FORM 247 5M 10-39

RETURN TO
LOS ANGELES COUNTY SURVEYOR
700 HALL OF RECORDS

Note: Any Additions or Changes on This Sheet Must be Made or Circled in Red Ink With Date and Name of Person Making Change.

Do not extend notes this side of this line.

INDEX TO FIELD BOOK No. 849

DATE.	J.N.	LOCATION.	NOTES.	PAGE.
		ANTELOPE HIGHWAY, ET AL.--C.I.1026. (Sierra Highway.)		
		TOWN OF LANCASTER. -Preliminary Survey.		
July, 1940	1026	INDEX SKETCH.	Sketch.	4-5
" "	"	VACATED ALLEY:- Between Beach Ave.& Cedar Ave., from Alley S. of 10th st. To 11th St.	Topog.	7-12
" "	"	ALLEY SOUTH OF 10th ST. :- From Alley West of Antelope Hwy.(Sierra Hwy.) To Cedar Ave. (See Pg. 128)	"	13-17
" "	"	ALLEY NORTH OF 10th ST.:-From Alley West of Antelope Hwy. to Date Ave(Pg. 131)	"	18-22
" "	"	EAST-HALF OF ANTELOPE HIGHWAY:-From Ave." I " to Ave." J ",(Pg.127& 136)	"	23-44
Aug. "	"	ANTELOPE VALLEY UNION HIGH SCHOOL:-		
		Location of buildings.	"	45-50
		Bench Mark curcuit.	B.M.s	51; 59-61
		Check on sewer outlets from buildings.	Levels	52
		Location of sewer outlets from buildings.	Sketches.	53-58
Nov. "	"	INDEX NOTES.	Notes.	63
" "	"	10th ST.-South Side- From Alley East of Yucca Ave.,West to S.P.R.R.	Topog.	64-66
			Profile.	105-108
		South Side- From 1st Alley East of Yucca Ave.,E. to Division St.	"	95-104
			Topog .	67-71
		North " -" " " W. of Sierra Hwy., " " " "	"	72-79
			Profile.	89-99
		From Date Ave. to Cedar Ave.	℄	80
		South Side-From Date Ave. to Cedar Ave.	Topog.	81-83
			Profile.	108-111
Nov. 1940	"	12th ST.:-From Date Ave. to Cedar Ave.	℄	84
" "	"	ALLEY WEST OF CEDAR AVE:-From 11th St. to 10th St.	"	85
		" 224' N. of " " to 12th St.	Profile.	112-114
" "	"	AVE. " J ":- From Sierra Highway to Beach Ave.	℄	86
" "	"	AVE. " I ":- " " " " "	"	87-88
" "	"	CALIFORNIA AVE.:- " " " "	"	89
			Profile	115-117

(OVER)

Notes Ck'd by
Map No.
Office Work
Checked
Date

Survey of
W. O. Tape No. Std. °F
Surveyed by
Notes Date
Indexed

F.B. 849 PG. Index

INDEX TO FIELD BOOK No. 849

F.B. 849 — PG. Index

DATE	J.N.	LOCATION	NOTES.	PAGE.
Nov. 1940	1026	8th St.:- From Sierra Highway to Beach Ave.	℄	88
" "	"	ALLEY WEST OF SIERRA HIGHWAY:-From Ave. " I " to 8th St.	"	"
" "	"	" " " " " " " " to Ave." J ".	Profile.	117-127
" "	"	SIERRA HIGHWAY-EAST SIDE-:- From 10th St. to 11th St. (Pg.31-34)	"	127-128
" "	"	ALLEY SOUTH OF 10th ST.:-From Alley West of Sierra Hwy. to Cedar Ave.	℄	136
			Profile	128-130
			Topog.	13-17
" "	"	ALLEY NORTH OF 10th ST.:- " " " " " " to Date Ave.	"	18-22 & 160-162
			Profile.	131-134
" "	"	ALLEY BETWEEN BEACH AVE. & CEDAR AVE.:-From Alley North of 10th St. to 10th St.	"	132-133
" "	"	" " " " " " :- From 9th St. to 10th St.	℄	135
8-14-'42	"	AFTER CONSTRUCTION CHECK:- Of J.C.s having Stubs-Invert Elev. (Sheets 243 of Plan	Levels	155-158
		℄ TIES:		
2- 9-'42	"	SEWER R/W. NORTH OF 10th ST.:-Between Cedar Ave.& Date Ave.; & Between Beach Ave.& First Alley East.	℄ TIES.	160-162
2-10-'42	2	9th ST.:- At Alley Between Cedar Ave. & Date Ave.	"	161.
2-27-'42	"	[illegible] J.C.:- & End of Sewer in Alley East of Beach Ave.	"	163
	"	10th ST.:- J.C.s At Alley Between Yucca Ave. & Herald Ave.	"	164
		ANTELOPE VALLEY JOINT UNION HIGH SCHOOLS-Sewers. P.C.# 193- J.N.5262		
8-7-'42	5262	SCHOOL PROPERTY:- Location of Improvements	Topog.	138-146
8-11-'42	"		Profile.	147-153
3-26-45	8194	Antelope Valley Joint Union High School- Control stations for plane table		165-170
3-28-45	"	" " " " " "	Levels	171-176
		ELM AVE. SEWER DISTRICT---- C.E.1166		
10-18-46	1166	Genoa Ave.-----from Date Ave. to 10th St.	Topog.	179-181
"	"	Block bounded by Cedar, Beach, 11th, & Alley N. of 11th St.	Control	182
10-23-46	"	11th St.---from Beach Ave. to Cedar Ave.	Topog.	183-184
10-24-46	"	Beach Ave.--- from 11th St. to Alley S. of 10th St.	"	185-186

RETURN TO
LOS ANGELES COUNTY SURVEYOR
700 HALL OF RECORDS

Note: Any Additions or Changes on This Sheet Must be Made or Circled in Red Ink With Date and Name of Person Making Change.

Do not extend notes this side of this line.

FORM 247 5M 5-46

RETURN TO
LOS ANGELES COUNTY SURVEYOR
700 HALL OF RECORDS

Note: Any Additions or Changes on This Sheet Must be Made or Circled in Red Ink With Date and Name of Person Making Change.

Do not extend notes this side of this line.

Index to F.B. 849

Notes Ck'd by
Map No.
Office Work
Checked
Date

Survey of
W. O. Tape No. Sk'd °F
Surveyed by
Notes Date
Indexed

F.B.
PG.

Date	J.N.	Description	Notes	Pages
		ELM AVE. SEWER DISTRICT C.I.1166		
10/46	1166	Cedar Ave.---from 11th St, to Alley S. of 10th St.	Topog.	187-188
"	"	Genoa Ave.---from Alley S. of 10th St. to 10th St.	X-Sects.	189
"	"	S. Side of 10th St.--from Date Ave. to Alley W. of Date Ave.	"	190-191
"	"	11th St. ---from Beach Ave. to Cedar Ave.	"	192
"	"	Cedar Ave.-- from 11th St. to Alley S. of 10th St.	Profile	192-193
"	"	Beach Ave. ---from Alley S. of 10th St. to 11th St.	"	193-194
"	"	10th St. ---from Elm Ave. Wly.	"	194-195
"	"	" " " Fern Ave. to 10th St.	"	195-196
"	"	Elm Ave.---- " Ave. I to Ave. J	"	197-200
"	"	Fig Ave. -- from 13th St to Ave. J	"	201-
"	"	Date Ave.-- " " " " " "	"	202
"	"	Cedar Ave-- " " " " " "	"	203
1/47	"	Yucca Ave.---from 9th St. to 10th St.	Topog.	205-206
"	"	" " " " " " " "	X-Sects.	221-225
"	"	Sierra Hwy.---from 10th St. to 14th St.---Water and Gas Main Location	Topog.	207-209
"	"	Ave. J--- from Fig Ave. to W. of Fern Ave. --N.Side Grammer School Site	"	210
"	"	" " " " " " " " " "	X-Sects.	226-231
"	"	5th st.West---from Ave.I Wly.	Topog.	214-215
"	"	" " " " " "	X-Sects.	216-219
1-47	"	Yucca Ave.- 9th St. to 10th St.	X-Sect.	220-224
"	"	J Ave. (S.side) Fig Ave. W'ly 950'	-	225-232
"	"	10th St. - Elm Ave. to Fern Ave.	Topog	232-233
"	"	~~10th St~~ Fig Ave - 10th to 11th St.		234-236
"	"	10th St. & Fern Ave.	M.H. Check	237-
"	"	10th St (offset Line) Elm Ave. to Fern Ave	X-Sect.	238-243
				244 (over)

F. B. _____ PG. _____

Index to T.B. 849 (cont'd)

DATE	J.N.		NOTES	PAGES
2-41	1166	Fig Ave. - 10th St. to 11th St.	R Sect.	244-244
"	"	10th St. - Elm Ave to Alley W. of Date Ave.	"	245-250

RETURN TO
LOS ANGELES COUNTY SURVEYOR
700 HALL OF RECORDS

Do not extend notes this side of this line.

Note: Any Additions or Changes on This Sheet Must Be Made or Circled in Red Ink With Date and Name of Person Making Change.

Notes Ck'd by	Survey of SIERRA HWY ETAL
Map No.	W. O. 1026 Tape No. St'd °F
Office Work	Surveyed by ROSECRANS
Checked	Notes Date 7/29-40
Date	Indexed A. G. John 8-1-40

F.B. 849 PG. 3

PRELIMINARY SURVEY OF SIERRA HIGHWAY ET AL

PROPOSED SEWERS IN TOWN OF LANCASTER

C.I. Nº 1026

J.N. Nº 1026

E.A. ROSECRANS & PARTY.

INDEX ON PG. 4

NOTE: SEE F.B. 763 ALSO.

Note: Any Additions or Changes on This Sheet Must be Made or Circled in Red Ink With Date and Name of Person Making Change.

Do not extend notes this side of this line.

RETURN TO LOS ANGELES COUNTY SURVEYOR 700 HALL OF RECORDS

FORM 247 5M 10-39

RETURN TO
LOS ANGELES COUNTY SURVEYOR
700 HALL OF RECORDS

Note: Any Additions or Changes on This Sheet Must be Made or Circled in **Red Ink** With Date and Name of Person Making Change.

Do not extend notes this side of this line

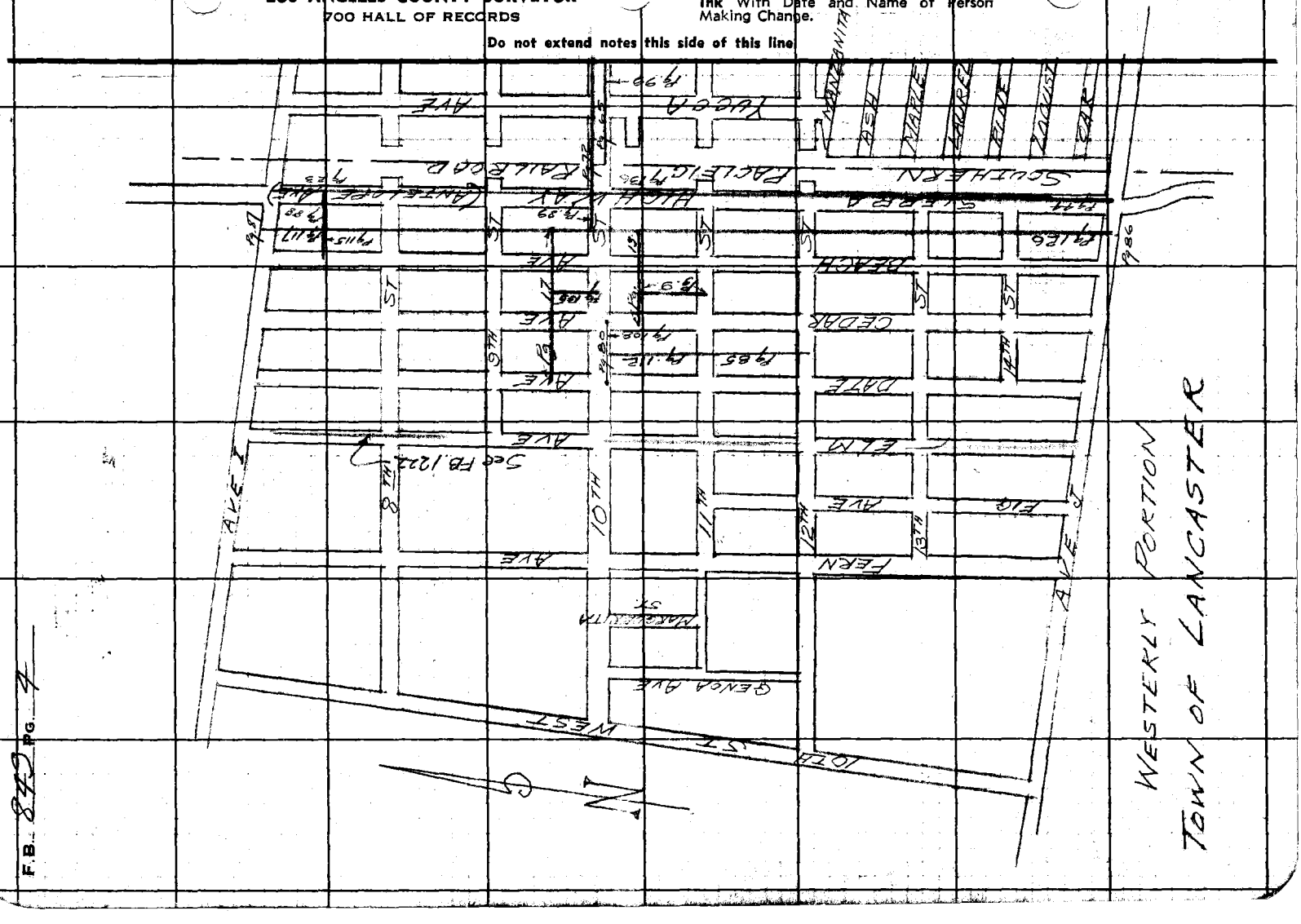

Notes Ck'd by	Survey of Lancaster
Map No.	W. O. 1626 Tape No. St'd °F.
Office Work	Surveyed by
Checked	Notes Date 7/29-40
Date	Indexed 8-1-40

F.B. 349 PG. 5

Note: Any Additions or Changes on This Sheet Must be Made or Circled in Red Ink With Date and Name of Person Making Change.

Do not extend notes this side of this line.

RETURN TO
LOS ANGELES COUNTY SURVEYOR
700 HALL OF RECORDS

FORM 247 5M 10-39

Easterly Portion
TOWN OF LANCASTER

RETURN TO
LOS ANGELES COUNTY SURVEYOR
700 HALL OF RECORDS

Note: Any Additions or Changes on This Sheet Must be Made or Circled in **Red Ink** With Date and Name of Person Making Change.

Do not extend notes this side of this line.

F.B. 8229 PG. 6

Notes Ck'd by	Survey of Lancaster CI 1026	F.B. Pg. 7
Map No.	W. O. 1026 Tape No. St'd °F	
Office Work	Surveyed by [illegible]	
Checked	Notes Date 7/29/40	
Date	Indexed [illegible] 8-1-40	

LOCATION OF IMPROVEMENTS
IN
VACATED ALLEY BETWEEN
BEACH AVE AND CEDAR AVE
FROM
ALLEY SOUTH OF TENTH (0+00)
TO
ELEVENTH ST (4+58.02)

Note: Any Additions or Changes on This Sheet Must be Made or Circled in Red Ink With Date and Name of Person Making Change.

Do not extend notes this side of this line.

RETURN TO
LOS ANGELES COUNTY SURVEYOR
700 HALL OF RECORDS

FORM 247 5M 10-39

RETURN TO
LOS ANGELES COUNTY SURVEYOR
700 HALL OF RECORDS

Note: Any Additions or Changes on This Sheet Must be Made or Circled in **Red Ink** With Date and Name of Person Making Change.

Do not extend notes this side of this line

F.B. 849 PG. 8

Notes Ck'd by	Survey of Lancaster Cl. 1026
Map No.	W. O. 1026 Tape No. 62 St'd 91°F
Office Work	Surveyed by Rosecrans
Checked	Notes R Date 7-29-40
Date	Indexed 8-1-40

F.B. 847 PG. 9

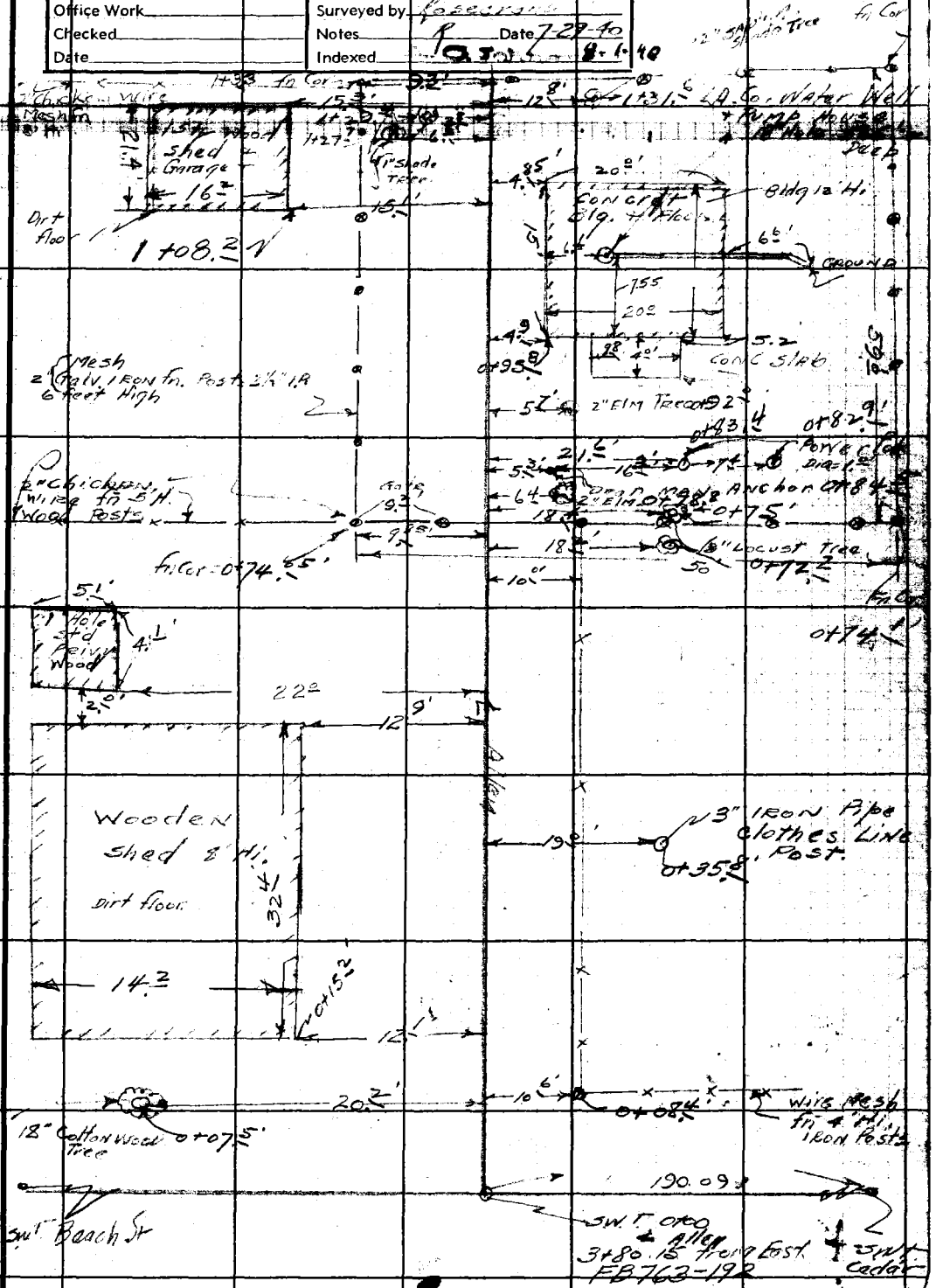

Note: Any Additions or Changes on This Sheet Must be Made or Circled in Red Ink With Date and Name of Person Making Change.

Do not extend notes this side of this line.

RETURN TO
LOS ANGELES COUNTY SURVEYOR
700 HALL OF RECORDS

FORM 247 5M 10-39

F.B. 849 PG. 10

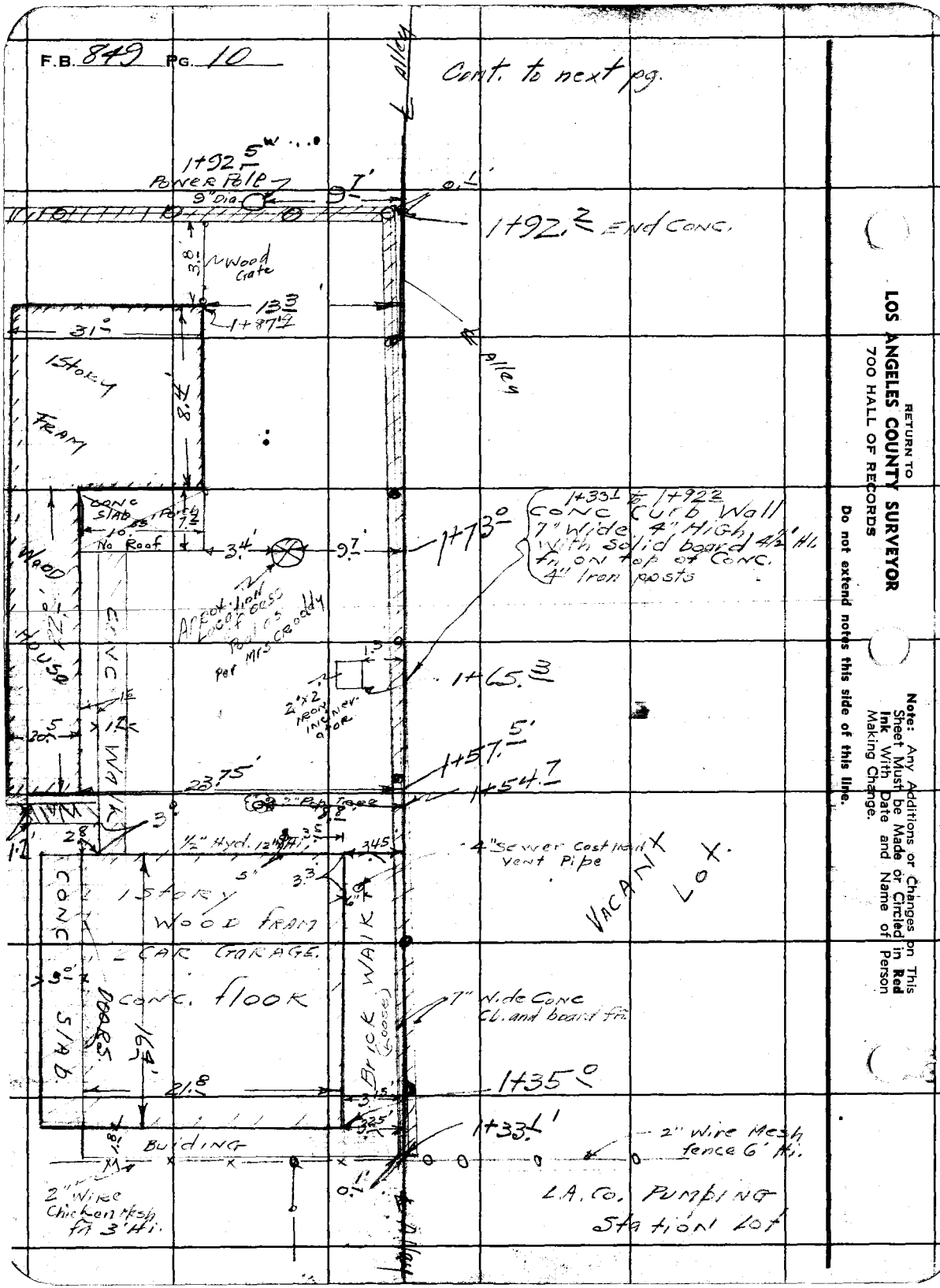

RETURN TO
LOS ANGELES COUNTY SURVEYOR
700 HALL OF RECORDS

Do not extend notes this side of this line.

Note: Any Additions or Changes on This Sheet Must be Made or Circled in Red Ink With Date and Name of Person Making Change.

Notes Ck'd by	Survey of Lancaster C.I. 1026	F.B. 849 PG. 11
Map No.	W. O. 1026 Tape No. 62 St'd 81°F	
Office Work	Surveyed by [illegible]	
Checked	Notes [illegible] Date 7-29-40	
Date	Indexed [illegible] C. Johnson 8-1-40	

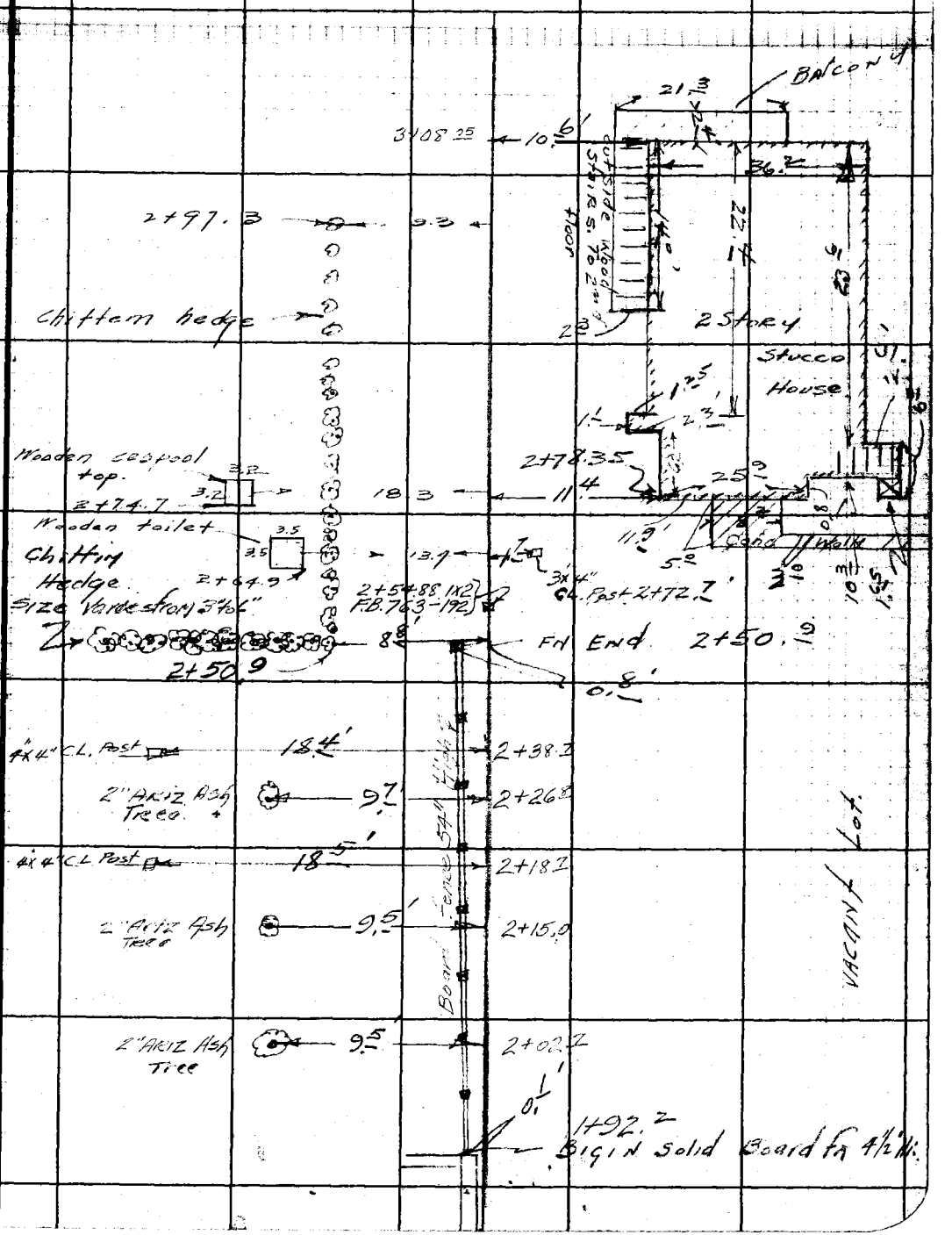

Note: Any Additions or Changes on This Sheet Must be Made or Circled in Red Ink With Date and Name of Person Making Change.

Do not extend notes this side of this line.

RETURN TO
LOS ANGELES COUNTY SURVEYOR
700 HALL OF RECORDS

FORM 247 5M 10-39

F.B. 849 PG. 12

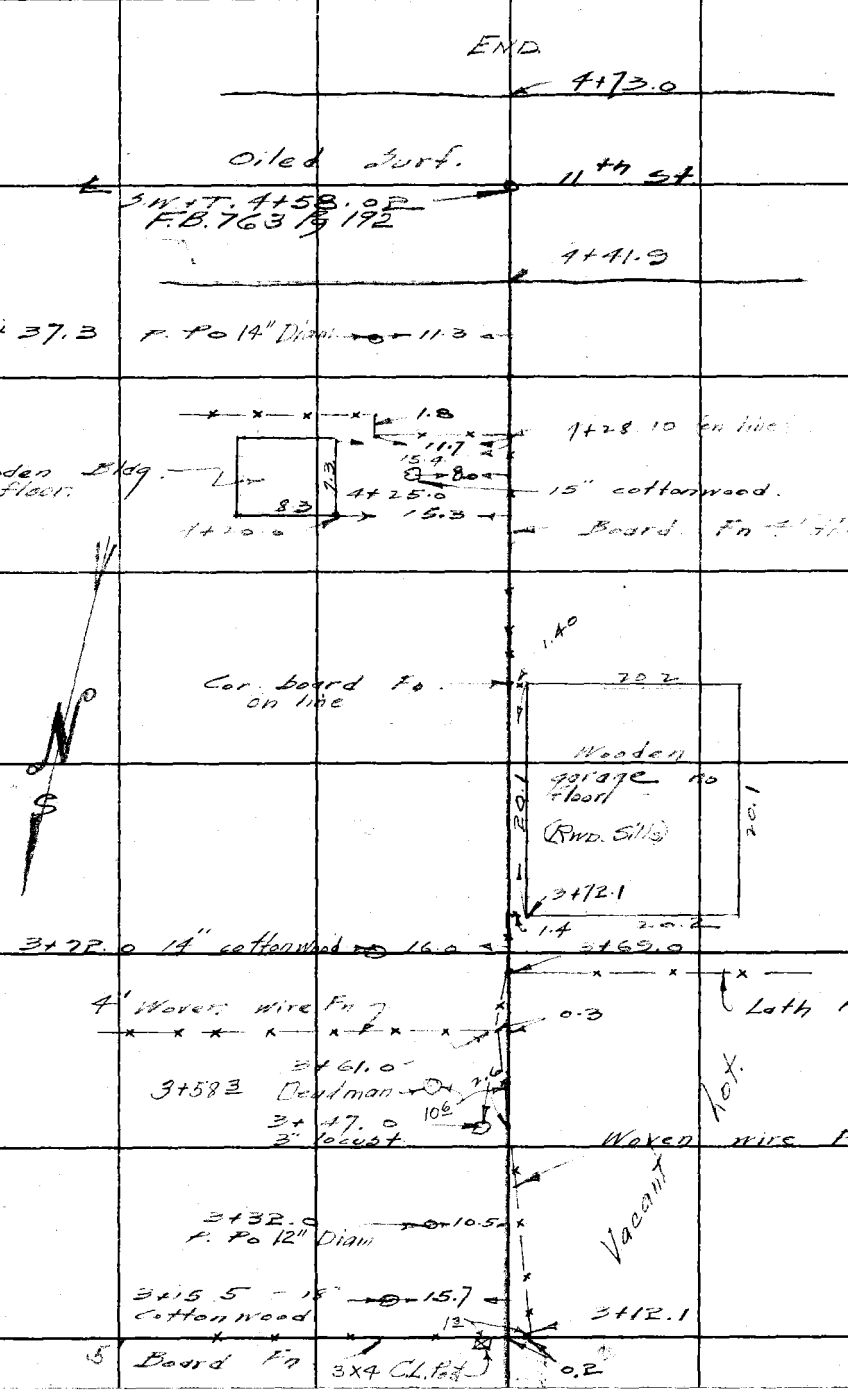

RETURN TO
LOS ANGELES COUNTY SURVEYOR
700 HALL OF RECORDS

Do not extend notes this side of this line.

Note: Any Additions or Changes on This Sheet Must be Made or Circled in Red Ink With Date and Name of Person Making Change.

Notes Ck'd by	Survey of [illegible]
Map No.	W. O. 1026 Tape No. St'd °F
Office Work	Surveyed by Resecrans
Checked	Notes R Date 7/30-40
Date	Indexed [illegible] Johns 8-1-40

F.B. 849 Pg. 13

LOCATION OF IMPROVEMENTS
IN
ALLEY SOUTH OF TENTH ST
FROM
ALLEY WEST OF SIERRA HYW. (0+00)
TO
CEDAR AVE (5+70.23)

Note: Any Additions or Changes on This Sheet Must be Made or Circled in Red Ink With Date and Name of Person Making Change.

Do not extend notes this side of this line.

RETURN TO
LOS ANGELES COUNTY SURVEYOR
700 HALL OF RECORDS

FORM 247 5M 10-39

RETURN TO
LOS ANGELES COUNTY SURVEYOR
700 HALL OF RECORDS

Note: Any Additions or Changes on This Sheet Must be Made or Circled in **Red Ink** With Date and Name of Person Making Change.

Do not extend notes this side of this line

F.B. 8349 PG. 12

Notes Ck'd by	Survey of Lancaster Cl. 1026	F.B. 379 PG. 15
Map No.	W. O. 1026 Tape No. St'd °F	
Office Work	Surveyed by Rosecrans	
Checked	Notes R Date 7-30-40	
Date	Indexed [illegible] 8-1-40	

Cont to next pg.



Note: Any Additions or Changes on This Sheet Must be Made or Circled in Red Ink With Date and Name of Person Making Change.

Do not extend notes this side of this line.

RETURN TO
LOS ANGELES COUNTY SURVEYOR
700 HALL OF RECORDS

FORM 247 5M 10-39

F.B. 849 Pg. 16

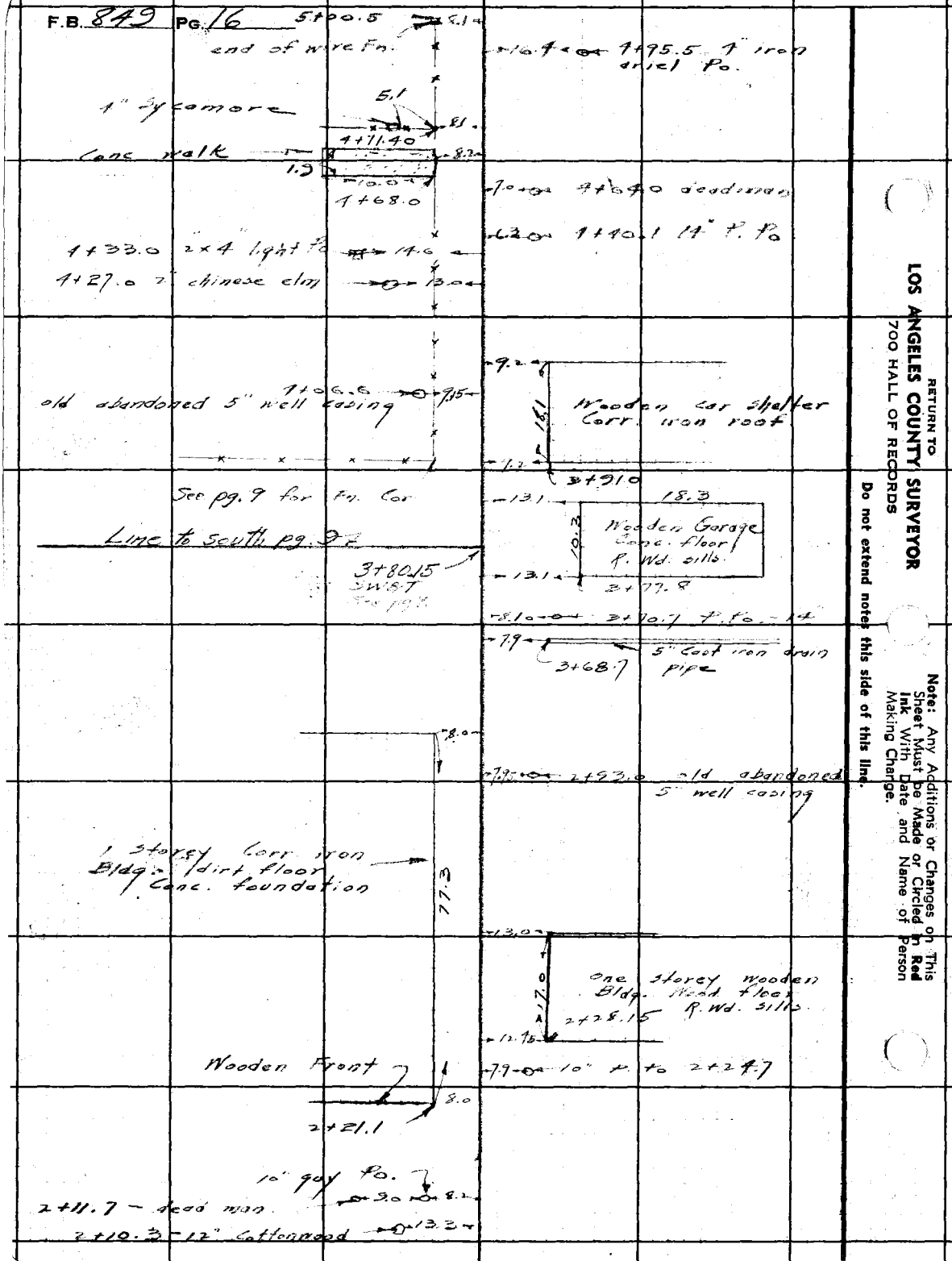

RETURN TO
LOS ANGELES COUNTY SURVEYOR
700 HALL OF RECORDS

Do not extend notes this side of this line.

Note: Any Additions or Changes on This Sheet Must be Made or Circled in Red Ink With Date and Name of Person Making Charge.

Notes Ck'd by		Survey of Lancaster C.I. 1026	F.B. 844 Pg. 17
Map No.		W. O. 1026 Tape No. 62 St'd 62°F	
Office Work		Surveyed by Fosecrans	
Checked		Notes	Date 7-29-40
Date		Indexed	8-1-40

(TITLE SHEET FOR FOLLOWING PAGES)

LOCATION OF IMPROVEMENTS

ALONG

TRANSIT LINE-225' NORTH OF 10TH ST

FROM

ALLEY WEST OF SIERRA HYW (0+00)

TO

DATE AVE

Note: Any Additions or Changes on This Sheet Must be Made or Circled in Red Ink With Date and Name of Person Making Change.

Do not extend notes this side of this line.

RETURN TO

LOS ANGELES COUNTY SURVEYOR

700 HALL OF RECORDS

FORM 247 5M 10-39



F.B. 849 Pg. 18

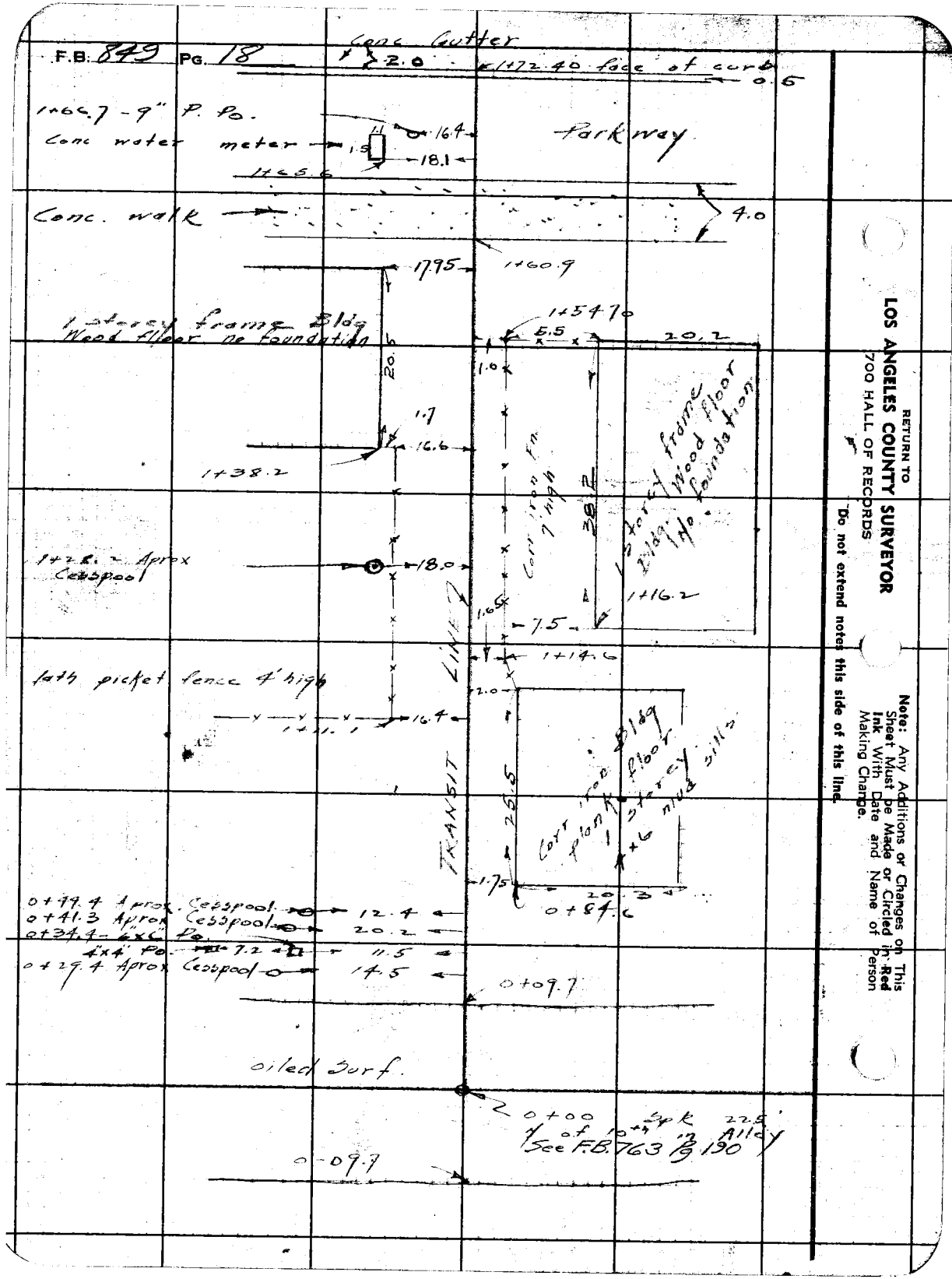

RETURN TO
LOS ANGELES COUNTY SURVEYOR
700 HALL OF RECORDS

Do not extend notes this side of this line.

Note: Any Additions or Changes on This Sheet Must Be Made or Circled in Red Ink With Date and Name of Person Making Change.

Notes Ck'd by	Survey of Lancaster C.I. 1026	F.B. 519 Pg. 19
Map No.	W. O. 1026 Tape No. 62 St'd 84°F	
Office Work	Surveyed by Rosecrans	
Checked	Notes	Date 7-30-40
Date	Indexed	

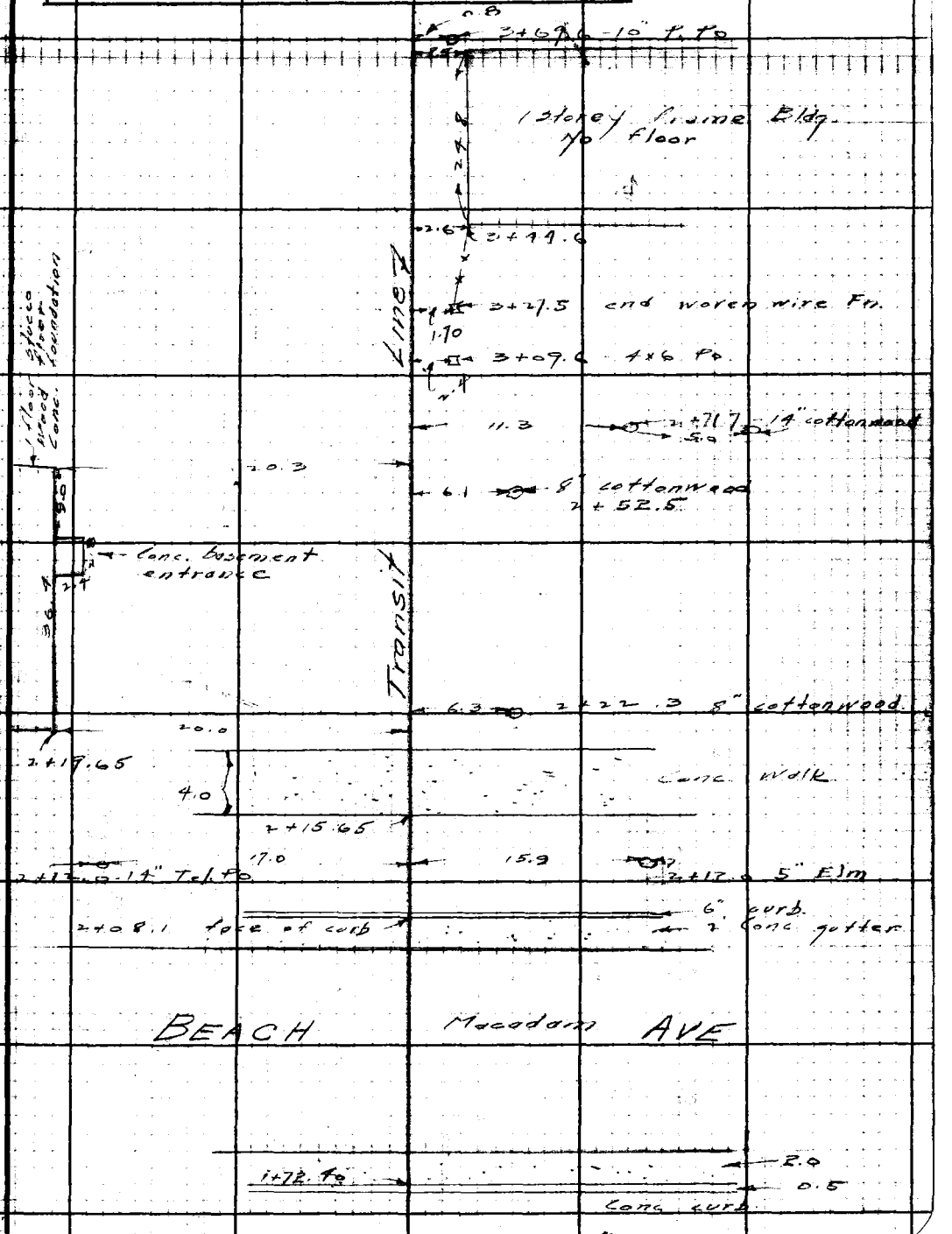

Note: Any Additions or Changes on This Sheet Must be Made or Circled in Red Ink With Date and Name of Person Making Change.

Do not extend notes this side of this line.

RETURN TO
LOS ANGELES COUNTY SURVEYOR
700 HALL OF RECORDS

FORM 247 5M 10-39

Cont to pg 21

F.B 849 Pg. 20

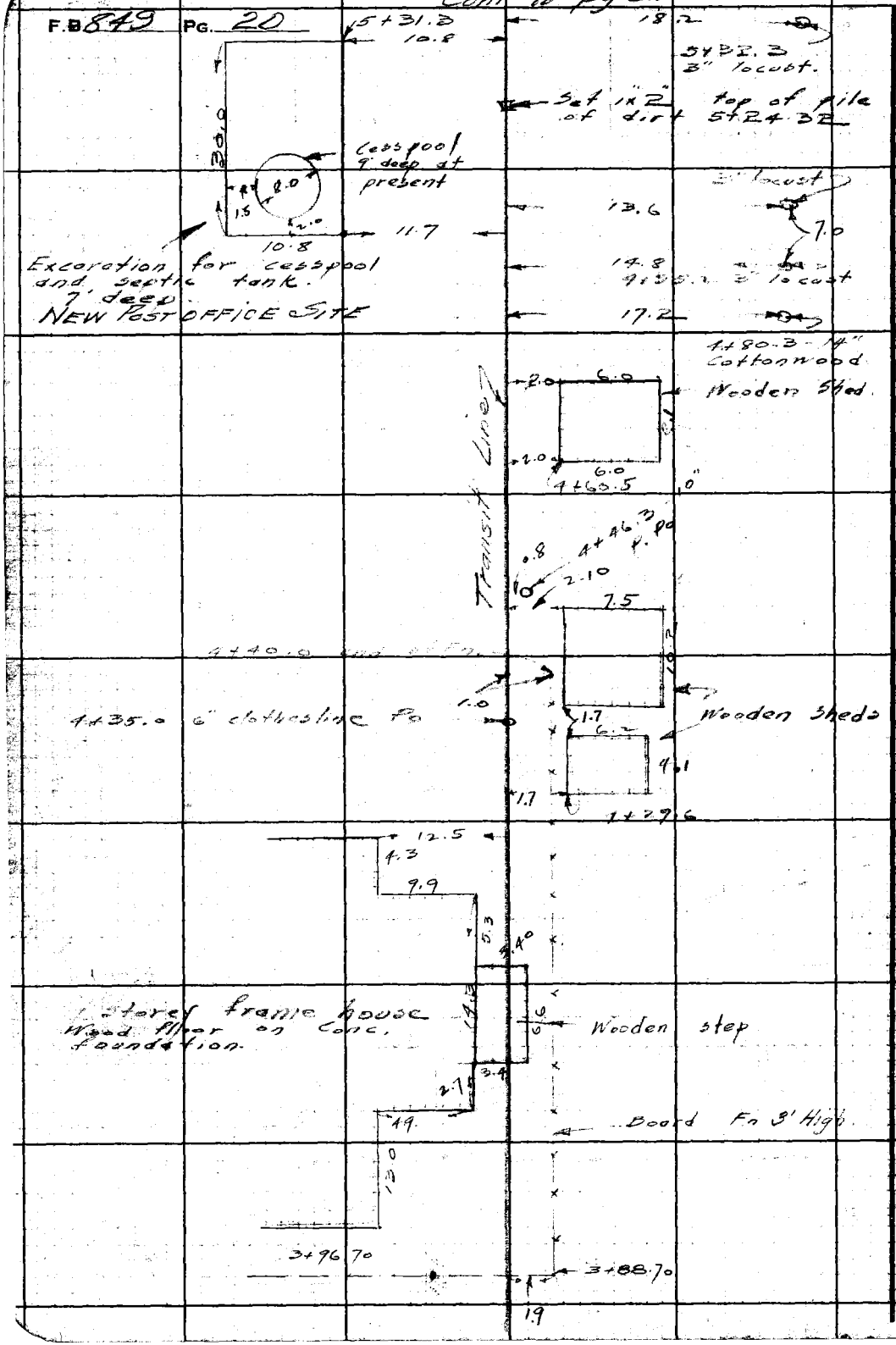

RETURN TO
LOS ANGELES COUNTY SURVEYOR
700 HALL OF RECORDS

Do not extend notes this side of this line.

Note: Any Additions or Changes on This Sheet Must be Made or Circled in Red Ink With Date and Name of Person Making Change.

Notes Ck'd by	Survey of Sierra Hwy Ft Al.	F.B. 349 Pg. 21
Map No.	W. O. 1026 Tape No. 162 St'd 89°F	
Office Work	Surveyed by Rosecrans	
Checked	Notes R Date 7-31-40	
Date	Indexed 8-8-40	

Cont bottom next page 22



Note: Any Additions or Changes on This Sheet Must be Made or Circled in Red Ink With Date and Name of Person Making Change.

Do not extend notes this side of this line.

RETURN TO
LOS ANGELES COUNTY SURVEYOR
700 HALL OF RECORDS

FORM 247 5M 10-39

F.B. 849 Pg. 22

INDEX FOR FOLLOWING PAGES.

EAST ½ SIERRA HIGHWAY

FROM

AVE I

TO

AVE. J

(See Page 23)

END.

9+77.45

4.0 Conc. walk

6" curb

Curb face 9+68.45 2' Conc. gutter

Date Ave

9+50.35

S.W.+T. ℄ Date 225'
N of 10th.

1½" #3 Macadam

face of curb 9+31.80 2' Conc. gutter
6" curb

4.0 Conc. walk

9+21.8

8+35.5 4"x4" guy 10.0
Po.

8+21.0 10"x10" ariel 8.6
Po. wooden

RETURN TO
LOS ANGELES COUNTY SURVEYOR
700 HALL OF RECORDS

Do not extend notes this side of this line.

Note: Any Additions or Changes on This Sheet Must be Made or Circled in Red Ink With Date and Name of Person Making Change.

Notes Ck'd by	Survey of Sierra Hwy. Et Al
Map No.	W. O. 1026 Tape No. 162 St'd 84°F
Office Work	Surveyed by Rosecrans
Checked	Notes R Date 7-31-40
Date	Indexed A. C. Johnson

F.B. 849 PG. 23

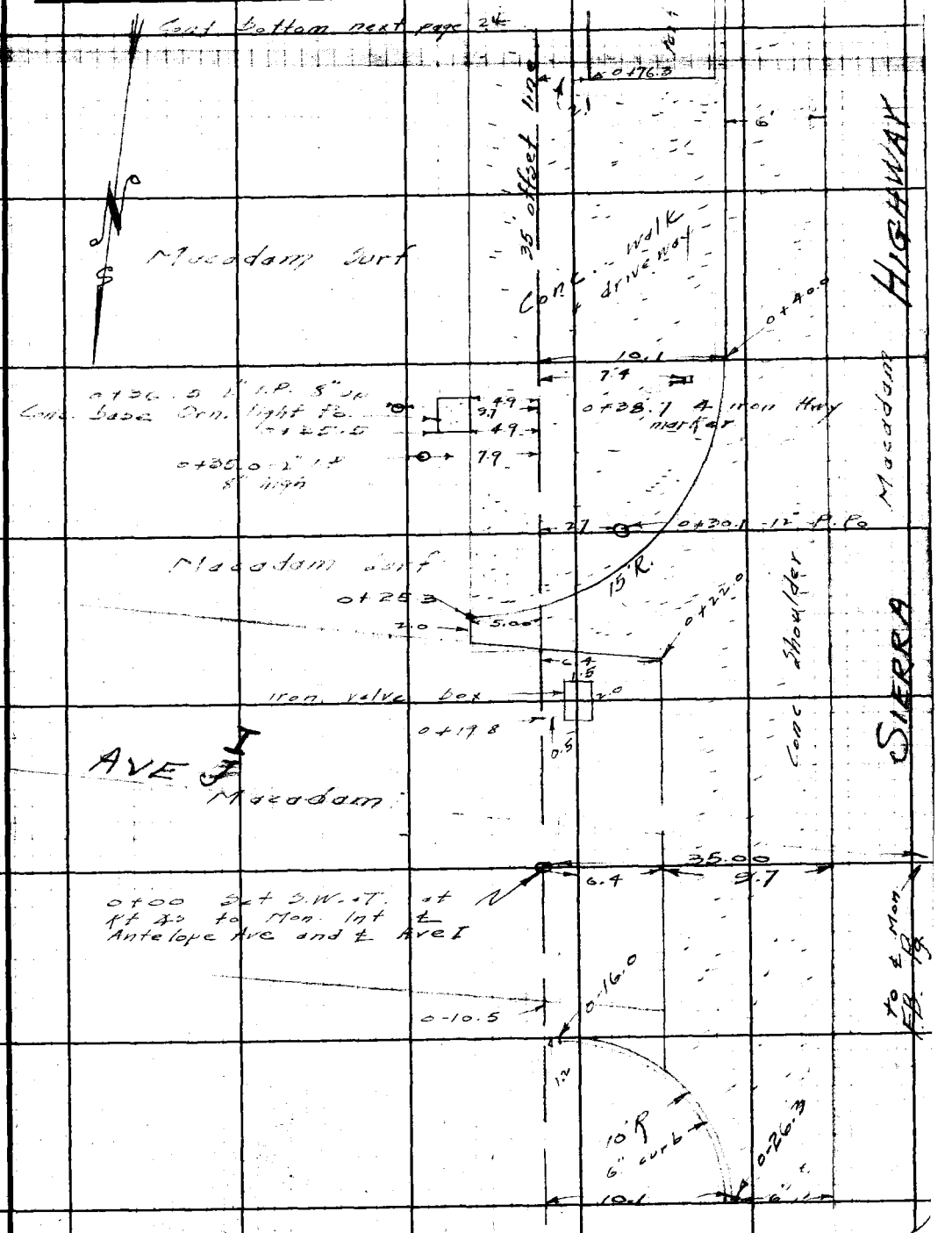

Note: Any Additions or Changes on This Sheet Must be Made or Circled in Red Ink With Date and Name of Person Making Change.

Do not extend notes this side of this line.

RETURN TO
LOS ANGELES COUNTY SURVEYOR
700 HALL OF RECORDS

FORM 247 5M 10-39



RETURN TO
LOS ANGELES COUNTY SURVEYOR
700 HALL OF RECORDS

Do not extend notes this side of this line.

Note: Any Additions or Changes on This Sheet Must be Made or Circled in **Red Ink** With Date and Name of Person Making Change.

Notes Ck'd by	Survey of Sierra Hwy Lt A1	F.B. 849 PG. 25
Map No.	W. O. 1026 Tape No. 62 St'd 84°F	
Office Work	Surveyed by Rosecrans	
Checked	Notes R Date 7-31-40	
Date	Indexed A. C. Johnson	



Note: Any Additions or Changes on This Sheet Must be Made or Circled in Red Ink With Date and Name of Person Making Change.

Do not extend notes this side of this line.

RETURN TO
LOS ANGELES COUNTY SURVEYOR
700 HALL OF RECORDS

FORM 247 5M 10-39

F.B. 849 PG. 26

Cont. bottom next page

Macadam Surf.

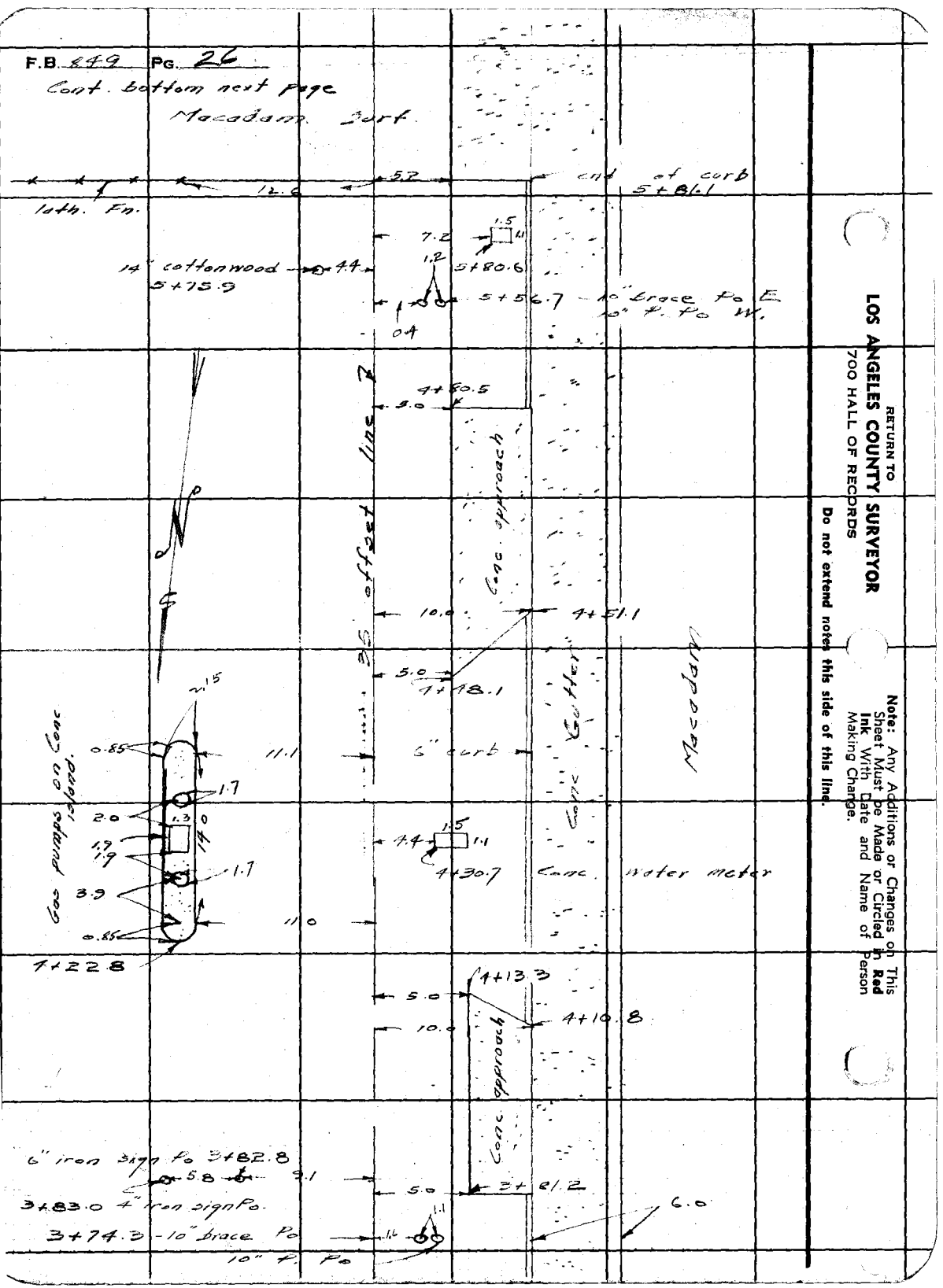

RETURN TO
LOS ANGELES COUNTY SURVEYOR
700 HALL OF RECORDS
Do not extend notes this side of this line.

Note: Any Additions or Changes on This Sheet Must be Made or Circled in Red Ink With Date and Name of Person Making Change.

Notes Ck'd by	Survey of Sierra Hwy. Et Al.	F.B. [illegible] PG. 27
Map No.	W. O. 1026 Tape No. 62 St'd 84°F	
Office Work	Surveyed by Robecrans	
Checked	Notes R Date 7-31-40	
Date	Indexed A. C. Johnson	



Note: Any Additions or Changes on This Sheet Must be Made or Circled in Red Ink With Date and Name of Person Making Change.

Do not extend notes this side of this line.

RETURN TO
LOS ANGELES COUNTY SURVEYOR
700 HALL OF RECORDS

FORM 247 5M 10-39

F.B. 819 PG. 28



RETURN TO
LOS ANGELES COUNTY SURVEYOR
700 HALL OF RECORDS

Note: Any Additions or Changes on This Sheet Must be Made or Circled in Red Ink With Date and Name of Person Making Change.

Do not extend notes this side of this line.

Notes Ck'd by	Survey of [illegible]	F.B. [illegible] PG. 29
Map No.	W. O. 326 Tape No. 62 St'd [illegible] °F	
Office Work	Surveyed by [illegible]	
Checked	Notes [illegible] Date 7-31-40	
Date	Indexed A. C. Johnson	

Cont. bottom next page



Note: Any Additions or Changes on This Sheet Must be Made or Circled in Red Ink With Date and Name of Person Making Change.

Do not extend notes this side of this line.

RETURN TO
LOS ANGELES COUNTY SURVEYOR
700 HALL OF RECORDS

FORM 247 5M 10-39

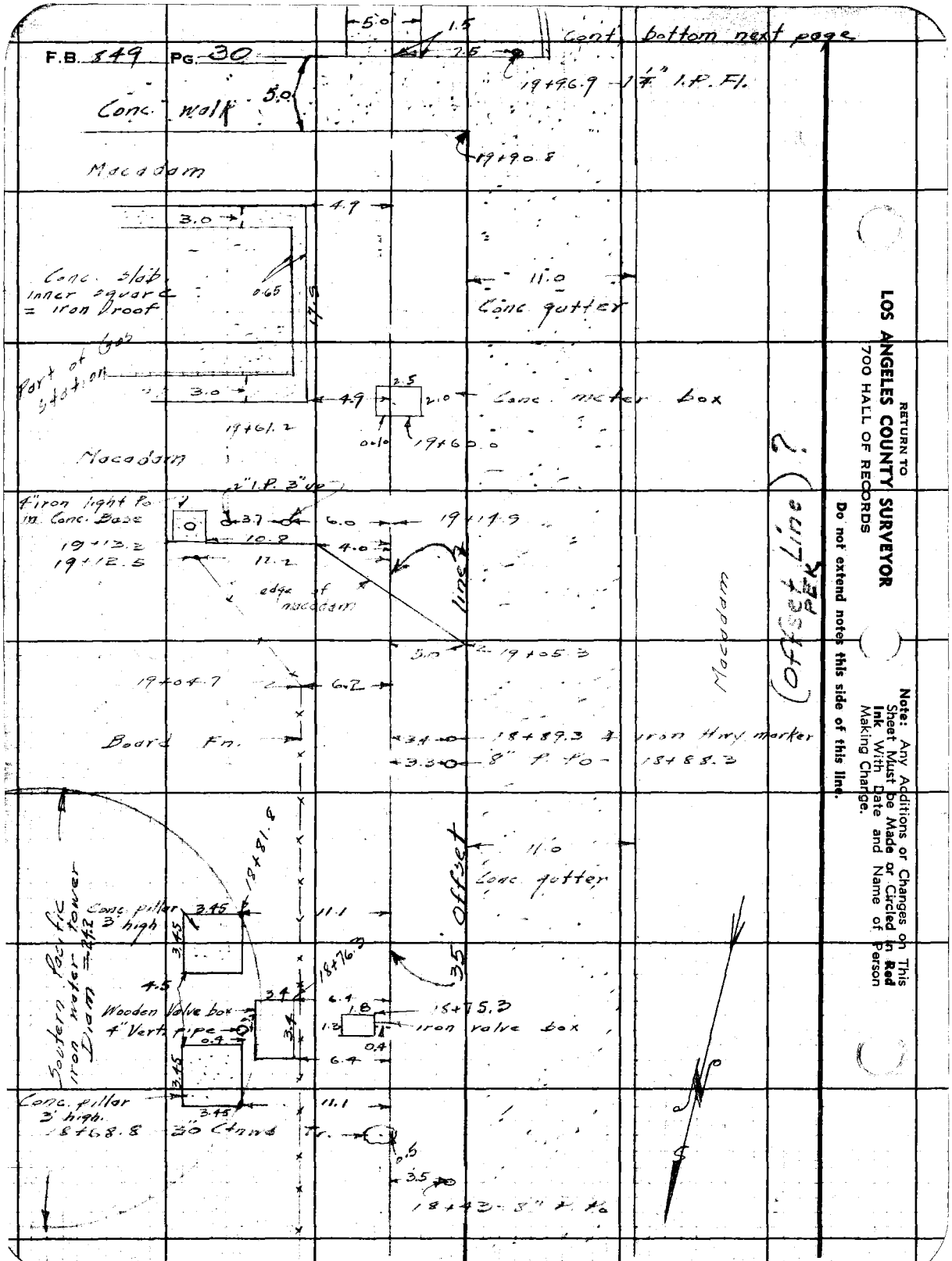

RETURN TO
LOS ANGELES COUNTY SURVEYOR
700 HALL OF RECORDS

Do not extend notes this side of this line.

Note: Any Additions or Changes on This Sheet Must be Made or Circled in Red Ink With Date and Name of Person Making Change.

Notes Ck'd by	Survey of Sierra Hwy Lt M
Map No.	W. O. 1026 Tape No. 162 St'd 91°F
Office Work	Surveyed by Pasadena
Checked	Notes P Date 7-31-40
Date	Indexed A. C. Johnson

F.B. 229 PG. 31



Note: These notes brought up to date 11-19-46 E.A.R.

Note: Any Additions or Changes on This Sheet Must be Made or Circled in Red Ink With Date and Name of Person Making Change.

Do not extend notes this side of this line.

RETURN TO
LOS ANGELES COUNTY SURVEYOR
700 HALL OF RECORDS

FORM 247 5M 10-39



RETURN TO
LOS ANGELES COUNTY SURVEYOR
700 HALL OF RECORDS

Do not extend notes this side of this line.

Note: Any Additions or Changes on This Sheet Must be Made or Circled in **Red Ink** With Date and Name of Person Making Change.

Notes Ck'd by	Survey of Sierra Hwy Et. Al.	F.B. 349 Pg. 33
Map No.	W. O. 1026 Tape No. 62 St'd 84°F	
Office Work	Surveyed by Rosecrans	
Checked	Notes R Date 8-1-40	
Date	Indexed A.C. Johnson	

Cont. bottom next page

11.0
Conc. gutter

Lattice Fn - 25+40
4.8
2 - 4" elms 25+39.9 7.7

25+37.3
4.4
3.0 25+35.5 15" P. Po

1 Storey Corr iron Bld. Conc. foundation Stucco front Dirt floor.
12.2

Offset line 7

25+12.1

1 floor Stucco Bldg Conc. floor.
13.10

24+89.2 - 3/4" gas line 3.8
24+99.0

35'

23.0

4.5 end of awning
24+76.0
Wooden floor.

Macadam

24+65.5 - 3/4" gas line 4.2
24+56.40 end of walk
4.5
1 1/2 Storey Corr iron Bldg. Stucco front
11.0
Conc. gutter

52.0

Conc. floor
7.3 eve extends out 7.3 from front of Bldg. 7.5 above walk.
4.5
24+36.0
3/4" water pipe
24+24.0
4.5 3.7 24+25.0 - 12" P. Po

Note: Any Additions or Changes on This Sheet Must be Made or Circled in Red Ink With Date and Name of Person Making Change.

Do not extend notes this side of this line.

RETURN TO
LOS ANGELES COUNTY SURVEYOR
700 HALL OF RECORDS

FORM 247 5M 10-39



RETURN TO
LOS ANGELES COUNTY SURVEYOR
700 HALL OF RECORDS

Do not extend notes this side of this line.

Note: Any Additions or Changes on This Sheet Must be Made or Circled in Red Ink With Date and Name of Person Making Change.

Notes Ck'd by	Survey of Sierra Hwy Et Al	F.B. 519 Pg. 35
Map No.	W. O. 1026 Tape No. 62 St'd 84°F	
Office Work	Surveyed by Rosecrans	
Checked	Notes P Date 8-1-40	
Date	Indexed A. C. Johnson	



Note: Any Additions or Changes on This Sheet Must be Made or Circled in Red Ink With Date and Name of Person Making Change.

Do not extend notes this side of this line.

RETURN TO
LOS ANGELES COUNTY SURVEYOR
700 HALL OF RECORDS

FORM 247 5M 10-39

F.B. 849 PG. 36

Cont. bottom next page



RETURN TO
LOS ANGELES COUNTY SURVEYOR
700 HALL OF RECORDS

Do not extend notes this side of this line.

Note: Any Additions or Changes on This Sheet Must be Made or Circled in Red Ink With Date and Name of Person Making Change.

Notes Ck'd by	Survey of Sierra Hwy. Et. Al.	F.B. 8-19 PG. 37
Map No.	W. O. 1026 Tape No. 62 St'd 34°F	
Office Work	Surveyed by Rosecrans	
Checked	Notes P Date 8-1-40	
Date	Indexed A. C. Johnson	

Cont. bottom next page



Note: Any Additions or Changes on This Sheet Must be Made or Circled in Red Ink With Date and Name of Person Making Change.

Do not extend notes this side of this line.

RETURN TO
LOS ANGELES COUNTY SURVEYOR
700 HALL OF RECORDS

FORM 247 5M 10-39

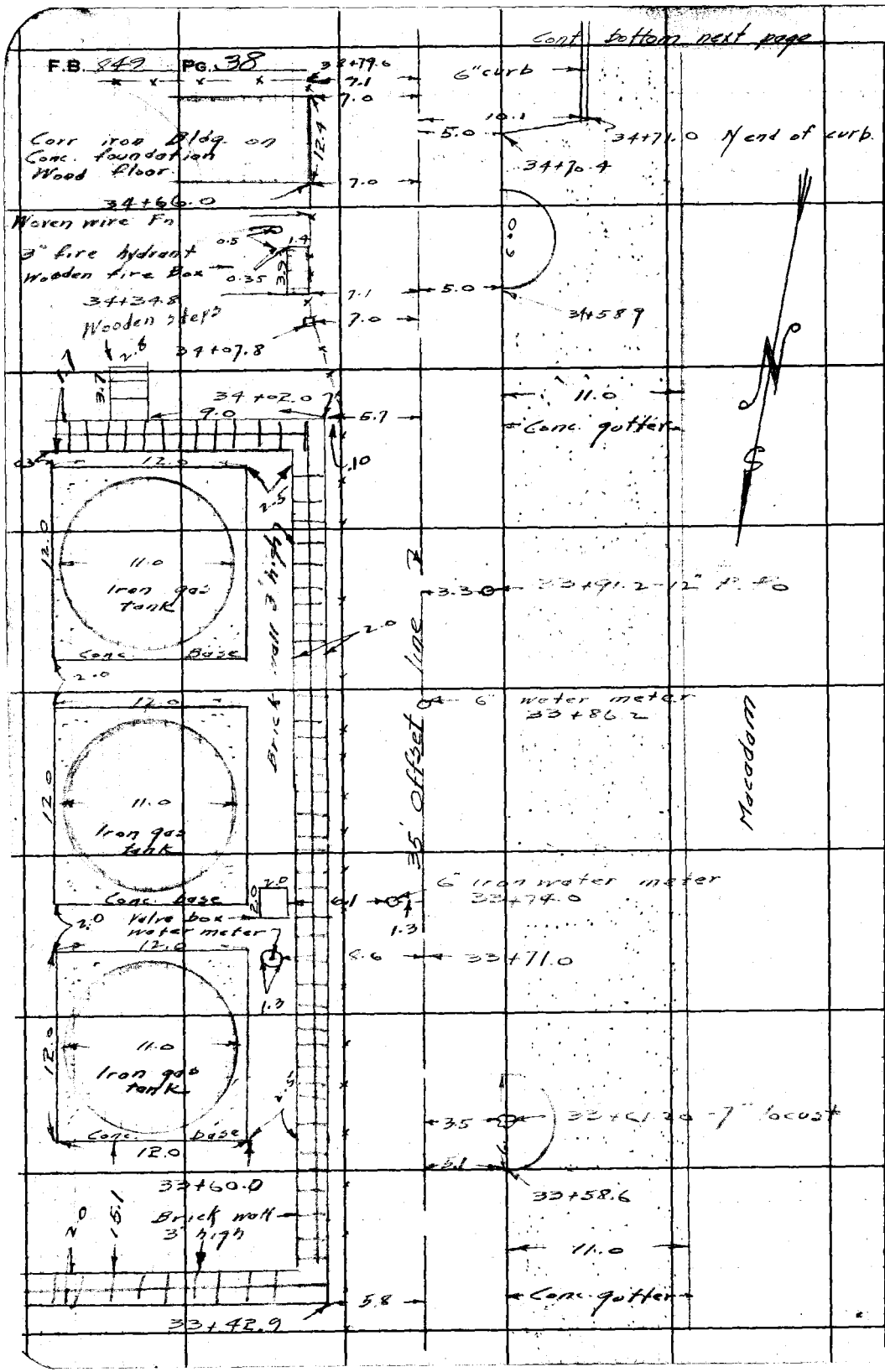

RETURN TO
LOS ANGELES COUNTY SURVEYOR
700 HALL OF RECORDS

Note: Any Additions or Changes on This Sheet Must be Made or Circled in Red Ink With Date and Name of Person Making Change.

Do not extend notes this side of this line.

Notes Ck'd by	Survey of Sierra Hwy Et. Al.	F.B. 849 PG. 39
Map No.	W. O. 1026 Tape No. 62 St'd 84°F	
Office Work	Surveyed by Rosecrans	
Checked	Notes	Date 8-2-9?
Date	Indexed A. C. Johnson	

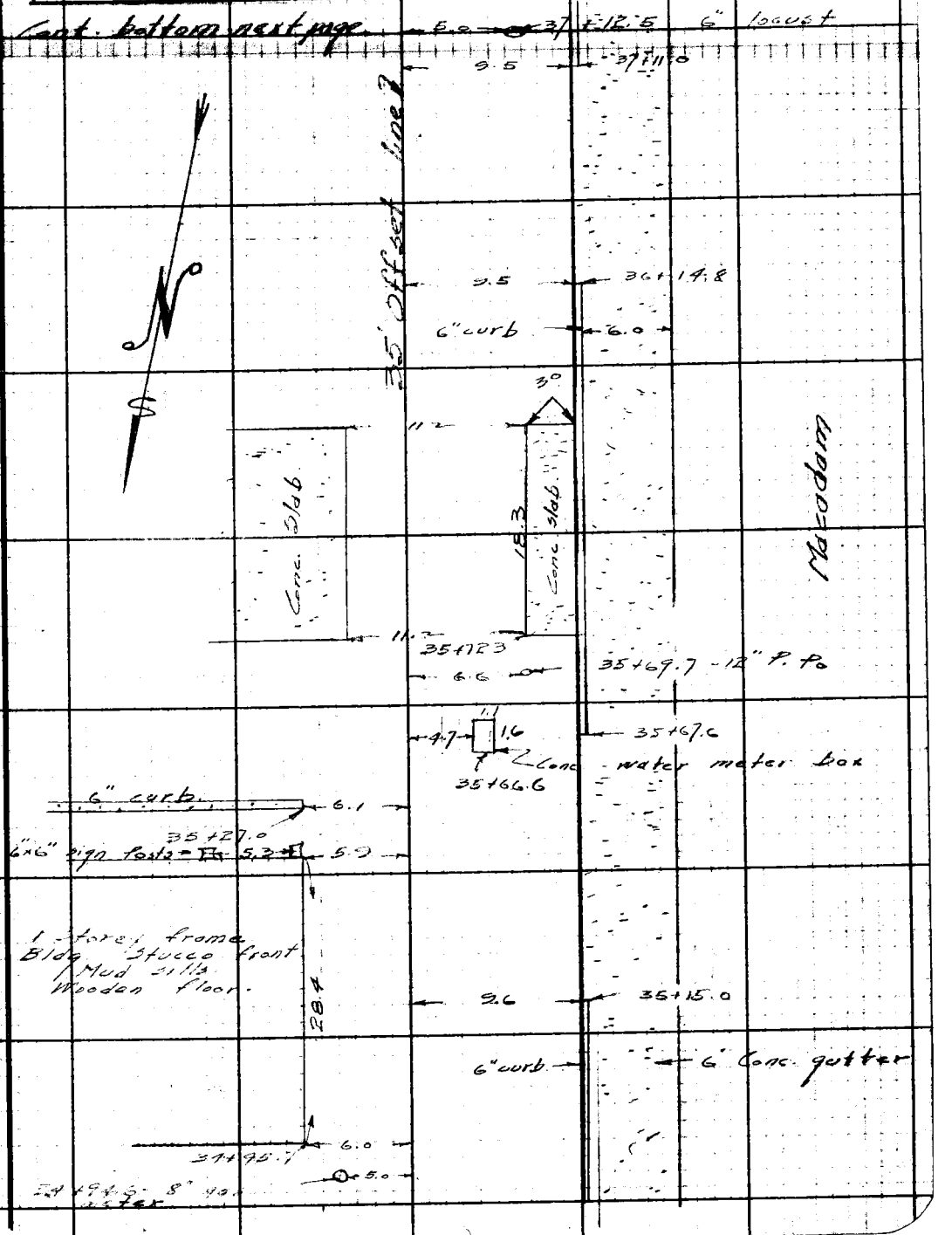

Note: Any Additions or Changes on This Sheet Must be Made or Circled in Red Ink With Date and Name of Person Making Change.

Do not extend notes this side of this line.

RETURN TO
LOS ANGELES COUNTY SURVEYOR
700 HALL OF RECORDS

FORM 247 5M 10-39



RETURN TO
LOS ANGELES COUNTY SURVEYOR
700 HALL OF RECORDS

Do not extend notes this side of this line.

Note: Any Additions or Changes on This Sheet Must be Made or Circled in Red Ink With Date and Name of Person Making Change.

Notes Ck'd by	Survey of Sierra Hwy Et. Al.	F.B. 349 PG. 41
Map No.	W. O. 1026 Tape No. 62 St'd 89°F	
Office Work	Surveyed by [illegible]	
Checked	Notes [illegible] Date 8-2-40	
Date	Indexed A. C. Johnson	



Note: Any Additions or Changes on This Sheet Must be Made or Circled in Red Ink With Date and Name of Person Making Change.

Do not extend notes this side of this line.

RETURN TO
LOS ANGELES COUNTY SURVEYOR
700 HALL OF RECORDS

FORM 247 5M 10-39

F.B. 849 PG. 42

Cont. bottom next page

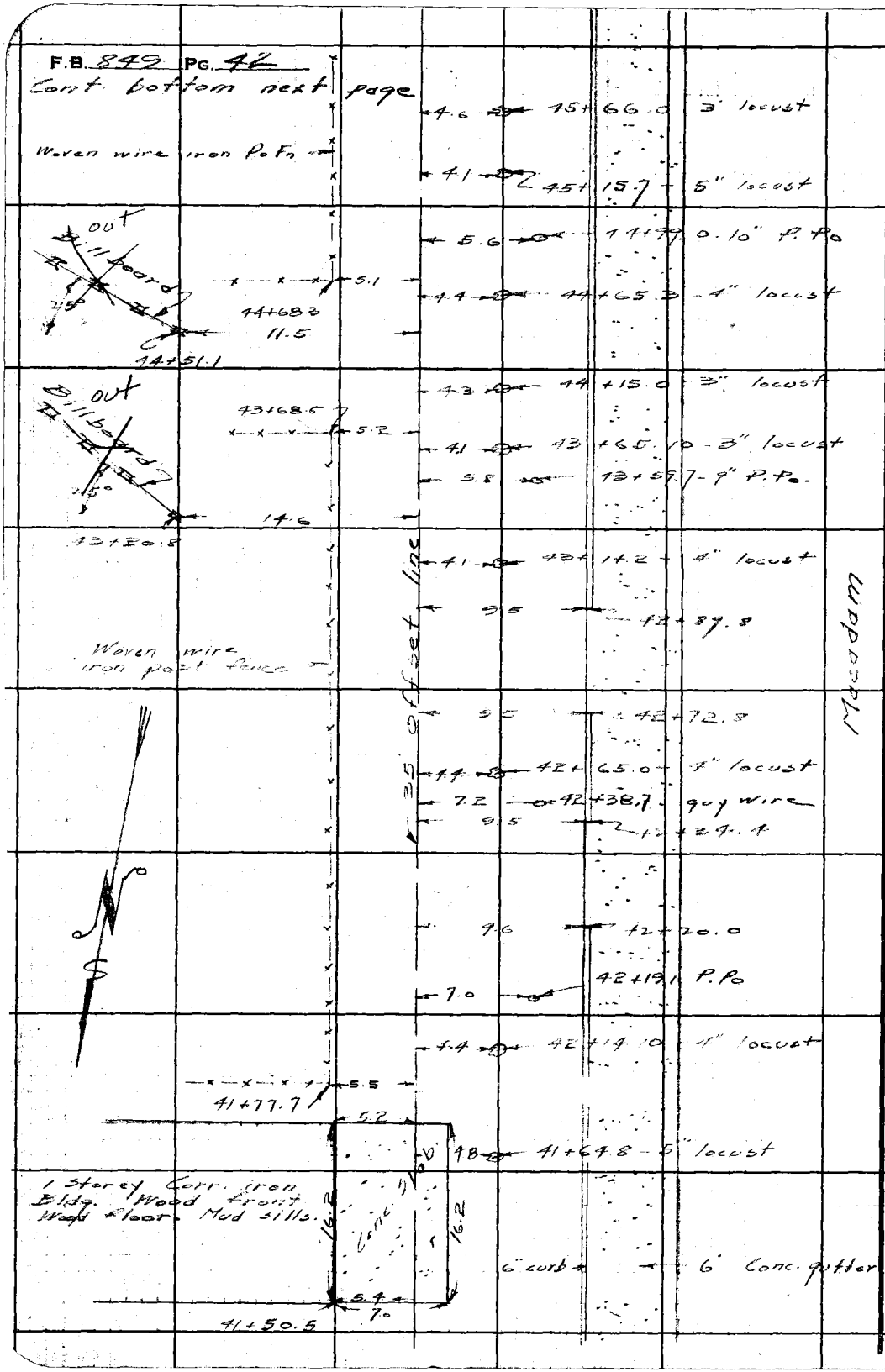

RETURN TO
LOS ANGELES COUNTY SURVEYOR
700 HALL OF RECORDS

Do not extend notes this side of this line.

Note: Any Additions or Changes on This Sheet Must be Made or Circled in Red Ink With Date and Name of Person Making Change.

Notes Ck'd by	Survey of Sierra Hwy Et Al.	F.B. 849 PG. 43
Map No.	W. O. 1026 Tape No. 62 St'd 84°F	
Office Work	Surveyed by Rosecrans	
Checked	Notes R Date 8-2-40	
Date	Indexed A. C. Johns	

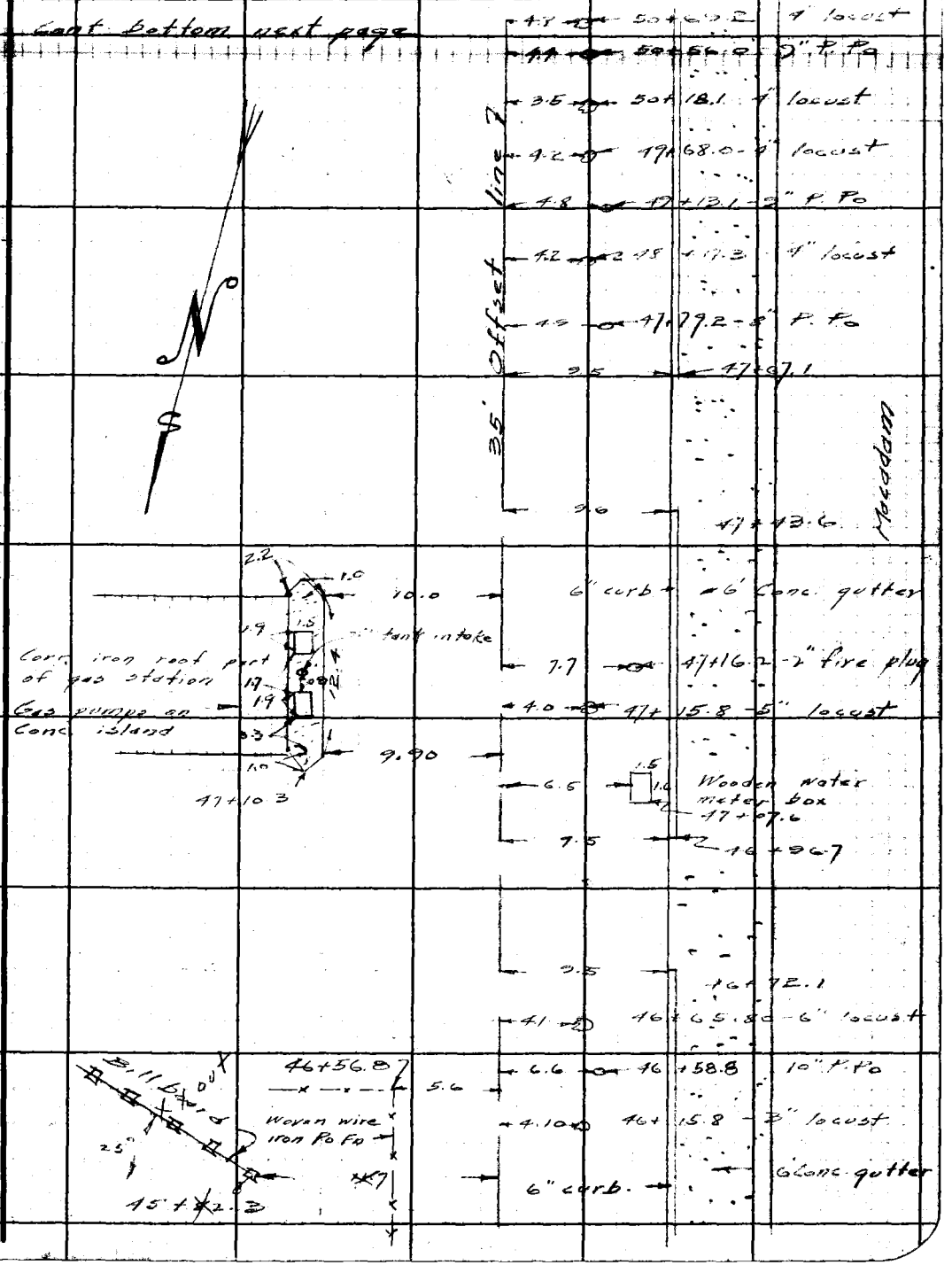

Note: Any Additions or Changes on This Sheet Must be Made or Circled in Red Ink With Date and Name of Person Making Change.

Do not extend notes this side of this line.

RETURN TO
LOS ANGELES COUNTY SURVEYOR
700 HALL OF RECORDS

FORM 247 5M 10-39

F.B. 842 PG. 44

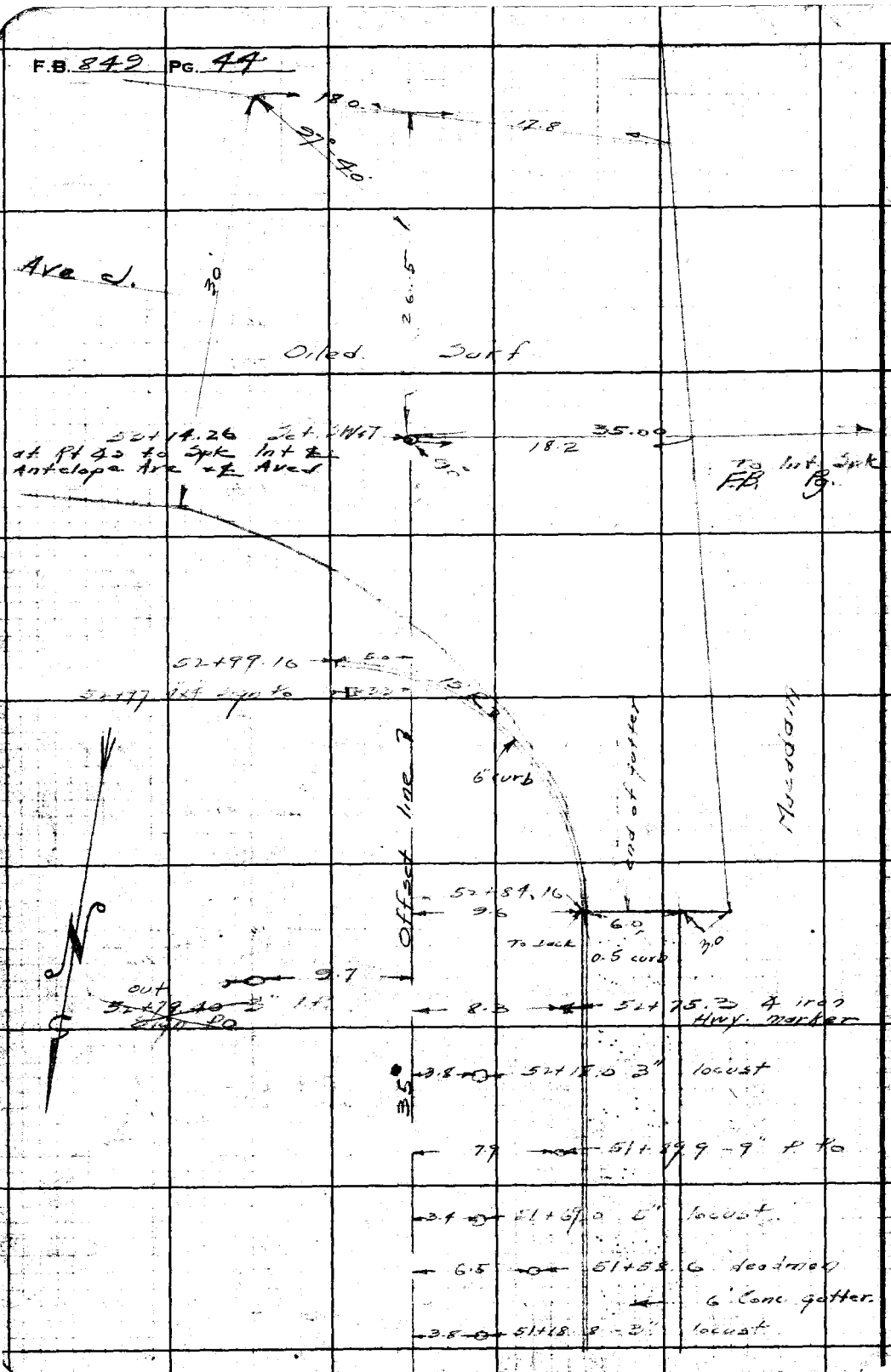

RETURN TO
LOS ANGELES COUNTY SURVEYOR
700 HALL OF RECORDS

Note: Any Additions or Changes on This Sheet Must be Made or Circled in Red Ink With Date and Name of Person Making Change.

Do not extend notes this side of this line.

Notes Ck'd by	Survey of Sierra Hwy Et. Al.	F.B. 849 Pg. 45
Map No.	W. O. 1076 Tape No. 62 St'd 84°F	
Office Work	Surveyed by Rosecrans	
Checked	Notes R Date 8-20-40	
Date	Indexed A. C. Johnson 5-6-40	

SIERRA HWY ET. AL.

C.I. 1076

Location of new buildings on Antelope Valley High School grounds also location of Cors. of old Bldgs for the purpose of checking school map. Also sewer outlets

Party Rosecrans
Granquist
Pierce
Morrison

Note: Any Additions or Changes on This Sheet Must be Made or Circled in Red Ink With Date and Name of Person Making Change.

Do not extend notes this side of this line.

RETURN TO
LOS ANGELES COUNTY SURVEYOR
700 HALL OF RECORDS

FORM 247 5M 10-39

RETURN TO
LOS ANGELES COUNTY SURVEYOR
700 HALL OF RECORDS

Note: Any Additions or Changes on This Sheet Must be Made or Circled in **Red Ink** With Date and Name of Person Making Change.

Do not extend notes this side of this line.

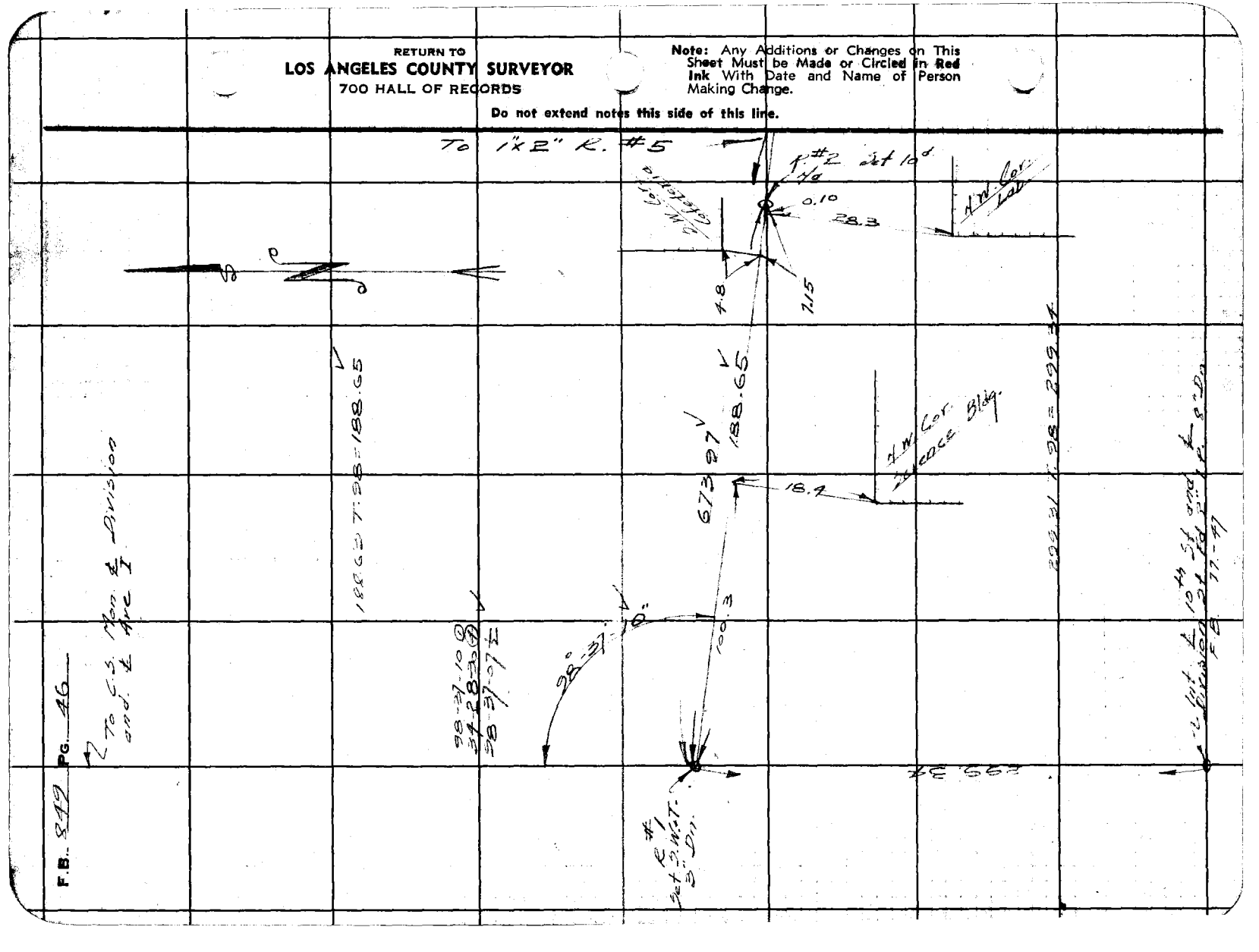

Notes Ck'd by	Survey of Sierra Hwy Pt 41
Map No.	W. O. 1026 Tape No. 62 St'd 84°F
Office Work	Surveyed by Rosecrans
Checked	Notes R Date 8-20-40
Date	Indexed [illegible] Johnson

F.B. 849 PG. 47

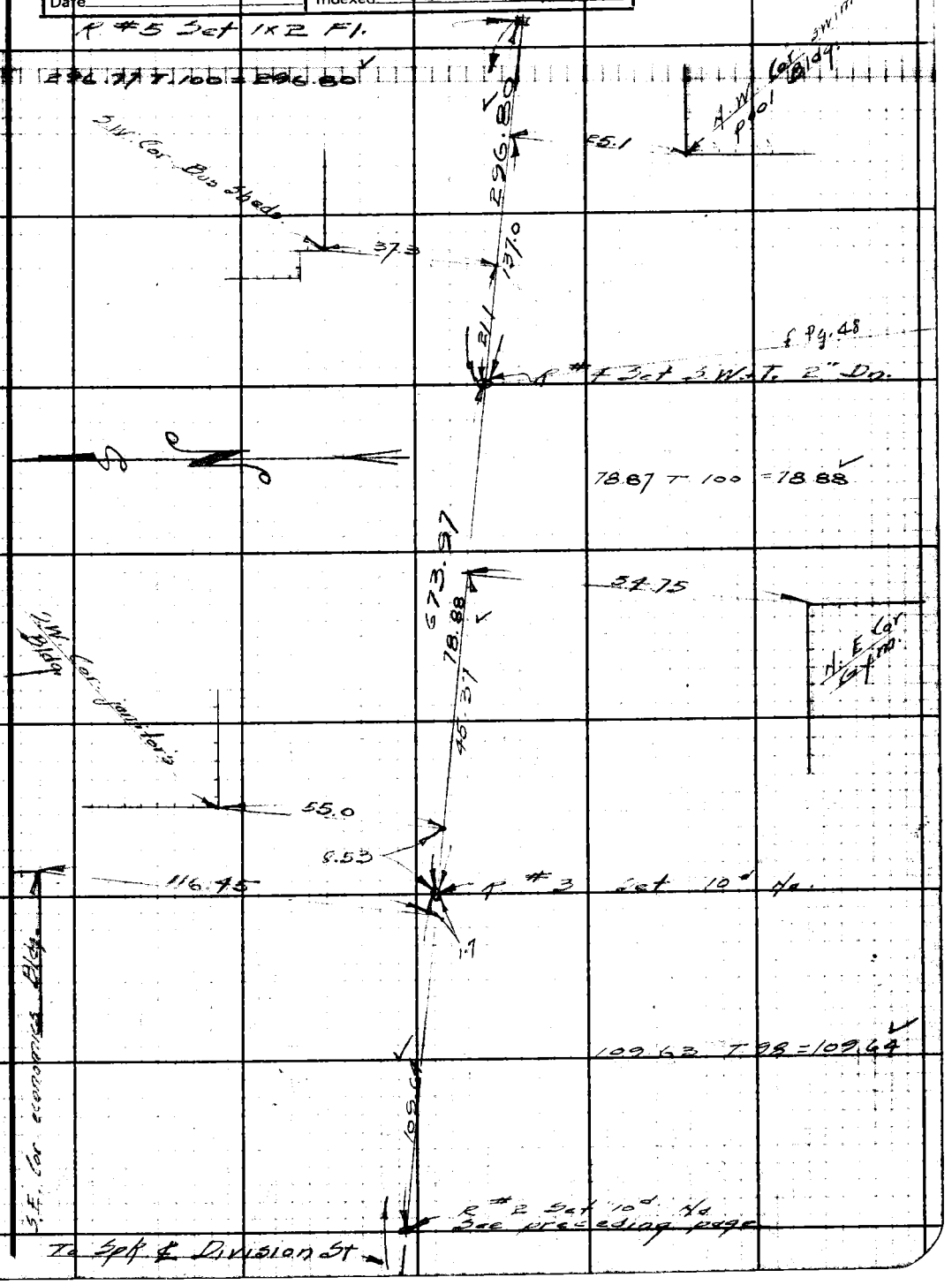

Note: Any Additions or Changes on This Sheet Must be Made or Circled in Red Ink With Date and Name of Person Making Change.

Do not extend notes this side of this line.

RETURN TO
LOS ANGELES COUNTY SURVEYOR
700 HALL OF RECORDS

FORM 247 5M 10-39

F.B. 849 PG. 48

RETURN TO
LOS ANGELES COUNTY SURVEYOR
700 HALL OF RECORDS

Do not extend notes this side of this line.

Note: Any Additions or Changes on This Sheet Must be Made or Circled in Red Ink With Date and Name of Person Making Change.

Notes Ck'd by		Survey of Sierra Hwy Et Al	F.B. 512 Pg. 19
Map No.		W. O. 1216 Tape No. 62 St'd 34°F	
Office Work		Surveyed by [illegible]	
Checked		Notes [illegible] Date 8-20-40	
Date		Indexed [illegible]	

Note: Any Additions or Changes on This Sheet Must be Made or Circled in Red Ink With Date and Name of Person Making Change

Do not extend notes this side of this line.

RETURN TO
LOS ANGELES COUNTY SURVEYOR
700 HALL OF RECORDS



Set Temp Pt in sidewalk

139.10

90°-00'

136.09 T. 100 = 136.10

Transit line to P# 7 = Pg. 48

S.W.C.T. P# 6 See preceding page

FORM 247 5M 10-39

F.B. 849 PG. 50

RETURN TO
LOS ANGELES COUNTY SURVEYOR
700 HALL OF RECORDS

Do not extend notes this side of this line.

Note: Any Additions or Changes on This Sheet Must be Made or Circled in Red Ink With Date and Name of Person Making Change.

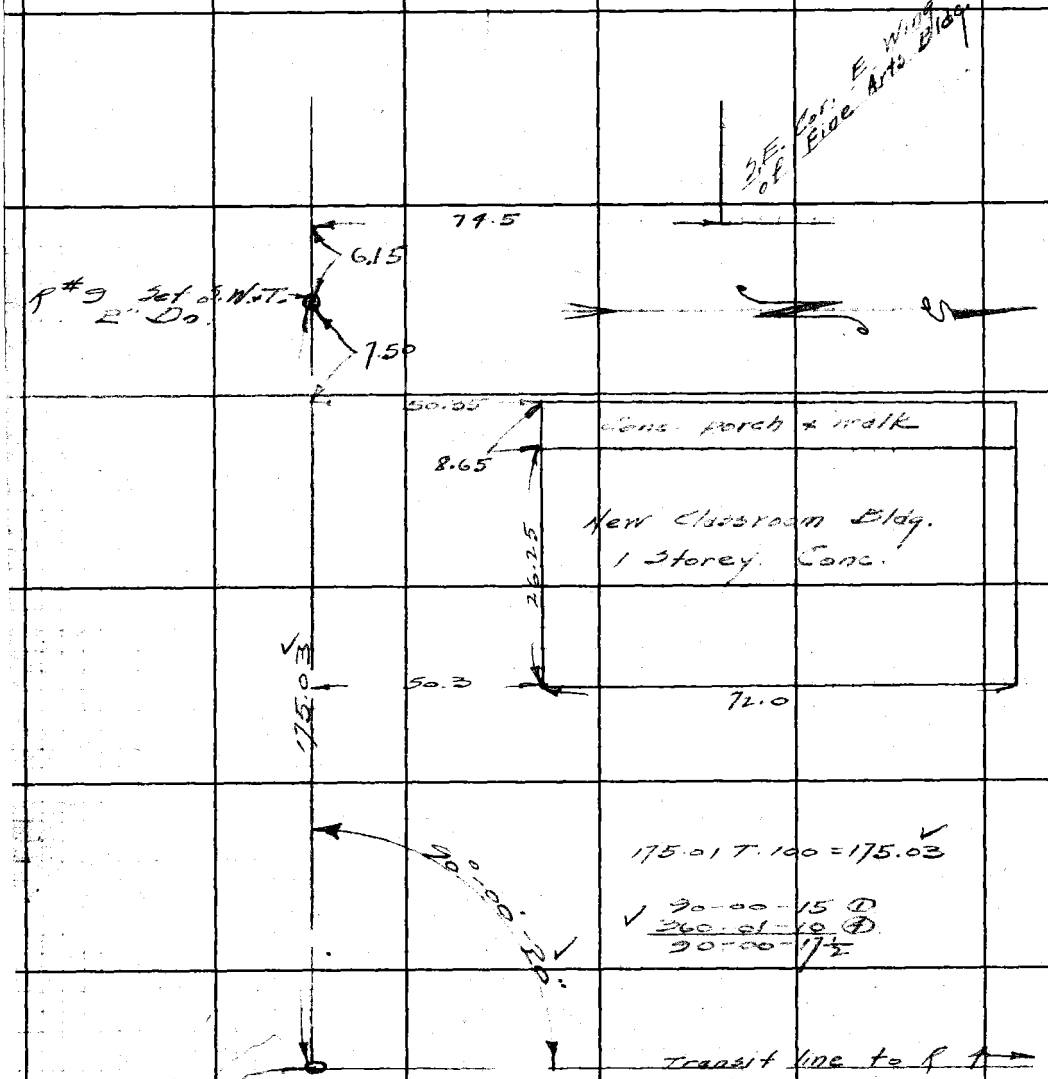

Form 307 5M 10-37

PLEASE RETURN TO
LOS ANGELES COUNTY SURVEYOR
700 HALL OF RECORDS

NOTE: ANY ADDITIONS OR CHANGES ON THIS SHEET MUST BE MADE OR CIRCLED IN RED INK, WITH DATE AND NAME OF PERSON MAKING CHANGE

Do not extend notes this side of this line

STATION	B. S.	H. I.	F. S.	ELEV.		
		Bench Levels				
Antelope Valley Joint Union High School						
B.M. #H10	4318	2362.058		2357.77	Spk in curb N.W. Cor. Herald + 10th [illegible]	
T.P.	4920	61.420	5.588	56.500		
T.P.	5867	62.587	4.700	56.720		
T.P.	5.730	63.778	4.539	58.048		
B.M.			2.930	60.848	L.+T. Lower step of High School [illegible] 10th [illegible]	
"	2.980	63.720		60.840	[illegible] L.B. 121-14	
T.P.	4.135	62.491	5.364	58.356		1
R. #1	6.500	62.581	6.410	56.081	S.W.+T. Pg. 46	2
T.P.	4.535	62.866	4.250	58.331		3
				.959	– Adj – C.V.C. – 7-2-41	
B.M. #1			4.910	57.956	L.+T. in Conc slab 2.3 from S.W. Cor. 3 [illegible]	
					edge near gas pump at S.W. Cor. of bus sheds	
R #4			4.947	57.917	S.W.+T. Pg. 47 (side shot)	
				.959	– Adj – C.V.C. – 7-2-41	
B M #1	4.865	62.821		57.956		4
R #6	5.760	64.421	4.160	58.661	S.W.+T. Pg. 48	5
T.P.	1.440	65.101	3.760	60.661		6
B.M.			4.267	60.834	L.+T. Lower High School step	7

Profile No. ____ Notes Red. ____ Plotted ____ Job No. 1026 Division No. ____ F. B. 849 Pg. 51
Date ____ Date ____ Survey of [illegible]
X-Sec. No. ____ Notes Chkd. ____ Checked ____ Survey by Resecranst Notes R Date 8-20-40
Date ____ Date ____ Map No. ____ Indexed A. C. Johnson

Form 307 5M 10-37

PLEASE RETURN TO
LOS ANGELES COUNTY SURVEYOR
700 HALL OF RECORDS

NOTE: ANY ADDITIONS OR CHANGES ON THIS SHEET MUST BE MADE OR CIRCLED IN RED INK, WITH DATE AND NAME OF PERSON MAKING CHANGE

Do not extend notes this side of this line

STATION	B. S.	H. I.	F. S.	ELEV.	
Levels on sewer outlets in buildings Antelope Valley Joint Union High School.					
BM #1	4.702	2362.658		2357.956	See preceding page
T.P.	5.095	62.678	5.075	57.583	
S 26			12.39	50.29	bottom of tank or Sump Pg. 58
S 26			4.55	57.13	top of Manhole Cover over " "
S 26				5[illegible].78	Invert. of inlet to " "
T.P.	5.032	62.690	5.020	57.658	
S 19			5.59	57.10	top outlet Pg 57
"			5.06	57.63	ground
S 18			5.90	56.79	top of outlet "
"			5.45	57.24	ground
S #17			5.57	57.12	top of outlet "
"			5.00	57.69	ground
S 16			5.40	57.29	top of outlet "
"			4.13	58.56	ground
S 15			1.23	6[illegible].46	top of outlet (Where same enters wall) in Bldg. Pg 57
"			1.98	60.71	floor elev. in Bldg
"			3.61	59.08	ground + walk outside Bldg.
BM #1			4.742	57.948	2357.956 Elev
			Cont.	on Pg.	59

F. B. 849 PG. 52 | Job No. 1026 | Division No. | Notes Red. | Plotted | Profile
Survey of Sierra Hwy Et. Al. | Date | Date | No.
Survey by Rosecrans | Notes R | Notes Chkd. | Checked | X-Sec.
Indexed L. C. Jordan | Date 8-30-90 | Date | Date | No.

Notes Ck'd by	Survey of Sierra Hwy. Et Al.
Map No.	W. O. 1026 Tape No. 62 St'd 84°F
Office Work	Surveyed by Rosecrans
Checked	Notes R Date 8-27-40
Date	Indexed A. C. Johnson

F.B 849 PG. 53

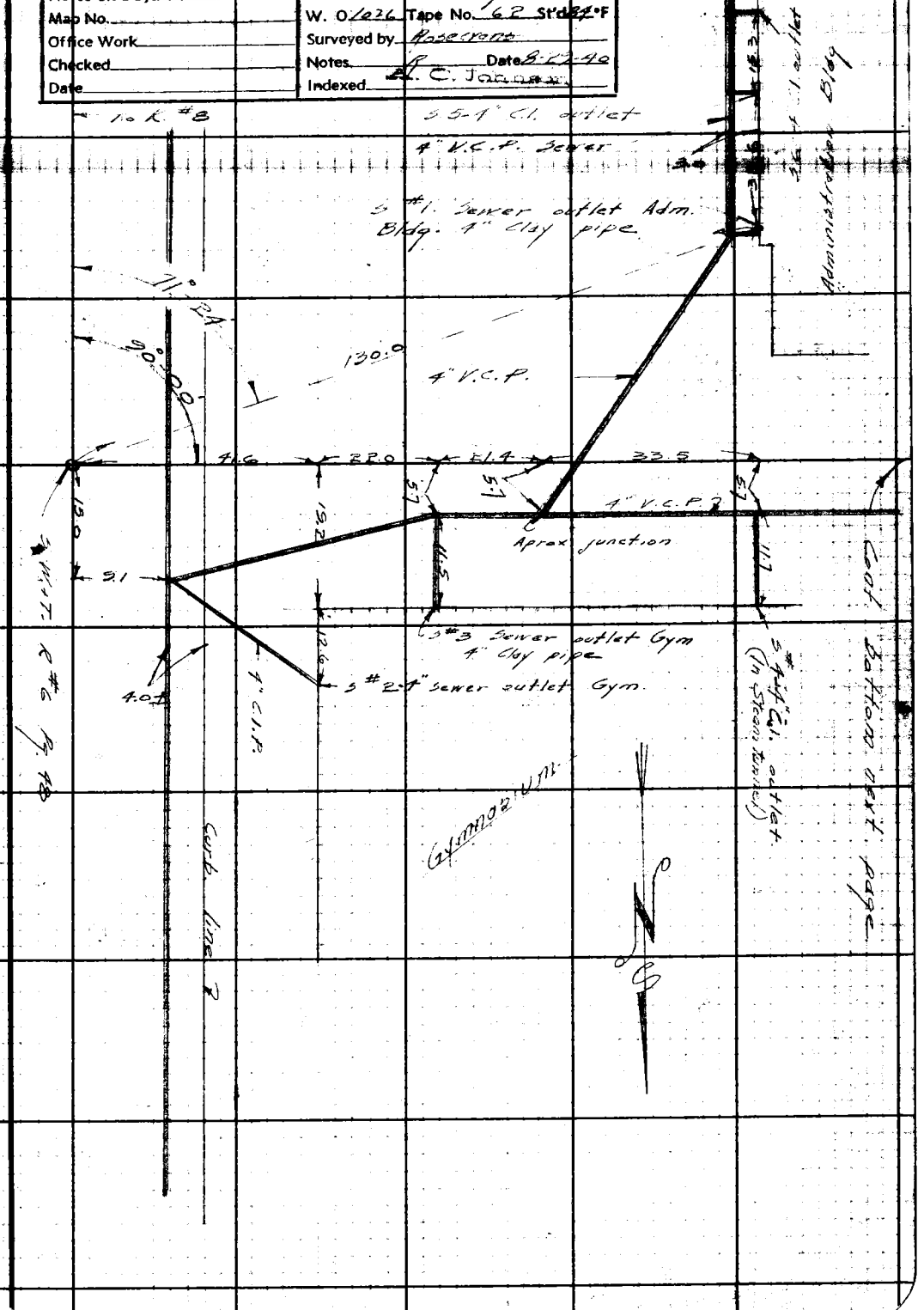

Note: Any Additions or Changes on This Sheet Must be Made or Circled in Red Ink With Date and Name of Person Making Change.

Do not extend notes this side of this line.

RETURN TO
LOS ANGELES COUNTY SURVEYOR
700 HALL OF RECORDS

FORM 247 5M 10-39

F.B. 849 Pg. 54

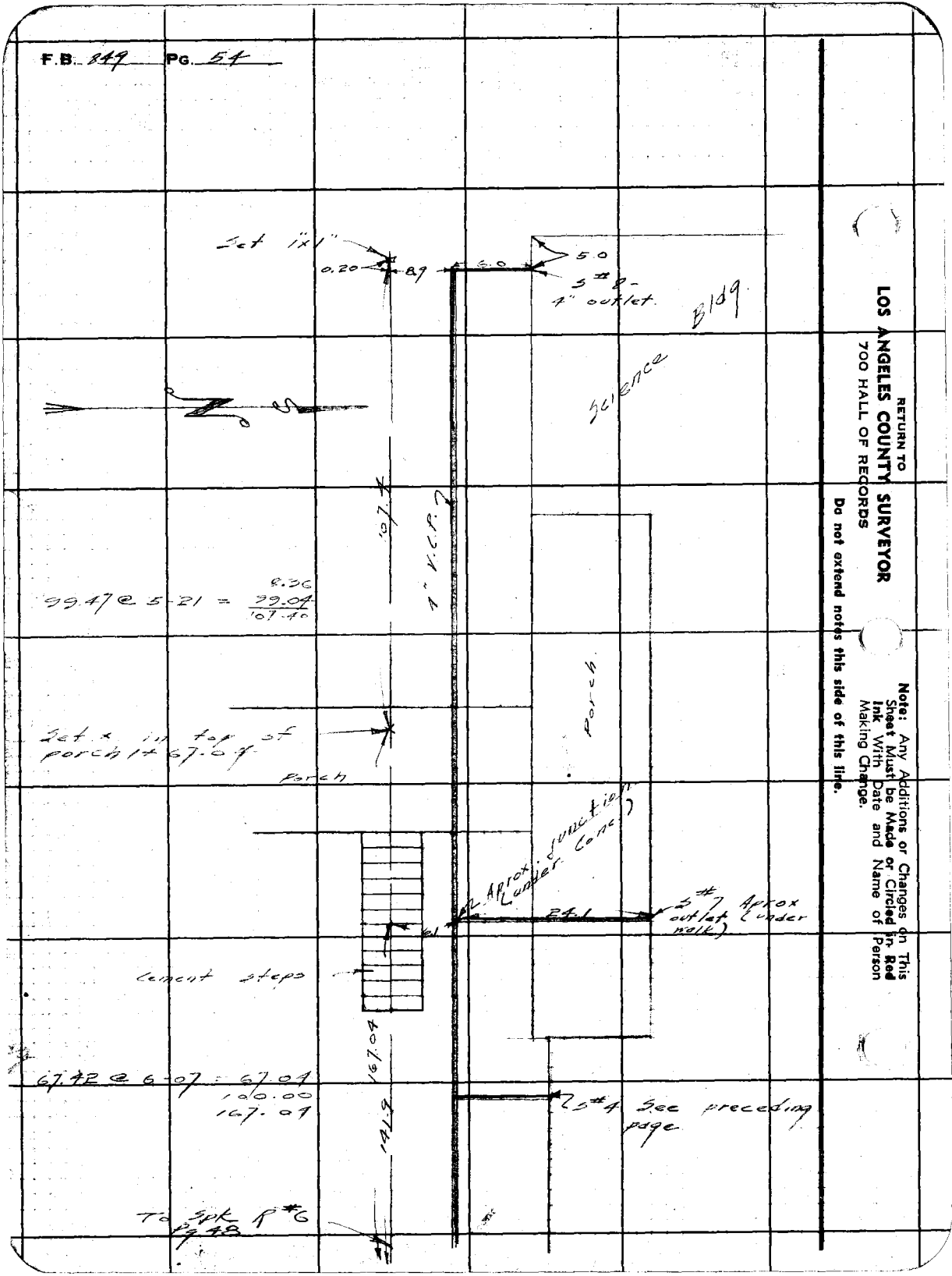

RETURN TO
LOS ANGELES COUNTY SURVEYOR
700 HALL OF RECORDS

Note: Any Additions or Changes on This Sheet Must be Made or Circled in Red Ink With Date and Name of Person Making Change.

Do not extend notes this side of this line.

Notes Ck'd by	Survey of [illegible] Hwy Et. Al.	F.B. 849 PG. 55
Map No.	W. O. 8280 Tape No. 162 St'd 84°F	
Office Work	Surveyed by Rosecrans	
Checked	Notes R Date 8-29-40	
Date	Indexed L. C. Johnson	



Note: Any Additions or Changes on This Sheet Must be Made or Circled in Red Ink With Date and Name of Person Making Change.

Do not extend notes this side of this line.

RETURN TO
LOS ANGELES COUNTY SURVEYOR
700 HALL OF RECORDS

FORM 247 5M 10-39

RETURN TO
LOS ANGELES COUNTY SURVEYOR
700 HALL OF RECORDS

Note: Any Additions or Changes on This Sheet Must be Made or Circled in **Red Ink** With Date and Name of Person Making Change.

Do not extend notes this side of this line.

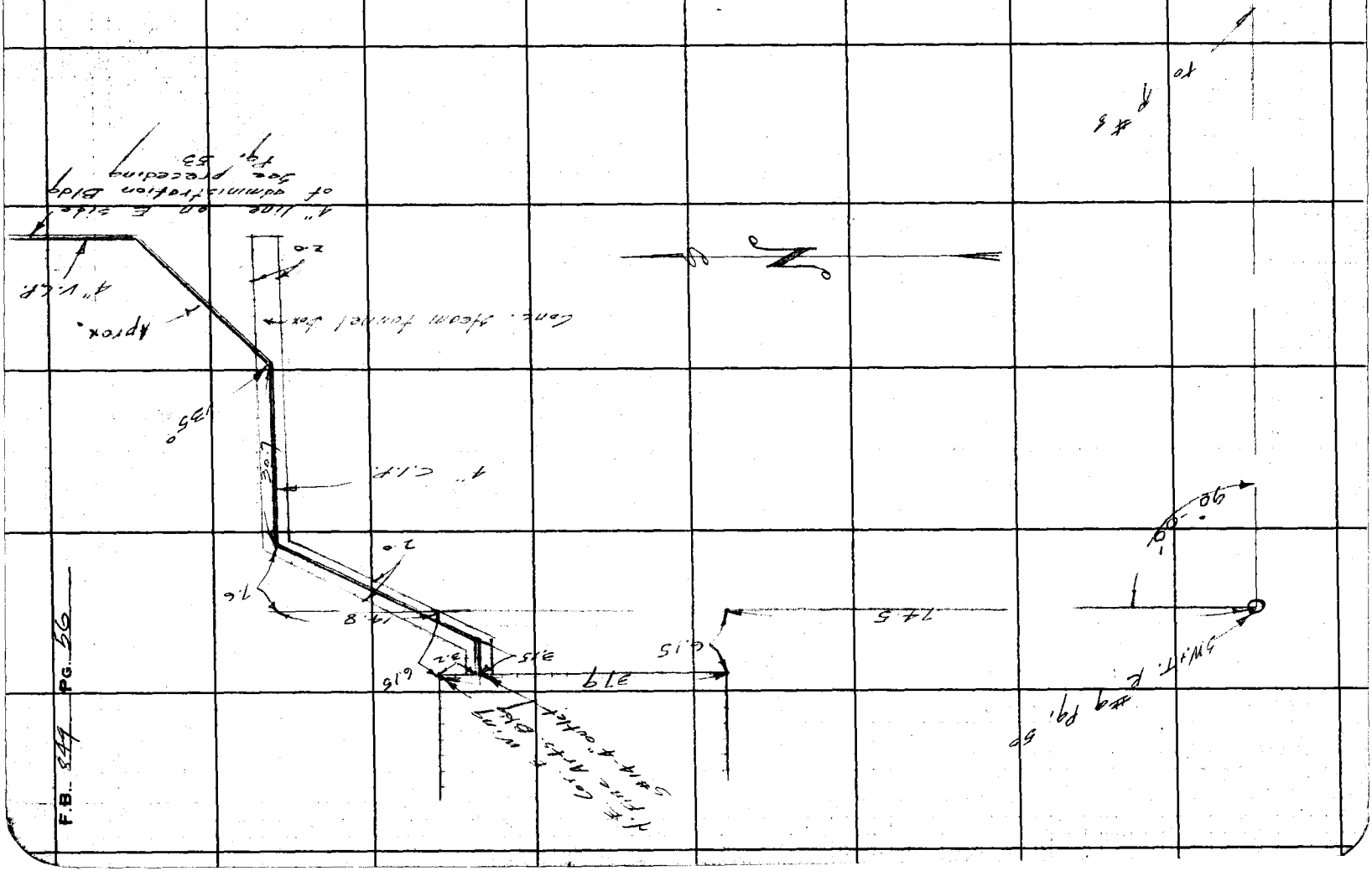

Notes Ck'd by	Survey of Sierra Hwy Et Al.	F.B. 849 PG. 57
Map No.	W. O. 1026 Tape No. 62 St'd 84°F	
Office Work	Surveyed by Rosecrans	
Checked	Notes R Date	
Date	Indexed A. C. Johnson	

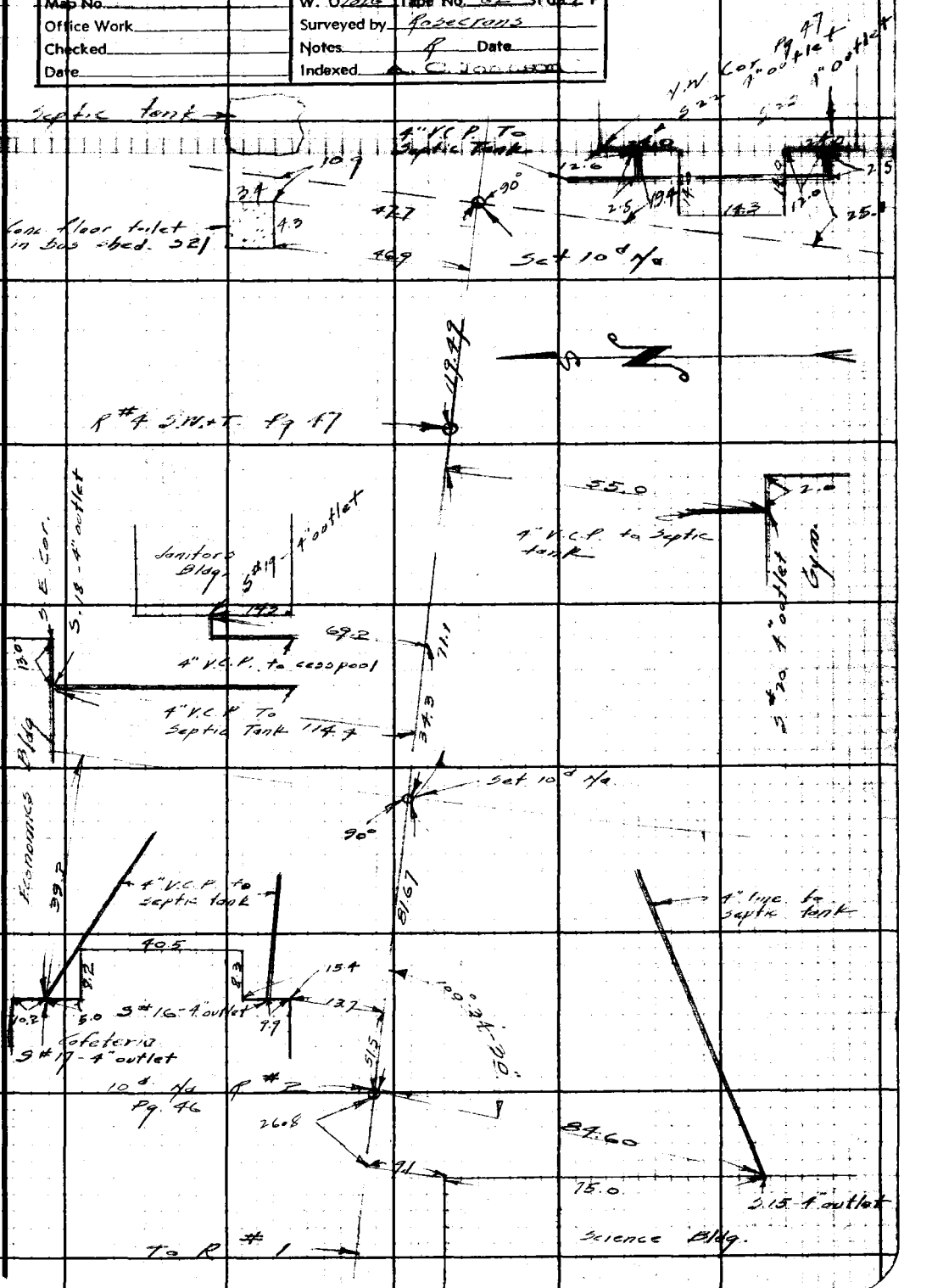

Note: Any Additions or Changes on This Sheet Must be Made or Circled in Red Ink With Date and Name of Person Making Change.

Do not extend notes this side of this line.

RETURN TO
LOS ANGELES COUNTY SURVEYOR
700 HALL OF RECORDS

FORM 247 5M 10-89

F.B. 849 PG. 58

RETURN TO
LOS ANGELES COUNTY SURVEYOR
700 HALL OF RECORDS

Note: Any Additions or Changes on This Sheet Must be Made or Circled in Red Ink With Date and Name of Person Making Change.

Do not extend notes this side of this line.

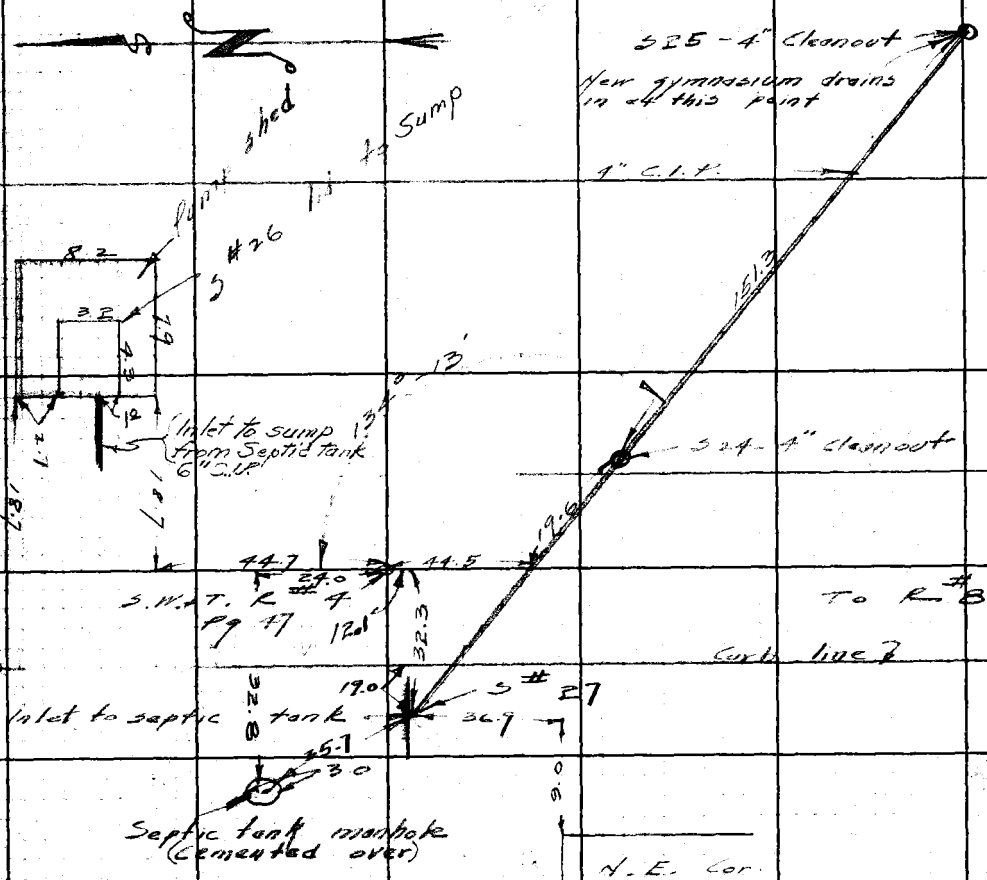

Form 307 5M 10-37

PLEASE RETURN TO
LOS ANGELES COUNTY SURVEYOR
700 HALL OF RECORDS

NOTE: ANY ADDITIONS OR CHANGES ON THIS SHEET MUST BE MADE OR CIRCLED IN RED INK, WITH DATE AND NAME OF PERSON MAKING CHANGE

Do not extend notes this side of this line

STATION	B. S.	H. I.	F. S.	ELEV.		
		Sewer	outlets	continued from	Pg. 52	
B.M. #1	[illegible]	63.016		2357.956	Pg 51	
S 20			5.61	57.40	top of outlet	Pg. 57
"			4.20	58.81	ground	
S 23			3.44	59.57	Top of outlet	"
"			3.15	59.86	ground	
S 22			4.38	58.63	Top of outlet	
"			3.40	59.61	ground	
S 25			2.57	60.44	Top of cleanout plug + ground	Pg 58
"			6.38	56.63	Flow line	
S 24			4.48	58.53	Top of cleanout plug + ground	Pg 58
"			8.15	54.86	Flow line	
S 2			5.20	57.81	Top of outlet	Pg. 53
"			4.11	58.90	ground	
S 21			5.00	58.02	floor of toilet	Pg. 57
T.P.	6.490	65.146	4.360	58.656		
S 3			6.42	58.73	top of outlet	Pg 53
"			5.82	59.33	ground	
S #4			7.04	58.11	top of outlet	Pg 53
"			5.10	60.05	sidewalk	

Profile Notes Red. ____ Plotted ____ Job No. [illegible] Division No. ____ F. B. 849 PG. 59
No. ____ Date ____ Date ____ Survey of ____
X-Sec. Notes Chkd. ____ Checked ____ Survey by Rosecrans Notes [illegible] Date 8-30-70
No. ____ Date ____ Date ____ Map No. ____ Indexed A. C. Jahn Date

Form 307 5M 10-37

PLEASE RETURN TO
LOS ANGELES COUNTY SURVEYOR
700 HALL OF RECORDS

NOTE: ANY ADDITIONS OR CHANGES ON THIS SHEET MUST BE MADE OR CIRCLED IN RED INK, WITH DATE AND NAME OF PERSON MAKING CHANGE

Do not extend notes this side of this line

STATION	B. S.	H. I.	F. S.	ELEV.		
S #7		65.146	4.86	60.29	sidewalk	Pg 54
S #1			6.54	58.61	top of outlet	Pg. 53
"			5.10	60.05	ground.	
S #9			6.40	58.75	top of outlet	Pg 55
"			5.80	57.35	ground.	
T. P.	4.722	65.111	4.757	60.389		
S #5			6.35	58.76	top of outlet	Pg 53
"			5.13	57.18	ground	
3' east main line			7.37	57.74	top of pipe	
S #6			6.43	58.68	top of outlet	Pg 53
"			5.15	57.96	ground	
3' east main line			7.30	57.81	top of pipe	
S #10			6.70	58.41	top of outlet	Pg. 55
"			5.40	57.71	ground	
T. P.	5.451	65.579	4.983	60.128		
S #14			6.64	58.94	top of outlet	Pg. 56
"			4.96	60.62	walk	
T. P.	4.475	65.324	4.730	60.849	S.W.+T. R #9 Pg. 50	
S #11			5.20	60.12	top of outlet	Pg 55
"			4.80	60.52	ground	

F. B. 849 PG. 60 Job No. 1026 Division No. Notes Red. Plotted Profile
Survey of Sierra Hwy Et. Al. Date Date No.
Survey by Rosecrans Notes R Notes Chkd. Checked X-Sec.
Indexed L. C. Jon Date 8-30-40 Date No.

Form 307 5M 10-37

PLEASE RETURN TO
LOS ANGELES COUNTY SURVEYOR
700 HALL OF RECORDS

NOTE: ANY ADDITIONS OR CHANGES ON THIS SHEET MUST BE MADE OR CIRCLED IN RED INK, WITH DATE AND NAME OF PERSON MAKING CHANGE

Do not extend notes this side of this line

STATION	B. S.	H. I.	F. S.	ELEV.		
		65.324				
T.P.	4.795	65.405	4.714	60.610	S.W.+T. R #8 - Pg. 48	
S #13			4.77	60.63	top of outlet	Pg. 55
"			4.40	61.00	ground.	
Junct. 2"+4"			5.25	60.15	top of pipe	top. Pg. 55
S #12			4.50	60.90	top of outlet and ground.	Pg. 55
T.P.	3.970	64.208	5.167	60.238		
T.B.M.			5.550	58.658	S.W.+T. R #6 Elev 2358.661	Pg. 51
B.M.	3.388	64.228		2360.84	L.+T. in lower high school step	Pg. 51
S #8			6.42	57.81	top of outlet	Pg. 54
"			4.50	59.73		
			6.42	57.81	elbow. 6' south.	
B.M.			3.388	60.84	L.+T. in lower step	Pg. 51
B.M. #1	5.74	63.70		2357.96	L.+T. gas pump base	Pg. 51
S #27			9.98	53.72	Top of inlet 4" C.I.P.	Pg. 58
"			8.68	55.02	Top of deck of septic tank	
"			5.36	58.34	Ground	

Profile No. ____ Notes Red. ____ Plotted ____ Job No. 1026 Division No. ____ F. B. 849 PG. 61
Date ____ Date ____ Survey of [illegible]
X-Sec. No. ____ Notes Chkd. ____ Checked ____ Survey by Rosecrans Notes [illegible] Date 8-30-40
Date ____ Date ____ Map No. ____ Indexed [illegible] Date ____

F. B. 849 PG. 62 | Job No. | Division No. | Notes Red. | Plotted | Profile

Survey of | Date | Date | No.

Survey by | Notes | Notes Chkd. | Checked | X-Sec.

Indexed | Date | Date | Date | No.

STATION	B. S.	H. I.	F. S.	ELEV.

Form 307 5M 10-37

PLEASE RETURN TO
LOS ANGELES COUNTY SURVEYOR
700 HALL OF RECORDS

Do not extend notes this side of this line

NOTE: ANY ADDITIONS OR CHANGES ON THIS SHEET MUST BE MADE OR CIRCLED IN RED INK, WITH DATE AND NAME OF PERSON MAKING CHANGE

Notes Ck'd by	Survey of Sierra Hwy Et Al	F.B. 8-19 PG. 13
Map No.	W. O. 1026 Tape No. 038 St'd 84°F	
Office Work	Surveyed by Rosecrans	
Checked	Notes R Date 11-1-40	
Date	Indexed 11-27-40	

INDEX TO NOTES ON FOLLOWING PAGES

ALSO SEE PGS. 4 + 5

TOPOGRAPHY	S. SIDE 10th, ALLEY E. OF YUCCA TO S.P. R.R. Pgs. 65 + 66
"	S SIDE 10th ALLEY E. OF YUCCA TO DIVISION ST. Pgs. 67 TO 71
"	N. SIDE 10th, ALLEY W. OF SIERRA HWY. TO DIVISION ST. Pgs. 72 TO 79
"	S SIDE 10th, CEDAR AVE. TO DATE AVE Pgs. 80 TO 83
℄ NOTES	12th ST, CEDAR AVE TO DATE AVE Pg. 84
"	? ℄ ALLEY E. W. OF CEDAR AVE. 10th ST. TO 11th ST. Pg. 85
"	℄ AVE J., SIERRA HWY TO BEACH AVE Pg. 86
"	℄ AVE I, SIERRA HWY TO BEACH AVE Pg. 87
"	℄ CALIFORNIA ST., SIERRA HWY. TO BEACH AVE Pg. 88
PROFILE LEVELS	N. SIDE 10th ST. FROM ALLEY W. OF SIERRA HWY TO DIVISION ST. Pgs. 89 TO 98
"	S. SIDE 10th FROM S.P. R.R. TO DIVISION ST. Pgs. 99 TO 108
"	S. SIDE 10th ST. FROM CEDAR TO DATE Pgs. 108 TO 111
"	℄ OF ALLEY WEST OF CEDAR FROM 224' N. OF ℄ OF 10th ST. TO ℄ 12th ST. Pgs. 112 TO 114
"	℄ CALIFORNIA ST., SIERRA HWY TO BEACH AVE Pgs. 115 + 116
"	℄ ALLEY W. OF SIERRA HWY. AVE I TO AVE J. 117 TO 127
"	E SIDE SIERRA HWY 10th ST. TO 11th ST PGS 127 + 128
"	℄ OF ALLEY S. OF 10th ST. FROM ALLEY W. OF SIERRA HWY TO CEDAR AVE PGS. 129 + 130
"	LINE 174' N OF N. PROP. LINE OF 10th ST. FROM ALLEY W OF SIERRA HWY TO DATE AVE PGS. 131 TO 134
"	℄ OF ALLEY W. OF BEACH AVE FROM ℄ 10th ST. 224' N. Pg. 133

Note: Any Additions or Changes on This Sheets Must be Made or Circled in Red Ink With Date and Name of Person Making Change.

Do not extend notes this side of this line

RETURN TO
LOS ANGELES COUNTY SURVEYOR
700 HALL OF RECORDS

FORM 247 5M 10-37

RETURN TO
LOS ANGELES COUNTY SURVEYOR
700 HALL OF RECORDS

Note: Any Additions or Changes on This Sheets Must be Made or Circled in **Red Ink** With Date and Name of Person Making Change.

Do not extend notes this side of this line

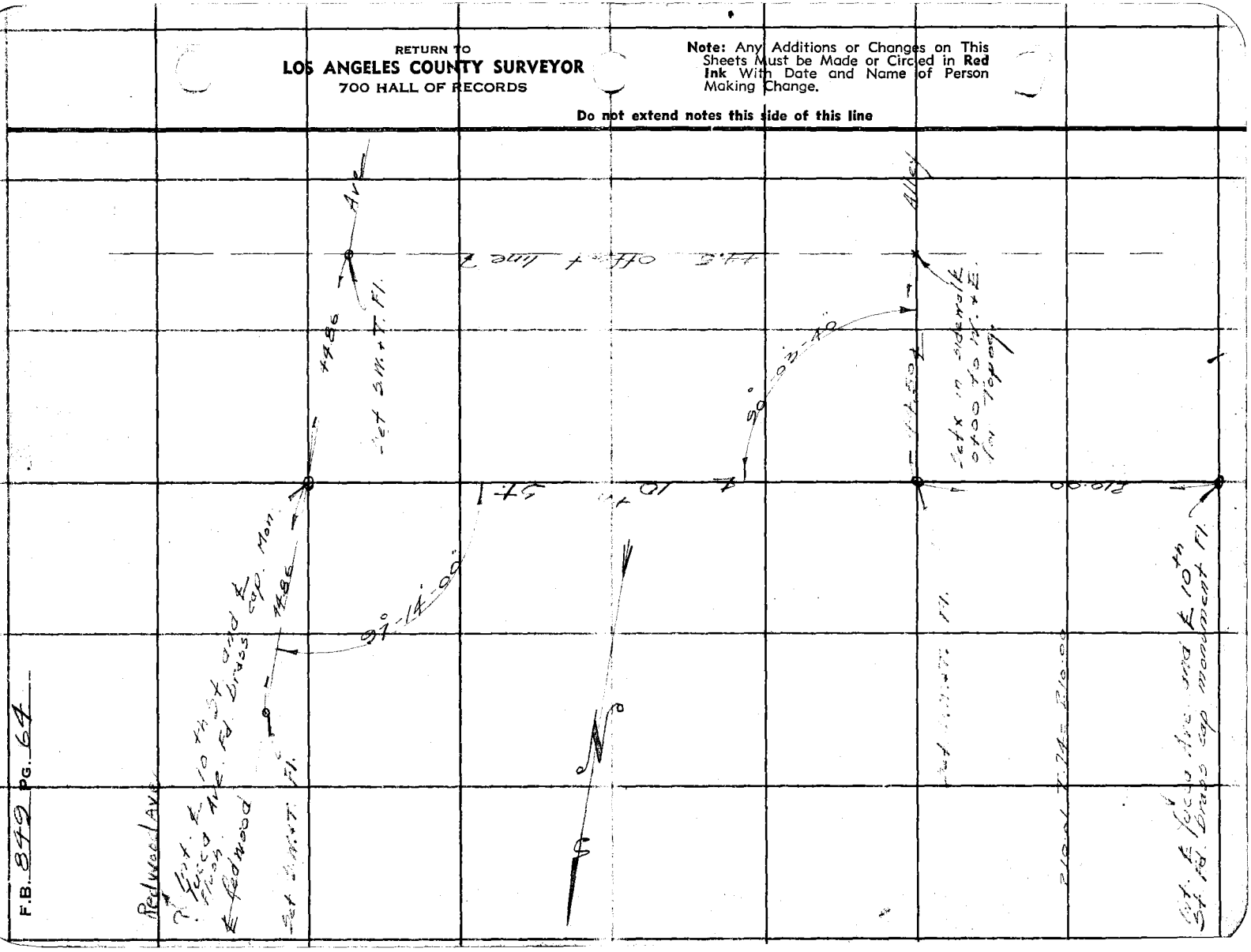

Notes Ck'd by	Survey of [illegible] Ave Et Al.	F.B. [illegible] PG. [illegible]
Map No.	W. O. 1026 Tape No. 038 St'd 16 of	
Office Work	Surveyed by Rosecrans	
Checked	Notes [illegible] Date 11-1-40	
Date	Indexed A. C. Johnson	



Note: Any Additions or Changes on This Sheets Must be Made or Circled in Red Ink With Date and Name of Person Making Change.

Do not extend notes this side of this line

RETURN TO
LOS ANGELES COUNTY SURVEYOR
700 HALL OF RECORDS

FORM 247 5M 10-37

F.B. 849 Pg. 66



RETURN TO
LOS ANGELES COUNTY SURVEYOR
700 HALL OF RECORDS

Note: Any Additions or Changes on This Sheets Must be Made or Circled in **Red Ink** With Date and Name of Person Making Change.

Do not extend notes this side of this line

Notes Ck'd by	Survey of [illegible]	F.B. [illegible] Pg. [illegible]
Map No.	W. O. 1016 Tape No. 038 St'd 76 °F	
Office Work	Surveyed by [illegible]	
Checked	Notes R Date 11-1-40	
Date	Indexed	

Cont. bottom next page



Note: Any Additions or Changes on This Sheets Must be Made or Circled in Red Ink With Date and Name of Person Making Change.

Do not extend notes this side of this line

RETURN TO
LOS ANGELES COUNTY SURVEYOR
700 HALL OF RECORDS

FORM 247 5M 10-37

F.B. 849 PG. 68

Cont. bottom next page

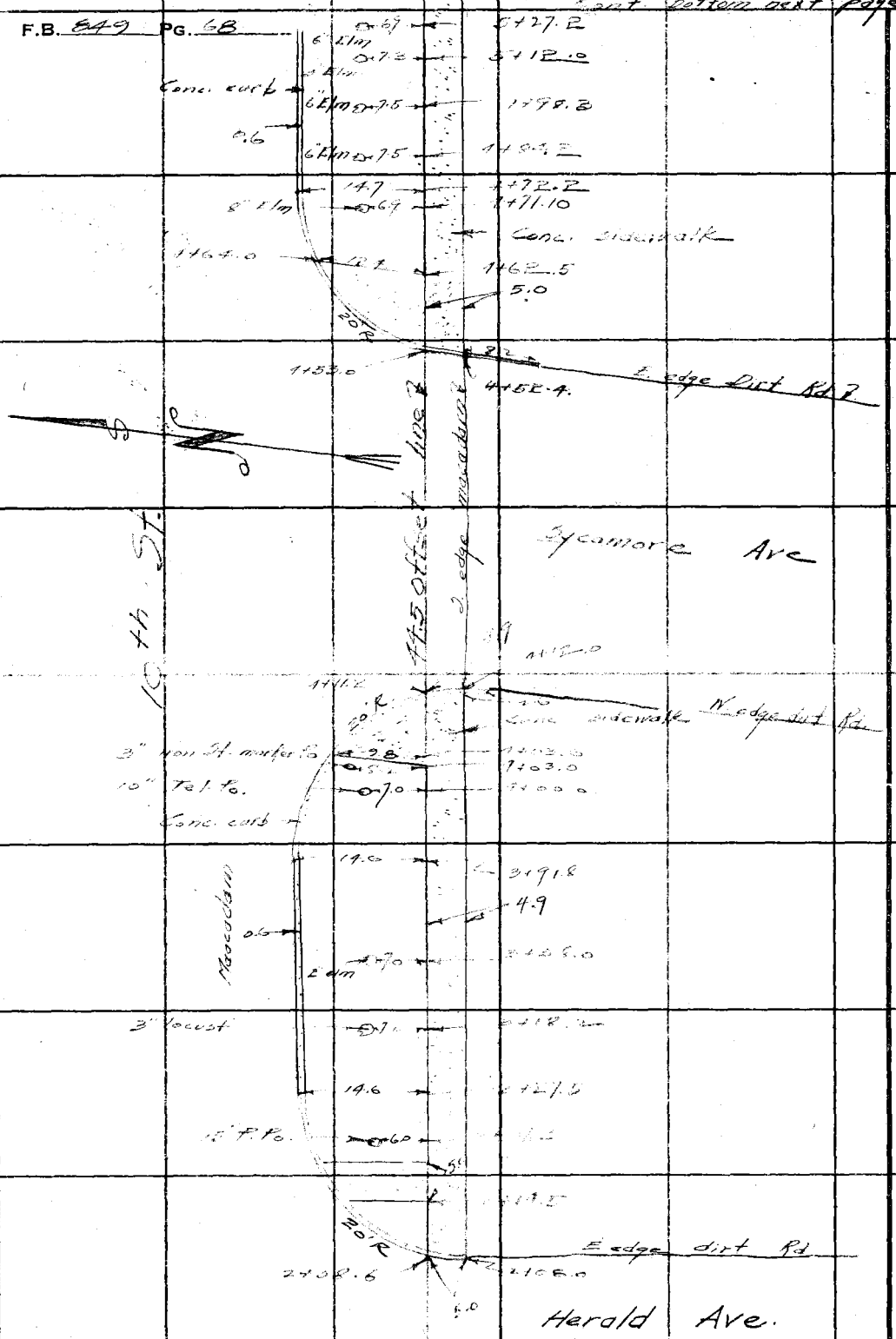

RETURN TO
LOS ANGELES COUNTY SURVEYOR
700 HALL OF RECORDS

Do not extend notes this side of this line

Note: Any Additions or Changes on This Sheets Must be Made or Circled in Red Ink With Date and Name of Person Making Change.

Notes Ck'd by	Survey of Sierra Hwy Et Al	F.B. 849 PG. 69
Map No.	W. O. 1076 Tape No. 038 St'd 76 °F	Cont. bottom next page
Office Work	Surveyed by Rosecrans	
Checked	Notes R Date 11-1-40	
Date	Indexed A. C. [illegible]	



Note: Any Additions or Changes on This Sheets Must be Made or Circled in Red Ink With Date and Name of Person Making Change.

Do not extend notes this side of this line

RETURN TO
LOS ANGELES COUNTY SURVEYOR
700 HALL OF RECORDS

FORM 247 5M 10-37

F.B. 849 PG. 70

Cont. bottom next page



RETURN TO
LOS ANGELES COUNTY SURVEYOR
700 HALL OF RECORDS

Note: Any Additions or Changes on This Sheets Must be Made or Circled in Red Ink With Date and Name of Person Making Change.

Do not extend notes this side of this line

Notes Ck'd by	Survey of Sierra Hwy Et. Al	F.B. 847 PG. 71
Map No.	W. O. 1026 Tape No. 638 St'd 76 OF	E. edge oiled Rd
Office Work	Surveyed by Rosecrans	
Checked	Notes R Date 11-1-40	
Date	Indexed A. C. [illegible]	

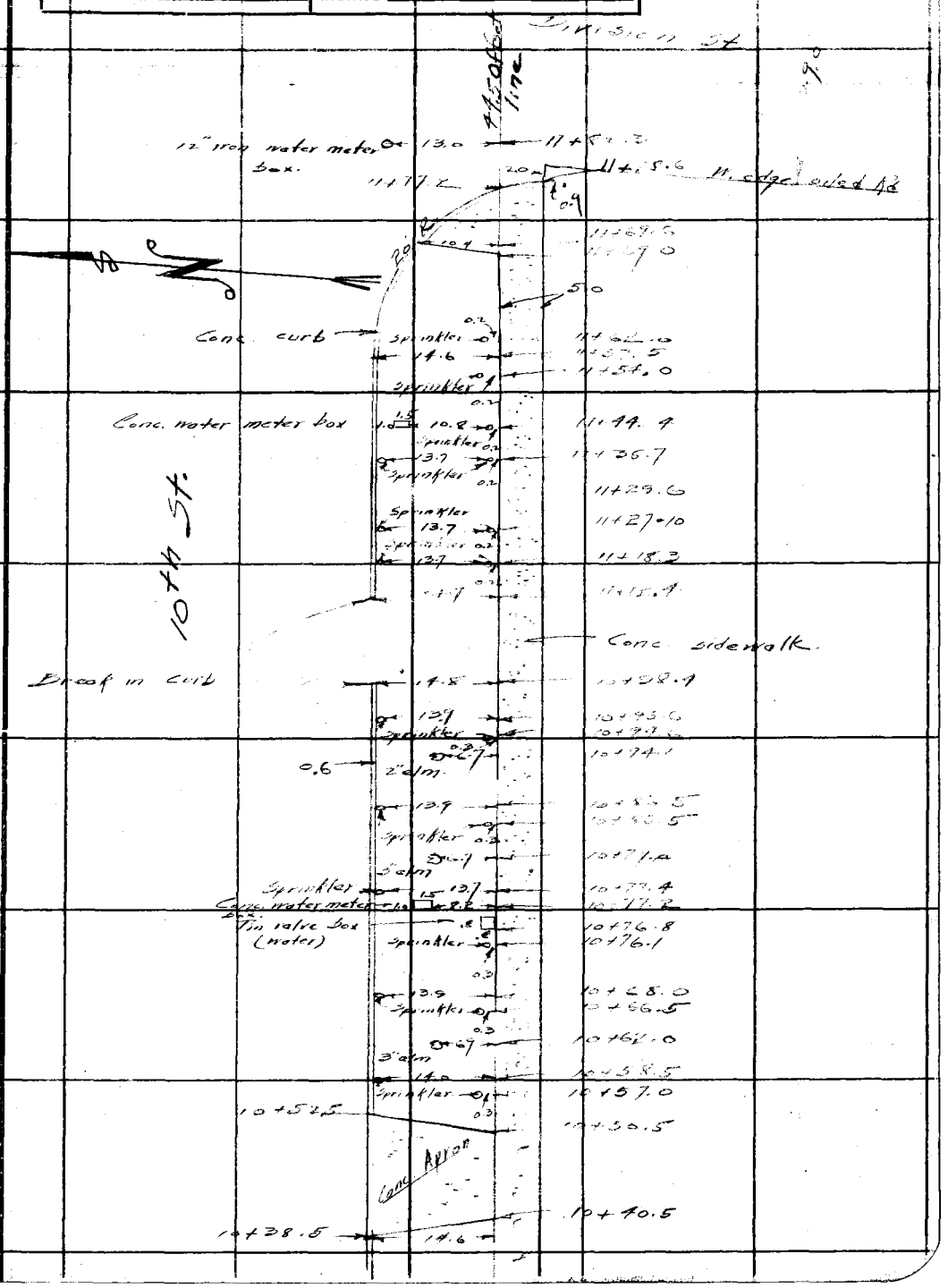

Note: Any Additions or Changes on This Sheets Must be Made or Circled in Red Ink With Date and Name of Person Making Change.

Do not extend notes this side of this line

RETURN TO
LOS ANGELES COUNTY SURVEYOR
700 HALL OF RECORDS

FORM 247 5M 10-37

F.B. 849 PG. 72

RETURN TO
LOS ANGELES COUNTY SURVEYOR
700 HALL OF RECORDS

Note: Any Additions or Changes on This Sheets Must be Made or Circled in **Red** Ink With Date and Name of Person Making Change.

Do not extend notes this side of this line

Notes Ck'd by	Survey of Sierra Hwy Et Al	F.B. 849 Pg. 73
Map No.	W. O. 1026 Tape No. 038 St'd 76 of	
Office Work	Surveyed by Rosecrans	
Checked	Notes R Date 11-4-40	
Date	Indexed A. C. Johnson	



Note: Any Additions or Changes on This Sheets Must be Made or Circled in Red Ink With Date and Name of Person Making Change.

Do not extend notes this side of this line

RETURN TO
LOS ANGELES COUNTY SURVEYOR
700 HALL OF RECORDS

FORM 247 5M 10-37

F.B. 849 PG. 74

Cont. bottom next page

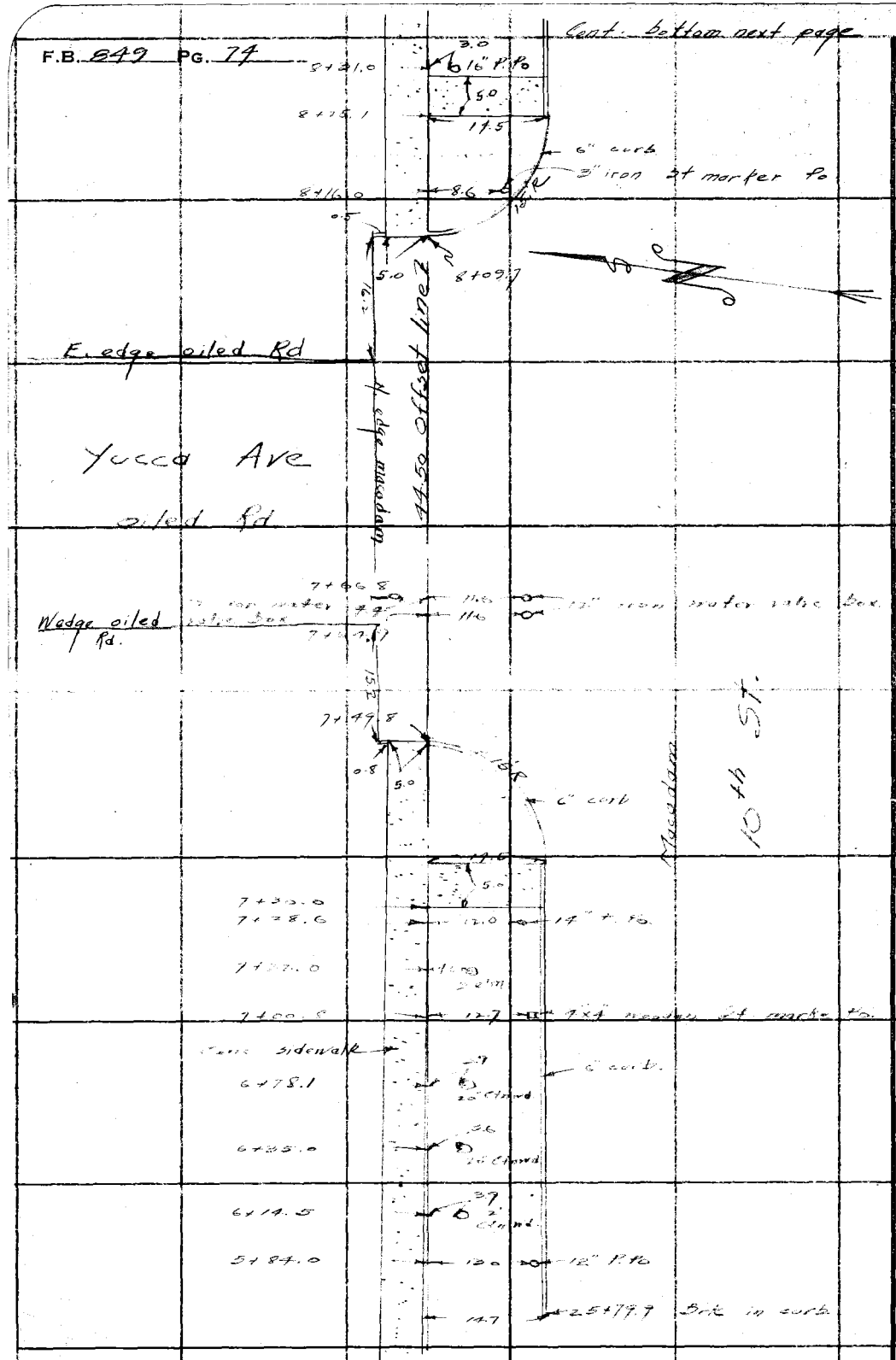

RETURN TO
LOS ANGELES COUNTY SURVEYOR
700 HALL OF RECORDS

Note: Any Additions or Changes on This Sheets Must be Made or Circled in Red Ink With Date and Name of Person Making Change.

Do not extend notes this side of this line

Notes Ck'd by	Survey of Sierra Hwy El. Al	F.B. 849 Pg. 75
Map No.	W. O. 1026 Tape No. 038 St'd 76 °F	
Office Work	Surveyed by Rosecrans	
Checked	Notes K Date 11-7-40	
Date	Indexed A. C. Johnson	



Note: Any Additions or Changes on This Sheet Must be Made or Circled in Red Ink With Date and Name of Person Making Change.

Do not extend notes this side of this line.

RETURN TO
LOS ANGELES COUNTY SURVEYOR
700 HALL OF RECORDS

FORM 247 5M 10-39

F.B. 849 Pg. 76

Cont. bottom next page

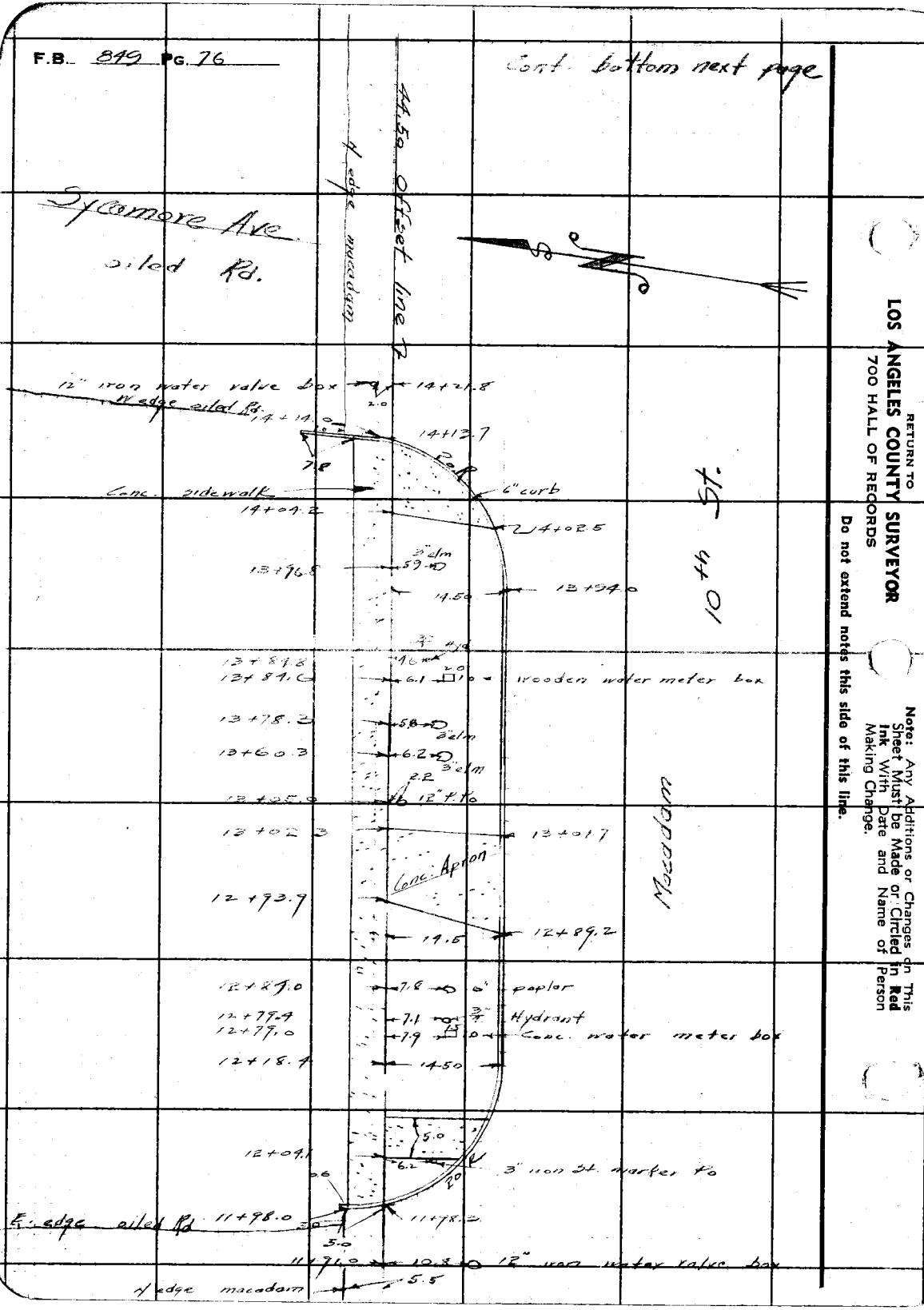

RETURN TO
LOS ANGELES COUNTY SURVEYOR
700 HALL OF RECORDS

Do not extend notes this side of this line.

Note: Any Additions or Changes on This Sheet Must be Made or Circled in Red Ink With Date and Name of Person Making Change.

Notes Ck'd by	Survey of Sierra Hwy. Et Al.	F.B. 849 PG. 77
Map No.	W. O. 1026 Tape No. 038 St'd 76 OF	
Office Work	Surveyed by [illegible]	
Checked	Notes [illegible] Date 11-1-40	
Date	Indexed A. C. Johnson	

Cut bottom next page



Note: Any Additions or Changes on This Sheets Must be Made or Circled in Red Ink With Date and Name of Person Making Change.

Do not extend notes this side of this line

RETURN TO
LOS ANGELES COUNTY SURVEYOR
700 HALL OF RECORDS

FORM 247 5M 10-37

F.B. 849 PG. 78

Cont. bottom next page



RETURN TO
LOS ANGELES COUNTY SURVEYOR
700 HALL OF RECORDS

Note: Any Additions or Changes on This Sheets Must be Made or Circled in **Red Ink** With Date and Name of Person Making Change.

Do not extend notes this side of this line

Notes Ck'd by	Survey of Sierra Hwy Et Al	F.B. 849 Pg. 79
Map No.	W. O. 1026 Tape No. 038 St'd 89 °F	
Office Work	Surveyed by Rosecrans	
Checked	Notes K Date 11-4-70	
Date	Indexed A. K. Johnson	

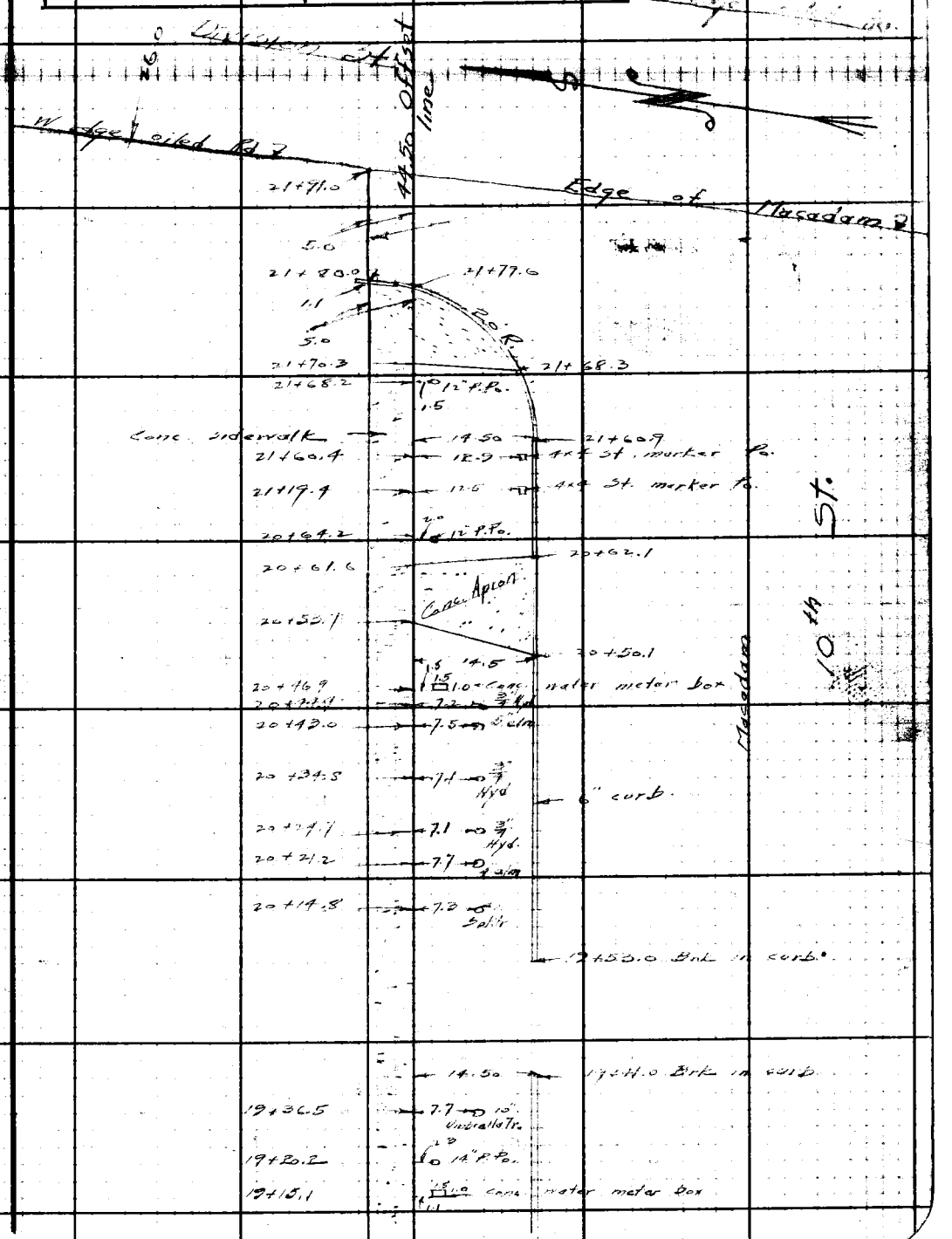

Note: Any Additions or Changes on This Sheet Must be Made or Circled in Red Ink With Date and Name of Person Making Change.

Do not extend notes this side of this line.

RETURN TO
LOS ANGELES COUNTY SURVEYOR
700 HALL OF RECORDS

FORM 247 5M 10-89

RETURN TO
LOS ANGELES COUNTY SURVEYOR
700 HALL OF RECORDS

Note: Any Additions or Changes on This Sheet Must be Made or Circled in **Red Ink** With Date and Name of Person Making Change.

Do not extend notes this side of this line.

WS.70-A-4

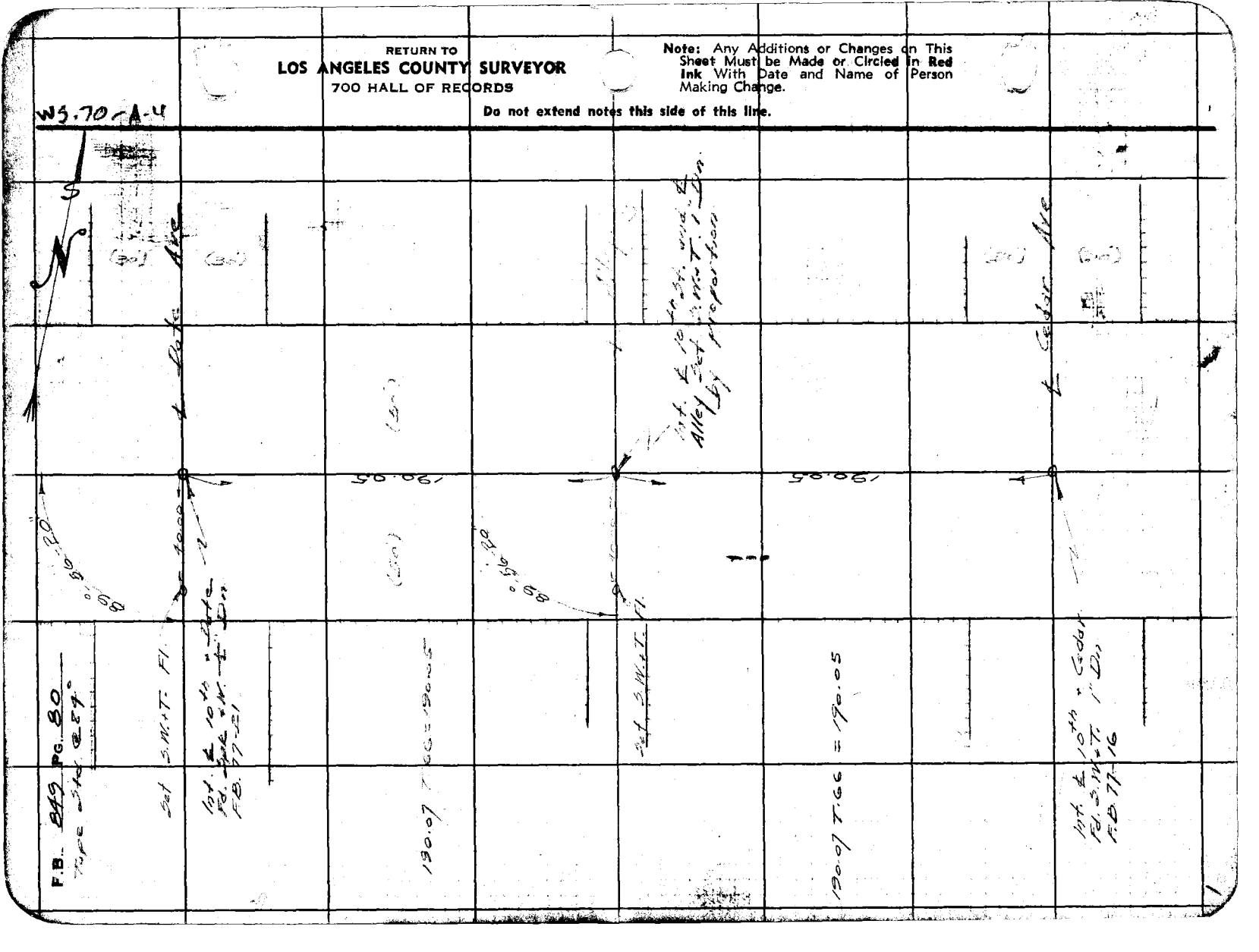

Notes Ck'd by		Survey of	F.B. 8-12 PG. 81
Map No.		W. O. 1026 Tape No. 228 St'd 24 OF	
Office Work		Surveyed by	
Checked		Notes	Date 11-6-40
Date		Indexed	

Note: Any Additions or Changes on This Sheets Must be Made or Circled in Red Ink With Date and Name of Person Making Change.

Do not extend notes this side of this line

RETURN TO
LOS ANGELES COUNTY SURVEYOR
700 HALL OF RECORDS



FORM 247 5M 10-37

F.B. 849 PG. 82

Cont. bottom next page



RETURN TO
LOS ANGELES COUNTY SURVEYOR
700 HALL OF RECORDS

Note: Any Additions or Changes on This Sheets Must be Made or Circled in **Red Ink** With Date and Name of Person Making Change.

Do not extend notes this side of this line

RETURN TO
LOS ANGELES COUNTY SURVEYOR
700 HALL OF RECORDS

Note: Any Additions or Changes on This Sheets Must be Made or Circled in **Red** Ink With Date and Name of Person Making Change.

Do not extend notes this side of this line

F.B. 849 Pg. 84

W3.20-A-4

FORM 247 5M 10-37

RETURN TO
LOS ANGELES COUNTY SURVEYOR
700 HALL OF RECORDS

Note: Any Additions or Changes on This Sheets Must be Made or Circled in **Red Ink** With Date and Name of Person Making Change.

Do not extend notes this side of this line



Notes Ck'd by
Map No.
Office Work
Checked
Date

Survey of Sierra Hwy Et Al
W. O. 1026 Tape No. 038 St'd 84 of
Surveyed by Rosecrans
Notes
Indexed A. C. Jones Date 11-6-40

F.B. 849 PG. 83

Notes Ck'd by	Survey of [illegible]	F.B. 849 PG. 85
Map No.	W. O. 1026 Tape No. [illegible] St'd 84 of	
Office Work	Surveyed by Rosecrans	
Checked	Notes R Date 11-6-40	
Date	Indexed A. C. Johnson 11-27-40	

WS. 70-A-4

90-03-45 ①
360-15-00 ④
90-03-45
Set cut Spk. 18" Ctnwd.
Spk. ℄ Sierra [illegible]
11th
Pd. 2" I.P. 18" Dn.
℄ Cedar F.B.
Cof 123
190.16
61.67
38.76
23.27
set X
IN RIM of
M.H. Tangcties St.
Int. 8+94.23 Set
S.W.+T. 1" Dn.
Set N.+T. in Fn. Po.
Set N.+T. in
P. Po. #524526 E
670.16
Alley
190.17 T 76 = 190.16
670.16 T.84
89-56-00 ①
359-43-30 ④
89-55-52½
Set L.+T.
in curb
59°55'55"
32.98
32.68
10th
1st
Tang. ties.
32.92
32.56
Int. 2+24.07
Set S.W.+T. Pg.
Set L.+T. in curb
N
S
[illegible].07 T.84
89-56-00 ①
359-43-[illegible] ④
89-55-[illegible]
0+00 to S. nothing
Set.
Transit line
1.00
[illegible] of ℄ 10th St.
Int. 0-01.00 to S. (20)
Set S.W.+T. 2" Dn.

Note: Any Additions or Changes on This Sheets Must be Made or Circled in Red Ink With Date and Name of Person Making Change.

Do not extend notes this side of this line

RETURN TO
LOS ANGELES COUNTY SURVEYOR
700 HALL OF RECORDS

FORM 247 5M 10-37

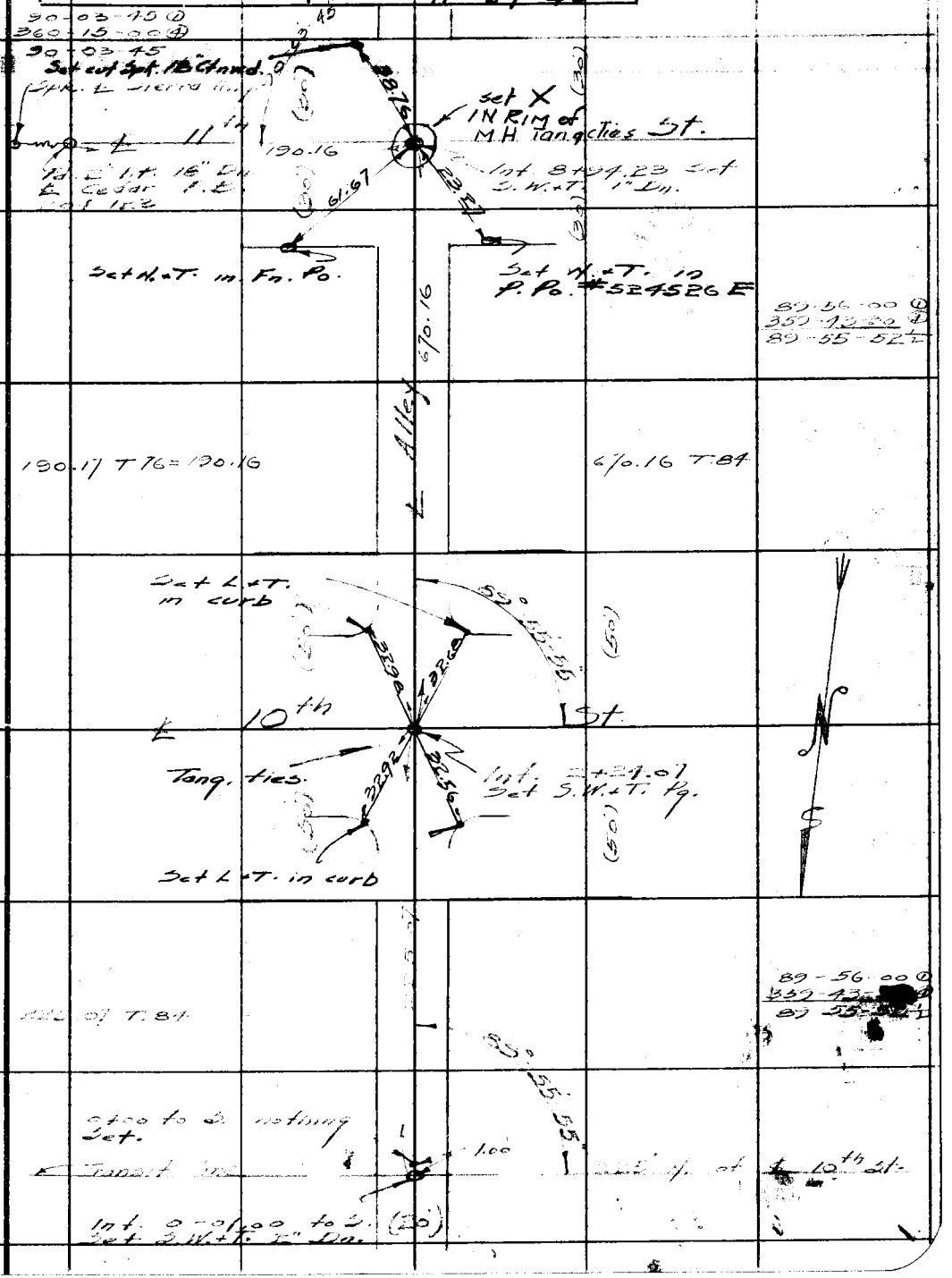

RETURN TO
LOS ANGELES COUNTY SURVEYOR
700 HALL OF RECORDS

Note: Any Additions or Changes on This Sheets Must be Made or Circled in **Red** Ink With Date and Name of Person Making Change.

Do not extend notes this side of this line

WS.70 - A-5

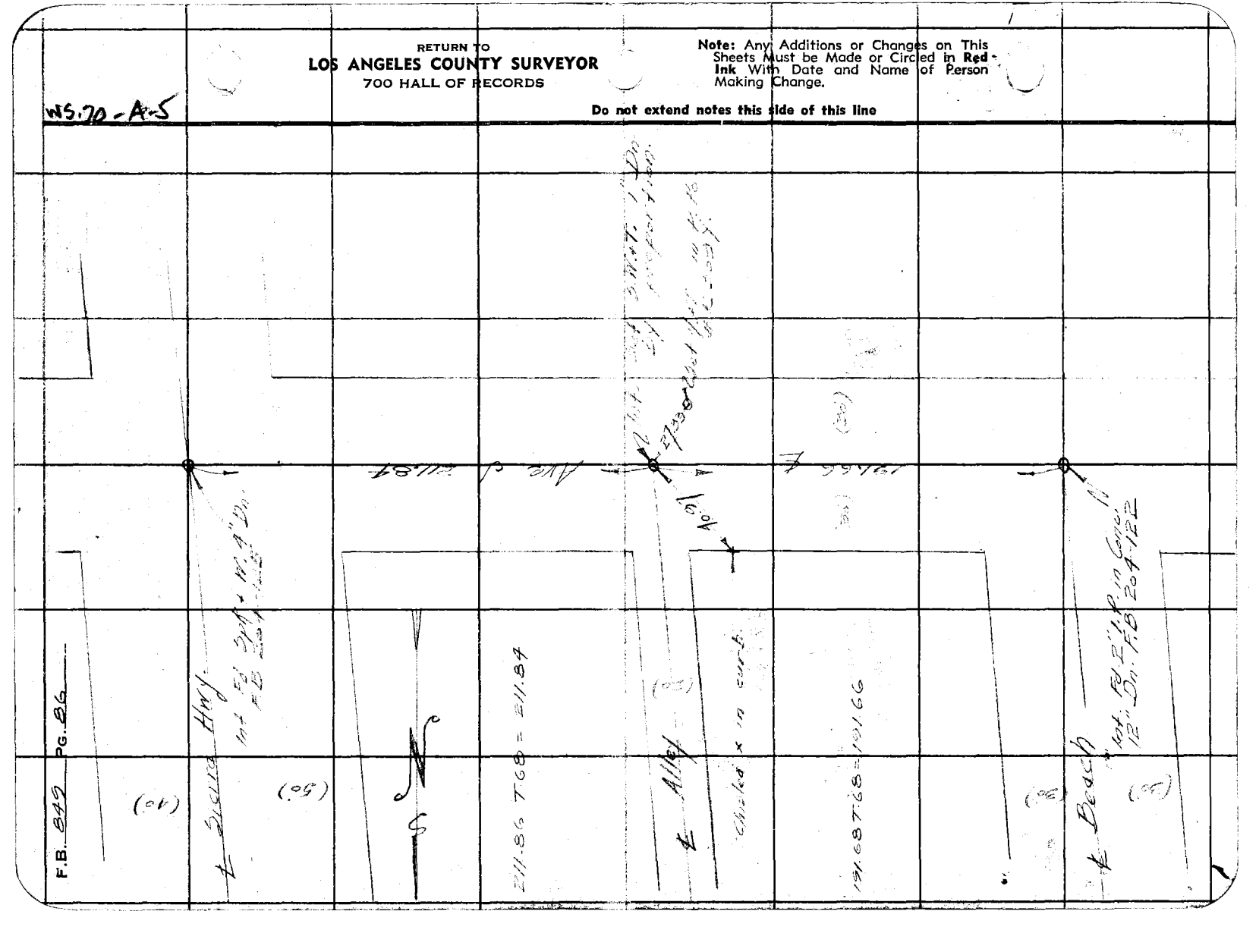

W5.79-A-4

Notes Ck'd by		Survey of Sierra Hwy 3rd Al	F.B. 842 Pg. 87
Map No.		W. O. 1076 Tape No. 6 St'd 84 OF	
Office Work		Surveyed by Peterson	
Checked		Notes A. C. Johnson Date 11-12-46	
Date		Indexed	

Note: Any Additions or Changes on This Sheets Must be Made in Red Ink or Circled in With Date and Name of Person Making Change.

Do not extend notes this side of this line

RETURN TO
LOS ANGELES COUNTY SURVEYOR
700 HALL OF RECORDS

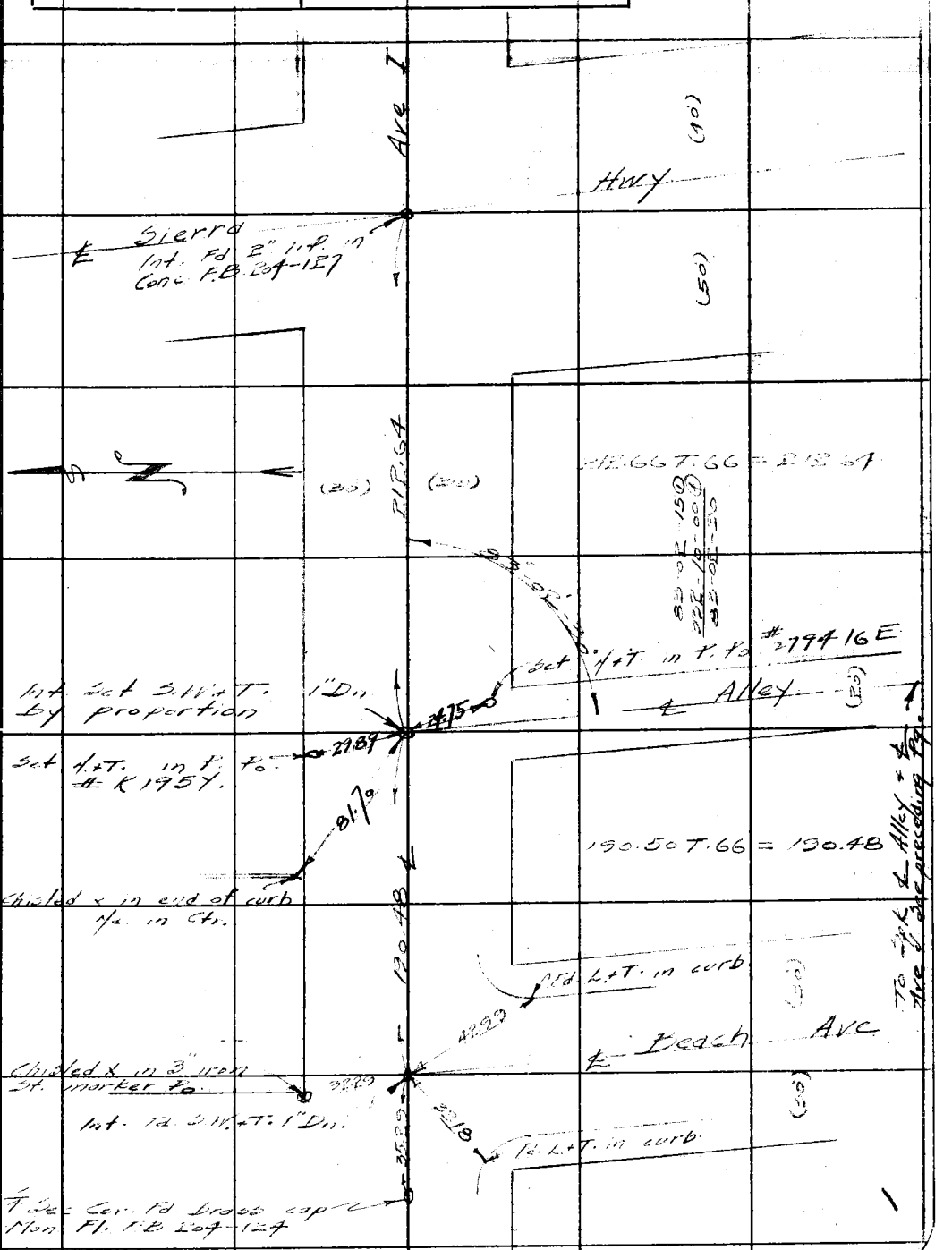

FORM 247 5M 10-37

F.B. 849 Pg. 88

W5.70-A-4

RETURN TO
LOS ANGELES COUNTY SURVEYOR
700 HALL OF RECORDS

Do not extend notes this side of this line

Note: Any Additions or Changes on This Sheets Must be Made or Circled in **Red Ink** With Date and Name of Person Making Change.

Form 307 5M 10-37

PLEASE RETURN TO
LOS ANGELES COUNTY SURVEYOR
700 HALL OF RECORDS

NOTE: ANY ADDITIONS OR CHANGES ON THIS SHEET MUST BE MADE OR CIRCLED IN RED INK, WITH DATE AND NAME OF PERSON MAKING CHANGE

Do not extend notes this side of this line

STATION	B. S.	H. I.	F. S.	ELEV.		
PROFILES ON PROPOSED SEWER LINE IN THE TOWN OF LANCASTER						
					[illegible] N. of ℄ of 10th St. N. Side of 10th St. from Alley west of Sierra Hwy. to Division St.	
U.S. 820 B.M. #35	5.275	2360.805		2355.53	U.S.G.S. Fd 4 [illegible] at N.W. Cor. of Bank of America, [illegible] of Alley, bet. [illegible] Ave. & Beach, [illegible]	
0+00			5.45	2355.36		[illegible] FB-763-151
" " 15.5R			5.75	54.86	0+00 - 10.5' [illegible]	
0+10			5.43	55.38	Bot Cur in alley	
0+10.1			5.00	55.81	Top Cb.	
0+10.1			5.27	55.54	" " 14.5 Right	
0+50			4.71	55.90	sidewalk	
0+50			5.20	55.61	Top Curb 14.5' Right	
1+00			4.64	56.17	Walk	
1+00			4.94	55.87	Top Cb. 14.5' Right	

Profile No. ____ Notes Red. ____ Plotted ____ Job No. ____ Division No. ____ F. B. 77 PG. 87
Date ____ Date ____ Survey of ____ Date ____
X-Sec. No. ____ Notes Chkd. ____ Checked ____ Survey by ____ Notes ____ Date ____
Date ____ Date ____ Map No. ____ Indexed A. C. Johnson Date 27-40

Form 307 5M 10-37

PLEASE RETURN TO
LOS ANGELES COUNTY SURVEYOR
700 HALL OF RECORDS

NOTE: ANY ADDITIONS OR CHANGES ON THIS SHEET MUST BE MADE OR CIRCLED IN RED INK, WITH DATE AND NAME OF PERSON MAKING CHANGE

Do not extend notes this side of this line

F.B. 849 Pg. 90 | Job No. 1226 Division No. | Notes Red. | Platted | Profile
Survey of Tract 4149 Lot EF AL | Date | No.
Survey by Patterson Kay | Notes | Date | Checked | X-Sec.
Indexed [illegible] | Date 11-15-43 | Notes Chkd. | Date | No.

STATION	B. S.	H. I.	F. S.	ELEV.		
		360.85				
1+50			4.76	235555.	Walk	
1+50			4.51	56.30	Top Ca. 14.5 Right	
1+60			4.12	56.69	Walk	
1+60			4.38	56.42	Top Ca. 14.5 Rgt.	
1+80.3			4.85	55.96	Top Ca.	Wall 3.0
1+80.4			5.09	55.12	Gutter	
1+80.4			4.83	55.13	14.5 Right	
T.P.	1.393	360.835	4.219	56.442		
2+00			1.94	54.90		
2+00 Lt.			4.47	55.95	curb Sierra Hwy.	
2+00 Rt.			1.82	54.01		
2+25			3.72	54.92	gutter	
2+25 Lt.			3.58	55.06		
2+25 Rt.			3.58	55.06	Top curb	
2+50			1.21	55.53	Sidewalk	
2+50 14.5 Lt.			5.37	55.37	gutter + curb	
2+00			5.02	55.12	Sidewalk	
2+00 14.5 Lt.			5.24	55.90	gutter + curb	
2+50			1.52	54.02	Sidewalk	
2+50 14.5 Lt.			5.00	55.54	T.C.	

Form 307 5M 10-37

PLEASE RETURN TO
LOS ANGELES COUNTY SURVEYOR
700 HALL OF RECORDS

NOTE: ANY ADDITIONS OR CHANGES ON THIS SHEET MUST BE MADE OR CIRCLED IN RED INK, WITH DATE AND NAME OF PERSON MAKING CHANGE

Do not extend notes this side of this line

STATION	B. S.	H. I.	F. S.	ELEV.		
[illegible]		[illegible]	+74	2356.10	sidewalk	
" [illegible] R			4.80	56.04	T.C.	
[illegible]			[illegible]	56.12	sidewalk	
" 14.5 R			4.80	56.04	T.C.	
4+16.[illegible] 14.5 R			5.0	55.84	end of [illegible]	
[illegible]			5.15	55.69	" " sidewalk	
4+18.0			5.20	55.64	[illegible] W. rail	main line
+22.7			5.18	55.66	" " E. "	" "
[illegible]	6.300	61.875	5.[illegible]	[illegible]		
4+18.0-14.5 R			6.17	55.71	Top of W. rail	main line
+22.7 14.5 R			6.14	55.74	" " E. "	" "
4+33.7			6.50	55.38	Top of rail	
+36.2			6.47	55.41	" "	
" 14.5 R			6.31	55.57	" "	
+38.5			6.52	55.36	" "	
+40.9			6.50	55.38	" "	
" 14.5 R			6.31	55.57	" "	
+42.9			6.42	55.46	end of sidewalk	
+43.1-14.5 R			6.23	55.65	" " curb	
+50			6.12	55.76	top of sidewalk	
" 14.5 R			6.12	55.76	" " curb.	

Profile No. ____ Notes Red. ____ Plotted ____ Job No. [illegible] Division No. ____ F. B. [illegible] PG. 71
Date ____ Date ____ Survey of ____
X-Sec. No. ____ Notes Chkd. ____ Checked ____ Survey by [illegible] Notes R Date 11-9-40
Date ____ Date ____ Map No. ____ Indexed A. C. Johnson Date ____

Form 307 5M 10-37

PLEASE RETURN TO
LOS ANGELES COUNTY SURVEYOR
700 HALL OF RECORDS

NOTE: ANY ADDITIONS OR CHANGES ON THIS SHEET MUST BE MADE OR CIRCLED IN RED INK, WITH DATE AND NAME OF PERSON MAKING CHANGE

Do not extend notes this side of this line

STATION	B. S.	H. I.	F. S.	ELEV.		
4+72.6		23 61 .75	5.27	2356.61	sidewalk	
+79.6			5.13	56.75	"	
	14.3 R		5.57	56.31	T.C.	
+81.6	"		5.99	55.89	gutter	
[illegible]			4.78	57.10	sidewalk	
	14.3 R		5.71	56.17	gutter	
4+50			3.90	57.98	sidewalk	
	14.3 R		4.80	57.08	"	
+78			3.41	58.47	"	
	14.5 R		4.75	57.63	"	
+80	14.3 R		3.74	58.14		T.C.
6+00			3.[illegible]	58.74	"	
	7.0 R		3.20	58.68		ground
	14.5 R		3.53	58.[illegible]		"
6+50			2.85	59.03	"	
	14.5 R		3.[illegible]	58.66		"
T.H.	4.100	62.26	[illegible]	2359.167		
7+00			4.20	59.07	"	
	14.5 R		4.55	58.72		"
+35	14.5 R		4.56	58.71		"
+49.8			4.48	58.79		"

F. B. 849 PG. 92 Job No. 1026 Division No. Notes Red. Plotted Profile
Survey of Sierra Hwy. Et Al. Date Date No.
Survey by Sierra Hwy. Notes Checked X-Sec.
Indexed A. C. Johnson Date 11-7-40 Date Date No.

Form 307 5M 10-37

PLEASE RETURN TO
LOS ANGELES COUNTY SURVEYOR
700 HALL OF RECORDS

NOTE: ANY ADDITIONS OR CHANGES ON THIS SHEET MUST BE MADE OR CIRCLED IN RED INK, WITH DATE AND NAME OF PERSON MAKING CHANGE

Do not extend notes this side of this line

STATION	B. S.	H. I.	F. S.	ELEV.		
7+50		2363.269	5.15	2358.12		gutter
	14.5R		5.11	58.16		"
+80.7			4.88	58.39	crown Yucca Ave	
	14.5R		5.15	58.12		"
8+00			5.11	58.16		macadam
+09.5			5.30	57.97		"
	14.5R		5.41	57.86		
+09.7			4.71	58.56	T.C.	
+25			4.63	58.64	[illegible]	
	14.5R		4.80	58.47	"	
+50			4.52	58.75		
	14.5R		4.90	58.37	"	
9+00			4.61	58.66	"	
	14.5R		4.98	58.29	"	
+50			4.64	58.63	"	
	14.5R		5.03	58.24	"	
T.P.	3.583	2363.087	4.005	2359.[illegible]		
[illegible]			4.20	58.59	"	
	14.5R		1.96	58.13	"	
+86.0	14.5R		5.50	57.59		gutter
+99.2			4.54	58.55	"	

Profile No. ____ Notes Red. ____ Plotted ____ Job No. 1116 Division No. ____ F. B. 849 PG. 93
X-Sec. No. ____ Date ____ Date ____ Survey of [illegible]
Notes Chkd. ____ Checked ____ Survey by [illegible] Notes R Date 4-7-40
Date ____ Date ____ Map No. ____ Indexed A. C. Johnson Date ____

Form 307 5M 10-37

PLEASE RETURN TO
LOS ANGELES COUNTY SURVEYOR
700 HALL OF RECORDS

NOTE: ANY ADDITIONS OR CHANGES ON THIS SHEET MUST BE MADE OR CIRCLED IN RED INK, WITH DATE AND NAME OF PERSON MAKING CHANGE

Do not extend notes this side of this line

STATION	B. S.	H. I.	F. S.	ELEV.		
499.2	14.5R	2363.087	4.95	2358.14	TC	
497.7			[illegible]	57.65		gutter
10+50			4.66	58.43	sidewalk	
	14.5R		5.17	57.92	"	
11+00			[illegible]	58.29		
	[illegible]R		5.26	57.83	"	
[illegible]			[illegible]	58.03		
	14.5R		5.32	57.77	"	
[illegible]			[illegible]	57.79	"	
[illegible]			6.02	57.07		"
	14.5R		5.97	57.12		"
[illegible]			5.97	57.12		[illegible]
	14.5R		5.95	57.14		"
[illegible]			6.17	56.90		"
	14.5R		6.02	57.07		"
498.3			5.56	57.53	"	
[illegible]			[illegible]	57.83		
	14.5R		5.60	57.49	"	
450			5.39	57.70		
	14.5R		5.77	57.32	"	
T.P.	3.413	2361.215	5.285	57.802		

F. B. 849 Pg. 94 | Job No. [illegible] | Division No. | Notes Red. | Plotted | Profile
Survey of Sierra Hwy Et Al | Date | Date | No.
Survey by [illegible] | Notes R | Notes Chkd. | Checked | X-Sec.
Indexed [illegible] | Date | Date | Date | No.

Form 307 5M 10-37

PLEASE RETURN TO
LOS ANGELES COUNTY SURVEYOR
700 HALL OF RECORDS

NOTE: ANY ADDITIONS OR CHANGES ON THIS SHEET MUST BE MADE OR CIRCLED IN RED INK, WITH DATE AND NAME OF PERSON MAKING CHANGE

Do not extend notes this side of this line

STATION	B. S.	H. I.	F. S.	ELEV.		
12+89.0		2361.215	3.75	2357.47	sidewalk	
	14.5R		4.10	57.12		
+90.5	14.5R		4.66	56.56		gutter
13+02.3			3.83	57.39	"	
	14.5R		4.18	57.04	"	
13+00.8			4.72	56.50		"
+50			4.03	57.19	"	
	14.5R		4.41	56.81	"	
+94			4.37	56.85	"	
	14.5R		4.64	56.58	"	
14+14			4.88	56.34	"	
+14.1			5.70	55.52		"
	14.5R		5.38	55.84		"
+33			5.23	55.99		crown
	14.5R		5.43	55.79		"
+55.4			5.56	55.66		"
	14.5R		5.29	55.98		"
+55.5			4.82	56.40	"	
+75.5			4.34	56.88	"	
	14.5R		4.60	56.62	"	
15+00			4.13	2357.03	"	

Profile No. ____ Notes Red. ____ Plotted ____ Job No. 1026 Division No. ____ F. B. 842 PG. 95
Date ____ Date ____ Survey of [illegible]
X-Sec. No. ____ Notes Chkd. ____ Checked ____ Survey by [illegible] Notes R Date 11-7-40
Date ____ Date ____ Map No. ____ Indexed A. C. Johnson Date ____

Form 307 5M 10-37

PLEASE RETURN TO
LOS ANGELES COUNTY SURVEYOR
700 HALL OF RECORDS

NOTE: ANY ADDITIONS OR CHANGES ON THIS SHEET MUST BE MADE OR CIRCLED IN RED INK, WITH DATE AND NAME OF PERSON MAKING CHANGE

Do not extend notes this side of this line

STATION	B. S.	H. I.	F. S.	ELEV.			
15+00	14.5 R	2361.[illegible]	4.53	2356.69		T.C.	
+50			4.00	57.22	sidewalk		
	14.5R		4.37	56.85		"	
T.P.	4973	2361.788	4.100	2356.815			
16+00			4.43	57.36	"		
	14.5 R		4.80	56.99		"	
+23			4.35	57.44			
+23	14.5 R		4.74	57.05			
+25	14.5R		5.21	56.58			gutter
+36.1			4.30	57.49	"		
	14.5R		4.68	57.[illegible]		"	
+33.6	14.5R		5.21	56.58			"
+50			4.26	57.53	"		
	14.5R		4.64	57.15		" TC?	
17+00			4.10	57.69	"	" LFB?	
	14.5 R		4.50	57.29		"	
+50			3.99	57.80	"		
	7 R		4.35	57.44			ground
	14.5R		4.32	57.47		"	
+77.3			4.05	57.74	"		
	7R		4.20	2357.59			"

F. B. 849 PG. 96 | Job No. 1036 | Division No. | Notes Red. | Plotted | Profile
Survey of Sierra Hwy Et Al. | Date | Date | No.
Survey by Rosecrans | Notes R. | Notes Chkd. | Checked | X-Sec.
Indexed A. C. Johnson | Date 11-7-40 | Date | Date | No.

Form 307 5M 10-37

PLEASE RETURN TO
LOS ANGELES COUNTY SURVEYOR
700 HALL OF RECORDS

NOTE: ANY ADDITIONS OR CHANGES ON THIS SHEET MUST BE MADE OR CIRCLED IN RED INK, WITH DATE AND NAME OF PERSON MAKING CHANGE

Do not extend notes this side of this line

STATION	B. S.	H. I.	F. S.	ELEV.		
+77.3	14.5R	2361.788	4.24	2357.55	T.C.	
+96.5			4.46	57.33	"	
+96.6			5.08	56.71		gutter
	14.5R		4.54	57.25		"
18+16.75			4.83	56.96		crown redwood tree
	14.5R		4.35	57.44		
18+38.2			5.08	56.71		"
	14.5R		4.30	57.49		"
+38.3			4.38	57.41	"	
T.P.	5.440	23[illegible]	4.345	2357.393		
+50			5.57	57.74	sidewalk	
+58			5.44	57.89	"	
	14.5R		5.48	57.89	"	
19+00			5.00	58.33	"	
	14.5R		5.36	57.97	"	
+41.0			4.73	58.60	"	
	14.5R		5.15	58.18	"	
+44.0	14.5R		5.67	57.66		"
+53.0			4.69	58.64	"	
	14.5R		5.06	58.27	"	
+50.5	14.5R		5.60	2357.73		"

Profile No. ____ Notes Red. ____ Plotted ____ Job No. 1081 Division No. ____ F. B. 549 PG. 97
X-Sec. No. ____ Date ____ Date ____ Survey of Sierra Hwy Br. Al.
Notes Chkd. ____ Checked ____ Survey by Rosecrans Notes K Date 11-7-90
Date ____ Date ____ Map No. ____ Indexed ____ Date ____

Form 307 5M 10-37

PLEASE RETURN TO
LOS ANGELES COUNTY SURVEYOR
700 HALL OF RECORDS

NOTE: ANY ADDITIONS OR CHANGES ON THIS SHEET MUST BE MADE OR CIRCLED IN RED INK, WITH DATE AND NAME OF PERSON MAKING CHANGE

Do not extend notes this side of this line

STATION	B. S.	H. I.	F. S.	ELEV.			
20+00		2363 [illegible]	4.43	[illegible].90	sidewalk		
	14.5R		4.83	[illegible].50		T.C.	
+50			4.11	5[illegible].22	"		
	14.5R		4.48	[illegible].85		"	
[illegible]	14.5R		5.05	[illegible].28			gutter
[illegible]			4.07	59.26	"		
	14.5R		4.43	[illegible].90		T.C.	
+60.1	14.5R		5.07	58.26			"
21+00			4.91	[illegible].42	"		
	14.5R		4.29	[illegible].08		"	
+50			3.57	[illegible].46	"		
	14.5R		3.77	59.34		"	
T.P.	5.5/0	2364 8E3	[illegible]	23 [illegible]			
+60.9			5.42	5[illegible].40	"		
	14.5R		5.44	59.38		"	
+79.6			5.87	58.95		"	
+79.7			6.57	58.23			"
	14.5R		6.44	58.38			"
22+00			6.34	58.48			crown Division St
	14.5R		6.19	58.68			
22+17.7			6.21	23[illegible].61			"

F. B. 849 PG. 98 | Job No. [illegible] | Division No. | Notes Red. | Plotted | Profile
Survey of Sierra Hwy Et. Al. | Date | Date | No.
Survey by Rosecrans | Notes R | Notes Chkd. | Checked | X-Sec.
Indexed R. C. Johnson | Date 11-7-40 | Date | Date | No.

Form 307 5M 10-37

PLEASE RETURN TO
LOS ANGELES COUNTY SURVEYOR
700 HALL OF RECORDS

NOTE: ANY ADDITIONS OR CHANGES ON THIS SHEET MUST BE MADE OR CIRCLED IN RED INK, WITH DATE AND NAME OF PERSON MAKING CHANGE

Do not extend notes this side of this line

STATION	B. S.	H. I.	F. S.	ELEV.		
22+17.8		2364.823	5.38	59.44	T.C.	
	4.5 R		5.35	59.47	"	
[illegible]			4.91	59.91		[illegible]
B.M.#			3.970	2360.853	L+T. in lower step of High School [illegible]	
					Prod. Elev. 2360.[illegible] L.B. 121-17.	
[illegible]						
[illegible]						
[illegible]						
B.M.#	4.014	2364.881		2360.8[illegible]	L+T. in lower High School step	
12+29.0			4.16	60.72		[illegible]
12+16.8			4.86	60.02	T.C.	
	4.5 L		5.02	59.86	"	
12+16.7			5.65	59.23		[illegible]
[illegible]			[illegible]	58.94		[illegible]
	[illegible]		[illegible]	58.90		
11+[illegible]			[illegible]	58.69		
	4.5 L		[illegible]	58.63		
11+[illegible]			[illegible]	59.53	"	
T.P.	2.3[illegible]	2363.504	3.760	2361.124		
[illegible]			3.5[illegible]	2359.65	[illegible]	

Profile No. ____ Notes Red. ____ Plotted ____ Job No. [illegible] Division No. ____ F. B. 149 PG. 99
Date ____ Date ____ Survey of ____ [illegible]
X-Sec. No. ____ Notes Chkd. ____ Checked ____ Survey by [illegible] Notes [illegible] Date [illegible]
Date ____ Date ____ Map No. ____ Indexed [illegible] Date ____

Form 307 5M 10-37

PLEASE RETURN TO
LOS ANGELES COUNTY SURVEYOR
700 HALL OF RECORDS

NOTE: ANY ADDITIONS OR CHANGES ON THIS SHEET MUST BE MADE OR CIRCLED IN RED INK, WITH DATE AND NAME OF PERSON MAKING CHANGE

Do not extend notes this side of this line

STATION	B. S.	H. I.	F. S.	ELEV.		
11+37.5	14.5L	2313.	4.74	59.26	T.C.	
11+50			3.85	59.65	Sidewalk	
	14.5L		4.27	59.23	"	
11+12.4			4.03	59.47	"	
	14.5L		4.45	59.05	"	
11+10			5.03	58.47		yellow
10+38.4			4.13	59.37	"	
	14.5L		4.52	58.98	"	
11+01			5.07	58.43		"
10+52.5			4.36	59.14	"	
	14.5L		4.74	58.76	"	
10+50	14.5L		5.32	58.18		"
10+38.5			4.50	59.00	"	
	14.5L		4.85	58.65	"	
10+41.0			5.12	58.38		
10+00			4.68	58.82	"	
	14.5L		5.04	58.46	"	
9+97.5			5.62	57.88		"
9+85.6			4.76	58.74	"	
	14.5L		5.14	58.36	"	
9+88.1			5.70	2357.80		"

F. B. 849 PG. 100 Job No. 1026 Division No. Notes Red. Plotted Profile
Survey of Sierra Hwy. Et Al. Date Date No.
Survey by Rosecrans Notes R Notes Chkd. Checked X-Sec.
Indexed A. C. Johnson Date 11-7-40 Date Date No.

Form 307 5M 10-37

PLEASE RETURN TO
LOS ANGELES COUNTY SURVEYOR
700 HALL OF RECORDS

NOTE: ANY ADDITIONS OR CHANGES ON THIS SHEET MUST BE MADE OR CIRCLED IN RED INK, WITH DATE AND NAME OF PERSON MAKING CHANGE

Do not extend notes this side of this line

STATION	B. S.	H. I.	F. S.	ELEV.		
9+50		2303.[illegible]	4.97	2358.53	Sidewalk	
	14.5L		5.20	58.3[illegible]	T.C.	
9+[illegible]			5.17	58.31	"	
	14.5L		5.55	57.95		
T.P.	3948	2362.312	5.060	23[illegible]		
8+[illegible]			4.35	58.04	"	
	14.5L		4.69	57.70	"	
8+[illegible]			[illegible]	57.99	"	
[illegible]			[illegible]	57.75	"	
[illegible]			[illegible]	57.75		
	14.5L		4.98	57.41		"
8+15.72			5.02	57.37		[illegible]
	14.5L		5.00	57.39		"
7+14.1			4.95	57.44		"
	14.5L		5.08	57.31		"
7+94.2			4.51	57.88	"	
7+95.0			4.60	57.79	"	
	14.5L		4.92	57.47	"	
7+50			4.65	57.74	"	
	14.5L		5.03	57.36	"	
7+21			4.75	2357.64	"	

Profile No. ____ Notes Red. ____ Plotted ____ Job No. [illegible] Division No. ____ F. B. [illegible] PG. [illegible]
Date ____ Date ____ Survey of [illegible]
X-Sec. No. ____ Notes Chkd. ____ Checked ____ Survey by Josephs Notes [illegible] Date 11-1-40
Date ____ Date ____ Map No. ____ Indexed A. C. Johnson

Form 307 5M 10-37

PLEASE RETURN TO
LOS ANGELES COUNTY SURVEYOR
700 HALL OF RECORDS

NOTE: ANY ADDITIONS OR CHANGES ON THIS SHEET MUST BE MADE OR CIRCLED IN RED INK, WITH DATE AND NAME OF PERSON MAKING CHANGE

Do not extend notes this side of this line

STATION	B. S.	H. I.	F. S.	ELEV.		
7+21.0		2362.392	5.10	2357.29	T.C.	
7+18.5			5.69	56.75		gutter
7+06.8			4.77	57.62	Sidewalk	
	14.5 L		5.12	57.27	"	
7+09.3			5.69	56.70		"
6+65.0			4.90	57.49		
	14.5 L		5.25	57.14	"	
6+62.5			5.80	56.59		"
6+51.0			4.93	57.36	"	
	14.5 L		5.30	57.09	"	
6+53.5	14.5 L		5.80	56.59		"
T.P.	3.208	2361.895	[illegible]	2358.687		
6+20			4.54	57.36	"	
	14.5 L		4.90	57.[illegible]	"	
6+17.5	14.5 L		5.46	56.44		"
6+06.0			4.60	57.30	"	
	14.5 L		4.94	56.96	"	
6+08.5	14.5 L		5.47	56.43		"
6+00			4.61	57.29	"	
5+50			4.73	57.17	"	
	14.5 L		5.14	2356.76	"	

F. B. 849 PG. 102 Job No. 1026 Division No. Notes Red. Plotted Profile
Survey of Sierra Hwy. Et Al. Date Date No.
Survey by Rosecrans Notes R. Notes Chkd. Checked X-Sec.
Indexed A. C. Johnson Date 11-7-40 Date Date No.

Form 307 5M 10-37

PLEASE RETURN TO
LOS ANGELES COUNTY SURVEYOR
700 HALL OF RECORDS

NOTE: ANY ADDITIONS OR CHANGES ON THIS SHEET MUST BE MADE OR CIRCLED IN RED INK, WITH DATE AND NAME OF PERSON MAKING CHANGE

Do not extend notes this side of this line

STATION	B. S.	H. I.	F. S.	ELEV.		
5+00		2361.395	4.87	2357.03	Sidewalk	
	14.5L		5.26	56.64	T.C.	
4+72.2			4.98	56.92	"	
	14.5L		5.35	56.55	"	
4+53.0			5.11	56.79	"	
4+52.9			5.69	56.21		gutter
	14.5L		5.84	56.06		"
4+32.8			5.31	56.59		[illegible]
	14.5L		5.87	56.03		"
4+11.3			5.67	56.23		"
	14.5L		5.71	56.19		"
4+11.1			5.14	56.76	"	
4+00			4.97	56.93	"	
3+91.0			4.87	57.03	"	
	14.5L		5.22	56.68	"	
[illegible]	5.273	2362.513	4.725	2357.170		
3+50			5.33	57.21	"	
	14.5L		5.67	56.87	"	
3+00			5.04	57.50	"	
	14.5L		5.42	57.12	"	
2+50			4.82	2357.72	"	

Profile No. ____ Notes Red. ____ Plotted ____ Job No. ____ Division No. ____ F. B. 519 PG. 103
Date ____ Date ____ Survey of [illegible]
X-Sec. No. ____ Notes Chkd. ____ Checked ____ Survey by Associated Notes [illegible] Date 11-7-70
Date ____ Date ____ Map No. ____ Indexed [illegible] Date ____

Form 307 5M 10-37

PLEASE RETURN TO
LOS ANGELES COUNTY SURVEYOR
700 HALL OF RECORDS

NOTE: ANY ADDITIONS OR CHANGES ON THIS SHEET MUST BE MADE OR CIRCLED IN RED INK, WITH DATE AND NAME OF PERSON MAKING CHANGE

Do not extend notes this side of this line

STATION	B. S.	H. I.	F. S.	ELEV.		
2+50	14.5 L	2362.543	5.18	2357.36	T.C.	
2+27.5			4.73	57.81	sidewalk	
	14.5 L				"	
2+08.0			4.84	57.70	"	
2+02.5			5.42	57.12		gutter
	14.5 L		5.42	57.12		"
1+90.0			5.20	57.34		crown Herald
	14.5 L		5.40	57.14		"
1+72.0			5.27	57.27		"
	14.5 L		5.30	57.24		"
1+71.9			4.82	57.72	"	
1+61.7			4.68	57.86	"	
	14.5 L		4.86	57.68	"	
1+50			4.50	58.04	"	
	14.5 L		4.82	57.72	"	
1+00			4.37	58.17	"	
	14.5 L		4.64	57.90	"	
T.P.	14.5 L	2363.12	4.290	2358.53		
0+75.0			4.86	58.26	"	
	14.5 L		5.12	58.[illegible]	"	
0+73.0			5.69	2357.43		"

F. B. 849 PG. 104 Job No. 1026 Division No. Notes Red. Plotted Profile
Survey of Sierra Hwy Et Al Date Date No.
Survey by Rosecrans Notes R Notes Chkd. Checked X-Sec.
Indexed A. C. Johnson Date 11-7-40 Date Date No.

Form 307 5M 10-37

PLEASE RETURN TO
LOS ANGELES COUNTY SURVEYOR
700 HALL OF RECORDS

NOTE: ANY ADDITIONS OR CHANGES ON THIS SHEET MUST BE MADE OR CIRCLED IN RED INK, WITH DATE AND NAME OF PERSON MAKING CHANGE

Do not extend notes this side of this line

STATION	B. S.	H. I.	F. S.	ELEV.		
0+61.8		2363.120	4.83	2358.29	sidewalk	
	14.5 L		5.08	58.04	T.C.	
0+64.3			5.66	57.46	"	gutter
0+50			4.74	58.38	"	
	14.5 L		5.06	58.06	"	
0+09.0			4.63	58.49	"	
	14.5 L		5.02	58.10	"	
0+07.5			5.55	57.57		"
0+00			4.62	58.50		
	14.5 L		5.55	57.57		

S side of 10th St. [illegible] Alley [illegible] of [illegible]
[illegible] Transit line [illegible] S. of L of 10th St.

[illegible]		2363.[illegible]	[illegible]	58.50	[illegible]	
	[illegible]			57.57		
[illegible]			[illegible]	58.49	"	
	14.5 R		[illegible]	58.14	T.C.	
0+03.5			[illegible]	57.60		"
0+50			4.52	58.60 ~~57.60~~	[illegible] "	
			4.94	2358.18	"	

Profile No. ____ Notes Red. ____ Plotted ____ Job No. ____ Division No. ____ F. B. 4/PG. 105
Date ____ Date ____ Survey of ____
X-Sec. No. ____ Notes Chkd. ____ Checked ____ Survey by [illegible] Notes ____ Date ____
Date ____ Date ____ Map No. ____ Indexed [illegible] Date ____

Form 307 5M 10-37

PLEASE RETURN TO
LOS ANGELES COUNTY SURVEYOR
700 HALL OF RECORDS

NOTE: ANY ADDITIONS OR CHANGES ON THIS SHEET MUST BE MADE OR CIRCLED IN RED INK, WITH DATE AND NAME OF PERSON MAKING CHANGE

Do not extend notes this side of this line

STATION	B. S.	H. I.	F. S.	ELEV.		
[illegible]		2363.170	[illegible]	2358.76	[illegible]	
	[illegible]		[illegible]	[illegible].37	T.C.	
[illegible]			[illegible]	[illegible].87	"	
	[illegible]		[illegible]	58.46		
[illegible]	[illegible]	2363.[illegible]	4.255	2359.865		
[illegible]			[illegible]	58.86		
	[illegible]		[illegible]	58.51	"	
[illegible]			[illegible]	58.36	"	
[illegible]			[illegible]	58.26		[illegible]
	[illegible]		[illegible]	58.13		
[illegible]			[illegible]	58.45		[illegible] Yucca
[illegible]			[illegible]	59.[illegible]3		
[illegible]			[illegible]	58.36		
	[illegible]		[illegible]	58.[illegible]9		
[illegible]			[illegible]	58.78	"	
[illegible]				58.96		
	14.5 R		4.70	[illegible]	"	
498.2			[illegible]	59.07	"	
	14.5 R		4.70	58.74	"	
3400.2			[illegible]	58.36		
112.[illegible]			4.40	2359.04	"	

F. B. 849 PG. 106 Job No. 1026 Division No. Notes Red. Plotted Profile
Survey of [illegible] Date Date No.
Survey by [illegible] Notes [illegible] Notes Chkd. Checked X-Sec.
Indexed [illegible] Date [illegible] Date Date No.

Form 307 SM 10-37

PLEASE RETURN TO
LOS ANGELES COUNTY SURVEYOR
700 HALL OF RECORDS

NOTE: ANY ADDITIONS OR CHANGES ON THIS SHEET MUST BE MADE OR CIRCLED IN RED INK, WITH DATE AND NAME OF PERSON MAKING CHANGE

Do not extend notes this side of this line

STATION	B. S.	H. I.	F. S.	ELEV.		
[illegible]	[illegible]	2383 [illegible]	[illegible]	2358.73		
[illegible]	[illegible]		[illegible]	59.38		
[illegible]			[illegible]	59.93		
			[illegible]	58.51		
[illegible]			[illegible]	58.51		
	[illegible]		[illegible]	58.21		
[illegible]	[illegible]	2362 [illegible]	[illegible]	2358. [illegible]		
			[illegible]	57.80		
	[illegible]		[illegible]	57.46		
[illegible]			[illegible]	57.66		
	[illegible]		[illegible]	57.18		
[illegible]	[illegible]		[illegible]	56.65		
[illegible]			[illegible]	57.30		
	[illegible]		[illegible]	56.78		
[illegible]			[illegible]	56.36		
[illegible]			[illegible]	57.22		
[illegible]			[illegible]	56.91		
	[illegible]		[illegible]	56.50		
[illegible]			[illegible]	56.12		
[illegible]			[illegible]	2356.12		

Profile

No. Notes Red. Plotted Job No. Division No.

X-Sec. Date Date Survey of F. B. [illegible] PG. [illegible]

No. Notes Chkd. Checked Survey by [illegible] Notes [illegible] Date 11-7-[illegible]

Date Date Map No. Indexed [illegible] Johnson

Form 307 5M 10-37

PLEASE RETURN TO
LOS ANGELES COUNTY SURVEYOR
700 HALL OF RECORDS

NOTE: ANY ADDITIONS OR CHANGES ON THIS SHEET MUST BE MADE OR CIRCLED IN RED INK, WITH DATE AND NAME OF PERSON MAKING CHANGE

Do not extend notes this side of this line

STATION	B. S.	H. I.	F. S.	ELEV.		
5+48.5		2362.[illegible]	6.02	2356.08	Top [illegible]	
	14.5R		6.10	56.[illegible]	" " "	
[illegible]			5.99	56.11	" " "	
	14.5R		6.08	56.02	" " "	
5+66.7			[illegible]	56.17	" " "	
	14.5R		5.98	56.12	" " "	
71.[illegible]			5.92	56.18	" " "	
	14.5R		6.00	56.10	" " "	
T.P.	[illegible]	60.[illegible]	[illegible]	[illegible]		
T.P.	[illegible]	60.[illegible]	[illegible]	5[illegible]		
B.M. #35			[illegible]	2355.[illegible]	U.S. 920 – B.M. #35 – Page 89 [illegible] Elev. 2355.53 Per L.B. 118-23	
S. side of 10th St. from Ayley west of Cedar to Cedar. Transit line 10' S. of ℄ of 10th.						
U.S. 920 B.M. #35	[illegible]	2360.[illegible]		[illegible]	See Above & Page 89 [illegible] at N.W. Cor Bank of America	
T.P.	4.604	59.1[illegible]	[illegible]	54.[illegible]		
T.P.	4.276	57.89[illegible]	5.[illegible]	52.61[illegible]		
2+17.8			[illegible]	53.34	[illegible]	
	10.[illegible]		4.69	2353.20	T.C.	

F. B. 849 PG. 108 Job No. [illegible] Division No. Notes Red. Plotted Profile No.
Survey of [illegible] Hwy Et. Al. Date Date X-Sec. No.
Survey by [illegible] Notes Checked
Indexed A. C. Johnson Date [illegible] Date

Form 307 5M 10-37

PLEASE RETURN TO
LOS ANGELES COUNTY SURVEYOR
700 HALL OF RECORDS

NOTE: ANY ADDITIONS OR CHANGES ON THIS SHEET MUST BE MADE OR CIRCLED IN RED INK, WITH DATE AND NAME OF PERSON MAKING CHANGE

Do not extend notes this side of this line

STATION	B. S.	H. I.	F. S.	ELEV.		
2407.8		2357 172	4.72	2353.17	T.C.	
2407.7			5.24	52.65		gutter
	10 L		5.28	52.61		"
1490.8			5.17	52.72		Crown [illegible]
	[illegible]		5.28	52.51		"
1472.5			5.36	52.53		"
	[illegible]		5.38	52.51		"
1472.4			4.98	52.91	"	
1462.7			4.74	53.15	[illegible]	
	[illegible]		[illegible]	52.59		
[illegible]			4.58	53.01	"	
	[illegible]		4.97	52.92	"	
1414.0			4.76	53.13	"	
	10 L		5.05	52.84	"	
[illegible]	10 L		5.43	52.46		"
[illegible]			1.78	53.11	"	
	10 L		5.52	52.37		"
[illegible]			5.07	52.83	"	
[illegible]			4.88	53.01	"	
T.F.	4.595	2357 172	[illegible]	2352.577		
0+50	10 L		4.45	2352.72	"	

Profile
No. ____ Date ____ Notes Red. ____ Plotted ____ Job No. [illegible] Division No. ____
X-Sec. No. ____ Date ____ Notes Chkd. ____ Checked ____ Survey of [illegible] Survey by [illegible] Notes [illegible] Date 11-8-40
Map No. ____ Indexed A. C. Johnson Date ____

F. B. 819 PG. 109

Form 307 5M 10-37

PLEASE RETURN TO
LOS ANGELES COUNTY SURVEYOR
700 HALL OF RECORDS

NOTE: ANY ADDITIONS OR CHANGES ON THIS SHEET MUST BE MADE OR CIRCLED IN RED INK, WITH DATE AND NAME OF PERSON MAKING CHANGE

Do not extend notes this side of this line

STATION	B. S.	H. I.	F. S.	ELEV.		
0+13.3	10' L	2357 17	4.51	235[illegible].63	T.C.	
0+10.3			4.35	52.82	Sidewalk	
0+10.2	10' L		4.13	53.24		gutter
0+10.2			4.68	52.49		"
0+00			4.72	52.45		℄ Alley
	10' L		5.10	52.[illegible]7		"

[illegible] side of 10th St [illegible] Alley west of [illegible] Ave to Lute Ave Transit line [illegible] of ℄ of 10th St.

0+00		[illegible] 17	[illegible]	52.45		℄ Alley
	10' R		5.10	52.07		gutter
0+07.5			[illegible]	52.62		"
	[illegible]		[illegible]	52.[illegible]4		
0+07.6			[illegible]	52.85	T.C.	
0+12.6	[illegible]		[illegible]	52.54	"	
0+50			1.50	52.[illegible]7	Sidewalk	
	10' R		4.71	52.46	"	
	[illegible]		[illegible]	52.94	"	
0+60			4.45	52.72	"	
	10' R		4.74	52.43	"	

F. B. 249 PG. 110 Job No. Division No. Notes Red. Plotted Profile
Survey of Date Date No.
Survey by Notes Notes Chkd. Checked X-Sec.
Indexed A. C. Johnson Date Date No.

Form 307 5M 10-37

PLEASE RETURN TO
LOS ANGELES COUNTY SURVEYOR
700 HALL OF RECORDS

NOTE: ANY ADDITIONS OR CHANGES ON THIS SHEET MUST BE MADE OR CIRCLED IN RED INK, WITH DATE AND NAME OF PERSON MAKING CHANGE

Do not extend notes this side of this line

STATION	B. S.	H. I.	F. S.	ELEV.		
0+60.0	10 L	2357.172	4.75	2352.92	Sidewalk	
0+64.0			4.80	52.37		[illegible]
	10 R		4.85	52.32	T.C.	
1+00			5.00	52.17		"
	10 R		4.78	52.39	"	
1+50			4.79	52.38		
	10 R		4.82	52.35		
1+66.6			4.72	52.45	"	
	10 R		4.81	52.36	"	
1+71.4			4.88	52.29	"	
1+71.5			5.40	51.77		gutter
	10 R		5.42	51.75		"
1+90.[illegible]			[illegible]	51.87		
	[illegible]		[illegible]	51.64		
2+05.6			5.43	51.74		"
	10 R		5.61	51.56		"
2+05.8			4.99	52.18	"	
2+22.5			4.72	52.25	"	
	10 R		5.10	52.07	"	
T.P.	5.273	2357.323	5.142	2352.030		

Profile
No. ____ Notes Red. ____ Plotted ____ Job No. [illegible] Division No. ____ F. B. 5[illegible] PG. 111
Date ____ Date ____ Survey of ____ [illegible]
X-Sec. ____ Notes Chkd. ____ Checked ____ Survey by [illegible] Notes [illegible] Date [illegible]
No. ____ Date ____ Date ____ Map No. ____ Indexed ____ Date ____

Form 307 5M 10-37

PLEASE RETURN TO
LOS ANGELES COUNTY SURVEYOR
700 HALL OF RECORDS

NOTE: ANY ADDITIONS OR CHANGES ON THIS SHEET MUST BE MADE OR CIRCLED IN RED INK, WITH DATE AND NAME OF PERSON MAKING CHANGE

Do not extend notes this side of this line

STATION	B. S.	H. I.	F. S.	ELEV.		
℄ of Alley west of Cedar from 0+00 [illegible] N. of ℄ of 10th St to ℄ 12th St.						
0+00		2357.323	[illegible]	2351.78	ground	
+50			[illegible]	[illegible]	"	
1+00			4.83	52.49	"	
+50			4.80	52.52	"	
[illegible]			[illegible]	[illegible]		N. edge macadam
	18' R.		4.48	[illegible]	T.C.	
	10' L.		[illegible]	[illegible]	"	
T.P.	6,158	2358.188	5.293	2352.030		
1+44.4			6.32	51.87		gutter
	18' R		5.75	52.44	"	
	18' L		5.69	52.55	"	
2+24.0			5.55	52.64		℄ 10th St.
+50.0			6.12	52.07		macadam
+53.7			6.12	52.07		gutter
+74.5			[illegible]	52.77		S. edge macadam
3+00			5.16	[illegible]		
+50			4.90	53.29	"	
4+00			[illegible]	53.56		
+50			3.79	2354.40		

F. B. 849 PG. 112 Job No. 1026 Division No. Notes Red. Plotted Profile
Survey of Sierra Hwy Et Al. Date Date No.
Survey by Rosecrans Notes C Notes Chkd. Checked X-Sec.
Indexed C. Johnson Date 11-8-40 Date Date No.

Form 307 5M 10-37

PLEASE RETURN TO
LOS ANGELES COUNTY SURVEYOR
700 HALL OF RECORDS

NOTE: ANY ADDITIONS OR CHANGES ON THIS SHEET MUST BE MADE OR CIRCLED IN RED INK, WITH DATE AND NAME OF PERSON MAKING CHANGE

Do not extend notes this side of this line

STATION	B. S.	H. I. 2358.189	F. S.	ELEV.		
T.P.	5.135	2360.033	3.290	2359.898	grade	
5+00			5.21	54.82	"	
+50			5.25	54.78	"	
6+00			4.78	55.25	"	
+50			4.54	55.49	"	
7+00			4.22	55.31	"	
+50			3.67	56.36	"	
T.P.	6.886	2363.054	3.865	2356.165		
8+00			5.98	57.07	"	
+50			5.52	57.53		
+82			5.13	57.92		N edge oiled Rd
+94.23			4.83	58.22		℄ 11th St
9+13.[illegible]			5.25	57.80		S edge oiled
+18.7			3.98	59.07	"	
+50			3.96	59.09	"	
10+00			3.56	59.49	"	
+50			3.10	59.95	"	
T.P.	6.163	2366.122	3.095	2359.959		
11+00			5.55	60.57	"	
+50			4.91	61.21	"	
12+00			4.22	2361.90	"	

Profile No. ____ Notes Red. ____ Plotted ____ Job No. 1026 Division No. ____ F. B. 849 PG. 113
Date ____ Date ____ Survey of [illegible] Notes [illegible] Date 11-5-40
X-Sec. No. ____ Notes Chkd. ____ Checked ____ Survey by [illegible] Date ____
Date ____ Date ____ Map No. ____ Indexed ____ Date ____

Form 307 5M 10-37

PLEASE RETURN TO
LOS ANGELES COUNTY SURVEYOR
700 HALL OF RECORDS

NOTE: ANY ADDITIONS OR CHANGES ON THIS SHEET MUST BE MADE OR CIRCLED IN RED INK, WITH DATE AND NAME OF PERSON MAKING CHANGE

Do not extend notes this side of this line

STATION	B. S.	H. I.	F. S.	ELEV.		
12+50		2366.122	3.44	2362.68	ground	
13+00			2.64	63.48	"	
T.P.	5.150	2368.649	[illegible]	2368.499		
+50			4.16	63.69	"	
14+00			[illegible]	63.46	"	
+50			4.70	63.95	"	
15+00			4.60	64.05	"	
111.39			5.35	63.30		4 edge [illegible] Apron
	10 L		5.05	63.60	back of sidewalk	
	10 R		5.21	63.44	"	
+26.1			5.95	62.70	gutter	
	15 R		5.35	63.30	T C	
	15 L		5.26	63.39	"	
+44.39			5.16	63.59	℄ 12th St	
+62.			5.49	63.16	gutter	
	15 L		4.83	63.82	T.C.	
	15 R		4.89	63.76	"	
+74.4			4.97	63.68	4 edge [illegible] Apron	
	10 L		4.57	63.98	back of sidewalk	
	10 R		4.62	64.03	" "	
T.P.	4.145	2367.546	5.248	2362.401		

F. B. 849 PG. 114 | Job No. 1026 | Division No. | Notes Red. | Plotted | Profile
Survey of Sierra Hwy Et. Al. | Date | Date | No.
Survey by Rosecrans | Notes R. | Notes Chkd. | Checked | X-Sec.
Indexed A. C. Johnson | Date 11-8-40 | Date | Date | No.

Form 307 5M 10-37

PLEASE RETURN TO
LOS ANGELES COUNTY SURVEYOR
700 HALL OF RECORDS

NOTE: ANY ADDITIONS OR CHANGES ON THIS SHEET MUST BE MADE OR CIRCLED IN RED INK, WITH DATE AND NAME OF PERSON MAKING CHANGE

Do not extend notes this side of this line

STATION	B. S.	H. I.	F. S.	ELEV.		
		2367.516				
B.M. # D12			1.600	2362.886	Spk. in west [illegible] of S.W. Cor. Date + 12th [illegible]	
					Elev. 2362.87 L.B. 120-46	

Profile on California St. (0+00 [illegible] alley west of Antelope [illegible] of Antelope [illegible])

B.M. # A8	4.642	2350.402		2345.76	Spk in [illegible] E side Antelope opposite 8th [illegible] → #490612E	
T.P.	5.126	50.668	1.860	1315.542		
B.M. # B8	3.444	50.580	3.531	47.136	.47.11.6 - Adj. Back from B.M. # 35 Spk in [illegible] S.E. Cor. 8th + Beach L.B. 118-14 → #553568E.	
T.P.	5.342	52.226	3.696	46.881		
T.P.	5.415	53.877	3.764	48.462		
T.P.	5.773	57.250	2.400	51.477		
T.P.	6.297	59.689	3.858	53.392		
B.M. # [illegible]			4.132	55.557	US 820 See Page 87 [illegible] at [illegible] 2355.53 [illegible]	
				55.53 .027	L.B. 118-23	
B.M. # A8	3.647	49.350		45.733	Lowered Raised Elev. .027 to conform with B.M.	
T.P.	4.050	2348.150	[illegible]	44.100	at the Bank + will [illegible] later [illegible] in this circuit	

Profile No. ____ Notes Red. ____ Plotted ____ Job No. [illegible] Division No. ____ F. B. 849 PG. 115
X-Sec. No. ____ Date ____ Date ____ Survey of ____
Notes Chkd. ____ Checked ____ Survey by [illegible] Notes [illegible] Date [illegible]
Date ____ Date ____ Map No. ____ Indexed [illegible] Date ____

Form 307 5M 10-37

PLEASE RETURN TO
LOS ANGELES COUNTY SURVEYOR
700 HALL OF RECORDS

NOTE: ANY ADDITIONS OR CHANGES ON THIS SHEET MUST BE MADE OR CIRCLED IN RED INK, WITH DATE AND NAME OF PERSON MAKING CHANGE

Do not extend notes this side of this line

STATION	B. S.	H. I.	F. S.	ELEV.		
2+35.08		2348.150	5.39	2342.76	℄ California St Prod	curb
2+34.98			6.00	42.15	" "	gutter
2+10.08			5.14	43.[illegible]	℄ California + ℄ Sierra Hwy.	
1+79.4			5.94	42.21	" "	gutter
	24 L		6.01	42.14		"
	27 L		5.38	42.77		T.C
	24 R		5.34	42.31		gutter
	21 R		5.12	43.03		T.C
1+60			5.56	42.59	" "	
	12 R		5.[illegible]	42.34		gutter
	12.1 R		5.07	[illegible].08		T.C.
	12 L		5.93	42.25		gutter
	12.1 L		5.24	42.91		T.C.
T.P.	4.305	2347.493	4.962	2342.158		
1+50			4.72	42.77		
1+00			4.42	43.07		
0+50			4.22	43.27		
0+00			4.13	43.36		
	℄ California St from ℄ of Alley [illegible] Sierra Hwy to ℄ Peach					
0+[illegible]			4.13	43.36		
0+50			4.39	43.[illegible]		

F. B. 849 Pg. 116 | Job No. 1026 Division No. | Notes Red. | Plotted | Profile
Survey of Sierra Hwy Et Al. | Date | Date | No.
Survey by Rosecrans | Notes Chkd. | Checked | X-Sec.
Indexed A. C. Johnson | Date 11-13-40 | Date | No.

Form 307 5M 10-37

PLEASE RETURN TO
LOS ANGELES COUNTY SURVEYOR
700 HALL OF RECORDS

NOTE: ANY ADDITIONS OR CHANGES ON THIS SHEET MUST BE MADE OR CIRCLED IN RED INK, WITH DATE AND NAME OF PERSON MAKING CHANGE

Do not extend notes this side of this line

STATION	B. S.	H. I.	F. S.	ELEV.		
[illegible]		2347.492	4.61	2342.88	℄	
+50			5.00	42.49	"	
+57			5.17	42.30		
	[illegible]		5.81	41.65	gutter	
	[illegible]		[illegible]	42.34	T.C.	
	[illegible] L		5.66	41.83	gutter	
	[illegible]		[illegible]	42.50		
[illegible]			5.83	41.66	℄ gutter	
	15 L		5.65	41.84	gutter	
	15 L		4.71	42.58	T.C.	
	15 R		5.75	41.54	gutter	
	8 R		5.24	42.25	T.C.	
1+90.07			5.15	42.34	℄ [illegible] ℄ [illegible]	
1+08.			5.60	41.89	℄ [illegible]	gutter
2+08.1			4.77	42.33	" " "	curb
℄ of Alley W. of Sierra Hwy 0+00 to S. N Prop line Ave I Sly. to Ave J.						
0+0			6.85	40.64		
+10			7.62	39.87	gutter	
+17.7			7.28	2340.21	N edge oil	

Profile No. ____ Notes Red. ____ Plotted ____ Job No. 1016 Division No. ____ F. B. 8[illegible] PG. 117
X-Sec. No. ____ Date ____ Date ____ Survey of ____ Date 11-10-40
Notes Chkd. ____ Checked ____ Survey by Appecrans Notes ____ Date ____
Date ____ Date ____ Map No. ____ Indexed A. C. Johnson Date ____

Form 307 5M 10-37

PLEASE RETURN TO
LOS ANGELES COUNTY SURVEYOR
700 HALL OF RECORDS

NOTE: ANY ADDITIONS OR CHANGES ON THIS SHEET MUST BE MADE OR CIRCLED IN RED INK, WITH DATE AND NAME OF PERSON MAKING CHANGE

Do not extend notes this side of this line

STATION	B. S.	H. I.	F. S.	ELEV.		
0+30.22		2347.493	6.74	2340.75	℄ Alley + ℄ Ave 1	
0+40.0			7.00	40.49	S edge oiled Rd	
+49.5			7.51	39.98	gutter	
+50			7.36	40.13	℄ Alley	
+57			5.84	41.65	" " Brk	
1+00			6.23	41.26	" "	
+50			6.03	41.46	" "	
2+00			5.30	42.19	" "	
+50			4.62	42.87	" "	
3+00			4.62	42.87		
+40.5			4.47	42.52	" " gutter	
+45			4.55	42.74	" " N edge oiled Rd	
+50			4.33	43.06		
+54.83			4.13	43.36	" " + ℄ California St	
+64.6			4.25	43.24	" " S edge oiled Rd + gutter	
4+00			3.77	43.72	" "	
+50			3.15	44.34	" "	
5+	5.710	2350.309	2.894	2344.599		
5+00			5.71	44.60	" "	
+50			5.28	45.03	" "	
6+00			4.87	2345.44	" "	

F. B. 849 PG. 118 | Job No. 1026 | Division No. | Notes Red. | Plotted | Profile
Survey of Sierra Hwy Et Al | Date | Date | No.
Survey by Rosecrans | Notes R | Notes Chkd. | Checked | X-Sec.
Indexed A. C. Johnson | Date 11-13-70 | Date | Date | No.

Form 307 5M 10-37

PLEASE RETURN TO
LOS ANGELES COUNTY SURVEYOR
700 HALL OF RECORDS

NOTE: ANY ADDITIONS OR CHANGES ON THIS SHEET MUST BE MADE OR CIRCLED IN RED INK, WITH DATE AND NAME OF PERSON MAKING CHANGE

Do not extend notes this side of this line

STATION	B. S.	H. I.	F. S.	ELEV.		
6+50		2350.309	4.84	2345.47	℄ Alley	
7+00			4.05	46.26	" "	
+50			3.96	46.35	" "	
T.P.	5.805	2351.592	4.522	2345.787		
7+61.4			5.75	45.84	" "	gutter + N edge [illegible]
+75.95			5.71	45.88	" "	℄ 8th St.
+94			5.91	45.68	" "	gutter + S edge [illegible]
8+00			5.70	45.69	"	
+50			5.60	45.99	" "	
9+00			5.40	46.19	" "	
+50			5.25	46.31	" "	
10+00			4.72	46.87	" "	
T.P.	6.944	2354.324	4.212	2347.380		
+50			6.76	47.56	" "	
11+00			6.15	48.17	" "	
+50			5.11	49.21	" "	
12+00			5.00	49.32	" "	
+50			4.38	49.94	" "	
13+00			4.02	50 ~~49.30~~	" "	
+50			4.04	~~50~~.28	" "	
T.B.M.	4.422	2355.433	3.313	2351.011	Set 3pk in P.P. # K680Y E. side of Alley 90' N of 9th	

Profile
No. ____ Notes Red. ____ Plotted ____ Job No. 1016 Division No. ____ F. B. 849 PG. 112
Date ____ Date ____ Survey of ____ Al.
X-Sec. ____ Notes Chkd. ____ Checked ____ Survey by Resecrans Notes 4 Date 11-13-40
No. ____ Date ____ Date ____ Map No. ____ Indexed ____ Date ____

Form 307 5M 10-37

PLEASE RETURN TO
LOS ANGELES COUNTY SURVEYOR
700 HALL OF RECORDS

NOTE: ANY ADDITIONS OR CHANGES ON THIS SHEET MUST BE MADE OR CIRCLED IN RED INK, WITH DATE AND NAME OF PERSON MAKING CHANGE

Do not extend notes this side of this line

STATION	B. S.	H. I.	F. S.	ELEV.		
14+00		2355.433	5.45	2349.98	℄ Alley	
+09			5.69	49.74	" " + 4 edge	oiled Rd
+26.15			5.41	50.02	" " + ℄ 9th	
+42			5.35	50.08	" "	
+50			5.35	50.08	" "	
15+00			4.62	50.81	" "	
+50			3.87	51.56	" "	
16+00			3.43	52.00	" "	
T. P.	5.778	2357.785	3.405	2352.003		
+50			5.47	52.32	" "	
17+00			5.12	52.67	" "	
+50			4.83	52.96	" "	
18+00			4.52	53.27	" "	
+50			4.04	53.75	" "	
T. P.	6.088	2359.830	4.274	2355.744		
19+00			5.70	54.13	" "	
+50			5.30	54.53	" "	
20+00			4.90	54.93	" "	
+50			4.44	55.39	" "	
+66.7			4.94	54.89	" " gutter	
+96.17			4.45	2355.38	" " + ℄ 10th	

F. B. 849 PG. 120 | Job No. 1026 | Division No. | Notes Red. | Plotted | Profile
Survey of Sierra Hwy Et. Al. | Date | Date | No.
Survey by Rosecrans | Notes K. | Notes Chkd. | Checked | X-Sec.
Indexed A. C. Johnson | Date 11-13-40 | Date | Date | No.

Form 307 5M 10-37

PLEASE RETURN TO
LOS ANGELES COUNTY SURVEYOR
700 HALL OF RECORDS

NOTE: ANY ADDITIONS OR CHANGES ON THIS SHEET MUST BE MADE OR CIRCLED IN RED INK, WITH DATE AND NAME OF PERSON MAKING CHANGE

Do not extend notes this side of this line

Profile Notes Red. Plotted Job No. Division No.
No. Date Date Survey of
X-Sec. Notes Chkd. Checked Survey by Notes & Date 11-13-40
No. Date Date Map No. Indexed Date

F. B. 340 PG. 161

STATION	B. S.	H. I.	F. S.	ELEV.		
21+26		2359.830	5.15	2354.68	± Alley + gutter	
	12 L		5.10	54.73	"	
	12.5 L		4.97	55.36		T.L.
	12 R		5.13	54.70	"	
	12.5 R		4.51	55.29		"
+76.2			4.72	55.10	" "	
	9.3 L		4.78	55.05	"	
	9.4 L		4.32	55.50		"
	9.3 R		4.66	55.17	"	
	9.4 R		4.40	55.43		"
U.S.C.&G.S. B.M. "33"			4.310	2355.549	Pg. 81 U.S.C.G.S. S/W Cor of Bank of Am.	
				2355.53 Elev.		L.B. 15-43
U.S.C.&G.S. B.M. "32"	5.565	2361.075		2355.330		
21+50			5.93	55.17	± Alley	
EI+00			5.67	55.43	" "	
+50			5.15	55.95	" "	
22+00			4.75	56.35	" "	
+50			4.43	56.67	" "	
23+00			4.22	56.88	" "	
T.P.	5.834	2362.709	4.220	2356.875		
+20			5.59	2357.12		

Form 307 5M 10-37

PLEASE RETURN TO
LOS ANGELES COUNTY SURVEYOR
700 HALL OF RECORDS

NOTE: ANY ADDITIONS OR CHANGES ON THIS SHEET MUST BE MADE OR CIRCLED IN RED INK, WITH DATE AND NAME OF PERSON MAKING CHANGE

Do not extend notes this side of this line

STATION	B. S.	H. I.	F. S.	ELEV.		
25+00		2362.709	5.20	2357.51	℄ Alley	
+50			5.06	57.65	" "	
26+00			4.64	58.07	" "	
+50			4.42	58.29	" "	
T.P.	5.068	2363.359	4.418	2358.291		2
27+00			4.87	58.49	" "	
+50			5.06	58.30	" " gutter	
+66.31			4.52	58.84	" " + ℄ 11th	
+84			4.93	58.43	" " gutter	
28+00			4.85	58.51	" "	
+50			4.72	58.64	" "	
29+00			4.56	58.80	Adj = 2360.352 - C.V.C. 7-1-41	3
T.B.M.	4.657	2365.004	3.012	2360.347	Spk. in P. Po. E side Alley 150 ± of 11th	
+50			5.90	59.10	" "	
30+00			5.60	59.40	" "	
+50			5.27	59.73	" "	
31+00			4.85	60.15	" "	
+50			4.60	60.40	" "	
32+00			4.34	60.66	" "	
T.P.	7.013	2368.079	5.918	2361.086		4
+50			7.05	2361.05	" "	

F. B. 849 PG 122 | Job No. 1026 | Division No. | Notes Red. | Plotted | Profile
Survey of Sierra Hwy Et. Al. | Date | Date | No.
Survey by Rosecrans | Notes | Notes Chkd. | Checked | X-Sec.
Indexed A. C. Johnson | Date 11-13-40 | Date | Date | No.

Form 307 5M 10-37

PLEASE RETURN TO
LOS ANGELES COUNTY SURVEYOR
700 HALL OF RECORDS

NOTE: ANY ADDITIONS OR CHANGES ON THIS SHEET MUST BE MADE OR CIRCLED IN RED INK, WITH DATE AND NAME OF PERSON MAKING CHANGE

Do not extend notes this side of this line

STATION	B. S.	H. I.	F. S.	ELEV.		
33+00		2368.099	6.32	2361.78	℄ Alley	
+50			5.50	62.60	" "	
+87			4.54	63.56	" "	
	10' L		4.36	63.74	gutter	
	10.1 L		4.23	63.87		T.C.
	10 R		4.47	63.63	"	
	10.1 R		4.36	63.74		"
+98.7			5.14	62.96	" "	
	14 L		5.12	62.98	"	
	15 L		4.36	63.74		"
	14 R		5.20	62.90	"	
	15 R		4.58	63.52		"
34+16.5			4.64	63.46	" "	crown 12th St
+36.5			5.12	62.98	" "	
	14 L		5.10	63.00	"	
	15 L		4.44	63.66		"
	14 R		5.24	62.86	"	
	15 R		4.67	63.43		"
+46.5			4.57	63.53	" "	
	10 L		4.34	63.76	"	
	10.1 L		4.18	2363.92		"

Profile
No. ____ Notes Red. ____ Plotted ____ Job No. 1026 Division No. ____ F. B 849 PG. 123
Date ____ Date ____ Survey of [illegible] Survey by Rosecrans Notes R Date 11-14-40
X-Sec. ____ Notes Chkd. ____ Checked ____ Map No. ____ Indexed [illegible] Date ____
No. ____ Date ____ Date ____

Form 307 5M 10-37

PLEASE RETURN TO
LOS ANGELES COUNTY SURVEYOR
700 HALL OF RECORDS

NOTE: ANY ADDITIONS OR CHANGES ON THIS SHEET MUST BE MADE OR CIRCLED IN RED INK, WITH DATE AND NAME OF PERSON MAKING CHANGE

F. B. 849 PG. 124 | Job No. 1026 Division No. | Notes Red. | Plotted | Profile
Survey of Sierra Hwy ETAL | Date | No.
Survey by Fraccaro Notes R | Notes Chkd. | Checked | X-Sec.
Indexed A. C. Johnson Date 11-14-40 | Date | Date | No.

Do not extend notes this side of this line

STATION	B. S.	H. I.	F. S.	ELEV.		
21+46.5	10 R	2368.099	4.44	2363.66	gutter	
	10 R		4.31	2364.79		T.C.
+50			4.12	2364.67	L Alley	
25+00			4.29	2363.81	" "	
T.P.	6.162	2370.092	4.169	2363.930		5
+50			5.20	2364.89	" "	
26+00			5.41	2364.68	" "	
+50			4.97	2365.12	" "	
27+00			4.51	2365.58	" "	
+50			4.12	2365.97	" "	
T.P.	6.010	2372.354	3.750	2366.344		6
28+00			5.81	2366.54	" "	
+50			5.49	2366.86	" "	
29+00			5.00	2367.35	" "	
+50			4.39	2367.96	" "	
30+00			4.04	2368.31	" "	
T.P.	5.693	2374.611	3.334	2369.018		7
+50			5.79	2368.82	" "	
31+00			5.49	2369.12	" "	
+07			5.42	2369.19	" "	
	10 R		5.43	2369.18	gutter	

Form 307 5M 10-37

PLEASE RETURN TO
LOS ANGELES COUNTY SURVEYOR
700 HALL OF RECORDS

NOTE: ANY ADDITIONS OR CHANGES ON THIS SHEET MUST BE MADE OR CIRCLED IN RED INK, WITH DATE AND NAME OF PERSON MAKING CHANGE

Do not extend notes this side of this line

STATION	B. S.	H. I.	F. S.	ELEV.		
"	10.1 R	2374.611	4.58	2370.03		TC
41+18.5			5.29	69.32	℄ Alley + gutter	
	12 R		5.21	69.30	"	
	12.5 R		4.77	69.84		"
+38.5			4.69	69.97		crown 13 [illegible] St
+56			5.05	69.56	" " + S edge	oiled Rd
42+00			4.22	70.39	" "	
+50			3.75	70.86	" "	
43+00			3.15	71.46	" "	
T.P.	5.998	2377.599	3.010	2371.601		8
+50			5.88	71.72	"	
44+00			5.32	72.28	"	
+50			4.85	72.75	"	
45+00			4.55	73.05	"	
+50			4.10	73.50	"	
T.P.	5700	2378.997	4.302	2373.297		9
46+00			5.50	73.50	"	
+50			4.81	74.16	"	
47+00			4.90	74.10	" "	
+50			4.64	74.36	" "	
+71			4.58	74.42	" " N edge	

Profile No. ____ Notes Red. ____ Plotted ____ Job No. 1026 Division No. ____ F. B. 847 PG. 125
Date ____ Date ____ Survey of Sierra Hwy Rt Al
X-Sec. No. ____ Notes Chkd. ____ Checked ____ Survey by Rosecrans Notes R Date 11-14-40
Date ____ Date ____ Map No. ____ Indexed A. C. Johnson Date ____

Form 307 5M 10-37

PLEASE RETURN TO
LOS ANGELES COUNTY SURVEYOR
700 HALL OF RECORDS

NOTE: ANY ADDITIONS OR CHANGES ON THIS SHEET MUST BE MADE OR CIRCLED IN RED INK, WITH DATE AND NAME OF PERSON MAKING CHANGE

Do not extend notes this side of this line

STATION	B. S.	H. I.	F. S.	ELEV.			
47+56.0		2378.997	4.23	2374.77	℄ Alley		Crown 14' [illegible]
48+03.0			4.43	7457	"	[illegible]	
+50			3.76	7524	"		
T.P.	5.645	2381.164	3.478	2377.519			10
49+00			5.60	75.56			
+50			5.15	76.01			
50+00			4.83	76.33			
+50			4.47	76.69			
51+00			4.14	77.02			
T.P.	5.750	2383.135	3.779	2377.385			0
+50			5.64	77.50	" "		
52+00			5.28	77.86	" "		
+50			4.98	78.16	" "		
53+00			4.98	78.16	" "		
+12			5.09	78.05	" "		
+27			5.77	77.37	" "		
+33.6			5.49	77.65	" "	N edge	oiled Rd
+42.73			5.18	77.96	" "		
+56.6			5.48	77.66	" "	S "	" "
+63.			5.87	77.25		gutter	
+65			5.44	2377.70		T. Bank	

F. B. 849 Pg 126 Job No. 1026 Division No. Notes Red. Plotted Profile
Survey of Sierra Hwy Et Al Date Date No.
Survey by Rosecrans Notes R Notes Chkd. Checked X-Sec.
Indexed A. C. Johnson Date 11-14-40 Date Date No.

Form 307 5M 10-37

PLEASE RETURN TO
LOS ANGELES COUNTY SURVEYOR
700 HALL OF RECORDS

NOTE: ANY ADDITIONS OR CHANGES ON THIS SHEET MUST BE MADE OR CIRCLED IN RED INK, WITH DATE AND NAME OF PERSON MAKING CHANGE

Do not extend notes this side of this line

STATION	B. S.	H. I.	F. S.	ELEV.		
		2393.125			Where & What is it?	
B.M. #B15			5.980	77.155	Adjusted Elev. per F.B. 763-152-[illegible]	
E. Side Sierra Hwy 5' W. of E Prop. line 0+00 to S on N Prop. line of 10th.						
U.S. 820 B.M. #35	5.833	2361.363		2355.53	U.S. 820 U.S.G.S at Y.W.	Page 89 Cor. Surv. of America
0+00			5.96	55.40		
+19.2			6.10	55.26	T.C.	
+19.3			6.19	55.17	gutter	
+50			5.87	55.49	℄ 10th	
+80.6			6.08	55.28	gutter	
+80.7			5.62	55.74	curb.	
+94.5			5.52	55.84		
1+00			5.70	55.66		
+50			5.43	55.93		
2+00			5.25	56.11		
T.P.	5.950	2362.351	4.962	2356.401		
+50			5.92	56.43		
3+00			5.55	56.80		
+50			5.13	2357.22		

Profile No. ____ Notes Red. ____ Plotted ____ Job No. [illegible] Division No. ____ F. B. 849 PG. 127
Date ____ Date ____ Survey of [illegible]
X-Sec. No. ____ Notes Chkd. ____ Checked ____ Survey by [illegible] Notes [illegible] Date 11-14-40
Date ____ Date ____ Map No. ____ Indexed A. C. John Date ____

Form 307 5M 10-37

PLEASE RETURN TO
LOS ANGELES COUNTY SURVEYOR
700 HALL OF RECORDS

NOTE: ANY ADDITIONS OR CHANGES ON THIS SHEET MUST BE MADE OR CIRCLED IN RED INK, WITH DATE AND NAME OF PERSON MAKING CHANGE

Do not extend notes this side of this line

STATION	B. S.	H. I.	F. S.	ELEV.		
4+00		2362.351	4.75	57.60		
+31			4.50	57.85		
+34			4.00	58.35		
+50			3.97	58.38		
+66.			3.95	58.40		
+61.1			4.31	58.04		
5+00			4.19	58.16		
T.P.	5.930	2364.093	4.188	2358.163		
+50			5.35	58.74		
6+00			5.03	59.06		
+50			4.74	59.35		
+93.4			3.87	60.12		
+95.3			3.52	60.57		
7+20.16			3.52	60.52	℄ 11th Prod.	
T.P.	5.243	2364.186	5.150	2358.143		
T.P.	3.507	2361.201	6.492	2357.674		
℄ of Alley S of 10th St 0+00 Wly = ℄ of Alley W of Sierra Hwy.						
0+00		2361.201	4.77	56.43		
+50			5.46	2355.74		

F. B. 849 PG. 128 Job No. 1026 Division No. Notes Red. Plotted Profile
Survey of Sierra Hwy Et Al. Date Date No.
Survey by Tosecrans Notes R Notes Chkd. Checked X-Sec.
Indexed A. C. Johnson Date 11-15-40 Date Date No.

Form 307 5M 10-37

PLEASE RETURN TO
LOS ANGELES COUNTY SURVEYOR
700 HALL OF RECORDS

NOTE: ANY ADDITIONS OR CHANGES ON THIS SHEET MUST BE MADE OR CIRCLED IN RED INK, WITH DATE AND NAME OF PERSON MAKING CHANGE

Do not extend notes this side of this line

STATION	B. S.	H. I.	F. S.	ELEV.		
1+00		2361.701	5.86	55.34		
+50			6.16	55.04		
T.P.	5.37E	2360.570	6.003	2355.198		
+60.6			5.37	55.20	Back sidewalk	
+72			5.50	55.07	T.C.	
+72.1			6.16	54.41	gutter	
+90			5.[illegible]	54.88	℄ beach	
+08			6.40	54.17	gutter	
	10R		6.47	54.10		
	11R		5.76	54.81	T.C	
	10L		6.40	54.17	gutter	
	11L		5.78	54.79	T.C	
+19			5.75	54.82		
	7.9R		5.62	54.95	gutter	
	8R		5.50	55.07	T.C	
	7.9L		5.62	54.95	gutter	
	8L		5.51	55.06	T.C	
+50			5.11	55.46		
3+00			5.00	55.57		
+50			5.10	55.47		
4+00			5.00	2355.57		

Profile
No. ____ Date ____ Notes Red. ____ Plotted ____ Job No. 1026 Division No. ____ F. B. 847 PG. 129
X-Sec. No. ____ Date ____ Notes Chkd. ____ Checked ____ Survey of Sierra Hwy Ft. Ab. Survey by ____ Notes ____ Date ____
Map No. ____ Date ____ Indexed A. C. Johnson Date ____

Form 307 5M 10-37

PLEASE RETURN TO
LOS ANGELES COUNTY SURVEYOR
700 HALL OF RECORDS

NOTE: ANY ADDITIONS OR CHANGES ON THIS SHEET MUST BE MADE OR CIRCLED IN RED INK, WITH DATE AND NAME OF PERSON MAKING CHANGE

Do not extend notes this side of this line

STATION	B. S.	H. I.	F. S.	ELEV.		
T.P.	3.890	2360.570 / 2359.504	4.956	2355.614		
4+50			4.05	55.45		
5+00			4.55	54.95		
+40.3			4.85	54.65		
	8' L		4.56	54.94	gutter	
	8.1 L		4.50	55.00	T.C	
	8' R		4.70	54.80	gutter	
	8.1 R		4.62	54.88	T.C.	
5+50			5.38	54.12		
+52			5.52	53.98	gutter	
	12 R		5.56	53.94		
	13 R		5.46	54.04	T.C	
	12 L		5.37	54.13	gutter	
	13 L		4.75	54.75	T.C	
+70.24			4.94	54.56	L Cedar	
+87.90			5.64	53.86	gutter	
+88.0			5.04	54.46	T.C.	
+96.5			4.95	54.55	back of sidewalk	
B.M. 6210 # T.B.M. C/O	5.933	2359.149	6.308	2353.196	Fd. cut spk P.C. curb Ret on 10th SE Cor 10th + Cedar	F.B. 763-151 - Elev. 2353.200 L.B. 118-22
T.P.	5.690	2360.053	4.786	2354.263		

F. B. 849 PG. 130 Job No. 1026 Division No. Notes Red. Plotted Profile
Survey of Sierra Hwy Et Al. Date Date No.
Survey by Rosecrans Notes R Notes Chkd. Checked X-Sec.
Indexed W. C. Johnson Date 11-15-40 Date No.

Form 307 5M 10-37

PLEASE RETURN TO
LOS ANGELES COUNTY SURVEYOR
700 HALL OF RECORDS

NOTE: ANY ADDITIONS OR CHANGES ON THIS SHEET MUST BE MADE OR CIRCLED IN RED INK, WITH DATE AND NAME OF PERSON MAKING CHANGE

Do not extend notes this side of this line

60.053

STATION	B. S.	H. I. 2360.053	F. S.	ELEV.	Pg. 89
U.S. 820 B.M.# 35			4.537	2355.516	U.S. 820 U.S.G.S. at N.W. Cor Bank of America 2355.53 Elev.
Line 174 N. of N. Prop. line 0+00 Wly. ± ℄ of Alley W. of Sierra Hwy.					
U.S. 820 B.M.# 35	4.495	2360.025		2355.53	U.S. 820 Pg. 89 - see above Mon. at N.W. Cor. of Bank
T.P.	3.858	2358.244	5.639	2354.386	
0+00			4.30	53.94	
+50			4.33	53.91	
1+00			4.76	53.48	
1+50			5.36	52.88	
+61			4.98	53.26	back of sidewalk
+72.4			5.77	52.47	T.C.
+72.5			5.89	52.35	gutter
+91			5.33	52.91	crown Beach.
2+08.1			5.88	52.36	gutter
+08.2			5.83	52.41	T.C.
+19.7			5.08	53.16	Back of sidewalk
T.P.	5.450	2358.711	4.983	2353.261	
+50			5.43	53.28	
3+00			5.23	2353.48	

Profile No. ____ Notes Red. ____ Plotted ____ Job No. 1026 Division No. ____ F. B. 89 / PG. 131
Date ____ Date ____ Survey of Sierra Hwy Et. Al.
X-Sec. No. ____ Notes Chkd. ____ Checked ____ Survey by Rosecrans Notes Ro Date 11-15-40
Date ____ Date ____ Map No. ____ Indexed ____ Date ____

Form 307 5M 10-37

PLEASE RETURN TO
LOS ANGELES COUNTY SURVEYOR
700 HALL OF RECORDS

NOTE: ANY ADDITIONS OR CHANGES ON THIS SHEET MUST BE MADE OR CIRCLED IN RED INK, WITH DATE AND NAME OF PERSON MAKING CHANGE

Do not extend notes this side of this line

STATION	B. S.	H. I.	F. S.	ELEV.		
3+50		2358.711	4.82	2353.89		
3+80.23 Fr E			4.66	54.05	= 0+00 ℄ of Alley to S.	
℄ of Alley between Beach & Cedar 0+00 - 179' N. of N. Prop line of 10th to ℄ of 10th.						
0+00		2358.711	4.66	54.05		For ℄ Survey See Pg 135 C.E.78.
+50			5.08	53.63		
1+00			4.77	53.94		
+50			4.96	53.75		
+73.2			5.20	53.51		
	10 R		5.22	53.49	gutter	
	10.1 R		4.75	53.96	T.C.	
	10 L		5.22	53.49	Gutter	
	10 L		4.62	54.09	T.C.	
+94			5.70	53.01	gutter	
	12 R		5.78	52.93	"	
	13 R		5.16	53.55	T.C.	
	12 L		5.56	53.15	gutter	
	13 L		5.01	53.70	T.C.	
2+00			5.63	2353.08		

F. B. 849 Pg. 132 Job No. 1026 Division No. Notes Red. Plotted Profile
Survey of Sierra Hwy Et Al. Date Date No.
Survey by Rosecrans Notes R Notes Chkd. Checked X-Sec.
Indexed L. C. Johnson Date 11-15-40 Date Date No.

Form 307 5M 10-37

PLEASE RETURN TO
LOS ANGELES COUNTY SURVEYOR
700 HALL OF RECORDS

NOTE: ANY ADDITIONS OR CHANGES ON THIS SHEET MUST BE MADE OR CIRCLED IN RED INK, WITH DATE AND NAME OF PERSON MAKING CHANGE

Do not extend notes this side of this line

STATION	B. S.	H. I.	F. S.	ELEV.		
2+24.0		2358.711	4.98	2353.73	℄ 10th.	
2+54.0			5.45	53.26	gutter	
2+34.1			4.75	53.96	T.C.	
+49.0			4.26	54.45	Back of sidewalk	
Line 174' N. of N.					Prop. line of 10th St Cont	
4+00			4.67	54.04		
+35			5.70	53.01	E. edge dirt	pile
+50			1.70	57.01	"	"
T.P.	2.164	2356.388	4.487	2354.224		
+77			0.71	55.68	"	"
+85			3.07	53.32	W. edge dirt	pile
5+00			3.30	53.09		
+38.			3.18	53.21		
+40.8			4.55	51.84	back of sidewalk	
+50			4.76	51.63		
+52.2			4.74	51.65	T.C.	
+52.4			5.41	50.98	gutter.	
+70			4.85	51.54	℄ Cedar.	
+88			5.46	2350.93	gutter	

Profile No. ____ Notes Red. ____ Plotted ____ Job No. 1086 Division No. ____ F. B. 49 PG. 133
Date ____ Date ____ Survey of Sierra Bay [illegible]
X-Sec. No. ____ Notes Chkd. ____ Checked ____ Survey by Hoscrand Notes K Date 11-15-40
Date ____ Date ____ Map No. ____ Indexed ____ Date ____

Form 307 5M 10-37

PLEASE RETURN TO
LOS ANGELES COUNTY SURVEYOR
700 HALL OF RECORDS

NOTE: ANY ADDITIONS OR CHANGES ON THIS SHEET MUST BE MADE OR CIRCLED IN RED INK, WITH DATE AND NAME OF PERSON MAKING CHANGE

Do not extend notes this side of this line

STATION	B. S.	H. I.	F. S.	ELEV.		
5+88.2		2356.788	5.360	2351.03	T.C.	
+99.7			4.470	51.92	Back of sidewalk.	
+50			4.10	52.29		
7+00			4.21	52.18		
T.P.	4.043	2356.214	4.217	2352.171		
+50			4.55	51.66		
8+00			4.50	51.71		
+50			4.62	51.59		
9+00			4.91	51.30		
+21.8			5.06	51.15	Back of sidewalk	
+31.8			5.72	50.49	curb	
+38			5.72	50.49	gutter	
+50.25			5.62	50.59	℄	
+68.3			5.12	50.09	gutter	
+68.2			5.73	50.48	curb	
+77.4			5.46	50.75	back of sidewalk	
T.P.	4.737	2356.908	4.043	2352.171		
T.B.M. #C10			3.705	2353.203	See Pg. 130 - Elev. 2353.193	

F. B. 849 PG. 134 Job No. 1026 Division No. Notes Red. Plotted Profile
Survey of Sierra Hwy Et. Al. Date Date No.
Survey by Rosecrans Notes R Notes Chkd. Checked X-Sec.
Indexed A. C. Johnson Date 11-15-40 Date No.

Notes Ck'd by	Survey of Sierra Hay Et Al	F.B. 349 Pg. 135
Map No.	W. O 1026 Tape No. 162 St'd 84 °F	
Office Work	Surveyed by Rosecrans	
Checked	Notes R Date 11-14-40	
Date	Indexed R. C. Johnson	

WS 70-A-4

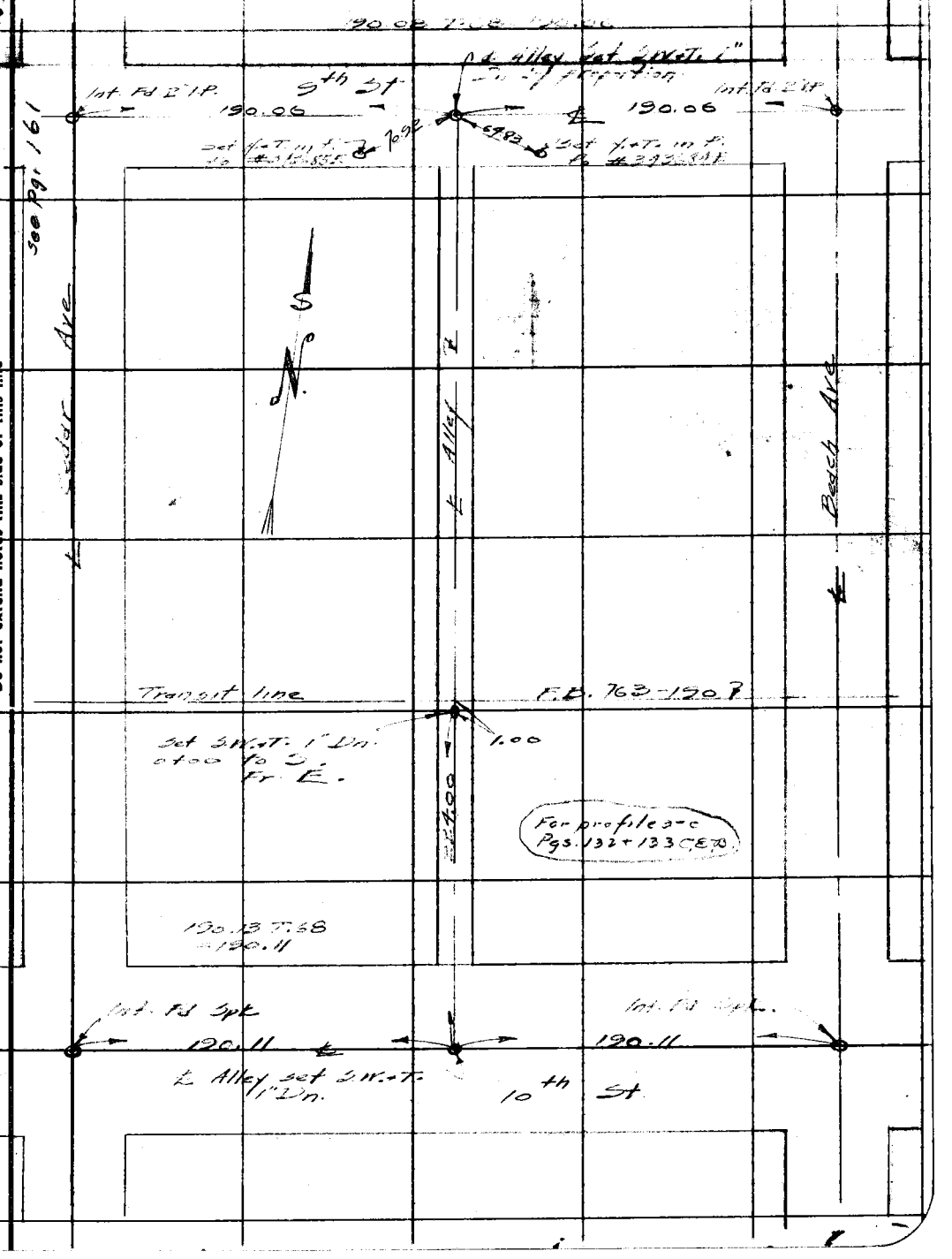

Note: Any Additions or Changes on This Sheets Must be Made or Circled in Red Ink With Date and Name of Person Making Change.

Do not extend notes this side of this line

RETURN TO
LOS ANGELES COUNTY SURVEYOR
700 HALL OF RECORDS

FORM 247 5M 10-37

F.B. 849 PG. 196

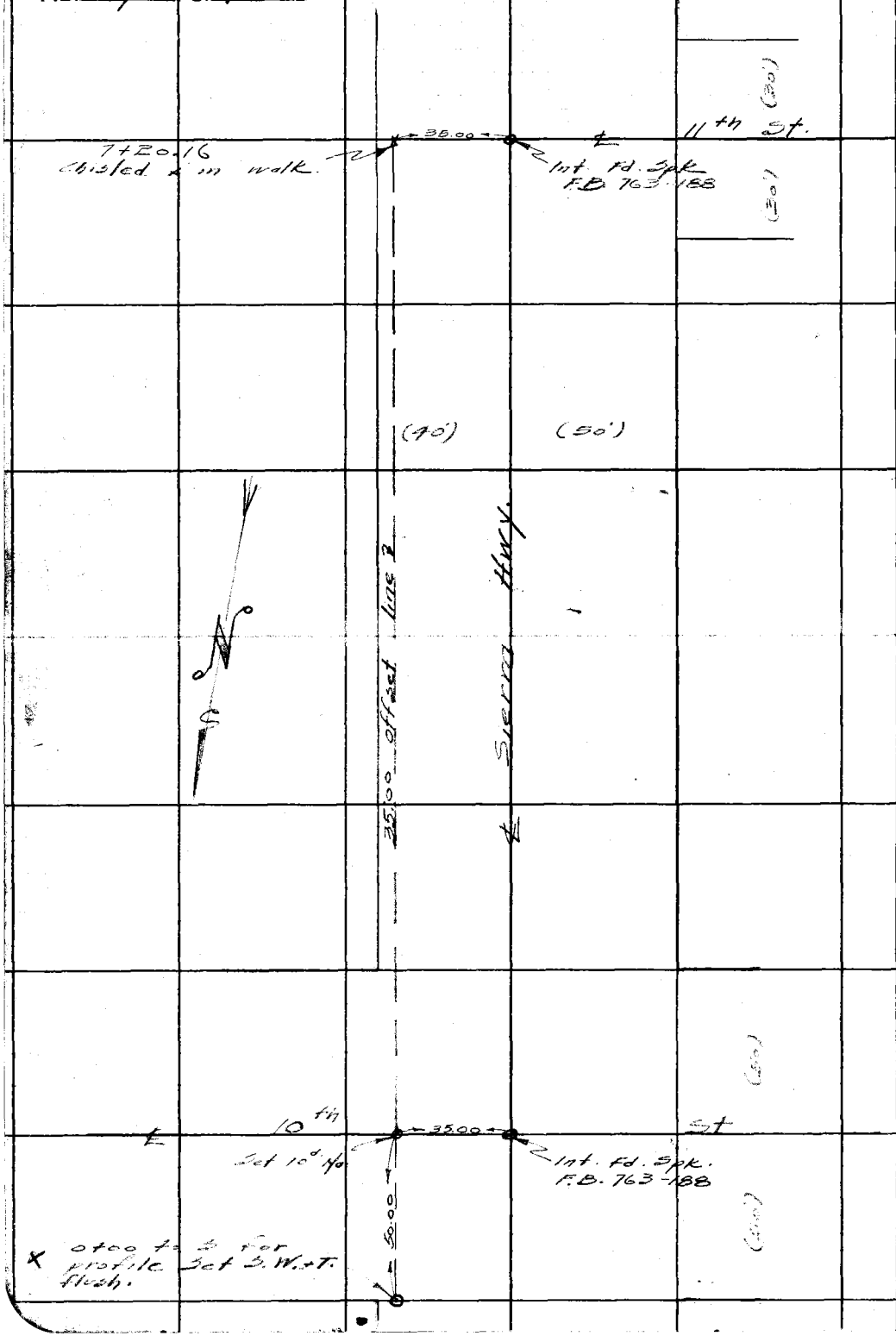

RETURN TO
LOS ANGELES COUNTY SURVEYOR
700 HALL OF RECORDS

Note: Any Additions or Changes on This Sheets Must be Made or Circled in Red Ink With Date and Name of Person Making Change.

Do not extend notes this side of this line

Notes Ck'd by	Survey of Lancaster Highway
Map No.	W. O. 5267 Tape No. 78 St'd 84 °F
Office Work	Surveyed by Rosecrans
Checked	Notes R Date 8-11-42
Date	Indexed

F.B. 949 PG. 137

Note: Any Additions or Changes on This Sheet Must be Made or Circled in Red Ink With Date and Name of Person Making Change.

RETURN TO
LOS ANGELES COUNTY SURVEYOR
700 HALL OF RECORDS

Do not extend notes this side of this line.

FORM 247 5M 11-41

F.B. 849 PG. 138

J.N. 5262.

ANTELOPE VALLEY JOINT UNION

HIGH SCHOOL P.C. #193

Location of improvments for sewer plan

offsets and pluses taken to center of trees, poles etc.

Granquist
J.P. Pierce
P.R. Snyder

RETURN TO
LOS ANGELES COUNTY SURVEYOR
700 HALL OF RECORDS

Do not extend notes this side of this line.

Note: Any Additions or Changes on This Sheet Must be Made or Circled in Red Ink With Date and Name of Person Making Change.

F.B. 849 PG. 139

Notes Ck'd by	Survey of Lancaster
Map No.	W. O. 5262 Tape No. 72 St'd 84 °F
Office Work	Surveyed by Rosecrans
Checked	Notes R Date 8-7-42
Date	Indexed A. C. Jon 8-14-42

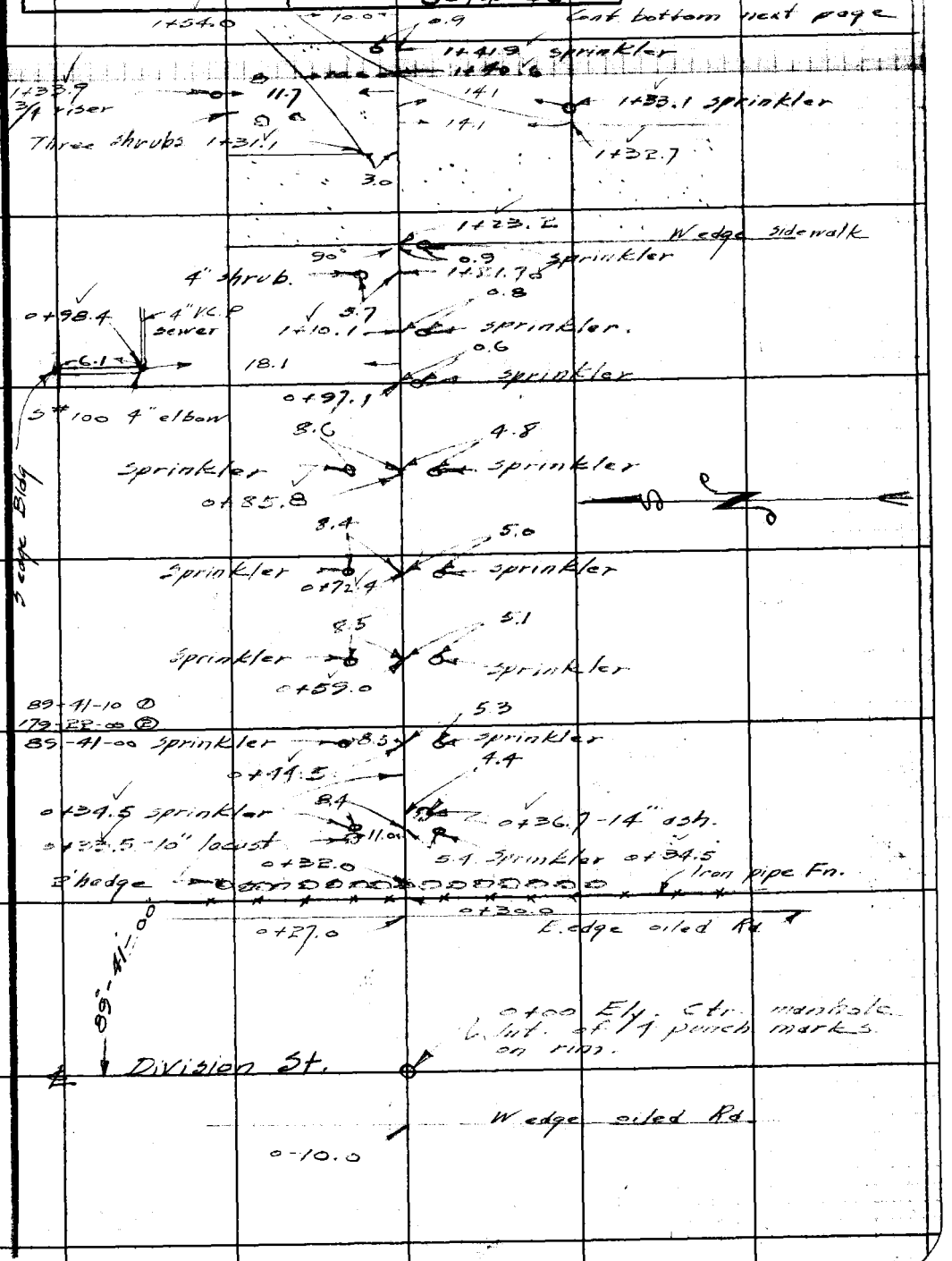

Note: Any Additions or Changes on This Sheet Must Be Made or Circled in Red Ink With Date and Name of Person Making Change.

Do not extend notes this side of this line.

RETURN TO
LOS ANGELES COUNTY SURVEYOR
700 HALL OF RECORDS

FORM 247 5M 11-41

F.B. 849 PG. 140

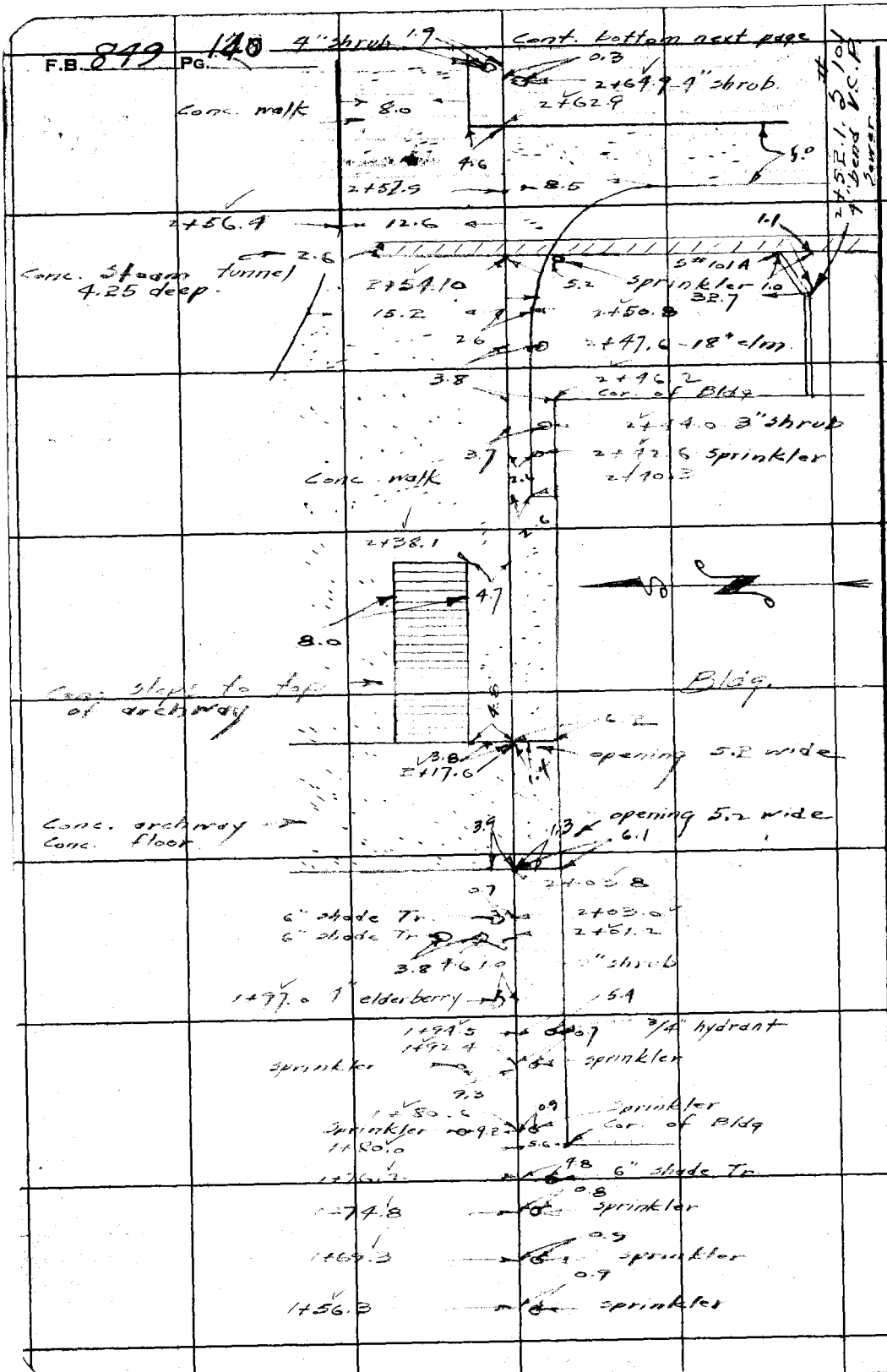

RETURN TO
LOS ANGELES COUNTY SURVEYOR
700 HALL OF RECORDS

Do not extend notes this side of this line.

Note: Any Additions or Changes on This Sheet Must be Made or Circled in Red Ink With Date and Name of Person Making Change.

Notes Ck'd by	Survey of Lancaster School
Map No.	W. O. 5262 Tape No. 72 St'd 84 °F
Office Work	Surveyed by Rosecrans
Checked	Notes R Date 8-1-42
Date	Indexed A. C. Johnson

F.B. 849 Pg. 141



Note: Any Additions or Changes on This Sheet Must be Made or Circled in Red Ink With Date and Name of Person Making Change.

Do not extend notes this side of this line.

RETURN TO
LOS ANGELES COUNTY SURVEYOR
700 HALL OF RECORDS

FORM 247 5M 11-41

F.B. 849 Pg. 142



RETURN TO
LOS ANGELES COUNTY SURVEYOR
700 HALL OF RECORDS

Do not extend notes this side of this line.

Note: Any Additions or Changes on This Sheet Must be Made or Circled in Red Ink With Date and Name of Person Making Change.

F.B. 849 PG. 143

Notes Ck'd by	Survey of Lancaster School
Map No.	W. O. 526 Tape No. 72 St'd 84 °F
Office Work	Surveyed by Rosecrans
Checked	Notes R Date 8-7-48
Date	Indexed Johnson

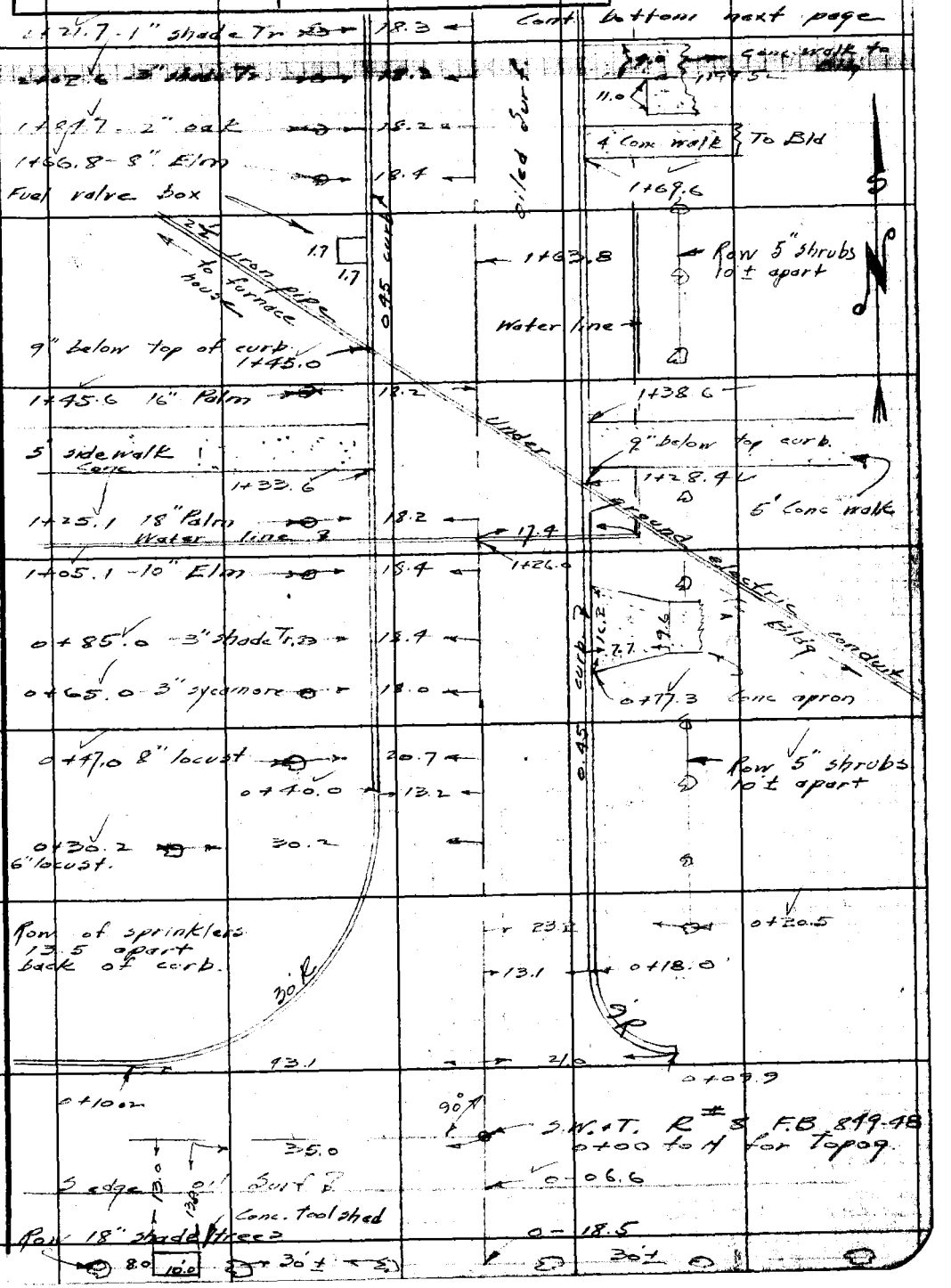

Note: Any Additions or Changes on This Sheet Must be Made or Circled in Red Ink With Date and Name of Person Making Change.

Do not extend notes this side of this line.

RETURN TO
LOS ANGELES COUNTY SURVEYOR
700 HALL OF RECORDS

FORM 247 5M 11-41



RETURN TO
LOS ANGELES COUNTY SURVEYOR
700 HALL OF RECORDS
Do not extend notes this side of this line.
Note: Any Additions or Changes on This Sheet Must be Made or Circled in Red Ink With Date and Name of Person Making Change.

Notes Ck'd by	Survey of Lancaster School	F.B. 849 PG. 145
Map No.	W. O. 5262 Tape No. 72 St'd 89 °F	
Office Work	Surveyed by Poseerans	
Checked	Notes R Date 8-11-42	
Date	Indexed A. C. Johnson	



Note: Any Additions or Changes on This Sheet Must be Made or Circled in Red Ink With Date and Name of Person Making Change.

Do not extend notes this side of this line.

RETURN TO
LOS ANGELES COUNTY SURVEYOR
700 HALL OF RECORDS

FORM 247 5M 11-41

RETURN TO
LOS ANGELES COUNTY SURVEYOR
700 HALL OF RECORDS

Note: Any Additions or Changes on This Sheet Must be Made or Circled in Red Ink With Date and Name of Person Making Change.

Do not extend notes this side of this line.



F.B. 849 PG. 146

Form 307 5M 5-39

PLEASE RETURN TO
LOS ANGELES COUNTY SURVEYOR
700 HALL OF RECORDS

NOTE: ANY ADDITIONS OR CHANGES ON THIS SHEET MUST BE MADE OR CIRCLED IN RED INK, WITH DATE AND NAME OF PERSON MAKING CHANGE

Do not extend notes this side of this line

STATION	B. S.	H. I.	F. S.	ELEV.		
		PROFILE LEVELS ON TRANSIT LINES				
		LANCASTER HIGH SCHOOL				
		Transit line Bly from manhole				
B.M.	[illegible]	64.83		[illegible]	L.B. [illegible] L+T. lower step of High School [illegible]	
0+00			6.71	58.12	[illegible]	
0+02			14.35	50.48	Flow line 8" inlet Fr E.	
0+27			6.65	58.18		
0+30			5.2	59.[illegible]		
0+50			5.11	59.72		
2 #100			7.44	57.3[illegible]	Flow line 4" elbow	
1+00			4.97	59.[illegible]		
1+50			4.7	[illegible]		
T.P. #1	4.25	64.[illegible]	4.68	60.15		
[illegible]			4.36	60.14		
[illegible]			4.50	[illegible]		
2100 [illegible]			7.41	57.[illegible]	Flow line 4" [illegible]	
3+00			4.65	59.[illegible]		
2102			6.09	58.4[illegible]	Flow line 4" elbow	
2103			6.21	58.[illegible]	" " 45° Y	

Profile Notes Red. ____ Plotted ____ Job No. ____ Division No. ____ F B 849 Pg. 147

No. ____ Date ____ Date ____ Survey of ____

X-Sec. Notes Chkd. C.V.C. Checked ____ Survey by Rosecrans Notes R Date 8-11-42

No. ____ Date 9-14-42 Date ____ Map No. ____ Indexed A. C. Johnson

Form 307 5M 5-39

PLEASE RETURN TO
LOS ANGELES COUNTY SURVEYOR
700 HALL OF RECORDS

NOTE: ANY ADDITIONS OR CHANGES ON THIS SHEET MUST BE MADE OR CIRCLED IN RED INK, WITH DATE AND NAME OF PERSON MAKING CHANGE

Do not extend notes this side of this line

STATION	B. S.	H. I.	F. S.	ELEV.		
3+50		2369.50	5.14	5[illegible].36		
4+59			5.33	5[illegible].17	Top curb.	
4+60.0			5.97	5[illegible].53	gutter	
4+72.95 FrW			5.76	5[illegible].74	Spk	
4+72.95 to E			6.00	5[illegible].50	Spk	
T.P. # E	5.64	69.87	5.27	5[illegible].33		
3+86.0			6.57	5[illegible]	gutter	
4+86.1			5.79	5[illegible]	top curb	
" 16R			5.67	5[illegible]	N. edge walk	
4+00			5.51	5[illegible]		
" 16R			5.53	5[illegible].34	N edge walk	
4+50			5.34	5[illegible].53		
" 16R			5.16	5[illegible].71	N " "	
5+00			4.78	6[illegible]		
" 16R			4.74	6[illegible]	" " "	
S #106			3.89	[illegible]	Steam pipe vent top.	
5+50			4.92	[illegible].75		
" 16R			4.34	[illegible].53	N edge walk	
6+00			4.79	[illegible]		
" 16R			4.10	[illegible].77	" " "	
T.P. # E	4.85	64.08	5.64	5[illegible].23		

F.B. 849 PG. 148 Job No. ____ Division No. ____ Notes Red. ____ Plotted ____ Profile ____
Survey of Lancaster High School Date ____ Date ____ No. ____
Survey by [illegible] Notes R Notes Chkd. C.V.C. Checked ____ X-Sec. ____
Indexed A. C. Johnson Date 8-11-42 Date 8-14-42 Date ____ No. ____

Form 307 5M 5-39

PLEASE RETURN TO
LOS ANGELES COUNTY SURVEYOR
700 HALL OF RECORDS

NOTE: ANY ADDITIONS OR CHANGES ON THIS SHEET MUST BE MADE OR CIRCLED IN RED INK, WITH DATE AND NAME OF PERSON MAKING CHANGE

Do not extend notes this side of this line

STATION	B. S.	H. I.	F. S.	ELEV.		
		2364.08				
T.P. #3			3.47	60.61	S.W.T. R#8 F.B. 849-48	
	Transit line Fr. R#8 Ely.					
R#8 0+00	5.23	65.84		60.61		
0+50			5.15	[illegible]		
" 20 R			3.7	[illegible]		
" 17 L			5.0	[illegible]		
1+00			5.1	[illegible]		
" 20 R			4.1	[illegible]		
" 18 L			4.9	[illegible]		
1+50			5.1	[illegible]		
" 20 R			3.8	[illegible]		
" 18 L			4.3	[illegible]		
2+05			3.32	58.52	Fl. line 4" C.I.P. outlet	
"			4.2	[illegible]	ground	
2+00			4.96	[illegible]		
20 R			4.3	61.5		
18 L			4.7	[illegible]		
R#8			5.23	60.61	- See above	

Profile Notes Red. Plotted Job No. 5[illegible] Division No. F.B. 849 PG. 149
No. Date Date Survey of
X-Sec. Notes Chkd. C.V.C. Checked Survey by [illegible] Notes [illegible] Date 8-11-42
No. Date 8-11-42 Date Map No. Indexed A. C. [illegible] Date

Form 307 5M 5-39

PLEASE RETURN TO
LOS ANGELES COUNTY SURVEYOR
700 HALL OF RECORDS

NOTE: ANY ADDITIONS OR CHANGES ON THIS SHEET MUST BE MADE OR CIRCLED IN RED INK, WITH DATE AND NAME OF PERSON MAKING CHANGE

Do not extend notes this side of this line

STATION	B. S.	H. I.	F. S.	ELEV.		
		Transit	line	from	R # 8 Hly	
R # 8-0+00	1.81	65.12		2360.61	From Pg. 149 - (2 T.P.)	
0+00-20' S			3.1	[illegible]		
" 100' S			2.9	[illegible]		
" 100' W			4.66	6[illegible].76		
" 200' W			4.65	6[illegible].77		
" 300' W			4.55	[illegible]		
0+09.9-21R			5.0	[illegible]	gutter	
"			4.79	[illegible]	T.C.	
0+10.2-13L			5.2	[illegible]	gutter	
"			4.87	[illegible].55	T.C.	
0+40.0-13L			5.69	5[illegible].73	gutter	
" 13.5L			5.18	[illegible].24	T.C.	
0+18.0-13R			5.23	[illegible].19	gutter	
" 13.5R			4.79	6[illegible].63	T.C.	
0+50			5.35	[illegible]		
" -13'R			5.84	5[illegible].58	gutter	
" -13.5R			5.07	[illegible].35	T.C.	
" 13L			5.74	5[illegible]	gutter	
" 13.5L			5.24	[illegible]	T.C.	
T.P.3-R#8	3.69	64.30	1.81	60.61	Above	

F.B. 849 PG. 150 Job No. Division No. Notes Red. Plotted Profile
Survey of Lancaster High School Date Date No.
Survey by Rosecrans Notes R Notes Chkd. C.V.C. Checked X-Sec.
Indexed C. Johnson Date 8-11-42 Date 8-14-42 Date No.

Form 307 5M 5-39

PLEASE RETURN TO
LOS ANGELES COUNTY SURVEYOR
700 HALL OF RECORDS

NOTE: ANY ADDITIONS OR CHANGES ON THIS SHEET MUST BE MADE OR CIRCLED IN RED INK, WITH DATE AND NAME OF PERSON MAKING CHANGE

Do not extend notes this side of this line

STATION	B. S.	H. I.	F. S.	ELEV.		
1400		2364 30	1.56	59.74		
" 13R			1.92	59.3[illegible]	gutter	
" 13.5R			1.35	59.[illegible]	T.C.	
13 L			1.87	59.43	gutter	
13.5 L			4.35	59.[illegible]	T.C.	
1+28.4 · 13.5R			1.52	59.7[illegible]	T.C.	
1+45.0 · 13.5L			4.67	59.63	"	
1450			4.89	59.41		
13 R			5.33	58.[illegible]	gutter	
13.5 R			4.61	59.6[illegible]	T.C.	
13 L			5.26	59.[illegible]	gutter	
13.5 L			4.64	59.6[illegible]	T.C.	
2400			5.23	59.[illegible]		
13 R			5.61	58.[illegible]	gutter	
13.5 R			4.72	59.58	T.C.	
13 L			5.38	59.[illegible]	gutter	
13.5 L			4.88	[illegible]	T.C.	
2450			5.45	[illegible].82		
13 R			[illegible]	58.45	gutter	
13.5 R			[illegible]	59.[illegible]	T.C.	
13 L			5.70	58.[illegible]	gutter	
13.5 L			5.09	59.21	T.C.	

Profile Notes Red. ____ Plotted ____ Job No. 5[illegible] Division No. ____ F B 849 PG. 151

No. ____ Date ____ Date ____ Survey of [illegible]

X-Sec. Notes Chkd. C.V.C. Checked ____ Survey by Rosecrans Notes R Date [illegible]

No. ____ Date 8-14-42 Date ____ Map No. ____ Indexed A. C. Johnson

Form 307 5M 5-39

PLEASE RETURN TO
LOS ANGELES COUNTY SURVEYOR
700 HALL OF RECORDS

NOTE: ANY ADDITIONS OR CHANGES ON THIS SHEET MUST BE MADE OR CIRCLED IN RED INK, WITH DATE AND NAME OF PERSON MAKING CHANGE

Do not extend notes this side of this line

STATION	B. S.	H. I.	F. S.	ELEV.		
3+00		2364.30	5.83	[illegible]		
13 R			6.07	[illegible]	gutter	
13.5 R			5.79	[illegible]	T.C.	
13 L			6.07	[illegible]	gutter	
13.5 L			5.27	[illegible]	T.C.	
T.P. #4	4.53	6E.87	5.96	58.31		
3+50			4.54	[illegible]		
13 R			4.80	[illegible]	gutter	
13.5 R			4.11	[illegible]	T.C.	
13 L			4.78	[illegible]	gutter	
13.5 L			4.18	[illegible]	T.C.	
3+84.7-13R			4.92	[illegible]	gutter	
13.5R			4.36	[illegible]	T.C.	
3+91.5-19.3R			5.07	[illegible]	gutter	
"			4.39	[illegible]	T.C.	
4+00			4.79	[illegible]		
" 100 R			4.9	[illegible]		
" 165 R			4.6	[illegible]		
" 200 R			4.6	[illegible]		
" 13 L			5.14	[illegible]	gutter	
13.5 L			4.58	[illegible]	T.C.	

F. B. 849 PG. 152 Job No. _____ Division No. _____ Notes Red. _____ Plotted _____ Profile _____
Survey of Lancaster High School Date _____ Date _____ No. _____
Survey by Roseman Notes K Notes Chkd. C.V.C. Checked _____ X-Sec. _____
Indexed A. C. Johnson Date 8-11-42 Date 8-14-42 Date _____ No. _____

Form 307 5M 5-39

PLEASE RETURN TO
LOS ANGELES COUNTY SURVEYOR
700 HALL OF RECORDS

NOTE: ANY ADDITIONS OR CHANGES ON THIS SHEET MUST BE MADE OR CIRCLED IN RED INK, WITH DATE AND NAME OF PERSON MAKING CHANGE

Do not extend notes this side of this line

STATION	B. S.	H. I.	F. S.	ELEV.		
4+04 - 37.2 L		2262.87	9.73	53.11	Flow line of 6" inlet to septic tank and Fl. line of 5" C.I.P. Fr. Bldgs	
4+00			5.80	57.[illegible]		
" 100 R			5.00	57.[illegible]		
165 R			4.5[illegible]	58.37		
13 L			5.47	57.[illegible]	gutter	
13 [illegible] L			4.97	5[illegible]	T.C.	
4+50.2						
13 [illegible]			[illegible]	5[illegible]	T.C.	
" 100 L			4.41	5[illegible]	N. edge walk	
" 125 L			4.26	5[illegible]	" " " E. edge Bldg.	
5+00			5.33	57.[illegible]		
" 25 R			5.19	57.[illegible]		
13 L			5.73	5[illegible]	gutter	
13 [illegible] L			5.13	5[illegible]	T.C.	
6+00			6.47	5[illegible]		
R#1			4.96	2357.91	S.W.&T. F.B. 849.18 + 51 - El. 2357.[illegible]	

Profile Notes Red. ____ Plotted ____ Job No. [illegible] Division No. ____ F B 849 PG. 153

No. ____ Date ____ Date ____ Survey of Lancaster Hgt. [illegible]

X-Sec. Notes Chkd. C.V.C. Checked ____ Survey by Rosecrans Notes R Date 8-11-42

No. ____ Date 8-14-42 Date ____ Map No. ____ Indexed [illegible] Job Date [illegible]

F.B. 849 PG. 154 Job No. Division No. Notes Red. Plotted Profile

Survey of Date Date No.

Survey by Notes Notes Chkd. Checked X-Sec.

Indexed Date Date Date No.

STATION	B. S.	H. I.	F. S.	ELEV.

Form 307 5M 5-39

PLEASE RETURN TO
LOS ANGELES COUNTY SURVEYOR
700 HALL OF RECORDS

Do not extend notes this side of this line

NOTE: ANY ADDITIONS OR CHANGES ON THIS SHEET MUST BE MADE OR CIRCLED IN RED INK, WITH DATE AND NAME OF PERSON MAKING CHANGE

Profile	Notes Red.	Plotted	Job No. 1026	Division No.	F B. [illegible] PG. [illegible]
No.	Date	Date	Survey of [illegible]		
X-Sec.	Notes Chkd.	Checked	Survey by Rosecrans	Notes K	Date 8-14-42
No.	Date	Date	Map No.	Indexed Johnson	Date AUG 5 '50

NOTE: ANY ADDITIONS OR CHANGES ON THIS SHEET MUST BE MADE OR CIRCLED IN RED INK, WITH DATE AND NAME OF PERSON MAKING CHANGE

Do not extend notes this side of this line

PLEASE RETURN TO
LOS ANGELES COUNTY SURVEYOR
700 HALL OF RECORDS

Form 307 5M 5-39

(ANTELOPE HWY)
SIERRA HIGHWAY ET. AL.

J. H 1026

After Construction
Elevations on inverts of manholes
with stub laterals (After Const.)

Rosecrans
Greenquist
Pierce
Snyder

STATION	B. S.	H. I.	F. S.	ELEV.

Form 307 5M 5-39

PLEASE RETURN TO
LOS ANGELES COUNTY SURVEYOR
700 HALL OF RECORDS

NOTE: ANY ADDITIONS OR CHANGES ON THIS SHEET MUST BE MADE OR CIRCLED IN RED INK, WITH DATE AND NAME OF PERSON MAKING CHANGE

Do not extend notes this side of this line

F. B. 849 Pg. 156 | Job No. 102 EG | Division No. | Notes Red. | Plotted | Profile
Survey of Sierra Hwy Et Al | Date | Date | No.
Survey by Abeelans & Johnson | Notes K | Notes Chkd. | Checked | X-Sec.
Indexed C. Johnson | Date 8-14-42 | Date | Date | No.

STATION	B. S.	H. I.	F. S.	ELEV.		
					Grade per plan.	
B.M.					B.M. in lower step of High School	
	4.00	2361.84		2357.84	℄ 10th St. Prod.	L.B. 121-19
			14.38	2350.51	2350.13-8" stub to N	Sheet (3A) J.C. Sta 115.76 ℄ Dir. St.
			14.31	2350.53	2350.39-8" " to E	" " ℄ " "
			14.13	2350.71	2350.39-8" outlet to S	" " " " "
					B.M. H-3 10th and Herald N.W. Cor. Spk	
B.M. H-3	4.01	2361.78		2357.77	in curb W. end curb return	2357.766 L.B. 763-98
			11.34	2350.44	2350.61 - 8" stub to S	J.C. 4+34.13 ℄
			11.50	2350.28	2350.31 - 8" inlet to E	Sheet (3B) " " " Sycamore Ave
			11.50	2350.28	2350.31 - 8" outlet " W	" " " "
					B.M 10th and Herald N.W. Cor. Spk	
B.M.	5.09	2362.86		2357.77	in curb W. end curb return	2357.766 L.B. 763-38
			14.19	2348.67	2348.73 - 8" outlet to N	
			14.10	2348.76	2348.93 - 8" inlet Fr E.	J.C. 2+28 ℄ Alley S side 10th. Between Yucca & Herald Sheet (3B) &C
			14.02	2348.84	2348.93 - 8 " Fr W	" " " " "
			13.95	2348.91	8" stub to S	" " " " "

Form 307 5M 5-39

PLEASE RETURN TO
LOS ANGELES COUNTY SURVEYOR
700 HALL OF RECORDS

NOTE: ANY ADDITIONS OR CHANGES ON THIS SHEET MUST BE MADE OR CIRCLED IN RED INK, WITH DATE AND NAME OF PERSON MAKING CHANGE

Do not extend notes this side of this line

Profile Notes Red. Plotted Job No. 1235 Division No.
No. Date Date Survey of
X-Sec. Notes Chkd. Checked Survey by
No. Date Date Map No. Traced Date

STATION	B. S.	H. I.	F. S.	ELEV.	Grade per plan	
					10th and Yucca 1/E Cor.	
T. B.M.	5.25	63.71		2358.46	middle of curb	Ref. F.B. 2358.456 Ref. F.B. 1357
			3.70	60.01	2350.58 S" outlet E-FM.	Sheet (3C) 3+95 S. side 10th E of R.R.
			13.14	50.57	2350.68 - 8" stub W	" " " "
U.S. 820 B.M. #35					4" Brass cap 1/W. Cor. of Bank	10th St. and
	5.07	2366.77		2361.70	alley E of Beach	F.B. 1358 - 1357 Sheet (3F)
			13.60	2347.62	2347.66 S" outlet	4 (J.C. 0+69.25 S. side 10th W of R.R.
			13.91	2347.71	2347.86 - 6" stub S	" " " " "
			13.99	2347.73	2347.86 8" " E	" " " " "
					10th and Beach N.W. Cor.	1/E 2351.478
B-10 B.M.	5.17	2369.63		2351.48	1" iron and curb	Ref. F.B. 1357 - 1351
T.P. #1	5.62	60.35	4.92	54.73		Sheet (2C)
			13.45	46.90	46.94 8" stub S	J.C. 3+79.71 alley South of
			13.70	46.65	46.74 8" inlet W	10th St. between Beach and Ave
			13.72	46.63	46.74 8" outlet E	" " " " "
T.P. #2 B-10 B.M.	4.94	59.65	6.64	54.71		
			5.18	54.47	54.35 Elev. - See above	

Notes K. Johnson Date 8-14-42

F.B. Pg.

Form 307 5M 5-39

PLEASE RETURN TO
LOS ANGELES COUNTY SURVEYOR
700 HALL OF RECORDS

NOTE: ANY ADDITIONS OR CHANGES ON THIS SHEET MUST BE MADE OR CIRCLED IN RED INK, WITH DATE AND NAME OF PERSON MAKING CHANGE

Do not extend notes this side of this line

STATION	B. S.	H. I.	F. S.	ELEV.	Grade per plan	
B.M. D-12					12th St and Date Ave	S.W. Cor. Spk in
	4.56	2367.43		[illegible].87	W end curb Ret FB L.B. 120-46	2362.87
					(12th Alley W of [illegible]) M.H. 15+42	0-12th St between Cedar & Date
			11.21	56.22	56.27 - 8" outlet on N	Sheet 2B
			11.09	56.34	56.27 8" inlet on S.	

F.B. 84 Pg. 158 Job No. 1026 Division No. ____ Notes Red. ____ Plotted ____ Profile ____
Survey of Sierra Hwy Et A Date ____ Date ____ No. ____
Survey by Rosecrans Notes R Notes Chkd. ____ Checked ____ X-Sec. ____
Indexed [illegible] Date 8-14-42 Date ____ Date ____ No. ____

Notes Ck'd by	Survey of Sierra Hwy Et. Al	F.B 849	Pg. 159
Map No.	W. O. 1026 Tape No. 72 St. 84 °F		
Office Work	Surveyed by Rosecrans		
Checked	Notes Date 2-9-42		
Date	Indexed R. C. Johnson		

AUG 9 '58

C. I. 1026

ANTELOPE HIGHWAY, ET AL. S.S.

℄ TIES TO SEWER R/W. NORTH OF 10TH ST. BETWEEN CEDAR AVE. & DATE AVE. AND BETWEEN BEACH AVE. & 1ST. ALLEY EAST. (Plans Sht ② A.)

℄ TIES TO ALLEY BETWEEN CEDAR AVE. & DATE AVE. ON 9TH ST.

℄ TIE TO END SEWER M.H. AT ALLEY EAST OF BEACH AVE. AND AVE. "J" ①A

℄ TIES TO J.C.s,- N. & S. SIDES 10TH ST. AT ALLEY BETWEEN YUCCA AVE. & HERALD AVE. ③A;B/C

Note: Any Additions or Changes on This Sheet Must be Made or Circled in Red Ink With Date and Name of Person Making Change

Do not extend notes this side of this line.

RETURN TO
LOS ANGELES COUNTY SURVEYOR
700 HALL OF RECORDS

FORM 247 SM 10-39

F.B. 849 Pg. 160

(See Plans - 2A)
To Page 162

W.S. 70-A-4

RETURN TO
LOS ANGELES COUNTY SURVEYOR
700 HALL OF RECORDS

Do not extend notes this side of this line.

Note: Any Additions or Changes on This Sheet Must be Made or Circled in **Red** Ink With Date and Name of Person Making Change.

Notes Ck'd by	Survey of Sierra Hwy El A1
Map No.	W. O. 1026 Tape No. 72 St'84°F
Office Work	Surveyed by Rosecrans
Checked	Notes R Date 2-10-42
Date	Indexed C. Johnson

F.B. 849 Pg. 161

② A

WS 70-A-4

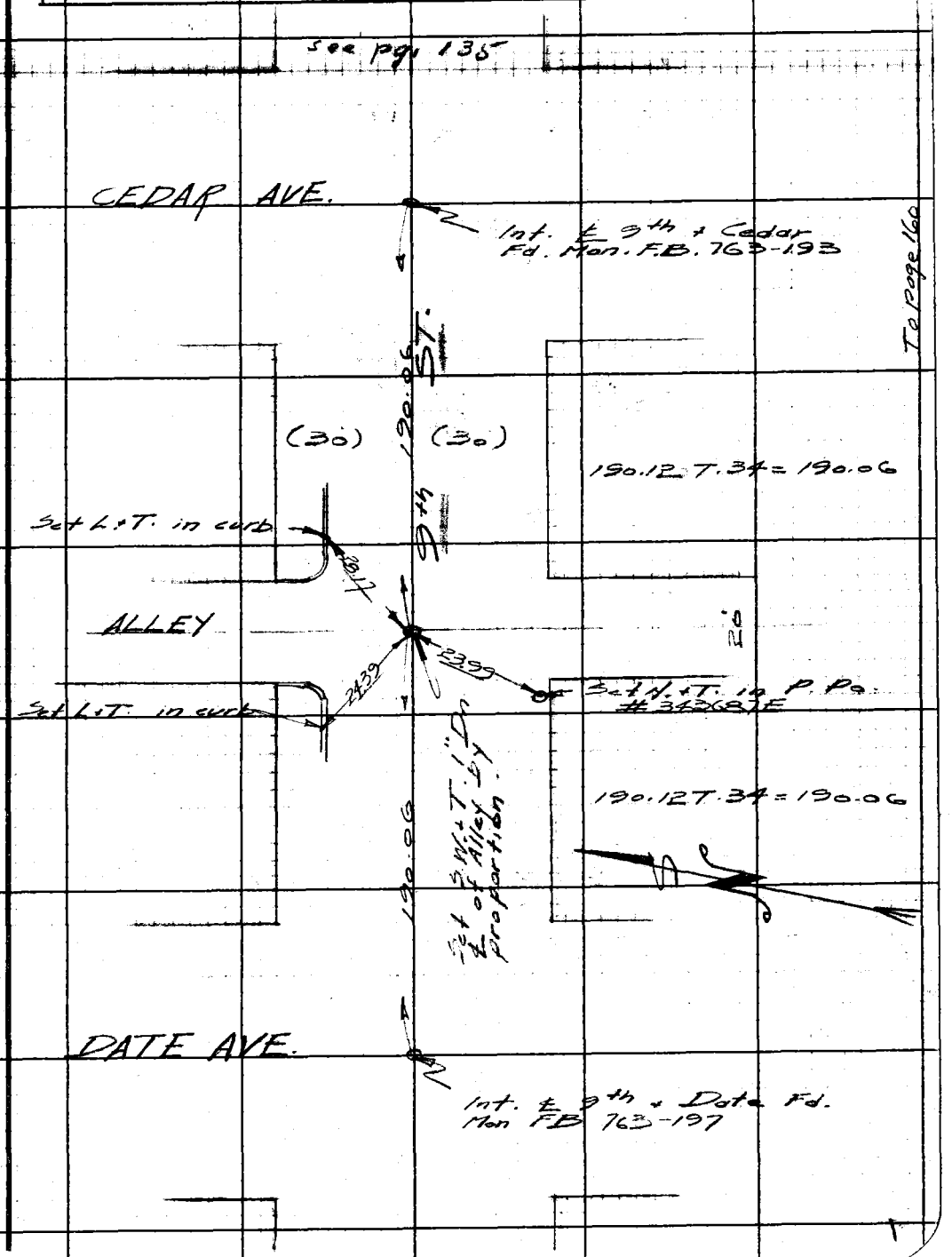

Note: Any Additions or Changes on This Sheet Must be Made or Circled in Red Ink With Date and Name of Person Making Change.

Do not extend notes this side of this line.

RETURN TO
LOS ANGELES COUNTY SURVEYOR
700 HALL OF RECORDS

FORM 247 5M 10-39

F.B. 849 PG. 162

445.12 T.34 = 444.98

225.10 T.32 = 225.02

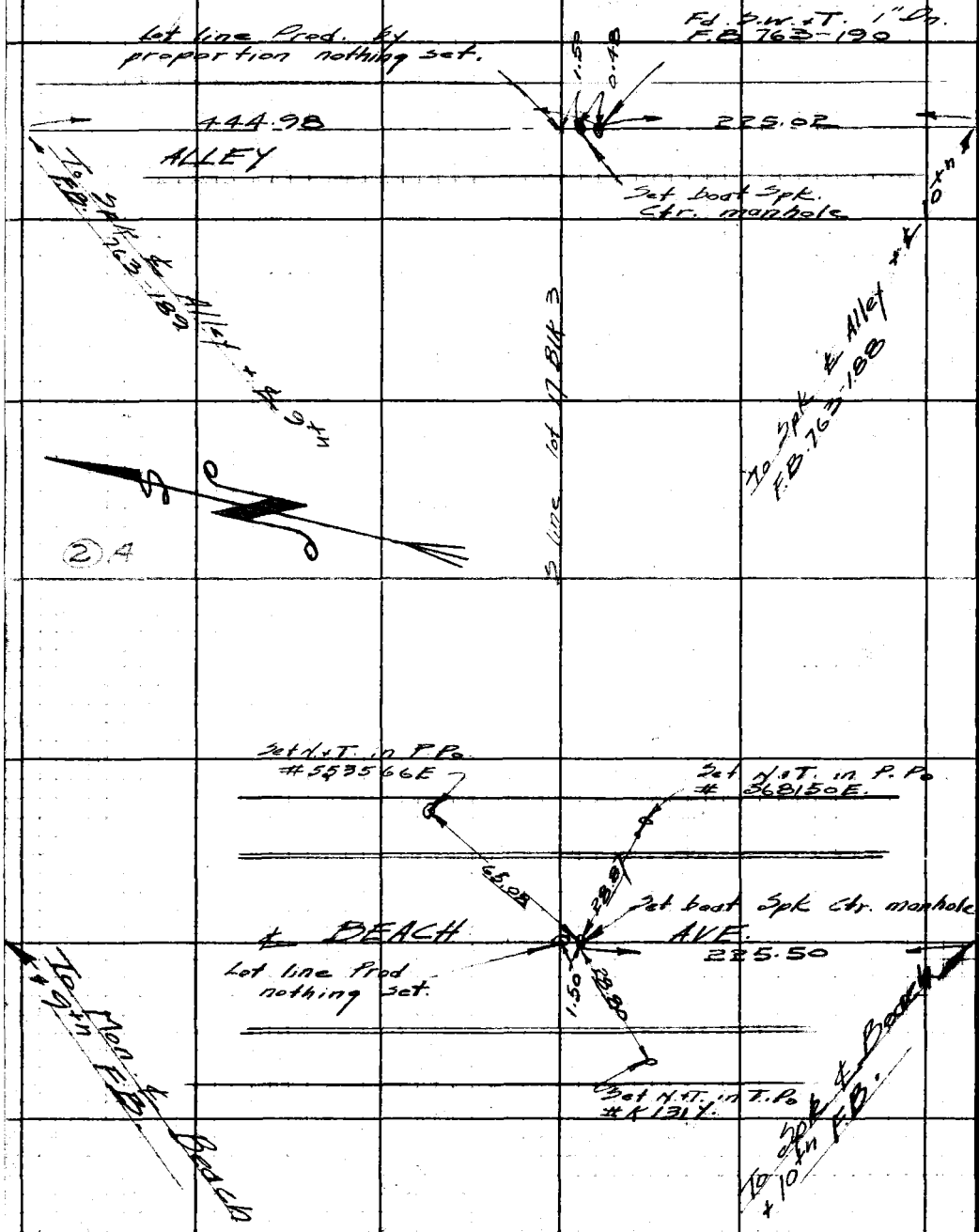

From Page 160

(See Plans - 2 A)

WS. 70-A-4

RETURN TO
LOS ANGELES COUNTY SURVEYOR
700 HALL OF RECORDS

Do not extend notes this side of this line.

Note: Any Additions or Changes on This Sheet Must be Made or Circled in Red Ink With Date and Name of Person Making Change.

FORM 247 5M 10-39

RETURN TO
LOS ANGELES COUNTY SURVEYOR
700 HALL OF RECORDS

Note: Any Additions or Changes on This Sheet Must be Made or Circled in Red Ink With Date and Name of Person Making Change.

Do not extend notes this side of this line.

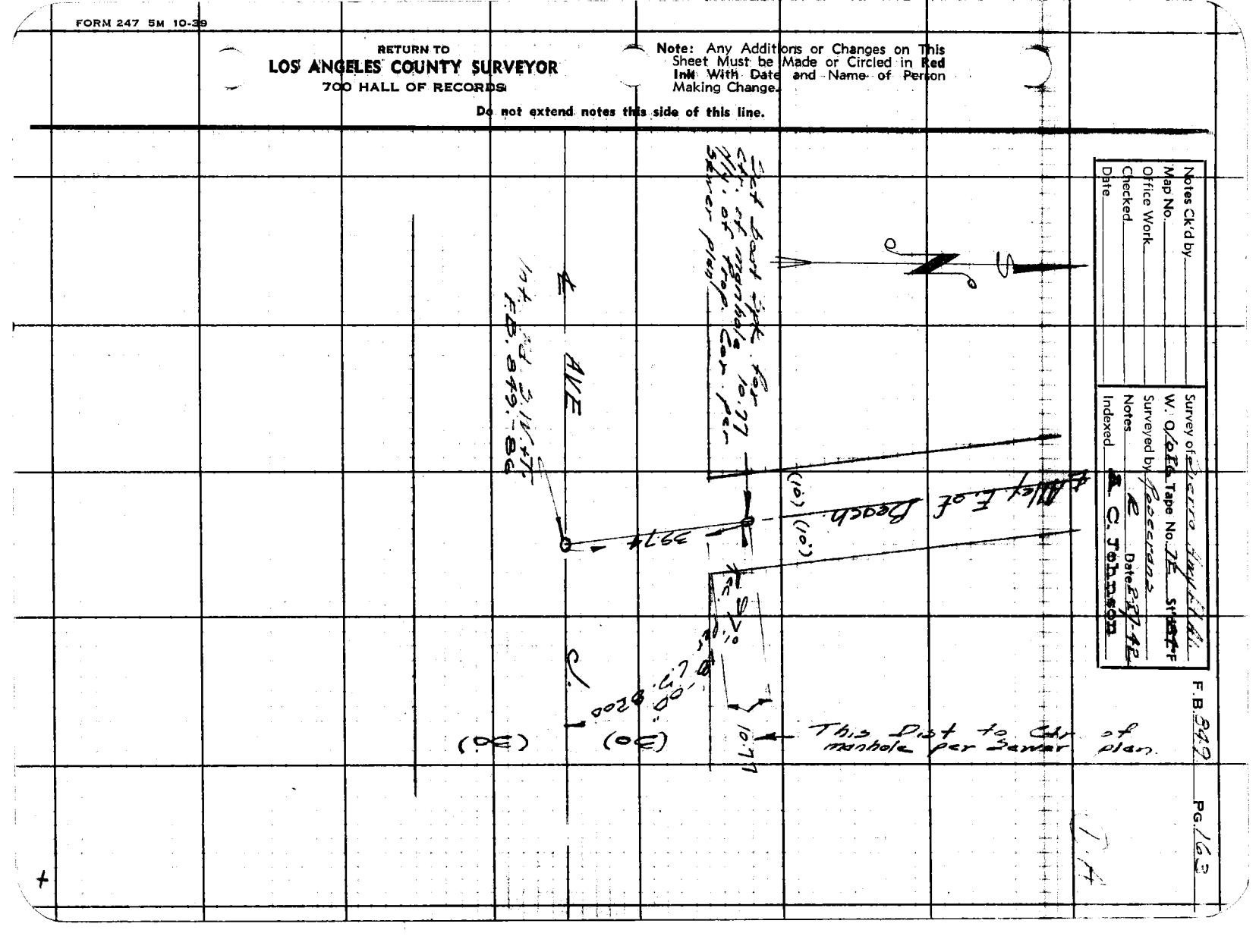

F.B. 849 PG. 164

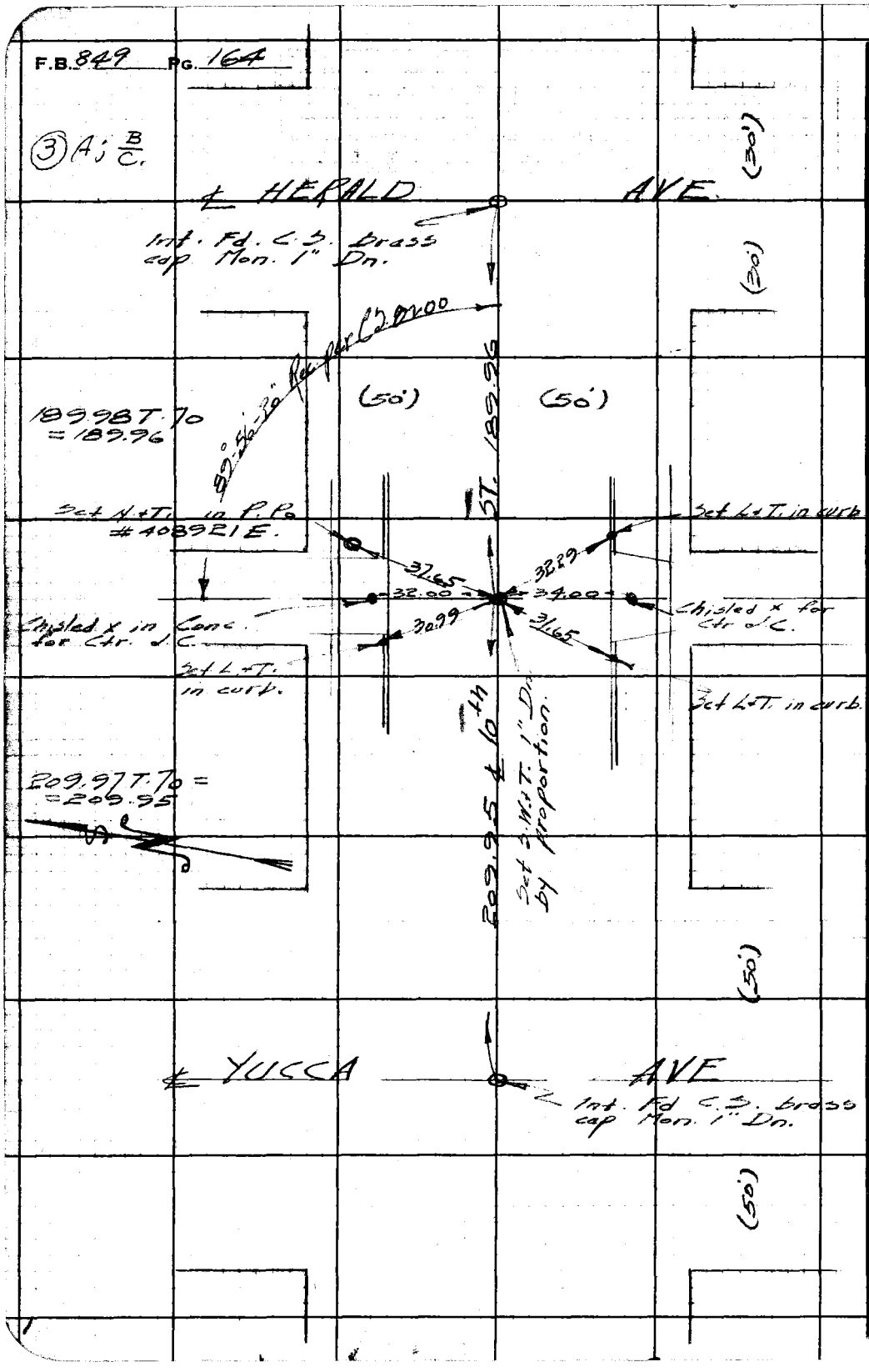

WS-70-A-4

RETURN TO
LOS ANGELES COUNTY SURVEYOR
700 HALL OF RECORDS

Do not extend notes this side of this line.

Note: Any Additions or Changes on This Sheet Must be Made or Circled in Red Ink With Date and Name of Person Making Change.

Notes Ck'd by	Survey of [illegible] caster [illegible]
Map No.	W. O. 8194 Tape No. 1 St'd 84 °F
Office Work	Surveyed by Rosecrans
Checked	Notes R Date 3-21-45
Date	Indexed A. C. Johnson

F.B. 849 Pg 165

AUG 9 '50

ANTELOPE VALLEY JOINT UNION HIGH SCHOOL

Control stations for plane table

J.N. 8194

Party L.A. Rosecrans
J.P. Pierce
J.C. Folgate
V.T. Gibbons.

Note: Any Additions or Changes on This Sheet Must be Made or Circled in Red Ink With Date and Name of Person Making Change.

Do not extend notes this side of this line.

RETURN TO
LOS ANGELES COUNTY SURVEYOR
700 HALL OF RECORDS

FORM 247 5M 12-10

F.B. 849 PG. 166

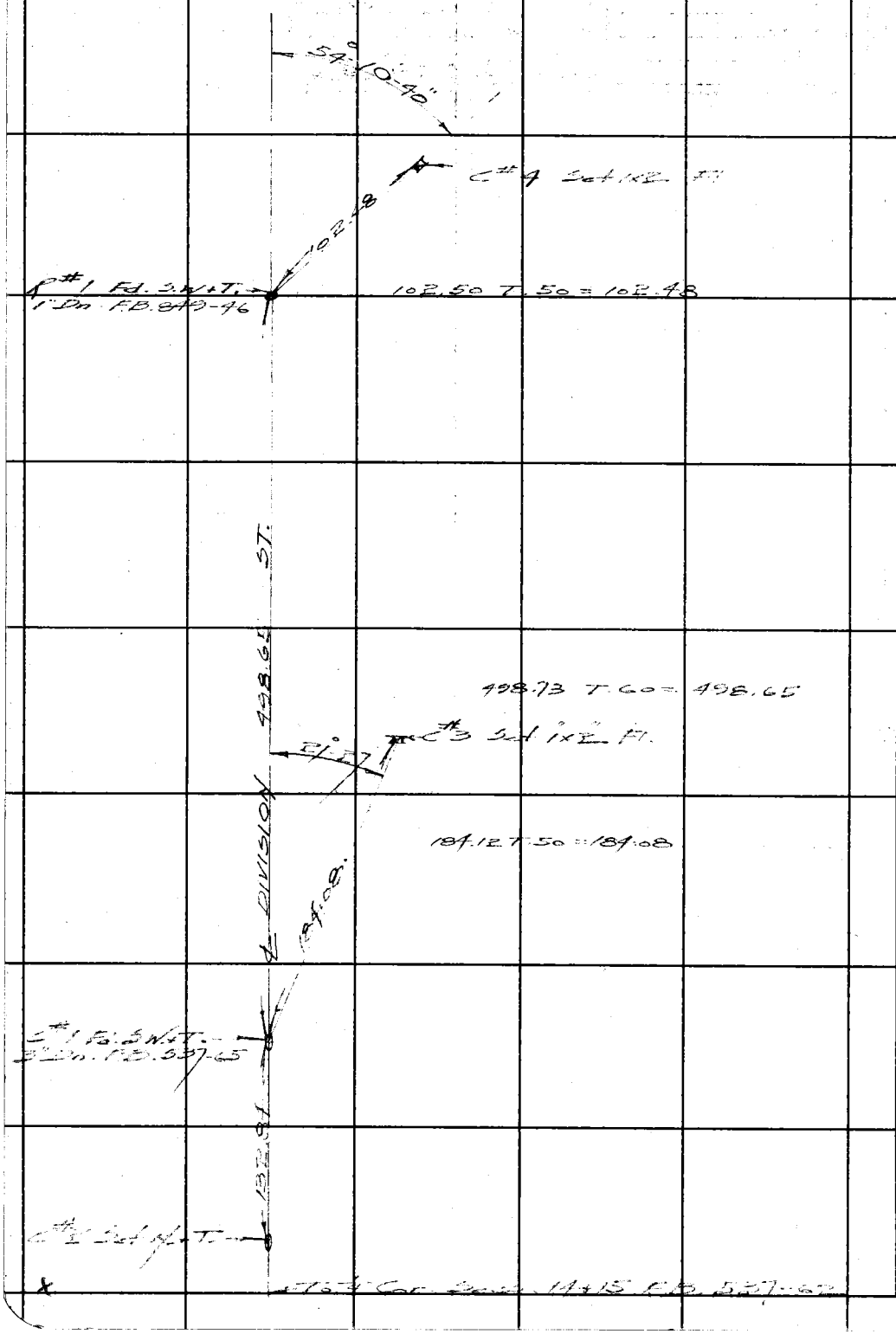

RETURN TO
LOS ANGELES COUNTY SURVEYOR
700 HALL OF RECORDS

Do not extend notes this side of this line.

Note: Any Additions or Changes on This Sheet Must be Made or Circled in **Red Ink** With Date and Name of Person Making Change.

Notes Ck'd by	Survey of W.V.U. High School
Map No.	W. O 8134 Tape No. 1 St'd 84°F
Office Work	Surveyed by Roberson
Checked	Notes R Date 3-20-48
Date	Indexed A. C. Johnson

F.B. 849 Pg 169

Note: Any Additions or Changes on This Sheet Must be Made in Red Ink With Date and Name of Person Making Change.

Do not extend notes this side of this line.

RETURN TO
LOS ANGELES COUNTY SURVEYOR
700 HALL OF RECORDS

FORM 247 3M 12-40

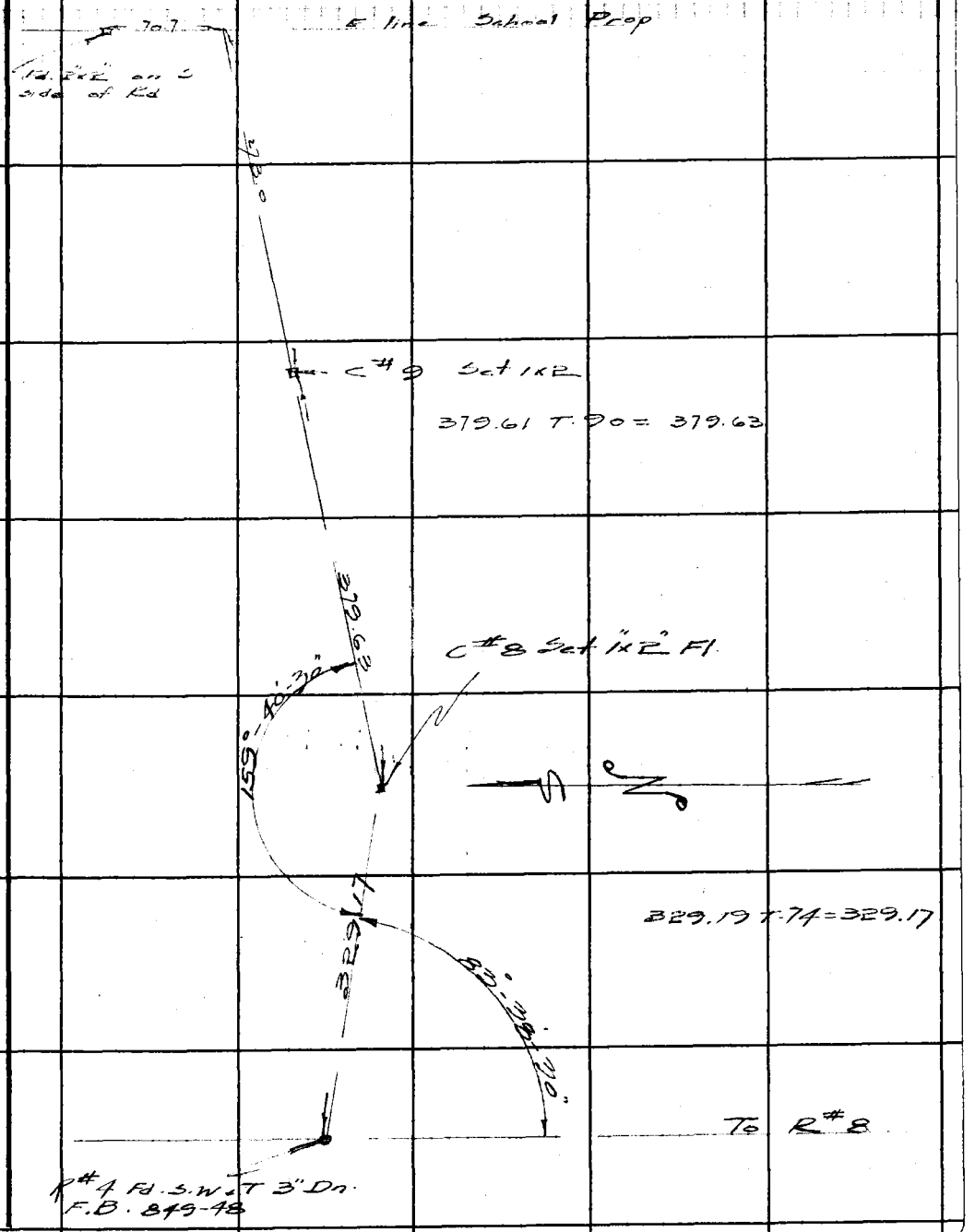

RETURN TO
LOS ANGELES COUNTY SURVEYOR
700 HALL OF RECORDS

Note: Any Additions or Changes on This Sheet Must be Made or Circled in **Red Ink** With Date and Name of Person Making Change.

Do not extend notes this side of this line.

F.B. 849 PG. 170

Notes Ck'd by	Survey of [illegible] High School
Map No.	W. O. 8194 Tape No. 1 St'd 84 °F
Office Work	Surveyed by [illegible]
Checked	Notes R Date 3-27-45
Date	Indexed A. C. Johnson

F.B. 849 PG. 167



Note: Any Additions or Changes on This Sheet Must be Made or Circled in Red Ink With Date and Name of Person Making Change.

Do not extend notes this side of this line.

RETURN TO
LOS ANGELES COUNTY SURVEYOR
700 HALL OF RECORDS

FORM 247 5M 12-50

F.B. 849 PG. 168

RETURN TO
LOS ANGELES COUNTY SURVEYOR
700 HALL OF RECORDS

Do not extend notes this side of this line.

Note: Any Additions or Changes on This Sheet Must be Made or Circled in **Red Ink** With Date and Name of Person Making Change.

FORM 307 5M 7-43

PLEASE RETURN TO
LOS ANGELES COUNTY SURVEYOR
700 HALL OF RECORDS

NOTE: ANY ADDITIONS OR CHANGES ON THIS SHEET MUST BE MADE OR CIRCLED IN RED INK, WITH DATE AND NAME OF PERSON MAKING CHANGE

Do not extend notes this side of this line

STATION	B.S.	H.I.	F.S.	ELEV.		
	A.V.J.U.		HIGH SCHOOL LEVELS			
B.M.	2.90	2363.74		2360.84	L.+T. lower step of High School	
C #4	5.282	62.372	6.65	57.09	1" x 2"	
R #1			6.301	56.071	Elev. 56.081 F.B. 849-51	
B.M. #1	4.762	62.721		2357.959	L.+T. S.W. Cor bus sheds F.B. 849-51	
C #5			5.462	57.259	S.W.+T.	
R #8	4.888	2365.498		2360.610	S.W.+T. F.B. 849-61	
C #6	4.890	65.583	4.805	60.693	S.W.+T.	
C #7	7.265	68.973	3.875	61.708		
B #1	3.992	69.065	3.900	65.073	3/4" I.P. Near S.E. School Fn. Cor.	
C #7	4.089	65.799	7.355	61.710		
C #6	4.755	65.446	5.108	60.691		
R #8			4.838	60.608	0.002 error	
B.M. #1	6.225	2364.184		2357.959	L.+T. S.W. Cor. bus sheds	
C #8	4.255	64.289	4.150	60.034		
			6.324	57.965	.006 error	

Profile No. ____ Notes Red. ____ Plotted ____ Job No. 8124 Division No. ____ F.B. 849 Pg. 171
Date ____ Date ____ Survey of A.V.J.U. High School
X-Sec. No. ____ Notes Chkd. ____ Checked ____ Survey by Rosecrans Notes R Date 3-28-45
Date ____ Date ____ Map No. ____ Indexed Johnson Date AUG 9 '50

FORM 307 5M 7-43

PLEASE RETURN TO
LOS ANGELES COUNTY SURVEYOR
700 HALL OF RECORDS

NOTE: ANY ADDITIONS OR CHANGES ON THIS SHEET MUST BE MADE OR CIRCLED IN RED INK. WITH DATE AND NAME OF PERSON MAKING CHANGE

Do not extend notes this side of this line

STATION	B. S.	H. I.	F. S.	ELEV.		
C #8	4.79	2364.824		2360.034		
C #9			4.750	60.074		
B.M.	4.110	2364.950		[illegible]	L.+T. in lower step	administration Bldg.
			4.69	2360.26	Floor Elev. Adm. Bldg.	
T.P.	4.855	65.655	4.150	2360.800	Floor " Auditorium	(West end.
			8.065	2357.790	" "	Orchestra Pit.
			4.830	60.825	" " "	Stage
T.P.	3.980	2364.780	4.855	[illegible]		
B.M.			3.935	[illegible]		
B.M.	4.810	2365.680		2360.[illegible]		
			3.100	[illegible]	Floor Elev	Fine Arts Bldg.
B.M.	4.66	2365.50		2360.84		
			4.56	2360.94	Floor Elev.	New classroom Bldg.
T.P.	3.92	2363.96	5.46	2360.04		
			11.710	2352.25	Floor Elev.	Furnace room (Floor drain)
			3.40	2360.56	" "	Junior college
S.W. + T.			5.32	2358.64	R #6 Elev. 2358.66	

F.B. 849 PG. 172 Job No. 8194 Division No. ____ Notes Red. ____ Plotted ____ Profile ____
Survey of W.V.U. High School Date ____ Date ____ No. ____
Survey by Rosecrans Notes R Notes Chkd. ____ Checked ____ X-Sec. ____
Indexed C. Johnson Date 5-11-45 Date ____ Date ____ No. ____

Form 307 5M 5-39

PLEASE RETURN TO
LOS ANGELES COUNTY SURVEYOR
700 HALL OF RECORDS

NOTE: ANY ADDITIONS OR CHANGES ON THIS SHEET MUST BE MADE OR CIRCLED IN RED INK, WITH DATE AND NAME OF PERSON MAKING CHANGE

Do not extend notes this side of this line

STATION	B. S.	H. I.	F. S.	ELEV.		
S.W.+T.	6.390	2365.05		2358.66	R #6	
			4.910	2360.14	Floor Elev.	E. end auditorium Bldg
			4.83	2360.22	" "	Agriculture Bldg.
			3.62	2361.43	" "	Mechanics "
			2.95	2362.10	" "	Tool House
S.W.+T.	7.06	2365.72		2358.66	R #6	
			4.08	2361.64	Floor Elev.	New Bus Garage
S.W.+T.	4.77	2363.43		2358.66	R #6	
			5.62	2357.81	Floor Elev.	Old Bus Shed (West end)
			5.41	2358.02	" "	" " " S.E. end
			4.35	2359.08	" "	Janitors house
			4.33	2359.10	" "	Econ. Bldg.
			3.72	2359.71	" "	Cafeteria
			4.23	2359.20	" "	Candy Store
			2.67	2360.76	" "	Auditorium Bldg N end
S.W.+T.	6.67	2365.33		2358.66	R #6	
			3.97	61.36	Floor Elev.	New Gymnasium

Profile Notes Red. ____ Plotted ____ Job No. 8194 Division No. ____ F B 549 Pg 173
No. ____ Date ____ Date ____ Survey of [illegible] High School
X-Sec. Notes Chkd. ____ Checked ____ Survey by Resecrans Notes R Date 5-11-45
No. ____ Date ____ Date ____ Map No. ____ Indexed Johnson Date ____

Form 307 5M 5-39

PLEASE RETURN TO
LOS ANGELES COUNTY SURVEYOR
700 HALL OF RECORDS

NOTE: ANY ADDITIONS OR CHANGES ON THIS SHEET MUST BE MADE OR CIRCLED IN RED INK, WITH DATE AND NAME OF PERSON MAKING CHANGE

Do not extend notes this side of this line

STATION	B. S.	H. I.	F. S.	ELEV.		
		2365.33				
			4.81	2360.52	Conc. walk S. side pool	
			5.30	23[illegible].03	" " E " "	
			11.85	2353.48	Bottom of pool E end	
			8.61	56.72	" " " W "	
			4.80	60.52	Conc. walk W side pool	
			1.67	60.66	Floor Elev. Swimming pool dressing rooms	
			5.30	60.03	Conc walk N side pool	
			5.01	60.32	Floor Elev. Pool [illegible]	
			[illegible].37	61.96	" " Hand ball court	
			3.67	61.66	" " iron Bldg. S.E. of pool.	

F B 8493 PG 174 Job No. 8194 Division No. Notes Red. Plotted Profile
Survey of Ab. & W. High School Date Date No.
Survey by Rosecrans Notes Checked X-Sec.
Indexed E. Johnson Date 5-11-45 Date Date No.

F.B. [illegible] Pg. [illegible]

Notes Ck'd by	Survey of A. V. J. U. High School
Map No.	W. O. 8174 Tape No. 1 St'd 24°F
Office Work	Surveyed by Rosecrans
Checked	Notes R Date 7-16-44
Date	Indexed A. C. Johnson

AUG 9 '50

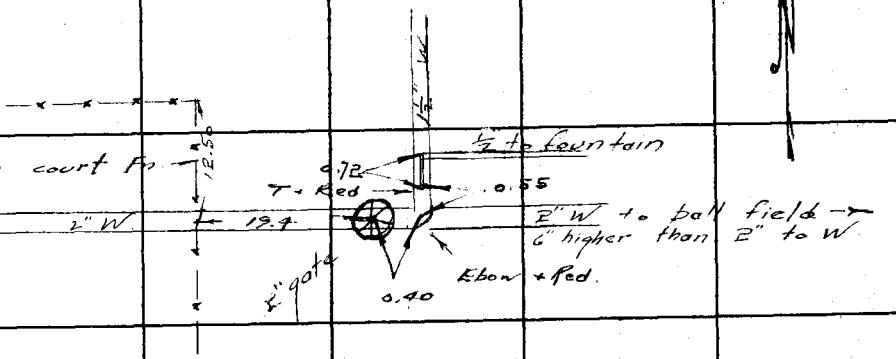

Note: Any Additions or Changes on This Sheet Must be Made or Circled in Red Ink With Date and Name of Person Making Change.

Do not extend notes this side of this line.

RETURN TO
LOS ANGELES COUNTY SURVEYOR
700 HALL OF RECORDS

FORM 247 SM 12-40

RETURN TO
LOS ANGELES COUNTY SURVEYOR
700 HALL OF RECORDS

Note: Any Additions or Changes on This Sheet Must be Made or Circled in **Red Ink** With Date and Name of Person Making Change.

Do not extend notes this side of this line.

F.B. 849 PG. 806

Notes Ck'd by	Survey of Elm Ave. Sewer Dist
Map No.	W. O. 1166 Tape No. 282 St'd 68 °F
Office Work	Surveyed by Rosecrans
Checked	Notes R. A. C. Johnson Date 10-18-46
Date	Indexed 11-1-46

F.B. B19 Pg. 179

ADDITIONAL PROPOSED SEWER LINES AND PROFILES ELM AVE. SEWER DISTRICT.

J.N. 1166

Party
E.A. Rosecrans
J.P. Pierce
J.C. Pierce
V.T. Gibbons
O.C. Folgate

Note: Any Additions or Changes on This Sheet Must be Made or Circled in Red Ink With Date and Name of Person Making Change.

Do not extend notes this side of this line.

RETURN TO
LOS ANGELES COUNTY SURVEYOR
700 HALL OF RECORDS

FORM 247 5M 11-41

F.B. 845 PG. 180

RETURN TO
LOS ANGELES COUNTY SURVEYOR
700 HALL OF RECORDS
Do not extend notes this side of this line.

Note: Any Additions or Changes on This Sheet Must be Made or Circled in Red Ink With Date and Name of Person Making Change.



Notes Ck'd by	Survey of Elm Ave Sewer Dist	F.B. 8 19 PG. 181
Map No.	W. O. 1166 Tape No. 089 St'd 68 °F	
Office Work	Surveyed by Rosecrans	
Checked	Notes R Date 10-18-46	
Date	Indexed A. C. Johnson	

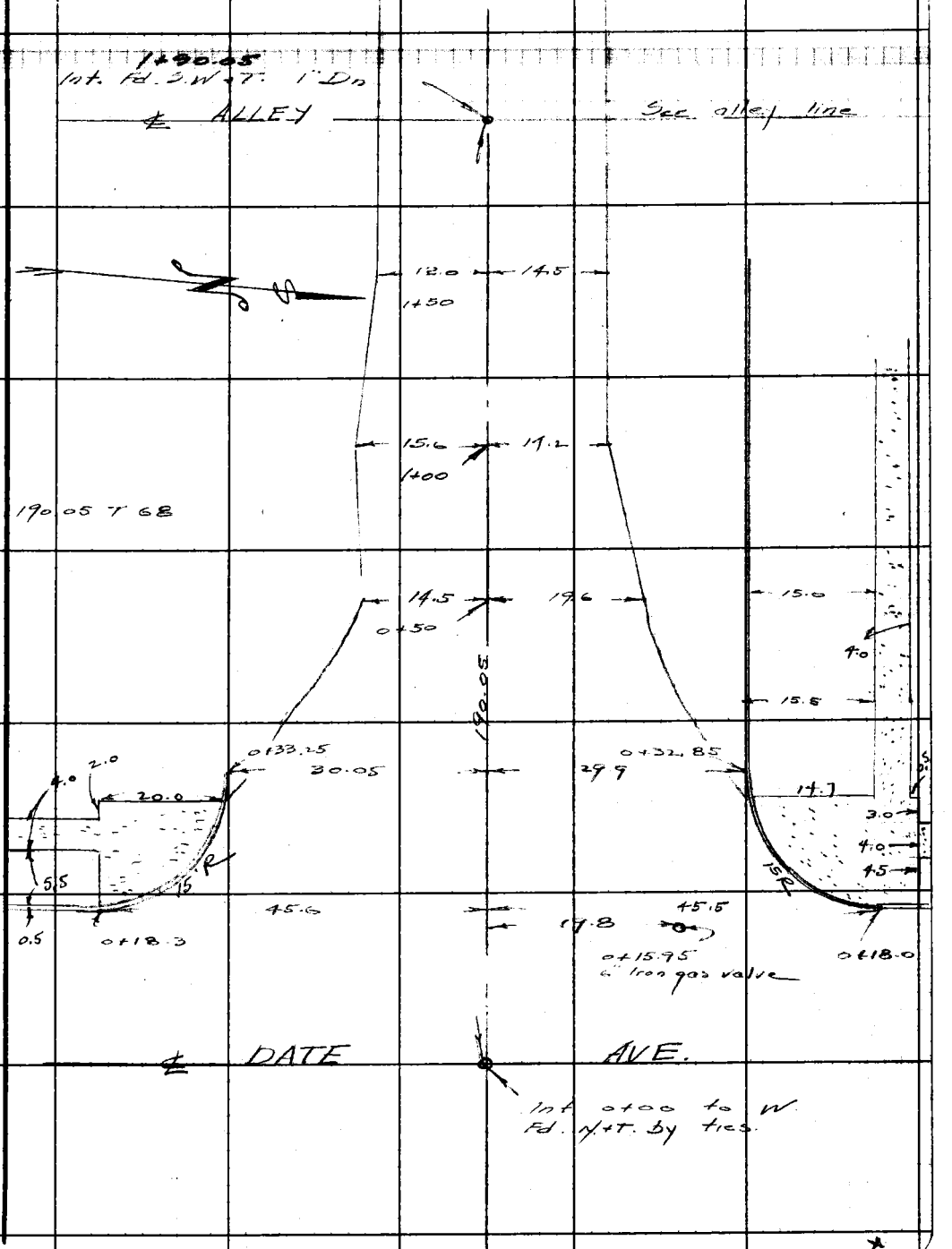

Note: Any Additions or Changes on This Sheet Must be Made or Circled in Red Ink With Date and Name of Person Making Change.

Do not extend notes this side of this line.

RETURN TO
LOS ANGELES COUNTY SURVEYOR
700 HALL OF RECORDS

FORM 247 BM 11-41

F.B. 849 PG. 182

WS 70-A-4

(30') (30') (30') (30')

12.00 12.00

Int. Fd. Spk. F.B. 763-193

℄ ALLEY 30. OF 10TH.

Set N. & T. 4458.04 Ft. S. Set N. & T. 4458.03 Ft. S.

Int. Fd. Spk F.B. 763-193

CEDAR AVE.

12' OFFSET LINE

12' OFFSET LINE

BEACH AVE.

89-56-20 ①
359-45-00 ④
89-56-15

90-03-20 ①
360-14-00 ④
90-03-30

Set N. & T. 3480.14 Ft. E.

Set N. & T. 0+00 to N.

16' OFFSET LINE

℄ 11TH. ST.

10.00 10.00

Int. Fd. S.W. & T. F.B. 763-197

Set N. & T. 0+00 to N.

Set N. & T. 0+00 to N.

Int. Fd. S.W. & T. F.B. 763-196

12.00 12.00

RETURN TO
LOS ANGELES COUNTY SURVEYOR
700 HALL OF RECORDS
Do not extend notes this side of this line.

Note: Any Additions or Changes on This Sheet Must be Made or Circled in Red Ink With Date and Name of Person Making Change.

Notes Ck'd by	Survey of Elm Ave Sewer Dist	F.B. 849 PG. 183
Map No.	W. O. 1166 Tape No. 089 St'd 68 °F	
Office Work	Surveyed by Rosecrans	
Checked	Notes R Date 10-23-46	
Date	Indexed A. C. Johnson	

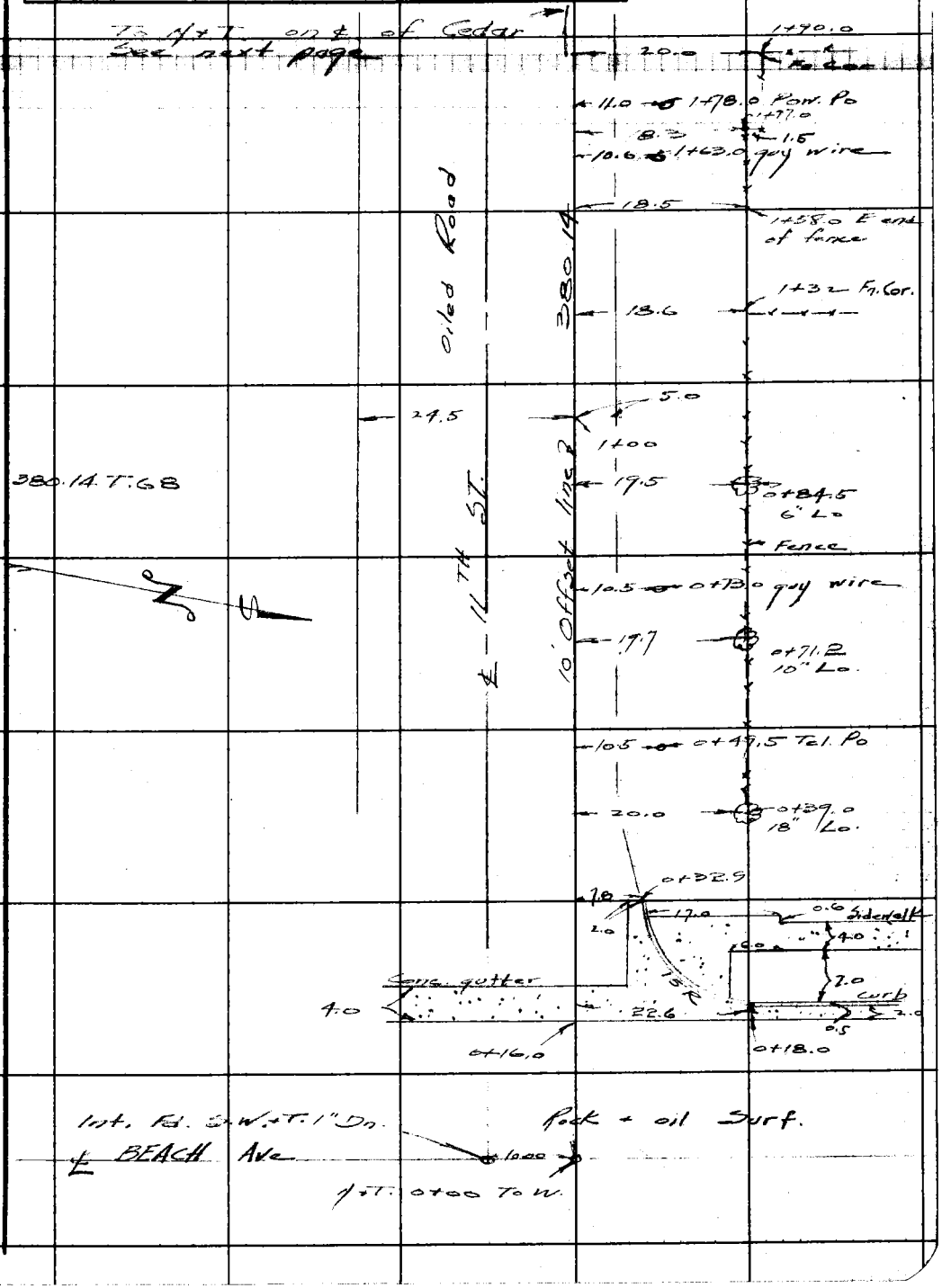

Note: Any Additions or Changes on This Sheet Must be Made or Circled in Red Ink With Date and Name of Person Making Change.

Do not extend notes this side of this line.

RETURN TO
LOS ANGELES COUNTY SURVEYOR
700 HALL OF RECORDS

FORM 247 5M 11-41

RETURN TO
LOS ANGELES COUNTY SURVEYOR
700 HALL OF RECORDS

Note: Any Additions or Changes on This Sheet Must be Made or Circled in Red Ink With Date and Name of Person Making Change.

Do not extend notes this side of this line.



F.B. 849 PG. 184

Notes Ck'd by	Survey of Elm Ave Sewer Dist
Map No.	W. O. 1166 Tape No. 089 St'd 65 °F
Office Work	Surveyed by Rosecrans
Checked	Notes R Date 10-24-46
Date	Indexed A. C. Johnson

F.B. 819 PG. 185



Note: Any Additions or Changes on This Sheet Must be Made or Circled in Red Ink With Date and Name of Person Making Change.

Do not extend notes this side of this line.

RETURN TO
LOS ANGELES COUNTY SURVEYOR
700 HALL OF RECORDS

FORM 247 5M 11-41

F.B. 849 PG. 186



RETURN TO
LOS ANGELES COUNTY SURVEYOR
700 HALL OF RECORDS

Do not extend notes this side of this line.

Note: Any Additions or Changes on This Sheet Must be Made or Circled in Red Ink With Date and Name of Person Making Change.

Notes Ck'd by	Survey of Elm Ave Sewer Dist
Map No.	W. O. 1166 Tape No. 089 St'd. 68 °F
Office Work	Surveyed by Rosecrans
Checked	Notes R Date 10-24-46
Date	Indexed A. C. Johnson

F.B. 5-70 PG. 187



Note: Any Additions or Changes on This Sheet Must be Made or Circled in Red Ink With Date and Name of Person Making Change.

Do not extend notes this side of this line.

RETURN TO
LOS ANGELES COUNTY SURVEYOR
700 HALL OF RECORDS

FORM 247 5M 11-41

RETURN TO
LOS ANGELES COUNTY SURVEYOR
700 HALL OF RECORDS

Note: Any Additions or Changes on This Sheet Must be Made or Circled in Red Ink With Date and Name of Person Making Change.

Do not extend notes this side of this line.

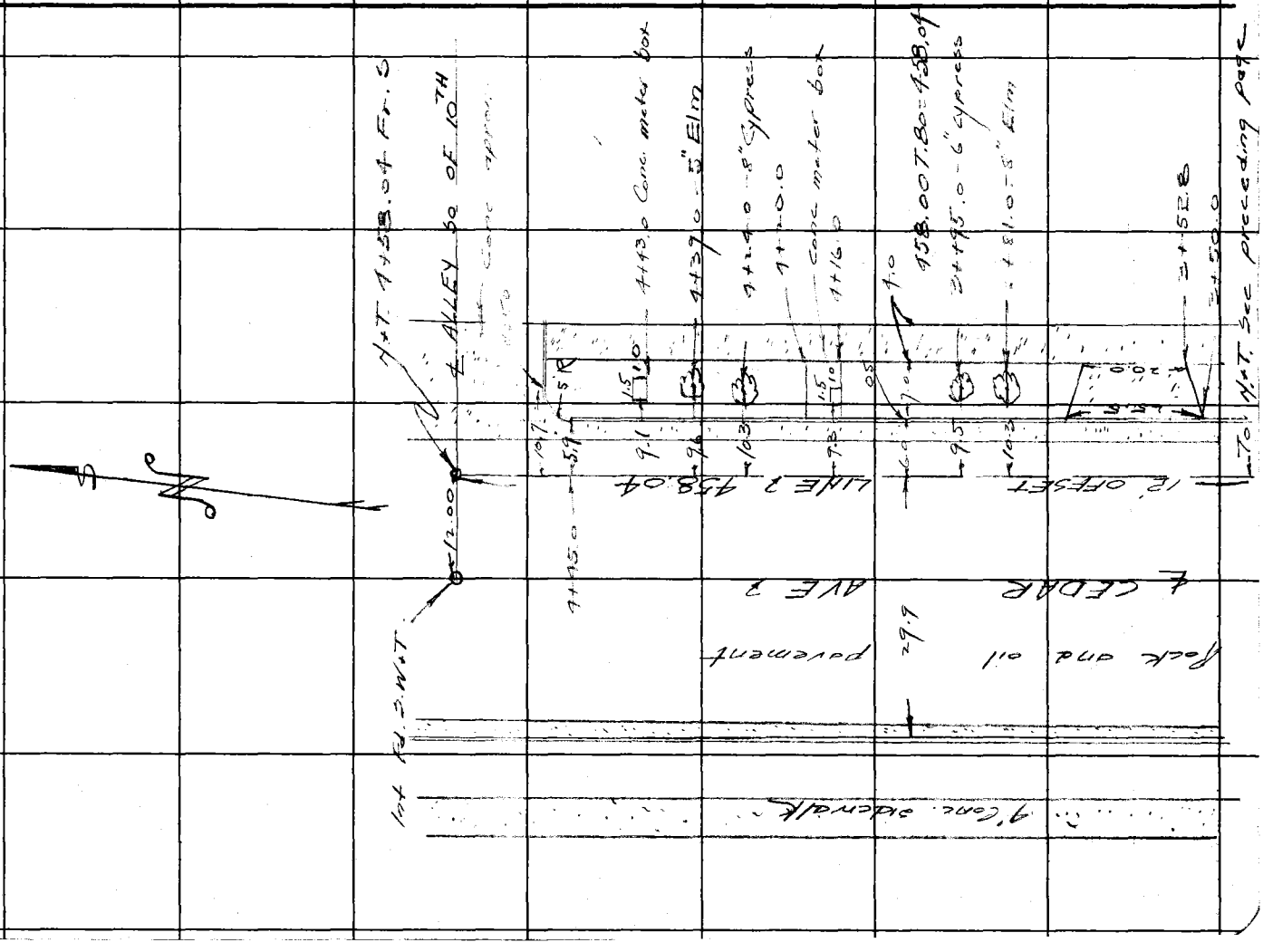

F.B. 849 PG. 188

FORM 307 5M 7-43

PLEASE RETURN TO
LOS ANGELES COUNTY SURVEYOR
700 HALL OF RECORDS

NOTE: ANY ADDITIONS OR CHANGES ON THIS SHEET MUST BE MADE OR CIRCLED IN RED INK, WITH DATE AND NAME OF PERSON MAKING CHANGE

Do not extend notes this side of this line

STATION	B. S.	H. I.	F. S.	ELEV.		
PROFILE AND CROSS SECTIONS ON ℄ OF GENOA AVE. FROM ALLEY SO. OF 10TH ST. TO ℄ OF 10TH ST.						
B.M. 24E	4.302	2353.830		2349.528	Wire spk in T.Po. SW.Cor	10th + Genoa F.B. 1222 '80
0+00			4.62	49 21'		
0+50			4.80	49 03'		
1+			4.92	48 91'		
17' L			5.5	48 3'	edge oil	
18 L			5.2	48 6'		
30' L			5.3	48 5'		
17.5 R			5.42	48 41'	" "	
19.7 R			4.6	49 2'		
30 R			4.7	49 1'		
+50			5.21	48 52'		
+83			6.12	47 71'	gutter	
2+			5.44	48 39'		
+09.92			5.35	48 48'	Int. S.W+T	
+25			5.91	47 92'	Edge of oiled Rd	
+09.92 - 50' N			7.3	46 5'		
" 200' N			7.8	46 0'		
B.M. #24E			4.302	2349.528		

Profile No. ____ Notes Red. ____ Plotted ____ Date ____
X-Sec. No. ____ Notes Chkd. [illegible] Date 1[illegible] Checked ____ Date ____
Job No. 1166 Division No. ____
Survey of Elm Ave [illegible]
Survey by Rosecrans Notes R Date 10-18-46
Map No. ____ Indexed S. Johnson Date ____
F.B. 849 PG. 189

FORM 307 5M 7-43

PLEASE RETURN TO
LOS ANGELES COUNTY SURVEYOR
700 HALL OF RECORDS

NOTE: ANY ADDITIONS OR CHANGES ON THIS SHEET MUST BE MADE OR CIRCLED IN RED INK, WITH DATE AND NAME OF PERSON MAKING CHANGE

Do not extend notes this side of this line

STATION	B. S.	H. I.	F. S.	ELEV.		
PROFILE AND CROSS SECTIONS ON SOUTH SIDE OF 10TH ST FROM DATE AVE TO ALLEY WEST OF DATE						
T.B.M. #1	4.480	56.880		2352.400	F.B. 1222 Pg. 82	L+T E end of curb Ret N.E. Cor. 10th + Date
0+00			4.56	52 32	1st	
" 100 S			4.35	52 53	℄ Date	
" 200 S			3.49	53 39	" "	
" 100 N			5.03	51 85	" "	
" 200 N			5.86	51 02	" "	
0+18.0-45.5R			4.60	52 28	curb	
" "			5.01	51 87	gutter	
0+18.0-45.6L			4.82	52 06	curb	
" "			5.30	51 58	gutter	
0+33.75-30.05L			4.62	52 26	curb	
" "			4.88	52 00	gutter	
0+32.85-29.9R			4.74	52 14	curb	
" "			5.09	51 79	gutter	
0+50			4.70	52 18		
14' L			4.97	51 91		
26' L			5.66	51 22		
30' L			4.4	52 5		

F.B. 849 PG. 190
Job No. 1166 Division No. ____ Notes Red. ____ Plotted ____ Profile ____
Survey of Elm Ave Sewer Date ____ Date ____ No. ____
Survey by Rosecrans Notes R Notes Chkd. [illegible] Checked ____ X-Sec. ____
Indexed A. C. Johnson Date 10-18-46 Date 11/4/46 Date ____ No. ____

FORM 307 5M 7-43

PLEASE RETURN TO
LOS ANGELES COUNTY SURVEYOR
700 HALL OF RECORDS

NOTE: ANY ADDITIONS OR CHANGES ON THIS SHEET MUST BE MADE OR CIRCLED IN RED INK, WITH DATE AND NAME OF PERSON MAKING CHANGE

Do not extend notes this side of this line

STATION	B. S.	H. I.	F. S.	ELEV.		
1+00		2356.58	4.57	2352.04'		
" 12 L			4.91	51 97'		
" 26 L			5.65	51 23'	gutter	
" 34 L			4.2	52 7'		
" 100 L			4.3	52 6'		
1+50			4.91	51 97'		
" 14 L			5.08	51 80'		
" 26 L			5.80	51 08'	gutter	
" 33 L			4.6	52 3'		
1+90.05 TP. 4610		2356.470	5.080	2351.860		
T.B. M^th 2			4.309	2352.161	FB 1222:88 Spk in P.P.	N.E. Cor. 10th + [illegible]
					Elev 2352.44	0.017 error

Profile No. ____ Date ____ Notes Red. ____ Plotted ____ Job No. 1186 Division No. ____ F.B. 849 PG. 191

X-Sec. No. ____ Date ____ Notes Chkd. [illegible] Date 11-3-46 Checked ____ Date ____ Survey of Elm Ave. [illegible] Dist. Survey by Apsecrans Notes R Date 10-18-46

Map No. ____ Date ____ Ad C. Johnson

FORM 307 5M 7-43

PLEASE RETURN TO
LOS ANGELES COUNTY SURVEYOR
700 HALL OF RECORDS

NOTE: ANY ADDITIONS OR CHANGES ON THIS SHEET MUST BE MADE OR CIRCLED IN RED INK, WITH DATE AND NAME OF PERSON MAKING CHANGE

Do not extend notes this side of this line

STATION	B. S.	H. I.	F. S.	ELEV.		
PROFILE LEVELS ON OFFSET LINE 10' NORTH OF ℄ OF 11TH STREET BETWEEN BEACH AVE AND CEDAR AVE.						
B.M.B.11	6.031	23 63.724		23 57 [illegible]	F.B. 1222-99 11th St and Beach Ave S.E. Cor Wire Spk in So end curb Ret.	
0+00			6.39	23 57 33	℄ Beach	
0+17			6.75	56 97	gutter	
0+50			6.08	57 64		
1+			5.85	57 87		
+50			5.64	58 08		
2+			5.55	58 17		
+50			5.45	58 27		
3+			5.42	58 30		
+50			5.32	58 40		
+59			5.68	58 04	gutter	
3+80.14			5.17	58 55	℄ Cedar	
T.P.			5.420	58 ~~60~~ 304		
PROFILE LEVELS ON OFFSET LINE 12' EAST OF ℄ OF CEDAR AVE. FROM 11TH ST TO ALLEY SO. OF 10TH.						
T.P.	3.635	23 63.937		23 58 ~~60~~ 304	(See above	
0+00			3.52	23 58 42		
0+50			4.00	57 94		

F.B. 849 PG. 192
Job No. 1166 Division No. Notes Red. Plotted Profile
Survey of Elm Ave Sewer Dist Date Date No.
Survey by Rosecrans Notes R Notes Chkd. Checked X-Sec.
Indexed A. C. Johnson Date 10-24-96 Date Date No.

FORM 307 5M 7-43

PLEASE RETURN TO
LOS ANGELES COUNTY SURVEYOR
700 HALL OF RECORDS

NOTE: ANY ADDITIONS OR CHANGES ON THIS SHEET MUST BE MADE OR CIRCLED IN RED INK, WITH DATE AND NAME OF PERSON MAKING CHANGE

Do not extend notes this side of this line

STATION	B. S.	H. I.	F. S.	ELEV.		
1+		236~~3~~1.939	4.45	2357 49		
+50			4.91	57 03		
2+			5.39	56 55		
+50			5.75	56 19		
3+			6.20	55 74		
+50			6.64	55 30		
4+			7.07	54 87		
+50			7.52	54 42		
T.P.	4.570	23~~61~~59.924	6.605	235~~7~~5.334		
+58.04			5.57	54 35		
T.P.	5.090	6~~3~~0.437	4.577	5~~7~~5.347		

PROFILE LEVELS ON OFFSET LINE 12' WEST OF ℄ OF BEACH AVE. FROM ALLEY SO. OF 10TH ST. TO 11TH ST.

		236~~3~~0.437				
4+58.03			5.92	54.52	℄ of alley so of 10th	
T.P.	5.120	6~~3~~0.203	5.354	5~~7~~5.083		
4+50			5.66	54 54		
4+			5.54	54 66		
3+50			5.33	54 87		
3+			5.16	55 04		

Profile No. ____ Notes Red. ____ Plotted ____ Job No. 1166 Division No. ____ F.B. 849 PG. 193
X-Sec. No. ____ Date ____ Date ____ Survey of Flm Ave [illegible] Dist
Notes Chkd. [illegible] Date 10-24-76 Checked ____ Survey by [illegible] Notes R Date
Date [illegible] Date ____ Map No. ____ Indexed C. Johnson Date

FORM 307 5M 7-43

PLEASE RETURN TO
LOS ANGELES COUNTY SURVEYOR
700 HALL OF RECORDS

NOTE: ANY ADDITIONS OR CHANGES ON THIS SHEET MUST BE MADE OR CIRCLED IN RED INK, WITH DATE AND NAME OF PERSON MAKING CHANGE

Do not extend notes this side of this line

STATION	B. S.	H. I.	F. S.	ELEV.		
2+50		2360.203	4.92	2355.28		
2+			4.66	55.54		
1+50			4.31	55.89		
T.P.	6.423	62.286	4.340	2355.863		
1+			5.95	56.34		
0+50			5.47	56.82		
0+00			5.07	57.22	℄ 11th St.	
B.M. #B 11			4.595	2357.691	2357.692 Elev.	Error 0.002
℄ PROFILE OF 10th ST FROM ELM AVE WLY.						
Used same stations as before on 15' offset line						
TBM #2	3.205	2355.349		2352.144	F.B. 1222-88 10th St. and Elm Ave N.E Cor. Spk in S. face of P.Po.	
Int			3.82	51.53	Int ℄ 10th and ℄ Elm	
15+05.14			3.83	51.52	℄ "	
+50			3.93	51.42	" "	
16+			4.00	51.35	" "	
+50			4.12	51.23	" "	
17+			4.20	51.15	" "	
T.P.	4.490	2355.059	4.780	2350.269		
17+50			4.01	51.05		

F.B. 849 PG. 194
Job No. 1166 Division No. ____ Notes Red. ____ Plotted ____ Profile ____
Survey of Elm Ave Sewer Dist Date ____ Date ____ No. ____
Survey by Rosecrans Notes R Notes Chkd ____ Checked ____ X-Sec. ____
Indexed A. C. Johnson Date 10-24-46 Date 11/4/46 Date ____ No. ____

FORM 307 5M 7-43

PLEASE RETURN TO
LOS ANGELES COUNTY SURVEYOR
700 HALL OF RECORDS

NOTE: ANY ADDITIONS OR CHANGES ON THIS SHEET MUST BE MADE OR CIRCLED IN RED INK, WITH DATE AND NAME OF PERSON MAKING CHANGE

Do not extend notes this side of this line

STATION	B. S.	H. I.	F. S.	ELEV.		
18+		2355.059	4.15	2350.91	℄ 10th ST.	
+50			4.31	50.75	" "	
19+			4.26	50.80	" "	
T.P.	4.745	2354.661	5.143	2349.916		
B.M.#10			4.492	2350.169	Elev. 2350.170 F.B. 1822-159 10th St. [illegible]	
					Ave. & W. Cor. Spk in Pow. Po	
PROFILE OF ℄ OF			10th	ST. FROM	FERN AVE TO 10TH ST. W.	
Used same stations		as	on	offset line N		
B.M.F.10	4.715	2354.885		2350.170		
Int			4.91	49.98	℄ 10th at and	℄ Fern Ave
0+50			4.87	50.02	" "	
1+			4.89	50.00	" "	
+50			5.00	49.89	" "	
2+			5.19	49.70	" "	
+50			5.37	49.52	" "	
T.P.	4.817	53.812	5.890	48.995		
3+			4.41	49.40	" "	
+50			4.57	49.24	" "	
Int.			4.63	49.18	℄ 10th St and ℄	Mirguita Ave
4+			4.66	49.15	" "	
+50			4.73	49.08		

Profile No. ____ Notes Red. ____ Plotted ____
X-Sec. No. ____ Date ____ Date ____
Notes Chkd. Date 10-24-45 Checked Date ____
Job No. 166 Division No. ____
Survey of ST. 1 [illegible]
Survey by Hydrographic Notes ℄ Date 10-24-45
Map No. ____ Ave. C. Johnson Date ____
F.B. 879 PG. 195

FORM 307 5M 7-43

PLEASE RETURN TO
LOS ANGELES COUNTY SURVEYOR
700 HALL OF RECORDS

NOTE: ANY ADDITIONS OR CHANGES ON THIS SHEET MUST BE MADE OR CIRCLED IN RED INK, WITH DATE AND NAME OF PERSON MAKING CHANGE

Do not extend notes this side of this line

STATION	B. S.	H. I.	F. S.	ELEV.		
5+		2352.812	4.85	2348.96	℄ 10th St	
T.P.	4.490	53.092	5.210	2348.602		
+50			4.14	48.95	"	
6+			4.29	48.80	"	
+50			4.39	48.70	"	
7+			4.55	48.54	"	
1+			4.65	48.44	℄ Genoa + ℄ 10th	
7+50			4.65	48.44	" "	
8+			4.63	48.46	" "	
T.P.	4.760	52.629	5.223	47.869		
+50			4.29	48.34	" "	
9+			4.41	48.22	" "	
+50			4.55	48.08	" "	
10+			4.76	47.87	" "	
+40			5.24	47.39	" "	
+50			5.51	47.12	gutter " "	
1+			5.09	47.54	℄ 10th St W + " "	
B.M. 25 E			4.840	2347.789	Elev 2347.816 FB 1222-181 10th St + 10th St W. N.E. Cor. Spk in Pow. Po. Error 0.027	

F.B. 849 PG. 196

Survey of Elm Ave Sewer Dist

Survey by Rosecrans Notes R

Indexed C. Johnson Date 10-24-46

Job No. 1166 Division No. Notes Red. Date Plotted Date Profile No.

Notes Chkd. Date 11/4/46 Checked Date X-Sec. No.

FORM 307 5M 7-43

PLEASE RETURN TO
LOS ANGELES COUNTY SURVEYOR
700 HALL OF RECORDS

NOTE: ANY ADDITIONS OR CHANGES ON THIS SHEET MUST BE MADE OR CIRCLED IN RED INK, WITH DATE AND NAME OF PERSON MAKING CHANGE

Do not extend notes this side of this line

STATION	B. S.	H. I.	F. S.	ELEV.		
PROFILE LEVELS ON ELM AVE FROM AVE I TO AVE.						
B.M. #4 E	4425	2343.231		2308.806	F.B. 1222-83 DATE AVE + AVE. I S.W. Cor. L.+T. in curb So. of So. end curb return	
T.P.	6310	43.716	5825	37.406		
0+00			5.95	37 77°	Int ℄ Ave I + ℄ Elm Ave Fd. S.W.	
0+18			6.30	37 42°	gutter	
0+50			5.78	37 94°		
1+			5.16	38 56°		
2+			4.48	39 24°		
T.P.	6000	45.751	3965	39.751		
3+			5.87	39 88°		
4+			5.24	40 51°		
5+			4.62	41 13°		
6+ T.P.	6000	47.871	3.880	41.871		
7+			5.30	42 57°		
8+			4.66	43 21°		
9+ T.P.	5100	49.004	3.967	43.904		
9+25.10			4.96	44 04°	Int ℄ Elm Ave + ℄ 8th St. Fd. Mon.	
10+			4.73	44 27°		
11+			4.38	44 62°		
12+ T.P.	5720	50.819	3.905	45.099		

Profile No. ____ Notes Red. ____ Plotted ____ Job No. ____ Division No. ____ F.B. 849 PG. 197
X-Sec. No. ____ Date ____ Date ____ Survey of Elm Ave Sur. Dist
Notes Chkd. [illegible] Checked ____ Survey by [illegible] Notes [illegible] Date 10-23-46
Date 11/4/46 Date ____ Map No. ____ Indexed C. Johnson Date ____

FORM 307 5M 7-43

PLEASE RETURN TO
LOS ANGELES COUNTY SURVEYOR
700 HALL OF RECORDS

NOTE: ANY ADDITIONS OR CHANGES ON THIS SHEET MUST BE MADE OR CIRCLED IN RED INK, WITH DATE AND NAME OF PERSON MAKING CHANGE

Do not extend notes this side of this line

F.B. 849 PG. 198
Survey of Elm Ave Sewer Dist — Job No. 1166 — Division No. — Notes Red. — Plotted — Profile
Survey by Abercrans — Notes K — Date — No. — Date — No. — X-Sec.
Indexed A. O. Johnson — Date 12-23-46 — Notes Chkd. — Checked — Date 1/14/46

STATION	B. S.	H. I.	F. S.	ELEV.		
13+		2350.819	5.30	2345.52		
14+			1.90	45 92		
15+ T.P.	6.550	52.899	4.70	2346.49		
15+75.11			5.98	46 98	1.1+ ℄ Elm Ave + ℄ 9th St	Fd. Mon.
16+			5.82	47 08		
17+			5.00	47 90		
18+ T.P.	5.775	54.192	4.185	48.717		
19+			3.05	49 44		
20+			4.35	50 14		
21+ T.P.	5.900	56.714	3.678	50.814		
22+			5.56	51 15		
~~+25~~ 46 ft			~~5.56~~			
T.B.M. 2	5.498	57.632	4.580	52.134	B.B. 1222-88 - 10th St and Elm Ave. N.E. Cor. Spk in Conc Po El. - 2352.144	
+16			6.94	50 69	gutter	
+44.92			6.15	51 48	1.1+ ℄ 10th St and ℄ Elm Ave	Fd wire Spk
+68			6.72	50 91	"	
23+			5.58	52 05		
24+			4.37	53 26		
25+ T.P.	6.756	61 028	3.360	54.272		
26+			5.65	55 38		
27+			4.62	56 41		

FORM 307 5M 7-43

PLEASE RETURN TO
LOS ANGELES COUNTY SURVEYOR
700 HALL OF RECORDS

NOTE: ANY ADDITIONS OR CHANGES ON THIS SHEET MUST BE MADE OR CIRCLED IN RED INK, WITH DATE AND NAME OF PERSON MAKING CHANGE

Do not extend notes this side of this line

STATION	B. S.	H. I.	F. S.	ELEV.		
		2361.028				
28+ T.P.	6112	2363.505	3.635	2357.393		
29+			5.21	58 30°		
+14.79			4.85	58 66°	Int ℄ of Elm Ave & ℄ 11th St. Fd [illegible]	
+36			5.35	58 16°	gutter	
+46			5.12	58 39°		
30+			4.89	58 62°		
31+ T.P.	5.348	64.223	4.530	2358.975		
32+			4.89	59 33°		
33+			4.47	59 75°		
34+ T.P.	5.855	66.088	4.190	60.233		
35+			5.14	60 95°		
35+64.62			5.00	61 09°	Int ℄ Elm Ave & ℄ 12th St Fd [illegible]	
+81			5.51	60 58°	gutter	
36+			4.83	61 26°		
37+ T.P.	5.355	67.283	4.160	61.928		
38+			5.05	62 23°		
39+			4.52	62 76°		
40+ T.P.	5.202	68.458	4.027	63.256		
41+			4.89	63 57°		
42+			4.72	63 74°		

Profile No. ____ Date ____ Notes Red. ____ Plotted ____ Job No. 1166 Division No. ____ F.B. 879 PG. 199

X-Sec. No. ____ Date ____ Notes Chkd. [illegible] Date 11/4/66 Checked ____ Date ____ Survey of Elm Ave [illegible] Survey by [illegible] Notes R Date 10-25-96

Map No. ____ Index G. Johnson Date ____

FORM 307 5M 7-43

PLEASE RETURN TO
LOS ANGELES COUNTY SURVEYOR
700 HALL OF RECORDS

NOTE: ANY ADDITIONS OR CHANGES ON THIS SHEET MUST BE MADE OR CIRCLED IN RED INK, WITH DATE AND NAME OF PERSON MAKING CHANGE

Do not extend notes this side of this line

STATION	B. S.	H. I.	F. S.	ELEV.		
42+50		2368.458	4.52	2363.94'		
42+68			4.65	63.81'	gutter	
+84.45			4.29	64.17'	Int ℄ Elm Ave + ℄ 13th St 1d SW&T.	
43+00 T.P.	5.786	69.824	4.420	64.038	gutter	
+25			5.46	64.36'		
44+			4.89	64.93'		
45+			4.43	65.39'		
46+ T.P.	5.823	71.615	4.032	65.792		
47+			5.14	66.48'		
48+			4.32	67.30'		
49+ T.P.	6.450	74.755	3.310	68.305		
50+			5.610	69.14'		
51+			4.82	69.94'		
52+			4.28	70.48'		
53+			4.03	70.73'		
+18.40			3.78	70.98	Int ℄ Elm Ave + ℄ Ave J Fd. Spk.	
B.M. #9E			4.088	70.667	Elev. 2370.684 F.B. 1222-75 C.S. Mon	
					N.W. Prop. Cor. Ave J + Elm Ave	
					0.017 Error	

F.B. 849 PG. 200
Job No. 1166 Division No. ____ Notes Red. ____ Plotted ____ Profile ____
Survey of Elm Ave Sewer Date ____ Date ____ No. ____
Survey by Rosecrans Notes R Notes Chkd [signature] Checked ____ X-Sec. ____
Indexed L. C. Johnson Date 10-25-46 Date 11/4/46 Date ____ No. ____

FORM 307 5M 7-43

PLEASE RETURN TO
LOS ANGELES COUNTY SURVEYOR
700 HALL OF RECORDS

NOTE: ANY ADDITIONS OR CHANGES ON THIS SHEET MUST BE MADE OR CIRCLED IN RED INK, WITH DATE AND NAME OF PERSON MAKING CHANGE

Do not extend notes this side of this line

STATION	B.S.	H.I.	F.S.	ELEV.		
PROFILE OF ℄ OF FIG AVE. FROM 13TH ST. TO AVE. J.						
B.M. # 20E	5.395	2367.271		2361.876	F.B. 1222-161 CS. Mon. Prop. Cor. S.E. Cor. 13th + Fig	
0+00			5.97	61 30	Int ℄ Fig Ave + ℄ 13th ST.	
0+18			6.27	61 00	gutter	
0+30			6.16	61 11		
1+00			5.54	61 73		
2+			5.06	62 21		
3+			4.50	62 77		
4+ T.P.	6550	2370.036	3.785	2363.486		
5+			5.66	64 38		
6+			4.59	65 45		
7+ T.P.	6570	73.016	3.590	2366.446		
8+			5.66	67 36		
9+			4.65	68 37		
+84.74			3.57	69 45	Int ℄ Fig + J. Aves.	
B.M. # 21E			3.498	69.518	Elev. 2369.536 F.B. 1222-161 CS Mon N.E. Prop. Cor. Ave J + Fig	

Profile No. ____ Notes Red. ____ Plotted ____ Job No. 1166 Division No. ____ F.B. 849 P.01 PG.

X-Sec. No. ____ Date ____ Date ____ Survey of [illegible]

Notes Chkd. ____ Checked ____ Survey by Rosecrans Notes R Date 10-25-46

Date ____ Date ____ Map No. 1 Indexed C Johnson Date ____

FORM 307 5M 7-43

PLEASE RETURN TO
LOS ANGELES COUNTY SURVEYOR
700 HALL OF RECORDS

NOTE: ANY ADDITIONS OR CHANGES ON THIS SHEET MUST BE MADE OR CIRCLED IN RED INK, WITH DATE AND NAME OF PERSON MAKING CHANGE

Do not extend notes this side of this line

STATION	B. S.	H. I.	F. S.	ELEV.	
PROFILE OF ℄ OF DATE AVE FROM 13TH ST. TO AVE. J					
B.M. #15E	5.865	2369.941		2364.076	F.B. 1222-160, C.S. Mon. S.W. Cor. 13th + Elm
0+00			3.91	66.03	Int ℄ 13th St and ℄ Date Ave
1+ T.P.	5.160	71.826	3.275	2366.666	
2+			4.75	67.08	
3+			4.35	67.48	
4+ T.P.	6.115	73.859	4.082	67.744	
5+			3.64	68.22	
6+			5.21	68.65	
+50.23			4.82	69.04	Int ℄ 14th St + ℄ Date Ave Fd. Mon
7+ T.P.	6.890	76.259	4.490	69.369	
8+			6.05	70 ~~20~~ 21	
9+			5.08	71.18	
10+			4.21	72.05	
+83.50			3.44	72.82	Int ℄ Date + J Aves.
B.M. #10E			2.490	2373.769	Elev. 2373.781 F.B. 1222-96 Spk in guy Po. S.W. Cor. Date + Ave J. Error 0.012

F.B. 849 Pg. 202
Job No. 1166 Division No. Notes Red. Plotted Profile
Survey of Elm Ave Sewer Dist Date Date No.
Survey by Rosecrans Notes 10-25-96 Notes Chkd. Checked X-Sec.
Indexed A. C. Johnson Date Date 11/4/96 Date No.

FORM 307 5M 7-43

PLEASE RETURN TO
LOS ANGELES COUNTY SURVEYOR
700 HALL OF RECORDS

NOTE: ANY ADDITIONS OR CHANGES ON THIS SHEET MUST BE MADE OR CIRCLED IN RED INK, WITH DATE AND NAME OF PERSON MAKING CHANGE

Do not extend notes this side of this line

STATION	B. S.	H. I.	F. S.	ELEV.		
PROFILE OF ℄ OF CEDAR AVE FROM 13TH ST. TO AVE. O.						
B.M. B.13	4.405	74.129		2267.724	Spkn P. Po. N.E. Cor. 13th & Sierra F.B. 1222-102	
0+00 T.P.	5.909	73.588	6.450	67.679	Int. ℄ 13th St and ℄ Cedar Ave Fd. Spk.	
0+18			6.34	67 25'	gutter	
0+32			5.95	67 64'		
1+			5.30	68 29'		
2+			4.73	68 86'		
3+			4.26	69 33'		
T.P.	4.133	75.196	2.525	71.063	Set Stake 12' east of east sidewalk at 3+	
4+			5.41	69 79'		
5+			4.80	70 40'		
6+ T.P.	5.810	76.671	4.335	70.861		
+50 28			5.76	70 91'	Int ℄ Cedar Ave and ℄ 14th St Fd Mon	
7+			5.50	71 17'		
8+			4.76	71 91'		
9+ T.P.	5.430	77.961	4.140	72.531		
10+			4.80	73 16'		
11+			4.37	73 59'		
+16			4.33	73 63'	gutter	
+32 44			3.82	74 14'		
B.M. 11E			3.929	74.032	F.B. 1222-96 Elev 2374.050 L+T. M.C.R. N.E. Cor. Cedar [illegible]	

Profile No. ____ Notes Red. ____ Plotted ____ Date ____
X-Sec. No. ____ Notes Chkd. ____ Checked ____ Date ____
Date 9/4/46

Job No. 1165 Division No. ____
Survey of [illegible] Dist.
Survey by Rosecrans Notes K Date 10-25-46
Map No. ____ Indexed C. Johnson Date ____

F.B. 849 PG. 203

F.B. 849 PG. 204

Job No._____ Division No._____ Notes Red._____ Plotted_____ Profile

Survey of_____ Date_____ Date_____ No._____

Survey by_____ Notes_____ Notes Chkd._____ Checked_____ X-Sec.

Indexed_____ Date_____ Date_____ Date_____ No._____

STATION	B. S.	H. I.	F. S.	ELEV.	

FORM 307 5M 7-43

PLEASE RETURN TO
LOS ANGELES COUNTY SURVEYOR
700 HALL OF RECORDS

Do not extend notes this side of this line

NOTE: ANY ADDITIONS OR CHANGES ON THIS SHEET MUST BE MADE OR CIRCLED IN RED INK, WITH DATE AND NAME OF PERSON MAKING CHANGE

Notes Ck'd by	Survey of Elm Ave Sewer Dist	F.B. 849 PG. 205
Map No.	W. O. 1166 Tape No. 77 St'd 68 °F	
Office Work	Surveyed by Rosecrans	
Checked	Notes R Date 1-13-41	
Date	Indexed [illegible]	

AUG 9 '50

ELM AVE SEWER DISTRICT

YUCCA AVE; 9TH ST. TO 10TH ST.

Improvements and stationing

J. H 1166

Party E.A. Rosecrans
J.P. Pierce
J.C. Pierce
V.T. Gibbons
O.C. Folgate

Note: Any Additions or Changes on This Sheet Must be Made or Circled in Red Ink With Date and Name of Person Making Change.

Do not extend notes this side of this line.

RETURN TO
LOS ANGELES COUNTY SURVEYOR
700 HALL OF RECORDS

FORM 247 5M 11-41

F.B. 849 PG. 206



RETURN TO
LOS ANGELES COUNTY SURVEYOR
700 HALL OF RECORDS

Do not extend notes this side of this line.

Note: Any Additions or Changes on This Sheet Must be Made or Circled in Red Ink With Date and Name of Person Making Change.

Notes Ck'd by	Survey of Elm Ave Sewer Dist
Map No.	W. O. 1166 Tape No. 27 St'd 66 °F
Office Work	Surveyed by Rosecrans
Checked	Notes R Date 1-13-47
Date	Indexed A. C. Johnson

F.B. 849 PG. 20

AUG 0 50

ELM AVE SEWER DISTRICT

TEST HOLES FOR LOCATION OF GAS AND WATER MAINS

J N. 1166

E.A. Rosecrans
J.P. Pierce
J.C. Pierce
V.T. Gibbons
D.C. Edgate

Note: Any Additions or Changes on This Sheet Must be Made or Circled in Red Ink With Date and Name of Person Making Change.

Do not extend notes this side of this line.

RETURN TO
LOS ANGELES COUNTY SURVEYOR
700 HALL OF RECORDS

FORM 247 BM 11-41

FORM 307 5M 1-46

PLEASE RETURN TO
LOS ANGELES COUNTY SURVEYOR
700 HALL OF RECORDS

NOTE: ANY ADDITIONS OR CHANGES ON THIS SHEET MUST BE MADE OR CIRCLED IN RED INK, WITH DATE AND NAME OF PERSON MAKING CHANGE.

Do not extend notes this side of this line.

STATION	B. S.	H. I.	F. S.	ELEV.		
2+00		2343.111	4.6	2338.5	℄	
15 L			5.0	38.1	gutter	
30 L			4.1	39.0		
35 R			4.9	38.2	"	
21 R			3.3	39.8		
28 R			3.1	40.0		
+50			4.8	38.3	℄	
3+			5.0	38.1	"	
18 L			5.5	37.6	"	
30 L			4.7	38.4		
100 L			4.0	39.1		
14 R			6.3	37.8	"	
22 R			4.0	39.1		
30 R			3.8	39.3		
100 R			3.8	39.3		
+50			5.2	37.9	"	
4+			5.4	37.7	"	
14 L			5.7	37.4	"	
30 L			5.7	37.4		
14 R			5.7	37.4	"	
20 R			4.4	38.7		
30 R			4.4	38.7		

Profile
No. ____ Date ____ Notes Red. ____ Plotted ____ Job No. 1166 Division No. ____
X-Sec. Notes Chkd. RDM Checked ____ Survey of Elm Ave Sewer Dist
No. ____ Date 1-20-47 Date ____ Survey by Rosecrans Notes R Date 1-15-47
Map No. ____ Indexed E. Johnson Date ____

F.B. 840 PG. 217

FORM 307 5M 1-46

PLEASE RETURN TO
LOS ANGELES COUNTY SURVEYOR
700 HALL OF RECORDS

NOTE: ANY ADDITIONS OR CHANGES ON THIS SHEET MUST BE MADE OR CIRCLED IN RED INK, WITH DATE AND NAME OF PERSON MAKING CHANGE.

Do not extend notes this side of this line.

STATION	B. S.	H. I.	F. S.	ELEV.		
		2343.111				
4+50 T.P.	4.715	2342.173	5.653	2337.158		
5+			4.7	37.[illegible]	℄	
13.4 L			5.5	36.7	gutter	
30 L			5.0	37.2		
16 R			5.3	36.[illegible]	"	
18 R			4.2	38.0		
30 R			4.1	38.1		
+50			5.0	37.2	"	
6+			5.[illegible]	37.0	"	
12' L			5.7	[illegible]	"	
30 L			5.6	36.[illegible]		
100 L			5.4	36.8		
17 R			6.0	36.[illegible]	"	
19 R			4.8	37.1		
30 R			4.7	37.[illegible]		
100' R.			5.1	37.[illegible]		
+50			5.6	36.[illegible]	"	
7+			6.0	36.2		
12' L			7.0	35.[illegible]	"	
14 L			5.7	36.[illegible]		

F.B. 849 PG. 219 Job No. 1166 Division No. ____ Notes Red. ____ Plotted ____ Profile ____
Survey of Elm Ave Sewer Dist Date ____ Date ____ No. ____
Survey by Rosecrans Notes R Notes Chkd. RDM Checked ____ X-Sec. ____
Indexed C. Johnson Date 1-15-47 Date 1-20-47 Date ____ No. ____

FORM 307 5M 1-46

PLEASE RETURN TO
LOS ANGELES COUNTY SURVEYOR
700 HALL OF RECORDS

NOTE: ANY ADDITIONS OR CHANGES ON THIS SHEET MUST BE MADE OR CIRCLED IN RED INK, WITH DATE AND NAME OF PERSON MAKING CHANGE.

Do not extend notes this side of this line.

STATION	B. S.	H. I.	F. S.	ELEV.		
30L		2342.073	5.9	36.3		
17R			5.8	35.1	gutter	
19R			5.5	36.7		
30R			5.5	36.7		
7+50			6.4	35.8	℄	
8+			6.8	35.4	"	
12L			7.6	34.6	"	
15L			5.9	36.3		
30L			5.6	36.6		
6R			7.7	34.5	"	
15R			6.2	36.0		
30R			6.5	35.7		
B.M. #1A	4.175	2342.073	4.275	2337.898	Set cut Spk. in Tel. Po. #40 W. side 5th St. W. 750± Y. of Ave I	
T.P.	5.637	43.090	1.620	37.453		
T.P.	6.225	45.035	4.280	38.810		
B.M. #1E			+565	40.470	Elev. 2340.476 0.006 error	

Profile
Notes Red ____ Plotted ____ Job No. 1166 Division No. ____
No. ____ Date ____ Date ____ Survey of ____
X-Sec.
Notes Chkd. [illegible] Checked ____ Survey by Ferguson Notes K Date 1-15-47
No. ____ Date 1-20-47 Date ____ Map No. ____ Indexed ____ Date ____

F.B. [illegible] PG. 19

F.B. 849 Pg. 220 | Job No. 1166 | Division No. | Notes Red. | Plotted | Profile

Survey of Elm Ave Sewer Dist | Date | Date | No.

Survey by Rosecrans | Notes R | Notes Chkd. CDM | Checked | X-Sec.

Indexed A. C. Johnson | Date 1-15-47 | Date 1-20-47 | Date | No.

AUG 9 '50

FORM 307 5M 1-46

PLEASE RETURN TO
LOS ANGELES COUNTY SURVEYOR
700 HALL OF RECORDS

NOTE: ANY ADDITIONS OR CHANGES ON THIS SHEET MUST BE MADE OR CIRCLED IN RED INK, WITH DATE AND NAME OF PERSON MAKING CHANGE.

Do not extend notes this side of this line.

STATION	B.S.	H.I.	F.S.	ELEV.
ELM AVE. SEWER DISTRICT				
J. H. 1166				
PROFILE AND X SECTIONS				
℄ OF YUCCA. AVE. FROM 9th ST.				
To 10th ST.				
Note: pages corrected beginning with pg 223 – next pg to right →				
Party. E.A. Rosecrans, J.P. Pierce, J.C. Pierce, V.T. Gibbons, O.C. Folgate				

FORM 307 5M 1-46

PLEASE RETURN TO
LOS ANGELES COUNTY SURVEYOR
700 HALL OF RECORDS

NOTE: ANY ADDITIONS OR CHANGES ON THIS SHEET MUST BE MADE OR CIRCLED IN RED INK, WITH DATE AND NAME OF PERSON MAKING CHANGE.

Do not extend notes this side of this line.

STATION	B. S.	H. I.	F. S.	ELEV.		
					FB.763 159 - 10th St and Yucca Ave N.E	
T.B.M.	5.574	2364.030		2358.456	Cor. L&T. M.C.R	
Int			5.33	58.70	℄ 10th & ℄ Yucca	
100 E			5.68	58.35	" "	
100 W			5.26	58.77	" "	
0+00			5.83	58.20		
8" inlet			18.93	2345.10	flow line manhole west of Yucca	
8" outlet			18.95	2345.08	" " "	" " "
8" "			17.94	2346.09	" " "	east " "
8" inlet			17.89	2346.14	" " "	" " " to east
8" "			17.88	2346.15	" " "	" " " to south
0+15-30 L			5.78	58.25	gutter	
" "			5.06	58.97	T.C.	
0+15-30 R			6.18	57.85	"	
" 30 R			5.50	58.53	"	
0+50			6.14	57.89	℄	
1+ T.P.	3.515	60.625	6.920	57.110	"	
24 L			4.2	56.4	gutter	
30 L			3.4	57.2		
50 L			2.5	58.1		
24 R			4.4	56.2	"	
35 R			3.9	56.7		
50 R			3.5	57.1		

Profile
No. ____ Date ____ Notes Red ____ Plotted ____ Job No. 1166 Division No. ____
X-Sec. No. ____ Date ____ Notes Chkd. LBM Checked ____ Survey of ____ Survey by Rosecrans Notes R Date 1-15-47
Date 1-20-47 Date ____ Map No. ____ Indexed ____ Date ____

F.B. 819 Pg. 221

FORM 307 5M 1-46

PLEASE RETURN TO
LOS ANGELES COUNTY SURVEYOR
700 HALL OF RECORDS

NOTE: ANY ADDITIONS OR CHANGES ON THIS SHEET MUST BE MADE OR CIRCLED IN RED INK, WITH DATE AND NAME OF PERSON MAKING CHANGE.

Do not extend notes this side of this line.

STATION	B. S.	H. I.	F. S.	ELEV.		
1+50		2360.625	4.00	5[illegible]		
2+			4.60	[illegible]		
24 L			5.3	[illegible]	gutter	
28 L			3.6	57.[illegible]		
50 L			2.8	57.3		
23 R			5.2	[illegible]	"	
32 R			3.4	[illegible]		
50 R			3.1	57.5		
+50			5.13	[illegible]		
3+			5.63	[illegible]	℄	
21 L			6.42	54.[illegible]	gutter	
31 L			6.0	[illegible]		
50 L			5.1	[illegible]		
100 L			5.4	53.2		
18 R			6.1	[illegible]	"	
30 R			4.4	[illegible]		
50 R			4.5	[illegible]		
100 R			4.4	56.[illegible]		
+50			6.1	54.[illegible]	"	
4+ T.P.	3.520	57.515	6.630	53.995		
20 L			4.1	53.4	"	

F.B. 849 PG. 22[illegible]
Job No. 1166 Division No. Notes Red. Plotted
Survey of Elm Ave Sewer Dist Date Date No.
Survey by Koscerano Notes R Notes Chkd. LOM Checked X-Sec.
Indexed R. C. Johnson Date [illegible]-47 Date 1-20-47 Date No.
Profile

FORM 307 5M 1-46

PLEASE RETURN TO
LOS ANGELES COUNTY SURVEYOR
700 HALL OF RECORDS

NOTE: ANY ADDITIONS OR CHANGES ON THIS SHEET MUST BE MADE OR CIRCLED IN RED INK, WITH DATE AND NAME OF PERSON MAKING CHANGE.

Do not extend notes this side of this line.

STATION	B. S.	H. I.	F. S.	ELEV.		
31L		2357.515	3.2	54.3		
50L			2.8	54.7		
23R			4.2	53.3	gutter	
34R			2.0	55.5		
50R			2.4	55.1		
4+50			4.13	53.39		
5+			4.73	52.79	℄	
21L			5.6	51.9	"	
37L			3.4	54.1		
50L			3.4	54.1		
24R			5.5	52.0	"	
34R			3.1	54.4		
50R			3.2	54.3		
+50			5.32	52.20	"	
6+			5.93	51.59		
25L			6.9	50.6	"	
30L			5.6	51.9		
50L			5.7	51.8		
26R			6.5	51.0		
34R			3.8	53.7		
50R			3.6	53.9		

Profile No. ____ Date ____ Notes Red. ____ Plotted ____ Job No. 1166 Division No. ____ F.B. 849 PG. 225

X-Sec. No. ____ Date ____ Notes Chkd. [illegible] Checked ____ Survey of [illegible] Survey by [illegible] Notes [illegible] Date 1-13-47

Date 1-20-47 Date ____ Map No. ____ Indexed [illegible] Date ____

FORM 307 5M 1-46

PLEASE RETURN TO
LOS ANGELES COUNTY SURVEYOR
700 HALL OF RECORDS

NOTE: ANY ADDITIONS OR CHANGES ON THIS SHEET MUST BE MADE OR CIRCLED IN RED INK, WITH DATE AND NAME OF PERSON MAKING CHANGE.

Do not extend notes this side of this line.

STATION	B. S.	H. I.	F. S.	ELEV.	
6+34.86		2357.515	6.29	2351.23	Int ℄ 9th + ℄ Yucca
100E			5.9	51.6	" "
100W			6.43	51.09	" "
100N			7.40	50.12	Wire spk in Tel. Po #6 N.W. Cor.
B.M. #2A	4.150	57.315	4.350	53.165	9th St + Yucca Ave
T.P.	6.540	60.805	3.050	54.265	
T.P.	5.275	62.635	3.445	57.160	
T.B.M.			4.180	58.455	L+T. M.C.R N.E. Cor 10th + Yucca Elev 2358.456
					Error .001

F.B. 849 PG. 224

Job No. 1166 Division No. Notes Red. Plotted Profile

Survey of Elm Ave Sewer Dist Date Date No. X-Sec.

Survey by Rosecrans Notes R Notes Chkd. TBM Checked

Indexed E. C. Johnson Date 1-15-47 Date 1-20-47 Date No.

Profile No. _____ Notes Red. _____ Plotted _____ Job No. 1166 Division No. _____ F.B. 849 PG. 225

Date _____ Date _____ Survey of _____

X-Sec. No. _____ Notes Chkd. LDM Checked _____ Survey by Rosecrans Notes R Date 1-16-47

Date 1-20-47 Date _____ Map No. _____ Indexed A. C. Johnson Date AUG 9 '50

ELM AVE. SEWER DISTRICT

J.N. 1166

PROFILE AND X SECTIONS ON 21' OFFSET LINE ON SOUTH SIDE OF AVE. J FROM ℄ OF FIG AVE. WLY. 850'

Party

E.A. Rosecrans
J.P. Pierce
J.C. Pierce
V.T. Gibbons
O.S. Folgate

STATION	B.S.	H.I.	F.S.	ELEV.

NOTE: ANY ADDITIONS OR CHANGES ON THIS SHEET MUST BE MADE OR CIRCLED IN RED INK, WITH DATE AND NAME OF PERSON MAKING CHANGE.

PLEASE RETURN TO
LOS ANGELES COUNTY SURVEYOR
700 HALL OF RECORDS

Do not extend notes this side of this line.

FORM 307 5M 1-46

FORM 307 5M 1-46

PLEASE RETURN TO
LOS ANGELES COUNTY SURVEYOR
700 HALL OF RECORDS

NOTE: ANY ADDITIONS OR CHANGES ON THIS SHEET MUST BE MADE OR CIRCLED IN RED INK, WITH DATE AND NAME OF PERSON MAKING CHANGE.

Do not extend notes this side of this line.

STATION	B. S.	H. I.	F. S.	ELEV.		
#					F.B. 1222-161 Fig Ave and Aved, N.E. Cor	
B.M. 21 E	3.3[illegible]	2374.857		2369.536	C.S. Mon. of property Cor	
0+00			5.3	69.6	21' offset line	
1 N			6.3	68.6	gutter	
11.7 N			5.5	69.4		Edg oil
21 N			5.35	69.51		℄
51 N			5.92	68.91		
9 L			5.1	69.8		
30' L			4.4	70.5		
0+50			5.9	69.0	" " "	
1+			5.4	[illegible]	" " "	
9' L			4.6	70.3		
30' L			3.4	71.5		
3' R			6.7	68.[illegible]	"	
10.8 R			6.0	68.[illegible]		" "
21' R			5.73	69.13		"
3.4 R			6.0	68.[illegible]	"	
51 R			5.4	69.5		
1+50			5.4	69.[illegible]		
2+			5.7	69.5	" " "	
9' L			4.8	70.[illegible]		
30' L			4.3	70.[illegible]		

F.B. 849 PG. 22[illegible]
Job No. 1166 Division No. Notes Red. Plotted Profile
Survey of Elm Ave Sewer Dist Date Date No.
Survey by Rosecrans Notes R. Notes Chkd. LDM Checked X-Sec.
Indexed R. C. Johnson Date 1-16-47 Date 1-20-47 Date No.

FORM 307 5M 1-46

PLEASE RETURN TO
LOS ANGELES COUNTY SURVEYOR
700 HALL OF RECORDS

NOTE: ANY ADDITIONS OR CHANGES ON THIS SHEET MUST BE MADE OR CIRCLED IN RED INK, WITH DATE AND NAME OF PERSON MAKING CHANGE.

Do not extend notes this side of this line.

STATION	B. S.	H. I.	F. S.	ELEV.		
3' R		2374 857	7.0	67.9	gutter	
7.5 R			6.3	68.6	E oil.	
21 R			6.15	68.7	E	
38.5 R			6.8	68.1	"	
51 R			5.4	69.5		
2+50 T.P.	3.505	72.922	5.440	69.417		21 offset
3+			4.50	68.42		" "
9' L			3.0	69.9		
30 L			3.0	69.9		
2 R			5.5	67.4	"	
10.4 R			4.7	68.2	"	
21 R			4.40	68.52	"	
39.4 R			6.2	67.7	"	
51 R			4.3	68.6		
4+50			4.3	68.6		" "
4+			4.3	68.6		" "
9' L			3.4	69.5		
30' L			3.2	69.7		
2' R			5.7	67.2	"	
10.6 R			5.0	67.9	"	
21 R			4.7	68.2	"	

Profile No. ____ Notes Red ____ Plotted ____ Job No. ____ Division No. ____ F.B. 849 Pg. 229
X-Sec. No. ____ Date ____ Date ____ Survey of ____
Notes Chkd. [illegible] Checked ____ Survey by [illegible] Notes [illegible] Date 1-16-47
Date 1-20-47 Date ____ Map No. ____ Indexed Johnson Date ____

FORM 307 5M 1-46

PLEASE RETURN TO
LOS ANGELES COUNTY SURVEYOR
700 HALL OF RECORDS

NOTE: ANY ADDITIONS OR CHANGES ON THIS SHEET MUST BE MADE OR CIRCLED IN RED INK, WITH DATE AND NAME OF PERSON MAKING CHANGE.

Do not extend notes this side of this line.

STATION	B. S.	H. I.	F. S.	ELEV.		
41 R		2372.922	5.3	67.6	gutter	
51 R			5.4	67.5		
4+50			4.5	68.4		21' offset.
5+			4.0	68.9		" "
9 L			3.2	69.7		
30 L			3.3	6[illegible].6		
2' R			6.0	66.9	"	
11.6 R			5.4	67.5	E. oil	
21 R			5.15	67.[illegible]		℄
39 R			5.7	67.2	"	
51 R			3.9	69.0		
+50 T.P.	2.758	71.865	3.815	2367.107		" "
6+			3.6	6[illegible]		" "
9 L			2.8	69.1		
30 L			2.8	69.1		
100' L			2.0	69.9		
200 L			0.0	71.9		
5' R			5.3	66.6	"	
12' R			4.5	67.4	"	
21' R			4.45	67.42	"	
39.7 R			5.6	66.3	"	
51 R			2.2	69.7		

F.B. 849 PG. 218
Job No. 1166 Division No. ____ Notes Red. ____ Plotted ____ Profile
Survey of Elm Ave Sewer Dist. Date ____ Date ____ No. ____
Survey by Rosecrans Notes R Notes Chkd. [illegible] Checked ____ X-Sec.
Indexed B. C. Johnson Date 1-16-47 Date 1-20-47 Date ____ No. ____

FORM 307 5M 7-43

PLEASE RETURN TO
LOS ANGELES COUNTY SURVEYOR
700 HALL OF RECORDS

NOTE: ANY ADDITIONS OR CHANGES ON THIS SHEET MUST BE MADE OR CIRCLED IN RED INK, WITH DATE AND NAME OF PERSON MAKING CHANGE

Do not extend notes this side of this line

STATION	B. S.	H. I.	F. S.	ELEV.		
6+50		2371.865	4.5	67.4		21 offset
7+			2.8	69.1		" "
9' L			3.1	68.8		
30' L			[illegible]	69.2		
9.1 N			5.6	66.3	gutter	
12.3 N			4.9	67.0	E oil	
21 R			[illegible]	67.05	℄	
39.4 R			5.8	66.1	"	
19 R			[illegible]	66.7		
53 R			1.7	70.2		
+50			4.2	67.7		" "
8+			4.8	67.1		" "
9 L			3.9	68.0		
30 L			3.6	68.3		
4 R			6.0	65.9	"	
12 R			5.2	66.6	"	
21 R			5.1	66.8		
39 R			6.0	65.9	"	
51 R			2.4	69.5		
55 R			2.7	69.2		
8+50			4.9	67.0		" "

Profile No. ____ Notes Red. ____ Plotted ____ Job No. 1166 Division No. ____ F.B. 47 PG. 229
Date ____ Date ____ Survey of [illegible]
X-Sec. No. ____ Notes Chkd. [illegible] Checked ____ Survey by Rosecrans Notes [illegible] Date 1-16-47
Date 1-20-47 Date ____ Map No. ____ Indexed [illegible] Date ____

F.B. 849 PG. 230 Job No. 1166 Division No. _____ Notes Red. _____ Plotted _____ Profile

Survey of Elm Ave Sewer Dist Date _____ Date _____ No. _____

Survey by Rosecrans Notes R Notes Chkd. LOM Checked _____ X-Sec.

Indexed A. C. Johnson Date 1-16-47 Date 1-20-47 Date _____ No. _____

FORM 307 5M 7-43

PLEASE RETURN TO

LOS ANGELES COUNTY SURVEYOR

700 HALL OF RECORDS

NOTE: ANY ADDITIONS OR CHANGES ON THIS SHEET MUST BE MADE OR CIRCLED IN RED INK, WITH DATE AND NAME OF PERSON MAKING CHANGE

Do not extend notes this side of this line

STATION	B.S.	H.I.	F.S.	ELEV.
		2371.865		
T.P.	5.215	72.885	4.195	2367.670
T.P.	5.510	73.965	4.430	68.455
B.M. #24E			4.420	69.545 = 369.536 Elev. error 0.000

F.B. 8449 PG. 231

Notes Ck'd by
Map No.
Office Work
Checked
Date

Survey of Elm Ave Sewer Dist
W. O. 1166 Tape No. 77 St'd 68 °F
Surveyed by Rosecrans
Notes Y Date 1-31-47
Indexed E. C. Johnson

AUG ● 50

ELM AVE. SEWER DISTRICT

24' OFFSET LINE SO. OF & OF 10TH ST. FROM ELM AVE TO FERN AVE

J. N. 1166

Party

E. A. Rosecrans
J. D. Pierce
D. C. Pierce
V. T. Gibbons
O. C. Folgate

Note: Any Additions or Changes on This Sheet Must be Made or Circled in Red Ink With Date and Name of Person Making Change.

Do not extend notes this side of this line.

RETURN TO
LOS ANGELES COUNTY SURVEYOR
700 HALL OF RECORDS

FORM 247 SM 15-41

F.B. 849 Pg 234

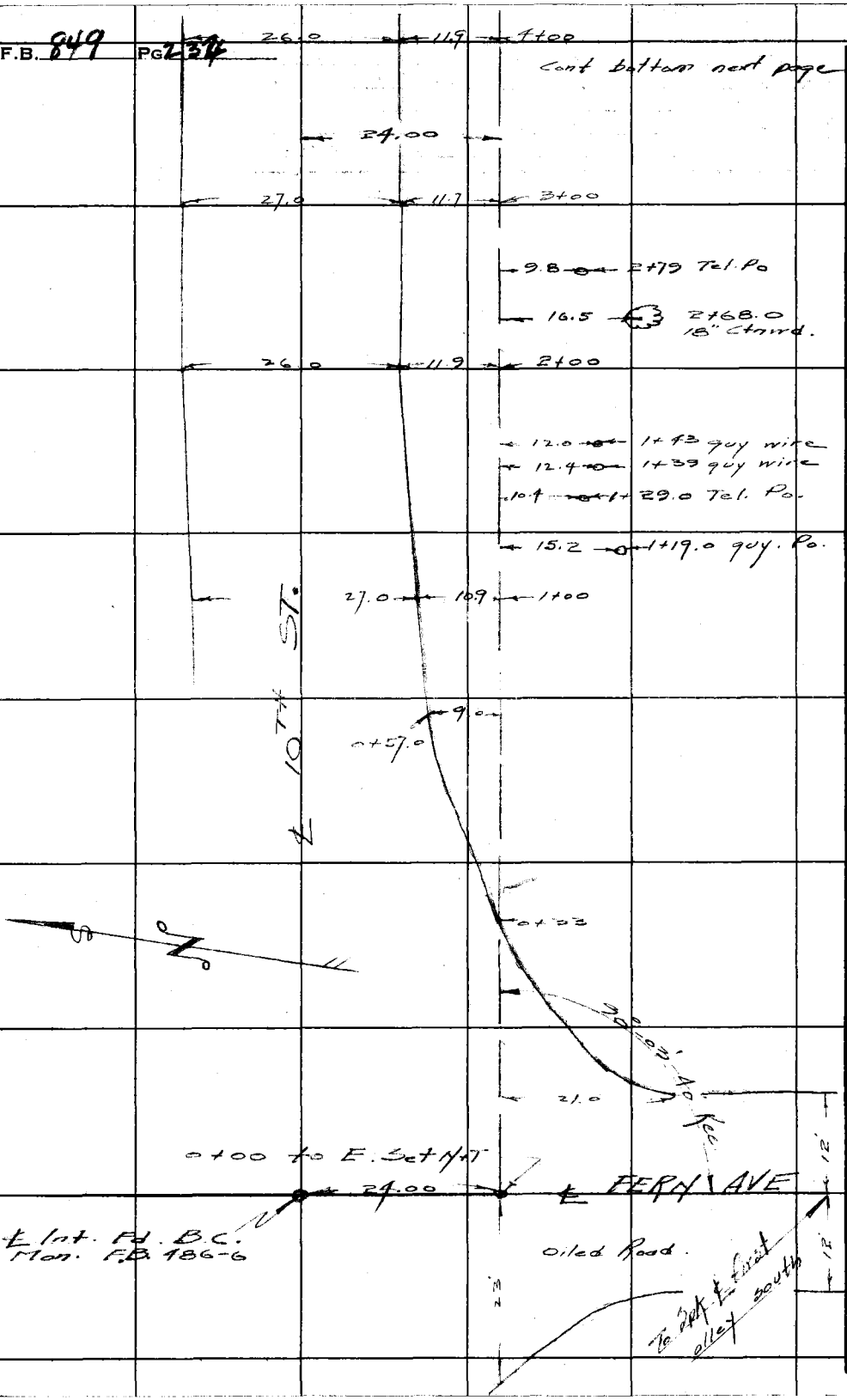

RETURN TO
LOS ANGELES COUNTY SURVEYOR
700 HALL OF RECORDS
Do not extend notes this side of this line.

Note: Any Additions or Changes on This Sheet Must be Made or Circled in Red Ink With Date and Name of Person Making Change.

Notes Ck'd by	Survey of Elm Ave Sewer Dist
Map No.	W. O. 1166 Tape No. 77 Std 68 °F
Office Work	Surveyed by Rosecrans
Checked	Notes K Date 1-31-41
Date	Indexed A. C. Johnson

F.B. 844 Pg. 235

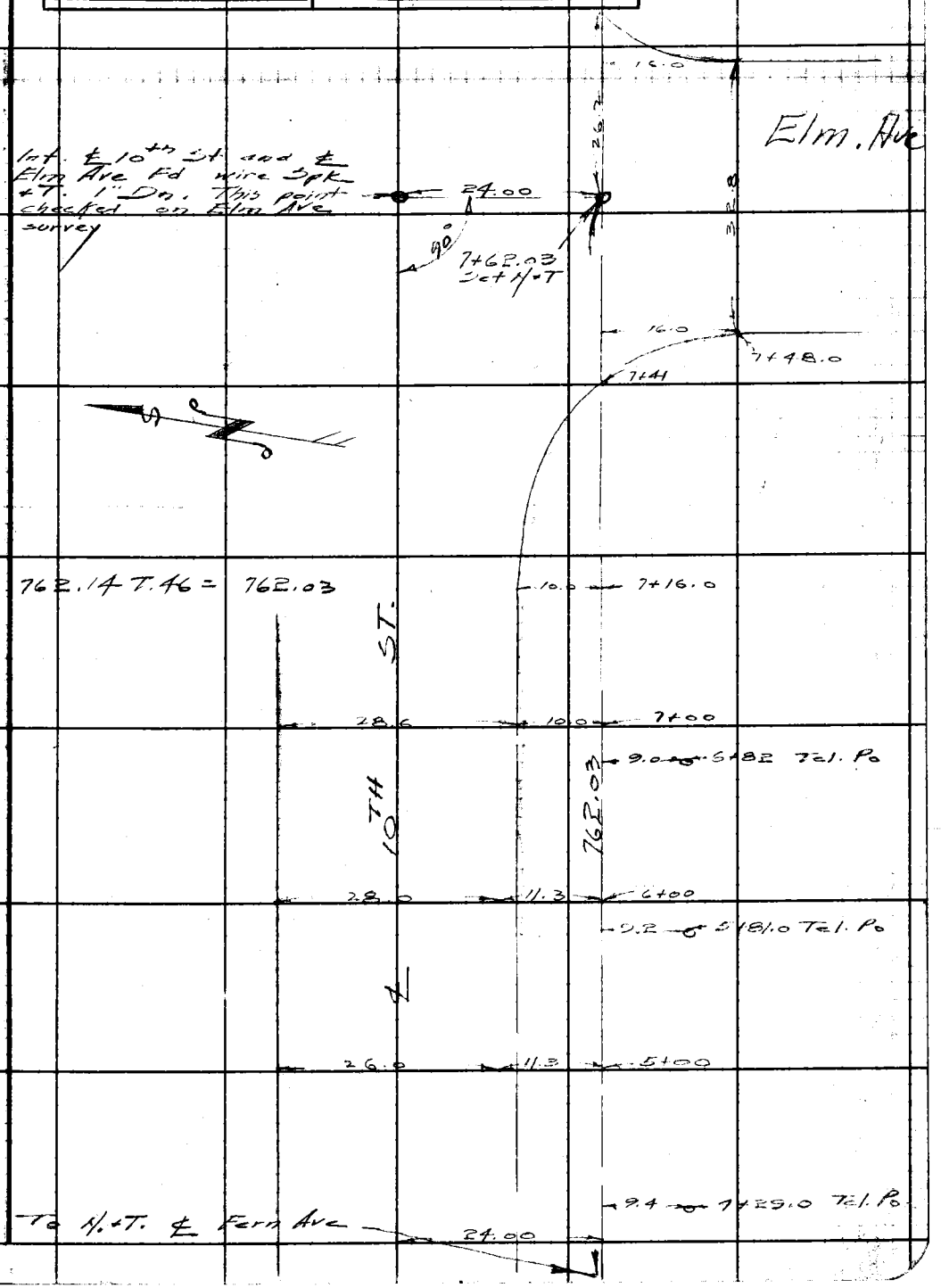

Note: Any Additions or Changes on This Sheet Must be Made or Circled in Red Ink With Date and Name of Person Making Change.

Do not extend notes this side of this line.

RETURN TO
LOS ANGELES COUNTY SURVEYOR
700 HALL OF RECORDS

FORM 247 5M 12-40

F.B. 849 PG. 134

ELM AVE SEWER DISTRICT

PROPOSED ℄ OF FIG AVE. FROM 24' OFFSET LINE ON SO. SIDE OF 10TH ST. TO ℄ OF 11TH ST.

J.N. 1166

Forty

E.A. Rosecrans
J.P. Pierce
J.C. Pierce

RETURN TO
LOS ANGELES COUNTY SURVEYOR
700 HALL OF RECORDS

Do not extend notes this side of this line.

Note: Any Additions or Changes on This Sheet Must be Made in Red Ink With Date and Name of Person Making Change.

Notes Ck'd by	Survey of [illegible]
Map No.	W. O. 1166 Tape No. 27 St'd 68 °F
Office Work	Surveyed by Rosecrans
Checked	Notes R Date 1-31-41
Date	Indexed A. C. Johnson

F.B. 849 PG. 235

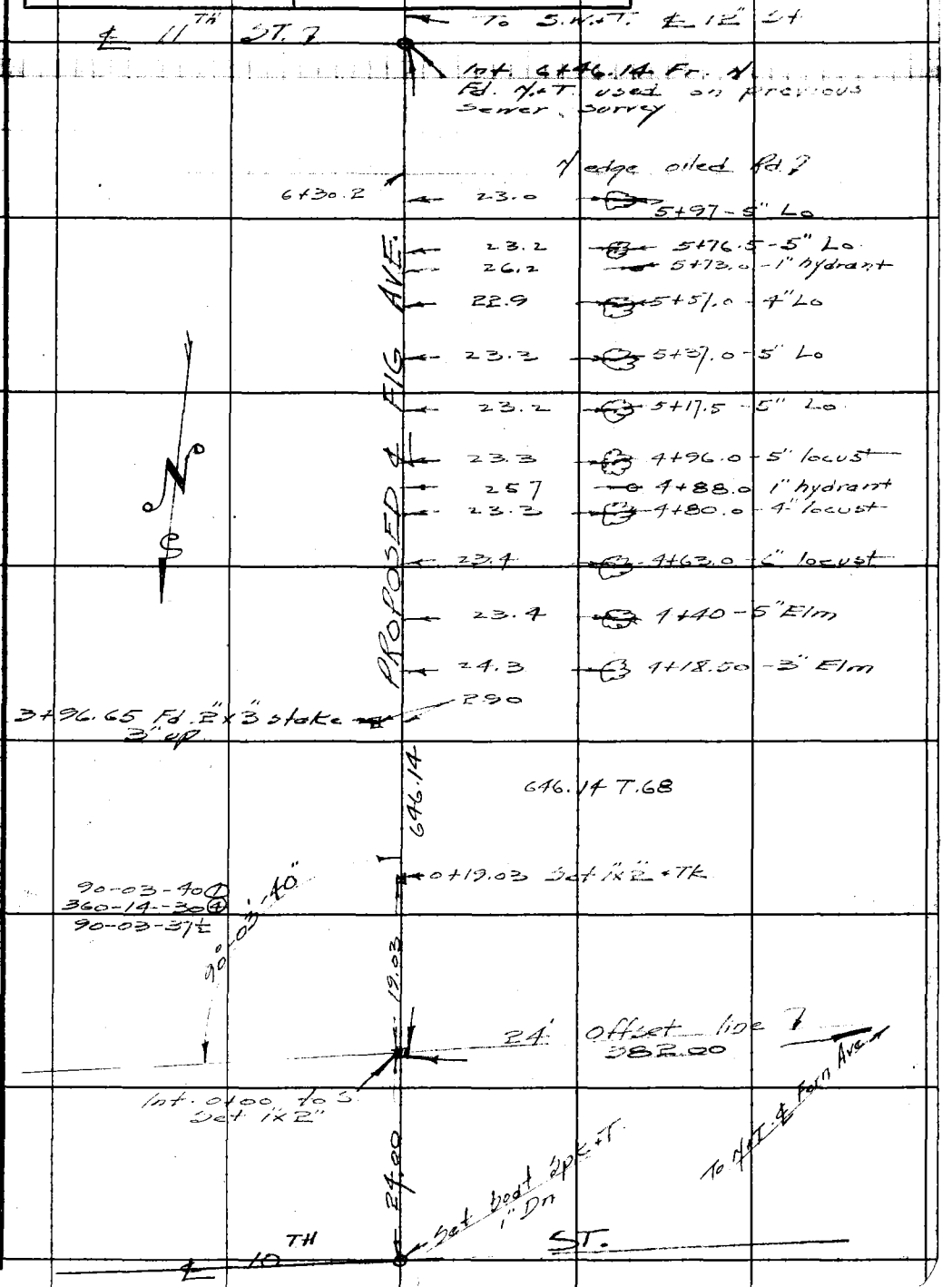

Note: Any Additions or Changes on This Sheet Must be Made or Circled in Red Ink With Date and Name of Person Making Change.

Do not extend notes this side of this line.

RETURN TO
LOS ANGELES COUNTY SURVEYOR
700 HALL OF RECORDS

FORM 247 5M 11-41

RETURN TO
LOS ANGELES COUNTY SURVEYOR
700 HALL OF RECORDS

Note: Any Additions or Changes on This Sheet Must be Made or Circled in Red Ink With Date and Name of Person Making Change.

Do not extend notes this side of this line.

F.B. 849 PG. 230

FORM 307 5M 7-43

PLEASE RETURN TO
LOS ANGELES COUNTY SURVEYOR
700 HALL OF RECORDS

NOTE: ANY ADDITIONS OR CHANGES ON THIS SHEET MUST BE MADE OR CIRCLED IN RED INK, WITH DATE AND NAME OF PERSON MAKING CHANGE

Do not extend notes this side of this line

STATION	B.S.	H.I.	F.S.	ELEV.		
ELEVATION CHECK IN MANHOLE AT 10TH and FERN						
See F.B. 1222-163						
B.M. F10	5.789	2355.959		2350.170	F.B. 1222-159 - 10th St. and Fern Ave N.W. Cor. Spk. in Pow. Po.	
			17.29	2338.67	10" outlet to north	Flow line
			16.49	2339.47	" " " "	Top inside
			17.21	2338.75	8" inlet from west	Flow line
			16.55	2339.41	" " " "	Top inside
			17.26	2338.70	8" inlet " east	Flow line
			16.60	2339.36	" " " "	Top inside
			17.22	2338.74	10" inlet " south	Fl. line
			16.38	2339.58	" " " "	Top inside
BM F10			5.789	2350.170		

Note; Double checked inlets from south and east as they do not agree with elevations per F.B. 1222-163

Profile No. ____ Notes Red. ____ Plotted ____ Date ____ Notes Chkd. [illegible] Checked ____ Date 4/6/47

X-Sec. No. ____ Date ____

Job No. 1166 Division No. ____ Survey of Elm Ave Sewer Dist Survey by [illegible] Notes K Date 1-31-41 Map No. ____ Index [illegible] Date AUG 9 58

F.B. 849 PG. 137

FORM 307 5M 7-43

PLEASE RETURN TO
LOS ANGELES COUNTY SURVEYOR
700 HALL OF RECORDS

NOTE: ANY ADDITIONS OR CHANGES ON THIS SHEET MUST BE MADE OR CIRCLED IN RED INK, WITH DATE AND NAME OF PERSON MAKING CHANGE

Do not extend notes this side of this line

STATION	B. S.	H. I.	F. S.	ELEV.		
		ELM AVE SEWER DISTRICT J. N. 1166				
	PROFILE AND X SECTIONS ON OFFSET LINE 24' SO. OF ℄ OF 10TH ST. FROM FERN AVE TO ELM AVE					

F.B. 849 PG. 238 Job No. 1166 Division No. _____ Notes Red. _____ Plotted _____ Profile _____
Survey of Elm Ave Sewer Dist Date _____ Date _____ No. _____
Survey by Rosecrans Notes R Notes Chkd. _____ Checked _____ X-Sec. _____
Indexed C. Jonkson Date 1-31-47 Date _____ Date _____ No. _____

AUG 9 '50

FORM 307 5M 7-43

PLEASE RETURN TO
LOS ANGELES COUNTY SURVEYOR
700 HALL OF RECORDS

NOTE: ANY ADDITIONS OR CHANGES ON THIS SHEET MUST BE MADE OR CIRCLED IN RED INK, WITH DATE AND NAME OF PERSON MAKING CHANGE

Do not extend notes this side of this line

STATION	B. S.	H. I.	F. S.	ELEV.		
B.M. # F 10	5.789	2355.957		2350.170	F.B. 1222-159 -- 10th St and Fern Ave N.W. Cor. Spk. in Pow. Po.	
0+00			6.47	49.49	℄ Fern +24' offset 3 on 10th	
0+50			6.49	49.47	" " " " "	
1+00			6.55	49.41	" " " " "	
10 L			6.05	49.91		
2 R			5.8	50.2		
30 R			5.1	50.9		
1+50			6.59	49.37		
T.P.	5.402	54.851	6.510	49.449		
2+00			5.33	49.52		
10' L			4.68	50.17		
3' R			4.8	50.1		
30 R			4.4	50.5		
+50			5.2	49.7		
3+			5.2	49.7		
10' L			4.41	50.44		
4 R			4.4	50.5		
30 R			4.2	50.7		
+50			5.14	49.71		
4+			4.97	49.88		
10' L			4.42	50.43		

Profile No. ____ Notes Red. ____ Plotted ____ Job No. 1166 Division No. ____ F.B. 849 PG. 239
X-Sec. No. ____ Date ____ Date ____ Survey of Elm Ave Sewer Dist
Notes Chkd. [illegible] Checked ____ Survey by [illegible] Notes [illegible] Date 1-31-41
Date 1/6/47 Date ____ Map No. 1 Indexed Johnson Date ____

FORM 307 5M 7-43

PLEASE RETURN TO
LOS ANGELES COUNTY SURVEYOR
700 HALL OF RECORDS

NOTE: ANY ADDITIONS OR CHANGES ON THIS SHEET MUST BE MADE OR CIRCLED IN RED INK, WITH DATE AND NAME OF PERSON MAKING CHANGE

Do not extend notes this side of this line

STATION	B. S.	H. I.	F. S.	ELEV.		
4+ -10' R		2354.851	3.45	51.40		
30' R			4.0	50.9		
T.P.	5.620	2355.511	4.960	2349.891		
+50			5.43	50.08		
5+			5.29	50.22		
10' L			4.73	50.78		
4' R			3.6	51.9		
30 R			4.3	51.2		
+50			5.1	50.4		
6+			5.02	50.49		
10 L			4.55	50.96		
5 R			4.0	51.5		
30' R			3.8	51.7		
+50			5.0	50.5		
T.P.	4.744	55.878	4.377	2351.134		
7+			5.15	50.73		
10' L			4.76	51.12		
5 R			4.0	51.9		
30 R			3.3	52.6		
+50			4.92	50.96		
7+62.03			4.94	50.94		

Profile
Plotted
Date
Checked
Date
Notes Red.
Date
Notes Chkd.
Date
Division No.
Job No. 1166
Survey of Elm Ave Sewer Dist
Survey by Rosecrans Notes R
Indexed A. C. Johnson Date 1-31-47
MB. 849 PG. 140
X-Sec.
No.
No.

FORM 307 5M 7-43

PLEASE RETURN TO
LOS ANGELES COUNTY SURVEYOR
700 HALL OF RECORDS

NOTE: ANY ADDITIONS OR CHANGES ON THIS SHEET MUST BE MADE OR CIRCLED IN RED INK, WITH DATE AND NAME OF PERSON MAKING CHANGE

Do not extend notes this side of this line

STATION	B. S.	H. I.	F. S.	ELEV.		
7+62.03		2355.878				
30'S			3.84	2352.04		
100'S			3.05	52.83		
200S			1.90	53.98		
T.B.M. #2			3.730	52.148	F.B. [illegible] 88 - 10th St. and Elm Ave. N.E. Cor. Spk. in So face of Pow. Po	
					Elev. 2352.144	0.004 error

Profile No. ____ Date ____ Notes Red. ____ Plotted ____

X-Sec. No. ____ Date ____ Notes Chkd. [illegible] Checked ____

Job No. [illegible] Division No. ____

Survey of Elm Ave Sewer Dist

Survey by Rosecrans Notes [illegible] Date 1-31-47

Map No. ____ Indexed [illegible] Date ____

F.B. 849 PG. 2[illegible]

FORM 307 5M 7-43

PLEASE RETURN TO
LOS ANGELES COUNTY SURVEYOR
700 HALL OF RECORDS

NOTE: ANY ADDITIONS OR CHANGES ON THIS SHEET MUST BE MADE OR CIRCLED IN RED INK, WITH DATE AND NAME OF PERSON MAKING CHANGE

Do not extend notes this side of this line

B.B. 849 PG. 244

Job No. 1166 Division No. _____ Notes Red. _____ Plotted _____ Profile

Survey of Elm Ave Sewer Dist Date _____ Date _____ No. _____

Survey by Rosecrans Notes R Notes Chkd. _____ Checked _____ X-Sec.

Indexed A. C. Johnson Date 12-3-47 Date _____ Date _____ No. _____

AUG 9 50

STATION	B. S.	H. I.	F. S.	ELEV.
ELM AVE SEWER DISTRICT				
	J. N. 1166			
PROFILE AND X SECTIONS ON PROPOSED				
℄ OF FIG. AVE FROM SO. SIDE OF				
10TH ST. TO 11TH ST.				

FORM 307 5M 7-43

PLEASE RETURN TO
LOS ANGELES COUNTY SURVEYOR
700 HALL OF RECORDS

NOTE: ANY ADDITIONS OR CHANGES ON THIS SHEET MUST BE MADE OR CIRCLED IN RED INK, WITH DATE AND NAME OF PERSON MAKING CHANGE

Do not extend notes this side of this line

STATION	B. S.	H. I.	F. S.	ELEV.		
T.B.M. #2	3510	2355.654		2352.144	F.B. 122-88-10th St and Elm Ave N.E. Cor. Spk. in So. face Pow. Po.	
T.P.	5.138	56.136	4.656	2350.998		
0+00			6.3	49.8	Proposed ℄ Fig +24' offset So. on 10th	
0+03			5.3	50.8		
0+08			4.8	51.3		
+50			5.2	50.9		
1+			4.8	51.3		
30' L			4.5	51.6		
30' R			4.9	51.2		
T.P.	5.930	57.368	4.698	51.438		
1+50			5.6	51.8		
2+			5.2	52.2		
30' R			5.3	52.1		
30' L			5.2	52.2		
+50			4.4	53.0		
3+			3.8	53.6		
30' R			3.7	53.7		
30' L			3.9	53.5		
+50			3.3	54.1		
T.P.	6.475	60.583	3.260	54.108		
4+			5.5	55.1		

Profile No. ____ Notes Red. ____ Plotted ____ Job No. 166 Division No. ____ B 849 PG. 745
X-Sec. No. ____ Date ____ Date ____ Survey of Elm Ave Sewer Dist
Notes Chkd. ____ Checked ____ Survey by Rosecrans Notes ____ Date 2-2-11
Date ____ Date ____ Map No. 1 Indexed ____ Date ____

FORM 307 5M 7-43

PLEASE RETURN TO
LOS ANGELES COUNTY SURVEYOR
700 HALL OF RECORDS

NOTE: ANY ADDITIONS OR CHANGES ON THIS SHEET MUST BE MADE OR CIRCLED IN RED INK, WITH DATE AND NAME OF PERSON MAKING CHANGE

Do not extend notes this side of this line

STATION	B. S.	H. I.	F. S.	ELEV.		
4+ 30R		2360.582	5.5	55.1		
30L			5.1	55.5		
+50			5.1	55.5		
5+			4.8	56.8		
30R			4.7	55.9		
30'L			4.8	56.8		
+50			4.5	56.1		
6+			4.3	56.2		
30R			3.8	56.8		
30'L			3.6	57.0		
+24			3.9	56.7		
+31			4.9	55.7		
+46.14			4.43	56.15		
B.M.# F11A			4.385	56.198	F.B. 1222-160 - 11th St + Fig Ave S.W. Cor cut Spk in Cb. S. end C.R. Elev. 2356.216	
						198
					Error.	.018

Profile
Plotted
Date
No.
X-Sec.
Checked
Date
No.
Notes Red.
Date
Notes Chkd.
Date
Division No.
Job No. 1166
Survey of Elm Ave Sewer Dist
Survey by Rosecrans
Notes R
Indexed A. C. Johnson
Date 2-3-47
F.B. 849 PG. 24

Profile No. ____ Notes Red. ____ Plotted ____ Date ____ Date ____
X-Sec. No. ____ Notes Chkd. ____ Checked ____ Date 4/4/47 Date ____

Job No. 1166 Division No. ____ F.B. 849 Pg. 24
Survey of Elm Ave. Sewer Dist
Survey by Rosecrans Notes R Date 2-3-47
Map No. ____ Examined Johnson Date ____

NOTE: ANY ADDITIONS OR CHANGES ON THIS SHEET MUST BE MADE OR CIRCLED IN RED INK, WITH DATE AND NAME OF PERSON MAKING CHANGE

Do not extend notes this side of this line

PLEASE RETURN TO
LOS ANGELES COUNTY SURVEYOR
700 HALL OF RECORDS

FORM 307 BM 7-43

STATION	B. S.	H. I.	F. S.	ELEV.	
					ELM AVE SEWER DISTRICT
					J. H. 1166
					PROFILE ON 10TH ST. FERN AVE TO ALLEY WEST OF DATE AVE
					X SECTIONS ON N. SIDE OF 10TH ST. FERN AVE. TO ELM AVE; LOCATION OF IMPROVEMENTS INCLUDED.
					X SECTIONS AND LOCATION OF IMPROVEMENTS FULL WIDTH ON 10TH ST. FROM ELM AVE. TO ALLEY WEST OF DATE AVE.

FORM 307 5M 7-43

PLEASE RETURN TO
LOS ANGELES COUNTY SURVEYOR
700 HALL OF RECORDS

NOTE: ANY ADDITIONS OR CHANGES ON THIS SHEET MUST BE MADE OR CIRCLED IN RED INK, WITH DATE AND NAME OF PERSON MAKING CHANGE

Do not extend notes this side of this line

STATION	B. S.	H. I.	F. S.	ELEV.		
B.M.F.10	4.840	2355.010		2350.170	F.B. 1222-159 - 10th N.W. Cor Spk. in Pow. Po.	St. and Fern Ave
0+00			4.95	50.06	℄ 10th + ℄ Fern.	
0+50			4.91	50.10	℄ "	
0+21 - 48.4 L					Pow. Po.	
0+30 - 50' L					Fn. Cor. to N + E.	
0+61 - 32' L					S.W. Cor. Water meter box 1. E + W 1.5 N + S	
1+00			4.80	50.21	℄	
14 L			5.30	49.71	edge Pvt	
26' L			5.94	49.07	" gutter	
33 L			5.33	49.68		
50 L			5.30	49.71		
+20 - 50.5 L						Fn. Cor to W + N.
+27.50 - 30.8 L						Pow. Po
1+50			4.64	50.37	℄	
2+			4.60	50.41	"	
14 L			5.09	49.92	edge Pvt	
27.8 L			5.9	49.1	"	
33 L			4.7	50.3		
50 L			5.4	49.6		
+50			4.4	50.60	℄	
T.P.	5350	2355.033	5.327	2349.683		

F.B. 849 PG. 246
Job No. 1166 Division No. Notes Red. Plotted Profile
Survey of Elm Ave Sewer Dist Date Date No.
Survey by Rosecrans Notes R Notes Chkd. Checked X-Sec.
Indexed E. C. Johnson Date 2-3-47 Date No.

FORM 307 5M 7-43

PLEASE RETURN TO
LOS ANGELES COUNTY SURVEYOR
700 HALL OF RECORDS

NOTE: ANY ADDITIONS OR CHANGES ON THIS SHEET MUST BE MADE OR CIRCLED IN RED INK, WITH DATE AND NAME OF PERSON MAKING CHANGE

Do not extend notes this side of this line

STATION	B. S.	H. I.	F. S.	ELEV.		
2+86.- 30.6 L		2355.033 ✓			Pow. Po	
3+			4.23	50.80		
14.5 L			4.87	50.16	E. Pvt.	
27 L			5.76	49.27	gutter	
32 L			4.69	50.34		
50 L			5.2	49.8		
3+50			4.23	50.80		
4+			4.31	50.72		
14 L			4.63	50.40	"	
25 L			5.5	49.5	"	
50 L			4.8	50.2		
+01.6 50 L						Clump of 7-6" Chinese
+12 -31.4 L						Pow Po.
+50			4.20	50.83	℄	
5+			4.00	51.03	℄	
13 L			4.39	50.64	"	
30.3 L			5.14	49.89	"	
32 L						6"x6" Sign Po
50 L			4.50	50.53		
T.P.	5.340	55.561	4.812	2350.221		
+50			4.33	51.23		

Profile No. ____ Notes Red. ____ Plotted ____ Job No. 1166 Division No. ____ F.B. 849 PG. 24

X-Sec. No. ____ Date ____ Date ____ Survey of Fly Ave Sewer Dist

Notes Chkd. ____ Checked ____ Survey by Rosecrans Notes R Date 2-3-41

Date 2/6/47 Date ____ Map No. ____ Date ____

FORM 307 5M 7-43

PLEASE RETURN TO
LOS ANGELES COUNTY SURVEYOR
700 HALL OF RECORDS

NOTE: ANY ADDITIONS OR CHANGES ON THIS SHEET MUST BE MADE OR CIRCLED IN RED INK, WITH DATE AND NAME OF PERSON MAKING CHANGE

Do not extend notes this side of this line

STATION	B. S.	H. I.	F. S.	ELEV.		
5+94-32' N		2355.561			guy wire	
6+			4.30	51.26	℄	
15' N			4.75	50.81	edge Pvt.	
28 L			5.5	50.1	gutter	
31 L			4.8	50.8		
34.5 L			4.0	51.6		
50 L			4.2	51.4		
+15-31' L						Pow. Po
+42-32' L						guy wire
+50			4.22	51.34		
7+			4.50	51.06	℄	
14.3 L			4.45	51.11	"	
28 L			5.30	50.26	"	
35 L			3.7	51.9		
50 L			3.5	52.1		
+29-24' L					Ctr. of water valve	box 12" in Diam
+29.5-43.1 L					4" fire plug	
+50			4.05	51.51		
+62.00			4.00	51.56	℄ 10th & ℄ Elm	
30' L			4.83	50.73	gutter	
50 L			4.38	51.18		

Profile
Plotted ____ Date ____ No. ____
X-Sec.
Checked ____ Date ____ No. ____
Notes Red. ____ Date ____
Notes Chkd. ____ Date ____
Job No. 1166 Division No. ____
Survey of Elm Ave Sewer Dist
Survey by Rosecrans Notes R
Indexed K. C. Johnson Date 2-3-47
P.B. 849 PG. 298

FORM 307 5M 7-43

PLEASE RETURN TO
LOS ANGELES COUNTY SURVEYOR
700 HALL OF RECORDS

NOTE: ANY ADDITIONS OR CHANGES ON THIS SHEET MUST BE MADE OR CIRCLED IN RED INK. WITH DATE AND NAME OF PERSON MAKING CHANGE

Do not extend notes this side of this line

STATION	B. S.	H. I.	F. S.	ELEV.		
24.7 R		2355 561	4.62	50.94	gutter	
50 R			3.63	51.93		
T.P.	5.370	2356.493	4.438	51.123		
7+84.-41 L					Pow. Po.	
+92.4-33 R					Tel. P.	
8+			4.87	51.62	℄	
20 L			5.48	51.01	E Pvt.	
27 L			5.62	50.87	gutter	
32.4 L			4.19	52.30		
50 L			3.6	52.9		
17.4 R			5.33	51.16	"	
26 R			5.70	50.79	"	
34 R			3.9	52.6		
50 R			3.7	52.8		
55 R			2.7	53.8		
+12-33 R					guy wire	
+20-35.5 R					6" Elm	
+49-35 R					4" Elm	
+50			4.80	51.69		
+80-34.8 R					6" Elm	
+82.6-36 R					water meter (N.W. Cor. 1. E+W 1.5 Y+S)	

Profile No. ____ Date ____ Notes Red. ____ Plotted ____ Job No. 1166 Division No. ____ F.B. 849 PG. 24
X-Sec. No. ____ Date ____ Notes Chkd. ____ Date 2/16/47 Checked ____ Date ____ Survey of Elm Ave. Sewer Dist. Survey by Koscelovits Notes R Date 2-3-41 Map No. ____ Bnd. Ed. Johnson Date ____

FORM 337 5M 7-43

PLEASE RETURN TO
LOS ANGELES COUNTY SURVEYOR
700 HALL OF RECORDS

NOTE: ANY ADDITIONS OR CHANGES ON THIS SHEET MUST BE MADE OR CIRCLED IN RED INK, WITH DATE AND NAME OF PERSON MAKING CHANGE

Do not extend notes this side of this line

Profile No. ____ X-Sec. No. ____

Plotted ____ Date ____ Checked ____ Date ____

Notes Red. ____ Date ____ Notes Chkd. ____ Date ____

Job No. 1166 Division No. ____ Notes R. Date 2-3-47

Survey of Elm Ave Sewer Dist

Survey by Loseranz & Johnson

Indexed ____

844 PG. 19

STATION	B. S.	H. I.	F. S.	ELEV.	
8+93.30-43.9 L		2356.493			S.W. Cor. E+W. Sidewalk 8.2 wide
+99.90-31 L					S.W. Cor Conc. meter box 1 E+W. 15 N+S.
9+00			4.75	51.74	
14.5 N			4.95	51.54	E Prt
28.4 L			5.40	51.09	gutter
31.3 L			4.90	51.59	
44. L			4.52	51.96	edge walk
54.6 L			4.25	52.24	" "
12 R			4.82	51.66	"
25.9 R			5.7	50.8	"
27.7 R			4.7	51.8	
39.5 R			4.0	52.5	
50 R			3.53	52.96	
55 R			x 8	52.7	
+10-35' R					5" Elm
+21.9-34.8 L					S.W. Cor 6' N+S Sidewalk
+35.2-35 R					3" Elm
+38.3-32.7 L					Pow. Pole
+38.9-43.9 L					S.E. Cor. E+W. Sidewalk 8.2 Wide
9+52.0			4.65	51.84	Nail & Lead Plug in Pole 10th + E Alley W of Dale Ave
T.B.M. #2			4.340	52.153	Spk in Po. N.E. Cor. 10th + Elm Elev. 2352.144 ✓

0.009 error.