Notes Ck'd by	Survey of Laguna Park	F.B. 852 Pg. 3
Map No.	W. O. 8258 Tape No. 051 Std 68°F	
Office Work	Surveyed by Porter	
Checked	Notes Porter Date 9-44	
Date	Indexed A. C. Johnson	

LAGUNA PARK

J.N. 8258

PARTIAL DEVELOPMENT
Began Sept-1944 Completed Feb-1945

PORTER
BROCK
BARIOLITTI
DAVIS

Note: Any Additions or Changes on This Sheet Must be Made or Circled in Red Ink With Date and Name of Person Making Change.

Do not extend notes this side of this line.

RETURN TO
LOS ANGELES COUNTY SURVEYOR
700 HALL OF RECORDS

FORM 247 5M 12-40

F.B. 852 Pg. 4

INDEX

BENCH LEVELS	PAGE 5-6
PARK BOUNDARY	PAGE 8-9
FLAG POLE	PAGE 11-12-13
FIELD HOUSE COMFORT STATION & SAND BOX	PAGE 15-16
BASKET BALL COURT	PAGE 17
Fence line	" 18
BASE BALL DIAMOND	PAGE 19
WATER LINES (D.F.)(VALVE BOX SO. $\frac{1}{2}$)	PAGE 20-21
~~WATER LINES (NORTH $\frac{1}{2}$) STOVES & SINKS~~	~~PAGE 22-23~~ 24
TRAVELING RINGS	PAGE 25
LOCATION OF SHELTER	PAGE 26
SWINGS (LARGE)	PAGE 28
TETHER BALL COURT LOCATION	PAGE 29
HAND BALL COURT	PAGE 30
6" VIT. SEWER LINE **	PAGE 31-32-33-34
CONCRETE WALKS	PAGE 35
SMALL SWINGS	PAGE 35
GAS LINE	PAGE 36

RETURN TO
LOS ANGELES COUNTY SURVEYOR
700 HALL OF RECORDS

Do not extend notes this side of this line.

Note: Any Additions or Changes on This Sheet Must be Made or Circled in Red Ink With Date and Name of Person Making Change.

Profile	Notes Red.	Plotted	Job No. 8258	Division No.	F. B. 352 Pg. 5
No.	Date	Date	Survey of LAGUNA PARK		
X-Sec.	Notes Chkd.	Checked	Survey by T. WALSH	Notes T.W.	Date 10-28-40
No.	Date	Date	Map No.	Indexed A. C. Johnson	Date 2-20-41

NOTE: ANY ADDITIONS OR CHANGES ON THIS SHEET MUST BE MADE OR CIRCLED IN RED INK, WITH DATE AND NAME OF PERSON MAKING CHANGE

Do not extend notes this side of this line

PLEASE RETURN TO
LOS ANGELES COUNTY SURVEYOR
700 HALL OF RECORDS

Form 307 5M 10-37

LAGUNA PARK

BENCH LEVELS

A Circuit to establish B.M. on North and West boundary of Park property.

OCT. 1940 J.N. 8258

T. Walsh -
F.J. McNeal - ⊼
J. Willey - ⌀
E. Nichols. - ⌀

ELEV.

Based upon U.S.G.S. 1928 Adj. Per. L.B. 291. Initial Bench Marks Used were established under Sanitary Sewer district (C.I. 566)

F. S.

H. I.

B. S.

STATION

Form 5. M 10-37

PLEASE RETURN TO
LOS ANGELES COUNTY SURVEYOR
700 HALL OF RECORDS

NOTE: ANY ADDITIONS OR CHANGES ON THIS SHEET MUST BE MADE OR CIRCLED IN RED INK, WITH DATE AND NAME OF PERSON MAKING CHANGE

Do not extend notes this side of this line

STATION	B. S.	H. I.	F. S.	ELEV.	
B.M.# M-4				208 544	Ditman & Verona S.E. Corner. C.Spk. in walk 1.0 from Ctr. of curb return.
	8178	216 722	2041	214 681	Elev. 208.544 L.B. 294-71
	7518	222 199	1737	220 462	
BM - 1	4645	225 107	4664	220 443	Ditman & Whittier Blvd. S.W. Corner. Set Boat Spk. in So. Curb Whittier Blvd. 11' W. of W.C.R.
	4687	225 130			
BM. - 2			4 025	221 105	Whittier Blvd. at N.W. Cor. of Park. Set Boat Spk. in So. Curb. 11' East of West Property line of Park.
	3207	224 312	6741	217 571	
B.M.	2763	220 334	6631	213 703	C.S. Mon. ("W.C.") West P/L of Park
	1984	215 687			195' N. of ℄ of Verona St. 5.00 East of W.P/L.
BM M3			5827	209 860	BM "M3" Verona & Hicks, S.E. Corner, C.Spk. Ctr. C.R. Elev. 209.864, L.B. 294-58
	4209	214 069			
BM. M4			5530	208 539 / 208 544	BM.# M.4 See above.

B. 852 PG. 6 Job No. 8758 Division No. Notes Red. Plotted Profile
Survey of LAGUNA PARK Date Date No.
Survey by T. Walsh Notes T.W. Notes Chkd. J.H.S. Checked X-Sec.
Indexed [illegible] Date 10-30-40 Date 8-10-43 Date No.

Notes Ck'd by	Survey of LAGUNA PARK
Map No. B-1625	W. O. 8258 Tape No. St'd °F.
Office Work D.A.W.	Surveyed by TED WALSH
Checked A.A.R.	Notes T.W. Date Oct 1940
Date Nov. 1940	Indexed E. C. John 2-20-41

F.B. Pg. 7

LAGUNA PARK

J.N. 8258

OCT. 1940

ESTABLISHMENT OF
BOUNDARY POINTS

T. Walsh
F. J. McNeal
J. Willey
E. Nichols

Note: Any Additions or Changes on This Sheet Must be Made or Circled in Red Ink With Date and Name of Person Making Change.

Do not extend notes this side of this line.

RETURN TO
LOS ANGELES COUNTY SURVEYOR
700 HALL OF RECORDS

FORM 247 5M 10-39

RETURN TO
LOS ANGELES COUNTY SURVEYOR
700 HALL OF RECORDS

Note: Any Additions or Changes on This Sheet Must be Made or Circled in **Red Ink** With Date and Name of Person Making Change.

Do not extend notes this side of this line.

W.S.7, E-2

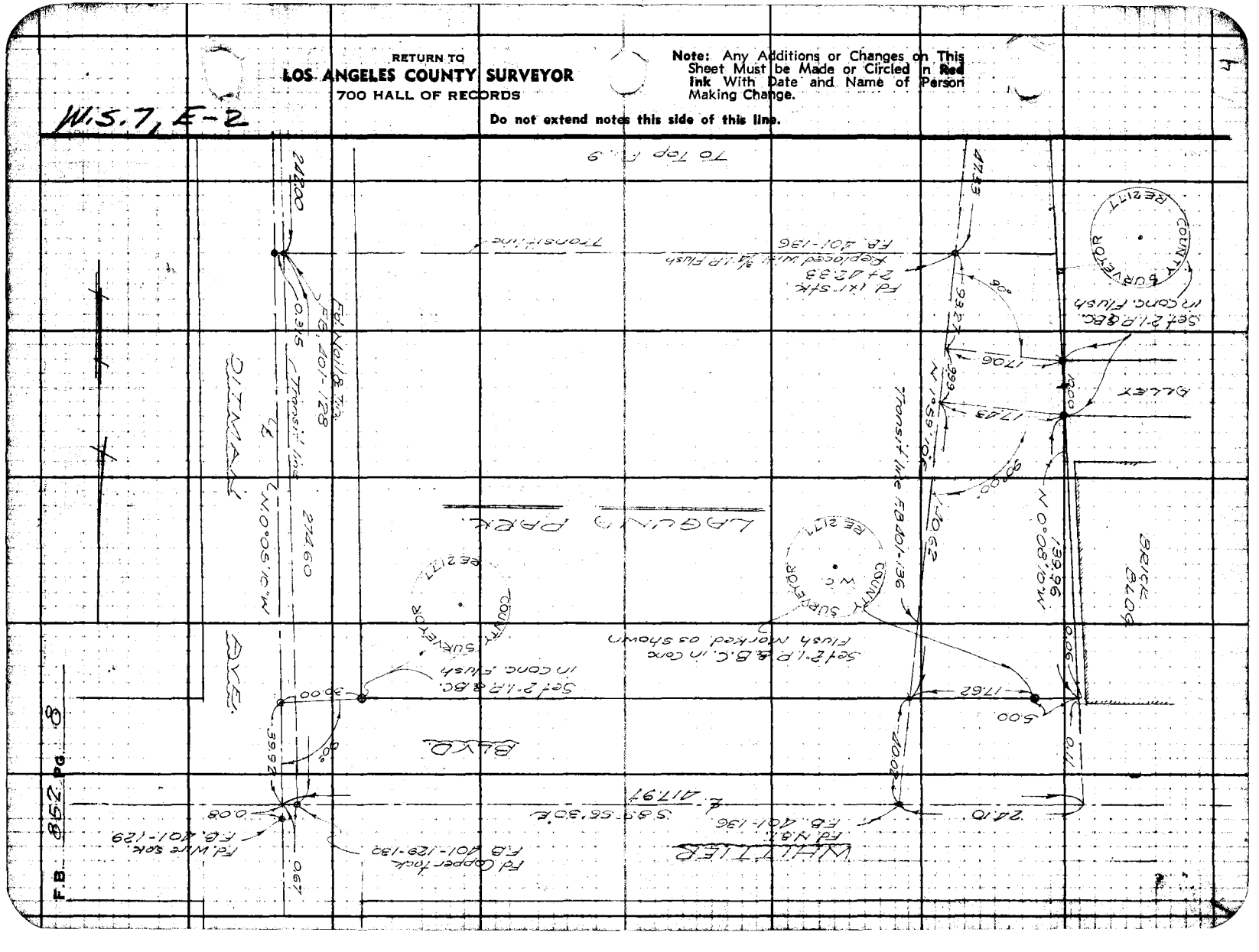

F.B. 852 PG. 8

Notes Ck'd by	Survey of LAGUNA PARK
Map No. B-1625	W. O. 8458 Tape No. St'd °F
Office Work D.A.W.	Surveyed by T. Walsh
Checked aaR	Notes T. W. Date Oct 1940
Date Nov. 1940	Indexed [illegible]

F.B. 852 Pg. 9

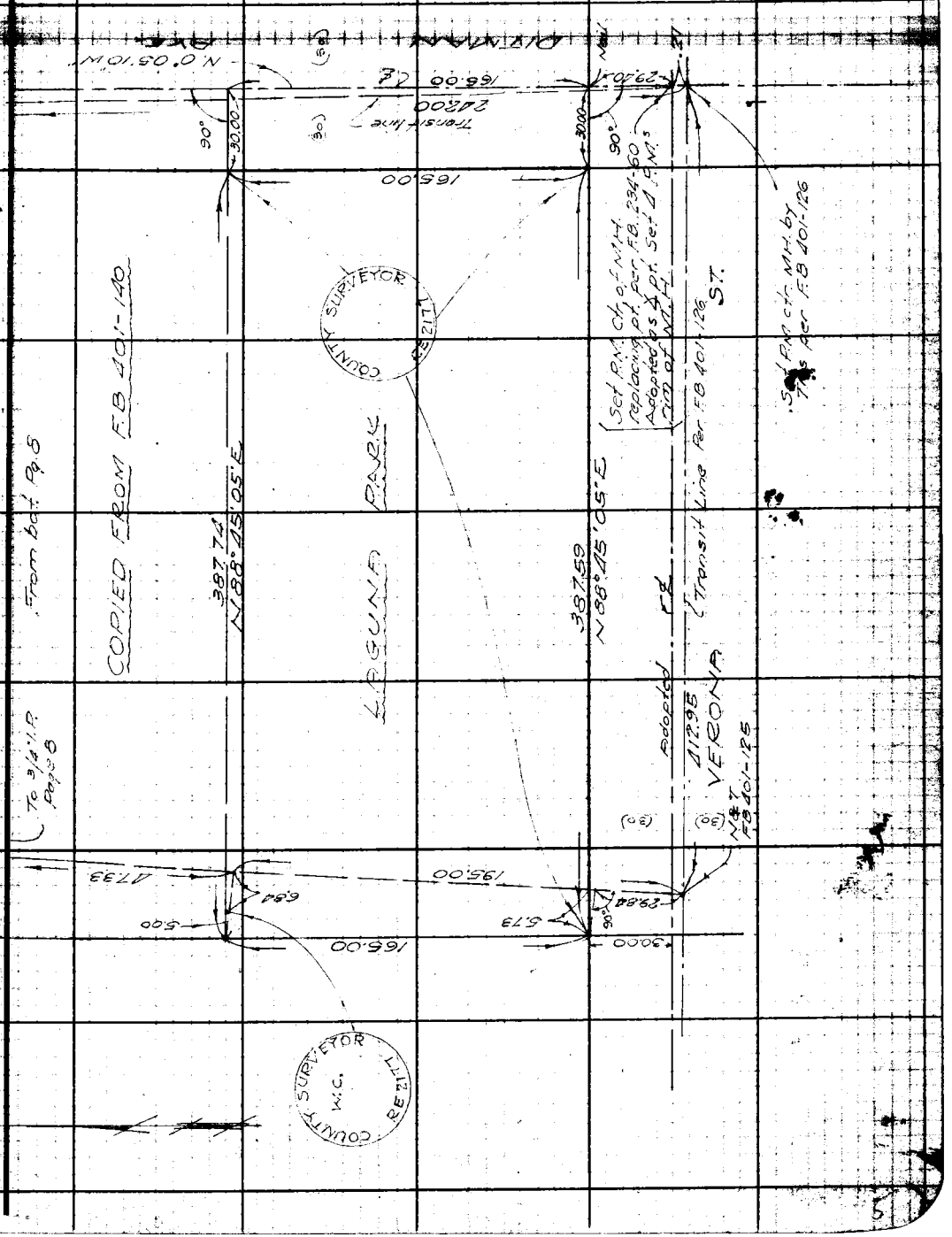

Note: Any Additions or Changes on This Sheet Must be Made or Circled in Red Ink With Date and Name of Person Making Change.

W.S. 7, E-2

Do not extend notes this side of this line.

RETURN TO
LOS ANGELES COUNTY SURVEYOR
700 HALL OF RECORDS

FORM 247 5M 10-39

RETURN TO

LOS ANGELES COUNTY SURVEYOR

700 HALL OF RECORDS

Note: Any Additions or Changes on This Sheet Must be Made or Circled in **Red Ink** With Date and Name of Person Making Change.

Do not extend notes this side of this line.

F.B. 852 PG. 10

Notes Ck'd by	Survey of LAGUNA PARK
Map No.	W. O. 8252 Tape No. St'd °F
Office Work	Surveyed by W E Braden
Checked	Notes Braden Date 7/20-43
Date	Indexed 8-2-43

F.B. 852 PG. 11

LAGUNA PARK

FLAG POLE LOCATION

&

GRADE

July 1943

W E Braden
H E Ott
H E Frank
A R Barilotti
J F Bonnet

Note: Any Additions or Changes on This Sheet Must be Made or Circled in Red Ink With Date and Name of Person Making Change.

Do not extend notes this side of this line.

RETURN TO
LOS ANGELES COUNTY SURVEYOR
700 HALL OF RECORDS

FORM 247 5M 10-39

F.B. 852 PG. 12

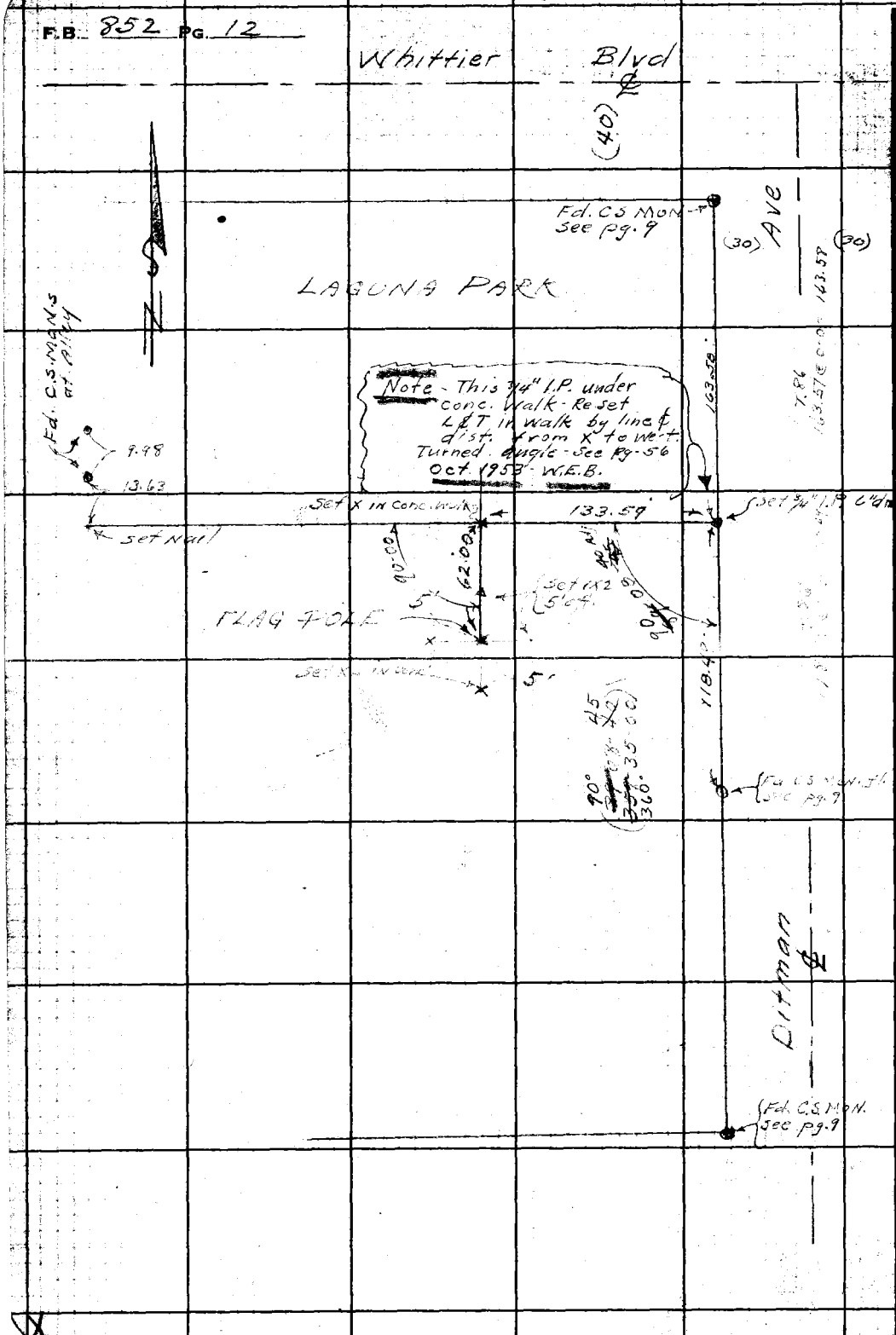

RETURN TO
LOS ANGELES COUNTY SURVEYOR
700 HALL OF RECORDS

Do not extend notes this side of this line.

Note: Any Additions or Changes on This Sheet Must be Made or Circled in **Red Ink** With Date and Name of Person Making Change.

FORM 307 2M 11-41

PLEASE RETURN TO
LOS ANGELES COUNTY SURVEYOR
700 HALL OF RECORDS

NOTE: ANY ADDITIONS OR CHANGES ON THIS SHEET MUST BE MADE OR CIRCLED IN RED INK, WITH DATE AND NAME OF PERSON MAKING CHANGE

Do not extend notes this side of this line

STATION	B. S.	H. I.	F. S.	ELEV.		
					Ditman & Whittier Blvd S.W. Cor. Boat Spk. in S. Cb.	
B.M. #1				220.443	Whittier Blvd. 11' W. of W.C.R. F.B. 852-6	
⊼	2.790	223.233				
Flag Pole				216.00	Finish Surface at Flag Pole	
			7.23	216.00	Set 1x2 - 5' offset E. (Blue Top) See pg. 12	
			7.23	216.00	" " " " W. " " " "	
					B.M. #2 Elev. 221.105 - F.B. 852-6	
B.M. #2			2.140	221.093	Whittier Blvd at N.W. Cor. of Park B. Spk.	
					in So. Cb. 11' E. of W. Prop L. of Park.	

Profile Notes Red. ____ Plotted ____ Job No. 8258 Division No. ____ F.B. 852 PG. 13
No. ____ Date ____ Date ____ Survey of LAGUNA PARK
X-Sec. Notes Chkd. J.H.S. Checked ____ Survey by W.E. Braden Notes Braden Date 7/28/43
No. ____ Date 8-10-43 Date ____ Map No. ____ Indexed C. Johnson

F.B. 352 Pg. 14

Job No. _____ Division No. _____ Notes Rad. _____ Plotted _____ Profile

Survey of _____ Date _____ Date _____ No. _____

Survey by _____ Notes _____ Notes Chkd. _____ Checked _____ X-Sec.

Indexed _____ Date _____ Date _____ Date _____ No. _____

STATION	B. S.	H. I.	F. S.	ELEV.

FORM 307 2M 11-41

PLEASE RETURN TO
LOS ANGELES COUNTY SURVEYOR
700 HALL OF RECORDS

Do not extend notes this side of this line

NOTE: ANY ADDITIONS OR CHANGES ON THIS SHEET MUST BE MADE OR CIRCLED IN RED INK, WITH DATE AND NAME OF PERSON MAKING CHANGE

Notes Ck'd by	Survey of Laguna Park
Map No.	W. O. 8258 Tape No. 913 St'd LB-F
Office Work	Surveyed by W E Braden
Checked	Notes Braden Date 9/8/44
Date	Indexed 3-1-45

F.B. 852 Pg. 15
Temp. 1002

LAGUNA PARK
FIELD HOUSE

J.N. 8258
Sept. 1944

W E Braden
D E Holmes
H D Heber
I.J Bowles

Note: Any Additions or Changes on This Sheet Must be Made or Circled in Red Ink With Date and Name of Person Making Change.

Do not extend notes this side of this line:

RETURN TO
LOS ANGELES COUNTY SURVEYOR
700 HALL OF RECORDS

FORM 247 5M 10-39

F.B. 852 PG. 16

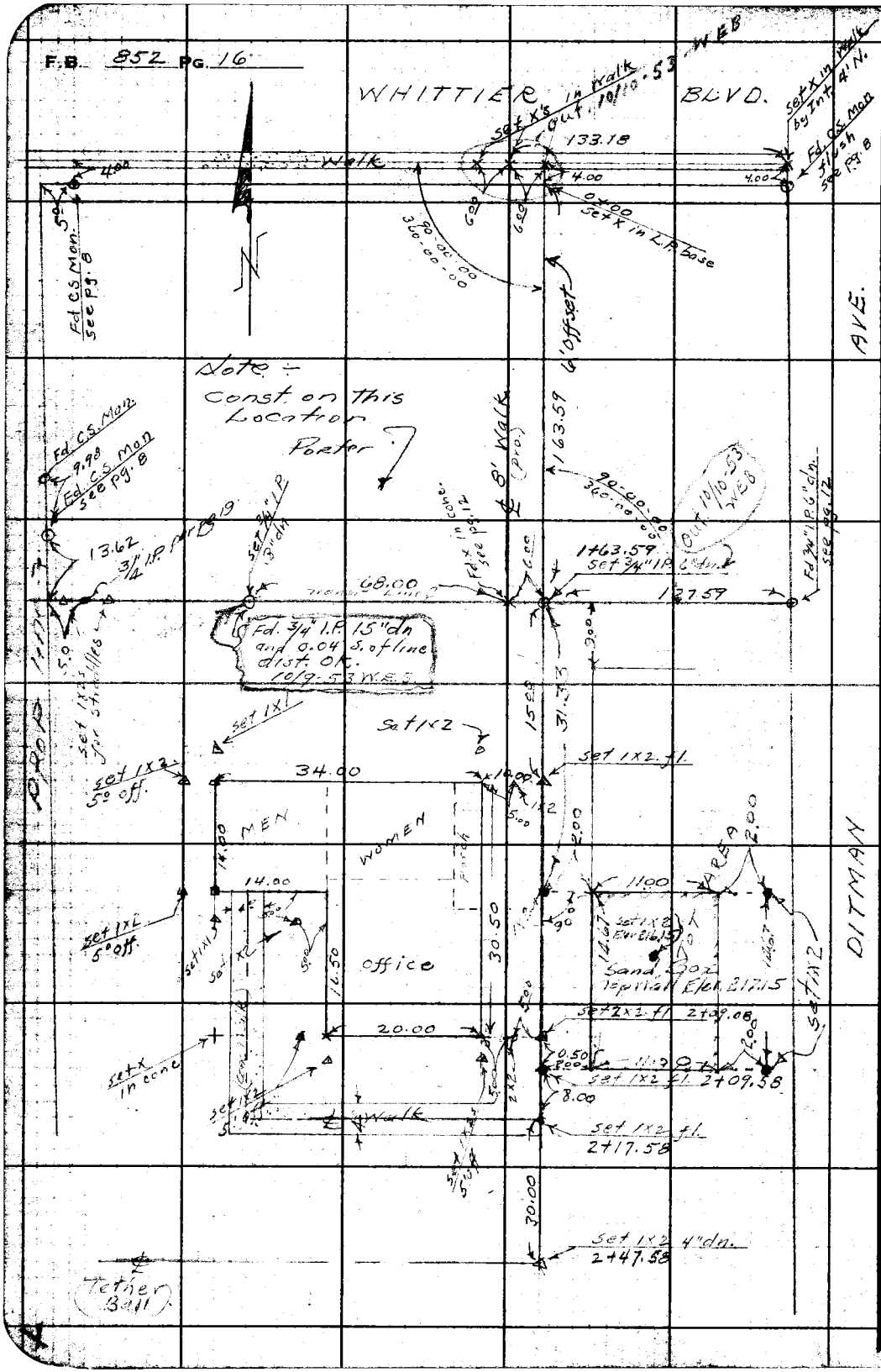

RETURN TO
LOS ANGELES COUNTY SURVEYOR
700 HALL OF RECORDS

Do not extend notes this side of this line.

Note: Any Additions or Changes on This Sheet Must be Made or Circled in Red Ink With Date and Name of Person Making Change.

Notes Ck'd by	Survey of LAGUNA PARK
Map No.	W. O. 8258 Tape No. 051 St'd 68-F
Office Work	Surveyed by PORTER
Checked	Notes [illegible] Date 1-11-44
Date	Indexed A. C. Johnson

F.B. 852 PG. 19



Note: Any Additions or Changes on This Sheet Must be Made or Circled in Red Ink With Date and Name of Person Making Change.

Do not extend notes this side of this line.

RETURN TO
LOS ANGELES COUNTY SURVEYOR
700 HALL OF RECORDS

FORM 247 5M 10-39

F.B. 852 PG. 18



RETURN TO
LOS ANGELES COUNTY SURVEYOR
700 HALL OF RECORDS

Do not extend notes this side of this line.

Note: Any Additions or Changes on This Sheet Must be Made or Circled in **Red Ink** With Date and Name of Person Making Change.

FORM 247 5M 10-39

RETURN TO
LOS ANGELES COUNTY SURVEYOR
700 HALL OF RECORDS

Note: Any Additions or Changes on This Sheet Must be Made or Circled in Red Ink With Date and Name of Person Making Change.

Do not extend notes this side of this line.

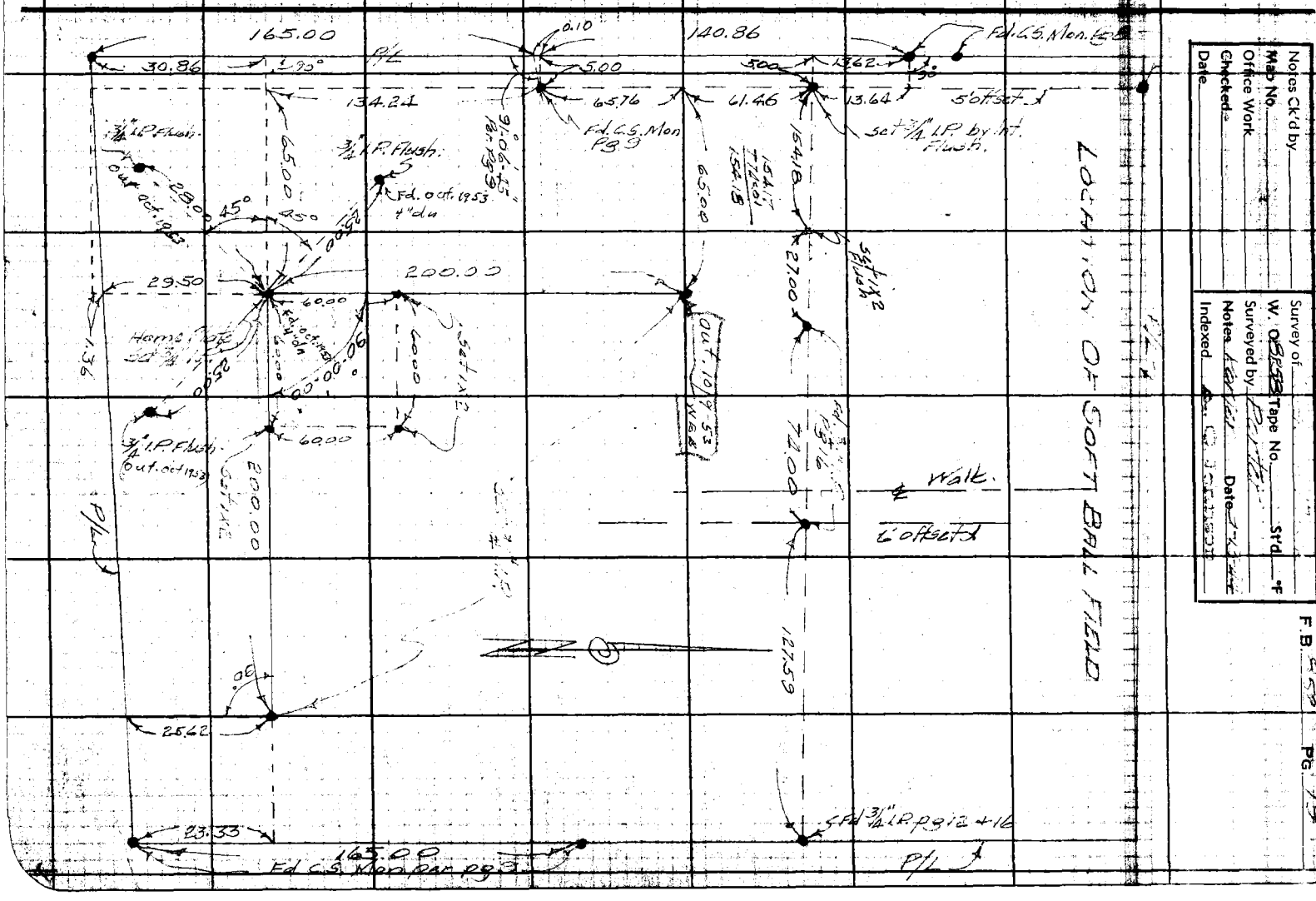

LOCATION OF SOFT BALL FIELD

Notes Ck'd by	
Map No.	
Office Work	
Checked	
Date	

Survey of	
W. O.	Tape No.	Sr'd
Surveyed by	
Notes	Date
Indexed	

F.B. 959 PG. 19

F.B. 852 PG. 20

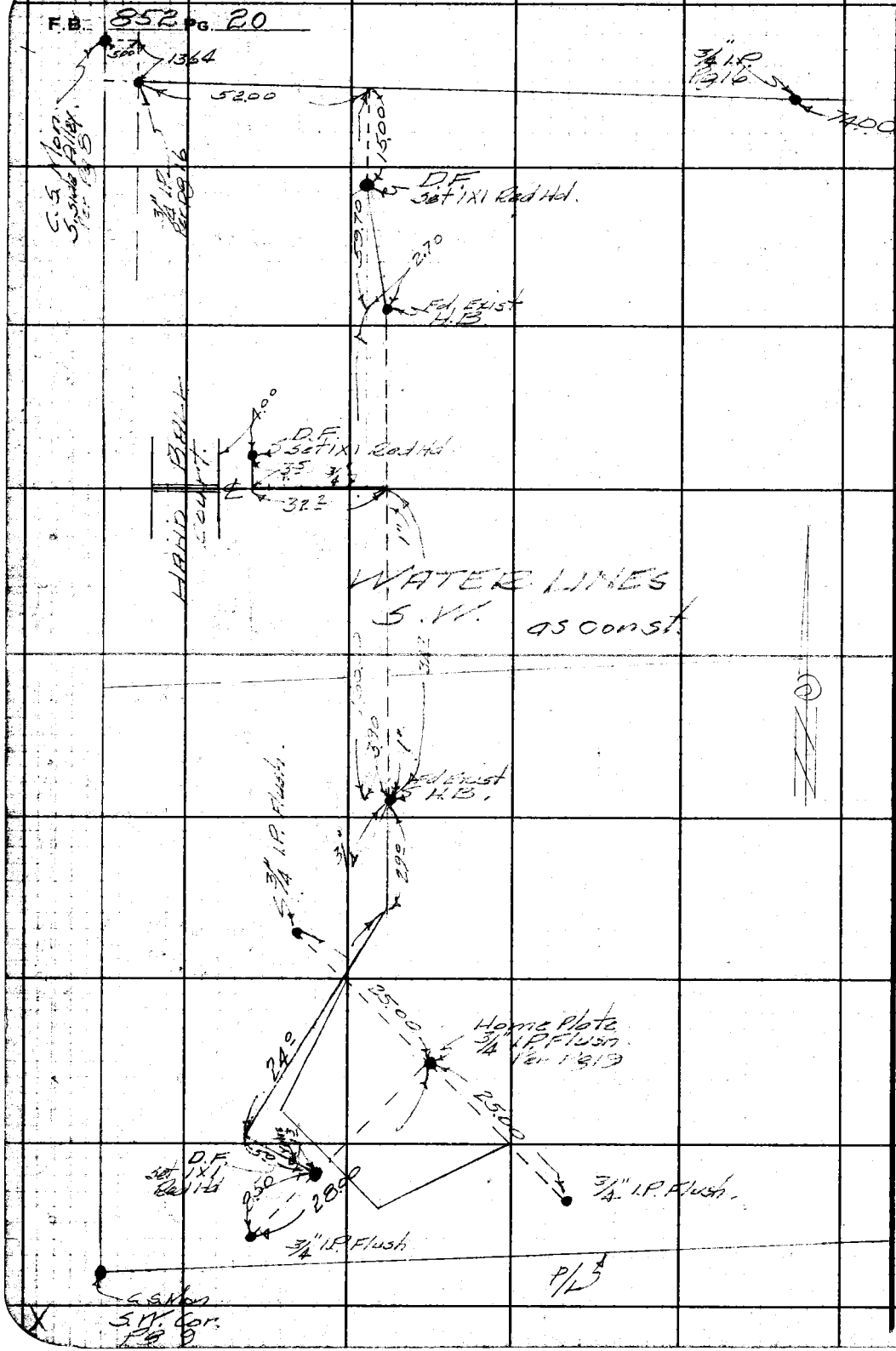

RETURN TO
LOS ANGELES COUNTY SURVEYOR
700 HALL OF RECORDS

Do not extend notes this side of this line.

Note: Any Additions or Changes on This Sheet Must be Made or Circled in **Red Ink** With Date and Name of Person Making Change.

Notes Ck'd by	Survey of
Map No.	W. O. 8258 Tape No. St'd °F
Office Work	Surveyed by Porter
Checked	Notes Porter Date 3-14-44
Date	Indexed 3-1-45

F.B. 852 Pg. P.1

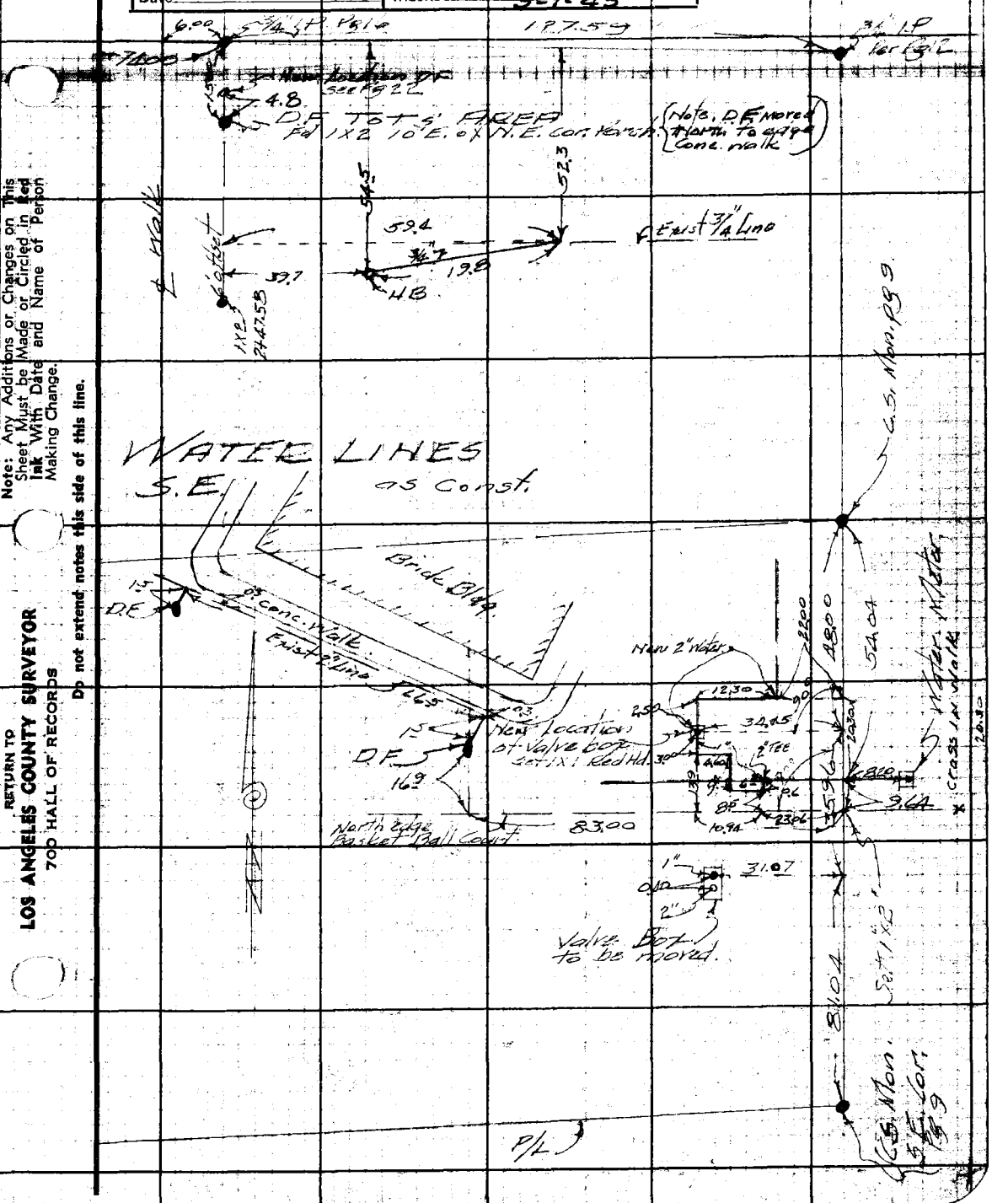

Note: Any Additions or Changes on This Sheet Must be Made or Circled in Red Ink With Date and Name of Person Making Change.

Do not extend notes this side of this line.

RETURN TO
LOS ANGELES COUNTY SURVEYOR
700 HALL OF RECORDS

FORM 247 5M 10-39

RETURN TO
LOS ANGELES COUNTY SURVEYOR
700 HALL OF RECORDS

Note: Any Additions or Changes on This Sheet Must be Made or Circled in **Red Ink** With Date and Name of Person Making Change.

Do not extend notes this side of this line.

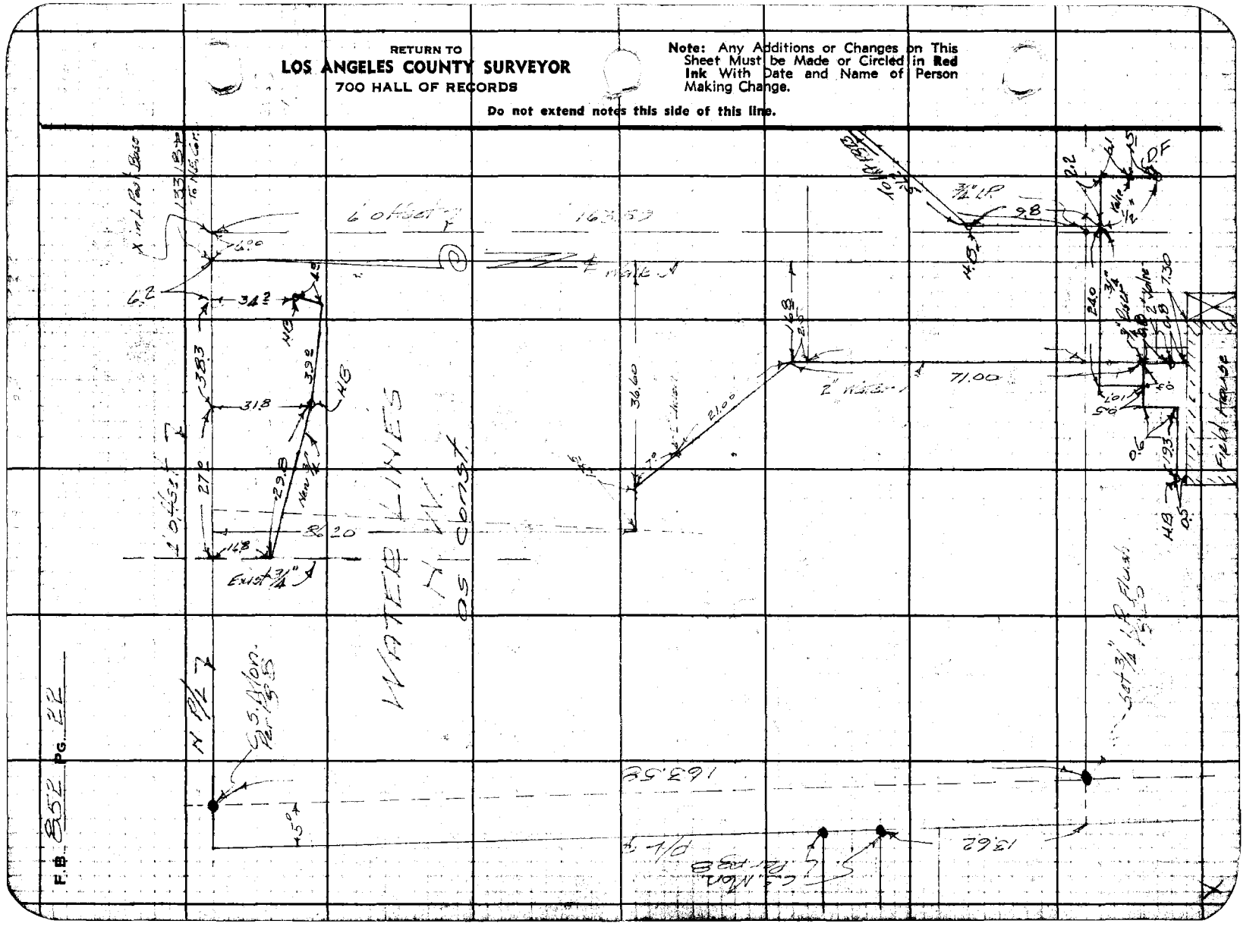

Notes Ck'd by	Survey of [illegible]
Map No.	W. O. [illegible] Tape No. St'd °F
Office Work	Surveyed by Porter
Checked	Notes [illegible] Date [illegible]
Date	A. C. Johnson
	Indexed

F.B. 852 Pg. 23

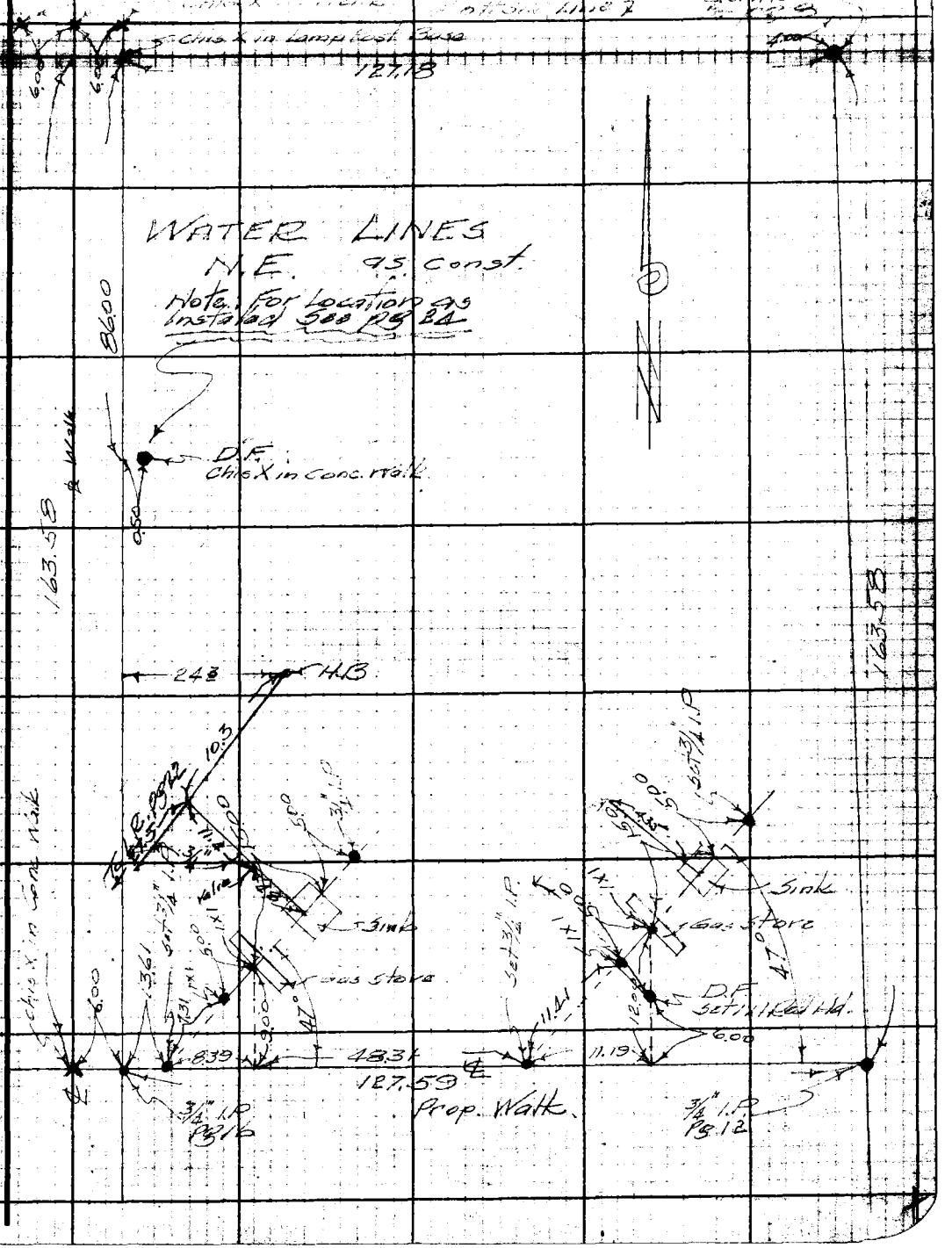

Note: Any Additions or Changes on This Sheet Must be Made or Circled in Red Ink With Date and Name of Person Making Change.

Do not extend notes this side of this line.

RETURN TO
LOS ANGELES COUNTY SURVEYOR
700 HALL OF RECORDS

FORM 247 5M 10-39

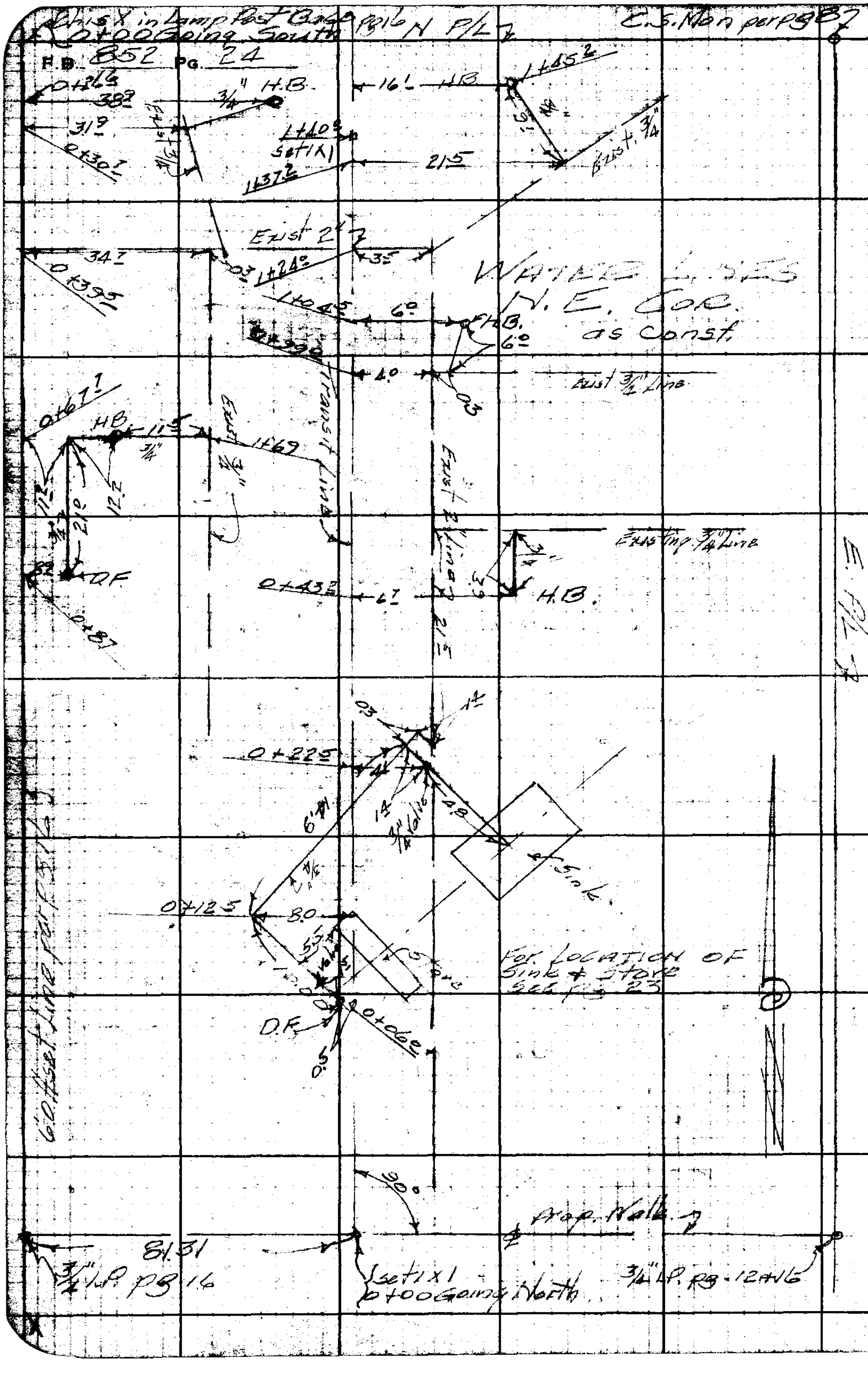

RETURN TO

LOS ANGELES COUNTY SURVEYOR

700 HALL OF RECORDS

Do not extend notes this side of this line.

Note: Any Additions or Changes on This Sheet Must be Made or Circled in **Red** Ink With Date and Name of Person Making Change.

Notes Ck'd by	Survey of [illegible]
Map No.	W. O. 8258 Tape No. ___ Std ___ °F
Office Work	Surveyed by Porter
Checked	Notes Porter Date 7-15-44
Date	Indexed A. C. Johnson 3-1-45

F.B. 852 Pg. 25



Note: Any Additions or Changes on This Sheet Must be Made or Circled in Red Ink With Date and Name of Person Making Change.

Do not extend notes this side of this line.

RETURN TO
LOS ANGELES COUNTY SURVEYOR
700 HALL OF RECORDS

FORM 247 5M 12-40

F.B. 852 PG. 26



RETURN TO
LOS ANGELES COUNTY SURVEYOR
700 HALL OF RECORDS

Do not extend notes this side of this line.

Note: Any Additions or Changes on This Sheet Must be Made or Circled in Red Ink With Date and Name of Person Making Change.

Notes Ck'd by	Survey of LAGU[illegible]	F.B. 852 Pg. 27
Map No.	W. O. 8253 Tape No. ___ Std ___ °F	
Office Work	Surveyed by Porter	
Checked	Notes Porter Date 9-15-44	
Date	Indexed A. C. Johnson	

Note: Any Additions or Changes on This Sheet Must be Made or Circled in Red Ink With Date and Name of Person Making Change.

RETURN TO
LOS ANGELES COUNTY SURVEYOR
700 HALL OF RECORDS

Do not extend notes this side of this line.

FORM 247 5M 12-40

RETURN TO
LOS ANGELES COUNTY SURVEYOR
700 HALL OF RECORDS

Note: Any Additions or Changes on This Sheet Must be Made or Circled in **Red Ink** With Date and Name of Person Making Change.

Do not extend notes this side of this line.

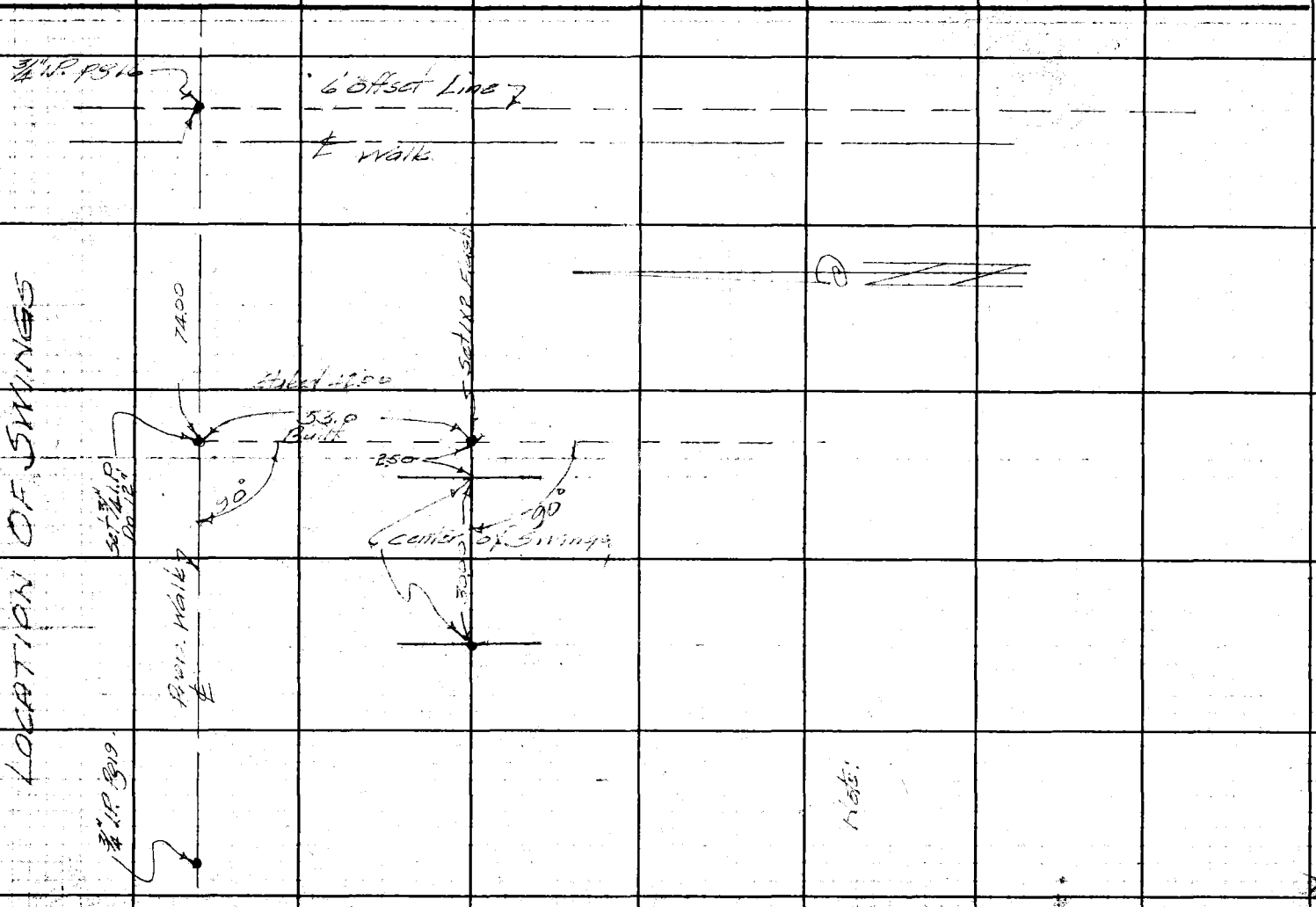

LOCATION OF SWINGS

F.B. 852 Pg. 28

Notes Ck'd by	Survey of
Map No.	W. O. 8256 Tape No. 051 Std 68 °F
Office Work	Surveyed by
Checked	Notes Date
Date	Indexed

F.B. 856 Pg. 29

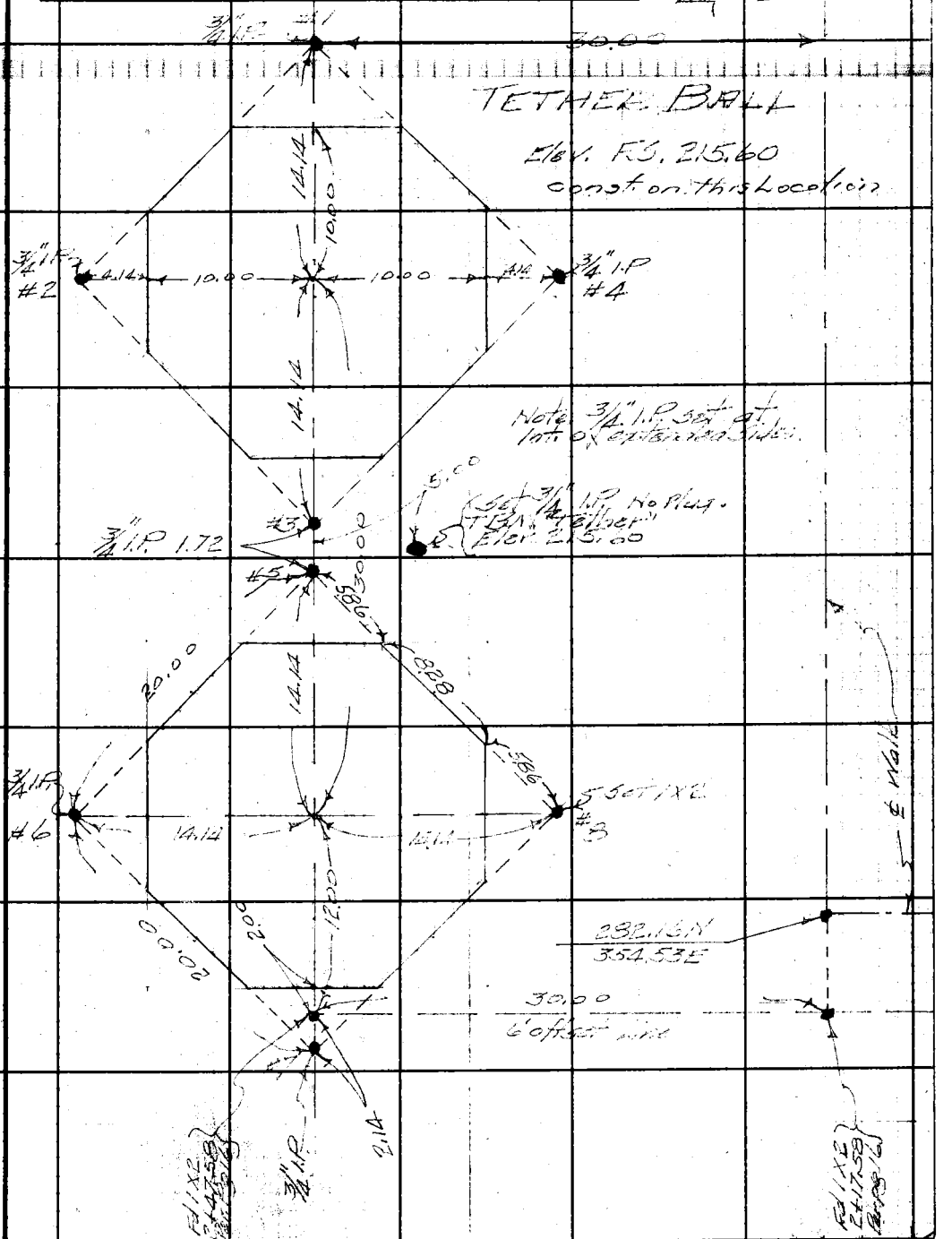

Note: Any Additions or Changes on This Sheet Must be Made or Circled in Red Ink With Date and Name of Person Making Change.

Do not extend notes this side of this line.

RETURN TO
LOS ANGELES COUNTY SURVEYOR
700 HALL OF RECORDS

FORM 247 SM 12-80

F.B. 852 PG. 30

HAND BALL COURT
Exist. Location. 10-1-44
To be moved in future.

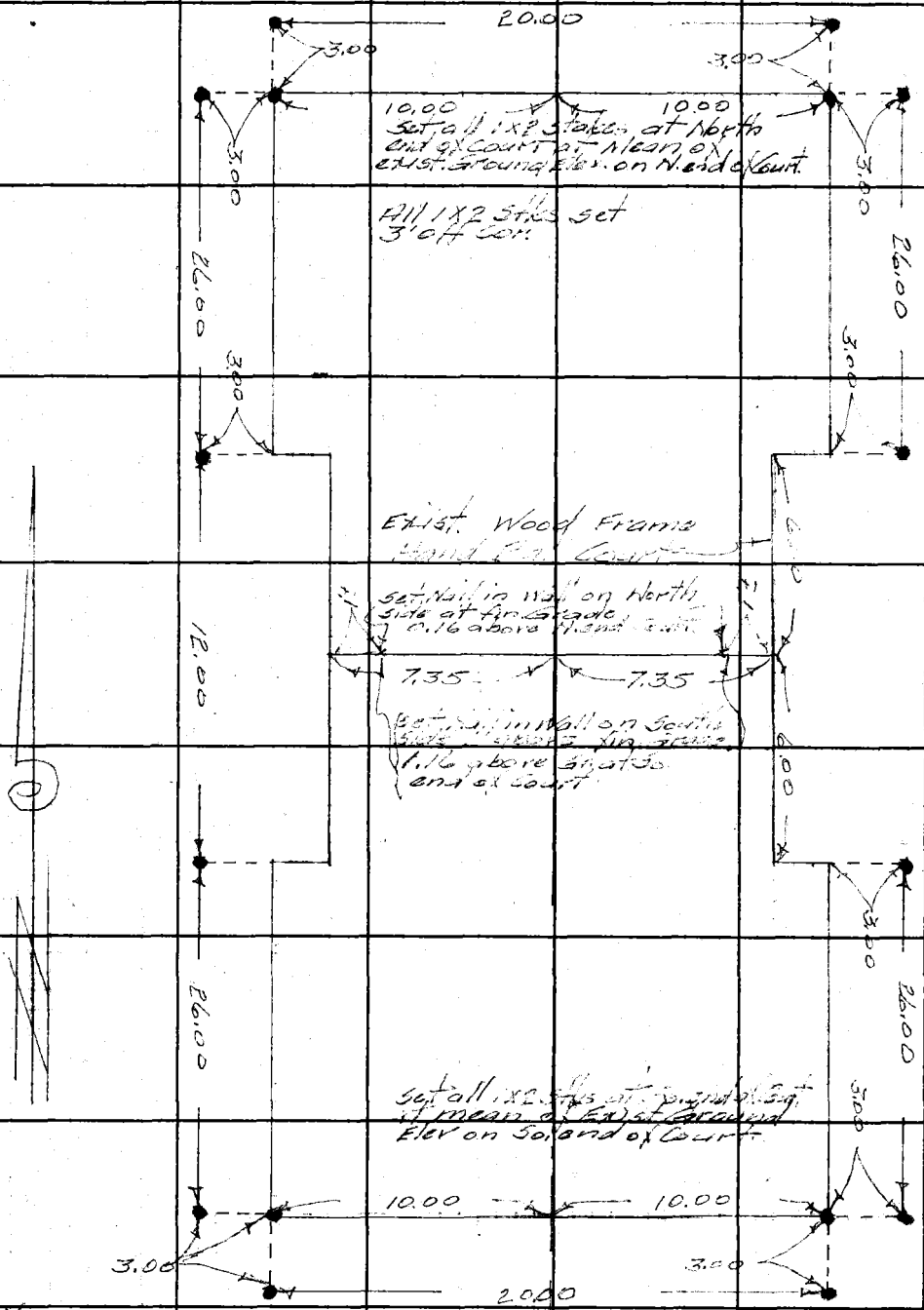

RETURN TO
LOS ANGELES COUNTY SURVEYOR
700 HALL OF RECORDS

Do not extend notes this side of this line.

Note: Any Additions or Changes on This Sheet Must be Made or Circled in Red Ink With Date and Name of Person Making Change.

Notes Ck'd by	Survey of Laguna Park
Map No.	W. 08258 Tape No. 051 St'd 68°F
Office Work	Surveyed by Porter
Checked	Notes Porter Date 11-8-44
Date	Indexed A. C. Johnson 3-1-45

F.B. 852 Pg. 31

LOCATION OF

6" VIT SEWER LINE

FROM SINKS AND FIELD HOUSE

TO EXIST 6" LINE

LAGUNA PARK

11-8-44

Const. on this Location.

Porter
Brock
Barnett
Davis

Note: Any Additions or Changes on This Sheet Must be Made or Circled in Red Ink With Date and Name of Person Making Change.

Do not extend notes this side of this line.

RETURN TO
LOS ANGELES COUNTY SURVEYOR
700 HALL OF RECORDS

FORM 247 5M 12-40

RETURN TO
LOS ANGELES COUNTY SURVEYOR
700 HALL OF RECORDS

Note: Any Additions or Changes on This Sheet Must be Made or Circled in **Red Ink** With Date and Name of Person Making Change.

Do not extend notes this side of this line.

F.B. 852 PG. 32

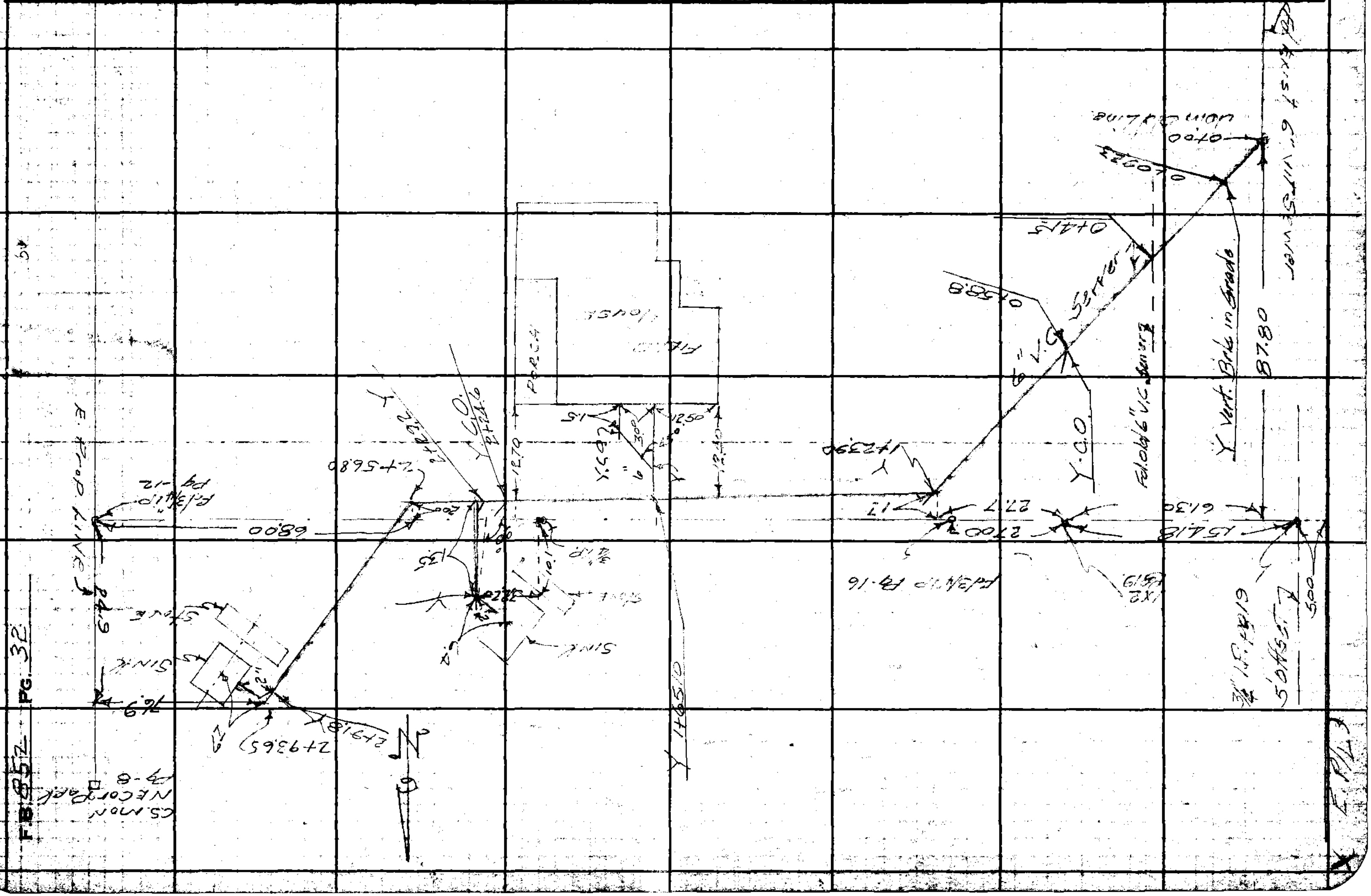

Form 307 5M 11-35

PLEASE RETURN TO
LOS ANGELES COUNTY SURVEYOR
700 HALL OF RECORDS

NOTE: ANY ADDITIONS OR CHANGES ON THIS SHEET MUST BE MADE OR CIRCLED IN RED INK, WITH DATE AND NAME OF PERSON MAKING CHANGE

Do not extend notes this side of this line

STATION	B. S.	H. I.	F. S.	ELEV.			
GRADES & Profile for 6" VIT. Sewer Laguna Park							
BM #2	0.53	221.64		221.105	Westhier Blvd at NW Cor of Park. Fig 6 Boat Stop in So Curb N.E. of N P/L of Park		
					% GRADE	cut	
Nom Exist line							
0+00			1.96	20.468	[illegible]		Elev. Fl. [illegible] of Intersection
0+00			6.07	21.557	20.38	1.19	Start Tie 4' Left
0+04.45			6.07	21.557	209.14	6.43	" "
+25			5.32	21.632	209.55	6.77	" " "
+50			4.88	21.672	210.05	6.71	"
+75			4.53	21.706	[illegible]	6.51	"
1+00			4.19	21.754	[illegible]	[illegible]	"
1+21.58 ± PT. BC			3.71	21.793	21.[illegible]	0.45	"
1+21.58 ± PT Hill			3.71	21.793	21.[illegible]	0.44	"
+50			3.36	21.768	212.[illegible]	2.32	"
+75			4.36	21.728	[illegible]	4.73	"
2+00			4.60	21.704	213.[illegible]	3.99	"
T.P.	4.13	221.22	4.60	21.704			
2+25			4.42	21.780	213.[illegible]	3.37	
+50			4.54	21.668	[illegible]	2.65	
2+56.80 ± PT. EC			4.47	21.675	214.19	[illegible]	
2+56.80 ± PT Hill			4.58	21.664	[illegible]	2.45	

Profile No. ____ Notes Red. ____ Plotted ____ Job No. ____ Division No. ____
X-Sec. No. ____ Date ____ Date ____ Survey of Laguna Park
Notes Chkd. ____ Checked ____ Survey by [illegible] Notes [illegible] Date 1-8-[illegible]
Date ____ Date ____ Map No. ____ Indexed [illegible]

F. B. 852 Pg. 33

Form 307 5M 11-35

PLEASE RETURN TO
LOS ANGELES COUNTY SURVEYOR
700 HALL OF RECORDS

NOTE: ANY ADDITIONS OR CHANGES ON THIS SHEET MUST BE MADE OR CIRCLED IN RED INK, WITH DATE AND NAME OF PERSON MAKING CHANGE

Do not extend notes this side of this line

STATION	B. S.	H. I.	F. S.	ELEV.				
		[illegible]						
2+75			428	[illegible]		214.55	2.39	[illegible]
2+93.65			383	[illegible]		[illegible]	[illegible]	
[illegible]			[illegible]	[illegible]		Ditman & Whittier Blvd S.W.Cor. Boat Spike in So.Curb Whittier Blvd. 11' W. of W.C.R. Page 6.		

F. B. 852 PG. 34

Job No. ____ Division No. ____ Notes Red. ____ Plotted ____ Profile ____

Survey of ____ Date ____ Date ____ No. ____

Survey by ~~N. HELLSTROM~~ Notes ____ Notes Chkd. ____ Checked ____ X-Sec. ____

Indexed A. C. Johnson Date ____ Date ____ No. ____

Notes Ck'd by	Survey of [illegible]
Map No.	W. O. 8258 Tape No. Std °F
Office Work	Surveyed by Porter
Checked	Notes Porter Date 2-5-45
Date	Indexed A. C. Johnson

F.B. 852 Pg. 35

LOCATION OF WALK & SMALL SWINGS as Const.

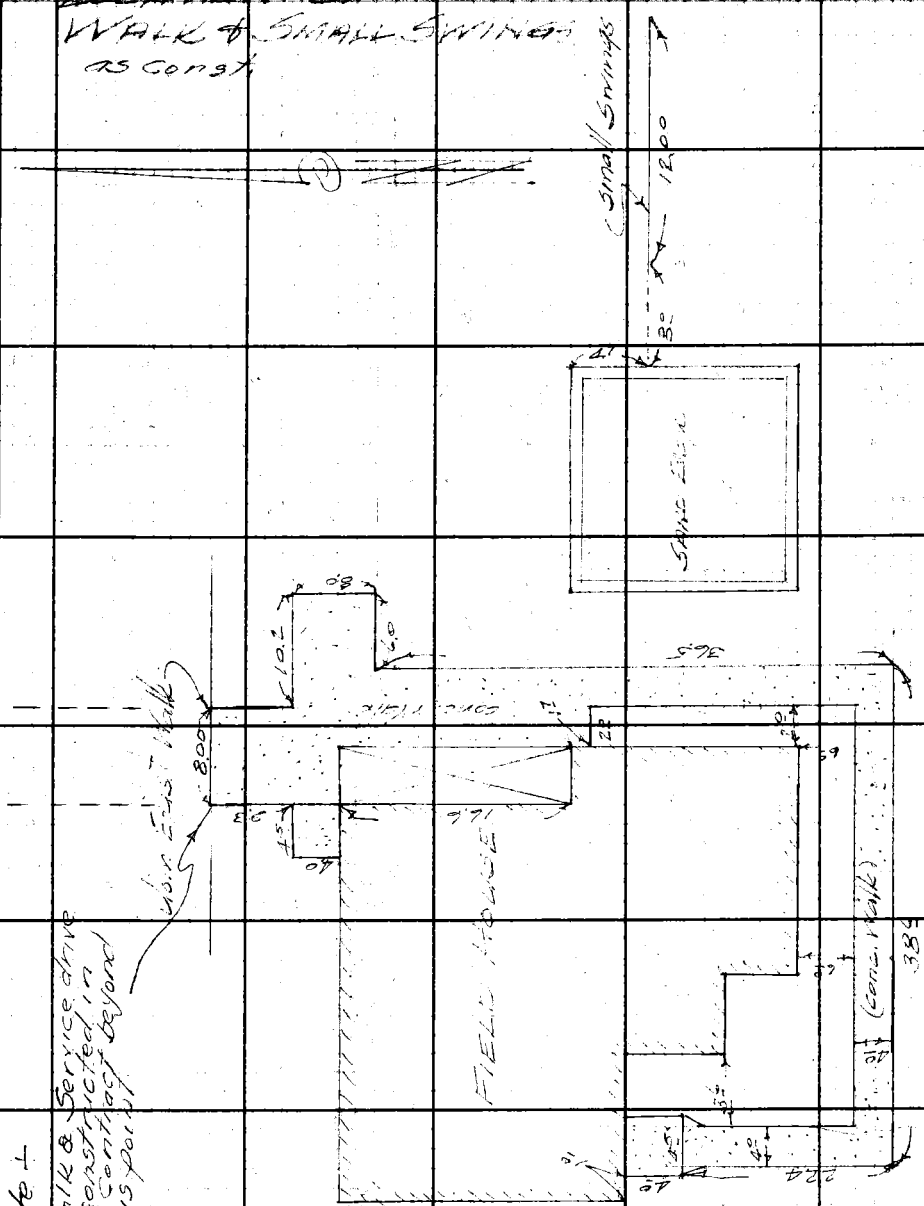

Note: Any Additions or Changes on This Sheet Must be Made or Circled in Red Ink With Date and Name of Person Making Change.

Do not extend notes this side of this line.

RETURN TO
LOS ANGELES COUNTY SURVEYOR
700 HALL OF RECORDS

FORM 247 5M 12-40

Note:
8' Walk & Service drive Not constructed in this contract beyond this point

RETURN TO
LOS ANGELES COUNTY SURVEYOR
700 HALL OF RECORDS

Note: Any Additions or Changes on This Sheet Must be Made or Circled in **Red Ink** With Date and Name of Person Making Change.

Do not extend notes this side of this line.

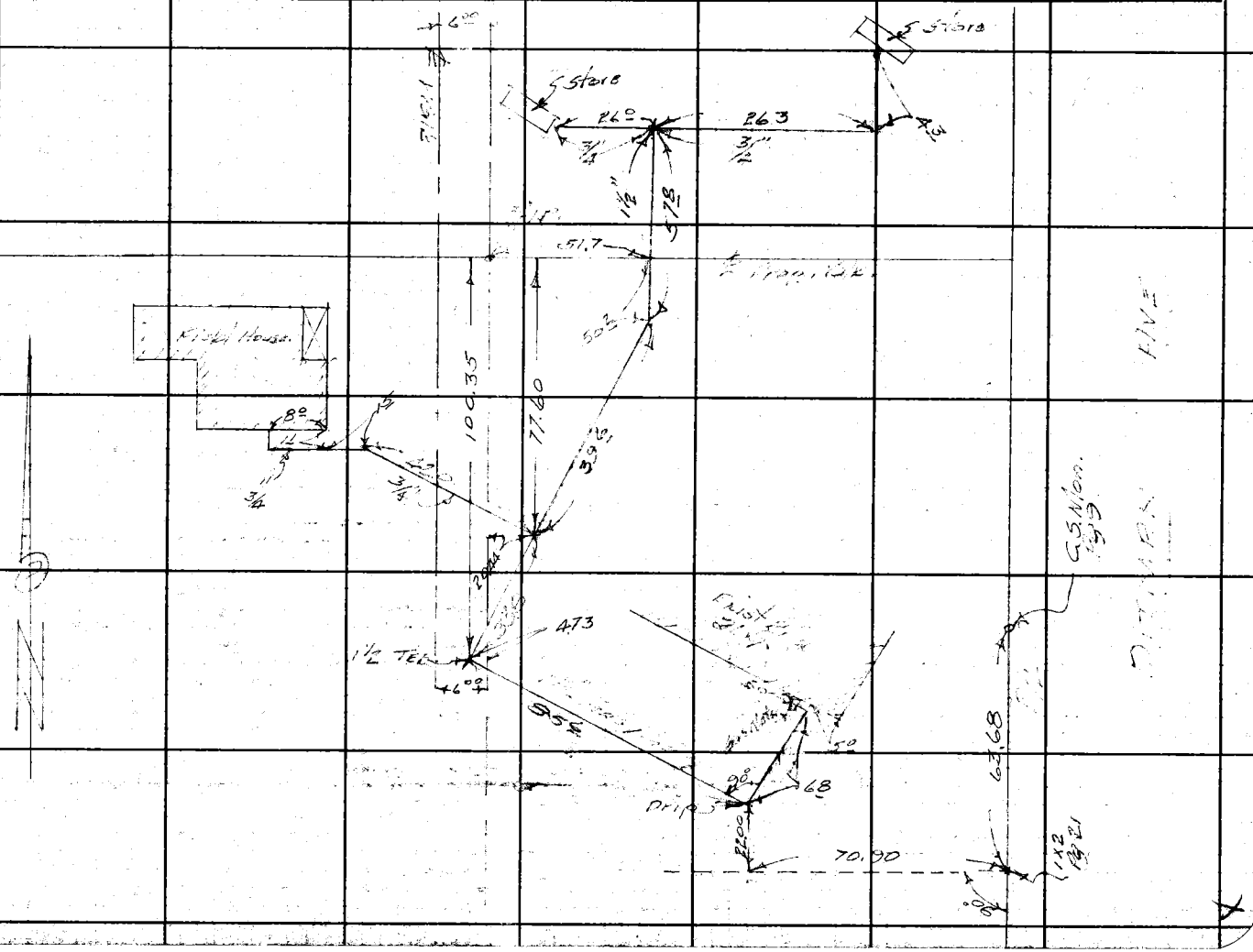

Form 307 5M 11-35

PLEASE RETURN TO
LOS ANGELES COUNTY SURVEYOR
700 HALL OF RECORDS

NOTE: ANY ADDITIONS OR CHANGES ON THIS SHEET MUST BE MADE OR CIRCLED IN RED INK, WITH DATE AND NAME OF PERSON MAKING CHANGE

Do not extend notes this side of this line

STATION	B. S.	H. I.	F. S.	ELEV.		
	FIELD HOUSE AND COMFORT STATION Floor Elev.					
B.M. #1	260	223 04		220 443	B.M. #1	
T.B.M. "Field House"			534	217 70	Set Ctspk W.&T. in Roof of Fir. 30'± N and 13'± E. of N.E. Cor of Field House. Elev. Fin. Floor 217.70	
B.M. #1			260	220 44	B.M. #1	

Profile No. ____ Notes Red. ____ Plotted ____ Job No. ____ Division No. ____ F. B. 852 Pg. 37

X-Sec. No. ____ Date ____ Date ____ Survey of Lagunaturk

Notes Chkd. ____ Checked ____ Survey By. ~~[illegible]~~ Notes Forter Date 7-44

Date ____ Date ____ Map No. ____ Indexed C. Johnson Date ____

F. B. 852 PG. 38 | Job No. 8258 | Division No. | Notes Red. | Plotted | Profile

Survey of Laguna Park | Date | Date | No.

Survey by [redacted] | Notes Porter | Notes Chkd. | Checked | X-Sec.

Indexed A. C. Johnson | Date 9-44 | Date | Date | No.

STATION	B. S.	H. I.	F. S.	ELEV.

Form 307 5M 11-35

PLEASE RETURN TO
LOS ANGELES COUNTY SURVEYOR
700 HALL OF RECORDS

Do not extend notes this side of this line

NOTE: ANY ADDITIONS OR CHANGES ON THIS SHEET MUST BE MADE OR CIRCLED IN RED INK, WITH DATE AND NAME OF PERSON MAKING CHANGE

Form 307 5M 11-35

PLEASE RETURN TO
LOS ANGELES COUNTY SURVEYOR
700 HALL OF RECORDS

NOTE: ANY ADDITIONS OR CHANGES ON THIS SHEET MUST BE MADE OR CIRCLED IN RED INK, WITH DATE AND NAME OF PERSON MAKING CHANGE

Do not extend notes this side of this line

STATION	B. S.	H. I.	F. S.	ELEV.		
Elev. For Basketball Court						
BM #4	811	216 65		208.54	B.M. #4 - Elev 208.54	LB. 294.71 cut SD in side walk 1.0 from middle curb return
					Grade / Cut-Fill	Fin. Elev. [illegible]
#1			622	210 43	211.60 F1.17	
#6			604	210 61	211.60 F0.99	
#2			518	211 47	211.80 F0.33	
#5			497	211 68	211.80 F0.12	
#3			404	212 61	212.00 C0.61	
#4			353	213 12	212.00 C1.12	
Concentration Night Court			267	213 98		
TBM "Basket Ball"			465	212.00	TBM "Basket Ball" Elev. 212.00 [illegible]	
BM #4			8[illegible]	208.54		
#7 CB			7[illegible]	20[illegible] 55		
#8 CB			704	[illegible]		
#9 CB			[illegible]	210 [illegible]		
#10 CB			640	210 25		



Profile No. ____ Notes Red. ____ Plotted ____ Job No. ____ Division No. ____ F. B. 852 PG. 39
X-Sec. No. ____ Date ____ Date ____ Survey of LAGUNA PARK
Notes Chkd. ____ Checked ____ Survey By HELLSTROM Notes [illegible] Date 9-[illegible]
Date ____ Date ____ Map No. ____ Indexed A. C. Johnson Date ____

Form 307 5M 11-35

PLEASE RETURN TO
LOS ANGELES COUNTY SURVEYOR
700 HALL OF RECORDS

NOTE: ANY ADDITIONS OR CHANGES ON THIS SHEET MUST BE MADE OR CIRCLED IN RED INK, WITH DATE AND NAME OF PERSON MAKING CHANGE

Do not extend notes this side of this line

STATION	B. S.	H. I.	F. S.	ELEV.		
	LETHER		BALL	GRADES		
B.M. #2	208	225 19		22[illegible] 05	B.M. #2 Whittier Blvd N.W. COR of Park Boat Spk in So Curb 11'E of W P/L-852-Pg 6	
#1			794	21[illegible] 25		
2			845	21[illegible] 74		
3			794	21[illegible] 25		
4			736	21[illegible] 93		
5			793	2[illegible] 23		
6			[illegible]	[illegible]		
7			793	2[illegible] 26		
8			[illegible]	2[illegible] 34		
TBM Tether			[illegible]	21[illegible] 60	Set [illegible] no [illegible] 5' [illegible]	
B.M. #2			208	22[illegible] 11	Count [illegible] Courts	

F.S. = 215.60 Per Map 38-55

F. B. 852 Pg. 40 Job No. 8258 Division No. Notes Red. Plotted Profile No.
Survey of Inquiry Pack Date Date X-Sec.
Survey by A. N. HELLSTROM Notes Porter Notes Chkd. Checked No.
Indexed A. O. Johnson Date 9-28-44 Date Date

FORM 247 5M 11-46

RETURN TO
LOS ANGELES COUNTY SURVEYOR
700 HALL OF RECORDS

Note: Any Additions or Changes on This Sheet Must be Made or Circled in Red Ink With Date and Name of Person Making Change.

Do not extend notes this side of this line.

Notes Ck'd by
Map No.
Office Work
Checked
Date

Survey of
W. O. 8258 Tape No. St'd °F
Surveyed by
Notes
Indexed Date
R. C. Johnson

F. B. PG.

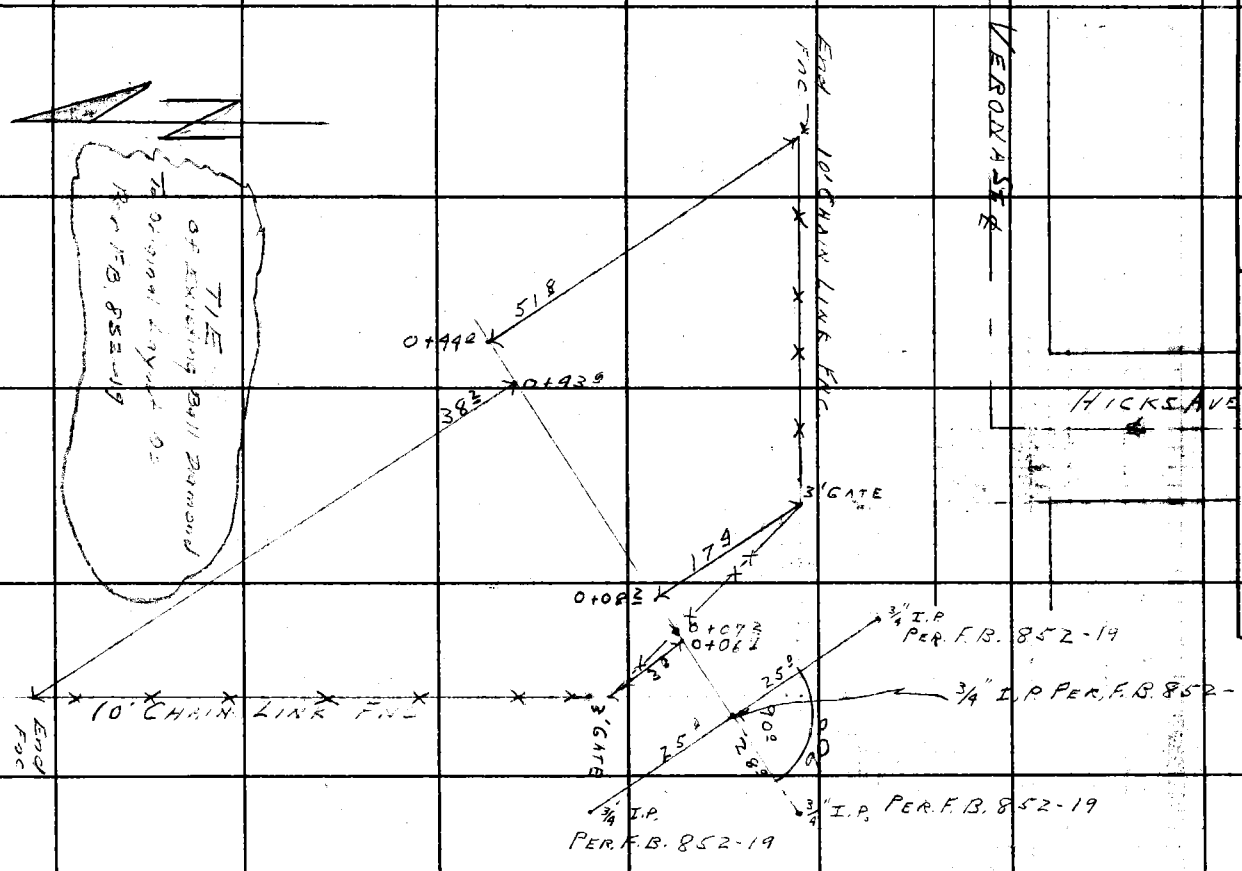

F. B. 852 PG. 42

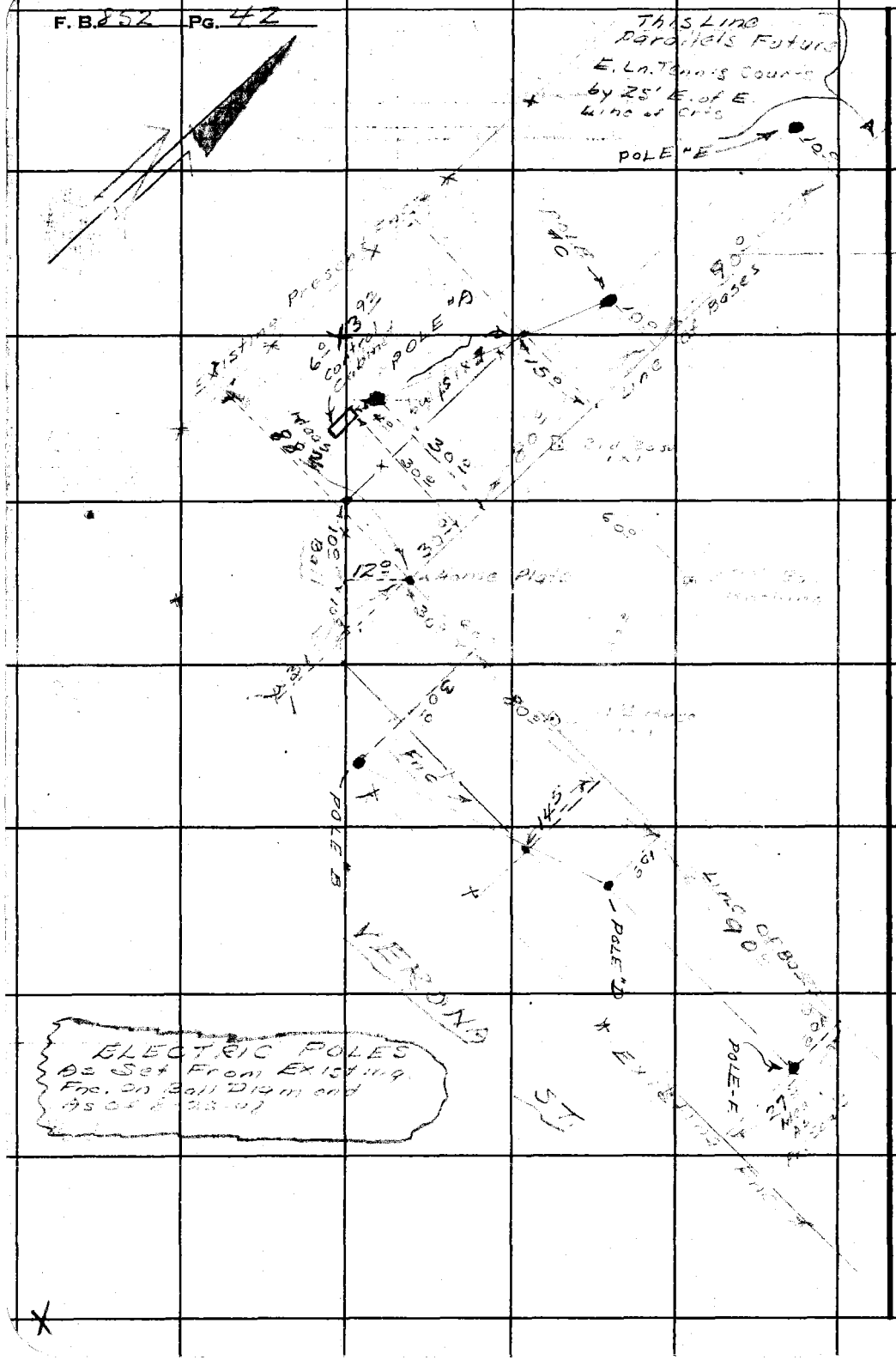

RETURN TO
LOS ANGELES COUNTY SURVEYOR
700 HALL OF RECORDS

Do not extend notes this side of this line.

Note: Any Additions or Changes on This Sheet Must be Made or Circled in Red Ink With Date and Name of Person Making Change.

Notes Ck'd by	Survey of LAGUNA PARK
Map No.	W. O. 8252 Tape No. St'd °F
Office Work	Surveyed by A.N. HELLSTROM
Checked	Notes J. MUSLIN Date 9-13-45
Date	Indexed A. C. Johnson 10-20-48

F. B. 852 PG. 43

TIES TO UNDERGROUND CONDUIT FOR ELECTRIC AND TELEPHONE LINES FROM EXISTING WALKS AND FENCES

Note: Any Additions or Changes on This Sheet Must be Made or Circled in Red Ink With Date and Name of Person Making Change.

Do not extend notes this side of this line.

RETURN TO
LOS ANGELES COUNTY SURVEYOR
700 HALL OF RECORDS

FORM 247 5M 5-46

RETURN TO
LOS ANGELES COUNTY SURVEYOR
700 HALL OF RECORDS

Note: Any Additions or Changes on This Sheet Must be Made or Circled in Red Ink With Date and Name of Person Making Change.

Do not extend notes this side of this line.

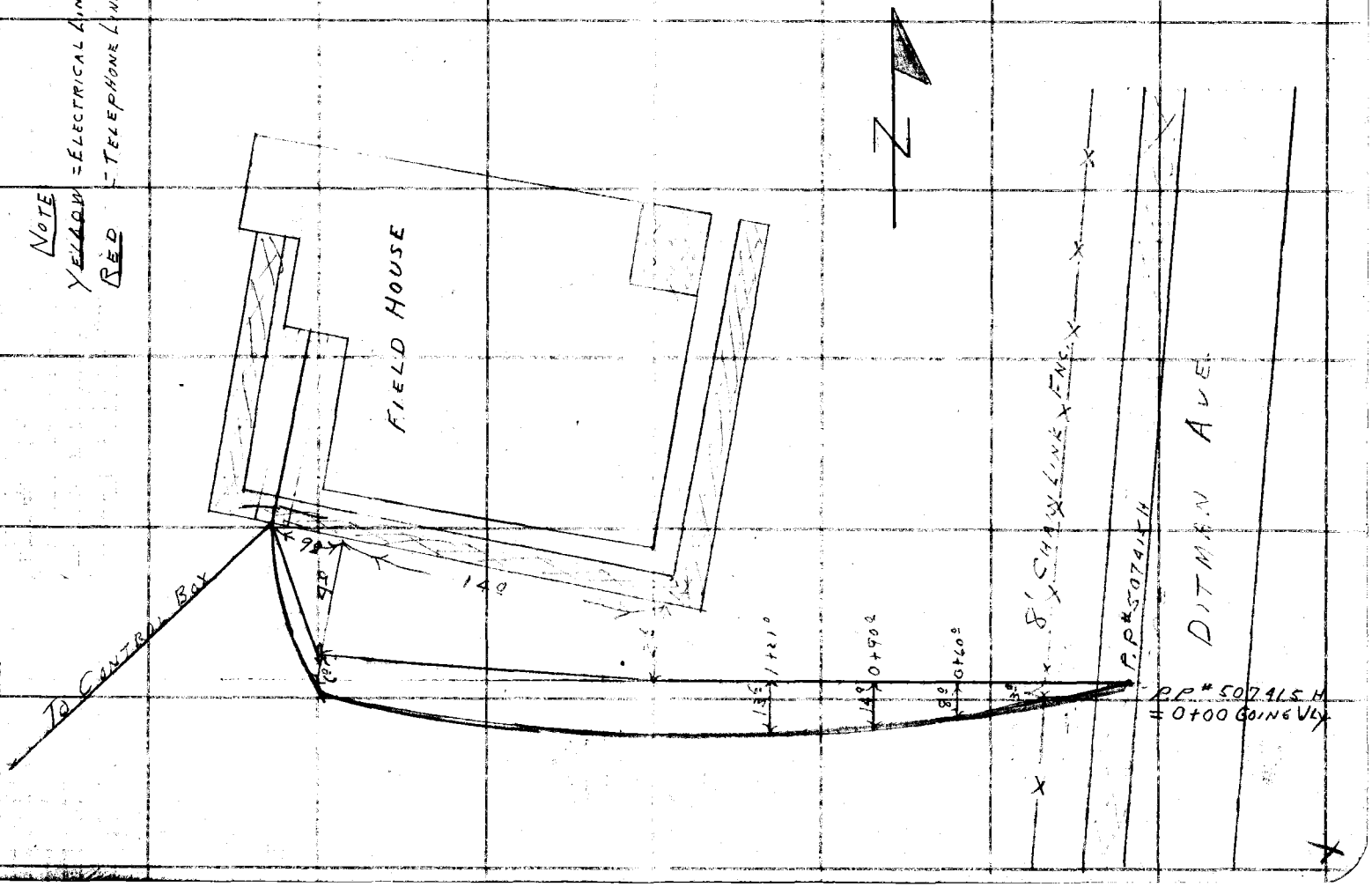

F. B. 852 PG. 94

FORM 247 5M 5-46

RETURN TO
LOS ANGELES COUNTY SURVEYOR
700 HALL OF RECORDS

Note: Any Additions or Changes on This Sheet Must be Made or Circled in Red Ink With Date and Name of Person Making Change.

Do not extend notes this side of this line.

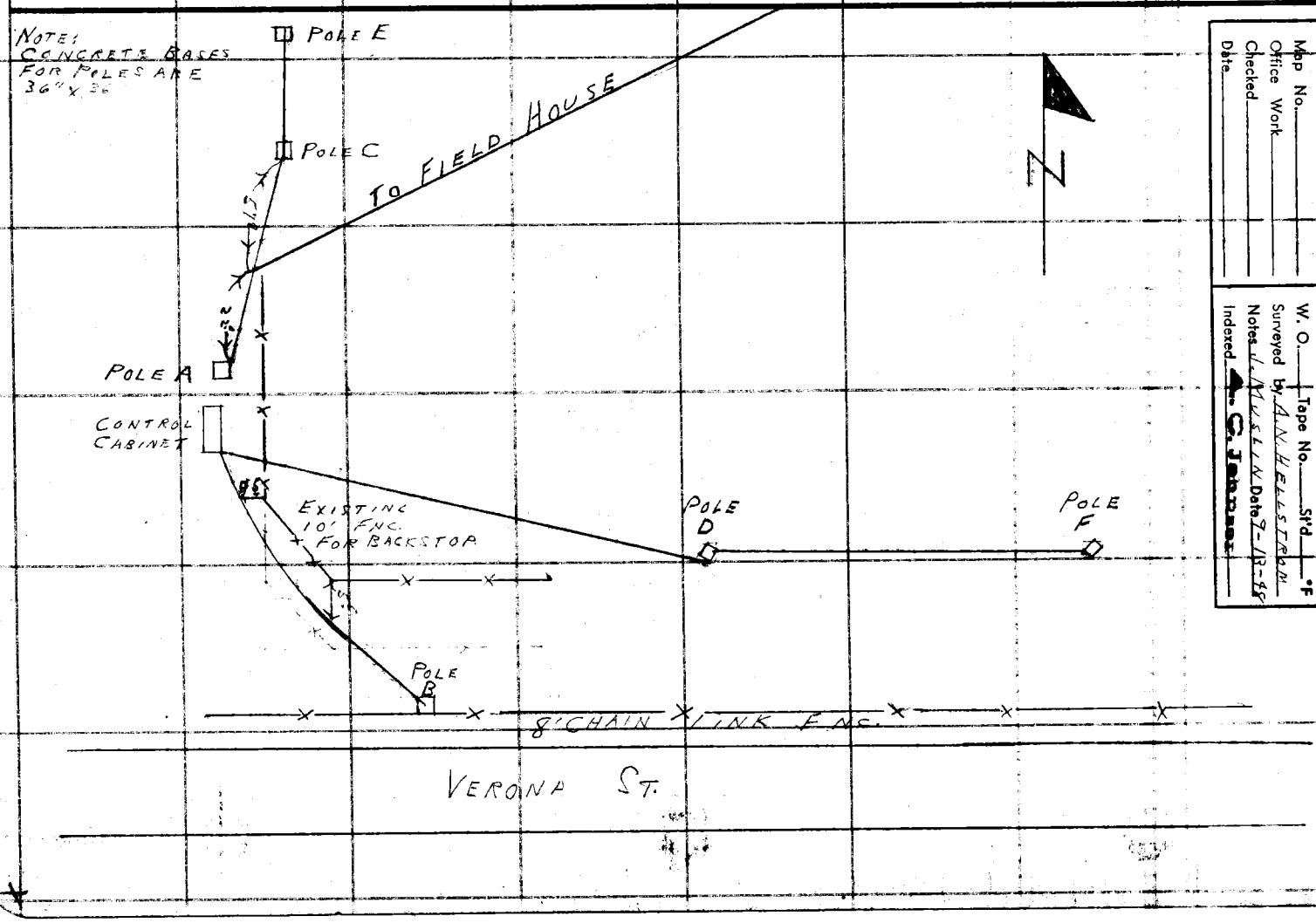

Notes Ck'd by
Map No.
Office Work
Checked
Date

Survey of LAGUNA PARK
W. O. Tape No. St'd °F
Surveyed by A. N. HELLSTROM
Notes J. MUSLIN Date 9-13-48
Indexed A. C. Johnson

F. B. 862 PG. 45

RETURN TO
LOS ANGELES COUNTY SURVEYOR
700 HALL OF RECORDS

Note: Any Additions or Changes on This Sheet Must be Made or Circled in Red Ink With Date and Name of Person Making Change.

Do not extend notes this side of this line.

F. B. 882 Pg. 46

Notes Ck'd by	Survey of Laguna Park
Map No.	W. O. 5369 Tape No. 094 Std. 68 °F
Office Work	Surveyed by WALLACE
Checked	Notes E.C.W. Date 3-30-49
Date	Indexed A. C. Johnson 4-5-49

F.B. 832 PG. 47

J.N. 5369

LAGUNA PARK

COMMUNITY CENTER BLDG.

Wallace
Dreier
Bay
Peterson
Marsh

Note: Any Additions or Changes on This Sheet Must be Made or Circled in Red Ink With Date and Name of Person Making Change

Do not extend notes this side of this line.

RETURN TO
LOS ANGELES COUNTY SURVEYOR
700 HALL OF RECORDS

FORM 247 SM 12-40

RETURN TO
LOS ANGELES COUNTY SURVEYOR
700 HALL OF RECORDS

Note: Any Additions or Changes on This Sheet Must be Made or Circled in **Red Ink** With Date and Name of Person Making Change.

Do not extend notes this side of this line.

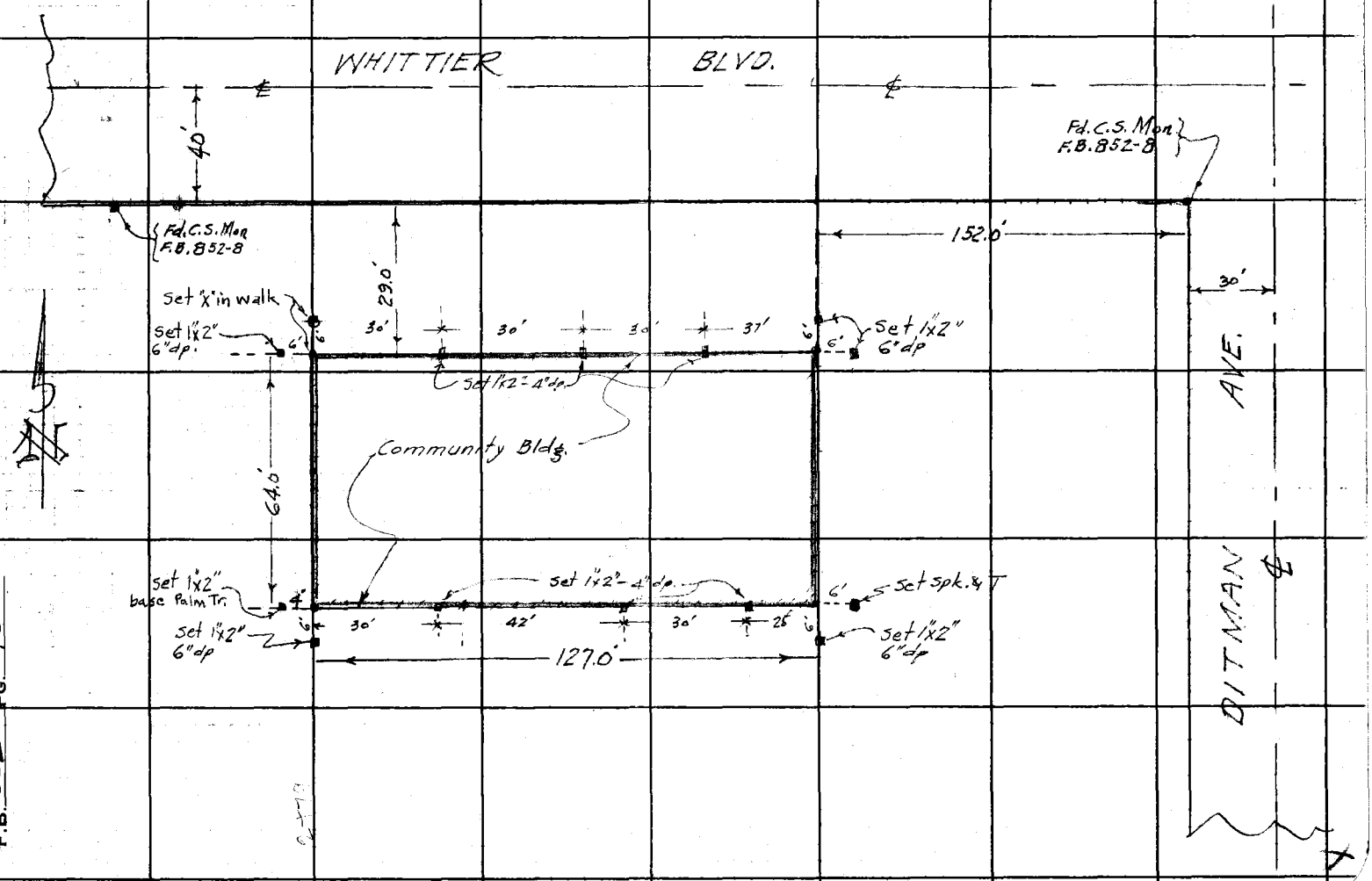

F.B. 852 PG. 48

F.B. 852 PG. 49

Profile No. _____ Notes Red _____ Plotted _____ Job No. 5369 Division No. _____
Date _____ Date _____ Survey of Laguna Park
X-Sec. No. _____ Notes Chkd _____ Checked _____ Survey by Wallace Notes E.C.W. Date 3-30-49
Date _____ Date _____ Map No. _____ Indexed L. C. Johnson Date _____

J.N. 5369
LAGUNA PARK

Elev. for Finished Floor
of
COMMUNITY CENTER BLDG.

STATION	B. S.	H. I.	F. S.	ELEV.

NOTE: ANY ADDITIONS OR CHANGES ON THIS SHEET MUST BE MADE OR CIRCLED IN RED INK, WITH DATE AND NAME OF PERSON MAKING CHANGE.

Do not extend notes this side of this line.

PLEASE RETURN TO
LOS ANGELES COUNTY SURVEYOR
726 HIGGINS BLDG.

76L298 307 3M 11-48

76L298 307 3M 11-48

PLEASE RETURN TO
LOS ANGELES COUNTY SURVEYOR
726 HIGGINS BLDG.

NOTE: ANY ADDITIONS OR CHANGES ON THIS SHEET MUST BE MADE OR CIRCLED IN RED INK, WITH DATE AND NAME OF PERSON MAKING CHANGE.

Do not extend notes this side of this line.

STATION	B. S.	H. I.	F. S.	ELEV.	
B.M. #1	3 92	224 36		220 44	B.M. #1 El. 220.44 F.B. 852-6 Whittier Blvd. & Pitman S.W. Cor B. Spk. 11' W. of W. end C.R.
Finished Floor Elev.			386		220.50 1"x2" - Blue Top set 8' N. of NE Cor. of Bldg
			386		220 50 " " " " 17' " " NW " " 1' E of Wk
			3 86		220 50 60d Spk. in 48" Palm Tr. S.E. Cor. of Bldg.
			551	218 85	220.50 F.1.65
B.M. #2			3 285	221 075	B.M. #2 El. 221.105 F.B. 852-6 Whittier Blvd. - S. cb. 11' E. of NW Cor of Park

F.B. 852 PG. 50

Job No. 5369 Division No. Notes Red. Plotted Profile No.

Survey of Laguna Park Date Date X-Sec.

Survey by Wallace Notes ECW Notes Chkd. J.G. Checked

Indexed A. C. Johnson Date Date No.

Notes Ck'd by	Survey of Laguna Park
Map No.	W. O. 5388 Tape No. 0120 Std 68°F
Office Work	Surveyed by Benson
Checked	Notes 11 Date 7-12-49
Date	Indexed K. C. Johnson 7-15-49

F.B. 853 PG. 51

PARK SHELTER

LAGUNA PARK

T.N. 5388

7-12-49
C.A. Benson
J.S. Coates
H.T. Edwards
R.E. Hauck

Note: Any Additions or Changes on This Sheet Must be Made or Circled in Red Ink With Date and Name of Person Making Change

Do not extend notes this side of this line.

RETURN TO
LOS ANGELES COUNTY SURVEYOR
700 HALL OF RECORDS

FORM 247 5M 12-49

RETURN TO
LOS ANGELES COUNTY SURVEYOR
700 HALL OF RECORDS

Note: Any Additions or Changes on This Sheet Must be Made or Circled in **Red Ink** With Date and Name of Person Making Change.

Do not extend notes this side of this line.

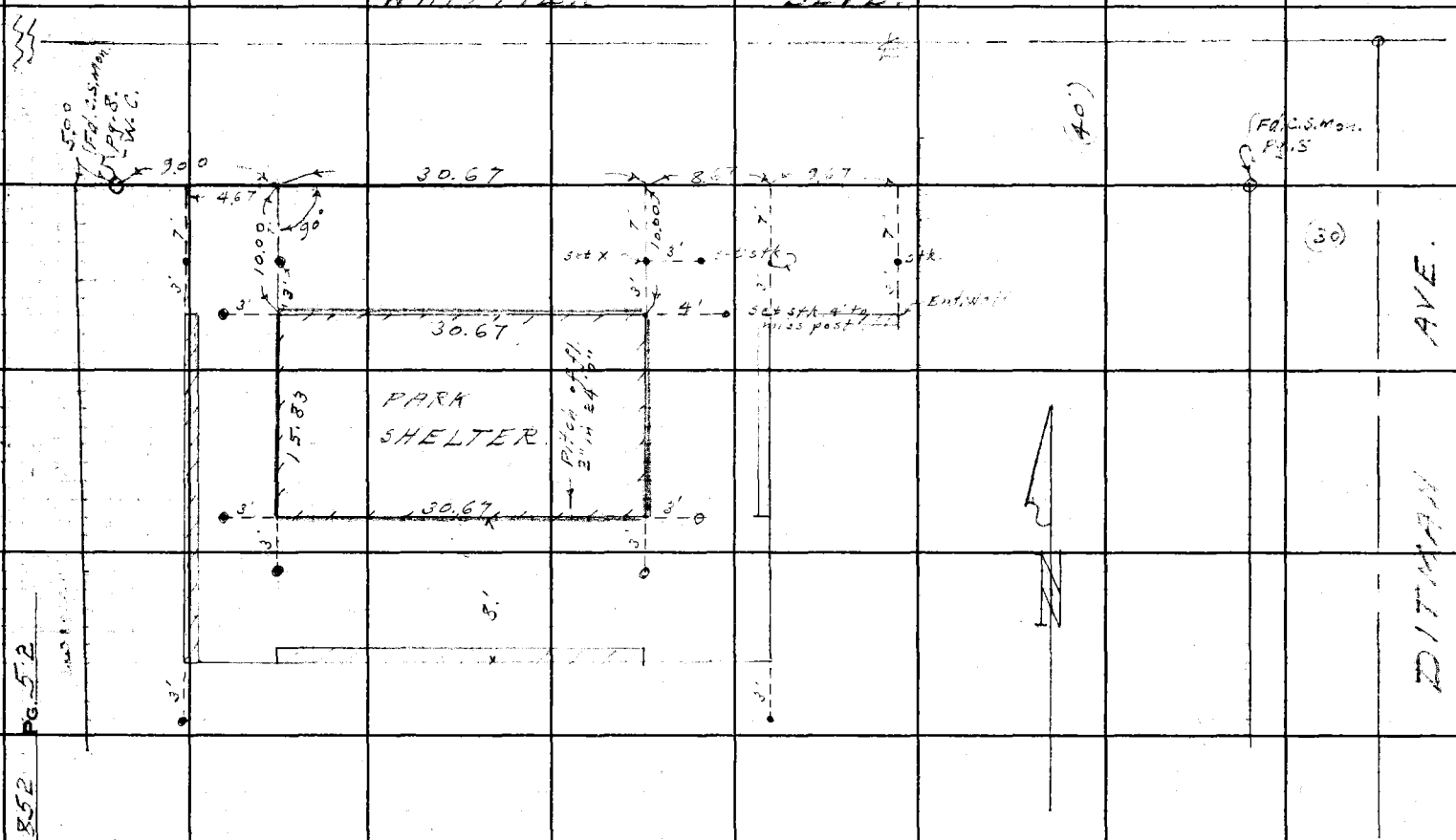

Profile No. _____ Notes Red. _____ Plotted _____ Job No. 5388 Division No. _____ F.B. [illegible] PG. [illegible]

Date _____ Date _____ Survey of [illegible]

X-Sec. No. _____ Notes Chkd. _____ Checked _____ Survey by Benson Notes [illegible] Date [illegible]

Date _____ Date _____ Map No. _____ Indexed Johnson Date 7-15-49

[illegible]

of

PARK [illegible]

LAGUNA PARK

J.N. 5388

7-12-49.
L.A. Benson
J.S. [illegible]
J.J. Edwards
R.E. [illegible]

STATION	B.S.	H.I.	F.S.	ELEV.

NOTE: ANY ADDITIONS OR CHANGES ON THIS SHEET MUST BE MADE OR CIRCLED IN RED INK, WITH DATE AND NAME OF PERSON MAKING CHANGE.

PLEASE RETURN TO
LOS ANGELES COUNTY SURVEYOR
700 HALL OF RECORDS

Do not extend notes this side of this line.

FORM 307 10M 10-46

FORM 307 10M 10-46

PLEASE RETURN TO
LOS ANGELES COUNTY SURVEYOR
700 HALL OF RECORDS

NOTE: ANY ADDITIONS OR CHANGES ON THIS SHEET MUST BE MADE OR CIRCLED IN RED INK, WITH DATE AND NAME OF PERSON MAKING CHANGE.

Do not extend notes this side of this line.

F.B. 352 PG. 54

Profile No. ____ X-Sec. No. ____

Plotted ____ Date ____ Checked ____ Date ____

Notes Red ____ Date ____ Notes Chkd. ____ Date ____

Job No. 6388 Division No. ____

Survey of Lakewood Blvd.

Survey by Benson Notes KB Date 7-12-47

Indexed A. C. Johnson

STATION	B. S.	H. I.	F. S.	ELEV.				
BM #2	3.78	224.39		221.105			(BM & El. 221.105 pg. 6 Whittier Blvd. 1 ft. W. cor. of Park. Set St. Spk. in S.W. cor. Whittier Blvd. 11' W. of PK.)	
			3.39	221.00	220.90	0.10	Set Spk. 3' W. of S.W. Cor. Shelter	
			3.92	220.47	220.90	0.07	" " 3' N. " " " "	
			[illegible]	220.39	220.90	0.09	" X 3' N. " N.E. " "	
			3.92	220.47	220.90	0.07	" Spk. 3' N. & 3' E. " " "	
			4.05	220.34	220.90	0.06	Set Spk. 4' E. of " " " "	
			4.51	220.37	220.80	0.23	" " 5' W. of S.W. " "	
			4.42	220.47	220.80	0.33	" " 5' S. of " " "	
			4.72	220.17	220.80	0.63	" " 8' S. " S.E. " "	
			4.73	220.16	220.80	0.64	" " 8' E. " " " "	
T.P.	5.03	225.73	4.19	220.70				
BM #1			5.27	220.46			(BM #1 El. 220.443 pg. 6 Ditman & Whittier Blvd. S.W. Cor. Set Spk. in S.W. cor. Whittier Blvd. 11' W. of W.L.)	

Notes Ck'd by	Survey of Laguna Park.
Map No.	W. O 8258 Tape No. St'd. °F
Office Work	Surveyed by W. E. Braden
Checked	Notes Braden Date 10/10-53
Date	Indexed A. C. Johnson 11-4-53

F. B. 852 PG. 55

LAGUNA PARK.

Control Line & BDRY Check up

Oct. 1953

W. E. Braden
R. D. Anderson
Ed Haile

Note: Any Additions or Changes on This Sheet Must be Made or Circled in Red Ink With Date and Name of Person Making Change.

Do not extend notes this side of this line.

RETURN TO
LOS ANGELES COUNTY SURVEYOR
726 LOS ANGELES COUNTY
ENGINEERING BLDG.

76F309S 247 2-51

F.B. 852 PG. 56

300 Tape #29 used
all meas - Temp. corrected



W.S.7, E-2

RETURN TO
LOS ANGELES COUNTY SURVEYOR
725 LOS ANGELES COUNTY
ENGINEERING BLDG.

Do not extend notes this side of this line.

Note: Any Additions or Changes on This Sheet Must be Made or Circled in Red Ink With Date and Name of Person Making Change.

Notes Ck'd by [illegible]	Survey of [illegible]
Map No.	JN 8838.06 Tape Std °F
Office Work	Surveyed by A.S. Curtis
Checked	Notes ETM Jr. Date Oct '56
Date	Indexed A. C. Johnson

F. B. 852 PG. 57

OCT 22 '56

JN 8838.06

LAGUNA PARK SERVICE BLDG.

Location

A.S. Curtis
L.T. Mankey Jr.
[illegible]
[illegible]

Note: Any Additions or Changes on This Sheet Must be Made or Circled in Red Ink With Date and Name of Person Making Change.

PLEASE RETURN TO
LOS ANGELES COUNTY ENGINEER
700 LOS ANGELES COUNTY ENGINEERING BLDG.

Do not extend this side of this line.

76F309S S&E #247 1-56

F. B. 852 PG. 58

Soft Ball Field

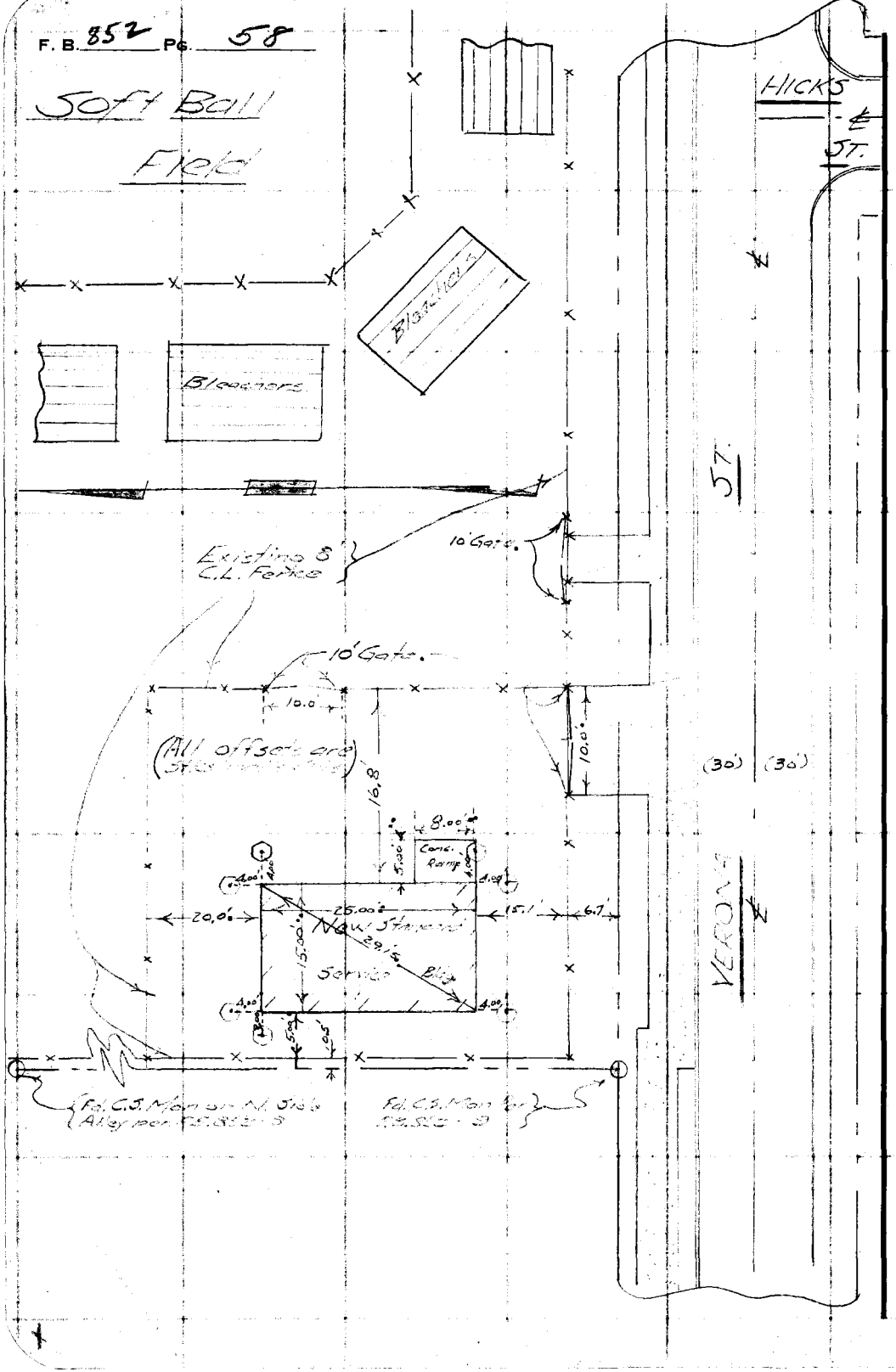

PLEASE RETURN TO
LOS ANGELES COUNTY ENGINEER
700 LOS ANGELES COUNTY ENGINEERING BLDG.

Do not extend this side of this line.

Note: Any Additions or Changes on This Sheet Must be Made or Circled in Red Ink With Date and Name of Person Making Change.

Profile	Notes Red.	Plotted	Job No 8838.06	Division No.	F. B. 852	Pg. 59
No.	Date	Date	Survey of			
X-Sec.	Notes Chkd.	Checked	Survey by	Notes	Date	
No.	Date	Date	Map No.	Indexed A. C. Johnson	Date	

J.N. 8838.06

LAGUNA PARK SERVICE BLDG.

Finished Floor etc.

A.S. Curtis
[illegible]

STATION	B. S.	H. I.	F. S.	ELEV.

NOTE: ANY ADDITIONS OR CHANGES ON THIS SHEET MUST BE MADE OR CIRCLED IN RED INK, WITH DATE AND NAME OF PERSON MAKING CHANGE.

PLEASE RETURN TO
LOS ANGELES COUNTY ENGINEER
700 LOS ANGELES COUNTY ENGINEERING BLDG.

Do not extend notes this side of this line.

76298 S & E #307—7-55

76298 S & E #307—7-55

PLEASE RETURN TO
LOS ANGELES COUNTY ENGINEER
700 LOS ANGELES COUNTY ENGINEERING BLDG.

NOTE: ANY ADDITIONS OR CHANGES ON THIS SHEET MUST BE MADE OR CIRCLED IN RED INK, WITH DATE AND NAME OF PERSON MAKING CHANGE.

Do not extend notes this side of this line.

STATION	B. S.	H. I.	F. S.	ELEV.		
BM (Fd)				213.703	B.M. EL 213.703 F.B. 852-6&9 C.S. [illegible] 23' ± N. of S.W. Cor. [illegible] Courts [illegible]	
	finished floor elev.			212.25		
					Grade	Cut or Fill
S.E. Cor.	4' offset to East			211.50	212.25'	F-0.75'
N.E. "	"	"	"	211.31	212.25'	F-0.94'
T.P.				212.09		
BM (Fd)				213.70	B.M. EL 213.703 F.B. [illegible] (See Above)	

F. B. 852 PG. 60

Job No. [illegible] Division No. ____ Notes Red. ____ Plotted ____ Profile

Survey of Laguna Park Date ____ Date ____ No. ____

Survey by [illegible] Notes [illegible] Notes Chkd. ____ Checked ____ X-Sec.

Indexed ____ Date ____ Date ____ Date ____ No. ____

Notes Ck'd by	Survey of Laguna Park Addition	F. B. 852	Pg. 61
Map No.	JN 0054.42 Tape 0112 Std 68 °F		
Office Work	Surveyed by D. Sappell		
Checked	Notes D.S. Date 3-59		
Date	Indexed [redacted]		

JN. 0054.42

LAGUNA PARK ADDITION

BDRY SURVEY

See Index pg 62

For line change on Alma Ave from Verona St. to Dennison St. see pgs. 68 & 78

D.S. 5-26-59

party: Sappell
Shoemaker
Caro
Lieber

Note: Any Additions or Changes on This Sheet Must be Made or Circled in Red Ink With Date and Name of Person Making Change.

Do not extend notes this side of this line.

RETURN TO
LOS ANGELES COUNTY ENGINEER
100 LOS ANGELES COUNTY ENGINEERING BLDG.

763095 CE #247—7-59

F. B. 952 PG. 62

INDEX

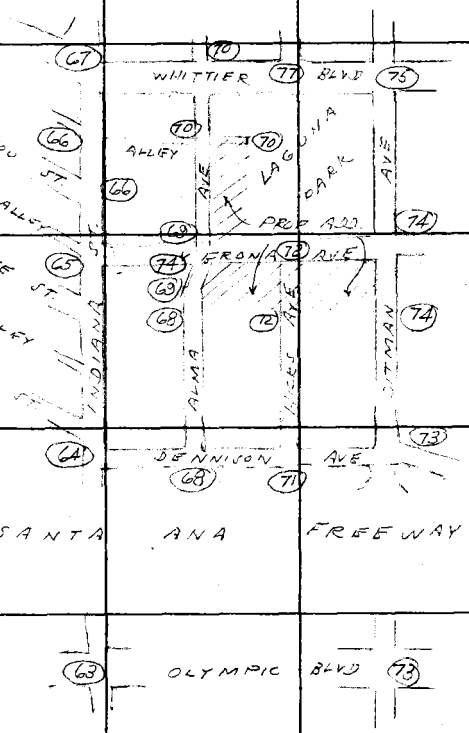

RETURN TO
LOS ANGELES COUNTY ENGINEER
700 LOS ANGELES COUNTY ENGINEERING BLDG.

Do not extend notes this side of this line.

Note: Any Additions or Changes on This Sheet Must be Made or Circled in Red Ink With Date and Name of Person Making Change.

Notes Ck'd by H. F. AUSTIN	Survey of Laguna Para. Addition
Map No. B-2701	JN 005442 Tape 0112 Std 68 °F
Office Work S. SHINODA	Surveyed by J. [illegible]
Checked W. J. BRENNER	Notes D.S. Date 3-59
Date MARCH 1960	Indexed C. Johnson

F. B. 852 Pg. 63

W.S. 7 - D-3

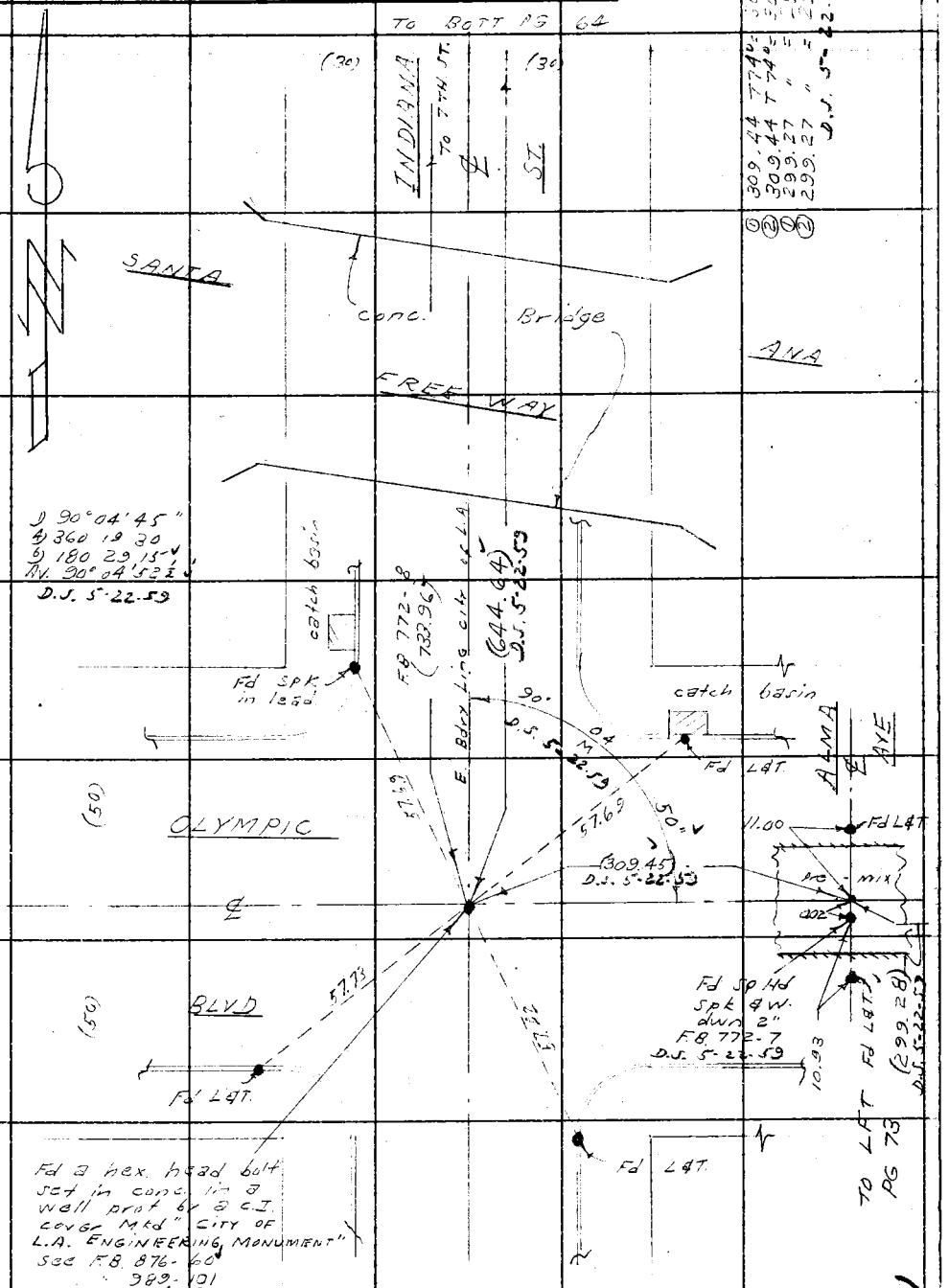

Note: Any Additions or Changes on This Sheet Must be Made or Circled in Red Ink With Date and Name of Person Making Change.

Do not extend notes this side of this line.

RETURN TO
LOS ANGELES COUNTY ENGINEER
700 LOS ANGELES COUNTY ENGINEERING BLDG.

763095 CE #247—7-59

RETURN TO
LOS ANGELES COUNTY ENGINEER
100 LOS ANGELES COUNTY ENGINEERING BLDG.

Note: Any Additions or Changes on This Sheet Must be Made or Circled in Red Ink With Date and Name of Person Making Change.

Do not extend notes this side of this line.

Wes. 7-D-2

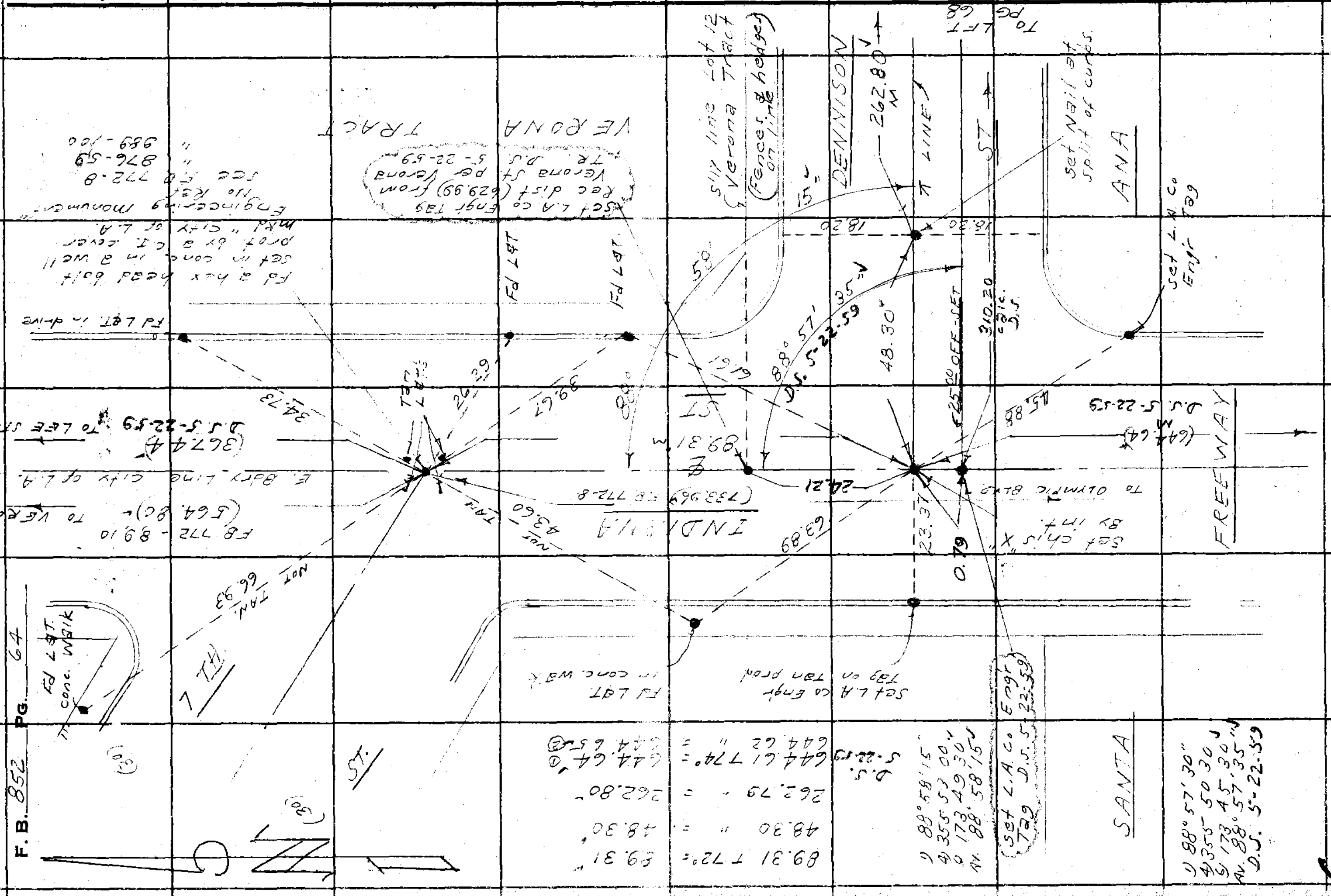

Notes Ck'd by	Survey of Laguna Park Addition
Map No. B-2701	JN 0054.42 Tape 0112 Std 68 °F
Office Work S. SHINODA	Surveyed by D Sappell
Checked W. J. BRENNER	Notes D.S Date 3-59
Date MARCH 1960	Indexed C. Johnson

F. B. 852 PG. 65

W.S. 7-D-3

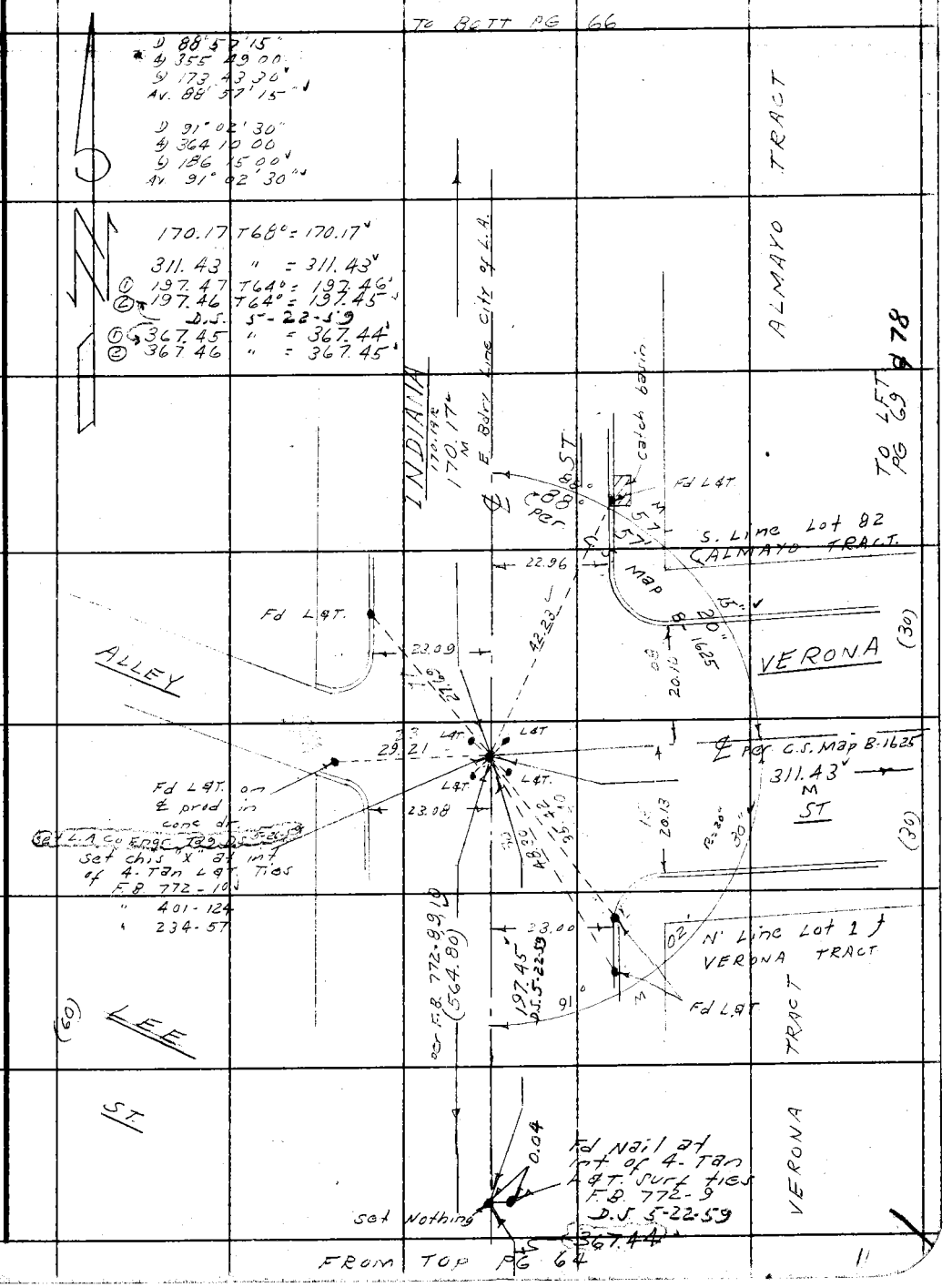

Note: Any Additions or Changes on This Sheet Must be Made or Circled In Red Ink With Date and Name of Person Making Change.

Do not extend notes this side of this line.

RETURN TO
LOS ANGELES COUNTY ENGINEER
700 LOS ANGELES COUNTY ENGINEERING BLDG.

76F309S CE #247—3-57

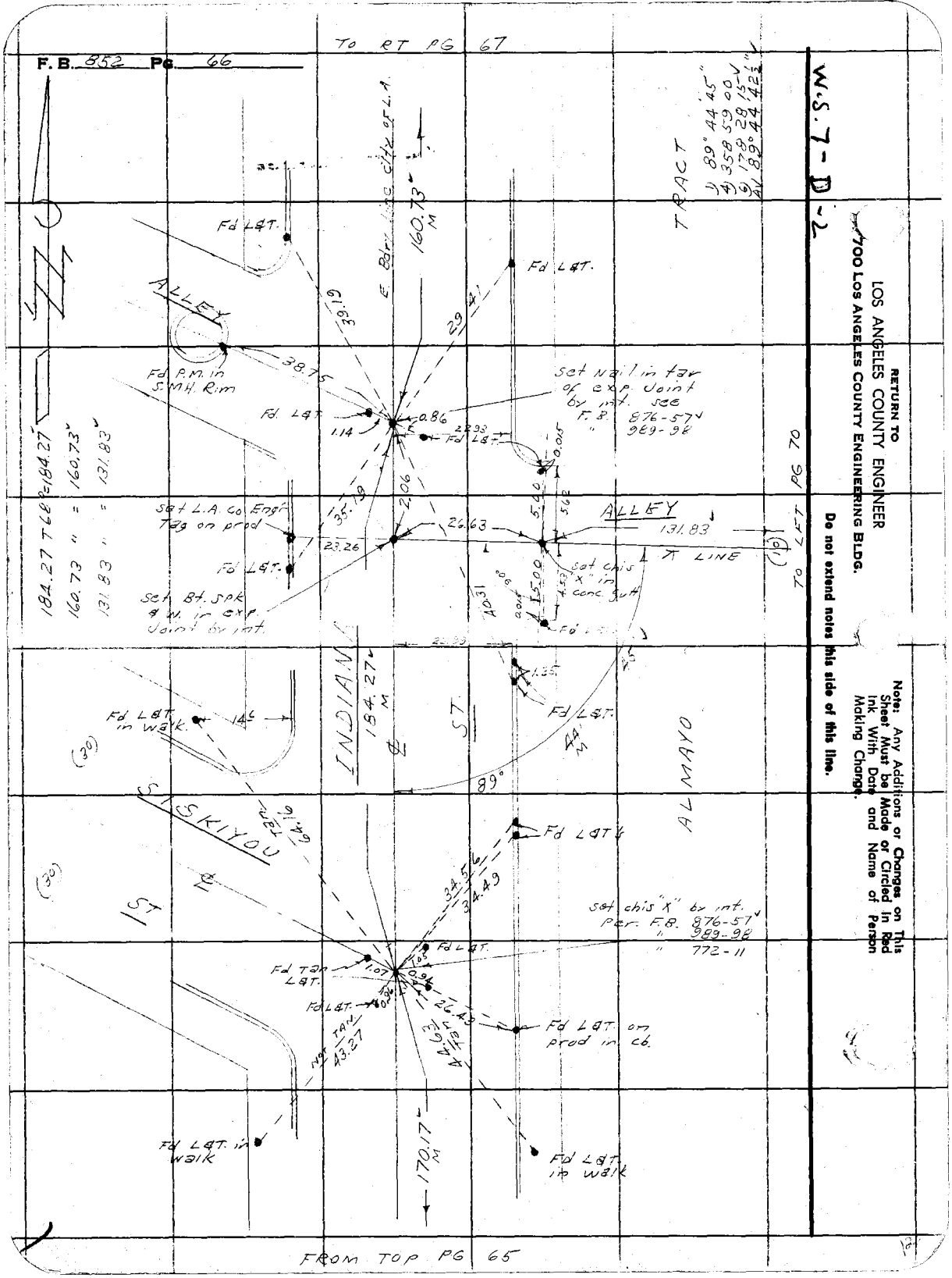

RETURN TO
LOS ANGELES COUNTY ENGINEER
700 LOS ANGELES COUNTY ENGINEERING BLDG.

Do not extend notes this side of this line.

Note: Any Additions or Changes on This Sheet Must be Made or Circled in Red Ink With Date and Name of Person Making Change.

Notes Ck'd by	Survey of Laguna Park Addition
Map No. B-2701	JN 0054.42 Tape 0112 Std. 68 °F
Office Work S. SHINODA	Surveyed by D. Sappell
Checked W. J. BRENNER	Notes D. S. Date 3- -59
Date MARCH 1960	Indexed C. Johnson

F. B. 852 Pg. 67

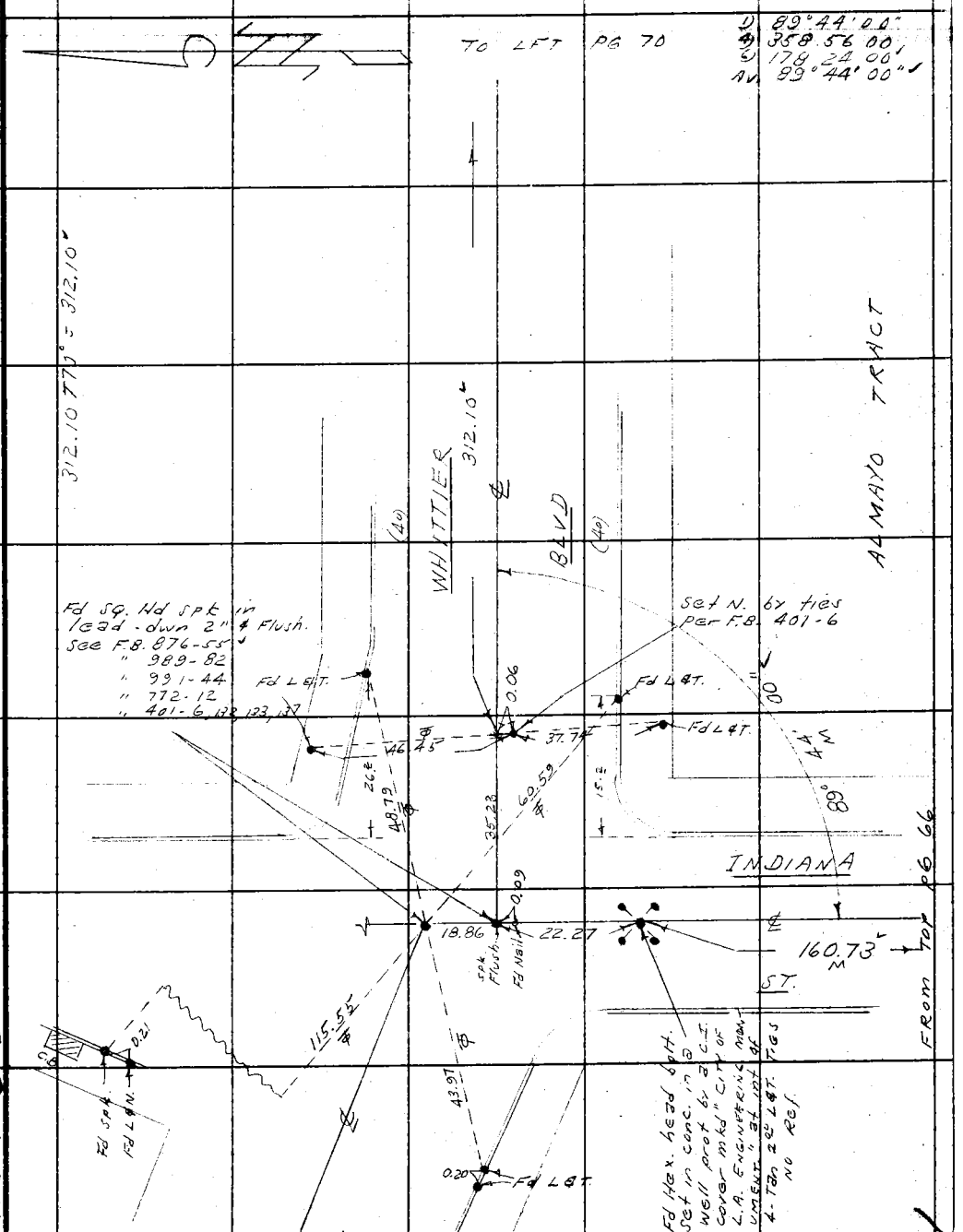

Note: Any Additions or Changes on This Sheet Must be Made or Circled in Red Ink With Date and Name of Person Making Change.

Do not extend notes this side of this line.

RETURN TO
LOS ANGELES COUNTY ENGINEER
700 LOS ANGELES COUNTY ENGINEERING BLDG.

76F309S CE #247—3-57

13

F.B. 852 Pg. 68

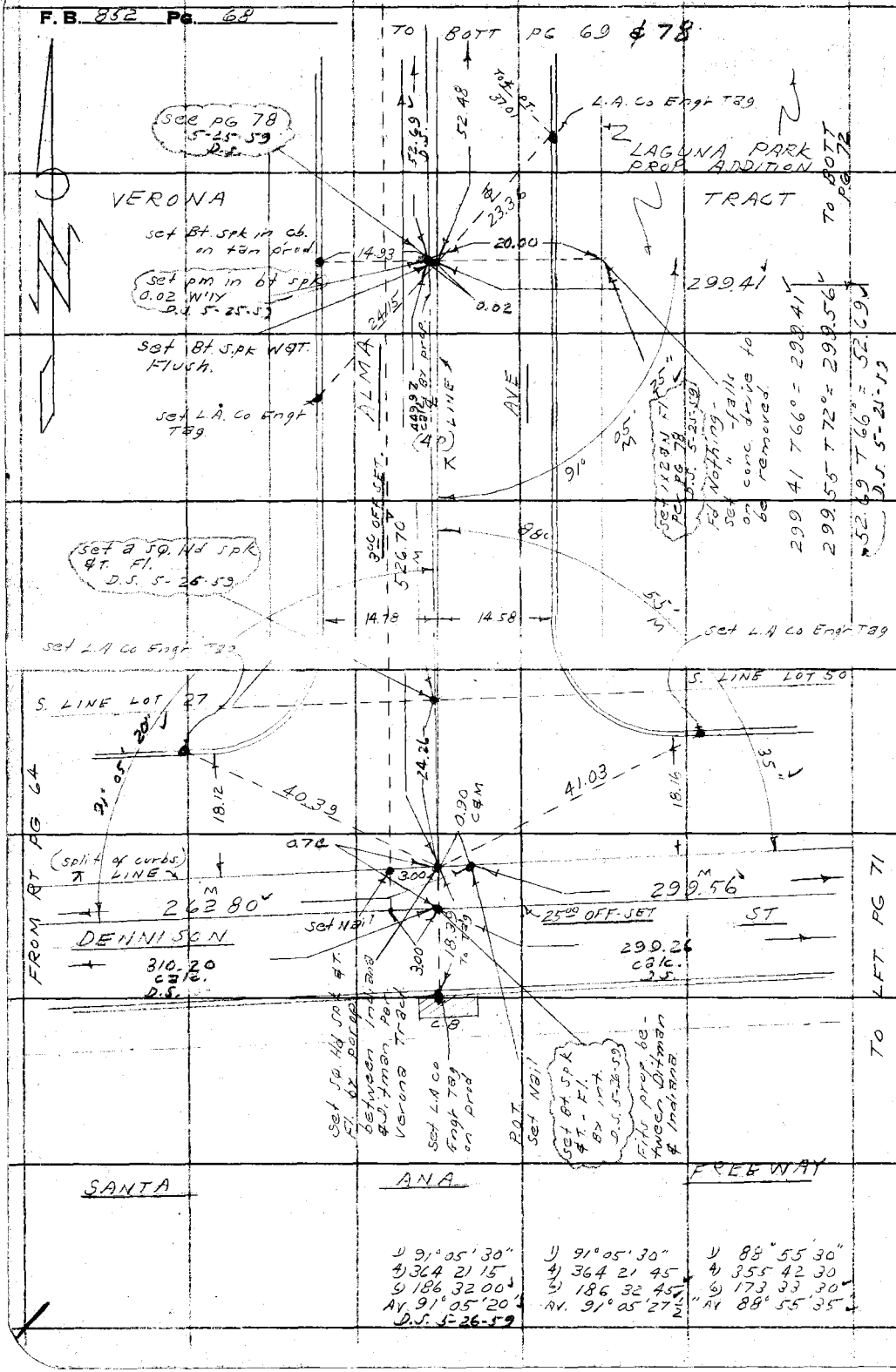

W.S. 7-D-2

RETURN TO
LOS ANGELES COUNTY ENGINEER
1100 LOS ANGELES COUNTY ENGINEERING BLDG.

Do not extend notes this side of this line.

Note: Any Additions or Changes on This Sheet Must be Made or Circled in Red Ink With Date and Name of Person Making Change.

Notes Ck'd by
Map No. B-2701
Office Work S. SHINODA
Checked W. J. BRENNER
Date MARCH 1960

Survey of Laguna Park Addition
JN 005442 Tape 0112 Std 68 °F
Surveyed by
Notes D.S. Date 3-59
Indexed C. Johnson

F. B. 852 Pg. 69

W.S. 7-1-2

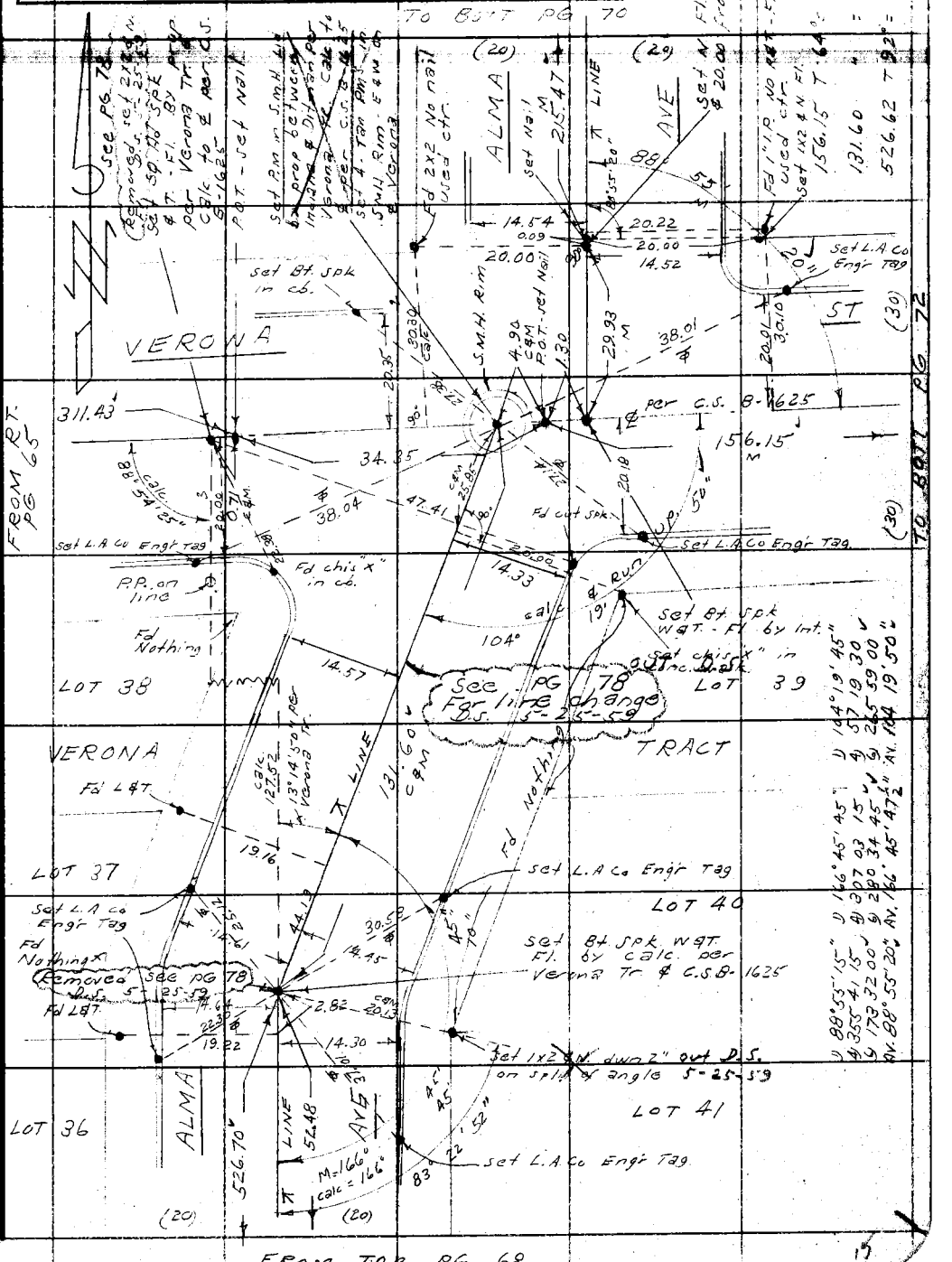

Note: Any Additions or Changes on This Sheet Must be Made or Circled in Red Ink With Date and Name of Person Making Change.

Do not extend notes this side of this line.

RETURN TO
LOS ANGELES COUNTY ENGINEER
900 LOS ANGELES COUNTY ENGINEERING BLDG.

76F3095 CE #247—3-57

F.B. 852 Pg. 70

W.S. 7-D-2

Fd cpr Tk. dwn 1½" per F.B. 401-7, 131, 137

Fd L&T

Fd L&T

WHITTIER BLVD

312.10' M

160.19' M

℄

36.46 TAN

36.12

NOT TAN 36.22

13.24

89° 46' 05"

FROM TOP PG 67

BOTT PG 77 (40)

(40)

Fd L&T

Fd L&T

14.61

14.57

99.19 T 72° = 99.19'
184.90 T 90° = 184.90'
160.19 " = 160.19'
215.46 T 72° = 215.47'
188.79 T 66° = 188.79'
154.99 " = 154.99'

1) 89° 46' 00"
4) 359 04 30
5) 178 36 30
Av. 89° 46' 05"

1) 90° 13' 30"
4) 360 53 45
5) 181 20 30
Av. 90° 13' 25"

1) 90° 11' 00"
4) 360 45 00
5) 181 07 30
Av. 90° 11' 15"

(20) ALM ST LINE 184.90 (20)

ALMAYO TRACT

Set 8d nail Fl. - By Tk.

Set L.A. Co Engr T21

P.O.T. - Set N. - Fl.

Fd 2" I.P. & Brass Cap set in conc. - Fl. - Nicked "COUNTY SURVEYOR RE 2177"

F.B. 852-8

LOT 73

LOT 72

Fd rotted 2x2 dwn 6" used ctr.

14.58

14.53

32.15

ALLEY

ALLEY

LAGUNA PARK

0.80

0.09

154.99' M

188.79 M

20.28

20.28

LINE

Set 1x2 4N. Fl. on split

Fd rotted 2x2 dwn 4" used ctr.

P.P.

Fd 1x2 - used ctr. - dwn 4"

Set 1x2 4N. dwn 3"

LOT 56

Fd rotted 2x2 used ctr.

Fd rotted 1x2 dwn 6"

LOT 57

LOT 69

LOT 68

LOT 67

LOT 66

LOT 65

LOT 64

LOT 63

Set L.A. Co Engr T39 in walk

P.O.T. set N. - Fl.

Dwn 8"

LOT 58

Fd. Rotted 2x2 dwn 3" used ctr.

LOT 59

LOT 60

LOT 61

LOT 62

215.47'

Fd 2" I.P. cmt plug & R.E. 709 4122 up 8"

TO LFT. PG 72

FROM TOP PG 69

RETURN TO
LOS ANGELES COUNTY ENGINEER
700 Los Angeles County Engineering Bldg.

Do not extend notes this side of this line.

Note: Any Additions or Changes on This Sheet Must be Made or Circled in Red Ink With Date and Name of Person Making Change.

Notes Ck'd by
Map No. B-2701
Office Work S. SHINODA
Checked W. J. BRENNER
Date MARCH 1960

Survey of Laguna Park Addition
JN 0054.42 Tape 0112 Std 68 °F
Surveyed by D. S.
Notes D.S. Date 2-59
Indexed C. Johnson

F. B. 852 PG. 71

W.S. 7-8-2

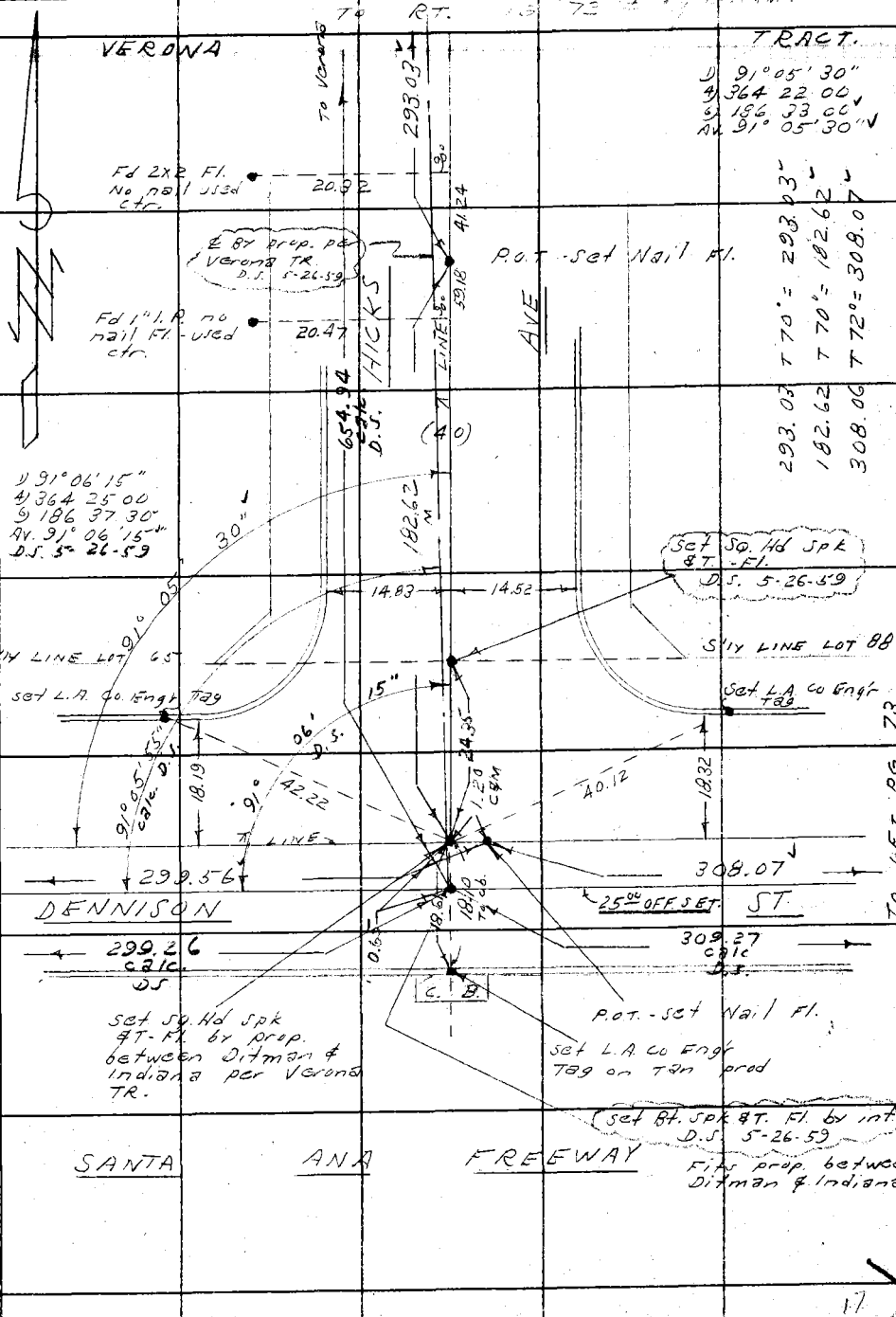

Note: Any Additions or Changes on This Sheet Must be Made or Circled in Red Ink With Date and Name of Person Making Change.

Do not extend notes this side of this line.

RETURN TO
LOS ANGELES COUNTY ENGINEER
100 LOS ANGELES COUNTY ENGINEERING BLDG.

76F3095 CE #247—3-57

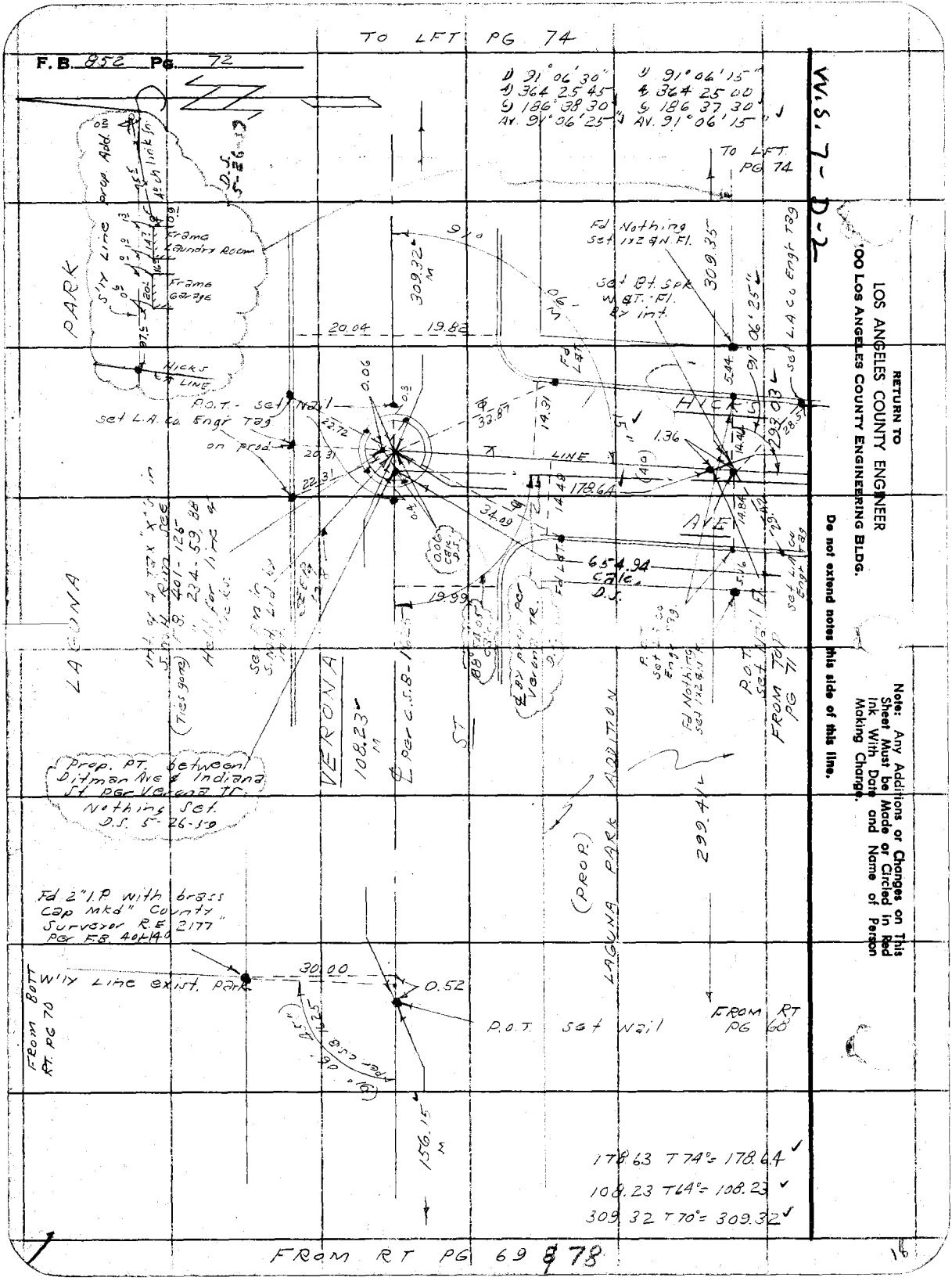

TO LFT PG 74
F.B. 852 Pg. 72
W.S. 7-D-2
RETURN TO
LOS ANGELES COUNTY ENGINEER
100 LOS ANGELES COUNTY ENGINEERING BLDG.
Do not extend notes this side of this line.
Note: Any Additions or Changes on This Sheet Must be Made or Circled in Red Ink With Date and Name of Person Making Change.
TO LFT PG 74
Fd Nothing Set 1x2 & N. Fl.
Set Bt. Spk W. & T. Fl. By int.
Set L.A. Co Engr Tag
Frame Laundry Room
Frame Garage
S'ly Line Prop. Add.
PARK
HICKS LINE
P.O.T. - Set Nail
Set L.A. Co. Engr Tag on prod.
HICKS AVE
LINE
654.94 Calc. D.S.
LAGUNA
VERONA ST
Prop. PT. between Ditman Ave & Indiana St per Verona Tr. Nothing Set. D.S. 5-26-59
LAGUNA PARK ADDITION
(PROP.)
Fd 2" I.P. with brass Cap Mkd" County Surveyor R.E. 2177" Per F.B. 401-140
W'ly Line exist. Park
P.O.T. Set Nail
FROM BOTT RT. PG 70
FROM RT PG 68
FROM TOP PG 71
178.63 T 74° = 178.64
108.23 T 64° = 108.23
309.32 T 70° = 309.32
FROM RT PG 69 & 78

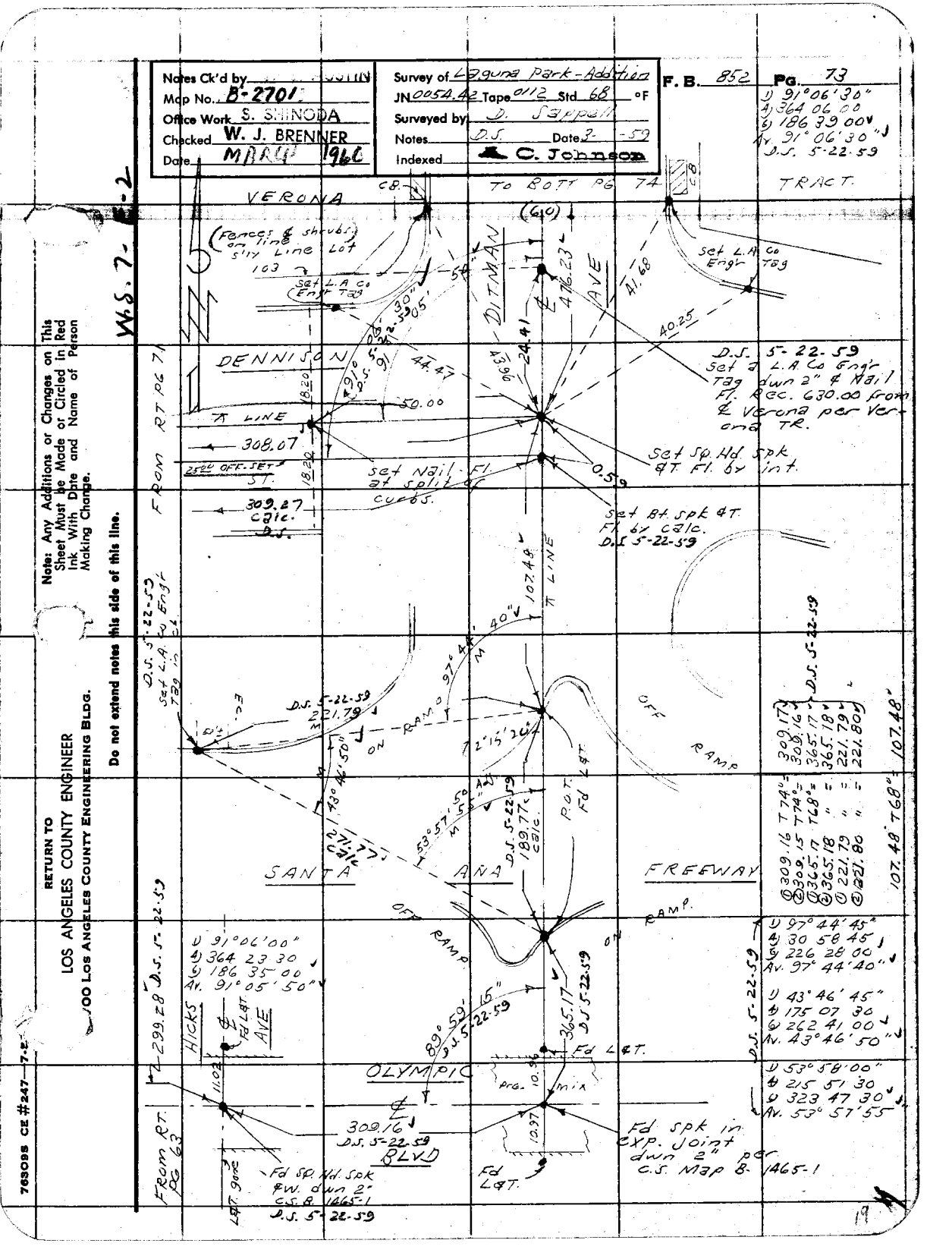

Notes Ck'd by
Map No. B-2701
Office Work S. SHINODA
Checked W. J. BRENNER
Date MARCH 1960
Survey of Laguna Park-Addition
JN 0054.42 Tape 0112 Std 68 °F
Surveyed by D. Sappell
Notes D.S. Date 3-59
Indexed C. Johnson
F. B. 852 PG. 73
1) 91°06'30"
4) 364 06 00
6) 186 39 00
Av. 91°06'30"
D.S. 5-22-59
W.S. 7-E-2
VERONA
TO BOTT PG 74
TRACT.
(Fences & shrubs on line S'ly Line Lot 103
Set L.A. Co Engr Tag
DITMAN
AVE
DENNISON
FROM RT PG 71
LINE
308.07
25.00 OFF-SET ST.
309.27 calc. D.S.
Set Nail Fl. at split of curbs.
Set Sp. Hd. Spk & T. Fl. by int.
Set Bt. Spk & T. Fl. by calc. D.S. 5-22-59
D.S. 5-22-59 Set a L.A. Co Engr Tag dwn 2" & Nail Fl. Rec. 630.00 from ℄ Verona per Verona TR.
D.S. 5-22-59 Set L.A. Co Engr Tag in ℄
D.S. 5-22-59 221.79
ON RAMP
OFF RAMP
P.O.T. Fd L&T.
SANTA ANA FREEWAY
OFF RAMP
ON RAMP
1) 91°06'00"
4) 364 23 30
6) 186 35 00
Av. 91°05'50"
HICKS AVE
Fd L&T.
OLYMPIC BLVD
309.16 D.S. 5-22-59
Fd Sp. Hd. Spk & W. dwn 2" C.S.B. 1465-1 D.S. 5-22-59
Fd L&T.
Fd Spk in Exp. Joint dwn 2" per C.S. Map B-1465-1
FROM RT. PG 63
1) 97°44'45"
4) 30 58 45
6) 226 28 00
Av. 97°44'40"
1) 43°46'45"
4) 175 07 30
6) 262 41 00
Av. 43°46'50"
1) 53°58'00"
4) 215 51 30
6) 323 47 30
Av. 53°57'55"
1) 309.16 T 74° = 309.17
2) 309.15 T 74° = 309.16
1) 365.17 T 68° = 365.17
2) 365.18 " = 365.18
1) 221.79 " = 221.79
2) 221.80 " = 221.80
107.48 T 68° = 107.48
Note: Any Additions or Changes on This Sheet Must be Made or Circled in Red Ink With Date and Name of Person Making Change.
Do not extend notes this side of this line.
RETURN TO
LOS ANGELES COUNTY ENGINEER
100 LOS ANGELES COUNTY ENGINEERING BLDG.
763098 CE #247—7-E
19

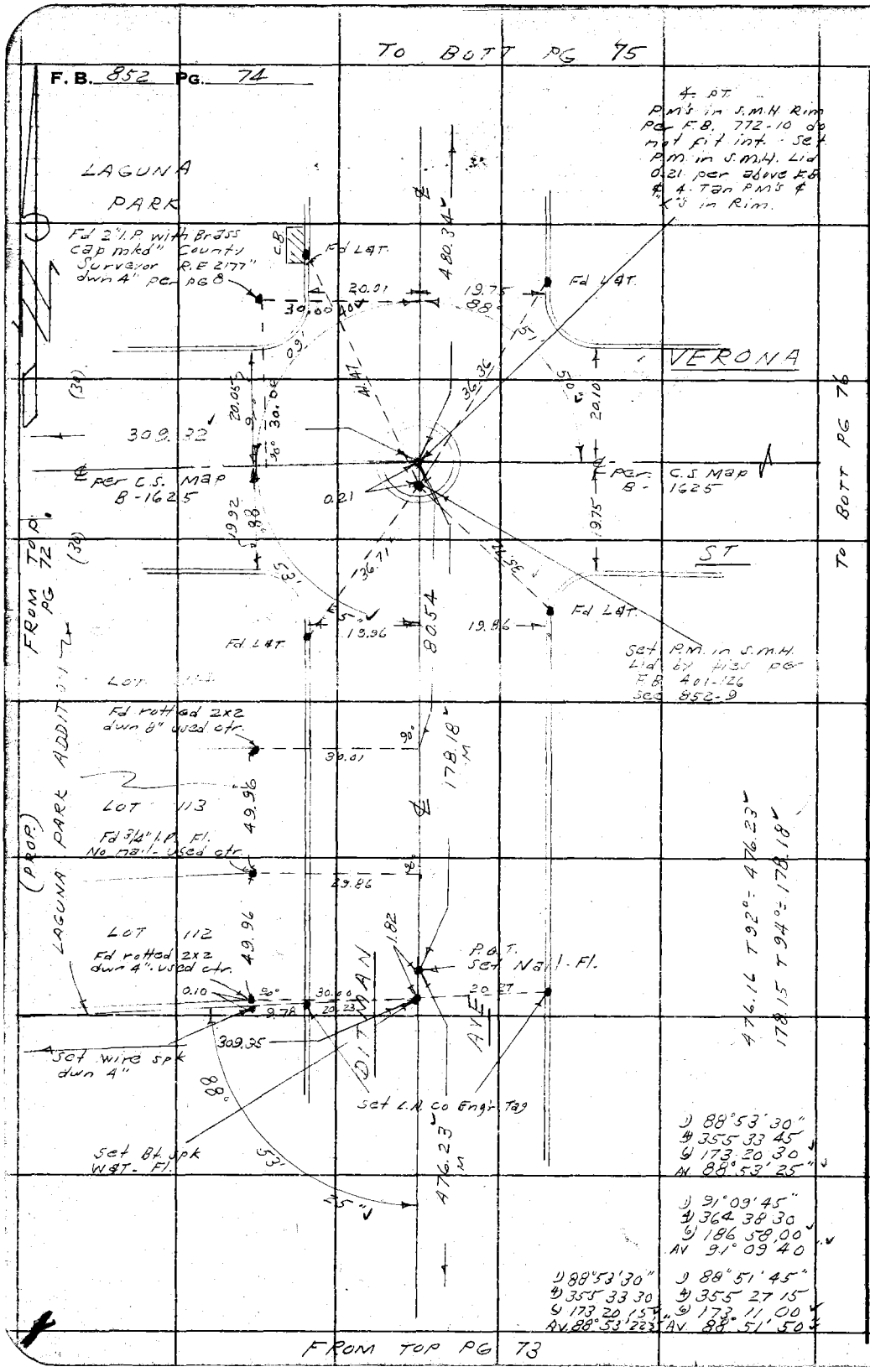

RETURN TO
LOS ANGELES COUNTY ENGINEER
100 LOS ANGELES COUNTY ENGINEERING BLDG.

Do not extend notes this side of this line.

Note: Any Additions or Changes on This Sheet Must be Made or Circled in Red Ink With Date and Name of Person Making Change.

Notes Ck'd by [illegible]	Survey of Laguna Park - Addition
Map No. B-2701	JN 0054.42 Tape 0112 Std 68 °F
Office Work S. SHINODA	Surveyed by D. Sappell
Checked W. J. BRENNER	Notes D.S. Date 3-[illegible]-59
Date MARCH 1960	Indexed A. C. Johnson

F. B. 852 PG. 75

1) 90°09'00"
4) 360 36 00
9 180 54 00
N. 90°09'00

W.S. 7-E-2

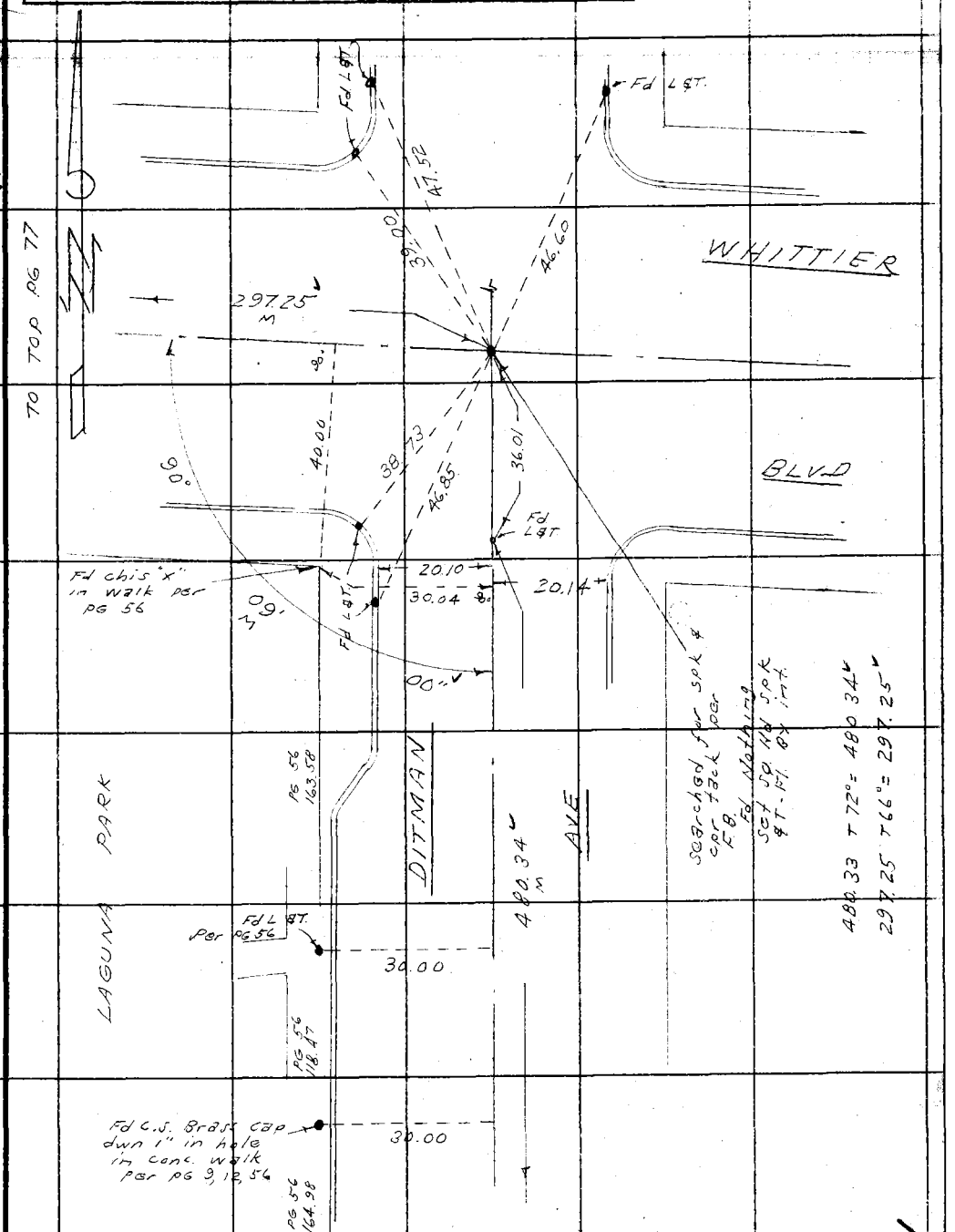

FROM TOP PG 74

Note: Any Additions or Changes on This Sheet Must be Made or Circled in Red Ink With Date and Name of Person Making Change.

Do not extend notes this side of this line.

RETURN TO
LOS ANGELES COUNTY ENGINEER
700 LOS ANGELES COUNTY ENGINEERING BLDG.

76F309S CE #247—3-57

F.B. 852 Pg. 76

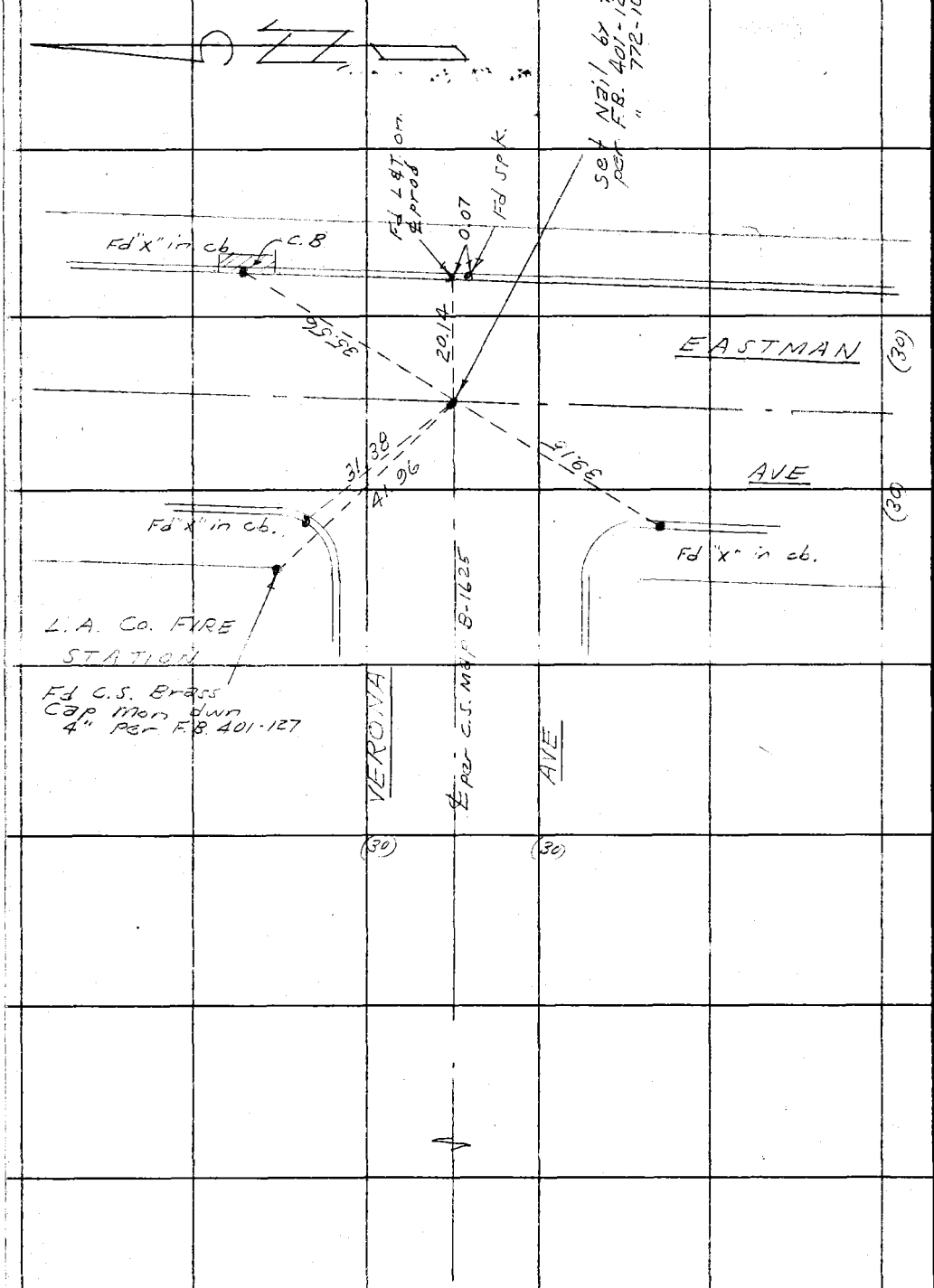

W.S. 7 - E-2

RETURN TO
LOS ANGELES COUNTY ENGINEER
700 LOS ANGELES COUNTY ENGINEERING BLDG.

Do not extend notes this side of this line.

Note: Any Additions or Changes on This Sheet Must be Made or Circled in Red Ink With Date and Name of Person Making Change.

FROM RT PG 74

Notes Ck'd by	Survey of Laguna Park - Addition
Map No. B-2701	JN 0054.42 Tape 0112 Std 68 °F
Office Work S. SHINODA	Surveyed by D. Sappell
Checked W. J. BRENNER	Notes D.S. Date 3-59
Date MARCH 1960	Indexed A. C. Johnson

F. B. 852 PG. 77

W.S. 7-D-2

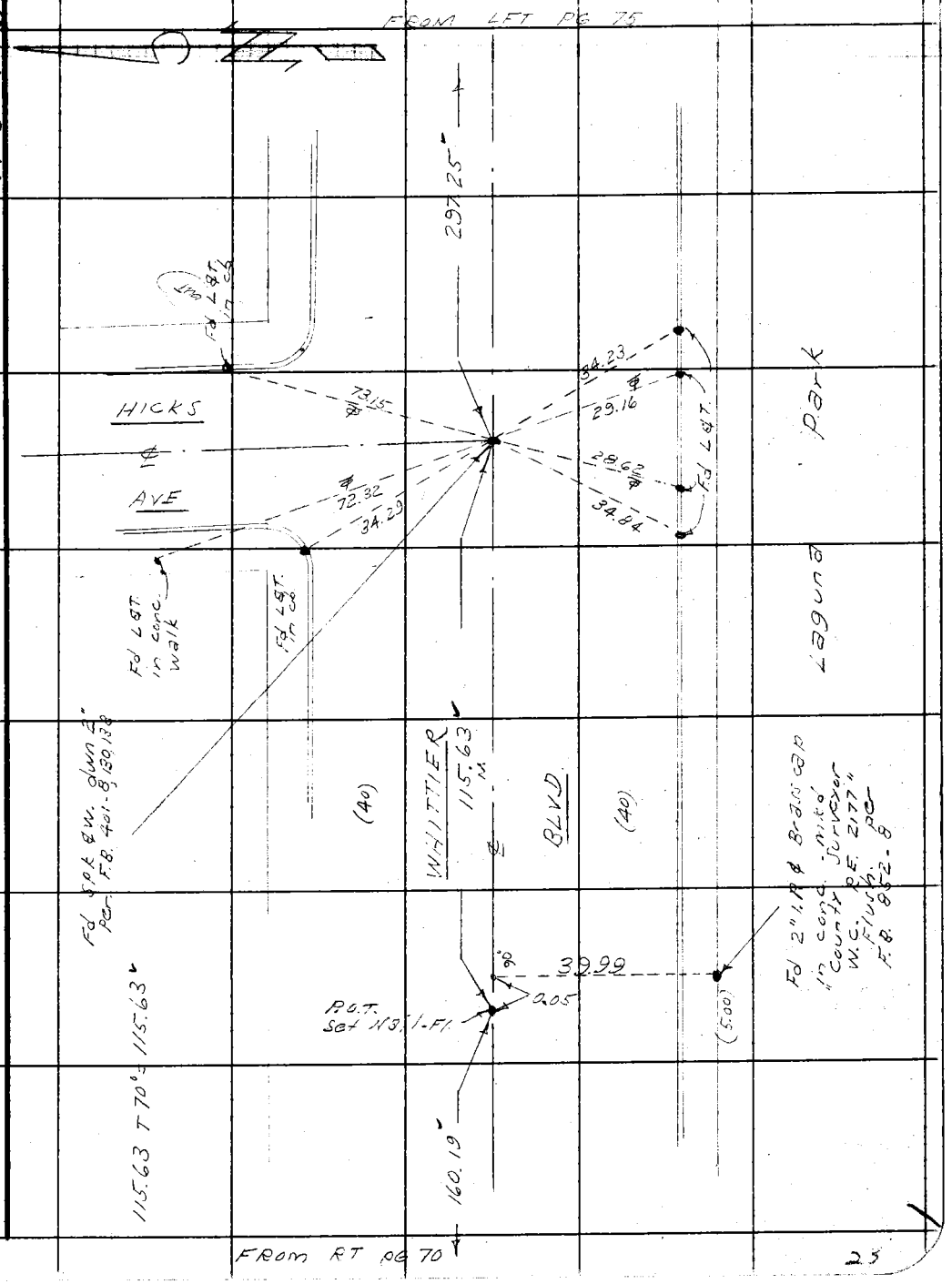

Note: Any Additions or Changes on This Sheet Must be Made or Circled in Red Ink With Date and Name of Person Making Change.

Do not extend notes this side of this line.

RETURN TO
LOS ANGELES COUNTY ENGINEER
700 LOS ANGELES COUNTY ENGINEERING BLDG.

76F3095 CE #247—3-57

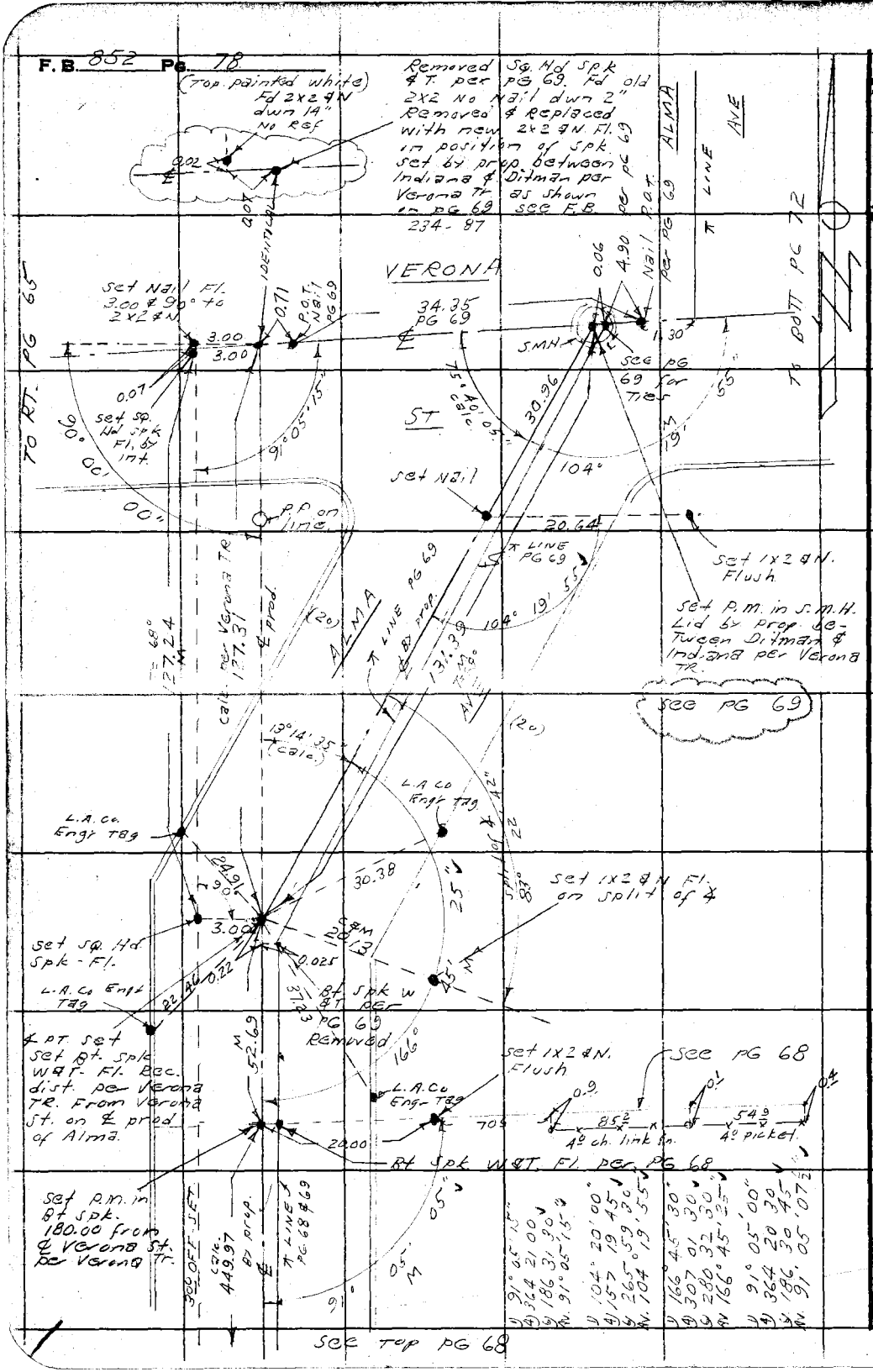

W.S. 7-D-2

RETURN TO
LOS ANGELES COUNTY ENGINEER
700 LOS ANGELES COUNTY ENGINEERING BLDG.

Do not extend notes this side of this line.

Note: Any Additions or Changes on This Sheet Must be Made or Circled in Red Ink With Date and Name of Person Making Change.

Notes Ck'd by	Survey of Laguna Park Addition	F. B. 852 PG. 79
Map No.	JN 005442 Tape 0112 Std. 68° °F	
Office Work	Surveyed by J. Sappell	
Checked	Notes DS & CES Date 4-59	
Date	Indexed L. C. Johnson 4-22-59	

J.N. 005442

LOC. OF IMP.

OF

LAGUNA PARK ADDITION

Note: Additional park area now being cleared of houses, conc. walks, foundations, driveways & ect.

Party: Sappell
Shoemaker
Caro
Lieber

Note: Any Additions or Changes on This Sheet Must be Made or Circled in Red Ink With Date and Name of Person Making Change.

Do not extend notes this side of this line.

RETURN TO
LOS ANGELES COUNTY ENGINEER
00 LOS ANGELES COUNTY ENGINEERING BLDG.

76F3095 CE #247—3-57

F.B. 852 Pg. 80

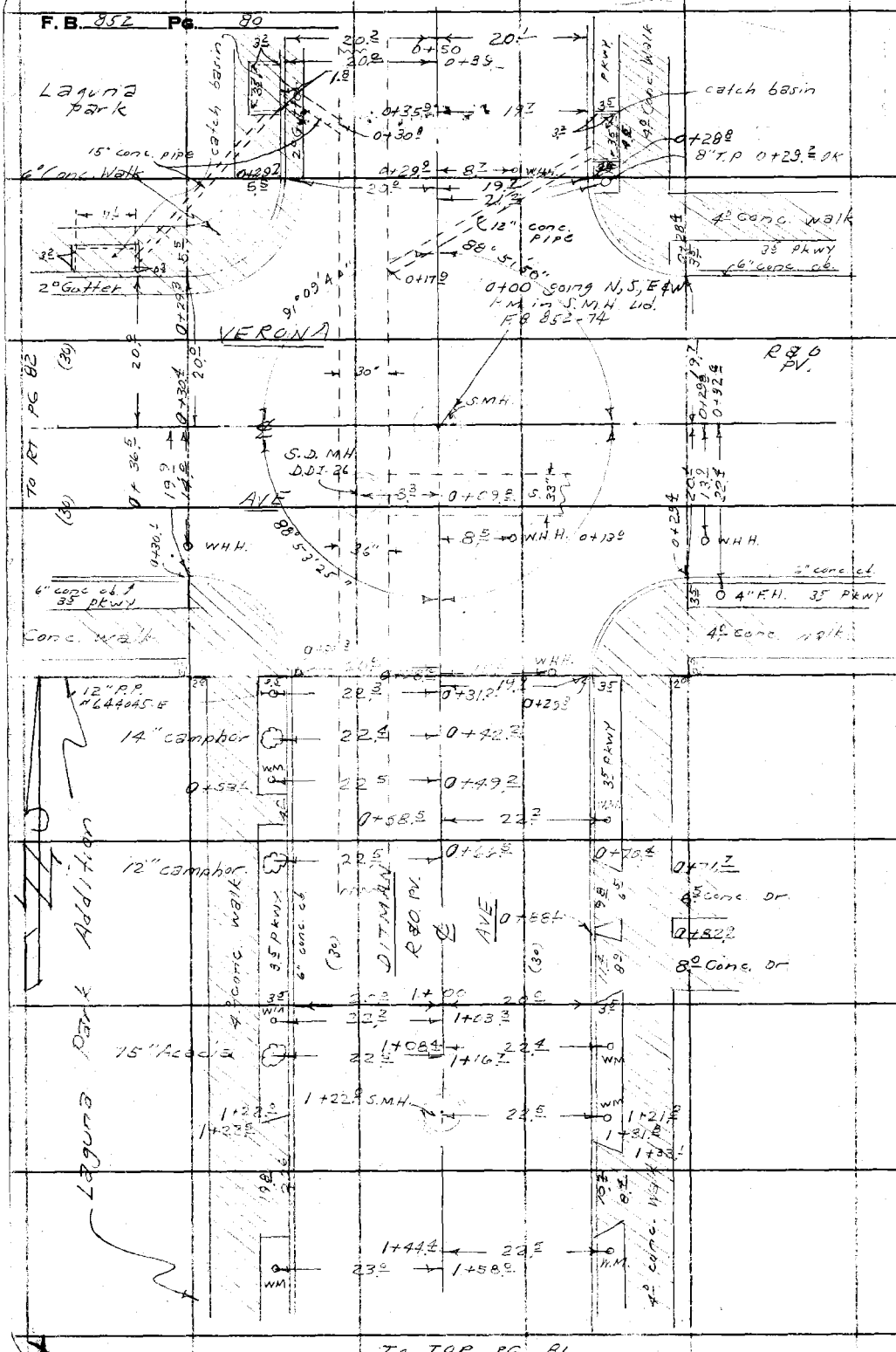

RETURN TO
LOS ANGELES COUNTY ENGINEER
700 LOS ANGELES COUNTY ENGINEERING BLDG.

Do not extend notes this side of this line.

Note: Any Additions or Changes on This Sheet Must be Made or Circled in Red Ink With Date and Name of Person Making Change.

Notes Ck'd by	Survey of Laguna Park Addition
Map No. 102-19	JN 0054.42 Tape Std °F
Office Work S. SHINODA	Surveyed by D. Sappell
Checked	Notes D.S. & C.E.S. Date 4-59
Date	Indexed A. C. Johnson

F. B. 852 PG. 81

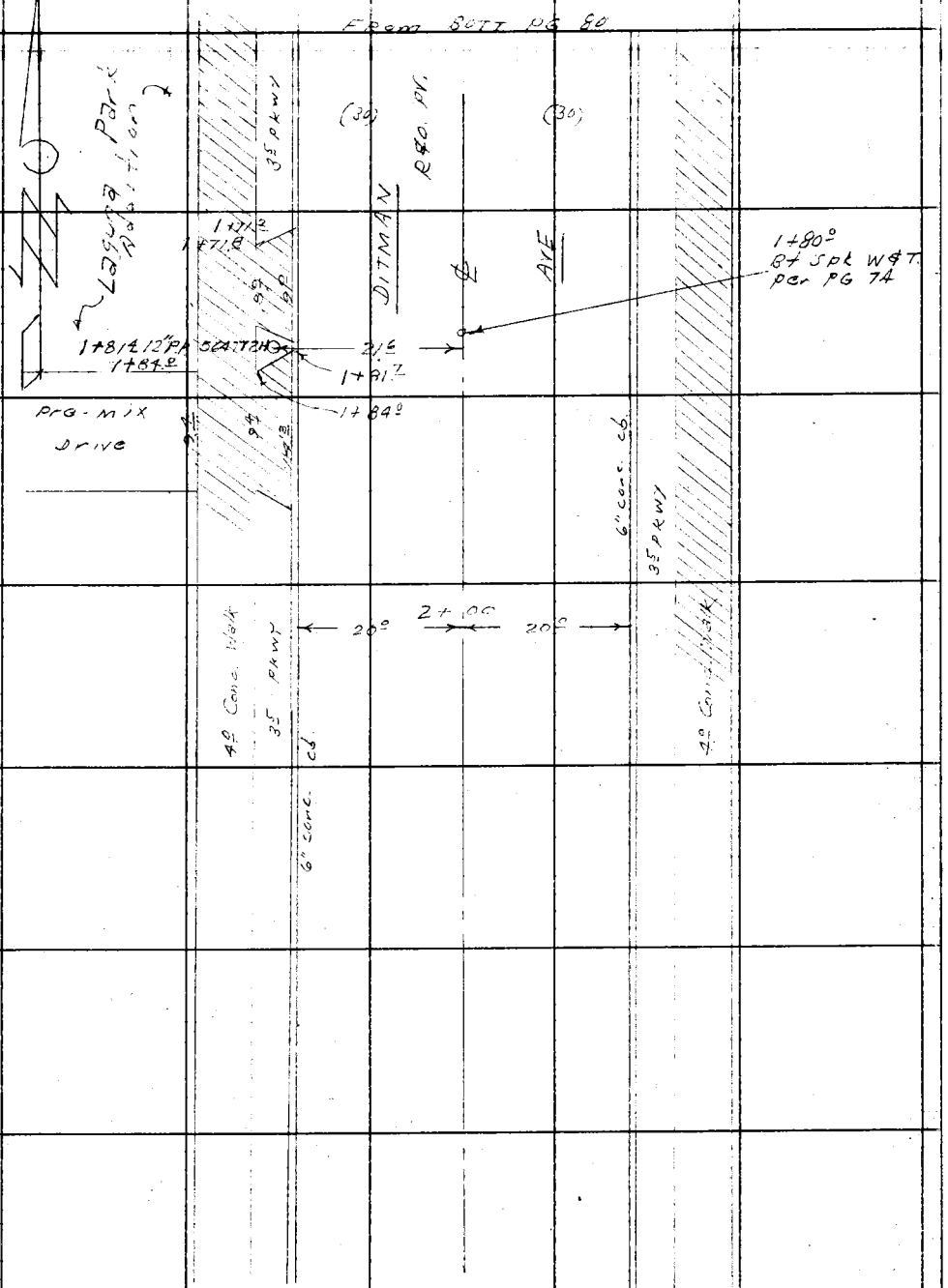

Note: Any Additions or Changes on This Sheet Must be Made or Circled in Red Ink With Date and Name of Person Making Change.

Do not extend notes this side of this line.

RETURN TO
LOS ANGELES COUNTY ENGINEER
700 LOS ANGELES COUNTY ENGINEERING BLDG.

76F309S CE #247—3-57

RETURN TO
LOS ANGELES COUNTY ENGINEER
700 LOS ANGELES COUNTY ENGINEERING BLDG.

Note: Any Additions or Changes on This Sheet Must be Made or Circled in Red Ink With Date and Name of Person Making Change.

Do not extend notes this side of this line.



F.B. 552 Pg. 82

Notes Ck'd by	Survey of Laguna Park Addition
Map No. 102-19	JN 0054.42 Tape Std °F
Office Work S. SHINODA	Surveyed by D. Sappell
Checked	Notes D.S. & C.E.S. Date 4-1-59
Date	Indexed C. Johnson

F. B. 852 PG. 83

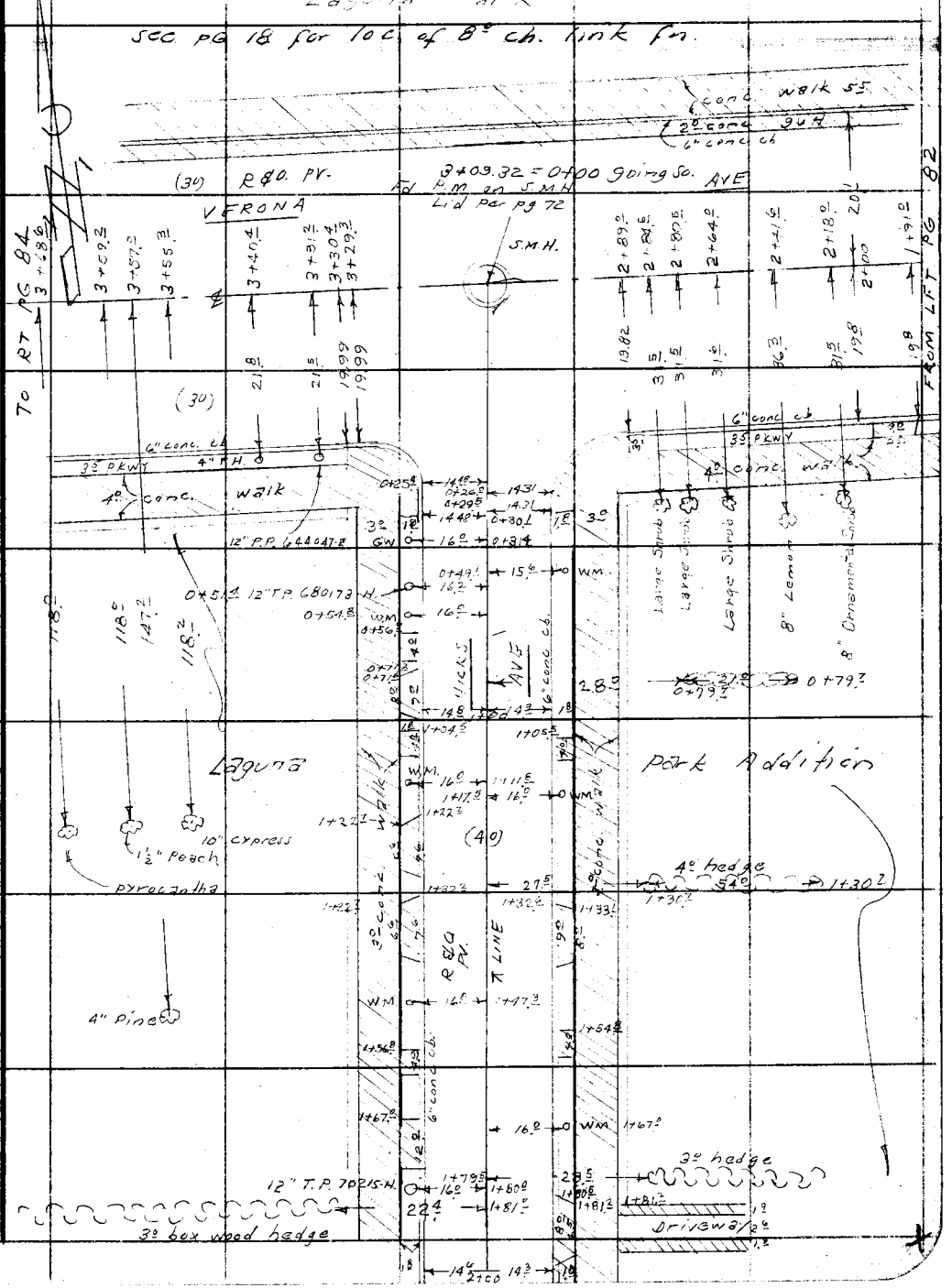

Note: Any Additions or Changes on This Sheet Must be Made or Circled in Red Ink With Date and Name of Person Making Change.

Do not extend notes this side of this line.

RETURN TO
LOS ANGELES COUNTY ENGINEER
700 LOS ANGELES COUNTY ENGINEERING BLDG.

76F3095 CE #247—3-57

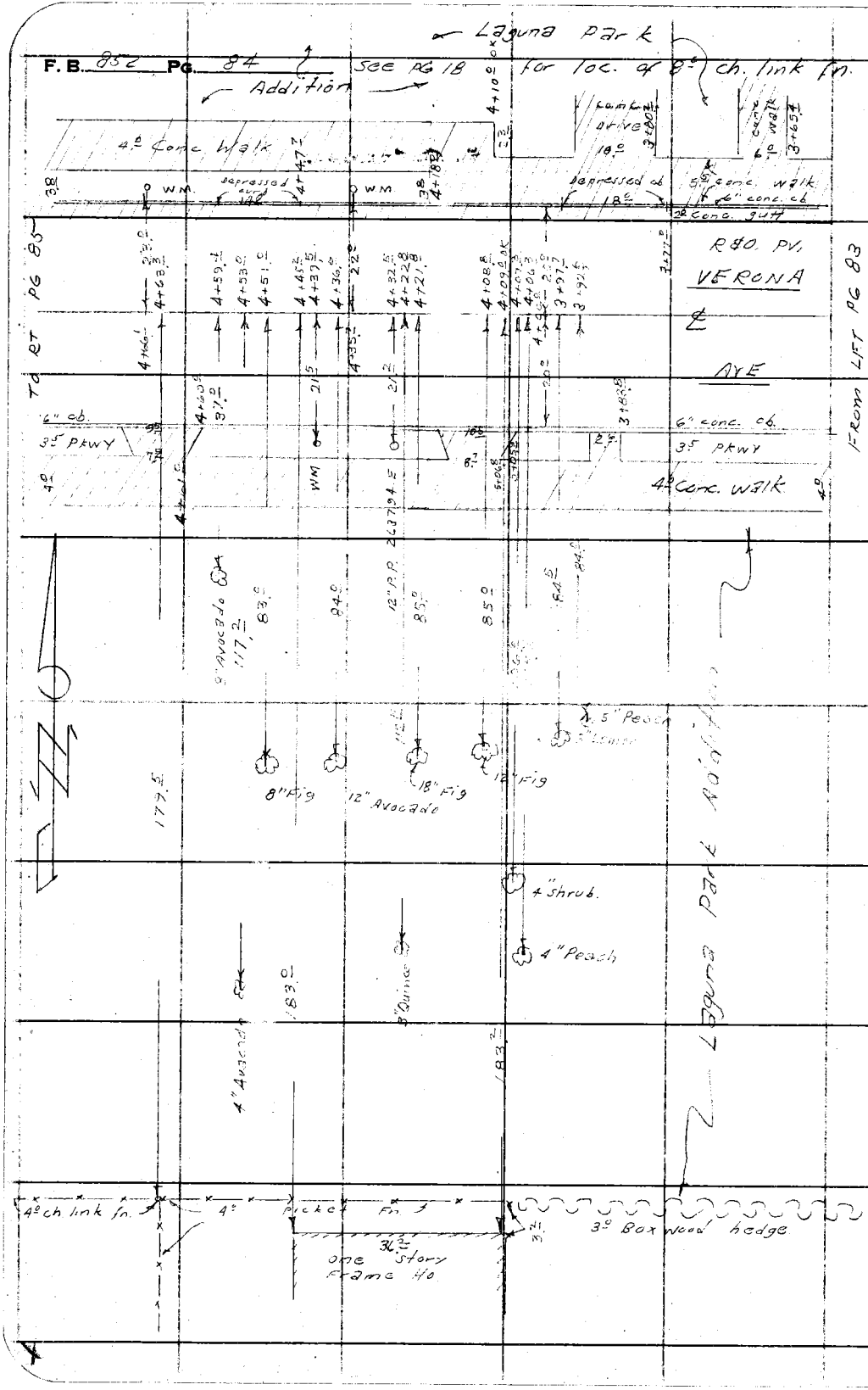

RETURN TO
LOS ANGELES COUNTY ENGINEER
700 LOS ANGELES COUNTY ENGINEERING BLDG.

Do not extend notes this side of this line.

Note: Any Additions or Changes on This Sheet Must be Made or Circled in Red Ink With Date and Name of Person Making Change.

Notes Ck'd by	Survey of Laguna Park Addition
Map No. 102-19	JN 0054.A2 Tape Std °F
Office Work S. SHINODA	Surveyed by J. Sappell
Checked	Notes D.J. & C.E.S. Date 4-59
Date	Indexed A. C. Johnson

F. B. 852 PG. 85

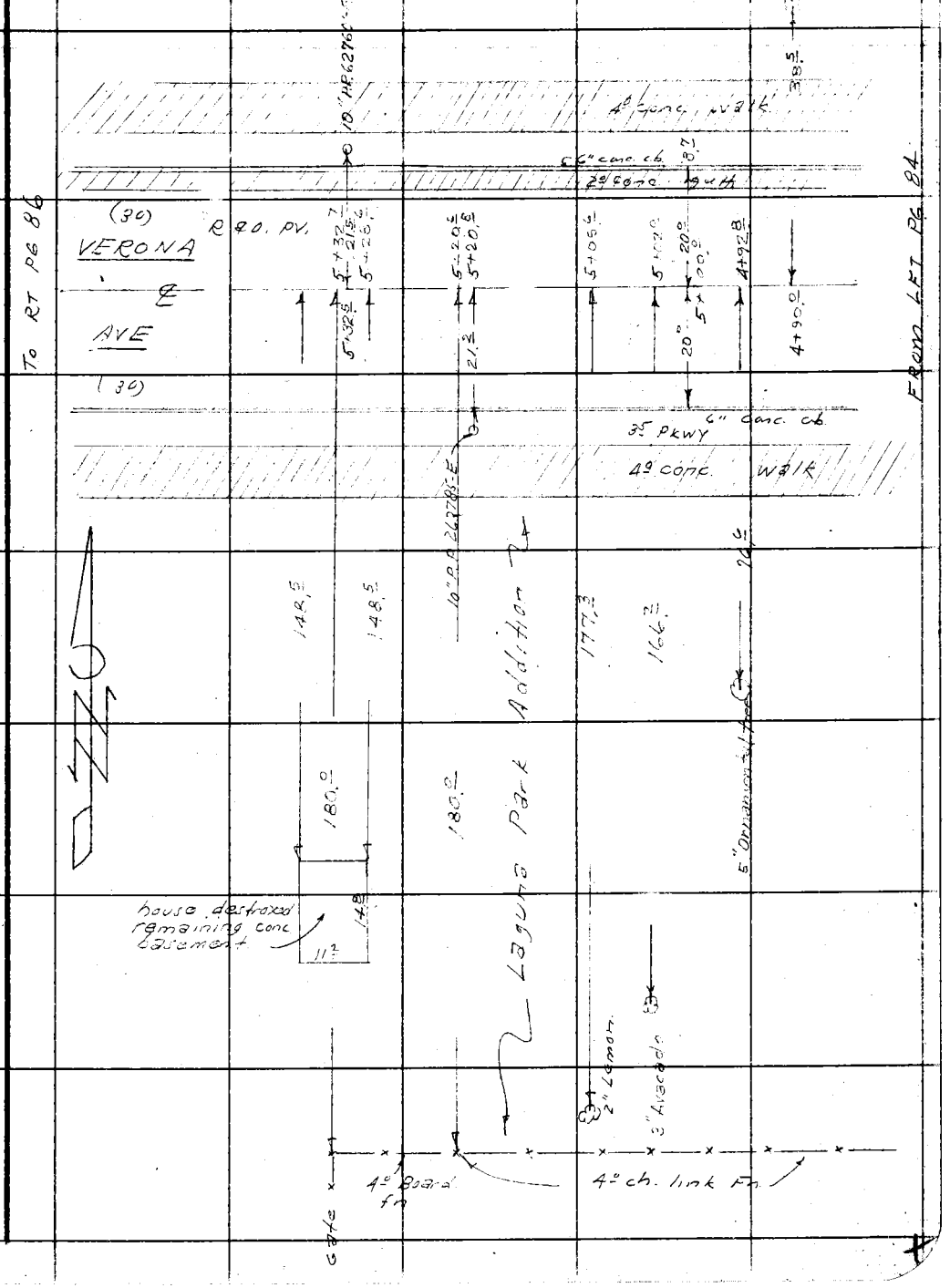

Note: Any Additions or Changes on This Sheet Must be Made or Circled in Red Ink With Date and Name of Person Making Change.

Do not extend notes this side of this line.

RETURN TO
LOS ANGELES COUNTY ENGINEER
700 LOS ANGELES COUNTY ENGINEERING BLDG.

76F3095 CE #247—3-57

F. B. 882 Pg. 86

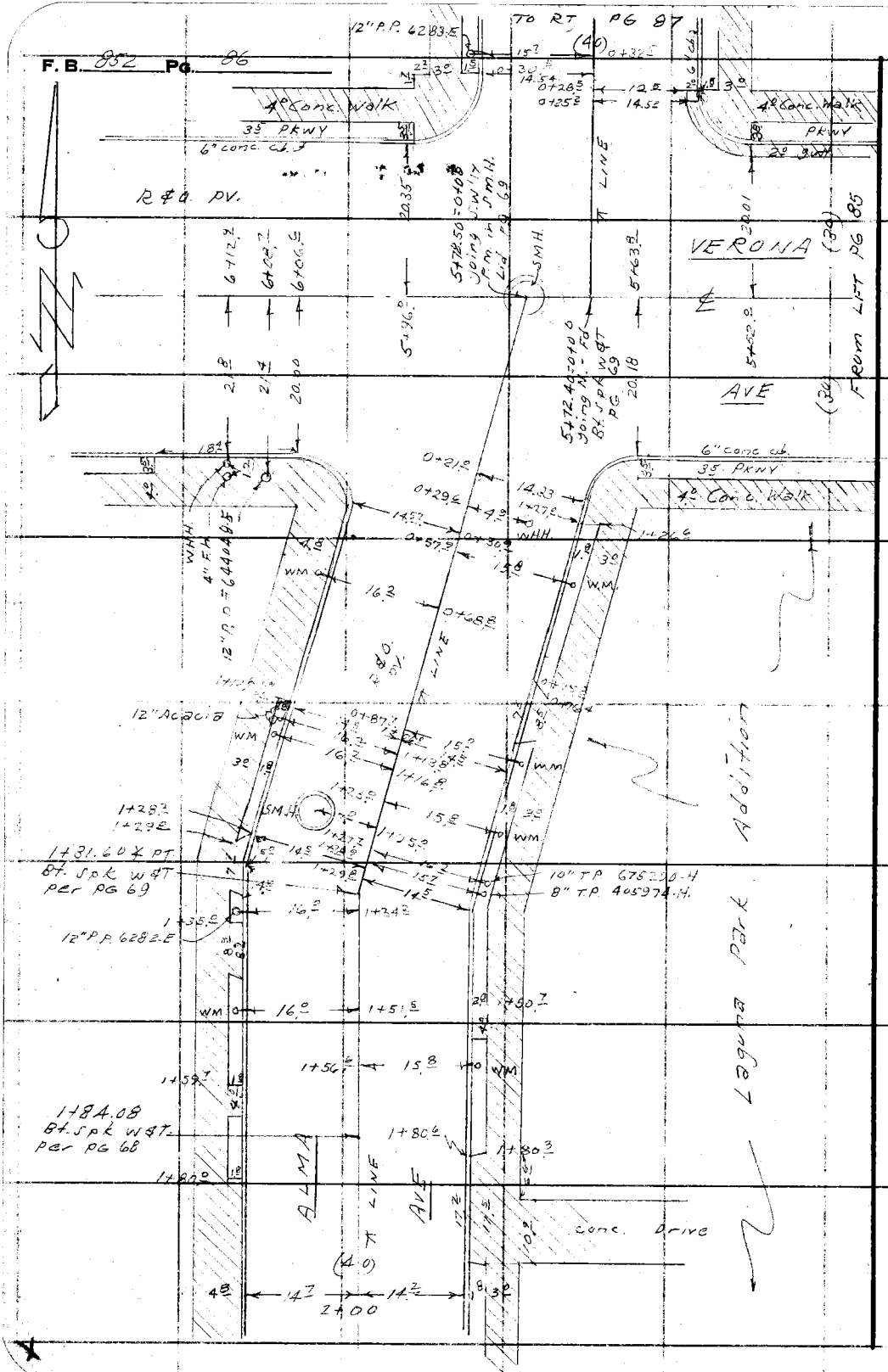

RETURN TO
LOS ANGELES COUNTY ENGINEER
700 LOS ANGELES COUNTY ENGINEERING BLDG.

Do not extend notes this side of this line.

Note: Any Additions or Changes on This Sheet Must be Made or Circled in Red Ink With Date and Name of Person Making Change.

Notes Ck'd by	Survey of Laguna Park Addition
Map No. 102-19	JN 0054.42 Tape Std °F
Office Work S. SHINODA	Surveyed by D. Sappell
Checked	Notes D.S. & C.E.S. Date 4-59
Date	Indexed A. C. Johnson

F. B. 852 PG. 87

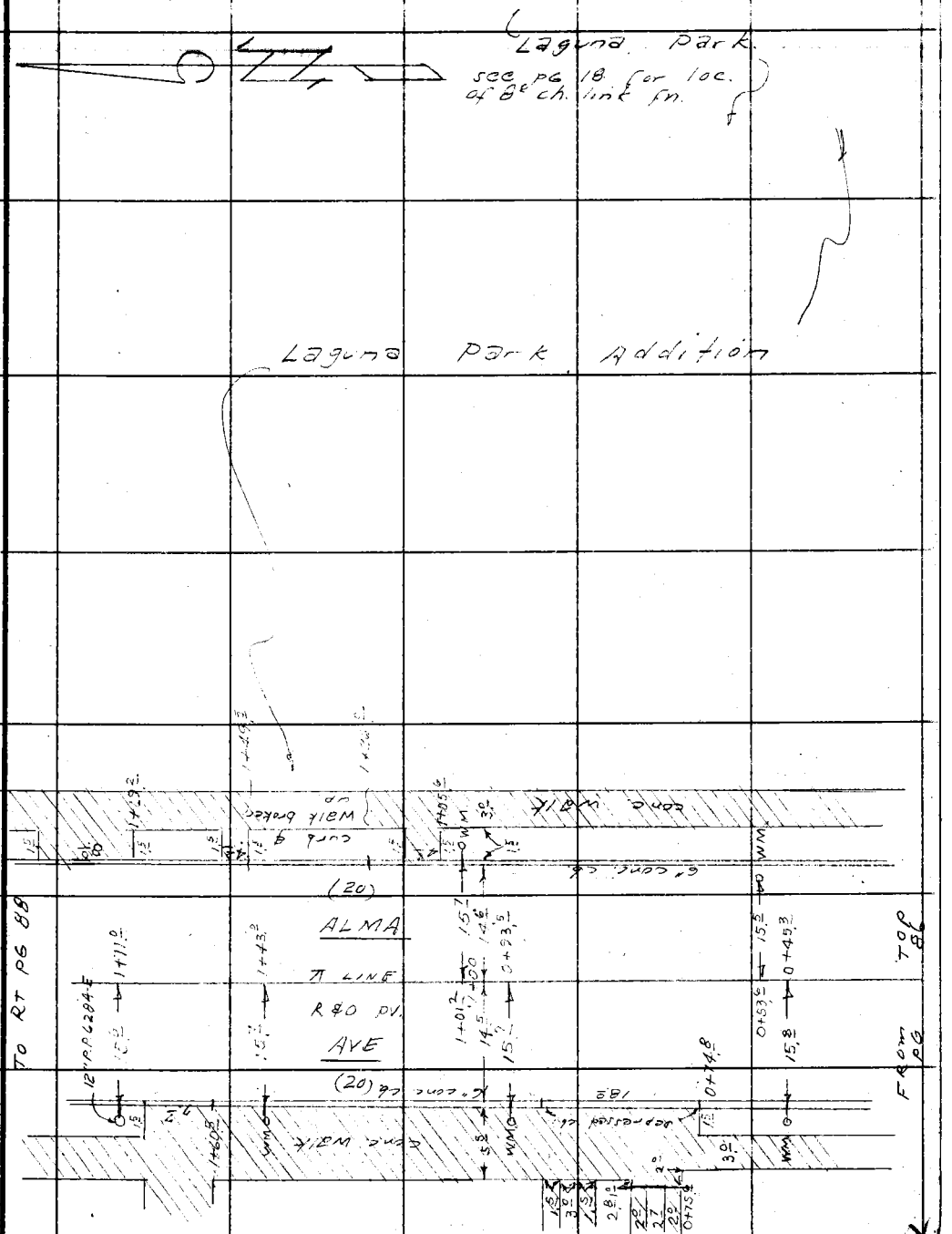

Note: Any Additions or Changes on This Sheet Must be Made or Circled in Red Ink With Date and Name of Person Making Change.

Do not extend notes this side of this line.

RETURN TO
LOS ANGELES COUNTY ENGINEER
700 LOS ANGELES COUNTY ENGINEERING BLDG.

76F309S CE #247—3-57

RETURN TO
LOS ANGELES COUNTY ENGINEER
700 LOS ANGELES COUNTY ENGINEERING BLDG.

Note: Any Additions or Changes on This Sheet Must be Made or Circled in Red Ink With Date and Name of Person Making Change.

Do not extend notes this side of this line.

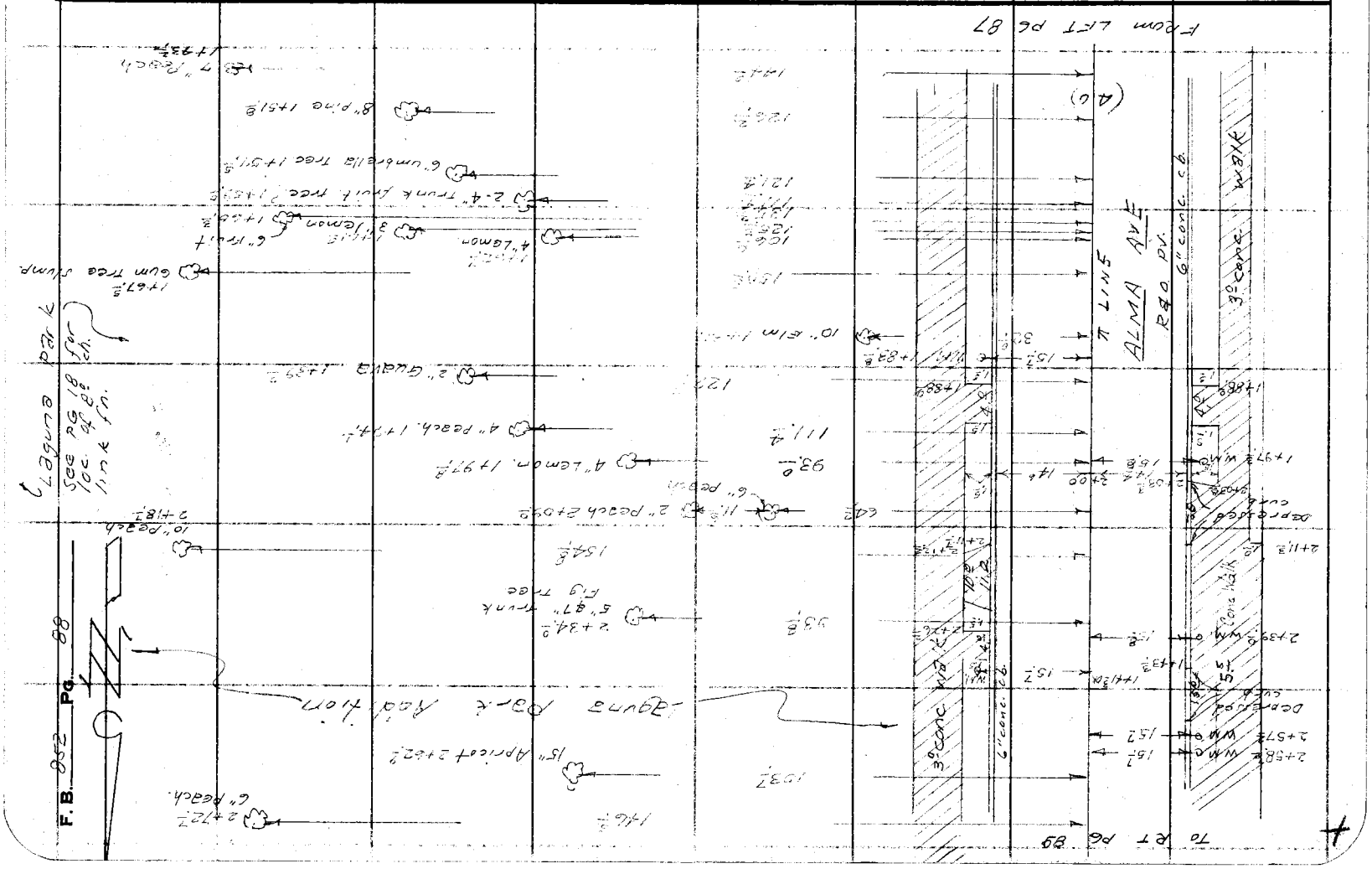

Notes Ck'd by	Survey of Laguna Park Addition
Map No. 104-19	JN 0054.42 Tape Std °F
Office Work S. SHINO	Surveyed by D. Sappell
Checked	Notes D.S. & C.E.S. Date 4-59
Date	Indexed A. C. Johnson

F. B. 852 PG. 89

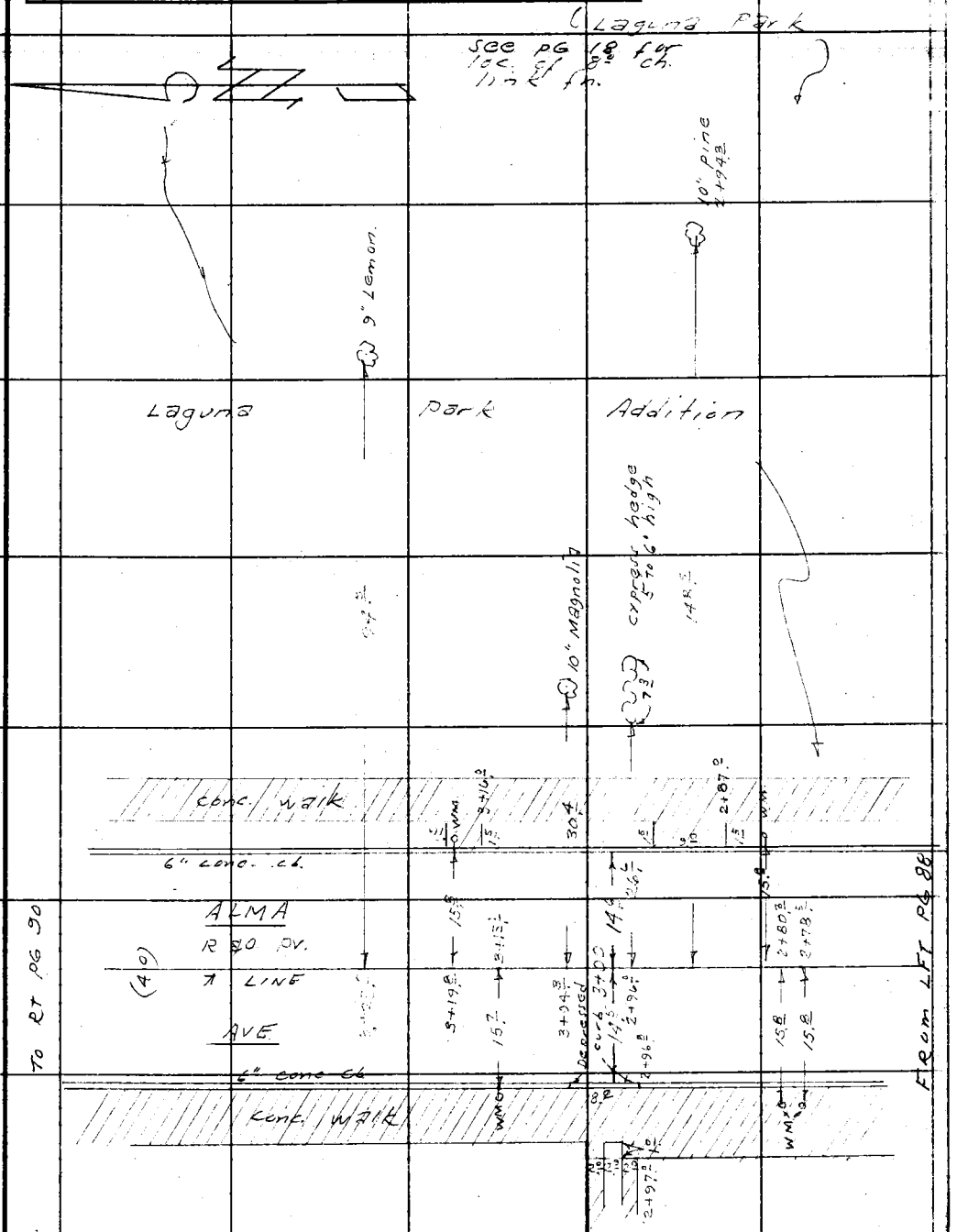

Note: Any Additions or Changes on This Sheet Must be Made or Circled in Red Ink With Date and Name of Person Making Change.

Do not extend notes this side of this line.

RETURN TO
LOS ANGELES COUNTY ENGINEER
700 LOS ANGELES COUNTY ENGINEERING BLDG.

763095 CE #247—7-59

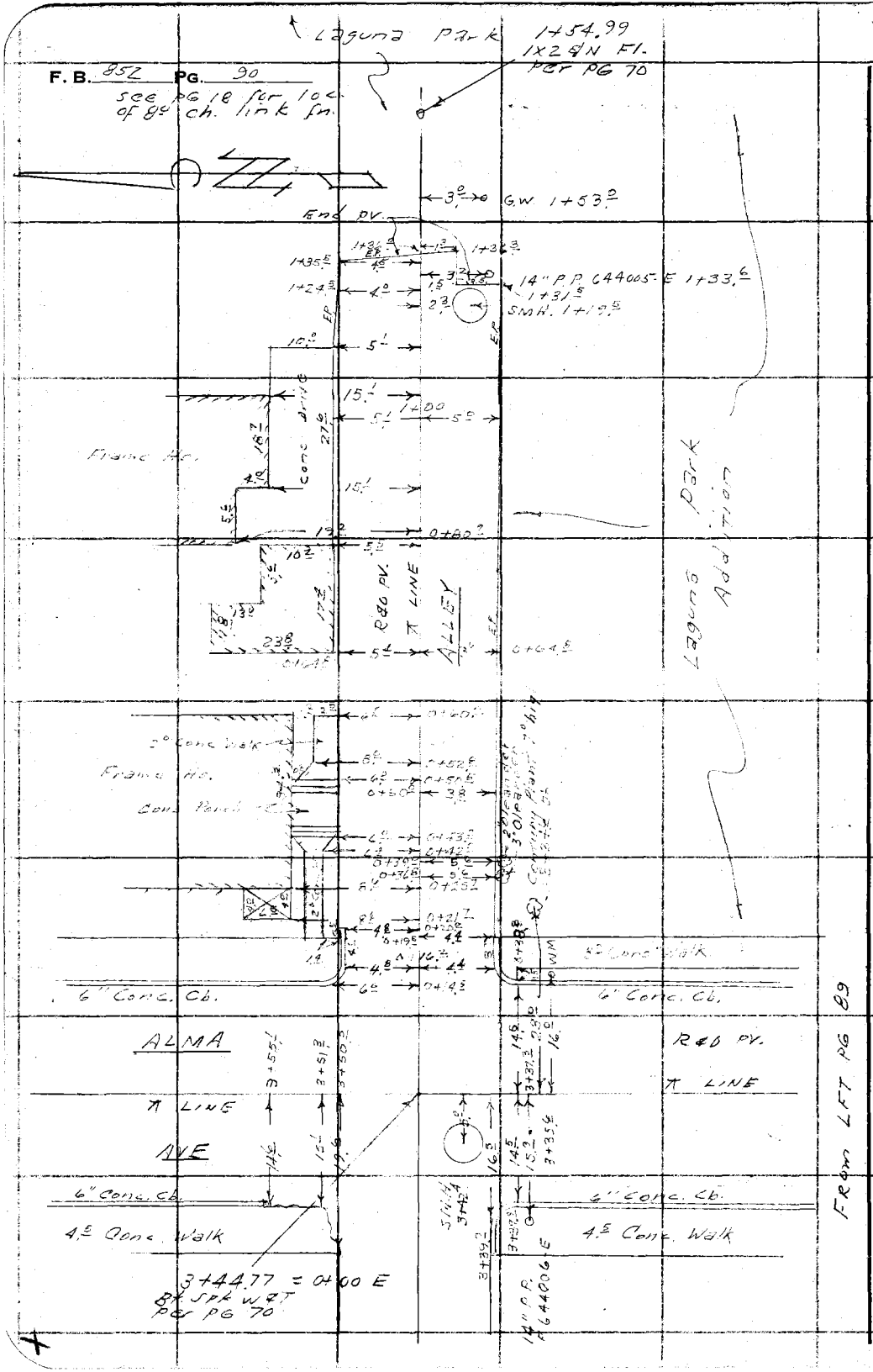

RETURN TO
LOS ANGELES COUNTY ENGINEER
100 LOS ANGELES COUNTY ENGINEERING BLDG.

Do not extend notes this side of this line.

Note: Any Additions or Changes on This Sheet Must be Made or Circled in Red Ink With Date and Name of Person Making Change.

F. B. 852 PG. 91

NOTES RED. _____ JOB NO. 0054.42 SURVEY OF Laguna Park Addition

DATE _____ SURVEY BY J. Sapell

NOTES CHKD. _____ NOTES BY ~~R. C. Johnson~~ DS DATE 4-24-59

DATE _____ INDEXED _____ DATE 4-22-59

DESCRIPTION	ADJ. ELEV.	3RD RUN	2ND RUN	DIFF.	1ST RUN	B.M.
J.N. 0054.42						
LAGUNA PARK ADDITION						
ADDITIONAL BENCH MARKS						
						party: Sapell, Shoemaker, Caro, Lieber

Do not extend notes this side of this line

NOTE: ANY ADDITIONS OR CHANGES ON THIS SHEET MUST BE MADE OR CIRCLED IN RED INK, WITH DATE AND NAME OF PERSON MAKING CHANGE.

PLEASE RETURN TO
LOS ANGELES COUNTY SURVEYOR
725 LOS ANGELES COUNTY ENGINEERING BLDG.

765420 S & E-353 4-54

76S420 S & E-353 4-54

PLEASE RETURN TO
LOS ANGELES COUNTY SURVEYOR
725 LOS ANGELES COUNTY ENGINEERING BLDG.

NOTE: ANY ADDITIONS OR CHANGES ON THIS SHEET MUST BE MADE OR CIRCLED IN RED INK, WITH DATE AND NAME OF PERSON MAKING CHANGE.

Do not extend notes this side of this line

B.M.	1ST RUN	DIFF.	2ND RUN	3RD RUN	ADJ. ELEV.	DESCRIPTION
(Fd) BM-1	220.443					BM-1, El. 220.443, F.B 852-6
+	1.613		1.878			Ditman & Whittier Blvd, S.W. cor.
⊼	222.056	-3.945	-3.945			Bt spk in So. cb. Whittier Blvd, 11°
−	5558		5.823			W. of W. C.R.
T.P	216.498					T.P.
+	0772		1166			
⊼	27.270	-4.973	-4.972			
−	5745		6138			
T.P	211.525					TP.
+	2303		2511			
⊼	213.828	-3.018	-3.018			
(Fd)	5321		5529			
BM-4	208.507					BM-4, El. 208.544, F.B. 852-6
+	1123		1377			Ditman & Verona, S.E. cor. C. spk
⊼	209630	-4.538	-4.536			in walk 1.° from ctr. of curb re-
−	5661		5913			turn.
(set) BM-L1	203969					BM-L1, El. F.B 852-92
+	5975		6182			Ditman Ave (E. side) 176'S of ℄
⊼	209.944	+4.913	+4.911			int Ditman Ave & Verona St- Bt spk
−	1062		1271			in cb.
T.P	208.882					T.P.
+	4461		4674			
⊼	213343	+2.572	+2.571			
(set)	1889		2103			
BM L-2	211.454					BM L2. El. F.B 852-92
+	1063		1240			Verona St. (N. side) 213'± E of Alma
⊼	212.517	-4.695	-4.698			Ave (to No.) bt spk in conc. fdn. of
(set)	5758		5938			drinking fountain
BM-L3	206.759					BM L3 El. F.B 852-92 Hicks Ave
						(W. side) 190'± S. of ℄ Verona St- Bt
						spk in cb. Front of Ho. #1023

JOB NO. 005442 SURVEY OF Laguna Park Addition NOTES RED. DATE
SURVEY BY D. Sappell DATE 4-14-59 NOTES CHKD. DATE
NOTES BY D.S. DATE
INDEXED A. C. Johnson DATE

F.B. 852 PG. 92

76S420 S & E-353 4-54

PLEASE RETURN TO
LOS ANGELES COUNTY SURVEYOR
725 LOS ANGELES COUNTY ENGINEERING BLDG.

NOTE: ANY ADDITIONS OR CHANGES ON THIS SHEET MUST BE MADE OR CIRCLED IN RED INK, WITH DATE AND NAME OF PERSON MAKING CHANGE.

Do not extend notes this side of this line

B.M.	1ST RUN	DIFF.	2ND RUN	3RD RUN	ADJ. ELEV.	DESCRIPTION
BM-L3	206.759					BM-L3
+	5363		5114			
⊼	212.122	-0.512	-0.512			
(set)	5.875		5626			
BM-L4	206.247					BM L4 El. F.B. 852-93
+	6233		5967			Alma Ave (W. side) 180± So. of ℄
⊼	212480	+4.926	+4.929			Verona Ave. Bt Spk in Co.
(set)	1307		1038			
BM-L5	211.173					BM L5 El. F.B. 852-93
+	6.077		5929			Verona St. & Alma Ave. N.W. Cor.
⊼	217.250	+4.062	+4.053			0.5 W. of W end C.R. Bt Spk in
-	2015		1870			
T.P.	215.235					T.P.
+	5872		5680			
⊼	221.107	+3.374	+3.377			
(set)	2498		2303			
BM-L6	218.609					BM L6 El. F.B. 852-93
+	5872		5602			Alma Ave & 1st Alley So. of Whittier
⊼	224.481	+4.034	+4.034			Blvd. Bt Spk in Conc. walk 2.4 N. of
-	1838		1568			W. cb Alma & 13'± S. of ℄ Alley.
T.P.	222.643					T.P.
+	3252		2831			
⊼	225.395	-1.552	-1.555			
(Fd)	4.804		4386			
BM-2	221.091					BM-2 El. 221.105 F.B. 852-6.
						Whittier Blvd at N.W. Cor. of
						Bt Spk in So. cb 11° East of
						Property line of Park

NOTES RED. JOB NO. 0054.42 SURVEY OF Laguna Park Addition
DATE SURVEY BY D. Sampell
NOTES CHKD. NOTES BY D.S. DATE 4-14-59
DATE INDEXED C. Johnson DATE

F. B. 852 PG. 93

F. B. 852 PG. 94

JOB NO. _____ SURVEY OF _____ NOTES RED. _____

SURVEY BY _____ DATE _____

NOTES BY _____ DATE _____ NOTES CHKD. _____

INDEXED _____ DATE _____ DATE _____

765420 S & E-353 4-54

PLEASE RETURN TO

LOS ANGELES COUNTY SURVEYOR

723 LOS ANGELES COUNTY ENGINEERING BLDG.

NOTE: ANY ADDITIONS OR CHANGES ON THIS SHEET MUST BE MADE OR CIRCLED IN RED INK, WITH DATE AND NAME OF PERSON MAKING CHANGE.

Do not extend notes this side of this line

B.M.	1ST RUN	DIFF.	2ND RUN	3RD RUN	ADJ. ELEV.	DESCRIPTION

Profile	Notes Red.	Plotted	Job No. 0054.42	Division No.	F. B.	Pg. 95
No.	Date	Date	Survey of Laguna Park Addition			
X-Sec.	Notes Chkd.	Checked	Survey by Sappell	Notes S.S.	Date 4-14-59	
No.	Date	Date	Map No.	Indexed C. Jon	Date 4-22-59	

NOTE: ANY ADDITIONS OR CHANGES ON THIS SHEET MUST BE MADE OR CIRCLED IN RED INK, WITH DATE AND NAME OF PERSON MAKING CHANGE.

PLEASE RETURN TO
LOS ANGELES COUNTY ENGINEER
700 LOS ANGELES COUNTY ENGINEERING BLDG.

Do not extend notes this side of this line.

76L-298 S & E #307—1-56

C.M. 0054.42

LAGUNA PARK ADDITION

PROFILE & CROSS-SECTIONS

Note: Additional park area now being cleared of houses, conc. walks foundations & ect. - Ground shots in following notes may vary at later date.

STATION	B. S.	H. I.	F. S.	ELEV.

Party: Sappell
Shoemaker
Caro
Lieber

76L-298 S & E #307—1-56

PLEASE RETURN TO
LOS ANGELES COUNTY ENGINEER
700 LOS ANGELES COUNTY ENGINEERING BLDG.

NOTE: ANY ADDITIONS OR CHANGES ON THIS SHEET MUST BE MADE OR CIRCLED IN RED INK, WITH DATE AND NAME OF PERSON MAKING CHANGE.

Do not extend notes this side of this line.

F. B. 852 Pg. 90 Job No. 0054.02 Division No. 10 Notes Red. Date Notes Chkd. Date Plotted S. SHINODA Date 8-54 Checked Date Profile No. X-Sec. No.

Survey of 2 Blocks Ditman Ave. Notes 2 S
Survey by Sapwell
Indexed
Checked by C. Johnson Date

STATION	B. S.	H. I.	F. S.	ELEV.		
BM 4				208.57	BM 4 El. 208.507 To be adj. FB 852-92 Ditman & Verona, S.E. cor. cut sok in walk 1' from ctr. of curb return.	
0+00		Top S.M.H.	Lid.	209.42	PG 80	℄ int Ditman & Verona
↳ Going N, S, E, & W.					Rim El. − (M + D) = Invert.	
				197.20	8" Inlet N	209.42 − (11.15 + 0.67) = 197.60
				197.49	8" " E	209.40 − (11.24 + 0.67) = 197.49
				197.39	8" outlet W	209.41 − (11.36 + 0.67) = 197.38
0+29.4 E				209.10		℄ Verona
				209.20		both cb. 19' N. E end C.R. N.E cor.
				209.73		Top " 19' " " " "
				209.95		27' " back of walk
0+29.4 E			Lower Rod	209.19	20' S. both cb. E end C.R. S.E. Cor.	
				208.45	20' " Top " "	
				208.17	28' " back of walk	
0+00 E				209.16		℄ Verona
				208.41		20' N both cb.
				208.73		20' N Top "
				208.95		28' " Back of walk
				207.93	19' S both cb	
				208.24	19' S Top "	
				208.93	27' S back of walk.	

76L-298 S & E #307—1-56

PLEASE RETURN TO
LOS ANGELES COUNTY ENGINEER
700 LOS ANGELES COUNTY ENGINEERING BLDG.

NOTE: ANY ADDITIONS OR CHANGES ON THIS SHEET MUST BE MADE OR CIRCLED IN RED INK, WITH DATE AND NAME OF PERSON MAKING CHANGE.

Do not extend notes this side of this line.

STATION	B. S.	H. I.	F. S.	ELEV.		
0+28.8 N				209 25	bott cb	19.7 E N. end C.R. NE Cor
				209 63	Top "	19.7 " " " "
				209 84		27.7 " back of walk
0+29.7 N				210 15		℄ Ditman
				209 43	18 W Ed gutt	
				209 30	20 " bott cb N. end C.R N.W. Cor	
				209 98	20 " Top " " " "	
				210 11	26 " back of walk	
0+32.4 N				209 70		14.7 E brk
				209 01		19.7 E gutt
				209 71		19.7 E Top catch basin
0+33.0 N				206 00		19.7 E F/L 15" conc. [illegible]
0+35.4 N				209 78		14.7 E brk
				209 17		19.7 E gutt
				209 83		19.7 E Top catch [illegible]
0+36.4 N				209 31	18.3 W Ed gutt	
				209 10	20.3 W gutt	
				210 14	20.3 W Top catch basin	
				205 84	21.5 W F/L 15" conc. pipe	
0+38.1 N				205 68	20.3 W. F/L 15" " "	
0+39.4 N				209 41	18.3 W Ed gutt	

Profile Notes Red. Plotted S. SHINODA Job No. 0054-72 Division No. 10 F. B. [illegible] PG. [illegible]
No. X-Sec. Date Date 5-21 Survey of [illegible] Park [illegible]
Notes Chkd. Checked Survey by Sappell Notes D.S. Date 4-14-59
No. Date Date Map No. Indexed C. Jones Date

76L-298 S & E #307—1-56

PLEASE RETURN TO
LOS ANGELES COUNTY ENGINEER
700 LOS ANGELES COUNTY ENGINEERING BLDG.

NOTE: ANY ADDITIONS OR CHANGES ON THIS SHEET MUST BE MADE OR CIRCLED IN RED IN INK, WITH DATE AND NAME OF PERSON MAKING CHANGE.

Do not extend notes this side of this line.

F. B. 852 Pg. 98 | Job No. 0442 | Division No. 10 | Notes Red. | Plotted S. SHINODA | Profile
Survey of 17 Nov 58 Park Addition | Date | Date | No.
Survey by Garrett | Notes D.S. | Notes Chkd. | Checked | X-Sec.
Indexed C. Robinson | Date | Date | Date | No.

STATION	B. S.	H. I.	F. S.	ELEV.		
0+38 4 N				208.20	23 3 W. gutt	
				2[illegible]	20 3 " Top catch	basin
0+50 N				210.82		℄ Ditman
				210.04		15 1 E brk
				209.82		20 1 E both cb
				210.35		20 1 E Top "
				210.36		28 1 E back of walk
			Center Rd	209.34	18 2 W Ed gutt	
				209.28	20 2 " both cb.	
				210.17	20 2 " Top "	
				210.33	26 2 " back of walk	
1+00 N				211.[illegible]		℄ Ditman
2+00 N				213.92		℄ "
0+09 9 S	(S.D.M.H. D.D. = 2C)				8 3 W.	Rim Fl. - (m + d'g) = Invert
				199.97	Inv 36" inlet N.	209.15 - (6.68+2.50) = 199.97
				199.58	" 33 " E.	209.15 - (6.82+2.75) = 199.58
				199.31	" 36 outlet S.	209.10 - (6.79+3.00) = 199.31
					33	3.25 199.06
0+29 3 S.				208.57		℄ Ditman
				207.75	both cb.	19 9 E. S end C.R. S.E. Cor.
				208.3	Top "	19 9 E " " "
				208.57		27 9 E back walk

76L-298 S & E #307—1-56

PLEASE RETURN TO
LOS ANGELES COUNTY ENGINEER
700 LOS ANGELES COUNTY ENGINEERING BLDG.

NOTE: ANY ADDITIONS OR CHANGES ON THIS SHEET MUST BE MADE OR CIRCLED IN RED INK, WITH DATE AND NAME OF PERSON MAKING CHANGE.

Do not extend notes this side of this line.

STATION	B. S.	H. I.	F. S.	ELEV.		
0+30³ S				208 02	20 W bott cb. S. end C.R. S.W. cor.	
				208 65	20 W Top " "	
				208 84	28 W back walk	
0+50-S				208 04		℄ Ditman
				207 23		20 E bott cb
				207 82		20 E Top "
				207 94		28 E back walk
			Lenker Rod	207 40	20 W bott cb.	
				208 05	20 W Top "	
				208 24	28 W back walk	
1+00 S				206 71		℄ Ditman
				205 71		20 E bott cb
				206 24		20 E Top "
				206 49		28 E back walk
				205 87	20 W bott cb	
				206 51	20 W Top "	
				206 63	28 E back walk	
1+22° S				206 05	S.M.H. (Flush) S. Rim	℄ Ditman
						Rim El. -(M+ [illegible]) = [illegible]
				193 87	Inv. 8" outlet So.	206.05 - (11.51+0.67) = 193.87

Profile Notes Red. ____ Plotted S. SHINODA Job No. 005442 Division No. 10 F. B. 8[illegible] PG. 99
No. ____ Date ____ Date 5-5[illegible] Survey of [illegible]
X-Sec. Notes Chkd. ____ Checked ____ Survey by Sappell Notes [illegible] Date 4-14-59
No. ____ Date ____ Date ____ Map No. ____ Indexed [illegible] Date [illegible]

76L-298 S & E #307—1-56

PLEASE RETURN TO
LOS ANGELES COUNTY ENGINEER
700 LOS ANGELES COUNTY ENGINEERING BLDG.

NOTE: ANY ADDITIONS OR CHANGES ON THIS SHEET MUST BE MADE OR CIRCLED IN RED INK, WITH DATE AND NAME OF PERSON MAKING CHANGE.

Do not extend notes this side of this line.

STATION	B. S.	H. I.	F. S.	ELEV.		
1+50 S				205 25		℄ Ditman
				204 [illegible]		20 E bott cb.
				204 70		20 " Top "
				204 95		28 " back walk
				205 51	20 W bott cb.	
				205 07	20 " Top "	
				205 22	28 " back walk	
T.P.			Lenker Rod	205 [illegible]	T.P.	
1+80 S				204 41		℄ Ditman
				203 [illegible]		20 E
				203 [illegible]		20 " same
				203 [illegible]		28 "
				203 [illegible]	20 W	
				204 27	20 " same	
				204 [illegible]	28 "	
2+00 S				203 [illegible]		℄ Ditman
				203 [illegible]		20 E
				203 [illegible]		20 " same
				203 [illegible]		28 "
				203 [illegible]	20 W	
				203 [illegible]	20 " same	
				203 [illegible]	28 "	

F. B. 852 PG. 100 Job No. 0054.42 Division No. 10 Notes Red. Plotted S. SHINODA Profile
Survey of Laguna Park Addition Date Date No. X-Sec.
Survey by Sappell Notes D.S. Notes Chkd. Checked No.
Indexed A. C. Johnson Date Date Date

76L-298 S & E #307—1-56

PLEASE RETURN TO
LOS ANGELES COUNTY ENGINEER
700 LOS ANGELES COUNTY ENGINEERING BLDG.

NOTE: ANY ADDITIONS OR CHANGES ON THIS SHEET MUST BE MADE OR CIRCLED IN RED INK, WITH DATE AND NAME OF PERSON MAKING CHANGE.

Do not extend notes this side of this line.

STATION	B. S.	H. I.	F. S.	ELEV.		
3+00 S				201.71		℄ Ditman
3+03.2 S		S.M.H.				℄ " S.M.H.
				190.86	inv. 8" inlet N.	Rim El. 201.54 - (M+S) = Inver (10.01+0.67) = 190.86
				190.74	" 8" outlet S.	201.51 - (10.10+0.67) = 190.74
4+00 S				200.[illegible]		℄ Ditman
BM L-1				203.97	BM L-1 El. 203.969	F.B. 852-92 [illegible]
					Ave E-S 176' So.	℄ int Ditman Ave S
					1 cross [illegible] - b.t. spk	in cb
0+29.3 W			1 cross Road	209.18		℄ Verona
				209.06		18 N Ed gut.
				208.90	bott cb	20 " N. end C.R. N.W. cor
				209.61	Top "	20 " " "
				209.80		26 " back walk
				210.5		36.5" Top brk
0+30.1 W				208.30	19.9 S. bott cb - W. end	C.R. S.W. cor.
				209.77	19.9 " Top " "	" "
				209.88	27.9 " back of walk	
0+37.9 W				208.67		18' N. Ed gut
				208.50		20 " gut
				209.52		20 " Top [illegible] back
				205.90		21.5 " inv. 15" conc. [illegible]

Profile No. ____ X-Sec. No. ____ Notes Red. ____ Date ____ Notes Chkd. ____ Date ____ Plotted S. SHINODA Date [illegible] Checked ____ Date ____ Job No. 6454-42 Survey of [illegible] Survey by [illegible] Map No. ____ Division No. [illegible] Notes [illegible] Date [illegible] Indexed G. Johnson Date [illegible] F. B. [illegible] Pg. [illegible]

76L-298 S & E #307—1-56

PLEASE RETURN TO
LOS ANGELES COUNTY ENGINEER
700 LOS ANGELES COUNTY ENGINEERING BLDG.

NOTE: ANY ADDITIONS OR CHANGES ON THIS SHEET MUST BE MADE OR CIRCLED IN RED INK, WITH DATE AND NAME OF PERSON MAKING CHANGE.

Do not extend notes this side of this line.

STATION	B. S.	H. I.	F. S.	ELEV.		
0+44 W				208 70		18 N Ed gutt
				208 [illegible]		20 " Gutt
				209 59		20 " Top catch basin
0+50 W				209 25		℄ Verona
				209 12		18 N Ed gutt
				208 [illegible]		20 " bott cb
				209 63		20 " Top "
			Lenker Rod	209 77		26 Back walk
				211 0		36.5 " Top brk
				208 [illegible]	20 S bott cb.	
				208 77	20 " Top "	
				208 [illegible]	28 " back walk	
				208 [illegible]	50 " gnd	
				206 [illegible]	100 " gnd	
				205 7	129.5 " Top brk	
				204 [illegible]	131.0 " bott "	
				205 [illegible]	150 " gnd	
				204 [illegible]	180 " "	
				204 [illegible]	200 " "	
1+00 W				209 40		℄ Verona
				209 11		18 N Ed gutt

F. B. 852 Pg. 102 Job No. 0054.42 Division No. 10 Notes Red. Plotted S. SHINODA Profile
Survey of Laguna Park Addition Date Date No. X-Sec.
Survey by Sappell Notes D.S. Notes Chkd. Checked
Indexed A. C. Jennings Date Date Date No.

76L-298 S & E #307—1-56

PLEASE RETURN TO
LOS ANGELES COUNTY ENGINEER
700 LOS ANGELES COUNTY ENGINEERING BLDG.

NOTE: ANY ADDITIONS OR CHANGES ON THIS SHEET MUST BE MADE OR CIRCLED IN RED INK, WITH DATE AND NAME OF PERSON MAKING CHANGE.

Do not extend notes this side of this line.

STATION	B. S.	H. I.	F. S.	ELEV.		
1+00 W				208 98		20 N bott cb
				209 62		20 " Top "
				209 76		25 " back w
				211 2		36.5 Top brk
				208 51	20 S bott cb	
				209 04	20 " Top "	
				209 20	28 " back walk	
			Lenker Rod	208 5	50 " gnd	
				209 0	100 " "	
				207 2	128 " Top brk	
				206 5	130 bott "	
				205 9	150 gnd	
				205 9	180 " "	
				205 4	200 " "	
1+50 W				209 49		℄ Verona
				209 23		18 N Ed gutt
				209 09		20 " bott cb
				209 70		20 " Top "
				209 88		26 " Back w
				210 6		36.5 " Top brk
				208 66	19.8 S. bott cb	

Profile Notes Red. Plotted S. SHINODA Job No. 0054.42 Division No. 10 F. B. 862 Pg. 103
No. Date Date Survey of Lag
X-Sec. Notes Chkd. Checked Survey by Sarrell Notes D.S. Date 4-15-59
No. Date Date Map No. Indexed C. Jon Date

76L-298 S & E #307—1-56

PLEASE RETURN TO
LOS ANGELES COUNTY ENGINEER
700 LOS ANGELES COUNTY ENGINEERING BLDG.

NOTE: ANY ADDITIONS OR CHANGES ON THIS SHEET MUST BE MADE OR CIRCLED IN RED INK, WITH DATE AND NAME OF PERSON MAKING CHANGE.

Do not extend notes this side of this line.

STATION	B. S.	H. I.	F. S.	ELEV.		
1+50 W				209 27	19.8 S	Top cb.
				209 31	27.8 "	back walk
				208 9	50 "	gnd
				207 [illegible]	100 "	"
				207 [illegible]	150 "	"
				207 0	180 "	"
2+00 W				209 62		℄ Verona
				209 33		18.1 N Ed gutt
				209 17		20.1 " bott cb.
				209 [illegible]		20.1 " Top "
				209 [illegible]		26.1 " back walk
				210 8		36.5 " Top brk
				208 [illegible]	13.8 S	bott cb
				209 [illegible]	19.8 "	Top "
				209 57	27.8 "	back walk
				209 [illegible]	50	gnd.
				207 6	100	"
				207 [illegible]	150	"
				206 [illegible]	180	"
2+50 W				209 79		℄ Ditman
				209 [illegible]		18.1 N Ed gutt

F. B. 852 PG. 104 Job No. 0054.42 Division No. 10 Notes Red. Plotted S. SHINODA Profile
Survey of Laguna Park Addition Date Date No. X-Sec.
Survey by [illegible] Notes Chkd. Checked
Indexed Date Date No.

76L-298 S & E #307—1-56

PLEASE RETURN TO
LOS ANGELES COUNTY ENGINEER
700 LOS ANGELES COUNTY ENGINEERING BLDG.

NOTE: ANY ADDITIONS OR CHANGES ON THIS SHEET MUST BE MADE OR CIRCLED IN RED INK, WITH DATE AND NAME OF PERSON MAKING CHANGE.

Do not extend notes this side of this line.

STATION	B. S.	H. I.	F. S.	ELEV.		
2+50 W				209 30		20' N bott cb
				209 94		20' " Top "
				210 08		26' " Back wa
				211 1		36.5 " Top br
				209 01	20 S bott cb	
				209 60	20 " Top "	
				209 71	23 " back walk	
			Lenker Rd	209 2	50 " End	
				208 2	100 " "	
				207 4	150 " "	
				206 9	180 " "	
				206 4	190 " "	
2+89.0 W				209 97		℄ Verona
				209 28	19.8 S. bott cb E end S.R. S.E. cor.	
				209 82	19.8 " Top " " " "	
				209 77	27.8 " back walk	
3+00 W				210 00		℄ Verona
				209 66		18' N Ed gut
				209 44		20' " bott cb
				210 07		20' " Top "
				210 25		26' " back wa
				211 0		36.5 " Top br

Profile Notes Red. Plotted S. SHINODA Job No. 0054.42 Division No. 10 F. B. 852 Pg. 105
No. Date Date S.S. Survey of Laguna Park [illegible]
X-Sec. Notes Chkd. Checked Survey by Sanpell Notes [illegible] Date 4-15-59
No. Date Date Map No. Indexed C. JOAN

76L-298 S & E #307—1-56

PLEASE RETURN TO
LOS ANGELES COUNTY ENGINEER
700 LOS ANGELES COUNTY ENGINEERING BLDG.

NOTE: ANY ADDITIONS OR CHANGES ON THIS SHEET MUST BE MADE OR CIRCLED IN RED INK, WITH DATE AND NAME OF PERSON MAKING CHANGE.

Do not extend notes this side of this line.

F. B. 852 Pg. 106 Job No. 205742 Division No. 10 Notes Red Plotted S. SHINODA Profile
Survey of Lynwood Park Addition Date Date No. X-Sec.
Survey by Sapell Notes Notes Chkd. Checked
Indexed C. Johnson Date Date Date No.

STATION	B. S.	H. I.	F. S.	ELEV.			
3+09 32		S.M.H.			(PG 83) Top M.H. Lid (int ℄ Verg and ℄ ⊼ Line Hicks)		
					Rim El. - (m + d)		
				196 13	Inv. 8" Inlet E	210.05 - (13.25 + 0.67) =	196.13
				196 24	" 8" " W.	210.07 - (13.16 + 0.67) =	196.24
				195 42	" 8" outlet S.	210.07 - (13.98 + 0.67) =	195.42
3+09 32 =	0+00	going S. along ⊼ Line Hicks Avg.					
0+20 S				209 90		⊼ Line Hicks	
0+25 4 S				209 [illegible]	14 5 W both cb.	S. end C.R. S.W. Cor.	
				209 56	14 5 " Top "	" " "	
0+26 8 S			Center Rd	209 [illegible]	208 [illegible]	both cb.	14 3 E S. end C.R. S.E. Cor
				209 72		Top "	14 3 " " " "
0+30 S				209 86			19 6 E back walk
				209 [illegible]	19 8 W back walk.		
0+50 S				209 72		⊼ Line Hicks.	
				208 78			14 4 E both cb
				209 10			14 4 " Top "
				209 49			19 7 " back walk
				208 [illegible]	14 8 W both cb.		
				209 13	14 8 " Top "		
				209 13	20 1 " back walk		
1+00				208 71		⊼ Line Hicks	

76L-298 S & E #307—1-56

PLEASE RETURN TO
LOS ANGELES COUNTY ENGINEER
700 LOS ANGELES COUNTY ENGINEERING BLDG.

NOTE: ANY ADDITIONS OR CHANGES ON THIS SHEET MUST BE MADE OR CIRCLED IN RED INK, WITH DATE AND NAME OF PERSON MAKING CHANGE.

Do not extend notes this side of this line.

STATION	B. S.	H. I.	F. S.	ELEV.		
BM L-2				211 45	BM L-2 Fl. 211.454 To be adj. FB 852-92 Verona St. (N. side) 219'± E. of N. ma. Rd (To N.) - Bt. spk in conc. fdn. of drinking fountain	
1+00 S				207 99		14.3 E bott ch.
				208 41		14.3 " Top "
				208 35		19.7 " back walk
				207 82	14.3 W bott ch.	
				208 18	14.3 " Top	
				208 28	20 " back walk.	
1+50 S				207 87		⊼ Line Hicks
				207 03		14.4 E
				207 44		14.4 " same
				207 55		19.7 "
				207 15	14.6 W	
				207 55	14.6 " same	
				207 54	20 "	
1+80 S				207 28		⊼ Line Hicks
				206 52		14.4 E
				206 92		14.4 " same
				206 98		19.7 "

Enker Rd

Profile Notes Red. Plotted S. SHINODA Job No. 0054 42 Division No. 10 F. B. 852 PG. 107
No. Date Date Survey of Bowie Ave. Date
X-Sec. Notes Chkd. Checked Survey by Sappell Notes D.S. Date 4-15-59
No. Date Date Map No. Indexed K. C. Johns Date

76L-298 S & E #307—1-56

PLEASE RETURN TO
LOS ANGELES COUNTY ENGINEER
700 LOS ANGELES COUNTY ENGINEERING BLDG.

NOTE: ANY ADDITIONS OR CHANGES ON THIS SHEET MUST BE MADE OR CIRCLED IN RED INK, WITH DATE AND NAME OF PERSON MAKING CHANGE.

Do not extend notes this side of this line.

STATION	B. S.	H. I.	F. S.	ELEV.		
1+80 S				206.53	14.2 W bott cb	
				206.97	14.7 " Top "	
				207.09	19.9 " back walk	
2+00 S				206.98		⊼ Line Hicks
				206.13		14.3 E bott cb
				206.51		14.3 " Top "
				206.52		19.6 " back walk
				206.19	14.6 W	
				206.55	14.6 " same	
				206.70	19.9 "	
BM L-3				206.76	BM L-3, El. 206.75.9 (W. side) 190'± S. of ℄ in cb. Front ho. #	F.B. 852-92 Hicks Ave Verona St. - Bt Spk 1023
3+00 S				204.99		⊼ Line Hicks
4+00 S				203.41		" " "
T.P.				202.21	T.P.	
6+22.6 S		S.M.H.		198.10	N. Rim S.M.H. ⊼ Line Hicks Rim El.	- (M + D) = invert
				186.27	inv 8" inlet N. 198.10	- (11.16 + 0.67) = 186.27
				186.18	" 8" outlet S. 198.04	- (11.19 + 0.67) = 186.18
T.P.				202.52	T.P.	
BM-L3				206.76	BM L-3 - Description above.	

Lenker Rd

F. B. 852 PG. 108
Job No. 005442 Division No. 10 Notes Red Plotted S. SHINODA Profile
Survey of Laguna Park Addition Date Date No.
Survey by Sappell Notes R.S. Notes Chkd. Checked X-Sec.
Indexed C. Jonson Date Date Date No.

76L-298 S & E #307—1-56

PLEASE RETURN TO
LOS ANGELES COUNTY ENGINEER
700 LOS ANGELES COUNTY ENGINEERING BLDG.

NOTE: ANY ADDITIONS OR CHANGES ON THIS SHEET MUST BE MADE OR CIRCLED IN RED INK, WITH DATE AND NAME OF PERSON MAKING CHANGE.

Do not extend notes this side of this line.

STATION	B. S.	H. I.	F. S.	ELEV.		
3+29 3/4				210 06		℄ Verona
				209 11	20 S bott cb.	W. end C.R. [illegible]
				209 61	20 S Top "	" " "
				209 75	28 " back walk	
3+50				210 00		℄ Verona
				209 69		18' N Ed pvt
				209 51		20' N bott cb
			Lenker Rod	210 17		20' " Top "
				210 33		26' " back wa
				211 1		36.5' " Top brk
				209 02	20' S bott cb.	
				209 55	20' " Top "	
				209 70	28' " back walk	
				209 2	50 gnd	
				208 6	100 " "	
				207 8	150 " "	
				207 2	180 " "	
				206 7	200 " "	
4+00				210 00		℄ Verona
				209 78		18 N Ed pvt
				209 62		20 N bott cb
				210 26		20 " Top "
				210 42		26 " Back wa
				211 1		36.5 " Top brk

Profile Notes Red. Plotted S. SHINODA Job No. 0054.42 Division No. 10 F. B. 85 Pg. 1[illegible]
No. X-Sec. Date Date 5-57 Survey of Laguna Park Raw[illegible]
Notes Chkd. Checked Survey by Sapiell Notes [illegible] Date 4-15-59
No. Date Date Map No. Indexed C. Johnson Date

76L-298 S & E #307—1-56

PLEASE RETURN TO
LOS ANGELES COUNTY ENGINEER
700 LOS ANGELES COUNTY ENGINEERING BLDG.

NOTE: ANY ADDITIONS OR CHANGES ON THIS SHEET MUST BE MADE OR CIRCLED IN RED INK, WITH DATE AND NAME OF PERSON MAKING CHANGE.

Do not extend notes this side of this line.

STATION	B. S.	H. I.	F. S.	ELEV.		
4+00				209.10	20 S bott cb.	
				209.[illegible]7	20 S Top "	
				209.70	28 " back walk.	
				209.1	50 " gnd	
				208.1	100 " "	
				207.5	150 " "	
				207.1	180 " "	
				207.1	200 " "	
4+50			Lenker Rod	210.15		℄ Verona
				209.90		18 N
				209.74		20 "
				—		20 " deserted cb.
				210.60		28 3/4 " back walk
				209.[illegible]5	20 S bott cb	
				209.[illegible]2	20 " Top "	
				209.70	28 " back walk	
				208.[illegible]	50 " gnd	
				208.[illegible]	100 " "	
				207.8	150 " "	
				207.[illegible]	180 " "	
				206.[illegible]	200 " "	

F. B. 812 Pg. 110 Job No. 005442 Division No. 10 Notes Red. Plotted S. SHINODA Profile
Survey of Laguna Park Addition Date Date No. X-Sec.
Survey by Sappell Notes D.S. Notes Chkd. Checked
Indexed L. C. Johnson Date Date Date No.

76L-298 S & E #307—1-56

PLEASE RETURN TO
LOS ANGELES COUNTY ENGINEER
700 LOS ANGELES COUNTY ENGINEERING BLDG.

NOTE: ANY ADDITIONS OR CHANGES ON THIS SHEET MUST BE MADE OR CIRCLED IN RED INK, WITH DATE AND NAME OF PERSON MAKING CHANGE.

Do not extend notes this side of this line.

STATION	B. S.	H. I.	F. S.	ELEV.		
5400				210 27		℄ Verona
				209 99		19 N Ed gutt
				209 80		20 " bott cb.
				210 40		20 " Top "
				210 8		27 2 " back wa.
				209 21	20 S bott cb.	
				209 64	20 " Top "	
			Leuker Rod	209 72	28 back walk	
				209 3	50 " gnd	
				208 1	100 " "	
				207 5	150 " "	
				207 6	180 " "	
				206 [illegible]	200 "	
5+34 3				202 28	155 9 S ctr. conc. basement (Rems after [illegible] oved)	
5+50 [illegible]				210 32		℄ Verona
				209 30	20 2 S bott cb.	
				209 77	20 2 " Top "	
				209 84	28 2 " back walk	
				209 1	50 " gnd.	
				208 1	100 " "	
				207 3	150 " "	

Profile Notes Red. ____ Plotted S. SHINODA Job No. 0054.42 Division No. 10 F. B. 85 PG. [illegible]
No. ____ Date ____ Date [illegible] Survey of Laguna Park [illegible]
X-Sec. Notes Chkd. ____ Checked ____ Survey by Sappell Notes C. Johnson Date 4-15-59
No. ____ Date ____ Date ____ Map No. ____ Indexed ____ Date ____

76L-298 S & E #307—1-56

PLEASE RETURN TO
LOS ANGELES COUNTY ENGINEER
700 LOS ANGELES COUNTY ENGINEERING BLDG.

NOTE: ANY ADDITIONS OR CHANGES ON THIS SHEET MUST BE MADE OR CIRCLED IN RED INK, WITH DATE AND NAME OF PERSON MAKING CHANGE.

Do not extend notes this side of this line.

STATION	B. S.	H. I.	F. S.	ELEV.		
5+50				207.0	180 gnd	
				206.5	190 "	
5+52.0				210.21		18 N Ed gutt
			Lenker Road	210.13	bott cb.	20 " E end C.R. N.E. cor.
				210.79	Top "	20 " " "
				211.08		28.3 " back walk
5+63.8				209.41	20.2 S bott cb. - E.	end C.R S.E. cor.
				209.92	20.2 " Top " "	" "
				209.93	28.2 " back walk	
5+72.4				210.58	PG 86 int ℄ Verona & ⊼ Line Alms to N.	
" "	= 0+00 going N.			along	⊼ Line Alms.	
0+25.3 N				211.25	⊼ Line Alms.	
				210.60		12.5 E. pvmt. (over conc. gutt.)
				210.38	bott cb.	14.5 " N. end C.R. N.E. cor.
				210.88	Top "	14.5 " " " "
0+30.5 N				211.41	⊼ Line Alms	
				211.[illegible]	10 W brk	
				210.[illegible]2	14.5 " bott cb. N.	end C.R. N.W. cor.
				211.[illegible]	14.5 " Top " "	" "
				211.[illegible]	19.5 " back walk	

F. B. 852 PG. 112 Job No. 005442 Division No. 10 Notes Red. Plotted S. SHINODA Profile
Survey of Laguna Park Addition Date Date No. X-Sec.
Survey by Sappell Notes D.S. Notes Chkd. Checked No.
Indexed C. Johnson Date Date

76L-298 S & E #307—1-56

PLEASE RETURN TO
LOS ANGELES COUNTY ENGINEER
700 LOS ANGELES COUNTY ENGINEERING BLDG.

NOTE: ANY ADDITIONS OR CHANGES ON THIS SHEET MUST BE MADE OR CIRCLED IN RED INK, WITH DATE AND NAME OF PERSON MAKING CHANGE.

Do not extend notes this side of this line.

STATION	B. S.	H. I.	F. S.	ELEV.		
BM L-5				211.17	(To be adj.) BM L-5 El. 211.173 F.B. 852-93 Verona & Alma Ave, N.W. cor. 0.5 W. of W. end C.R. Bt spk in cb.	
0+50 N				211.77		⊼ Line Alma
				211.40		10 E brk
				211.04		14.6 " bott cb
				211.25		14.6 " top "
				211.50		19.6 " back walk
				211.2		55 " gnd
				211.1		105 " "
				211.1		155 " "
				211.50	10' W brk	
				211.17	14.5 " bott cb.	
				211.52	14.5 top "	
				211.67	19.5 " back walk	
1+00 N				212.95		⊼ Line Alma
				212.76		9.9 E brk
				212.22		14.6 " bott cb.
				212.57		14.6 " top "
				212.60		19.6 " back walk
				212.5		55 " gnd

Lenke Rd

Profile No. ____ Date ____ Notes Red. ____ Plotted S. SHINODA Job No. 0054.42 Division No. 10 F. B. 852 Pg. 113

X-Sec. No. ____ Date ____ Notes Chkd. ____ Date ____ Checked ____ Survey of Laguna ... Survey by Sappell Notes D.S. Date 4-15-59

Map No. ____ Date ____ Indexed ____ Date ____ Project C. Johnson

76L-298 S & E #307—1-56

PLEASE RETURN TO
LOS ANGELES COUNTY ENGINEER
700 LOS ANGELES COUNTY ENGINEERING BLDG.

NOTE: ANY ADDITIONS OR CHANGES ON THIS SHEET MUST BE MADE OR CIRCLED IN RED INK, WITH DATE AND NAME OF PERSON MAKING CHANGE.

Do not extend notes this side of this line.

STATION	B. S.	H. I.	F. S.	ELEV.		
1+00 N				[illegible]		105 E gnd
				21[illegible]		155 " "
				2[illegible]	7.5 W brk	
				21[illegible] 27	14.5 " bott cb.	
				2[illegible] 14	14.5 " Top "	
				21[illegible]	20.5 " back walk	
1+50 N			Lenka Rd	214 10	⊼ Line Alms	
				213 87		8 E brk
				213 [illegible]	[illegible]	14.7 " bott cb.
				213 71		14.7 " Top "
				213 [illegible]		19.7 " back walk
				213 [illegible]		55 " gnd
				213 [illegible]		105 " "
				213 [illegible]		155 " "
				213 [illegible]	7.5 W brk	
				213 42	14.5 " bott cb.	
				213 [illegible]	14.5 " Top "	
				214 01	20.5 " back walk	
2+00 N				215 27	⊼ Line Alms	
				214 [illegible]		8 E brk
				214 27		14.6 " bott cb.

F. B. 852 PG. 114 Job No. 0054.42 Division No. 10 Notes Red Plotted S. SHINODA Profile
Survey of Laguna Park Addition Date Date No. X-Sec.
Survey by Sappell Notes D.S. Notes Chkd. Checked No.
Indexed Date Date Date

76L-298 S & E #307—1-56

PLEASE RETURN TO
LOS ANGELES COUNTY ENGINEER
700 LOS ANGELES COUNTY ENGINEERING BLDG.

NOTE: ANY ADDITIONS OR CHANGES ON THIS SHEET MUST BE MADE OR CIRCLED IN RED INK, WITH DATE AND NAME OF PERSON MAKING CHANGE.

Do not extend notes this side of this line.

STATION	B. S.	H. I.	F. S.	ELEV.		
2+00 N				214 80		14.6 E Top cb.
				214 88		19.3 " back ws
				214 5		55 " Grd
				214 3		105 "
				214 0		155 "
				215 02	7.5 W brk	
				214 69	14.3 " bott cb.	
				215 15	14.3 " Top "	
				215 26	19.3 " back walk	
2+50 N				216 40	⊼ Line Rng	
				216 16		8' E brk
				215 60		14.3 " bott cb
				215 95		14.3 " Top
				216 04		19.3 " back ws
				216 0		55 " grd
				215 2		105
				214 7		155 "
				216 30	7.5 W brk	
				215 95	14.5 " bott cb.	
				—	14.5 " depressed cb	
				216 48	20.3 " back walk	

Leaker Rod

Profile Notes Red ____ Plotted S. SHINODA Job No. 0054-42 Division No. 14 F. B. 852 PG. 155

No. ____ Date ____ Date 5-1 Survey of Eagle Rock Bridge

X-Sec. Notes Chkd. ____ Checked ____ Survey by Sappell Notes [illegible] Date 4-11-59

No. ____ Date ____ Date ____ Map No. ____ Indexed ____ C. John Date ____

76L-298 S & E #307—1-56

PLEASE RETURN TO
LOS ANGELES COUNTY ENGINEER
700 LOS ANGELES COUNTY ENGINEERING BLDG.

NOTE: ANY ADDITIONS OR CHANGES ON THIS SHEET MUST BE MADE OR CIRCLED IN RED INK, WITH DATE AND NAME OF PERSON MAKING CHANGE.

Do not extend notes this side of this line.

STATION	B. S.	H. I.	F. S.	ELEV.		
T. P.				21[illegible]	T. P.	
3400 N				217[illegible]		⊼ Line Alma
				217 38		8° E brk
				2[illegible]		14.6 " bott cb
				217[illegible]		14.6 " Top "
				217 28		19.6 " back walk
				217[illegible]		55 " gnd
				217 0		105 " "
				21[illegible]		155 " "
				217 23	7.5 W brk	
				217[illegible]	14.5 " bott cb.	
				—	14.5 " Depressed cb.	
				217 [illegible]	19.5 " back walk	
3437.9 N				21[illegible]		⊼ Line Alma
				218 [illegible]	7.5 W brk.	
				218 22	14.5 W. bott cb.	S. end C.R. S.W. cor. (Alley)
				218 [illegible]	14.5 " Top "	
				218 [illegible]	19.5 " back walk	
3438.8 N				218 [illegible]		8° E brk
				217 [illegible]	bott cb.	14.5 " S. end C.R. SE cor.
				2[illegible]	Top "	14.5 " " "
				218 26		19.5 " back walk

Lenker Rd

F. B. 852 Pg. 116 Job No. 0054 42 Division No. 10 Notes Red. Plotted S. SHINODA Profile
Survey of Laguna Park Addition Date Date No. X-Sec.
Survey by Sappell Notes D.S. Notes Chkd. Checked No.
Indexed [illegible] Date Date Date

76298 S & E #307—7-55

PLEASE RETURN TO
LOS ANGELES COUNTY ENGINEER
700 LOS ANGELES COUNTY ENGINEERING BLDG.

NOTE: ANY ADDITIONS OR CHANGES ON THIS SHEET MUST BE MADE OR CIRCLED IN RED INK, WITH DATE AND NAME OF PERSON MAKING CHANGE.

Do not extend notes this side of this line.

STATION	B. S.	H. I.	F. S.	ELEV.		
3+39.2				218.63	16.5 W Top cb., [illegible] & walk	
				218.75	19.5 " cor walk & pv.	
3+42.4		S.M.H.		219.52	5.0 W. S.M.H. N. Rim	
					Rim El. - (M + 2) = [illegible]	
				209.13	inv. 8" inlet N. 218.52	-(8.72+0.67) = 209.13
				209.36	" 8" " E 218.52	-(8.49+0.67) = 209.36
				209.35	" 8" " W 218.46	-(8.44+0.67) = [illegible]
				208.98	" 8" outlet S 218.48	-(8.83+0.67) = [illegible]
3+44.77				218.72	Int. ⊼ Lines Alma & [illegible]	
3+50.3				218.91	19.5 W. back walk cor.	
3+51.3				218.73	10.0 W brk	
				218.55	14.5 W gut	
				218.83	15.[illegible] W cor walk	
3+55.4				218.58	14.5 W [illegible] cb. (End broke [illegible])	
				219.05	14.5 W Top "	
4+00				220.33	⊼ [illegible] Alma.	
				220.03		8 E b
				219.39		14.5 E bott cb
				—		14.5 [illegible] depressed [illegible]
				219.91		19.5 [illegible] back [illegible]
				220.12	10.0 W brk	

Lenden Rd

Profile Notes Red. ____ Plotted S. SHINODA Job No. [illegible] Division No. [illegible] F. B. [illegible] Pg. [illegible]
No. ____ Date ____ Date [illegible] Survey of [illegible]
X-Sec. Notes Chkd. ____ Checked ____ Survey by Sappell Notes [illegible] Date 4-15-59
No. ____ Date ____ Date ____ Map No. ____ Indexed C. Jordan

76298 S & E #307—7-55

PLEASE RETURN TO
LOS ANGELES COUNTY ENGINEER
700 LOS ANGELES COUNTY ENGINEERING BLDG.

NOTE: ANY ADDITIONS OR CHANGES ON THIS SHEET MUST BE MADE OR CIRCLED IN RED INK, WITH DATE AND NAME OF PERSON MAKING CHANGE.

Do not extend notes this side of this line.

STATION	B. S.	H. I.	F. S.	ELEV.		
4+00				219.95	14^{6} W bott cb	
				220.96	14^{6} " Top "	
				220.45	19^{6} " back walk	
5+00				222.80		⊼ Line Alma
$3+44^{27}$ =	0+00	going E & W. along			⊼ Line 1st Alley So. of	Whittier Blvd.
0+10 W				219.53		⊼ Line Alley - brk
$0+14^{6}$ W				218.30		" " " - gutt.
$0+19^{6}$ W				218.70		" " " - Top brk.
0+50 W				219.74		" " "
1+00 W				220.39		" " "
1+50 W				220.45		" " "
0+08 E				218.44		" " " - brk
$0+14^{6}$ E				218.00		" " " - F/L
			Lenker Rd	218.18	6^{6} N. bott cb. N. end C.R. N.E. cor	
				218.56	6^{6} " Top " " " "	
$0+16^{2}$ E				217.36	bott cb	4^{4} S E end C.R. S.E. cor
				218.26	Top "	4^{4} " " " "
				218.20	4^{8} N - E end C.R. NE cor	
				218.57	4^{8} " " "	
$0+19^{5}$ E				218.29		4^{4} S. back walk & pvmt
$0+20^{0}$ E				218.09		⊼ Line Alley

F. B. 852 Pg. 118 Job No. 0054.42 Division No. 10 Notes Red. Plotted S. SHINODA Profile
Survey of Laguna Park Addition Date Date No. X-Sec.
Survey by D. Sappell Notes D.S. Notes Chkd. Checked
Indexed [illegible] Date Date No.

76298 S & E #307—7-55

PLEASE RETURN TO
LOS ANGELES COUNTY ENGINEER
700 LOS ANGELES COUNTY ENGINEERING BLDG.

NOTE: ANY ADDITIONS OR CHANGES ON THIS SHEET MUST BE MADE OR CIRCLED IN RED INK, WITH DATE AND NAME OF PERSON MAKING CHANGE.

Do not extend notes this side of this line.

STATION	B. S.	H. I.	F. S.	ELEV.		
0+20 E				218 37	4.8 N bott. cd.	
				218 53	4.8 " Top " (End)	
0+55 E				218 39		± Line Alley
				218 56		3.8 S. Ed pv.
				218 95	6.0 N Ed pv.	
0+64.8 E			Lenker Rod	218 90	5.4 N S.W. cor. garage	
0+82.2 E				218 78	5.5 N S.E. " "	& Ed cor. pv.
1+ 05 E				218 20		± Line Alley
				218 33		5.0 S. Ed pv.
				217 8		8.0 S. bott. brk.
1+09.8 E				218 53	5.1 N cor. conc. drive	
1+09.8 E		(Flush)		220 1	50.0 N gnd.	
1+19.5 E		S.M.H.		217 77	S.M.H. (Flush) W. Rim	2.3 S.
					Rim El.	- (M 20) = invert
				209 90	inv 8" outlet W. 217.77	- (7.20+0.67) = 209.[illegible]
1+31.5 E				217 50		5.0 S. cor. pv.
1+35.5 E				217 40	4.5 N. cor pv.	
				218 0	5.5 N Top brk	
1+36.2 E				217 20		1.3 S cor pv.
1+54.90				217 3		Int T. Line & Exist. W. [illegible]
				217 2		5.0 S. gnd
				217 6	5.0 N gnd	
				219.3	50.0 N "	

Profile Notes Red. _____ Plotted S. SHINODA Job No. 0054.42 Division No. 10 F. B. [illegible] PG. [illegible]
No. _____ Date _____ Date _____ Survey of [illegible]
X-Sec. Notes Chkd. _____ Checked _____ Survey by Sarah Notes [illegible] Date 4-15-59
No. _____ Date _____ Date _____ Map No. _____ Indexed C. Johnson

76298 S & E #307—7-55

PLEASE RETURN TO
LOS ANGELES COUNTY ENGINEER
700 LOS ANGELES COUNTY ENGINEERING BLDG.

NOTE: ANY ADDITIONS OR CHANGES ON THIS SHEET MUST BE MADE OR CIRCLED IN RED INK, WITH DATE AND NAME OF PERSON MAKING CHANGE.

Do not extend notes this side of this line.

STATION	B. S.	H. I.	F. S.	ELEV.		
BM L-6				218.[illegible]	BM L-6, El. 218.609, F.B. 852-93, Alma Ave & 1st Alley So. of Whittier Blvd. - Bt. spk in conc. walk 2± W. of W. cb. Alma & 13°± S. of ℄ Alley.	
5+78.50		S.M.H	Lenker Rod		pg 86	℄ int. Verona & ⊼ Alma to S.
						Rim El. - (M + D) = invert
				200.34	inv. 8" inlet N.	210.65 - (9.64 + 0.67) = 200.34
				200.21	" 8" " W	210.62 - (9.74 + 0.67) = 200.21
				200.09	" 8" outlet E.	210.63 - (9.87 + 0.67) = 200.09
5+78.50 = 0+00 going Sly along ⊼ Line Alma.						
0+21.0 S.W.				210.00		⊼ Line Alma
				209.89		8.5 E brk
				209.43	bott cb.	14.3 " S. end C.R. S.E. cor.
				209.70	Top "	14.3 " " " "
0+23.8 S.W.				209.88		19.6 " int. back walks
0+30.9 "				209.60	8.5 W. brk.	
				209.22	14.6 " bott cb S. end C.R. S.W. cor.	
				209.55	14.6 " Top " " "	
0+34.4 S.W.				209.33	19.9 " int back of walks	

F. B. 852 PG. 120 Job No. 0054.42 Division No. 16 Notes Red. Plotted S. SHINODA Profile
Survey of Laguna Park Addition Date Date No.
Survey by D. Sappell Notes D.S. Notes Chkd. Checked X-Sec.
Indexed C. Johnson Date Date Date No.

76298 S & E #307—7-55

PLEASE RETURN TO
LOS ANGELES COUNTY ENGINEER
700 LOS ANGELES COUNTY ENGINEERING BLDG.

NOTE: ANY ADDITIONS OR CHANGES ON THIS SHEET MUST BE MADE OR CIRCLED IN RED INK, WITH DATE AND NAME OF PERSON MAKING CHANGE.

Do not extend notes this side of this line.

STATION	B. S.	H. I.	F. S.	ELEV.		
0+36 - SW.				209 54	19.9 W. back walk.	
0+50 SW.				209 32		⊼ Line Alma.
				209 16		8.5 E bkk
				208 71		14.4 " bott cb.
			Lenker Pod	209 22		14.4 " Top
				209 33		19.7 " back w.
				209 08	8.9 W.	
				208 65	14.7 "	
				209 05	14.7 " same	
				209 24	19.9 "	
1+00 SW.				208 43		⊼ Line Alma
				209 14		8.5 E
				207 65		14.5 " same
				208 09		14.5 "
				208 12		19.8 "
				208 09	8.9 W	
				207 71	14.5 "	
				208 15	14.5 " same	
				208 18	19.9 "	
BM - L-4				206 24	BM L-4 To be adj. El. 206.247 FB 852-33, Alma Ave. [illegible]	
			corr	206 25	180'± So. of ℄ Verona Ave. Bt. [illegible]	

Profile Notes Red. _____ Plotted S. SHINOZA Job No. 6057.42 Division No. 10 F. B. [illegible] Pg. [illegible]
No. _____ Date _____ Date [illegible] Survey of [illegible]
X-Sec. Notes Chkd. _____ Checked _____ Survey by Sappell Notes [illegible] Date 4-15-59
No. _____ Date _____ Date _____ Map No. _____ Indexed G. Jon Date _____

76298 S & E #307—7-55

PLEASE RETURN TO
LOS ANGELES COUNTY ENGINEER
700 LOS ANGELES COUNTY ENGINEERING BLDG.

NOTE: ANY ADDITIONS OR CHANGES ON THIS SHEET MUST BE MADE OR CIRCLED IN RED INK, WITH DATE AND NAME OF PERSON MAKING CHANGE.

Do not extend notes this side of this line.

STATION	B. S.	H. I.	F. S.	ELEV.		
1+25.8 S.W		SMH		207.67	7.0 W. (Flush.) S.M.H. S. Rim	
						Rim El - (M + D) = Invert.
				198.94	Inv. 8" outlet So.	207.67 - (8.06 + 0.67) = 198.94
1+31.60 S.				207.75	PG 86	⊼ Line Alms ⊥ St.
1+50 S.				207.80		⊼ Line Alms.
				207.04		8.5 E brk
				206.76		14.3 " bott cb
				207.47		14.3 " Top " cb (Top irregular)
				207.1		14.8 " back cb.
				207.24		19.7 " back walk
			Lenhar Rod	206.96	8.0 W brk	
				206.[illegible]	14.7 " bott cb.	
				206.95	14.7 " Top "	
				207.15	19.9 " back walk	
1+84.08 S				206.[illegible]		⊼ Line Alms.
				206.[illegible]		8.5 E brk
				205.[illegible]7		14.3 " bott cb.
				—		14.3 " degraded cb.
				206.[illegible]2		19.6 " back walk
				206.25	8 W brk	
				205.79	14.8 " bott cb	
				206.24	14.8 " Top "	
				206.35	20.[illegible] " back walk	

F. B. 852 Pg. 122 Job No. 0054.42 Division No. 10 Notes Red. Plotted S. SHINODA Profile
Survey of Laguna Park Addition Date Date No.
Survey by D. Sappell Notes D.S. Notes Chkd. Checked X-Sec.
Indexed C. Johnson Date Date Date No.

76298 S & E #307—7-55

PLEASE RETURN TO
LOS ANGELES COUNTY ENGINEER
700 LOS ANGELES COUNTY ENGINEERING BLDG.

NOTE: ANY ADDITIONS OR CHANGES ON THIS SHEET MUST BE MADE OR CIRCLED IN RED INK, WITH DATE AND NAME OF PERSON MAKING CHANGE.

Do not extend notes this side of this line.

STATION	B. S.	H. I.	F. S.	ELEV.		
2+04¹ S.				206 15		⊼ Line Alma.
				206 06		8⁵ E brk
				205 53		14³ " bott [illegible]
				206 08		14³ " Top "
				206 11		19⁶ " back w[illegible]
			Lenker Rod	205 93	8 "	
				205 46	14⁸ "	
				205 90	14⁸ " same	
				206 00	20⁰	
3+04¹				204 36		⊼ Line Alma
3+52¹ S.		S.M.H.		203 [illegible]	5⁰ N. SMH. N. Rim	
						Rim El. - ([illegible]) = invert
				194 93	inv. 8" inlet N. 203.44	-(7.84 + 0.67) = 194.93
				194 78	" 8" outlet S. 203.41	(7.96 + 0.67) = 194.78
4+04¹				202 66		⊼ Line Alma.
T.P.				207 52	T.P.	
5+92⁰				210 37		℄ Verona
5+96⁰				210 45		℄ "
5+96⁰				210 71	bott ob.	20³ N W. end CR [illegible]
				211 17	Top "	20³ " " "
				211 29		28³ " back w[illegible]
6+06⁶				210 68		℄ Verona

Profile Notes Red. ____ Plotted S. SHINODA Job No. 0054-42 Division No. 10 F. B. 852 Pg. 123
No. ____ Date ____ Date 5-59 Survey of [illegible]
X-Sec. Notes Chkd. ____ Checked ____ Survey by Sappell Notes [illegible] Date 4-15-59
No. ____ Date ____ Date ____ Map No. ____ Indexed ____ Date ____

76298 S & E #307—7-55

PLEASE RETURN TO
LOS ANGELES COUNTY ENGINEER
700 LOS ANGELES COUNTY ENGINEERING BLDG.

NOTE: ANY ADDITIONS OR CHANGES ON THIS SHEET MUST BE MADE OR CIRCLED IN RED INK, WITH DATE AND NAME OF PERSON MAKING CHANGE.

Do not extend notes this side of this line.

STATION	B. S.	H. I.	F. S.	ELEV.		
6+06±				210.29	8.5 S brk	
				209.50	20.0 " bott cb - W. end C.R. S.W. cor.	
				209.55	20.0 " Top " - "	
7+00				210.29		℄ Verona
				210.79		20 N bott cb
				211.26		20 " Top "
				211.40		28 " back walk
				210.47	8.5 S.	
				209.18	20 " bott cb.	
				209.15	20 " Top "	
				210.10	28 " back walk	
8+00				211.17		℄ Verona
BM L-5				211.17	BM L-5, To be adj. El 211.173 F.B. 852-93 Verona St. & Alma Ave. - N.W. cor. 0.5 W. of W. end C.R. Bt. Spk in cb.	

Lenker Road

F. B. 852 Pg. 124 Job No. 0054.42 Division No. 10 Notes Red. Plotted S. SHINODA Profile
Survey of Laguna Park Addition Date Date No.
Survey by D. Sappell Notes D.S. Notes Chkd. Checked X-Sec.
Indexed C. Johnson Date Date No.

Notes Ck'd by	Survey of LAGUNA [illegible]
Map No. H.C. 106-8	JN. 054 Tape 0134 Std 68 °F
Office Work S. SHINODA	Surveyed by [illegible]
Checked W. J. BRENNER	Notes [illegible] Date [illegible]
Date MARCH 1960	Indexed [illegible] C. Johnson 8/1 80 50

F. B. [illegible] PG. [illegible]

LAGUNA PARK ADDITION

J.N. 0054.42

MONUMENTING NOTES

AND LINE CHANGE

EB. 852-125 to pg. 135

H. E. GRANQUIST Chief
J. MALDONADO Instr.
E. MARTINEZ Hand Chain
G. E. COOK Rear "
A. MARTINEZ XTRA

Note: Any Additions or Changes on This Sheet Must be Made or Circled in Red Ink With Date and Name of Person Making Change.

Do not extend notes this side of this line.

RETURN TO
LOS ANGELES COUNTY ENGINEER
700 LOS ANGELES COUNTY ENGINEERING BLDG.

76F3095 CE #247—3 57

F. B. 852 PG. 126

INDEX for ties & Monuments.
PAGE = 1

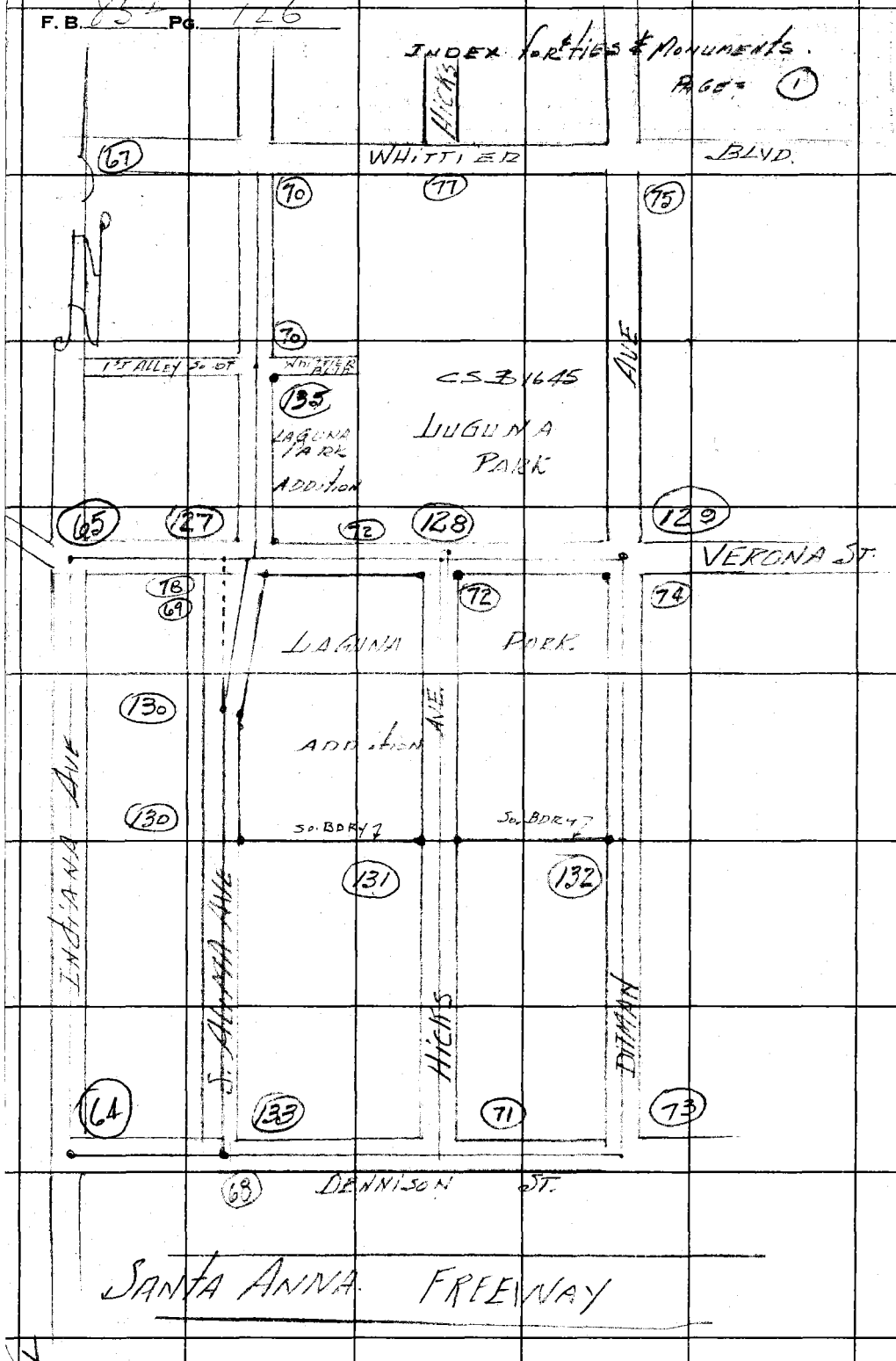

RETURN TO
LOS ANGELES COUNTY ENGINEER
700 LOS ANGELES COUNTY ENGINEERING BLDG.

Do not extend notes this side of this line.

Note: Any Additions or Changes on This Sheet Must be Made or Circled in Red Ink With Date and Name of Person Making Change.

Notes Ck'd by
Map No. H.E. 104-8
Office Work S. SHINODA
Checked W. J. BRENNER
Date MARCH 1960

Survey of LAGUNA PARK
JN 1054 4 Tape 0134 Std. 66 °F
Surveyed by H.E. GRANDELL
Notes # 26 Date 10/21/59
Indexed C. JOHNSON

F.B. 1054 Pg. 121
91-05-50
364-23-00
91-05-45
186-34-30
91-05-45

LAGUNA PARK ADDITION

Note: Any Additions or Changes on This Sheet Must be Made or Circled in Red Ink With Date and Name of Person Making Change.

W.S.7, D-2

Do not extend notes this side of this line.

RETURN TO
LOS ANGELES COUNTY ENGINEER
700 LOS ANGELES COUNTY ENGINEERING BLDG.

INT Fd. BT SPK IN 1/2 TIN FLUSH. PER Pg. 69 & 78

SET COENGR. MON. 4" deep Stmpd as Shown.

Fd LAC ENGR TAG

.14 SET LTT

TANG

COUNTY ENGINEER R.E. 5869

SET LTT WALK PER SIGHT

N: 7 SET LTK'S TIES.

70°

Fd PER Pg 69 & 78

SET SPK

M: 104° 20' 40" PER

104° 19' 59" PER

Fd LAC ENGR TAG

D125 SET LTTK

SET CO. ENGR MON. STMPD AS SHOWN. 4" deep

SET LTK WALK

ALMA

Fd SPK

90°

20.57

127.11

671

2.00 SET LTK WALK

Cont Pg. 134 R.S.

INT. SET PUNCH MARK

STMPD. IND. 6.26' from BT SPK PER Pg 78

ALSO SET 4-PUNCH MARKS ON R/W ON ℄S.

626'

27.34

TANG.

M: 30' 10" PER MAP & Pg 78

NEW ℄

C-451

TO ℄ W. EDGE OF SPK

M: 91-05-45" & MAP

AVE

127.31 To P.I. Pg 130 TOP

P.P. ON LINE

127.31 To ℄ IN SPK'd SPK

Cont Pg 130 & Pg. 133

To SPK CEM SPR & WASH DENKINSON ST.

Fd 2" IP STK IN 1/2" deep PER Pg. 69 & 78.

Fd Nail 70° 70' Tin 4.06' N of Tin of 3 Flush Nails

0.06

3.00

Fd LAC ENGR TAG

Fd Sq. hd SPK PER Pg. 78

VERONA ST.

104 - 20 - 40'
57 - 22 - 30 1/2
104 - 20 - 37 1/2
266 - 03 - 50
104 - 20 - 38 1/3

7EF309S CE #247—3-57

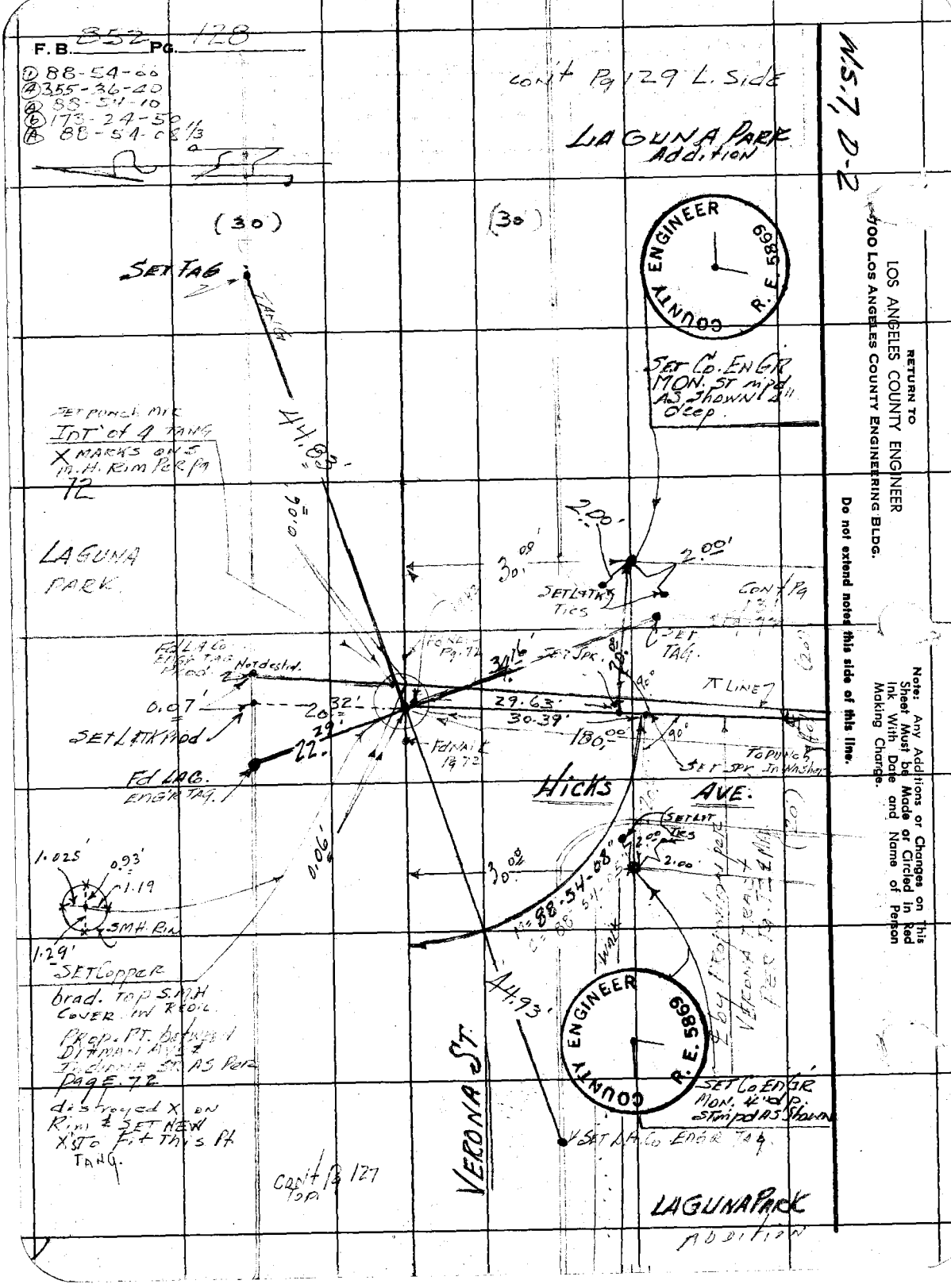
F.B. 852 PG. 128
① 88-54-00
④ 355-36-40
Ⓐ 88-54-10
Ⓑ 173-24-50
Ⓐ 88-54-08 1/3
cont Pg 129 L. Side
LAGUNA PARK Addition
W.S.7, D-2
(30)
(30)
SET TAG
TANG
44.83'
SET PUNCH MK
INT of 4 TANG
X MARKS ON S
M.H. RIM PER Pg 72
LAGUNA PARK
0.06'
2.00'
2.00'
30.00'
SET L&TK TICS
SET TAG
Cont Pg
Fd LA Co Engr Tag Prod.
Not destrd.
0.07'
20.32'
29.63'
30.39'
180.00'
90°
90°
SET L&TK Prod
22.29'
Fd NAIL Pg 72
Fd LAC. ENGR TAG.
HICKS AVE.
SET SPK.
SET SPK. In Washer
SET LT TICS
2.00'
2.00'
30.00'
M=88-54-08"
1.025'
0.93'
1.19
SMH. RIM
1.29'
SET Copper
brad. top S.M.H. COVER IN REDIL
PROP. PT. between DITMAN AVE & INDIANA ST. AS PER PAGE 72
destroyed X on Rim & SET NEW X's to Fit this Pt TANG.
44.93'
VERONA ST.
SET LA Co ENGR TAG
SET Co ENGR MON. 4" dp. stmpd AS Shown
Cont Pg 127 top
LAGUNA PARK ADDITION
COUNTY ENGINEER R.E. 5869
COUNTY ENGINEER R.E. 5869
SET Co. ENGR MON. ST mpd AS shown 4" deep.
RETURN TO
LOS ANGELES COUNTY ENGINEER
700 LOS ANGELES COUNTY ENGINEERING BLDG.
Do not extend notes this side of this line.
Note: Any Additions or Changes on This Sheet Must be Made or Circled in Red Ink With Date and Name of Person Making Change.

Notes Ck'd by	Survey of LAGUNA PARK ADD.
Map No. HC. 104-B	JN 005442 Tape 0134 Std 68 °F
Office Work S. SHINODA	Surveyed by [illegible]
Checked W. J. BRENNER	Notes H.E.G. Date Oct 26/59
Date MARCH 1960	Indexed A. C. Johnson

F. B. 852 PG. 129

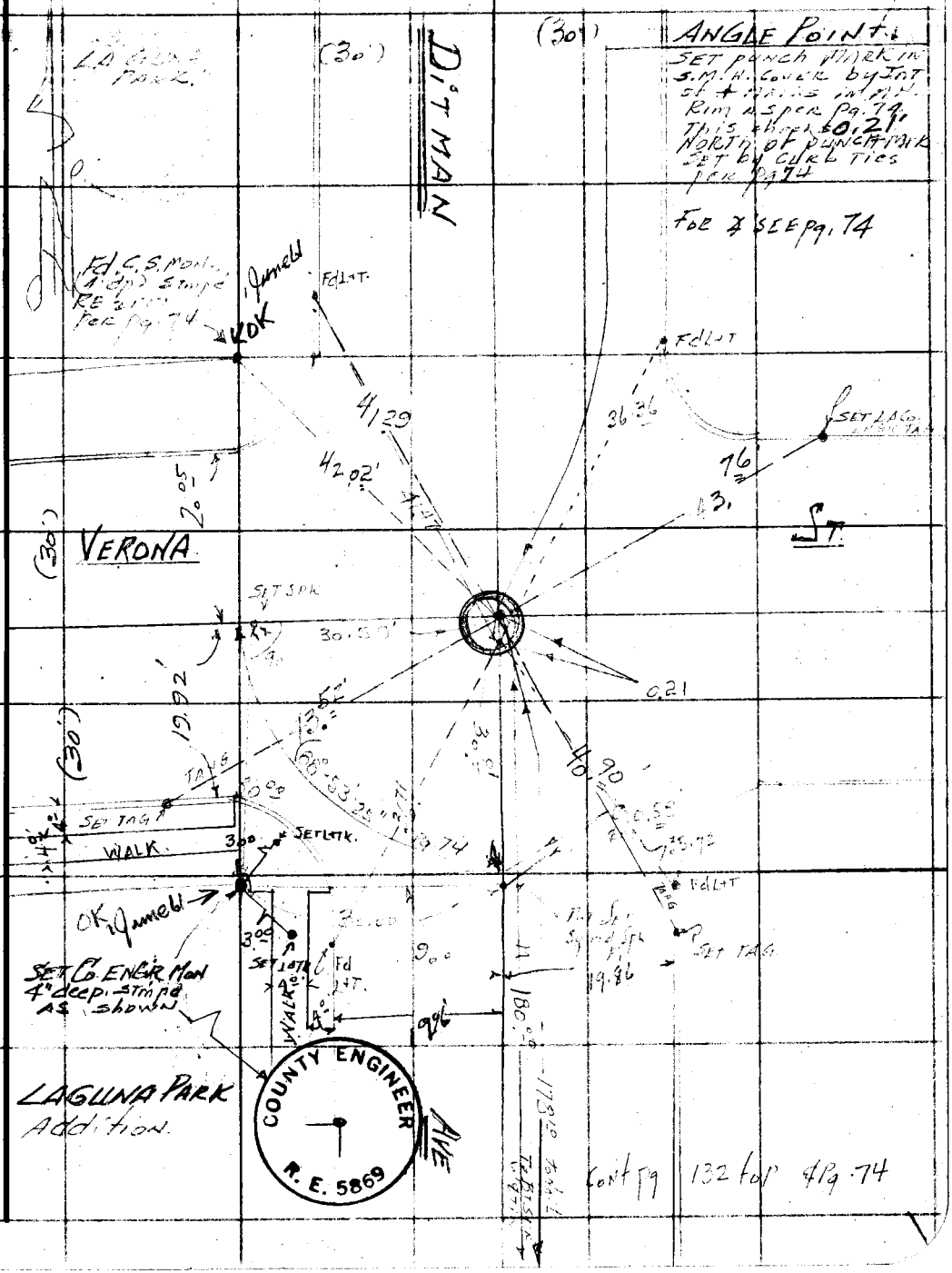

Note: Any Additions or Changes on this Sheet Must be Made or Circled in Red Ink With Date and Name of Person Making Change.

W.S. 7, E-2

PLEASE RETURN TO
LOS ANGELES COUNTY ENGINEER
700 LOS ANGELES COUNTY ENGINEERING BLDG.
Do not extend this side of this line.

76F309S S&E #247 1-56

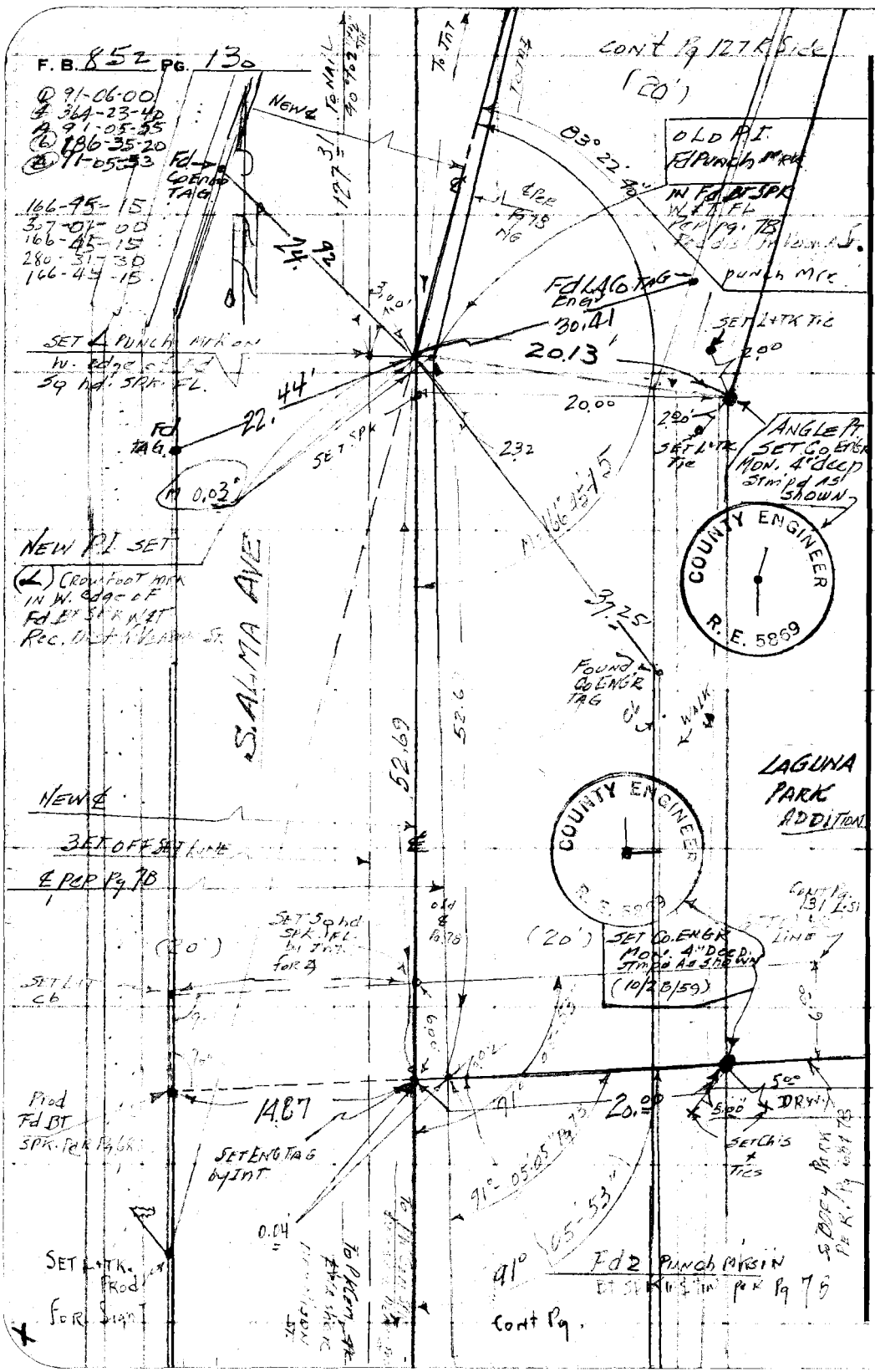

PLEASE RETURN TO
LOS ANGELES COUNTY ENGINEER
700 LOS ANGELES COUNTY ENGINEERING BLDG.

Do not extend this side of this line.

Note: Any Additions or Changes on This Sheet Must be Made or Circled in Red Ink With Date and Name of Person Making Change.

Notes Ck'd by	Survey of
Map No. HC. 104-8	JN 00544 Tape 0134 Std. 68
Office Work S.	Surveyed by
Checked W. J. BRENNER	Notes Date
Date MARCH 1960	Indexed C. Johnson

F. B. 852 PG. 131

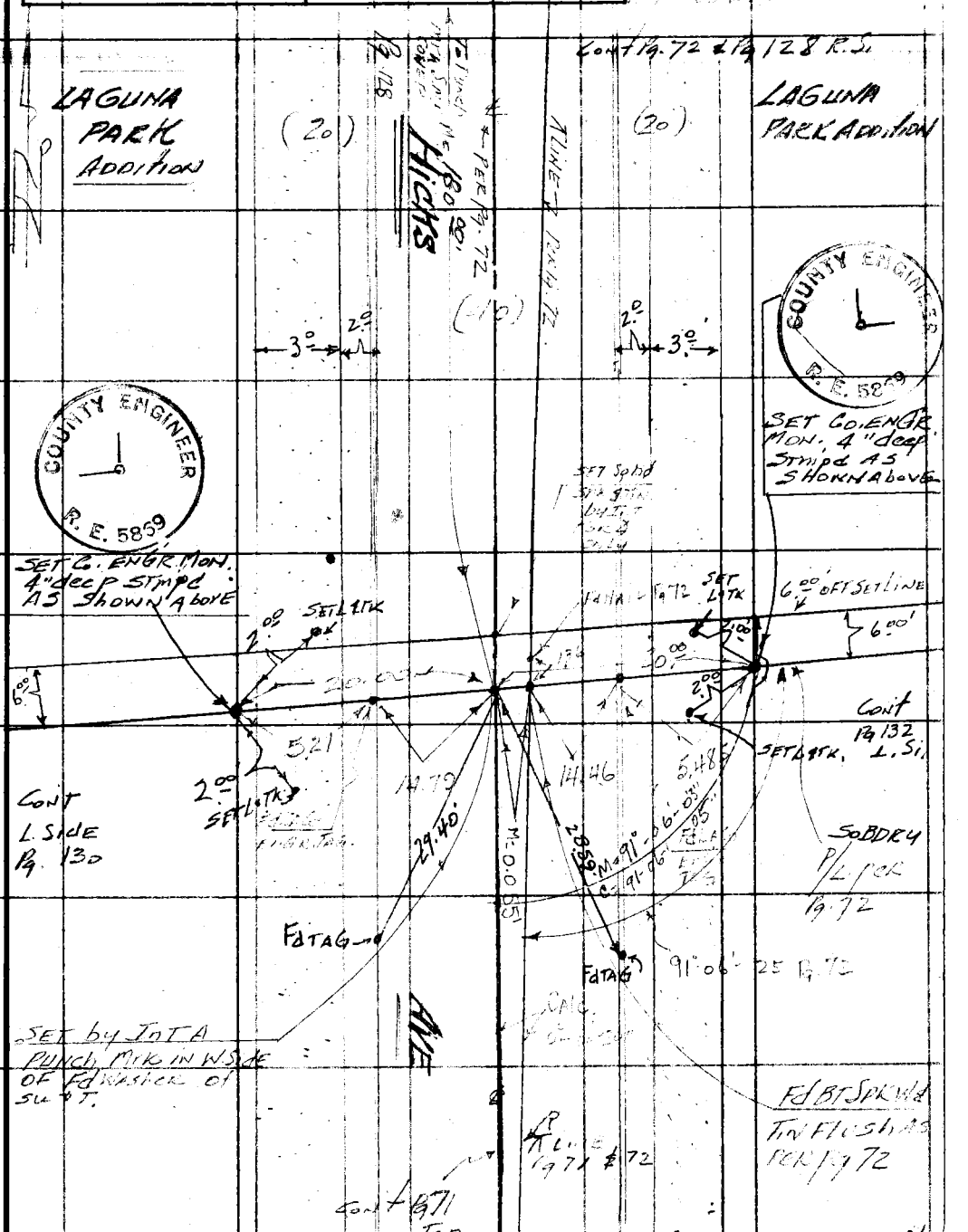

Note: Any Additions or Changes on this Sheet Must be Made or Circled in Red Ink With Date and Name of Person Making Change.

Do not extend this side of this line.

PLEASE RETURN TO
LOS ANGELES COUNTY ENGINEER
700 Los Angeles County Engineering Bldg.

76F309S SAE #247 1-56

F. B. 852 PG. 137

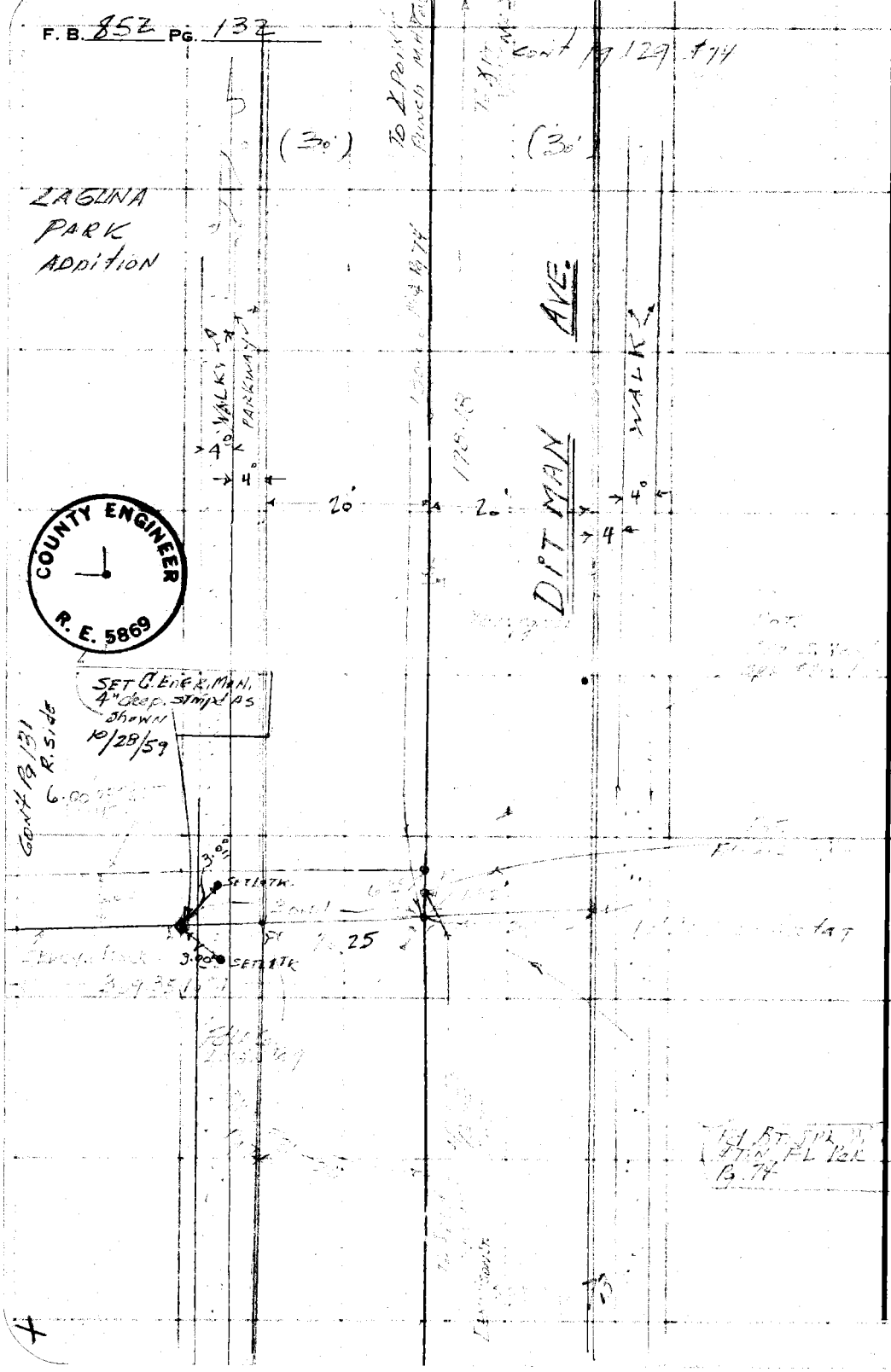

PLEASE RETURN TO
LOS ANGELES COUNTY ENGINEER
700 Los Angeles County Engineering Bldg.

Do not extend this side of this line.

Note: Any Additions or Changes on This Sheet Must be Made or Circled in Red Ink With Date and Name of Person Making Change.

Notes Ck'd by	Survey of [illegible]
Map No. H.C. 100-8	JN C54.42 Tape 0134 Std 68 °F
Office Work S. SHINODA	Surveyed by [illegible]
Checked W. J. BRENNER	Notes [illegible] Date 10/27/59
Date MARCH 1960	Indexed C. Johnson

F. B. [illegible] PG. 133
C 88-54-20
D 355-37-20
E 88-54-20
F 173-26-10
A 88-54-21 2/4

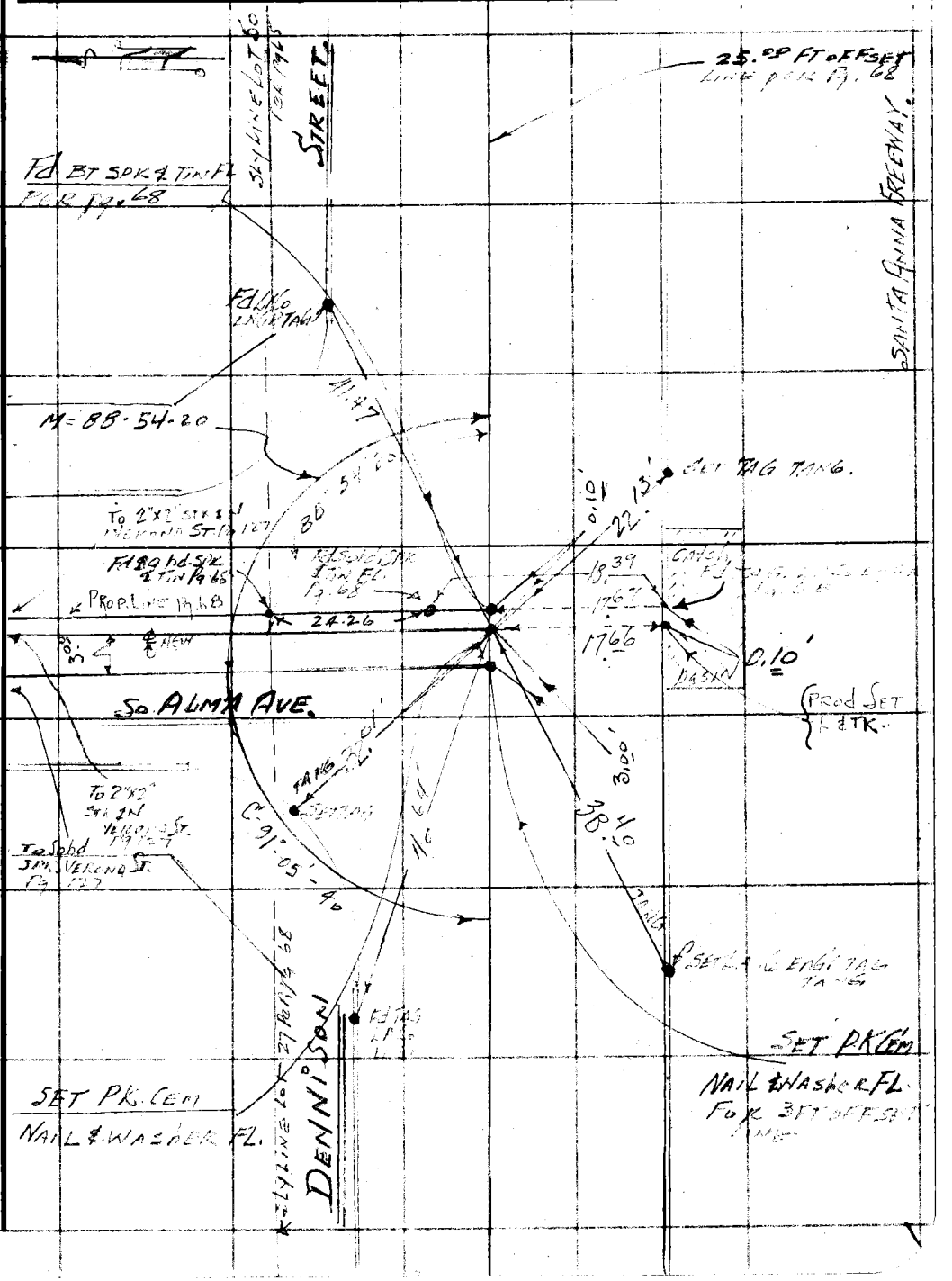

Note: Any Additions or Changes on This Sheet Must be Made or Circled in Red Ink With Date and Name of Person Making Change.

W.S.7, D-2

PLEASE RETURN TO
LOS ANGELES COUNTY ENGINEER
700 LOS ANGELES COUNTY ENGINEERING BLDG.

Do not extend this side of this line.

76F3098 S&E. #247 1-56

F. B. 852 PG. 134

PLEASE RETURN TO
LOS ANGELES COUNTY ENGINEER
700 LOS ANGELES COUNTY ENGINEERING BLDG.

Do not extend this side of this line.

Note: Any Additions or Changes on This Sheet Must be Made or Circled in Red Ink With Date and Name of Person Making Change.

Inbound:
① 71-06-05
② [illegible]-22-50
③ 9[illegible]-06-07 1/2
④ 186-33-50
⑤ 91-05-58 1/3

X

Notes Ck'd by	Survey of [illegible]
Map No. H.C. 100-8	JN 0054.42 Tape 0134 Std 68 °F
Office Work S. SHINODA	Surveyed by [illegible]
Checked [illegible]	Notes H.E.G. Date 10/22/59
Date MARCH 1960	Indexed [illegible] C. Jonnson

F. B. 852 PG. 135

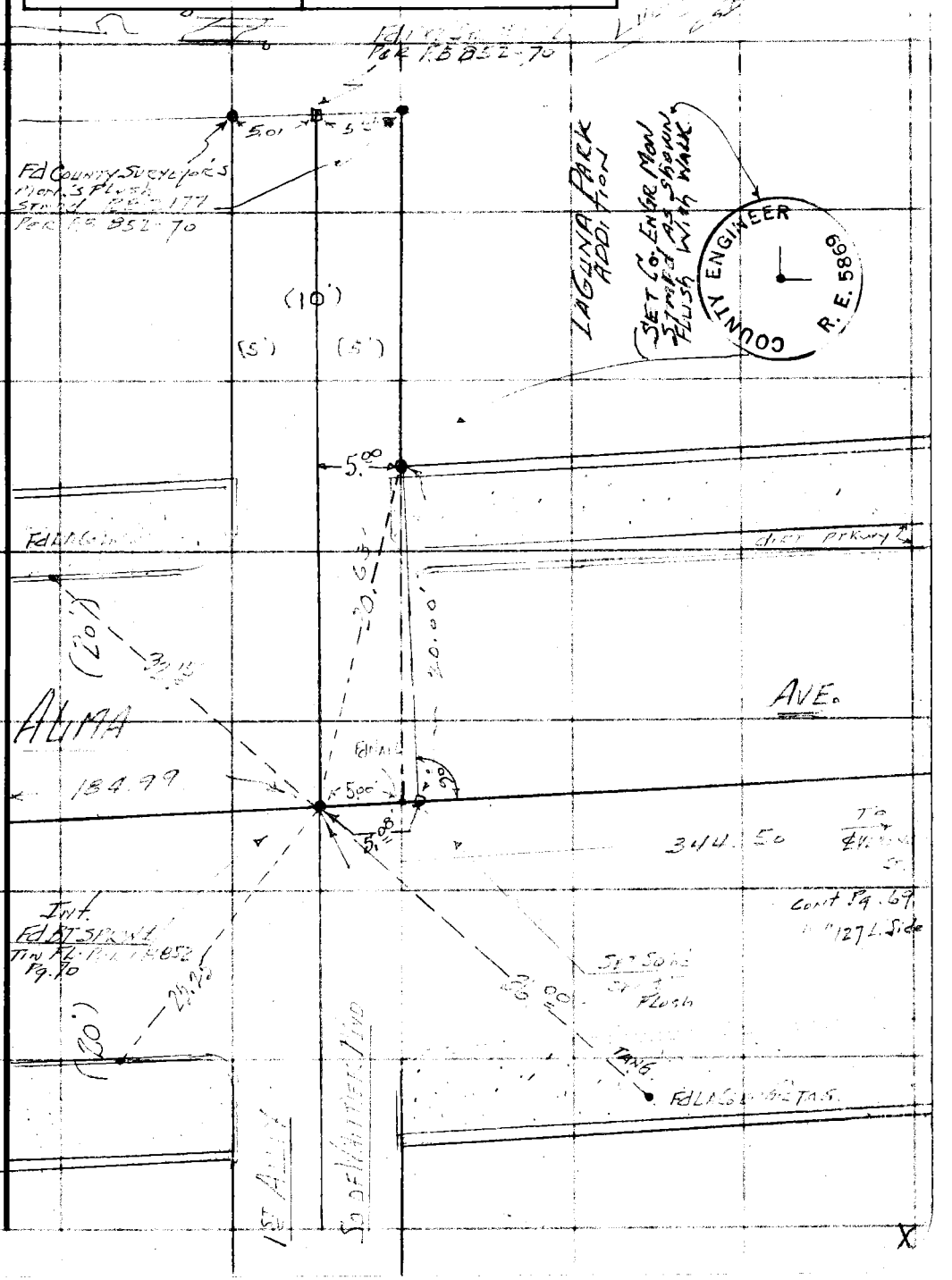

Note: Any Additions or Changes on This Sheet Must be Made or Circled in Red Ink With Date and Name of Person Making Change.

PLEASE RETURN TO
LOS ANGELES COUNTY ENGINEER
700 LOS ANGELES COUNTY ENGINEERING BLDG.

Do not extend this side of this line.

76F309S S&E #247 1-56

F. B. 852 PG. 136

PLEASE RETURN TO

LOS ANGELES COUNTY ENGINEER

700 LOS ANGELES COUNTY ENGINEERING BLDG.

Do not extend this side of this line.

Note: Any Additions or Changes on This Sheet Must be Made or Circled in Red Ink With Date and Name of Person Making Change.

Notes Ck'd by	Survey of LAGUNA PRK
Map No.	JN 8826.06 Tape Std. °F
Office Work	Surveyed by A.N. HELLSTROM
Checked	Notes A.N.H. Date 11-1960
Date	Indexed S. E. OH [illegible]

F. B. 85[illegible] PG. 137

J.N. # 8826.06

LAGUNA PARK

ADDITIONAL WING BLDGS TO EXIST.
GYM. BLDG.

A.N. Hellstrom
J.C. Rice
R.J. Rodriguez
L.C. Love

Note: Any Additions or Changes on This Sheet Must be Made or Circled in Red Ink With Date and Name of Person Making Change.

Do not extend notes this side of this line.

RETURN TO
LOS ANGELES COUNTY ENGINEER
700 LOS ANGELES COUNTY ENGINEERING BLDG.

763095 CE #247—7-53

RETURN TO
LOS ANGELES COUNTY ENGINEER
700 LOS ANGELES COUNTY ENGINEERING BLDG.

Note: Any Additions or Changes on This Sheet Must be Made or Circled in Red Ink With Date and Name of Person Making Change.

Do not extend notes this side of this line.

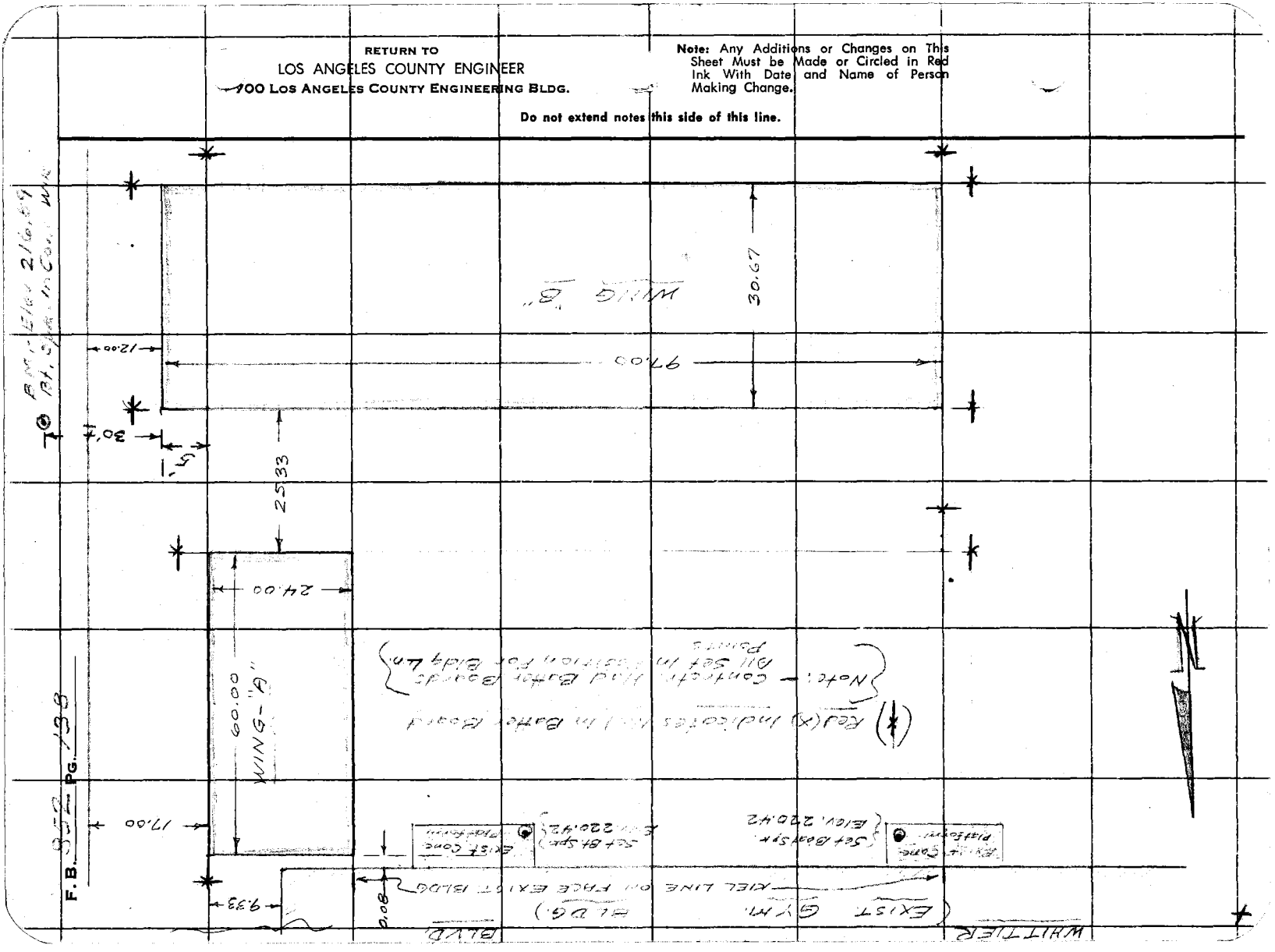

Notes Ck'd by	Survey of LAGUNA PARK
Map No.	JN 8826.06 Tape Std °F
Office Work	Surveyed by [illegible]
Checked	Notes [illegible] Date 4-1961
Date	Indexed H. E. OTT APR 2 5 [illegible]

F. B. [illegible] PG. 139

J.N. 8826.06

LAGUNA PARK

[illegible] CONC. [illegible] OF WING "B"
TO [illegible] GRADE FOR A FUTURE CONC.
WALK GOING S.E.[illegible] TO A NEW BLDG.

[illegible]
L.W. [illegible]

Note: Any Additions or Changes on This Sheet Must be Made or Circled in Red Ink With Date and Name of Person Making Change.

Do not extend notes this side of this line.

RETURN TO
LOS ANGELES COUNTY ENGINEER
700 LOS ANGELES COUNTY ENGINEERING BLDG.

763095 CE #247—7-53

F. B. 852 PG. 140

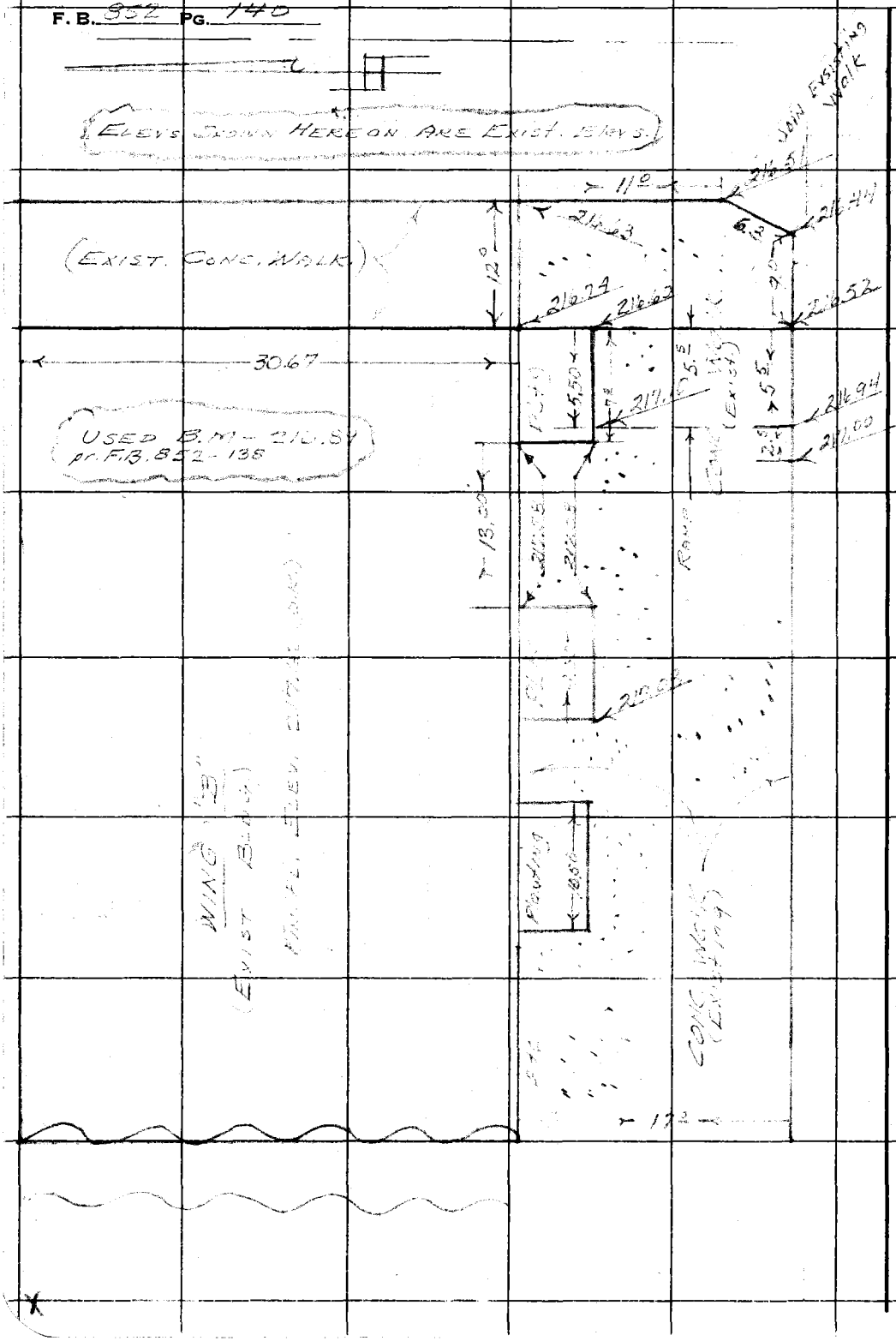

RETURN TO
LOS ANGELES COUNTY ENGINEER
100 LOS ANGELES COUNTY ENGINEERING BLDG.

Do not extend notes this side of this line.

Note: Any Additions or Changes on This Sheet Must be Made or Circled in Red Ink With Date and Name of Person Making Change.

Notes Ck'd by	Survey of Laguna Park
Map No.	JN 8826.02 Tape Std °F
Office Work	Surveyed by J.S. Curtis
Checked	Notes Complete Date 5-16-61
Date	Indexed H. E. OTT AUG 24 61

F. B. 852 PG. 141

J.N. 8826.02
Laguna Park.
Location of
Service Bldg

Curtis
Yasui
Dover
Workman

Note: Any Additions or Changes on This Sheet Must Be Made or Circled in Red Ink With Date and Name of Person Making Change.

Do not extend notes this side of this line.

RETURN TO
LOS ANGELES COUNTY ENGINEER
700 LOS ANGELES COUNTY ENGINEERING BLDG.

763099 CE #247 7-53

RETURN TO
LOS ANGELES COUNTY ENGINEER
700 LOS ANGELES COUNTY ENGINEERING BLDG.

Note: Any Additions or Changes on This Sheet Must be Made or Circled in Red Ink With Date and Name of Person Making Change.

Do not extend notes this side of this line.

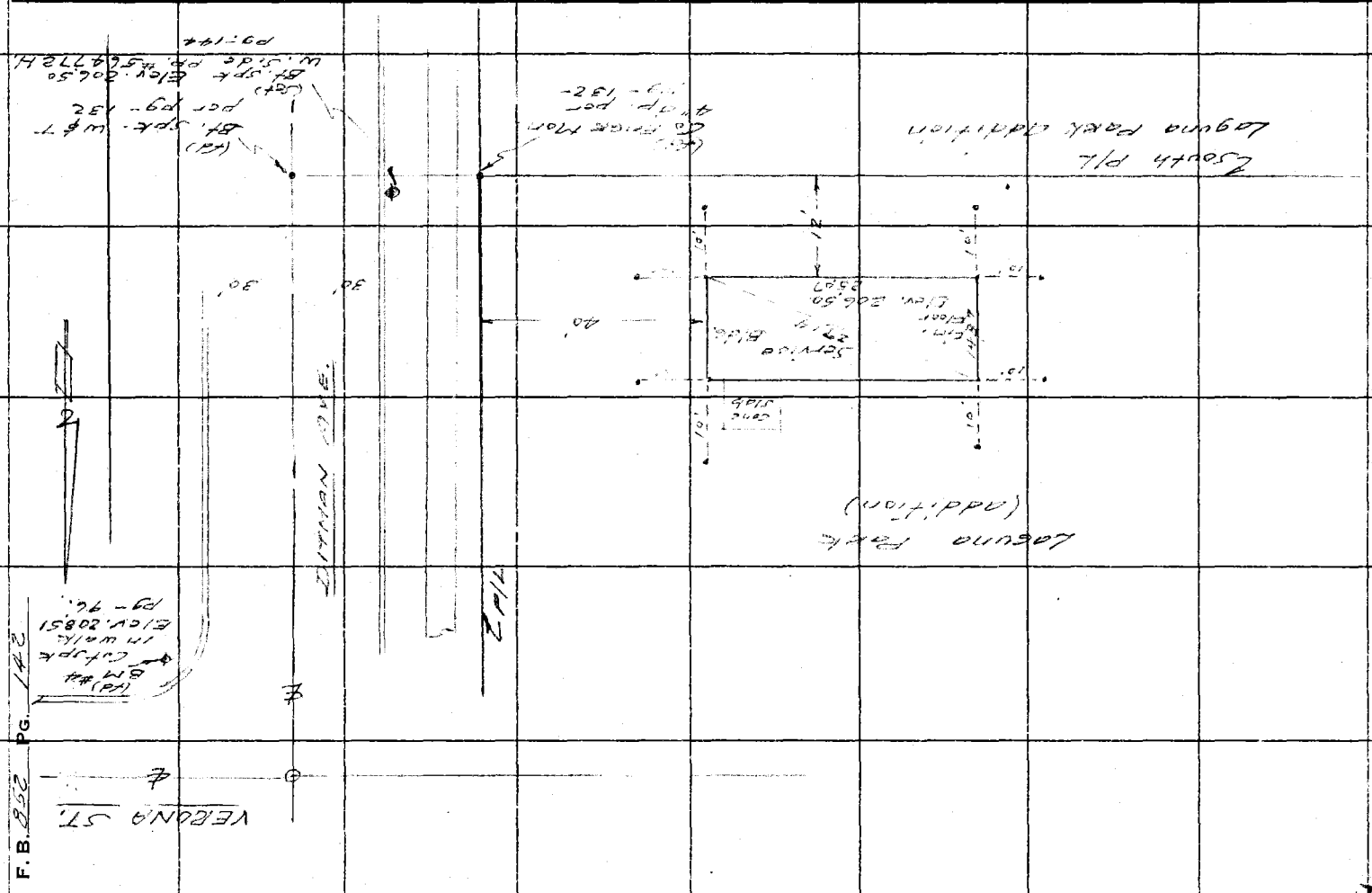

Profile	Notes Red.	Plotted	Job No. 8826.02	Division No. 11	F. B. 852	Pg. 143
No.	Date	Date	Survey of Laguna Park			
X-Sec.	Notes Chkd.	Checked	Survey by Curtis	Notes Curtis	Date 5-16-61	
No.	Date	Date	Map No.	Indexed ~~M. E. OTT~~	Date AUG 2 4 61	

J.N. 8826.02

Laguna Park

Grade Fore

Service Bldg.

Curtis
Yasui
Dover
Workman

STATION	B. S.	H. I.	F. S.	ELEV.

Do not extend notes this side of this line.

NOTE: ANY ADDITIONS OR CHANGES ON THIS SHEET MUST BE MADE OR CIRCLED IN RED INK, WITH DATE AND NAME OF PERSON MAKING CHANGE.

PLEASE RETURN TO
LOS ANGELES COUNTY SURVEYOR
726 Los Angeles County Engineering Bldg.

76L298 S & E #307 9-54

76L298 S & E #307 9-54

PLEASE RETURN TO

LOS ANGELES COUNTY SURVEYOR

726 LOS ANGELES COUNTY ENGINEERING BLDG.

NOTE: ANY ADDITIONS OR CHANGES ON THIS SHEET MUST BE MADE OR CIRCLED IN RED INK, WITH DATE AND NAME OF PERSON MAKING CHANGE.

Do not extend notes this side of this line.

STATION	B. S.	H. I.	F. S.	ELEV.		
(Ad) B.M. #4				208.51	BM #4 Elev. 208.51 A.B. & Verona - S.E. 1° from Ctr. C.R.	852-92 & 96 Ditman Cor. - Cut spk. in Wk.
(Get) T.B.M.				206.50	T.B.M. Ditman Ave - West side - PP #564772 H.	W. Side - Bt spk. in
T.P.				206.50	T.P. Fin. floor Elev.	
BM #4				208.51	BM #4	

F. B. 852 Pg. 144 Job No. 8826.02 Division No. 11 Notes Red. Plotted No. Profile

Survey of Laguna Park Date Date X-Sec.

Survey by Curtis Notes Curtis Notes Chkd. Checked No.

Indexed [illegible] Date Date Date

Notes Ck'd by	Survey of
Map No.	JN Tape Std °F
Office Work	Surveyed by
Checked	Notes Date
Date	Indexed H. E. OTT AUG 2 4 '6

F. B. Pg.

Note: Any Additions or Changes on This Sheet Must be Made or Circled in Red Ink With Date and Name of Person Making Change.

Do not extend notes this side of this line.

RETURN TO
LOS ANGELES COUNTY ENGINEER
1100 Los Angeles County Engineering Bldg.

763098 CE #247—7-53

F.B. 852 PG. 146

CONT. ON BOTTOM PG. 147

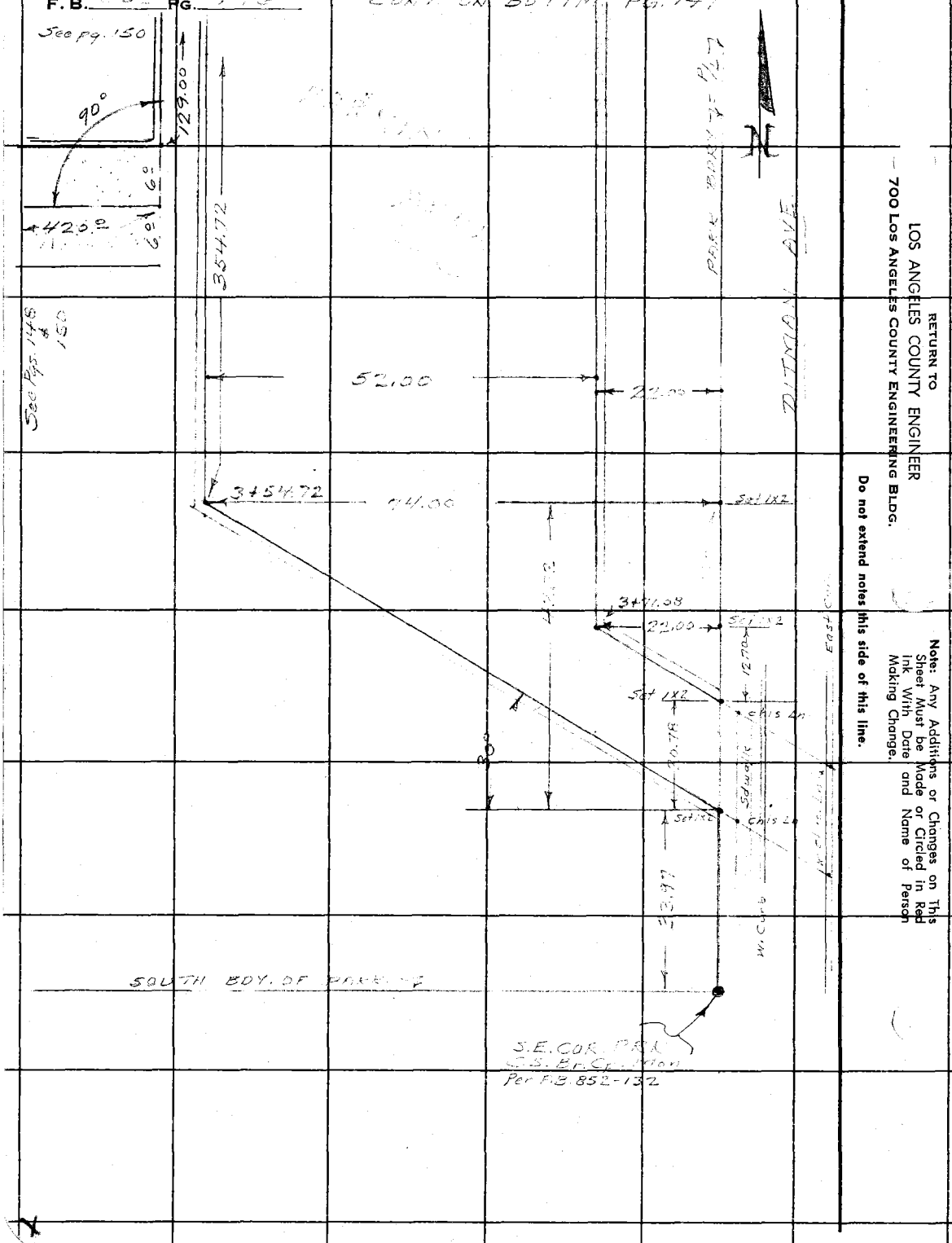

RETURN TO
LOS ANGELES COUNTY ENGINEER
700 LOS ANGELES COUNTY ENGINEERING BLDG.

Do not extend notes this side of this line.

Note: Any Additions or Changes on This Sheet Must be Made or Circled in Red Ink With Date and Name of Person Making Change.

Notes Ck'd by	Survey of [illegible]
Map No.	JN 8826.02 Tape Std °F
Office Work	Surveyed by [illegible]
Checked	Notes [illegible] Date [illegible]
Date	Indexed H. E. [illegible]

F. B. [illegible] PG. 147

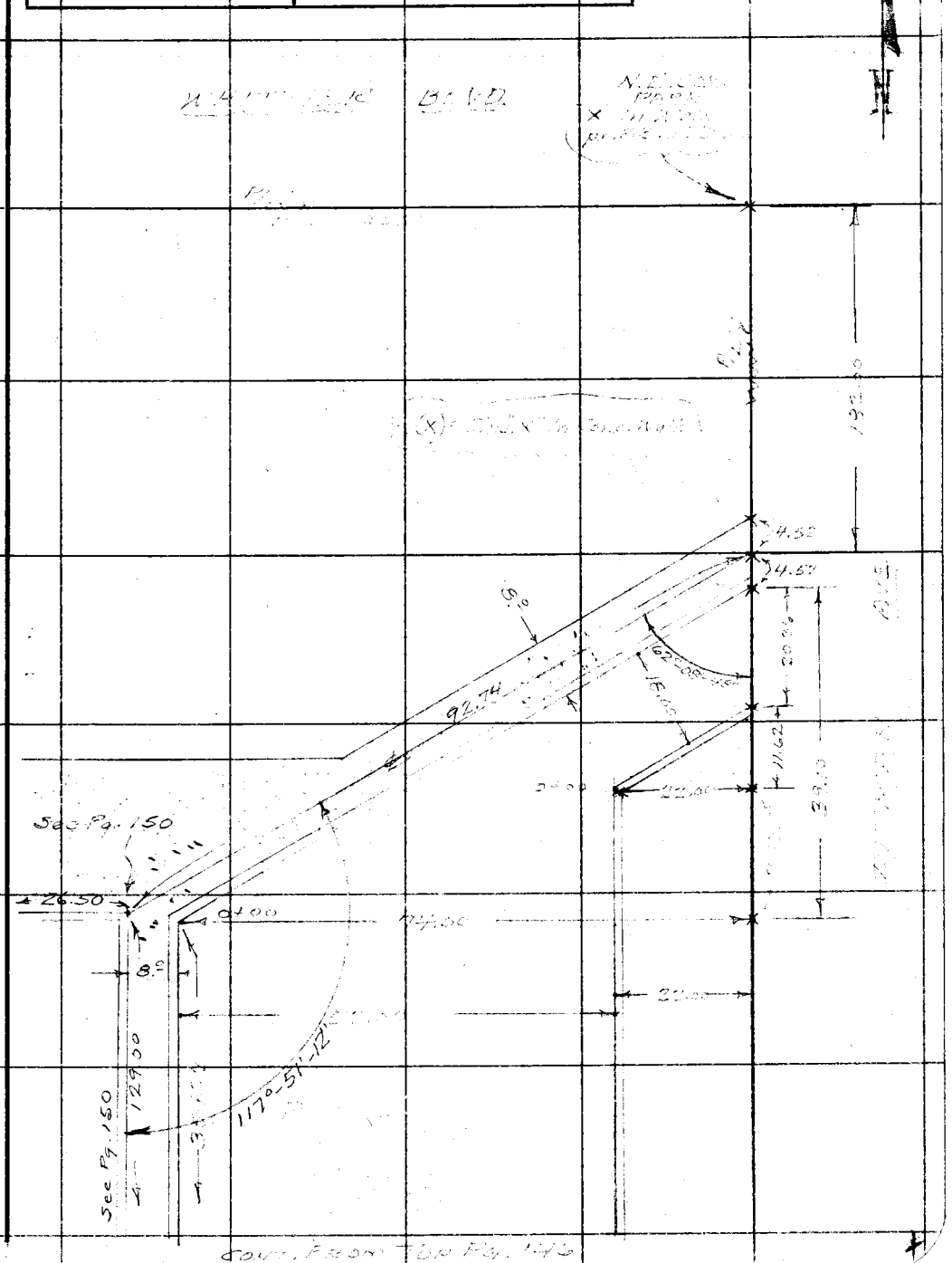

Note: Any Additions or Changes on This Sheet Must be Made or Circled in Red Ink With Date and Name of Person Making Change.

Do not extend notes this side of this line.

RETURN TO
LOS ANGELES COUNTY ENGINEER
00 LOS ANGELES COUNTY ENGINEERING BLDG.

763095 CE #247—7-59

F. B. 352 PG. 148

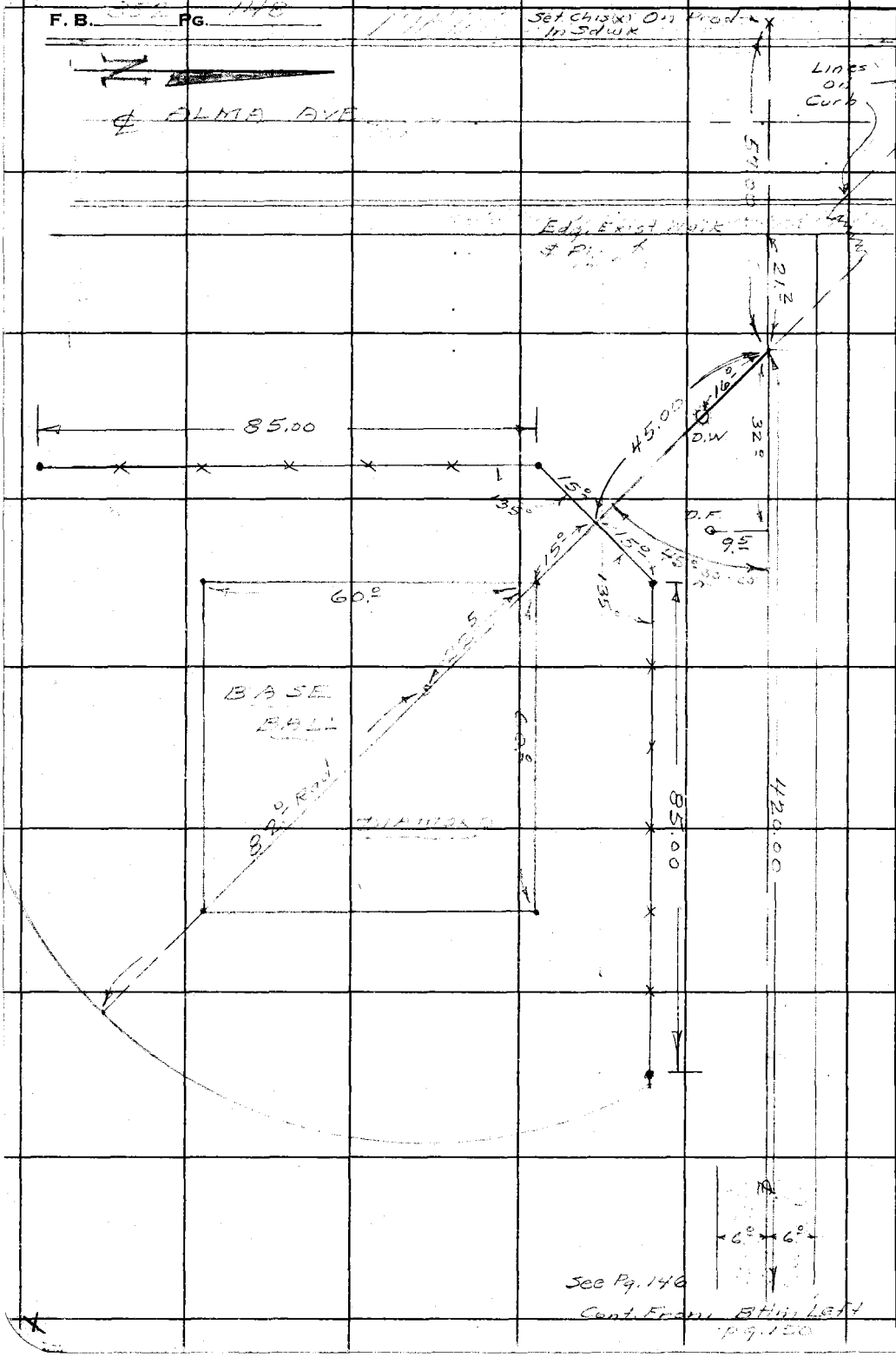

RETURN TO
LOS ANGELES COUNTY ENGINEER
700 LOS ANGELES COUNTY ENGINEERING BLDG.

Do not extend notes this side of this line.

Note: Any Additions or Changes on This Sheet Must be Made or Circled in Red Ink With Date and Name of Person Making Change.

Notes Ck'd by	Survey of
Map No.	JN Tape Std °F
Office Work	Surveyed by
Checked	Notes Date
Date	Indexed H. E. OTT

F. B. Pg.

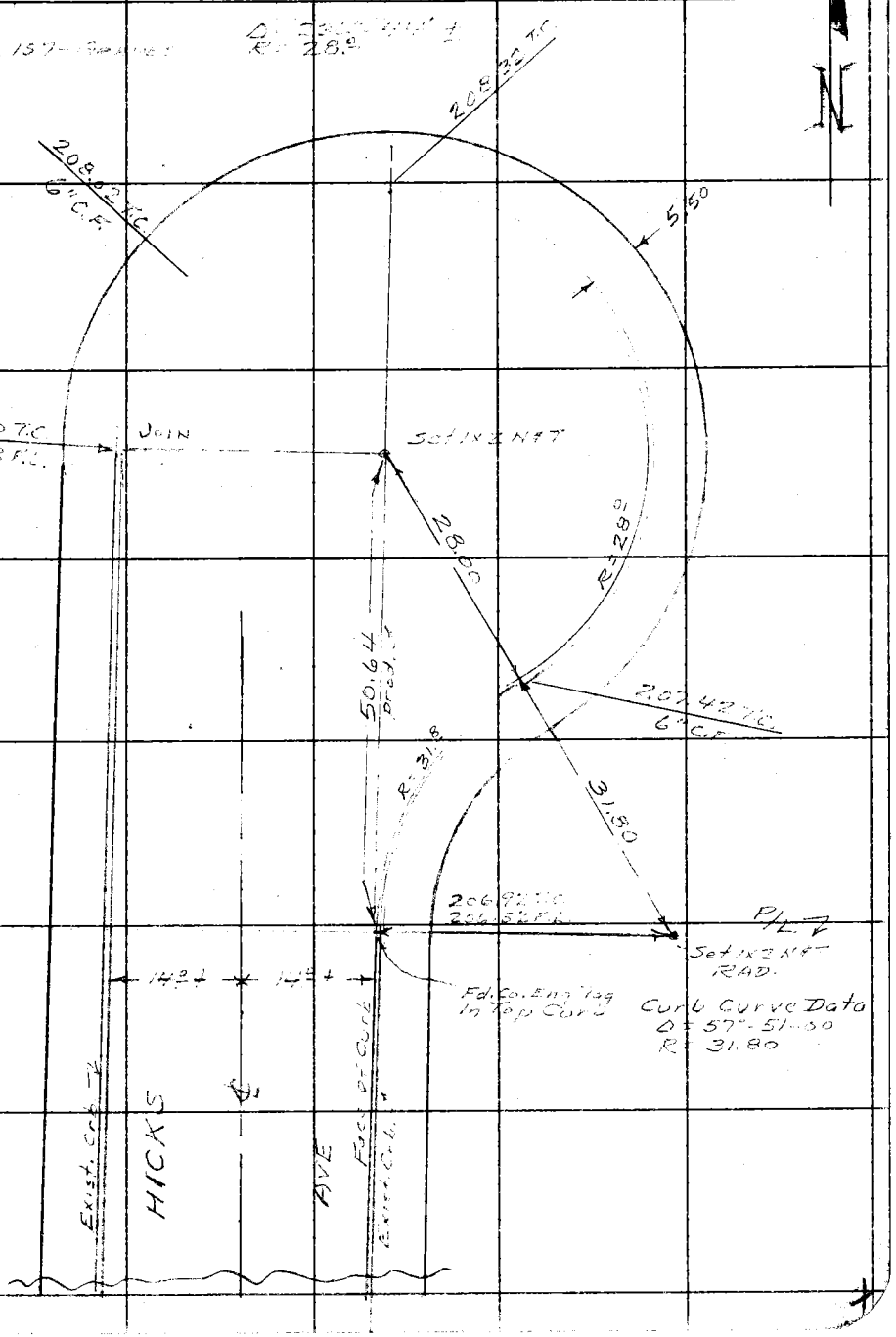

Note: Any Additions or Changes on This Sheet Must be Made in Red Ink or Circled in Red With Date and Name of Person Making Change.

Do not extend notes this side of this line.

RETURN TO
LOS ANGELES COUNTY ENGINEER
700 LOS ANGELES COUNTY ENGINEERING BLDG.

763095 CE #247—7-55

F. B. 952 PG. 150

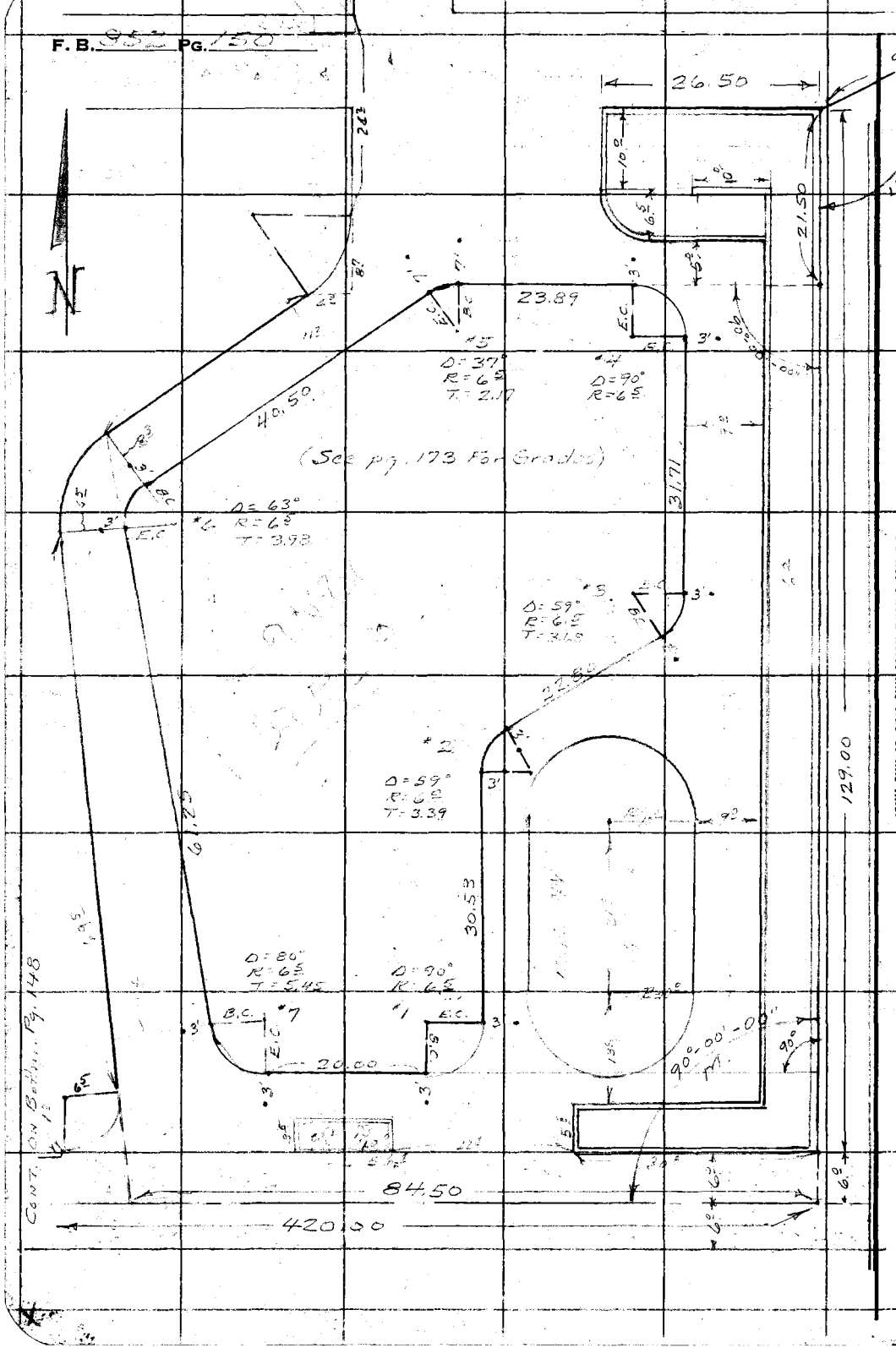

RETURN TO
LOS ANGELES COUNTY ENGINEER
100 LOS ANGELES COUNTY ENGINEERING BLDG.

Do not extend notes this side of this line.

Note: Any Additions or Changes on This Sheet Must be Made or Circled in Red Ink With Date and Name of Person Making Change.

F. B. | PG.

Profile Notes Red. ______ Plotted ______ Job No. ______ Division No. ______

No. ______ Date ______ Date ______ Survey of ______

X-Sec. Notes Chkd. ______ Checked ______ Survey by ______ Notes H.H.S. Date ______

No. ______ Date ______ Date ______ Map No. ______ Indexed H. E. OR Date AUG 24 '61

J.N. 33262

[illegible]

Grades For Curbs For [illegible]

[illegible] East [illegible] - West [illegible]

℄ of [illegible]

See Pgs. 143-147 For Scheme Of Staking

A.H. [illegible]

H.H. S[illegible]

[illegible]

R. Sh[illegible]

ELEV. | F. S. | H. I. | B. S. | STATION

NOTE: ANY ADDITIONS OR CHANGES ON THIS SHEET MUST BE MADE OR CIRCLED IN RED INK, WITH DATE AND NAME OF PERSON MAKING CHANGE.

Do not extend notes this side of this line.

PLEASE RETURN TO
LOS ANGELES COUNTY ENGINEER
700 LOS ANGELES COUNTY ENGINEERING BLDG.

76L-298 S & E #307—1-56

76L-298 S & E #307—1-56

PLEASE RETURN TO
LOS ANGELES COUNTY ENGINEER
700 LOS ANGELES COUNTY ENGINEERING BLDG.

NOTE: ANY ADDITIONS OR CHANGES ON THIS SHEET MUST BE MADE OR CIRCLED IN RED INK, WITH DATE AND NAME OF PERSON MAKING CHANGE.

Do not extend notes this side of this line.

STATION	B. S.	H. I.	F. S.	ELEV.			
[illegible]				[illegible]	LOT [illegible]		
[illegible]				[illegible]	[illegible]		
					Top Curb	C/F	
[illegible]	[illegible]			215.18	215.00	C-0.08	[illegible]
[illegible]				214.16	214.43	F-0.27	[illegible]
[illegible]				214.22	213.85	C-0.37	[illegible]
[illegible]				213.57	213.26	C-0.31	[illegible]
[illegible]				212.90	212.70	C-0.20	212.70
[illegible]				212.55	212.15	C-0.40	[illegible]
[illegible]				212.32	211.59	C-0.73	[illegible]
[illegible]				211.40	211.02	C-0.38	[illegible]
[illegible]				211.35	210.50	C-0.85	[illegible]
[illegible]				210.37	210.15	C-0.22	[illegible]
[illegible]				209.41	209.33	C-0.08	[illegible]
[illegible]				208.95	208.76	C-0.19	[illegible]
[illegible]				208.37	207.18	C-0.19	[illegible]
[illegible]				207.72	207.61	C-0.11	[illegible]
[illegible]	[illegible]			206.90	207.00	F-0.10	[illegible]
A-B	3° OFF	So. Edge So. DRIVE		205.75	207.00	F-1.25	

F. B. 852 PG. 152

Job No. 9006.02 Division No. 11 Notes Red. Plotted Profile

Survey of [illegible] Date Date No. X-Sec.

Survey by A.N.H. Notes H.H.S. Notes Chkd. Checked

Indexed H. E. OTT Date Date Date No.

76L-298 S & E #307—1-56

PLEASE RETURN TO
LOS ANGELES COUNTY ENGINEER
700 LOS ANGELES COUNTY ENGINEERING BLDG.

NOTE: ANY ADDITIONS OR CHANGES ON THIS SHEET MUST BE MADE OR CIRCLED IN RED INK, WITH DATE AND NAME OF PERSON MAKING CHANGE.

Do not extend notes this side of this line.

STATION	B. S.	H. I.	F. S.	ELEV.			
	Curb	on			Previous Fin Grade Top Curb	Cut C/F	
[illegible]	-3' [illegible]			215.40	215.37	C-0.03	[illegible]
[illegible]				214.63	214.21	C-0.43	[illegible]
[illegible]				214.28	213.6[illegible]	[illegible]	[illegible]
[illegible]				213.34	213.00	[illegible]	[illegible]
1+[illegible]				213.00	212.50	[illegible]	[illegible]
[illegible]				211.72	211.95	[illegible]	211.82
+[illegible]				211.58	211.39	C-0.19	[illegible]
1+[illegible]				210.95	210.82	C-0.13	[illegible]
2+[illegible]				210.59	210.23	C-0.36	[illegible]
[illegible]				209.89	209.67	C-0.22	[illegible]
[illegible]				209.16	209.11	[illegible]	[illegible]
+[illegible]				208.51	208.55	[illegible]	[illegible]
3+[illegible]				206.25	[illegible]	[illegible]	[illegible]
[illegible]				207.57	[illegible]	[illegible]	[illegible]
+ 48.08	North Edge CB		3' OFF	207.17	[illegible]	[illegible]	[illegible]
+ 54.08	South "	"	"	207.02	[illegible]	[illegible]	[illegible]
3+ 71.08	-3' OFF			206.13	[illegible]	[illegible]	[illegible]

Profile Notes Red ____ Plotted ____ Job No. ____ Division No. ____ F. B. ____

No. ____ X-Sec. ____ Date ____ Date ____ Survey of ____ Notes ____ Date ____

No. ____ Date ____ Notes Chkd ____ Date ____ Checked ____ Survey by ____ Map No. ____ Indexed H. E. OTT Date ____ PG. ____

76L-298 S & E #307—1-56

PLEASE RETURN TO
LOS ANGELES COUNTY ENGINEER
700 LOS ANGELES COUNTY ENGINEERING BLDG.

NOTE: ANY ADDITIONS OR CHANGES ON THIS SHEET MUST BE MADE OR CIRCLED IN RED INK, WITH DATE AND NAME OF PERSON MAKING CHANGE.

Do not extend notes this side of this line.

STATION	B. S.	H. I.	F. S.	ELEV.				
℄	OF [illegible]				[illegible]	[illegible]		
0+00								
+27					213.24	213.82		
+52					212.63	213.23		
+77					212.08	212.66		
1+02					211.52	212.10		
+27					210.97	211.55		
+52					210.42	211.00		
+77					209.85	210.43		
2+02					209.29	209.87		
+27					208.72	209.30		[illegible]
+52					208.14	208.82		
+77					207.58	208.16		
3+02					207.00	207.58		
+27					206.42	207.00		
3+[illegible]					205.54	206.12		
	Gutter	North Edge So. Drive			205.15			
	"	South " "			204.58			

F. B. [illegible] Pg. 154 Job No. 8326.02 Division No. 11 Notes Red. Plotted Profile
Survey of LAGUNA PARK Date Date No. X-Sec.
Survey by A.N.H. Notes H.K.S. Notes Chkd. Checked No.
Indexed H. ELOTT Date Date Date No.

76L298 S & E #307 9-54

PLEASE RETURN TO
LOS ANGELES COUNTY SURVEYOR
726 LOS ANGELES COUNTY ENGINEERING BLDG.

NOTE: ANY ADDITIONS OR CHANGES ON THIS SHEET MUST BE MADE OR CIRCLED IN RED INK, WITH DATE AND NAME OF PERSON MAKING CHANGE.

Do not extend notes this side of this line.

STATION	B. S.	H. I.	F. S.	ELEV.		
GRADES FOR 12' CONC. WALK FROM WEST [illegible]						
[illegible]						
ON 5' OFF S. Ed. [illegible]						
T.B.M. - Elev. 216.45 - 8+5[illegible] - Conc. [illegible]						
T.B.M.				216.45	[illegible]	
					So. Edge Walk	C/F
		[illegible]		212.45	211.84	C-0.61
				212.49	212.38	C-0.11
				212.48	212.90	F-0.42
				212.72	212.75	F-0.03
				212.55	212.55	GR.
				212.29	212.35	F-0.06
+50				212.15	212.21	F-0.06
[illegible]				212.11	212.08	C-0.03
[illegible]				212.17	212.01	C-0.16
[illegible]				212.18	212.05	C-0.13
[illegible]				212.02	212.08	F-0.06
[illegible]				211.81	212.11	F-0.30
[illegible]				212.74	212.13	C-0.61
3+25		[illegible]		212.17	212.15	C-0.02
3+50				212.50	212.18	C-0.32

Profile Notes Red. ____ Plotted ____ Job No. ____ Division No. ____ F. B. [illegible] Pg. [illegible]
No. ____ Date ____ Date ____ Survey of ____
X-Sec. Notes Chkd. ____ Checked ____ Survey by [illegible] Notes [illegible] Date ____
No. ____ Date ____ Date ____ Map No. ____ Indexed H. E. OTT Date [illegible]

76L298 S & E #307 9-54

PLEASE RETURN TO
LOS ANGELES COUNTY SURVEYOR
726 LOS ANGELES COUNTY ENGINEERING BLDG.

NOTE: ANY ADDITIONS OR CHANGES ON THIS SHEET MUST BE MADE OR CIRCLED IN RED INK, WITH DATE AND NAME OF PERSON MAKING CHANGE.

Do not extend notes this side of this line.

STATION	B. S.	H. I.	F. S.	ELEV.		
					So. Edge Walk	C/F
3+75	- 5' OFF			212.15	212.33	F-0.18
4+00	"			212.61	212.45	C-0.16
R=5.05					211.90	
					West Edge Slab	
[illegible]				212.86	212.87	GR.
0+[illegible]	- 5' OFF [illegible]			212.25	212.25	GR.
[illegible]	[illegible]			211.25	211.63	F-0.38
[illegible]	[illegible]			210.91	211.00	F-0.09

F. B. 857 Pg. 156 Job No. [illegible] Division No. 11 Notes Red. Plotted Profile
Survey of LAGUNA PARK Date Date No.
Survey by [illegible] Notes Notes Chkd. Checked X-Sec.
Indexed H. E. OFF Date Date Date No.

76L-298 S & E #307—1-56

PLEASE RETURN TO
LOS ANGELES COUNTY ENGINEER
700 LOS ANGELES COUNTY ENGINEERING BLDG.

NOTE: ANY ADDITIONS OR CHANGES ON THIS SHEET MUST BE MADE OR CIRCLED IN RED INK, WITH DATE AND NAME OF PERSON MAKING CHANGE.

Do not extend notes this side of this line.

STATION	B. S.	H. I.	F. S.	ELEV.			
		Grades For Culde Sac @ north end Hicks Ave - South Pl Park					
SEE PG. 149 FOR PLAN					Finish Gr. Top Curb	C/F	
				206 [illegible]			
A	B.C	3' [illegible]		208 25	207.20	C-0.48	
B	4[illegible]			207 [illegible]	2[illegible]2	F-0.45	
C	10[illegible]			208 [illegible]	[illegible]	Gr.	
D	13[illegible]			208 [illegible]	208 02	C-0.34	
E	180			207 96	207.[illegible]	C-0.24	
[illegible]	[illegible]			207 21	[illegible]	F 0.21	
W. Cl. Hicks Ave		T.C.		206 [illegible]			
"	"	Gutter	Existing	206 [illegible]			
E "	"	T.C.		206 93			
"	"	Gutter		206 [illegible]			

Profile Notes Red. ____ Plotted ____ Job No. 8826-[illegible] Division No. 11 F. B. [illegible] PG. 57

No. ____ Date ____ Date ____ Survey of [illegible]

X-Sec. Notes Chkd. ____ Checked ____ Survey by D.N.H. Notes ____ Date 6-[illegible]

No. ____ Date ____ Date ____ Map No. ____ Indexed H. E. OTT Date [illegible]

F. B. 852 PG. 158

Job No. Division No. Notes Red. Plotted Profile

Survey of Date Date No.

Survey by Notes Notes Chkd. Checked X-Sec.

Indexed Date Date Date No.

STATION	B. S.	H. I.	F. S.	ELEV.

Do not extend notes this side of this line.

LOS ANGELES COUNTY ENGINEER

700 LOS ANGELES COUNTY ENGINEERING BLDG.

PLEASE RETURN TO

76L-298 S & E #307—1-56

NOTE: ANY ADDITIONS OR CHANGES ON THIS SHEET MUST BE MADE OR CIRCLED IN RED INK, WITH DATE AND NAME OF PERSON MAKING CHANGE.

Profile	Notes Red.	Plotted	Job No.	Division No. 11	F. B. 852	Pg. 15
No.	Date	Date	Survey of			
X-Sec.	Notes Chkd.	Checked	Survey by A.H.H.	Notes A.H.H.	Date 6-[illegible]	
No.	Date	Date	Map No.	Indexed H. E. O'T	Date AUG 2 '61	

J.N. [illegible]

[illegible]

Grades for Fin. Gross Area From South Park Edge Stations Northerly To Sta. 14+80
E. Pre Bdry Ln = [illegible] West Pre Bdry Ln = [illegible]
[illegible] of Set [illegible]

These [illegible] Are [illegible] From A Grid [illegible] Up On Sheet #2 of [illegible] Rough Dirt Grades

STATION	B. S.	H. I.	F. S.	ELEV.

NOTE: ANY ADDITIONS OR CHANGES ON THIS SHEET MUST BE MADE OR CIRCLED IN RED INK, WITH DATE AND NAME OF PERSON MAKING CHANGE.

PLEASE RETURN TO
LOS ANGELES COUNTY ENGINEER
700 LOS ANGELES COUNTY ENGINEERING BLDG.

Do not extend notes this side of this line.

76L-298 S & E #307—1-56

76L-298 S & E #307—1-56

PLEASE RETURN TO
LOS ANGELES COUNTY ENGINEER
700 LOS ANGELES COUNTY ENGINEERING BLDG.

NOTE: ANY ADDITIONS OR CHANGES ON THIS SHEET MUST BE MADE OR CIRCLED IN RED INK, WITH DATE AND NAME OF PERSON MAKING CHANGE.

Do not extend notes this side of this line.

STATION	B. S.	H. I.	F. S.	ELEV.		
TBM				206.50	TBM	Ditman Ave. W. Side - [illegible] side PB # S 64772 H
					Finish Gr.	C/F.
A-0+00		Not Set			204.5	
+40				205.[illegible]	[illegible].6	F-0[3]
+80				[illegible]	[illegible]	Gr.
1+20				208.0	207.9	Gr.
[illegible]				2[illegible]	209.2	F-1[illegible]
C-0+00				205.[illegible]	205.8	F-0[illegible]
+40				205.[illegible]	206.2	F-0[illegible]
+80				206.[illegible]	206.5	C-0[illegible]
1+20				207.[illegible]	207.4	C-0[illegible]
1+60				[illegible]	208.3	Gr.
E-0+00				205.[illegible]	206.0	Gr.
+40				206.3	206.7	F-0[4]
+80				207.[illegible]	207.1	C-0[2]
1+20				20[illegible]	208.0	C-0[3]
1+[illegible]				20[illegible]	209.0	Gr.

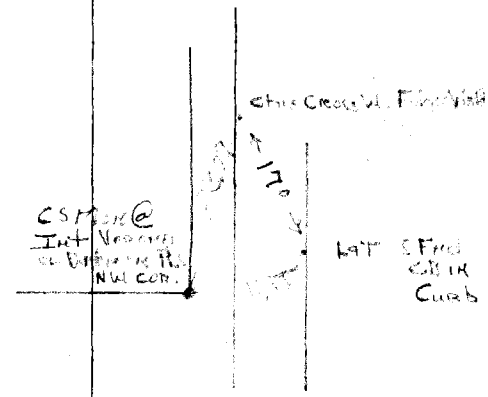

F. B. 852, Pg. 160
Job No. 882.02 Division No. 11
Survey of Laguna Park
Survey by ANH Notes ANH
Indexed H. E. Ott
Profile No.
Plotted Date
Notes Red. Date
Notes Chkd. Date
X-Sec. No.
Checked Date

76L-298 S & E #307—1-56

PLEASE RETURN TO
LOS ANGELES COUNTY ENGINEER
700 LOS ANGELES COUNTY ENGINEERING BLDG.

NOTE: ANY ADDITIONS OR CHANGES ON THIS SHEET MUST BE MADE OR CIRCLED IN RED INK, WITH DATE AND NAME OF PERSON MAKING CHANGE.

Do not extend notes this side of this line.

STATION	B. S.	H. I.	F. S.	ELEV.	Finish Gr.	C/F	
G-0400				206.2	206.2	GR	
440				205.7	207.1	F1[4]	
480				207.5	207.8	F0[3]	
1400				208.8	208.5	C0[3]	
1400				208.5	209.4	F-0[9]	
[illegible]				206.4	206.5	GR.	
440				206.8	207.3	F0[5]	
[illegible]				207.9	208.0	GR.	
[illegible]				208.8	208.7	GR.	
[illegible]				209.0	209.4	F0[4]	
L-0400				206.8	206.7	GR.	
[illegible]				207.1	207.5	F0[4]	
[illegible]				208.1	208.2	GR.	
[illegible]				209.1	208.3	C0[3]	
[illegible]				209.0	209.5	F0[5]	

Profile Notes Red. ____ Plotted ____ Job No. 8826.02 Division No. 11 F. B. 95[illegible] PG. 16

No. ____ Date ____ Date ____ Survey of [illegible] Park

X-Sec. Notes Chkd. ____ Checked ____ Survey by [illegible] Notes [illegible] Date 6-1-61

No. ____ Date ____ Date ____ Map No. ____ Indexed H. E. OTT Date ____

76L-298 S & E #307—1-56

PLEASE RETURN TO
LOS ANGELES COUNTY ENGINEER
700 LOS ANGELES COUNTY ENGINEERING BLDG.

NOTE: ANY ADDITIONS OR CHANGES ON THIS SHEET MUST BE MADE OR CIRCLED IN RED INK, WITH DATE AND NAME OF PERSON MAKING CHANGE.

Do not extend notes this side of this line.

STATION	B. S.	H. I.	F. S.	ELEV.	Finish Gr.	C/F
N-0400				[illegible]	206.9	Gr.
+40				[illegible]	207.7	F-0[illegible]
+80				[illegible]	208.3	C-0[illegible]
1+20				[illegible]	[illegible]	C-0[illegible]
1+60				[illegible]	209.7	F-0[illegible]
P-0400		In Street				
+40		In Street		207.7		
+80				[illegible]	208.3	Gr.
1+20				209.0	[illegible]	F-0[illegible]
1+60				208.9	209.7	F-0[illegible]
R-0400				[illegible]		
+40				[illegible]	207.8	Gr.
+80				[illegible]	208.7	F-0[illegible]
1+20				207.7	209.3	F-0[illegible]
1+60				[illegible]	[illegible]	F-0[illegible]
T-0400				[illegible]		
" +40				[illegible]	208.2	F-0[illegible]

F. B. 852 Pg. 162
Job No. 8826.02 Division No. 11 Notes Red. Plotted Profile
Survey of Laguna Park Date Date No.
Survey by ANH Notes ANH Notes Chkd. Checked X-Sec.
Indexed H. B. OTT Date Date Date No.

76L-298 S & E #307—1-56

PLEASE RETURN TO
LOS ANGELES COUNTY ENGINEER
700 LOS ANGELES COUNTY ENGINEERING BLDG.

NOTE: ANY ADDITIONS OR CHANGES ON THIS SHEET MUST BE MADE OR CIRCLED IN RED INK, WITH DATE AND NAME OF PERSON MAKING CHANGE.

Do not extend notes this side of this line.

STATION	B. S.	H. I.	F. S.	ELEV.	Finish Gr.	C/F	
T-0+[illegible]				208.2	209.0	F-0.8	
[illegible]				209.2	209.5	F-0.3	
[illegible]				209.0	209.9	F-0.9	
V-0+[illegible]				207.3			
[illegible]				207.3	[illegible]	[illegible]	
[illegible]				[illegible]	[illegible]	[illegible]	
[illegible]				[illegible]	[illegible]	[illegible]	
+60				209.0	210.3	F-1.3	
X-0+[illegible]				207.0			
[illegible]				207.5	[illegible]	[illegible]	
[illegible]				207.8	209.3	F-1.5	
[illegible]				209.0	[illegible]	[illegible]	
[illegible]				209.4	[illegible]	[illegible]	
Z-0+[illegible]				207.0			
[illegible]				207.5	208.5	F-1.0	
[illegible]				208.3	209.3	F-1.0	
[illegible]				[illegible]	[illegible]	[illegible]	

Profile Notes Red. ____ Plotted ____ Job No. [illegible] Division No. ____ F. B. [illegible] Pg. 163

No. ____ Date ____ Date ____ Survey of [illegible]

X-Sec. Notes Chkd. ____ Checked ____ Survey by [illegible] Notes [illegible] Date 6-1-61

No. ____ Date ____ Date ____ Map No. ____ Indexed H. F. OTT Date ____

76L-298 S & E #307—1-56

PLEASE RETURN TO
LOS ANGELES COUNTY ENGINEER
700 LOS ANGELES COUNTY ENGINEERING BLDG.

NOTE: ANY ADDITIONS OR CHANGES ON THIS SHEET MUST BE MADE OR CIRCLED IN RED INK, WITH DATE AND NAME OF PERSON MAKING CHANGE.

Do not extend notes this side of this line.

STATION	B. S.	H. I.	F. S.	ELEV.	[illegible]	C/F	
Z-[illegible]				209.2	210.7	F1[illegible]	
Z-A-[illegible]				206.[illegible]			
+40				207.[illegible]	[illegible]	F1[illegible]	
+[illegible]				208.3	[illegible]	F[illegible]	
+20				[illegible]	[illegible]	F[illegible]	
+[illegible]				207.[illegible]	[illegible]	[illegible]	
BM-L3				206.76		BM L3	Elev. 206.759 FB352 Pg 92 Hicks Ave (W. Side) 190'± So. of ℄ Verona St. Bt. [illegible] in [illegible] @ House # 102[illegible]
Edge [illegible]				206.4			
				20[illegible]			
				[illegible]			
				[illegible]			

F. B. 852 PG. 164 Job No. 8826.02 Division No. 11 Notes Red. Plotted Profile
Survey of Laguna [illegible] Date Date No.
Survey by [illegible] Notes [illegible] Notes Chkd. Checked X-Sec.
Indexed H. E. Ott Date Date No.

76L-298 S & E #307—1-56

PLEASE RETURN TO
LOS ANGELES COUNTY ENGINEER
700 LOS ANGELES COUNTY ENGINEERING BLDG.

NOTE: ANY ADDITIONS OR CHANGES ON THIS SHEET MUST BE MADE OR CIRCLED IN RED INK, WITH DATE AND NAME OF PERSON MAKING CHANGE.

Do not extend notes this side of this line.

STATION	B. S.	H. I.	F. S.	ELEV.		
					BM L3	SEE Pg 6.
BM-L3				206.76		
					Fin. Grd	C/F
[illegible] 2+00				209.2	210.4	F1.2
[illegible]				211.0	210.8	C0.2
+80				211.8	211.5	C0.3
[illegible]				212.8	212.6	C0.2
[illegible] 2+20				209.9	210.7	F0.8
[illegible]				210.5	211.0	F0.5
[illegible]				211.8	211.6	C0.2
[illegible]				213.0	212.[illegible]	C0.3
+60				213.60	213.9	F0.3
[illegible]				214.5	214.3	C0.2
[illegible]				215.5	214.8	C0.7
+80				215.9	216.0	FR

Profile Notes Red. ____ Plotted ____ Job No. ____ Division No. ____ F. B. [illegible] PG. [illegible]
No. ____ Date ____ Date ____ Survey of ____
X-Sec. Notes Chkd. ____ Checked ____ Survey by ____ Notes [illegible] Date ____
No. ____ Date ____ Date ____ Map No. ____ Indexed ____ Date ____

H. E. Ott

76L-298 S & E #307—1-56

PLEASE RETURN TO
LOS ANGELES COUNTY ENGINEER
700 LOS ANGELES COUNTY ENGINEERING BLDG.

NOTE: ANY ADDITIONS OR CHANGES ON THIS SHEET MUST BE MADE OR CIRCLED IN RED INK, WITH DATE AND NAME OF PERSON MAKING CHANGE.

Do not extend notes this side of this line.

STATION	B. S.	H. I.	F. S.	ELEV.	Fin. Grd.	C/F		
X- [illegible]				209.[illegible]	211.0	F-1.2		
[illegible]				211.4	211.3	Gr.		
[illegible]				212.1	[illegible]	C-0.3		
[illegible]				212.[illegible]	212.5	C-0.3		
[illegible]				213.6	[illegible]	C-0.[illegible]		
[illegible]				[illegible]	214.3	C-0.6		
[illegible]				[illegible]	[illegible]	C-0.7		
[illegible]				216[illegible]	216.[illegible]	C-0.[illegible]		
Z- [illegible]				209.[illegible]	211.3	F-1.4		
[illegible]				211.6	211.7	Gr.		
[illegible]				212.5	212.2	C-0.3		
[illegible]				213.1	[illegible]	C-0.3		
[illegible]				213.7	213.7	Gr.		
[illegible]				214.7	214.5	C-0.2		
[illegible]				215.7	215.4	C-0.3		
[illegible]				216.6	216.5	Gr.		

F. B. 852 Pg. 166
Job No. 8826.02 Division No. 11 Notes Red. Plotted Profile
Survey of Laguna Park Date Date No.
Survey by ANH Notes ANH Notes Chkd. Checked X-Sec.
Indexed H. E. OTT Date Date Date No.

76L-298 S & E #307—1-56

PLEASE RETURN TO
LOS ANGELES COUNTY ENGINEER
700 LOS ANGELES COUNTY ENGINEERING BLDG.

NOTE: ANY ADDITIONS OR CHANGES ON THIS SHEET MUST BE MADE OR CIRCLED IN RED INK, WITH DATE AND NAME OF PERSON MAKING CHANGE.

Do not extend notes this side of this line.

STATION	B. S.	H. I.	F. S.	ELEV.	Fin. Grd.	C/F		
				2103	210.9	F-0.6		
		Edge Walk		211.74				
		"	"	212.60				
		"	"	213.48				
		"	"	214.43				
		"	"	215.37				
		"	"	216.30				
		"	"	217.40				
T 4480				216.5	216.0	C-0.5		
T 5720				217.6	217.5	ER		
R 4480				217.10	216.0	C-1.1		
R 5720				217.9	217.8	ER.		

Profile Notes Red. ____ Plotted ____ Job No. ____ Division No. ____
No. ____ Date ____ Date ____ Survey of ____
X-Sec. Notes Chkd. ____ Checked ____ Survey by ____ Notes ____ Date ____
No. ____ Date ____ Date ____ Map No. ____ Indexed H. E. OTT Date ____

F. B. ____ Pg. ____

76L-298 S & E #307—1-56

PLEASE RETURN TO
LOS ANGELES COUNTY ENGINEER
700 LOS ANGELES COUNTY ENGINEERING BLDG.

NOTE: ANY ADDITIONS OR CHANGES ON THIS SHEET MUST BE MADE OR CIRCLED IN RED INK, WITH DATE AND NAME OF PERSON MAKING CHANGE.

Do not extend notes this side of this line.

STATION		B. S.	H. I.	F. S.	ELEV.	Finish Gr.	C/F
E	2+00				209.4	210.0	F-0.6
E	2+40				211.[illegible]	211.0	C-0.6
E	2+80				212.2	212.0	C-0.2
E	3+20				21[illegible]	212.8	C-0.7
E	3+60				21[illegible]	213.7	C-0.6
E	4+00				21[illegible]	214.5	C-0.8
[illegible]	2+00				20[illegible]	210.6	F-1.7
[illegible]	2+40				211.3	211.6	F-0.3
[illegible]	2+80				212.1	212.5	F-0.4
[illegible]	3+20				213.1	213.2	Gr.
[illegible]	3+60				214.1	214.0	L.R.
[illegible]	4+00				[illegible]	214.2	C-0.4
[illegible]	2+00				20[illegible]	210.6	F-1.7
[illegible]	2+40				[illegible]	211.0	F-0.4
[illegible]	2+80				211.[illegible]	212.5	F-0.6
[illegible]	[illegible]				213.0	213.1	Gr.

F. B. 852 Pg. 163
Job No. 8826.02 Division No. 11 Notes Red. Plotted Profile
Survey of Laguna Park Date No. X-Sec.
Survey by ANH Notes ANH Notes Chkd. Checked
Indexed H. E. OTT Date Date No.

76L-298 S & E #307—1-56

PLEASE RETURN TO
LOS ANGELES COUNTY ENGINEER
700 LOS ANGELES COUNTY ENGINEERING BLDG.

NOTE: ANY ADDITIONS OR CHANGES ON THIS SHEET MUST BE MADE OR CIRCLED IN RED INK, WITH DATE AND NAME OF PERSON MAKING CHANGE.

Do not extend notes this side of this line.

Profile Notes Red. ____ Plotted ____ Job No. [illegible] Division No. 11 F. B. [illegible]
No. X-Sec. Date ____ Date ____ Survey of [illegible] Pg. [illegible]
No. ____ Notes Chkd. ____ Checked ____ Survey by [illegible] Notes [illegible] Date [illegible]
Date ____ Date ____ Map No. ____ Indexed H. E. Ott Date ____

STATION	B. S.	H. I.	F. S.	ELEV.	Height of		
[illegible]				213.9	[illegible]	Ex.	
[illegible]				215.1	[illegible]	C-0.8	
[illegible]				209.0	[illegible]	F-1.5	
[illegible]				211.1	[illegible]	F-0.4	
2+80				212.1	[illegible]	[illegible]	
[illegible]				212.9	[illegible]	[illegible]	
[illegible]				213.9	[illegible]	[illegible]	
[illegible]				214.9	[illegible]	C-1.0	
2+00				207.1	216.5	F-1.4	
[illegible]				211.2	211.3	Ex.	
[illegible]				211.9	212.0	Ex.	
[illegible]				212.8	[illegible]	Ex.	
[illegible]				213.9	213.3	C-0.6	
[illegible]				215.2	[illegible]	C-1.5	
[illegible]				216.4	216.1	C-0.3	

76L-298 S & E #307—1-56

PLEASE RETURN TO
LOS ANGELES COUNTY ENGINEER
700 LOS ANGELES COUNTY ENGINEERING BLDG.

NOTE: ANY ADDITIONS OR CHANGES ON THIS SHEET MUST BE MADE OR CIRCLED IN RED INK, WITH DATE AND NAME OF PERSON MAKING CHANGE.

Do not extend notes this side of this line.

F. B. 852 PG. 170

Job No. 3826.13 Division No. 11 Notes Red. ____ Plotted ____ Profile

Survey of Laguna Park Date ____ Date ____ No. ____

Survey by ANH ℄ OH Notes ANH Notes Chkd. ____ Checked ____ X-Sec.

Indexed ____ Date ____ Date ____ Date ____ No. ____

STATION		B. S.	H. I.	F. S.	ELEV.	[illegible] Gr.	C/F
P	[illegible]				209.[illegible]	210.4	F 1.2
[illegible]	[illegible]				211.4	[illegible]	C 0.4
[illegible]	[illegible]				211.[illegible]	[illegible]	[illegible]
	[illegible]				212.[illegible]	212.[illegible]	Gr.
[illegible]	[illegible]				213.[illegible]	213.4	C 0.4
P	4+[illegible]				21[illegible]	213.7	C 1.4
P	4+[illegible]				216.5	215.5	C 1.0
R	[illegible]				20[illegible]	210.3	F [illegible]
R	3+[illegible]				211.[illegible]	[illegible]	C 0.7
R	[illegible]				21[illegible]	[illegible]	C [illegible]
R	[illegible]				21[illegible]	212.7	Gr.
R	[illegible]				213.	214.[illegible]	F [illegible]
R	[illegible]				214.[illegible]	214.6	Gr.
R	[illegible]				215.[illegible]	215.0	C [illegible]

76L-298 S & E #307—1-56

PLEASE RETURN TO
LOS ANGELES COUNTY ENGINEER
700 LOS ANGELES COUNTY ENGINEERING BLDG.

NOTE: ANY ADDITIONS OR CHANGES ON THIS SHEET MUST BE MADE OR CIRCLED IN RED INK, WITH DATE AND NAME OF PERSON MAKING CHANGE.

Do not extend notes this side of this line.

STATION	B. S.	H. I.	F. S.	ELEV.			
				[illegible]	– 5" Sub		
				216.45	[illegible]		
N.E. [illegible]	[illegible]			[illegible]			
[illegible]				214.05			
[illegible]				[illegible]			
S.[illegible]				[illegible]			
N.E. [illegible]				[illegible]			
S.E.				[illegible]			
						5" Sub. Gm	
[illegible]	[illegible]	[illegible]				213.[illegible]	
[illegible]						[illegible]	
[illegible]						[illegible]	
[illegible]						[illegible]	
[illegible]						212.48	

Profile Notes Red. ____ Plotted ____ Job No. ____ Division No. 11 F. B. [illegible] PG. 171

No. ____ Date ____ Date ____ Survey of ____

X-Sec. Notes Chkd. ____ Checked ____ Survey by [illegible] Notes [illegible] Date 6-[illegible]

No. ____ Date ____ Date ____ Map No. ____ Indexed H. E. OTT Date AUG 2 4 '81

F. B. 3[illegible] PG. 172

Job No. _____ Division No. _____ Notes Red. _____ Plotted _____ Profile

Survey of _____ Date _____ Date _____ No. _____

Survey by _____ Notes _____ Notes Chkd. _____ Checked _____ X-Sec.

Indexed _____ Date _____ Date _____ Date _____ No. _____

76L-298 S & E #307—1-56

PLEASE RETURN TO

LOS ANGELES COUNTY ENGINEER

700 LOS ANGELES COUNTY ENGINEERING BLDG.

NOTE: ANY ADDITIONS OR CHANGES ON THIS SHEET MUST BE MADE OR CIRCLED IN RED INK, WITH DATE AND NAME OF PERSON MAKING CHANGE.

Do not extend notes this side of this line.

STATION	B. S.	H. I.	F. S.	ELEV.

76L-298 S & E #307—1-56

PLEASE RETURN TO
LOS ANGELES COUNTY ENGINEER
700 LOS ANGELES COUNTY ENGINEERING BLDG.

NOTE: ANY ADDITIONS OR CHANGES ON THIS SHEET MUST BE MADE OR CIRCLED IN RED INK, WITH DATE AND NAME OF PERSON MAKING CHANGE.

Do not extend notes this side of this line.

STATION	B. S.	H. I.	F. S.	ELEV.		
GRADES FOR CURB AROUND SAND PLAY AREA. SEE [illegible] FOR [illegible]						
T.B.M.				216.45	T.B.M. – [illegible] Conc. [illegible]	
					FIN. GRD. TO [illegible]	
[illegible]						
B.C. #1		3' OFF		212.52	213.15	F-0.63
E.C. #1				213.21	213.23	F-0.02
[illegible]				213.81	213.83	F-0.02
E.C. [illegible]				213.92	214.00	F-0.08
B.C. [illegible]				212.82	214.15	F-1.33
E.C. [illegible]				213.25	214.[illegible]	F-0.92
[illegible]				[illegible]	[illegible].68	F-0.15
[illegible]				214.40	214.77	F-0.37
[illegible]		– [illegible]		214.7[illegible]	214.7[illegible]	F-0.21
[illegible]		– [illegible]		[illegible]	214.65	C-0.12

Profile Notes Red. ____ Plotted ____ Job No. [illegible] Division No. 11 F. B. [illegible] PG. [illegible]
No. ____ Date ____ Date ____ Survey of [illegible]
X-Sec. Notes Chkd. ____ Checked ____ Survey by [illegible] Notes ____ Date [illegible]-6-61
No. ____ Date ____ Date ____ Map No. ____ Indexed H. E. OTT Date [illegible]

F. B. 85[illegible] Pg. 174

Job No. [illegible] Division No. _____ Notes Red. _____ Plotted _____ Profile

Survey of [illegible] Date _____ Date _____ No. _____

Survey by [illegible] Notes [illegible] Notes Chkd. _____ Checked _____ X-Sec.

Indexed H. E. OH " Date _____ Date _____ Date _____ No. _____

76L-298 S & E #307—1-56

PLEASE RETURN TO

LOS ANGELES COUNTY ENGINEER

700 Los Angeles County Engineering Bldg.

NOTE: ANY ADDITIONS OR CHANGES ON THIS SHEET MUST BE MADE OR CIRCLED IN RED INK, WITH DATE AND NAME OF PERSON MAKING CHANGE.

Do not extend notes this side of this line.

STATION	B. S.	H. I.	F. S.	ELEV.		
[illegible]	[illegible]			[illegible]	[illegible]	[illegible]
[illegible]				[illegible]	[illegible]	[illegible]
[illegible]				[illegible]	[illegible]	[illegible]
[illegible]				[illegible]	[illegible]	[illegible]

76L-298 S & E #307—1-56

PLEASE RETURN TO
LOS ANGELES COUNTY ENGINEER
700 LOS ANGELES COUNTY ENGINEERING BLDG.

NOTE: ANY ADDITIONS OR CHANGES ON THIS SHEET MUST BE MADE OR CIRCLED IN RED INK, WITH DATE AND NAME OF PERSON MAKING CHANGE.

Do not extend notes this side of this line.

STATION	B. S.	H. I.	F. S.	ELEV.			
		Sub. Grade		[illegible]			
		[illegible]		Then [illegible]		Was For P.I. #2-3- [illegible]	
T.B. [illegible]				216 45			
					18" Sub Sub [illegible]	Top Pave Fin Grd.	
P.I. #1				214.8	213.[illegible]	214.[illegible]	C-1 6
#2				214.5	213.[illegible]	214.[illegible]	C-1 3
#3				214.0	212.[illegible]	214.4	C-1 1
#4				212.9	211.[illegible]	213.2	C-1 2
#5				213.1	211.[illegible]	213.2	C-1 4
#6				213.9	212.[illegible]	213.[illegible]	C 1 5
[illegible]				213.1	212.[illegible]	[illegible]	C 0 5

Profile Notes Red. Plotted Job No. Division No. F. B. PG.
No. Date Date Survey of
X-Sec. Notes Chkd. Checked Survey by Notes Date
No. Date Date Map No. Indexed H. E. OTT Date AUG 2 4 '61

F. B. 355 Pg. 176 | Job No. [illegible] Division No. 11 Notes Red. _____ Plotted _____ Profile

Survey of [illegible] Date _____ Date _____ No. _____

Survey by [illegible] Notes [illegible] Notes Chkd. _____ Checked _____ X-Sec.

Indexed G. E. Off Date _____ Date _____ Date _____ No. _____

STATION	B. S.	H. I.	F. S.	ELEV.
[illegible]	[illegible]	[illegible]	[illegible]	[illegible]

Do not extend notes this side of this line.

PLEASE RETURN TO
LOS ANGELES COUNTY ENGINEER
700 LOS ANGELES COUNTY ENGINEERING BLDG.

NOTE: ANY ADDITIONS OR CHANGES ON THIS SHEET MUST BE MADE OR CIRCLED IN RED INK, WITH DATE AND NAME OF PERSON MAKING CHANGE.

76L-298 S & E #307—1-56

Notes Ck'd by	Survey of Laguna Park
Map No.	JN 8826.02 Tape Std °F
Office Work	Surveyed by A.S. Curtis
Checked	Notes Curtis Date 8-8-61
Date	Indexed AUG 11 '61 A. E. ON

F. B. 852 PG. 177

J.N. 8826.02
LAGUNA PARK
Lights for
Soft ball field

Curtis
Burkholder
Yasui
Dover

Note: Any Additions or Changes on This Sheet Must be Made or Circled in Red Ink With Date and Name of Person Making Change.

Do not extend notes this side of this line.

RETURN TO
LOS ANGELES COUNTY ENGINEER
100 LOS ANGELES COUNTY ENGINEERING BLDG.

763095 CE #247—7-53

F. B. 852 PG. 178

Lights shift about

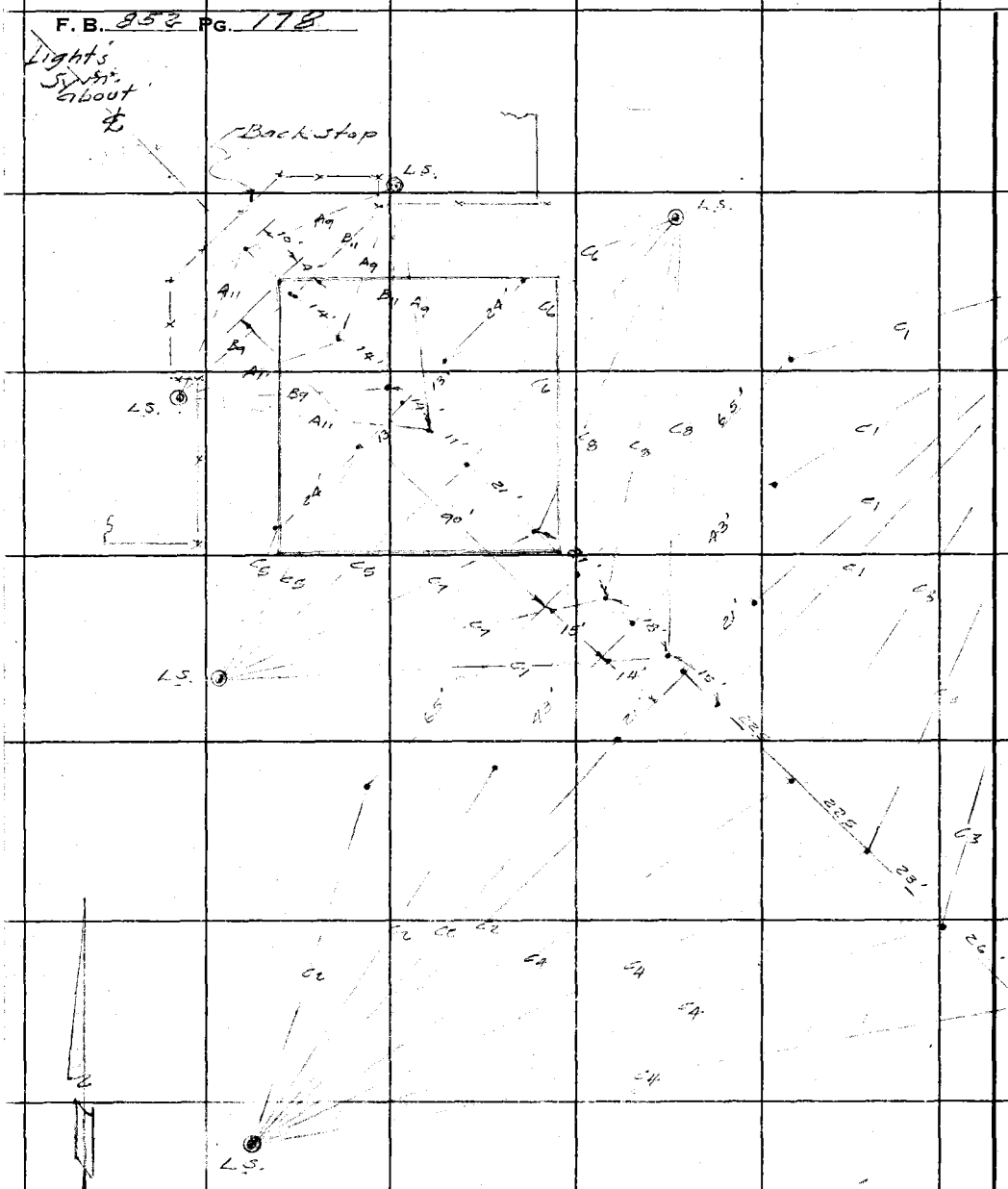

Soft Ball Field.
(Showing direction of light Rays.)

NOTE- Stks set @ all points showing Red Dots.

RETURN TO
LOS ANGELES COUNTY ENGINEER
700 LOS ANGELES COUNTY ENGINEERING BLDG.

Do not extend notes this side of this line.

Note: Any Additions or Changes on This Sheet Must be Made or Circled in Red Ink With Date and Name of Person Making Change.

76L-298 S & E #307—1-56

PLEASE RETURN TO
LOS ANGELES COUNTY ENGINEER
700 LOS ANGELES COUNTY ENGINEERING BLDG.

NOTE: ANY ADDITIONS OR CHANGES ON THIS SHEET MUST BE MADE OR CIRCLED IN RED INK, WITH DATE AND NAME OF PERSON MAKING CHANGE.

Do not extend notes this side of this line.

STATION	B. S.	H. I.	F. S.	ELEV.			
	[illegible]						
	[illegible]						
	[illegible]						
	ON EAST & WEST CURB LINES OF [illegible]						
	[illegible]						
[illegible]				[illegible]	T.B.M. - [illegible]		
					7" Sub Sub Gr.	Top Mod. Fin. Grd.	C/F for Sub. Grd.
[illegible]	[illegible]	-3' [illegible]		[illegible]	[illegible]	[illegible]	C-1[illegible]
0+33				[illegible]	[illegible]	[illegible]	C-1[illegible]
1+03				[illegible]	211.42	[illegible]	C-1[illegible]
1+[illegible]				211.[illegible]	[illegible]	[illegible]	C-1[illegible]
2+5[illegible]				[illegible]	[illegible]	[illegible]	C-1[illegible]
3+33				[illegible]	[illegible]	[illegible]	C-1[illegible]
3+71		-3' [illegible]		[illegible]	[illegible]	[illegible]	C-[illegible]

SAVE

Profile Notes Red. ____ Plotted ____ Job No. [illegible] Division No. 11 F. B. Pg. 179
No. ____ Date ____ Date ____ Survey of ____
X-Sec. Notes Chkd. ____ Checked ____ Survey by [illegible] Notes [illegible] Date ____
No. ____ Date ____ Date ____ Map No. ____ Indexed [illegible] Date [illegible]

F. B. 35_ PG. 180

Job No. ____ Division No. 11 ____ Notes Red. ____ Plotted ____ Profile

Survey of ____ Date ____ Date ____ No. ____

Survey by ____ Notes ____ Notes Chkd. ____ Checked ____ X-Sec.

Indexed ____ Date ____ Date ____ Date ____ No. ____

STATION	B.S.	H.I.	F.S.	ELEV.

SAVE

Do not extend notes this side of this line.

76L-298 S & E #307—1-56

PLEASE RETURN TO
LOS ANGELES COUNTY ENGINEER
700 LOS ANGELES COUNTY ENGINEERING BLDG.

NOTE: ANY ADDITIONS OR CHANGES ON THIS SHEET MUST BE MADE OR CIRCLED IN RED INK, WITH DATE AND NAME OF PERSON MAKING CHANGE.

763095 CE #247—7-53

RETURN TO
LOS ANGELES COUNTY ENGINEER
700 LOS ANGELES COUNTY ENGINEERING BLDG.

Note: Any Additions or Changes on This Sheet Must be Made or Circled in Red Ink With Date and Name of Person Making Change.

Do not extend notes this side of this line.

Notes Ck'd by
Map No.
Office Work
Checked
Date

Survey of
JN Tape Std °F
Surveyed by
Notes Date
Indexed

F. B. PG.

RETURN TO
LOS ANGELES COUNTY ENGINEER
700 LOS ANGELES COUNTY ENGINEERING BLDG.

Note: Any Additions or Changes on This Sheet Must be Made or Circled in Red Ink With Date and Name of Person Making Change.

Do not extend notes this side of this line.

F. B. _____ PG. _____

Notes Ck'd by	Survey of Laguna Park
Map No.	JN 8826.07 Tape Std °F
Office Work	Surveyed by Crowe
Checked	Notes CYC Date
Date	Indexed C. J. GALLI SEP 1 1 '64

F. B. 852 PG. 181

LAGUNA PARK
BATH HOUSE, PUMP HOUSE, and POOL
LOCATION

C.P. # 8826.07
Spec. # 2414 of 1963

Reference
Sheet C-2, C-5.
[illegible] Dec. 1963

Party
Crowe
Newman
Spriggs
Falsey

Note: Any Additions or Changes on This Sheet Must be Made or Circled in Red Ink With Date and Name of Person Making Change.

Do not extend notes this side of this line.

RETURN TO
LOS ANGELES COUNTY ENGINEER
1100 LOS ANGELES COUNTY ENGINEERING BLDG.

76309S CE #247—7-53

RETURN TO
LOS ANGELES COUNTY ENGINEER
700 LOS ANGELES COUNTY ENGINEERING BLDG.

Note: Any Additions or Changes on This Sheet Must be Made or Circled in Red Ink With Date and Name of Person Making Change.

Do not extend notes this side of this line.

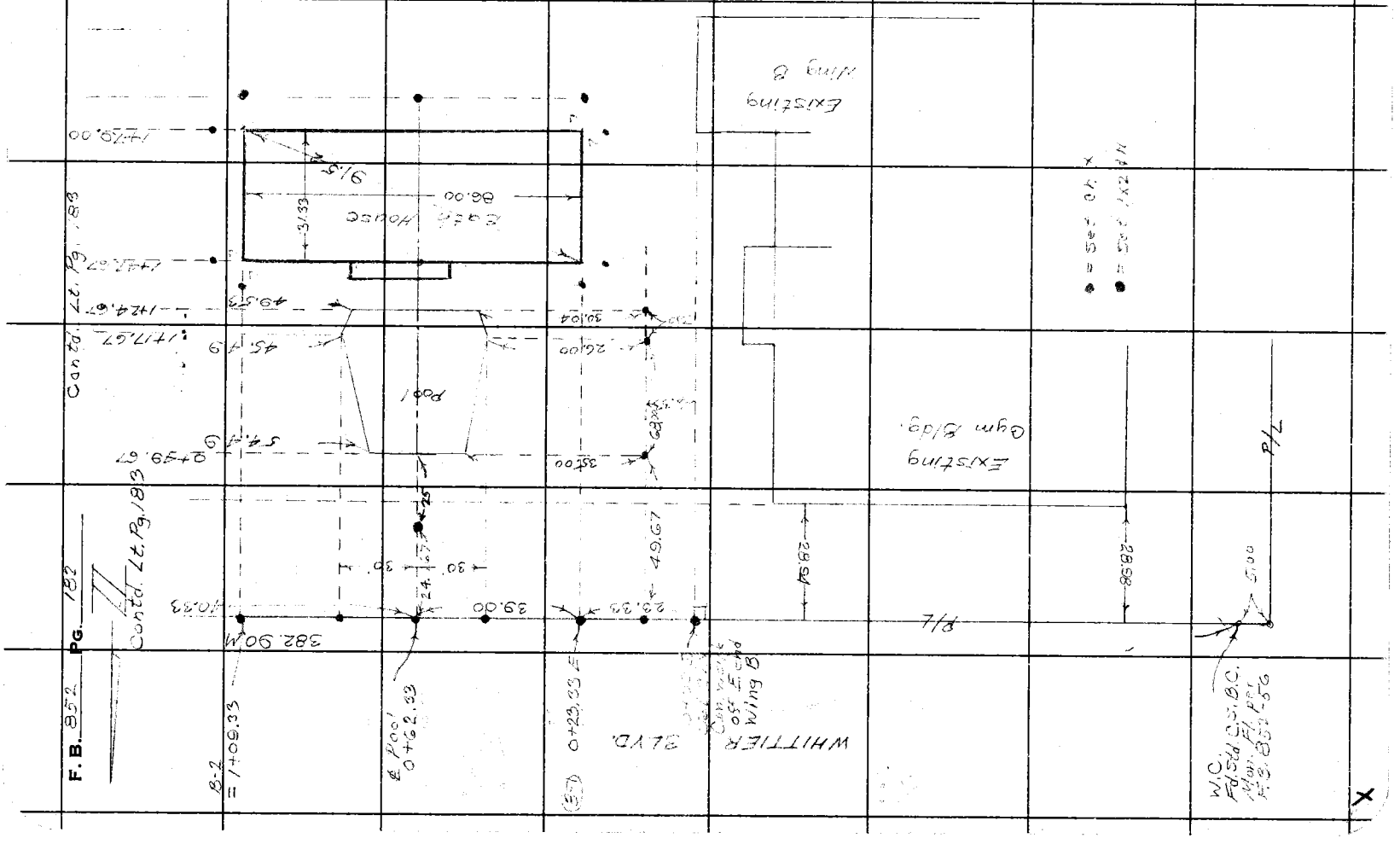

Notes Ck'd by	Survey of Laguna Park
Map No.	JN 8826.07 Tape 65 Std. 97 °F
Office Work	Surveyed by Crowe
Checked	Notes CVC Date 22 Jan 57
Date	Indexed C. J. GAIN

F. B. 852 Pg. 183

Note: Any Additions or Changes on This Sheet Must Be Made or Circled in Red Ink With Date and Name of Person Making Change.

Do not extend notes this side of this line.

RETURN TO
LOS ANGELES COUNTY ENGINEER
900 LOS ANGELES COUNTY ENGINEERING BLDG.

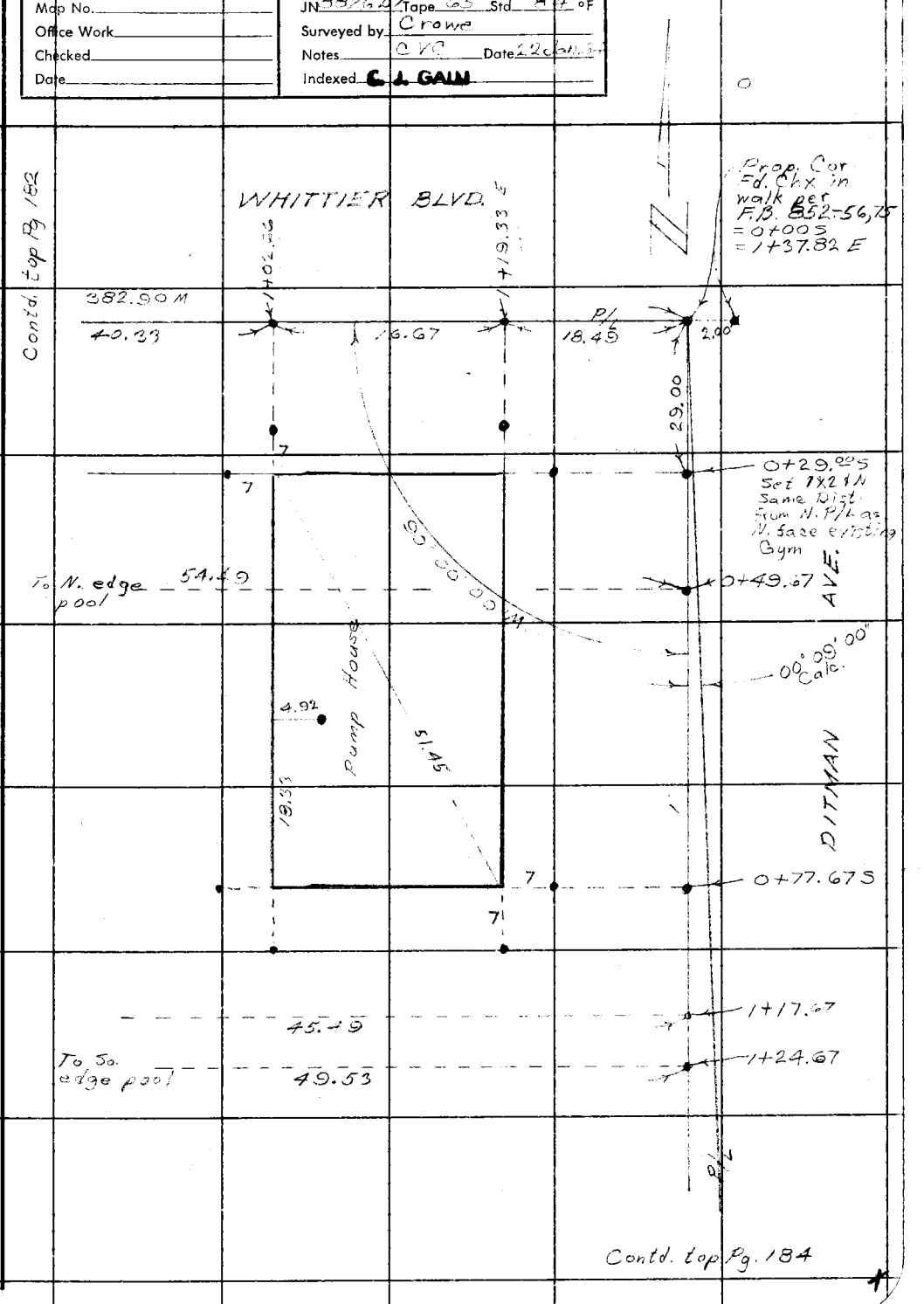

763093 CE #247—7-53

F. B. 852 PG. 184

Cont'd. Bot. Pg. 183

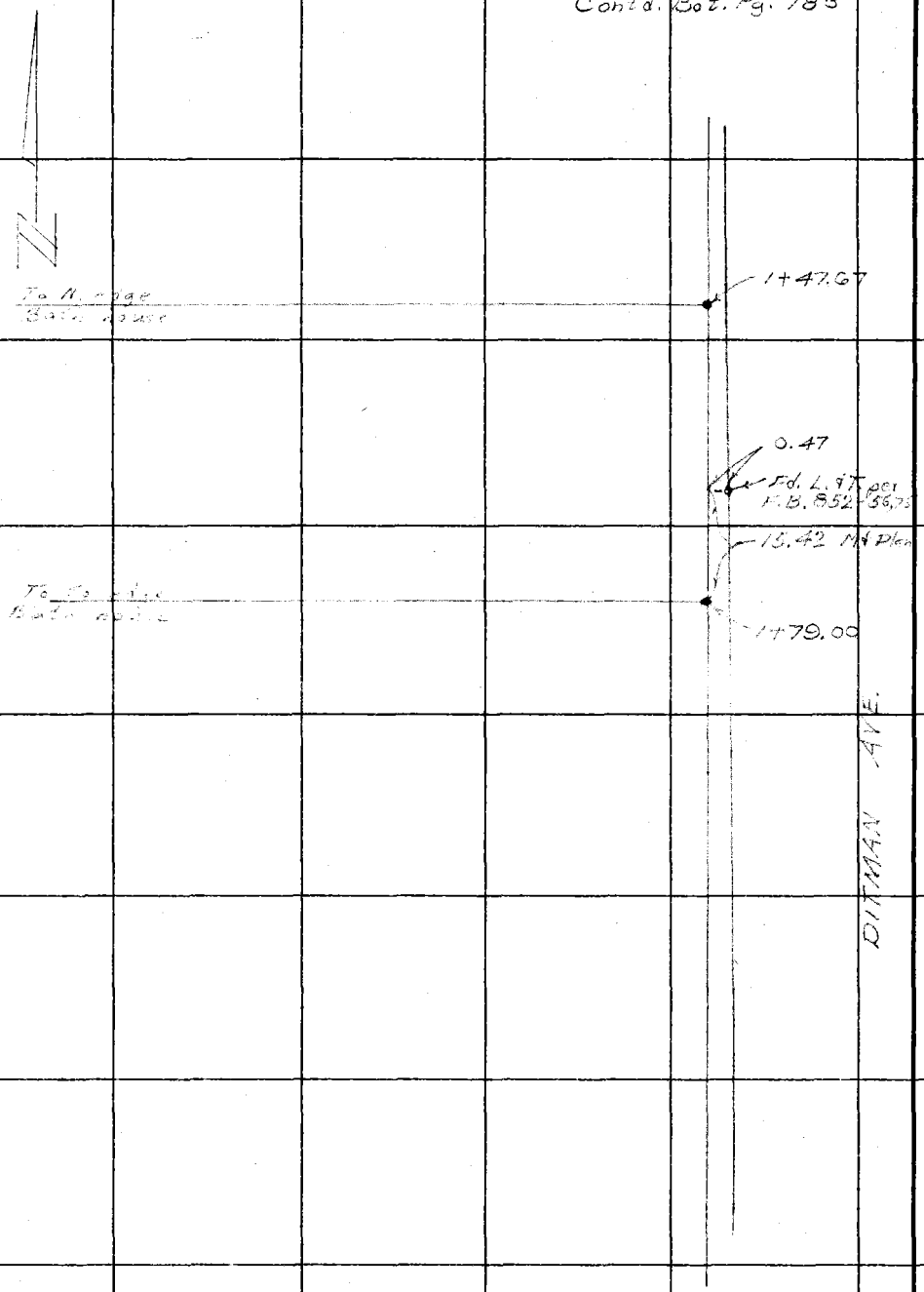

RETURN TO
LOS ANGELES COUNTY ENGINEER
700 LOS ANGELES COUNTY ENGINEERING BLDG.

Do not extend notes this side of this line.

Note: Any Additions or Changes on This Sheet Must be Made or Circled in Red Ink With Date and Name of Person Making Change.

X

F.B. 852 PG. 185

Profile No. _____ Notes Red _____ Date _____ Plotted _____ Date _____ Job No. 8826.07 Division No. _____

X-Sec. No. _____ Notes Chkd. _____ Date _____ Checked _____ Date _____ Survey of Laguna Park

Survey by Crowe Notes CVC Date 28 Jan. 64

Map No. _____ Indexed C. J. GALLI Date _____

LAGUNA PARK

BATH HOUSE, PUMP HOUSE and POOL

TBM

C.P. # 8826.07

Spec. # 2414 of 1963

STATION	B.S.	H.I.	F.S.	ELEV.
		Reference Sheet 5-2		Party Crowe [illegible] Springs [illegible]

NOTE: ANY ADDITIONS OR CHANGES ON THIS SHEET MUST BE MADE OR CIRCLED IN RED INK, WITH DATE AND NAME OF PERSON MAKING CHANGE.

PLEASE RETURN TO
LOS ANGELES COUNTY ENGINEER
403 LOS ANGELES COUNTY ENGINEERING BLDG.

Do not extend notes this side of this line.

76-L298 CE 307 3-61

F.B. 852 PG. 186 Job No. 3826.03 Division No. _____ Notes Red _____ Plotted _____ Profile

Survey of Laguna Park Date _____ Date _____ No. _____

Survey by Crowe Notes CVC Notes Chkd. _____ Checked _____ X-Sec.

Indexed B. J. GALL Date _____ Date _____ Date _____ No. _____

INDEX

STATION	B.S.	H.I.	F.S.	ELEV.

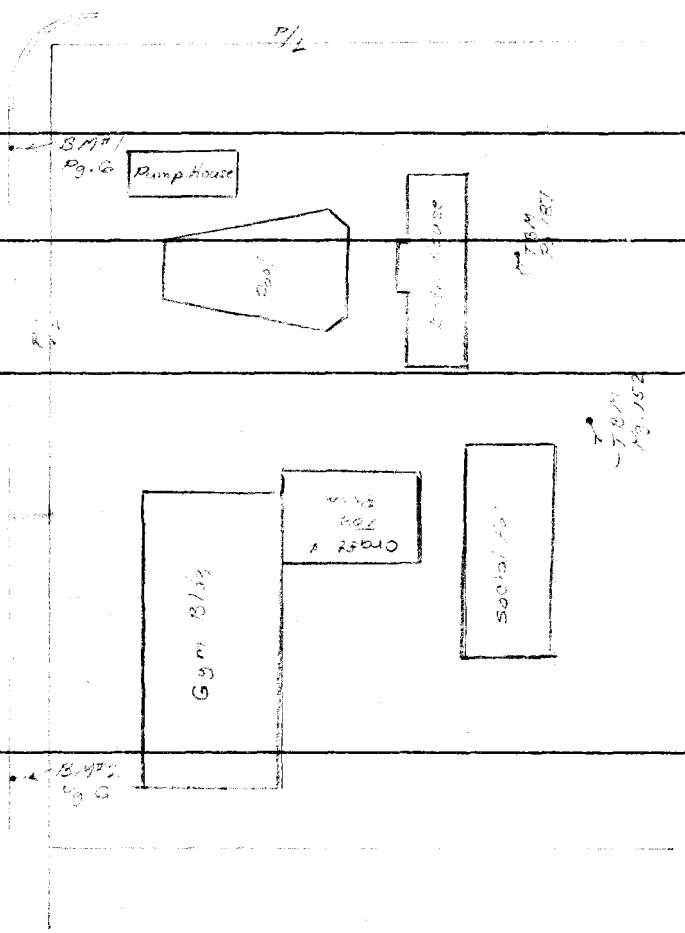

76-L298 CE 307 3-61

PLEASE RETURN TO
LOS ANGELES COUNTY ENGINEER
403 LOS ANGELES COUNTY ENGINEERING BLDG.

Do not extend notes this side of this line.

NOTE: ANY ADDITIONS OR CHANGES ON THIS SHEET MUST BE MADE OR CIRCLED IN RED INK. WITH DATE AND NAME OF PERSON MAKING CHANGE

76-L298 CE 307 3-61

PLEASE RETURN TO
LOS ANGELES COUNTY ENGINEER
403 LOS ANGELES COUNTY ENGINEERING BLDG.

NOTE: ANY ADDITIONS OR CHANGES ON THIS SHEET MUST BE MADE OR CIRCLED IN RED INK. WITH DATE AND NAME OF PERSON MAKING CHANGE.

Do not extend notes this side of this line.

STATION	B.S.	H.I.	F.S.	ELEV.		
BM-1				220.44	BM-1 Elev. 220.443 F.S. 853-6 Ditman & Whittier Blvd. S.W. Cor., Bt. Sp. in Co. Cb. Whittier Blvd. N.W. of U.C.R.	
[illegible] T.B.M.				218.25	[illegible] T.B.M. Elev. 218.25 F.B. 852-[illegible] Southern [illegible] Temp [illegible] poles, E. side [illegible] 30"	
[illegible]				[illegible] 45	[illegible] Elev. [illegible] F.B. 852-152 Bt. Spk. in Conc. Slab walk @ S.E. Cor. of Office or Wing "B"	
			218.25			

Profile Notes Red ____ Plotted ____ Job No. 8526.07 Division No. ____
No. ____ Date ____ Date ____ Survey of Lagoon [illegible]
X-Sec. Notes Chkd. ____ Checked ____ Survey by Crowe Notes [illegible] Date 23 Jan [illegible]
No. ____ Date ____ Date ____ Map No. ____ Indexed [illegible] Date ____

F.B. 852 Pg. [illegible]

F.B. Pg.

Job No. Division No. Notes Red Plotted Profile

Survey of Date Date No.

Survey by Notes Notes Chkd. Checked X-Sec.

Indexed Date Date Date No.

STATION	B. S.	H. I.	F. S.	ELEV.

76-L298 CE 307 3-61

PLEASE RETURN TO

LOS ANGELES COUNTY ENGINEER

403 LOS ANGELES COUNTY ENGINEERING BLDG.

Do not extend notes this side of this line.

NOTE: ANY ADDITIONS OR CHANGES ON THIS SHEET MUST BE MADE OR CIRCLED IN RED INK. WITH DATE AND NAME OF PERSON MAKING CHANGE

Notes Ck'd by G. E. BARR	Survey of LAGUNA PARK
Map No. B-2701	JN 0054.42 Tape 0258 Std 68 °F
Office Work M. HAMASU	Surveyed by R. B. HOBSON
Checked G. E. BARR	Notes R. B. H. Date 6-21-66
Date SEP '68	Indexed G. J. GALLI JUL 7 '66

F. B. 852 PG. 189

BOUNDARY SURVEY
OF
LAGUNA PARK ~ SR. CITIZENS AREA

J.N. 0054.42

JUNE 21ST, 1966
HOBSON
LEGAULT
NUNEZ
MARINO
McCOY

AUG. 3RD 1966
HOBSON
LEGAULT
NUNEZ
McCOY

Note: Any Additions or Changes on This Sheet Must be Made or Circled in Red Ink With Date and Name of Person Making Change.

PLEASE RETURN TO
LOS ANGELES COUNTY ENGINEER
403 LOS ANGELES COUNTY ENGINEERING BLDG.

Do not extend this side of this line.

76F309S CE#310 1-65

F. B. 852 Pg. 190

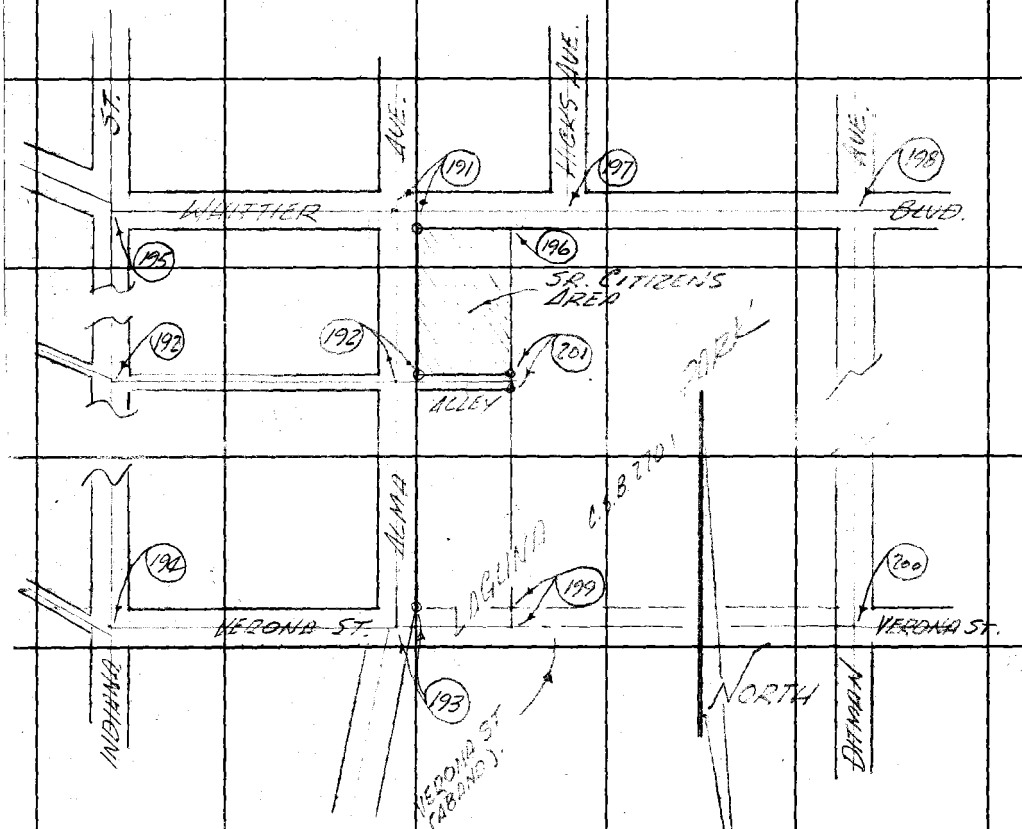

INDEX
LAGUNA PARK - SR. CITIZEN'S AREA
J.N. 005442

PLEASE RETURN TO
LOS ANGELES COUNTY ENGINEER
403 Los Angeles County Engineering Bldg.

Do not extend this side of this line.

Note: Any Additions or Changes on This Sheet Must be Made or Circled in Red Ink With Date and Name of Person Making Change.

Notes Ck'd by G. E. BARR	Survey of LAGUNA PARK
Map No. B2701	JN 005442 Tape 0258 Std 68 °F
Office Work M. HAMASU	Surveyed by R. B. HOBSON
Checked G. E. BARR	Notes R. B. H. Date 6-21-66
Date SEP '68	Indexed

F. B. 852 PG. 171

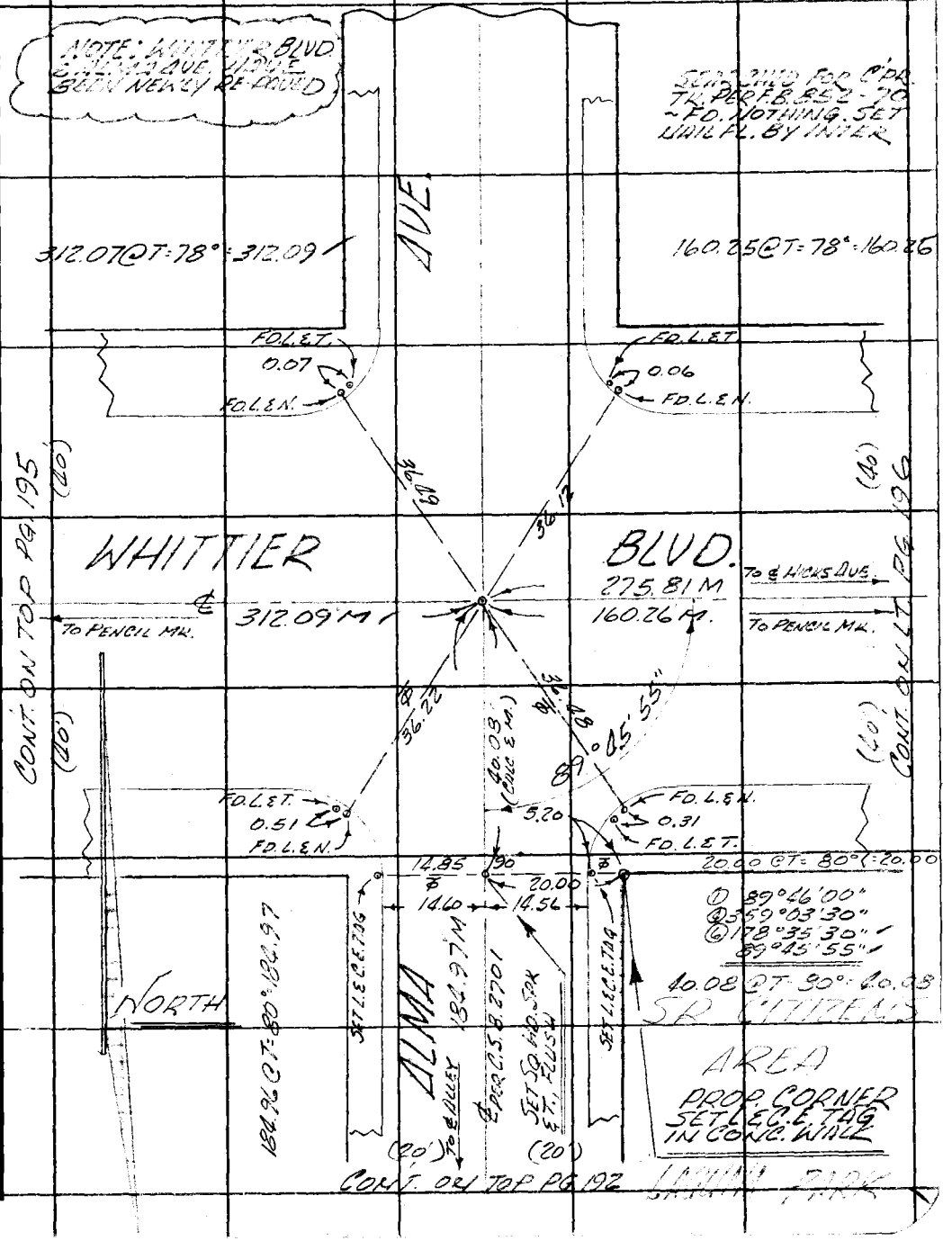

W.S.7, D-2

Note: Any Additions or Changes on This Sheet Must be Made or Circled in Red Ink With Date and Name of Person Making Change.

Do not extend this side of this line.

PLEASE RETURN TO
LOS ANGELES COUNTY ENGINEER
403 LOS ANGELES COUNTY ENGINEERING BLDG.

76F309S CE#310 1-65



PLEASE RETURN TO
LOS ANGELES COUNTY ENGINEER
403 LOS ANGELES COUNTY ENGINEERING BLDG.

Do not extend this side of this line.

Note: Any Additions or Changes on This Sheet Must be Made or Circled in Red Ink With Date and Name of Person Making Change.

Notes Ck'd by G. E. BARR	Survey of LAGUNA PARK
Map No. B-2701	JN 0054.42 Tape 0258 Std 68 °F
Office Work M. HAMASU	Surveyed by R. B. HOBSON
Checked G. E. BARR	Notes R. B. H. Date 6-21-66
Date SEP '66	Indexed C. J. GALLI

F. B. 852 PG. 193

COUNTY ENGINEER R. E. 5869

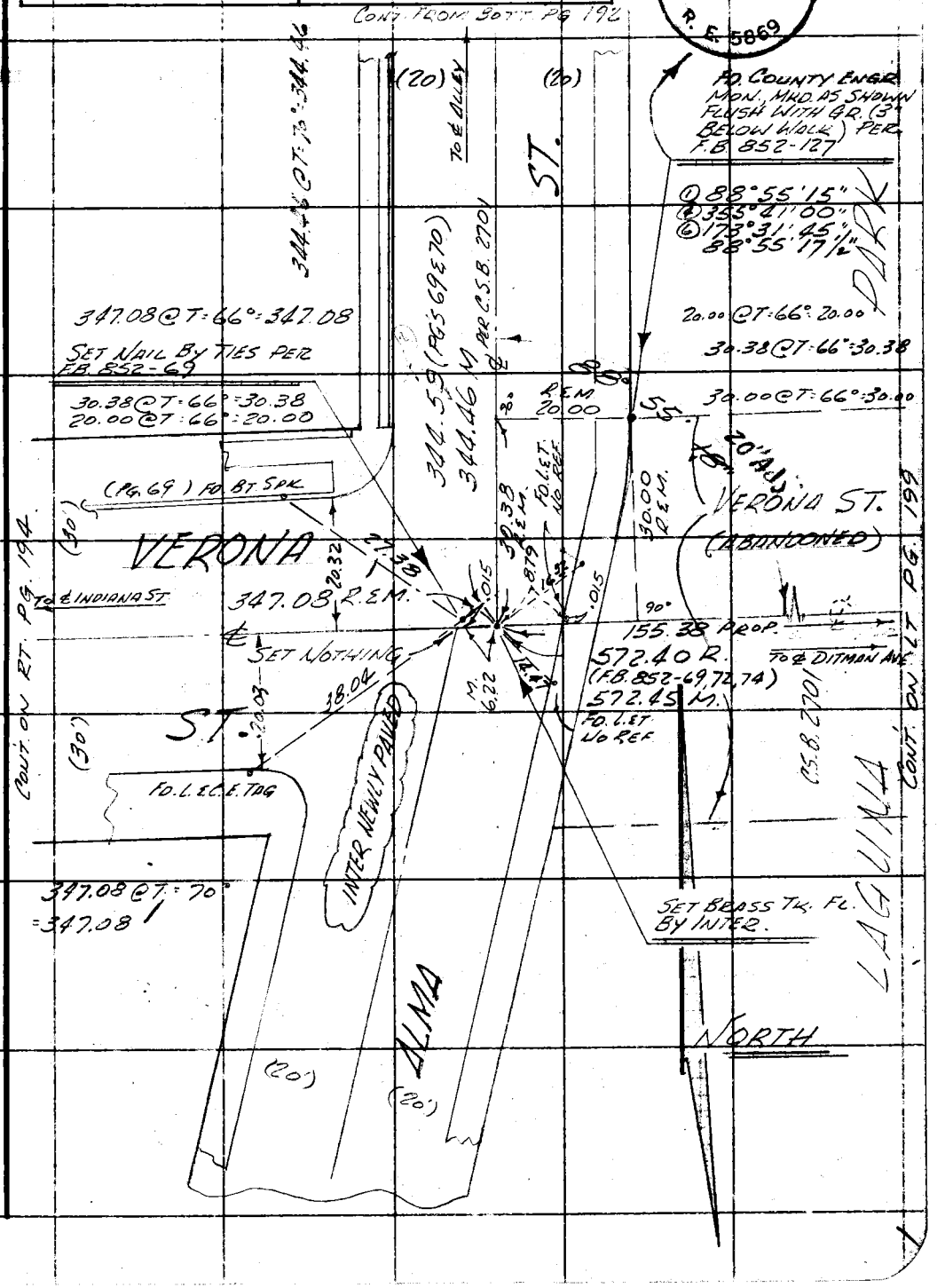

Note: Any Additions or Changes on This Sheet Must be Made or Circled in Red Ink With Date and Name of Person Making Change.

W.S.7, D-2

PLEASE RETURN TO
LOS ANGELES COUNTY ENGINEER
700 LOS ANGELES COUNTY ENGINEERING BLDG.

Do not extend this side of this line.

76F309S S&E #247 11-58

PLEASE RETURN TO
LOS ANGELES COUNTY ENGINEER
700 LOS ANGELES COUNTY ENGINEERING BLDG.

Note: Any Additions or Changes on This Sheet Must be Made or Circled in Red Ink With Date and Name of Person Making Change.

W.S.7, D-2

Do not extend this side of this line.

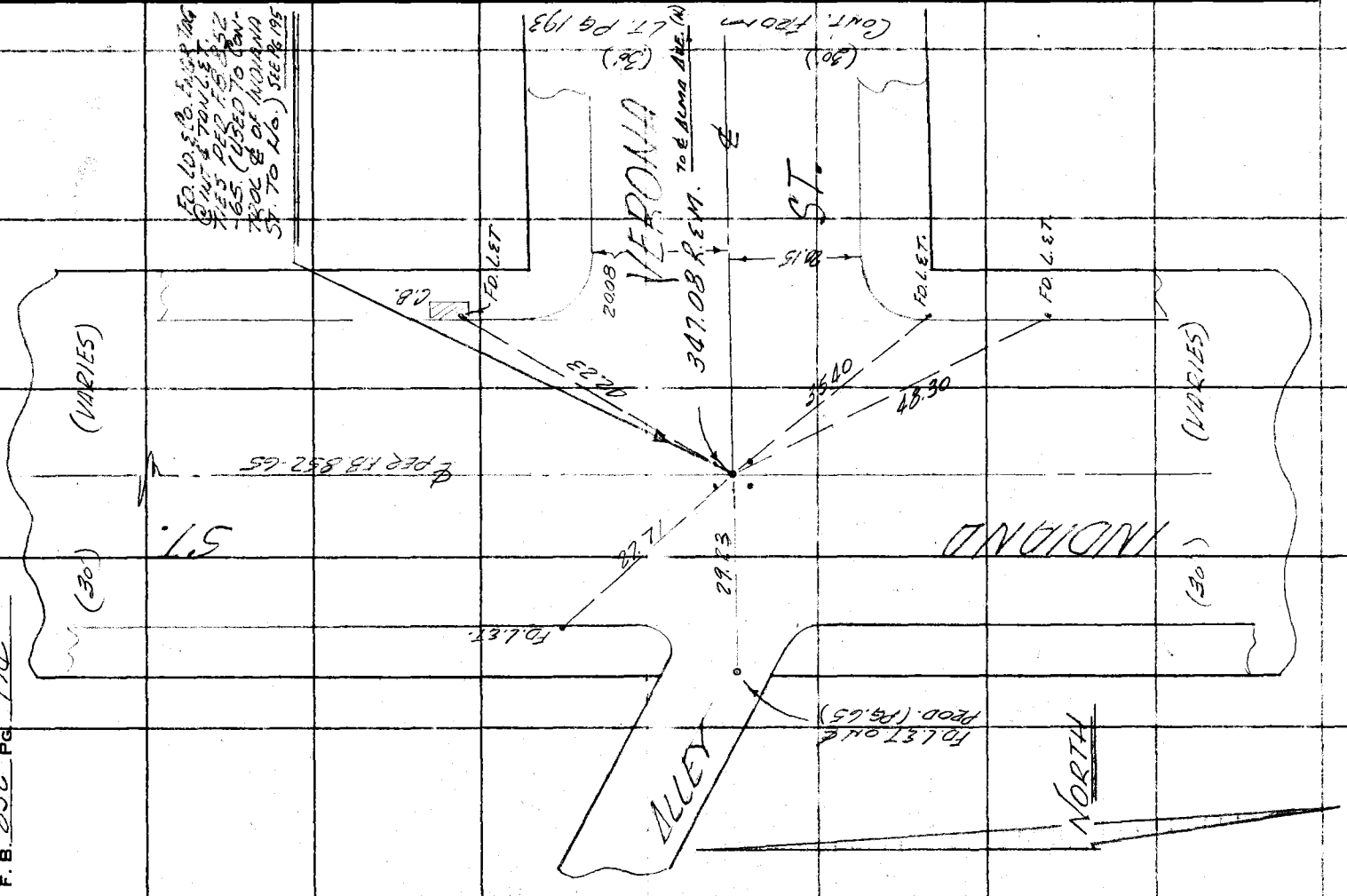

F. B. 852 PG 190

Notes Ck'd by G. E. BARR	Survey of LAGUNA PARK
Map No. B-2701	JN 0054.42 Tape 0258 Std 68 °F
Office Work M. HAMASU	Surveyed by R.B. HOBSON
Checked G. E. BARR	Notes R.B.H. Date 6-22-66
Date SEP 66	Indexed E. J. GALLI

F. B. 852 Pg. 195

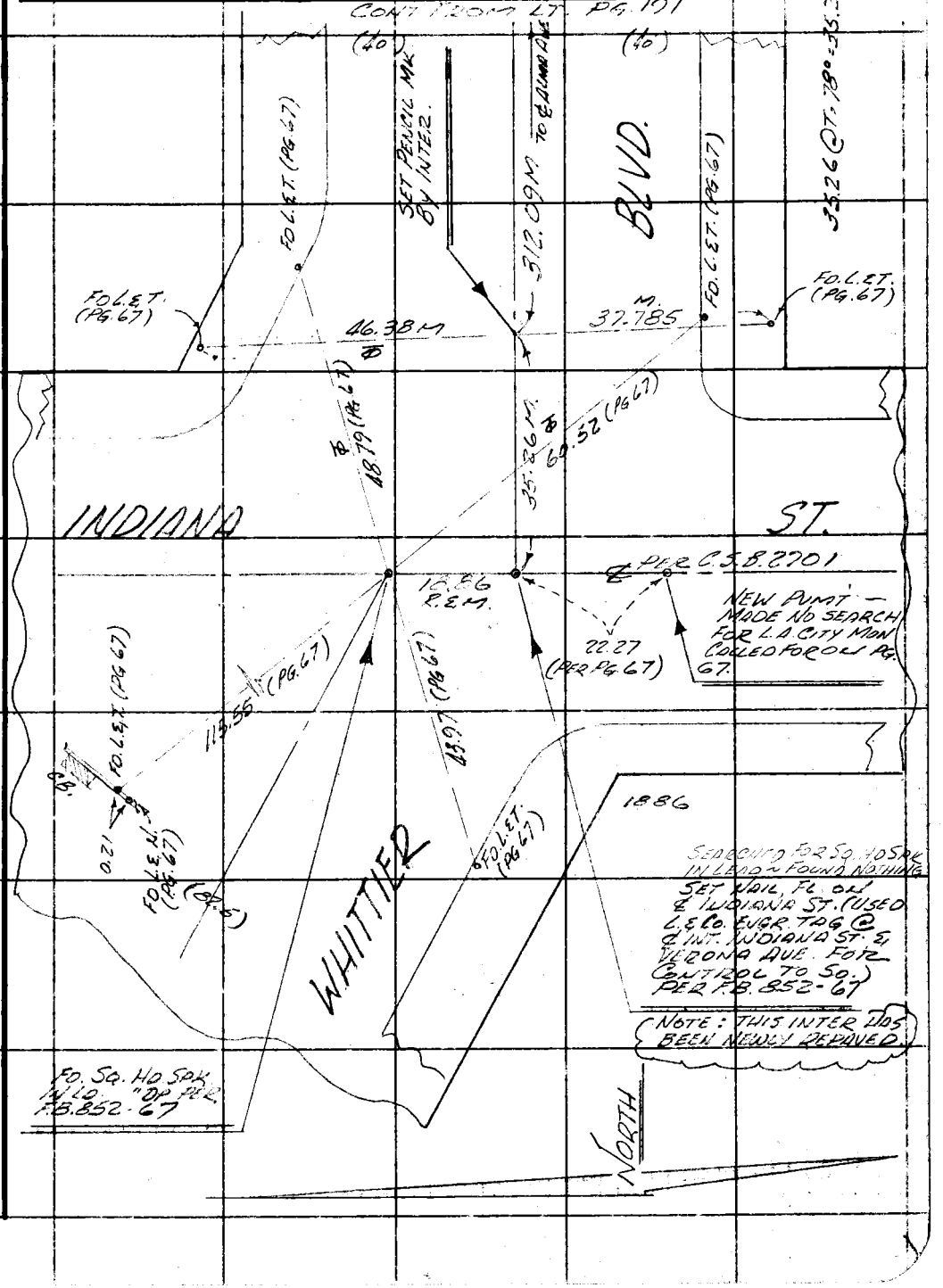

Note: Any Additions or Changes on This Sheet Must be Made or Circled in Red Ink With Date and Name of Person Making Change.

W.S.7, D-2

Do not extend this side of this line.

PLEASE RETURN TO
LOS ANGELES COUNTY ENGINEER
700 LOS ANGELES COUNTY ENGINEERING BLDG.

76F309S S&E #247 11-58

F. B. 852 PG. 196



PLEASE RETURN TO
LOS ANGELES COUNTY ENGINEER
700 LOS ANGELES COUNTY ENGINEERING BLDG.

Do not extend this side of this line.

Note: Any Additions or Changes on This Sheet Must Be Made or Circled in Red Ink With Date and Name of Person Making Change.

Notes Ck'd by G. E. BARR
Map No. B-2701
Office Work M. HAMASU
Checked G. E. BARR
Date SEP '66

Survey of LAGUNA PARK
JN 0054.42 Tape [illegible] Std 68 °F
Surveyed by K. B. HODSON
Notes R.B.H. Date 6-3-66
Indexed G. J. GALLI

F. B. 852 PG. 197

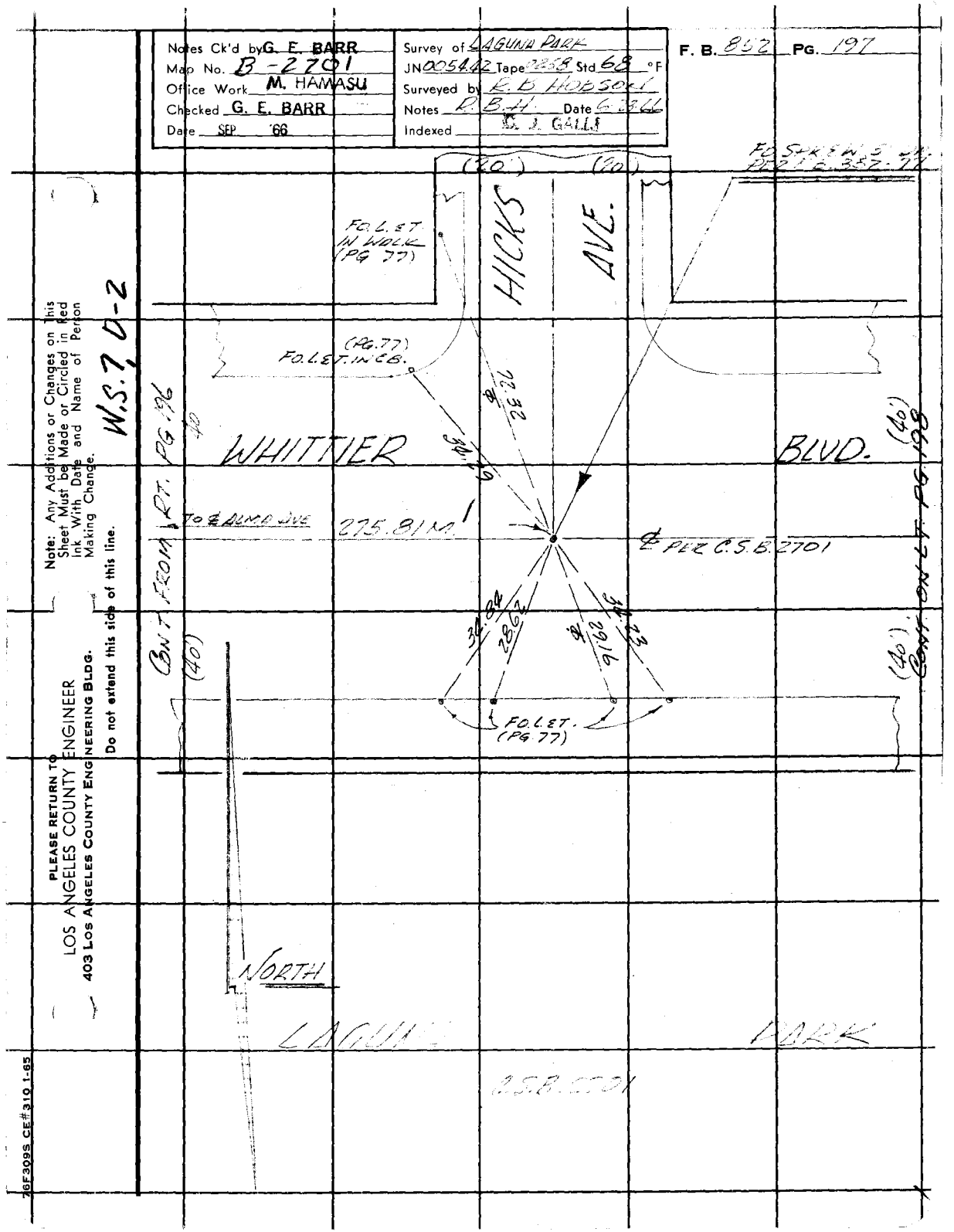

F. B. 852 PG 198

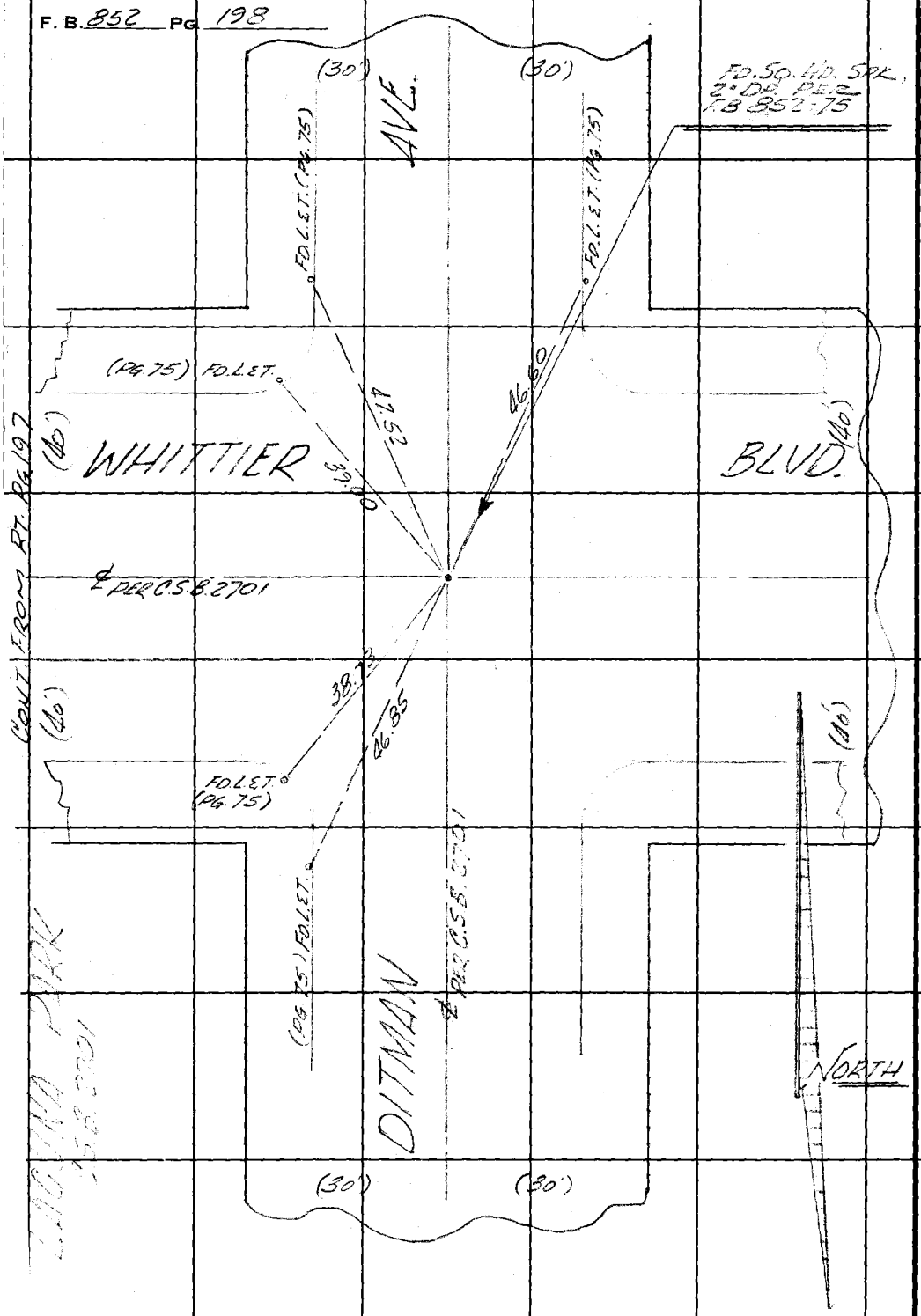

W.S. 7, E-2

PLEASE RETURN TO
LOS ANGELES COUNTY ENGINEER
403 LOS ANGELES COUNTY ENGINEERING BLDG.

Do not extend this side of this line.

Note: Any Additions or Changes on This Sheet Must be Made or Circled in Red Ink With Date and Name of Person Making Change.

Notes Ck'd by G. E. BARR	Survey of LAGUNA PARK
Map No. B - 2701	JN 0054.42 Tape 0758 Std 68 °F
Office Work M. HAMASU	Surveyed by [illegible]
Checked G. E. BARR	Notes [illegible] Date 8-3-66
Date SEP '66	Indexed

F. B. 852 PG. 199

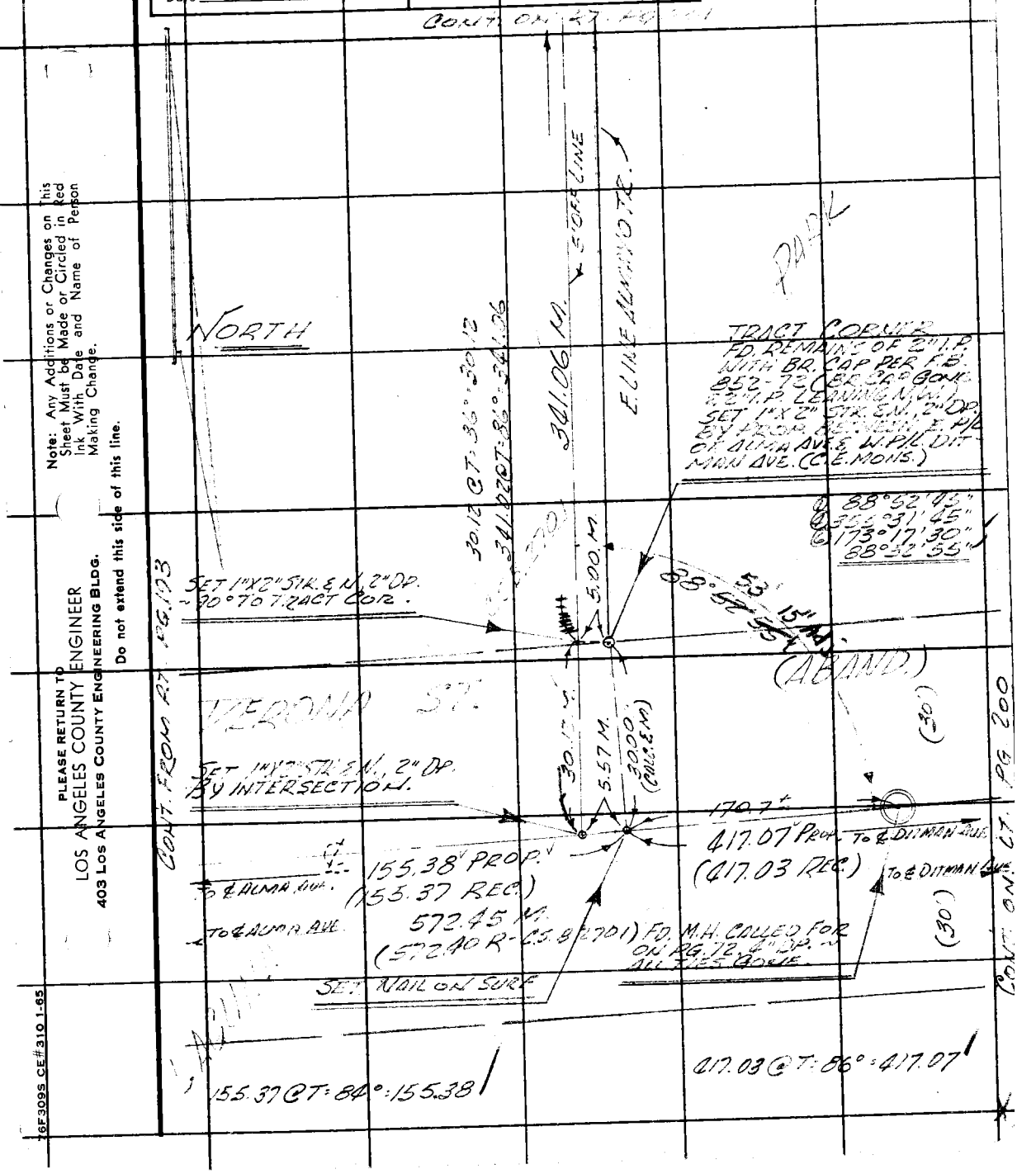

Note: Any Additions or Changes on this Sheet Must be Made or Circled in Red Ink With Date and Name of Person Making Change.

PLEASE RETURN TO
LOS ANGELES COUNTY ENGINEER
403 LOS ANGELES COUNTY ENGINEERING BLDG.
Do not extend this side of this line.

76F309S CE#310 1-65

F. B. 852 PG. 200

W.S.T. A-2

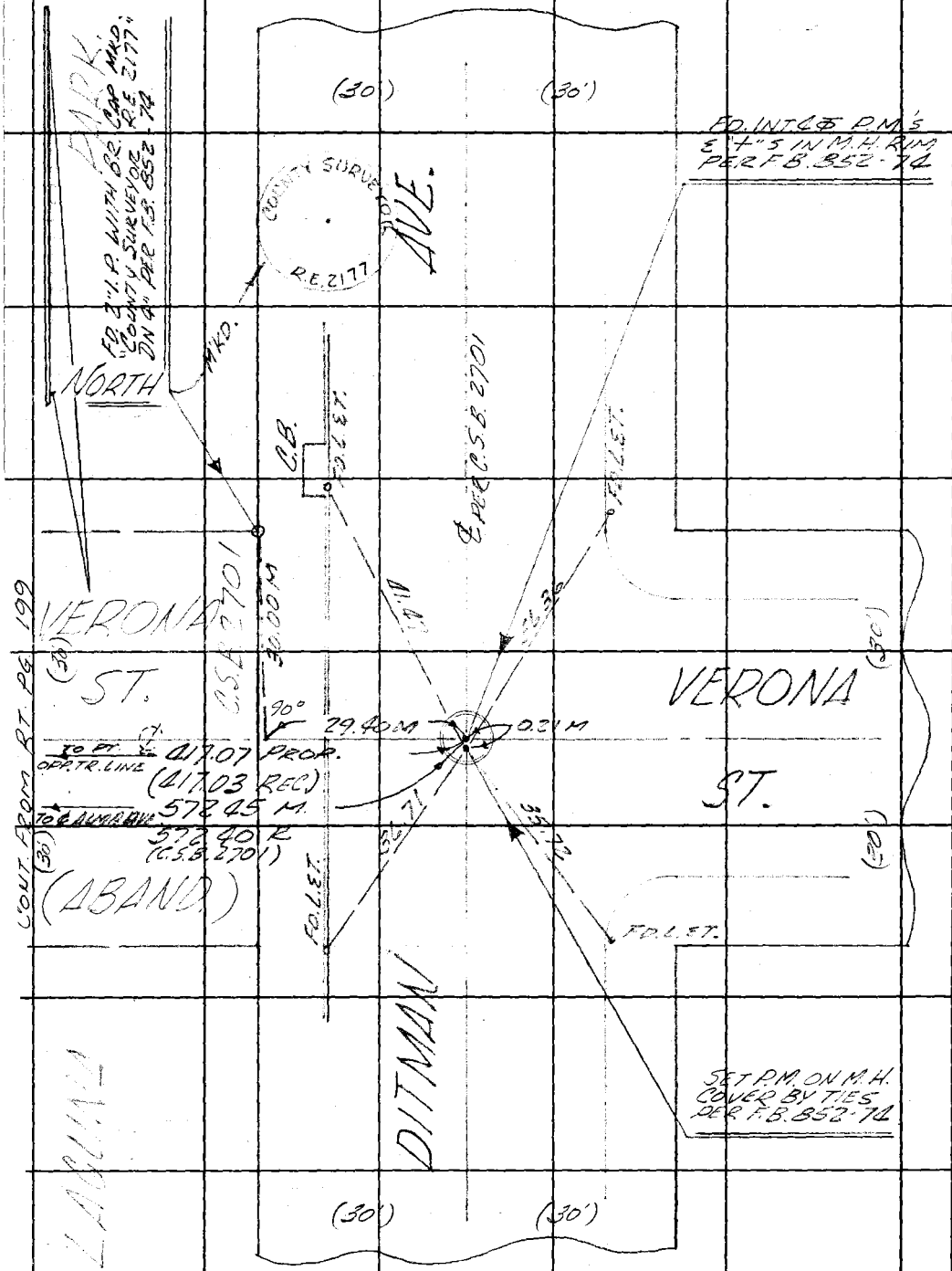

PLEASE RETURN TO
LOS ANGELES COUNTY ENGINEER
403 Los Angeles County Engineering Bldg.

Do not extend this side of this line.

Note: Any Additions or Changes on This Sheet Must Be Made or Circled in Red Ink With Date and Name of Person Making Change.

Notes Ck'd by G. E. BARR	Survey of LAGUNA PARK
Map No. B-2701	JN 0054.02 Tape 0258 Std 68 °F
Office Work M. HAMASU	Surveyed by [illegible]
Checked G. E. BARR	Notes R.B.U. Date [illegible]
Date SEP '66	Indexed [illegible]

F. B. 852 PG. 201

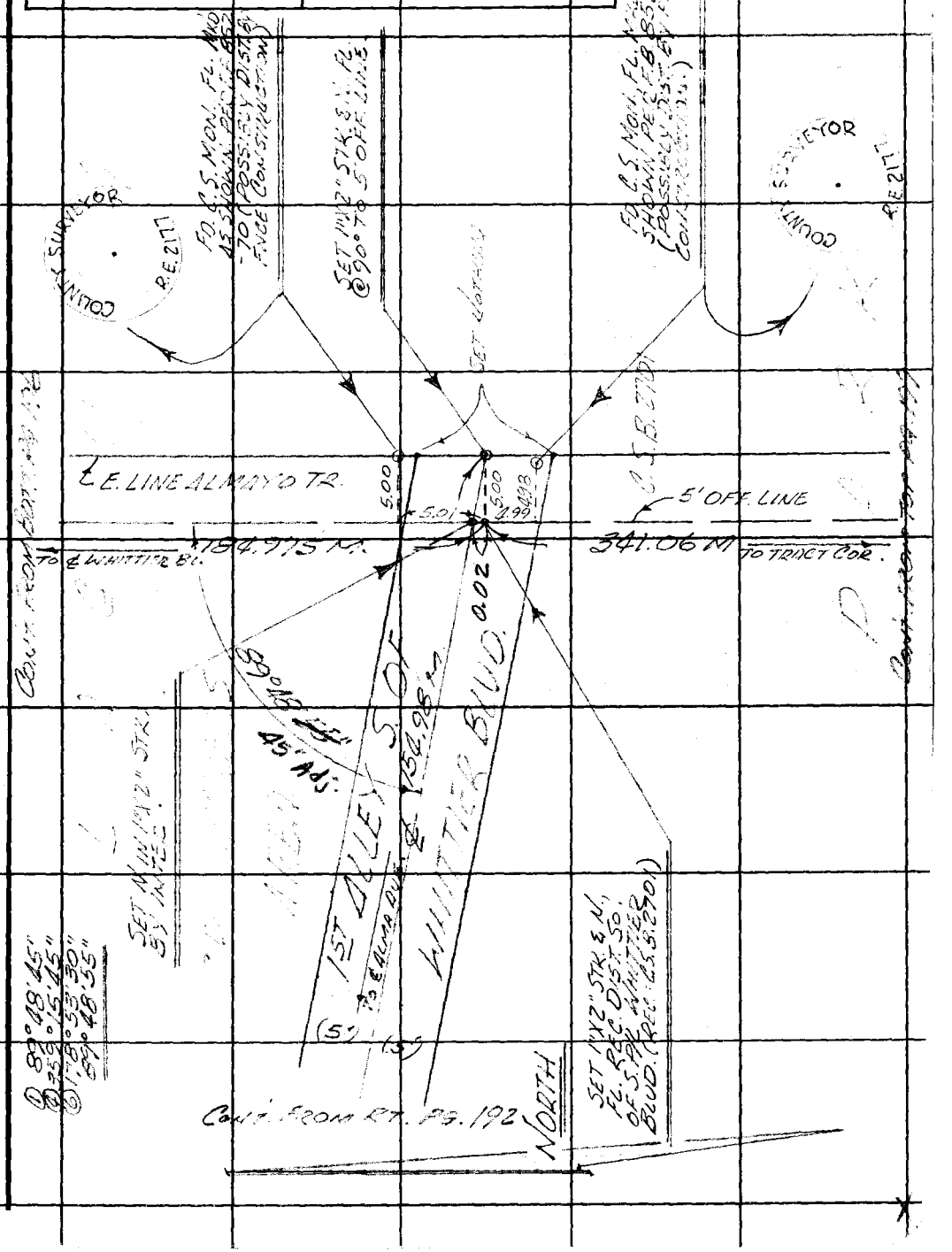

Note: Any Additions or Changes on This Sheet Must be Made or Circled in Red Ink With Date and Name of Person Making Change.

PLEASE RETURN TO
LOS ANGELES COUNTY ENGINEER
403 LOS ANGELES COUNTY ENGINEERING BLDG.

Do not extend this side of this line.

76F309S CE#310 1-65

F. B. 852 PG. 202

PLEASE RETURN TO
LOS ANGELES COUNTY ENGINEER
403 LOS ANGELES COUNTY ENGINEERING BLDG.

Do not extend this side of this line.

Note: Any Additions or Changes on This Sheet Must Be Made or Circled in Red Ink With Date and Name of Person Making Change.

Notes Ck'd by	Survey of LAGUNA COUNTY PARK
Map No.	JN 8876.10 Tape 0249 Std 68°F
Office Work	Surveyed by W. A. RICHARDS
Checked	Notes W.A.R. Date 7-17-68
Date	Indexed

F.B. 852 Pg. 203

J.N. 8876.10

LAGUNA COUNTY PARK

MULTI-PURPOSE BUILDING CONSTRUCTION

SENIOR CITIZEN'S AREA

SPEC'S NO. 2718

CAPITAL PROJECT NO. 8876 (GK)

RICHARDS
LANDA
BANKSON
SOPER

Note: Any Additions or Changes on this Sheet Must be Made or Circled in Red Ink With Date and Name of Person Making Change.

Do not extend this side of this line.

PLEASE RETURN TO
LOS ANGELES COUNTY ENGINEER
403 Los Angeles County Engineering Bldg.

7SP309S CE #310 R-66

F.B. 852 PG. 204

CONSTRUCTION LAYOUT SKETCH
WHITTIER BLVD.

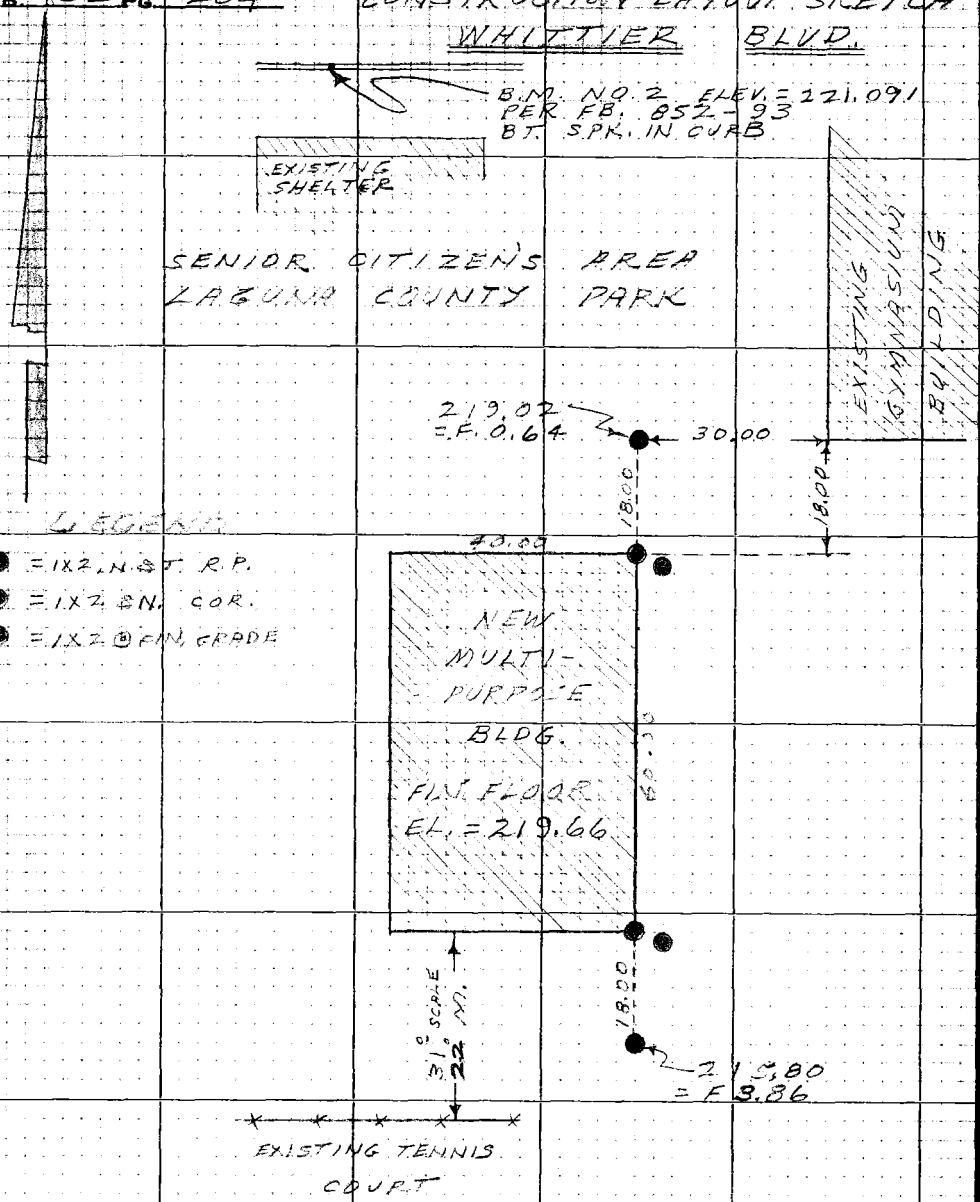

PLEASE RETURN TO
LOS ANGELES COUNTY ENGINEER
403 LOS ANGELES COUNTY ENGINEERING BLDG.

Do not extend this side of this line.

Note: Any Additions or Changes on this Sheet Must be Made or Circled in Red Ink With Date and Name of Person Making Change

F. B. 852 PG. 205

Profile No. ____ Notes Red ____ Plotted ____ Job No. 6602.64 Division No. 11
Date ____ Date ____ Survey of RUBEN SALAZAR COUNTY PARK
X-Sec. No. ____ Notes Chk'd. ____ Checked ____ Survey by L.L. BROWN Notes L.L.B. Date 11-12-75
Date ____ Date ____ Map No. ____ Indexed G. D. BAILEY Date NOV 18 '75

RUBEN SALAZAR
COUNTY PARK

J.N. 6602.64
SPEC. #3821

BENCH LEVELS

TENNIS COURT ADDITION

REF.
F.B. 852-93
B.M. L-6
P.T. SHT. G-271-4

STATION	B. S.	H. I.	F. S.	ELEV.
		BROWN, L.L.	PARTY	
		MASSEY, R.G.		
		HENDERSON, V.E.		

NOTE: ANY ADDITIONS OR CHANGES ON THIS SHEET MUST BE MADE OR CIRCLED IN RED INK, WITH DATE AND NAME OF PERSON MAKING CHANGE.

Do not extend notes this side of this line.

PLEASE RETURN TO
LOS ANGELES COUNTY ENGINEER
403 LOS ANGELES COUNTY ENGINEERING BLDG.

76-L-298 CE 307 8-70

F. B. 852 Pg. 206 | Job No. 6602.64 Division No. 11 Notes Red _____ Plotted _____ Profile

Survey of RUBEN SALAZAR COUNTY PARK Date _____ Date _____ No. _____

Survey by _____ Notes _____ Notes Chk'd. _____ Checked _____ X-Sec.

Indexed G. D. BAILEY Date NOV 1 5 '75 Date _____ Date _____ No. _____

INDEX MAP

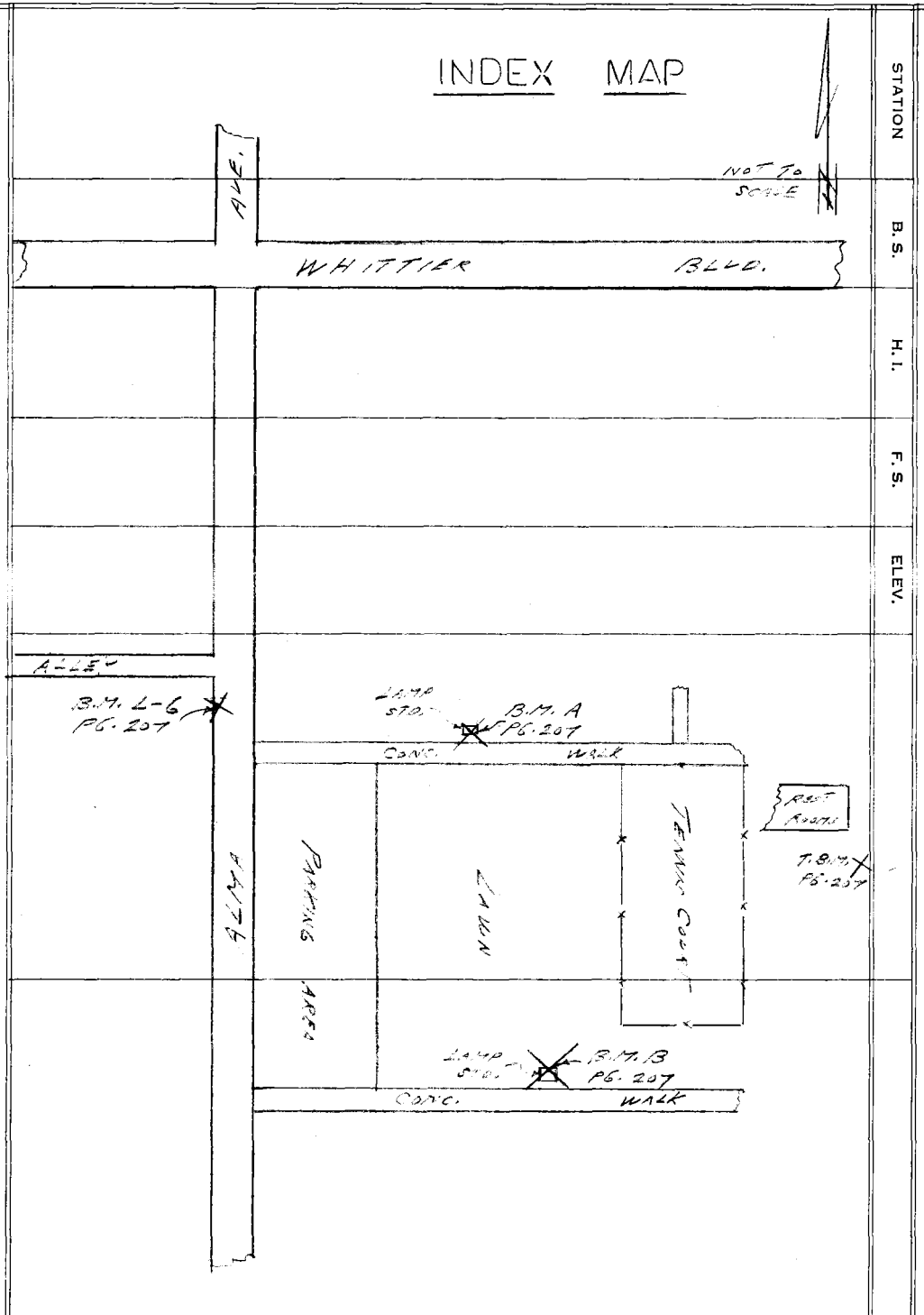

STATION	B. S.	H. I.	F. S.	ELEV.

76-L-298 CE 307 8-70

PLEASE RETURN TO
LOS ANGELES COUNTY ENGINEER
403 LOS ANGELES COUNTY ENGINEERING BLDG.

Do not extend notes this side of this line.

NOTE: ANY ADDITIONS OR CHANGES ON THIS SHEET MUST BE MADE OR CIRCLED IN RED INK, WITH DATE AND NAME OF PERSON MAKING CHANGE.

76-L-298 CE 307 8-70

PLEASE RETURN TO
LOS ANGELES COUNTY ENGINEER
403 LOS ANGELES COUNTY ENGINEERING BLDG.

NOTE: ANY ADDITIONS OR CHANGES ON THIS SHEET MUST BE MADE OR CIRCLED IN RED INK, WITH DATE AND NAME OF PERSON MAKING CHANGE.

Do not extend notes this side of this line.

STATION	B. S.	H. I.	F. S.	ELEV.		
FD. B.M. L-6				218 609	B.M. L-6 EL. 218.609 F.B. 852-93 ALMA AVE. & 1st ALLEY SO. OF WHITTIER BLVD. BT. SPK. IN CONC. WALK 2± W. OF W. CURB & 13'± S. OF ℄ ALLEY	
	4 561	223 170				
SET B.M. A			6 804	216 366	B.M. A EL. 216.366 F.B. 852-207 22.1'± S. OF ℄ WHITTIER BLVD. & 129'± E. OF ℄ ALMA AVE. BT. SPK. IN LEAD IN CONC. BASE OF STEEL LAMP STD.	
	2 732	219 098				
SET B.M. B			6 387	212 711	B.M. B EL. 212.711 F.B. 852-207 396'± S. OF ℄ WHITTIER BLVD. & 148'± E. OF ℄ ALMA AVE. BT. SPK IN LEAD IN CONC. BASE OF STEEL LAMP STD.	
	5 513	218 224				
FD. T.B.M.			1 799	216 425	T.B.M. EL. 216.45 F.B. 852-152 S.E. COR. OF WALK (OFFICE, SOCIAL HALL & REST ROOM) (L.A. CO. NO. 4810) BT. SPK. IN CONC. SLAB 15'± S. & 10'± E. OF SE BLDG. COR.	
	3 750	220 175				
FD. B.M. L-6			1 566	218 609	B.M. L-6 EL. 218.609 F.B. 852-93 ALMA AVE. & 1st ALLEY SO. OF WHITTIER BLVD. BT. SPK. IN CONC. WALK 2± W. OF W. CURB & 13'± S. OF ℄ ALLEY.	

Profile Notes Red ____ Plotted ____ Job No. 6602.64 Division No. 11 F.B. 852 Pg. 207

No. ____ Date ____ Date ____ Survey of TUBBS & STEARNS COUNTY PARK

X-Sec. Notes Chk'd. J. Sakowicz Checked ____ Survey by L.L. BRAY Notes L.L.B. Date 11-12-75

No. ____ Date 11/14/75 Date ____ Map No. ____ Indexed D. BAILEY Date NOV 18 '75

F. B. 852 PG. 208 | Job No. 660264 Division No. 11 Notes Red _____ Plotted _____ Profile

Survey of _____ Date _____ Date _____ No. _____

Survey by _____ Notes _____ Notes Chk'd. _____ Checked _____ X-Sec.

Indexed _____ Date _____ Date _____ Date _____ No. _____

	STATION	B. S.	H. I.	F. S.	ELEV.
BLANK					

76-L-298 CE 307 8-70

PLEASE RETURN TO
LOS ANGELES COUNTY ENGINEER
403 LOS ANGELES COUNTY ENGINEERING BLDG.

Do not extend notes this side of this line.

NOTE: ANY ADDITIONS OR CHANGES ON THIS SHEET MUST BE MADE OR CIRCLED IN RED INK, WITH DATE AND NAME OF PERSON MAKING CHANGE.

Notes Ck'd by	Survey of RUBEN SALAZAR CO. PARK	F.B. 852 PG. 209
Map No.	~~W. O.~~ J.N. 6602.64 Tape No. 161 St'd 84 of	
Office Work	Surveyed by L.L. BROWN	
Checked J.S. SYKES	Notes L.L. BROWN Date 11-10-75	
Date 11/19/75	Indexed G.D. BAILEY NOV 13 75	

RUBEN SALAZAR COUNTY PARK

J.N. 6602.64

TENNIS COURT ADDITION

HORIZ. CONTROL FOR TOPOG.
FOR P.T. SHEET NO. G.271-4

REF.
C.S.B-2701
F.B. 852
F.B. 401
F.B. 920

PARTY
BROWN, L.L.
HENDERSON, J.E.

Note: Any Additions or Changes on This Sheets Must be Made or Circled in Red Ink With Date and Name of Person Making Change.

Do not extend notes this side of this line

RETURN TO
LOS ANGELES COUNTY ~~SURVEYOR~~ ENGINEER
~~700 HALL OF RECORDS~~
403 L.A. CO. ENGR. BLDG.

FORM 247 5M 10-37

F.B. 852 PG. 210

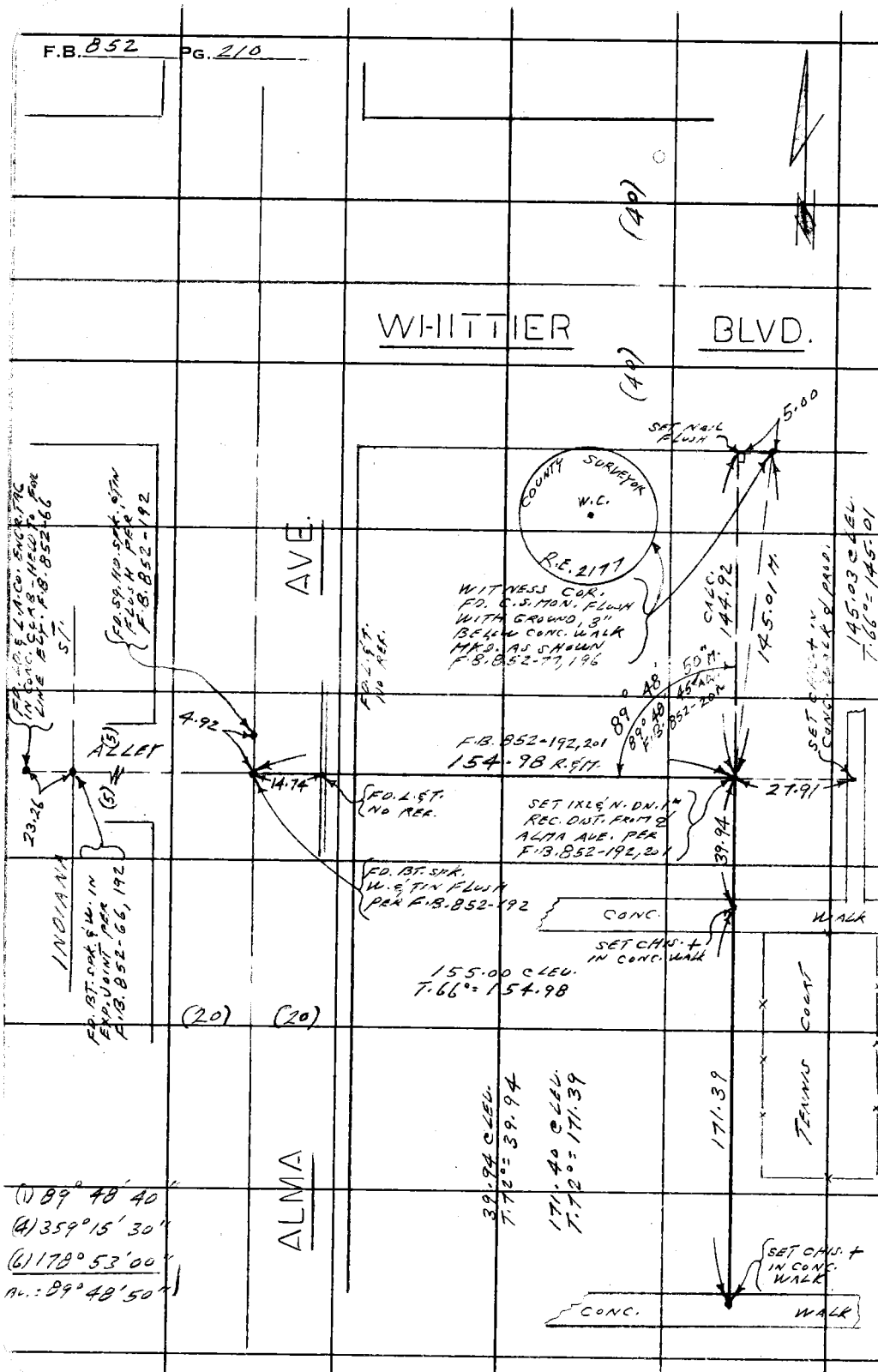

RETURN TO ENGINEER
LOS ANGELES COUNTY ~~SURVEYOR~~
~~700 HALL OF RECORDS~~
403 L.A. CO. ENGR. BLDG.

Note: Any Additions or Changes on This Sheets Must be Made or Circled in **Red Ink** With Date and Name of Person Making Change.

Do not extend notes this side of this line