Notes Ck'd by	Survey of Ing. Freeman Blvd	F.B. 853 Pg. 5
Map No. B-1633	W. O. 8305 Tape No. 07 St'd 84°F	
Office Work	Surveyed by Moore	
Checked Aar	Notes Moore Date 11/40	
Date Oct 41	Indexed 12-2-40	

SURVEY
OF
INGLEWOOD-FREEMAN BLVD
FROM
MANHATTAN BEACH BLVD
NORTH TO
LA TIJERA BLVD
Job # 8305

Moore
Fenner
Lawson
Clinite
Scott
Bowen

H.C. 38-38-1-2-3

Note: Any Additions or Changes on This Sheet Must be Made or Circled in Red Ink With Date and Name of Person Making Change.

Do not extend notes this side of this line.

RETURN TO
LOS ANGELES COUNTY SURVEYOR
700 HALL OF RECORDS

FORM 247 5M 10-39

RETURN TO
LOS ANGELES COUNTY SURVEYOR
700 HALL OF RECORDS

Note: Any Additions or Changes on This Sheet Must be Made or Circled in **Red Ink** With Date and Name of Person Making Change.

Do not extend notes this side of this line.

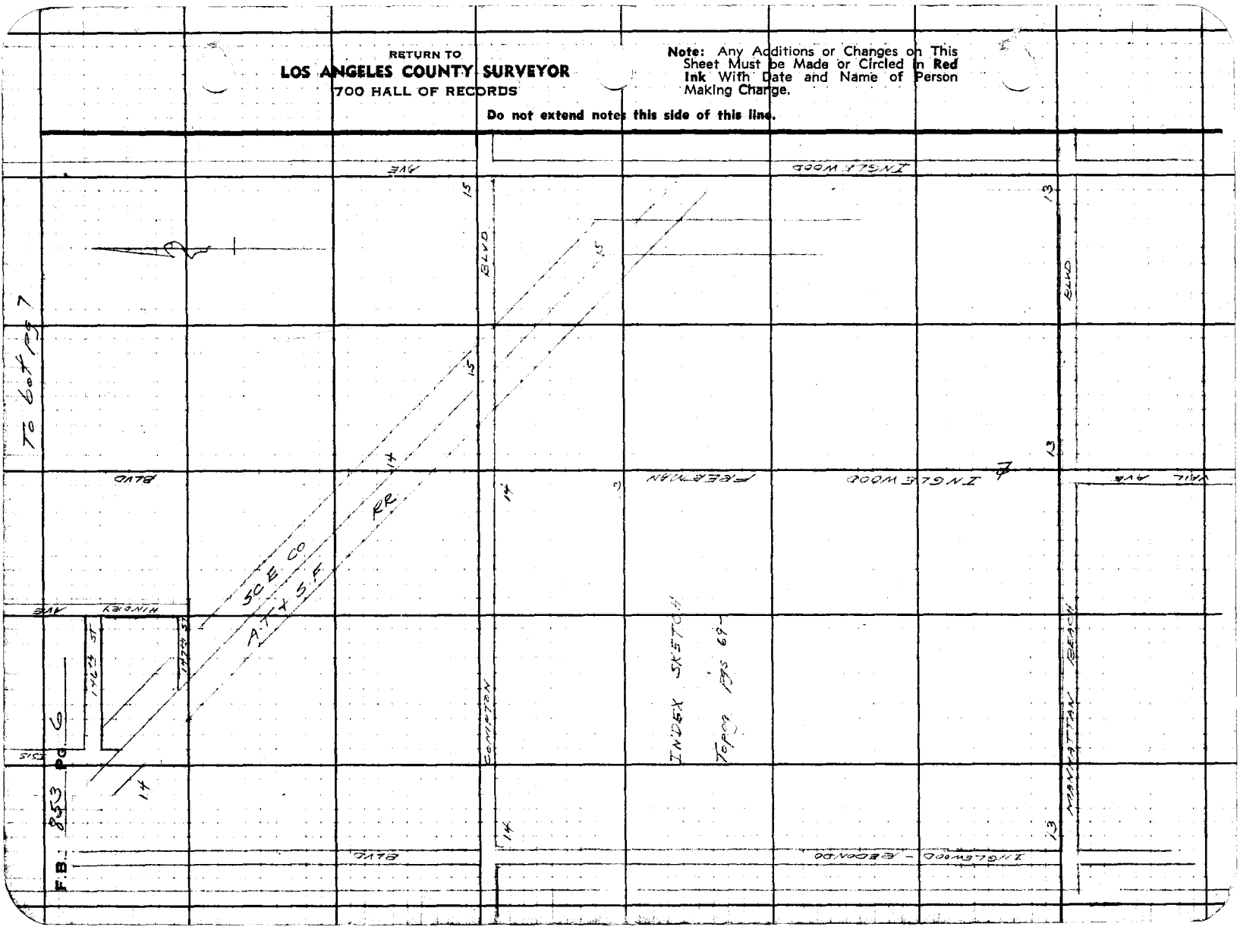

Notes Ck'd by	Survey of
Map No. B-1637	W. O. 8305 Tape No. St'd °F
Office Work	Surveyed by Moore
Checked Clark	Notes Moore Date 11/40
Date Oct. 41	Indexed

F.B. 853 PG. 7

Note: Any Additions or Changes on This Sheet Must be Made or Circled in Red Ink With Date and Name of Person Making Change.

Do not extend notes this side of this line.

RETURN TO
LOS ANGELES COUNTY SURVEYOR
700 HALL OF RECORDS

FORM 247 5M 10-39

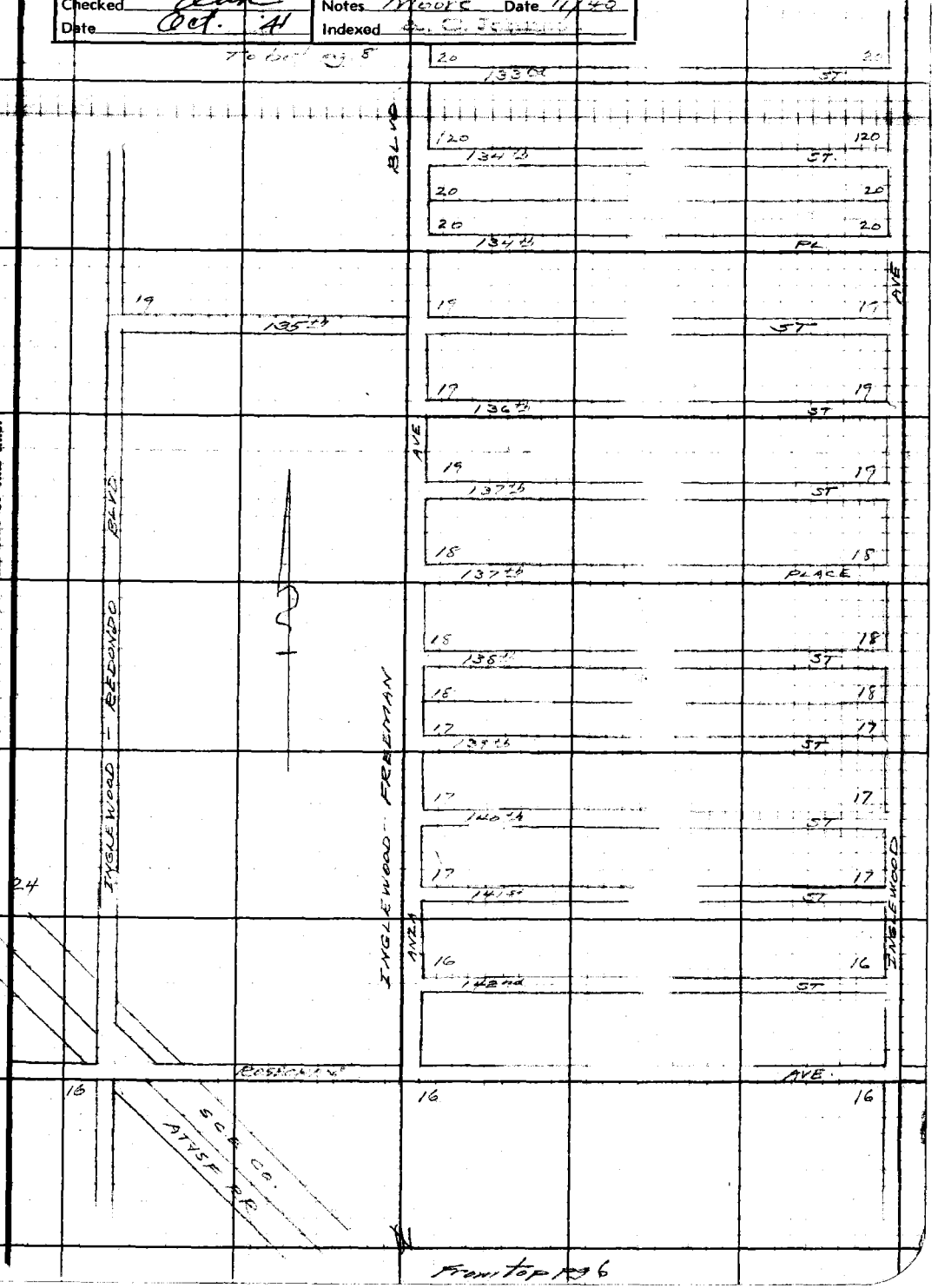

To bottom pg 9

F.B. 853 PG. 8

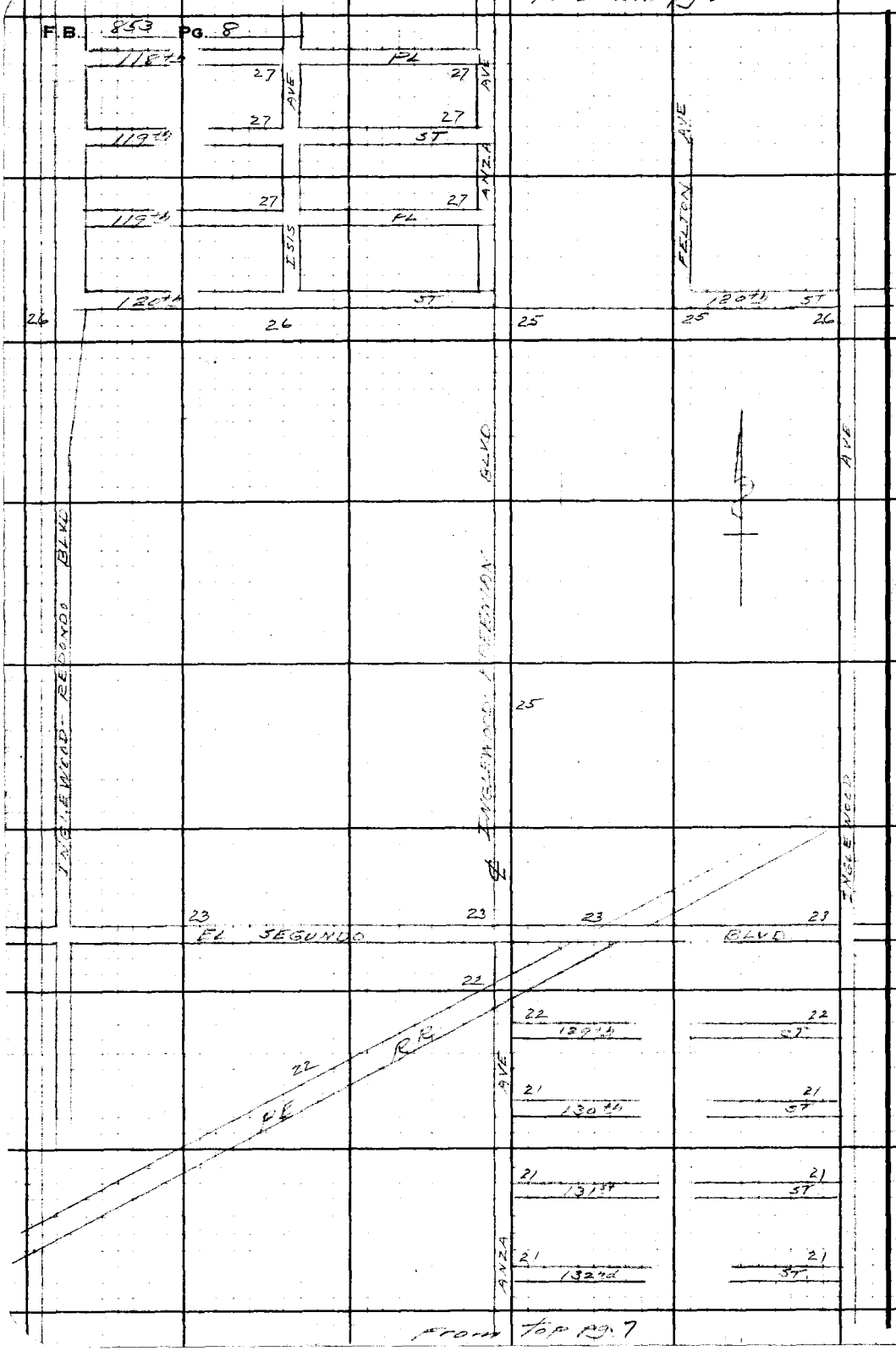

From top pg. 7

RETURN TO
LOS ANGELES COUNTY SURVEYOR
700 HALL OF RECORDS

Do not extend notes this side of this line.

Note: Any Additions or Changes on This Sheet Must be Made or Circled in **Red Ink** With Date and Name of Person Making Change.

Notes Ck'd by A. A.	Survey of [illegible]	F.B. 853 Pg. 9
Map No. B-1637	W. O. 8305 Tape No. St'd °F	
Office Work	Surveyed by Moore	
Checked [illegible]	Notes Moore Date 11/40	
Date Oct. 4	Indexed [illegible]	

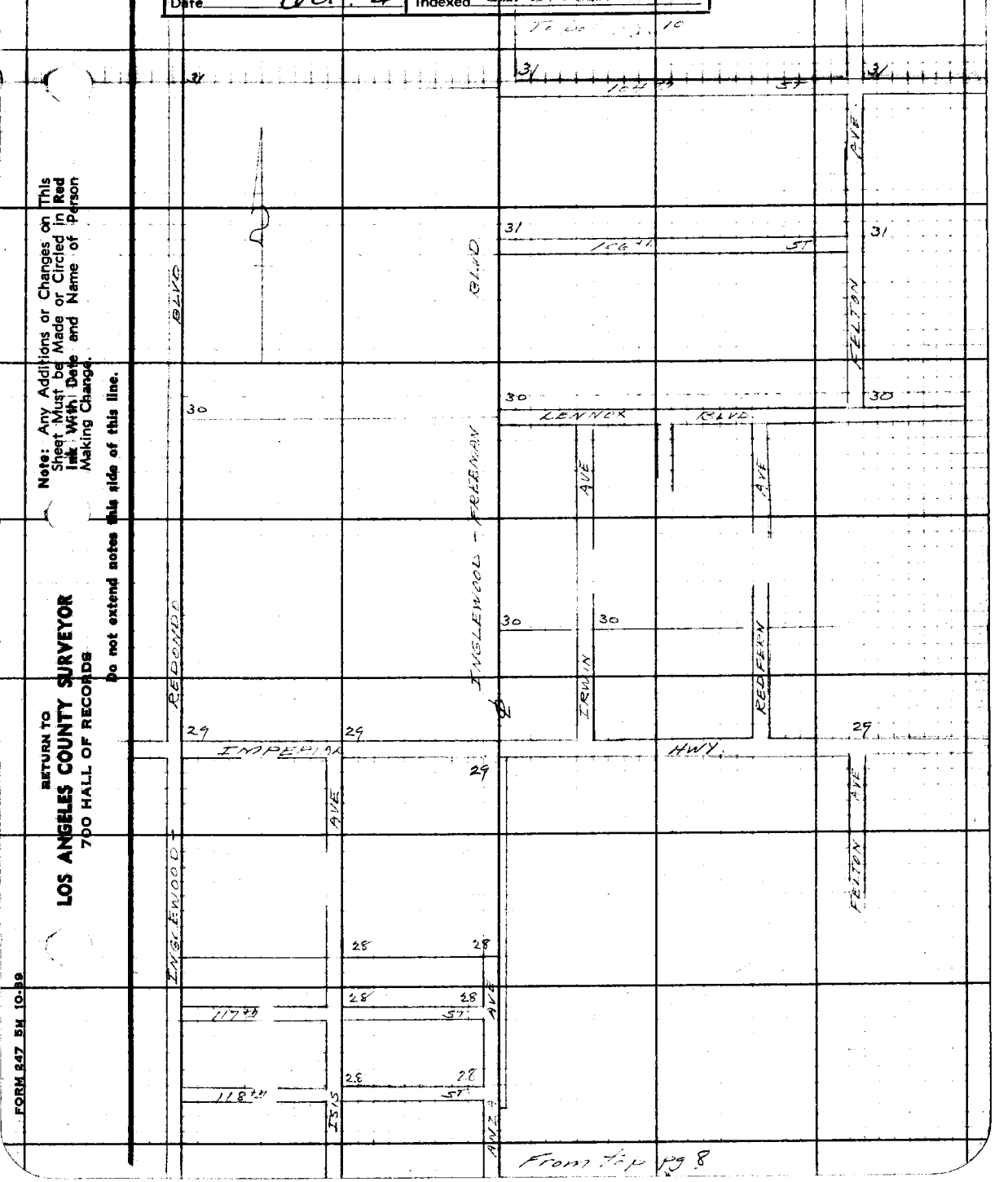

From top pg 8

Note: Any Additions or Changes on This Sheet Must be Made or Circled in Red Ink With Date and Name of Person Making Change.

Do not extend notes this side of this line.

RETURN TO
LOS ANGELES COUNTY SURVEYOR
700 HALL OF RECORDS

FORM 247 5M 10-39

RETURN TO
LOS ANGELES COUNTY SURVEYOR
700 HALL OF RECORDS

Note: Any Additions or Changes on This Sheet Must be Made or Circled in **Red Ink** With Date and Name of Person Making Change.

Do not extend notes this side of this line.

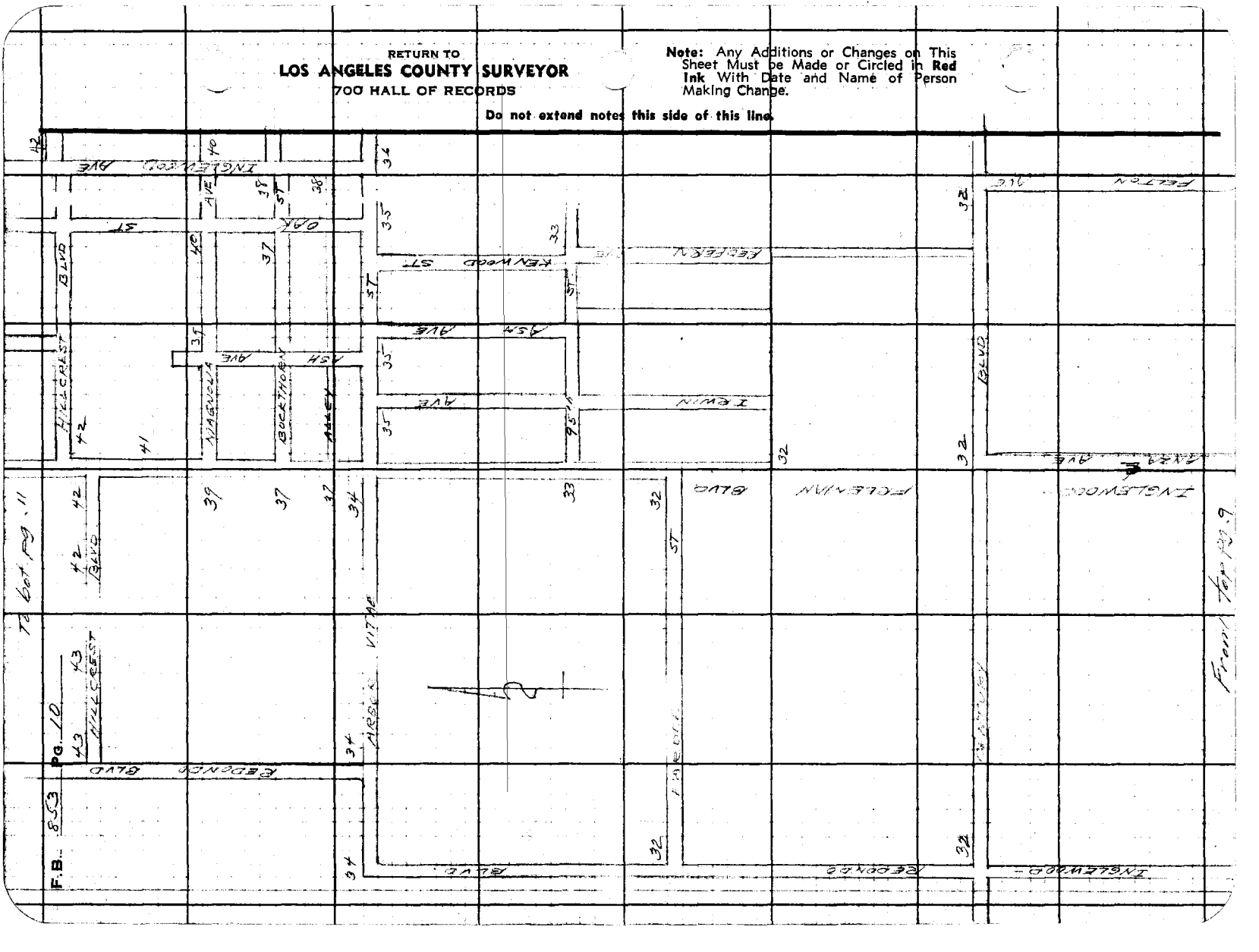

Notes Ck'd by	Survey of [illegible] Blvd
Map No. B-1633	W. O. 8305 Tape No. St'd °F
Office Work	Surveyed by Moore
Checked [illegible]	Notes Moore Date 11/[illegible]
Date Oct. [illegible]	Indexed [illegible]

F.B. 853 PG. 11

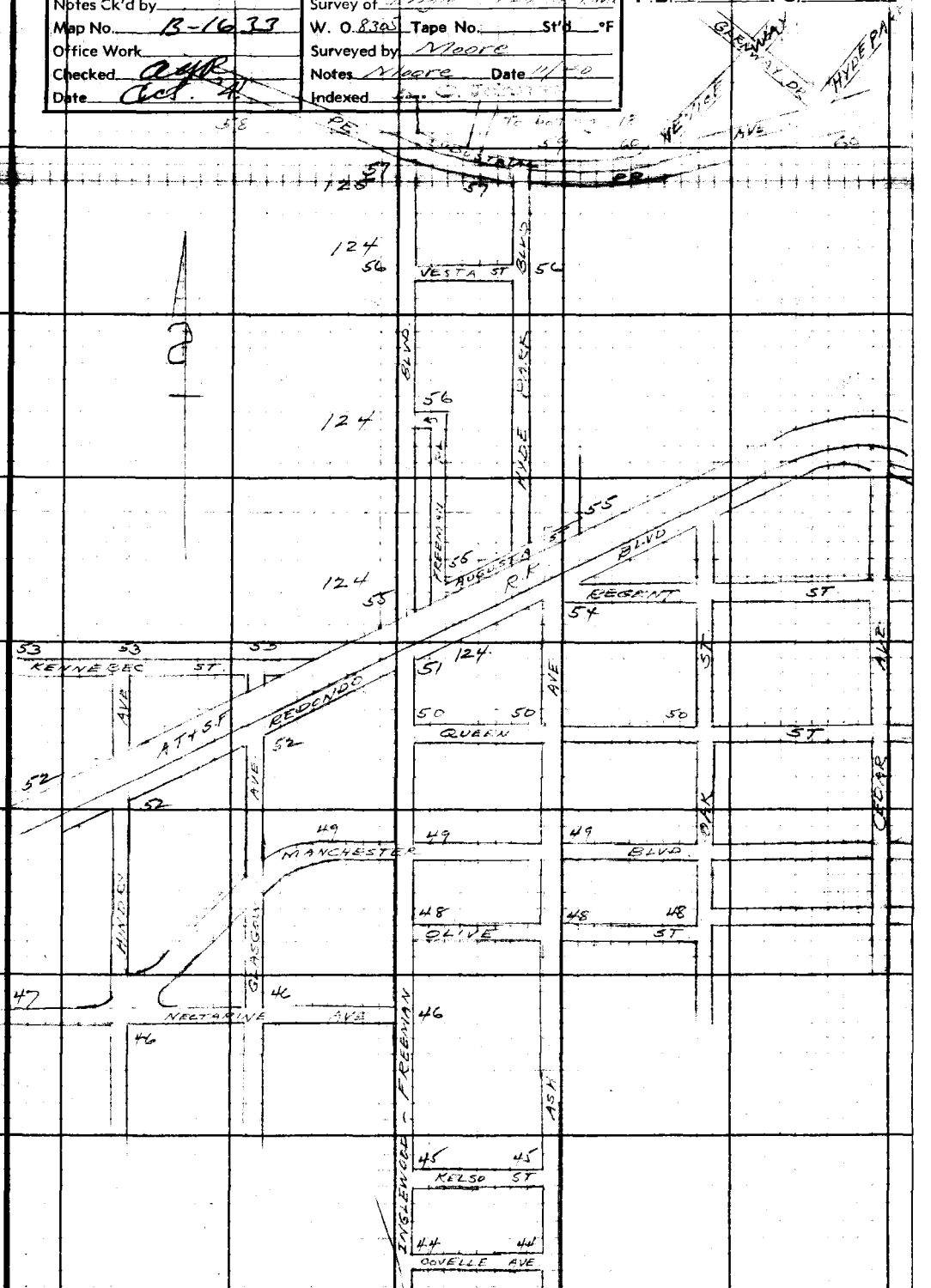

Note: Any Additions or Changes on This Sheet Must be Made or Circled in Red Ink With Date and Name of Person Making Change.

Do not extend notes this side of this line.

RETURN TO
LOS ANGELES COUNTY SURVEYOR
700 HALL OF RECORDS

FORM 247 5M 10-39

From Top Pg. 10

F.B. 853 Pg. 12

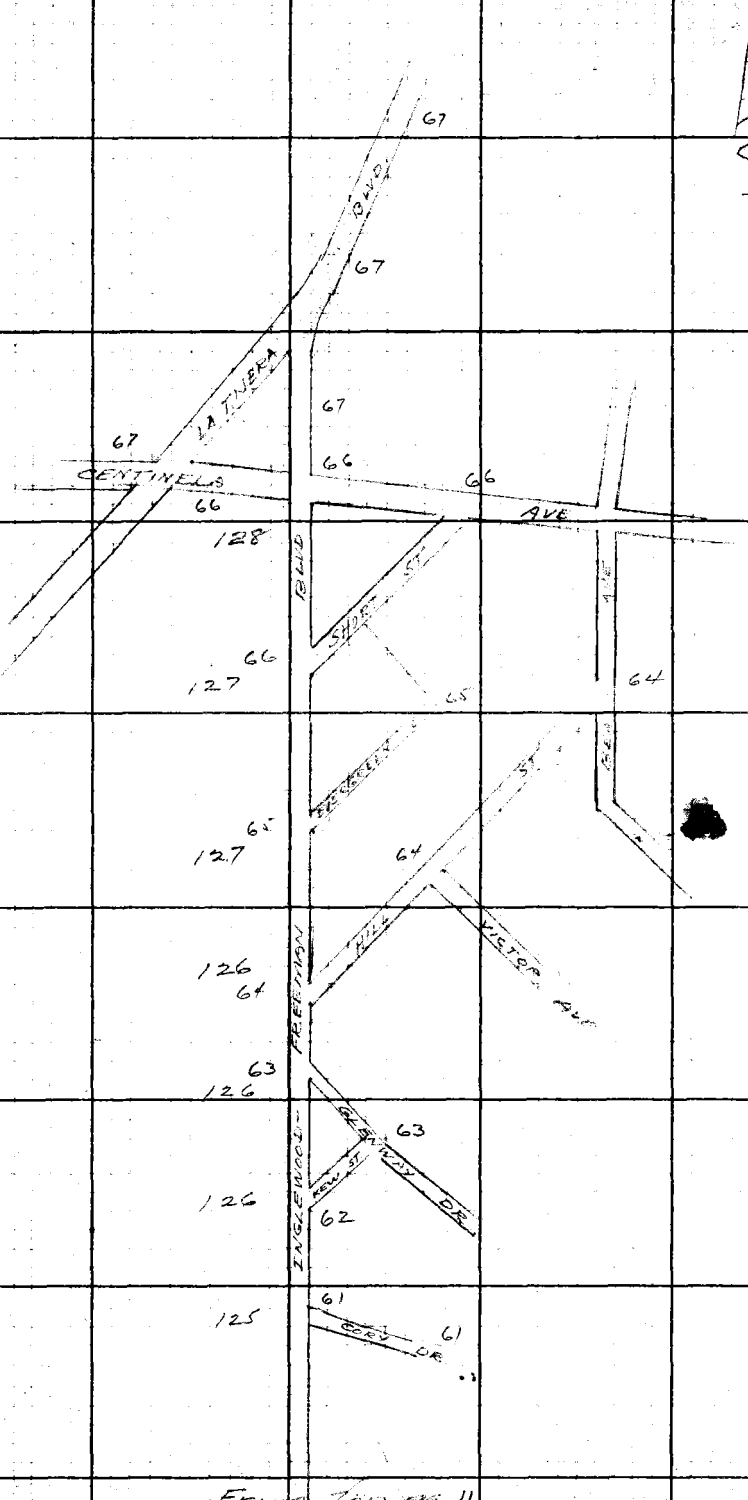

RETURN TO
LOS ANGELES COUNTY SURVEYOR
700 HALL OF RECORDS

Note: Any Additions or Changes on This Sheet Must be Made or Circled in **Red** Ink With Date and Name of Person Making Change.

Do not extend notes this side of this line.

From Tap pg. 11

Notes Ck'd by	Survey of Ingl. Freeman
Map No. B-1633-1	W. O. 8305 Tape No. 107 St'd 84°F
Office Work H.M.H.	Surveyed by Moore
Checked Oak	Notes Moore Date 10-15-40
Date Oct '41	Indexed A.C.

F.B. 853 PG. 13

W.S. 25 C-3

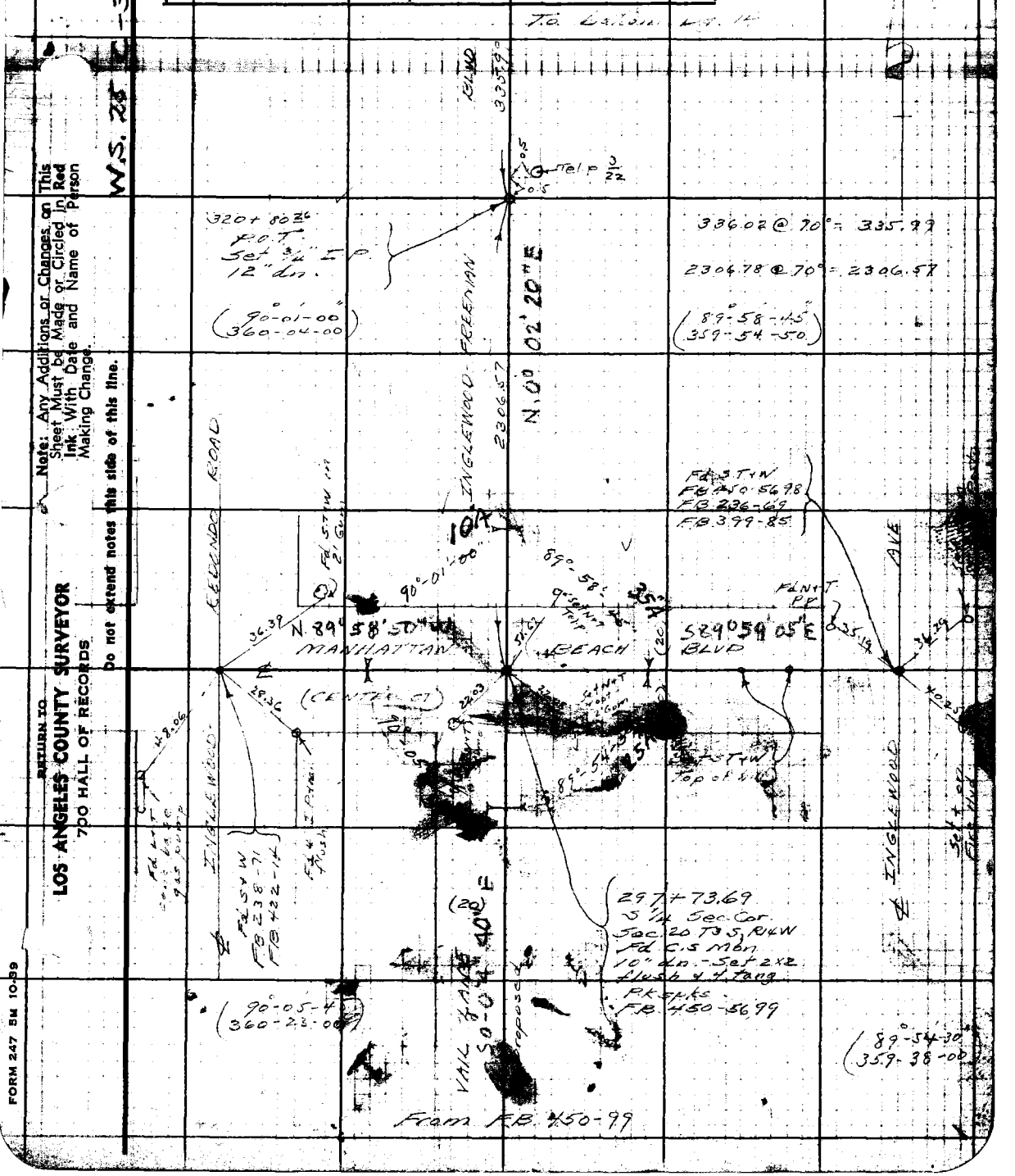

Note: Any Additions or Changes on This Sheet Must be Made or Circled in Red Ink With Date and Name of Person Making Change.

Do not extend notes this side of this line.

RETURN TO
LOS ANGELES COUNTY SURVEYOR
700 HALL OF RECORDS

FORM 247 5M 10-39

RETURN TO
LOS ANGELES COUNTY SURVEYOR
700 HALL OF RECORDS

Note: Any Additions or Changes on This Sheet Must be Made or Circled in Red Ink With Date and Name of Person Making Change.

Do not extend notes this side of this line.

W.S. 25 B-2 C-2

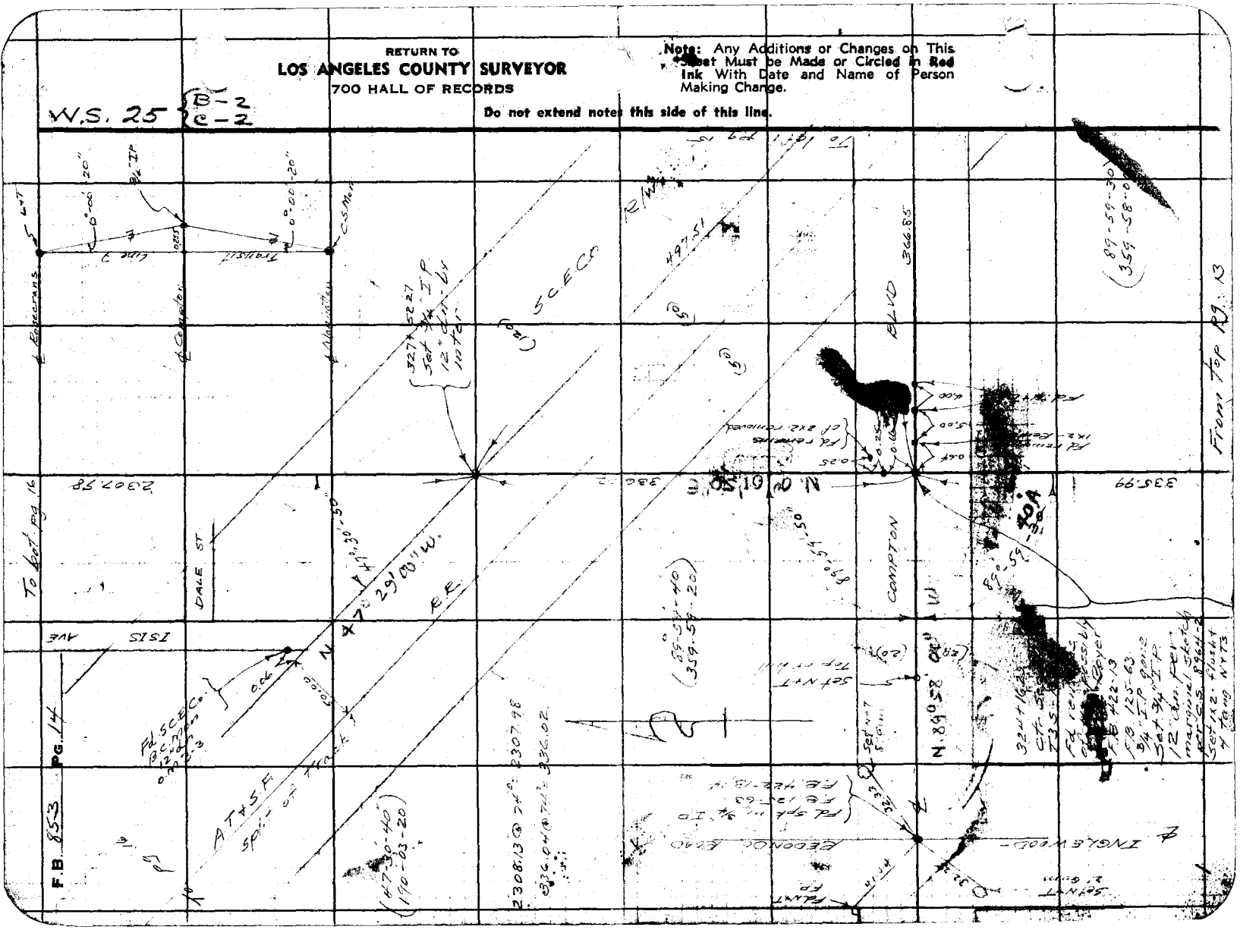

Notes Ck'd by	Survey of [illegible]	F.B. 853 PG. 15
Map No. B-16334	W. O. 8305 Tape No. 97 St'd °F	
Office Work H.M.H.	Surveyed by Moore	
Checked [illegible]	Notes Moore Date 10-15-40	
Date Oct '41	Indexed A. C. [illegible]	

W.S. 25 C-2

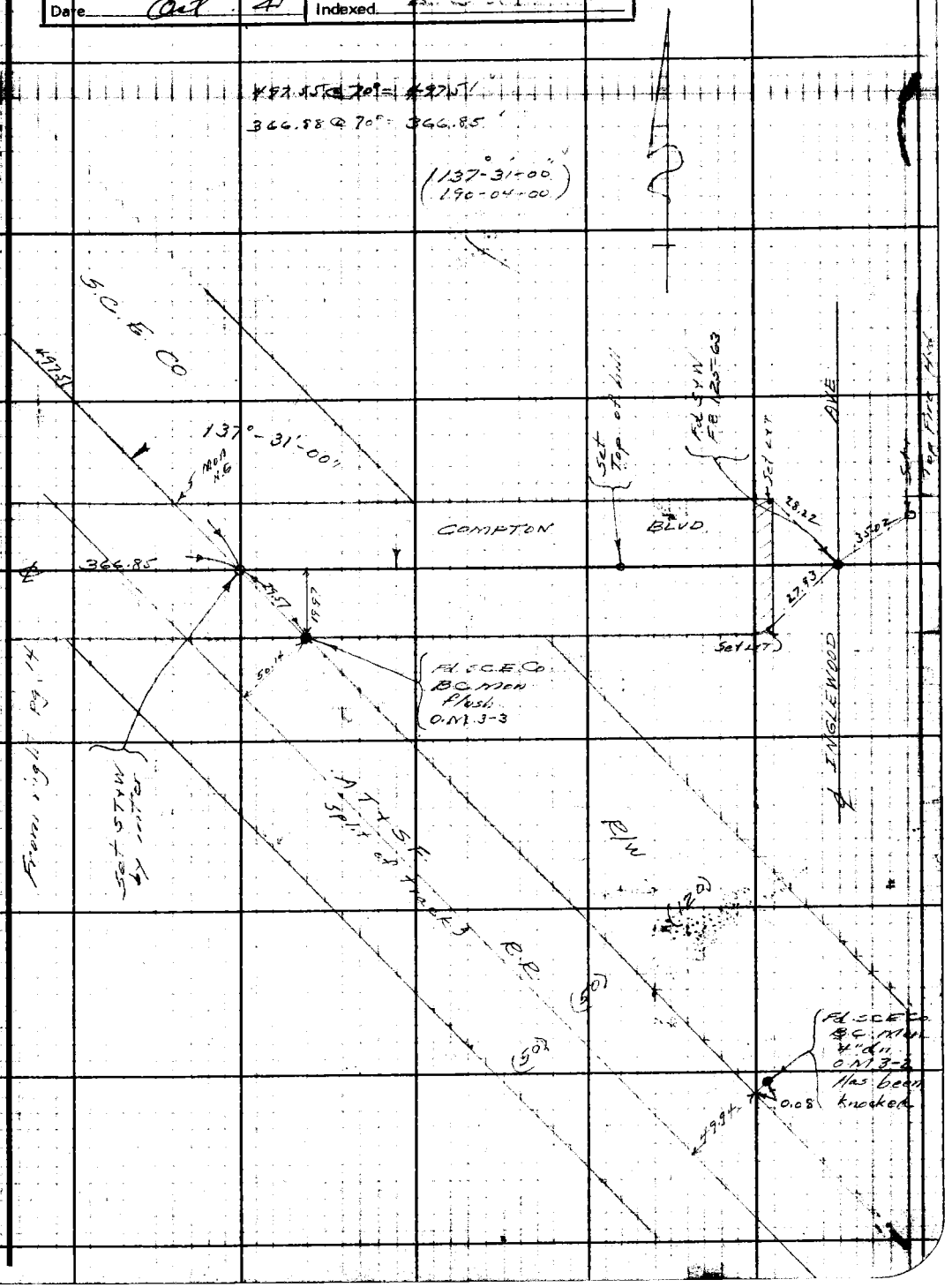

Note: Any Additions or Changes on This Sheet Must be Made or Circled in Red Ink With Date and Name of Person Making Change.

Do not extend notes this side of this line.

RETURN TO
LOS ANGELES COUNTY SURVEYOR
700 HALL OF RECORDS

FORM 247 5M 10-39

RETURN TO
LOS ANGELES COUNTY SURVEYOR
700 HALL OF RECORDS

Note: Any Additions or Changes on This Sheet Must be Made or Circled in Red Ink With Date and Name of Person Making Change.

Do not extend notes this side of this line.

W 5.25 E-2 C-3

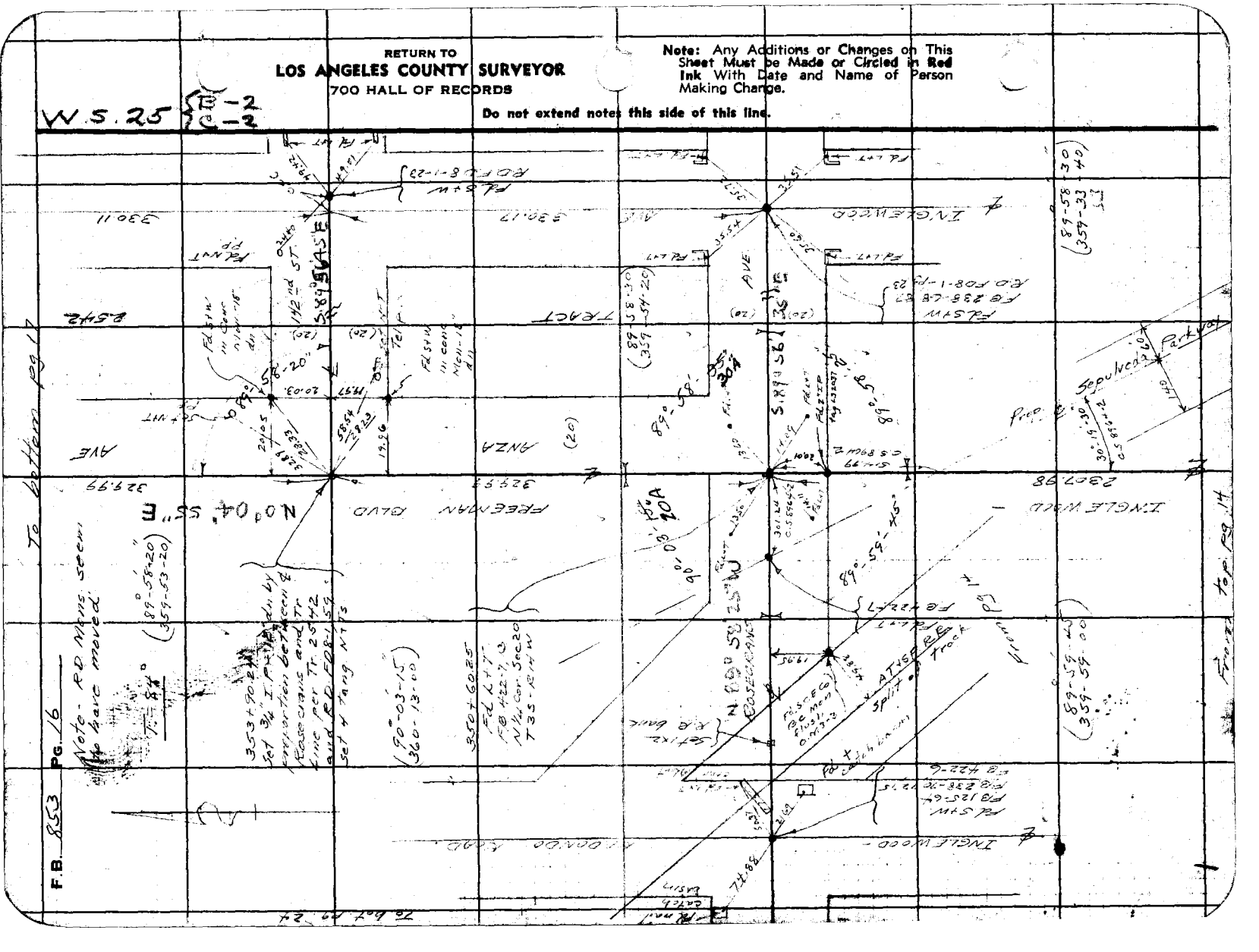

Notes Ck'd by A.A.B.	Survey of [illegible]
Map No. B-1633-1	W. O. 8305 Tape No. 07 St'd 84°F
Office Work H.M.P.	Surveyed by Moore
Checked AAR	Notes Moore Date 10-16-40
Date Oct 4	Indexed

F.B. 853 PG. 17

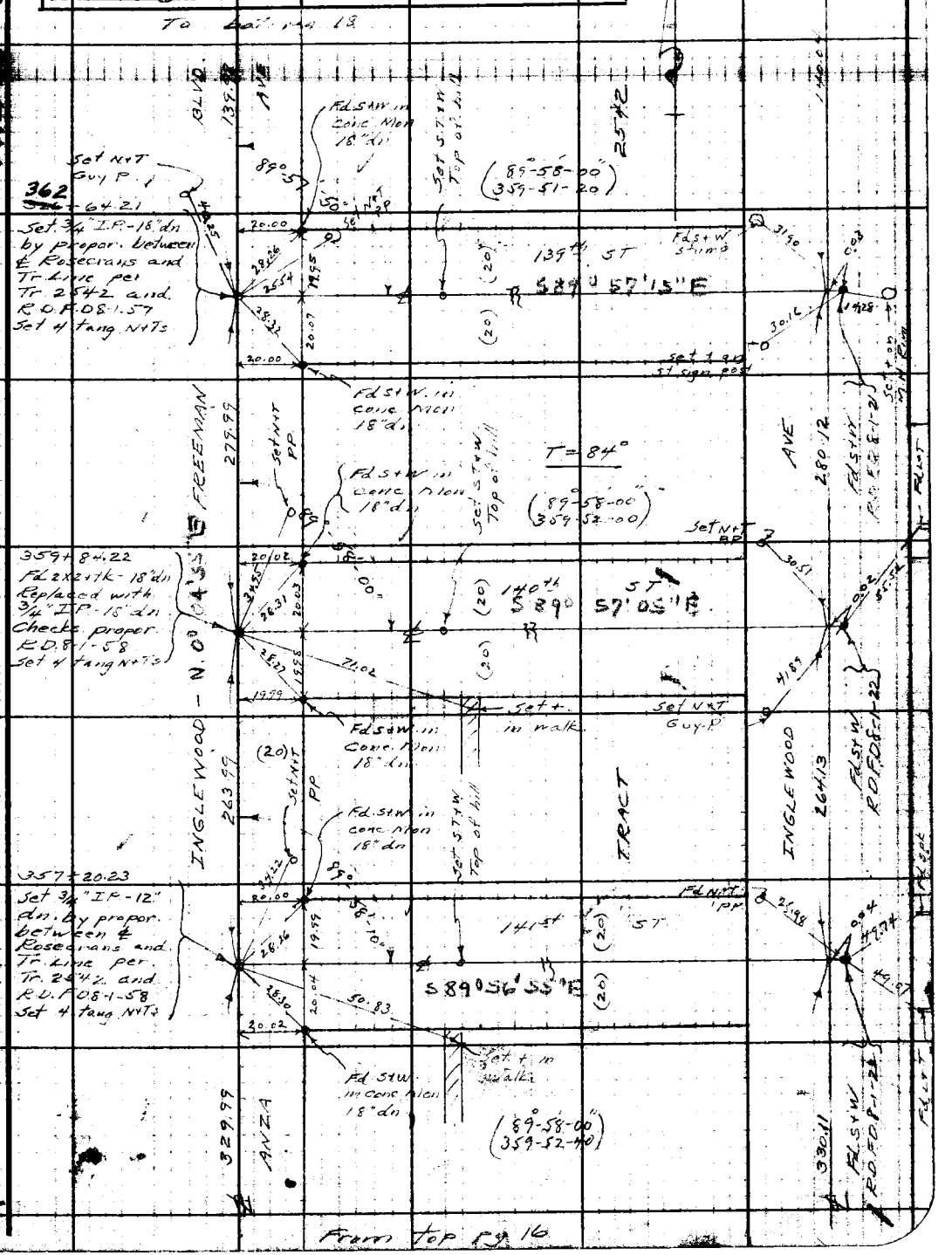

Note: Any Additions or Changes on This Sheet Must be Made or Circled in Red Ink With Date and Name of Person Making Change.

Do not extend notes this side of this line.

RETURN TO
LOS ANGELES COUNTY SURVEYOR
700 HALL OF RECORDS

FORM 247 5M 10-39

F.B. 853 Pg. 18

W.S. 25 C-2

RETURN TO
LOS ANGELES COUNTY SURVEYOR
700 HALL OF RECORDS

Do not extend notes this side of this line.

Note: Any Additions or Changes on This Sheet Must be Made or Circled in Red Ink With Date and Name of Person Making Change.

Notes Ck'd by A. A. R.	Survey of Inglewood Freeman Blvd	F.B. 853 Pg. 19
Map No. B-[illegible]-1	O.8305 Tape No. 07 St'd 84°F	
Office Work H.M.H.	Surveyed by Moore	
Checked [illegible]	Notes Moore Date 10-17-40	
Date Oct 4	Indexed A. G. Johnson	

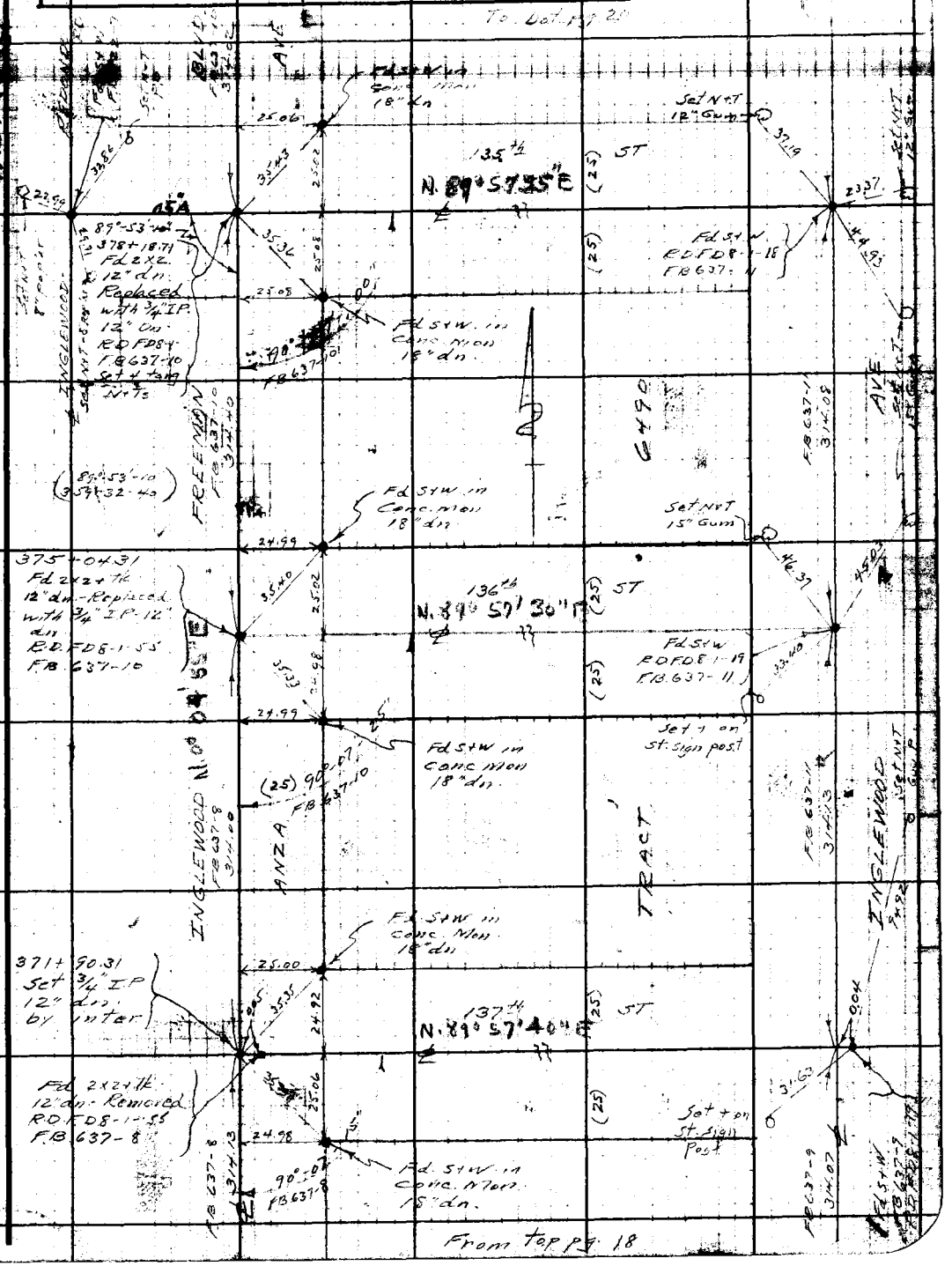

Note: Any Additions or Changes on This Sheet Must be Made or Circled in Ink With Date and Name of Person Making Change.

Do not extend notes this side of this line.

RETURN TO
LOS ANGELES COUNTY SURVEYOR
100 HALL OF RECORDS

FORM 247 Sm 10-39

F.B. 853 Pg. 20

RETURN TO
LOS ANGELES COUNTY SURVEYOR
700 HALL OF RECORDS

Do not extend notes this side of this line.

Note: Any Additions or Changes on This Sheet Must be Made or Circled in Red Ink With Date and Name of Person Making Change.

WS 25 C-2

Notes Ck'd by [illegible]	Survey of [illegible]
Map No. B-1633-1	W. O. 8305 Tape No. 07 St'd 84°F
Office Work H.M.H.	Surveyed by Moore
Checked [illegible]	Notes Moore Date 10-17-40
Date Oct '41	Indexed [illegible]

F.B. 853 Pg. 21

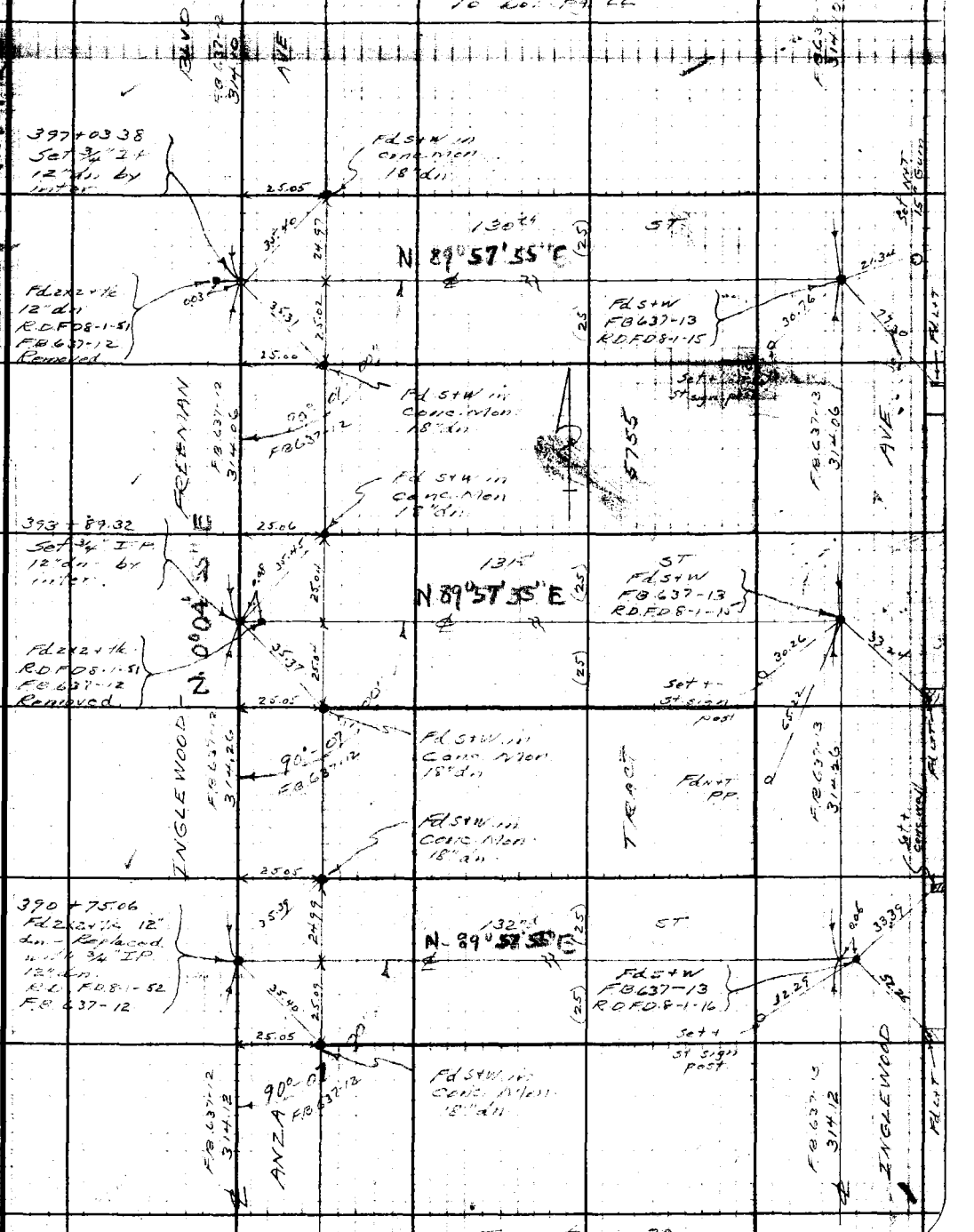

Note: Any Additions or Changes on This Sheet Must be Made or Circled in Red Ink With Date and Name of Person Making Change.

Do not extend notes this side of this line.

RETURN TO
LOS ANGELES COUNTY SURVEYOR
700 HALL OF RECORDS

FORM 247 5M 10-39

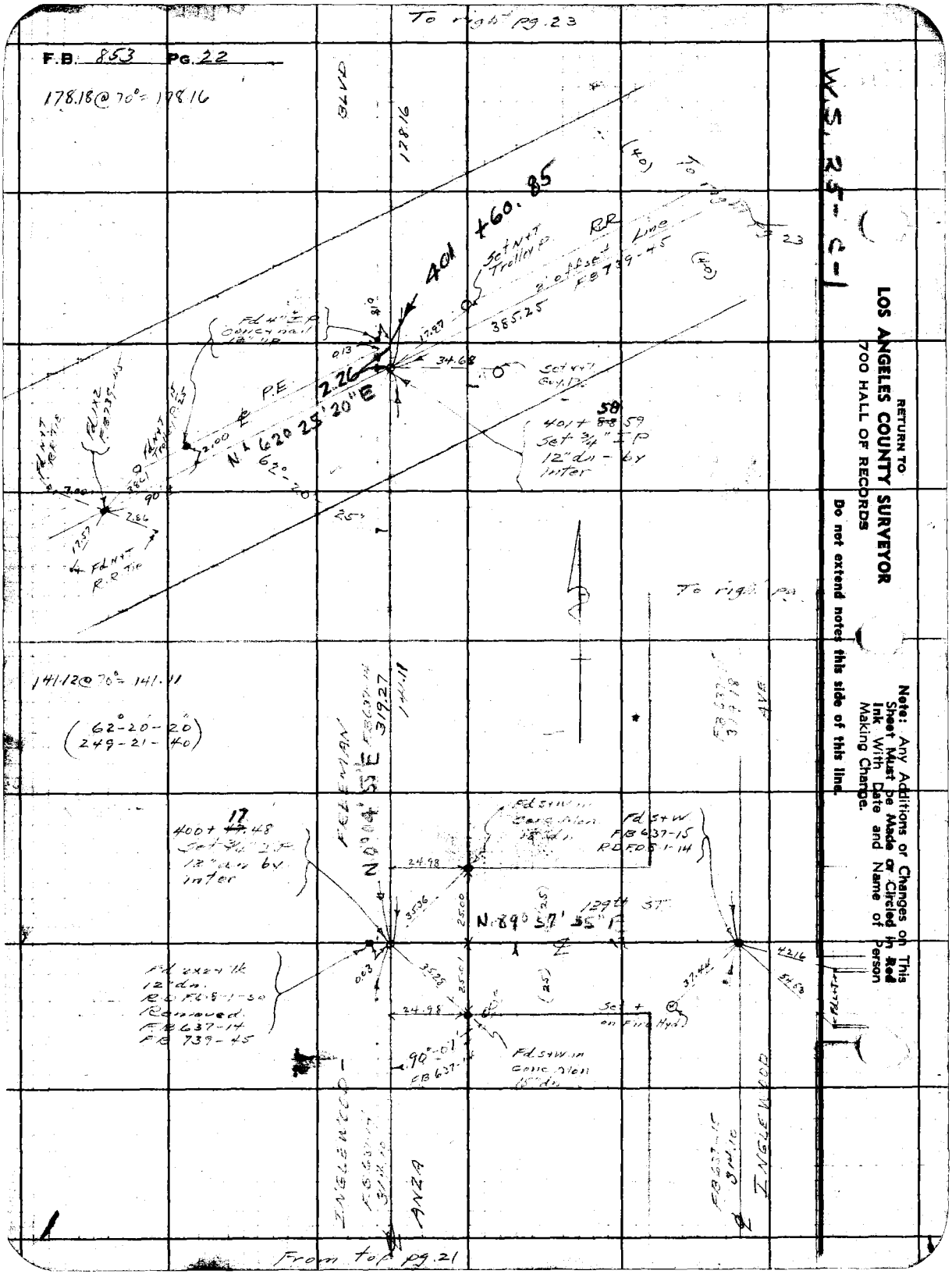

W.S. 25-C-1

RETURN TO
LOS ANGELES COUNTY SURVEYOR
700 HALL OF RECORDS

Do not extend notes this side of this line.

Note: Any Additions or Changes on This Sheet Must be Made or Circled in Red Ink With Date and Name of Person Making Change.

Notes Ck'd by A.A.B.	Survey of [illegible]
Map No. B-1633-1	W. O. 8305 Tape No. 07 St'd 54°F
Office Work H.M.B.	Surveyed by Moore
Checked ack	Notes Moore Date 10-21-40
Date Oct. 41	Indexed [illegible]

F.B. 83[illegible] Pg. [illegible]

W.S. 25 C-1

Note: Any Additions or Changes on This Sheet Must be Made or Circled in Red Ink With Date and Name of Person Making Change.

Do not extend notes this side of this line.

RETURN TO LOS ANGELES COUNTY SURVEYOR 700 HALL OF RECORDS

FORM 247 5M 10-39

RETURN TO
LOS ANGELES COUNTY SURVEYOR
700 HALL OF RECORDS

Note: Any Additions or Changes on This Sheet Must be Made or Circled in Red Ink With Date and Name of Person Making Change.

Do not extend notes this side of this line.

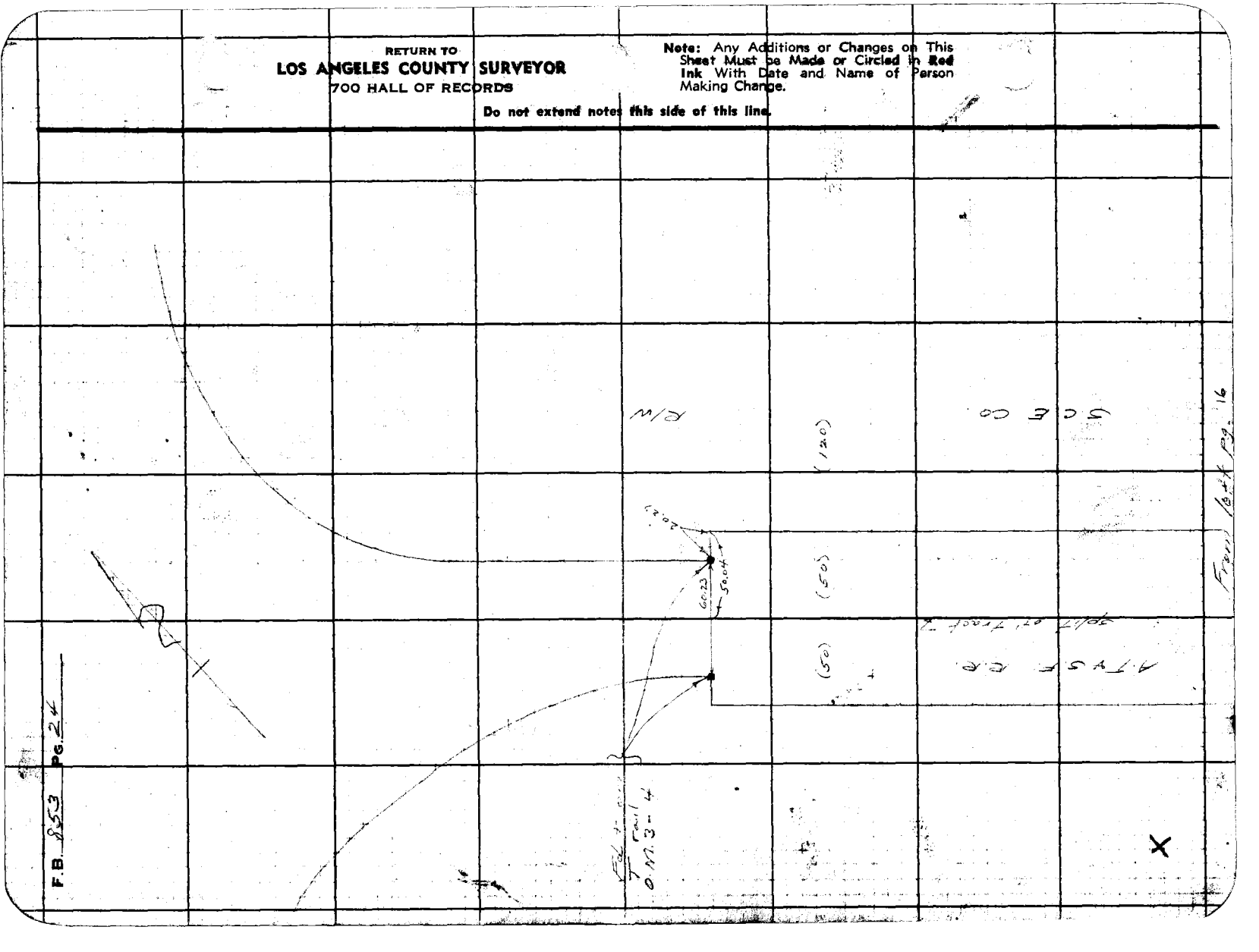

Notes Ck'd by	Survey of
Map No. B-1633-2	W. O. 5305 Tape No. 036 Std 84°F
Office Work H.M.H.	Surveyed by Moore
Checked	Notes Moore Date 10-24-40
Date Oct 41	Indexed

F.B. 559 PG. 25

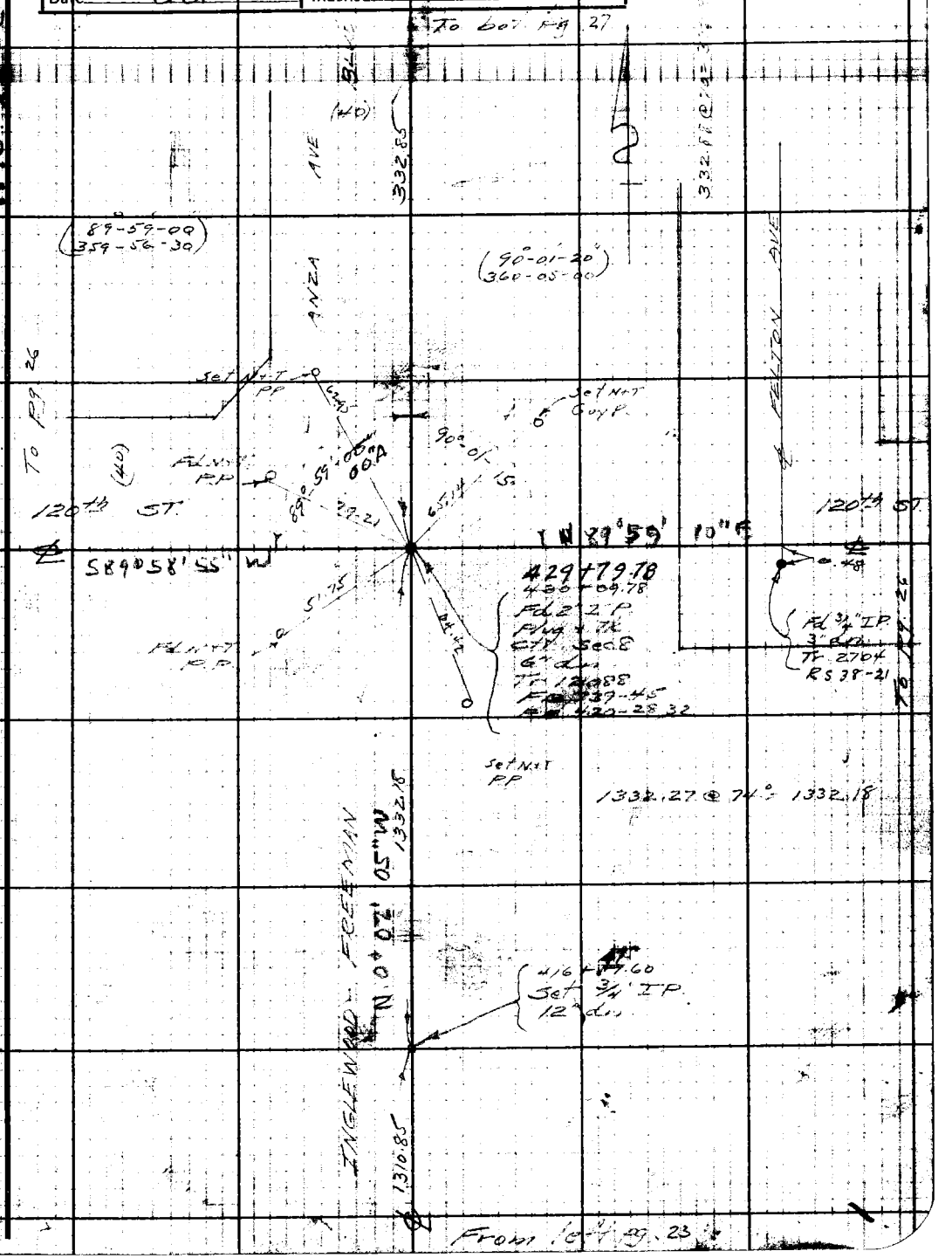

Note: Any Additions or Changes on This Sheet Must be Made or Circled in Red Ink With Date and Name of Person Making Change.

Do not extend notes this side of this line.

RETURN TO
LOS ANGELES COUNTY SURVEYOR
700 HALL OF RECORDS

FORM 247 5M 10-39

F.B. 853 PG. 26

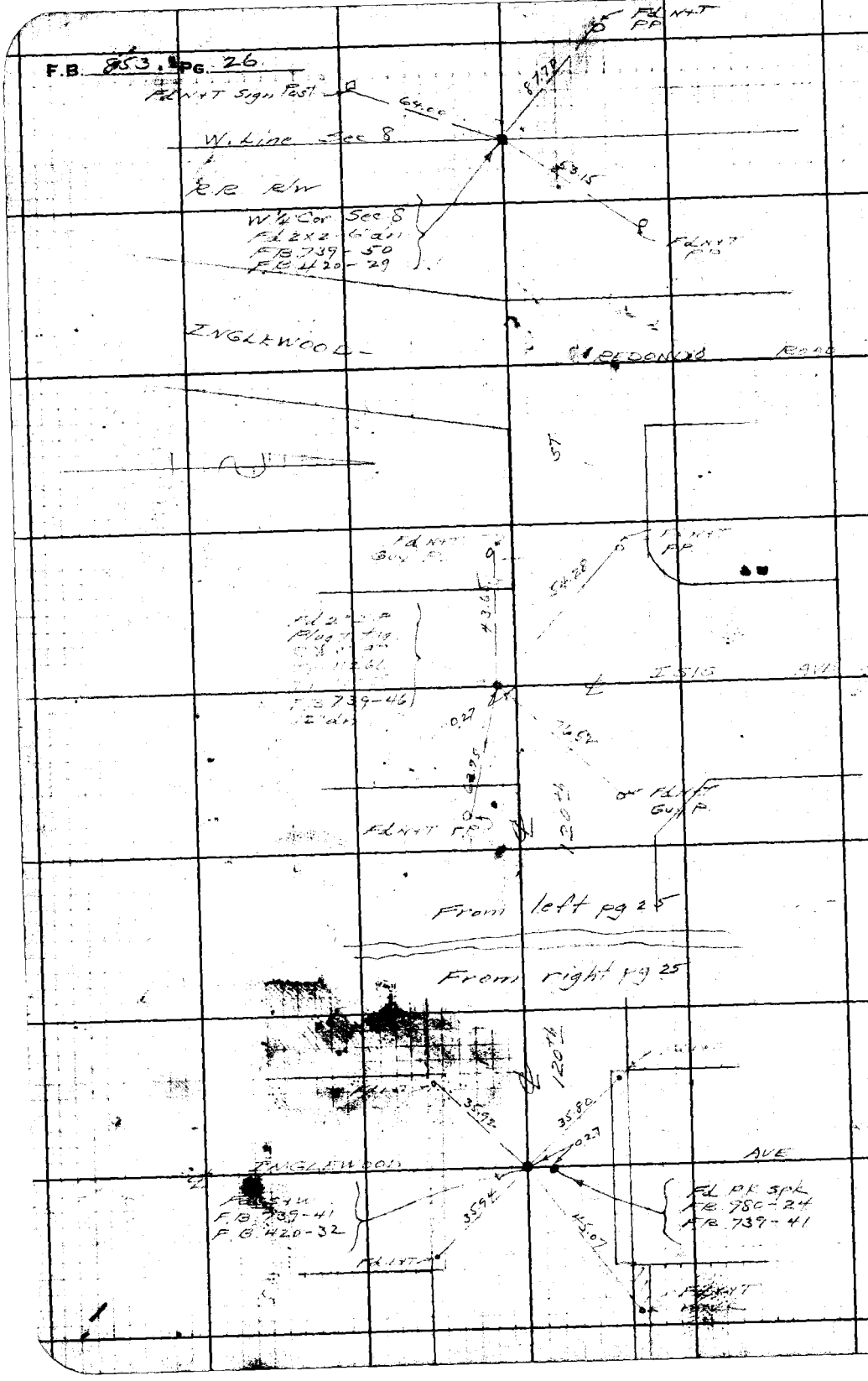

W.S. 25 B-1 C-1

RETURN TO
LOS ANGELES COUNTY SURVEYOR
700 HALL OF RECORDS

Do not extend notes this side of this line.

Note: Any Additions or Changes on This Sheet Must be Made or Circled in Red Ink With Date and Name of Person Making Change.

Notes Ck'd by		Survey of	
Map No.	B-1633-2	W. O. 8305	Tape No. 036 St'd 84
Office Work	H.M.P.	Surveyed by	Moore
Checked	[illegible]	Notes	[illegible] Date 10-24-40
Date	Oct. 41	Indexed	

F.B. 853 PG. 27

To bot pg 28

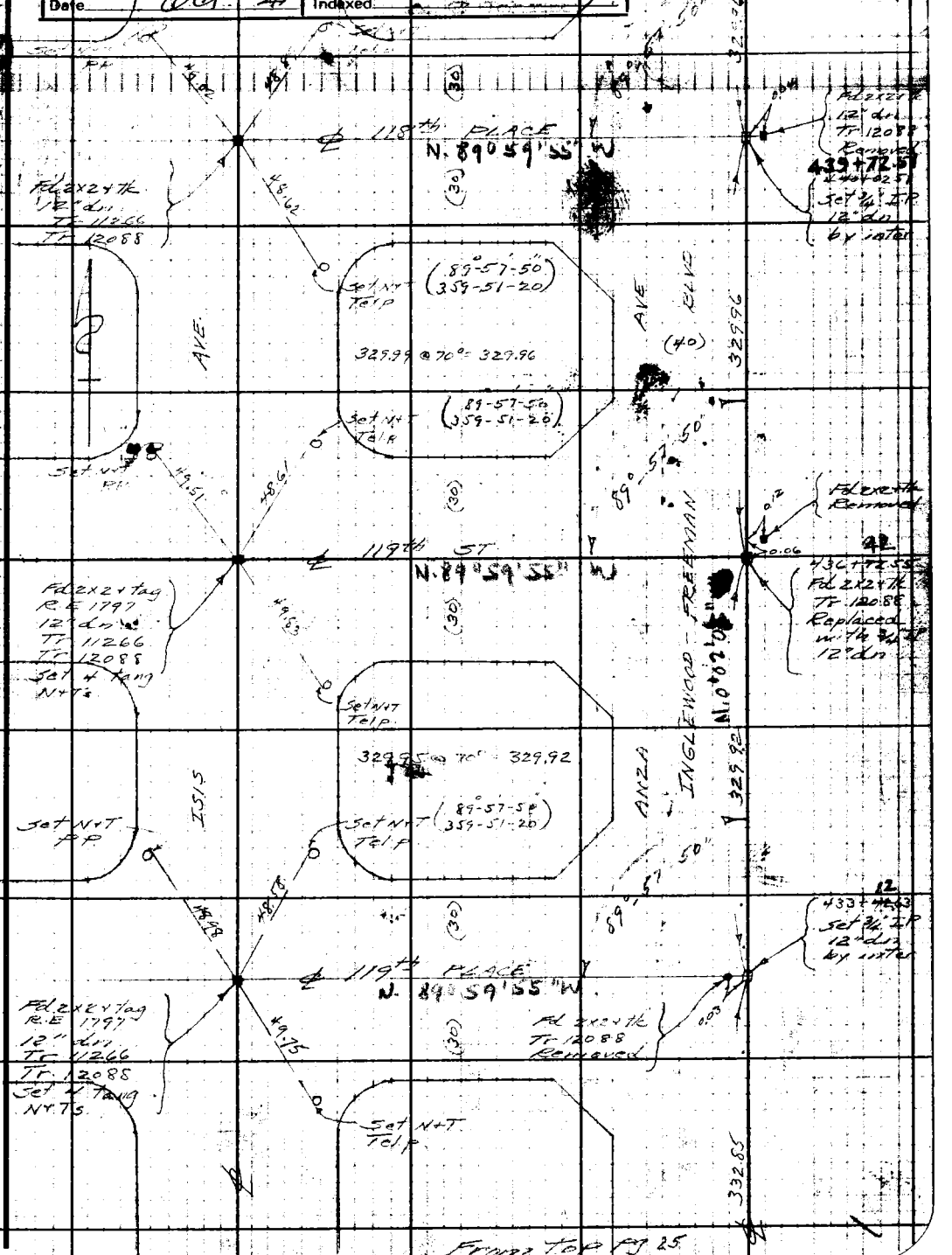

From Top pg 25

Note: Any Additions or Changes on This Sheet Must be Made or Circled in Red Ink With Date and Name of Person Making Change.

Do not extend notes this side of this line.

RETURN TO
LOS ANGELES COUNTY SURVEYOR
700 HALL OF RECORDS

FORM 247 5M 10-39

F.B. 853 Pg. 28

RETURN TO
LOS ANGELES COUNTY SURVEYOR
700 HALL OF RECORDS

Do not extend notes this side of this line.

Note: Any Additions or Changes on This Sheet Must be Made or Circled in Red Ink With Date and Name of Person Making Change.

Notes Ck'd by	Survey of Inglewood Tr.	F.B. 853 Pg. 29
Map No. B-1633-2	W. O. 8305 Tape No. 07 St'd 84°F	
Office Work H.M.H.	Surveyed by: Moore	
Checked	Notes Moore Date 11-1-40	
Date Oct 44	Indexed	

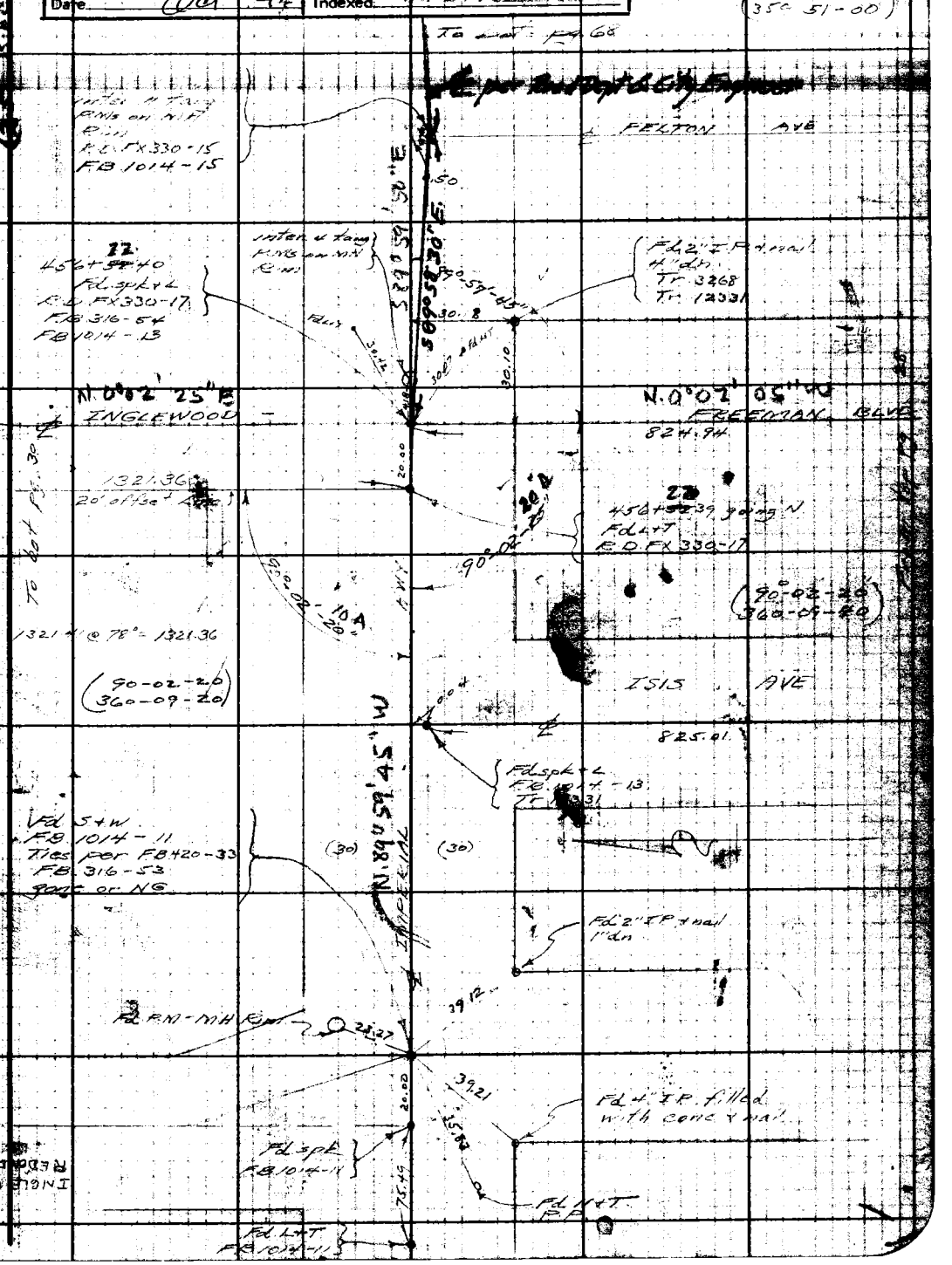

Note: Any Additions or Changes on This Sheet Must be Made or Circled in Red Ink With Date and Name of Person Making Change.

Do not extend notes to side of this line.

REFURN TO:
LOS ANGELES COUNTY SURVEYOR
700 HALL OF RECORDS

FORM 247 5M 10-39

F.B. 853 PG. 30

W.S. 24-A-5

RETURN TO
LOS ANGELES COUNTY SURVEYOR
700 HALL OF RECORDS

Do not extend notes this side of this line.

Note: Any Additions or Changes on This Sheet Must be Made or Circled in Red Ink With Date and Name of Person Making Change.

Notes Ck'd by	Survey of	F.B. 853 Pg. 31
Map No. B-1633-2	W. O. 8305 Tape No. 07 St'd 84°F	
Office Work H.M.H.	Surveyed by Moore	
Checked [illegible]	Notes Moore Date 11-1-40	
Date Oct. 41	Indexed [illegible]	



Note: Any Additions or Changes on This Sheet Must be Made or Circled in Red Ink With Date and Name of Person Making Change.

Do not extend notes this side of this line.

RETURN TO
LOS ANGELES COUNTY SURVEYOR
700 HALL OF RECORDS

FORM 247 5M 10-39

RETURN TO
LOS ANGELES COUNTY SURVEYOR
700 HALL OF RECORDS

Note: Any Additions or Changes on This Sheet Must be Made or Circled in **Red Ink** With Date and Name of Person Making Change.

Do not extend notes this side of this line.

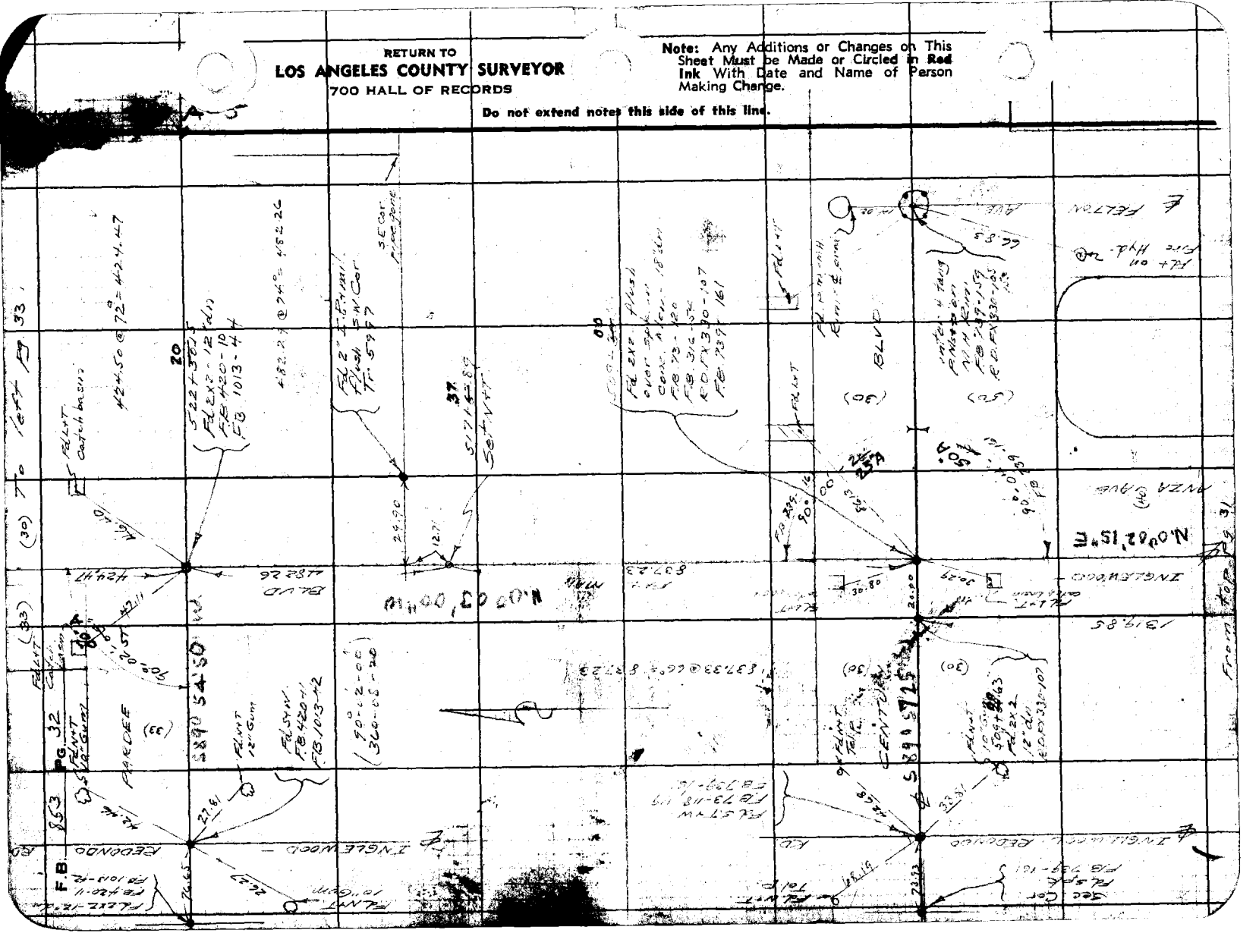

Notes Ck'd by [illegible]	Survey of [illegible] Freeman Blvd 853
Map No. B-1633-3	W. O. 8305 Tape No. 07 St'd 84°F
Office Work H.M.H.	Surveyed by Moore
Checked [illegible]	Notes Moore Date 11-6-44
Date Oct. 4 [illegible]	Indexed [illegible]

PG. 33

W.S. 24 A-4

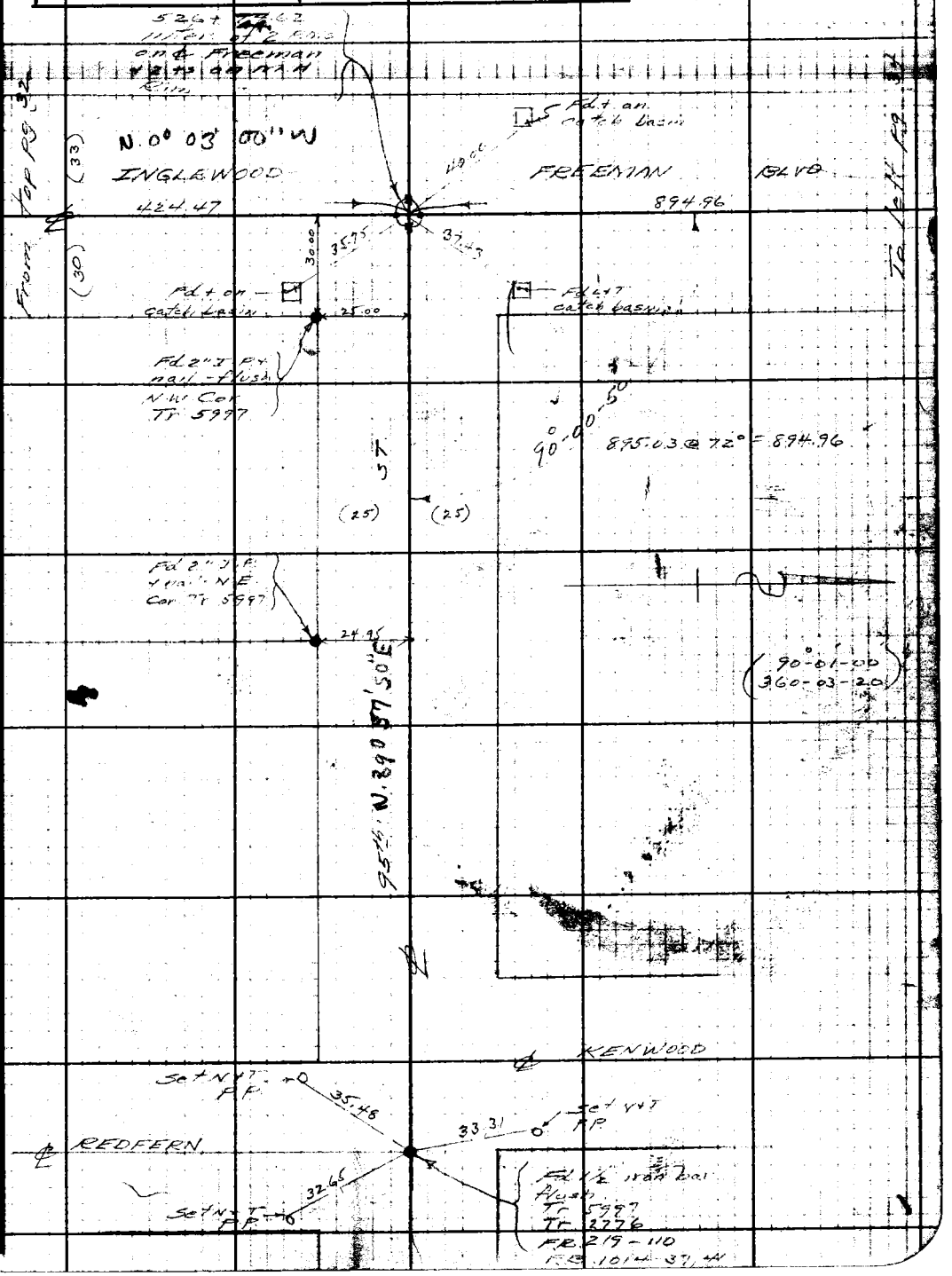

RETURN TO
LOS ANGELES COUNTY SURVEYOR
700 HALL OF RECORDS

Do not extend notes this side of this line.

Note: Any Additions or Changes on This Sheet Must be Made or Circled in Red Ink With Date and Name of Person Making Change.

FORM 247 5M 10-39

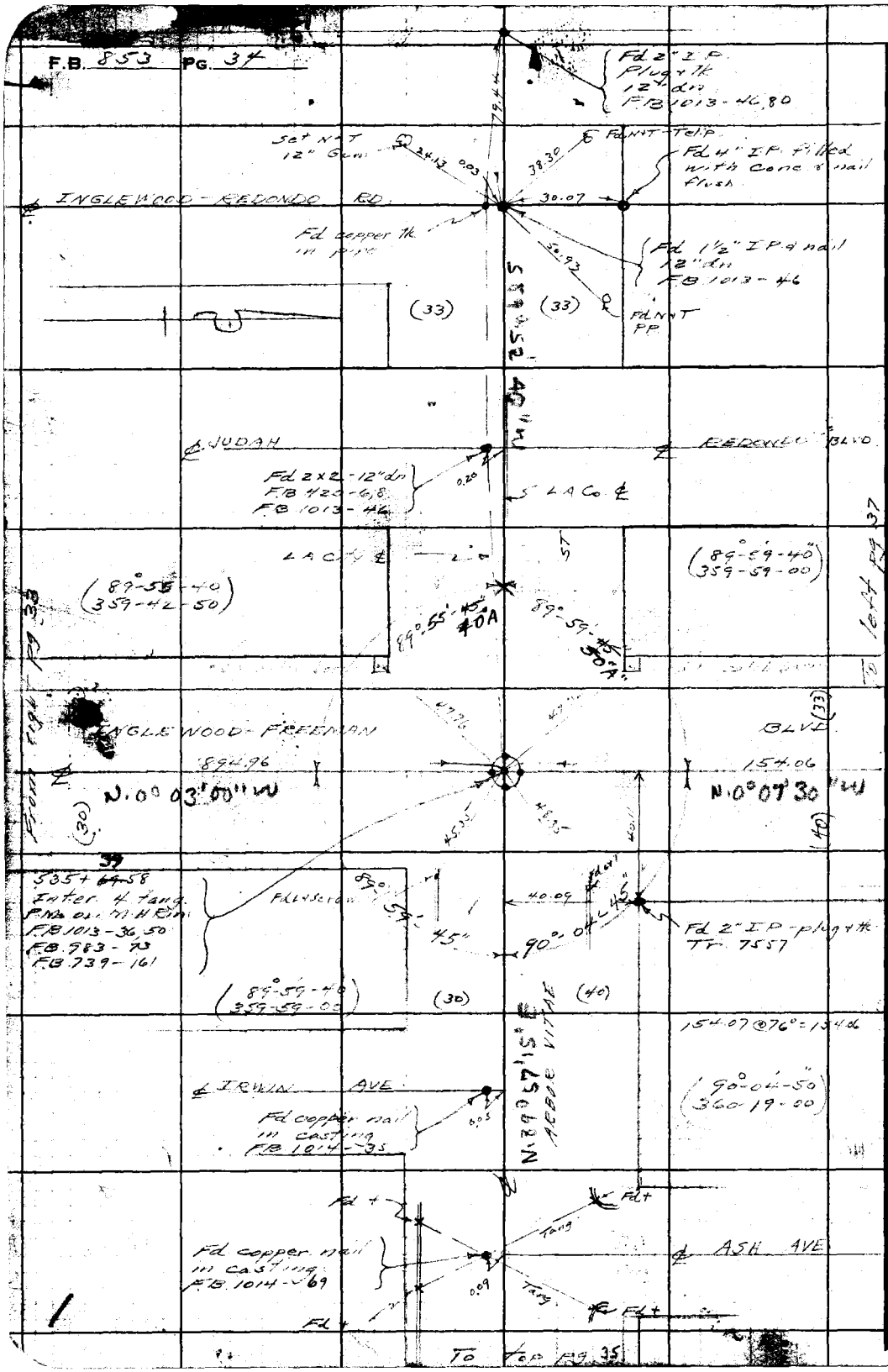

W.S. 24-A-4

RETURN TO
LOS ANGELES COUNTY SURVEYOR
700 HALL OF RECORDS

Do not extend notes this side of this line.

Note: Any Additions or Changes on This Sheet Must be Made or Circled in Red Ink With Date and Name of Person Making Change.

Notes Ck'd by [illegible]	Survey of [illegible]
Map No. B-16 33-3	W. O. 8305 Tape No. 07 St'd 84°F
Office Work H. M. H.	Surveyed by Moore
Checked [illegible]	Notes Moore Date 11-7-40
Date Oct 41	Indexed [illegible]

F.B. [illegible] PG. 35

W.S. 84-A-4

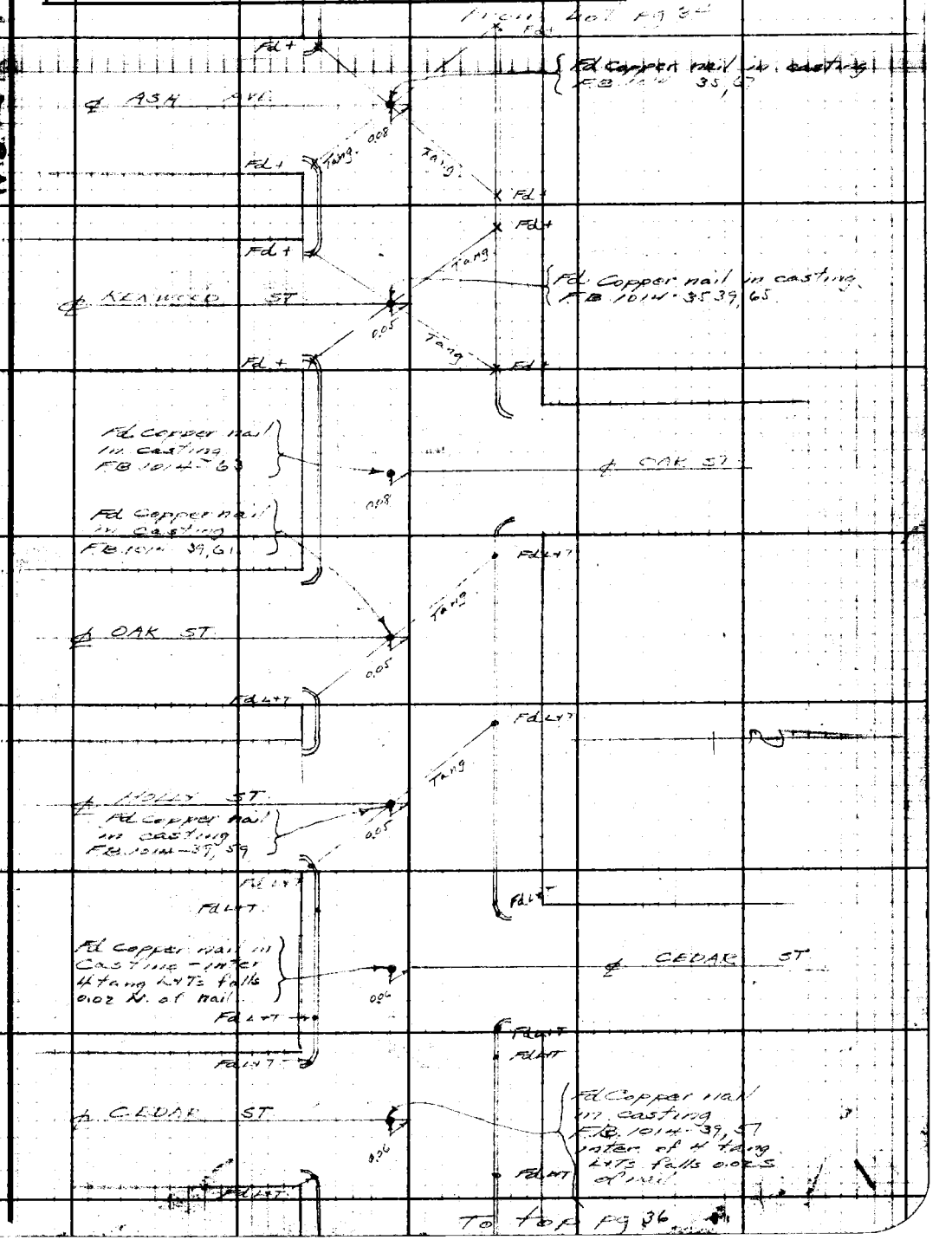

Note: Any Additions or Changes on This Sheet Must be Made or Circled in Red Ink With Date and Name of Person Making Change.

Do not extend notes this side of this line.

RETURN TO
LOS ANGELES COUNTY SURVEYOR
700 HALL OF RECORDS

FORM 247 5M 10-39

F.B. 853 PG. 36

From bot Pg. 35

To left pg 36

W.S. 24 B-4

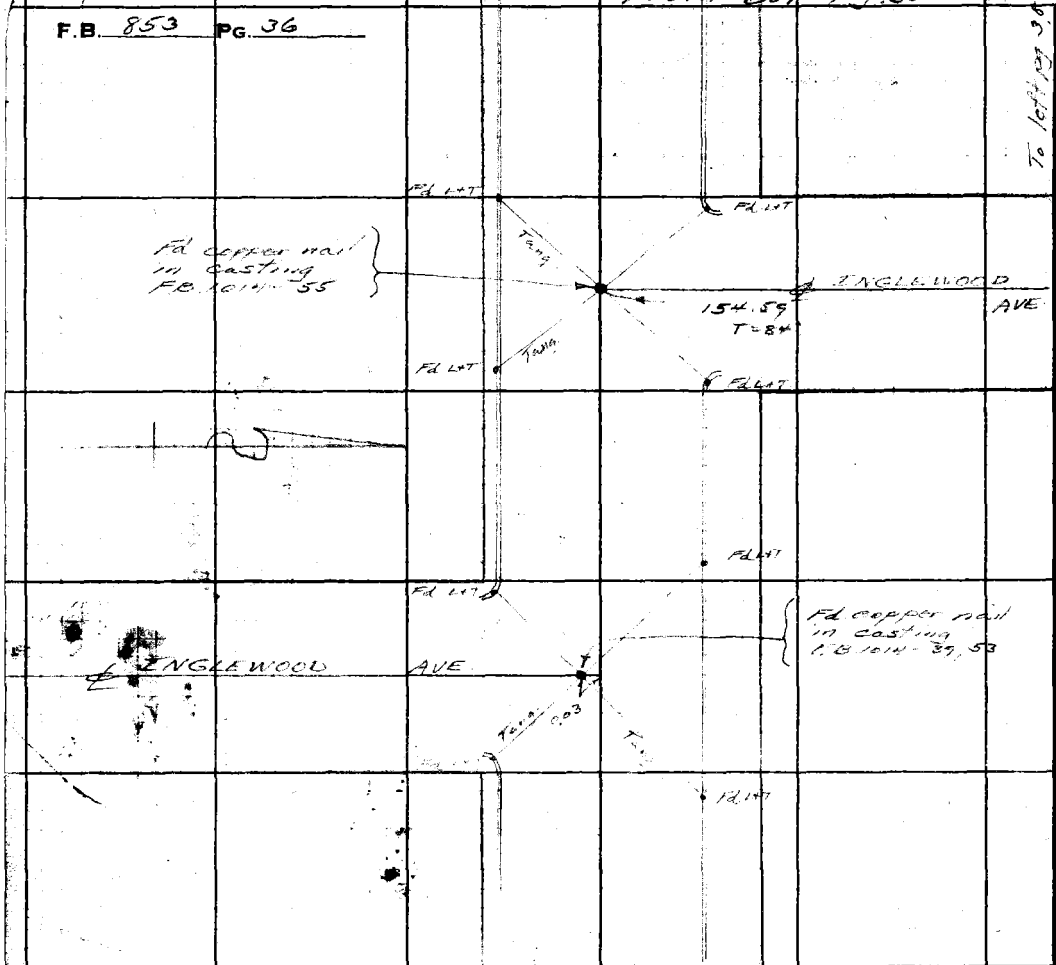

RETURN TO
LOS ANGELES COUNTY SURVEYOR
700 HALL OF RECORDS

Do not extend notes this side of this line.

Note: Any Additions or Changes on This Sheet Must be Made or Circled in Red Ink With Date and Name of Person Making Change.

Notes Ck'd by	Survey of [illegible]
Map No. B-16333	W. O. 8305 Tape No. 07 St'd 84°F
Office Work H.M.H.	Surveyed by Moore
Checked [illegible]	Notes Moore Date 11-13-46
Date Oct. 4	Indexed [illegible]

F.B. 853 PG. 37

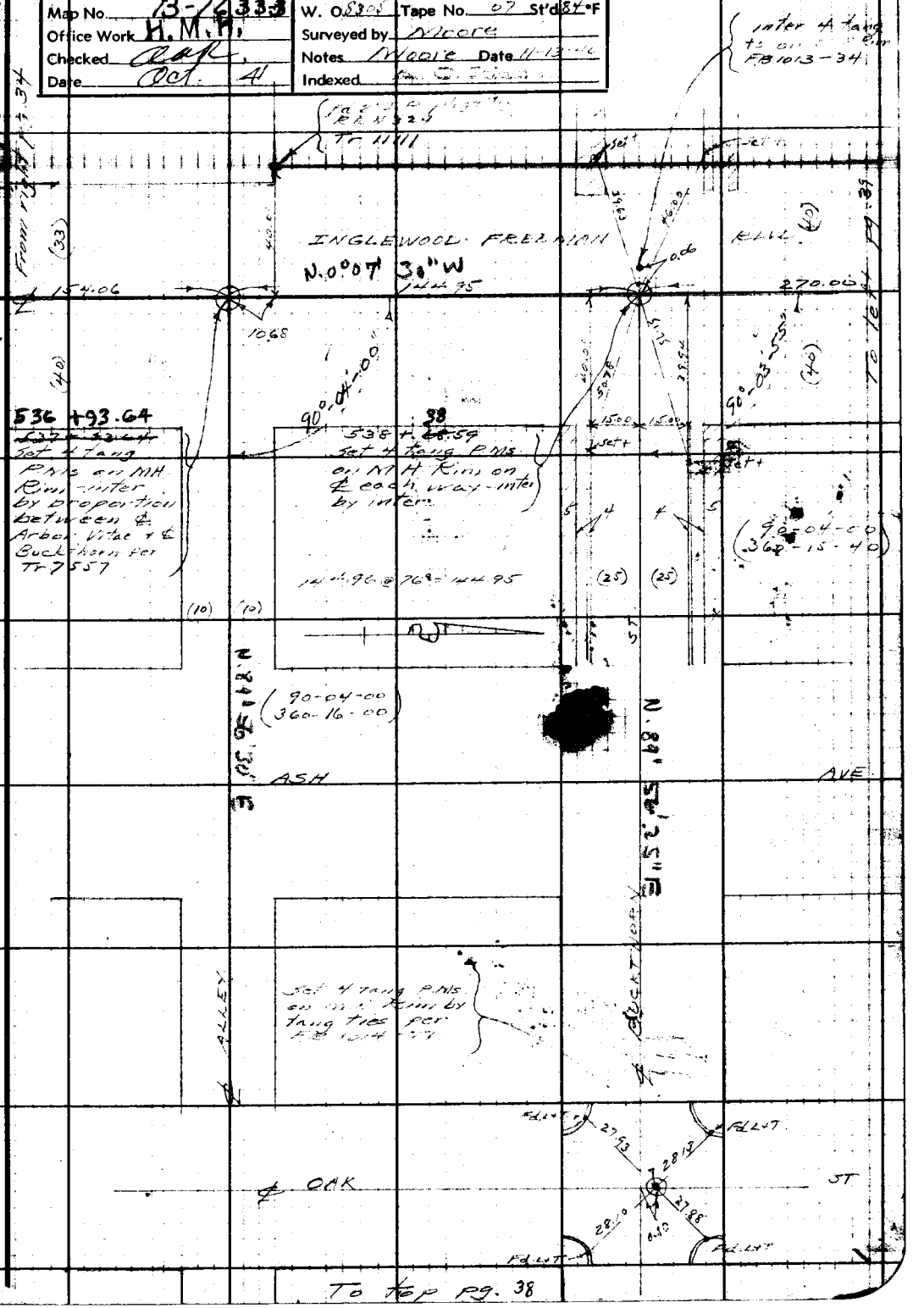

Note: Any Additions or Changes on This Sheet Must be Made or Circled in Red Ink With Date and Name of Person Making Change.

Do not extend notes this side of this line.

RETURN TO
LOS ANGELES COUNTY SURVEYOR
700 HALL OF RECORDS

FORM 247 5M 10-39

From bot pg 37

F.B. 853 Pg. 38

W.S. 34 B-4

RETURN TO
LOS ANGELES COUNTY SURVEYOR
700 HALL OF RECORDS

Do not extend notes this side of this line.

Note: Any Additions or Changes on This Sheet Must be Made or Circled in **Red** Ink With Date and Name of Person Making Change.

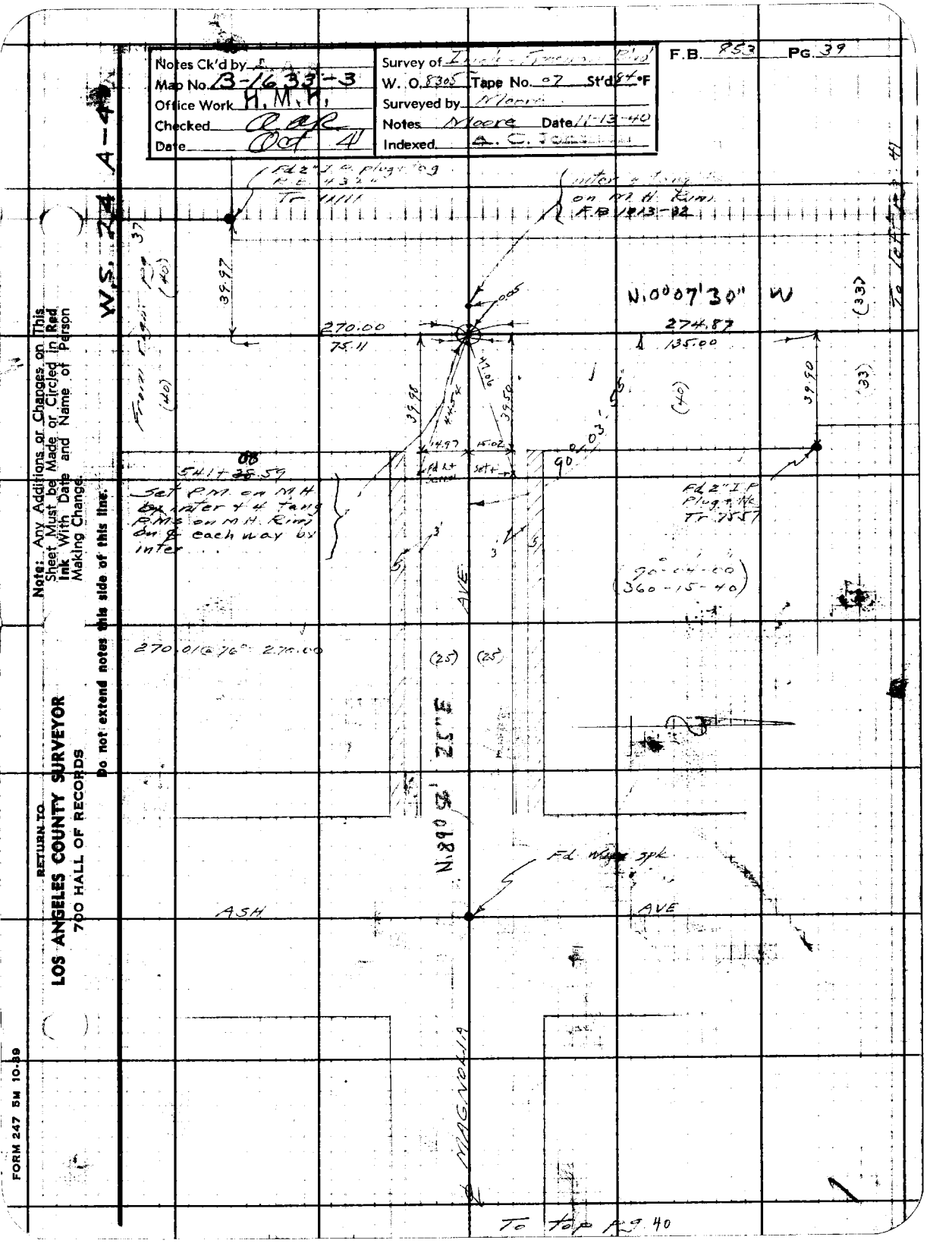

Notes Ck'd by [illegible]	Survey of [illegible]	F.B. 853 Pg. 39
Map No. B-1633-3	W. O. 8305 Tape No. 07 St'd 84°F	
Office Work H.M.H.	Surveyed by Moore	
Checked [illegible]	Notes Moore Date 11-13-40	
Date Oct 4	Indexed A. C. [illegible]	

W.S. 24 A-4

Fd 2" I.P. plug + tag R.E. 4.32 Tr 11111

inter + tang on M.H. Rim F.B. 1013-32

From Ragn. Pg. 37

(40) 39.97

N.0°07'30" W

270.00 75.11

274.87 135.00

(33) To Left Pg. 41

39.98 44.54 47.06 39.50 (40) 39.90 (33)

14.97 15.02

90°03'55"

541+08.59

Set P.M. on M.H. by inter + 4 tang P.M.s on M.H. Rim on ℄ each way by inter

Fd 2" I.P. Plug + tk Tr 7557

(90°-04-00) (360-15-40)

AVE

270.01 @ 76° = 270.00

(25) (25)

N.89°52'25"E

Fd [illegible] spk

ASH AVE

MAGNOLIA

To top Pg. 40

Note: Any Additions or Changes on This Sheet Must be Made or Circled in Red Ink With Date and Name of Person Making Change.

Do not extend notes this side of this line.

RETURN TO
LOS ANGELES COUNTY SURVEYOR
700 HALL OF RECORDS

FORM 247 5M 10-39

From bot Pg. 39

F.B. 853 PG. 40

W.S. 24 A-4 B-4

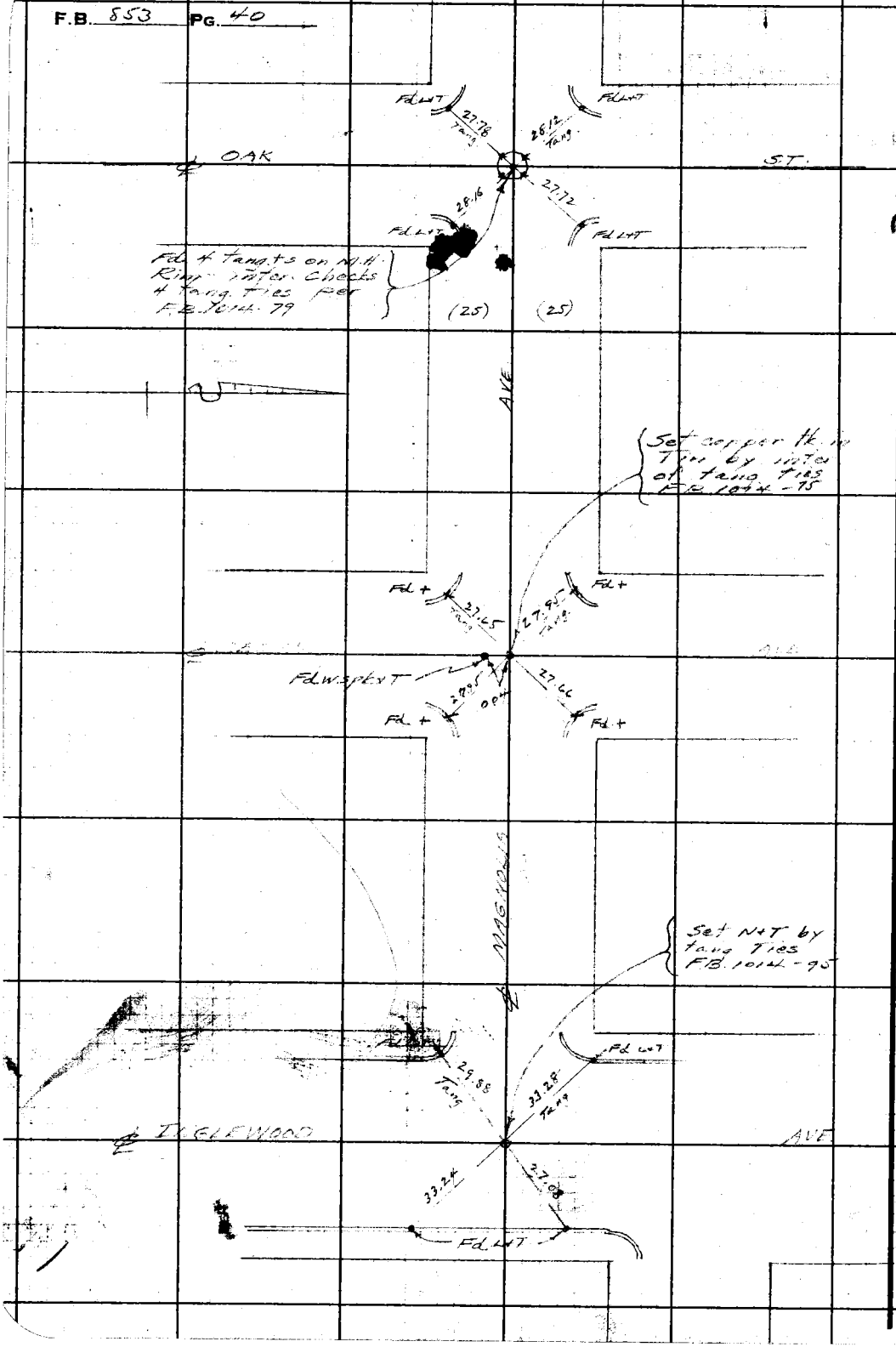

RETURN TO
LOS ANGELES COUNTY SURVEYOR
700 HALL OF RECORDS

Do not extend notes this side of this line.

Note: Any Additions or Changes on This Sheet Must be Made or Circled in Red Ink With Date and Name of Person Making Change.

Notes Ck'd by [illegible]	Survey of [illegible]
Map No. B-1633-3	W. O. 8305 Tape No. 07 St'd 84°F
Office Work H. M. H.	Surveyed by Moore
Checked [illegible]	Notes Moore Date 11-13-40
Date Oct. 41	Indexed

F.B. 853 PG. 41

543+83.46
~~544+13.46~~
Inter 4 Tang ts
on M.H Rim
F.B. 1013 - 30

546+63.48
Inter. 4 Tang ts
on M.H Rim
F.B. 1013 - 28

To 1044 pg 42

0.07 (33) 0.045

274.87 280.02 193.19

INGLEWOOD - FREEMAN BLVD. (33)

From right pg 39

274.88 @ 76° = 274.87

280.03 @ 76° = 280.02

193.20 @ 76° = 193.19

Note: Any Additions or Changes on This Sheet Must be Made or Circled in Red Ink With Date and Name of Person Making Change.

Do not extend notes this side of this line.

RETURN TO
LOS ANGELES COUNTY SURVEYOR
700 HALL OF RECORDS

FORM 247 5M 10-39

F.B. 853 Pg. 42

RETURN TO
LOS ANGELES COUNTY SURVEYOR
700 HALL OF RECORDS

Do not extend notes this side of this line.

Note: Any Additions or Changes on This Sheet Must be Made or Circled in Red Ink With Date and Name of Person Making Change.

Notes Ck'd by A. A. R.	Survey of Ingle - Freeman Blvd.	F.B. 8[illegible] PG. 43
Map No. B-1633-3	W. O. 8305 Tape No. 07 St'd 84 °F	
Office Work H. M. H.	Surveyed by Moore	
Checked AAR	Notes Moore Date 11-14-40	
Date Oct 41	Indexed [illegible]	

WS 24-A-4

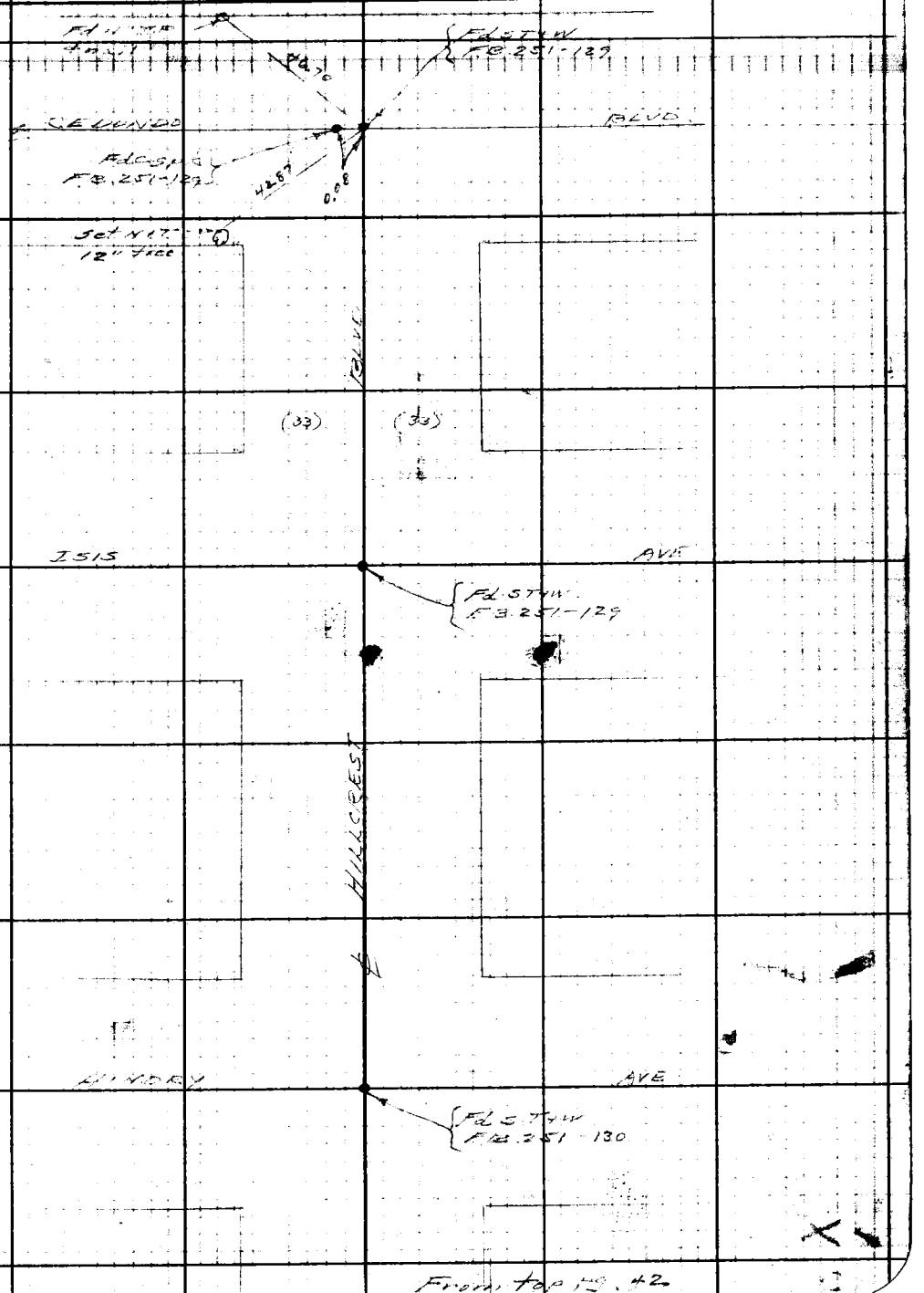

From top pg. 42

Note: Any Additions or Changes on This Sheet Must be Made or Circled in Red Ink With Date and Name of Person Making Change.

Do not extend notes this side of this line.

RETURN TO
LOS ANGELES COUNTY SURVEYOR
700 HALL OF RECORDS

FORM 247 5M 10-39

F.B. 853 Pg. 44

W.S. 24 A-4

RETURN TO
LOS ANGELES COUNTY SURVEYOR
700 HALL OF RECORDS

Note: Any Additions or Changes on This Sheet Must be Made or Circled in Red Ink With Date and Name of Person Making Change.

Do not extend notes this side of this line.



Notes Ck'd by	Survey of Inglewood Freeman Blvd	F.B. 853 Pg. 45
Map No. B-1633-3	W. O. 8305 Tape No. 07 St'd 84°F	
Office Work H.M.H.	Surveyed by Moore	
Checked [illegible]	Notes Moore Date 11-14-40	
Date Oct. 41	Indexed [illegible]	

W.S. 24 A-4

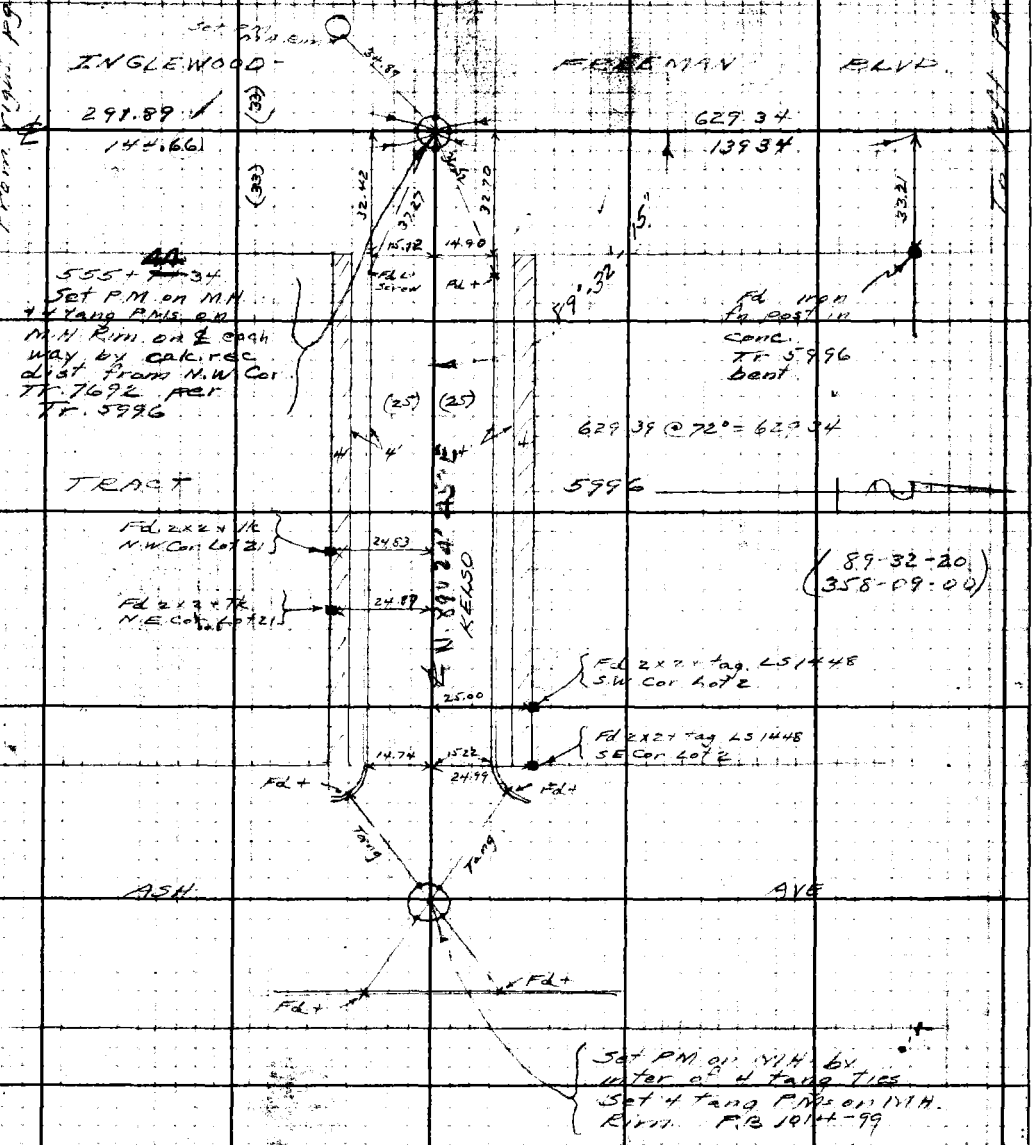

Note: Any Additions or Changes on This Sheet Must be Made or Circled in Red Ink With Date and Name of Person Making Change.

Do not extend notes this side of this line.

RETURN TO
LOS ANGELES COUNTY SURVEYOR
700 HALL OF RECORDS

FORM 247 5M 10-39

F.B. 853 PG. 46

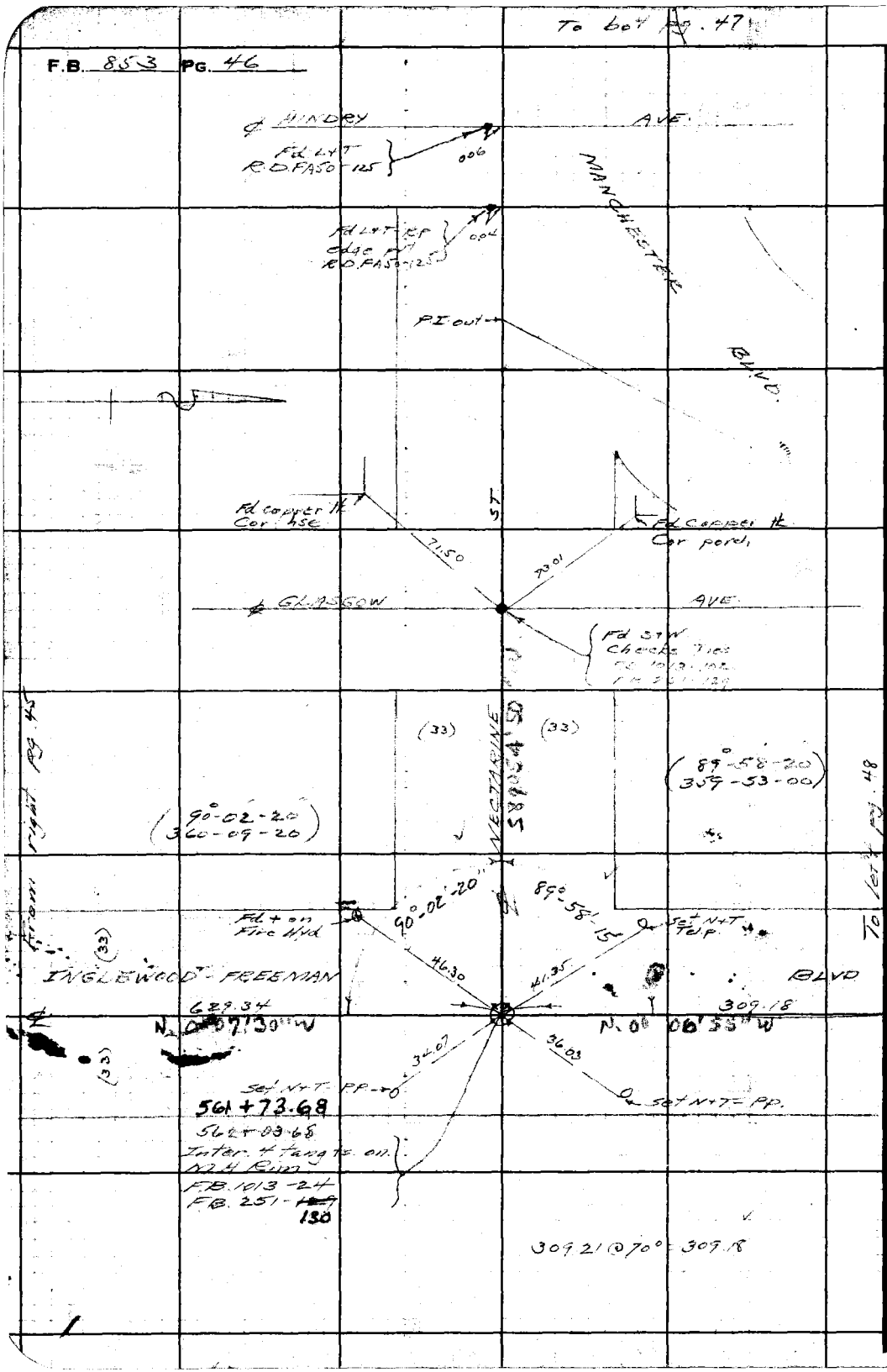

W.S. 24 A-4

RETURN TO
LOS ANGELES COUNTY SURVEYOR
700 HALL OF RECORDS

Do not extend notes this side of this line.

Note: Any Additions or Changes on This Sheet Must be Made or Circled in Red Ink With Date and Name of Person Making Change.

Notes Ck'd by	Survey of Inglis-Freeman Blvd
Map No. B-1633-3	W. O. 8305 Tape No. 07 St'd 84°F
Office Work H. M. H.	Surveyed by Moore
Checked [illegible]	Notes [illegible] Date 11-15-40
Date Oct 4	Indexed [illegible]

F.B. 853 Pg. 47



From top pg 46

Note: Any Additions or Changes on This Sheet Must be Made or Circled in Red Ink With Date and Name of Person Making Change.

Do not extend notes this side of this line.

RETURN TO
LOS ANGELES COUNTY SURVEYOR
700 HALL OF RECORDS

FORM 247 5M 10-40

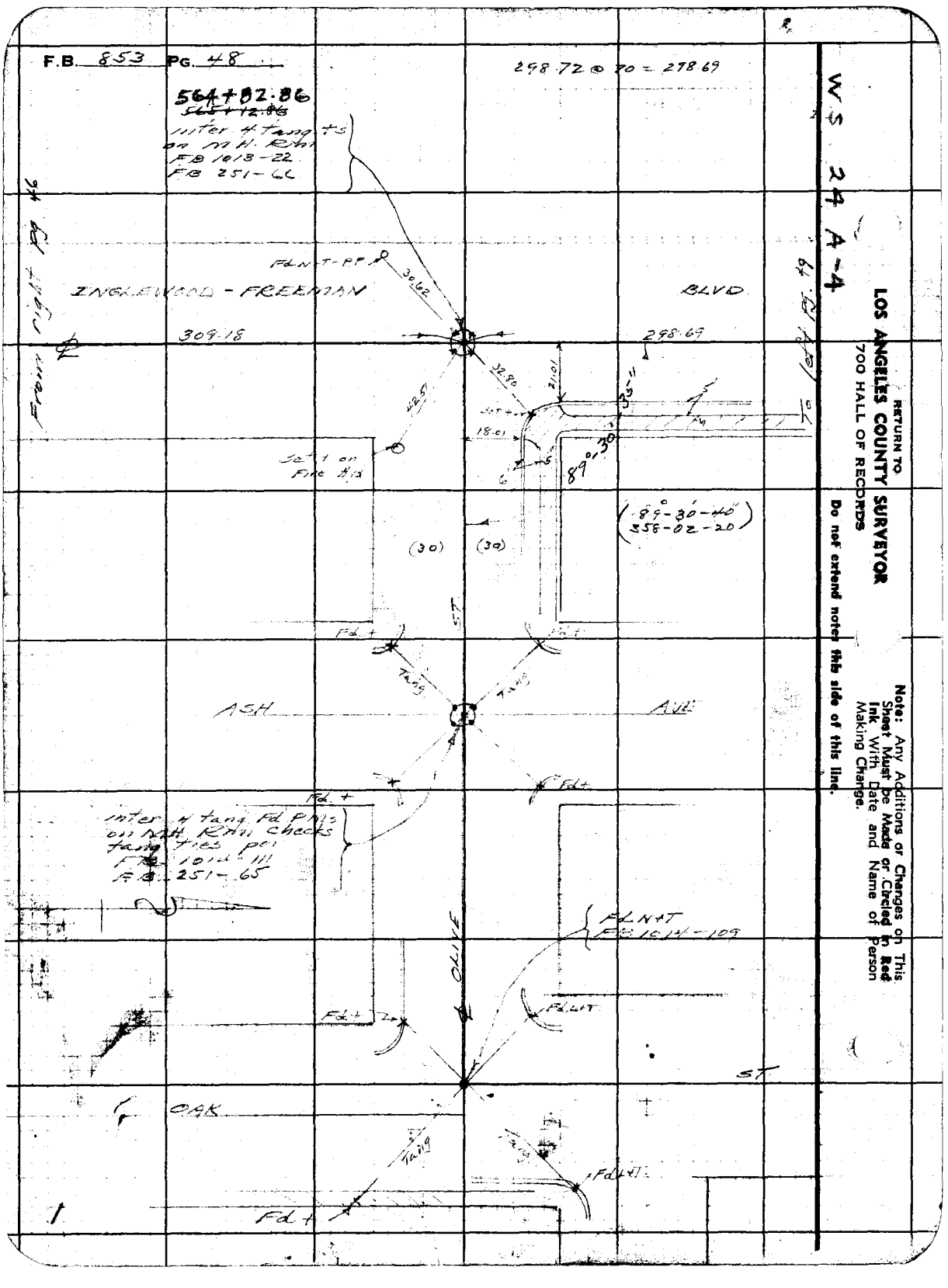
F.B. 853 PG. 48
298.72 @ 70 = 298.69
564+82.86
inter 4 tang ts on M.H. Rim
FB 1013-22
FB 251-66
From right pg 46
To left pg 49
INGLEWOOD - FREEMAN
BLVD
309.18
298.69
30.62
32.80
21.01
42.51
18.01
Set 1 on Fire Hyd
89°-30'
(89°-30'-40")
(358-02-20)
(30)
(30)
ST
Fd +
Tang
ASH
AVE
inter 4 tang Fd PMs on MH Rim checks tang ties per
FB 1014-111
FB 251-65
FdNT
FB 1014-109
OLIVE
Fd +
ST
OAK
Tang
Fd +
WS 24 A-4
RETURN TO
LOS ANGELES COUNTY SURVEYOR
700 HALL OF RECORDS
Do not extend notes this side of this line.
Note: Any Additions or Changes on This Sheet Must be Made or Circled in Red Ink With Date and Name of Person Making Change.

Notes Ck'd by [illegible]	Survey of [illegible]
Map No. B-1633-3	W. O. 8305 Tape No. 07 St'd 85° F
Office Work H.M.H.	Surveyed by Moore
Checked [illegible]	Notes Moore Date 11-15-46
Date Oct 41	Indexed [illegible]

F.B. 853 PG. 49

W.S. 24 A-4

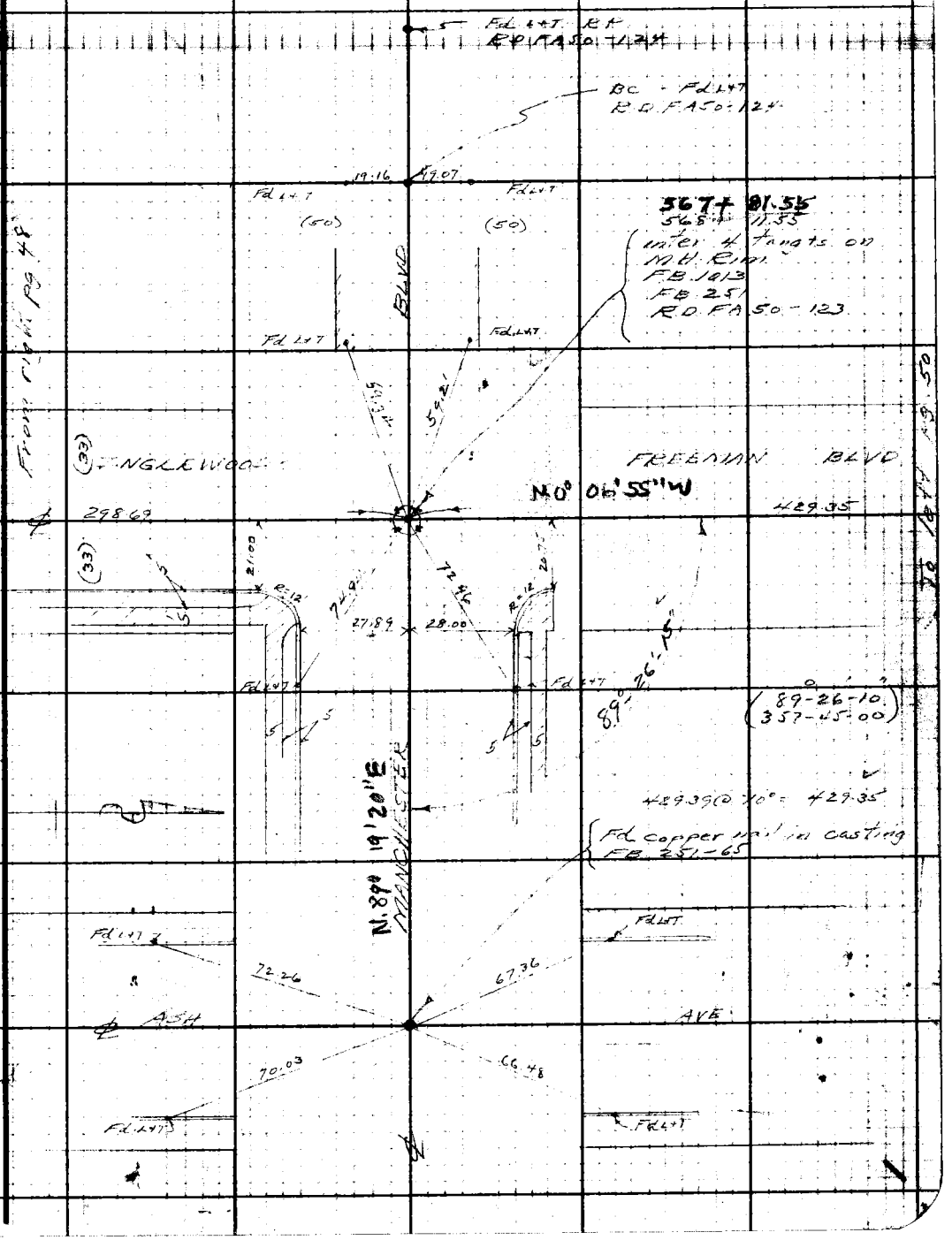

Note: Any Additions or Changes on This Sheet Must be Made or Circled in Red Ink With Date and Name of Person Making Change

Do not extend notes this side of this line.

RETURN TO
LOS ANGELES COUNTY SURVEYOR
700 HALL OF RECORDS

FORM 24 [illegible] 10-39

RETURN TO
LOS ANGELES COUNTY SURVEYOR
700 HALL OF RECORDS

Any Additions or Changes on This
Must be Made or Circled in Red
With Date and Name of Person
Making Change.

Do not extend notes this side of this line.

W.S. 24 A-4

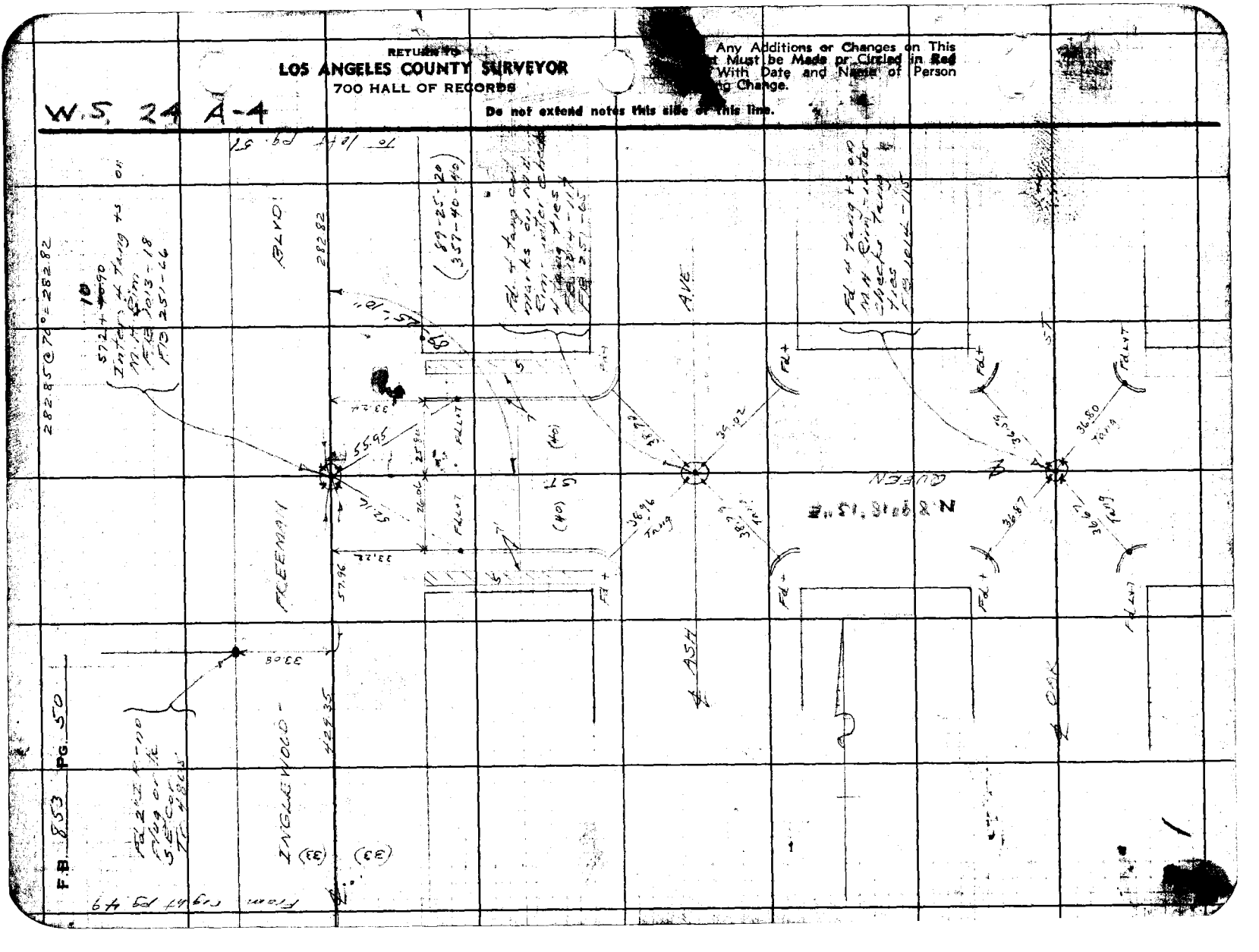

Notes Ck'd by	Survey of
Map No. B-1633-3	W. O. 8305 Tape No. 07 St'd 84°F
Office Work H.M.H.	Surveyed by Moore
Checked	Notes Moore Date 11-18-40
Date Oct 41	Indexed

F.B. 853 PG. 51

107.70 @ 66° = 107.69

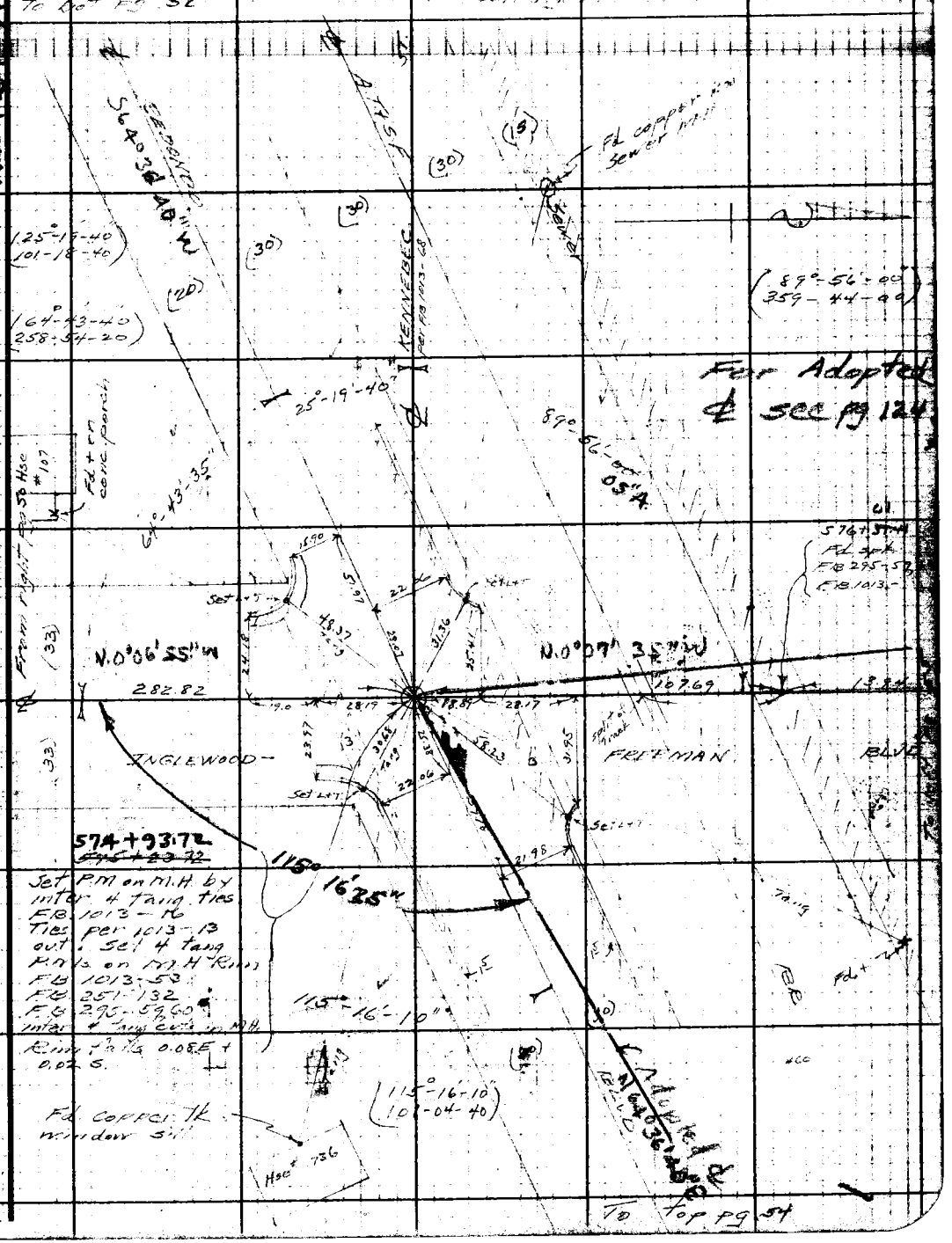

Note: Any Additions or Changes on This Sheet Must be Made or Circled in Red Ink With Date and Name of Person Making Change.

Do not extend notes this side of this line.

RETURN TO
LOS ANGELES COUNTY SURVEYOR
700 HALL OF RECORDS

FORM 247 5M 10-39

RETURN TO
LOS ANGELES COUNTY SURVEYOR
700 HALL OF RECORDS

Note: Any Additions or Changes on This Sheet Must be Made or Circled in Red Ink With Date and Name of Person Making Change.

Do not extend notes this side of this line.

W.S. 24 - A - 4

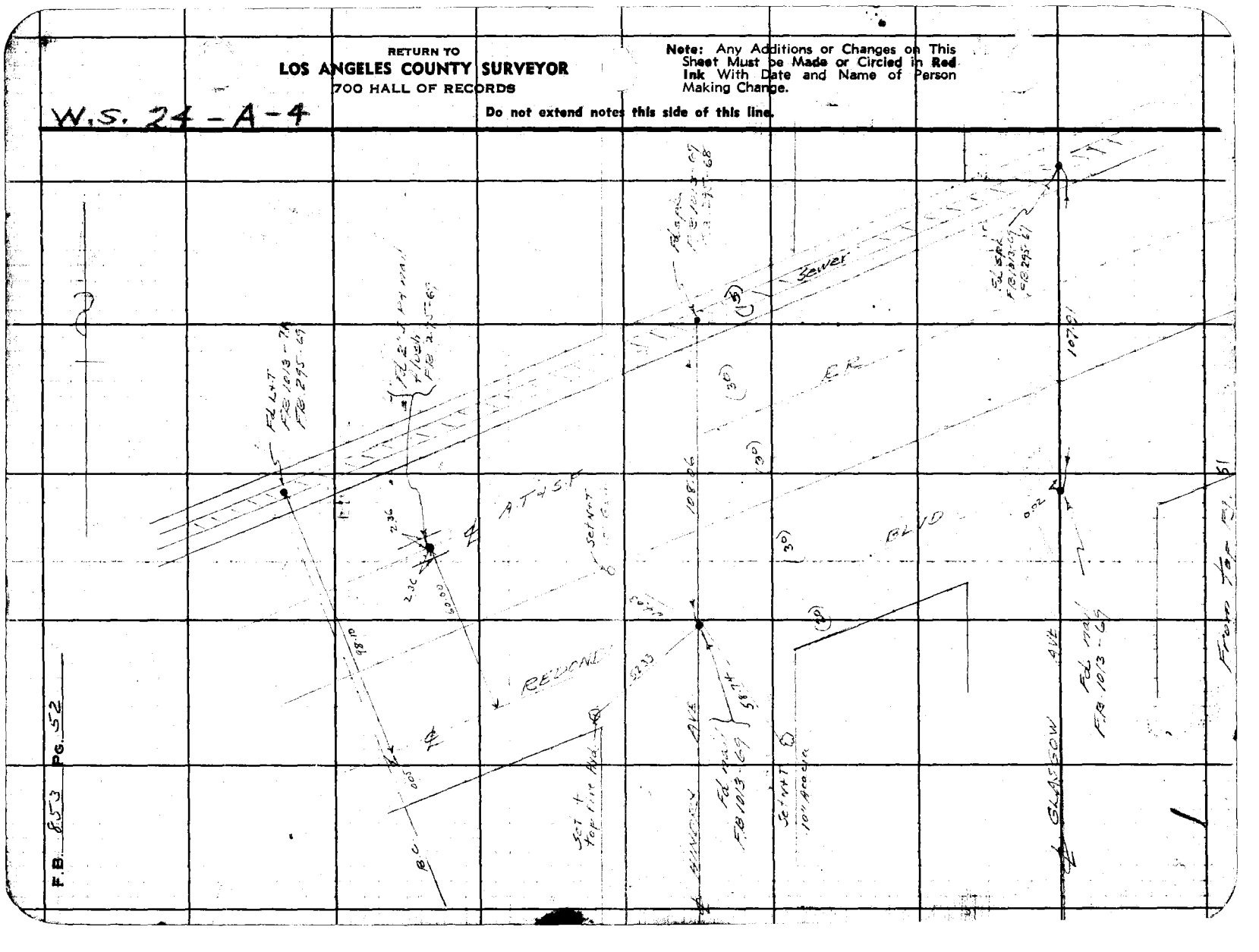

Notes Ck'd by [illegible]	Survey of [illegible]
Map No. B-1633-3	W. O. 8305 Tape No. 07 St'd 84°F
Office Work H.M.H.	Surveyed by N. Moore
Checked [illegible]	Notes N. Moore Date 11-18-40
Date Oct. 4	Indexed [illegible]

F.B. [illegible] PG. [illegible]

WS 24-A-4

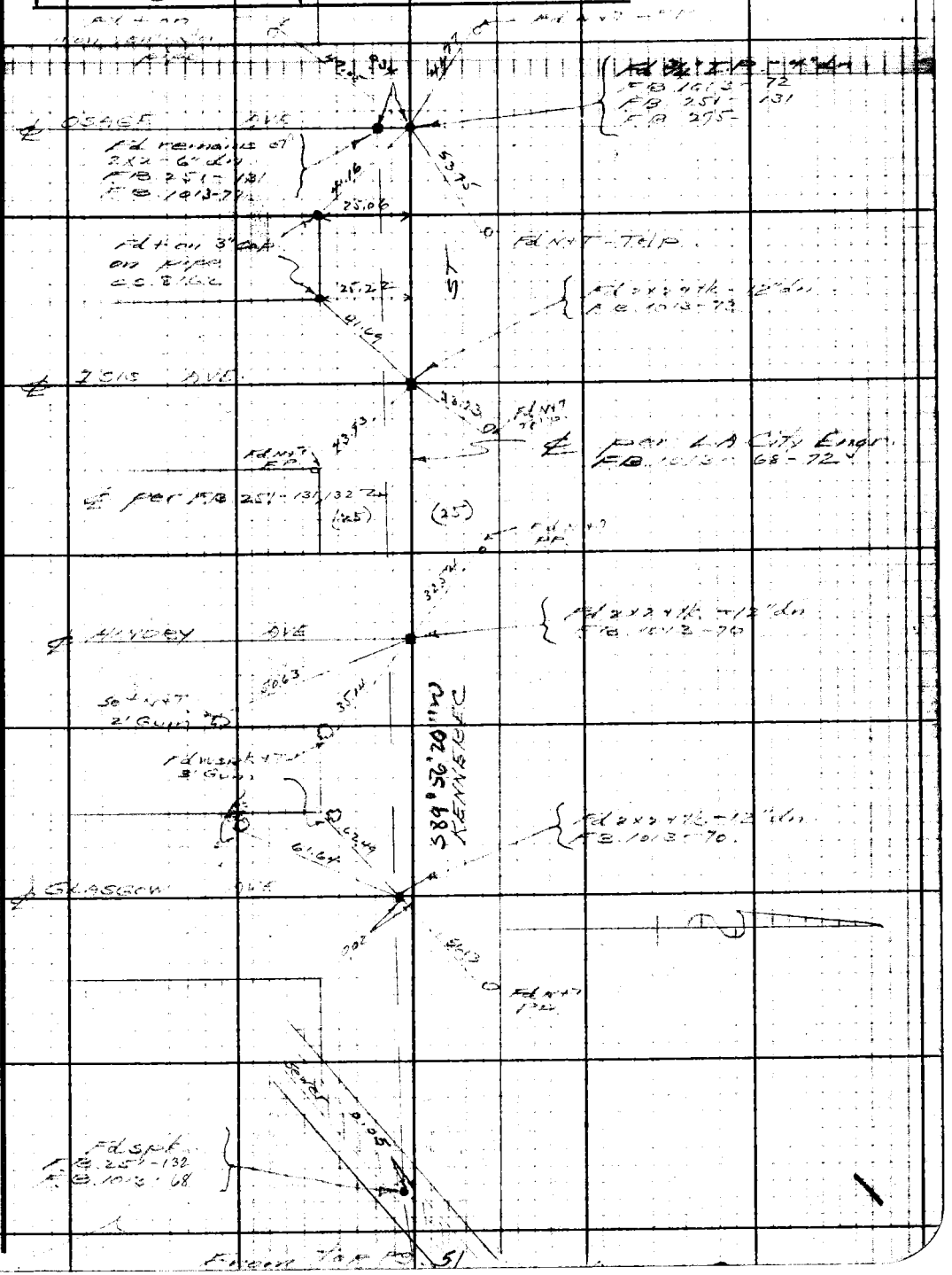

Note: Any Additions or Changes on This Sheet Must be Made or Circled in Red Ink With Date and Name of Person Making Change.

Do not extend notes this side of this line.

RETURN TO
LOS ANGELES COUNTY SURVEYOR
700 HALL OF RECORDS

FORM 247 5M 10-39

RETURN TO
LOS ANGELES COUNTY SURVEYOR
700 HALL OF RECORDS

Note: Any Additions or Changes on This Sheet Must be Made or Circled in Red Ink With Date and Name of Person Making Change.

Do not extend notes this side of this line.

W.S. 24 A-4

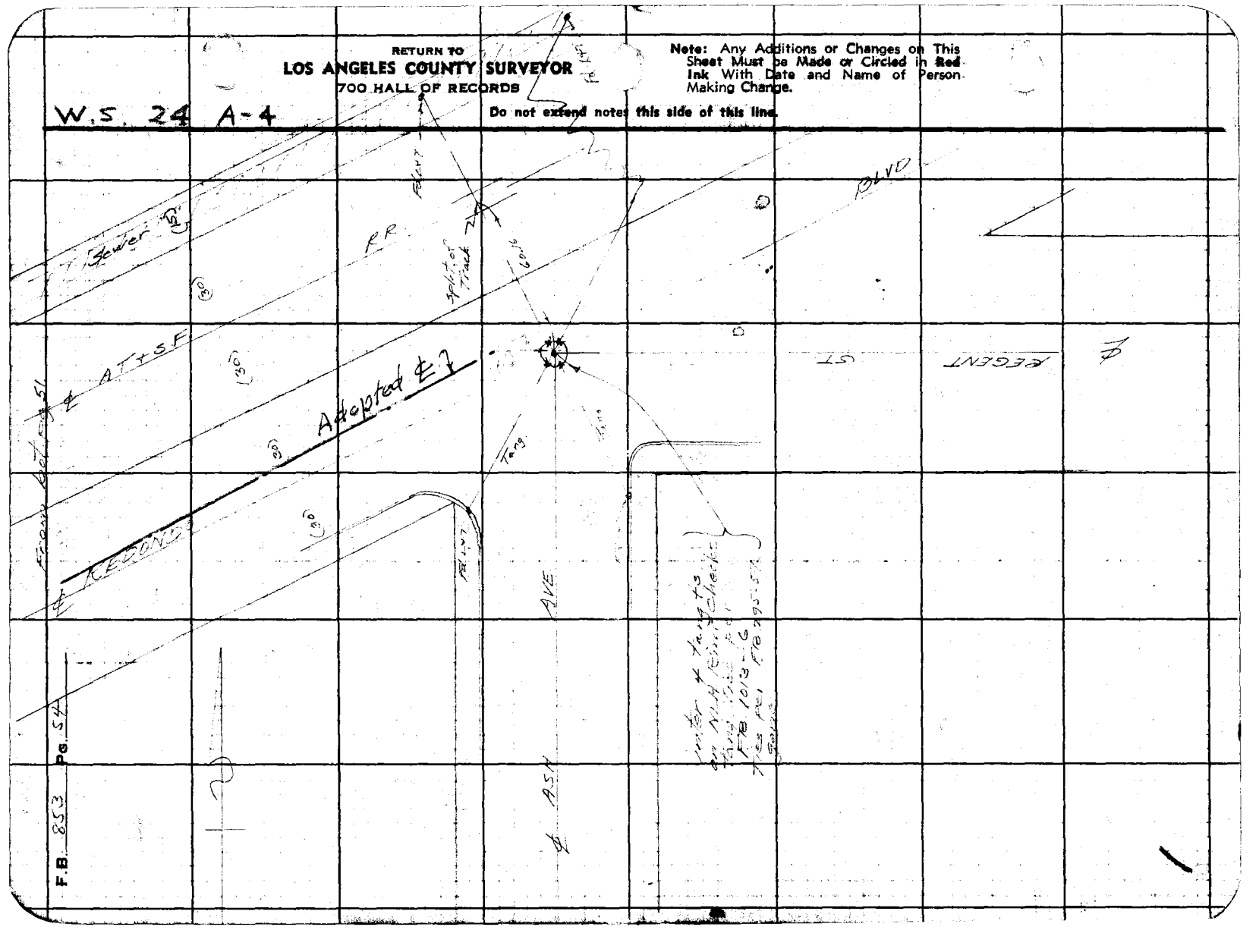

Notes Ck'd by	Survey of Ingle - Freeman Blvd
Map No. B-1633-3	W. O. 8305 Tape No. 07 St'd 84 °F
Office Work H. M. H.	Surveyed by Moore
Checked	Notes Moore Date 11-19-40
Date Oct. 41	Indexed A. C. [illegible]

F.B. [illegible] PG. [illegible]

377.97 @ 66° = 377.93

W.S. 24 A-4

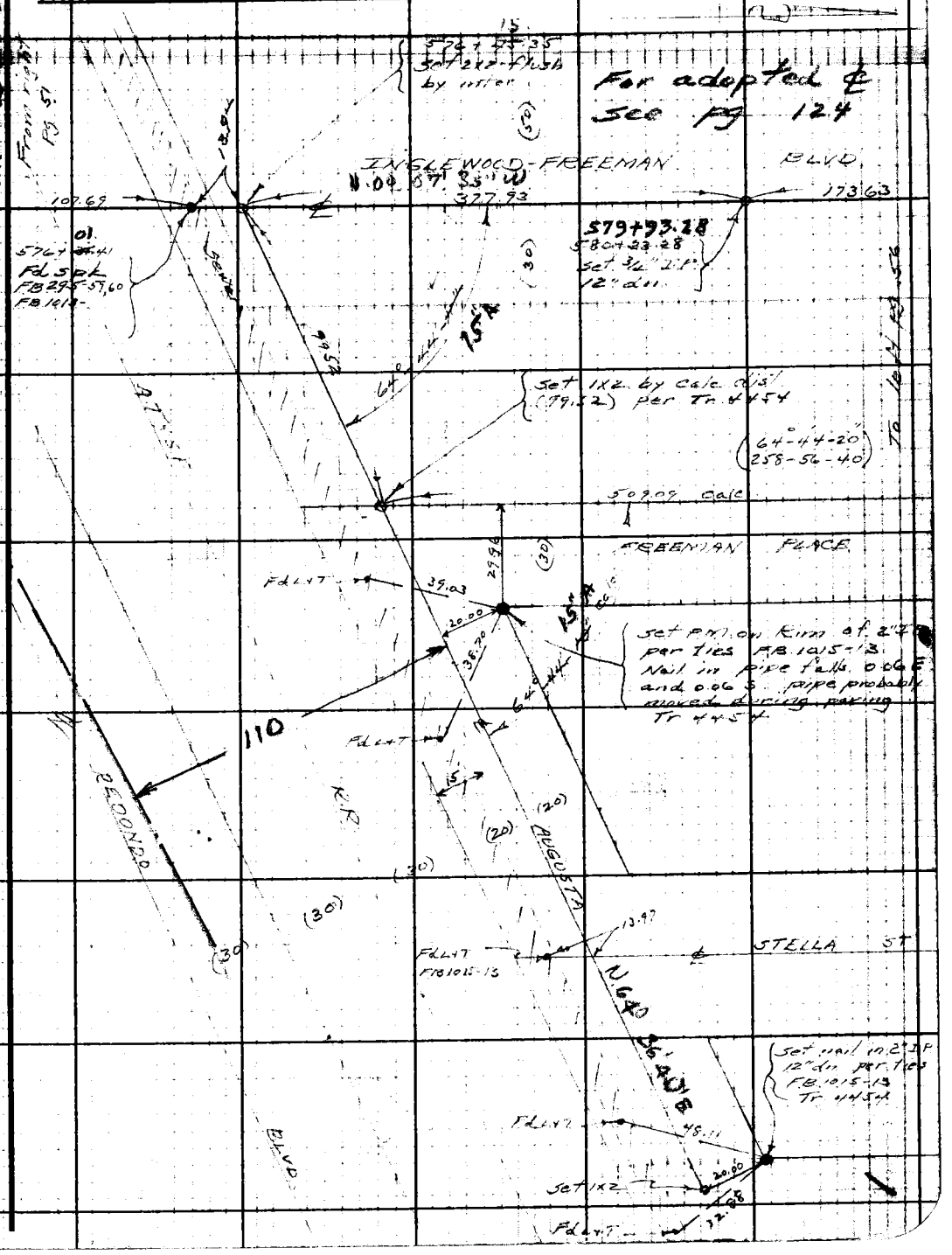

Note: Any Additions or Changes on This Sheet Must be Made or Circled in Red Ink With Date and Name of Person Making Change.

Do not extend notes this side of this line.

RETURN TO
LOS ANGELES COUNTY SURVEYOR
700 HALL OF RECORDS

FORM 247 5M 10-39

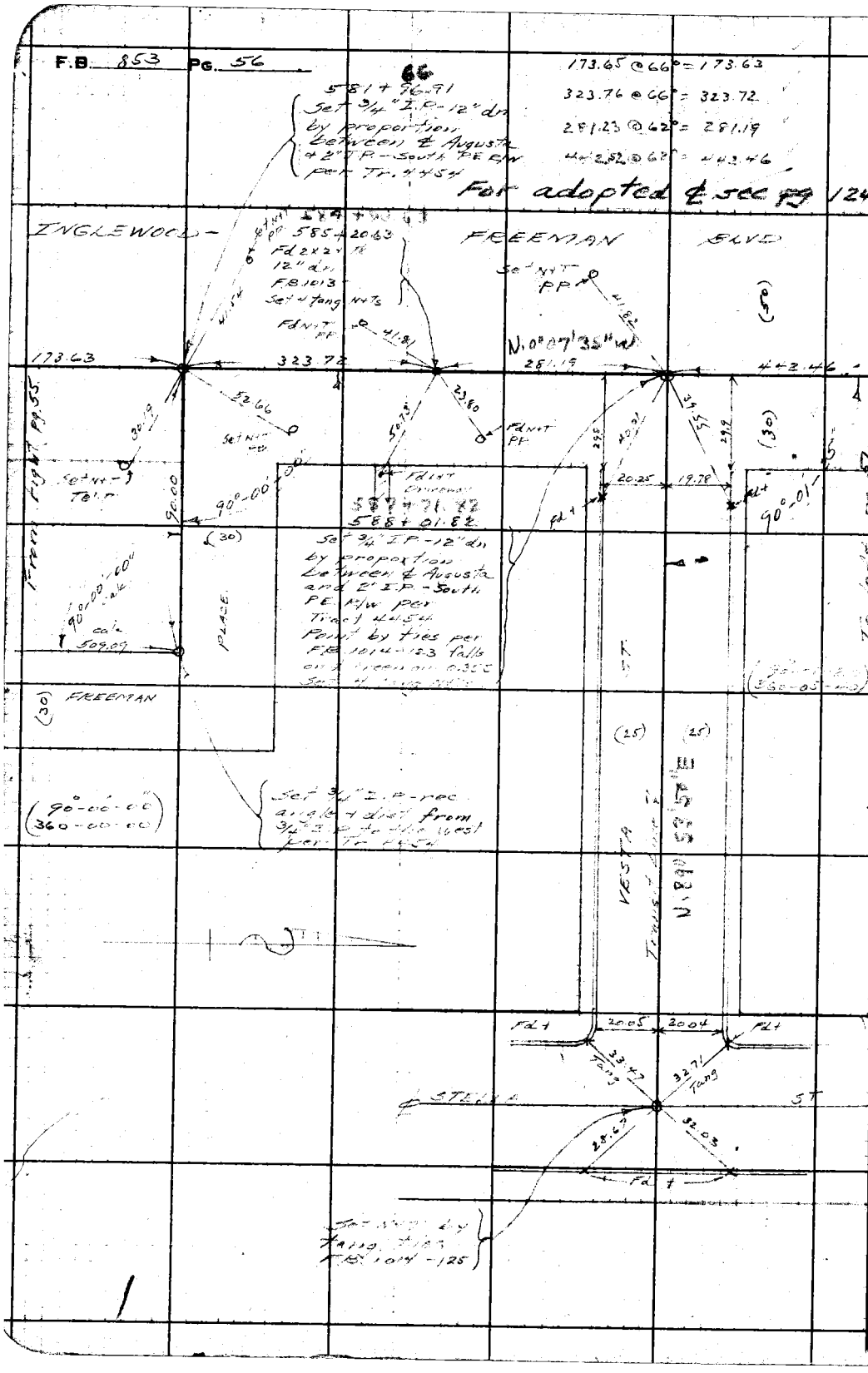

W.S. 24 A-4

RETURN TO
LOS ANGELES COUNTY SURVEYOR
700 HALL OF RECORDS

Do not extend notes this side of this line.

Note: Any Additions or Changes on This Sheet Must be Made or Circled in Red Ink With Date and Name of Person Making Change.

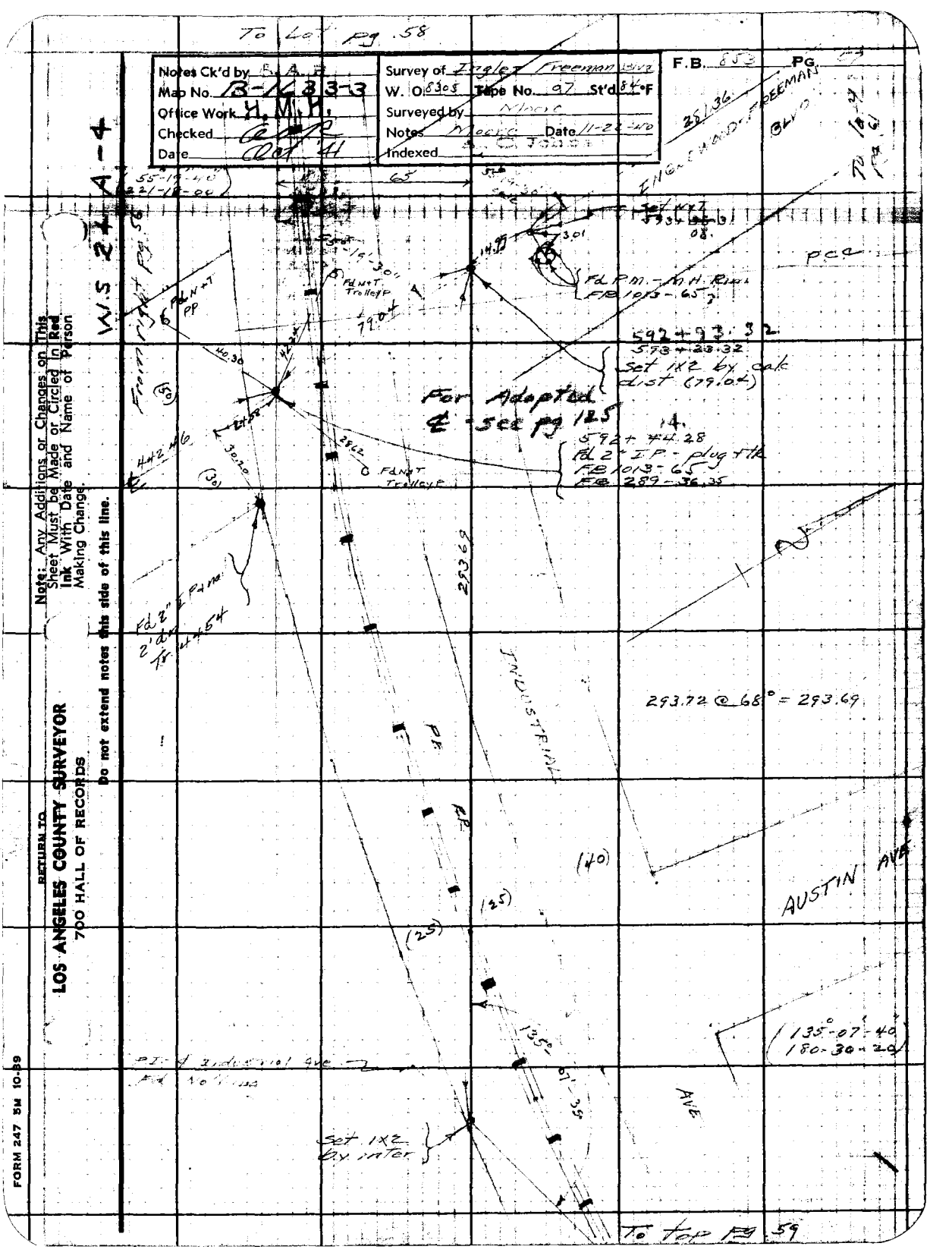

Note: Any Additions or Changes on This Sheet Must be Made or Circled in Red Ink With Date and Name of Person Making Change.

Do not extend notes this side of this line.

RETURN TO
LOS ANGELES COUNTY SURVEYOR
700 HALL OF RECORDS

FORM 247 SM 10-89

F.B. 853 PG. 58

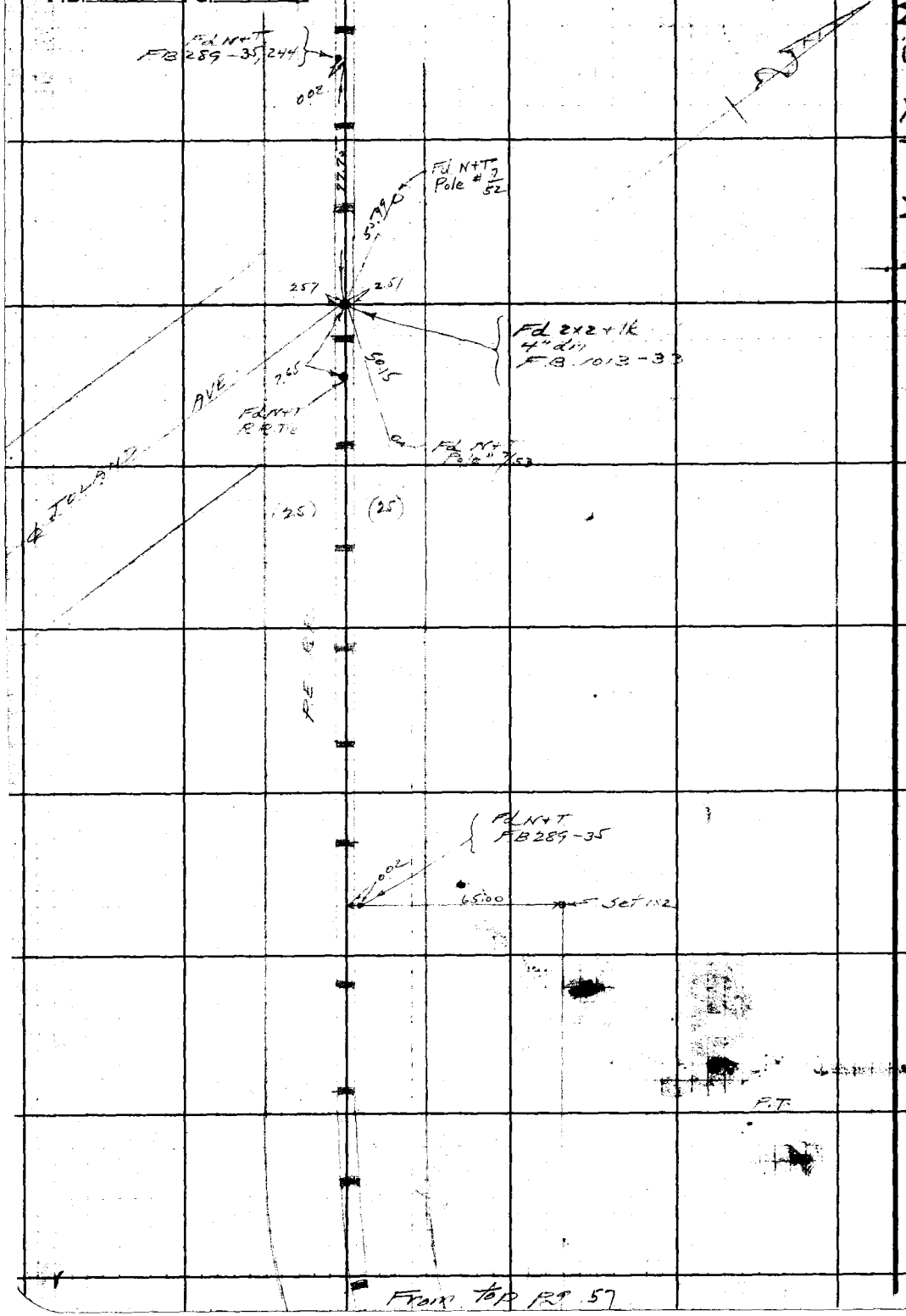

W.S 24 A-4

RETURN TO
LOS ANGELES COUNTY SURVEYOR
700 HALL OF RECORDS

Note: Any Additions or Changes on This Sheet Must be Made or Circled in Red Ink With Date and Name of Person Making Change.

Do not extend notes this side of this line.

Notes Ck'd by	Survey of Eagle Terrace Est.
Map No. B-16 3 3-3	W. O. 8345 Tapp No. 42 St'd 84-F
Office Work H.M.H.	Surveyed by Moore
Checked	Notes Moore Date 11-22-40
Date	Indexed

F.B. 853 PG. 54

Note: Any Additions or Changes on This Sheet Must be Made or Circled in Red Ink With Date and Name of Person Making Change.

Do not extend notes this side of this line.

RETURN TO
LOS ANGELES COUNTY SURVEYOR
700 HALL OF RECORDS

FORM 247 SM 10-39

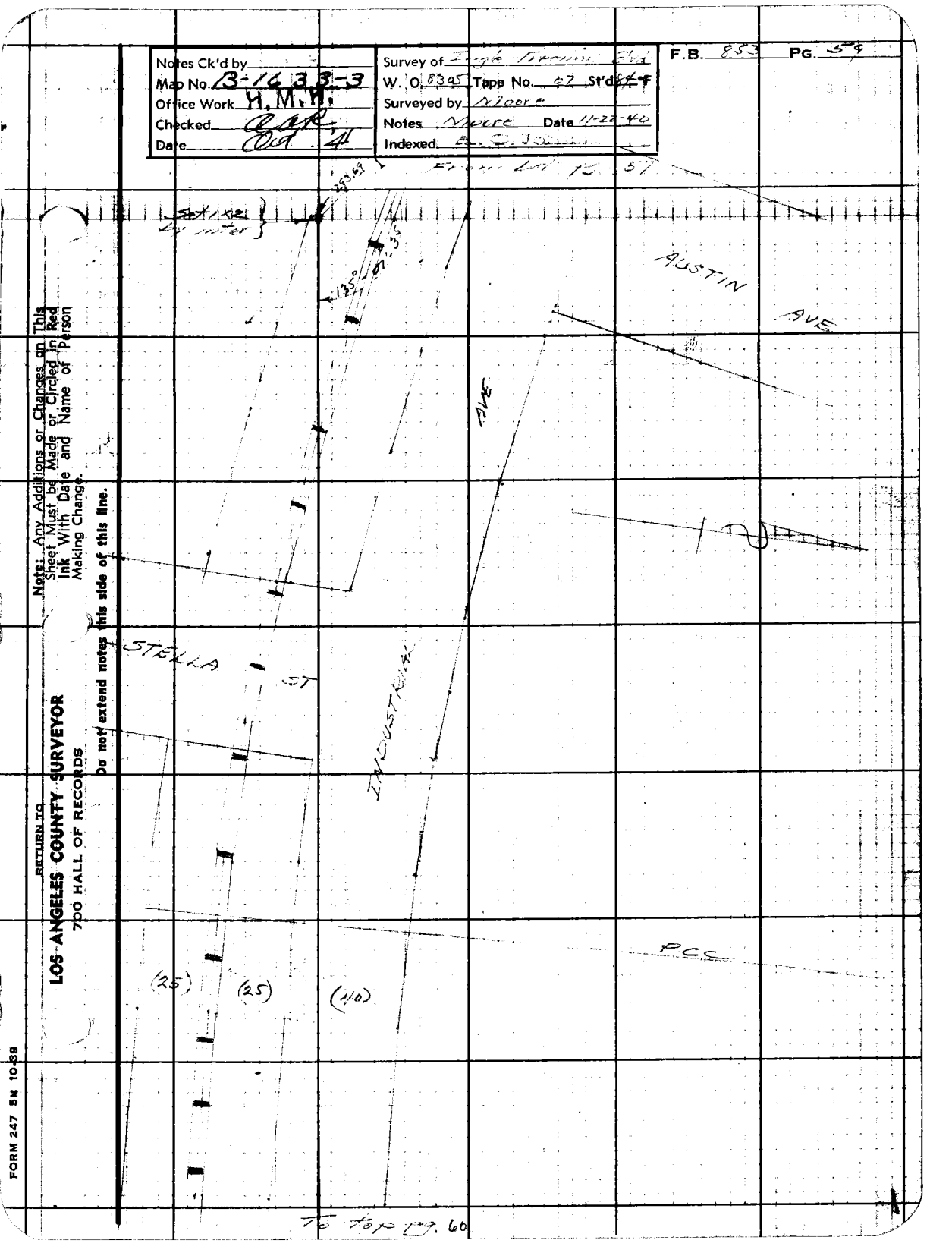

RETURN TO
LOS ANGELES COUNTY SURVEYOR
700 HALL OF RECORDS

Note: Any Additions or Changes on This Sheet Must be Made or Circled in Red Ink With Date and Name of Person Making Change.

Do not extend notes this side of this line.

W S. 24 B-4

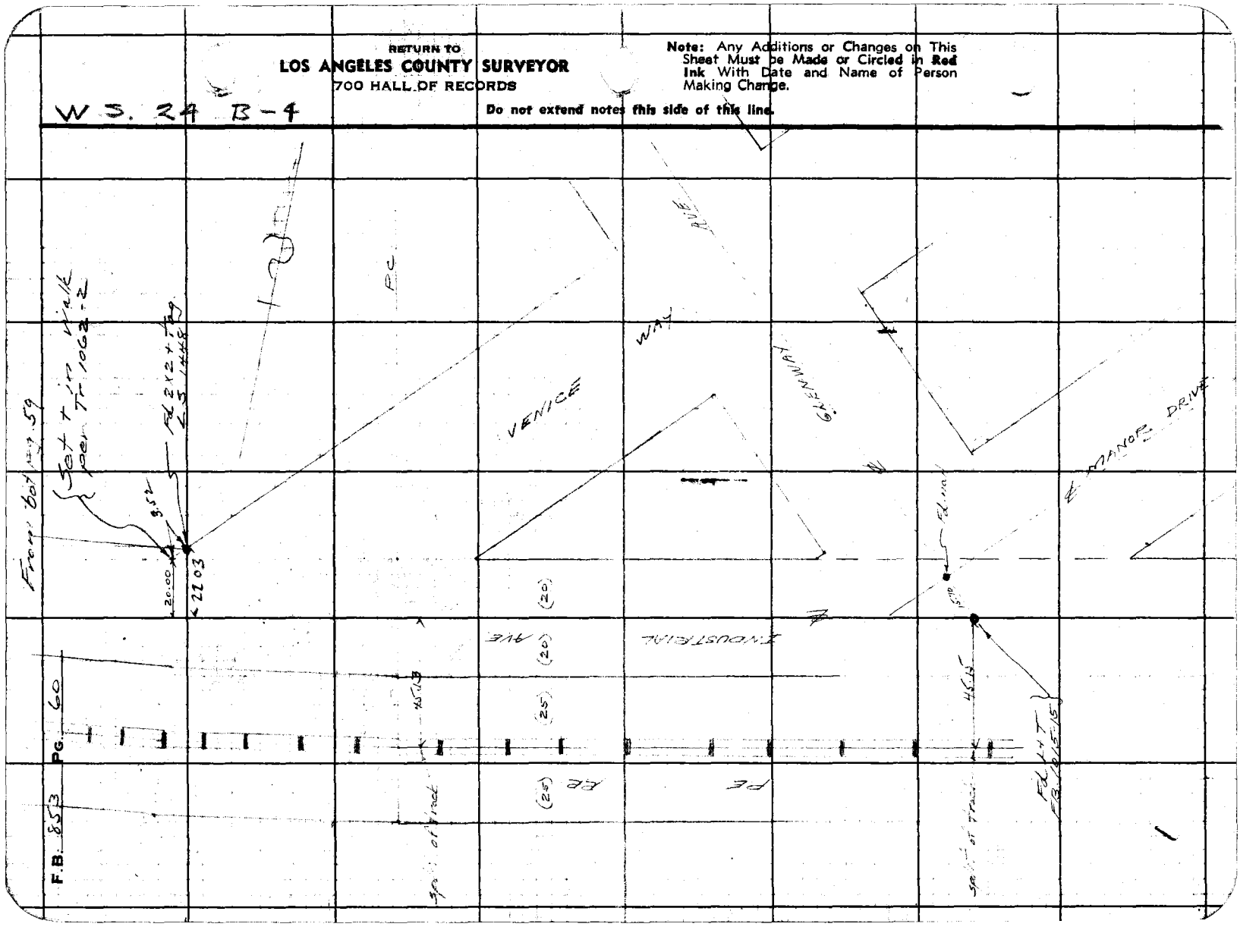

Notes Ck'd by [illegible]	Survey of [illegible] Freeman Blvd	F.B. [illegible] Pg. 61
Map No. B-1633-3	W. O. 8305 Tape No. 07 St'd 84°F	
Office Work H.M.H.	Surveyed by Moore	
Checked [illegible]	Notes Moore Date 11-26-40	
Date Oct. 41	Indexed [illegible]	

W.S. 24 A-3

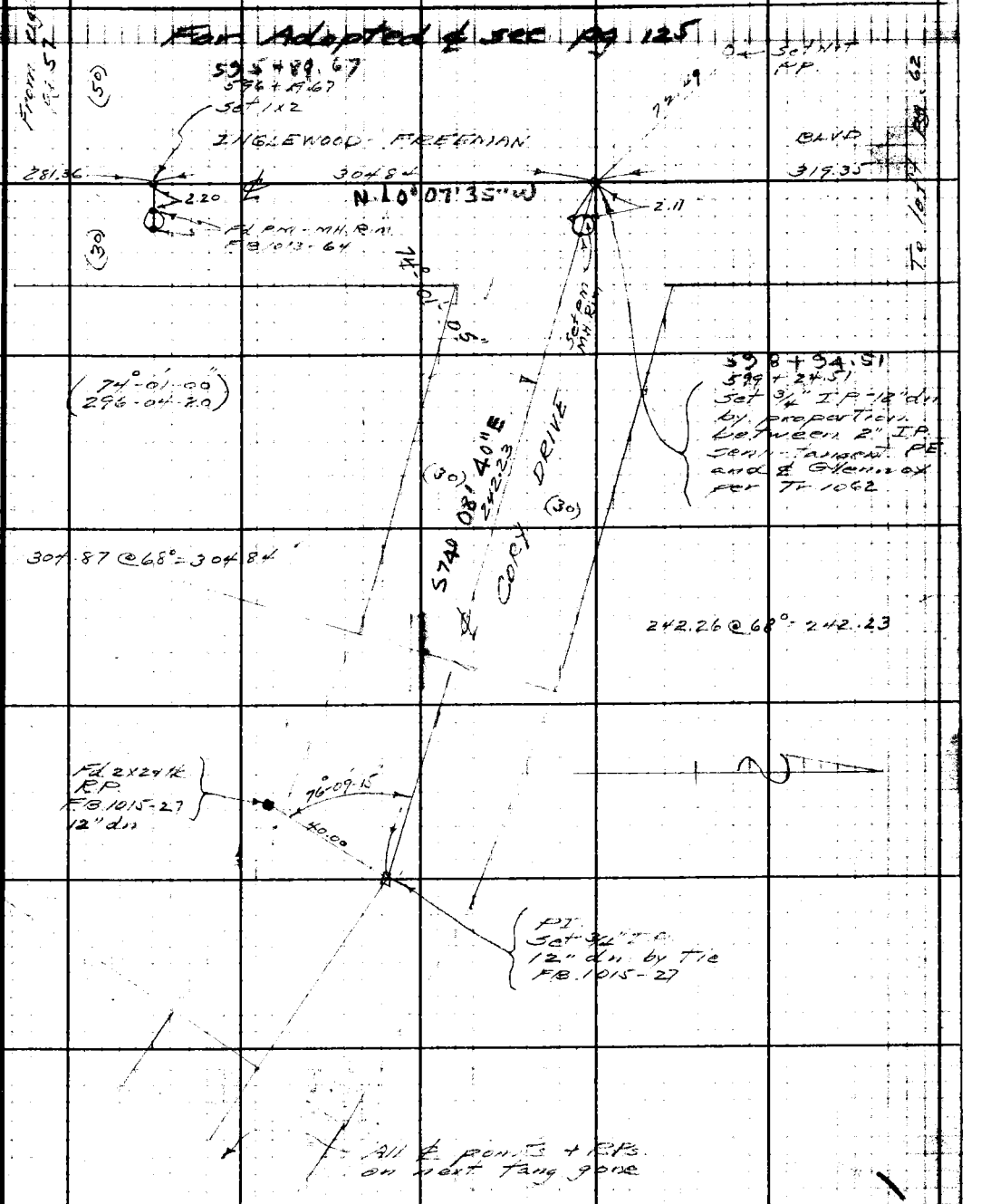

Note: Any Additions or Changes on This Sheet Must be Made or Circled in Red Ink With Date and Name of Person Making Change.

Do not extend notes this side of this line.

RETURN TO
LOS ANGELES COUNTY SURVEYOR
700 HALL OF RECORDS

FORM 247 5M 10-39

F.B. 853 PG. 62

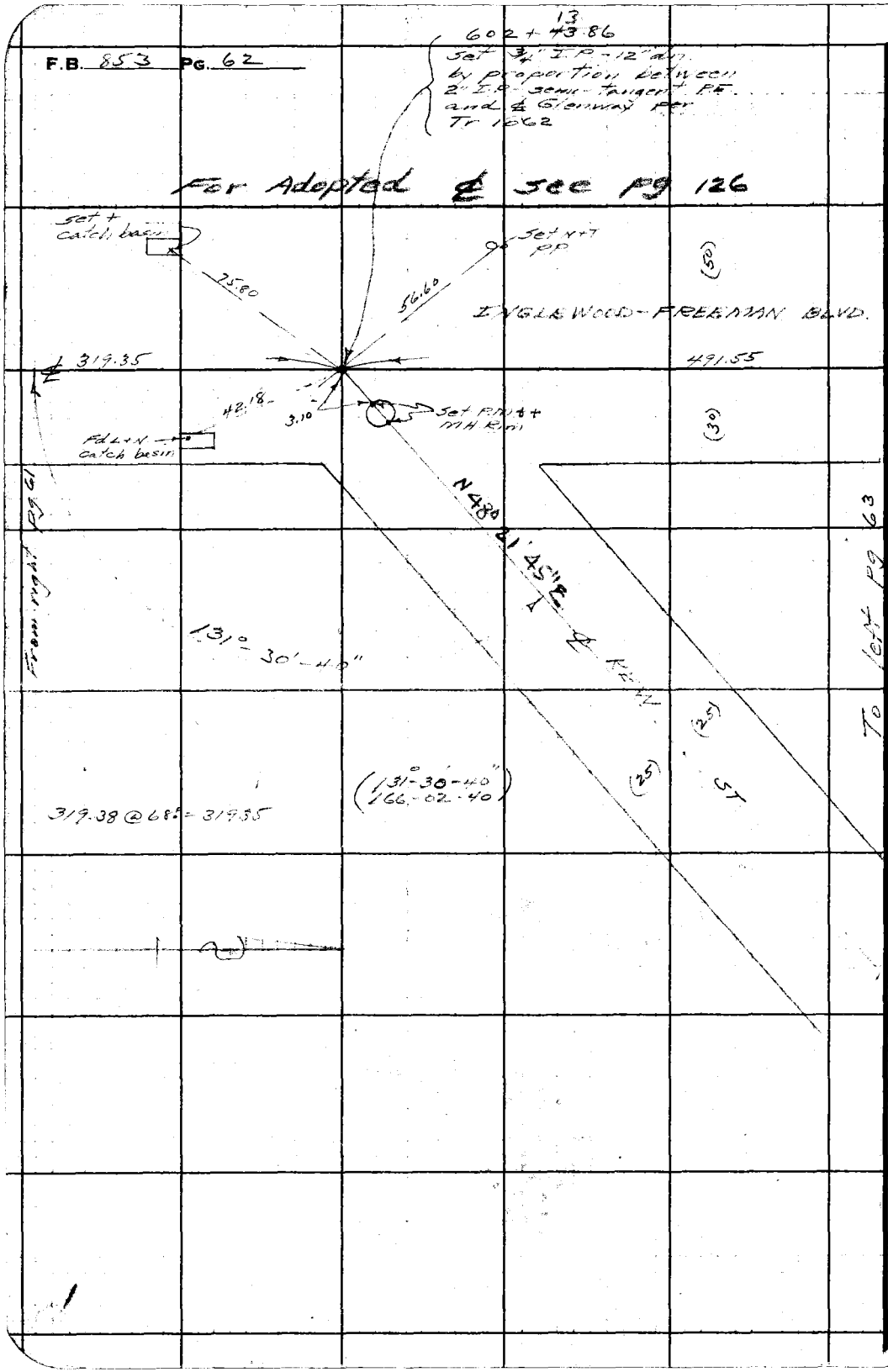

W S 24 A-3

RETURN TO
LOS ANGELES COUNTY SURVEYOR
700 HALL OF RECORDS

Do not extend notes this side of this line.

Note: Any Additions or Changes on This Sheet Must be Made or Circled in Red Ink With Date and Name of Person Making Change.

Notes Ck'd by [illegible]	Survey of [illegible]	F.B. 553 Pg. 63
Map No. B-1633-3	W. O. 8305 Tape No. 07 St'd 84 °F	
Office Work H.M.H.	Surveyed by Moore	
Checked [illegible]	Notes Moore Date 11-26-40	
Date Oct. 41	Indexed [illegible]	

For Adopted ℄ OS. See pg 126

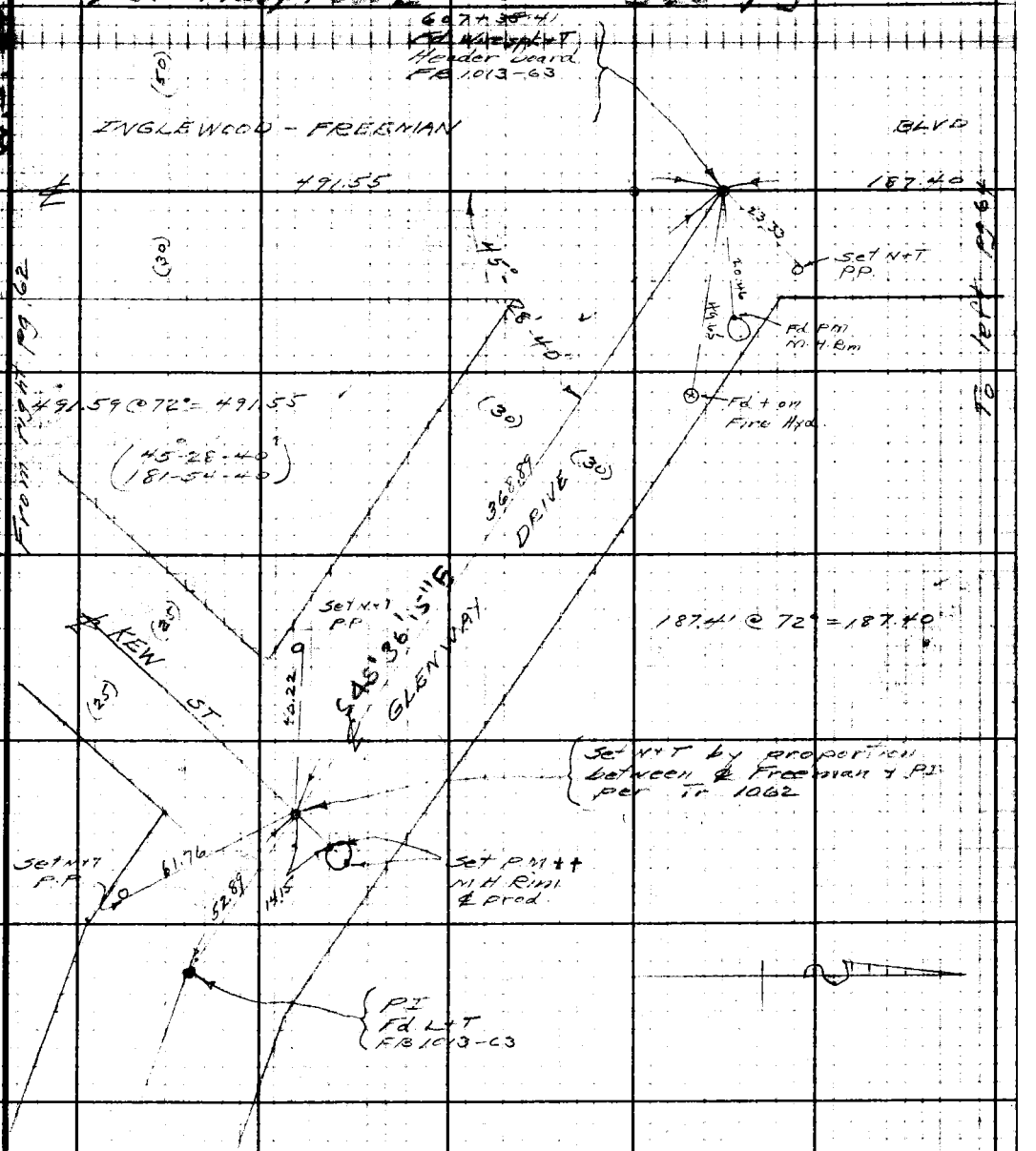

Note: Any Additions or Changes on This Sheet Must be Made or Circled in Red Ink With Date and Name of Person Making Change.

Do not extend notes this side of this line.

RETURN TO
LOS ANGELES COUNTY SURVEYOR
700 HALL OF RECORDS

FORM 247 5M 10-39

F.B. 853 PG. 64

576.83 @ 74° = 576.79'

For Adopted ℄ see Pg 126

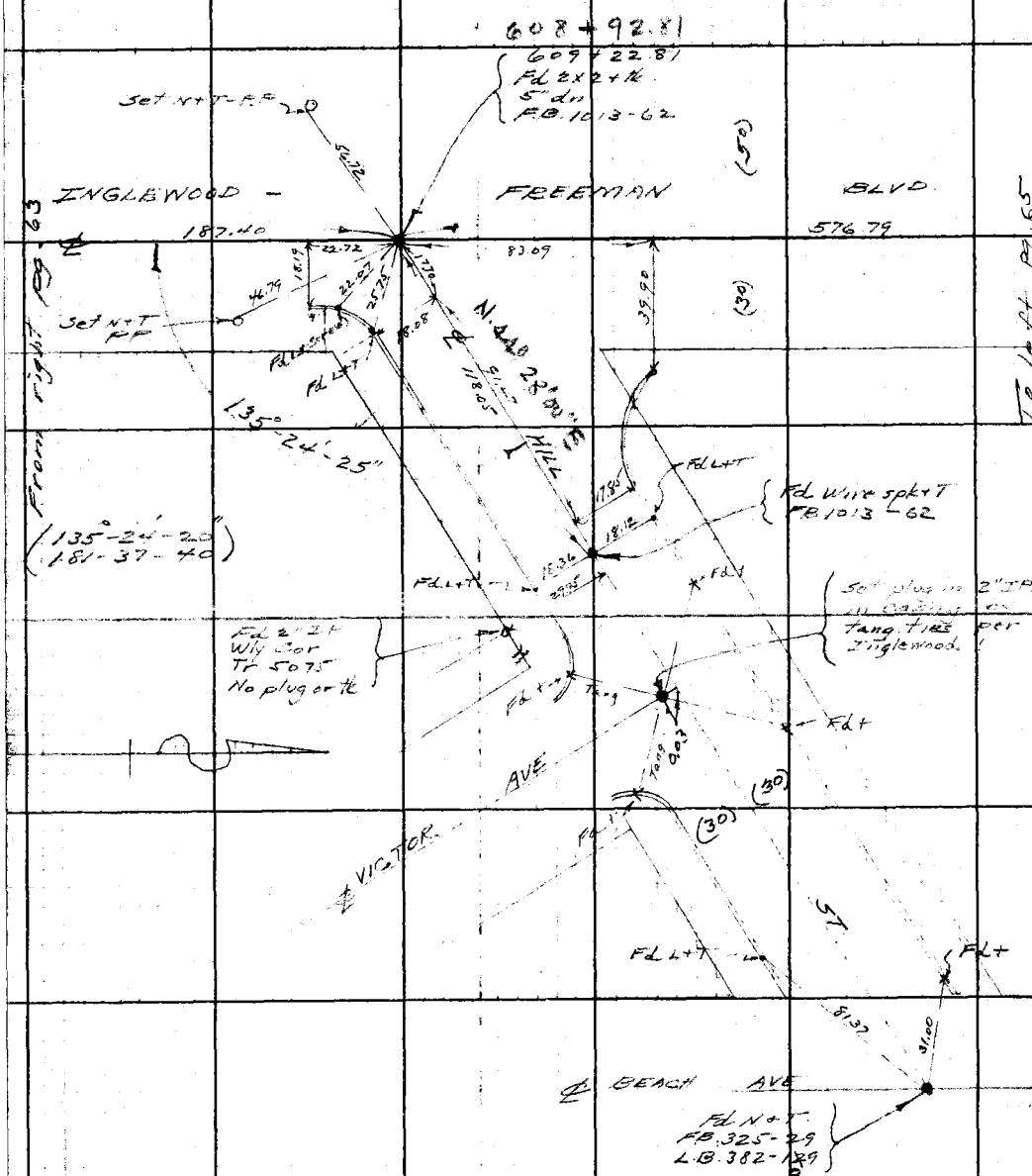

W.S. 24 A-3

RETURN TO
LOS ANGELES COUNTY SURVEYOR
700 HALL OF RECORDS

Do not extend notes this side of this line.

Note: Any Additions or Changes on This Sheet Must be Made or Circled in Red Ink With Date and Name of Person Making Change.

11

Notes Ck'd by	Survey of Ingl. Freeman Blvd	F.B. 853 Pg. 65
Map No. B-1633-3	W. O. 8305 Tape No. 07 St'd 84°F	
Office Work H. M. H.	Surveyed by Moore	
Checked [illegible]	Notes Moore Date 11-26-40	
Date Oct. 41	Indexed [illegible]	

For Adopted ℄ see Pg. 127

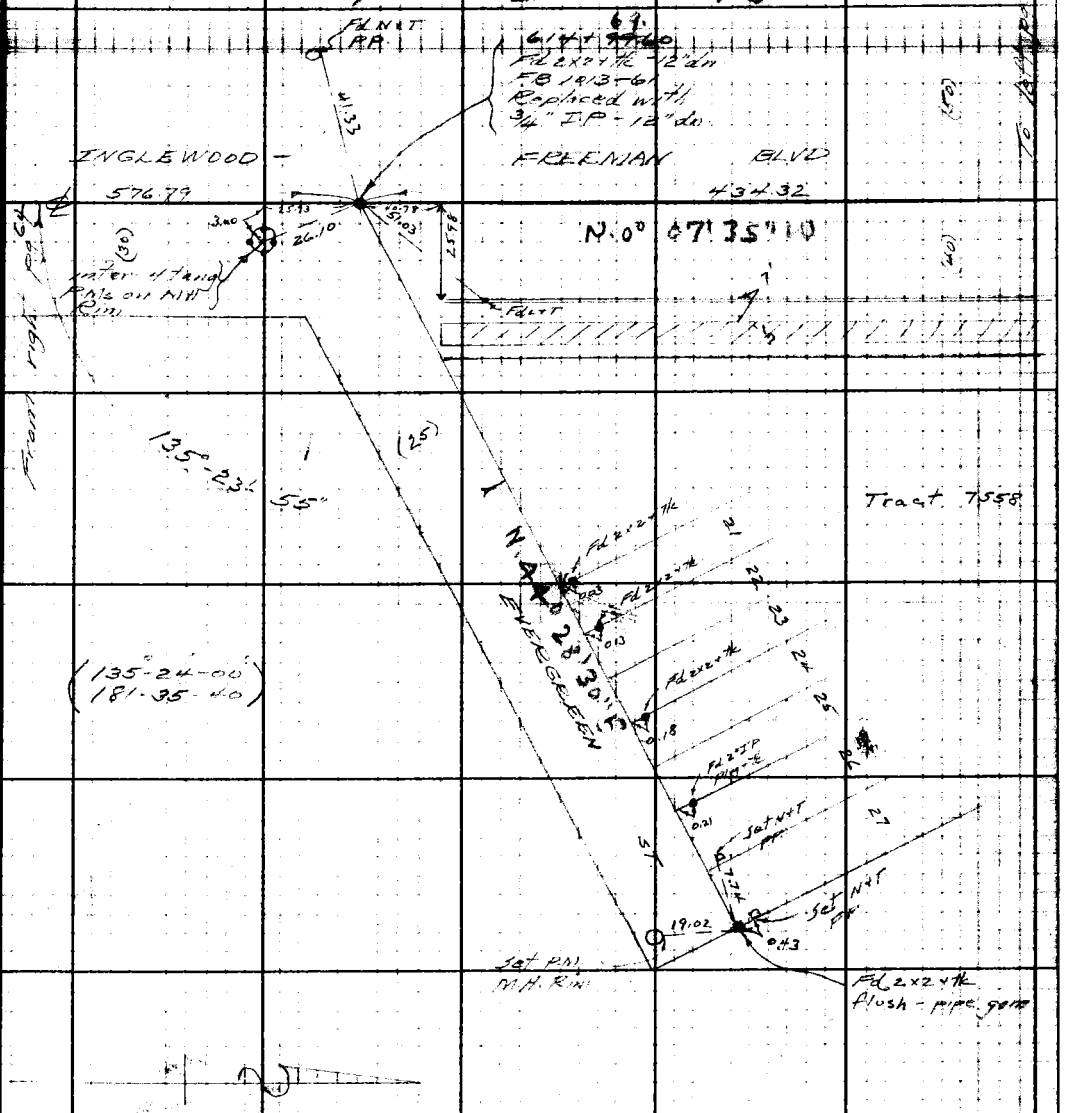

Note: Any Additions or Changes on This Sheet Must be Made or Circled in Red Ink With Date and Name of Person Making Change.

Do not extend notes this side of this line.

RETURN TO
LOS ANGELES COUNTY SURVEYOR
700 HALL OF RECORDS

FORM 247 6M 10-39


F.B. 853 PG. 66
W.S. 24 A-3
RETURN TO
LOS ANGELES COUNTY SURVEYOR
700 HALL OF RECORDS
Do not extend notes this side of this line.
Note: Any Additions or Changes on This Sheet Must be Made or Circled in Red Ink With Date and Name of Person Making Change.
P.I.
Fd L+T
F.B. 325-31
F.B. 289-243
568.95 @ 76° = 568.92
310.75 @ 68° = 310.72
For Adopted ℄ see pg 127-128
From right pg 65
To bot pg 67
INGLEWOOD - FREEMAN BLVD
434.32
568.92
624+73.94
Fd R R SPK
F.B. 1013-59
625+02.84
Fd S.T.+W.
F.B. 1013-59
F.B. 325-30
624+72.84
310.72
10.05
311.70
95°-33'-55"
Fd L+T
135°-24'-05"
135°-24'-00"
181-36-20
84°-06'-00"
336-23-40
95°-34'-00"
22-15-40
SHORT ST
CENTINELA
FLORENCE AVE
Set N+T
Tel P
Fd 3/4" I.P.
flush in pvt
F.B. 325-30
L.B. 382-112
11

Notes Ck'd by [illegible]	Survey of Ing[illegible] Freeman [illegible]	F.B. [illegible] Pg. [illegible]
Map No. B-[illegible]33-3	W. O. 8305 Map No. 67 St'd 84 °F	
Office Work H.M.H.	Surveyed by [illegible]	
Checked [illegible]	Notes [illegible] Date 11-27-40	
Date Oct. 41	Indexed [illegible]	



Note: Any Additions or Changes on This Sheet Must be Made or Circled in Red Ink With Date and Name of Person Making Change.

Do not extend notes this side of this line.

RETURN TO
LOS ANGELES COUNTY SURVEYOR
700 HALL OF RECORDS

FORM 247 5M 10-39

F.B. 853 Pg. 68

XV-S 24 B-3

RETURN TO
LOS ANGELES COUNTY SURVEYOR
700 HALL OF RECORDS

Do not extend notes this side of this line

Note: Any Additions or Changes on This Sheet Must be Made or Circled in Red Ink With Date and Name of Person Making Change.

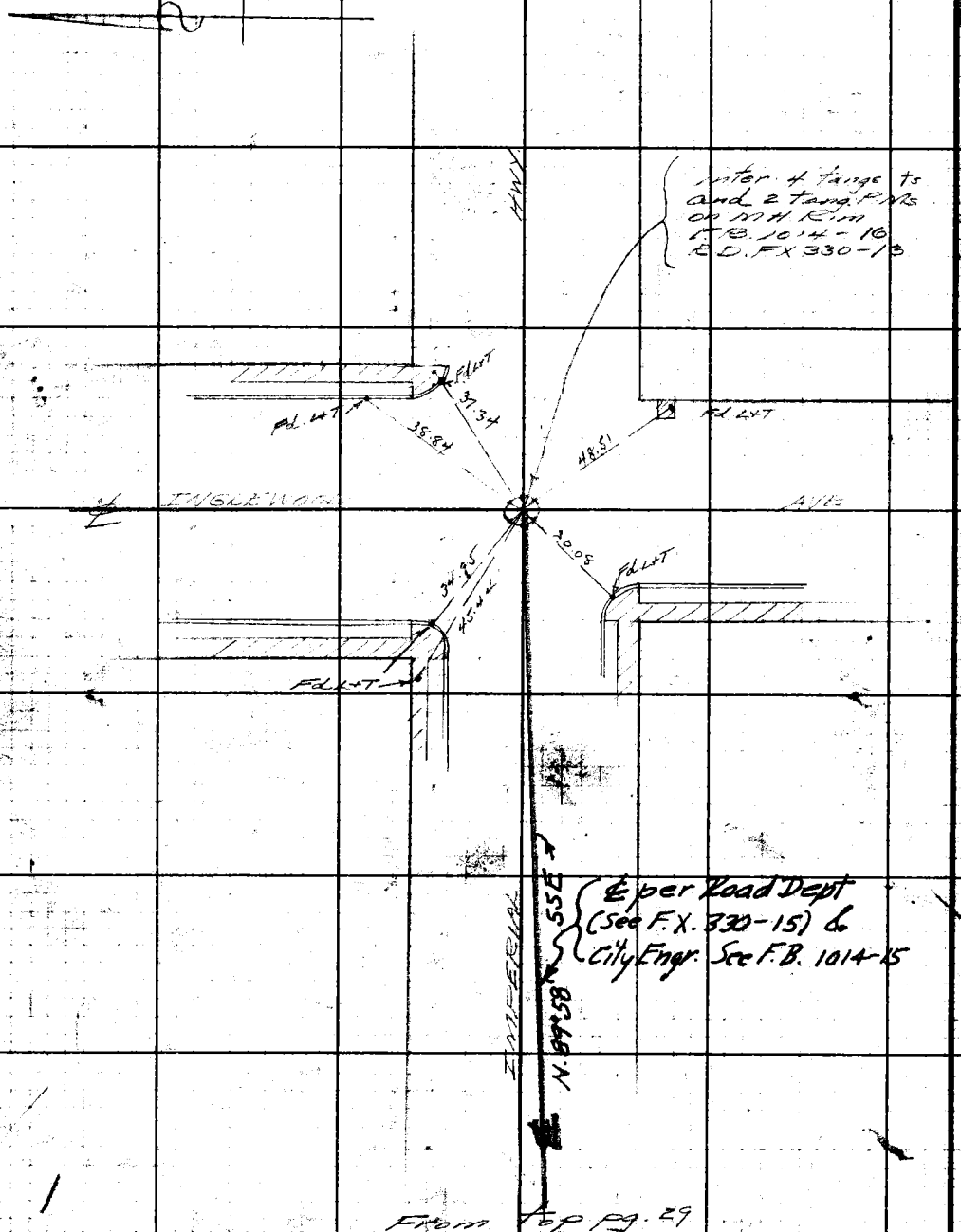

Notes Ck'd by	Survey of [illegible]	F.B. [illegible] PG. [illegible]
Map No. B-1633	W. O. 8305 Tape No. St'd °F	
Office Work H.M.H.	Surveyed by Moore	
Checked [illegible]	Notes Moore Date 11-28-40	
Date Oct. 41	Indexed 12-27-40	

TOPOGRAPHY
ON
INGLEWOOD-FREEMAN BLVD
FROM
MANHATTAN BEACH BLVD
NORTH TO
LA TIJERA BLVD
Job # 8305

Note: Any Additions or Changes on This Sheet Must be Made or Circled in Red Ink With Date and Name of Person Making Change.

Do not extend notes this side of this line.

RETURN TO
LOS ANGELES COUNTY SURVEYOR
700 HALL OF RECORDS

FORM 247 5M 10-39

F.B. 853 Pg. 70

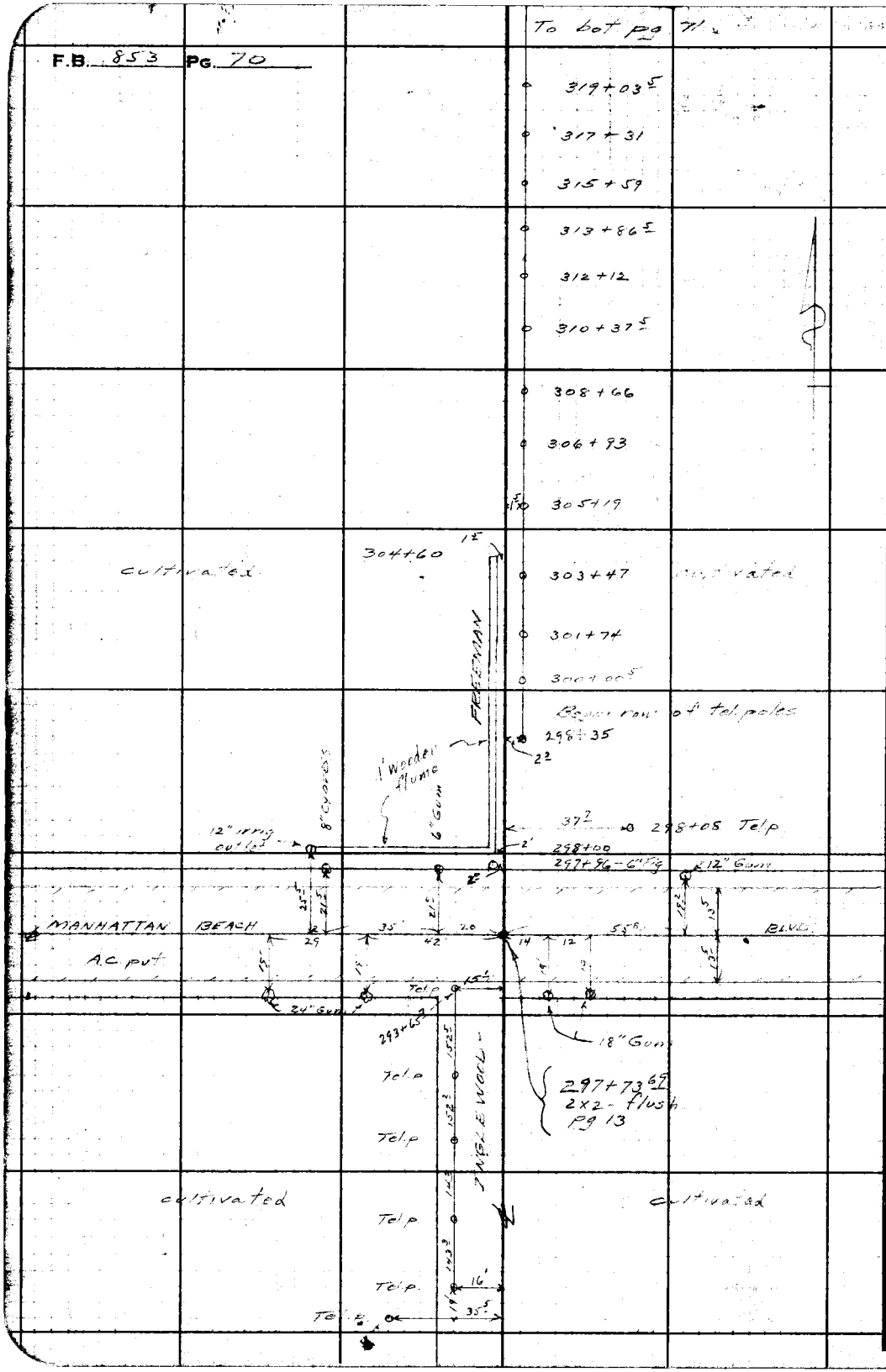

RETURN TO
LOS ANGELES COUNTY SURVEYOR
700 HALL OF RECORDS

Do not extend notes this side of this line.

Note: Any Additions or Changes on This Sheet Must be Made or Circled in Red Ink With Date and Name of Person Making Change.

Notes Ck'd by	Survey of [illegible]	F.B. 853 Pg. 71
Map No. B-1633-1	W. O. 8305 Tape No. St'd °F	
Office Work H.M.H.	Surveyed by Moore	
Checked [illegible]	Notes Fenner Date 11-28-40	
Date Oct. 41	Indexed [illegible]	

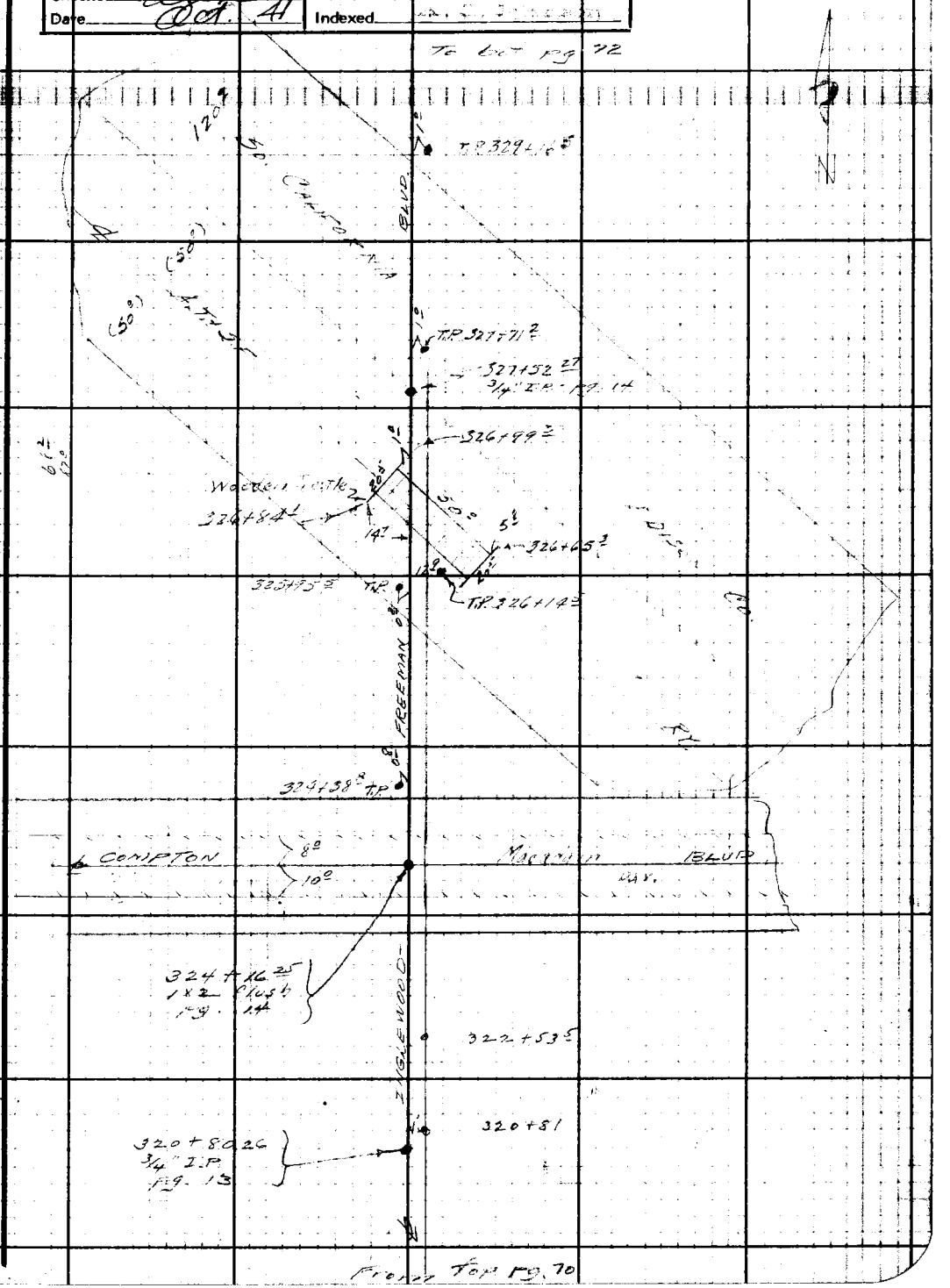

Note: Any Additions or Changes on This Sheet Must be Made or Circled in Red Ink With Date and Name of Person Making Change.

Do not extend notes this side of this line.

RETURN TO
LOS ANGELES COUNTY SURVEYOR
700 HALL OF RECORDS

FORM 247 5M 10-39

F.B. 853 Pg. 72

To 60+ Pg. 73

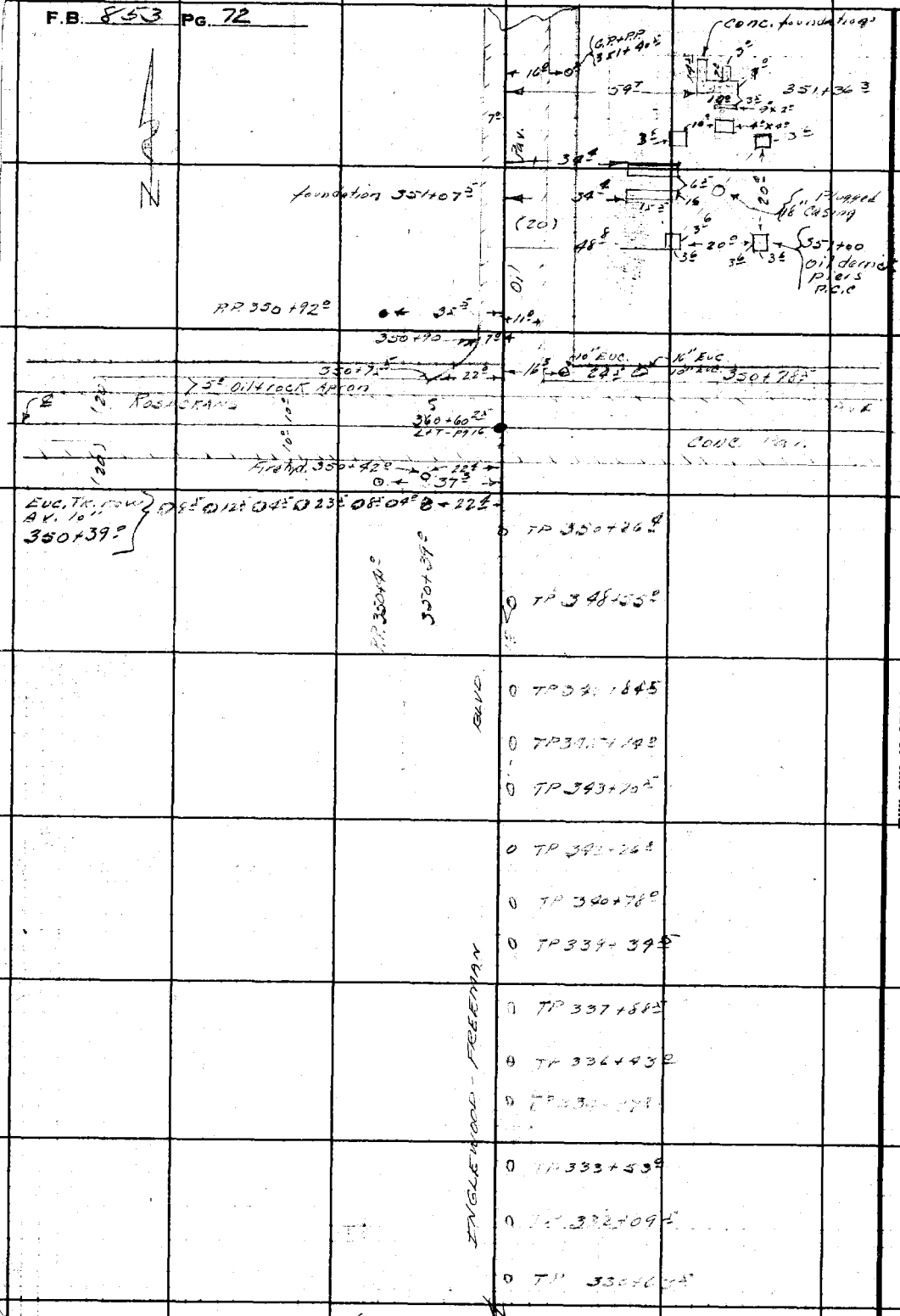

RETURN TO
LOS ANGELES COUNTY SURVEYOR
700 HALL OF RECORDS

Note: Any Additions or Changes on This Sheet Must be Made or Circled in Red Ink With Date and Name of Person Making Change.

Do not extend notes this side of this line.

Notes Ck'd by	Survey of [illegible]	F.B. [illegible] PG. 73
Map No. B-1633-1	W. O. 8305 Tape No. St'd °F	
Office Work H.M.R.	Surveyed by Moore	
Checked [illegible]	Notes Fenner Date 11-28-40	
Date Oct. 41	Indexed [illegible]	



Note: Any Additions or Changes on This Sheet Must be Made or Circled in Red Ink With Date and Name of Person Making Change.

Do not extend notes this side of this line.

RETURN TO
LOS ANGELES COUNTY SURVEYOR
700 HALL OF RECORDS

FORM 247 5M 10-39

F.B. 853 PG. 74

To bot pg 75



From top pg 73

RETURN TO
LOS ANGELES COUNTY SURVEYOR
700 HALL OF RECORDS

Do not extend notes this side of this line.

Note: Any Additions or Changes on This Sheet Must be Made or Circled in Red Ink With Date and Name of Person Making Change.

Notes Ck'd by		Survey of [illegible]	F.B. 8[illegible] PG. 75
Map No. B-16337		W. O. 8305 Tape No. St'd °F	
Office Work H.M.H.		Surveyed by Moore	
Checked [illegible]		Notes Fenner Date 11-28-40	
Date Oct. '41		Indexed [illegible]	

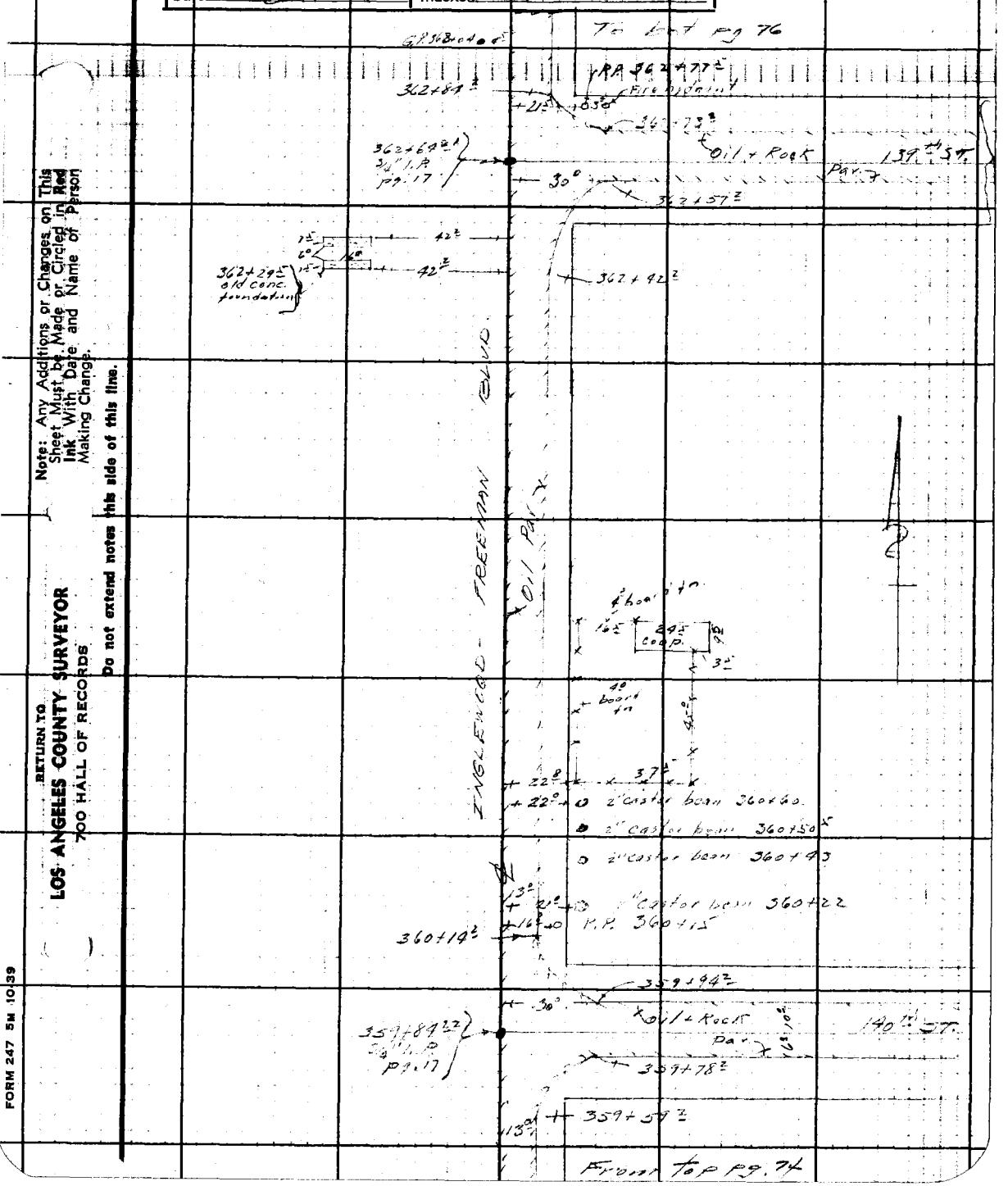

Note: Any Additions or Changes on This Sheet Must be Made or Circled in Red Ink With Date and Name of Person Making Change.

Do not extend notes this side of this line.

RETURN TO
LOS ANGELES COUNTY SURVEYOR
700 HALL OF RECORDS

FORM 247 5M 10-39

To bat pg 77

F.B. 853 PG. 76



RETURN TO
LOS ANGELES COUNTY SURVEYOR
700 HALL OF RECORDS

Note: Any Additions or Changes on This Sheet Must be Made or Circled in Red Ink With Date and Name of Person Making Change.

Do not extend notes this side of this line

From top pg 75

Notes Ck'd by	Survey of [illegible]	F.B. [illegible] Pg. 77
Map No. B-1633-1	W. O. 8305 Tape No. St'd °F	
Office Work H.M.H.	Surveyed by Moore	
Checked [illegible]	Notes Fenner Date 12-2-40	
Date Oct. 41	Indexed [illegible]	

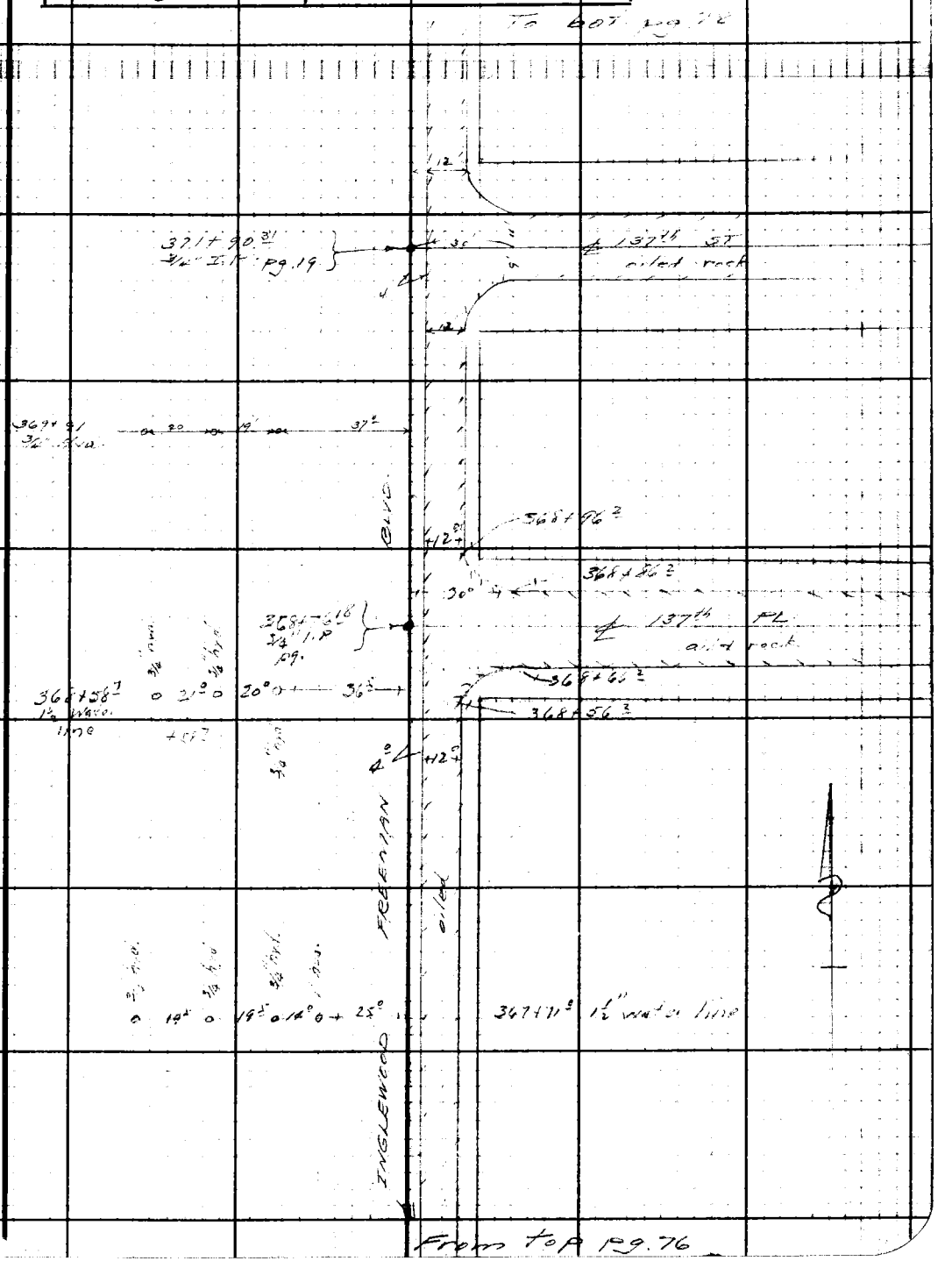

Note: Any Additions or Changes on This Sheet Must be Made or Circled in Red Ink With Date and Name of Person Making Change.

Do not extend notes this side of this line.

RETURN TO
LOS ANGELES COUNTY SURVEYOR
700 HALL OF RECORDS

FORM 247 5M 10-39

F.B. 853 PG. 78

To bot pg 79

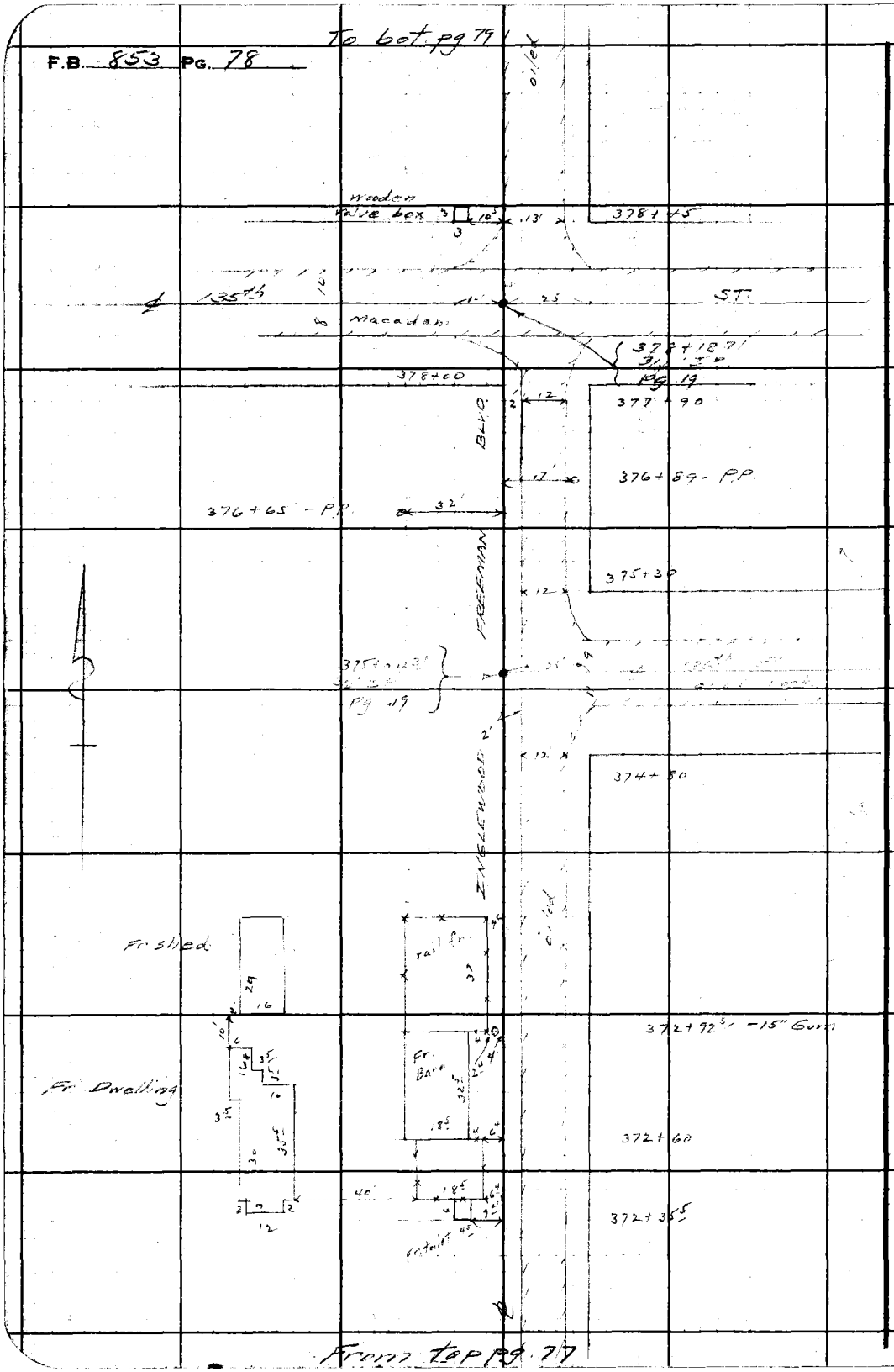

From top pg 77

RETURN TO
LOS ANGELES COUNTY SURVEYOR
700 HALL OF RECORDS

Note: Any Additions or Changes on This Sheet Must be Made or Circled in Red Ink With Date and Name of Person Making Change.

Do not extend notes this side of this line

Notes Ck'd by	Survey of [illegible]
Map No. B-1633-1	W. O. 8305 Tape No. St'd °F
Office Work H.M.H.	Surveyed by Moore
Checked OAR	Notes Moore Date 12-2-41
Date Oct. 41	Indexed [illegible]

F.B. 873 PG. 79

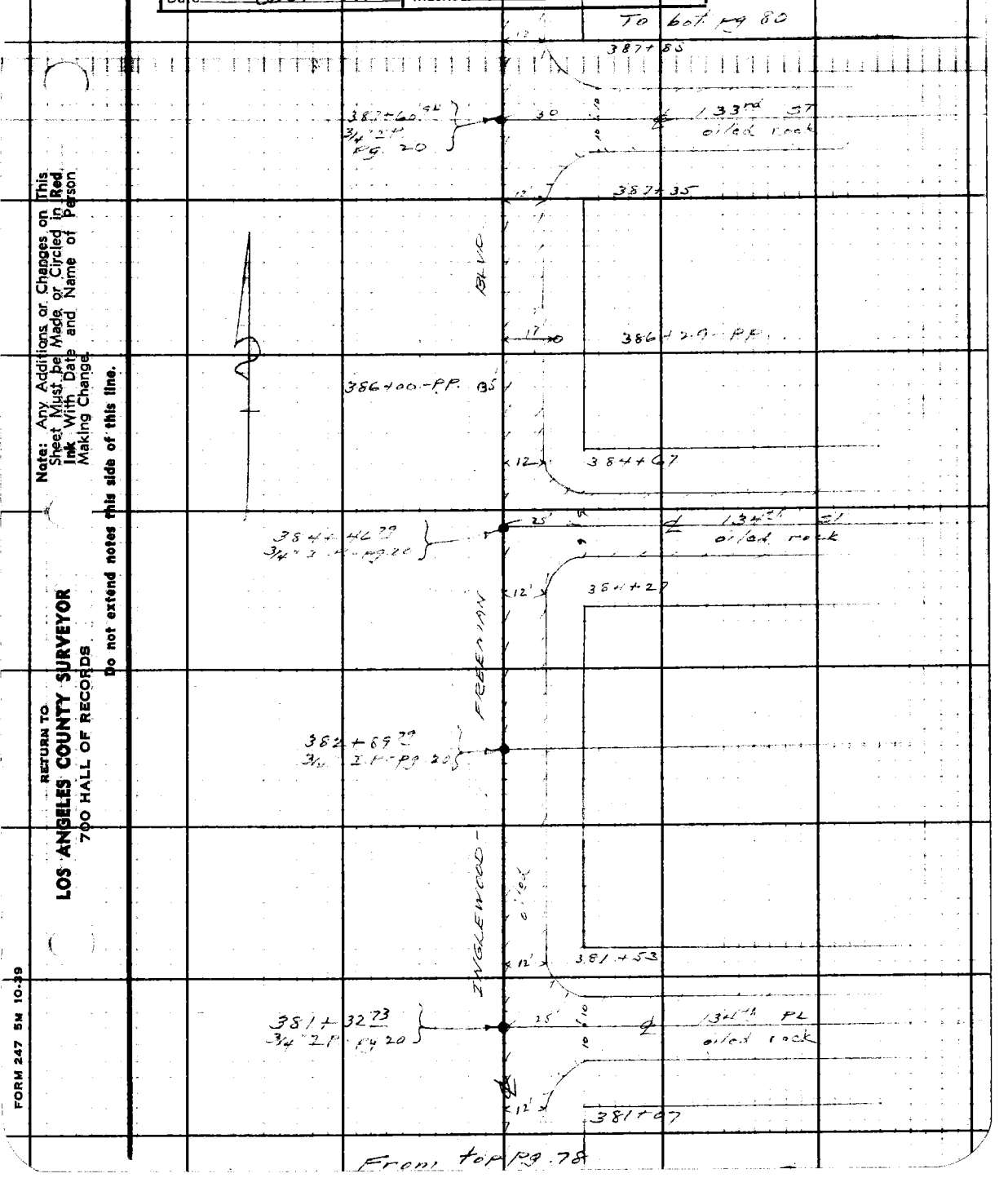

Note: Any Additions or Changes on This Sheet Must be Made or Circled in Red Ink With Date and Name of Person Making Change.

Do not extend notes this side of this line.

RETURN TO
LOS ANGELES COUNTY SURVEYOR
700 HALL OF RECORDS

FORM 247 5M 10-39

F.B. 853 PG. 80

To bot pg. 81

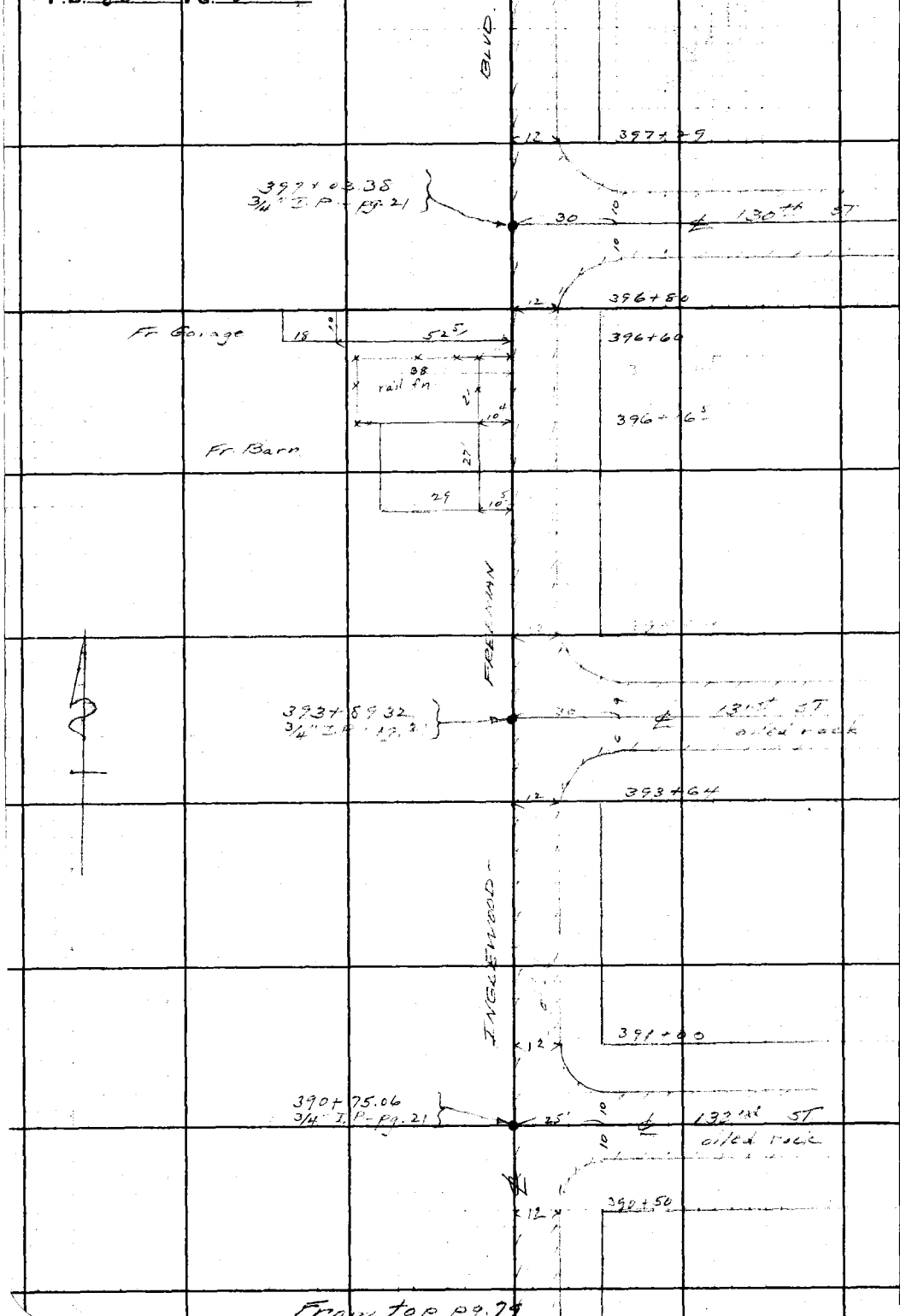

From top pg. 79

RETURN TO
LOS ANGELES COUNTY SURVEYOR
700 HALL OF RECORDS

Do not extend notes this side of this line.

Note: Any Additions or Changes on This Sheet Must be Made or Circled in Red Ink With Date and Name of Person Making Change.

Notes Ck'd by	Survey of Ing
Map No. B-1633-2	W. O. 8305 Tape No. St'd °F
Office Work H.M.H.	Surveyed by Moore
Checked	Notes Moore Date 12-2-40
Date Oct. 41	Indexed

F.B. 853 PG. 81

To bail pg 82

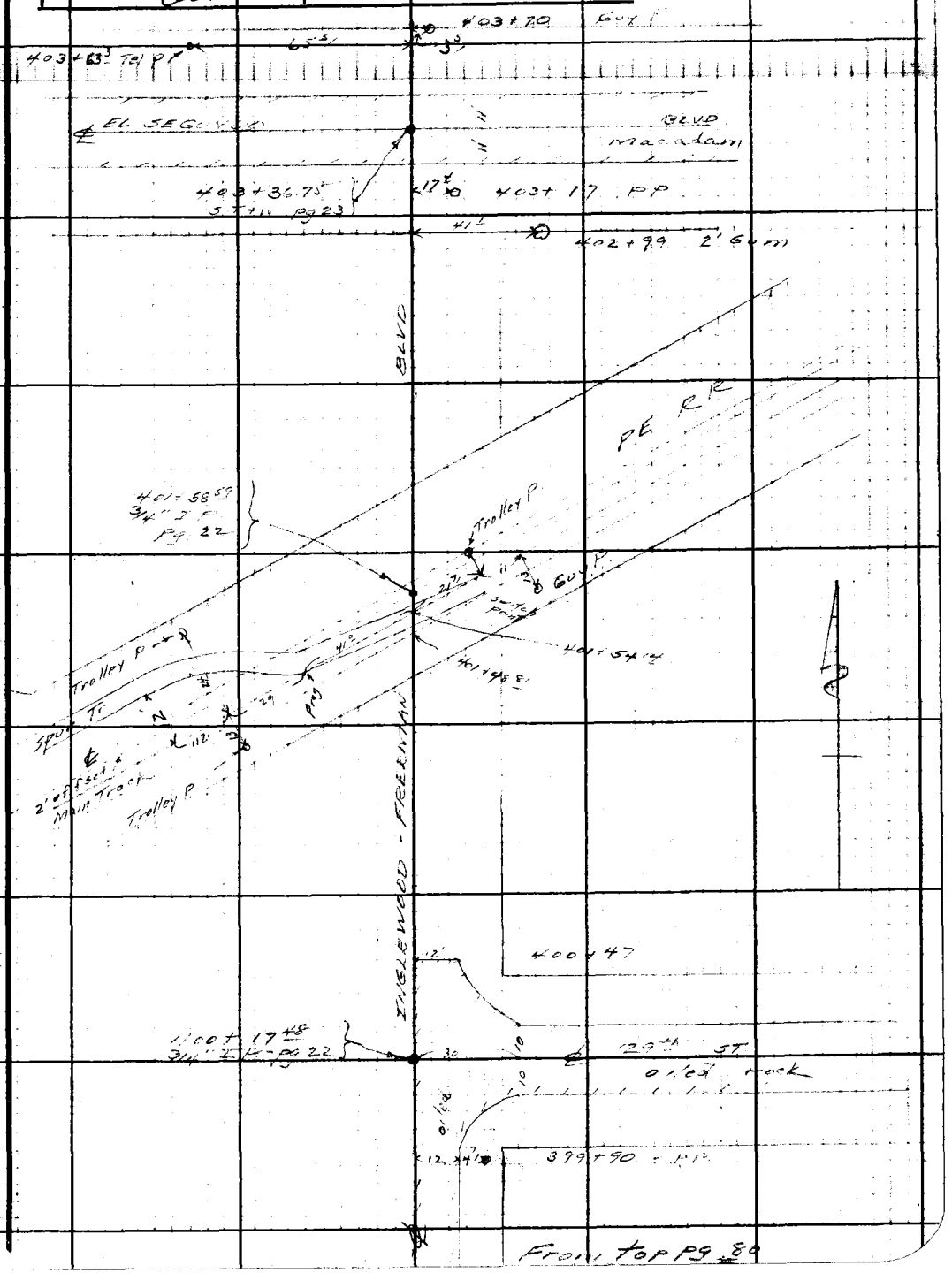

From top pg 80

Note: Any Additions or Changes on This Sheet Must be Made or Circled in Red Ink With Date and Name of Person Making Change.

Do not extend notes this side of this line.

RETURN TO
LOS ANGELES COUNTY SURVEYOR
700 HALL OF RECORDS

FORM 247 5M 10-39

To bot. pg 83

F.B. 853 PG. 82

413+70.5 PP.

413+63.5 — 24.9 — 12" irrig outlet.

32.7

BLVD.

32.7 — Fr. Barn 20.5 — Covered Shed 32

12 — 20.5 — 24.5

33.5 — 11.6 — 44.5 — Fr. Dwelling

6.5 — 20 — 14

53 — 16th Fr. — 6

20 — 16

412+25 — 33.4 — 11.3 — Fr. Dwelling — Jap shacks

411+79 — 44.2 — 31.7 — 24

Begin row of pipe

30 — 20 — 10 — 4 — 1 story Fr. Dwelling

411+51 — 44.5

24.7 — 411+37 - 12" irrig outlet

FREEMAN

24.5 — 409+29.5 12" irrig outlet

INGLEWOOD

45.0 — 40 — 407+40.5 PPs

44.7 — 11.5 — 407+34.5 — Well & pump

30" cone standpipe

32.6 — 407+17.5 PP.

28.6 — 406+98 - 1" Hyd

33.1 — 405+17 PP.

From top pg. 81

RETURN TO
LOS ANGELES COUNTY SURVEYOR
700 HALL OF RECORDS

Do not extend notes this side of this line.

Note: Any Additions or Changes on This Sheet Must be Made or Circled in Red Ink With Date and Name of Person Making Change.

Notes Ck'd by	Survey of [illegible]	F.B. [illegible] PG. 83
Map No. B-1633-2	W. O. 8305 Tape No. ____ St'd ____ °F	
Office Work H.M.H.	Surveyed by Moore	
Checked [illegible]	Notes Moore Date 12-2-40	
Date Oct. 41	Indexed [illegible]	

To bot pg 84

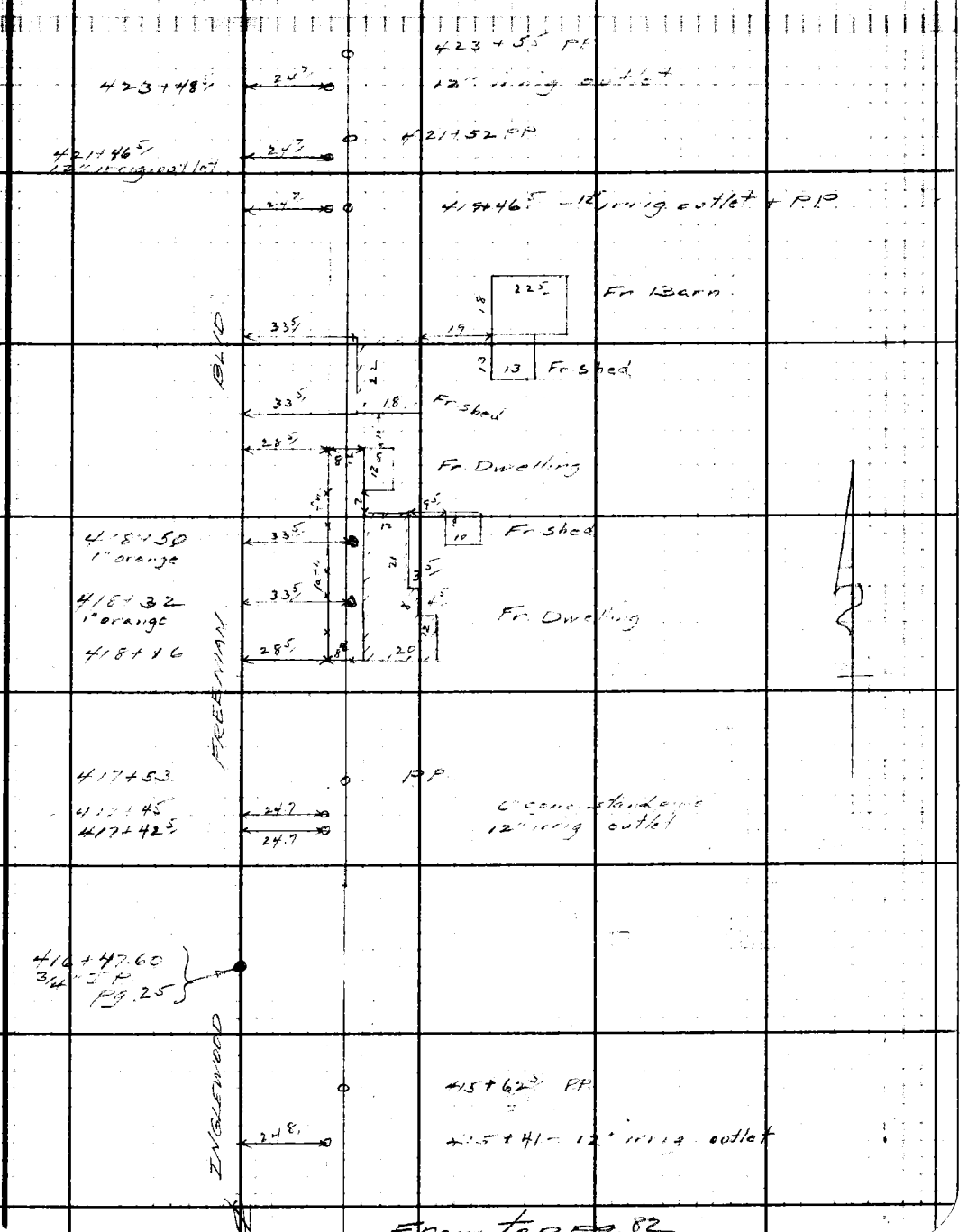

From top pg. 82

Note: Any Additions or Changes on This Sheet Must be Made or Circled in Red Ink With Date and Name of Person Making Change.

Do not extend notes this side of this line.

RETURN TO
LOS ANGELES COUNTY SURVEYOR
700 HALL OF RECORDS

FORM 247 5M 10-39

To bot pg 85

F.B. 853 Pg. 84

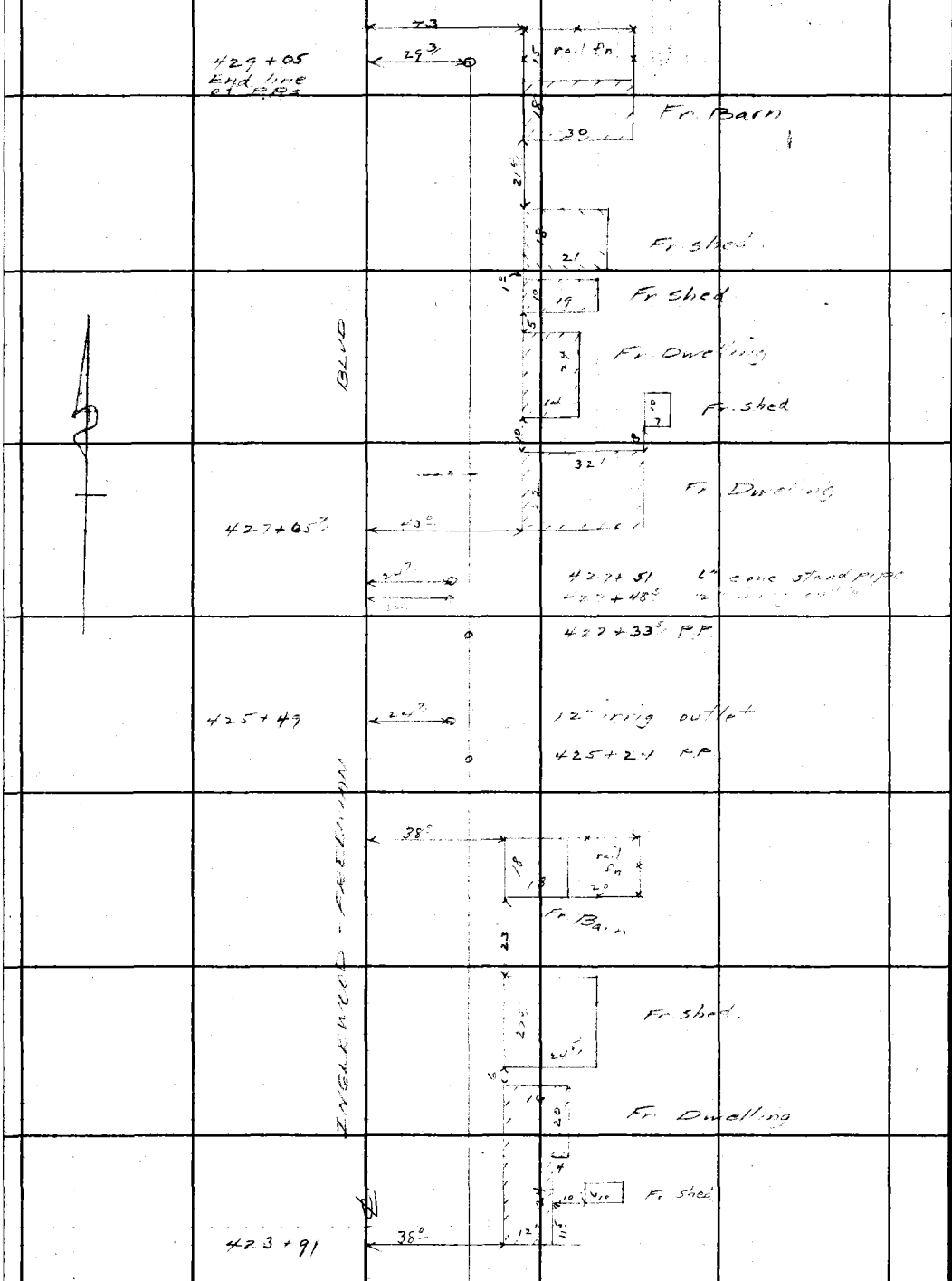

From top pg. 83

RETURN TO
LOS ANGELES COUNTY SURVEYOR
700 HALL OF RECORDS

Do not extend notes this side of this line.

Note: Any Additions or Changes on This Sheet Must be Made or Circled in Red Ink With Date and Name of Person Making Change.

Notes Ck'd by	Survey of [illegible]	F.B. 85[illegible] Pg. 85
Map No. B-1633-2	W. O. 8305 Tape No. St'd °F	
Office Work H.M.H.	Surveyed by Moore	
Checked [illegible]	Notes Moore Date 12-2-40	
Date Oct. 41	Indexed [illegible]	

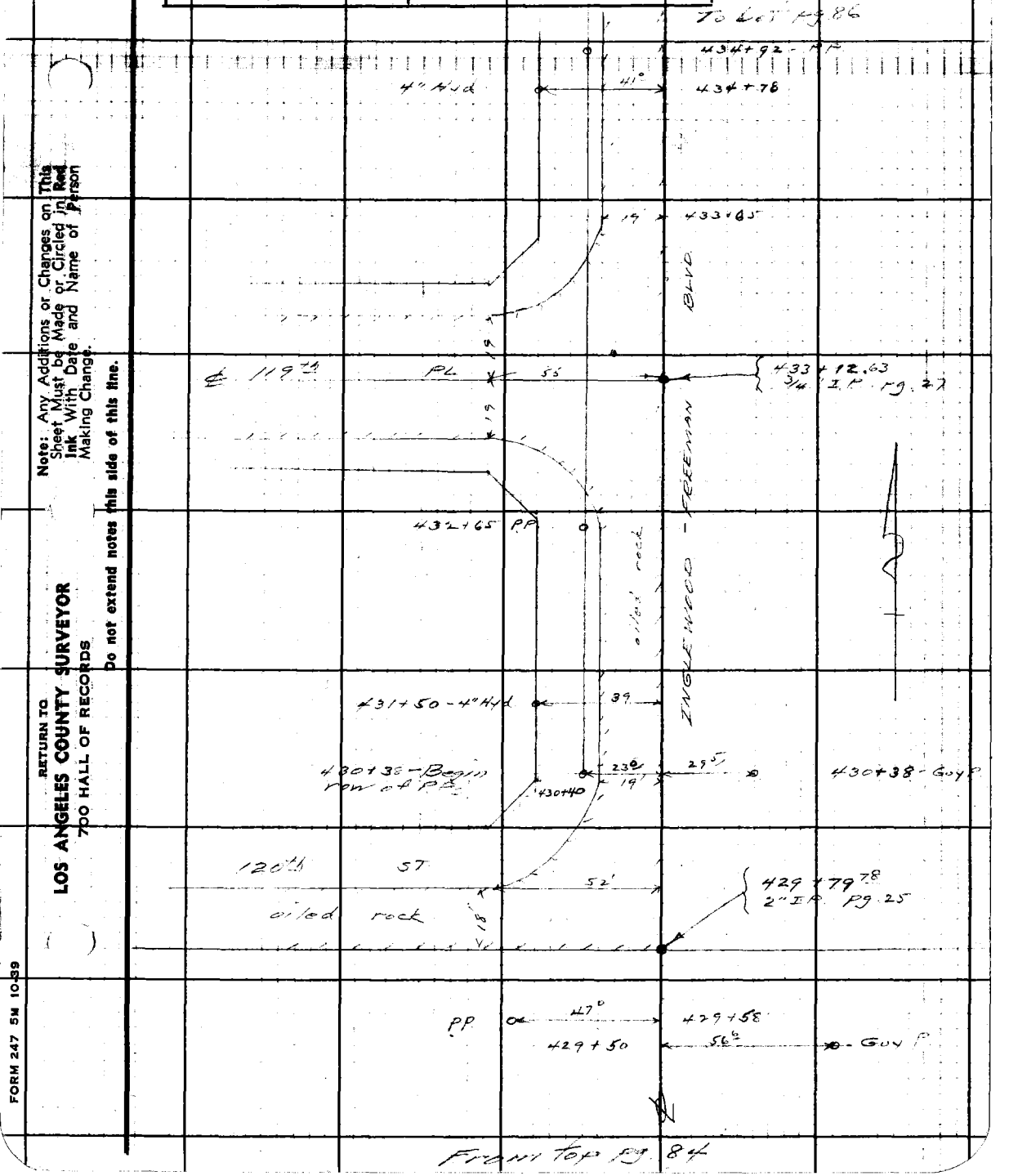

Note: Any Additions or Changes on This Sheet Must be Made or Circled in Red Ink With Date and Name of Person Making Change.

Do not extend notes this side of this line.

RETURN TO
LOS ANGELES COUNTY SURVEYOR
700 HALL OF RECORDS

FORM 247 5M 10-39

F.B. 853 PG. 86

To bot. pg 87

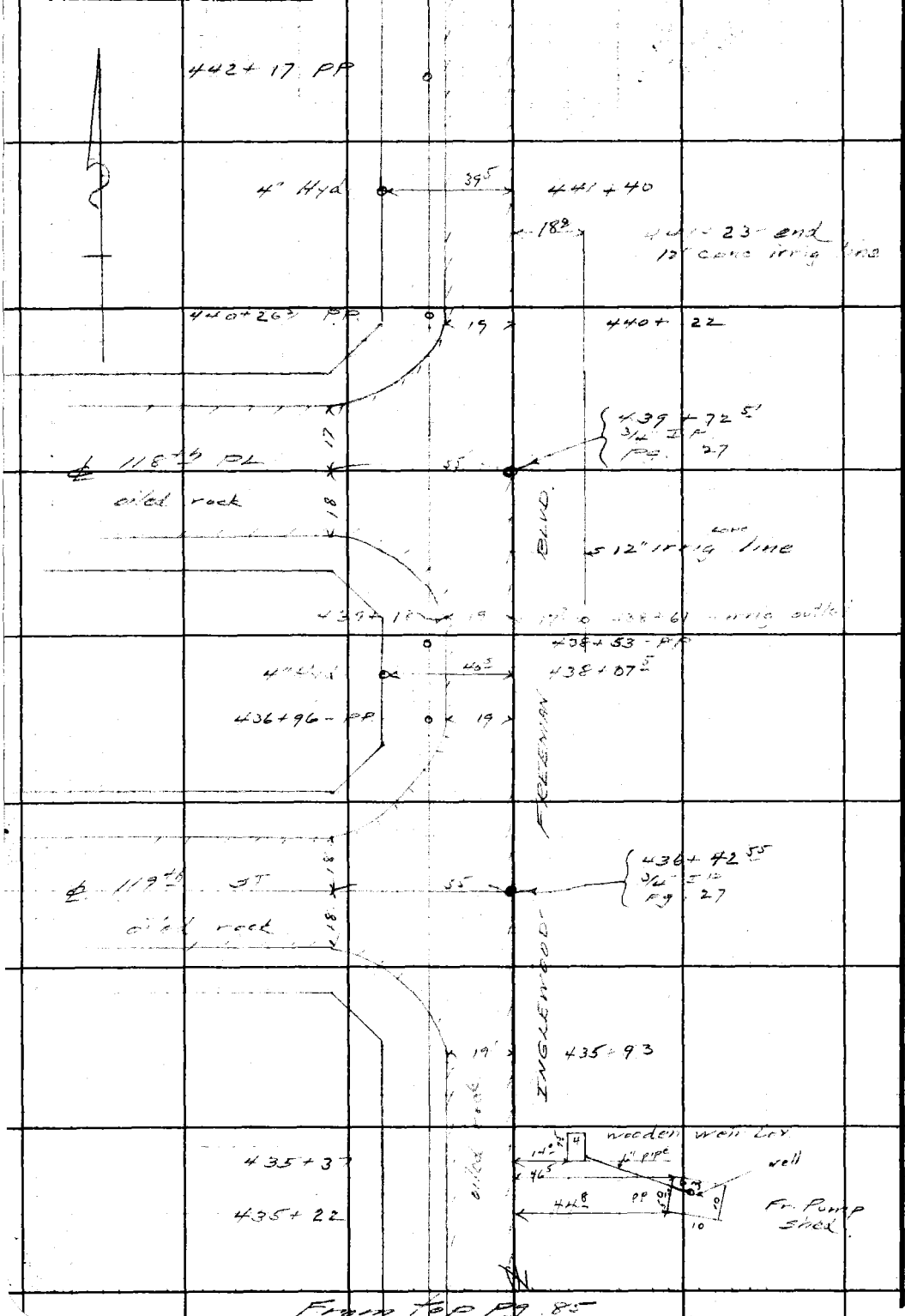

From top pg 85

RETURN TO
LOS ANGELES COUNTY SURVEYOR
700 HALL OF RECORDS

Do not extend notes this side of this line.

Note: Any Additions or Changes on This Sheet Must be Made or Circled in Red Ink With Date and Name of Person Making Change.

Notes Ck'd by	Survey of [illegible]	F.B. 853 Pg. 87
Map No. B-1633-2	W. O. 8305 Tape No. St'd °F	
Office Work H.M.H.	Surveyed by [illegible]	
Checked [illegible]	Notes Moore Date 12-2-40	
Date Oct. 41	Indexed [illegible]	

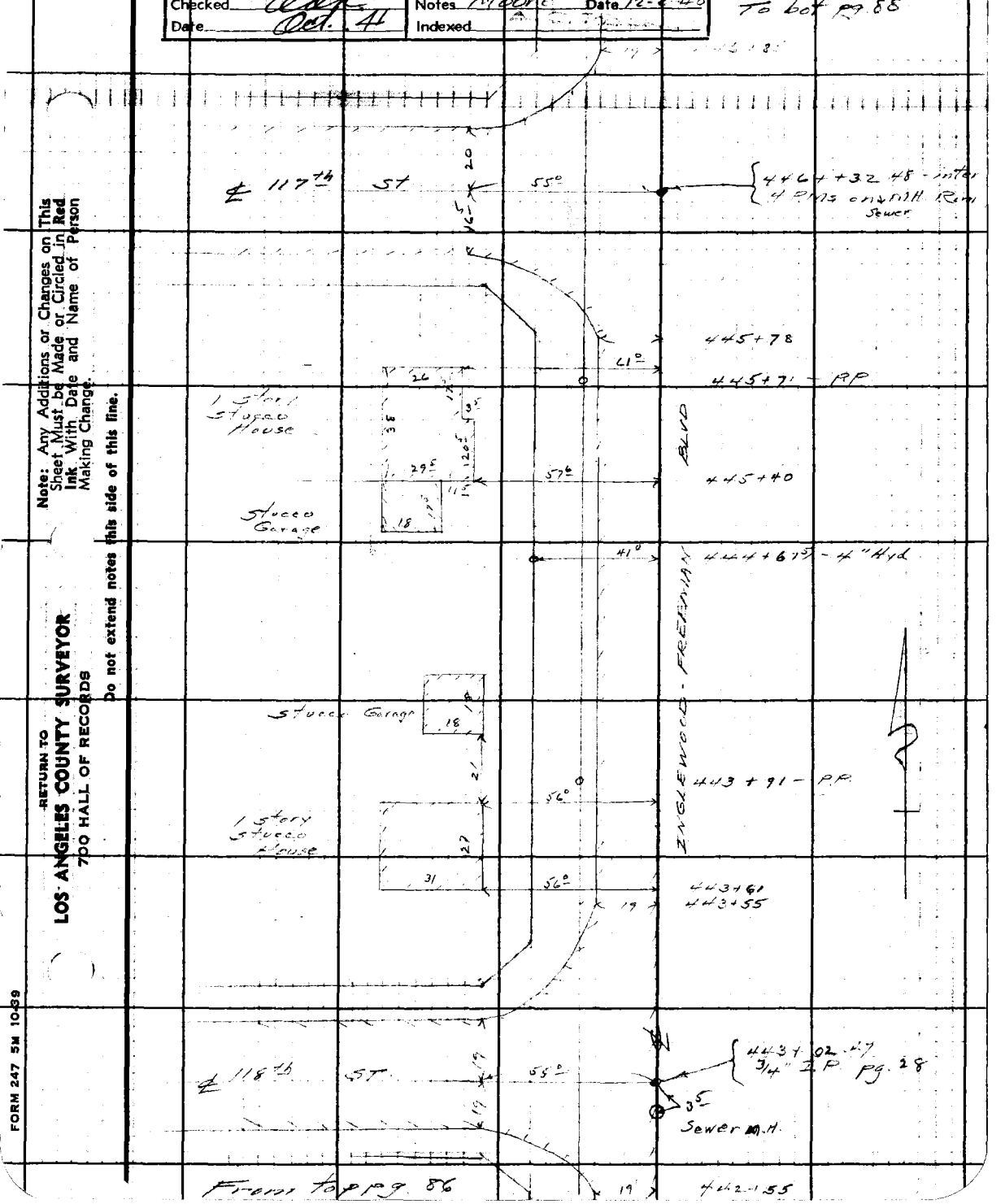

Note: Any Additions or Changes on This Sheet Must be Made or Circled in Red Ink With Date and Name of Person Making Change.

Do not extend notes this side of this line.

RETURN TO
LOS ANGELES COUNTY SURVEYOR
700 HALL OF RECORDS

FORM 247 5M 10-39

F.B. 853 Pg. 88

To bot. Pg. 89

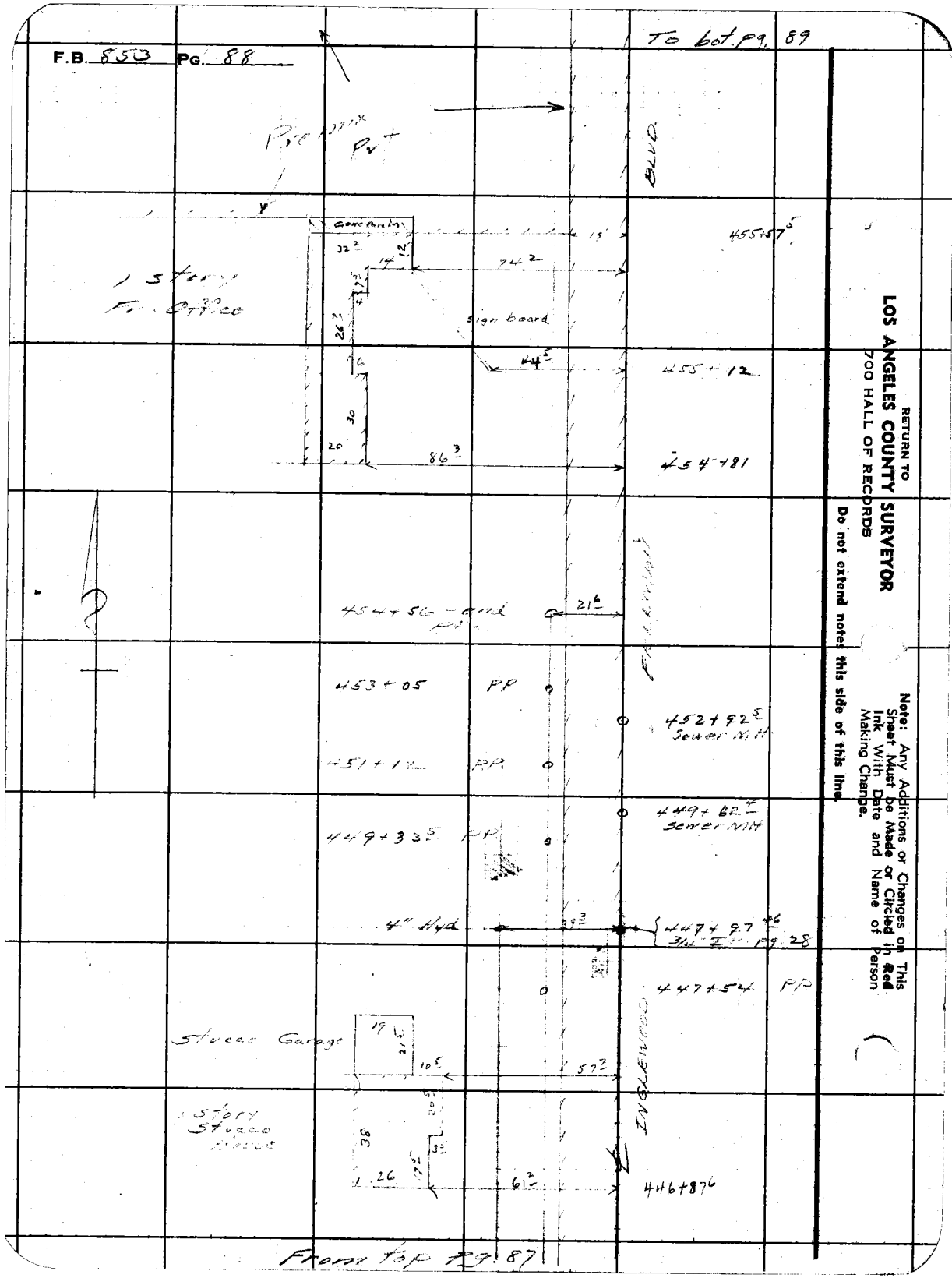

From Top Pg. 87

RETURN TO
LOS ANGELES COUNTY SURVEYOR
700 HALL OF RECORDS

Note: Any Additions or Changes on This Sheet Must be Made or Circled in Red Ink With Date and Name of Person Making Change.

Do not extend notes this side of this line.

Notes Ck'd by	Survey of	F.B. 853 Pg. 85
Map No. B-1633-2	W. O. 8305 Tape No. St'd °F	
Office Work H.M.H.	Surveyed by Moore	
Checked	Notes Moore Date 12-3-40	
Date Oct. 41	Indexed	



Note: Any Additions or Changes on This Sheet Must be Made or Circled in Red Ink With Date and Name of Person Making Change.

Do not extend notes this side of this line.

RETURN TO
LOS ANGELES COUNTY SURVEYOR
700 HALL OF RECORDS

FORM 247 5M 10-39

To bot Pg. 91

F.B. 853 Pg. 90

Begin row of 22
3"-6" Cyp

474+60
474+57
474+55

47'
20.7'
23'

20 trees

20 trees

6"-10" Gums
Approx 5' apart

473+37.5
473+31
473+29

25
20.7

wire fn.

472+67 - end hedge

Cyp. hedge

471+99
471+97

26.6'
22.5'

wire fn.

6" - 12" Gum

FREEMAN

471+32

5

Begin row 2"-3" gums.

ENGLEWOOD

470+71

2'

wire fn.

470+40

19.5'

S.D. M.H.

From Top Pg. 89

RETURN TO
LOS ANGELES COUNTY SURVEYOR
700 HALL OF RECORDS

Do not extend notes this side of this line

Note: Any Additions or Changes on This Sheet Must be Made or Circled in Red Ink With Date and Name of Person Making Change.

Notes Ck'd by	Survey of Engl - Freeman Blvd
Map No. B-1633-2	W. O. 8305 Tape No. St'd °F
Office Work H.M.H.	Surveyed by Moore
Checked [illegible]	Notes Moore Date 12-3-40
Date Oct 41	Indexed

F.B. [illegible] PG. 91

To bot pg 92

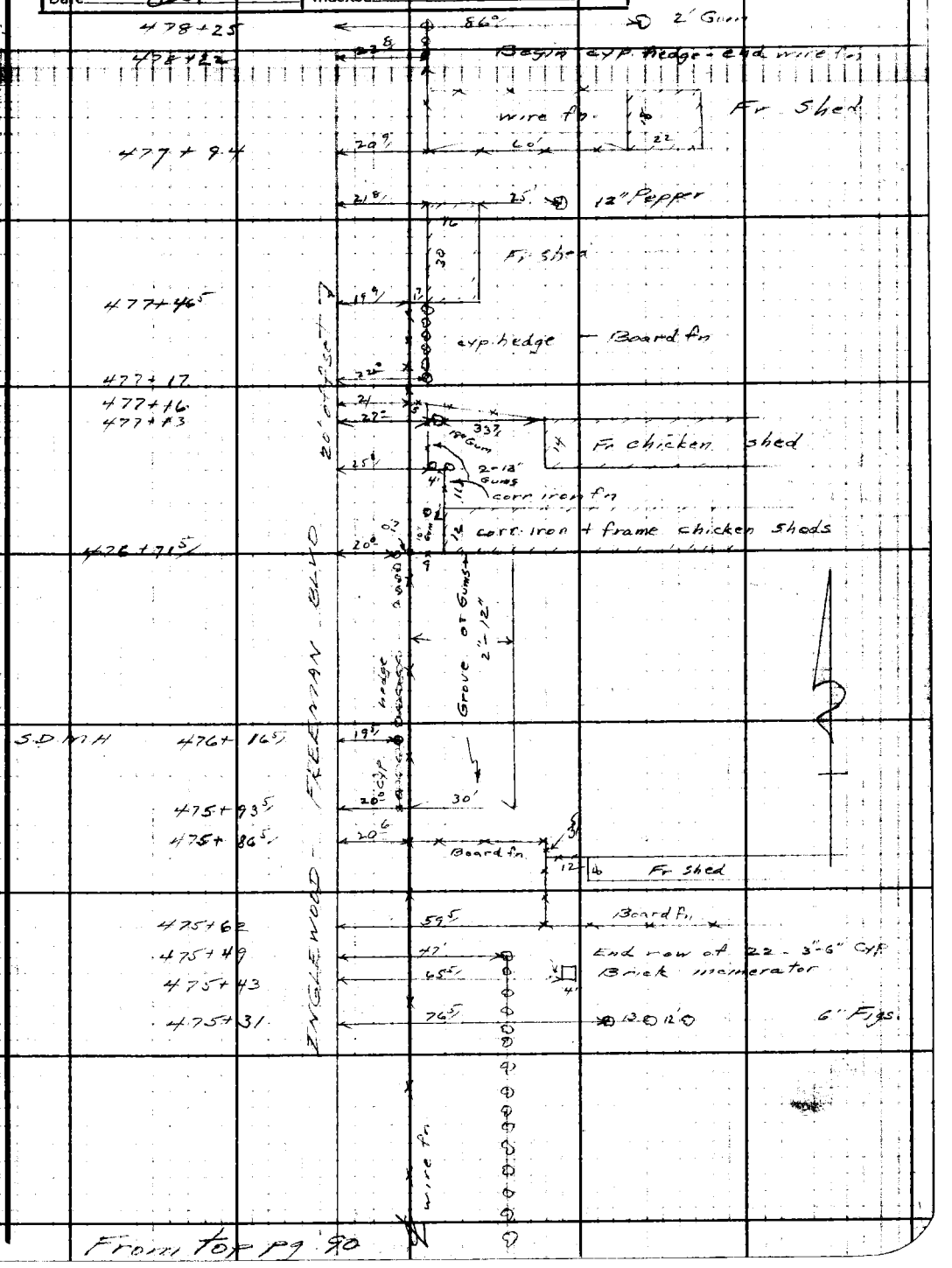

From top pg 90

Note: Any Additions or Changes on This Sheet Must be Made or Circled in Red Ink With Date and Name of Person Making Change.

Do not extend notes this side of this line.

RETURN TO
LOS ANGELES COUNTY SURVEYOR
700 HALL OF RECORDS

FORM 247 5M 10-39

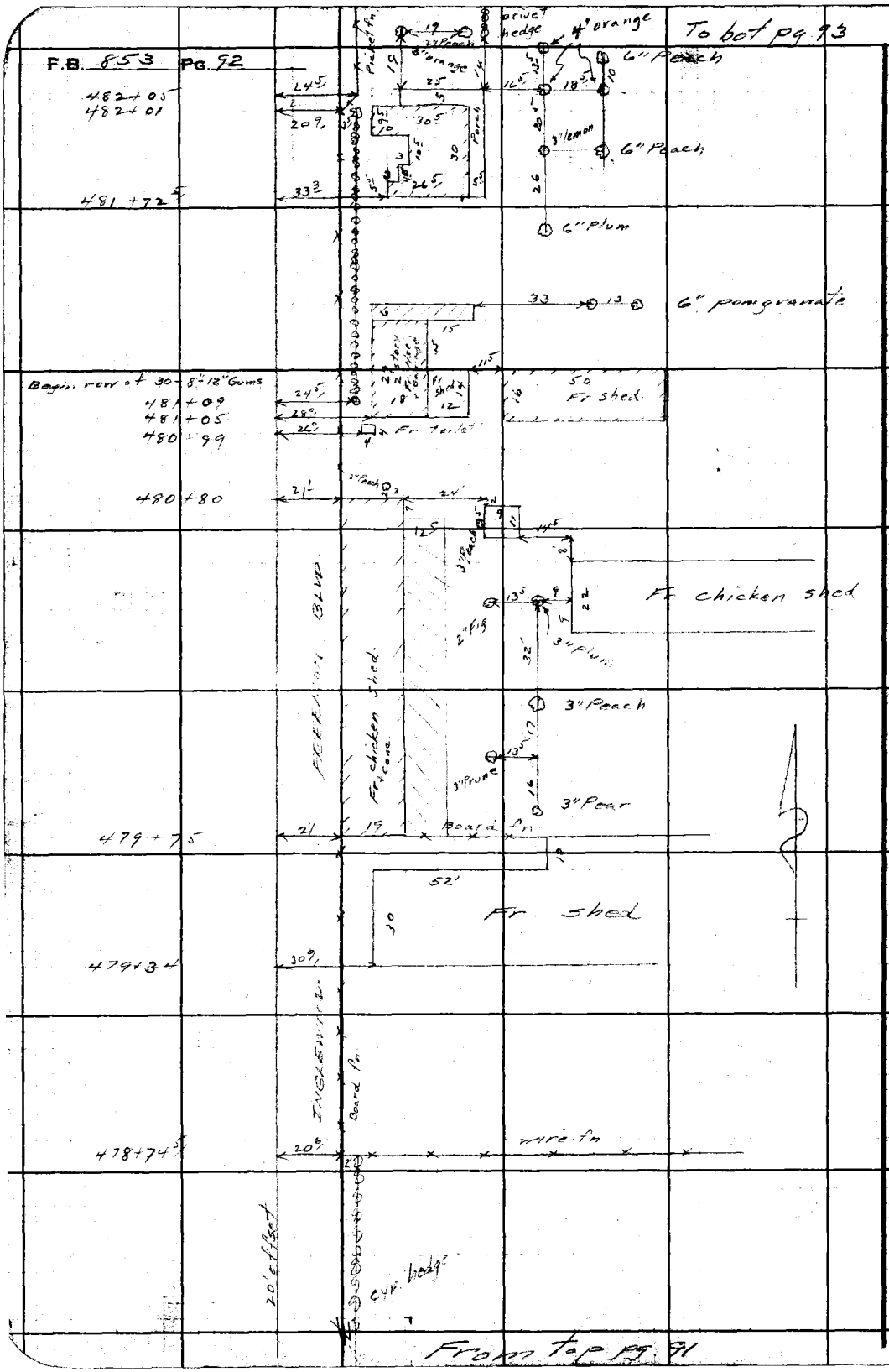

RETURN TO
LOS ANGELES COUNTY SURVEYOR
700 HALL OF RECORDS

Do not extend notes this side of this line.

Note: Any Additions or Changes on This Sheet Must be Made or Circled in Red Ink With Date and Name of Person Making Change.

Notes Ck'd by	Survey of Inglewood Freeman Blvd
Map No. B-1633-2	W. O. 8305 Tape No. St'd °F
Office Work H.M.H.	Surveyed by Moore
Checked [illegible]	Notes Moore Date 12-3-40
Date Oct 4	Indexed

F.B. 853 PG. 93

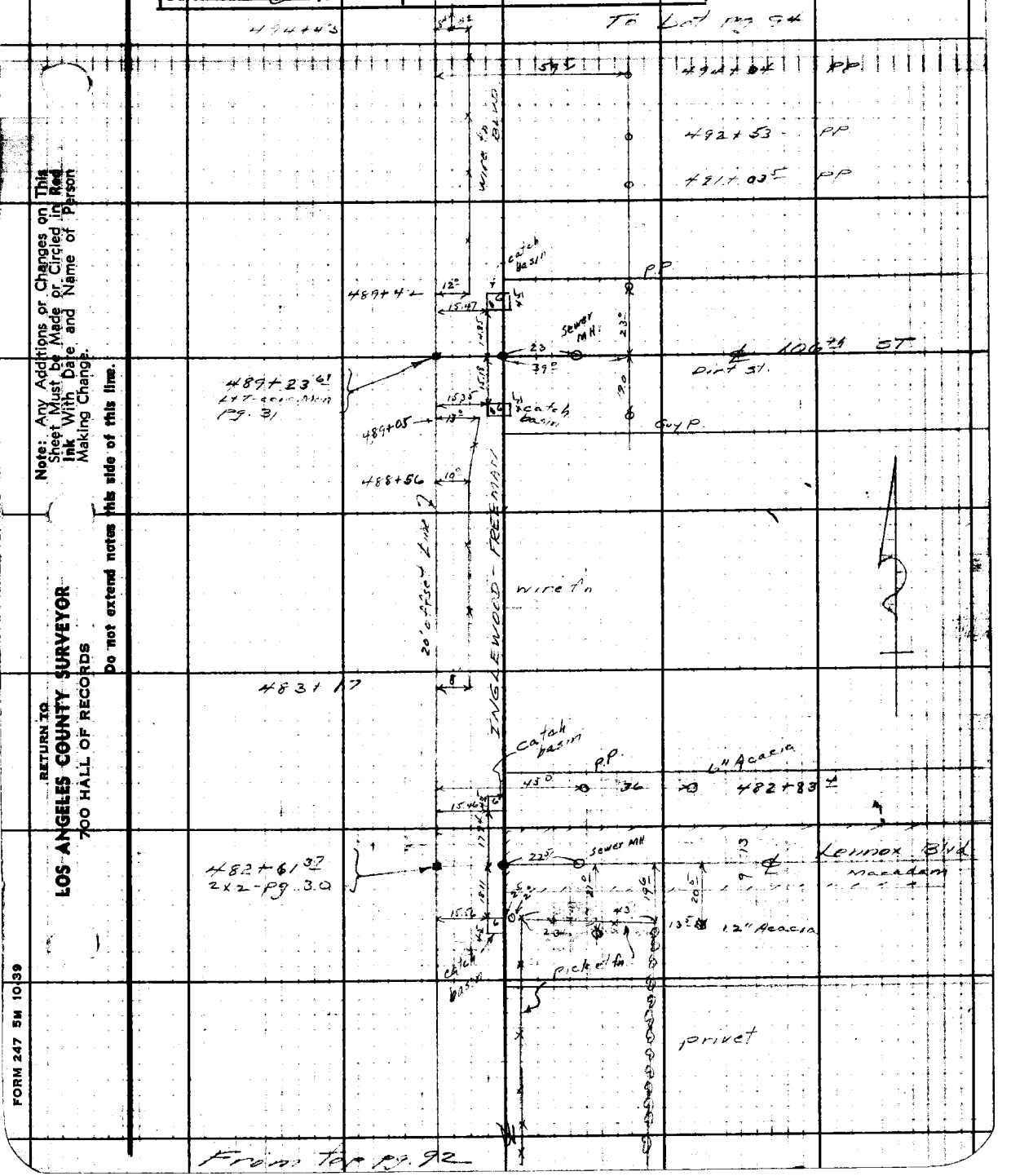

Note: Any Additions or Changes on This Sheet Must be Made or Circled in Red Ink With Date and Name of Person Making Change.

Do not extend notes this side of this line.

RETURN TO
LOS ANGELES COUNTY SURVEYOR
700 HALL OF RECORDS

FORM 247 5M 10-39

To bot pg. 95

F.B. 853 Pg. 94

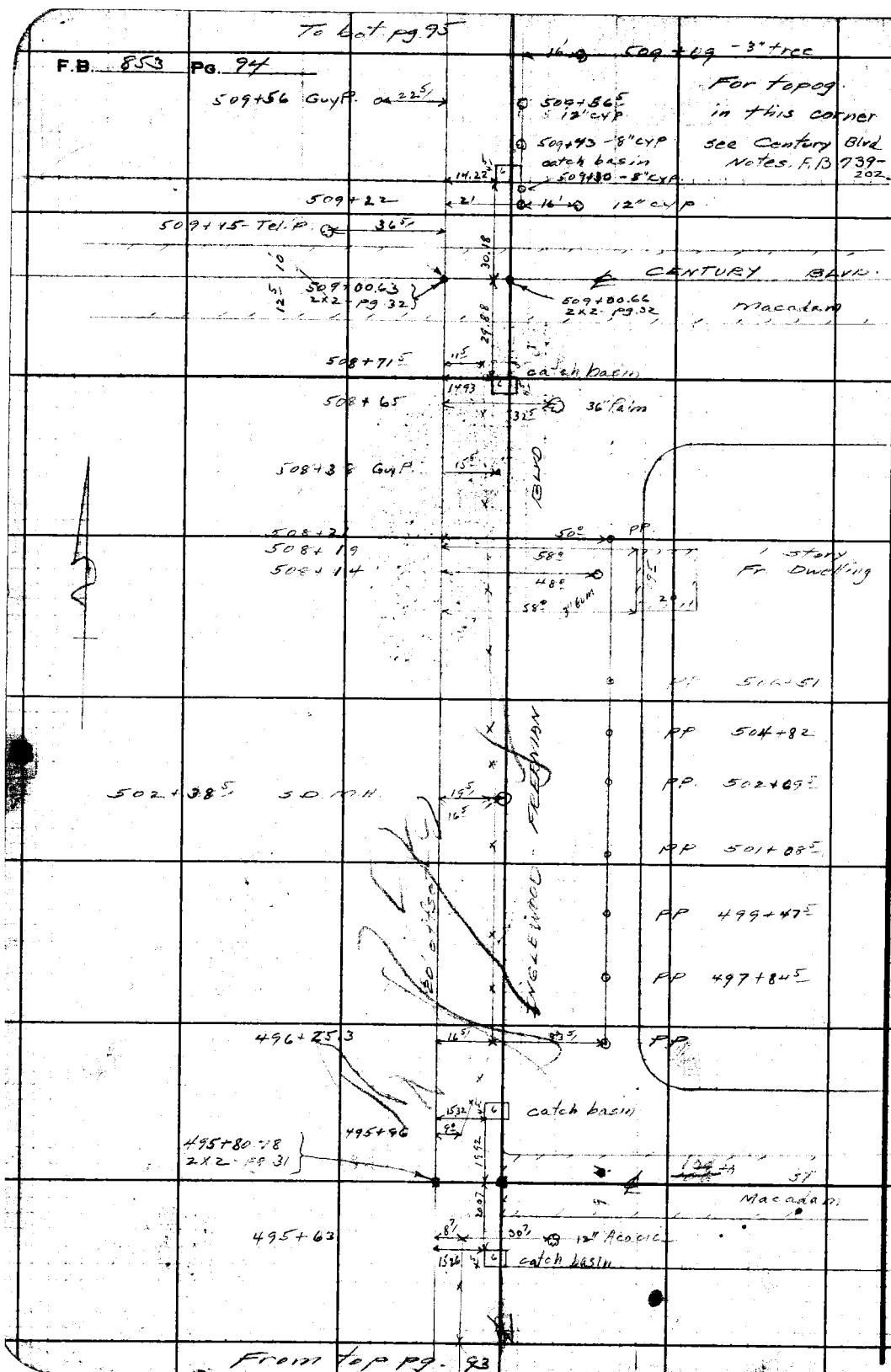

From top pg. 93

RETURN TO
LOS ANGELES COUNTY SURVEYOR
700 HALL OF RECORDS

Do not extend notes this side of this line.

Note: Any Additions or Changes on This Sheet Must be Made or Circled in Red Ink With Date and Name of Person Making Change.

Notes Ck'd by	Survey of Ingle-Freeman Blvd.	F.B. 853 Pg. 95
Map No. B-1635-3	W. O. 853 Tape No. ____ St'd ____ °F	
Office Work H.M.H.	Surveyed by Moore	
Checked [illegible]	Notes Moore Date 12-4-40	
Date Oct. 41	Indexed [illegible]	



Note: Any Additions or Changes on This Sheet Must be Made or Circled in Red Ink With Date and Name of Person Making Change.

Do not extend notes this side of this line.

RETURN TO
LOS ANGELES COUNTY SURVEYOR
700 HALL OF RECORDS

FORM 247 5M 10-39

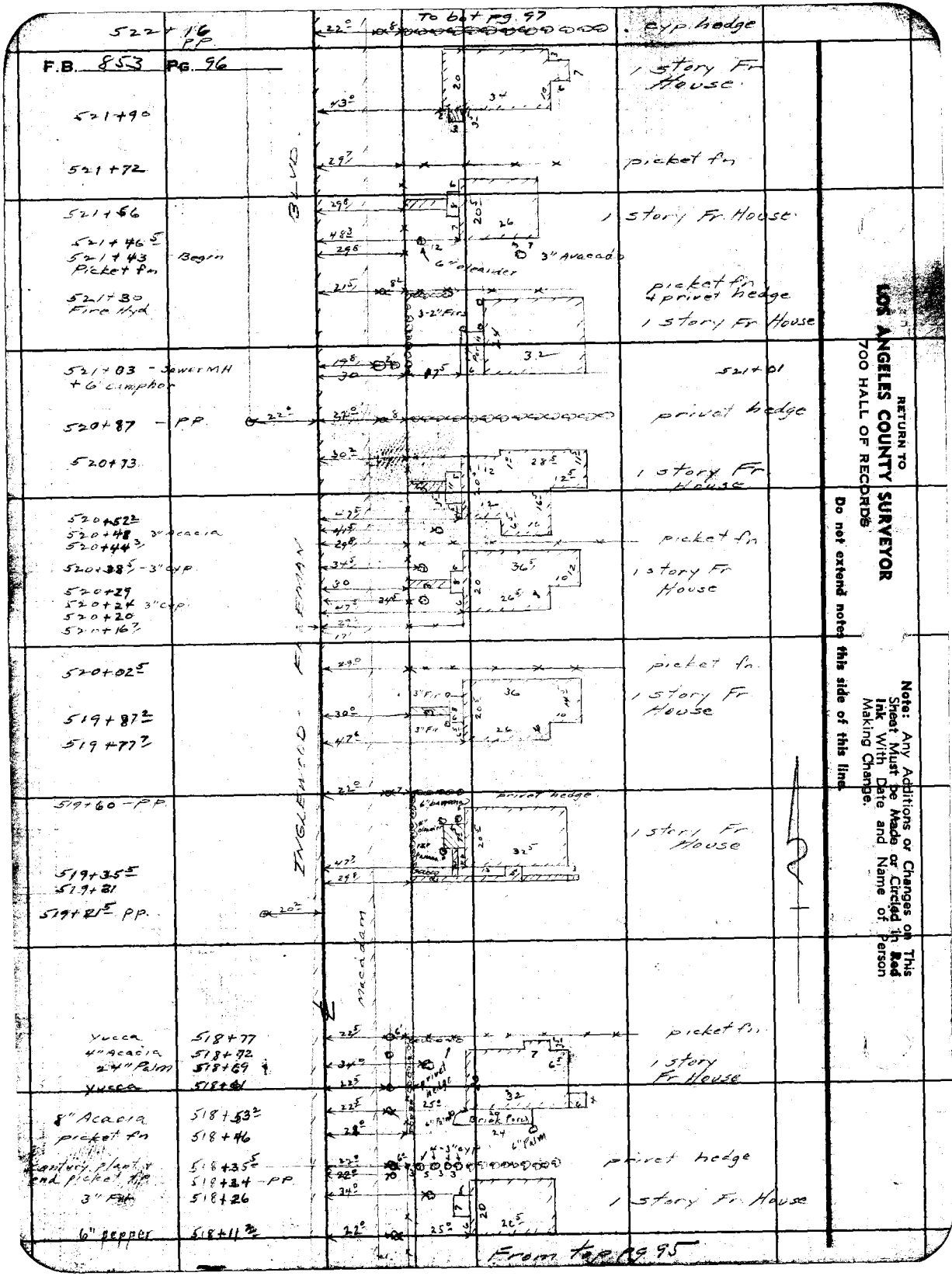

RETURN TO
LOS ANGELES COUNTY SURVEYOR
700 HALL OF RECORDS

Do not extend notes this side of this line.

Note: Any Additions or Changes on This Sheet Must be Made or Circled in Red Ink With Date and Name of Person Making Change.

Notes Ck'd by	Survey of Ingle - Freeman Blvd	F.B. 853 PG. 97
Map No. B-1633-3	W. O. 8305 Tape No. St'd °F	
Office Work H.M.H.	Surveyed by Moore	
Checked [illegible]	Notes Moore Date 12-4-40	
Date Oct. '41	Indexed [illegible]	

To bot. pg. 96



From top pg. 96

Note: Any Additions or Changes on This Sheet Must be Made or Circled in Red Ink With Date and Name of Person Making Change.

Do not extend notes this side of this line.

RETURN TO
LOS ANGELES COUNTY SURVEYOR
700 HALL OF RECORDS

FORM 247 5M 10-39

To last pg 99

F.B. 653 PG. 98



From top pg. 97

RETURN TO
LOS ANGELES COUNTY SURVEYOR
700 HALL OF RECORDS

Do not extend notes this side of this line.

Note: Any Additions or Changes on This Sheet Must be Made or Circled in **Red** Ink With Date and Name of Person Making Change.

Notes Ck'd by	Survey of Angle - Freeman Blvd
Map No. B-1633-3	W. O. 8305 Tape No. St'd °F
Office Work H. M. R.	Surveyed by Moore
Checked [illegible]	Notes Moore Date 12-19-40
Date Oct. 41	Indexed

F.B. 852 PG. 99

To bot pg. 100

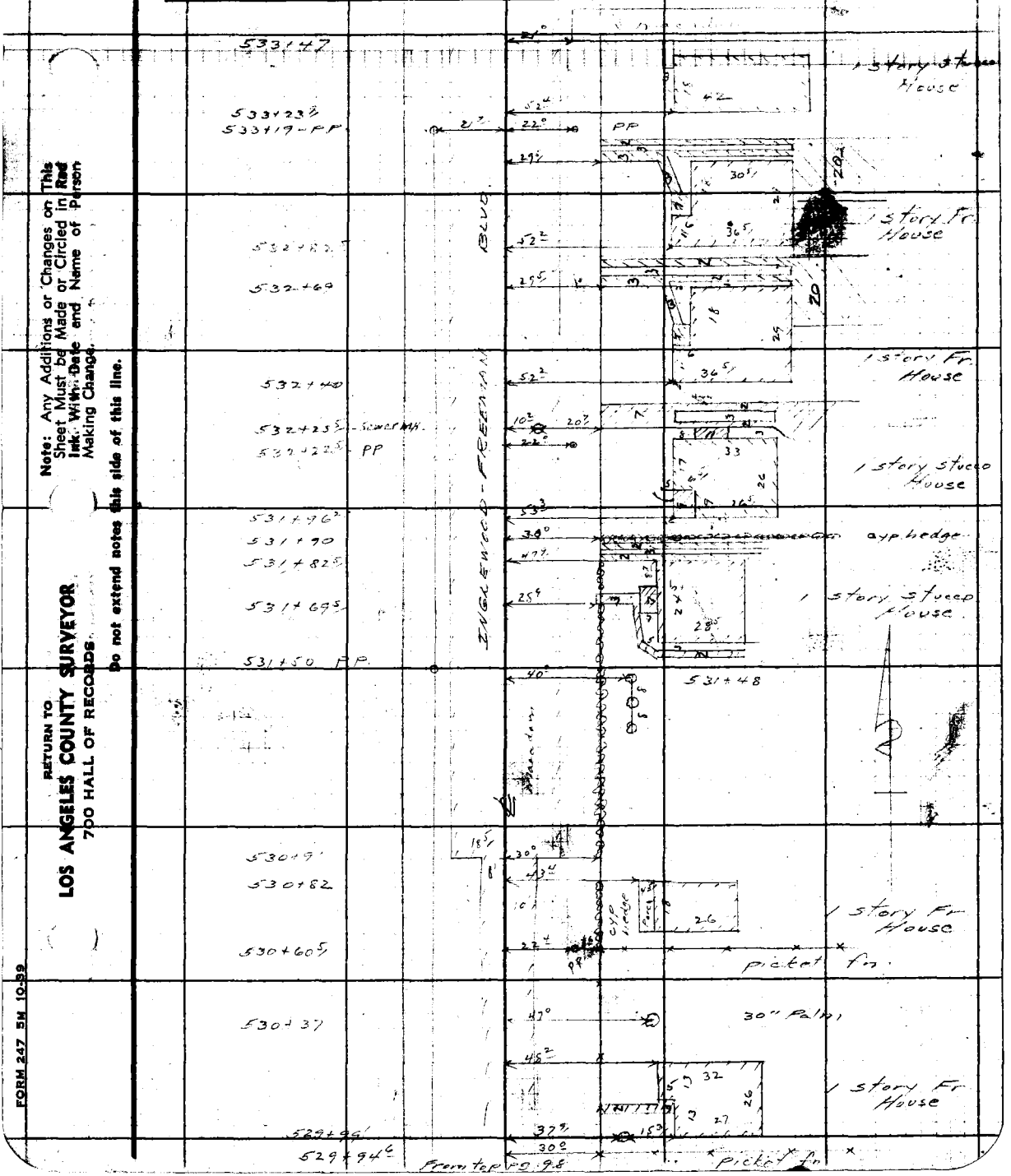

Note: Any Additions or Changes on This Sheet Must be Made or Circled in Red Ink With Date and Name of Person Making Change.

Do not extend notes this side of this line.

RETURN TO
LOS ANGELES COUNTY SURVEYOR
700 HALL OF RECORDS

FORM 247 5M 10-39

F.B. 853 Pg. 100

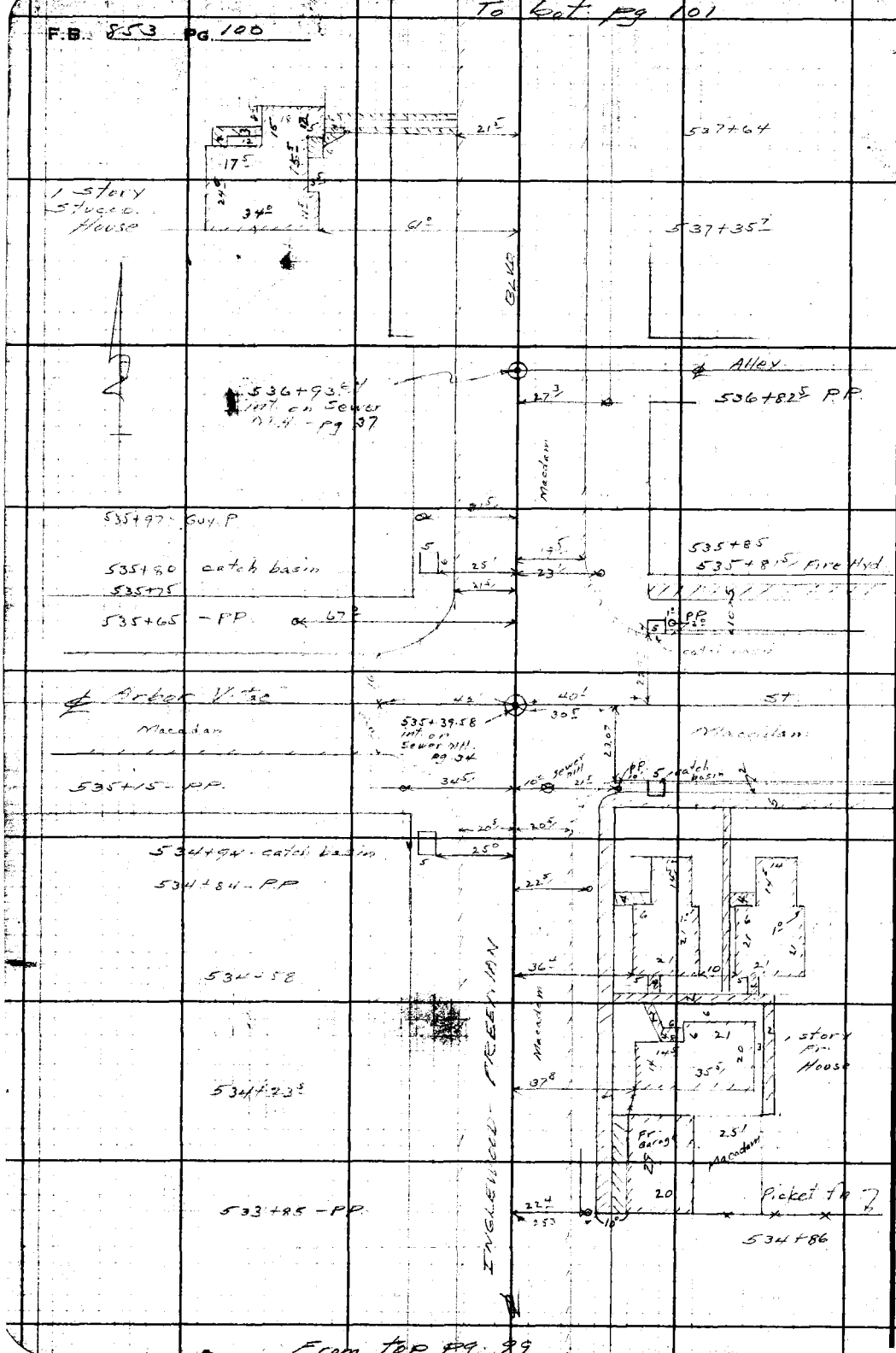

From top pg 99

RETURN TO
LOS ANGELES COUNTY SURVEYOR
700 HALL OF RECORDS

Note: Any Additions or Changes on This Sheet Must be Made or Circled in Red Ink With Date and Name of Person Making Change.

Do not extend notes this side of this line.

Notes Ck'd by	Survey of [illegible]
Map No. B-1633-3	W. O. 8305 Tape No. St'd °F
Office Work H.M.H.	Surveyed by Moore
Checked [illegible]	Notes Moore Date 12-20-40
Date Oct. 41	Indexed [illegible]

F.B. 853 Pg. 10A

To bot pg. 100

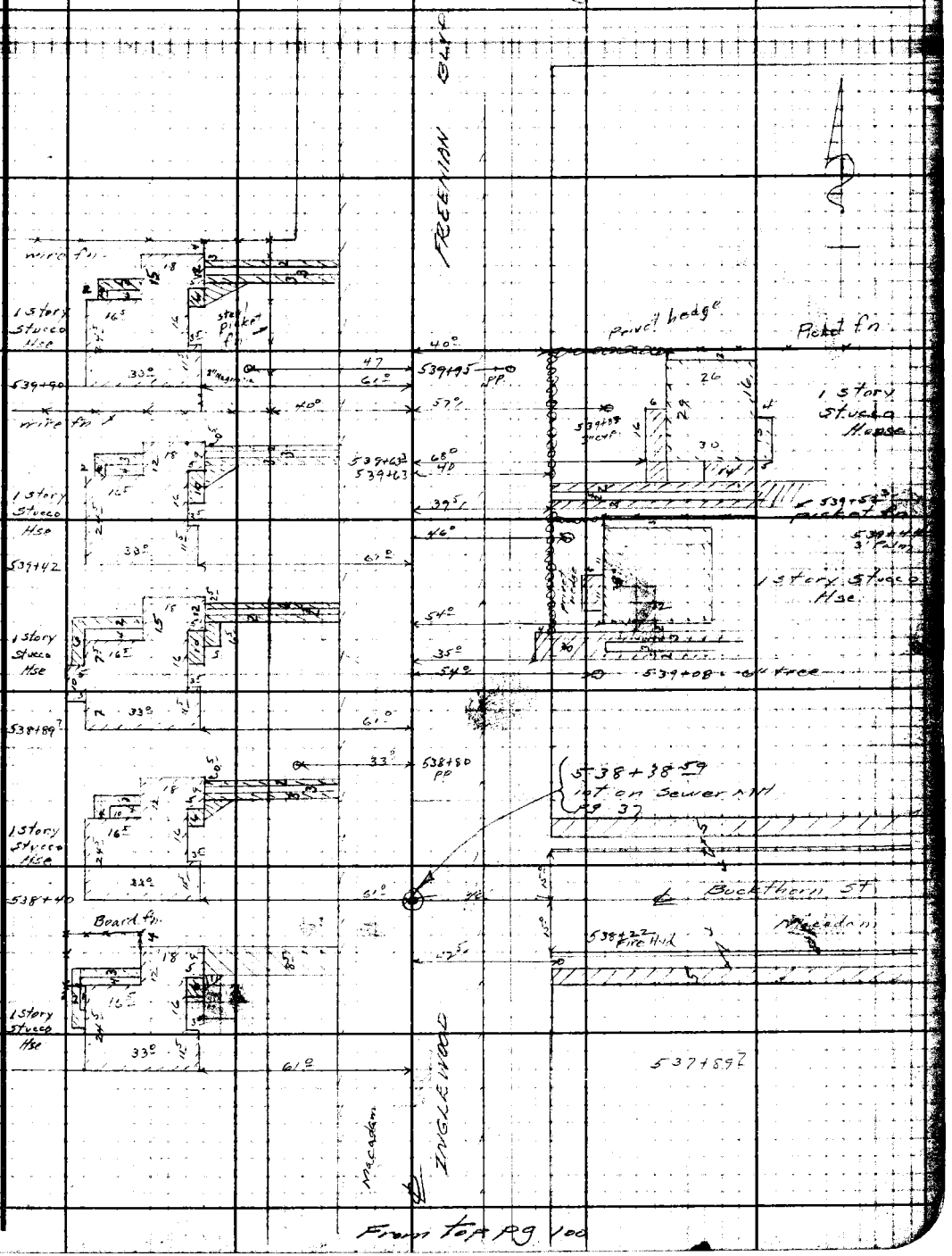

From top pg 100

Note: Any Additions or Changes on This Sheet Must be Made or Circled in Red Ink With Date and Name of Person Making Change.

Do not extend notes this side of this line.

RETURN TO
LOS ANGELES COUNTY SURVEYOR
700 HALL OF RECORDS

FORM 247 5M 10-39

To bot. pg. 103

F.B. 853 PG. 102

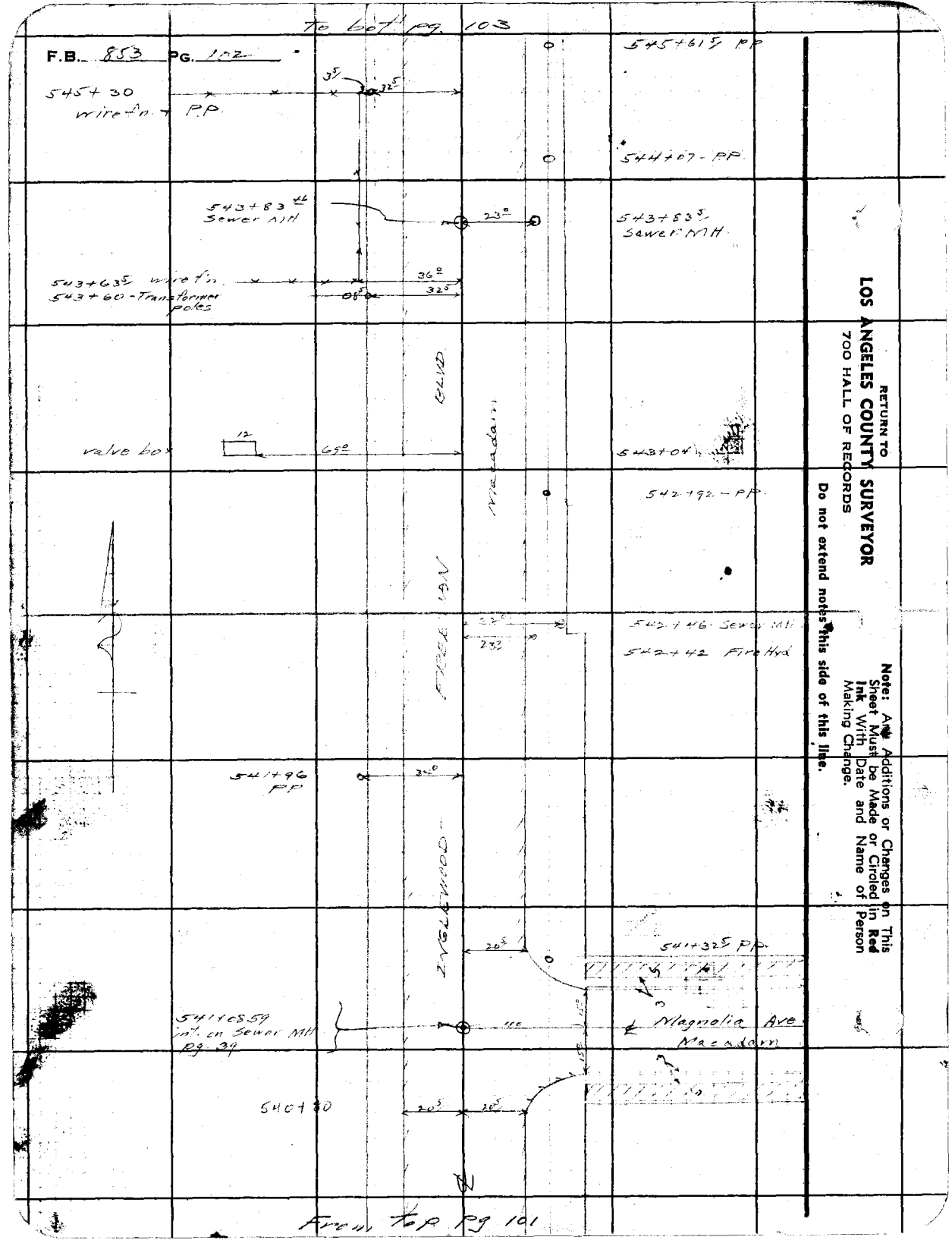

From top pg 101

RETURN TO
LOS ANGELES COUNTY SURVEYOR
700 HALL OF RECORDS

Do not extend notes this side of this line.

Note: Any Additions or Changes on This Sheet Must be Made or Circled in Red Ink With Date and Name of Person Making Change.

Notes Ck'd by	Survey of
Map No. B-1633-3	W. O. 8305 Tape No. St'd °F
Office Work H.M.H.	Surveyed by Moore
Checked	Notes Moore Date 12-20-40
Date Oct-41	Indexed

F.B. 553 Pg. 183

Note: Any Additions or Changes on This Sheet Must be Made or Circled in Red Ink With Date and Name of Person Making Change.

Do not extend notes this side of this line.

RETURN TO
LOS ANGELES COUNTY SURVEYOR
700 HALL OF RECORDS

FORM 247 SM 10-39

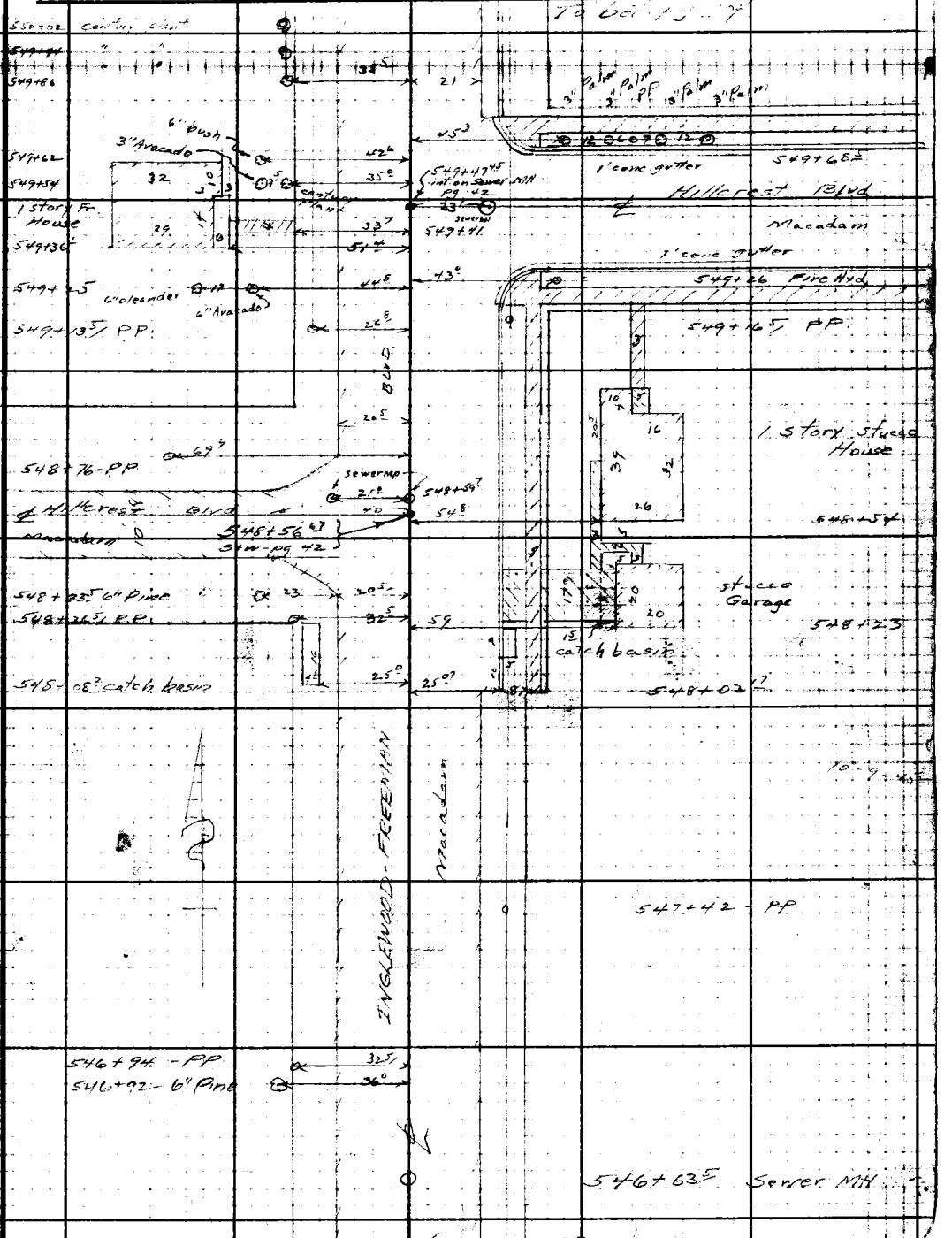

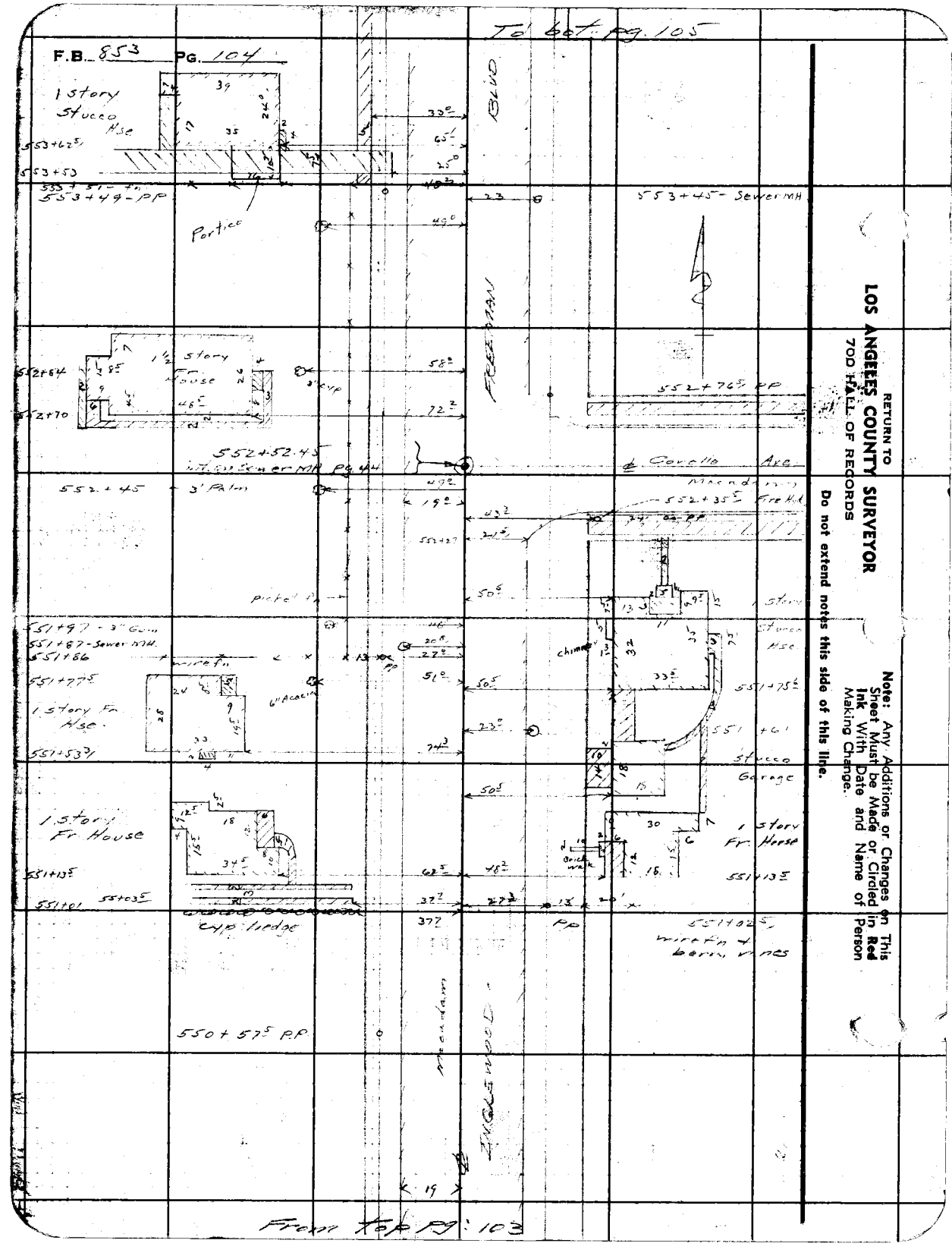

RETURN TO
LOS ANGELES COUNTY SURVEYOR
700 HALL OF RECORDS

Note: Any Additions or Changes on This Sheet Must be Made or Circled in **Red Ink** With Date and Name of Person Making Change.

Do not extend notes this side of this line.

Notes Ck'd by	Survey of [illegible]
Map No. B-1633-3	W. O. 6305 Tape No. St'd °F
Office Work H.M.H.	Surveyed by Moore
Checked [illegible]	Notes Moore Date 12-20-40
Date Oct. 41	Indexed

F.B. [illegible] PG. 105

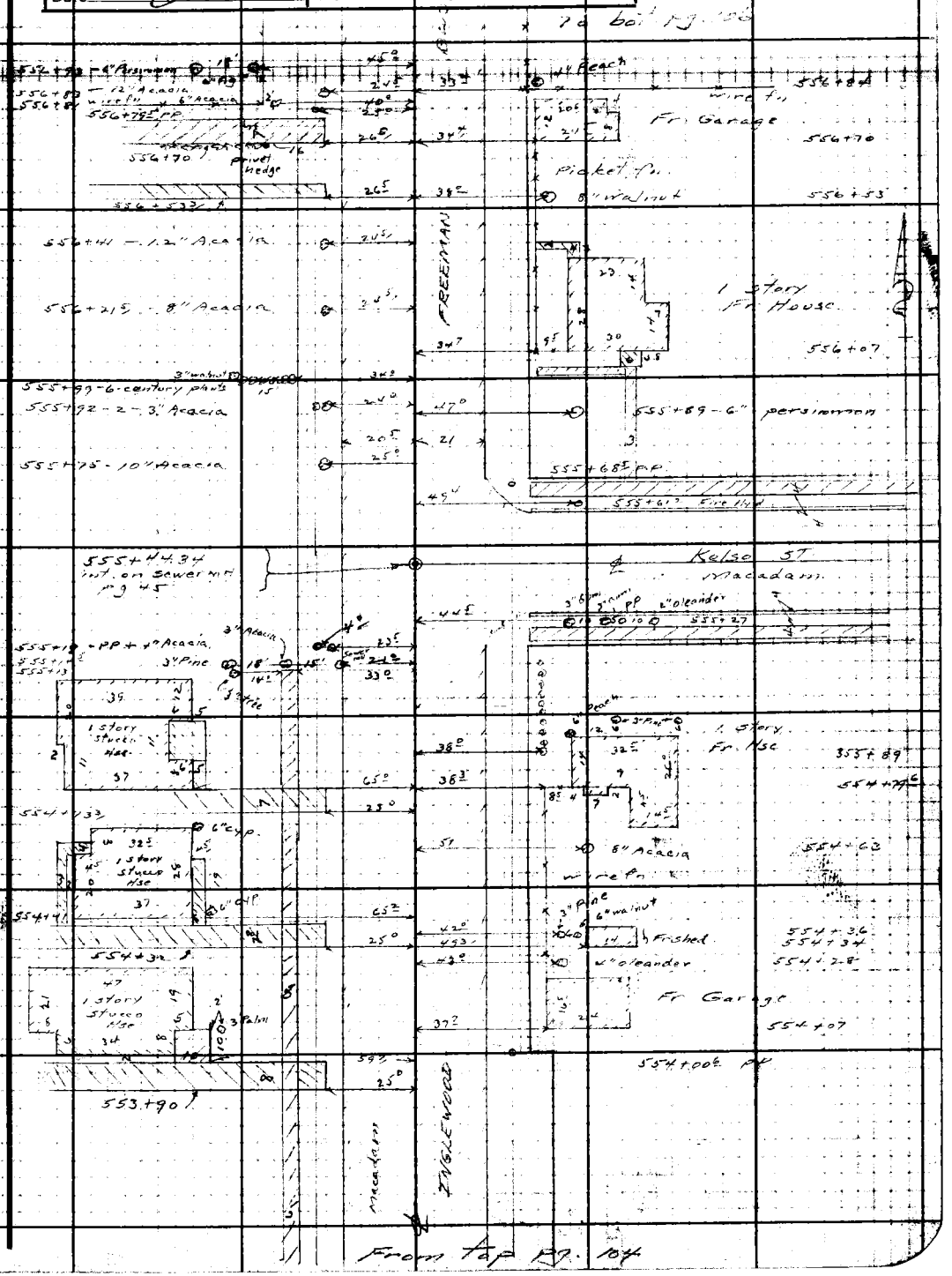

Note: Any Additions or Changes on This Sheet Must be Made or Circled in Red Ink With Date and Name of Person Making Change

Do not extend notes this side of this line.

RETURN TO
LOS ANGELES COUNTY SURVEYOR
700 HALL OF RECORDS

FORM 247 5M 10-39

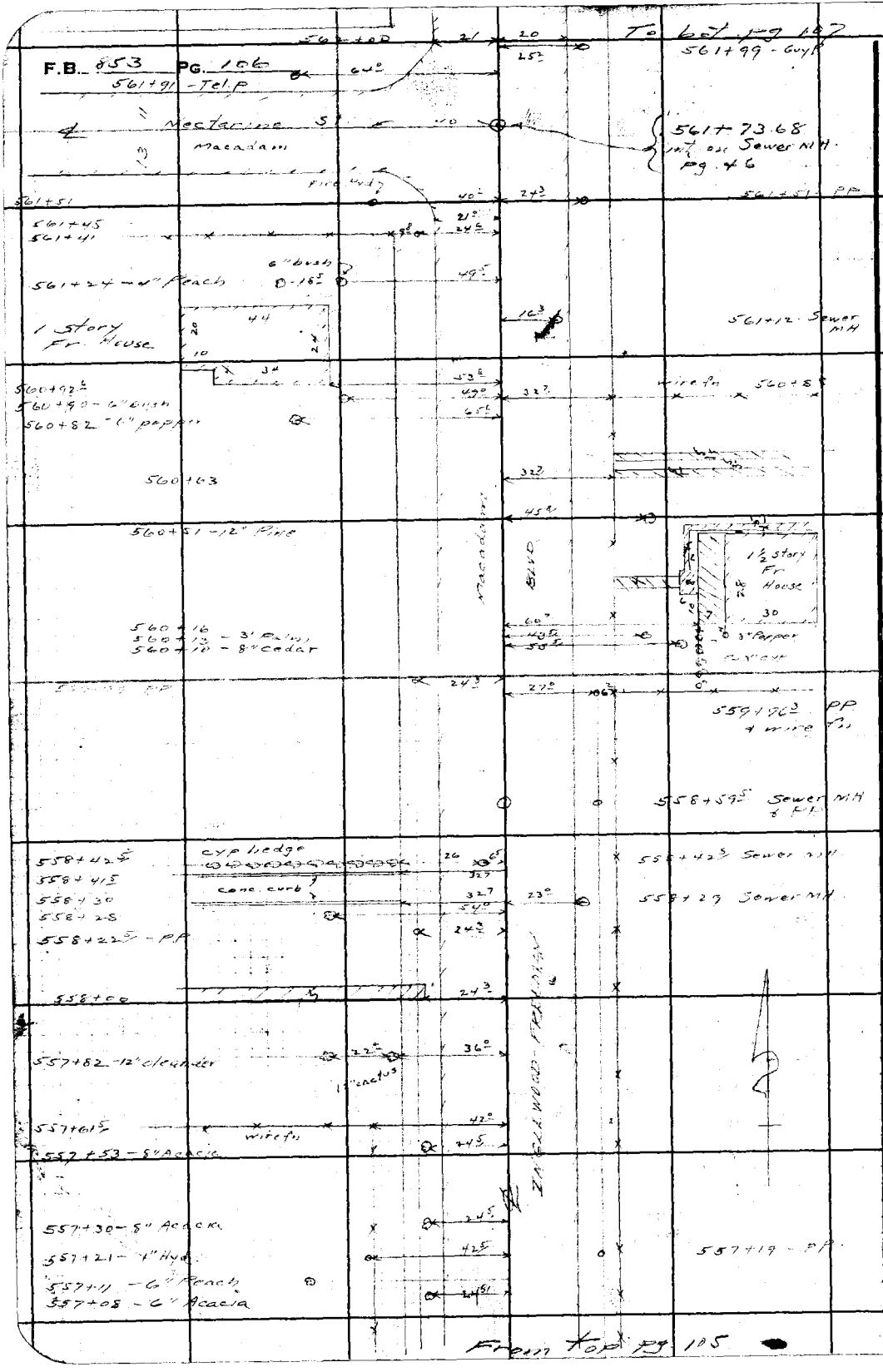

RETURN TO
LOS ANGELES COUNTY SURVEYOR
700 HALL OF RECORDS

Do not extend notes this side of this line.

Note: Any Additions or Changes on This Sheet Must be Made or Circled in Red Ink With Date and Name of Person Making Change.

Notes Ck'd by	Survey of [illegible]
Map No. B-1633-3	W. O. 8305 Tape No. St'd °F
Office Work H.M.H.	Surveyed by [illegible]
Checked [illegible]	Notes Moore Date 12-23-40
Date Oct. 41	Indexed [illegible]

F.B. 553 Pg. 107

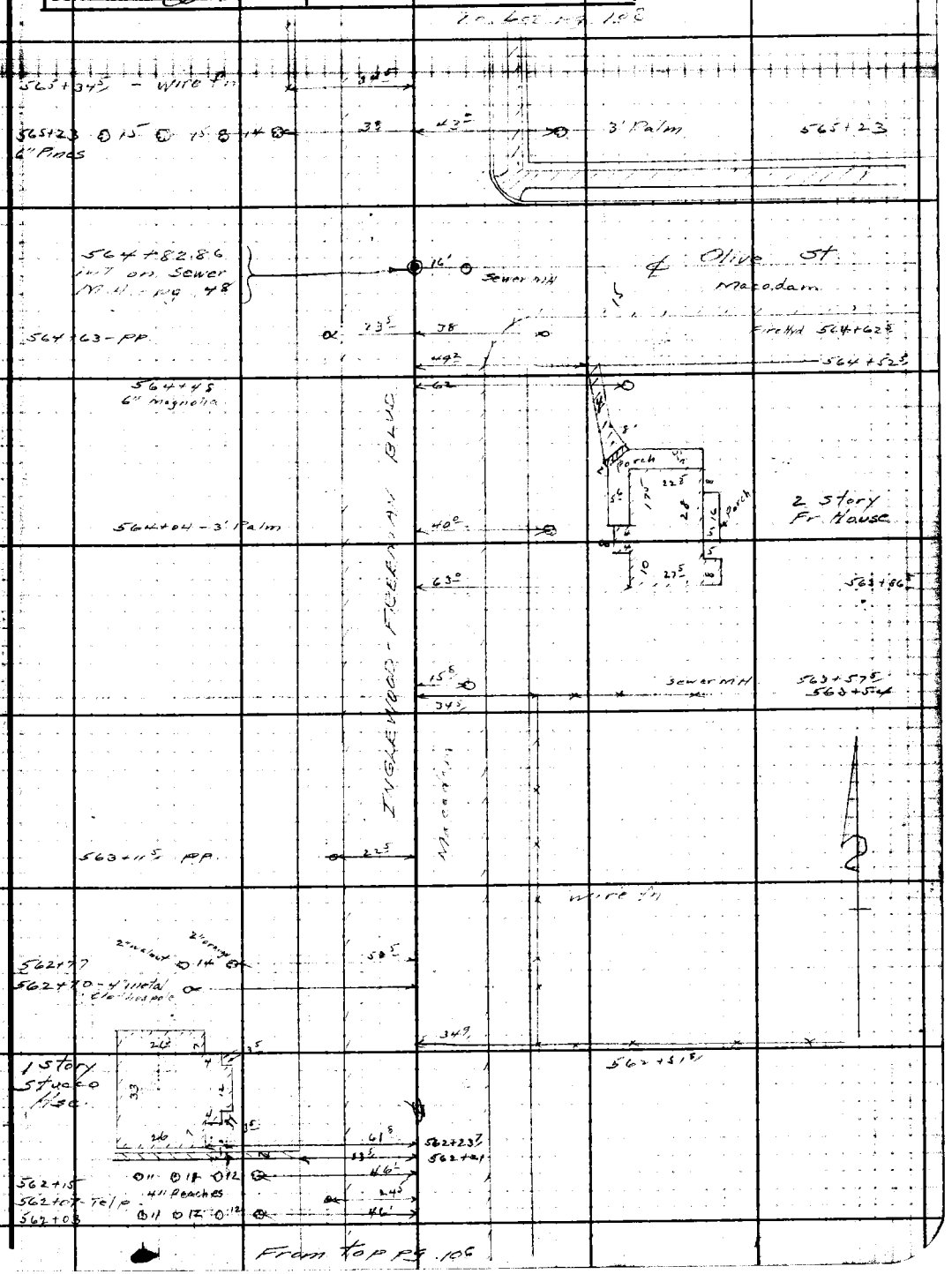

Note: Any Additions or Changes on This Sheet Must be Made or Circled in Red Ink With Date and Name of Person Making Change.

Do not extend notes this side of this line.

RETURN TO
LOS ANGELES COUNTY SURVEYOR
700 HALL OF RECORDS

FORM 247

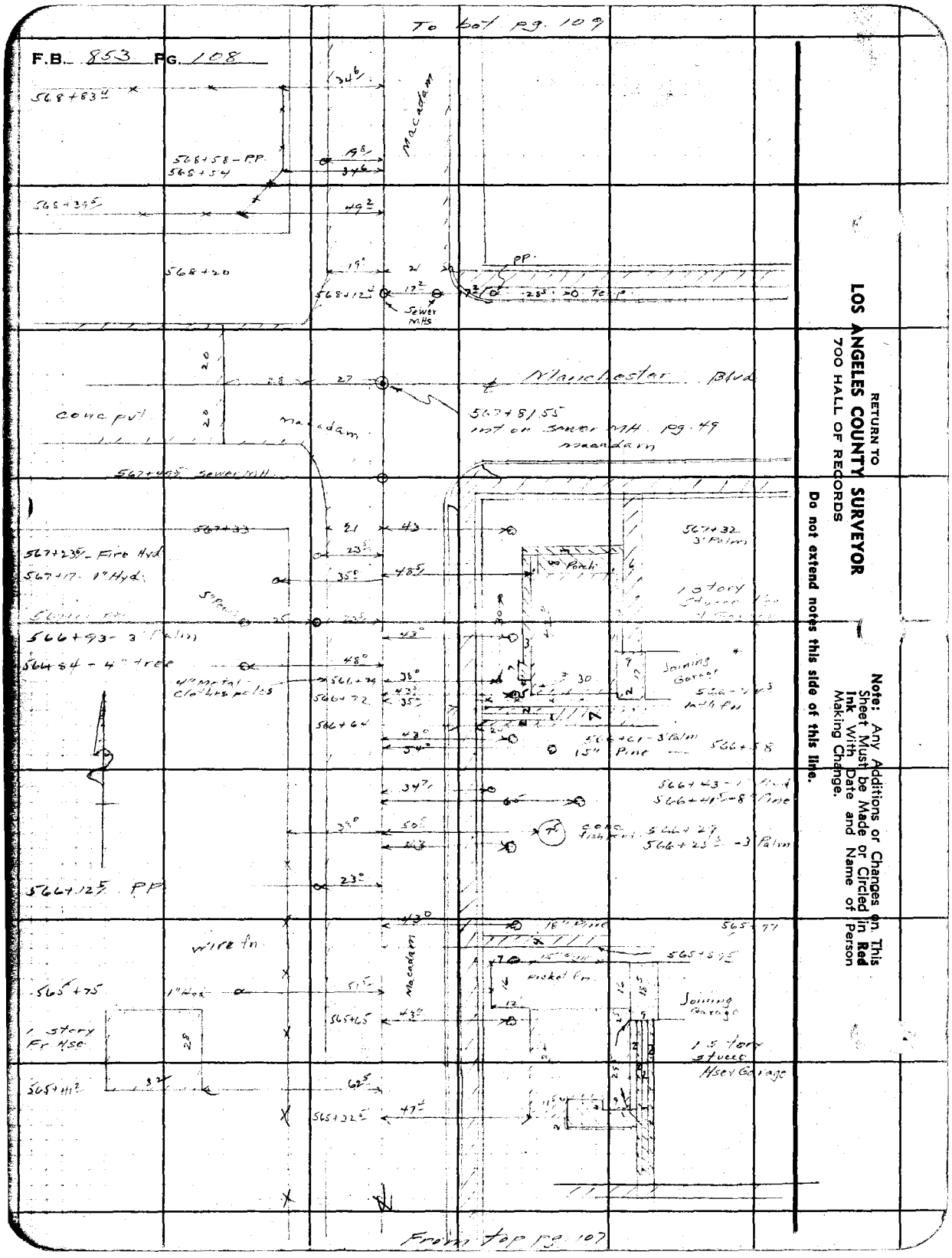

RETURN TO
LOS ANGELES COUNTY SURVEYOR
700 HALL OF RECORDS

Note: Any Additions or Changes on This Sheet Must be Made or Circled in **Red** Ink With Date and Name of Person Making Change.

Do not extend notes this side of this line.

Notes Ck'd by	Survey of [illegible]
Map No. B-1633-3	W. O. 8305 Tape No. St'd °F
Office Work H.M.H.	Surveyed by Moore
Checked [illegible]	Notes Moore Date 12-26-40
Date Oct. 41	Indexed

F.B. 853 PG. 109



Note: Any Additions or Changes on This Sheet Must be Made or Circled in Red Ink With Date and Name of Person Making Change.

Do not extend notes this side of this line.

RETURN TO
LOS ANGELES COUNTY SURVEYOR
700 HALL OF RECORDS

FORM 247 5M 10-39

F.B. 853 PG. 110

RETURN TO
LOS ANGELES COUNTY SURVEYOR
700 HALL OF RECORDS

Do not extend notes this side of this line.

Note: Any Additions or Changes on This Sheet Must be Made or Circled in Red Ink With Date and Name of Person Making Change.

Notes Ck'd by	Survey of Ingle-Freeman Blvd
Map No. B-1633-3	W. O. 8305 Tape No. St'd °F
Office Work H.M.H.	Surveyed by Moore
Checked [illegible]	Notes Moore Date 12-23-40
Date Oct. 41	Indexed

F.B. 8[illegible] PG. 111

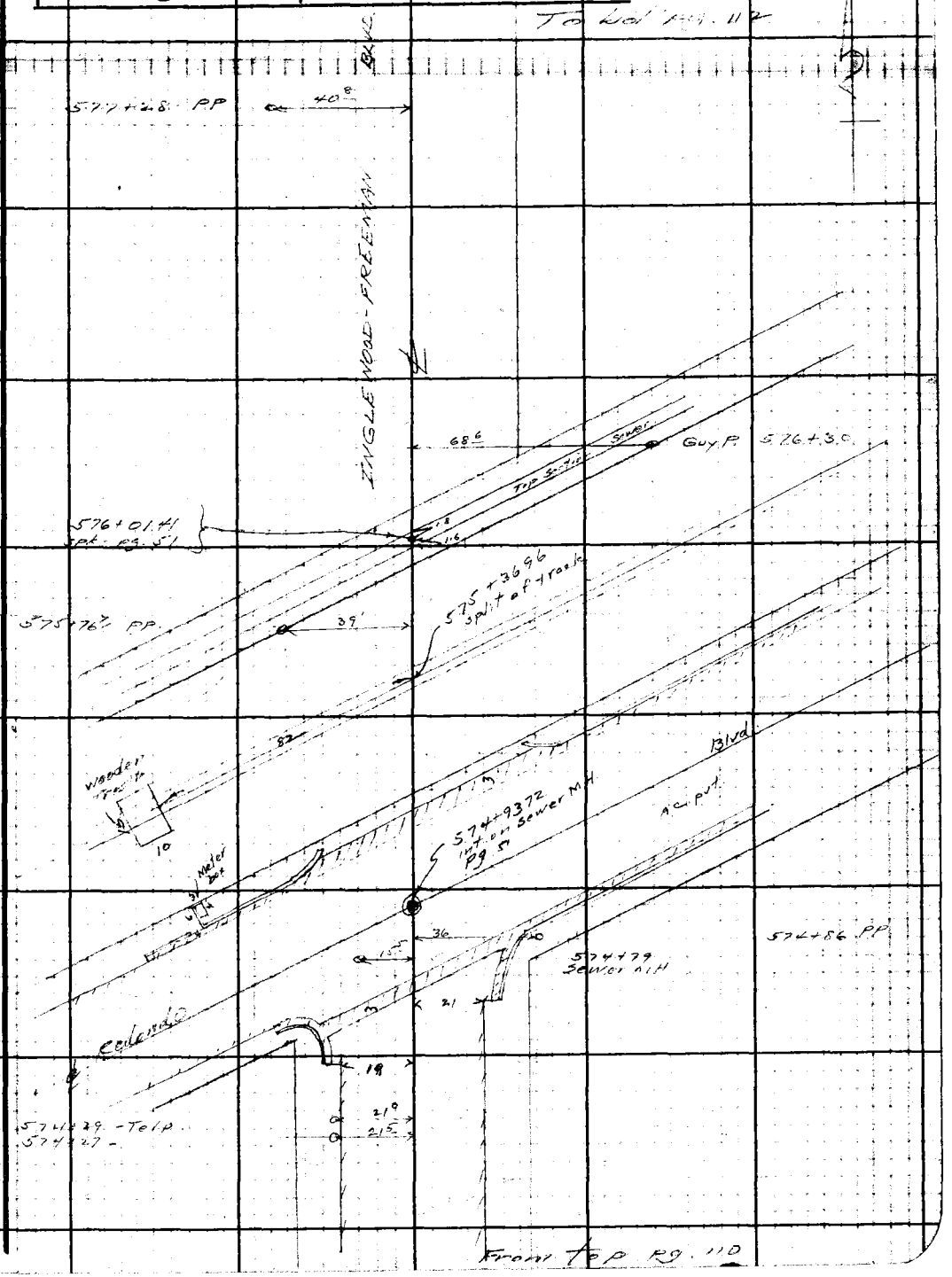

Note: Any Additions or Changes on This Sheet Must be Made or Circled in Red Ink With Date and Name of Person Making Change.

Do not extend notes this side of this line.

RETURN TO
LOS ANGELES COUNTY SURVEYOR
700 HALL OF RECORDS

FORM 247 5M 10-39

RETURN TO
LOS ANGELES COUNTY SURVEYOR
700 HALL OF RECORDS

Note: Any Additions or Changes on This Sheet Must be Made or Circled in Red Ink With Date and Name of Person Making Change.

Do not extend notes this side of this line.

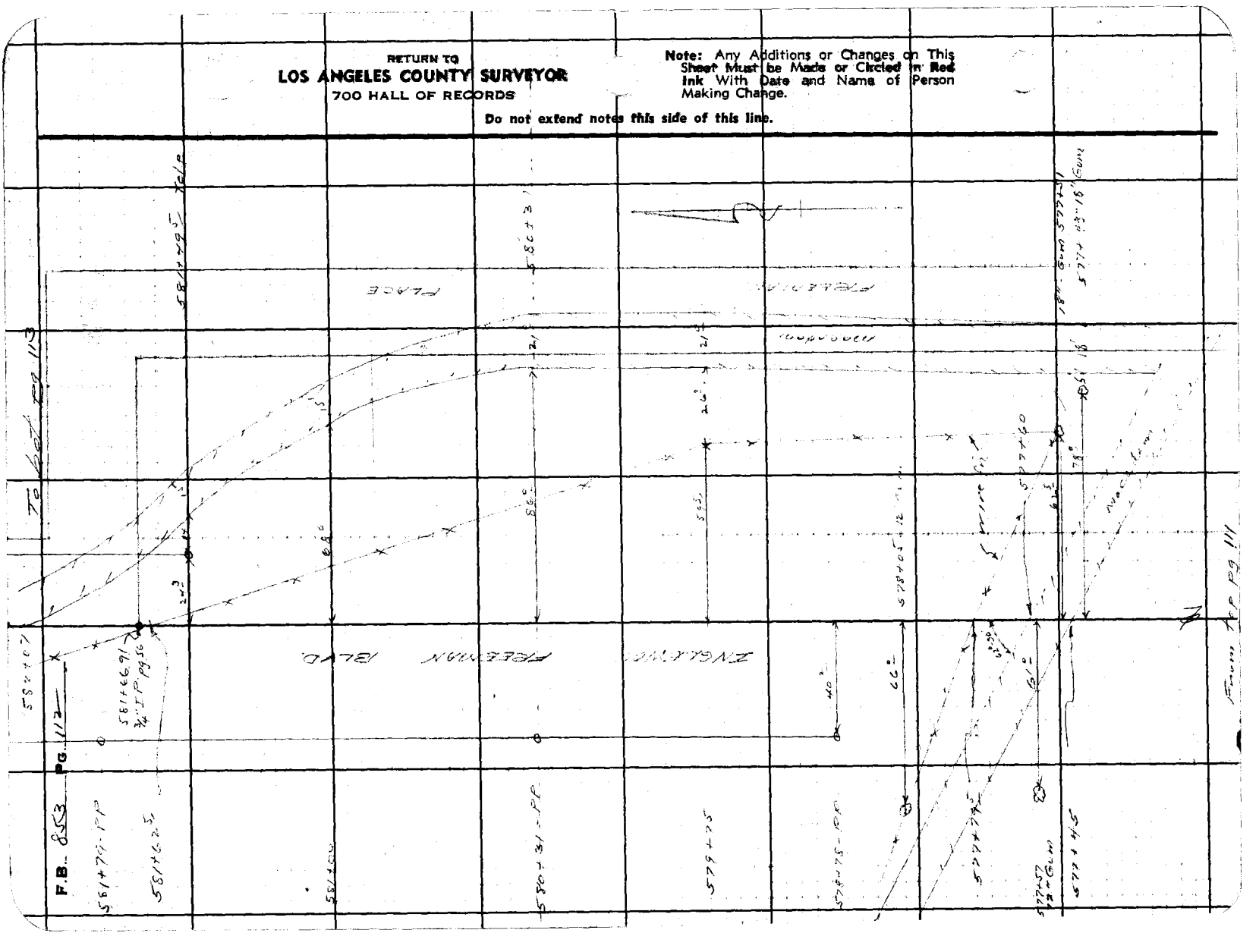

Notes Ck'd by	Survey of [illegible]	F.B. [illegible] Pg. 113
Map No. B-1633-3	W. O. 8305 Tape No. St'd °F	
Office Work H.M.H.	Surveyed by Moore	
Checked [illegible]	Notes Moore Date 12-23-40	
Date Oct. 41	Indexed [illegible]	



Note: Any Additions or Changes on This Sheet Must be Made or Circled in Red Ink With Date and Name of Person Making Change.

Do not extend notes this side of this line.

RETURN TO
LOS ANGELES COUNTY SURVEYOR
700 HALL OF RECORDS

FORM 247 5M 10-39

F.B. 853 PG. 114

To bot pg 115

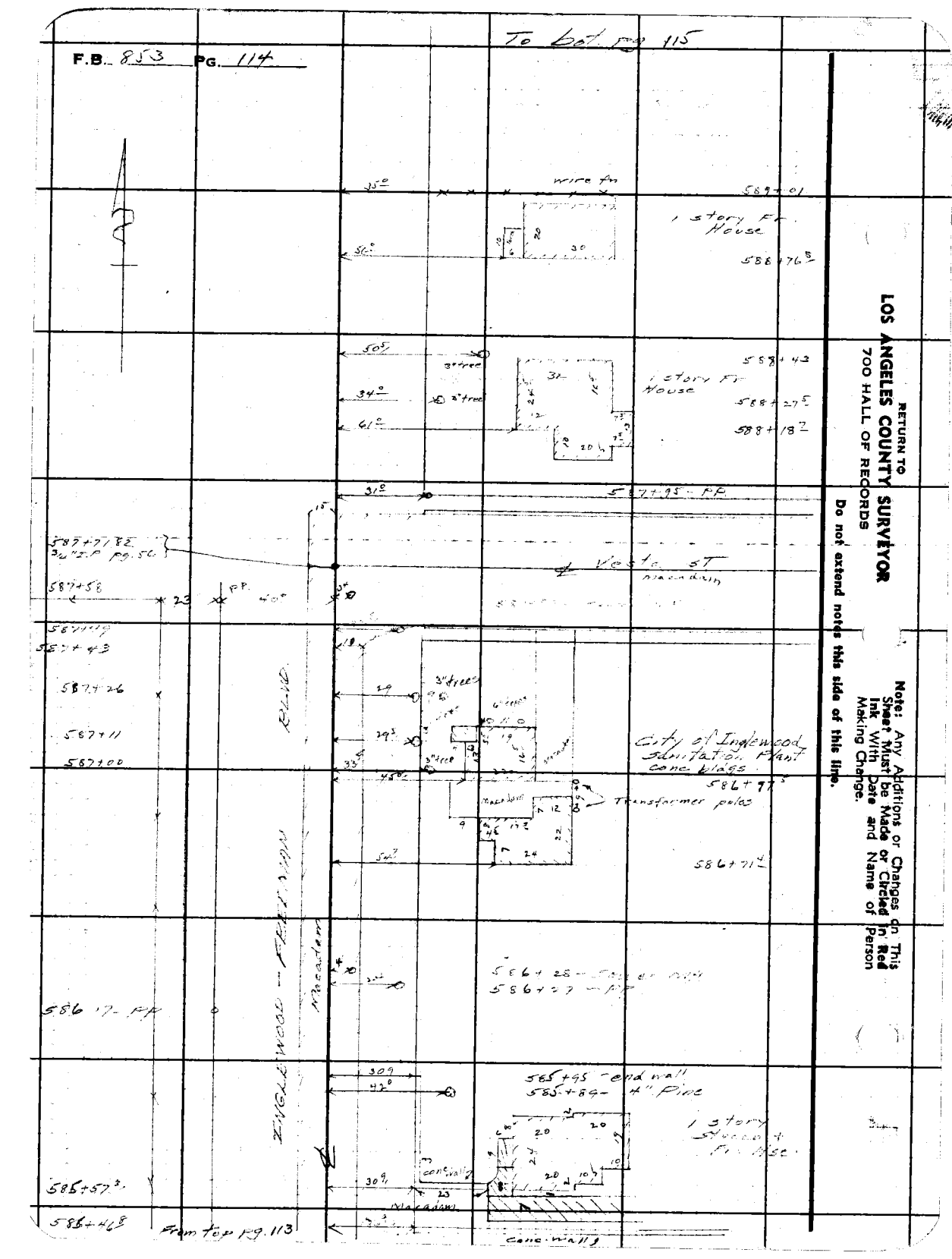

RETURN TO
LOS ANGELES COUNTY SURVEYOR
700 HALL OF RECORDS

Note: Any Additions or Changes on This Sheet Must be Made or Circled in Red Ink With Date and Name of Person Making Change.

Do not extend notes this side of this line.

Notes Ck'd by	Survey of Ingle-Freeman Blvd. F.B. 853 Pg. 115
Map No. B-1633-3	W. O. 8305 Tape No. Std. °F
Office Work H.M.H.	Surveyed by Moore
Checked [signature]	Notes Moore Date 12-23-40
Date Oct. 41	Indexed [signature]

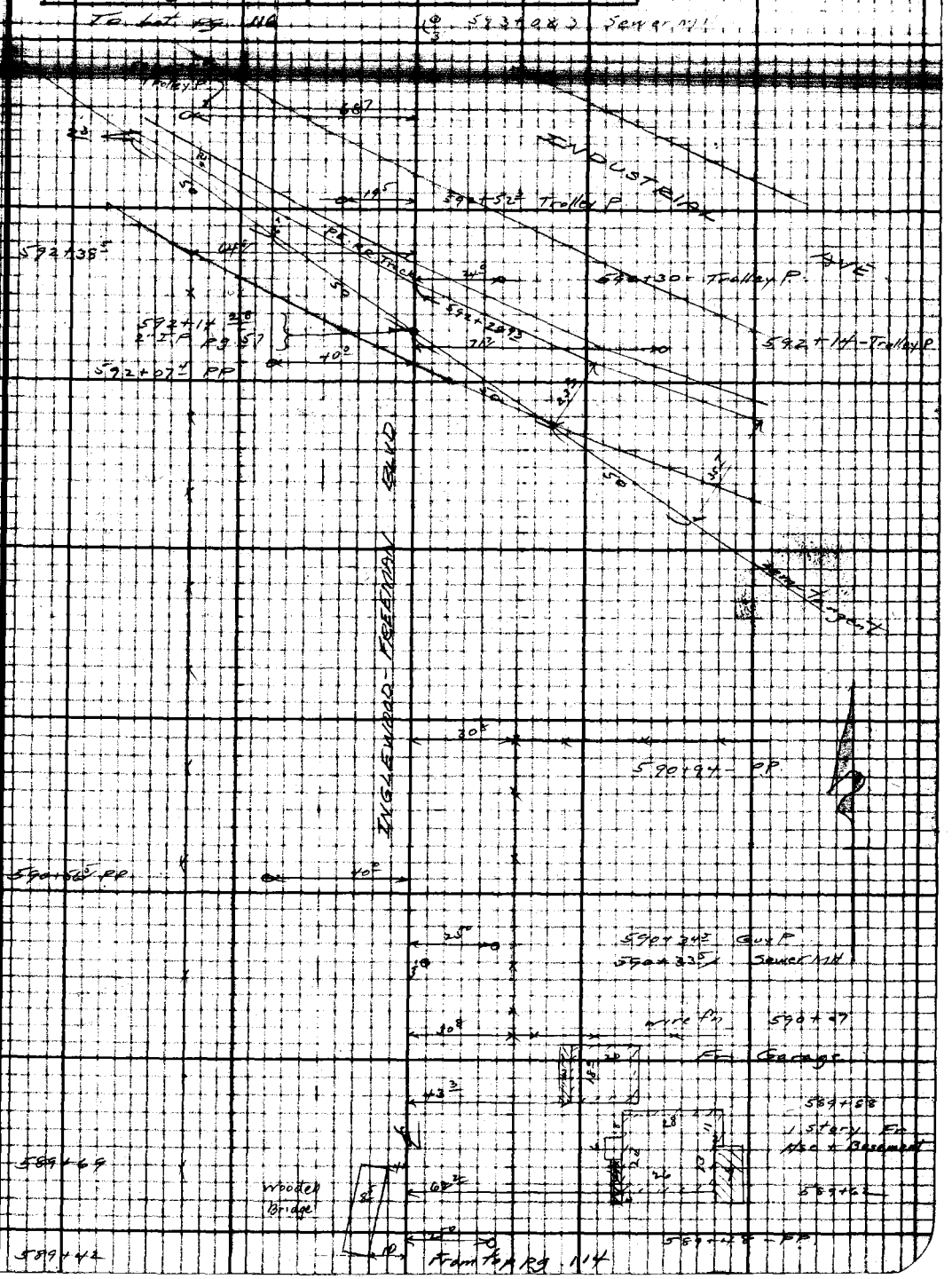

Note: Any Additions or Changes on This Sheet Must be Made or Circled in Red Ink With Date and Name of Person Making Change.

Do not extend notes this side of this line.

RETURN TO
LOS ANGELES COUNTY SURVEYOR
700 HALL OF RECORDS

FORM 247 5M 10-39

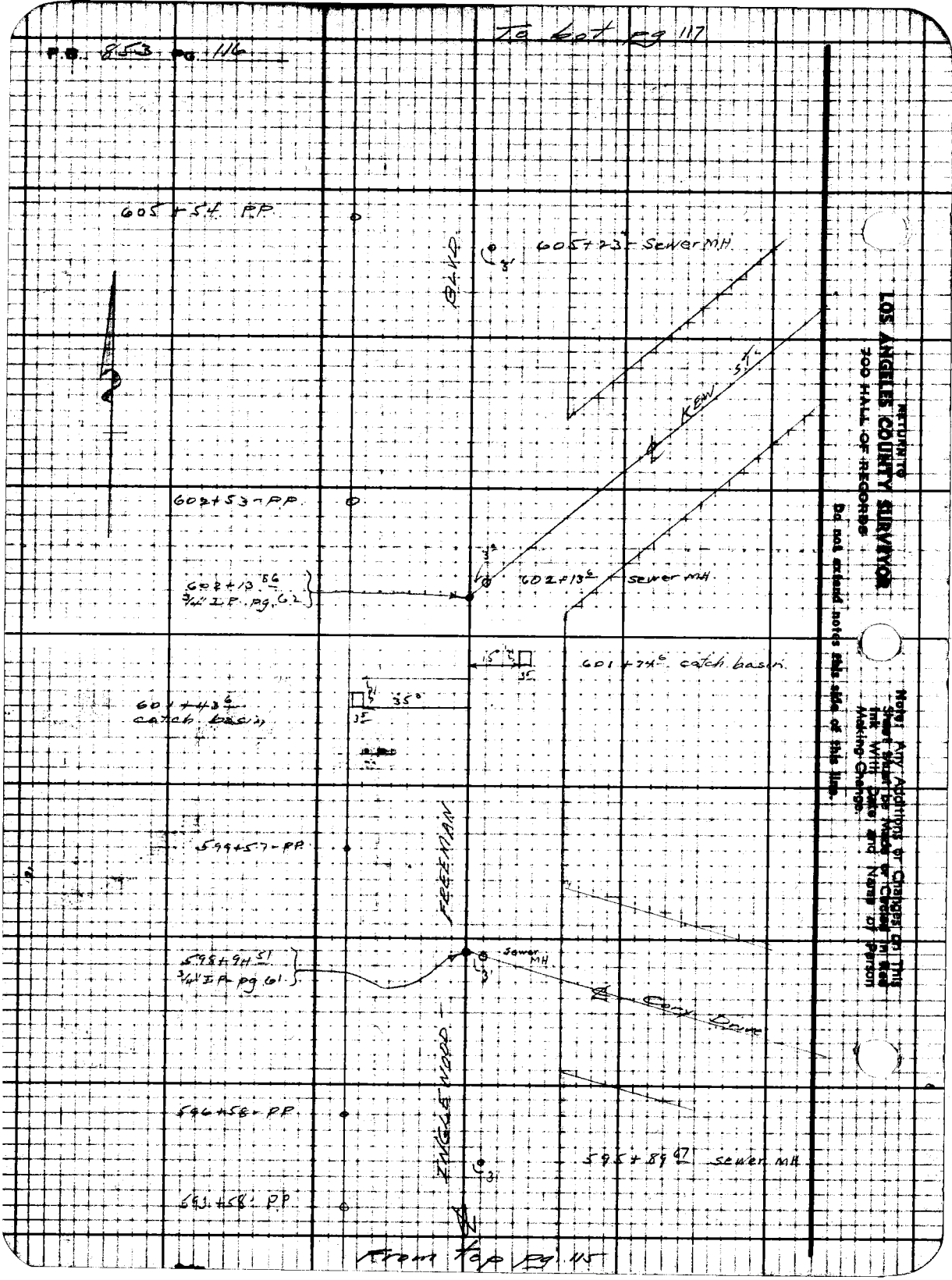

To bot pg 117
P.B. 853 pg. 116
605+54 PP
605+23 Sewer MH
BLVD
KEW ST
602+53 PP
602+13.86
3/4" I.P. pg. 62
602+13.6 sewer MH
601+74.6 catch basin
601+43.6
catch basin
35°
599+57 PP
FREEMAN
598+94.51
3/4" I.P. pg 61
Sewer MH
Cory Drive
596+58 PP
595+89.47 sewer MH
593+58 PP
INGLEWOOD
From top pg 115
RETURN TO
LOS ANGELES COUNTY SURVEYOR
700 HALL OF RECORDS
Do not extend notes this side of this line.
Note: Any Additions or Changes on This Sheet Must be Made or Circled in Red Ink With Date and Name of Person Making Change.

Notes Ck'd by	Survey of [illegible]
Map No. B-1633-3	W. O. 8305 Tape No. ____ St'd ____ °F
Office Work H.M.H.	Surveyed by Moore
Checked [illegible]	Notes Moore Date 12-[illegible]
Date Oct 41	Indexed [illegible]

F.B. 853 Pg. 117

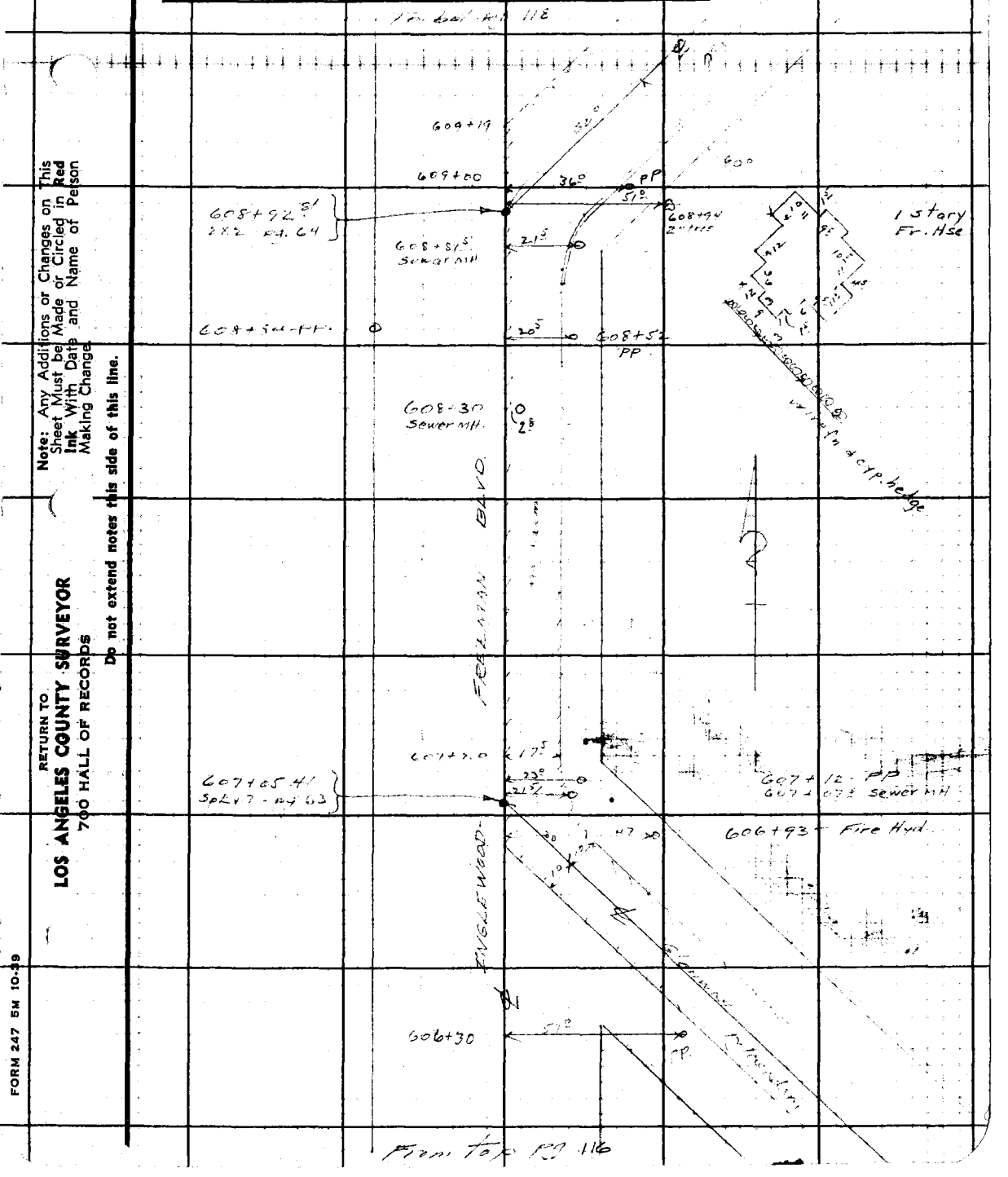

From top pg 116

Note: Any Additions or Changes on This Sheet Must be Made or Circled in Red Ink With Date and Name of Person Making Change.

Do not extend notes this side of this line.

RETURN TO
LOS ANGELES COUNTY SURVEYOR
700 HALL OF RECORDS

FORM 247 5M 10-39

F.B. 853 PG. 118

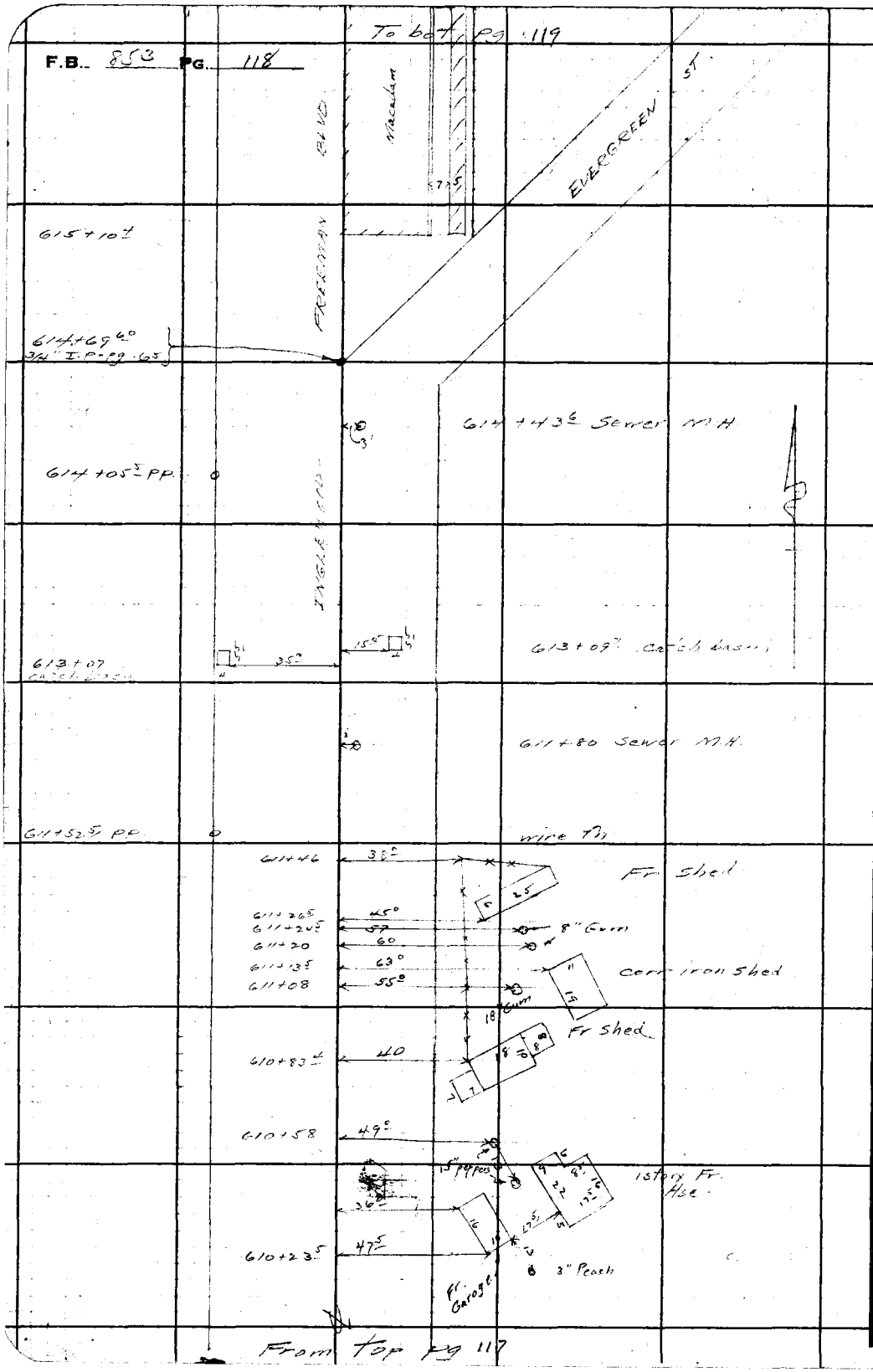

RETURN TO
LOS ANGELES COUNTY SURVEYOR
700 HALL OF RECORDS

Do not extend notes this side of this line.

Note: Any Additions or Changes on This Sheet Must be Made or Circled in Red Ink With Date and Name of Person Making Change.

Notes Ck'd by	Survey of
Map No. B-1633-3	W. O. 8365 Tape No. St'd °F
Office Work H.M.H.	Surveyed by
Checked	Notes Date 12-26-40
Date Oct. 41	Indexed

F.B. [illegible] Pg. 119

Note: Any Additions or Changes on This Sheet Must be Made or Circled in Red Ink With Date and Name of Person Making Change.

Do not extend notes this side of this line.

RETURN TO
LOS ANGELES COUNTY SURVEYOR
720 HALL OF RECORDS

FORM 247 5M 10-39

From top pg. 118



RETURN TO
LOS ANGELES COUNTY SURVEYOR
700 HALL OF RECORDS

Do not extend notes this side of this line.

Note: Any Additions or Changes on This Sheet Must be Made or Circled in Red Ink With Date and Name of Person Making Change.

Notes Ck'd by	Survey of Ingle [illegible]
Map No. B-1633-3	W. O. 8305 Tape No. St'd °F
Office Work H.M.H.	Surveyed by Moore
Checked [illegible]	Notes Moore Date 12-26-40
Date Oct. 41	Indexed

F.B. [illegible] Pg. 121

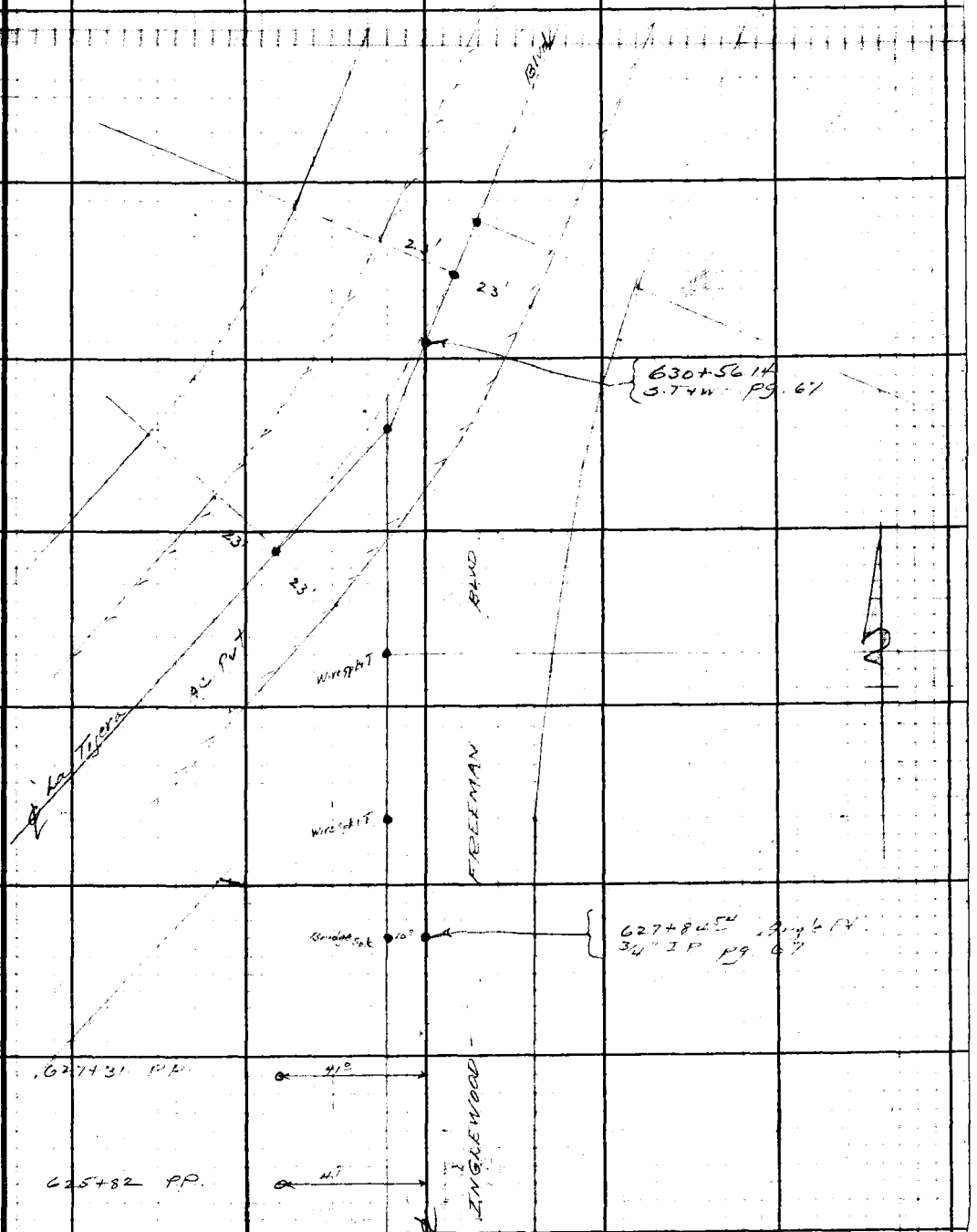

From top pg 120

Note: Any Additions or Changes on This Sheet Must be Made or Circled in Red Ink With Date and Name of Person Making Change

Do not extend notes this side of this line.

RETURN TO
LOS ANGELES COUNTY SURVEYOR
700 HALL OF RECORDS

FORM 247 5M 10-39

RETURN TO
LOS ANGELES COUNTY SURVEYOR
700 HALL OF RECORDS

Note: Any Additions or Changes on This Sheet Must be Made or Circled in Red Ink With Date and Name of Person Making Change.

Do not extend notes this side of this line.

F.B. 853 PG. 122

Notes Ck'd by	Survey of [illegible]
Map No. B-1633	W. O. 8305 Tape No. ___ Std. ___ °F
Office Work H.M.H.	Surveyed by [illegible]
Checked [illegible]	Notes [illegible] Date [illegible]
Date Oct. 41	Indexed A. C. Johnson 8-8-41

F.B. [illegible] PG. [illegible]

CENTER LINE CHANGE
ON
INGLEWOOD-FREEMAN BLVD.
FROM
REDONDO BLVD.
NORTH TO
LA TIJERA BLVD.
Job # 8305

[illegible]

Note: Any Additions or Changes on This Sheet Must be Made or Circled in Red Ink With Date and Name of Person Making Change.

Do not extend notes this side of this line.

RETURN TO
LOS ANGELES COUNTY SURVEYOR
700 HALL OF RECORDS

FORM 247 5M 12-40

F.B. 853 PG. 124

W.S. 24 A-4

RETURN TO
LOS ANGELES COUNTY SURVEYOR
700 HALL OF RECORDS

Do not extend notes this side of this line.

Note: Any Additions or Changes on This Sheet Must be Made or Circled in **Red Ink** With Date and Name of Person Making Change.

Notes Ck'd by	Survey of Ingle[illegible]
Map No. CSB-1633-3	W. O. 8305 Tape No. Std °F
Office Work H.M.H.	Surveyed by [illegible]
Checked [illegible]	Notes [illegible] Date [illegible]
Date Oct. 41	Indexed A. C. [illegible]

F.B. [illegible] PG. 125

W S 24 A-3-4

Note: Any Additions or Changes on This Sheet Must be Made or Circled in Red Ink With Date and Name of Person Making Change

RETURN TO
LOS ANGELES COUNTY SURVEYOR
700 HALL OF RECORDS

Do not extend notes this side of this line.



From top Pg. 124

FORM 247 5M 12-40

RETURN TO
LOS ANGELES COUNTY SURVEYOR
700 HALL OF RECORDS

Note: Any Additions or Changes on This Sheet Must be Made or Circled in **Red Ink** With Date and Name of Person Making Change.

W.S. 24 A-3

Do not extend notes this side of this line.

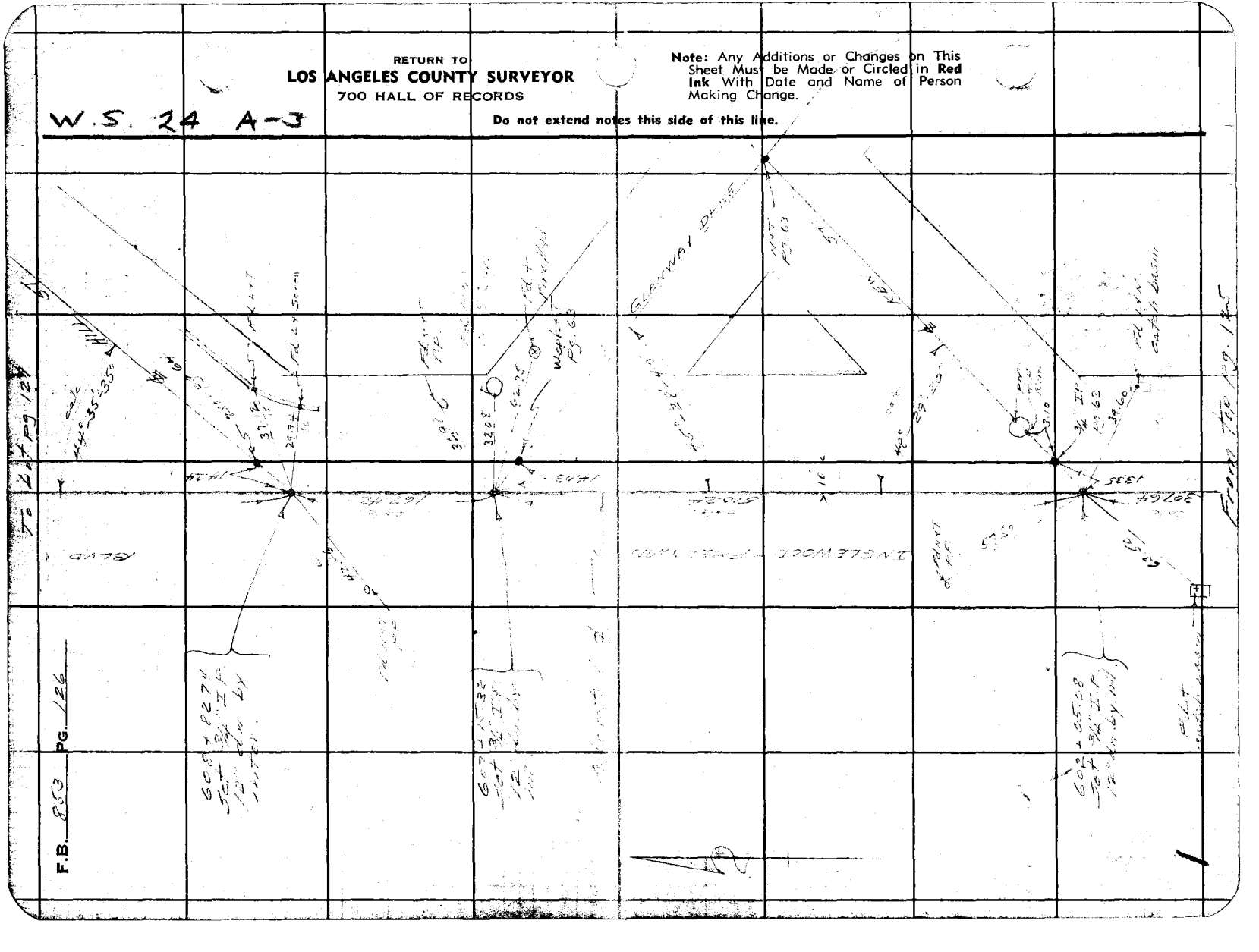

Notes Ck'd by	Survey of [illegible]
Map No. B-1633-3	W. O. 8305 Tape No. St'd °F
Office Work H.M.H.	Surveyed by Moore
Checked [illegible]	Notes [illegible] Date [illegible]
Date Oct. 41	Indexed A. C. Johnson

F.B. 853 Pg. 127

W.S. 24 A-3

Note: Any Additions or Changes on This Sheet Must be Made or Circled in Red Ink With Date and Name of Person Making Change.

Do not extend notes this side of this line.

RETURN TO
LOS ANGELES COUNTY SURVEYOR
700 HALL OF RECORDS

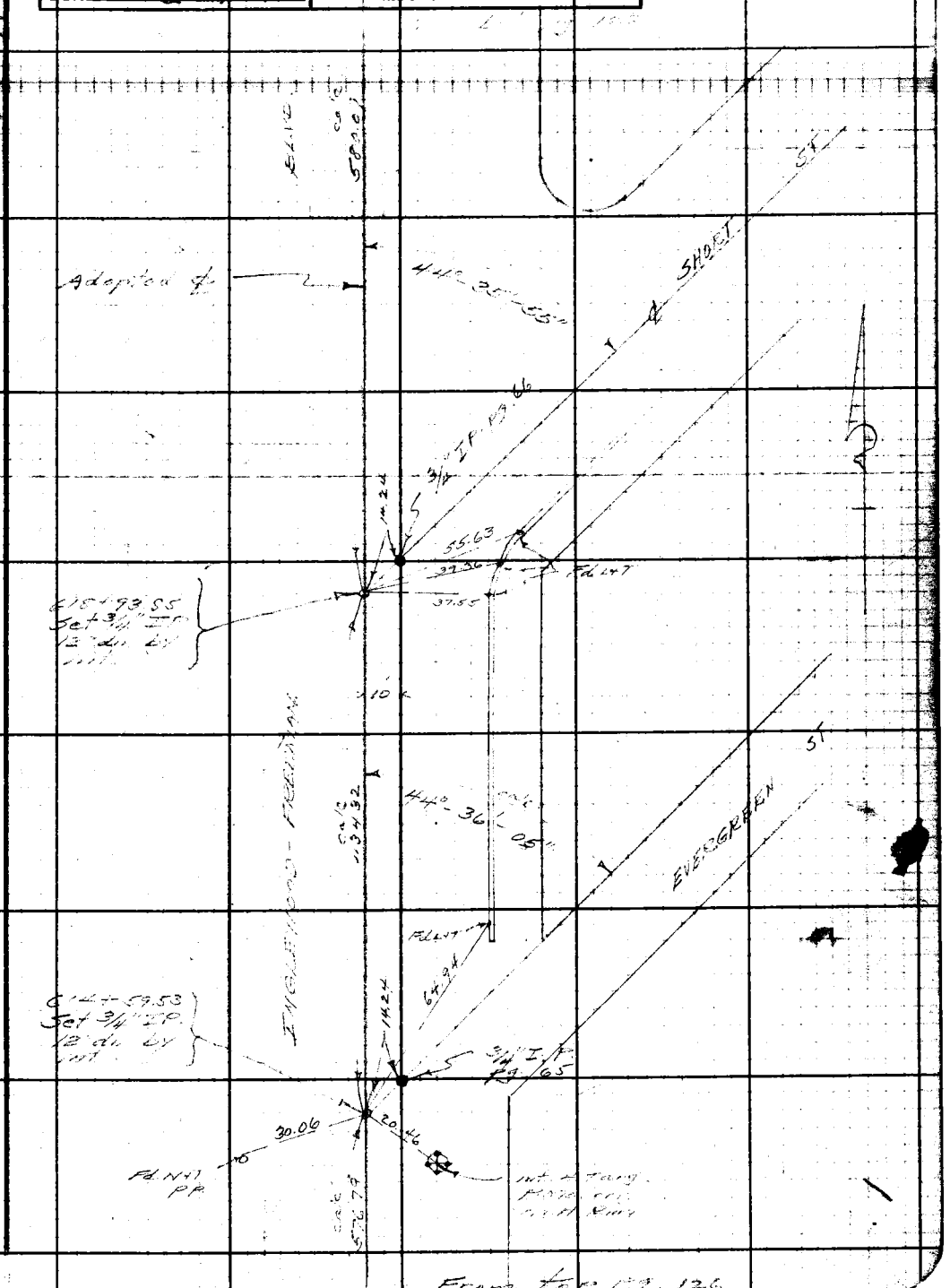

From top Pg. 126

FORM 247 5M 12-40

RETURN TO
LOS ANGELES COUNTY SURVEYOR
700 HALL OF RECORDS

Note: Any Additions or Changes on This Sheet Must be Made or Circled in **Red Ink** With Date and Name of Person Making Change.

Do not extend notes this side of this line.

W.S. 24 A-3

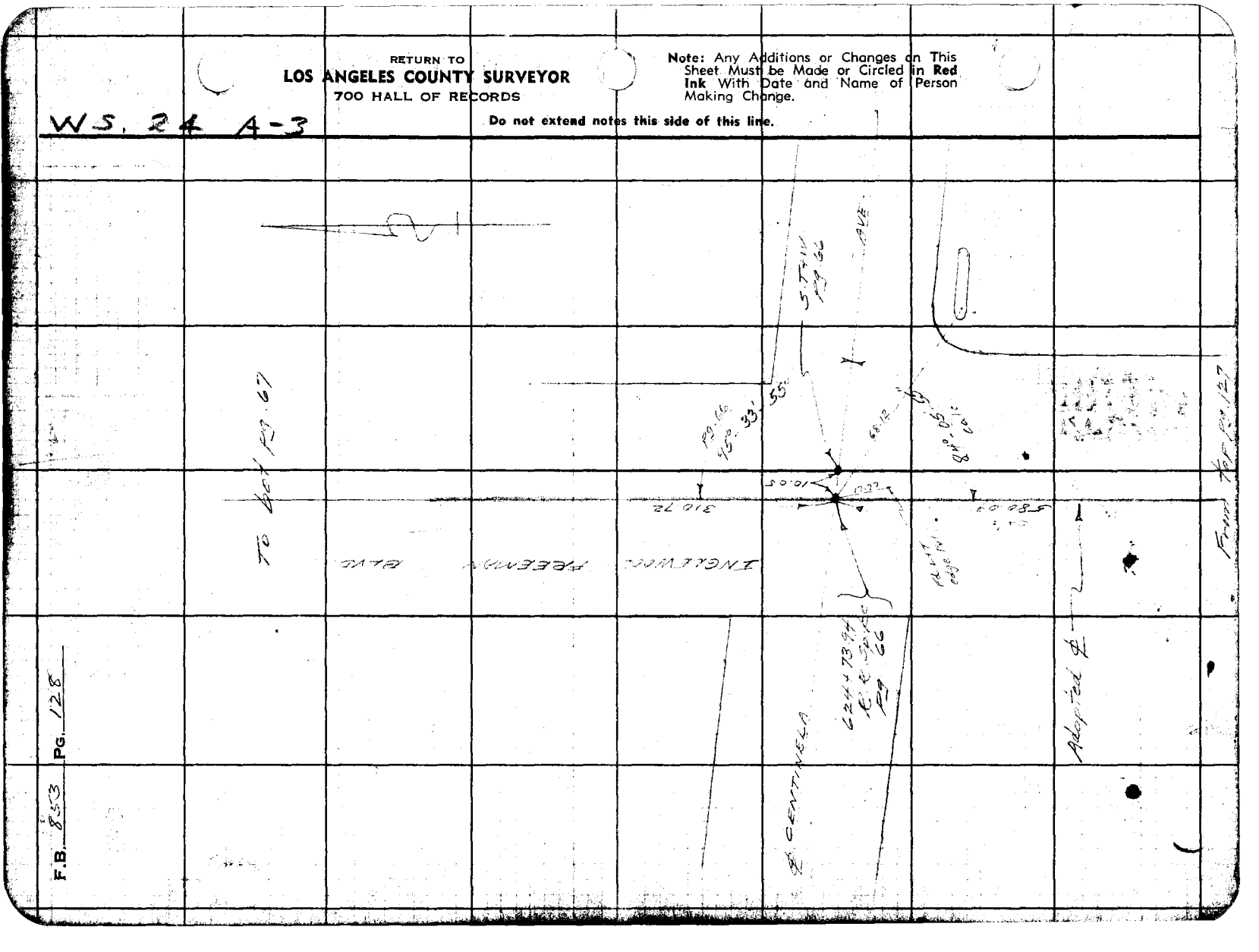

Notes Ck'd by	Survey of Freeman Blvd (1) App
Map No.	W. O. 4443 Tape No. St'd 68 °F
Office Work	Surveyed by Benson
Checked	Notes " Date 1-31-47
Date	Indexed A. C. Johnson 2-3-47

F.B. 853 PG. 179

ADDITIONAL TOPOG

ON

THE WESTERLY 205' OF LOTS 439 & 440

TR. NO. 286

MB. 14 - 94 & 95

FREEMAN BLVD. (1) APPRAISAL

J.N. 4443

1-31-47.
C.A. Benson
M.A. Van Deren
A. Carrasco
D.H. Beers

Note: Any Additions or Changes on This Sheet Must be Made or Circled in Red Ink With Date and Name of Person Making Change.

Do not extend notes this side of this line.

RETURN TO
LOS ANGELES COUNTY SURVEYOR
700 HALL OF RECORDS

FORM 247 5M 11-41

F.B. 853 PG. 130

Fd C. Spk. in Conc. Mon
12" Dn. By Ties per
F.B 853-30

LENNOX AVE
156.17
℄

Cont. on Lt. side pg 131

Proposed ℄ Freeman Blvd

76.6

℄ Lemon
75
2"
74
0+59.0

148

RETURN TO
LOS ANGELES COUNTY SURVEYOR
700 HALL OF RECORDS

Do not extend notes this side of this line.

Note: Any Additions or Changes on This Sheet Must be Made or Circled in Red Ink With Date and Name of Person Making Change.

Con't. on top pg 132

Notes Ck'd by	Survey of Freeman Blvd (1)
Map No.	W. O. 4443 Tape No. St'd 68 °F
Office Work	Surveyed by Benson
Checked	Notes " Date 1-31-47
Date	Indexed A. C. Johnson

F.B. 853 PG. 131

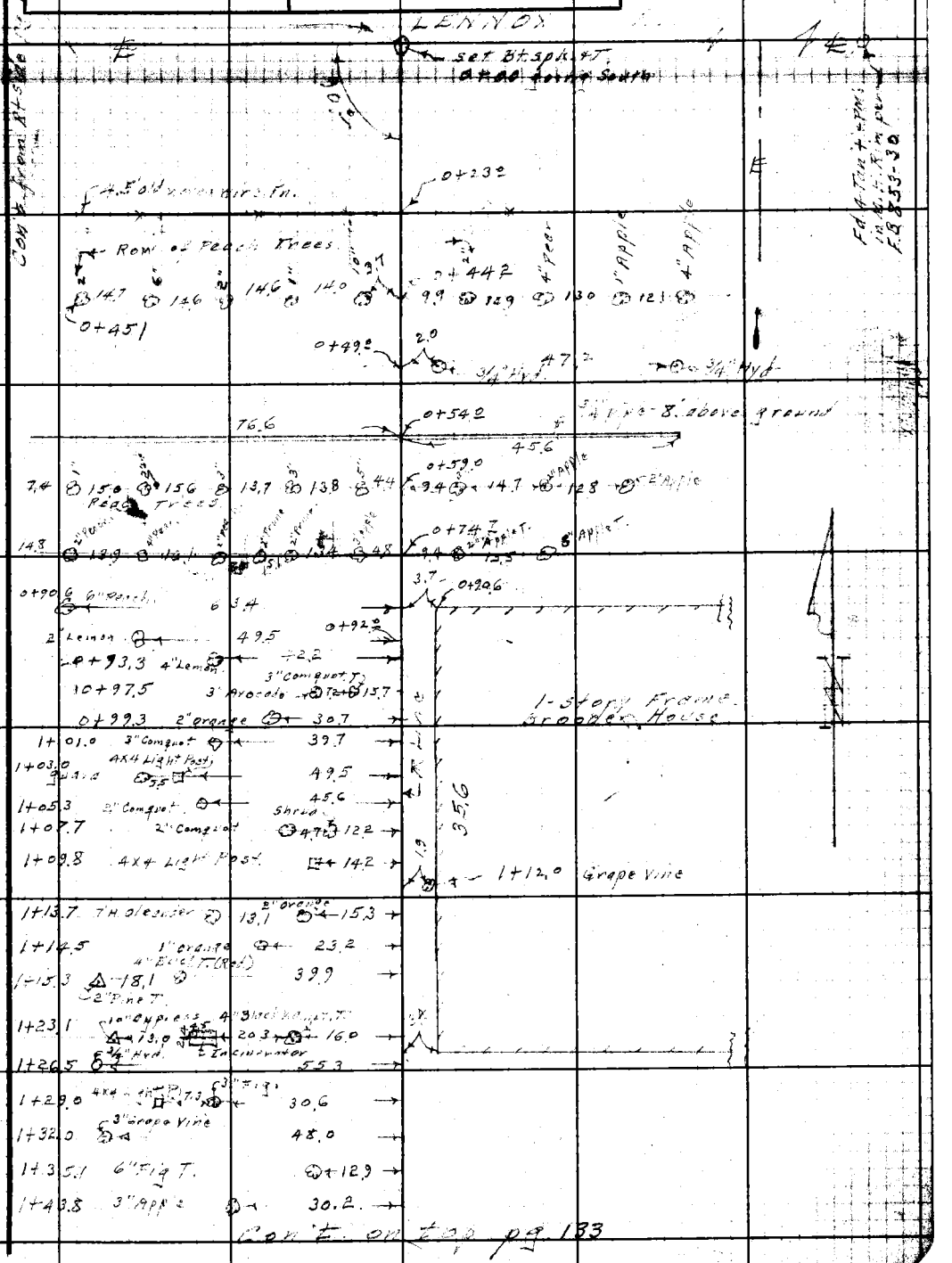

Note: Any Additions or Changes on this Sheet Must be Made or Circled in Red Ink With Date and Name of Person Making Change.

Do not extend notes this side of this line.

RETURN TO
LOS ANGELES COUNTY SURVEYOR
700 HALL OF RECORDS

FORM 247 5M 11-41

F.B. [illegible] PG. 132

Con't - from bot pg. 130

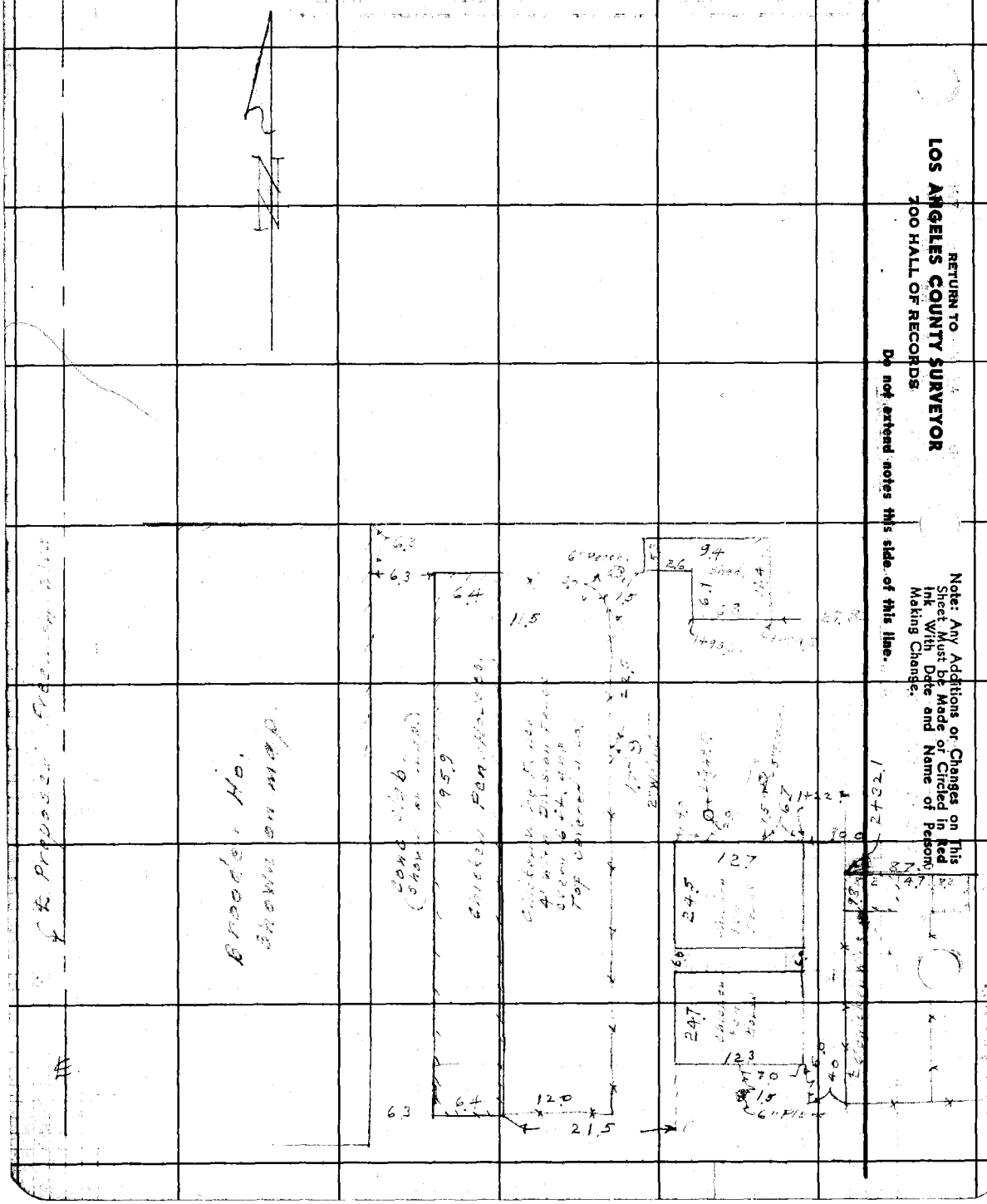

RETURN TO
LOS ANGELES COUNTY SURVEYOR
700 HALL OF RECORDS

Do not extend notes this side of this line.

Note: Any Additions or Changes on This Sheet Must be Made or Circled in Red Ink With Date and Name of Person Making Change.

Notes Ck'd by	Survey of [illegible]
Map No.	W. O. 4443 Tape No. St'd 68 °F
Office Work	Surveyed by Benson
Checked	Notes " Date 1-31-47
Date	Indexed A. C. Johnson

F.B. [illegible] PG. 133

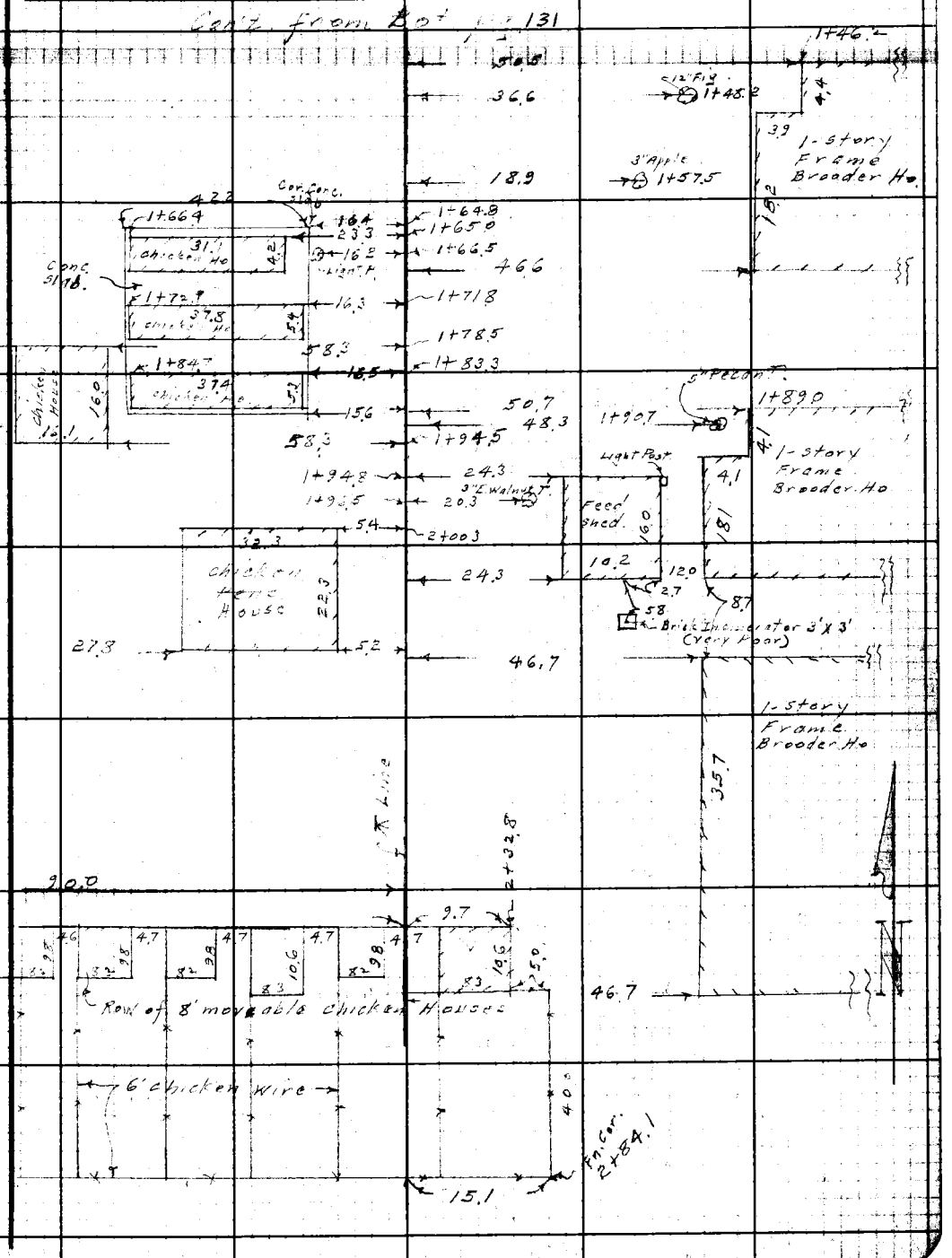

Note: Any Additions or Changes on this Sheet Must be Made or Circled in Red Ink With Date and Name of Person Making Change.

Do not extend notes this side of this line.

RETURN TO
LOS ANGELES COUNTY SURVEYOR
700 HALL OF RECORDS

FORM 247 5M 11-41

F.B. 833 Pg. 134

A. C. Johnson

ADDITIONAL TOPOGRAPHY

on

ANZA AVE

(FREEMAN BLVD (2) APPRAISAL)

JN 0870

5-31-50
Willey J.L.
Smiley L.C.
Beers D.H.
Kapp K.M.
Cureton O.H.

RETURN TO
LOS ANGELES COUNTY SURVEYOR
700 HALL OF RECORDS

Do not extend notes this side of this line.

Note: Any Additions or Changes on This Sheet Must be Made or Circled in Red Ink With Date and Name of Person Making Change.

Notes Ck'd by	Survey of ANZA AVE
Map No.	W. O. 0870 Tape No. St'd. °F
Office Work	Surveyed by J. L. Willey
Checked	Notes J. L. W. Date 5-31-50
Date	Indexed A. C. Johnson 6-9-50

F. B. 853 PG. 135



Note: Any Additions or Changes on This Sheet Must be Made or Circled in Red Ink With Date and Name of Person Making Change.

Do not extend notes this side of this line.

RETURN TO
LOS ANGELES COUNTY SURVEYOR
726 LOS ANGELES COUNTY
ENGINEERING BLDG.

76F309S 247 10M 1-49

F. B. 851 Pg. 136

RETURN TO
LOS ANGELES COUNTY SURVEYOR
725 LOS ANGELES COUNTY ENGINEERING BLDG.

Do not extend notes this side of this line.

Note: Any Additions or Changes on This Sheet Must be Made or Circled in Red Ink With Date and Name of Person Making Change.

Notes Ck'd by	Survey of [illegible]
Map No.	W. O. 0870 Tape No. St'd °F
Office Work	Surveyed by J. L. Willey
Checked	Notes JLW Date 5-31-50
Date	Indexed C. Johnson

F. B. [illegible] PG. 137

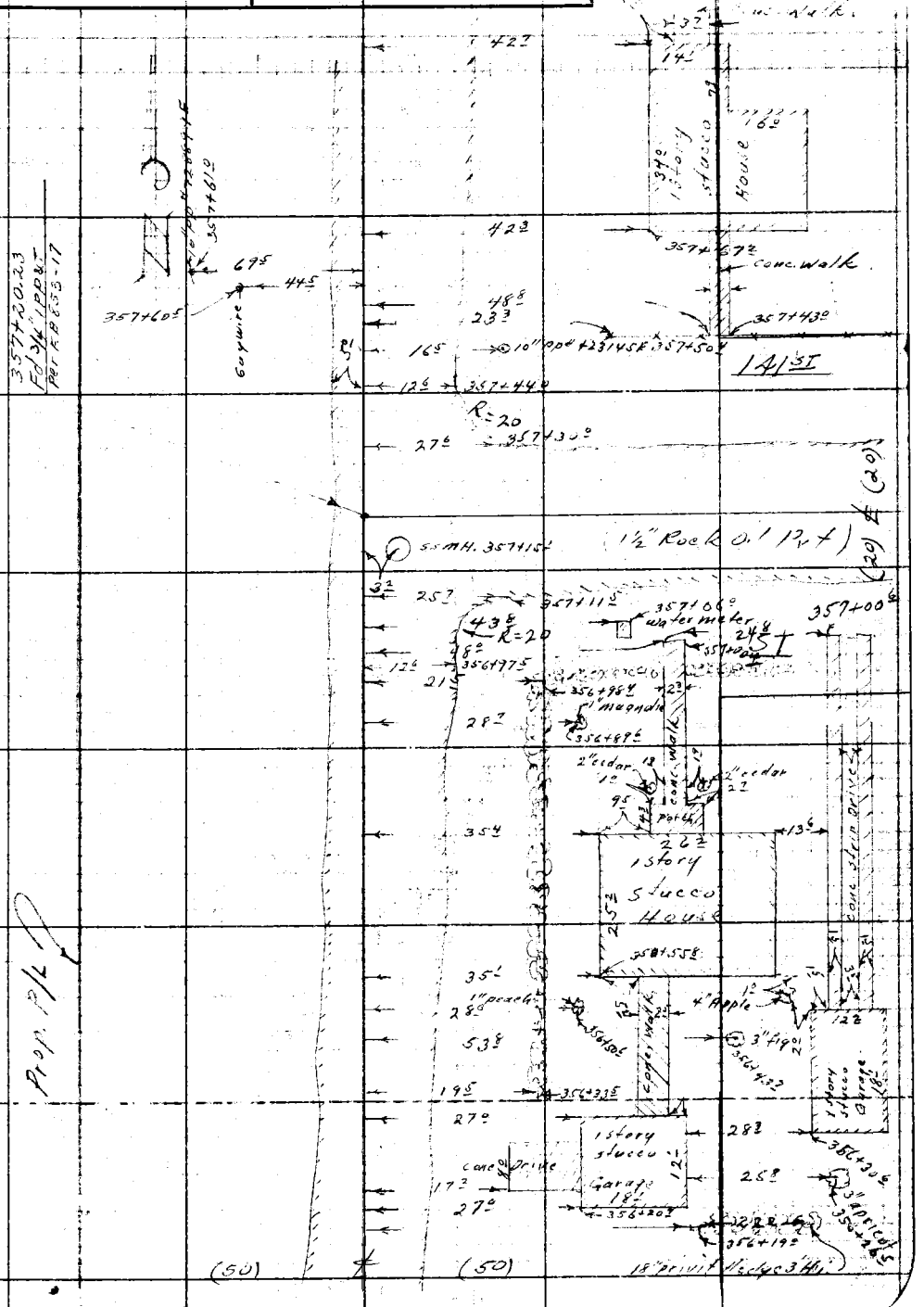

Note: Any Additions or Changes on This Sheet Must be Made or Circled in Red Ink With Date and Name of Person Making Change.

Do not extend notes this side of this line.

RETURN TO
LOS ANGELES COUNTY SURVEYOR
726 LOS ANGELES COUNTY
ENGINEERING BLDG.

76F309S 247 10M 1-49

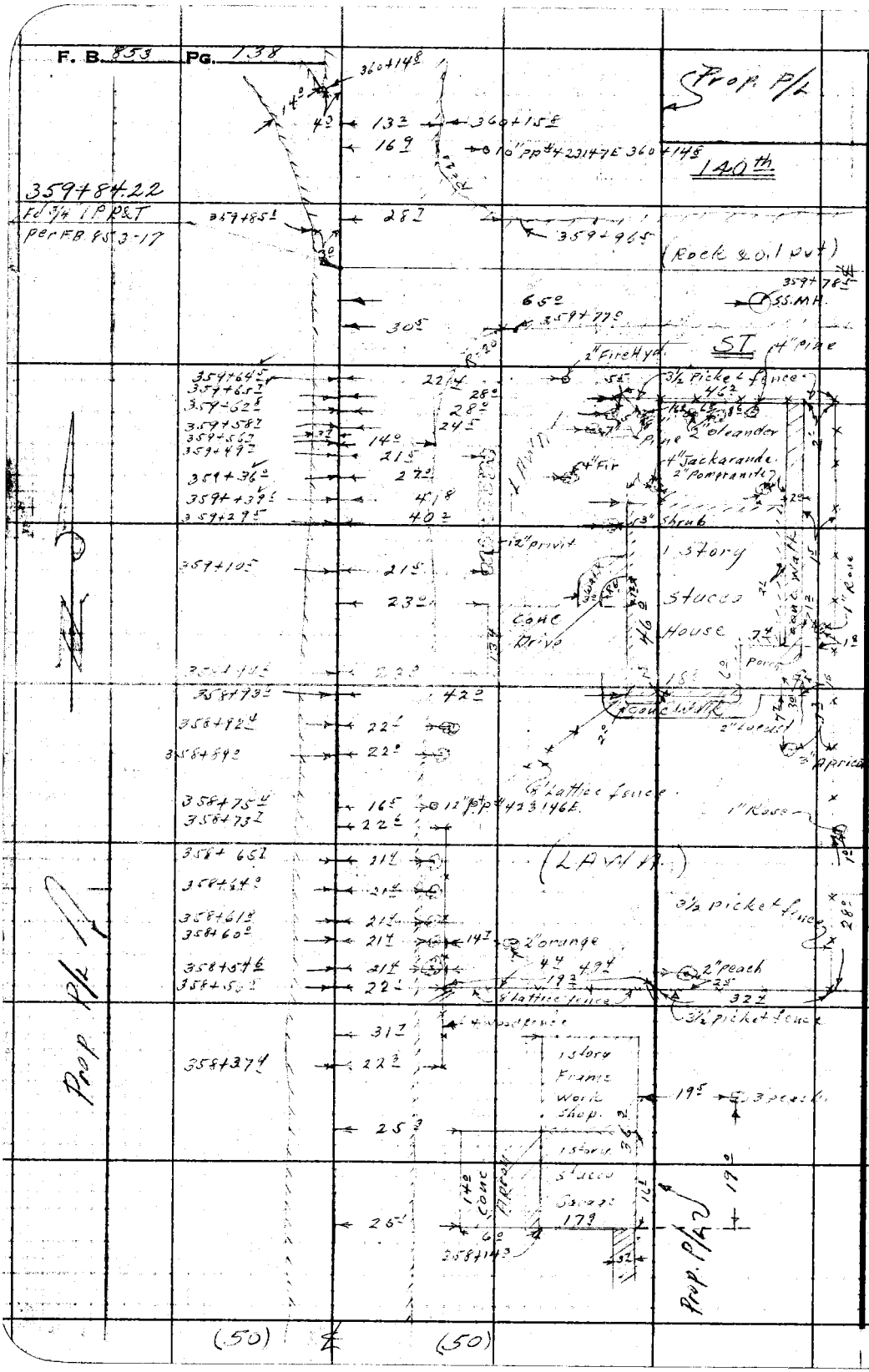

RETURN TO
LOS ANGELES COUNTY SURVEYOR
725 LOS ANGELES COUNTY
ENGINEERING BLDG.

Do not extend notes this side of this line.

Note: Any Additions or Changes on This Sheet Must be Made or Circled in Red Ink With Date and Name of Person Making Change.

Notes Ck'd by	Survey of ANZA AVE
Map No.	W. O. 0870 Tape No. St'd. °F
Office Work	Surveyed by J. L. Willey
Checked	Notes J. L. W. Date 6-1-50
Date	Indexed A. C. Johnson

F. B. 353 PG. 139



Note: Any Additions or Changes on This Sheet Must be Made or Circled in Red Ink With Date and Name of Person Making Change.

Do not extend notes this side of this line.

RETURN TO
LOS ANGELES COUNTY SURVEYOR
726 LOS ANGELES COUNTY
ENGINEERING BLDG.

76F309S 247 10M 1-49

F. B. 853 PG. 140



RETURN TO
LOS ANGELES COUNTY SURVEYOR
725 LOS ANGELES COUNTY
ENGINEERING BLDG.

Do not extend notes this side of this line.

Note: Any Additions or Changes on This Sheet Must be Made or Circled in Red Ink With Date and Name of Person Making Change.

Notes Ck'd by	Survey of ANZA AVE
Map No.	W. O. 0870 Tape No. St'd. °F
Office Work	Surveyed by J. L. Willey
Checked	Notes J. L. W. Date 6-1-50
Date	Indexed A. C. Johnson

F. B. 85 Pg. 141

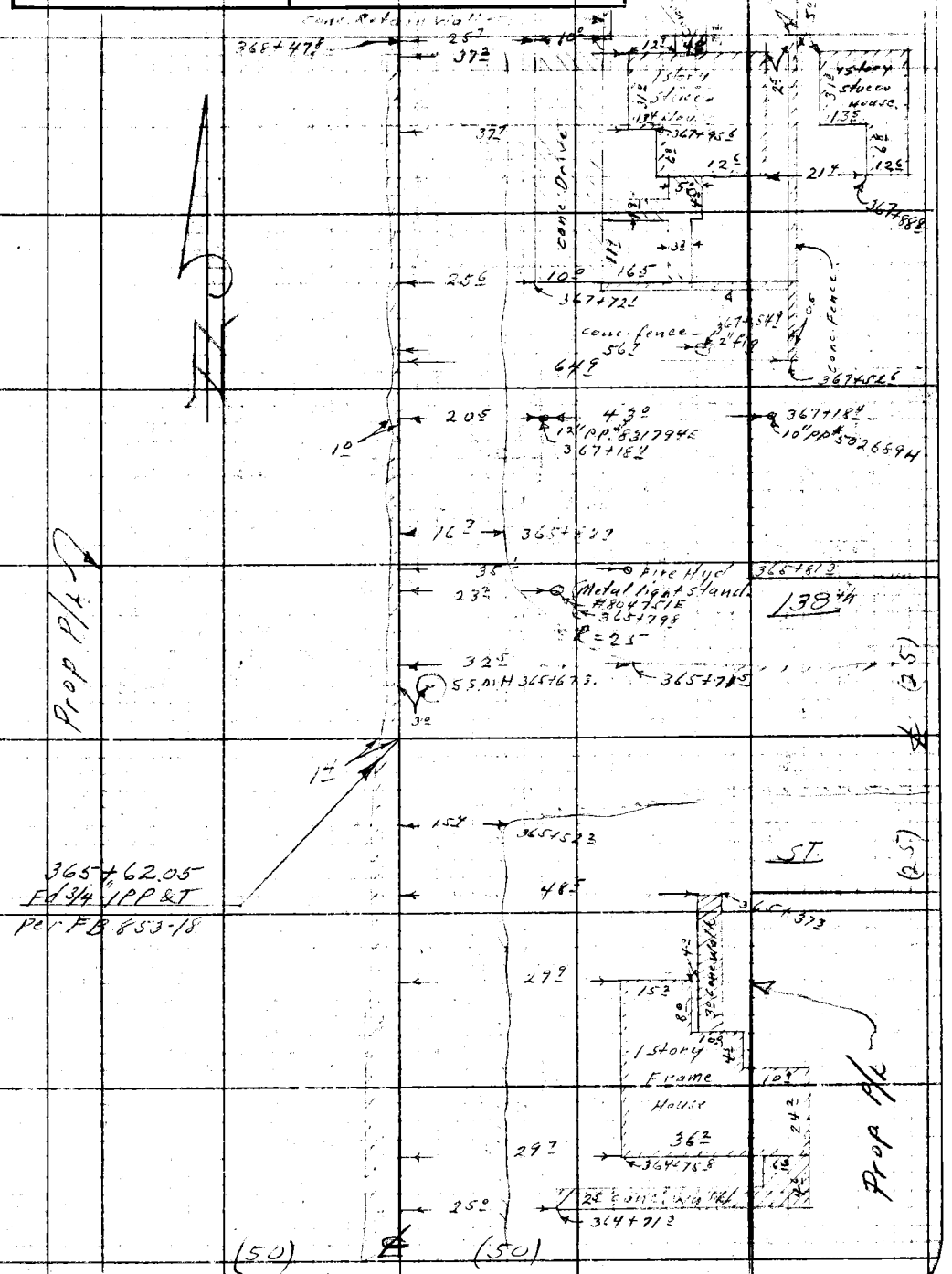

Note: Any Additions or Changes on This Sheet Must be Made or Circled in Red Ink With Date and Name of Person Making Change.

Do not extend notes this side of this line.

RETURN TO
LOS ANGELES COUNTY SURVEYOR
726 LOS ANGELES COUNTY
ENGINEERING BLDG.

76F309S 247 10M 1-49

RETURN TO
LOS ANGELES COUNTY SURVEYOR
725 LOS ANGELES COUNTY
ENGINEERING BLDG.

Note: Any Additions or Changes on This Sheet Must be Made or Circled in Red Ink With Date and Name of Person Making Change.

Do not extend notes this side of this line.

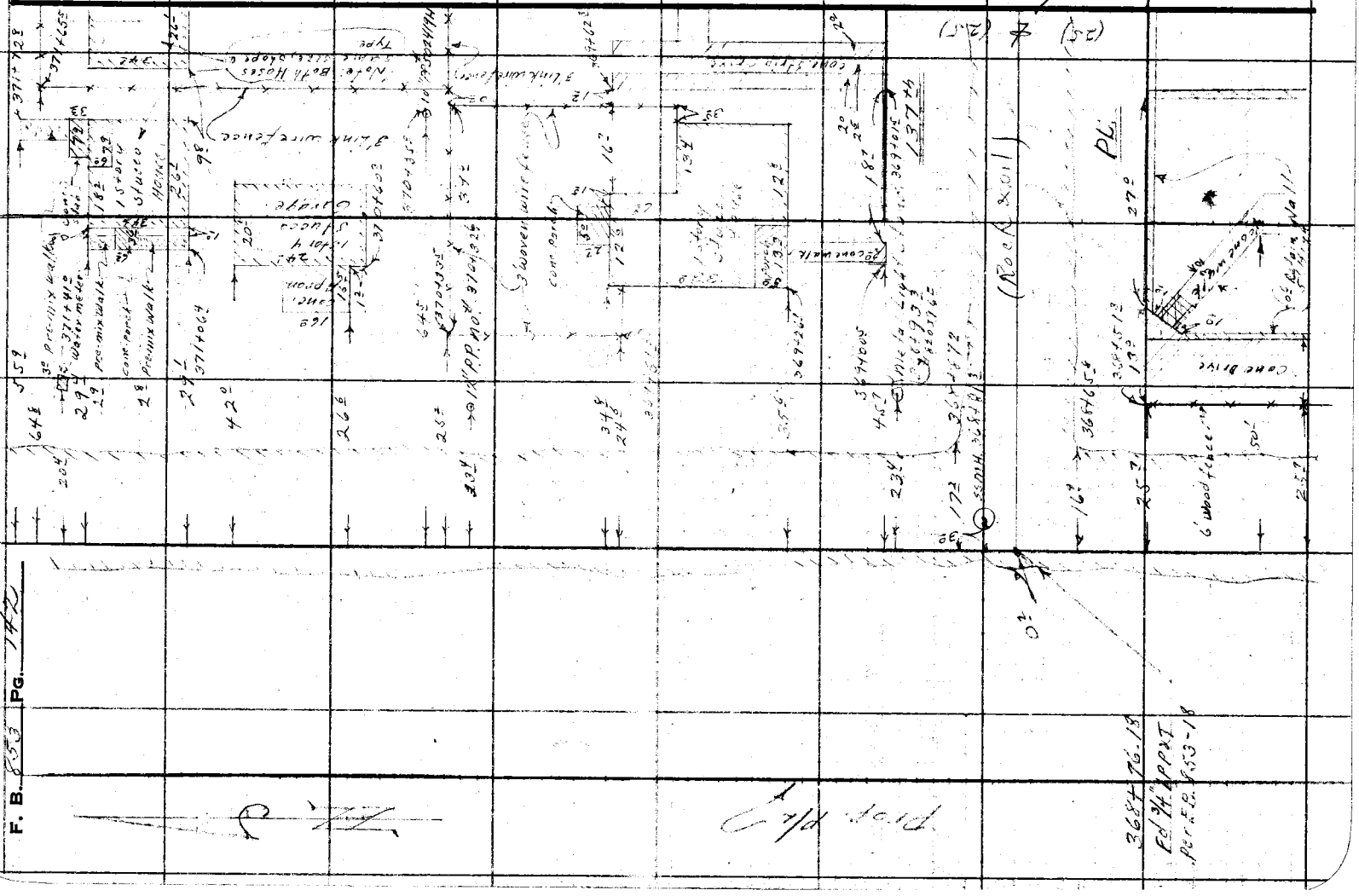

Notes Ck'd by	Survey of Anza Ave
Map No.	W. O. 0870 Tape No. St'd °F
Office Work	Surveyed by J. L. Willey
Checked	Notes J. L. W. Date 6-2-50
Date	Indexed A. C. Johnson

F. B. 859 PG. 143

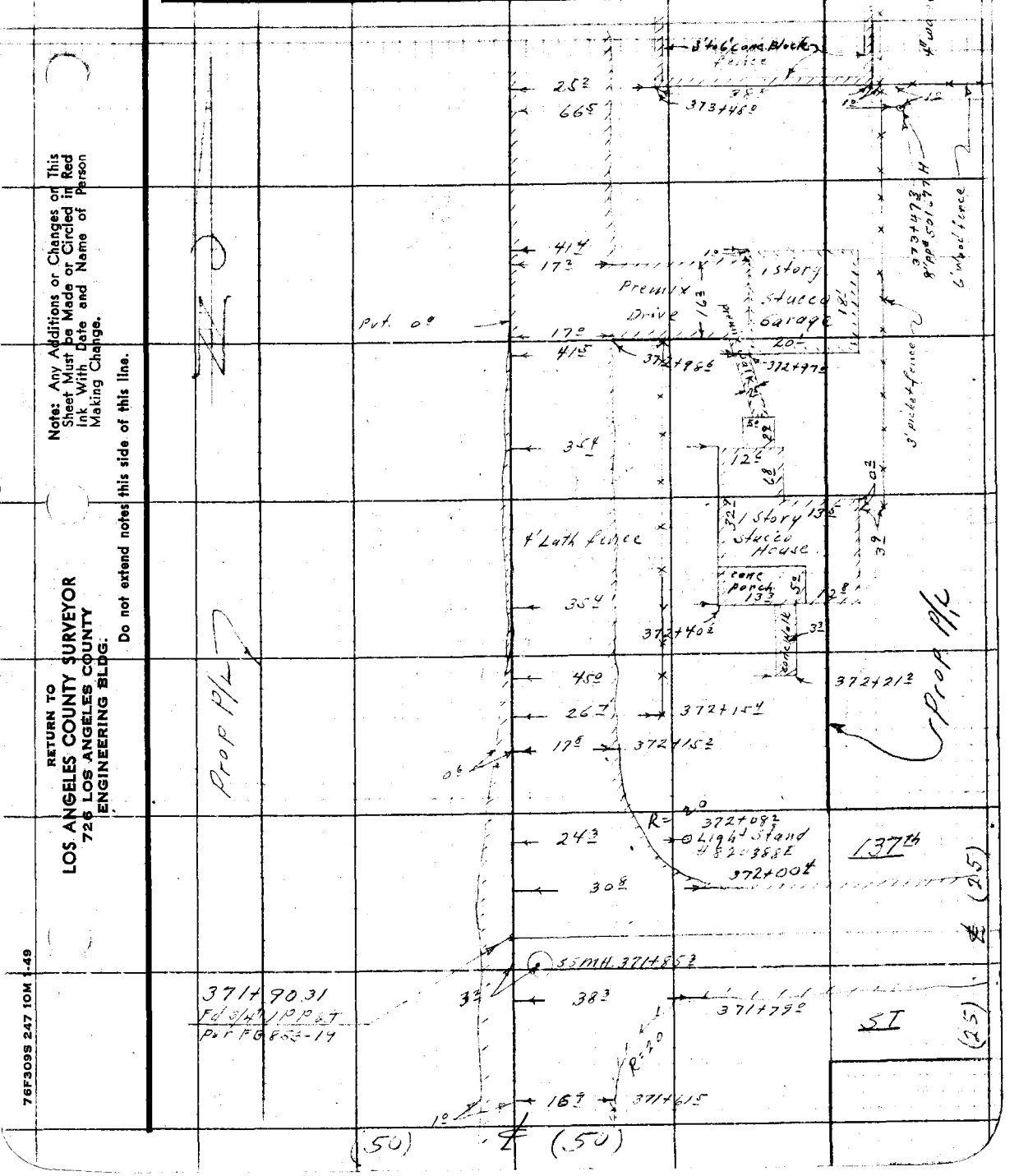

Note: Any Additions or Changes on This Sheet Must be Made or Circled in Red Ink With Date and Name of Person Making Change.

Do not extend notes this side of this line.

RETURN TO
LOS ANGELES COUNTY SURVEYOR
726 LOS ANGELES COUNTY
ENGINEERING BLDG.

76F309S 247 10M 1-49

F. B. 853 PG. 144

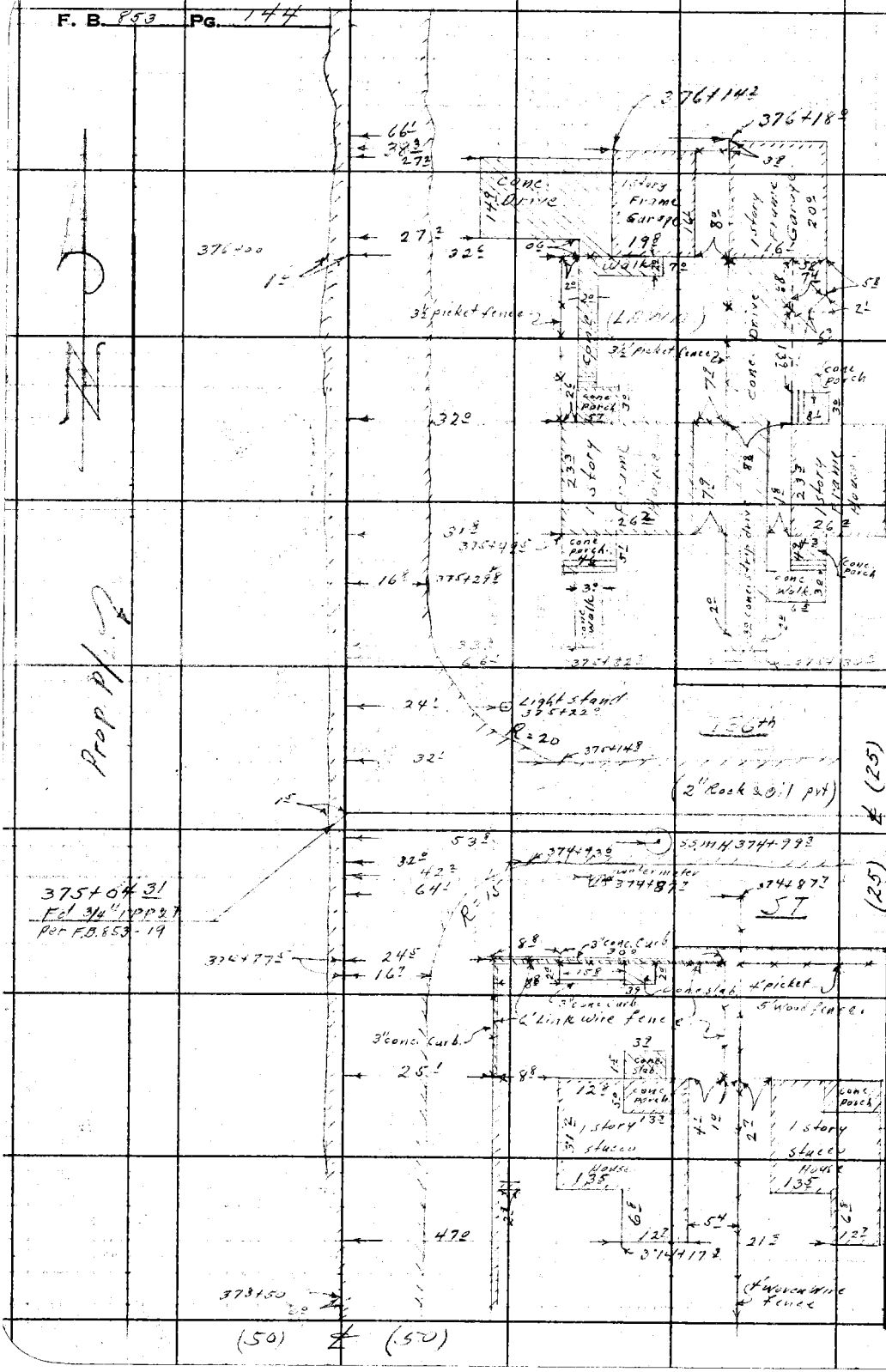

RETURN TO
LOS ANGELES COUNTY SURVEYOR
725 LOS ANGELES COUNTY
ENGINEERING BLDG.

Do not extend notes this side of this line.

Note: Any Additions or Changes on This Sheet Must be Made or Circled in Red Ink With Date and Name of Person Making Change.

Notes Ck'd by	Survey of Anza Ave
Map No.	W. O. 0870 Tape No. St'd °F
Office Work	Surveyed by J. L. Wiley
Checked	Notes J. L. W. Date 6-2-50
Date	Indexed A. C. Johnson

F. B. 853 PG. 14

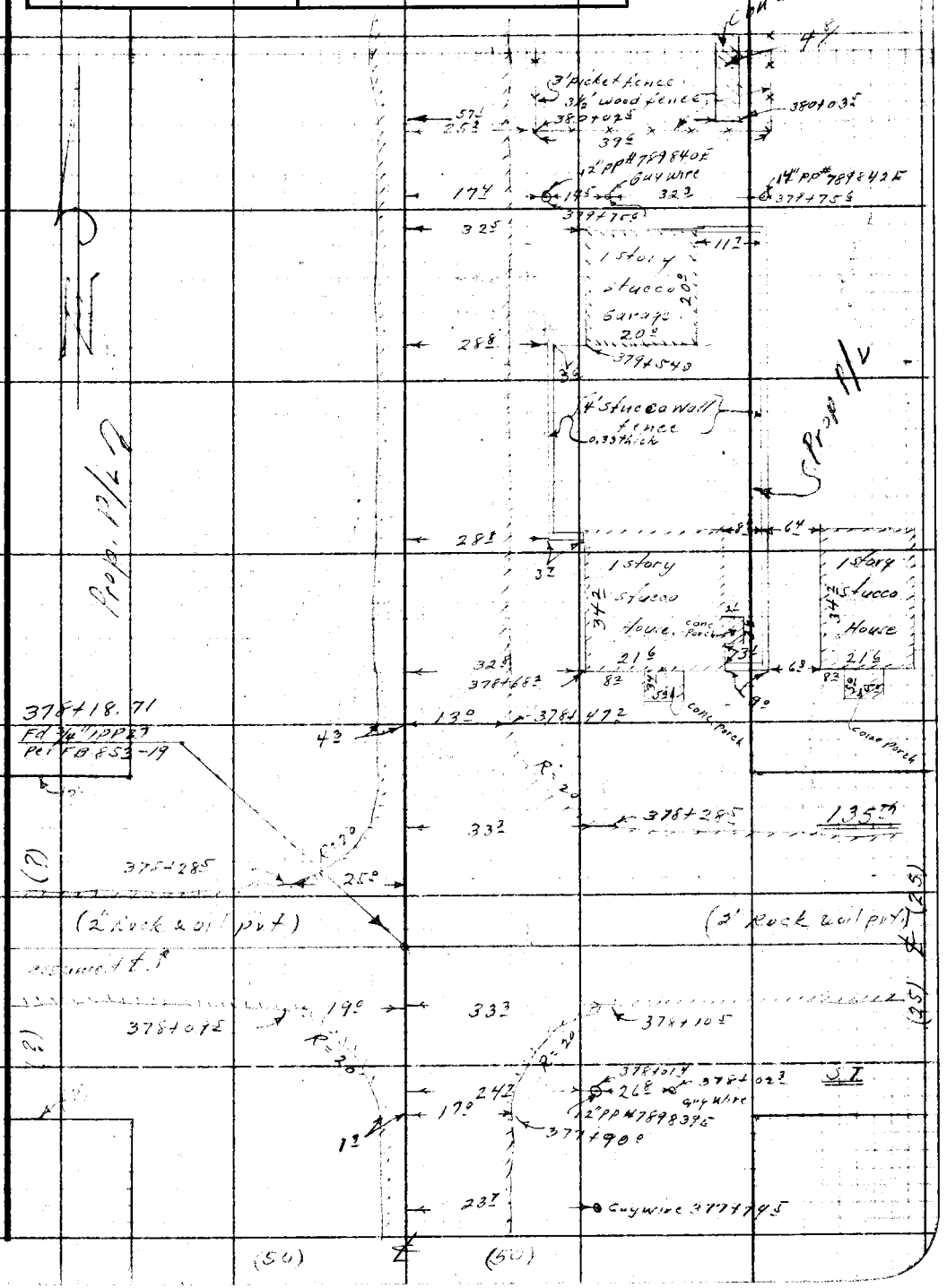

Note: Any Additions or Changes on This Sheet Must be Made or Circled in Red Ink With Date and Name of Person Making Change.

Do not extend notes this side of this line.

RETURN TO
LOS ANGELES COUNTY SURVEYOR
726 LOS ANGELES COUNTY
ENGINEERING BLDG.

76F309S 247 10M 1-49

F. B. 853 PG. 146

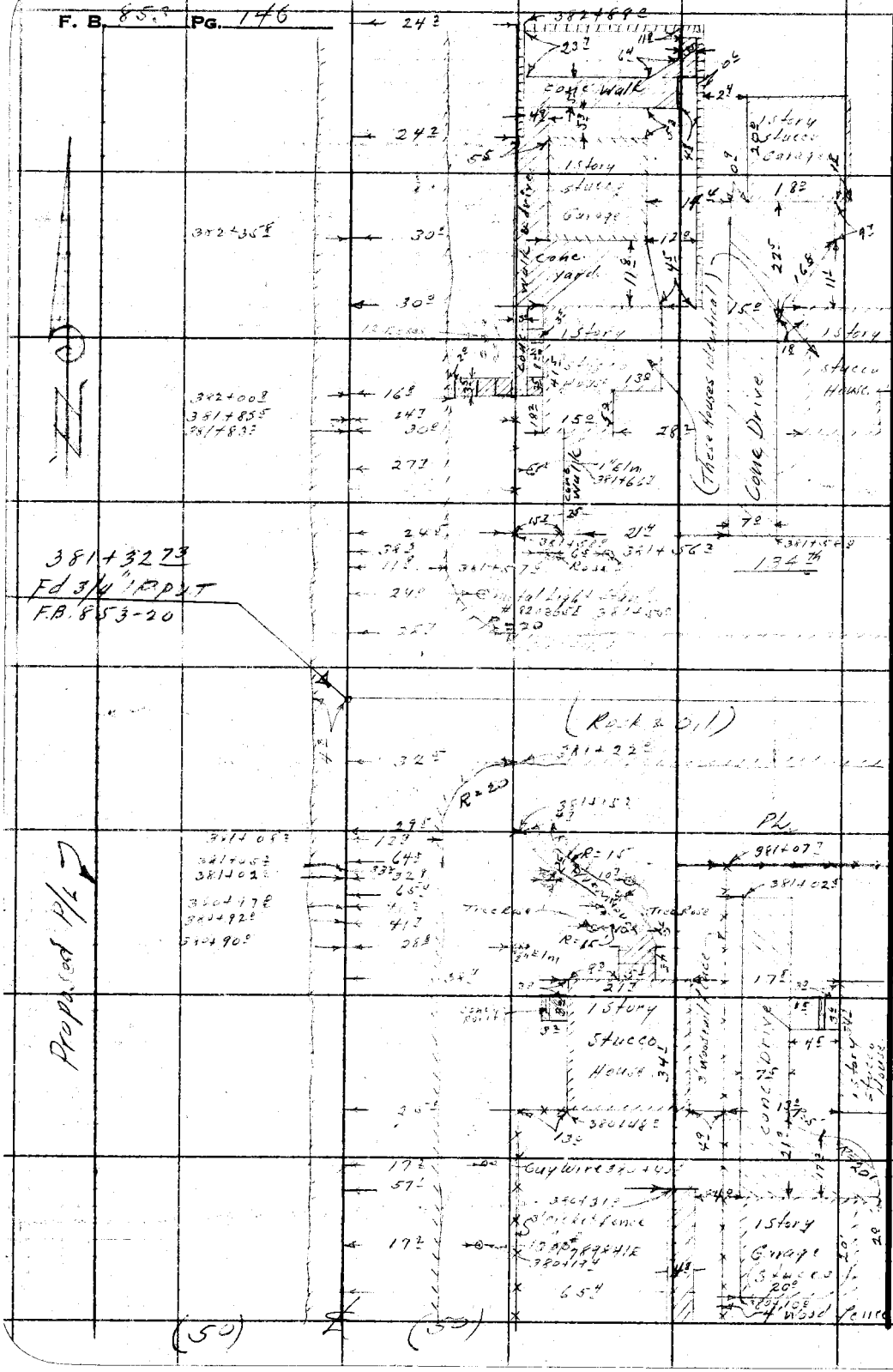

RETURN TO
LOS ANGELES COUNTY SURVEYOR
725 LOS ANGELES COUNTY
ENGINEERING BLDG.

Do not extend notes this side of this line.

Note: Any Additions or Changes on This Sheet Must be Made or Circled in Red Ink With Date and Name of Person Making Change.

Notes Ck'd by	Survey of
Map No.	W. O. 2827 Tape No. St'd. °F
Office Work	Surveyed by J. L. Willey
Checked	Notes J. L. W. Date 6-5-50
Date	Indexed A. C. Johnson

F. B. 353 Pg. 1247

Note: Any Additions or Changes on This Sheet Must be Made or Circled in Red Ink With Date and Name of Person Making Change.

Do not extend notes this side of this line.

RETURN TO
LOS ANGELES COUNTY SURVEYOR
726 LOS ANGELES COUNTY
ENGINEERING BLDG.

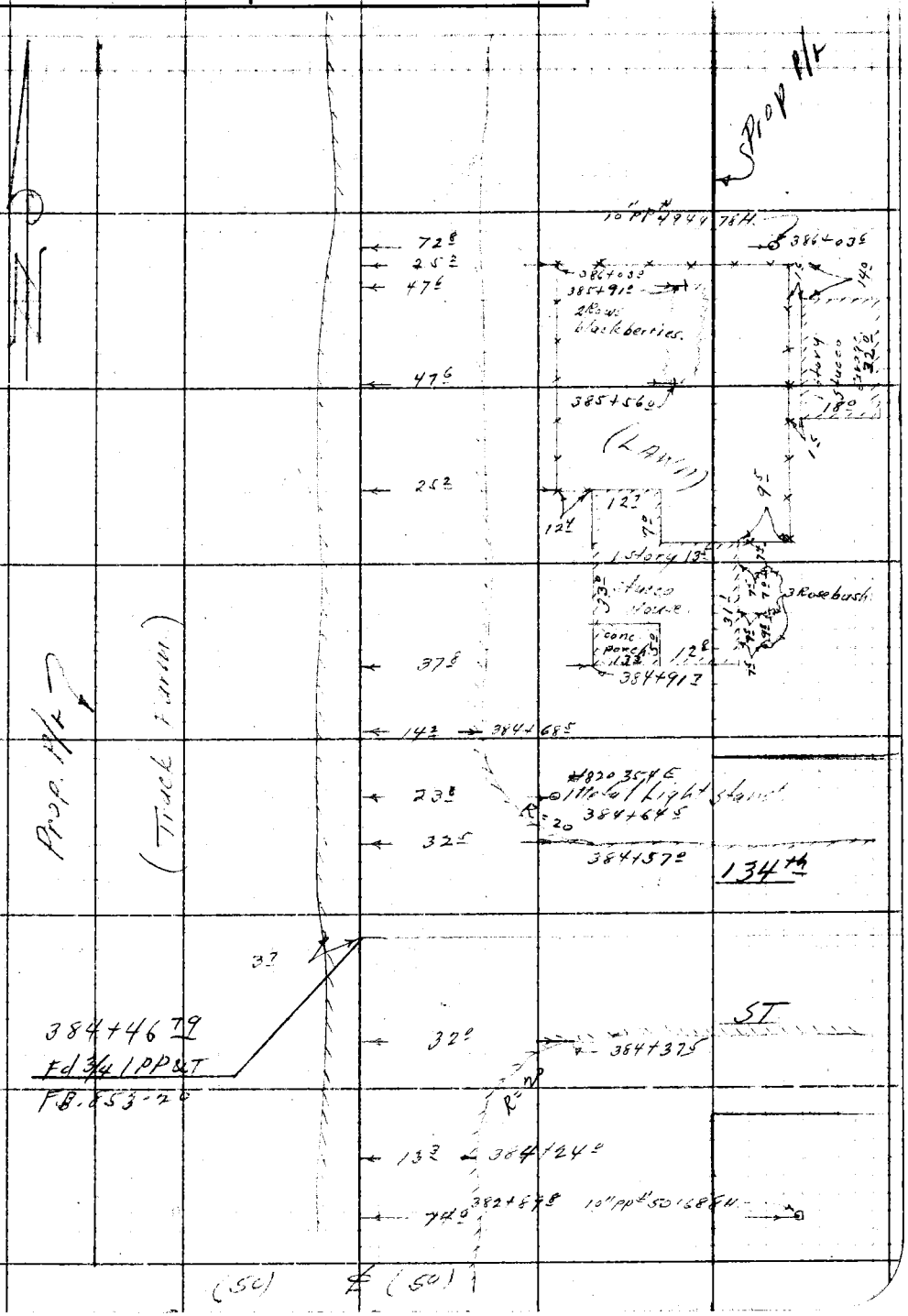

76F3095 247 10M 1-49

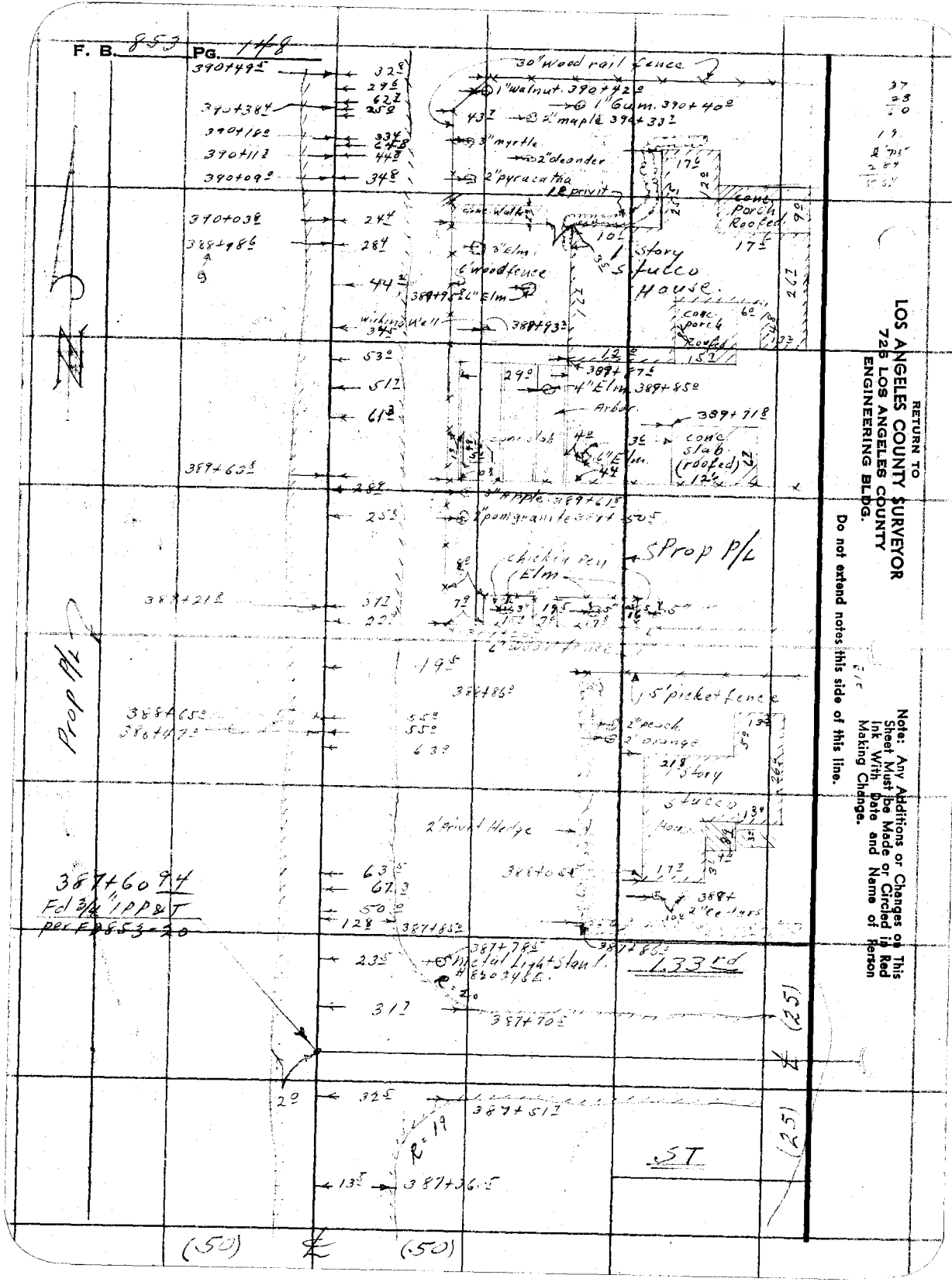

RETURN TO
LOS ANGELES COUNTY SURVEYOR
726 LOS ANGELES COUNTY
ENGINEERING BLDG.

Do not extend notes this side of this line.

Note: Any Additions or Changes on This Sheet Must be Made or Circled in Red Ink With Date and Name of Person Making Change.

Notes Ck'd by	Survey of
Map No.	W. O. Tape No. St'd. °F
Office Work	Surveyed by
Checked	Notes Date
Date	Indexed A. C. Johnson

F. B. 853 Pg. 149

Note: Any Additions or Changes on This Sheet Must be Made or Circled in Red Ink With Date and Name of Person Making Change.

Do not extend notes this side of this line.

RETURN TO
LOS ANGELES COUNTY SURVEYOR
726 LOS ANGELES COUNTY
ENGINEERING BLDG.

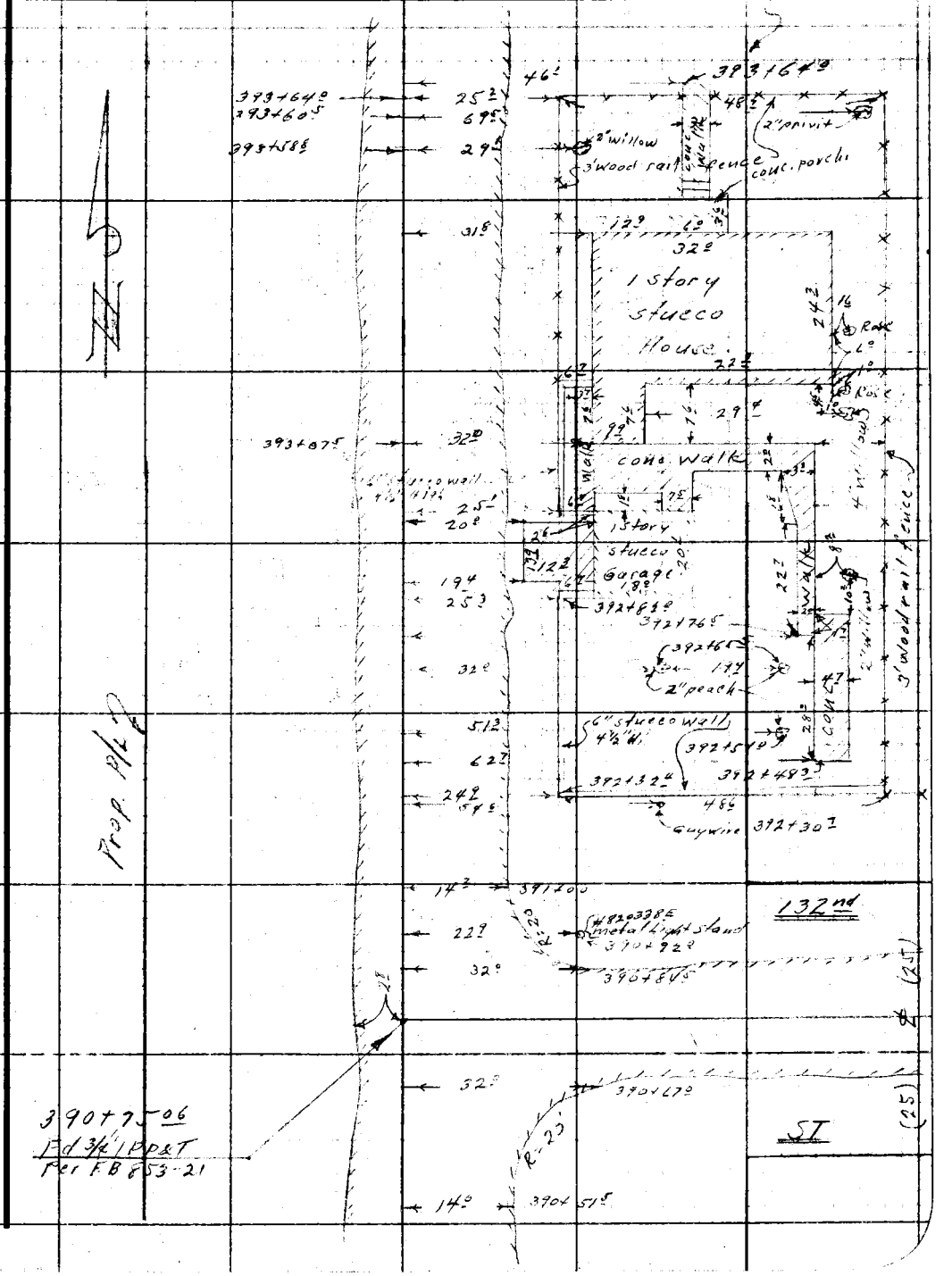

76F3095 247 10M 1-49

F. B. 853 PG. 150

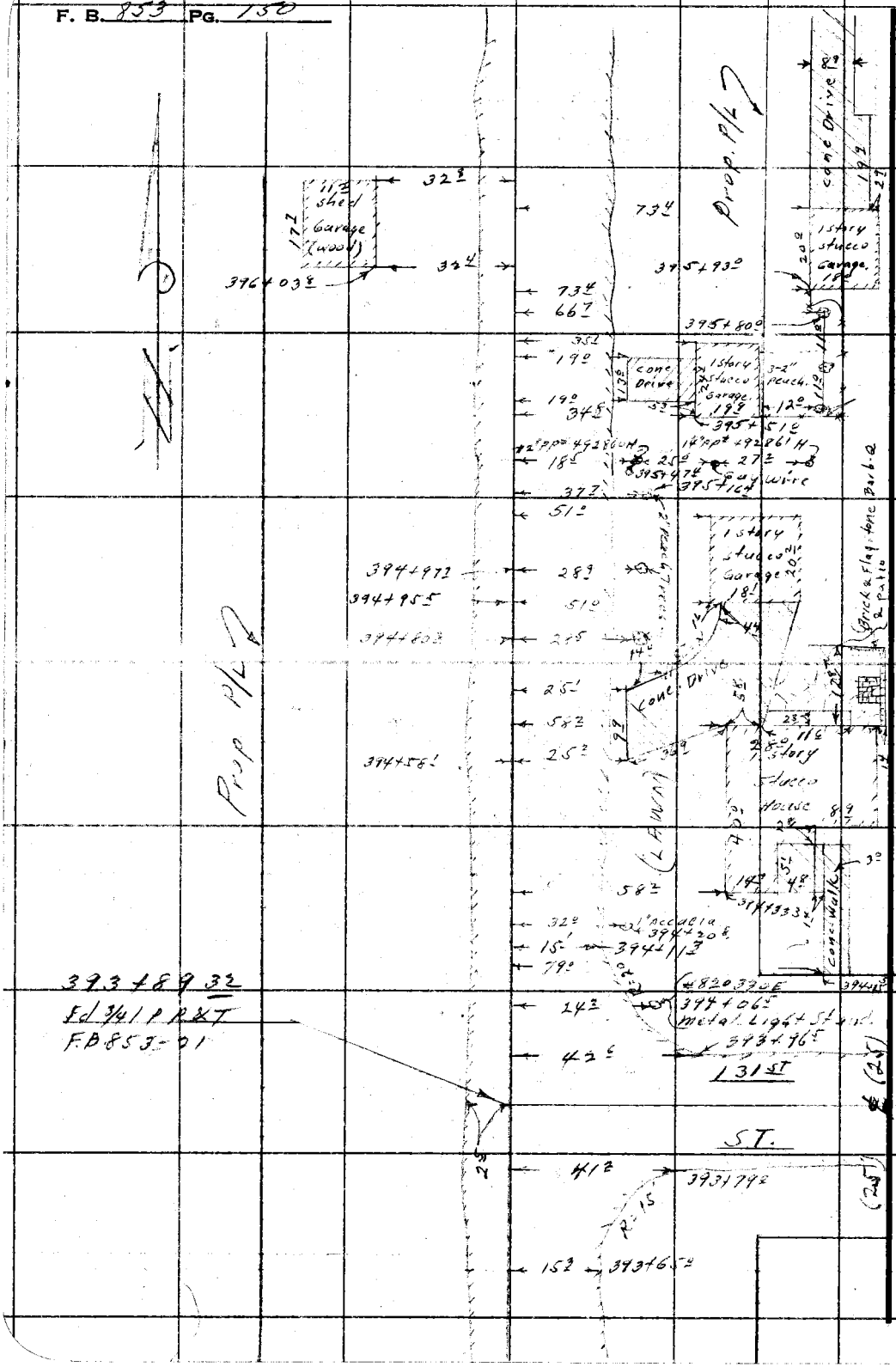

RETURN TO
LOS ANGELES COUNTY SURVEYOR
725 LOS ANGELES COUNTY
ENGINEERING BLDG.

Do not extend notes this side of this line.

Note: Any Additions or Changes on This Sheet Must be Made or Circled in Red Ink With Date and Name of Person Making Change.

F. B. 853 PG. 150A

Notes Ck'd by	Survey of
Map No.	W. O. Tape No. St'd. °F
Office Work	Surveyed by
Checked	Notes Date
Date	Indexed A. C. Johnson

RETURN TO
LOS ANGELES COUNTY SURVEYOR
726 LOS ANGELES COUNTY
ENGINEERING BLDG.

Note: Any Additions or Changes on This Sheet Must be Made or Circled in Red Ink With Date and Name of Person Making Change.

Do not extend notes this side of this line.

76F3095 247 10M 1-49

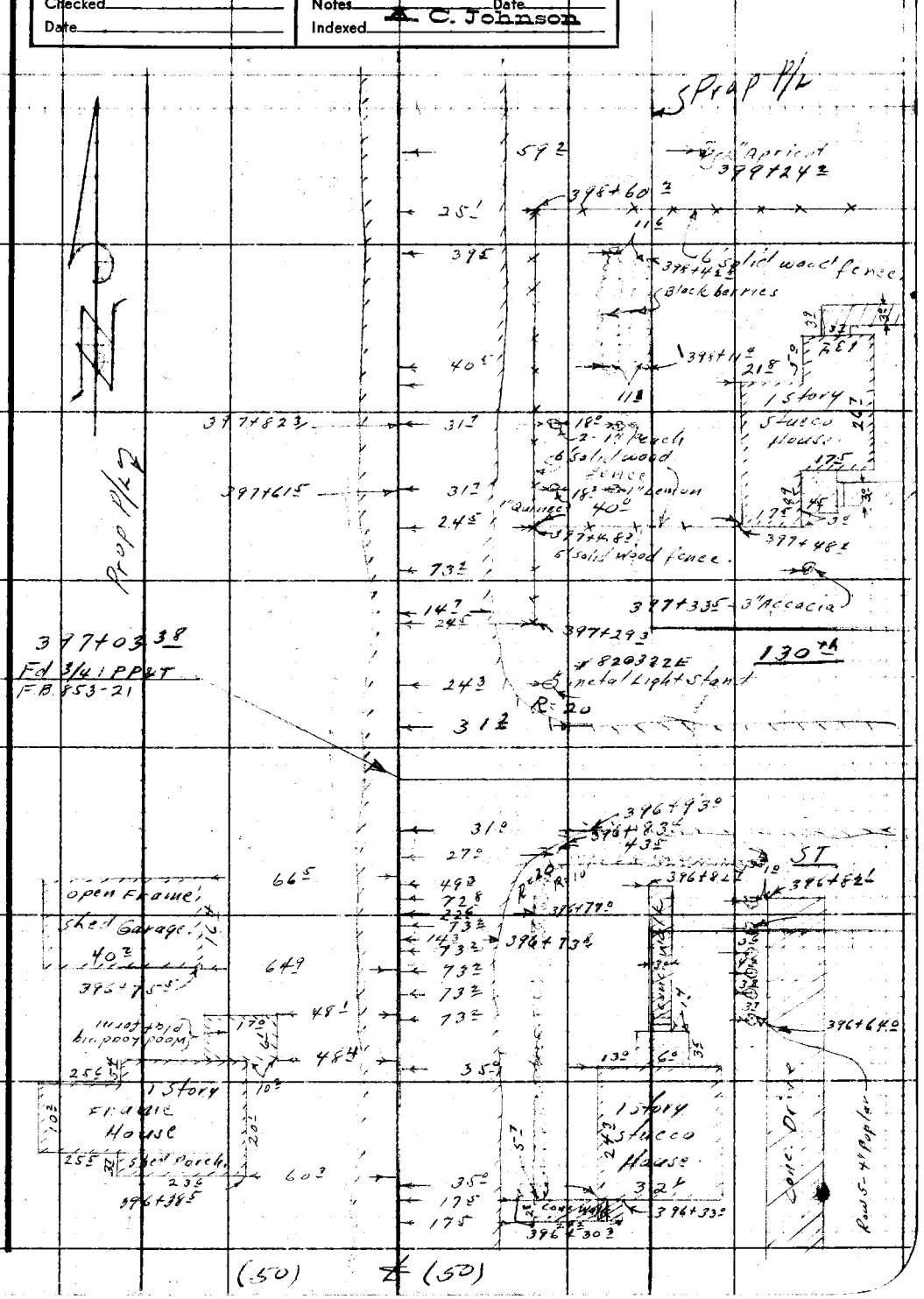

F. B. 853 Pg. 150B

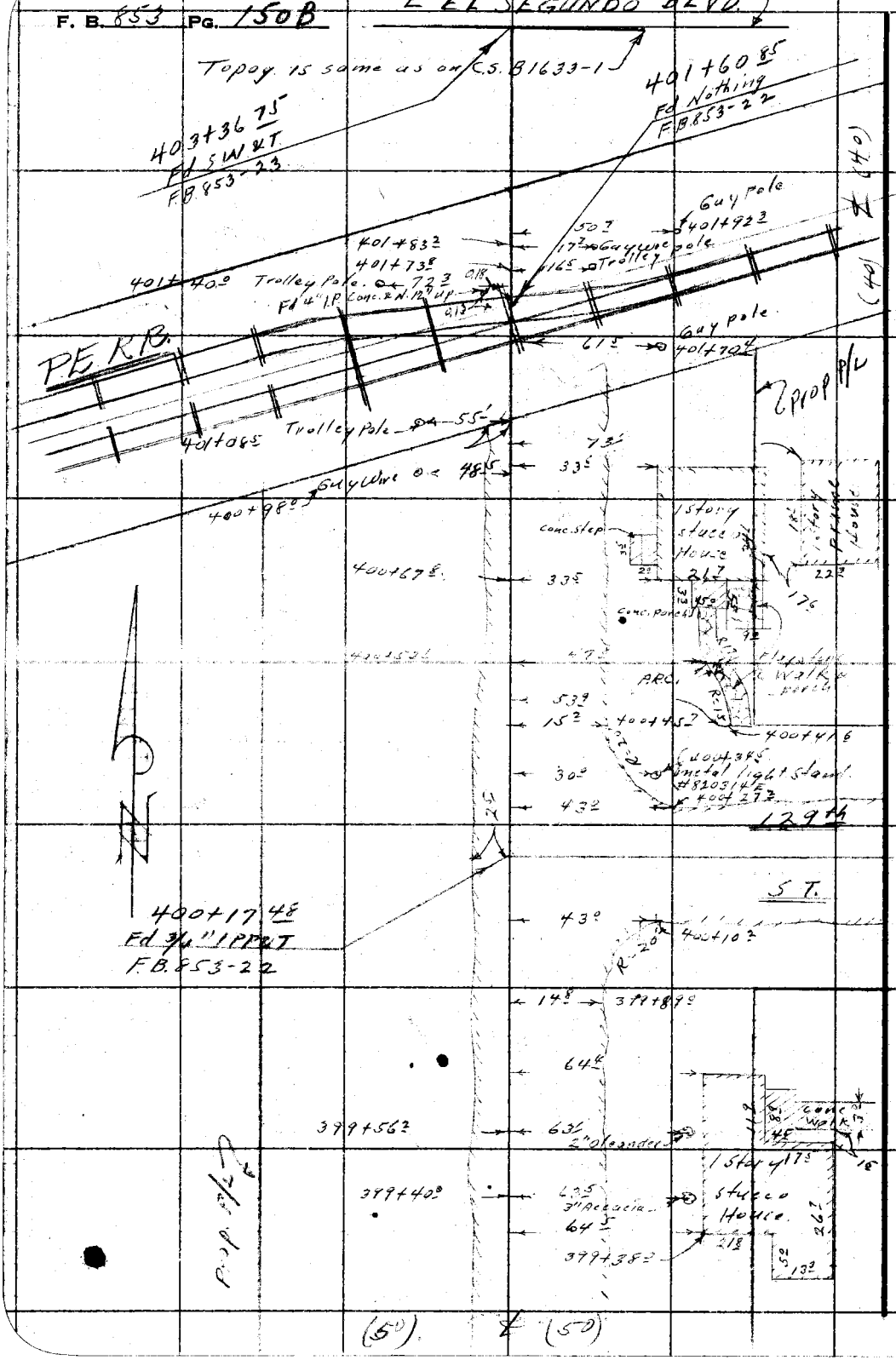

RETURN TO
LOS ANGELES COUNTY SURVEYOR
725 LOS ANGELES COUNTY
ENGINEERING BLDG.

Do not extend notes this side of this line.

Note: Any Additions or Changes on This Sheet Must be Made or Circled in Red Ink With Date and Name of Person Making Change.

Notes Ck'd by Drew	Survey of Stocker Ave	F.B. 853	PG. 151
Map No.	W. O. 8346 Tape No. 65 St'd 84 °F		
Office Work	Surveyed by Moore		
Checked	Notes Moore Date 4-8-42		
Date	Indexed A. C. Johnson 6-10-42		

"P" Line
For
STOCKER AVE
FROM
LATIJERA BLVD
TO
VERNON AVE
Job # 8346

Moore
Fenner
Scott
Foster

April 1942

Note: Any Additions or Changes on This Sheet Must be Made or Circled in Red Ink With Date and Name of Person Making Change.

RETURN TO
LOS ANGELES COUNTY SURVEYOR
700 HALL OF RECORDS

Do not extend notes this side of this line.

FORM 247 5M 11-41

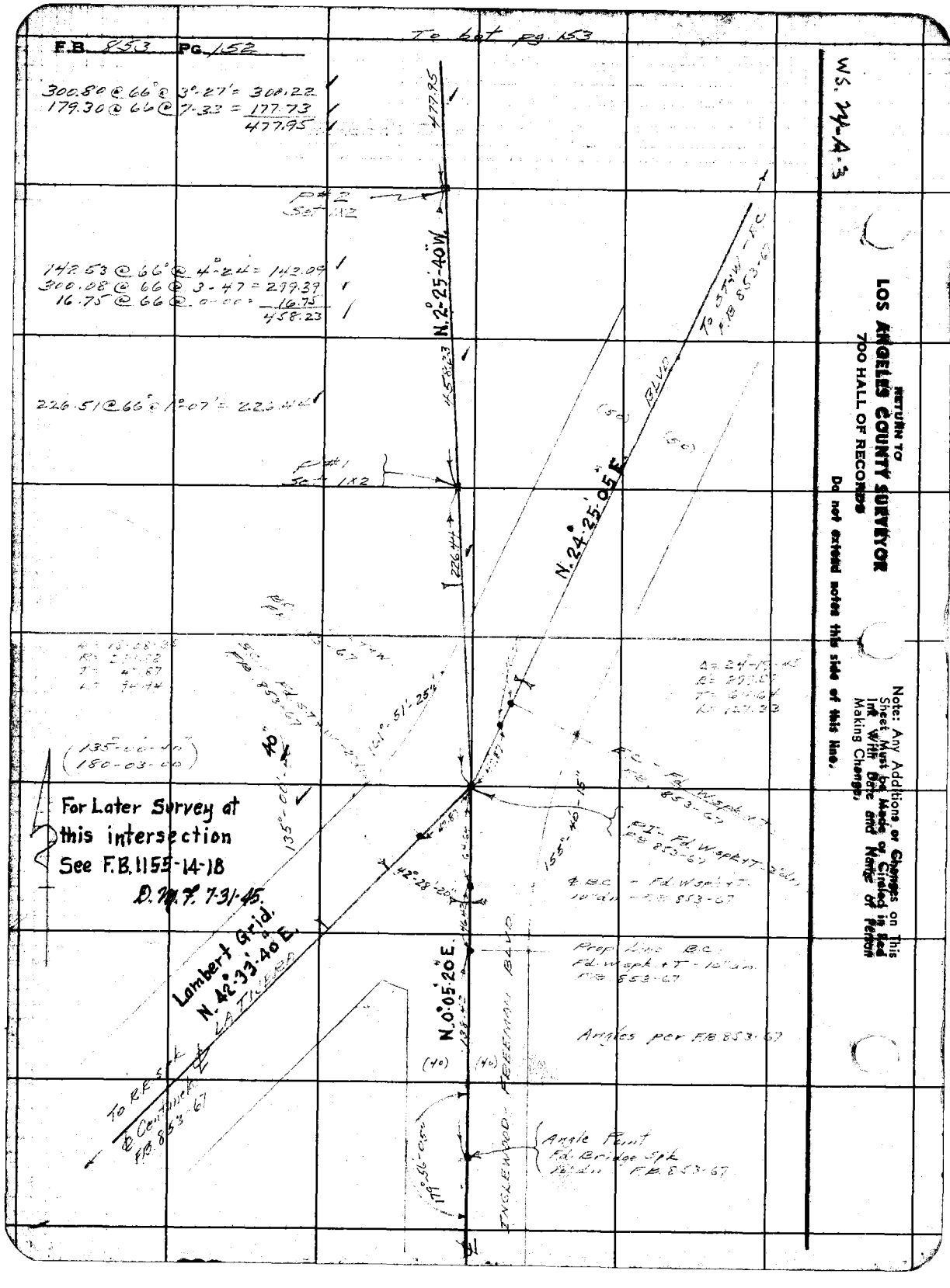
F.B. 853 PG. 152
To bot pg. 153
300.80 @ 66° @ 3°-27' = 300.22
179.30 @ 66 @ 7-33 = 177.73
477.95
P#2 Set 1x2
142.53 @ 66° @ 4°-24' = 142.09
300.08 @ 66 @ 3-47 = 299.39
16.75 @ 66 @ 0-00 = 16.75
458.23
226.51 @ 66° @ 1°-07' = 226.44
P#1 Set 1x2
N. 2°-25'-40" W.
N. 24°-25'-05" E.
N. 0°-05'-20" E.
Lambert Grid. N. 42°-33'-40" E.
For Later Survey at this intersection See F.B. 1155-14-18
D.M.F. 7-31-45.
Angles per F.B. 853-67
Angle Point Fd. Bridge Spk 10" dn F.B. 853-67
Prop. Line B.C. Fd. Wspk + T - 10" dn F.B. 853-67
INGLEWOOD - FREEMAN BLVD
To R.R. Spk ℄ Centinela F.B. 853-67
To S.T.W. - F.C. F.B. 853-67
WS. 24-A-3
RETURN TO
LOS ANGELES COUNTY SURVEYOR
700 HALL OF RECORDS
Do not extend notes this side of this line.
Note: Any Additions or Changes on This Sheet Must be Made or Circled in Red Ink With Date and Name of Person Making Change.

Notes Ck'd by Drew	Survey of [illegible]	F.B. [illegible] PG. 153
Map No.	W. O. 8346 Tape No. 65 St'd 84 °F	
Office Work	Surveyed by Moore	
Checked	Notes Moore Date 4-9-42	
Date	Indexed A. C. Johnson	

To bot pg 154

N. 7° 09' 58" E.

488.74 @ 66 @ 0-00 = 488.68

P#6 Set 1x2

170°-24'-20" 25"

(170°-24'-20"
321-37-20)

576.31

P#5 Set 1x2

300.85 @ 66° @ 1°-07' = 300.75
275.69 @ 66 @ 1-35 = 275.56
576.31

N. 2° 25' 40" W.

274.97

275.16 @ 66° @ 1°-58' = 274.97

P#4 Set 1x2

404.18

300.55 @ 66° @ 1°-49' = 300.36
103.83 @ 66 @ 0-00 = 103.82
404.18

P#3 Set 1x2

477.95

From TOP pg. 152

Note: Any Additions or Changes on This Sheet Must be Made or Circled in Red Ink With Date and Name of Person Making Change.

RETURN TO
LOS ANGELES COUNTY SURVEYOR
700 HALL OF RECORDS

Do not extend notes this side of this line.

FORM 247 5M 11-41

F.B. 853 Pg. 154
To bot pg. 155
W524-A-3
RETURN TO
LOS ANGELES COUNTY SURVEYOR
700 HALL OF RECORDS
Do not extend notes this side of this line.
Note: Any Additions or Changes on This Sheet Must be Made or Circled in Red Ink With Date and Name of Person Making Change.
300.17 @ 58° @ 0-00 = 300.17
225.00 @ 58° @ 2-35 = 224.78
524.95
48.55 @ 58° @ 0-00 = 48.54
300.08 @ 58° @ 5-01 = 298.88
153.58 @ 58° @ 7-13 = 152.33
499.75
100.02 @ 58° @ 0-00 = 100.00
(166-06-00)
(304-23-20)
Set 1x2
55"
166°-05'
(117°-00-20)
(188-01-20)
173.24@T62°=173.23
603.62@T62°=603.60
RCB 10-10-44
B.C.
0.09
0.06
Fd Nail
N.84°08'40"E.
603.60'
RCB-10-10-44
173.23'
RCB 10-10-44
343.59
15"
(172°-30-20)
(330-01-20)
N.21°08'55"E.
Fd Nail
No Evidence of LOT
Fd KT
PI
173.27 @ 58° = 173.24
131.39
01'00"
166°
(166-01-00)
(304-03-40)
159.42 @ 58° @ 1°-37' = 159.33
36.13 @ 58° @ 0-00 = 36.13
195.46
131.41 @ 66° @ 0-00 = 131.39
From Top Pg. 153

Notes Ck'd by DF CW	Survey of [illegible]
Map No.	W. O. 8346 Tape No. 65 St'd 84 °F
Office Work	Surveyed by Moore
Checked	Notes [illegible] Date 4-10-[illegible]
Date	Indexed A. C. Johnson

F.B. 853 Pg. 155



257.93 @ 64° @ 12°-38' = 251.66

286.13 @ 64° @ 4°-18' = 285.29

300.46 @ 64° @ 6°-48' = 298.31
103.37 @ 64 @ 0-00 = 103.36
401.67

44.48 @ 64 = 44.47

(166°-12'-00"
304-48-20)

139.36 @ 64° @ 6°-51' = 138.34

290.11 @ 64° @ 7°-18' = 287.72
32.00 @ 64 @ 11-02 = 31.41
319.13

300.89 @ 64° @ 5°-39' = 299.39
153.75 @ 64 @ 0-00 = 153.73
453.12

From top pg. 154

Note: Any Additions or Changes on this Sheet Must be Made or Circled in Red Ink With Date and Name of Person Making Change.

Do not extend notes this side of this line.

RETURN TO
LOS ANGELES COUNTY SURVEYOR
700 HALL OF RECORDS

FORM 247 5M 11-41

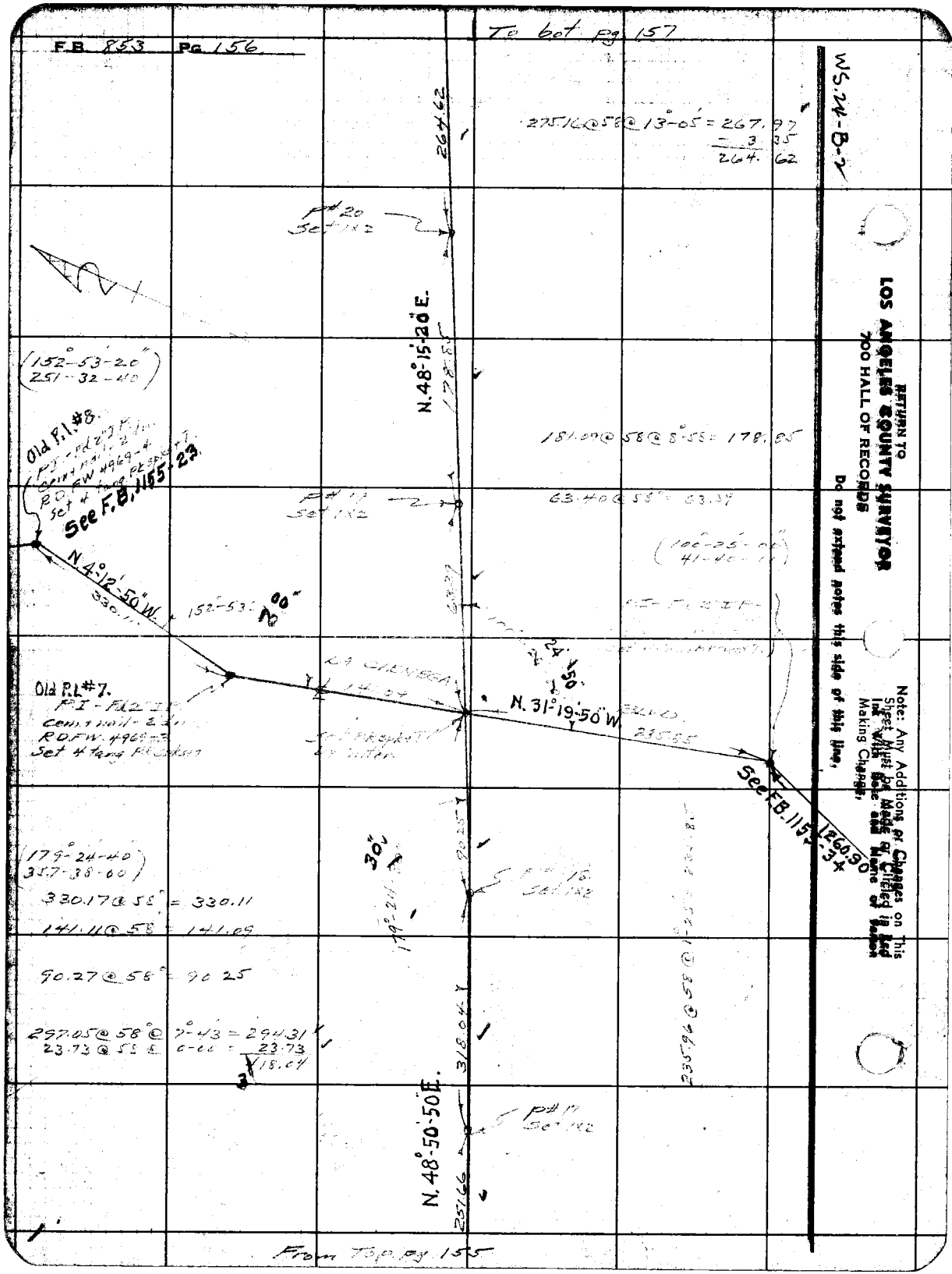
F.B. 853 Pg. 156
To bot pg 157
WS.24-B-2
275.16@58@13°-05' = 267.97
- 3.35
264.62
264.62
P#20 Set 1x2
N.48°-15'-20" E.
178.85
(152°-53'-20"
251-32-40)
Old P.I.#8.
See F.B. 1155-23.
181.09@58@8°-58 = 178.85
P#17 Set 1x2
63.40@58° = 63.39
(100°-25'-00"
41-40-10)
N.4°-12'-50" W.
330.11
152°-53'-20"
Old P.I.#7.
P.I. - Fd 2" I.P.
Cem. + nail - 2 in
R.D.F.W. 4969-3
Set 4 tang Pk Spkr
N.31°-19'-50" W.
235.85
See F.B. 1155-34
1260.90
(179°-24-40
357-38-00)
330.17@58° = 330.11
141.11@58° = 141.09
90.27@58° = 90.25
297.05@58° @ 7°-43 = 294.31
23.73@58 @ 0-00 = 23.73
318.04
235.96@58@1°-25
N.48°-50'-50" E.
251.66
P#17 Set 1x2
From Top pg 155
RETURN TO
LOS ANGELES COUNTY SURVEYOR
700 HALL OF RECORDS
Do not extend notes this side of this line.
Note: Any Additions or Changes on This Sheet Must be Made or Circled in Red Ink With Date and Name of Person Making Change.

Notes Ck'd by Drew	Survey of [illegible]	F.B. 853 PG. 157
Map No.	W. O. 8346 Tape No. 65 St'd 84 °F	
Office Work	Surveyed by Moore	
Checked	Notes [illegible] Date [illegible]	
Date	Indexed A. C. Johnson	

To [illegible]



243.01

250.53 @ 58° @ 14°-02' = 243.01

Pt# 24
Set 1x2

152.16 @ 58° @ 2°-49' = 151.95

151.95

N. 48°-15'-20" E.

Pt# 23
Set 1x2

124.42 @ 58° @ 6°-23' = 123.63
232.34 @ 58 @ 6-03 = 231.01
354.64

354.64

Pt# 22
Set 1x2

300.02 @ 58° @ 8°-56' = 296.33
26.94 @ 58 @ 5-50 = 26.80
323.13

323.13

Pt# 21
Set 1x2

264.62

From top pg. 156

Note: Any Additions or Changes on This Sheet Must be Made or Circled in Red Ink With Date and Name of Person Making Change.

Do not extend notes this side of this line.

RETURN TO
LOS ANGELES COUNTY SURVEYOR
700 HALL OF RECORDS

FORM 247 5M 11-41

RETURN TO
LOS ANGELES COUNTY SURVEYOR
700 HALL OF RECORDS

Note: Any Additions or Changes on This Sheet Must be Made or Circled in Red Ink With Date and Name of Person Making Change.

Do not extend notes this side of this line.

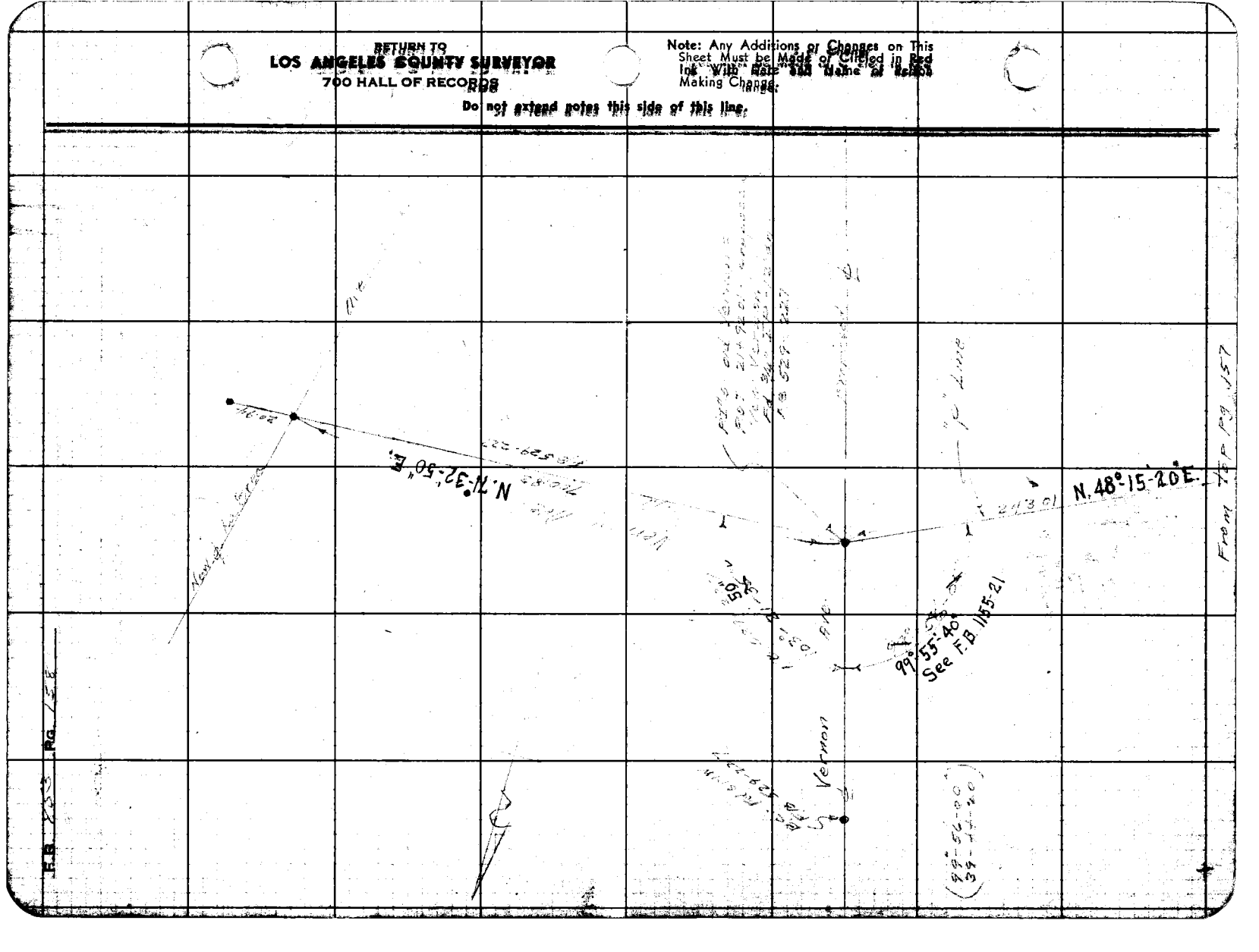

Profile	Notes Red.	Plotted	Job No. 8346	Division No.	F B. 853 Pg. 159
No.	Date	Date	Survey of STOCKER AVENUE		
X-Sec.	Notes Chkd. V.H.S.	Checked	Survey by T. WALSH	Notes T.W.	Date APR. 16 42
No.	Date June '42	Date	Map No.	Indexed A. C. Johnson	Date 6-10-42

NOTE: ANY ADDITIONS OR CHANGES ON THIS SHEET MUST BE MADE OR CIRCLED IN RED INK, WITH DATE AND NAME OF PERSON MAKING CHANGE

Do not extend notes this side of this line

PLEASE RETURN TO
LOS ANGELES COUNTY SURVEYOR
700 HALL OF RECORDS

Form 307 5M 5-39

STOCKER AVE.

BENCH LEVELS

FROM - SLAUSON AVENUE NORTH
ALONG P. LINE (PAGES 151 to 158)

T. Walsh
J. Gregory ⊼
H Heber. ∅

{ Based upon US 2911
a. USC&GS BM 1930 Adj

With ties to levels Ran for Vernon Ave
(J.N. 7958) FB 529-237 to 257

STATION	B. S.	H. I.	F. S.	ELEV.

Form 307 5M 5-39

PLEASE RETURN TO
LOS ANGELES COUNTY SURVEYOR
700 HALL OF RECORDS

NOTE: ANY ADDITIONS OR CHANGES ON THIS SHEET MUST BE MADE OR CIRCLED IN RED INK, WITH DATE AND NAME OF PERSON MAKING CHANGE

Do not extend notes this side of this line

F.B. 853 Pg. 160 | Job No. 8346 | Division No. | Notes Red. | Plotted | Profile

Survey of STOCKER AVENUE | Date | No. | X-Sec.

Survey by T. WALSH Notes T.M. | Date | Notes Chkd. D.H.S. | Checked | No.

Indexed C. Johnson Date APRIL 16, 42 | Date June 42 | Date

STATION	B. S.	H. I.	F. S.	ELEV.		
U.S. 2911				142.537	U.S. 2911 (U.S.C&G.S.) At Los Angeles,	
A	7.561	152.098	1.180	150.918	about 2.5 mi N.W. of Inglewood. 0.2 mi. east	
B	7.561	152.098	1.248	150.850	along Slauson Ave. from entrance to	
A	8.378	159.296	2.115	157.181	Fox Hills Country Club. 50' S. of ℄ of	
B	8.443	159.293	2.213	157.080	Slauson Ave., just north of fence line	
A	7.515	164.696	0.887	163.809	marking boundary of Golf Course 1' N.	
B	7.612	164.692	0.946	163.746	of fence post Standard disc set in Conc.	
A	5.482	172.291	2.282	170.709	post. Stamped P-169 1934 Adj. El. 144.537	
B	8.548	172.294	2.359	169.935		
A	6.268	176.277	3.736	172.541		
B	6.342	176.279	3.800	172.479		
A	6.830	179.371	2.689	176.682		
B	6.891	179.370	2.725	176.645		
A	6.921	183.603	2.381	181.222		
B	6.961	183.606	2.452	181.154		
A	7.531	188.753	1.760	186.993		
B	7.602	188.756	1.824	186.932		
A	6.741	193.734	9.271	184.763		
B	6.803	193.735	9.389	184.346		
A	3.159	187.622	0.311	187.311		
B	3.278	187.624	0.414	187.210		

Form 307 5M 5-39

PLEASE RETURN TO
LOS ANGELES COUNTY SURVEYOR
700 HALL OF RECORDS

NOTE: ANY ADDITIONS OR CHANGES ON THIS SHEET MUST BE MADE OR CIRCLED IN RED INK, WITH DATE AND NAME OF PERSON MAKING CHANGE

Do not extend notes this side of this line

STATION	B. S.	H. I.	F. S.	ELEV.		
A				187 311		
B				187 210		
A	10 687	197 998	2130	195 868		
B	10 786	197 996	2185	195 811		
A	1636	197 504	9688	187 816		
B	1689	197 500	9851	187 649		
BM# S-1	0 408	188 224	10 724	177 500	B.M.# S-1. On Slauson Ave. .5 Mi West of	
	0 573	188 222			La Tijera Blvd. in Canyon. Set B. Spk. in lead	
B			11 243	176 979	in Catch Basin S. Side Slauson Ave.	
T.P. No 1	9 553	187 068	1 694	185 374	P.K. & Tin. Inter. & Slauson Ave Page 154	
B	10 088	187 067	1751	185 316		
A	10 830	196 204	0584	195 620		
B	10 889	196 205	0 760	195 445		
A	10 666	206 286	0 771	205 515		
B	10 844	206 289	0 905	205 384		
A	11 356	216 871	0360	216 511		
B	11 490	216 874	0462	216 412		
A	11 500	228 011	1044	226 967		
B	11 600	228 012	1190	226 822		
P. No 9	8 802	235 769	3 734	232 035	1x2 Page 154	
B	8 950	235 772	3 880	231 892		

Profile Notes Red. Plotted Job No. 8346 Division No.
No. Date Date Survey of STOCKER AVENUE
X-Sec. Notes Chkd. J.H.S. Checked Survey by T. WALSH Notes T.W. Date APR 16 42
No. Date June '42 Date Map No. Indexed A. C. Jon Date

F B. 853 Pg. 161

Form 307 5M 5-39

PLEASE RETURN TO
LOS ANGELES COUNTY SURVEYOR
700 HALL OF RECORDS

NOTE: ANY ADDITIONS OR CHANGES ON THIS SHEET MUST BE MADE OR CIRCLED IN RED INK, WITH DATE AND NAME OF PERSON MAKING CHANGE

Do not extend notes this side of this line

STATION	B. S.	H. I.	F. S.	ELEV.	
				232 035	
				231 892	
A	6 772	238 807	7 769	231 038	
P. No 10			0710	238 097	1"x2" stk. Page 154
B	6 917	238 809	7 971	230 838	
A	6 774	237 812	2 968	234 844	
B	6 975	237 813	3 275	234 538	
T.P. No 2	11 420	246 264	0 474	245 790	1"x1" in Canyon.
B	11 726	246 264	0 744	245 520	
P. No 12	6 615	252 405	3 535	248 870	1"x2" stk. Page 155
B	6 886	252 406	3 643	248 763	
A	6 263	255 133	8 943	246 190	
B	6 374	255 137	9 279	245 858	
A	3 699	249 889	9 440	240 449	
B	4 032	249 890	9 730	240 160	
A	2 488	242 937	10 667	232 270	
B	2 778	242 938	10 880	232 058	
A	1 690	233 960	7 158	226 802	
B	1 904	233 962	7 263	226 699	
P. No 15	8 730	235 532	0 841	234 691	o/K 1"x2" stk. Page 155
B	8 834	235 533	0 933	234 600	

Wind

F. B. 853 Pg. 162 Job No. 8346 Division No. Notes Red. Plotted Date No.
Survey of STOCKER AVENUE Date Checked X-Sec.
Survey by T. WALSH Notes T.W. Notes Chkd. J.H.S. Date June '42 No.
Indexed A. C. [illegible] Date APR. 16, 42

Form 307 5M 5-39

PLEASE RETURN TO
LOS ANGELES COUNTY SURVEYOR
700 HALL OF RECORDS

NOTE: ANY ADDITIONS OR CHANGES ON THIS SHEET MUST BE MADE OR CIRCLED IN RED INK, WITH DATE AND NAME OF PERSON MAKING CHANGE

Do not extend notes this side of this line

STATION	B. S.	H. I.	F. S.	ELEV.		
A				234 691		
B				234 600		
A	11 455	246 146	0775	245 371		
B	11 548	246 145	1004	245 144		
B.M. S-2	7014	252 385	3.338	249047	B.M. S-2 Set C Spk in N.W. Side of P. Pole in bot. of	
B	7244	252 388	4556	247832	Canyon 47± E. of oiled rd 92±' S.W. of P. No 16.	
P. No 16	9438	258 485	3.500	254985	1x2 stk Page 155	
B	10 654	258 486	3 640	254 846		
A	12022	267 007	1860	265 147		
B	12 162	267 008	2090	264 918		
A	10 219	275 366	0 589	274 777		
B	10 450	275 368	0810	274 558		
A	10 964	285 741	0378	285 363		
B	11 187	285 745	0504	285 241		
A	10 764	296 127	1131	294 996		
B	10 892	296 133	1233	294 900		
A	10 547	305 543	0 205	305 338		
B	10 650	305 550	0 469	305 081		
T.P. No 3	9 203	314 541	2515	312 026	B. Spk in plank S.W. Cor. L.A.I. Co Well #3.	
B	9 467	314 548	2665	311 883	do do do do do	

WIND

Profile Notes Red. Plotted Job No. 8346 Division No.
No. Date Date Survey of STOCKER AVENUE
X-Sec. Notes Chkd. N.H.S. Checked Survey by T. WALSH Notes T.W. Date APR. 16, 42
No. Date June '42 Date Map No. Indexed A. C. Tolmie

F B. 853 PG. 163

Form 307 5M 5-39

PLEASE RETURN TO
LOS ANGELES COUNTY SURVEYOR
700 HALL OF RECORDS

NOTE: ANY ADDITIONS OR CHANGES ON THIS SHEET MUST BE MADE OR CIRCLED IN RED INK, WITH DATE AND NAME OF PERSON MAKING CHANGE

Do not extend notes this side of this line

F.B. 853 Pg. 164 | Job No. 8346 Division No. | Notes Red. | Plotted | Profile
Survey of STOCKER AVENUE | Date | Date | No.
Survey by T. WALSH | Notes Chkd. V.H.S. | Checked | X-Sec. No.
Indexed A. C. Johnson | Date Apr. 17. 42 | Date June '42 | Date

STATION	B. S.	H. I.	F. S.	ELEV.		
A				312 026		
B				311 888		
A	10792	322818	2619	320 199	NOTE This Tank was increased 4.7' in height after this B.M. was established so - B.M. N.G.	
B	10942	322 825	2 768	320 057		
B.M.# S-3	11 000	331 199	3 927	327 272	Covered. ~~B.M. S-3.~~ Oil Well. (S.O. L.A. Investment #3)	
B	11 147	331 204	3 964	327 240	W. Side La. Cienega Blvd. 100'± N. of	
A	11 061	338 333	1 186	337 147	P line Cut "X" in top of Iron bar imbeded	
B	11 100	338 340	1 310	337 030	in conc., in top, N.E. Corner of Cooling	
A	10 288	347 435	1 920	345 515	tank.	
B	10 411	347 441	2 268	345 173		
A	10 589	356 100	1 070	355 030		
B	10 934	356 107	1 208	354 899		
T.P.# 4	3 830	358 910	6 011	352 899	P.K. & T. Inter. & La Cienega Blvd Page 156	
P. No 18			3 692	355 218	1x2" Stk Page 156	
B	4020	358 919	5002	353 917		
A	7048	359 947	11 077	348 870		
B	6041	359 958	11 228	348 730		
A	1104	349 974	11 431	338 543		
B	1 255	349 985	11 579	338 406		
B.M. S-4	0 590	339 133	9 062	330 071	B.M. S.4 Set C. Spk & T. in S. Side P.P. 10'	
B	0 736	339 142	9 501	329 641	S. Easterly of P# 20	

Form 307 5M 5-39

PLEASE RETURN TO
LOS ANGELES COUNTY SURVEYOR
700 HALL OF RECORDS

NOTE: ANY ADDITIONS OR CHANGES ON THIS SHEET MUST BE MADE OR CIRCLED IN RED INK, WITH DATE AND NAME OF PERSON MAKING CHANGE

Do not extend notes this side of this line

STATION	B. S.	H. I.	F. S.	ELEV.		
A				330071		
B				329 641		
A	2 081	332 152	11 041	321 111		
P# 20			3 701	328 451	1"x2" stk Page 156	
B	2 520	332 161	11 253	320 908		
A	1 450	322 561	10 838	311 723		
B	1 663	322 571	10 980	311 591		
A	1 125	312 848	10 225	302 623		
B	1 266	312 857	10 557	302 300		
A	1 490	304 113	11 050	293 063		
B	1 823	304 123	11 233	292 890		
A	2 150	295 213	10 415	284 798		
B	2 335	295 225	10 653	284 572		
A	1 131	285 929	10 081	275 848		
B	1 369	285 941	10 232	275 709		
T.P. No 5	2 150	277 998	2 402	275 596	1"x1" in Road bot. of Canyon	
B	2 301	278 010	1 488	276 522		
A	12 220	287 816	0 733	287 083		
B	11 310	287 832	0 885	286 947		
A	10 533	297 616	1 408	296 208		
	10 687	297 634	1 645	295 989		

Profile No. ____ Notes Red. ____ Plotted ____ Job No. 8346 Division No. ____ F B. 853 PG. 165

X-Sec. No. ____ Date ____ Date ____ Survey of STACKER DYE NUE

Notes Chkd. N.H.S. Checked ____ Survey by T. Walsh Notes T. W. Date APR. 17 42

Date June '42 Date ____ Map No. ____ Indexed A. G. Johnson

Form 307 5M 5-39

PLEASE RETURN TO
LOS ANGELES COUNTY SURVEYOR
700 HALL OF RECORDS

NOTE: ANY ADDITIONS OR CHANGES ON THIS SHEET MUST BE MADE OR CIRCLED IN RED INK, WITH DATE AND NAME OF PERSON MAKING CHANGE

Do not extend notes this side of this line

STATION	B. S.	H. I.	F. S.	ELEV.		
A				296 208		
B				295 989		
A	10 589	306 797	0 353	306 444		
B	10 828	306 817	0 552	306 265		
A	10 629	317 073	0 723	316 350		
B	10 828	317 093	0 954	316 139		
BM. S-5	6 566	322 916	4 938	317 978	BM. S-5, Oil Well. (S.O. Co. L.A. Investment No 43) 100'± N. of P. No 22, Cut "X" in S.E. Cor. of steel bearing plate S.E. Cor. of derrick	
P. No 22			4 805	318 111	1"x2" STK PAGE 157	
B	6 800	322 939	4 002	318 937		
A	11 027	329 005	1 520	327 485		
B	10 093	329 030	1 754	327 276		
A	10 889	338 374	1 098	337 276		
B	11 124	338 400	1 246	337 154		
A	10 730	348 006	1 241	346 765		
R.P.			5 839	342 167	W. Spk in Concrete.	
B	10 880	348 034	1 345	346 689		
P No 23	11 211	357 976	1 817	356 159	1"x2" STK Page 157	
B	11 314	358 003	0 900	357 103		

STRONG WIND

F.B. 853 PG. 166 Job No. 8346 Division No. Notes Red. Plotted Profile
Survey of STOCKER AVENUE Date Date No. X-Sec.
Survey by T. WALSH Notes T. WALSH Notes Chkd. J.H.S. Checked No.
Indexed A. C. Johnson Date Apr. 17, 42 Date June '42 Date

Form 307 5M 5-39

PLEASE RETURN TO
LOS ANGELES COUNTY SURVEYOR
700 HALL OF RECORDS

NOTE: ANY ADDITIONS OR CHANGES ON THIS SHEET MUST BE MADE OR CIRCLED IN RED INK, WITH DATE AND NAME OF PERSON MAKING CHANGE

Do not extend notes this side of this line

STATION	B. S.	H. I.	F. S.	ELEV.		
A				356 159		
B				357 103		
B.M. S-6	6 360	362 519	2 121	360 398	B.M S-6 200'± N. of Oil Well (S.O. Co. Stocker No 5) Top of 1" Pipe imbeded in concrete. So. end of S.W. wing wall of culvert. W. side oiled road.	
B	5 448	362 551	1 176	361 375		
A	11 288	371 686	0 229	371 457		
B	10 343	371 718	0 450	371 268		
A	6 348	377 805	0 020	377 785		
B	6 569	377 837	0 146	377 691		
A	5 680	383 471	0 189	383 282		
B	5 813	383 504	0 307	383 197		
A	5 847	389 129	0 149	388 980		
B	5 968	389 165	0 280	388 885		
A	6 195	395 175	0 254	394 921		
B	6 327	395 212	0 357	394 855		
A	6 130	401 051	0 243	400 808		
B	6 232	401 087	0 402	400 685		
A	5 180	405 988	0 371	405 617		
B	5 340	406 025	0 540	405 485		
T.P. B.M.	5 792	411 409	4 462	406 947	3/4" I.P. = 21+92.01 Vernon Ave Survey F.B. 529-227 El. 407.349 - FB 529-238	
B	5 962	411 447	3502	407 945		

STRONG WIND
using Phil. Rods

Profile No. ____ Notes Red. ____ Plotted ____ Job No. 8346 Division No. ____ F B 855 Pg. 167
X-Sec. No. ____ Date ____ Date ____ Survey of STOCKER AVENUE
Notes Chkd. N.H.S. Checked ____ Survey by T. WALSH Notes T.W. Date Dec 17, 42
Date June '42 Date ____ Map No. ____ Indexed A. C. Johnson

Form 307 5M 5-39

PLEASE RETURN TO
LOS ANGELES COUNTY SURVEYOR
700 HALL OF RECORDS

NOTE: ANY ADDITIONS OR CHANGES ON THIS SHEET MUST BE MADE OR CIRCLED IN RED INK, WITH DATE AND NAME OF PERSON MAKING CHANGE

Do not extend notes this side of this line

F.B. 853 Pg. 168 | Job No. | Division No. | Notes Red. | Plotted | Profile
Survey of Stocker Ave | Date | Date | No.
Survey by C. Jamison | Notes | Notes Chkd. V.H.S. | Checked | X-Sec.
Indexed | Date June '42 | Date | Date | No.

— Very strong wind —

STATION		B. S.	H. I.	F. S.	ELEV.	
					406 947	
					407 945	
✓	A	7255	414 202	0309	413 893	
	B	6294	413 239	0359	413 880	
	A	6440	420 333	0724	419 609	
	B	6490	420 370	0851	419 519	
	A	5740	425 349	1427	423 922	1x1 in cut (Vernon Ave)
	B	5865	425 334	0550	424 834	
	A	6583	430 505	0191	430 314	
	B	5704	430 538	0470	430 068	
T.P.	A	6466	436 780	1010	435 770	B. Spk in W. side T. Pole. N.E Cor Stocker
	B	6745	436 813	0240	436 573	Ave & La Brea. 2' up.
	A	6258	442 028	0591	441 437	
	B	5482	442 055	0670	441 385	
	A	6680	448 117	1150	446 967	
	B	6760	448 125	1217	446 908	
B.M.		5988	452 955	1884	451 071	B.M. C Spk in P.P. #553774E E. edge of
	B	6056	452 984	2691	450 293	Overhill Dr. in bottom of cut 90± N. of Vernon Ave. inter. F.B. 529-241 El 451.486

FORM 307 2M 11-41

PLEASE RETURN TO
LOS ANGELES COUNTY SURVEYOR
700 HALL OF RECORDS

NOTE: ANY ADDITIONS OR CHANGES ON THIS SHEET MUST BE MADE OR CIRCLED IN RED INK, WITH DATE AND NAME OF PERSON MAKING CHANGE

Do not extend notes this side of this line

STATION	B. S.	H. I.	F. S.	ELEV.		
B.M.				451 071	B.M. Cut spk in PP. #553774 E. See page 168	
	2742	453 813	9 056	444 757		
	1 450	446 207	9 406	436 801		
	3 300	440 101	11 368	428 733		
	0 619	429 352	7 426	421 926		
	1 591	423 517	8 875	414 642		
T.P. B.M.	1 308	415 950	8 990	406 960	3/4" I.P. = 21+92.01 Vernon Ave Survey	
	5 560	412 520	10 986	401 534		
	1 275	402 809	11 794	391 015		
	1 039	392 054	11 600	380 454		
	1 026	381 480	11 862	369 618		
B.M. S-6	2 160	371 778	11 380	360 398	B.M. S-6 See description F.B. 853-167	
T.P.	5 340	365 738	9 585	356 153	P#23 1x2 F.B. 853 166	
	2 101	358 254	[illegible]	346 484		
	[illegible]	347 398	7 489	339 909		
	1 095	341 004	8 560	332 444		
	1 229	333 673	8 607	325 066		
	0 832	325 898	7 749	318 149		
B.M. S-5	4 703	322 852	4 895	317 957	B.M. S-5 See description F.B. 853-166	
	5 740	323 697	11 604	312 093		
	0 664	312 757	11 847	300 910		

Profile No. ____ Notes Red. ____ Plotted ____ Job No. 8346 Division No. ____ F.B. [illegible] PG. 169

X-Sec. No. ____ Date ____ Date ____ Survey of Stocker Ave

Notes Chkd. N.H.S. Checked ____ Survey by F. Greenwood Notes F.G. Date 4-20-42

Date June '42 Date ____ Map No. ____ Indexed A. S. Jones Date ____

FORM 307 2M 11-41

PLEASE RETURN TO
LOS ANGELES COUNTY SURVEYOR
700 HALL OF RECORDS

NOTE: ANY ADDITIONS OR CHANGES ON THIS SHEET MUST BE MADE OR CIRCLED IN RED INK, WITH DATE AND NAME OF PERSON MAKING CHANGE

Do not extend notes this side of this line

STATION	B. S.	H. I.	F. S.	ELEV.		
				300 910		
	2 527	303 437	11 934	291 503		
	2 026	293 529	11 919	281 610		
T.P.	1 755	283 365	12 595	270 770	T.P. Cut spk in so. side P.P. Bottom canyon 130± N. of #22	
T.P.	5 754	276 524	10 500	266 024	T.P. P#21 1"x2" Page 157	
	10 499	276 523	0 476	276 047		
	10 864	286 911	0 393	286 518		
	11 504	298 022	0 696	297 326		
	10 519	307 845	0 430	307 415		
	10 784	318 199	0 299	317 900		
	10 304	328 204	0 676	327 528		
B.M. S-4	8 355	335 883	5 862	330021	B.M. S-4 See Page 164 for Data.	
	12 340	342 361	0 214	342 147		
	10 902	353 049	0 350	352 699		
T.P. #4	10 090	362 789	9 945	352 844	T.P. #4 Pk. & Tin. int. La Cienega Blvd. Page 156	
	6 019	358 863	11 528	347 335		
	0.711	348 046	11 719	336 327		
B.M. S-3	0.316	336 643	9 429	327 214	B.M. S-3 See Page 164	
	3 620	330 834	10 838	319 996		
P#17	1 363	321 359	10 170	311 189	P-17 1"x2" Page 156	
	3 466	314 655	11 844	302 811		

F.B. 863 Pg. 170 Job No. 8346 Division No. ____ Notes Bnd. ____ Plotted ____ Profile ____
Survey of STOCKER AVE. Date ____ Date ____ No. ____
Survey by E. Greenwood Notes F.G. Notes Chkd. J.H.S. Checked ____ X-Sec. ____
Indexed A. C. [illegible] Date 4-20-42 Date June '42 Date ____ No. ____

FORM 307 2M 11-41

PLEASE RETURN TO
LOS ANGELES COUNTY SURVEYOR
700 HALL OF RECORDS

NOTE: ANY ADDITIONS OR CHANGES ON THIS SHEET MUST BE MADE OR CIRCLED IN RED INK, WITH DATE AND NAME OF PERSON MAKING CHANGE

Do not extend notes this side of this line

STATION	B. S.	H. I.	F. S.	ELEV.		
				302 811		
	0 929	303 740	11 721	292 019		
	0.475	292 494	11 665	280 829		
	0 290	281 119	11 901	269 218		
	0 492	269 710	11 475	258 235		
B.M.-S-2	0 416	258 651	9669	248982	BM. S-2 See Page 163	
	2265	251 247	10.955	240 292		
	10 965	251 257	0270	250 987		
	11 166	262.153	0 701	261 452		
P "L	5 300	266 752	3309	263 443	P "L 1X2" Page 155	
	2693	266 136	1015	253 126		
P " 12	1 189	258 315	9510	248 805	P "12 Page 162	
	2 933	251 738	11 468	240 270		
	1 018	241 288	10588	230 700		
	0 722	231 622	11 678	219 944		
	0 835	220 779	11 645	209 134		
	1 590	210 724	4805	205 919		
	0 850	206 769	11 070	195 699		
	0 842	196 541	6985	187 556		
	2 195	191 751	7530	184 221		
	2 240	186 461	8 495	177 966		

Profile Notes Red. Plotted Job No. 8346 Division No.
No. Date Date Survey of STOCKTON AVE.
X-Sec. Notes Chkd. W.H.S. Checked Survey by E.G. Jones & Notes E.G. Date 4-21-42
No. Date Nov. '42 Date Map No. Indexed A. C. Johnson
F.B. 853 Pg. 171

FORM 307 2M 11-41

PLEASE RETURN TO
LOS ANGELES COUNTY SURVEYOR
700 HALL OF RECORDS

NOTE: ANY ADDITIONS OR CHANGES ON THIS SHEET MUST BE MADE OR CIRCLED IN RED INK, WITH DATE AND NAME OF PERSON MAKING CHANGE

Do not extend notes this side of this line

STATION	B. S.	H. I.	F. S.	ELEV.		
				177 966		
	5825	183 791	4415	179 376		
BM S-1	5848	185 224	7801	177 423	BM #S-1 On Slauson Ave. Mi. West of La Tijera Blvd, in Canyon, Boat spk. in lead in catch basin. S. side of Slauson Ave. F.B. 853-161	

F.B. 853 Pg. 172 Job No. B346 Division No. Notes Red. Plotted Profile
Survey of STOCKER AVE Date Date No.
Survey by F. Greenwood Notes F.G. Notes Chkd. J.H.S. Checked X-Sec.
Indexed C. J. Date Date June '42 Date No.

FORM 307 2M 11-41

PLEASE RETURN TO
LOS ANGELES COUNTY SURVEYOR
700 HALL OF RECORDS

NOTE: ANY ADDITIONS OR CHANGES ON THIS SHEET MUST BE MADE OR CIRCLED IN RED INK, WITH DATE AND NAME OF PERSON MAKING CHANGE

Do not extend notes this side of this line

STATION	B. S.	H. I.	F. S.	ELEV.		
U.S. 2911				144 537		
	8 860	153 397	0 760	152 637		
	8 608	161 245	1 755	159 490		
	10 427	169 917	0 785	169 132		
	7 210	176 342	3 160	173 182		
	7 320	180 502	2 910	177 592		
	7 550	185 142	2 268	182 874		
	8 040	190 914	2 101	188 813		
	4 130	192 943	9 161	183 782		
	4 173	[illegible]	0 438	187 517		
	[illegible]	199 [illegible]	5 689	[illegible]		
	2 688	196 418	9 330	187 088		
	2 170	189 258	7 289	[illegible]		
B.M.S-1	2 325	184 294	6 795	177 499	B.M.#S-1 900 [illegible] 161 for [illegible]	

Profile Notes Red. ____ Plotted ____ Job No. 8288 Division No. ____ F B 853 PG 173
No. ____ Date ____ Date ____ Survey of STOCKER AVE
X-Sec. Notes Chkd. L.H.S. Checked ____ Survey by [illegible] Notes E.G. Date 4-21-42
No. ____ Date June '42 Date ____ Map No. ____ Indexed A. C. Jones Date ____

[illegible]
U.S. 2011 Along SLAUSON AVE
To B.M.#S-1

FB. 853 PG. 172 | Job No. | Division No. | Notes Red. | Plotted | Profile

Survey of | Date | Date | No.

Survey by | Notes | Notes Chkd. V.H.S. | Checked | X-Sec.

Indexed C. Johnson | Date | Date June '42 | Date | No.

STATION	B. S.	H. I.	F. S.	ELEV.		

FORM 307 2M 11-41

PLEASE RETURN TO
LOS ANGELES COUNTY SURVEYOR
700 HALL OF RECORDS

Do not extend notes this side of this line

NOTE: ANY ADDITIONS OR CHANGES ON THIS SHEET MUST BE MADE OR CIRCLED IN RED INK, WITH DATE AND NAME OF PERSON MAKING CHANGE

Profile No. ____ Notes Red. ____ Plotted ____ Job No. 8346 Division No. ____ F B. 853 PG. 175

Date ____ Date ____ Survey of STOCKER AVE

X-Sec. No. ____ Notes Chkd. J.H.S. Checked ____ Survey by F. Greenwood Notes F.G. Date [illegible]

Date June '42 Date ____ Map No. ____ Indexed [illegible] Date [illegible]

NOTE: ANY ADDITIONS OR CHANGES ON THIS SHEET MUST BE MADE OR CIRCLED IN RED INK, WITH DATE AND NAME OF PERSON MAKING CHANGE

Do not extend notes this side of this line

PLEASE RETURN TO
LOS ANGELES COUNTY SURVEYOR
700 HALL OF RECORDS

FORM 307 2M 11-41

STOCKER AVE
Bench Levels
from
B.M. # S-1 on Slauson Ave.
So. along "P" line to Centinella
Blvd & Return.

STATION	B. S.	H. I.	F. S.	ELEV.

FORM 307 2M 11-41

PLEASE RETURN TO
LOS ANGELES COUNTY SURVEYOR
700 HALL OF RECORDS

NOTE: ANY ADDITIONS OR CHANGES ON THIS SHEET MUST BE MADE OR CIRCLED IN RED INK, WITH DATE AND NAME OF PERSON MAKING CHANGE

Do not extend notes this side of this line

F.B. 853 Pg. 176 | Job No. 8345 Division No. | Notes Red. | Plotted | Profile
Survey of STOCKER AVE | Date | Date | No.
Survey by L. Greenwood Notes E.G. | Notes Chkd. Y.H.S. | Checked | X-Sec.
Indexed by C. Johnson Date 4- | Date June '42 | Date | No.

STATION	B. S.	H. I.	F. S.	ELEV.	
B.M. #S-1				177.500	B.M. S-1 Page 161
	7.753	185.253	1.785	183.468	
	9.021	192.489			
T.B.M. #1			3.460	189.029	T.B.M. #1 Cut spk in E side PP #46513G, 6± W. of P #8
	4.580	193.609	5.391	188.218	
	5.521	193.739	6.441	188.218	
[illegible]	5.241	192.512	7.561	188.271	¾" I.P. leg & hair Page
[illegible]	2.661	187.602	[illegible]	[illegible]	
[illegible]	[illegible]	187.205	[illegible]	[illegible]	[illegible]
[illegible]	1.351	186.259	2.697	[illegible]	[illegible]
[illegible]	[illegible]	187.681	7.221	[illegible]	[illegible]
[illegible]	2.351	182.128	7.904	[illegible]	[illegible]
[illegible]	1.075	184.121	11.675	[illegible]	[illegible]
T.B.M. #2	3.502	182.948	6.675	[illegible]	T.B.M. #2 cut spk in W side PP #47909
	0.720	182.711	11.249	[illegible]	[illegible]
T.P.	2.829	180.760	[illegible]	[illegible]	Bent spk in W side PP #46513
[illegible]	[illegible]	[illegible]	[illegible]	[illegible]	[illegible]
T.P.	2.280	178.781	4.259	[illegible]	T.P. bent spk in W side PP #46513
	10.569	178.573	5.277	[illegible]	
	10.521	181.109	7.985	[illegible]	
	11.283	181.291	3.111	[illegible]	

FORM 307 2M 11-41

PLEASE RETURN TO
LOS ANGELES COUNTY SURVEYOR
700 HALL OF RECORDS

NOTE: ANY ADDITIONS OR CHANGES ON THIS SHEET MUST BE MADE OR CIRCLED IN RED INK, WITH DATE AND NAME OF PERSON MAKING CHANGE

Do not extend notes this side of this line

Profile No. _____ Notes Red. _____ Date _____ Plotted _____ Date _____ Job No. 2226 Division No. _____

X-Sec. No. _____ Notes Ckkd. 4-4-5 Date June '42 Checked _____ Date _____ Survey of Stanley Tract Survey by C. Greenwood Notes E.G. Map No. _____ Indexed A. C. Jahnson Date 4-22-42

F.B. 253 PG. 17

STATION	B. S.	H. I.	F. S.	ELEV.		
				142.378		
T.B.M.#3	9.250	151.628	3.000	148.628	[illegible]	
	1.550	149.628	1.687	148.078	24[illegible]	
T.B.M.#4	1.000	149.078	7.950	141.128	T.B.M. Fd. L.P.T. in N.E. Cor. M.C.R. of West Hillside & W. Inglewood Ave.	
	2.220	143.348				
T.B.M.#5			7.350	135.998	T.B.M.#5 Set Std. & Tin in P.C. Sta. 11+40.41 M.E. on N.W. Cor. Centinella Blvd. & Inglewood Ave.	
	7.362	143.360	2.345	136.015		
	8.745	143.488	2.600	140.988		
	3.240	143.204	3.110	140.164		
	2.220	141.288	9.910	138.375		
	1.600	139.775	7.763	130.012		
	1.872	131.884	11.543	120.341		
	1.550	121.921	8.820	113.621		
	3.009	116.068	3.625	112.631		
	1.070	123.501	2.660	120.861		
	11.540	122.662	2.270	120.128		
	11.309	134.227	0.389	139.055		
	11.590	150.622	8.177	139.445		
	11.231	153.676	0.601	152.055		
	9.382	162.227	2.669	159.175		
	7.710	167.588	1.915	165.573		

FORM 307 2M 11-41

PLEASE RETURN TO
LOS ANGELES COUNTY SURVEYOR
700 HALL OF RECORDS

NOTE: ANY ADDITIONS OR CHANGES ON THIS SHEET MUST BE MADE OR CIRCLED IN RED INK, WITH DATE AND NAME OF PERSON MAKING CHANGE

Do not extend notes this side of this line

STATION	B. S.	H. I.	F. S.	ELEV.		
				[illegible]		
	[illegible]	175 215	1 541	173 677		
	5 530	179 207	1 768	177 439		
	10 230	187 669	1 695	[illegible]		
	7 221	193 195	5 918	187 277		
	7 430	194 707	6 489	188 218		
	7 814	196 032	7 050	189 032		
	2 330	191 362	7 895	[illegible] 467		
BM #S-1	[illegible]	185 716	8 215	[illegible] 501	BM #S-1 Page 161	

F.B. 853 PG. 178

Job No. ____ Division No. ____ Notes Red. ____ Plotted ____ Profile ____

Survey of ____ Date ____ Date ____ No. ____

Survey by ____ Notes ____ Notes Chkd. V.H.S. Checked ____ X-Sec. ____

Indexed ____ Date ____ Date June '42 Date ____ No. ____

Profile No. ____ Notes Red. ____ Plotted ____ Date ____ Date ____

X-Sec. No. ____ Notes Chkd. HNB Date 5-28-46 Checked ____ Date ____

Job No. 5846 Division No. ____ F.B. 853 Pg. 179

Survey of ____

Survey by RC Bowers Notes RCB Date 12-18-44

Map No. ____ Indexed C. Johnson

NOTE: ANY ADDITIONS OR CHANGES ON THIS SHEET MUST BE MADE OR CIRCLED IN RED INK, WITH DATE AND NAME OF PERSON MAKING CHANGE

Do not extend notes this side of this line

PLEASE RETURN TO
LOS ANGELES COUNTY SURVEYOR
700 HALL OF RECORDS

FORM 307 SM 7-43

STATION	B. S.	H. I.	F. S.	ELEV.	
					STOCKER AVE BENCH LEVELS
					From inter of La Brea and Stocker Ave North East to P.I.# 8 on Stocker From inter of La Brea & Stocker Ave North on La Brea for about 2000 ft

FORM 307 5M 7-43

PLEASE RETURN TO
LOS ANGELES COUNTY SURVEYOR
700 HALL OF RECORDS

NOTE: ANY ADDITIONS OR CHANGES ON THIS SHEET MUST BE MADE OR CIRCLED IN RED INK. WITH DATE AND NAME OF PERSON MAKING CHANGE

Do not extend notes this side of this line

STATION	B. S.	H. I.	F. S.	ELEV.	
B.M				451 071	BM c spk in P.P. #5537 74E E edge of Overhill Dr in bottom of cut 90'± No of Vernon Ave inter.
	1 992	453 063	11 824	441 239	FB 853-168 Elev 451.071'
T.P.	1 872	443 111	7 379	435 732	T.P. B. spk in west side of T. Pole NE corner Stocker Ave And La Brea - (spk is bent down evidently disturbed)
	1 569	437 301	11 370	425 911	FB 853 pg 168 Elev 435.770
P.I. #9	1 638	427 549	11 900	415 649	Fd 2" IP down 3" P.I. #9 LB 529 pg 232 (29) Fx 152 pg 21
	1 705	417 354	11 583	405 771	Stocker Ave
	1 562	407 333	11 721	395 612	
	1 433	397 045	11 510	385 535	
EC #8	1 537	387 072	10 385	376 687	EC #8 fd c swo T down 2" FB 529 pg 28 Stocker Ave
	1 523	378 210	9 617	368 593	
Post curve #8	2 616	371 209	3 902	367 307	Post on Curve #8 fd. 1½" IP down 12" - 33.85'
	11 808	379 115	1 165	377 950	South of P.I. #8 Fx 152 pg 20 Stocker Ave
	11 463	389 413	0 545	388 868	
	11 984	400 852	0 591	400 261	
	11 122	41[illegible] 383	0 768	410 615	
	11 162	421 777	0 352	421 425	
	11 123	432 548	0 127	432 421	
	12 061	444 432	0 531	443 951	
TBM	8 342	452 293	5 680	446 613	TBM set c spk in E. side of Fence post N.E. cor of garden plot
	11 644	458 257			
T.P.			4 287	453 970	set 1x2 Top of Hill To use as "P" point

F.B. 853 PG. 180
Job No. 8346 Division No.
Survey of Stocker Ave
Survey by R C Bowers Notes RCB
Indexed A. C. Johnson Date 12-18-44
Notes Red. Date
Notes Chkd. Date
Plotted Date
Checked Date
Profile No.
X-Sec. No.

FORM 307 5M 7-43

PLEASE RETURN TO
LOS ANGELES COUNTY SURVEYOR
700 HALL OF RECORDS

NOTE: ANY ADDITIONS OR CHANGES ON THIS SHEET MUST BE MADE OR CIRCLED IN RED INK. WITH DATE AND NAME OF PERSON MAKING CHANGE

Do not extend notes this side of this line

STATION	B. S.	H. I.	F. S.	ELEV.		
T.P.				453 970	1x2	
	1 671	455 641	10 834	444 807		
	1 608	446 415	10 509	435 906		
	0 675	436 581	10 757	425 824		
	0 826	426 650	11 600	415 050		
P.I.	1 970	417 020	10 629	406 391	P.I. on LaBrea 1760'±	No. of Int of Stoc[illegible]
	11 910	418 301	0 445	417 856	fd conc [illegible]	[illegible] down 6"
	11 280	429 136	0 468	428 668		
P.I.	10 525	439 193	2 035	437 158	P.I. on La Brea 985'±	No of Int. of Stoc[illegible]
	5 449	442 607	5 508	434 099	fd cs w/ T down 2"	
	2 860	436 959	4 768	432 191		
	11 183	443 374	0 12	443 248		
BM	9 830	453 078	2 022	451 056	BM c spk in PP #553774E see preceding page Elev 451.071	

Profile No. ____ Notes Red. ____ Plotted ____ Date ____ Job No. 5346 Division No. ____ F.B. 853 PG. 181

X-Sec. No. ____ Notes Chkd. HNB Date 5-28-46 Checked ____ Date ____ Survey of [illegible] Survey by RCBowers Notes RCB Date 12-18-44 Map No. ____ Indexed [illegible] Date ____

F.B 853 PG. 182 Job No._____ Division No._____ Notes Red._____ Plotted_____ Profile

Survey of_____ Date_____ Date_____ No._____

Survey by_____ Notes_____ Notes Chkd._____ Checked_____ X-Sec.

Indexed_____ Date_____ Date_____ Date_____ No._____

STATION	B. S.	H. I.	F. S.	ELEV.

FORM 307 5M 7-43

PLEASE RETURN TO
LOS ANGELES COUNTY SURVEYOR
700 HALL OF RECORDS

Do not extend notes this side of this line

NOTE: ANY ADDITIONS OR CHANGES ON THIS SHEET MUST BE MADE OR CIRCLED IN RED INK. WITH DATE AND NAME OF PERSON MAKING CHANGE

Profile No. _____ Notes Red. _____ Date _____ Plotted _____ Date _____

X-Sec. No. _____ Notes Chkd. HNB Date 5-28-46 Checked _____ Date _____

Job No. 8346 Division No. _____ Survey of _____

Survey by RC Bowers Notes RCB Date 7-3-45

Map No. _____ Indexed A. C. Johnson Date 7-26-45

F.B. 853 Pg 183

BENCH LEVELS
STOCKER AVE.
JN 8346

IN AREA between proposed intersection of LA CIENEGA & VERNON AVE to VACINITY of LA BREA & STOCKER AVE

STATION	B.S.	H.I.	F.S.	ELEV.

NOTE: ANY ADDITIONS OR CHANGES ON THIS SHEET MUST BE MADE OR CIRCLED IN RED INK, WITH DATE AND NAME OF PERSON MAKING CHANGE

Do not extend notes this side of this line

PLEASE RETURN TO
LOS ANGELES COUNTY SURVEYOR
700 HALL OF RECORDS

FORM 307 5M 7-43

FORM 307 5M 7-43

PLEASE RETURN TO
LOS ANGELES COUNTY SURVEYOR
700 HALL OF RECORDS

NOTE: ANY ADDITIONS OR CHANGES ON THIS SHEET MUST BE MADE OR CIRCLED IN RED INK, WITH DATE AND NAME OF PERSON MAKING CHANGE

Do not extend notes this side of this line

STATION	B. S.	H. I.	F. S.	ELEV.		
BM LC 2				329 614	BM L-C-2 El. 329.614 Boat spk in Lead in conc Pier S.W. Cor SOCo Well No 14	FB 113-49 FB 1134-49 HNB
TP	8 635	338 249	1 520	336 729	TP	
PI #9	8 302	345 631	5 218	339 813	PI #9 fd 3/4" IP plug & Tk down 16" per FB 89 pg 165	
EC 0+12.13	3 422	343 235	9 775	333 460	EC (0+12.13) fd 3/4" IP plug & Tk down 12" per FB 89 pg 165	
TP	2 922	336 382	7 985	32[illegible] 397	TP	
Int.	1 125	329 522	7 272	32[illegible] 250	Int. of Vernon & La Cienega fd 3/4" IP down 12" FB 89 pg 165	
TP	11 183	333 433	2 730	330 703	TP	
P.I. CSW & T.	6727	337 430	2 800	33[illegible] 630	P.I. Int. of Vernon & Stocker fd CS W & T 88.96 N W of old EC of Curve #2 on Stocker FB 89 pg 165	
TP	11 845	346 478	1 259	345 219		
BC	6 950	352 169	[illegible]	[illegible]	[illegible]	
PI #3	10 950	360 191	2 744	357 447	PI #3 Set 1x2 & Tk	
TP	11 672	369 119	1 240	367 879	TP	
PI #4	10 840	378 719	3 500	37[illegible] 219	PI #4 fd conc Mon & spk down 2' per FO 375 pg 3	
TP	3 400	378 619	11 910	36[illegible] 709	TP	
TP	2 790	369 499	11 170	3[illegible] 329	TP	
BM	8 105	366 434	6 068	360 366	BM fd 3/4" IP on End of Retaining wall Elev 360 398 per FB 853 pg 167, 169	

F.B. 853 PG. 184 Job No 8346 Division No. Notes Red. Plotted Profile
Survey of Stocker Date Date No.
Survey by R C Bowers Notes R C B Notes Chkd. H NB Checked X-Sec.
Indexed A. C. Johnson Date 7-3-45 Date 5-28-46 Date No.

Profile No. _____ Notes Rad. _____ Date _____ Plotted _____ Date _____ Job No. 8423 Division No. _____ F.B. 853 Pg. 185

X-Sec. No. _____ Notes Chkd. _____ Date _____ Checked _____ Date _____ Survey of LA BREA PARKWAY

Survey by R.C. BOWERS Notes R C B Date 2-5-46

Map No. _____ Indexed _____ Job Closed 3-15-46

NOTE: ANY ADDITIONS OR CHANGES ON THIS SHEET MUST BE MADE OR CIRCLED IN RED INK. WITH DATE AND NAME OF PERSON MAKING CHANGE

PLEASE RETURN TO
LOS ANGELES COUNTY SURVEYOR
700 HALL OF RECORDS

Do not extend notes this side of this line

STATION	B. S.	H. I.	F. S.	ELEV.	
1738.74					BENCH LEVELS from CENTINELLA AVE. South on FREEMAN AVE to REDONDO BLVD

FORM 307 5M 7-43

FORM 307 5M 7-43

PLEASE RETURN TO
LOS ANGELES COUNTY SURVEYOR
700 HALL OF RECORDS

NOTE: ANY ADDITIONS OR CHANGES ON THIS SHEET MUST BE MADE OR CIRCLED IN RED INK, WITH DATE AND NAME OF PERSON MAKING CHANGE

Do not extend notes this side of this line

STATION	B. S.	H. I.	F. S.	ELEV.		
TBM #3				144 142	TBM #3 F.B-853 p. 177	
	1 629	145 771	.8179	137 592		
	1 588	139 180	.7173	132 007		
TBM #5	2 560	134 567	.5052	129 515	TBM elev - 129.524 FB 853 pg 177 fd C. spk & Tin in	
	0 823	130 338	.6118	124 220	PP# 114041 M - 105'± No of ℄ of Centenilla Ave & 40'± W of ℄ of Freeman	
TBM "A"	1 864	126 084	.8282	117 802	TBM. fd 3/4" IP plug & Tk 14.24' East of Int. of Short st. & Freeman	
	1 264	119 066	.10 330	108 736		
	0 650	109 386	.9901	99 485		
TBM "B"	1 391	100 876	.4290	96 586	TBM - set c. s. w & T in P.P# 111953 M on PT sheet D-251 HNB on W. side of Freeman	
	3 823	100 409	.0709	99 700	Bottom of first dip south of Short st.	
	10 350	110 050	.0411	109 639		
TBM "C"	5 113	114 752	.4558	110 194	TBM - fd L & Tk. E. end C.R. on S.E. Cor of Hill st. & Freeman	
	1 051	111 245	.12 015	99 230		
TBM "D"	0 397	99 627	.6784	92 843	TBM set c spk Tin P.P# 111950 M. w. side Freeman 150'± So Glen Way Drive	
	0 222	93 065	.9871	83 194		
	0 779	83 973	.7440	76 533		
	4 640	81 173	.2475	78 698		
	9 045	87 743	.0594	87 149		
TBM "E"	9 422	96 571	.1362	95 209	TBM set c. spk & T. in PP# 111947 M. W. Side Freeman on Top of	
	1 440	96 649	.11 350	85 299	first Hill North of P.E. R.W.	

F.B. 853 PG. 186 Job No. 8423 Division No. Notes Red. Plotted Profile
Survey of La Brea Parkway Date Date No.
Survey by R. C. Bowers Notes RCB Notes Chkd. HNB Checked X-Sec.
Indexed A. C. Johnson Date 2-5-46 Date 5-28-46 Date No.

FORM 307 5M 7-43

PLEASE RETURN TO
LOS ANGELES COUNTY SURVEYOR
700 HALL OF RECORDS

NOTE: ANY ADDITIONS OR CHANGES ON THIS SHEET MUST BE MADE OR CIRCLED IN RED INK, WITH DATE AND NAME OF PERSON MAKING CHANGE

Do not extend notes this side of this line

Profile Notes Red. Plotted Job No. 5423 Division No.
No. Date Date Survey of LA River Parkway
X-Sec. Notes Chkd. HNB Checked Survey by R.C.Bowers Notes R.C.B. Date 2-5-46
No. Date 5-28-46 Date Map No. Indexed by G. Jacobsen

F.B. 853 PG. 187

STATION	B. S.	H. I.	F. S.	ELEV.		
				85 299		
	1 362	86 661	11 946	74 715		
TBM 'F"	3 554	78 269	4962	73 307	TBM. set c.spk & T. in P.P.# 111944M. on W. side Freeman	
	2 352	75 659	4703	70 956	200'± south of P.E. R.R.	
	6 349	77 305	0 172	77 133		
	11 461	88 594	0 169	88 425		
	11 045	99 470	1 643	97 827		
TBM 'G"	5 513	103 340	2 706	100 634	TBM- set c. spk in P.P.# 111941M. on W. side Freeman	
	1 090	101 724	7402	94 322	opposite House # 302	
	3 468	97 790	0 510	97 280		
TBM 'H'	10 089	107 369	3 940	103 429	TBM. set c spk in PP# 152859E - N.E. cor. Freeman Ave & Freeman Way	
US 3515	6 485	109 914	5 809	104 105	BM-B 418 USC&GS. Elev 104.150	-0.45
US 3516	2 463	106 568	5 110	101 458	BM-C 418 USC&GS Elev 101.581	-.123
US 3518	3 398	104 856	2 262	102 594	BM.-E 418 USC&GS Elev 102.723	-.129

See next page for return line

FORM 307 5M 7-43

PLEASE RETURN TO
LOS ANGELES COUNTY SURVEYOR
700 HALL OF RECORDS

NOTE: ANY ADDITIONS OR CHANGES ON THIS SHEET MUST BE MADE OR CIRCLED IN RED INK, WITH DATE AND NAME OF PERSON MAKING CHANGE

Do not extend notes this side of this line

B. 853 Pg. 188 | Job No. 8423 Division No. | Notes Red. | Plotted | Profile
Survey of LA Brea Parkway | Date | Date | No.
Survey by RC Bowers Notes RC3 | Notes Chkd. HND | Checked | X-Sec.
Indexed By C. Johnson Date 4-25-46 | Date 5-28-46 | Date | No.

STATION	B. S.	H. I.	F. S.	ELEV.	
U.S. 3518				102 594	BM - US 3518 pg 187
	4222	106 816	3 912	102 904	
TBM "H"	6245	109 149	5 717	103 432	TBM "H" 103.429 pg 187
	4325	107 760	8 900	98 860	
	1718	100 548	5 445	95 133	
TBM "G"	7181	102 314	1 684	100 630	TBM "G" 100.634 pg 187
	0900	101 530	11 388	90 142	
	0206	90 348	11 548	78 800	
	0510	79 310	7 718	71 592	
TBM "F"	5143	76 746	3 428	73 302	TBM "F" 73.301 pg 187
	8244	81 556	0 372	80 684	
	11 210	91 894	0 923	90 671	
TBM "E"	7790	98 761	3 558	95 203	TBM "E" 95.209 pg 186
	2023	97 226	9 447	87 779	
	0728	85 507	8 517	77 990	
	1160	81 150	3 769	77 381	
	7848	87 229	0 308	86 921	
TBM "D"	8048	94 969	2 130	92 839	TBM "D" 92.843 pg 186
	5418	98 257	2 572	95 685	
	10 257	105 942	2 272	103 670	
	9272	112 942	2 755	110 187	TBM "C" 110.194 pg 186

FORM 307 5M 7-43

PLEASE RETURN TO
LOS ANGELES COUNTY SURVEYOR
700 HALL OF RECORDS

NOTE: ANY ADDITIONS OR CHANGES ON THIS SHEET MUST BE MADE OR CIRCLED IN RED INK. WITH DATE AND NAME OF PERSON MAKING CHANGE

Do not extend notes this side of this line

STATION	B. S.	H. I.	F. S.	ELEV.		
TBM "C"				110 187	TBM "C"	
	3 548	113 735	8 570	105 165		
	0 757	105 922	9 709	96 213		
TBM "B"	1 516	97 729	1 153	96 576	TBM "B" 96 586	
	8 723	105 299	0 490	104 809		
	11 122	115 931	1 602	114 329		
TBM "A"	6 553	120 882	3 090	117 792	TBM "A" 117802	
	7 910	125 702	1 932	123 770		
TBM "5"	6 320	130 090	0 590	129 500	BM. 129,515 page 186.	

Profile No. ____ Notes Red. ____ Plotted ____ Date ____ Notes Chkd HNB Date 5-28-46 Checked ____ Date ____

X-Sec. No. ____

Job No. 8423 Division No. ____ Survey of LA Broa Parkway Survey by RCBowers Notes RCB Date 4-25-46 Map No. ____ Indexed A. C. Johnson

F.B. 853 PG 189

F.B. 853 PG. 196 | Job No. | Division No. | Notes Red. | Plotted | Profile

Survey of | Date | Date | No.

Survey by | Notes | Notes Chkd. | Checked | X-Sec.

Indexed A. C. Johnson | Date | Date | Date | No.

STATION	B. S.	H. I.	F. S.	ELEV.	

FORM 307 5M 7-43

PLEASE RETURN TO
LOS ANGELES COUNTY SURVEYOR
700 HALL OF RECORDS

Do not extend notes this side of this line

NOTE: ANY ADDITIONS OR CHANGES ON THIS SHEET MUST BE MADE OR CIRCLED IN RED INK, WITH DATE AND NAME OF PERSON MAKING CHANGE

Notes Ck'd by K.R.McP.	Survey of La Cienega Blvd	F.B. 853 Pg. 191
Map No.	W. O 8388 Tape No. 76 St'd 68 °F	
Office Work	Surveyed by R.C. Bowers	
Checked	Notes RCB Date 3/11/46	
Date	Indexed A. C. Johnson 4-23-46	

"P" LINE
120' offset south of
P.E RR &
Between FREEMAN AVE
AND
LA TIJERA Blvd.

D-254 D-255

Note: Any Additions or Changes on This Sheet Must be Made or Circled in Red Ink With Date and Name of Person Making Change.

Do not extend notes this side of this line.

RETURN TO
LOS ANGELES COUNTY SURVEYOR
700 HALL OF RECORDS

FORM 247 5M 12-40

RETURN TO
LOS ANGELES COUNTY SURVEYOR
700 HALL OF RECORDS

Note: Any Additions or Changes on This Sheet Must be Made or Circled in **Red Ink** With Date and Name of Person Making Change.

Do not extend notes this side of this line.

WS 24-A-4

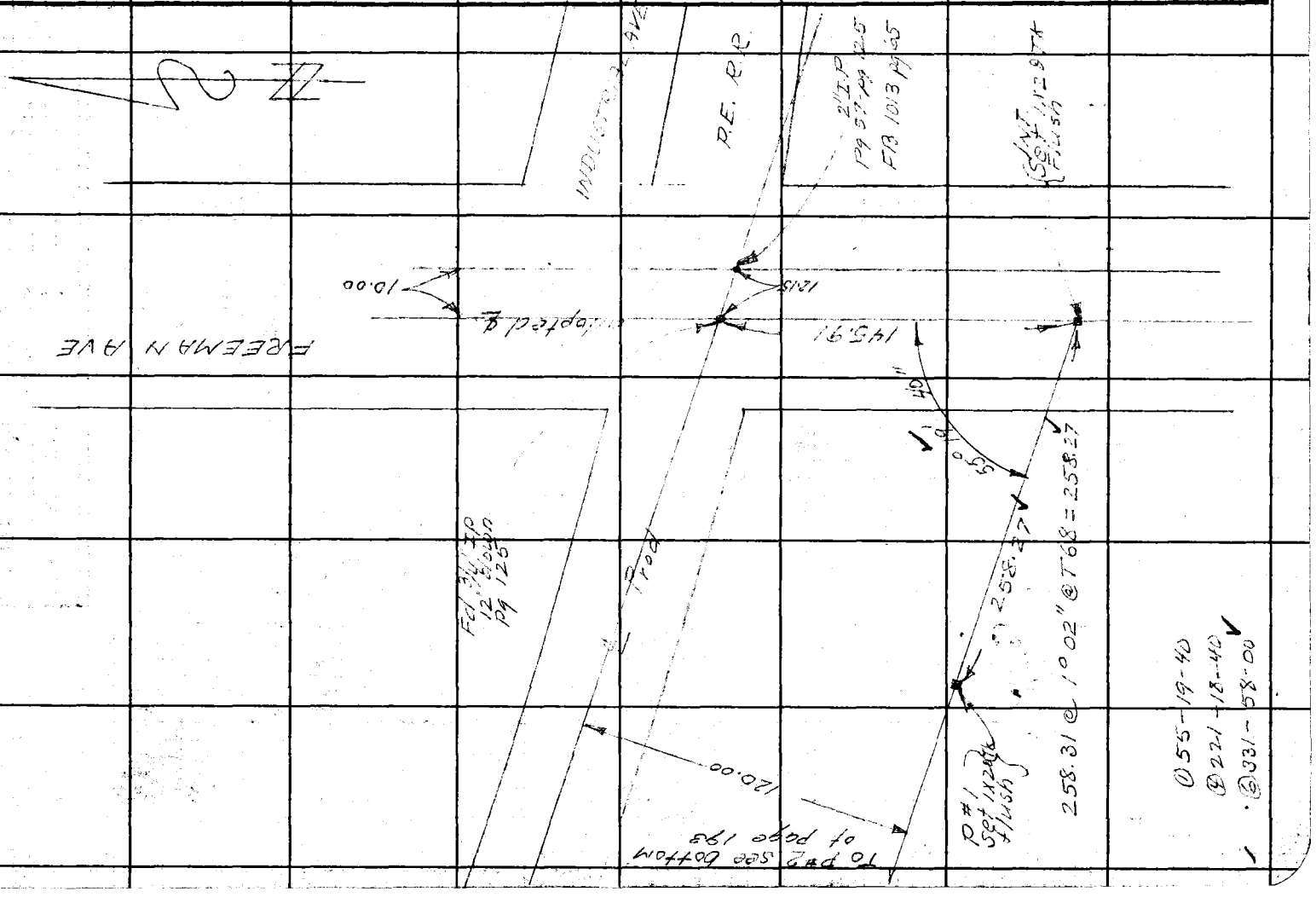

F.B. 853 PG. 192

Notes Ck'd by K.R. McPh	Survey of LA Cienega Blvd	F.B. 853	Pg. 193
Map No.	W. O 8388 Tape No. 76 St'd 68 °F		
Office Work	Surveyed by R C Bowers		
Checked	Notes RCB Date 9-10-46		
Date	Indexed [illegible]		

Cont. to bottom of page 194

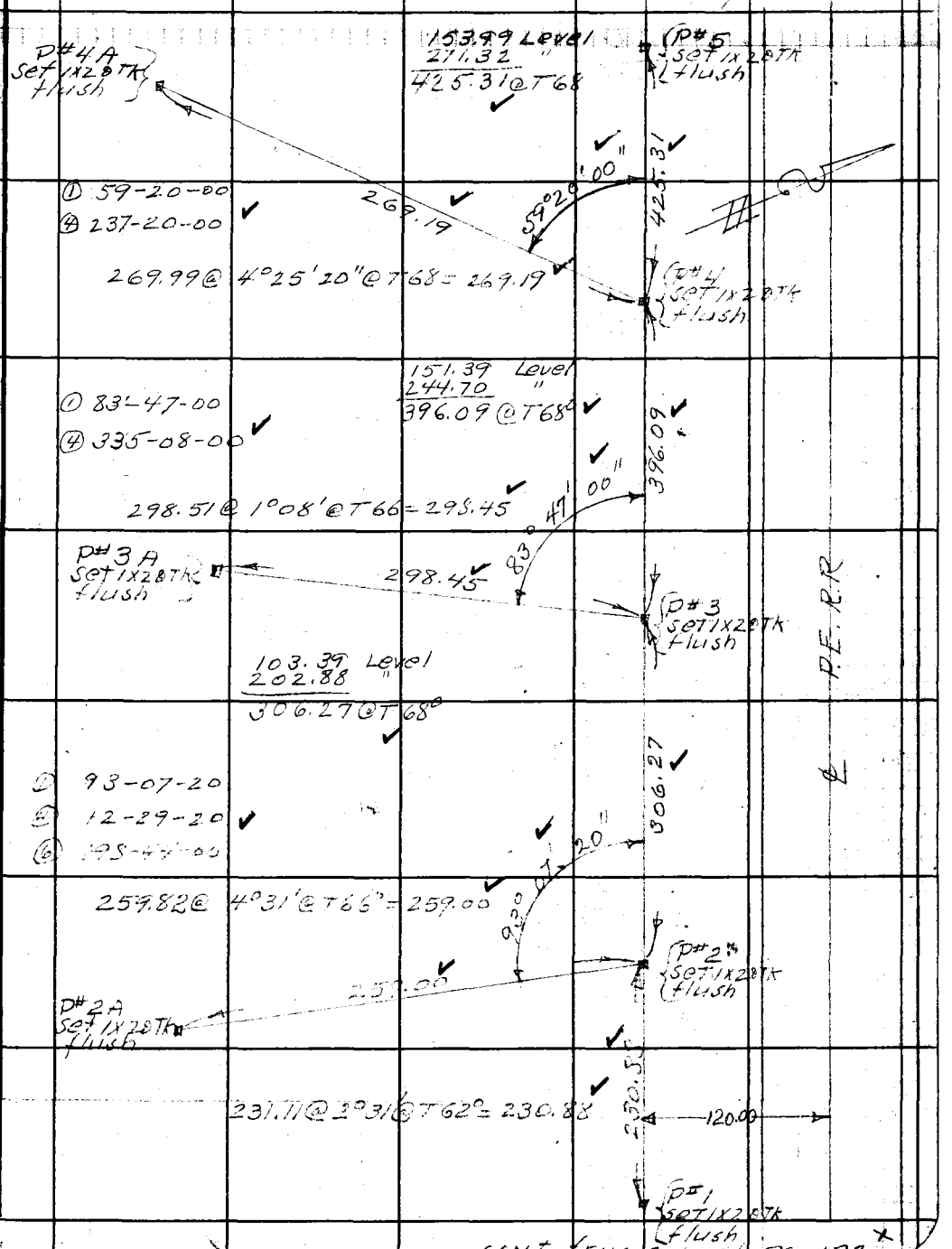

Cont from side of pg. 192

Note: Any Additions or Changes on This Sheet Must be Made or Circled in Red Ink With Date and Name of Person Making Change.

Do not extend notes this side of this line.

RETURN TO
LOS ANGELES COUNTY SURVEYOR
700 HALL OF RECORDS

FORM 247 5M 12-40

Contd on Page 215

F.B. 853 PG. 194

WS.24-A-3

Spk 1" deep FB 1015 p.46

Int. offset Line Set Spk & Tin

LA TIJERA AVE ℄

343.95

121.40

To Centinella AVE

34.12

P# 8 Set 1x2 & Tk flush

fd L & Tk on Bridge FB 1015 pg 46

① 81-20-00
④ 325-20-20
⑥ 128-00-40

81° 20' 05"

246.68

248.35 @ 6° 37' 40"
@ T 64° = 246.68

P# 7 Set 1x2 & Tk flush

℄ P.E. RR

281.44 Level
149.09 "
430.53 @ T 64°

430.53

① 42-22-20
④ 169-29-00
⑥ 254-13-20

P# 6 Set 1x2 & Tk flush

P# 5A Set 1x2 & Tk

209.73 Level
200.92 "
410.65 @ T 68°

410.65

342.43
8

42° 22' 15"

295.43 @ 5° 10' = 294.23
99.27 @ 6° 38" = 98.~~7~~61
@ T 64° 392.~~94~~84
= 392.93
8

120.00

P# 5

cont from top of pg 193

RETURN TO
LOS ANGELES COUNTY SURVEYOR
700 HALL OF RECORDS
Do not extend notes this side of this line.

Note: Any Additions or Changes on This Sheet Must be Made or Circled in Red Ink With Date and Name of Person Making Change.

Profile No. ____ Notes Red. ____ Plotted ____ Date ____ Date ____

X-Sec. No. ____ Notes Chkd. ____ Checked ____ Date ____ Date ____

Job No. ____ Division No. ____

Survey of La Brea Parkway

Survey by RC Bowers Notes RC13 Date 4-25-46

Map No. ____ Indexed A. C. Johnson Date ____

F.B. 853 Pg. 193

BENCH LEVELS ON

"P" LINE

120' So. of P.E. RR

between

FREEMAN AVE

AND

LA TIJERA BLVD

STATION	B. S.	H. I.	F. S.	ELEV.

NOTE: ANY ADDITIONS OR CHANGES ON THIS SHEET MUST BE MADE OR CIRCLED IN RED INK. WITH DATE AND NAME OF PERSON MAKING CHANGE

Do not extend notes this side of this line

PLEASE RETURN TO
LOS ANGELES COUNTY SURVEYOR
700 HALL OF RECORDS

FORM 307 SM 7-43

FORM 307 5M 7-43

PLEASE RETURN TO
LOS ANGELES COUNTY SURVEYOR
700 HALL OF RECORDS

NOTE: ANY ADDITIONS OR CHANGES ON THIS SHEET MUST BE MADE OR CIRCLED IN RED INK, WITH DATE AND NAME OF PERSON MAKING CHANGE

Do not extend notes this side of this line

STATION	B. S.	H. I.	F. S.	ELEV.	
TBM "F"				73 ~~310~~ 307	TBM "F" Fd C.spk in PP 111944M on West
	5529	78 83~~7~~6	.5202	73 ~~637~~ 634	side of Freeman Ave 200'± So. of P.E.R.R.
	1930	75 56~~7~~4	.10709	64 ~~858~~ 855	
	3972	68 8~~30~~27	.5325	63 ~~505~~ 502	
P#3	4458	67 96~~3~~0	.5381	62 ~~582~~ 579	P#3 1x2
	3402	65 98~~4~~1	.5660	60 ~~324~~ 321	
P#4	3828	64 1~~52~~49	.5157	58 ~~495~~ 492	P#4 1x2
	4670	63 66~~5~~2	.7291	56 ~~374~~ 371	
P#5	4940	61 31~~4~~1	.5210	56 ~~104~~ 101	P#5 1x2
	4003	60 10~~7~~4	.4850	55 ~~257~~ 254	
P#6	4684	59 9~~41~~38	.4656	55 ~~285~~ 282	P#6 1x2
	4141	59 42~~6~~3	.4330	55 ~~096~~ 093	
P#7	3568	58 66~~4~~1	.3777	54 ~~887~~ 884	P#7 1x2
TBM	7642	62 52~~9~~6	.4851	57 ~~678~~ 675	TBM - Trolley Pole # 37702R - cut spk on So. side
	11278	68 95~~6~~3	.2769	66 ~~187~~ 184	of And 1st Pole west of La Tijera Bridge
	11370	77 55~~7~~4	.2161	75 ~~396~~ 393	over P.E.R.R
P#8	11752	87 14~~8~~5	.2560	84 ~~588~~ 585	P#8 - close to So. edge of La Tijera Bridge over P.E.R.R
TBM	5002	89 5~~40~~87	.3723	85 ~~867~~ 864	TBM - chiseled square in South West abutment
	3720	89 58~~7~~4	.3238	86 ~~349~~ 346	of Bridge on La Tijera over P.E.R.R
	2376	88 72~~5~~3	.11401	77 ~~324~~ 321	
	1583	78 90~~7~~4	.11538	67 ~~369~~ 366	

F.B. 853 Pg. 196 Job No. 8423 Division No. ____ Notes Red. ____ Plotted ____ Profile ____
Survey of La Brea Parkway Date ____ Date ____ No. ____
Survey by R.C. Bowers Notes RCB Notes Chkd. HNB Checked ____ X-Sec. ____
Indexed A. C. Johnson Date 4-26-46 Date 5-28-46 Date ____ No. ____

FORM 307 5M 7-43

PLEASE RETURN TO
LOS ANGELES COUNTY SURVEYOR
700 HALL OF RECORDS

NOTE: ANY ADDITIONS OR CHANGES ON THIS SHEET MUST BE MADE OR CIRCLED IN RED INK, WITH DATE AND NAME OF PERSON MAKING CHANGE

Do not extend notes this side of this line

STATION	B. S.	H. I.	F. S.	ELEV.		
				67 36~~9~~6		
	4 860	72 22~~7~~6	11 552	60 67~~7~~4		
	1 648	62 32~~5~~2	0 360	61 96~~5~~1		
	10 482	72 44~~7~~4	0 222	72 22~~5~~2		
	11 842	84 06~~7~~4	0 538	83 52~~9~~6		
	11 823	95 3~~82~~49	0 255	95 09~~7~~4		
P#5A	10 300	105 3~~97~~94	9 168	96 22~~9~~6	P#5A 1x2	
	6 110	102 3~~39~~36	8 088	94 2~~51~~48		
	3 632	97 8~~83~~80	11 012	86 8~~71~~68		
P#4A	0 953	87 8~~24~~21	4 842	82 9~~82~~79	P#4A 1x2	
	3 800	86 7~~82~~79	11 571	75 2~~11~~08		
	1 519	76 7~~30~~27	11 825	64 9~~05~~02		
	1 492	66 3~~97~~4	1 530	64 8~~67~~64		
P#3A	6 034	70 ~~901~~898	0 216	70 68~~5~~2	P#3A 1x2	
	0 350	71 03~~5~~2	8 283	62 7~~52~~49		
	5 173	67 92~~5~~2	3 610	64 3~~15~~12		
	5 369	69 68~~4~~1	3 800	65 88~~4~~1		
TBM	11 747	77 6~~31~~28	4 338	73 29~~3~~0	TBM "F" see preceding page or pg 157	

Profile No. ____ Notes Red. ____ Plotted ____ Job No. 8423 Division No. ____ F.B. 853 Pg. 197

Date ____ Date ____ Survey of La Brea Parkway

X-Sec. No. ____ Notes Chkd. ____ Checked ____ Survey by RC Bowers Notes RCB Date 4-26-46

Date ____ Date ____ Map No. ____ Indexed A. C. Johnson Date ____

B.853 PG. 198 Job No._____ Division No._____ Notes Red._____ Plotted_____ Profile

Survey of_____ Date_____ Date_____ No._____

Survey by_____ Notes_____ Notes Chkd._____ Checked_____ X-Sec.

Indexed_____ Date_____ Date_____ Date_____ No._____

STATION	B. S.	H. I.	F. S.	ELEV.	

FORM 307 5M 7-43

PLEASE RETURN TO
LOS ANGELES COUNTY SURVEYOR
700 HALL OF RECORDS

Do not extend notes this side of this line

NOTE: ANY ADDITIONS OR CHANGES ON THIS SHEET MUST BE MADE OR CIRCLED IN RED INK, WITH DATE AND NAME OF PERSON MAKING CHANGE

Profile No. ____ X-Sec. No. ____

Notes Red. ____ Date ____ Plotted ____ Date ____

Notes Chkd. ____ Date ____ Checked ____ Date ____

Job No. 5493 Division No. ____ F.B. 853 Pg. 199

Survey of LADERA PARK UNIT

Survey by R.C. Bowers Notes R.C.B. Date 5-12-46

Map No. ____ Indexed C. Johnson 7-9-46

NOTE: ANY ADDITIONS OR CHANGES ON THIS SHEET MUST BE MADE OR CIRCLED IN RED INK, WITH DATE AND NAME OF PERSON MAKING CHANGE

PLEASE RETURN TO
LOS ANGELES COUNTY SURVEYOR
700 HALL OF RECORDS

Do not extend notes this side of this line

FORM 307 SM 7-43

STATION	B.S.	H.I.	F.S.	ELEV.

BENCH LEVELS

FROM

FREEMAN AVE ALONG P.R.R. TRS

EAST 1/2 MILE

TO BALLONA ST & MEDAN BROOK LINE

AND return

ALONG "P" LINE

FORM 307 5M 7-43

PLEASE RETURN TO
LOS ANGELES COUNTY SURVEYOR
700 HALL OF RECORDS

NOTE: ANY ADDITIONS OR CHANGES ON THIS SHEET MUST BE MADE OR CIRCLED IN RED INK, WITH DATE AND NAME OF PERSON MAKING CHANGE

Do not extend notes this side of this line

F.B. 853 PG. 200 | Job No. 8423 | Division | Profile
Survey of LA BREA PARKWAY | Plotted | No.
Survey by R.C. Bowers | Notes RCB | Date | No.
Indexed A. C. Johnson | Date 5-15-46 | Notes Chkd. H.N.B. | Checked | X-Sec.
Date 7-16-1946

STATION	B. S.	H. I.	F. S.	ELEV.		
TBM #F				73 307	TBM F	Face of tin PP 11 ft S of M on W. side of Manola Ave 200 ft S of P.E. & E. FB 853 Pg 187
	7946	81 25	3809	77 44		
	6622	84 06	2475	81 59		
TBM	6352	87 94	4067	83 87	TBM	Set cut on S. face of curb at point 475 ft E. on No. side of [illegible] E. of Hyde Park & Industrial Inds. Rail Road
	3620	87 49	3292	84 20		
TBM	6492	90 69	2538	88 18	TBM	Set cut spot in Top of curb on No. side of R.R. Tks 330' E. of Hyde Park & Industrial Inds. R.R. Tks E. of Vernon Ave & Hyde Park
	5623	93 78	2878	90 90		
TBM	4762	95 66	3032	92 63	TBM	Set cut spot in Top of curb on No. side of R.R. Tks. About 150' East of Int. of Slauson Ave, Hyde Park AND Industrial Sts
	6208	98 54	5120	93 72		
TBM	5211	98 93	5400	93 53	TBM	Set cut spot in Power Pole on S. Side of BALLONA ST. 360' West of E. & W. Ballona & Meadow Brook Lane
TBM	3130	96 66	8649	88 01	TBM	Set cut spot in PP on S. side of BALLONA St. 60 ft West of E. & W. Ballona and Meadow Brook Lane
	3624	91 61	6297	85 34		
TBM	3555	88 89	4164	84 73	TBM	Set cut spot in PP #171992E on No side of Melrose Ave Lane 200' West of Angle point
P#1	2869	87 60	5000	82 60	P#1	IXZ
P#2	2756	85 35	5223	80 12	P#2	IXZ
P#3	3260	83 39	7028	76 39	P#3	IXZ
	3917	80 28	5986	74 [illegible]		
P#5	4710	79 00	3929	75 [illegible]	P#5	IXZ
P#6	2500	77 58	4101	73 47	P#6	IXZ
TBM	6241	79 72	4393	75 32	TBM	Set cut spot in PP 25' No of [illegible] E. of West end of

END

FORM 307 5M 7-43

PLEASE RETURN TO
LOS ANGELES COUNTY SURVEYOR
700 HALL OF RECORDS

NOTE: ANY ADDITIONS OR CHANGES ON THIS SHEET MUST BE MADE OR CIRCLED IN RED INK, WITH DATE AND NAME OF PERSON MAKING CHANGE

Do not extend notes this side of this line

STATION	B. S.	H. I.	F. S.	ELEV.		
TBM				75 327	TBM	
	3 335	78 ~~662~~ 59	6 943	71 71~~9~~ 6		
	5 071	76 ~~790~~ 87	6 389	70 ~~401~~ 398		
TBM #F	6 079	76 ~~480~~ 77	3 175	73 30~~5~~ 2	TBM [illegible]	

Profile No. ____ Notes Red. ____ Plotted ____ Date ____ Notes Chkd. H.N.B. Checked ____ Date 7-16-1946 Date ____

X-Sec. No. ____

Job No. [illegible] Division No. ____ Survey of [illegible] Survey by R.C. Bowers Notes [illegible] Date [illegible] Map No. ____ Indexed A. C. Johnson Date ____

F.B. 853 PG. 201

F.B. PG. 202 Job No._____ Division No._____ Notes Red._____ Plotted_____ Profile

Survey of_____ Date_____ Date_____ No._____

Survey by_____ Notes_____ Notes Chkd._____ Checked_____ X-Sec.

Indexed_____ Date_____ Date_____ Date_____ No._____

STATION	B. S.	H. I.	F. S.	ELEV.	

FORM 307 5M 7-43

PLEASE RETURN TO
LOS ANGELES COUNTY SURVEYOR
700 HALL OF RECORDS

Do not extend notes this side of this line

NOTE: ANY ADDITIONS OR CHANGES ON THIS SHEET MUST BE MADE OR CIRCLED IN RED INK, WITH DATE AND NAME OF PERSON MAKING CHANGE

Notes Ck'd by	Survey of LA Brea Parkway	F.B. 853 Pg. 203
Map No.	W. O. 8423 Tape No. Std °F	
Office Work	Surveyed by RC Bowers	
Checked	Notes KCB Date 5-17-46	
Date	Indexed A. C. Johnson 5-27-46	

Note: Any Additions or Changes on This Sheet Must be Made or Circled in Red Ink With Date and Name of Person Making Change.

Do not extend notes this side of this line.

RETURN TO
LOS ANGELES COUNTY SURVEYOR
700 HALL OF RECORDS

Survey of Area
From
FREEMAN AVE. EAST
About 1/2 Mile
Along
P.E. Rail Road

FORM 247 5M 12-40

W5.24-A-4

RETURN TO
LOS ANGELES COUNTY SURVEYOR
700 HALL OF RECORDS

Note: Any Additions or Changes on This Sheet Must be Made or Circled in **Red Ink** With Date and Name of Person Making Change.

Do not extend notes this side of this line.

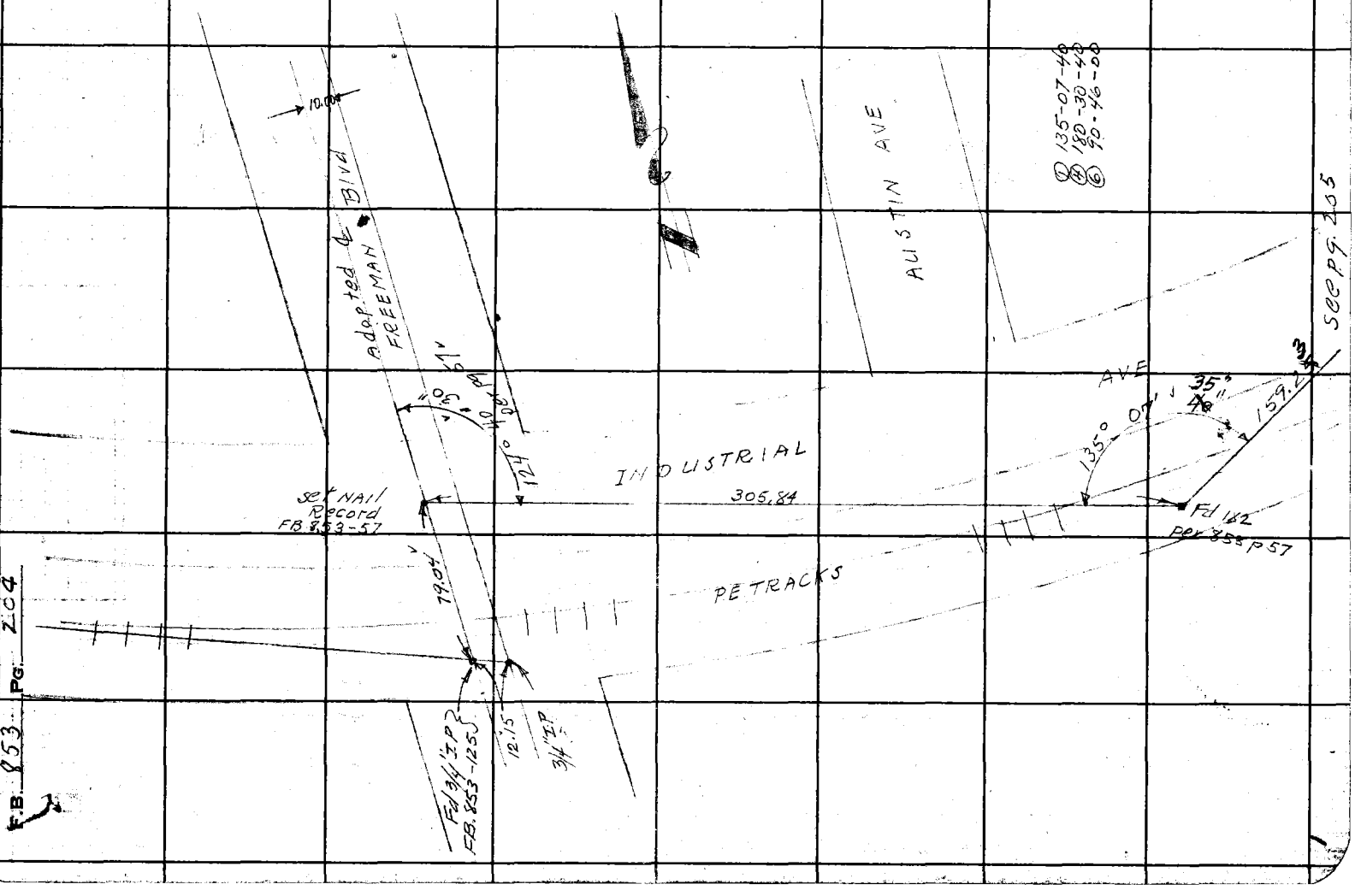

Notes Ck'd by	Survey of LaBrea Parkway
Map No.	W. O. 8423 Tape No. 21 St'd 84°F
Office Work	Surveyed by R C Bowers
Checked	Notes RCB Date 5-17-46
Date	Indexed A. C. Johnson

F.B. 853 Pg. 205

W.S. 24-A-4

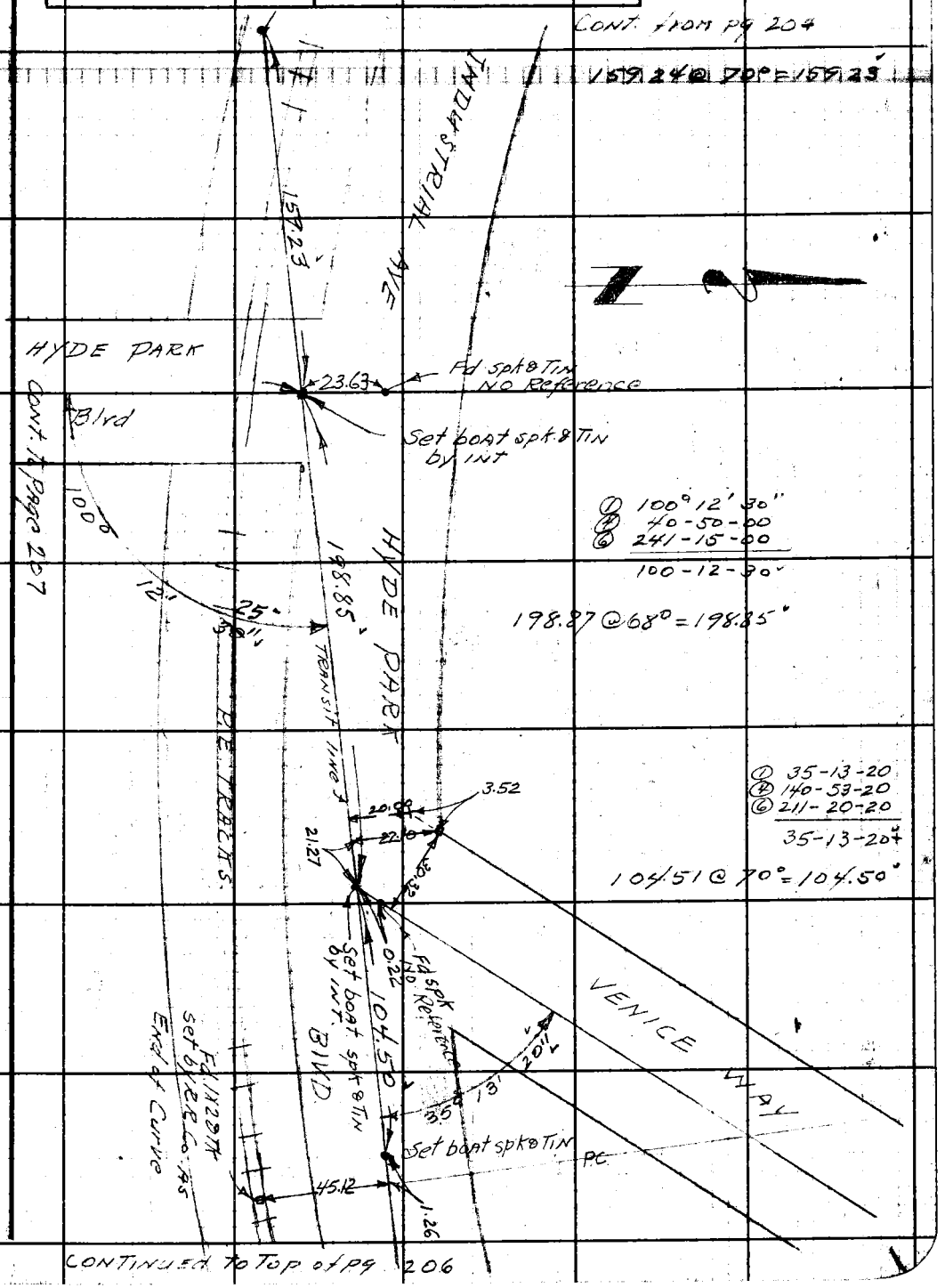

CONTINUED TO TOP of PG 206

Note: Any Additions or Changes on This Sheet Must be Made or Circled in Red Ink With Date and Name of Person Making Change.

Do not extend notes this side of this line.

RETURN TO
LOS ANGELES COUNTY SURVEYOR
700 HALL OF RECORDS

FORM 247 5M 12-40

F.B. 853 PG. 206

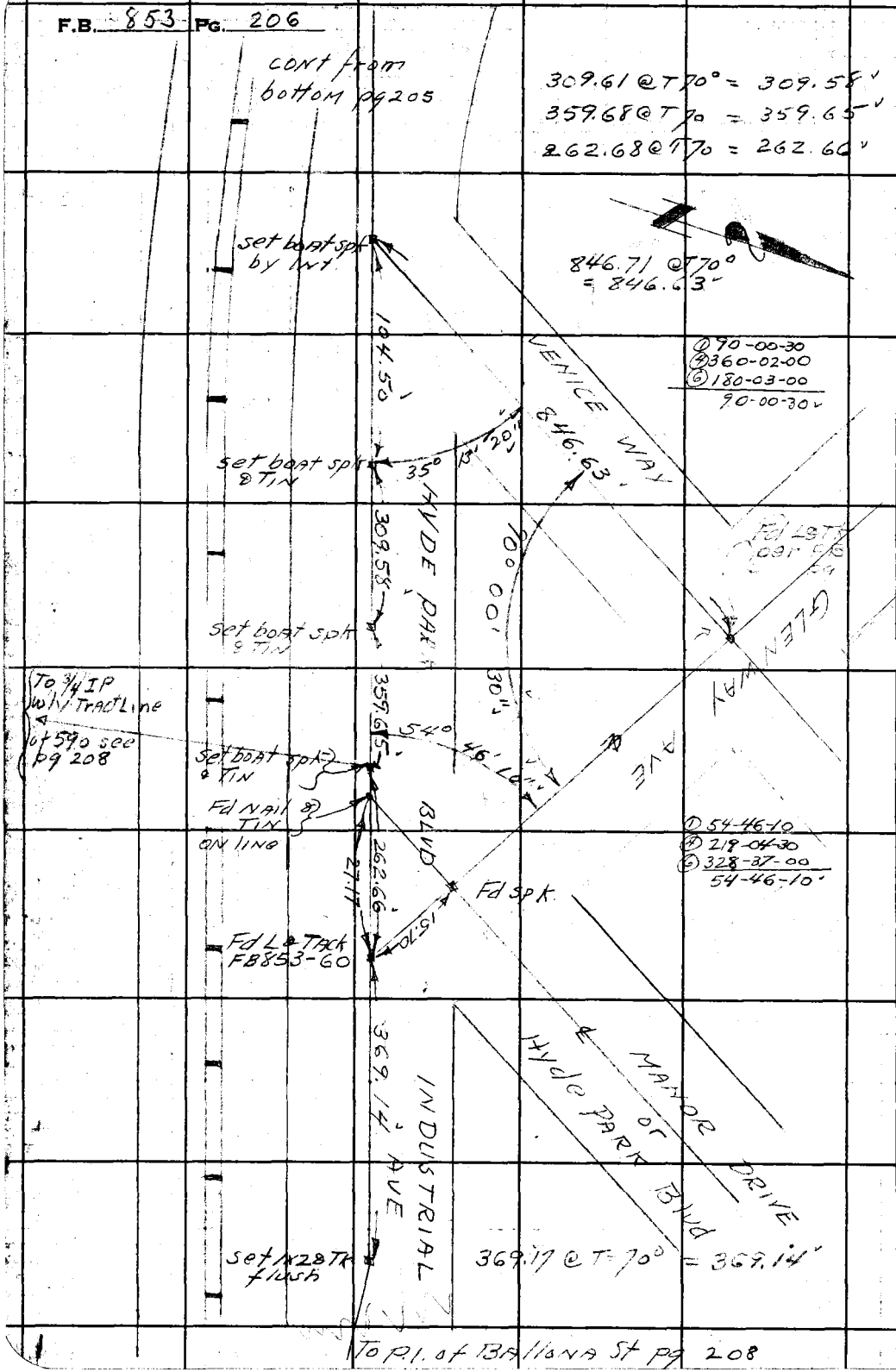

WS.24-A-3+4,B-4

RETURN TO
LOS ANGELES COUNTY SURVEYOR
700 HALL OF RECORDS

Do not extend notes this side of this line.

Note: Any Additions or Changes on This Sheet Must be Made or Circled in **Red Ink** With Date and Name of Person Making Change.

Notes Ck'd by	Survey of LA Brea Parkway
Map No.	W. O. 8423 Tape No. 063 Std 68°F
Office Work	Surveyed by R.C. Bowers
Checked	Notes RCB Date 5-17-46
Date	Indexed A. C. Johnson

F.B. 853 Pg. 207

WS. 24-A-4

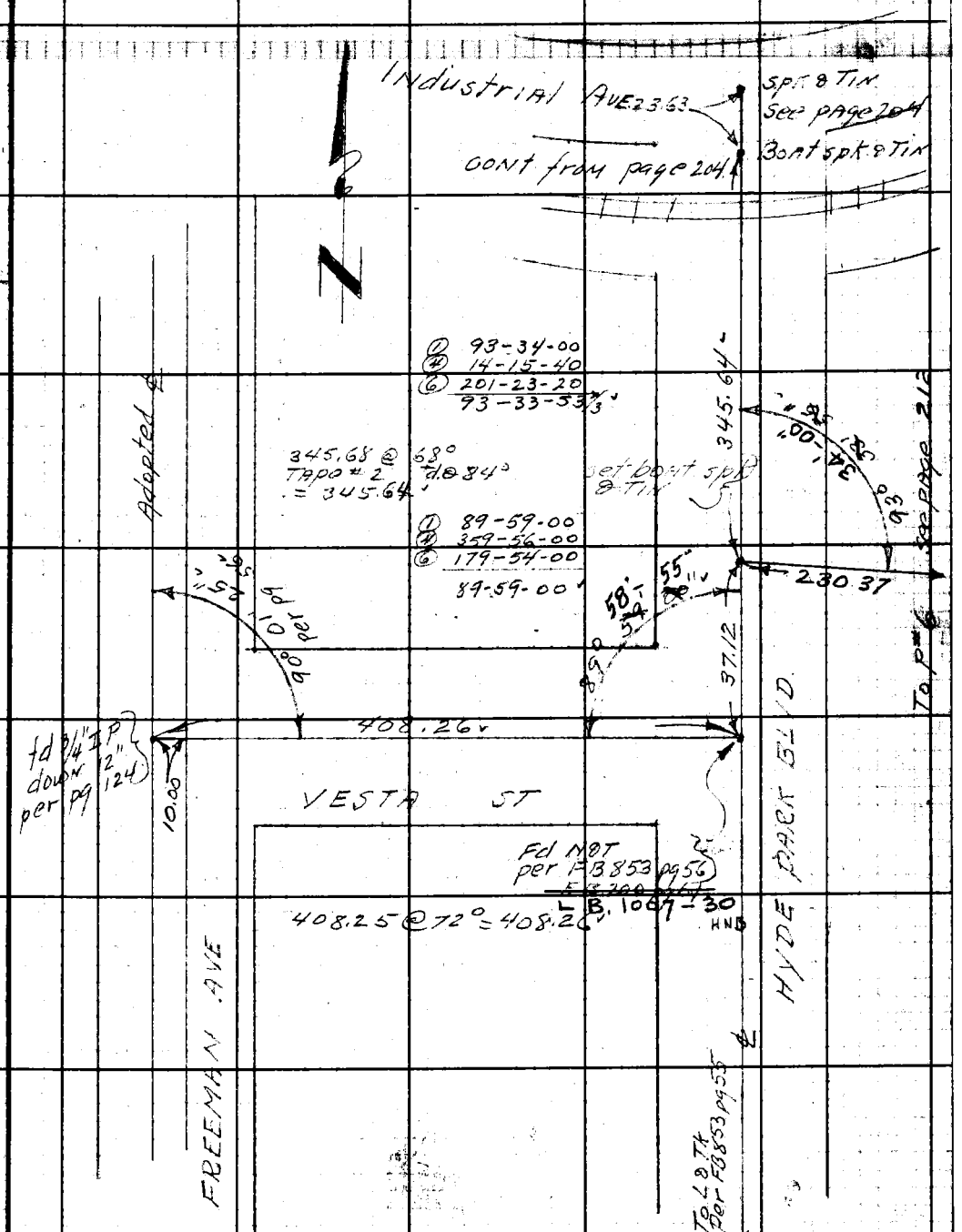

Note: Any Additions or Changes on This Sheet Must be Made or Circled in Red Ink With Date and Name of Person Making Change.

Do not extend notes this side of this line.

RETURN TO
LOS ANGELES COUNTY SURVEYOR
700 HALL OF RECORDS

FORM 247 5M 12-40

TAPE # 62 std @ 64°

F.B. 853 PG. 208

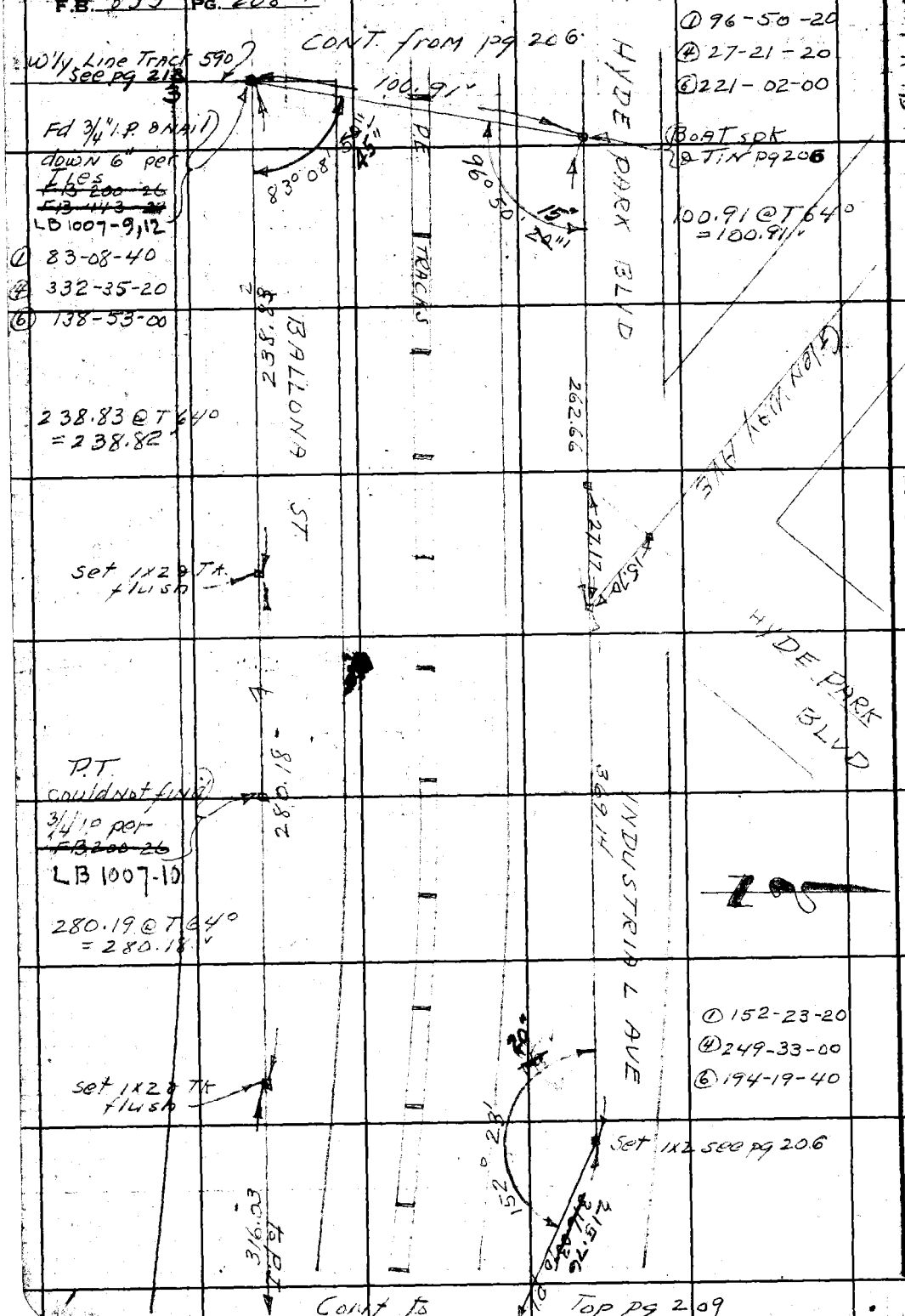

Cont to Top pg 209

W.S.M. A-44, B-4

RETURN TO
LOS ANGELES COUNTY SURVEYOR
700 HALL OF RECORDS

Do not extend notes this side of this line.

Note: Any Additions or Changes on This Sheet Must be Made or Circled in Red Ink With Date and Name of Person Making Change.

Notes Ck'd by	Survey of La Brea Parkway
Map No.	W. O. 8423 Tape No. #21 St'd 84 °F
Office Work	Surveyed by R C Bowers
Checked	Notes R.C.B. Date 5-21-46
Date	Indexed R. C. Johnson

F.B. 853 Pg. 209

WS 24-B-4

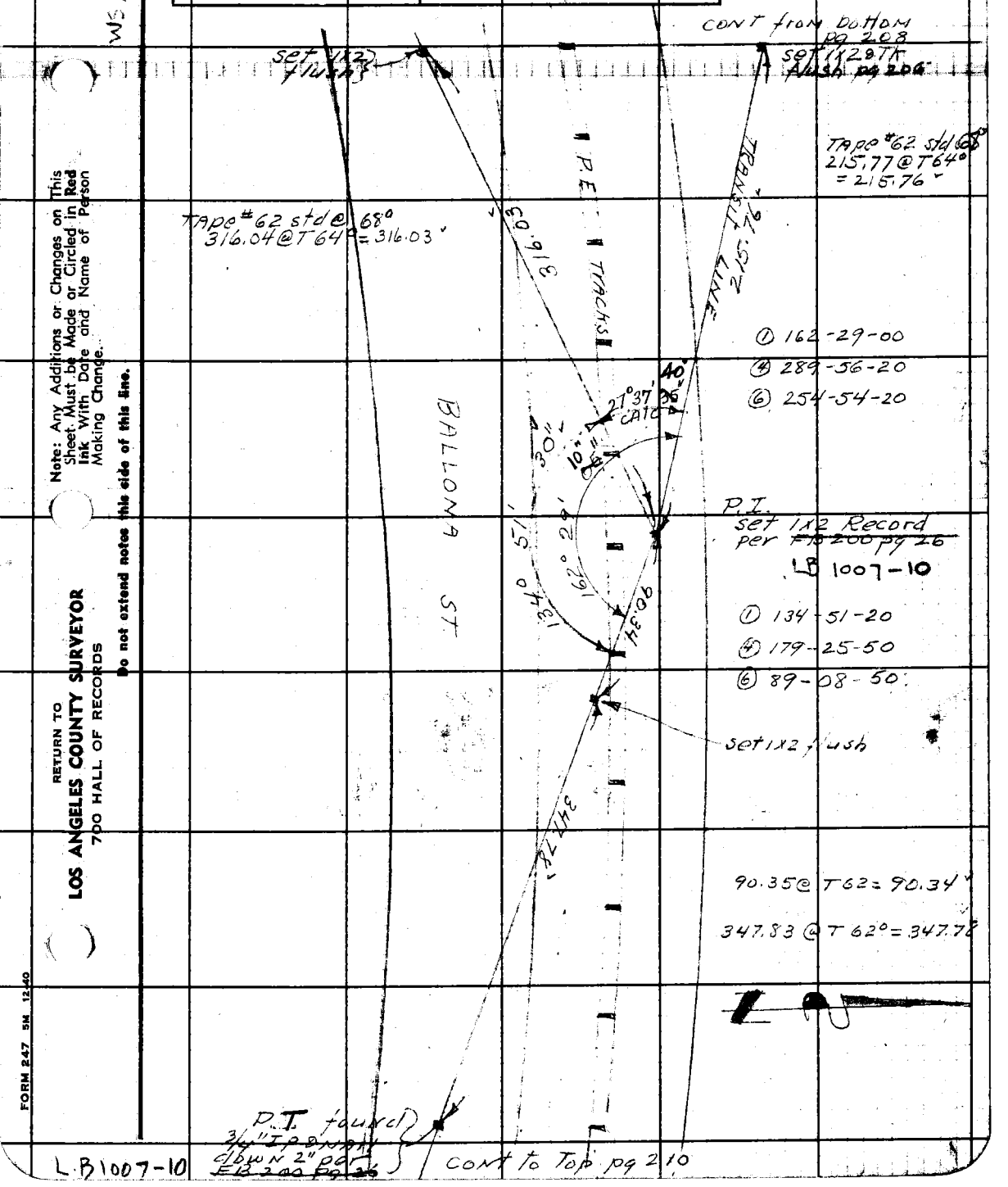

Note: Any Additions or Changes on This Sheet Must be Made or Circled in Red Ink With Date and Name of Person Making Change.

Do not extend notes this side of this line.

RETURN TO
LOS ANGELES COUNTY SURVEYOR
700 HALL OF RECORDS

FORM 247 5M 12-40

L.B 1007-10

F.B. 853 PG. 210

cont to bottom pg 211
TAPE # 62 std @ 68°

① 176-24-20
④ 345-37-00
⑥ 338-25-20

WS.74-B-4

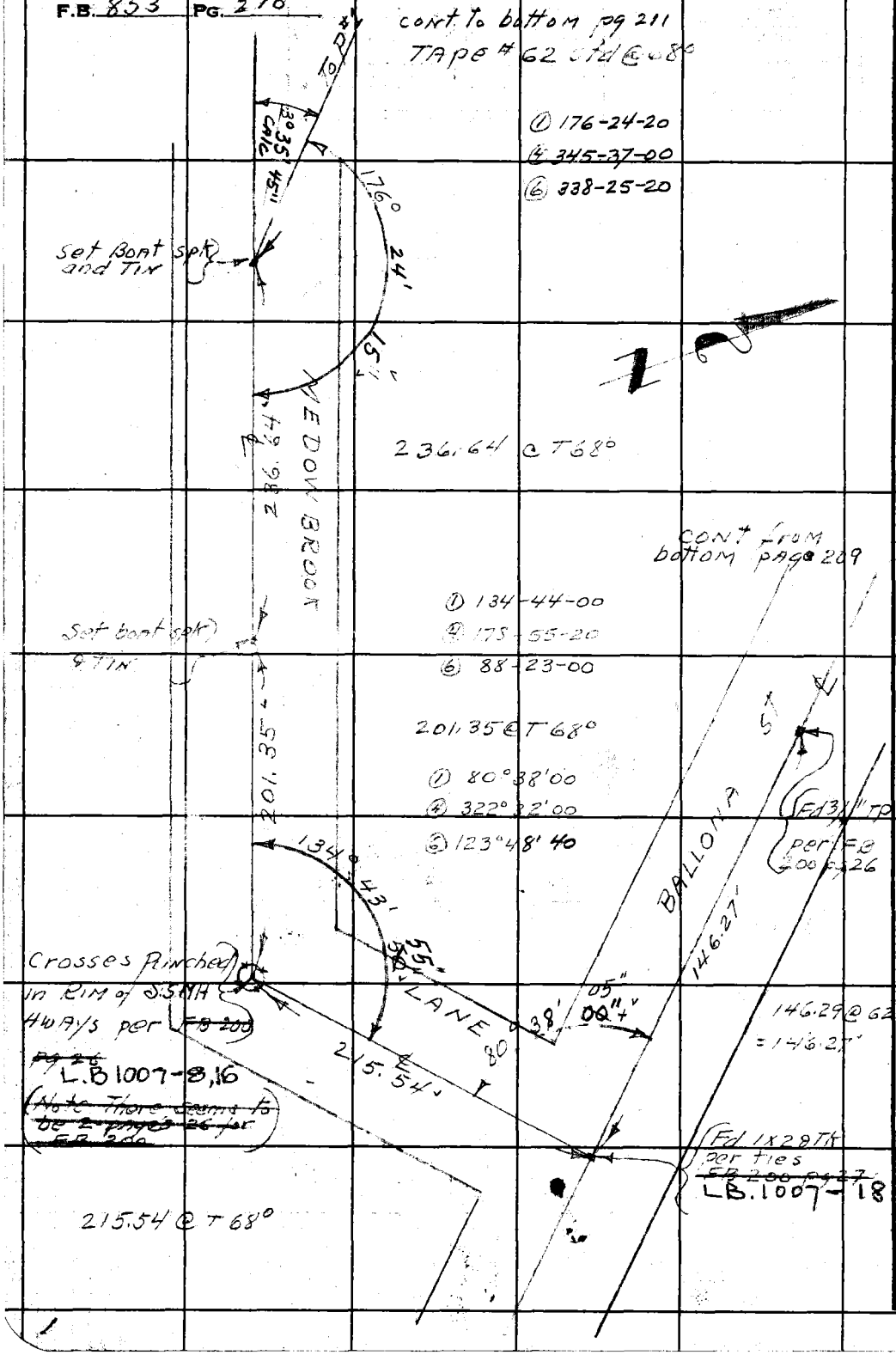

RETURN TO
LOS ANGELES COUNTY SURVEYOR
700 HALL OF RECORDS

Do not extend notes this side of this line.

Note: Any Additions or Changes on This Sheet Must be Made or Circled in Red Ink With Date and Name of Person Making Change.

Notes Ck'd by [illegible]	Survey of [illegible] Parkway
Map No.	W. 08423 Tape No. 21 St'd 84 °F
Office Work	Surveyed by R C Bowers
Checked	Notes [illegible] Date 5-21-46
Date	Indexed [illegible]

F.B. 853 PG. 211

WS. 24-A-1

CONT TO BOTTOM PAGE 212

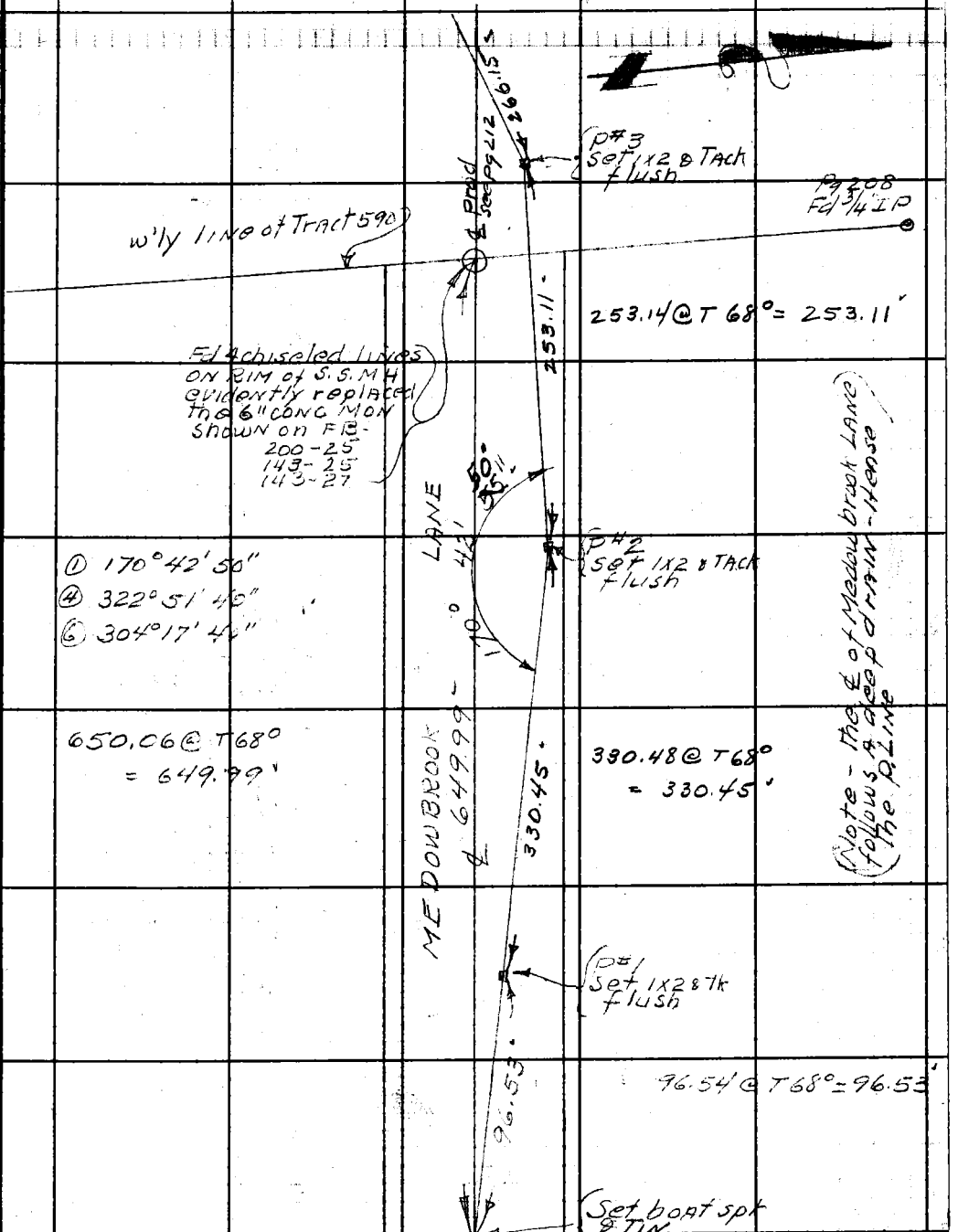

CONT from top pg 210

Note: Any Additions or Changes on This Sheet Must be Made or Circled in Red Ink With Date and Name of Person Making Change.

Do not extend notes this side of this line.

RETURN TO
LOS ANGELES COUNTY SURVEYOR
700 HALL OF RECORDS

FORM 247 3M 12-40

F.B. 853 PG. 212

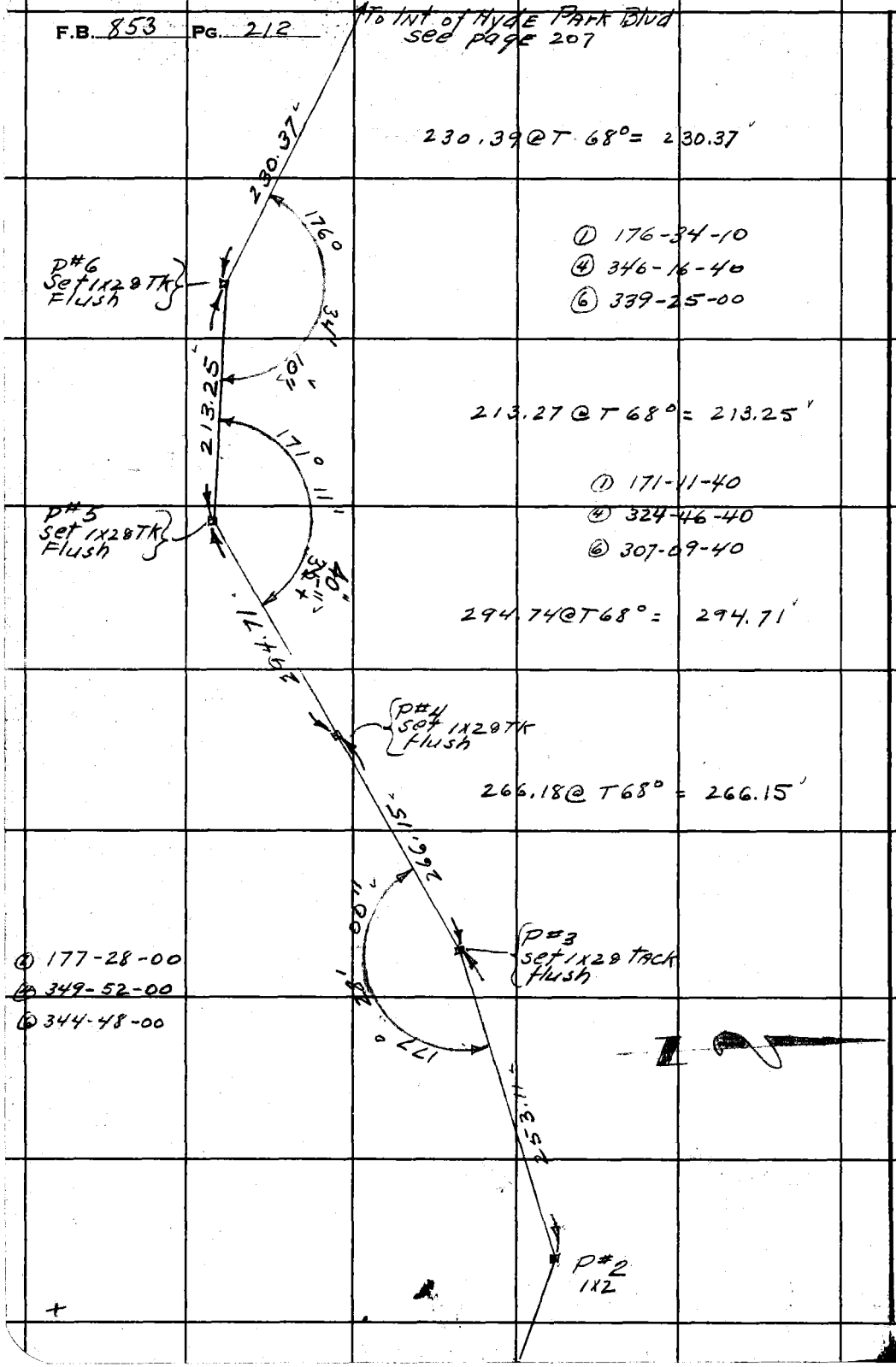

230.39 @ T 68° = 230.37'

① 176-34-10
④ 346-16-40
⑥ 339-25-00

213.27 @ T 68° = 213.25'

① 171-11-40
④ 324-46-40
⑥ 307-09-40

294.74 @ T 68° = 294.71'

266.18 @ T 68° = 266.15'

④ 177-28-00
⑤ 349-52-00
⑥ 344-48-00

RETURN TO
LOS ANGELES COUNTY SURVEYOR
700 HALL OF RECORDS

Do not extend notes this side of this line.

Note: Any Additions or Changes on This Sheet Must be Made or Circled in Red Ink With Date and Name of Person Making Change.

Notes Ck'd by S. M. Finley	Survey of LA Brea Parkway
Map No.	W. O. 8423 Tape No. 21 Std 84 °F
Office Work	Surveyed by R C Bowers
Checked	Notes R C B Date 5-23-46
Date	Indexed [illegible] Johnson

F.B. 853 PG. 213.

WS 24-A-4

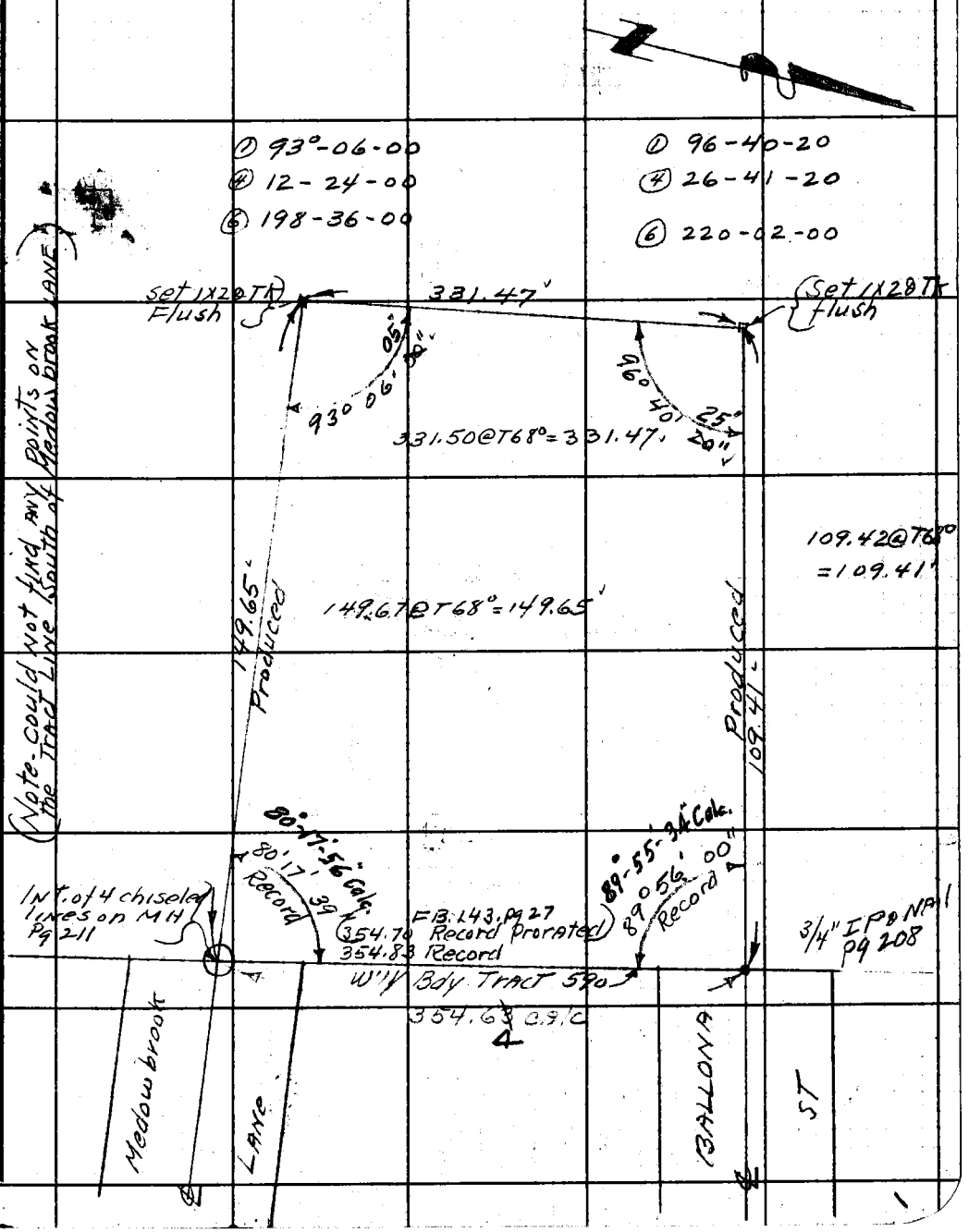

Note: Any Additions or Changes on This Sheet Must be Made or Circled in Red Ink With Date and Name of Person Making Change.

Do not extend notes this side of this line.

RETURN TO
LOS ANGELES COUNTY SURVEYOR
700 HALL OF RECORDS

FORM 247 3M 12-40

RETURN TO
LOS ANGELES COUNTY SURVEYOR
700 HALL OF RECORDS

Note: Any Additions or Changes on This Sheet Must be Made or Circled in **Red Ink** With Date and Name of Person Making Change.

Do not extend notes this side of this line.

F.B. 853 PG. 214

Notes Ck'd by Finley	Survey of LA Brea Parkway	F.B. 853	Pg. 215
Map No.	W. O. 8423 Tape No. St'd °F		
Office Work	Surveyed by R.C. Bowers		
Checked	Notes Date		
Date	Indexed A. C. Johnson 10-30-[illegible]		

WS 24-A-3

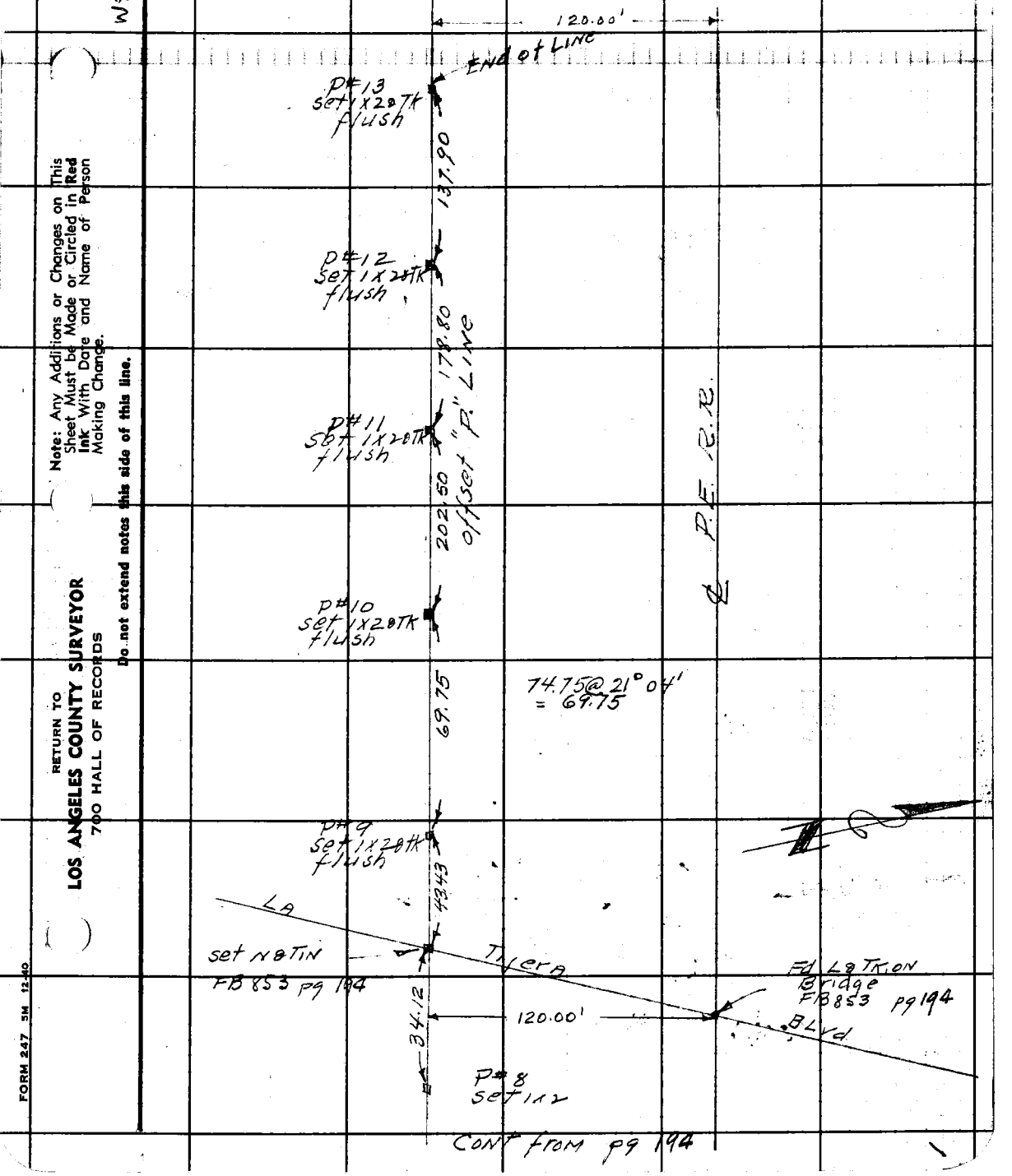

Note: Any Additions or Changes on This Sheet Must be Made or Circled in Red Ink With Date and Name of Person Making Change.

Do not extend notes this side of this line.

RETURN TO
LOS ANGELES COUNTY SURVEYOR
700 HALL OF RECORDS

FORM 247 5M 12-40

RETURN TO
LOS ANGELES COUNTY SURVEYOR
700 HALL OF RECORDS

Note: Any Additions or Changes on This Sheet Must be Made or Circled in **Red Ink** With Date and Name of Person Making Change.

Do not extend notes this side of this line.

F.B. 853 Pg. 216

Notes Ck'd by D. M. Finley	Survey of La Brea Parkway
Map No. B-1950	W. O. 8423 Tape No. 78 St'd 84 °F
Office Work M.c A.	Surveyed by F. H. BLANCHARD
Checked D. M. Finley	Notes FHB Date 1-14-47
Date Nov. 1947	Indexed A. C. Johnson 1-31-47

F. B. 853 PG. 217

FINAL CENTER LINE
~of~
LA BREA PARKWAY

From north line of section 20 northeasterly to int of present La Brea Ave & Stocker Ave then northerly on La Brea Ave.

-JN 8423-

Note: Any Additions or Changes on This Sheet Must be Made or Circled in Red Ink With Date and Name of Person Making Change.

Do not extend notes this side of this line.

RETURN TO
LOS ANGELES COUNTY SURVEYOR
700 HALL OF RECORDS

Ref	Party
FQ 96	Blanchard
FB 1155	Nichols
FB 1134	Brown
FB 529	Shoemaker.
FB 1158	

FORM 247 5M 5-46

F. B. 853 Pg. 218

INDEX



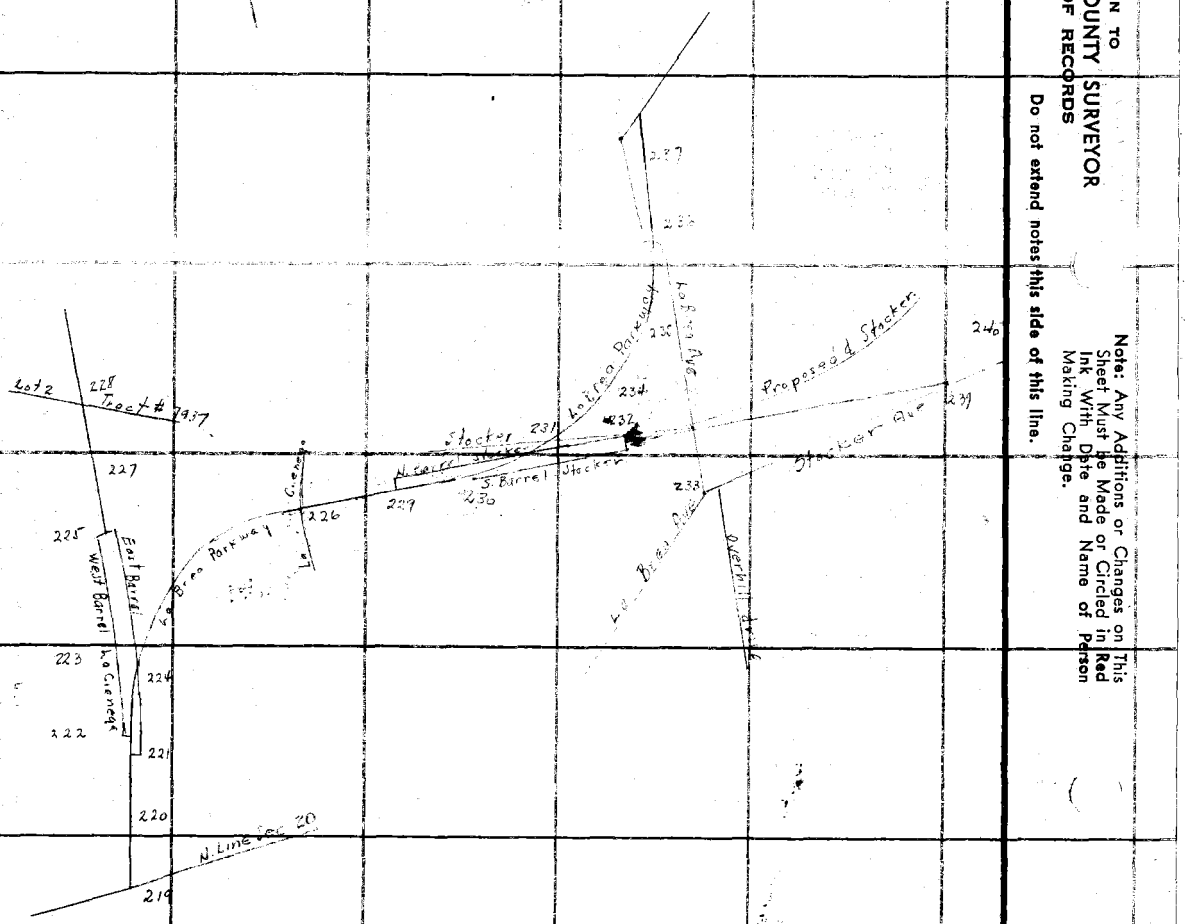

RETURN TO
LOS ANGELES COUNTY SURVEYOR
7DO HALL OF RECORDS

Do not extend notes this side of this line.

Note: Any Additions or Changes on This Sheet Must be Made or Circled in Red Ink With Date and Name of Person Making Change.

WS, W-A-3

Notes Ck'd by	Survey of La Brea Parkway
Map No. B-1950	W. O. 8423 Tape No. 78 St'd 84 °F
Office Work R.W. McA	Surveyed by F. H. BLANCHARD
Checked [illegible]	Notes FHB Date 1-14-47
Date	Indexed A. C. Johnson

F.B. 853 PG. 299

Bot Pg - 220

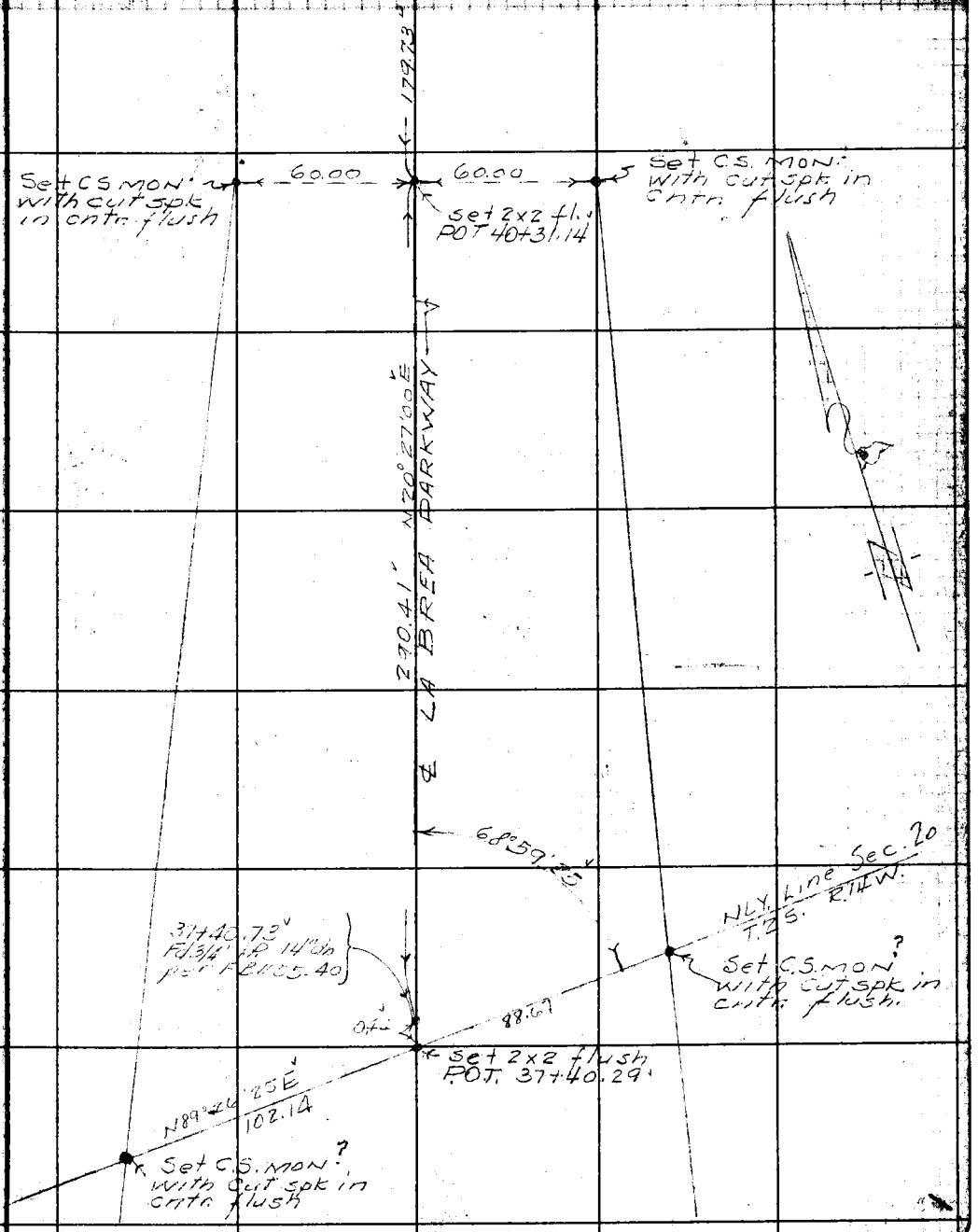

Note: Any Additions or Changes on This Sheet Must be Made or Circled in Red Ink With Date and Name of Person Making Change.

Do not extend notes this side of this line.

RETURN TO
LOS ANGELES COUNTY SURVEYOR
700 HALL OF RECORDS

FORM 247 5M 11-41

RETURN TO
LOS ANGELES COUNTY SURVEYOR
700 HALL OF RECORDS

Note: Any Additions or Changes on This Sheet Must be Made or Circled in Red Ink With Date and Name of Person Making Change.

Do not extend notes this side of this line.

WS 24-A-2



Notes Ck'd by	Survey of LA BREA PARKWAY
Map No. B-1950	W. O. 8423 Tape No. 78 St'd 84° °F
Office Work R.W. McA.	Surveyed by F. H. BLANCHARD
Checked J. M. Finley	Notes FHB Date 1-14-47
Date	Indexed A. C. Johnson

F.B. 853 PG. 221

WS.24-A-2

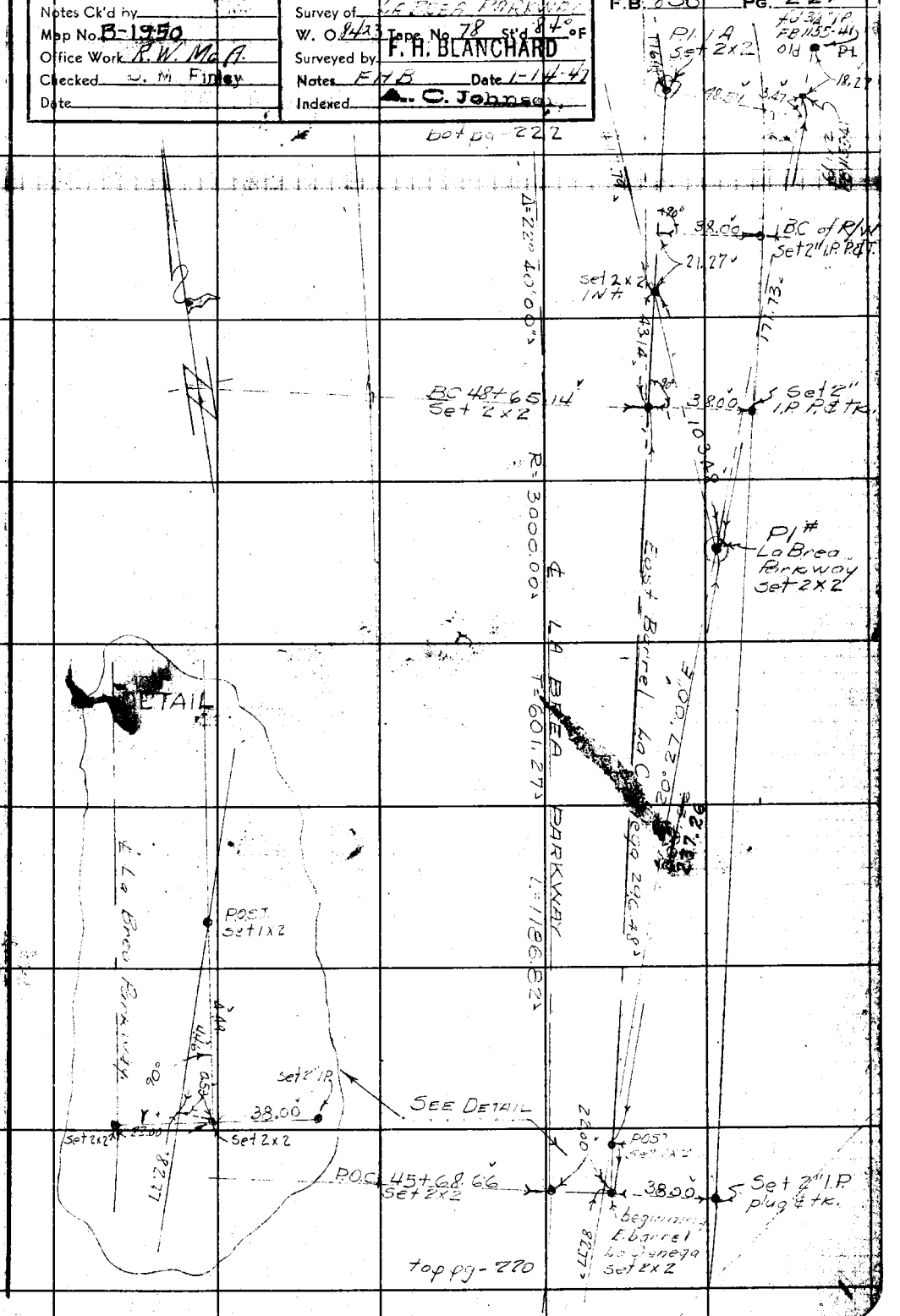

Note: Any Additions or Changes on This Sheet Must be Made or Circled in Red Ink With Date and Name of Person Making Change.

Do not extend notes this side of this line.

RETURN TO
LOS ANGELES COUNTY SURVEYOR
700 HALL OF RECORDS

FORM 247 BM 11-41

RETURN TO
LOS ANGELES COUNTY SURVEYOR
700 HALL OF RECORDS

Note: Any Additions or Changes on This Sheet Must be Made or Circled in Red Ink With Date and Name of Person Making Change.

Do not extend notes this side of this line.

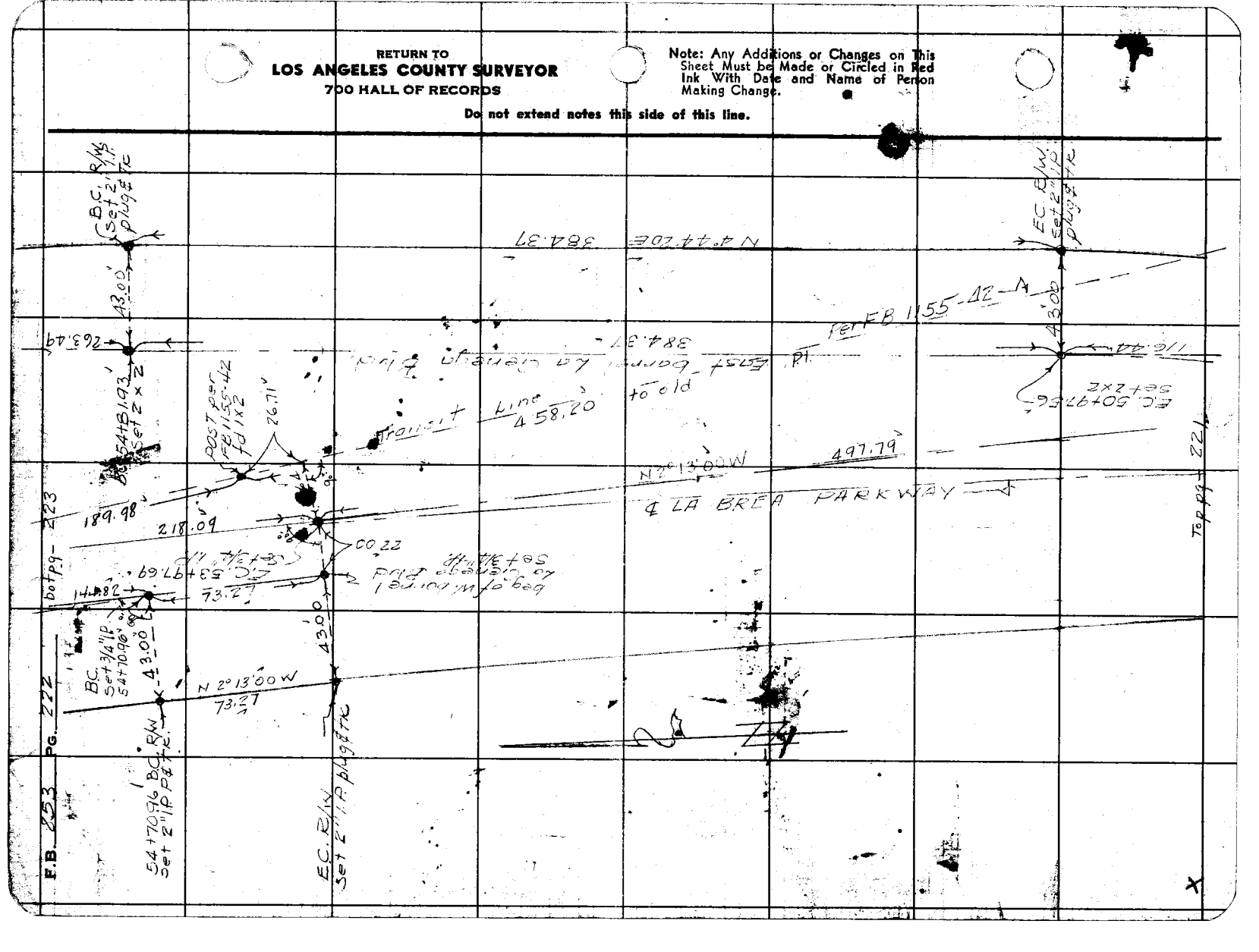

Notes Ck'd by	Survey of Lg Brea Park
Map No. B-1950	W. O. 8473 Tape No. 78 St'd 84 °F
Office Work R. W. McA.	Surveyed by F. H. BLANCHARD
Checked W. M. Finley	Notes Blanchard Date 1-14-47
Date	Indexed A. C. Johnson

F.B. 853 Pg. 223

W.S. 24-A-2

Note: Any Additions or Changes on This Sheet Must be Made or Circled in Red Ink With Date and Name of Person Making Change.

Do not extend notes this side of this line.

RETURN TO
LOS ANGELES COUNTY SURVEYOR
700 HALL OF RECORDS

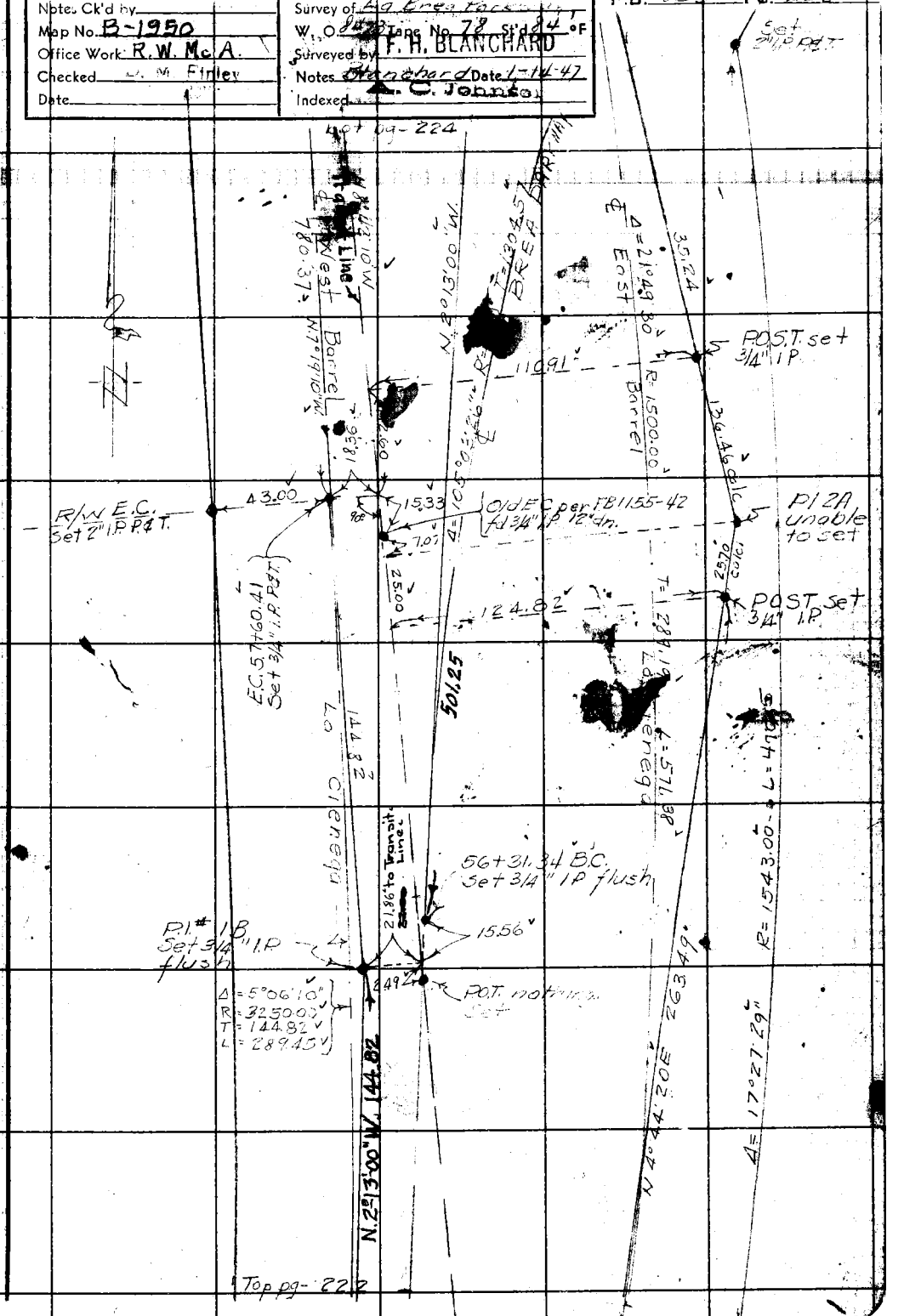

FORM 247 5M 11-41

F.B. 853 PG. 224

RETURN TO
LOS ANGELES COUNTY SURVEYOR
700 HALL OF RECORDS

Do not extend notes this side of this line.

Note: Any Additions or Changes on This Sheet Must be Made or Circled in Red Ink With Date and Name of Person Making Change.

Notes Ck'd by	Survey of La Brea Parkway
Map No. B-1914-3	W. O. 8423 Tape No. 78 St'd. 84 °F
Office Work R.W. Mc A.	Surveyed by F H Blanchard
Checked	Notes Blanchard Date 1-24-47
Date	Indexed A. C. Johnson

Note: Any Additions or Changes on This Sheet Must be Made or Circled in Red Ink With Date and Name of Person Making Change.

Do not extend notes this side of this line.

RETURN TO
LOS ANGELES COUNTY SURVEYOR
700 HALL OF RECORDS

FORM 247 5M 5-46

RETURN TO
LOS ANGELES COUNTY SURVEYOR
700 HALL OF RECORDS

Note: Any Additions or Changes on This Sheet Must be Made or Circled in Red Ink With Date and Name of Person Making Change.

Do not extend notes this side of this line.

WS 24-B-2

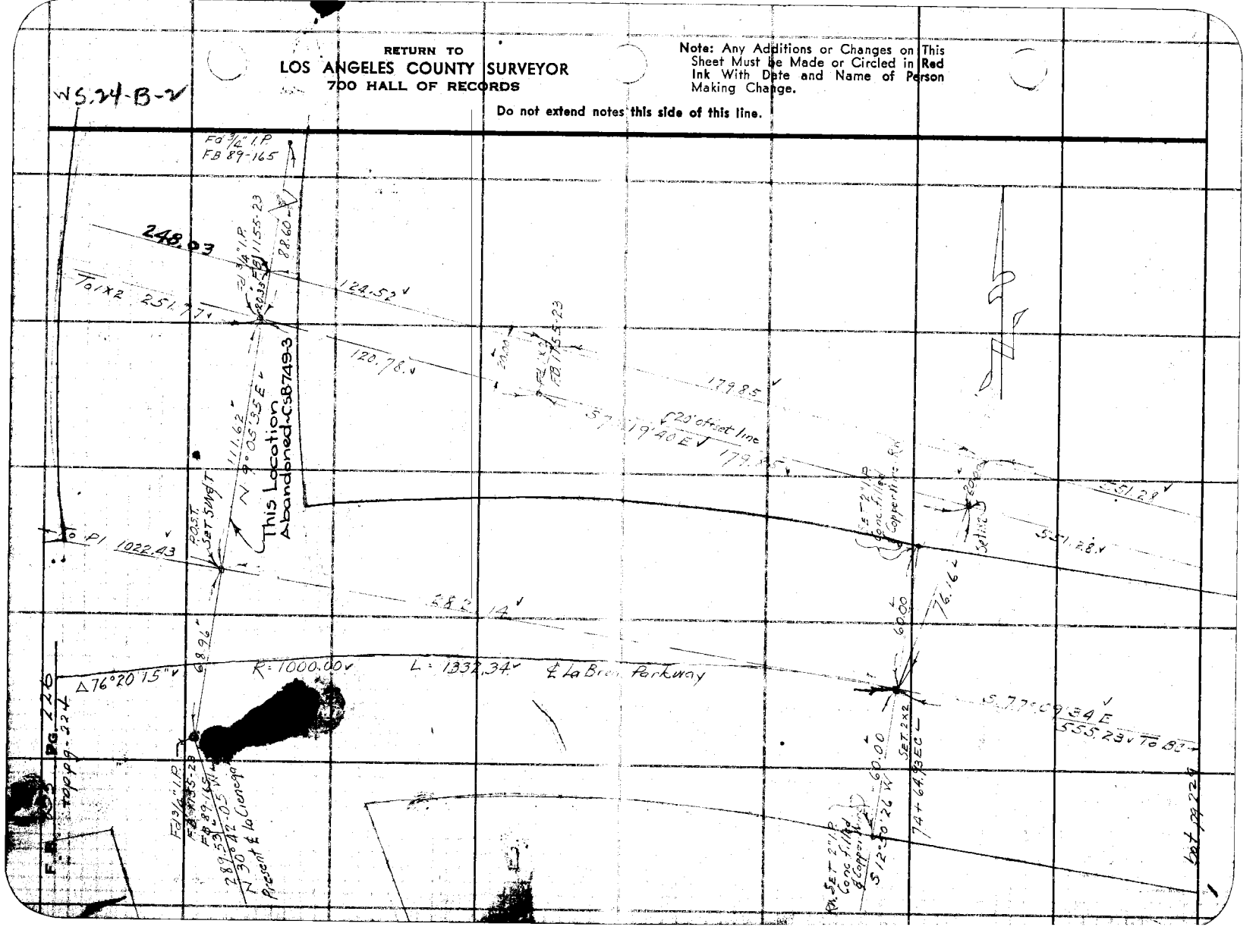

Notes Ck'd by	Survey of Lo Bres Parkway
Map No. B-1914-3	W. O. 8423 Tape No. 78 St'd. 84 °F
Office Work R.W. McA.	Surveyed by FHBlanchard
Checked [illegible]	Notes FHB Date 1-14-47
Date [illegible] '47	Indexed A. C. Johnson

F. B. 853 Pg. 227

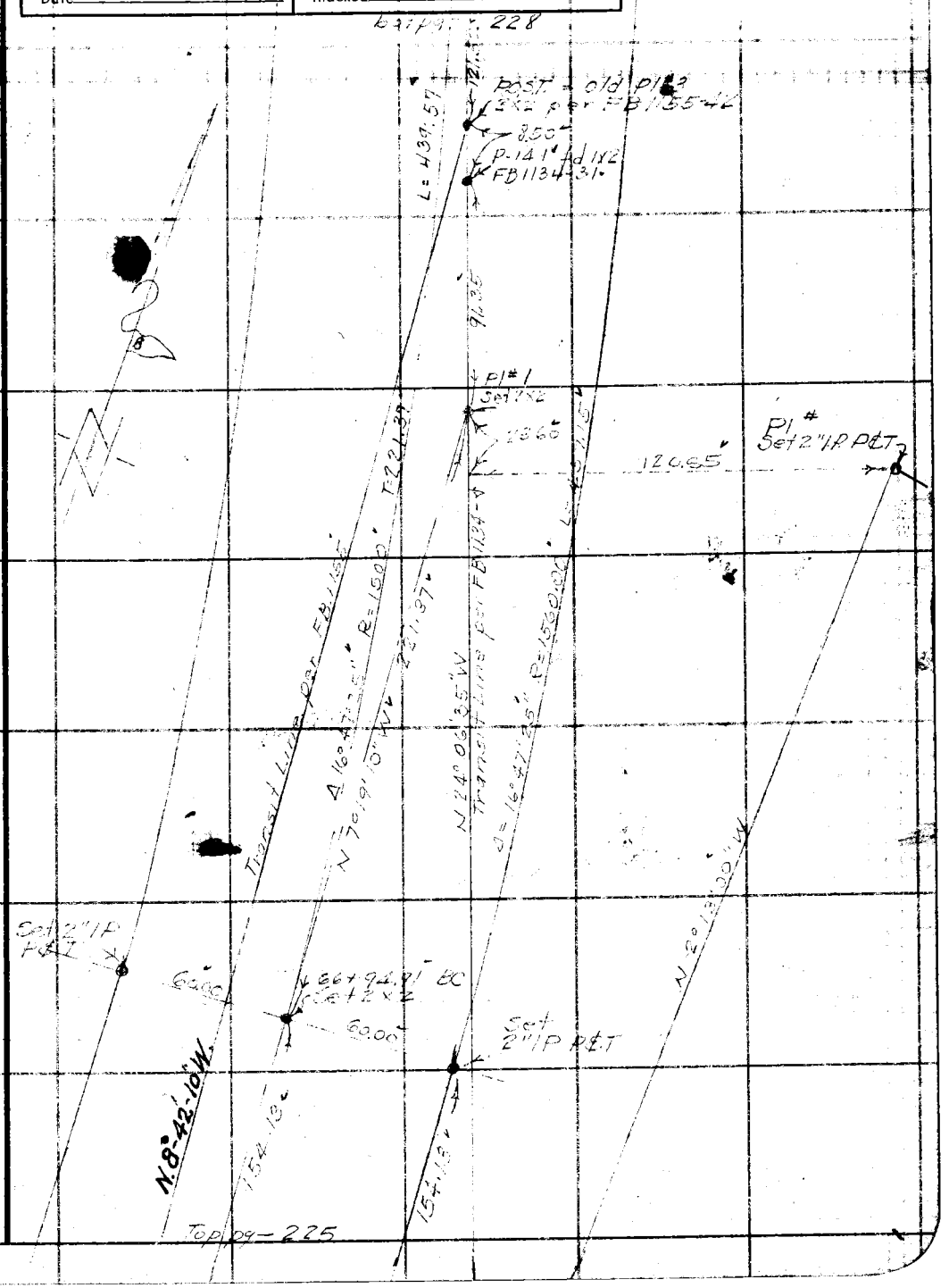

Note: Any Additions or Changes on This Sheet Must be Made or Circled in Red Ink With Date and Name of Person Making Change.

Do not extend notes this side of this line.

RETURN TO
LOS ANGELES COUNTY SURVEYOR
700 HALL OF RECORDS

FORM 247 5M 5-46

RETURN TO
LOS ANGELES COUNTY SURVEYOR
700 HALL OF RECORDS

Note: Any Additions or Changes on This Sheet Must be Made or Circled in Red Ink With Date and Name of Person Making Change.

Do not extend notes this side of this line.

W.S. 24-A-2

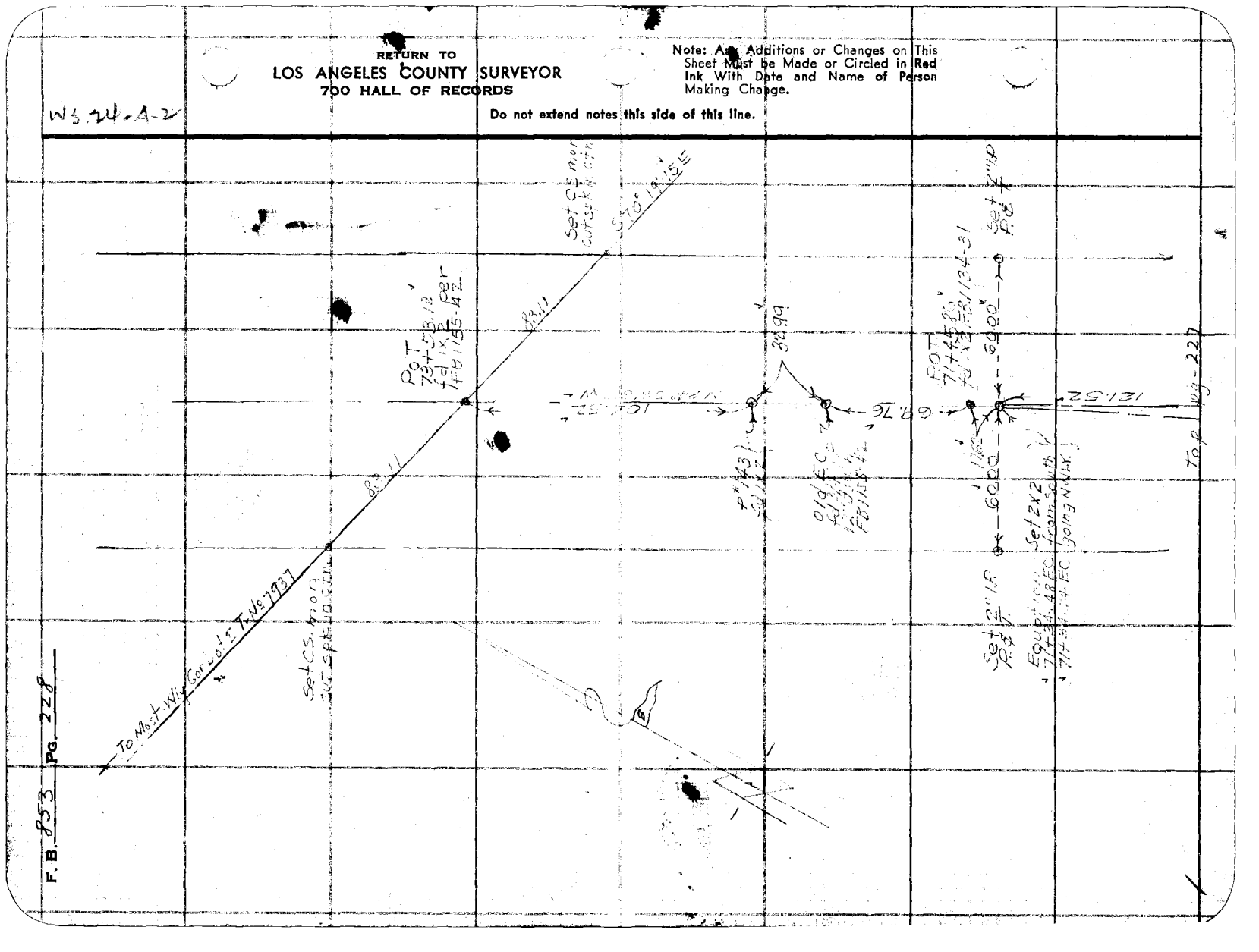

F. B. 253 Pg. 229

Notes Ck'd by	Survey of La Brea Parkway
Map No. B-1950	W. O. 842 Tape No. 78 St'd 84 °F
Office Work R. W. McA	Surveyed by F. H. BLANCHARD
Checked	Notes FHB Date 1-14-47
Date	Indexed A. C. Johnson

F. B. 853 Pg. 229

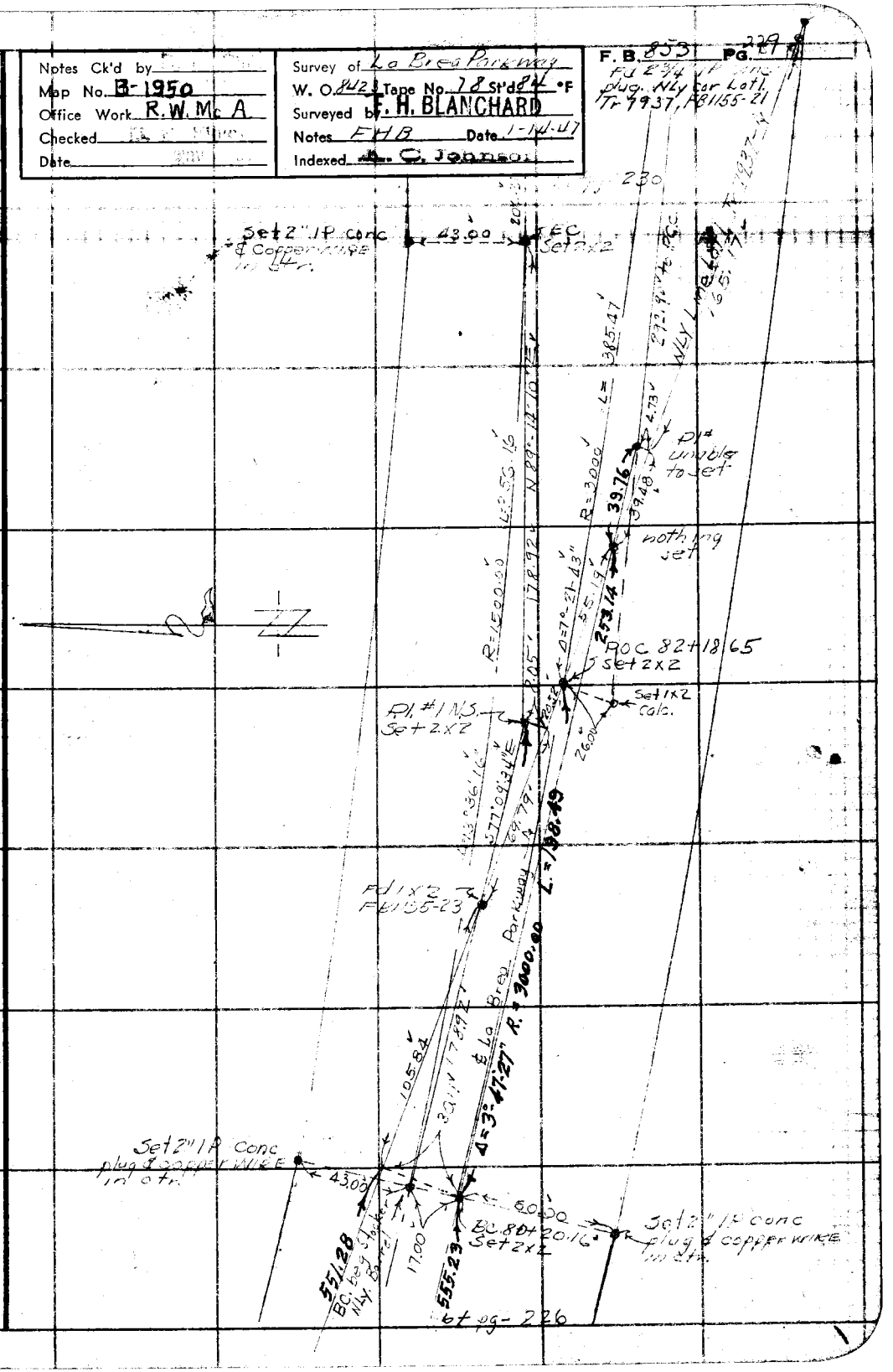

Note: Any Additions or Changes on This Sheet Must be Made or Circled in Red Ink With Date and Name of Person Making Change.

Do not extend notes this side of this line.

RETURN TO
LOS ANGELES COUNTY SURVEYOR
700 HALL OF RECORDS

FORM 247 5M 5-46

RETURN TO
LOS ANGELES COUNTY SURVEYOR
700 HALL OF RECORDS

Note: Any Additions or Changes on This Sheet Must be Made or Circled in Red Ink With Date and Name of Person Making Change.

Do not extend notes this side of this line.

WS 24-B-7

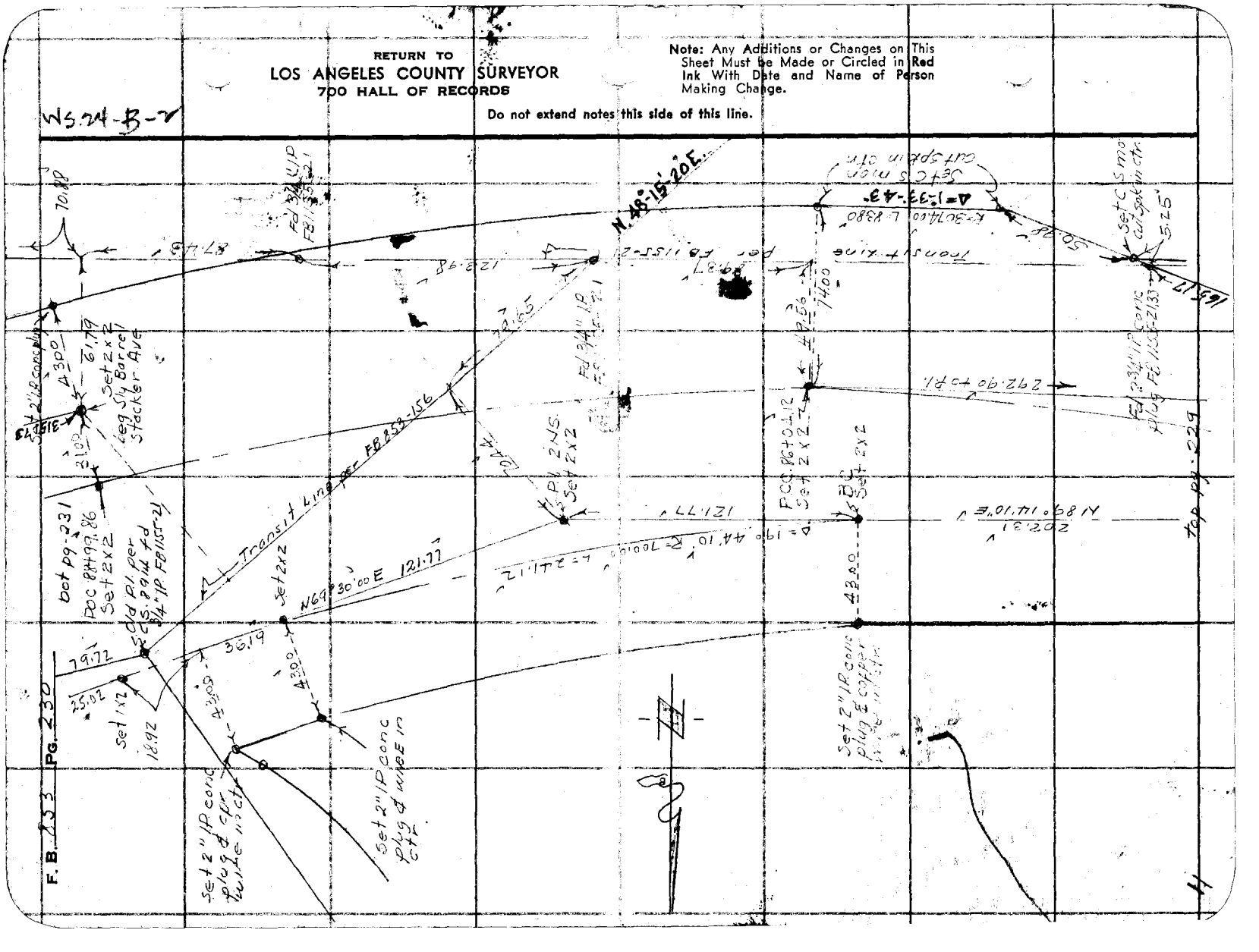

Notes Ck'd by	Survey of La Brea Parkway
Map No. B-1950	W. O. 8423 Tape No. 78 St'd 84 °F
Office Work R.W. McA.	Surveyed by F. H. BLANCHARD
Checked	Notes Blanchard Date 1-14-47
Date	Indexed A. C. Johnson

F. B. 853 Pg. 231

WS 24-B-

Left side pg. 232

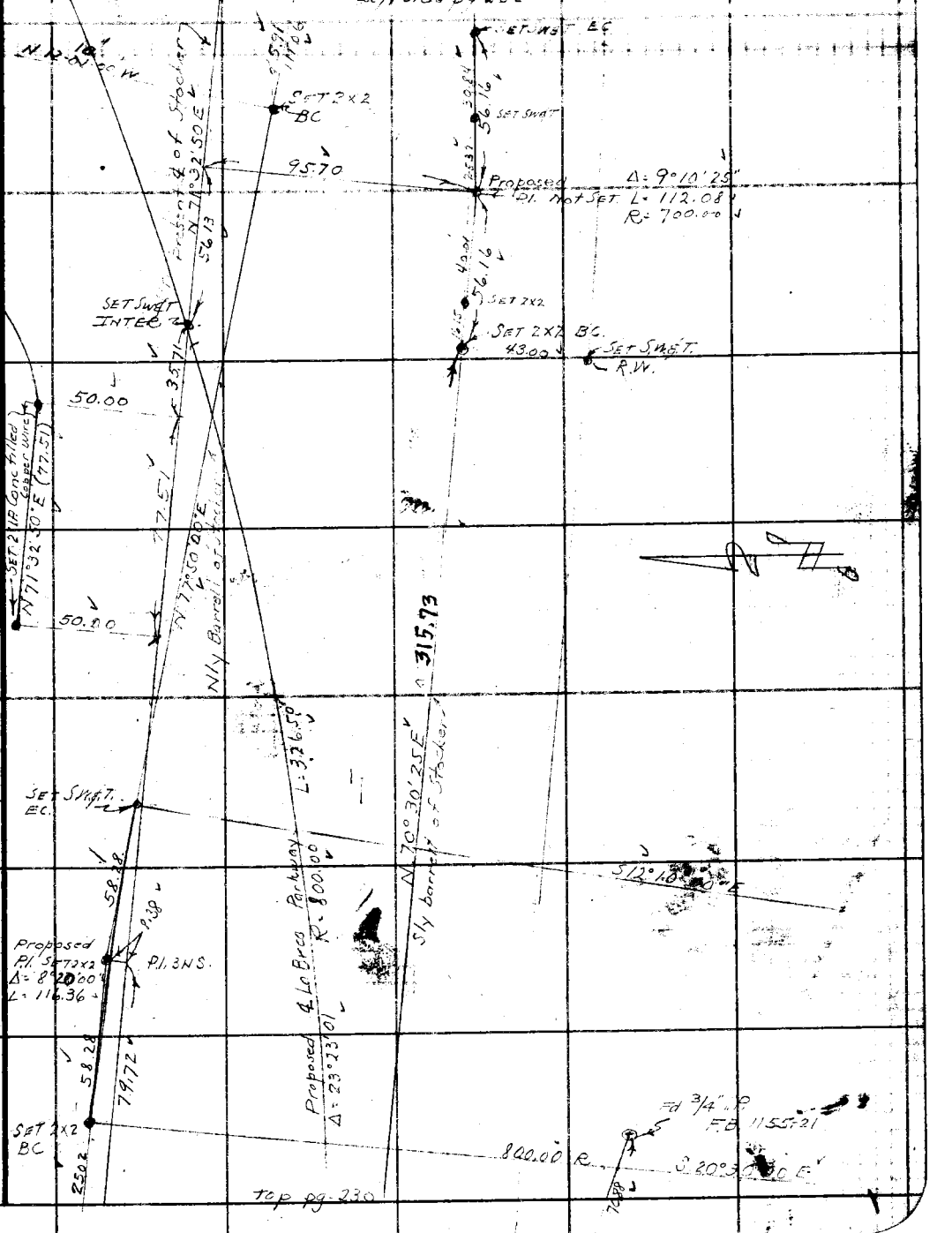

Note: Any Additions or Changes on This Sheet Must be Made or Circled in Red Ink With Date and Name of Person Making Change.

Do not extend notes this side of this line.

RETURN TO
LOS ANGELES COUNTY SURVEYOR
700 HALL OF RECORDS

FORM 247 5M 5-46

RETURN TO
LOS ANGELES COUNTY SURVEYOR
700 HALL OF RECORDS

Note: Any Additions or Changes on This Sheet Must be Made or Circled in Red Ink With Date and Name of Person Making Change.

Do not extend notes this side of this line.

NS.24-A-2

F.B. 855 Pg. 232

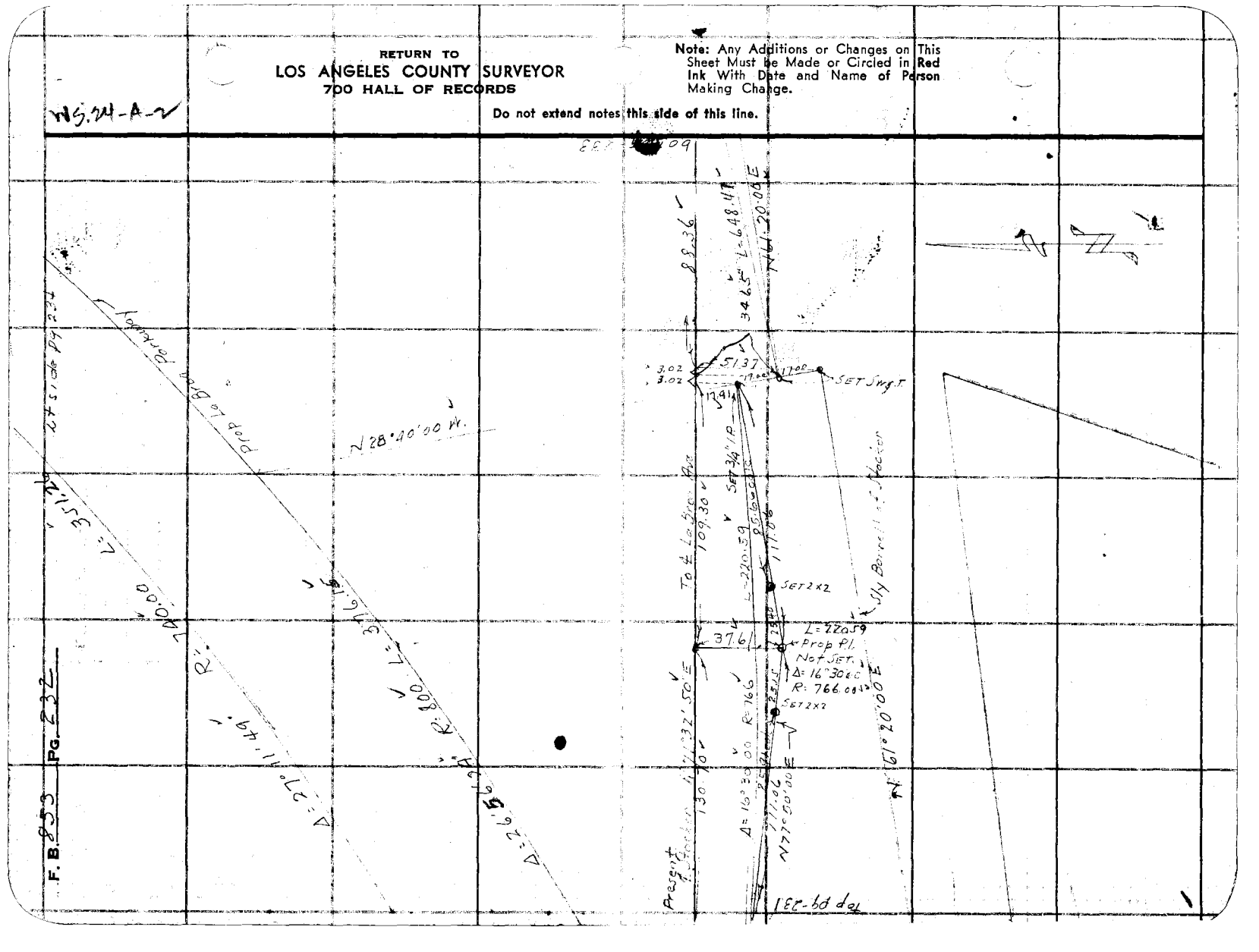

Notes Ck'd by	Survey of La Brea Tarkway
Map No. B-1950.	W. O. 8423 Tape No. 78 St'd 84 °F
Office Work R.W. McA.	Surveyed by F. H. BLANCHARD
Checked	Notes Blanchard Date 1-14-47
Date	Indexed A. C. Johnson

F. B. 853 Pg. 233

WS 24-A-2

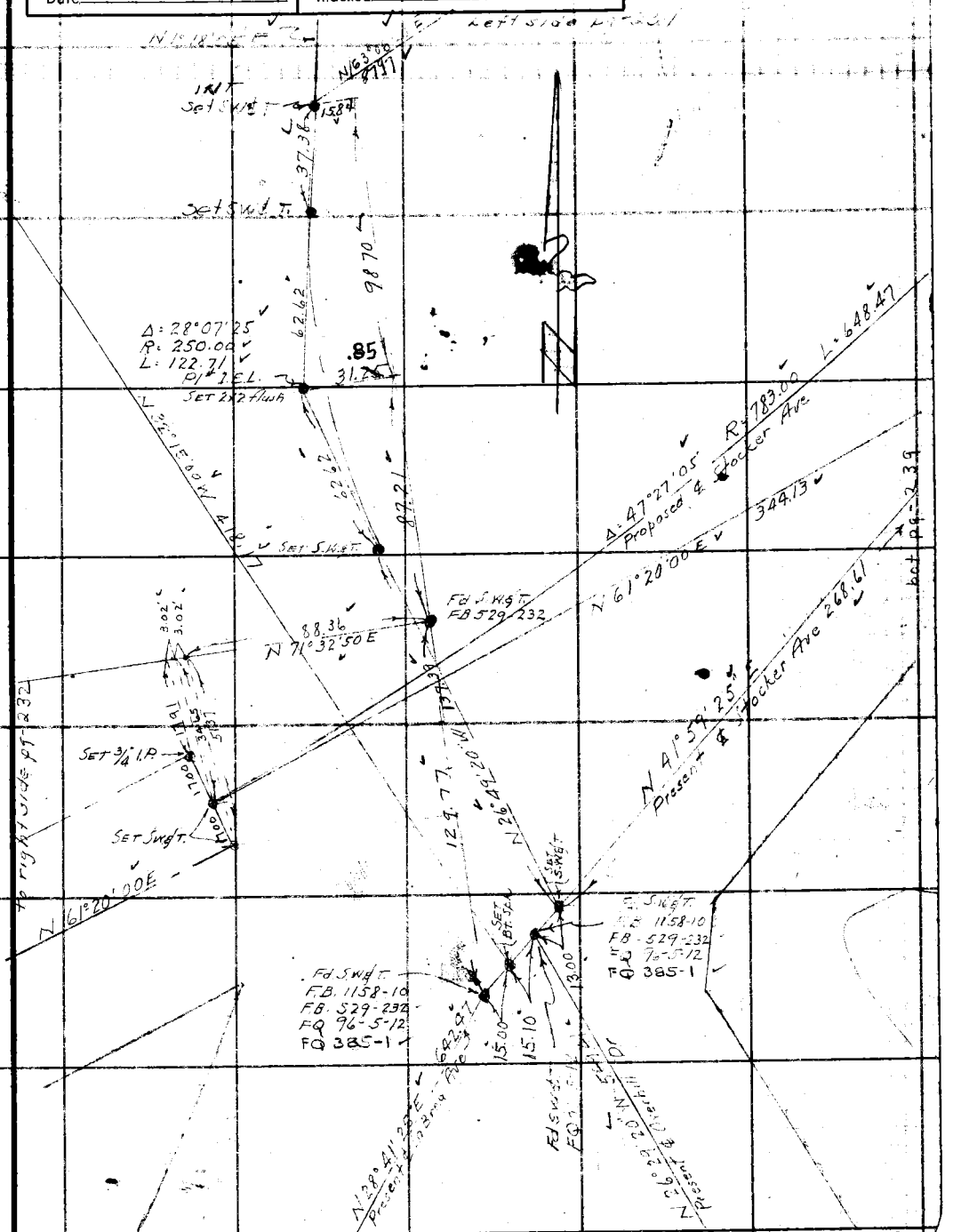

Note: Any Additions or Changes on This Sheet Must be Made or Circled in Red Ink With Date and Name of Person Making Change.

Do not extend notes this side of this line.

RETURN TO
LOS ANGELES COUNTY SURVEYOR
700 HALL OF RECORDS

FORM 247 5M 5-46

F. B. 853 PG. 234

RETURN TO
LOS ANGELES COUNTY SURVEYOR
700 HALL OF RECORDS

Do not extend notes this side of this line.

Note: Any Additions or Changes on This Sheet Must be Made or Circled in Red Ink With Date and Name of Person Making Change.

Notes Ck'd by

Map No. B-1930.

Office Work R.W. McA.

Checked

Date

Survey of

W. O. 8423 Tape No. 78 St'd 84 °F

Surveyed by F. H. BLANCHARD

Notes FHB Date 1-14-41

Indexed C. Johnson

F. B. 853 Pg. 235

Note: Any Additions or Changes on This Sheet Must be Made or Circled in Red Ink With Date and Name of Person Making Change.

Do not extend notes this side of this line.

RETURN TO LOS ANGELES COUNTY SURVEYOR 700 HALL OF RECORDS

FORM 247 5M 5-46

RETURN TO
LOS ANGELES COUNTY SURVEYOR
700 HALL OF RECORDS

Note: Any Additions or Changes on This Sheet Must Be Made or Circled in Red Ink With Date and Name of Person Making Change.

Do not extend notes this side of this line.

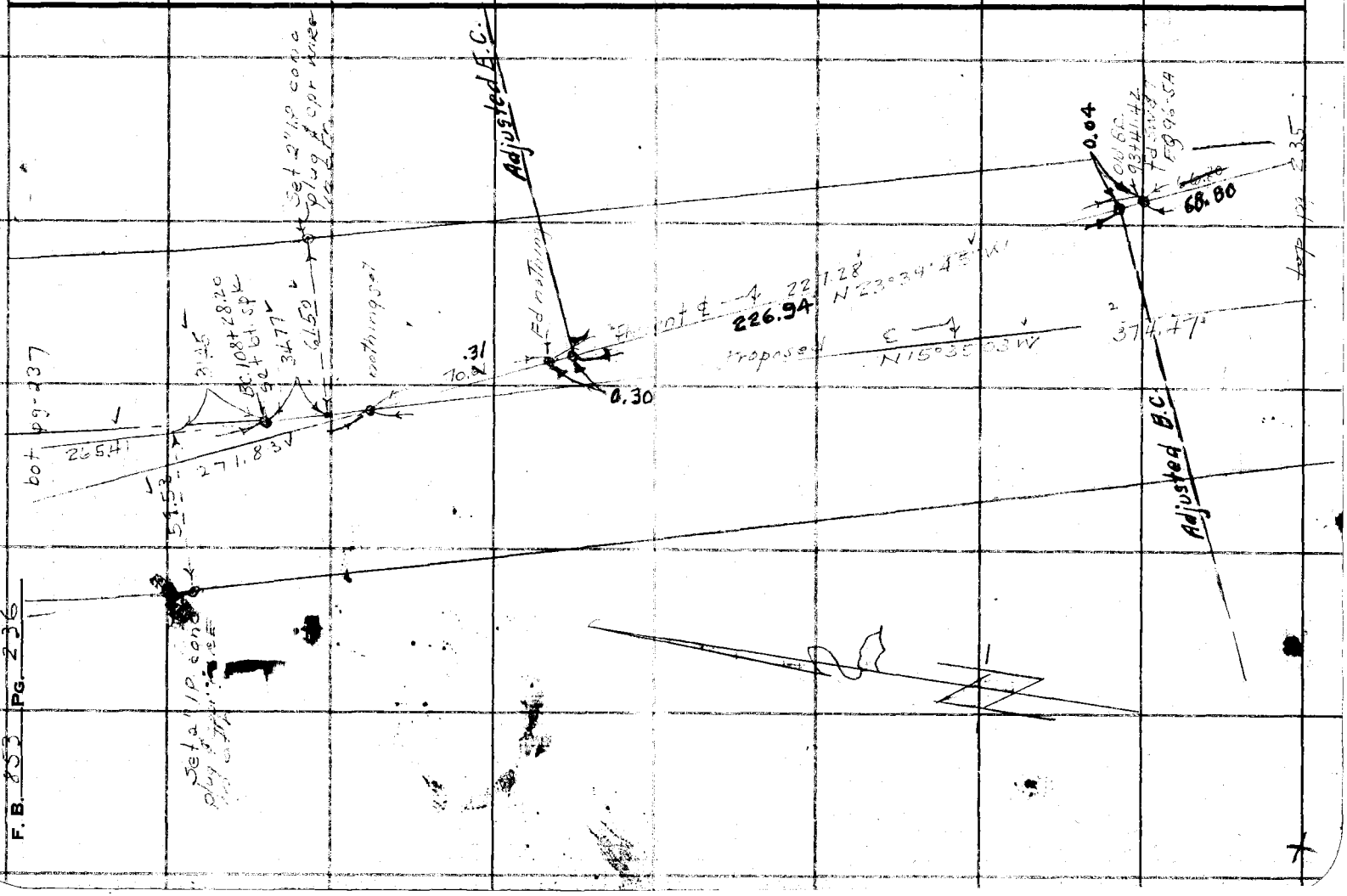

Notes Ck'd by D. M. F[illegible]	Survey of [illegible]
Map No. B-1950	W. O. 8423 Tape No. 78 St'd 84 °F
Office Work R.W. McA.	Surveyed by F. H. BLANCHARD
Checked D. M. [illegible]	Notes F.H.B. Date [illegible]
Date [illegible]	Indexed A. C. Johnson

F. B. 8531 Pg. 237

WS 24 B-2

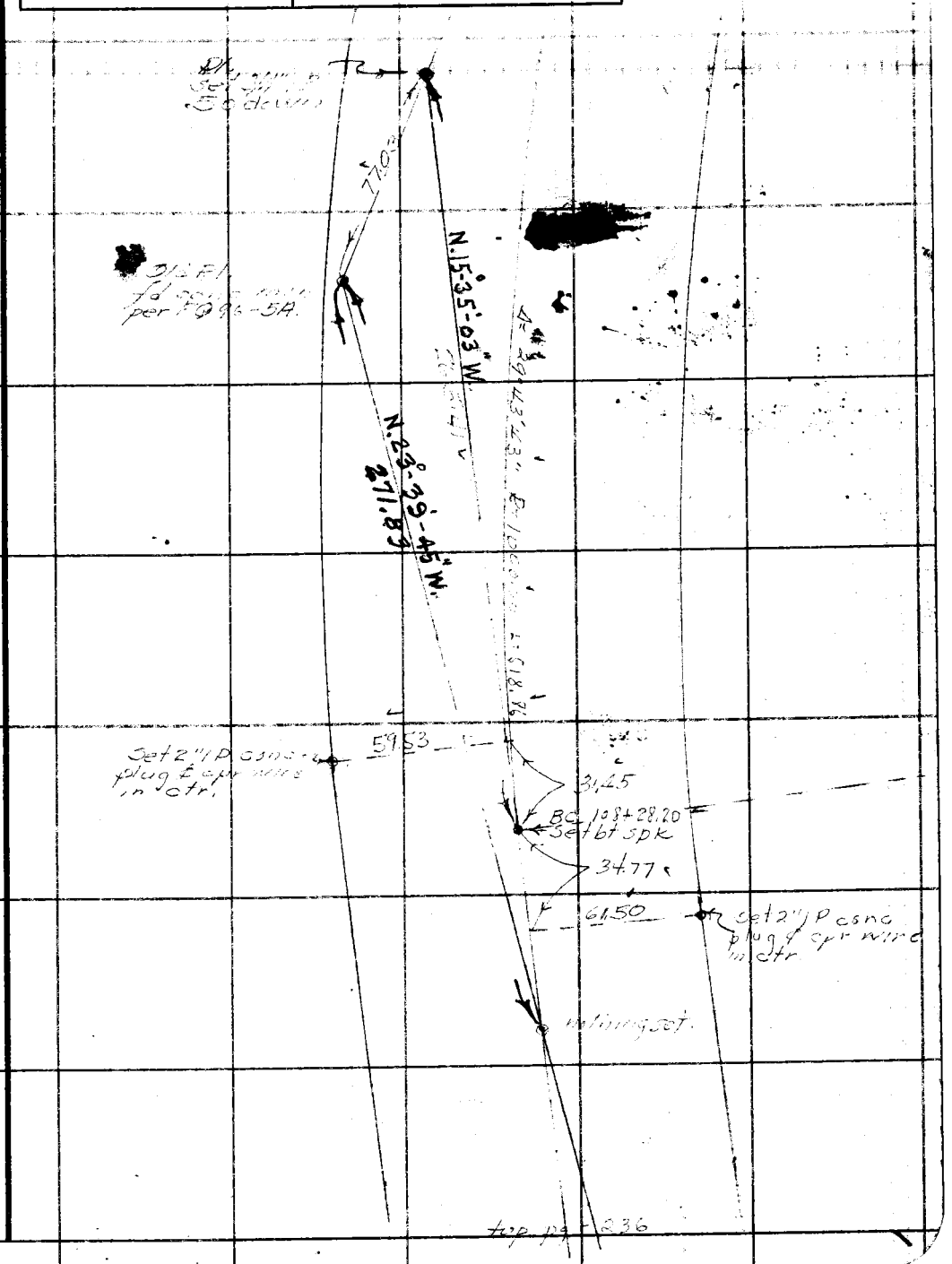

Note: Any Additions or Changes on This Sheet Must be Made or Circled in Red Ink With Date and Name of Person Making Change.

Do not extend notes this side of this line.

RETURN TO
LOS ANGELES COUNTY SURVEYOR
700 HALL OF RECORDS

FORM 247 5M 5-46

RETURN TO
LOS ANGELES COUNTY SURVEYOR
700 HALL OF RECORDS

Note: Any Additions or Changes on This Sheet Must be Made or Circled in Red Ink With Date and Name of Person Making Change.

Do not extend notes this side of this line.

F. B. 153 Pg. 238

Notes Ck'd by	Survey of La Brea Parkway
Map No. B-1950	W. O. 8423 Tape No. 78 St'd 84 °F
Office Work R.W. McA.	Surveyed by F. H. BLANCHARD
Checked	Notes FHB Date 1-14-47
Date	Indexed A. C. Johnson

F. B. 853 Pg. 239

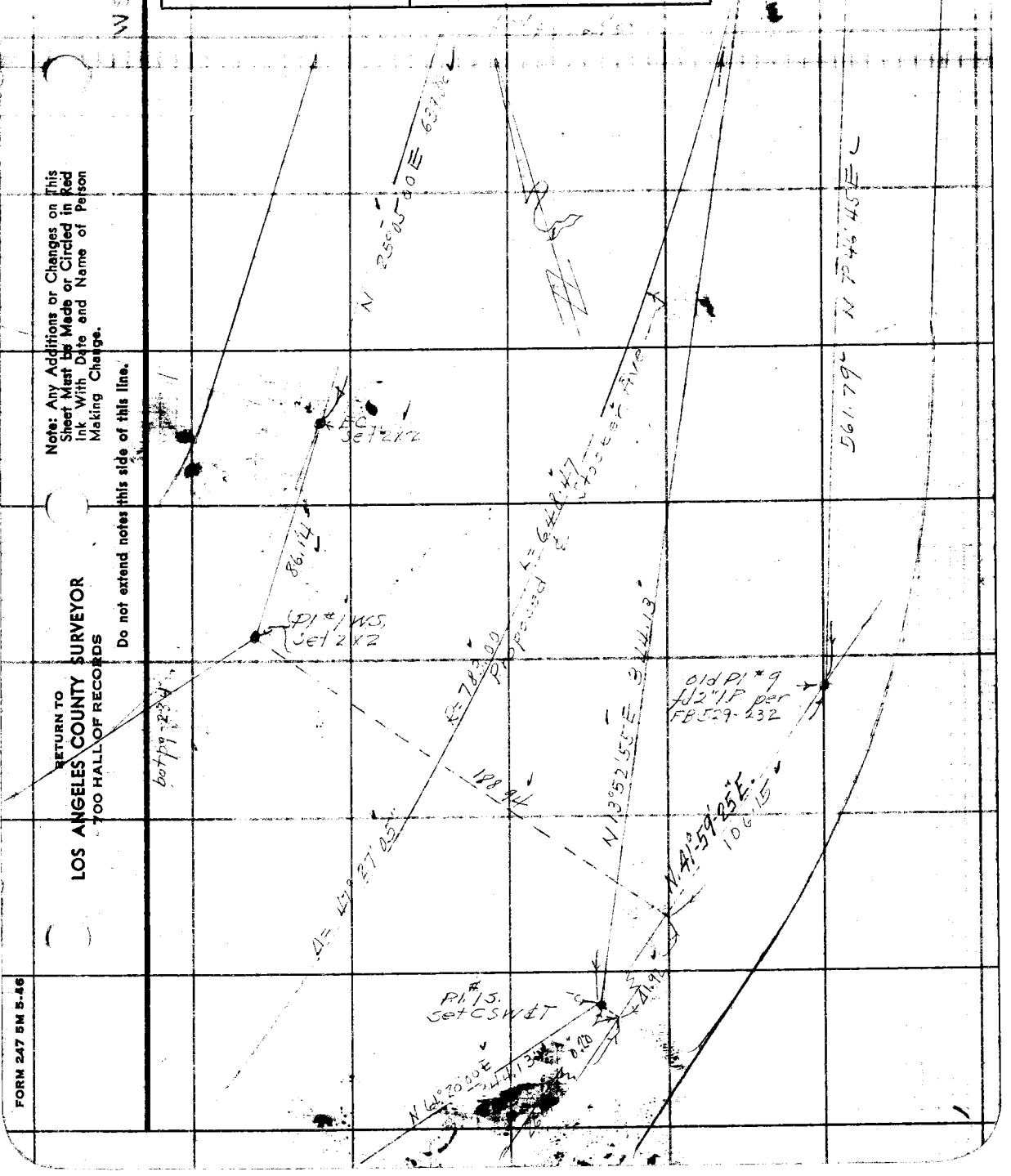

Note: Any Additions or Changes on This Sheet Must be Made or Circled in Red Ink With Date and Name of Person Making Change.

Do not extend notes this side of this line.

RETURN TO
LOS ANGELES COUNTY SURVEYOR
700 HALL OF RECORDS

FORM 247 5M 5-46

F. B. 853 PG. 240

RETURN TO
LOS ANGELES COUNTY SURVEYOR
700 HALL OF RECORDS

Note: Any Additions or Changes on This Sheet Must be Made or Circled in Red Ink With Date and Name of Person Making Change.

Do not extend notes this side of this line.