FORM 247 5M 11-41

RETURN TO

LOS ANGELES COUNTY SURVEYOR

700 HALL OF RECORDS

Note: Any Additions or Changes on This Sheet Must be Made or Circled Red Ink With Date and Name of Person Making Change.

Do not extend notes this side of this line.

854

Notes Ck'd by____

Map No.____

Office Work____

Checked____

Date____

Survey of____

W. O.____ Tape No.____ St'd.____ of

Surveyed by____

Notes____ Date____

Indexed____

F.B.____ PG.____

RETURN TO

LOS ANGELES COUNTY SURVEYOR

700 HALL OF RECORDS

Note: Any Additions or Changes on This Sheet Must be Made or Circled in Red Ink With Date and Name of Person Making Change.

Do not extend notes this side of this line.

F.B. _____ PG. _____

Notes Ck'd by	Survey of
Map No.	W. O. Tape No. St'd °F
Office Work	Surveyed by
Checked	Notes Date
Date	Indexed 5-10-43

F.B. 854 PG. 1

INDEX F.B. 854

COUNTY SURVEYOR'S WAYSIDE CAMP.

Pg. 7 to 18	Topog Site #1 Surveyors Camp.
Pg 19	Bench levels - " #2 and #3 " "
Pg. 21 to 24	Topog " #2 " "
Pg. 24 to 27	" " 3 " "
Pg 28	Location of Utilities at Site #1 (Adopted Site)
Pg. 31	T.B.M. at adopted site (Near BM #3)
Pg 33 to 35	Ditch grades for 2" line to Surveyors Site
Pg 37 to 40	Location of 2" line to Surveyors } After Const.
Pg 41 to 42	Profile " " " " " } After Const.
Pg 43 to 45	Tile line, Septic Tank & Leaching Beds (Profile)
Pg 7	

Note: Any Additions or Changes on This Sheet Must be Made of Circled in Red Ink With Date and Name of Person Making Change.

Do not extend notes this side of this line.

RETURN TO
LOS ANGELES COUNTY SURVEYOR
700 HALL OF RECORDS

FORM 247 5M 10-39

F.B. 854 PG. 2

No PAGE 3 and 4

RETURN TO
LOS ANGELES COUNTY SURVEYOR
700 HALL OF RECORDS

Do not extend notes this side of this line.

Note: Any Additions or Changes on This Sheet Must be Made or Circled in **Red Ink** With Date and Name of Person Making Change.

Notes Ck'd by	Survey of
Map No.	W. O. Tape No. St'd °F
Office Work	Surveyed by
Checked	Notes Date
Date	Indexed 12-5-40

F.B. 854 PG. 5

WAYSIDE HONOR FARM.

STADIA TOPOG

OF

PROPOSED BLDG SITES

SITE #1 - 1000± West of STATE BIRD FARM

SITE #2 - At S.E. Cor of " " "

SITE #3 - At Main Farm Center

SITE #1 - Topog Pg 7 to 18

SITE #2 - Levels Pg 19

Topog Pg 21-24

SITE #3 - Levels Pg 19

Topog Pg 24-27

NOTE - SITE #1 tentatively adopted

11/29-40 Plot only this one.

Note: Any Additions or Changes on This Sheet Must be Made or Circled in Red Ink With Date and Name of Person Making Change.

Do not extend notes this side of this line.

RETURN TO LOS ANGELES COUNTY SURVEYOR 700 HALL OF RECORDS

FORM 247 5M 10 39

F.B. 857 PG. 6

RETURN TO
LOS ANGELES COUNTY SURVEYOR
700 HALL OF RECORDS

Do not extend notes this side of this line.

Note: Any Additions or Changes on This Sheet Must be Made or Circled in **Red Ink** With Date and Name of Person Making Change.

Form 301 10M 3-34

75

PLEASE RETURN TO
LOS ANGELES COUNTY SURVEYOR
700 HALL OF RECORDS

NOTE: ANY ADDITIONS OR CHANGES ON THIS SHEET MUST BE MADE OR CIRCLED IN RED INK, WITH DATE AND NAME OF PERSON MAKING CHANGE

Do not extend notes this side of this line

Notes Red. Date DEC 11 1940 | Platted Date DEC 11 1940 | Job No. | Division No. | F.B. 854 Pg. 7

Survey of | Survey by | Notes C. Johnson | Date DEC 2 1940

TOPOG OF PROPOSED BUILDING SITE #1 FOR L.A. Co SURVEYORS ON WAYSIDE HONOR FARM

Transit at	Sight on	Stadia Intercepts	Stadia Distance	Stadia Rod	Horizontal Angle 0° to 360° Right	Horiz. Distance	± Vertical Angle	Elevation of Point	+ Back Sight	± Difference Elevation	Height of Instrument	± Vertical Distance	Remarks Station	Left Right
P# 142-A								1117.2	5.1		1122.3		P.P. R. P. ... F.B. 732 P. 42 EL 1117.20 F.B. 790-34	
											1123.6		B.M. #3 EL 1123.60 F.B. 790 P. 33 T.B. (Ec...)	
		1.76	76	1.0	230 29	76	1 41	19						
		1.2 / 8.25	25	8.7	170 45	25		13.6						
		8	20	5.0	256 20	20		17.3					"	
		5.22	22	4.9	340 45	22		17.4					"	
		5 / 6.53	53	6.6	341 30	53		15.7					End of ...	
		6 / 9.71	81	9.6	180 55	81	3 45	08.2					Edge Rd (S)	
		9 / 9.72	82	9.0	193 05	82	3 56	07.8					N " "	
		9 / 11.48	48	11.0	180 20	48	—	11.3					S "	
		1.1 / 11.46	46	11.4	203 15	46	—	10.9					N	
		11 / 10.24	24	10.5	181 40	24	—	11.8					S " "	
	?	10	60	9.0	256 10	6		13.3					N " "	
	?	9.23	23	7.6	254 55	23		12.7					S "	
		9 / 9.25	25	8.1	332 45	25		14.2					" "	
		8 / 8.36	36	8.4	308 20	36		13.9					N	
		8 / 7.53	53	7.7	338 15	53		14.6					S	
		7 / 7.56	56	7.5	336 25	56		14.8					N "	
		7 / 7.78	78	7.5	335 20	78		14.8					S "	

Form 301 12M 3-34

PLEASE RETURN TO
LOS ANGELES COUNTY SURVEYOR
780 HALL OF RECORDS

NOTE: ANY ADDITIONS OR CHANGES ON THIS SHEET MUST BE MADE OR CIRCLED IN RED INK WITH DATE AND NAME OF PERSON MAKING CHANGE

Do not extend notes this side of this line

Transit at	Sight on	Stadia Intercepts	Stadia Distance	Stadia Red→	Horizontal Angle 0° to 360° Right	Horiz. Distance	+ Vertical Angle −	Elevation of Point	+ Back Sight −	+ Difference Elevation −	Height of Instrument	+ Vertical Distance −	REMARKS Station	Left	Right
B	POE								51		11223				
1.A	2-A														
		8.78				125									
		7	125	75	331 35	175		11148					H Edge		
		8.30													
		7	130	72	339 25	130		151					S " Rd		
		8.82													
		7	182	77	334 30	182		146					N "		
		8.83													
		7	183	72	340 0	183		151					S " Rd		
		8.25													
		6.0	225	68	340 15	225		155					S " "		
		9.23													
		7	223	71	335 55	223		152					N " "		
		10.43													
		8	243	89	334 30	243		134					Flow Line (N)		
		11.28											Concrete Culvert		
		9	223	102	342 40	223		121					S " "		
		4.73													
		2	273	35	337 15	273		188					N edge RC		
		4.82													
		2	282	33	340 35	282		190					S " "		
		5.43													
		2	343	30	338 20	343	+00 36	228					N " "		
		4.48													
		2	348	30	341 05	348	+00 37	229					S " "		
		4.48													
		1	348	30	337 50	348	+00 57	249					T. Cut (Inside)		
		4.93													
		2	293	00	336 45	293		223					" "		
		6.68													
		4	268	28	336 25	268		195					End of cut		
		6.57													
		4	257	48	336 25	257		175					T. Berm		
		7.32													
		5	232	61	335 45	232		162					" "		
		7.93													
		6	193	73	334 15	193		150					End of Berm		
		7.95											2' wide		
		7	195	79	333 40	195		144					& Gutter Deep		
		9.15													
		7	215	81	333 30	215		142					" " 1' Deep		

Add'n'l Inform.

Oak-O. Fir-Fr. Pine-Pi. Cedar-Ce. Sycamore ..... Sy. Eucalyptus ..... Eu. Plus combinations of these and all common standard abbreviations.

Traveled Rd. Tr. Rd. Fence ..... Fe. Int. Fences V. Fe. Ditch ..... Di. Telephone Pole T.P. Power Pole ..... P.P. Culvert ..... Cul.

Saddle ..... Sa. Swale ..... Sw. Flat ..... Fl. Stream ..... Str. Trail ..... Tr. Pavement ..... Pvt. Edge of Road E.Rd.

Side of Canyon S.Cn. Top of Bank T.B. Bottom of Bank B.B. Top of Cut T.C. Bottom of Cut B.C. Top of Fill T.F. Bottom of Fill B.F.

Interc. of Drawn V.D's Break in Slope B.S. Steep Slope S.S. Top of Cliff T.Cl. Bottom of Cliff B.Cl. Top of Spur T.Sp. Bottom Canyon B.Cn.

Topography Description Legend: Side Hill S.H. Bottom Draw B.D. Side of Draw S.D. Bottom Wash B.W. Side of Ridge S.R. Top of Ridge T.R. Head of Draw H.D. Toe of Slope T.S.

P.B. 854 PG. 8

Form 301 10M 3-34

PLEASE RETURN TO
LOS ANGELES COUNTY SURVEYOR
700 HALL OF RECORDS

NOTE: ANY ADDITIONS OR CHANGES ON THIS SHEET MUST BE MADE OR CIRCLED IN RED INK, WITH DATE AND NAME OF PERSON MAKING CHANGE

Do not extend notes this side of this line

Transit at	Sight on	Stadia Intercepts	Stadia Distance	Stadia Rod—	Horizontal Angle 0° to 360° Right	Horiz. Distance	+ — Vertical Angle	Elevation of Point	+ Back Sight	+ — Difference Elevation	Height of Instrument	+ — Vertical Distance	REMARKS Station Left Right
P #1A	P# 2-A								1 5'		11223		
		9.30 / 7	230	8 6	333 30	230		11137	2				℄ Gutter 2' wide 2' deep
		7.34 / 5	234	6 6	334 05	234		157	3				End culvert
		7.38 / 5	238	6 5	334 15	238		158	4				Head wall 2.2 High
		7.43 / 5	243	6 0	335 15	243		163	5				" 2.2"
		9.40 / 7	240	8 4	334 30	240		139	6				" 3.3"
		6.60 / 4	260	5 1	335 50	260		172	7				℄ " 2' wide 2 deep
		7.86 / 6	186	7 2	333 55	186		151	8				End Gutter
		7.52 / 6	152	6 6	331 45	152		157	9				T. cut (end)
		7.19 / 6	119	6 5	328 55	119		158	10				T. cut
		6.73 / 6	73	6 2	321 55	73		161	11				T. cut & Burm
		3.52 / 3	52	3 4	309 55	52		189	12				End Burm
		2.36 / 2	36	2 2	275 05	36		201	13				Begg. of cut
		2.39 / 2	39	1 9	231 20	39		204	14				T. cut
		2.53 / 2	53	2 2	214 50	53		201	15				" "
		4.73 / 4	73	4 9	203 35	73		174	16				" "
		11.00 / 10	100	10 3	197 45	100		120	17				T. cut + end
		7.28 / 6	128	6 —	190 25	127	4 29	065	18				
		6.88 / 6	88	6 0	178 00	87	6 02	072	19				Top Fill
		10.49 / 10	49	10 8	168 35	49		115	20				" "
		10.25 / 10	25	10 1	144 05	25		122	21				End of Fill Sh.

Add'n'l Inform.

Notes Red. J. A. LYON Platted J. A. LYON Job No. Division No.
Date DEC 11 1940 Date DEC 11 1940 Survey of
Notes Chkd. Checked Survey by Notes Date
Date Date Map No. Indexed A. C. John

F.B. 854 PG. 9

Form 301 10M 3-34

PLEASE RETURN TO
LOS ANGELES COUNTY SURVEYOR
700 HALL OF RECORDS

NOTE: ANY ADDITIONS OR CHANGES ON THIS SHEET MUST BE MADE OR CIRCLED IN RED INK WITH DATE AND NAME OF PERSON MAKING CHANGE

Do not extend notes this side of this line

Transit at	Sight on	Stadia Intercepts	Stadia Distance	Stadia Rod	Horizontal Angle 0° to 360° Right	Horiz. Distance	+ Vertical Angle −	Elevation of Point	+ Back Sight −	+ Difference Elevation −	Height of Instrument	+ Vertical Distance −	REMARKS Station	Left	Right
D#	P#														
1-A	2-A								5.15		1122.4				
		5.98	98	5.4	204° 40'	98	—	1117.0					TOP BRK		
		7.30	130	6.2	208° 35'	130	—	162					"	"	
		6.66	166	8.2	212° 55'	166	—	172					"	"	
		10.78	178	10.0	210° 35'	178	+ 2.36	202					SH.		
		6.62	162	6.2	225° 00'	162	+ 2.47	242					"	"	
		8.35	135	8.0	215° 30'	135	+ 1.49	185					TOP "		
		5.23	123	8.0	219° 10'	123	+ 2.36	229					" "		
		5.02	102	4.6	219° 35'	102	+ 2.30	228					" "		
		0.73	73	0	230° 00'	73	− 0.31	218					TOP BRK SH		
		3.18	118	3.2	216° 50'	118	—	194					Bottom Brk		
		3.00	100	2.1	218° 25'	100	—	203					"	"	
		1.64	64	1.0	257° 55'	64	+ 1.22	228					SH.		
		2.12	112	2.0	230° 40'	112	+ 2.51	259					"	"	
		3.02	102	2.0	245° 55'	102	+ 3.05	258					"	"	
		4.77	77	4.0	282° 00'	77	+ 2.53	221					"	"	
		5.06	106	8.0	264° 15'	105	+ 4.16	251					"	"	
		10.18	118	10.0	276° 45'	117	+ 5.39	238					"	"	
		2.92	92	2.6	295° 45'	92	—	198					"	"	
		4.32	132	4.0	288° 30'	132	—	184							
		5.12	112	4.7	306° 15'	112	—	177							

Add'n'l Inform.

Topography Description Legend: Side Hill S.H. Bottom Draw B.D. Side of Draw S.D. Bottom Wash B.W. Side of Ridge S.R. Top of Ridge T.R. Head of Draw H.D. Toe of Slope T.S.

Interv. of Draws V.D's Break in Slope Bk.S. Steep Slope S.S. Top of Cliff T.Cl. Bottom of Cliff B.Cl. Top of Spur T.Sp. Bottom Canyon B.Cn.

Side of Canyon S.Cn. Top of Bank T.B. Bottom of Bank B.B. Top of Cut T.C. Bottom of Cut B.C. Top of Fill T.F. Bottom of Fill B.F.

Saddle Swale Flat Stream Trail Pavement Edge of Road E.Rd. Sw. Fl. Str. Tr. Pvt.

Transited Rd. Tr. Rd. Fence Fe. Fnc. Fences V.Fns. Ditch Pipeline Pole Power Pole Culvert Cul. Pl. P.P. P.P.

Dia. Dia. Fir-Fr. Pine-Pi. Cedar-Ce. Sycamore Sy. Eucalyptus Eu. Plus combinations of these and all common standard abbreviations.

F.B. 854 Pg. 18

Form 301 10M 3-34

PLEASE RETURN TO
LOS ANGELES COUNTY SURVEYOR
700 HALL OF RECORDS

NOTE: ANY ADDITIONS OR CHANGES ON THIS SHEET MUST BE MADE OR CIRCLED IN RED INK, WITH DATE AND NAME OF PERSON MAKING CHANGE

Do not extend notes this side of this line

Transit at	Sight on	Stadia Intercepts	Stadia Distance	Stadia Rod—	Horizontal Angle 0° to 360° Right	Horiz. Distance	+ — Vertical Angle	Elevation of Point	+ Back Sight	+ — Difference Elevation	Height of Instrument	+ — Vertical Distance	REMARKS Station	Left Right
P #1A	P #2A								1 515		11224			
		642 / 5	142	6 0	295 35	142	+ 2 08	11215	2				S. H.	
		657 / 5	157	6 0	300 20	157	+ 2 12	222	3				"	
Probably Read 0 Rod.		445 / 3	145	3 2	316 00	145	—	192	4				"	
		482 / 3	182	8 0	307 55	182	—	220 ~~184~~	5				"	
		486 / 3	186	3 3	322 30	186	—	191	6				"	
	?	515 / 3	215	4 0	312 10	215	+ 1 16	228	7				Probably S.H. Bank of dw.	
		1132 / 9	232	10 0	325 25	232	+ 1 34	185	8				"	"
	?	746 / 5	246	6 0	318 15	246	+ 1 17	219	9	05		+ 55	Bottom dw	
		1740 / 9	240	10 0	325 50	240	+ 1 00	164	10				Bd	
		855 / 6	255	7 0	320 35	255	+ 1 02	198	11				"	
		660 / 4	260	5 0	321 20	260	+ 00 59	218	12				Bank of dw.	
		853 / 6	253	7 0	326 35	253	+ 00 52	191	13				"	"
		568 / 3	268	6 0	318 10	268	+ 1 23	224	14				"	"
		782 / 5	282	6 0	320 30	282	+ 1 30	235	15				"	"
		986 / 7	286	9 0	329 10	286	+ 1 26	203	16				S. H.	
		900 / 5	300	6 0	322 50	300	+ 1 29	239	17				"	
		822 / 5	322	7 0	331 15	322	+ 1 47	244	18				"	
		833 / 5	333	7 0	325 10	333	+ 1 47	254	19				"	
		746 / 4	346	5 0	318 45	346	+ 2 01	292	20				"	
		768 / 4	368	6 0	312 45	367	+ 2 34	325	21				"	

Add'n'l Inform.

Notes Red. J. A. LYON Platted J. A. LYON Job No. Division No.
Date DEC 11 1940 Date DEC 11 1940 Survey of
Notes Chkd. Checked Survey by Notes Date
Date Map No. Indexed

F.B. 857 Pg. 11

Form 301 I.M 3-34

PLEASE RETURN TO
LOS ANGELES COUNTY SURVEYOR
700 HALL OF RECORDS

NOTE: ANY ADDITIONS OR CHANGES ON THIS SHEET MUST BE MADE OR CIRCLED IN RED INK, WITH DATE AND NAME OF PERSON MAKING CHANGE

Do not extend notes this side of this line

Transit at	Sight on	Stadia Intercepts	Stadia Distance	Stadia Rod	Horizontal Angle 0° to 360° Right	Horiz. Distance	+ Vertical Angle	Elevation of Point	+ Back Sight	+ Difference Elevation	Height of Instrument	+ Vertical Distance	REMARKS Station	Left	Right
P# 1A	P# 2A								1 S 15		1122.4				
		1108 / 8	308	10.0	316.55	307	+ 2.38	1126.2	2				Bank of dw.		
		1148 / 9	248	11.0	319.00	247	+ 2.36	22.3	3				"	"	
		696 / 4	296	5.0	317.20	296	+ 1.28	24.8	4				"	"	
		702 / 4	302	6.0	314.55	302	+ 1.54	26.2	5				"	"	
		897 / 6	297	7.0	318.45	297	+ 1.40	23.8	6				Bottom dw		
		810 / 5	310	7.0	315.15	310	+ 1.52	25.5	7				"	"	
		842 / 5	342	7.0	310.15	341	+ 2.29	30.0	8				"	"	
		872 / 6	272	7.0	311.45	272	+ 2.15	25.8	9				SH		
		728 / 4	328	6.0	307.00	327	+ 2.44	31.8	10				"		
		847 / 6	247	7.0	309.00	247	+ 2.29	25.9	11				"		
		691 / 4	291	5.0	303.45	290	+ 2.40	30.7	12				"		
		822 / 6	222	7.0	305.10	222	+ 2.41	25.6	13				"		
		752 / 5	252	6.0	298.20	251	+ 3.14	30.3	14				"		
		692 / 5	192	6.0	297.10	192	+ 2.49	25.7	15				"		
		425 / 2	225	3.0	292.00	224	+ 2.50	30.3	16				"		
		677 / 5	177	6.0	290.25	176	+ 3.08	26.0	17				"		
		911 / 7	211	8.0	284.35	210	+ 4.17	30.0	18				"		
		459 / 3	159	4.0	282.35	159	+ 2.52	25.2	19				"		
		993 / 8	193	9.0	275.25	191	+ 5.04	30.2	20				"		
		847 / 7	147	8.0	270.05	146	+ 5.00	27.1	21				"		

Add'n'l Inform.

F.B. 854 PG. 18

Topography Description Legend:
Side Hill.....S.H. Bottom Draw.B.D.
Side of Draw.S.D. Bottom Wash B.W.
Side of Ridge.S.R. Top of Ridge.T.R.
Head of Draw H.D. Toe of Slope..T.S.

Inters. of Draws.V.D's
Break in Slope..Bk.S.
Steep Slope.....S.S.
Top of Cliff.....T.Cl.
Bottom of Cliff..B.Cl.
Top of Spur.....T.Sp.
Bottom Canyon..B.Cn.

Side of Canyon S.Cn.
Top of Bank...T.B.
Bottom of Bank.B.B.
Top of Cut.....T.C.
Bottom of Cut..B.C.
Top of Fill.....T.F.
Bottom of Fill.B.F.

Saddle .....Sa.
Swale .....Sw.
Flat .....Fl.
Stream .....Str.
Trail .....Tr.
Pavement .....Pvt.
Edge of Road E.Rd.

Traveled Rd. Tr.Rd.
Fence .....Fn.
Int. Fences.V.Fns.
Ditch .....Di.
Telephone Pole T.P.
Power Pole.....P.P.
Culvert .....Cul.

Oak-G. Ft.-Fr.
Pine-Pl. Cedar-Ce.
Sycamore .....Sy.
Eucalyptus .....Eu.
Plus combinations of these and all common standard abbreviations.

Form 301 IBM 3-34

PLEASE RETURN TO
LOS ANGELES COUNTY SURVEYOR
700 HALL OF RECORDS

NOTE: ANY ADDITIONS OR CHANGES ON THIS SHEET MUST BE MADE OR CIRCLED IN RED INK, WITH DATE AND NAME OF PERSON MAKING CHANGE

Do not extend notes this side of this line

Transit at	Sight on	Stadia Intercepts	Stadia Distance	Stadia Rod—	Horizontal Angle 0° to 360° Right	Horiz. Distance	+ − Vertical Angle	Elevation of Point	+ Back Sight	+ − Difference Elevation	Height of Instrument	+ − Vertical Distance	REMARKS Station	Left Right
P# 1A	P# 2A				° '		° '				1122.4			
		1079							5.15					
		9 837	178	10 0	264.25	176	+ 5.34	1129.3					S.H	
		7 977	137	8 0	257.35	136	+ 5.41	27.8					"	
		8 731	177	9 0	257.00	175	+ 5.41	30.8					"	
		6 777	131	7 0	246.00	130	+ 5.25	27.8					"	
		6 845	177	7 0	242.20	176	+ 5.14	31.3					"	
		7 782	145	8 0	231.00	144	+ 5.15	27.5					"	
		482	182	8 0	233.05	181	+ 5.06	30.3					"	
		7 70	82	5 8	316.10	82	—	17.1					TOP BURN	
		6 74	100	6 1	323.30	100	—	16.3					TOP BURN	
		6 907	121	6 4	326.10	121	—	16.0					BOULDER	
		8 711	107	8 1	323.30	107	—	14.3					SWELL	
		8 815	111	6 7	314.35	111	—	15.7						
		6 920	215	7 0	180.25	214	− 2.48	05.0					S.E L49 12'X12' OF EDISTON	
		7 856	220	7 0	177.15	220	− 2.41	04.3					S.W L49 "	
		6 733	256	6 0	151.00	256	− 2.00	07.7					POWER POLE	
		5	233	6 0	187.36	233	− 2.02	08.2					ANCHOR WIRE	
	575 / 3	Calc. 272.31		3 0	(1)24283-20 (2)125013-30		+4-04-20"	1138.8		+ 1.64		+ 19.4	FD 1X2 174330 N 25°17'00" E 8.73-79	
											1144.0			
9+74.33 N+5.7 L.H.C.	P# 1A							1138.8	5.15		1144.0			
		Calc. 272.31		3 0			4-59-40	1127.2		26.80		23.80	CHECK ON P# 1A F 732-17	

59.46

Notes Red J. A. LYON Platted J. A. LYON Job No. ____ Division No. ____ F. B. 834 Pg. 13
Date DEC 11 1940 Date DEC 11 1940 Survey of ____
Notes Dkd. ____ Checked ____ Survey by ____ Notes ____
Date ____ Date ____ Map No. ____ Submitted ____ Date ____

Form 301 10M 3-34

PLEASE RETURN TO
LOS ANGELES COUNTY SURVEYOR
700 HALL OF RECORDS

NOTE: ANY ADDITIONS OR CHANGES ON THIS SHEET MUST BE MADE OR CIRCLED IN RED INK WITH DATE AND NAME OF PERSON MAKING CHANGE

Do not extend notes this side of this line

Transit at	Sight on	Stadia Intercepts	Stadia Distance	Stadia Rod	Horizontal Angle 0° to 360° Right	Horiz. Distance	+ Vertical Angle −	Elevation of Point	+ Back Sight −	+ Difference Elevation −	Height of Instrument	+ Vertical Distance −	REMARKS Station	Left	Right
9+74.33 P.H. N.S. Tr. Line	1A								5 15		1144.0				
					151-08-30 244-34-20								Fd N.Z. 4749.82 N.S. Tr. Line Fd. 732-78		
		362											Top Brk		
		3 548	62	30	28 15	62	4-35 ~~4-33~~	361 ~~1193~~		79 ~~41~~		49 ~~44~~	Holmes		
		5 559	48	50	49 20	48	1 11	357					" "		
		5 622	59	50	5 05	59	4 19	347							
		6 673	22	60	4 30	22	—	375					S M		
		6 942	73	60	338 40	73	3 59	340					" "		
		8 992	42	81	311 00	42	—	359					" "		
		9 782	92	90	318 50	92	1 14	331					" "		
		7 1127	82	72	290 40	82	—	368					" "		
		12 723	127	101	305 15	127	—	339					" "		
		6 1159	123	61	284 15	123	—	379					" "		
		10 472	157	102	300 10	157	—	338					" "		
		3 1094	172	36	281 25	172	—	404					" "		
		9 708	194	93	295 45	194	—	347					" "		
		5 1032	208	60	280 25	208	+ 00 50	410 ~~350~~		30 ~~90~~		+ 30	" "	Holmes	
		8 746	232	90	293 20	232	—	350					" "		
		5 880	246	60	282 15	246	—	380					" "		
		6 877	280	70	291 10	280	− 00 32	347					" "		
		4 917	277	80	282 35	277	+ 00 28	~~385~~ ~~340~~		58 ~~50~~		+ 22	" "	Holmes.	
		7	317	90	288 30	317	—	350					" "		

Add'n'l Inform.

Side O. Fir-Fr. Pine-Pi. Cedar-Ca. Sycamore ....Sy. Eucalyptus ....Eu. Plus combinations of these and all common standard abbreviations.

Traveled Rd. Tr. Rd. Fence ....V. Fe. Ind. Fences. V. Fd. Ditch ....Di. Telephone Pole T.P. Power Pole....P.P. Culvert ....Cul.

Saddle ....Sa. Swale ....Sw. Flat ....Fl. Stream ....Str. Trail ....Tr. Pavement ....Pvt. Edge of Road E.Rd.

Side of Canyon S.Cn. Bank....T.B. Top of Bank. T.B. Bottom of Bank. B.B. Top of Cut....T.C. Bottom of Cut....B.C. Top of Fill....T.F. Bottom of Fill. B.F.

Inters. of Draws. V.D's Break in Slope..Bk.S. Stone Slope.....S.S. Top of Cliff....T.Cl. Bottom of Cliff...B.Cl. Top of Spur....T.Sp. Bottom Canyon...B.Cn.

Topography Description Legend:
Side Hill.....S.H. Bottom Draw B.D.
Side of Draw S.D. Bottom Wash B.W.
Side of Ridge S.R. Top of Ridge. T.R.
Head of Draw H.D. Toe of Slope..T.S.

F.B. 854 Pg. 14

Form 301 10M 3-34

PLEASE RETURN TO
LOS ANGELES COUNTY SURVEYOR
700 HALL OF RECORDS

NOTE: ANY ADDITIONS OR CHANGES ON THIS SHEET MUST BE MADE OR CIRCLED IN RED INK, WITH DATE AND NAME OF PERSON MAKING CHANGE

Do not extend notes this side of this line

Transit at	Sight on	Stadia Intercepts	Stadia Distance	Stadia Rod—	Horizontal Angle 0° to 360° Right	Horiz. Distance	+ — Vertical Angle	Elevation of Point	+ Back Sight	+ — Difference Elevation	Height of Instrument	+ — Vertical Distance	REMARKS Station	Left Right
9+74.33 P.T.					° '		° '		1					
N45 1-A									51		11440			
TT LINE		1015							2					
		7 1139	315	90	280 55	315	+ 00 55	11398	3				S H	
		8 1160	339	100	287 10	339	—	340	4				"	
		8 1225	360	100	285 55	360	00 15	327	5				S walk	
		7 1072	325	100	282 40	325	+ 00 45	380	6				"	
		8 1038	272	90	274 00	272	+ 1 45	429	7				S H	
		8 829	238	90	274 05	238	+ 2 08	437	8				"	
		6 1002	229	70	264 45	228	+ 3 00	488	9				"	
		8 500	202	90	272 25	202	+ 2 36	439	10				"	
		3 1081	200	40	260 50	200	+ 2 43	492	11				"	
		7 1032	181	100	271 20	180	+ 3 12	439	12				"	
		9 749	132	100	270 40	132	+ 3 08	411	13				"	
		6 686	149	70	254 20	148	+ 3 23	455	14				"	
		6 503	86	60	265 55	86	+ 1 36	403	15				"	
		4 554	103	40	245 10	103	+ 1 51	433	16				"	
		5 374	54	47	258 45	54	—	393	17				"	
		3 426	74	30	224 30	74	+ 2 08	436	18				"	
		4 446	26	43	242 50	26	—	397	19				"	
		4 325	46	40	197 40	46	+ 3 19	425	20				"	
		3 257	25	25	155 50	25	—	405	21				"	
		5	57	50	170 35	57	+ 4 09	430					"	

Notes Rod. J. A. LYON Platted J. A. LYON Job No. Division No.
Date DEC 11 1941 Date DEC 11 1941 Survey of
Notes Chkd. Checked Survey by Notes
Date Date Map No. Tracing Date
F.B. 854 PG. 15

Ans'd Inform.

Form 301 10M 3-34

PLEASE RETURN TO
LOS ANGELES COUNTY SURVEYOR
700 HALL OF RECORDS

NOTE: ANY ADDITIONS OR CHANGES ON THIS SHEET MUST BE MADE OR CIRCLED IN RED INK, WITH DATE AND NAME OF PERSON MAKING CHANGE

Do not extend notes this side of this line

Transit at	Sight on	Stadia Intercepts	Stadia Distance	Stadia Rod	Horizontal Angle 0° to 360° Right	Horiz. Distance	+ Vertical Angle	Elevation of Point	+ Back Sight	+ Difference Elevation	Height of Instrument	+ Vertical Distance	REMARKS Station	Left	Right
9+74.33	PH								1						
N+S									5 1		1144 0				
F. Line	1A														
		669							2						
		6	69	6 0	156 00	69	+ 2 4	1141 2					S.H.		
		536							3						
		5	36	5 1	125 25	36	—	389					"		
		952							4						
		9	52	9 1	114 15	52	—	349					"		
		787							5						
		7	87	7 9	142 30	87	—	361					"		
		970							6						
		9	70	9 0	103 15	70	4 2	317					"		
		905							7						
		8	105	8 0	126 25	105	2 2	318					"		
		1152							8						
		11	52	11 8	93 55	52	—	322					"		
		1071							9						
		10	71	10 0	82 15	70	6 5	257					"		
		731							10						
		7	31	6 9	78 25	31	—	371					"		
		771							11						
		7	71	7 0	63 00	70	7 16	282					"		
		1060							12						
		10	60	10 0	56 40	60	3 2	306					"		
		982							13						
		9	82	9 0	47 40	81	5 2	275					"		
		808							14						
		7	108	7 0	33 20	106	7 00	241					"		
		724							15						
		6	124	7 0	22 30	122	6 22	235					"		
		401							16						
		2	201	3 0	4 38	199	5 20	225					B.M. #3 EL. = 1125.60		
									17						
									18						
									19						
									20						
									21						

Add'n'l Inform.

F.B. 854 PG. 16

Topography Description Legend:
Side Hill.....S.H. Bottom Draw.B.D.
Side of Draw.S.D. Bottom Wash B.W.
Side of Ridge.S.R. Top of Ridge.T.R.
Head of Draw H.D. Toe of Slope..T.S.

Inters. of Draws.V.D's
Break in Slope..Bk.S.
Steep Slope.....S.S.
Top of Cliff.....T.Cl.
Bottom of Cliff..B.Cl.
Top of Spur.....T.Sp.
Bottom Canyon..B.Cn.

Side of Canyon S.Cn.
Top of Bank..T.B.
Bottom of Bank.B.B.
Top of Cut.....T.C.
Bottom of Cut..B.C.
Top of Fill.....T.F.
Bottom of Fill.B.F.

Saddle .....Sa.
Swale .....Sw.
Flat .....Fl.
Stream .....Str.
Trail .....Tr.
Pavement ....Pvt.
Edge of Road E.Rd.

Traveled Rd. Tr.Rd.
Fence .....Fa.
Int. Fences.V.Fns.
Ditch .....Di.
Telephone Pole T.P.
Power Pole....P.P.
Culvert .....Cul.

Oak-O. Fir-Fr.
Pine-Pl. Cedar-Ce.
Sycamore .....Sy.
Eucalyptus ....Eu.
Plus combinations of these and all common standard abbreviations.

Notes Red. _____ Platted _____ Job No. _____ Division No. _____ F.B. 854 Pg. 17

Date _____ Date _____ Survey of _____

Notes Chkd. _____ Checked _____ Survey by _____ Notes _____ Date _____

Date _____ Date _____ Map No. _____ Indexed A. C. Johnson

Form 301 10M 3-34

PLEASE RETURN TO

LOS ANGELES COUNTY SURVEYOR

700 HALL OF RECORDS

NOTE: ANY ADDITIONS OR CHANGES ON THIS SHEET MUST BE MADE OR CIRCLED IN RED INK, WITH DATE AND NAME OF PERSON MAKING CHANGE

Do not extend notes this side of this line

Transit at	Sight on	Stadia Intercepts	Stadia Distance	Stadia Rod—	Horizontal Angle 0° to 360° Right	Horiz. Distance	+ − Vertical Angle	Elevation of Point	+ Back Sight	+ − Difference Elevation	Height of Instrument	+ − Vertical Distance	REMARKS Station	Left	Right
					° ′		° ′		1						
					° ′		° ′		2						
					° ′		° ′		3						
					° ′		° ′		4						
					° ′		° ′		5						
					° ′		° ′		6						
					° ′		° ′		7						
					° ′		° ′		8						
					° ′		° ′		9						
					° ′		° ′		10						
					° ′		° ′		11						
					° ′		° ′		12						
					° ′		° ′		13						
					° ′		° ′		14						
					° ′		° ′		15						
					° ′		° ′		16						
					° ′		° ′		17						
					° ′		° ′		18						
					° ′		° ′		19						
					° ′		° ′		20						
					° ′		° ′		21						

Add 1 Inform.

Form 391 10M 3-34

PLEASE RETURN TO

LOS ANGELES COUNTY SURVEYOR

700 HALL OF RECORDS

NOTE: ANY ADDITIONS OR CHANGES ON THIS SHEET MUST BE MADE OR CIRCLED IN RED INK WITH DATE AND NAME OF PERSON MAKING CHANGE

Do not extend notes this side of this line

Transit at	Sight on	Stadia Intercepts	Stadia Distance	Stadia Rod—	Horizontal Angle 0° to 360° Right	Horiz. Distance	+ Vertical Angle —	Elevation of Point	+ Back Sight —	+ Difference Elevation —	Height of Instrument	+ Vertical Distance —	REMARKS Station	Left	Right
					° ′		° ′		1						
					° ′		° ′		2						
					° ′		° ′		3						
					° ′		° ′		4						
					° ′		° ′		5						
					° ′		° ′		6						
					° ′		° ′		7						
					° ′		° ′		8						
					° ′		° ′		9						
					° ′		° ′		10						
					° ′		° ′		11						
					° ′		° ′		12						
					° ′		° ′		13						
					° ′		° ′		14						
					° ′		° ′		15						
					° ′		° ′		16						
					° ′		° ′		17						
					° ′		° ′		18						
					° ′		° ′		19						
					° ′		° ′		20						
					° ′		° ′		21						

Add'n'l Inform.

Topography Description Legend:

Side Hill.....S.H. Bottom Draw B.D.
Side of Draw.S.D. Bottom Wash B.W.
Side of Ridge.S.R. Top of Ridge.T.R.
Head of Draw H.D. Toe of Slope..T.S.

Interv. of Draw V.D's Break in Slope...Bk.S.
Steep Slope.....S.S.
Top of Cliff.....T.Cl.
Bottom of Cliff...B.Cl.
Top of Spur.....T.Sp.
Bottom Canyon...B.Cn.

Side of Canyon S.Cn.
Top of Bank.....T.B.
Bottom of Bank...B.B.
Top of Cut.....T.C.
Bottom of Cut....B.C.
Top of Fill.....T.F.
Bottom of Fill...B.F.

Saddle .....Sd.
Swale .....Sw.
Flat .....Fl.
Stream .....Str.
Trail .....Tr.
Pavement .....Pvt.
Edge of Road E.Rd.

Transit Rd. Tr.Rd.
Fence .....Fn.
Int. Fence.....V.Fn.
Ditch .....Di.
Telephone Pole T.P.
Power Pole....P.P.
Culvert .....Cul.

Pine-Pi.
Sycamore
Eucalypt.
Plus on
of these
common
abbreviations

F.B. 1 Pg. 10

Form 307 5M 10-37

PLEASE RETURN TO
LOS ANGELES COUNTY SURVEYOR
700 HALL OF RECORDS

NOTE: ANY ADDITIONS OR CHANGES ON THIS SHEET MUST BE MADE OR CIRCLED IN RED INK, WITH DATE AND NAME OF PERSON MAKING CHANGE

Do not extend notes this side of this line

STATION	B. S.	H. I.	F. S.	ELEV.		
	Levels to establish elevations on "P" points used to take topog on proposed building sites					
B.M.				1135 30	So. W. Cor Edison Tower #206 S. Top of splice plate East side of SW leg a tower	
	2 20	1137 50				
Fd 2x2			3 33	1134 17	So E Cor Bird Farm near Site #2	
	At Farm Center Site #3					
B.M.				1060 88	Fd. Spk. W. & Tin in P. Pole 60± E of	
	0 76	1061 64			Blacksmith Shop F13 790 Pg 124	
P#1 (1x2)			6 39	1055 25		

Profile No. ____ Notes Red. ____ Plotted ____ Job No. 8224 Division No. ____ F. B. ____ Pg. ____

X-Sec. No. ____ Date ____ Date ____ Survey of Wagner's Poultry Farm

Notes Chkd. ____ Checked ____ Survey by FCH Notes CCH Date 11-27-46

Date ____ Date ____ Map No. ____ Indexed ____ Date 5-10-43

F. B 854 PG. 20

Job No._____ Division No._____ Notes Red._____ Plotted_____ Profile

Survey of_____ Date_____ Date_____ No._____

Survey by_____ Notes_____ Notes Chkd._____ Checked_____ X-Sec.

Indexed_____ Date_____ Date_____ Date_____ No._____

STATION	B. S.	H. I.	F. S.	ELEV.

Form 307 5M 10-37

PLEASE RETURN TO
LOS ANGELES COUNTY SURVEYOR
700 HALL OF RECORDS

Do not extend notes this side of this line

NOTE: ANY ADDITIONS OR CHANGES ON THIS SHEET, MUST BE MADE OR CIRCLED IN RED INK, WITH DATE AND NAME OF PERSON MAKING CHANGE

Form 301 10M 3-34

PLEASE RETURN TO
LOS ANGELES COUNTY SURVEYOR
700 HALL OF RECORDS

NOTE: ANY ADDITIONS OR CHANGES ON THIS SHEET MUST BE MADE OR CIRCLED IN RED INK. WITH DATE AND NAME OF PERSON MAKING CHANGE

Do not extend notes this side of this line

Transit at	Sight on	Stadia Intercepts	Stadia Distance	Stadia Rod—	Horizontal Angle 0° to 360° Right	Horiz. Distance	± Vertical Angle	Elevation of Point	Back Sight	± Difference Elevation	Height of Instrument	± Vertical Distance	REMARKS Notes	Left Right
			TOPOG		OF	PROPOSED		BUILDING	SITE #2		NEAR		BIRD	FARM
								1						
SE Cor	NE Cor							113417	510		113927		See Pg. 19	
Bird Farm		5.96 / 5	96	5 3	278 55	96		340	3				Ed. bird	Dam
			16	3 9	339 05	16		354	4				SE Cor "	"
		1.71 / 1	71	1 0	355 25	71	+ 1 20	399	5				Edge "	"
		2.22 / 1	122	1 0	357 20	122	+ 2 39	394	6				NE Cor "	"
		2.48 / 1	148	2 0	1 20	148	+ 3 11	454	7				2" Value in	Water line
		3.24 / 2	124	2 0	6 55	124	+ 3 14	443	8				S.H	
		1.82 / 1	82	1 0	14 55	82	+ 1 44	407	9				"	
		2.42 / 2	42	2 7	43 05	42		366	10				"	
		5.31 / 5	31	5 8	102 40	31		335	11				Edge Rd.	Top Cut
			7	5 7	180 00	7		336	12				"	"
		6.44 / 6	44	6 1	261 15	44		332	13				"	"
		5.88 / 5	88	6 7	261 20	88		326	14				"	"
		7.89 / 7	89	7 0	263 55	89		323	15				"	W. Edge
		6.56 / 6	56	6 8	260 40	56		325	16				"	"
		6.20 / 6	20	6 7	244 45	20		326	17				"	"
		6.22 / 6	22	6 7	113 50	22		326	18				"	"
		7.65 / 7	65	6 8	97 35	65		325	19				"	"
		8.12 / 7	112	6 8	94 30	112		324	20				"	"
		8.41 / 7	141	7 7	93 30	141		315	21				Flow line	24" Culvert

Add'n'l Inform.

A. W. VAN FLEET
Notes Rod. Platted
Date DEC 16 1940 Date
Checked
Date
Job No. 8221 Division No.
Survey of Roadside Manor Farms
Survey by F.C.H. Notes C.C.H.
Date 11-22-40
F.B. 854 Pg. 21

Form 391 1M 3-34

PLEASE RETURN TO
LOS ANGELES COUNTY SURVEYOR
700 HALL OF RECORDS

NOTE: ANY ADDITIONS OR CHANGES ON THIS SHEET MUST BE MADE OR CIRCLED IN RED INK, WITH DATE AND NAME OF PERSON MAKING CHANGE

Do not extend notes this side of this line

Transit at	Sight on	Stadia intervals	Stadia Distance	Stadia Rod	Horizontal Angle 0° to 360° Right	Horiz. Distance	+ − Vertical Angle	Elevation of Point	+ Back Sight	+ − Difference Elevation	Height of Instrument	+ − Vertical Distance	REMARKS Station	Left	Right
BE Cor	NE Cor								5 1		1139 27				
		8.62 / 7	162	7 80	92 30	162		1131 5					(Flow line) E. End of Culvert		
		7.57 / 6	157	7 0	95 20	157		323					Int of roads		
		8.02 / 6	202	7 1	99 35	202		323					S. Edge Rd.		
		7.25 / 6	175	7 1	98 40	175		322					"		
		7.30 / 6	130	7 2	101 25	130		321					"		
		6.68 / 6	68	6 8	114 25	68		325					"		
		6.31 / 6	31	6 7	153 30	31		326					"		
		6.51 / 6	51	6 7	237 35	51		326					"		
		8.04 / 7	104	7 4	254 40	104		319					"		
		6.74 / 6	74	6 5	95 05	74		328					N. Ed. Rd. Top Cut.		
		7.16 / 6	116	6 7	93 20	116		326					"		
		5.28 / 4	128	4 6	85 35	128		347					W. Ed. bird farm Rd.		
		2.11 / 1	111	0 0	63 00	111		393					" "		
		2.28 / 1	128	2 0	38 50	128	+ 3 20	447					" "		
		4.76 / 3	176	4 0	20 30	174	+ 5 14	513					" "		
		5.18 / 3	218	4 0	11 00	216	+ 4 48	534					" "		
		4.50 / 2	245	3 0	2 35	244	+ 4 08	529					" "		
		3.59 / 1	259	2 0	0 00	258	+ 3 52	547					" "		
		3.24 / 1	274	2 0	0 00	273	+ 3 51	536					E. " "		
		5.50 / 3	250	4 0	5 30	248	+ 4 29	547					" " "		

Add'n'l interm.

Topography Description Legend: Top of Hill ... S.H. Side of Draw S.D. Side of Ridge S.R. Head of Draw H.D. Bottom Draw B.D. Bottom Wash B.W. Top of Ridge T.R. Toe of Slope T.S.

Interv. of Break in Slope ... B.S. Top of Cliff ... T.Cl. Bottom of Cliff ... B.Cl. Top of Spur ... T.Sp. Bottom Canyon ... B.Cn.

Top of Bank ... T.B. Bottom of Bank ... B.B. Top of Cut ... T.C. Bottom of Cut ... B.C. Top of Fill ... T.F. Bottom of Fill ... B.F.

Fence ... Fc. Pilot-Pl. Cedar ... Cd. Sycamore ... Sy. Eucalyptus ... Ec. Pine ... Pn. Use and oil sycamore standard abbreviations.

Inc. Tower ... T.Tr. Ditch ... Dt. Telephone Pole ... T.P. Power Pole ... P.P. Culvert ... Cul.

Pavement ... Pv. Edge of Road ... E.Rd.

Trail ... Tr.

Fill ... Fl. Cut ... Ct. Bank ... Bk. Bldg. ... Bldg. Bridge ... Br. Fence ... Fc. Pipe ... Pp. Stream ... Str.

Pg. 22

Form 301 10M 3-34

PLEASE RETURN TO
LOS ANGELES COUNTY SURVEYOR
700 HALL OF RECORDS

NOTE: ANY ADDITIONS OR CHANGES ON THIS SHEET MUST BE MADE OR CIRCLED IN RED INK, WITH DATE AND NAME OF PERSON MAKING CHANGE

Do not extend notes this side of this line

Transit at	Sight on	Stadia Intercepts	Stadia Distance	Stadia Rod	Horizontal Angle 0° to 360° Right	Horiz. Distance	+ − Vertical Angle	Elevation of Point	+ Back Sight	+ − Difference Elevation	Height of Instrument	+ − Vertical Distance	REMARKS Station	Left Right
S.E. Cor	N.E. Cor				° ′		° ′		1					
									5.1		1.13927			
		5.15			° ′		° ′		2					
		3	215	4 0	14 55	213	+ 5 02	539					E. Edge dirt farm Rd.	
		2.72			° ′		° ′		3					
		1	172	2 0	25 25	171	+ 4 30	507					"	"
		2.33			° ′		° ′		4					
		1	133	2 0	42 10	133	+ 3 12	446					"	"
		2.20			° ′		° ′		5					
		1	120	1 0	60 45	120	+ 0 45	398					"	"
		4.33			° ′		° ′		6					
		3	133	3 8	80 35	133	—	355					"	"
		6.50			° ′		° ′		7					
		5	150	5 9	89 10	150	—	334					"	"
		2.50			° ′		° ′		8					
		1	150	1 0	62 55	150	+ 1 40	426					1" Hose bib	
		2.29			° ′		° ′		9					
		1	129	1 0	30 55	128	+ 4 05	474					"	"
		3.89			° ′		° ′		10					
		3	89	3 2	77 15	89	—	361					S.H.	
		3.61			° ′		° ′		11					
		3	61	2 9	64 10	61	—	364					"	
		1.78			° ′		° ′		12					
		1	78	1 0	38 20	78	+ 1 11	399					"	
		1.90			° ′		° ′		13					
		1	90	1 0	57 40	90	+ 0 38	393					"	
		2.06			° ′		° ′		14					
		1	106	1 0	40 00	106	+ 2 22	393					"	
		2.07			° ′		° ′		15					
		1	107	1 0	23 10	107	+ 2 31	429					"	
		3.40			° ′		° ′		16					
		2	140	3 0	13 30	139	+ 4 03	461					"	
		3.52			° ′		° ′		17					
		2	152	3 0	19 45	151	+ 4 28	480					"	
		4.59			° ′		° ′		18					
		3	159	4 0	8 40	158	+ 4 27	474					"	
		5.86			° ′		° ′		19					
		4	186	5 0	10 50	185	+ 4 58	503					"	
		2.75			° ′		° ′		20					
		1	175	2 0	0 00	174	+ 3 34	481					"	
		6.07			° ′		° ′		21					
		4	209	5 0	7 30	208	+ 4 45	515					"	

Add'n'l Inform.

A. W. VAN FLEET

Notes Red. Date DEC 16 1940 Platted Date Checked Date

Job No. Division No. Survey of Survey by FCH Notes 604 Date 11-27-40 Tracing Cloth Date Map No.

F.B. 5557 PG. 28

Form 301 10M 3-34

PLEASE RETURN TO
LOS ANGELES COUNTY SURVEYOR
700 HALL OF RECORDS

NOTE: ANY ADDITIONS OR CHANGES ON THIS SHEET MUST BE MADE OR CIRCLED IN RED INK, WITH DATE AND NAME OF PERSON MAKING CHANGE

Do not extend notes this side of this line

Transit at	Sight on	Stadia Intercepts	Stadia Distance	Stadia Rod	Horizontal Angle 0° to 360° Right	Horiz. Distance	+ − Vertical Angle	Elevation of Point	+ Back Sight	+ − Difference Elevation	Height of Instrument	+ − Vertical Distance	REMARKS Station	Left	Right
SE Cor	NE Cor								1 5 1		113927				
		3.15 / 1	215	2 0	0 00	214	+ 3 44	513	2				S.H.		
		3.32 / 1	232	2 9	3 25	231	+ 3 53	530	3				"		
					AT FARM CENTER SITE #3										
1	BM							1055 25	5 2		1060 45		•(See Pg. 19) B.M. In P. Pole (Cut X on Barrowill Shop)		
		3.31 / 1	231	0 4		231		600	6				P. Pole N 13°-30' E		
		3.06 / 1	206	1 3	4 10	206		592	7				S. Edg. Rd.		
		3.66 / 2	166	2 7	357 20	166		577	8				"		
		4.27 / 3	127	3 9	345 20	127		601	9				"		
		4.96 / 4	96	4 4	320 00	96		560	10				"		
		3.92 / 3	92	4 8	307 20	92		557	11				" Int Road's		
		6.12 / 5	112	5 1	275 10	112		553	12				"		
		6.39 / 5	139	5 2	264 00	139		552	13				"		
		5.78 / 4	178	6 4	257 35	178		540	14				"		
		6.16 / 4	216	6 0	255 30	216		545	15				"		
		5.64 / 4	164	6 2	254 50	164		542	16				"		
		6.14 / 5	114	5 8	255 05	114		546	17				"		
		5.75 / 5	75	5 7	251 55	75		548	18				Ed. Rd. & field		
		5.80 / 5	80	5 2	283 35	80		552	19				"		
			95	4 4	347 15	95		560	20				1/2" Tree		
			92	4 4	343 50	92		560	21				"		

Add'n'l Intersects

Side of Drain. V.D's: Bottom of Bank...B.B. Top of Cut...T.C. Bottom of Cut...B.C. Top of Fill...T.F. Bottom of Fill...B.F.

Intersect. of Drain. V.D's: Break in Slope...B.S. Bottom Slope...B.S. Top of Cliff...T.Cl. Bottom of Cliff...B.Cl. Top of Spur...T.Sp. Bottom Canyon...B.Can.

Topography Description Legend: Top of Hill...T.H. Bottom Draw...B.D. Bottom of Draw...B.D. Bottom Wash...B.W. Top of Ridge...T.R. Top of Ridge...S.R. Toe of Slope...T.S. Head of Draw...H.D.

Transit Rd. Tr. Rd. Fence...Fence...V.F. Int. Fence...V.F. Bldg. ...Bldg. Telephone Pole...T.P. Power Pole...P.P. Culvert...Cul.

Saddle...Sad. Sample...Sp. Flat...Fl. Stream...St. Trail...Tr. Pavement...Pvt. Edge of Road...E.Rd.

Cut Bank...C.B. Top of Cut...T.C. Bottom of Cut...B.C. Top of Fill...T.F. Bottom of Fill...B.F.

Break in Slope...B.S. Top of Cliff...T.Cl. Bottom of Cliff...B.Cl. Top of Spur...T.Sp. Bottom Canyon...B.Can.

Top of Ridge...T.R. Top of Ridge...S.R. Toe of Slope...T.S.

Bottom Draw...B.D. Bottom Wash...B.W. Top of Ridge...T.R. Top of Ridge...S.R. Toe of Slope...T.S.

Cut Bank...C.B. Top of Cut...T.C. Bottom of Cut...B.C. Top of Fill...T.F. Bottom of Fill...B.F.

Edge of Road...E.Rd. Pavement...Pvt. Trail...Tr. Stream...St. Flat...Fl. Sample...Sp. Saddle...Sad.

Culvert...Cul. Power Pole...P.P. Telephone Pole...T.P. Bldg. ...Bldg. Int. Fence...V.F. Fence...Fence...V.F. Transit Rd. Tr. Rd.

Form 301 10M 3-34

PLEASE RETURN TO
LOS ANGELES COUNTY SURVEYOR
700 HALL OF RECORDS

NOTE: ANY ADDITIONS OR CHANGES ON THIS SHEET MUST BE MADE OR CIRCLED IN RED INK, WITH DATE AND NAME OF PERSON MAKING CHANGE

Do not extend notes this side of this line

Transit at	Sight on	Stadia Intercepts	Stadia Distance	Stadia Red—	Horizontal Angle 0° to 360° Right	Horiz. Distance	+ — Vertical Angle	Elevation of Point	+ Back Sight	+ — Difference Elevation	Height of Instrument	+ — Vertical Distance	REMARKS Station	Left	Right
BM#1	B.M.								1 5 2		106 045				
		4.85 / 4	85	4 7	331° 45'	85		557	2				1/2" Tree		
		4.82 / 4	82	4 6	331 15	82		558	3				"		
		4.80 / 4	80	4 6	327 15	80		558	4				"		
		4.78 / 4	78	4 9	322 35	78		556	5				"		
		4.77 / 4	77	4 7	312 30	77		557	6				36" Cottonwood		
			69	5 2	306 50	69		553	7				1/2" Tree		
			65	5 2	302 50	65		553	8				"		
			60	5 3	298 10	60		552	9				"		
			48	5 2	266 10	48		553	10				26" Cottonwood		
			54	5 3	240 35	54		552	11				30" "		
			28	5 1	300 25	28		553	12				Flat 0.7 high.		
			57	4 0	329 10	57		564	13				S.E. Cor cement curb		
			63	4 0	322 00	63		564	14				SW " "		
			70	3 8	327 20	70		566	15				NW " "		
			65	3 7	334 10	65		568	16				NE. " "		
			44	4 7	357 45	44		557	17				Flat		
			86	3 3	4 35	86		572	18				"		
			134	3 6	0 00	134		568	19				"		
		4.18 / 3	118	3 3	15 45	118		572	20				P Pole		
		4.31 / 3	131	3 5	13 05	131		570	21				2" Hose bib		

Add'n'l Inform.

Notes Red. Date DEC 16 1940 Plotted
Notes Chkd. Date Checked
Date Date
Job No. 8221 Division No.
Survey of Wayside Nurs. Farm
Survey by F.C.H.
Map No.
Notes C.G.K. Date
Map by C. Johnson Date
F. BOOK PG

Form 301 10M 3-34

PLEASE RETURN TO
LOS ANGELES COUNTY SURVEYOR
700 HALL OF RECORDS

NOTE: ANY ADDITIONS OR CHANGES ON THIS SHEET MUST BE MADE OR CIRCLED IN RED INK, WITH DATE AND NAME OF PERSON MAKING CHANGE

Do not extend notes this side of this line

Transit at	Sight on	Stadia Intercepts	Stadia Distance	Stadia Rod	Horizontal Angle 0° to 360° Right	Horiz. Distance	+ − Vertical Angle	Elevation of Point	+ Back Sight	+ − Difference Elevation	Height of Instrument	+ − Vertical Distance	REMARKS Station	Left	Right
P#1	B.M.								1 5 2		1060 45				
			37	4 5	33 05	37		560	2				Flat		
			48	4 1	67 40	48		564	3				50" Oak.		
			52	4 4	76 05	52		561	4				N.E. Cor porch.		
			40	4 5	73 30	40		560	5				N.W. "		
			39	4 5	90 35	39		560	6				NW Cor frame house		
			55	4 4	89 05	55		561	7				NE " "		
			43	4 8	110 58	43		556	8				Int. porch & house		
			37	5 0	115 00	37		554	9				Cor. "		
			45	5 2	128 38	45		552	10				" "		
			53	5 0	127 35	53		552	11				(Gas line Enters SE Cor. house) S.W. Cor house.		
			22½	4 9	90 15	22½		556	12				3/4" Hose bib.		
			20	5 0	94 40	20		552	13				End of hedge (Calalily)		
			46	5 4	150 50	46		550	14				" "		
			57	5 6	212 13	57		548	15				Row of Shrubs (End)		
			51	5 4	154 50	51		550	16				" " "		
			66	5 2	157 25	66		552	17				P. Pole Edge field		
			64	5 4	181 50	64		550	18				"		
			86	6 0	213 40	86		544	19				E.Ed.Rd. + Cor field		
			64	5 5	248 35	64		550	20				"		
			21	5 2	259 50	21		552	21				½" Peper Tree		

Add'n'l Interval

Topography Description Legend: Side Hill....S.H. Side of Draw.S.D. Side of Ridge.S.R. Head of Draw H.D. Bottom Draw.B.D. Bottom Wash B.W. Top of Ridge.T.R. Toe of Slope..T.S. Top of Spur....T.Sp. Bottom Canyon..B.Cn. Top of Cliff....T.Cl. Bottom of Cliff..B.Cl. Top of Bank....T.B. Bottom of Bank..B.B. Top of Cut....T.C. Bottom of Cut..B.C. Top of Fill....T.F. Bottom of Fill..B.F. Saddle ....Sa. Swale ....Sw. Flat ....Fl. Stream ....Str. Trail ....Tr. Pavement ....Pvt. Edge of Road E.Rd. Trawled Rd. Tr.Rd. Fence ....Fn. Int. Fences.V.Fns. Ditch ....Dt. Telephone Pole T.P. Power Pole....P.P. Culvert ....Cul. Sycamore ....Sy. Eucalyptus ....Eu. Plus combinations of these and all common standard abbreviations.

Form 301 10M 3-34

PLEASE RETURN TO
LOS ANGELES COUNTY SURVEYOR
700 HALL OF RECORDS

NOTE: ANY ADDITIONS OR CHANGES ON THIS SHEET MUST BE MADE OR CIRCLED IN RED INK, WITH DATE AND NAME OF PERSON MAKING CHANGE

Do not extend notes this side of this line

Transit at	Sight on	Stadia Intercepts	Stadia Distance	Stadia Rod—	Horizontal Angle 0° to 360° Right	Horiz. Distance	+ — Vertical Angle	Elevation of Point	+ Back Sight	+ — Difference Elevation	Height of Instrument	+ Vertical Distance	REMARKS Station	Left Right
P#1	BM.				° ′		° ′		1 52		106045			
					° ′		° ′		2				3/8" Poor Tree	
			4	50	151 00	4		555						
					° ′		° ′		3					
					° ′		° ′		4					
					° ′		° ′		5					
					° ′		° ′		6					
					° ′		° ′		7					
					° ′		° ′		8					
					° ′		° ′		9					
					° ′		° ′		10					
					° ′		° ′		11					
					° ′		° ′		12					
					° ′		° ′		13					
					° ′		° ′		14					
					° ′		° ′		15					
					° ′		° ′		16					
					° ′		° ′		17					
					° ′		° ′		18					
					° ′		° ′		19					
					° ′		° ′		20					
					° ′		° ′		21					

Add'n'l Inform.

Notes Red. _____ Platted _____ Job No. 221 Division No. _____ F.B. 307 PG. 27

Date _____ Date _____ Survey of Wrightwood Farms

Notes Chk'd. _____ Checked _____ Survey by FEM Notes CCM Date 11-27-40

Date _____ Date _____ Map No. _____ Traverse _____ Date _____

Form 361 [illegible]

PLEASE RETURN TO
LOS ANGELES COUNTY SURVEYOR
700 HALL OF RECORDS

NOTE: ANY ADDITIONS OR CHANGES ON THIS SHEET MUST BE MADE OR CIRCLED IN RED INK, WITH DATE AND NAME OF PERSON MAKING CHANGE

Do not extend notes this side of this line

Transit at	Sight on	Stadia Intercept	Stadia Interval	Stadia Constant	Horizontal Angle Reading Point Intercepted	North, Bearing	+	Vertical Angle	Elevation of Point	+ Back Sight	+	Difference Elevation	Height of Instrument	+	Vertical Distance	REMARKS Station	Cut	Fill
					° ′			° ′		1								
					° ′			° ′		2								
					° ′			° ′		3								
					° ′			° ′		4								
					° ′			° ′		5								
					° ′			° ′		6								
					° ′			° ′		7								
					° ′			° ′		8								
					° ′			° ′		9								
					° ′			° ′		10								
					° ′			° ′		11								
					° ′			° ′		12								
					° ′			° ′		13								
					° ′			° ′		14								
					° ′			° ′		15								
					° ′			° ′		16								
					° ′			° ′		17								
					° ′			° ′		18								
					° ′			° ′		19								
					° ′			° ′		20								
					° ′			° ′		21								

Form 301 10M 3-34

PLEASE RETURN TO
LOS ANGELES COUNTY SURVEYOR
700 HALL OF RECORDS

NOTE: ANY ADDITIONS OR CHANGES ON THIS SHEET MUST BE MADE OR CIRCLED IN RED INK, WITH DATE AND NAME OF PERSON MAKING CHANGE

Do not extend notes this side of this line

Transit at	Sight on	Stadia Intercepts	Stadia Distance	Stadia Rod—	Horizontal Angle 0° to 360° Right	Horiz. Distance	+ − Vertical Angle	Elevation of Point	+ Back Sight	+ − Difference Elevation	Height of Instrument	+ − Vertical Distance	REMARKS Station	Left Right
					LOCATION OF EDISON Co. POWER TO WELL No 4									
P#6-C	P#1-A								C 20				P#6-C El 1095.95	
		11.59 / 9	259	10 0	164.30	259	1.45						P. Pole at #4 Well	
		11.50 / 9	250	10 0	137.58	250	0.48						"	
		10.98 / 8	298	10 0	114.30	298	1.14						Transformer Pole	
		10.88 / 8	288	10 0	113.00	288	1.13						" "	
		9.75 / 8	175	8 8	78.20	175	—						P Pole	
		5.84 / 5	84	7 0	74.30	84	—						Gas line at No End of Valve box	
		8.95 / 8	95	7 0	64.26	95	—						" " " So. End.	
		9.63 / 7	263	8 5	6.11	263	—						P. Pole	
					LOCATION OF 8" GAS MAIN									
P#1-A	P#6C								J 15				El 1117.23 FA732-185 P#1-A	
		9.48 / 8	148	13 3	267.11	148	3.20						Top 8" Gas line	
		11.27 / 10	127	11 0	282.55	124	9.20						"	
		11.20 / 10	120	11 0	301.54	114	12.28						"	
		10.62 / 9	162	13 2	351.00	160	5.41						"	
		10.55 / 8	255	9 0	20.35	255	1.46						P. Pole at Edison Tower	

LOCATION OF EXISTING UTILITIES AT SITE OF SURVEYOR CAMP

Pg. 7

Notes Red. ____ Platted ____ Job No. 8221 Division No. ____ F.B. 854 Pg. 29
Date ____ Date ____ Survey of Honor Farm
Notes Chkd. ____ Checked ____ Survey by F.G. Howard Notes C.C.H. Date 2-24-41
Date ____ Date ____ Job No. ____ Date ____

Add'n'l Inform.

Form 391 FWM 8-34

PLEASE RETURN TO
LOS ANGELES COUNTY SURVEYOR
700 HALL OF RECORDS

NOTE: ANY ADDITIONS OR CHANGES ON THIS SHEET, MUST BE MADE OR CIRCLED IN RED INK, WITH DATE AND NAME OF PERSON MAKING CHANGE

Do not extend notes this side of this line

Transit at	Sight on	Stadia Intercepts	Stadia Distance	Stadia Rod—	Horizontal Angle 0° to 360° Right	Horiz. Distance	+ — Vertical Angle	Elevation of Point	+ Back Sight	+ — Difference Elevation	Height of Instrument	+ — Vertical Distance	REMARKS: Station	Left	Right
					° ′		° ′		1						
					° ′		° ′		2						
					° ′		° ′		3						
					° ′		° ′		4						
					° ′		° ′		5						
					° ′		° ′		6						
					° ′		° ′		7						
					° ′		° ′		8						
					° ′		° ′		9						
					° ′		° ′		10						
					° ′		° ′		11						
					° ′		° ′		12						
					° ′		° ′		13						
					° ′		° ′		14						
					° ′		° ′		15						
					° ′		° ′		16						
					° ′		° ′		17						
					° ′		° ′		18						
					° ′		° ′		19						
					° ′		° ′		20						
					° ′		° ′		21						

Add'n'l Inform.

Topography Description Legend:
Side of Drain A.H. Bottom Draw B.D.
Side of Drain S.R. Top of Slope T.R.
Side of Ridge S.R. Bottom Wash B.W.
Head of Drain H.D. Toe of Slope T.S.

Features to be Shown: Fence F.F. Cover C.F. Edge of Water E.W. Shoreline S.L. Pole P.P. Guy G.P. Ditch D.I. Telephone Pole T.P. Flow line and direction of flow F.L. Power Pole P.P. Contour Cont. Other objects and information

Ridge Side Slope S.S. Top of Cliff T.Cl. Bottom of Cliff B.Cl. Top of Scarp T.Sp. Bottom Scarp B.Sp.

Side of Canyon S.Cn. Top of Chan. T.Ch. Bottom of Chan. B.Ch. Top of Cut T.C. Bottom of Cut B.C. Top of Fill T.F. Bottom of Fill B.F.

Edge of Road E.Rd.

Form 307 5M 5-39

PLEASE RETURN TO
LOS ANGELES COUNTY SURVEYOR
700 HALL OF RECORDS

NOTE: ANY ADDITIONS OR CHANGES ON THIS SHEET MUST BE MADE OR CIRCLED IN RED INK, WITH DATE AND NAME OF PERSON MAKING CHANGE

Do not extend notes this side of this line

STATION	B. S.	H. I.	F. S.	ELEV.	
	NEW T.B.M. AT LA. CO. SURV. CAMP SITE				
				1123.607	B.M.# 3 F.B. 790 Pg. 33 Will be destroyed by Building Const.
	3 998	1127 605			
T.B.M.			2 025	1125 580	Set 2" I.P. flush with plug & boat Spk.
	1 885	1127 465			
B.M.# 3			3 858	1123.607	Check. (above BM#3)
	NEW B.M No 3A				
T.B.M.				1125 580	2" I.P. with boat spike in top
	3 130	1128 71			
B.M. No 3A			4.610	1124 100	LA Co. Surveyors Building Set Brass Cap in floor of conc. porch E. end
	5 375	1129 475			
T.B.M.			3.895	1125 580	Check

Profile No. ____ Notes Red. ____ Date ____ Plotted ____ Date ____ Job No. ____ Survey of ____ Division No. ____

X-Sec. No. ____ Notes Chkd. ____ Date ____ Checked ____ Date ____ Survey by ____ Date ____ Notes ____

Map No. ____ Indexed A. C. Johnson Date 5-10-43

F B 854 Pg. 31

F.B. 854 PG. 32 | Job No. | Division No. | Notes Red. | Plotted | Profile

Survey of | Date | Date | No.

Survey by | Notes | Notes Chkd. | Checked | X-Sec.

Indexed | Date | Date | Date | No.

STATION	B. S.	H. I.	F. S.	ELEV.

Form 307 5M 5-39

PLEASE RETURN TO
LOS ANGELES COUNTY SURVEYOR
700 HALL OF RECORDS

Do not extend notes this side of this line

NOTE: ANY ADDITIONS OR CHANGES ON THIS SHEET MUST BE MADE OR CIRCLED IN RED INK, WITH DATE AND NAME OF PERSON MAKING CHANGE

Form 307 5M 5-39

PLEASE RETURN TO
LOS ANGELES COUNTY SURVEYOR
700 HALL OF RECORDS

NOTE: ANY ADDITIONS OR CHANGES ON THIS SHEET MUST BE MADE OR CIRCLED IN RED INK, WITH DATE AND NAME OF PERSON MAKING CHANGE

Do not extend notes this side of this line

Profile No. ____ Date ____ Notes Red. ____ Plotted ____ Job No. ____ Division No. ____ F B. 85A Pg. 33

X-Sec. No. ____ Date ____ Notes Chkd. ____ Date ____ Checked ____ Date ____ Survey of ____ Survey by ____ Map No. ____ Notes ____ Date ____ Indexed A. C. Johnson 5-10-43

STATION	B. S.	H. I.	F. S.	ELEV.	Ditch Grades - 2" Line to Camp.	Grade	C	F.
B.M.				1135 30	T.B.M. SW. Cor. Edison Tower 206/5 Space [illegible] See F.B 832 Pg 127			
	6 95	1142 25						
T.P.			1 97	1140 28	S.E. Cor Bird Farm 2 x 2 See F.B. 832 Pg 127			
	11 88	1152 16						
0+00			2.2	1150 0	Top 2" Pipe Line Bird Farm Line			
0+50			6.0	1146 2		1144.0	2.2	
1+00			10 1	1142 1		1140 0	2 1	
T.P. 1+48 65			12 10	1140 06	∡ PT. 60°	1138 0	2 1	
	3 32	1143 38						
2+00			3 7	1139 7		1137.6	2 [illegible]	
2+50			4 3	1139 1		1137.2	1.9	
3+00			4 5	1138 9		1136 8	2 1	
3+50			4 5	1138 9		1136 4	2 5	
4+00			5 3	1138 1		1136 0	2 1	
B.C. 4+48 60			6 0	1137 4		1135 2	2 2	
5+00			7 6	1135 8		1134 4	1 4	
5+50			7 8	1135 6		1133 4	2 2	
Ext. 5+16 50			8 6	1134 8		1132 8	2 0	
5+82 50			10 2	1133 4	E. end of culvert 2.8 Left			
5+97			9 4	1134 0	W " " " 10.5 RT.			
6+06			9 8	1133 6	Rd. gutter			

Form 307 5M 5-39

PLEASE RETURN TO
LOS ANGELES COUNTY SURVEYOR
700 HALL OF RECORDS

NOTE: ANY ADDITIONS OR CHANGES ON THIS SHEET MUST BE MADE OR CIRCLED IN RED INK, WITH DATE AND NAME OF PERSON MAKING CHANGE

Do not extend notes this side of this line

Profile No. ____ X-Sec. No. ____
Plotted ____ Date ____ Checked ____ Date ____
Notes Red. ____ Date ____ Notes Chkd. ____ Date ____
Division No. ____ Notes ____ Date ____
Job No. ____
Survey of ____
Survey by A. C. Johnson
Indexed ____

F.B. 854 PG. 34

STATION	B. S.	H. I.	F. S.	ELEV.		Grade	C	F.
		1143 38						
6+10			9 1	1134 4		1132 1	2 3	
6+50			9 5	1133 9		1131 2	2 1	
T.P			8 06	1135 32	S.W. Cor Edison Tower	206/5	Splice Plate	
	1.12	1136 44						
6+90			4 0	1132 4				
7+00			3 7	1132 0		1130 7	2 8	
7+088			3 8	1132 1	EC.	1130 0	3 1	
7+50			4 3	1132 2		1129 1	3 1	
8+00			5 1	1131 3		1128 1	3 2	
8+50			6 3	1130 1		1127 1	3 0	
9+00			8 6	1127 8		1126 1	1 7	
9+50			10 3	1126 1		1124 0	2 1	
T.P			12 02	1124 42				
	3 41	1127 83						
10+00			4 1	1123 7		1121 0	2 7	
10+24.50 v			6 2	1121 6	45° ∡ PT	1119 0	2 6	
10+55			9 8	1118 0		1117 0	1 0	
10+70			8 5	1119 3		1117 0	2 3	
10+86			8 5	1119 3		1117 0	2 3	
10+90			9 5	1118 5		1117 0	1 5	

Form 307 5M 5-39

PLEASE RETURN TO
LOS ANGELES COUNTY SURVEYOR
700 HALL OF RECORDS

NOTE: ANY ADDITIONS OR CHANGES ON THIS SHEET MUST BE MADE OR CIRCLED IN RED INK, WITH DATE AND NAME OF PERSON MAKING CHANGE

Do not extend notes this side of this line

STATION	B. S.	H. I.	F. S.	ELEV.				
		1127 83				Grade	C	F
11+01 45° ∡			7 7	11 20 1	45° ∡ PT.	1117 0	3 1	
11+25			6 6	11 21 2				
11+50			6 4	1121 4		1118 0	3 4	
12+00			7 0	1120 8	E. edge Rd	1119 0	1 8	
12+17			7 3	1120 5	W. " "	1119 3	1 2	
12+43			5 0	1122 8	Top Brk.	1119 8	3 0	
12+83 3			5 1	11 22 7	+			
12+89 3			5 2	1122 6	House.	1120 6	2 0	
T.B.M.			2 20	1125.63	2" I.P. Elev 1125.58	B. 31		

Profile Notes Red. Plotted Job No. Division No.
No. Date Date Survey of
X-Sec. Notes Chkd. Checked Survey by Notes Date
No. Date Date Map No. Indexed A. C. Johnson

F B 854 PG 35

F.B 854 PG. 36 | Job No. | Division No. | Notes Red. | Plotted | Profile

Survey of | Date | Date | No.

Survey by | Notes | Notes Chkd. | Checked | X-Sec.

Indexed | Date | Date | Date | No.

STATION	B. S.	H. I.	F. S.	ELEV.

Form 307 5M 5-39

PLEASE RETURN TO
LOS ANGELES COUNTY SURVEYOR
700 HALL OF RECORDS

Do not extend notes this side of this line

NOTE: ANY ADDITIONS OR CHANGES ON THIS SHEET MUST BE MADE OR CIRCLED IN RED INK, WITH DATE AND NAME OF PERSON MAKING CHANGE

Notes Ck'd by	Survey of
Map No.	W. O. Tape No. St'd °F
Office Work	Surveyed by
Checked	Notes Date
Date	Indexed

F.B. 854 Pg. 37

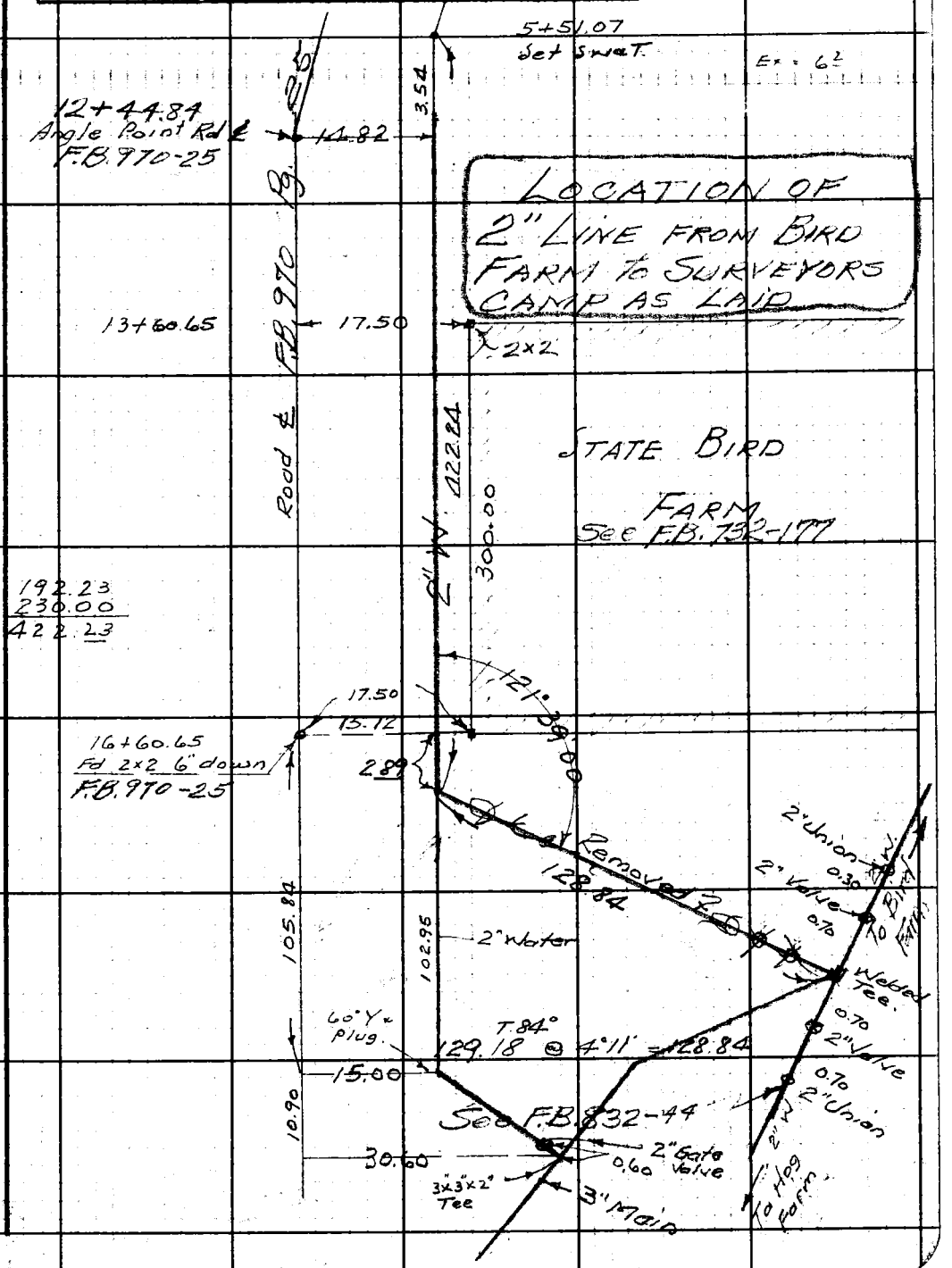

Note: Any Additions or Changes on This Sheet Must be Made or Circled in Red Ink With Date and Name of Person Making Change

Do not extend notes this side of this line.

RETURN TO
LOS ANGELES COUNTY SURVEYOR
700 HALL OF RECORDS

FORM 247 5M 12-40

F.B. 854 PG. 38

① 157° 34' 30
④ 270° 18' 00
157° 34' 30

P.I.
Set 1x1
9+52.21

56.80

14

2" Tee + Plug.

11.3 +

8+83.4 BC

PRC

157° 34' 30

401.14

101.23
299.91
401.14

5.15

2" Tee + Plug.

8.20

5+51.07

169° 04' 10

RETURN TO
LOS ANGELES COUNTY SURVEYOR
700 HALL OF RECORDS

Do not extend notes this side of this line.

Note: Any Additions or Changes on This Sheet Must be Made or Circled in Red Ink With Date and Name of Person Making Change.

F.B. 854 Pg. 59

Notes Ck'd by	Survey of
Map No.	W. O. Tape No. Std °F
Office Work	Surveyed by
Checked	Notes Date 10/3/41
Date	Indexed A. C. Johnson

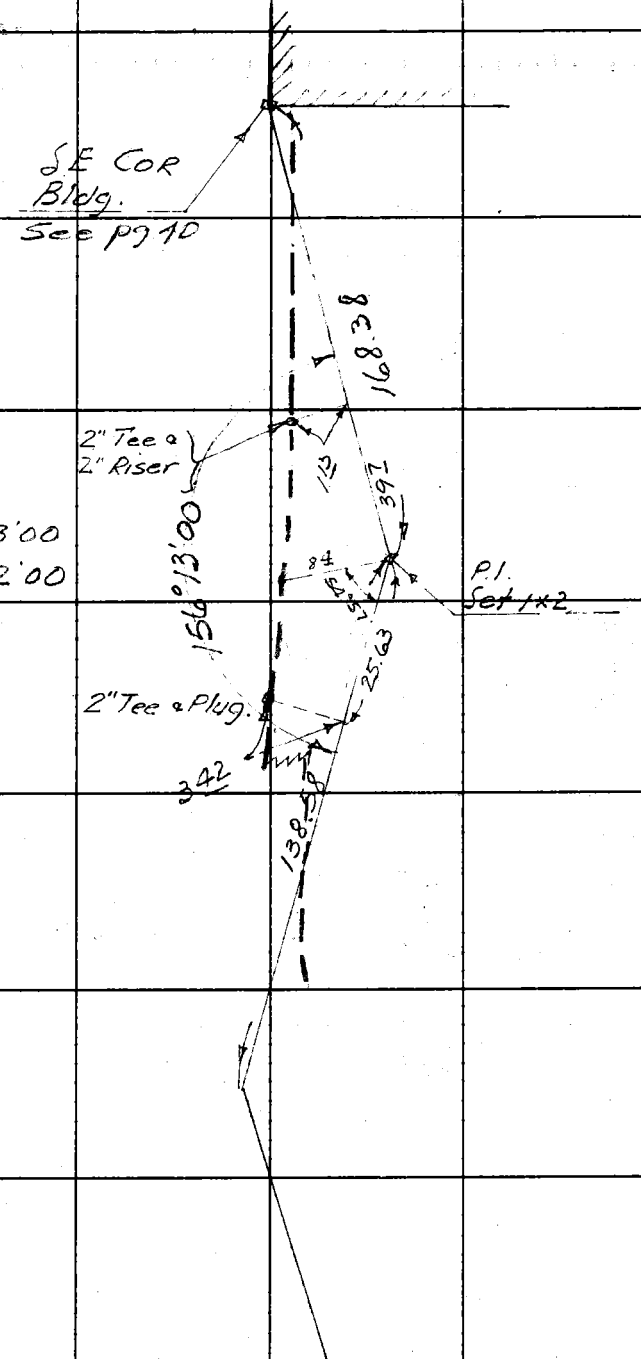

Note: Any Additions or Changes on This Sheet Must be Made or Circled in Red Ink With Date and Name of Person Making Change

Do not extend notes this side of this line.

RETURN TO
LOS ANGELES COUNTY SURVEYOR
700 HALL OF RECORDS

FORM 247 5M 12-0

F.B. 854 PG. 40

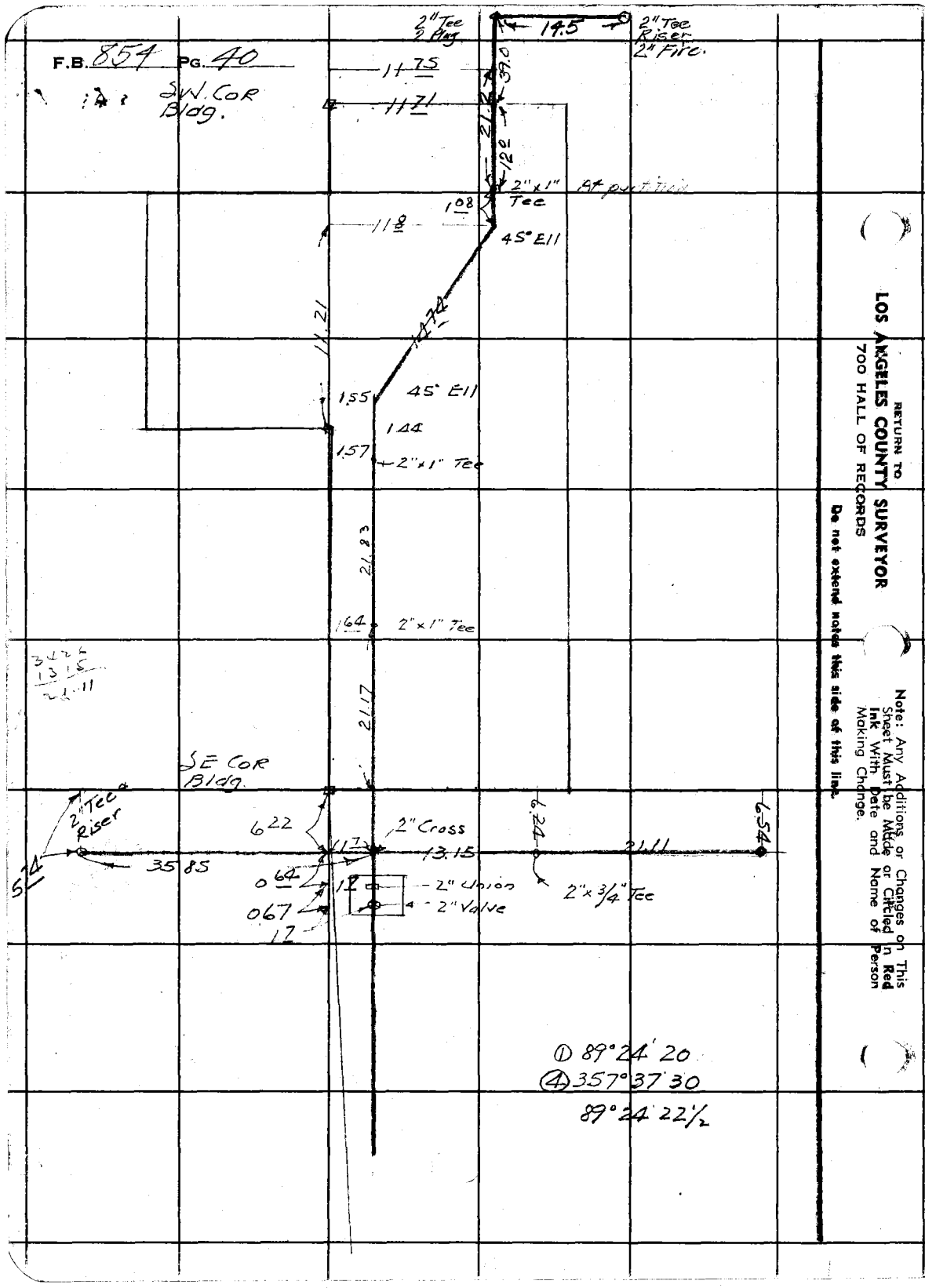

RETURN TO
LOS ANGELES COUNTY SURVEYOR
700 HALL OF RECORDS

Do not extend notes this side of this line.

Note: Any Additions or Changes on This Sheet Must be Made or Circled in Red Ink With Date and Name of Person Making Change.

Form 307 5M 5-39

PLEASE RETURN TO
LOS ANGELES COUNTY SURVEYOR
700 HALL OF RECORDS

NOTE: ANY ADDITIONS OR CHANGES ON THIS SHEET MUST BE MADE OR CIRCLED IN RED INK, WITH DATE AND NAME OF PERSON MAKING CHANGE

Do not extend notes this side of this line

STATION	B. S.	H. I.	F. S.	ELEV.		
LEVELS TO ESTABLISH ELEVATIONS ON PIPE LINE FROM HOOK UP AT BIRD FARM TO SURVEYORS CAMP.						
B.M.				1135 30	S.W. Cor. Edison Tower #206-5. Top of splice plate. FB 854-19	
	5 76	1141 06	2 17	1138 89		
0+00	11 96	1150 85	1.10	1150 25	2" "T"	
0+86			9.7	1141 15		
1+28 [illegible]			12 7	1138 15	60° "Y"	
TP			10 54	1140 31		
2+82	[illegible]	1142 15	5 30	1136 85		
[illegible]			6 90	1135 25		
5+5[illegible]			9 20	1132 95		
TP			6 85	1135 30		
6+81	0 10	1135 40	4 90	1130 50		
[illegible]			7 20	1128 20		
8+9[illegible]			9 40	1126 [illegible]		
TP			10 10	1125 30	P.I. "X" & N.	
	2 73	1128 03	11 10	1116 93	2" "T"	
			10 70	1117 33		
			9.60	1118 43	2" Riser	
			7 00	1121 03	+ outside Bldg.	

Profile No. ____ Notes Red. ____ Plotted ____ Job No. ____ Division No. ____

X-Sec. No. ____ Date ____ Date ____ Survey of ____

Notes Chkd. ____ Checked ____ Survey by ____ Notes ____ Date ____

Date ____ Date ____ Map No. ____ Indexed ____ Date 5-10-43

F B 851 PG. 41

F.B. 854 PG. 42 | Job No. | Division No. | Notes Red. | Plotted | Profile

Survey of | Date | Date | No.

Surveyed by | Notes | Notes Chkd. | Checked | X-Sec.

Indexed | Date | Date | Date | No.

STATION	B. S.	H. I.	F. S.	ELEV.

Form 307 5M 5-39

PLEASE RETURN TO
LOS ANGELES COUNTY SURVEYOR
700 HALL OF RECORDS

Do not extend notes this side of this line

NOTE: ANY ADDITIONS OR CHANGES ON THIS SHEET MUST BE MADE OR CIRCLED IN RED INK, WITH DATE AND NAME OF PERSON MAKING CHANGE

Form 307 5M 5-39

PLEASE RETURN TO
LOS ANGELES COUNTY SURVEYOR
700 HALL OF RECORDS

NOTE: ANY ADDITIONS OR CHANGES ON THIS SHEET MUST BE MADE OR CIRCLED IN RED INK, WITH DATE AND NAME OF PERSON MAKING CHANGE

Do not extend notes this side of this line

Profile No.____ Notes Red.____ Date____ Plotted____ Date____ Job No.____ Division No.____
X-Sec. No.____ Notes Chkd.____ Date____ Checked____ Date____ Survey of____ Survey by____ Map No.____ Notes____ Indexed____ Date____

STATION	B. S.	H. I.	F. S.	ELEV.				
	ELEVATIONS OF 4" C.I.P. SEWER LINE AND LEACHING TRENCHES							
					WAYSIDE CAMP J.N 4805			
				1125.58	B.M. Bot. 4" c.i.p. El. Gr.	& Cut		
	149	1127.07						
0+00			54	21.9	20.21			Ground
+01.55			6.31	20.76	20.18	C 0.58		Top 2" W
+05			5.84	21.23	20.11	C 1.12		Bot. footing
+05.25			3.44	23.63	20.10	C 3.53		Top foundation
+13.00			4.45	22.62	19.94	C 2.68	To Floor of septic tank	Wye 4" C.O.
W. End Tank +17.25			4.68	22.39	19.85	C 2.54	C 6.54	S.W. Cor Tank
"			4.41	22.66	"	C 2.81	C 6.81	4.25 W
"			3.46	23.61	"	C 3.76	C 7.76	5' S Top found
"			4.70	22.37	"	C 2.52	C 6.52	NW Cor Tank
"			4.70	22.37	"	C 2.52	C 6.52	4.25 N
"			2.86	24.21	"	C 4.36	C 8.36	5° N.
E. End Tank. +33.25			4.75	22.32	19.69	C 2.63	C 6.47	S.E. Cor
"			4.57	22.50	"	C 2.81	C 6.65	5° E
"			3.43	23.64	"	C 3.95	C 7.79	5° S. Top found
"			4.87	22.20	"	C 2.51	C 6.35	NE Cor
"			4.82	22.25	"	C 2.56	C 6.40	5° East
"			2.84	24.23	"	C 4.54	C 8.38	5° N.

See D 45 Sr Revised Profile

F B 85 PG 43

Form 307 5M 5-39

PLEASE RETURN TO
LOS ANGELES COUNTY SURVEYOR
700 HALL OF RECORDS

NOTE: ANY ADDITIONS OR CHANGES ON THIS SHEET MUST BE MADE OR CIRCLED IN RED INK, WITH DATE AND NAME OF PERSON MAKING CHANGE

Do not extend notes this side of this line

STATION	B. S.	H. I.	F. S.	ELEV.	℄ El. Gr.	℄ Cut	Cut Bot of Leaching Tr.	El. Gr. bot of Trench.	Bldg. 10' Rt. to NE Cor
		1127.07							
0+50			443	1122.64	19.33	C 3.31			
+70			454	22.53	18.91	C 3.62			
+61.8 ± Angle Pt. Deflect 8°10' Rt.									
+75			461	22.46	18.81	C 3.65	C 5.15	17.31	Begin Leach Trench
+90			431	22.76	18.75	C 4.01	C 5.51	17.25	
1+10			420	22.87	18.66	C 4.21	C 5.71	17.16	
W. Edge Rd.				1+25	18.60			17.10	1+25 End of trench
+30			551	21.56	18.50	C 3.06			
+50			573	21.34	18.08	C 3.26			
+52 E Edge Rd.				1+60	17.87		C 5.79	16.37	1+60 Begin Trench.
+70			518	21.89	17.83	C 4.06	C 5.56	16.33	
+90			547	21.60	17.75	C 3.85	C 5.35	16.25	
2+10			573	21.34	17.66	C 3.68	C 5.18	16.16	
+30			604	21.03	17.58	C 3.45	C 4.95	16.08	
+50			719	19.88	17.49	C 2.39	C 3.89	15.99	End Trench.
+60			865	18.42					Bot Wash.

Cont from Pg 45

1+60 Ahead = 1+59.2 Back
See pg 45

F.B. 857 PG. 44

Job No. ____ Division No. ____ Notes Red. ____ Plotted ____ Profile ____
Survey of ____ Date ____ Date ____ No. ____
Survey by ____ Notes ____ Checked ____ X-Sec. ____
Indexed A. C. [illegible] Date ____ Date ____ No. ____

Form 307 5M 5-39

PLEASE RETURN TO
LOS ANGELES COUNTY SURVEYOR
700 HALL OF RECORDS

NOTE: ANY ADDITIONS OR CHANGES ON THIS SHEET MUST BE MADE OR CIRCLED IN RED INK, WITH DATE AND NAME OF PERSON MAKING CHANGE

Do not extend notes this side of this line

STATION	B. S.	H. I.	F. S.	ELEV.		
	Septic Tank & Leaching Trench Wayside Camp					
				1125 58	B.M.	(Revised)
	2 36	1127.94				
0+72			5 39		18.70	
			5 29		14.70	NW. Cor Tank
			5 20		"	5° W.
			3 95		"	5° N
			5 19		"	SW Cor
			5 12		"	5° W
			5 25		"	5° S
			5 11		"	SE - 5° S.
			5 24		"	" 5° E
			5 45		"	NE. Cor
			3 94		"	5° N
			5 49		"	5° E
Outlet 0+77					18.53	
0+73			5 25		18.35	Begin Trench
1+00			4 91		18.29	
+30			6 76		18.15	End "
+45						
+59.2 = 1+60 Pg 44			5 79		17.87	Begin "

Cont to Pg 44

Profile No. ____ Notes Red. ____ Plotted ____ Job No. ____ Division No. ____
X-Sec. No. ____ Date ____ Date ____ Survey of ____
Notes Chkd. ____ Checked ____ Survey by ____ Notes ____ Date ____
Date ____ Date ____ Map No. ____ Indexed A. C. Johnson Date ____

F B 834 Pg. 45

F. B 854 PG. 46 | Job No. | Division No. | Notes Red. | Plotted | Profile

Survey of | Date | Date | No.

Survey by | Notes | Notes Chkd. | Checked | X-Sec.

Indexed | Date | Date | Date | No.

STATION	B. S.	H. I.	F. S.	ELEV.

Do not extend notes this side of this line

Form 307 5M 5-39

PLEASE RETURN TO
LOS ANGELES COUNTY SURVEYOR
700 HALL OF RECORDS

NOTE: ANY ADDITIONS OR CHANGES ON THIS SHEET MUST BE MADE OR CIRCLED IN RED INK. WITH DATE AND NAME OF PERSON MAKING CHANGE

76F309S 247 2-51

RETURN TO
LOS ANGELES COUNTY SURVEYOR
726 LOS ANGELES COUNTY
ENGINEERING BLDG.

Note: Any Additions or Changes on This Sheet Must be Made or Circled in Red Ink With Date and Name of Person Making Change.

Do not extend notes this side of this line.

Notes Ck'd by____
Map No.____
Office Work____
Checked____
Date____

Survey of____
W. O.____ Tape No.____ Std.____ °F
Surveyed by____
Notes____ Date____
Indexed____

F. B.____ Pg.____

RETURN TO
LOS ANGELES COUNTY SURVEYOR
726 LOS ANGELES COUNTY
ENGINEERING BLDG.

Note: Any Additions or Changes on This Sheet Must be Made or Circled in Red Ink With Date and Name of Person Making Change.

Do not extend notes this side of this line.

854

F. B. _____ PG. _____