INDEX TO FIELD BOOK NO. 857

F.B. 857 PG. Index

DATE	J.N.	LOCATION	NOTES	PAGES
		ALHAMBRA - MONTEREY PARK DRAINAGE SYSTEM DESIGN SURVEYS		
		HERBERT AVENUE BRANCH (Sheet 2)		
1- 7-41	6346	HERBERT AVENUE, from Baltimore Ave. to Ynez Ave.	Topog.	63-67
12-30-40	"	" " "	X-Secs.	151-169
1- 8-41	"	" " "	M.H. Check	171-178
4-25-41	"	HELLMAN AVE. at 2nd. St. (Additional X section	X-section	179-183
[illegible]	[illegible]	[illegible]	[illegible]	[illegible]
6-27-'41	6356	MANHOLES:- Invert Checks:	Levels.	185-187
8--19- "	"	On Ynez Ave., at Baltimore Ave., & Hellman Ave., at or near Baltimore Ave.	"	190; 189-Title
" "	"	On Garvey Ave., at Alhambra Ave., & 1st M.H. West.	"	191
		On New Ave., at Whitmore Ave., & 1st M.H. East.		
6-23-41	"	GARVEY AVE. & ALHAMBRA AVE., N.Side of Intersection-Existing Storm Drain	Sketch Levels	193-194 195-196

Do not extend notes this side of this line.

Note: Any Additions or Changes on This Sheet Must be Made or Circled in Red Ink With Date and Name of Person Making Change.

RETURN TO
LOS ANGELES COUNTY SURVEYOR
700 HALL OF RECORDS

FORM 247 5M 10-39

RETURN TO
LOS ANGELES COUNTY SURVEYOR
700 HALL OF RECORDS

Note: Any Additions or Changes on This Sheet Must be Made or Circled in Red Ink With Date and Name of Person Making Change.

Do not extend notes this side of this line.

INDEX TO FIELD BOOK NO. 887

DATE	J.N.	LOCATION	NOTES	PAGES
		ALHAMBRA - MONTEREY PARK DRAINAGE SYSTEM DESIGN SURVEYS		
		EMERSON AVENUE TRUNK (Sheet 2) pages 1-6 Incl. Not Used		1-6
1- 9-41	6346	ELIZABETH AVENUE, from Garvey Ave. to 754.31' N. of Emerson Ave.	L & Ties	7-8
"	"	FLORENCE AVENUE, " " " 753.66' " "	"	9-10
1-10-41	"	GLADYS AVENUE, " " " 752.96' " "	"	11-12
"	"	ORANGE AVENUE, from Garvey Ave. to Hellman Ave.	"	13-14
"	"	RURAL DRIVE, " " "	"	15-16
1-13-41	"	SIERRA VISTA DR. " " "	"	17-18
"	"	ALHAMBRA AVENUE " " "	"	19-20
"	"	NICHOLSON AVE. " " "	"	21-22
1-14-41	"	LINCOLN AVENUE, " " "	"	23-24
"	"	GARFIELD AVENUE, " " "	"	25-26
"	"	BALTIMORE AVE., " " "	"	27
1- 9-41	"	GRAND AVENUE, from Elizabeth Ave. to Ynez Ave.	"	7-33
		EMERSON AVENUE TRUNK (Sheet 2)		
"	"	HUNTINGTON AVENUE, from Garvey Ave. to Hellman Ave.	"	29-30
1-15-41	"	McPHERRIN AVENUE, from " " "	"	31-32
"	"	VISTA AVENUE, " " " Emerson Ave.	"	33-34
		EMERSON AVENUE TRUNK (Sheet 2)		
1- 2-41	"	EMERSON AVENUE, from 526.12' E. of New Ave. to Baltimore Ave.	Topog.	37-55
12- -40	"	" " " " "	Z-Secs.	71-129
1- 8-41	"	" " " " "	M.H. Check	171-178
1- 7-41	"	BALTIMORE AVENUE, from Emerson Ave. to Hellman Ave.	Topog.	56-61
12-30-40	"	" " "	Z-Secs.	129-149
1- 8-41	"	" " "	M.H. Check	171-178 185-187
1-8-41	"	HELLMAN AVE & 2ND ST. Additional	X-Secs.	179-183

Notes Ck'd by
Map No.
Office Work
Checked
Date

Survey of
W. O.
Surveyed by
Tape No.
Std.
Notes
Date
Indexed

F.B. 887 Pg. 1

Notes Ck'd by [illegible]	Survey of [illegible] MONT PL [illegible]
Map No. B-1773	W. 06346 Tape No. 025 St'd °F
Office Work	Surveyed by W A Miller
Checked	Notes Miller Date 1-9-[illegible]
Date	Indexed A. C. Johnson

F.B. 857 Pg. 7

W5.44-A-6

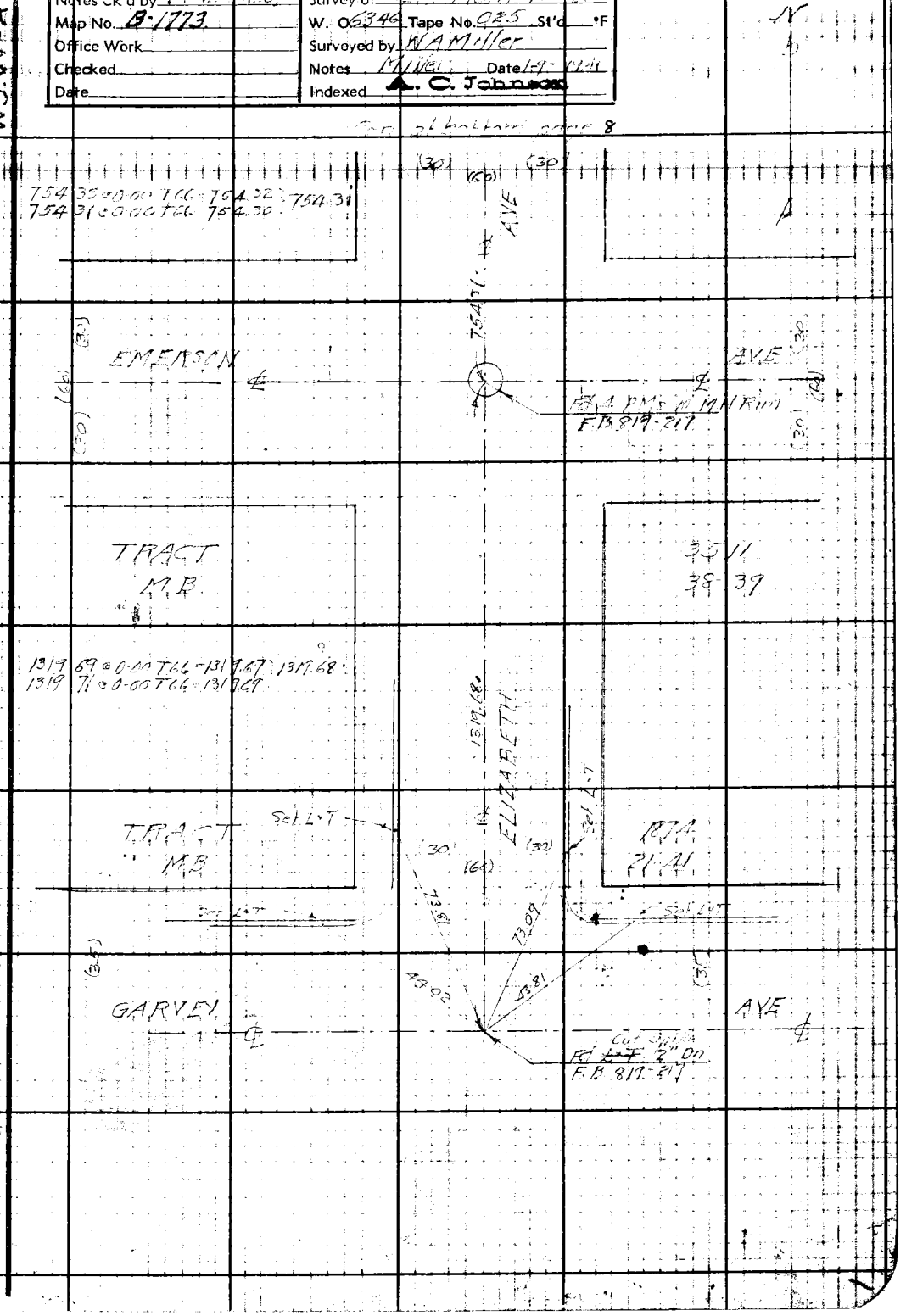

Note: Any Additions or Changes on This Sheet Must be Made or Circled in Red Ink With Date and Name of Person Making Change.

Do not extend notes this side of this line.

RETURN TO
LOS ANGELES COUNTY SURVEYOR
700 HALL OF RECORDS

FORM 247 5M 10-39

RETURN TO
LOS ANGELES COUNTY SURVEYOR
700 HALL OF RECORDS

Note: Any Additions or Changes on This Sheet Must be Made or Circled in **Red Ink** With Date and Name of Person Making Change.

Do not extend notes this side of this line.

WS, 44-A-6

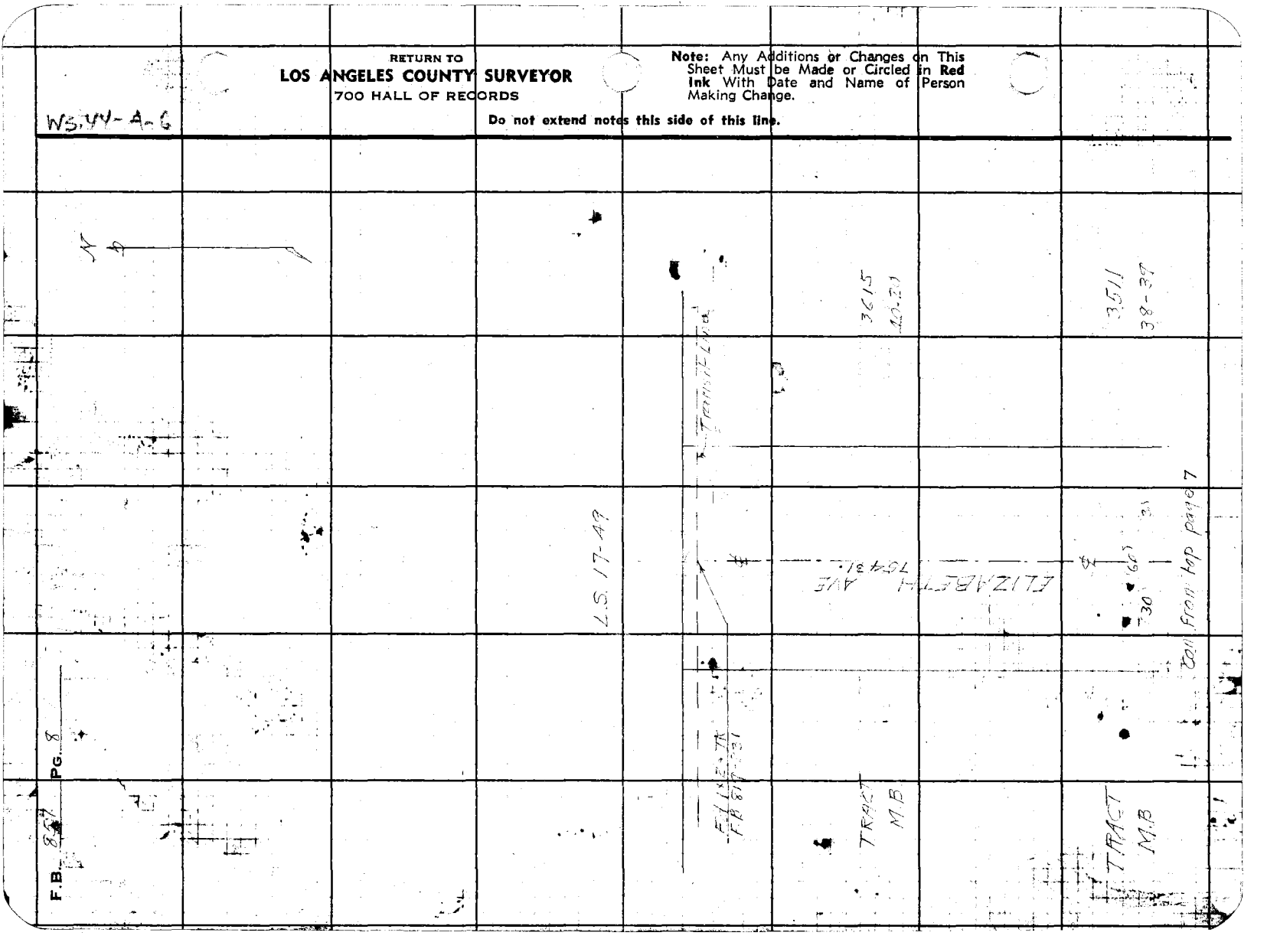

Notes Ck'd by D. M. Finlay	Survey of Mt. Mont Pk DS
Map No. B-1773.	W. O. 6346 Tape No. 025 Std 68 °F
Office Work	Surveyed by W A Miller
Checked	Notes Miller Date
Date	Indexed A. C. Johnson

F.B. 857 Pg. 7

WS.44-A-6

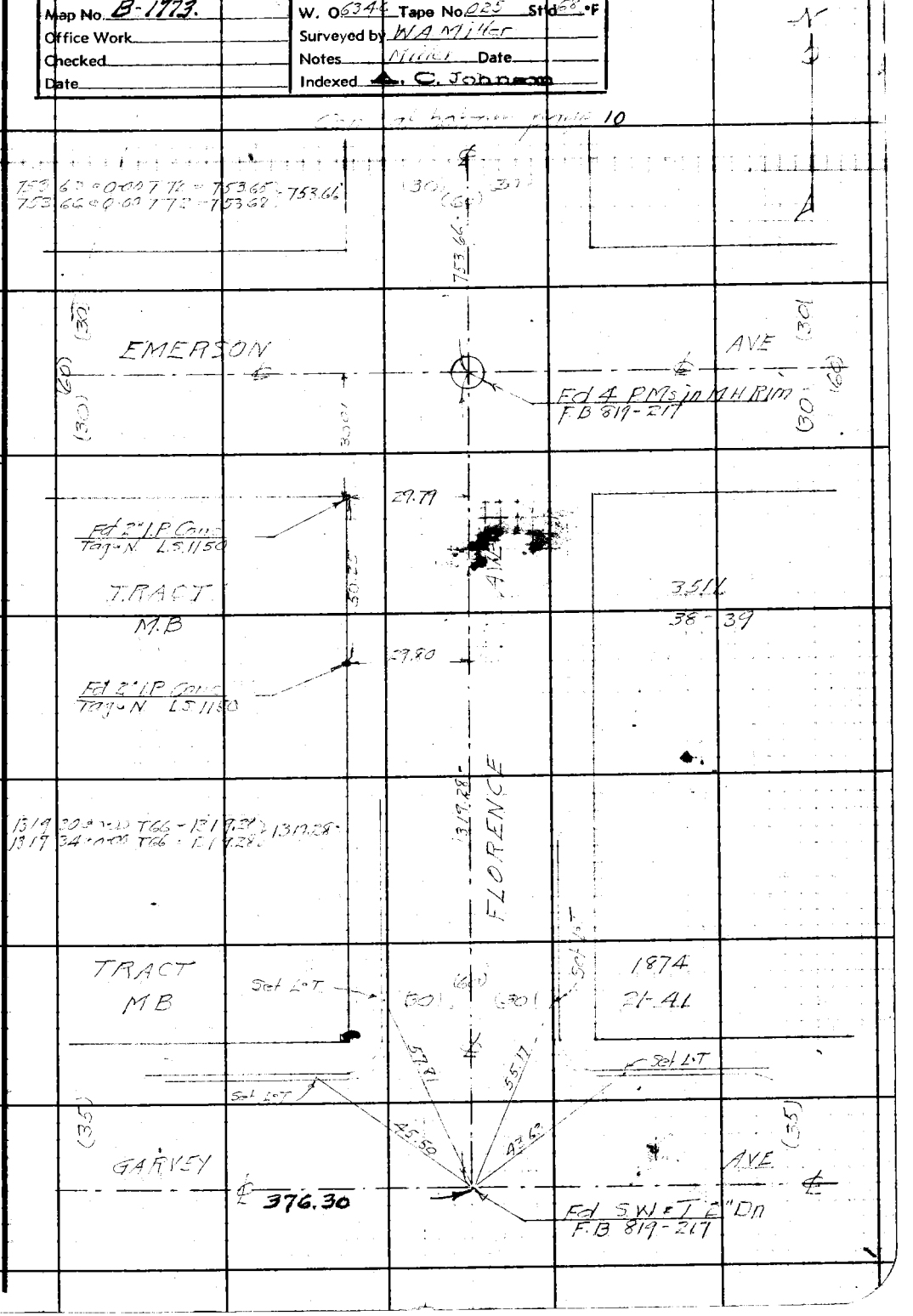

Note: Any Additions or Changes on This Sheet Must be Made or Circled in Red Ink With Date and Name of Person Making Change.

Do not extend notes this side of this line.

RETURN TO
LOS ANGELES COUNTY SURVEYOR
700 HALL OF RECORDS

FORM 247 5M 10-39

F.B. 857 PG. 40

WS 44-A-6



RETURN TO
LOS ANGELES COUNTY SURVEYOR
700 HALL OF RECORDS

Do not extend notes this side of this line.

Note: Any Additions or Changes on This Sheet Must be Made or Circled in **Red Ink** With Date and Name of Person Making Change.

W3, 44-A-6

Notes Ck'd by D. M. Ripley	Survey of 414-MONT PK DS
Map No. B-1773	W. O. 6349 Tape No. 025 St'd 68 °F
Office Work	Surveyed by W.A. Miller
Checked	Notes Miller Date
Date	Indexed C. Johnson

F.B. 857 Pg. 11

Note: Any Additions or Changes on This Sheet Must be Made or Circled in Red Ink With Date and Name of Person Making Change.

Do not extend notes this side of this line.

RETURN TO
LOS ANGELES COUNTY SURVEYOR
700 HALL OF RECORDS

FORM 247 5M 10-39

F.B. 857 PG. 12

WS-KY-A-6

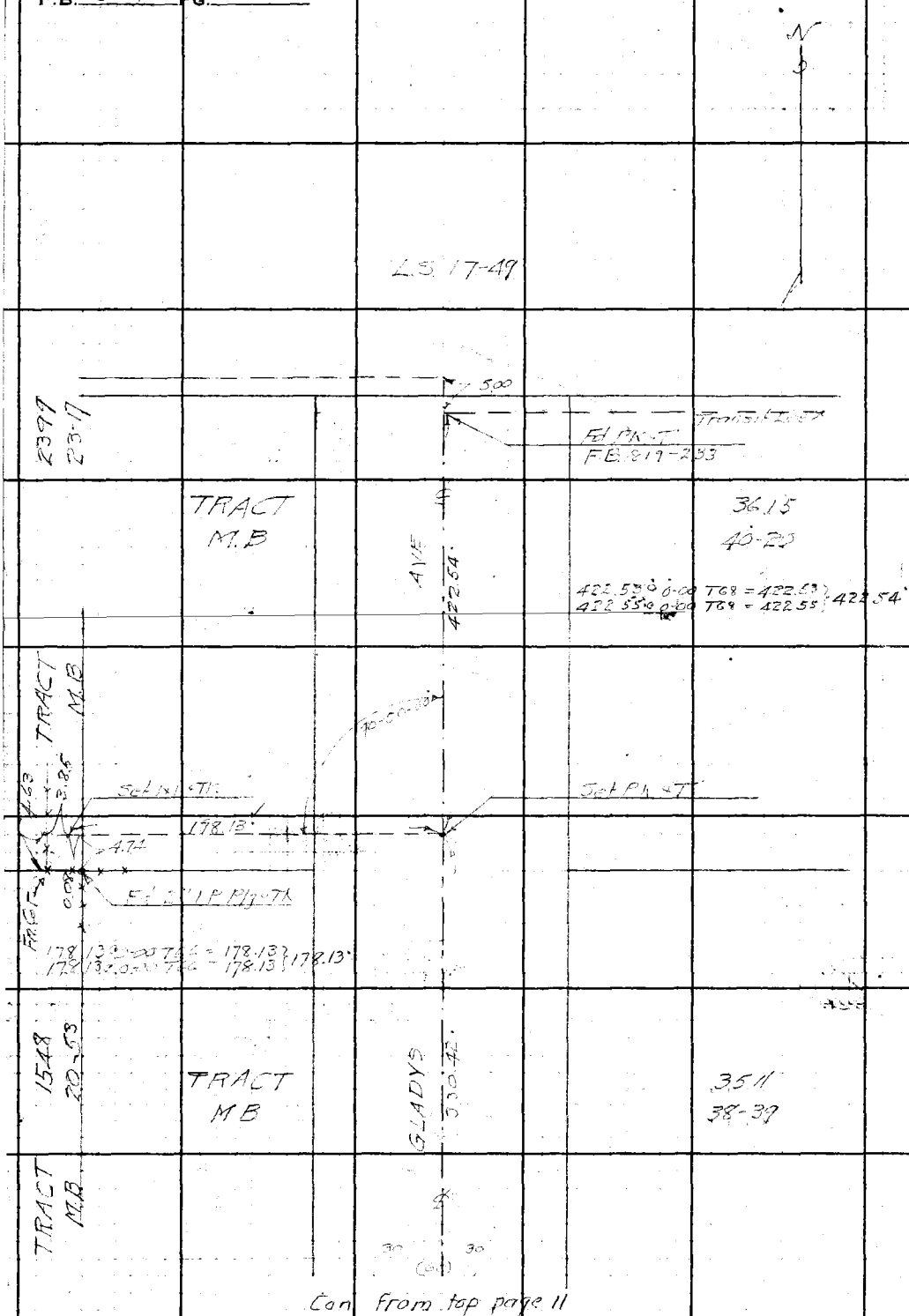

Con from top page 11

RETURN TO
LOS ANGELES COUNTY SURVEYOR
700 HALL OF RECORDS

Do not extend notes this side of this line.

Note: Any Additions or Changes on This Sheet Must be Made or Circled in **Red Ink** With Date and Name of Person Making Change.

WS. 44-A-6

Notes Ck'd by [illegible]	Survey of ALH MANT PK DS
Map No. B-1773	W. O. 6346 Tape No. 025 St'd 68 °F
Office Work	Surveyed by W.A. Miller
Checked	Notes Miller Date [illegible]
Date	Indexed [illegible] C. [illegible]

F.B. [illegible] Pg. 13

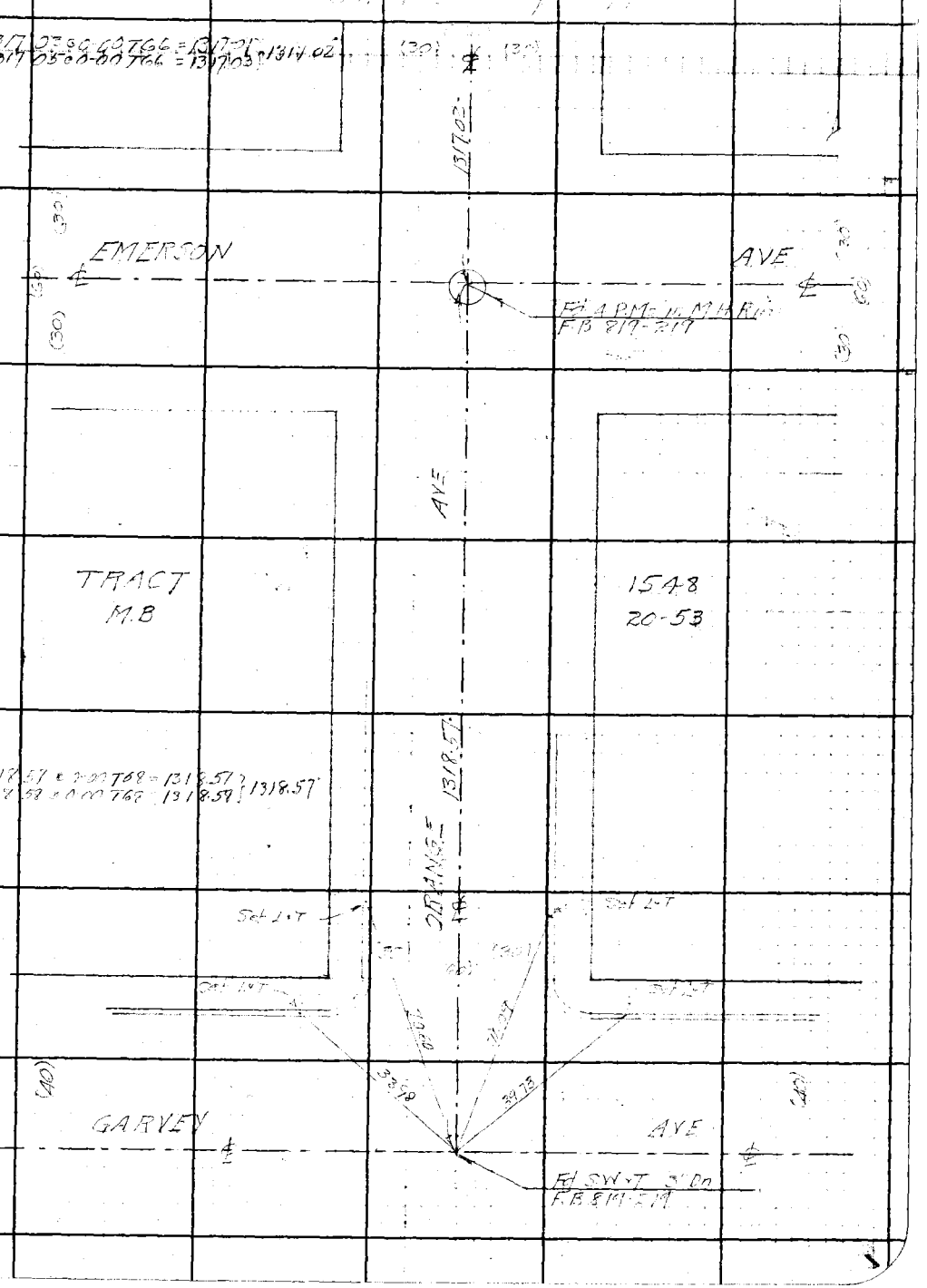

Note: Any Additions or Changes on This Sheet Must be Made or Circled in Red Ink With Date and Name of Person Making Change.

Do not extend notes this side of this line.

RETURN TO
LOS ANGELES COUNTY SURVEYOR
700 HALL OF RECORDS

FORM 247 5M 10-39

RETURN TO
LOS ANGELES COUNTY SURVEYOR
700 HALL OF RECORDS

Note: Any Additions or Changes on This Sheet Must be Made or Circled in **Red Ink** With Date and Name of Person Making Change.

Do not extend notes this side of this line.

WS. 44-A-6

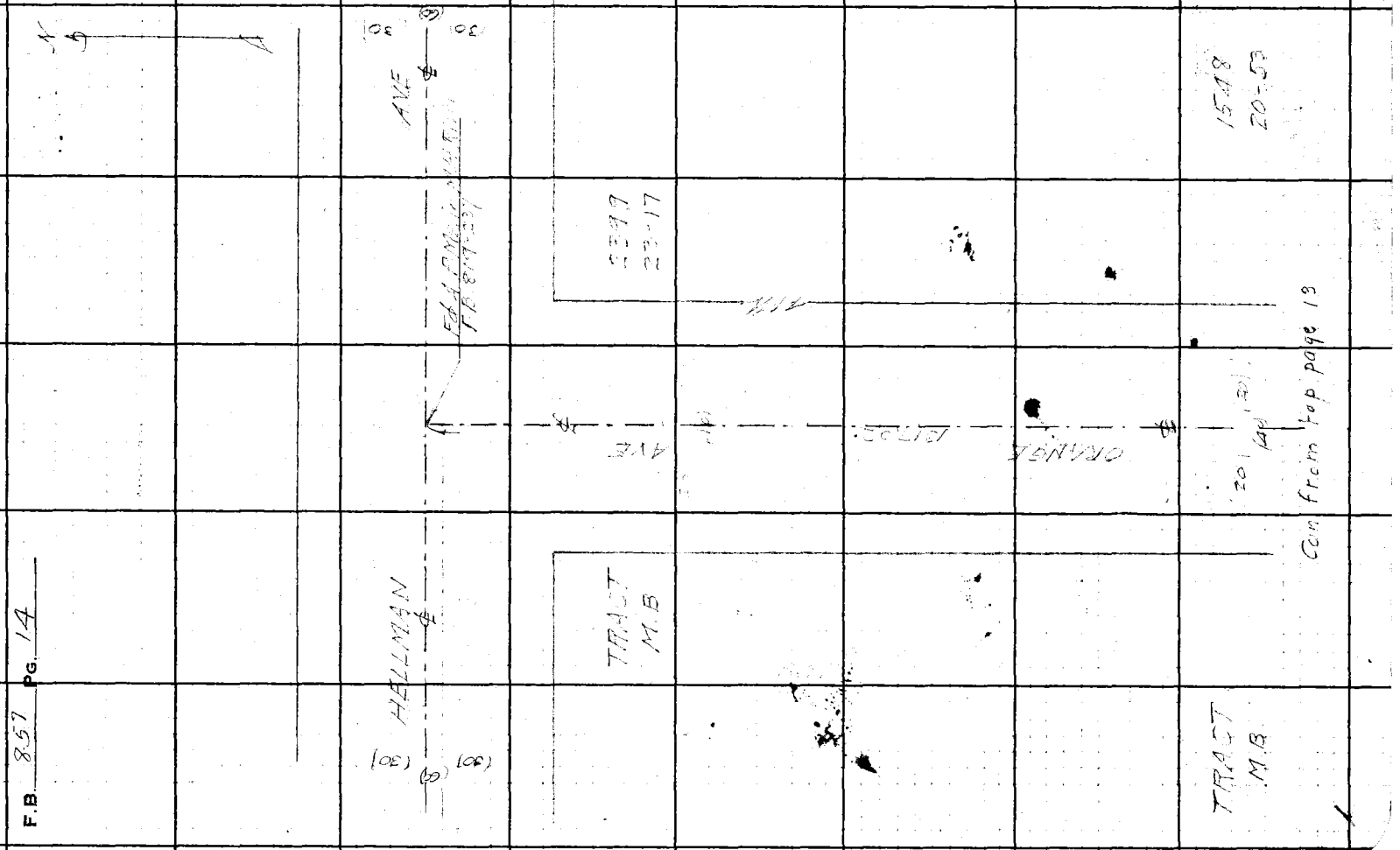

Notes Ck'd by D. M. [illegible]	Survey of ALH MONT PA DS
Map No. B-1773.	W. O. 6346 Tape No. 025 St'd 68 °F
Office Work	Surveyed by W. A. Miller
Checked	Notes Miller Date [illegible]
Date	Indexed A. C. Johnson

F.B. 857 Pg. 15

W.S.W-A-6

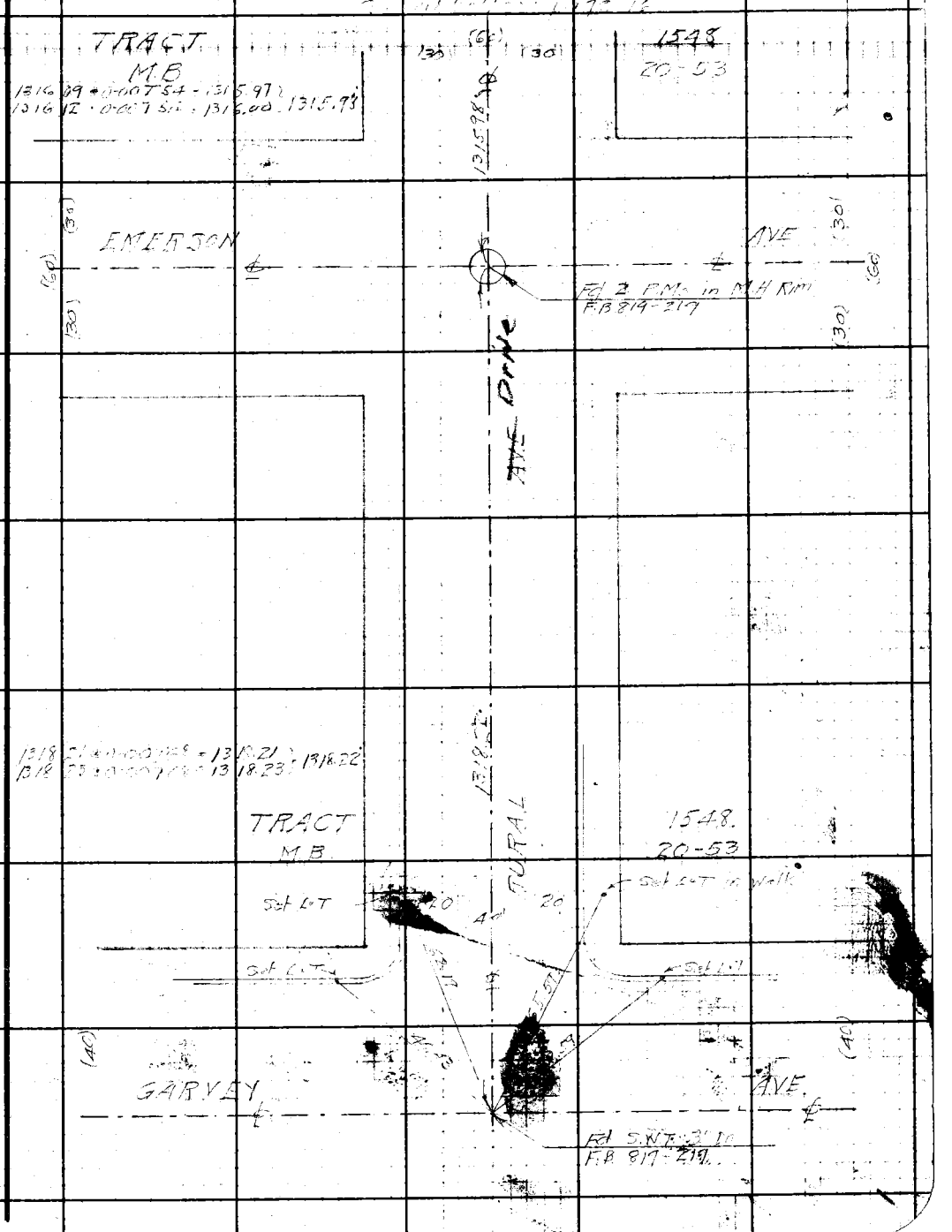

Note: Any Additions or Changes on This Sheet Must be Made or Circled in Red Ink With Date and Name of Person Making Change.

Do not extend notes this side of this line.

RETURN TO
LOS ANGELES COUNTY SURVEYOR
700 HALL OF RECORDS

FORM 247 5M 10-39

RETURN TO
LOS ANGELES COUNTY SURVEYOR
700 HALL OF RECORDS

Note: Any Additions or Changes on This Sheet Must be Made or Circled in **Red Ink** With Date and Name of Person Making Change.

Do not extend notes this side of this line.

WS 44-A-6

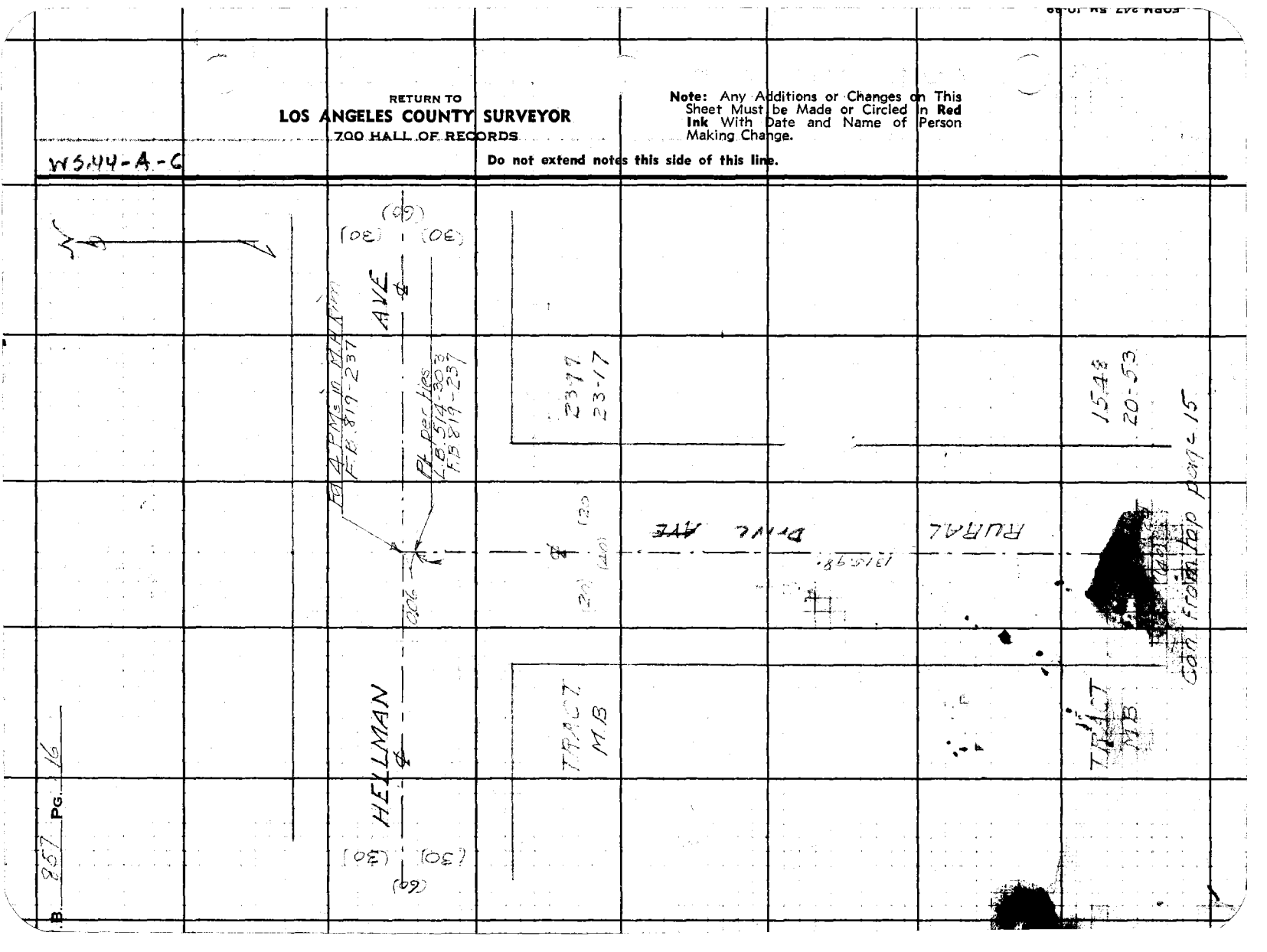

Notes Ck'd by D. M. Finley	Survey of [illegible]
Map No. B-1773	W. O. 6346 Tape No. 025 Std 68 °F
Office Work	Surveyed by W. A. Miller
Checked	Notes [illegible] Date 1-13-1941
Date	Indexed A. C. Johnson

F.B. 857 Pg. 17

WS.44-A-6

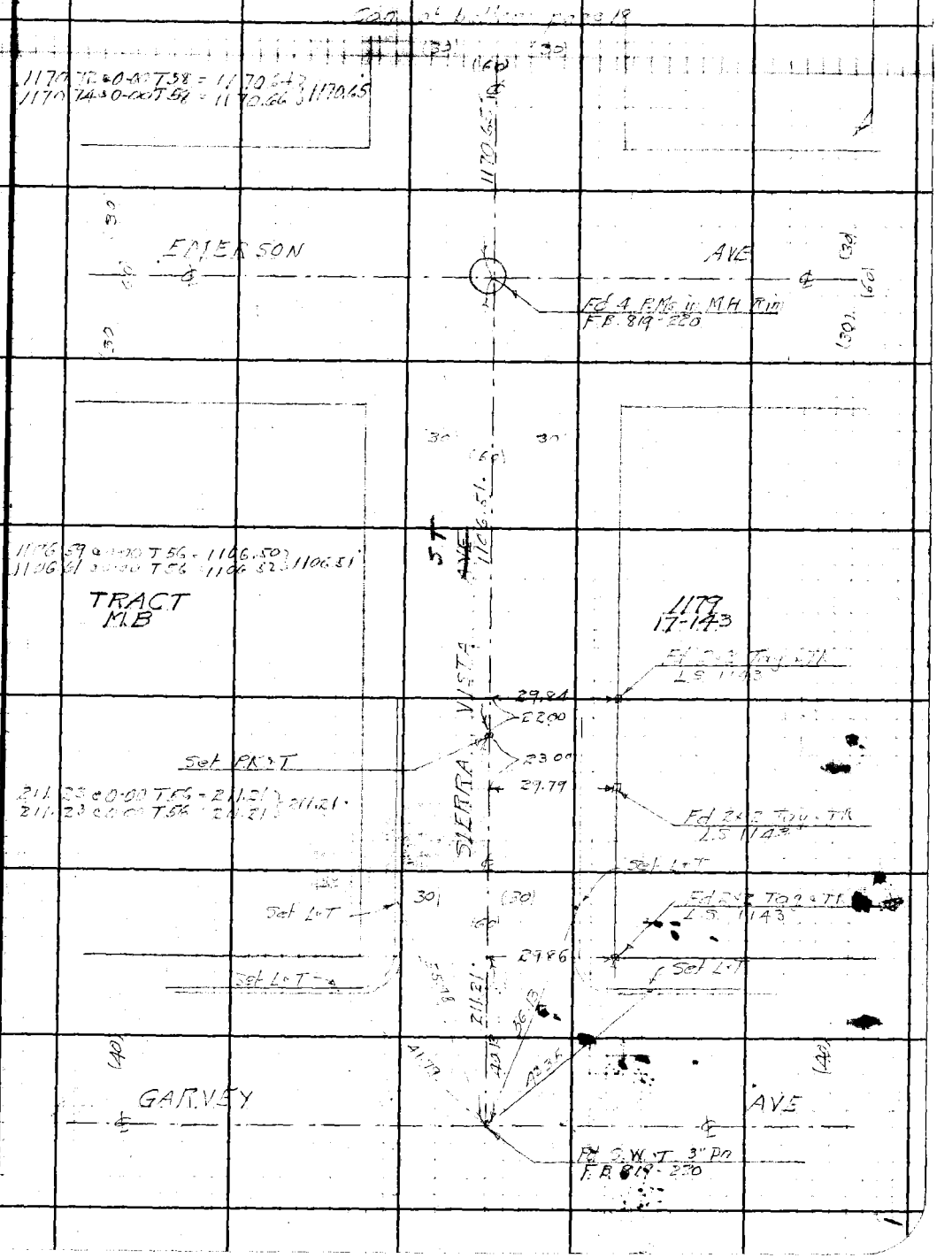

Note: Any Additions or Changes on This Sheet Must be Made or Circled in Red Ink With Date and Name of Person Making Change.

Do not extend notes this side of this line.

RETURN TO
LOS ANGELES COUNTY SURVEYOR
700 HALL OF RECORDS

FORM 247 5M 10-39

F.B. 857 PG. 18

WS 44-A-6

RETURN TO
LOS ANGELES COUNTY SURVEYOR
700 HALL OF RECORDS

Note: Any Additions or Changes on This Sheet Must be Made or Circled in Red Ink With Date and Name of Person Making Change.

Do not extend notes this side of this line.

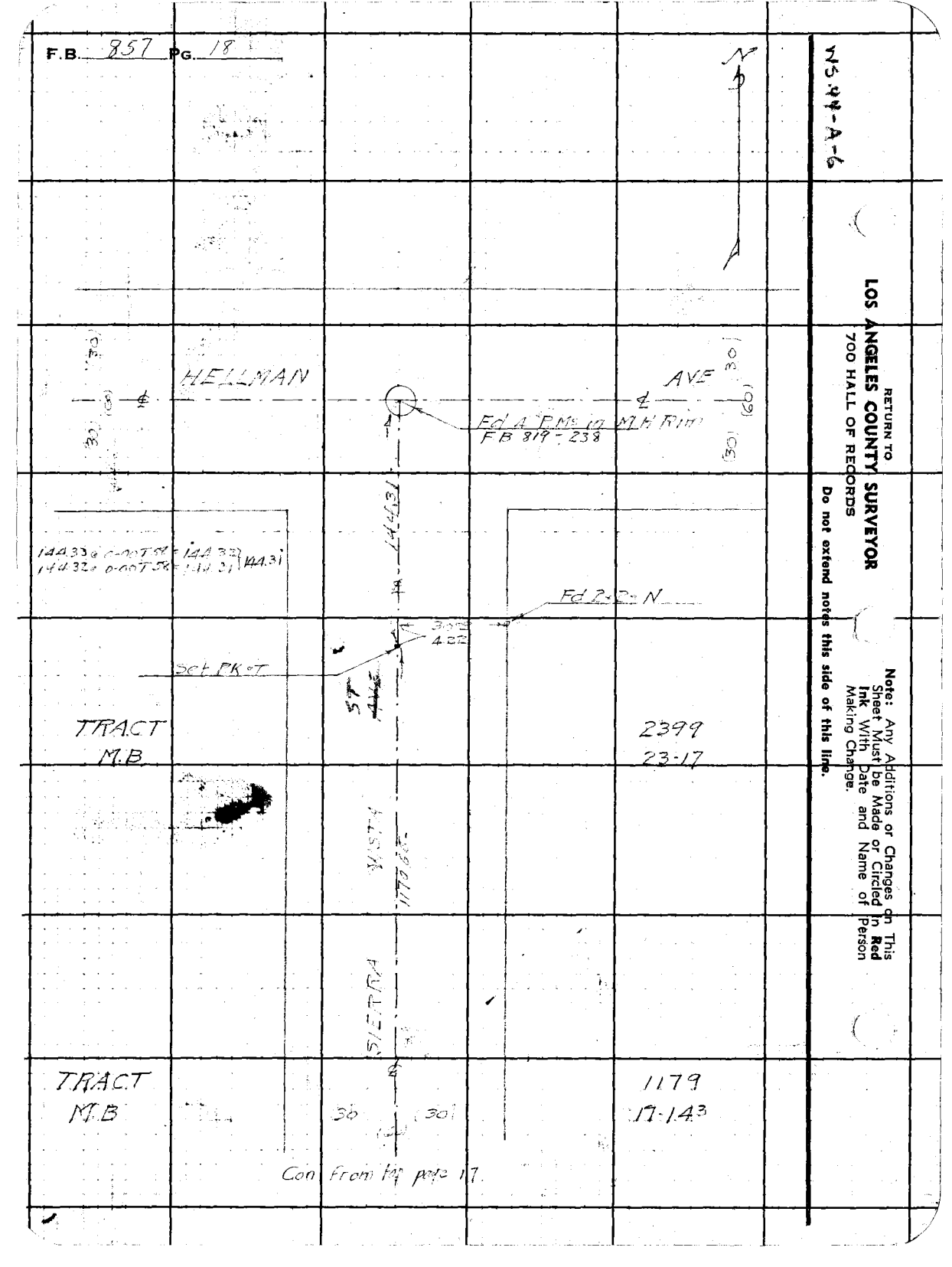

Notes Ck'd by D. M. Finley	Survey of [illegible]
Map No. B-1773	W. O. 6346 Tape No. 025 St'd 68 °F
Office Work	Surveyed by W.A. Miller
Checked	Notes Miller Date 1-13-1941
Date	Indexed [illegible]

F.B. 857 Pg. 17

W3.44-A-6

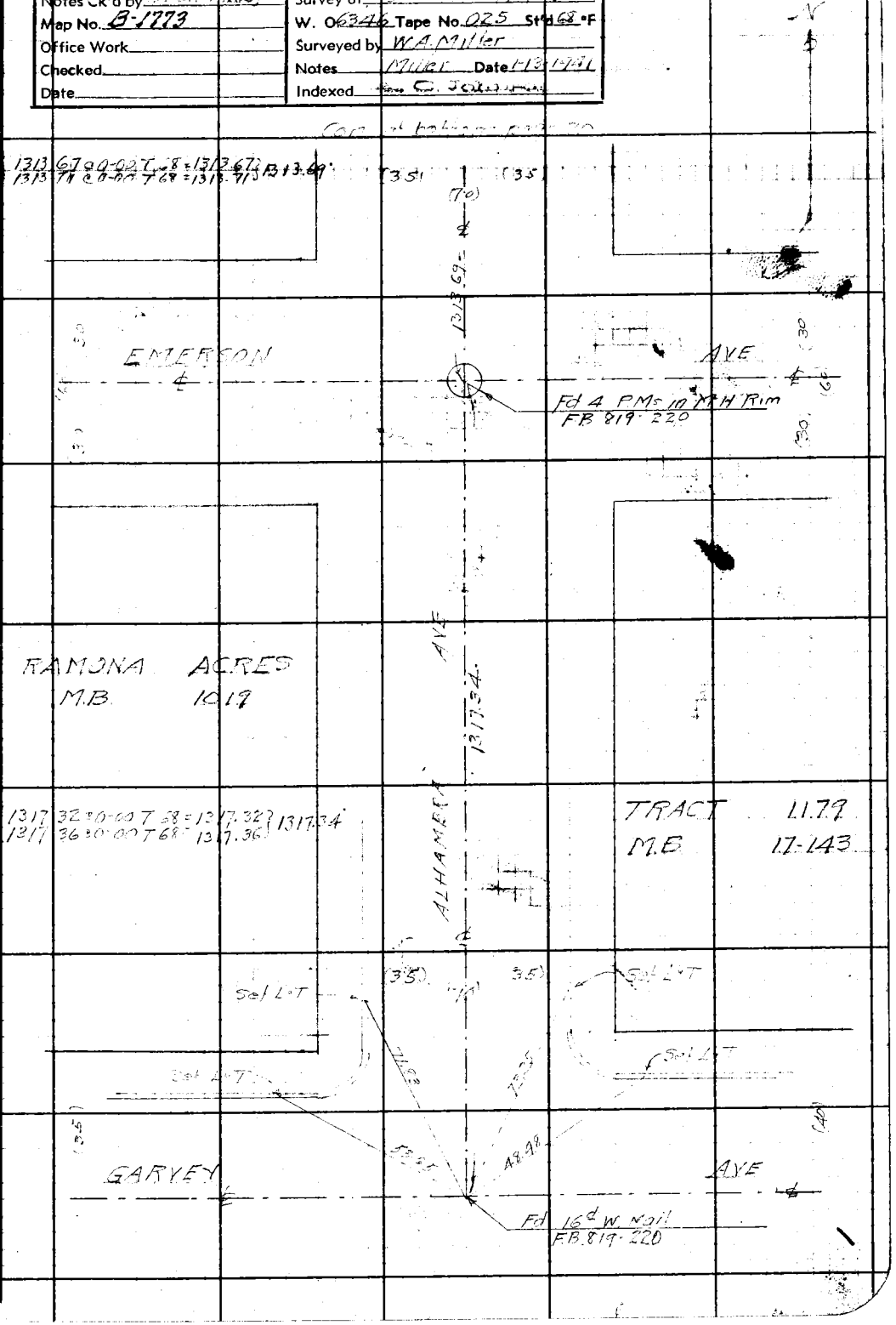

Note: Any Additions or Changes on This Sheet Must be Made or Circled in Red Ink With Date and Name of Person Making Change

Do not extend notes this side of this line.

RETURN TO
LOS ANGELES COUNTY SURVEYOR
700 HALL OF RECORDS

FORM 247 5M 10-39

RETURN TO
LOS ANGELES COUNTY SURVEYOR
700 HALL OF RECORDS

Note: Any Additions or Changes on This Sheet Must be Made or Circled in **Red Ink** With Date and Name of Person Making Change.

Do not extend notes this side of this line.

WS. 44-A-6

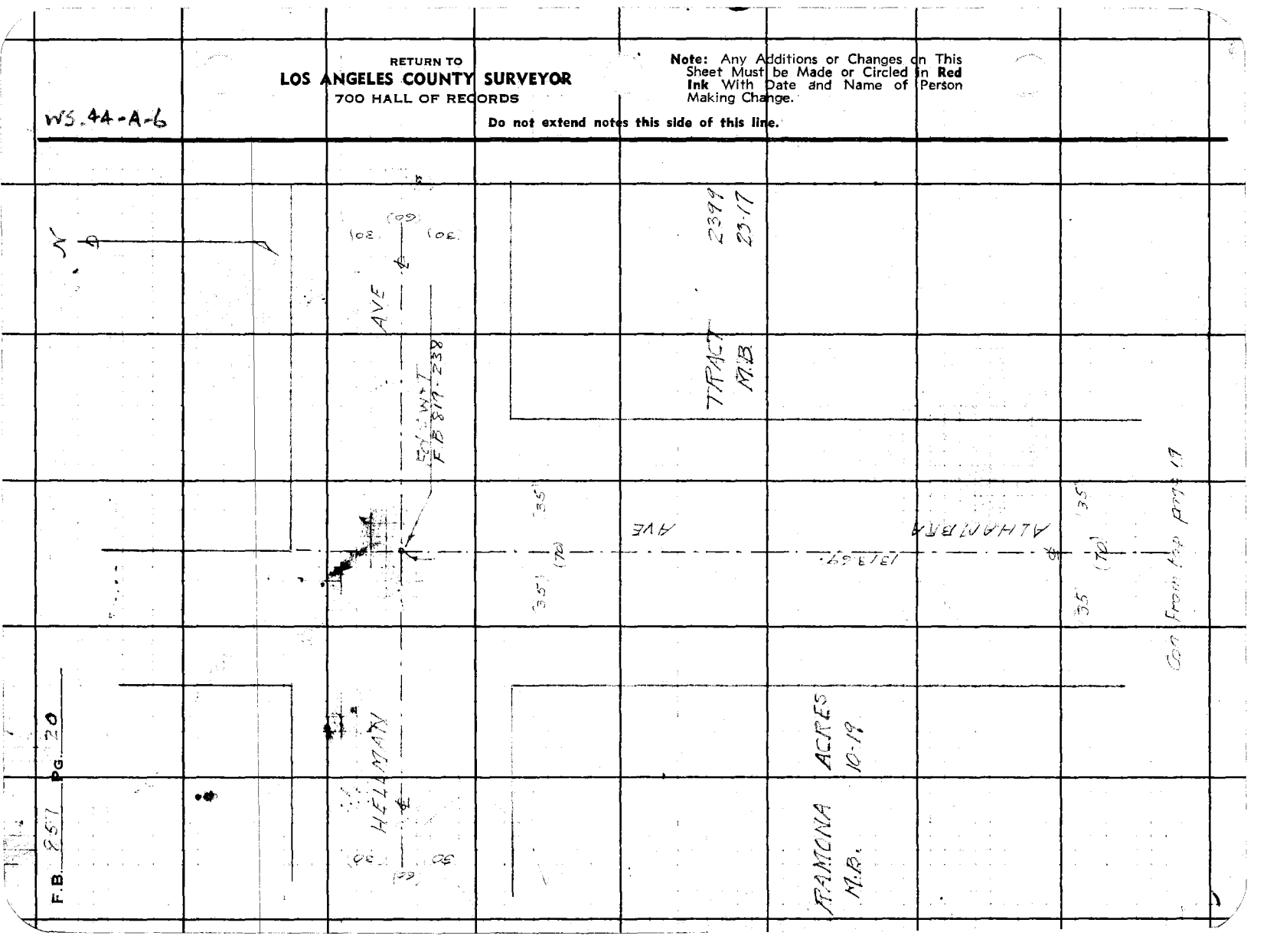

W 1/2, 44-A-6

Notes Ck'd by	Survey of
Map No. B-1773	W. O. 6346 Tape No. 425 Std 68 °F
Office Work	Surveyed by W A Miller
Checked	Notes Date
Date	Indexed C. Johnson

F.B. 857 PG. 21

Note: Any Additions or Changes of this Sheet Must be Made or Circled in Red Ink With Date and Name of Person Making Change

Do not extend notes this side of this line.

RETURN TO
LOS ANGELES COUNTY SURVEYOR
700 HALL OF RECORDS

FORM 247 SM 10-39

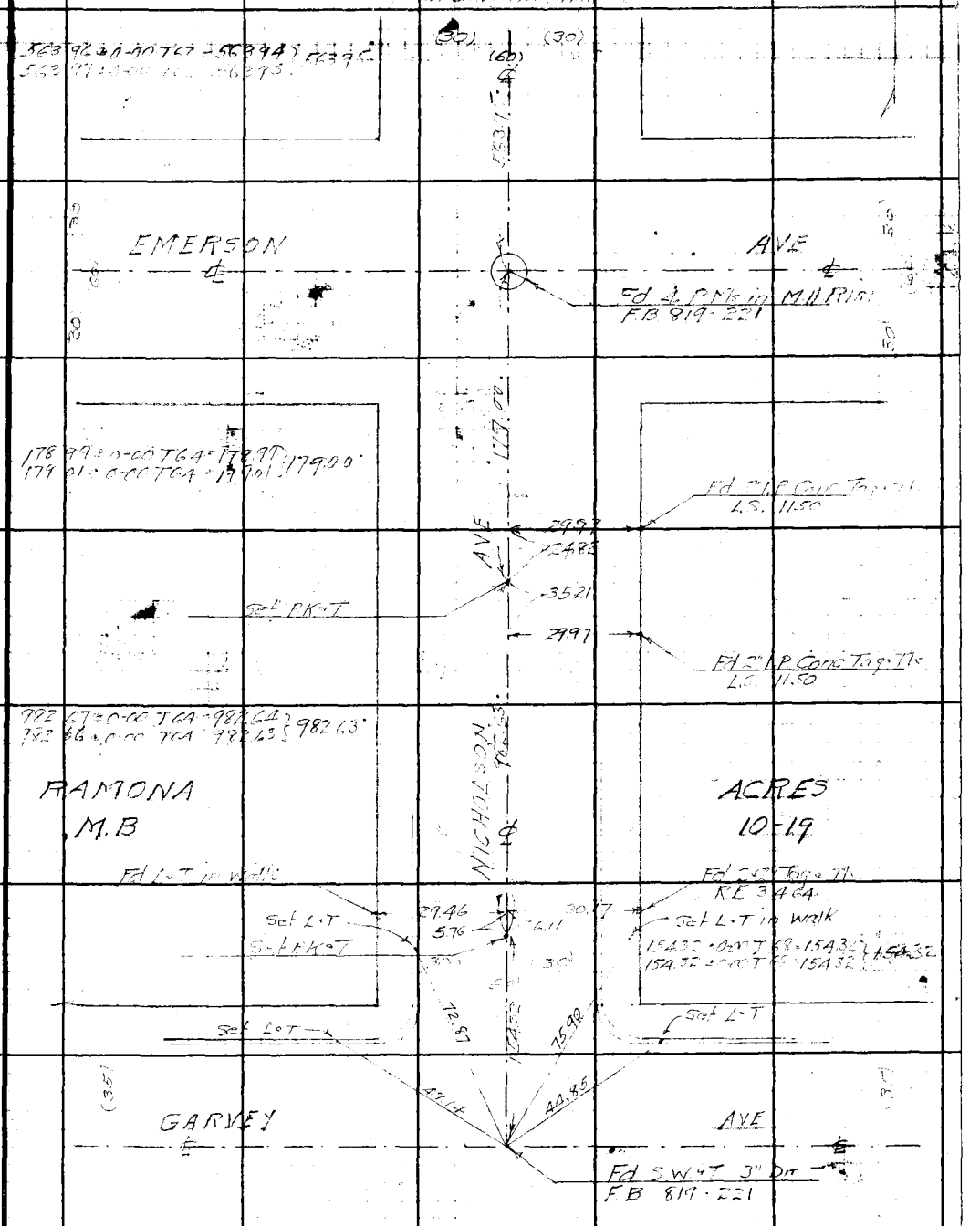

F.B. 857 Pg. 22

W5.04-A-6

RETURN TO
LOS ANGELES COUNTY SURVEYOR
700 HALL OF RECORDS

Note: Any Additions or Changes on This Sheet Must be Made or Circled in Red Ink With Date and Name of Person Making Change.

Do not extend notes this side of this line.

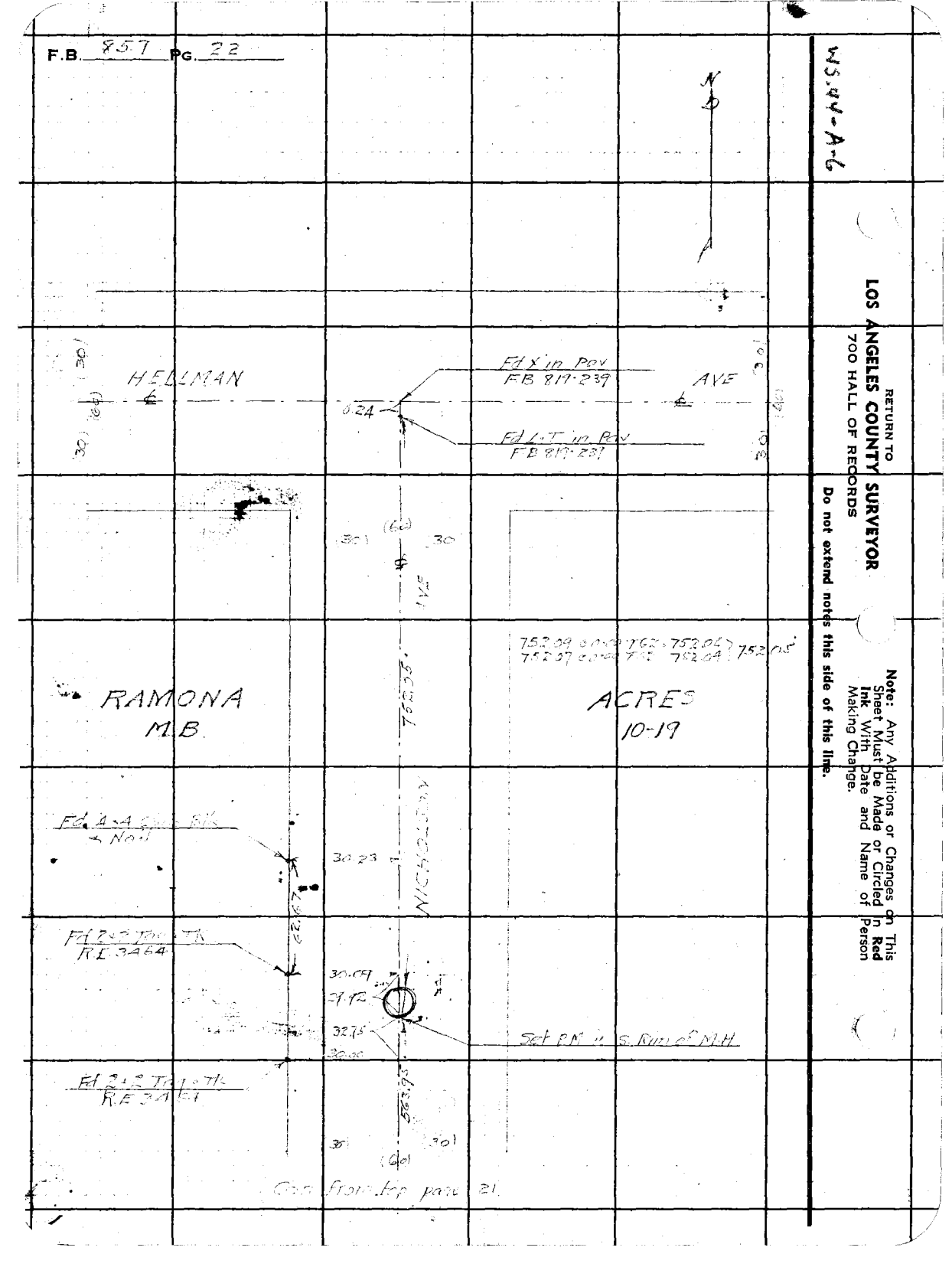

WS.44-A-6

Notes Ck'd by D. M. [illegible]	Survey of [illegible]
Map No. B-1773	W. O. 634[illegible] Tape No. [illegible] Std [illegible] °F
Office Work	Surveyed by W. A. Miller
Checked	Notes Miller Date [illegible]
Date	Indexed [illegible] C. Johnson

F.B. 857 PG. 23

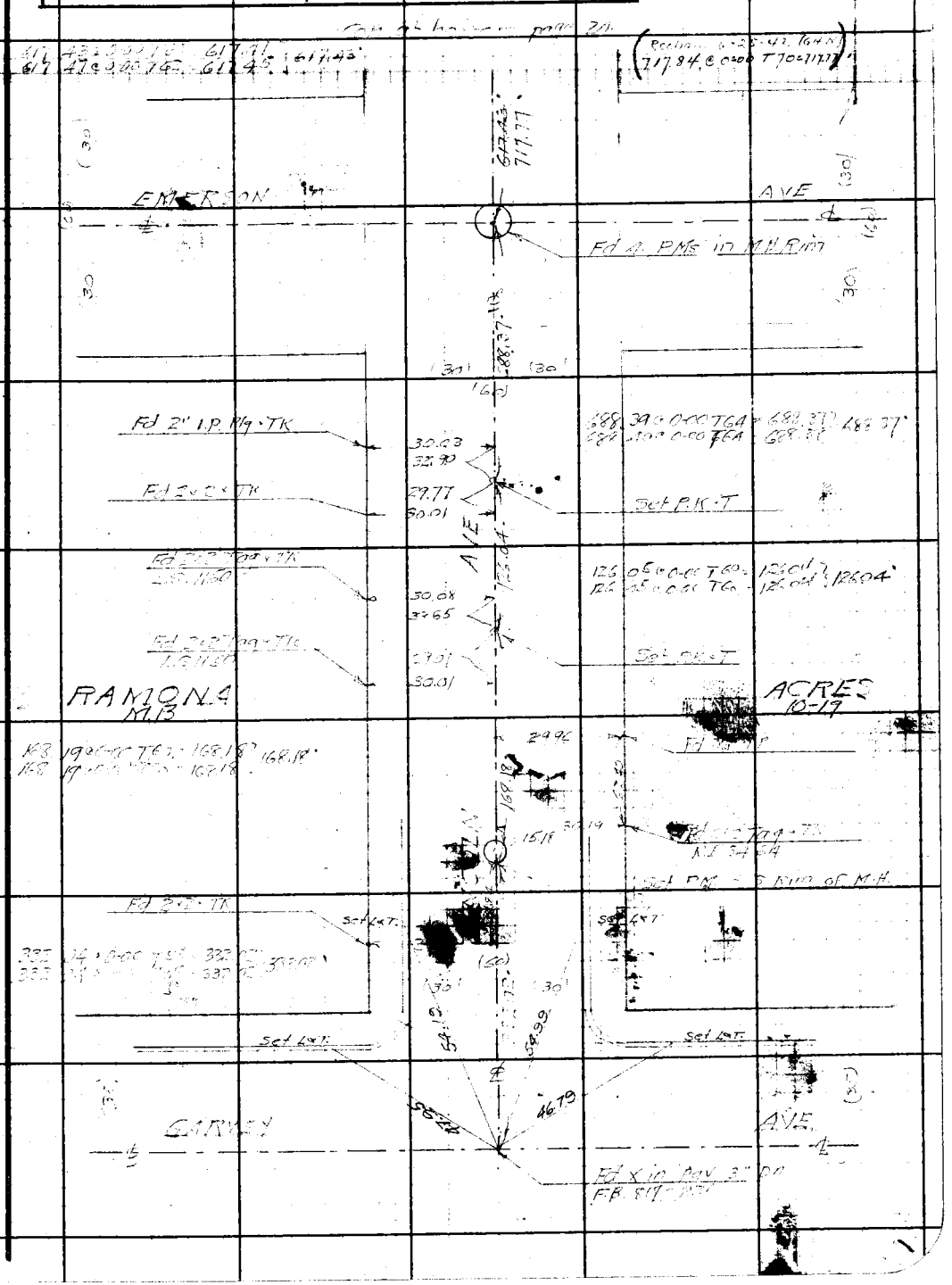

Note: Any Additions or Changes on This Sheet Must be Made or Circled in Red Ink With Date and Name of Person Making Change.

Do not extend notes this side of this line.

RETURN TO
LOS ANGELES COUNTY SURVEYOR
700 HALL OF RECORDS

FORM 247 5M 10-39

F.B. 857 Pg. 24

WS 44-A6

RETURN TO
LOS ANGELES COUNTY SURVEYOR
700 HALL OF RECORDS

Note: Any Additions or Changes on This Sheet Must be Made or Circled in Red Ink With Date and Name of Person Making Change.

Do not extend notes this side of this line.

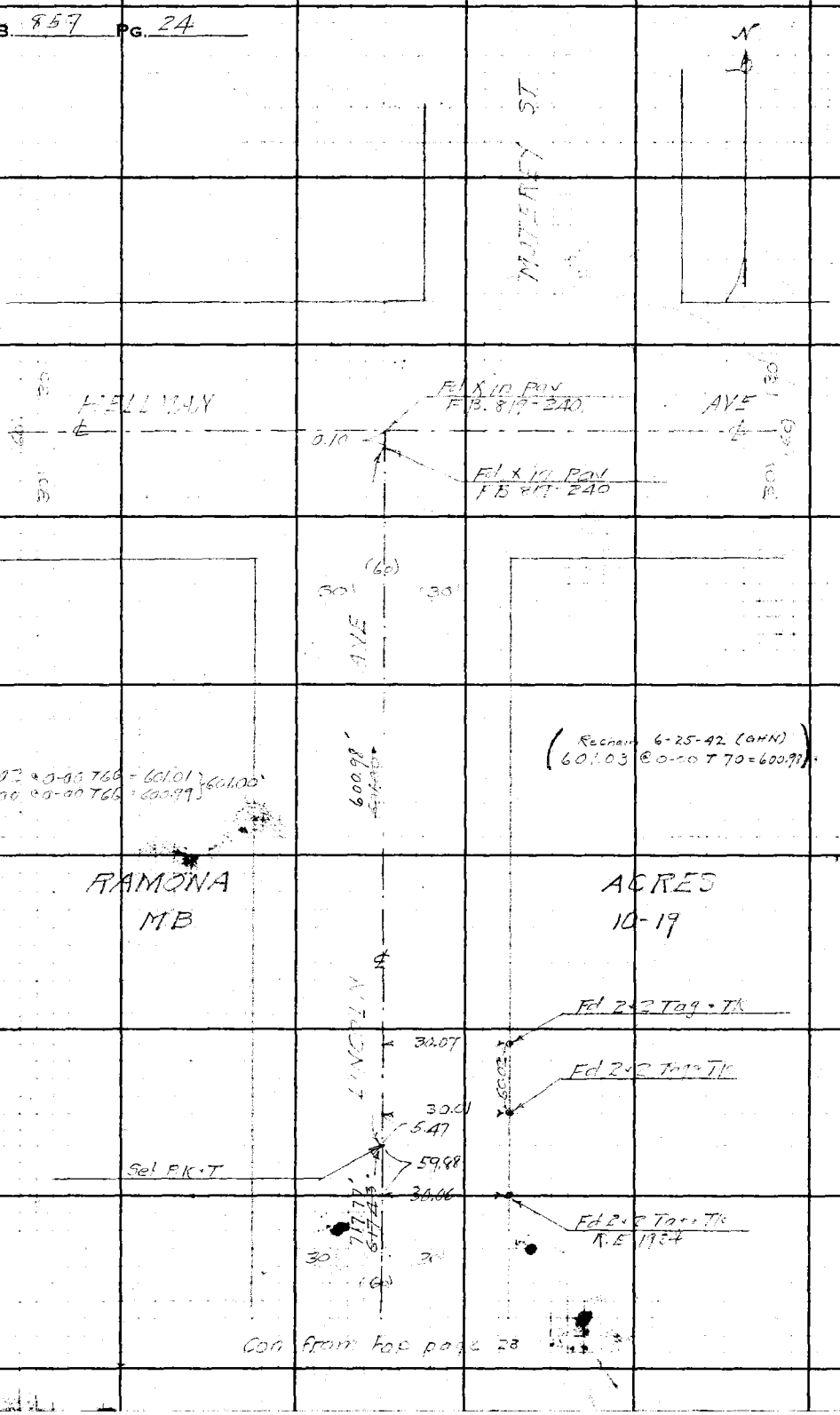

Notes Ck'd by D. M. Pinley	Survey of [illegible]
Map No. B-1773	W. O. 6346 Tape No. ____ St'd ____ °F
Office Work	Surveyed by W.A. Miller
Checked	Notes Miller Date [illegible]
Date	Indexed C. Johnson

F.B. 857 PG. 25

W.S. 44-A-6

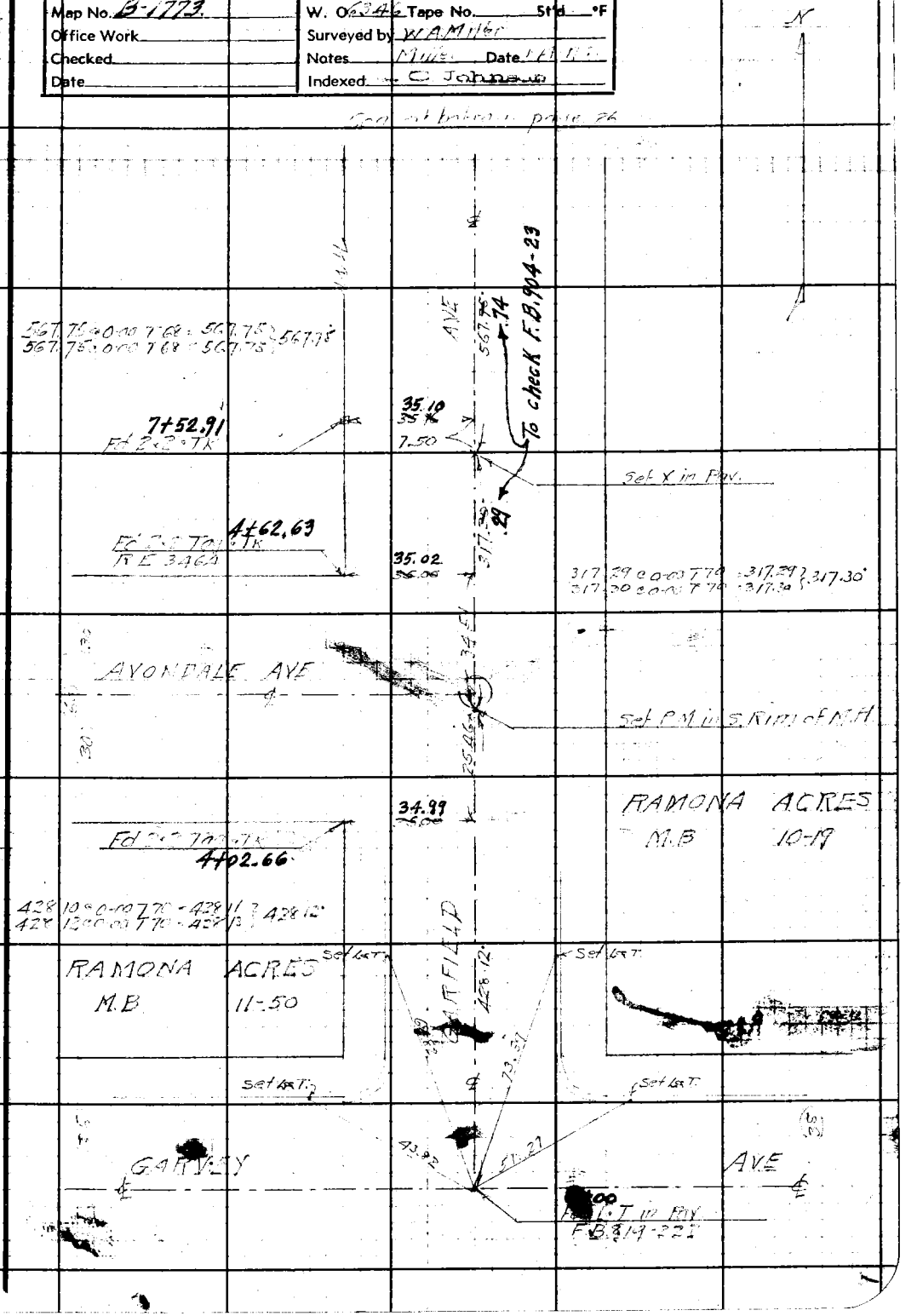

Note: Any Additions or Changes on This Sheet Must be Made or Circled in Red Ink With Date and Name of Person Making Change

Do not extend notes this side of this line.

RETURN TO
LOS ANGELES COUNTY SURVEYOR
700 HALL OF RECORDS

FORM 247 5M 10-39

RETURN TO
LOS ANGELES COUNTY SURVEYOR
700 HALL OF RECORDS

Note: Any Additions or Changes on This Sheet Must be Made or Circled in **Red Ink** With Date and Name of Person Making Change.

Do not extend notes this side of this line.

W5.44-A-6

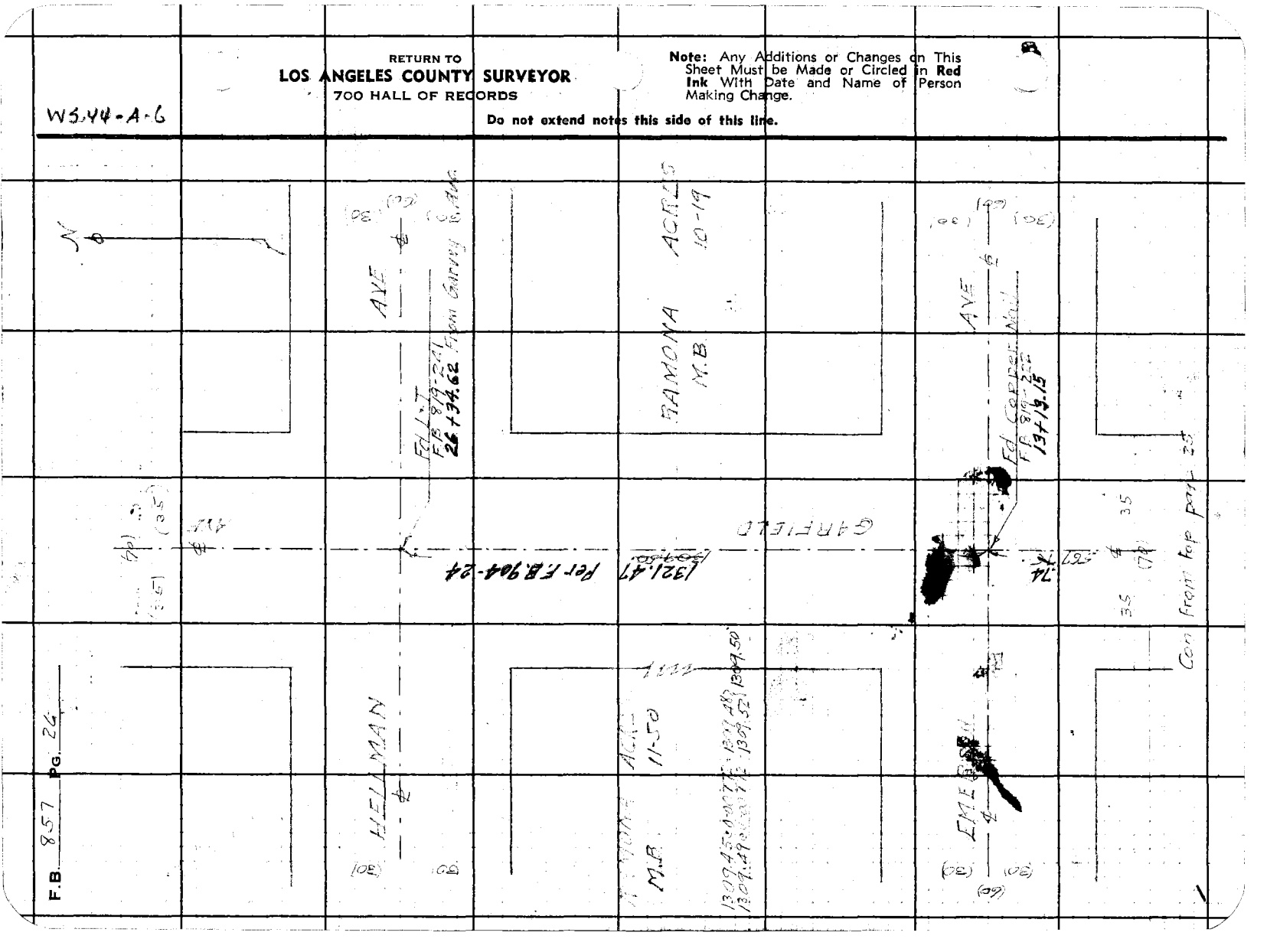

F.B. 857 Pg. 24

Notes Ck'd by D. M. Finley	Survey of [illegible]
Map No. 3-1773	W. O. 6346 Tape No. 025 Std 68 °F
Office Work	Surveyed by W. A. Miller
Checked	Notes Miller Date [illegible]
Date	Indexed A. C. Johnson

F.B. 857 Pg. 27

WS. 44-A

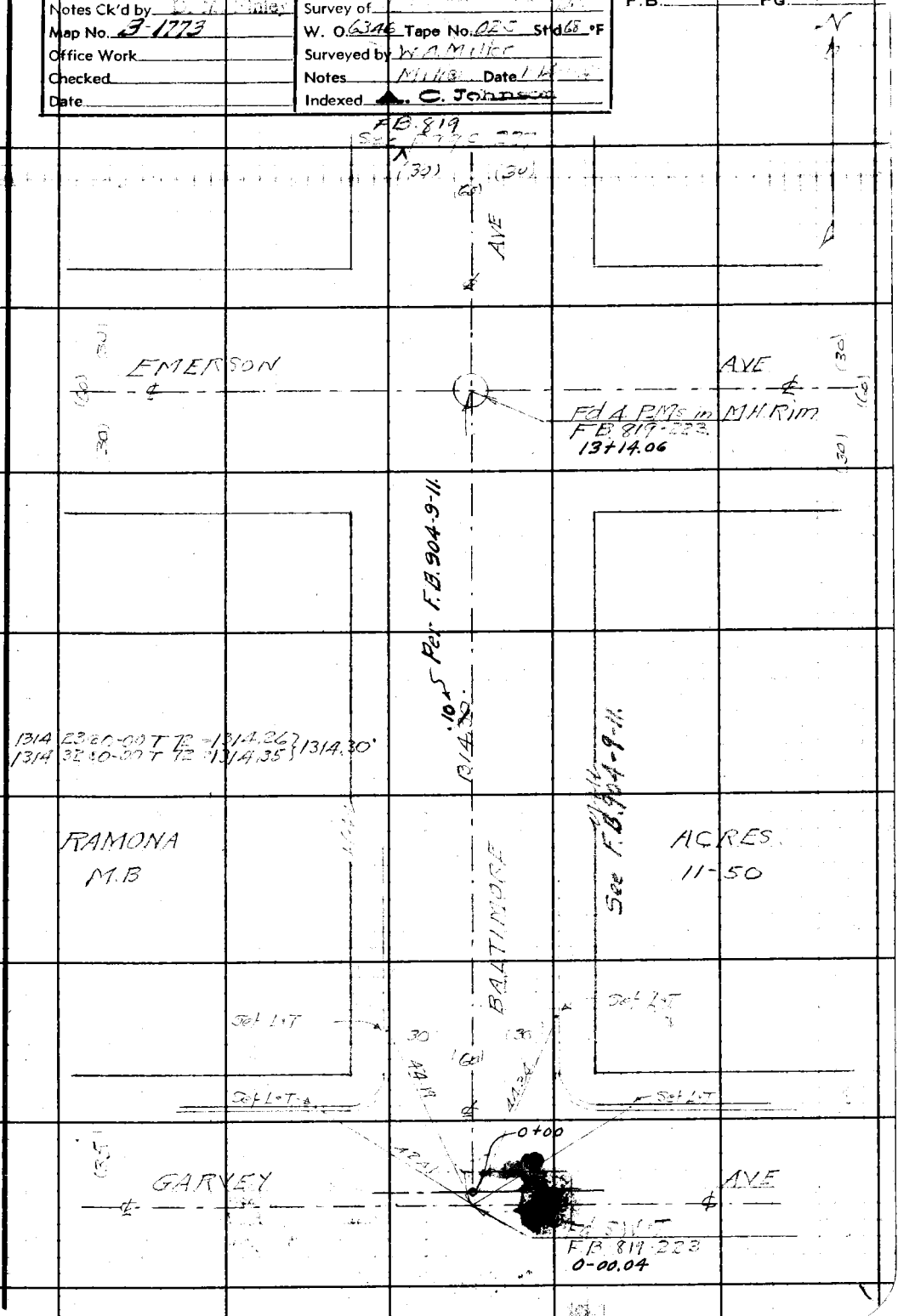

Note: Any Additions or Changes on This Sheet Must be Made or Circled in Red Ink With Date and Name of Person Making Change.

Do not extend notes this side of this line.

RETURN TO
LOS ANGELES COUNTY SURVEYOR
700 HALL OF RECORDS

FORM 247 5M 10-39

RETURN TO
LOS ANGELES COUNTY SURVEYOR
700 HALL OF RECORDS

Note: Any Additions or Changes on This Sheet Must be Made or Circled in **Red Ink** With Date and Name of Person Making Change.

Do not extend notes this side of this line.

F.B. 857 PG. 28

Notes Ck'd by [illegible]	Survey of [illegible]
Map No. B-1773	W. O. 6346 Tape No. 025 St'd 68 °F
Office Work	Surveyed by W.A. Miller
Checked	Notes Miller Date [illegible]
Date	Indexed [illegible] C. Johns

F.B. 857 PG. 29

WS. 44-A-6

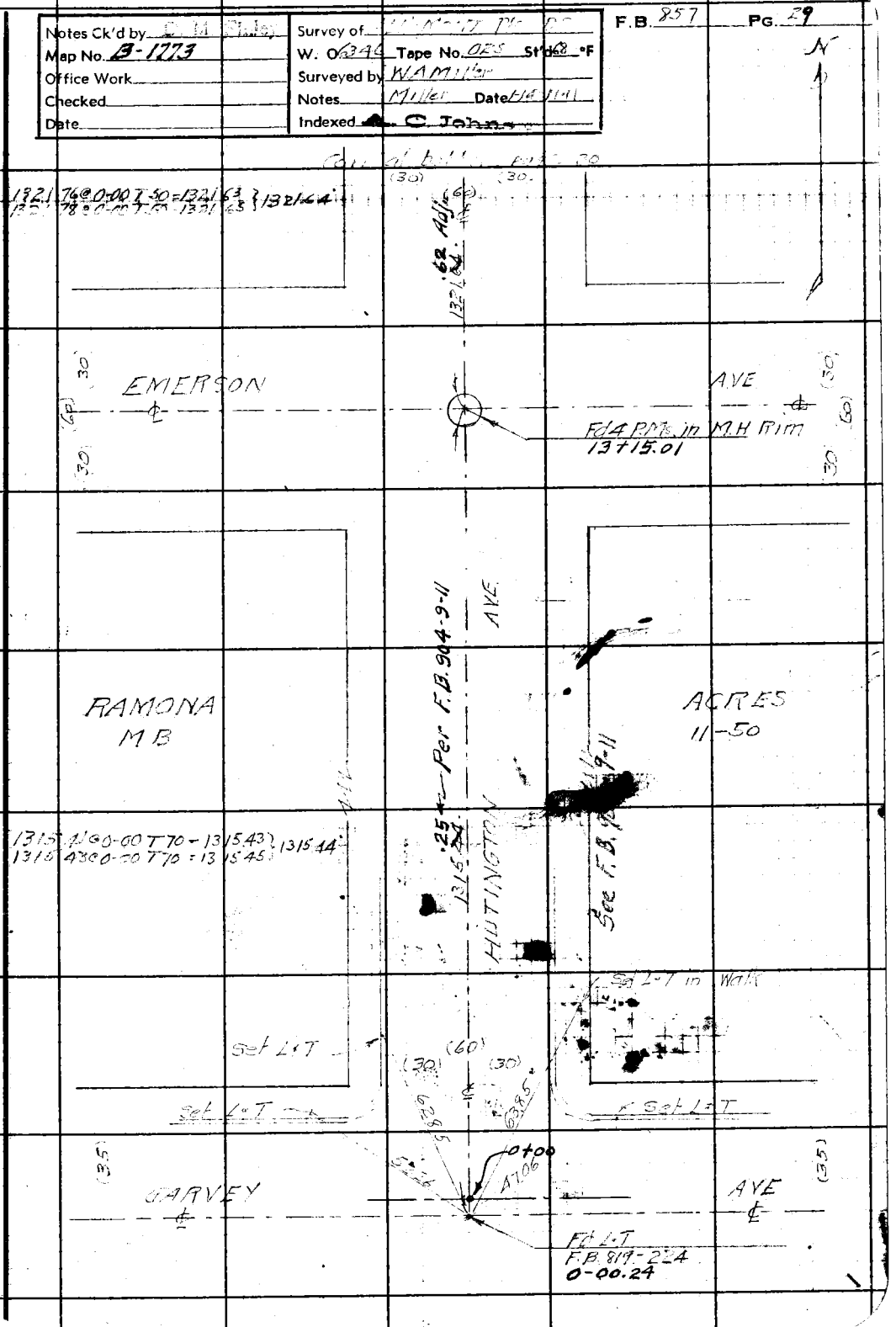

Note: Any Additions or Changes on This Sheet Must be Made or Circled in Red Ink With Date and Name of Person Making Change.

Do not extend notes this side of this line.

RETURN TO
LOS ANGELES COUNTY SURVEYOR
700 HALL OF RECORDS

FORM 247 5M 10-39

W.S.44-A-6

RETURN TO
LOS ANGELES COUNTY SURVEYOR
700 HALL OF RECORDS

Note: Any Additions or Changes on This Sheet Must be Made or Circled in **Red Ink** With Date and Name of Person Making Change.

Do not extend notes this side of this line.

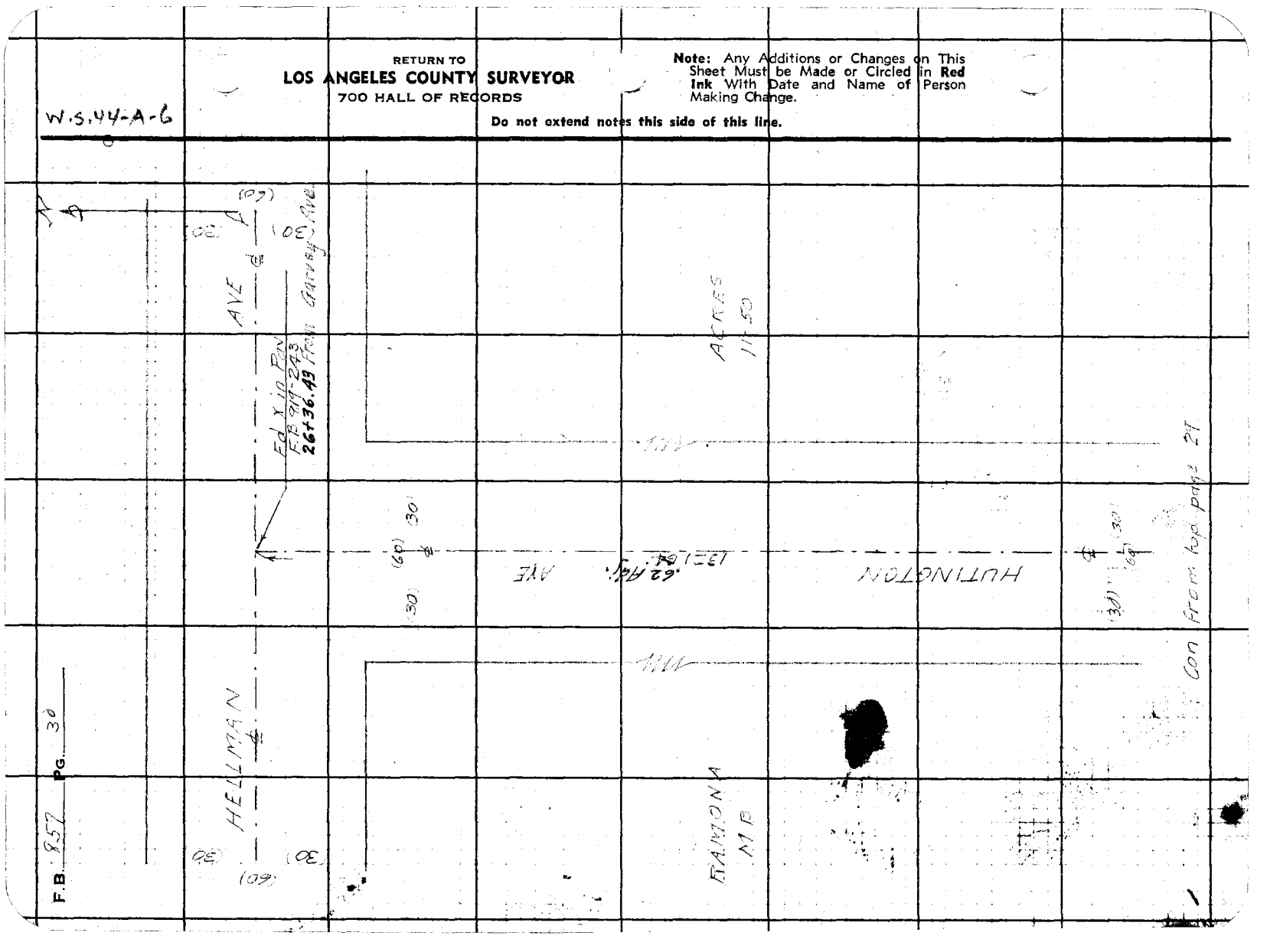

F.B. 857 PG. 30

Notes Ck'd by [illegible]	Survey of [illegible]
Map No. B-1773	W. O. 6346 Tape No. 025 St'd ± °F
Office Work	Surveyed by W. A. [illegible]
Checked	Notes [illegible] Date [illegible]
Date	Indexed A. C. Johnson

F.B. 857 PG. 31[illegible]

WSB-E-6

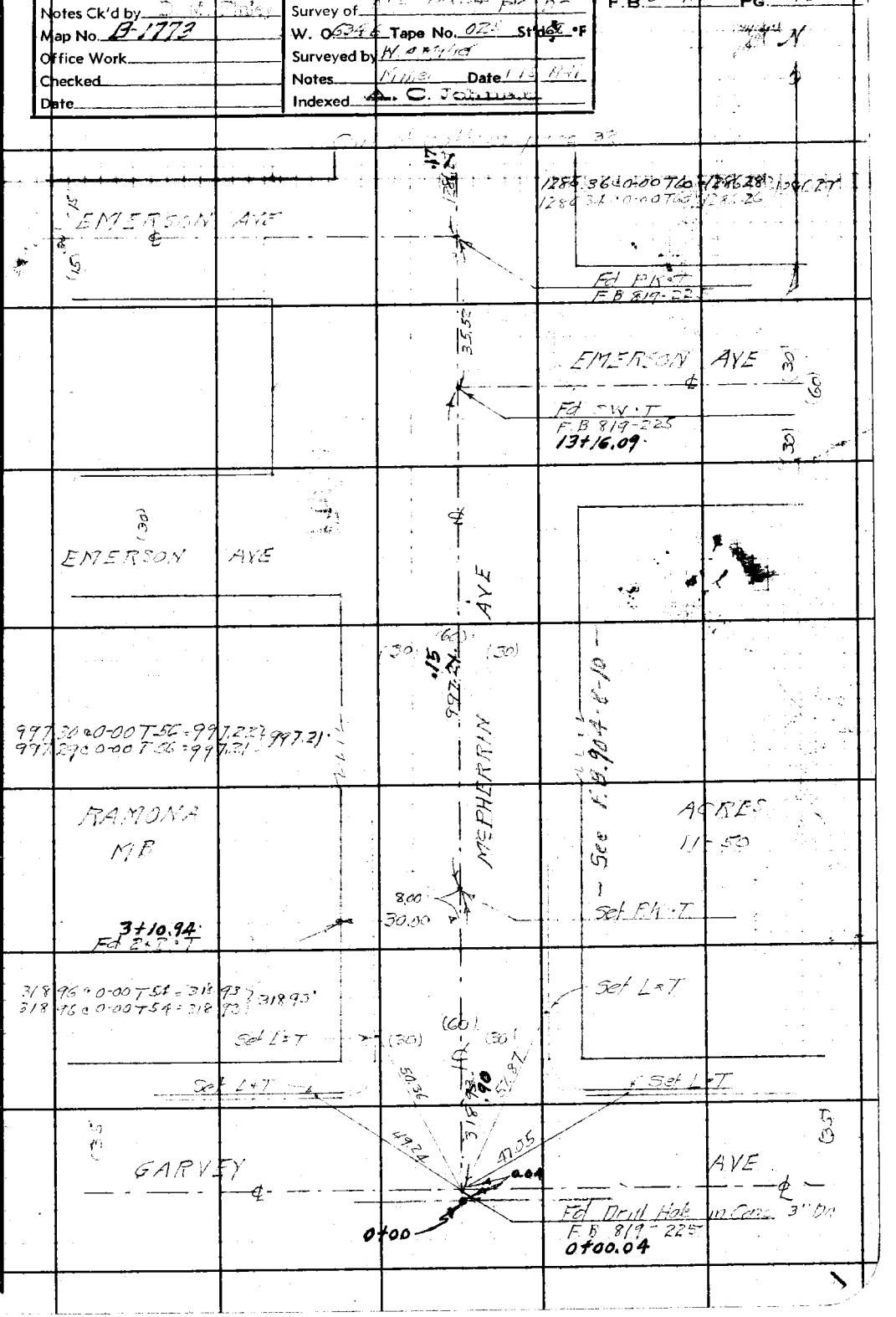

Note: Any Additions or Changes on This Sheet Must be Made or Circled in Red Ink With Date and Name of Person Making Change.

Do not extend notes this side of this line.

RETURN TO
LOS ANGELES COUNTY SURVEYOR
700 HALL OF RECORDS

FORM 247 5M 10-39

F.B. 857 PG. 32

WS 44-E-6

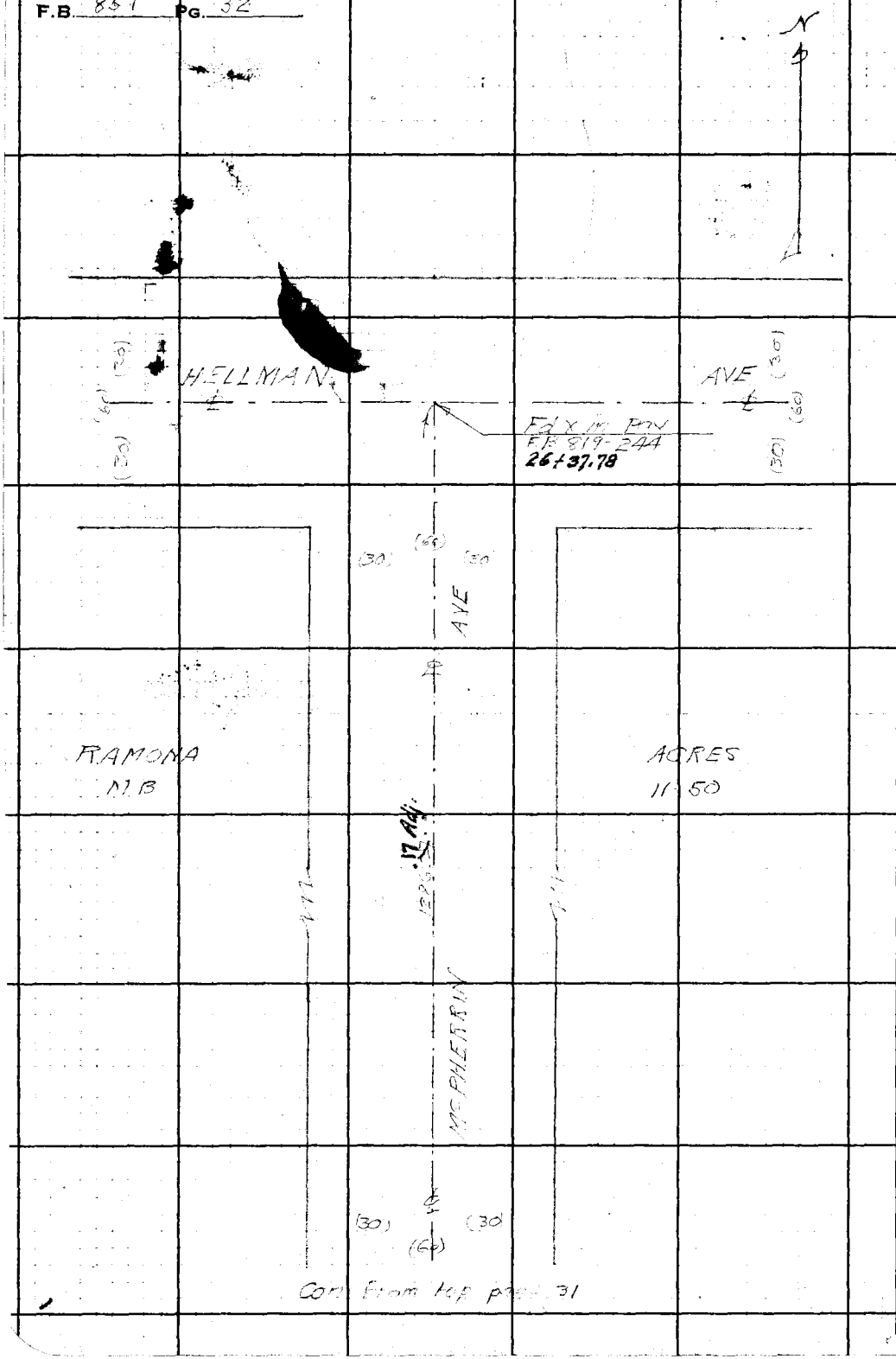

RETURN TO
LOS ANGELES COUNTY SURVEYOR
700 HALL OF RECORDS

Do not extend notes this side of this line.

Note: Any Additions or Changes on This Sheet Must be Made or Circled in **Red Ink** With Date and Name of Person Making Change.

W.S. 44 - E-6

Notes Ck'd by	Survey of
Map No. B-1773.	W. O. 6346 Tape No. 425 Std 68 °F
Office Work	Surveyed by
Checked	Notes Date
Date	Indexed

F.B. 857 Pg. 33

Note: Any Additions or Changes on This Sheet Must be Made or Circled in Red Ink With Date and Name of Person Making Change.

Do not extend notes this side of this line.

RETURN TO
LOS ANGELES COUNTY SURVEYOR
700 HALL OF RECORDS

FORM 247 5M 10-39

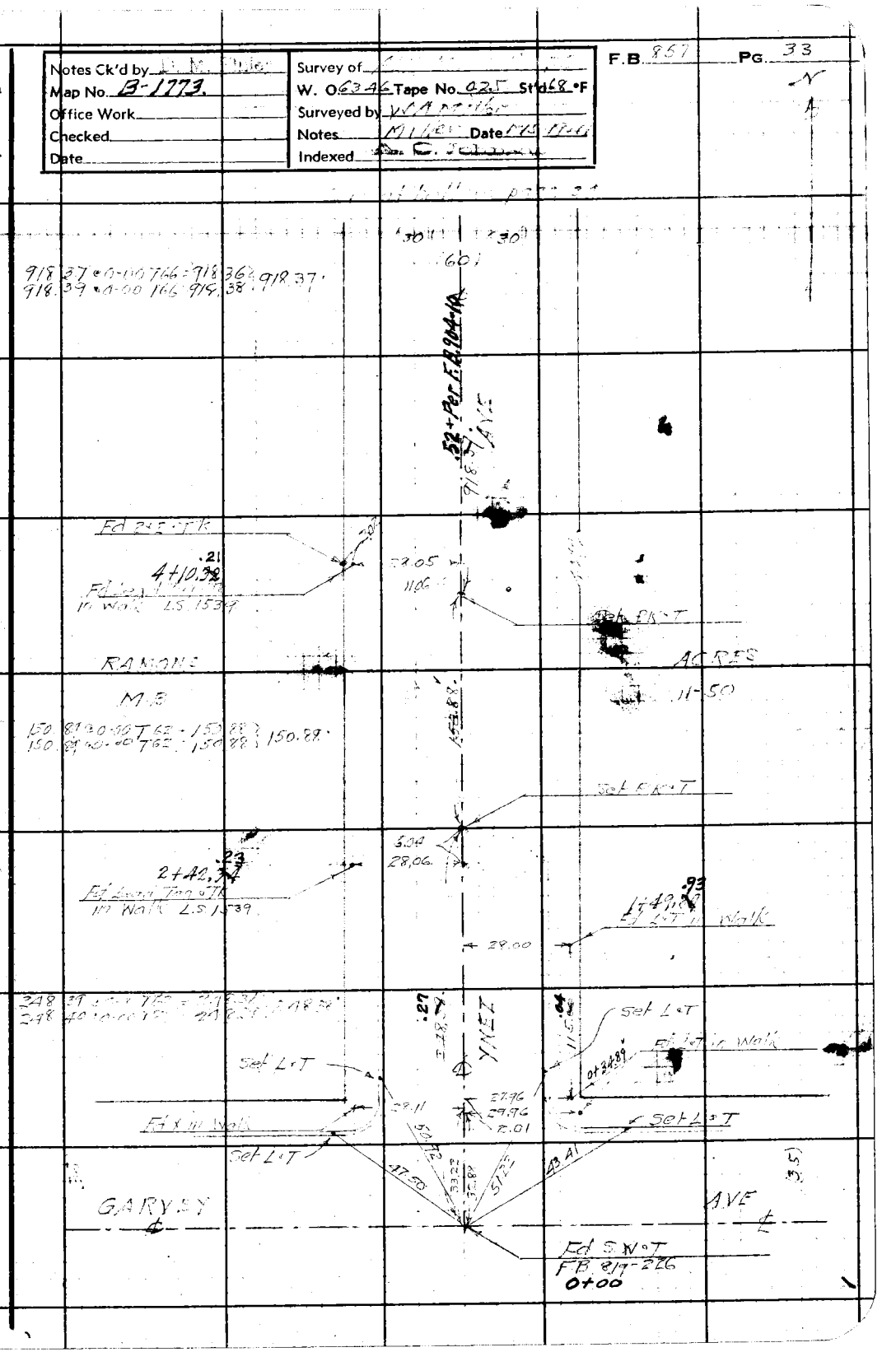

RETURN TO
LOS ANGELES COUNTY SURVEYOR
700 HALL OF RECORDS

Note: Any Additions or Changes on This Sheet Must be Made or Circled in **Red Ink** With Date and Name of Person Making Change.

Do not extend notes this side of this line.

W58-E-6

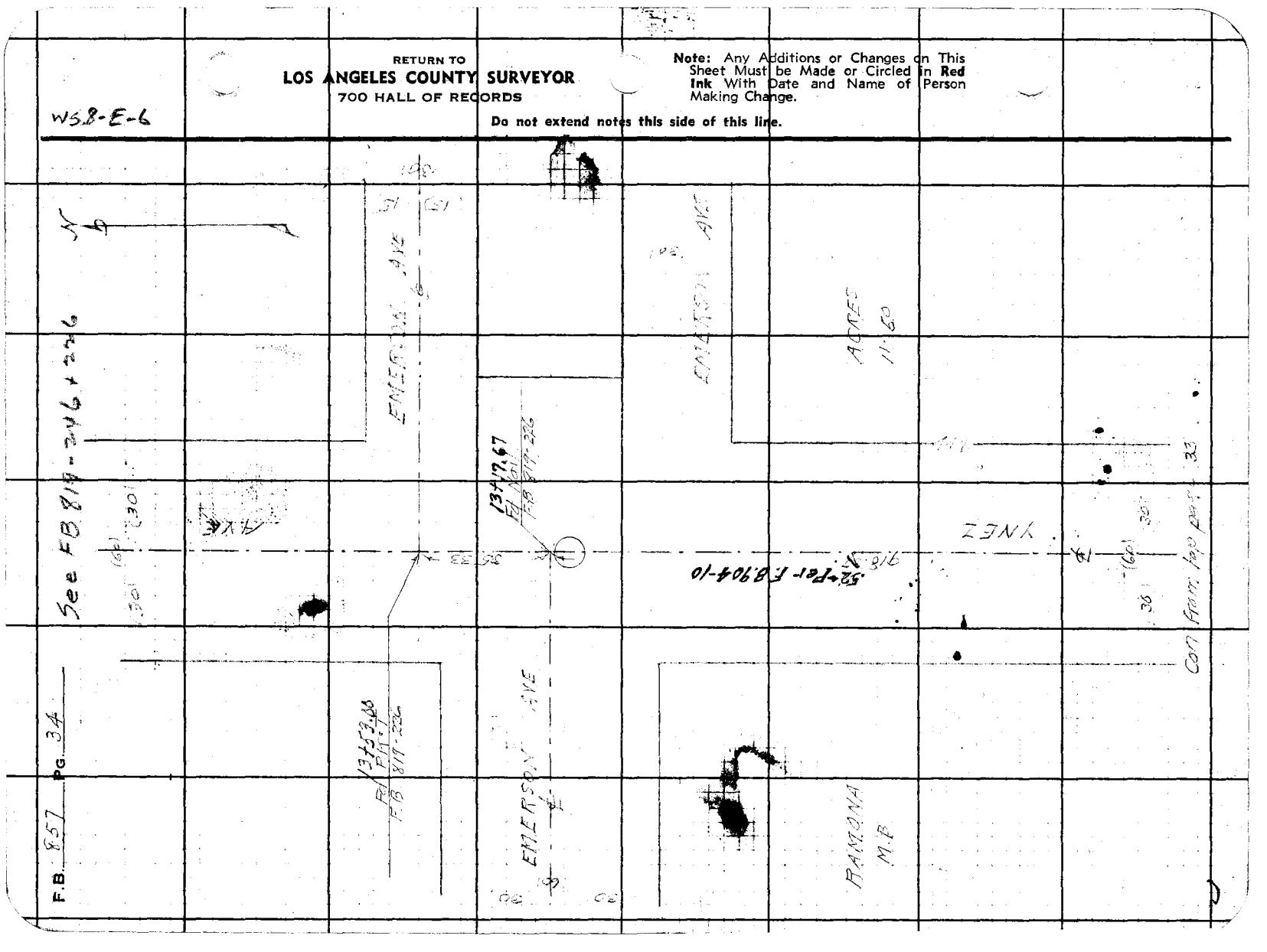

Notes Ck'd by	Survey of [illegible]
Map No.	W. O. 6346 Tape No. 025 St'd 68 °F
Office Work	Surveyed by [illegible]
Checked	Notes Date
Date	Indexed A. C. Johnson

F.B. 857 PG. 35

RETURN TO
LOS ANGELES COUNTY SURVEYOR
700 HALL OF RECORDS

Note: Any Additions or Changes on This Sheet Must be Made or Circled in Red Ink With Date and Name of Person Making Change.

Do not extend notes this side of this line.

FORM 247 5M 10-39

RETURN TO
LOS ANGELES COUNTY SURVEYOR
700 HALL OF RECORDS

Note: Any Additions or Changes on This Sheet Must be Made or Circled in **Red Ink** With Date and Name of Person Making Change.

Do not extend notes this side of this line.

F.B. 857 PG. 36

Notes Ck'd by	Survey of
Map No.	W. O. 6346 Tape No. St'd °F
Office Work	Surveyed by W.A. Miller
Checked	Notes W.A.M. 2-54 Date Jan 1941
Date	Indexed A. C. Johnson

F.B. 257 Pg. 37

Note: Any Additions or Changes on This Sheet Must be Made or Circled in Red Ink With Date and Name of Person Making Change

Do not extend notes this side of this line.

RETURN TO
LOS ANGELES COUNTY SURVEYOR
700 HALL OF RECORDS

FORM 247 SM 10-39

TOPOGRAPHY
EMERSON AVE & BALTIMORE AVE
To
HELLMAN AVE

Emerson Ave Trunk (Sheet 2)

Miller
Livingston
Gunderson
Harris

F.B. 857 PG. 38

Con at bottom page

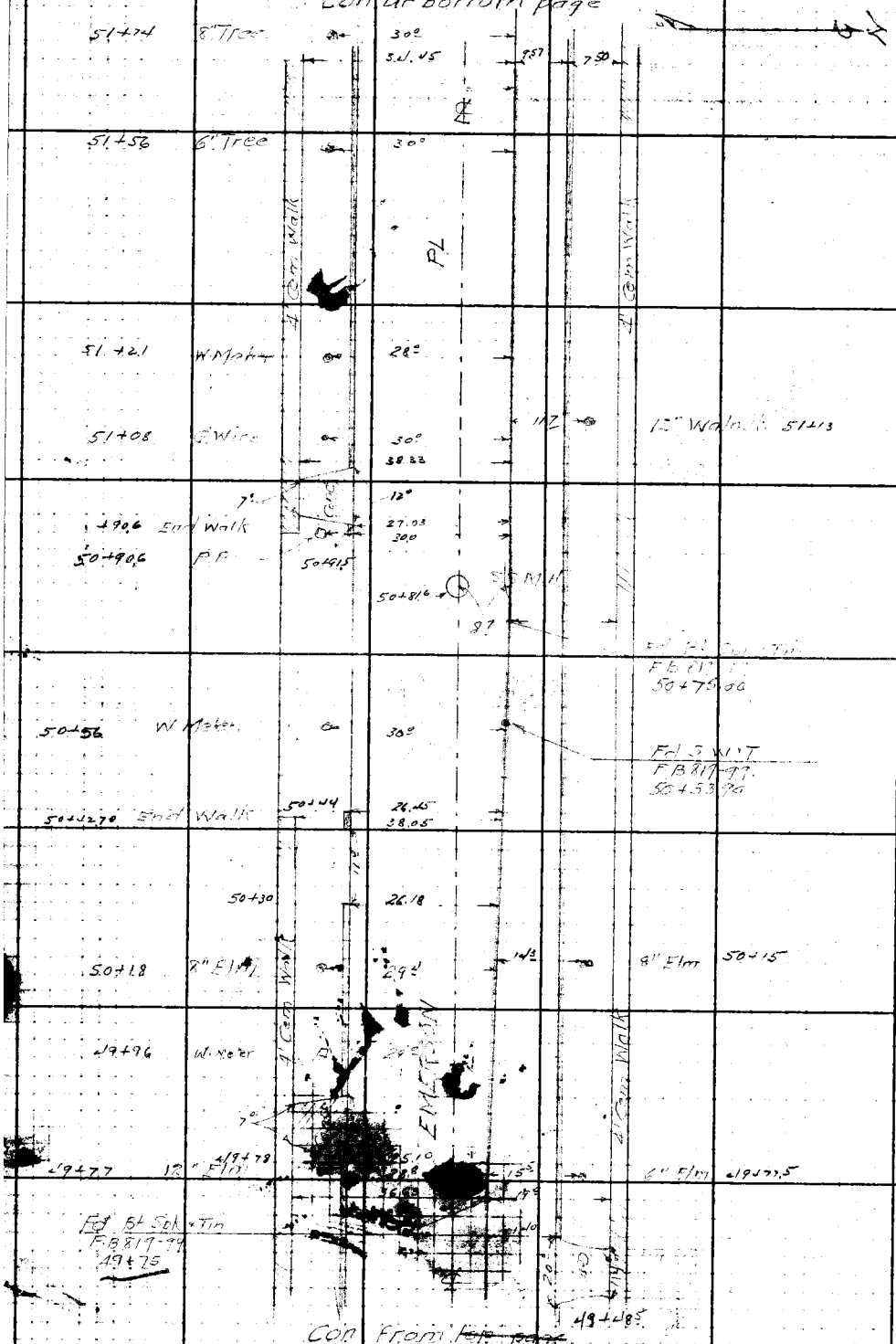

FB 819-118

RETURN TO
LOS ANGELES COUNTY SURVEYOR
700 HALL OF RECORDS

Note: Any Additions or Changes on This Sheet Must be Made or Circled in Red Ink With Date and Name of Person Making Change.

Do not extend notes this side of this line.

Notes Ck'd by	Survey of ALH-MONT. PK DS.
Map No.	W. O. 6346 Tape No. St'd °F
Office Work	Surveyed by W.A. MILLER
Checked	Notes W.A.M. FSL Date 1-2-1941
Date	Indexed A. C. Johnson

F.B. [illegible] PG. 39



Note: Any Additions or Changes on This Sheet Must be Made or Circled in Red Ink With Date and Name of Person Making Change.

Do not extend notes this side of this line.

RETURN TO
LOS ANGELES COUNTY SURVEYOR
700 HALL OF RECORDS

FORM 247 5M 10-39

F.B. 857 PG. 40

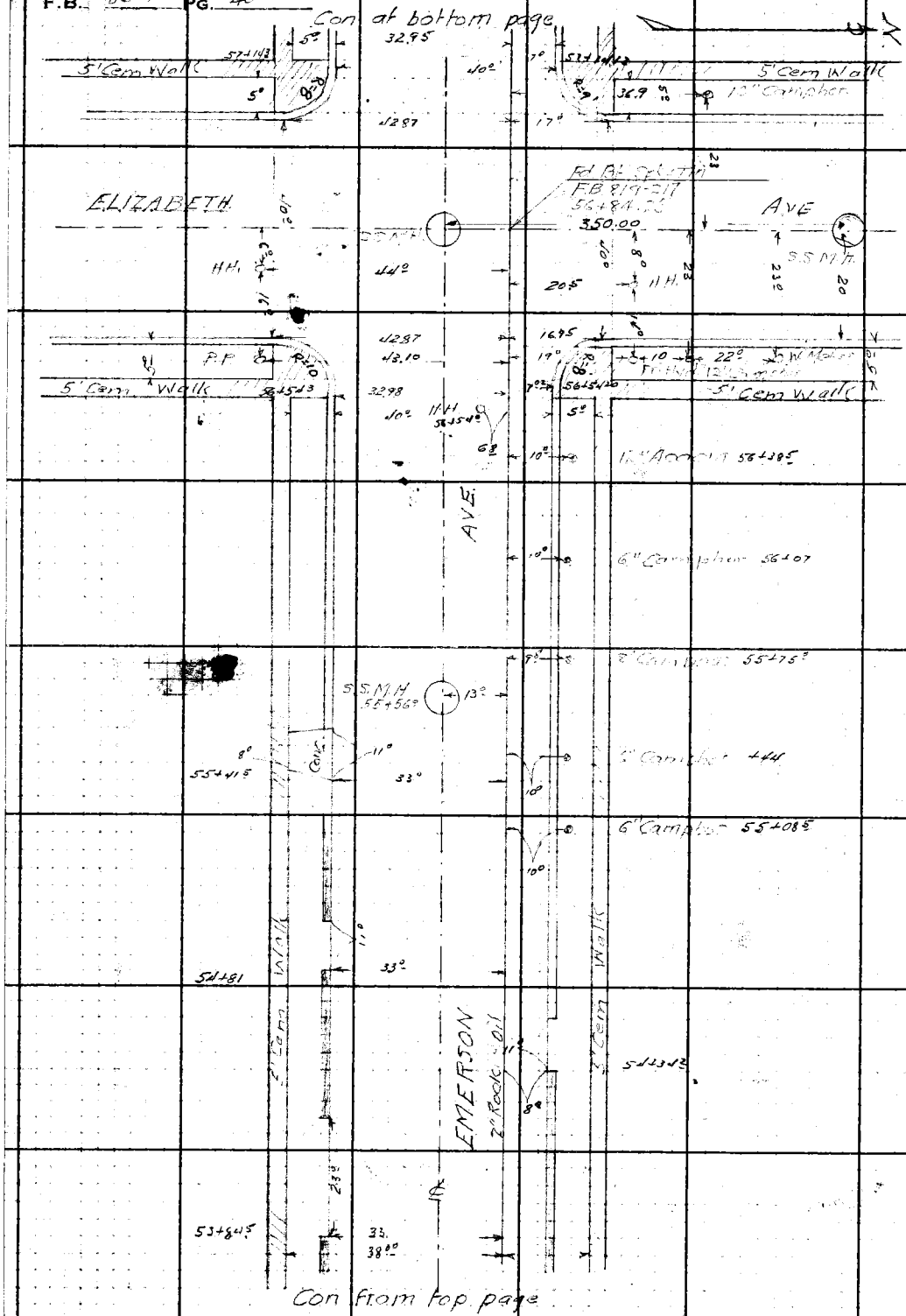

RETURN TO
LOS ANGELES COUNTY SURVEYOR
700 HALL OF RECORDS

Do not extend notes this side of this line.

Note: Any Additions or Changes on This Sheet Must be Made or Circled in **Red Ink** With Date and Name of Person Making Change.

Notes Ck'd by	Survey of [illegible]	F.B. 257 Pg. 21
Map No.	W. O. 6346 Tape No. St'd °F	
Office Work	Surveyed by W A Miller	
Checked	Notes WAM · FSL Date 1-2-1941	
Date	Indexed C. Johnson	

Note: Any Additions or Changes on This Sheet Must be Made or Circled in Red Ink With Date and Name of Person Making Change.

Do not extend notes this side of this line.

RETURN TO
LOS ANGELES COUNTY SURVEYOR
700 HALL OF RECORDS

FORM 247 5M 10-39

F.B. 857 PG. 42

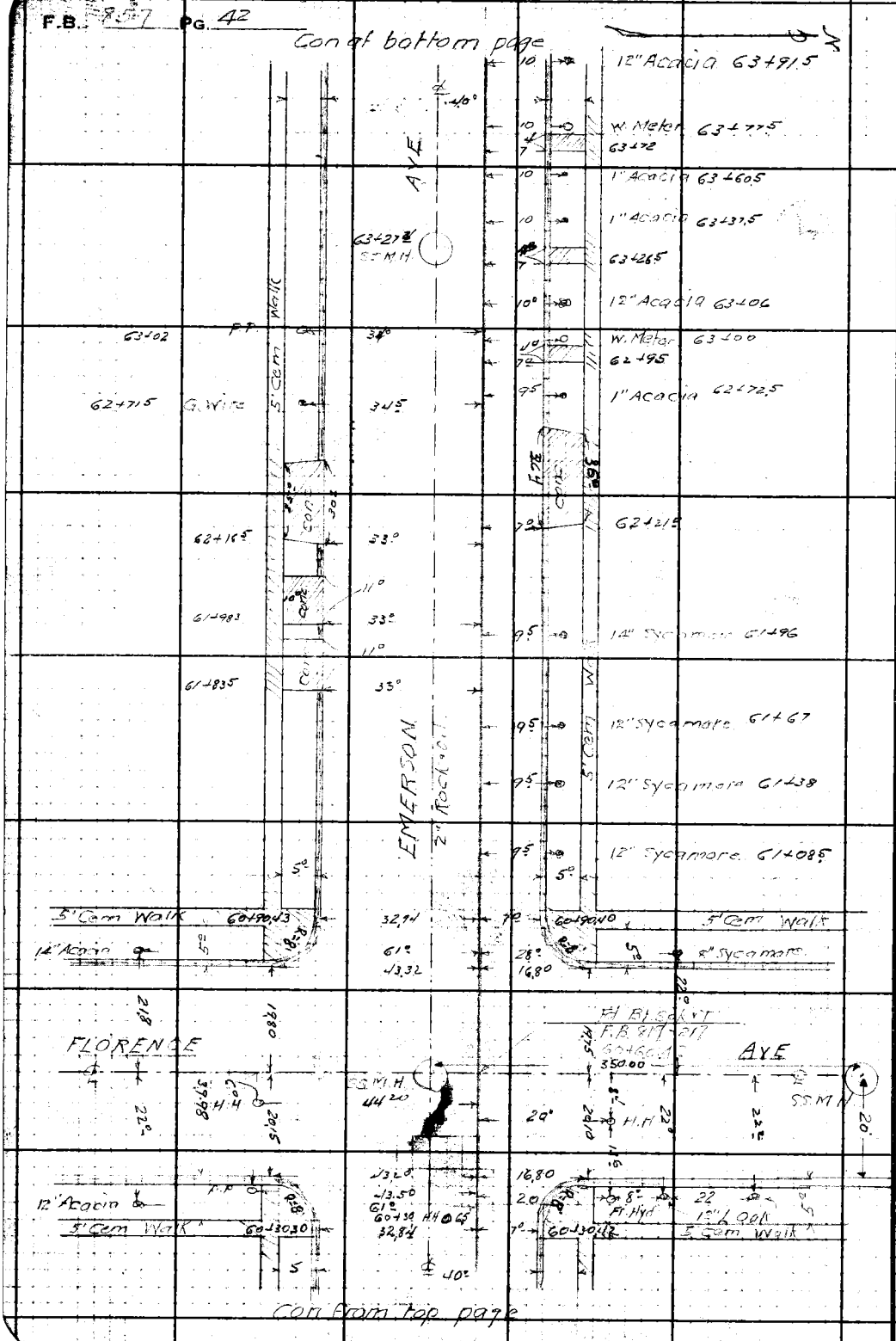

RETURN TO
LOS ANGELES COUNTY SURVEYOR
700 HALL OF RECORDS

Do not extend notes this side of this line.

Note: Any Additions or Changes on This Sheet Must be Made or Circled in Red Ink With Date and Name of Person Making Change.

Notes Ck'd by	Survey of ALH-MONT PK DS
Map No.	W. O 6346 Tape No. Sta'd °F
Office Work	Surveyed by W A Miller
Checked	Notes WAM-FSL Date 1-2 1941
Date	Indexed L. C. Johnson

F.B. [illegible] PG. 43

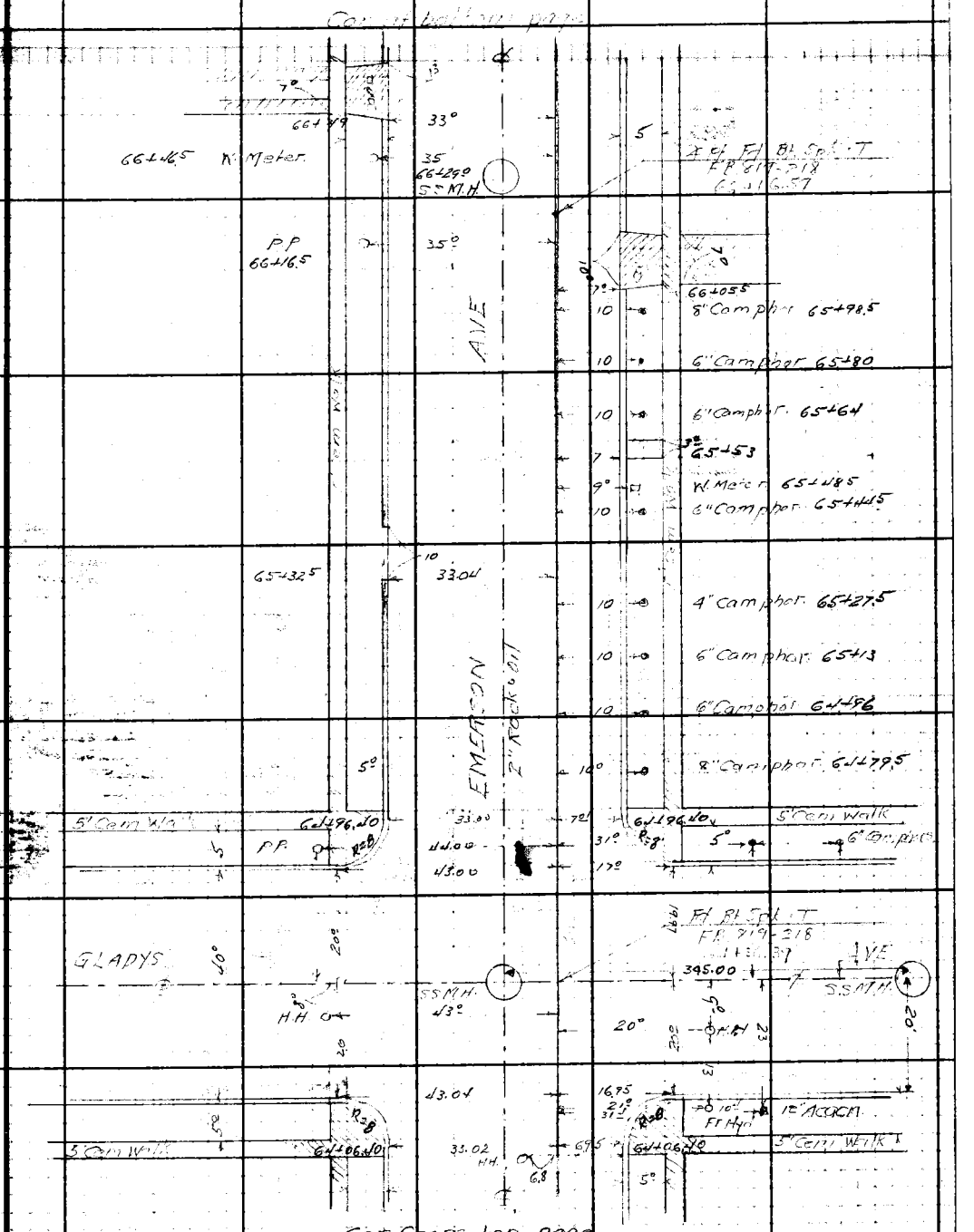

Note: Any Additions or Changes on This Sheet Must be Made or Circled in Red Ink With Date and Name of Person Making Change.

Do not extend notes this side of this line.

RETURN TO
LOS ANGELES COUNTY SURVEYOR
700 HALL OF RECORDS

FORM 247 5M 10-39

F.B. 857 PG. 44

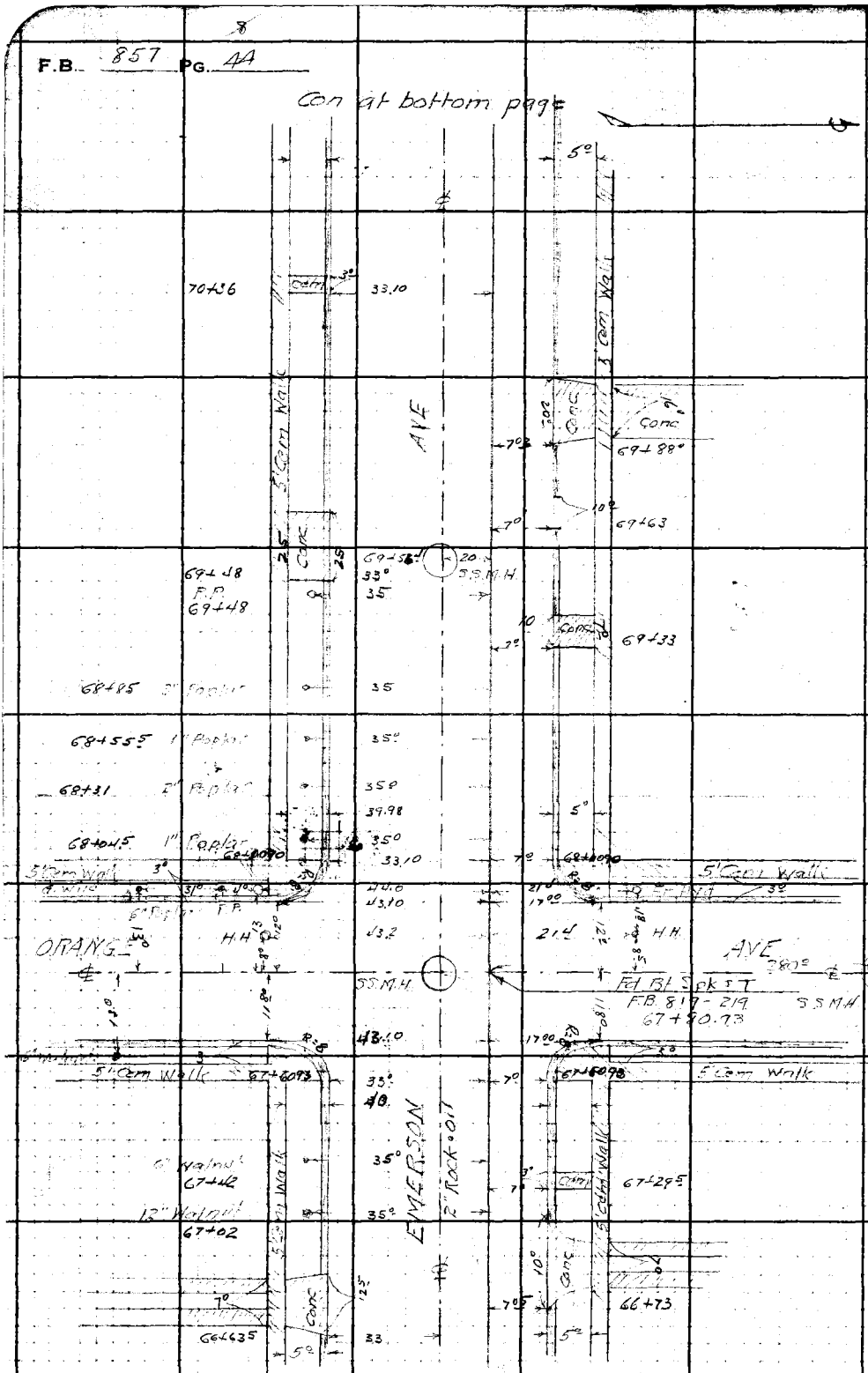

RETURN TO
LOS ANGELES COUNTY SURVEYOR
700 HALL OF RECORDS

Note: Any Additions or Changes on This Sheet Must be Made or Circled in **Red Ink** With Date and Name of Person Making Change.

Do not extend notes this side of this line.

Notes Ck'd by	Survey of ALH-MONT PK DS
Map No.	W. 06346 Tape No. St'd °F
Office Work	Surveyed by W.A.Miller
Checked	Notes W.A.M. F.S.L. Date 1-2-1941
Date	Indexed C. Johnson

F.B. Pg. 4

Con. of bottom page

73+40 P.P. 34.3

73+05 12" Locust 73+00 33.10 33.11 73+14.5

72+92 W. Meter 72+94

72+81 12" Bl. Locust 35.5 72+77.5

5' Parkway West from this point 72+76.00 33.08

12" Camphor 72+66

72+64.5 33.05 W. Meter 72+46.5

72+41 W. Meter 36.3 72+32.5

72+26 34.30 8" Bottle 72+26

72+22 8" Acacia 36.0

72+12.5

72+05 18" Acacia 36.0 15" Camphor 72+05.5

72+01 W. Meter 36

71+96 P.P. 35.5

71+84 15" Acacia 37

71+60 18" Acacia 37

71+34 18" Acacia 37

71+31.01 34.36 71+31.01

5' Cem Walk 5' Cem Walk 5' Cem Walk 5' Cem Walk 12" Camphors

AVE

EMERSON

RURAL

DR

SSMH. SSMH.

43.00 44.2

P.P. 5' Cem. Walk 70+91.04 33.03 70+90. H.H. 39.75

Fr. Hyd. Ph.P. W. Meter 5' Cem Walk 70+91.04

Fd. Bt. Spk & T. F.B. 819-219 71+11.01

Con. from top page

Note: Any Additions or Changes on This Sheet Must be Made or Circled in Red Ink With Date and Name of Person Making Change.

Do not extend notes this side of this line.

RETURN TO
LOS ANGELES COUNTY SURVEYOR
700 HALL OF RECORDS

FORM 247 5M 10-39

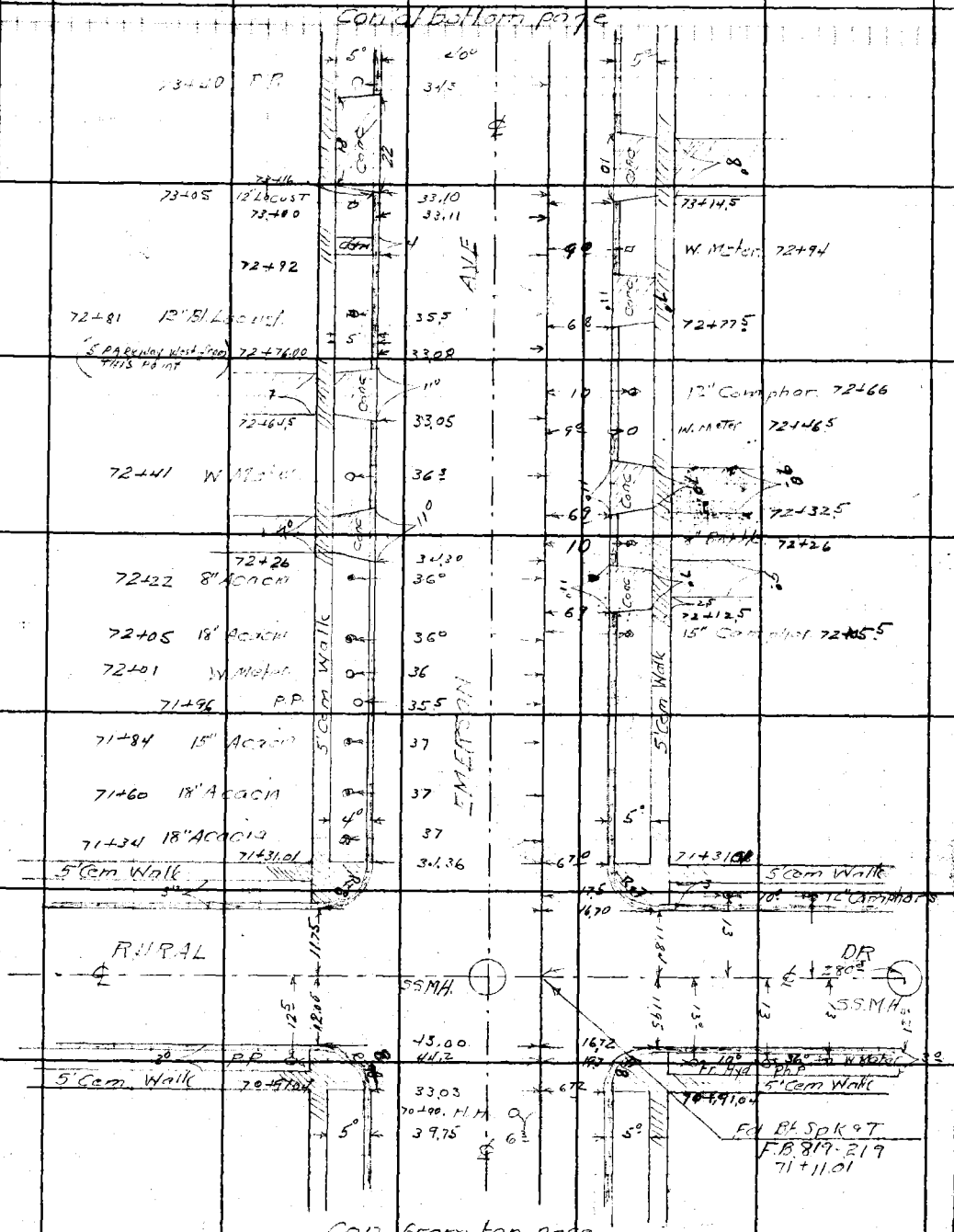

F.B. 857 Pg. 46

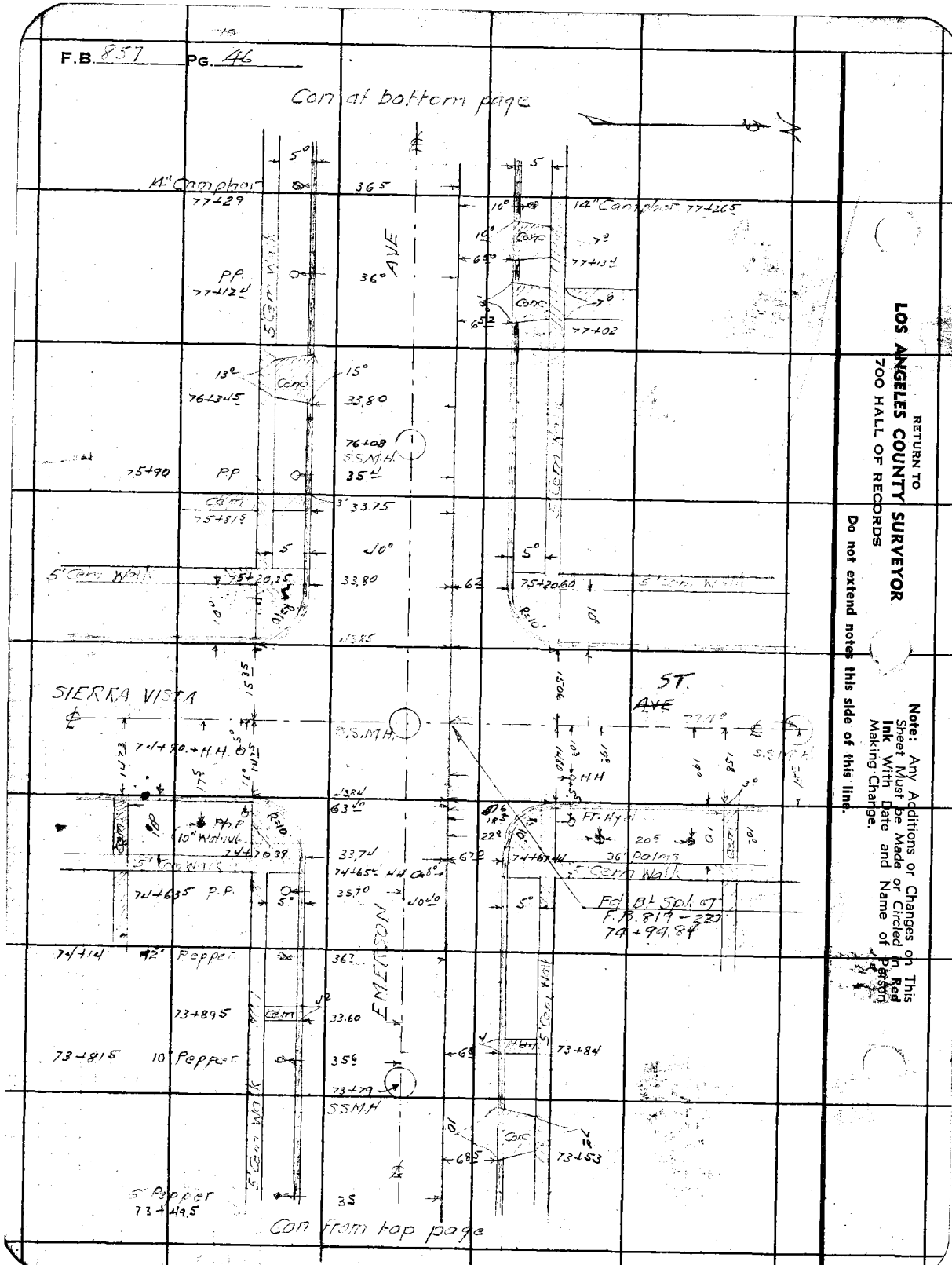

RETURN TO
LOS ANGELES COUNTY SURVEYOR
700 HALL OF RECORDS

Do not extend notes this side of this line.

Note: Any Additions or Changes on This Sheet Must be Made or Circled in Red Ink With Date and Name of Person Making Change.

Notes Ck'd by	Survey of ALH-MONT PK DS
Map No.	W. O. 6344 Tape No. ____ St'd ____ °F
Office Work	Surveyed by W. A. [illegible]
Checked	Notes W. A. [illegible] Date 1-3-1941
Date	Indexed [illegible] Johnson

F.B. [illegible] Pg. [illegible]

Note: Any Additions or Changes on This Sheet Must be Made or Circled in Red Ink With Date and Name of Person Making Change.

Do not extend notes this side of this line.

RETURN TO
LOS ANGELES COUNTY SURVEYOR
700 HALL OF RECORDS

FORM 247 5M 10-39

F.B. 857 PG. 48

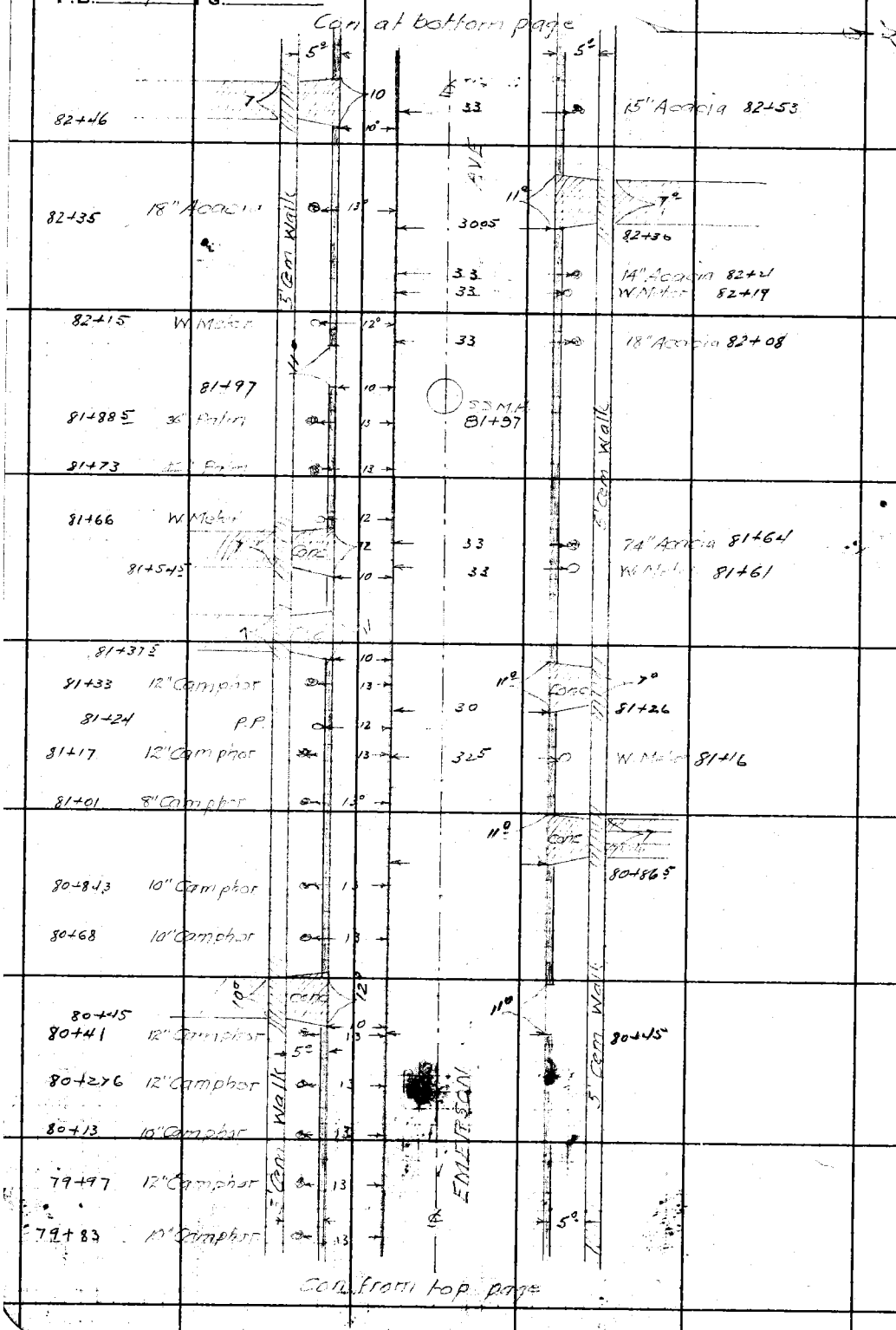

RETURN TO
LOS ANGELES COUNTY SURVEYOR
700 HALL OF RECORDS

Do not extend notes this side of this line.

Note: Any Additions or Changes on This Sheet Must be Made or Circled in **Red Ink** With Date and Name of Person Making Change.

Notes Ck'd by	Survey of ALH-MONT PK DS
Map No.	W. O. 6346 Tape No. St'd °F
Office Work	Surveyed by W.A. Miller
Checked	Notes WA [illegible] Date 1-3-1941
Date	Indexed A. C. Johnson

F.B. PG. 17

Con at bottom page



Con from top page

Note: Any Additions or Changes on This Sheet Must be Made or Circled in Red Ink With Date and Name of Person Making Change.

Do not extend notes this side of this line.

RETURN TO
LOS ANGELES COUNTY SURVEYOR
700 HALL OF RECORDS

FORM 247 5M 10-39

F.B. 857 Pg. 50

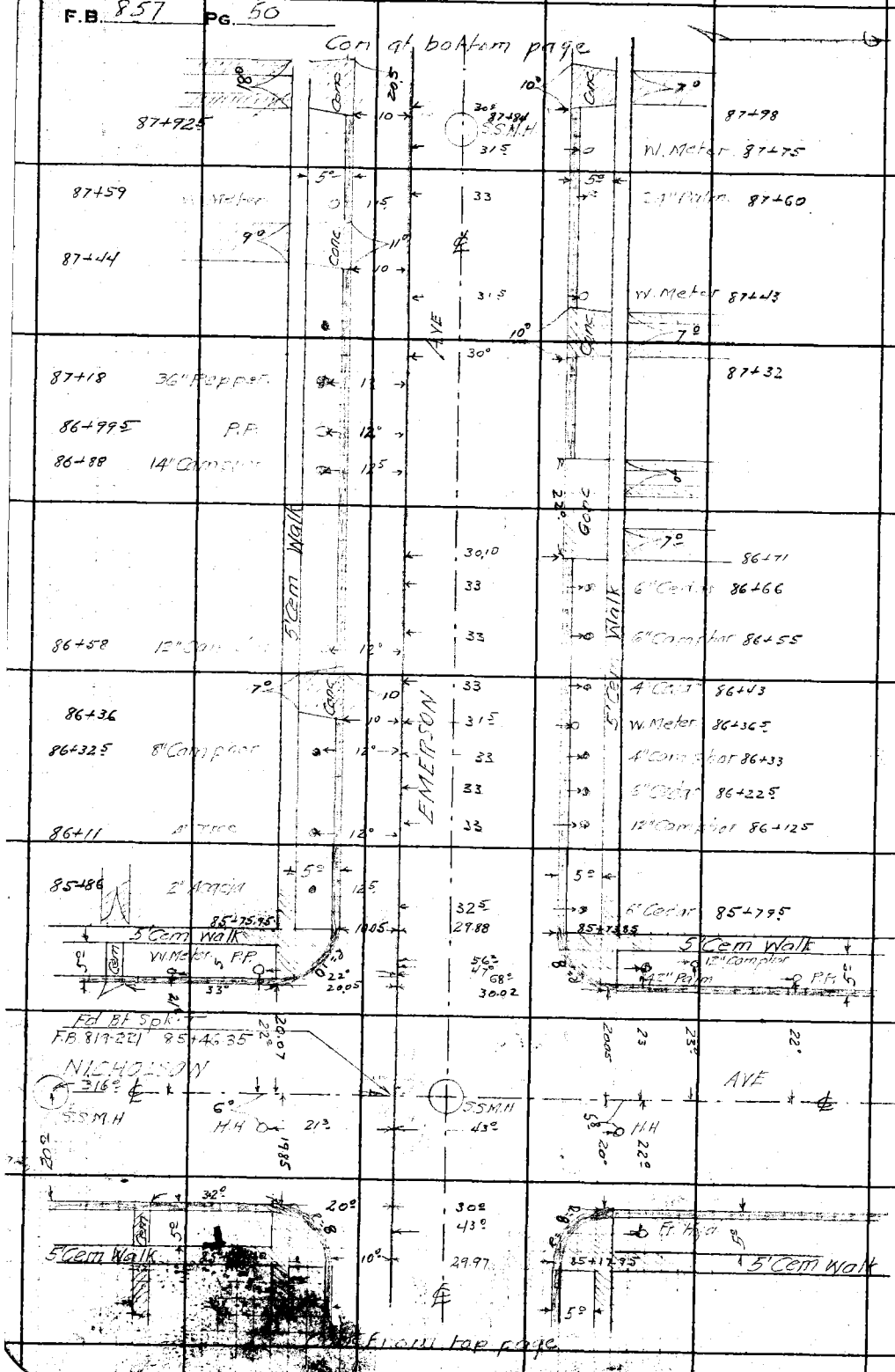

RETURN TO
LOS ANGELES COUNTY SURVEYOR
700 HALL OF RECORDS

Do not extend notes this side of this line.

Note: Any Additions or Changes on This Sheet Must be Made or Circled in **Red Ink** With Date and Name of Person Making Change.

Notes Ck'd by	Survey of ALH-MONT PK DS
Map No.	W. O. 6346 Tape No. Std °F
Office Work	Surveyed by W A Miller
Checked	Notes W.A.M. & FSL Date 1-3-1941
Date	Indexed A. C. Johnson

F.B. Pg. 51

Con at bottom page

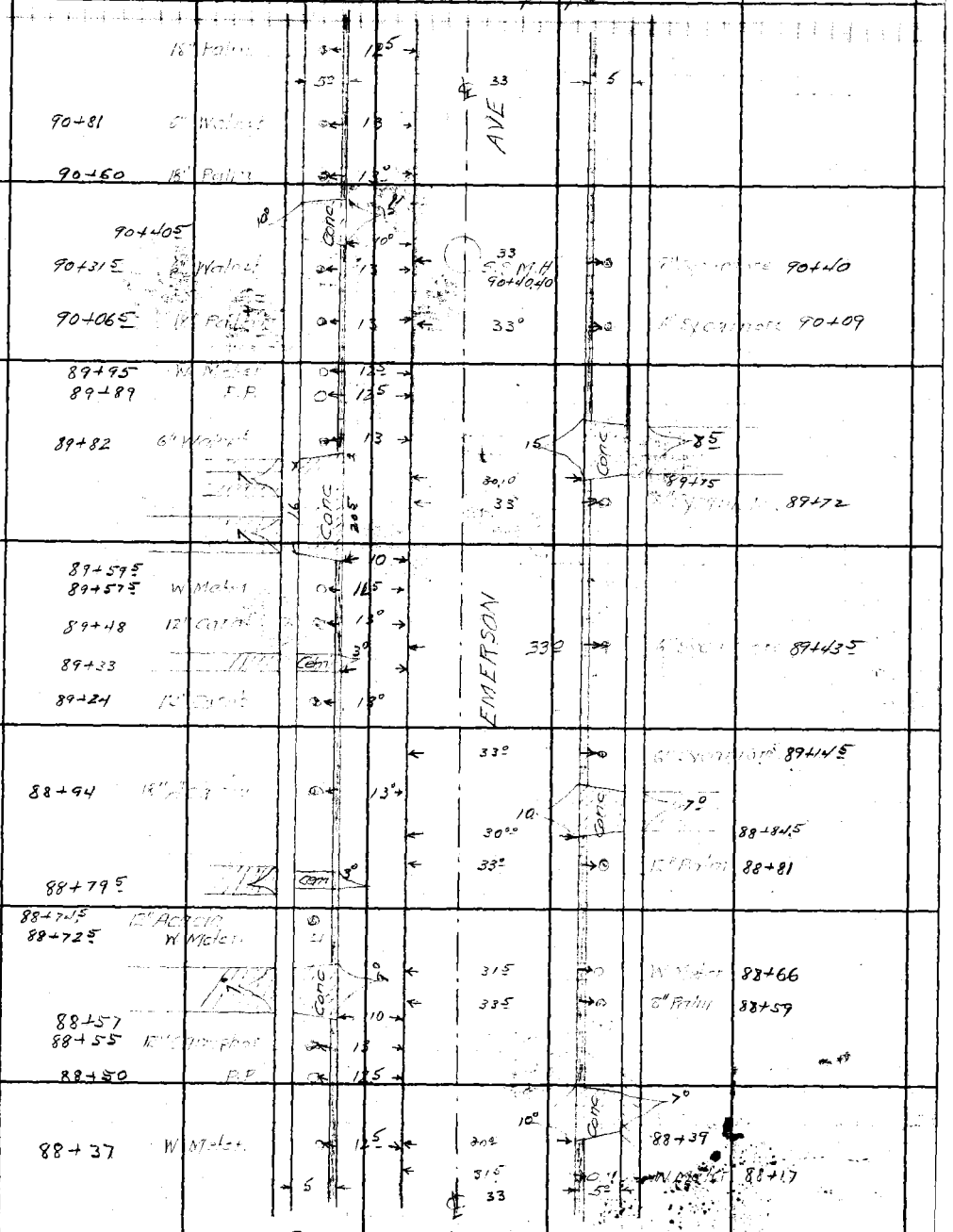

Con. From top page

Note: Any Additions or Changes on This Sheet Must be Made or Circled in Red Ink With Date and Name of Person Making Change

Do not extend notes this side of this line.

RETURN TO
LOS ANGELES COUNTY SURVEYOR
700 HALL OF RECORDS

FORM 247 5M 10-39

F.B. 857 PG. 52

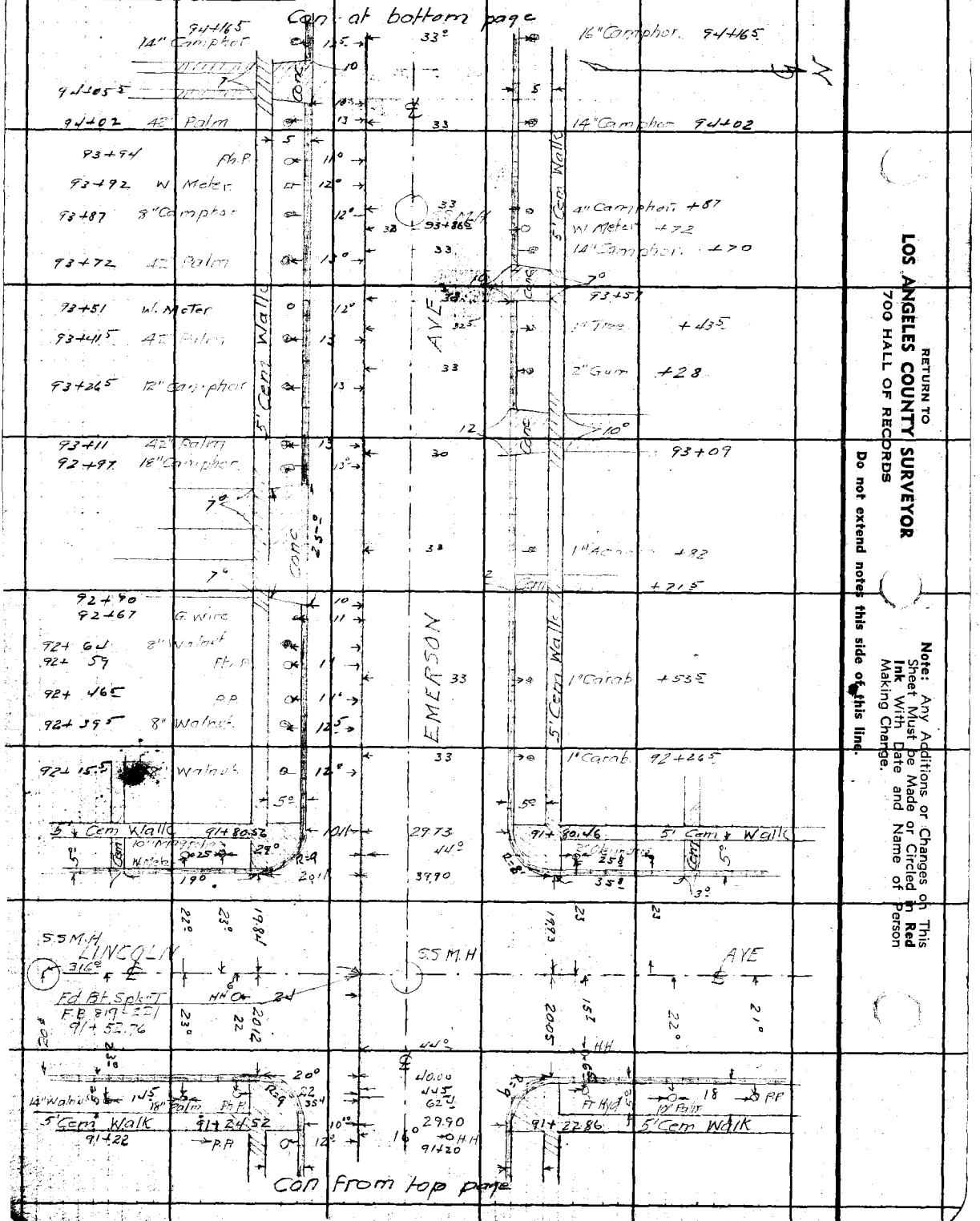

RETURN TO
LOS ANGELES COUNTY SURVEYOR
700 HALL OF RECORDS

Do not extend notes this side of this line.

Note: Any Additions or Changes on This Sheet Must be Made or Circled in Red Ink With Date and Name of Person Making Change.

Notes Ck'd by	Survey of ALH-MONT PK D.S.	F.B. 831 PG. 53
Map No.	W. O 6346 Tape No. St'd OF	
Office Work	Surveyed by W A Miller	
Checked	Notes [illegible] Date [illegible]	
Date	Indexed A. C. Johnson	

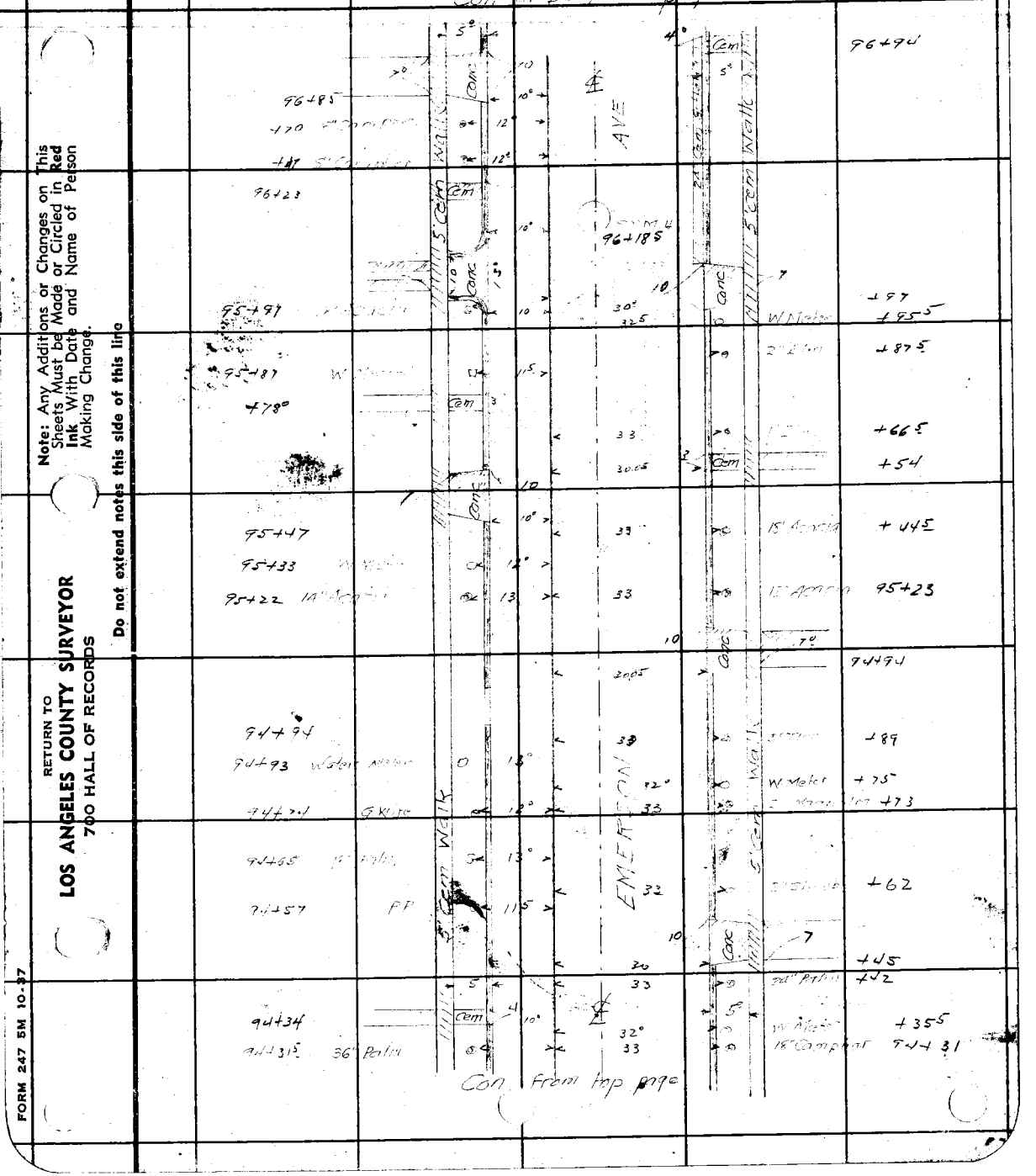

Note: Any Additions or Changes on This Sheets Must be Made or Circled in Red Ink With Date and Name of Person Making Change.

Do not extend notes this side of this line

RETURN TO
LOS ANGELES COUNTY SURVEYOR
700 HALL OF RECORDS

FORM 247 5M 10-37

F.B. 857 PG. 54

RETURN TO
LOS ANGELES COUNTY SURVEYOR
700 HALL OF RECORDS

Do not extend notes this side of this line

Note: Any Additions or Changes on This Sheets Must be Made or Circled in Red Ink With Date and Name of Person Making Change.

Notes Ck'd by	Survey of ALH-MONT PK D.S	F.B. 6[illegible] PG. 55
Map No.	W. O. 6346 Tape No. St'd OF	
Office Work	Surveyed by W.A. Miller	
Checked	Notes W.A.M. FSL Date [illegible]	
Date	Indexed [illegible]	

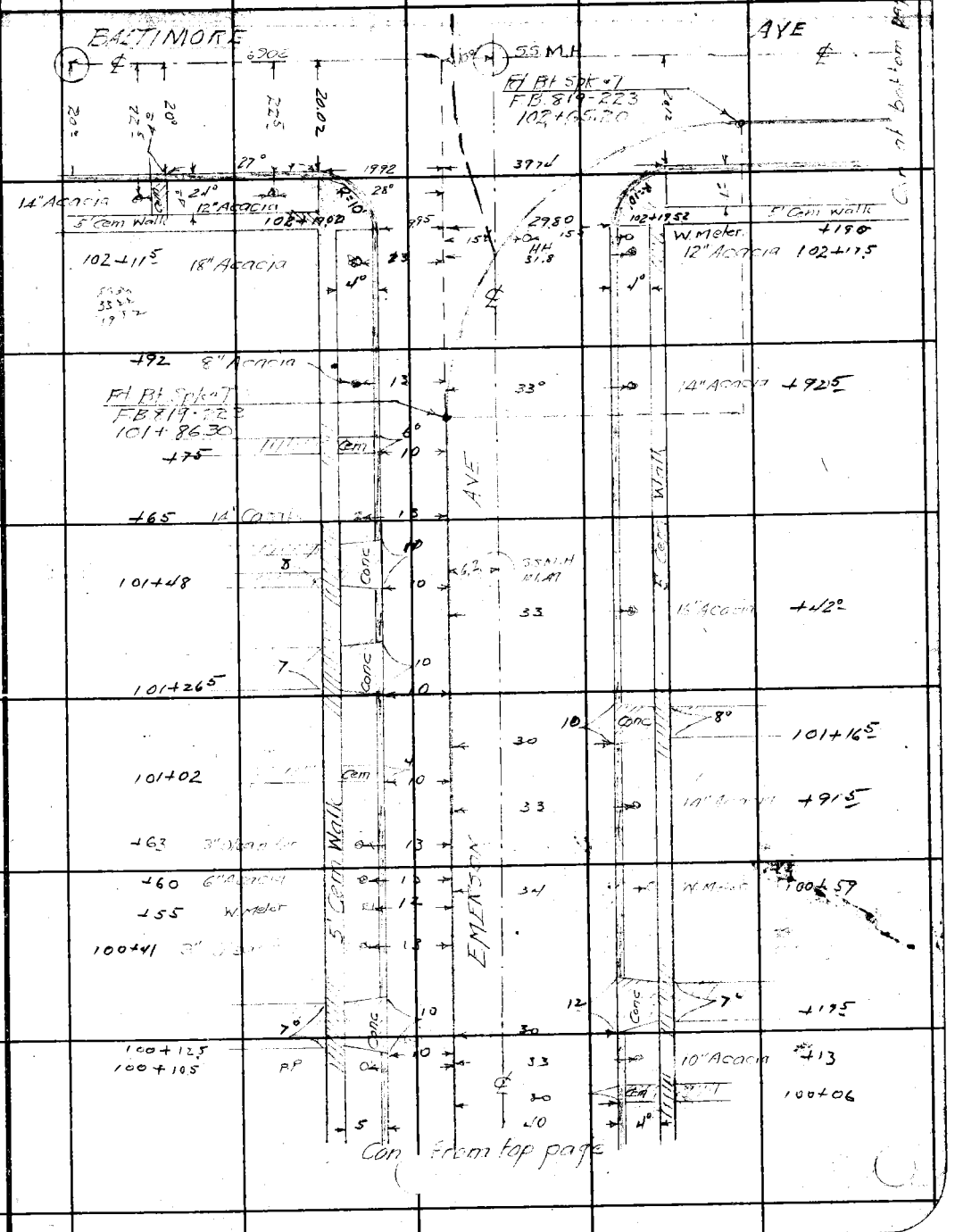

Note: Any Additions or Changes on This Sheets Must be Made or Circled in Red Ink With Date and Name of Person Making Change.

Do not extend notes this side of this line

RETURN TO
LOS ANGELES COUNTY SURVEYOR
700 HALL OF RECORDS

FORM 247 5M 10-37

F.B. 857 PG. 56

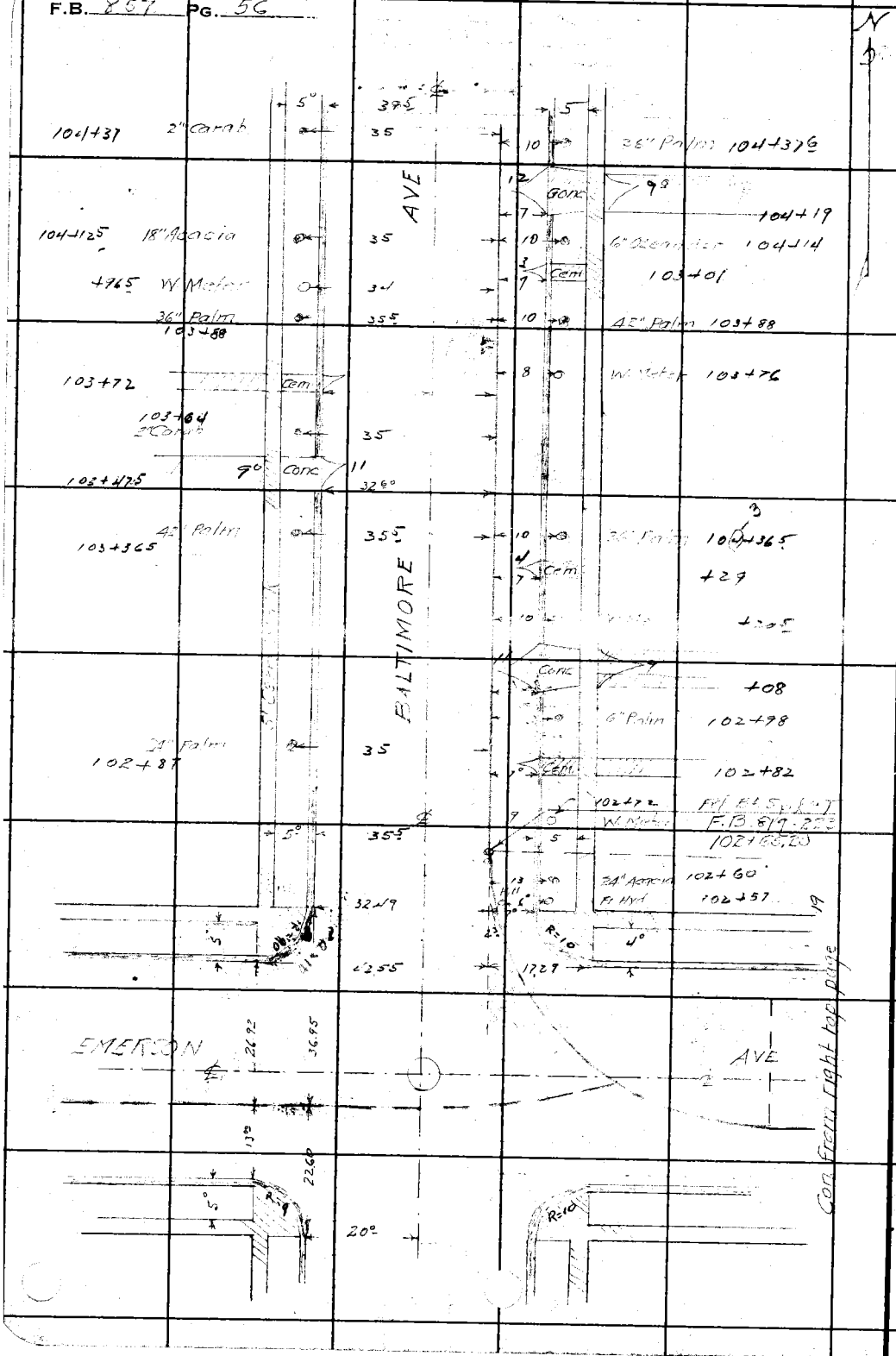

RETURN TO
LOS ANGELES COUNTY SURVEYOR
700 HALL OF RECORDS

Note: Any Additions or Changes on This Sheets Must be Made or Circled in **Red Ink** With Date and Name of Person Making Change.

Do not extend notes this side of this line

Notes Ck'd by	Survey of ALL-MONT PK D
Map No.	W. 06346 Tape No. St'd °F
Office Work	Surveyed by W A Miller
Checked	Notes W A M & F.S. Date 1-7-194
Date	Indexed A. C. Johnson

F.B. 957 Pg. 57

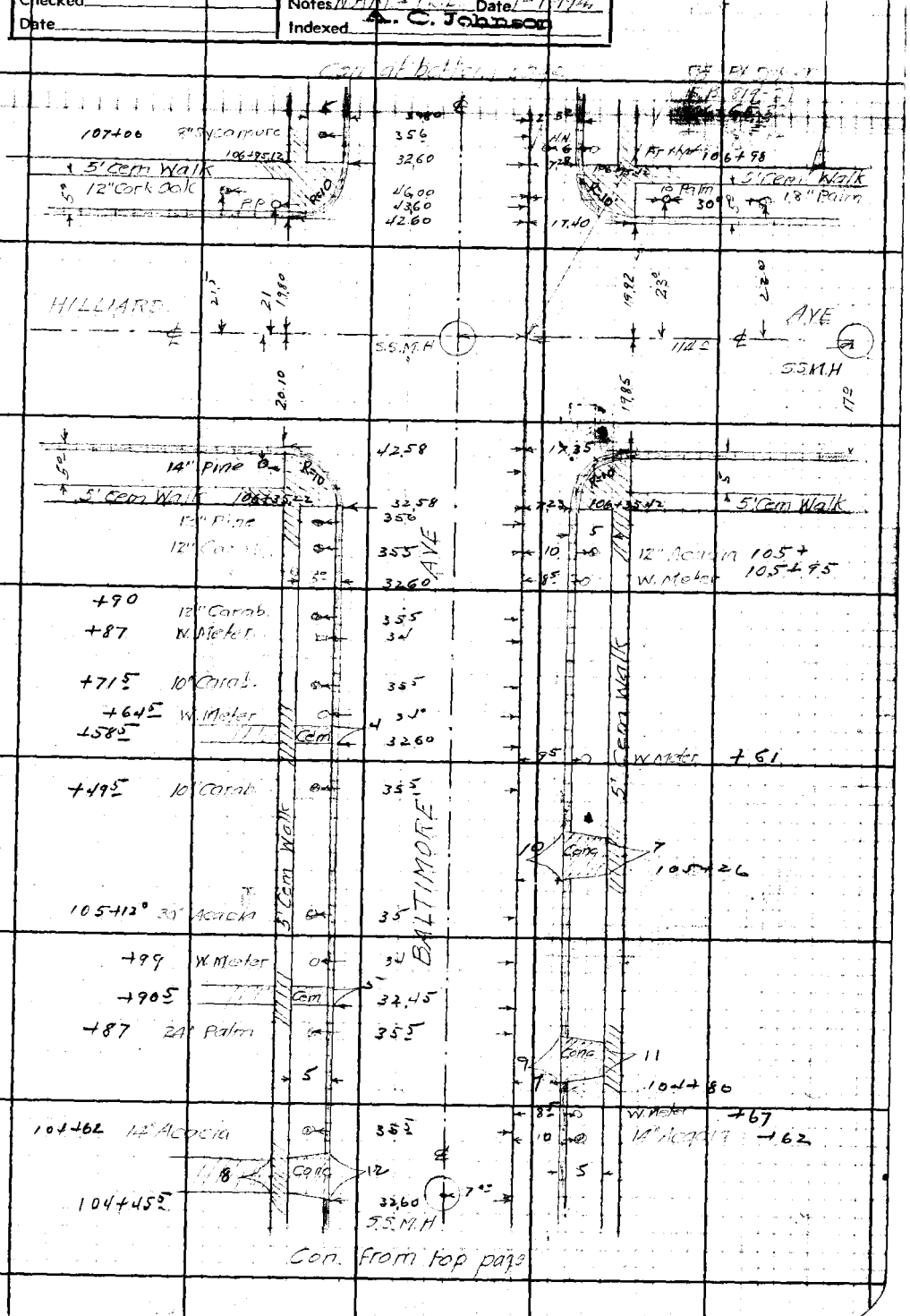

Note: Any Additions or Changes on This Sheet Must be Made or Circled in Red Ink With Date and Name of Person Making Change

Do not extend notes this side of this line.

RETURN TO
LOS ANGELES COUNTY SURVEYOR
700 HALL OF RECORDS

FORM 247 5M 10-39

F.B. 857 PG. 58

Con at bottom page

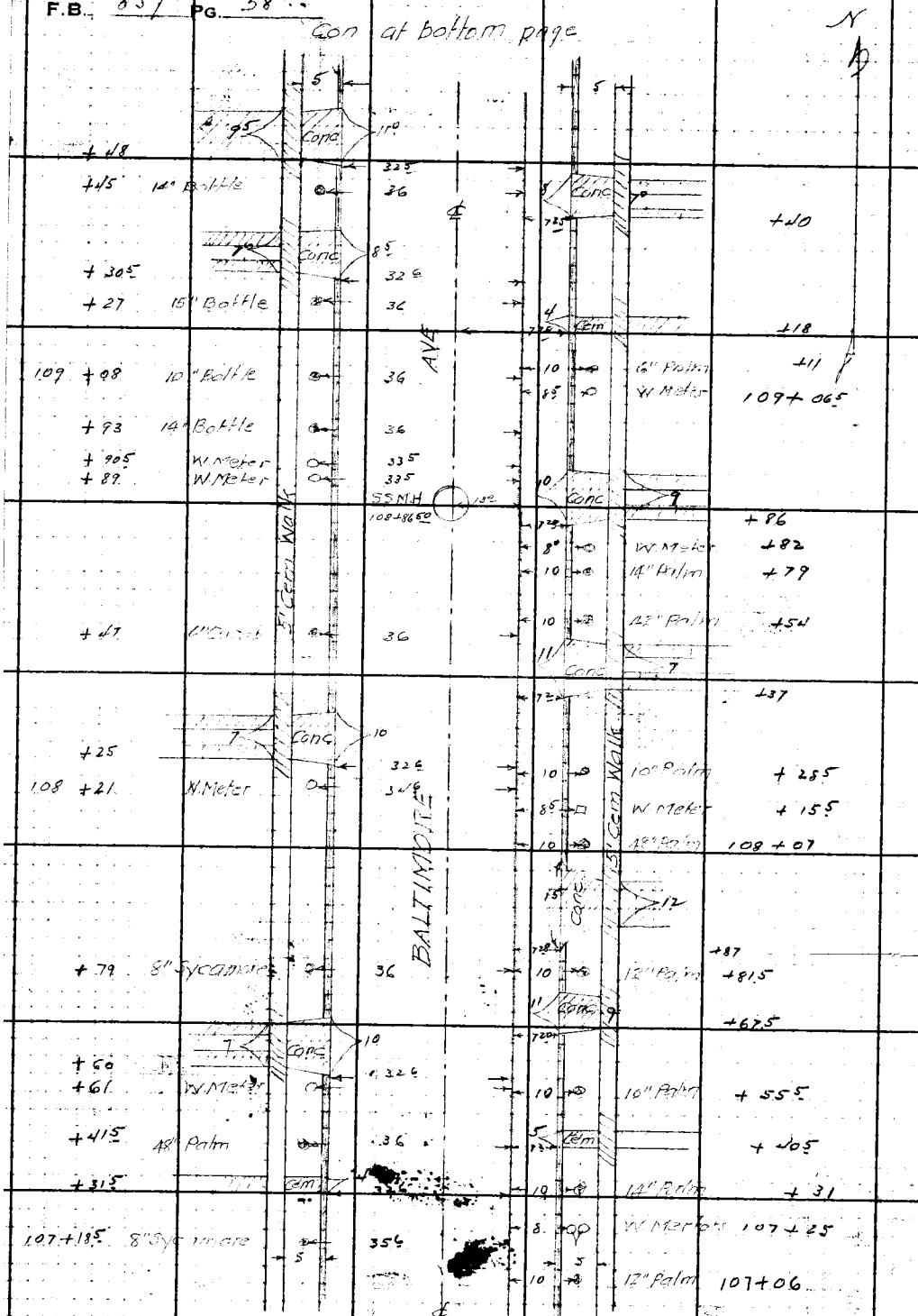

Con From top page

RETURN TO
LOS ANGELES COUNTY SURVEYOR
700 HALL OF RECORDS

Do not extend notes this side of this line.

Note: Any Additions or Changes on This Sheet Must be Made or Circled in **Red Ink** With Date and Name of Person Making Change.

Notes Ck'd by	Survey of [illegible]
Map No.	W. O. [illegible] Tape No. ____ St'd ____ °F
Office Work	Surveyed by W A Miller
Checked	Notes WAM-FSL Date 1-7-1941
Date	Indexed A. C. Johnson

F.B. [illegible] PG. 59

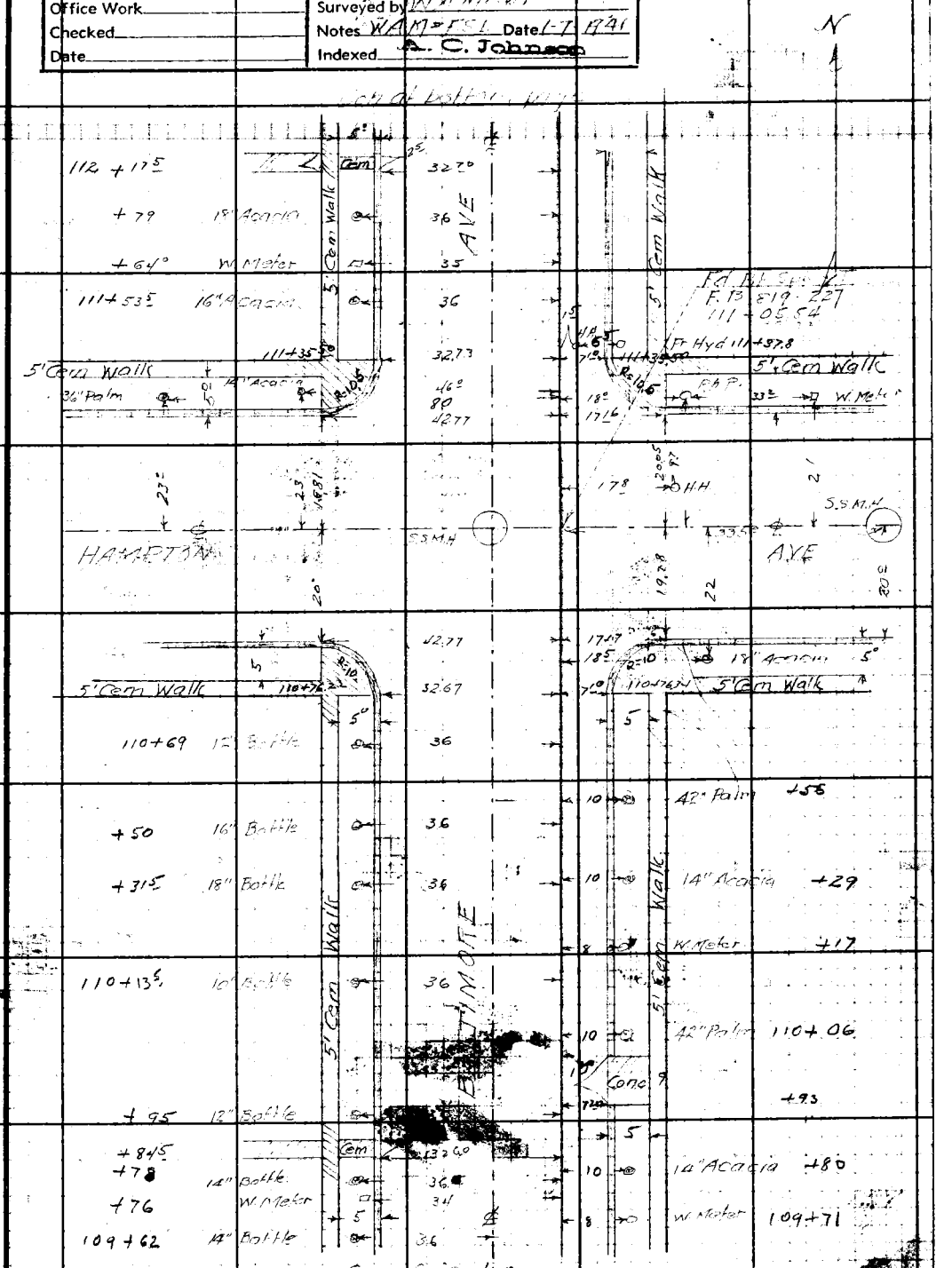

Note: Any Additions or Changes on This Sheet Must be Made or Circled in Red Ink With Date and Name of Person Making Change.

Do not extend notes this side of this line.

RETURN TO
LOS ANGELES COUNTY SURVEYOR
700 HALL OF RECORDS

FORM 247 5M 10-39

F.B. 857 PG. 60

Con at bottom page

+80	2" Gum	35	10	18" Acacia	114+85
+53.5	36" Palm	35	8°	W Meter	+57
+17	W Meter	34	10	24" Acacia	+34
+08		4° 32.70	10	18" Palm	+08
114+03°	18" Palm				
+79.5	8°	11 32.65	10	12" Acacia	113+83
+54.5		4 32.70			
+51	W Meter	35	10	24" Palm	113+56
+28	7.5	12.5 32.70	7° 10	18" Acacia	113+35.5 +32
+28.5	18" Acacia	113+15.50 SSMH 13°			
+115	W Meter	34			
+08	W Meter	34			
113+04	12" Acacia	35	10	30" Palm	113+06
			7° 4		113+00
			8°	W Meter	112+96
			10	2" Acacia	+81
+70		32.70			
+60	W Meter	35			
+53	18" Acacia	36			
+40.5		4° 32.70			
+38.5	W Meter	35			
+32	W Meter	35	7°		112+34
112+28	2" Magnolia	36			

5' Cem Walk

AVE

BALTIMORE

Cont from top page

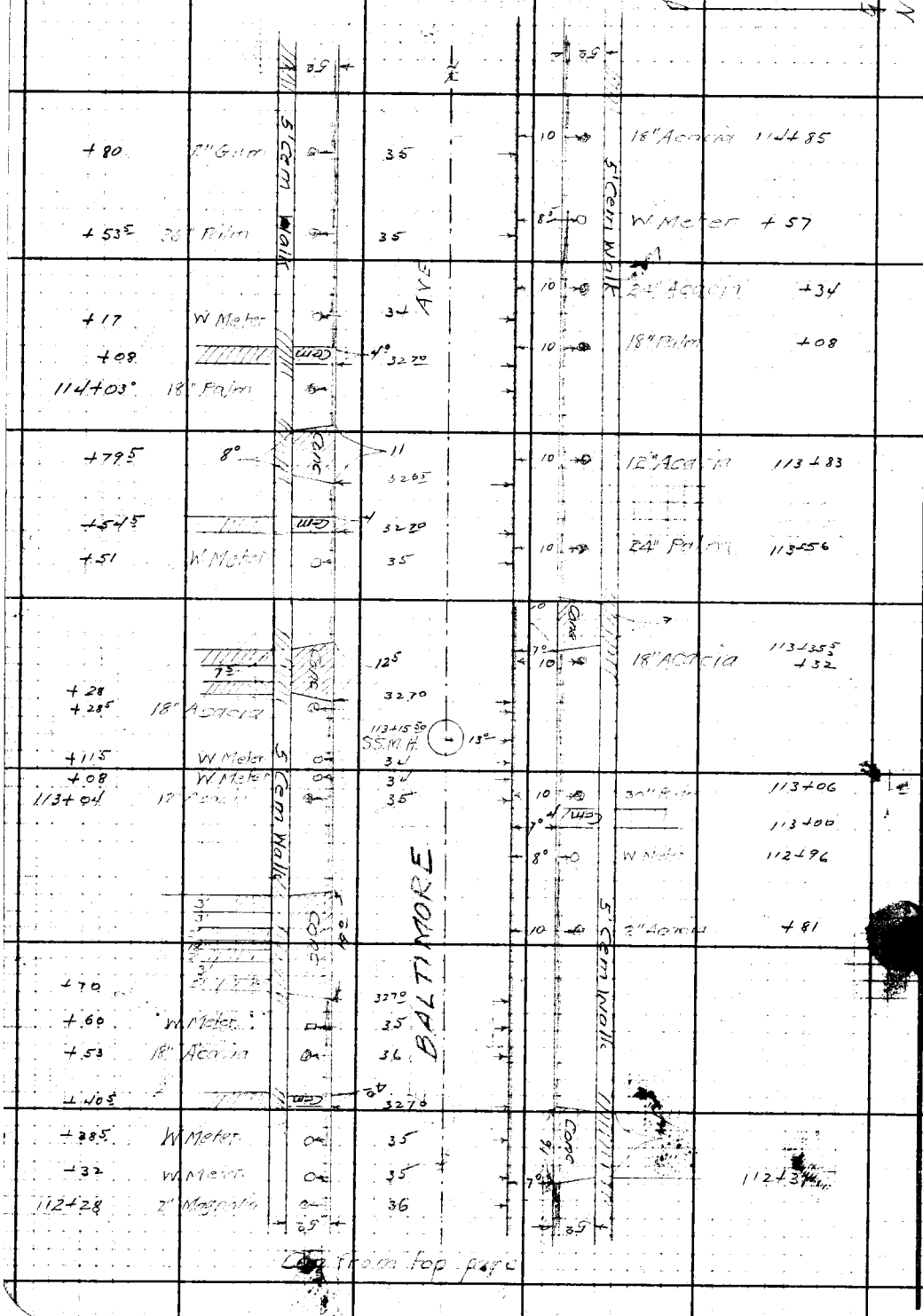

RETURN TO
LOS ANGELES COUNTY SURVEYOR
700 HALL OF RECORDS

Do not extend notes this side of this line.

Note: Any Additions or Changes on This Sheet Must be Made or Circled in **Red Ink** With Date and Name of Person Making Change.

Notes Ck'd by	Survey of [illegible]
Map No.	W. O. 6346 Tape No. St'd
Office Work	Surveyed by W A Miller
Checked	Notes W A M = FSL Date 1-7-1941
Date	Indexed A. C. Johnson

F.B. 857 Pg. 61

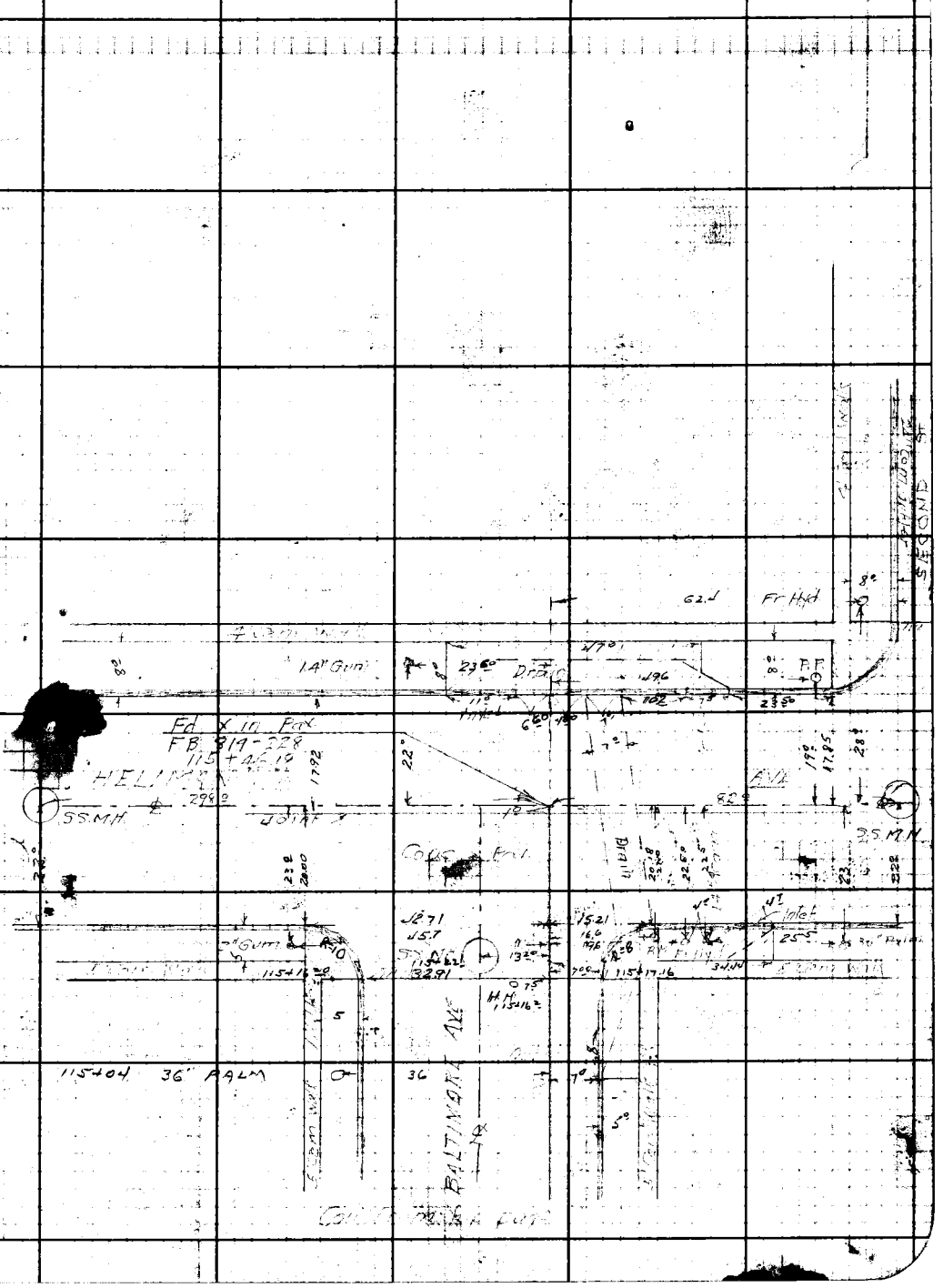

Note: Any Additions or Changes on This Sheet Must be Made or Circled in Red Ink With Date and Name of Person Making Change.

Do not extend notes this side of this line.

RETURN TO
LOS ANGELES COUNTY SURVEYOR
700 HALL OF RECORDS

FORM 247 Bd 10-38

RETURN TO
LOS ANGELES COUNTY SURVEYOR
700 HALL OF RECORDS

Note: Any Additions or Changes on This Sheet Must be Made or Circled in **Red Ink** With Date and Name of Person Making Change.

Do not extend notes this side of this line.

F.B. 851 PG. 62

Notes Ck'd by	Survey of [illegible]
Map No.	W. O. 6346 Tape No. St'd °F
Office Work	Surveyed by W A Miller
Checked	Notes WAM & FSL Date 1-1-1941
Date	Indexed A. C. Johnson

F.B. 857 Pg. 63

TOPOGRAPHY
EMERSON AVE
FROM
BALTIMORE AVE TO YNEZ AVE

Emerson Ave. Branch (Sheet 2)

Miller
Livingston
Gunderson
Harris

Note: Any Additions or Changes on This Sheet Must be Made or Circled in Red Ink With Date and Name of Person Making Change.

Do not extend notes this side of this line.

RETURN TO
LOS ANGELES COUNTY SURVEYOR
700 HALL OF RECORDS

FORM 247 5M 10-39

F.B. 857 PG. 64

1+00 Con at bottom page 65

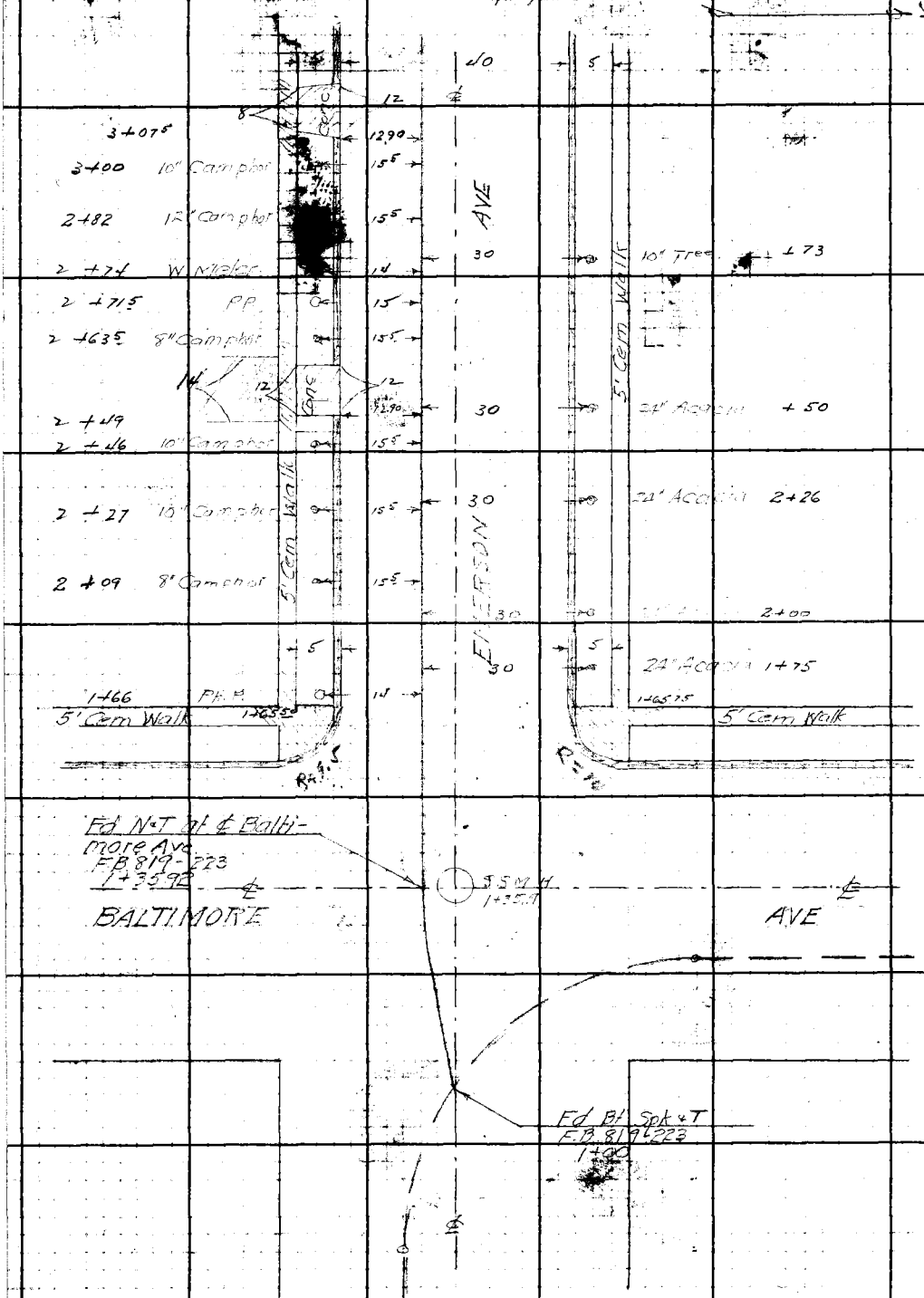

RETURN TO
LOS ANGELES COUNTY SURVEYOR
700 HALL OF RECORDS

Note: Any Additions or Changes on This Sheet Must be Made or Circled in **Red** Ink With Date and Name of Person Making Change.

Do not extend notes this side of this line.

Notes Ck'd by	Survey of ALK-MONT. FR
Map No.	W. O. 6346 Tape No. St'd °F
Office Work	Surveyed by W.A. Miller
Checked	Notes WAM·FSL Date 1-7-1941
Date	Indexed C. Johnson

F.B. 257 Pg. 65

Con at bottom page 66

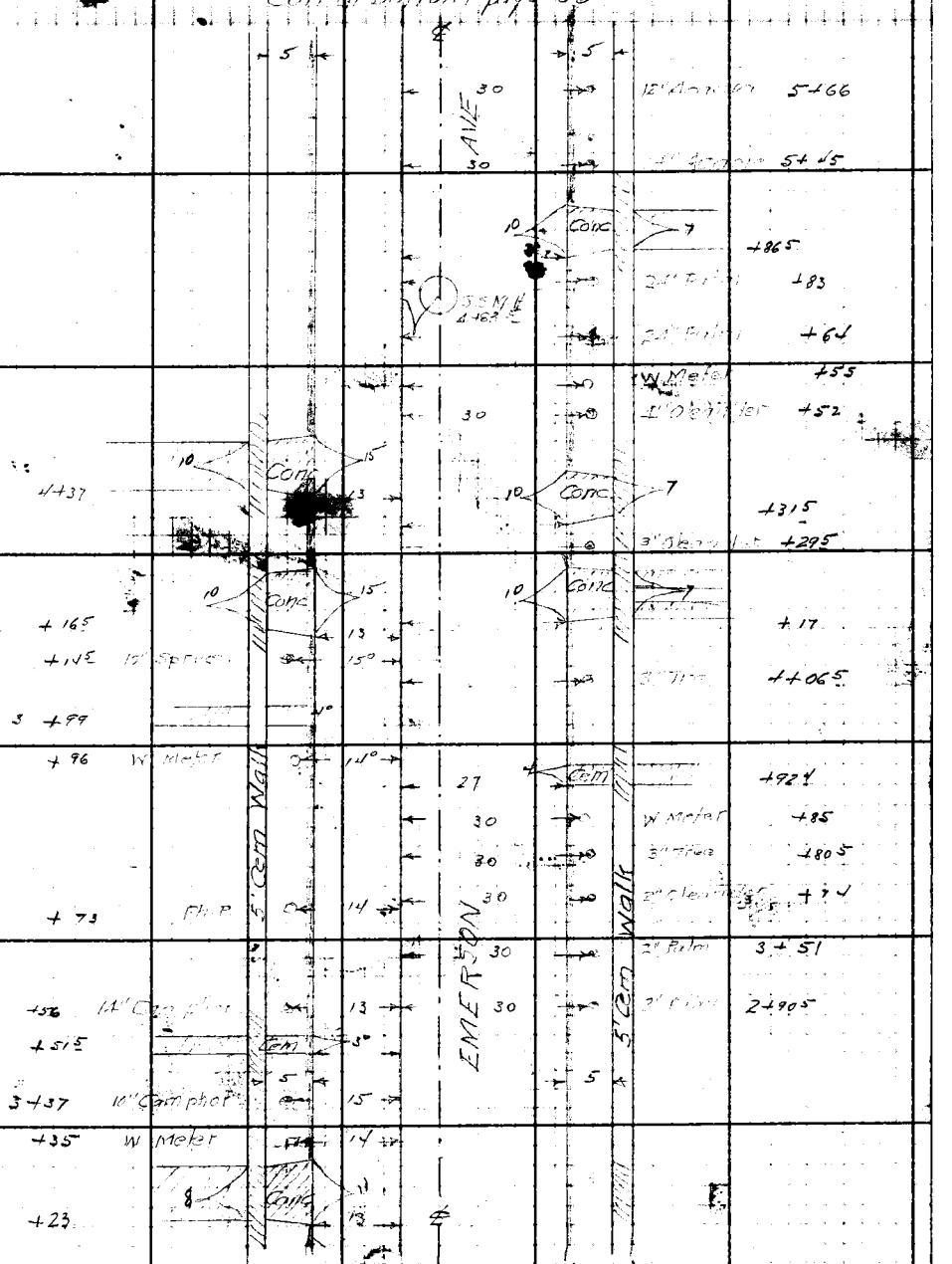

Con from top page 64

Note: Any Additions or Changes on This Sheet Must be Made or Circled in Red Ink With Date and Name of Person Making Change

Do not extend notes this side of this line.

RETURN TO
LOS ANGELES COUNTY SURVEYOR
700 HALL OF RECORDS

FORM 247 5M 10-39

F.B. 857 PG. 66

Con at bottom page 67

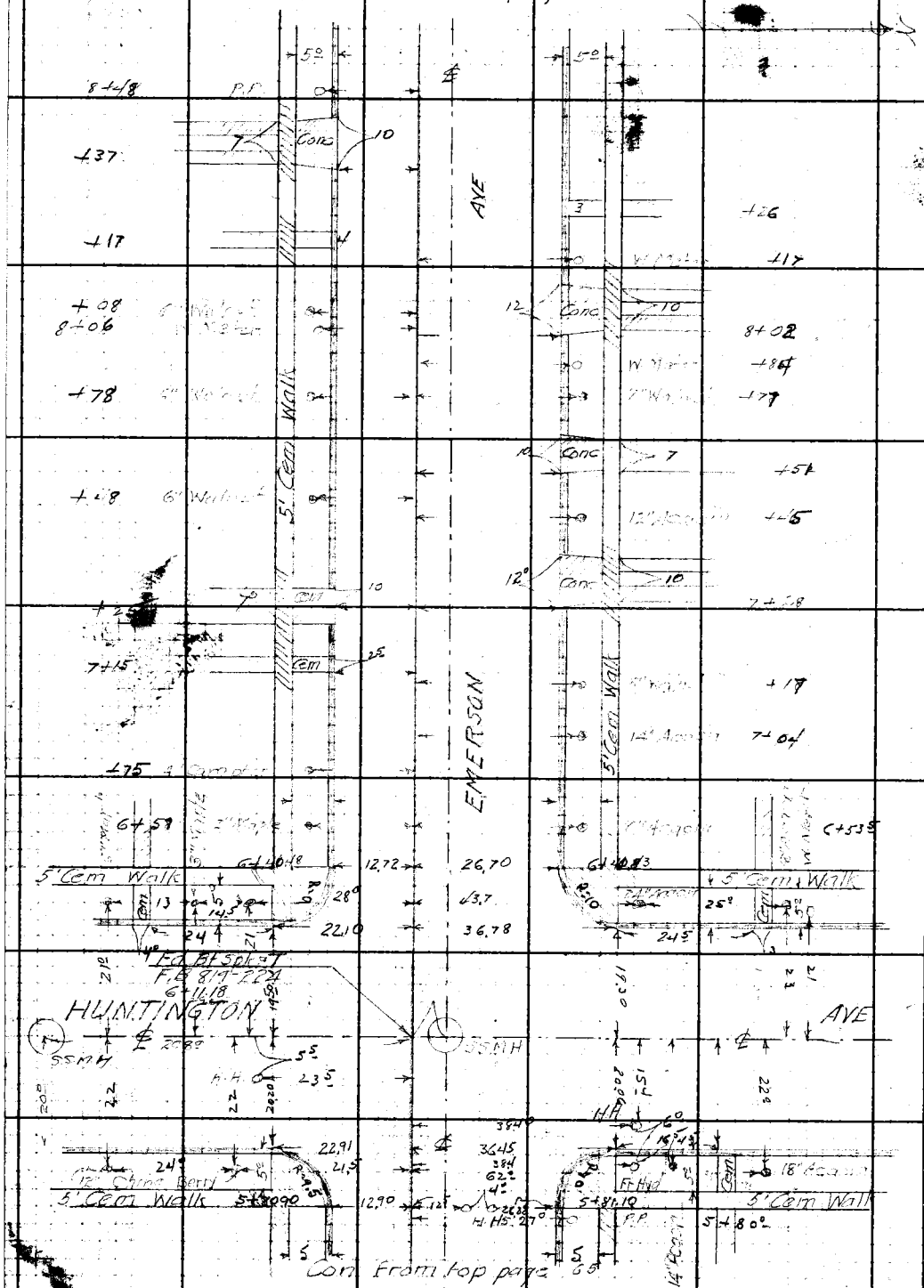

RETURN TO
LOS ANGELES COUNTY SURVEYOR
700 HALL OF RECORDS

Do not extend notes this side of this line.

Note: Any Additions or Changes on This Sheet Must be Made or Circled in Red Ink With Date and Name of Person Making Change.

Notes Ck'd by	Survey of [illegible]	F.B. [illegible] Pg. 67
Map No.	W. 06346 Tape No. St'd °F	
Office Work	Surveyed by W A Miller	
Checked	Notes W.A.M. & F.S.L. Date 1-7-1941	
Date	Indexed A. C. Johnson	

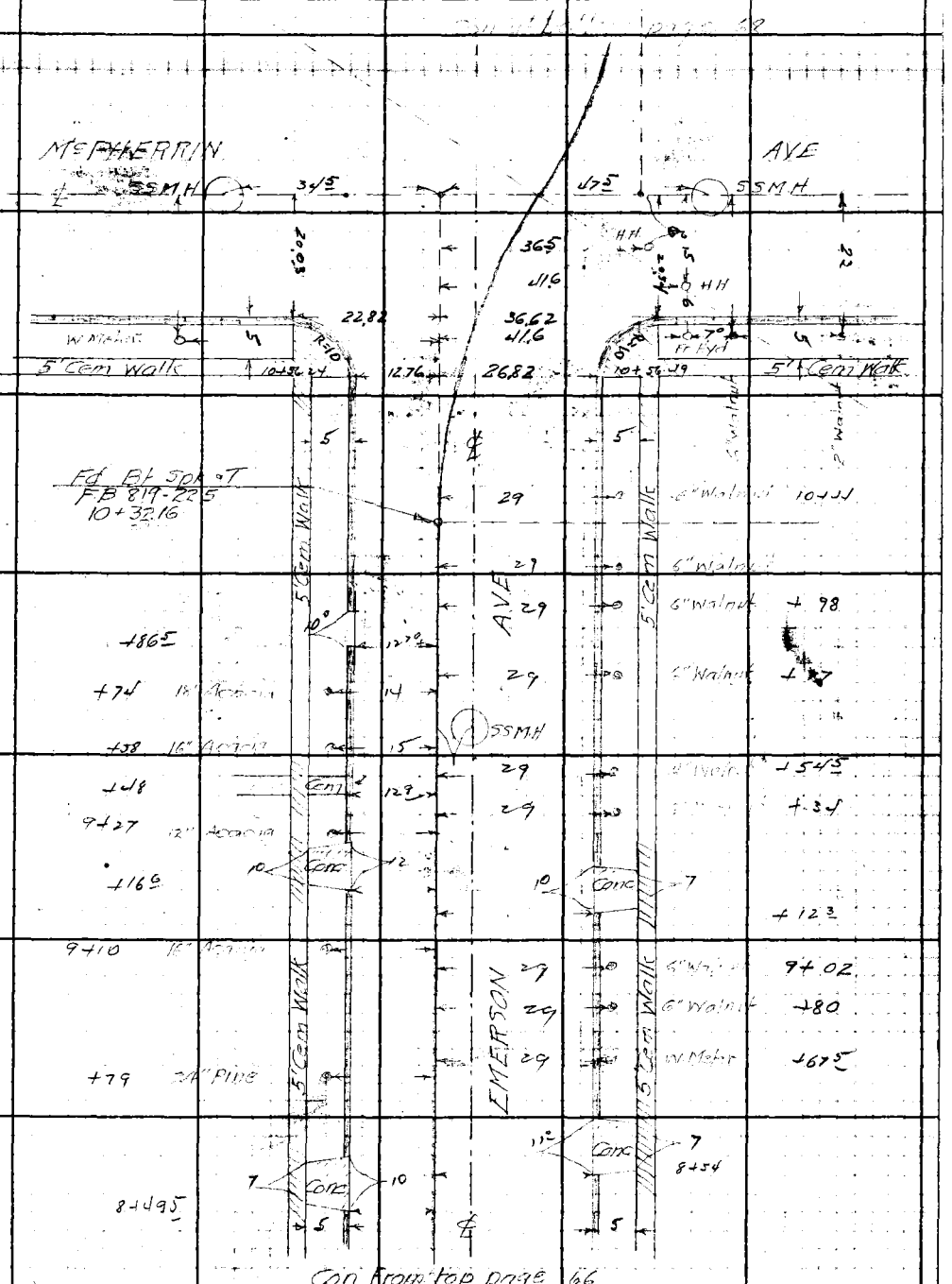

Note: Any Additions or Changes on This Sheet Must Be Made or Circled in Red Ink With Demand Name of Person Making Change.

Do not extend notes this side of this line.

RETURN TO
LOS ANGELES COUNTY SURVEYOR
700 HALL OF RECORDS

FORM 247 5M 10-39

RETURN TO
LOS ANGELES COUNTY SURVEYOR
700 HALL OF RECORDS

Note: Any Additions or Changes on This Sheet Must be Made or Circled in **Red Ink** With Date and Name of Person Making Change.

Do not extend notes this side of this line.

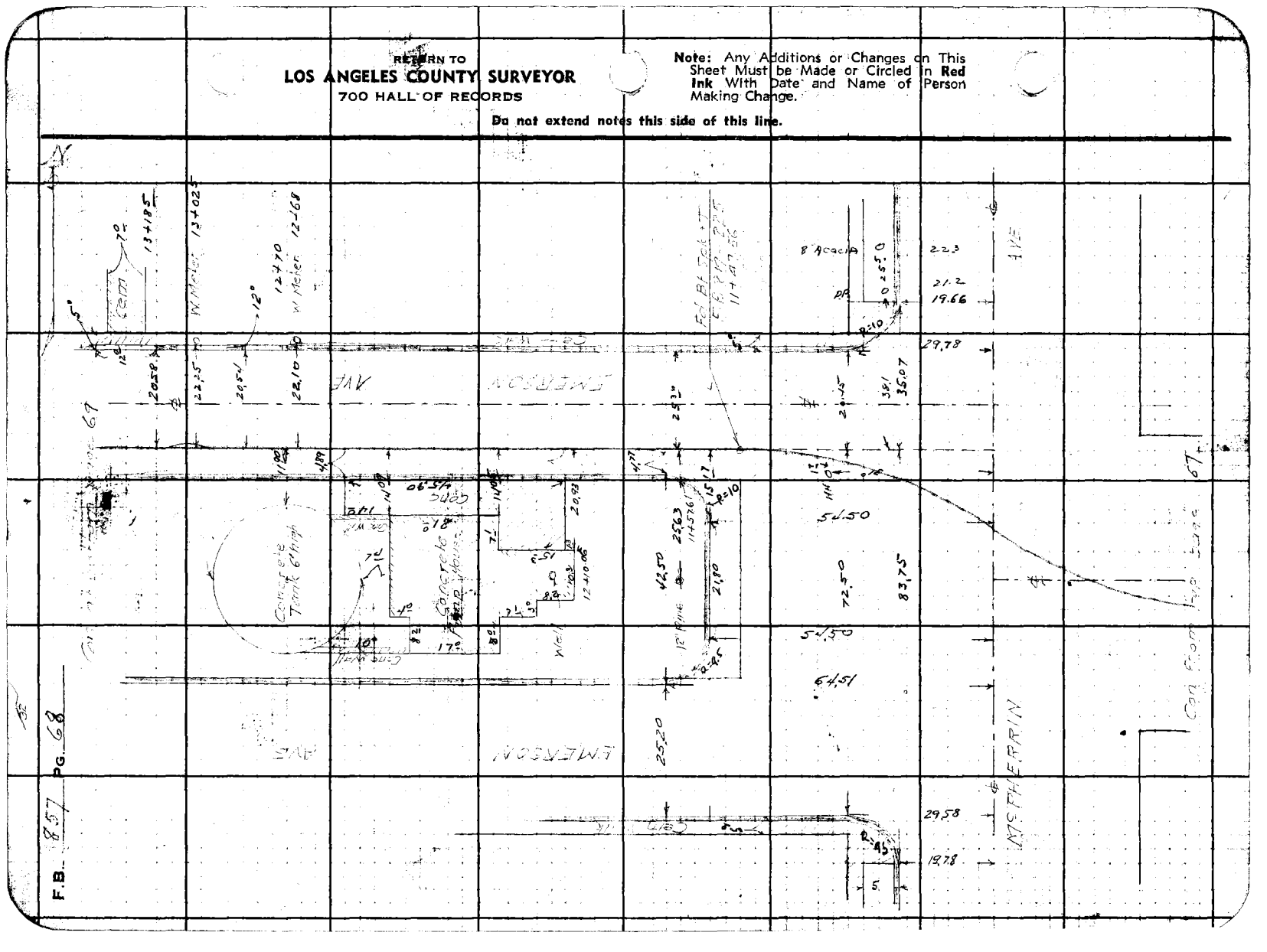

Notes Ck'd by	Survey of ALH MONT PK DS
Map No.	W. O. 6346 Tape No. St'd °F
Office Work	Surveyed by W.A.M.
Checked	Notes W.A.M. & F.S.L. Date 1-7-1941
Date	Indexed C. Johnson

F.B. 5[illegible] PG. [illegible]

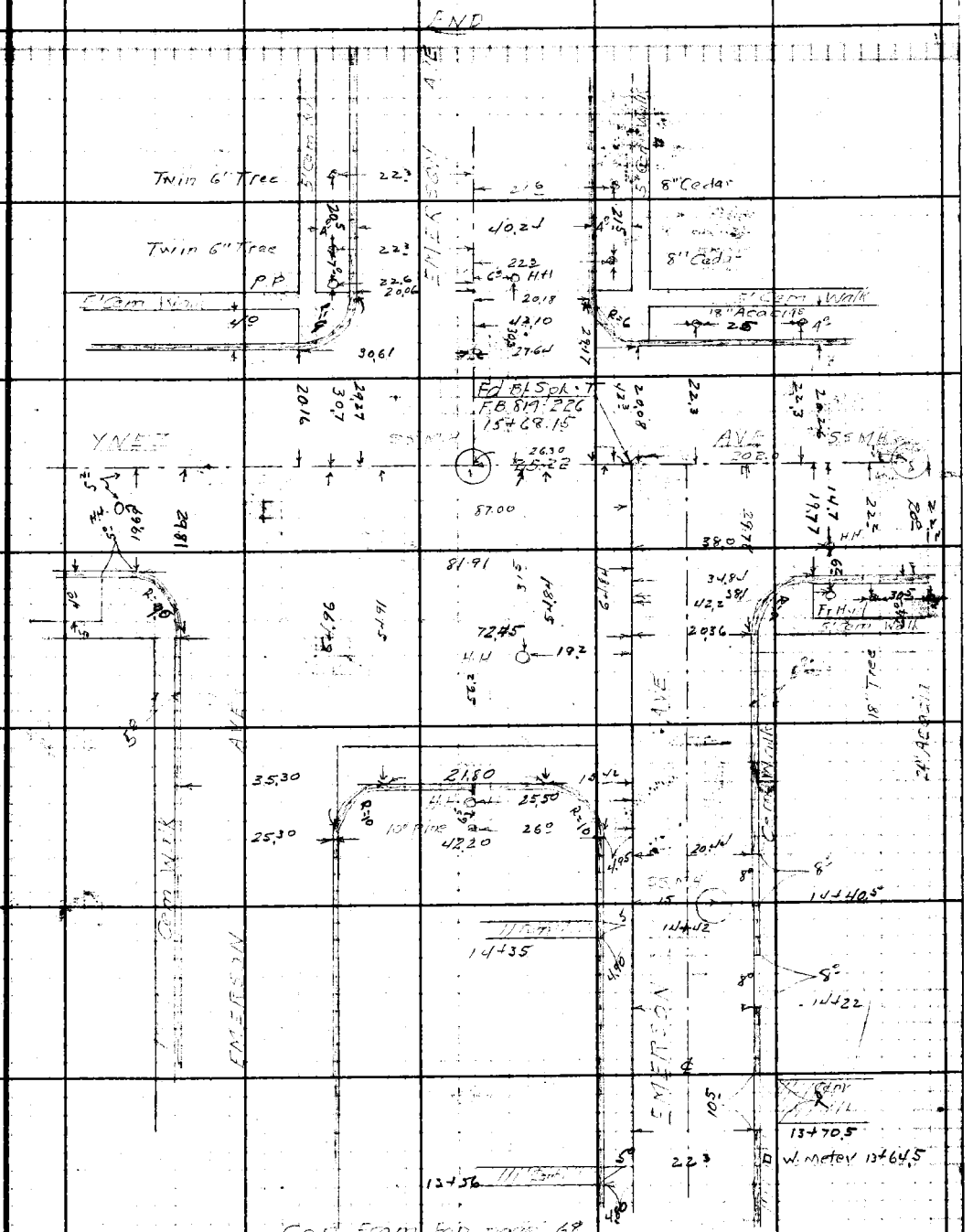

Note: Any Additions or Changes on This Sheet Must be Made or Circled in Red Ink With Date and Name of Person Making Change.

Do not extend notes this side of this line.

RETURN TO
LOS ANGELES COUNTY SURVEYOR
700 HALL OF RECORDS

FORM 247 5M 10-39

RETURN TO
LOS ANGELES COUNTY SURVEYOR
700 HALL OF RECORDS

Note: Any Additions or Changes on This Sheet Must be Made or Circled in **Red Ink** With Date and Name of Person Making Change.

Do not extend notes this side of this line.

F.B. 857 PG. 70

Profile No. ____ Notes Red. ____ Date ____ Plotted ____ Date ____ Job No. ____ Division No. ____ F.B. 857 Pg. 71

X-Sec. No. ____ Notes Clkd. ____ Date ____ Checked ____ Date ____ Survey of ____ Map No. ____ Indexed ____

NOTE: ANY ADDITIONS OR CHANGES ON THIS SHEET MUST BE MADE OR CIRCLED IN RED INK, WITH DATE AND NAME OF PERSON MAKING CHANGE

Do not extend notes this side of this line

PLEASE RETURN TO
LOS ANGELES COUNTY SURVEYOR
700 HALL OF RECORDS

Form 307 SM 5-39

STATION	B. S.	H. I.	F. S.	ELEV.
CROSS SECTIONS EASTERN AVE AND BALTIMORE AVE TO HELLMAN AVE				
Emerson Ave Trunk (sheet 2) Miller Thompson Gumpertson Harris				
For M.H. Check on cross streets see pages 171-177				

Form 307 5M 5-39

PLEASE RETURN TO
LOS ANGELES COUNTY SURVEYOR
700 HALL OF RECORDS

NOTE: ANY ADDITIONS OR CHANGES ON THIS SHEET MUST BE MADE OR CIRCLED IN RED INK, WITH DATE AND NAME OF PERSON MAKING CHANGE

Do not extend notes this side of this line

STATION	B. S.	H. I.	F. S.	ELEV.		
B.M. #A79	2280	358.403		35[illegible]123	B.M. #A79. El 356.123 FB 819-37 New Ave & Emerson Pl. S.E. Cor. Bt Spr 15'S. of S.E.C.R	
50+81.7			7.21	35[illegible]19	F.M.H	
			12.51	34[illegible]89	Inv. & Gutter W { 7.21 / 4.63 / .67 / 12.51	
50+75			7.32	35[illegible]	¼ Pt. ℄ S.D.	
9R			7.85	[illegible]	Gutter	
"			7.19	35[illegible]21	Cb.	
9L			7.27	351.13	℄ St	
18L			7.60	[illegible]	1/4 Pt	
27L			8.02	3[illegible]38	Gutter No Cb	
51+00			7.05	35[illegible]35	℄ S.D	
9R			7.41	350.99	Gutter	
"			6.79	351.61	Cb.	
9L			6.89	35[illegible]51	℄ St	
18L			7.13	351.27	1/4 Pt.	
27L			7.60	350.80	Gutter (Driveway. No Cb)	
52+00			4.51	35[illegible]89	℄ S.D.	
9R			5.00	35[illegible]40	Gutter	
"			4.34	354.06	Cb.	
9L			4.48	35[illegible]72	℄ St	

F.B. 857 Pg. 72 Job No. 6346 Division No. Notes Red. Plotted Profile
Survey of ALH-MONT Pk DS Date Date No.
Survey by W.A. Miller Notes F.S.L. Dec 1940 Checked X-Sec.
Indexed C. Jaramillo Date Date No.

Form 307 5M 5-39

PLEASE RETURN TO
LOS ANGELES COUNTY SURVEYOR
700 HALL OF RECORDS

NOTE: ANY ADDITIONS OR CHANGES ON THIS SHEET MUST BE MADE OR CIRCLED IN RED INK, WITH DATE AND NAME OF PERSON MAKING CHANGE

Do not extend notes this side of this line

STATION	B. S.	H. I.	F. S.	ELEV.	
		358.403			
52+00 18L			4.77	353.63	1/4 Pt
27L			5.18	353.22	Gutter
"			4.38	354.02	Cb
T.P.	5.010	36 P.133	2.280	356.123	
52+43.00			6.31	354.82	℄ S.D. & PT
					EMERSON PL & NEW AVE
52+69.12			5.73	355.40	℄ S.D.
8 R			5.97	355.16	Gutter EECR NECor
8 R			5.35	355.78	Cb " "
10 L			5.62	355.51	℄ St
19 L			5.82	355.31	1/4 Pt.
28 L			6.12	355.01	Gutter EECR SECor
" L			5.21	355.92	Cb " "
53+03.12 =0+00 N			4.87	356.26	℄ SD & New Ave
0+18.5			4.77	356.36	℄ New Ave
10R			5.09	356.04	1/4 Pt
20R			5.73	355.40	Gutter NECR NECor
"			[illegible]4	355.99	Cb " "
10L			[illegible]	356.52	1/4 Pt.
20L			[illegible]	356.21	Gutter NECR NWCor

Profile No. ____ Notes Red. ____ Plotted ____ Job No. 6346 Division No. ____ F.B. 857 Pg. 73
Date ____ Date ____ Survey of [illegible]

Form 307 5M 5-39

PLEASE RETURN TO
LOS ANGELES COUNTY SURVEYOR
700 HALL OF RECORDS

NOTE: ANY ADDITIONS OR CHANGES ON THIS SHEET MUST BE MADE OR CIRCLED IN RED INK, WITH DATE AND NAME OF PERSON MAKING CHANGE

Do not extend notes this side of this line

STATION	B. S.	H. I.	F. S.	ELEV.		
		361 133				
0+18.5N 20L			3 97	357 16	Cb. N.E.C.R. N.W.Cor.	
0+68.5N			4 67	356 46	℄ New Ave.	
10R			5 04	356 09	1/4 Pt.	
20R			5 64	355 49	Gutter	
"			5 09	356 04	Cb.	
10L			4 63	356 50	1/4 Pt.	
20L			4 80	356 33	Gutter	
"			3 97	357 16	Cb.	
1+68.5N			4 39	356 74	℄ New Ave.	
10R			4 74	356 39	1/4 Pt.	
20R			5 43	355 70	Gutter	
"			4 83	356 30	Cb.	
10L			4 30	356 83	1/4 Pt.	
20L			4 56	356 57	Gutter	
"			4 00	357 13	Cb.	
53+03.12 = 0+00 S			4 87	356 26	℄ S.D. - Ne[illegible]	
0+12 S			4 96	356 17	M.H. ℄ [illegible] Emerson Pl. - New Ave.	
			15 89	345 24	Inv. 8" [illegible] E	4.96 / 10.26 / 67 / 15.89 — 4.96 / 10.43 / 67 / 16.06 — 4.96 / 10.26 / 67 / 15.89 — 4.96 / 10.46 / 67 / 16.09
			16 06	345 07	" 8" " N	
			15 89	345 24	" 8" " W	
			16.09	345.04	" 8" outlet S	

Job No. 6346 Division No. ____ Notes Red. ____ Plotted ____ Profile ____
Survey by WAMiller Notes FSL Dec 1940 Date ____ Date ____ No. ____
Indexed A. O. Johnson Date ____ Notes Chkd. ____ Checked ____ Date ____ No. ____

Form 307 5M 5-39

PLEASE RETURN TO
LOS ANGELES COUNTY SURVEYOR
700 HALL OF RECORDS

NOTE: ANY ADDITIONS OR CHANGES ON THIS SHEET MUST BE MADE OR CIRCLED IN RED INK, WITH DATE AND NAME OF PERSON MAKING CHANGE

Do not extend notes this side of this line

STATION	B. S.	H. I.	F. S.	ELEV.	
		361.133			
0+31 S			5.44	355.69	Gutter ℄ New Ave.
0+41.5 S			4.95	356.18	℄ New Ave.
10R			5.04	356.09	1/4 Pt.
20R			5.15	355.98	Gutter S.E.C.R. S.W.Cor.
"			4.18	356.95	Cb " "
10L			5.09	356.04	1/4 Pt.
20L			5.77	355.36	Gutter S.E.C.R. S.E.Cor.
"			5.02	356.11	Cb " "
0+91.5 S			4.72	356.41	℄ New Ave.
10R			4.69	356.44	1/4 Pt.
20R			5.01	356.12	Gutter
10L			5.05	356.08	1/4 Pt.
20L			5.59	355.54	Gutter
"			4.91	356.22	Cb
1+91.5 S			4.57	356.56	℄ New Ave.
10R			4.53	356.60	1/4 Pt.
20R			4.81	356.32	Gutter
"			3.95	357.18	Cb
10L			4.89	356.24	1/4 Pt.
20L			5.35	355.78	Gutter

Profile No. ____ Date ____ Notes Red ____ Plotted ____ Job No. 6346 Division No. ____ F B 857 Pg. 75
X-Sec. No. ____ Date ____ Notes Chkd. ____ Date ____ Checked ____ Date ____ Survey of ALH-NOV-PK 25 Survey by W.A. Miller Notes F.S.L. Date Dec 1940
Map No. ____ Date ____ Indexed ____ Date ____

Form 307 5M 5-39

PLEASE RETURN TO
LOS ANGELES COUNTY SURVEYOR
700 HALL OF RECORDS

NOTE: ANY ADDITIONS OR CHANGES ON THIS SHEET MUST BE MADE OR CIRCLED IN RED INK, WITH DATE AND NAME OF PERSON MAKING CHANGE

Do not extend notes this side of this line

STATION	B. S.	H. I.	F. S.	ELEV.	
		361.133			
1+91.55 20L			4.68	356.45	Cb.
53+23.14			4.95	356.18	∡ ℄ S.D. Cross Gutter
53+37			4.31	356.82	℄ S.D.
7R			4.52	356.61	Gutter W.E.C.R N.W. Cor
"			3.99	357.14	Cb " "
3L			4.41	356.72	1/4 Pt.
13L			4.36	356.77	℄ St.
23L			4.36	356.77	1/4 Pt.
33L			4.69	356.44	Gutter W.E.C.R S.W. Cor.
"			4.13	357.00	Cb. " "
54+00			3.11	358.02	℄ S.D.
7R			3.21	357.92	Gutter
"			2.75	358.38	Cb
3L			3.05	358.08	1/4 Pt.
13L			2.94	358.19	℄ St.
23L			3.12	358.01	1/4 Pt.
33L			3.56	357.57	Gutter (Driveway. No Cb.)
T.P.	7.390	367.263	1.260	359.873	
55+00			7.39	359.87	℄ S.D.

Survey of B.85 Aug. 76 Job No. 6346 Division No. Notes Red. Date Plotted Profile No.
Survey by ALH-MONT. PK DS Notes FSL Dec 1940 Date Checked No. X-Sec.
Indexed A. C. Johnson Date Notes Chkd. Date Date

Form 307 5M 5-39

PLEASE RETURN TO
LOS ANGELES COUNTY SURVEYOR
700 HALL OF RECORDS

NOTE: ANY ADDITIONS OR CHANGES ON THIS SHEET MUST BE MADE OR CIRCLED IN RED INK, WITH DATE AND NAME OF PERSON MAKING CHANGE

Do not extend notes this side of this line

STATION	B. S.	H. I.	F. S.	ELEV.	
		367 263			
55+00 7R			758	359.68	Gutter
"			702	360.24	Cb.
3L			735	359.91	1/4 Pt.
13L			726	360.00	℄ St.
23L			754	359.72	1/4 Pt.
33L			809	359.17	Gutter
"			749	359.77	Cb.
55+56					M.H. see page 176
56+00			555	361.71	℄ SD
7R			572	361.54	Gutter
"			517	362.09	Cb
3L			552	361.74	1/4 Pt.
13L			542	361.84	℄ St.
23L			579	361.47	1/4 Pt.
33L			638	360.88	Gutter
"			570	361.56	Cb.
					EMERSON AVE & ELIZABETH AVE
56+54.25			501	362.25	℄ SD
7R			484	362.42	Gutter E.E.C.R. N.E. Cor.
"			416	363.10	Cb. " "
3L			510	362.16	1/4 Pt.
13L			528	361.98	℄ St.

Profile No. ____ Notes Red. ____ Plotted ____ Job No. 6346 Division No. ____ F.B. 857 Pg. 77
X-Sec. No. ____ Date ____ Date ____ Survey of ALH-MONT PK. T.S.
Notes Chkd. ____ Checked ____ Survey by W.A. Miller Notes ES L Date Dec 1940
Date ____ Date ____ Map No. ____ Indexed A. C. Johnson

Form 307 5M 5-39

PLEASE RETURN TO
LOS ANGELES COUNTY SURVEYOR
700 HALL OF RECORDS

NOTE: ANY ADDITIONS OR CHANGES ON THIS SHEET MUST BE MADE OR CIRCLED IN RED INK, WITH DATE AND NAME OF PERSON MAKING CHANGE

Do not extend notes this side of this line

STATION	B. S.	H. I.	F. S.	ELEV.	
		367.263'			
56+54.25 23L			5.46	361.80'	1/4 Pt.
33L			5.58	361.68'	Gutter E.E.C.R. S.E.Cor.
"			4.85	362.41'	Cb. " "
56+84.25 0+00N			4.67	362.59'	℄ S.D. & Elizabeth Ave
0+17N			4.43	362.83'	℄ St " "
10R			4.44	362.82'	1/4 Pt.
20R			4.70	362.56'	Gutter N.E.C.R. N.E.Cor
"			4.22	362.04'	Cb. " "
10L			4.49	362.77'	1/4 Pt.
20L			4.62	362.64'	Gutter N.E.C.R. N.W.Cor
"			4.00	362.26'	Cb " "
0+67N			3.52	363.74'	℄ Elizabeth Ave
10R			3.80	363.46'	1/4 Pt.
20R			4.40	362.86'	Gutter
"			3.80	363.46'	Cb.
10L			3.55	363.71'	1/4 Pt.
20L			4.20	363.06'	Gutter
"			3.78	363.48'	Cb.
1+67N			2.81	364.45'	℄ Elizabeth Ave.
10R			3.10	364.16'	1/4 Pt.

F.B. 857 Pg. 78 Job No. 6346 Division No. Notes Red. Plotted Profile
Survey of ALH-MONT Rk. D.S. Date No.
Survey by W.A. Miller Notes F.S.L. Dec 1940 Checked X-Sec.
Indexed A. C. Johnson Date Date No.

Form 307 5M 5-39

PLEASE RETURN TO
LOS ANGELES COUNTY SURVEYOR
700 HALL OF RECORDS

NOTE: ANY ADDITIONS OR CHANGES ON THIS SHEET MUST BE MADE OR CIRCLED IN RED INK, WITH DATE AND NAME OF PERSON MAKING CHANGE

Do not extend notes this side of this line

STATION	B. S.	H. I.	F. S.	ELEV.	
		367 263			
1+67N 20R			367	363 59	Gutter
"			320	364 06	Cb.
10L			286	364 40	1/4 Pt.
20L			346	363 80	Gutter (Driveway No Cb)
56+84.25 = 0+00 S			467	362 59	℄ S.D. + Elizabeth Ave.
0+13 S			487	362 39	M.H. ℄ Int. Emerson Ave + Elizabeth Ave.
			1260	354 66	Inv. 8" Inlet N
			1244	354 82	" 8" Inlet W
			1264	354 62	" 8" Outlet S
0+43 S			482	362 44	℄ Elizabeth Ave
10R			490	362 36	1/4 Pt.
20R			518	362 08	Gutter S.E.C.R. S.W. Cor.
"			441	362 85	Cb " "
10L			502	362 24	1/4 Pt
20L			539	361 87	Gutter S.E.C.R. S.E. Cor.
"			483	362 43	Cb. " "
0+93 S			498	362 28	℄ Elizabeth Ave
10R			510	362 16	1/4 Pt.
20R			545	361 81	Gutter
"			479	362 47	Cb.

487 / 7.06 / .67 / 12.60

487 / 0.90 / .67 / 12.44

487 / 7.10 / .67 / 12.64

Profile No. ____ Notes Red. ____ Plotted ____ Job No. 6346 Division No. ____ F B. 857 Pg. 99

X-Sec. No. ____ Date ____ Date ____ Survey of ALH-MONT Pk DS

Notes Chkd. ____ Checked ____ Survey by W.A. Miller Notes F.S.L. Date Dec 1940

Date ____ Date ____ Map No. ____ Indexed ____

Form 307 5M 5-39

PLEASE RETURN TO
LOS ANGELES COUNTY SURVEYOR
700 HALL OF RECORDS

NOTE: ANY ADDITIONS OR CHANGES ON THIS SHEET MUST BE MADE OR CIRCLED IN RED INK, WITH DATE AND NAME OF PERSON MAKING CHANGE

Do not extend notes this side of this line

STATION	B. S.	H. I.	F. S.	ELEV.	
		367 263			
0+93 S 10L			5.20	362 06	1/4 Pt.
20L			5.71	361 55	Gutter
"			5.12	362 14	Cb.
1+93 S			5.51	361 75	℄ Elizabeth Ave
10R			5.72	361 54	1/4 Pt.
20R			6.21	361 05	Gutter
"			5.53	361 73	Cb.
10L			5.70	361 56	1/4 Pt.
20L			6.06	361 20	Gutter (Driveway No Cb)
57+14.25			4.74	362 52	℄ S.D.
7R			4.70	362 56	Gutter W.E.C.R. N.W.Cor.
"			4.04	363 22	Cb " "
3L			4.69	362 57	1/4 Pt.
13L			4.75	362 51	℄ St.
23L			4.81	362 45	1/4 Pt.
33L			5.01	362 25	Gutter W.E.C.R. S.W.Cor.
"			4.40	362 86	Cb " "
B.M. # A85	6 380	369 738	3.890	363 373 (358)	B.M. # A85 El. 363.358 F.B. 819-39 Emerson Ave. = Elizabeth Ave N.W.Cor. Bt. Spk 15' W of W.E.C.R.
58+00			6.42	363 32	℄ S.D.
7R			6.56	363 18	Gutter

F.B. 857 Pg. 80 10
Job No. 6346 Division No. ____ Notes Red. ____ Plotted ____ Profile ____
Survey of ALH-MONT PK DS Date ____ Date ____ No. ____
Survey by W.A. Miller Notes F.S.L. Dec 1940 Notes Chkd. ____ Checked ____ X-Sec. ____
Indexed A. C. Johnson Date ____ Date ____ Date ____ No. ____

Form 307 5M 5-39

PLEASE RETURN TO
LOS ANGELES COUNTY SURVEYOR
700 HALL OF RECORDS

NOTE: ANY ADDITIONS OR CHANGES ON THIS SHEET MUST BE MADE OR CIRCLED IN RED INK, WITH DATE AND NAME OF PERSON MAKING CHANGE

Do not extend notes this side of this line

Profile Notes Red. Plotted Job No. 326 Division No.
No. Date Date Survey of ALHAMBRA PK DS
X-Sec. Notes Ckkd. Checked Survey by W.A. Miller Notes Miller Date 12-20-1940
No. Date Date Map No. Indexed Corrections

STATION	B. S.	H. I.	F. S.	ELEV.	
		369.738			
~~58+00~~ 7R			5.96	363.78	Cb.
17R			5.78	363.96	P.L.
3L			6.30	363.44	¼ Pt.
13L			6.27	363.47	℄ St.
23L			6.46	393.28	¼ Pt.
33L			6.91	362.83	Gutter
"			6.37	363.37	Cb.
43L			6.14	363.60	P.L.
59+00			5.77	363.97	℄ S.D.
59+34.0					SS M.H. See page 177
60+00			5.23	364.51	℄
7R			5.36	364.38	Gutter
"			4.82	364.92	Cb.
17R			4.63	365.11	P.L.
3L			5.12	364.62	¼ Pt.
13L			5.25	364.49	℄ St.
23L			5.28	364.46	¼ Pt.
33L			5.54	364.20	Gutter
33L			5.04	364.70	Cb.
43L			4.82	364.92	P.L.
					EMERSON AVE & FLORENCE AVE
60+30.43			5.25	364.49	℄ S.D.

F.B. 837 PG. 81

Form 307 5M 5-39

PLEASE RETURN TO
LOS ANGELES COUNTY SURVEYOR
700 HALL OF RECORDS

NOTE: ANY ADDITIONS OR CHANGES ON THIS SHEET MUST BE MADE OR CIRCLED IN RED INK, WITH DATE AND NAME OF PERSON MAKING CHANGE

Do not extend notes this side of this line

F.B. 857 Pg. 82 | Job No. 6346 Division No. | Notes Red. | Plotted | Profile
Survey of ALH-MONT. PK. D.S. | Date | Date | No.
Survey by K.A. Miller Notes Miller 12-20-1940 | Notes Chkd. | Checked | X-Sec. No.
Indexed A.C. Johnson Date | Date | Date

STATION	B. S.	H. I.	F. S.	ELEV.		
		369 738				
60+30.23 7R			5.24	364.50	Gutter E.E.C.R. N.E.Cor.	
"			4.68	365.06	Cb. " "	
17R			4.43	365.31	P.L.	
3L			5.27	364.47	¼ Pt.	
13L			5.38	364.36	℄ St.	
23L			5.39	364.35	¼ Pt.	
33L			5.42	364.32	Gutter E.E.C.R. S.E.Cor.	
"			4.87	364.87	Cb. " "	
43L			4.61	365.13	P.L.	
60+40			5.30	364.44	℄ S.D.	
60+60.43 = 0+00 N			4.73	365.01	℄ S.D. & Florence Ave.	
0+17 N			4.47	365.27	℄ Florence Ave.	
10R			4.63	365.11	¼ Pt.	
20R			5.09	364.65	Gutter N.E.C.R. N.E.Cor.	
"			4.55	365.19	Cb. " "	
10L			4.55	365.19	¼ Pt.	
20L			4.69	365.05	Gutter N.E.C.R. N.W.Cor.	
"			4.07	365.67	Cb. " "	
0+67			3.63	366.11	℄ Florence Ave.	
10R			3.85	365.89	¼ Pt.	

Form 307 5M 5-39

PLEASE RETURN TO
LOS ANGELES COUNTY SURVEYOR
700 HALL OF RECORDS

NOTE: ANY ADDITIONS OR CHANGES ON THIS SHEET MUST BE MADE OR CIRCLED IN RED INK, WITH DATE AND NAME OF PERSON MAKING CHANGE

Do not extend notes this side of this line

STATION	B. S.	H. I.	F. S.	ELEV.			
		369.738'					
0+67 N. 20R			4.41	365.33'	Gutter		
20R			4.00	365.74'	Cb		
30R			3.91	365.83'	PL		
10L			3.80	365.94'	1/4 Pt.		
20L			4.19	365.55'	Gutter		
"			3.61	366.13'	Cb		
30L			3.40	366.34'	PL		
1+67 N.			2.78	366.96'	℄ Florence Ave		
10R			3.10	366.64'	1/4 Pt.		
20R			3.78	365.96'	Gutter		
"			3.15	366.59'	Cb		
30R			3.06	366.68'	PL		
10L			2.84	366.90'	1/4 Pt.		
20L			3.34	366.40'	Gutter		
"			2.83	366.91'	Cb		
30L			2.63	367.11'	PL		
60+60.43 = 0+00 S.			4.73	365.01'	℄ S.D. = Florence Ave		
0+13 S			4.83	364.91'	M.H. ℄ Emerson Ave		
			12.82'	356.92'	Inv Inlet N	4.83 / 7.32	4.83 / 7.18
			12.62'	357.12'	" Inlet W	67	67
			12.87'	356.87'	" Outlet S	12.82'	12.62'

4.83 / 7.37 / 67 / 12.87'

Profile No. ____ Date ____ Notes Red. ____ Plotted ____ Job No. 6346 Division No. ____
X-Sec. No. ____ Date ____ Notes Chkd. ____ Checked ____ Survey of ALH-MONT Pk DS
Date ____ Map No. ____ Survey by MA Miller Notes [illegible] Date [illegible]
Indexed [illegible]

F B. 857 PG. 83 13

Form 307 5M 5-39

PLEASE RETURN TO
LOS ANGELES COUNTY SURVEYOR
700 HALL OF RECORDS

NOTE: ANY ADDITIONS OR CHANGES ON THIS SHEET MUST BE MADE IN RED INK, WITH DATE AND NAME OF PERSON MAKING CHANGE

Do not extend notes this side of this line

Profile No. X-Sec. No.

Job No. 6346 Division No. Notes Red. Plotted

Survey of ALHAMBRA-MONT PK DS Date Date

Survey by W.A. Miller Notes Miller 12-20-1943 Notes Chkd. Checked

Indexed A. C. Francisco Date Date

B.B. 857 Pg. 84

STATION	B. S.	H. I.	F. S.	ELEV.	
		369 738			
0+43 S			484	364 90	℄ Florence Ave.
10 R			490	364 84	¼ Pt
20 R			507	364 67	Gutter S.E.C.R.
"			451	365 23	cb " "
10 L			505	364 69	¼ Pt.
20 L			547	364 27	Gutter S.E.C.R. S.E.Cor
"			489	364 85	cb " "
0+93 S			517	364 61	℄ Florence Ave
10 R			512	364 62	¼ P.T.
20 R			528	364 46	Gutter
"			476	364 98	cb
30 R			453	365 21	P.L.
10 L			538	364 36	¼ Pt
20 L			580	363 94	Gutter
"			530	364 14	cb
30 L			508	364 66	P.L.
1+93 S			625	363 49	℄ Florence Ave
10 R			614	363 60	¼ Pt
20 R			627	363 47	Gutter
"			569	364 05	cb
30 R			538	364 36	P.L.

Form 307 5M 5

PLEASE RETURN TO
LOS ANGELES COUNTY SURVEYOR
700 [illegible] F RECORDS

NOTE: ANY ADDITIONS OR CHANGES ON THIS SHEET MUST BE MADE OR CIRCLED IN RED INK, WITH DATE AND NAME OF PERSON MAKING CHANGE

Do not extend notes this side of this line

STATION	B. S.	H. I.	F. S.	ELEV.	
		369.738			
1+93 S. 10L			636	363.38	1/4 Pt
20L			672	363.02	Gutter
"			676	363.58	Cb
30L			592	363.82	PL
60+80			487	364.87	℄ S.D.
60+90 ±3			469	365.05	℄ S.D.
7R			467	365.07	Gutter N.E.C.R. N.W.Cor
"			410	365.64	Cb "
17R			388	365.86	PL
3L			476	364.98	1/4 Pt
13L			488	364.86	℄ St.
23L			477	364.97	1/4 Pt
33L			480	364.94	Gutter N.E.C.R. S.W.Cor
"			427	365.47	Cb " "
43L			401	365.73	PL
B.M. #A86			3922	365.818 / 816	B.M. #A86 El 365.818 FB 819-39 Emerson Ave Florence Ave N.W.Cor. Bt Sok 14 W of W.E.C.
61+00			449	365.25	℄ S.D.
62+00			348	366.26	℄ S.D.
7R			357	366.17	Gutter
"			300	366.94	Cb

Profile Notes Red. Plotted Job No. 5346 Division No.
No. Date Date Survey of Mill-Mont Pk DS
X-Sec. Checked Survey by W.A. Miller Note W.A.M. Date 12-20-1940
No. Date Date Map No. Indexed A.G. Johnson

F B. 857 PG. 85

Form 307 5M 5-39

PLEASE RETURN TO
LOS ANGELES COUNTY SURVEYOR
700 HALL OF RECORDS

NOTE: ANY ADDITIONS OR CHANGES ON THIS SHEET MUST BE MADE OR CIRCLED IN RED INK, WITH DATE AND NAME OF PERSON MAKING CHANGE

Do not extend notes this side of this line

STATION		B. S.	H. I.	F. S.	ELEV.	
			369.738'			
62+00	17R			2.81	366.93'	P.L.
	3L			3.45	366.29'	1/4 Pt.
	13L			3.23	366.51'	℄ St.
	23L			3.39	366.35'	1/4 Pt.
	33L			3.79	365.95'	Gutter
	"			3.29	366.45'	Cb
	43L			3.06	366.68'	Pt.
TP (62+00)		6940	373.193'	3.485	366.253'	
63+00				5.89	367.30'	℄ S.D.
	7R			6.10	367.19'	Gutter
	"			5.61	367.58'	Cb
	17R			5.39	367.80'	P.L.
	3L			5.85	367.34'	1/4 Pt.
	13L			5.83	367.36'	℄ St.
	23L			5.70	367.29'	1/4 Pt.
	33L			6.36	366.83'	Gutter
				5.77	367.42'	Cb
	43L			5.55	367.64'	Pt.
63+27.3				5.45	367.74'	F.M.H.
				13.38'	357.81'	Inv. 8" Outlet E. 5.45 / 7.93 / 13.38

Job No. 6346 Division No. Notes Red. Plotted Profile
Survey of ALH-MONT PK DS Date Date No.
Survey by W.A. Miller Notes W.A.M. 12-20-1940 Notes Chkd. Checked X-Sec.
Indexed A. C. Johnson Date Date No.

853 PG. 86

Form 307 SM 5-39

PLEASE RETURN TO
LOS ANGELES COUNTY SURVEYOR
700 HALL OF RECORDS

NOTE: ANY ADDITIONS OR CHANGES ON THIS SHEET MUST BE MADE OR CIRCLED IN RED INK, WITH DATE AND NAME OF PERSON MAKING CHANGE

Do not extend notes this side of this line

Profile No. ____ Notes Rod ____ Plotted ____ Job No. 5245 Division No. ____
X-Sec. No. ____ Notes Ckd. ____ Date ____ Checked ____ Date ____ Survey of AIR - MONT AT DS
Date ____ Map No. ____ Indexed ____ Survey by WM. Miller Notes Miller Date 8-30-40
C. Johnson

F B. 857 Pg. 87

STATION	B. S.	H. I.	F. S.	ELEV.	
		373.193			
64+00			5.21	367.98	℄ S.D.
					EMERSON AVE & GLADYS AVE
64+06.39			5.29	367.90	
7 R			5.10	368.09	Gutter E.E.C.R. N.E.Cor
"			4.64	368.55	Cb " "
17 R			4.39	368.80	P.L.
3 L			5.27	367.92	¼ Pt.
13 L			5.34	367.85	℄ St.
23 L			5.39	367.80	¼ Pt.
33 L			5.40	367.79	Gutter E.E.C.R. S.E.Cor
"			4.80	368.39	Cb "
43 L			4.58	368.61	P.L.
64+16			5.36	367.83	℄ S.D.
64+36.39 =50+00 N.			4.82	368.37	℄ S.D. & ℄ Gladys Ave
0+17 N			4.74	368.45	℄ Gladys Ave
18 R			4.86	368.33	¼ Pt.
20 R			5.25	367.94	Gutter N.E.C.R. N.E.Cor
			4.60	368.59	Cb " "
10 L			4.79	368.40	¼ Pt.
20 L			4.73	368.26	Gutter N.E.C.R. N.W.Cor

Form 307 5M 5-39

PLEASE RETURN TO
LOS ANGELES COUNTY SURVEYOR
700 HALL OF RECORDS

NOTE: ANY ADDITIONS OR CHANGES ON THIS SHEET MUST BE MADE OR CIRCLED IN RED INK, WITH DATE AND NAME OF PERSON MAKING CHANGE

Do not extend notes this side of this line

STATION	B. S.	H. I.	F. S.	ELEV.	
		373.193			
0+17 N 30 L			4.33	369.86'	Cb. N.E.C.R. N.W. Cor
0+67 N			4.23	369.96'	℄ Gladys Ave
10 R			4.44	368.75'	1/4 Pt
20 R			4.66	368.53'	Gutter
"			4.00	369.19'	Cb.
30 R			3.79	369.40'	P.L.
10 L			4.18	369.01'	1/4 Pt.
20 L			4.37	368.82'	Gutter
"			3.71	369.48'	Cb.
30 L			3.53	369.66'	P.L.
1+67 N			3.06	370.13'	℄ Gladys Ave
10 R			3.20	369.99'	1/4 Pt
20 R			3.43	369.76'	Gutter
"			2.83	370.36'	Cb.
30 R			2.60	370.59'	P.L.
10 L			3.10	370.09'	1/4 Pt
20 L			3.27	[illegible]92'	Gutter
"			2.54	370.65'	Cb
30 L			2.40	370.79'	P.L.

Profile No. ____ Plotted ____ Date ____ Notes Red. ____ Division No. 3246 Job No. 8 Pg. 88 B.857

X-Sec. No. ____ Checked ____ Date ____ Notes Chkd. ____ Date ____ Notes W.A.M. 12-20-1940 Date ____

Survey of ALH - MONT PK D.S.
Survey by W. A. Miller
Indexed A. C. Johnson

Form 307 5M 5-39

PLEASE RETURN TO
LOS ANGELES COUNTY SURVEYOR
700 HALL OF RECORDS

NOTE: ANY ADDITIONS OR CHANGES ON THIS SHEET MUST BE MADE OR CIRCLED IN RED INK, WITH DATE AND NAME OF PERSON MAKING CHANGE

Do not extend notes this side of this line

STATION	B. S.	H. I.	F. S.	ELEV.		
64+36.39 =0+00 S.		373 193	4.82	368 37'	℄ S.D. & ℄ Gladys Ave	
0+13 S			4.89	368 30'	M.H.	
			13.01	360 18'	Inv 8" Inlet N	4.89 / 7.45 / .67 / 13.01
			12.93	360 26'	" 8" Inlet W	4.89 / 7.37 / .67 / 12.93
			13.01	360 18'	" 8" Outlet S	4.89 / 7.45 / .67 / 13.01
0+43 S.			5.08	368 11'	℄ Gladys Ave	
10R			5.21	367 98'	1/4 Pt.	
20R			5.45	367 74'	Gutter S.E.C.R. S.W.Cor	
"			4.75	368 44'	Cb	
10L			5.28	367 91'	1/4 Pt.	
20L			5.57	367 62'	Gutter S.E.C.R. S.E.Cor	
"			4.83	368 36'	Cb " "	
0+93 S			5.36	367 83'	℄ Gladys Ave	
10R			5.43	367 76'	1/4 Pt	
20R			5.52	367 66'	Gutter	
"			5.04	368 15'	Cb	
30R			[illegible]	368 35'	P.L.	
10L			[illegible]	367 67'	1/4 Pt.	
20L			5.71	367 48'	Gutter	
"			5.10	368 09'	Cb	
30L			5.00	368 19'	P.L.	

Profile No. ____ Notes Red. ____ Plotted ____ Job No. 63-46 Division No. ____
X-Sec. No. ____ Date ____ Date ____ Survey of ALH-MONT PK D.S.
Notes Chkd. ____ Checked ____ Survey by W.A. Miller Notes W.A.M. Date 12-20-1940
Date ____ Date ____ Map No. ____ Indexed ____ C. Jones

F B. 857 Pg. 89

Form 307 5M 5-39

PLEASE RETURN TO
LOS ANGELES COUNTY SURVEYOR
700 HALL OF RECORDS

NOTE: ANY ADDITIONS OR CHANGES ON THIS SHEET MUST BE MADE OR CIRCLED IN RED INK, WITH DATE AND NAME OF PERSON MAKING CHANGE

Do not extend notes this side of this line

STATION	B. S.	H. I.	F. S.	ELEV.	
		373.193			
1+93 S			5.93	367.26	℄ Gladys Ave
10 R			5.95	367.24	1/4 Pt.
20 R			6.20	366.99	Gutter
"			5.60	367.59	Cb
30 R			5.38	367.81	P.L.
10 L			6.05	367.14	1/4 Pt.
20 L			6.25	366.94	Gutter
"			No Cb		Cb
30 L			5.62	367.57	P.L.
64+56			5.18	368.01	℄ S.D.
64+66.39			5.01	368.18	℄ S.D.
7 R			4.94	368.25	Gutter W.E.C.R. N.W.Cor.
"			4.32	368.8[illegible]	Cb " "
17 R			4.10	369.0[illegible]	[illegible]
3 L			5.04	368.15	1/4 Pt.
13 L			5.10	368.09	℄ St.
23 L			5.15	368.04	1/4 Pt.
33 L			5.22	[illegible]	Gutter W.E.C.R. S.W.Cor.
"			4.65	368.[illegible]	Cb " "
43 L			4.44	368.[illegible]	P.L.
B.M. "A 87			4.118	369.075	BM "A87 El 369.066 FB 819-39 Emerson Ave. Gladys Ave. NW Cor. Bt. Spk. 19 W. of W.E.C.R.

F.B. 857 Pg. 90 20 Job No. 6346 Division No. ____ Notes Red. ____ Plotted ____ Profile ____
Survey of ALH-MONT Pk D.S. Date ____ Date ____ No. ____
Survey by W.A. Miller Notes Miller 12-20-1940 Notes Chkd. ____ Checked ____ X-Sec. ____
Indexed A. C. Johnson Date ____ Date ____ No. ____

Form 307 5M 5-39

PLEASE RETURN TO
LOS ANGELES COUNTY SURVEYOR
700 HALL OF RECORDS

NOTE: ANY ADDITIONS OR CHANGES ON THIS SHEET MUST BE MADE OR CIRCLED IN RED INK, WITH DATE AND NAME OF PERSON MAKING CHANGE

Do not extend notes this side of this line

STATION	B. S.	H. I.	[illegible]. S.	ELEV.	
		373 [illegible]			
65+00			[illegible]	368 84	℄ S.D.
66+00			[illegible]	369 77	℄ S.D.
7R			368	369 51	Gutter
"			305	370 14	Cb.
17R			284	370 35	P.L.
3L			340	369 79	¼ Pt.
13L			325	369 94	℄ St.
23L			348	369 71	¼ Pt.
33L			400	369 19	Gutter
"			332	369 87	Cb
43L			318	370 01	P.L.
T.P. (66+00)	6360	376 138	3415	369 778	
66+29.00			589	370 25	F.M.H.
			1344	362 70	Inv 8" Outlet E [illegible]
67+00			550	370 64	℄ S.D.
7R			578	370 36	Gutter
"			504	371 10	Cb.
17R			485	371 29	P.L.
3L			538	370 76	¼ Pt.

Profile No. ____ Notes Red. ____ Plotted ____ Job No. 6346 Division No. ____
X-Sec. No. ____ Date ____ Date ____ Survey of ALH MONT Pk DS
Notes Chkd. ____ Checked ____ Surveyed by W.A. Miller Notes Miller Date 12-20-1[illegible]
Date ____ Date ____ Map No. ____ Indexed [illegible]

F B. 857 PG. 91

Form 307 5M 5-39

PLEASE RETURN TO
LOS ANGELES COUNTY SURVEYOR
700 HALL OF RECORDS

NOTE: ANY ADDITIONS OR CHANGES ON THIS SHEET MUST BE MADE OR CIRCLED IN RED INK, WITH DATE AND NAME OF PERSON MAKING CHANGE

Do not extend notes this side of this line

STATION	B. S.	H. I.	F. S.	ELEV.	
		376.138			
67+00 13L			5.16	370.98	℄ St.
23L			5.32	370.82	1/4 Pt.
33L			5.90	370.24	Gutter
"			5.31	370.83	Cb
43L			5.06	371.08	P.L.
67+60.93			5.02	371.12	℄ S.D.
7R			4.98	371.16	Gutter E.E.C.R. N.E.Cor.
"			4.41	371.73	Cb " "
17R			4.36	371.78	P.L.
3L			5.03	371.11	1/4 Pt.
13L			5.04	371.10	℄ St.
23L			5.12	371.02	1/4 Pt.
33L			5.30	370.84	Gutter E.E.C.R. S.E.Cor.
"			4.66	371.48	Cb " "
43L			4.49	371.66	P.L.
67+69			5.20	370.94	℄ S.D.
67+80.93 =0+00 N			4.67	371.47	℄ S.D. + ℄ Orange Ave
0+17 N			4.66	371.48	℄ Orange Ave
6R			4.88	371.26	1/4 Pt.

F.B. 857 [illegible] Job No. 6346 Division No. _____ Notes Red. _____ Plotted _____ Profile _____
Survey of ALH-MONT. Pk D.S. Date _____ Date _____ No. _____
Survey by W.A. Miller Notes Miller 12-20-1940 Notes Chkd. _____ Checked _____ X-Sec. _____
Indexed [illegible] Date _____ Date _____ No. _____

Form 307 5M 5-39

PLEASE RETURN TO
LOS ANGELES COUNTY SURVEYOR
700 HALL OF RECORDS

NOTE: ANY ADDITIONS OR CHANGES ON THIS SHEET MUST BE MADE OR CIRCLED IN RED INK, WITH DATE AND NAME OF PERSON MAKING CHANGE

Do not extend notes this side of this line

STATION		B. S.	H. I.	F. S.	ELEV.		
			376.138'				
0+17 N	12R			506	371.08'	Gutter N.E.C.R. N.E.Cor	
	"			457	371.57'	Cb " "	
	6L			461	371.53'	1/4 Pt.	
	12L			458	371.56'	Gutter N.E.C.R. N.W.Cor	
	"			408	372.06'	Cb	
0+67 N				438	371.76'	℄ Orange Ave	
	6R			460	371.54'	1/4 Pt.	
	12R			483	371.31'	Gutter	
	"			433	371.81'	Cb	
	20R			412	372.02'	P.L.	
	6L			433	371.81'	1/4 Pt	
	12L			437	371.77'	Gutter	
	"			377	372.37'	Cb	
	20L			366	372.48'	P.L.	
1+67 N				408	372.06'	℄ Orange Ave	
	6R			427	371.87'	1/4 Pt	
	12R			448	371.66'	Gutter	
	"			395	372.19'	Cb	
	20R			382	372.32'	P.L.	
	6L			406	372.08'	1/4 Pt	
	12L			407	372.07'	Gutter	

Profile No. ____ Notes Red. ____ Plotted ____ Job No. 6346 Division No. ____ F.B. 851 Pg. 93

No. ____ Date ____ Date ____ Survey of ALH-MONT Pk DS

X-Ref. No. ____ Notes Chkd. ____ Checked ____ Survey by W.A. Miller Notes W.A.M. Date 8-20-1940

No. ____ Date ____ Date ____ Map No. ____ Indexed A. C. Johnson Date ____

Form 307 5M 5-39

PLEASE RETURN TO
LOS ANGELES COUNTY SURVEYOR
700 HALL OF RECORDS

NOTE: ANY ADDITIONS OR CHANGES ON THIS SHEET MUST BE MADE OR CIRCLED IN RED INK, WITH DATE AND NAME OF PERSON MAKING CHANGE

Do not extend notes this side of this line

F.B. 857 Pg. 24 94 | Job No. 6346 Division No. | Notes Red. | Plotted | Profile
Survey of ALH-MONT PK DS | Date | No.
Survey by W.A. MINE Notes W.A.M. 12-20-1940 | Notes Chkd. | Checked | X-Sec.
Indexed | Date | Date | No.

STATION		B. S.	H. I.	F. S.	ELEV.	
			376.138			
1+67 N	12 L			3.56	372.58	C.b.
	20 L			3.37	372.77	P.L.
67+50.93 = 0+00 S.				4.67	371.47	℄ S.D. & ℄ Orange Ave
0+13 S.				4.75	371.39	M.H. ℄ Emerson Ave
				13.02	363.12	Inv 8" Inlet N
				12.80	363.34	" 8" Inlet W
				13.06	363.08	" 8" Outlet S
0+43 S.				4.86	371.28	℄ Orange Ave
	6 R			4.91	371.23	¼ Pt.
	12 R			5.01	371.13	Gutter S.E.C.R. S.W. Cor
	"			4.97	371.17	C.b. " "
	6 L			5.08	371.06	¼ Pt.
	12 L			5.16	371.78	Gutter S.E.C.R. S.E. Cor
	"			4.82	371.32	C.b. "
0+93 S.				5.30	371.84	℄ Orange Ave
	6 R			5.27	371.87	¼ Pt.
	12 R			5.25	371.89	Gutter
	"			4.58	371.56	C.b.
	20 R			4.35	371.79	P.L.
	6 L			5.48	371.66	¼ Pt.

4.75	4.75	4.75
7.60	7.38	7.64
.67	.67	.67
13.02	12.80	13.06

Form 307 5M 5-39

PLEASE RETURN TO
LOS ANGELES COUNTY SURVEYOR
700 HALL OF RECORDS

NOTE: ANY ADD[illegible] CHANGES ON THIS SHEET [illegible] MADE OR CIRCLED IN RED [illegible] DATE AND NAME OF PERSON [illegible] CHANGE

Do not extend notes this side of this line

STATION		B. S.	H. I.	F. S.	ELEV.	
			376.138			
0+93 S.	12L			565	370.49	Gutter
	"			505	371.09	Cb
	20L			490	371.24	P.L.
1+93 S.				582	370.32	℄ Orange Ave
	6R			575	370.39	1/4 Pt.
	12R			570	370.44	Gutter
				510	371.04	Cb.
	20R			485	371.29	P.L.
	6L			592	370.22	1/4 Pt.
	12L			612	370.02	Gutter
	"			553	370.61	Cb.
	20L			540	370.74	P.L.
67+93				470	371.44	℄ S.D.
68+00.93				450	371.64	℄ S.D.
	7R			455	371.57	Gutter W.E.C.R. N.W. Cor
				400	372.14	Cb " "
	17R			385	372.29	P.L.
	3L			450	371.64	1/4 Pt.
	13L			451	371.63	℄ St.
	23L			453	371.61	1/4 Pt.
	33L			470	371.44	Gutter W.E.C.R. S.W. Cor

Profile No. ____ Notes ____ Plotted ____ Job No. 6346 Division No. ____ F.B. 857 PG. 95

No. ____ Date ____ Date ____ Survey of ALH-MONT Pk DS

X-Sec. No. ____ Notes ____ Checked ____ Survey by W.A. Miller Notes W.A.M. Date 12-20-1940

Date ____ Date ____ Map No. ____ Indexed A. C. Job [illegible]

Form 307 5M 5-39

PLEASE RETURN TO
LOS ANGELES COUNTY SURVEYOR
700 HALL OF RECORDS

NOTE: ANY ADDITIONS OR CHANGES ON THIS SHEET MUST BE MADE OR CIRCLED IN RED INK, WITH DATE AND NAME OF PERSON MAKING CHANGE

Do not extend notes this side of this line

STATION	B. S.	H. I.	F. S.	ELEV.	
		376.138'			
68+00.93 33L			4.12	3[illegible].02'	Cb. W.E.C.R. S.W.Cor.
43L			3.93	3[illegible].21'	P.L.
B.M. "A 88			3.725	37[illegible].413' 407'	BM "A88 El 372.407' FB 819-40 Emerson Ave & Orange Ave N.W.Cor. Bt Spk 16' W of W.E.C.R
69+00			2.59	373.55'	℄ S.D.
7R			2.75	37[illegible].39'	Gutter
"			2.22	3[illegible].92'	Cb
17R			1.95	374.19'	P.L.
3L			2.50	373.6[illegible]	1/4 Pt.
13L			2.40	37[illegible].74'	℄ St.
23L			2.60	37[illegible].54'	1/4 Pt.
33L			3.08	373.06'	Gutter
"			2.41	373.73'	Cb
43L			2.22	37[illegible].92'	P.L.
T.P. (69+00)	8.820	382.368	2.590	37[illegible].548'	
69+56"			7.56	37[illegible].81'	F.M.H.
			15.21'	367.16'	Inv 8" Outlet E — 7.56, 7.65, 15.21'
70+00			6.87	37[illegible].50'	℄
7R			7.18	37[illegible].19'	Gutter
"			No Cb.		

F.B. 857 Pg. 96 26

Survey of ALH-MONT PK DS

Survey by W.A. Miller Notes W.A.M. 12-20-194[illegible]

Indexed A. C. Johnson Date

Job No. 6346 Division No. Notes Red. Date Plotted Date

Notes Chkd. Date Checked Date

Profile No. X-Sec. No.

Form 307 5M 5-39

PLEASE RETURN TO
LOS ANGELES COUNTY SURVEYOR
700 HALL OF RECORDS

NOTE: ANY ADDITIONS OR CHANGES ON THIS SHEET MUST BE MADE OR CIRCLED IN RED INK, WITH DATE AND NAME OF PERSON MAKING CHANGE

Do not extend notes this side of this line

STATION		B. S.	H. I.	F. S.	ELEV.		
70+00	17R		368	638	375.99	PL	
	3L			686	375.51	1/4 Pt.	
	13L			677	[illegible]5.60	℄ St	
	23L			708	375.29	1/4 Pt.	
	33L			748	374.89	Gutter	
	"			690	375.47	Cb	
	43L			671	375.66	PL	
						EMERSON AVE = RURAL DR	
	70+91.01			[illegible]32	377.05	℄ SR	
	7R			5[illegible]	376.81	Gutter E.E.C.R. N.E.Cor	
	"			4[illegible]	377.52	Cb " "	
	17R			464	377.73	P.L.	
	3L			529	377.08	1/4 Pt.	
	13L			513	377.24	℄	
	23L			539	376.98	1/4 Pt.	
	33L			581	376.56	Gutter E.E.C.R. S.E.Cor	
	"			526	377.11	Cb " "	
	43L			515	377.22	PL	
71+11.01 = 0+00 N				501	377.36	℄ S.D. & ℄ Rural Dr.	
	17N			493	377.44	℄ Rural Dr	

Profile No. ____ Notes Red. ____ Plotted ____ Job No. 6346 Division No. ____ F.B. 857 Pg. 37

X-Sec. No. ____ Date ____ Date ____ Survey of ALH-MONT PK DS

Notes Chkd. ____ Checked ____ Survey by W.A. Miller Notes W.A.M. Date 12-20-1940

Date ____ Date ____ Map No. ____ Indexed ____

Form 307 5M 5-39

PLEASE RETURN TO
LOS ANGELES COUNTY SURVEYOR
700 HALL OF RECORDS

NOTE: ANY ADDITIONS OR CHANGES ON THIS SHEET MUST BE MADE OR CIRCLED IN RED INK, WITH DATE AND NAME OF PERSON MAKING CHANGE

Do not extend notes this side of this line

STATION		B. S.	H. I.	F. S.	ELEV.	
			382 368			
0+17 N	6R			5 08	377 29	¼ Pt
	12R			5 31	377 06	Gutter N.E.C.R. N.E.Cor
	"			4 82	377 55	Cb " "
	6L			4 88	377 49	¼ Pt
	12L			4 87	377 50	Gutter N.E.C.R. N.W.Cor
	"			4 33	378 04	Cb " "
0+67 N.				4 62	377 75	℄ Rural Dr
	6R			4 83	377 54	¼ Pt
	12R			[illegible]2	377 35	Gutter
	"			4 55	377 82	Cb
	20R			4 50	377 87	P.L.
	6L			4 63	377 74	¼ Pt
	12L			4 75	377 62	Gutter
	12L			4 18	378 19	Cb
	20L			4 00	378 37	P.L. ?
1+67 N.				4 30	378 07	℄ Rural Dr. ?
	6R			4 50	377 87	¼ Pt.
	12R			4 73	377 64	Gutter
	"			4 25	378 12	Cb
	20R			4 15	378 22	P.L.
	6L			4 30	378 07	¼ Pt

F.B. 857 Pg. 98 29

Job No. 6346 Division No. ____ Notes Red. ____ Plotted ____ Profile ____

Survey of ALH-MONT PK. D.S. Date ____ No. ____

Survey by W.A. Miller Notes W.A.M. 12-20-1940 Checked ____ X-Sec. ____

Indexed [illegible] Date ____ Date ____ No. ____

Form 307 5M 5-39

PLEASE RETURN TO
LOS ANGELES COUNTY SURVEYOR
700 HALL OF RECORDS

NOTE: ANY ADDITIONS OR CHANGES ON THIS SHEET MUST BE MADE OR CIRCLED IN RED INK, WITH DATE AND NAME OF PERSON MAKING CHANGE

Do not extend notes this side of this line

STATION	B. S.	H. I.	F. S.	ELEV.		
		382 368				
1+67N 12L			433	378.04	Gutter	
12L			382	378.55	Cb	
20L			360	378.77	PL	
71+11.01 =0+00S			501	377.36	℄ S.D. & ℄ Rural Dr	
0+13 S			472	377.65	M.H. ℄ Rural Dr & Emerson Ave.	
			1520	367.17	Inv. 8" Inlet N	4.72 / 9.81 / 67 / 15.20
			1519	367.18	" 8" Inlet W	4.72 / 9.80 / 67 / 15.19
			1528	367.09	" 8" Outlet S	4.72 / 9.89 / 67 / 15.28
0+33 S			547	376.90	℄ Rural Dr	
0+43 S			545	376.92	℄ Rural Dr	
6R			535	377.02	½ Pt	
12R			526	377.11	Gutter SECR SW Cor	
"			468	377.69	Cb	
6L			560	376.77	¼ Pt	
12L			580	376.57	Gutter SECR SE Cor	
"			520	377.17	Cb	
0+93 S			578	376.59	℄ Rural Dr	
6R			570	376.67	¼ Pt	
12R			573	376.64	GW	
"			505	377.32		

Profile No. ____ Notes Red. ____ Plotted ____ Job No. 6346 Division No. ____ F.B. 857 Pg. 24 79

X-Sec. No. ____ Date ____ Date ____ Survey of ALH-MONT PK DS

Notes Chkd. ____ Checked ____ Survey by W.A. Miller Notes W.A. Date 12-20-1940

Date ____ Date ____ Map No. ____ Index ____ Surveyor ____

Form 307 5M 5-39

PLEASE RETURN TO
LOS ANGELES COUNTY SURVEYOR
700 HALL OF RECORDS

NOTE: ANY ADDITIONS OR CHANGES ON THIS SHEET MUST BE MADE OR CIRCLED IN RED INK, WITH DATE AND NAME OF PERSON MAKING CHANGE

Do not extend notes this side of this line

STATION		B. S.	H. I.	F. S.	ELEV.		
			382 368				
0+93 S	20R			490	377.47	P.L.	
	6L			600	37[illegible].37	1/4 Pt	
	12L			608	37[illegible].29	Gutter	
	"			547	37[illegible].90	Cb	
	20L			541	[illegible].96	P.L.	
1+93 S.				641	3[illegible].96	℄ Rural Dr	
	6R			630	3[illegible].07	1/4 Pt	
	12R			623	3[illegible].14	Gutter	
	"			560	3[illegible].77	Cb	
	20R			551	3[illegible].86	PL.	
	6L			660	37[illegible].77	1/4 Pt	
	12L			681	3[illegible].56	Gutter	
	"			615	3[illegible].22	Cb	
	[illegible]			600	3[illegible].37	PL	
71+31.01				471	3[illegible].66	℄ S.P.	
	7R			541	3[illegible].36	Gutter W.E.C.R. N.W. Cor.	
	"			434	37[illegible].03	Cb " "	
	17R			405	3[illegible].32	P.L.	
	3L			460	3[illegible].77	1/4 Pt	
	13L			445	3[illegible].92	℄ St	
	23L			463	3[illegible].74	1/4 Pt	

F.B. 857 Pg. 100 30
Job No. 6346 Division No. ____ Notes Red. ____ Plotted ____ Profile ____
Survey of ALH-MONT PK DS Date ____ Date ____ No. ____
Survey by W.A. Miller Notes W.A.M. 12-20-1940 Notes Chkd. W.L.G. Checked ____ X-Sec. ____
Indexed A. C. Johnson Date ____ Date 1-15-41 Date ____ No. ____

Form 307 5M 5-39

PLEASE RETURN TO
LOS ANGELES COUNTY SURVEYOR
700 HALL OF RECORDS

NOTE: ANY ADDITIONS OR CHANGES ON THIS SHEET MUST BE MADE OR CIRCLED IN RED INK, WITH DATE AND NAME OF PERSON MAKING CHANGE

Do not extend notes this side of this line

STATION	B. S.	H. I.	F. S.	ELEV.	
		382 368			
71+31.01 33L			503	377 34	Gutter W.E.C.R. S.W. Cor.
33L			453	377 84	Cb "
43L			450	377 87	PL
				1329	B.M. #A89 El 378.329 [illegible]-40 Emerson A[illegible]
B.M. #A89			4040	378 328	Rural Dr. N.W. Cor. Bt Spk 15' W. of W.E.C.R.
72+00			338	378 99	[illegible]
7R			352	378 85	[illegible]tter
"			291	379 [illegible]	Cb
17R			276	379 61	[illegible]L
3L			320	[illegible] 17	1/4 Pt.
13L			304	379 33	℄ St.
23L			318	379 19	[illegible]
33L			355	378 82	Gutter
"			298	379 39	Cb
43L			280	379 57	PL
73+00			127	381 10	℄ St.
7R			156	380 81	Gutter
"			091	381 46	Cb
17R			071	381 66	PL
3L			116	381 21	1/4 Pt.
13L			095	381 42	℄ St.
23L			103	381 34	1/4 Pt.

Profile No. ____ Notes Red. ____ Plotted ____ Job No. 6346 Division No. ____ F.B. 857 Pg. 31 101

X-Sec. No. ____ Date ____ Notes Chkd. W.I.G. Date ____ Checked ____ Survey of ALH-MONT Survey by W.A. Miller Notes W.A.M. Date 12-20-1940

Date 1-15-41 Date ____ Map No. ____ Indexed ____ Date ____

Form 307 5M 5-39

PLEASE RETURN TO
LOS ANGELES COUNTY SURVEYOR
700 HALL OF RECORDS

NOTE: ANY ADDITIONS OR CHANGES ON THIS SHEET MUST BE MADE OR CIRCLED IN RED INK, WITH DATE AND NAME OF PERSON MAKING CHANGE

Do not extend notes this side of this line

STATION	B. S.	H. I.	F. S.	ELEV.	
		382 368			
73+00 33L			1.60	[illegible]77	Gutter
"			0.84	[illegible]1.53	Cb
43L			0.71	381.66	PL
TP (73+00)	8.349	389 448	1.269	381.099	
73+79			6.71	382.74	F.M.H
			1[illegible].92	3[illegible].53	Inv. 8" Outlet E — 6.71 / 7.21 / 13.92
74+00			6.34	383.11	℄ S.D.
					EMERSON AVE & SIERRA VISTA AVE
74+64.84			5.28	384.17	℄ S.D.
7R			5.38	384.07	Gutter E.E.CR. N.E.Cor
"			4.58	384.87	Cb " "
17R			4.35	385.10	PL
3L			5.26	384.19	1/4 Pt.
13L			5.30	384.15	℄ St
23L			5.33	384.12	1/4 Pt.
33L			5.70	383.75	Gutter E.E.CR. S.E.Cor
"			4.93	384.52	Cb " "
43L			4.71	384.74	PL

F.B. 857 Pg. 102 32
Job No. 6346 Division No. Notes Red. Plotted Profile
Survey of ALH-MONT PK DS Date Date No.
Survey by W.A. Miller Notes WAM. 12-20-1940 Notes Chkd. C.V.C. Checked X-Sec.
Indexed A.C. Johnson Date Date 1-16-41 Date No.

Form 307 5M 5-39

PLEASE RETURN TO
LOS ANGELES COUNTY SURVEYOR
700 HALL OF RECORDS

NOTE: ANY ADDITIONS OR CHANGES ON THIS SHEET MUST BE MADE OR CIRCLED IN RED INK, WITH DATE AND NAME OF PERSON MAKING CHANGE

Do not extend notes this side of this line

STATION	B. S.	H. I.	F. S.	ELEV.		
74+94.84 =0+00 N		389 448	508	384.37	℄ S.D. & ℄ Sierra Vista Ave	
0+17 N			509	384.42	℄ Sierra vista Ave	
7.5 R			501	384.44	1/4 Pt.	
15 R			518	384.27	Gutter N.E.C.R. N.E. Cor	
"			456	384.89	cb " "	
7.5 L			525	384.20	1/4 Pt.	
15 L			553	383.92	Gutter N.E.C.R. N.W. Cor	
"			504	384.41	cb " "	
0+67 N			468	384.77	℄ Sierra vista Ave	
7.5 R			463	384.82	1/4 Pt	
15 R			483	384.62	Gutter	
"			4.25	385.20	cb	
30 R			412	385.33	P.L.	
7.5 L			481	384.64	1/4 Pt.	
15 L			5.12	384.33	Gutter	
"			4.55	384.90	cb	
30 L			430	385.15	P.L.	
1+67 N			387	385.58	℄ Sierra Vista Ave	
7.5 R			390	385.55	1/4 Pt.	
15 R			410	385.35	Gutter	
"			355	385.90	cb	

Profile No. ____ Notes Red. ____ Plotted ____ Job No. 6346 Division No. ____ F.B. 857 Pg. 103 33

X-Sec. No. ____ Date ____ Notes Chkd. C.V.C. Date ____ Checked ____ Survey of ALH-MONT PK DS Survey by W.A. Miller Notes Miller Date 12-20-1940

Date 1-16-41 Date ____ Map No. ____ Indexed A. G. Johnson

Form 307 5M 5-39

PLEASE RETURN TO
LOS ANGELES COUNTY SURVEYOR
700 HALL OF RECORDS

NOTE: ANY ADDITIONS OR CHANGES ON THIS SHEET MUST BE MADE OR CIRCLED IN RED INK, WITH DATE AND NAME OF PERSON MAKING CHANGE

Do not extend notes this side of this line

F.B. 857 Pg. 104 Job No 6346 Division No. Notes Red Plotted Profile
Survey of ALH-MONT. PK. D.S. Date No.
Survey by W.A. MILLER Notes W.A.M. 12-20-1940 Date X-Sec.
Indexed A. C. Tabulated Date 1-16-41 Checked Date No.

STATION		B. S.	H. I.	F. S.	ELEV.	
			389.44			
1467 N	30 R			3.25	386.20	P.L.
	7.5 L			3.95	385.50	Y4 Pt
	15 L			4.31	385.14	Gutter
	"			3.72	385.73	Cb.
	30 L			3.43	386.02	P.L.
74+9.484 = 0+00 S.				5.08	384.36	℄ S.D. & ℄ Sierra Vista Ave
0+13 S.				5.01	384.44	M.H. ℄ Emerson Ave & Sierra Vista Ave
				16.50	372.95	Inv 8" Inlet N — 5.01 + 10.82 + .67 = 16.50 — 501 1094 67 16.62
				16.62	372.83	" 8" Outlet S
0+43 S				5.22	384.23	℄ Sierra Vista Ave
	7.5 R			5.51	383.94	Y4 Pt.
	15 R			5.71	383.74	Gutter S.E.C.R. S.W. Cor
	"			5.14	384.31	Cb.
	7.5 L			5.28	384.17	1/4 Pt.
	15 L			5.42	384.03	Gutter S.E.C.R. S.E. Cor
	"			4.87	384.58	Cb.
0+93 S				5.52	383.93	℄ Sierra Vista Ave
	7.5 R			5.67	383.78	1/4 Pt
	15 R			5.91	383.54	Gutter

Form 307 5M 5-39

PLEASE RETURN TO
LOS ANGELES COUNTY SURVEYOR
700 HALL OF RECORDS

NOTE: ANY ADDITIONS OR CHANGES ON THIS SHEET MUST BE MADE OR CIRCLED IN RED INK, WITH DATE AND NAME OF PERSON MAKING CHANGE

Do not extend notes this side of this line

STATION	B. S.	H. I.	F. S.	ELEV.	
		389 448			
0+93 S 15R			5.30	384 15	Cb
30R			5.12	384 33	P.L.
7.5L			5.58	383 87	1/4 Pt.
15L			5.75	383 70	Gutter
"			5.24	384 21	Cb
30L			5.05	384 40	P.L.
1+93 S			6.03	383 42	℄ Sierra Vista Arc
7.5R			6.10	383 35	1/4 Pt.
15R			6.18	383 27	Gutter
"			5.65	383 80	Cb
30R			5.45	384 00	P.L.
7.5L			6.15	383 30	1/4 Pt.
15L			6.32	383 13	Gutter
"			5.75	383 70	Cb
30L			5.53	383 92	P.L.
75+24.84			5.70	383 75	℄ S.D.
7R			5.78	383 67	Gutter W.E.C.R. N.W. Cor.
"			5.12	384 32	Cb " "
17R			4.90	384 55	P.L.
3L			5.65	383 80	1/4 Pt.

Profile No. ____ Notes Red. ____ Plotted ____ Job No. 6346 Division No. ____ F B 857 Pg. 35/105

X-Sec. No. ____ Date ____ Date ____ Survey of ALH-MONT PK D.S.

Notes Chkd. C.V.C. Checked ____ Survey by W.A. Miller Notes W.A.M. Date 12-20-1940

Date 1-16-41 Date ____ Map No. ____ Indexed A. C. Johnson

Form 307 5M 5-39

PLEASE RETURN TO
LOS ANGELES COUNTY SURVEYOR
700 HALL OF RECORDS

NOTE: ANY ADDITIONS OR CHANGES ON THIS SHEET MUST BE MADE OR CIRCLED IN RED INK, WITH DATE AND NAME OF PERSON MAKING CHANGE

Do not extend notes this side of this line

STATION	B. S.	H. I. ✓	F. S.	ELEV.		
		389.448				
13L			5.38	384.07	℄ St	
23L			5.52	383.93	1/4 Pt	
33L			5.86	383.59	Gutter W.E.C.R. S.W. Cor	
"			5.15	384.30	Cb. " "	
43L			4.91	384.54	P.L.	
B.M. "A 90			5.181	384.260 / 384.267	B.M. "A 90 El. 384.260 F.B. 819-40 Emerson Ave & Sierra Vista Ave. S.W. Cor. Bt Spk. 19' W. of W.E.C.R.	
76+00			6.08	383.37	℄ SP.	
7R			6.42	383.03	Gutter	
"			5.63	383.82	Cb.	
17R			5.43	384.02	P.L.	
3L			5.98	383.47	1/4 Pt	
13L			5.65	383.80	℄ St	
23L			5.75	383.70	1/4 Pt	
33L			6.30	383.15	Gutter	
"			5.65	383.80	Cb.	
43L			5.52	383.93	P.L.	
76+08			5.67	383.78	F.M.H	
			13.15	376.30	Inv 8" Outlet W	5.67 / 7.48 / 13.15

F.B. 857 Pg. 106 36 Job No. 6346 Division No. Notes Red. Plotted Profile
Survey of ALH-MONT PK DS Date Date No.
Survey by W.A. Miller Notes W.A.M. 12-20-1940 Notes Chkd. C.V.C. Checked X-Sec.
Indexed A. C. [illegible] Date Date 1-16-41 Date No.

Form 307 5M 5-39

PLEASE RETURN TO
LOS ANGELES COUNTY SURVEYOR
700 HALL OF RECORDS

NOTE: ANY ADDITIONS OR CHANGES ON THIS SHEET MUST BE MADE OR CIRCLED IN RED INK, WITH DATE AND NAME OF PERSON MAKING CHANGE

Do not extend notes this side of this line

STATION	B. S.	H. I.	F. S.	ELEV.	
		389.448			
77+00			6.64	382.81	℄ S.D.
T.P. (77+00)	3.901	386.709	6.640	382.808	
78+00			435	382.36	℄ S.D.
7R			435	382.36	Gutter
"			No Cb.		Cb.
17R			351	383.21	P.L.
3L			426	382.45	1/4 Pt.
13L			402	382.69	℄ St.
23L			420	382.51	1/4 Pt.
33L			483	381.88	Gutter
"			405	382.66	Cb.
43L			395	382.76	P.L.
78+42.77 BC			447	382.24	℄ S.D.
P.I.			458	382.13	P.I. for E. Branch of Reverse Curve
7R			460	382.11	Gu
"			393	382.78	Cb
17R			373	382.98	PL
3L			453	382.18	1/4 Pt.
13L			446	382.25	℄ St.
23L			483	381.88	1/4 Pt.
33L			531	381.40	Gutter

Profile No. ____ Notes Red. ____ Plotted ____ Job No. 6346 Division No. ____ F.B. 857 Pg. 37 107

X-Sec. No. ____ Date ____ Notes Chkd. C.V.C. Date ____ Survey of ALH-MONT Pk DS

Date 7-11-41 Date ____ Survey by W.A. Miller Notes W.A.M. Date 12-20-1940

Map No. ____ Indexed A. O. Jones Sheet

Form 307 5M 5-39

PLEASE RETURN TO
LOS ANGELES COUNTY SURVEYOR
700 HALL OF RECORDS

NOTE: ANY ADDITIONS OR CHANGES ON THIS SHEET MUST BE MADE OR CIRCLED IN RED INK, WITH DATE AND NAME OF PERSON MAKING CHANGE

Do not extend notes this side of this line

STATION	B. S.	H. I.	F. S.	ELEV.	
		386 709			
33L			448	382 23	Cb.
43L			430	382 41	PL
					EMERSON AVE = ALHAMBRA AVE
79+00.9			507	381 64	As of Tan Prod from the E
7R			500	381 71	Gutter E.E.C.R. N.E.Cor.
"			420	382 51	Cb. " "
17R			395	382 76	PL.
3L			502	381 69	1/4 Pt.
13L			502	381 69	℄ St.
23L			516	381 55	1/4 Pt.
33L			538	381 33	Gutter E.E.C.R. S.E.Cor
"			463	382 08	Cb. " "
43L			446	382 25	PL.
79+10.9			516	381 55	X Gutter As of Tan Prod from the East
79+14.8			535	381 36	X Gutter As of Tan Prod from the West
79+39.79 = 0+00 N			523	381 48	℄ S.D. > ℄ Alhambra Ave
0+10 N			519	381 52	M.H.
			1286	373 85	Inv 10" Inlet N
			1283	373 88	✓ 8" Inlet E
			1286	373 85	✓ 8" Inlet W
			1299	373 72	✓ 10" Outlet S

5.19
6.84
83
12.86

5.19
6.97
67
12.83

5.19
7.00
67
12.86

5.19
6.97
83
12.99

Profile No. X-Sec. No.
Plotted Date Checked Date
Notes Red Date Notes Chkd. C.H.C. Date 1-16-44
Division No. Job No. 6346
Survey of ALH-MONT PK D.S.
Survey by W.A. Miller Notes W.A.M. 12-20-1940
Indexed A. C. Johnson Date

Form 307 5[illegible] 5-39

PLEASE RETURN TO
LOS ANGELES COUNTY SURVEYOR
700 HALL OF RECORDS

NOTE: ANY ADDITIONS OR CHANGES ON THIS SHEET MUST BE MADE OR CIRCLED IN RED INK, WITH DATE AND NAME OF PERSON MAKING CHANGE

Do not extend notes this side of this line

STATION	B. S.	H. I.	F. S.	ELEV.	
		386.709			
0+40 N			476	381.95	℄ Alhambra Ave
12.5R			485	381.86	1/4 Pt
25R			505	381.66	Gutter N.E.C.R. N.E. Cor
"			426	382.45	Cb
12.5L			502	381.69	1/4 Pt
25L			548	381.23	Gutter N.E.C.R. N.W. Cor
"			471	382.00	Cb
0+90 N			445	382.26	℄ Alhambra Ave
12.5R			450	382.21	1/4 Pt
25R			458	382.13	Gutter
"			376	382.95	Cb
35L			355	383.16	PL
12.5L			468	382.03	1/4 Pt
25L			501	381.70	Gutter
			423	382.48	Cb
35L			400	382.71	PL
1+90 N			370	383.01	℄ Alhambra Ave
12.5R			360	383.11	1/4 Pt
25R			375	382.96	Gutter
			290	383.81	Cb

Profile No. ____ Notes Red. ____ Plotted ____ Job No. 6346 Division No. ____ F B 857 Pg. 109 39

X-Sec. No. ____ Date ____ Notes Chkd. C.V.L. Date ____ Checked ____ Survey of ALH-MONT PK DS Survey by W.A. Miller Notes W.A.M. [illegible] 1940

Date 1-16-41 Date ____ Map No. ____ Indexed A. C. Johnson

Form 307 5M 5-39

PLEASE RETURN TO
LOS ANGELES COUNTY SURVEYOR
700 HALL OF RECORDS

NOTE: ANY ADDITIONS OR CHANGES ON THIS SHEET MUST BE MADE OR CIRCLED IN RED INK, WITH DATE AND NAME OF PERSON MAKING CHANGE

Do not extend notes this side of this line

STATION	B. S.	H. I.	F. S.	ELEV.	
		386 709			
1+90 N 35R			2 70	384 01	PL
12.5L			3 70	383 01	1/4 Pt
25L			4 10	382 61	Gutter
"			3 24	383 47	cb
35L			3 05	383 66	PL
79+39 79 =0+00 S			5 23	381 48	℄ S.D. + ℄ Alhambra Ave
0+20 S			5 36	381 35	℄ Alhambra Ave
12.5R			5 68	381 03	1/4 Pt
25R			6 08	380 63	Gutter S.E.C.R. S.W. Cor
"			5 31	381 40	cb " "
12.5L			5 43	381 28	1/4 Pt
25L			5 62	381 09	Gutter S.E.C.R. S.E. Cor
"			4 81	381 90	cb " "
0+70 S			5 70	381 01	℄ Alhambra Ave
12.5R			6 01	380 70	1/4 Pt
25R			6 35	380 36	Gutter
"			5 60	381 11	cb
35R			5 41	381 30	Pt
12.5L			5 67	381 04	1/4 Pt
25L			5 80	380 91	Gutter

Survey of ALH - MONT PK DS
Survey by W.A. Miller Notes W.A.M. 12-20-1940 Notes Chkd. C.V.C. Checked
Indexed A. C. Johnson Date Date 1-16-41 Date
Job No. 6346 Division No. Notes Red. Plotted Profile
No. Date No. X-Sec.

Form 307 5M 5-39

PLEASE RETURN TO
LOS ANGELES COUNTY SURVEYOR
700 HALL OF RECORDS

NOTE: ANY ADDITIONS OR CHANGES ON THIS SHEET MUST BE MADE OR CIRCLED IN RED INK, WITH DATE AND NAME OF PERSON MAKING CHANGE

Do not extend notes this side of this line

STATION	B. S.	H. I. ✓	F. S.	ELEV.	
		386.709			
0+70S 25L			500	381.71	Cb
35L			488	381.83	PL
1+70S			633	380.38	℄ Alhambra Ave
125R			673	379.98	1/4 pt
25R			684	379.87	Gutter
"			620	380.51	Cb
35R			605	380.66	PL
125L			642	380.29	1/4 pt
25L			651	380.20	Gutter
"			No Cb		Cb
35L			552	381.19	P.L.
79+64.8			584	380.97	℄ S.D. X Gutter
79+74.79			577	380.94	℄ S.D
10R			567	381.04	℄ St.
20R			556	381.15	1/4 pt.
30R			539	381.32	Gutter W.E.C.R. N.W. Cor
"			463	382.08	[illegible]
40R			440	382.31	P.L.
10L			608	380.63	Gutter W.E.C.R. S.W. Cor
"			530	381.41	[illegible]
20L			510	381.61	[illegible]

Profile Notes Red. Plotted Job No. 6346 Division No. F B 857 Pg. 11

No. Date Date Survey of ALH-MONT Plc D.S.

X-Sec. Notes Chkd. C.V.C. Checked Survey by W.A. Miller Notes W.A.M. Date 12-20-1940

No. Date 1-1-41 Date Map No. Indexed A. C. Johnson

Form 307 5M 5-39

PLEASE RETURN TO
LOS ANGELES COUNTY SURVEYOR
700 HALL OF RECORDS

NOTE: ANY ADDITIONS OR CHANGES ON THIS SHEET MUST BE MADE OR CIRCLED IN RED INK, WITH DATE AND NAME OF PERSON MAKING CHANGE

Do not extend notes this side of this line

STATION	B. S.	H. I.	F. S.	ELEV.		
		386 709				
B.M. #A91			4.596	382 113 (098)	B.M. #A91 El. 382.098 F.B. 819-40 Emerson Ave & Alhambra Ave. S.E. Cor. Bt. Spk 15' E. of E.E.C.R.	
80+00			5.54	381.17	℄ S.D.	
10R			5.24	381.47	℄ St.	
20R			5.26	381.45	¼ Pt.	
30R			5.38	381.33	Gutter	
"			4.60	382.11	cb	
40R			4.45	382.26	PL	
10L			5.92	380.79	Gutter	
"			5.20	381.51	cb	
20L			5.15	381.56	PL	
81+00			5.04	381.67	℄ S.D.	
81+97			4.63	382.08	M.H.	
			11.65	375.06	Inv 8" Inlet W — 4.63 / 6.35 / .67 / 11.65	4.63 / 6.49 / .67 / 11.79
			11.79	374.92	Inv 8" Outlet E	
82+00			4.97	381.74	℄ S.D.	
10R			4.63	382.08	℄ St.	
20R			4.70	382.01	¼ Pt.	
30R			5.00	381.71	Gutter	
"			4.33	382.38	cb	
40R			4.15	382.56	PL	

B. 857 Pg. 112 42 Job No. 6346 Division No. Notes Red. Plotted Profile No.
Survey of ALH-MONT PK DS Date Date X-Sec.
Survey by W.A. Miller Notes Miller 12-20-1940 Notes Chkd. C.V.C. Checked No.
Indexed A. C. Johnson Date Date 1-16-41 Date

Form 307 5M 5-39

PLEASE RETURN TO
LOS ANGELES COUNTY SURVEYOR
700 HALL OF RECORDS

NOTE: ANY ADDITIONS OR CHANGES ON THIS SHEET MUST BE MADE OR CIRCLED IN RED INK, WITH DATE AND NAME OF PERSON MAKING CHANGE

Do not extend notes this side of this line

STATION	B. S.	H. I.	F. S.	ELEV.	
		386.709			
82+00 10 L			5.43	381.28	Gutter
"			No Cb		Cb
20 L			4.60	382.11	PL
T.P. (82+00)	6.99	388.728	4.971	381.738	
83+00			6.80	381.93	℄ SD
84+00			6.37	382.36	℄ SD
10 R			6.00	382.73	℄ St
20 R			6.03	382.70	1/4 pt
30 R			6.31	382.42	Gut
30 R			5.58	383.15	Cb
40 R			5.51	383.22	PL
10 L			6.71	382.02	Gut
10 L			6.05	382.68	Cb
20 L			5.88	382.85	
84+49			5.60	383.13	[illegible]
			12.76	375.97	Inv 8" Outlet — 5.60 / 7.16 / 12.76
85+00			5.64	383.09	℄ SD
					EMERSON AVE & NICHOLSON AVE.
85+16.35			5.59	383.14	℄ SD.
10 R			5.57	383.16	℄ St

Profile No. ____ Notes Red. ____ Plotted ____ Job No. 6346 Division No. ____ F B. 857 Pg. 113

X-Sec. No. ____ Date ____ Notes Chkd. C.V.C. Checked ____ Date ____ Survey of ALH-MONT. PK DS Survey by W.A. Miller Notes F.S.L. Date 12-24-1940

No. ____ Date 1-16-41 Date ____ Map No. ____ Indexed A. C. Tab. Date ____

Form 307 5M 5-39

PLEASE RETURN TO
LOS ANGELES COUNTY SURVEYOR
700 HALL OF RECORDS

NOTE: ANY ADDITIONS OR CHANGES ON THIS SHEET MUST BE MADE OR CIRCLED IN RED INK, WITH DATE AND NAME OF PERSON MAKING CHANGE

not extend notes this side of this line

STATION	B. S.	H. I. ✓	F. S.	ELEV.			
		388.728					
85+16.35 20R			5.51	383.22	1/4 PT		
30R			5.49	383.24	Gut. E.E. CR NE. COR		
30R			4.85	383.88	Cb		
40R			4.58	384.15	PL		
10L			5.59	383.14	Gut E.E. CR. S.E. COR		
10L			5.00	383.73	Cb		
20L			4.79	383.94	PL		
8[illegible]3			5.56	383.17	℄ S.D. & X Gut.		
0+00N =							
85+16.35			4.95	383.78	℄ S.D.		
0+10 N			4.89	383.84	M.H.		
			12.54	376.19	MV 8" Inlet N	4.89 / 6.98 / .67 / 12.54	4.89 / 6.66 / .67 / 12.22
			12.22	376.51	" 8" Inlet W		4.89 / 7.13 / .67 / 12.69
			12.69	376.04	" 8" Outlet S		
0+40N			4.68	384.05	℄ ST		
10R			4.91	383.82	1/4 PT		
20R			5.35	383[illegible]	Gut N.E. CR. NE. COR.		
20R			4.86	383.87	Cb		
10L			4.74	383.99	1/4		
20L			5.03	[illegible]	Gut N.E. CR. N.W. COR		
20L			4.50	384[illegible]	Cb		

F.B. 857 Pg. 114 Job No. 6346 Division No. Notes Red. Plotted Profile
Survey of ALH-MONT. PK D.S. Date Date No.
Survey by W.A. Miller Notes FSL 12-24-1940 Notes Chkd. C.V.C. Checked X-Sec.
Indexed A. C. Johnson Date Date 1-16-41 Date No.

Form 307 5M 5-39

PLEASE RETURN TO
LOS ANGELES COUNTY SURVEYOR
700 HALL OF RECORDS

NOTE: ANY ADDITIONS OR CHANGES ON THIS SHEET MUST BE MADE OR CIRCLED IN RED INK, WITH DATE AND NAME OF PERSON MAKING CHANGE

[illegible] not extend notes this side of this line

STATION	B. S.	H. I.	F. S.	ELEV.	
		388 728			
0+90 N			4 52	384 21	℄ St
10 R			4 63	384 10	1/4 pt
20 R			5 00	383 73	Gut
20 R			4 44	384 29	Cb
30 R			4 47	384 26	PL
10 L			4 57	384 16	1/4
20 L			4 70	384 03	Gut
20 L			4 11	384 62	Cb
30 L			3 80	384 93	PL
1+90 N			3 64	385 09	℄ St
10 R			3 90	384 83	1/4
20 R			4 25	384 48	Gut
20 R			3 62	385 11	Cb
30 R			3 50	385 23	PL
10 L			3 65	385 08	1/4
20 L			3 82	384 91	Gut
20 L			3 30	385 43	Cb
30 L			3 08	385 65	PL
85+46.35 = 0+00.5 0+20.5			4 95	383 78	
			5 01	383 72	℄ St
10 R			5 13	383 60	1/4 pt
20 R			5 46	383 27	Gut SE CR SW COR

Profile No. ____ Notes Red ____ Plotted ____ Job No. 6346 Division No. ____ F B. 857 Pg. 115

No. ____ Date ____ Date ____ Survey of ALH-MONT PK DS

X-Sec. No. ____ Notes Chkd C.V.C. Checked ____ Survey by W.A. Miller Notes F.S.L. Date 12-24-1940

No. ____ Date 1-16-41 Date ____ Map No. ____ Indexed A.C. [illegible] Date ____

Form 307 5M 5-39

PLEASE RETURN TO
LOS ANGELES COUNTY SURVEYOR
700 HALL OF RECORDS

NOTE: ANY ADDITIONS OR CHANGES ON THIS SHEET MUST BE MADE OR CIRCLED IN RED INK, WITH DATE AND NAME OF PERSON MAKING CHANGE

● Do not extend notes this side of this line

STATION	B. S.	H. I. ✓	F. S.	ELEV.		
		388 728				
0+20 S 20 R.			4 89	383 [illegible]	Cb	
10 L			5 18	383 55	1/4	
20 L			5 65	383 08	Gut. S.E. CR. S.E. COR	
20 L			5 00	383 73	Cb " "	
0+70 S			5 34	383 39	℄ St	
10 R			5 44	383 29	1/4	
20 R			5 93	382 80	Gut	
20 R			5 36	383 37	Cb	
30 R			5 07	383 66	PL	
10 L			5 58	383 15	1/4	
20 L			6 11	382 62	Gut	
20 L			5 46	383 2[illegible]	Cb	
30 L			5 20	383 53	PL	
1+70 S.			6 36	382 37	℄ St	
10 R			6 40	382 33	1/4	
20 R			6 65	382 08	Gut	
20 R			6 13	382 60	Cb	
30 R			5 97	382 76	PL	
10 L			6 49	382 24	1/4	
20 L			6 80	381 93	Gut	
20 L			6 24	382 49	Cb	

F.B. 857 Pg. 116 46 Job No. 6346 Division No. Notes Red. Plotted Profile
Survey of ALH-MONT. PK D.S. Date Date No.
Survey by W.A. Miller Notes F.S.L. 12-24-1940 Notes Chkd. C.V.C. Checked X-Sec.
Indexed A. C. Johnson Date Date 1-16-41 Date No.

Form 307 5M 5-39

PLEASE RETURN TO
LOS ANGELES COUNTY SURVEYOR
700 HALL OF RECORDS

NOTE: ANY ADDITIONS OR CHANGES ON THIS SHEET MUST BE MADE OR CIRCLED IN RED INK, WITH DATE AND NAME OF PERSON MAKING CHANGE

Do not extend notes this side of this line

STATION	B. S.	H. I.	F. S.	ELEV.	
		388 726			
30 L			6 07	382 66'	PL
85+76.35			5 35	383 38'	℄ SD
10R			5 23	383 50'	℄ St
20R			5 18	383 55'	W pt
30R			5 06	383 67'	Gut W.E.CR NW.COR
30R			4 50	384 23'	Cb
40R			4 26	384 47'	PL
10L			5 44	383 29'	Gut W.E.CR. SW.COR
10L			4 89	383 84'	Cb " "
20L			4 65	384 08'	PL
B.M.# A-107			4 940	383 788'	BM#A107 El 383.786 FB 819-45 Emerson Ave & Nicholson Ave NE Cor. Bt. Spk 19' E. of E.E.C.R
86+00			5 23	383 50'	℄ SD
87+00			4 75	383 98'	℄ SD
10R			4 51	384 22'	℄ St
20			4 59	384 14'	W
30R			4 83	383 90'	Gut
30R			4 26	384 47'	Cb
40R			4 15	384 58'	PL
10L			5 23	383 50'	Gut
10L			4 71	384 02'	Cb
20L			4 51	384 22'	PL

Profile No. X-Sec. No. Notes Red. Date Notes Chkd. C.H.C. Date 1-16-41 Plotted Date Checked Date Job No. 6346 Division No. Survey of ALH-MONT PK D'S Survey by W.A. Miller Notes F.S.L. Date 12-24-1940 Map No. Indexed A. C. Date

F.B. 857 Pg. 47 117

Form 307 5M 5-39

PLEASE RETURN TO
LOS ANGELES COUNTY SURVEYOR
700 HALL OF RECORDS

NOTE: ANY ADDITIONS OR CHANGES ON THIS SHEET MUST BE MADE OR CIRCLED IN RED INK, WITH DATE AND NAME OF PERSON MAKING CHANGE

Do not extend notes this side of this line

STATION	B. S.	H. I.	F. S.	ELEV.		
		388.728				
87+84.00			4.27	384.46	MH.	
			11.08	377.65	Inv. Inlet W	4.27 / 6.14 / .67 / 11.08
			11.20	377.53	✓ Outlet E	4.27 / 6.26 / .67 / 11.20
88+00			4.55	384.18	℄ S.D.	
T.P.	6.590	371.058	4.260	384.468		
89+00			6.59	384.47	℄ S.D.	
10R			6.32	384.74	℄ St	
20R			6.36	384.70	½ pt	
30R			6.57	384.49	Gut	
30R			5.98	385.08	Cb	
40R			5.85	385.21	PL	
10L			7.11	385.95	Gut	
10L			6.60	384.46	Cb	
20L			6.50	384.56	P.L.	
90+00			6.11	384[illegible]	℄ S.D.	
90+40.4			5.50	385[illegible]	EMH	
			12.59	378.47	Inv. & Outlet E	5.50 / 7.09 / 12.59
91+00			5.35	385.71		
					EMERSON AVE. & LINCOLN AVE	
91+22.36			5.43	385.63	℄ S.D.	

F.B. 857 Pg. 48 118 Job No. 6346 Division No. Notes Red. Date Plotted Date Profile No.
Survey of ALH-MONT PK D.S. Date Checked Date X-Sec. No.
Survey by W.A. Miller Notes FSL 12-24-1940 Notes Chkd. Date
Indexed A. G. Johnson Date

Form 307 5M 5-39

PLEASE RETURN TO
LOS ANGELES COUNTY SURVEYOR
700 HALL OF RECORDS

NOTE: ANY ADDITIONS OR CHANGES ON THIS SHEET MUST BE MADE OR CIRCLED IN RED INK, WITH DATE AND NAME OF PERSON MAKING CHANGE

Do not extend notes this side of this line

STATION	B. S.	H. I.	F. S.	ELEV.		
91+22.36 10R		391.058	5.28	385.78	℄ St	
20R			5.25	385.81	1/4	
30R			5.22	385.84	Gut. E.E. CR. NE COR	
30R			4.57	386.49	Cb " "	
40R			4.25	386.81	PL	
10L			5.65	385.41	Gut E.E. CR. SE. COR	
10L			5.07	385.99	Cb " "	
20L			4.78	386.28	PL	
91+32.5			5.48	385.58	℄ SD. X Gutter	
91+52.36 = 0+00N			4.86	386.20	℄ S.D. & LINCOLN AVE.	
0+10N			4.81	386.25	M.H.	
			12.89	378.17	Inv 8" Inlet N.	4.81 / 7.41 / .67 / 12.89
			12.66	378.40	" 8" Inlet W.	4.81 / 7.18 / .67 / 12.66
			13.01	378.05	" 8" Outlet S.	4.81 / 7.53 / .67 / 13.01
+40 N.			4.43	386.63	℄ St	
40R			4.57	386.49	1/4 PT	
20R			4.98	386.08	Gut N.E.CR. NE COR	

Profile Notes Red. Plotted Job No. 6346 Division No. F.B. 857 Pg. 49
No. Date Date Survey of ALH-MONT Pk D.S
X-Sec. Notes Chk. C.V.C. Checked Survey by W.A. Miller Notes E.S.E. Date 12-24-1940
No. Date 1-16-41 Date Map No. Indexed A. C. Jaly Detail

Form 307 5M 5-39

PLEASE RETURN TO
LOS ANGELES COUNTY SURVEYOR
700 HALL OF RECORDS

NOTE: ANY ADDITIONS OR CHANGES ON THIS SHEET MUST BE MADE OR CIRCLED IN RED INK, WITH DATE AND NAME OF PERSON MAKING CHANGE

Do not extend notes this side of this line

STATION	B. S.	H. I.	F. S.	ELEV.	
		391.058			
0+40N- 20R			4.41	386.65	Cb
10L			4.50	386.56	1/4
20L			4.76	386.30	Gut N.E.C.R. Nul. Cor.
20L			4.17	386.89	Cb " "
0+90 N			3.87	387.19	℄ ST
10R			4.06	387.00	1/4
20R			4.55	386.51	Gut
20R			3.87	387.19	Cb
30R			3.72	[illegible].34	PL
10L			3.96	387.10	1/4
20L			4.37	386.69	Gut
20L			3.77	387.29	Cb
30L			3.56	387.50	PL
1+90 N.			2.73	388.33	℄ ST
10R			2.94	388.12	1/4
20R			3.49	387.57	Gut
20R			2.82	388.24	Cb
30R			2.71	388.35	PL
10L			2.90	388.16	1/4
1+90 N 20L			3.26	387.80	Gut
20L			2.71	388.35	Cb

F.B. 857 Pg. 120 Job No. 6346 Division No. Notes Red. Plotted Profile
Survey of ALH. MONT Pk D.S. Date Date No.
Survey by W.A. Miller Notes F.S.L. 12-24-1940 Notes Chkd. C.V.C. Checked X-Sec.
Indexed A. C. Johnson Date Date 1-16-41 Date No.

Form 307 5M 5-39

PLEASE RETURN TO
LOS ANGELES COUNTY SURVEYOR
700 HALL OF RECORDS

NOTE: ANY ADDITIONS OR CHANGES ON THIS SHEET MUST BE MADE OR CIRCLED IN RED INK, WITH DATE AND NAME OF PERSON MAKING CHANGE

Do not extend notes this side of this line

STATION	B. S.	H. I.	F. S.	ELEV.		
		391 058				
30L			2 62	388 44	PL	
91+52.36 = 0+00S.			4 86	386 20		
0+20S			5 24	385 82	℄ St	
10R			5 34	385 72	1/4	
20R			5 51	385 55	Gut	SE CR SW COR
20R			4 75	386 31	Cb	" "
10L			5 44	385 62	1/4	
20L			5 70	385 36	Gut	SE CR SE COR
20L			5 00	386 06	Cb	" "
0+70S			5 94	385 12	℄ St	
10R			5 97	385 09	1/4	
20R			6 16	384 90	Gut	
20R			5 49	385 57	Cb	
30R			5 32	385 74	PL	
10L			6 13	384 93	1/4	
20L			6 42	384 64	Gut	
20L			5 76	385 30	Cb	
30L			5 54	385 52	PL	
1+70 S.			7 21	383 85	℄ St	
10R			7 35	383 71	1/4	
20R			7 45	383 61	Gut	(NO Cb)
30R			6 60	384 46	PL	

Profile Notes Red. Plotted Job No. 6346 Division No.
No. Date Date Survey of ALH-MONT PK DS
X-Sec. Notes Chkd. C.V.C. Checked Survey by W.A. Miller Notes F.S.L. Date 12-24-1940
No. Date 1-16-41 Date Map No. Indexed A. C. Job Date

F.B. 857 Pg. 121 51

Form 307 5M 5-39

PLEASE RETURN TO
LOS ANGELES COUNTY SURVEYOR
700 HALL OF RECORDS

NOTE: ANY ADDITIONS OR CHANGES ON THIS SHEET MUST BE MADE OR CIRCLED IN RED INK, WITH DATE AND NAME OF PERSON MAKING CHANGE

Do not extend notes this side of this line

STATION	B. S.	H. I.	F. S.	ELEV.		
1+70S 10L		391.058	7.61	383.45	1/4	
20L			7.87	383.19	Gut	
20L			7.27	383.79	Cb	
30L			7.00	384.06	PL	
91+72.00			5.27	385.79	℄ SD X Gutter	
91+82.36			5.16	385.90	℄ SD	
10R			5.07	385.19	℄ St	
20R			4.99	386.07	1/4	
30R			4.87	386.19	Gut W.E.CR N.W.COR	
30R			4.25	386.81	Cb "	
40R			4.00	387.06	PL	
10L			5.31	385.75	Gut W.E.CR S.W. COR	
10L			4.54	386.52	Cb " "	
20L			4.59	386.47	PL	
B.M.# A-108	6.100	392.436	4.698	386.360 (.336)	BM# A108 El 386.336 F.B 819-45 Emerson Ave & Lincoln Ave N.E.Cor. Bt Spk 16' E. of E.E.C.R.	
92+00			6.31	386.13	℄ SD	
93+00			5.69	386.75	℄ SD.	
93+86.5			5.11	387.33	M.H.	
			13.04	379.40	Inv 8" Inlet W	5.11 / 7.26 / 67 / 13.04
			12.96	379.48	" 8" Outlet E	5.11 / 7.18 / 67 / 12.96
94+00			5.30	387.14	℄ SD	

F.B. 857 Pg. 122 Job No. 6346 Division No. Notes Red. Plotted Profile No.
Survey of ALH-MONT Pk D.S. Date Date X-Sec.
Survey by W.A. Miller Notes F.S.L. 12-24-1940 Notes Chkd. C.V.C. Checked No.
Indexed A.G. Date Date 1-16-41 Date

Form 307 5M 5-39

PLEASE RETURN TO
LOS ANGELES COUNTY SURVEYOR
700 HALL OF RECORDS

NOTE: ANY ADDITIONS OR CHANGES ON THIS SHEET MUST BE MADE OR CIRCLED IN RED INK, WITH DATE AND NAME OF PERSON MAKING CHANGE

Do not extend notes this side of this line

STATION	B. S.	H. I.	F. S.	ELEV.	
		392 436			
94+00 10R			5.08	387.36	℄ St
20R			5.17	387.27	1/4
30R			5.40	387.04	Gut
30R			4.85	387.59	cb
40R			4.65	387.79	PL
10L			5.76	386.68	Gut
10L			5.11	387.33	cb
20L			5.00	387.44	PL
95+00			5.03	387.41	℄ SD
96+00			4.62	387.82	℄ SD
10R			4.35	388.09	℄ St
20R			4.55	387.89	1/4
30R			4.99	387.45	Gut (No cb)
40R			4.10	388.34	PL
10L			5.20	387.24	Gut No cb
20L			4.45	387.99	PL
96+18.50			4.38	388.06	F.M.H.
			11.86	380.58	Inv 8" Outlet E — 4.38 / 7.48 / 11.86
97+00			4.29	388.15	℄ SD
B.M.# A.109	5.023	393.656	3.800	388.633 / 636	B.M.# A.109 El. 388.633 FB 819.46 Emerson [illegible] Garfield Ave NE Cor. Bt Spk 18' E of EECR

Profile No. ____ Notes Red ____ Plotted ____ Job No. 6346 Division No. ____ F.B. 857 Pg. 123

Date ____ Date ____ Survey of ALH-MONT PK DS

Notes Chkd. C.V.C. Checked ____ Survey by W.A. Miller Notes FSL Date 12-24-1940

No. ____ Date 1-16-41 Date ____ Map No. ____ Indexed A.C. [illegible]

Form 307 5M 5-39

PLEASE RETURN TO
LOS ANGELES COUNTY SURVEYOR
700 HALL OF RECORDS

NOTE: ANY ADDITIONS OR CHANGES ON THIS SHEET MUST BE MADE OR CIRCLED IN RED INK, WITH DATE AND NAME OF PERSON MAKING CHANGE

Do not extend notes this side of this line

STATION	B. S.	H. I.	F. S.	ELEV.			
		393 656			EMERSON AVE. & GARFIELD AVE.		
97+34.00			5 67	387 99	℄ S.D.		
10 R.			5 40	388 26	℄ ST		
20 R			5 34	388 32	1/4 Pt		
30 R			5 55	388 11	Gut. E.E.CR. N.E.COR.		
30 R			4 96	388 70	Cb. " "		
40 R			4 75	388 91	PL		
10 L			6 00	387 66	GUT. E.E.CR. S.E.COR.		
10 L			5 41	388 25	CB. " "		
20 L			5 13	388 53	PL.		
97+44.			5 97	387 69	℄ S.D. X. GUTTER		
97+69=0+00N			5 26	388 40	℄ SD & ST.		
0+07 N			5 19	388 47	M.H.		
			11 22	382 44	Inv. 8" Inlet N	5.19 / 5.36 / 67 / 11.22	5.19 / 5.13 / 67 / 10.99
			10 99	388 67	" 8" Inlet W		5.19 / 5.40 / 67 / 11.26
			11 26	382 40	" 8" Outlet S		
0+10 N			5 17	388 49	ST. INT.		
0+40 N			4 90	388 76	℄ ST		
125 R			5 09	388 57	1/4		
25 R			5 55	388 11	Gut. N.E.CR. N.E.COR		

F.B. 857 Pg. 124 Job No. 6346 Division No. Notes Red. Plotted Profile No.
Survey of ALH-MONT. PK. D.S. Date Date X-Sec.
Survey by W.A. Miller Notes F.S.L. 12-24-1940 Notes Chkd. C.V.C. Checked No.
Indexed Date Date 1-16-41 Date

Form 307 5M 5-39

PLEASE RETURN TO
LOS ANGELES COUNTY SURVEYOR
700 HALL OF RECORDS

NOTE: ANY ADDITIONS OR CHANGES ON THIS SHEET MUST BE MADE OR CIRCLED IN RED INK, WITH DATE AND NAME OF PERSON MAKING CHANGE

Do not extend notes this side of this line

STATION	B. S.	H. I.	F. S.	ELEV.		
		393 656				
0+40 N. 25 R.			4 96	388 70	Cb. N.E. CR N.E. COR	
12.5 L			4 96	388 70	1/4 " "	
25 L			5 26	388 40	Gut N.E. CR N.W. COR	
25 L			4 53	389 13	Cb	
0+90 N			4 38	389 ~~41~~ 28	℄ ST	
12.5 R			4 60	389 06	1/4	
25 R			4 95	388 71	Gut	
25 R			4 32	389 34	Cb	
35 R			4 38	389 28	PL	
12.5 L			4 45	389 21	1/4	
25 L			4 74	388 92	Gut	
25 L			3 98	389 68	Cb	
35 L			3 72	389 94	PL	
1+90 N			3 40	390 26	℄ ST.	
12.5 R			3 62	390 04	1/4	
25 R			3 96	389 70	Gut	
25 R			3 38	390 28	Cb	
35 R			3 29	390 37	PL	
12.5 L			3 45	390 21	1/4	
25 L			3 69	389 97	Gut	
25 L			2 98	390 68	Cb	

266

Profile Notes Red. Plotted Job No. 6346 Division No. F.B. 857 Pg. 55 125
No. Date Date Survey of H.H. MONT PK DS
X-Sec. Notes Chkd. C.N.C. Checked Survey by W.A. Miller Notes F.S.L. Date 12-24-1940
No. Date 1-16-41 Date Map No. Indexed A.C. Jobs Date

Form 307 5M 5-39

PLEASE RETURN TO
LOS ANGELES COUNTY SURVEYOR
700 HALL OF RECORDS

NOTE: ANY ADDITIONS OR CHANGES [illegible] THIS SHEET MUST BE MADE OR [illegible] IN RED INK, WITH DATE AND NAME OF PERSON MAKING CHANGE

Do not extend notes this side of this line

STATION	B. S.	H. I.	F. S.	ELEV.	
		393 656			
1+90N 35' L			2 66	391 00	PL
97+69.00 = 0+00 S			5 26	388 40	
0+20 S			5 45	388 21	℄ ST
12.5 R			5 49	388 17	1/4
25 R			5 77	387 89	Gut. S.E. CR. SW. COR.
25 R			5 01	388 65	Cb
12.5 L			5 64	388 02	1/4
25 L			6 10	387 56	Gut. S.E. CR. S.E. COR.
25 L			5 43	388 23	Cb.
0+70 S.			5 82	387 84	℄ ST
12.5 R			5 90	387 76	1/4
25 R			6 21	387 45	Gut
25 R			5 43	388 23	Cb
35 R			5 16	388 50	PL
12.5 L			5 96	387 70	1/4
25 L			6 38	387 28	Gut
25 L			5 74	387 92	Cb
35 L			5 57	388 09	PL
1+70 S.			6 54	387 12	℄ ST
12.5 R			6 68	386 98	1/4
25 R			7 00	386 66	Gut
25 R			6 26	387 40	Cb

F.B. 857 Pg. 126 Job No. 6346 Division No. Notes Red. Plotted Profile
Survey of ALH-MONT PK D.S. Date Date No.
Survey by W.A. Miller Notes F.S.L. 12-24-1940 Notes Chkd. C.V.C. Checked X-Sec.
Indexed A.C. Date Date 1-16-41 Date No.

Form 307 5M 5-39

PLEASE RETURN TO
LOS ANGELES COUNTY SURVEYOR
700 HALL OF RECORDS

NOTE: ANY ADDITIONS OR CHANGES ON THIS SHEET MUST BE MADE OR CIRCLED IN RED INK, WITH DATE AND NAME OF PERSON MAKING CHANGE

Do not extend notes this side of this line

STATION	B. S.	H. I.	F. S.	ELEV.	
		393.656			
1+70 S.35 R			6.04	387.62	PL
12.5 L			6.69	386.97	1/4
25 L			7.02	386.64	Gut
25 L			6.38	387.28	Cb
35 L			6.22	387.44	PL
97+94			5.62	388.04	℄ SD X GUTTER
98+04			5.29	388.37	℄ SD PL
10R			5.05	388.61	℄ ST
20R			4.98	388.68	1/4
30R			5.13	388.53	GUT. W.E. CR. N.W. COR.
30R			4.55	389.11	Cb " "
40R			4.26	389.40	PL
10L			5.60	388.06	GUT W.E. CR. S.W. COR
10L			4.99	388.67	Cb " "
20L			4.79	388.87	PL
99+00			4.06	389.60	℄ SD
100+00			3.17	390.49	℄ SD
10R			2.92	390.74	℄ ST
20R			3.07	390.59	1/4
30R			3.31	390.35	Gut
30R			2.78	390.88	Cb

Profile No. ____ Notes Red. ____ Plotted ____ Job No. 6346 Division No. ____ F. B. 857 Pg. 132

X-Sec. No. ____ Date ____ Date ____ Survey of ALH-MONT PK DS

Notes Chkd. C.V.C. Checked ____ Survey by W.A. Miller Notes F.S.L. Date 12-24-1940

Date 1-16-41 Date ____ Map No. ____ Indexed ____ E. Johnson

Form 307 5M 5-39

PLEASE RETURN TO
LOS ANGELES COUNTY SURVEYOR
700 HALL OF RECORDS

NOTE: ANY ADDITIONS OR CHANGES ON THIS SHEET MUST BE MADE OR CIRCLED IN RED INK, WITH DATE AND NAME OF PERSON MAKING CHANGE

Do not extend notes this side of this line

STATION	B. S.	H. I.	F. S.	ELEV.	
		393.656			
100+00 40R			2.70	390.96	P.L.
10L			3.61	390.05	Gut
10L			3.12	390.54	Cb.
20L			3.00	390.66	P.L.
B.M.# A-110	6.740	397.628	2.768	390.888	BM# A110 El 390.887 FB 819-46 Emerson Ave 225'± W. of ℄ Garfield Ave Bt Spk in N.Cb 10' E of E edge Ha 117
101+00			6.27	391.36	℄ S.D.
10 R			5.90	391.73	℄ St.
20 R			5.92	391.71	¼ Pt.
30 R			6.25	391.38	Gutter
"			5.71	391.92	cb.
40 R			5.42	392.21	P.L.
10L			6.75	390.88	Gutter
"			6.22	391.41	cb
20L			6.03	391.60	P.L.
101+49.0			5.50	392.13	F.M.H.
			12.93	384.70	Inv. 8" outlet E. 5.50 + 7.43 = 12.93
101+86.30 B.C.			5.30	392.33	℄ S.D.
10R			5.12	392.51	℄ St.
20R			5.18	392.45	¼ Pt

F.B. 857 Pg. 128 58
Job No. 6346 Division No. Notes Red. Plotted Profile
Survey of ALH - MONT PK DS Date Date No.
Survey by W.A. Miller Notes WAM 12-30-1940 Notes Chkd. C.V.C. Checked X-Sec.
Indexed A. C. [illegible] Date Date 1-16-41 Date No.

Form 307 5M 5-39

PLEASE RETURN TO
LOS ANGELES COUNTY SURVEYOR
700 HALL OF RECORDS

NOTE: ANY ADDITIONS OR CHANGES ON THIS SHEET MUST BE MADE OR CIRCLED IN RED INK, WITH DATE AND NAME OF PERSON MAKING CHANGE

Do not extend notes this side of this line

STATION	B. S.	H. I.	F. S.	ELEV.	
101+86.30 30R		397.628	5.49	392.20	Gutter
30R			4.81	392.82	cb
40R			4.65	393.00	PL
					EMERSON AVE + BALTIMORE AVE
102+19.3			5.50	392.13	1/4 Pt
10R			5.25	392.38	℄ St.
20R			5.21	392.42	1/4 Pt
30R			5.02	392.61	Gu E.E.C.R. N.E.Cor
"			4.48	393.15	cb " "
40R			4.22	393.41	PL
10L			5.55	392.08	Gutter E.E.C.R. S.E.Cor
"			5.08	392.55	cb " "
20L			4.73	392.90	PL
102+29.3			5.53	392.10	X Gutter as of Tan Prod from East
102+49.6 =0+00 S			5.08	392.55	℄ Baltimore Ave as of Tan Prod from East
0+20 S			5.18	392.45	℄ Baltimore Ave.
10R			5.33	392.30	1/4 Pt
20R			5.60	392.03	Gutter S.E.C.R. S.W.Cor
"			4.97	392.66	cb " "
10L			5.25	392.38	1/4 Pt
20L			5.63	392.00	Gutter S.E.C.R. S.E.Cor

Profile Notes Red. Plotted Job No. 6346 Division No. F.B. 8.57 Pg. 57
Pg. Date Date Survey of ALH-MONT PK DS
X-Sec. Notes Chkd C.V.C. Checked Survey by W.A.Miller Notes W.A.M. Date 12-30-1940
No. Date 1-16-41 Date Map No. Indexed C. Job Date

Form 307 5M 5-39

PLEASE RETURN TO
LOS ANGELES COUNTY SURVEYOR
700 HALL OF RECORDS

NOTE: ANY ADDITIONS OR CHANGES ON THIS SHEET MUST BE MADE OR CIRCLED IN RED INK, WITH DATE AND NAME OF PERSON MAKING CHANGE

Do not extend notes this side of this line

STATION	B. S.	H. I.	F. S.	ELEV.		
		397.628				
0+20 S 20 L			5.01	392.62	Cb. S.E.C.R. S.E. Cor.	
0+70 S			5.44	392.19	℄ Baltimore Ave	
10 R			5.54	392.09	1/4 Pt.	
20 R			5.88	391.75	Gutter	
"			5.25	392.38	Cb.	
30 R			5.01	392.62	PL	
10 L			5.53	391.~~08~~ 210	1/4 Pt.	
20 L			5.89	391.74	Gutter	
"			5.32	392.31	Cb.	
30 L			5.22	392.41	PL	
1+70 S			6.04	391.59	℄ Baltimore Ave.	
10 R			6.16	391.47	1/4 Pt.	
20 R			6.37	391.26	Gutter	
"			5.64	391.95	Cb.	
30 R			5.46	392.17	PL	
10 L			6.16	391.47	1/4 Pt.	
20 L			6.46	391.17	Gutter	
"			5.80	391.83	Cb.	
30 L			5.60	392.03	PL	
1+56			5.48	392.15	X Gutter as per Stg. Emerson Ave. Branch	

F.B. 857 Pg. 130 60
Job No. 6346 Division No. Notes Red. Plotted Profile
Survey of ALH-MONT. PK D.S. Date Date No.
Survey by W.A.M. Hgt Notes W.A.M. 12-30-1940 Notes Chkd. C.V.C. Checked X-Sec.
Indexed A. C. Johnson Date Date 1-16-41 Date No.

Form 307 5M 5-39

PLEASE RETURN TO
LOS ANGELES COUNTY SURVEYOR
700 HALL OF RECORDS

NOTE: ANY ADDITIONS OR CHANGES ON THIS SHEET MUST BE MADE OR CIRCLED IN RED INK, WITH DATE AND NAME OF PERSON MAKING CHANGE

Do not extend notes this side of this line

STATION	B. S.	H. I.	F. S.	ELEV.	
		397.628			
1+65.92			5.35	392.28	℄ S.P. as per sta. of Emerson Frc. Branch.
7R			5.25	392.38	℄ St.
17R			5.24	392.39	1/4 Pt.
22R			5.18	392.45	Gutter W.E.C.R. N.W. Cor
"			4.68	392.95	Cb. " "
3L			5.38	392.25	1/4 Pt.
13L			5.46	392.17	Gutter W.E.C.R. S.W. Cor
"			5.01	392.62	Cb " "
23L			4.68	392.95	PL
102+25.75 EX			5.39	392.63	℄ S.P.
+39			5.44	392.19	℄ S.P.
102+54.7			4.91	392.72	as per Tan Prod from North.
7R			5.81	391.82	Gutter N.E.C.R. N.E. Cor
"			4.52	393.11	Cb " "
3L			4.75	392.88	1/4 Pt.
13L			4.71	392.92	℄ Baltimore Ave.
23L			4.95	392.68	1/4 Pt.
33L			5.36	392.27	Gutter N.E.C.R. N.W. Cor
"			4.67	392.96	Cb " "
43L			4.38	392.25	PL

Profile No. ____ Notes Red. ____ Plotted ____ Job No. 6346 Division No. ____ F.B. 857 Pg. 61

X-Sec. No. ____ Date ____ Date ____ Survey of ALH-MONT PK D.S.

Notes Chkd. C.V.C. Checked ____ Survey by W.A. Miller Notes W.A.M. Date 12-30-1940

No. ____ Date 1-16-41 Date ____ Map No. ____ Indexed A. C. Job Date ____

Form 307 5M 5-39

PLEASE RETURN TO
LOS ANGELES COUNTY SURVEYOR
700 HALL OF RECORDS

NOTE: ANY ADDITIONS OR CHANGES ON THIS SHEET MUST BE MADE OR CIRCLED IN RED INK, WITH DATE AND NAME OF PERSON MAKING CHANGE

Do not extend notes this side of this line

STATION	B. S.	H. I. ✓	F. S.	ELEV.	✓
BM #A111		397.628	4.691	392.937	BM #A111 El. 392.930 F.B. 819-46 Emerson Ave & Baltimore Ave N.E. Cor. Bt. Spk 18' E. of E.E.C.R.
102+65.30			4.81	392.82	℄ S.D.
103+00			4.60	393.03	℄ S.D.
7R			5.02	392.61	Gutter
"			4.36	393.27	cb
17R			4.18	393.45	PL
3L			4.48	393.15	W.P.
13L			4.35	393.25	℄ St.
23L			4.51	393.12	W.P.
33L			5.02	392.61	Gutter
"			4.27	393.36	cb
43L			4.02	393.61	PL
104+00			4.08	393.55	℄ S.D.
7R			4.55	393.08	Gutter
"			3.83	393.80	cb
17R			3.02	394.01	PL
3L			4.00	393.63	W.P.
13L			3.90	393.73	℄ St.
23L			4.00	393.63	W.P.
33L			4.42	393.21	Gutter

F.B. 957 Pg. 132 62
Job No. 6346 Division No. Notes Red. Plotted Profile
Survey of ALH-MONT PK D.S. Date Date No.
Survey by W.A. Miller Notes W.A.M. 12-30-1940 Notes Chkd. C.V.C. Checked X-Sec.
Indexed C. Johnson Date Date 1-16-41 Date No.

Form 307 5M 5-39

PLEASE RETURN TO
LOS ANGELES COUNTY SURVEYOR
700 HALL OF RECORDS

NOTE: ANY ADDITIONS OR CHANGES ON THIS SHEET MUST BE MADE OR CIRCLED IN RED INK, WITH DATE AND NAME OF PERSON MAKING CHANGE

Do not extend notes this side of this line

STATION	B. S.	H. I.	F. S.	ELEV.	
		397.628			
104+00 33L					Cb
43L					PL
104+48			3.59	394.04	M.H
			13.41	394.22	Inv 8" Inlet N - 3.59 9.15 / 67 / 13.41 - 3.59 9.22 / 67 / 13.48
			13.48	394.15	8" Outlets
T.P. (105+00)	6.080	400.058	3.650	393.978	
105+00			6.08	393.98	℄ S.D
106+00			5.52	394.54	℄ S.D
7R			5.90	394.16	Gutter
			5.32	394.74	Cb
7R			4.98	395.08	PL
3L			5.44	394.62	WPL
13L			5.20	394.83	℄ SL
23L			5.36	394.70	1/4 PL
33L			5.88	394.18	Gutter
			5.27	394.79	Cb
43L			5.03	395.03	PL
					BALTIMORE AVE - HILLIARD AVE
106+35.5			5.43	395.20	℄ S.D
7R			5.76	394.30	Gutter SECR SECR

Profile No. ____ Notes Reg. ____ Plotted ____ Job No. 6346 Division No. ____ F.B. 857 Pg. 130

No. ____ Date ____ Date ____ Survey of ALH-MONT PK DS

X-Sec. Notes Chkd. C.V.C. Checked ____ Surveyed by W.A.M. Notes W.A.M. Date 11-30-1940

No. ____ Date 1-16-41 Date ____ Map No. ____ Indexed A. C. Johnson

Form 307 5M 5-39

PLEASE RETURN TO
LOS ANGELES COUNTY SURVEYOR
700 HALL OF RECORDS

NOTE: ANY ADDITIONS OR CHANGES ON THIS SHEET MUST BE MADE OR CIRCLED IN RED INK, WITH DATE AND NAME OF PERSON MAKING CHANGE

Do not extend notes this side of this line

STATION	B. S.	H. I. ✓	F. S.	ELEV.	
		400.058			
106+35.5 7R			510	394.96	Cb SECR SE Cor
17R			405	395.14	P.L.
3L			531	394.75	¼ Pl
13L			523	394.83	℄ St
23L			531	394.75	¼ Pl
33L			576	394.30	Gutter SECR SW Cor
"			508	394.98	Cb " "
43L			481	395.25	P.L.
106+65.5 = 0+00 E			531	394.75	℄ S.D. & ℄ Hilliard Ave
0+07 E			568	394.38	X Gutter ℄ Hilliard Ave
0+17 E			523	394.83	℄ Hilliard Ave
10R			540	394.63	¼ Pl
20R			570	394.36	Gutter EECR SE Cor
"			518	394.91	Cb " "
10L			521	394.85	¼ Pl
20L			542	394.64	Gutter EECR NE Cor
"			472	395.14	Cb " "
0+67 E			560	394.46	℄ Hilliard Ave
10R			581	394.25	¼ Pl
20R			581	394.25	Gutter
"			546	394.60	Cb

F. B. 64 Pg. 134 Job No. 6346 Division No. Notes Red. Plotted Profile
Survey of ALH-MONT PK D.S. Date No.
Survey by W.A. Miller Notes W.A.M. 12-30-1940 Date Checked X-Sec.
Indexed C. Johnson Date 1-16-41 Date No.

Form 307 5M 5-39

PLEASE RETURN TO
LOS ANGELES COUNTY SURVEYOR
700 HALL OF RECORDS

NOTE: ANY ADDITIONS OR CHANGES ON THIS SHEET MUST BE MADE OR CIRCLED IN RED INK, WITH DATE AND NAME OF PERSON MAKING CHANGE

Do not extend notes this side of this line

STATION	B. S.	H. I.	F. S.	ELEV.	
0+67 E 30 R		400 058	506	395.00'	PL
10 L			554	394.52'	1/4 Pt
20 L			570	394.36	Gutter
"			520	394.86	cb
30 L			505	395.01'	PL
1+14 E 35 R			581	394.25'	F.M.H. going East
1+67 E			514	393.92'	℄ Highland Ave
10 R			630	393.76	1/4 pl
20 R			635	393.71	Gutter
"			596	394.10'	cb
30 R			[illegible]	394.18'	PL
10 L			601	394.05'	1/4 Pt
20 L			600	[illegible].00'	Gutter
"			568	394.38'	cb
30 L			560	394.46'	PL
106+63 S 20+00 W			531	394.75'	℄ SD & ℄ Highland Ave
0+13 W			517	394.89'	℄ SAS

Profile No. ____ Notes Red. ____ Plotted ____ Job No. 6346 Division No. ____ F.S. 837 Pg. 135

X-Sec. No. ____ Date ____ Notes Chkd. C.V.C. Date ____ Checked ____ Survey of ALH-MONT PK DS Survey by W.A. Miller Notes W.A.M. Date 12-30-1948

Date 1-16-41 Date ____ Map No. ____ Indexed A. C. Johnson

Form 307 5M 5-39

PLEASE RETURN TO
LOS ANGELES COUNTY SURVEYOR
700 HALL OF RECORDS

NOTE: ANY ADDI[illegible] CHANGES ON THIS SHEET MU[illegible] MADE OR CIRCLED IN RED INK, [illegible] DATE AND NAME OF PERSON M[illegible]G CHANGE

Do not extend notes this side of this line

STATION	B. S.	H. I.	F. S.	ELEV.	
		400.058			
0+33 W			5.72	394.34	X Gutter & Hilliard Ave
0+43 W			5.30	394.76	℄ Hilliard Ave
10 R			5.36	394.70	1/4 P
20 R			5.31	394.74	Gutter W.F.C.R. N.W. Cor
			4.83	395.23	Cb " "
10 L			5.43	394.63	1/4 P
20 L			5.51	394.55	Gutter W.F.C.R. S.W. Cor
			5.02	395.04	Cb " "
0+93 W			5.02	395.04	℄ Hilliard Ave
10 R			5.00	395.06	1/4 P
20 R			5.08	394.98	Gutter
"			4.60	395.46	Cb
30 R			4.42	395.64	PL
10 L			5.02	395.04	1/4 P
20 L			5.38	394.68	Gutter
"			4.90	395.16	Cb
30 L			4.68	395.38	PL
1+93			4.50	395.56	℄ Hilliard Ave
10 R			4.45	395.61	1/4 P
20 R			4.00	395.46	Gutter
			4.10	395.96	Cb

F.B. 857 PG. 136 Job No. 6346 Division No. ____ Notes Red. ____ Plotted ____ Profile ____
Survey of ALH-MONT PK D.S. Date ____ Date ____ No. ____
Survey by W.A. Miller Notes W.A.M. 12-30-1940 Notes Chkd. C.V.C. Checked ____ X-Sec. ____
Indexed C. Johnson Date ____ Date 1-16-41 Date ____ No. ____

Form 307 5M 5-39

PLEASE RETURN TO
LOS ANGELES COUNTY SURVEYOR
700 HALL OF RECORDS

NOTE: ANY ADDITIONS OR CHANGES ON THIS SHEET MUST BE MADE OR CIRCLED IN RED INK, WITH DATE AND NAME OF PERSON MAKING CHANGE

Do not extend notes this side of this line

STATION	B. S.	H. I.	F. S.	ELEV.	
1493W 7.0R		400.00	4.00	396.06	PK
10L			4.70	395.36	1/4 pk
20L			4.93	395.10	Gutter
			4.50	395.56	Cb
30L			4.30	395.76	PL
106+65.5C			5.11	394.89	M.H.
			14.86	385.20	Inv. 8" Inlet N.
			14.77	385.29	" 8" Inlet W.
			14.95	385.11	" 8" Outlets
105+95.5			5.22	394.84	Cb
7R			5.66	394.40	Gutter N.E.C.R. N.E. Co
"			5.10	394.96	Cb " "
17R			4.73	395.33	PL
3L			5.11	394.95	1/4 pk
13L			5.12	394.94	Cb
23L			5.18	394.88	1/4 pk
33L			5.53	394.53	Gutter N.E.C.R. N.W.C.R.
"			4.88	395.15	Cb " "
43L			4.58	395.50	PK
BM 1.1E			5.52	394.84	Mag. Nail & Tag in Pole E. Side Hilland Ave. S.E.C.R. Bears S. 16.5 of S.E.C.R.
107+00			5.71	394.85	

(See page 186 for F.M.H. Hilland Ave. - 375± W. of ℄ Baltimore Ave.

5.17	5.17	5.17
9.82	8.93	9.11
.67	.67	.62
14.86	14.77	14.95

(For Topog. See page 57)

Profile Notes Red. Plotted Sub No. 63446 Division No. F.B. 857 Pg. 57

Scale X-Sec. Date Survey of ALH-MONT PK U.S.

Notes Cked. C.V.E. Checked Survey by W.A. Miller Notes W.A.M. Date

No. Date 1-15-41 Date Map No. Indexed A. C. Jobson Date

Form 307 5M 5-39

PLEASE RETURN TO
LOS ANGELES COUNTY SURVEYOR
700 HALL OF RECORDS

NOTE: ANY ADDITIONS OR CHANGES ON THIS SHEET MUST BE MADE OR CIRCLED IN RED INK, WITH DATE AND NAME OF PERSON MAKING CHANGE

Do not extend notes this side of this line

STATION	B. S.	H. I.	F. S.	ELEV.		
		400.058				
108+00			4.97	395.09	℄ SP	
7R			5.27	394.79	Gutter	
			4.58	395.48	Ob	
17R			4.39	395.67	PL	
3L			4.90	395.16	1/4 Pt	
13L			4.70	395.36	℄ St	
23L			4.80	395.26	1/4 Pt	
33L			5.08	394.98	Gutter	
			4.50	395.56	Ob	
43L			4.26	395.80	PL	
108+86S			4.32	395.74	ATH	
			13.95	386.11	Inv 8" Inlet N	432 / 8.96 / 67 / 13.95 — 432 / 9.04 / 67 / 14.03
			14.03	386.03	✓ 8" Outlets	
TP (109+00)	6.160	401.617	4.601	[illegible]	[illegible]	
109+00			6.16	395.46		
110+00			5.73	395.69	℄ SP	
7R			6.21	395.[illegible]	Gutter (No Ob)	
17R			5.62	396.10	PL	
3L			5.84	395.78	1/4 Pt	
13L			5.57	396.05	℄ St	

F.B. 857 [illegible] 138 Job No. 6344 Division No. _____ Notes Red. _____ Plotted _____ Profile _____
Survey of AEH-MONT PK RS Date _____ Date _____ No. _____
Survey by W.A. Miller Notes 4-M 12-30-1940 Notes Chkd. C.V.C. Checked _____ X-Sec. _____
Indexed by G. Yonta Date _____ Date 1-16-41 Date _____ No. _____

Form 307 5M 5-39

PLEASE RETURN TO
LOS ANGELES COUNTY SURVEYOR
700 HALL OF RECORDS

NOTE: ANY ADDITIONS OR CHANGES ON THIS SHEET MUST BE MADE OR CIRCLED IN RED INK, WITH DATE AND NAME OF PERSON MAKING CHANGE

Do not extend notes this side of this line

STATION	B. S.	H. I.	F. S.	ELEV.	
		401 619			
110+00 23L			561	396.01'	1/4 Pt
33L			592	395.70'	Gutter
			526	39[illegible]6'	Cb
43L			508	396.54'	PL
					BALTIMORE AVE & HAMPTON AVE
110+75.8			573	396.89'	℄ S.D.
7R			615	395.47'	Gutter S.E.C.R. S.E.Cor
"			644	396.18'	Cb
17R			520	396.42'	PL
3L			556	[illegible]06'	1/4 Pt
13L			535	396.27'	℄ St
23L			538	396.24'	1/4 Pt
33L			569	395.93'	Gutter S.E.C.R. S.W.Cor
"			510	396.52'	Cb
43L			464	396.98'	PL
111+00			552	396.10'	℄ S.D.
110+05.2 =0+00 E.			550	396.12'	℄ S.D. & ℄ Hampton Ave
0+07 E			590	395.72'	X Gutter & ℄ Hampton Ave
0+17 E			540	396.22'	℄ Hampton Ave
10R			557	396.03'	1/4 Pt

Profile No. ____ Notes Red. ____ Plotted ____ Job No. 6946 Division No. ____ F.B. 857 Pg. 136

X-Sec. No. ____ Date ____ Notes Chkd. C.V.C. Date ____ Checked ____ Survey of ALH-MONT PK D.S. Survey by W.A. Miller Notes W.A.M. Date 11-30-1960

Date 12-16-41 Date ____ Map No. ____ Indexed ____ Job Sheet

Form 307 5M 5-39

PLEASE RETURN TO
LOS ANGELES COUNTY SURVEYOR
700 HALL OF RECORDS

NOTE: ANY ADDITIONS OR CHANGES ON THIS SHEET MUST BE MADE OR CIRCLED IN RED INK, WITH DATE AND NAME OF PERSON MAKING CHANGE

Do not extend notes this side of this line

STATION	B. S.	H. I.	F. S.	ELEV.	
		401 619			
0+17 E 20R			[illegible]	395.80	Gutter E E C R S E Cor
"			[illegible]	396.17	ob. " "
10 L			543	396.19	1/4 Pt
20 L			[illegible]	396.14	Gutter E E C R N E Cor
"			[illegible]	396.72	ob " "
0+69 E			[illegible]	396.38	℄ Hampton Ave
10R			[illegible]	396.08	1/4 Pt
20R			[illegible]	395.89	Gutter
"			[illegible]	396.29	ob
30R			[illegible]	396.57	Pt
10L			[illegible]	396.32	1/4 Pt
20L			[illegible]	396.21	Gutter
"			[illegible]	396.74	ob
30L			[illegible]	396.98	P.L.
1+67			[illegible]	396.64	℄ Hampton Ave
10R			[illegible]	396.41	
20R			[illegible]	396.00	
"			[illegible]	396.49	ob
30R			[illegible]	396.69	Pt
10L			[illegible]	396.56	1/4 Pt
20L			[illegible]	396.42	Gutter

F. B. 857 Pg. 70 140 Job No. 6346 Division No. Notes Red. Plotted Profile
Survey of ALH-MONT PK DS Date Date No.
Survey by W.A. Miller Notes W.A.M. 12-30-1940 Notes Chkd. C.V.C. Checked X-Sec.
Indexed Date Date 1-16-41 Date No.

Form 307 5M 5-39

PLEASE RETURN TO
LOS ANGELES COUNTY SURVEYOR
700 HALL OF RECORDS

NOTE: ANY ADDITIONS OR CHANGES ON THIS SHEET MUST BE MADE OR CIRCLED IN RED INK, WITH DATE AND NAME OF PERSON MAKING CHANGE

Do not extend notes this side of this line

STATION	B. S.	H. I.	F. S.	ELEV.	
		401 617			
1+67 E 20 L			4.68	396.94	Cb
30 L			4.52	397.10	Pl
111+05 E =0+00 W			5.50	396.12	℄ S.P. & ℄ Hampton Arc
0+13 W			5.22	396.40	℄ Sta
0+33 W			5.64	395.98	X Gutter & ℄ Hampton Arc
0+63 W			5.15	396.47	℄ Hampton Arc
10 W			5.09	396.53	¼ Pl
20 W			5.06	396.56	Gutter W.E.C.R. N.W. Cor
"			4.59	397.03	Cb
10 L			5.32	396.30	¼ Pl
20 L			5.47	396.18	Gutter W.E.C.R. S.W. Cor
"			4.95	396.67	Cb
0+93 W			4.88	396.74	℄ Hampton Arc
10 R			4.92	396.70	¼ Pl
20 R			4.86	396.76	Gutter
"			4.43	397.19	Cb
30 R			4.22	397.40	Pl
10 L			5.02	396.60	¼ Pl
20 L			5.20	396.42	Gutter
"			4.77	396.85	Cb

Profile No. ____ Notes Red. ____ Plotted ____ Job No. 6346 Division No. ____ F.B. 8-47 Pg. 141

X-Sec. No. ____ Date ____ Notes Chkd. C.V.C. Date ____ Checked ____ Survey of ALH-MONT PK DS Survey by W.A. Miller Notes W.A.M. Date 2-30-1940

Date 1-16-41 Date ____ Map No. ____ Indexed A. C. Johnson

Form 307 5M 5-39

PLEASE RETURN TO
LOS ANGELES COUNTY SURVEYOR
700 HALL OF RECORDS

NOTE: ANY ADDITIONS OR CHANGES ON THIS SHEET MUST BE MADE OR CIRCLED IN RED INK, WITH DATE AND NAME OF PERSON MAKING CHANGE

Do not extend notes this side of this line

STATION	B. S.	H. I.	F. S.	ELEV.	
		401.617			
0+93 W 30L			[illegible]	397.05	PL
1+93 W			[illegible]	397.64	[illegible]
10R			[illegible]	397.64	1/4 pt
20R			[illegible]	397.65	Gutter
"			[illegible]	398.03	Ch
30R			[illegible]	398.32	PL
10L			4.51	397.31	1/4 pt
20L			4.57	397.03	Gutter
"			4.10	397.52	Ch
30L			[illegible]	397.62	PL
111+05.2			[illegible]	396.40	M.H.
			14.61	387.01	Inv. 8" Inlet E
			14.47	387.15	" 8" Inlet N
			14.39	387.23	" 8" Inlet W
			14.61	387.01	" 8" Outlet S
111+35.2			5.33	396.29	℄ S.D.
7R			5.66	395.96	Gutter N.E.C.R. N.E. Cor
"			4.98	396.64	Ch
17R			4.71	396.91	PL
3L			5.21	396.41	1/4 pt
10L			5.03	396.59	℄ S.D.
23L			5.04	396.58	1/4 pt

5.22	5.22	5.22	5.22
8.72	8.58	8.50	8.72
.67	.67	.67	.67
14.61	14.47	14.39	14.61

(See Page 186 for check of F.M.H. on Hampton Ave. - 350' W. of ℄ Baltimore Ave.

F.B. 857 Pg. 142 72 Job No. 6346 Division No. Notes Red. Plotted Profile
Survey of ALLEMONT PK. D.S. Date No.
Survey by W.A. Miller Notes W.A.M. 12-30-1940 Notes Chkd. C.V.C. Checked X-Sec.
Indexed Date 1-16-41 Date No.

Form 307 5M 5-39

PLEASE RETURN TO
LOS ANGELES COUNTY SURVEYOR
700 HALL OF RECORDS

NOTE: ANY ADDITIONS OR CHANGES ON THIS SHEET MUST BE MADE OR CIRCLED IN RED INK, WITH DATE AND NAME OF PERSON MAKING CHANGE

Do not extend notes this side of this line

STATION	B. S.	H. I.	F. S.	ELEV.		
111+352 33L		401 617	537	396 24	Gutter NW Cor NW Cor	
"			471	396 91	Cb " "	
43L			443	397 19	PL	
BM "A 113			5444	395 173	BM "A 113 El 396.138 FB 819-46 Baltimore Ave & Hampton Ave SE Cor Bt Spk 16' S of SECR	
112+00			465	396 96	ESD	
7R			508	396 54	Gutter	
"			457	397 05	Cb	
17R			436	397 26	PL	
3L			452	397 10	½ Pt.	
13L			433	397 29	¢ St.	
23L			441	397 21	½ Pt.	
33L			483	396 79	Gutter	
"			419	397 43	Cb	
43L			395	397 67	PL	
113+00			382	397 80	ESD	
TP (113+01)	7550	405 348	3819	397 798		
113+155			706	398 29	MH	
			1589	389 46	Inv 8" Inlet N	706 / 8.16 / 67 / 15.89 — 706 / 8.29 / 67 / 16.02
			1602	389 33	" 8" Outlet S.	

Profile No. ____ Notes Red. ____ Plotted ____ Job No. 6346 Division No. ____ F.B. 857 Pg. 143

X-Sec. No. ____ Date ____ Date ____ Survey of ALH-MONT. PK DS

Notes Chkd. C.V.C. Checked ____ Survey by N.A. Miller Notes W.A.M. Date 12-30-1940

Date 1-20-41 Date ____ Map No. ____ Indexed ____ C. Job Date ____

Form 307 5M 5-39

PLEASE RETURN TO
LOS ANGELES COUNTY SURVEYOR
700 HALL OF RECORDS

NOTE: ANY ADDITIONS OR CHANGES ON THIS SHEET MUST BE MADE OR CIRCLED IN RED INK, WITH DATE AND NAME OF PERSON MAKING CHANGE

Do not extend notes this side of this line

STATION	B. S.	H. I.	F. S.	ELEV.		
		405 348				
114 too			6 78	398 57	℄ S.D.	
7R			7 10	398 25	Gutter	
"			6 54	398 81	Cb	
17R			6 23	399 12	PL	
3 L			6 65	398 70	¼ Pt	
13 L			6 50	398 85	℄ St.	
23 L			6 55	398 80	¼ Pt	
33 L			6 95	398 40	Gutter	
"			6 36	398 99	Cb	
43 L			6 25	399 10	PL	
115 too			6 19	399 16	℄ S.D.	
7R			6 88	398 47	Gutter	
"			5 64	399 71	Cb	
3 L			6 00	399 35	¼ Pt	
13 L			5 79	399 56	℄ St.	
23 L			5 85	399 50	¼ Pt	
33 L			6 22	399 13	Gutter	
"			5 60	399 75	Cb	
					BALTIMORE AVE & HILLMAN AVE	
115 + 16.3			5 68	399 67	℄ S.D.	
7R			5 58	399 77	Cb & Gutter	S.E.C.R. S.E.Cor

F.B. 74 PG. 144 Job No. 6346 Division No. Notes Red. Plotted Profile
Survey of ALH-MONT PK DS. Date Date No.
Survey by W.A. Miller Notes W.A.M. 12-30-1940 Notes Chkd. C.V.C. Checked X-Sec.
Indexed A. C. Johnson Date Date 1-20-41 Date No.

Form 307 5M 5-39

PLEASE RETURN TO
LOS ANGELES COUNTY SURVEYOR
700 HALL OF RECORDS

NOTE: ANY ADDITIONS OR CHANGES ON THIS SHEET MUST BE MADE OR CIRCLED IN RED INK, WITH DATE AND NAME OF PERSON MAKING CHANGE

Do not extend notes this side of this line

STATION	B. S.	H. I.	F. S.	ELEV.	
		405 348			
115+16.3 17R			530	400 ~~399~~ 05	PL
3L			568	399 67	1/4 pt
13L			565	399 70	℄ St
23L			573	399 62	1/4 pt
33L			606	399 29	Gutter SECR S.W.Cor
"			544	399 91	Cb " "
43L			521	400 14	PL
115+45.7 =0+00 E			515	400 20	℄ SD & ℄ Hillman Ave.
0+10 E			515	400 20	℄ Hillman Ave
0+10 E			631	398 96	Bottom Drain ℄ Hillman Ave
9L			503	400 32	1/4 Pt
18L			486	400 49	Cb & Gutter
9R			531	400 04	1/4 Pt
0+17 E			521	400 14	℄ Hillman Ave.
9R			535	400 00	1/4 Pt
18R			556	399 79	Cb & Gutter EECR SECor
9L			518	400 17	1/4 Pt
18L			542	399 93	Gutter
"			491	400 44	Cb
30L			460	400 70	PL

Profile No. ____ Notes Red. ____ Plotted ____ Job No. 6346 Division No. ____ F B. 857 Pg. 75 148

X-Sec. No. ____ Date ____ Date ____ Survey of ALH-MONT PK DS

Notes Chkd C.V.C. Checked ____ Survey by W.A. Miller Notes W.A.M. Date 12-30-1940

Date 1-20-40 Date ____ Map No. ____ Indexed ____

Form 307 5M 5-39

PLEASE RETURN TO
LOS ANGELES COUNTY SURVEYOR
700 HALL OF RECORDS

NOTE: ANY ADDITIONS OR CHANGES ON THIS SHEET MUST BE MADE OR CIRCLED IN RED INK, WITH DATE AND NAME OF PERSON MAKING CHANGE

Do not extend notes this side of this line

F.B. 857 Pg. 14C | Job No 6346 | Division No. | Notes Red. | Plotted | Profile
Survey of ALH-MONT. PK. D.S. | Date | No. | X-Sec.
Survey by W.A. Miller | Notes W.A.M. 12-30-40 | Notes Chkd. C.V.C. | Checked
Indexed A. C. Patterson | Date | Date 1-20-41 | Date

STATION	B. S.	H. I. 405 344	F. S.	ELEV.	
0+24 E			528	400 11	℄ Hellman Ave
9L			525	400 00	½ P.L.
18L			588	399 47	
"			492	400 43	
0+32 E			531	400 04	℄ Hellman Ave
9R			556	399 79	½ P.L.
18R			620	399 05	Gutter
"			552	399 83	C.L.
0+52 E			535	400 00	℄ Hellman Ave
9L			544	399 91	½ P.L.
18L			568	399 67	Gutter W.E.C.R. N.W.Cor. HELLMAN AVE & SECOND ST.
"			562	400 33	" " " "
30L			483	400 52	P.L.
0+83 E			508	400 07	℄ Hellman Ave & ℄ Second St.
7R			546	399 89	½ P.L.
18R			572	399 43	Gutter
"			532	400 13	C.L.
30R			525	400 10	P.L.
0+83 E	2L		529	400 06	M.H.

Form 307 5M 5-39

PLEASE RETURN TO
LOS ANGELES COUNTY SURVEYOR
700 HALL OF RECORDS

NOTE: ANY ADDITIONS OR CHANGES ON THIS SHEET MUST BE MADE OR CIRCLED IN RED INK, WITH DATE AND NAME OF PERSON MAKING CHANGE

Do not extend notes this side of this line

STATION	B. S.	H. I. ✓	F. S.	ELEV.	
		405 348			
0+83E 9L			536	399.99	¼ Pt.
18L			553	399.82	x Gutter
30L			498	400.37	℄ Second St.
1+13			515	400.20	℄ Hellman Ave
9R			536	399.99	¼ Pt
18R			578	399.57	Gutter
"			W. cb		cb
30R			501	400.34	PL
9L			526	400.09	¼ Pt.
18L			544	399.91	Gutter E.E.CR. N.E.Cor. Hellman Ave x Second St.
"			473	400.62	cb. " " "
30L			447	400.88	PL
115+45? =0+00 W			515	400.20	℄ S.P. & ℄ Hellman Ave
0+13 W			515	400.20	℄ Baltimore Ave x Hellman Ave
9R			532	400.03	¼ Pt.
18R			577	399.58	Gutter
"			477	400.58	cb.
0+43 W			512	400.23	℄ Hellman Ave
9R			515	400.20	¼ Pt
18R			535	400.00	Gutter

(See Pages 177 + 187 for check of San. Sew. M.H. - 4' S. of S. Curb Hellman Ave + 245' ± E. of ℄ Baltimore Ave.

Profile No. ____ Notes Red. ____ Plotted ____ Job No. 6346 Division No. ____ F B. 857 Pg. 742

X-Sec. No. ____ Date ____ Date ____ Survey of ALH-MONT PK DS

Notes Chkd. C.V.C. Checked ____ Survey by W.A. Miller Notes W.A.M. Date 12-30-1940

Date 1-20-41 Date ____ Map No. ____ Indexed A. C. [illegible]

Form 307 5M 5-39

PLEASE RETURN TO
LOS ANGELES COUNTY SURVEYOR
700 HALL OF RECORDS

NOTE: ANY ADDITIONS OR CHANGES ON THIS SHEET MUST BE MADE OR CIRCLED IN RED INK, WITH DATE AND NAME OF PERSON MAKING CHANGE

Do not extend notes this side of this line

F.B. 857 Pg. 1 | Job No. 6346 | Division No. | Notes Red. | Plotted | Profile
Survey of ALH-MONT. PK D.S. | Date | No. | X-Sec.
Survey by W.A. Miller | Notes W.A.M. 12-30-40 | Notes Chkd. C.V.C. | Checked | Date
Indexed | Date | Corrected | Date 1-20-41 | No.

STATION		B. S.	H. I.	F. S.	ELEV.	
			405 348			
0+43 W	18 R			4 58	400 67	C6
	30 R			4 43	400 92	P.L
	9 L			5 35	400 00	½ PI
	18 L			5 81	399 54	Gutter W.E.C.R. S.W.Cor
	"			5 39	399 96	" " "
0+93 W				4 87	400 48	E. Hellman Ave
	TR			4 91	400 44	½ PI
	18 R			5 [illegible]	400 26	Gutter
	"			4 50	400 85	C6
	30 R			4 30	401 05	P.L.
	9 L			5 08	400 27	½ PI
	18 L			5 35	399 70	Gutter
	"			5 10	400 25	C6
	30 L			4 75	400 60	P.L.
1+93 W				4 34	401 01	E.
	9 R			4 38	401 77	½ PI
	18 R			4 60	400 75	Gutter
	"			4 00	401 35	C6.
	30 R			3 81	401 54	P.L.
	9 L			5 35	400 80	½ PI
	18 L			4 75	400 40	Gutter

Form 307 5M 5-39

PLEASE RETURN TO
LOS ANGELES COUNTY SURVEYOR
700 HALL OF RECORDS

NOTE: ANY ADDITIONS OR CHANGES ON THIS SHEET MUST BE MADE OR CIRCLED IN RED INK, WITH DATE AND NAME OF PERSON MAKING CHANGE

Do not extend notes this side of this line

STATION	B. S.	H. I.	F. S.	ELEV.	
1493W 18L		405 348	4.50	400.85'	Cb. See Pages 178 + 187 for check of San. Sew. M.H. - 4' So. of Curb of Hellman Ave + 280'± W. of ℄ Baltimore Ave.
30L			4.33	401.02	PL
115+22.5			5.50	399.85'	M.H. - ℄ Baltimore Ave
	See Page 186		13.63	391.72	Inv. 8" Inlet E — 5.50 / 7.46 / .67 / 13.63 — 5.50 / 7.44 / .67 / 13.61 — 5.50 / 7.54 / .67 / 13.71
			13.61	391.74	" 8" Inlet W
			13.71	391.64	" 8" Outlet S
BM# A114			5.578	399.770	BM# A114 El 399.745 F.B. 819.46 Baltimore Ave & Hellman Ave S.W. Cor. Bt. Spk 15' S of SEC.

See Pages 179-183 for additional cross sections at Hellman Ave. + 2nd St.

Profile No. ____ Notes Red. ____ Plotted ____ Job No. 6346 Division No. ____ F B. 857 Pg. 149 79

X-Sec. No. ____ Date ____ Date ____ Survey of ALH-MONT PK D.S.

Notes Chkd. C.V.C. Checked ____ Survey by W.A. Miller Notes W.A.M. Date 12-30-1940

Date 1-20-41 Date ____ Map No. ____ Indexed ____

F.B. 857 Pg. 150 (80)

Job No. 6346 Division No. Notes Red. Platted Profile

Survey of ALH - MONT PK D.S. Date Date No.

Survey by W.A. Miller Notes Notes Chkd. Checked X-Sec.

Indexed A. C. Taggart Date Date Date No.

STATION	B. S.	H. I.	F. S.	ELEV.	

Do not extend notes this side of this line

PLEASE RETURN TO
LOS ANGELES COUNTY SURVEYOR
700 HALL OF RECORDS

NOTE: ANY ADDITIONS OR CHANGES ON THIS SHEET MUST BE MADE OR CIRCLED IN RED INK, WITH DATE AND NAME OF PERSON MAKING CHANGE

Form 307 5M 5-39

Profile No. | Notes Red Date | Plotted Date | Job No. 634C | Division No. | F B. 857 Pg. 151

X-Sec. No. | Notes Chkd C.V.C. Date 1-20-41 | Checked Date | Survey of ALH-MONT PK DS | Survey by K. A. Miller | Notes | Date 12-30-1940 | Map No. | Indexed A. C. Johnson

NOTE: ANY ADDITIONS OR CHANGES ON THIS SHEET MUST BE MADE OR CIRCLED IN RED INK, WITH DATE AND NAME OF PERSON MAKING CHANGE

Do not extend notes this side of this line

STATION	B. S.	H. I.	F. S.	ELEV.	
					CROSS SECTIONS EMERSON AVE FROM BALTIMORE AVE TO YNEZ AVE Emerson Ave Branch (Sheet 2) Miller Livingston Gunderson Harris
					For M.H. check on cross streets see pages 174-177

PLEASE RETURN TO
LOS ANGELES COUNTY SURVEYOR
700 HALL OF RECORDS

Form 307 SM 5-39

Form 307 5M 5-39

PLEASE RETURN TO
LOS ANGELES COUNTY SURVEYOR
700 HALL OF RECORDS

NOTE: ANY ADDITIONS OR CHANGES ON THIS SHEET MUST BE MADE OR CIRCLED IN RED INK, WITH DATE AND NAME OF PERSON MAKING CHANGE

Do not extend notes this side of this line

Profile No. X-Sec. No.

Plotted Date Notes Red. Date

Checked Date Notes Chkd. C.V.C. 12-30-1940

Survey of ALHAMBRA Notes F.S.L. 12-20-41

Survey by W.A. Miller Notes

Indexed By Date

Job No 5346 Division No. 20

B.F.57 Pg. 152

STATION	B. S.	H. I.	F. S.	ELEV.	✓
B.M. "A-111	5.019	397.949		392.930	BM "A 111 E 392.930 FD 8M-46 Emerson Ave & Baltimore Ave. NE Cor. Bk. Spk. 18' E of E F C R
1+00			5.55	392.30	℄ S.D.
1+22.37 B.C.			5.58	392.37	℄ SD.
1+35.9					S.S.M.H. See page 177
1+35.81 E.C.			5.38	392.57	℄ S.D.
2+00			5.25	392.70	℄ S.D.
3+00			5.15	392.80	℄ S.D.
4+00			5.04	392.91	℄ S.D.
7 R			4.85	393.10	℄ S.T.
17 R			4.91	393.04	T.L.
27 R			5.10	392.85	Gut.
27 R			4.56	393.39	C.L.
37 R			4.41	393.54	P.L.
3 L			5.15	392.80	T.L.
13 L			5.82	392.13	Gut.
13 L			5.17	392.78	C.L.
23 L			4.91	393.04	P.L.
T.P.	5.240	398.359	4.830	393.119	
4+83.5			5.07	393.29	F.M.H.
			12.92	385.44	Inv. 8" Outlet E — 507 7.85 12.92
5+00			5.24	393.12	

Form 307 5M 5-39

PLEASE RETURN TO
LOS ANGELES COUNTY SURVEYOR
700 HALL OF RECORDS

NOTE: ANY ADDITIONS OR CHANGES ON THIS SHEET MUST BE MADE OR CIRCLED IN RED INK, WITH DATE AND NAME OF PERSON MAKING CHANGE

Do not extend notes this side of this line

STATION	B. S.	H. I.	F. S.	ELEV.	
		398 359			EMERSON AVE. & HUNTINGTON AVE.
5+81.18			5 64	392 72	℄ SD.
7 R			5 48	392 88	℄ ST
17 R			5 46	392 90	"
27 R			5 18	393 18	GUT. E.E.CR NE.COR.
27 R			4 55	393 81	CB " " " "
37 R			4 25	394 11	PL
3 L			5 68	392 68	"
13 L			5 92	392 44	GUT EE CR SE COR
13 L			5 37	392 99	CB " "
23 L			5 17	393 19	PL
5+89			5 72	392 64	X GUT.
6+00 = 0+00 N.			5 30	393 06	℄ SD.
6+11.18			5 27	393 09	℄ SD. & ST.
0+07 N			5 19	393 17	MH.
			14 57	383 79	Inv 8" Inlet N — 5 19 / 8 71 / 67 / 14.57 — 5 19 / 8 60 / 67 / 14.46 — 5 19 / 8 76 / 67 / 14.62
			14 46	383 90	" 8" Inlet W
			14 62	383 74	" 8" Outlet S
0+37 N			4 78	393 57	
10 R			4 90	393 46	

Profile No. ____ Notes Red. ____ Plotted ____ Job No. 6346 Division No. ____ F B 857 Pg. 153

No. ____ Date ____ Date ____ Survey of ALH MONT PK DS

X-Sec. No. ____ Notes Chkd. C.K.C. Checked ____ Survey by W.A. Miller Notes F.S.L. Date 12-30-1940

No. ____ Date 1-20-41 Date ____ Map No. ____ Indexed A. C. [illegible]

Form 307 5M 5-39

PLEASE RETURN TO
LOS ANGELES COUNTY SURVEYOR
700 HALL OF RECORDS

NOTE: ANY ADDITIONS OR CHANGES ON THIS SHEET MUST BE MADE OR CIRCLED IN RED INK, WITH DATE AND NAME OF PERSON MAKING CHANGE

Do not extend notes this side of this line

STATION	B. S.	H. I.	F. S.	ELEV.	
		398 359			
0+37 N 20R			5 13	393 23	Gut N.E. CR N.E. COR
20R			4 56	393 80	Cb
10L			5 00	393 36	1/4
20L			5 29	393 07	Gut N.E. CR N.W. COR.
20L			4 62	393 74	Cb
0+87 N			4 21	393 15	℄ ST.
10R			4 37	393 99	1/4
20R			4 81	393 55	Gut
20R			4 16	394 20	Cb.
30R			3 98	394 38	PL
10L			4 37	393 99	1/4
20L			4 81	393 55	Gut
20L			4 18	394 18	Cb
30L			3 90	394 46	PL
1+87 N			3 58	394 78	℄ ST
10R			3 71	394 65	1/4
20R			4 07	394 29	Gut (No Cb)
30R			3 31	395 05	PL
10L			3 79	394 57	1/4
20L			4 09	394 27	Gut
20L			3 51	394 85	Cb.

F. B. 857 PG. 154 80 Job No. 6346 Division No. Notes Red. Plotted Profile
Survey of ALH-MONT PK DS Date Date No.
Survey by W.A. Miller Notes FSL 12-30-1940 Notes Chkd. C.V.G. Checked X-Sec.
Indexed A. C. Johnson Date Date 1-20-41 Date No.

Form 307 5M 5-39

PLEASE RETURN TO
LOS ANGELES COUNTY SURVEYOR
700 HALL OF RECORDS

NOTE: ANY ADDITIONS OR CHANGES ON THIS SHEET MUST BE MADE OR CIRCLED IN RED INK, WITH DATE AND NAME OF PERSON MAKING CHANGE

Do not extend notes this side of this line

STATION	B. S.	H. I.	F. S.	ELEV.	
1+57 N.		398 357			
30 L			3 34	395 02	PL
61+11.18-0+00 S			5 27	393 09	℄ S 8° 24' W Intersection Ave
0+23 S.			5 45	392 91	℄ St
10 R			5 66	392 70	1/4
20 R			6 08	392 28	Cut SE CR. SW COR.
20 R			5 39	392 97	CL
10 L			5 51	392 85	1/4
20 L			6 06	392 30	Cut SE CR. SE COR
20 L			5 43	392 93	CL
0+73 S			5 90	393 46	℄ St
10 R			6 08	392 26	1/4
20 R			6 52	391 84	Cut
20 R			5 94	392 42	CL
30 R			5 88	392 48	PL
10 L			6 12	392 24	1/4
20 L			6 58	391 78	Cut
20 L			5 71	392 65	CL
30 L			5 63	392 73	PL
1+73 S			6 73	391 63	℄ St
10 R			7 01	391 35	1/4
20 R			7 47	390 89	Cut
20 R			6 87	391 55	CL

Profile No. _____ Notes Red. _____ Plotted _____ Job No. 6346 Division No. _____
X-Sec. No. _____ Date _____ Date _____ Survey of 4TH MONT PK D.S.
Notes Ckkd. C.V.C. Date 1-20-41 Checked _____ Date _____ Survey by W.A.M. Miller Notes F.S.L. Date 12-30-40
Map No. _____ Indexed _____ Job Typed _____

F.B. 857 PG. 55

Form 307 5M 5-39

PLEASE RETURN TO
LOS ANGELES COUNTY SURVEYOR
700 HALL OF RECORDS

NOTE: ANY ADDITIONS OR CHANGES ON THIS SHEET MUST BE MADE OR CIRCLED IN RED INK, WITH DATE AND NAME OF PERSON MAKING CHANGE

Do not extend notes this side of this line

STATION	B. S.	H. I.	F. S.	ELEV.		
		398 359				
1+73 S. 30 R			6 59	391 77	PL	
10 L			6 95	391 41	1/4	
20 L			7 37	390 99	Gut	
20 L			6 76	391 60	Cb	
30 L			6 65	391 70	PL	
6+31			5 83	392 53	℄ SD	X Cutter
6+41.18			5 65	392 71	℄ SD.	
7 R			5 52	392 84	℄ ST	
17 R			5 53	392 83	1/4	
27 R			5 30	393 06	Gut	W. E. CR. N.W. COR.
27 R			4 60	393 76	Cb	
37 R			4 20	394 16	PL	
3 L			5 18	393 18	1/4	
13 L			6 06	392 30	Gut	
13 L			5 35	393 00	Cb	
23 L			5 14	393 21	PL	
B.M. A-124			4 650	393 709		B.M. "A124 El. 393.700 F.B. 819-49 Emerson Ave & Huntington Ave N.E. Cor. Bf Spk 17' E. of E.E.C.R
7+00			5 11	393 25	℄ SD	
8+00			4 76	393 60	℄ SD.	
9+00			4 585	393 78	℄ SD.	

F.B. 857 Pg. 156 86 Job No. 6346 Division No. Notes Red. Plotted Profile No.
Survey of ALH-MONT PK DS Date Date No.
Survey by WAMiller Notes FSL 12-30-1940 Notes Chkd. C.V.C. Checked X-Sec.
Indexed A.C. Date Date 1-20-41 Date No.

Form 307 5M 5-39

PLEASE RETURN TO
LOS ANGELES COUNTY SURVEYOR
700 HALL OF RECORDS

NOTE: ANY ADDITIONS OR CHANGES ON THIS SHEET MUST BE MADE OR CIRCLED IN RED INK, WITH DATE AND NAME OF PERSON MAKING CHANGE

Do not extend notes this side of this line

STATION	B. S.	H. I.	F. S.	ELEV.	
		398 359			
9+00 7 R			4 38	393 98	℄ ST
17 R			4 42	393 94	1/4
27 R			4 69	393 67	Gut
27 R			4 10	394 26	cb
37 R			3 91	394 45	PL
3 L			4 80	393 56	1/4
13 L			5 15	393 21	Gut
13 L			4 61	393 75	cb
23 L			4 39	393 97	PL
TP	5 432	399 206	4 585	393 774	
9+60.5			5 08	394 13	F.M.H
			[illegible]	385 51	Inv. 8" Outlet-E — 5 08 / 8 63 / 13 71
10+00			5 19	394 02	EMERSON AVE. McPHERRIN AVE.
10+32.16 B.C.			5 01	394 20	℄ S.D.
10+56.60			5 31	393 91	as of top from east
7 R			5 27	393 94	℄ ST
17 R			5 09	394 12	1/4
27 R			5 10	394 11	Gut EE CR NE COR
27 R			5 42	393 79	cb
37 R			4 17	395 04	PL

Profile No. ____ Notes Red. ____ Plotted ____ Job No. 6346 Division No. ____ F B. 857 Pg. 157 87

X-Sec. No. ____ Date ____ Date ____ Survey of ALH-MONT PK DS

Checked C.V.C. Date 1-20-41 Checked ____ Date ____ Survey by W.A. Miller Notes F.S.L. Date 12-30-1940

Map No. ____ Indexed ____

Form 307 5M 5-39

PLEASE RETURN TO
LOS ANGELES COUNTY SURVEYOR
700 HALL OF RECORDS

NOTE: ANY ADDITIONS OR CHANGES ON THIS SHEET MUST BE MADE OR CIRCLED IN RED INK, WITH DATE AND NAME OF PERSON MAKING CHANGE

Do not extend notes this side of this line

STATION	B. S.	H. I.	F. S.	ELEV.		
		399 206				
10+56.60 3 L			5 26	393 95	1/4	
13 L			5 34	393 87	Gut. E E CR S E COR	
13 L			4 86	394 35	CD "	
23 L			4 71	394 50	P.L	
10+66.6 = 0+00 N.			5 54	393 67	X Gut. as of tan from east.	
10+89.89 PRC.			4 90	395 31	℄ SD & McPHERRIN AVE.	
0+20 N			4 75	394 46	℄ ST.	
10 R			4 87	394 34	1/4	
20 R			5 13	394 08	Gut N.E.CR N.E.COR	
20 R			4 48	394 73	Cb " "	
0+31 N			4 58	394 63	M.H.	
			12 06	387 15	Inv. 8" Inlet N	458 / 6.81 / 67 / 12.06
			11 95	387 26	" 8" Inlet W	458 / 670 / 67 / 11.95
			12 17	387 04	" 8" outlet S	458 / 692 / 67 / 12.17
0+51 N			4 61	394 60	℄ SD	
10 L			4 68	394 53	1/4	
20 L			4 82	394 39	Gut. N.E.CR. N.W. COR	
20 L			4 25	394 96	Cb "	
0+91 N			4 42	394 79	℄ ST	
10 R			4 53	394 68	1/4	

F. B. 857 Pg. 158 88 Job No. 6346 Division No. ____ Notes Red. ____ Plotted ____ Profile ____
Survey of ALH-MONT PK DS Date ____ Date ____ No. ____
Survey by W.A. Miller Notes FSL 12-30-1940 Notes Chkd. C.V.C. Checked ____ X-Sec. ____
Indexed [illegible] Date ____ Date 1-20-41 Date ____ No. ____

Form 307 5M 5-39

PLEASE RETURN TO
LOS ANGELES COUNTY SURVEYOR
700 HALL OF RECORDS

NOTE: ANY ADDITIONS OR CHANGES ON THIS SHEET MUST BE MADE OR CIRCLED IN RED INK, WITH DATE AND NAME OF PERSON MAKING CHANGE

Do not extend notes this side of this line

STATION	B. S.	H. I.	F. S.	ELEV.	
		399 206			
0+91 N. 20R			4 81	394 40	Gut
20R			4 20	395 01	Cb
30R			4 00	395 21	PL.
[illegible]			4 51	394 70	1/4
20L			4 61	394 60	Gut
[illegible]L			4 06	395 15	Cb
30L			3 86	395 35	PL
[illegible]91 N			3 99	395 22	℄ ST
10R			4 08	395 13	1/4
20R			4 33	394 88	Gut
20R			3 76	395 45	Cb
30R			3 49	395 72	PL.
10L			4 08	395 13	1/4
20L			4 21	395 00	Gut
20L			3 61	395 60	Cb
30L			3 34	395 87	PL.
10+89.89 = 0+00 S					
0+38 S			5 10	394 11	℄ ST
10R			5 28	393 93	1/4
20R			5 65	393 56	Gut
30R			5 17	394 04	Break
10L			5 21	394 00	1/4

Profile No. ____ Notes Red. ____ Plotted ____ Job No. 6346 Division No. ____ F B 857 Pg. 159 89

X-Sec. No. ____ Date ____ Date ____ Survey of ALH-MONT PK D.S.

Notes Chkd. C.V.C. Checked ____ Survey by W.A. Miller Notes F.S.6 Date 12-30-1940

Date 1-20-41 Date ____ Map No. ____ Indexed A. C. Johnson

Form 307 5M 5-39

PLEASE RETURN TO
LOS ANGELES COUNTY SURVEYOR
700 HALL OF RECORDS

NOTE: ANY ADDITIONS OR CHANGES ON THIS SHEET MUST BE MADE OR CIRCLED IN RED INK, WITH DATE AND NAME OF PERSON MAKING CHANGE

Do not extend notes this side of this line

STATION	B. S.	H. I.	F. S.	ELEV.		
		399 206				
0+38 S. 20L			5 59	393 62	Gut SE CR SE COR	
20L			4 91	394 30	Cb. " "	
0+50.5			5 11	394 10	M.H.	
			12 56	386 65	V 8" Inlet N	5 11 / 6 78 / 67 / 12 56
			12 47	386 74	V 8" Inlet W	5 11 / 6 69 / 67 / 12 47
			12 69	386 52	V 8" Outlet S	5 11 / 6 91 / 67 / 12 69
0+56 S			5 18	394 03	℄ ST	
10R			5 31	393 90	1/J	
20R			5 73	393 48	X Gut	
30R			5 61	393 60	Gut. W.E. CR SW. COR	
30R			5 07	394 14	Cb " "	
0+70 S			5 27	393 94	℄ ST	
10R			5 46	393 75	1/J	
20R			5 71	393 50	Gut SE. CR. SW. COR	
20R			5 06	394 15	Cb	
30R			4 77	394 44	PL	
0+88 S			5 32	393 89	℄ ST	
10R			5 54	393 67	1/J	
20R			5 78	393 43	Gut	
20R			5 16	394 05	Cb	

F. B. 857 Pg. 160 90 Job No. 6346 Division No. Notes Red. Plotted Profile
Survey of ALH-MONT. PK. D.S. Date Date No.
Survey by W.A. Miller Notes F.S.L. 12-30-1940 Notes Chkd. C.V.C. Checked X-Sec.
Indexed Date Date 1-20-41 Date No.

Form 307 5M 5-39

PLEASE RETURN TO
LOS ANGELES COUNTY SURVEYOR
700 HALL OF RECORDS

NOTE: ANY ADDITIONS OR CHANGES ON THIS SHEET MUST BE MADE OR CIRCLED IN RED INK, WITH DATE AND NAME OF PERSON MAKING CHANGE

Do not extend notes this side of this line

STATION	B. S.	H. I.	F. S.	ELEV.	
		399 206			
0+88S 10L			5 44	393 77	YJ
20L			5 76	393 45	Gut
20L			5 16	394 05	Cb
30L			4 95	394 26	PL
1+88			5 85	393 36	℄ ST
10R			6 05	393 16	YJ
20R			6 31	392 90	Gut
20R			5 65	393 57	Cb
30R			5 44	393 77	PL
10L			6 02	393 19	YJ
20L			6 35	392 86	Gut
20L			5 66	393 55	Cb
30L			5 43	393 78	PL
11+13			5 32	393 89	X Gut as of tan prod from West
25L			5 43	393 78	X Gut ∝ ℄ EMERSON from East
11+23.16			4 95	394 26	As of tan from West
10R			4 76	394 45	℄ ST
20.5R			4 82	394 39	Gut W.E.CR. N.W.COR
20.5R			4 17	395 04	Cb
25.5R			4 11	395 10	PL
25L			5 21	394 00	

Profile No. ____ Notes Red. ____ Plotted ____ Job No. 6346 Division No. ____ F B 857 Pg. 161 91

X-Sec. No. ____ Date ____ Date ____ Survey of ALH-MONT PK DS

Notes Chkd C.V.C. Checked ____ Survey By W.A. Miller Notes F.S.L. Date 12-30-1940

Date 1-21-41 Date ____ Map No. ____ Indexed A. C. [illegible]

Form 307 5M 5-39

PLEASE RETURN TO
LOS ANGELES COUNTY SURVEYOR
700 HALL OF RECORDS

NOTE: ANY ADDITIONS OR CHANGES ON THIS SHEET MUST BE MADE OR CIRCLED IN RED INK, WITH DATE AND NAME OF PERSON MAKING CHANGE

Do not extend notes this side of this line

STATION	B. S.	H. I.	F. S.	ELEV.	
		399 206			
11+47.56 E.C.			4 35	394 86	℄ S.D.
10 R			4 19	395 02	1/4
20.5 R			4 68	394 53	Gut
20.5 R			4 03	395 18	Cb
25.5 R			3 90	395 31	P.L.
15 L			4 64	394 57	Gut S.E. CR. N.E. COR. Parkway
15 L			3 92	395 29	Cb. 20 West
37 L			4 71	394 50	Gut N.E. CR. S.E. COR. Parkway
37 L			4 03	395 18	Cb .20 West
60 L			4 74	394 47	℄ St
66 L			4 87	394 34	Blk
72 L			5 47	393 74	Gut
72 L			4 92	394 29	Cb
77 L			4 85	394 36	P.L.
11+58.6			4 22	394 99	℄ S.D.
7 R			3 91	395 30	℄ St
16 R			4 25	394 96	Blk
20.5 R			4 60	394 61	Gut
20.5 R			3 93	395 28	Cb
25.5			3 86	395 35	PL
5 L			4 49	394 72	Gut N.E. CR. N.E. COR. Parkway

F.B. 857 Pg. 162 92 Job No. 6346 Division No. Notes Red. Plotted Profile
Survey of ALH-MONT PK D.S. Date Date No.
Survey by W.A. Miller Notes F.S.L. Dec 1940 Notes Chkd. C.V.C. Checked X-Sec.
Indexed A. O. Johnson Date Date 1-20-41 Date No.

Form 307 5M 5-39

PLEASE RETURN TO
LOS ANGELES COUNTY SURVEYOR
700 HALL OF RECORDS

NOTE: ANY ADDITIONS OR CHANGES ON THIS SHEET MUST BE MADE OR CIRCLED IN RED INK, WITH DATE AND NAME OF PERSON MAKING CHANGE

Do not extend notes this side of this line

STATION	B. S.	H. I.	F. S.	ELEV.	
		399 206			
5 L			3 85	395 36	C.b. W.E.C.R. N.E.Cor PARKWAY
BM A-125	6 580	401 215	4 561	394 645 (635)	BM A125 El 394.635 FB 819.49 Emerson Ave & McPherrin Ave N.E.Cor. Bt Spk 15' E of E.E.C.R.
12+00			5 [illegible]	395 34	℄ S.D.
13+00			[illegible]7	396 05	℄ S.D.
7 R			4 96	396 26	℄ St
16 R			5 23	395 99	BRK
20⁵ R			5 62	395 60	Gut
20⁵ R			4 95	396 27	Cb
25⁵ R			4 89	396 33	PL
5 L			5 36	395 86	Gut
5 L			4 80	396 42	Cb
14+00			4 44	396 78	
14+43			4 01	397 21	F.M.H. 15' Right of S.D.
			11 ~~77~~ 2	389 ~~45~~ 9	Inv 8" Outlet E — 401 / 7.26 / 11.77 / 11.27
T.P.	5 589	403 329	3 475	397 740	
15+00			5 59	397 74	℄ S.D.
					EMERSON AVE & VNEZ AVE
15+03			5 60	397 73	℄ SD
7 R			5 38	397 95	℄ ST

Profile No. ____ Notes Red. ____ Plotted ____ Job No. 6346 Division No. ____
X-Sec. No. ____ Date ____ Date ____ Survey of ALH-MONT PK DS
Notes Chkd C.V.C. Date 1-20-41 Checked ____ Survey by K.A. Miller Notes F.S.L. Date Dec 1940
Map No. ____ Date ____ Indexed A.C. Job Report

F B 857 PG. 16 3

Form 307 5M 5-39

PLEASE RETURN TO
LOS ANGELES COUNTY SURVEYOR
700 HALL OF RECORDS

NOTE: ANY ADDITIONS OR CHANGES ON THIS SHEET MUST BE MADE OR CIRCLED IN RED INK, WITH DATE AND NAME OF PERSON MAKING CHANGE

Do not extend notes this side of this line

STATION	B. S.	H. I.	F. S.	ELEV.	
		403 329			
15+03 16 R			5 69	397 64	Brk
20.5 R			6 08	397 25	Gut
20.5 R			5 39	397 94	Cb
25 R			5 38	397 95	PL
5 L			5 86	397 47	Gut. E.E.C.R. N.W. COR PARKWAY
5 L			5 15	398 18	Cb " "
15+13			5 60	397 73	℄ SD.
15 L			5 78	397 55	Gut. E.E.C.R. N.W. Cor. Parkway
15 L			5 19	398 14	Cb. 20 EAST " "
37 L			5 93	397 40	N.E.C.R. S.W. COR. Parkway Gut.
37 L			5 24	398 09	Cb 20 EAST "
60 L			5 89	397 44	℄ St
66 L			6 27	397 06	BRK.
72 L			6 95	396 38	Gut
72 L			6 28	397 05	Cb
77 L			6 19	397 14	P.L.
15+39			5 74	397 59	℄ SD.
7 R			5 54	397 79	℄ ST.
13 R			5 63	397 70	W
20.5 R			5 81	397 52	Gut. E.E.C.R. N.E. COR.
20.5 R			5 07	398 26	Cb " " "

F.B. 857 Pg. 164 94
Job No. 6346 Division No.
Survey of ALH-MONT. PK D.S.
Survey by W.A. Miller Notes F.S.L. 1940
Indexed A. C. Johnson Date
Notes Red. Plotted Profile
Date Date No.
Notes Chkd. C.V.C. Checked X-Sec.
Date 1-20-41 Date No.

Form 307 5M 5-39

PLEASE RETURN TO
LOS ANGELES COUNTY SURVEYOR
700 HALL OF RECORDS

NOTE: ANY ADDITIONS OR CHANGES ON THIS SHEET MUST BE MADE OR CIRCLED IN RED INK, WITH DATE AND NAME OF PERSON MAKING CHANGE

Do not extend notes this side of this line

STATION	B. S.	H. I. 403.329	F. S.	ELEV.	
15+39 25 SR			4.98	398.35	P.L.
25 L			5.96	397.37	Pavement
47 L			6.11	397.22	"
59 L			6.10	397.23	℄ EMERSON South side
72 L			6.56	397.77	Gut. E.E. CR. S.E. COR
72 L			6.05	397.28	CB " "
77 L			5.90	397.43	P.L.
15+89			5.85	397.48	℄ SD. & Gutter
0+00 N. 15+68.15			5.00	398.33	℄ SD. & YNEZ AVE
0+00 N.			4.96	398.37	℄ ST
10 L			4.95	398.38	W/L
20 L			5.93	397.90	Gut. N.E. CR. N.W. COR
20 L			4.66	398.67	CB " "
29 L			4.30	399.03	P.L.
0+32 N			4.70	398.63	℄ ST
10 R			4.98	398.35	W/L
20 R			5.57	397.76	Gut. N.E. CR. N.E. COR
20 R			4.98	398.35	CB " "
30 R			4.79	398.54	P.L.
0+82 N			4.52	398.81	℄ ST
10 R			4.75	398.58	W/L

Profile Notes Book _____ Plotted _____ Job No. 6346 Division No. _____
No. _____ Date _____ Date _____ Survey of ALH - MONT PK D.S.
Z-bar Notes Checked C.K.C. Checked _____ Surveyed by K.A. Miller Note F.B. 865 Pgs. 1965
No. _____ Date 1-20-41 Date _____ Map No. _____ Indexed _____ Date Dec 1940

Form 307 5M 5-39

PLEASE RETURN TO
LOS ANGELES COUNTY SURVEYOR
700 HALL OF RECORDS

NOTE: ANY ADDITIONS OR CHANGES ON THIS SHEET MUST BE MADE OR CIRCLED IN RED INK, WITH DATE AND NAME OF PERSON MAKING CHANGE

Do not extend notes this side of this line

STATION	B. S.	H. I.	F. S.	ELEV.				
		403 329						
0+82 N. 20R			5 05	398 28	Gut			
20R			4 50	398 83	Cb			
30			4 22	399 11	PL			
10L			4 72	398 61	1/4			
20L			4 98	398 35	Gut			
20L			4 26	399 07	Cb			
29L			4 14	399 19	PL			
1+82 N			3 56	399 77	℄ ST			
10R			3 88	399 45	1/4			
20R			4 27	399 06	Gut			
20R			3 62	399 71	Cb			
30R			3 37	399 96	PL			
10L			3 73	399 60	1/4			
20L			3 92	399 41	Gut			
20L			3 32	400 01	Cb			
29L			3 08	400 25	PL			
15+68.15 = 0+00S			5 00	398 33	℄ SD & ℄ Ynez Ave			
0+26.3 South			5 14	398 19	MH.			
			13 29	390 03	Inv 8" Inlet N.	514 / 748 / 67 / 13.29	514 / 745 / 67 / 13.26	514 / 758 / 67 / 13.39
			13 26	390 07	" 8" Inlet W			
			13 39	389 94	" 8" Outlets			

Survey of ALH-MONT PK D.S.
Survey by W.A. Millet Notes FSL Dec 1940
Indexed C. Johnson Date
Notes Chkd. C.V.C. Date 1-20-41
Plotted Date
Profile No.
X-Sec. No.

Form 307 5M 5-39

PLEASE RETURN TO
LOS ANGELES COUNTY SURVEYOR
700 HALL OF RECORDS

NOTE: ANY ADDITIONS OR CHANGES ON THIS SHEET MUST BE MADE OR CIRCLED IN RED INK, WITH DATE AND NAME OF PERSON MAKING CHANGE

Do not extend notes this side of this line

STATION	B. S.	H. I.	F. S.	ELEV.	
0+26.3 S.		403 329			
10L			5 32	398 01	1/4
20L			6 08	397 25	X Gut
0+55.5 S			5 19	398 14	℄ ST
10R			5 22	398 11	1/4
20R			5 47	397 86	Gut S.E.CR SW COR.
20R			4 64	398 69	Cb " "
29R			4 45	398 88	PL
10L			5 65	397 68	1/4
20L			6 22	397 11	X Gutter
0+87 S.			5 31	398 02	℄ ST
10L			5 71	397 62	1/4
20L			6 31	397 02	Gut S.E.CR. S.E. COR.
20L			5 74	397 59	Cb " "
29L			5 53	398 80	PL
1+37 S			5 46	397 87	℄ ST
10R			5 66	397 67	1/4
20R			6 15	397 18	Gut
20R			5 38	397 95	Cb
29R			5 20	398 13	PL
10L			5 73	397 60	1/4
20L			6 15	397 18	Gut

Profile No. ____ Notes Red. ____ Plotted ____ Job No. 6346 Division No. ____
Date ____ Date ____ Survey of ALT. MONT PK D.
X-Sec. No. ____ Notes Chkd. C.V.C. Checked ____ Surveyed by H.F. Miller Notes FSL Date Dec 1940
Date 1-20-41 Date ____ Map No. ____ Indexed A. C. Jacobs Date ____

F B. 857 Pg. 167

Form 307 5M 5-39

PLEASE RETURN TO
LOS ANGELES COUNTY SURVEYOR
700 HALL OF RECORDS

NOTE: ANY ADDITIONS OR CHANGES ON THIS SHEET MUST BE MADE OR CIRCLED IN RED INK, WITH DATE AND NAME OF PERSON MAKING CHANGE

Do not extend notes this side of this line

Book 1240 Page 16 Plotted Date Checked Date
Notes Red. Date Notes Chkd. C.V.C. Date 1-20-41
Notes Chkd. Date
Survey by WAMiller Notes F.S.L. Indexed C. Jackson Date
Area of ALHAMBRA Pt. D.S.

STATION	B. S.	H. I.	F. S.	ELEV.		
		403.329				
1+37 S. 20 R.			5.63	397.70	C.B.	
29 L			5.47	397.86	P.L.	
2+37 S.			3.90	397.43	℄ ST.	
10 R			6.00	397.33	I/L	
20 R			6.79	396.54	Gut	
20 R			5.91	397.42	C.B.	
29 R			5.69	397.64	P.L.	
10 L			6.00	397.29	I/L	
20 L			6.45	396.88	Gut	
20 L			5.79	397.54	C.B.	
29 L			5.57	397.76	P.L.	
0+25 S. 0+00 W.						
0+29 W.			5.50	397.83	X Gut & ℄ Emerson Ave	
0+29 W.			5.08	398.25	℄ Emerson Ave	
10 R			4.99	398.34	I/L	
20 R			4.99	398.34	Gut W.E.C.R. N.W.COR	
20 R			4.46	398.87	C.B. " "	
10 L			5.12	398.21	I/L	
20 L			5.15	398.18	Gut W.E.C.R. S.W.C.O.R.	
20 L			4.58	398.75	C.B. " "	
0+79 W			3.99	399.34	℄ ST.	
10 R			4.06	399.27	I/L	

Form 307 5M 10-37

PLEASE RETURN TO
LOS ANGELES COUNTY SURVEYOR
700 HALL OF RECORDS

NOTE: ANY ADDITIONS OR CHANGES ON THIS SHEET MUST BE MADE OR CIRCLED IN RED INK, WITH DATE AND NAME OF PERSON MAKING CHANGE

Do not extend notes this side of this line

STATION	B. S.	H. I.	F. S.	ELEV.		
0+79W 20R		403 329	4 32	399 01	Gut	
20R			3 82	399 51	Cb	
29R			3 75	399 58	PL	
10L			4 33	399 00	1/4	
20L			4 74	398 59	Gut	
20L			4 21	399 12	Cb.	
29L			4 12	399 21	P.L.	
1+79 W.			3 03	400 30	℄ ST	
10R			3 07	400 26	1/4	
20R			3 23	400 10	Gut	
20R			2 74	400 59	Cb	
29R			3 58	399 75	PL	
10L			3 34	399 99	1/4	
20L			3 86	399 47	Gut	
20L			3 32	400 01	Cb	
29L			3 07	400 26	P.L.	
BM# A-126			5 212	398 117	BM# A126 El 398.122 FB 819-49 Emerson Ave & Ynez Ave N.E. Cor. Bl Spk 13' E. of E.E.C.R.	

Notes Red. Plotted Job No. 6346 Division No. F.B. 8557 Pg. 66
No. Date Date Survey of ALH.-MONT Pk DS
X Sec. Notes Chkd. C.V.C. Checked Survey by W.A. Miller Notes F.S.L. Date
No. Date 1-20-44 Date Map No. Indexed A. C. Johnson

B. 857 Pg. 170 | Job No. 6346 | Division No. | Notes Red. | Plotted | Profile

Survey of ALH-MONT PK D.S. | Date | Date | No.

Survey by W.A. Miller | Notes | Notes Chkd. | Checked | X-Sec.

Indexed A. C. Johnson | Date | Date | Date | No.

Form 307 5M 10-37

PLEASE RETURN TO
LOS ANGELES COUNTY SURVEYOR
700 HALL OF RECORDS

NOTE: ANY ADDITIONS OR CHANGES ON THIS SHEET MUST BE MADE OR CIRCLED IN RED INK, WITH DATE AND NAME OF PERSON MAKING CHANGE

Do not extend notes this side of this line

STATION	B. S.	H. I.	F. S.	ELEV.	

Form 307 5M 10-37

PLEASE RETURN TO
LOS ANGELES COUNTY SURVEYOR
700 HALL OF RECORDS

NOTE: ANY ADDITIONS OR CHANGES ON THIS SHEET MUST BE MADE OR CIRCLED IN RED INK, WITH DATE AND NAME OF PERSON MAKING CHANGE

Do not extend notes this side of this line

STATION	B. S.	H. I.	F. S.	ELEV.		
	M.H. Data. Cross Streets				Emerson Ave Trunk (Sheet [illegible])	
					(and) Emerson Ave Branch ([illegible])	
B.M. A-79 ~~#485~~	4 99	361 11		356 123		
M.H.			3 93	357 18	330° North on New Ave	See page 39
			15 06	346 05	Inv 8" Inlet N { 3.93 / 10.46 / 67 / 15.06 } { 3.93 / 10.51 / 67 / 15.11 }	
			15 11	346 00	✓ 8" Outlet S	
Sta 54+00			3 10	358 01		
B.M. A 85	6 06	369 42		363 358		
SS M.H.			3 84	365 58	350° North on Elizabeth Ave	See page [illegible]
			12 36	357 06	Inv. 8" Inlet N [3.84 / 7.85 / 67 / 12.36] [3.84 / 7.90 / 67 / 12.41]	
			12 41	357 01	Inv 8" Outlet S	
Sta 56+84.25			6 83	362 59		
BM "A 86	6 05	371 87		365 818		
M.H.			3 23	368 64	350° North on Florence Ave	See page [illegible]
			12 00	359 87	Inv 8" Inlet N [3.23 / 8.10 / 67 / 12.00] [3.23 / 8.12 / 67 / 12.02]	
			12 02	359 85	✓ 8" Outlet S	
Sta 61+00			6 62	365 25		

Profile No. ____ Date ____ Plotted ____ Job No. 6346 Division No. ____ F.B. 852 Pg. [illegible]
Notes Red. ____ Date ____ Survey of ALH-MONT PK DS
Notes Chkd. C.V.C. Checked ____ Survey by H.A. Miller Notes H.A.M. Date [illegible]
No. ____ Date 1-20-41 Date ____ Map No. ____ Indexed [illegible]

Form 307 5M 10-37

PLEASE RETURN TO
LOS ANGELES COUNTY SURVEYOR
700 HALL OF RECORDS

NOTE: ANY ADDITIONS OR CHANGES ON THIS SHEET MUST BE MADE OR CIRCLED IN RED INK, WITH DATE AND NAME OF PERSON MAKING CHANGE

Do not extend notes this side of this line

STATION	B. S.	H. I.	F. S.	ELEV.		
B.M. #A87	569	374 76		369 066		
M.H			2 31	3[illegible] 45	345° North on Gladys Ave	See Page 43
			10 40	364 36	Inv. 8" Inlet N — 2.31, 7.42, 67, 10.40 — 2.31, 7.47, 67, 10.45	
			10 45	364 31	✓ 8" Outlet S	
Sta 65+00			5 92	3[illegible] 84		
B.M. #A88	444	376 85		[illegible] 407		
M.H			4 40	37[illegible] 45	280° North on Orange Ave	See Page 44
			12 13	364 72	Inv 8" Inlet N — 4.40, 7.06, 67, 12.13 — 4.40, 7.16, 67, 12.23	
			12 23	364 62	✓ 8" Outlet S	
Sta 67+80.93			5 38	371 47		
B.M. #A89	460	382 93		[illegible] 329		
M.H.			4 46	37[illegible] 47	280° North on Rural Dr.	See page 45
			14 45	3[illegible] 48	Inv 8" Inlet N — 4.46, 9.32, 67, 14.45 — 4.46, 9.46, 67, 14.59	
			14 59	36[illegible] 34	✓ 8" Outlet S	
Sta 71+11.01			5 56	371 37		

F. B. 857 Pg. 172 102
Job No. 6346 Division No. Notes Red. Plotted Profile No.
Survey of ALH-MONT PK D.S. Date Date
Survey by W.A. Mills Notes W.A.M. 1-8-1941 Notes Chkd. C.V.C. Checked X-Sec. No.
Indexed [illegible] Date Date 1-20-41 Date

Form 307 5M 10-37

PLEASE RETURN TO
LOS ANGELES COUNTY SURVEYOR
700 HALL OF RECORDS

NOTE: ANY ADDITIONS OR CHANGES ON THIS SHEET MUST BE MADE OR CIRCLED IN RED INK, WITH DATE AND NAME OF PERSON MAKING CHANGE

Do not extend notes this side of this line

STATION	B. S.	H. I.	F. S.	ELEV.		
B.M. # A 90	5.98	390.24		384.260		
M.H.			3.70	386.54	274° North on Sierra Vista Ave	See Page 4[illegible]
			16.00	374.24	Inv 8" Inlet N — 3.70 / 11.63 / 67 / 16.00	3.70 / 11.70 / 67 / 16.07
			16.07	374.17	✓ 8" Outlet S	
Sta. 76+00			6.88	383.36		
B.M. # A 91	3.58	385.68		382.098		
M.H.			6.25	379.43	317° Sou[illegible] Ave	See page 47
			14.11	371.57	Inv 10" Inlet [illegible]	6.25 / 7.06 / 83 / 14.14
			14.14	371.54	✓ 10" Outlet S — 83 / 14.11	
Sta. 79+39.79			4.22	381.46		
B.M. # A 107	3.86	387.65		383.786		
M.H.			6.49	381.16	316° South on Nicholson Ave	See page 50
			14.18	373.4[illegible]	Inv 8" Inlet N — 6.49 / 7.02 / 67 / 14.18	6.49 / 7.10 / 67 / 14.26
			14.26	373.39	✓ 8" Outlet S	
Sta 85+46.35			3.86	383.7[illegible]		

Profile No. ____ Notes Red. ____ Plotted ____ Job No. 6346 Division No. ____ F.B. 857 Pg. 173 103

X-Sec. No. ____ Date ____ Date ____ Survey of [illegible]

Notes Chkd. CNC Checked ____ Survey by W.A. Miller Notes W.A.M. Date 18-19[illegible]

Date 1-20-41 Date ____ Map No. ____ Indexed [illegible]

Form 307 5M 10-37

PLEASE RETURN TO
LOS ANGELES COUNTY SURVEYOR
700 HALL OF RECORDS

NOTE: ANY ADDITIONS OR CHANGES ON THIS SHEET MUST BE MADE OR CIRCLED IN RED INK, WITH DATE AND NAME OF PERSON MAKING CHANGE

Do not extend notes this side of this line

STATION	B. S.	H. I.	F. S.	ELEV.		
B.M. # A108	270	389 04		3[illegible] 336		
M.H.			687	3[illegible] 17	316° South on Lincoln Ave	See page 52
			1370	375 ~~2~~ 3 4	Inv. 8" Inlet N — 687, 616, 67, 1370	687, 633, 67, 1387
			1387	3[illegible] 17	" 8" Outlet S	
Sta. 91+52.36			285	38[illegible] 19		
B.M. # A109	351	392 14		[illegible] 633		
M.H.			659	[illegible]	434° South on Garfield Ave	See page 54
			1408	[illegible]	Inv Inlet N — 659, 6.82, 67, 14.08	659, 6.89, 67, 14.15
			1415	37[illegible]	" Inlet W	659, 6.92, 67, 14.18
			1418	38[illegible] 96		
Sta. 97+69.2			374	3[illegible] 45	" Outlet S	
B.M. # A111	417	397 10		3[illegible] 930		
M.H.			581	391 29	206° South on Baltimore Ave	See page 55
			1581	381 27	Inv. 8" Inlet N — 581, 9.33, 67, 15.81	581, 9.45, 67, 15.93
			1593	381 17	" 8" Outlet S	
Sta. 103+50			408	39[illegible] 22		

F.B. 857 PG. 174 (104)
Job No. 6326 Division No.
Survey of ALH-MONT. PK. D.S.
Survey by W.A. Miller Notes W.A.M. 1-8-1941
Indexed A. C. Johnson Date
Notes Chkd. C.V.C. Checked
Date 1-20-41 Date
Plotted
Date
Profile No.
X-Sec. No.

Form 307 5M 10-37

PLEASE RETURN TO
LOS ANGELES COUNTY SURVEYOR
700 HALL OF RECORDS

NOTE: ANY ADDITIONS OR CHANGES ON THIS SHEET MUST BE MADE OR CIRCLED IN RED INK, WITH DATE AND NAME OF PERSON MAKING CHANGE

Do not extend notes this side of this line

Profile Notes Red. Plotted Job No. 6346 Division No.
No. Date Date Survey of ALHAMBRA Page
X-Sec. Notes Chkd. C. Wade Checked Survey by MANHATTAN Notes WANT Date 1-8-41
No. Date 1-20-41 Date Map No. Indexed A. C. Johnson

F.B. 852 Pg. 11E

STATION	B. S.	H. I.	F. S.	ELEV.		
B.M. "A112	481	399 71		394 895		
M.H			548	394 23	114' East on Hilliard Ave	See Page 27
Sta 107+00			486	394 85		
B.M. "A113	549	401 63		396 138		
F.M.H			450	397 13	335' East on Hampton Ave	See Page 51
			1311	388 52	Inv 8" Outlet W — 4.50 / 8.61 / 13.11	
Sta			557	396 06		
B.M. "A114	536	405 11		399 745		
M.H			509	~~399~~ 400 02	82' East on Hellman Ave	See Page 61
	998			395 13	Inv 8" Inlet W — 509 / 4.22 / 67 / 9.98	509 / 3.87 / 67 / 9.63 — 509 / 4.23 / 67 / 9.99
	963			395 48	" 8" Inlet N	
	999			395 12	" 8" Outlet E	
M.H			341	401 70	298 West on Hellman Ave	See Page 61
	801			397 10	Inv 8" Inlet N — 341 / 3.93 / 67 / 8.01	3.41 / 4.32 / 67 / 8.40 — 341 / 4.35 / 67 / 8.43
	840			396 71	" 8" Inlet W	
	843			396 68	" 8" Outlet E	
Sta 115+00			591	398 14		

Form 307 5M 10-37

PLEASE RETURN TO
LOS ANGELES COUNTY SURVEYOR
700 HALL OF RECORDS

NOTE: ANY ADDITIONS OR CHANGES ON THIS SHEET MUST BE MADE OR CIRCLED IN RED INK, WITH DATE AND NAME OF PERSON MAKING CHANGE

Do not extend notes this side of this line

STATION	B. S.	H. I.	F. S.	ELEV.		
B.M. # A124	3 31	397 01		[illegible] 700		
M.H			5 68	391 33	208° South on Huntington Ave	See Page 66
			15 15	381 86	Inv. 8" Inlet N — 5 68 / 8.80 / 67 / 15 15	5 68 / 8 82 / 67 / 15 17
			15 17	381 84	" 8" Outlets	
Sta 6+00			3 95	39[illegible] 06		
B.M. # A126	5 92	404 [illegible]		3[illegible] 122		
M.H.			4 17	39[illegible] 8[illegible] 7	202° North on Ynez	See page 69
			11 89	39[illegible] 1[illegible] 5	Inv. 8" Inlet N — 4 17 / 7.05 / 67 / 11.89	4.17 / 7.12 / 67 / 11.96
			11 96	392 0[illegible] 8	" 8" Outlets	
Sta 15+68.15			5 69	3[illegible] 3[illegible] 5		
B.M. # A85	2 94	366 30		3[illegible] 358		
55+56			5 28	361 02	F.M.H	See page 40
			13 73	352 57	Inv 8' Outlet — 5.28 / 8.45 / 13 73	
56+00			4 59	3[illegible] 71		

Profile No. X-Sec. No.

Plotted Date Checked Date

Notes Red. Date Notes Chkd. C.V.C. Date 1-20-41

Division No. Notes WAM 1-8-41 Date

Job No. 6346 ALH-MONT. PK D.S.

Survey of

Survey by W.A. Miller

Indexed S. Johnson

F.B. 857 PG. 176

Form 307 5M 10-37

PLEASE RETURN TO
[redacted]NGELES COUNTY SURVEYOR
[redacted]OO HALL OF RECORDS

NOTE: ANY ADDITIONS OR CHANGES ON THIS SHEET MUST BE MADE OR CIRCLED IN RED INK, WITH DATE AND NAME OF PERSON MAKING CHANGE

Do not extend notes this side of this line

STATION	B. S.	H. I.	F. S.	ELEV.		
B.M. #A 86	4 24	370 06		365 818		
59+34°			5 86	364 20	F.M.H.	See page 4
			13 29	356 77	Inv 8" Outlet E — 5.86 / 7.43 / 13 29	
Sta 59+00			6 10	363 96		
B.M. #A 111	4 58	397 51		392 93		
1+35.9			4 94	392 57	S.S.M.H. at Emerson Ave & Baltimore Ave	See page 64
			14 26	383 25	Inv 8" Inlet N — 4.94 / 8.65 / .67 / 14.26	4.94 / 8.56 / .67 / 14.17
			14 17	383 34	" 8" Inlet W.	4.94 / 8.79 / .67 / 14.39 / .40
			14 ~~39~~ 40	383 12	" 8" Outlet S.	
Sta 2+00			4 81	392 70		
B.M. #A 114	6 45	406 20		399 745	S.S.M.H. 232° East on Hellman Ave., 4° S. of S. curb	
			5 36	400 84	S.S.M.H.	See page 61
			13 52	392 68	Inv 8" Inlet E — 5.36 / 7.49 / .67 / 13.52	5.36 / 7.59 / .67 / 13.62
			13 62	392 58	" 8" Outlet W	
Sta 115+45?		See Page 187	6 03	400 19		

Profile No. ____ Notes Red. ____ Plotted ____ Job No. 6346 Division No. ____ F.B. 857 Pg. 177 107

X-Sec. No. ____ Date ____ Date ____ Survey of ALH-MONT. PK. DS.

Notes Chkd. C.H.G. Checked ____ Survey by W.A. Miller Notes W.A.M. Date 1-8-1941

Date 1-20-41 Date ____ Map No. ____ Indexed A. [illegible]

Form 307 5M 10-37

PLEASE RETURN TO
LOS ANGELES COUNTY SURVEYOR
700 HALL OF RECORDS

NOTE: ANY ADDITIONS OR CHANGES ON THIS SHEET MUST BE MADE OR CIRCLED IN RED INK, WITH DATE AND NAME OF PERSON MAKING CHANGE

Do not extend notes this side of this line

STATION	B. S.	H. I.	F. S.	ELEV.		
B.M. # A 114	687	406.62		399.945		See page 61
			503	401.59'	S.S.M.H. 293° W. on Hellman Ave 4° S of S. Curb	
	See Page 187		11.37'	395.25'	Inv. 8" In/st W — 503, 567, 67, 11.37'	503, 572, 67, 11.42'
			11.42'	395.20'	✓ 8" outlet E	
Sta 115+45'			642	400.20'		

Profile No. X-Sec. No.

Plotted Date Checked Date

Notes Red. Date Notes Chkd. C. V.C. Date 1-20-41

Job No. 6346 Division No. ALH-MONT Plr DS

Survey of Survey by W.A. Miller Notes Miller 1-9-1941

Indexed A. C. Johnson Date

B.857 PG. 178

Profile	Notes Red.	Plotted	Job No. 6346	Division No.
No.	Date	Date	Survey of Alh-Mont. Pk DS.	
X-Sec.	Notes Chkd.	Checked	Survey by BUTLER	Notes ← Date 4/25/41
No.	Date	Date	Map No.	Indexed A. C. Johnson Date 7-23-42

F B. 857 Pg. 179

NOTE: ANY ADDITIONS OR CHANGES ON THIS SHEET MUST BE MADE OR CIRCLED IN RED INK, WITH DATE AND NAME OF PERSON MAKING CHANGE

Do not extend notes this side of this line

PLEASE RETURN TO
LOS ANGELES COUNTY SURVEYOR
700 HALL OF RECORDS

Form 307 5M 5-39

ELEV.

F. S.

H. I.

B. S.

STATION

J.N. 6346

EMERSON AVE
TRUNK
STORM DRAIN
Additional X Sect.
@
2nd St & Hellman Ave.

Butler
McNeal
Carrasco
J. Willey

RECEIVED W.I.G. 4-28-41
PROGRESSED
BOOK INDEXED
MAP INDEXED
RECORD INDEXED
CARD INDEXED
REDUCED W.I.G. 4-28-41
CHECKED W.I.G. 4-28-41

Form 307 5M 5-39

PLEASE RETURN TO
LOS ANGELES COUNTY SURVEYOR
700 HALL OF RECORDS

NOTE: ANY ADDITIONS OR CHANGES ON THIS SHEET MUST BE MADE OR CIRCLED IN RED INK, WITH DATE AND NAME OF PERSON MAKING CHANGE

Do not extend notes this side of this line

J.N. 6346

STATION	B. S.	H. I.	F. S.	ELEV.		
BM"A114"				399.745	BM"A114" F.B. 819/46 Baltimore Ave & Hellman Ave	
	4 95	404 695			SW Cor - B. Spk. 15 So. of SW CR	
0+00			4 66	400.04	on pave ℄ INT Hellman Ave & 2nd St	
0+30			4 73	399.97	W.PL - 2ND ST. prod X HELLMAN ℄ Hell.	
/			4 81	399.89	/ /	9 No.
/			5 08	399.62	/ /	18 No. gutter @ ECR
/			4 41	399.29		18 No. - Top Cb ECR
/			5 04	399.66	/ / 10' So.	
/			5 44	399.26	/ 20 So. gutter	
/			4 76	399.94	/ / Cb.	
0+30			4 54	400.16	E.PL - 2nd St prod X Hellman Ave. ℄ Hellman	
/			4 64	400.06		9 No.
/			4 81	399.89		18 No. gutter
/			4 11	400.59		18 No. Top Cb - ECR
/			4 76	399.94	10' So. on pave.	
/			5 14	399.56	20' So. gutter	
/			4 56	400.14	20' So. - Cb.	
/						

F.B. 857 Pg. 180 Job No. 6346 Division No. Notes Red Plotted Profile
Survey of Alb-Mont Pk. D.S. Date Date No.
Survey by Butler Notes Checked X-Sec.
Indexed A. C. Johnson Date Date No.

Form 307 5M 5-39

PLEASE RETURN TO
LOS ANGELES COUNTY SURVEYOR
700 HALL OF RECORDS

NOTE: ANY ADDITIONS OR CHANGES ON THIS SHEET MUST BE MADE OR CIRCLED IN RED INK, WITH DATE AND NAME OF PERSON MAKING CHANGE

Do not extend notes this side of this line

STATION	B. S.	H. I.	F. S.	ELEV.		
		404 695				
0+80			4 41	400.29	on pave	℄ Hellman
			4 47	400.23	" "	9' No
/			4 63	400.07	" "	18' No. gutter
/			3 89	400.81		18' No. - Top Cb.
/			4 58	400.12	" "	10' So.
/			4 87	399.83	" "	20' So.
/			4 30	400.40	" "	Top Cb.
1+80			4 04	400.66		℄ Hellman Ave.
/			4 12	400.58		9' No.
/			4 36	400.34		18' No gutter
			3 49	401.21		18' No. Top Cb.
			4 17	400.53	" "	10' So.
			4 41	400.29	" "	20' So. gutter
			3 86	400.84	" "	Top Cb.
		N'LY ON 2ND St. - 0+00 ℄ Hellman Ave				
0+30			4 37	400.33		℄ 2nd St - NPL Hellman - Noedge Conc. pave.
/			4 44	400.26		8' R or E on pave
/			4 65	400.05		16' R outedge - 2' gutter

X Hellman

X Hellman

Profile No. ____ Notes Red. ____ Plotted ____ Job No. 6344 Division No. ____ F.B. 857 PG. 181

X-Sec. No. ____ Date ____ Date ____ Survey of Alb-Mont Pk D.S.

Notes Chkd. ____ Date ____ Checked ____ Date ____ Survey by Butler Notes ____ Date 4/25/41

Map No. ____ Indexed A. C. Johnson Date ____

Form 307 5M 5-39

PLEASE RETURN TO
LOS ANGELES COUNTY SURVEYOR
700 HALL OF RECORDS

NOTE: ANY ADDITIONS OR CHANGES ON THIS SHEET MUST BE MADE OR CIRCLED IN RED INK, WITH DATE AND NAME OF PERSON MAKING CHANGE

Do not extend notes this side of this line

STATION	B. S.	H. I.	F. S.	ELEV.			
		404.695			N'LY ON 2ND ST.		
0+30			4 69	400.01	NPL-Hellman Ave. X 2nd ST.		18' R or E gutter @ BCR
/			4 12	400.58			' ' ' Top Cb. @ *
/			4 44	400.26		8' W on pave	
/			4 87	399.83		16' W edge 2' gut.	
/			4 87	399.83		18' W gutter @ BCR	
/			4 37	400.33		18' W - Top Cb.	
0+80			3 82	400.88	X 2nd St.		℄ 2nd St. on pave.
/			3 90	400.80			8' E
/			4 08	400.62			16' E - edge 2' gutter
/			4 12	400.58			18' E gutter
/			3 63	401.07			18' E - Top Cb.
/			3 93	400.77		8' W on pave	
/			4 36	400.34		16' W edge gut	
/			4 40	400.30		18' W gut.	
/			3 84	400.86		18' W - Top Cb.	
1+80			2 90	401.80	X 2nd		℄ 2nd St.
/			3 00	401.70			8' E on pave
/			3 22	401.48			16' E - edge 2' gut
/			3 29	401.41			18' E gutter
			2 65	402.05			18' E - T.C.

F.B. 857 Pg. 182 Job No. 6346 Division No. ____ Notes Red. ____ Plotted ____ Profile ____
Survey of Alh-Mont Pk. D.S. Date ____ Date ____ No. ____
Survey by Butler Notes ____ Checked ____ X-Sec. ____
Indexed by C. Johnson Date ____ Date ____ No. ____

Form 307 5M 5-39

PLEASE RETURN TO
LOS ANGELES COUNTY SURVEYOR
700 HALL OF RECORDS

NOTE: ANY ADDITIONS OR CHANGES ON THIS SHEET MUST BE MADE OR CIRCLED IN RED INK, WITH DATE AND NAME OF PERSON MAKING CHANGE

Do not extend notes this side of this line

STATION	B. S.	H. I.	F. S.	ELEV.	
		404 695			N'LY on 2nd St
1+80			302	401.68	8' W on pave.
'			338	401.32	16' W - gutter out
'			342	401.28	18' W - gut.
'			280	401.90	18' W - T.C.
BM "A 115"			3325	401 370	BM "A 115" (401.367) F.B. 819/47. J.N. 6346
					Bt Spk 75' No. of NECR 12' No. of Sandgate 2036
					2ND St + Hellman Ave - NE Cor.

Profile No. ____ Notes Red. ____ Plotted ____ Job No. 6346 Division No. ____ F.B. 857 Pg. 183
X-Sec. No. ____ Date ____ Date ____ Survey of Alh-Mont PKDS
Notes Chkd. ____ Checked ____ Survey by Butler Notes ____ Date 4/25/41
Date ____ Date ____ Map No. ____ Indexed A. C. Johnson Date ____

F B [illegible] Pg 184 | Job No. | Division No. | Notes Red. | Plotted | Profile

Survey of | Date | Date | No.

Survey by | Notes | Notes Chkd. | Checked | X-Sec.

Indexed | Date | Date | Date | No.

STATION	B. S.	H. I.	F. S.	ELEV.

Form 307 5M 5-39

PLEASE RETURN TO
LOS ANGELES COUNTY SURVEYOR
700 HALL OF RECORDS

NOTE: ANY ADDITIONS OR CHANGES ON THIS SHEET MUST BE MADE OR CIRCLED IN RED INK, WITH DATE AND NAME OF PERSON MAKING CHANGE

Do not extend notes this side of this line

Profile No. | Notes Red. Date | Plotted Date | Job No. 6356 Division No. | Survey of ALH- Mont Pk D.S | F.B. 857 Pg. 125
X-Sec. No. | Notes Chkd. Date | Checked Date | Survey by Butler Notes S. C. Jenkins | Map No. | Indexed | Date 6-27-41

ALH-MONTEREY PARK D.S.
J.N. 6356

SEWER M.H. CHECK (INVERTS)

On Hillyard Ave. — West of Baltimare Ave.
On Hampton Ave. — " " " " "
On Hellman Ave. — At " " "
" " " — East " " " "
" " " — West " " " "

June 27, 1941

Butler
H. Smith
Van Deren
N. Smith
Detilla

NOTE: ANY ADDITIONS OR CHANGES ON THIS SHEET MUST BE MADE OR CIRCLED IN RED INK, WITH DATE AND NAME OF PERSON MAKING CHANGE

Do not extend notes this side of this line

ELEV.

RECEIVED 6-27-41 V.V.I.G.
PROGRESSED ✓

F. S.

BOOK INDEXED 6-30-41 "
MAP INDEXED " "

H. I.

RECORD INDEXED " "
CARD INDEXED " "
REDUCED In Field
CHECKED 6-30-41 V.V.I.G.

B. S.

STATION

PLEASE RETURN TO
LOS ANGELES COUNTY SURVEYOR
700 HALL OF RECORDS

Form 307 SM 5-39

Form 307 5M 5-39

PLEASE RETURN TO
LOS ANGELES COUNTY SURVEYOR
700 HALL OF RECORDS

NOTE: ANY ADDITIONS OR CHANGES ON THIS SHEET MUST BE MADE OR CIRCLED IN RED INK, WITH DATE AND NAME OF PERSON MAKING CHANGE

Do not extend notes this side of this line

STATION	B. S.	H. I.		F. S.	ELEV.	
BM#A 112					394895	B.M#A-112 FB 819 Pg 46 J.N. 6346 Baltmore Ave & Hillyard Ave S.E. Cor Bt spk 16' S. of S.E. Cb.R
⊼	4.69	399.59				
F.M.H						
Hillyard Ave	Chain	Dia	Rod			F.M.H on ℄ Hillyard Ave 374.6' W. of J.C. Baltimore Ave
W. of Baltimore	7.41	0.67	3.40	11.48	388.11	F.L. 8" Outlet East
Avenue E						
T.P	5.97	401.40		4.16	395.43	
F.M.H						
Hampton Ave	Chain	Dia	Rod			F.M.H on ℄ Hampton Ave 350.1 W. J.C.
W. of Baltimore	7.49	0.67	2.59	10.75	390.65	F.L. 8" Outlet East at Baltimore Ave
Avenue						
BM#A-113				5.25	396.15	BM#A-113 El. 396.160 FB 819 P 76 J.N. 6346 Ballimore Ave & Hampton Ave S.E. Cor Bt spk 16' S. of S.E.C.R.
	9.72	405.87				
D.M.H.	Chain	Dia	Rod			On ℄ Baltimore 4' So. So Cb Hellman Ave.
Baltimore	7.45	0.67	6.06	14.18	391.69	F.L 8" Drop In West
Ave and	5.47	0.67	6.06	12.20	393.67	F.L 8" Inlet West
Hellman	7.56	0.67	6.05	14.28	391.59	F.L 8" Outlet So
Avenue	7.48	0.67	6.04	14.19	391.68	F.L 8" Inlet East

See Page 149

Job No. 6356 Division No. Notes Red. Plotted Profile
Survey of ALH Mont Pk D.S. Date No.
Survey by Butler Notes Chkd. Checked X-Sec.
Indexed A. C. Johnson Date Date No.

Form 307 5M 5-39

PLEASE RETURN TO
LOS ANGELES COUNTY SURVEYOR
700 HALL OF RECORDS

NOTE: ANY ADDITIONS OR CHANGES ON THIS SHEET MUST BE MADE OR CIRCLED IN RED INK, WITH DATE AND NAME OF PERSON MAKING CHANGE

Do not extend notes this side of this line

STATION	B. S.	H. I.		F. S.	ELEV.	
		405.87'				On Hellman Ave
M.H	Chain	Dia	Rod			M.H. 245.3 E. D.M.H. at Baltmore Ave. 4 So. C.B.
	7.58	0.67	5.02	13.27	392.60	F.L. 8" Outlet West
	7.49	0.67	4.98	13.14	392.73	F.L. 8" Inlet East See Page 177
M.H	Chain	Dia	Rod			M.H. 280.2 W. D.M.H. Baltimore Ave 4' S. of C.B.
	5.72	0.67	4.32	10.71	395.16	F.L. 8" Outlet East
	5.68	0.67	4.25	10.60	395.27	F.L. 8" Inlet West See Page 17[illegible]
B.M#A-114				6.12	399.75	B.M#A-114 Elev 399.745' F.B. 819-46[illegible] N.6346 Baltimore Ave and Hellman Ave S.W. Cor Bt spk 15' So. of S.E. Cb.R.

Profile No. ____ Notes Red. ____ Plotted ____ Job No. 6356 Division No. ____ F.B. 857 Pg. 187

X-Sec. No. ____ Date ____ Notes Chkd. ____ Date ____ Checked ____ Date ____ Survey of Alt. Mont Pk D.S. Survey by Butler Notes Smith Date 6-27-41

Map No. ____ Date ____ Indexed ____ Date ____

B.B. 857 Pg. 1[illegible] Job No. [illegible] Division No. _____ Notes Red. _____ Plotted _____ Profile

Survey of ALH-Mon[illegible] PK D.S Date _____ Date _____ No. _____

Survey by B Notes S Notes Chkd. _____ Checked _____ X-Sec.

Indexed _____ Date _____ Date _____ Date _____ No. _____

STATION	B. S.	H. I.	F. S.	ELEV.

Form 307 5M 5-39

PLEASE RETURN TO
LOS ANGELES COUNTY SURVEYOR
700 HALL OF RECORDS

NOTE: ANY ADDITIONS OR CHANGES ON THIS SHEET MUST BE MADE OR CIRCLED IN RED INK, WITH DATE AND NAME OF PERSON MAKING CHANGE

Do not extend notes this side of this line

Profile	Notes Red.	Plotted	Job No. 6356	Division No.	F B 857 Pg 189
No.	Date	Date	Survey of		
X-Sec.	Notes Chkd.	Checked	Survey by Benson	Notes [illegible]	Date 8-19-41
No.	Date	Date	Map No.	Indexed A. C. Johnson	Date

NOTE: ANY ADDITIONS OR CHANGES ON THIS SHEET MUST BE MADE OR CIRCLED IN RED INK, WITH DATE AND NAME OF PERSON MAKING CHANGE

Do not extend notes this side of this line

PLEASE RETURN TO
LOS ANGELES COUNTY SURVEYOR
700 HALL OF RECORDS

Form 307 5M 5-39

M.H. CHECKS
at

ALHAMBRA AVE. & GARVEY AVE.
ALHAMBRA - MONTEREY PARK D.S.
[illegible] 6346

Aug. 19, 1941
C.A. Benson
E.S. Tombleson
L.C. [illegible]
[illegible]

STATION	B. S.	H. I.	F. S.	ELEV.

Form 307 5M 5-39

PLEASE RETURN TO
LOS ANGELES COUNTY SURVEYOR
700 HALL OF RECORDS

NOTE: ANY ADDITIONS OR CHANGES ON THIS SHEET MUST BE MADE OR CIRCLED IN RED INK, WITH DATE AND NAME OF PERSON MAKING CHANGE

Do not extend notes this side of this line

F.B. 857 Pg. 190 2 — Division No. — Job No. 6356 — Profile No. — X-Sec. No. — Plotted Date — Notes Red Date — Notes Chkd Date — Checked Date — Survey of Alhambra - Monterey Pk. Area — Survey by Emerson & C. Johnson — Notes 12-3 Date 8-19-41 — Indexed Co. Date

STATION	B. S.	H. I.	F. S.	ELEV.		
B.M.#A-91	3.272	355.370		352.098	B.M.#A-91 - Elev. 352.098 F.B. 819-40 Emerson Ave. & Nicholson Ave. S.E. Cor. Sta. Spk. 15'E. of E. conc. C.R.	
T.P.	2.693	351.851	6.214	349.156		
T.P.	3.563	378.434	6.980	374.871		
M.H. on E. Nicholson Ave. 4.85 N. of Ex. Int. Ave. By Ties per F.B. 857-19			16.46	361.97	5.05 9.41 1.00 1.00 16.46	5.05 9.35 1.00 1.25 16.65
			16.13	362.30	5.03 9.41 1.00 .67 16.13	5.05 9.44 1.00 1.00 16.49
			16.65	361.78		
			16.49	361.93		
M.H. on Garvey - 1st M.H. W. Nicholson Av. 5.8 N. of E. Garvey & 300'E. E. Nicholson Av. per F.B. 857-21			15.76	362.67	5.04 8.72 1.00 1.00 15.76	5.04 8.75 1.00 1.00 15.79
			15.79	362.64		
T.P.	6.298	379.062	5.673	372.764	T.P.	
T.P.	7.505	382.642	3.925	375.137	T.P.	
T.P.	6.343	387.245	1.740	380.902	T.P.	
B.M.#A-107			3.472	383.773	B.M.#A-107 Elev. 383.766 F.B. 819-45 Emerson Ave. & Nicholson Av. N.E. cor. B.A. Spk. 19'E. of E. end C.R.	

Notes: F.L. 12" Inlet West
F.L. 8" " North
F.L. 15" - Apparently No Flow East
F.L. 12" outlet South.

F.L. 12" Inlet W.
F.L. 12" outlet E.

Form 307 5M 5-39

PLEASE RETURN TO
LOS ANGELES COUNTY SURVEYOR
700 HALL OF RECORDS

NOTE: ANY ADDITIONS OR CHANGES ON THIS SHEET MUST BE MADE OR CIRCLED IN RED INK, WITH DATE AND NAME OF PERSON MAKING CHANGE

Do not extend notes this side of this line

STATION	B. S.	H. I.	F. S.	ELEV.		
B.M. #A78	3.527	361.138'		357.611'	B.M. #A78 Elev. 357.611 F.B. 819-37 New Ave. & 26' S. Whitmore St. Road. Bt. Spk. in W. Co	
M.H. at Int. New Av. & Whitmore St. 0.2 N.			17.27	343.87'	3.92 11.68 1.00 .67 17.27'	F.L. 8" Inlet East
M.H. on Whitmore St. E. of New Ave. 287' E. of ℄ New on Aprox ℄ Whitmore			15.98	345.16'	11.02 3.29 1.00 .67 15.98'	8" outlet West F.M.H.
T.P.	4.530	361.286'	4.382	356.756'	T.P.	
B.M. #A79			5.165	356.121'	B.M. #A79 Elev. 356.125 F.B. 819-37 New Av. & Emerson Pl. S.E. Cor. Bt. Spk. 15' S. of S. [illegible]	

Profile Notes Red. Plotted Job No. 6356 Division No.
No. Date Date Survey of [illegible]
X-Sec. Notes Chkd. Checked Survey by Benson Notes [illegible] Date
No. Date Date Map No. Indexed Date

F B 857 Pg. 3 191

FB 857 Pg 192 | Job No. | Division No. | Notes Red. | Plotted | Profile

Survey of | Date | Date | No.

Survey by | Notes | Notes Chkd. | Checked | X-Sec.

Indexed | Date | Date | Date | No.

STATION	B. S.	H. I.	F. S.	ELEV.	

Do not extend notes this side of this line

PLEASE RETURN TO
LOS ANGELES COUNTY SURVEYOR
700 HALL OF RECORDS

NOTE: ANY ADDITIONS OR CHANGES ON THIS SHEET MUST BE MADE OR CIRCLED IN RED INK, WITH DATE AND NAME OF PERSON MAKING CHANGE

Form 307 5M 5-39

Notes Ck'd by	Survey by Alh-Mont Ph.D.S.	F.B. 857 Pg. 193
Map No.	W. O. 4[illegible] Tape No. 0[illegible] Std. °F	
Office Work	Surveyed by Butler	
Checked	Notes " Date 9/23/41	
Date	Indexed A. C. Johnson	

Note: Any Additions or Changes on This Sheet Must be Made or Circled in Red Ink With Date and Name of Person Making Change.

RETURN [illegible] not extend notes this side of this line.

LOS ANGELES COUN[illegible] VEYOR
700 HAL[illegible]

JN
6356
INT.

GARVEY AVE & ALHAMBRA AVE.

Location
&
Elevation
of
CB's, pipes & 42" S.D. - N'LY SIDE

RECEIVED	9-25-41	W.I.G.
PROGRESSED	"	"
BOOK INDEXED	9-29-41	W.I.G.
MAP INDEXED	"	"
RECORD INDEXED	"	"
CARD INDEXED	"	"
REDUCED	In Field	
CHECKED	9-29-41	W.I.G.

Butler
H Smith
Van Deren
R Smith
DeTilla

FORM 247 5M 10-38

F.B. 257 PG. 194

NOTE: All C.B's are 8" walls.

RETURN TO
LOS ANGELES COUNTY SURVEYOR
700 HALL OF RECORDS
Do not extend notes this side of this line.
Note: Any Additions or Changes on This Sheet Must be Made or Circled in Red Ink With Date and Name of Person Making Change.

Profile No. | Notes Red. | Plotted | Job No. 6356 | Division No. | F.B. 357 Pg. 19[illegible]
Date | Date | Survey of ALH-MONT. PK. D.S
X-Sec. No. | Notes Chkd. | Checked | Survey by B | Notes S | Date 9-23-41
Date | Date | Map No. | Indexed A. C. Johnson | Date

NOTE: ANY ADDITIONS OR CHANGES ON THIS SHEET MUST BE MADE OR CIRCLED IN RED INK, WITH DATE AND NAME OF PERSON MAKING CHANGE

Do not extend notes this side of this line.

PLEASE RETURN TO
LOS ANGELES COUNTY SURVEYOR
700 HALL OF RECORDS

Form 307 5M 5-39

J.N. 6346

ALH-MONT. PARK DRAINAGE SYST.

-ELEV. OF PIPES-

GARVEY AVE and ALHAMBRA AVE.

SEPT. 23, 1941

Butler
H. Smith
Van Deren
R. Smith
DeTilla

ELEV.

F. S.

RECEIVED 9-25-41 W.L.G.
PROGRESSED
BOOK INDEXED 9-29-41 W.L.G.

H. I.

MAP INDEXED " "
RECORD INDEXED " "
CARD INDEXED " "
REDUCED [illegible]

B. S.

CHECKED 9-[illegible]-41 W.L.G.

STATION

Form 307 5M 5-39

PLEASE RETURN TO
LOS ANGELES COUNTY SURVEYOR
700 HALL OF RECORDS

NOTE: ANY ADDITIONS OR CHANGES ON THIS SHEET MUST BE MADE OR CIRCLED IN RED INK, WITH DATE AND NAME OF PERSON MAKING CHANGE

Do not extend notes this side of this line

STATION	B. S.	H. I.	F. S.	ELEV.	
BM # A-214	6.17	378.55		37[illegible]378	B.M# A-214 - F.B. 819 p. 84 GARVEY AVE & ALHAMBRA AVE. S.E. COR. BT SPK. 26' E. of E. end Cb.R.
N.E. COR C.B#1	5.18	+4.60 =	9.78	368.77	F.L. 12" Conc. PIPE OUT. S.W. at Catch Basin
N.W. COR	6.09	+5.25 =	11.34	367.21	F.L. 12" Conc Pipe IN. N.E.
C.B#2	6.62	+5.21 =	11.83	366.72	F.L. 15" " " OUT. S.W.
C.B#3	6.63	+5.43 =	12.06	366.49	F.L. 15" " " IN. N.E.
"	6.86	+5.53 =	12.39	366.16	" 15" " " OUT SOUTH.
M.H	7.04	+5.52 =	12.56	365.99	" 15" " " INLET N at M.H.
"	6.86	+5.47 =	12.33	366.22	" 12" " " " So " "
"	9.16	+5.47 =	14.63	363.92	" 42" " " EAST and WEST.
TP	5.55	377.71	6.39	372.16	
BM# A-215			6.63	371.08	B.M. #A-215 El. 371.077 F.B. 819 p. 85 GARVEY AVE & SIERRA VISTA AVE S.E. COR BT. Spk 57' E. of E. end CB.R.

F.B. 857 Pg. 196 | Job No. 63 | Division No. | Notes Red. | Plotted | Profile
Survey of ALM MONT PKDS | Date | Date | No.
Survey by [illegible] | Notes | Notes Chkd. | Checked | X-Sec.
Indexed A. C. Johnson | Date | Date | Date | No.