Notes Ck'd by	Survey of So Ave + Stew + Gray Rd
Map No.	W.O. 8308 Tape No. St'd °F
Office Work	Surveyed by Moore
Checked	Notes Moore Date 3/41
Date	Indexed A. C. Johnson 4-16-41

F.B. 860 Pg. 5

SURVEY
OF
SOUTHERN AVE
AND
STEWART and GRAY ROAD
FROM
ATLANTIC AVE
EAST TO
WOODRUFF AVE
THEN TO
FIRESTONE BLVD
Job# 8308

Moore
Fenner
Lawson
Clinite

Note: Any Additions or Changes on This Sheet Must be Made or Circled in Red Ink With Date and Name of Person Making Change.

Do not extend notes this side of this line.

RETURN TO
LOS ANGELES COUNTY SURVEYOR
700 HALL OF RECORDS

FORM 247 5M 12-40

F.B. 860 PG. 6

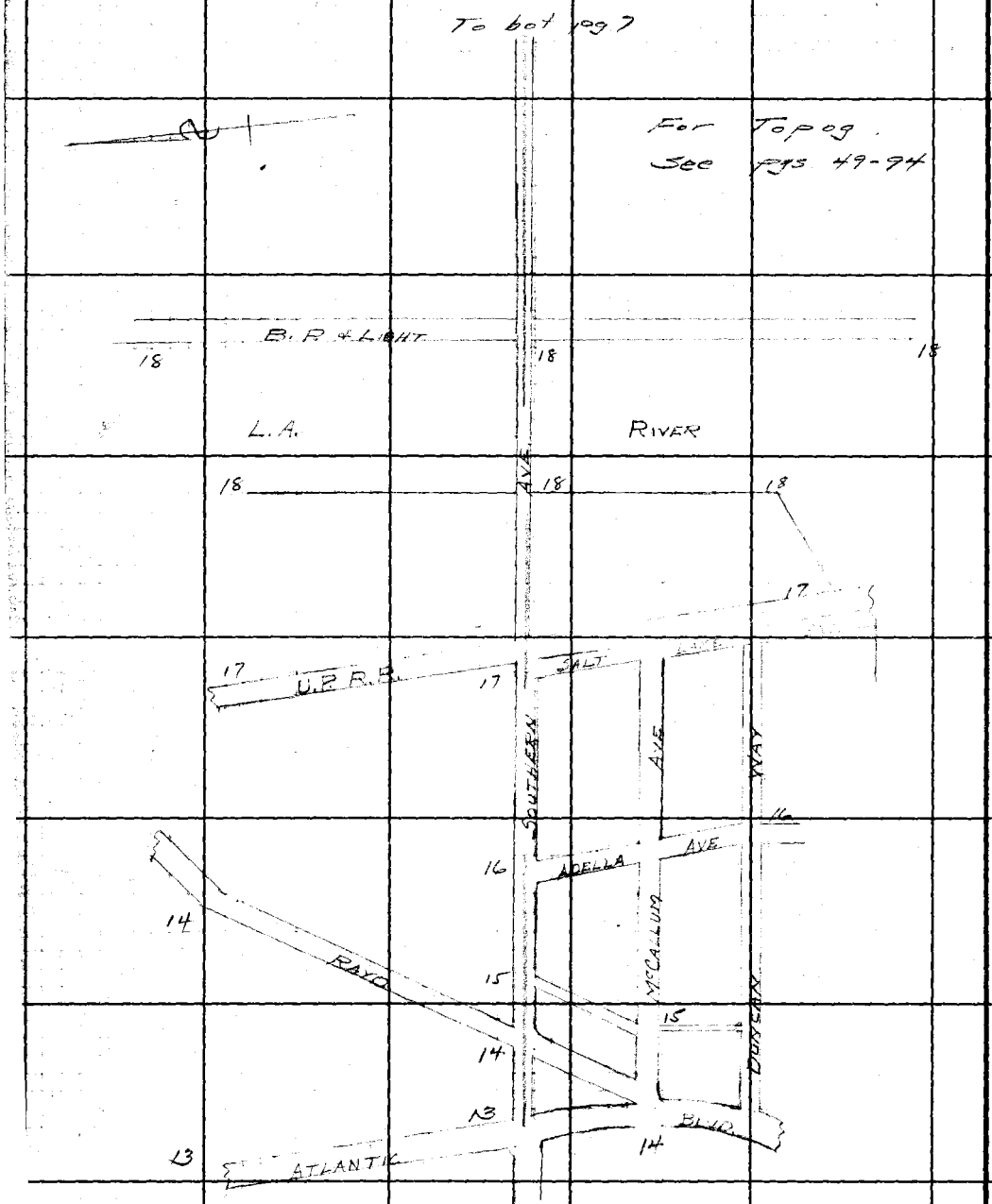

RETURN TO
LOS ANGELES COUNTY SURVEYOR
700 HALL OF RECORDS

Note: Any Additions or Changes on This Sheet Must be Made or Circled in **Red Ink** With Date and Name of Person Making Change.

Do not extend notes this side of this line.

Notes Ck'd by	Survey of So. Ave + Stew + Gray Rd
Map No.	W. O. 8316 Tape No. St'd °F
Office Work	Surveyed by Moore
Checked	Notes Moore Date 3/11
Date	Indexed C. Johnson

F.B. 860 PG. 7

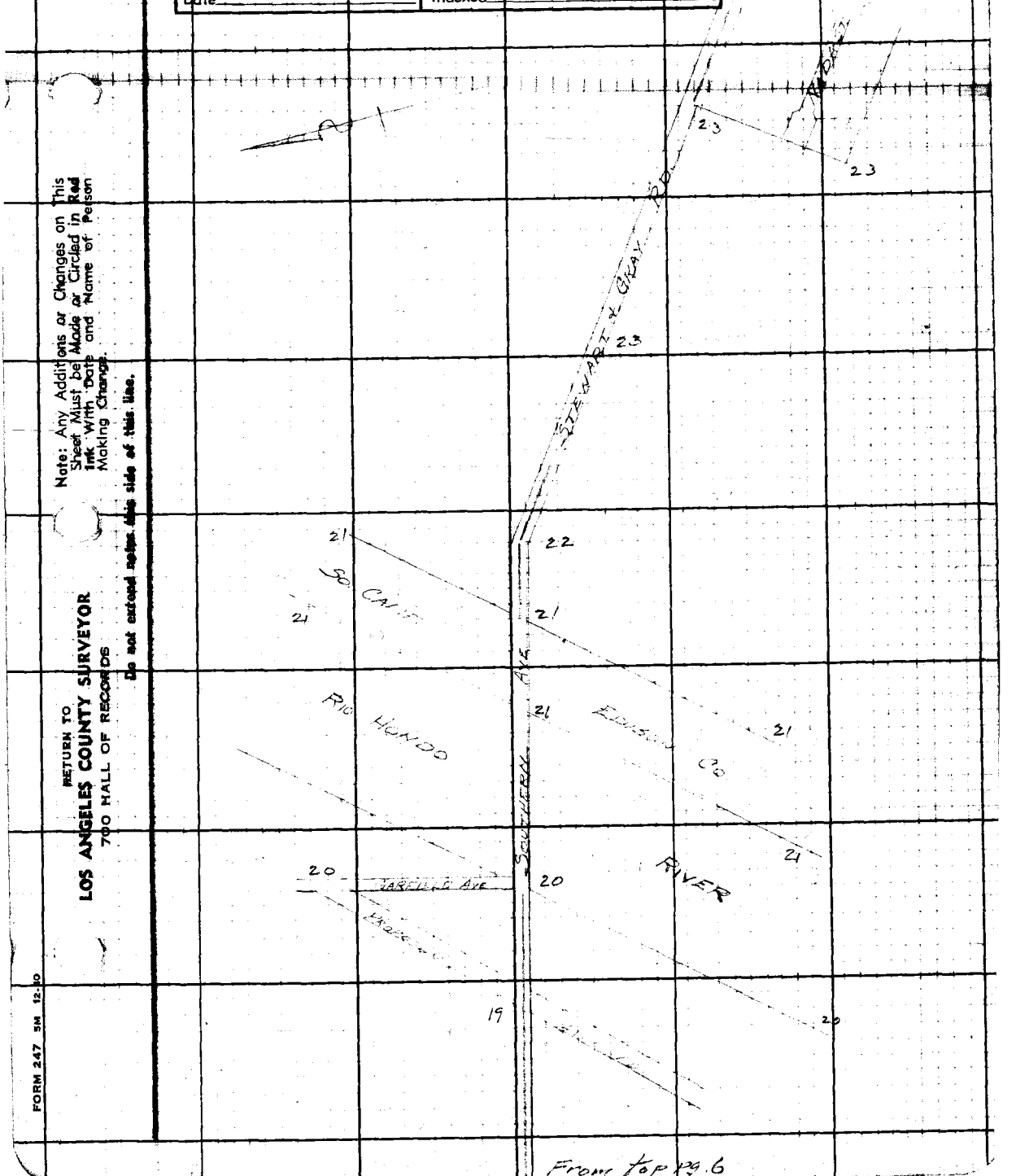

Note: Any Additions or Changes on This Sheet Must be Made or Circled in Red Ink With Date and Name of Person Making Change.

Do not extend notes this side of this line.

RETURN TO
LOS ANGELES COUNTY SURVEYOR
700 HALL OF RECORDS

FORM 247 5M 12-30

To Bot Pg 9

F.B. 860 PG. 8

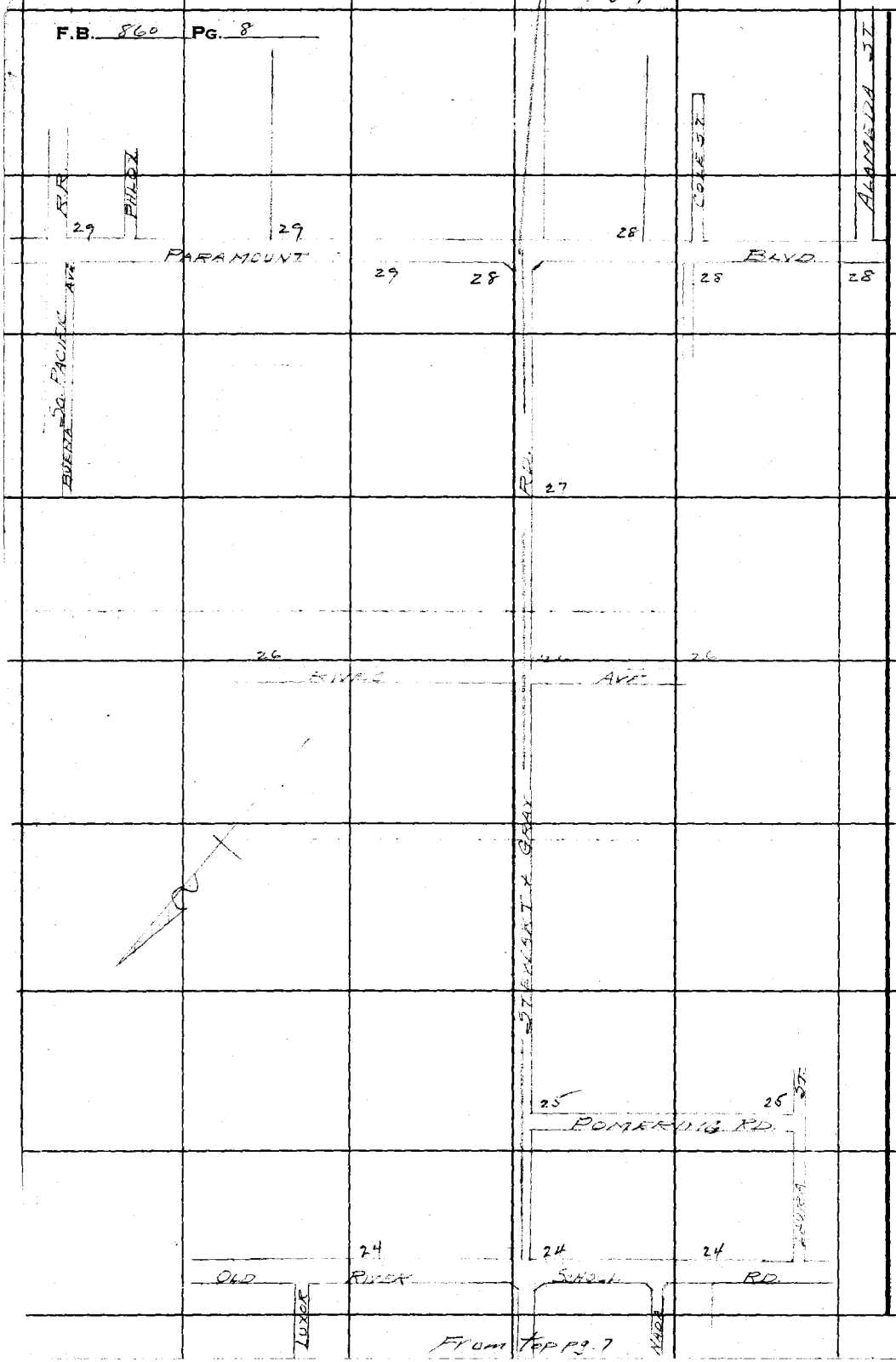

From Top Pg. 7

RETURN TO
LOS ANGELES COUNTY SURVEYOR
700 HALL OF RECORDS

Do not extend notes this side of this line.

Note: Any Additions or Changes on This Sheet Must be Made or Circled in **Red Ink** With Date and Name of Person Making Change.

Notes Ck'd by	Survey of So Ave + Stew + Gray Rd
Map No.	W. O. 8308 Tape No. St'd °F.
Office Work	Surveyed by Moore
Checked	Notes [illegible] Date 3/4
Date	Indexed A. C. Johnson

F.B. 860 Pg. 9

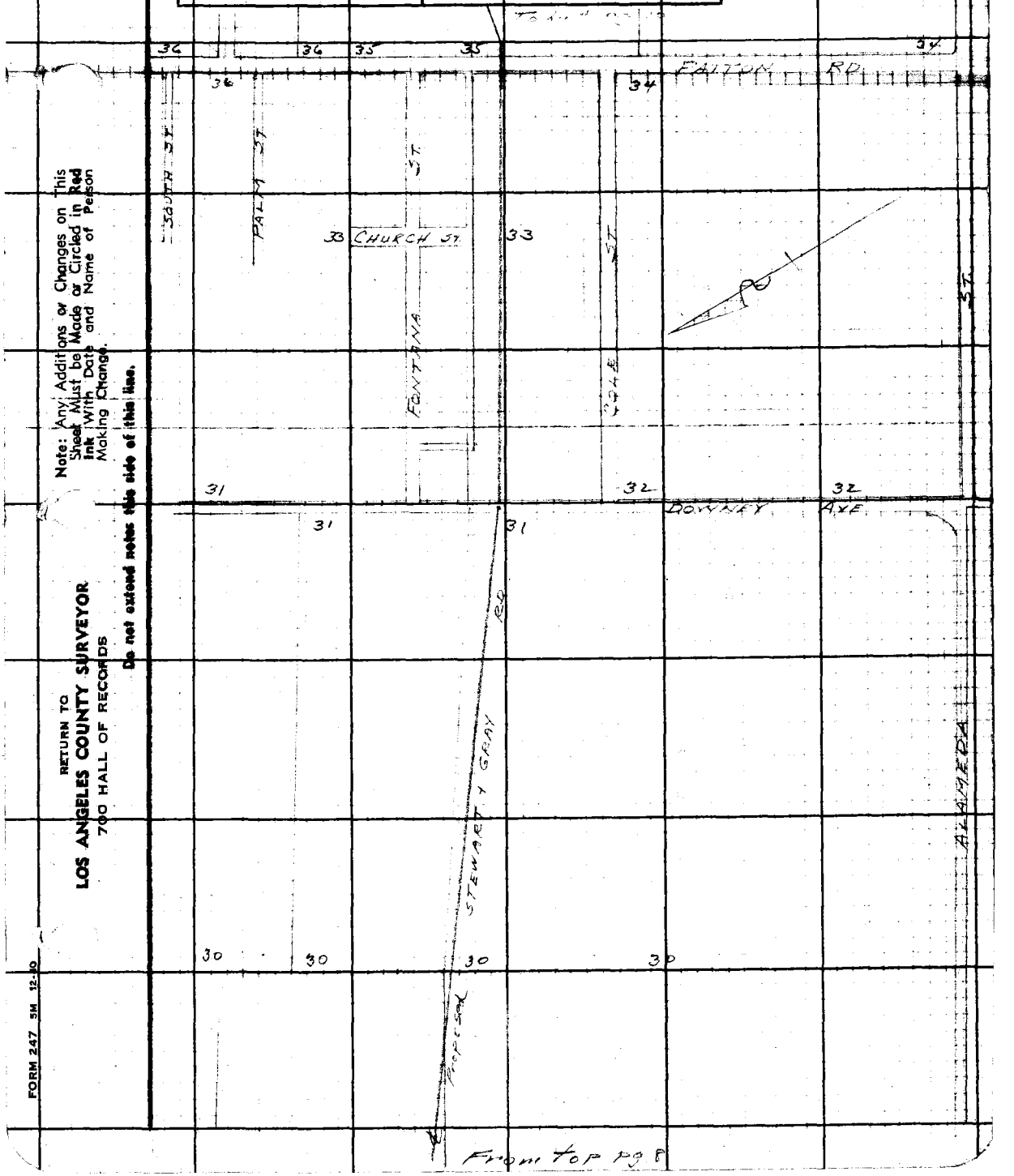

From top pg 8

Note: Any Additions or Changes on This Sheet Must be Made or Circled in Red Ink With Date and Name of Person Making Change.

Do not extend notes this side of this line.

RETURN TO
LOS ANGELES COUNTY SURVEYOR
700 HALL OF RECORDS

FORM 247 5M 12-80

F.B. 860 Pg. 10

To bot pg 11

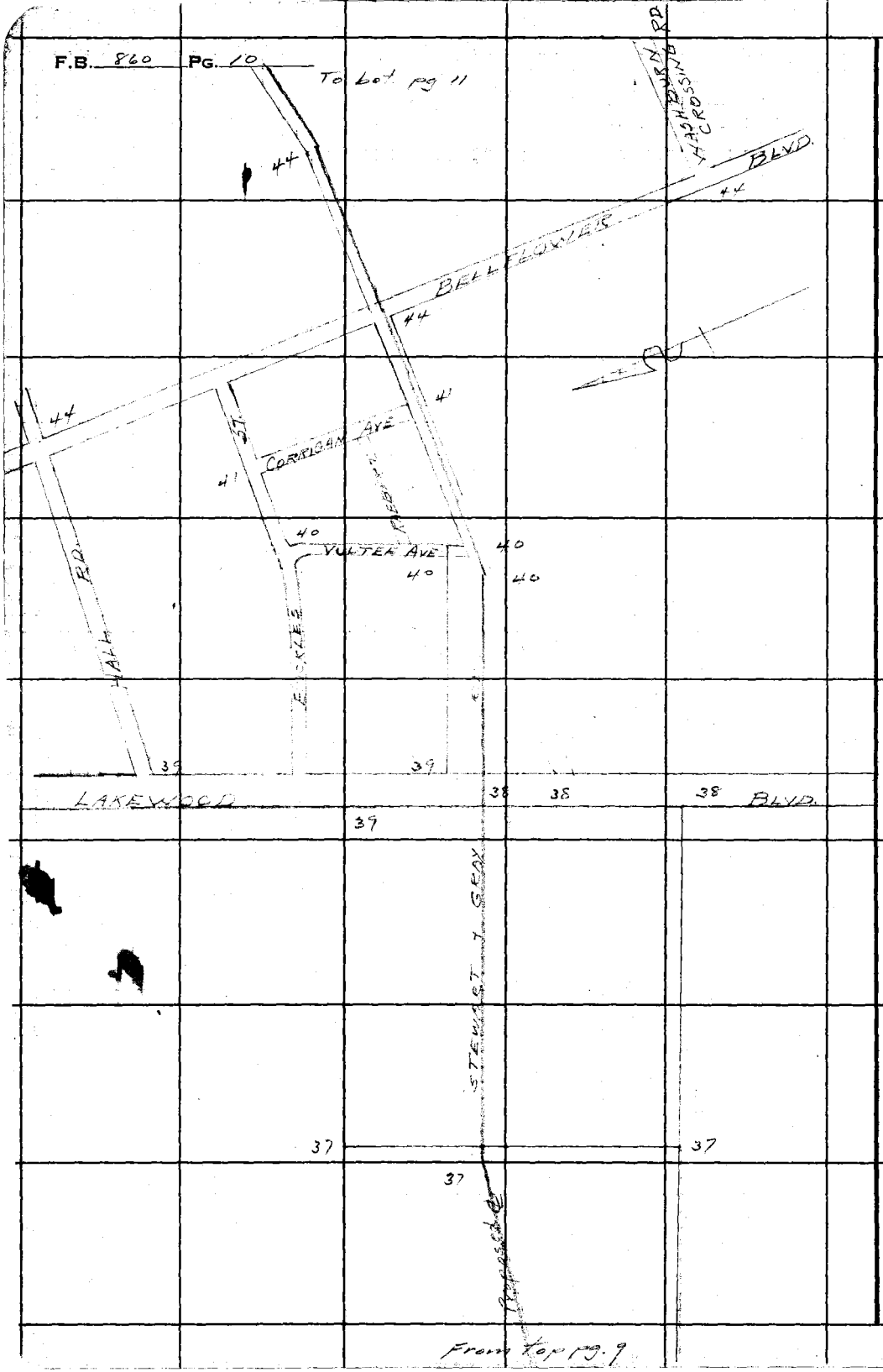

From top pg. 9

RETURN TO
LOS ANGELES COUNTY SURVEYOR
700 HALL OF RECORDS

Do not extend notes this side of this line.

Note: Any Additions or Changes on This Sheet Must be Made or Circled In **Red Ink** With Date and Name of Person Making Change.

Notes Ck'd by	Survey of [illegible] F.B. 860 PG. 11
Map No.	W. O. 8308 Tape No. St'd °F
Office Work	Surveyed by Moore
Checked	Notes Moore Date 3/41
Date	Indexed A. C. Johnson

Note: Any Additions or Changes on This Sheet Must be Made or Circled in Red Ink With Date and Name of Person Making Change.

Do not extend notes this side of this line.

RETURN TO
LOS ANGELES COUNTY SURVEYOR
700 HALL OF RECORDS

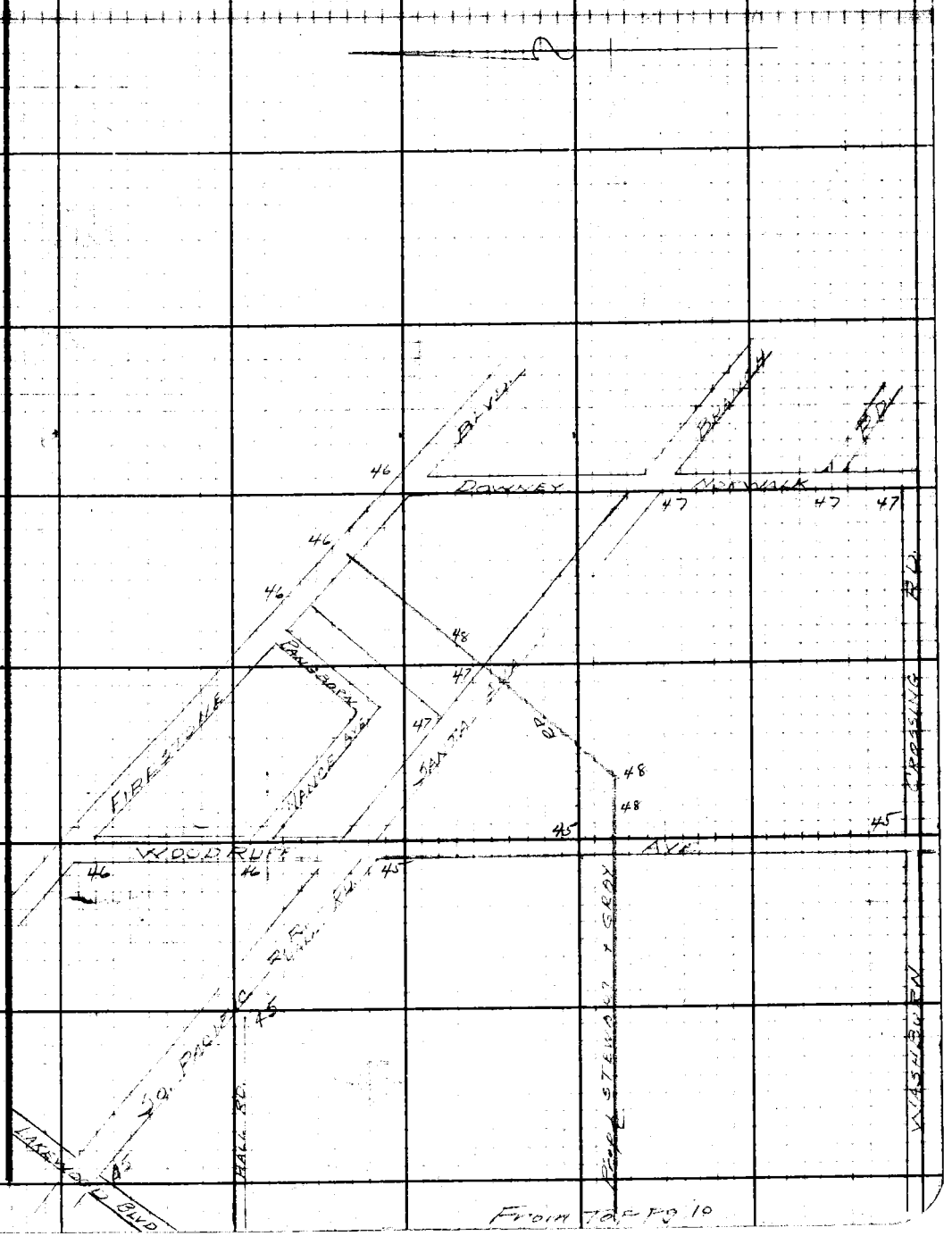

From 7 of Pg 10

FORM 247 5M 12-40

F.B. 860 PG. 12

RETURN TO
LOS ANGELES COUNTY SURVEYOR
700 HALL OF RECORDS

Do not extend notes this side of this line.

Note: Any Additions or Changes on This Sheet Must be Made or Circled in **Red Ink** With Date and Name of Person Making Change.

Notes Ck'd by Dr [illegible]	Survey of So ave & Stone & Gray Rd.	F.B. 860 Pg. 13
Map No.	W. O. 8308 Tape No. St'd °F	
Office Work	Surveyed by Moore	
Checked Dr [illegible]	Notes Moore Date 1-29-41	
Date Sep. 41	Indexed A. C. Johnson	

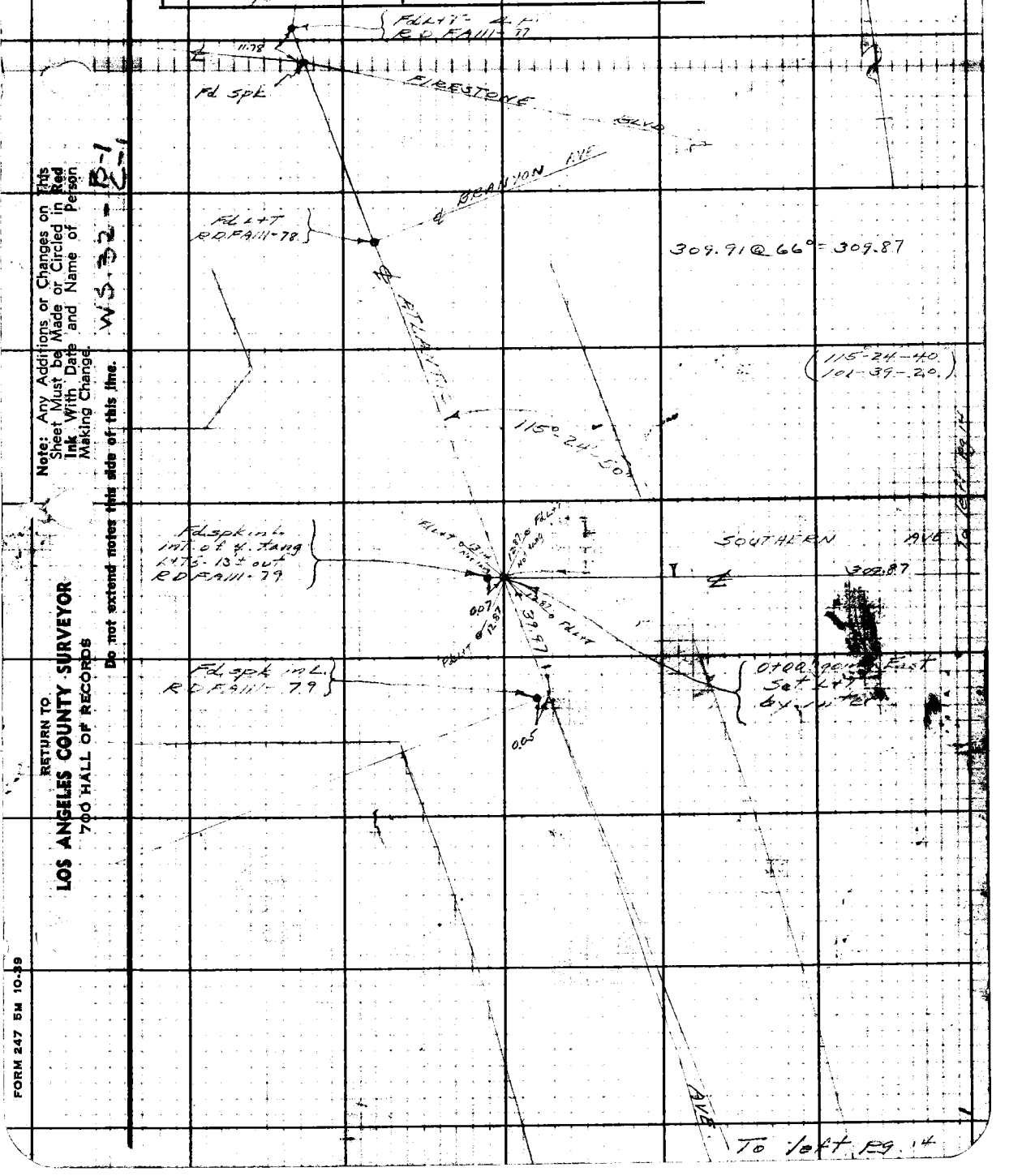

Note: Any Additions or Changes on This Sheet Must be Made or Circled in Red Ink With Date and Name of Person Making Change.

WS-32-B-1 C-1

Do not extend notes this side of this line.

RETURN TO
LOS ANGELES COUNTY SURVEYOR
700 HALL OF RECORDS

FORM 247 5M 10-39

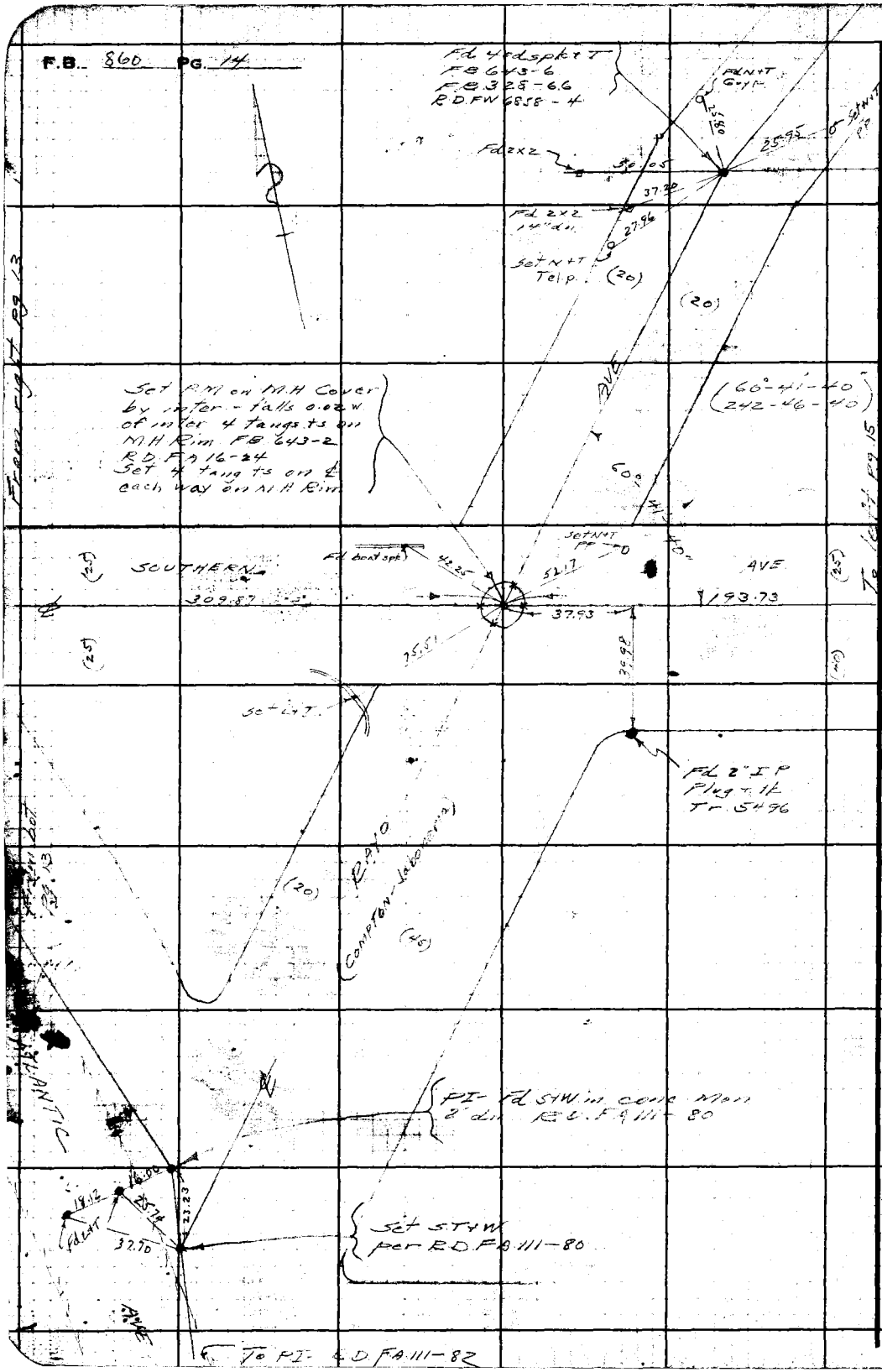

RETURN TO
LOS ANGELES COUNTY SURVEYOR
700 HALL OF RECORDS

Do not extend notes this side of this line.

Note: Any Additions or Changes on This Sheet Must be Made or Circled in Red Ink With Date and Name of Person Making Change.

Notes Ck'd by [illegible]	Survey of [illegible]	F.B. 860 PG. 15
Map No.	W. O. 8308 Tape No. 036 St'd 84 °F	
Office Work	Surveyed by Moore	
Checked [illegible]	Notes Moore Date 2-17-41	
Date Sep 41	Indexed A. C. Johnson	

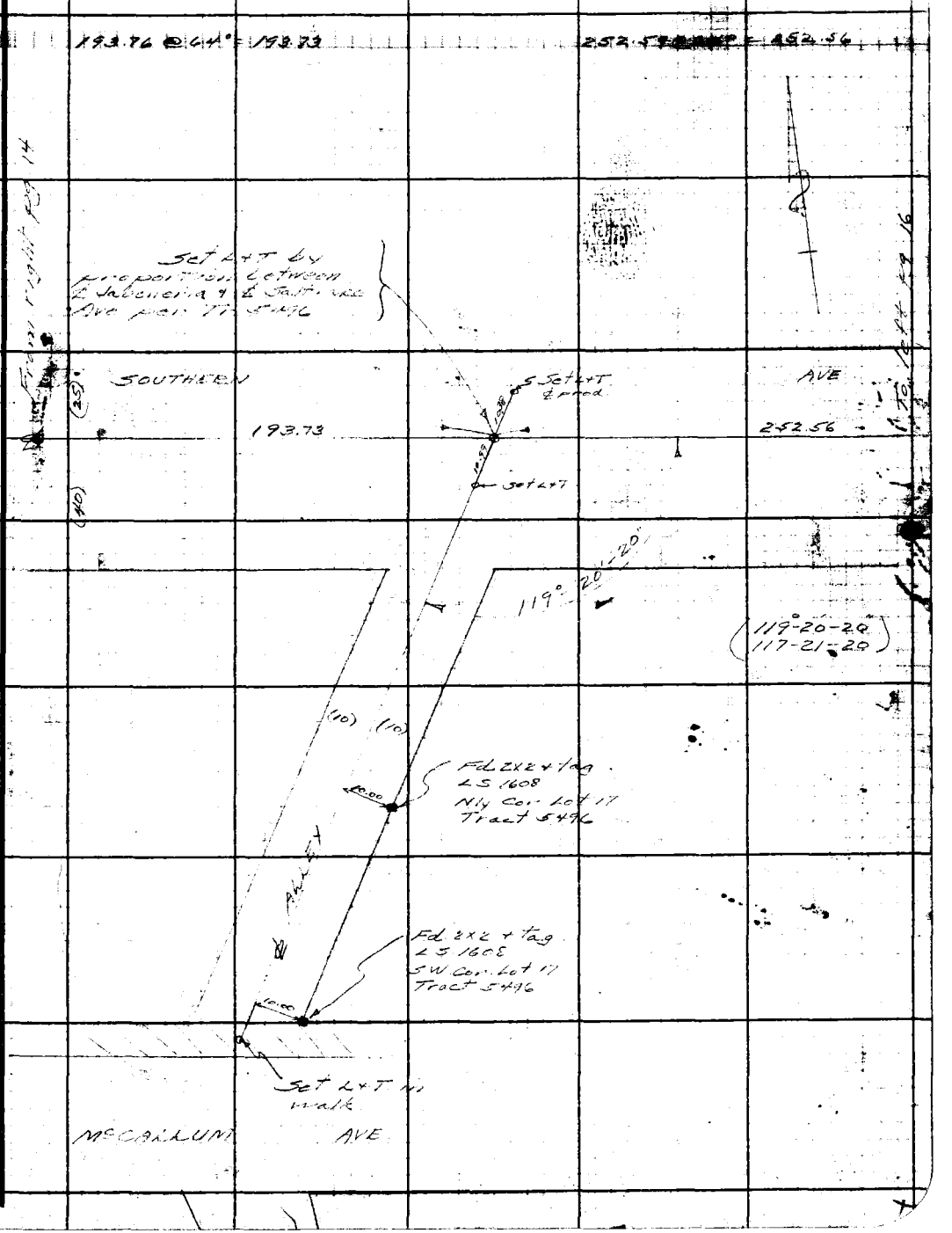

Note: Any Additions or Changes on This Sheet Must be Made or Circled in Red Ink With Date and Name of Person Making Change.

Do not extend notes this side of this line.

RETURN TO
LOS ANGELES COUNTY SURVEYOR
700 HALL OF RECORDS

FORM 247 5M 10-39

F.B. 860 PG. 16

594.73 @ 64° = 594.65

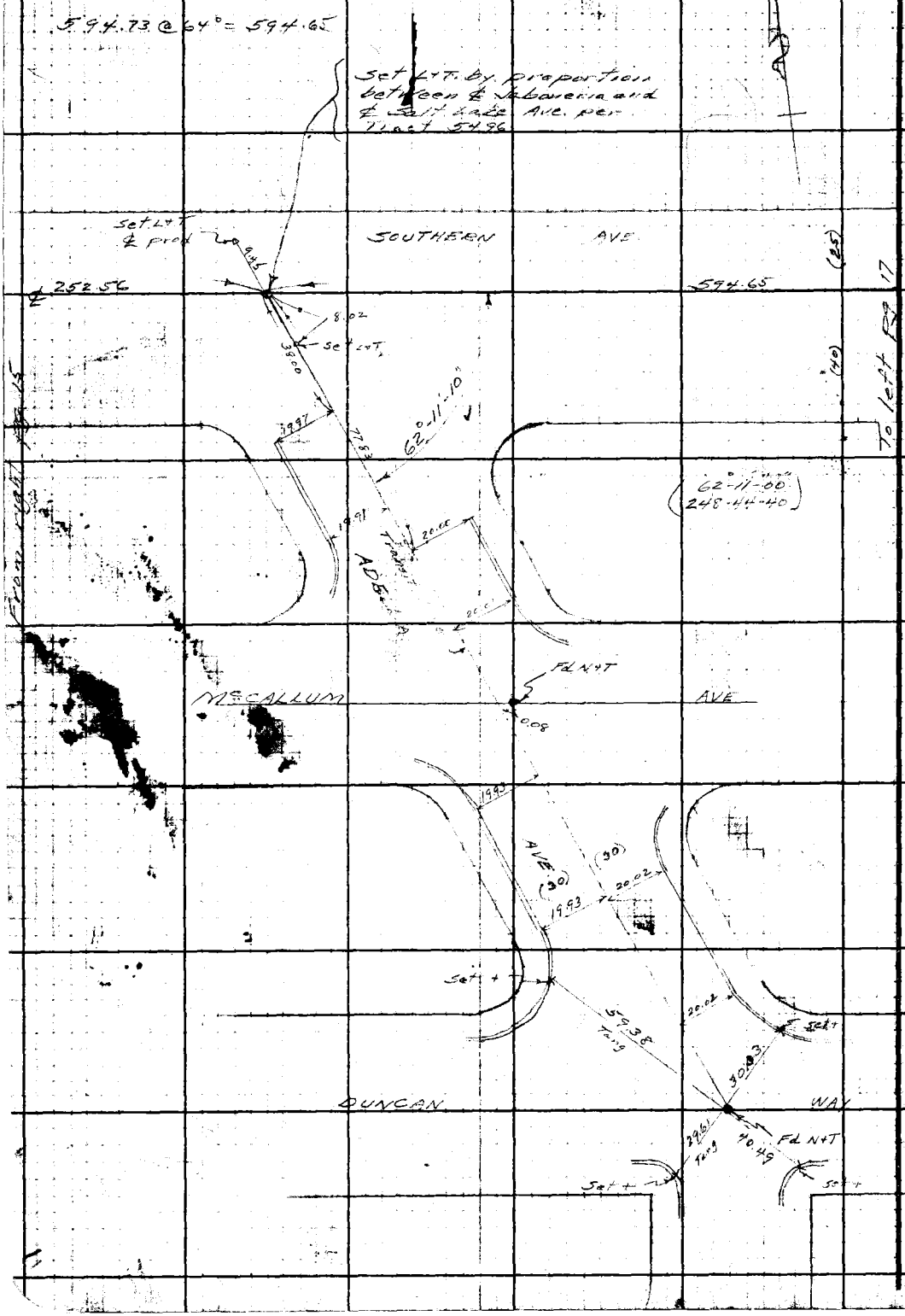

WS 32-C-1

RETURN TO
LOS ANGELES COUNTY SURVEYOR
700 HALL OF RECORDS

Do not extend notes this side of this line.

Note: Any Additions or Changes on this Sheet Must be Made or Circled in Red Ink With Date and Name of Person Making Change.

Notes Ck'd by		Survey of	
Map No.		W. O. 8308	Tape No. 036 St'd 64°F
Office Work		Surveyed by	Moore
Checked	UFCW	Notes	Moore Date 2-1-71
Date	Sep. 71	Indexed	C. Johnson

F.B. 860 PG. 17

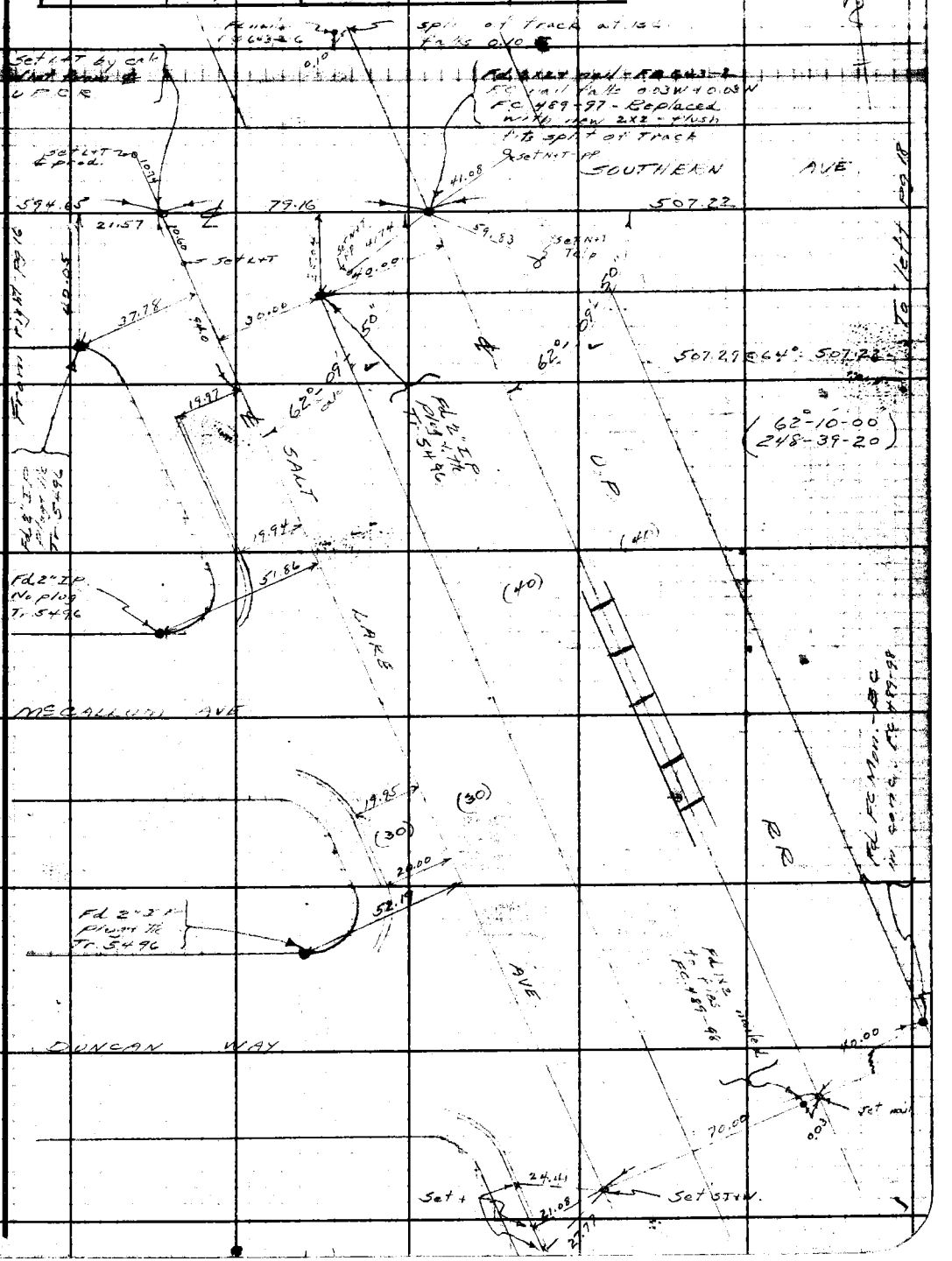

Note: Any Additions or Changes on This Sheet Must be Made or Circled in Red Ink With Date and Name of Person Making Change.

Do not extend notes this side of this line.

RETURN TO
LOS ANGELES COUNTY SURVEYOR
700 HALL OF RECORDS

FORM 247 5M 10/39

F.B. 860 Pg. 18

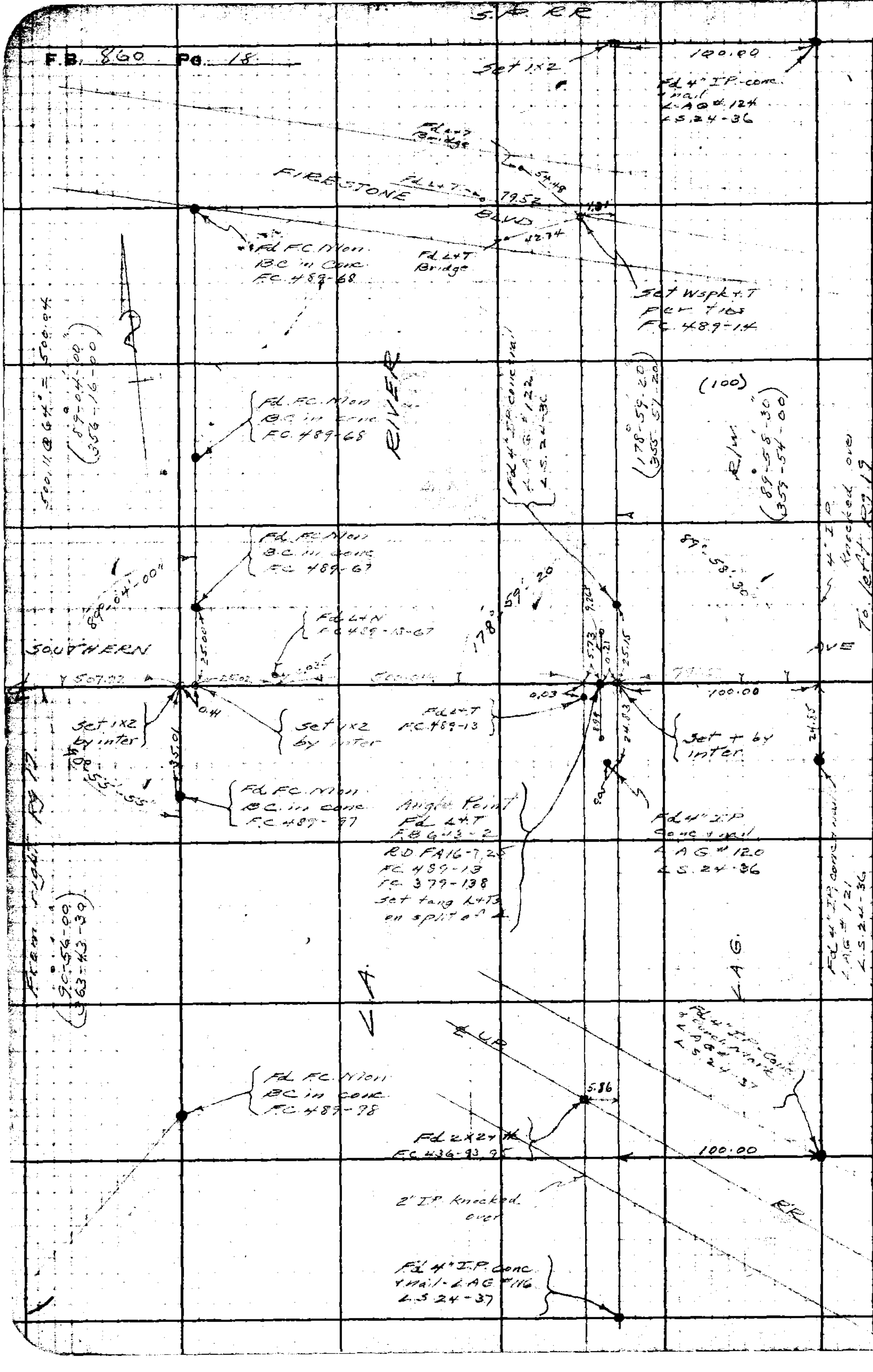

WS 32-C-1

RETURN TO
LOS ANGELES COUNTY SURVEYOR
700 HALL OF RECORDS

Do not extend notes this side of this line.

Note: Any Additions or Changes on This Sheet Must be Made or Circled in Red Ink With Date and Name of Person Making Change.

Notes Ck'd by	Survey of [illegible]
Map No.	W. O. 8308 Tape No. 036 St'd 84°F
Office Work	Surveyed by Moore
Checked [illegible]	Notes Moore Date [illegible]
Date Sep. 41	Indexed A. C. Johnson

F.B. 860 PG. 19

WS 52-C-1

991.75 @ 64 = 991.62
651.16 @ 66 = 651.08
401.73 @ 66 = 401.68

From right pg 18

To left pg 20

GARFIELD AVE

SOUTHERN AVE

Fd 2" I.P. Plug 4 Tk. FB 423-84

25.09

991.62 ℄

24.23

651.08

Fd L+T FB 423-84 R.D. FA 16-26

Fd L+T FB 423-69 G.D. [illegible]286-14

Fd L+T

12.10

10.86

10.67

62° 13' 40"

FB 423-69

Proposed ℄

Note: Any Additions or Changes on This Sheet Must be Made or Circled in Red Ink With Date and Name of Person Making Change.

Do not extend notes this side of this line.

RETURN TO
LOS ANGELES COUNTY SURVEYOR
700 HALL OF RECORDS

FORM 247 5M 10-39

F.B. 860 PG. 20

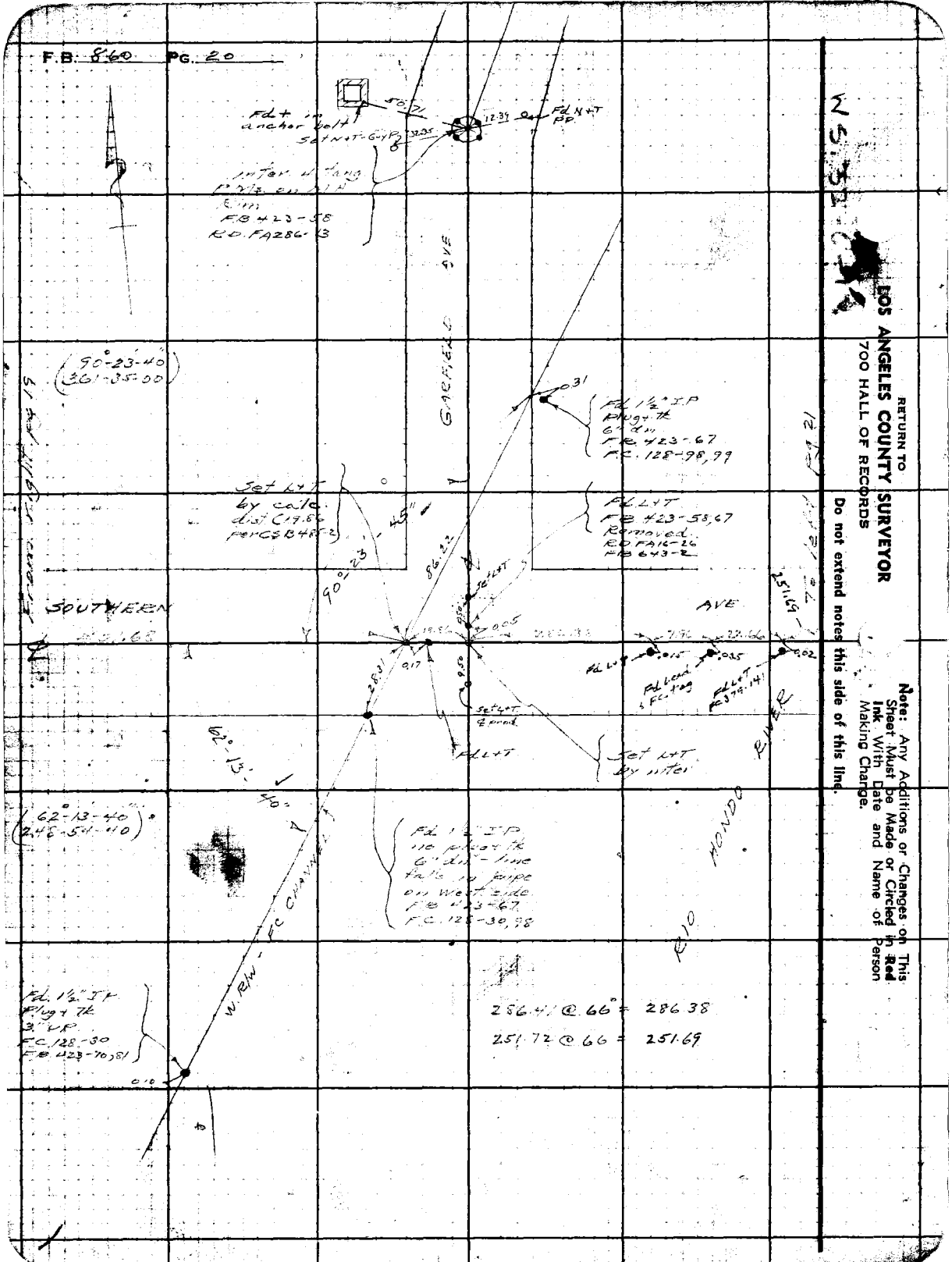

RETURN TO
LOS ANGELES COUNTY SURVEYOR
700 HALL OF RECORDS

Do not extend notes this side of this line.

Note: Any Additions or Changes on This Sheet Must Be Made or Circled in **Red Ink** With Date and Name of Person Making Change.

Notes Ck'd by [illegible]	Survey of [illegible] F.B. [illegible] PG. 21
Map No.	W. O. F308 Tape No. 036 St'd 84°F
Office Work	Surveyed by [illegible]
Checked [illegible]	Notes [illegible] Date 2-21-41
Date [illegible]	Indexed A. C. Johnson

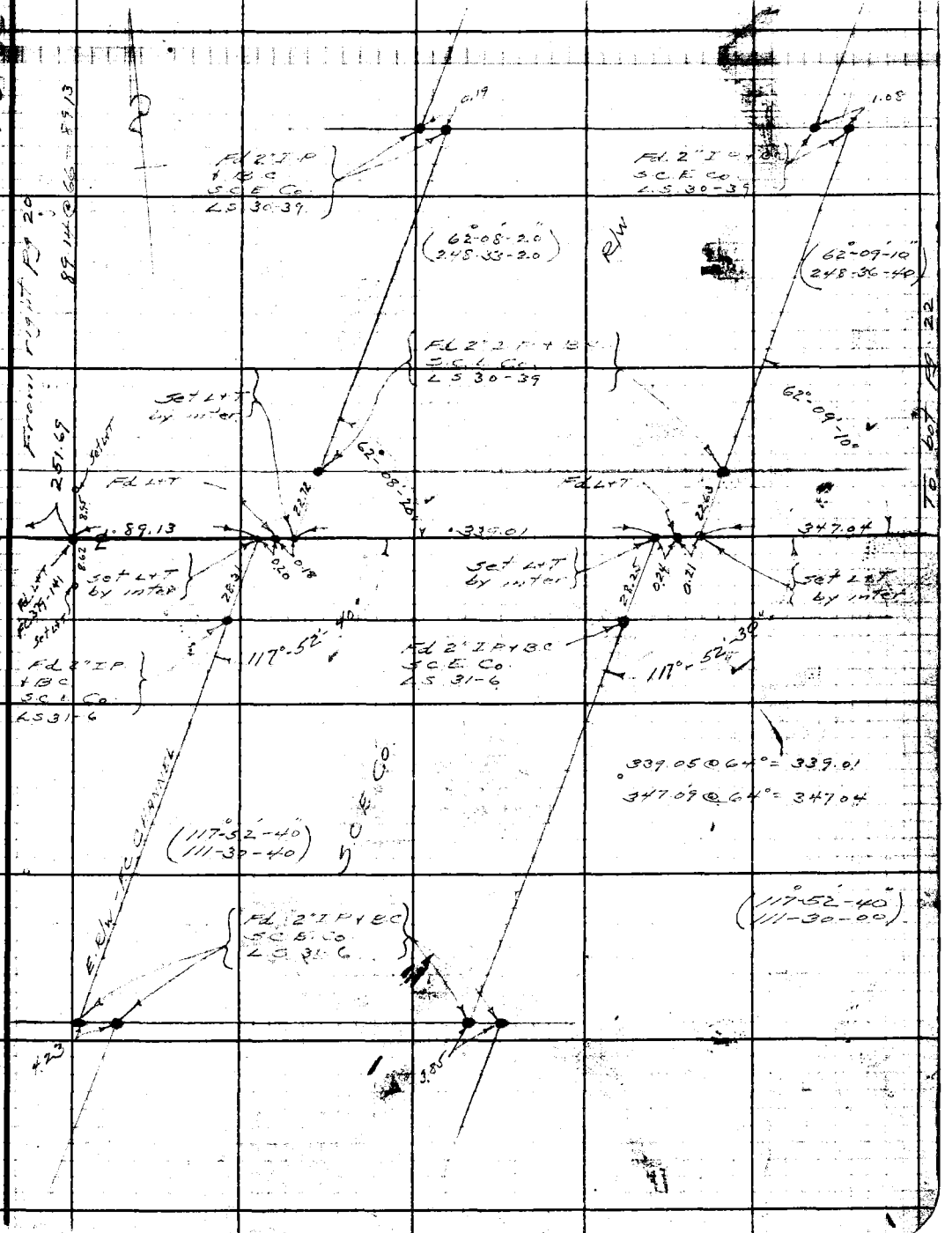

Note: Any Additions or Changes on This Sheet Must Be Made or Circled in Red Ink With Date and Name of Person Making Change.

Do not extend notes this side of this line.

RETURN TO
LOS ANGELES COUNTY SURVEYOR
700 HALL OF RECORDS

FORM 247 5M 10-39

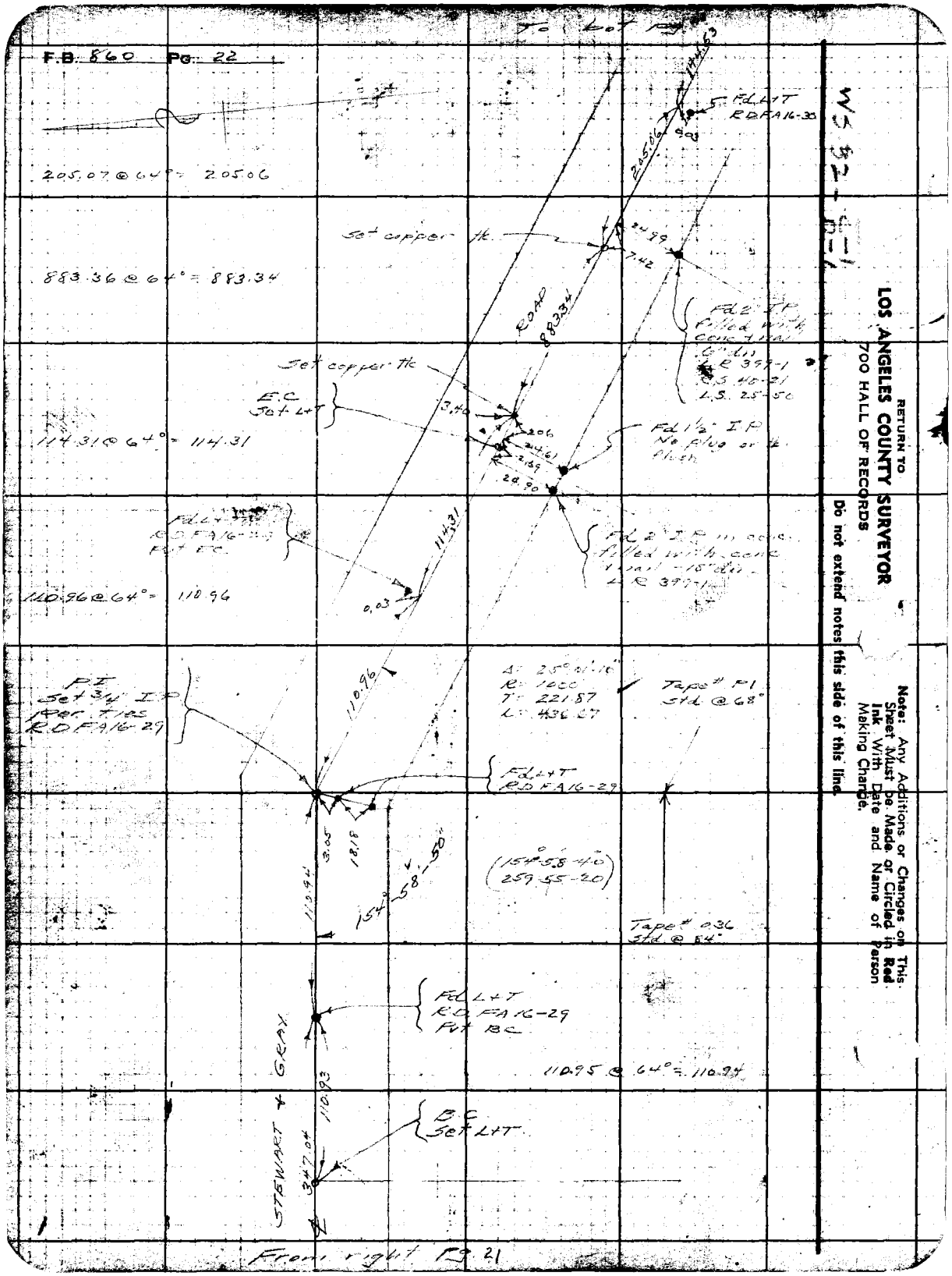

WS 52-1-1

RETURN TO
LOS ANGELES COUNTY SURVEYOR
700 HALL OF RECORDS

Do not extend notes this side of this line.

Note: Any Additions or Changes on This Sheet Must be Made or Circled in Red Ink With Date and Name of Person Making Change.

Notes Ck'd by [illegible]	Survey of [illegible]
Map No.	W. O. 8308 Tape No. [illegible] Std 68 °F
Office Work	Surveyed by Moore
Checked [illegible]	Notes [illegible] Date 3-4-41
Date Sep 41	Indexed A. C. [illegible]

F.B. 860 Pg. 23



Top pg. 22

Note: Any Additions or Changes on This Sheet Must be Made or Circled in Red Ink With Date and Name of Person Making Change.

Do not extend notes this side of this line.

RETURN TO
LOS ANGELES COUNTY SURVEYOR
700 HALL OF RECORDS

FORM 247 5M 10-39

F.B. 860 PG. 24

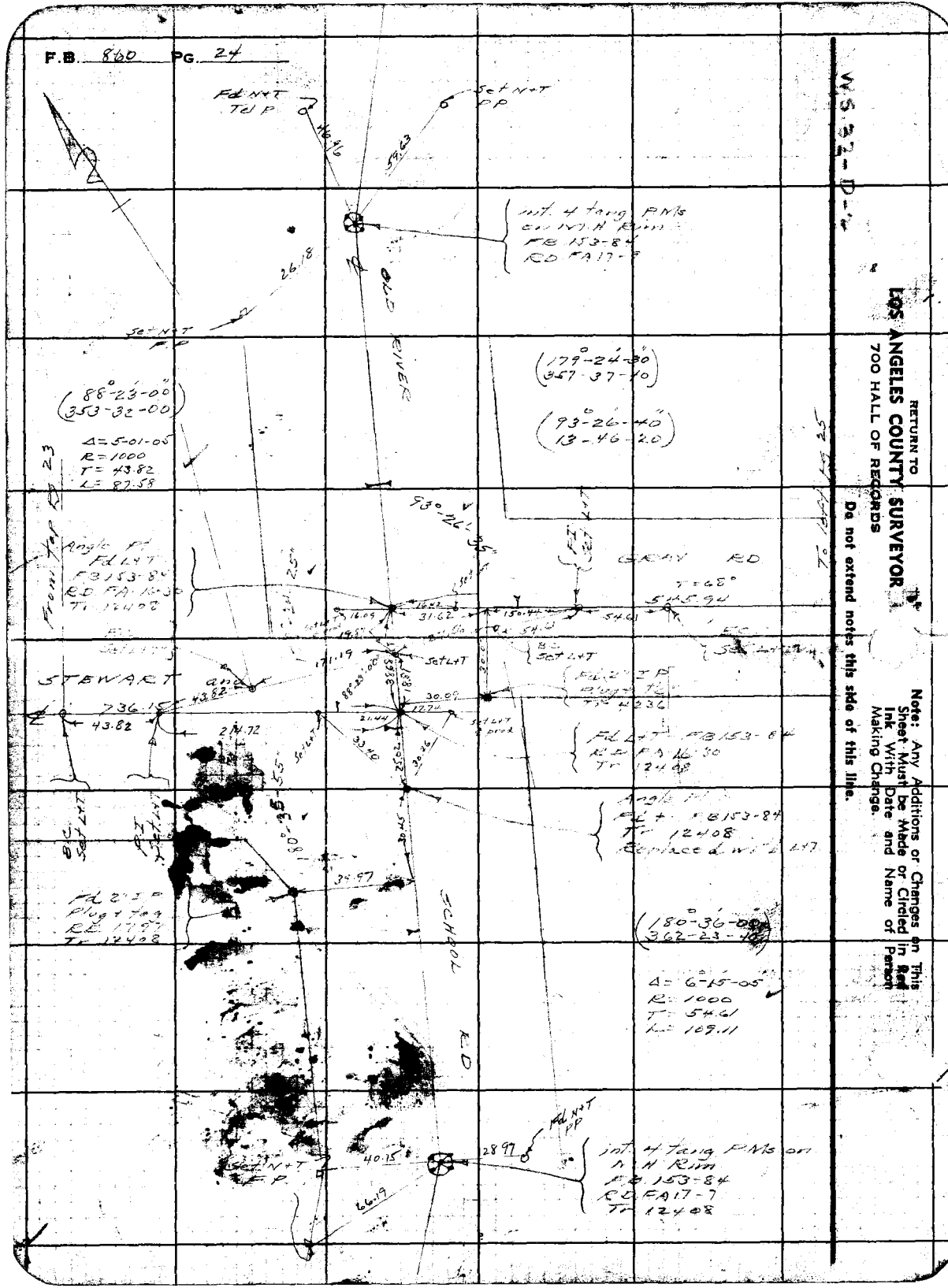

RETURN TO
LOS ANGELES COUNTY SURVEYOR
700 HALL OF RECORDS

Do not extend notes this side of this line.

Note: Any Additions or Changes on This Sheet Must be Made or Circled in Red Ink With Date and Name of Person Making Change.

Notes Ck'd by [illegible]	Survey of [illegible]
Map No.	W. O. 8808 Tape No. P1 St'd 68 °F
Office Work	Surveyed by Moore
Checked Drew	Notes [illegible] Date [illegible]
Date Sep. 41	Indexed [illegible]

F.B. 9160 PG. 25



Note: Any Additions or Changes on This Sheet Must be Made or Circled in Red Ink With Date and Name of Person Making Change.

Do not extend notes this side of this line.

RETURN TO
LOS ANGELES COUNTY SURVEYOR
700 HALL OF RECORDS

FORM 247 5M 10-39

F.B. 860 Pg. 26



WS 32-D-2

RETURN TO
LOS ANGELES COUNTY SURVEYOR
700 HALL OF RECORDS

Do not extend notes this side of this line.

Note: Any Additions or Changes on This Sheet Must be Made or Circled in **Red** Ink With Date and Name of Person Making Change.

Notes Ck'd by [illegible]	Survey of So Ave + Stew + Gravely
Map No. CS.B-1643-1	W. O. 8308 Tape No. P1 St'd 68 °F
Office Work	Surveyed by Moore
Checked [illegible]	Notes Moore Date 3-18-41
Date Sep. 41	Indexed A. C. [illegible]

F.B. 860 Pg. 27

Note: Any Additions or Changes on This Sheet Must be Made in Red Ink With Date and Name of Person Making Change.

RETURN TO
LOS ANGELES COUNTY SURVEYOR
700 HALL OF RECORDS

Do not extend notes this side of this line.

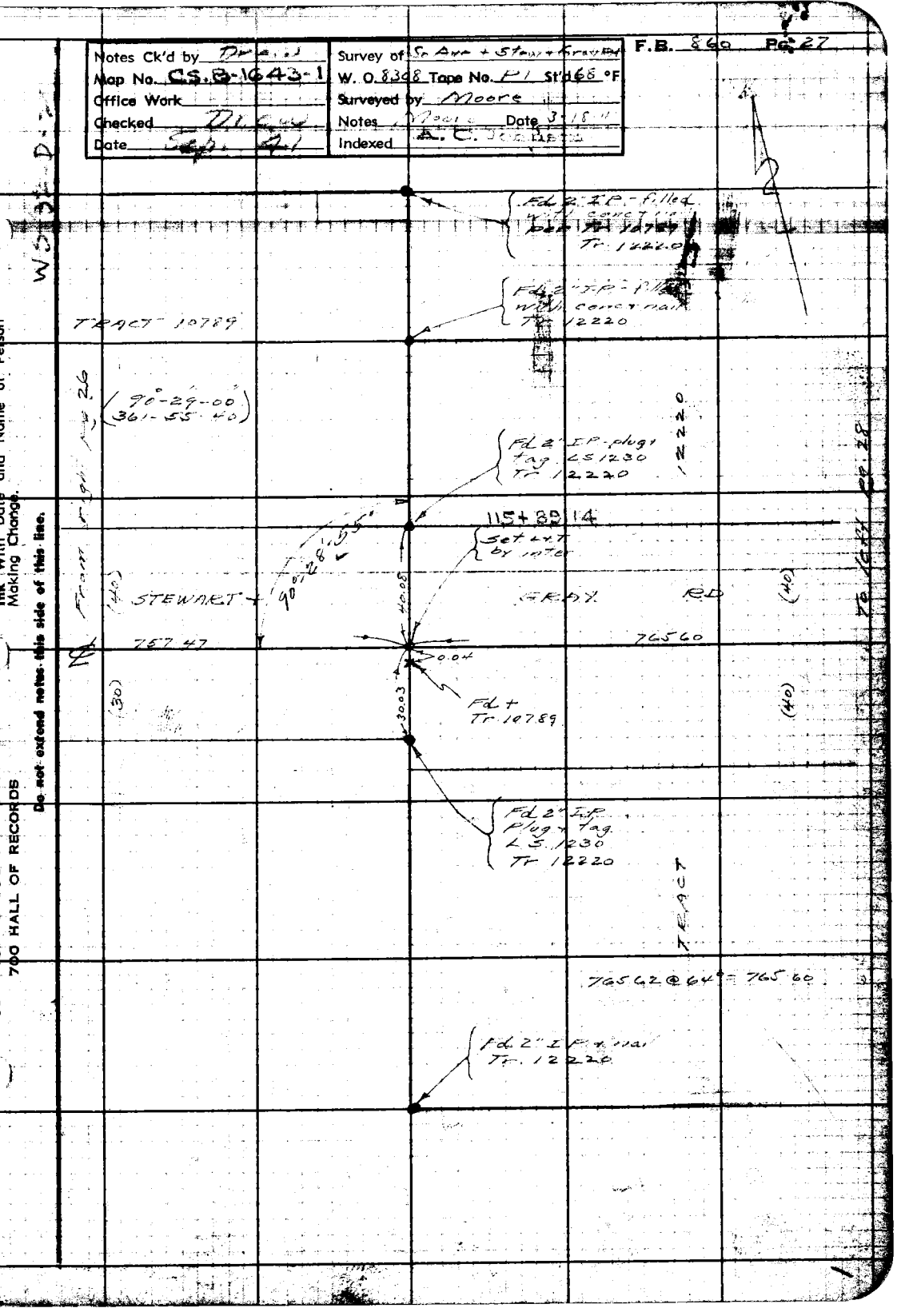

FORM 247 3M 12-50

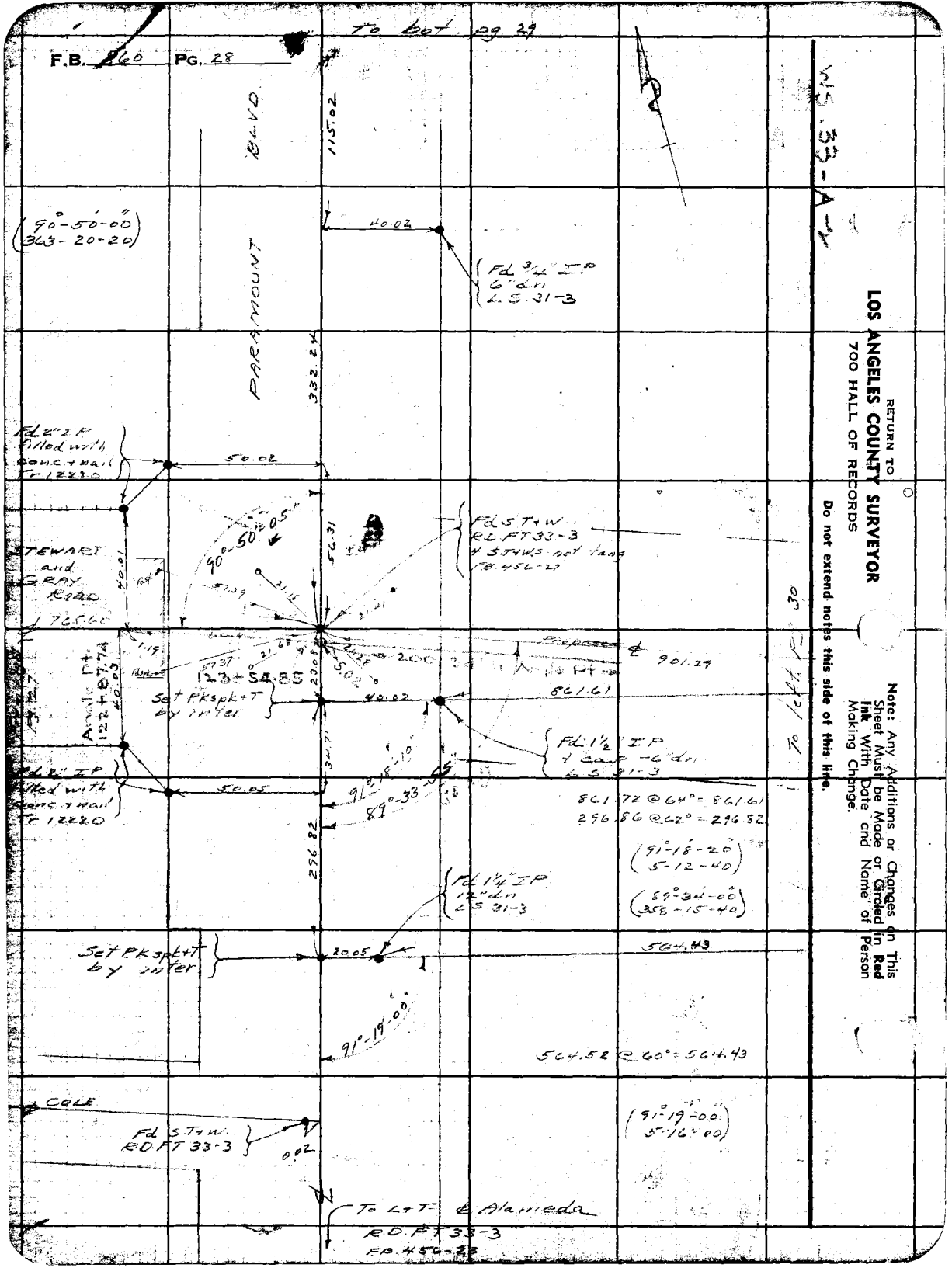

To bot pg 29
F.B. 860 PG. 28
WS 33-A-1
RETURN TO
LOS ANGELES COUNTY SURVEYOR
700 HALL OF RECORDS
Do not extend notes this side of this line.
Note: Any Additions or Changes on This Sheet Must be Made or Circled in Red Ink With Date and Name of Person Making Change.
BLVD
PARAMOUNT
115.02
332.24
40.02
(90°-50'-00")
(363-20-20)
Fd 3/4" IP
6" dn
L.S. 31-3
Fd 2" IP
filled with
conc + nail
Tr 12220
50.02
STEWART
and
GRAY
ROAD
765.60
90°-50'-05"
56.31
Fd S.T+W
R.D. FT 33-3
4 S.T+W.S. not tang
F.B. 456-27
Proposed ℄
901.29
123+54.85
Set Pkspk+T
by inter
40.02
861.61
Fd 1 1/2" IP
+ cap -6" dn
L.S. 31-3
Fd 2" IP
filled with
conc + nail
Tr 12220
50.05
91°-18'-10"
89°-33'-55"
861.72 @ 64° = 861.61
296.86 @ 62° = 296.82
(91°-18'-20")
(5-12-40)
(89°-34'-00")
(358-15-40)
296.82
Fd 1 1/4" IP
12" dn
L.S. 31-3
Set Pkspk+T
by inter
20.05
564.43
91°-19'-00"
564.52 @ 60° = 564.43
COLE
Fd S.T+W.
R.D. FT 33-3
0.02
(91°-19'-00")
(5-16-00)
To L+T ℄ Alameda
R.D. FT 33-3
F.B. 456-23
To left pg 30

Notes Ck'd by [illegible]	Survey of [illegible]
Map No. CS.B-1643-1	W. O. 8308 Tape No. 036 St'd 84 °F
Office Work	Surveyed by Moore
Checked [illegible]	Notes [illegible] Date 3-[illegible]
Date Sep. 41	Indexed [illegible]

F.B. 860 Pg. 29

WS-[illegible]-A-2

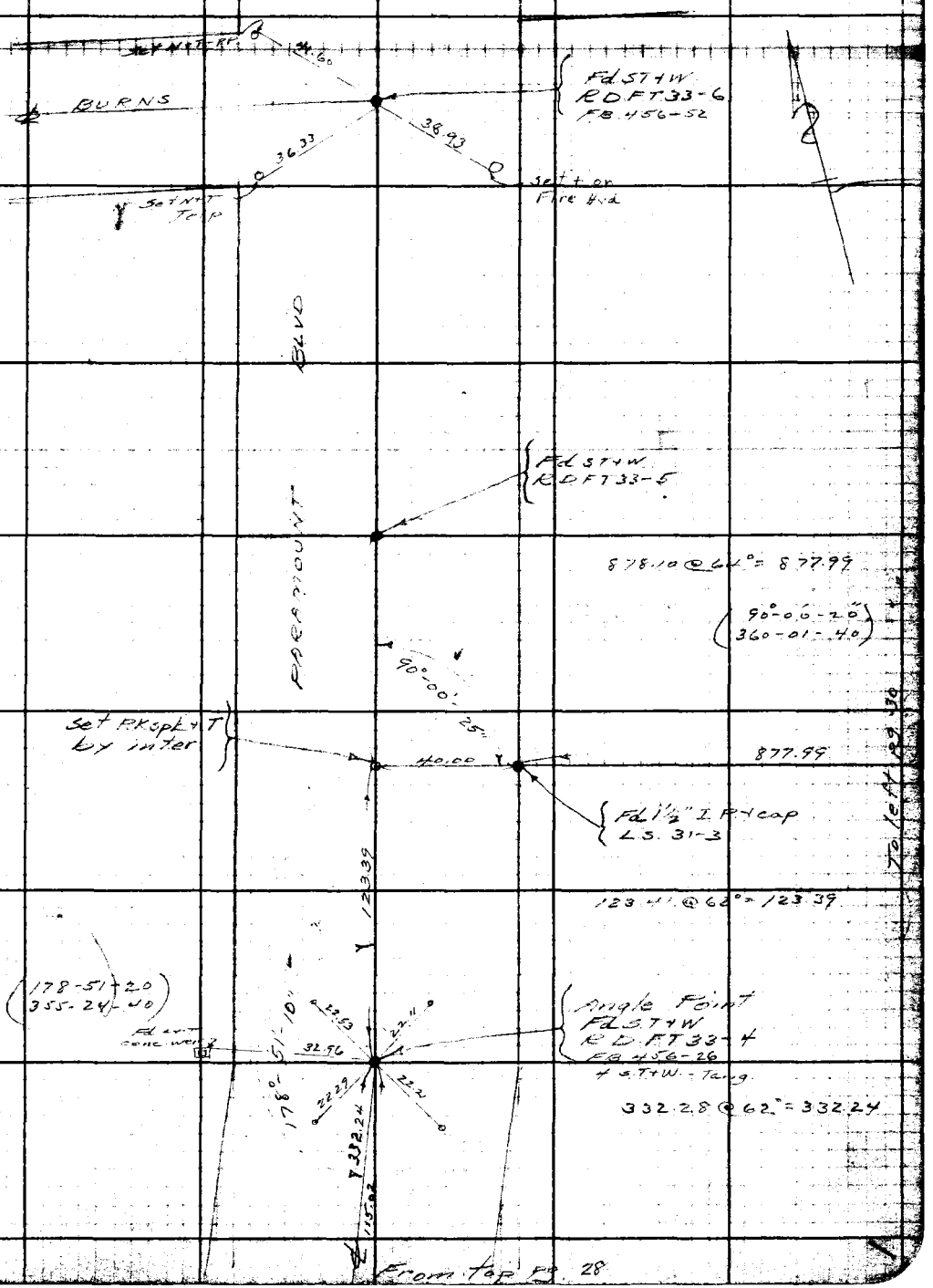

Note: Any Additions or Changes on This Sheet Must be Made or Circled in Red Ink With Date and Name of Person Making Change.

Do not extend notes this side of this line.

RETURN TO
LOS ANGELES COUNTY SURVEYOR
700 HALL OF RECORDS

FORM 247 5M 12-30

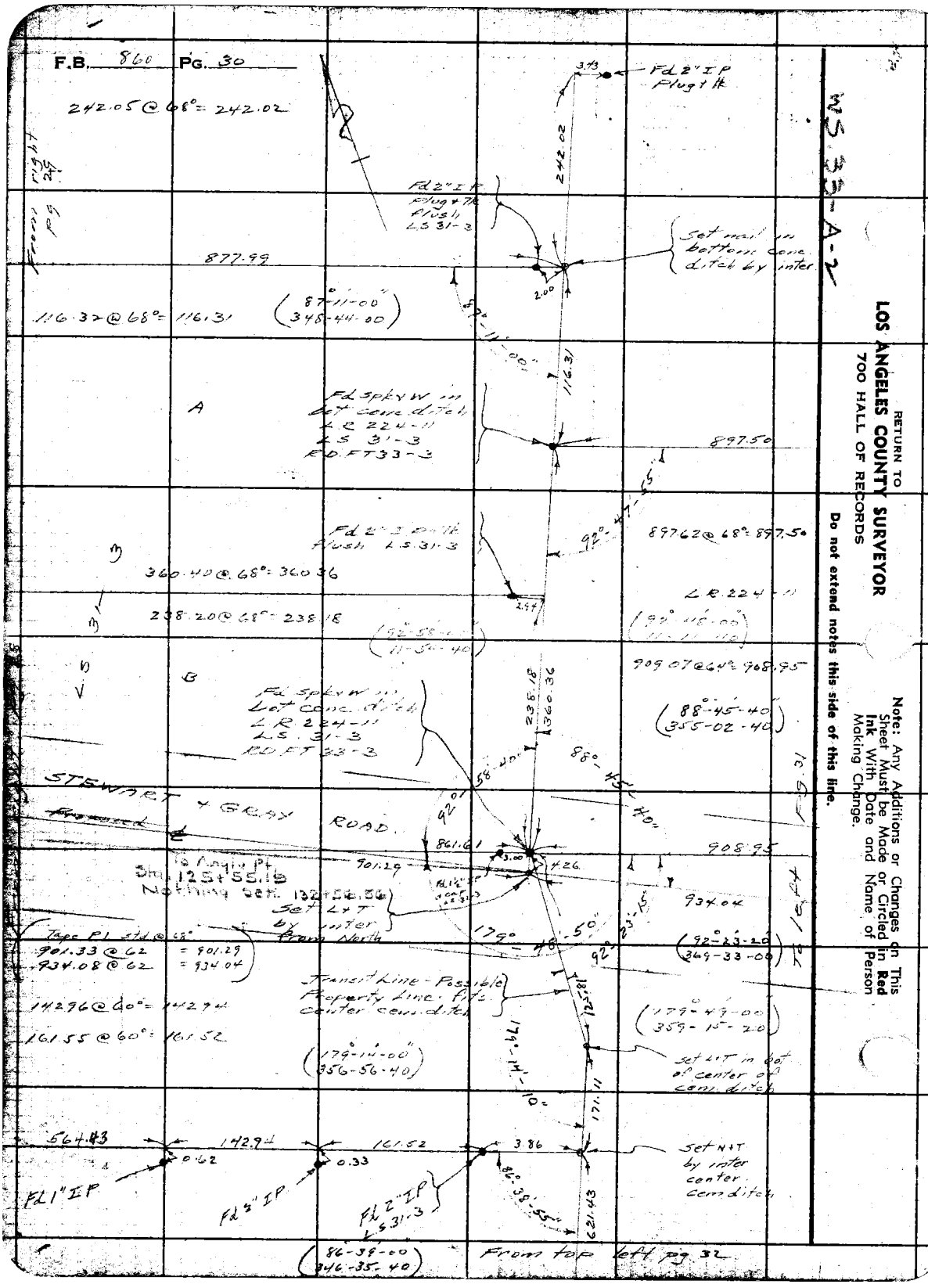
F.B. 860 PG. 30
242.05 @ 68° = 242.02
From right pg 29
Fd 2" IP Plug + Tk
3.43
242.02
Fd 2" IP Plug + Tk Flush LS 31-3
Set nail in bottom conc. ditch by inter.
877.99
2.00
116.32 @ 68° = 116.31
(87°-11'-00" 348-44-00)
87°-11'-00"
116.31
A
Fd spk + W in bot conc. ditch LR 224-11 LS 31-3 RD FT 33-3
897.50
92°-47'-55"
Fd 2" IP Plug + Tk Flush LS 31-3
897.62 @ 68° = 897.50
360.40 @ 68° = 360.36
LR 224-11
238.20 @ 68° = 238.18
2.94
(92°-58'-00" 11-54-40)
(92°-48'-00" 11-11-40)
909.07 @ 64° = 908.95
B
Fd spk + W in bot conc. ditch LR 224-11 LS 31-3 RD FT 33-3
238.18
360.36
(88°-45'-40" 355-02-40)
88°-45'-40"
92°-58'-40"
STEWART + GRAY ROAD
861.61
3.00
4.26
908.95
901.29
To Angle Pt. Sta. 125+55.16 Nothing Set. 132+56.56
Set L+T by inter from North
934.04
179°-48'-50"
92°-23'-15"
(92°-23'-20" 369-33-00)
To left pg 31
Tape P1 std @ 68°
901.33 @ 62 = 901.29
934.08 @ 62 = 934.04
Transit Line - Possible Property Line. Fits center cem. ditch
142.96 @ 60° = 142.94
161.55 @ 60° = 161.52
(179°-14'-00" 356-56-40)
(179°-49'-00" 359-15-20)
179°-14'-10"
Set L+T in bot of center of cem. ditch
171.11
564.43
142.94
161.52
3.86
0.62
0.33
Set N+T by inter center cem ditch
Fd 1" IP
Fd 2" IP
Fd 2" IP LS 31-3
86°-38'-55"
621.43
(86-39-00 346-35-40)
From top left pg 32
WS 33-A-2
RETURN TO
LOS ANGELES COUNTY SURVEYOR
700 HALL OF RECORDS
Do not extend notes this side of this line.
Note: Any Additions or Changes on This Sheet Must be Made or Circled in Red Ink With Date and Name of Person Making Change.

Notes Ck'd by Drew	Survey of So. Ave + Stew + Gray Rd
Map No.	W. O. 8308 Tape No. 036 St'd 67 °F
Office Work	Surveyed by Moore
Checked Drew	Notes Moore Date 3 [illegible]
Date Sep 4	Indexed [illegible]

F.B. 860 PG. 31

WS 33-A-2

Note: Any Additions or Changes on This Sheet Must be Made or Circled in Red Ink With Date and Name of Person Making Change.

Do not extend notes this side of this line.

RETURN TO
LOS ANGELES COUNTY SURVEYOR
700 HALL OF RECORDS

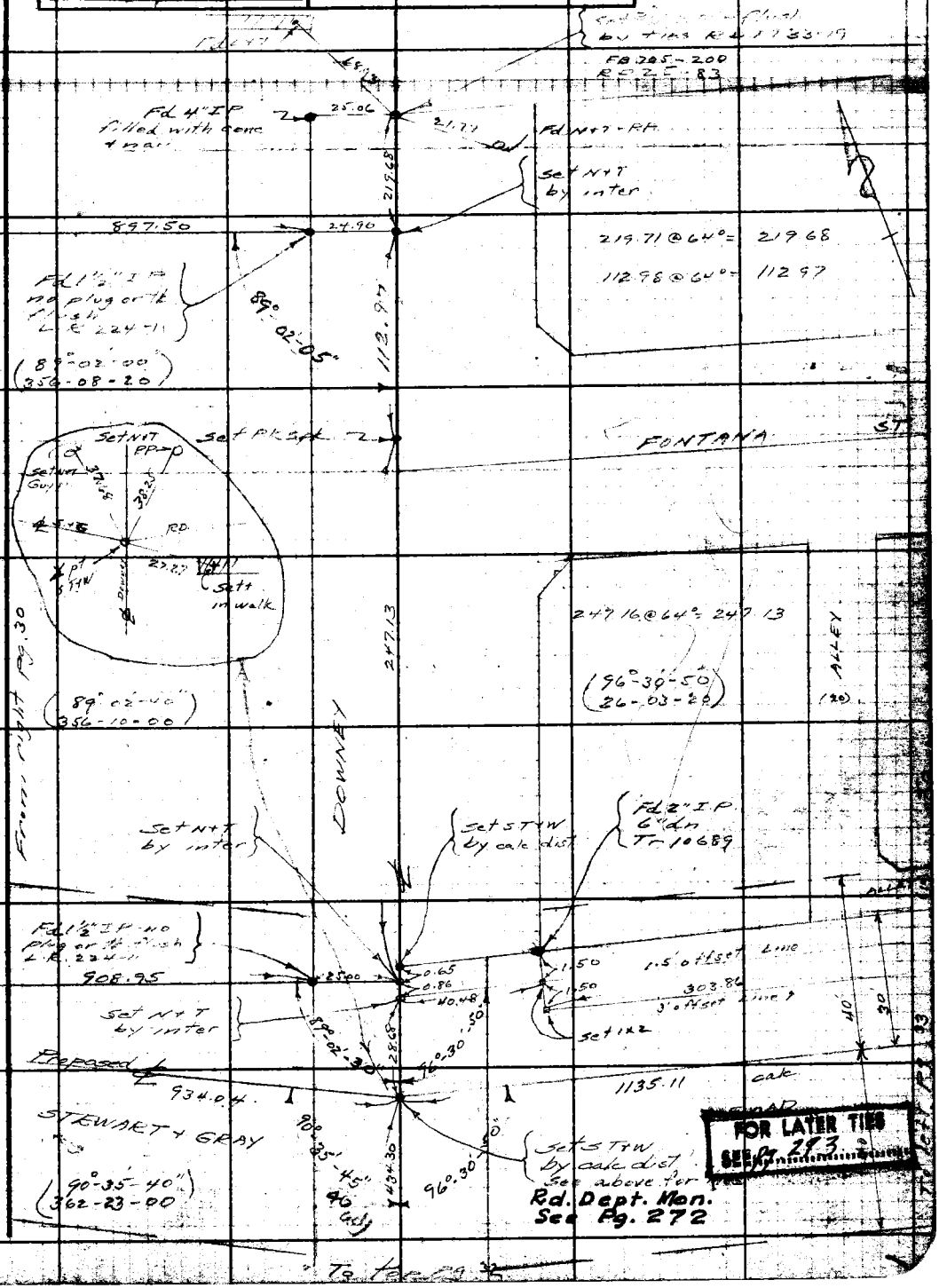

FORM 247 5M 12-40

From bot. pg 31

F.B. 860 PG. 32

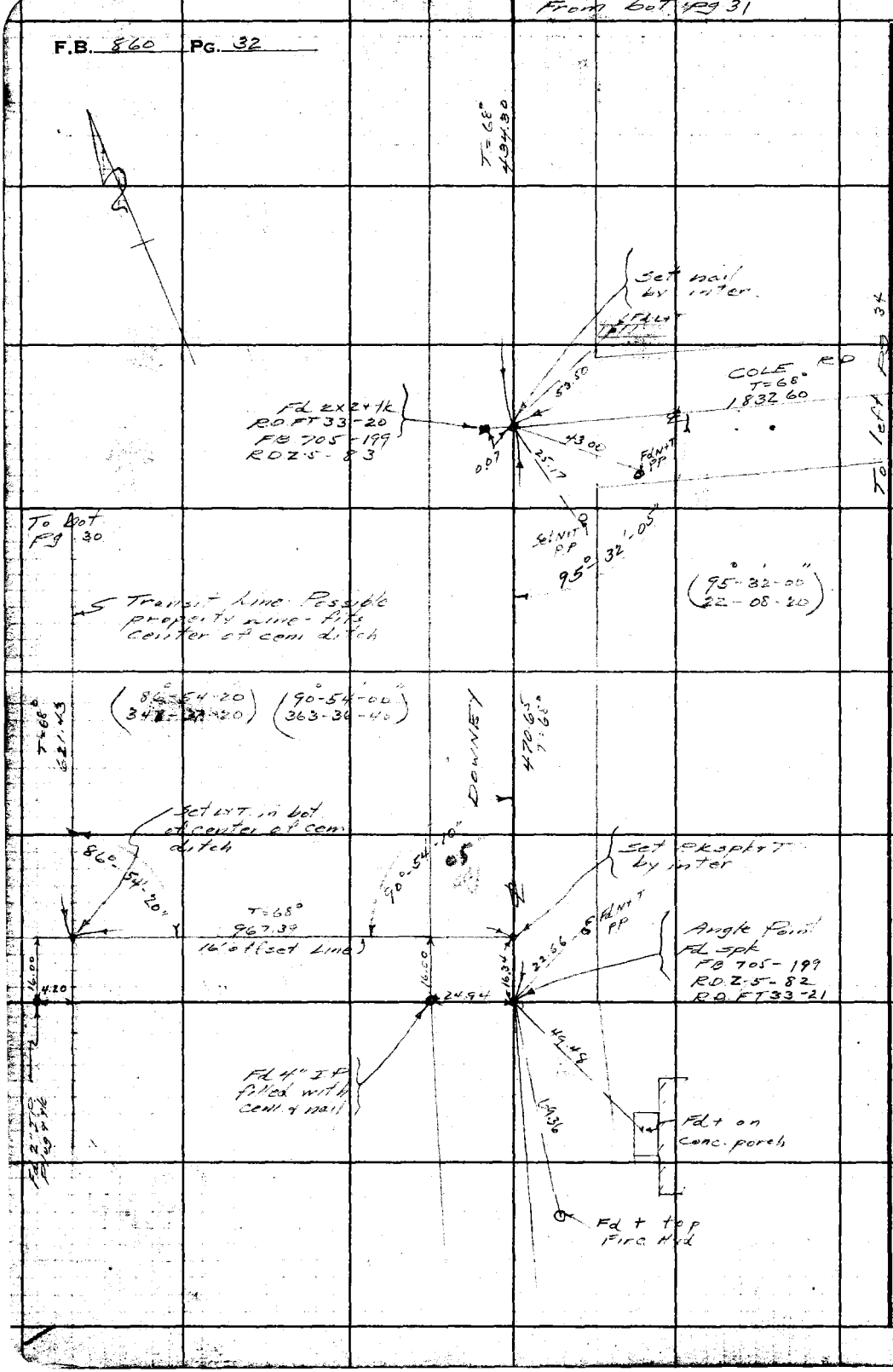

RETURN TO
LOS ANGELES COUNTY SURVEYOR
700 HALL OF RECORDS

Do not extend notes this side of this line.

Note: Any Additions or Changes on This Sheet Must Be Made or Circled **In Red Ink** With Date and Name of Person Making Change.

Notes Ck'd by [illegible]	Survey of So Ave + Stew + Gray Rd
Map No.	W. O. 8348 Tape No. P1 St'd 68 °F
Office Work	Surveyed by Moore
Checked [illegible]	Notes Moore Date 3-17-41
Date Sep 41	Indexed [illegible] Johnson

F.B. 860 Pg. 33

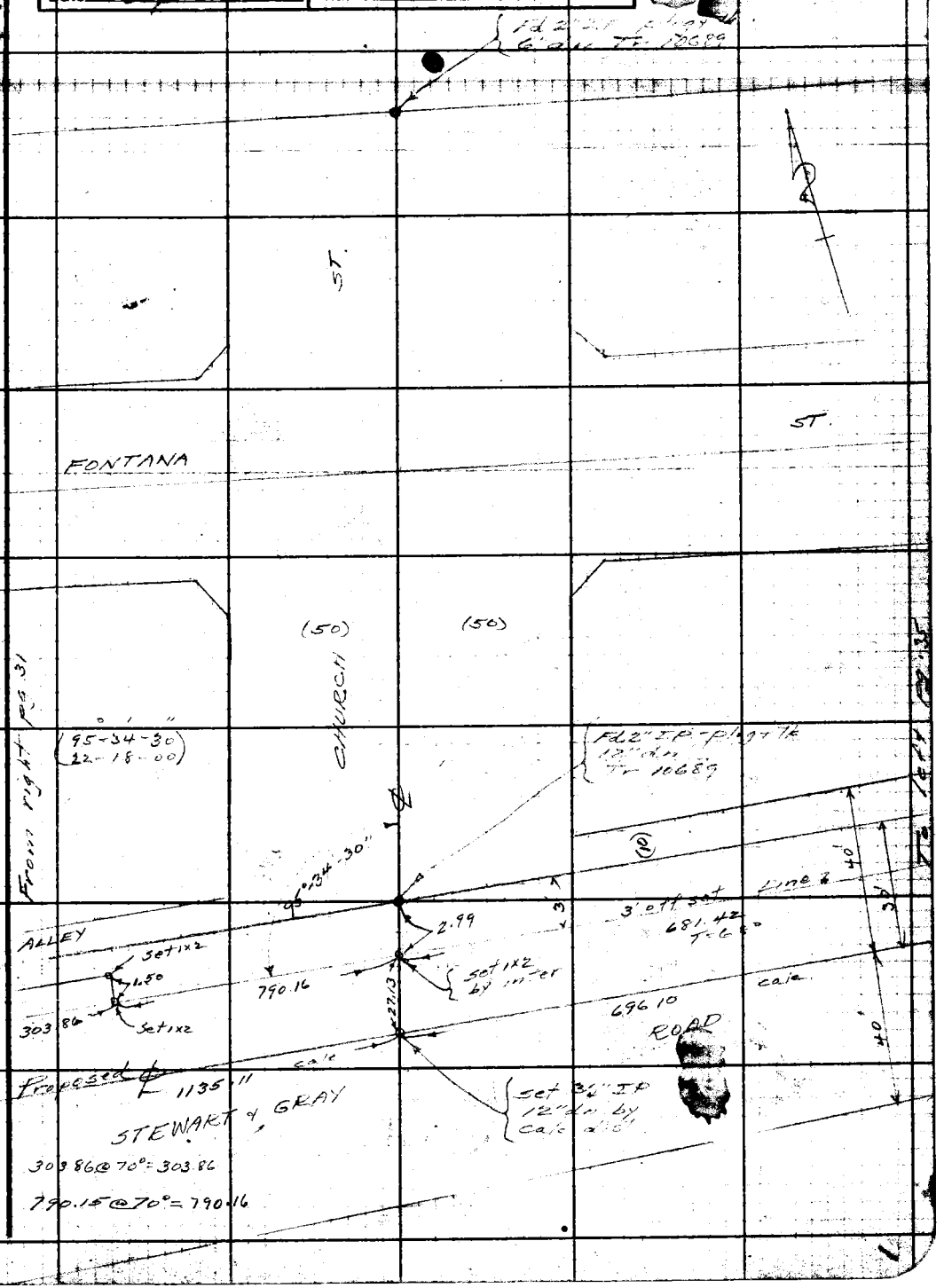

Note: Any Additions or Changes on This Sheet Must be Made or Circled in Red Ink With Date and Name of Person Making Change.

Do not extend notes this side of this line.

RETURN TO
LOS ANGELES COUNTY SURVEYOR
700 HALL OF RECORDS

FORM 247 5M 12-40

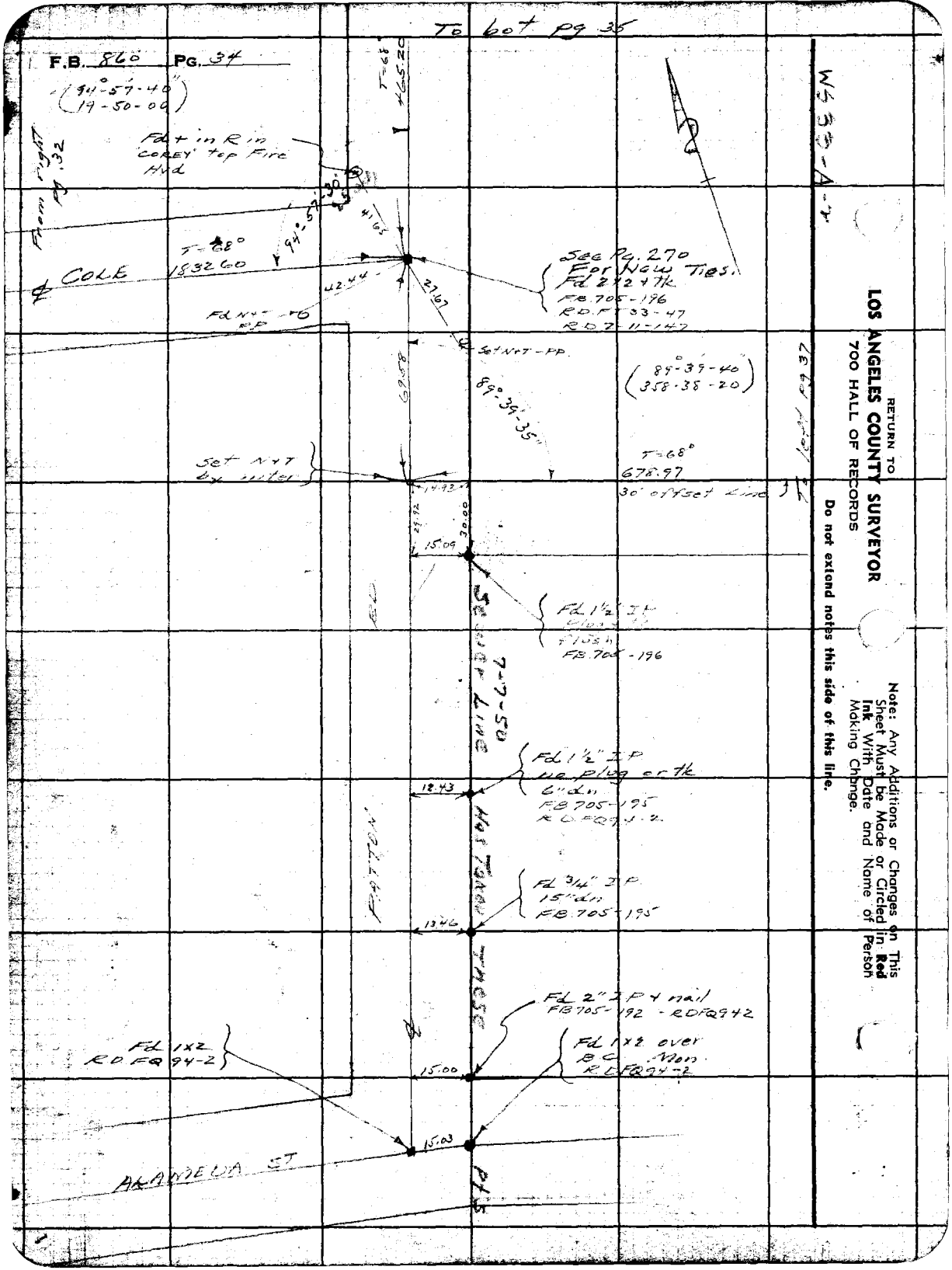

RETURN TO
LOS ANGELES COUNTY SURVEYOR
700 HALL OF RECORDS

Do not extend notes this side of this line.

Note: Any Additions or Changes on This Sheet Must be Made or Circled in **Red Ink** With Date and Name of Person Making Change.

Notes Ck'd by Dr[illegible]	Survey of [illegible]
Map No.	W. O. 8308 Tape No. P1 St'd 68°F
Office Work	Surveyed by Moore
Checked [illegible]	Notes Moore Date 3-19-4[illegible]
Date Sep 41	Indexed [illegible] C. Johnson

F.B. 860 Pg. 35

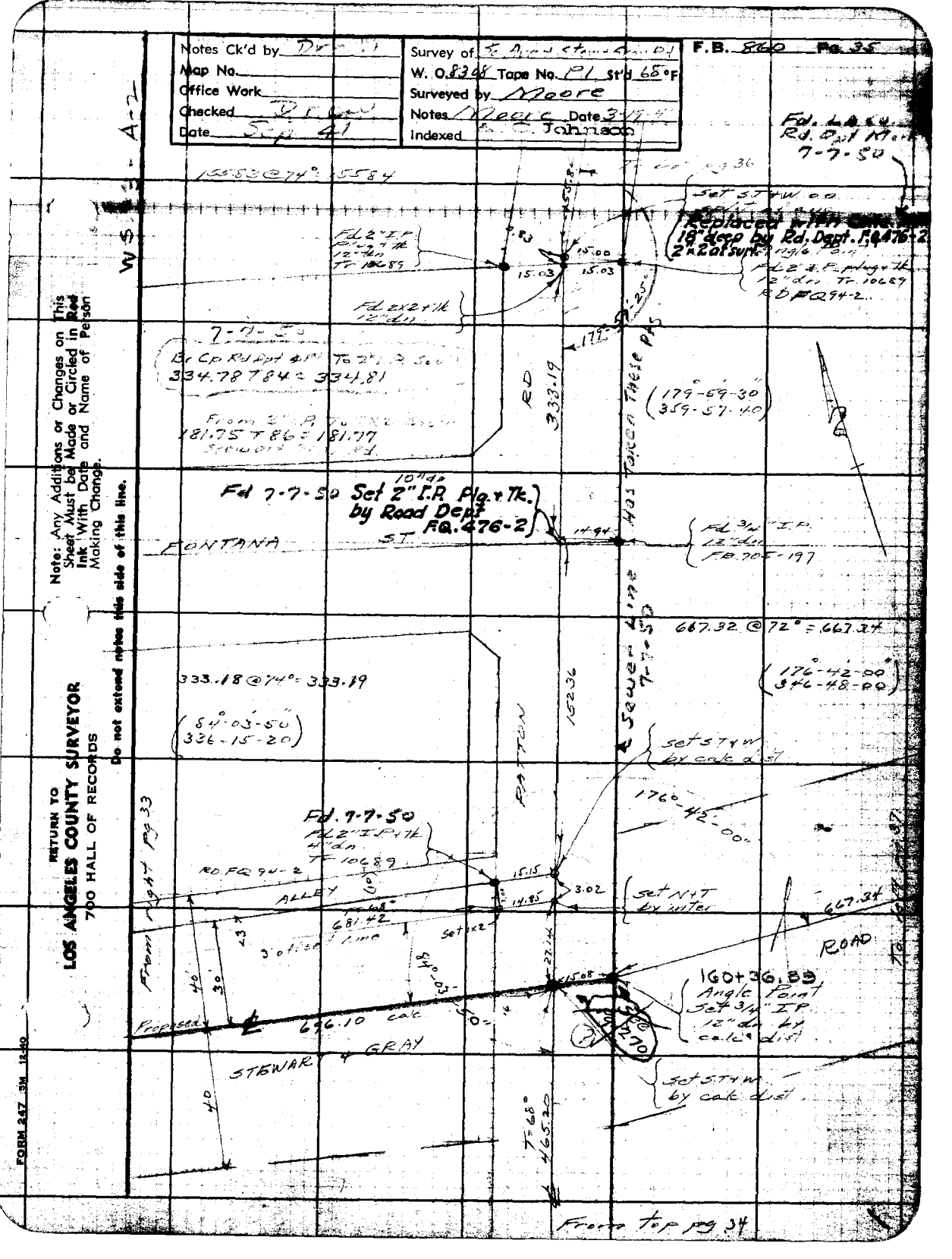

Note: Any Additions or Changes on This Sheet Must be Made or Circled in Red Ink With Date and Name of Person Making Change.

Do not extend notes this side of this line.

RETURN TO
LOS ANGELES COUNTY SURVEYOR
700 HALL OF RECORDS

FORM 247 5M 12-40

F.B. 860 PG. 36

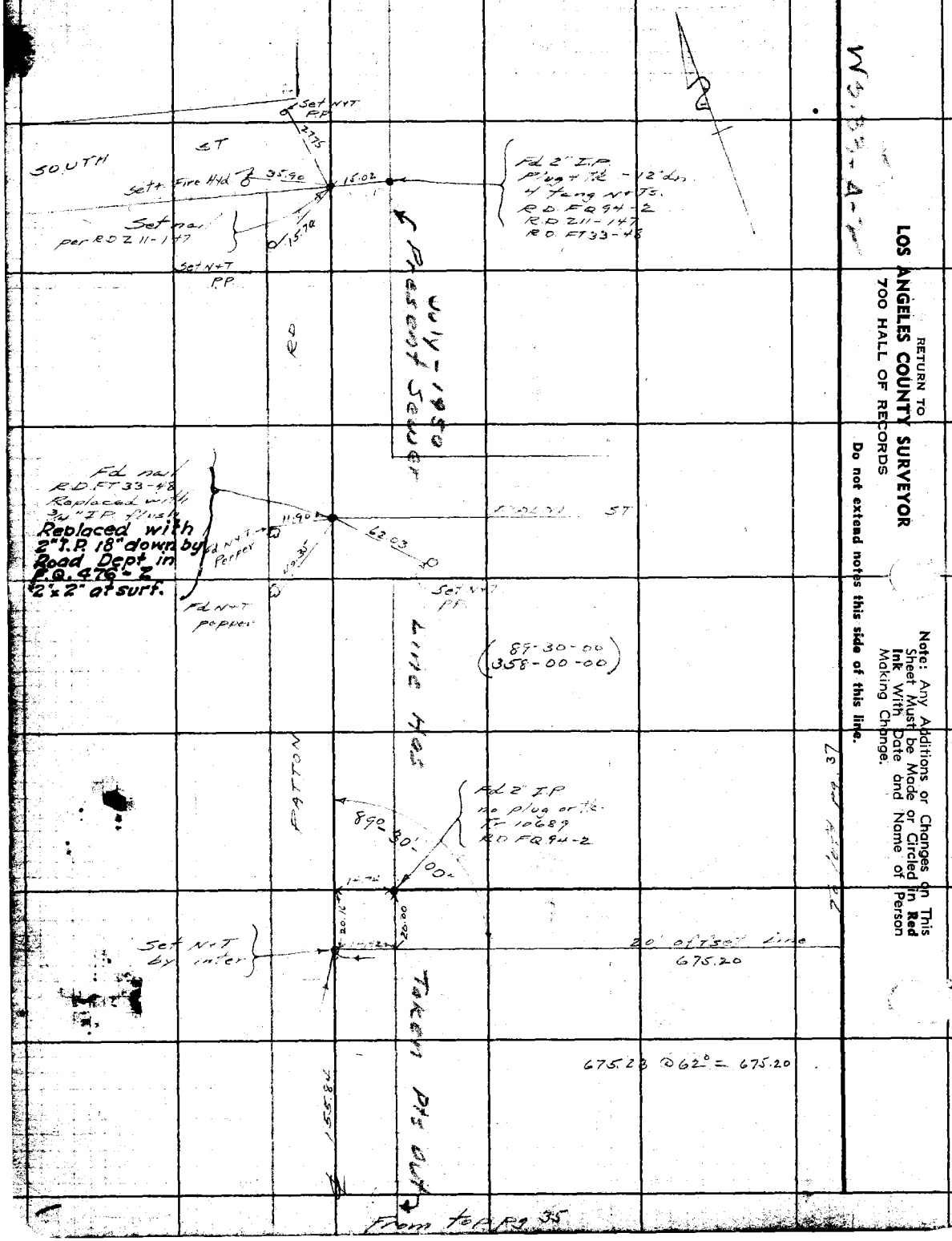

RETURN TO
LOS ANGELES COUNTY SURVEYOR
700 HALL OF RECORDS

Do not extend notes this side of this line.

Note: Any Additions or Changes on This Sheet Must be Made or Circled in **Red Ink** With Date and Name of Person Making Change.

Notes Ck'd by [illegible]	Survey of [illegible]
Map No.	W.O. 8308 [illegible] St'd 68 °F
Office Work	Surveyed by Moore
Checked Dr [illegible]	Notes Moore. Date 3-20-41
Date Sep 41	Indexed [illegible] C. Johnson

F.B. 860 Pg. 37

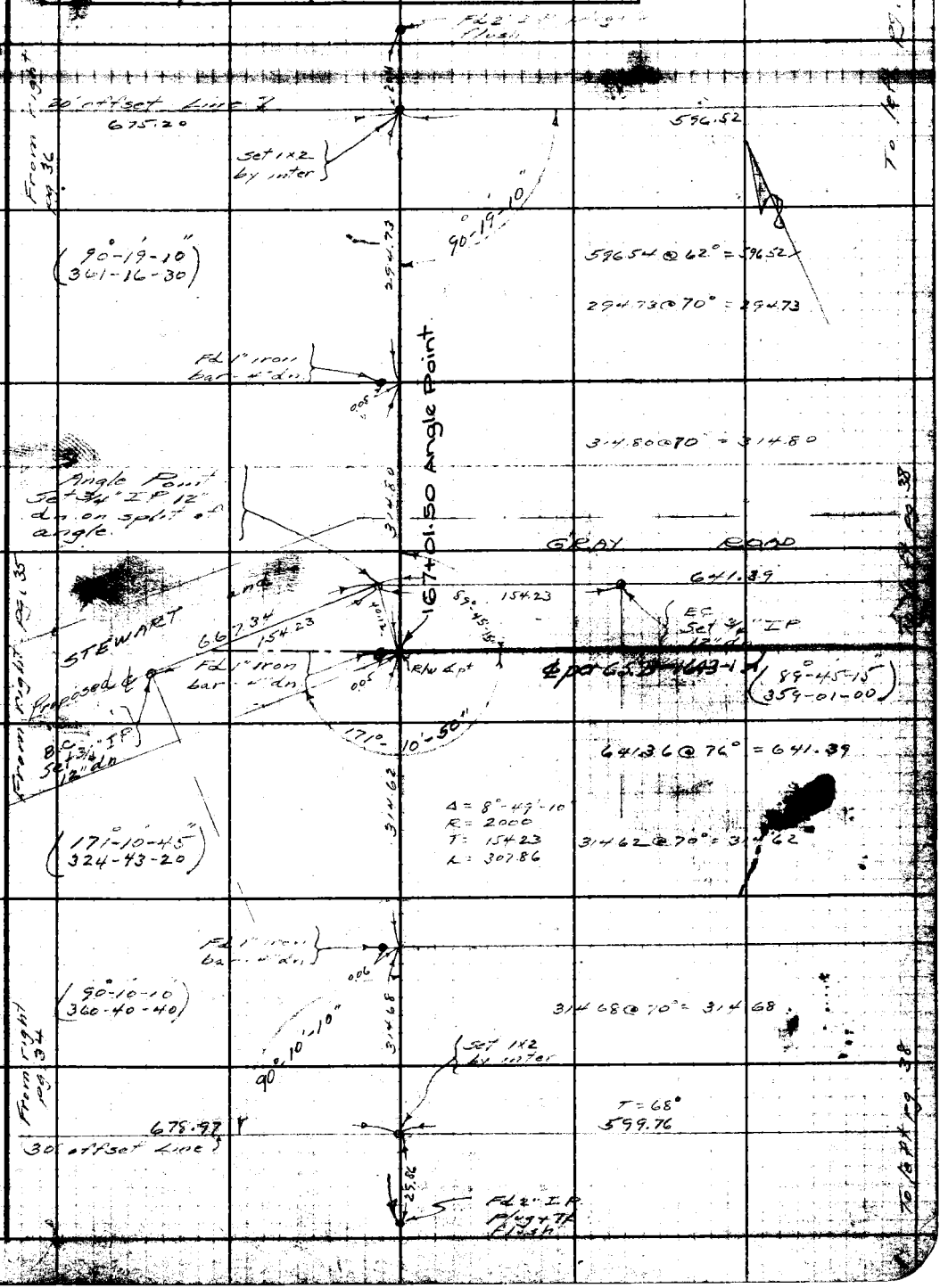

Note: Any Additions or Changes on This Sheet Must be Made or Circled in Red Ink With Date and Name of Person Making Change.

Do not extend notes this side of this line.

RETURN TO
LOS ANGELES COUNTY SURVEYOR
700 HALL OF RECORDS

FORM 247 5M 12-40

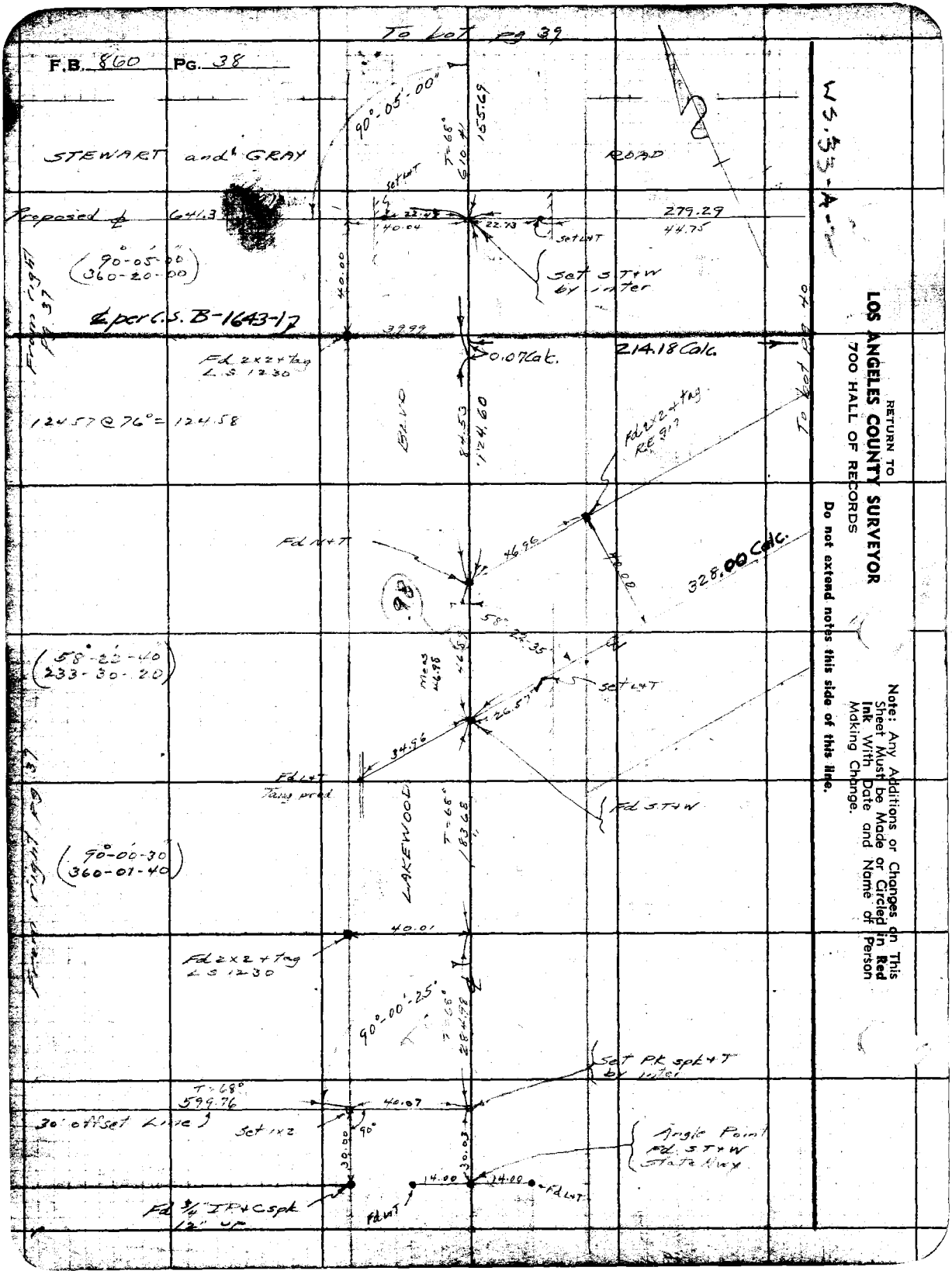

RETURN TO
LOS ANGELES COUNTY SURVEYOR
700 HALL OF RECORDS

Do not extend notes this side of this line.

Note: Any Additions or Changes on This Sheet Must be Made or Circled in Red Ink With Date and Name of Person Making Change.

Notes Ck'd by [illegible]	Survey of So Dye + Stewart Gr. [illegible]
Map No.	W. O. 8308 Tape No. P1 St'd 68 °F
Office Work	Surveyed by Moore
Checked Drew	Notes Moore Date 3-21-41
Date Sep. 41	Indexed [illegible] Johnson

F.B. 860 Pg. 39

WS-33-A-2

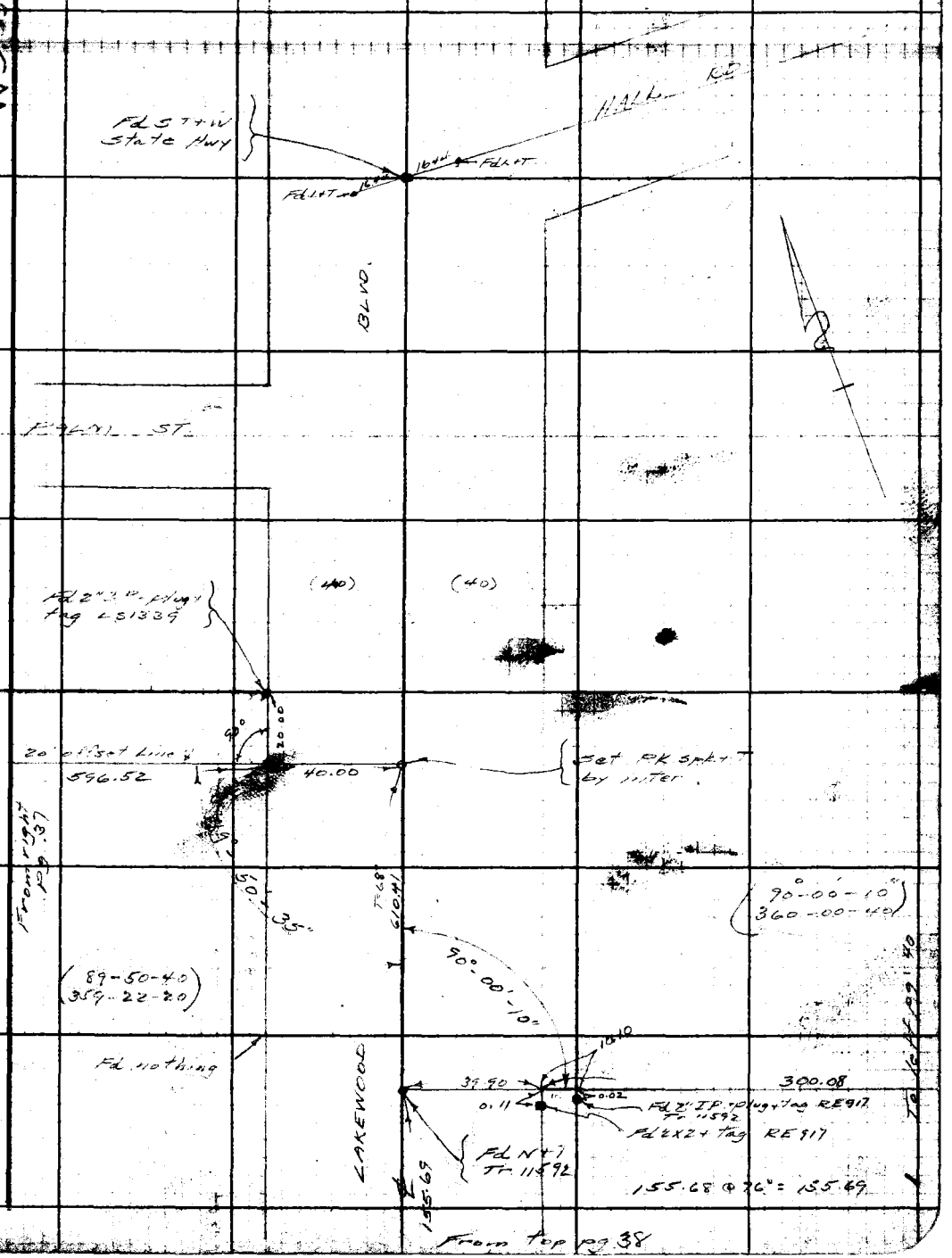

Note: Any Additions or Changes on This Sheet Must be Made or Circled in Red Ink With Date and Name of Person Making Change.

Do not extend notes this side of this line.

RETURN TO
LOS ANGELES COUNTY SURVEYOR
700 HALL OF RECORDS

FORM 247 3M 12-40

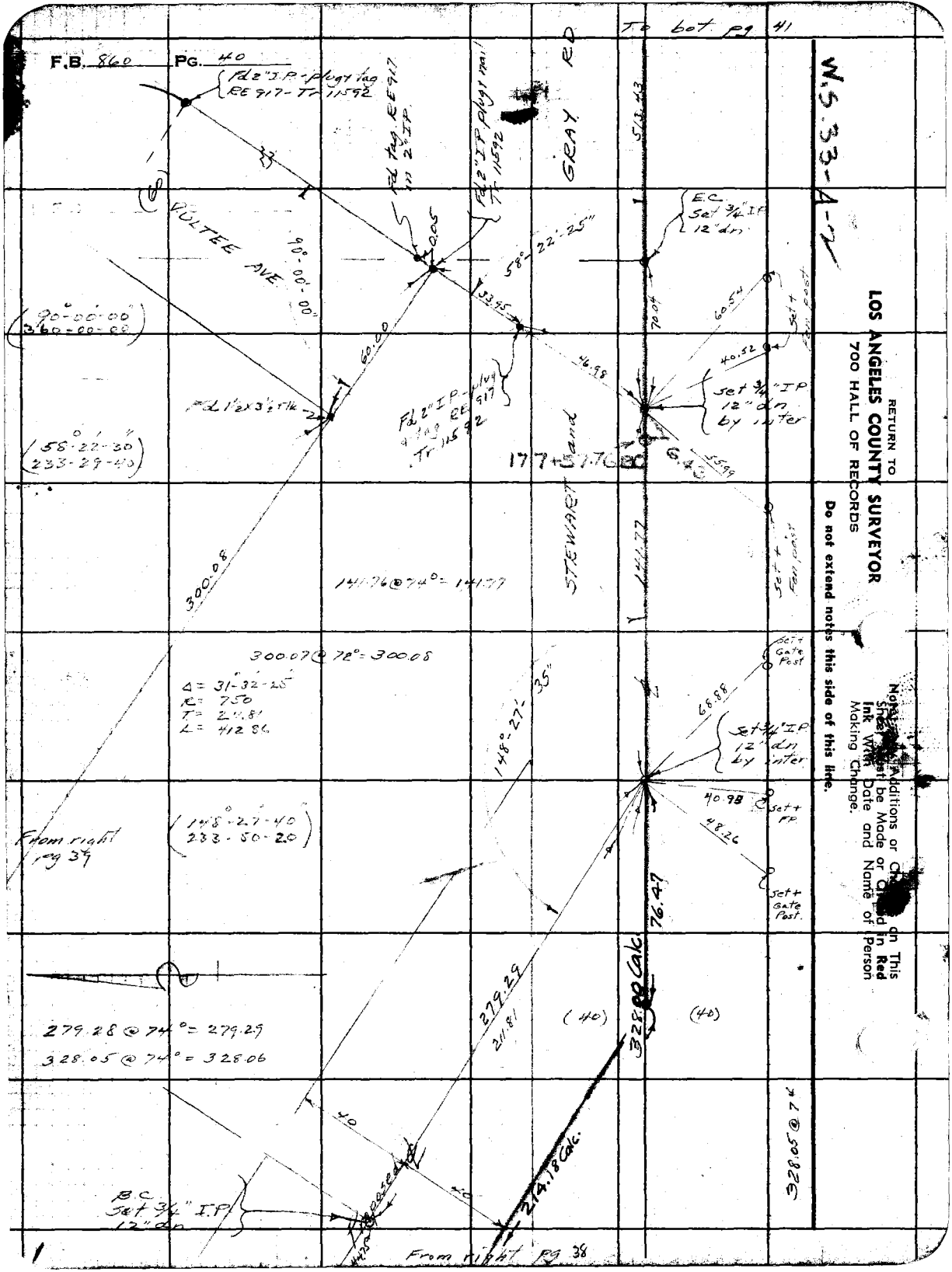

RETURN TO
LOS ANGELES COUNTY SURVEYOR
700 HALL OF RECORDS

Do not extend notes this side of this line.

Note: Additions or Changes on This Sheet must be Made or Circled in Red Ink With Date and Name of Person Making Change.

Notes Ck'd by [illegible]	Survey of So Dye + Stew + Gray Rd
Map No.	W. O. 8305 Tape No. P1 St'd 68 °F
Office Work	Surveyed by Moore
Checked Drew	Notes Moore Date 3-26-41
Date Sep 41	Indexed A. C. Johnson

F.B. 860 Pg. 41

To Pg. 44

W533-A-2

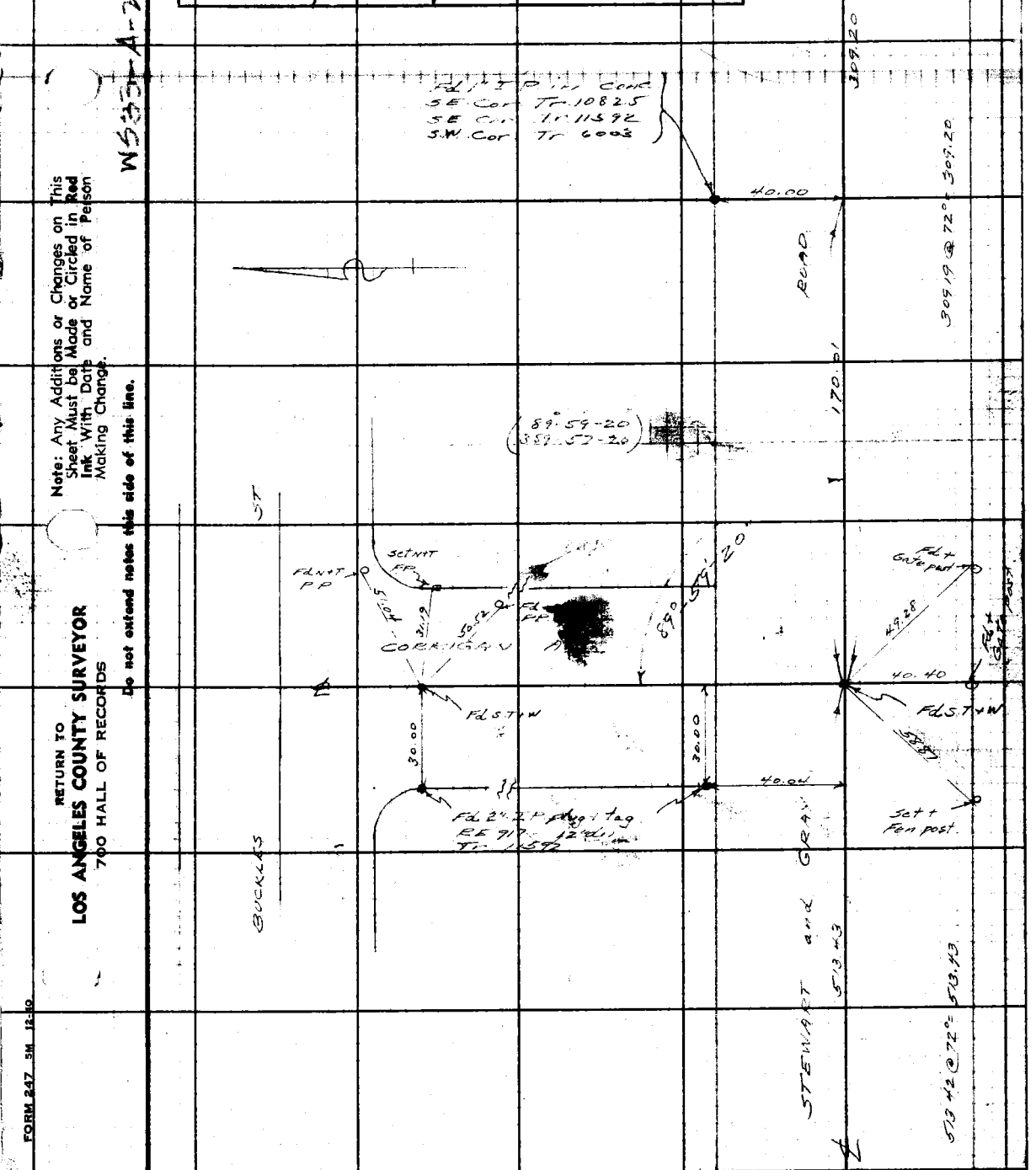

From top Pg. 40

Note: Any Additions or Changes on This Sheet Must be Made or Circled in Red Ink With Date and Name of Person Making Change.

Do not extend notes this side of this line.

RETURN TO
LOS ANGELES COUNTY SURVEYOR
700 HALL OF RECORDS

FORM 247 5M 12-50

RETURN TO

LOS ANGELES COUNTY SURVEYOR

700 HALL OF RECORDS

Any Additions or Changes on This Sheet Must be Made or Circled in **Red Ink** With Date and Name of Person Making Change.

Do not extend notes this side of this line.

F.B. 860 PG. 42

FORM 247 5M 10-39

RETURN TO
LOS ANGELES COUNTY SURVEYOR
700 HALL OF RECORDS

Note: Any Additions or Changes on This Sheet Must be Made or Circled in **Red Ink** With Date and Name of Person Making Change.

Do not extend notes this side of this line.

WS.53-A-2

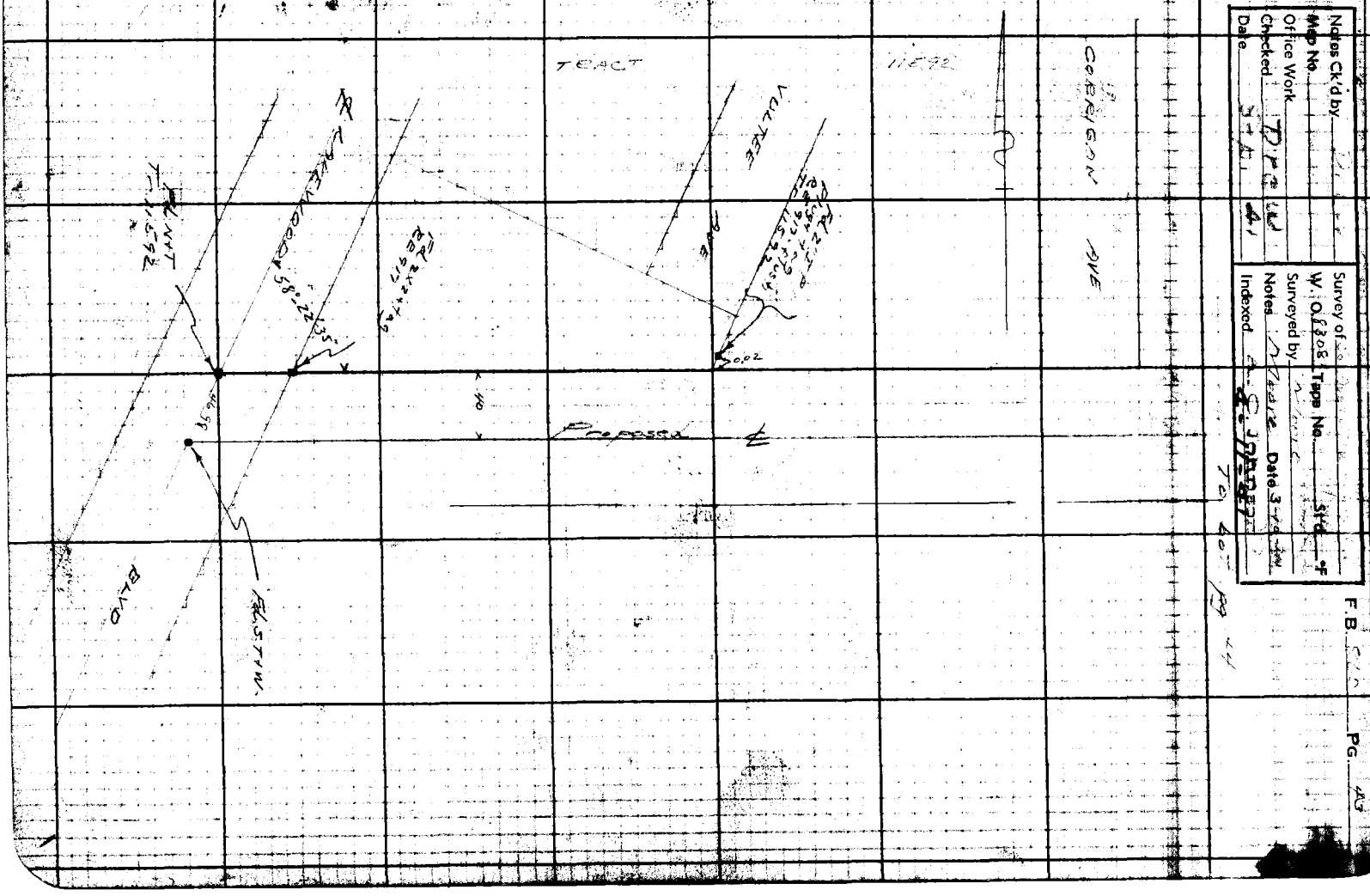

F.B. 860 PG. 44

To left pg. 45

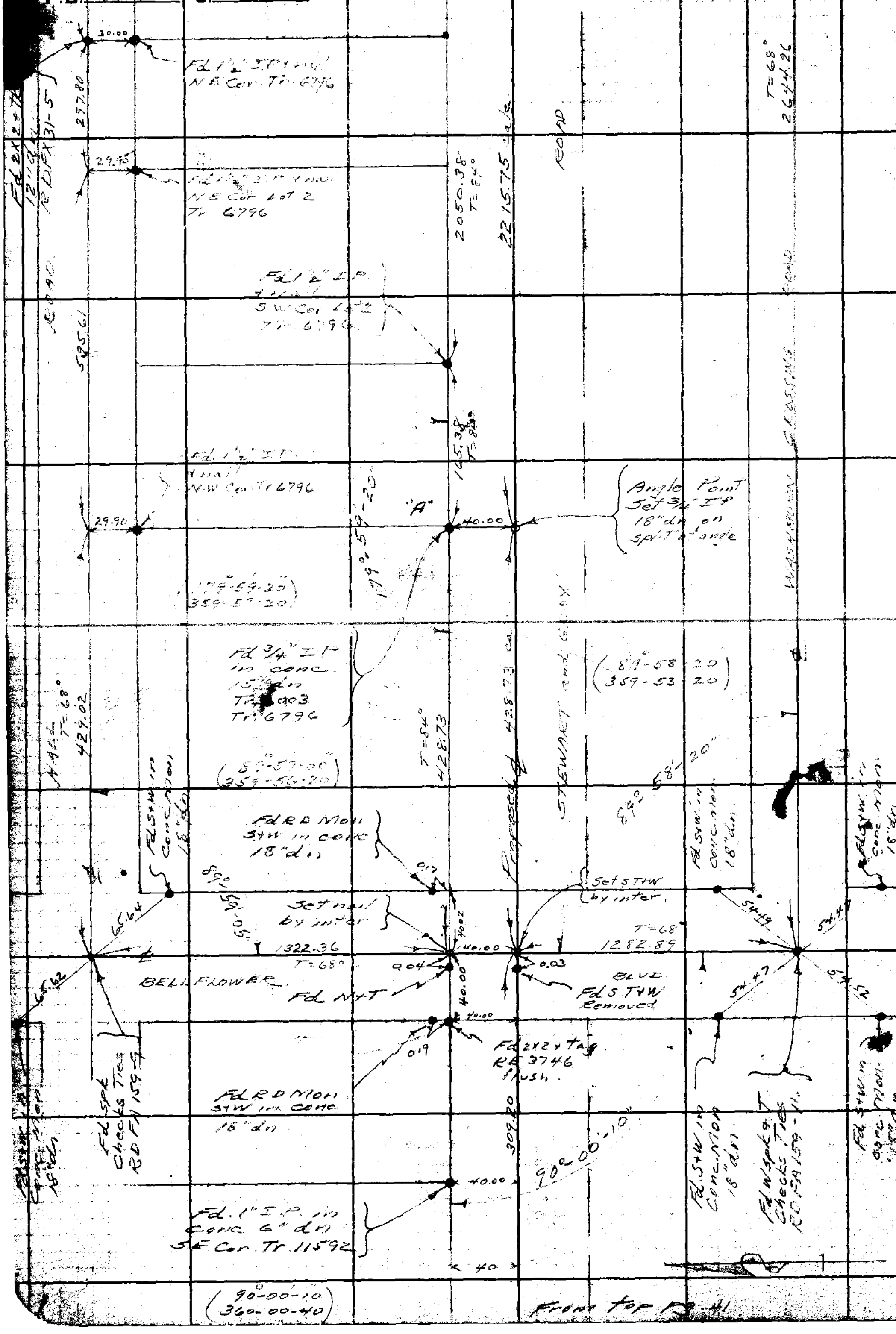

From top pg. 41

W5 53 A-1 B-1

RETURN TO
LOS ANGELES COUNTY SURVEYOR
700 HALL OF RECORDS

Do not extend notes this side of this line.

Note: Any Additions or Changes on This Sheet Must be Made or Circled in Red Ink With Date and Name of Person Making Change.

Notes Ck'd by	Survey of
Map No.	W. O. 8308 Tape No. St'd °F
Office Work	Surveyed by Moore
Checked DF	Notes Moore Date 5-10-41
Date 5-10-41	Indexed

F.B. 860 Pg. 45

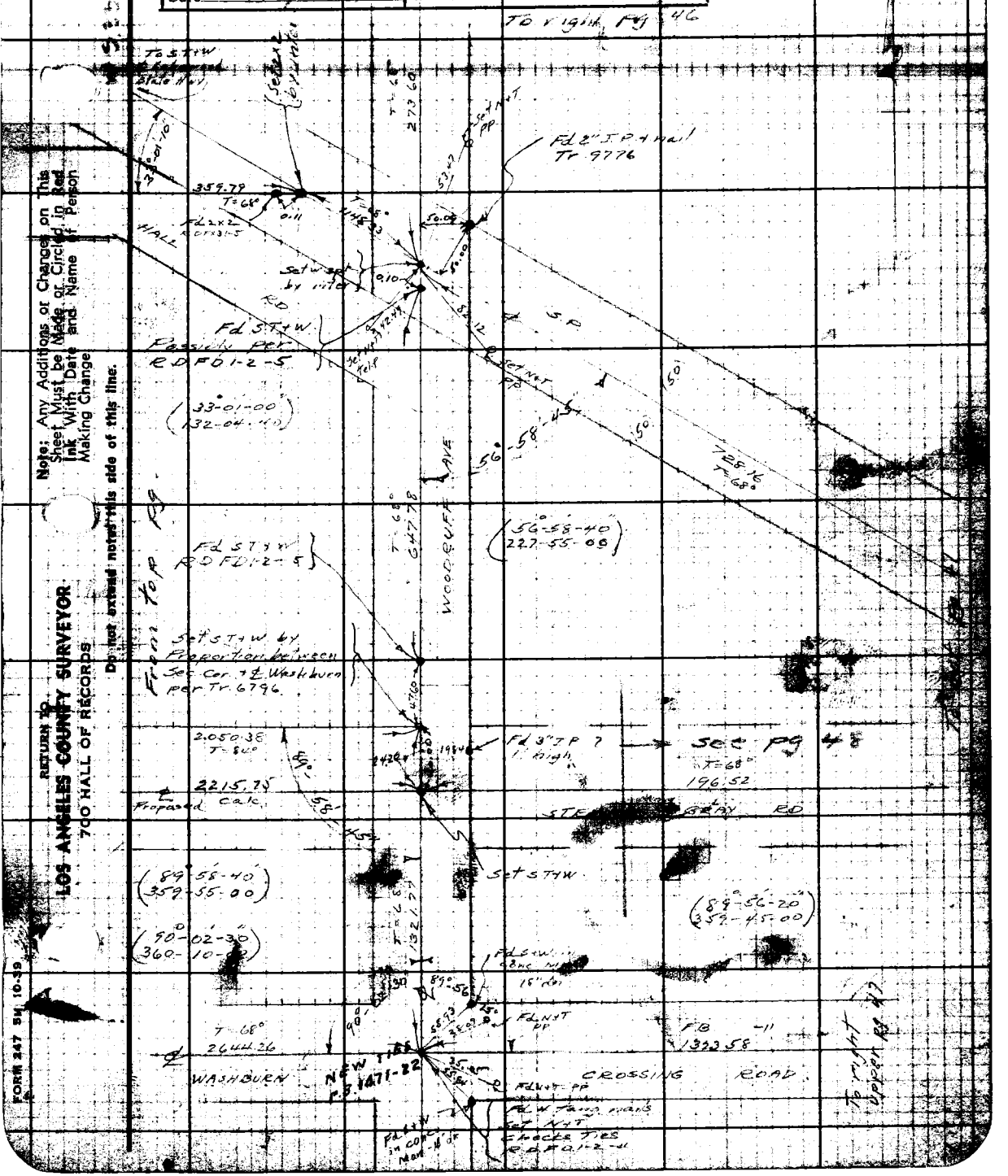

Note: Any Additions or Changes on This Sheet Must be Made or Circled in Red Ink With Date and Name of Person Making Change

Do not extend notes this side of this line.

RETURN TO
LOS ANGELES COUNTY SURVEYOR
700 HALL OF RECORDS

FORM 247 5M 10-39

F.B. 860 PG. 46

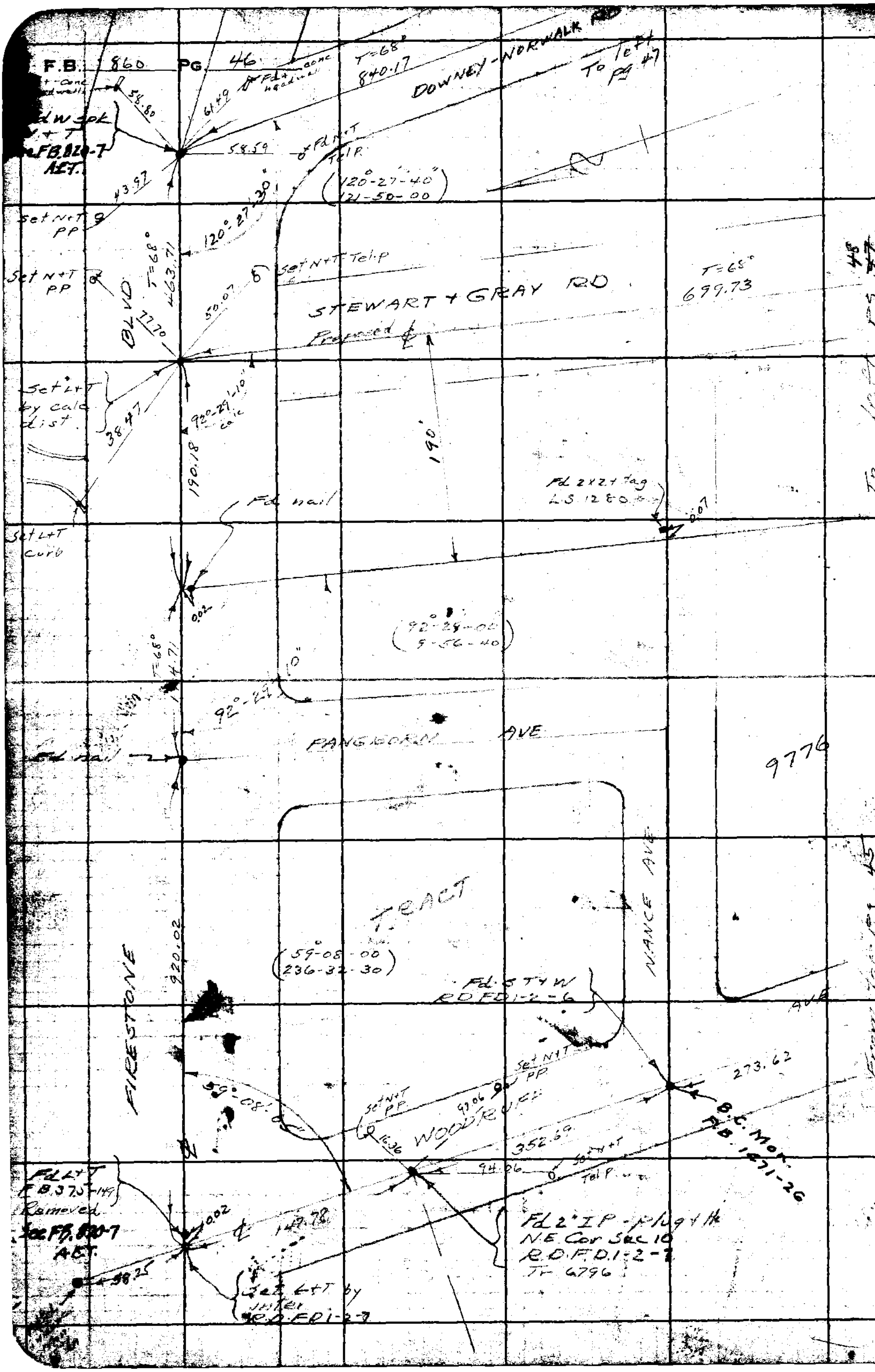

W533-F-7

48

To Pg 45

From Pg 45

RETURN TO

LOS ANGELES COUNTY SURVEYOR

700 HALL OF RECORDS

Do not extend notes this side of this line.

Note: Any Additions or Changes on This Sheet Must be Made or Circled in Red Ink With Date and Name of Person Making Change.

Notes Ck'd by Dr	Survey of [illegible]	F.B. 810	Pg. 47
Map No.	W. O. 8308 Tape No. P1 St'd 68° °F		
Office Work	Surveyed by Moore		
Checked Dre[illegible]	[illegible] Moore Date 3-14-41		
Date Sep. 41	Indexed A. C. John		

W.S. 55+B2

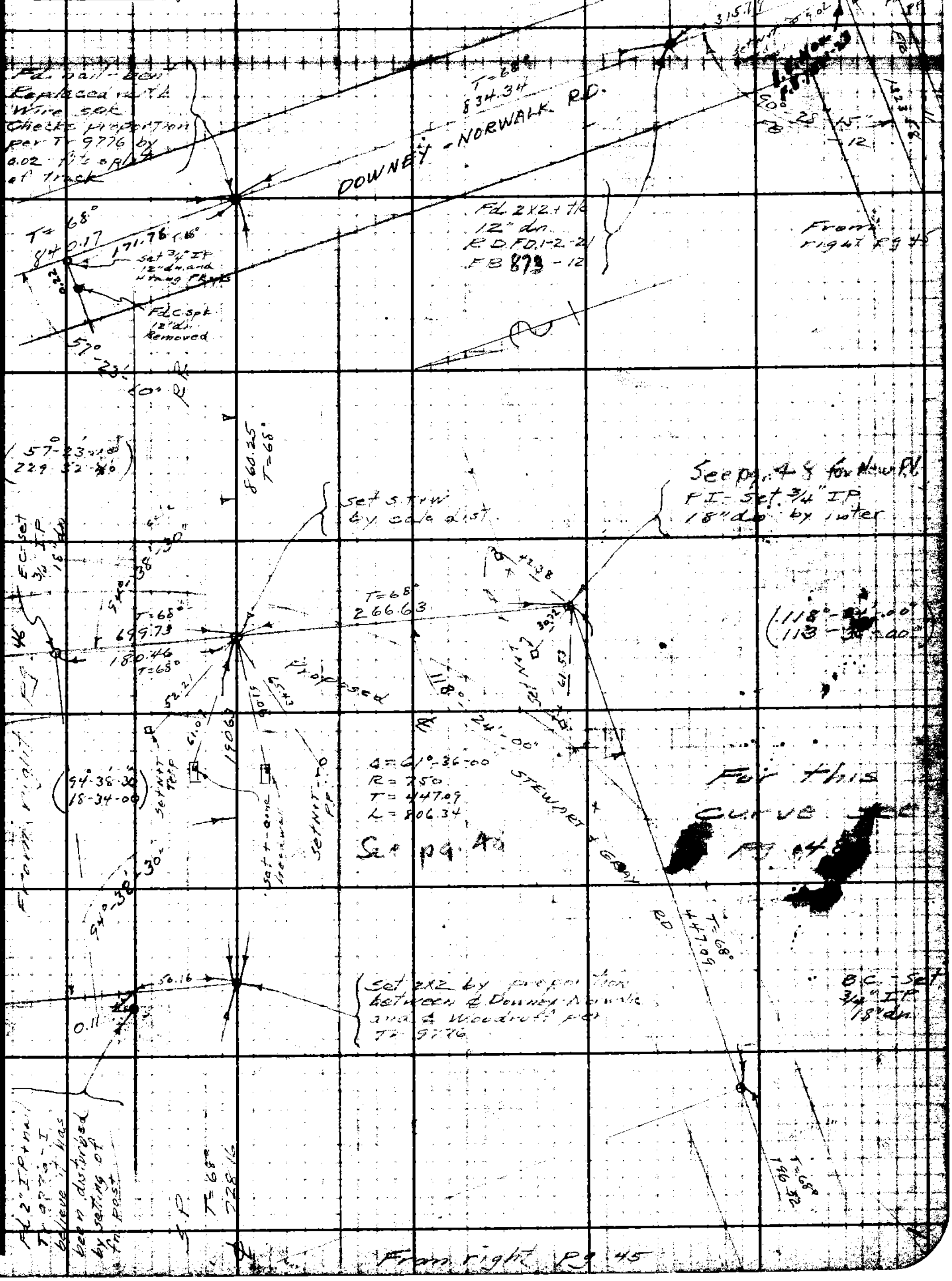

RETURN TO LOS ANGELES COUNTY SURVEYOR 700 HALL OF RECORDS

Note: Any Additions or Changes on This Sheet Must be Made or Circled in Red Ink With Date and Name of Person Making Change

Do not extend notes this side of this line.

FORM 247 5M 10-39

F.B. 860 PG. 48

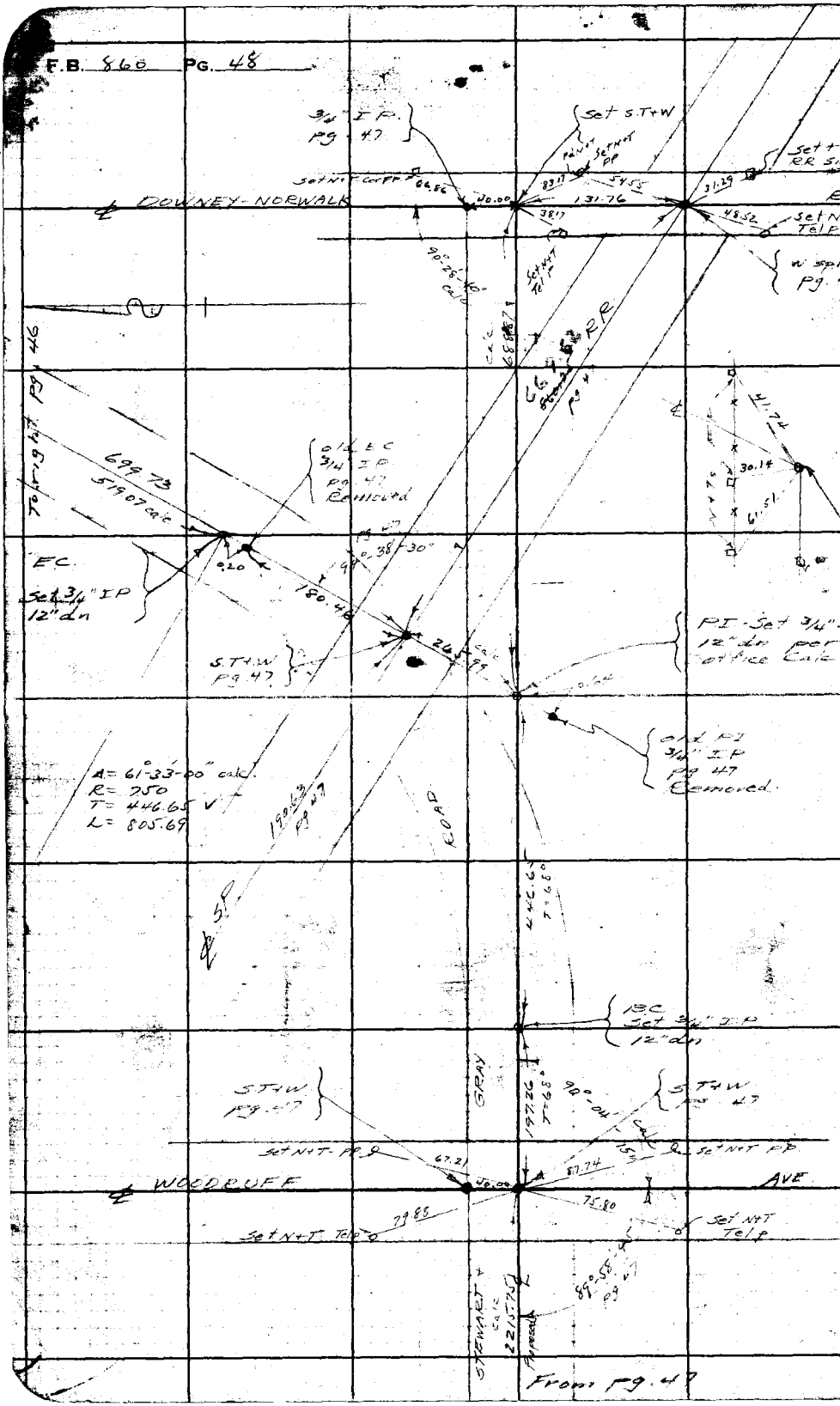

W.S. 43-B-2

RETURN TO
LOS ANGELES COUNTY SURVEYOR
700 HALL OF RECORDS

Do not extend notes this side of this line.

Note: Any Additions or Changes on This Sheet Must be Made or Circled in Red Ink With Date and Name of Person Making Change.

Notes Ck'd by: Drew	Survey of: [illegible]
Map No.	W. O. 8308 Tape No. 036 St'd 84 °F
Office Work	Surveyed by: [illegible]
Checked: Drew	Notes: Moore Date: 3-28-41
Date: [illegible]	Indexed: [illegible]

F.B. 616 PG. 49

TOPOGRAPHY
ON
SOUTHERN AVE
AND
STEWART & GRAY RD
FROM
ATLANTIC AVE
EAST TO
WOODRUFF AVE
THEN TO
FIRESTONE BLVD.
Job # 8308

Moore
Fenner
Lawson
Clark

Note: Any Additions or Changes on This Sheet Must be Made or Circled in Red Ink With Date and Name of Person Making Change

Do not extend notes this side of this line.

RETURN TO
LOS ANGELES COUNTY SURVEYOR
700 HALL OF RECORDS

FORM 247 5M 10-39

RETURN TO
LOS ANGELES COUNTY SURVEYOR
700 HALL OF RECORDS

Note: Any Additions or Changes on This Sheet Must be Made or Circled in **Red Ink** With Date and Name of Person Making Change.

Do not extend notes this side of this line.

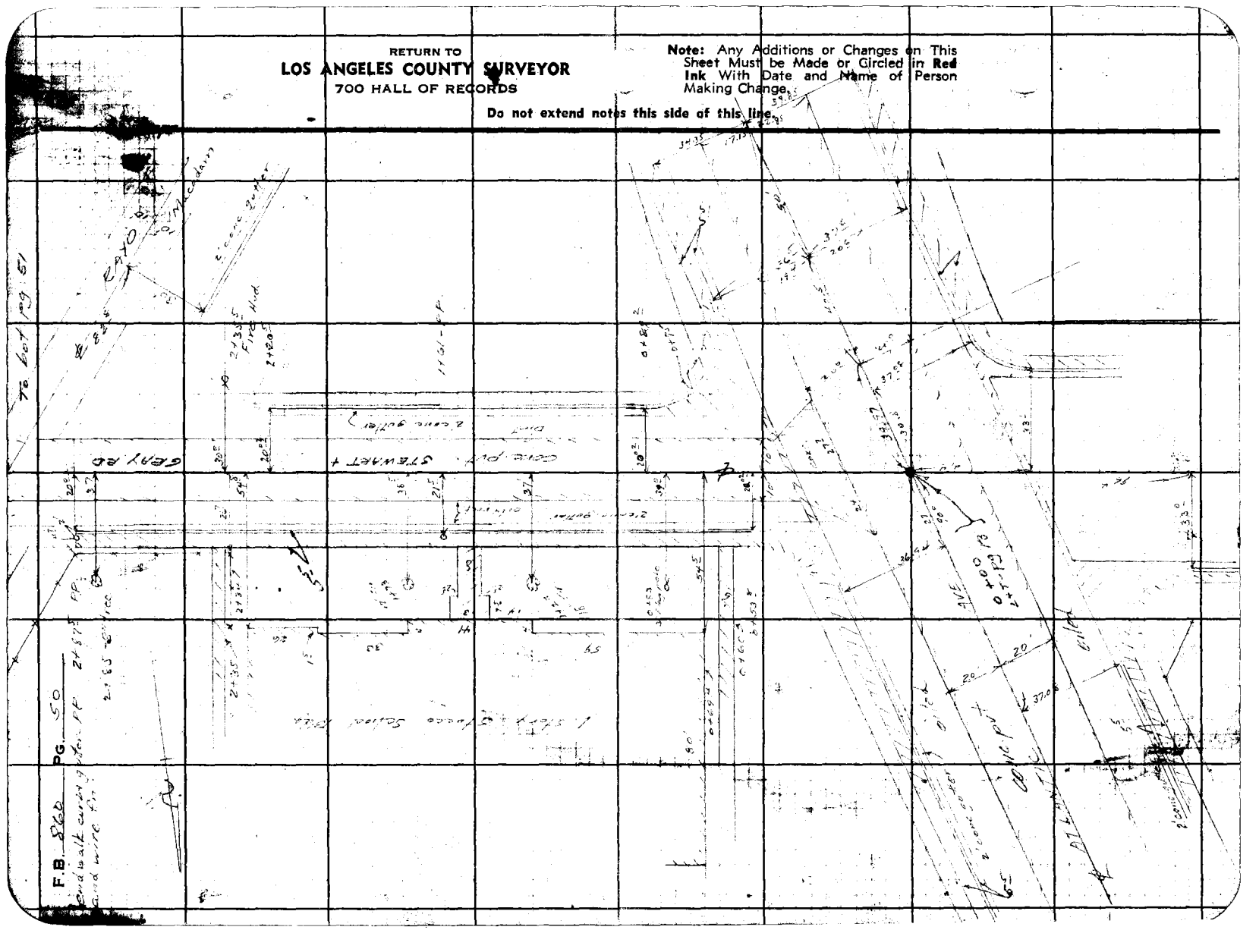

Notes Ck'd by: [illegible]	Survey of: [illegible]
Map No.	W. O. 8308 Tape No. St'd °F
Office Work	Surveyed by: Moore
Checked: [illegible]	Notes: Moore Date 3-26-41
Date: Sep. 41	Indexed

F.B. 81 PG. 51

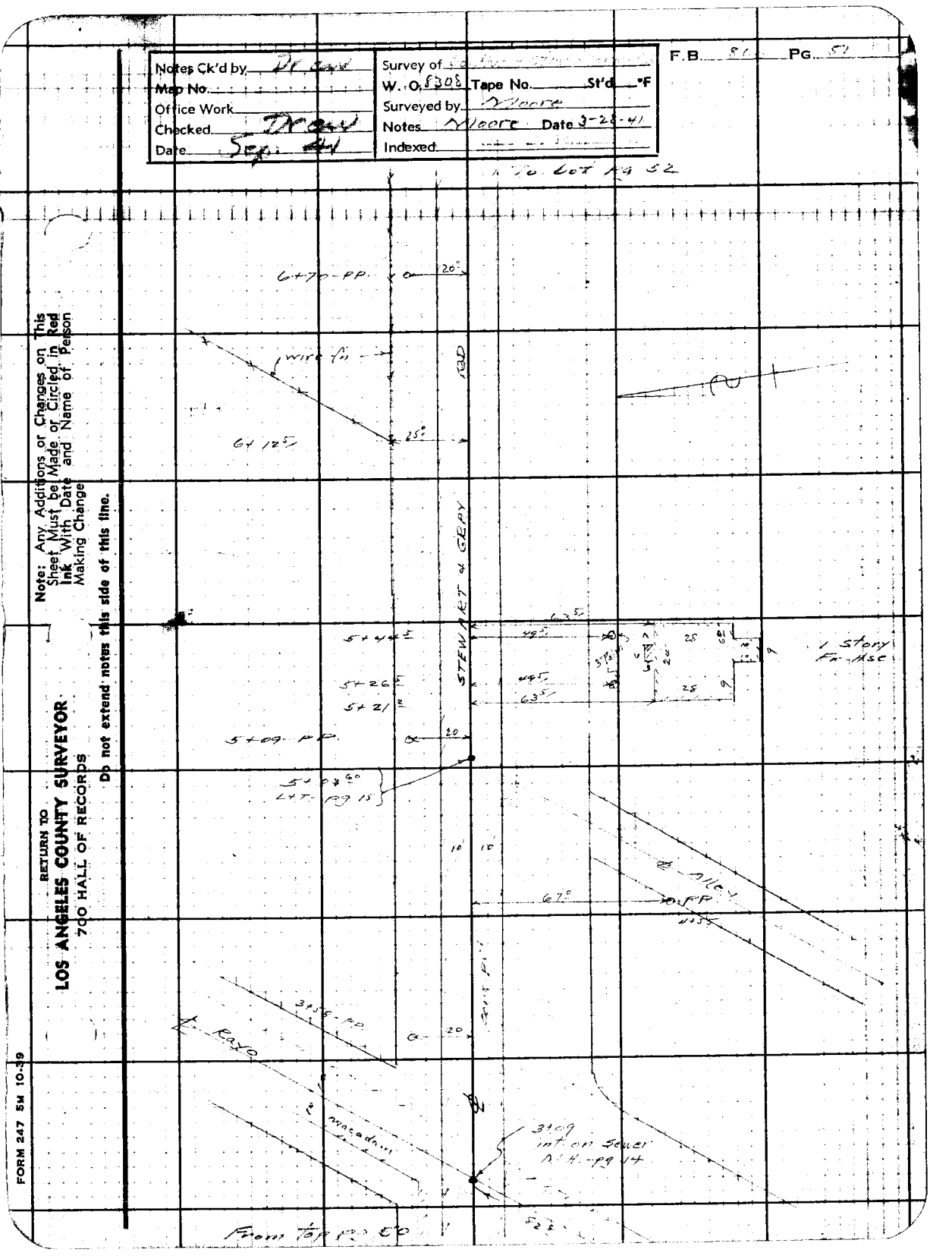

Note: Any Additions or Changes on This Sheet Must be Made or Circled in Red Ink With Date and Name of Person Making Change

Do not extend notes this side of this line.

RETURN TO
LOS ANGELES COUNTY SURVEYOR
700 HALL OF RECORDS

FORM 247 5M 10-39

To Left Pg 53

F.B. 860 PG. 52

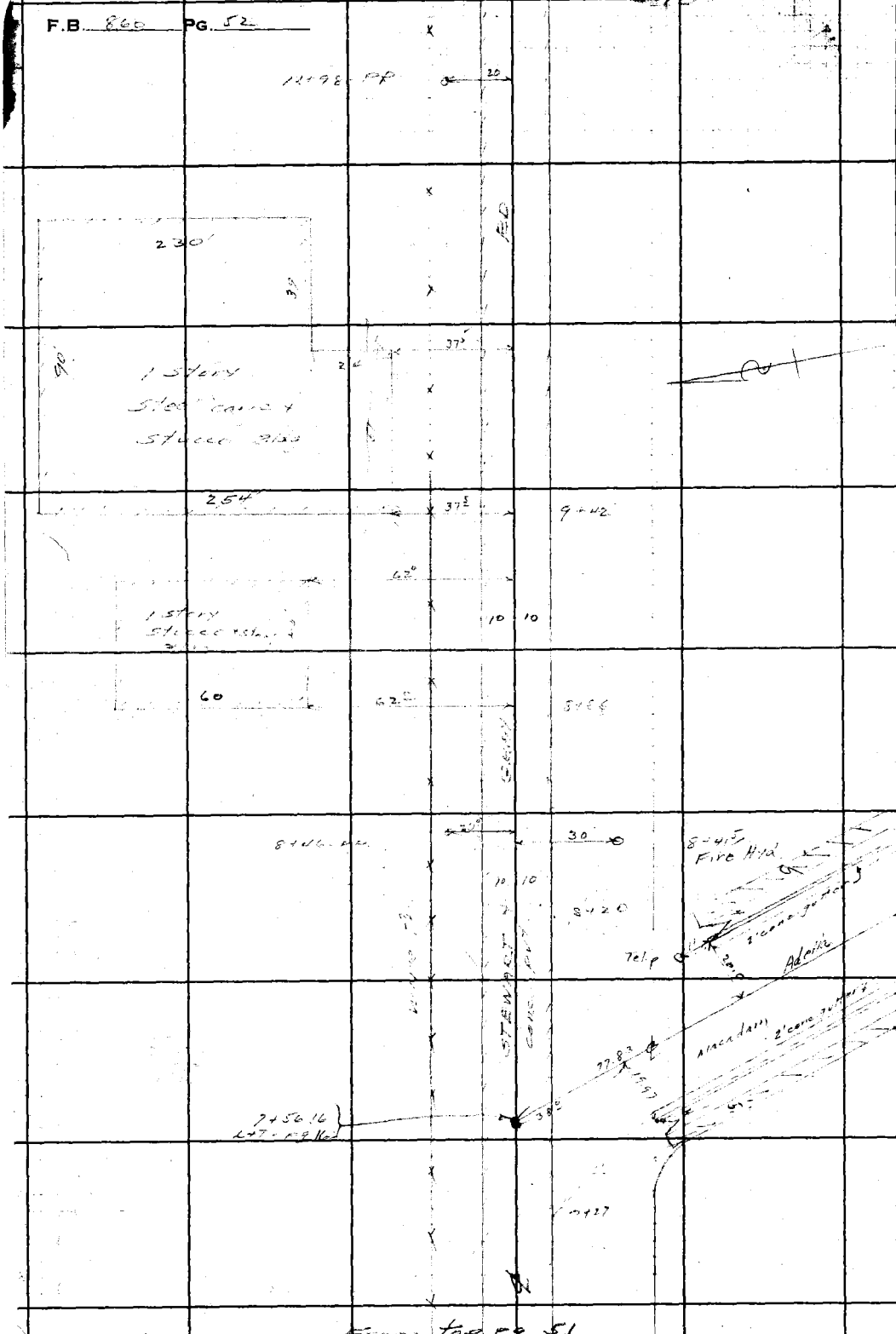

RETURN TO
LOS ANGELES COUNTY SURVEYOR
700 HALL OF RECORDS

Do not extend notes this side of this line.

Note: Any Additions or Changes on This Sheet Must be Made or Circled in **Red Ink** With Date and Name of Person Making Change.

Notes Ck'd by [illegible]	Survey of [illegible] F.B. [illegible] PG. [illegible]
Map No.	W. O. 5368 Tape No. St'd °F
Office Work	Surveyed by [illegible]
Checked [illegible]	Notes [illegible] Date 3-28-41
Date Sep 41	Indexed [illegible]

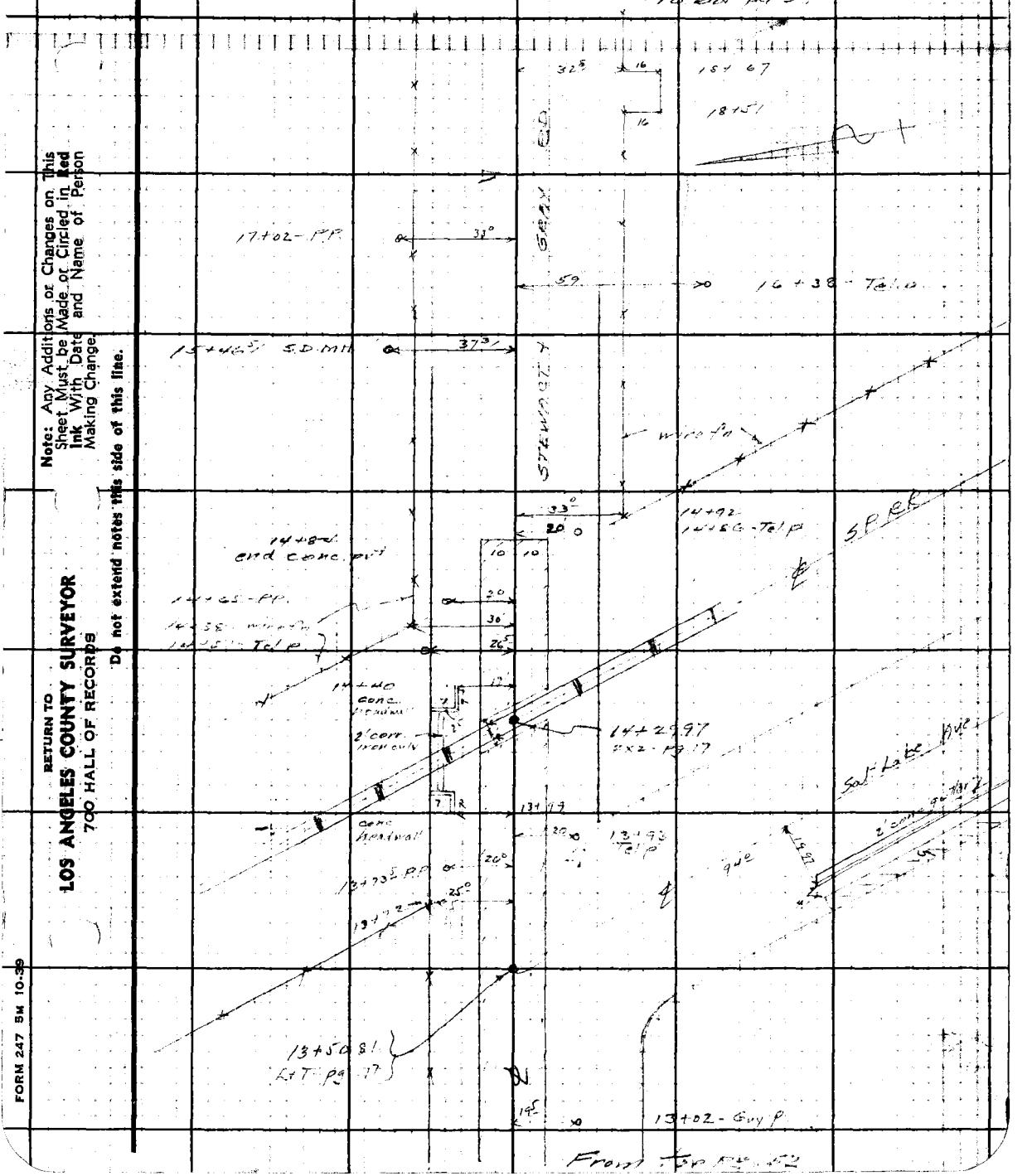

Note: Any Additions or Changes on This Sheet Must be Made or Circled in Red Ink With Date and Name of Person Making Change.

Do not extend notes this side of this line.

RETURN TO
LOS ANGELES COUNTY SURVEYOR
700 HALL OF RECORDS

FORM 247 5M 10-39

F.B. 860 PG. 54



RETURN TO
LOS ANGELES COUNTY SURVEYOR
700 HALL OF RECORDS

Do not extend notes this side of this line.

Note: Any Additions or Changes on This Sheet Must be Made or Circled in Red Ink With Date and Name of Person Making Change.

Notes Ck'd by [illegible]	Survey of [illegible]
Map No.	W. O. 8306 Tape No. St'd °F
Office Work	Surveyed by Moore
Checked [illegible]	Notes Moore Date 4-1-41
Date Sept. 41	Indexed A. C. Johnson

F. B. [illegible] Pg. 55

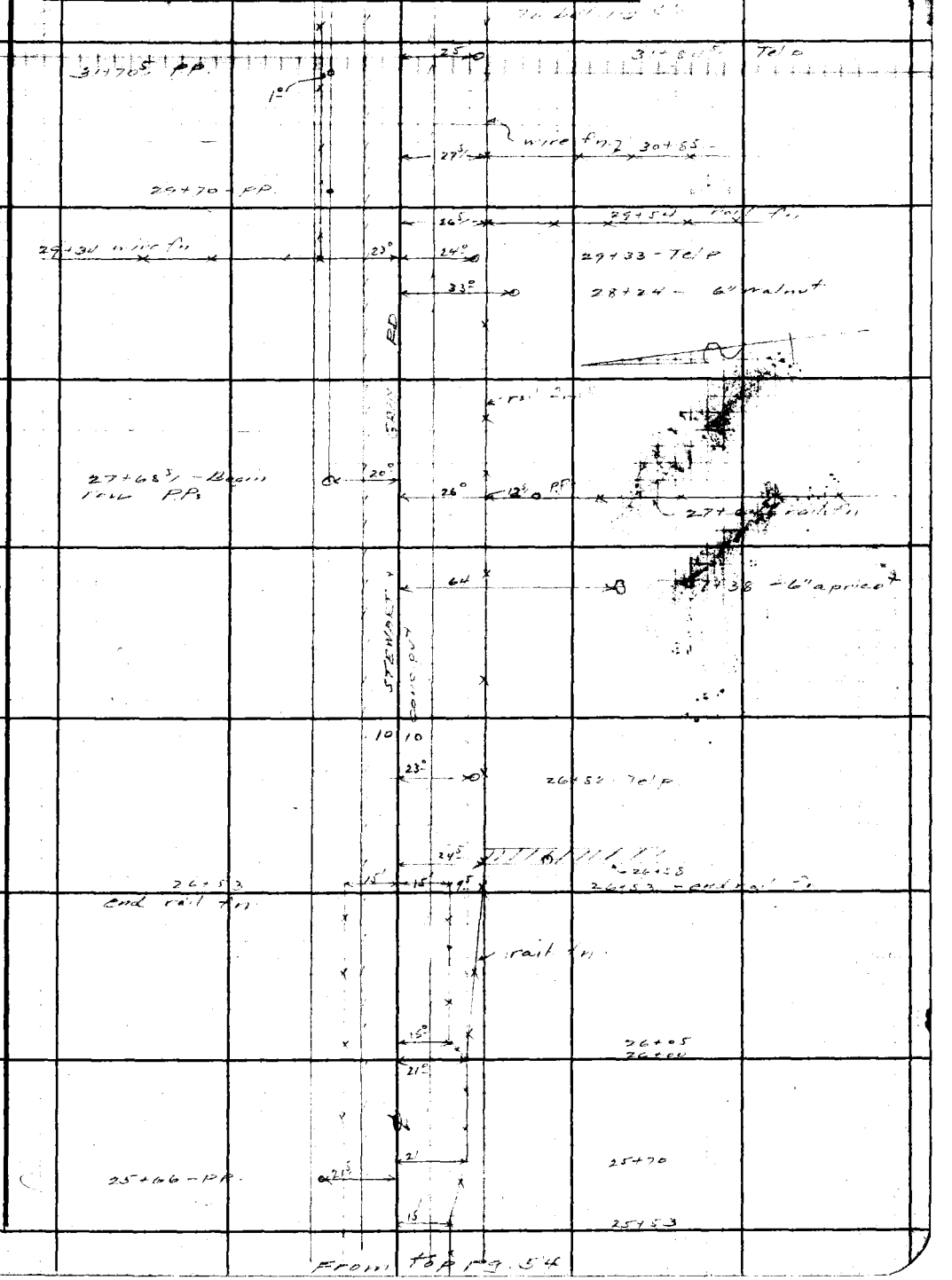

Note: Any Additions or Changes on This Sheet Must be Made or Circled in Red Ink With Date and Name of Person Making Change.

Do not extend notes this side of this line.

RETURN TO
LOS ANGELES COUNTY SURVEYOR
700 HALL OF RECORDS

FORM 247 3M 12-40

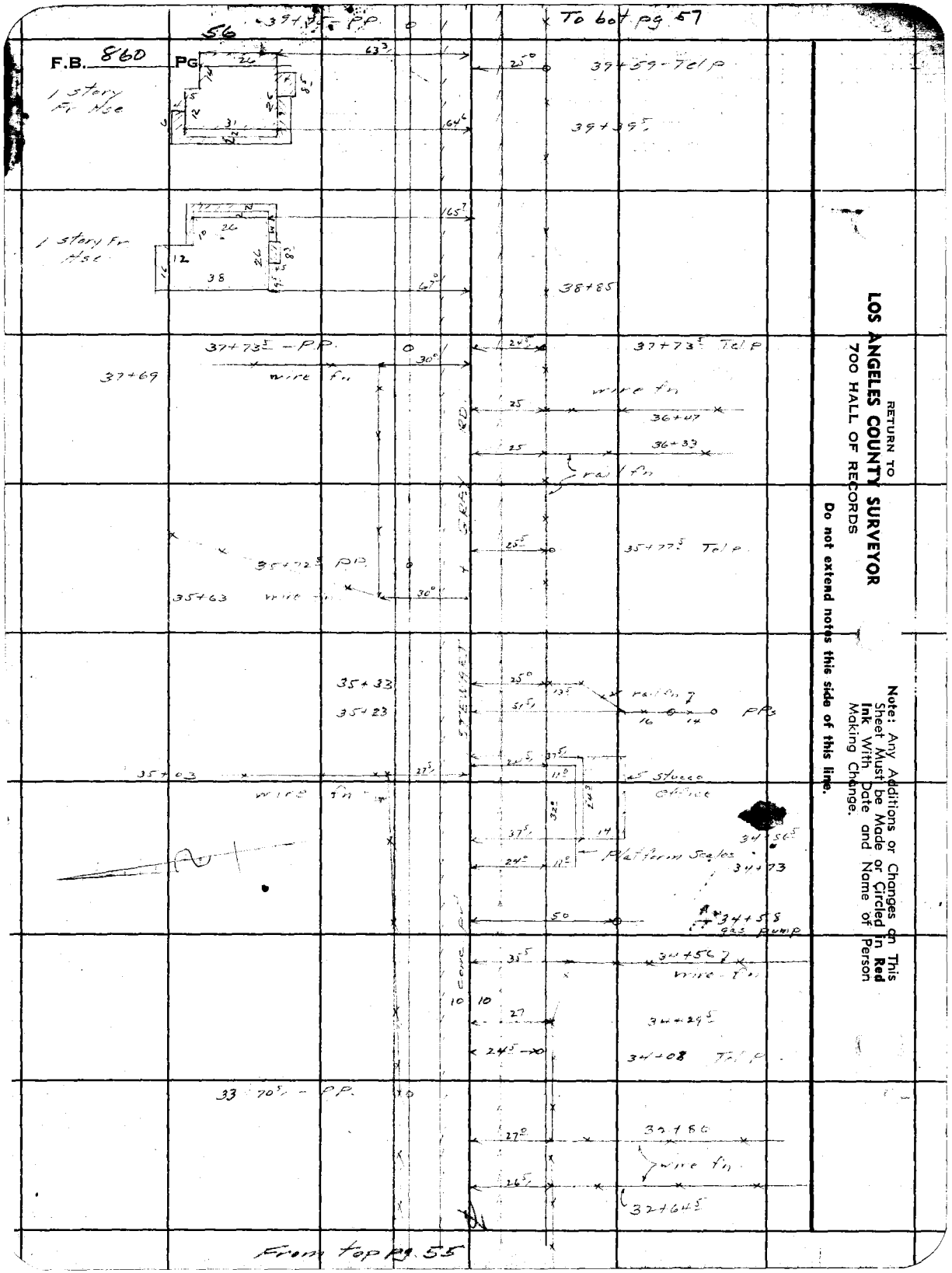

RETURN TO
LOS ANGELES COUNTY SURVEYOR
700 HALL OF RECORDS

Do not extend notes this side of this line.

Note: Any Additions or Changes on This Sheet Must be Made or Circled in **Red Ink** With Date and Name of Person Making Change.

Notes Ck'd by Drew	Survey of So Hue + Stewart Gray Rd
Map No.	W. O. 8308 Tape No. St'd °F
Office Work	Surveyed by Moore
Checked Drew	Notes Moore Date 4-2-41
Date Sep. 41	Indexed A. C. Johnson

F.B. 860 PG. 57

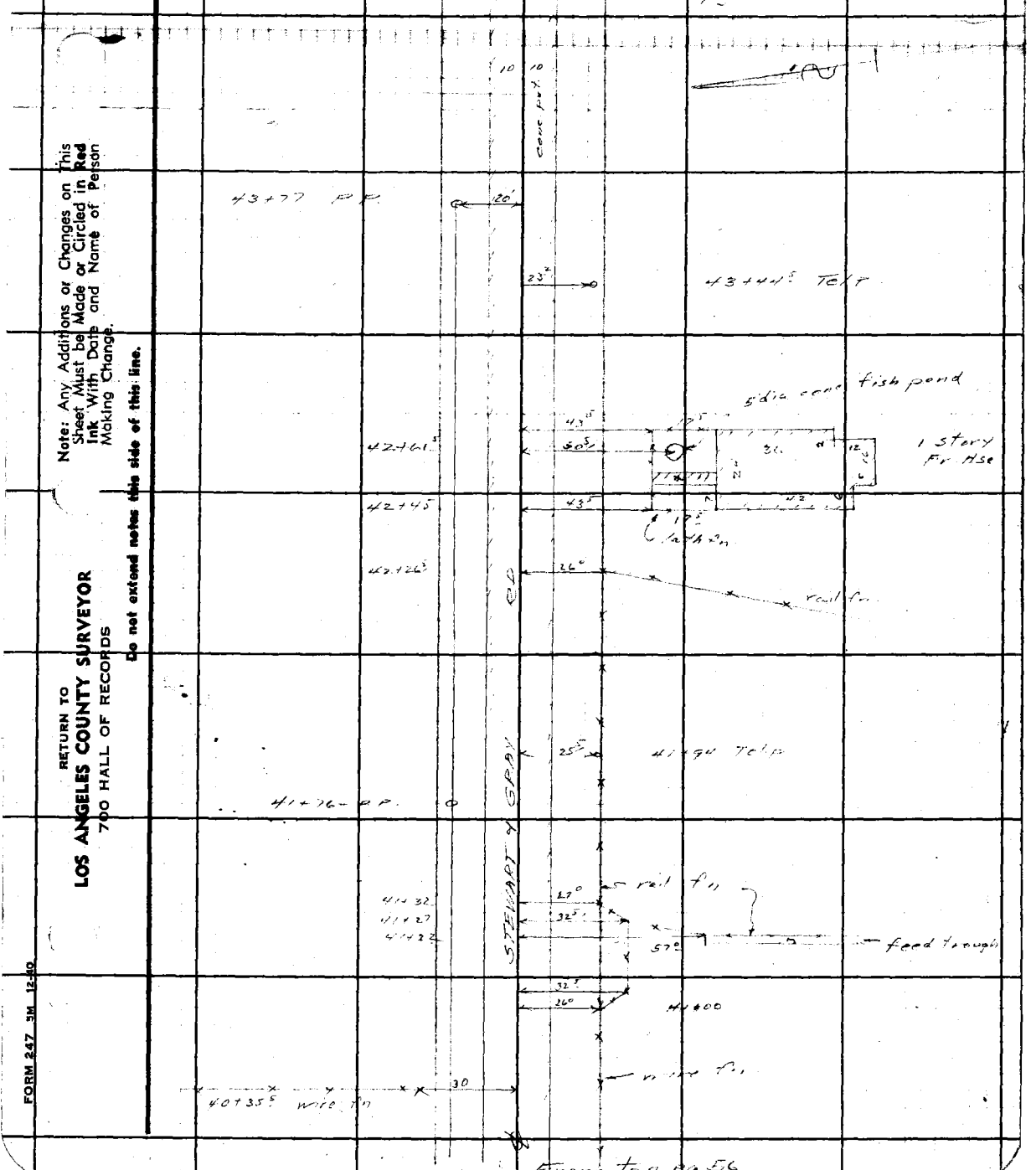

Note: Any Additions or Changes on This Sheet Must be Made or Circled in Red Ink With Date and Name of Person Making Change.

Do not extend notes this side of this line.

RETURN TO
LOS ANGELES COUNTY SURVEYOR
700 HALL OF RECORDS

FORM 247 3M 12-40

F.B. 860 PG. 58

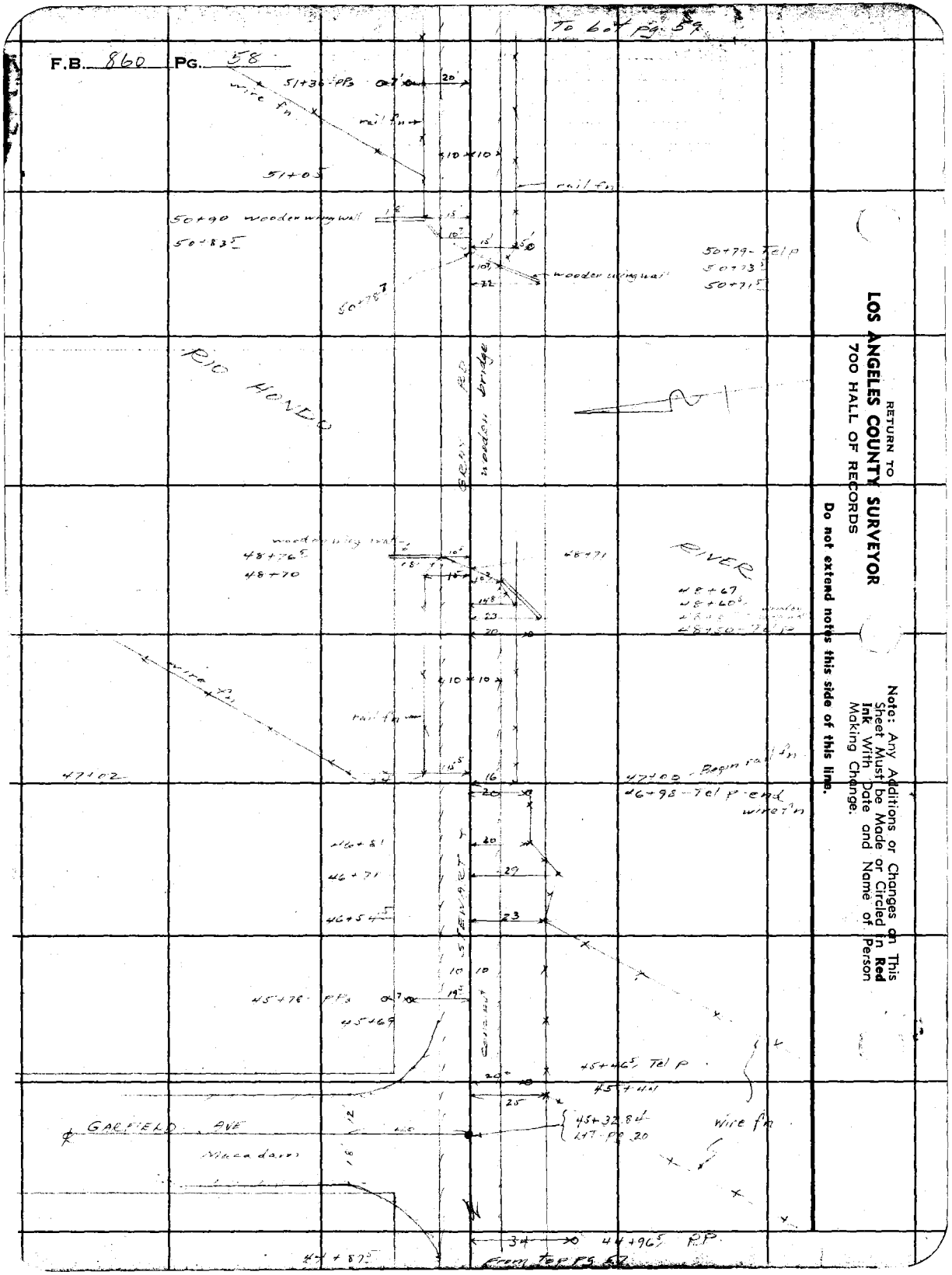

RETURN TO
LOS ANGELES COUNTY SURVEYOR
700 HALL OF RECORDS

Do not extend notes this side of this line.

Note: Any Additions or Changes on This Sheet Must be Made or Circled in **Red Ink** With Date and Name of Person Making Change.

Notes Ck'd by Drew	Survey of So Ave + Slow [illegible]
Map No.	W. O. 8308 Tape No. St'd °F
Office Work	Surveyed by Moore
Checked Drew	Notes Moore Date 4-2-41
Date 9-16-41	Indexed A. C. Johnson

F.B. 860 PG. 57

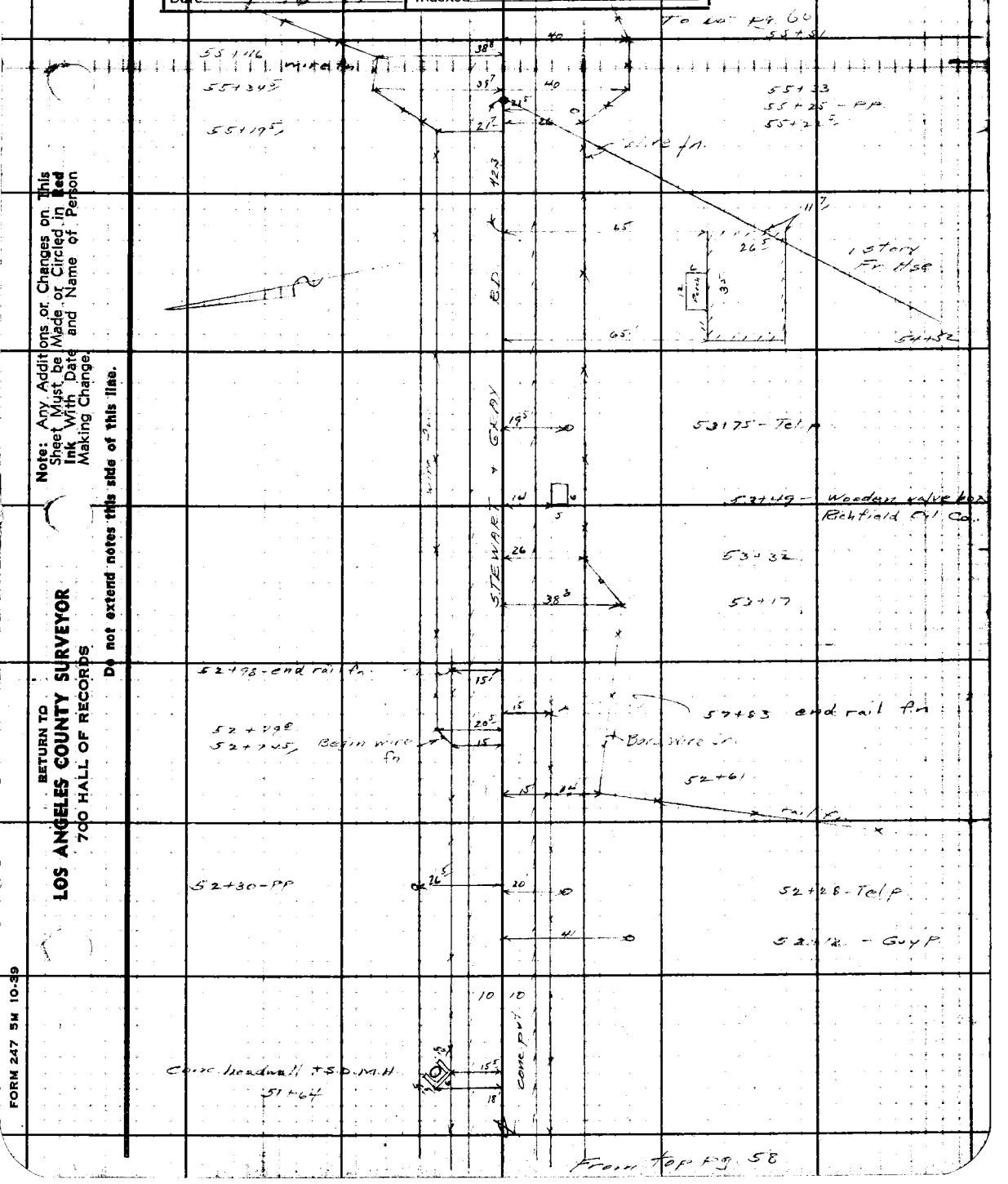

Note: Any Additions or Changes on This Sheet Must be Made or Circled in Red Ink With Date and Name of Person Making Change.

Do not extend notes this side of this line.

RETURN TO
LOS ANGELES COUNTY SURVEYOR
700 HALL OF RECORDS

FORM 247 5M 10-39

F.B. 860 PG. 60

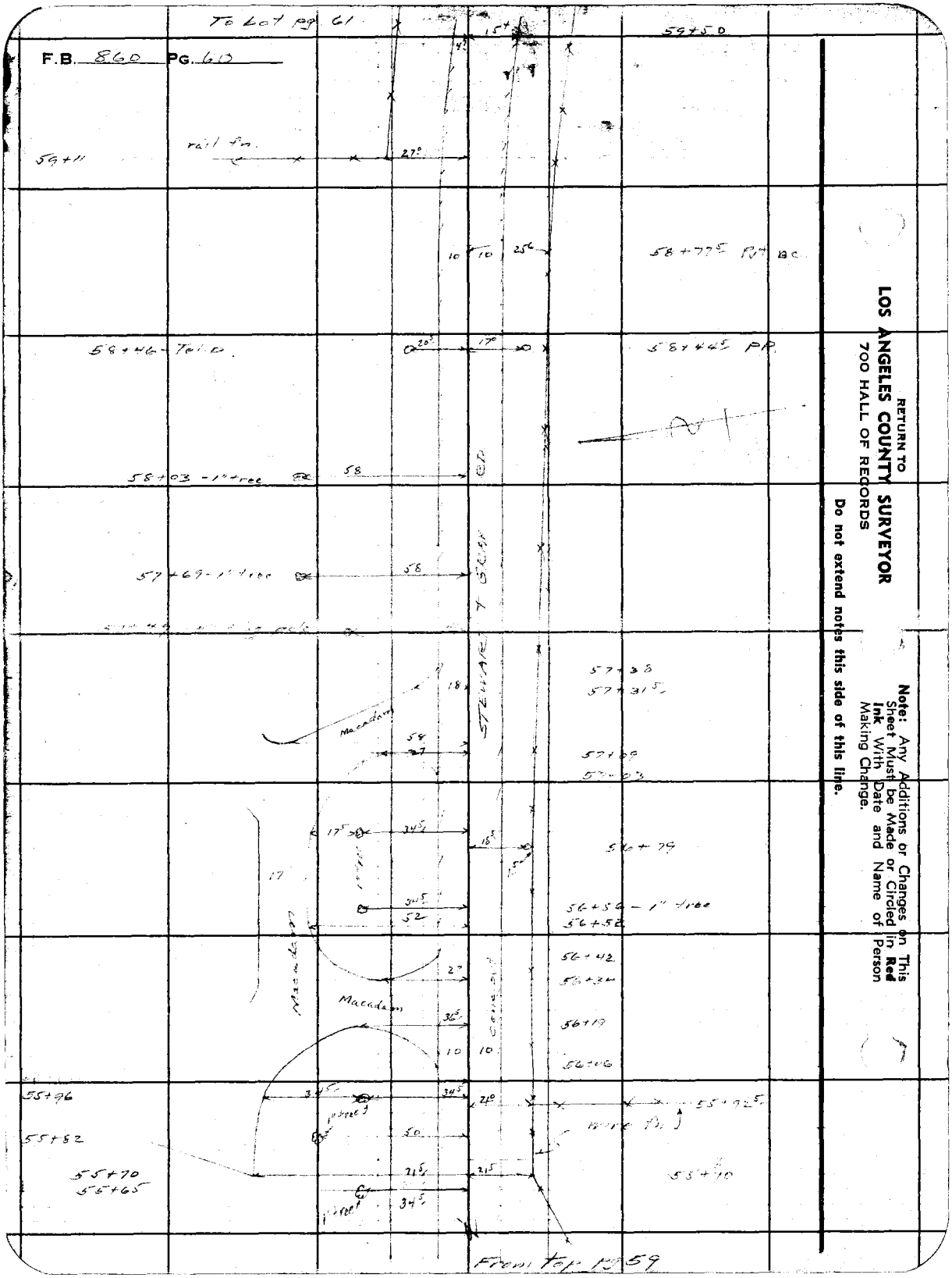

RETURN TO
LOS ANGELES COUNTY SURVEYOR
700 HALL OF RECORDS

Do not extend notes this side of this line.

Note: Any Additions or Changes on This Sheet Must be Made or Circled in **Red Ink** With Date and Name of Person Making Change.

Notes Ck'd by Drew	Survey of [illegible]
Map No.	W. O. 8308 Tape No. St'd °F
Office Work	Surveyed by Moore
Checked Drew	Notes Moore Date 4-2-41
Date Sept 41	Indexed A. C. Johnson

F.B. 510 PG. 61

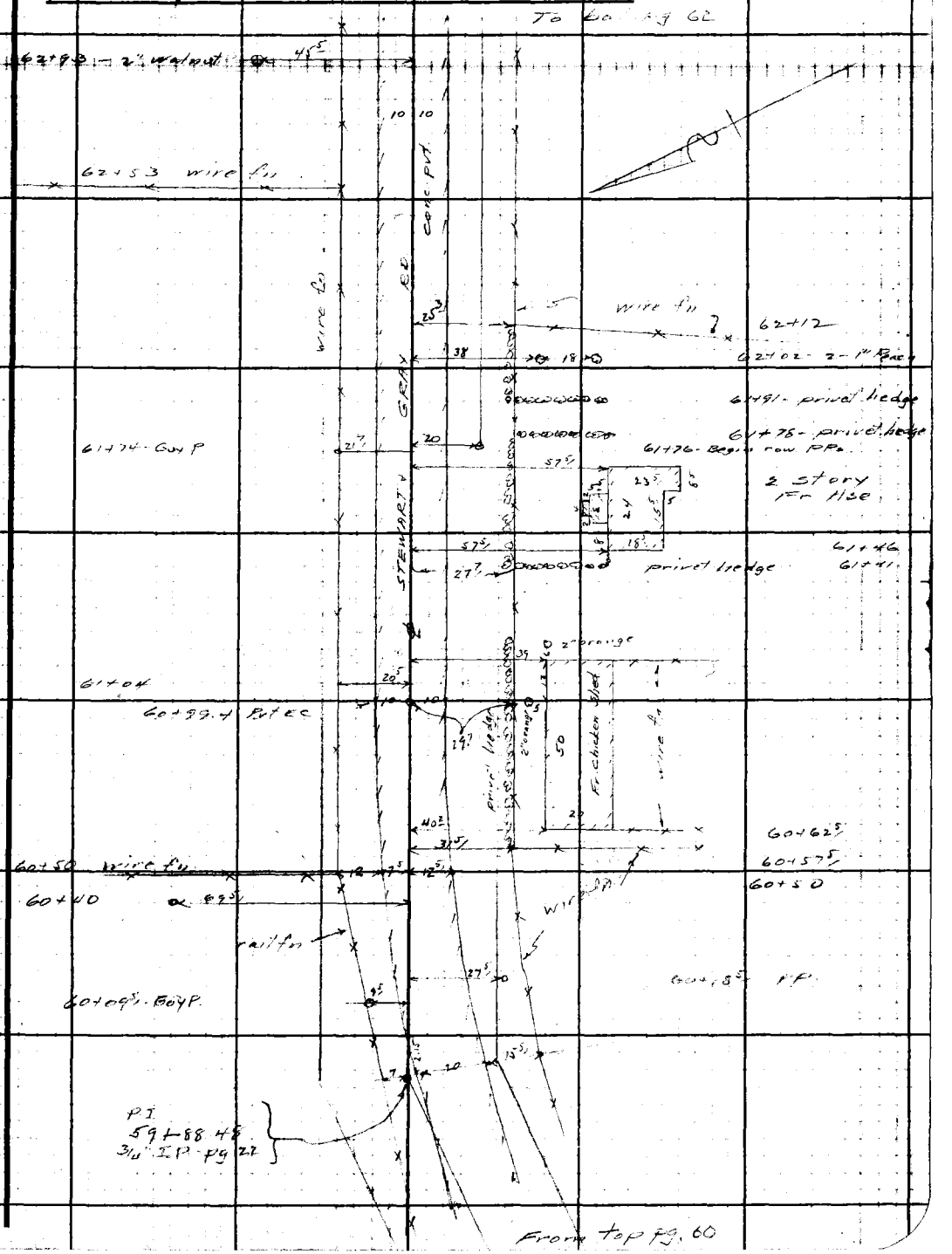

Note: Any Additions or Changes on This Sheet Must be Made or Circled in Red Ink With Date and Name of Person Making Change

Do not extend notes this side of this line.

RETURN TO
LOS ANGELES COUNTY SURVEYOR
700 HALL OF RECORDS

FORM 247 5M 10-39

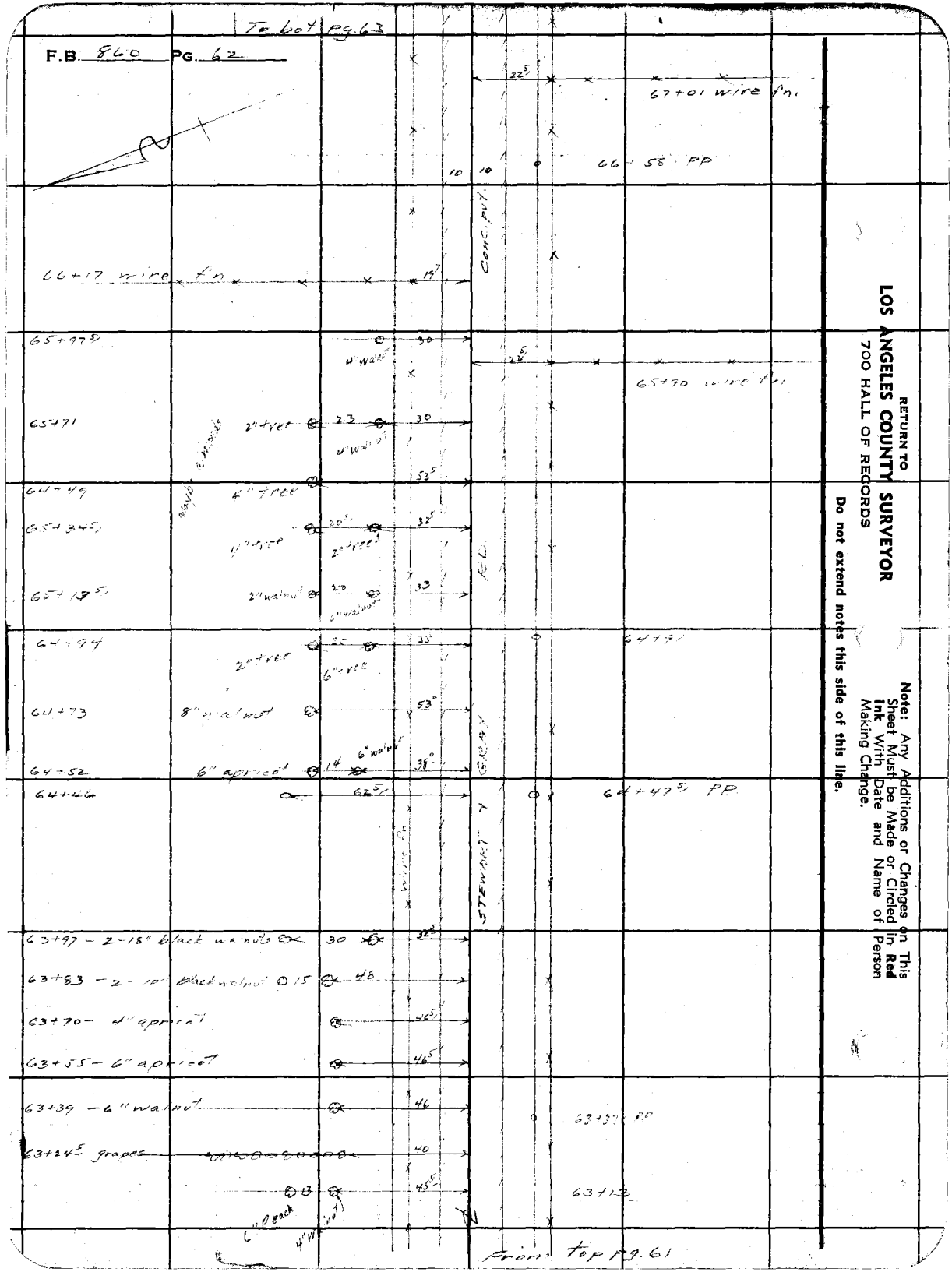

RETURN TO
LOS ANGELES COUNTY SURVEYOR
700 HALL OF RECORDS

Do not extend notes this side of this line.

Note: Any Additions or Changes on This Sheet Must be Made or Circled in **Red Ink** With Date and Name of Person Making Change.

Notes Ck'd by [illegible]	Survey of [illegible]
Map No.	W. O. 8308 Tape No. Std: °F
Office Work	Surveyed by [illegible]
Checked Drew	Notes [illegible] Date 4-2-41
Date Sep 41	Indexed A. C. Johnson

F.B. [illegible] PG. [illegible]

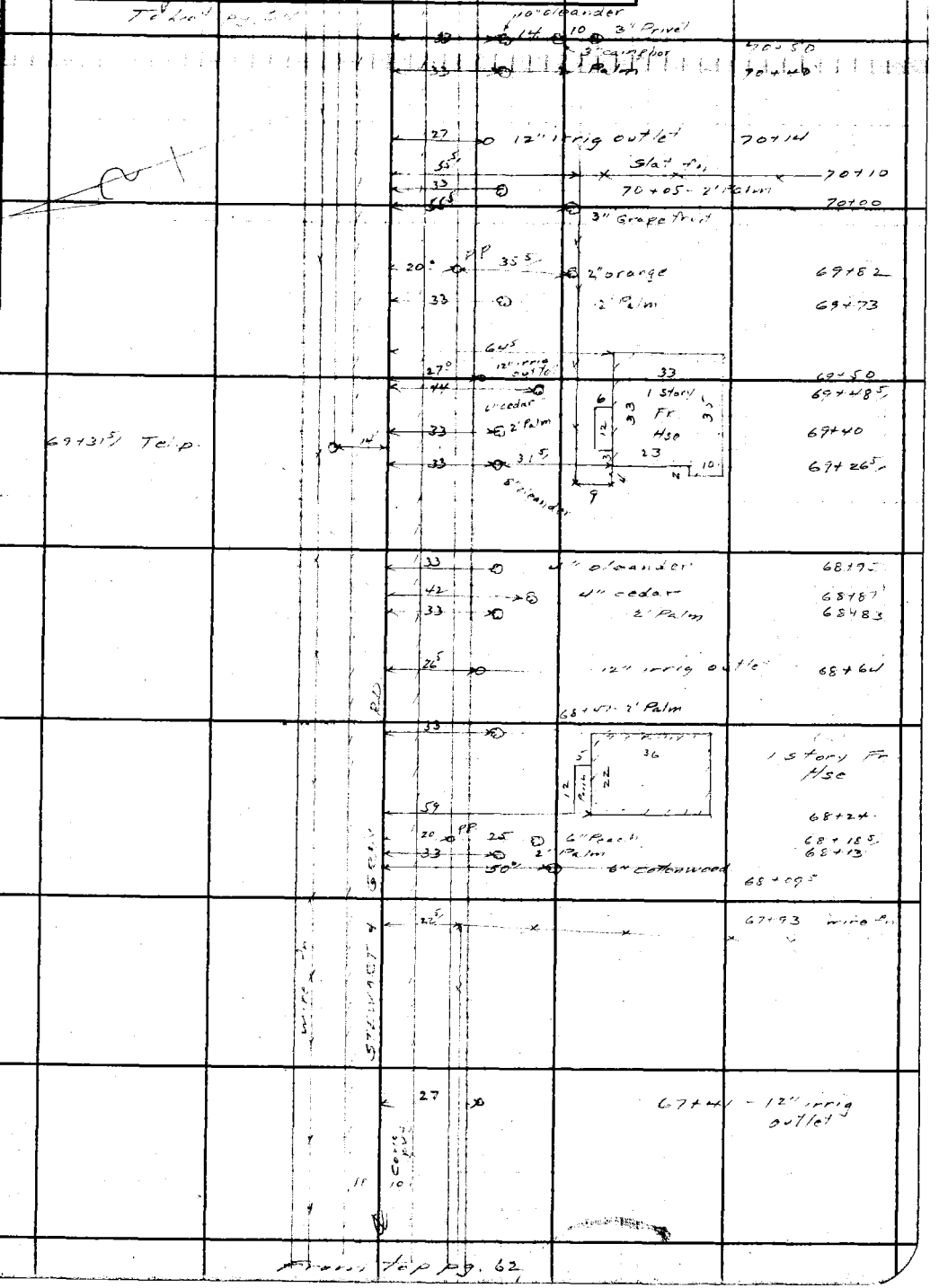

From top pg. 62

Note: Any Additions or Changes on This Sheet Must be Made or Circled in Red Ink With Date and Name of Person Making Change

Do not extend notes this side of this line.

RETURN TO
LOS ANGELES COUNTY SURVEYOR
700 HALL OF RECORDS

FORM 247 5M 12-40

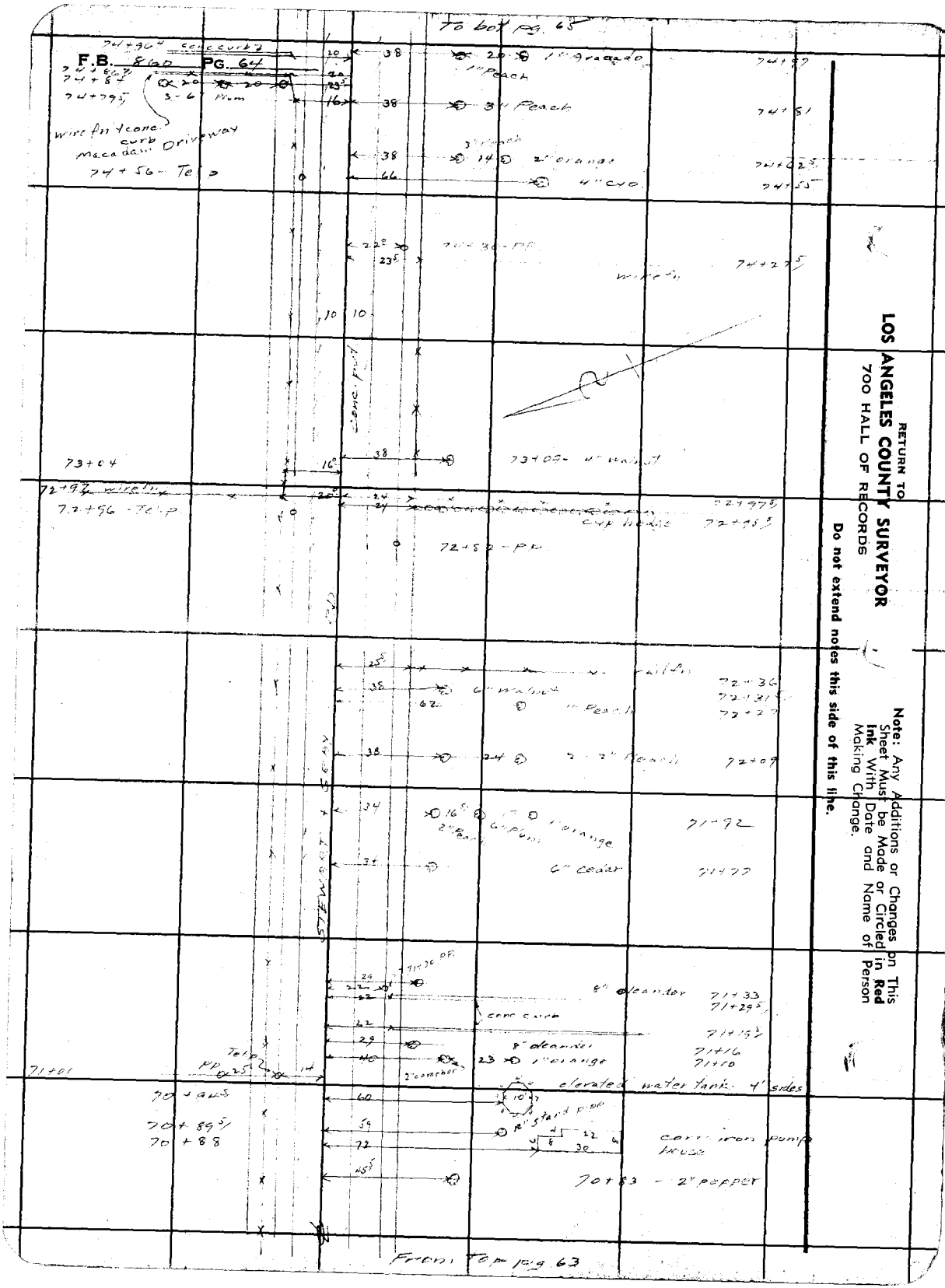

RETURN TO
LOS ANGELES COUNTY SURVEYOR
700 HALL OF RECORDS

Do not extend notes this side of this line.

Note: Any Additions or Changes on This Sheet Must be Made or Circled in **Red Ink** With Date and Name of Person Making Change.

Notes Ck'd by Drew	Survey of So. Ave + Stew + Gray [illegible]
Map No.	W. O. 8308 Tape No. St'd °F
Office Work	Surveyed by [illegible]
Checked Drew	Notes [illegible] Date 4-2-41
Date Sep 41	Indexed A. C. Johnson

F.B. [illegible] PG. [illegible]



Note: Any Additions or Changes on This Sheet Must be Made or Circled in Red Ink With Date and Name of Person Making Change

Do not extend notes this side of this line.

RETURN TO
LOS ANGELES COUNTY SURVEYOR
700 HALL OF RECORDS

FORM 247 5M 12-40

To bot pg 67

F.B. 860 PG. 66



From top pg 65

RETURN TO
LOS ANGELES COUNTY SURVEYOR
700 HALL OF RECORDS

Do not extend notes this side of this line.

Note: Any Additions or Changes on This Sheet Must be Made or Circled in **Red Ink** With Date and Name of Person Making Change.

Notes Ck'd by [illegible]	Survey of [illegible]
Map No.	W. O. 8308 Tape No. Std °P
Office Work	Surveyed by [illegible]
Checked [illegible]	Notes [illegible] Date [illegible]
Date [illegible] 41	Indexed A. C. Johnson

F.B. [illegible] PG. [illegible]

Note: For additional topography see Pgs. 289 to 292 Incl. 1-18-55 CEB

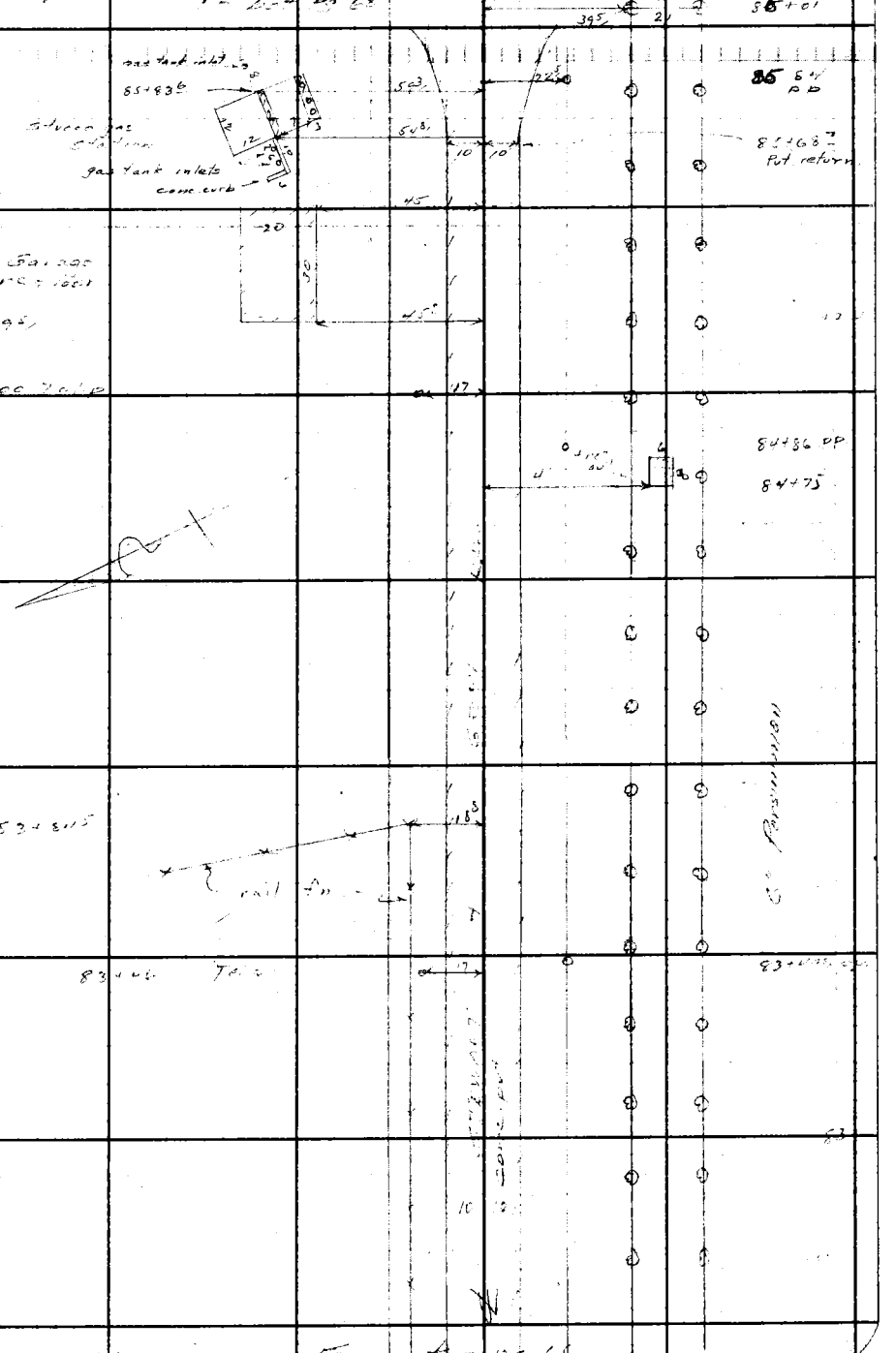

Note: Any Additions or Changes on This Sheet Must be Made or Circled in Red Ink With Date and Name of Person Making Change

Do not extend notes this side of this line.

RETURN TO
LOS ANGELES COUNTY SURVEYOR
700 HALL OF RECORDS

FORM 247 3M 12-40

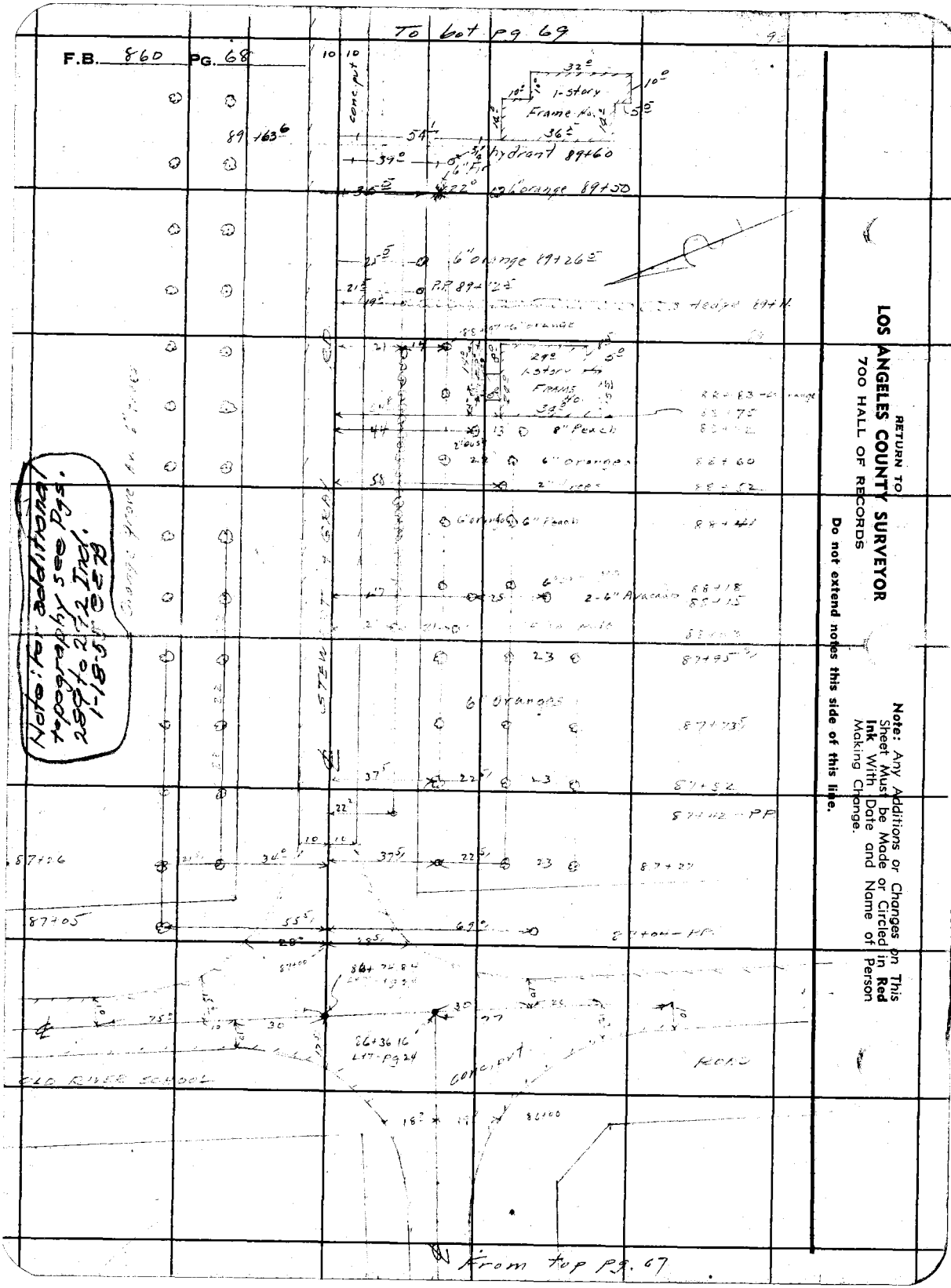

RETURN TO
LOS ANGELES COUNTY SURVEYOR
700 HALL OF RECORDS

Do not extend notes this side of this line.

Note: Any Additions or Changes on This Sheet Must be Made or Circled in **Red Ink** With Date and Name of Person Making Change.

Notes Ck'd by Drew	Survey of [illegible]
Map No.	W. O. 8368 Tape No. Std °F
Office Work	Surveyed by [illegible]
Checked Drew	Notes [illegible] Date 11-3-41
Date Sep 41	Indexed A. C. Johnson

F.B. [illegible] Pg. [illegible]



Note: Any Additions or Changes on This Sheet Must be Made or Circled in Red Ink With Date and Name of Person Making Change

Do not extend notes this side of this line.

RETURN TO
LOS ANGELES COUNTY SURVEYOR
700 HALL OF RECORDS

FORM 247 5M 12-40

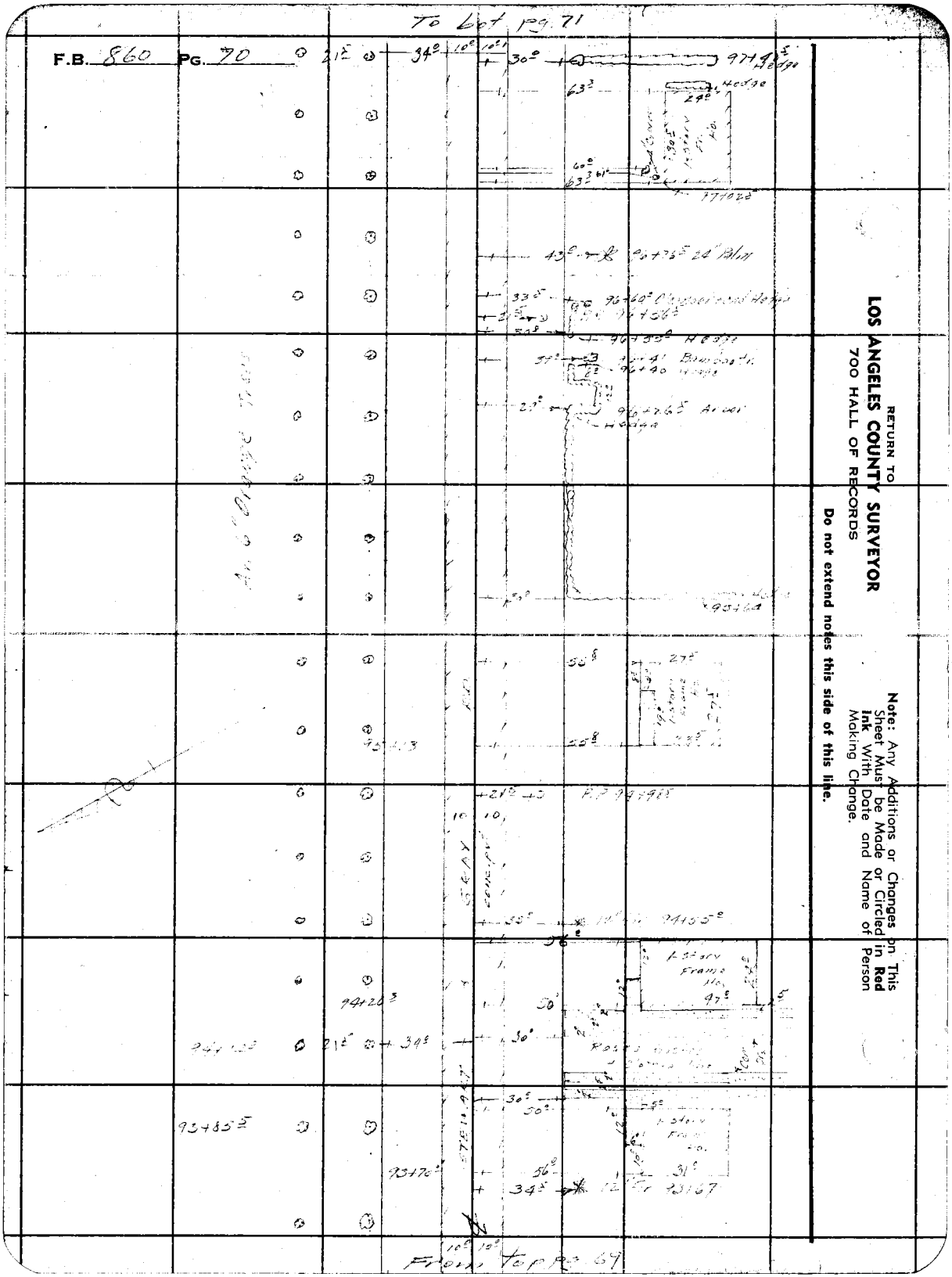
To bot pg. 71
F.B. 860 PG. 70
From top pg. 69
RETURN TO
LOS ANGELES COUNTY SURVEYOR
700 HALL OF RECORDS
Do not extend notes this side of this line.
Note: Any Additions or Changes on This Sheet Must be Made or Circled in Red Ink With Date and Name of Person Making Change.

Notes Ck'd by [illegible]	Survey of [illegible]
Map No.	W. O. 8308 Tape No. ____ St'd ____ °F
Office Work	Surveyed by [illegible]
Checked Drew	Notes [illegible] Date 1-7-41
Date Sep. 41	Indexed A. C. Johnson

F.B. [illegible] PG. [illegible]

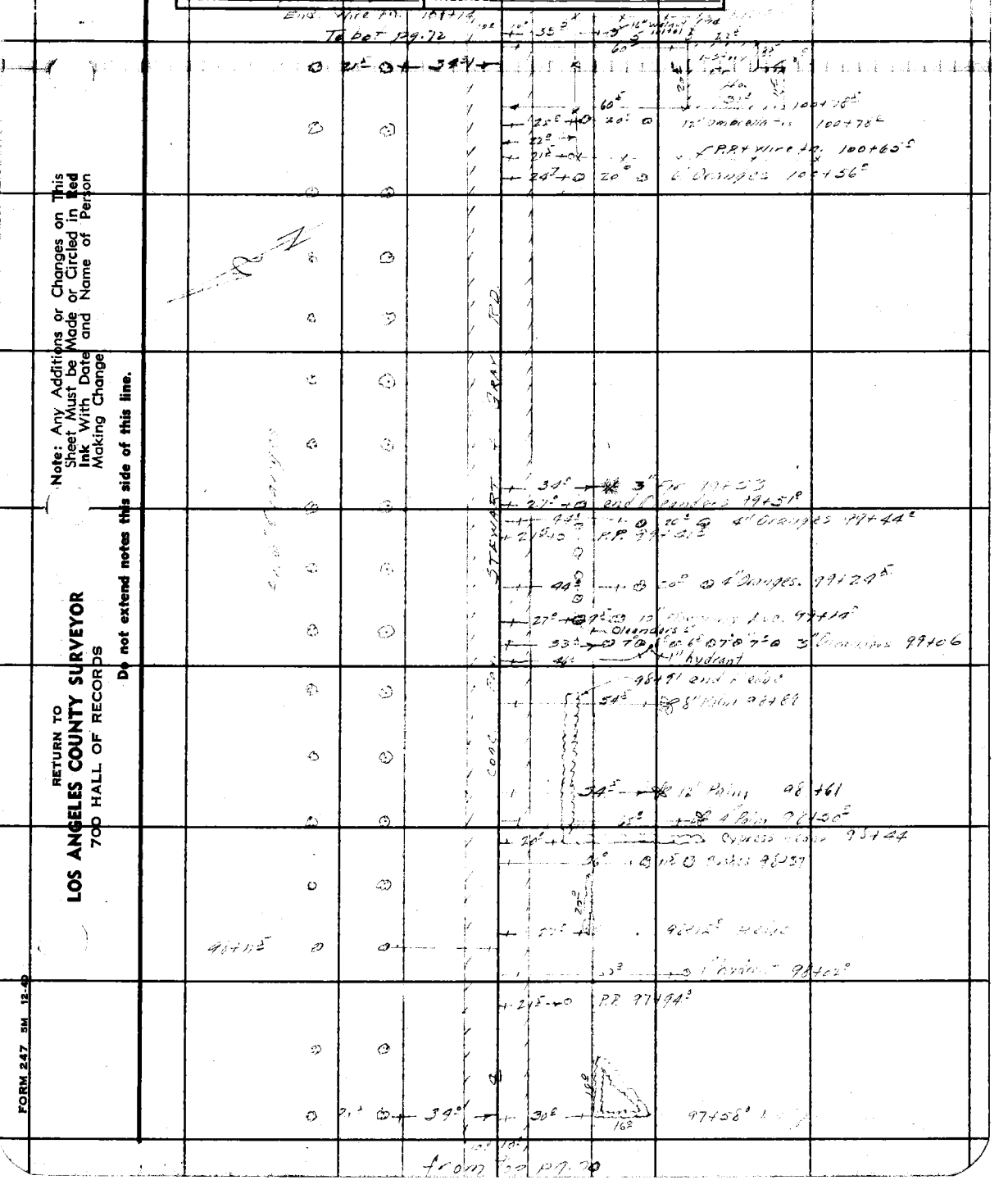

Note: Any Additions or Changes on This Sheet Must be Made or Circled in Red Ink With Date and Name of Person Making Change

Do not extend notes this side of this line.

RETURN TO
LOS ANGELES COUNTY SURVEYOR
700 HALL OF RECORDS

FORM 247 5M 12-40

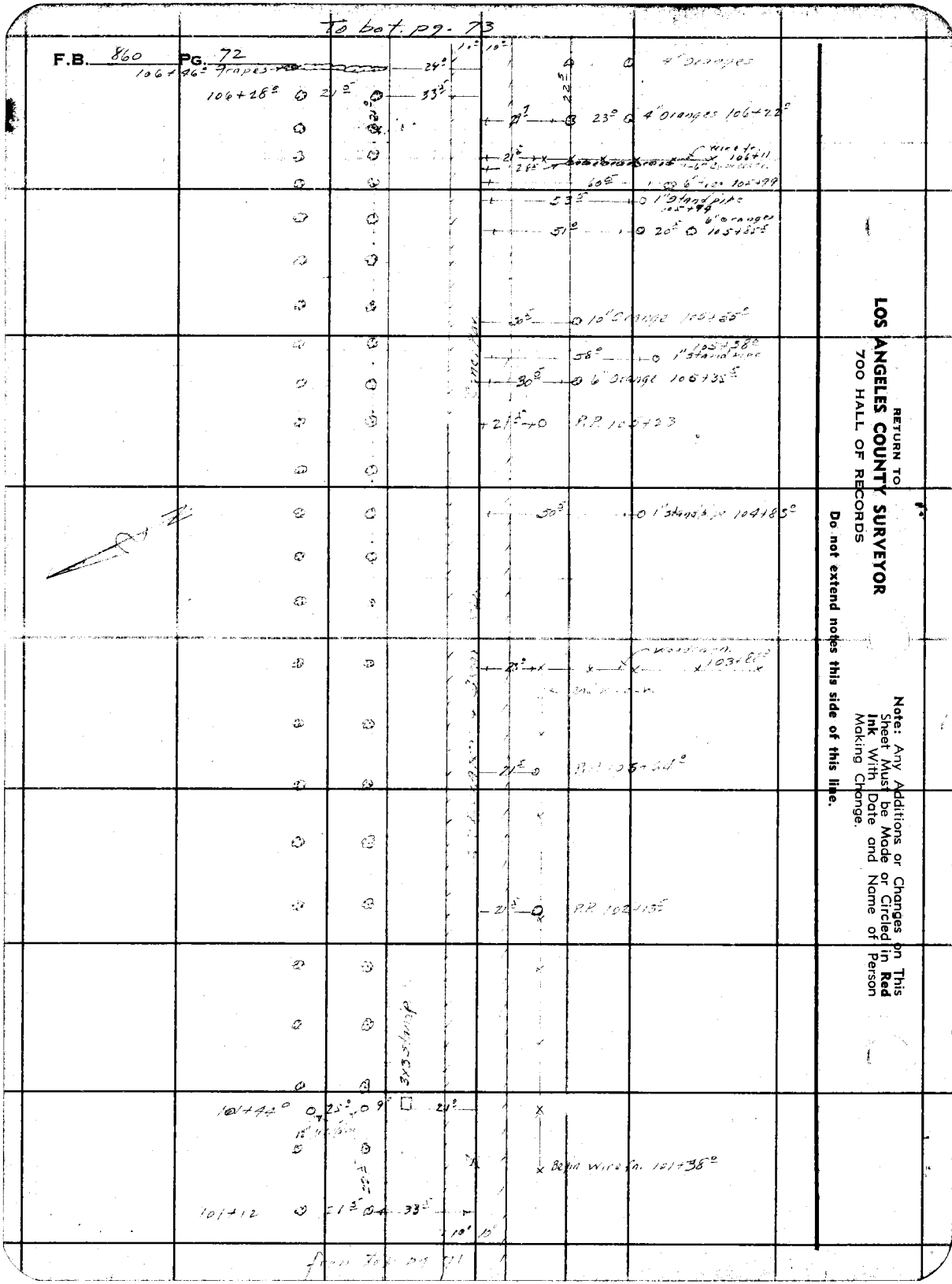

RETURN TO
LOS ANGELES COUNTY SURVEYOR
700 HALL OF RECORDS

Do not extend notes this side of this line.

Note: Any Additions or Changes on This Sheet Must be Made or Circled in **Red Ink** With Date and Name of Person Making Change.

Notes Ck'd by Drew	Survey of [illegible]
Map No.	W. O. 8308 Tape No. St'd °F
Office Work	Surveyed by
Checked Drew	Notes Date 4-7-41
Date Sep. 41	Indexed A. C. Johnson

F.B. [illegible] PG. [illegible]



Note: Any Additions or Changes on This Sheet Must be Made or Circled in Red Ink With Date and Name of Person Making Change

Do not extend notes this side of this line.

RETURN TO
LOS ANGELES COUNTY SURVEYOR
700 HALL OF RECORDS

FORM 247 5M 12-40

To bot. pg. 75

F.B. 860 PG. 74



RETURN TO
LOS ANGELES COUNTY SURVEYOR
700 HALL OF RECORDS

Do not extend notes this side of this line.

Note: Any Additions or Changes on This Sheet Must be Made or Circled in **Red Ink** With Date and Name of Person Making Change.

Notes Ck'd by Drew	Survey of [illegible]
Map No.	W. O. 1286 Tape No. Std °F
Office Work	Surveyed by Meere
Checked Drew	Notes Fenner Date 4-8-41
Date Sept. 41	Indexed A. C. Johnson

F. B. Pg. 73

Note: Any Additions or Changes on This Sheet Must be Made or Circled in Red Ink With Date and Name of Person Making Change

Do not extend notes this side of this line.

RETURN TO
LOS ANGELES COUNTY SURVEYOR
700 HALL OF RECORDS

FORM 247 5M 12-40

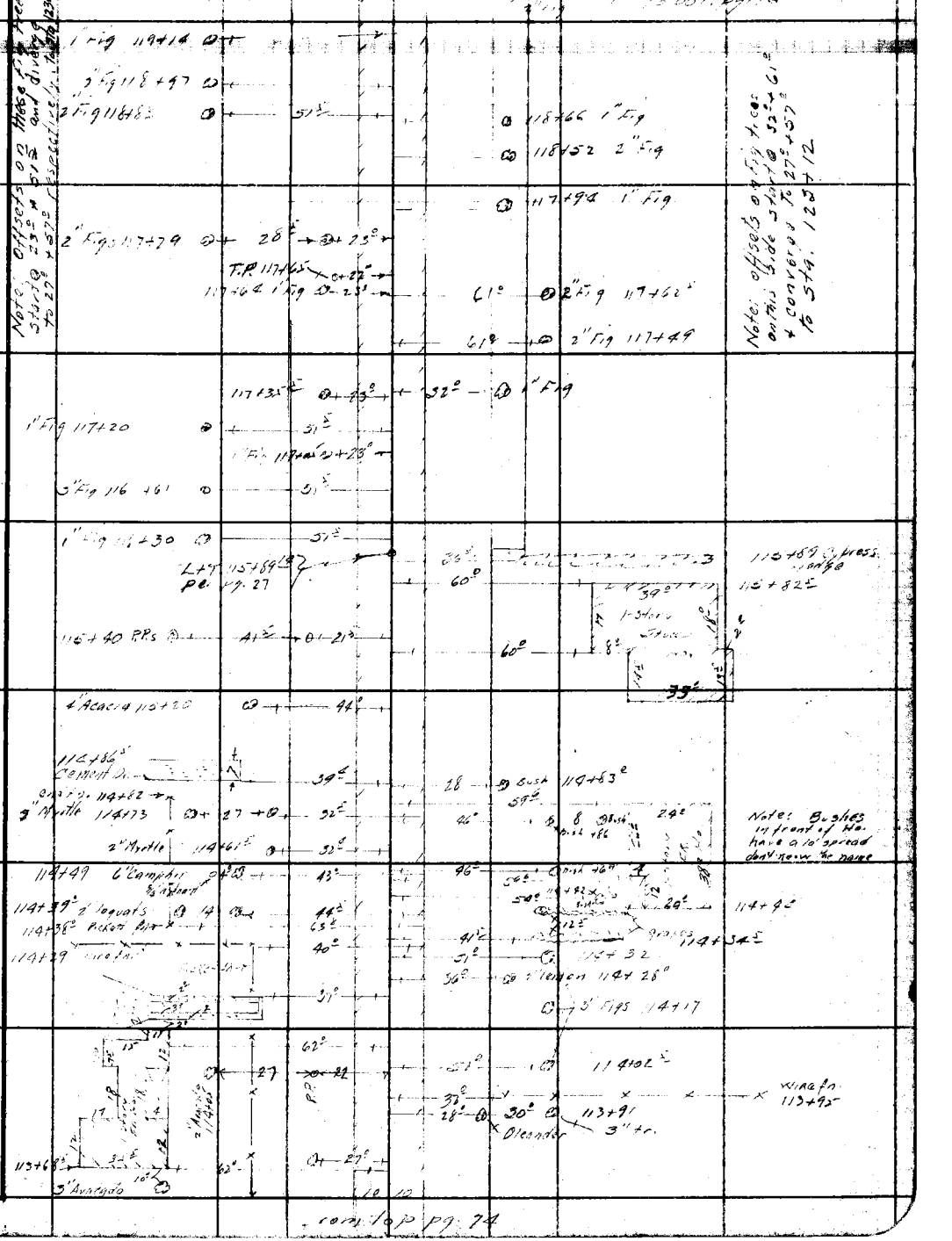

F.B. 860 PG. 76



RETURN TO
LOS ANGELES COUNTY SURVEYOR
700 HALL OF RECORDS

Do not extend notes this side of this line.

Note: Any Additions or Changes on This Sheet Must be Made or Circled in Red Ink With Date and Name of Person Making Change.

Notes Ck'd by Drew	Survey of [illegible]
Map No.	W. O. 8308 Tape No. Std °F
Office Work	Surveyed by [illegible]
Checked Drew	Notes [illegible] Date 4-8-41
Date Sep. 41	Indexed A. C. Johnson

F.B. Pg.

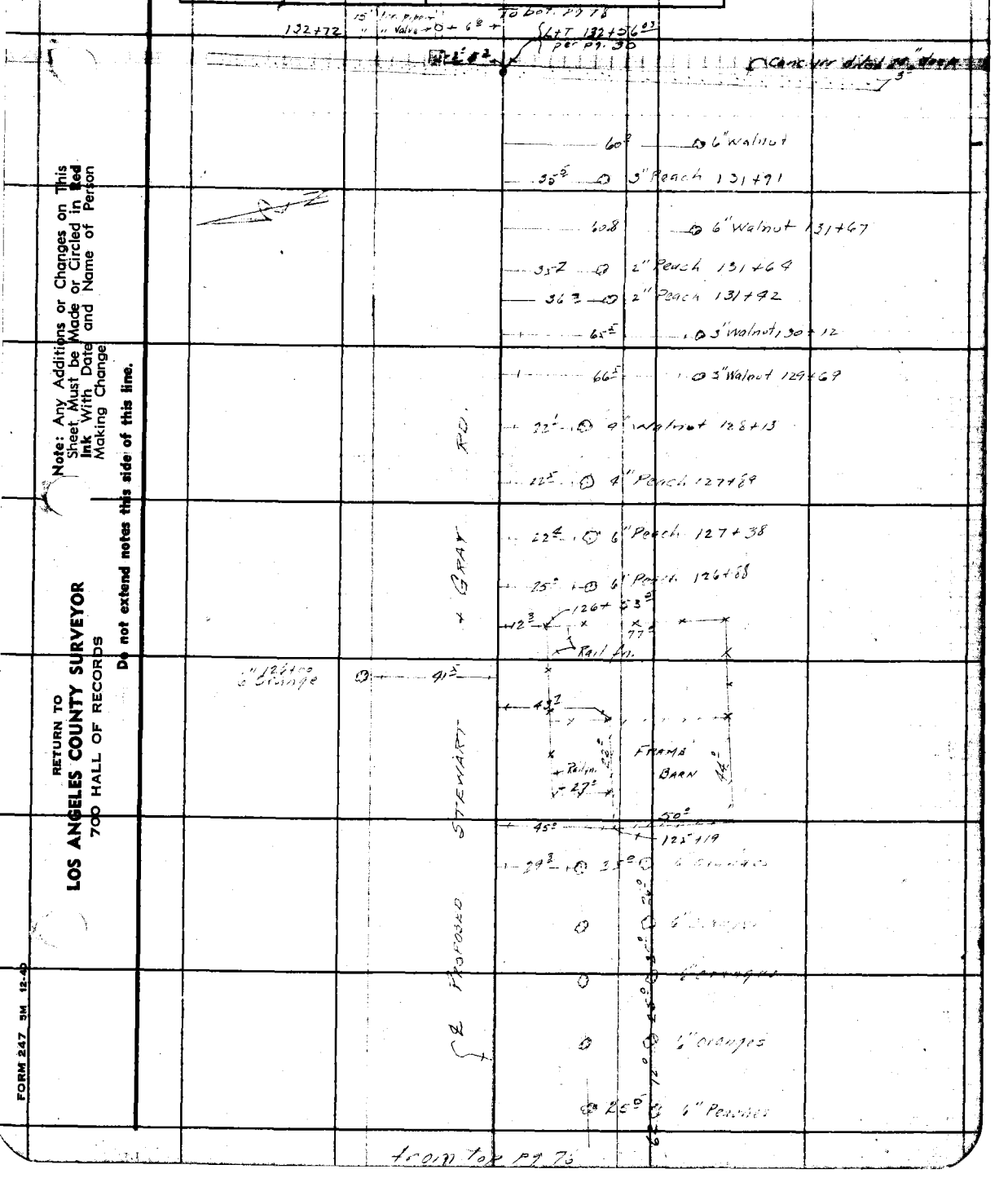

Note: Any Additions or Changes on This Sheet Must be Made or Circled in Red Ink With Date and Name of Person Making Change

Do not extend notes this side of this line.

RETURN TO
LOS ANGELES COUNTY SURVEYOR
700 HALL OF RECORDS

FORM 247 5M 12-40

F.B. 860 Pg. 78

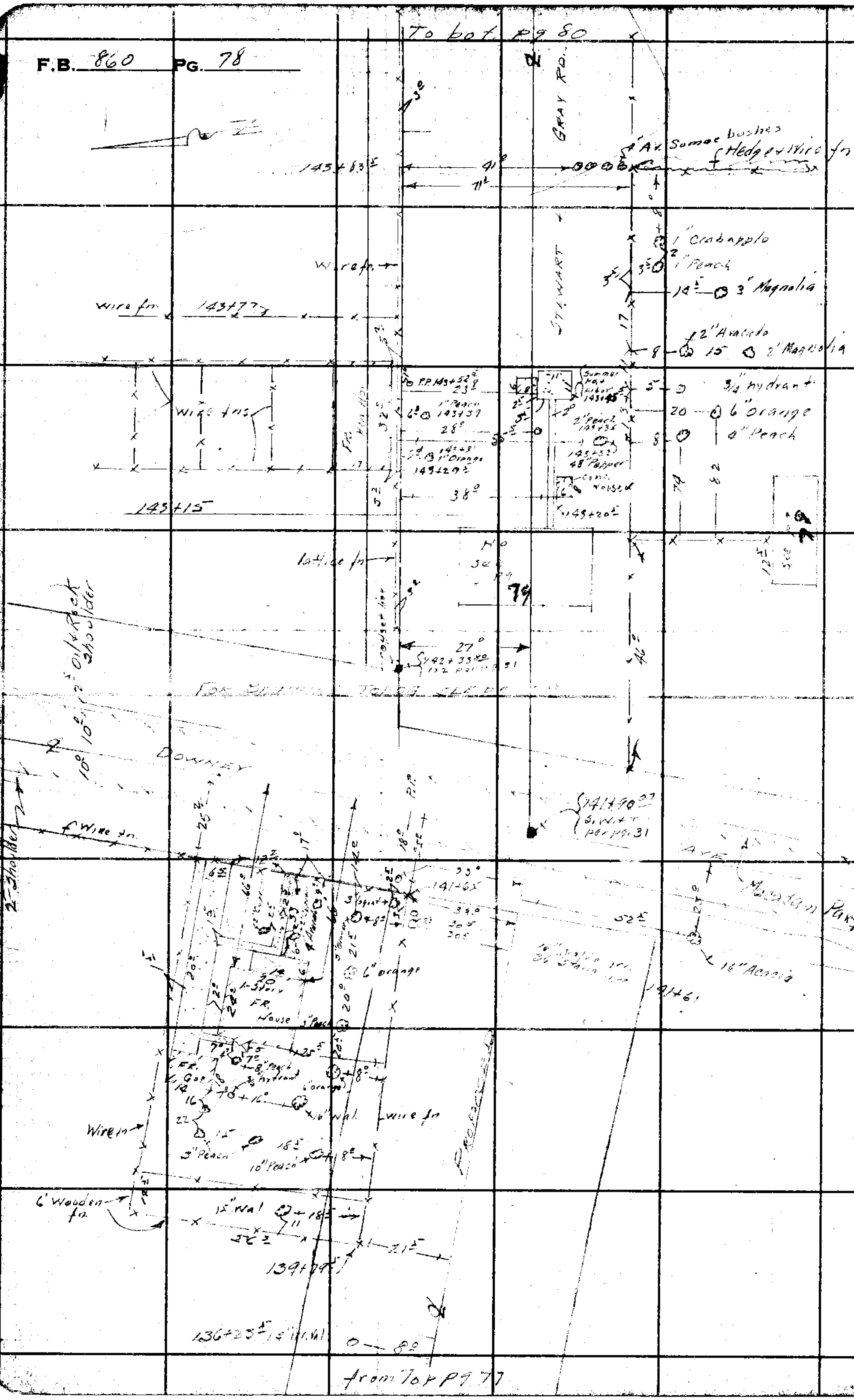

RETURN TO
LOS ANGELES COUNTY SURVEYOR
700 HALL OF RECORDS

Do not extend notes this side of this line.

Note: Any Additions or Changes on This Sheet Must be Made or Circled in **Red Ink** With Date and Name of Person Making Change.

Notes Ck'd by Drew	Survey of [illegible]
Map No.	W. O. 6348 Tape No. Std °F
Office Work	Surveyed by [illegible]
Checked Drew	Notes [illegible] Date 9-9-41
Date Sep 41	Indexed A. C. Johnson

F.B. [illegible] PG. 79



Note: Any Additions or Changes on This Sheet Must be Made or Circled in Red Ink With Date and Name of Person Making Change

Do not extend notes this side of this line.

RETURN TO
LOS ANGELES COUNTY SURVEYOR
700 HALL OF RECORDS

FORM 247 5M 12-40

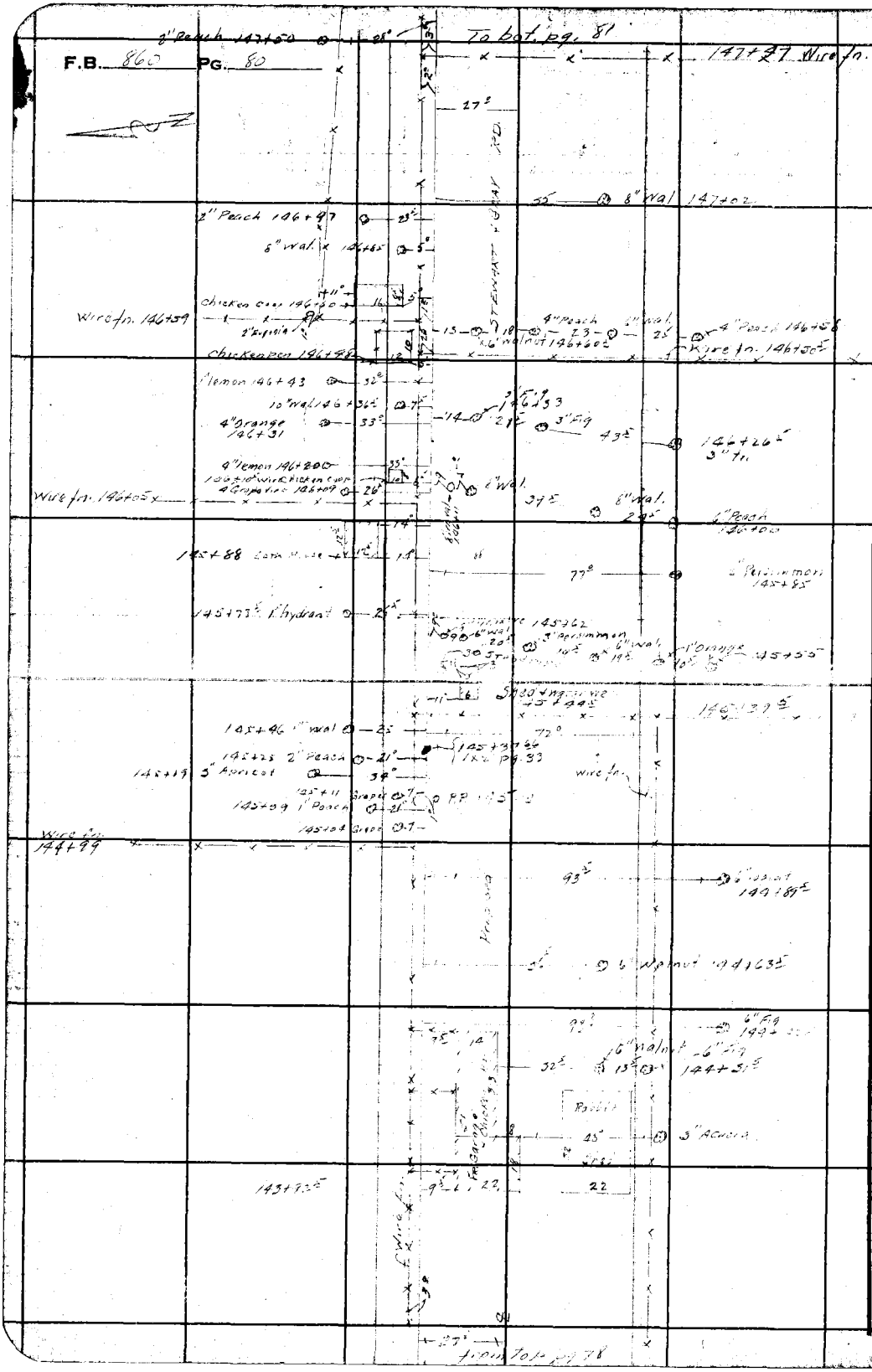

RETURN TO
LOS ANGELES COUNTY SURVEYOR
700 HALL OF RECORDS

Do not extend notes this side of this line.

Note: Any Additions or Changes on This Sheet Must be Made or Circled in **Red Ink** With Date and Name of Person Making Change.

Notes Ck'd by Dr [illegible]	Survey of [illegible]
Map No.	W. O. 6308 Tape No. Std. °F
Office Work [illegible]	Surveyed by [illegible]
Checked Dr [illegible]	Notes [illegible] Date 4-9-41
Date Sep 41	Indexed A. C. Johnson

F.B. 86 Pg. [illegible]



Note: Fences on S. are property Line fences but are not shown on their correct As

Note: Any Additions or Changes on This Sheet Must be Made or Circled in Red Ink With Date and Name of Person Making Change.

Do not extend notes this side of this line.

RETURN TO
LOS ANGELES COUNTY SURVEYOR
700 HALL OF RECORDS

FORM 247 5M 12-40

F.B. 660 PG. 82

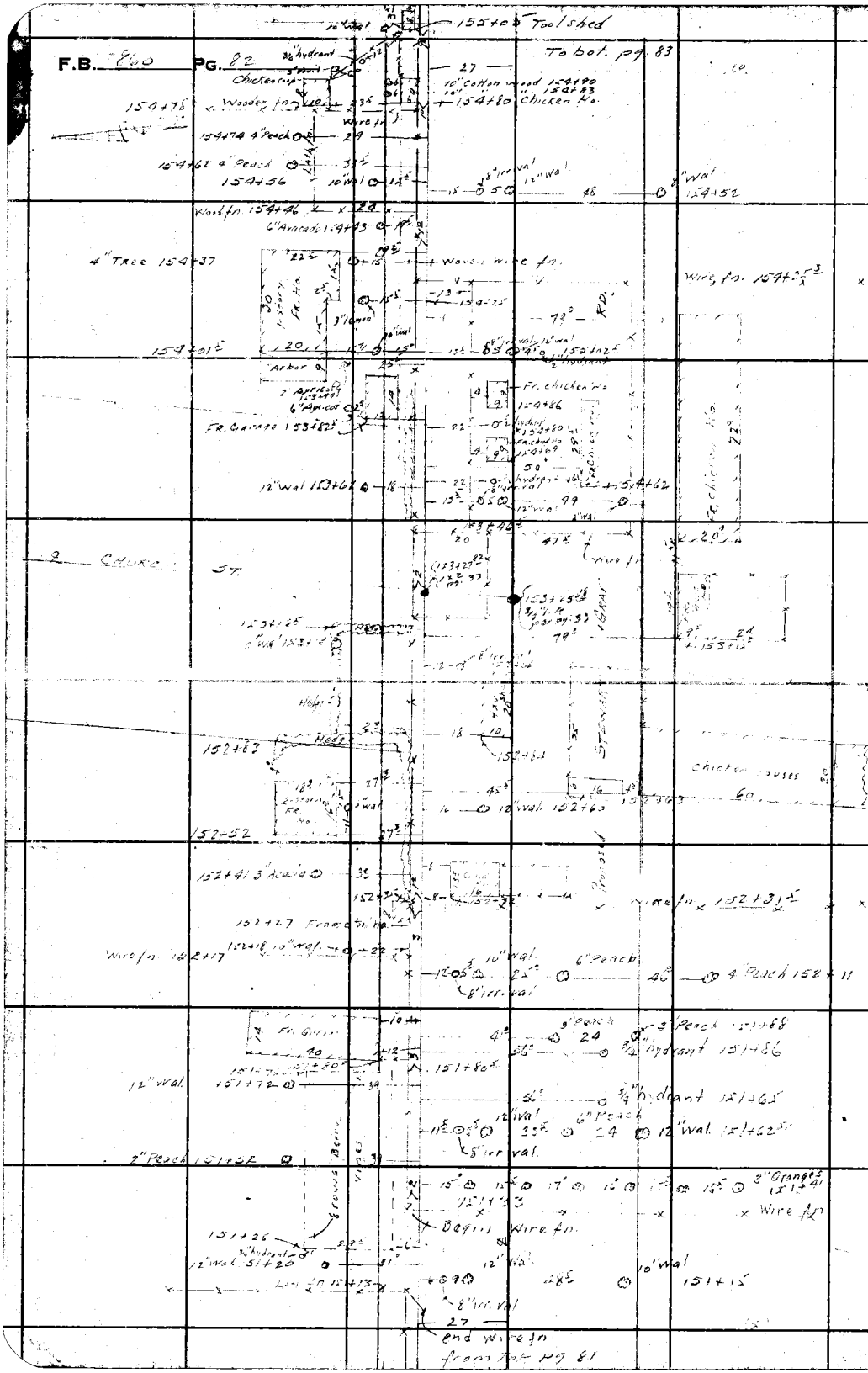

RETURN TO
LOS ANGELES COUNTY SURVEYOR
700 HALL OF RECORDS

Do not extend notes this side of this line.

Note: Any Additions or Changes on This Sheet Must be Made or Circled in **Red Ink** With Date and Name of Person Making Change.

Notes Ck'd by [illegible]	Survey of [illegible]
Map No.	W. O. 62-6 Tape No. Std °F
Office Work [illegible]	Surveyed by [illegible]
Checked [illegible]	Notes [illegible] Date 4-10-41
Date Sep. 41	Indexed A. C. Johnson

F. B. Pg.

Note: Any Additions or Changes on This Sheet Must be Made or Circled in Red Ink With Date and Name of Person Making Change

Do not extend notes this side of this line.

RETURN TO
LOS ANGELES COUNTY SURVEYOR
700 HALL OF RECORDS

FORM 247 5M 12-40



F.B. 860 PG. 84

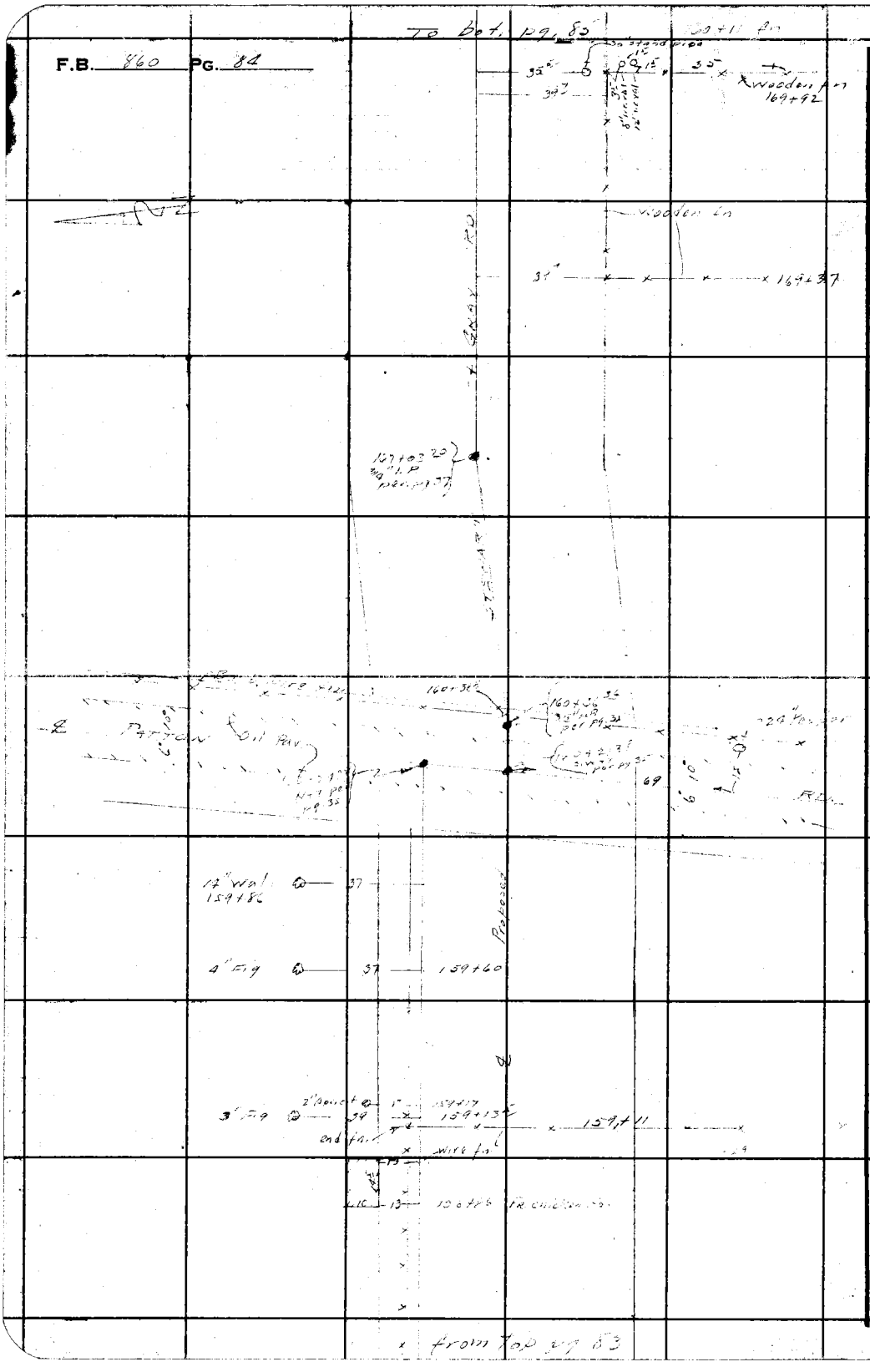

RETURN TO
LOS ANGELES COUNTY SURVEYOR
700 HALL OF RECORDS

Do not extend notes this side of this line.

Note: Any Additions or Changes on This Sheet Must be Made or Circled in **Red Ink** With Date and Name of Person Making Change.

Notes Ck'd by [illegible]	Survey of So Ave + Stewart + Gray Rd
Map No.	W. O. 8308 Tape No. Std °F
Office Work [illegible]	Surveyed by [illegible]
Checked [illegible]	Notes [illegible] Date 9-11-41
Date Sep [illegible]	Indexed A. C. Johnson

F.B. [illegible] PG. [illegible]

To book pg 86

T.P. 0 — 67° — 36± — R.R. 173+06

51 — 3½" [illegible] 172+59

172+14 1" orange — 52°

1" orange

171+77± — 64± — 1" grapefruit

171+66± — 68° — 7± Diameter Rock fish pond

1" Tangerine

171+56 — 43± — 36± [illegible]

1" lemon

4" lemon

4" lemon

1" peach

1" peach

1" fruit

1" [illegible]

1" Apple

52° — 1" pear 170+00

from Top pg 84

Note: Any Additions or Changes on This Sheet Must be Made or Circled in Red Ink With Date and Name of Person Making Change

Do not extend notes this side of this line.

RETURN TO
LOS ANGELES COUNTY SURVEYOR
700 HALL OF RECORDS

FORM 247 5M 12-40

F.B. 860 PG. 86

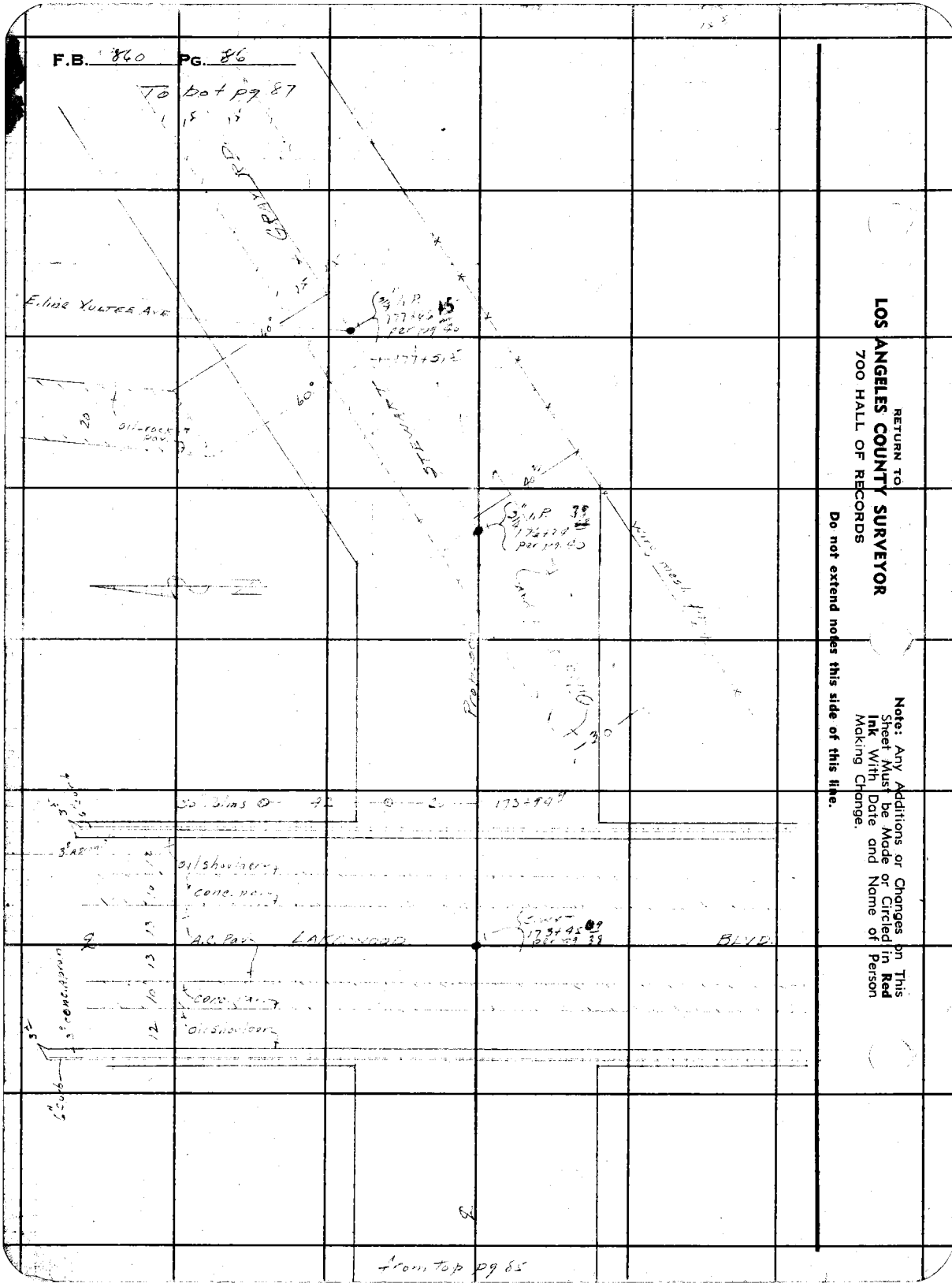

RETURN TO
LOS ANGELES COUNTY SURVEYOR
700 HALL OF RECORDS

Do not extend notes this side of this line.

Note: Any Additions or Changes on This Sheet Must be Made or Circled in **Red Ink** With Date and Name of Person Making Change.

Notes Ck'd by [illegible]	Survey of [illegible]
Map No.	W. O. 8308 Tape No. Std °F
Office Work [illegible]	Surveyed by [illegible]
Checked [illegible]	Notes [illegible] Date 4-11-41
Date [illegible] 41	Indexed A. C. Johnson

F.B. [illegible] PG. 87



Note: Any Additions or Changes on This Sheet Must be Made or Circled in Red Ink With Date and Name of Person Making Change

RETURN TO
LOS ANGELES COUNTY SURVEYOR
700 HALL OF RECORDS

Do not extend notes this side of this line.

FORM 247 5M 12-40

F.B. 860 PG. 88

RETURN TO
LOS ANGELES COUNTY SURVEYOR
700 HALL OF RECORDS

Do not extend notes this side of this line.

Note: Any Additions or Changes on This Sheet Must be Made or Circled in **Red Ink** With Date and Name of Person Making Change.

Notes Ck'd by [illegible]	Survey of [illegible]
Map No.	W. O. 8308 Tape No. St'd °F
Office Work [illegible]	Surveyed by Moore
Checked Drew	Notes Moore Date 3-19-41
Date Sept 41	Indexed A. C. Johnson

F.B. [illegible] Pg. 89

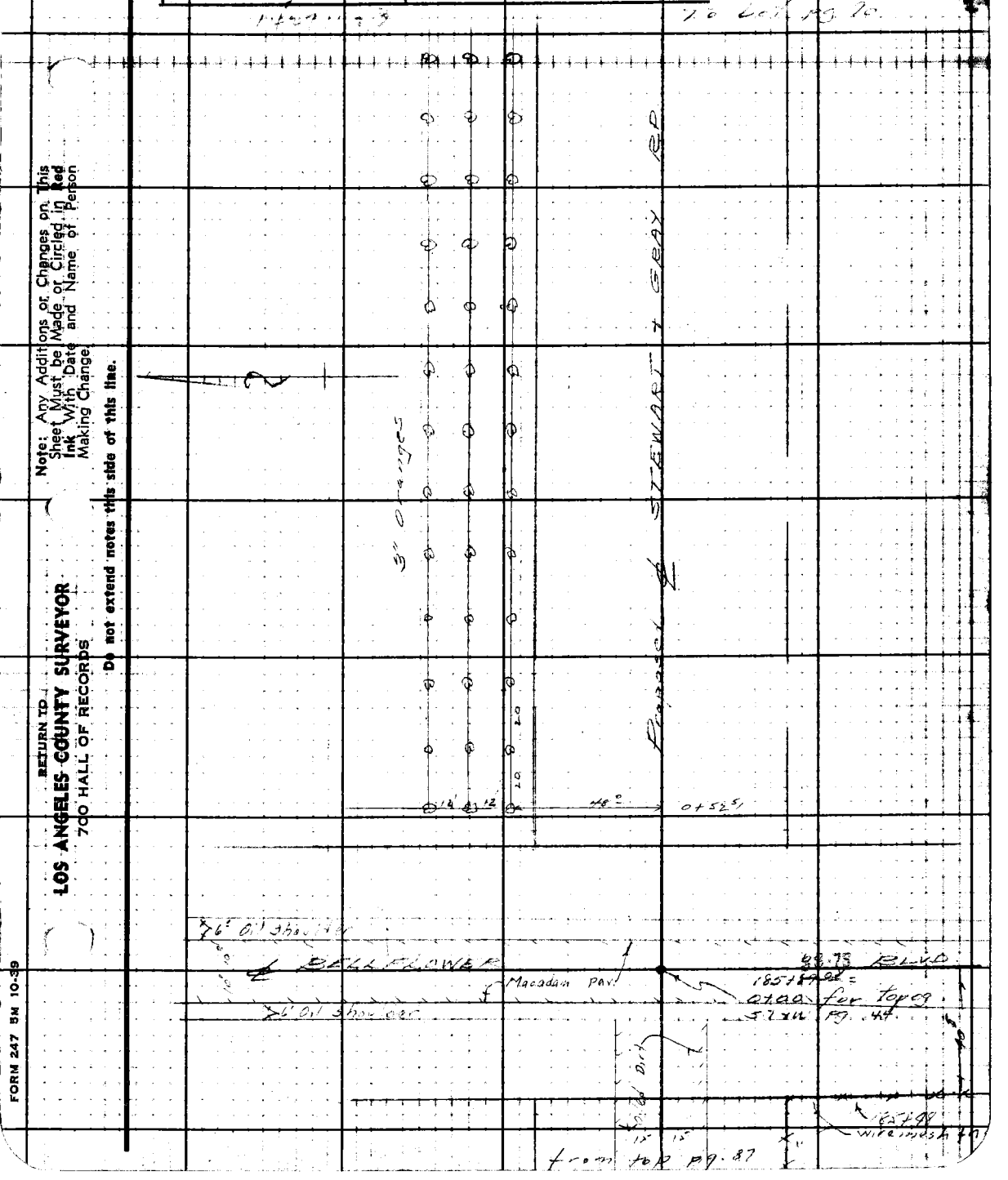

Note: Any Additions or Changes on This Sheet Must be Made or Circled in Red Ink With Date and Name of Person Making Change.

Do not extend notes this side of this line.

RETURN TO
LOS ANGELES COUNTY SURVEYOR
700 HALL OF RECORDS

FORM 247 5M 10-39

To bot pg 91

F.B. 860 PG. 90

12" concurring outlet @ 8 x 10+02
12" conc stand pipe @ 9 x 10+05

cultivated

20' 53.5 5+84.6

8" Peach

cultivated

GRAY RD

20 53 4+43.7

4+28.73
Δ pt
pg 44

12 12 47.5 4+12.5

STEWART

3" oranges

Proposed

From top pg. 89

RETURN TO
LOS ANGELES COUNTY SURVEYOR
700 HALL OF RECORDS

Do not extend notes this side of this line.

Note: Any Additions or Changes on This Sheet Must be Made or Circled in **Red Ink** With Date and Name of Person Making Change.

Notes Ck'd by Drew	Survey of [illegible]	F.B. 66	PG. [illegible]
Map No.	W. O. 8308 Tape No. St'd °F		
Office Work	Surveyed by Moore		
Checked Drew	Notes Moore Date 3-14-41		
Date Sep 41	Indexed A. C. Johnson		



Note: Any Additions or Changes on This Sheet Must be Made or Circled in Red Ink With Date and Name of Person Making Change

Do not extend notes this side of this line.

RETURN TO
LOS ANGELES COUNTY SURVEYOR
700 HALL OF RECORDS

FORM 247 5M 10-39

F.B. 860 PG. 92

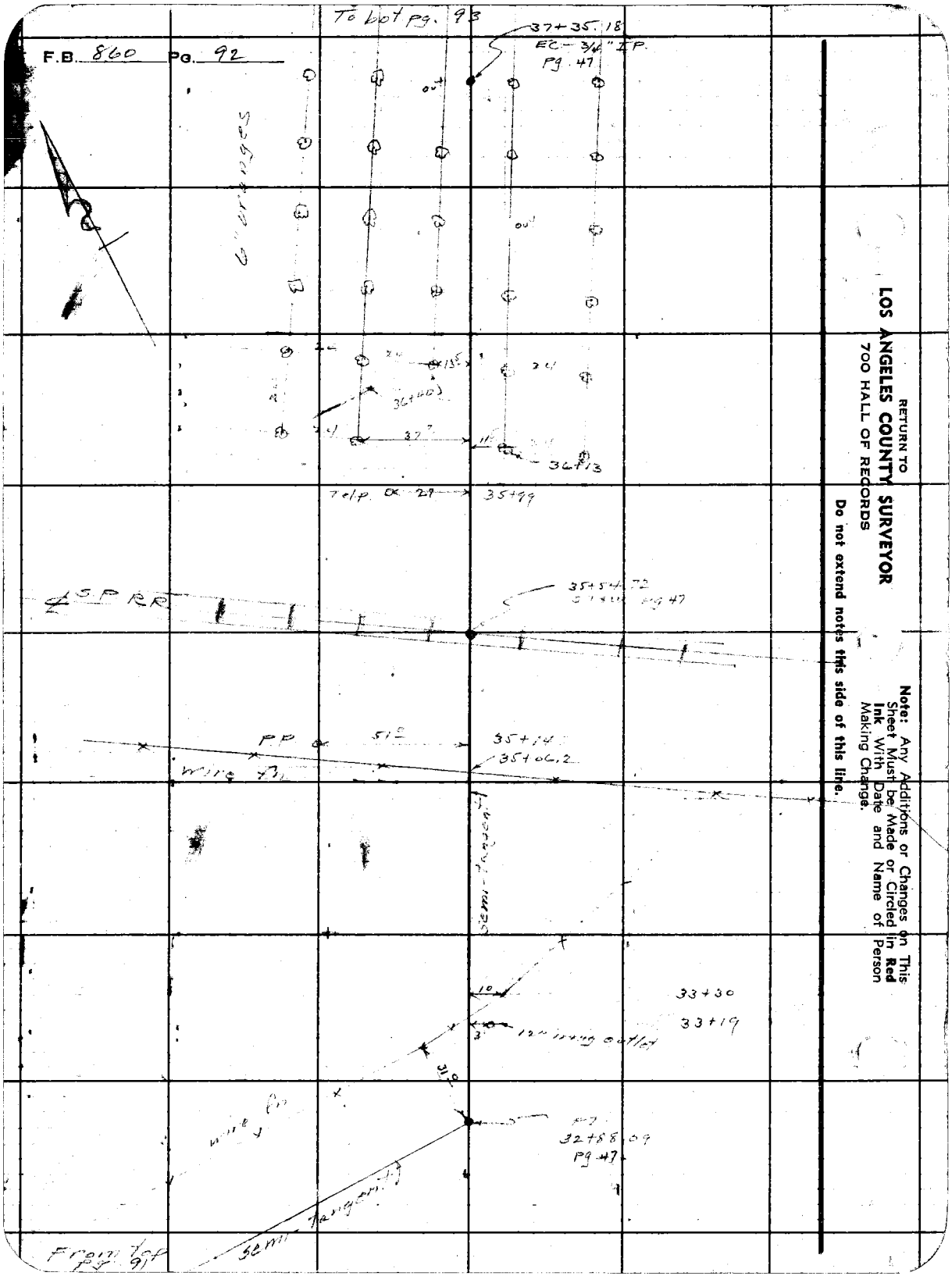

RETURN TO
LOS ANGELES COUNTY SURVEYOR
700 HALL OF RECORDS

Note: Any Additions or Changes on This Sheet Must be Made or Circled in **Red Ink** With Date and Name of Person Making Change.

Do not extend notes this side of this line.

Notes Ck'd by		Survey of	
Map No.		W. O. 8308 Tape No.	St'd °F
Office Work		Surveyed by	
Checked		Notes Moore	Date 3-14-41
Date		Indexed	A. C. Johnson

F.B. 840 Pg. 93

To book pg. 94

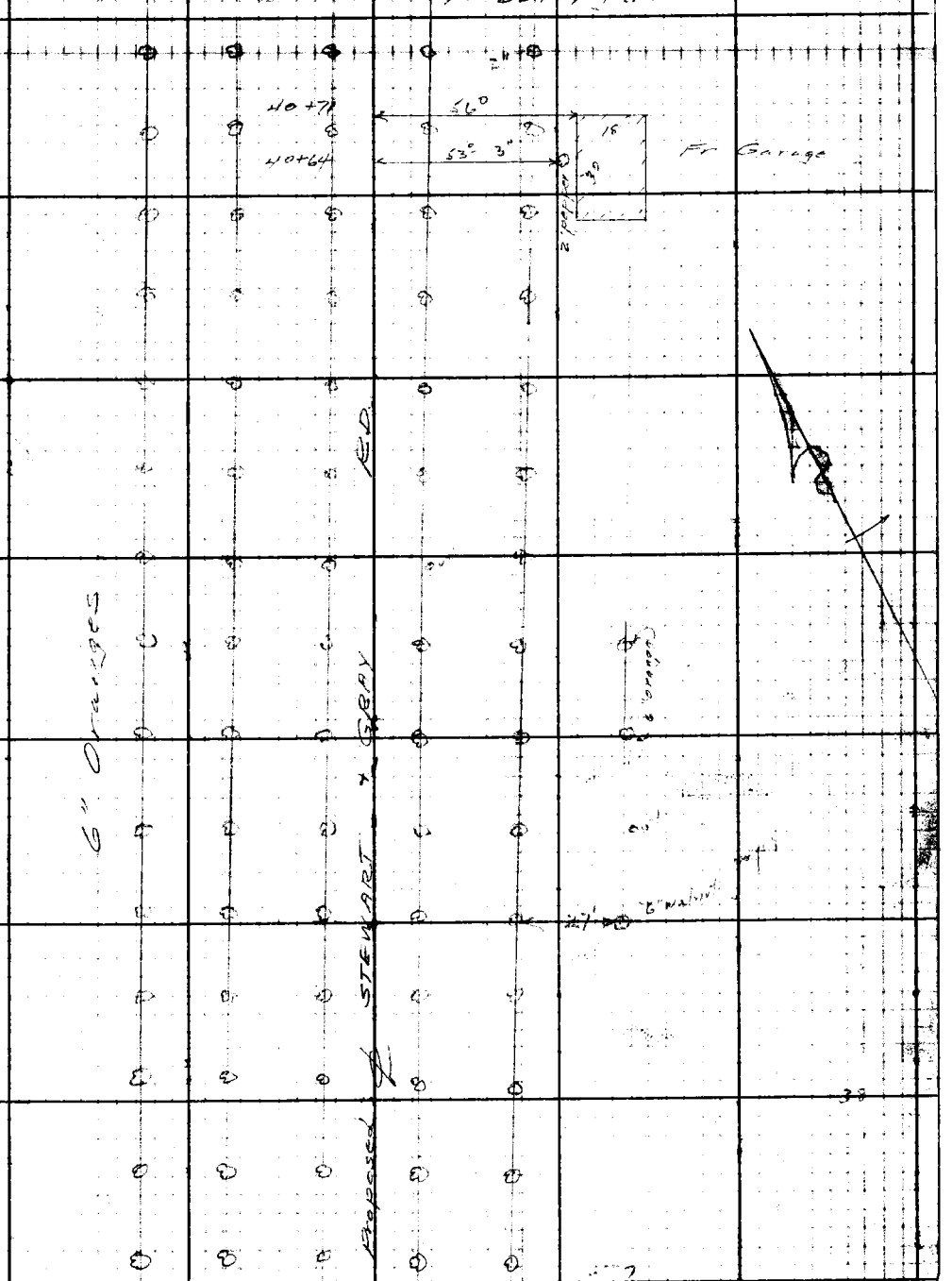

From Top Pg. 92

Note: Any Additions or Changes on This Sheet Must be Made or Circled in Red Ink With Date and Name of Person Making Change

Do not extend notes this side of this line.

RETURN TO
LOS ANGELES COUNTY SURVEYOR
700 HALL OF RECORDS

FORM 247 5M 10-39

F.B. 860 PG. 94

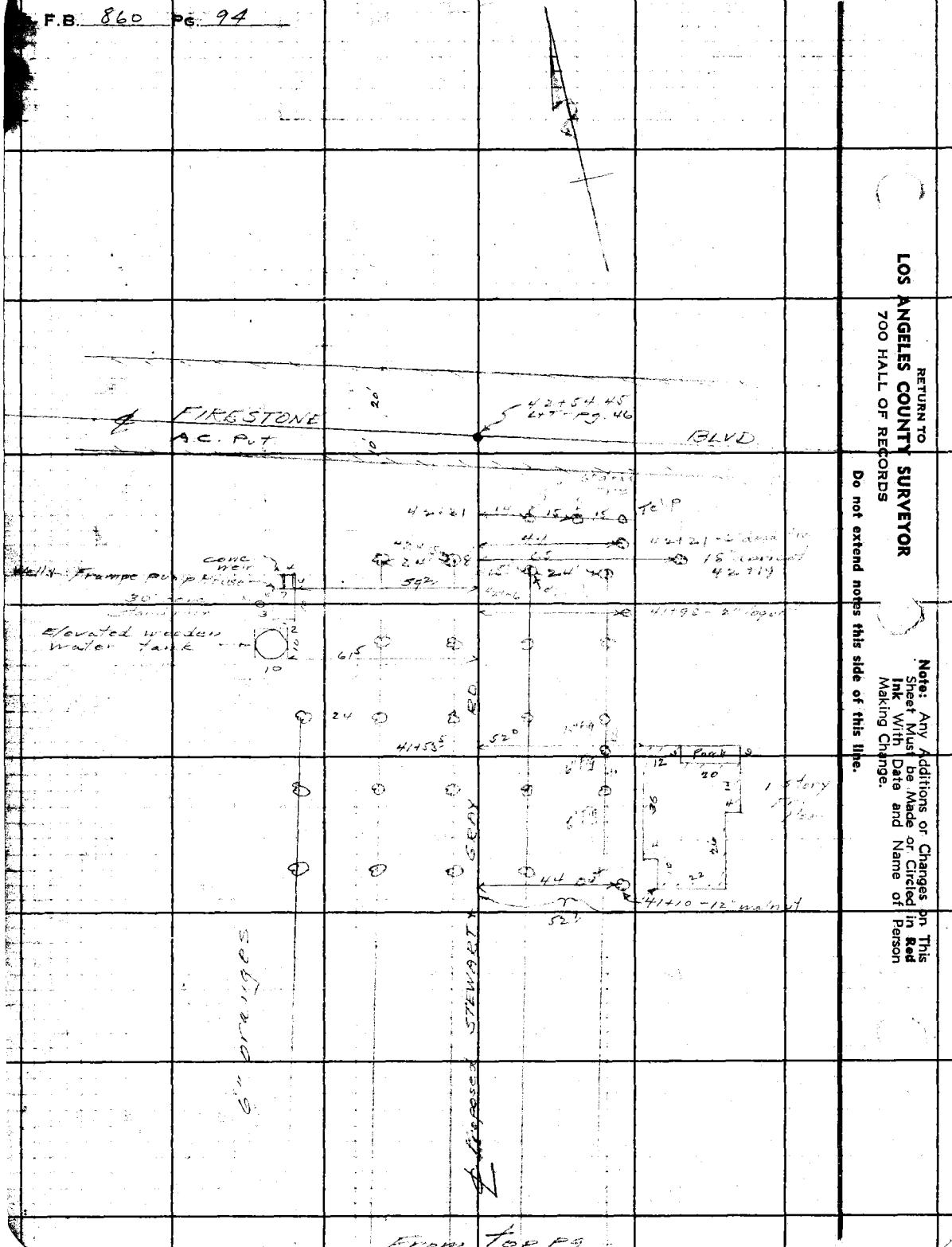

RETURN TO
LOS ANGELES COUNTY SURVEYOR
700 HALL OF RECORDS

Do not extend notes this side of this line.

Note: Any Additions or Changes on This Sheet Must be Made or Circled in Red Ink With Date and Name of Person Making Change.

Notes Ck'd by	Survey of Stewart & Gray Rd.
Map No.	W. O. 7000 Tape No. 091 St'd. 68 °F
Office Work	Surveyed by Hellstrom
Checked	Notes A.N.H. Date 7-7-50
Date	Indexed E. C. Johnson 7-11-50

F. B. 860 PG. 95

STEWART and GRAY RD.
J.N. 7000

RE-RUNNING ℄ OF PATTON RD.
AS PER C.S. SURVEY IN F.B. 860-34-40
TO CHECK DISCREPENCIES BETWEEN
C.S. SURVEY and SURVEY OF TRACT # 14810
JULY - 7 - 1950

Chf. - Hellstrom
⊼ - Shoemaker - ENGLISH
H.C. - Rike
R.C. - Landa
Extra - Poper

Note: Any Additions or Changes on This Sheet Must be Made or Circled in Red Ink With Date and Name of Person Making Change.

Do not extend notes this side of this line.

RETURN TO
LOS ANGELES COUNTY SURVEYOR
726 LOS ANGELES COUNTY
ENGINEERING BLDG.

76F309S 247 10M 1-49

F. B. 860 PG. 96

Cont On Bttm Pg 97

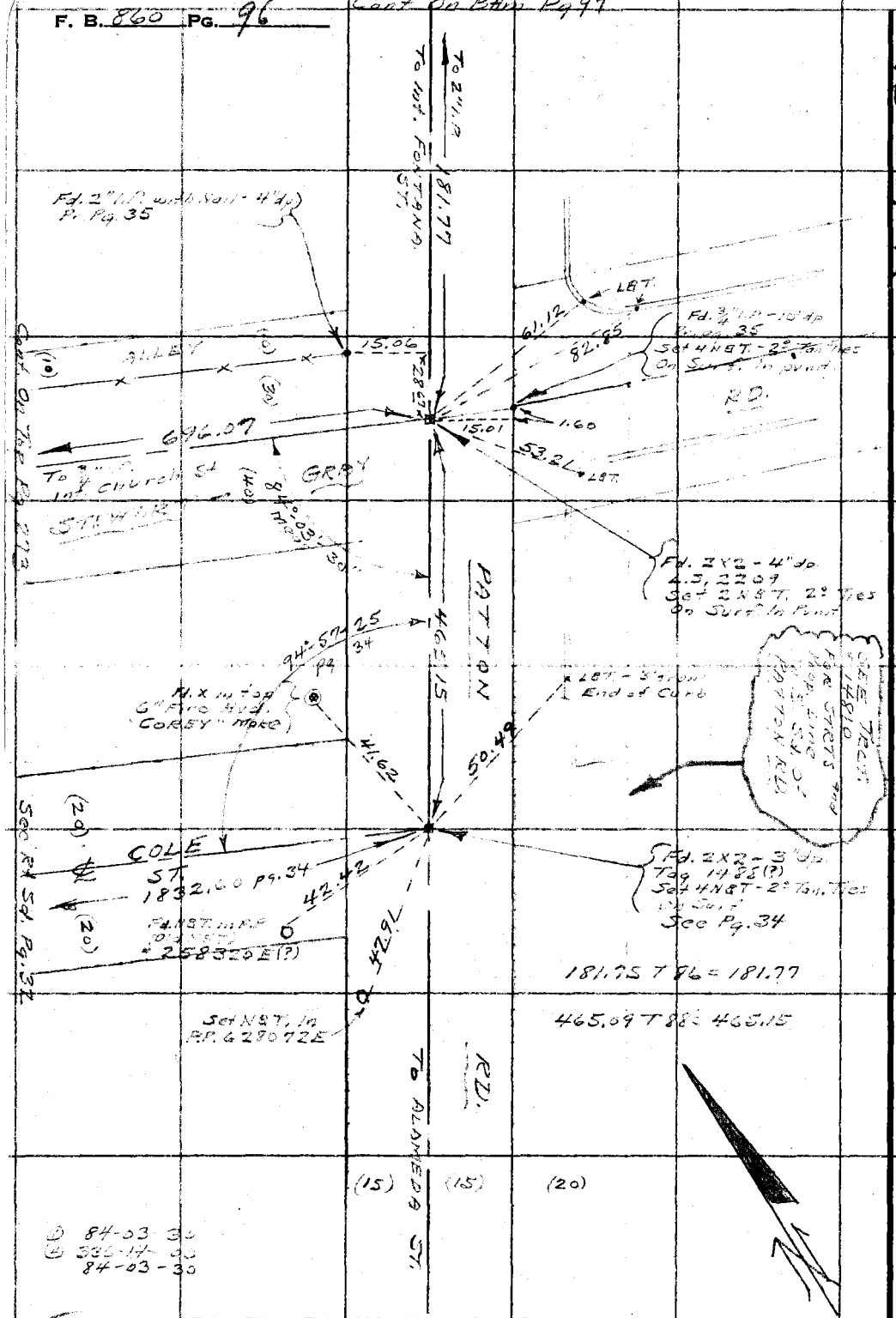

SEE F.B. 860-34

W.S. 331 A2

RETURN TO
LOS ANGELES COUNTY SURVEYOR
725 LOS ANGELES COUNTY
ENGINEERING BLDG.

Do not extend notes this side of this line.

Note: Any Additions or Changes on This Sheet Must be Made or Circled in Red Ink With Date and Name of Person Making Change.

Notes Ck'd by	Survey of Stewart - Gray Rd
Map No.	W. O. 7000 Tape No. 091 St'd. 68 °F
Office Work	Surveyed by Hellstrom
Checked	Notes A.N.H. Date 7-7-50
Date	Indexed A. C. Johnson

F. B. 86 Pg. 97

① 179-59-40
② 359-58-20
179-59-35

WS.33, A-2

Note: Any Additions or Changes on This Sheet Must be Made or Circled in Red Ink With Date and Name of Person Making Change.

Do not extend notes this side of this line.

RETURN TO
LOS ANGELES COUNTY SURVEYOR
726 LOS ANGELES COUNTY
ENGINEERING BLDG.

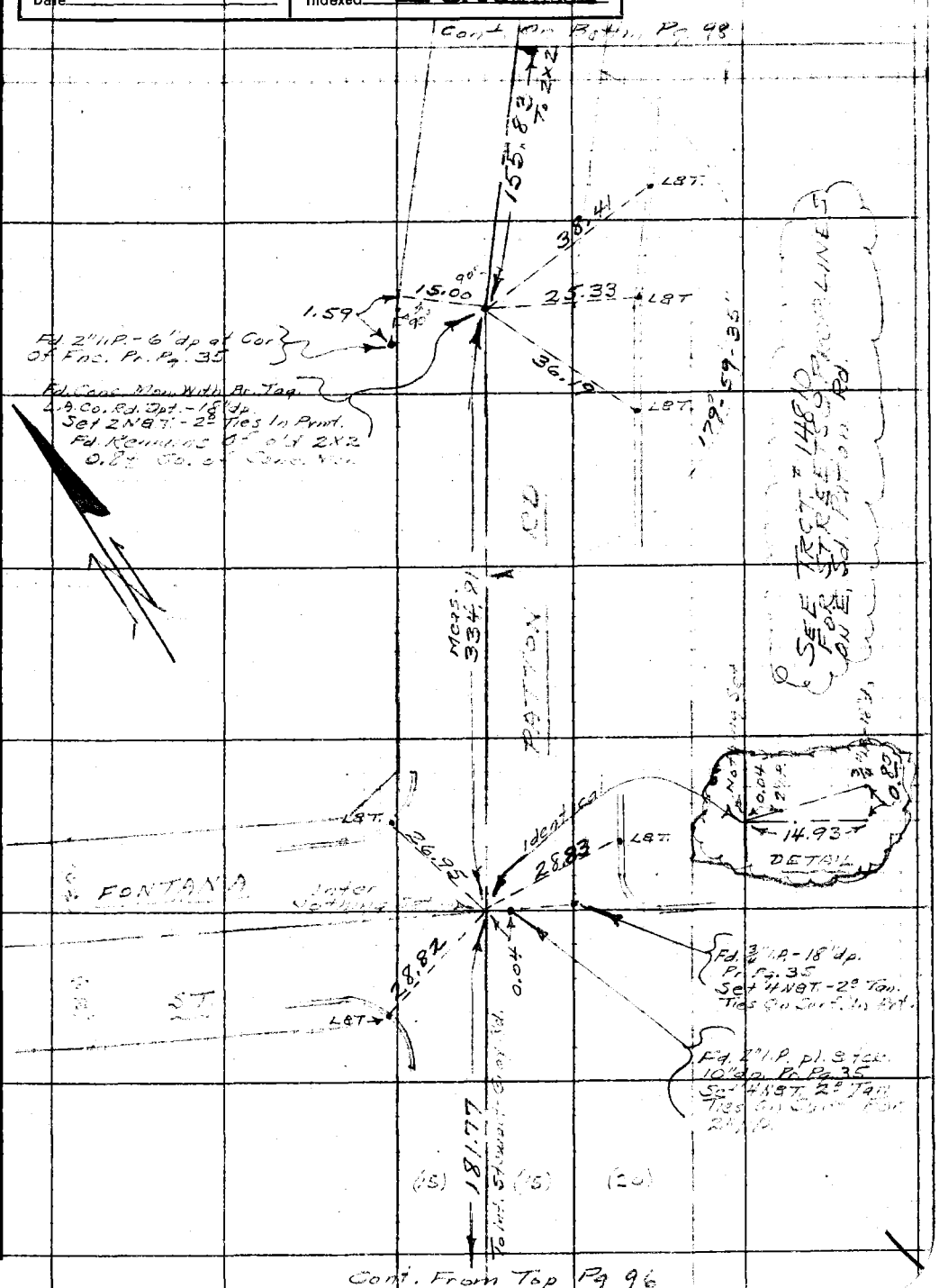

76F309S 247 10M 1-49

F. B. 860 PG. ~~272~~ 98

W.S. 33, A2

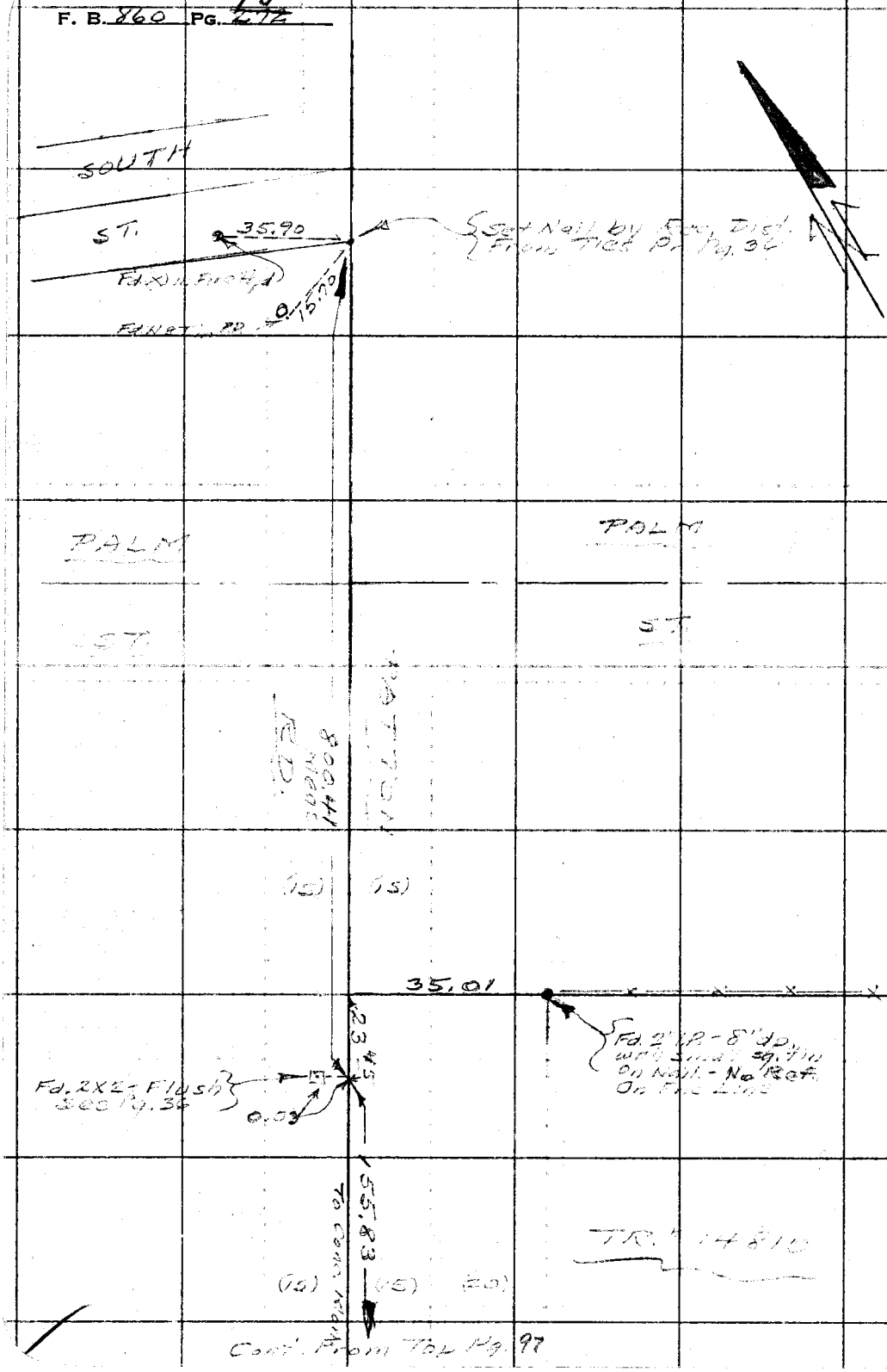

RETURN TO
LOS ANGELES COUNTY SURVEYOR
725 LOS ANGELES COUNTY
ENGINEERING BLDG.

Do not extend notes this side of this line.

Note: Any Additions or Changes on This Sheet Must be Made or Circled in Red Ink With Date and Name of Person Making Change.

Notes Ck'd by	Survey of [illegible]
Map No.	W. O. 7000 Tape No. 291 St'd. 68 °F
Office Work	Surveyed by Hellstrom
Checked	Notes A.N.H. Date 7-10-50
Date	Indexed A. C. Johnson

F. B. [illegible] Pg. 99

W.S. 33, A-2

Note: Any Additions or Changes on This Sheet Must be Made or Circled in Red Ink With Date and Name of Person Making Change.

Do not extend notes this side of this line.

RETURN TO
LOS ANGELES COUNTY SURVEYOR
726 LOS ANGELES COUNTY
ENGINEERING BLDG.

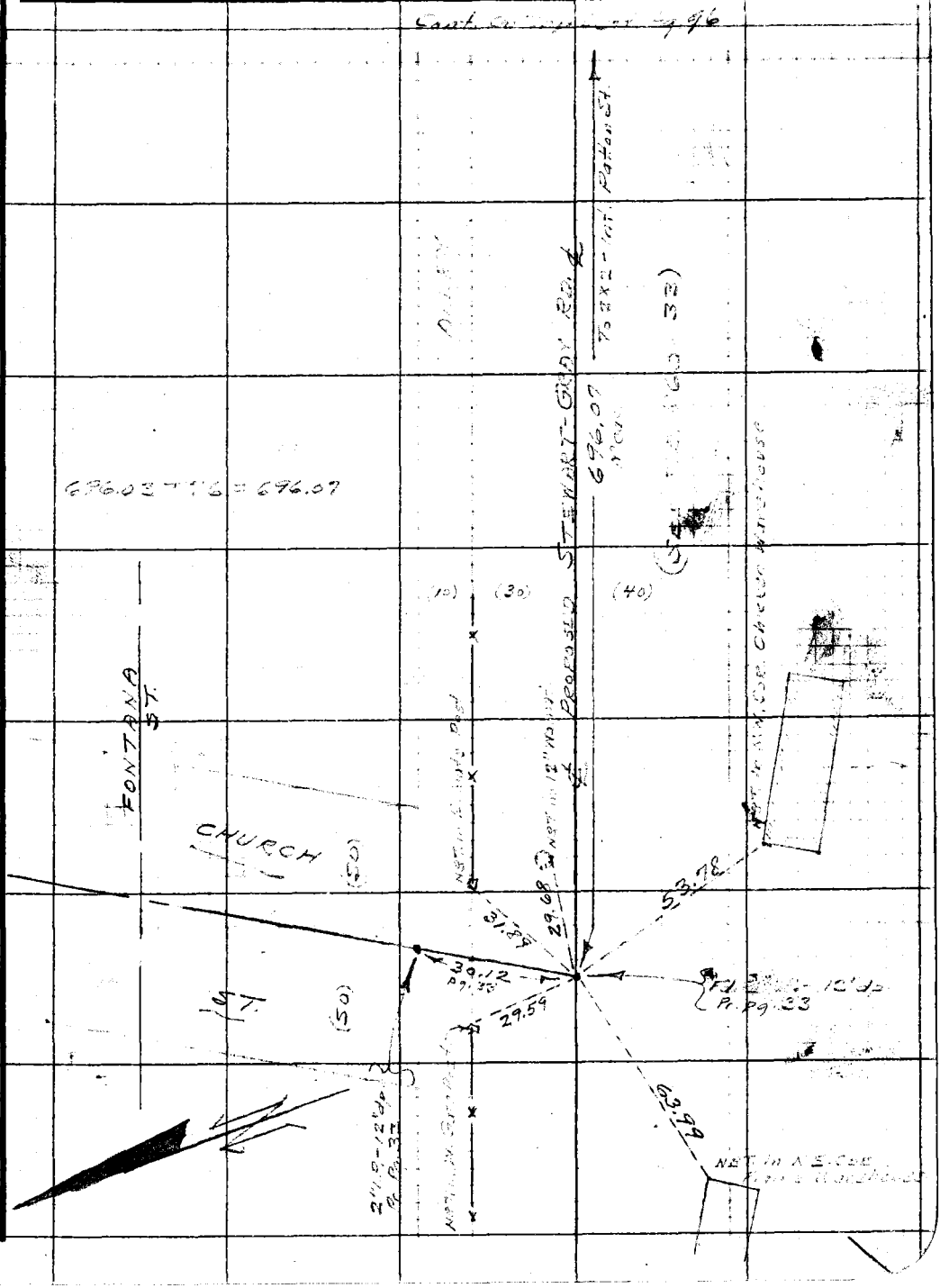

76F309S 247 10M 1-49

RETURN TO
LOS ANGELES COUNTY SURVEYOR
725 LOS ANGELES COUNTY
ENGINEERING BLDG.

Note: Any Additions or Changes on This Sheet Must be Made or Circled in Red Ink With Date and Name of Person Making Change.

Do not extend notes this side of this line.

F. B. 200 PG. 100

Notes Ck'd by K.R.M.	Survey of Setewart & Gray Rd
Map No. B-1643-1	W. O. 8308 Tape No. 0106 St'd 68 °F
Office Work McAllister	Surveyed by M.A. Van Deren
Checked McPherson	Notes Van Date 3-14-51
Date Apr. 1951	Indexed A. C. Johnson 5-16-51

F. B. 860 Pg. 101

JN 8308

LINE CHANGE ON STEWART & GRAY RD

FROM BELLFLOWER BLVD TO WOODRUFF AVE

3-15-51
Van Deren
Blankenship
W. Richards
K. Kapp

Note: Any Additions or Changes on This Sheet Must be Made or Circled in Red Ink With Date and Name of Person Making Change.

Do not extend notes this side of this line.

RETURN TO
LOS ANGELES COUNTY SURVEYOR
726 LOS ANGELES COUNTY
ENGINEERING BLDG.

76F309S 247 10M 1-49

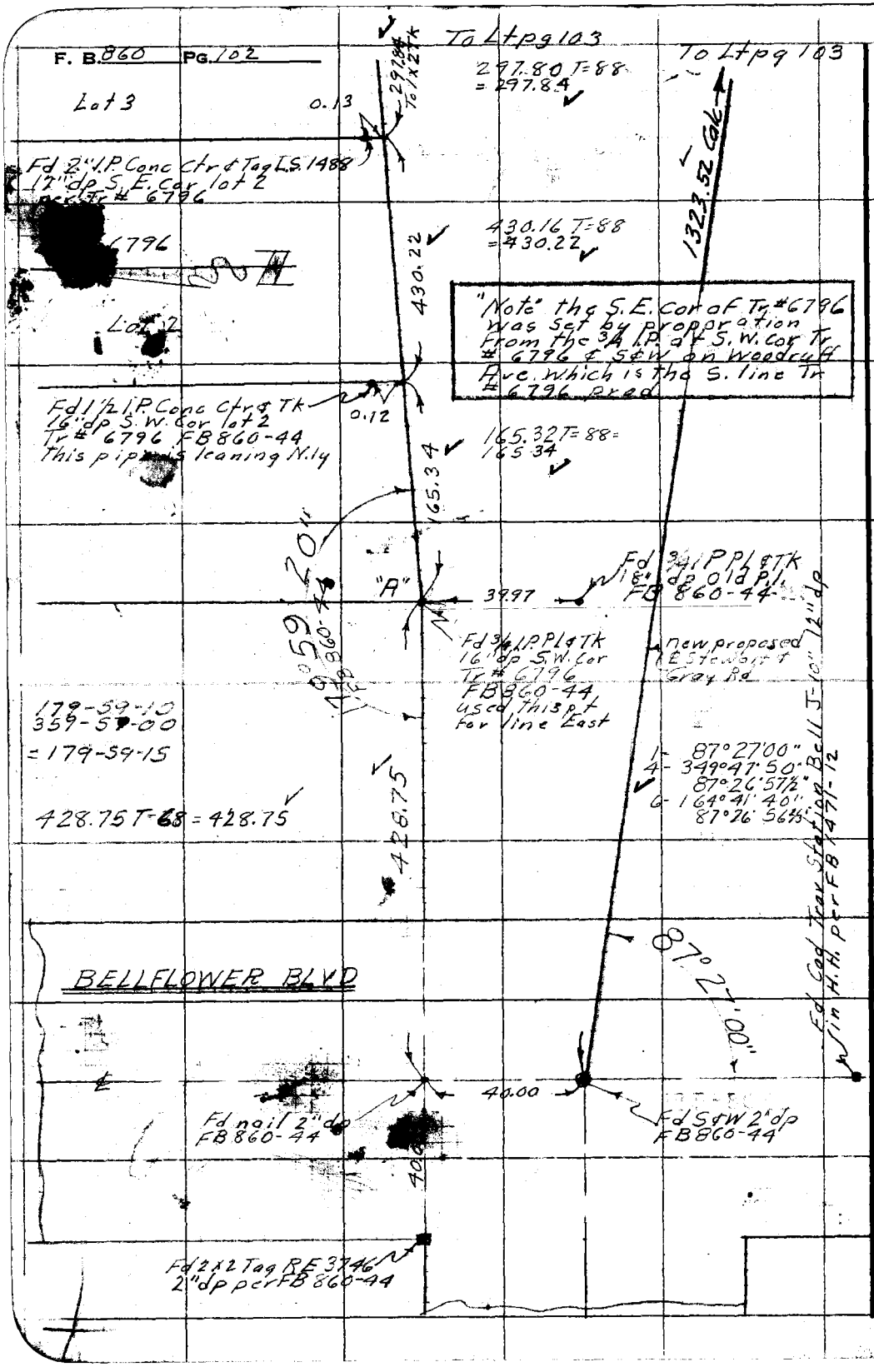

RETURN TO
LOS ANGELES COUNTY SURVEYOR
726 LOS ANGELES COUNTY
ENGINEERING BLDG.

Do not extend notes this side of this line.

Note: Any Additions or Changes on This Sheet Must be Made or Circled in Red Ink With Date and Name of Person Making Change.

Notes Ck'd by KAM	Survey of Stewart & Gray Rd
Map No. B-1643-1	W. O. 8308 Tape No. 0106 St'd. 68 °F
Office Work McAllister	Surveyed by M.A. Van Deren
Checked McPherson	Notes Van Date 3-15-51
Date Apr. 1951	Indexed A. C. Johnson

F. B. 860 Pg. 103

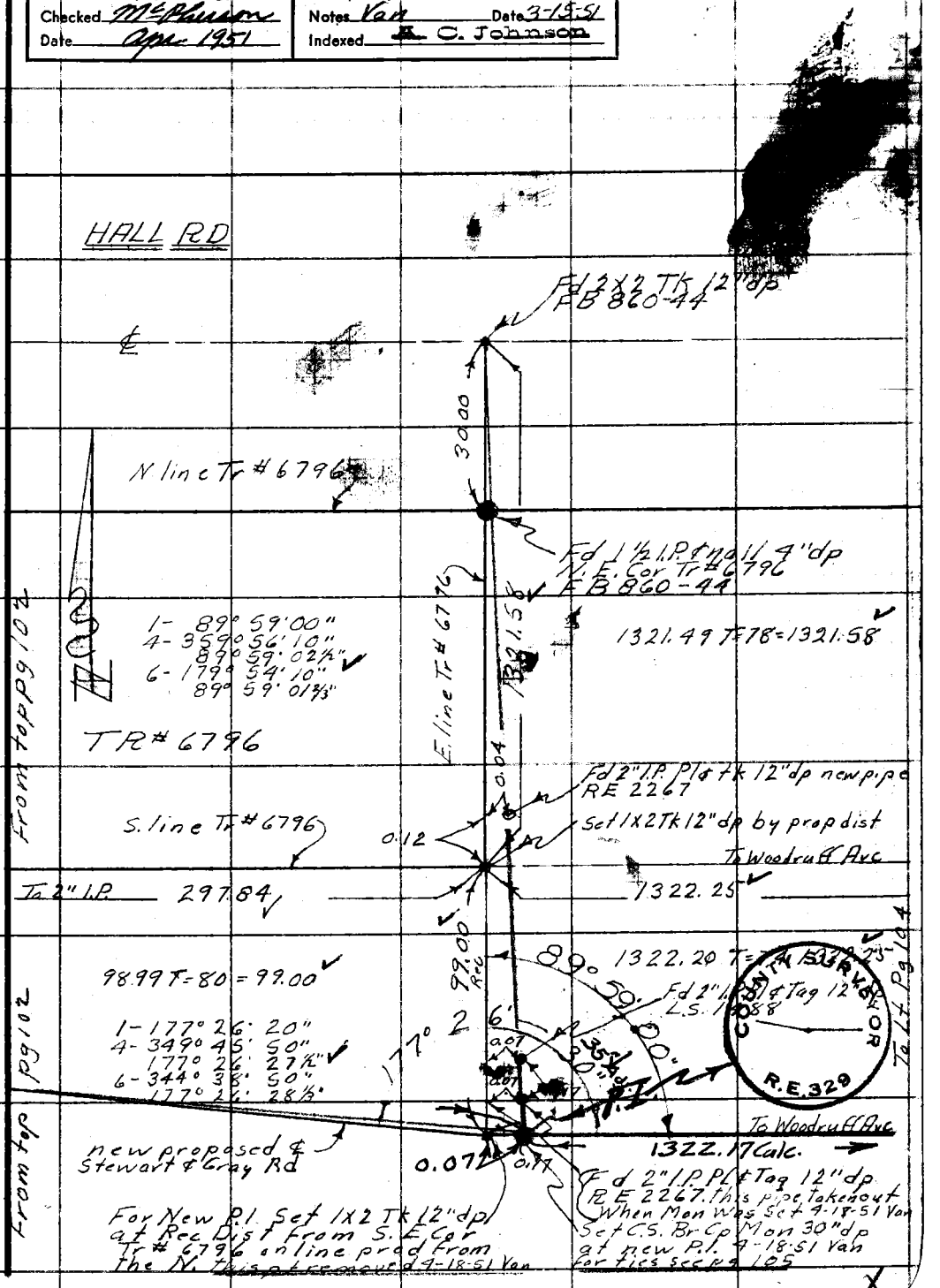

Note: Any Additions or Changes on This Sheet Must be Made or Circled in Red Ink With Date and Name of Person Making Change.

Do not extend notes this side of this line.

RETURN TO
LOS ANGELES COUNTY SURVEYOR
726 LOS ANGELES COUNTY
ENGINEERING BLDG.

76F309S 247 10M 1-49

F. B. 860 PG. 104



RETURN TO
LOS ANGELES COUNTY SURVEYOR
725 LOS ANGELES COUNTY
ENGINEERING BLDG.

Do not extend notes this side of this line.

Note: Any Additions or Changes on This Sheet Must be Made or Circled in Red Ink With Date and Name of Person Making Change.

Notes Ck'd by	Survey of Stewart & Gray Rd
Map No.	W.O. 8308 Tape No. 0106 St'd. 68 °F
Office Work	Surveyed by M. A. Van Deren
Checked	Notes Van Date 4-18-51
Date	Indexed A. C. Johnson 4-19-51

F. B. 860 Pg. 105

New ties to P.I. on Stewart & Gray Rd East of Bellflower Blvd
See pg 103 on East line Tr # 6796 Prod

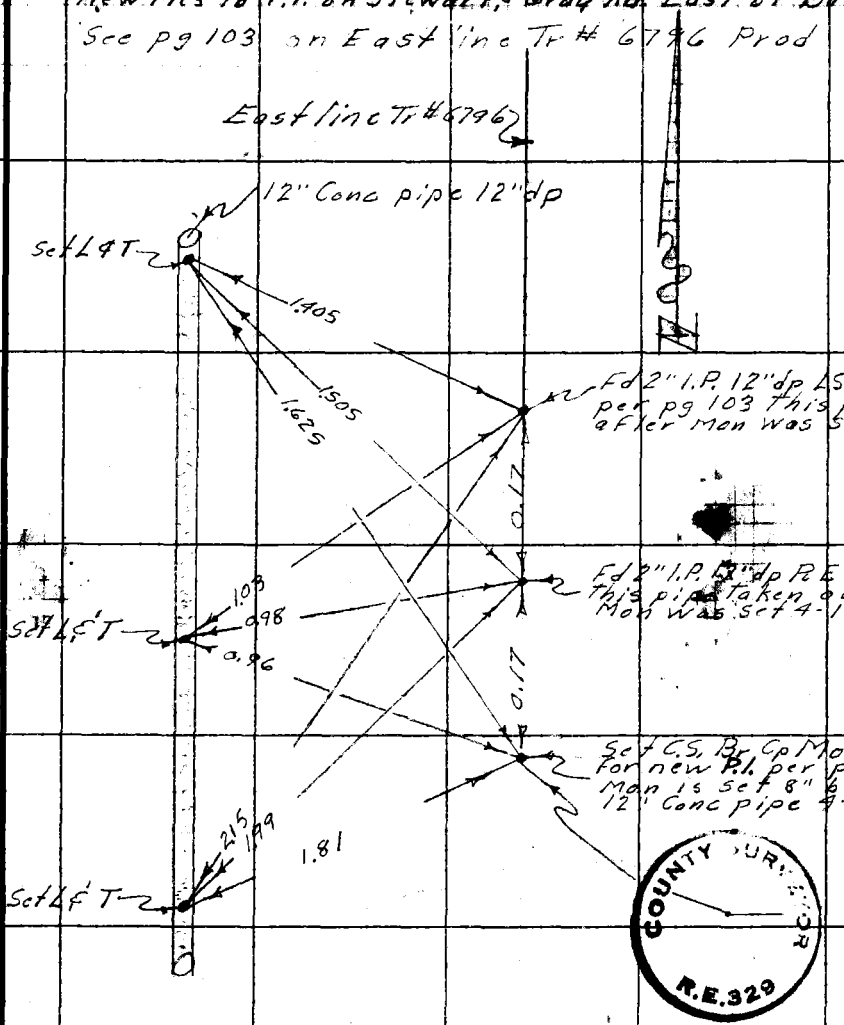

Note: Any Additions or Changes on This Sheet Must be Made or Circled in Red Ink With Date and Name of Person Making Change.

Do not extend notes this side of this line.

RETURN TO
LOS ANGELES COUNTY SURVEYOR
726 LOS ANGELES COUNTY
ENGINEERING BLDG.

76F3098 247 10M 1-49

RETURN TO
LOS ANGELES COUNTY SURVEYOR
726 LOS ANGELES COUNTY
ENGINEERING BLDG.

Note: Any Additions or Changes on This Sheet Must be Made or Circled in Red Ink With Date and Name of Person Making Change.

Do not extend notes this side of this line.

F. B. 860 Pg. 106

Notes Ck'd by	Survey of Stewart & Gray Rd
Map No.	W. O. 0993 Tape No. 0106 St'd. 68 °F
Office Work	Surveyed by M. A. VanDeren
Checked	Notes Kau Date 12-6-51
Date	Indexed A. D. Johnson

F. B. 860 PG. 109

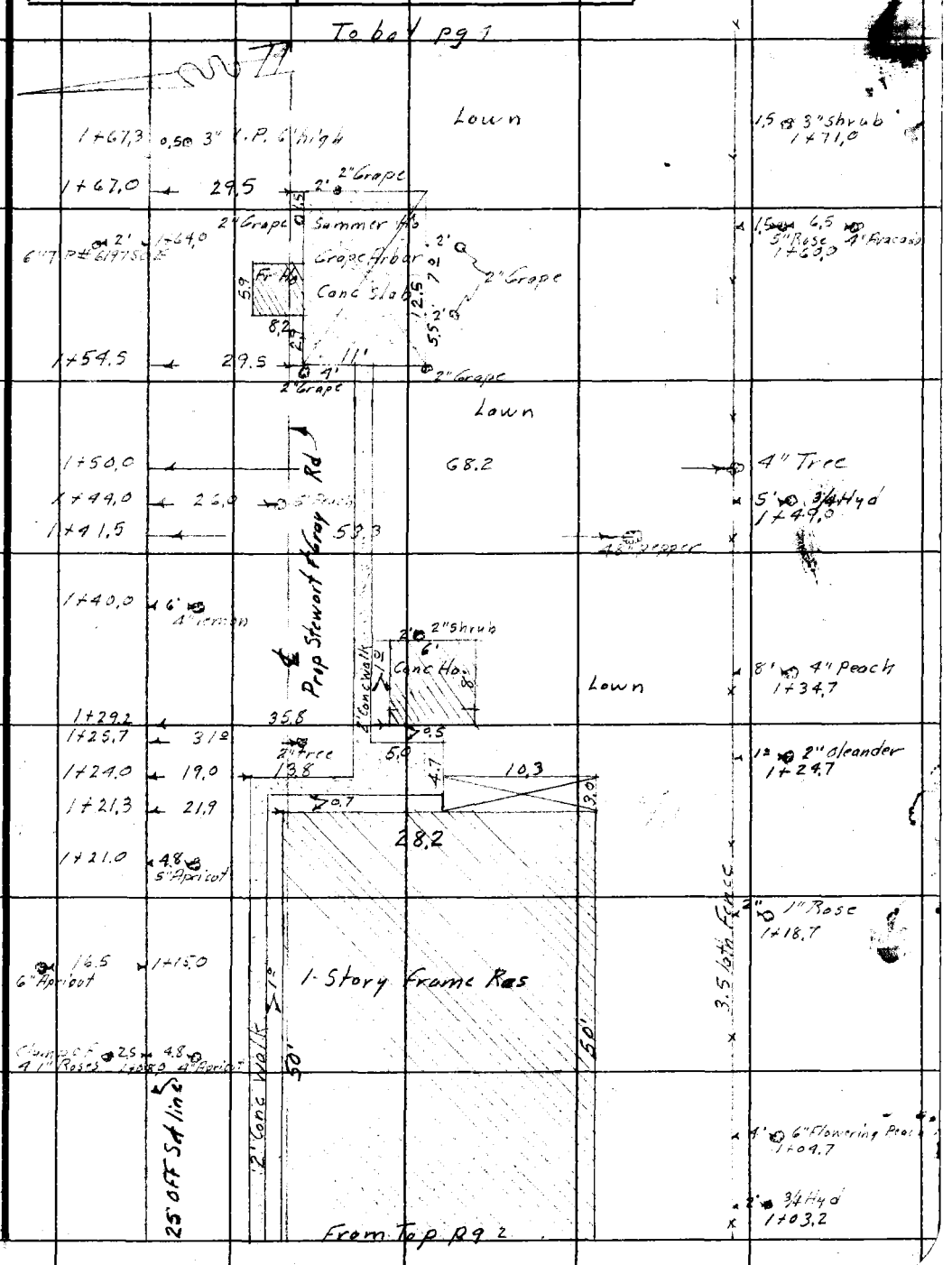

Note: Any Additions or Changes on This Sheet Must be Made or Circled in Red Ink With Date and Name of Person Making Change.

Do not extend notes this side of this line.

RETURN TO
LOS ANGELES COUNTY SURVEYOR
726 LOS ANGELES COUNTY
ENGINEERING BLDG.

76F309S 247 2-51

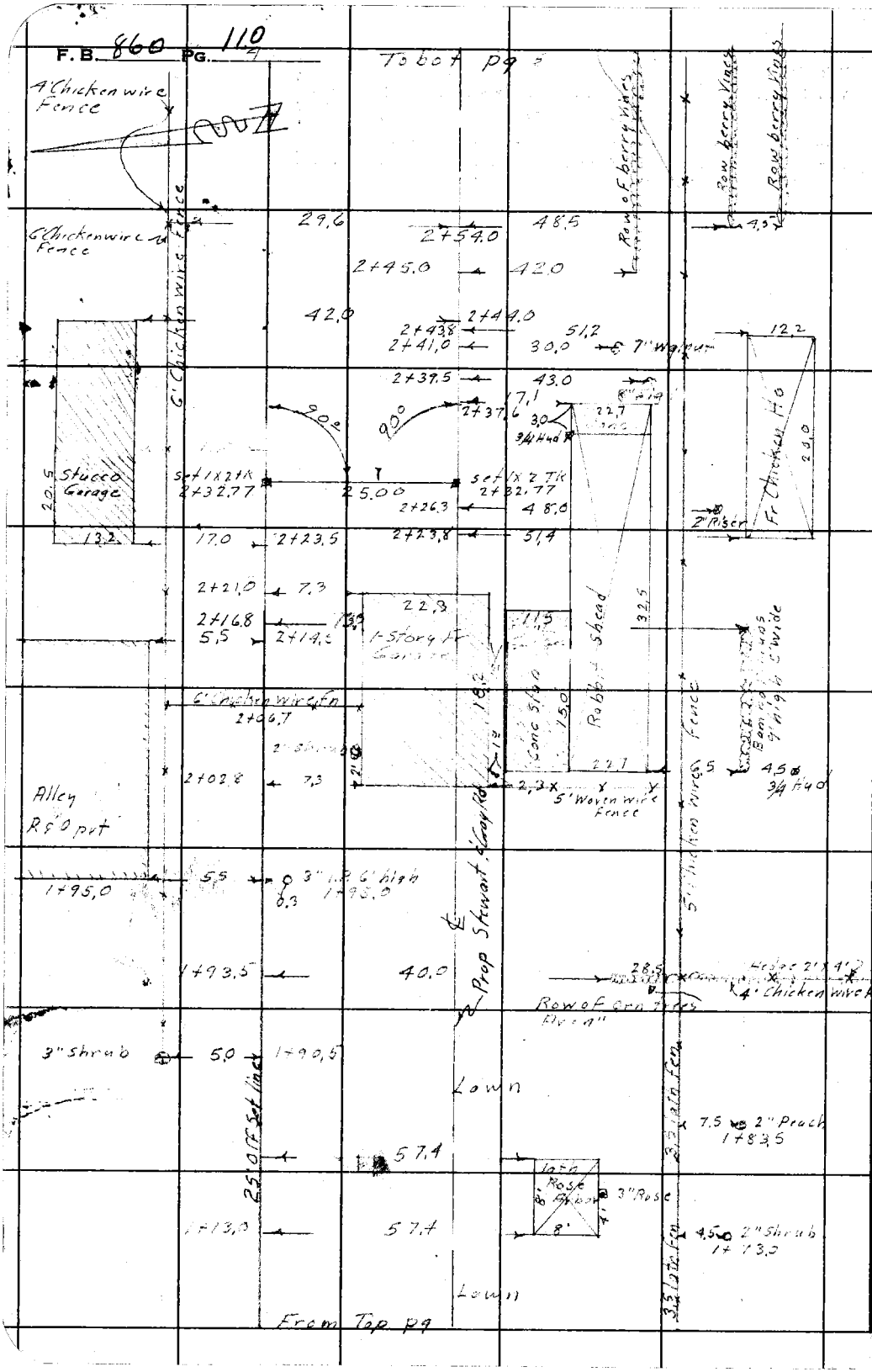

RETURN TO
LOS ANGELES COUNTY SURVEYOR
725 LOS ANGELES COUNTY
ENGINEERING BLDG.

Do not extend notes this side of this line.

Note: Any Additions or Changes on This Sheet Must be Made or Circled in Red Ink With Date and Name of Person Making Change.

Notes Ck'd by	Survey of Stewart & Gray Rd
Map No.	W. O. 0993 Tape No. 4106 St'd. 68° °F
Office Work	Surveyed by M. H. Van Deren
Checked	Notes Van Date 12-6-51
Date	Indexed A. C. Johnson 12-13-51

F. B. 860 Pg. 107

JN 0993

TOPOGRAPHY ON STEWART & GRAY RD

FROM DOWNEY AVE TO LAKEWOOD BLVD

STEWART & GRAY ROAD APPRAISAL (5)

12-6-51
Van Deren
Blankenship
Richards
Thompson

Note: Any Additions or Changes on This Sheet Must be Made or Circled in Red Ink With Date and Name of Person Making Change.

Do not extend notes this side of this line.

RETURN TO
LOS ANGELES COUNTY SURVEYOR
726 LOS ANGELES COUNTY
ENGINEERING BLDG.

76F3095 247 2-51

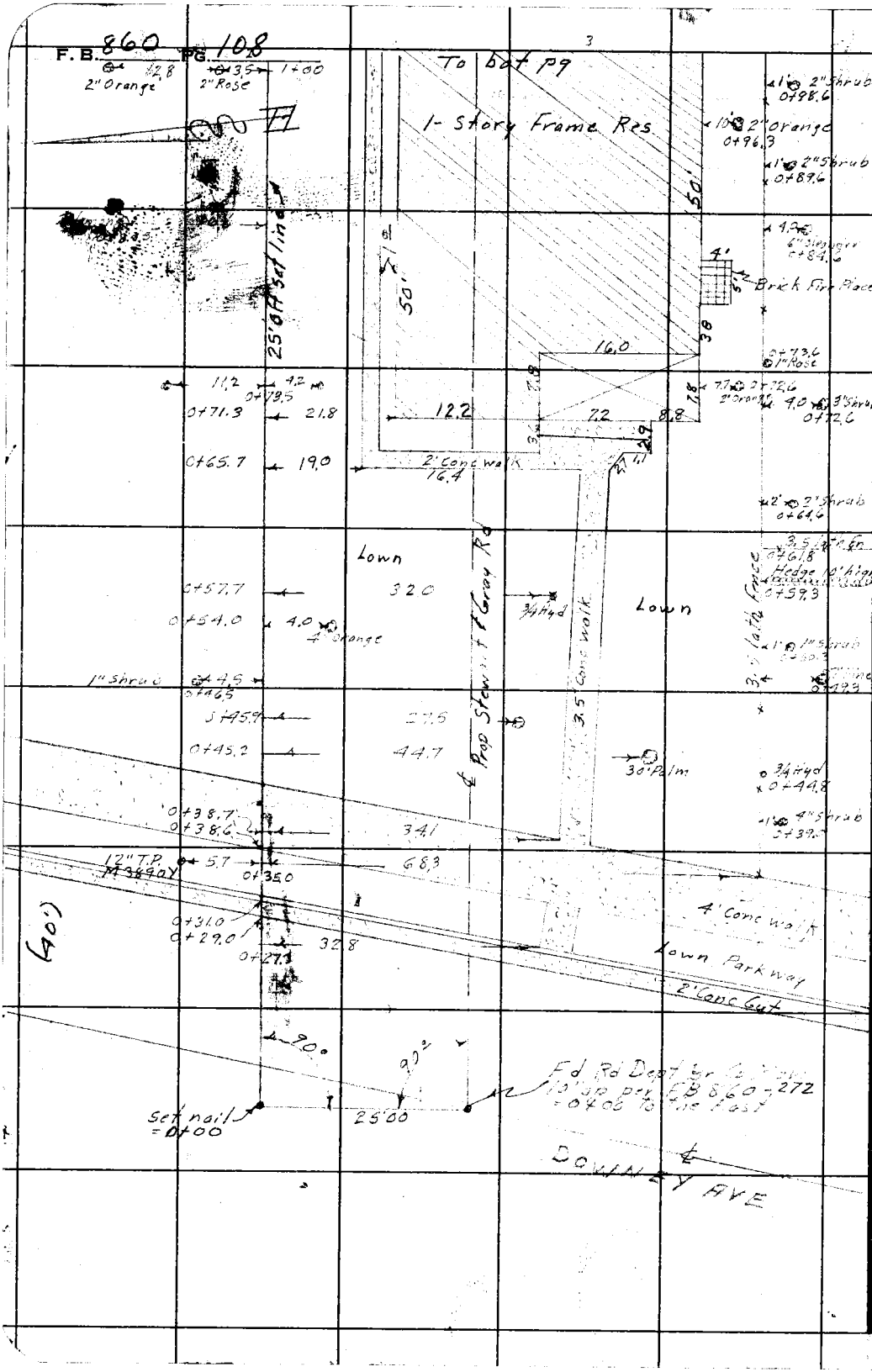

RETURN TO
LOS ANGELES COUNTY SURVEYOR
725 LOS ANGELES COUNTY
ENGINEERING BLDG.

Do not extend notes this side of this line.

Note: Any Additions or Changes on This Sheet Must be Made or Circled in Red Ink With Date and Name of Person Making Change.

Notes Ck'd by	Survey of Stewart Gray Rd
Map No.	W. O. 1093 Tape No. 116 St'd. 66 °F
Office Work	Surveyed by M.H. Van Veren
Checked	Notes Van Date 12-10-57
Date	Indexed

F.B. [illegible] Pg. 111

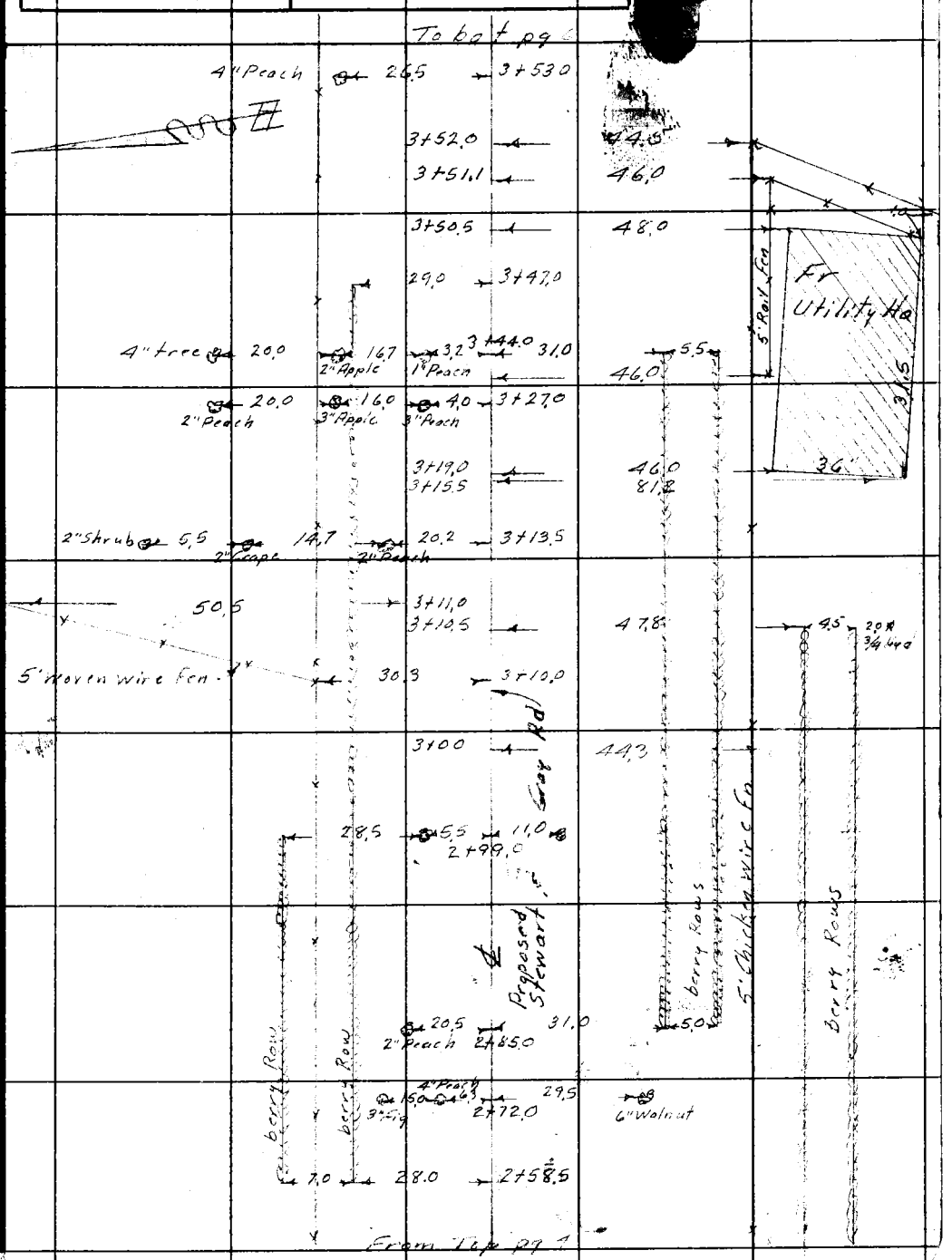

Note: Any Additions or Changes on This Sheet Must be Made or Circled in Red Ink With Date and Name of Person Making Change.

Do not extend notes this side of this line.

RETURN TO
LOS ANGELES COUNTY SURVEYOR
726 LOS ANGELES COUNTY
ENGINEERING BLDG.

76F3095 247 2-51

F.B. 860 PG. 112

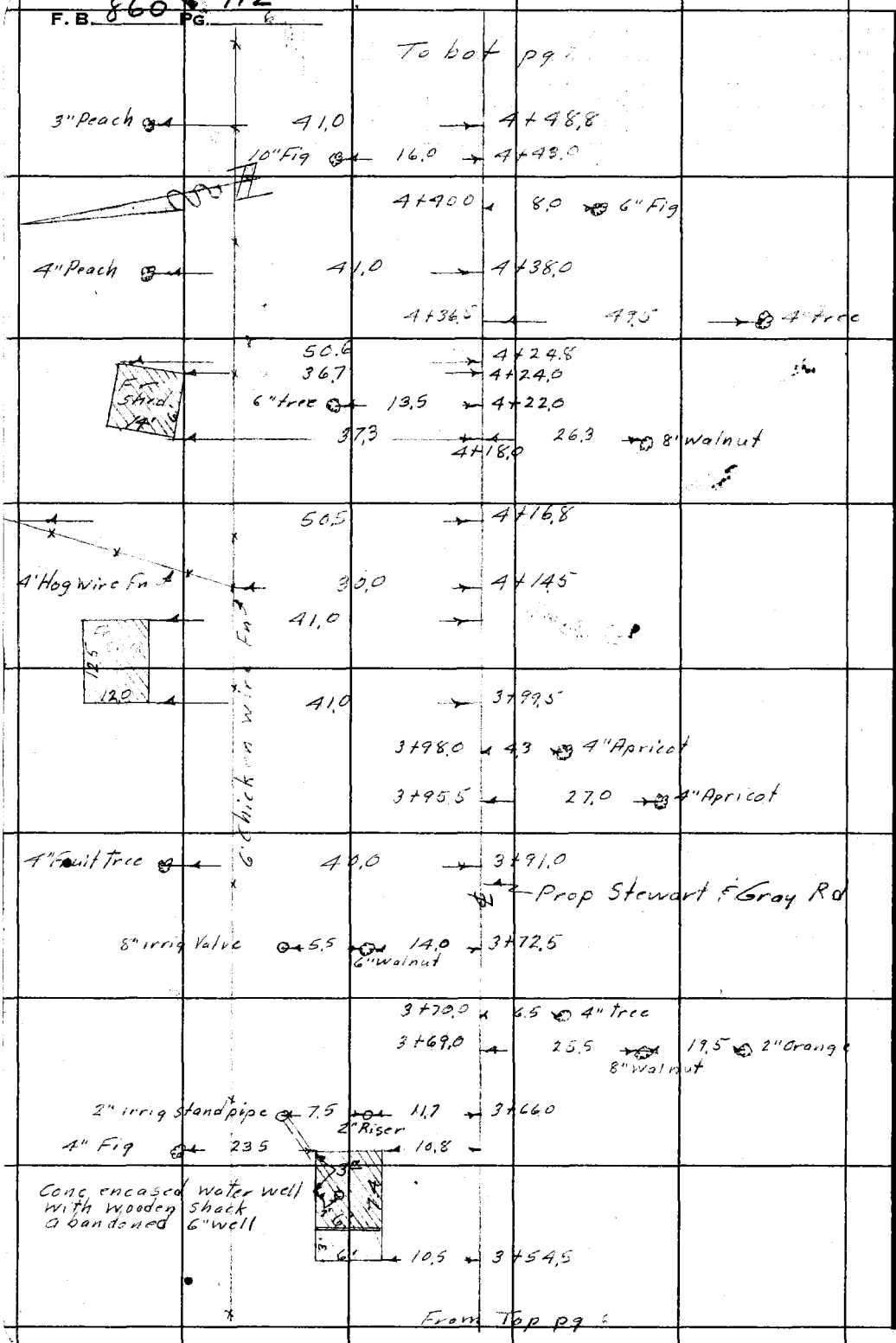

RETURN TO
LOS ANGELES COUNTY SURVEYOR
726 LOS ANGELES COUNTY
ENGINEERING BLDG.

Do not extend notes this side of this line.

Note: Any Additions or Changes on This Sheet Must be Made or Circled in Red Ink With Date and Name of Person Making Change.

F. B. 860 PG. 113

Notes Ck'd by	Survey of Stewart & Gray Rd
Map No.	W. O. 0993 Tape No. 3106 St'd. 68° °F
Office Work	Surveyed by M. Van Veen
Checked	Notes Van Date 12-10-51
Date	Indexed E. C. Johnson

To bot pg

5+14.2 — 27.5 — 10" Walnut

3/4 Hud 1.1 — 5+13.0

5+11.2 — 50.5 — 4" Apricot

2" Apricot — 35.5 — 5+10.5

4" tree 7.0 — 5+03.5

8" Walnut — 32.0 — 4+94.8

56.0 — 4+86.0

42.2 — 4+84.5

Fr Chicken Ho 6.0 16'

℄ Prop Stewart & Gray Rd

41.0 — 4+75.8

Red brick incinerator on conc base

2.5

3' Conc walk

31.4

2.5

49.0 — 4+71.0

0.9

34.0

34.5 — 14.5 — 4+70.0

8" Walnut

? per S&F 1-2-52

4" Woven wire Fn — 29.0 — 4+68.2

4+67.0 ? 4" Persimmon

6' Chicken wire Fn

4+65.0 — ? — 10" Walnut

4+62.0 — ?

5" Apricot — 40.5 — 4+60.5

29.2 — 4+60.0

4+58.0 — 2

4+57.5 — 2 — 6.0 — 4' Hog wire Fn

4+52.5 — 50.0

From Top

Note: Any Additions or Changes on This Sheet Must be Made or Circled in Red Ink With Date and Name of Person Making Change.

Do not extend notes this side of this line.

RETURN TO
LOS ANGELES COUNTY SURVEYOR
726 LOS ANGELES COUNTY
ENGINEERING BLDG.

78F3095 247 2-51

F. B. 860 PG. 114

To bot pg 9

29.6 — 7+01.8

6+98.2

5' Woven Wire Fn

6+95.0 — 40.0

4" Peach — 38.0 — 6+77.5

6' Chickenwire Fn — 29.1 — 6+70.3

Fr Chicken Shed — 29.1

29.1 — 6+54.0

29.4

Fr Chicken Shed 12'

Prop Stewart & Gray Rd

29.4 — 6+21.0

6" Avocado — 40.0 — 6+17.0

6' Chicken wire Fn — 8" Walnut — 12.5 — 6+12.8

3" lemon — 40.0 — 6+04.7

6" Apricot — 40.0 — 5+83.0

45.0 — 5+71.5

5' Hog wire Fn — 30.0 — 5+70.0

3" Quince — 32.0 — 5+68.0

6" Walnut — 12.8 — 5+65.5

29.2 — 5+56.5

1.5

5+52.5 — 11.0

4' Hog wire Fn

5+48.5 — 47.5

6' Chicken Wire Fn

6' Chicken Wire Fn

From Top pg 7

RETURN TO
LOS ANGELES COUNTY SURVEYOR
726 LOS ANGELES COUNTY
ENGINEERING BLDG.
Do not extend notes this side of this line.

Note: Any Additions or Changes on This Sheet Must be Made or Circled in Red Ink With Date and Name of Person Making Change.

Notes Ck'd by	Survey of Stewart & Gray Rd
Map No.	W. O. 0993 Tape No. 3106 St'd. 68 °F
Office Work	Surveyed by M. A. Van Deren
Checked	Notes Van Date 12-10-51
Date	Indexed

F. B. 860 Pg. 115

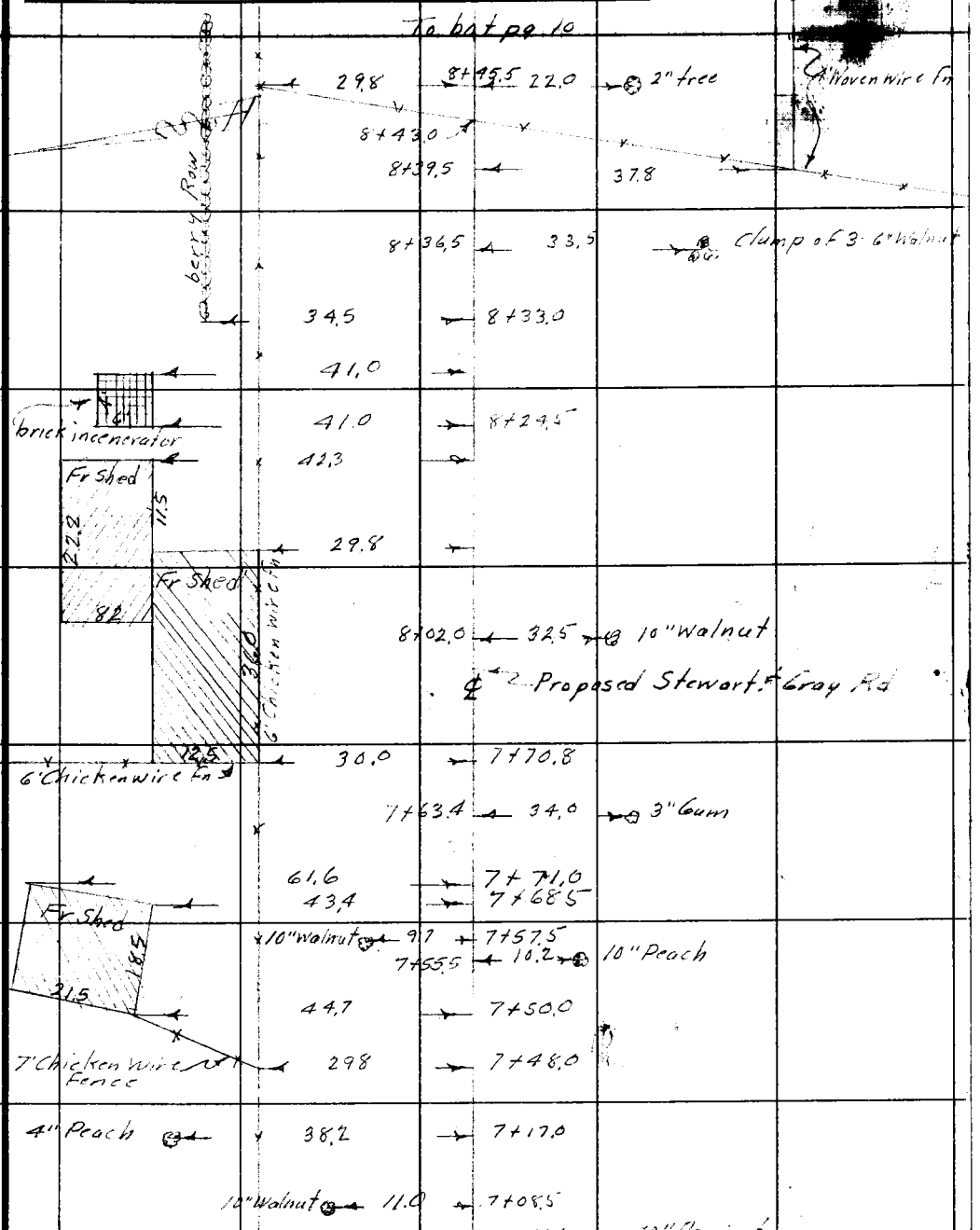

Note: Any Additions or Changes on This Sheet Must be Made or Circled in Red Ink With Date and Name of Person Making Change.

Do not extend notes this side of this line.

RETURN TO
LOS ANGELES COUNTY SURVEYOR
726 LOS ANGELES COUNTY
ENGINEERING BLDG.

76F309S 247 2-51

F.B. 860 PG. 116

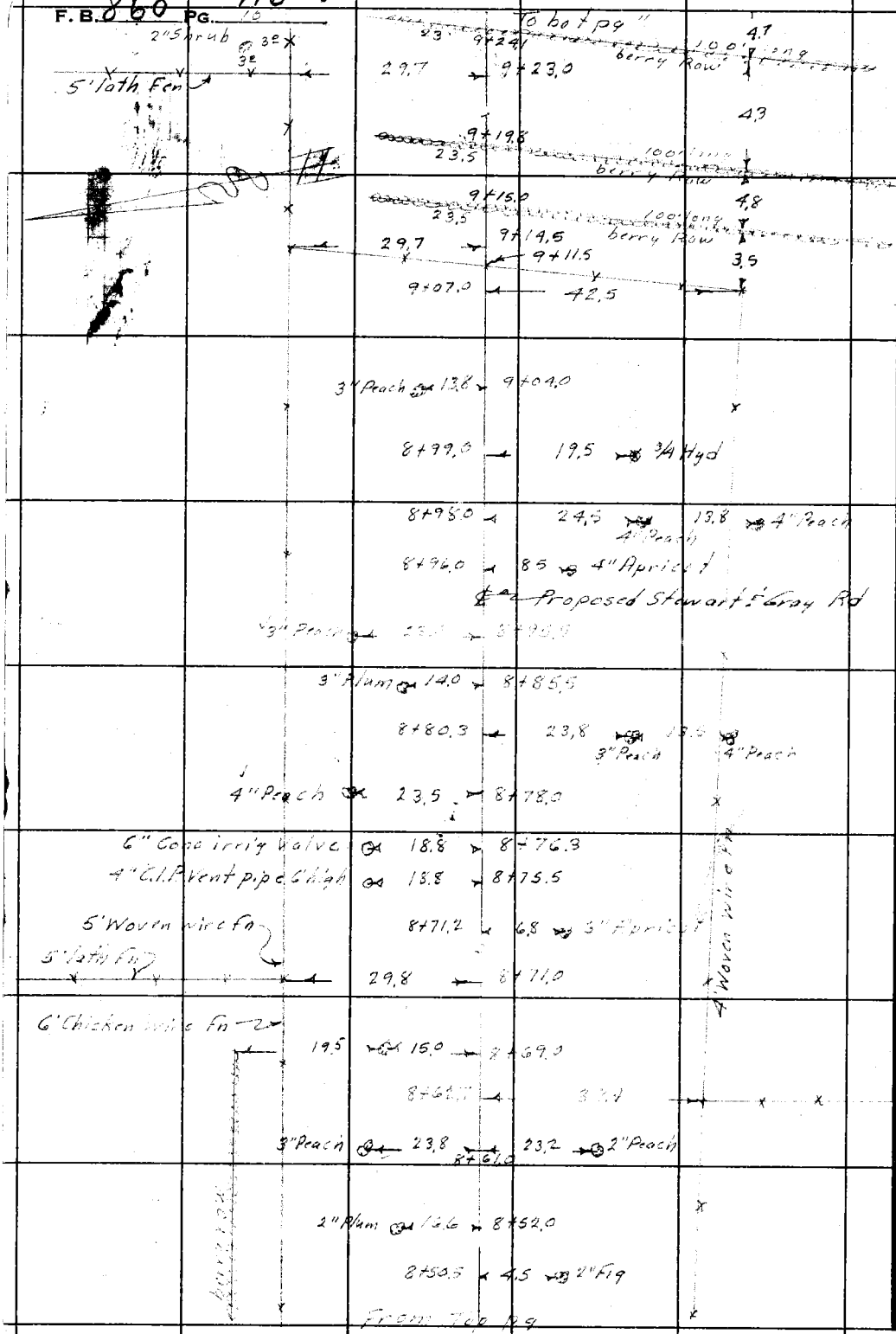

RETURN TO
LOS ANGELES COUNTY SURVEYOR
726 LOS ANGELES COUNTY
ENGINEERING BLDG.

Do not extend notes this side of this line.

Note: Any Additions or Changes on This Sheet Must be Made or Circled in Red Ink With Date and Name of Person Making Change.

Notes Ck'd by	Survey of Stewart & Gray Rd
Map No.	W. O. 0993 Tape No. 0106 St'd. 68 °F
Office Work	Surveyed by [illegible]
Checked	Notes [illegible] Date [illegible]
Date	Indexed E. G. Johnson

F. B. 860 PG. 117



Note: Any Additions or Changes on This Sheet Must be Made or Circled in Red Ink With Date and Name of Person Making Change.

Do not extend notes this side of this line.

RETURN TO
LOS ANGELES COUNTY SURVEYOR
726 LOS ANGELES COUNTY
ENGINEERING BLDG.

76F309S 247 2-51

F.B. 860 PG. 118



RETURN TO
LOS ANGELES COUNTY SURVEYOR
725 LOS ANGELES COUNTY
ENGINEERING BLDG.

Do not extend notes this side of this line.

Note: Any Additions or Changes on This Sheet Must be Made or Circled in Red Ink With Date and Name of Person Making Change.

F.B. 860 Pg. 719

Notes Ck'd by	Survey of Stewart & Gray Rd
Map No.	W. O. [illegible] Tape No. [illegible] St'd. [illegible] °F
Office Work	Surveyed by [illegible]
Checked	Notes Date
Date	Indexed [illegible]

To Bot pg

30" Pepper	43.0		14+12.0
	50.0		13+92.0
4' Woven Wire Fn	28.5		13+89.8
2" lemon	45.7		13+49.0
5' Chicken wire Fn	28.5		13+38.0
2" Peach	33.1		13+33.3
	0.7	27.0	13+32.0
5' Hog Wire Fn		13+29.7	
		13+25.7	40.0
		28.2	
Fr Shed			℄ Proposed Stewart & Gray Rd
10" Walnut 5.7	5.8	28.2	13+14.7
[illegible]	43.5	5.5	13+07.5
		10" Walnut 40.0	12+91.0
6' lath Fence		27.7	12+87.8
8" Walnut	43.0		12+67.0
		10" Walnut 6.5	12+60.0
		28.5	12+55.5
6' lath Fence			
4" Rose bush	36.0		12+55.0
6" Avocado	46.0		12+53.5
10" Walnut	49.0		12+47.0
Start 5' Hog wire Fn			
4" lemon	9.5	28.5	12+35.0
End of 6' board Fn		12+32.0	
		12+27.5	40.0

From Top pg

Note: Any Additions or Changes on This Sheet Must be Made or Circled in Red Ink With Date and Name of Person Making Change.

Do not extend notes this side of this line.

RETURN TO
LOS ANGELES COUNTY SURVEYOR
726 LOS ANGELES COUNTY
ENGINEERING BLDG.

76F309S 247 2-51

F.B. 860 PG. 120

To bot pg 15

4' Hog Wire Fn

50.0 — 16+92.5

30.2 — 16+70.5

16+80.5 — 2.8 — 3/4 Hyd

60.9 — 16+66.8

40.8 — 16+65.0

Stucco Garage

20'

43.0 — 16+48.0

63.5 — 16+41.0

43.4 — 16+39.0

Stucco Garage

30.0 — 16+24.0

16+21.0

20'

45.5 — 16+17.0

36.0

4' Hog Wire Fn

5' board Fence

30.0 — 15+93.0

℄ Prop Stewart & Gray Rd

29.0 — 15+27.0

15+23.8

5' Hog Wire Fn

15+22.0

40.0

50.0 — 14+91.0

5' board Fence

30.9 — 14+88.5

3" Apricot

35.0 — 14+86.0

3" Fruit tree

34.2 — 14+54.5

5' board Fence

57.8 — 14+48.8

39.5 — 14+46.5

Fr Res

brick Fire Place

18.5

2.3

29.1 — 14+22.5

0.60

5' Hog Wire Fence

From Top pg 13

RETURN TO
LOS ANGELES COUNTY SURVEYOR
726 LOS ANGELES COUNTY
ENGINEERING BLDG.

Do not extend notes this side of this line.

Note: Any Additions or Changes on This Sheet Must be Made in Red Circled in Ink With Date and Name of Person Making Change.

F.B. 860 PG. 121

Notes Ck'd by	Survey of Stewart & Gray Rd
Map No.	W. O. 0993 Tape No. 0106 St'd. 68 °F
Office Work	Surveyed by M.H. Van Deren
Checked	Notes [illegible] Date 12-11-61
Date	Indexed [illegible]



Note: Any Additions or Changes on This Sheet Must be Made or Circled in Red Ink With Date and Name of Person Making Change.

Do not extend notes this side of this line.

RETURN TO
LOS ANGELES COUNTY SURVEYOR
726 LOS ANGELES COUNTY
ENGINEERING BLDG.

76F309S 247 2-51

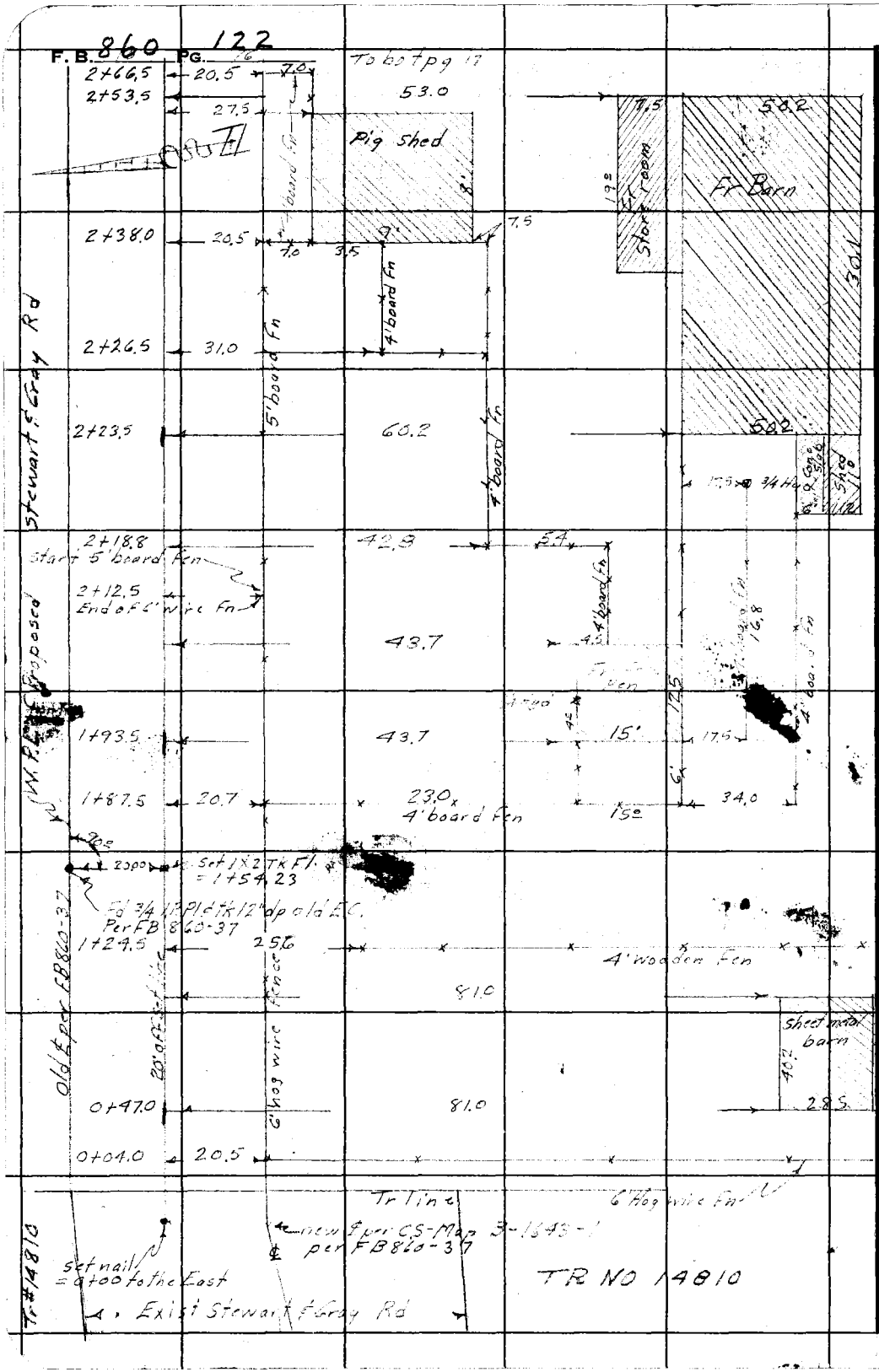

RETURN TO
LOS ANGELES COUNTY SURVEYOR
725 LOS ANGELES COUNTY
ENGINEERING BLDG.

Do not extend notes this side of this line.

Note: Any Additions or Changes on This Sheet Must be Made or Circled in Red Ink With Date and Name of Person Making Change.

Notes Ck'd by	Survey of Stewart & Gray Rd
Map No.	W. O. 0993 Tape No. C106 St'd. 68 °F
Office Work	Surveyed by M. H. Van Deren
Checked	Notes Van Date 12-12-51
Date	Indexed [illegible]

F.B. 860 Pg. 123



Note: Any Additions or Changes on This Sheet Must be Made or Circled in Red Ink With Date and Name of Person Making Change.

Do not extend notes this side of this line.

RETURN TO
LOS ANGELES COUNTY SURVEYOR
726 LOS ANGELES COUNTY
ENGINEERING BLDG.

76F309S 247 2-51

F. B. 860 PG. 124

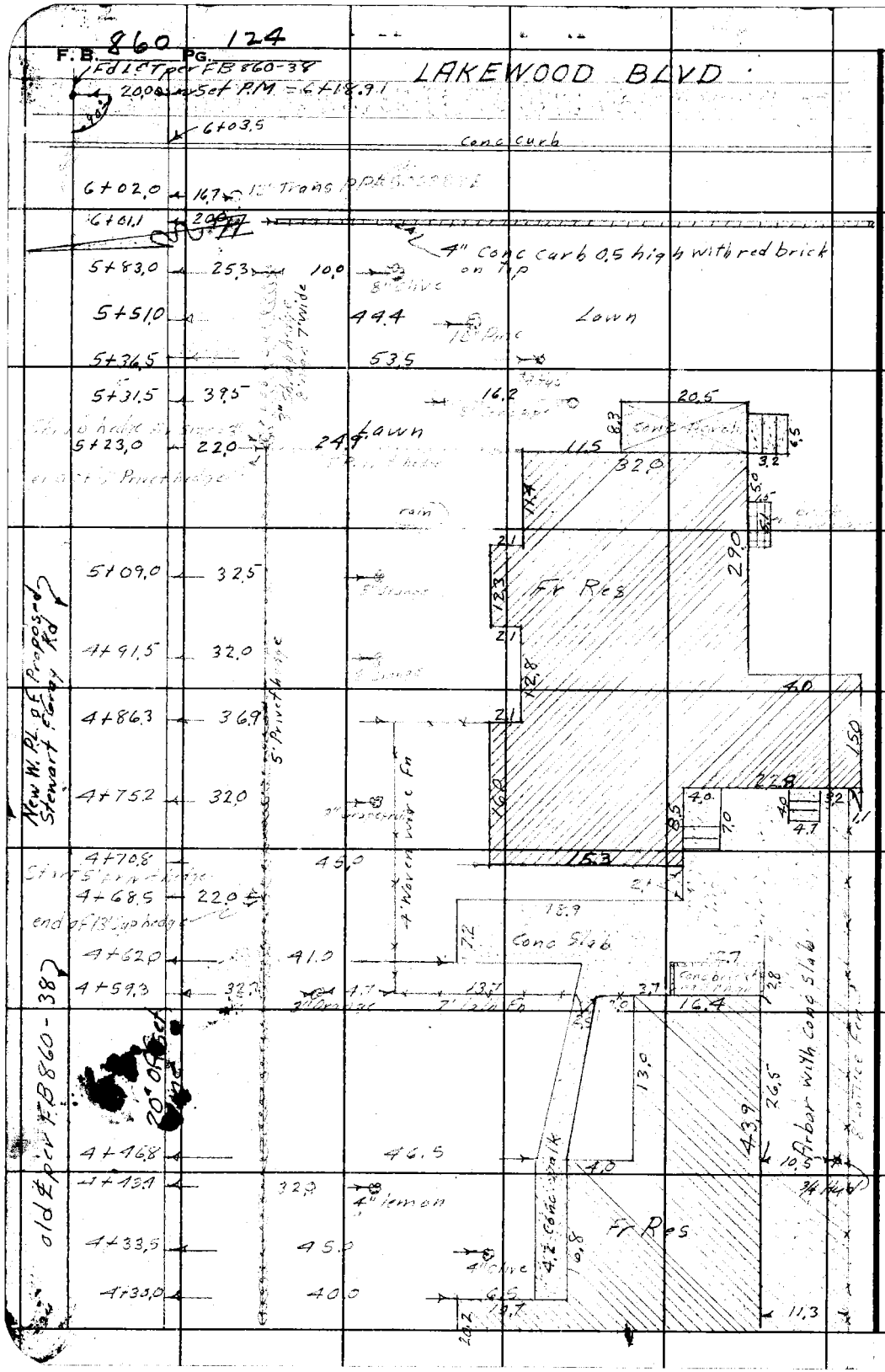

RETURN TO
LOS ANGELES COUNTY SURVEYOR
725 LOS ANGELES COUNTY
ENGINEERING BLDG.

Do not extend notes this side of this line.

Note: Any Additions or Changes on This Sheet Must be Made or Circled in Red Ink With Date and Name of Person Making Change.

Notes Ck'd by D. M. Finley	Survey of Downey Ave
Map No. B-1837	W. O. 8361 Tape No. Std °F
Office Work McA - McC	Surveyed by W. A. Miller
Checked	Notes Miller Date Mar 1943
Date Apr 1943	Indexed 4-6-43

F.B. 86A PG. 125

SURVEY
DOWNEY AVE
CENTURY BLVD. TO GARDENDALE ST
J.N. 8361

Miller
Willey
Smith
Sonnenschein

M.C. 16-79

Note: Any Additions or Changes on This Sheet Must be Made or Circled in Red Ink With Date and Name of Person Making Change.

Do not extend notes this side of this line.

RETURN TO
LOS ANGELES COUNTY SURVEYOR
700 HALL OF RECORDS

FORM 247 5M 12-40

F.B. 860 Pg. 126

~ KEY MAP ~

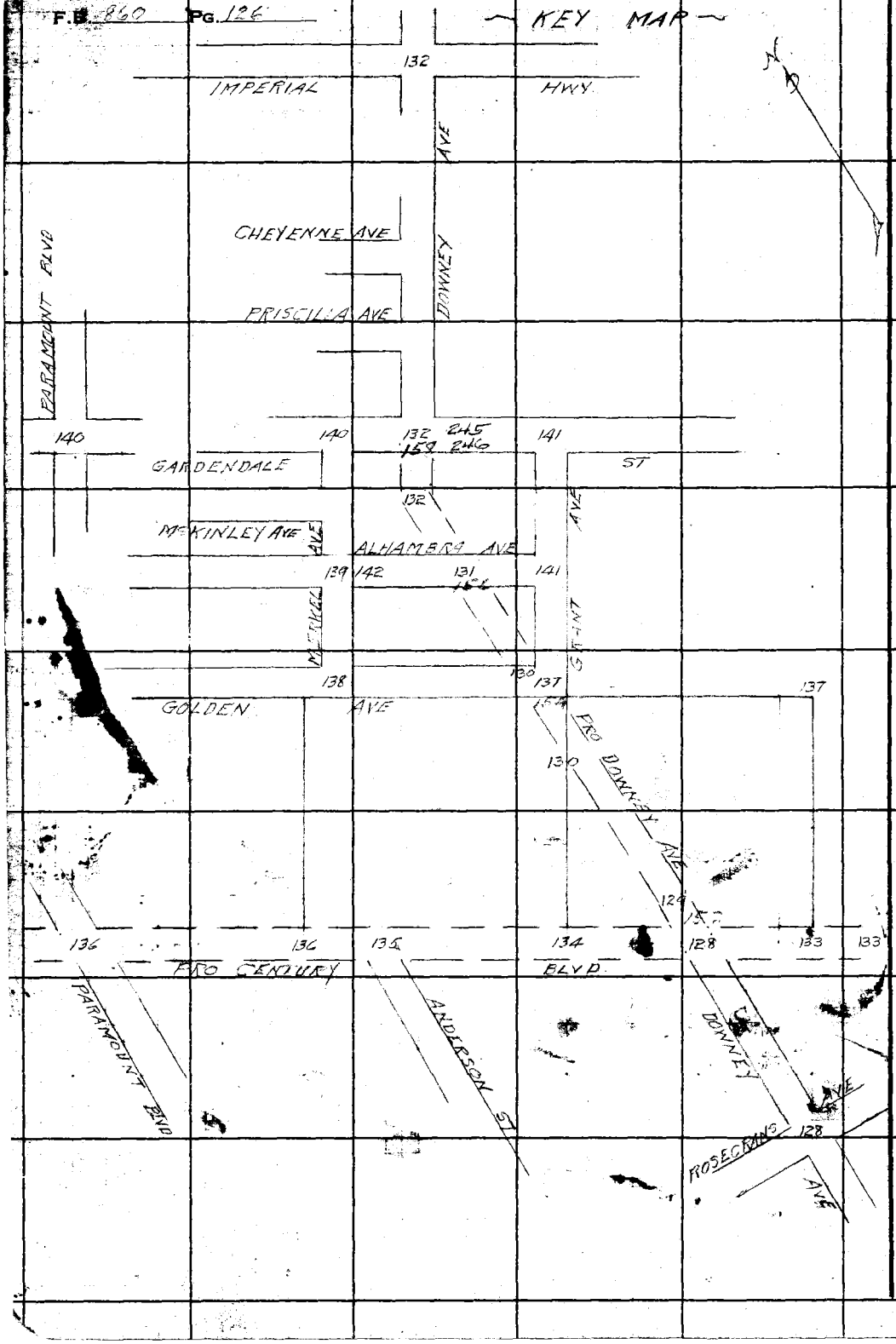

RETURN TO
LOS ANGELES COUNTY SURVEYOR
700 HALL OF RECORDS

Do not extend notes this side of this line.

Note: Any Additions or Changes on This Sheet Must be Made or Circled in **Red Ink** With Date and Name of Person Making Change.

Notes Ck'd by	Survey of DOWNEY AVE
Map No. B-1837	W. O. 8361 Tape No. Std °F
Office Work McA- McP	Surveyed by W. A. Miller
Checked [illegible]	Notes Miller Date Mar 1943
Date Apr. 1943	Indexed A. C. Johnson

F.B. [illegible] Pg. 107

RETURN TO
LOS ANGELES COUNTY SURVEYOR
700 HALL OF RECORDS

Note: Any Additions or Changes on This Sheet Must be Made or Circled in Red Ink With Date and Name of Person Making Change.

Do not extend notes this side of this line.

FORM 247 5M 12-40

F.B. 860 PG. 128 Con at bottom page 129

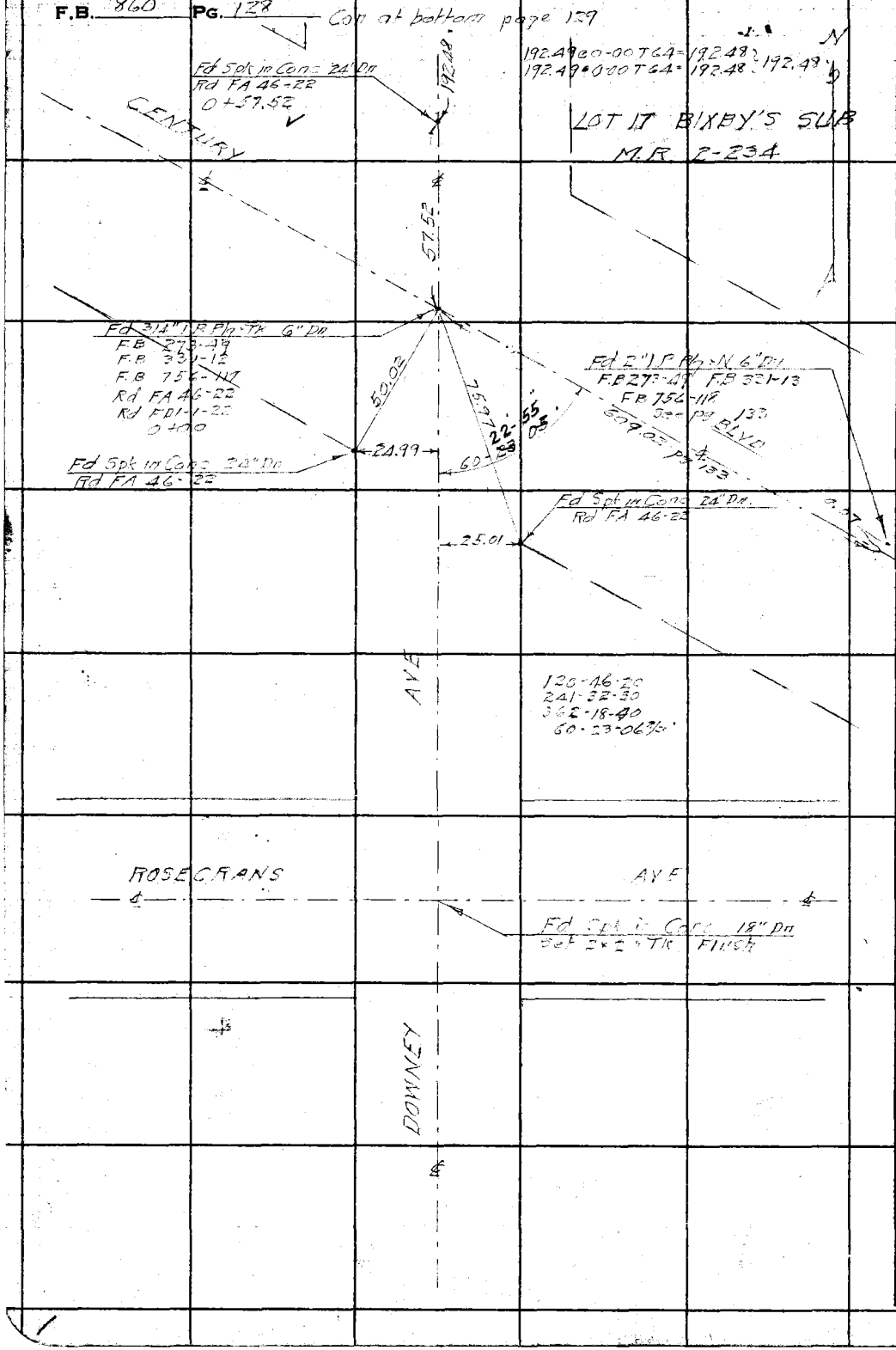

WS 32-D-3

RETURN TO
LOS ANGELES COUNTY SURVEYOR
700 HALL OF RECORDS

Note: Any Additions or Changes on This Sheet Must be Made or Circled in Red Ink With Date and Name of Person Making Change.

Do not extend notes this side of this line.

Notes Ck'd by	Survey of DOWNEY AVE
Map No. B-1837	W. O. 8361 Tape No. 221 Std 68 °F
Office Work MEA	Surveyed by W. A. Miller
Checked D. M. Finlay	Notes Miller Date 3-17-1943
Date Apr 1943	Indexed A. C. Jr.

F.B. 96 PG. 3

W5.32-D-3

Note: Any Additions or Changes on This Sheet Must be Made or Circled in Red Ink With Date and Name of Person Making Change.

Do not extend notes this side of this line.

RETURN TO
LOS ANGELES COUNTY SURVEYOR
700 HALL OF RECORDS

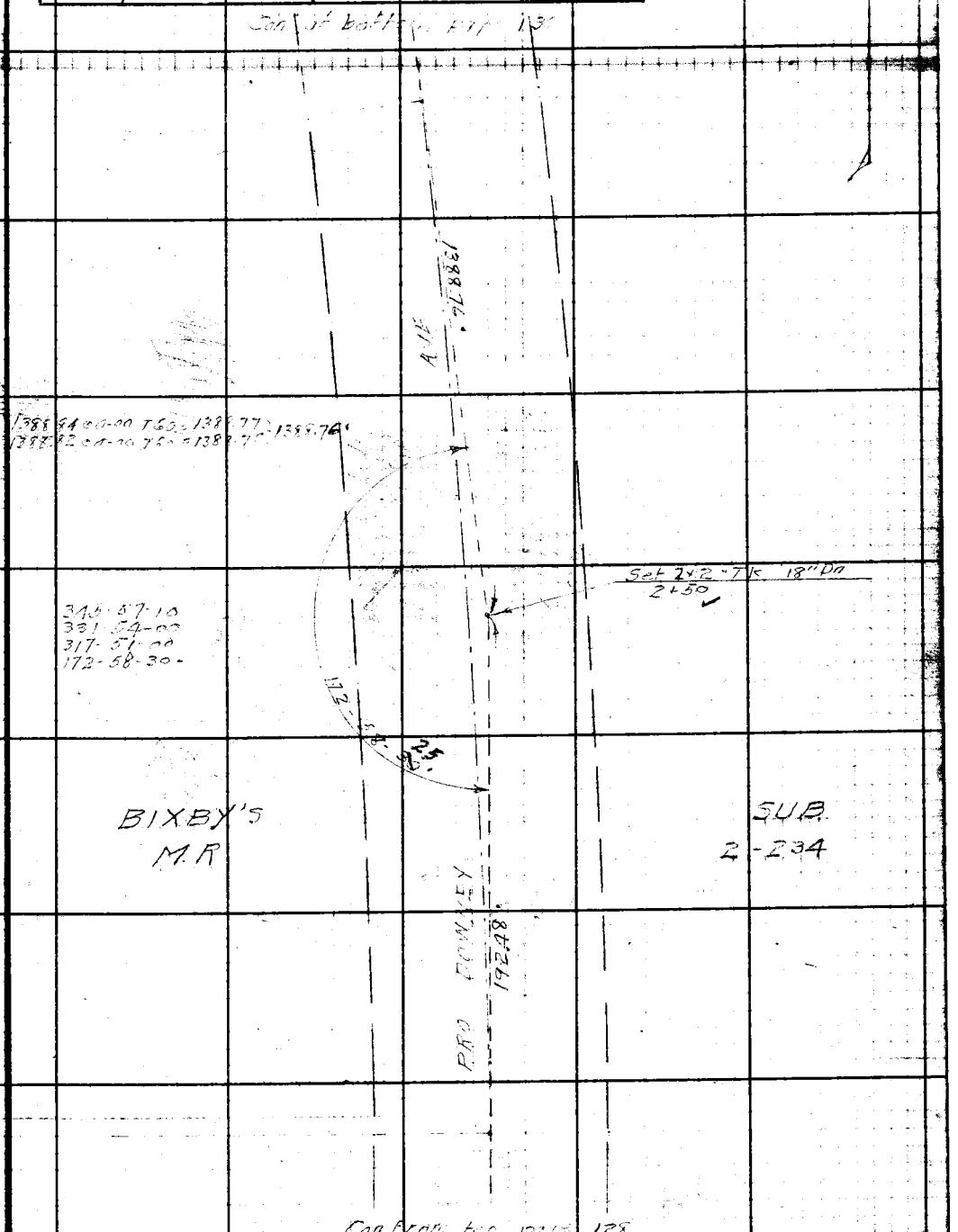

FORM 247 5M 12-40

F.B. 960 PG. 130

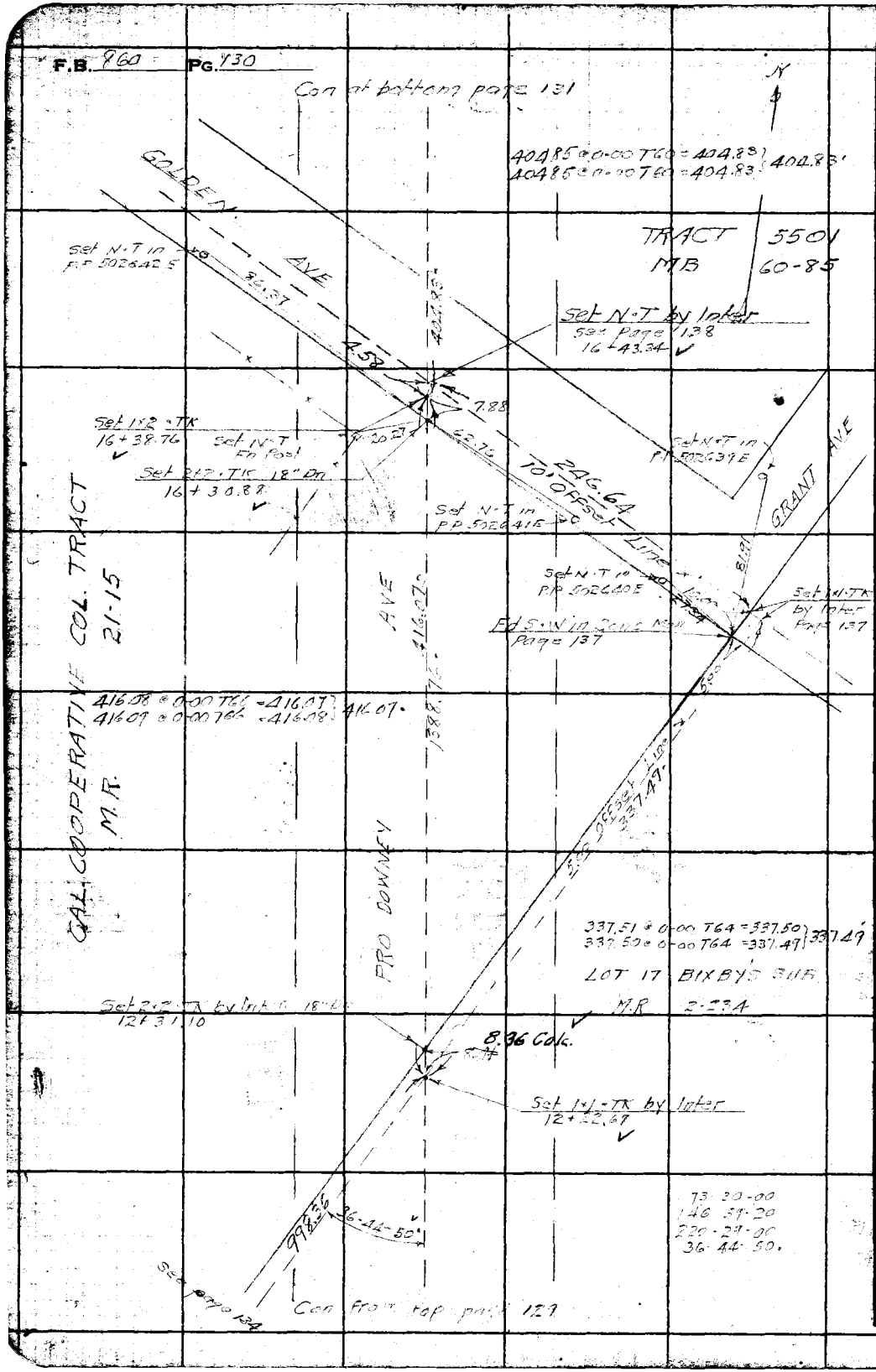

W3.32-D-3

RETURN TO
LOS ANGELES COUNTY SURVEYOR
700 HALL OF RECORDS

Do not extend notes this side of this line

Note: Any Additions or Changes on This Sheet Must be Made or Circled in Red Ink With Date and Name of Person Making Change.

Notes Ck'd by	Survey of DOWNEY AVE
Map No. B-1837	W. O. 8361 Tape No. St'd. °F
Office Work McA - McD	Surveyed by W.A. Miller
Checked D. M. Finley	Notes Miller Date 7-19 1943
Date Apr. 1943	Indexed A. C. Johnson

F.B. [illegible] PG. 137

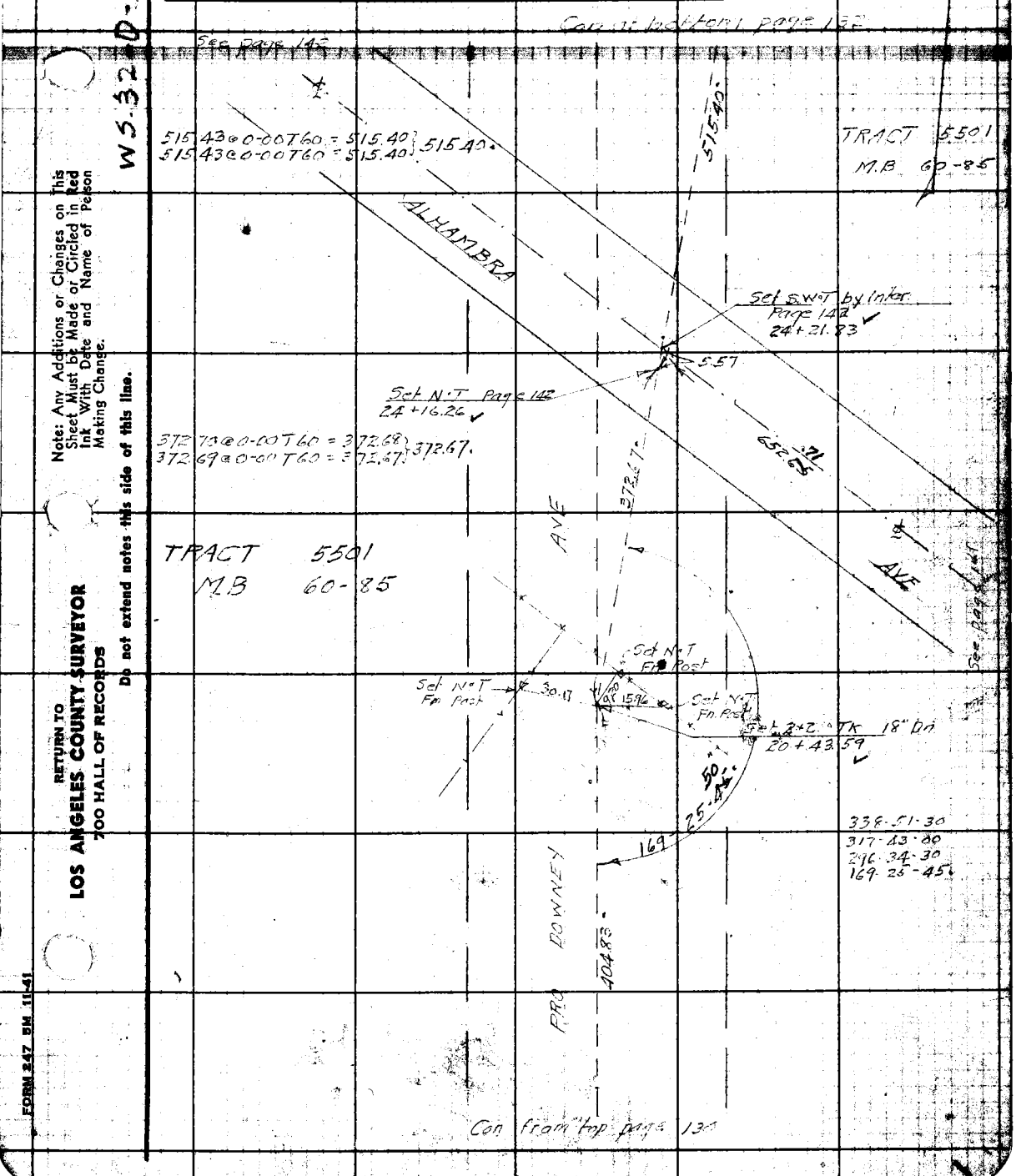

Note: Any Additions or Changes on This Sheet Must be Made or Circled in Red Ink With Date and Name of Person Making Change.

Do not extend notes this side of this line.

RETURN TO
LOS ANGELES COUNTY SURVEYOR
700 HALL OF RECORDS

FORM 247 5M 11-41

F.B. 860 Pg. 132

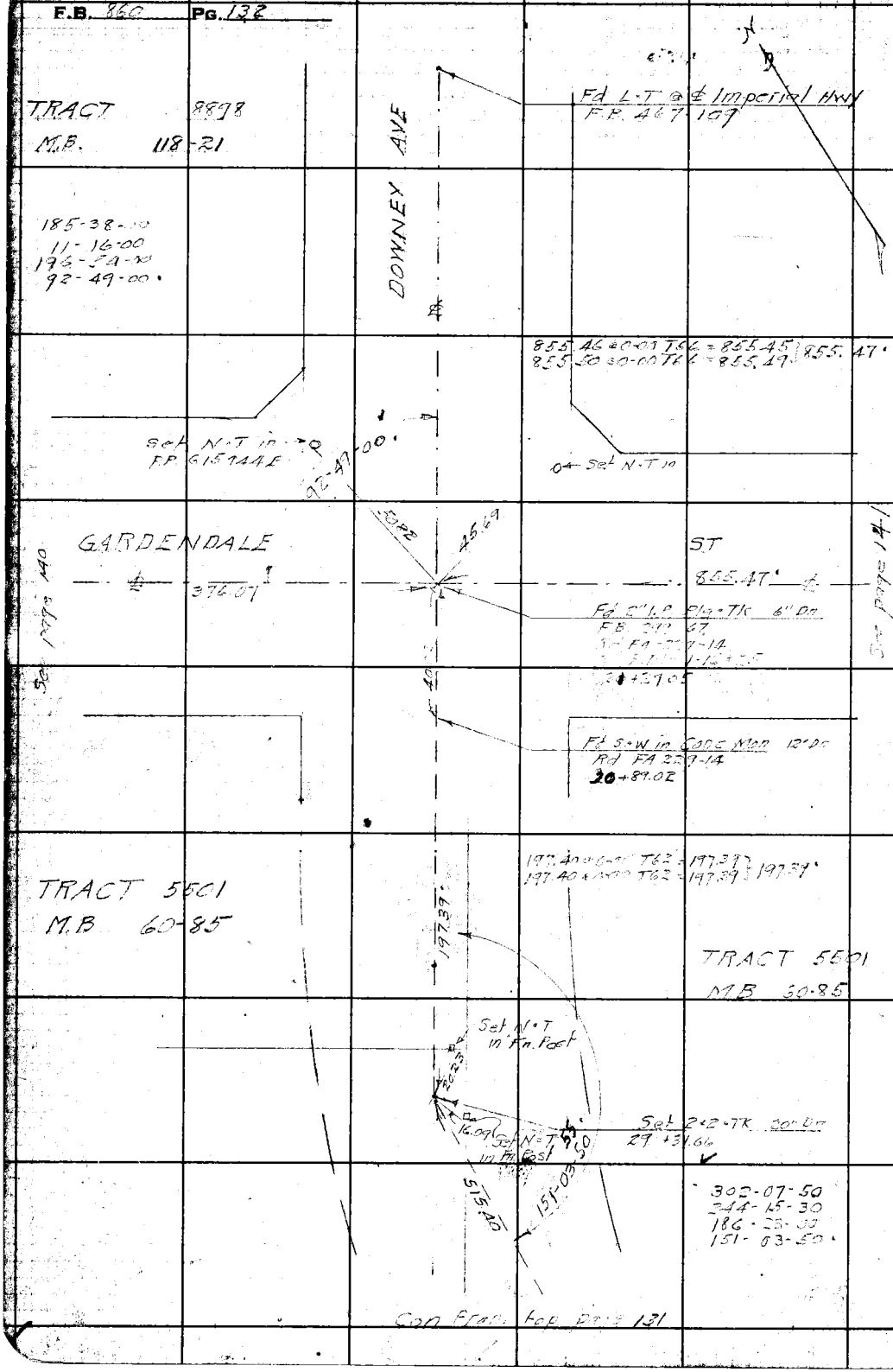

WS 32-D-3
WS 33-A-3

RETURN TO
LOS ANGELES COUNTY SURVEYOR
700 HALL OF RECORDS

Do not extend notes this side of this line.

Note: Any Additions or Changes on This Sheet Must be Made or Circled in Red Ink With Date and Name of Person Making Change.

Notes Ck'd by	Survey of DOWNEY AVE
Map No. B-1837	W. O. 8361 Tape No. 221 St'd. 12 °F
Office Work McA~McP	Surveyed by W.A. Miller
Checked D. M. Finley	Notes Miller Date
Date Apr. 1943	Indexed A. C. Johnson

F.B. ___ PG. 133

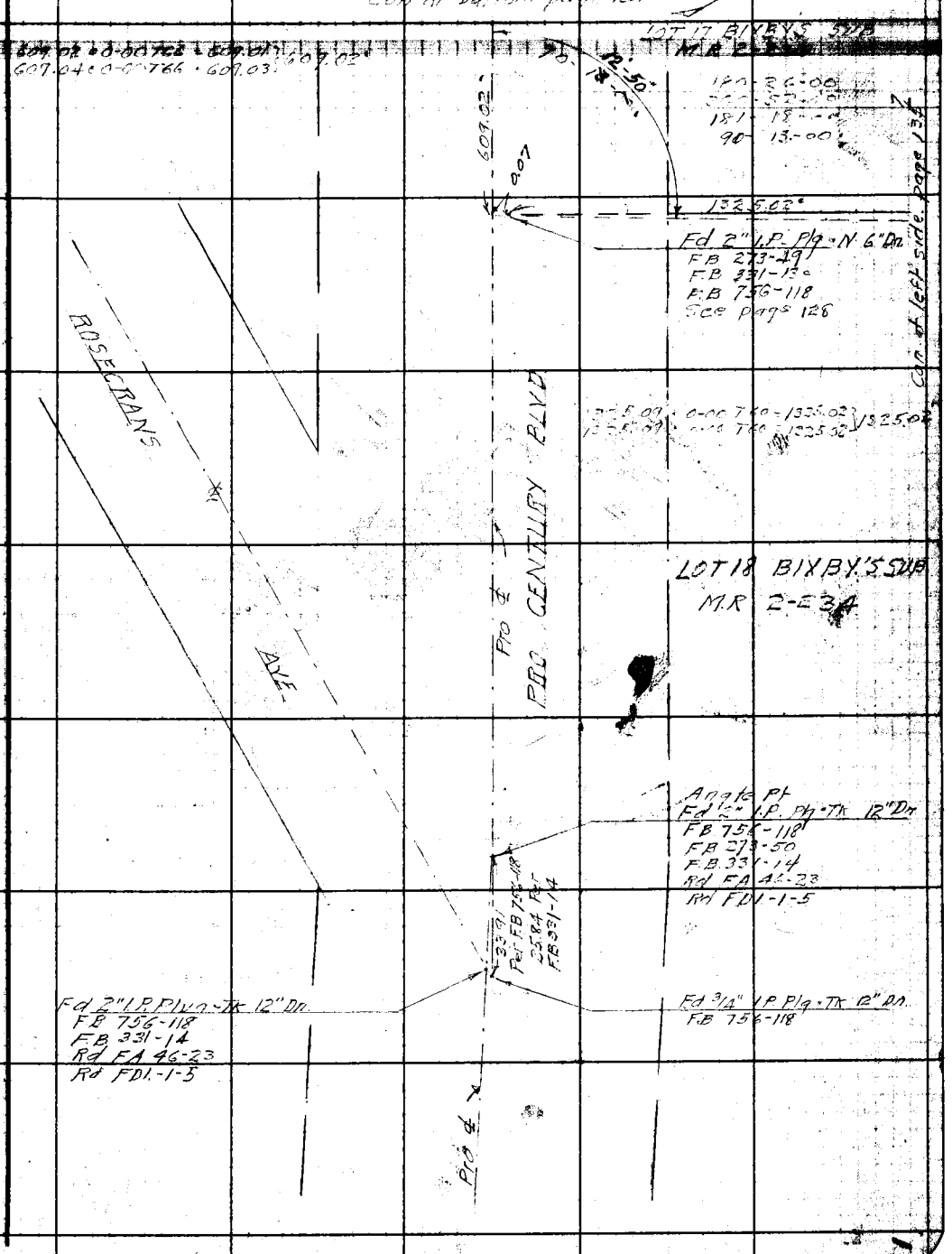

W.S. 32 - D-3

Note: Any Additions or Changes on This Sheet Must be Made or Circled in Red Ink With Date and Name of Person Making Change.

Do not extend notes this side of this line.

RETURN TO
LOS ANGELES COUNTY SURVEYOR
700 HALL OF RECORDS

FORM 247 5M 11-41



WS-32-D-3

RETURN TO
LOS ANGELES COUNTY SURVEYOR
700 HALL OF RECORDS

Do not extend notes this side of this line.

Note: Any Additions or Changes on This Sheet Must be Made or Circled in Red Ink With Date and Name of Person Making Change.

Notes Ck'd by	Survey of [illegible]
Map No. B-1837	W. O. 8361 Tape No. 021 Std 68 °F
Office Work MCA-MCP	Surveyed by W A Miller
Checked D. M. Finley	Notes Miller Date 3-26-1943
Date Apr. 1943	Indexed [illegible] C. Johnson

F.B. 860 PG. 135

Con at bottom page 13[illegible]

W5-32-D-3

506.49 + 0-00 T 50 = 506.46 } 506.46
506.50 + 0-00 T 50 = 506.47

0.60 Offset Line Pro ℄

PRO CENTURY BLVD

Set 1x2 Tk by Inter.

0.69 Calc.

0.67

57.59

℄ Prod
Fd S.W in Conc Mon 18" Dn Rd FA 46-21

Fd S.W in Conc Mon Rd FA 46-21

50.02

25.00

Set 2x2 Tk Flush Per Ties Rd FA 46-21

ST

76.10

28.47

Fd 2" I.P. No Plg nor Tk F.B 331-11

ANDERSON ℄

25.00

Per F.B. 273-49 60-15-10

Pro ℄ 1.14

0.54 South of ℄ per C.S. B-114-3.

Fd S.W in Conc Mon Rd FA 46-21

817.62

Con from top page 134

Note: Any Additions or Changes on This Sheet Must be Made or Circled in Red Ink With Date and Name of Person Making Change.

Do not extend notes this side of this line.

RETURN TO
LOS ANGELES COUNTY SURVEYOR
700 HALL OF RECORDS

FORM 247 5M 12-40

F.B. 860 PG. 136

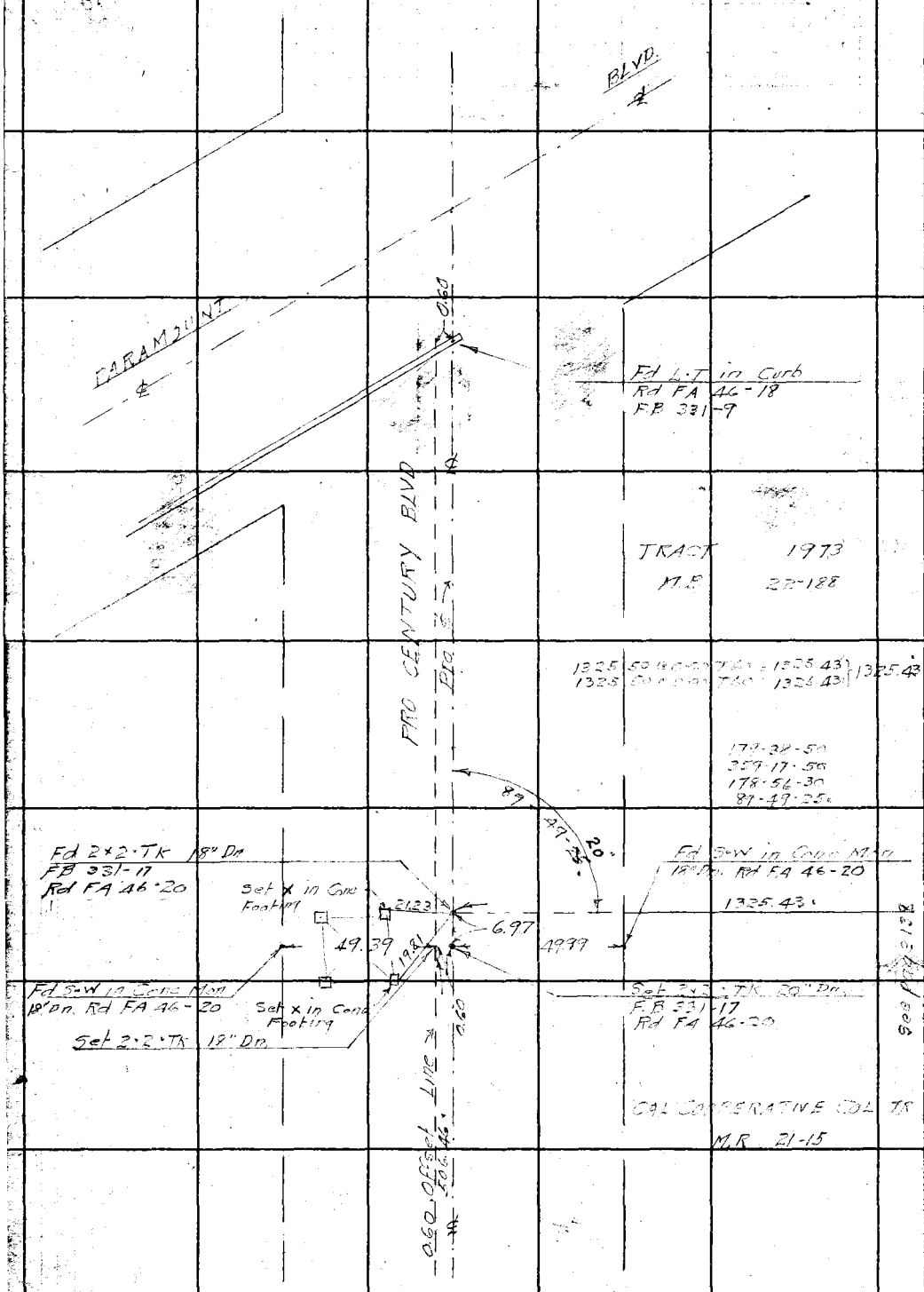

Con from top page 135

WS32-C-3+D-3

RETURN TO
LOS ANGELES COUNTY SURVEYOR
700 HALL OF RECORDS

Do not extend notes this side of this line.

Note: Any Additions or Changes on This Sheet Must be Made or Circled in **Red Ink** With Date and Name of Person Making Change.

Notes Ck'd by	Survey of DOWNEY AVE
Map No. B-1837	W. O. 8361 Tape No. St'd. °F
Office Work McA - McP.	Surveyed by W.A. Miller
Checked D. M. Finley	Notes Miller Date 3-22-1943
Date Apr. 1943	Indexed A. C. Johnson

F.B. 860 PG. 139

WB 32-D-3

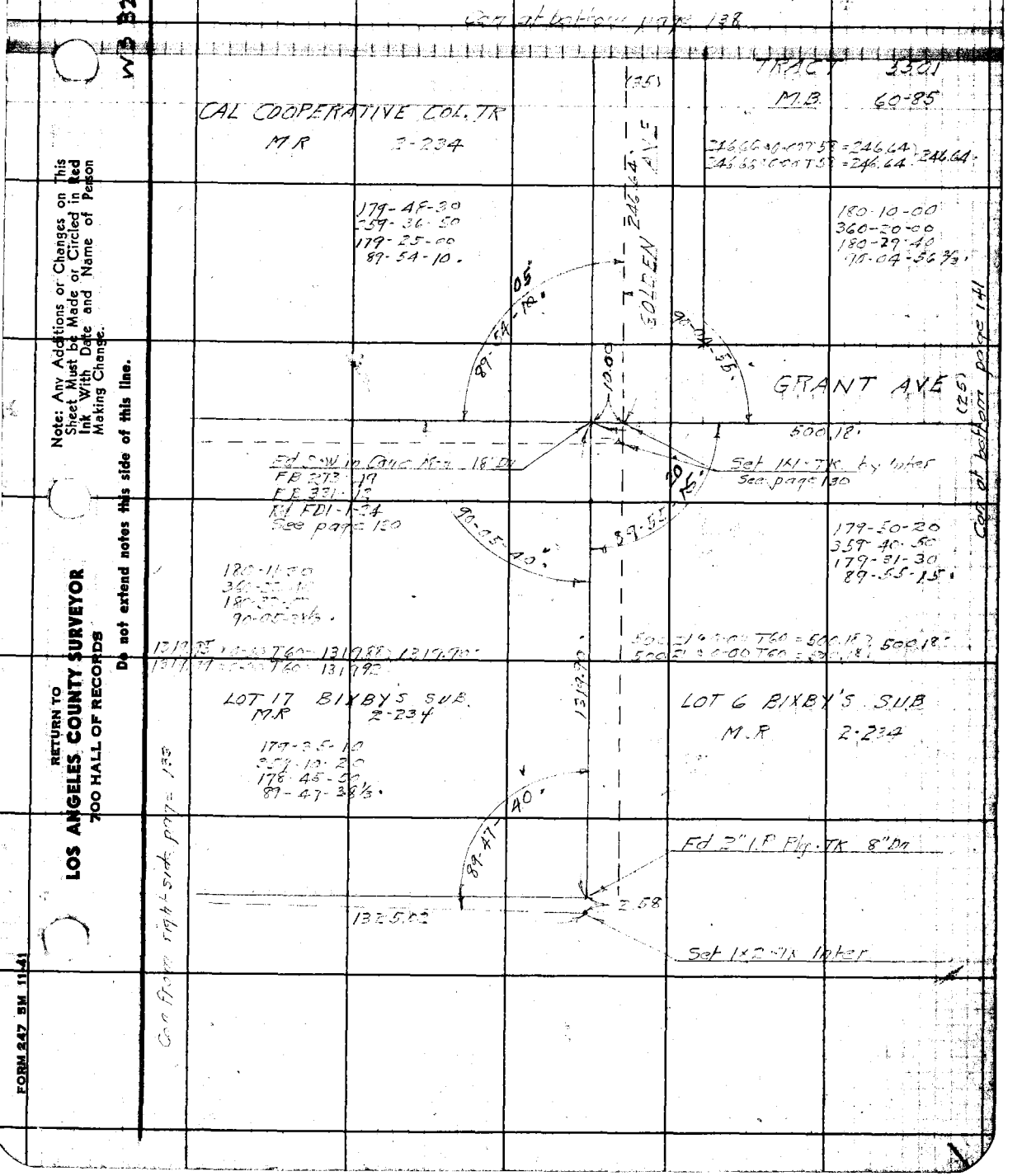

Note: Any Additions or Changes on This Sheet Must be Made or Circled in Red Ink With Date and Name of Person Making Change.

Do not extend notes this side of this line.

RETURN TO
LOS ANGELES COUNTY SURVEYOR
700 HALL OF RECORDS

FORM 247 5M 11-41

F.B. 860 PG. 138



WS-32-D-3

RETURN TO
LOS ANGELES COUNTY SURVEYOR
700 HALL OF RECORDS

Do not extend notes this side of this line.

Note: Any Additions or Changes on This Sheet Must be Made or Circled in Red Ink With Date and Name of Person Making Change.

Notes Ck'd by D. M. Finley	Survey of DOWNEY AVE
Map No. B-1837	W. O. 8361 Taps No. 021 St'd 68 °F
Office Work McA-McP	Surveyed by W. A. Miller
Checked D. M. Finley	Notes Miller Date 3-23-1943
Date Apr. 1943	Indexed A. C. Johnson

F.B. [illegible] PG. 139

W.S. 32-D-3

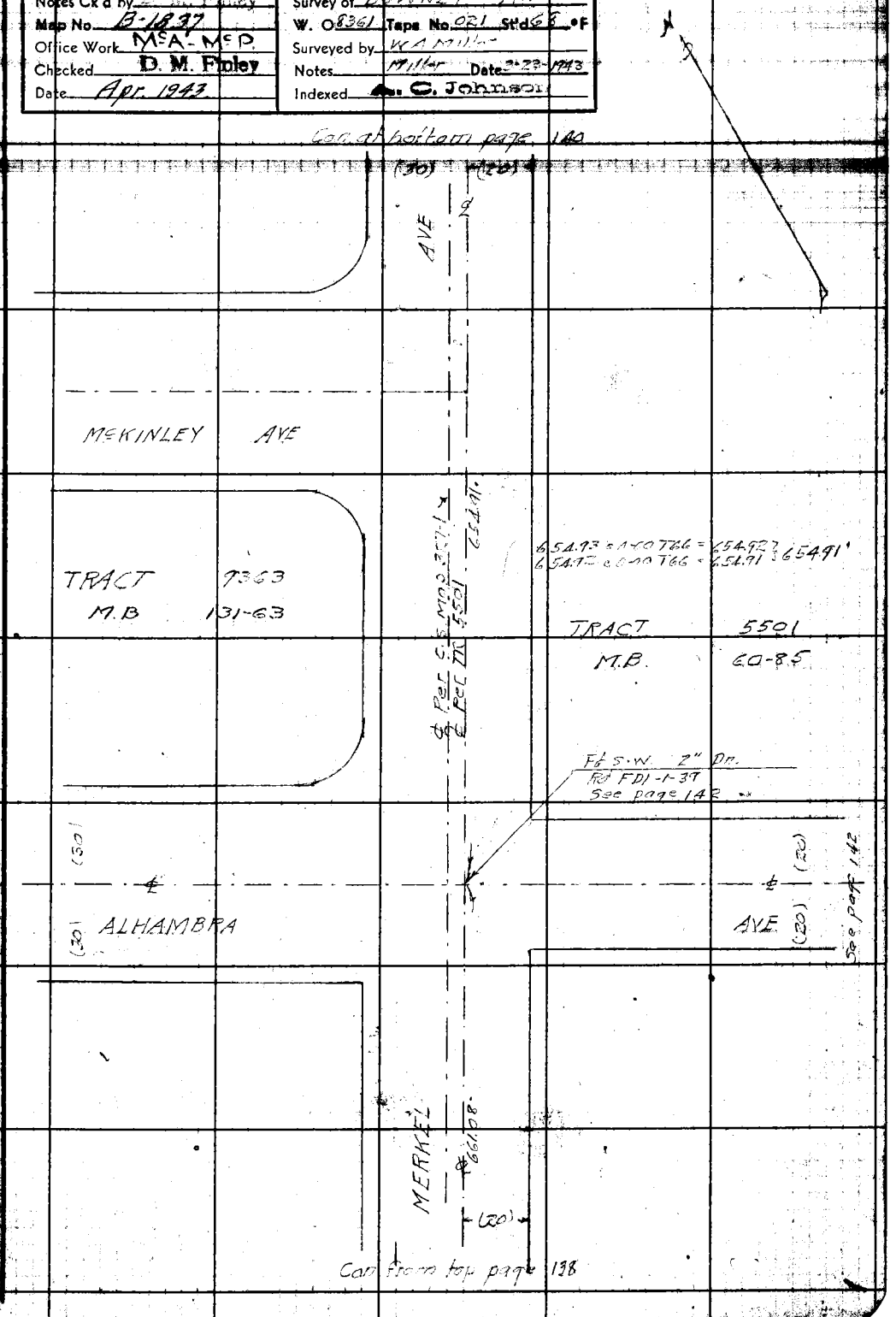

Note: Any Additions or Changes on This Sheet Must be Made or Circled in Red Ink With Date and Name of Person Making Change.

Do not extend notes this side of this line.

RETURN TO
LOS ANGELES COUNTY SURVEYOR
700 HALL OF RECORDS

FORM 847 5M 11-41

F.B. 860 PG. 140

W532-D-3

RETURN TO
LOS ANGELES COUNTY SURVEYOR
700 HALL OF RECORDS

Do not extend notes this side of this line.

Note: Any Additions or Changes on This Sheet Must be Made or Circled in Red Ink With Date and Name of Person Making Change.

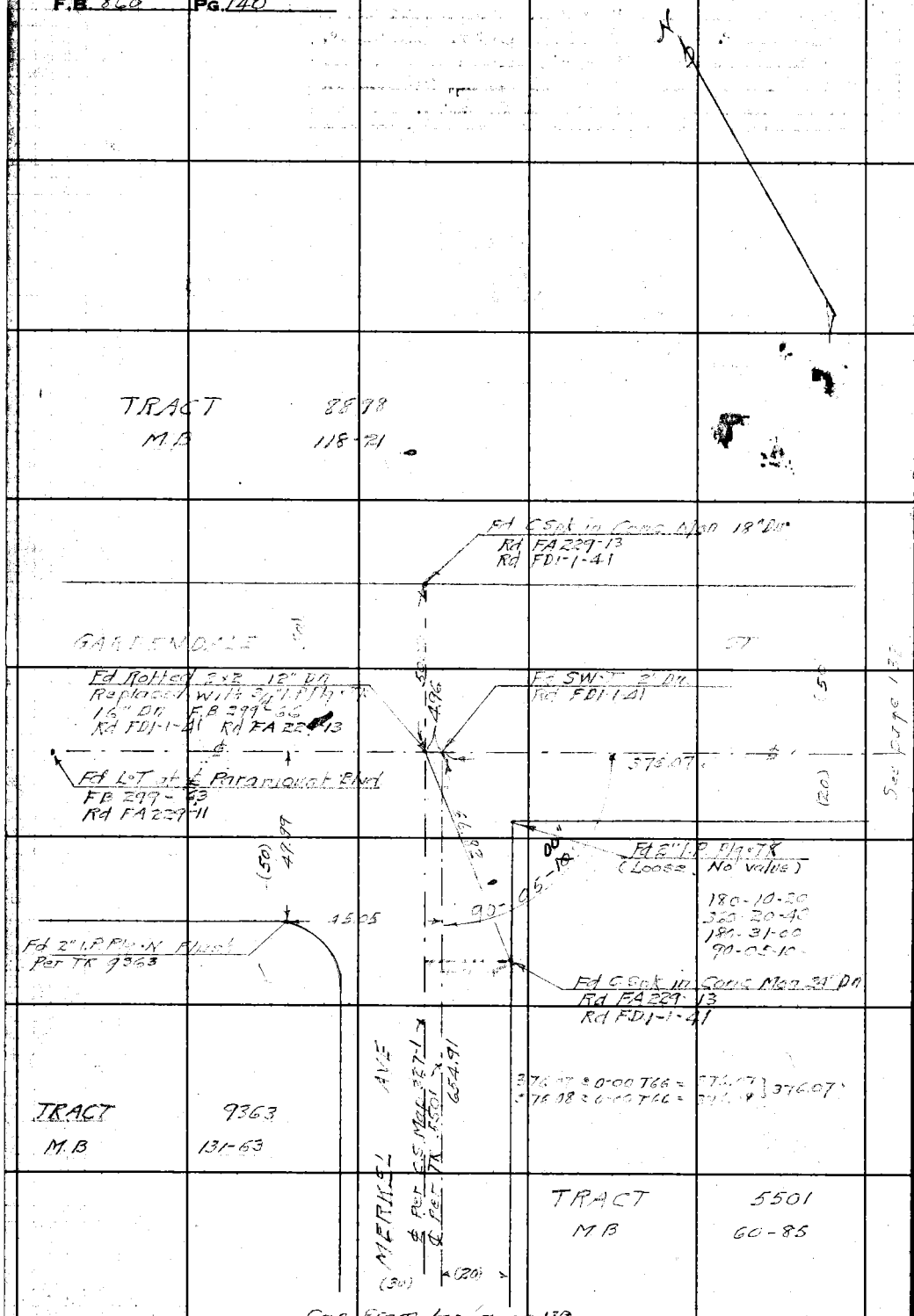

Can from top page 139

Notes Ck'd by	Survey of DOWNEY AVE
Map No. B-1837	W. O. 8361 Tape No. 021 Std 68 °F
Office Work VICA - McP.	Surveyed by W.A. Miller
Checked D. M. Finley	Notes Miller Date 3-24-1943
Date Apr. 1943	Indexed A. C. Johnson

F.B. 960 PG. 141

W 5.31-D.S.

Note: Any Additions or Changes on This Sheet Must be Made or Circled in Red Ink With Date and Name of Person Making Change.

Do not extend notes this side of this line.

RETURN TO
LOS ANGELES COUNTY SURVEYOR
700 HALL OF RECORDS

FORM 287 5M 12-40

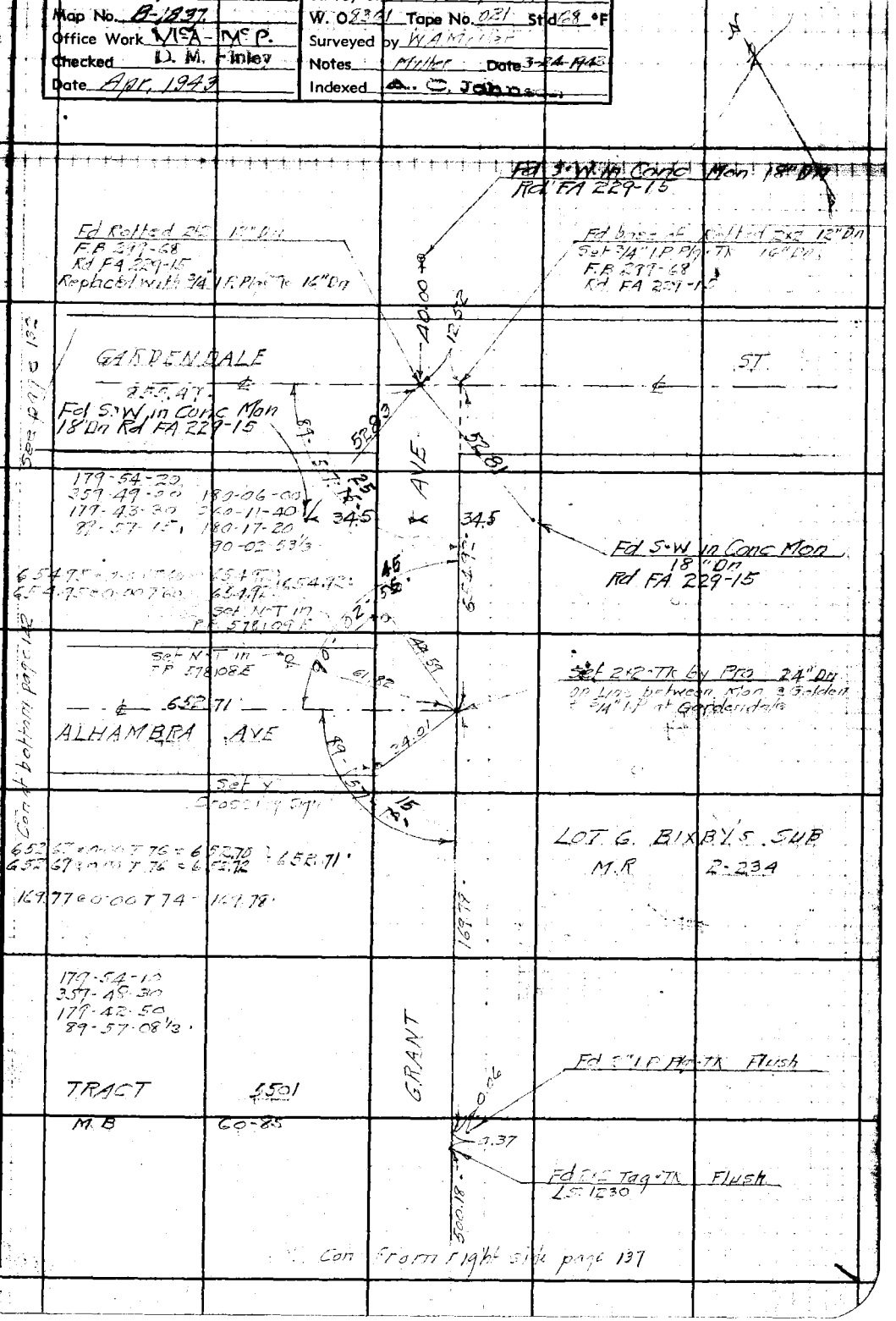

F.B. 860 PG. 142

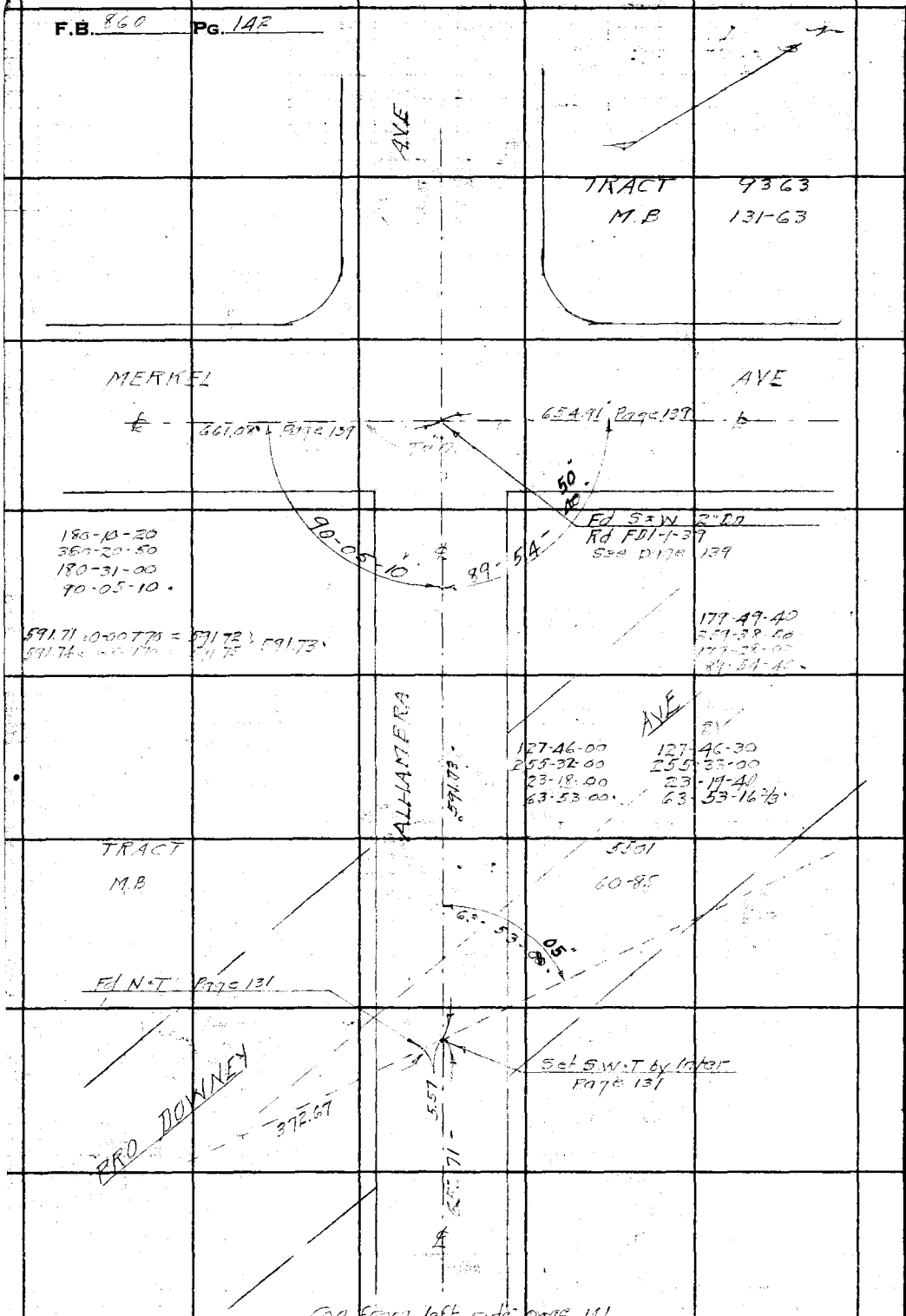

WS-32-D-3

RETURN TO:
LOS ANGELES COUNTY SURVEYOR
700 HALL OF RECORDS

Do not extend notes this side of this line.

Note: Any Additions or Changes on This Sheet Must be Made or Circled in **Red Ink** With Date and Name of Person Making Change.

Notes Ck'd by	Survey of DOWNEY AVE
Map No. B-1837	W. O. 8361 Tape No. Std °F
Office Work McA. McP.	Surveyed by N. A. Miller
Checked D. M. Finley	Notes Miller Date 3-30-1943
Date Apr. 1943	Indexed A. C. Johnson 4-6-43

F.B. 644 PG. 143

TOPOGRAPHY
DOWNEY AVE
JN 8361

Miller
Willey
Smith
Sonnenschein

Note: Any Additions or Changes on This Sheet Must be Made or Circled in Red Ink With Date and Name of Person Making Change.

Do not extend notes this side of this line.

RETURN TO
LOS ANGELES COUNTY SURVEYOR
700 HALL OF RECORDS

FORM 242 5M 12-40

F.B. 860 Pg. 144

Con at bottom page 145

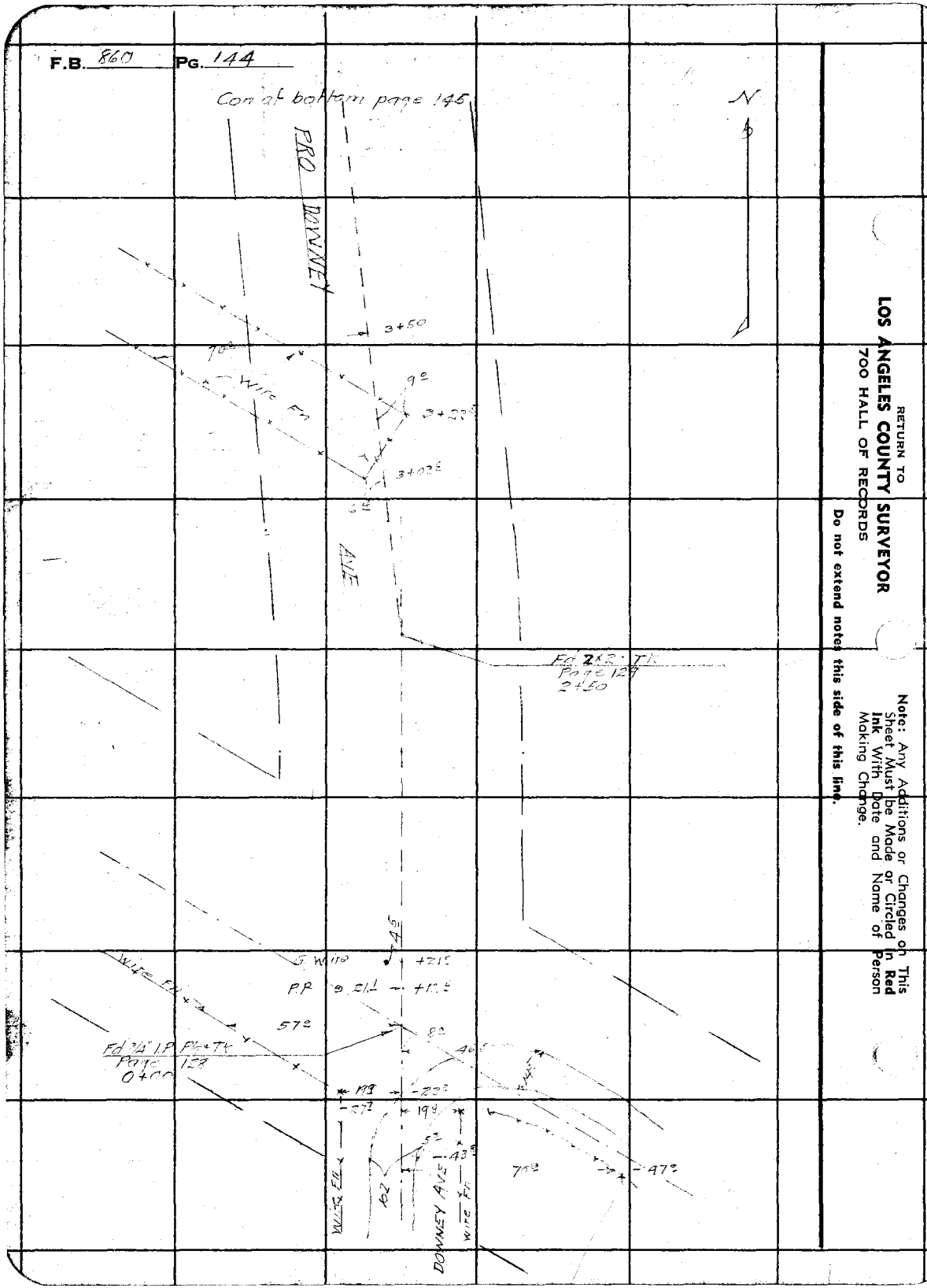

RETURN TO
LOS ANGELES COUNTY SURVEYOR
700 HALL OF RECORDS

Do not extend notes this side of this line.

Note: Any Additions or Changes on This Sheet Must be Made or Circled in **Red Ink** With Date and Name of Person Making Change.

Notes Ck'd by	Survey of [illegible]
Map No. B-1877	W. O. 8364 Tape No. Std °F
Office Work M.A. M.P.	Surveyed by W.A. Miller
Checked D. M. Finley	Notes Miller Date 3-30-1943
Date Apr. 1943.	Indexed A. C. Johnson

F.B. 669 PG. 145

Con at bottom page 146

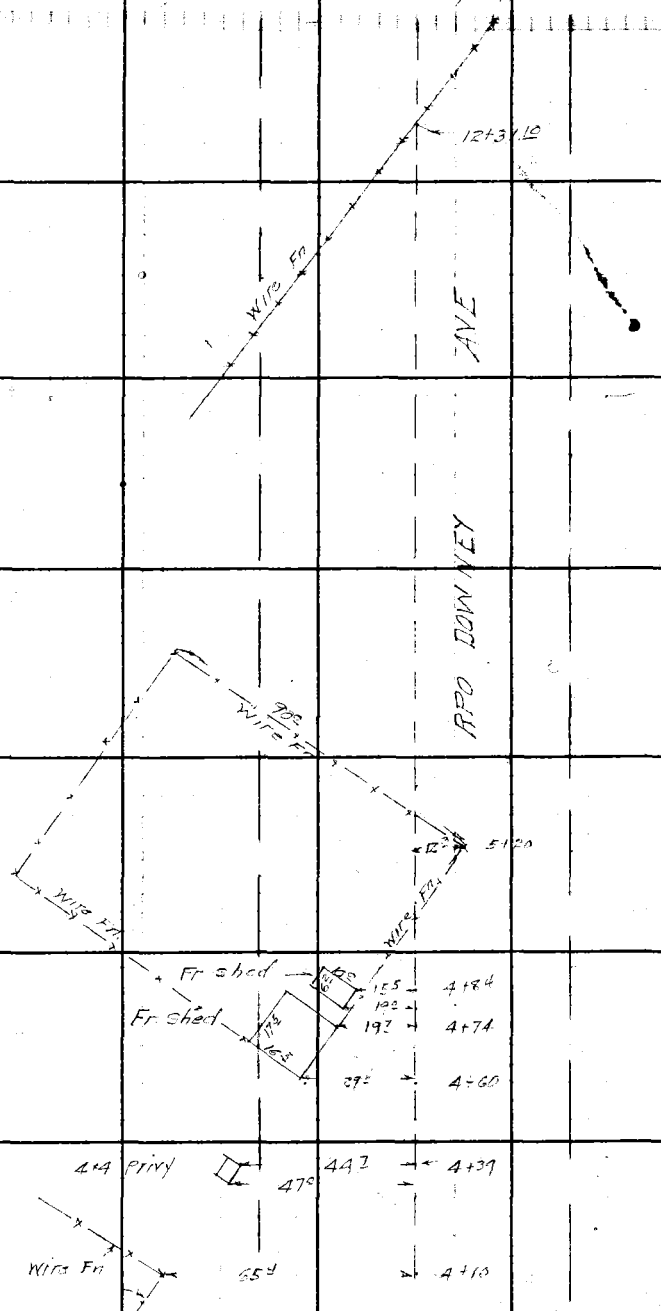

Note: Any Additions or Changes on This Sheet Must be Made or Circled in Red Ink With Date and Name of Person Making Change.

Do not extend notes this side of this line.

RETURN TO
LOS ANGELES COUNTY SURVEYOR
700 HALL OF RECORDS

FORM 247 5M 12-40

Con at bottom page 147

F.B. 860 PG. 146

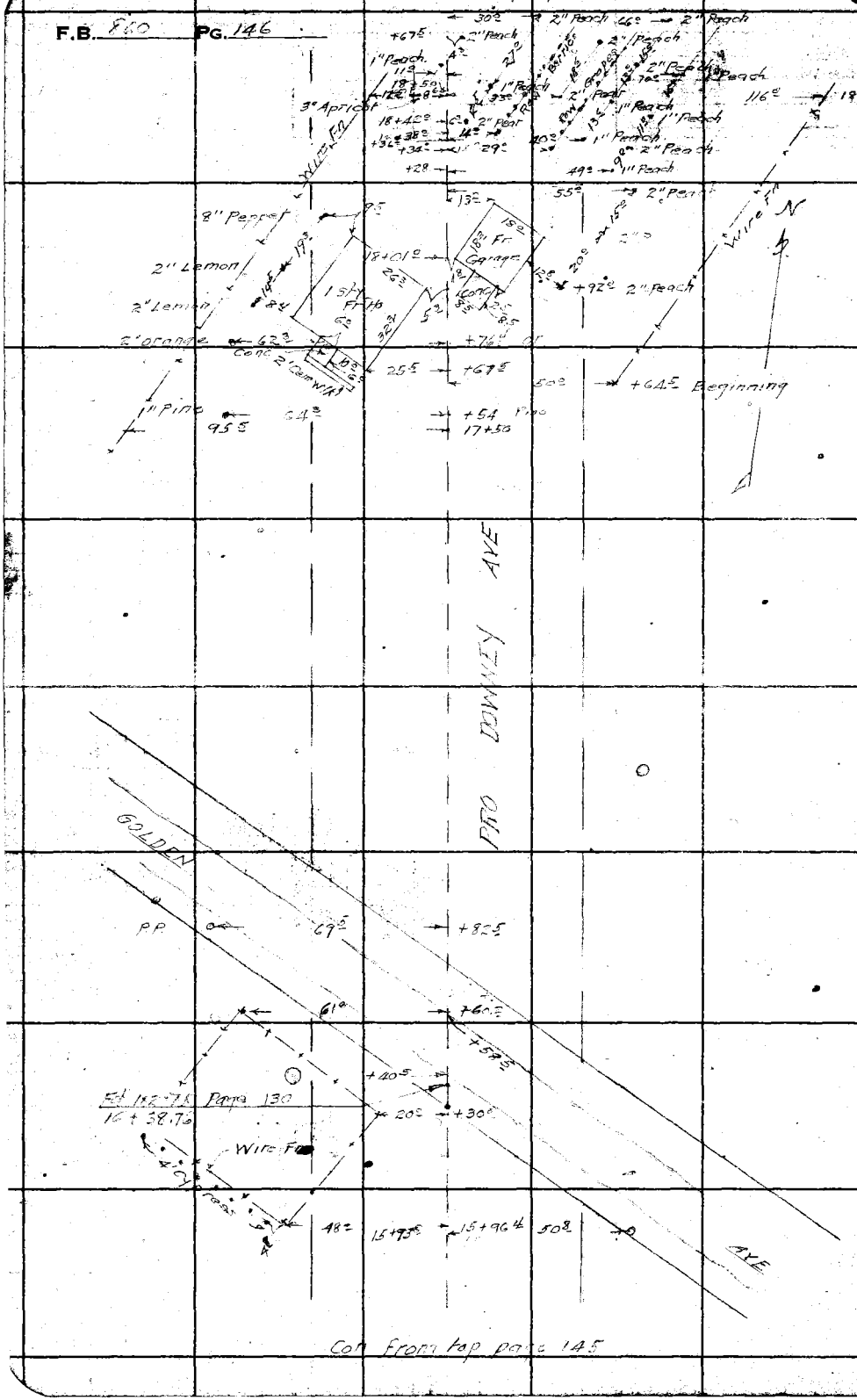

RETURN TO
LOS ANGELES COUNTY SURVEYOR
700 HALL OF RECORDS

Do not extend notes this side of this line.

Note: Any Additions or Changes on This Sheet Must be Made or Circled in **Red Ink** With Date and Name of Person Making Change.

Notes Ck'd by	Survey of DOWNEY AVE
Map No. B-1837	W. 08361 Tape No. ____ Std ____ °F
Office Work M.A. McP.	Surveyed by W.A. Miller
Checked D. M. Finley	Notes Miller Date 4-2-1943
Date Apr. 1943	Indexed A. C. Johnson

F.B. 860 Pg. 147

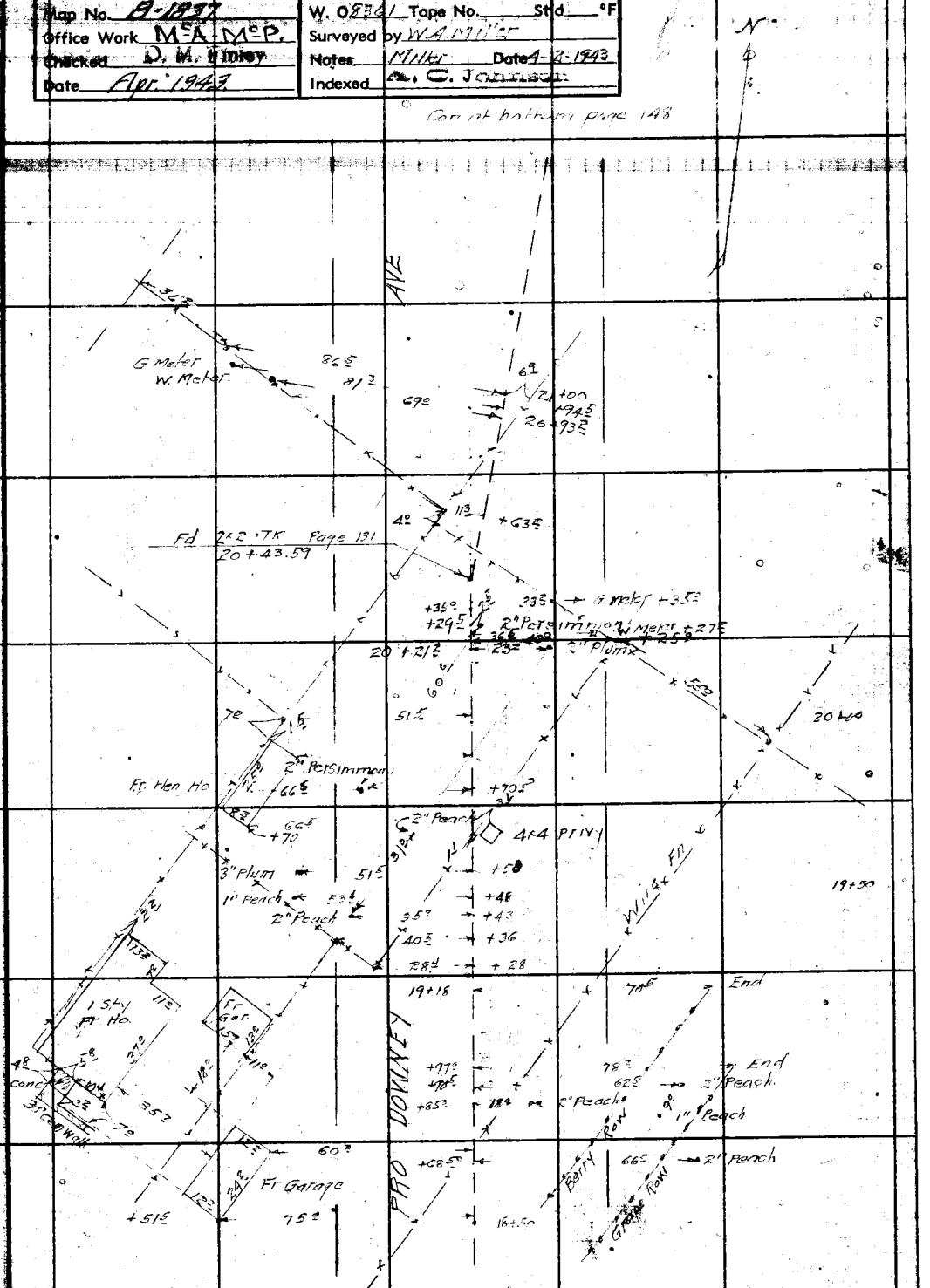

Note: Any Additions or Changes on This Sheet Must be Made or Circled in Red Ink With Date and Name of Person Making Change.

Do not extend notes this side of this line.

RETURN TO
LOS ANGELES COUNTY SURVEYOR
700 HALL OF RECORDS

FORM 247 5M 12-40

F.B. 860 · PG. 148 — Con at bottom page 149

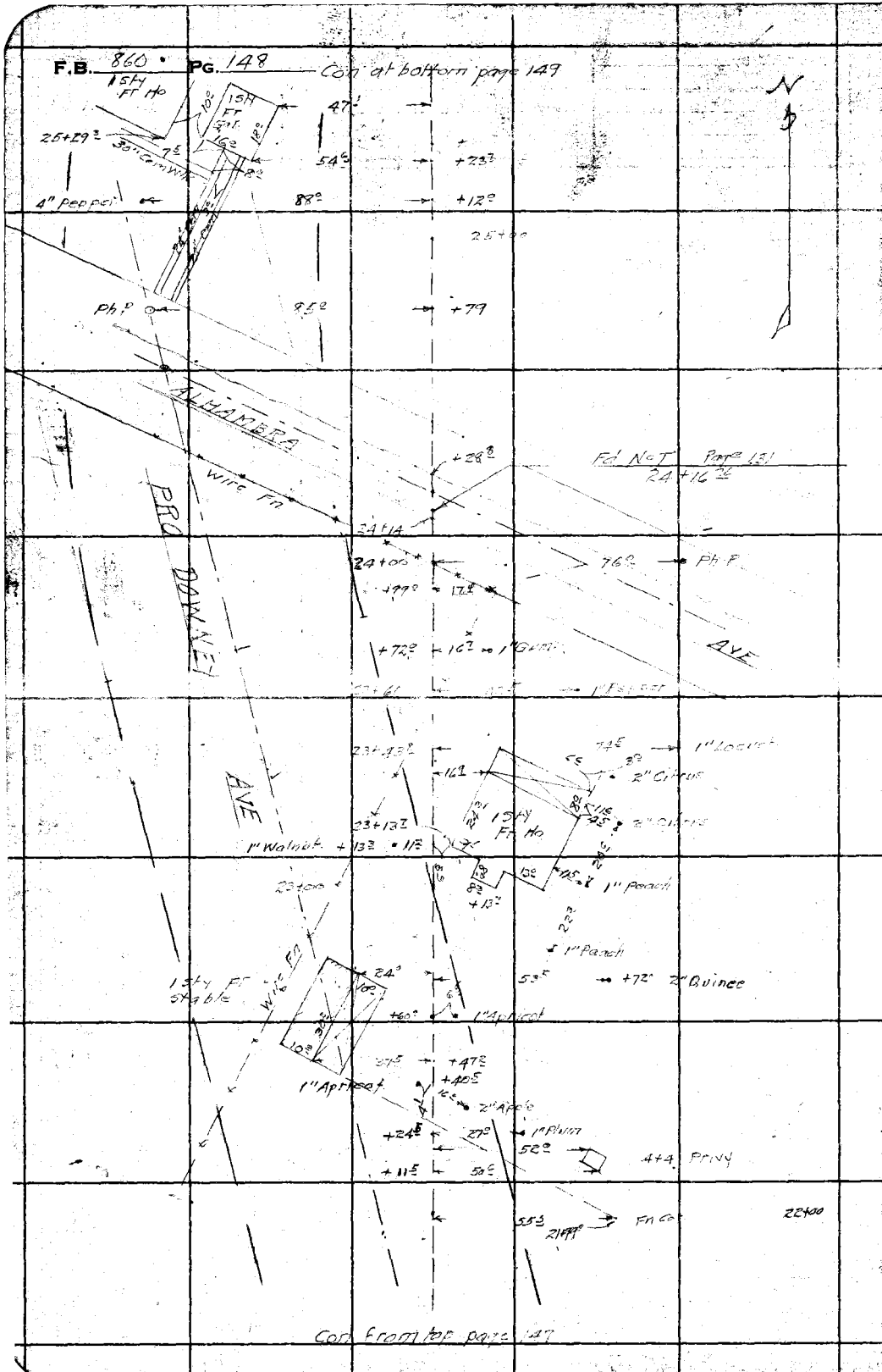

RETURN TO
LOS ANGELES COUNTY SURVEYOR
700 HALL OF RECORDS

Do not extend notes this side of this line.

Note: Any Additions or Changes on This Sheet Must be Made or Circled in **Red Ink** With Date and Name of Person Making Change.

Notes Ck'd by	Survey of DOWNEY AVE
Map No. B-1837	W. O. 8361 Tape No. ___ Std ___ °F
Office Work M-A-McP.	Surveyed by W. A. Miller
Checked D. M. Finley	Notes Miller Date 4-2-1943
Date Apr. 1943	Indexed A. C. Johnson

F.B. 860 PG. 149

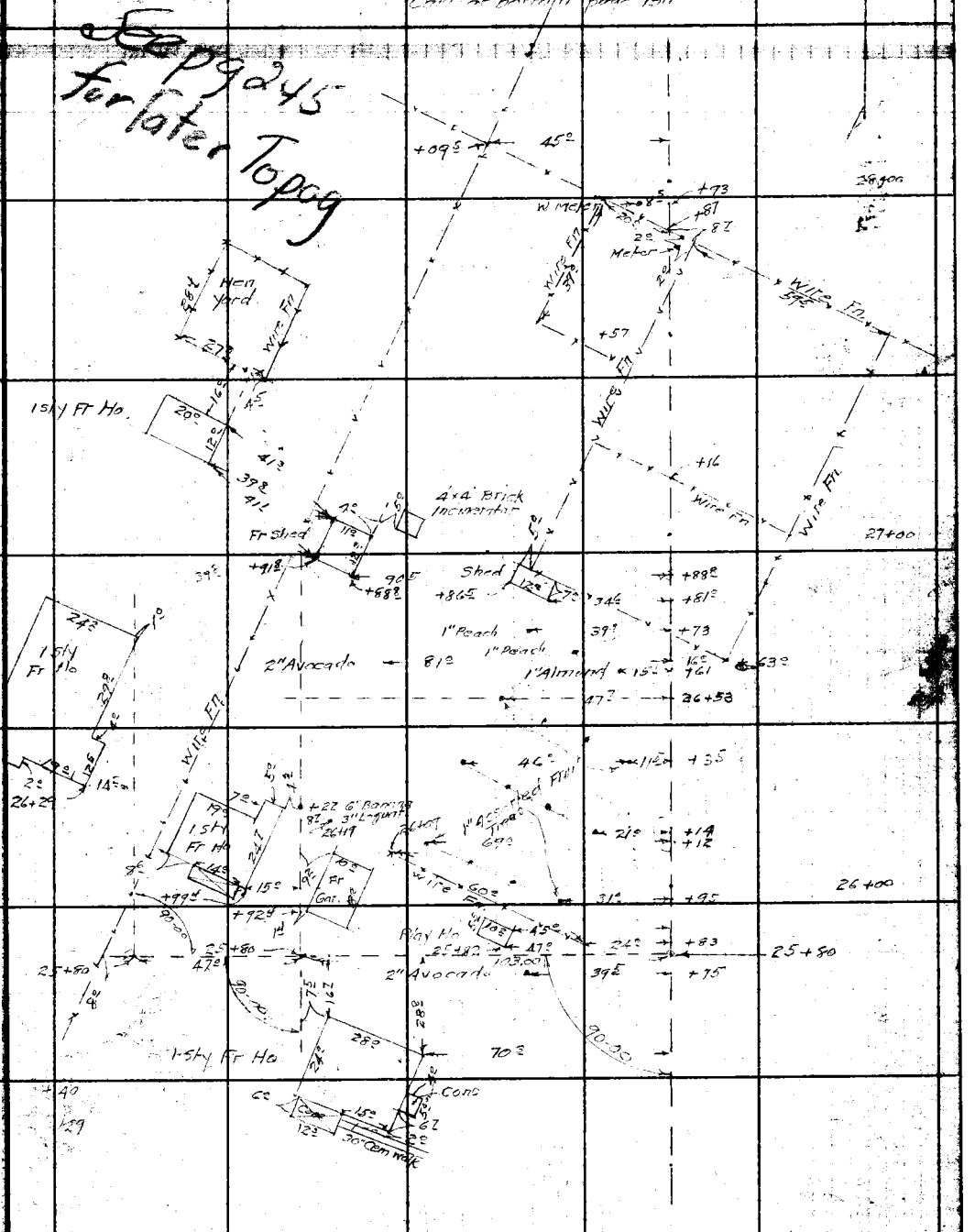

Note: Any Additions or Changes on This Sheet Must be Made or Circled in Red Ink With Date and Name of Person Making Change.

Do not extend notes this side of this line.

RETURN TO
LOS ANGELES COUNTY SURVEYOR
700 HALL OF RECORDS

FORM 247 5M 12-40

F.B. 860 PG. 150

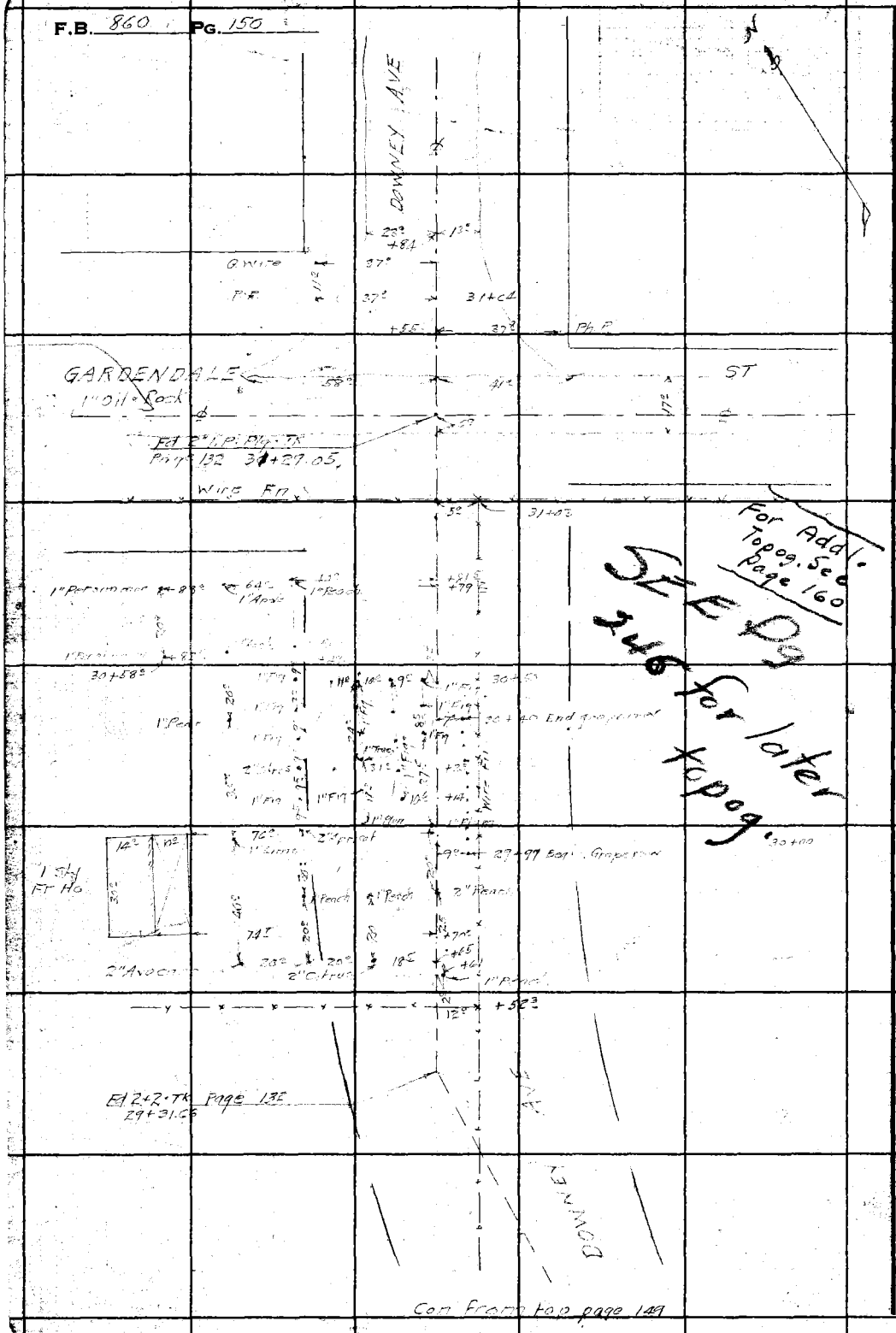

RETURN TO
LOS ANGELES COUNTY SURVEYOR
700 HALL OF RECORDS

Do not extend notes this side of this line.

Note: Any Additions or Changes on This Sheet Must be Made or Circled in **Red Ink** With Date and Name of Person Making Change.

Notes Ck'd by [illegible] Finley	Survey of Downey Ave
Map No. 19-1837	W. O. 8361 Tape No. CB1 Std 68 °F
Office Work MSA MSP	Surveyed by W A Miller
Checked D. M. Finley	Notes Miller Date Apr 1943
Date Apr. 1943	Indexed [illegible]

F.B. 8619 PG. 151

Note: Any Additions or Changes on This Sheet Must be Made or Circled in Red Ink With Date and Name of Person Making Change.

Do not extend notes this side of this line.

FINAL ALIGNMENT
DOWNEY AVE
W.O. 8361

Miller
Gregory
Smith
Gonzalez

RETURN TO
LOS ANGELES COUNTY SURVEYOR
700 HALL OF RECORDS

FORM 247 5M 12-40

F.B. 860 PG. 152

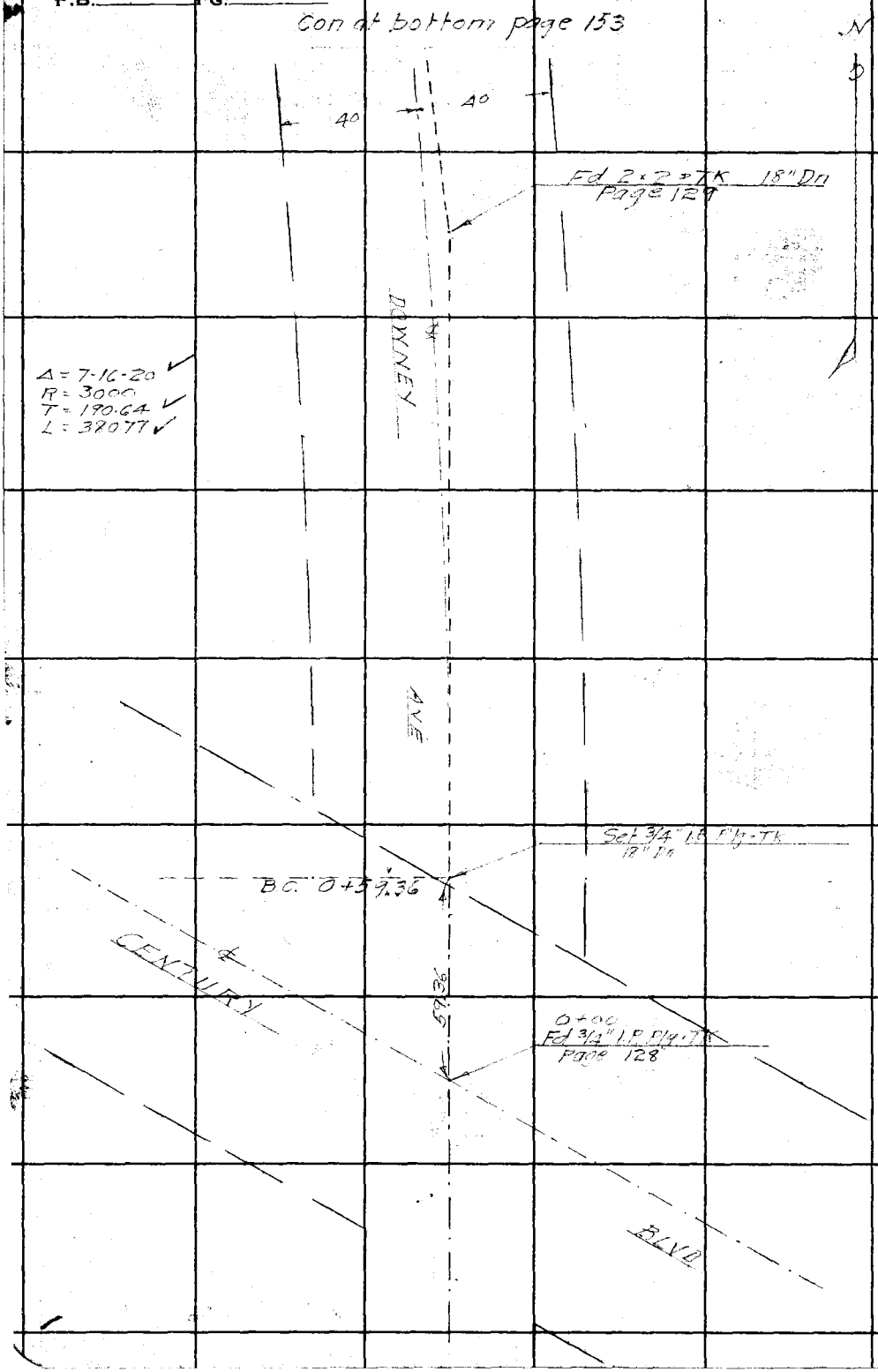

WS 32-D-3

RETURN TO
LOS ANGELES COUNTY SURVEYOR
700 HALL OF RECORDS

Do not extend notes this side of this line.

Note: Any Additions or Changes on This Sheet Must be Made or Circled in **Red Ink** With Date and Name of Person Making Change.

Notes Ck'd by D.M. Finley	Survey of DOWNEY AVE
Map No. B-1837	W. 08361 Tape No. 021 Std ___ °F
Office Work McA-McP	Surveyed by W.A. Miller
Checked D. M. Finley	Notes Miller Date 4-20-1943
Date Apr. 1943	Indexed A. C. Johnson

F.B. 860 PG. 153

Con at bottom page 154

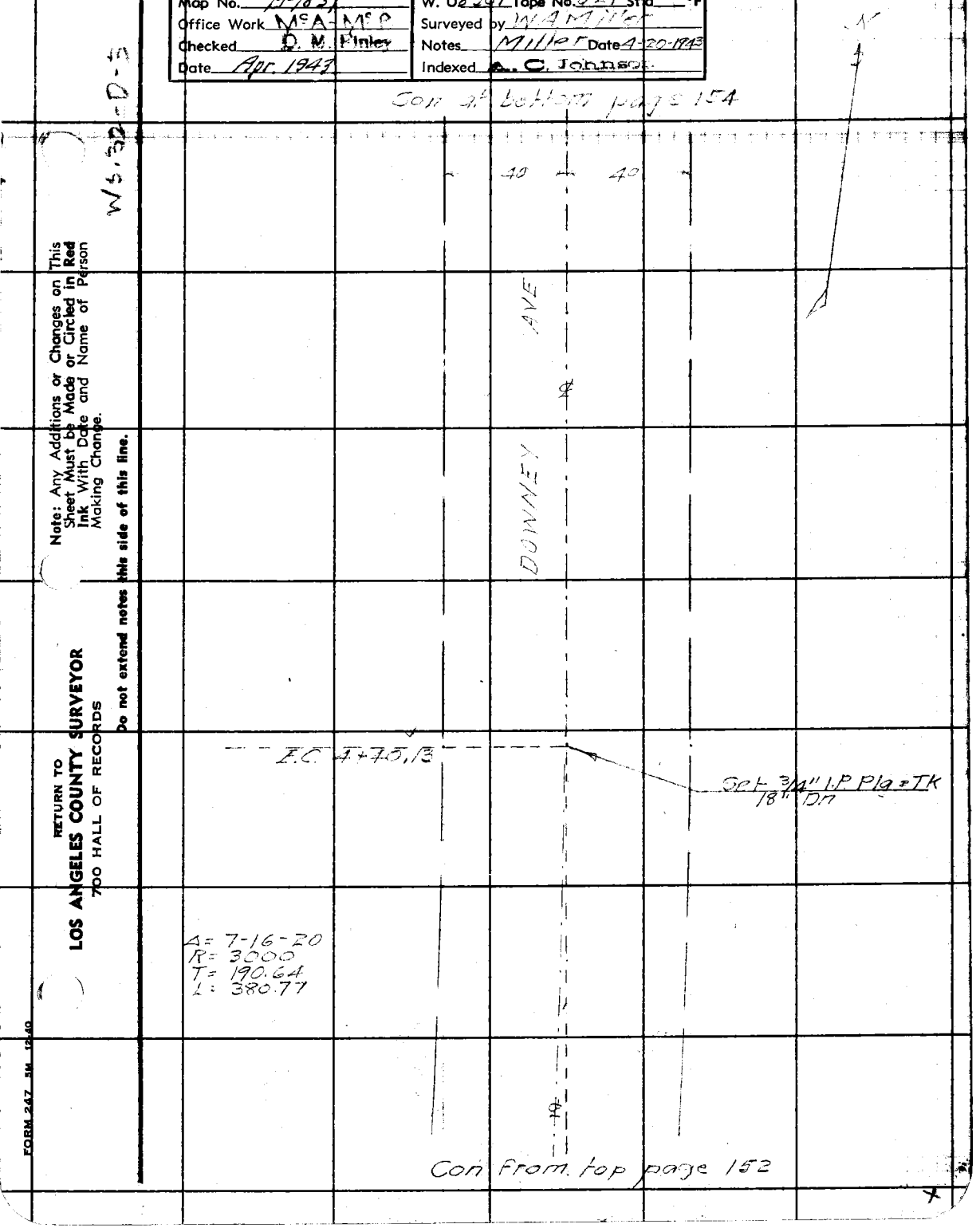

Con from top page 152

Note: Any Additions or Changes on This Sheet Must be Made or Circled in Red Ink With Date and Name of Person Making Change.

Do not extend notes this side of this line.

RETURN TO
LOS ANGELES COUNTY SURVEYOR
700 HALL OF RECORDS

FORM 247 5M 12-40

F.B. 860 PG. 154

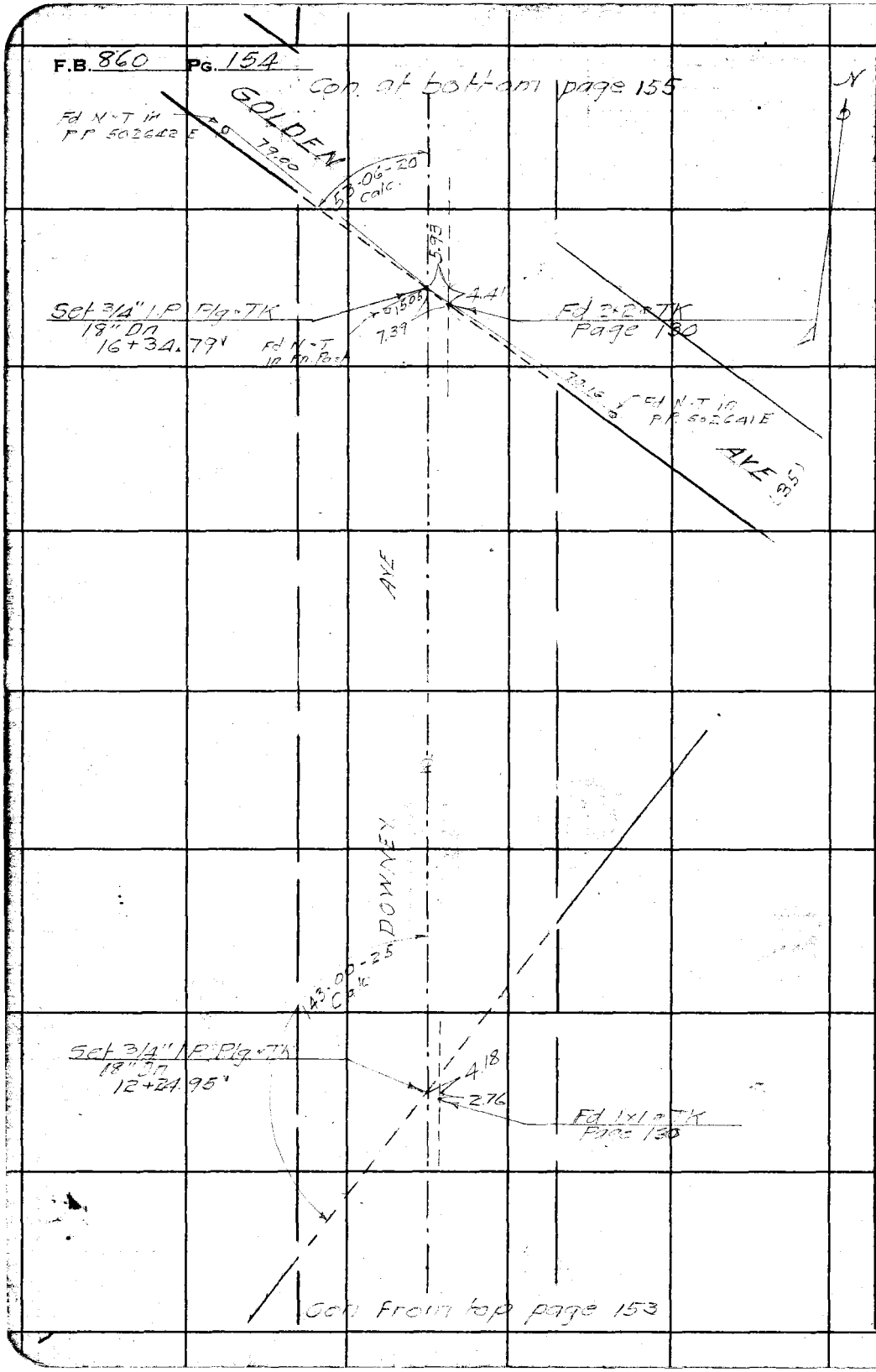

W9-32-D-3

RETURN TO
LOS ANGELES COUNTY SURVEYOR
700 HALL OF RECORDS

Do not extend notes this side of this line.

Note: Any Additions or Changes on This Sheet Must be Made or Circled in **Red Ink** With Date and Name of Person Making Change.

Notes Ck'd by D. M. Finley	Survey of DOWNEY AVE
Map No. B-1837	W. O. 8361 Tape No. 021 Std 68 °F
Office Work M.S.A. - M.S.P.	Surveyed by W. A. Miller
Checked D. M. Finley	Notes Miller Date 4-20-1943
Date Apr. 1943	Indexed [illegible]

F.B. [illegible] Pg. 156

W5.32-D-3

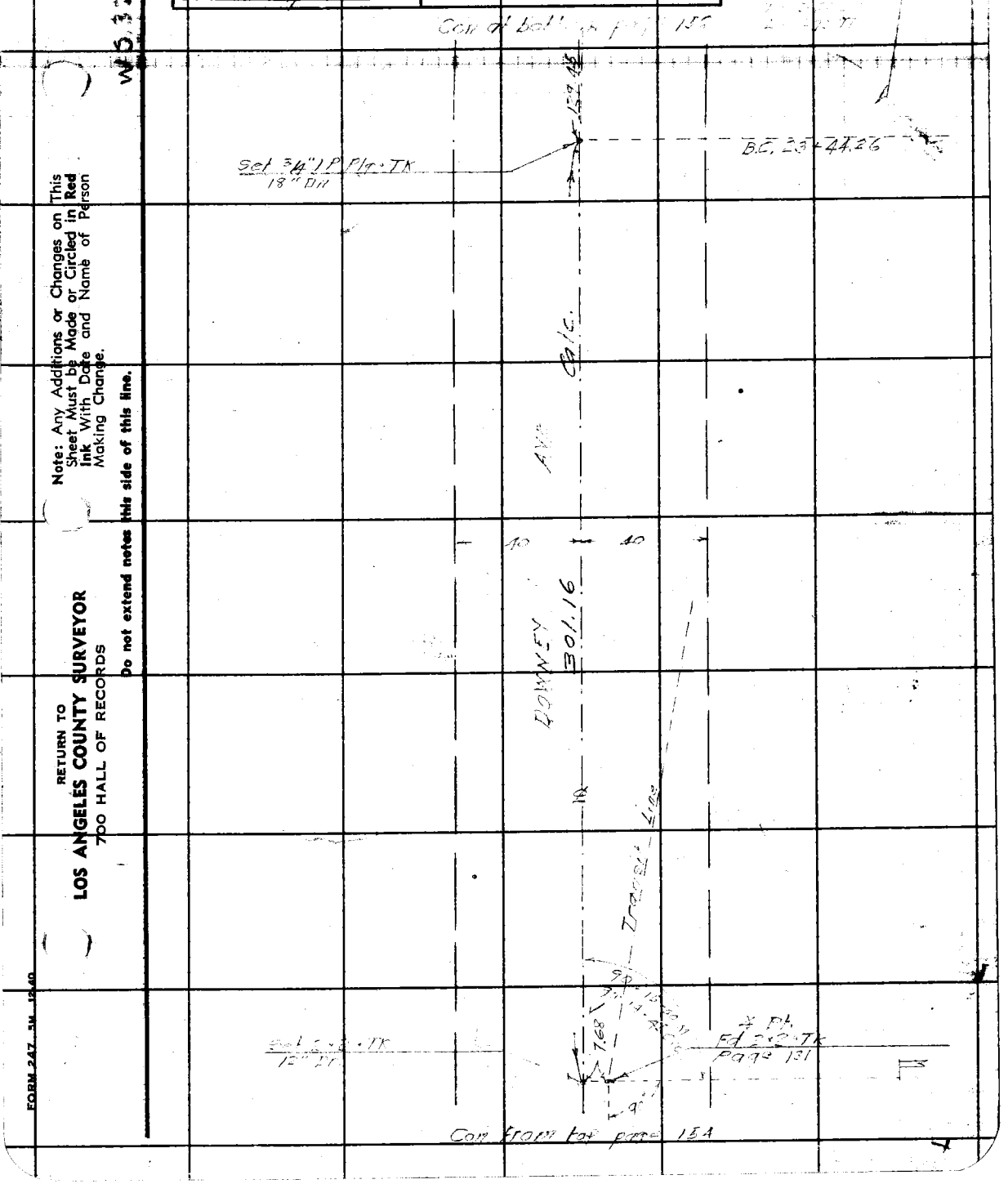

Note: Any Additions or Changes on This Sheet Must be Made or Circled in Red Ink With Date and Name of Person Making Change.

Do not extend notes this side of this line.

RETURN TO
LOS ANGELES COUNTY SURVEYOR
700 HALL OF RECORDS

FORM 247 5M 12-40

F.B. 860 PG. 156

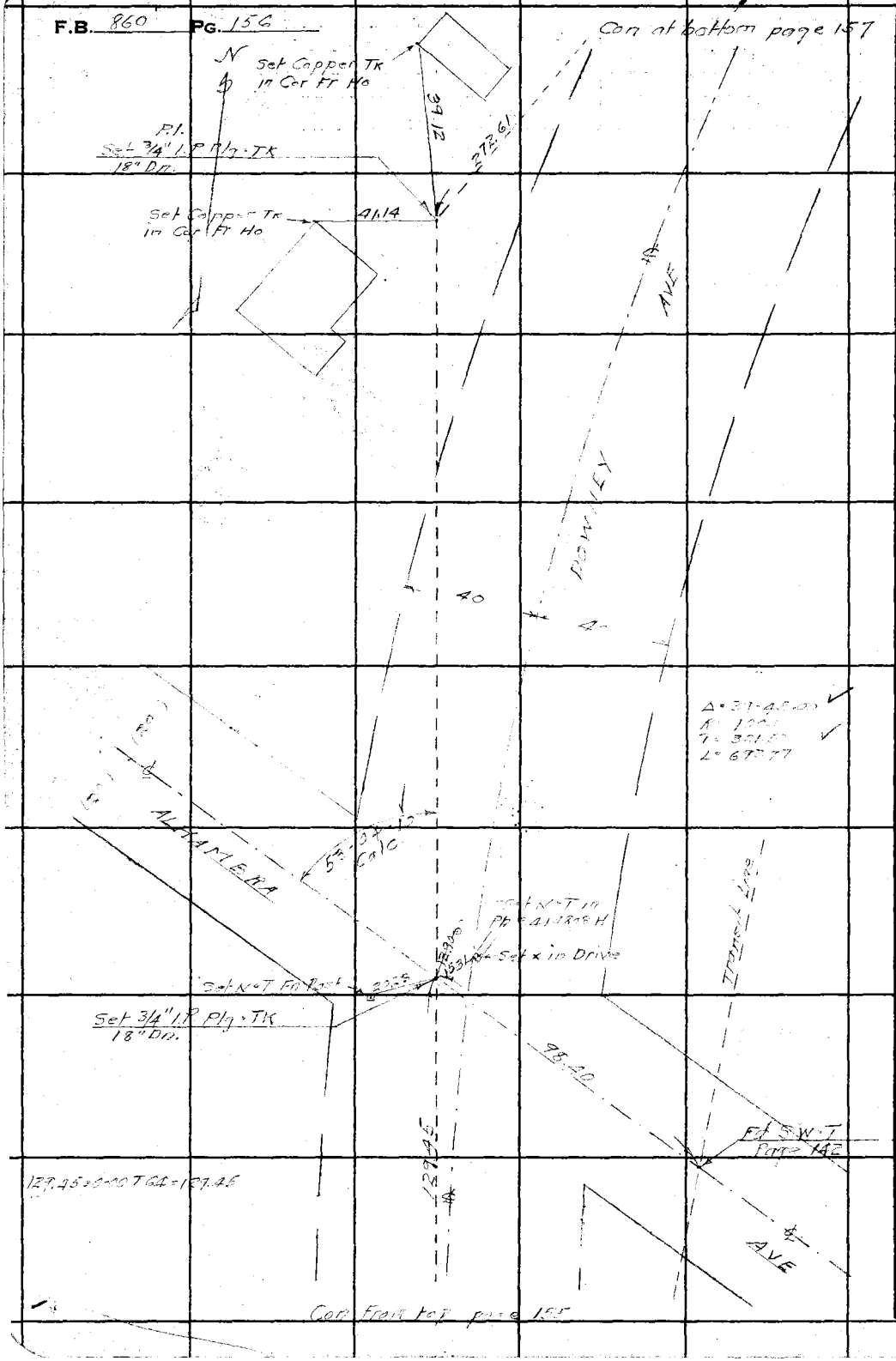

W5 32-D-3

RETURN TO
LOS ANGELES COUNTY SURVEYOR
700 HALL OF RECORDS

Do not extend notes this side of this line.

Note: Any Additions or Changes on This Sheet Must be Made or Circled in **Red Ink** With Date and Name of Person Making Change.

Notes Ck'd by D.M. Finley	Survey of DOWNEY AVE
Map No. B-1837	W. O. 8361 Tape No. 021 Std 68 °F
Office Work McA-McD	Surveyed by W.A. Miller
Checked D. M. Finley	Notes Miller Date 4-20-1943
Date Apr. 1943	Indexed A. C. Johnson

F.B. 960 PG. 157

WS 32-D-3

Note: Any Additions or Changes on This Sheet Must be Made or Circled in Red Ink With Date and Name of Person Making Change.

Do not extend notes this side of this line.

RETURN TO
LOS ANGELES COUNTY SURVEYOR
700 HALL OF RECORDS

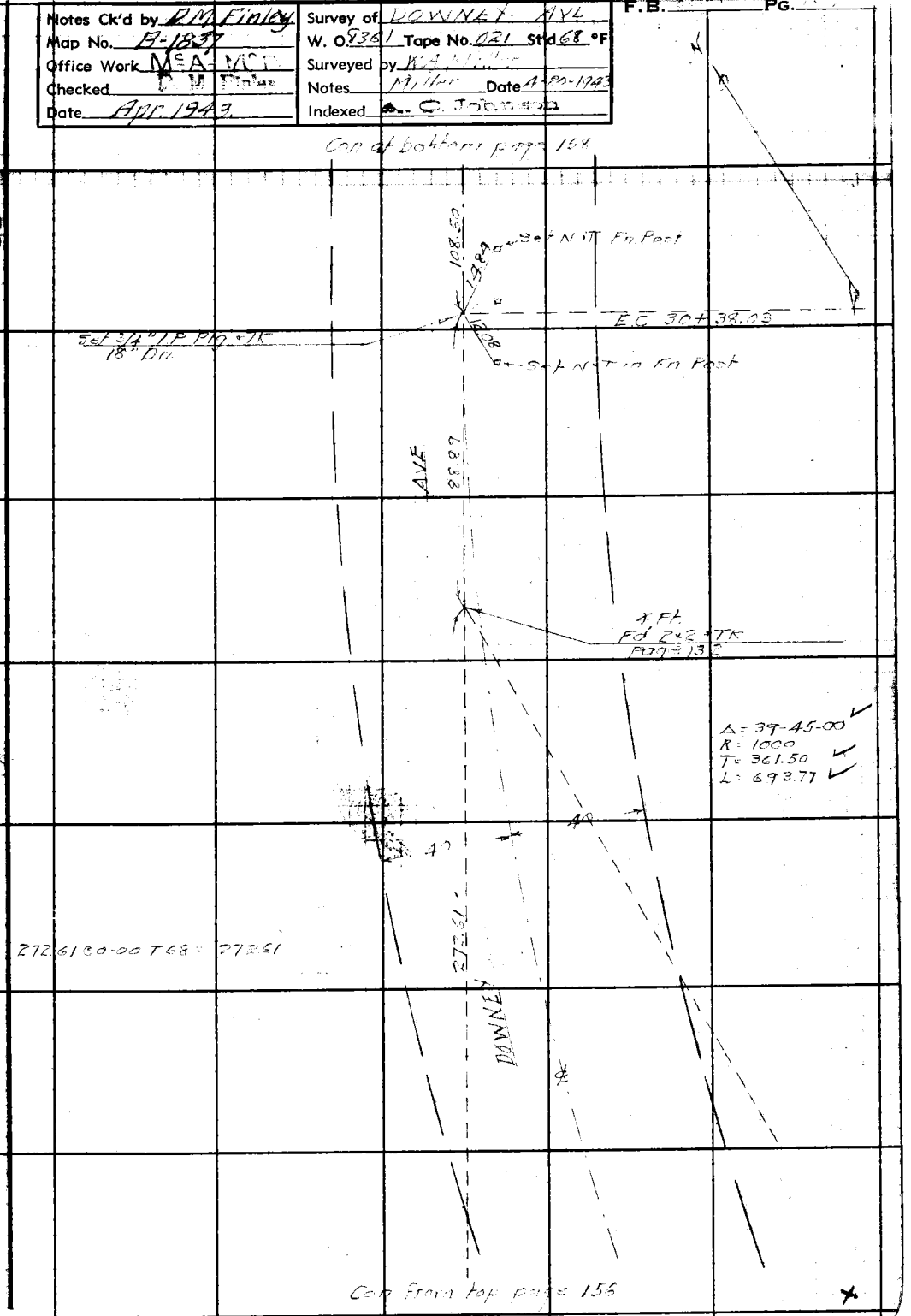

FORM 247 5M 12-40

RETURN TO
LOS ANGELES COUNTY SURVEYOR
700 HALL OF RECORDS

Note: Any Additions or Changes on This Sheet Must be Made or Circled in **Red Ink** With Date and Name of Person Making Change.

Do not extend notes this side of this line.

WS. 52-D-3

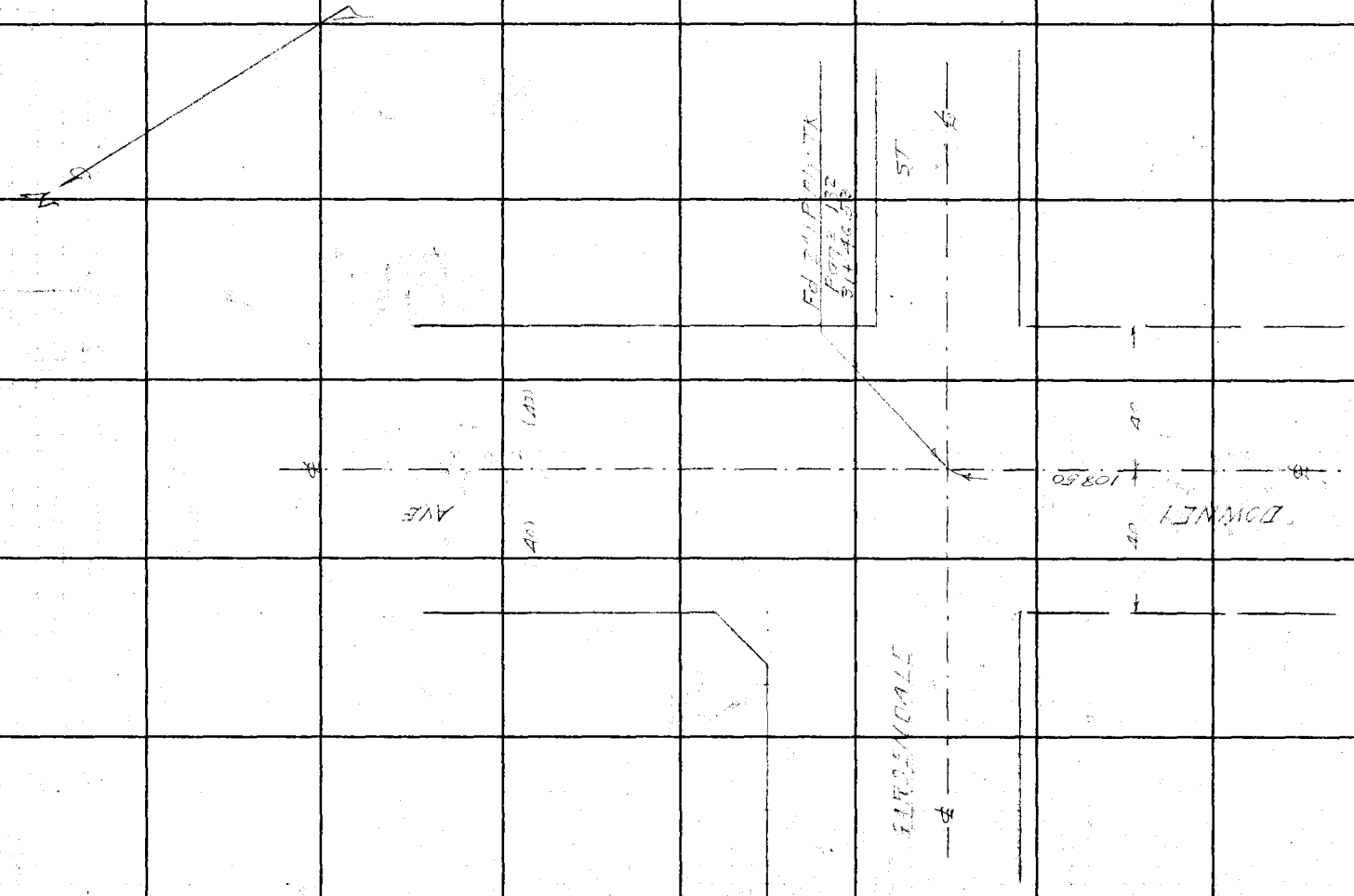

F.B. 860 PG. 158

Notes Ck'd by	Survey of Downey Ave
Map No	W. O. 8361 Tape No. St'd. °F
Office Work	Surveyed by Benson
Checked	Notes " Date 7-26-46
Date	Indexed A. C. Johnson 7-29-46

F.B. 860 PG. 159

TOPOGRAPHY
ON
SOUTH SIDE GARDENDALE ST.
EAST OF DOWNEY AVE.
DOWNEY AVE.
J. N. 8361.

Note: Any Additions or Changes on This Sheet Must be Made or Circled in Red Ink With Date and Name of Person Making Change.

RETURN TO
LOS ANGELES COUNTY SURVEYOR
700 HALL OF RECORDS

Do not extend notes this side of this line.

FORM 247 5M 11-41

F.B. 860 PG. 160

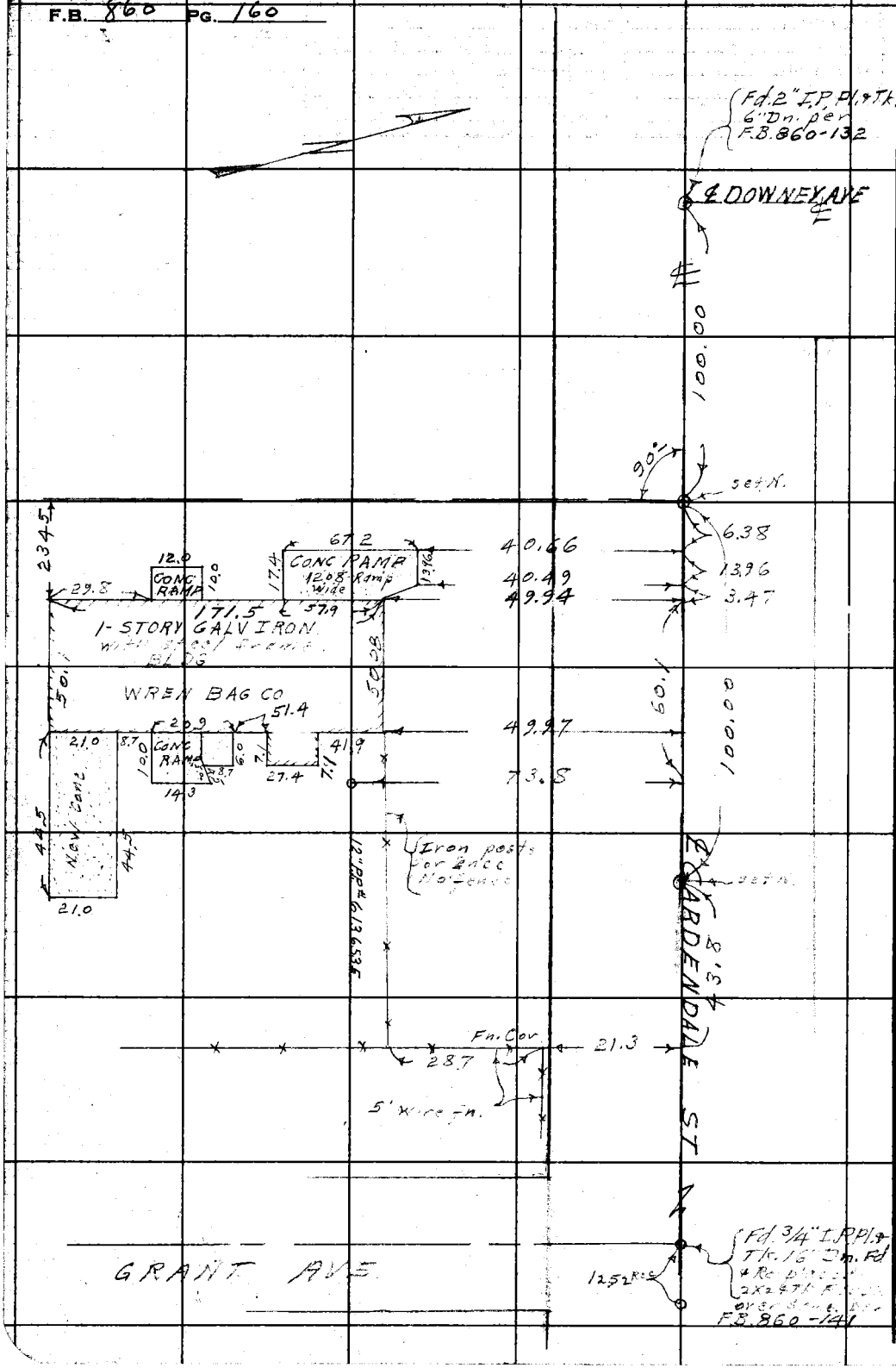

RETURN TO
LOS ANGELES COUNTY SURVEYOR
700 HALL OF RECORDS

Do not extend notes this side of this line.

Note: Any Additions or Changes on This Sheet Must be Made or Circled in Red Ink With Date and Name of Person Making Change.

Notes Ck'd by	Survey of Downey Ave
Map No.	W. O. 8361 Tape No. 36 Std. 24 °F
Office Work	Surveyed by FHBlanchard
Checked	Notes FHB Date 1-23-40
Date	Indexed 1-23-46

F.B. 8 Pg. ~~245~~ 161

bot pg 246

IMPROVEMENTS
OF LOT 3 TR. 5501

29+46 — 5' board fence — 99± — 1" Hyd 29+50 — 6.3° — 3/4" Pipe line on fence — 42° — 3/4" Hyd — 7° — 29+51 — 2° — 12° end water line

Note
Owner says some trees are missing since first topog because he let them die because of road.

5' woven wire fence — 20.5 — 6° — 13 — 29+31.6 — Fd 2x2 20" dn per pg 132

Note
Stationing backed south from Gardendale Ave per pg-132 & 150

TRACT No 5501
LOT 3

Semi Tangent
Proposed Downey per pg-132

5' Woven Wire fence — 80° — 9.8 — 14 1 Story frame Barn Conc floor — 6° — 9° — 22 — 20.2 — 29+49 — 204 — 97 — 49.3 — 3/4" Hyd 28+78 — 70.5 — 74° — 30° — 3/4" Water line under ground — 28+57.5 — 48.5 — 72.7 — 21° — 3/4" Irrigation line — 28+50.5 — 4' Woven Wire fence — 32° — Barn Corner — 10° — 28+46.5 — 2.5 — 28+52.4 — 16.2 — 7.95 — 5' Woven Wire fence — 28+40.5 — 21° — 3/4" Water line — 4' Woven Wire fence — 32° — 3/4" Hyd — 12° — 8° — 28+35.5 — 57° — 1.8° — 10° Berry Vines — 50° — 12° — 8° — 3" Willow — 28+30 — 79° — 7.9° — 28+19.5 — 7.5° — Grape Vines — 40° — 9° — Grapes — 9° — 28+16.2 — 3/4" Hyd — 28+14 — 46.6 — 45.2 — 30.5 — 28+13.2 — 52° — 28+12.5 — 1° — 7° — 28+19 — 9° Berry Vines — 28+02 — 30.5 — 19.2 — 28+07.2 — 6 Wire fence — 3/4" Apple 28+07.2 — 20.2 — 14.5 — 3/4" Apple 28+08.2 — 1/2" Peach 22+09.7 — Water Valve — 27+98.5 — 69.2 — Woven 5' Wire fence

Hen House 8.3 — 12.2 — 3.4

Note: Any Additions or Changes on This Sheet Must be Made or Circled in Red Ink With Date and Name of Person Making Change.

Do not extend notes this side of this line.

RETURN TO
LOS ANGELES COUNTY SURVEYOR
700 HALL OF RECORDS

FORM 247 5M 12-40

F.B. 860 PG. ~~246~~ 162

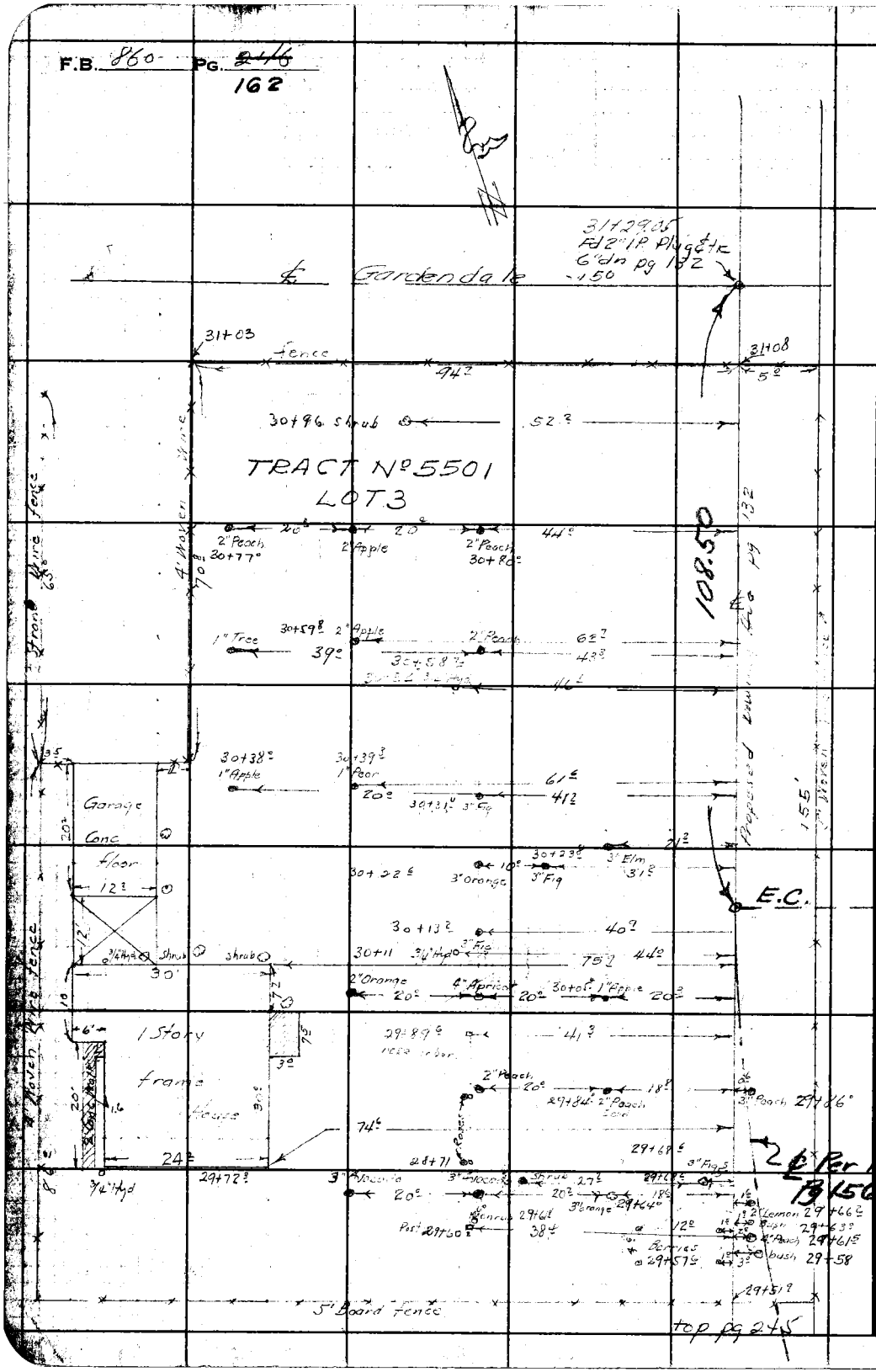

RETURN TO
LOS ANGELES COUNTY SURVEYOR
700 HALL OF RECORDS

Do not extend notes this side of this line.

Note: Any Additions or Changes on This Sheet Must be Made or Circled in **Red Ink** With Date and Name of Person Making Change.

Notes Ck'd by DFC	Survey of DOWNEY AVE
Map No. B-1846	W. O. 8364 Tape No. 065 St'd 74 °F
Office Work RWMc	Surveyed by F.J. McNEAL
Checked [illegible]	Notes Date
Date Oct 43	Indexed A. C. Johnson 9-26-45

F.B. 860 Pg. 175

DOWNEY AVE

FROM
ALAMEDA ST.
TO
FIRESTONE BLVD.

J.N 8364

F.J. McNEAL
GEO. KLEINECK
H.E. FRONK
E.N. CODDING
J.J. FARRELL

Note:—
Tracing was made from
Cadastral Maps—B-245 & 84, 87, 90

Note: Any Additions or Changes on This Sheet Must be Made or Circled in Red Ink With Date and Name of Person Making Change.

Do not extend notes this side of this line.

RETURN TO
LOS ANGELES COUNTY SURVEYOR
700 HALL OF RECORDS

FORM 247 3M 12-40

F.B. 860 PG. 176

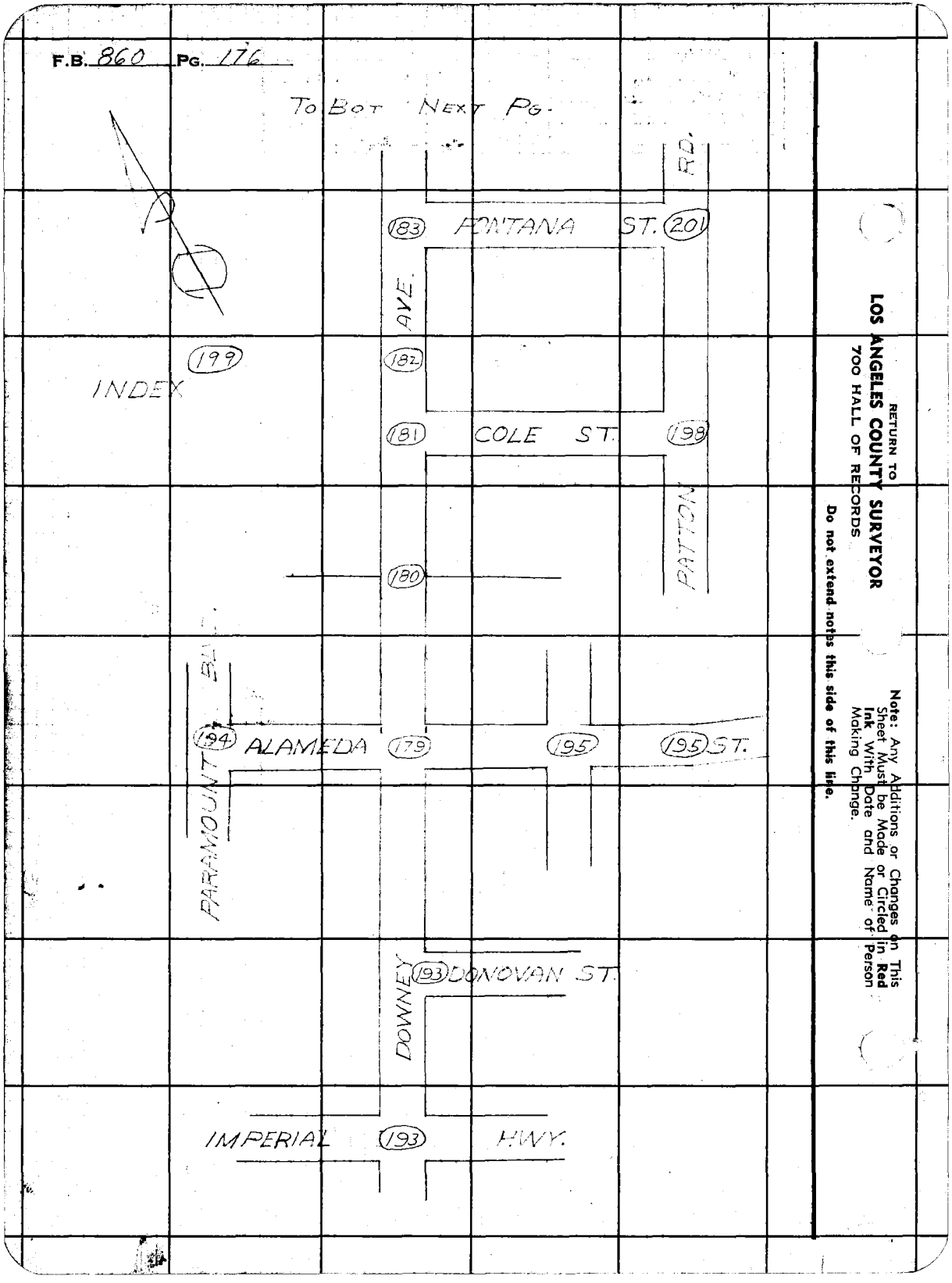

RETURN TO
LOS ANGELES COUNTY SURVEYOR
700 HALL OF RECORDS

Do not extend notes this side of this line.

Note: Any Additions or Changes on This Sheet Must be Made or Circled in **Red Ink** With Date and Name of Person Making Change.

Notes Ck'd by [illegible]	Survey of [illegible]
Map No. B1846	W. O. 8364 Tape No. ___ St'd ___ °F
Office Work R.W.M.	Surveyed by E. J. McNeal
Checked [illegible]	Notes Mc Date 7-13-43
Date Oct 4-3	Indexed A. C. Johnson

F.B. 860 Pg. 177

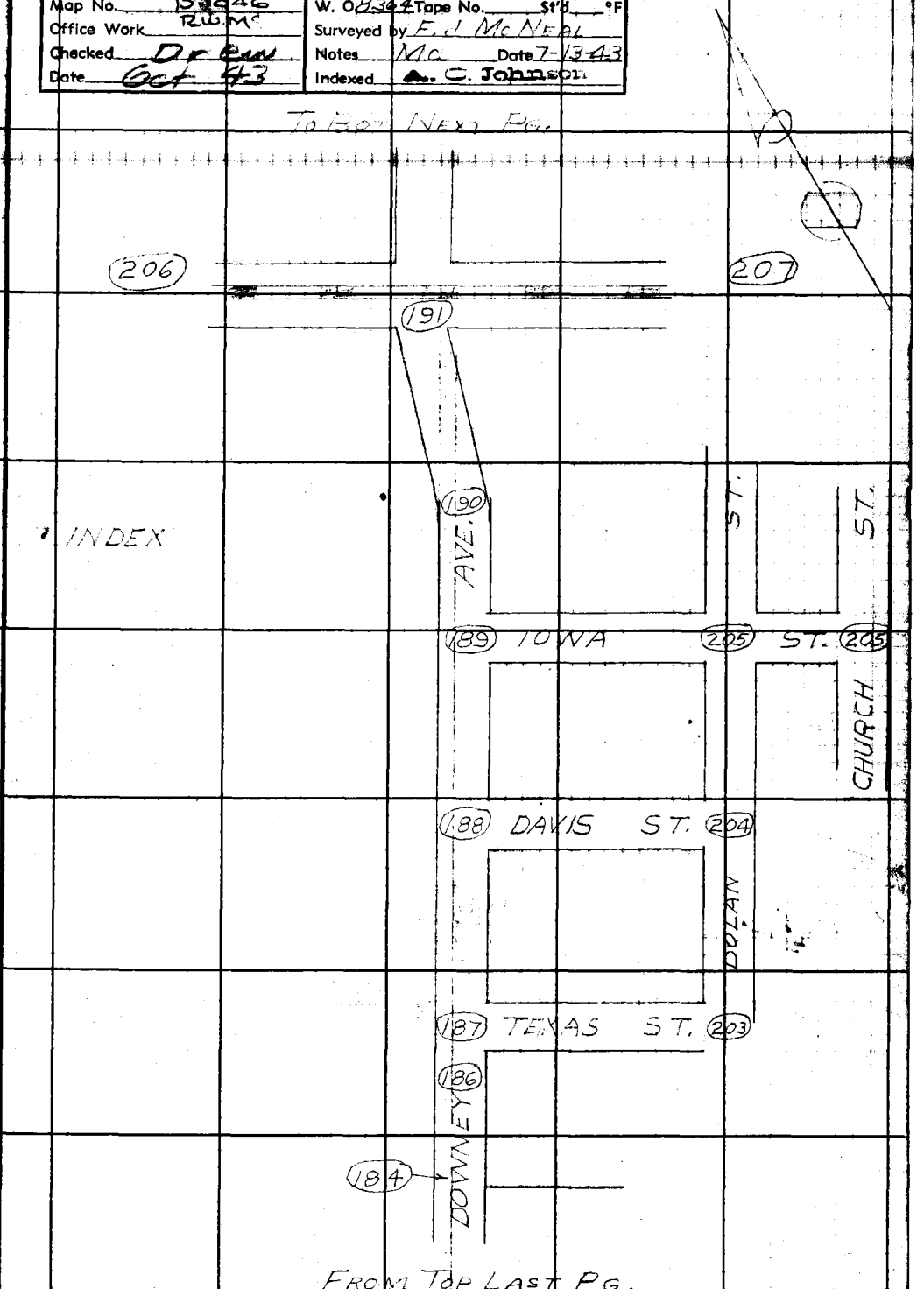

Note: Any Additions or Changes on This Sheet Must be Made or Circled in Red Ink With Date and Name of Person Making Change.

Do not extend notes this side of this line.

RETURN TO
LOS ANGELES COUNTY SURVEYOR
700 HALL OF RECORDS

FORM 247 5M 12-40

F.B. 860 Pg. 178

RETURN TO
LOS ANGELES COUNTY SURVEYOR
700 HALL OF RECORDS

Do not extend notes this side of this line.

Note: Any Additions or Changes on This Sheet Must be Made or Circled in **Red Ink** With Date and Name of Person Making Change.

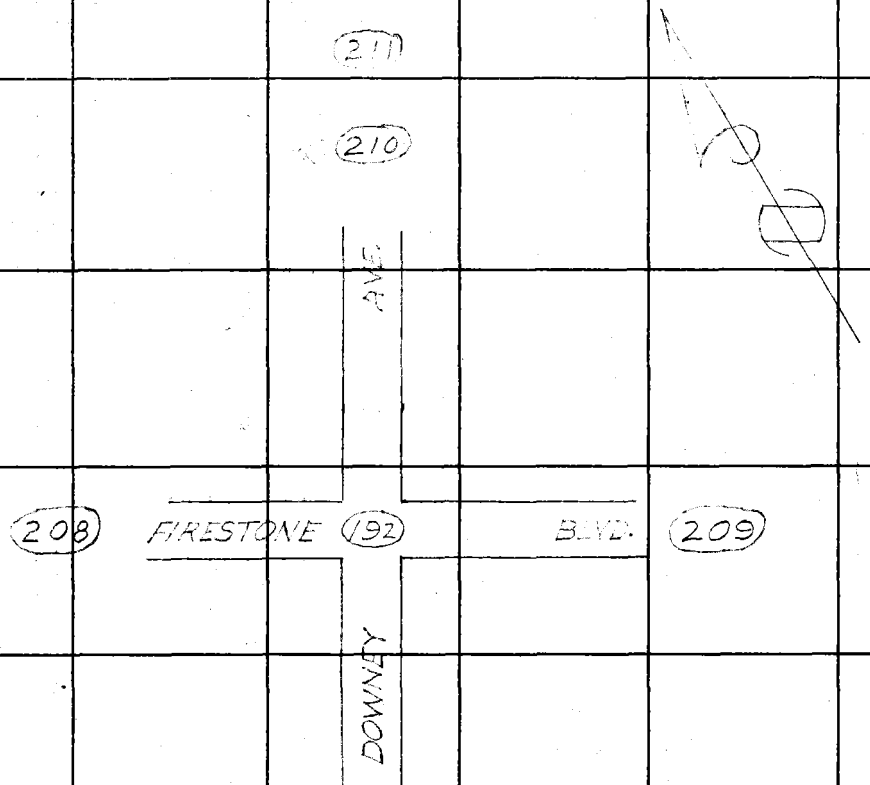

FROM TOP LAST PG.

Notes Ck'd by DrBW	Survey of DOWNEY AVE
Map No. B-1646	W. O. 8364 Tape No. 065 St'd 76 °F
Office Work RWMc	Surveyed by F.J. McNEAL
Checked DrBW	Notes Mc Date 6-21-43
Date Oct 43	Indexed A. C. Johnson

F.B. 860 Pg. 179

WS 3-A-2

TO BOT. NEXT PG.

176-06-15
344-25-00
336-37-15

85-05-00
340-19-30
150-28-45

948.35@68°=948.30
948.30@80°=948.32

1+00
Fd 2x2 & 2 t-flush
Per F.B. 705-194
Used smaller t
Fd 4x4 & N-9" DN
UNDER 2x2 NAIL
REMOVED BOTH
2x2 & 4x4
SET 3/4" I.P. & N
16" DN. SET NEW
2x2 & N FLUSH
Rd. Dept. Mon
See Pg. 270

AVE.

948.31

Fd N&T P.P.

SET X ON FIRE HYD.

TO BOT. PG. 195

176°06'

85-04

36.30

50.93

1844.99

1158.99

ALAMEDA

ST.

TO PT. PG 194

Fd N&T P.P.

30.35

29.63

26.05

57.80

Fd L&T H.W.

SET N&T G.P.

95-12-45

Fd L&T in Put.

DOWNEY

95-12-45
20-51-15
211-16-45

TO TOP PG 193

Note: Any Additions or Changes on This Sheet Must be Made or Circled in Red Ink With Date and Name of Person Making Change.

Do not extend notes this side of this line.

RETURN TO
LOS ANGELES COUNTY SURVEYOR
700 HALL OF RECORDS

FORM 247 5M 12-0

F.B. 860 PG. 180

TO BOT NEXT PG.

WS 33-A-2

179-45-15
359-01-30
358-32-30

470.67 @ 63° = 470.65
470.69 @ 78° = 470.70
470.69 @ 76° = 470.69

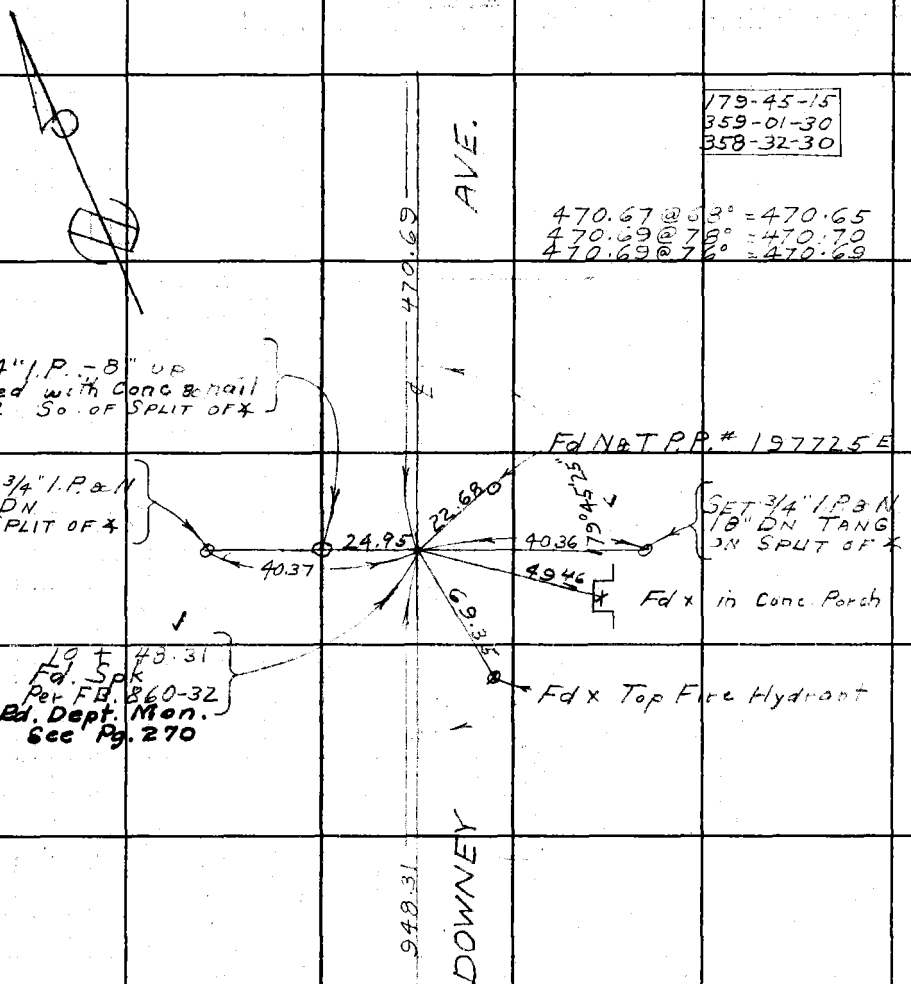

FROM TOP LAST PG.

RETURN TO
LOS ANGELES COUNTY SURVEYOR
700 HALL OF RECORDS

Do not extend notes this side of this line.

Note: Any Additions or Changes on This Sheet Must be Made or Circled in Red Ink With Date and Name of Person Making Change.

Notes Ck'd by [illegible]	Survey of DOWNEY AVE.
Map No. B-184G	W. O. 8364 Tape No. 065 St'd 76 °F
Office Work RW.Mc	Surveyed by F.J. Mc NEAL
Checked Drew	Notes Mc Date 6-22-43
Date Oct 43	Indexed A. C. Johnson

F.B. 960 Pg. 181

W 3-3 B-A-2

TO BOT NEXT PG.

434.30 @ 76° = 434.30
434.30 @ 76° = 434.30

84-27-45
337-51-30
146-47-45

15 + 19.00
SET 2x2 & N-2" DN.
BY TIES & ON LINE
F.B. 360-32
Rd. Dept Mon.
See Pg. 276

SET 3/4" I.P. & N
18" DOWN
ON ℄ PROD.

AVE.

434.30

℄

FD. L & T IN WALK

84-27-55

53.52

COLE ST (20)

1832.66 ℄

(20)

39.78

43.03

29.875

25.32

FD N & T P.P.

SET N & T P.P.

470.69

DOWNEY

TO BOT. PG. 198

FROM TOP LAST PG.

Note: Any Additions or Changes on This Sheet Must be Made or Circled in Red Ink With Date and Name of Person Making Change.

Do not extend notes this side of this line.

RETURN TO
LOS ANGELES COUNTY SURVEYOR
700 HALL OF RECORDS

FORM 247 BM 12-10

F.B. 860 PG. 182

WS 33-A-2

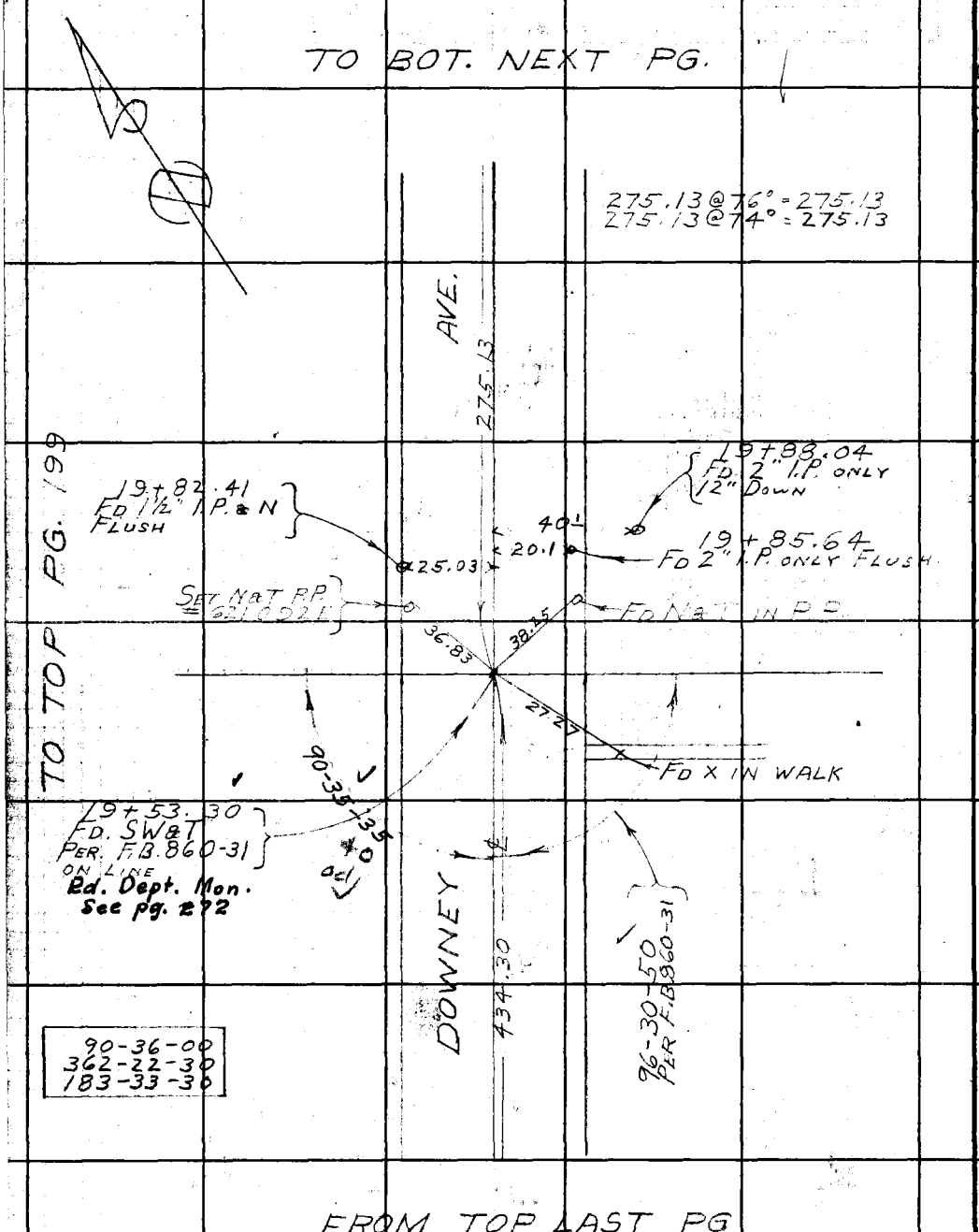

RETURN TO
LOS ANGELES COUNTY S[redacted]VEYOR
700 HALL OF REC[redacted]

Do not exte[redacted]es this side of this line.

Note: Any Additions or Changes on This Sheet Must be Made or Circled in Red Ink With Date and Name of Person Making Change.

Notes Ck'd by Drew	Survey of DOWNEY AVE.
Map No. B-1846	W. O. 8364 Tape No. 065 St'd 76°F
Office Work RWM	Surveyed by F. J. McNEAL
Checked Drew	Notes Mc Date 6-22-43
Date Oct 43	Indexed A. C. Johnson

F.B. 860 Pg. 183

W5-3-A-2

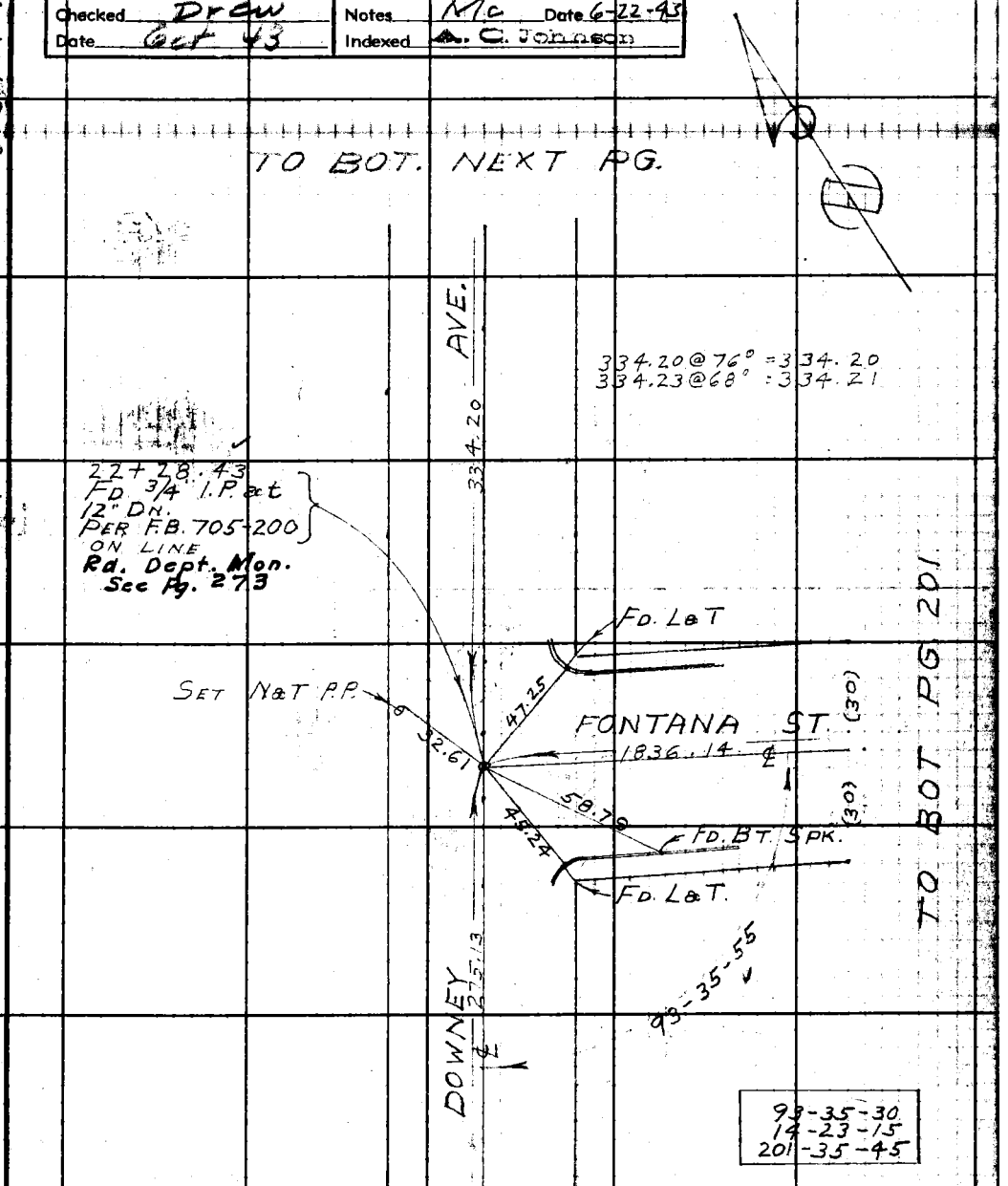

Note: Any Additions or Changes on This Sheet Must be Made or Circled in Red Ink With Date and Name of Person Making Change.

Do not extend notes this side of this line.

RETURN TO
LOS ANGELES COUNTY SURVEYOR
700 HALL OF RECORDS

FORM 247 5M 12-40

F.B. 860 PG. 184

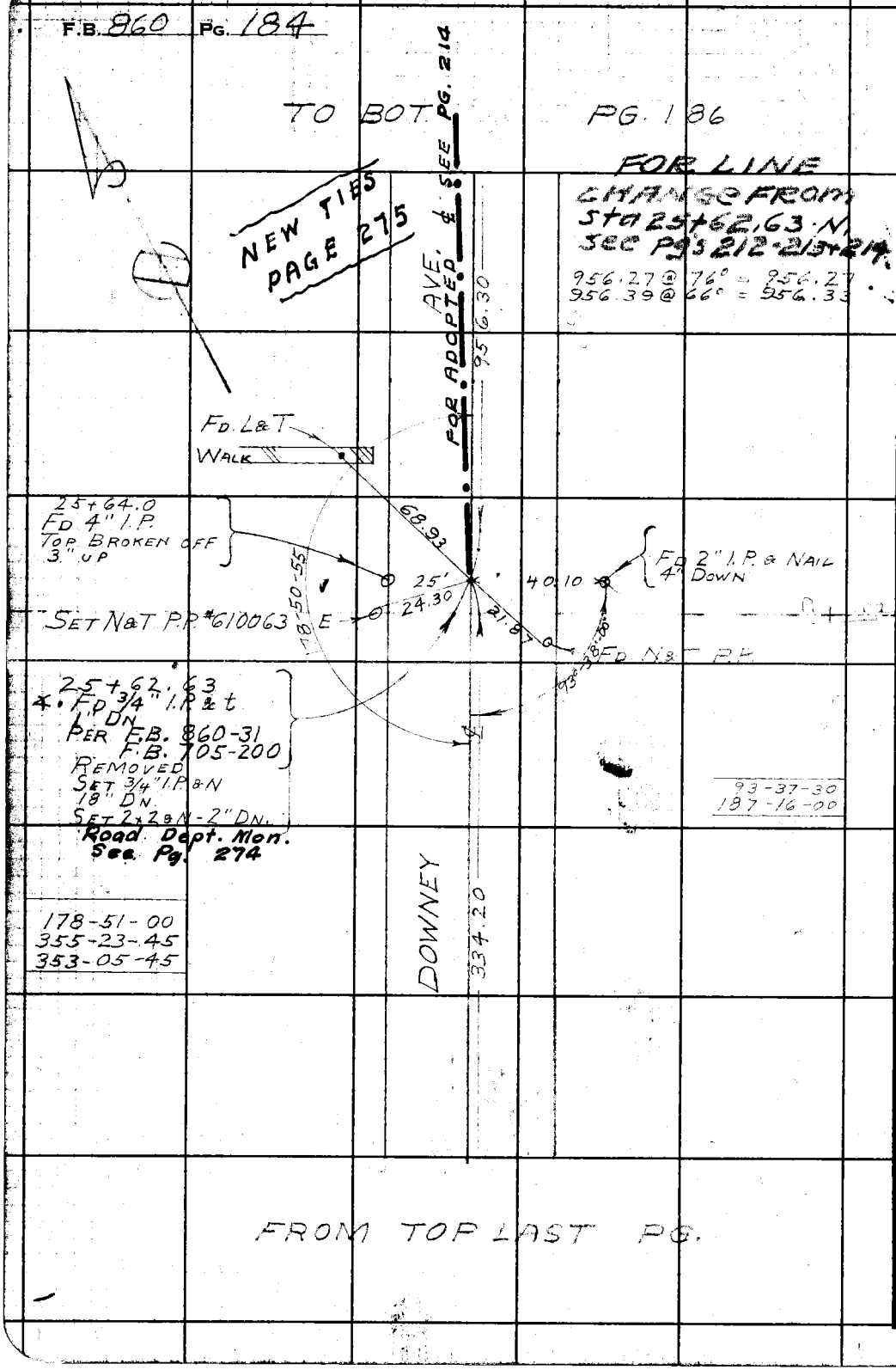

WS 33-A-2

RETURN TO:
LOS ANGELES COUNTY SURVEYOR
700 HALL OF RECORDS

Do not extend notes this side of this line.

Note: Any Additions or Changes on This Sheet Must be Made or Circled in Red Ink With Date and Name of Person Making Change.

Notes Ck'd by [illegible]	Survey of DOWNLY AVE.
Map No. B-1846	W. O. 8364 Tape No. 065 St'd 76 °F
Office Work RWMc	Surveyed by F. J. McNEAL
Checked Drew	Notes Mcs Date 6-22-43
Date Oct 43	Indexed A. C. Johnson

F.B. 860 PG. 185

WS 33-A-2

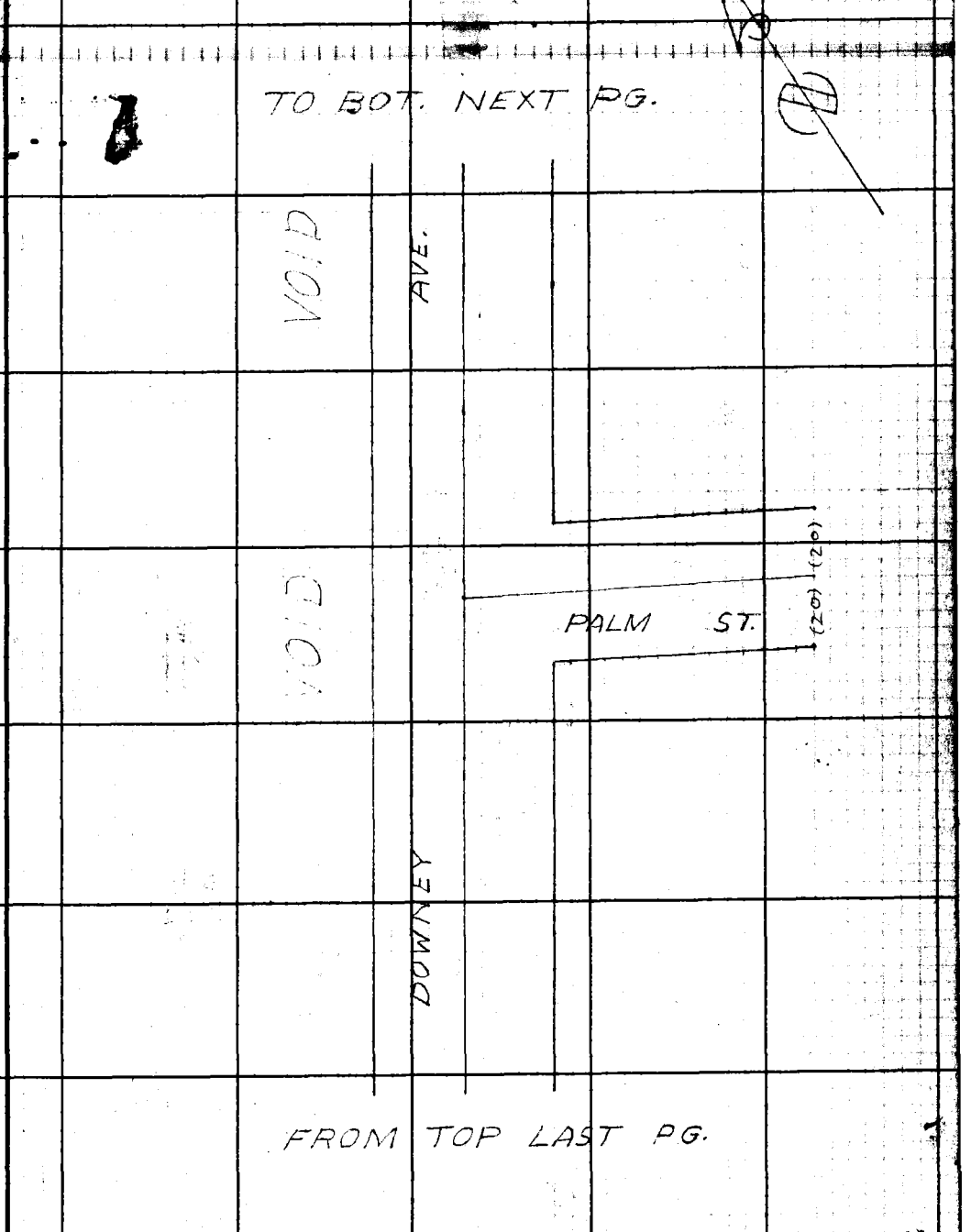

Note: Any Additions or Changes on This Sheet Must be Made or Circled in Red Ink With Date and Name of Person Making Change.

Do not extend notes this side of this line.

RETURN TO
LOS ANGELES COUNTY SURVEYOR
700 HALL OF RECORDS

FORM 247 5M 12-40

F.B. 860 PG. 186

TO BOT. NEXT PG

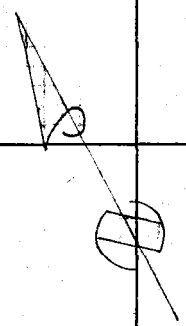

180.11 @ 76° = 180.11
180.13 @ 64° = 180.12

DOWNEY FOR ADOPTED ℄ SEE PAGE 214 AVE.

180.11

NEW TIES PAGE 276

25.00
1.05
.03

35+19.98
FD. 2 I.P. & N
15" DN.
SEE F.B. 62-51
F.B. 705-201

35+18.93
FD. S.W.

956.30

FROM TOP PG 184

W5 33-A 2

RETURN TO
LOS ANGELES COUNTY SURVEYOR
700 HALL OF RECORDS

Do not extend notes this side of this line.

Note: Any Additions or Changes on This Sheet Must be Made or Circled in Red Ink With Date and Name of Person Making Change.

Notes Ck'd by [illegible]		Survey of DOWNEY AVE	F.B. 860 PG. 189
Map No. B.1846		W. O. 8364 Tape No. 065 St'd 76 °F	
Office Work R.W.McC		Surveyed by F.J. McNEAL	
Checked Drew		Notes Mc Date 6-23-43	
Date Oct 43		Indexed C. Johnson	

W.S. 33-A-2

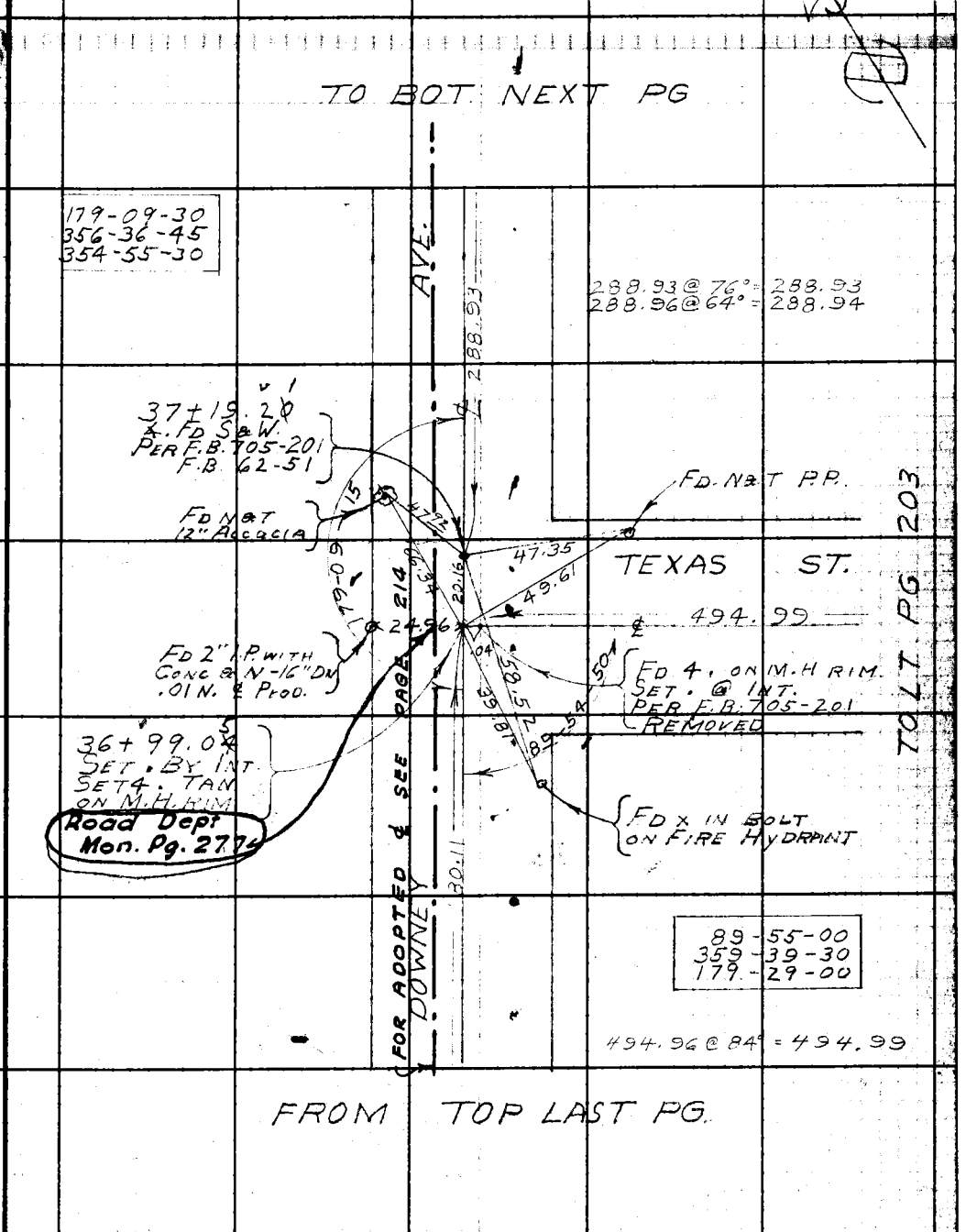

Note: Any Additions or Changes on This Sheet Must be Made or Circled in Red Ink With Date and Name of Person Making Change.

Do not extend notes this side of this line.

RETURN TO
LOS ANGELES COUNTY SURVEYOR
700 HALL OF RECORDS

FORM 247 5M 12-40

F.B. 860 PG. 188

W.S. 33-A-2

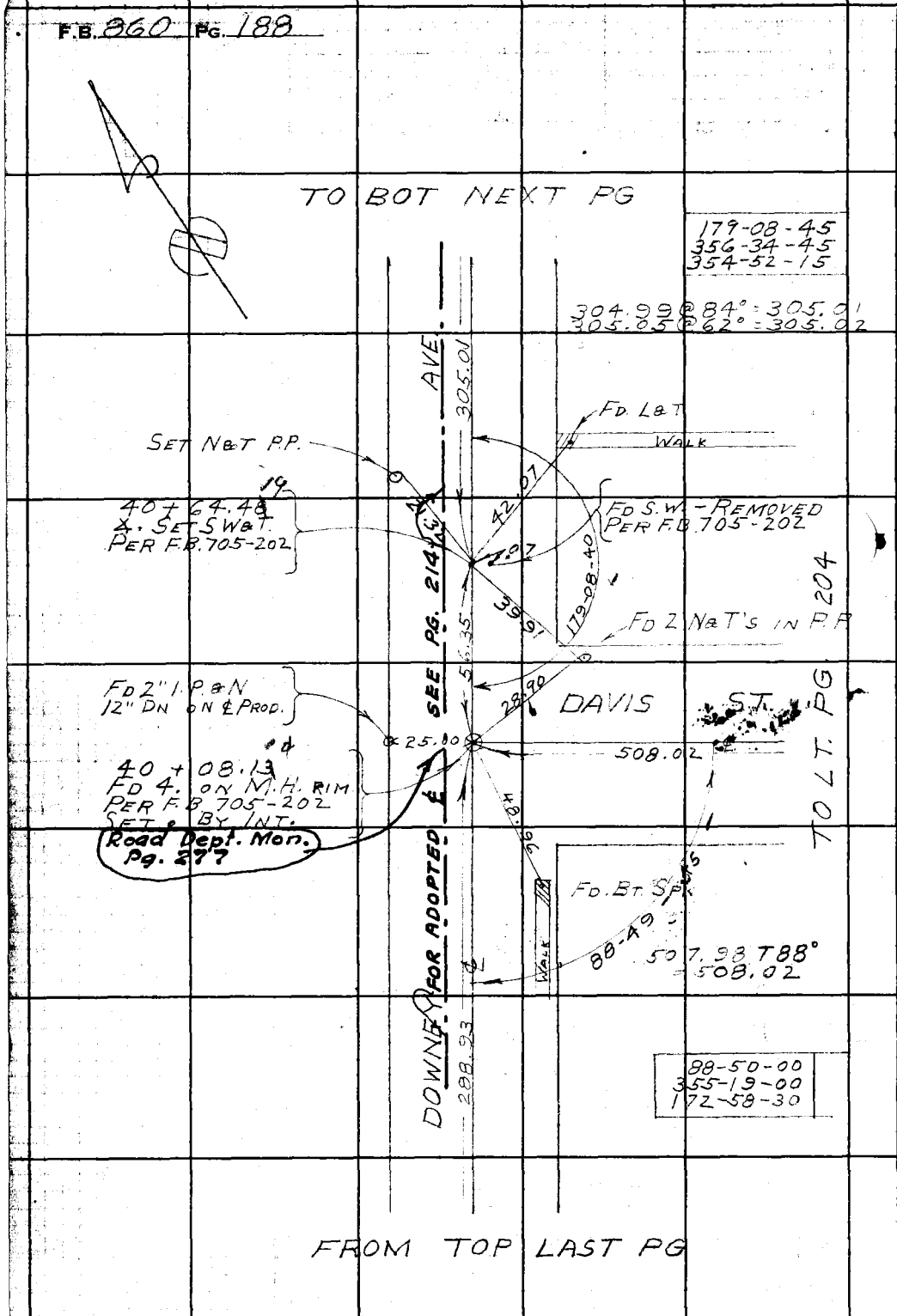

RETURN TO
LOS ANGELES COUNTY SURVEYOR
700 HALL OF RECORDS

Do not extend notes this side of this line.

Note: Any Additions or Changes on This Sheet Must be Made or Circled in Red Ink With Date and Name of Person Making Change.

Notes Ck'd by [illegible]	Survey of DOWNEY AVE.
Map No. B-1846	W. O. 8364 Tape No. 065 St'd 76 °F
Office Work R.W.M.S.	Surveyed by F. J. McNEAL
Checked Drew	Notes Mc Date 6-23-43
Date Oct 43	Indexed A. C. Johnson

F.B. 860 Pg. 189

WS33-A-2

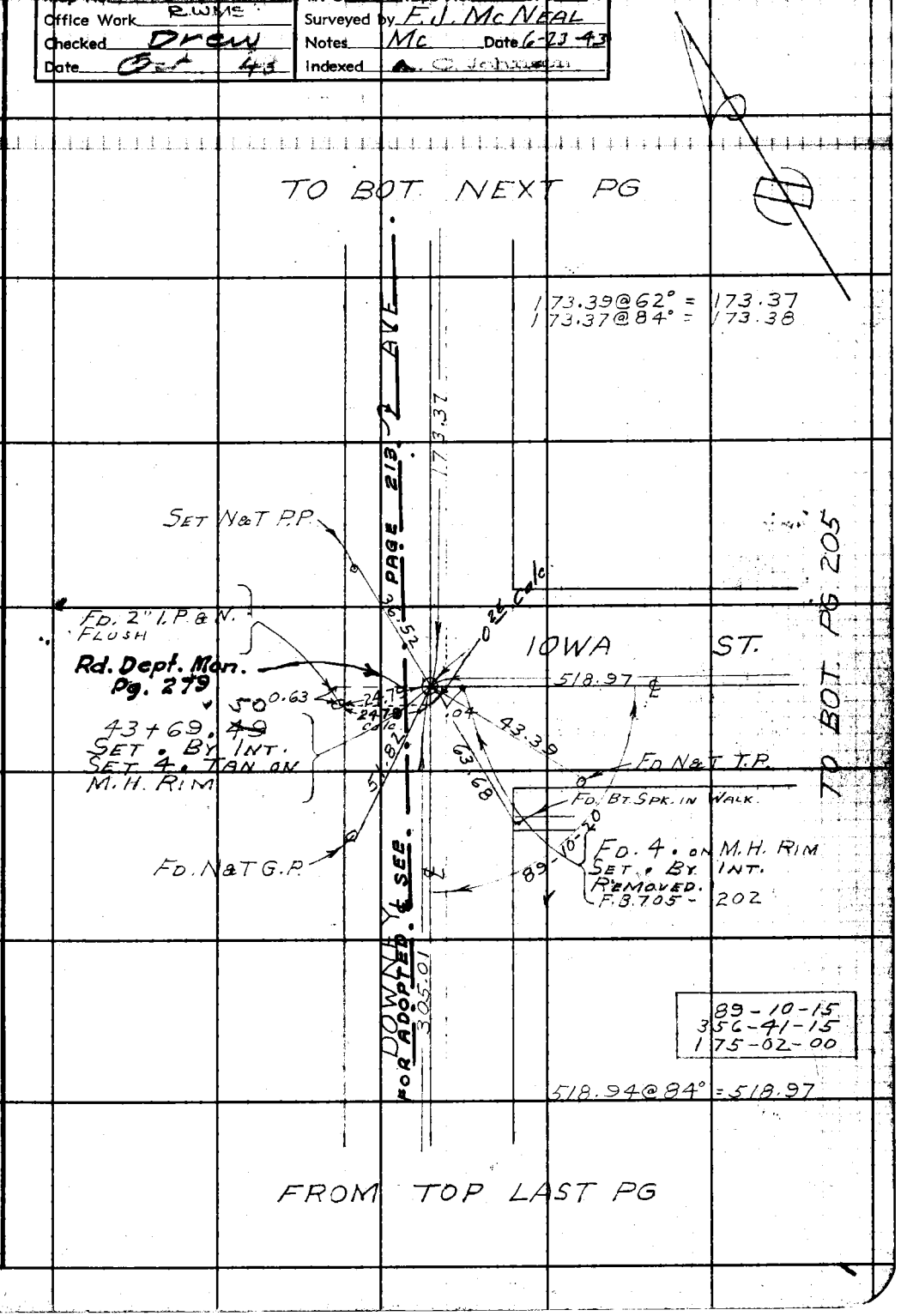

Note: Any Additions or Changes on This Sheet Must be Made or Circled in Red Ink With Date and Name of Person Making Change.

Do not extend notes this side of this line.

RETURN TO
LOS ANGELES COUNTY SURVEYOR
700 HALL OF RECORDS

FORM 247 3M 12-40

F.B. 860 PG. 190

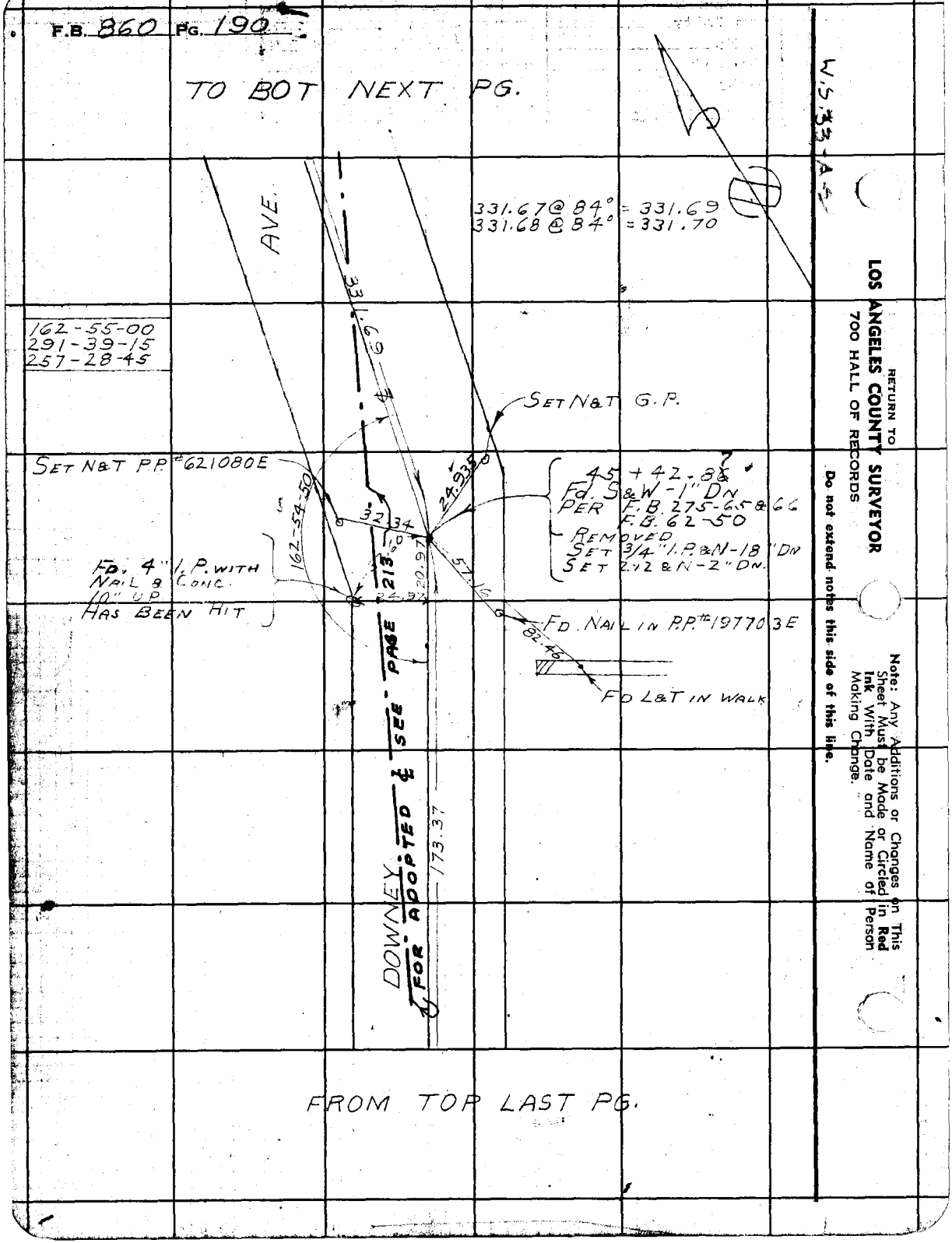

RETURN TO
LOS ANGELES COUNTY SURVEYOR
700 HALL OF RECORDS

Do not extend notes this side of this line.

Note: Any Additions or Changes on This Sheet Must be Made or Circled in Red Ink With Date and Name of Person Making Change.

Notes Ck'd by	Drew	Survey of	Downey Ave.
Map No.	B-1846	W. O.	8364 Tape No. 065 St'd 76°F
Office Work	R.W.Mc	Surveyed by	F.J. McNeal
Checked	Drew	Notes	Mc Date 6-21-43
Date	Oct 43	Indexed	

F.B. 860 Pg. 193

W.S. 35-A-2+3

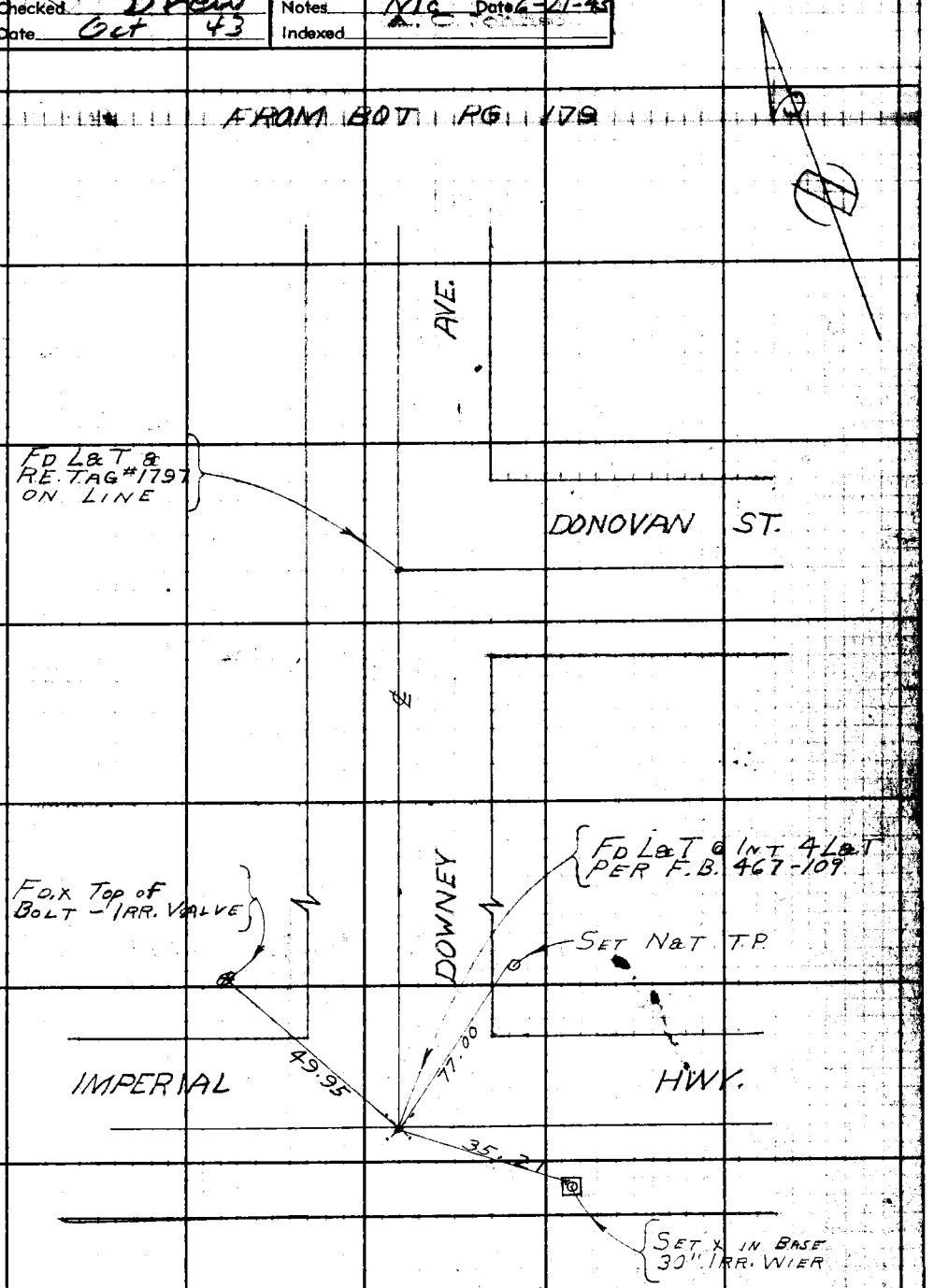

Note: Any Additions or Changes on This Sheet Must be Made or Circled in Red Ink With Date and Name of Person Making Change.

Do not extend notes this side of this line.

RETURN TO
LOS ANGELES COUNTY SURVEYOR
700 HALL OF RECORDS

FORM 247 5M 12-40

F.B. 860 PG. 194

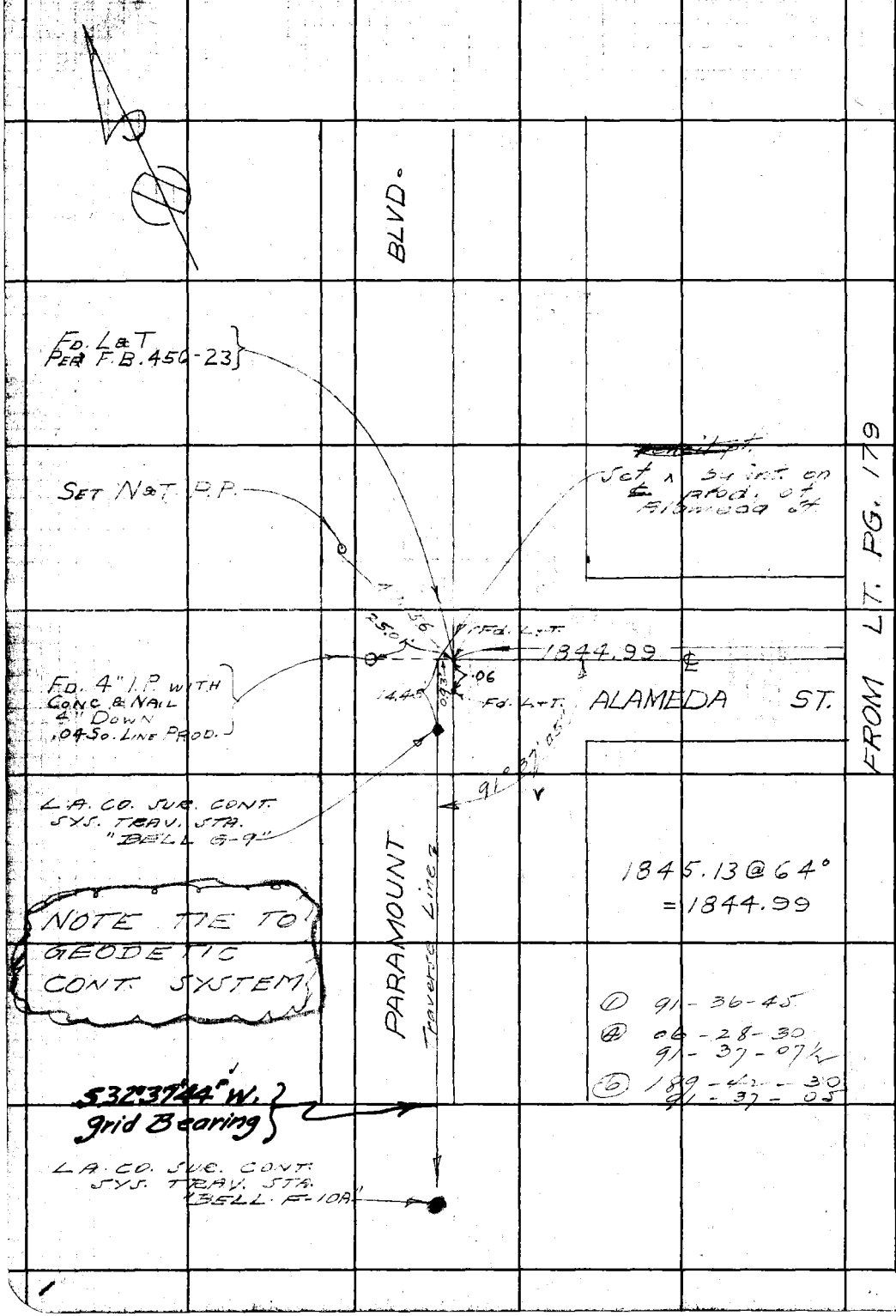

WS. 33-A-2

RETURN TO
LOS ANGELES COUNTY SURVEYOR
700 HALL OF RECORDS

Do not extend notes this side of this line.

Note: Any Additions or Changes on This Sheet Must be Made or Circled in **Red Ink** With Date and Name of Person Making Change.

Notes Ck'd by	D. C.	Survey of	DOWNEY AVE
Map No.	B.1846	W. O. 8364 Tape No. 065	St'd 76 °F
Office Work	R.W.Mc	Surveyed by	F.J. McNEAL
Checked	Drew	Notes	Mc Date 6-25-43
Date	Oct 43	Indexed	A. C. Johnson

F.B. 860 Pg. 191

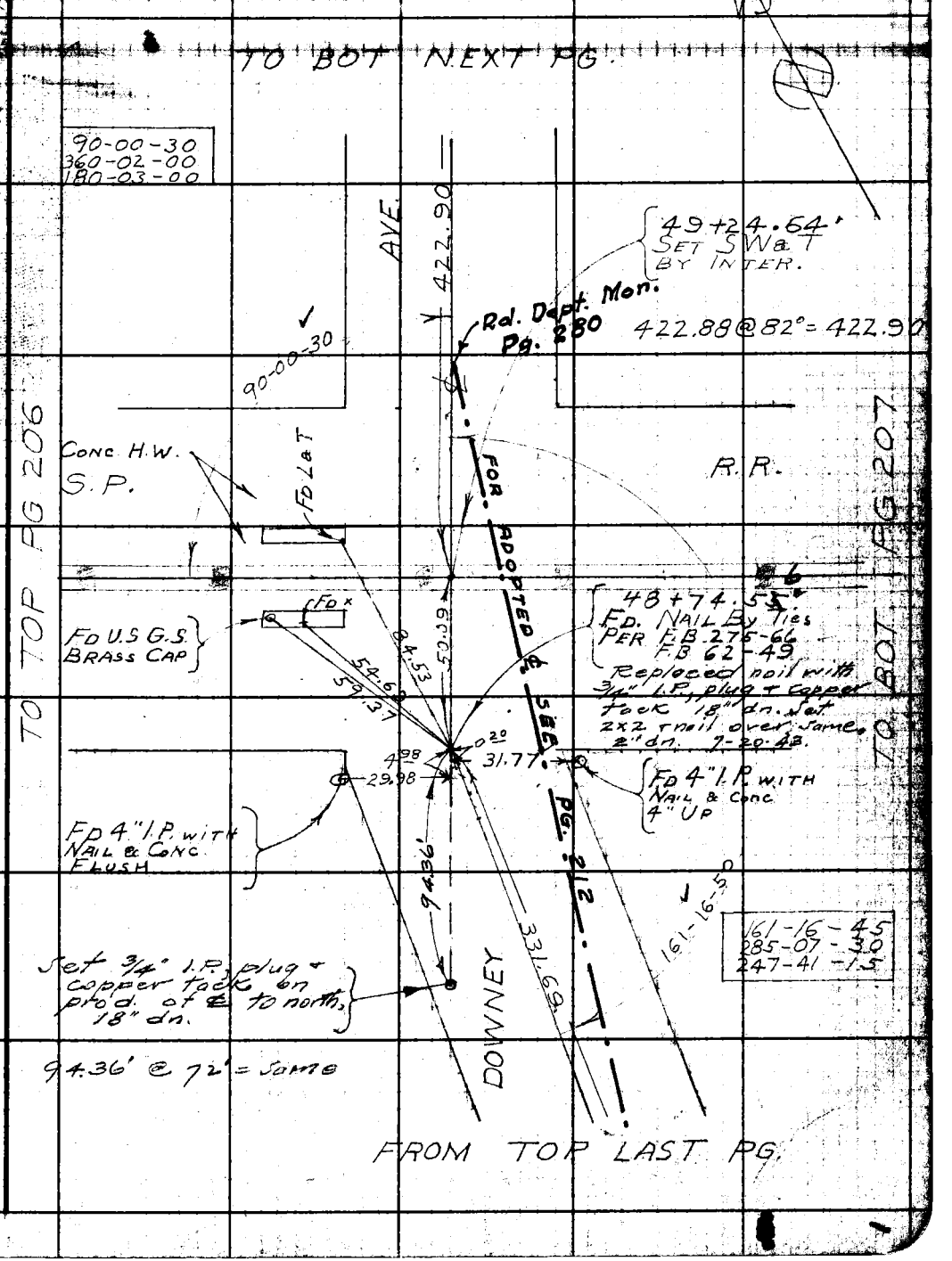

Note: Any Additions or Changes on This Sheet Must be Made or Circled in Red Ink With Date and Name of Person Making Change.

Do not extend notes this side of this line.

RETURN TO
LOS ANGELES COUNTY SURVEYOR
700 HALL OF RECORDS

FORM 247 5M 12-40

F.B. 860 PG. 192

TO BOT PG 210

89-59-45
359-58-30
179-58-00

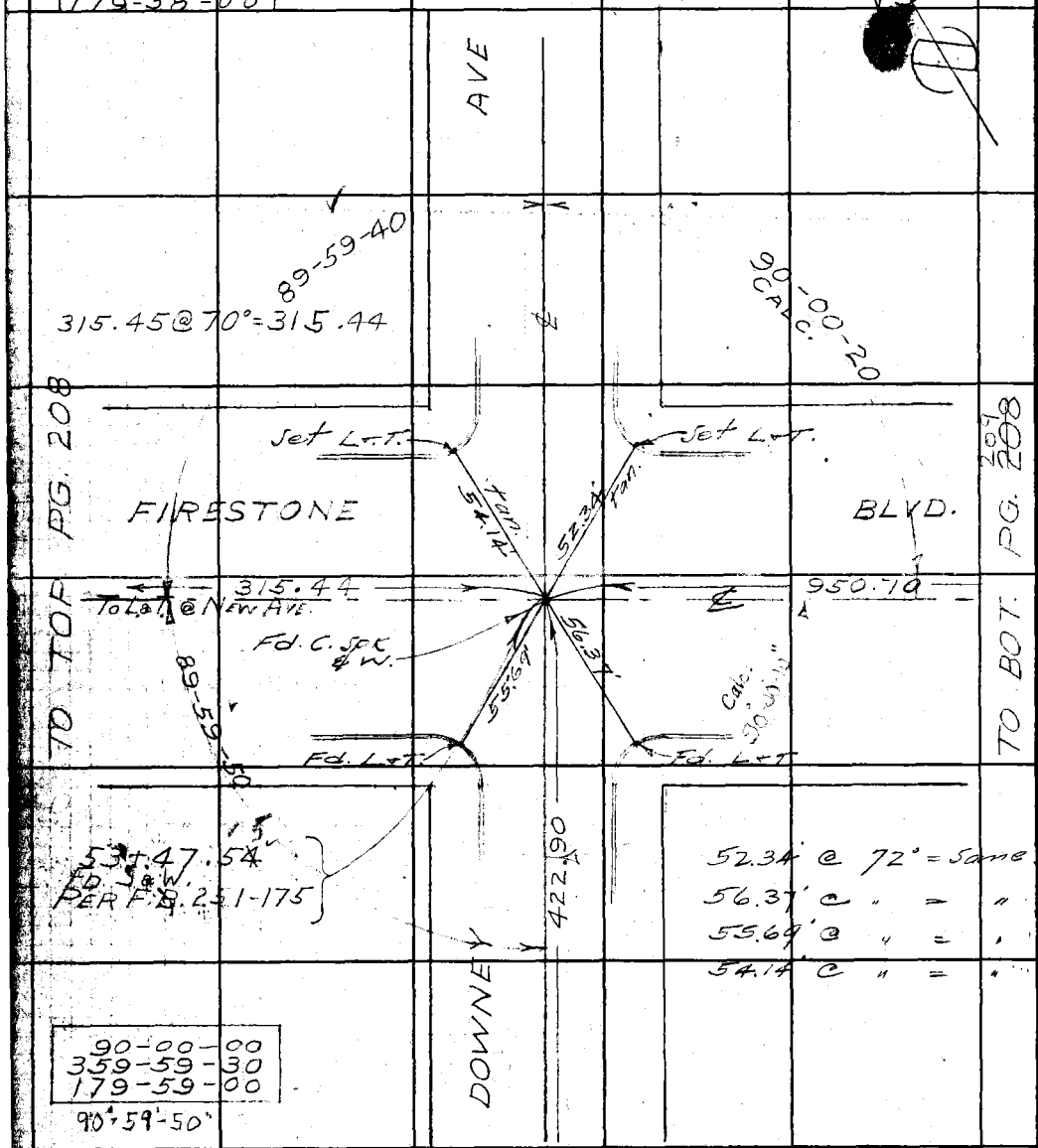

90-00-00
359-59-30
179-59-00
90°59'-50"

FROM TOP LAST PG

RETURN TO
LOS ANGELES COUNTY SURVEYOR
700 HALL OF RECORDS

Do not extend notes this side of this line.

Note: Any Additions or Changes on This Sheet Must be Made or Circled in Red Ink With Date and Name of Person Making Change.

Notes Ck'd by Drew	Survey of DOWNEY AVE	F.B. 860	Pg. 195
Map No. B-1846	W. O. 8364 Tape No. 065 St'd 76 °F		
Office Work RWMc	Surveyed by F. J. McNEAL		
Checked Drew	Notes Mc Date 6-21-43		
Date Oct 43	Indexed A. C. Johnson		

W.S. 33-A-2

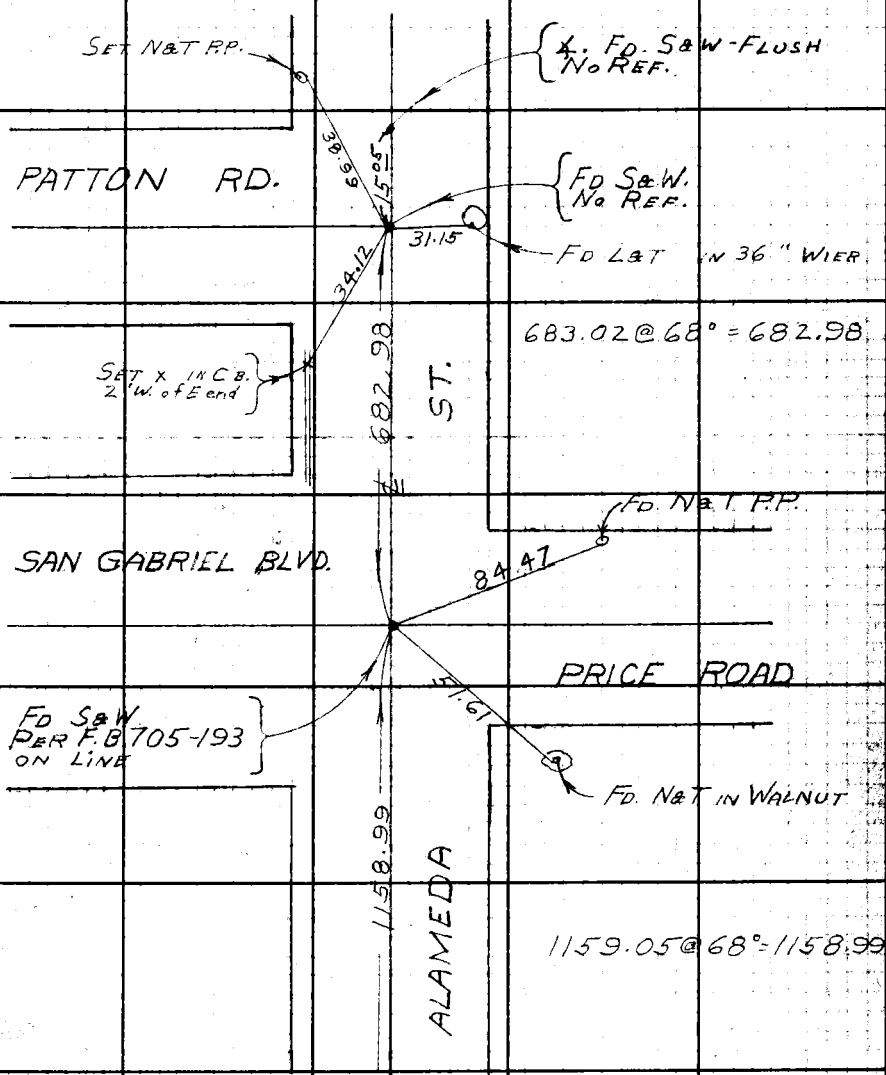

FROM RT. PG. 179

Note: Any Additions or Changes on This Sheet Must be Made or Circled in Red Ink With Date and Name of Person Making Change.

Do not extend notes this side of this line.

RETURN TO
LOS ANGELES COUNTY SURVEYOR
700 HALL OF RECORDS

FORM 247 5M 12-40

F.B. 860 PG. 196

BLANK

RETURN TO
LOS ANGELES COUNTY SURVEYOR
700 HALL OF RECORDS

Do not extend notes this side of this line.

Note: Any Additions or Changes on This Sheet Must be Made or Circled in **Red Ink** With Date and Name of Person Making Change.

Notes Ck'd by DHW	Survey of
Map No. B-1846	W. O. Tape No. St'd °F
Office Work RWMc	Surveyed by
Checked DHW	Notes Date
Date Oct 43	Indexed

F.B. 860 Pg. 197

PATTON RD

FD 2" I.P. BeN
6" DN - R.E. TAG #1797

VOID

Note: Any Additions or Changes on This Sheet Must be Made or Circled in Red Ink With Date and Name of Person Making Change.

Do not extend notes this side of this line.

RETURN TO
LOS ANGELES COUNTY SURVEYOR
700 HALL OF RECORDS

FORM 247 5M 12-40

F.B. 860 PG. 198

WS 33-A

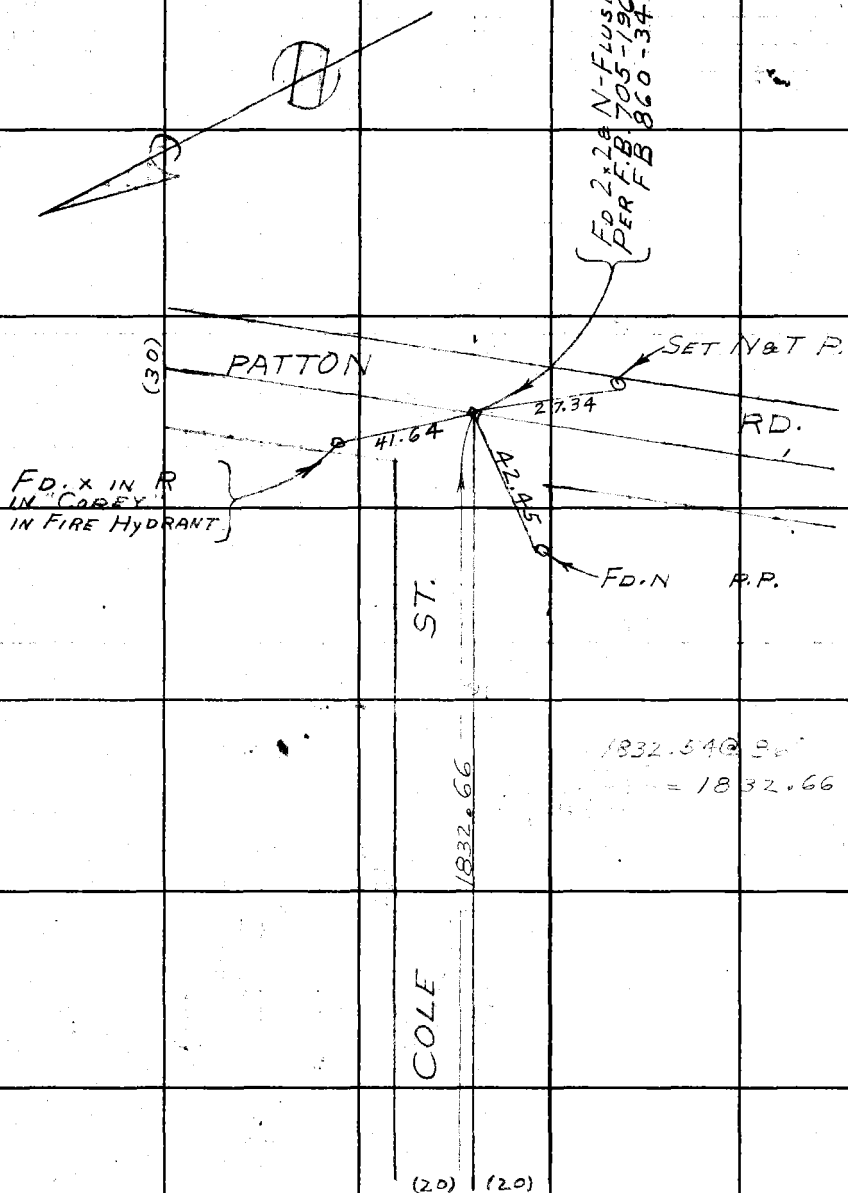

1832.34 @ P.P.
= 1832.66

FROM RT. PG 181

RETURN TO
LOS ANGELES COUNTY SURVEYOR
700 HALL OF RECORDS

Do not extend notes this side of this line.

Note: Any Additions or Changes on This Sheet Must be Made or Circled in **Red Ink** With Date and Name of Person Making Change.

Notes Ck'd by	[illegible]	Survey of	Downey Rd
Map No.	B-1846	W. O.	8364 Tape No. 065 St'd 76 °F
Office Work	[illegible]	Surveyed by	F.J. McNEAL
Checked	[illegible]	Notes	Mc Date 6-22-43
Date	Oct 43	Indexed	A. C. Johnson

F.B. 860 Pg. 199

W3-33-A-2

FROM LT. PG 182

FD 5 CUT SPK & W PER F.B. 860-28 NOT TANG.

PARAMOUNT BLVD.

2141 2129 2115 2168

STEWART AND GRAY RD.

Note: Any Additions or Changes on This Sheet Must be Made or Circled in Red Ink With Date and Name of Person Making Change.

Do not extend notes this side of this line.

RETURN TO
LOS ANGELES COUNTY SURVEYOR
700 HALL OF RECORDS

FORM 247 5M 12-40

F.B. 860 PG. 200

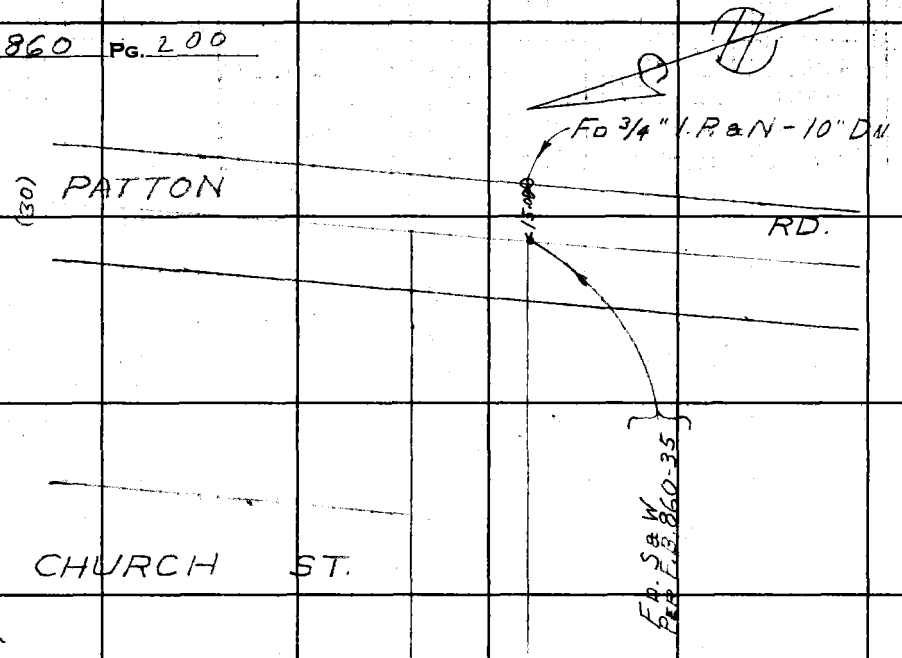

FROM RT. PG 182

RETURN TO
LOS ANGELES COUNTY SURVEYOR
700 HALL OF RECORDS

Do not extend notes this side of this line.

Note: Any Additions or Changes on This Sheet Must be Made or Circled in **Red Ink** With Date and Name of Person Making Change.

Notes Ck'd by		Survey of DOWNEY AVE.	F.B. 860 Pg. 201
Map No.	B-1846	W. O. 8364 Tape No. 065 St'd 76 °F	
Office Work	RW	Surveyed by F.J. McNEAL	
Checked	RF RW	Notes MC Date 6-22-43	
Date	Oct 43	Indexed	

W.S. 35-A-7

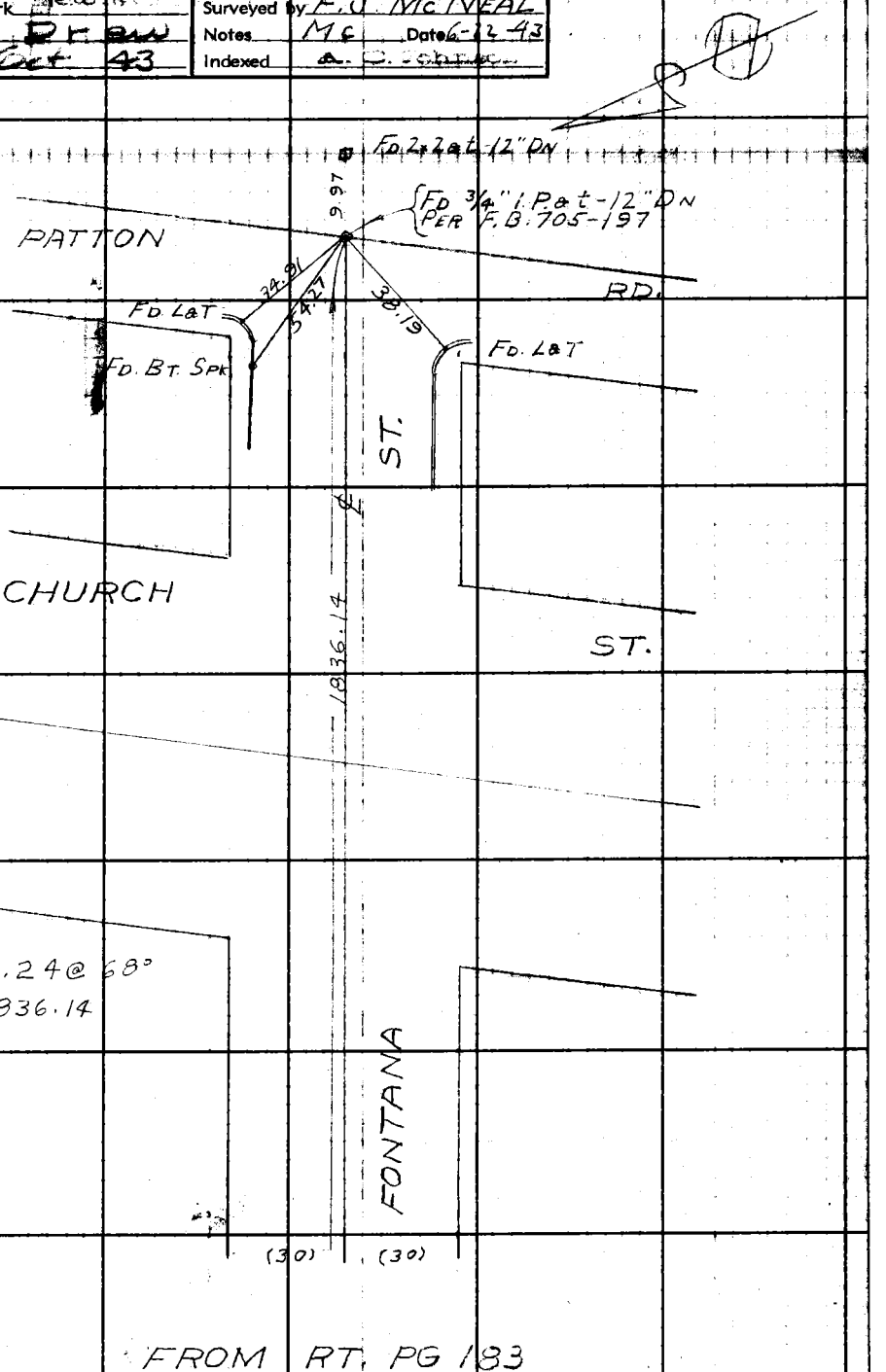

Note: Any Additions or Changes on This Sheet Must be Made or Circled in Red Ink With Date and Name of Person Making Change.

Do not extend notes this side of this line.

RETURN TO
LOS ANGELES COUNTY SURVEYOR
700 HALL OF RECORDS

FORM 247 3M 12-40

F.B. 860 PG. 202

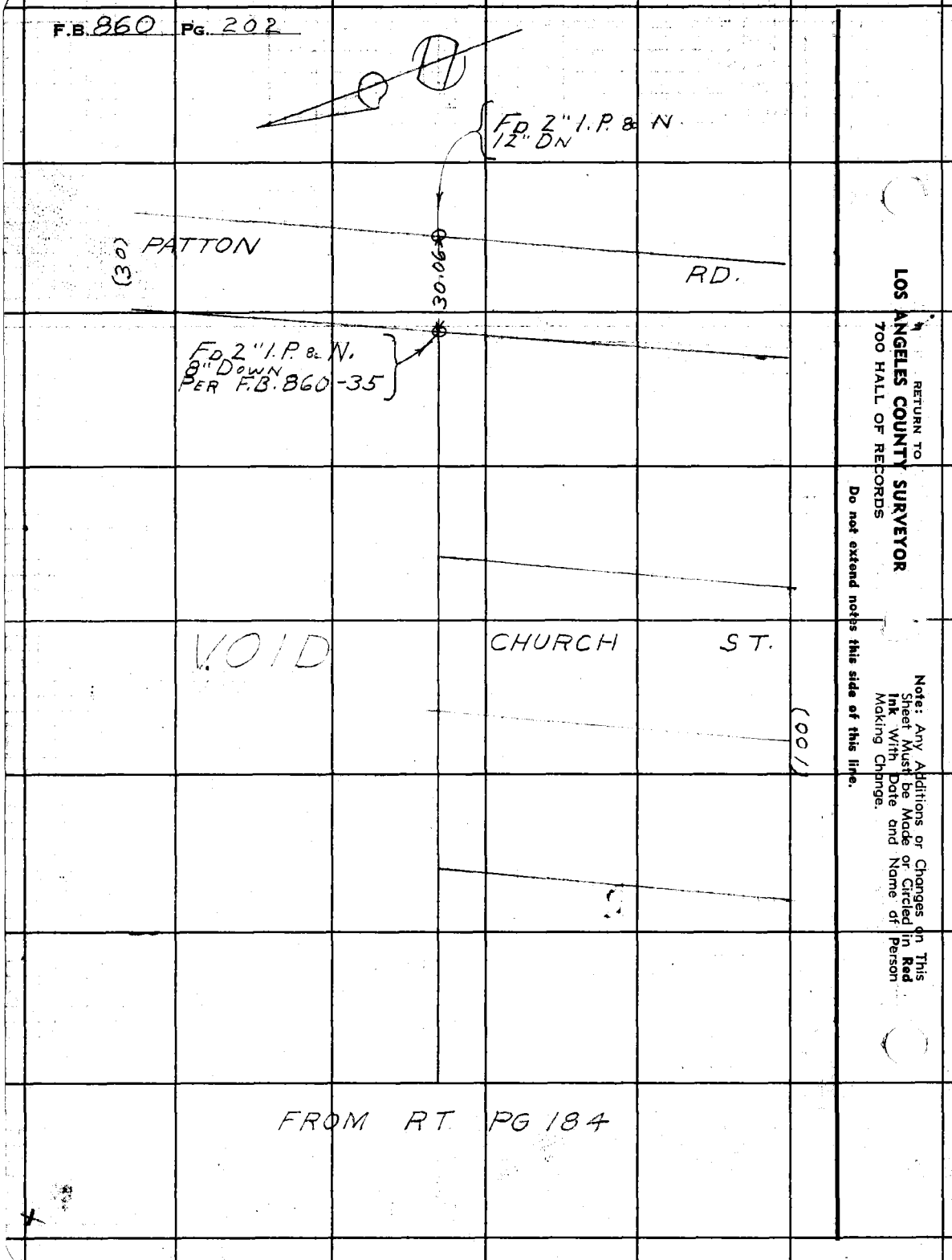

RETURN TO
LOS ANGELES COUNTY SURVEYOR
700 HALL OF RECORDS

Do not extend notes this side of this line.

Note: Any Additions or Changes on This Sheet Must be Made or Circled in Red Ink With Date and Name of Person Making Change.

Notes Ck'd by Drew	Survey of [illegible]
Map No. B-1846	W. O. 8364 Tape No. 065 St'd 76°F
Office Work R.W. Mc	Surveyed by F. J. McNEAL
Checked Drew	Notes Mc Date 6-22-43
Date Oct 43	Indexed A. C. Johnson

F.B. 860 PG. 203

W.S. 33-A-2

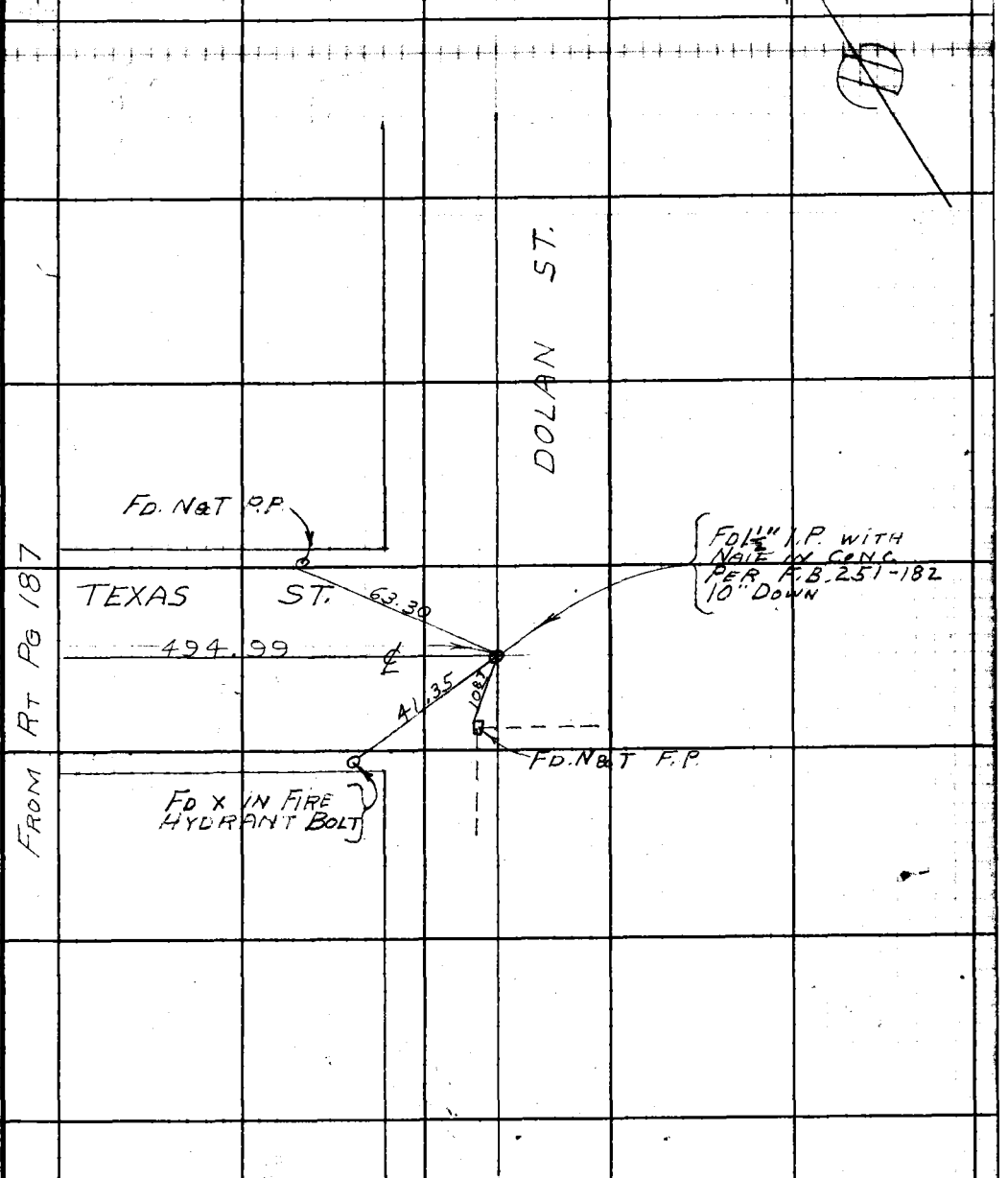

Note: Any Additions or Changes on This Sheet Must be Made or Circled in Red Ink With Date and Name of Person Making Change.

Do not extend notes this side of this line.

RETURN TO
LOS ANGELES COUNTY SURVEYOR
700 HALL OF RECORDS

FORM 247 5M 12-40

F.B. 860 PG. 204

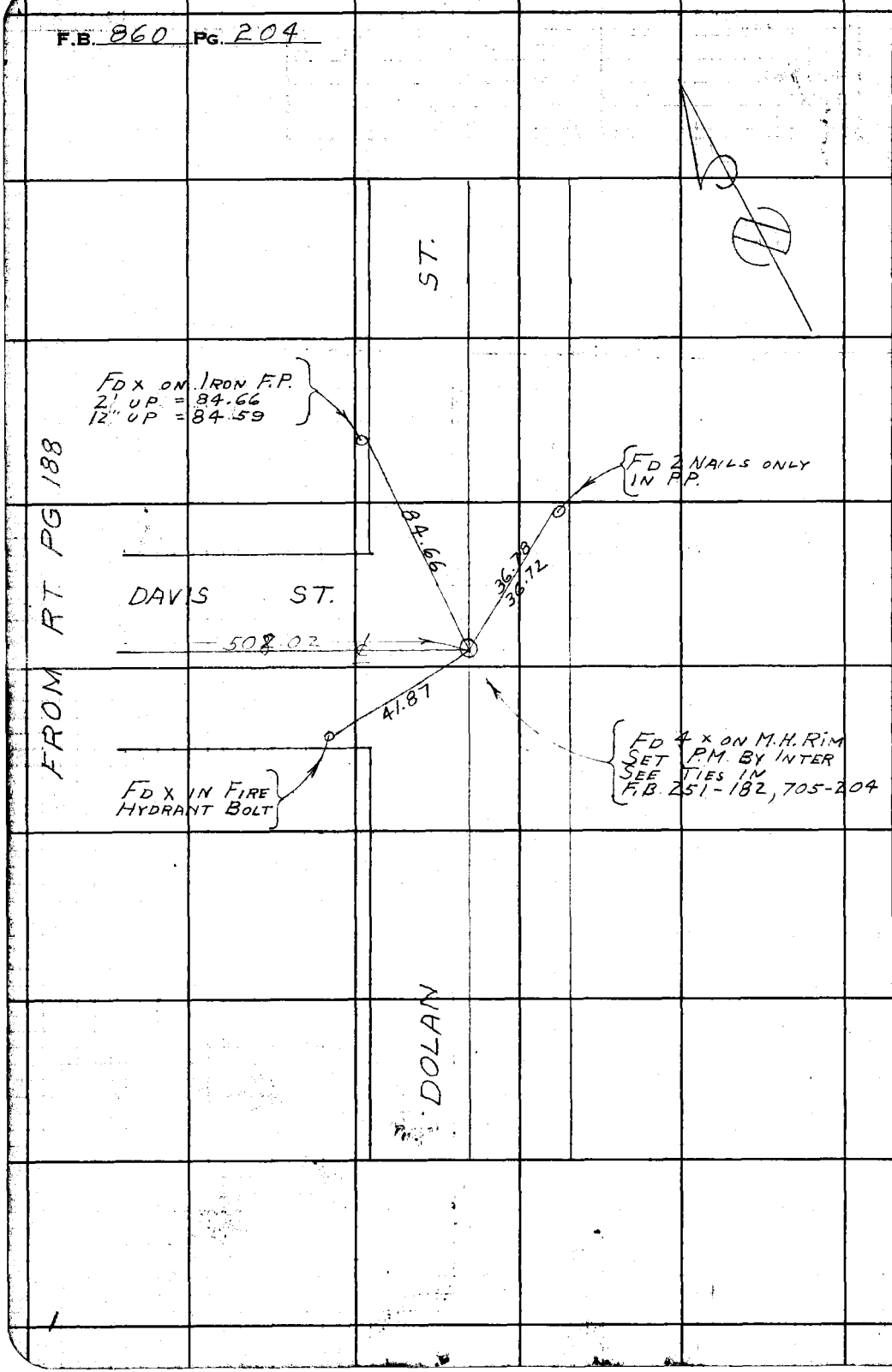

WS-33-A-2

RETURN TO
LOS ANGELES COUNTY SURVEYOR
700 HALL OF RECORDS

Do not extend notes this side of this line.

Note: Any Additions or Changes on This Sheet Must be Made or Circled in **Red Ink** With Date and Name of Person Making Change.

Notes Ck'd by Draw	Survey of Downey Ave
Map No. B-1846	W. O. 8364 Tape No. 065 St'd 76 °F
Office Work R.W.M.	Surveyed by F.J. McNeal
Checked Draw	Notes Mc Date 6-22-41
Date Oct 43	Indexed A. C. [illegible]

F.B. 860 Pg. 205

WS.33-A-2

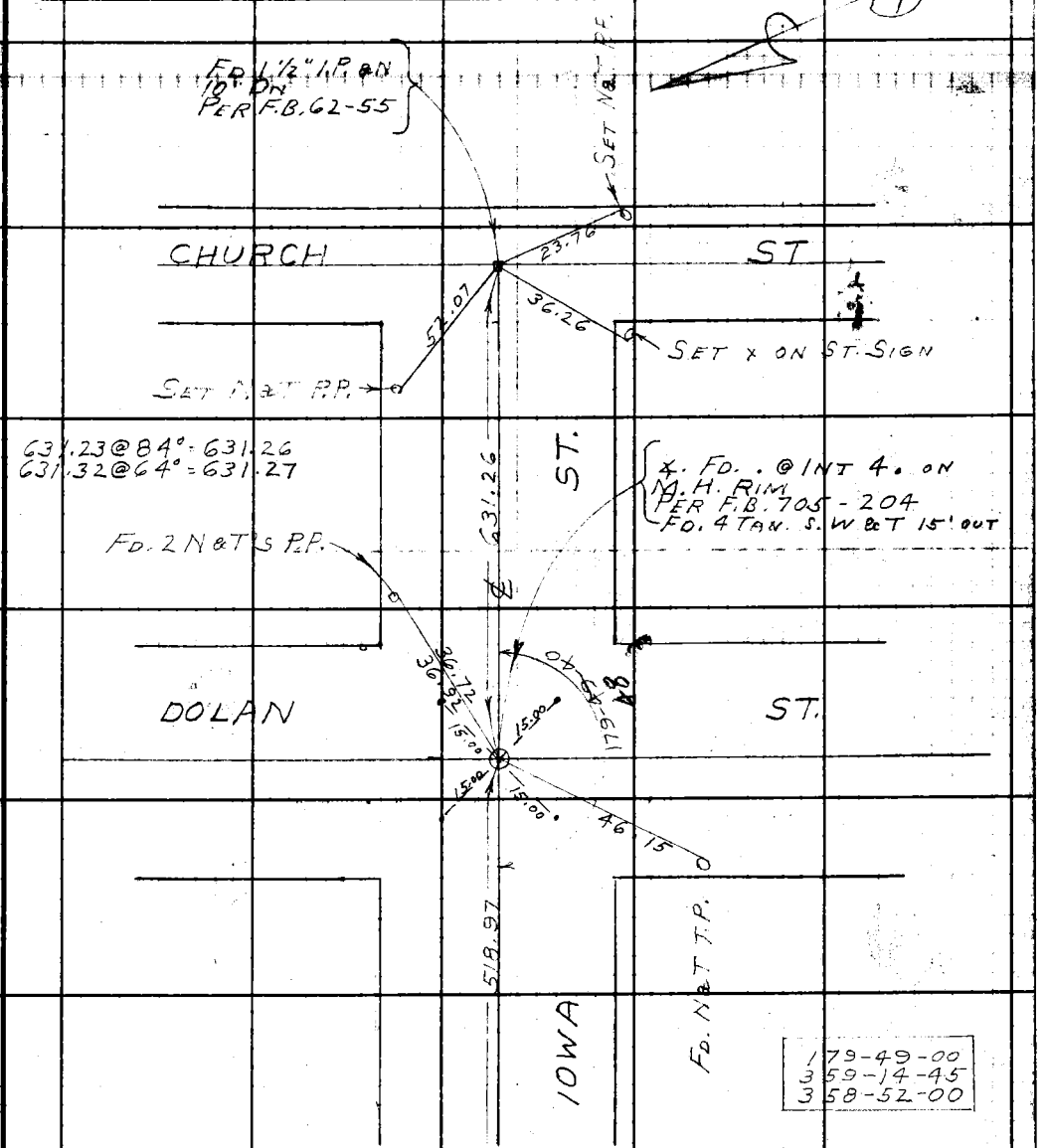

FROM RT PG 189

Note: Any Additions or Changes on This Sheet Must be Made or Circled in Red Ink With Date and Name of Person Making Change.

Do not extend notes this side of this line.

RETURN TO
LOS ANGELES COUNTY SURVEYOR
700 HALL OF RECORDS

FORM 247 5M 12-40

F.B. 860 PG. 206

FROM LT. PG 191

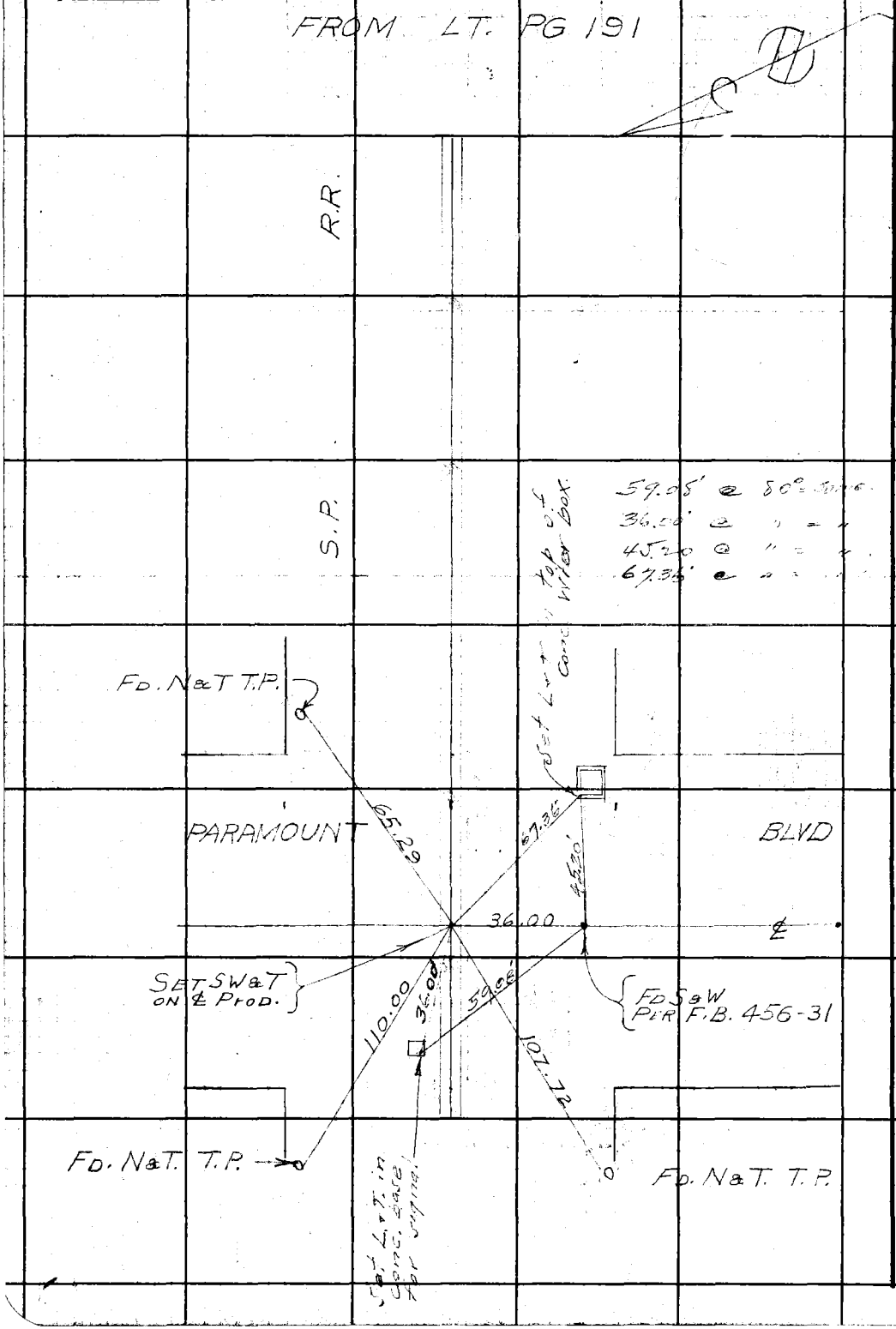

W5.33-A-2

RETURN TO
LOS ANGELES COUNTY SURVEYOR
700 HALL OF RECORDS

Do not extend notes this side of this line.

Note: Any Additions or Changes on This Sheet Must be Made or Circled in **Red Ink** With Date and Name of Person Making Change.

Notes Ck'd by [illegible]	Survey of DOWNEY AVE
Map No. B-1846	W. O. 8364 Tape No. St'd °F
Office Work R.W.McN	Surveyed by F.J. McNEAL
Checked Drew	Notes Mc Date 7-14-43
Date Oct 43	Indexed A.C.

F.B. 860 Pg. 207

WS 33-4-2

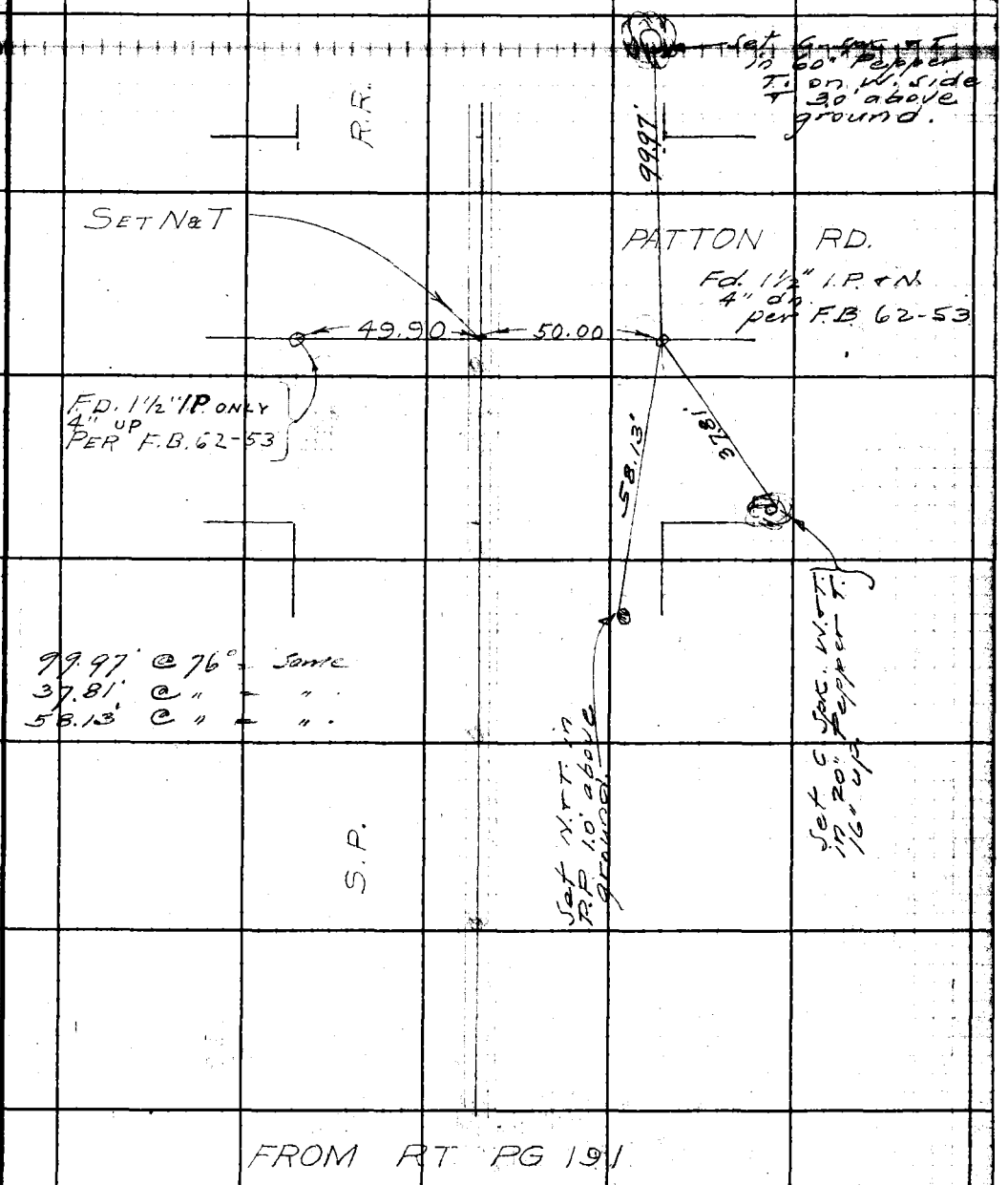

Note: Any Additions or Changes on This Sheet Must be Made or Circled in Red Ink With Date and Name of Person Making Change.

Do not extend notes this side of this line.

RETURN TO
LOS ANGELES COUNTY SURVEYOR
700 HALL OF RECORDS

FORM 247 5M 12-40

RETURN TO
LOS ANGELES COUNTY SURVEYOR
700 HALL OF RECORDS

Note: Any Additions or Changes on This Sheet Must be Made or Circled in **Red Ink** With Date and Name of Person Making Change.

WS.33-A-2

Do not extend notes this side of this line.

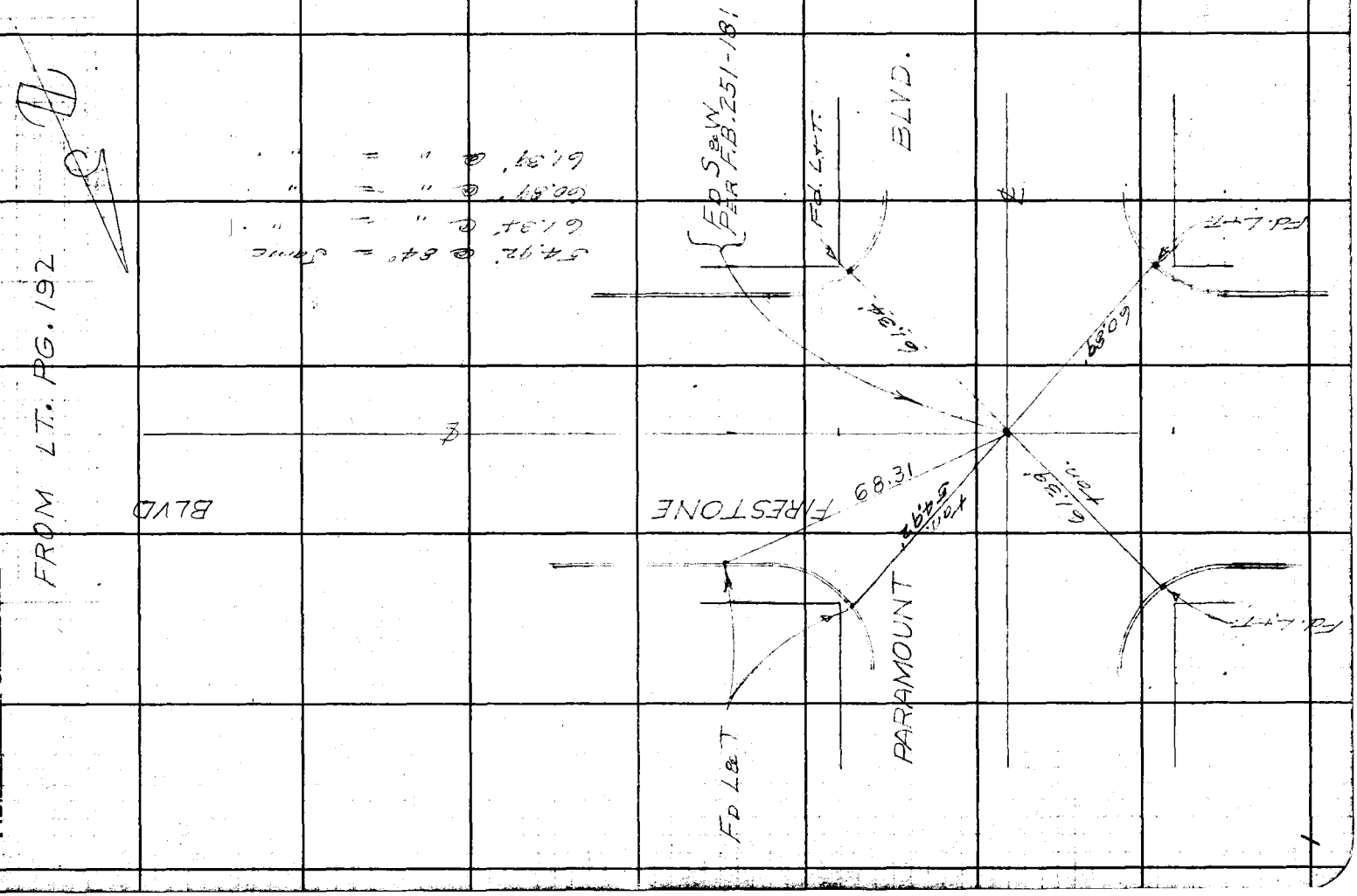

F.B. 860 PG. 208

Notes Ck'd by	[illegible]	Survey of	DOWNEY AVE
Map No.	C.S.D. 1846	W. 08364 Tape No.	065 St'd 76°F
Office Work	R.W. McC	Surveyed by	F.J. McNEAL
Checked	Drew	Notes	Mc Date 7-14-43
Date	Oct 43	Indexed	A.C.

F.B. 860 PG. 209

WS.33-A-2

L.A. CO. SUR. CONT. SYS.
TRAV. STA. "BELL I-8"

① 115-29-00
④ 101-54-45
115-28-41
⑥ 332-52-30
115-28-45

630.09 @ 76° = 630.09
320.61 @ 76° = 320.61
950.70

L.A. CO. SUR. CONT. SYS.
TRAV. STA. "BELL I-8"

BLVD.

(2315.71) Grid Dist
(S 60°34' 05.7 E.)

Traverse Line

Curb

Fd L&T

Set L&T.

64.80'

47.88'

53.46' Tan.

25.51'

57.595' Tan.

39.30'

Set L&T.

115°28'

Set pencil pt by int.

Curb

67°52'00"

DOLAN

FIRESTONE

950.70

Center of ball top of steel water tank 1000'±

① 67-51-45
④ 271-28-00
67-52-00
⑥ 47-11-45
67-52-00

64.80' @ 84° = Same.
47.88' @ " = "
57.595' @ " = "
53.46' @ " = "
25.51' @ " = "
39.30' @ " = "

FROM RT. PG 192.

NOTE TIE TO GEOD. CONT. SYSTEM

Note: Any Additions or Changes on This Sheet Must be Made or Circled in Red Ink With Date and Name of Person Making Change.

Do not extend notes this side of this line.

RETURN TO
LOS ANGELES COUNTY SURVEYOR
700 HALL OF RECORDS

FORM 247 5M 12-40

F.B. 860 PG. 210

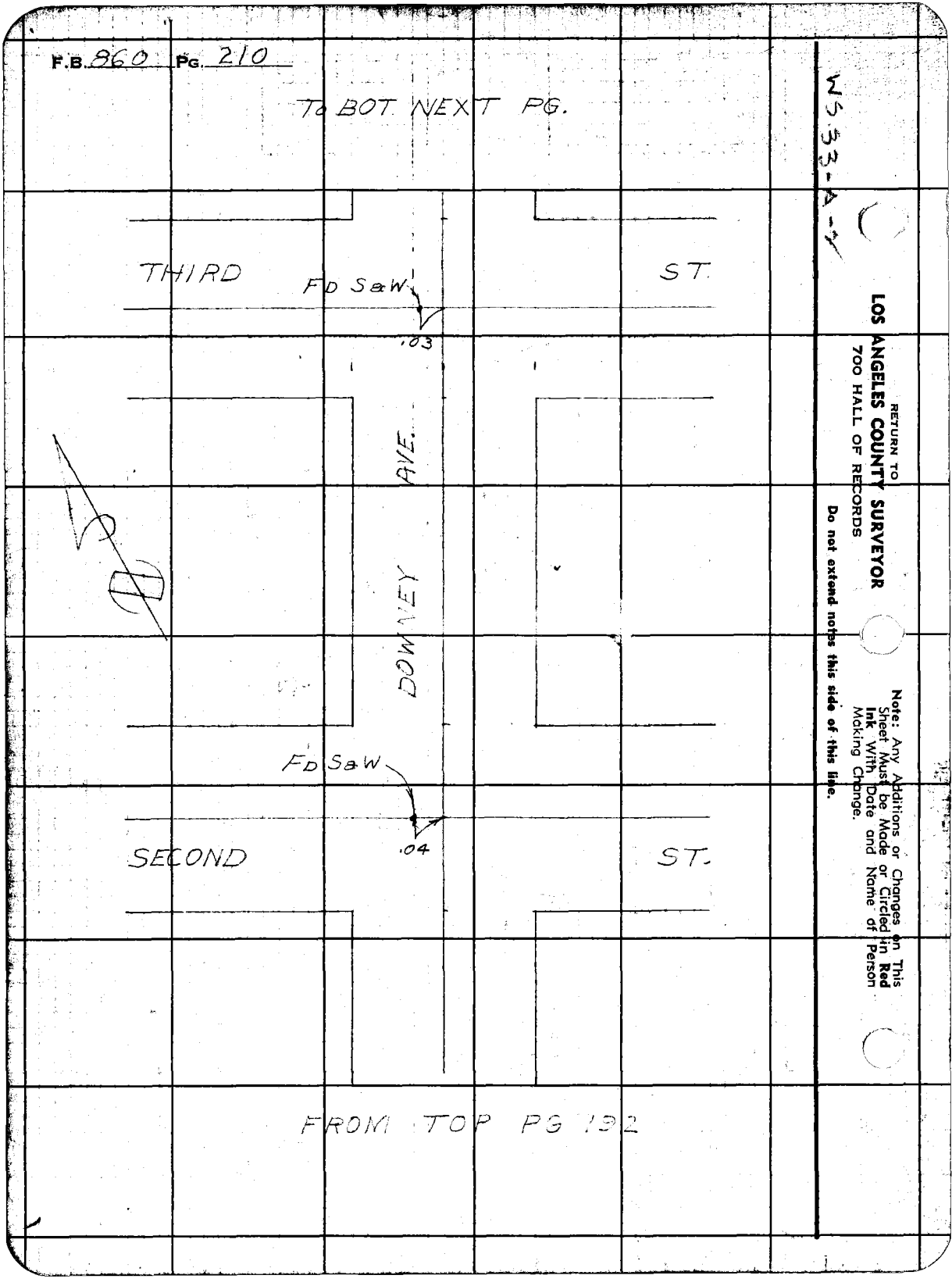

To BOT NEXT PG.
THIRD
ST.
FD S&W
.03
DOWNEY AVE.
FD S&W
.04
SECOND
ST.
FROM TOP PG 192
WS 33-A-4
RETURN TO
LOS ANGELES COUNTY SURVEYOR
700 HALL OF RECORDS
Do not extend notes this side of this line.
Note: Any Additions or Changes on This Sheet Must be Made or Circled in Red Ink With Date and Name of Person Making Change.

Notes Ck'd by [illegible]	Survey of DOWNEY AVE
Map No. B-184G	W. O. 8364 Tape No. ____ St'd ____ °F
Office Work RWMc	Surveyed by Ed McNEAL
Checked Drew	Notes Mc Date 7-14-43
Date Oct 43	Indexed A. C. Johnson

F.B. 960 PG. 211

WS 33-A-2

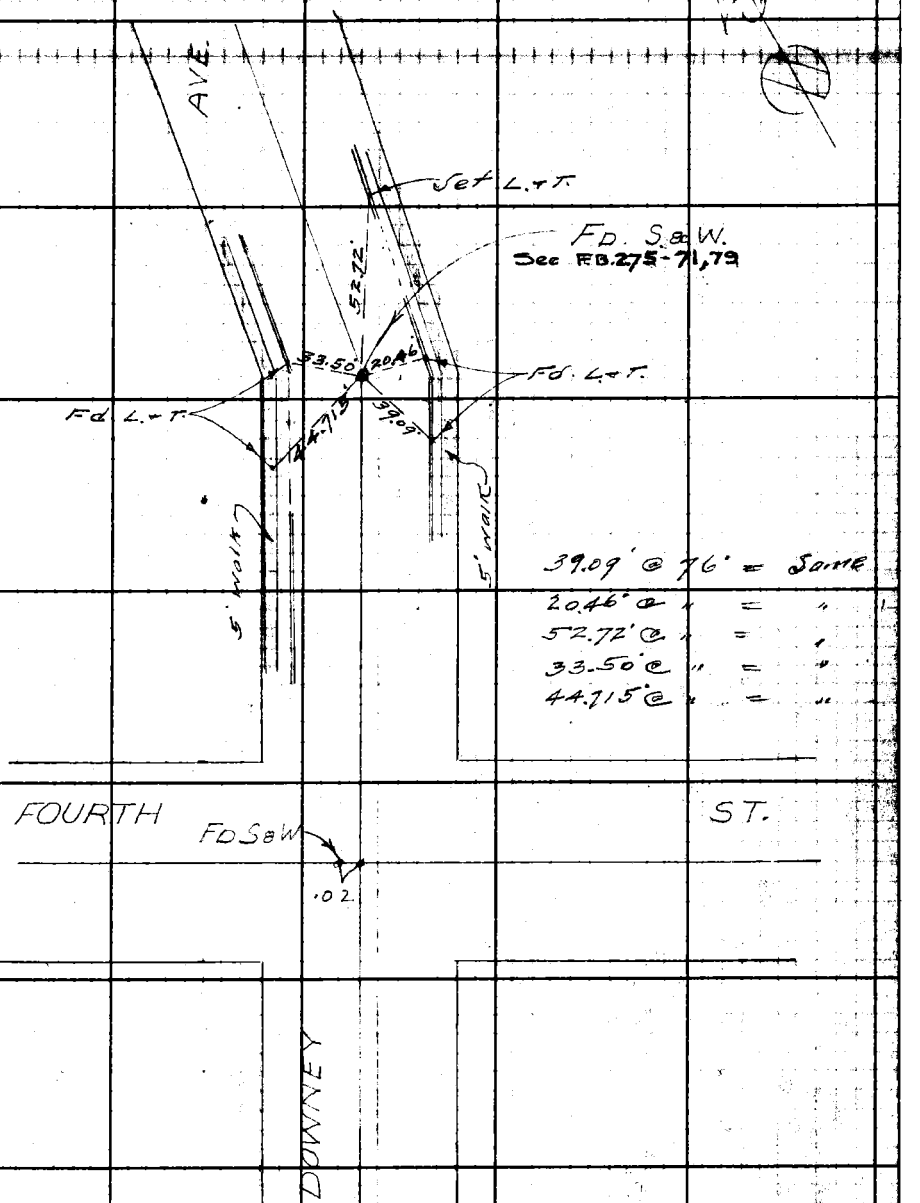

Note: Any Additions or Changes on This Sheet Must be Made or Circled in Red Ink With Date and Name of Person Making Change.

Do not extend notes this side of this line.

RETURN TO
LOS ANGELES COUNTY SURVEYOR
700 HALL OF RECORDS

FORM 247 BM 12-49

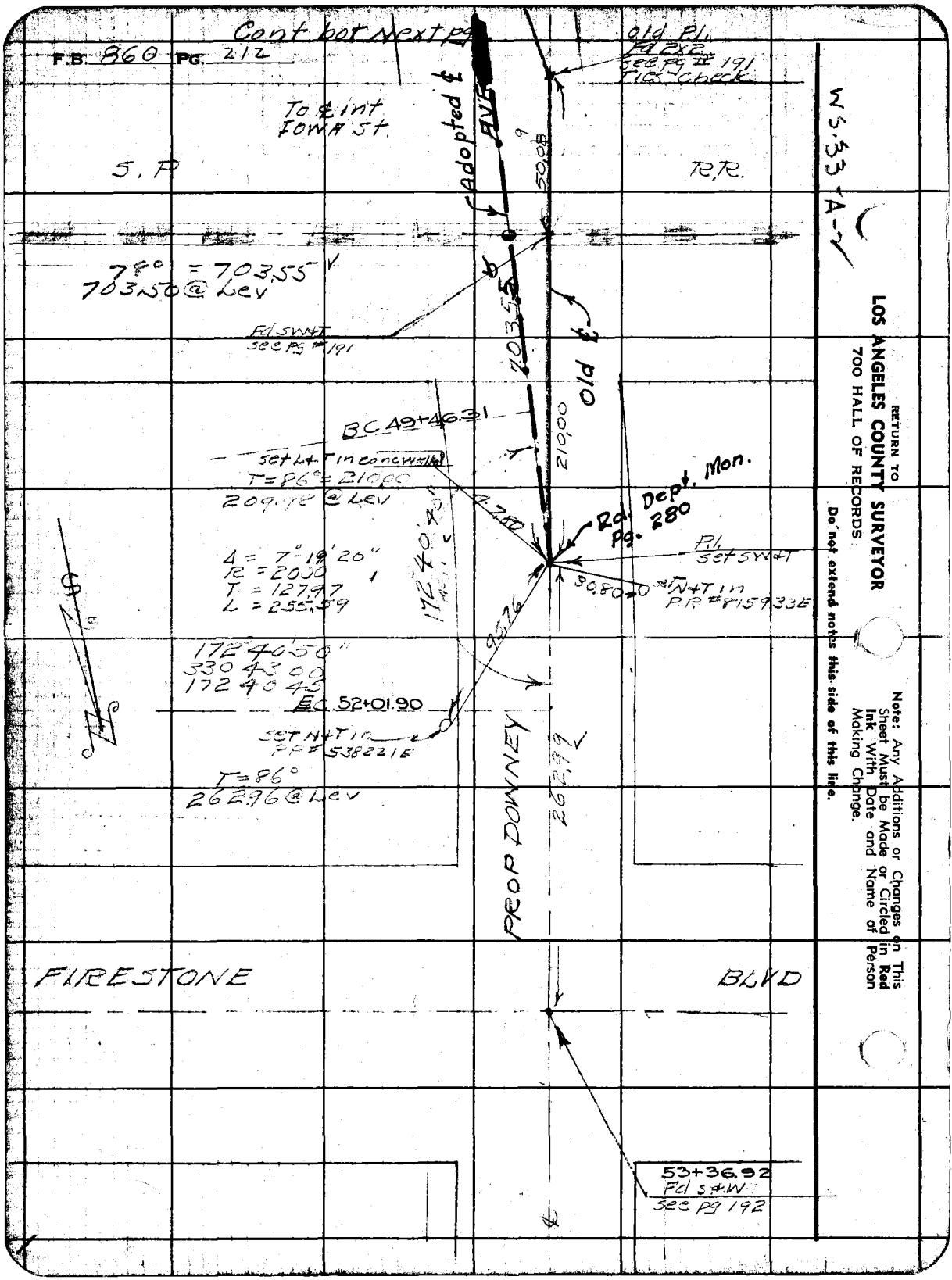

RETURN TO
LOS ANGELES COUNTY SURVEYOR
700 HALL OF RECORDS

Do not extend notes this side of this line.

Note: Any Additions or Changes on This Sheet Must be Made or Circled in Red Ink With Date and Name of Person Making Change.

Notes Ck'd by	Drew	Survey of	Downey Ave.
Map No.	B-1846	W. 08364 Tape No.	030 Std 68 °F
Office Work	RWMS	Surveyed by	RLWilley
Checked	Drew	Notes	RLW Date 10-1-42
Date	Oct 43	Indexed	A. C. Johnson 10-4-43

F.B. 860 Pg. 213

W.B. 53-A-2

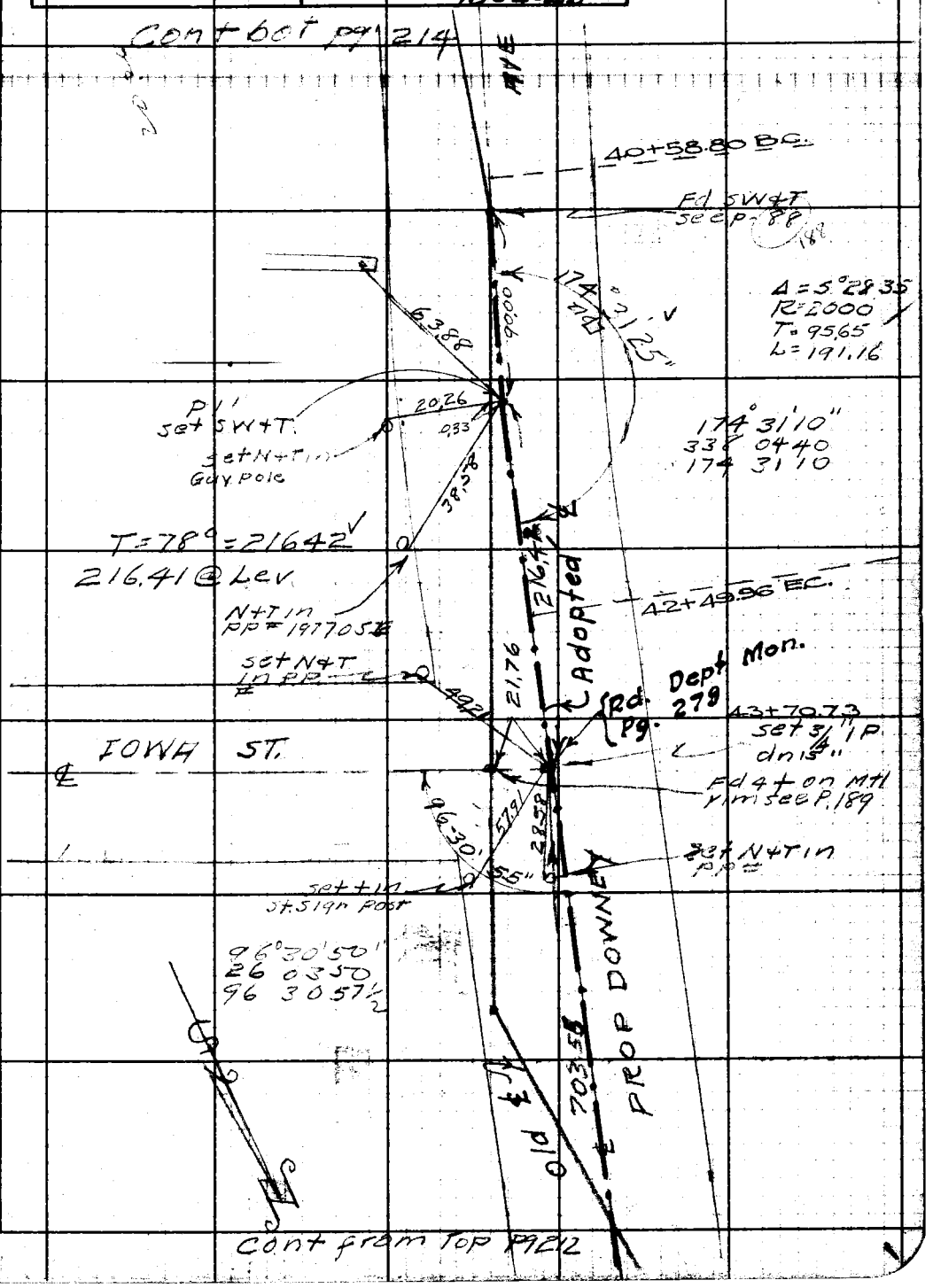

Note: Any Additions or Changes on This Sheet Must be Made or Circled in Red Ink With Date and Name of Person Making Change.

Do not extend notes this side of this line.

RETURN TO
LOS ANGELES COUNTY SURVEYOR
700 HALL OF RECORDS

FORM 247 5M 12-40

F.B. 860 PG. 214

FOR LINE SO. OF STA. 25+62.63 SEE PGS 175 to 184

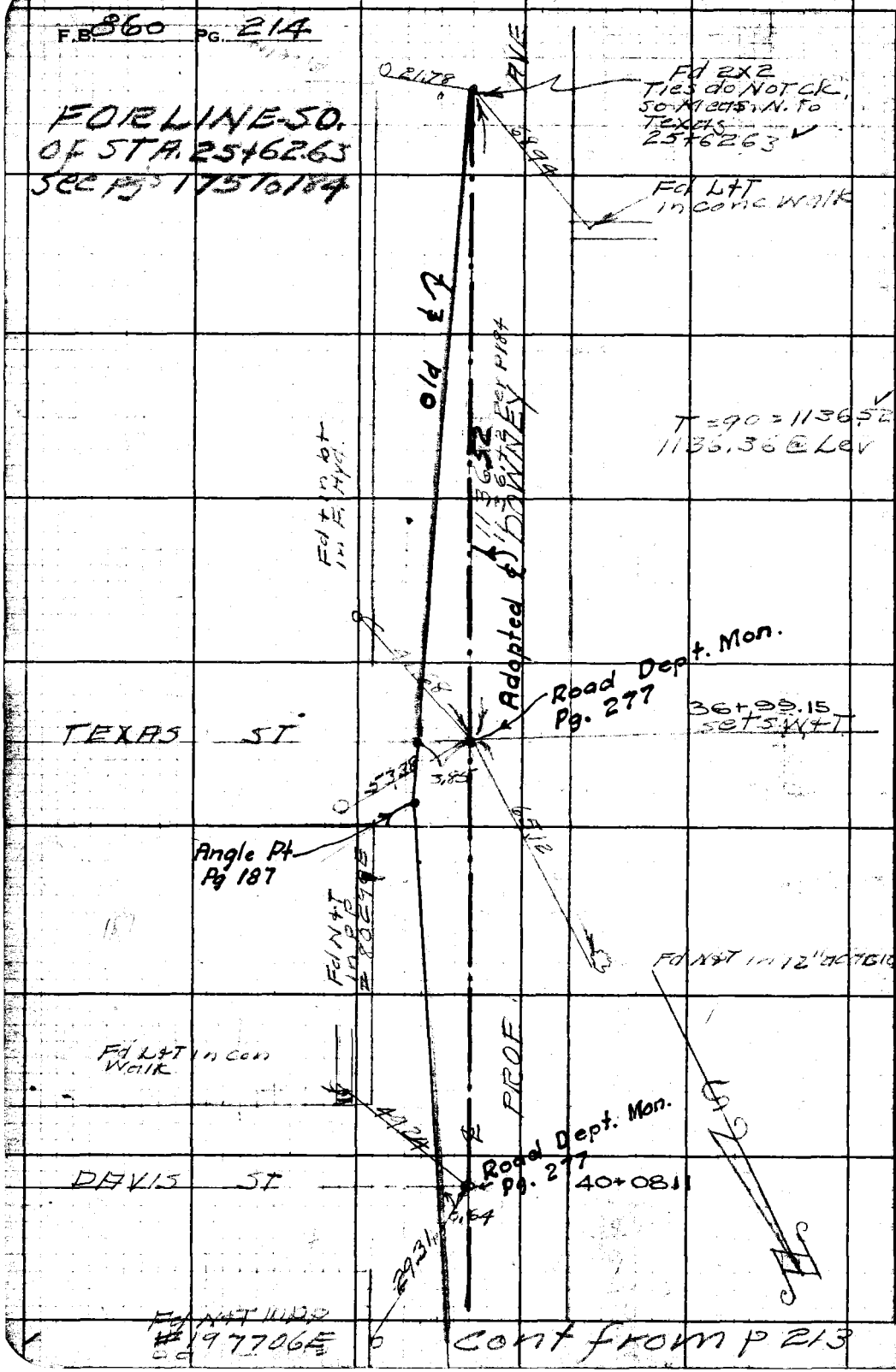

cont from p 213

WS 33-A-2

RETURN TO
LOS ANGELES COUNTY SURVEYOR
700 HALL OF RECORDS

Do not extend notes this side of this line.

Note: Any Additions or Changes on This Sheet Must be Made or Circled in Red Ink With Date and Name of Person Making Change.

Notes Ck'd by Dyson	Survey of DOWNEY AVE
Map No. B-1846	W. O. 8364 Tape No. ____ St'd ____ °F
Office Work R.W.MS	Surveyed by F.J. McNEAL
Checked Dyson	Notes Mc Date 6-22-43
Date Oct 43	Indexed A. C. Johnson 7-26-43

F.B. 860 Pg. 215

DOWNEY AVE.

FROM
ALAMEDA ST.
TO
FIRESTONE BLVD.

J.N. 8364

F.J. McNEAL
GEO. KLEINECK
H.E. FRONK
E.N. CODDING
J.J. FARRELL

Note: Any Additions or Changes on This Sheet Must be Made or Circled in Red Ink With Date and Name of Person Making Change.

Do not extend notes this side of this line.

RETURN TO
LOS ANGELES COUNTY SURVEYOR
700 HALL OF RECORDS

FORM 247 5M 11-44

F.B. 860 PG. 216

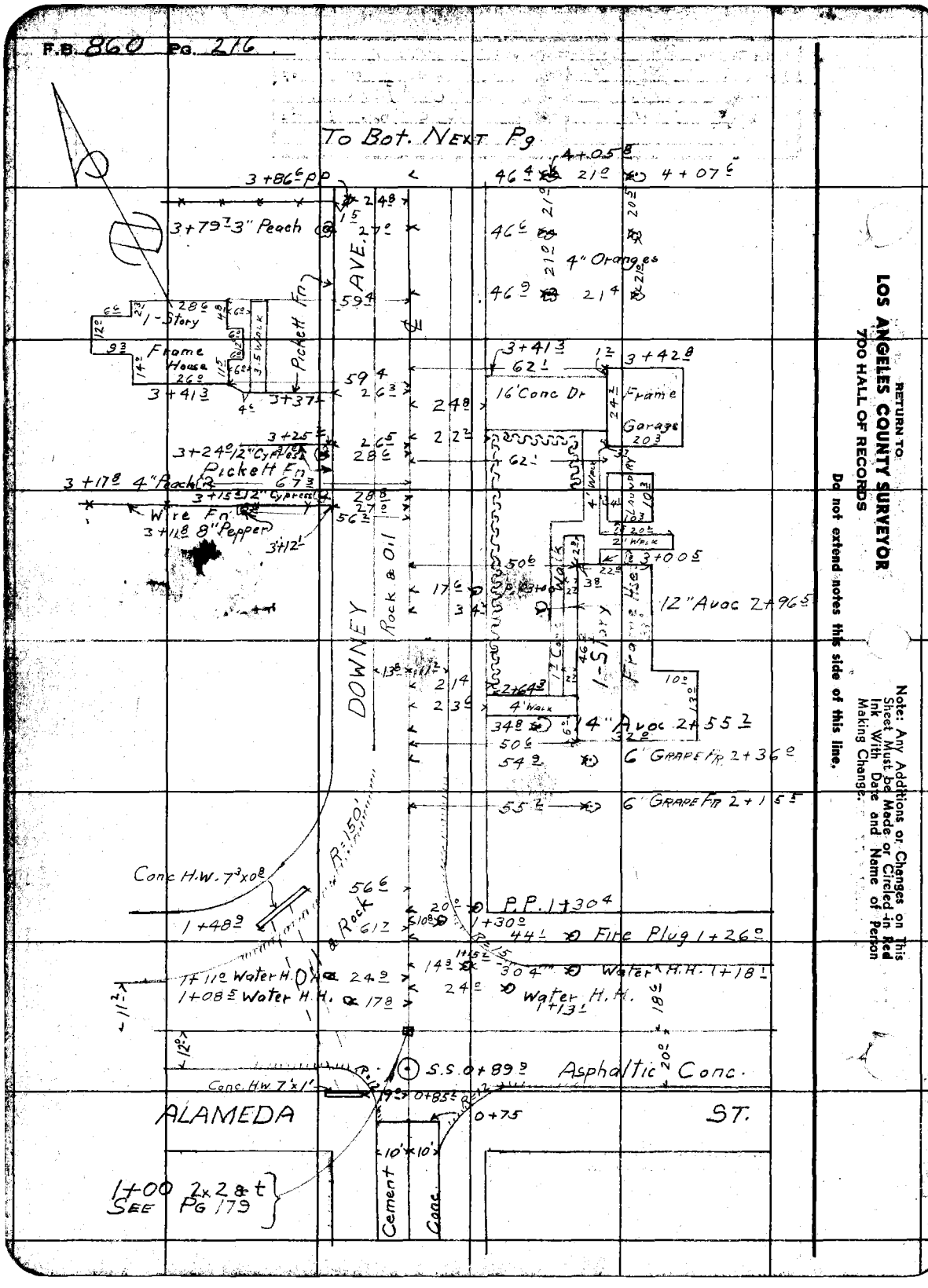

RETURN TO
LOS ANGELES COUNTY SURVEYOR
700 HALL OF RECORDS
Do not extend notes this side of this line.

Note: Any Additions or Changes on This Sheet Must be Made or Circled in Red Ink With Date and Name of Person Making Change.

Notes Ck'd by DRCW	Survey of Downey Ave
Map No. B-1846	W. O. 8564 Tape No. ____ St'd ____ °F
Office Work RWMc	Surveyed by F. J. McNEAL
Checked DRCW	Notes Mc & L Date 6-22-43
Date 6 Oct 43	Indexed A. C. Johnson

F.B. 860 PG. 217

To Bot Next Pg

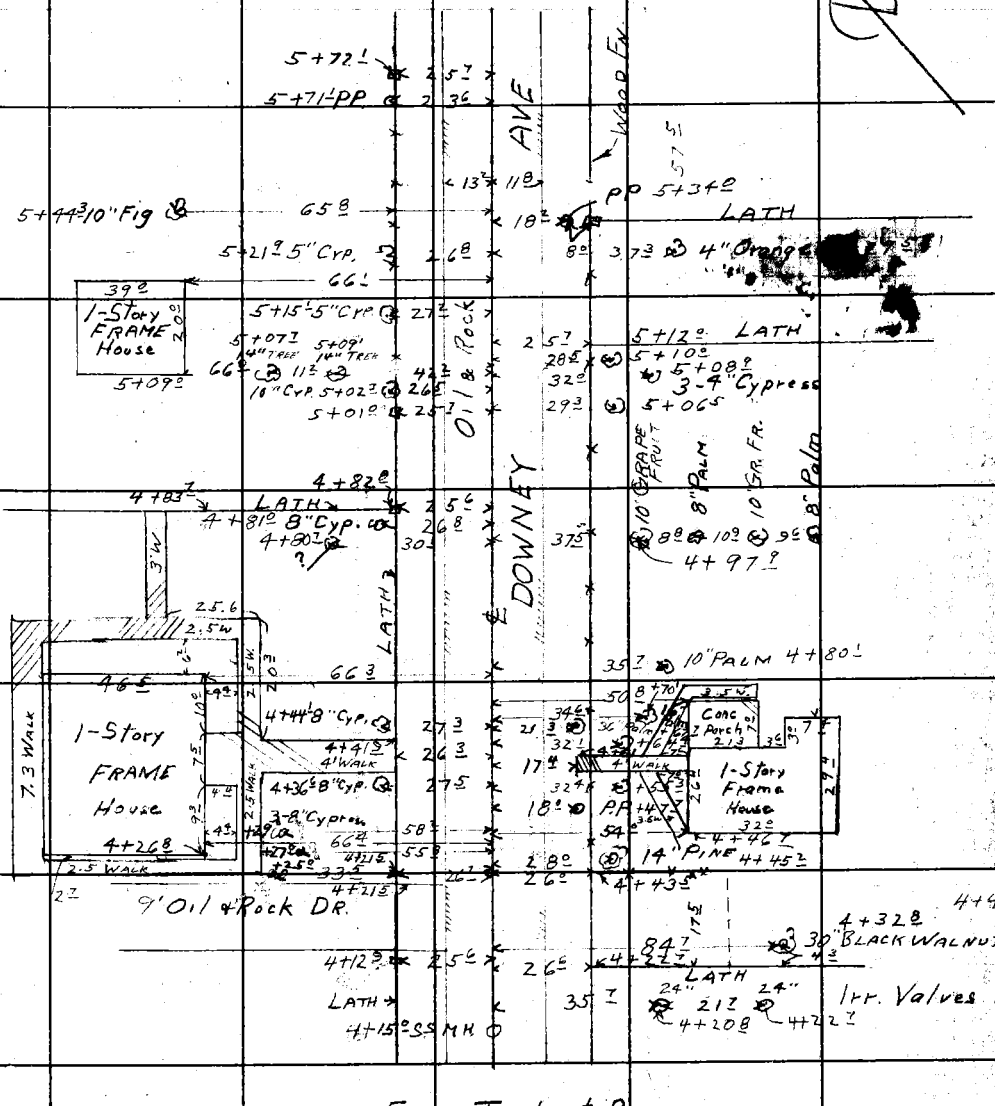

From Top Last Pg.

Note: Any Additions or Changes on This Sheet Must Be Made or Circled in Red Ink With Date and Name of Person Making Change.

Do not extend notes this side of this line.

RETURN TO
LOS ANGELES COUNTY SURVEYOR
700 HALL OF RECORDS

FORM 287 BM 1-41

F.B. 860 PG. 218

To Bot Next Pg.

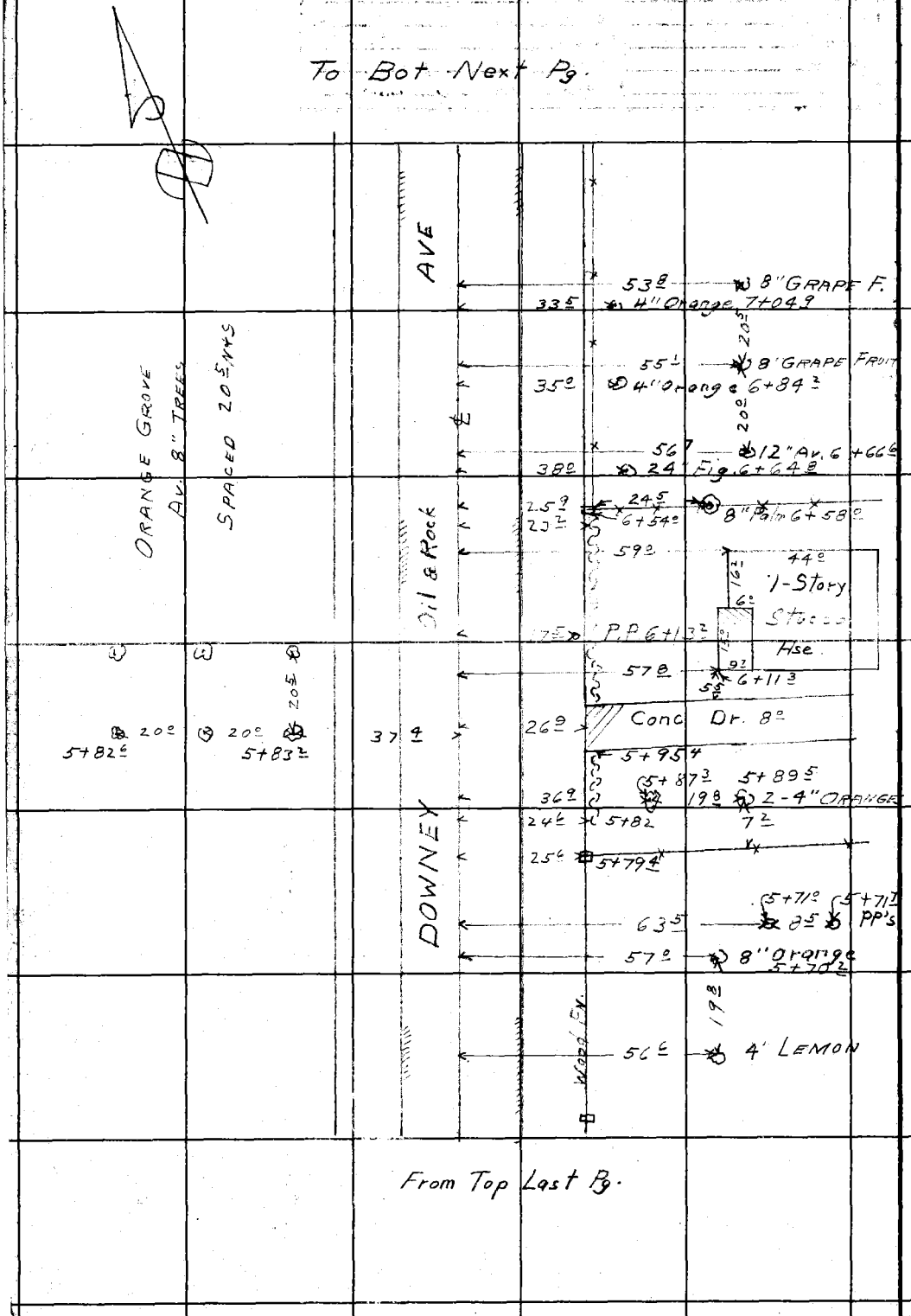

From Top Last Pg.

RETURN TO
LOS ANGELES COUNTY SURVEYOR
700 HALL OF RECORDS

Do not extend notes this side of this line.

Note: Any Additions or Changes on This Sheet Must be Made or Circled in Red Ink With Date and Name of Person Making Change.

Notes Ck'd by Drew	Survey of Downey Ave
Map No. B-1846	W. O. 8364 Tape No. ____ St'd ____ °F
Office Work R.W.M.	Surveyed by F.J. McNeal
Checked Drew	Notes ____ Date 6-23-43
Date Oct 43	Indexed A. C. Johnson

F.B. 860 Pg. 219

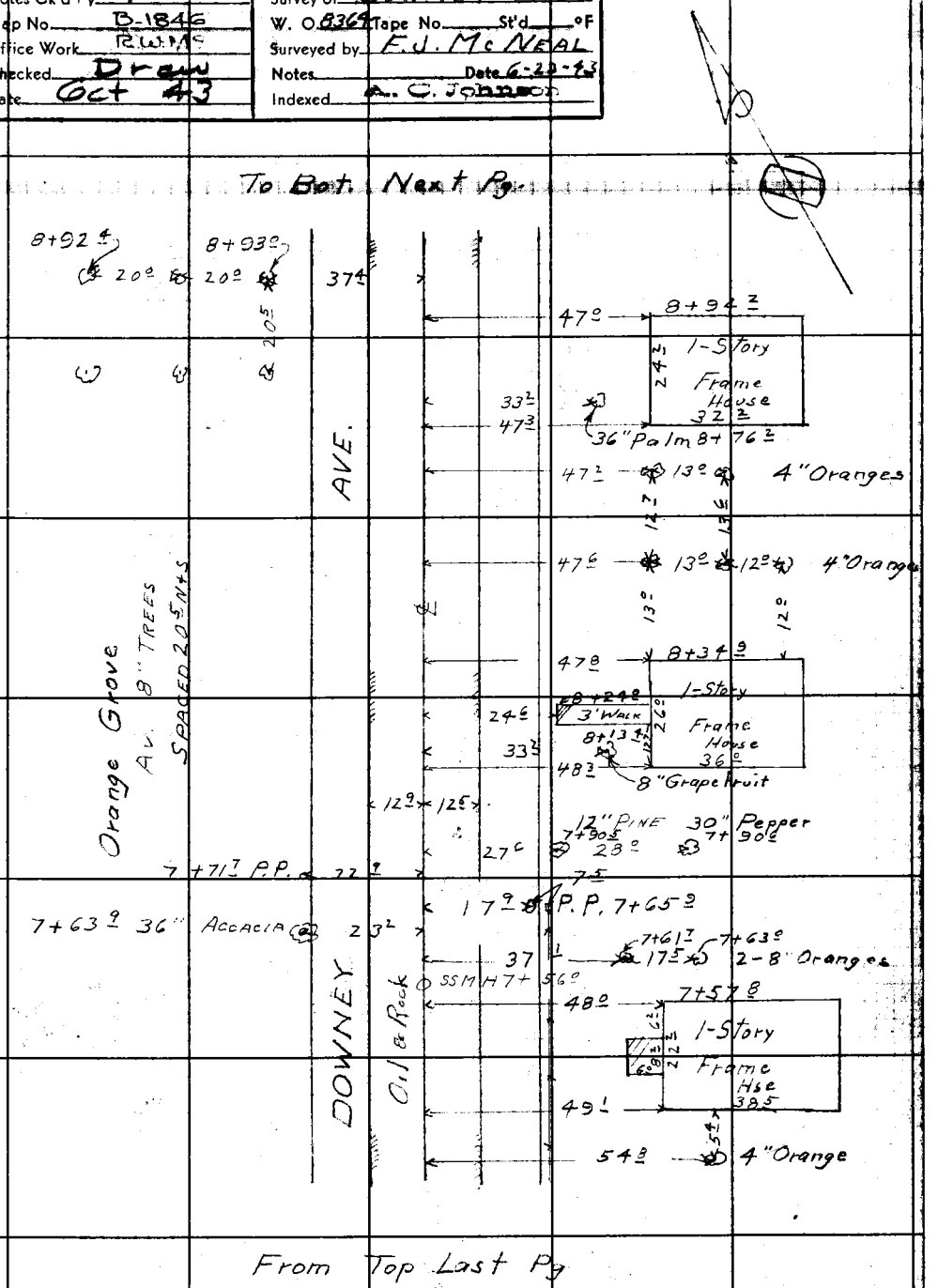

Note: Any Additions or Changes on This Sheet Must be Made or Circled in Red Ink With Date and Name of Person Making Change.

Do not extend notes this side of this line.

RETURN TO
LOS ANGELES COUNTY SURVEYOR
700 HALL OF RECORDS

FORM 247 BM 11-41

F.B. 860 Pg. 220

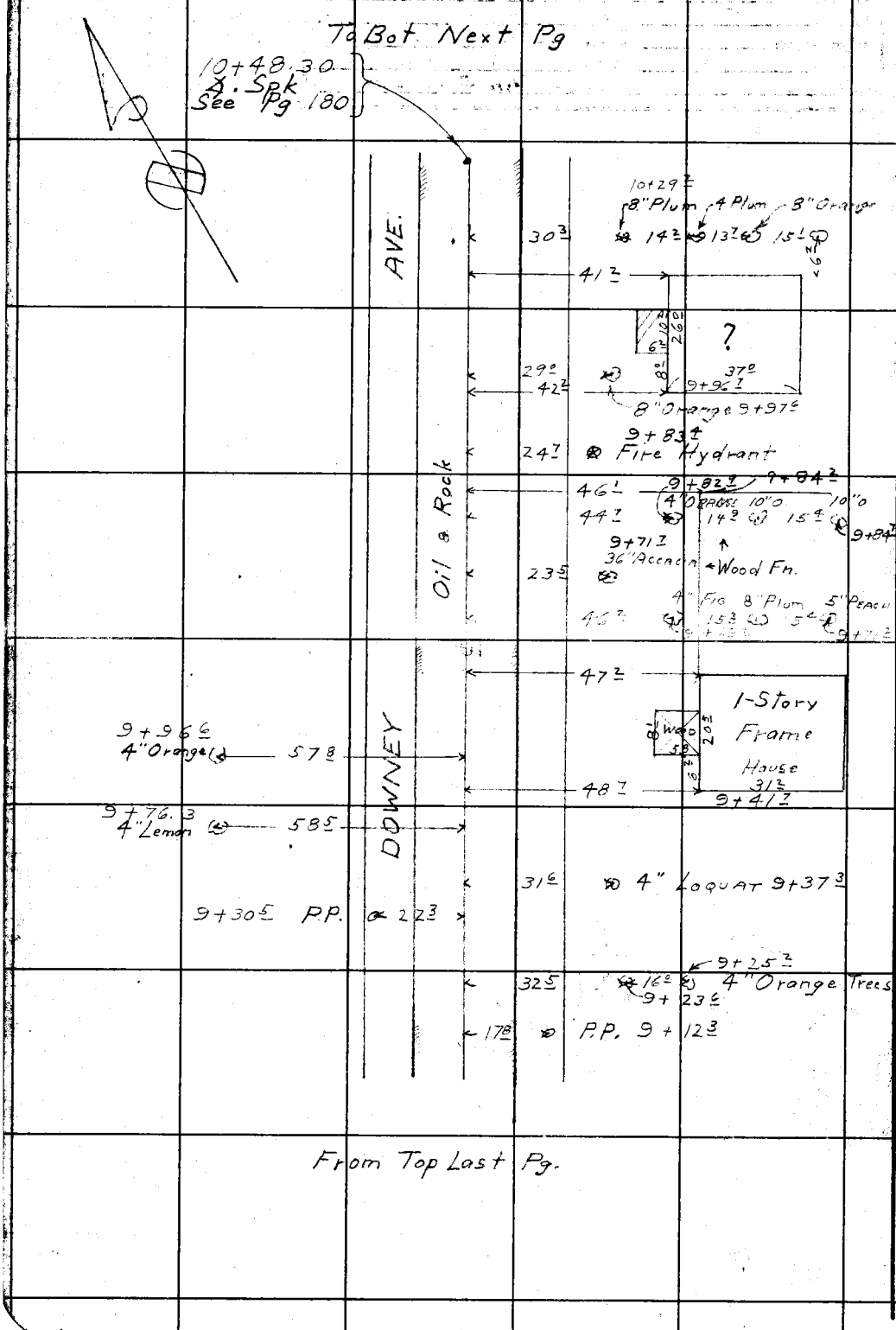

RETURN TO
LOS ANGELES COUNTY SURVEYOR
700 HALL OF RECORDS

Do not extend notes this side of this line.

Note: Any Additions or Changes on This Sheet Must be Made or Circled in Red Ink With Date and Name of Person Making Change.

Notes Ck'd by Drew	Survey of DOWNEY Ave
Map No. B-1846	W. O. 8364 Tape No. ____ St'd ____ °F
Office Work RWM	Surveyed by F. J. McNEAL
Checked Drew	Notes ____ Date 6-24-43
Date Oct 43	Indexed A. C. Johnson

F.B. 860 PG. 221

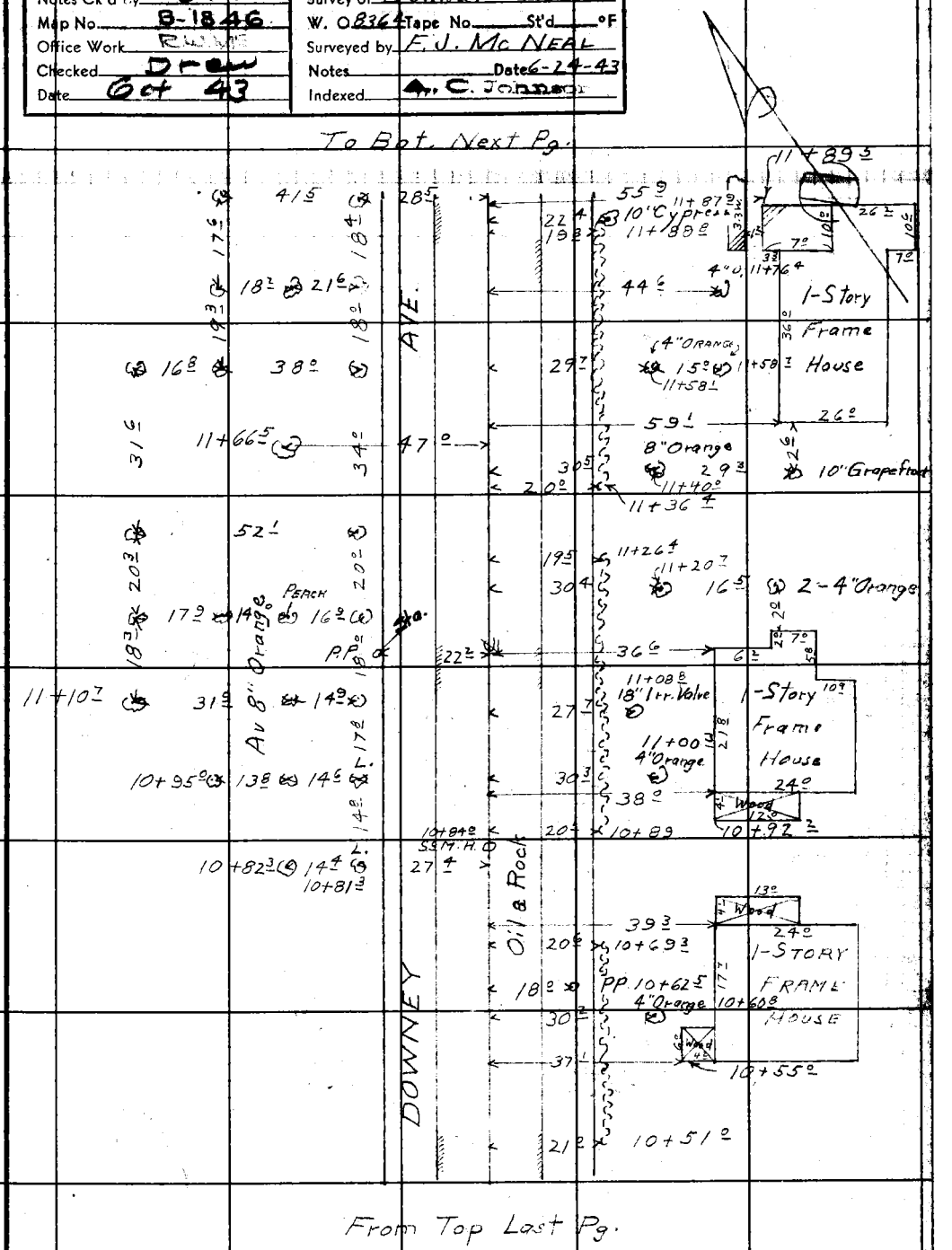

Note: Any Additions or Changes on This Sheet Must be Made or Circled in Red Ink With Date and Name of Person Making Change.

Do not extend notes this side of this line.

RETURN TO
LOS ANGELES COUNTY SURVEYOR
700 HALL OF RECORDS

FORM 247 5M 11-41

F.B. 860 PG. 222

To Bot Next Pg.



From Top Last Pg

RETURN TO
LOS ANGELES COUNTY SURVEYOR
700 HALL OF RECORDS
Do not extend notes this side of this line.
Note: Any Additions or Changes on This Sheet Must be Made or Circled in Red Ink With Date and Name of Person Making Change.

Notes Ck'd by: DRW	Survey of: DOWNEY AVE.
Map No: B-1846	W. O. 8364 Tape No. ____ St'd ____ °F
Office Work: RWJ	Surveyed by: F. J. McNEAL
Checked: DRW	Notes: ____ Date: 6-24-43
Date: Oct 43	Indexed: L. C. JOHNSON

F.B. 860 PG. 223

To Bot. Next Pg.

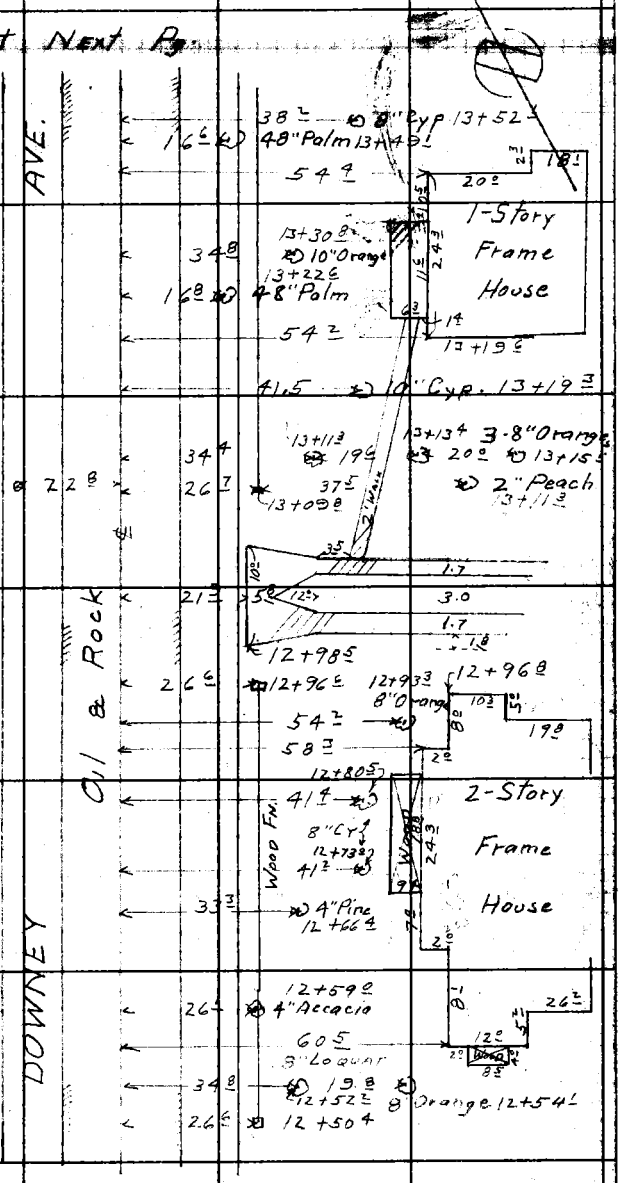

From Top Last Pg.

Note: Any Additions or Changes on This Sheet Must be Made or Circled in Red Ink With Date and Name of Person Making Change.

Do not extend notes this side of this line.

RETURN TO
LOS ANGELES COUNTY SURVEYOR
700 HALL OF RECORDS

FORM 247 BM 10-41

F.B. 860 PG. 224

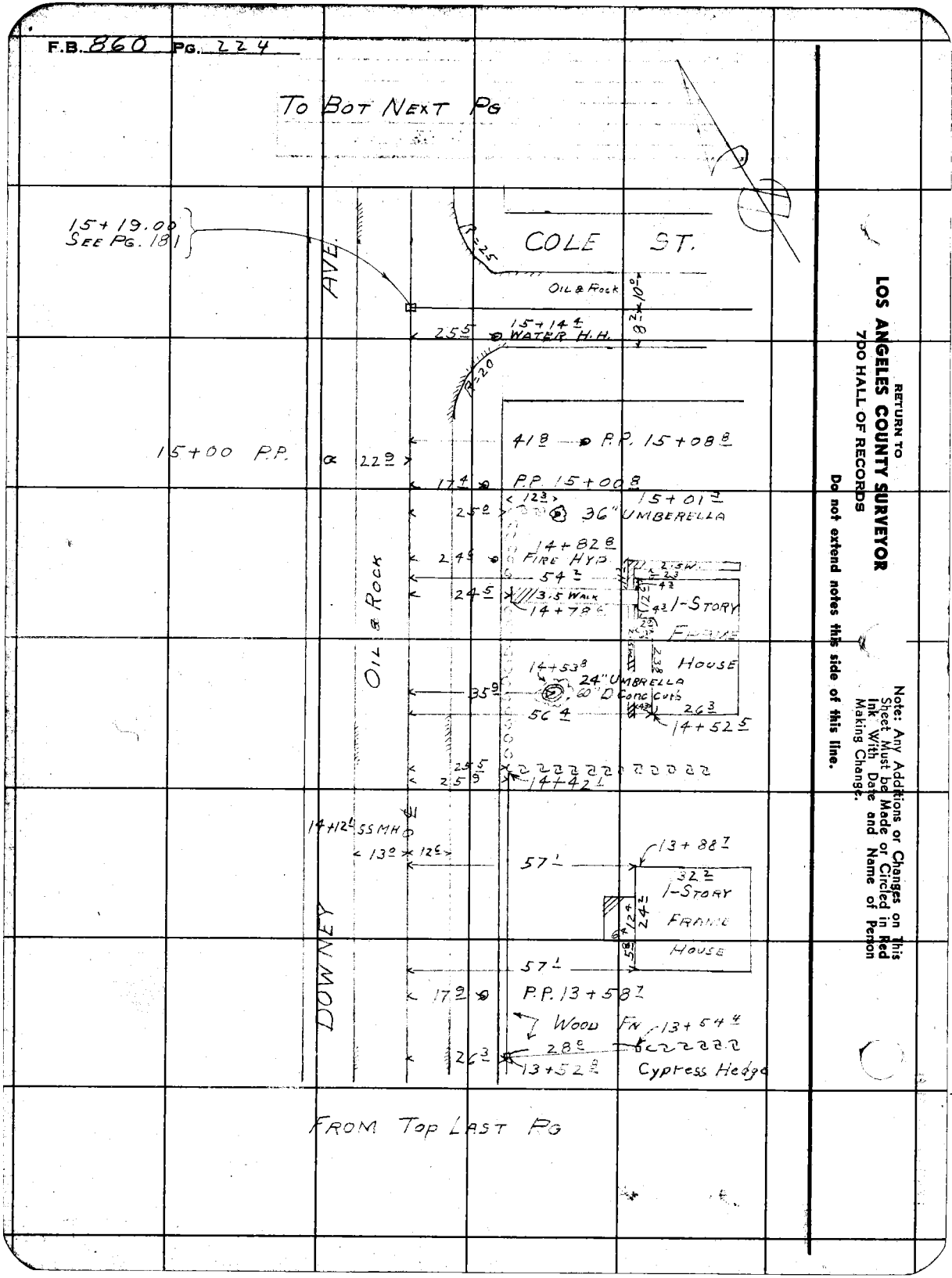

RETURN TO
LOS ANGELES COUNTY SURVEYOR
7DO HALL OF RECORDS

Do not extend notes this side of this line.

Note: Any Additions or Changes on This Sheet Must be Made or Circled in Red Ink With Date and Name of Person Making Change.

Notes Ck'd by Drew	Survey of DOWNEY AVE
Map No. B-1846	W. O. 8364 Tape No. ____ St'd ____ °F
Office Work RWMc	Surveyed by F. J. McNEAL
Checked Drew	Notes McA Date 6-29-43
Date Oct. 43	Indexed A. C. Johns

F.B. 860 PG. 225

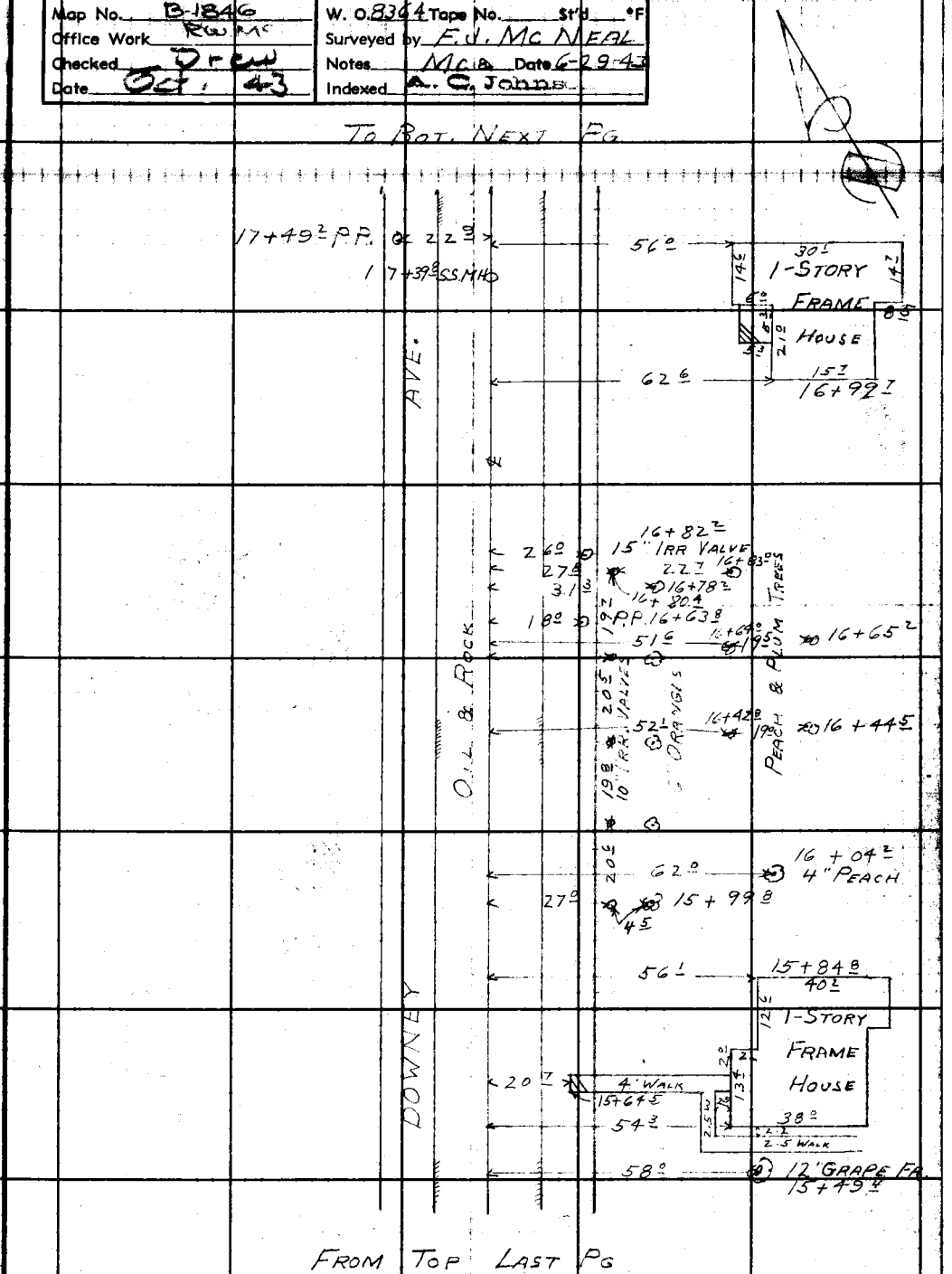

Note: Any Additions or Changes on This Sheet Must be Made or Circled in Red Ink With Date and Name of Person Making Change.

Do not extend notes this side of this line.

RETURN TO
LOS ANGELES COUNTY SURVEYOR
700 HALL OF RECORDS

FORM 247 5M 12-40

F.B. 860 PG. 226

To B.o.T. Next Pg

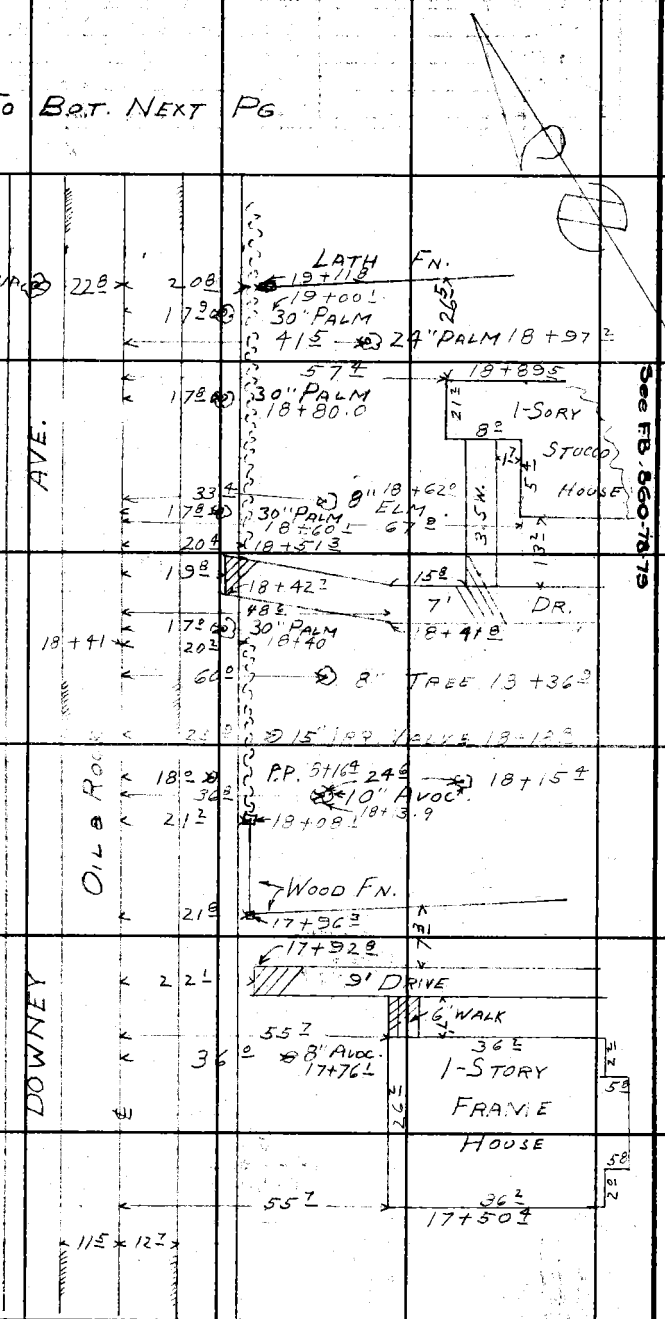

RETURN TO
LOS ANGELES COUNTY SURVEYOR
700 HALL OF RECORDS

Do not extend notes this side of this line.

Note: Any Additions or Changes on This Sheet Must be Made or Circled in Red Ink With Date and Name of Person Making Change.

Notes Ck'd by DREW	Survey of DOWNEY AVE.
Map No. B-1846	W. 08364 Tape No. ___ St'd ___ °F
Office Work RW.McE	Surveyed by F.J. McNEAL
Checked DREW	Notes ___ Date 6-29-43
Date Oct 43	Indexed L. C. Johnson

F.B. 860 Pg. 227

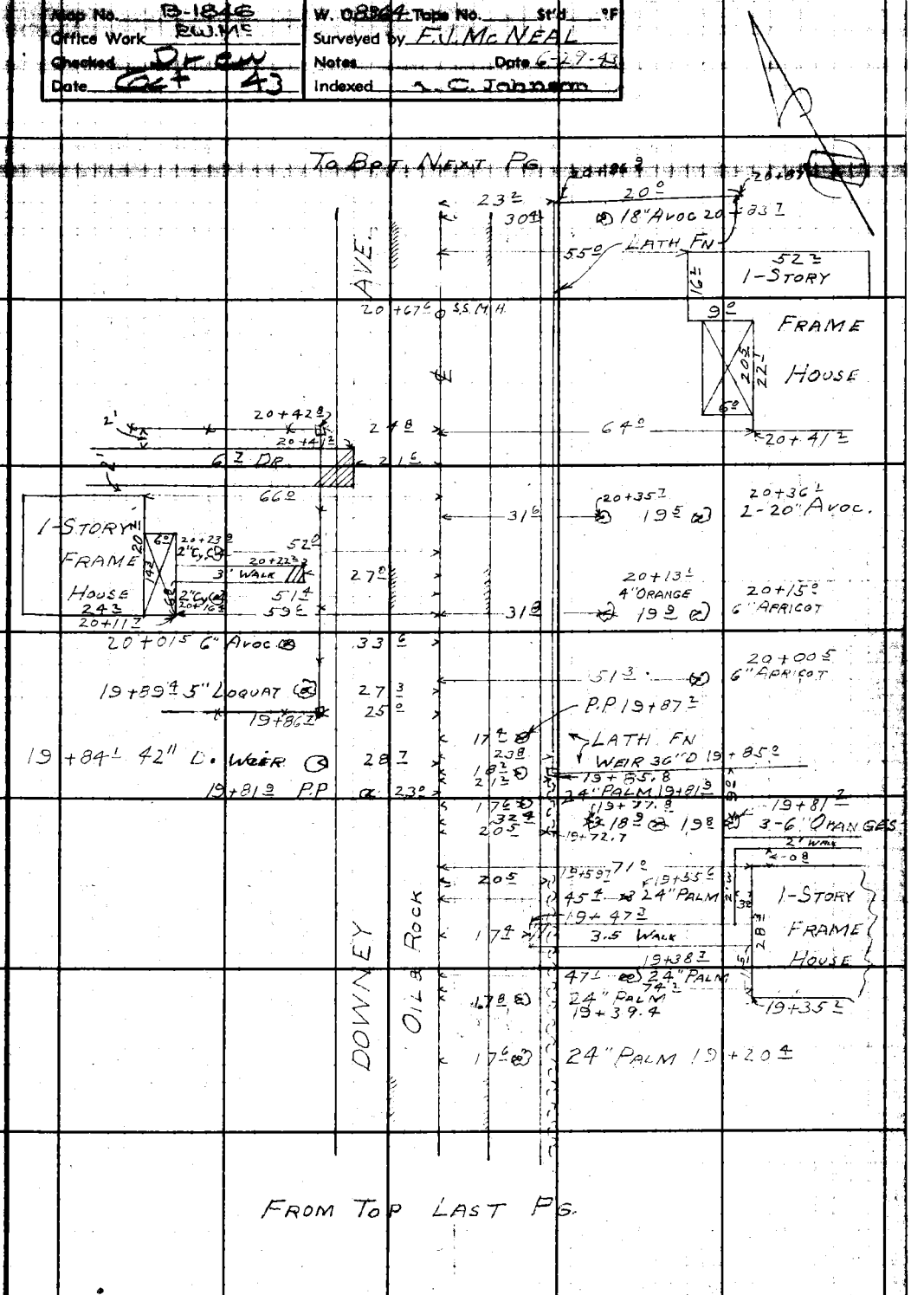

Note: Any Additions or Changes on This Sheet Must be Made or Circled in Red Ink With Date and Name of Person Making Change.

Do not extend notes this side of this line.

RETURN TO
LOS ANGELES COUNTY SURVEYOR
700 HALL OF RECORDS

FORM 247 5M 12-40

F.B. 860 PG. 228

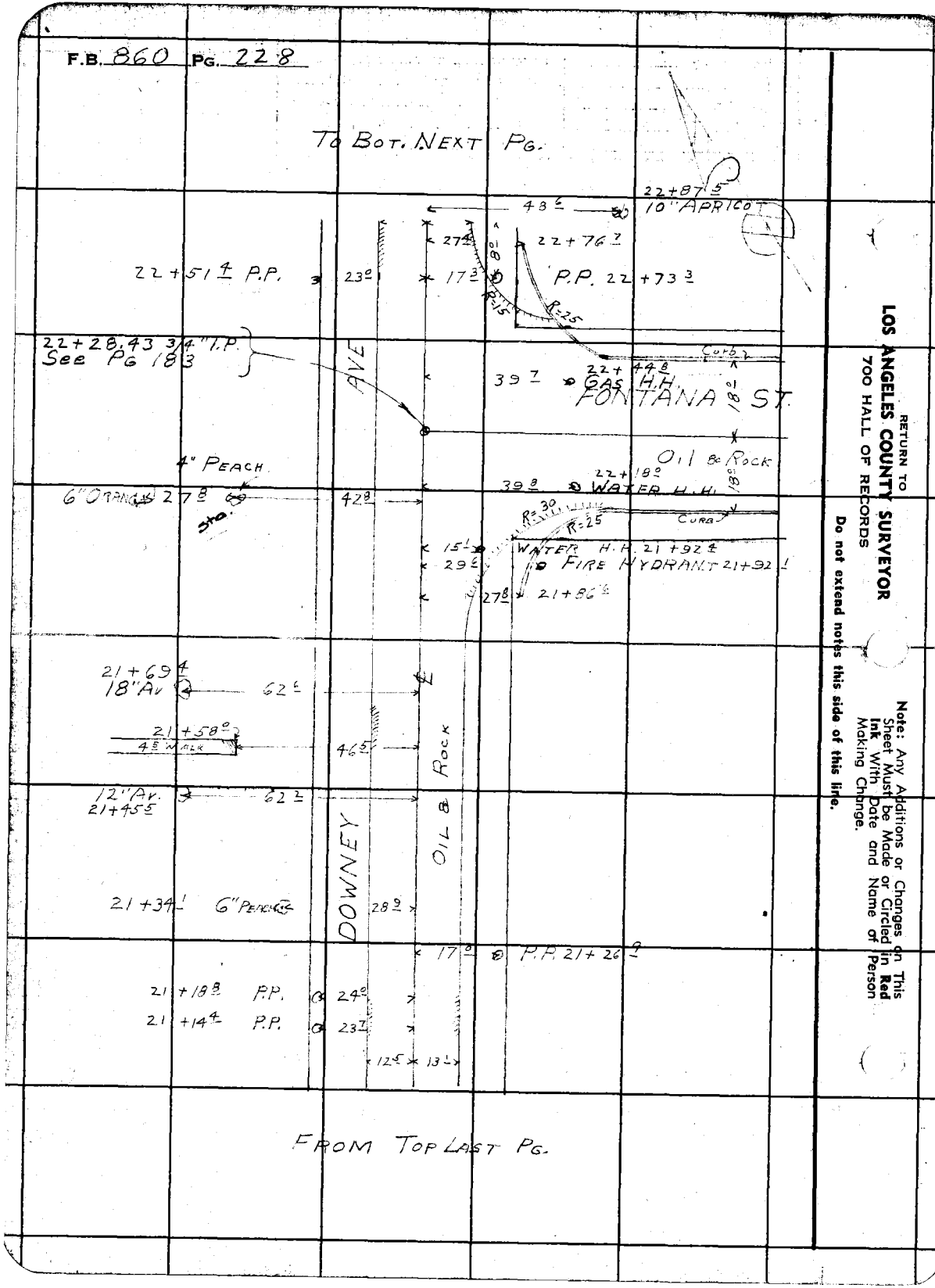

RETURN TO
LOS ANGELES COUNTY SURVEYOR
700 HALL OF RECORDS

Do not extend notes this side of this line.

Note: Any Additions or Changes on This Sheet Must be Made or Circled in **Red Ink** With Date and Name of Person Making Change.

Notes Ck'd by Drew	Survey of DOWNEY AVE
Map No. B-1846	W. O. 8364 Tape No. ____ St'd ____ °F
Office Work RWM	Surveyed by F.J. McNEAL
Checked Drew	Notes ____ Date 7-8-43
Date Oct 43	Indexed A. C. Johnson

F.B. ____ PG. 229

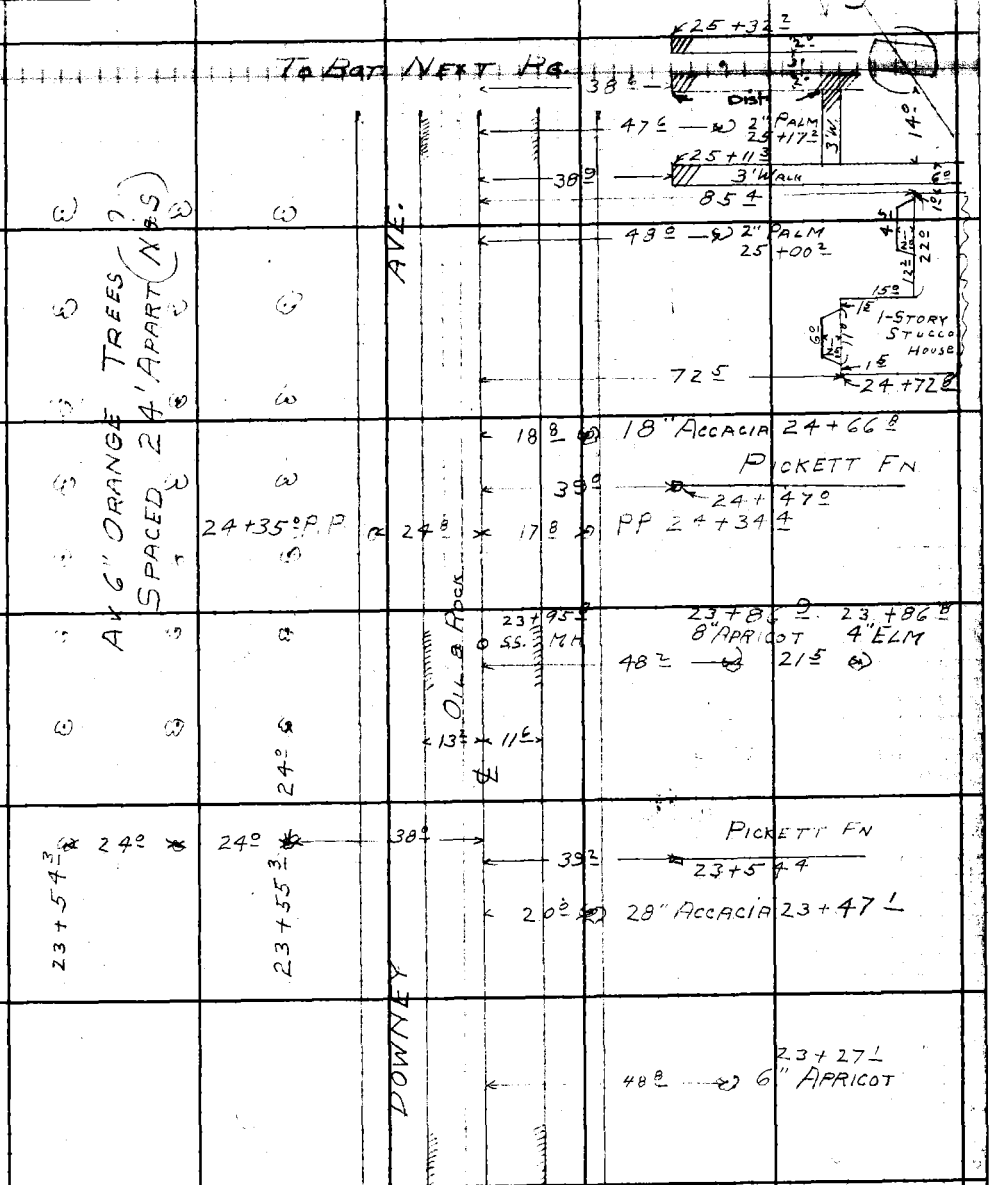

Note: Any Additions or Changes on This Sheet Must be Made or Circled in Red Ink With Date and Name of Person Making Change.

Do not extend notes this side of this line.

RETURN TO
LOS ANGELES COUNTY SURVEYOR
700 HALL OF RECORDS

FORM 247 5M 12-40

F.B. 860 PG. 230

TO BOT NEXT PG

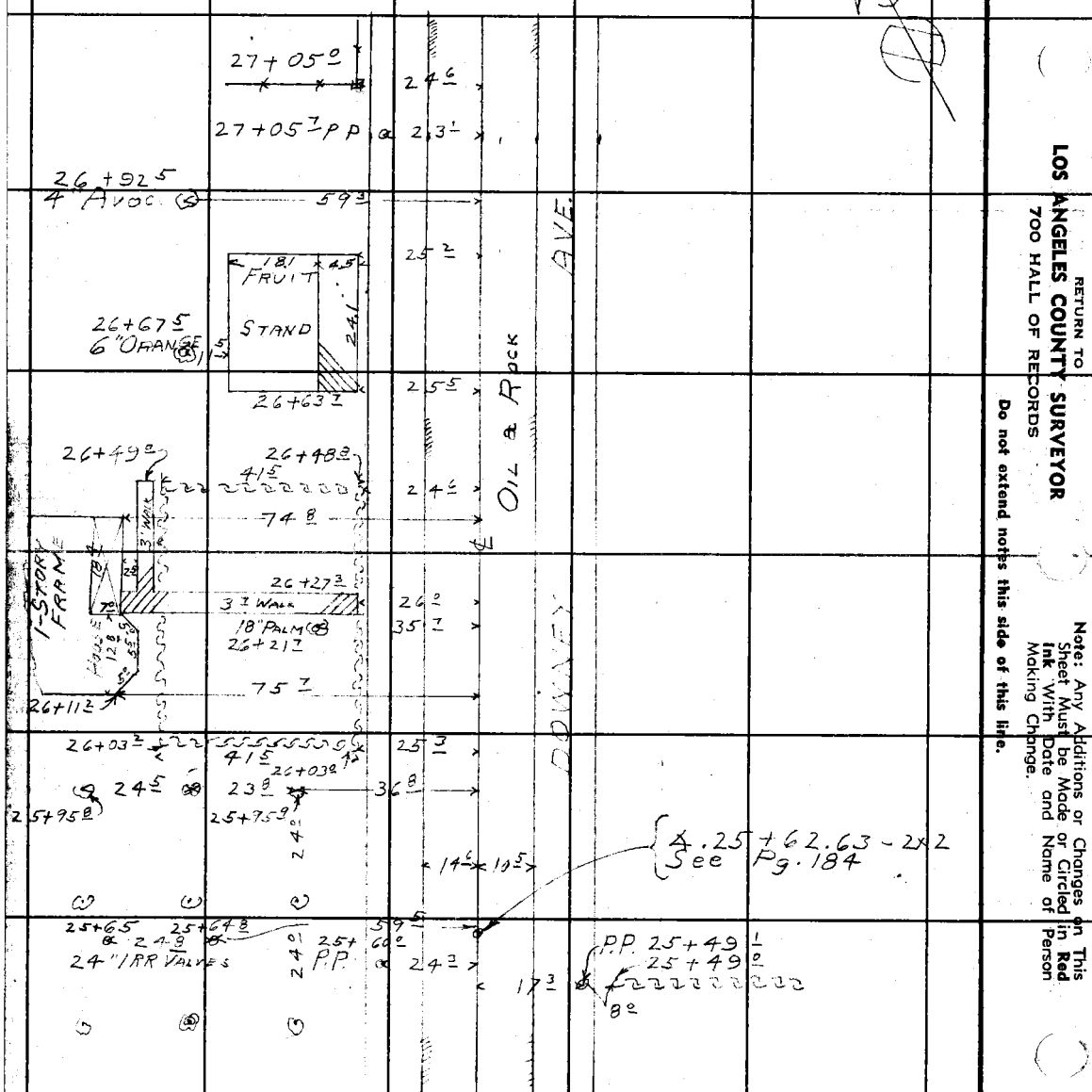

RETURN TO
LOS ANGELES COUNTY SURVEYOR
700 HALL OF RECORDS

Do not extend notes this side of this line.

Note: Any Additions or Changes on This Sheet Must be Made or Circled in **Red Ink** With Date and Name of Person Making Change.

Notes Ck'd by Drew	Survey of DOWNEY AVE
Map No. B-1846	W. O. 8364 Tape No. ___ St'd ___ °F
Office Work RW MC	Surveyed by F.J. McNEAL
Checked Drew	Notes ___ Date 7-8-43
Date Oct 43	Indexed A. C. Johnson

F.B. 860 Pg. 231



Note: Any Additions or Changes on This Sheet Must be Made or Circled in Red Ink With Date and Name of Person Making Change.

Do not extend notes this side of this line.

RETURN TO
LOS ANGELES COUNTY SURVEYOR
700 HALL OF RECORDS

FORM 247 RM 12-10

F.B. 860 PG. 232

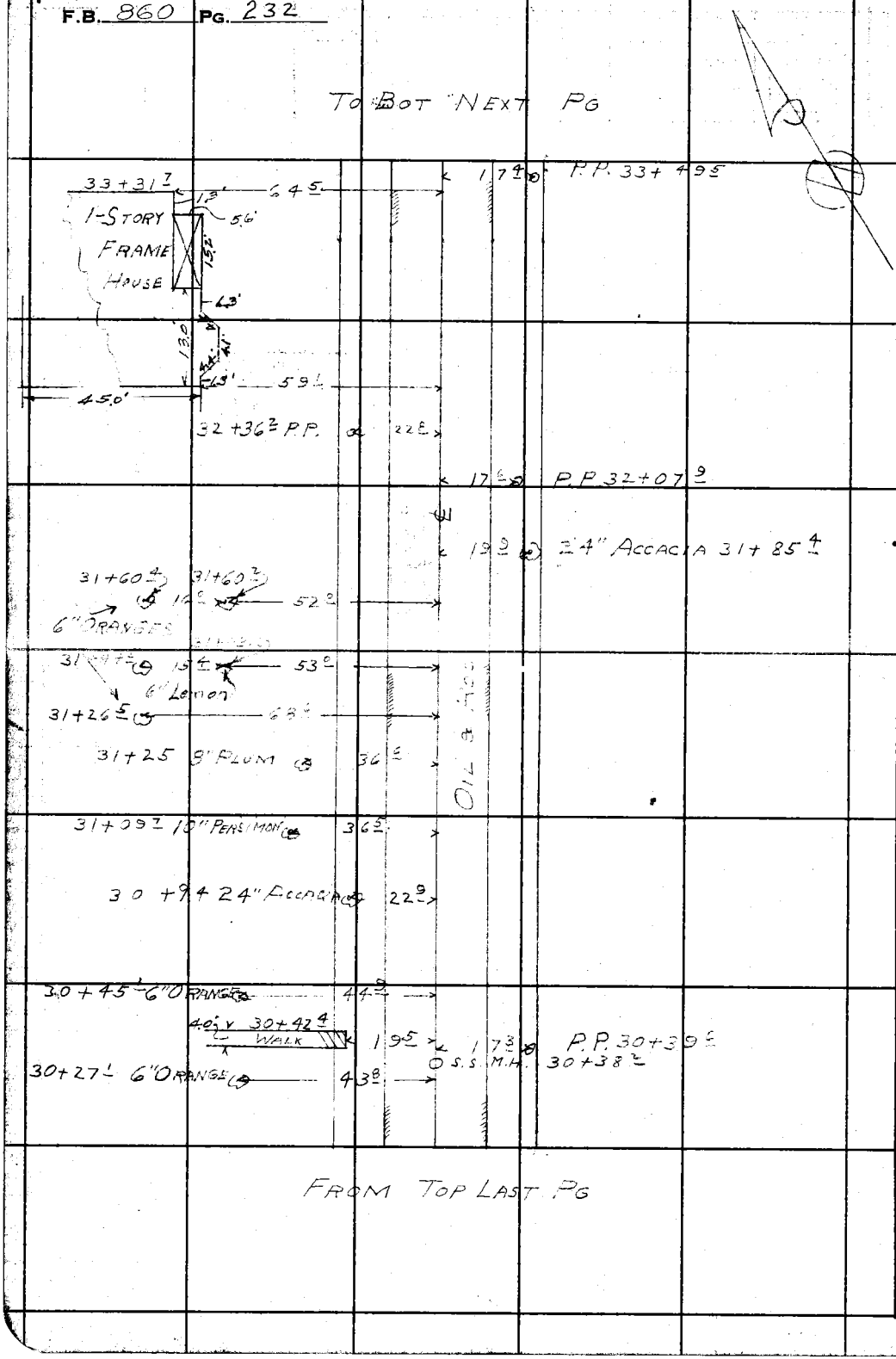

RETURN TO
LOS ANGELES COUNTY SURVEYOR
700 HALL OF RECORDS

Do not extend notes this side of this line.

Note: Any Additions or Changes on This Sheet Must be Made or Circled in **Red Ink** With Date and Name of Person Making Change.

Notes Ck'd by D. Brown	Survey of DOWNEY AVE.
Map No. B-1846	W. O. 8364 Tape No. ____ St'd ____ °F
Office Work R.W.M.	Surveyed by F.J. McNEAL
Checked Drew	Notes ____ Date 7-8-43
Date Oct 43	Indexed A. C. Johnson

F.B. 860 Pg. 233

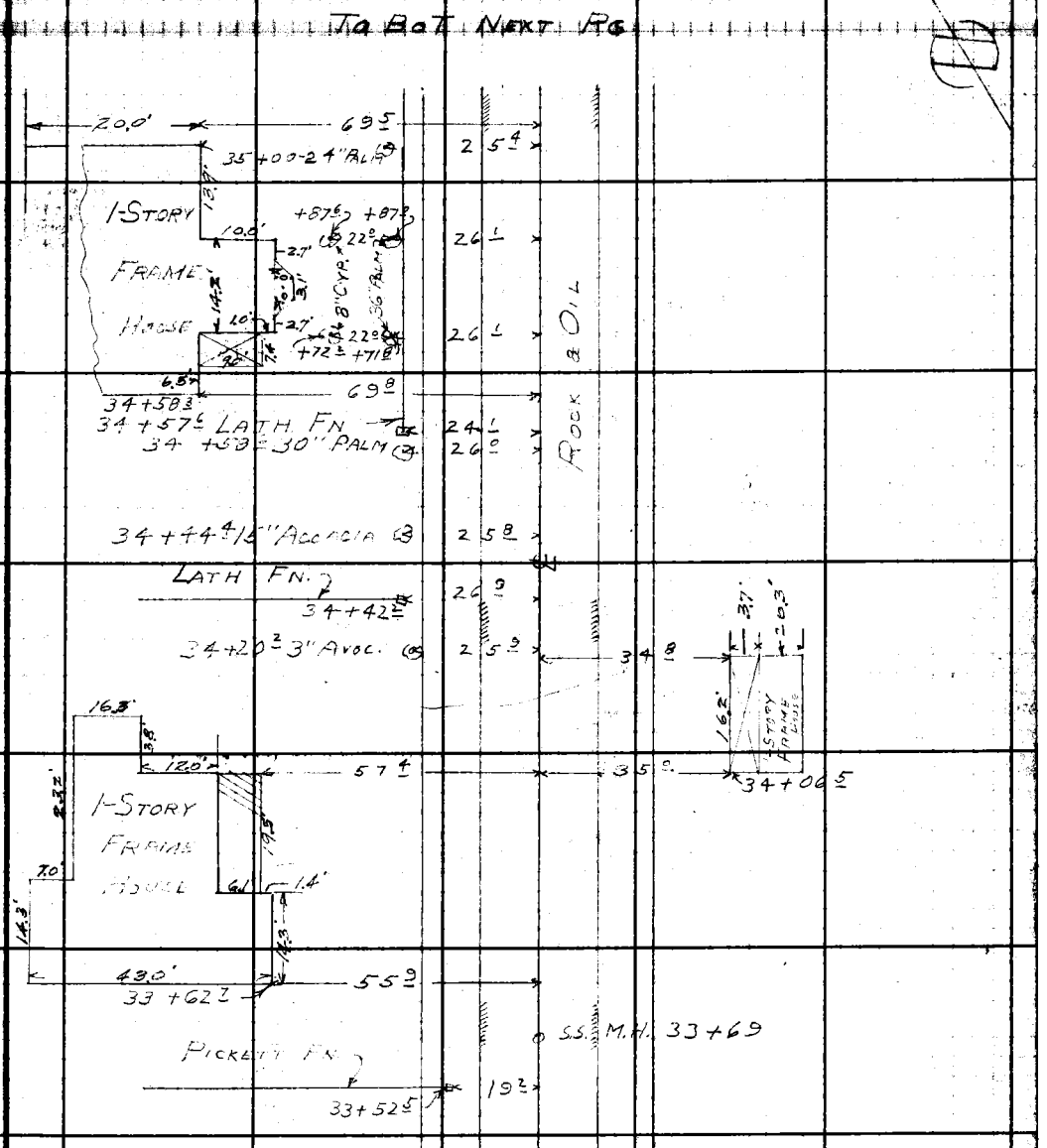

Note: Any Additions or Changes on This Sheet Must be Made or Circled in Red Ink With Date and Name of Person Making Change.

Do not extend notes this side of this line.

RETURN TO
LOS ANGELES COUNTY SURVEYOR
700 HALL OF RECORDS

FORM 247 5M 12-40

F.B. 860 PG. 234

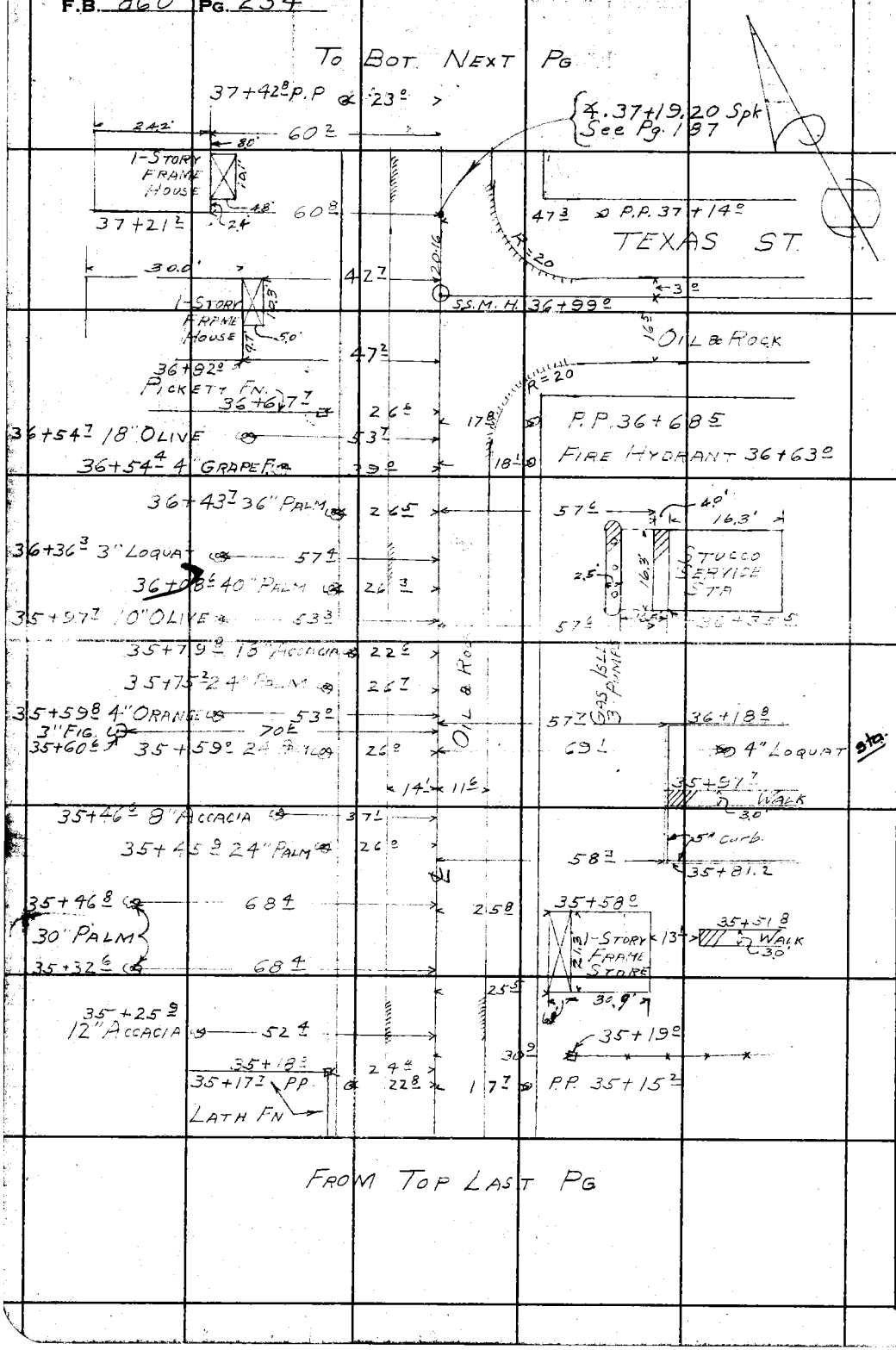

RETURN TO
LOS ANGELES COUNTY SURVEYOR
700 HALL OF RECORDS

Do not extend notes this side of this line.

Note: Any Additions or Changes on This Sheet Must be Made or Circled in **Red Ink** With Date and Name of Person Making Change.

Notes Ck'd by Drew	Survey of DOWNEY AVE
Map No. B-1846	W. 0896 4 Tape No. St'd °F
Office Work RUSH	Surveyed by F. J. Mc NEAL
Checked Drew	Notes Date 7-8-43
Date Oct 43	Indexed A. C. Johnson

F.B. Pg. 235

To Bot. Next Pg.

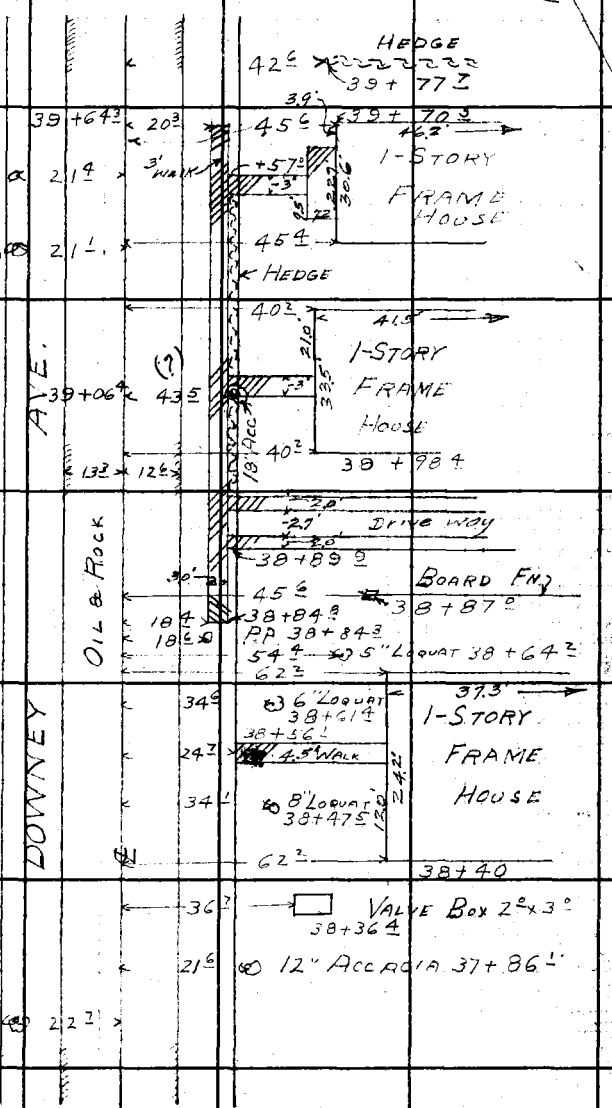

FROM TOP LAST PG

Note: Any Additions or Changes on This Sheet Must be Made or Circled in Red Ink With Date and Name of Person Making Change.

Do not extend notes this side of this line.

RETURN TO
LOS ANGELES COUNTY SURVEYOR
700 HALL OF RECORDS

FORM 247 3M 12-40

F.B. 860 PG. 236

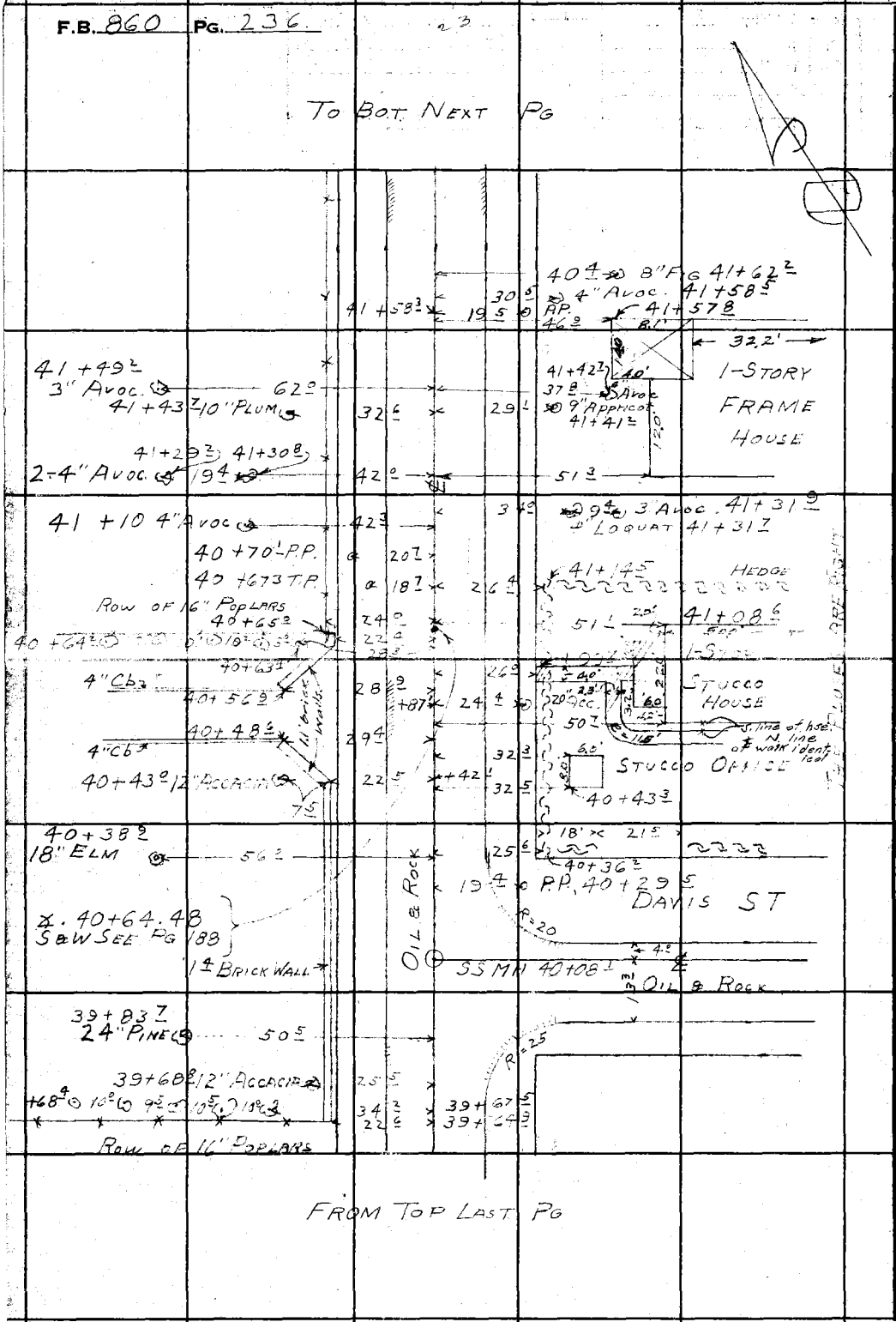

RETURN TO
LOS ANGELES COUNTY SURVEYOR
700 HALL OF RECORDS

Do not extend notes this side of this line.

Note: Any Additions or Changes on This Sheet Must be Made or Circled in **Red Ink** With Date and Name of Person Making Change.

Notes Ck'd by Drew	Survey of Downey Ave.
Map No. B-1846	W. 0836.4 Tape No. ____ St'd ____ °F
Office Work RUJMS	Surveyed by F. J. McNeal
Checked Drew	Notes ____ Date 7-8-43
Date Oct 43	Indexed A. C. Johnson

F.B. 860 Pg. 237

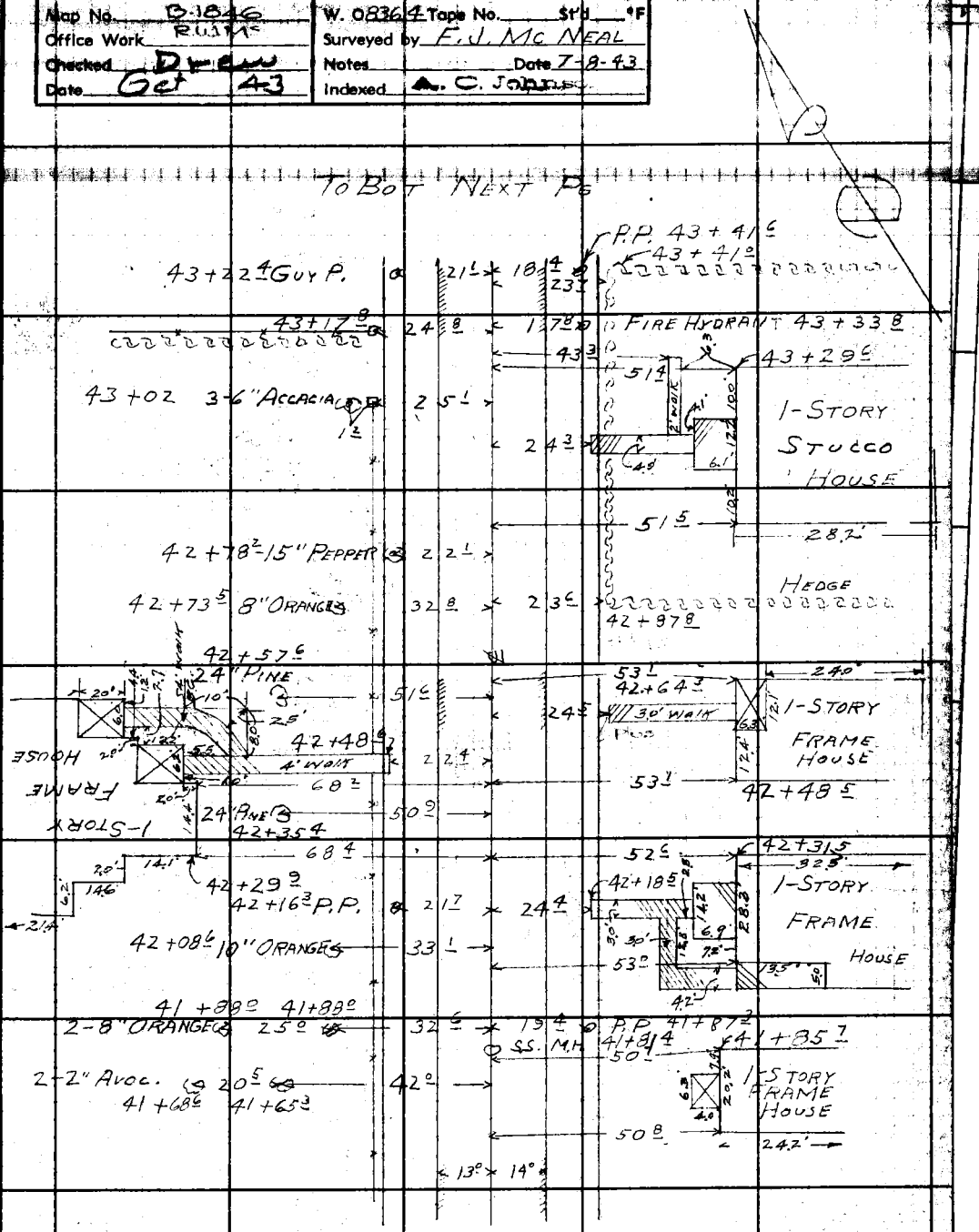

Note: Any Additions or Changes on This Sheet Must be Made or Circled in Red Ink With Date and Name of Person Making Change.

Do not extend notes this side of this line.

RETURN TO
LOS ANGELES COUNTY SURVEYOR
700 HALL OF RECORDS

FORM 247 5M 12-40

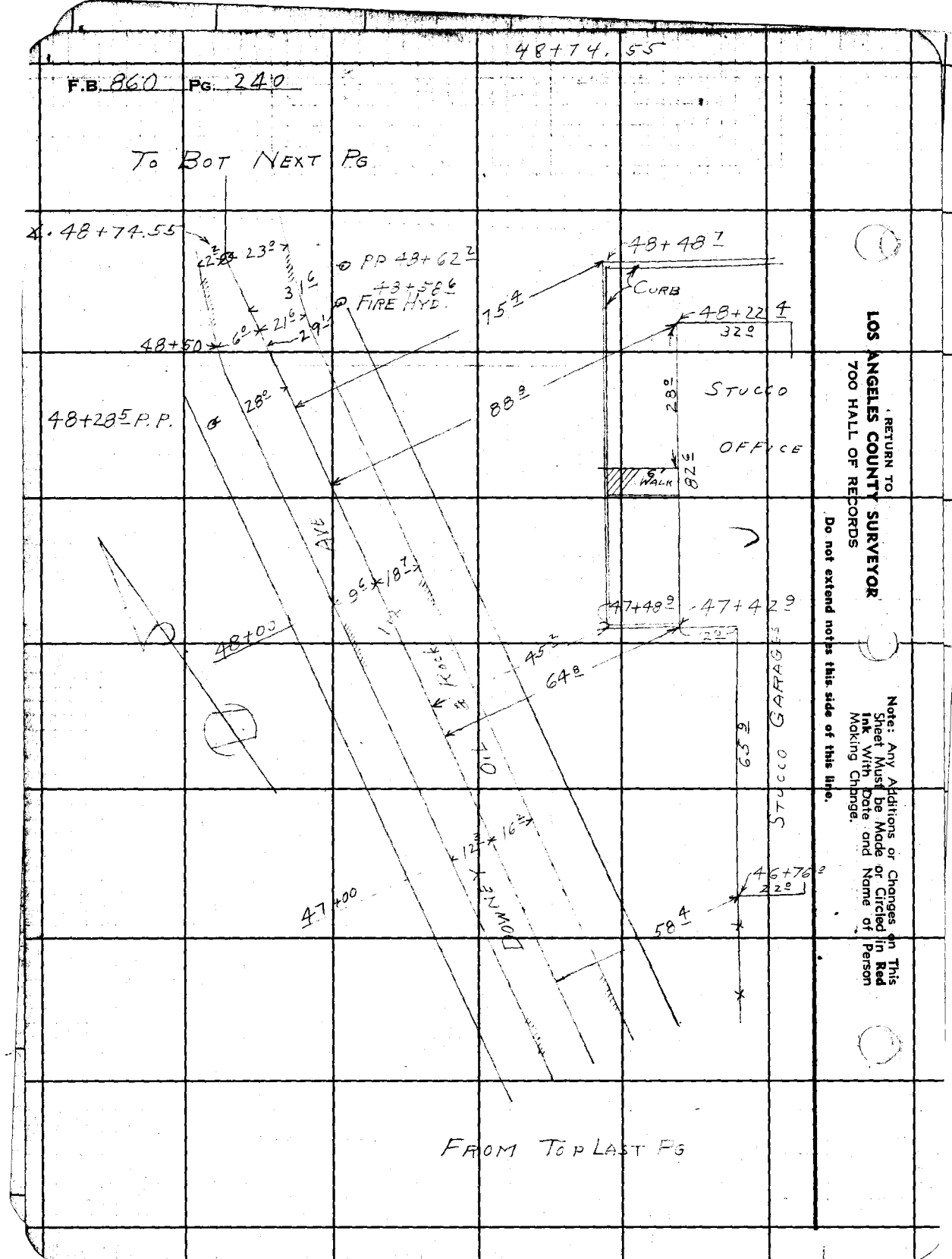

RETURN TO
LOS ANGELES COUNTY SURVEYOR
700 HALL OF RECORDS

Do not extend notes this side of this line.

Note: Any Additions or Changes on This Sheet Must be Made or Circled in Red Ink With Date and Name of Person Making Change.

Notes Ck'd by DREW	Survey of DOWNEY AVE
Map No. B-846	W. O. 2364 Tape No. St'd. °F
Office Work RUN	Surveyed by F.J. McNEAL
Checked DREW	Notes / Date 7-14-43
Date Oct 43	Indexed A. C. JOHN

F.B. Pg.

Note: Any Additions or Changes on This Sheet Must be Made or Circled in Red Ink With Date and Name of Person Making Change.

Do not extend notes this side of this line.

RETURN TO
LOS ANGELES COUNTY SURVEYOR
700 HALL OF RECORDS



FORM 247 5M 12-40

F.B. 860 PG. 242

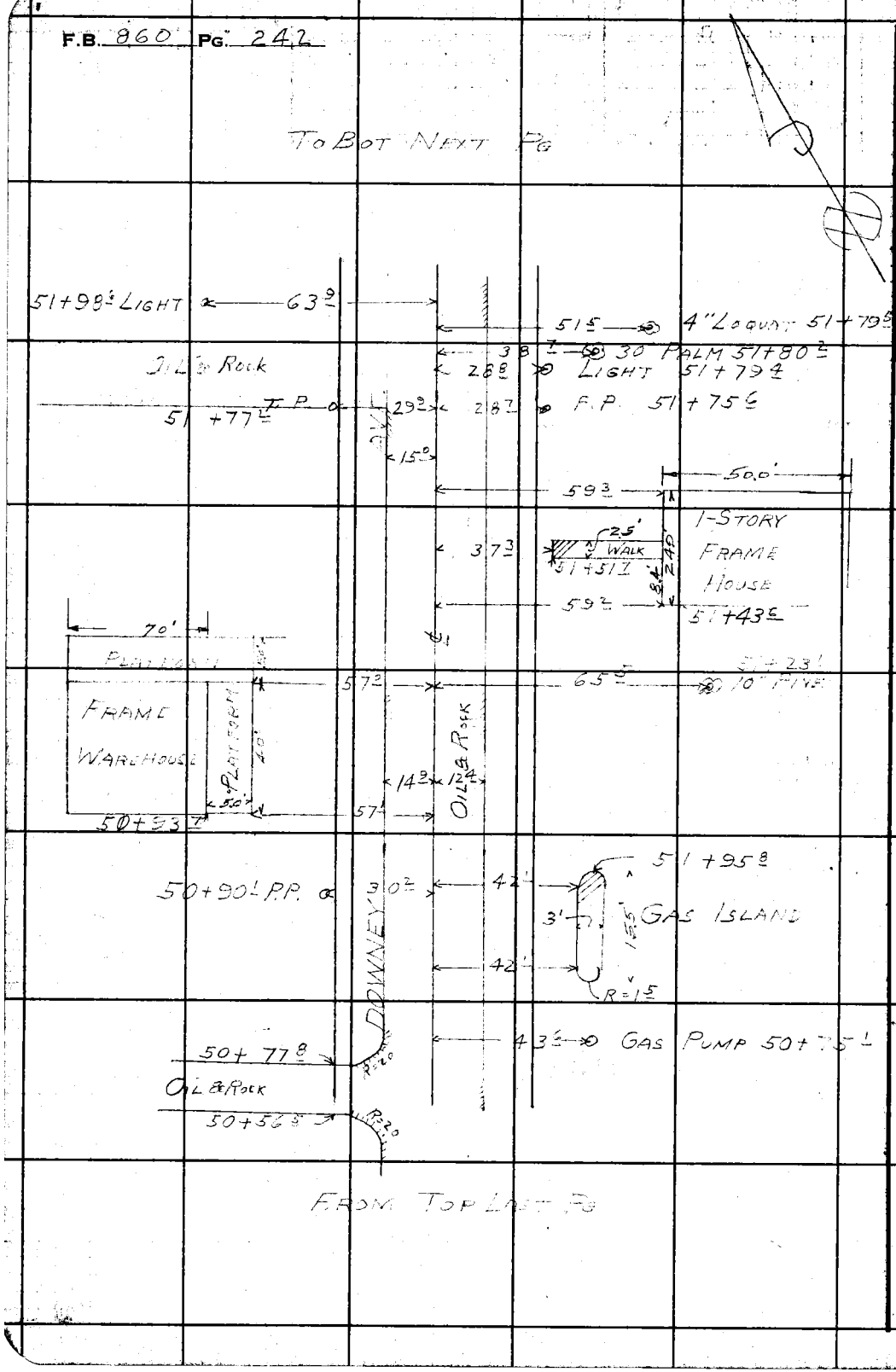

RETURN TO
LOS ANGELES COUNTY SURVEYOR
700 HALL OF RECORDS

Do not extend notes this side of this line.

Note: Any Additions or Changes on This Sheet Must be Made or Circled in **Red Ink** With Date and Name of Person Making Change.

Notes Ck'd by Drew	Survey of Downey Ave
Map No. B-1846	W. 08364 Tape No. St'd °F
Office Work Rowan	Surveyed by F.J. McNeil
Checked Drew	Notes / Date 7-16-43
Date Oct 43	Indexed A. C. Jordan

F.B. 860 Pg. 243

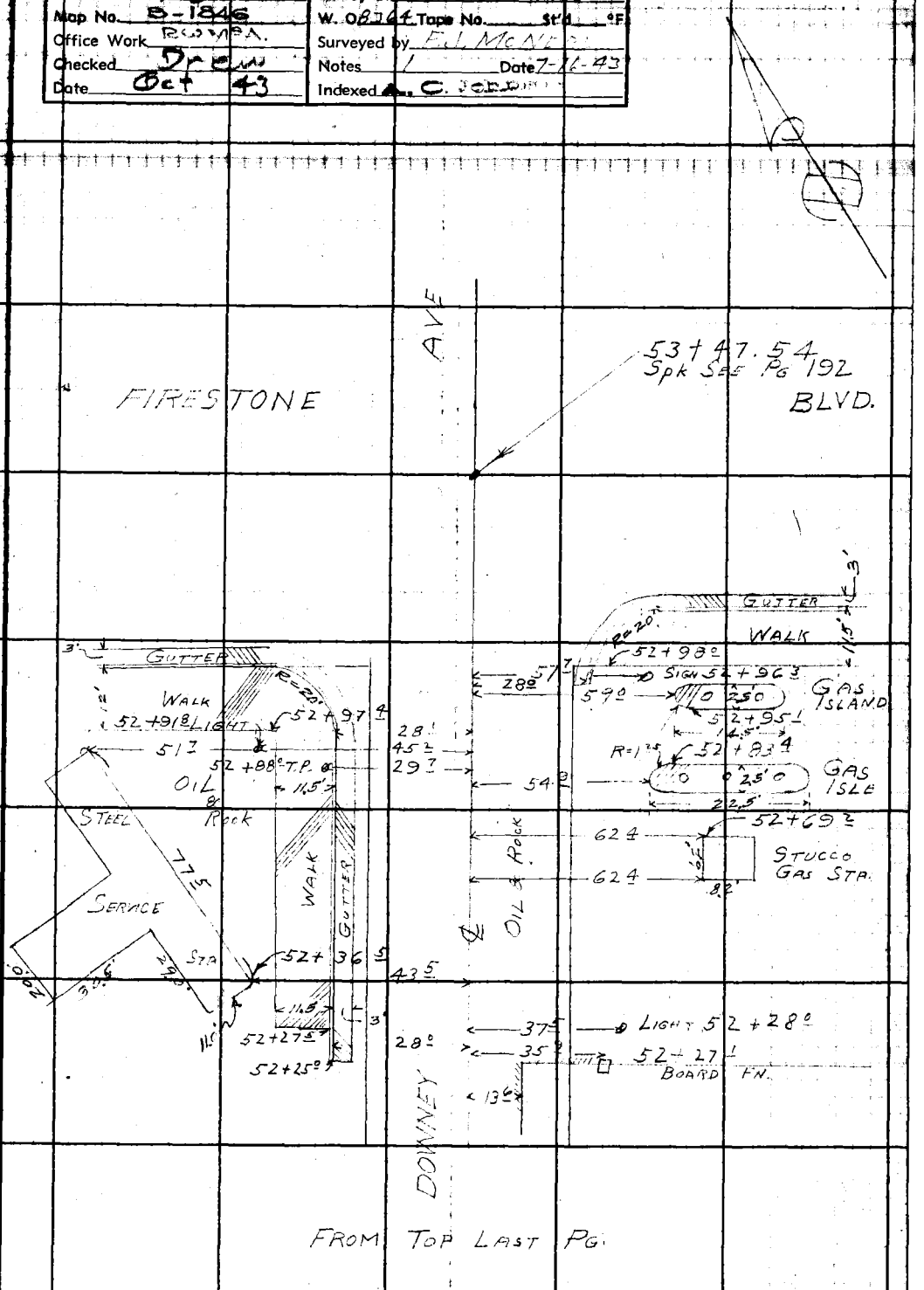

Note: Any Additions or Changes on This Sheet Must be Made or Circled in Red Ink With Date and Name of Person Making Change.

Do not extend notes this side of this line.

RETURN TO
LOS ANGELES COUNTY SURVEYOR
700 HALL OF RECORDS.

FORM 247 5M 12-40

F.B. 860 PG. 244

Pages 245 to 246
Changed to 161, 162

RETURN TO
LOS ANGELES COUNTY SURVEYOR
700 HALL OF RECORDS

Do not extend notes this side of this line.

Note: Any Additions or Changes on This Sheet Must be Made or Circled in **Red Ink** With Date and Name of Person Making Change.

Notes Ck'd by	Survey of Downey
Map No.	W. O. Tape No. 095 St'd 68 °F
Office Work	Surveyed by Bergen
Checked	Notes J.S.S. Date 5-12-49
Date	Indexed ~~A. C. Johnson~~ 5-23-49

F. B. 860 PG. 247

TOPOGRAPHY.
ON
DOWNEY AVE. (Appraisal)
From: IMPERIAL HWY
To: ALAMEDA ST.

J.N. 5058.

Locating Improvements on parcels to be acquired from 20 ft. to 65 ft. from ℄ St.

5-15-49
C.A. Bergen
J.S. Coates
J.J. Edwards
R.E. Hauck

Note: Any Additions or Changes on this Sheet Must be Made or Circled in Red Ink With Date and Name of Person Making Change.

Do not extend notes this side of this line.

RETURN TO
LOS ANGELES COUNTY SURVEYOR
700 HALL OF RECORDS

FORM 247 5M 5-46

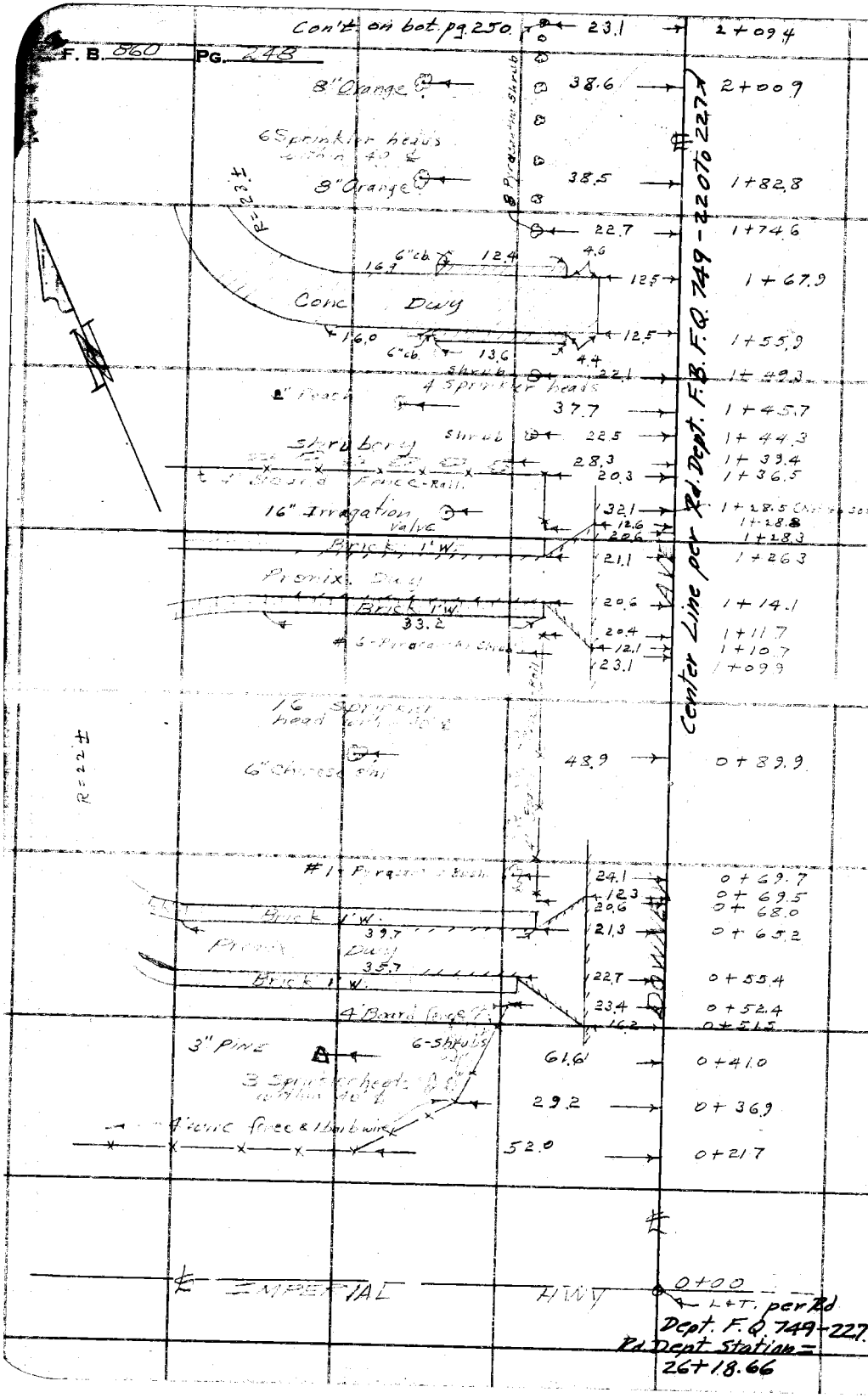

RETURN TO
LOS ANGELES COUNTY SURVEYOR
7DO HALL OF RECORDS

Do not extend notes this side of this line.

Note: Any Additions or Changes on This Sheet Must be Made or Circled in Red Ink With Date and Name of Person Making Change.

Notes Ck'd by	Survey of [illegible]
Map No.	W. O. Tape No 093 St'd 68 °F
Office Work	Surveyed by [illegible]
Checked	Notes J.S.C. [illegible] Date 5-18-49
Date	Indexed A. C. Johnson

F. B. [illegible] PG. 749

Cont. on bot. pg. 251

8" orange T.

1+99.9 — 49.4

1+81.0 — 39.3 — 20.3 — 8" Oranges

1+60.9 — 40.0 — 20.3 — 8" Oranges

Road Dept. ℄ per F.O. 749 - 220 to 227

DAVINEY AVE

0+00 L+T

IMPERIAL HWY.

Note: Any Additions or Changes on This Sheet Must be Made or Circled in Red Ink With Date and Name of Person Making Change.

Do not extend notes this side of this line.

RETURN TO
LOS ANGELES COUNTY SURVEYOR
700 HALL OF RECORDS

FORM 247 5M 5-48

F. B. 860 PG. 250

Con't. on bot. pg. 252.

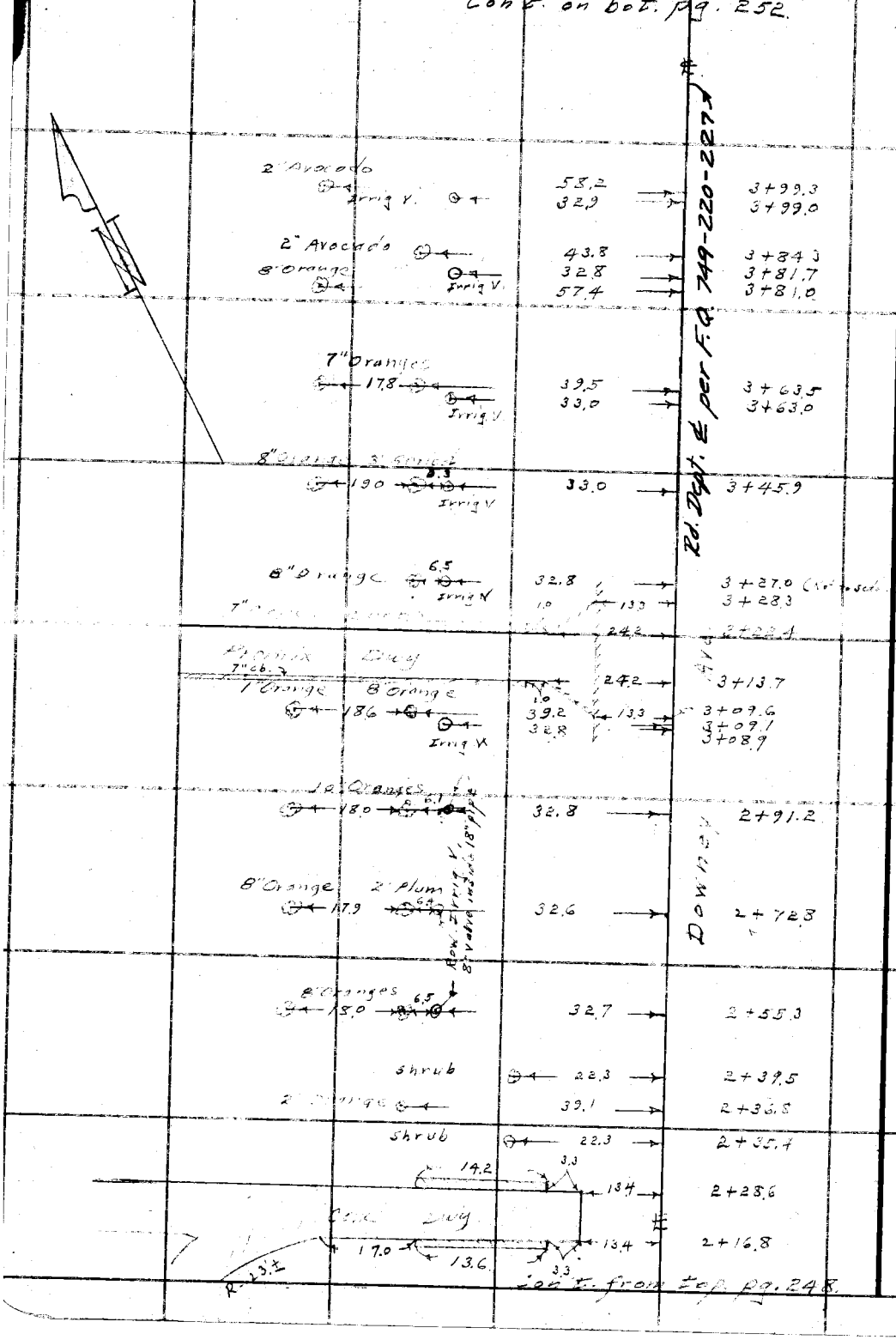

RETURN TO
LOS ANGELES COUNTY SURVEYOR
700 HALL OF RECORDS

Do not extend notes this side of this line.

Note: Any Additions or Changes on This Sheet Must be Made or Circled in Red Ink With Date and Name of Person Making Change.

Notes Ck'd by	Survey of Downey Ave
Map No.	W. O. Tape No. 593 St'd 68 °F
Office Work	Surveyed by Johnson
Checked	Notes J.S.C. & B. Date 5-18-49
Date	Indexed A. C. Johnson

F. B. [illegible] Pg. [illegible]

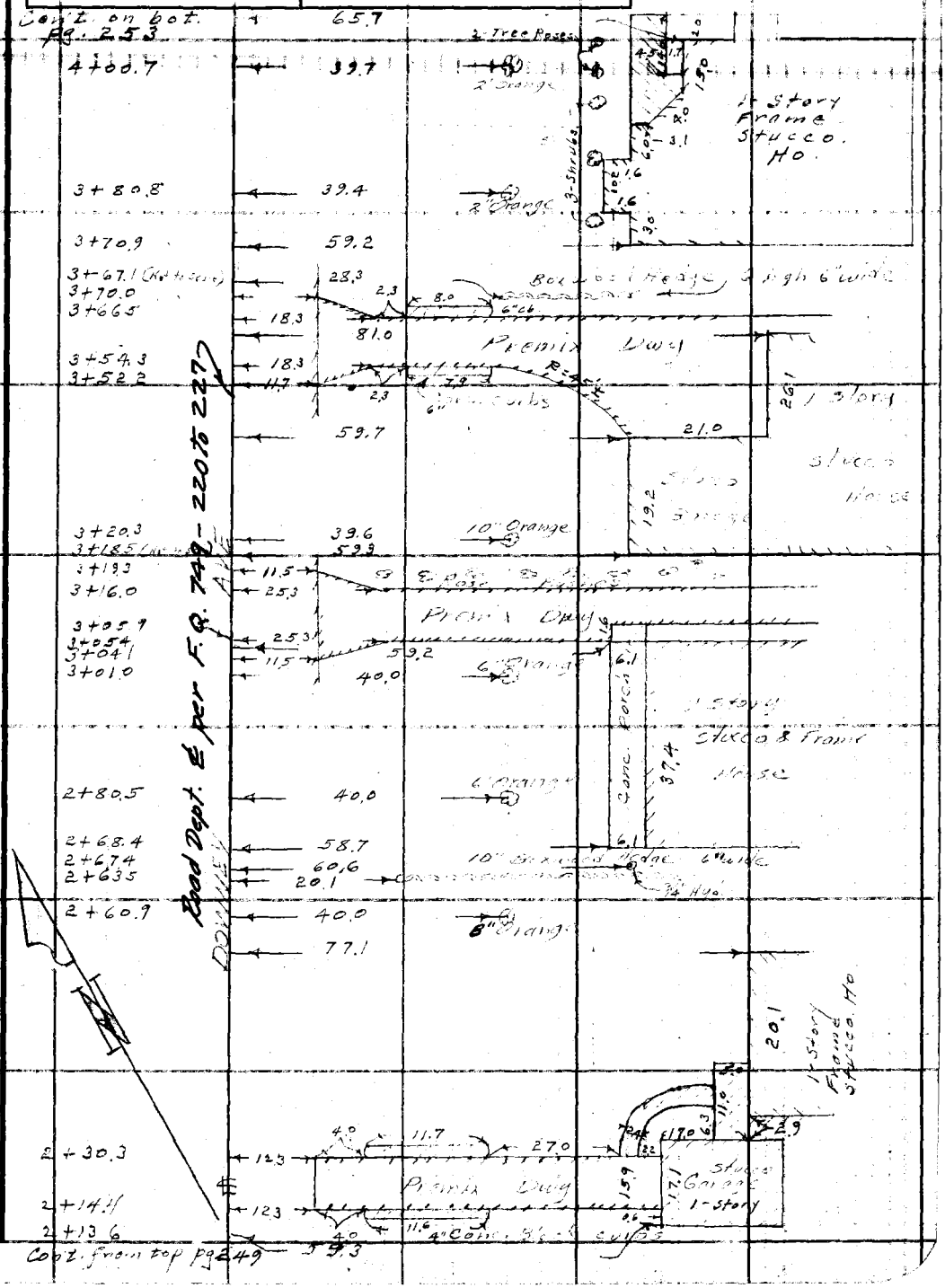

Note: Any Additions or Changes on This Sheet Must be Made or Circled in Red Ink With Date and Name of Person Making Change.

Do not extend notes this side of this line.

RETURN TO
LOS ANGELES COUNTY SURVEYOR
700 HALL OF RECORDS

FORM 247 5M 5-46

F. B. 860 PG. 252

Con't. on bot. pg. 256.



14" Fruit Tree	31.3		6+09.1
	34.4		6+05.8
	29.1		6+06.3 (Not Scale)
12.4	51.9	12.6	6+04.2
6" Grab apples	33.1		6+03.4
Irrig. V.			5+96.2
Premix Dwy		30.6	5+89.1
		30.6	5+80.7
6" orange T's 24.0	39.6		5+72.2
Irrig. V.	33.2		5+71.6
	29.9	12.6	5+71.8 (Not Scale)
			5+64.3
	50.0		5+53.0
3/4" Hyd	40.2		5+39.2
8" Orange 6.2	33.2		5+36.8
Irrig. V.		12.0	5+27.1
6" orange	30.3		5+16.9
	63.5		5+12.0
2" olive T.	35.0		5+15.7
	37.7		4+97.2
Mac. Dwy			
	37.7		4+81.5
5" chinese [illegible]	43.7		4+68.5
9" Orange Irrig. V.	32.8		4+64.9
	63.3		4+63.9
		12.0	4+66.6 (Not to scale)
8" Orange Irrig. V.	32.8		4+40.6
	63.5		4+40.0
Conc. weir box 3.4	31.0		
	30.9		4+23.9
3" Sycamore	43.9		4+21.9
Irrig. V.	33.0		4+17.5
5" Orange T.	57.8		4+16.1

Road Dept. ℄ per Rd. Dept. F.Q. 749-220 to 227 AVE

DOWN

Con't. from top pg. 250.

RETURN TO
LOS ANGELES COUNTY SURVEYOR
700 HALL OF RECORDS

Do not extend notes this side of this line.

Note: Any Additions or Changes on This Sheet Must be Made or Circled in Red Ink With Date and Name of Person Making Change.

Notes Ck'd by	Survey of Downey Ave
Map No.	W. O. Tape No. 293 St'd 66 °F
Office Work	Surveyed by Ronson
Checked	Notes U.S.C. Date 5-18-49
Date	Indexed H. C. Johnson

F. B. 860 Pg. 353

Note: Any Additions or Changes on This Sheet Must be Made or Circled in Red Ink With Date and Name of Person Making Change.

Do not extend notes this side of this line.

RETURN TO LOS ANGELES COUNTY SURVEYOR 700 HALL OF RECORDS

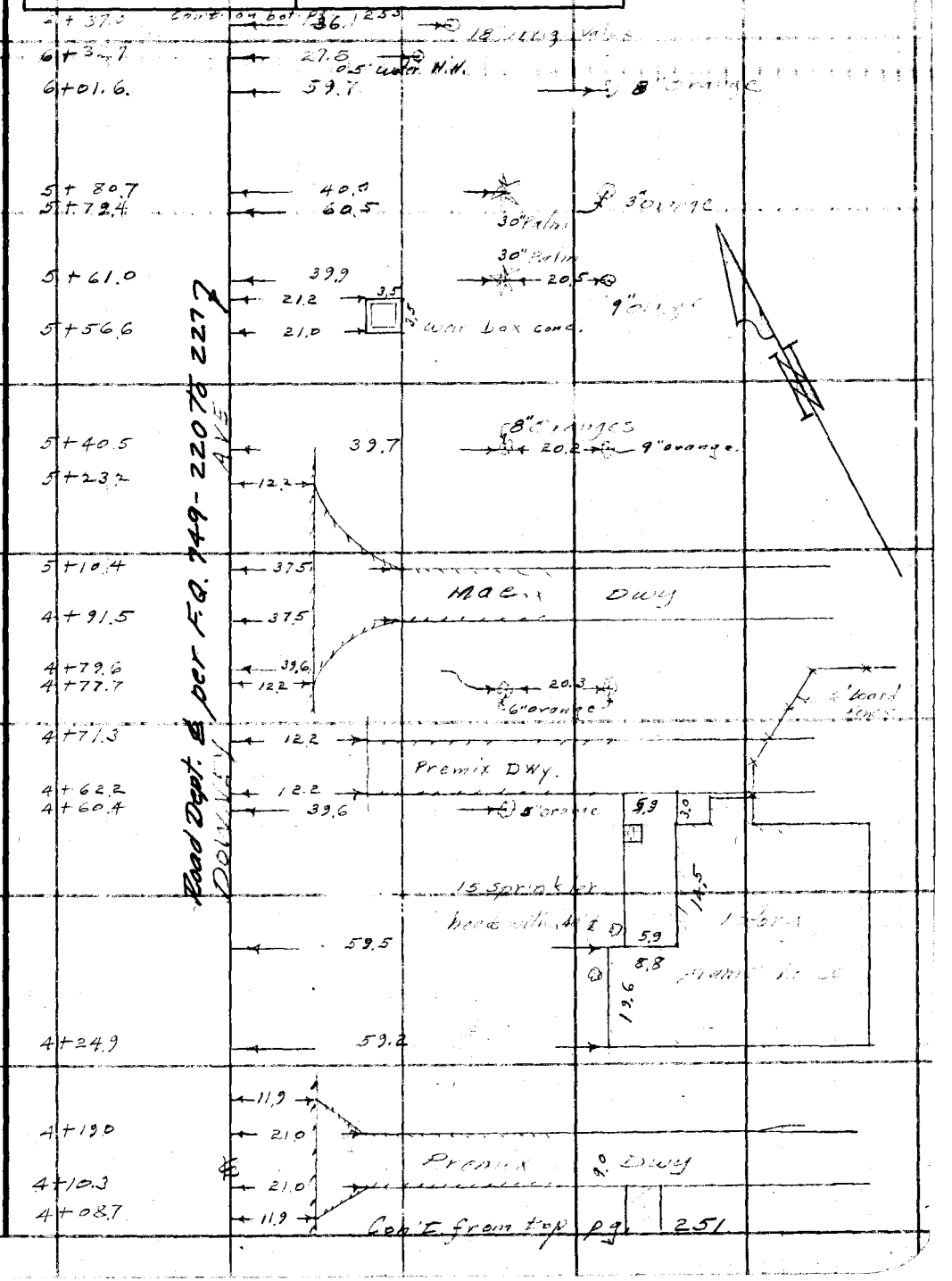

FORM 247 5M 5-46

F. B. 860 PG. 254

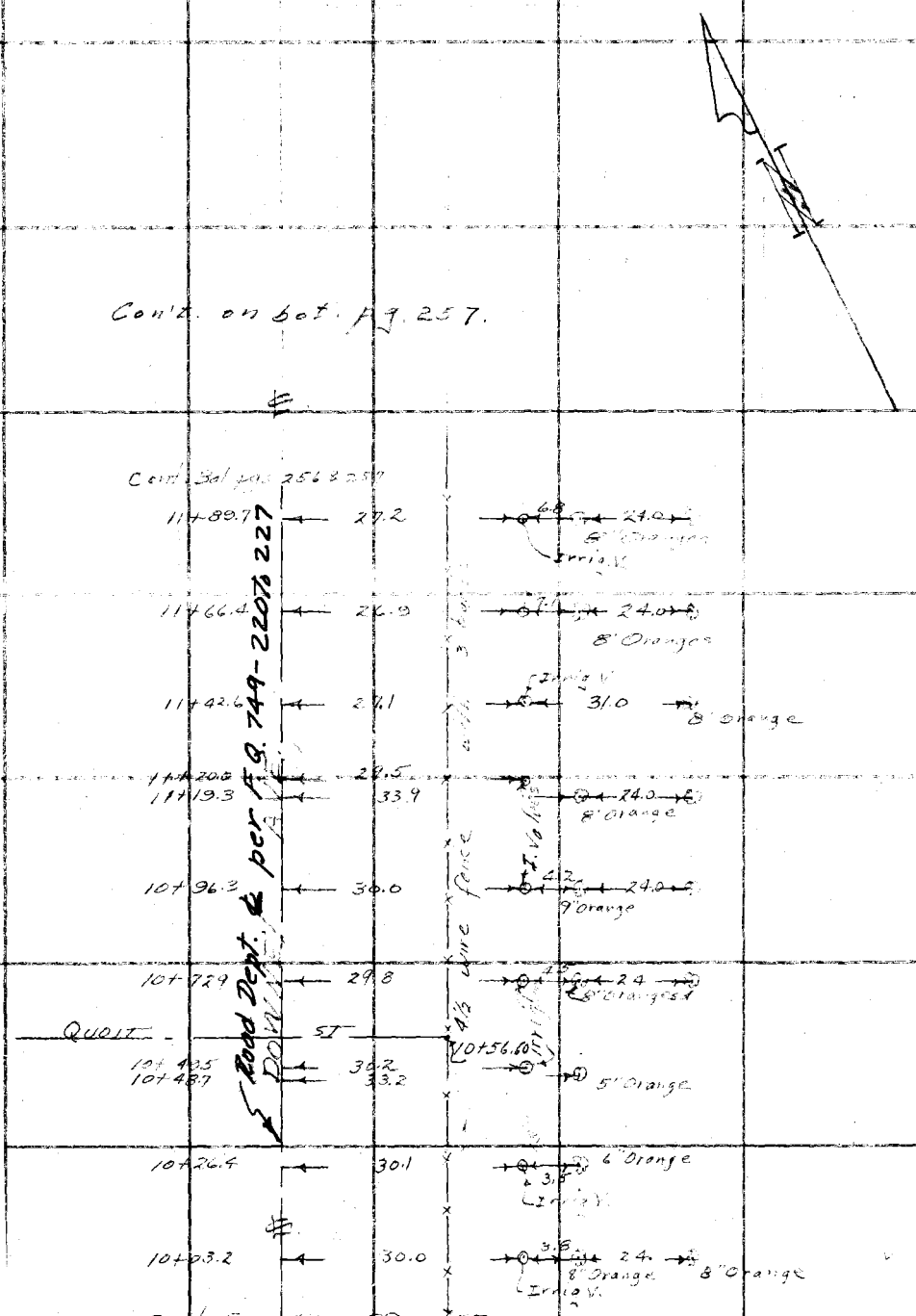

RETURN TO
LOS ANGELES COUNTY SURVEYOR
7DO HALL OF RECORDS

Do not extend notes this side of this line.

Note: Any Additions or Changes on This Sheet Must be Made or Circled in Red Ink With Date and Name of Person Making Change.

Notes Ck'd by	Survey of Downey Ave
Map No.	W. O. Tape No 093 St'd 68 °F
Office Work	Surveyed by Benson
Checked	Notes [illegible] Date [illegible]
Date	Indexed E. O. Johnson

F. B. 860 PG. 255



Con't from top pg. 253

Note: Any Additions or Changes on This Sheet Must be Made or Circled in Red Ink With Date and Name of Person Making Change.

Do not extend notes this side of this line.

RETURN TO
LOS ANGELES COUNTY SURVEYOR
700 HALL OF RECORDS

FORM 247 5M 5-46

F. B. 860 PG. 252

Con't. on bot pg. 258.

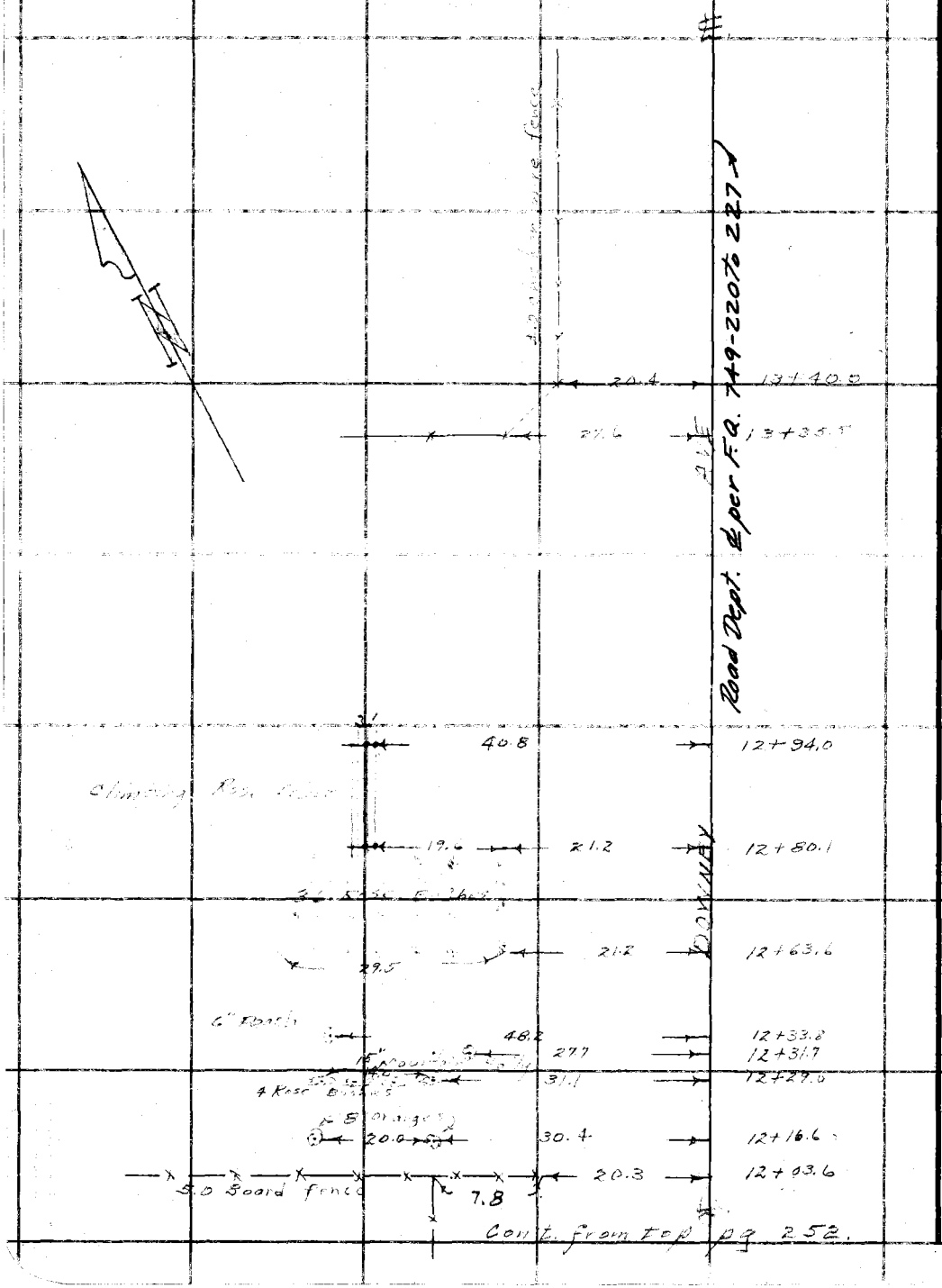

Con't. from top pg 252.

RETURN TO
LOS ANGELES COUNTY SURVEYOR
700 HALL OF RECORDS

Do not extend notes this side of this line.

Note: Any Additions or Changes on This Sheet Must be Made or Circled in Red Ink With Date and Name of Person Making Change.

Notes Ck'd by	Survey of [illegible]
Map No.	W. O. Tape No. 093 St'd 68 °F
Office Work	Surveyed by Benson
Checked	Notes J.S.C. Date [illegible]
Date	Indexed A. C. Johnson

F. B. 860 Pg. 257

Con't on bot pg. 259

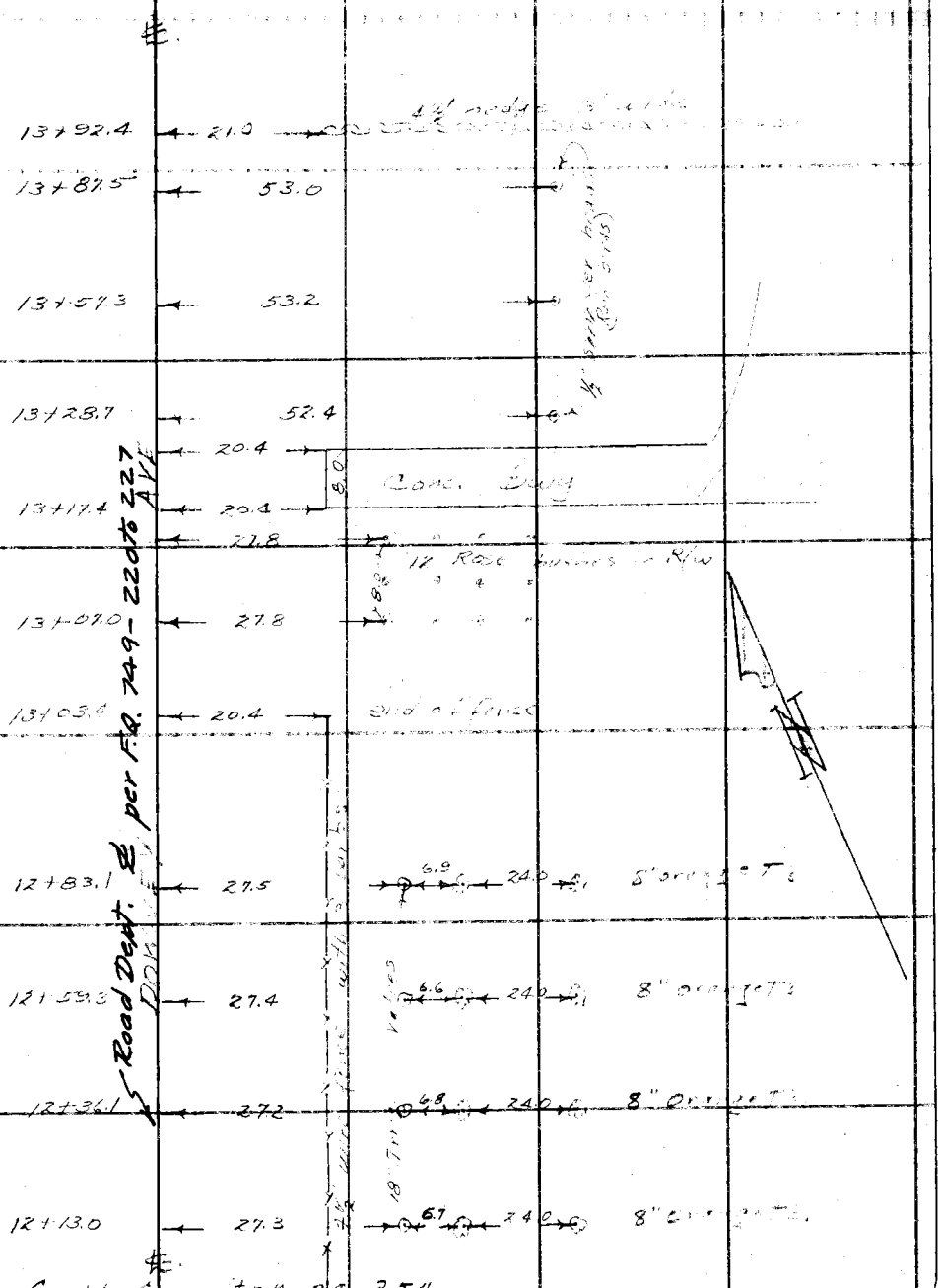

Con't from top pg. 254

Note: Any Additions or Changes on This Sheet Must be Made or Circled in Red Ink With Date and Name of Person Making Change.

Do not extend notes this side of this line.

RETURN TO
LOS ANGELES COUNTY SURVEYOR
700 HALL OF RECORDS

FORM 247 5M 5-46

Con't. on bot. pg. 260

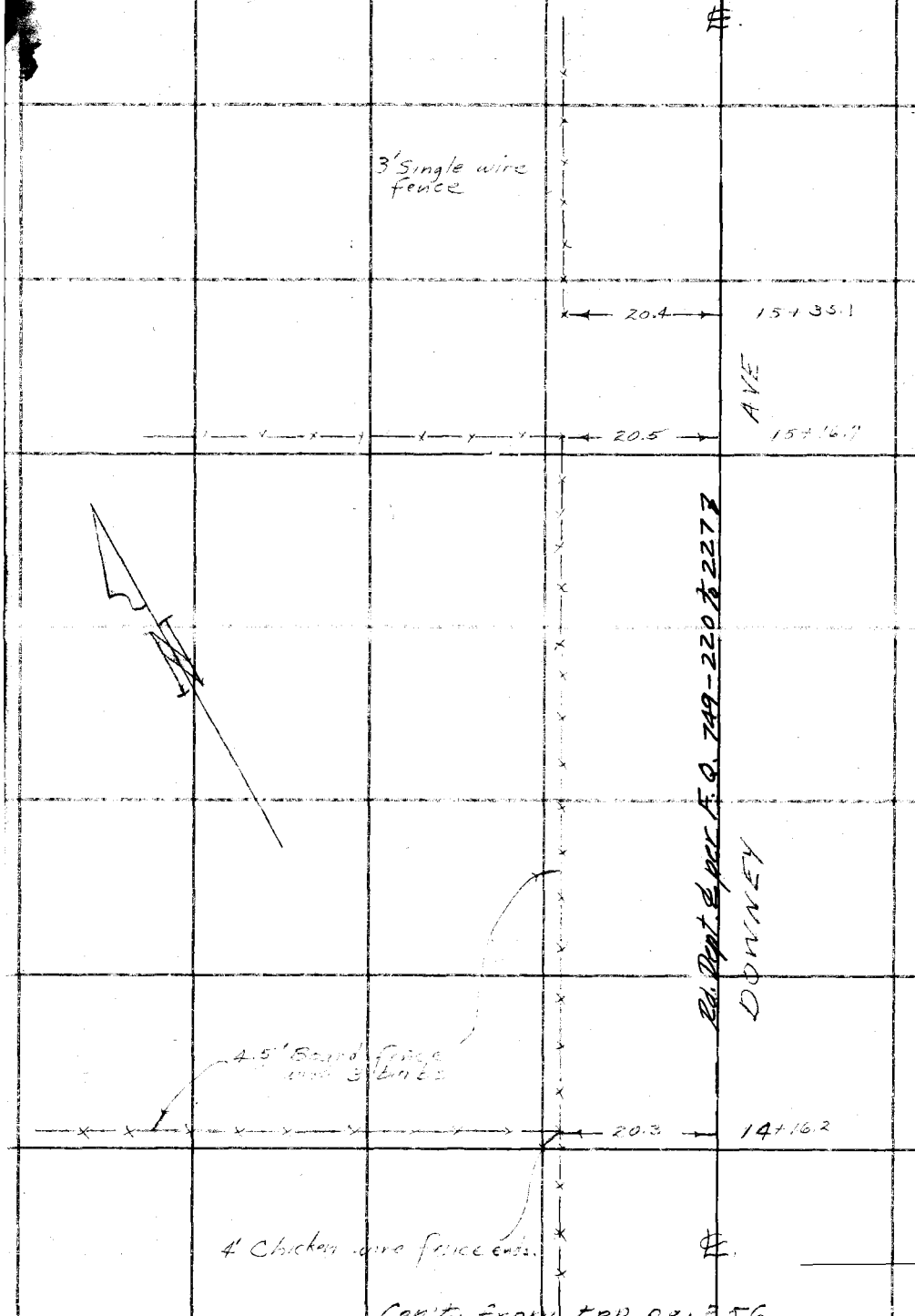

Con't. from top pg. 256

RETURN TO
LOS ANGELES COUNTY SURVEYOR
700 HALL OF RECORDS

Do not extend notes this side of this line.

Note: Any Additions or Changes on This Sheet Must be Made or Circled in Red Ink With Date and Name of Person Making Change.

Notes Ck'd by	Survey of [illegible]
Map No.	W. O. Tape No. 293 St'd 68°F
Office Work	Surveyed by Benson
Checked	Notes J.S.C. Date 5-16-49
Date	Indexed A. C. Johnson

F. B. 860 PG. 259

Cont. on bot. pg. 263.

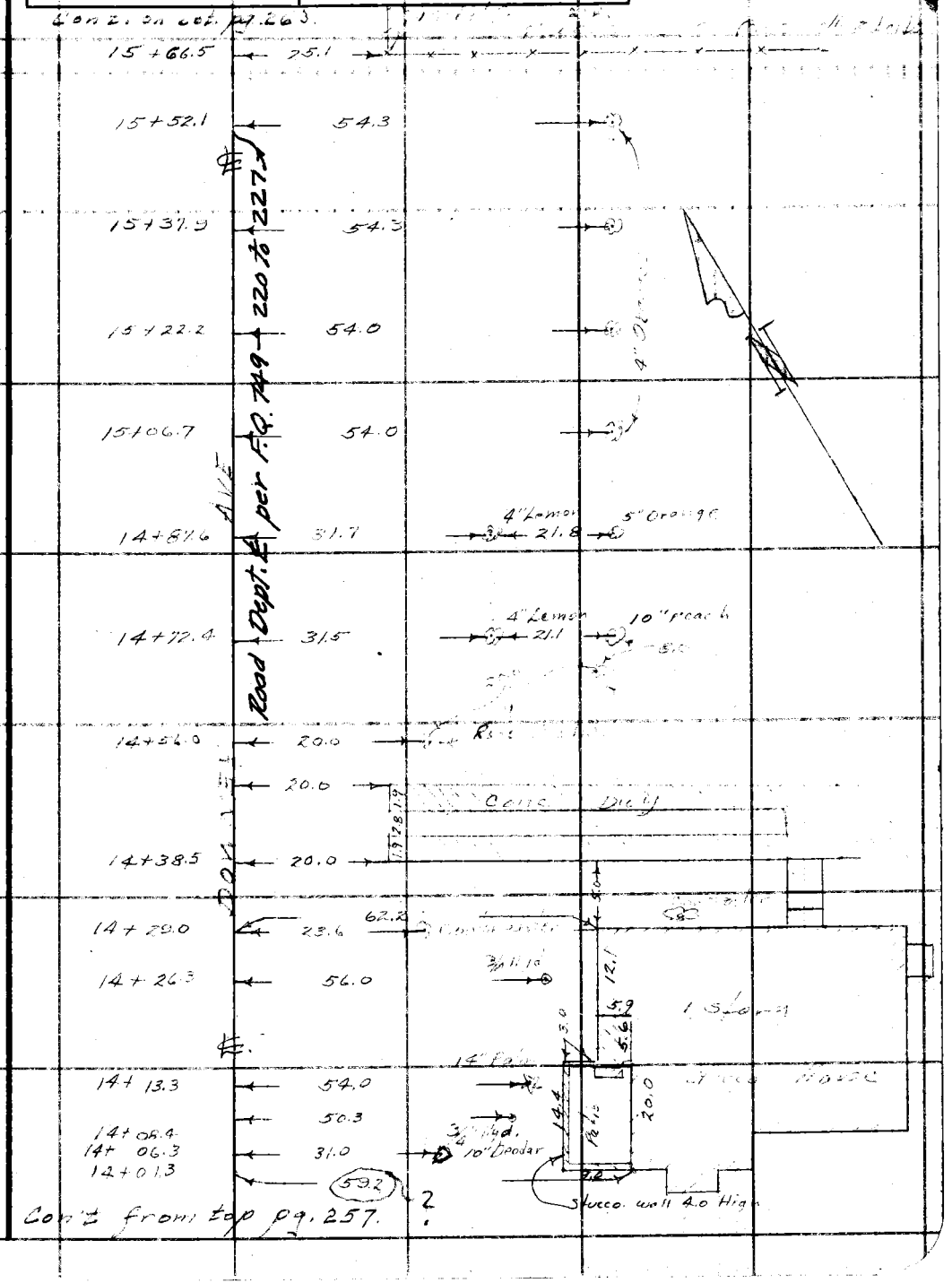

Con't from top pg. 257.

Note: Any Additions or Changes on This Sheet Must be Made or Circled in Red Ink With Date and Name of Person Making Change.

Do not extend notes this side of this line.

RETURN TO
LOS ANGELES COUNTY SURVEYOR
700 HALL OF RECORDS

FORM 247 5M 5-46

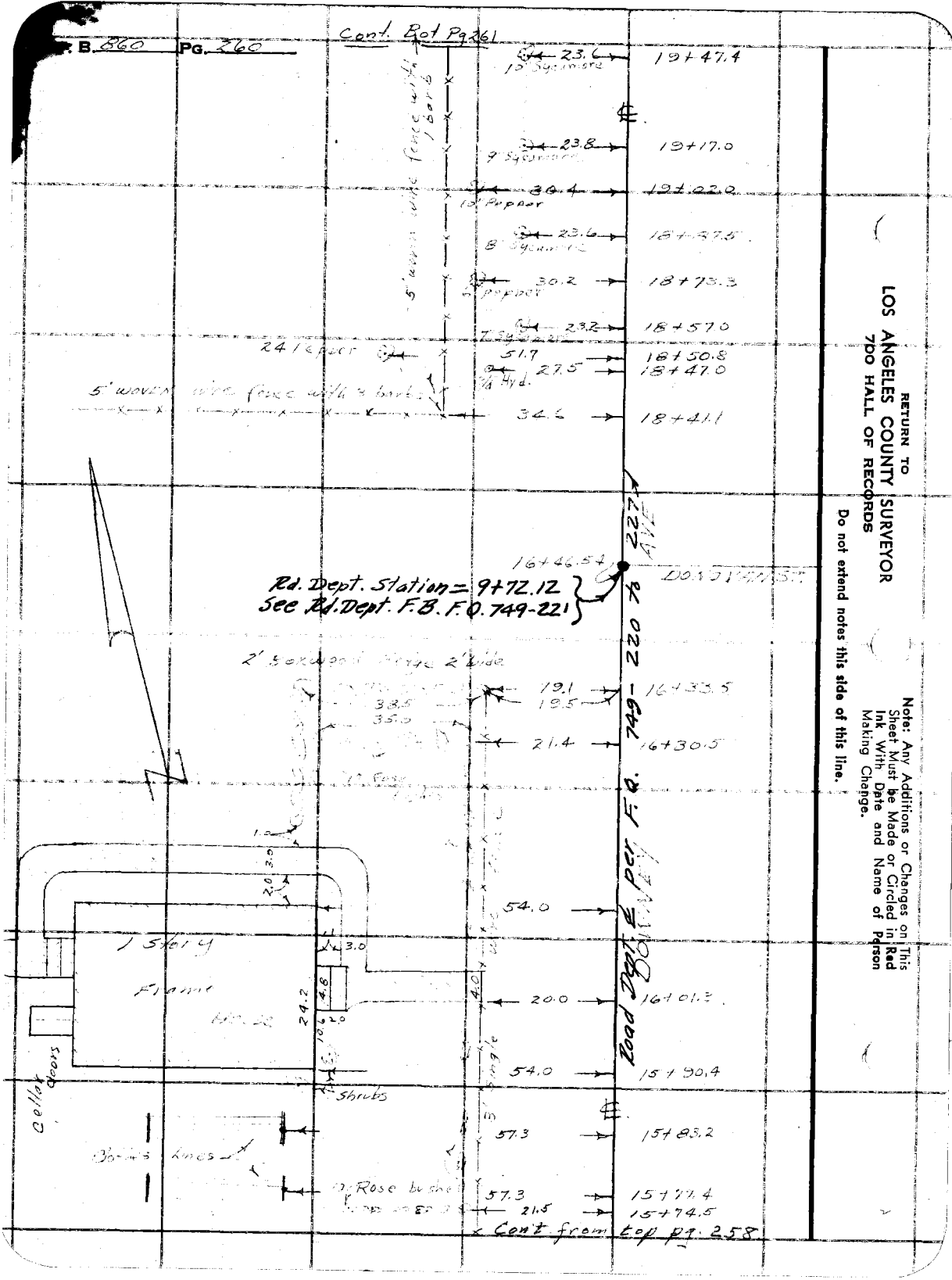

RETURN TO
LOS ANGELES COUNTY SURVEYOR
700 HALL OF RECORDS

Do not extend notes this side of this line.

Note: Any Additions or Changes on This Sheet Must be Made or Circled in Red Ink With Date and Name of Person Making Change.

Notes Ck'd by	Survey of Downey Ave
Map No.	W. O. Tape No. 023 St'd 68 °F
Office Work	Surveyed by Benson
Checked	Notes J.S.C. Date 3-4-49
Date	Indexed R. O. Johnson

F. B. 860 PG. 26

Cont on bot. pg. 262



Cont from top Pg. 260

Note: Any Additions or Changes on This Sheet Must be Made or Circled in Red Ink With Date and Name of Person Making Change.

Do not extend notes this side of this line.

RETURN TO
LOS ANGELES COUNTY SURVEYOR
700 HALL OF RECORDS

FORM 247 5M 5-46

Con't on bot. pg. 264

℄.

Rd. Dept. ℄ per F.Q. 749-220 to 227 ℄

AVE

DOWNEY

℄

Con't. from top pg. 261

RETURN TO
LOS ANGELES COUNTY SURVEYOR
700 HALL OF RECORDS

Do not extend notes this side of this line.

Note: Any Additions or Changes on This Sheet Must be Made or Circled in Red Ink With Date and Name of Person Making Change.



Notes Ck'd by	Survey of [illegible]
Map No.	W. O. Tape No. 093 St'd 68 °F
Office Work	Surveyed by [illegible]
Checked	Notes [illegible] Date [illegible]
Date	Indexed C. Johnson

F. B. 860 Pg. [illegible]

Con't. on bot. pg. 205

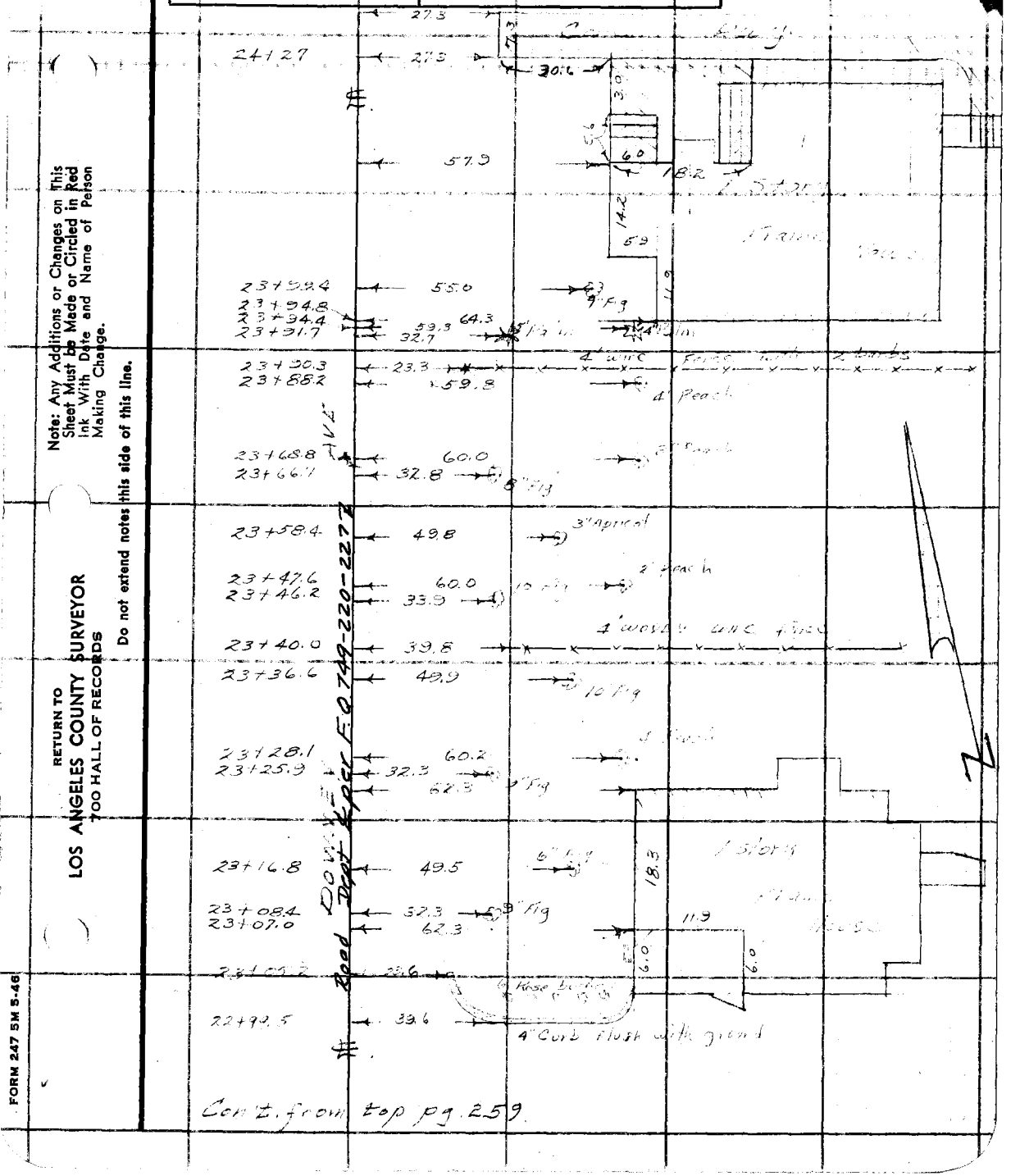

Con't. from top pg. 259

Note: Any Additions or Changes on This Sheet Must be Made or Circled in Red Ink With Date and Name of Person Making Change.

Do not extend notes this side of this line.

RETURN TO
LOS ANGELES COUNTY SURVEYOR
700 HALL OF RECORDS

FORM 247 5M 5-46

RETURN TO
LOS ANGELES COUNTY SURVEYOR
700 HALL OF RECORDS

Note: Any Additions or Changes on This Sheet Must be Made or Circled in Red Ink With Date and Name of Person Making Change.

Do not extend notes this side of this line.

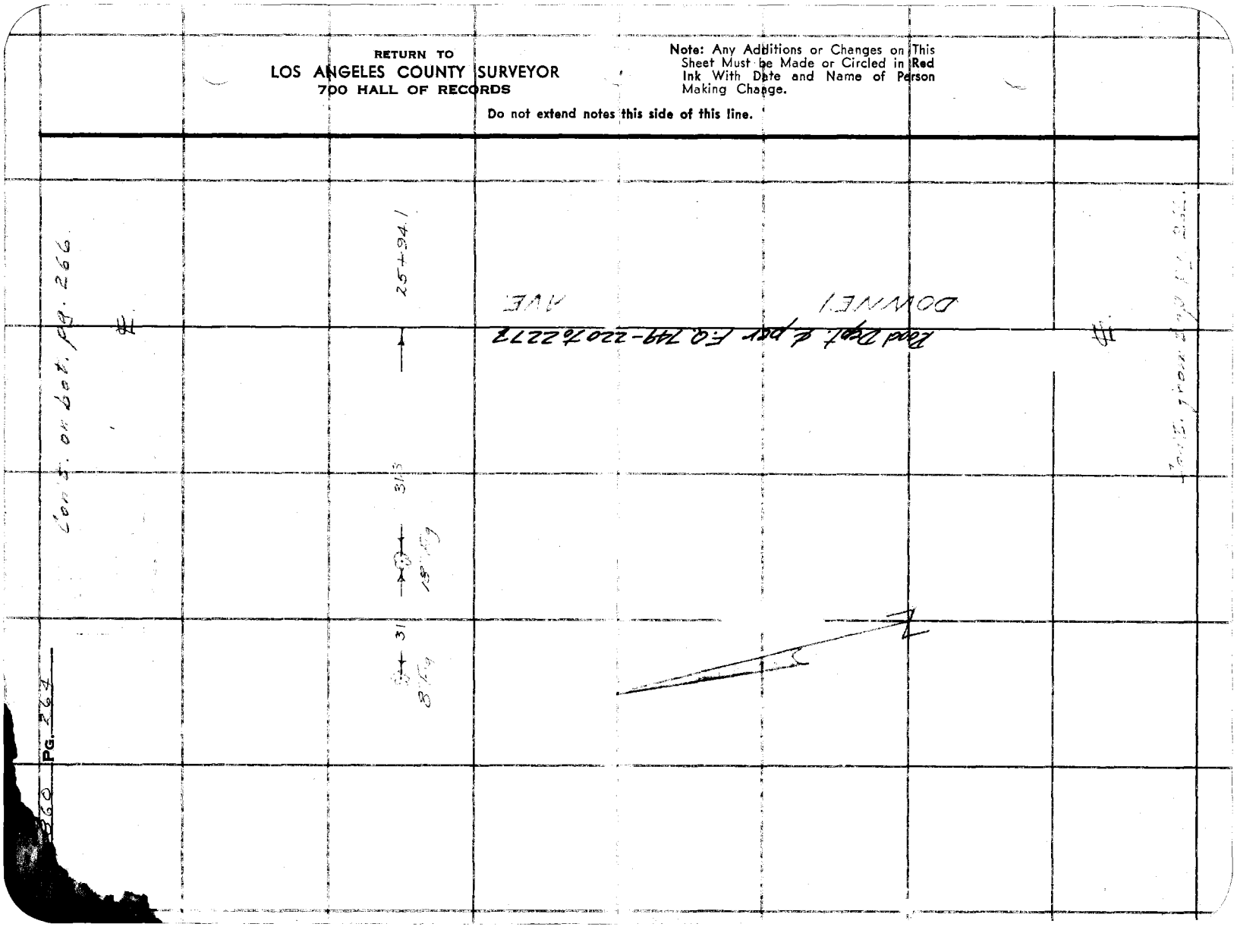

Notes Ck'd by	Survey of [illegible]
Map No.	W. O. Tape No. 093 St'd 68 °F
Office Work	Surveyed by [illegible]
Checked	Notes J. S. C. Date [illegible]
Date	Indexed A. C. Johnson

F. B. 860 Pg. [illegible]

Con't. on bot. pg. 267.

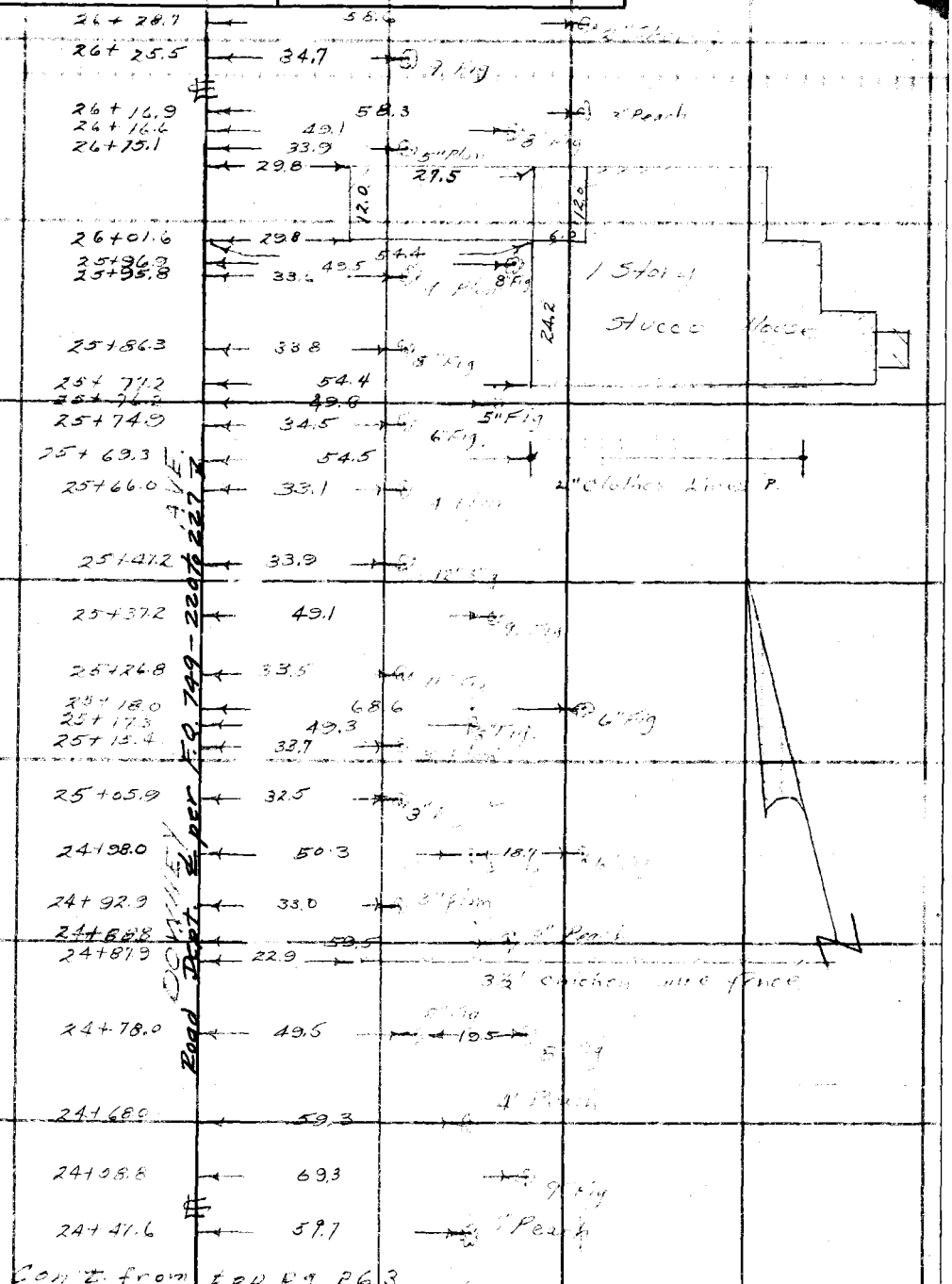

Con't. from top pg. 263.

Note: Any Additions or Changes on This Sheet Must be Made or Circled in Red Ink With Date and Name of Person Making Change.

Do not extend notes this side of this line.

RETURN TO
LOS ANGELES COUNTY SURVEYOR
700 HALL OF RECORDS

FORM 247 5M 5-46



RETURN TO
LOS ANGELES COUNTY SURVEYOR
700 HALL OF RECORDS

Note: Any Additions or Changes on This Sheet Must be Made or Circled in Red Ink With Date and Name of Person Making Change.

Do not extend notes this side of this line.

Notes Ck'd by	Survey of [illegible]
Map No.	W. O. Tape No. 23 St'd 68 °F
Office Work	Surveyed by Benson
Checked	Notes J.D.C. Date [illegible]
Date	Indexed E. C. Johnson

Note: Any Additions or Changes on This Sheet Must be Made or Circled in Red Ink With Date and Name of Person Making Change.

Do not extend notes this side of this line.

RETURN TO
LOS ANGELES COUNTY SURVEYOR
700 HALL OF RECORDS

FORM 247 5M 5-46

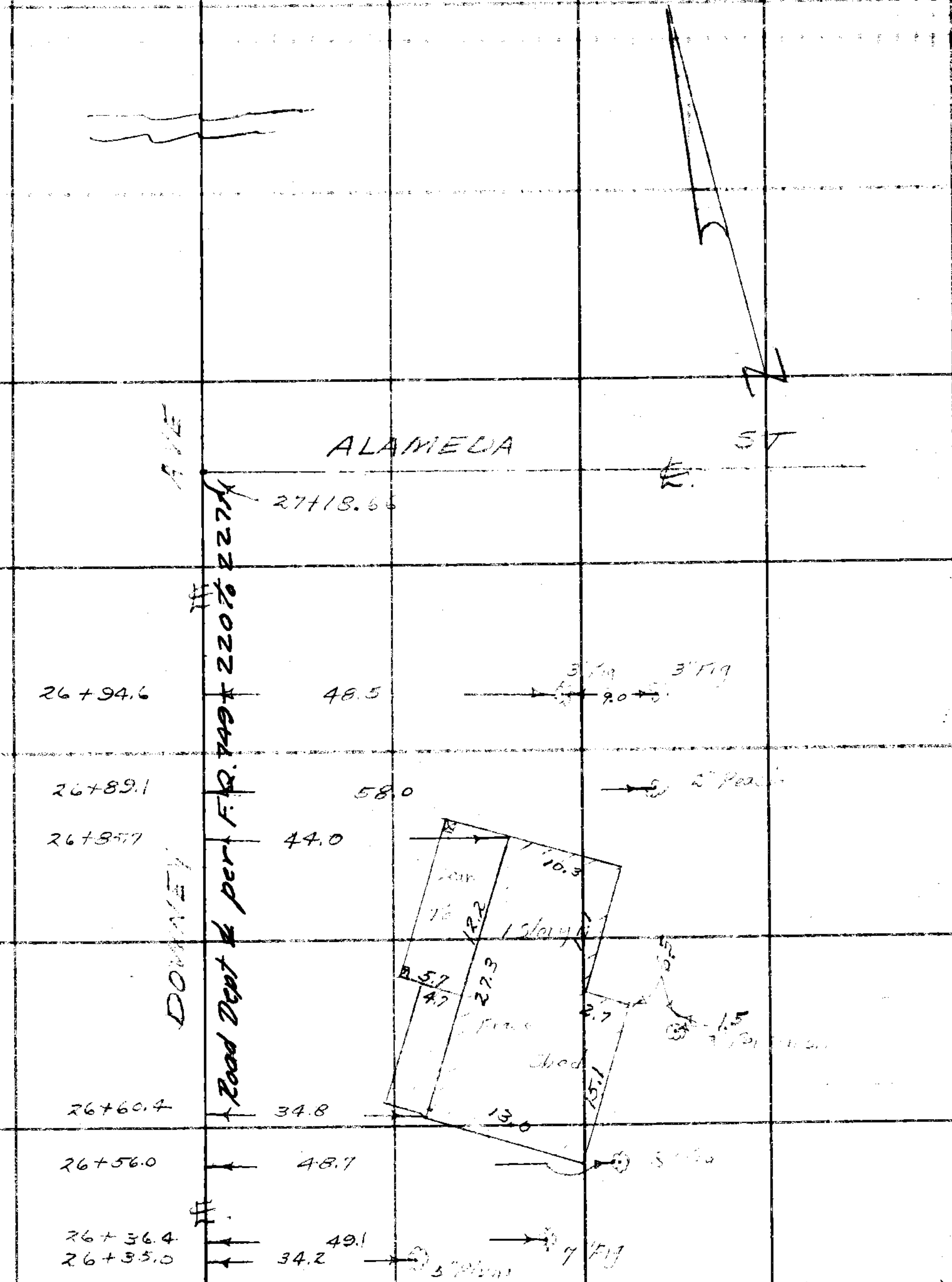

Con't from top pg. 265

RETURN TO
LOS ANGELES COUNTY SURVEYOR
700 HALL OF RECORDS

Note: Any Additions or Changes on This Sheet Must be Made or Circled in Red Ink With Date and Name of Person Making Change.

Do not extend notes this side of this line.

F. B. 869 Pg. 268

Notes Ck'd by	Survey of Downey Ave
Map No. B-1846	W. 07000 Tape No. 0106 St'd. 68 °F
Office Work R.W. McA.	Surveyed by Van Deren
Checked	Notes Van Date 8-1950
Date	Indexed J. C. Johnson 10-16-50

F. B. 860 PG. 769

JN 7000 MISC SURVEYS

NEW ℄ TIES ON DOWNEY AVE

FROM ALAMEDA ST TO FIRESTONE BLVD

8-12-50

M. A. Van Deren
A. C. Stangeland
B. Blankenship
J. A. Brown

Note ℄ ties from Alameda st to Stewart & Gray Rd. are per Rd Dept FQ 749. all ℄ pts & Ties per FB 860 are put by const also ties at Iowa st & Downey Ave are per Rd Dept.

Ties set after const of Downey Ave. by Rd Dept.
℄ Pts checked by const Ties & new Ties after const.
For Const Ties see FQ 749-1-10

Note had no time to check ℄ pts on Downey Ave before const points tied out as found.

C.S. B-1846

Notes: Any Additions or Changes on This Sheet Must be Made or Circled in Red Ink With Date and Name of Person Making Change.

Do not extend notes this side of this line.

RETURN TO
LOS ANGELES COUNTY SURVEYOR
726 LOS ANGELES COUNTY
ENGINEERING BLDG.

76F309S 247 10M 1-49

F. B. 860 PG. 270

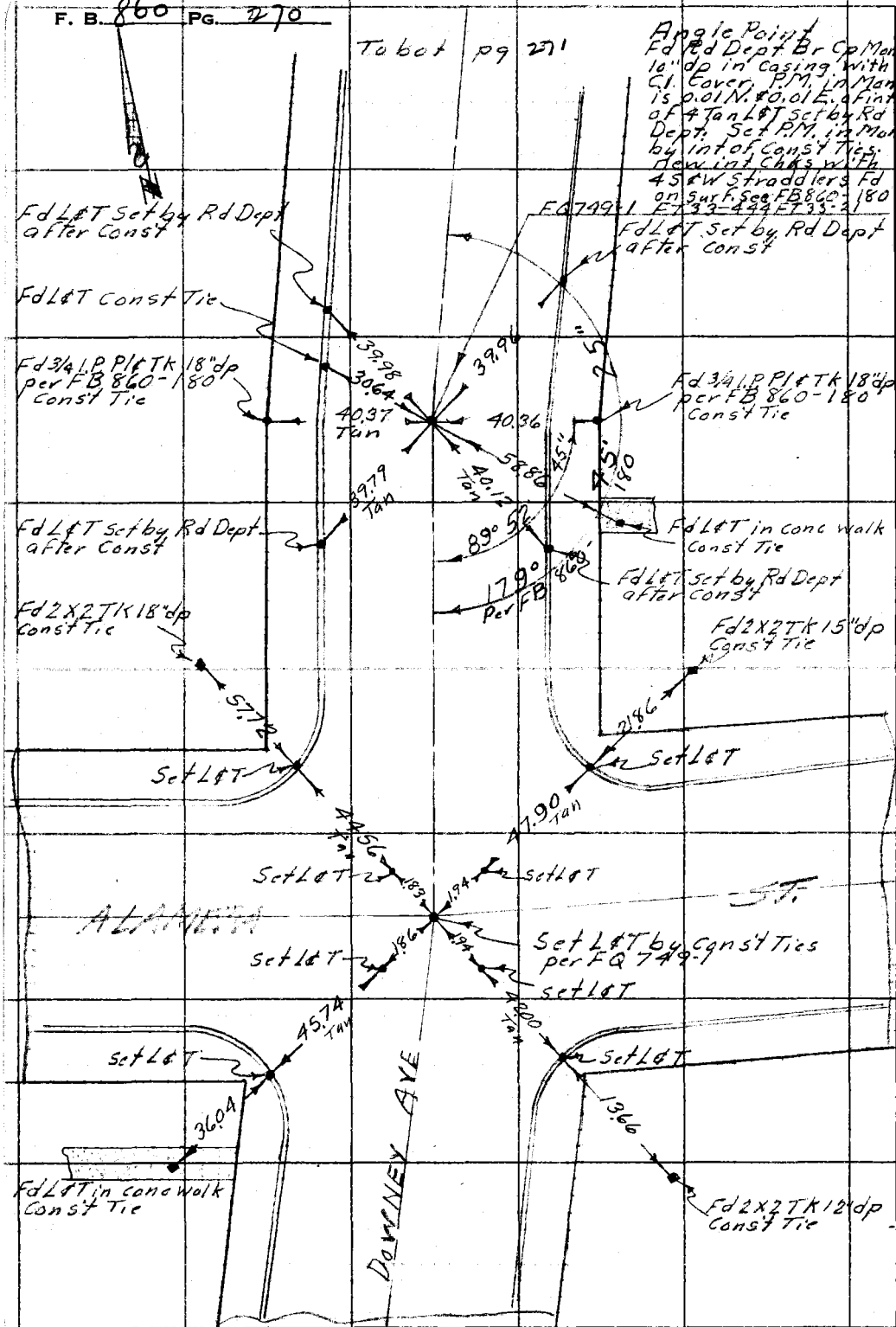

WS.33.A.2

RETURN TO
LOS ANGELES COUNTY SURVEYOR
726 LOS ANGELES COUNTY
ENGINEERING BLDG.

Do not extend notes this side of this line.

Note: Any Additions or Changes on This Sheet Must be Made or Circled in Red Ink With Date and Name of Person Making Change.

F. B. 860 PG. 291

Notes Ck'd by
Map No. B-1848
Office Work R.W.McA.
Checked
Date

Survey of Downey Ave
W. O. 2000 Tape No. 2106 St'd. 68 °F
Surveyed by M.A. Van Doran
Notes Van Date 8-29-50
Indexed E. C. Johnson

To bot pg 272

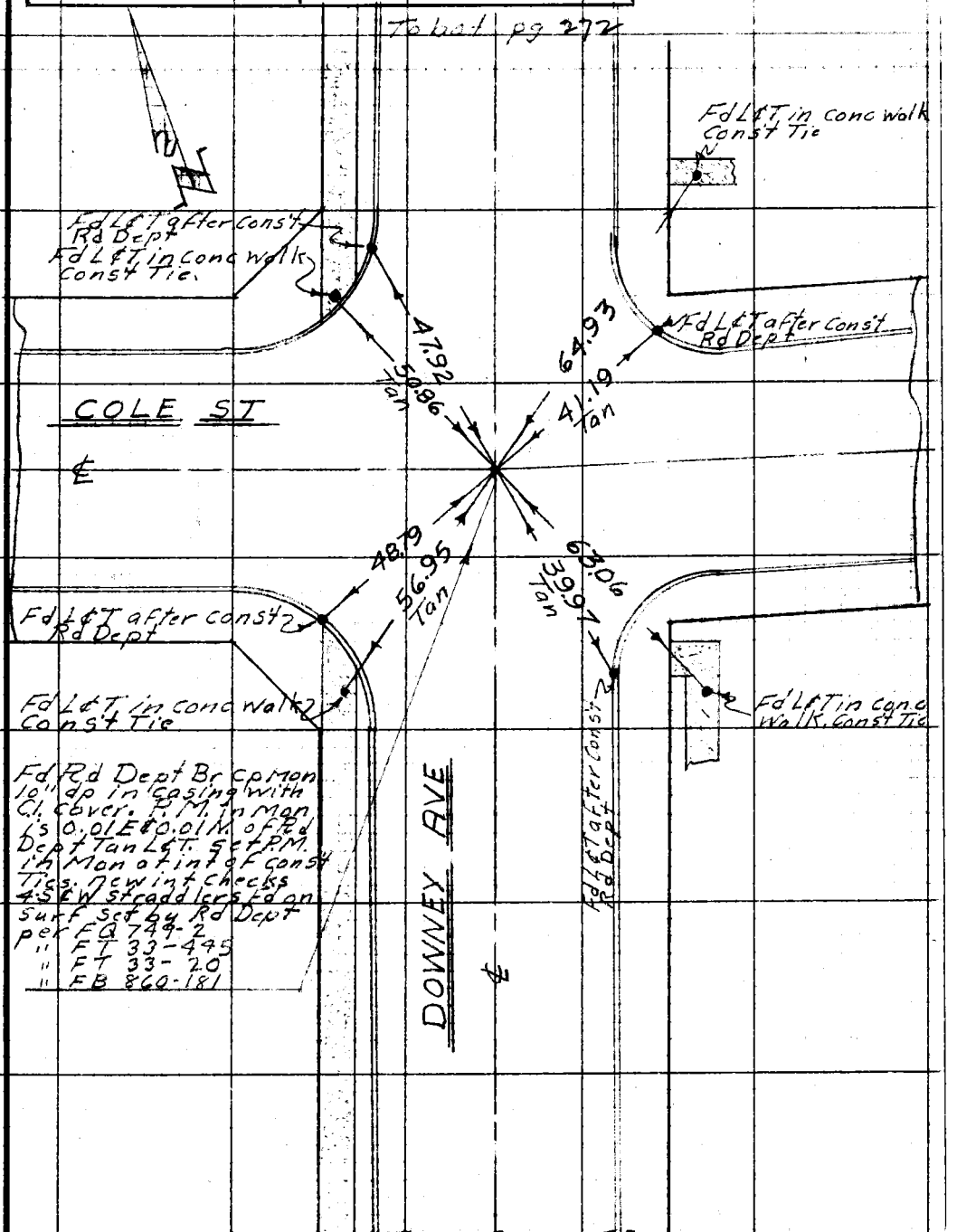

From Top pg 270

W.S. 33-A-2

Note: Any Additions or Changes on This Sheet Must be Made or Circled in Red Ink With Date and Name of Person Making Change.

Do not extend notes this side of this line.

RETURN TO
LOS ANGELES COUNTY SURVEYOR
726 LOS ANGELES COUNTY
ENGINEERING BLDG.

76F309S 247 10M 1-49

F. B. 860 PG. 272

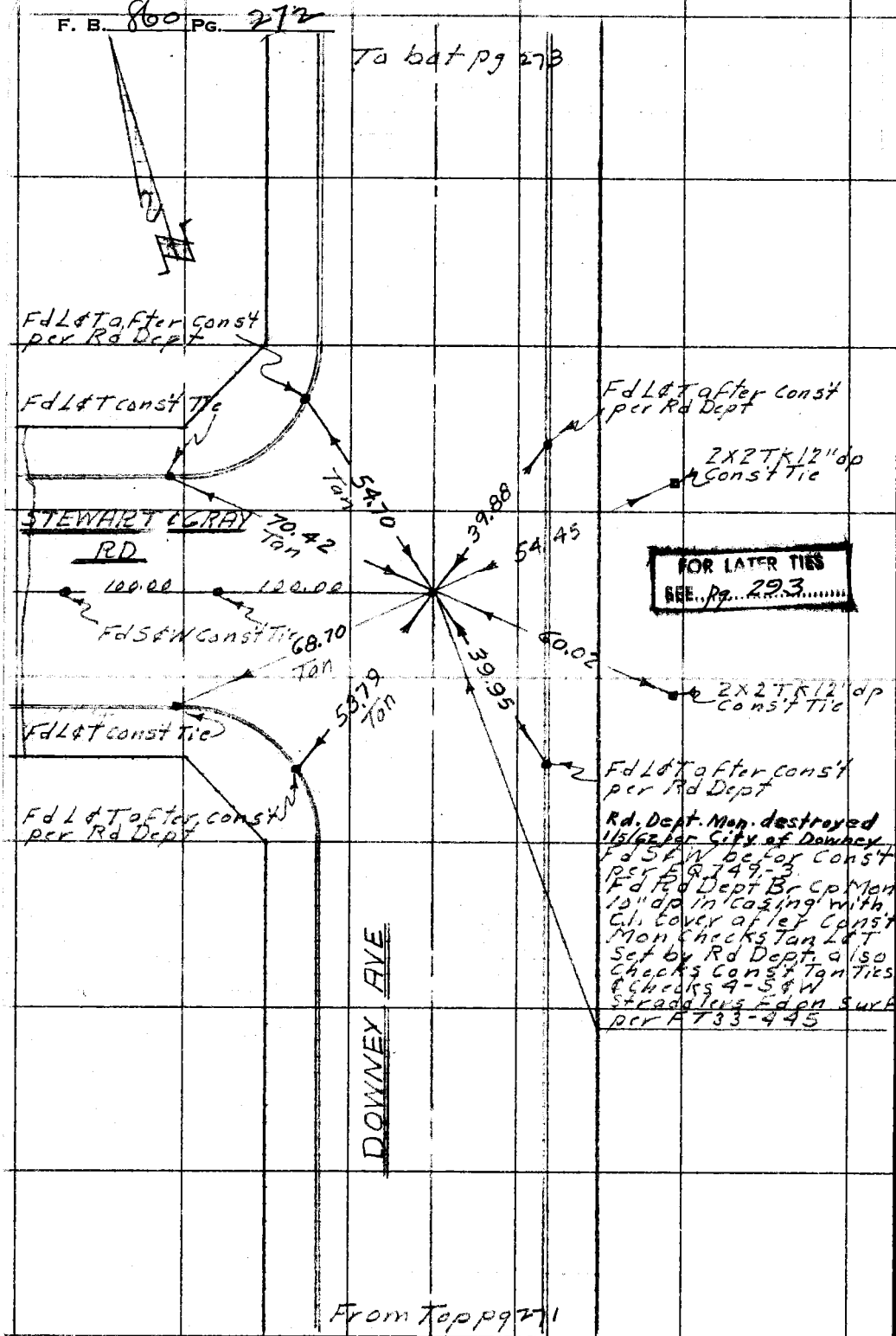

FOR LATER TIES SEE Pg. 293

WS.33-A-2

RETURN TO
LOS ANGELES COUNTY SURVEYOR
726 LOS ANGELES COUNTY
ENGINEERING BLDG.

Do not extend notes this side of this line.

Note: Any Additions or Changes on This Sheet Must be Made or Circled in Red Ink With Date and Name of Person Making Change.

F. B. 800 PG. 273

Notes Ck'd by	Survey of Downey Ave
Map No. B-1846	W. O. 7000 Tape No. 0106 St'd. 68 °F
Office Work R.W.M. & A.	Surveyed by Van Deren
Checked	Notes Van Date 8-29-50
Date	Indexed A. C. Johnson

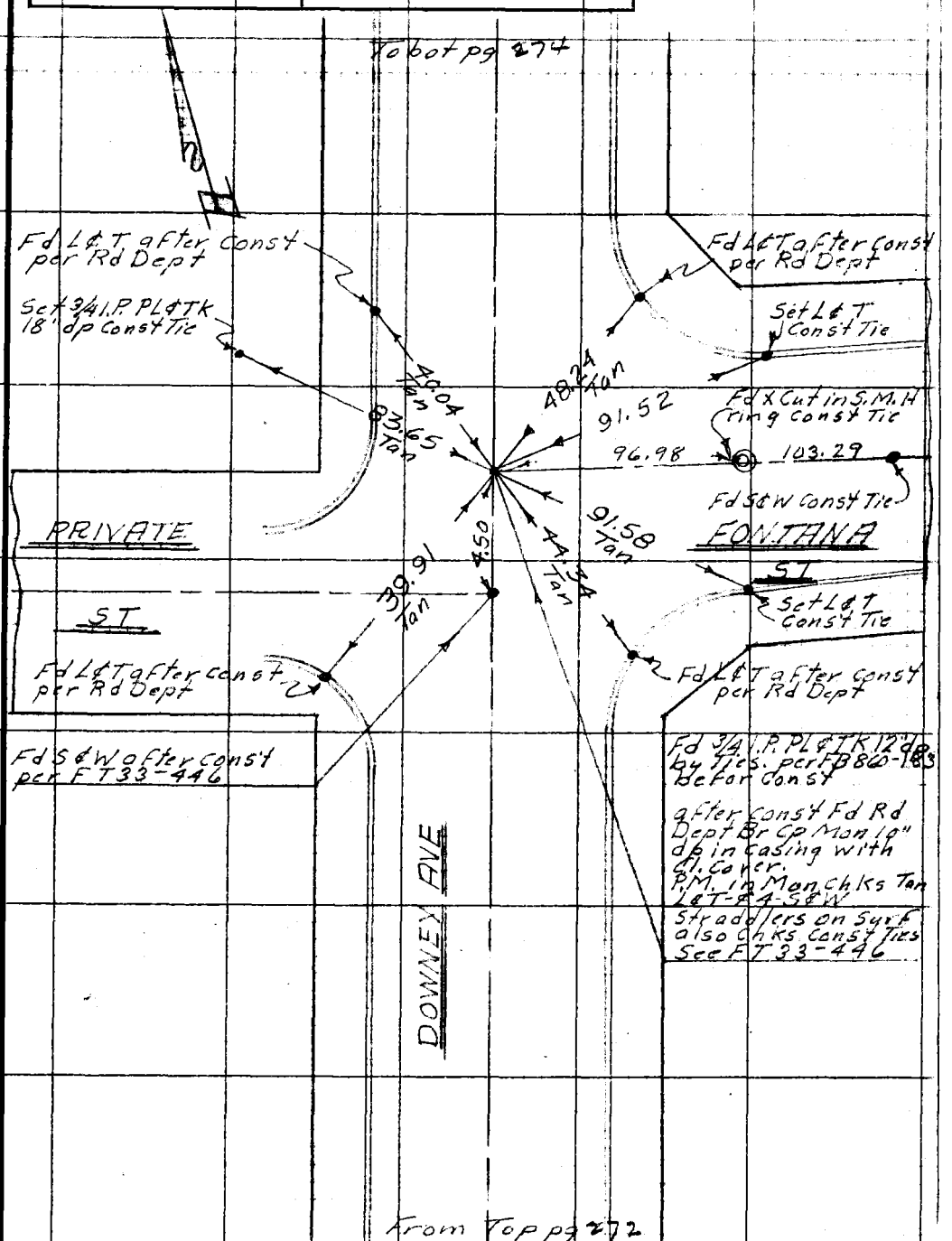

Note: Any Additions or Changes on This Sheet Must be Made or Circled in Red Ink With Date and Name of Person Making Change.

Do not extend notes this side of this line.

RETURN TO
LOS ANGELES COUNTY SURVEYOR
726 LOS ANGELES COUNTY
ENGINEERING BLDG.

76F3095 247 10M 1-49

F. B. 860 PG. 274

To bot pg 275

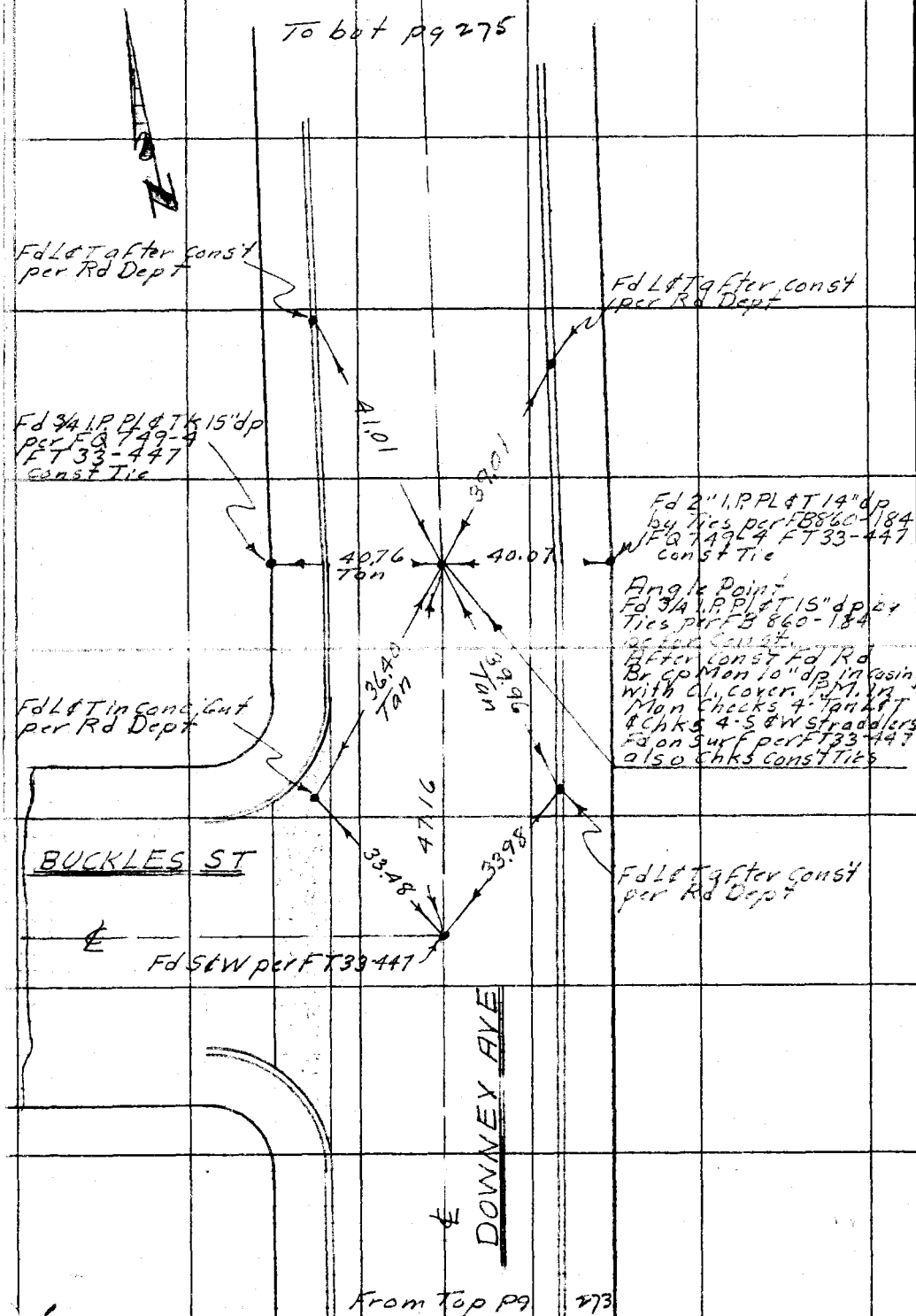

W.S. 33-A2

RETURN TO
LOS ANGELES COUNTY SURVEYOR
726 LOS ANGELES COUNTY
ENGINEERING BLDG.

Do not extend notes this side of this line.

Note: Any Additions or Changes on This Sheet Must Be Made or Circled in Red Ink With Date and Name of Person Making Change.

Notes Ck'd by	Survey of Downey Ave
Map No. B-1846	W. O. 7000 Tape No. 0106 St'd. 68 °F
Office Work R.W.M. & A.	Surveyed by Van Deren
Checked	Notes Van Date 8-29-50
Date	Indexed A. C. Johnson

F. B. 860 PG. 275

W5.33-A

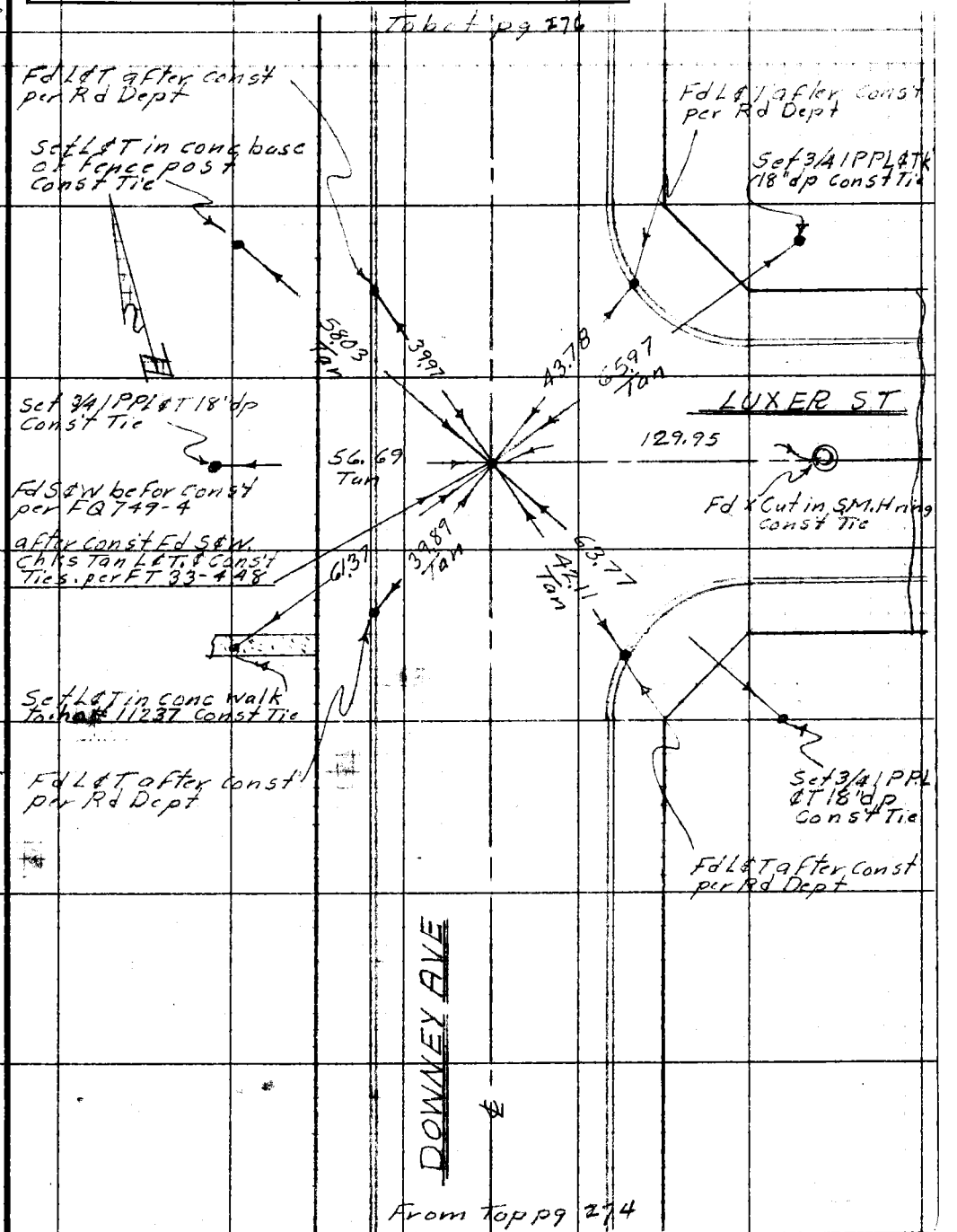

Note: Any Additions or Changes on This Sheet Must be Made or Circled in Red Ink With Date and Name of Person Making Change.

Do not extend notes this side of this line.

RETURN TO
LOS ANGELES COUNTY SURVEYOR
726 LOS ANGELES COUNTY
ENGINEERING BLDG.

76F309S 247 10M 1-49

F. B. 860 PG. 276

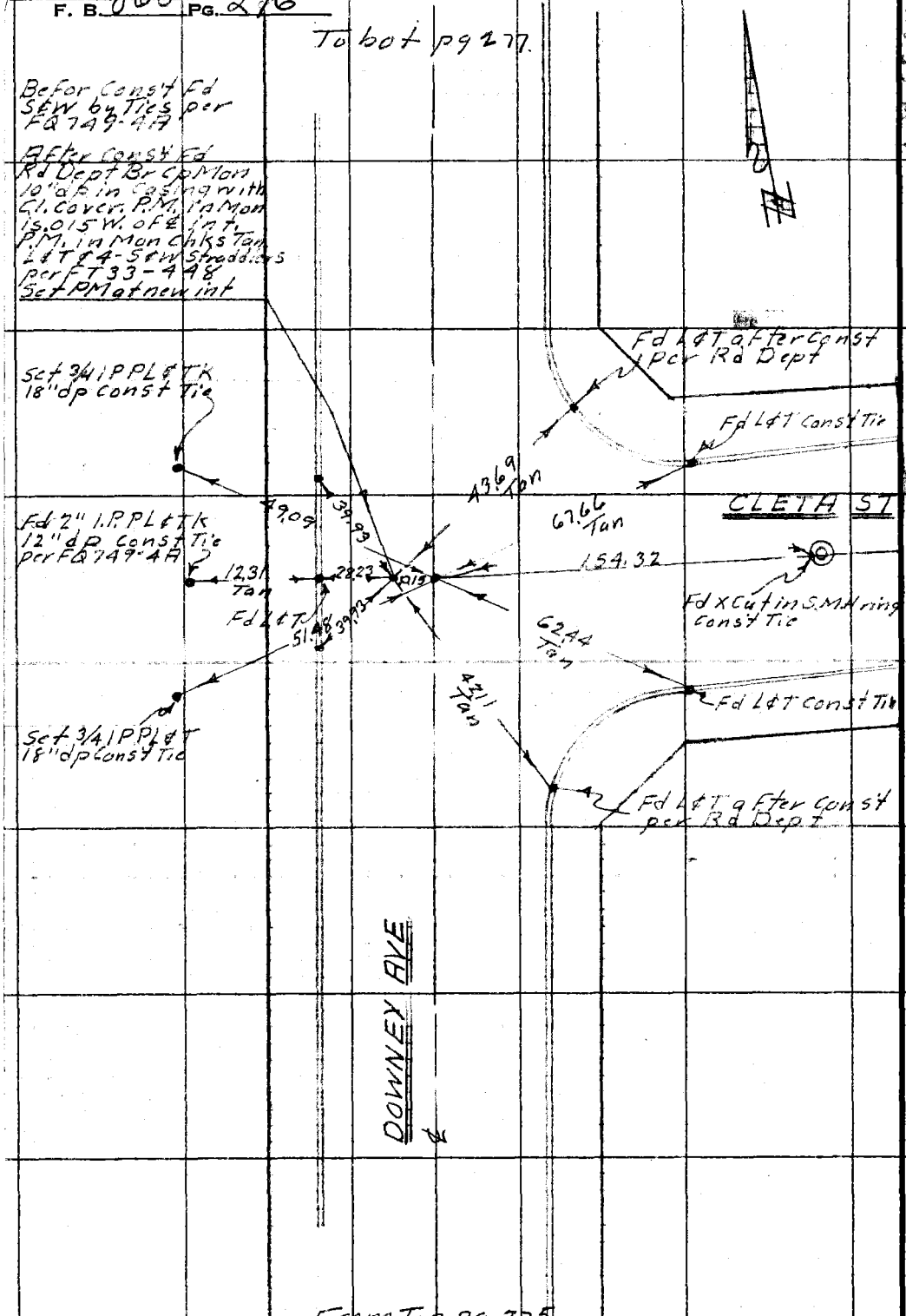

RETURN TO
LOS ANGELES COUNTY SURVEYOR
726 LOS ANGELES COUNTY
ENGINEERING BLDG.

Do not extend notes this side of this line.

Note: Any Additions or Changes on This Sheet Must be Made or Circled in Red Ink With Date and Name of Person Making Change.

F. B. 860 PG. 277

Notes Ck'd by	Survey of Downey Ave
Map No. B-1846	W. O. 7000 Tape No. 0106 St'd. 68 °F
Office Work R.W. McA.	Surveyed by Van Deren
Checked	Notes Van Date 8-29-50
Date	Indexed A. C. Johnson

WS 33-A-2

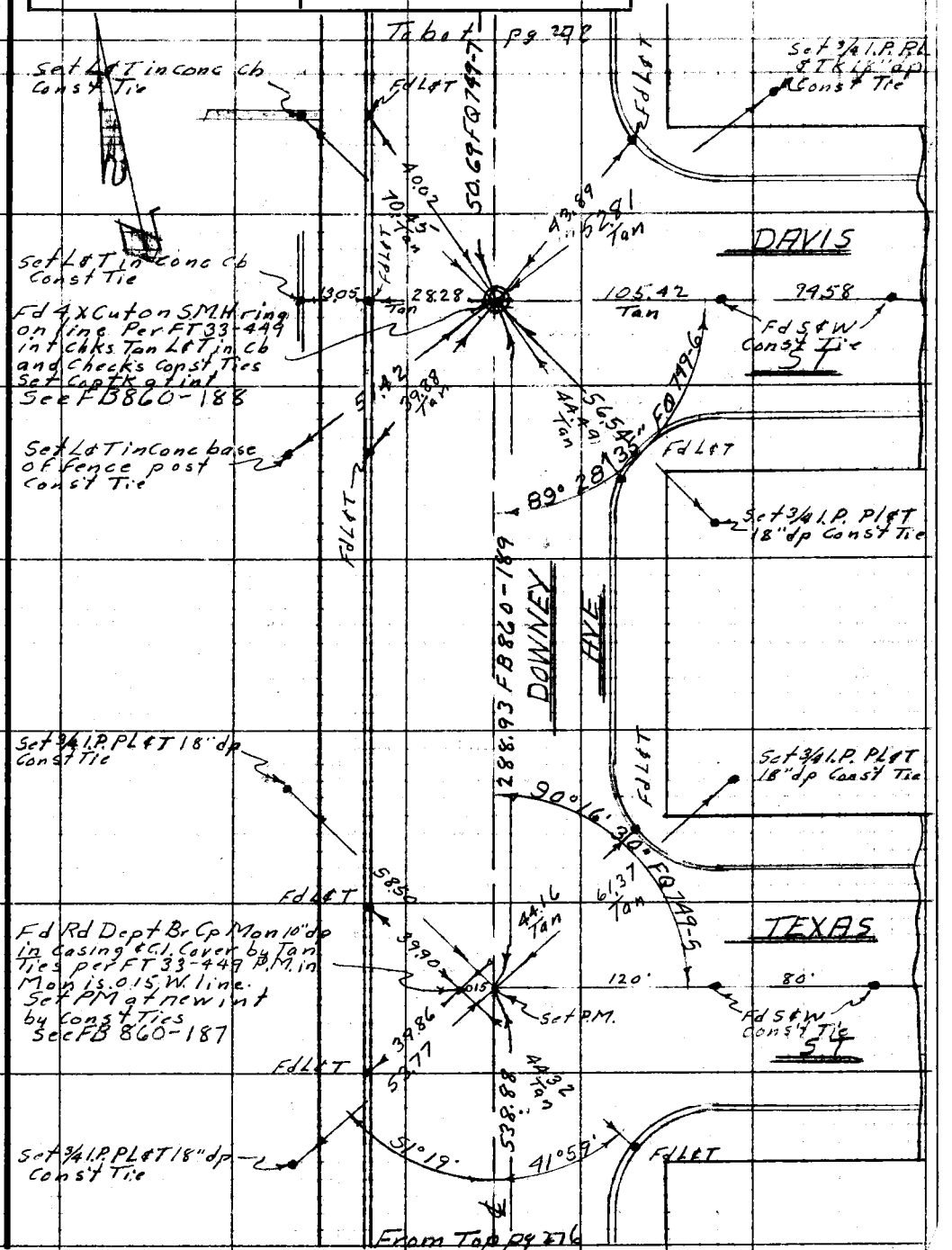

Note: Any Additions or Changes on This Sheet Must be Made or Circled in Red Ink With Date and Name of Person Making Change.

Do not extend notes this side of this line.

RETURN TO
LOS ANGELES COUNTY SURVEYOR
726 LOS ANGELES COUNTY
ENGINEERING BLDG.

76F309S 247 10M 1-49

F. B. 860 PG. 278

To bot pg 279

WS 33-A-2

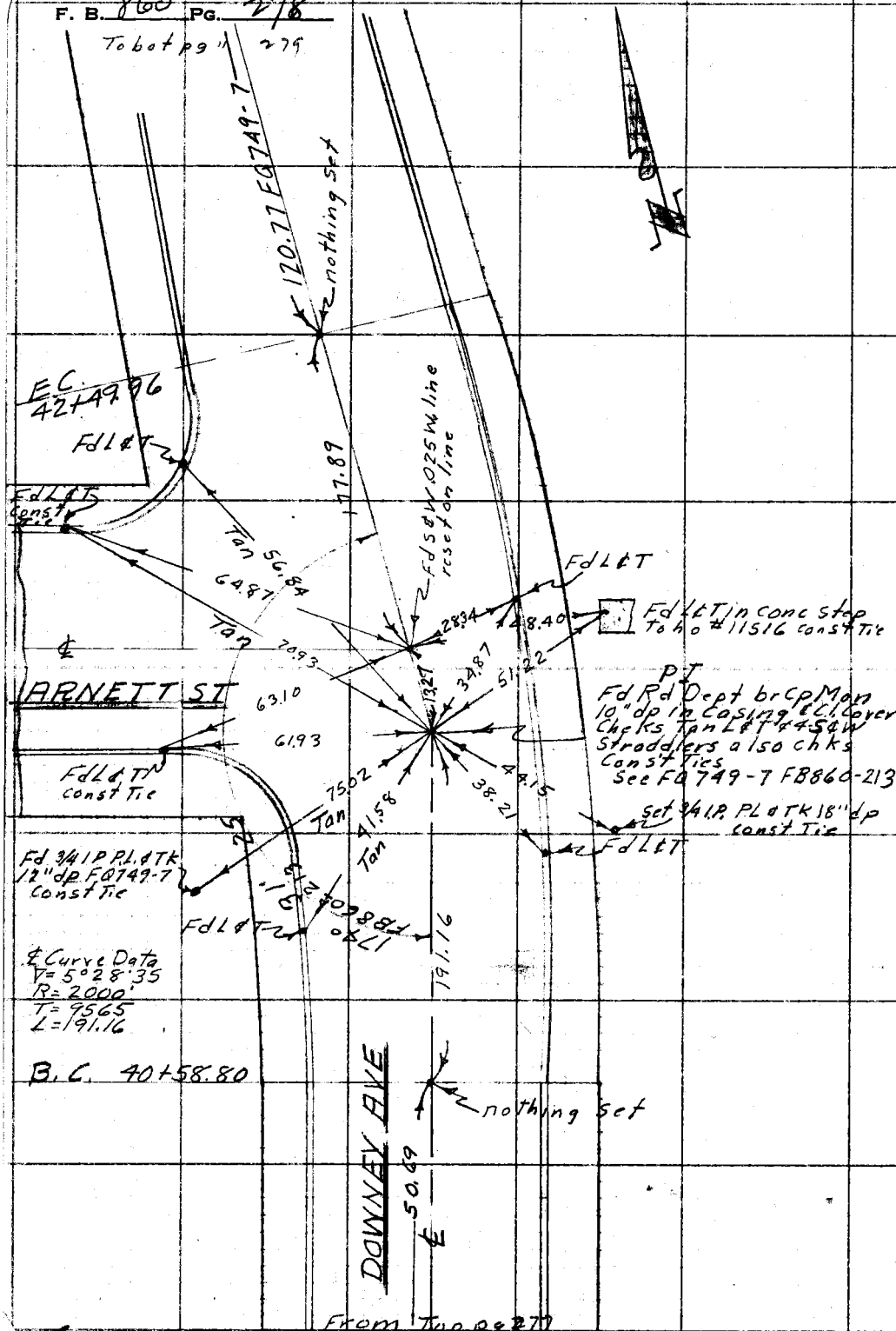

RETURN TO
LOS ANGELES COUNTY SURVEYOR
725 LOS ANGELES COUNTY
ENGINEERING BLDG.

Do not extend notes this side of this line.

Note: Any Additions or Changes on This Sheet Must be Made or Circled in Red Ink With Date and Name of Person Making Change.

F. B. 860 PG. 279

Notes Ck'd by
Map No. B-1846
Office Work R.W.M.&A.

Survey of Downey Ave
W. O. 7000 Tape No. 2106 St'd. 68 °F
Surveyed by Van Deren
Notes Van Date 8-29-50
Indexed A. C. Johnson

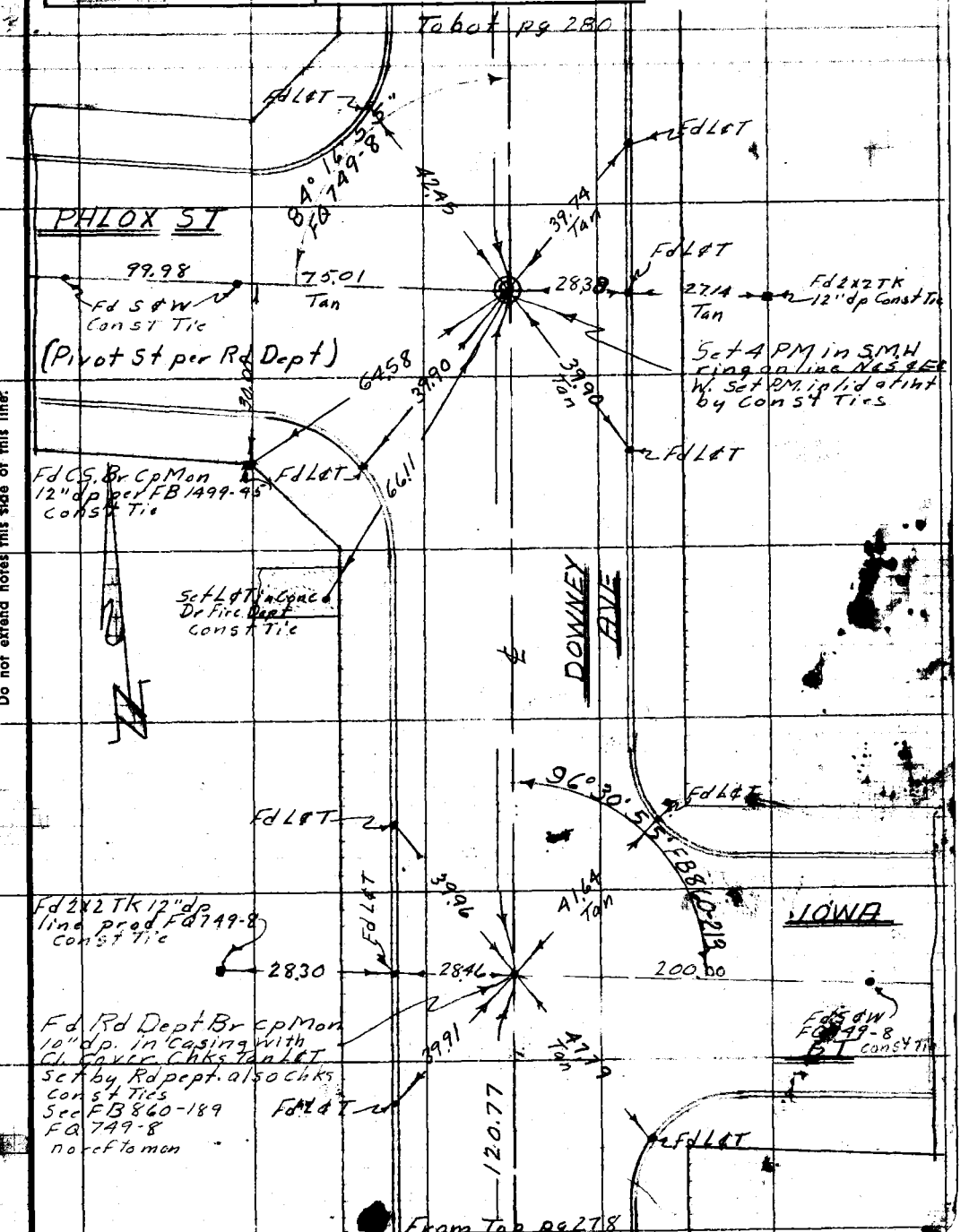

Note: Any Additions or Changes on This Sheet Must be Made or Circled in Red Ink With Date and Name of Person Making Change.

Do not extend notes this side of this line.

RETURN TO
LOS ANGELES COUNTY SURVEYOR
726 LOS ANGELES COUNTY
ENGINEERING BLDG.

247 10M 1-49

F. B. 860 PG. 280

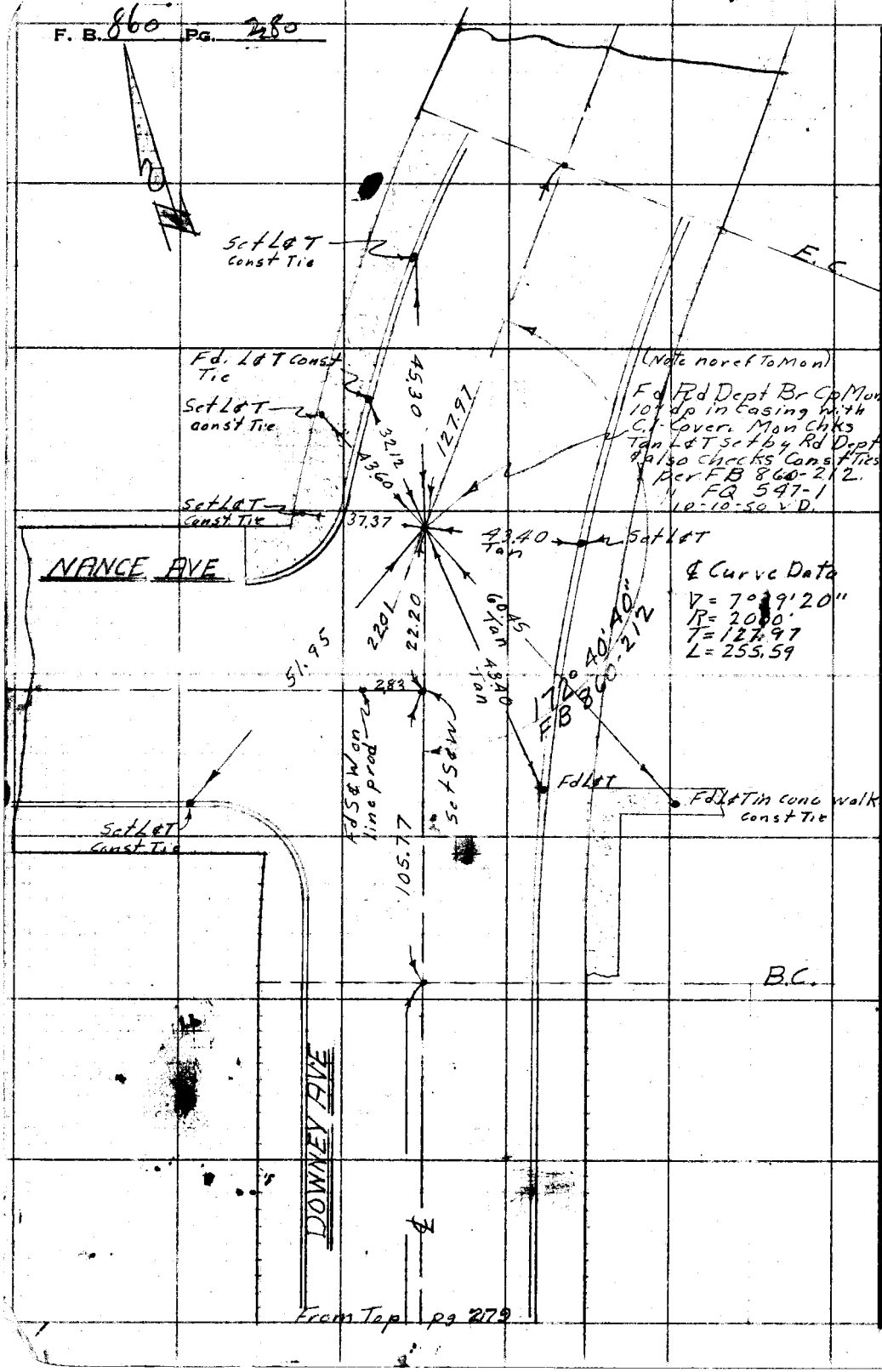

WS 33-A-7

RETURN TO
LOS ANGELES COUNTY SURVEYOR
725 LOS ANGELES COUNTY
ENGINEERING BLDG.

Do not extend notes this side of this line.

Note: Any Additions or Changes on This Sheet Must be Made or Circled in Red Ink With Date and Name of Person Making Change.

Notes Ck'd by	Survey of Stewart & Gray Rd
Map No. B61643-1	W. O. 8308 Tape No. 0106 St'd. 68 °F
Office Work R.W. McA	Surveyed by M. A. Van Deren
Checked McPherson	Notes Van Date 1-20-53
Date Feb. 1953	Indexed C. Johnson 1-26-53

F. B. 863 PG. 251

JN 8308

Line chang on Stewart & Gray Road

From Adenmoor Ave to Woodruff Ave

STEWART & GRAY ROAD

1-20-53
Van Deren
Blankenship
Richards
Myers

Note:: all Epts on Hall Rd are out by const of new sewer line. From Bellflower Blvd, East to First Pl.

Note: Any Additions or Changes on This Sheet Must be Made or Circled in Red Ink With Date and Name of Person Making Change.

Do not extend notes this side of this line.

RETURN TO
LOS ANGELES COUNTY SURVEYOR
726 LOS ANGELES COUNTY
ENGINEERING BLDG.

76F309S 247 2-51

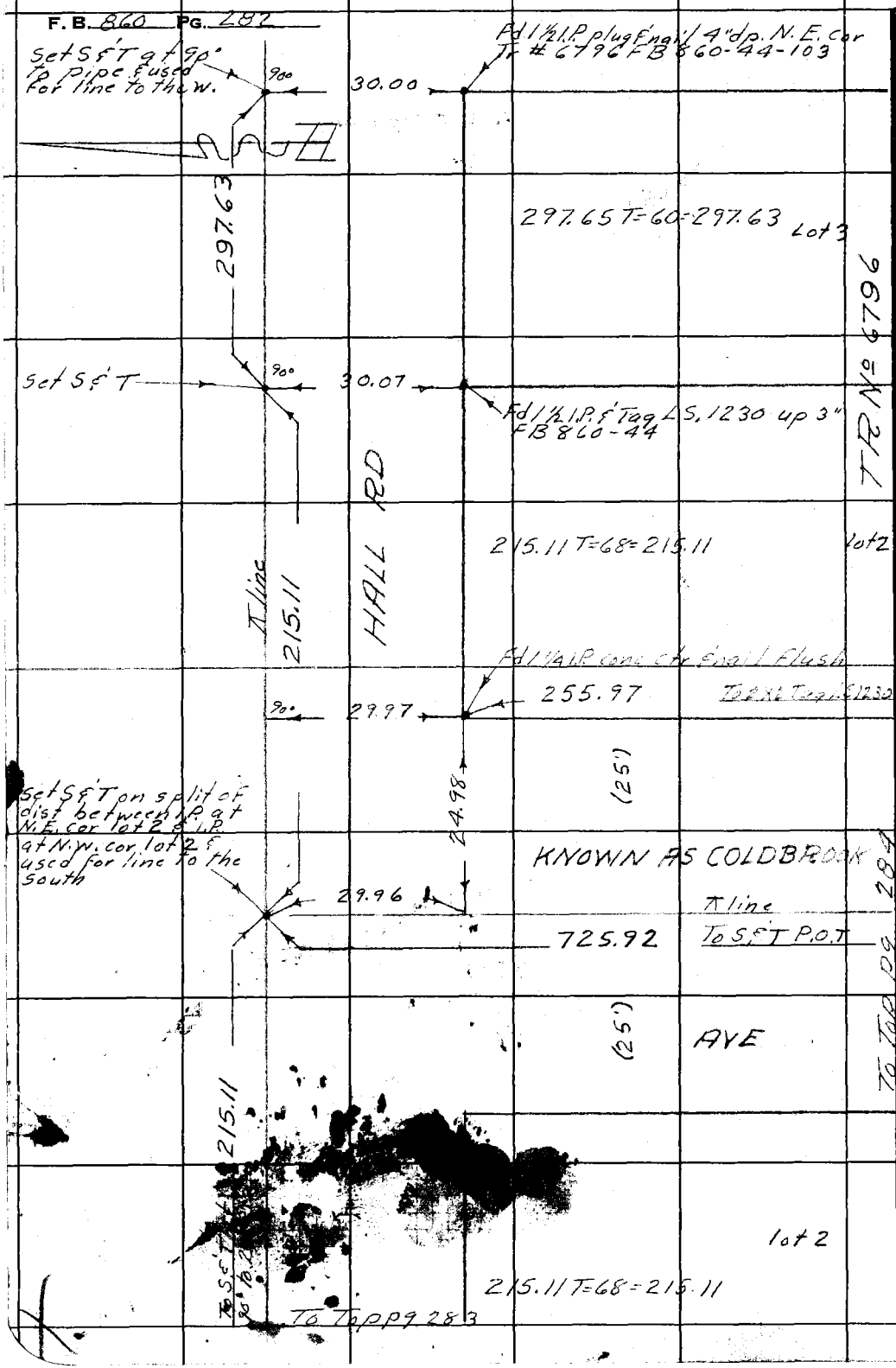

RETURN TO
LOS ANGELES COUNTY SURVEYOR
726 LOS ANGELES COUNTY
ENGINEERING BLDG.

Do not extend notes this side of this line.

Note: Any Additions or Changes on This Sheet Must be Made or Circled in Red Ink With Date and Name of Person Making Change.

Notes Ck'd by	Survey of Stewart & Gray Rd
Map No. B-1643-1	W. O. 8308 Tape No. 0106 St'd. 68 °F
Office Work RWF. MSA.	Surveyed by M.A. Van Deren
Checked McPherson	Notes Van Date 1-53
Date Feb. 1953	Indexed A. C. Johnson

F. B. [illegible] Pg. 283

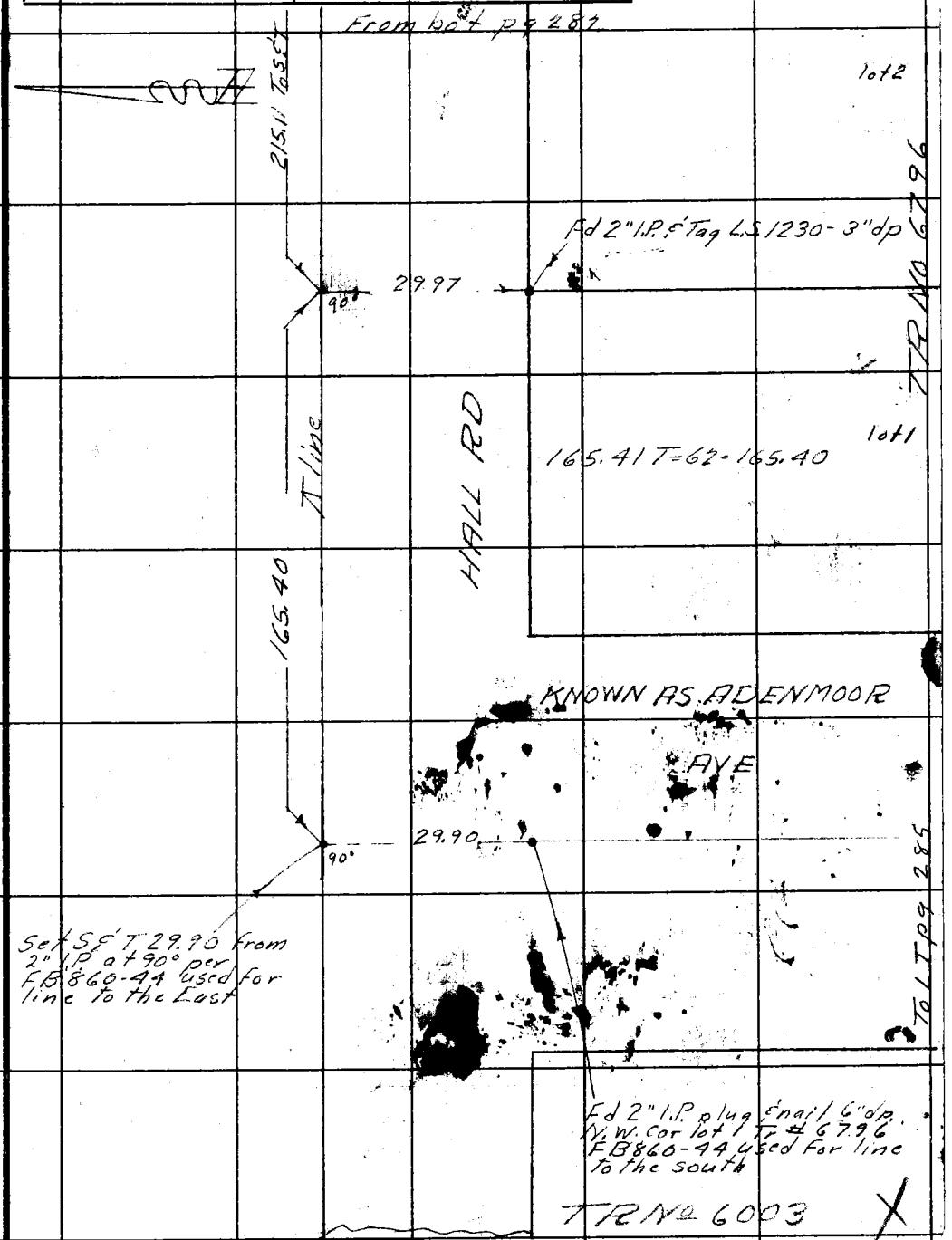

Note: Any Additions or Changes on This Sheet Must be Made or Circled in Red Ink With Date and Name of Person Making Change.

Do not extend notes this side of this line.

RETURN TO
LOS ANGELES COUNTY SURVEYOR
726 LOS ANGELES COUNTY
ENGINEERING BLDG.

76F309S 247 2-51

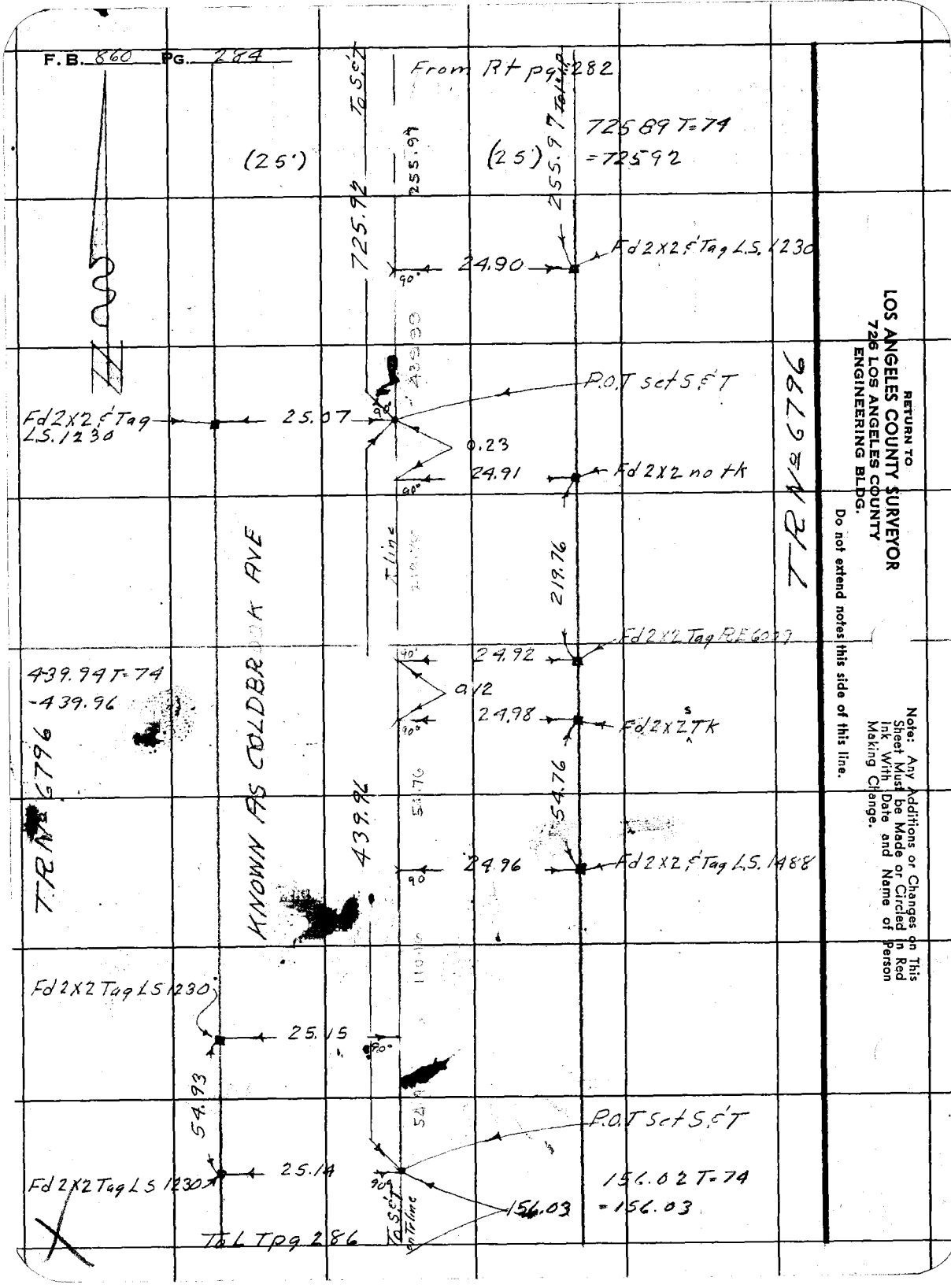

RETURN TO
LOS ANGELES COUNTY SURVEYOR
726 LOS ANGELES COUNTY
ENGINEERING BLDG.

Do not extend notes this side of this line.

Note: Any Additions or Changes on This Sheet Must be Made or Circled in Red Ink With Date and Name of Person Making Change.

Notes Ck'd by	Survey of Stewart & Gray R.G.
Map No. B-1643-1	W. O. 8308 Tape No. 0106 St'd. 68 °F
Office Work R.W. McA.	Surveyed by M.A. Van Deren
Checked McPherson	Notes Van Date 1-53
Date Feb. 1953	Indexed C. Johnson

F. B. [illegible] PG. 285

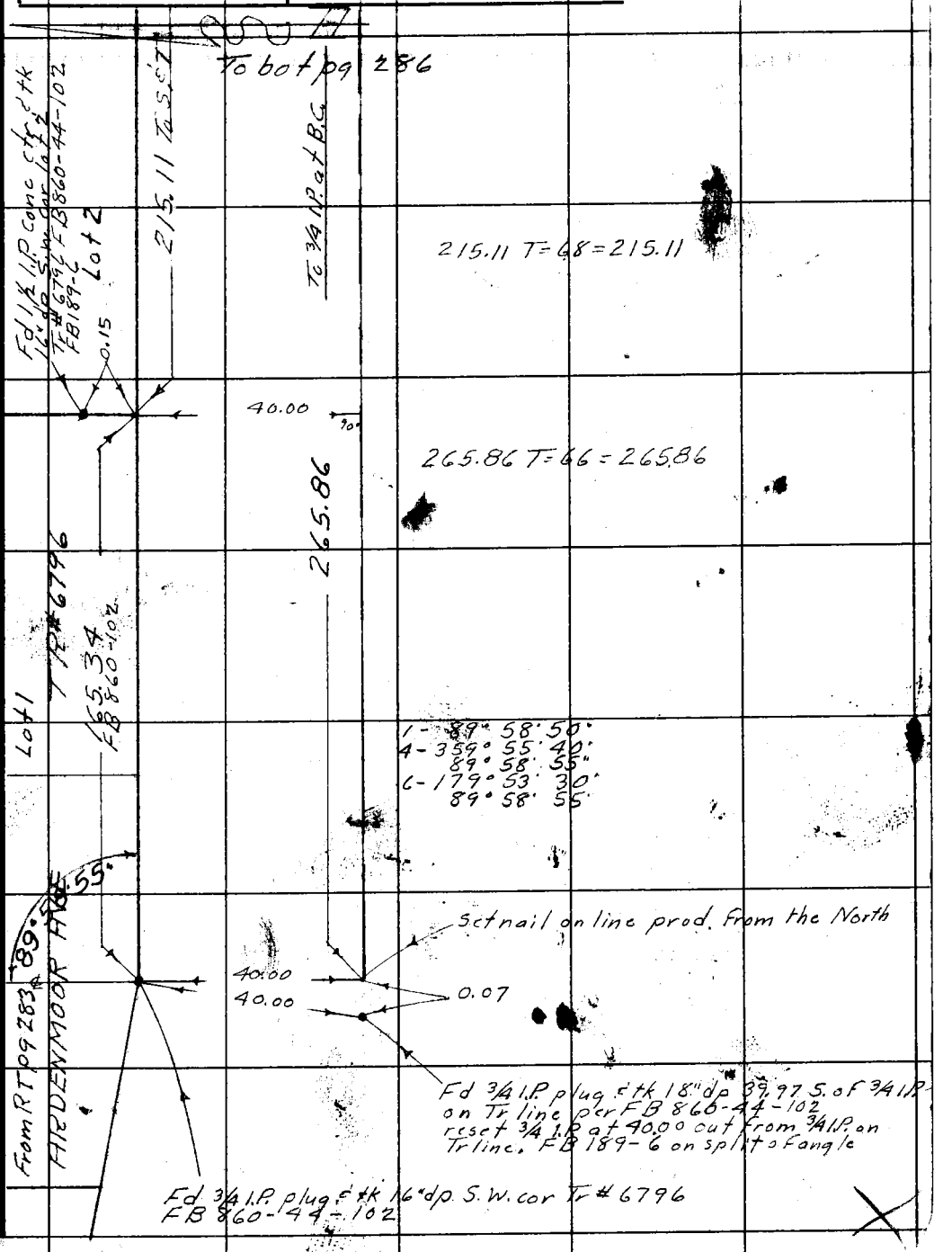

Note: Any Additions or Changes on This Sheet Must be Made or Circled in Red Ink With Date and Name of Person Making Change.

Do not extend notes this side of this line.

RETURN TO
LOS ANGELES COUNTY SURVEYOR
726 LOS ANGELES COUNTY
ENGINEERING BLDG.

76F3095 247 2-51

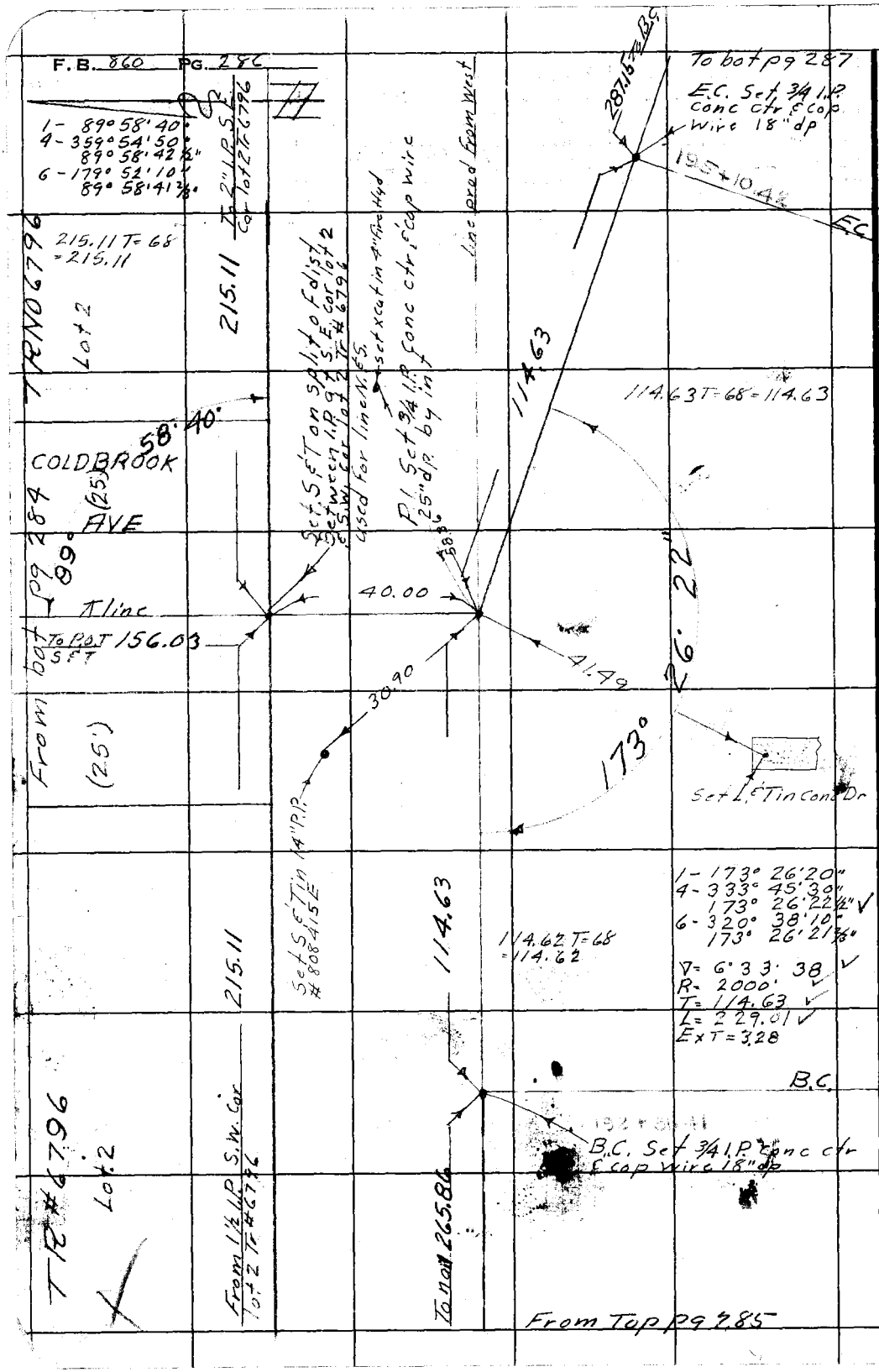

RETURN TO
LOS ANGELES COUNTY SURVEYOR
726 LOS ANGELES COUNTY
ENGINEERING BLDG.

Do not extend notes this side of this line.

Note: Any Additions or Changes on This Sheet Must be Made or Circled in Red Ink With Date and Name of Person Making Change.

Notes Ck'd by	Survey of Stewart & Gray Rd
Map No. B-1643~1	W. O. 8308 Tape No. 0106 St'd. 68 °F
Office Work R.W. McA	Surveyed by M.A. Van Deren
Checked McPherson	Notes Van Date 1-53
Date Feb. 1953	Indexed A. C. Johnson

F. B. 860 PG. 287

To bot p9288

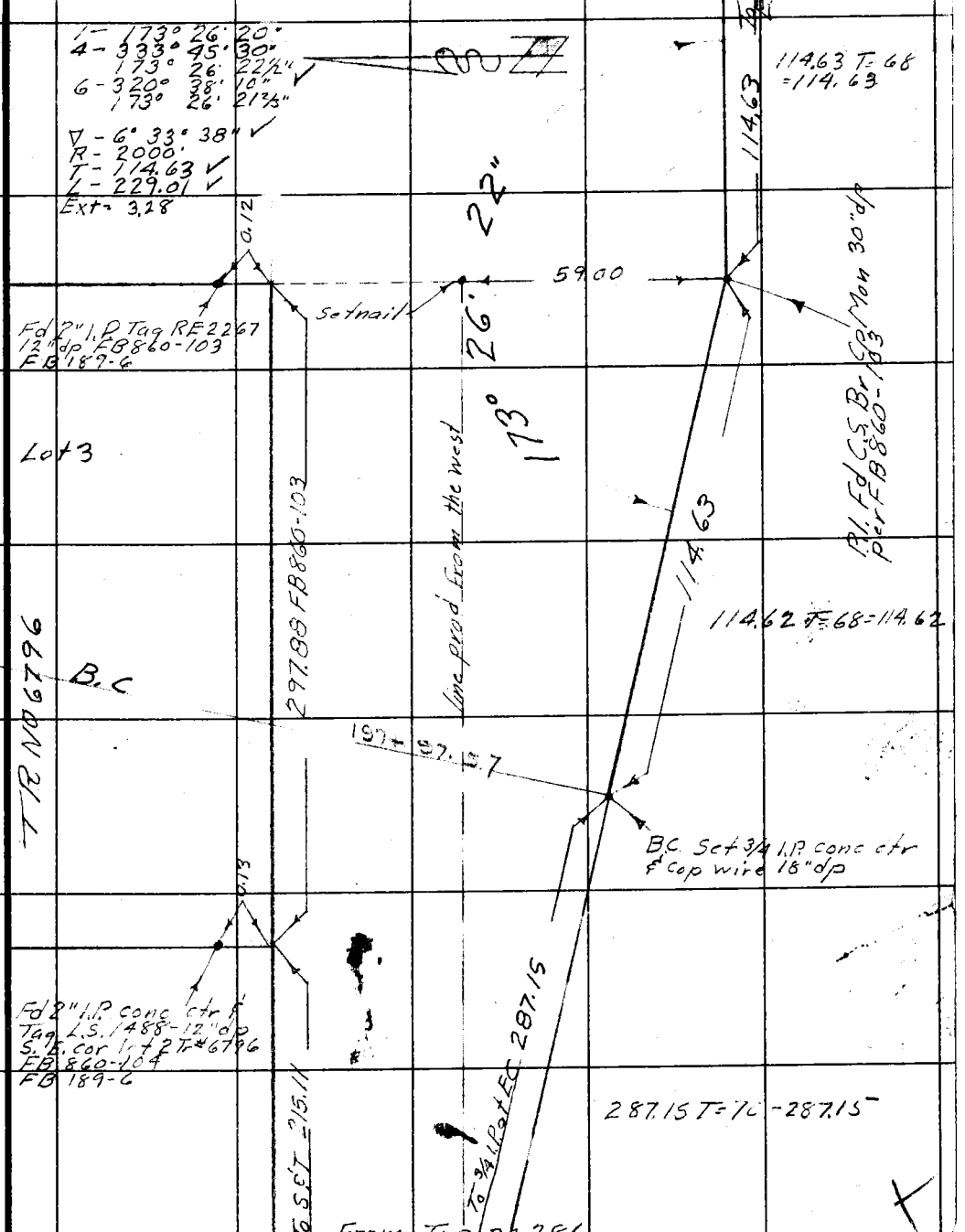

Note: Any Additions or Changes on This Sheet Must be Made or Circled in Red Ink With Date and Name of Person Making Change.

Do not extend notes this side of this line.

RETURN TO
LOS ANGELES COUNTY SURVEYOR
726 LOS ANGELES COUNTY
ENGINEERING BLDG.

76F3095 247 2-51

F. B. 860 PG. 288



RETURN TO
LOS ANGELES COUNTY SURVEYOR
726 LOS ANGELES COUNTY
ENGINEERING BLDG.

Do not extend notes this side of this line.

Note: Any Additions or Changes on This Sheet Must be Made or Circled in Red Ink With Date and Name of Person Making Change.

Notes Ck'd by	Survey of
Map No.	W. O. 0074.84 Tape No. 0145 St'd. 68 °F
Office Work	Surveyed by
Checked	Notes Van Date 1-14-55
Date	Indexed L. C. Johnson 1-18-55

F. B. 810 PG. 289

J.N. 0074.84

SOUTHERN AVE. and STEWART & GRAY ROAD

TOPOGRAPHY ON STEWART & GRAY ROAD

FROM PROPOSED B.C. 83+77.62 TO PROPOSED E.C. = 89+11.51

VICINITY OF OLD RIVER SCHOOL RD.

Note: This topography supplements that shown on Pages 67 and 68

1-14-55
Van Deren
Richards
Myers
Siemann

Note: Any Additions or Changes on This Sheet Must be Made or Circled in Red Ink With Date and Name of Person Making Change.

Do not extend notes this side of this line.

RETURN TO
LOS ANGELES COUNTY SURVEYOR
726 LOS ANGELES COUNTY
ENGINEERING BLDG.

76F309S S&E #247. 8-54

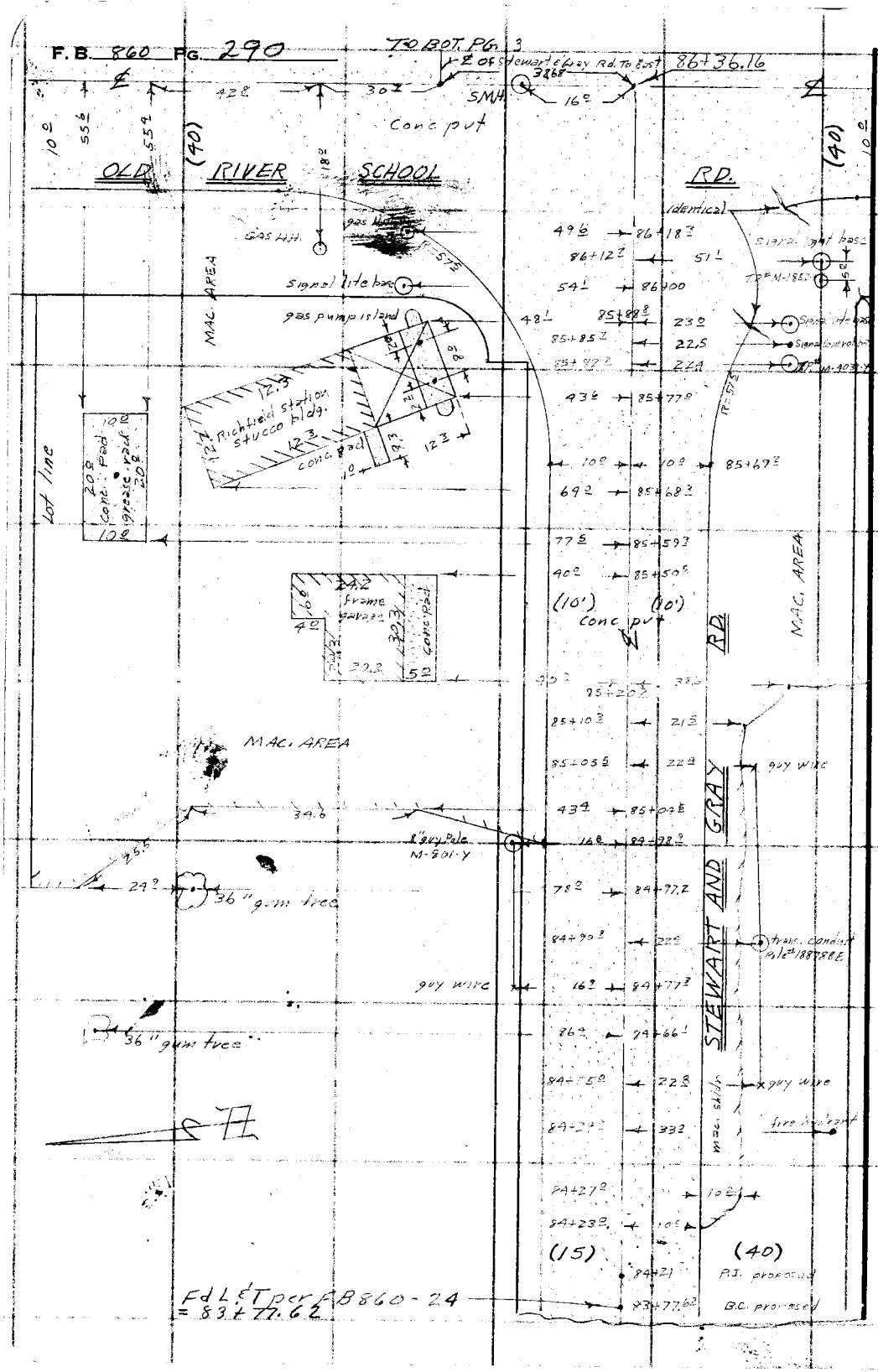

RETURN TO
LOS ANGELES COUNTY SURVEYOR
726 LOS ANGELES COUNTY
ENGINEERING BLDG.

Do not extend notes this side of this line.

Note: Any Additions or Changes on This Sheet Must be Made or Circled in Red Ink With Date and Name of Person Making Change.

Notes Ck'd by	Survey of [illegible]
Map No. [illegible]	W. O. [illegible] Tape No. 0145 St'd. 68 °F
Office Work	Surveyed by M. A. Van Dercu
Checked	Notes Van Date 1-14-55
Date	Indexed A. C. Johnson

F. B. 860 PG. 291

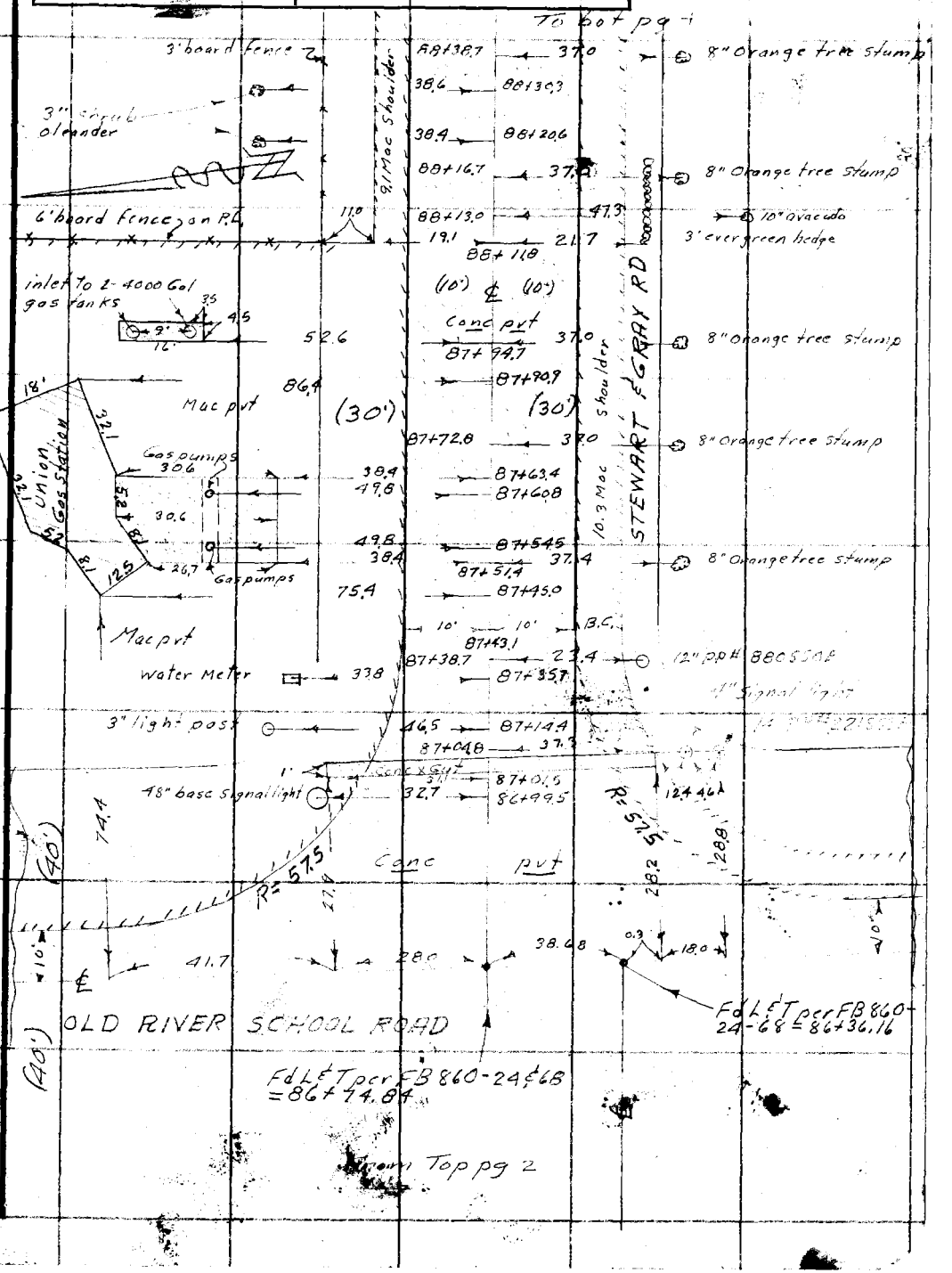

Note: Any Additions or Changes on This Sheet Must be Made or Circled In Red Ink With Date and Name of Person Making Change.

Do not extend notes this side of this line.

RETURN TO
LOS ANGELES COUNTY SURVEYOR
726 LOS ANGELES COUNTY
ENGINEERING BLDG.

76F3095 S&E #247. 8-54

F.B. 860 PG. 292

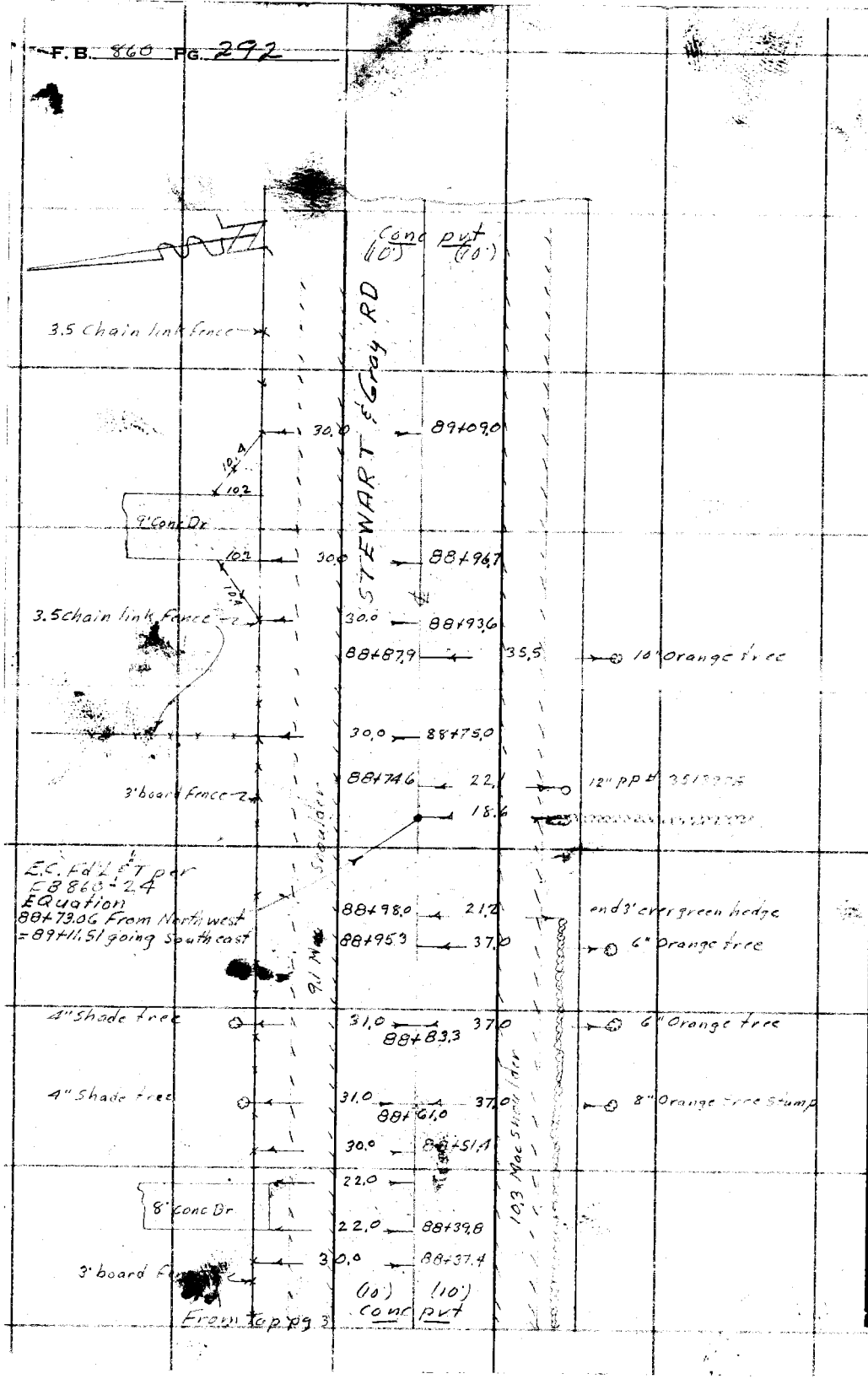

RETURN TO
LOS ANGELES COUNTY SURVEYOR
726 LOS ANGELES COUNTY
ENGINEERING BLDG.
Do not extend notes this side of this line.

Note: Any Additions or Changes on This Sheet Must be Made or Circled in Red Ink With Date and Name of Person Making Change.

W.S. 33, A-2

Notes Ck'd by	Survey of	F. B. 860 Pg. 293
Map No.	JN Tape Std °F	
Office Work	Surveyed by City of Downey	
Checked	Notes Date 1-3-62	
Date	Indexed H. E. OTT JAN 11 '62	



Note: Any Additions or Changes on This Sheet Must be Made or Circled in Red Ink With Date and Name of Person Making Change.

Do not extend this side of this line.

PLEASE RETURN TO
LOS ANGELES COUNTY ENGINEER
403 LOS ANGELES COUNTY ENGINEERING BLDG.

76F309S CE # 310 3-61

PLEASE RETURN TO
LOS ANGELES COUNTY ENGINEER
403 Los Angeles County [illegible]

Note: Any Additions or Changes on This Sheet Must be Made or Circled in Red Ink With Date and Name of Person Making Ch[illegible]

[illegible] this line.

860

F. B. 860 PG. 294