[illegible]	Survey of	F.B. [illegible] PG. 6
[illegible]	W. O. Tape No. Std °F	
[illegible] Work	Surveyed by	
Checked	Notes Date	
Date	Indexed	

pages 7-12 = Chained P Line From Co. Bdy at Gl. Rd. Rd. to Big Pine Tree on E. ad. rd. in N. end Hgs. Bk.

pages 12-30, 75-88 = P-Line for High Line Rd.

pages 31-58 = Topog by Transit from Gl. Rdg. Rd. to N. end of Hogsback.

pages 59- Chained P Line from N. end Hogsback down Canyon along Present Road.

Page 65-	71	P-16, P-1A to P-13A, P-26
75-	88	P line for High Line Rd.
101-	190	B.M. High Line
191-	232	B.M. Return Via Rd.
233		B.M. P Line Bott. Cr.

Notes Ck'd by ALBERT E. TIMMONS	Survey of Camp Baldy Rd	F.B. 861 Pg. 7
Map No. For. Div. 34-43	W. O. 8307 Tape No. 67 St'd 84°F	
Office Work ALBERT E. TIMMONS	Surveyed by A. N. HELLSTROM	
Checked M. L. MARTIN	Notes: A.N.H. Date 1-23-41	
Date MAY 9 1941	Indexed A. C. Johnson 5-1-41	

W.S. D3

Cont. on Next pg. 8

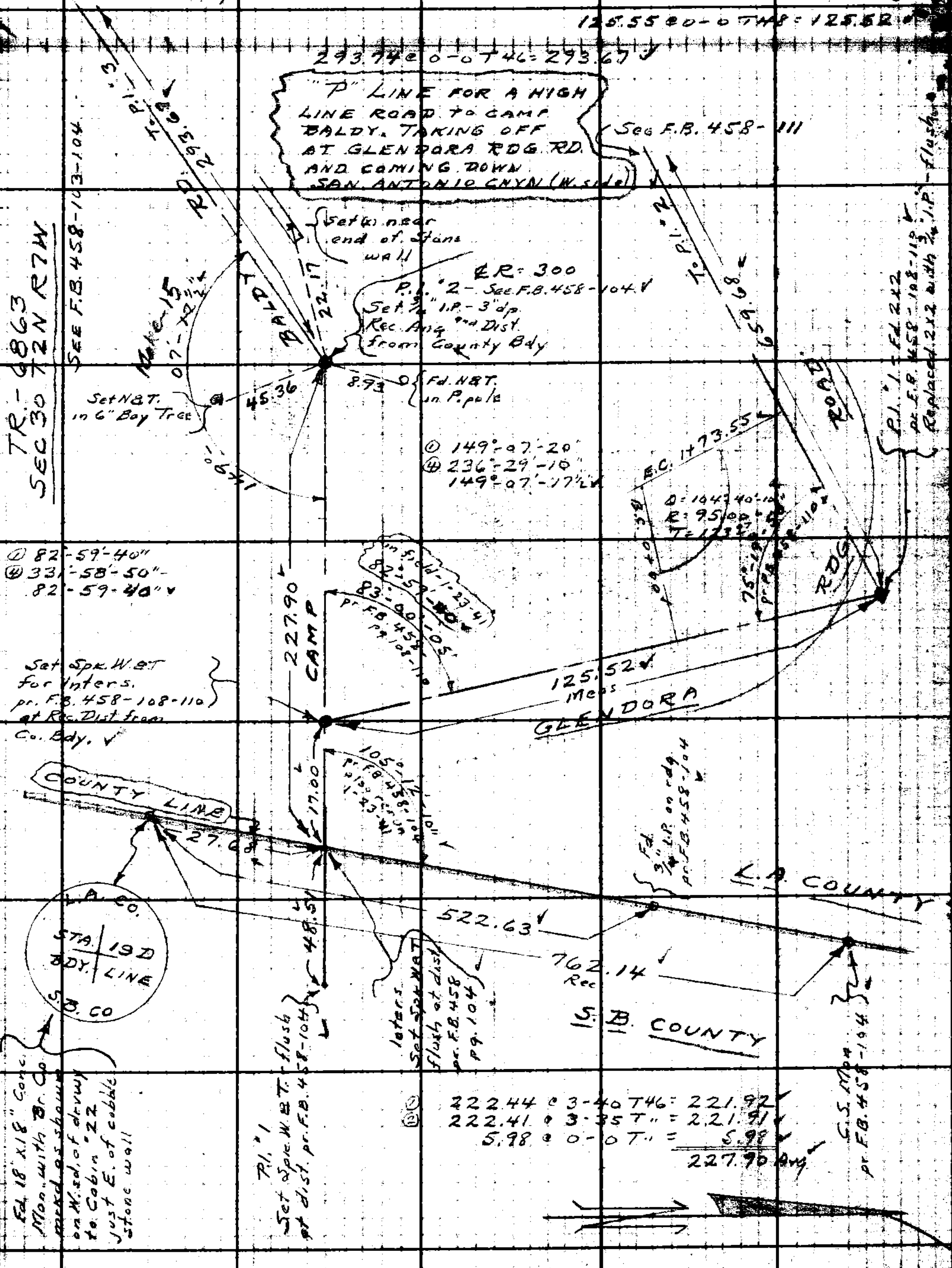

Note: Any Additions or Changes on This Sheet Must be Made or Circled in Red Ink With Date and Name of Person Making Change.

Do not extend notes this side of this line.

RETURN TO
LOS ANGELES COUNTY SURVEYOR
700 HALL OF RECORDS

FORM 247 5M 10-39

Cont. on Next pg. 9

F.B. 861 PG. 8

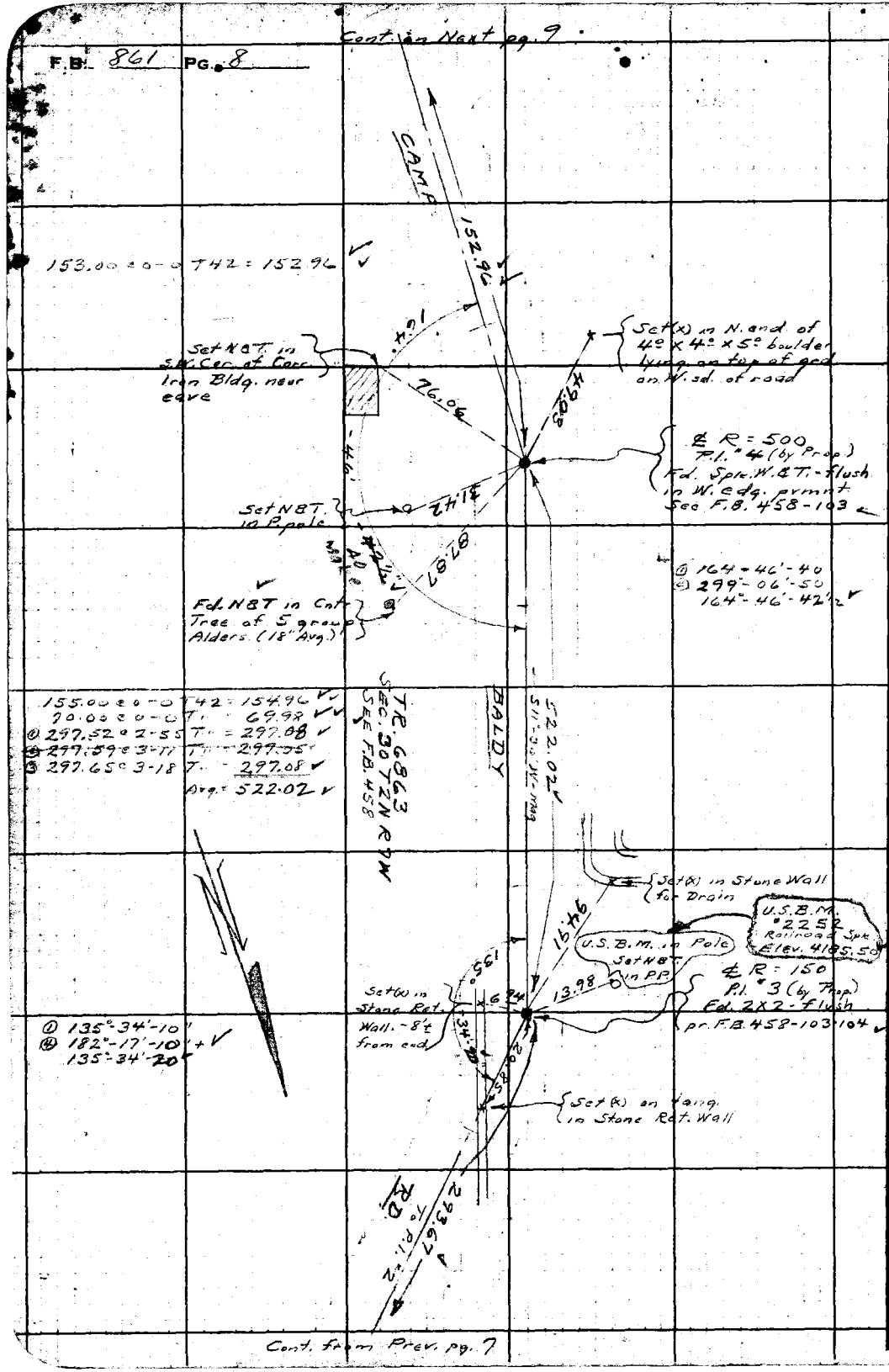

RETURN TO
LOS ANGELES COUNTY SURVEYOR
700 HALL OF RECORDS

Do not extend notes this side of this line.

Note: Any Additions or Changes on This Sheet Must be Made or Circled in Red Ink With Date and Name of Person Making Change.

Notes Ck'd by ALBERT E. TIMMONS	Survey of CAMP BALDY ROAD
Map No. Sur Div 34-43	W. O. 8307 Tape No. 67 Std 84°F
Office Work ALBERT E. TIMMONS	Surveyed by A. N. HELLSTROM
Checked H. L. MARTIN	Notes A.N.H. Date 1-21-41
Date MAY 9 1941	Indexed C. Job

F.B. 861 PG. 9

Cont to Sur Pg. 10

30.00 @ 0-0 T44 = 29.99 ✓
@ 267.30 @ S-29 T + = 266.01 ✓
③ 267.42 @ S-42 T = 266.03
296.01 Avg. ✓

P#3 Set Cut Spk + T. in E. edg. pvmnt

Meas 296.01 N 46° 25' W

Meas N 46° 25' W

⑤ 141-46-30"
⑥ 207-05-40"
141-46-25" ✓

S 5° W 331 Meas 329.07

329.16 @ 0-0 T44 = 329.07 ✓

⑥ 163°17'-40"
② 293°11'-00"
163°17'45" ✓

P#2 Set Cut Spk + T. in E. Edge Pav.

RD

163°17'

529.01 @ 0-0 T46 = 528.88 ✓

BALDY

531 stading 528.88 Meas

S 3° W

78.83 @ 0-0 T42 = 78.81 ✓

Meas 176°20'-30" W

176°-07'-10" ✓

P#1 Set Spk + T. on E. edg. pvmnt

Defl. 4
⑥ 3°-52'-50"
⑧ 15°-31'-10"
3°-52'-50" ✓
176°-07'-10" ✓

78.81

⑦ 146-01-40
⑧ 224-06-20
146-01-35 ✓

Fd. N&T. in 14" Orang Syc. Tree

Set (x) in top of round white bould. on W. sd of Road

Fd. N&T. in 6" Bay Tr. in group of Bay Trs.

30.82

21.08

58.79

35.42

Fd. (x) on flat side of large boulder in W. bnk. of Road

146°

See Tr. Mp 6863-Sht. 2
℄ R = 200 P.I. #5 - pr F.B. 458-103
Fd. 1X2 on surf with 3/4" I.P. 30" dp. no pl or tex.
Set 3/4" I.P. pl. and tex. over 3/4" I.P. 30" dp.
To Replace 1X2

To P.I. #4

152.94

Cont. from Prev. Pg. 8

Note: Any Additions or Changes on This Sheet Must be Made or Circled in Red Ink With Date and Name of Person Making Change.

Do not extend notes this side of this line.

RETURN TO
LOS ANGELES COUNTY SURVEYOR
700 HALL OF RECORDS

FORM 247 5M 10-39

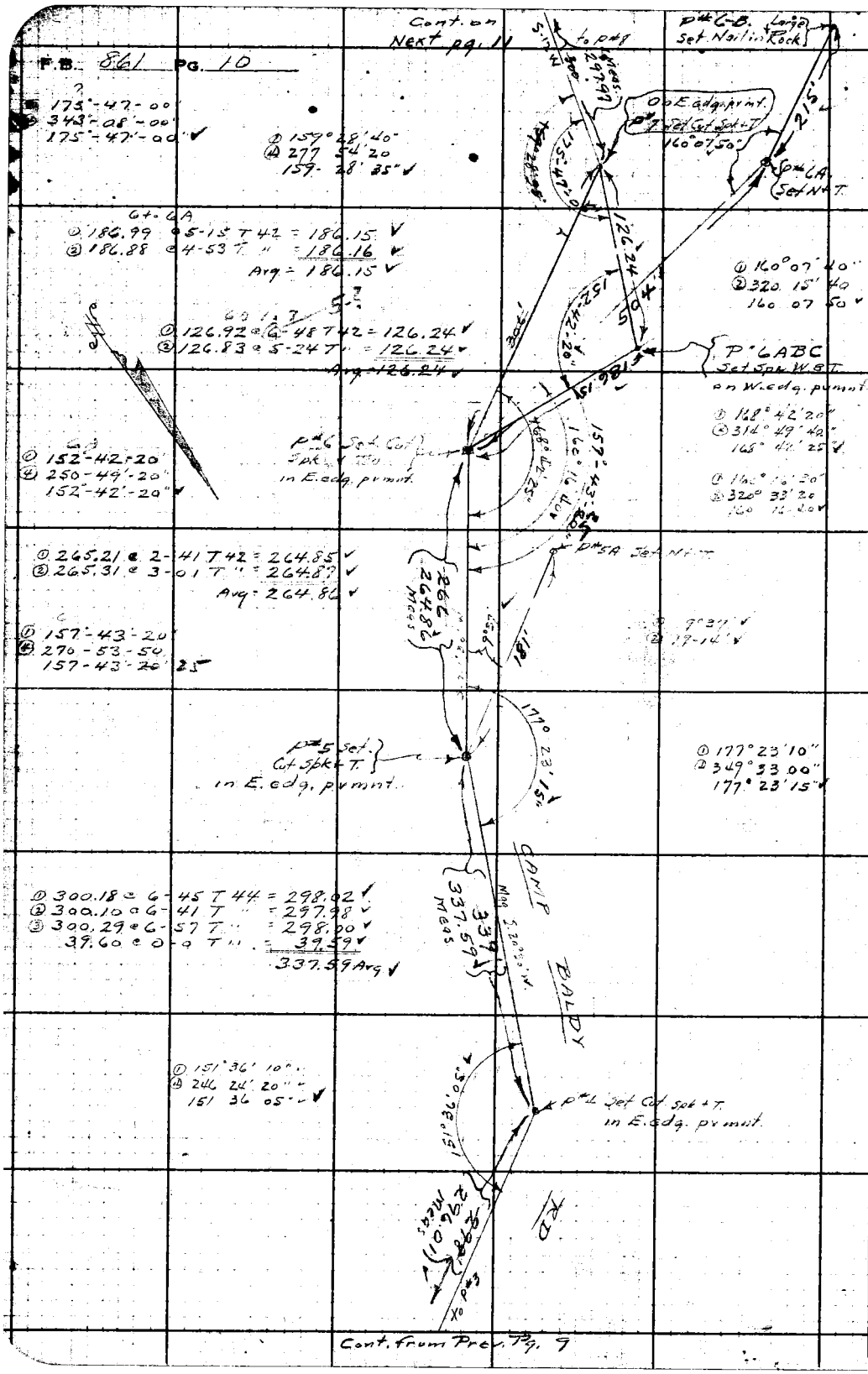

RETURN TO
LOS ANGELES COUNTY SURVEYOR
700 HALL OF RECORDS

Note: Any Additions or Changes on This Sheet Must be Made or Circled in Red Ink With Date and Name of Person Making Change.

Do not extend notes this side of this line.

Notes Ck'd by ALBERT E. TIMMONS	Survey of Camp Baldy Rd	F.B. 861 PG. 11
Map No. Sur. Div. 34-43	W. O. 8307 Tape No. 67 Std 84°F	
Office Work ALBERT E. TIMMONS	Surveyed by A. N. HELLSTROM	
Checked H. L. MARTIN	Notes A. N. H. Date 1-21-41	
Date MAY 9 1941	Indexed A. C. Johnson	

Cont. on Next pg. 12

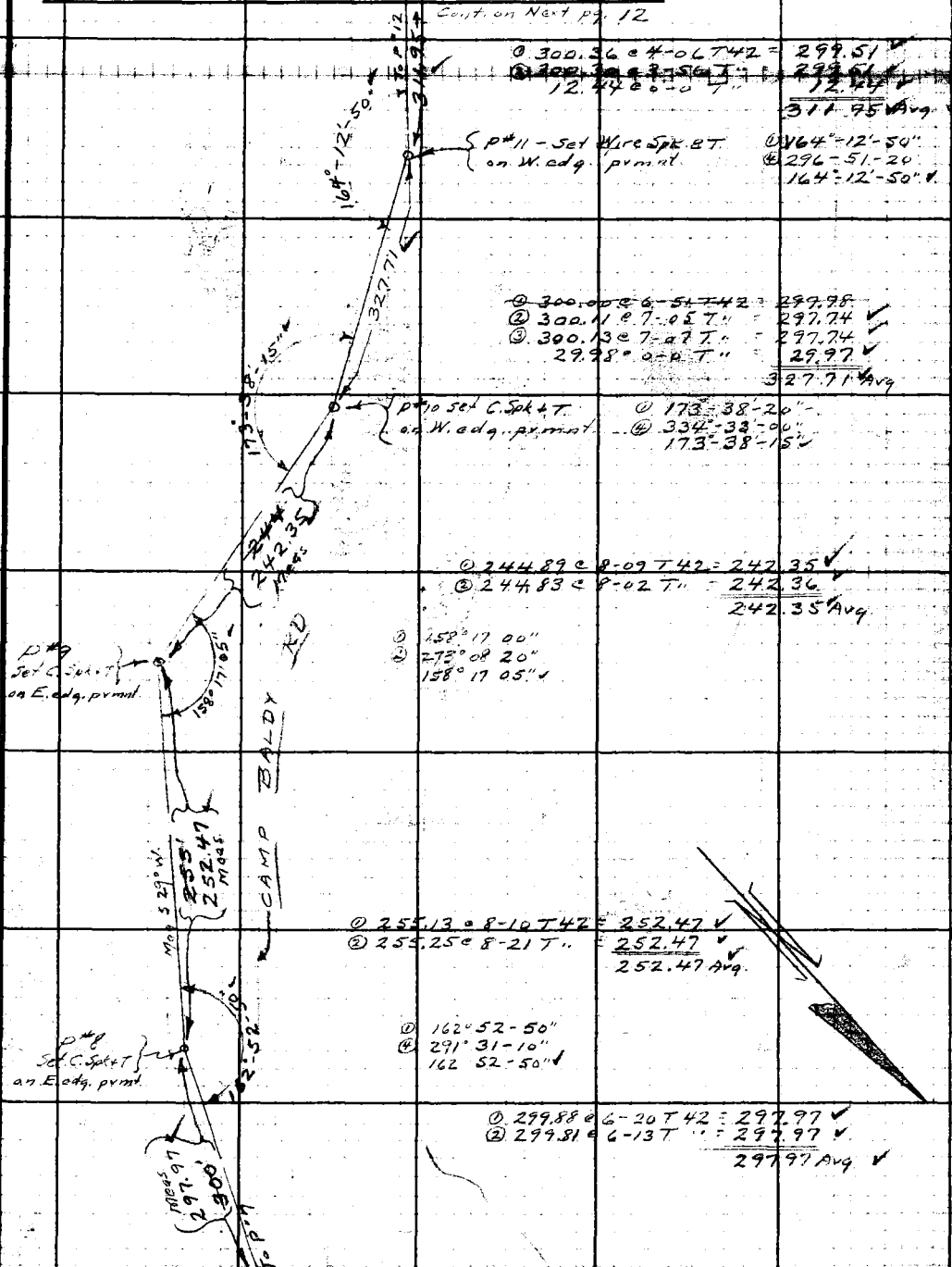

① 300.36 @ 4-06 T42 = 299.51 ✓
② 300.30 @ 3-56 T" = 299.51 ✓
12.44 @ 0-0 T" = 12.44 ✓
311.95 Avg

① 164°-12'-50"
④ 296-51-20
164°-12'-50" ✓

~~① 300.00 @ 6-51 T42 = 299.98~~
② 300.11 @ 7-05 T" = 297.74 ✓
③ 300.13 @ 7-07 T" = 297.74 ✓
29.98 @ 0-0 T" = 29.97 ✓
327.71 Avg

① 173°-38'-20"
④ 334°-33'-00"
173°-38'-15" ✓

① 244.89 @ 8-09 T42 = 242.35 ✓
② 244.83 @ 8-02 T" = 242.36 ✓
242.35 Avg

① 158° 17 00"
② 273° 08 20"
158° 17 05" ✓

① 255.13 @ 8-10 T42 = 252.47 ✓
② 255.25 @ 8-21 T" = 252.47 ✓
252.47 Avg.

① 162° 52-50"
④ 291° 31-10"
162 52-50" ✓

① 299.88 @ 6-20 T42 = 297.97 ✓
② 299.81 @ 6-13 T" = 297.97 ✓
297.97 Avg ✓

Cont. from Prev. pg. 10

Note: Any Additions or Changes on This Sheet Must be Made or Circled in Red Ink With Date and Name of Person Making Change.

Do not extend notes this side of this line.

RETURN TO
LOS ANGELES COUNTY SURVEYOR
700 HALL OF RECORDS

FORM 247 5M 10-39

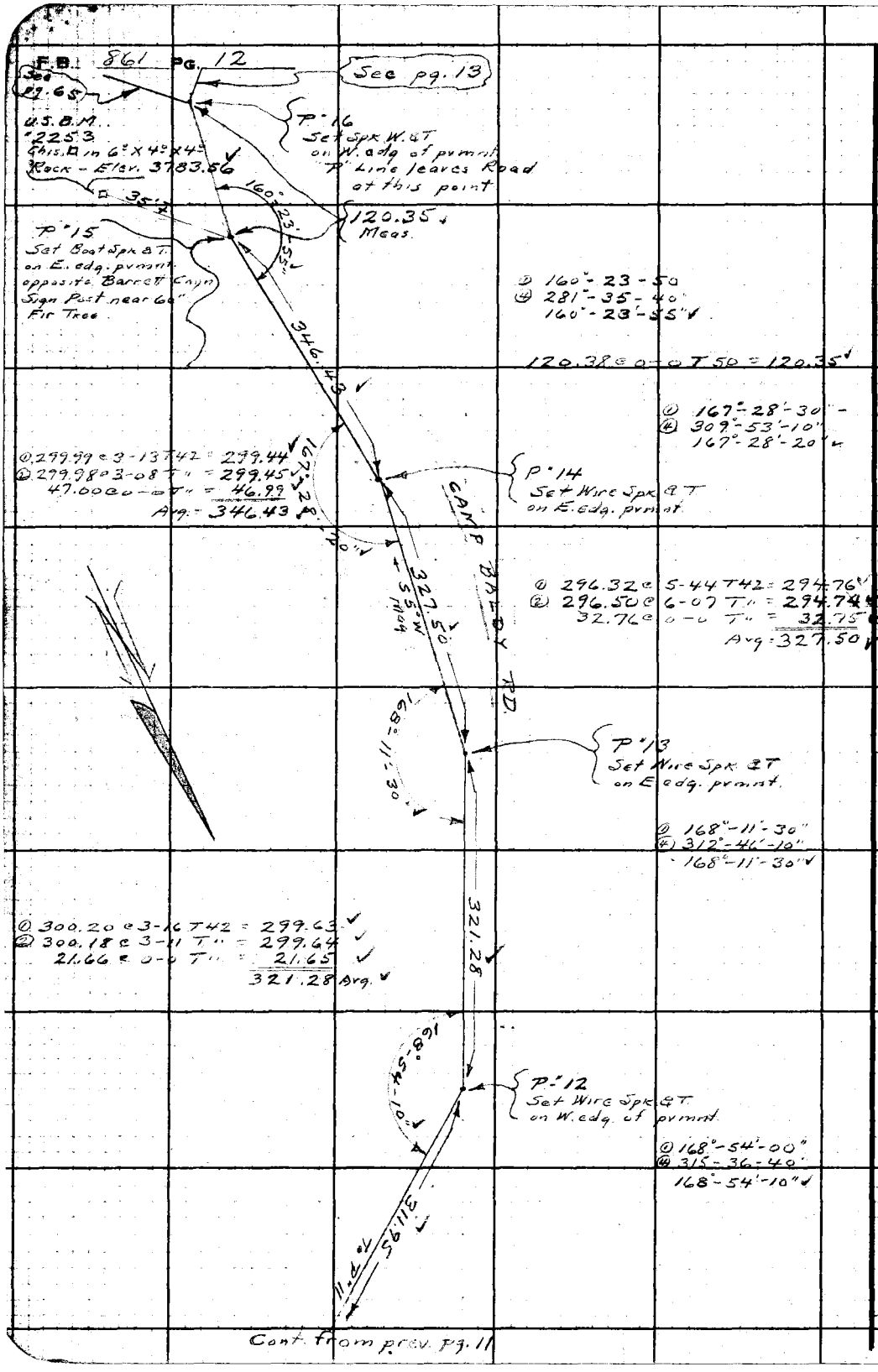

Cont. from prev. pg. 11

RETURN TO
LOS ANGELES COUNTY SURVEYOR
700 HALL OF RECORDS

Note: Any Additions or Changes on This Sheet Must be Made or Circled in Red Ink With Date and Name of Person Making Change.

Do not extend notes this side of this line.

Notes Ck'd by ALBERT E. SIMMONS	Survey of Camp Baldy Rd	F.B. 861 Pg. 13
Map No.	W. O. 8307 Tape No. 67 St'd 84°F	
Office Work	Surveyed by A. N. HELLSTROM	
Checked	Notes A.N.H. Date 1-24-41	
Date	Indexed [illegible] 6-1-41	

Cont. on Next pg. 14

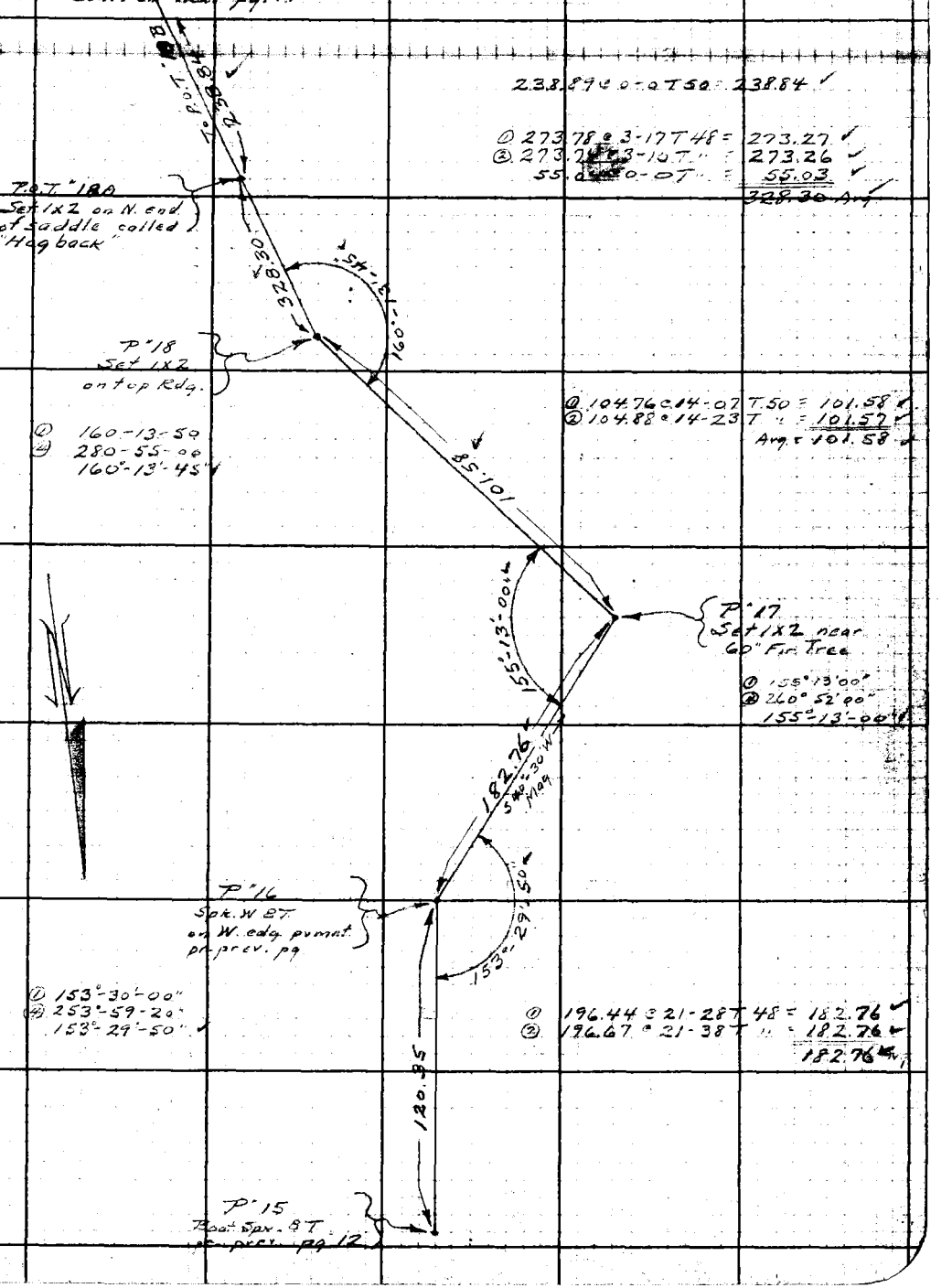

Note: Any Additions or Changes on This Sheet Must be Made or Circled in Red Ink With Date and Name of Person Making Change.

Do not extend notes this side of this line.

RETURN TO
LOS ANGELES COUNTY SURVEYOR
700 HALL OF RECORDS

FORM 247 5M 10-39

F.B. 861 PG. 14

Cont. on pg. 15

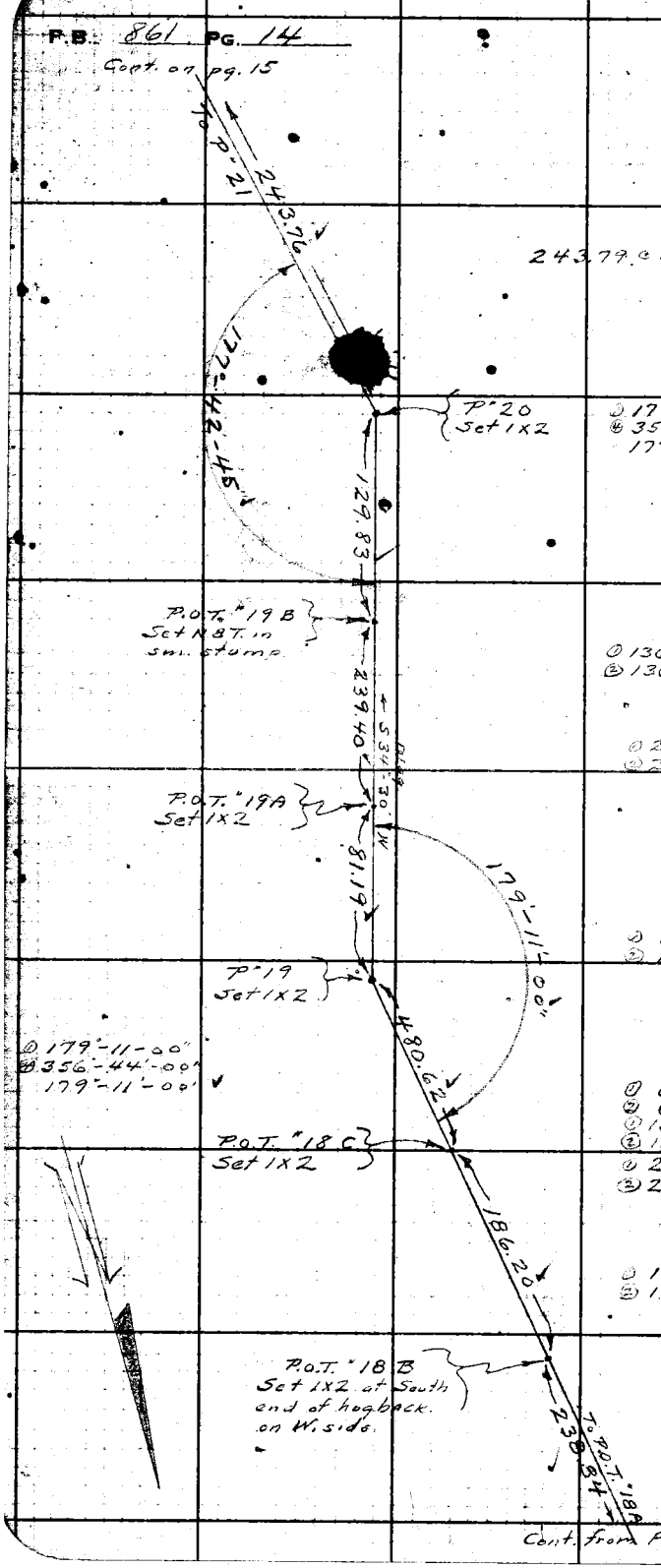

243.79 @ 0-0 T 62 = 243.76 ✓

① 177-42-50"
② 350-51-00"
177°-42'-45" ✓

① 136.26 @ 17-39 T 62 = 129.83 ✓
② 136.08 @ 17-25 T " = 129.82 ✓
129.83 Avg.

① 244.23 @ 11-22 T 60 = 239.40 ✓
② 244.[illegible] @ 11-[illegible] T " = 239.41 ✓
Avg. = 239.40 ✓

① 82.54 @ 10-20 T 66 = 81.19 ✓
② 82.46 @ 9-59 T " = 81.20 ✓
Avg. = 81.19 ✓

① 63.28 @ 11-45 T 60 = 61.94 ✓
② 63.14 @ 11-12 T " = 61.93 ✓
③ 136.56 @ 19-28 T 60 = 128.73 ✓
④ 136.86 @ 19.49 T " = 128.94 ✓

① 291.12 @ 5-01 T 50 = 289.95 ✓
② 291.09 @ 4-55 T " = 289.96 ✓
Avg. = 480.62 ✓

① 188.88 @ 9-36 T 48 = 186.20 ✓
② 188.81 @ 9-28 T " = 186.20 ✓
186.20 Avg ✓

RETURN TO
LOS ANGELES COUNTY SURVEYOR
700 HALL OF RECORDS
Do not extend notes this side of this line.

Note: Any Additions or Changes on This Sheet Must be Made or Circled in Red Ink With Date and Name of Person Making Change.

Cont. from Prev. pg. 13

Notes Ck'd by ALBERT E. TIMMONS	Survey of Camp Baldy Rd.	F.B. 861 PG. 15
Map No.	W. O. 8307 Tape No. 67 St'd 84°F	
Office Work	Surveyed by A. N. HELLSTROM	
Checked	Notes A.N.H. Date 2-3-41	
Date	Indexed A. C. Johnson	

Cont. on pg. 16

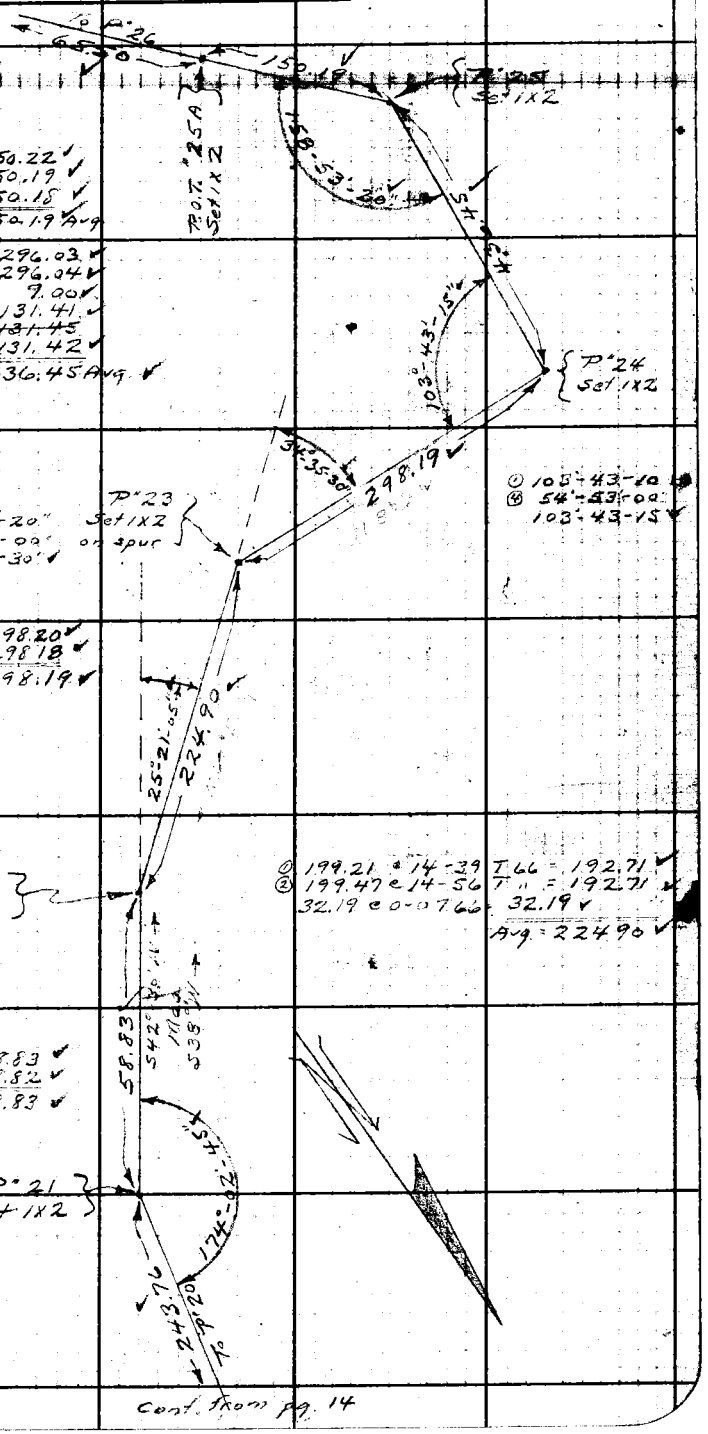

① 158°-53'-20"
④ 275-33'-20
158°-53'-20"

① 151.19 @ 6-26 T66 = 150.22
② 151.25 @ 6-44 T " = 150.19
③ 151.38 @ 7-10 T " = 150.18
150.19 Avg

① 300.62 @ 9-59 T66 = 296.03
② 300.55 @ 9-54 T " = 296.04
9.00 @ 0-0 T " = 9.00
① 135.00 @ 13-12 T " = 131.41
~~② 134.92 @ 12-59 T " = 131.45~~
③ 134.99 @ 13-10 T " = 131.42
436.45 Avg.

① 103°-43'-10
④ 54°-53'-00
103°-43'-15

① 300.58 @ 7-09 T66 = 298.20
② 300.62 @ 7-14 T " = 298.18
Avg = 298.19

Defl. 4
① 25°-21'-00"
④ 101°-24'-20"
25°-21'-05"

① 199.21 @ 14-39 T66 = 192.71
② 199.47 @ 14-56 T " = 192.71
32.19 @ 0-07 T66 = 32.19
Avg = 224.90

① 59.76 @ 10-03 T66 = 58.83
② 59.67 @ 9-37 T " = 58.82
Avg = 58.83

① 174°-02'-40"
④ 336°-11'-00"
174°-02'-45"

Cont. from pg. 14

Note: Any Additions or Changes on This Sheet Must be Made or Circled in Red Ink With Date and Name of Person Making Change.

Do not extend notes this side of this line.

RETURN TO
LOS ANGELES COUNTY SURVEYOR
700 HALL OF RECORDS

FORM 247 5M 10-39

F.B. 861 PG. 16

① 78.62 @ 9-00 T 74 = 77.64 ✓
② 78.53 @ 8-35 T " = 77.64 ✓
Avg 77.64 ✓

252.80 @ 0-0 T 68 = 252.77 ✓

P.O.T. #29A Set 1X2

P #29 Set 1X2

252.77 ✓ 77.64 ✓ To P #30

Cont on pg. 17

① 145°-16'-00" +
④ 221°-04'-00"
145°-16'-00" ✓

93.29 ✓

145°-16'-00" ✓

① 150°-32'-30"
④ 242°-10'-50"
150°-32'-40" ✓

P #28 Set 1X2

150°-32'-40"

93.30 @ 0-0 T 68 = 93.29 ✓

270.16

① 271.74 @ 6-07 T 68 = 270.16 ✓
② 271.86 @ 6-20 T " = 270.17 ✓
270.16 Avg.

P.O.T. #27A Set 1X2

121.94

① 123.57 @ 9-18 T 68 = 121.94 ✓
② 123.48 @ 9-04 T " = 121.93 ✓
121.94 Avg

178°-35'-20"

① 178°-35'-20"
④ 354-21'-30"
178°-35'-20" ✓

P #27 Set 1X2

450.10

Mag 31°

③ 85.51 @ 15-30 T 70 = 82.39 ✓
~~① 85.25 @ 14-55 T 70 = 82.39~~
② 85.38 @ 15-10 T " = 82.40 ✓
299.75 @ 0-0 T 70 = 299.72 ✓
① 81.48 @ 33-26 T 66 = 67.99 ✓
② 81.19 @ 33-08 T " = 67.98 ✓
Avg = 450.10 ✓

29°-24'-40"

Defl. ∡
① 29°-24'-40"
④ 117-38'-40"
29°-24'-40" ✓

P #26 Set 1X2 on rdg.

① 66.65 @ 10-36 T 66 = 65.50 ✓
② 66.53 @ 10-02 T " = 65.50 ✓
65.50 Avg ✓

See pg. 68 for Closure

65.50 ✓

To P.O.T. #25A

Cont. from pg. 15

RETURN TO
LOS ANGELES COUNTY SURVEYOR
700 HALL OF RECORDS

Do not extend notes this side of this line.

Note: Any Additions or Changes on This Sheet Must be Made or Circled in Red Ink With Date and Name of Person Making Change.

Notes Ck'd by ALBERT E. TIMMONS	Survey of CAMP BALDY RD	F.B. 861 PG. 17
Map No.	W. O. 8307 Tape No. 67 St'd 84°F	
Office Work	Surveyed by A. N. HELLSTROM	
Checked	Notes A.W.H. Date 2-4-41	
Date	Indexed A. C. Johnson	

Cont. on pg. 16

① 92.92 @ 13-24 T62 = 90.38 ✓
② 92.82 @ 13-09 T " = 90.38 ✓
90.38 Avg. ✓

① 157-29-20"
④ 269°-57'-50"
157°-29'-25" ✓

~~① 102.96 @ 9-09 T62 = 101.64~~
② 103.17 @ 11-25 T " = 101.12 ✓
③ 102.97 @ 10-51 T " = 101.12 ✓
101.12 Avg. ✓

① 104.17 @ 23-43 T72 = 95.36 ✓
② 103.78 @ 23-13 T " = 95.36 ✓
95.36 Avg. ✓

① 110°-51'-00"
④ 83°-24'-40"
110°-51'-10" ✓

① 169°-36'-30"
④ 318°-26'-00"
169°-36'-30" ✓

Cont. from pg 16

P°33 Set 1X2

P°32 Set 1X2

P°31 Set 1X2

P°30 Set 1X2

90.38 To P°34

159°-29'-25"

101.12 58°E Mag.

169°-36'-30"

205.32

134°-26'-10"

95.36

110°-51'-10"

77.64 To P.O.T. 29A

① 134°-26'-10"
④ 177°-44'-40"
134°-26'-10" ✓

205.34 @ 0 T70 = 205.32 ✓

Note: Any Additions or Changes on This Sheet Must be Made or Circled in Red Ink With Date and Name of Person Making Change.

Do not extend notes this side of this line.

RETURN TO
LOS ANGELES COUNTY SURVEYOR
700 HALL OF RECORDS

FORM 247 BM 10-39

Cont. on pg. 19

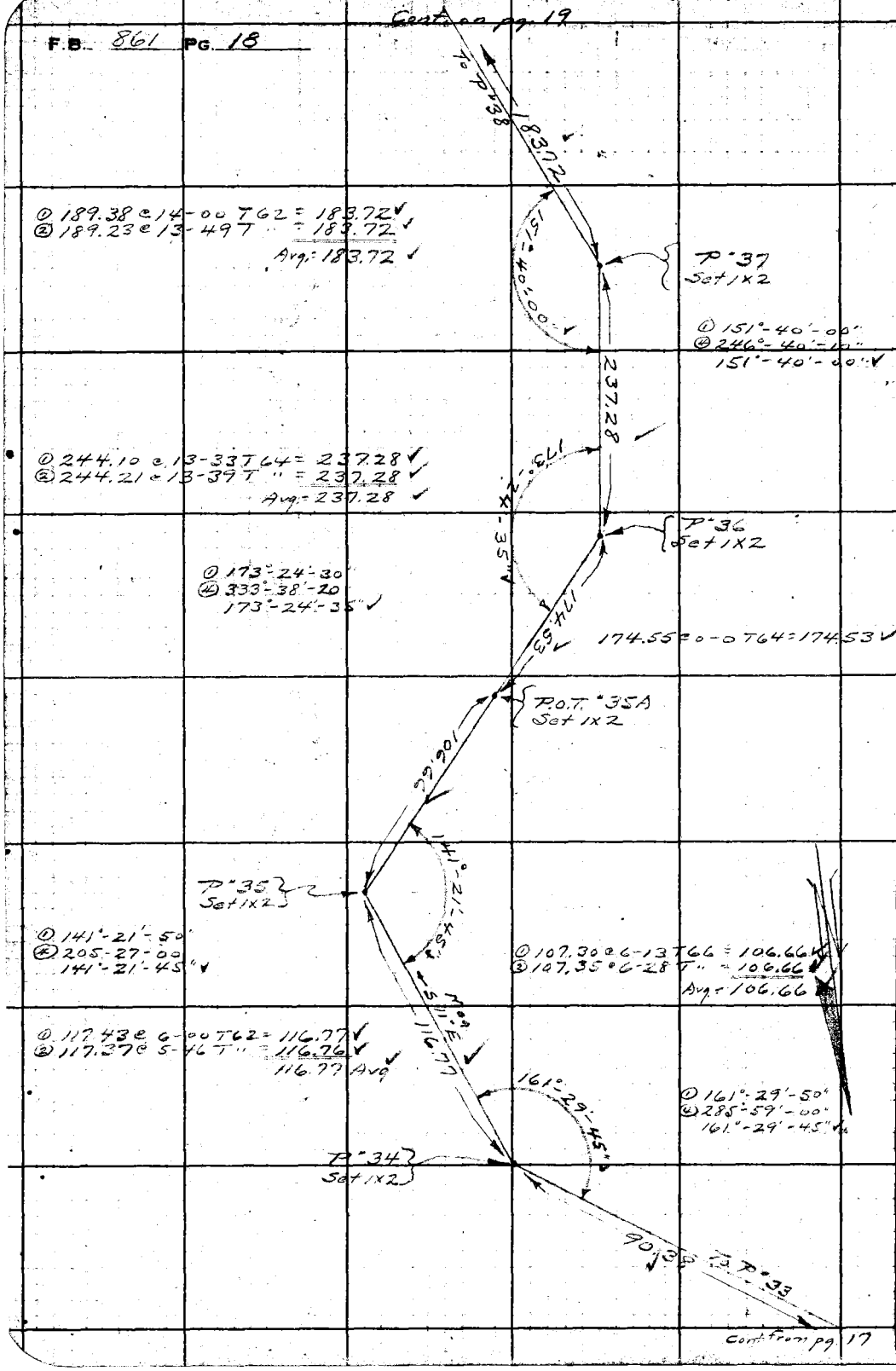

① 189.38 @ 14-00 T62 = 183.72 ✓
② 189.23 @ 13-49 T " = 183.72 ✓
Avg.: 183.72 ✓

① 151°-40'-00"
④ 246°-40'-10"
151°-40'-00" ✓

① 244.10 @ 13-33 T64 = 237.28 ✓
② 244.21 @ 13-39 T " = 237.28 ✓
Avg.: 237.28 ✓

① 173°-24'-30"
④ 333°-38'-20
173°-24'-35" ✓

174.55 @ 0-0 T64 = 174.53 ✓

① 141°-21'-50"
④ 205-27-00
141°-21'-45" ✓

① 107.30 @ 6-13 T66 = 106.66 ✓
② 107.35 @ 6-28 T " = 106.66
Avg.: 106.66

① 117.43 @ 6-00 T62 = 116.77 ✓
② 117.37 @ 5-46 T " = 116.76 ✓
116.77 Avg ✓

① 161°-29'-50"
④ 285°-59'-00"
161°-29'-45" ✓

Cont. from pg. 17

RETURN TO
LOS ANGELES COUNTY SURVEYOR
700 HALL OF RECORDS
Do not extend notes this side of this line.
Note: Any Additions or Changes on This Sheet Must be Made or Circled in Red Ink With Date and Name of Person Making Change.

Notes Ck'd by ALBERT E. TIMMONS	Survey of CAMP BONITA RD
Map No.	W. O. 8302 Tape No. 62 St'd 84 F
Office Work	Surveyed by A. N. HELLSTROM
Checked	Notes A.N.H. Date 2-5-41
Date	Indexed A. C. Johnson

F.B. 81 Pg. 19

Cont on pg 20

overall
① 191.11 @ 11-08 T48 = 189.49
② 190.86 @ 10-42 T" = 187.50
③ 190.95 @ 10-52 T" = 187.49
187.49 Avg.

111.70 @ 0-0 T56 = 111.68

22.12 @ 0-0 T56 = 22.12
① 86.00 @ 7-10 T" = 85.31
② 86.09 @ 7-38 T" = 85.31
107.43 Avg.

① 123.40 @ 15-05 T62 = 119.13
② 123.30 @ 14-54 T" = 119.13
Avg. = 119.13

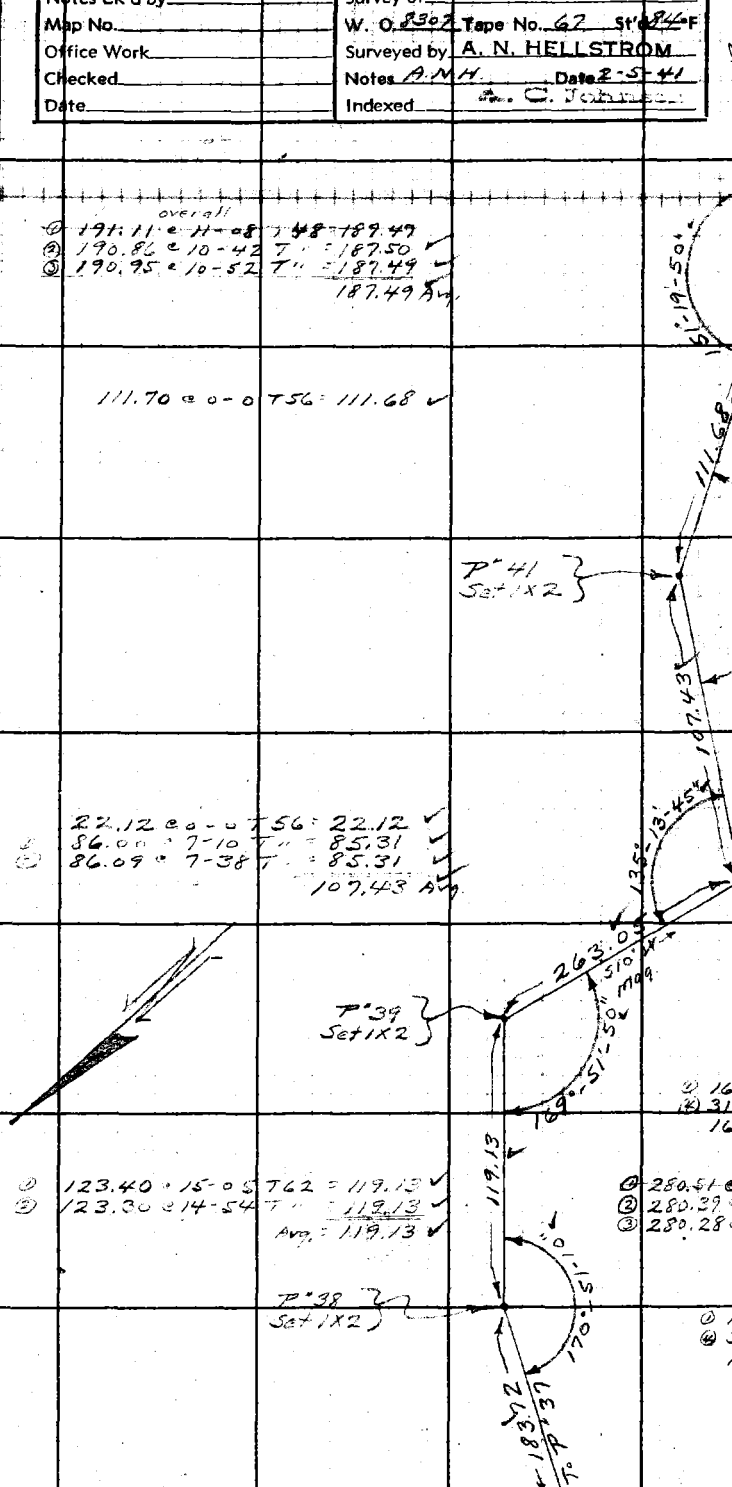

Cont from pg. 18

Note: Any Additions or Changes on This Sheet Must be Made or Circled in Red Ink With Date and Name of Person Making Change.

Do not extend notes this side of this line.

RETURN TO
LOS ANGELES COUNTY SURVEYOR
700 HALL OF RECORDS

FORM 247 5M 10-39

F.B. [illegible] PG. 20



RETURN TO
LOS ANGELES COUNTY SURVEYOR
700 HALL OF RECORDS

Do not extend notes this side of this line.

Note: Any Additions or Changes on This Sheet Must be Made or Circled in **Red Ink** With Date and Name of Person Making Change.

Notes Ck'd by ALBERT E. TIMMONS	Survey of CAMP BALDY RD.
Map No.	W. O. 8307 Tape No. 67 St'd 84 F
Office Work	Surveyed by A. N. HELLSTROM
Checked	Notes A.N.H. Date 2-7-41
Date	Indexed A. C. Johnson

F.B. X61 PG. 21

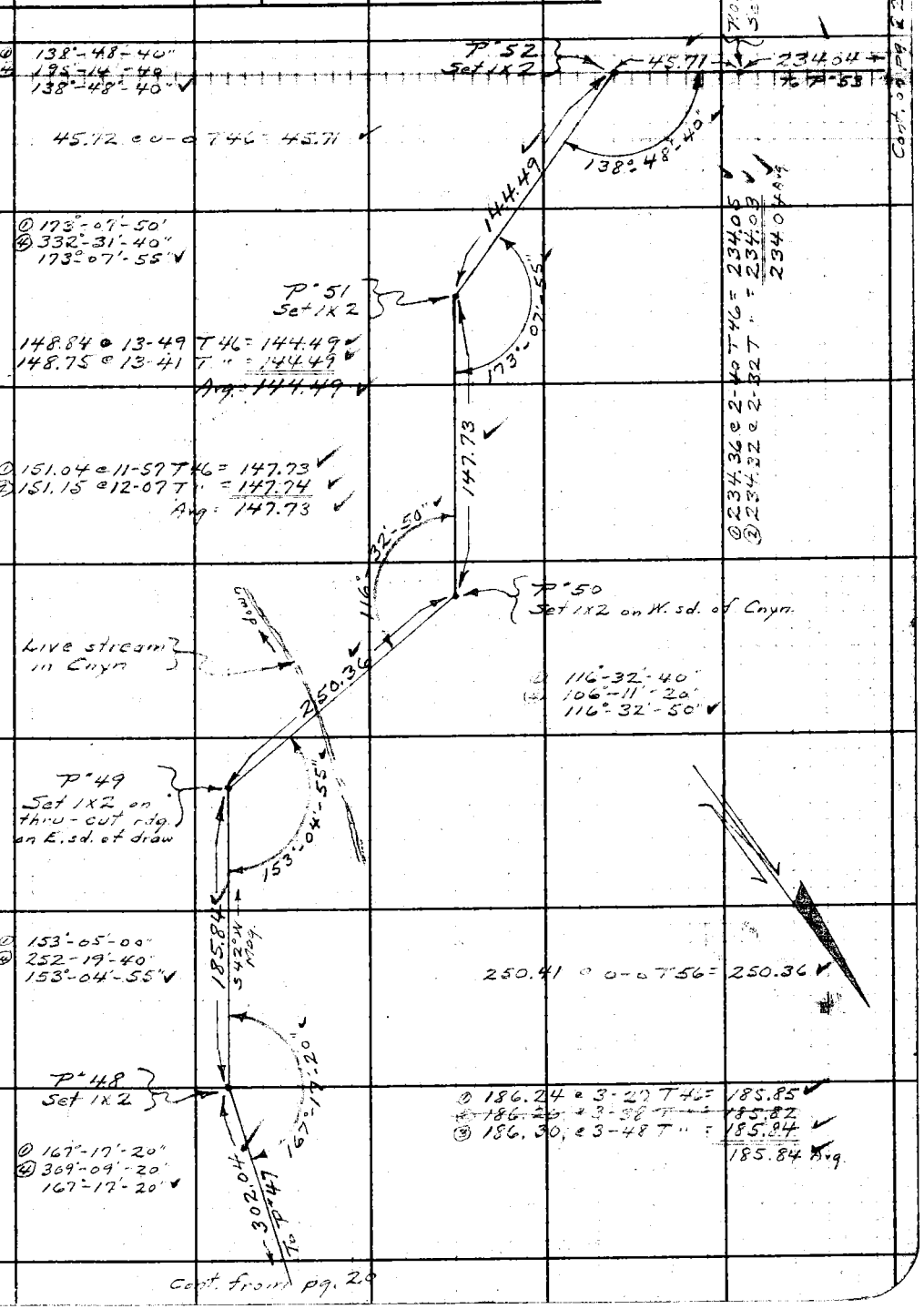

Cont. from pg. 20

Note: Any Additions or Changes on This Sheet Must be Made or Circled in Red Ink With Date and Name of Person Making Change.

Do not extend notes this side of this line.

RETURN TO
LOS ANGELES COUNTY SURVEYOR
700 HALL OF RECORDS

FORM 247 5M 10-39

F.B. [illegible] PG. 22

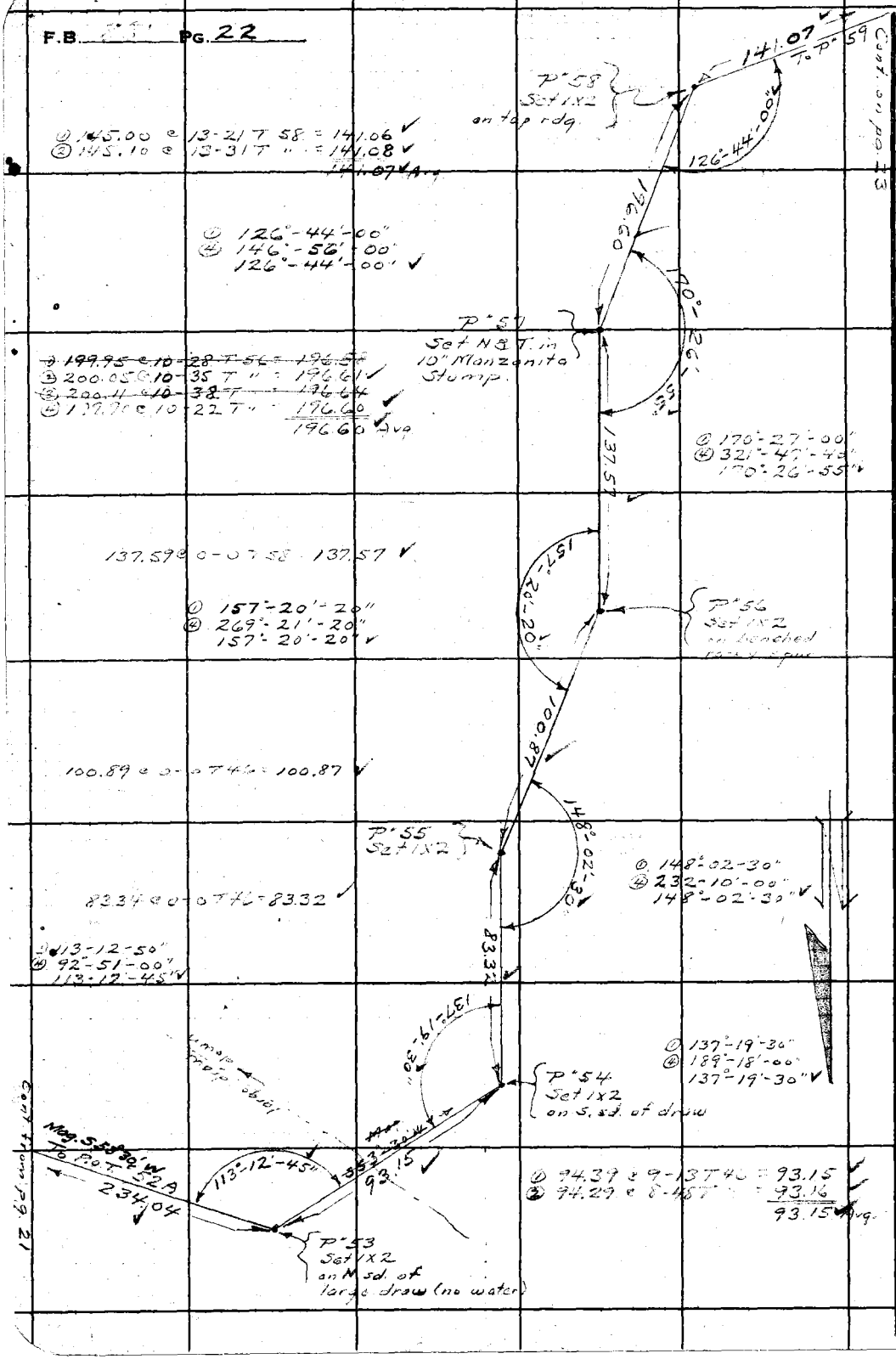

RETURN TO
LOS ANGELES COUNTY SURVEYOR
700 HALL OF RECORDS

Do not extend notes this side of this line.

Note: Any Additions or Changes on This Sheet Must be Made or Circled in **Red Ink** With Date and Name of Person Making Change.

Notes Ck'd by ALBERT E. TIMMONS	Survey of CAMP BALDY RD
Map No.	W. O. 8307 Tape No. 67 St'd 84°F
Office Work	Surveyed by A. N. HELLSTROM
Checked	Notes A.N.H. Date 2-10-41
Date	Indexed A. C. Johnson

F.B. 861 PG. 23

(4) 153-26-10
125°-21'-30"

Cont. on pg. 24

138.24 To P#64

128°-21'-30"

P#63 Set 1X2

① 138.67 @ 4-20 T52 = 138.24
② 138.62 @ 4-02 T " = 138.24
138.24 Avg

116.55

① 119.61 @ 12-55 T52 = 116.56
② 119.51 @ 12-44 T " = 116.55
116.56 Avg.

130°-19'-30"

P#62 Set 1X2

① 130°-19'-20"
④ 161°-18'-00"
130°-19'-30"

98.66

① 99.21 @ 5-55 T56 = 98.66
② 99.29 @ 6-19 T " = 98.67
98.66 Avg

161°-39'-00"

P#61 Set 1X2

① 161°-39'-00"
④ 286°-36'-00"
161°-39'-00"

Mag 560°-30' E

147.03

① 147.97 @ 6-21 T56 = 147.03
② 147.89 @ 6-04 T " = 147.03
Avg = 147.03

89°-31'-05" less than 90°

P#60 Set 1X2

① 89°-31'-00"
④ 358°-04'-20"
89°-31'-05"

255.02

P#59 Set 1X2

① 260.01 @ 11-12 T58 = 255.02
② 259.90 @ 11-04 T " = 255.02
255.02 Avg

141.07 To P#58

168°-00'-00"

stream

① 168°-00'-00"
④ 312°-00'-00"
168°-00'-00"

Cont. from pg. 22

Note: Any Additions or Changes on This Sheet Must be Made or Circled in Red Ink With Date and Name of Person Making Change.

Do not extend notes this side of this line.

RETURN TO
LOS ANGELES COUNTY SURVEYOR
700 HALL OF RECORDS

FORM 247 5M 10-39

F.B. 201 PG. 24

Def. 4
① 47°-28'-50"
② 187°-32'-00"
47°-28'-45" ✓

Sight by Conc. Slab in bottom S.D. Conn.

① 40.47 @ 34-45 TS2 = 33.24 ✓
② 40.70 @ 35-14 T " = 33.23 ✓
③ 29.70 @ 30-19 T " = 25.63 ✓
④ 29.25 @ 28-46 T " = 25.63 ✓
Avg = 58.87 ✓

33.50 @ 0-0 TS2 = 33.49 ✓

P 67
Set 1x2
on S. slope of
Fire brk.

47°-28'-45"

Def. 3
① 60°-56'-00"
② 243°-44'-10"
60°-56'-00" ✓

T.O.T. 665
Set 1x2 in Fire brk.

49.48

159.31

To P 68

Curve 4 R = 57.87

T.O.T. 660
Set 1x2 on N.
edge of
Fire brk.

33.49

58.87

S 56 W

① 89.75 @ 22-39 TS2 = 82.61 ✓
② ~~89.55 @ 22-33 T " = 82.74~~
③ 89.84 @ 23-05 T " = 82.63 ✓
④ 83.36 @ 23-01 TS2 = 76.70 ✓
⑤ 83.60 @ 23-26 T " = 76.68 ✓
Avg. = 159.31 ✓

P 66
Set 1x2
on N. slope
of Fire brk.

60°-56'

① 55.10 @ 26-04 TS2 = 49.48 ✓
② 55.02 @ 25-54 T " = 49.48 ✓
Avg

84.82

To top of fluid tree on horizon to the right of 2 green pines

29°-20'

P 65
Set 1x2

① 172°-29'-20"
② 329°-31'-20"
142°-27'-20" ✓

170.02

84.84 @ 0-0 TS2 = 84.82 ✓

① 172.48 @ 9-38 TS4 = 170.02 ✓
② 172.40 @ 9-30 T " = 170.01 ✓
Avg = 170.02 ✓

55°-32'-41"

P 64
Set 1x2

138.24

To P 63

① 145°-33'-00"
② 234°-11'-40"
148°-32'-20" ✓

Cont. from pg. 23

RETURN TO
LOS ANGELES COUNTY SURVEYOR
700 HALL OF RECORDS
Do not extend notes this side of this line.

Note: Any Additions or Changes on This Sheet Must be Made or Circled in Red Ink With Date and Name of Person Making Change.

Notes Ck'd by ALBERT E. TIMMONS	Survey of [illegible]
Map No.	W. O. 8307 Tape No. 23 St'd 84°F
Office Work	Surveyed by A. N. HELLSTROM
Checked	Notes A.N.H. Date 2-18-41
Date	Indexed A. C. Johnson

F.B. 861 PG. 25

Cont. on pg. 26

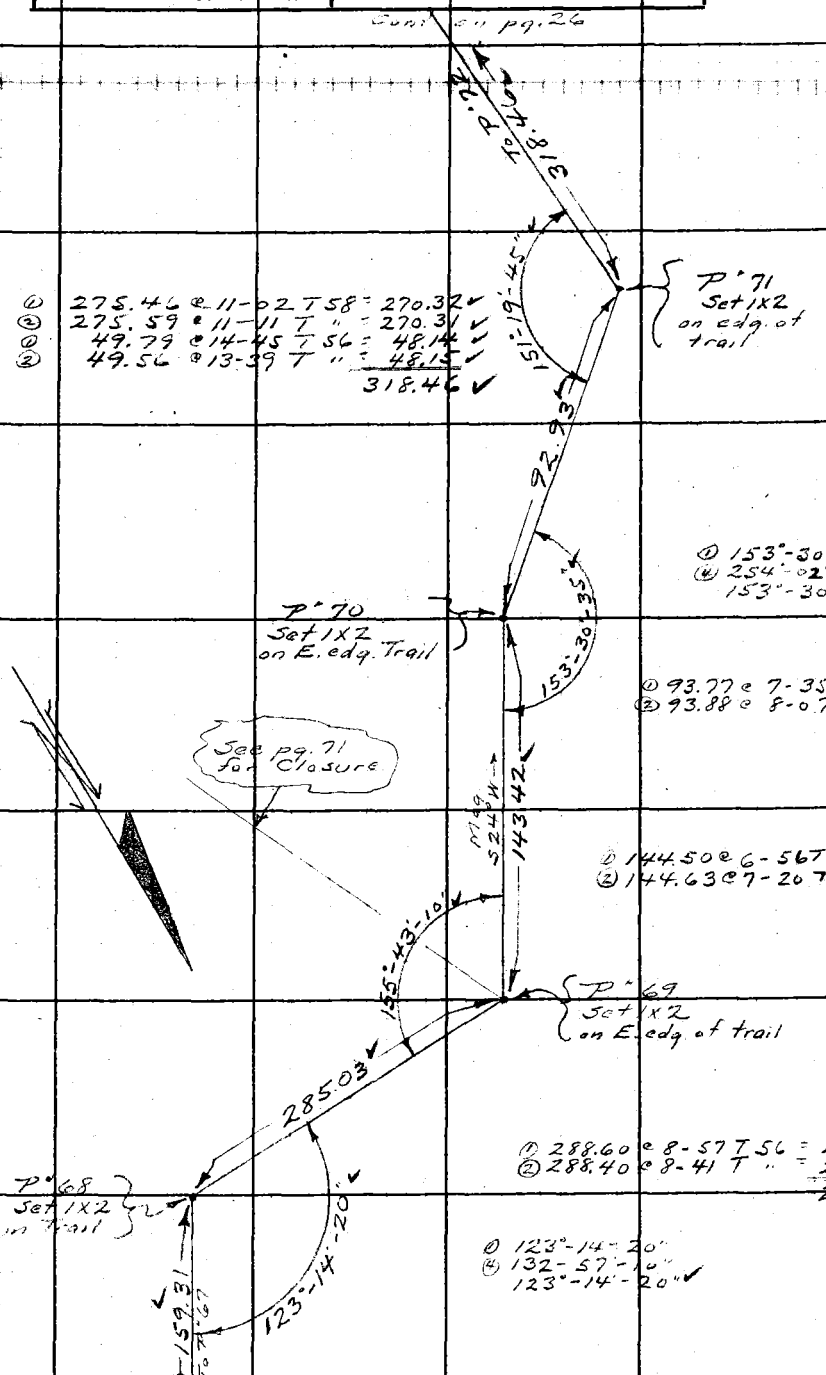

① 275.46 @ 11-02 T 58 = 270.32 ✓
② 275.59 @ 11-11 T " = 270.31 ✓
① 49.79 @ 14-45 T 56 = 48.14 ✓
② 49.56 @ 13-39 T " = 48.15 ✓
318.46 ✓

① 151°-19'-40"
④ 245°-19'-10"
151°-19'-45" ✓

① 153°-30'-40"
④ 254°-02'-20"
153°-30'-35" ✓

① 93.77 @ 7-35 T 62 = 92.94 ✓
② 93.88 @ 8-07 T " = 92.93 ✓
92.93 Avg.

① 144.50 @ 6-56 T 58 = 143.42 ✓
② 144.63 @ 7-20 T " = 143.43 ✓
143.42 Avg.

① 155°-43'-10"
④ 262°-52'-40"
155°-43'-10" ✓

① 288.60 @ 8-57 T 56 = 285.03 ✓
② 288.40 @ 8-41 T " = 285.04 ✓
285.03 Avg.

① 123°-14'-20"
④ 132°-57'-10"
123°-14'-20" ✓

Cont. from Rt. sd. pg. 24

Note: Any Additions or Changes on This Sheet Must be Made or Circled in Red Ink With Date and Name of Person Making Change.

Do not extend notes this side of this line.

RETURN TO
LOS ANGELES COUNTY SURVEYOR
700 HALL OF RECORDS

FORM 247 5M 10-39

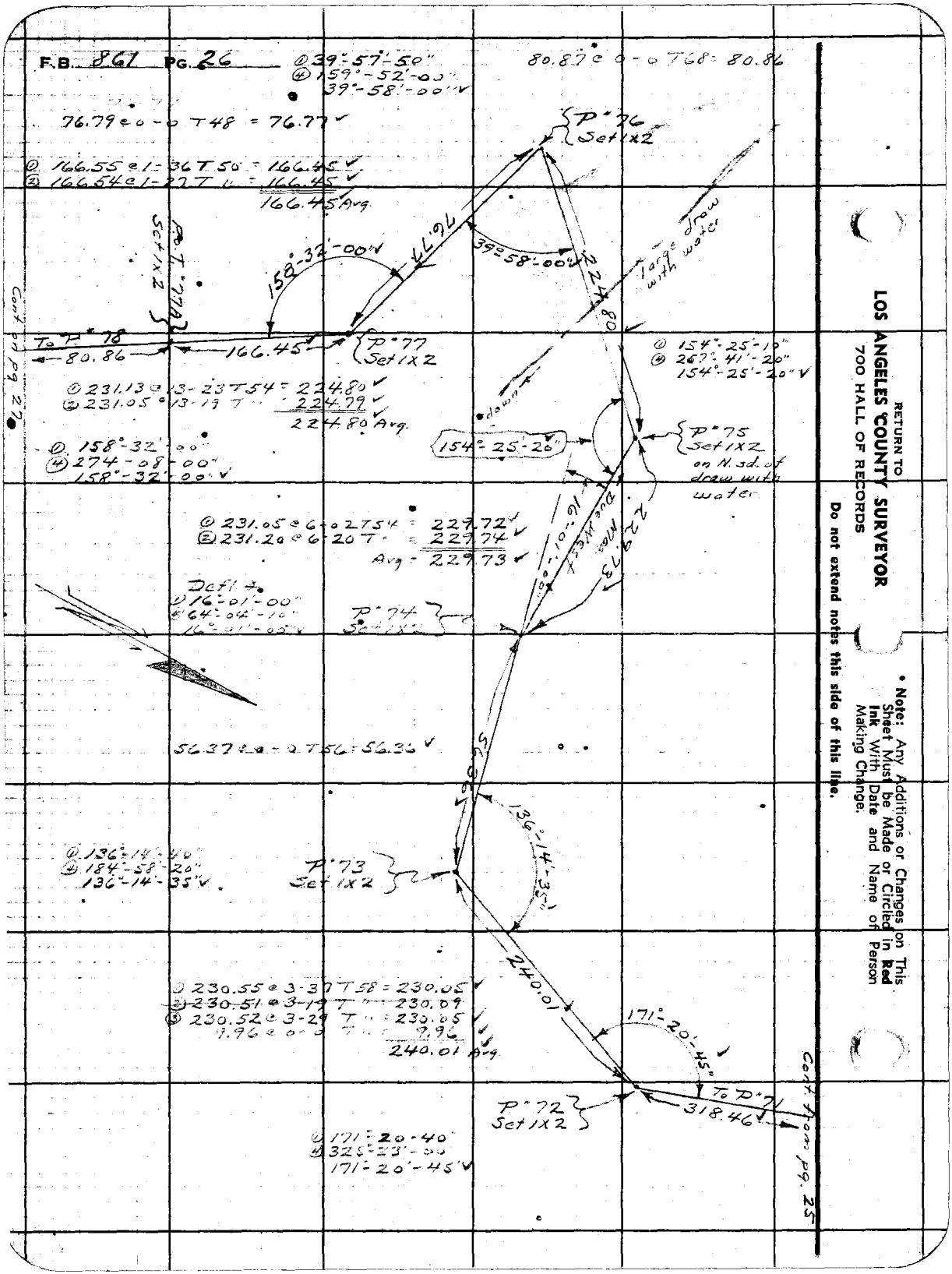

RETURN TO
LOS ANGELES COUNTY SURVEYOR
700 HALL OF RECORDS

Do not extend notes this side of this line.

• **Note:** Any Additions or Changes on This Sheet Must be Made or Circled in **Red Ink** With Date and Name of Person Making Change.

Notes Ck'd by H.N.B.	Survey of Camp Baldwin Rd	F.B. 861 Pg. 27
Map No.	W. O. 8307 Tape No. 39 St'd 84°F	Note: This page starts with tape #39 std. @ 84 of the new calibration
Office Work	Surveyed by A. N. HELLSTROM	
Checked	Notes A.N.H. Date 6-3-41	
Date	Indexed A. C. Johnson 7-21-41	

Cont. on pg. 28

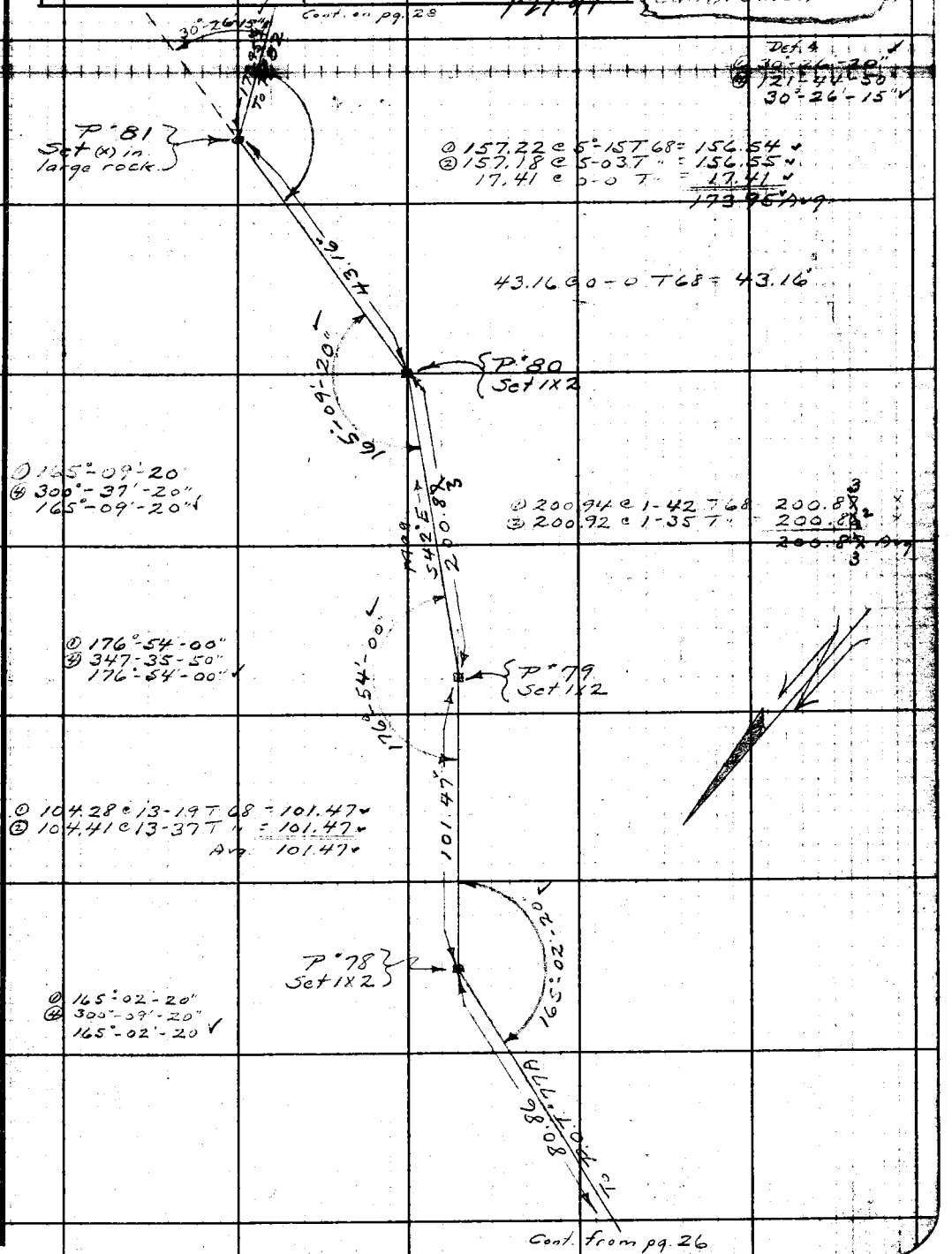

Def. 4
① 30°-26'-20"
④ 121°-44'-50"
30°-26'-15"

① 157.22 @ 5°-15 T 68 = 156.54
② 157.18 @ 5-03 T " = 156.55
17.41 @ 0-0 T " = 17.41
173.95 Avg

43.16 @ 0-0 T 68 = 43.16

① 165°-09'-20
④ 300°-37'-20"
165°-09'-20"

① 200.94 @ 1-42 T 68 = 200.83
② 200.92 @ 1-35 T " = 200.83
200.83 Avg

① 176°-54'-00"
④ 347°-35'-50"
176°-54'-00"

① 104.28 @ 13-19 T 68 = 101.47
② 104.41 @ 13-37 T " = 101.47
Avg. 101.47

① 165°-02'-20"
④ 300°-09'-20"
165°-02'-20

Cont. from pg. 26

Note: Any Additions or Changes on This Sheet Must be Made or Circled in Red Ink With Date and Name of Person Making Change.

Do not extend notes this side of this line.

RETURN TO
LOS ANGELES COUNTY SURVEYOR
700 HALL OF RECORDS

FORM 247 5M 10-39

F.B. 861 PG. 28

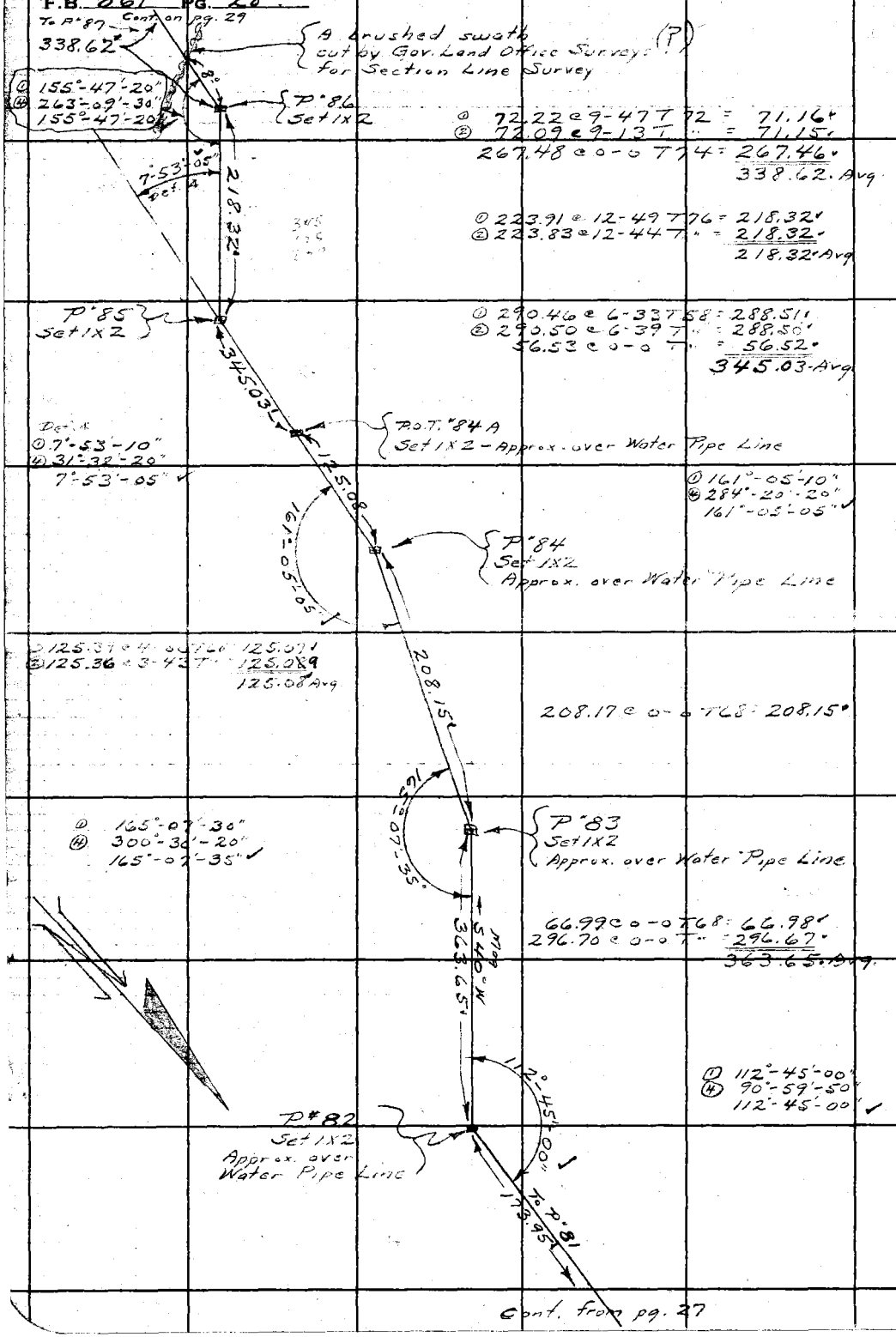

Cont. from pg. 27

RETURN TO
LOS ANGELES COUNTY SURVEYOR
700 HALL OF RECORDS
Do not extend notes this side of this line.
Note: Any Additions or Changes on This Sheet Must be Made or Circled in Red Ink With Date and Name of Person Making Change.

Notes Ck'd by H.N.B.	Survey of Camp Baldy Rd.
Map No.	W. O. 8307 Tape No. 39 300 St'd 84°F
Office Work	Surveyed by A. N. HELLSTROM
Checked	Notes A.N.H. Date 6-5-41
Date	Indexed 7-21-41

F.B. 861 Pg. 29

Cont. on pg. 30

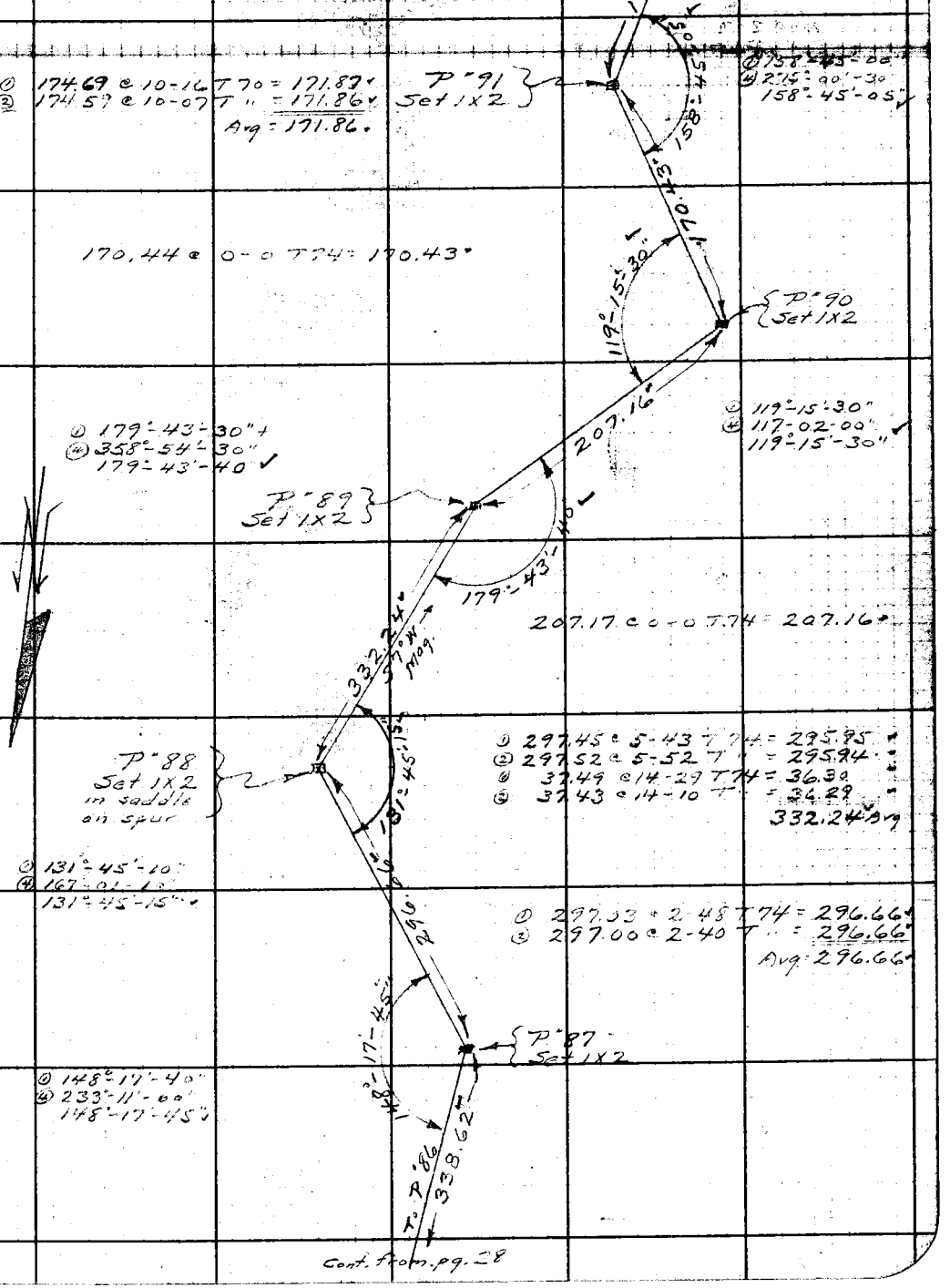

Cont. from pg. 28

Note: Any Additions or Changes on This Sheet Must be Made or Circled in Red Ink With Date and Name of Person Making Change

Do not extend notes this side of this line.

RETURN TO
LOS ANGELES COUNTY SURVEYOR
700 HALL OF RECORDS

FORM 247 5M 10-39

Cont. on pg. 75

F.B. 861 PG. 30

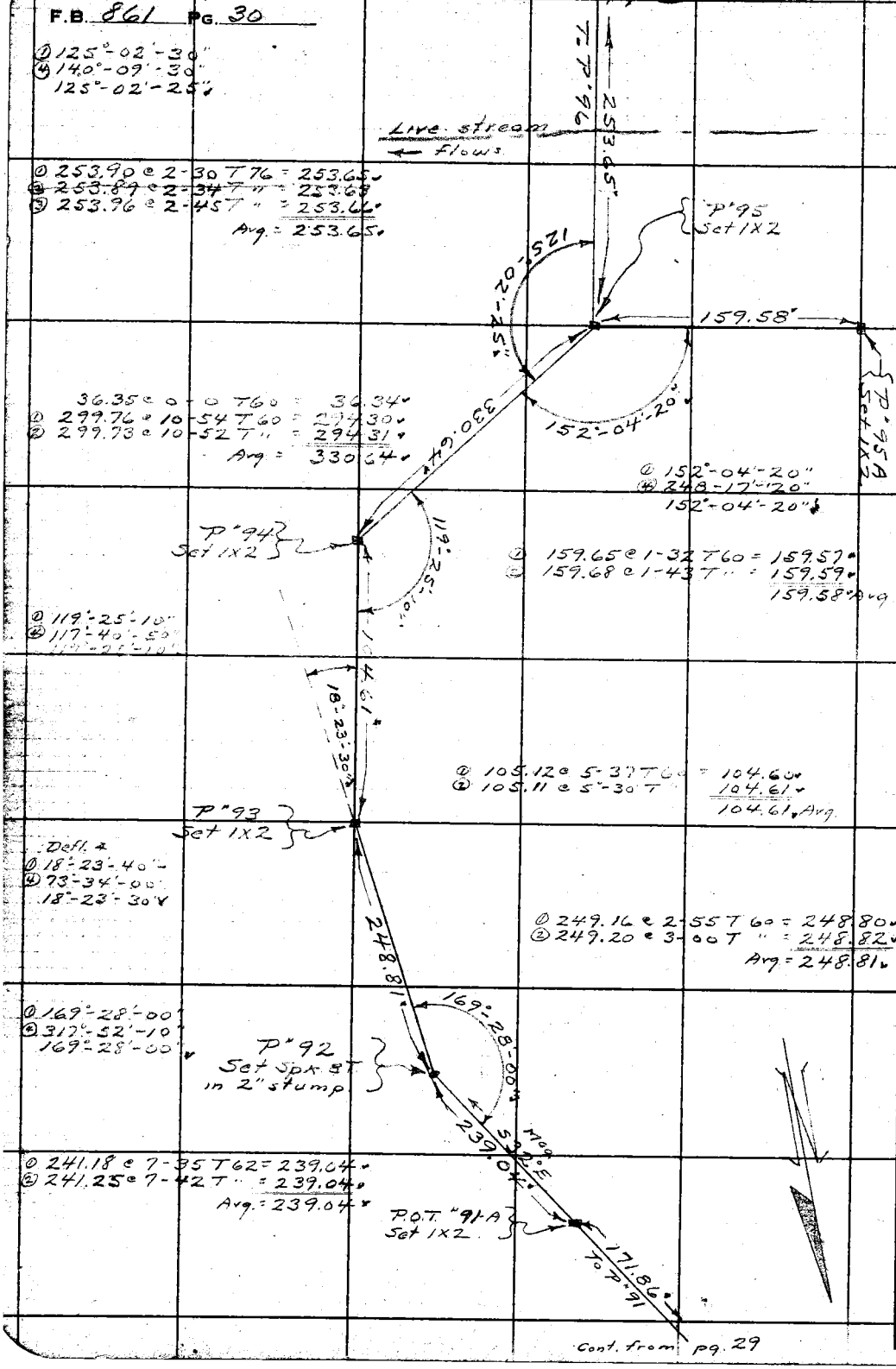

Cont. from pg. 29

RETURN TO
LOS ANGELES COUNTY SURVEYOR
700 HALL OF RECORDS
Do not extend notes this side of this line.
Note: Any Additions or Changes on This Sheet Must be Made or Circled in Red Ink With Date and Name of Person Making Change.

[illegible]	[illegible]															
		[illegible]														
		[illegible]														
	345	745	4°	166	58	745	+	3	27	[illegible]		+	20	[illegible]		
	20															
			3°			742	+	3	28	[illegible]		+	20	[illegible]		
	90															
	30	600	6°	163	24	596	+	2	28	760						
	805															
	5	509	6°	163	42	509	+	3	16	676						
	716															
	5	886	5°	163	35	415	+	2	50	602		+	155		+	20
	132															
	5	336	5°	163	20	335	+	2	42	556						
	575															
	5	273	4°	163	28	272	+	2	28	524						
	505															
	5	205	4°	164	48	205	+	2	21	493						
	241															
	1	141	2°	164	05	141	+	1	14	459		+	70		+	30
	180															
	1	80	7°	172	19	80	[illegible]			432						
	241															
	1	21	4°	161	44	21	[illegible]			404						
	744															
	7	44	7°	11	32	44	[illegible]			374						
	1405															
	7	106	11°	7	54	106		2		330						
	120															
	7	170	8°	7	34	170		2	[illegible]	[illegible]						
	320															
	7	230	8°	7	22	230		2	[illegible]	[illegible]						
	1320															
	7	270	8°	6	49	270		2	[illegible]	[illegible]						
	7520															
	7	350	9°	5	36	350		1	[illegible]	[illegible]						
	1320															
	7	420	9°	[illegible]												
	2120															
	7	470	9°	[illegible]												

[illegible] 1 to 1 of [illegible] Sector

Form 301 1[illegible] 3-34

PLEASE RETURN TO
LOS ANGELES COUNTY SURVEYOR
700 HALL OF RECORDS

NOTE: ANY ADDITIONS OR CHANGES ON THIS SHEET MUST BE MADE OR CIRCLED IN RED INK. WITH DATE AND NAME OF PERSON MAKING CHANGE

Do not extend notes this side of this line

Transit at	Sight on	Stadia Intercepts	Stadia Distance	Stadia Red—	Horizontal Angle 0° to 360° Right	Horiz. Distance	+ — Vertical Angle	Elevation of Point	+ Back Sight	+ — Difference Elevation	Height of Instrument	+ — Vertical Distance	REMARKS Station	Left	Right
P#1	P#2							4139.75	1		4144.8				
		930 / 4	530	7.0	Void - See below		2.03	~~4118.8~~	2	~~26.0~~		~~19.0~~	P#2		
P#2	P#3						P#2	4119.41 ~~4119.3~~	3 5.2		4124.6				
		531 / 0	531	3.0		530	+ 1.58	4139.75 ~~4139.3~~	4	+ 15.2		+ 18.2	P#1		
			"	4.0		530	+ 2.04	4139.75 ~~4139.3~~	5	+ 15.2		+ 19.2	P#1		
		424 / 4	24	4.7	60 44	24	—	41199	6				Wedge Road "Pav"		
			12	5.6	357 30	12	—	190	7				E		
		675 / 6	75	6.3	1 44	75	—	183	8				"		
		576 / 5	76	5.5	16 34	76	—	191	9				W.		
		735 / 6	135	6.7	9 07	135	—	179	10				"		
		830 / 7	130	7.3	0 21	130	—	173	11				E.		
		990 / 8	190	9.2	359 16	190	—	154	12				"		
		995 / 8	195	8.8	5 31	195	—	158	13				W.		
		1153 / 9	253	11.7	3 11	253	—	129	14				"		
		1150 / 9	250	11.2	358 13	250	—	134	15				E.		
		1110 / 8	310	10.0	359 12	310	0.40	112	16				"		
		1810 / 8	310	10.0	3 08	310	0.58	096	17				W		
		531 / 2	331	4.0	—	331	1.55	4109.78 ~~4109.4~~	18	15.1		11.1	P#3 E. Edge Rd.		
		795 / 6	195	7.0	14 19	195	—	176	19				Brk. Slp.		
		550 / 4	150	4.7	22 12	150	—	199	20				"		
		505 / 4	105	4.0	35 01	105	—	206	21				"		

PLEASE RETURN TO

LOS ANGELES COUNTY SURVEYOR

700 HALL OF RECORDS

NOTE: ANY ADDITIONS OR CORRECTIONS ON THIS SHEET MUST BE SIGNED CHARGED IN THE INK. WRITE NAME AND NAME OF PERSON MAKING CHANGE

Do not extend notes this side of this line

Notes Robert E. Timons Photo Robert E. Timons Jr. Date 12-19-40 Drawn N. HELLSTROM Date E.S.T. Date 12-19-40

Transit at	Sight on	Stadia Intervals	Stadia Distance	Stadia Rod	Horizontal Angle 0° to 360° Right	Horiz. Distance	+ —	Vertical Angle	Elevation of Point	+ Rod Right	+ —	Difference Elevation	Height of Instrument	+ —	Vertical Distance		S. Line	
#2	#3								4119.41				4124.5					
		256 2	56	2°	50 11	56		—	226							OK	B.	
		831 4	31	4 1	102 31	31		—	205							"		
		357 3	57	3 5	156 25	57		—	211							"	"	
		307 2	107	2°	127 29	104	+	8 55	389							S. M.		
		201 1	101	1°	99 29	97	+	11 32	432									
		506 4	106	4°	72 14	102	+	11 24	410									
		287 2	87	2°	65 58	86	+	6 56	328							P.P.		
		936 8	136	8°	55 33	132	+	10 13	402							S.M.		
		1172 10	172	15°	40 08	169	+	7 50	328							"		
		1166 9.8	166	11°	29 25	165	+	3 50	245							P.P.	S.M.	
#3	#4								4109.76	5 3			4115.6					
		430 1	330	2°		330	+	1 06	4119.41		+	4 3		+	6 3	P#2	Ch.	Sh.
		530 2	331	4°		331	+	1 27	4119.41		+	4 4		+	8 4	"	"	"
		941 8	41	8 1	341 56	41		—	070							E.	Ed.	
		942 9	42	9°	12 55	42		—	059							W	"	
		148 6	48	6 1	20 09	48		—	090							T.B.		
		341 3	41	3 2	108 18	41		—	118							"		
		1100 10	100	10 9	9 12	100		—	042							W.		
		1100 10	100	10°	4 26	100		2 02	[illegible]							W.		

Form 301 10M 3-34

PLEASE RETURN TO
LOS ANGELES COUNTY SURVEYOR
700 HALL OF RECORDS

NOTE: ANY ADDITIONS OR CHANGES ON THIS SHEET MUST BE MADE OR CIRCLED IN RED INK, WITH DATE AND NAME OF PERSON MAKING CHANGE

Do not extend notes this side of this line

Transit at	Sight on	Stadia Intercepts	Stadia Distance	Stadia Rod	Horizontal Angle 0° to 360° Right	Horiz. Distance	+ − Vertical Angle	Elevation of Point	+ Back Sight	+ − Difference Elevation	Height of Instrument	+ − Vertical Distance	REMARKS Station	Left	Right
P#3	P#4							4109.78	1		41 ~~14~~ 15.1				
		1104 / 10	104	11.0	352 54	104	− 1 50	008	2				E. E. Rd.		
		1161 / 10	161	11.0	357 44	160	− 3 26	40945	3				" " "		
		1159 / 10	159	11.0	4 54	158	− 3 39	941	4				W " "		
		1161 / 10	161	11.0	8 01	161	− 2 20	972	5				T. C.		
		1136 / 10	136	11.0	7 30	136	− 2 10	990	6				Aprox Line 30"? Edison Conc. Water Line Und. gr.		
		1128 / 9	228	10.0	0 13	227	− 4 28	874	7				E. E. Rd.		
		1125 / 9	225	10.0	5 50	224	− 4 31	875	8				W. " "		
		1123 / 9	223	10.0	9 06	223	− 2 39	948	9				T. C.		
		520 / 3	220	4.0	11 22	219	− 3 51	963	10				Top. 30"? Conc. Pipe		
	1/2	658 / 550	216	6.0	23 16	216	+ 1 26	41144	11				S. H.		
		575 / 4	175	5.0	39 33	174	+ 3 08	196	12				"		
		351 / 2	151	3.0	53 02	150	+ 4 25	236	13				" + P.P.		
		331 / 2	131	3.0	74 56	130	+ 4 13	212	14				"		
		313 / 2	113	2.0	98 18	113	+ 2 23	178	15				"		
		278 / 2	78	2.0	80 45	78	+ 1 01	145	16				"		
		499 / 4	99	4.4	39 34	99	—	107	17				"		
		829 / 7	129	7.9	23 44	129	—	072	18				"		
		756 / 6	156	6.5	22 53	156	—	086	19				"		
		1100 / 8	300	10.0		298	− 5 06	4078.66 ~~4078.8~~	20	36.6		26.6	P#4		
									21						

Form 501 1M 3-34

PLEASE RETURN TO
LOS ANGELES COUNTY SURVEYOR
700 HALL OF RECORDS

NOTE: ANY ADDITIONS OR CHANGES ON THIS SHEET MUST BE MADE OR CIRCLED IN RED INK, WITH DATE AND NAME OF PERSON MAKING CHANGE

Do not extend notes this side of this line

Notes Red. ALBERT E. TIMMONS Platted ALBERT E. TIMMONS Job No. 8907 Division No. F.B. 361 Pg. 38
Date MAY 14 1941 Date MAY 16 1941 Surveyor
N. HELLSTROM E.S.T. Date 12-18-40

Transit at	Sight on	Stadia Intercept	Stadia Distance	Stadia Rod	Horizontal Angle 0° to 360° Right	Horiz. Distance	±	Vertical Angle	Elevation of Point	Back Sight	± Difference Elevation	Height of Instrument	± Vertical Distance	Remarks
P#4	P#5			—					4078.66 / 4078.?	5.4		84.1 / 4082.?		
		400 / 1	300	3.0		297	+	5 32	4109.78 / 4109.?		+ 25.8		+ 28.8	P#3 Chk shot
				2.0		297	+	5 22	4109.78 / 4109.?		+ 25.9		27.9	
			15	3.2	203 23	15		—	4080.9					E.E.
		420 / 4	20	4.2	239 07	20		—	79.9					T.F.
		232 / 2	32	2.2	141 12	32		—	81.2					W.E.R.
		244 / 2	44	2.5	133 28	44		—	81.6					T.S.
		753 / 7	53	7.1	68 41	53		—	77.0					-
		561 / 5	61	4.9	62 56	61		—	79.2					G#1
		739 / 7	39	7.1	58 02	39		—	77.0					W.E.R. R/W
		825 / 8	25	8.7	7 04	25		—	75.4					E.W.
		932 / 9	32	9.0	332 07	32		—	75.1					T.F.
		1166 / 11	66	11.0	351 50	66		1 59	70.8					-
		1184 / 11	84	11.0	2 14	84		3 06	68.6					E.E. R. R/W
		1089 / 10	89	10.0	18 09	89		3 31	68.6					W.
		1092 / 10	92	10.0	22 06	92		3 41	68.2					B.C.
		1094 / 10	94	10.5	23 57	94		—	73.6					G#2
		1110 / 10	110	10.0	359 13	109		4 15	66.0					Fence [illegible] T.F.
		1148 / 10	148	11.0	10 23	148		1 59	68.3					G#3
		1149 / 9	149	10.0	7 58	148		5 20	60.3					T. [illegible] Kd
		949 / 9	149	9.0	358 19	146		5 10	62.0					E.E. [illegible] Fence

Form 301 10M 3-34

PLEASE RETURN TO
LOS ANGELES COUNTY SURVEYOR
700 HALL OF RECORDS

NOTE: ANY ADDITIONS OR CHANGES ON THIS SHEET MUST BE MADE OR CIRCLED IN RED INK, WITH DATE AND NAME OF PERSON MAKING CHANGE

Do not extend notes this side of this line

Transit at	Sight on	Stadia Intercepts	Stadia Distance	Stadia Rod	Horizontal Angle 0° to 360° Right	Horiz. Distance	+ − Vertical Angle	Elevation of Point	+ Back Sight	+ − Difference Elevation	Height of Instrument	+ − Vertical Distance	REMARKS Station	Left	Right
P#4	P#5							4078.66	1		40~~83~~ 84.1				
		1112 / 9	212	10.0	358 29	210	− 5 27	541	2				E.E.Rd + Fence		
		1108 / 9	208	10.0	6 38	206	− 5 45	533	3				W " " + T.S.		
		1110 / 9	210	10.0	8 01	209	− 3 00	632	4				G#4 in Bank		
		1121 / 8	321	10.0	5 07	320	− 3 52	40~~51~~ 52.5	5	31.6		21.6	" #5 top Gut.		
		1120 / 8	320	10.0	3 39	317	− 5 45	422	6				W.E.Rd. B.C.		
		1119 / 8	319	10.0	359 28	316	− 5 29	437	7				E. " " + Fence		
		1168 / 9	268	10.0	359 04	266	− 5 30	484	8				" " " "		
		1166 / 9	266	10.0	4 24	263	− 5 51	472	9				W. " " + B.C.		
		1143 / 8	343	10.0	—	340	− 5 28	4041.79 ~~4040.9~~	10	42.6		32.6	P#5		
		584 / 4	184	11.2	10 51	184	—	729	11				T.C.		
		591 / 4	191	5.0	21 24	189	+ 5 09	961	12				Pipe Line Bk. S.		
		711 / 5	211	6.0	37 04	205	+ 9 17	41118	13				S.H.		
		458 / 3	158	4.0	47 17	156	+ 6 42	40984 NG	14	+ 143		+ 183	"		
		430 / 3	130	3.0	27 50	128	+ 6 43	962	15				Pipe Line		
		435 / 3	135	4.0	18 30	135	+ 2 51	868	16				T.C.		
		217 / 1	117	2.0	32 23	115	+ 7 20	969	17				P.P.		
		200 / 1	100	1.0	55 19	98	+ 7 35	962	18				Pipe Line		
		178 / 1	78	1.0	84 45	76	+ 9 45	962	19				" "		
		270 / 2	70	2.0	132 46	67	+ 11 57	962	20				" "		
		237 / 150	87	+3.0	150 55	84	+ 9 47	956	21				P.P.		

Form 281 LOS ANGELES COUNTY SURVEYOR 3-34

PLEASE RETURN TO
LOS ANGELES COUNTY SURVEYOR
700 HALL OF RECORDS

NOTE: ANY ADDITIONS OR CHANGES ON THIS SHEET MUST BE MADE OR CIRCLED IN RED INK, WITH DATE AND NAME OF PERSON MAKING CHANGE

Do not extend notes this side of this line

Notes Taken ALBERT E. TIMMONS Platted ALBERT E. TIMMONS Job No. 8707 Division No. ____ F.B. 361 Pg. 37
Date MAY 14 1941 Date MAY 16 1941 Survey of ____
N. HELLSTROM E.S.T.

Transit at	Sight on	Stadia Intercepts	Stadia Distance	Stadia Rod	Horizontal Angle 0° to 360° Right	Horiz. Distance	±	Vertical Angle	Elevation of Point	Back Sight	±	Difference Elevation	Height of Instrument	±	Vertical Distance	Objects	Left	Right
P#4	P#5								4078.66				84.1 4085					
		353 2	153	3.0	109 40	128	+	23 43	4137.7							T.P.		
		253 1	153	2.0	85 58	131	+	22 11	35.8									
		366 2	166	3.0	62 56	151	+	17 09	27.8							T.P.		
		394 2	194	3.0	50 59	182	+	14 34	28.3									
		1042 8	242	9.0	39 36	231	+	12 04	24.7							T.P.		
P#5	P#6								4041.78 ~~4040~~	5.3			47.0 4046					
		442 1	342	3.0		338	+	5 52	4078.66 ~~4078.0~~		+	31.8		+	34.8	P#4	Chk shot	
		236 2	36	2.0	123 22	34	+	12 02	52.3		+	5.3		+	7.3	G#5	Check shot	
		450 4	50	4.0	21 36 KNG	50	+	4 28	46.8			0.1		+	3.9	G#C	" Bk	
		949 9	49	9.3	19 32	49		—	37.7							W.E. Rd	B.C.	
		846 8	46	8.3	354 03	46		—	38.7							E " "	Fence	
		1096 10	96	11.2	354 41	96		—	35.8							" " "	"	
		1097 10	97	11.0	8 36	97		0 59	32.1							W " "	B.C.	
		941 8	141	8.6	5 58	141		—	38.4							G#7	" Bk	
		1139 10	139	11.0	4 06	139		1 49	31.6							W.E. Rd	B.C.	
		1139 10	139	11.0	354 13	139		1 12	33.1							E. " "	Fence	
		1107 9	207	10.0	356 14	207		2 19	28.8							" " "	"	
		1104 9	204	10.0	3 06	204		2 44	27.4							W " "	B.C.	
		[illegible] 9	203	10.0	4 19	203		1 00	4035.[illegible]			13.6			3.6	G#[illegible]		

Form 301 IBM 3-34

PLEASE RETURN TO
LOS ANGELES COUNTY SURVEYOR
700 HALL OF RECORDS

NOTE: ANY ADDITIONS OR CHANGES ON THIS SHEET MUST BE MADE OR CIRCLED IN RED INK. WITH DATE AND NAME OF PERSON MAKING CHANGE

Do not extend notes this side of this line

Transit at	Sight on	Stadia Intercepts	Stadia Distance	Stadia Rod	Horizontal Angle 0° to 360° Right	Horiz. Distance	+ − Vertical Angle	Elevation of Point	+ Back Sight	+ − Difference Elevation	Height of Instrument	+ − Vertical Distance	REMARKS Station	Left	Right
P#5	P#6							4041.70	1		40 47.0				
		1167 / 9	267	10.0		266	+ 2.37	4024.97	2	22.2		12.2	P#6		
P#5	P#6							4041.70	3		40 46.8				
		679 / 5	179	6.0	6.16	179	+ 2.26	482	4				T.C.		
		733 / 6	133	7.0	10.39	132	+ 4.4	508	5				"		
		685 / 6	85	6.0	18.33	83	+ 8.2	530	6				"		
		666 / 6	66	6.0	58.39	54	+ 24.37	657	7				Brk. S.		
		237 / 2	37	2.0	60.03	35	+ 14.17	534	8				T.C.		
		260 / 2	60	2.0	140.01	56	+ 13.59	588	9				"		
		201 / 1	101	2.0	158.40	98	+ 10.09	622	10				"		
		1180 / 10	180	13.0	148.23	155	+ 21.4	957	11				Pipe Line		
		852 / 7	152	8.0	138.37	126	+ 24.0	952	12				" " + Brk. S.		
		856 / 7	156	8.0	134.31	129	+ 24.28	974	13				P.P.		
		939 / 8	139	8.0	111.12	107	+ 28.21	968	14	+ 50.0		+ 58.0	Pipe Line + Bk. S.		
		895 / 8	95	8.0	117.03	75	+ 26.41	768	15				S.H.		
		381 / 3	81	3.0	83.43	66	+ 24.56	742	16				"		
		803 / 7	103	7.0	52.03	90	+ 20.23	735	17				"		
		10.00 / 8.53	147	9.0	68.13	127	+ 21.15	873	18 NG	+ 40.2		+ 49.2	P.P.		
		1060 / 9	160	10.0	62.35	135	+ 23.14	942	19	+ 48.0		+ 58.0	Pipe Line		
		882 / 7	182	8.0	① 9.37	181	+ 3.57	405 1.4	20	+ 4.6		+ 12.6	"P#5A" N&T.		
			182	7.0	② 19.14	181	+ 3.43	405 1.7	21	+ 4.8		+ 11.8	"		

Form 301 10M 3-34

PLEASE RETURN TO
LOS ANGELES COUNTY SURVEYOR
700 HALL OF RECORDS

NOTE: ANY ADDITIONS OR CHANGES ON THIS SHEET MUST BE MADE AND CIRCLED IN RED INK, WITH DATE AND NAME OF PERSON MAKING CHANGE

Do not extend notes this side of this line

Transit at	Sight on	Stadia Intercepts	Stadia Distance	Stadia Rod	Horizontal Angle 0° to 360° Right	Horiz. Distance	+ −	Vertical Angle	Elevation of Point	+ Back Sight	+ −	Difference Elevation	Height of Instrument	+ −	Vertical Distance		S Left	S Right
P54	P55				° ′ ″		−	° ′ ″	51.5 / 4050	4.8			56.3 / 40 55.5					
		837 / 7	187	1°	292 36	118	+	21 28	959							Pipe Lid + S.H.		
		537 / 4	137	5°	265 35	121	+	20 03	953							"		
		429 / 3	129	3°	251 50	114	+	19 42	942							P.P.		
		1157 / 10	157	11°	238 29	140	+	19 16	941							Pipe		
		990 / 8	190	9°	222 54	177	+	15 19	957							"		+ S.H.
		815 / 6	215	7°	213 27	206	+	12 04	932							"		
		1218 / 10	218	11°	211 28	207	+	13 02	932							P.P.		
		1200 / 9	270	11°	206 28	260	+	10 47	948							Pipe Lid + S.H.		
		1200 / 8	315	10°	201 36	308	+	8 46	938							"		
		1146 / 8	346	15°	199 50	338	+	8 42	928							P.P.		
		1070 / 7	370	12.5	199 14	363	+	7 47	934							Pipe Lid		
		1200 / 6	353	19°	193 15	350	+	5 17	696							S.H.		
		1200 / 5	316	23°	187 45	315	+	3 16	512							"		
		668 / 4	268	4°	194 58	267	+	3 24	680							"		
		700 / 4	225	5°	199 19	224	+	4 04	672							"		
		975 / 3	175	9°	203 32	173	+	6 11	632							"		
		421 / 3	121	3°	217 39	119	+	8 05	701							"		
		279 / 2	79	2°	233 20	77	+	8 47	662							"		
		164 / 1	64	1°	266 52	60	+	13 32	698							"		
		88 / 0	61	2°	311 59	77	+	13 20	723							"		

Note: PROFILE OF THIRDS
Date: [illegible] Platted by: [illegible] Job No. [illegible] Division No. [illegible]
F.B. 267 Pg. 37

Form 301 10M 3-34

PLEASE RETURN TO
LOS ANGELES COUNTY SURVEYOR
700 HALL OF RECORDS

NOTE: ANY ADDITIONS OR CHANGES ON THIS SHEET MUST BE MADE OR CIRCLED IN RED INK, WITH DATE AND NAME OF PERSON MAKING CHANGE

Do not extend notes this side of this line

Transit at	Sight on	Stadia Intercepts	Stadia Distance	Stadia Rod	Horizontal Angle 0° to 360° Right	Horiz. Distance	± Vertical Angle	Elevation of Point	+ Back Sight	± Difference Elevation	Height of Instrument	± Vertical Distance	REMARKS Station	Left	Right
P#5A	P#5							4051.5			56.3 / 4055.8				
		258							2						
		2	58	2°	332 06	58	+ 4 32	588	3				S.H.		
		222													
		2	22	2°	292 51	22	+ 4 34	560	4				"		
		445													
		4	45	4°	208 27	45	—	521	5				"		
		993													
		9	93	9°	192 44	93	—	464	6				"		
		1144													
		10	144	11°	191 51	144	—	446	7				"		
		1195													
		9	195	10°	188 12	195	2 27	418	8				"		
		945													
		7	245	8°	187 23	245	1 54	403	9				"		
		990													
		7	290	8°	185 21	290	1 37	403	10				T.C.		
		1160													
		9	260	10°	183 02	259	3 34	304	11				"		
P#6	P#5							4024.9 / ~~4027.0~~	12		30.2 / 4029.2				
		1207							13						
		900	307	10°		306	3 43	4000.5 / ~~2999.2~~		29.9		19.2	P#7		
		1070							14						
		8	270	9°	192 42	269	3 39	042					E. E Rd. + Fence		
		1089						0225	15						
		8	289	10°	197 44	288	3 34	40~~04~~	16	28.0		18.0	W " " G#12 O.G.		
		1105													
		9	205	10°	202 19	204	3 05	093	17				" " " G#11 "		
		1102													
		9	202	10°	195 44	201	3 02	092	18				E. " " + Fence		
		1121													
		10	121	11°	195 04	121	1 39	159	19				" " " "		
		1123													
		10	123	11°	208 54	123	2 11	146	20				W " " B.C.		
		1122													
		10	122	11°	210 34	122	1 25	162	21				G#10 " Back		
		1125													
		4	125	4°	213 26	125	—	252					T.C.		

Form 201 10M 3-64

PLEASE RETURN TO
LOS ANGELES COUNTY SURVEYOR
700 HALL OF RECORDS

NOTE: ANY ADDITIONS OR CHANGES ON THIS SHEET MUST BE MADE AND CIRCLED IN RED INK, WITH DATE AND NAME OF PERSON MAKING CHANGE

Do not extend notes this side of this line

Transit at	Sight on	Stadia Intervals	Stadia Distance	Stadia Rod—	Horizontal Angle 0° to 360° Right	Horiz. Distance	+ −	Vertical Angle	Elevation of Point	+ Back Sight	+ −	Difference Elevation	Height of Instrument	+ −	Vertical Distance	Remarks Left Rail	Remarks Right Rail
P#6	P#5								4024.97				3.02 / 4049				
		385 / 3	85	2°	222 08	85		—	282							T.C.	
		748 / 7	48	7°	234 49	47	+	9 37	310								
		339 / 2	39	2°	311 19	34	+	19 30	403								
		543 / 5	43	5°	230 28	43		—	247							G#7 10 Back	
		942 / 9	42	9°	226 32	42		—	211							W.E. Rd	C
		737 / 7	37	7°	185 38	37		—	225							E.	Face
		165 / 1	65	1°	346 58	65	+	3 46	403.5 / 403.5		+	3.3		+	4.3	G8	Ch
		269 / 1	269	2°		266	+	2 54	404.76 / 404.76		+	11.5		+	13.5	P#5	
		800 / 5	300	6°	202 51	299	+	3 55	445							T.C.	
		820 / 5	330	7°	198 42	330	+	1 49	334								
		1168 / 8	368	10°	194 30	368	+	0 47	251								
		1107 / 6	507	9°		504	+	4 34	406.5 / 406.5		+	31.3		+	40.3	P#6A	N+T
				7°		504	+	4 21	406.5 / 406.5		+	31.3		+	38.3		
P#7	P#8								4000.57 / 3777.3	5.2			4004.57 / 3				
		908 / 6	308	7°		306	+	4 55	4024.97 / 4023.8		+	19.3		+	26.3	P#6	
		337 / 3	37	3°	142 02	37		—	400.4							G#12	Check
		1045 / 10	45	9°	30 29	45		—	399.52							13	Rd. Bc
		839 / 8	39	8°	355 16	39		—	972							Fence	
		1096 / 10	96	11°	357 56	96		1 45	918								

Notes ALBERT E. TUNNICLIFF Platted ALBERT E. TUNNICLIFF Job No. 8807 Division No. ____ F.B. 867 Pg. ____

Date MAY 14 1958 Date MAY 14 1958 Survey of [illegible] N. HEMASTRONG

Form 301 10M 3-34

PLEASE RETURN TO
LOS ANGELES COUNTY SURVEYOR
700 HALL OF RECORDS

NOTE: ANY ADDITIONS OR CHANGES ON THIS SHEET MUST BE MADE OR CIRCLED IN RED INK, WITH DATE AND NAME OF PERSON MAKING CHANGE

Do not extend notes this side of this line

Transit at	Sight on	Stadia Intercepts	Stadia Distance	Stadia Rod	Horizontal Angle 0° to 360° Right	Horiz. Distance	+ − Vertical Angle	Elevation of Point	+ Back Sight	+ − Difference Elevation	Height of Instrument	+ − Vertical Distance	REMARKS Station	Left	Right
P#7	P#8							4000.51	1		400.5				
		1196 / 11	96	11.0	14.30	96	− 2.32	39904	2				W.E.Rd B.C.		
		1053 / 9	153	10.0	9.10	152	− 4.13	845	3				" " " "		
		952 / 8	152	9.0	358.45	151	− 4.08	858	4				E " " Fence		
		1206 / 10	206	11.0	359.11	205	− 4.09	799	5				" " " "		
		1010 / 8	210	9.0	7.23	208	− 5.05	782	6				W. " " B.C.		
		1117 / 10	117	11.0	12.37	117	− 2.34	894	7				G#14 in Bank		
		1093 / 9	193	10.0	8.14	192	− 3.56	824	8				" #15 " "		
		1161 / 9	261	11.0	6.32	260	− 3.53	39 ~~75.9~~ 77.1	9	28.6		17.6	" #16		
		1160 / 9	260	10.0	5.55	258	− 5.12	722	10				W.E.Rd. B.C.		
		1059 / 8	259	9.0	359.21	257	− 5.05	739	11				E. " " Fence		
		1102 / 8	302	10.0		300	− 5.10	3968.80 ~~3967.4~~	12	37.1		27.1	P#8 S-12W		
									13						
P#8	P#7							3968.80	14 5.2		39 ~~72~~ 74.0				
		403 / 1	303	2.0		300	+ 5.27	4000.51 ~~3999.2~~	15	+ 26.6		+ 28.6	P#7		
		151 / 1	51	1.0	325.14	51	+ 4.43	39 ~~75.8~~ 77.2	16	+ 3.2		+ 4.2	G#16 Check		
		237 / 2	37	1.8	237.11	37	− —	722	17				G#17 T.C.		
		146 / 1	46	1.0	307.57	43	+ 14.15	838	18	+ 10.0		+ 11.0	"		
		488 / 4	88	4.0	325.56	80	+ 17.18	949	19				"		
		422 / 3	122	3.4	339.12	114	+ 15.08	40012	20				"		
	1/2	885 / 8	170	8.0	345.31	157	+ 16.05	113	21				"		

Form 301 10M 3-34

PLEASE RETURN TO
LOS ANGELES COUNTY SURVEYOR
700 HALL OF RECORDS

NOTE: ANY ADDITIONS OR CHANGES ON THIS SHEET MUST BE MADE OR CIRCLED IN RED INK, WITH DATE AND NAME OF PERSON MAKING CHANGE

Do not extend notes this side of this line

Transit at	Sight on	Stadia Intercepts	Stadia Distance	Stadia Red—	Horizontal Angle 0° to 360° Right	Horiz. Distance	+ — Vertical Angle	Elevation of Point	+ Back Sight	+ — Difference Elevation	Height of Instrument	+ — Vertical Distance	Remarks Right	Remarks Left
P#8	P#7			—	° '		° '	3968.80	1		74.0 / 3972.6			
		1126												
		9	226	14°	346 54	205	+ 17 35	4025.1	2				T.C	
		571												
		4	171	5°	324 47	146	+ 22 33	295	3				S.A	
		447												
		3	147	3°	315 43	126	+ 22 18	226	4				"	
		417												
		3	112	3°	296 23	96	+ 21 50	096	5				"	
		694												
		6	84	6°	264 02	81	+ 21 56	007	6				"	
		301												
		2	101	3°	239 12	95	+ 13 40	39947	7				"	
		368												
		3	68	3°	211 16	68	—	704	8					
		788												
		7	88	7°	205 56	88	—	668	9				T.C	
		931												
		6	131	7°	208 44	131	+ 2 51	735	10				" G 18	
		300												
		124	176	2°	208 05	176	+ 0 14	784	11				"	
		300						588						
		113	187	2°	203 09	186	— 4 03	39547	12	152		12	G#20	Ent.
		1131												
		10	131	10°	205 02	131	—	631	13				G#19	
		931												
		9	31	9°	228 15	31	—	643	14				W.E.R	B.C.
		724												
		7	24	7°	174 38	24	—	665	15				"	Fence
		1189												
		11	89	11°	184 58	89	— 3 01	583	16				"	"
		1188												
		11	88	11°	200 49	88	— 4 13	566	17				"	
		1131												B.C.
		10	131	11°	201 03	130	— 5 36	502	18				"	"
		1036												
		9	136	10°	189 26	135	— 5 04	520	19				"	Fence
		1189												
		11	189	11°	193 25	187	— 5 18	440	20				"	"
		1082												
		8	182	10°	201 32	180	— 6 41	499					"	B.C.

Notes Red

Date MAY 14 1941 Plotted ALBERT E. TIMMONS Job No. 8307 Division No.

Date MAY 16 1941 Survey of [illegible] F.B. 861 Pg. 43

ALBERT E. TIMMONS

Form 301 10M 3-34

PLEASE RETURN TO
LOS ANGELES COUNTY SURVEYOR
700 HALL OF RECORDS

NOTE: ANY ADDITIONS OR CHANGES ON THIS SHEET MUST BE MADE OR CIRCLED IN RED INK, WITH DATE AND NAME OF PERSON MAKING CHANGE

Do not extend notes this side of this line

Transit at	Sight on	Stadia Intercepts	Stadia Distance	Stadia Rod	Horizontal Angle 0° to 360° Right	Horiz. Distance	+ − Vertical Angle	Elevation of Point	+ Back Sight	+ − Difference Elevation	Height of Instrument	+ − Vertical Distance	REMARKS Station	Left	Right
P#8	P#7							3968.80	1		74.0 / 39~~72~~				
		1158 / 9	258	11.0		255 ✓	− 6.31	3934.05 / ~~3932.5~~	2	− 40.1		− 29.1	P#9		
									3						
P#9	P#8							3934.05	4 5.3		39.4 / 39~~37.8~~				
		358 / 1	258	2.0		254 ✓	+ 7.07	3968.80 / ~~3967.5~~	5	+ 29.7		+ 31.7	P#8		
		280 / 2	80	2.0	344.46	73	+ 16.28	59.2 / 39~~57.4~~		+ 19.8		+ 21.8	G#20 Check		
		145 / 1	45	1.0	290.24	38	+ 22.24	542	7				G#~~22~~ 21 (Reversed)		
		271 / 2	71	2.0	286.11	51	+ 31.32	691	8				T.C.		
		165 / 1	65	1.0	227.41	63	+ 8.39	481	9				G~~21~~ 22 T.C.		
		392 / 3	92	3.0	208.13	92	+ 2.49	409	10	+ 15		45	"		
		524 / 5	24	4.8	302.34	24	− —	346	11				E. Rd. B.C.		
			12	3.3	29.38	12	− —	361	12				" " Fence		
		1152 / 11	52	12.0	185.47	52	− —	274	13				" " "		
		1055 / 10	55	10.0	214.04	55	− 3.34	260	14				" " B.C.		
		1104 / 10	104	11.0	204.41	103	− 5.27	186	15				" " "		
		416 / 3	116	4.0	209.50	115	− 5.12	249	16				P.P. Trans. T.C.		
		1207 / 11	107	11.0	191.16	106	− 4.47	196	17				E. Rd. Fn.		
		950 / 8	150	9.0	194.38	148	− 6.24	138	18				E. E. Pvt.		
		1149 / 10	149	11.0	203.49	147	− 6.00	130	19				E. Rd + Bk. S.		
		1200 / 10	200	11.0	202.06	198	− 6.19	067	20				W. E. Pvt.		
		1202 / 10	202	11.0	195.54	200	− 6.06	072	21				E. " "		

Form 301 10M 3-34

PLEASE RETURN TO
LOS ANGELES COUNTY SURVEYOR
700 HALL OF RECORDS

NOTE: ANY ADDITIONS OR CHANGES ON THIS SHEET MUST BE MADE OR CIRCLED IN RED INK, WITH DATE AND NAME OF PERSON MAKING CHANGE

Do not extend notes this side of this line

Transit at	Sight on	Stadia Hairs up	Stadia Distance	Stadia Rod—	Horizontal Angle 0° to 360° Right	Horiz. Distance	+ −	Vertical Angle	Elevation of Point	+ Back Sight	+ −	Difference Elevation	Height of Instrument	+ −	Vertical Distance	Remarks
					° ′ ″			° ′ ″								
P#9	P#8			—			—		3934.05	1	—	—	3934 / 3938	—	—	
		1149 / 9	249	11°	197 01	246	—	6 27	007	2	—	—		—	—	
		1147 / 9	247	10°		244	—	6 42	3900.91 / 3899.3	3	—	38.5		—	28.5	E.B.P. W 95 / 04 / 10
P#6A	P#6			—			—		61.5 / 40.6	4	5'	—	66.6 / 40.6	—	—	
		1196 / 10	196	11°	375 32	188	+	11 39	942	5	—	—		—	—	Pipe Line
		951 / 8	151	10°	317 29	140	+	15 41	918	6	—	—		—	—	P.P.
		1144 / 10	144	10°	311 51	133	+	15 49	943	7	—	—		—	—	Pipe Line
		705 / 6	105	6°	294 04	91	+	20 50	955	8	—	—		—	—	"
		791 / 7	91	7°	256 —	95	+	24 40	941	9	—	—		—	—	"
		717 / 6	117	7°	226 28	105	+	18 17	944	10	—	—		—	—	"
		1059 / 9	159	10°	214 14	149	+	14 06	941	11	—	—		—	—	"
		318 / 4	118	5°	190 28	118	+	3 —	678	12	—	—		—	—	S.H.
		676 / 6	76	6°	190 22	76	+	2 43	642	13	—	—		—	—	"
		426 / 4	26	4°	217 —	25	+	10 18	672	14	—	—		—	—	"
		551 / 5	51	5°	326 04	49	+	10 30	707	15	—	—		—	—	"
		1104 / 10	104	10°	334 40	102	+	7 17	696	16	—	—		—	—	"
		949 / 8	149	12°	338 48	148	+	5 13	680	17	—	—		—	—	"
		1190 / 10	190	11°	342 53	190	+	2 46	647	18	—	—		—	—	"
		1155 / 10	155	11°	352 36	155	—	1 39	512	19	—	—		—	—	"
		1114 / 10	114	11°	357 57	1114	—	3 17	490	20	—	—		—	6.5	"
		1162 / 11	62	11°	15 26	61	—	4 58	481	21	—	—		—	7.5	"

Form 301 10M 3-34

Notes Page

Date MAY 14 1941 Date OCT 10 1941 Survey of

ALBERT E. TIMMONS Director
ALBERT E. TIMMONS No. 1507 Division No.

F.B. 867 PG. 45

Form 381 10M 3-64

PLEASE RETURN TO
LOS ANGELES COUNTY SURVEYOR
700 HALL OF RECORDS

NOTE: ANY ADDITIONS OR CHANGES ON THIS SHEET MUST BE MADE OR CIRCLED IN RED INK, WITH DATE AND NAME OF PERSON MAKING CHANGE

Do not extend notes this side of this line

Transit at	Sight on	Stadia Intercepts	Stadia Distance	Stadia Rod	Horizontal Angle 0° to 360° Right	Horiz. Distance	+ − Vertical Angle	Elevation of Point	+ Back Sight	+ − Difference Elevation	Height of Instrument	+ − Vertical Distance	REMARKS Station	Left Right
P#6A	P#6							406.15	1		406.6			
		11.40 / 11	40	11°	70 15	36 / 35	17 32	441	2 ✓	27.5 / 27.4		16.5	S.H.	
		11.56 / 11	56	11°	133 53	52	14 41	419	3 ✓	24.8		13.8	"	
		11.10 / 10	110	11°	147 57	105	12 57	317	4 ✓	34.9 / 34.8		23.8	"	
		11.69 / 10	169	11°	149 13	163	11 35	224	5 ✓	44.2 ✓		33.2 ✓	"	
		11.42 / 10	142	11°	167 34	141	4 35	442	6 ✓	22.4 ✓		11.4 ✓	"	
		11.17 / 9	217	10°		215	5 22	403 36.4 / 36.4	7	30.2 ✓		20.2 ✓	P#6 B	on Range Bolder Do not use for Topo Contours
				11°		215	5 05	403 36.4 / 36.4	8	30.2 ✓		19.2 ✓	"	
									9					
P#6B	P#6A							403 36.4 / 35.4	10 5°		404 41.4 / 40.4			
		9.32 / 9	32	9°	279 10	32	—	321	11				Rocky S.H.	
		1.96 / 1	96	1°	277 40	96	+ 2 19	442	12				"	"
		3.63 / 2	163	3°	276 50	161	+ 6 44	573	13				"	"
		11.37 / 11	37	11°	238 20	36	9 57	241	14				"	"
		11.79 / 10	179	11°	256 10	179	1 45	248	15				"	"
		11.26 / 11	26	11°	172 15	21	24 46	204	16				"	"
		11.53 / 11	53	11°	83 25	45	21 42	121	17				"	"
		11.40 / 10	140	11°	252 10	139	4 39	190	18				"	"
		11.82 / 11	82	11°	104 15	72	20 1	058	19				"	"
		11.68 / 11	68	11°	135 45	58	21 42	068	20				"	"
		9.91 / 9	91	9°	168 05	75	24 09	003	21				"	"

Form 201 HM 2-54

PERSONS RETURN TO
LOS ANGELES COUNTY SURVEYOR
700 HALL OF RECORDS

NOTE: ANY ADDITIONS OR [illegible] ON THIS SHEET MUST BE MADE IN CIRCLED INK RED INK WITH DATE AND NAME OF PERSON MAKING CHANGE

Do not extend notes this side of this line

Transit at	Sight on	Stadia Intervals	Stadia Distance	Stadia Red—	Horizontal Angle 0° to 360° Right	Horiz. Distance	+ —	Vertical Angle	Elevation of Point	+ Back Sight	+ —	Difference Elevation	Height of Instrument	+ —	Vertical Distance	Notes	S Left Right
P 60	P 60				° ′ ″		—	° ′ ″	4036.4				4041.4				
		11.95 / 11	95	11°	198.20	88	—	16.01	851							Rocky	1.4
P 10	P 9								3900.1 / 3875.3				060 / 3904.4				
		3.61 / 1	261	1°	340.30	239	+	18.54	848							Rocky	1.4
		8.74 / 6	274	7°	328.25	246	+	18.44	822							"	
		11.75 / 9	275	16°	312.00	248	+	18.20	920							"	
		11.00 / 8	300	9°	302.50	274	+	17.14	818							"	
		10.42 / 7	342	9°	291.45	309	+	18.05	978							"	
		7.82 / 5	282	6°	283.05	259	+	16.39	772							"	
		11.78 / 10	178	21°	341.00	159	+	19.08	402							"	
		11.93 / 10	193	19°	340.35	173	+	18.55	463							G 23	1.4
		5.68 / 3	268	4°	263.30	249	+	15.23	705							Tel.	
		11.82 / 10	182	11°	331.00	165	+	17.48	478							G 24	1.4
		3.01 / 1	201	2°	261.05	191	+	12.59	478							S.H.	
		10.24 / 8	224	9°	273.35	207	+	15.55	561							"	
		5.30 / 3	230	4°	292.10	216	+	13.59	559							"	
		7.78 / 8	178	9°	308.05	164	+	16.06	445							G 25	
		7.35 / 7	235	8°	307.40	217	+	16.08	607							S.H.	
		11.90 / 10	190	11°	296.15	178	+	16.39	415							G 26	
		8.35 / 7	135	8°	305.20	128	+	13.09	309							S.H.	

Notes Robert E. Timson Plotted

Hallstrom RNH DW 4-22-41

Form 301 10M 3-34

PLEASE RETURN TO
LOS ANGELES COUNTY SURVEYOR
700 HALL OF RECORDS

NOTE: ANY ADDITIONS OR CHANGES ON THIS SHEET MUST BE MADE OR CIRCLED IN RED INK, WITH DATE AND NAME OF PERSON MAKING CHANGE

Do not extend notes this side of this line

Transit at	Sight on	Stadia Intercepts	Stadia Distance	Stadia Rod—	Horizontal Angle 0° to 360° Right	Horiz. Distance	+ − Vertical Angle	Elevation of Point	+ Back Sight	+ − Difference Elevation	Height of Instrument	+ − Vertical Distance	REMARKS Station	Left	Right
P	P								1						
"10	"9							3900.91			39~~04~~ 06.0				
		10.82							2						
		9	182	13°	287.40	170	+ 15.02	386					G"27		
		3.80							3						
		3	80	3°	309.35	80	+ 2.53	068					T.S.		
		2.31							4						
		2	31	1.5	317.50	31	—	045					Flat		
		7.68							5						
		6	168	7°	267.35	159	+ 13.18	366					G"28		
		2.59							6						
		2	59	2°	239.25	58	+ 5.57	38980	7	+ 4.1		+ 6.1	T.S.		
		11.77							7						
		10	177	11°	249.10	169	+ 12.30	39323					G"29		
		11.10							8						
		10	110	14°	243.20	107	+ 9.58	102					S.H.		
		8.95							9						
		7	195	7°	233.10	190	+ 9.21	302					G"30		
		10.37							10						
		9	137	10°	236.05	135	+ 6.47	121					S.H.		
		5.10							11						
		3	210	4°	213.05	208	+ 5.28	219					G"31		
		5.41							12						
		4	141	5°	211.35	141	+ 1.42	051					S.H.		
		8.61							13						
		6	261	7°	202.35	260	+ 3.53	39~~15~~ 16.6		+ 10.6 ✓		+ 17.6 ✓	G"32 tp. brk.		
		10.78							14						
		9	178	10°	201.35	178	+ 2.45	045					S.H.		
		7.16							15						
		4	316	6°	208.35	311	+ 6.57	378					"		
		11.53							16						
		10	153	11°	181.55	152	− 4.56	38820					W edge rd.		
		11.51							17						
		10	151	11°	172.20	150	− 5.02	818					E " "		
		11.76							18						
		11	76	11°	164.20	76	− 3.13	908					E " "		
		11.31							19						
		8	331	10°	—	328	− 5.32	3864.20 ~~3862~~		41.6		31.6	P"11 Norm.		
		5.32							20						
		2	332	4°	—	328	− 6.35	3864.20 ~~3862~~		41.7		37.7	P"11 Inv		
		11.67							21						
		9	267	10°	232.15	255	+ 12.07	507					Tel. pole		

Form 301 1M 3-34

PLEASE RETURN TO
LOS ANGELES COUNTY SURVEYOR
700 HALL OF RECORDS

NOTE: ANY ADDITIONS OR CHANGES ON THIS SHEET MUST BE MADE OR CIRCLED IN RED INK, WITH DATE AND NAME OF PERSON MAKING CHANGE

Do not extend notes this side of this line

Transit at	Sight on	Stadia Intercepts	Stadia Distance	Stadia Rod—	Horizontal Angle 0° to 360° Right	Horiz. Distance	+ −	Vertical Angle	Elevation of Point	+ Back Sight	+ − Difference Elevation	Height of Instrument	+ − Vertical Distance	Notes Rod	S Left	Right
P *10	P *9				° '		−	° '	39009.91			0.60 39044.91				
		8.77								2						
		4	277	7°	216.00	270	+	8.55	41.3	3				S.H.		
		7.52														
		5	232	6°	242.50	228	+	11.26	45.0	4				"		
		11.82														
		9	282	10°	246.45	266	+	13.47	61.2	5				"		
		8.05														
		5	305	6°	236.55	291	+	12.22	63.8	6				"		
		8.20														
		5	320	6°	232.35	305	+	12.40	68.4	7				"		
		11.69														
		11	69	11°	181.10	69	−	3.04	38914	8				W. edge		
		6.75														
		3	375	5°	216.05	364	+	9.57	39648	9				S.H.		
		8.67														
		8	67	8°	192.50	67	−	—	38976	10				tp box		
		8.20														
		4	420	6°	208.55	413	+	7.26	39540	11				S.H.		
		3.16														
		3	16	3°	233.40	16	−	—	39026	12				tp box		
		5.22														
		2	322	4°	213.15	316	+	8.05	469	13				Tel. pole		
		1.93														
		1	93	1°	352.05	92	+	5.33	138	14				T.S.		
		3.46														
		1	246	2°		242	+	7.03	3934.25 ~~3932~~	15	+ 28°		+ 30°	P 9		
P *11	P *10								3864.78	16		69.2				
									5862	17	5°	3862.9				
		5.78														
		4	178	5°	308.55	161	+	18.00	39 16.5	18	+ 47 3		+ 52 3	G 32		
			20	6°	75.45	20	−	—	38652	19				E edge		
		1.92														
		1	92	1°	0.30	92	+	2.37	728	20				" "		
		1.88														
		1	88	1°	344.10	88	+	3.00	727	21				W "		
		3.32														
		2	138	3°	343.20	137	+	5.09	733	22				T.S.		

Notes Red.

Plotted

Date MAY 14 1941

ALBERT E. THOROUGHGOOD
Chief Deputy Assessor

Book No. 1307 Division No.

P.B. 74 / P.G. 75

Form 301 10M 3-34

PLEASE RETURN TO
LOS ANGELES COUNTY SURVEYOR
700 HALL OF RECORDS

NOTE: ANY ADDITIONS OR CHANGES ON THIS SHEET MUST BE MADE OR CIRCLED IN RED INK. WITH DATE AND NAME OF PERSON MAKING CHANGE

Do not extend notes this side of this line

Transit at	Sight on	Stadia Intercepts	Stadia Distance	Stadia Rod—	Horizontal Angle 0° to 360° Right	Horiz. Distance	± Vertical Angle	Elevation of Point	+ Back Sight	± Difference Elevation	Height of Instrument	± Vertical Distance	REMARKS Station	Left	Right
P 11	P 10							3864.20	1		69.38 / 3867				
		12.18							2						
		9	318	10°	295.20	274	+ 21.53	3969.2	3	+ 100.0		+ 110.0	S.H.		
		8.96													
		8	96	8°	314.25	94	+ 9.11	3876.3	4				T.S.		
		8.83													
		8	83	8°	284.05	80	+ 10.11	3875.5	5				T.S.		
		5.59													
		4	159	5°	293.05	142	+ 18.49	127	6				G "33		
		6.88													
		6	88	6°	239.30	88	+ 2.11	665	7				T.S.		
		2.53													
		1	153	2°	268.50	141	+ 16.27	3908.9	8				G "34		
		12.00													
		10.67	133	15°	209.50	133	+ 2.01	3859.8	9				T.S.		
		2.61													
		1	161	2°	243.35	153	+ 13.08	3902.8	10				G "35		
		4.05													
		3	105	4°	189.00	104	4.40	3856.7	11				Flat.		
		6.87													
		5	187	6°	221.05	180	+ 10.44	972	12				G "36		
		11.95													
		11	95	12°	165.25	95	—	572	13				W. edg. rd.		
		11.97													
		11	97	12°	152.45	97	—	567	14				E " "		
		10.05													
		8	205	9°	207.35	199	+ 9.23	931	15				G "37		
		4.55													
		4	55	4°	230.50	55	—	650	16				Flat.		
		11.40													
		9	240	10°	200.05	236	+ 7.08	887	17				G "38		
		11.77													
		10	177	11°	157.40	177	1.46	527	18				E. edg. rd.		
		11.77													
		10	177	11°	164.40	177	1.47	527	19				W " "		
	1/2	3.98													
		3	196	3°	185.15	195	4.02	524	20				T.S.		
		5.87													
		1	287	2°	204.50	278	+ 10.14	3917.2	21				Tel. pole.		
		14.14						~~3844.49~~							
		8	314	10°		313	2.42	~~3845~~		24.8		14.8	P "12		

Form 311 (SR 3-54)

PLEASE RETURN TO
LOS ANGELES COUNTY SURVEYOR
200 HALL OF RECORDS

NOTE: ANY ADDITIONS OR CHANGES ON THIS SHEET MUST BE MADE OR CIRCLED IN RED INK, WITH DATE AND NAME OF PERSON MAKING CHANGE

Do not extend notes this side of this line

Transit at	Sight on	Stadia Intercepts	Stadia Distance	Stadia Rod	Horizontal Angle 0° to 360° Right	Horiz. Distance	+ —	Vertical Angle	Elevation of Point	+ Back Sight	+ —	Difference Elevation	Height of Instrument	+	Vertical Distance	Notes Left Right
P 11	P 10								3864.20				63.3 / 3847			
		12.13														
		9	313	10°	—	312		2.42	3844.49							P 12
		6.45														
		4	245	5°	212.50	234	+	12.12	3914.8							S.H.
		5.30				316			3821.8							
		3	230	4°	225.50	228	+	14 38	3889.8		+	52.6		+	54.3	Tel. po
		5.17				207										
		3	217	4°	240.15	215	+	15 5.02	3922.8		+	50.7		+	54.2	S.H.
		4.78														
		3	178	4°	255.40	160	+	18.24	3918.6							tp bar = S.H.
		11.06														
		9	206	10°	262.05	179	+	21.16	289							Tel po
		4.77														
		3	177	4°	277.15	155	+	20.18	228							tp bar
		5.54														
		3	254	4°	249.25	232	+	17.07	366							S.H.
		3.64														
		1	264	2°	240.30	240	+	17.85	432							"
		6.79														
		4	279	5°	226.45	253	+	17.36	446							"
		11.20														
		8	320	10°	213.10	297	+	15.33	419							"
		9.40														
		6	340	7°	205.50	324	+	12.25	337							"
		6.74														
		3	374	5°	198.30	361	+	10.40	327							"
P 12	P 11								3844.49 / 3845	5°			49.4 / 3846			
		4.13							3844.29 / 3842							
		6	313	3°		312	+	3.15			+	14.8		+	17.8	P 11 H. sol.
		4.66														
		3	166	4°	307.45	155	+	14.50	864							G 39
			20	5°	89.30	20		—	442							E edge
		10.82														
		10	82	9°	165.00	82		—	395							E
		11.55														
		10	155	14°	297.55	139	+	18.45	825							G 140

Notes Left Right

Notes Red

Date MAY 1 1954 Date MAY 10 1954 Survey of

REGISTERED ENGINEER ALBERT E. TIMMONS Plotted ALBERT E. TIMMONS Job No. P337 Division No. F.B. 267 PG. 67

Form 301 10M 3-34

PLEASE RETURN TO
LOS ANGELES COUNTY SURVEYOR
700 HALL OF RECORDS

NOTE: ANY ADDITIONS OR CHANGES ON THIS SHEET MUST BE MADE OR CIRCLED IN RED INK, WITH DATE AND NAME OF PERSON MAKING CHANGE

Do not extend notes this side of this line

Transit at	Sight on	Stadia Intercepts	Stadia Distance	Stadia Rod—	Horizontal Angle 0° to 360° Right	Horiz. Distance	+ − Vertical Angle	Elevation of Point	+ Back Sight	+ − Difference Elevation	Height of Instrument	+ − Vertical Distance	REMARKS Station	Left	Right
P	P								1						
"12	"11							3844.49			38~~48~~ 49.4				
		9.80							2						
		9	80	9.2	180.35	80	—	402					W. edg. rd.		
		10.35							3						
		9	135	10.0	288.15	120	+ 19.12	813					G "41		
		11.89							4						
		10	189	11.0	176.35	189	− 1.14	344					W edg. rd.		
		11.88							5						
		10	188	11.0	170.00	188	− 1.18	342					E " "		
		12.00							6						
		9	300	11.0	168.55	300	− 1.33	304					E " "		
		12.03							7						
		9	303	11.0	172.50	303	− 1.30	307					W " "		
		6.15							8						
		5	115	6.0	263.40	104	+ 17.32	764					G "42		
		9.23							9						
		6	323	8.0	—	323	− 2.10	3829.34 ~~3827.8~~		20.2		12.2	P "13 Norm		
		5.22							10						
		2	322	3.0	—	321	− 3.03	3829.34 ~~3827.8~~		20.2		17.2	P "13 Inv.		
		6.42							11						
		5	142	6.0	189.35	142	− 2.21	372					T.S.		
		3.78							12						
		3	78	3.0	209.15	78	− 2.43	428					"		
		7.22							13						
		6	122	7.0	234.20	114	+ 14.46	724					G "43		
		6.42							14						
		5	142	6.0	216.35	137	+ 10.34	38~~67~~ 69.0		+ 19.6		+ 25.6	G "44		
		11.68							15						
		11	68	11.0	268.30	66	+ 10.45	508					T.S.		
		10.86							16						
		9	186	10.0	221.45	172	+ 15.57	884					S.H.		
		10.45							17						
		8	245	9.0	222.25	228	+ 15.04	3902.0					P & T.P.		
		11.50							18						
		9	250	10.0	230.45	225	+ 18.16	138		+ 64.3		+ 74.3	brk - S.H.		
		11.11							19						
		9	211	10.0	241.30	184	+ 20.47	094					T. Pole		
		7.60							20						
		6	160	7.0	240.50	143	+ 19.03	38918					brk - S.H.		
		5.58							21						
		4	158	5.0	266.00	135	+ 22.21	3900.0					brk - "		

Form 301 (8M 3-34)

PLEASE RETURN TO
LOS ANGELES COUNTY SURVEYOR
700 HALL OF RECORDS

NOTE: ANY ADDITIONS OR CHANGES ON THIS SHEET MUST BE MADE OR CIRCLED IN RED INK, WITH DATE AND NAME OF PERSON MAKING CHANGE

Do not extend notes this side of this line

Transit at	Sight on	Stadia Intercepts	Stadia Distance	Stadia Rod—	Horizontal Angle 0° to 360° Right	Horiz. Distance	+ —	Vertical Angle	Elevation of Point	+ Back Sight	+ —	Difference Elevation	Height of Instrument	+ —	Vertical Distance	Remarks	Left	Right
P "12	P "11				° ′		—	° ′	384.44	1	—		4.94 / 38.48					
		2.47 / 1	147	2°	277 10	143	+	21 58	390.53	2 —	—					S.H. bk		
		8.80 / 7	180	6°	287 55	158	+	20 30	02.4	3 —	—					sm. dc.		
		5.05 / 3	205	4°	272 30	173	+	23 00	192	4 —	—					Tel. pole		
		7.42 / 5	242	6°	255 20	208	+	21 54	272	5 —	—					S.H.		
		11.52 / 8	352	10°	243 45	305	+	21 11	578	6 —	—					"		
		11.59 / 9	250	8°	230 20	226	+	18 05	152	7 —	—	+ 6.57		+	73.1	"		
P "13	P "12				° ′		—	° ′	382.9.39 / 382.7.9	9 5°	—		34.3 / 38.32					
		7.59 / 5	259	6°	336 40	252	+	9 07	388.68	10 —	—	+ 34.5		+	40.5	G "44		
		3.43 / 2	143	3°	335 30	143	+	1 07	342	11 —	—					T.S.		
		3.76 / 3	76	3°	301 40	76	+	2 07	340	12 —	—					"		
		9.23 / 7	223	8°	334 50	216	+	10 07	648	13 —	—					G "45		
		4.40 / 4	40	4°	239 25	40	—	—	299	14 —	—					Water pass line		
		2.98 / 1	188	2°	325 20	183	+	8 51	618	15 —	—					G "46		
		6.89 / 6	89	7°	223 25	89	—	—	273	16 —	—					T.S.		
		2.51 / 1	151	2°	311 10	147	+	9 15	562	17 —	—					G "47		
		5.78 / 5	78	5°	250 00	78	—	—	292	18 —	—					T.S.		
		2.11 / 1	111	2°	283 55	108	+	9 30	503	19 —	—					G "48		
		2.03 / 1	103	2°	257 35	101	+	7 51	463	20 —	—					G "49		
		4.46 / 3	106	4°	237 20	104	+	7 09	433	21 —	—					G "50		

Notes ALBERT E. TIKKONS Plotted ALBERT E. TIKKONS Job No. 8307 Division No. F.B. 867 PG. 53
Date MAY 14 1953 Date MAY 16 1953 Survey of

Notes:

Form 301 10M 3-34

PLEASE RETURN TO
LOS ANGELES COUNTY SURVEYOR
700 HALL OF RECORDS

NOTE: ANY ADDITIONS OR CHANGES ON THIS SHEET MUST BE MADE OR CIRCLED IN RED INK, WITH DATE AND NAME OF PERSON MAKING CHANGE

Do not extend notes this side of this line

Transit at	Sight on	Stadia Intercepts	Stadia Distance	Stadia Rod—	Horizontal Angle 0° to 360° Right	Horiz. Distance	+ − Vertical Angle	Elevation of Point	+ − Back Sight	+ − Difference Elevation	Height of Instrument	+ − Vertical Distance	REMARKS Station	Left	Right
P	P			° ′	° ′		° ′								
"13	"12							3829 34			34.3 / 3832				
		2.77							2						
		1 / 3.07	177	2°	309.35	168	+ 12.55	708					Water Pipe Line		
		2 / 4.86	107	3°	215.35	106	+ 4.22	395	3				G"51		
		3 / 2.27	186	4°	311.40	176	+ 13.30	723	4				P.pole		
		1 / 5.06	127	2°	203.00	127	+ 2.15	372	5				G"52		
		3 / 5.66	206	4°	314.40	193	+ 14.45	810	6				tp brk - S.H.		
		4 / 3.69	166	5°	193.15	166	+ 1.19	3831 / 3832	7	1.2		+ 3.8	G"53		
		2 / 4.49	169	3°	291.05	155	+ 16.29	772	8				tp brk - S.H.		
		3 / 3.61	149	4°	261.15	138	+ 15.56	697	9				" " "		
		2 / 3.35	161	3°	184.45	160	4.02	200	10				P.Pole		
		2 / 11.57	135	3°	237.35	127	+ 13.3	622	11				tp brk - S.H.		
		10 / 11.54	157	11°	180.45	157	3.07	148	12				W. edg. rd.		
		10 / 10.68	154	11°	172.45	153	3.23	143	13				E " "		
		10 / 9.68	68	10 4	175.00	68	—	239	14				E " "		
		9 / 1.49	68	9 4	192.30	68	—	249	15				W " "		
		1 / 6.90	40	0 7	264.15	40	—	336	16				P. Pole		
		5 / 6.32	190	6°	240.15	179	+ 13.33	716	17				S.H.		
		4 / 9.32	232	5°	263.05	215	+ 15.43	898	18				T.P.		
		7 / 8.41	232	8°	280.20	211	+ 17.35	930	19				S.H.		
		6 / 1.43	241	7°	171.00	239	5.18	052	20				E. edg. rd.		
		9	243	10°	175.35	242	4.22	060	21				W " "		

Form 391 10M 3-54

PLEASE RETURN TO
LOS ANGELES COUNTY SURVEYOR
700 HALL OF RECORDS

NOTE: ANY ADDITIONS OR CHANGES ON THIS SHEET MUST BE MADE OR CIRCLED IN RED INK, WITH DATE AND NAME OF PERSON MAKING CHANGE

Do not extend notes this side of this line

Transit at	Sight on	Stadia Intercepts	Stadia Distance	Stadia Rod	Horizontal Angle 0° to 360° Right	Horiz. Distance	+ −	Vertical Angle	Elevation of Point	+ Back Sight	+ −	Difference Elevation	Height of Instrument	+ −	Vertical Distance	Remarks Station	Left	Right
P °13	P °12								3829.34				34.32					
													38.32					
		10.55 8	255	9°	302.15	234	+	16.27	94 5							T.P.		
		10.31 7	331	9°	—	329		4.43	3798.25 3796			36 2			20 2	P °14		
		5.31 2	331	4°	—	328		5.36	3798.25 3796			36 2			32 2	P °14		
P °14	P °13								3798.25 3796				03.3					
													38.1					
		10.00 8	200	9°	338.40	197	+	11.28	331 3824		+	2.98 30		+	3.8 39	G °53		
		1.54 1	54	1	300.15	54			018							P.P.		
		4.20 4	20	4	258.00	20			3798.6							W. edge		
		7.56 2	56	7	217.30	56			961							T.S.		
		9.53 9	83	9	181.30	83			941							W. edge		
		9.82 9	82	9	166.15	82			937							E "		
		7.63 8	163	9°	165.45	163		1.46	894							E "		
		6.49 4	249	6°	338.50	238	+	12.00	3848.0							tp bar		
		5.93 4	193	5°	335.45	184	+	12.34	393							"		
		4.06 2	206	3°	314.15	197	+	12.04	423							"		
		3.54 2	156	3°	331.10	150	+	10.54	292							G °54	bar	
		4.47 3	147	4°	309.15	143	+	9.51	24							G °55		
		11.21 10	121	11°	287.05	116	+	11.38	162							G °56		
		11.60 9	260	10°	171.05	260		2.03	3784.0							W. edge		
		10.65 9	165	10°	173.30	165	−	1.30	894							W. edge		

Notes Red Date MAY 14 1947 Platted MAY 16 1947 Survey of ALBERT E. TIMMONS Job No. 2307 Division No. ALBERT E. TIMMONS F.B. 267 PG. 53

Interim.

Form 301 10M 3-34

PLEASE RETURN TO
LOS ANGELES COUNTY SURVEYOR
700 HALL OF RECORDS

NOTE: ANY ADDITIONS OR CHANGES ON THIS SHEET MUST BE MADE OR CIRCLED IN RED INK. WITH DATE AND NAME OF PERSON MAKING CHANGE

Do not extend notes this side of this line

Transit at	Sight on	Stadia Intercepts	Stadia Distance	Stadia Red—	Horizontal Angle 0° to 360° Right	Horiz. Distance	+ — Vertical Angle	Elevation of Point	+ Back Sight	+ — Difference Elevation	Height of Instrument	+ — Vertical Distance	REMARKS Station	Left	Right
P	P								1						
14	13							3798.25			38~~01~~ 03.3				
		11.58							2						
		9	258	10°	166.25	258	— 1.56	37848					E edg. rd.		
		9.64							3						
		8	164	9°	203.05	164	+ 2.23	38010					flat		
		11.63							4						
		10	163	11°	234.05	162	+ 4.13	042					"		
		11.43							5						
		10	143	11°	241.05	141	+ 6.4[illegible]	090					G 58 - flat		
		9.19							6						
		8	119	9°	260.20	116	+ 9.11	132					G 57 - flat		
		11.48							7						
		8	348	10°	—	348	— 2.04	3780.76 ~~3779.0~~		22.6		12.6	P 15		
		5.48							8						
		2	348	4°	—	347	— 3.0[illegible]	3780.76 ~~3779.0~~		22.6		18.6	P 15		
		3.32							9						
		2	132	3°	184.45	132	+ - 0.4[illegible]	3798.4 38022		- 4.91		+ - 1.9	brk.		
		6.28							10						
		5	128	6°	224.25	128	+ 1.50	013					flat		
		3.82							11						
		3	82	3°	248.05	82	+ 3.02	046					"		
		1.53							12						
		1	53	1°	263.50	53	+ 3.24	054					brk.		
		11.20							13						
		9	220	10°	231.45	219	+ 4.2[illegible]	100					T.S.		
		2.02							14						
		1	102	2°	308.20	100	+ 8.4[illegible]	165					brk.		
		11.83							15						
		10	183	11°	248.55	180	+ 6.5[illegible]	143					T.S.		
		10.51							16						
		8	251	9°	303.00	240	+ 12.04	452					S.H.		
		11.66							17						
		10	166	17°	272.40	161	+ 9.58	147					T.S.		
		8.13							18						
		5	313	6°	313.30	297	+ 13.08	665					S.H.		
		11.12							19						
		9	212	10°	272.50	205	+ 10.4[illegible]	321					"		
		11.07							20						
		8	307	9°	297.15	287	+ 14.51	703					"		
		11.42							21						
		9	242	10°	256.50	231	+ 12.0[illegible]	428					"		

Topography Description Legend: Side Rill ... S.H. Side of Draw S.D. Side of Ridge S.R. Head of Draw H.D. Bottom Draw B.D. Bottom Wash B.W. Top of Ridge T.R. Toe of Slope T.S. Interc. of Draws V.D's Break in Slope B.S. Steep Slope S.S. Top of Cliff T.Cl. Bottom of Cliff B.Cl. Top of Spur T.Sp. Bottom Canyon B.Cn. Side of Canyon S.Cn. Top of Bank T.B. Bottom of Bank B.B. Top of Cut T.C. Bottom of Cut B.C. Top of Fill T.F. Bottom of Fill B.F. Saddle Sa. Swale Sw. Flat Fl. Stream Str. Trail Tr. Pavement Pvt. Edge of Road E.Rd. Trampled Rd. Tr.Rd. Pond Fn. Int. Fences V.Fns. Ditch Bl. Telephone Pole T.P. Power Pole P.P. Culvert Cul. Box-O. Fir-Fr. Pine-Pi. Cedar-Ce. Sycamore Sy. Eucalyptus Eu. Plus combinations of these and all common standard abbreviations.

Form 281 100 3-34

PLEASE RETURN TO
LOS ANGELES COUNTY SURVEYOR
700 HALL OF RECORDS

NOTE: ANY ADDITIONS OR CHANGES ON THIS SHEET MUST BE MADE OR CIRCLED IN RED INK, WITH DATE AND NAME OF PERSON MAKING CHANGE

Do not extend notes this side of this line

Transit at	Sight on	Stadia Intercepts	Stadia Distance	Stadia Red—	Horizontal Angle 0° to 360° Right	Horiz. Distance	+ —	Vertical Angle	Elevation of Point	+ Rod Sight	+ —	Difference Elevation	Height of Instrument	+ —	Vertical Distance	Notes Sketch	Notes Left	Notes Right
P 14	P 13				° ′		—	° ′	37982.5				03.3 / 3804					
		5.51								2								
		3	251	4°	284 40	241	+	11.27	38481							S.H. - T.16		
		9.60																
		2	250	8°	249 00	242	+	10.07	386	4						S.H.		
		12.00																
		10	200	21°	298 00	191	+	12.08	234	5						T.S.		
		10.66																
		8	266	9°	239 40	260	+	8.27	330	6						S.H.		
		6.14																
		5	114	5°	189 30	114	—	—	37981	7						P.P.16		
		10.76																
		8	276	9°	230 10	269	+	8.58	368	8						S.H.		
P 15	P 14								37980.76 / 3799.0	9 / 10	5°		55.8 / 3804.5					
		2.73																
		1	173	2°	343 05	172	+	4.34	975	11						brk.		
		12.06																
		10	206	11°	326 15	203	+	6.30	979	12						flat		
		10.92																
		8	292	12°	326 40	289	+	5.44	38028	13						G 59		
		10.53																
		8	253	13°	318 55	250	+	6.03	37993	14						G 60		
		10.95																
		9	195	10°	308 30	193	+	5.16	932	15						G 61		
		11.82																
		9	282	15°	312 20	278	+	6.40	38034	16		176		+	32.6	T.S.		
		3.91																
		3	91	3°	329 20	90	+	5.19	37912	17		5.6		+	8.4	P.P.		
		3.34																
		2	134	3°	344 10	133	+	4.46	938	18						brk.		
		1.66																
		1	66	1°	320 55	66	+	4.56	905	19						"		
		10.09																
		8	209	9°	301 30	207	+	5.54	982	20						T.S.		
		4.52																
		3	152	4°	284 20	152	+	3.02	897	21						"		
		2.90																
		2	70	2°	275 55	70	—	—	883	22						brk.		

Form 281 100 3-34

Notes Sketch

Date MAY 14 1941 Date MAY 10 1941 Survey of

ALBERT E. THERONS Registered Civil Engineer

ALBERT E. THERONS Job No. 8307 Division No. ____ F.B. 867 PG. 57

Form 301 10M 3-34

PLEASE RETURN TO
LOS ANGELES COUNTY SURVEYOR
700 HALL OF RECORDS

NOTE: ANY ADDITIONS OR CHANGES ON THIS SHEET MUST BE MADE OR CIRCLED IN RED INK, WITH DATE AND NAME OF PERSON MAKING CHANGE

Do not extend notes this side of this line

Transit at	Sight on	Stadia Intercepts	Stadia Distance	Stadia Rod—	Horizontal Angle 0° to 360° Right	Horiz. Distance	+ — Vertical Angle	Elevation of Point	+ Back Sight	+ — Difference Elevation	Height of Instrument	+ — Vertical Distance	REMARKS Station	Left	Right
P 15	P 14							3780.76	1		85.8 / 37.84				
		5.76							2						
		5 / 9.41	76	5 2	223.45	76	—	806					brk.		
		8 / 9.40	141	9 0	290.30	140	+ 5.15	897	3						
		8 / 2.21	140	8 5	203.50	140	—	773	4				L.G. '62		
		1 / 2.56	121	1 6	255.20	121	—	842	5				T.S. - brk.		
		1 / 6.25	156	2 0	260.05	154	+ 5.4	993	6				L. '63 - T.S.		
		6 / 11.17	25	6 2	261.40	25	—	796	7				S.H.		
		10 / 4.77	117	10 3	190.10	117	—	755	8				W. edg. rd.		
		3 / 9.21	177	4 0	278.15	174	+ 7.27	38047	9				E. edg. rd.		
		7 / 8.91	221	8 0	296.15	216	+ 8.47	109	10				S.H.		
		6 / 2.39	291	7 0	306.35	282	+ 10.03	290	11				"		
		2	39	2 2	127.55	39	—	3783.56 / 3781.8	12				" U.S.B.M. 2253 Chis. D in 6x4x4 boulder Corr. Elev. = 3783.56		
					End of Transit Topog. on this date 4-23-41				13						
									14						
									15						
									16						
									17						
									18						
									19						
									20						
									21						

Form 301 10M 3-34

PLEASE RETURN TO
LOS ANGELES COUNTY SURVEYOR
700 HALL OF RECORDS

NOTE: ANY ADDITIONS OR CHANGES ON THIS SHEET MUST BE MADE OR CIRCLED IN RED INK, WITH DATE AND NAME OF PERSON MAKING CHANGE

Do not extend notes this side of this line

Transit at	Sight on	Stadia Intercepts	Stadia Distance	Stadia Rod—	Horizontal Angle 0° to 360° Right	Horiz. Distance	+ — Vertical Angle	Elevation of Point	+ Back Sight	+ — Difference Elevation	Height of Instrument	+ — Vertical Distance	REMARKS Station	Left	Right
			Additional Topog. June 3-1941												
P°1	P°2							4139.75	5'		4144.9				
		7.63 / 7	63	7 2	226.00	63	—	377					top of bnk - bnk		
		10.36 / 10	36	10 2	254.30	36	—	347					" " "		
		11.49 / 11	49	11 9	330.30	49	—	330					" " "		
		8.53 / 8	53	8 0	348.10	53	—	369					P. pole		
		10.95 / 10	95	13 0	339.30	95	—	319					top of bnk bnk		
		11.37 / 10	137	11 2	344.45	137	1.23	307					" " " "		
		10.92 / 9	192	10 0	340.45	192	2.21	271					" " " "		
		11.04 / 10	104	11 2	356.05	104	—	339					flat		
		11.63 / 10	163	11 0	355.15	163	1.37	294					"		
		11.29 / 9	229	10 0	353.00	229	2.17	258					"		
		11.88 / 9	288	10 0	352.00	287	2.26	228					"		
P°2	P°1							4119.41	5°		4124.4				
		4.26 / 1	326	3 0	14.20	326	0.53	263					top of bnk - bnk		
		5.73 / 4	173	4 2	19.30	173	—	192					flat		

Add'n'l Inform.

Notes Red. ALBERT E. TIMMONS Platted ALBERT E. TIMMONS Job No. 8307 Division No. F.B. 861 Pg. 59
Date JUN 11 1941 Date JUN 11 1941 Survey of CAMP BALDY RD
Notes Chkd. Checked Survey by N. HELLSTROM Notes A.N.H. Date 6-3-41
Date Date Map No. Surv. Div. 34-43 Indexed A. C. Johnson

Form 301 10M 3-34

PLEASE RETURN TO
LOS ANGELES COUNTY SURVEYOR
700 HALL OF RECORDS

NOTE: ANY ADDITIONS OR CHANGES ON THIS SHEET MUST BE MADE OR CIRCLED IN RED INK. WITH DATE AND NAME OF PERSON MAKING CHANGE

Do not extend notes this side of this line

Oak-O. Fir-Fr. Pine-Pi. Cedar-Ce. Sycamore .....Sy. Eucalyptus .....Eu. Plus combinations of these and all common standard abbreviations.

Traveled Rd. Tr. Rd. Fence .....Fn. Int. Fences V. Fns. Ditch .....Di. Telephone Pole T.P. Power Pole...P.P. Culvert .....Cul.

Sa. .....Sw. Fl. Str. Tr. Pvt. E.Rd.

Saddle .....Swale .....Flat .....Stream .....Trail .....Pavement .....Edge of Road

Side of Canyon S.Cn. Top of Bank...T.B. Bottom of Bank.B.B. Top of Cut.....T.C. Bottom of Cut...B.C. Top of Fill.....T.F. Bottom of Fill.B.F.

Inters. of Draws V.D's Break in Slope...Bk.S. Steep Slope.....S.S. Top of Cliff.....T.Cl. Bottom of Cliff...B.Cl. Top of Spur.....T.Sp. Bottom Canyon..B.Cn.

F.B. 861 PG. 60

Topography Description Legend: Side Hill.....S.H. Side of Draw S.D. Side of Ridge S.R. Head of Draw H.D. Bottom Draw B.D. Bottom Wash B.W. Top of Ridge T.R. Toe of Slope..T.S.

Transit at	Sight on	Stadia Intercepts	Stadia Distance	Stadia Rod—	Horizontal Angle 0° to 360° Right	Horiz. Distance	+ Vertical Angle —	Elevation of Point	+ Back Sight —	+ Difference Elevation —	Height of Instrument	+ Vertical Distance —	REMARKS Station	Left	Right
P'2	P'1			—	° '		° '	—	1		4.24		Radius 6 ft.		
		2.75			° '		° '		2				Cntr. of group of		
		1	175.	2 2	5° 50'	175	—	4.22	✓				9 - Syc. trees - avg. 10"		
		3.50					° '		3						
		1	250	1 6	22° 15'	250	—	22.8	✓				guy pole		
		7.14					° '		4						
		6	114	6 2	27° 40'	114	—	18.2	✓				flat		
		8.74					° '		5						
		8	74.	8 5	59° 30'	74	—	15.9	✓				"		
		10.53					° '		6						
		10	83	10 5	102° 50'	83	—	13.9	✓				"		
		2.77					° '		7						
		6	177.	7 2	42° 15'	177	—	17.2	✓				top of bnk. - brk		
		10.45					° '		8						
		9	145	9 4	59° 30'	145	—	15.0	✓				" " " "		
		11.43					° '		9						
		10	143	12 5	80° 20'	143	—	11.9	✓				" " " "		
		12.30					° '		10						
		9	200	10 5	101° 40'	200	1° 40'	08.2	✓				"		
		11.30					° '		11						
		10	130.	10 2	139° 00'	130	—	13.2	✓						
		11.28					° '		12						
		9	228	10 5	107° 30'	228	2° 25'	05.1	✓				top of bnk. - brk		
		11.47					° '		13						
		9	247	10 5	118° 30'	247	2° 18'	04.7	✓				" " " "		
									14						
					° '		° '		15						
		11.87													
		10	187.	12 5	138° 05'	187	—	11.9	✓				brk.		
		9					° '		16						
		4.61	239.	6 0	137° 10'	239	2° 13'	09.3	✓				"		
		10.80					° '		17				[illegible] Pavement		
		8	280.	9 0	123° 30'	279	3° 29'	40.98	✓				Water Intake (16'x40')		
		11.54					° '		18				N.W. Cor. of Pond		
		9	254.	10 0	116° 45'	253	3° 21'	40.99	✓				Water Intake (6'x4')		
									19						
		Water line		comes out of Cntr. of Sq. hd. of Water intake and					20						
		goes	S.W.	to	line on N. sd. of pavement. — [illegible] under surface										
				—	° '		° '		21						
		7.92													
		5	292	7 0	180° 30'	291	[illegible]	41.00	✓				Approx. Water line		
													connect from here		
													to line on W. sd. of rd.		

Add'n'l Inform.

Form 301 10M 3-34

PLEASE RETURN TO
LOS ANGELES COUNTY SURVEYOR
700 HALL OF RECORDS

NOTE: ANY ADDITIONS OR CHANGES ON THIS SHEET MUST BE MADE OR CIRCLED IN RED INK, WITH DATE AND NAME OF PERSON MAKING CHANGE

Do not extend notes this side of this line

Transit at	Sight on	Stadia Intercepts	Stadia Distance	Stadia Rod—	Horizontal Angle 0° to 360° Right	Horiz. Distance	+ — Vertical Angle	Elevation of Point	+ Back Sight	+ — Difference Elevation	Height of Instrument	+ — Vertical Distance	REMARKS Station	Left	Right
					° ′		° ′		1						
P'2	P'1			—	° ′		° ′	—			4124.4				
		6.49							2						
		5	149.	6 2	145.05,	149	— ° ′	41182	✓				top of sma		
		7.62							3						
		7	62.	8 1	154.50,	62	— ° ′	163	✓				12" Pine tr		
									4						
				—	° ′		° ′	—							
									5						
P'3	P'2			—	° ′		° ′	410978	5 0		4114.8				
		5.57							6						
		2	157.	5 0	16.20,	157	+ 3.09,	204	✓						
		2.35							7						
		1	135.	2 0	7.10,	135	+ 0.53,	149	✓				brk of		
		3.29							8						
		2	127.	3 0	31.25,	128	+ 4.01,	208	✓				tp brk		
		2.06							9						
		1	106.	2 0	25.50,	105	+ 3.53,	200	✓				" "		
		2.73							10						
		2	70.	3 —	42.50,	70	+ 3.39,	172	✓				" "		
		1.98							11						
		1	95.	4 2	6[illegible],	95	— 10.02,	172	✓				Flat		
		5.49							12						
		2	49.	2 2	[illegible],	49	+ 2.51,	150	✓						
		3.01							13						
		1	101.	2 0	19.45,	101	+ 1.05,	147	✓				bdm		
		2.50							14						
		2	50.	2 6	47.10,	50	— ° ′	122	✓						
		3.31							15						
		3	31.	3 5	88.45,	31	— ° ′	113	✓				"		
		7.50							16						
		2	54.	7 2	18[illegible],	54	— ° ′	076	✓				"		
		5.76							17						
		10	76.	10 0	201.00,	76	— ° ′	048	✓				"		
		7.28							18						
		2	97.	7 0	97.20,	97	+ 6.18,	186	✓						
		[illegible]							19						
		8	221.	5 —	203.35,	221	4.44,	40905	✓				tp or		
		3.80							20						
		3	80.	3 0	124.10,	79	+ 4.45,	41184	✓				flat		
		10.64							21						
		9	160.	10 2	210.40	160	2.35	40972	✓				tp brk		

Add'n'l Inform.

Notes Red. ALBERT E. TIMMONS Platted ALBERT E. TIMMONS Job No. 5000 Division No. F.B. 861 PG. 61
Date JUN 11 1941 Date JUN 11 1941 Survey of Lake Bally Rd
Notes Chkd. Checked Surv. By H. HELLSTROM Notes A.N.H. Date
Date Date Map No. Indexed A. C. Jahn Date

Form 301 10M 3-34

PLEASE RETURN TO
LOS ANGELES COUNTY SURVEYOR
700 HALL OF RECORDS

NOTE: ANY ADDITIONS OR CHANGES ON THIS SHEET MUST BE MADE OR CIRCLED IN RED INK. WITH DATE AND NAME OF PERSON MAKING CHANGE

Do not extend notes this side of this line

Transit at	Sight on	Stadia intercepts	Stadia Distance	Stadia Rod—	Horizontal Angle 0° to 360° Right	Horiz. Distance	+ — Vertical Angle	Elevation of Point	+ — Back Sight	+ — Difference Elevation	Height of Instrument	+ — Vertical Distance	REMARKS Station	Left	Right
P'3	P'2				° '		° '		1		4114.8				
		2.50			° '		° '		2 ✓						
		2	57	2 5	172.05	57	—	41123					tp. brk		
		10.28			° '		° '		3 ✓						
		9	108	9 9	204.10	108	—	059					" "		
		1.92			° '		° '		4 ✓						
		1	92	1 0	159.50	92	+ 2.1	174					Flat		
		2.16			° '		° '		5 ✓						
		3	86	6 2	190.25	86	—	081					tp. brk		
		2.29			° '		° '		6 ✓						
		4	129	8 0	150.40	129	+ 2.5	163					S.H		
		3.39			° '		° '		7 ✓						
		1.80	159	3 0	199.30	159	1.25	078					S.H.		
		7.30			° '		° '		8 ✓						
		5.42	188	6 0	204.30	188	3.5	059					"		
									9						
					° '		° '		10						
P'4	P'3				° '		° '	4078.66	5 0		4083.7				
		2.39			° '		° '		11 ✓						
		2	39	2 0	15.50	38	+ 6.25	861					tp. brk.		
		4.40			° '		° '		12 ✓						
		3.71	69	4 0	29.25	68	+ 7.2	884					S.H.		
	1/2	6.00			° '		° '		13 ✓						
		5.58	84	6 0	15.30	82	+ 5.2	898					bd. of sm. dr.		
		4.21			° '		° '		14 ✓						
		4	21	4 2	47.00	21	—	795					tp brk.		
		10.31			° '		° '		15 ✓						
		10	31	10 3	58.15	31	—	734					bot. sm. dr.		
		11.70			° '		° '		16 ✓						
		11	70	11 0	125.25	69	7.4	634					" " "		
		6.37			° '		° '		17 ✓						
		5.30	107	6 0	138.50	103	10.25	588					" " " and Fnc.		
		1.70			° '		° '		18 ✓						
		1	70	1 0	73.45	69	+ 5.5	899					S.H.		
		11.56			° '		° '		19 ✓						
		11	56	12 0	131.25	56	—	717					tp. brk.		
		1.87			° '		° '		20 ✓						
		1	87	1 0	99.45	87	+ 3.56	886					S.H.		
		12.00			° '		° '		21 ✓						
		10.83	117	11 0	105.00	115	+ 2.2	880					" and Fence		

Add'n'l Inform.

F.B. 861 PG. 62

Topography Description Legend:
Side of Mill...S.H. | Bottom Draw B.D.
Side of Draw..S.D. | Bottom Wash B.W.
Side of Ridge..S.R. | Top of Ridge..T.R.
Head of Draw H.D. | Toe of Slope..T.S.

Inters. of Draws..V.D's | Break in Slope...Bk.S. | Steep Slope.....S.S. | Top of Cliff...T.Cl. | Bottom of Cliff..B.Cl. | Top of Spur....T.Sp. | Bottom Canyon..B.Cn.

Side of Canyon S.Cn. | Top of Bank...T.B. | Bottom of Bank..B.B. | Top of Cut....T.C. | Bottom of Cut...B.C. | Top of Fill....T.F. | Bottom of Fill..B.F.

Saddle .....Sa. | Swale .....Sw. | Flat .....Fl. | Stream .....Str. | Trail .....Tr. | Pavement ....Pvt. | Edge of Road E.Rd.

Traveled Rd. Tr.Rd. | Fence .....v.Fn. | Int. Fences..v.Fns. | Ditch .....Di. | Telephone Pole T.P. | Power Pole...P.P. | Culvert .....Cul.

Oak-O. Fir-Fr. | Pine-Pi. Cedar-Ce. | Sycamore .....Sy. | Eucalyptus .....Eu. | Plus combinations of these and all common standard abbreviations.

Form 301 10M 3-34

PLEASE RETURN TO
LOS ANGELES COUNTY SURVEYOR
700 HALL OF RECORDS

NOTE: ANY ADDITIONS OR CHANGES ON THIS SHEET MUST BE MADE OR CIRCLED IN RED INK, WITH DATE AND NAME OF PERSON MAKING CHANGE

Do not extend notes this side of this line

Transit at	Sight on	Stadia Intercepts	Stadia Distance	Stadia Rod—	Horizontal Angle 0° to 360° Right	Horiz. Distance	+ — Vertical Angle	Elevation of Point	+ Back Sight	+ — Difference Elevation	Height of Instrument	+ — Vertical Distance	REMARKS Station Left Right
P'4	P'3				° '		° '		1		4083.7		
		4.59 / 3	159	6°	135.00	155	9.28	40518	2 ✓				B.D.
		11.61 / 10	161	11°	122.00	161	1.59	672	3 ✓				S.H.
		12.00 / 9.80	220	16°	124.35	220	1.26	624	4 ✓				"
		12.00 / 9.30	270	17°	127.15	269	3.24	507	5 ✓				"
		7.62 / 5	262	10°	133.50	258	7.24	402	6 ✓				bottom of dr. is [illegible]
		9.56 / 7	256	14°	145.00	253	5.42	444	7 ✓				bottom [illegible]
									8				
P'10	P'9				° '		° '	3900.91	9 5°		3905.9		
		3.43 / 1	243	2°	1.25	239	+ 7.02	336	10 ✓				Fnc [illegible]
		2.59 / 1	157	2°	7.00	157	+ 6.33	220	11 ✓				[illegible]
		2.91 / 2	91	2°	19.30	90	+ 5.29	125	12 ✓				[illegible]
		3.32 / 3	32	3°	67.40	32	—	023	13 ✓				"
		4.80 / 4	89	5°	[illegible]	87	7.18	38898	14 ✓				Fnc. Cor. (G[illegible])
		7.12 / 6	112	7°	149.35	110	6.47	858	15 ✓				Fnc [illegible] (G[illegible])
		3.20 / 2	120	3°	158.75	117	8.13	859	16 ✓				Fnc. Angle
									17				
P'11	P'10				° '		° '	3864.20	18 5°		3869.2		
		3.00 / 2	100	2°	8.10	99	+ 5.48	772	19 ✓				Fnc. Line (Arg. Pt.)
		6.00 / 5.49	51	6°	38.10	48	+ 13.35	748	20 ✓				Fnc. Line
		5.59 / 5	59	5°	121.30	59	3.22	608	21 ✓				" "

Add'n'l Inform.

ALBERT E. TIMMONS Platted ALBERT E. TIMMONS Job No. [illegible] Division No. [illegible] F.B. 861 PG. 63

Notes Red. Date JUN 11 1941 Date JUN 11 1941 Survey of [illegible] Rd

Notes Chkd. Checked Survey By N. HELLSTRO Notes A.N.H. Date [illegible]

Date Date Map No. Surv Div 3V-V3 Indexed A. C. Johnson Date

Form 301 10M 3-34

PLEASE RETURN TO
LOS ANGELES COUNTY SURVEYOR
700 HALL OF RECORDS

10 S 2.6 [illegible] 18 L

NOTE: ANY ADDITIONS OR CHANGES ON THIS SHEET MUST BE MADE OR CIRCLED IN RED INK, WITH DATE AND NAME OF PERSON MAKING CHANGE

Do not extend notes this side of this line

Transit at	Sight on	Stadia Intercepts	Stadia Distance	Stadia Rod	Horizontal Angle 0° to 360° Right	Horiz. Distance	+ Vertical Angle	Elevation of Point	+ Back Sight	+ Difference Elevation	Height of Instrument	+ Vertical Distance	REMARKS Station Left Right
P'11	P'10								1		3869.2		
		6.30 / 5	130	6.0	146 20	130	2 3[illegible]	38575	2 ✓				Fnc. Line
		12.03 / 10	203	11.0	152 50	203	1 33	527	3 ✓				" "
		11.25 / 8	325	10.0	156 50	324	2 3[illegible]	446	4 ✓				" "
		11.44 / 7	444	9.0	157 45	443	3 0[illegible]	358	5 ✓				" "
									6				
									7				
P'13	P'12							3829.34	5.0		3834.3		
		2.22 / 1	122	2.0	[illegible] 35	122	+ 0 2[illegible]	330	8 ✓				(Gate) Fence [illegible] Ang. R.
		3.37 / 3	37	3.2	35 30	37	—	311	9 ✓				Fnc. Line
		12.01 / 11	101	12.0	158 25	101	1 3[illegible]	189	10 ✓				" "
		11.18 / 9	218	10.0	165 30	216	4 5[illegible]	056	11 ✓				" " Ang. Pt.
									12				
									13				
P'14	P'15							3798.25	5.0		3803.3		
		4.2[illegible] / 4	24	4.0	[illegible] 35	24	—	993	14 ✓				Fnc. Line
		11.05 / 10	105	10.3	351 45	105	—	930	15 ✓				Fnc. Ln. [illegible] Cor. of Frm. Garage (26' x 15') with 16 x 8' Shed at N.E. Cor. Shed is 8' E. S.W.
									16				
		11.31 / 10	131	10.4	353 45	131	—	929	17 ✓				S.W. Cor. Garage
									18				
									19				
									20				
									21				

Add'n'l Inform.

F.B. 861 PG. 67

Topography Description Legend:
Side Hill....S.H. Bottom Draw..B.D.
Side of Draw..S.D. Bottom Wash..B.W.
Side of Ridge..S.R. Top of Ridge..T.R.
Head of Draw..H.D. Toe of Slope..T.S.

Inters. of Draws..V.D's
Break in Slope..Bk.S.
Steep Slope.....S.S.
Top of Cliff.....T.Cl.
Bottom of Cliff..B.Cl.
Top of Spur.....T.Sp.
Bottom Canyon..B.Cn.

Side of Canyon S.Cn.
Top of Bank...T.B.
Bottom of Bank..B.B.
Top of Cut.....T.C.
Bottom of Cut..B.C.
Top of Fill.....T.F.
Bottom of Fill..B.F.

Saddle .....Sa.
Swale .....Sw.
Flat .....Fl.
Stream .....Str.
Trail .....Tr.
Pavement ....Pvt.
Edge of Road E.Rd.

Traveled Rd. Tr.Rd.
Fence .....Fn.
Int. Fences..V.Fns.
Ditch .....Dl.
Telephone Pole T.P.
Power Pole...P.P.
Culvert .....Cul.

Oak-O. Fir-Fr.
Pine-Pl. Cedar-Ce.
Sycamore .....Sy.
Eucalyptus .....Eu.
Plus combinations of these and all common standard abbreviations.

Notes Ck'd by H.N.B.	Survey of Camp Baldy Rd
Map No.	W. O. 8302 Tape No. 67 Std 84°F
Office Work	Surveyed by A. N. HELLSTROM
Checked	Notes A.N.H. Date 4-23-41
Date	Indexed [illegible] 5-1-41

F.B. 861 Pg. 65

Cont on pg 66

This chaining was done with 300 tape #67 Std @ 84°F 4-23-41

① 145°-51'-10"
④ 223°-24'-40"
145°-51'-10"

P'4A
N&T. in edg (E) pvmnt
2°± W. of cable guard

310.12
311

P'3A.
Set N&T in stake on E. sd. road - 1°± E. from cable guard

① 167°-48'-10"
④ 311°-12'-40"
167°-48'-10"

① 266.43 @ 3-23 T 70 = 265.95
② 266.42 @ 3-16 T " = 265.97
Avg = 265.96

265.96
266

167°-48'-10"

① 239.04 @ 6-18 T 72 = 237.58
② 238.95 @ 6-05 T " = 237.58
72.79 @ 4-40 T " = 72.54
72.87 @ 5-20 T " = 72.54
310.12 Avg

121°-33'-00"

P'2A
Set N&T in 1X2 on outsd. edg. rd. 1°± E. of cable guard

① 121°-33'-00"
④ 126°-12'-10"
121°-33'-00"

① 277.61 @ 4-18 T 68 = 276.80
② 277.59 @ 4-13 T " = 276.81
① 261.30 @ 3-01 T 72 = 260.92
② 261.38 @ 3-22 T " = 260.91
537.72 Avg

540
537.72

P'1A
Set 1X2 with N&T in top. 20'± E. of edg. of road near pipe line.

① 172°-39'-40"
④ 330-39'-20"
172°-39'-50"

172°-39'-50"

42.04 @ 0-0 T 74 = 42.04
① 272.10 @ 8-07 T " = 269.35
② 272.21 @ 8-15 T " = 269.37
117.11 @ 0-0 T 72 = 117.10
Avg = 428.~~49~~ .50

10 Adj

127°-06'-15"

P'16
Spk. N&T. pr pg 12

① 127°-06'-20"
④ 148°-24'-50"
127-06'-15"

Note - Alternate Line on Travel Road.

120.35

P'15
Boat Spk. & T. pr pg. 12

Cont from pg. 12

Note: Any Additions or Changes on This Sheet Must be Made or Circled in Red Ink With Date and Name of Person Making Change.

Do not extend notes this side of this line.

RETURN TO
LOS ANGELES COUNTY SURVEYOR
700 HALL OF RECORDS

FORM 247 5M 10-39

Cont. on pg.

F.B. 861 PG. 66

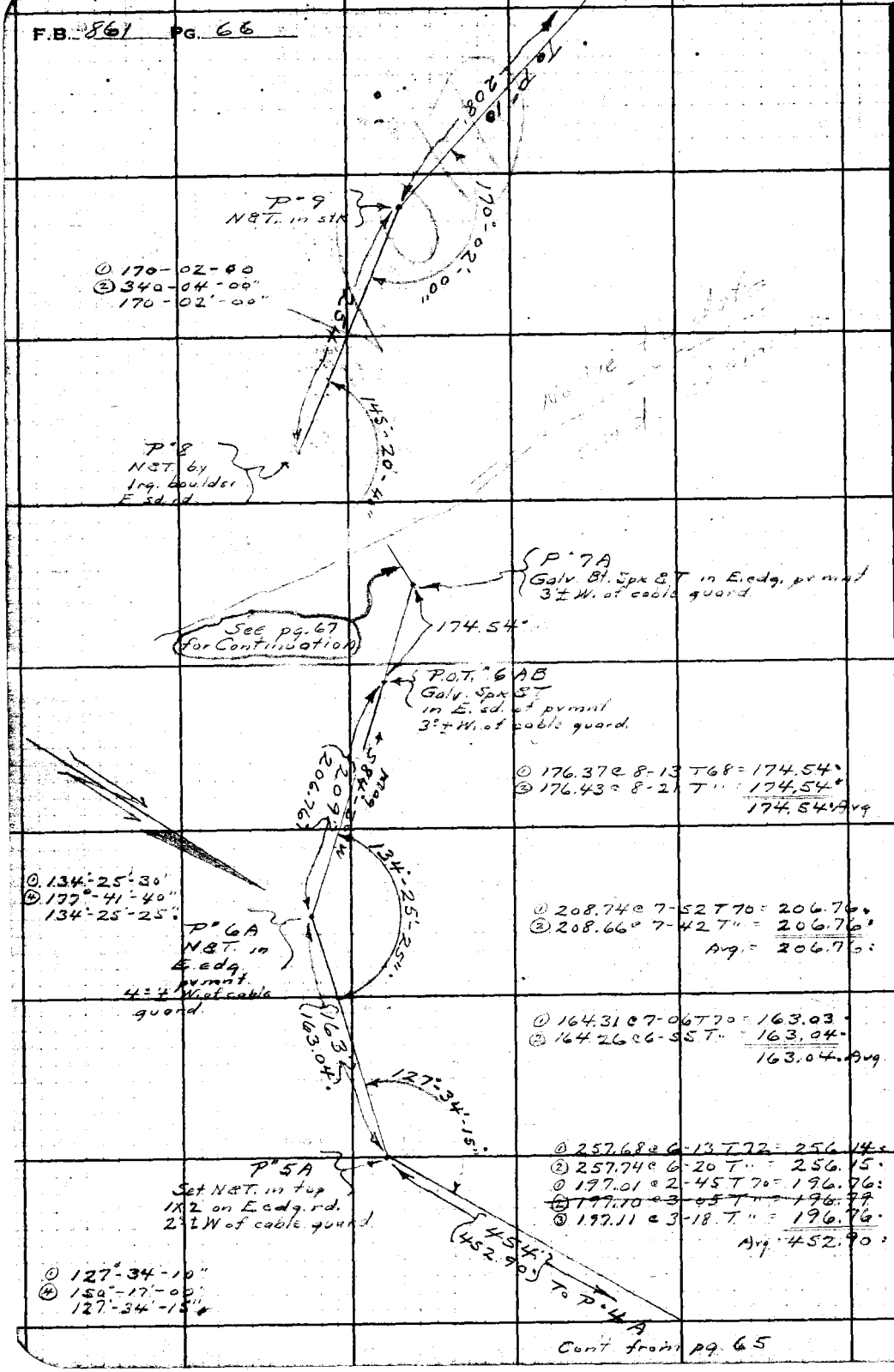

Cont. from pg. 65

RETURN TO
LOS ANGELES COUNTY SURVEYOR
700 HALL OF RECORDS
Do not extend notes this side of this line.
Note: Any Additions or Changes on This Sheet Must be Made or Circled in Red Ink With Date and Name of Person Making Change.

Notes Ck'd by HNB	Survey of Saint Baldy Rd
Map No.	W. O. 8302 Tape No. 60 Std. B4-F
Office Work	Surveyed by A. N. HELLSTROM
Checked	Notes A.N.H. Date 5-14-42
Date	Indexed A. C. Johnson

F.B. 861 Pg. 67

(1) 122°-55'-20"
(4) 331°-41'-30"
122°-55'-20"

Cont. on pg. 68

(1) 299.15 @ 3-49 T72 = 298.47'
(2) 299.11 @ 3-40 T" = 298.48'
86.33 @ 0-0 T" = 86.33'
Avg. = 384.79

P"11A
Fd. N&T. in E. edg. pvmnt

384.79
7°
55°-20'
172
317.49
123°-57'-50"
344.45
51°-26'-30"
254.03
73°
N
232.31
282.31
35'Adj.
132°-06'-30"
372.97
151°-31'-45"
174.54
206.76
76°
P"7A

(1) 298.69 @ 7-30 T72 = 296.11'
(2) 298.66 @ 7-27 T" = 296.12'
21.38 @ 0-0 T" = 21.38'
Avg. = 317.49'

(1) 123°-58'-00"
(4) 135°-51'-20"
123°-57'-50"

P"10A
Set 1x2 with N&T. in E. edg. of rd. at switchback

(1) 299.76 @ 8-20 T72 = 296.57'
(2) 299.66 @ 8-11 T" = 296.59'
47.87 @ 0-0 T" = 47.87'
344.45 Avg.

(1) 51-26-30
(4) 205-46-00
51°-26'-30"

P"9A
Set 1x2 with N&T. in switchback

P.O.T. "8AB
Set N&T. in E. edg. pvmnt.

(1) 233.90 @ 6-39 T72 = 232.31'
(2) 232.71 @ 6-15 T" = 232.30'
232.31 Avg.

P"8A
Set Boat Spk. &T. in E. edg. of pvmnt. 40' S. of sig. bollard on E. ed. rd. near bottom switchback

(1) 254.15 @ 1-36 T72 = 254.03'
(2) 254.18 @ 1-48 T" = 254.03'
Avg. 254.03'
(1) 132°-06'-30"
(4) 168°-24'-10"
132°-06'-30"

(1) 243.12 @ 7-33 T72 = 241.00'
(2) 243.07 @ 7-27 T" = 241.00'
(1) 132.49 @ 5-00 T72 = 131.97'
(2) 132.57 @ 5-25 T" = 131.97'
372.97' Avg.

P"7A
Galv. Boot Spk. &T. in E. edg. pvmnt 3' W. of Cable guard
See pg. 66

(1) 151°-31'-50"
(4) 246°-07'-09"
151°-31'-45"

P.O.T. "6AB
Galv. Spk. &T. in E. edg. pvmnt. pr. pg. 66

Cont. from pg. 66

Note: Any Additions or Changes on This Sheet Must be Made or Circled in Red Ink With Date and Name of Person Making Change.
Do not extend notes this side of this line.
RETURN TO LOS ANGELES COUNTY SURVEYOR 700 HALL OF RECORDS
FORM 247 5M 10-50

F.B. 661 Pg. 68

Overall
① 143°-52'-10"
④ 215°-29'-00"
143°-52'-15"

① 43°-06'-10"
④ 172°-25'-00"
43°-06'-15"

① 100°-46'-00"
④ 43°-04'-20"
100°-46'-05"

① 81°-05'-00"
④ 324°-20'-00"
81°-05'-00"

① 55°-49'-00"
④ 223°-15'-10"
55°-48'-55"

① 169°-15'-30"
④ 317°-02'-10"
169°-15'-30"

BASE LINE

①	298.96 @ 4-00 T64	=	298.19
②	299.00 @ 4-07 T	=	298.19
③	299.91 @ 6-55 T	=	297.69
④	299.77 @ 6-40 T	=	297.70
①	71.75 @ 2-54 T	=	71.65
②	71.82 @ 3-38 T	=	71.67
③	71.76 @ 3-04 T	=	71.65
		Avg. =	667.53

①	107.12 @ 5-17 T82	=	106.66
③	107.03 @ 4-42 T	=	106.67
①	241.07 @ 3-36 T84	=	240.60
③	241.13 @ 3-46 T	=	240.61
		Avg =	347.27

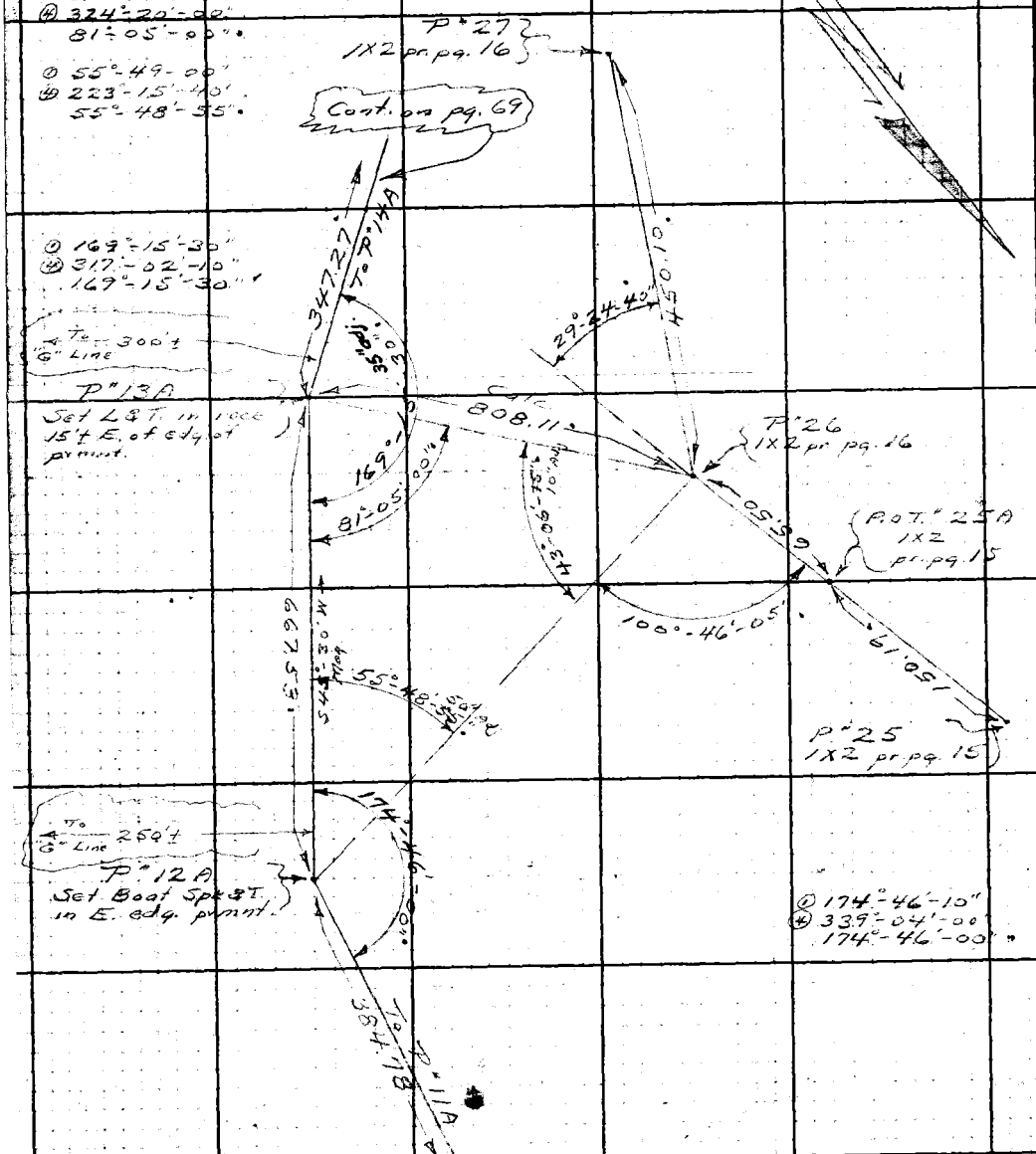

① 174°-46'-10"
④ 33°-04'-00"
174°-46'-00"

RETURN TO
LOS ANGELES COUNTY SURVEYOR
700 HALL OF RECORDS
Do not extend notes this side of this line.

Note: Any Additions or Changes on This Sheet Must be Made or Circled in Red Ink With Date and Name of Person Making Change.

Notes Ck'd by J.H.S. 7-20-42	Survey of CAMP BALDY RD	F.B. 861 PG. 69
Map No.	W. O. 8307 Tape No. 60 Std 84°F	
Office Work	Surveyed by A. N. HELLSTROM	
Checked	Notes A.N.H. Date 7-15-42	
Date	Indexed A. C. Johnson	

Cont on pg. 70

① 271.52 @ 3-40 T82 = 270.96
② 271.44 @ 3-28 T" = 270.94
① 115.14 @ 2-32 T84 = 115.03
② 115.18 @ 3-04 T" = 115.02

Avg. = 385.98

P# 19A
Set 1X2 & Tin
So. of Edison
Power Plant

① 170°-42'-50"+
④ 322°-52'-00"
170°-43'-00"

① 178.97 @ 3-41 T90 = 178.61
② 179.04 @ 4-00 T" = 178.62
① 281.39 @ 5-30 T80 = 280.09
② 281.52 @ 5-47 T" = 280.~~10~~08
57.38 @ 0-0 T" = 57.38

516.~~09~~ 08 Avg

① 175°-50'-20"
④ 343°-21'-40"
175°-50'-25"

① 223.16 @ 1-29 T84 = 223.09
② 223.19 @ 1-43 T84 = 223.09
① 98.18 @ 5-50 T84 = 97.67
② 98.22 @ 6-08 T84 = 97.66
Avg. = 320.76

P# 18A
Set 1X2
North of old
Edison House

① 94.71 @ 2-40 T92 = 94.61
② 94.77 @ 3-16 T" = 94.62
148.10 @ 0-0 T" = 148.11

242.72 Avg.

P.O.T. #17A
Set L&T in
rock

① 125.31 @ 5-35 T92 = 124.73
② 125.37 @ 5-54 T" = 124.72
① 243.97 @ 3-23 T" = 243.56
② 244.08 @ 3-44 T" = 243.57

Avg = 368.29

① 172-51-30
④ 331-26-00
172-51-30

P# 16A
Set 1X2 & Tin

① 216.71 @ 2-22 T88 = 216.54
② 216.77 @ 2-35 T" = 216.56
① 237.25 @ 5-14 T90 = 236.27
② 237.14 @ 4-56 T" = 236.27

Avg. = 452.82

① 163°-20'-00"
④ 293°-19'-00"
163°-19'-45"

P# 15AB
Set 1X2

① 152.60 @ 5-07 T84 = 151.99
② 152.65 @ 5-15 T" = 152.01
① 239.32 @ 4-01 T86 = 238.74
② 239.38 @ 4-14 T" = 238.73

Avg. = 390.73

P# 15A
Set 2X2 with N&T
near old bridge washed out

① 155°-35'-40"+
④ 262°-23'-20"
155°-35'-50"

① 161°-27'-10"
④ 285-48-40"
161°-27'-10"

P# 14A
Set Spk. & T.
in E. edg. pvmnt

Mag S58°W
To P# 13A
347.27

Cont. from pg. 68

Note: Any Additions or Changes on This Sheet Must be Made or Circled in Red Ink With Date and Name of Person Making Change.

Do not extend notes this side of this line.

RETURN TO
LOS ANGELES COUNTY SURVEYOR
700 HALL OF RECORDS

FORM 247 5M 10-39

Cont. on pg. 71

F.B. 861 PG. 70

Set 1x2

Tan pined 49.29

14.65 ft

127°-23'-55"

175.4 To 6" Line

① 172.33 @ 4-12 T88 = 171.87
② 172.51 @ 4-55 T" = 171.88
① 287.77 @ 2-22 T" = 287.54
② 287.80 @ 2-31 T" = 287.53
459.41 Avg.

P-24A
Set 3/4" I.P. leans N.E. 20' E. of edg. of pvmnt.

① 127°-24'-00"
④ 149°-35'-40"
127°-23'-55"

482.89

① 299.92 @ 5-50 T84 = 298.37
② 300.17 @ 6-17 T" = 298.37
① 184.95 @ 3-56 T88 = 184.51
② 185.03 @ 4-12 T" = 184.53
482.89 Avg.

Bridge crossing. This point should be west center of sheet

P-23A
Set 1x2 & Tin in W. edg. of pvmnt.

116°-56'

361.62

① 116°-56'-40"
④ 107°-46'-00"
116°-56'-30"

① 299.81 @ 4-18 T82 = 298.97
② 299.93 @ 4-36 T" = 298.96
62.65 @ 0-0 T" = 62.65
Avg. = 361.62

76.2 = 150 ft 6" Line

P-22A
Set Spk. W & T in W. edg. of pvmnt

① 174°-36'-30"
④ 338°-26'-50"
174°-36'-40"

35" adj.

442.63

① 165°-01'-50"
④ 300°-07'-40"
165°-01'-55"

① 300.18 @ 5-05 T82 = 299.60
② 300.07 @ 4-50 T" = 299.60
① 143.74 @ 2-14 T" = 143.63
② 143.78 @ 2-35 T" = 143.63
Avg. = 442.63

165°-01'-50"

P-21A
Set Spk. & Tin 30' So. of Bridge NS B251 on E. edg. of pvmnt.

① 297.88 @ 5-26 T84 = 296.54
② 297.87 @ 5-24 T" = 296.55
① 261.30 @ 2-57 T82 = 260.95
② 261.35 @ 3-08 T" = 260.96
Avg. = 557.50

557.50

177°-34'-45"

P-20A
Set 1x2 & Tin 8' E. of edg. of pvmnt.

① 177°-34'-50"
④ 35°-19'-00"
177°-34'-45"

To 250 ft 6" Line

385.98

To 196 ft

Cont. from pg. 69

RETURN TO
LOS ANGELES COUNTY SURVEYOR
700 HALL OF RECORDS

Do not extend notes this side of this line.

Note: Any Additions or Changes on This Sheet Must Be Made or Circled in Red Ink With Date and Name of Person Making Change.

Notes Ck'd by J.H.S. 7-20-42	Survey of Como Bally Rd
Map No.	W. O. 8307 Tape No. 49 St'd 84 °F
Office Work	Surveyed by A. N. HELLSTROM
Checked	Notes A.N.H. Date 7-16-42
Date	Indexed A. C. Jackson

F.B. 861 Pg. 71

Note: Any Additions or Changes on This Sheet Must be Made or Circled in Red Ink With Date and Name of Person Making Change.

Do not extend notes this side of this line.

RETURN TO
LOS ANGELES COUNTY SURVEYOR
700 HALL OF RECORDS

FORM 247 RM 11-41

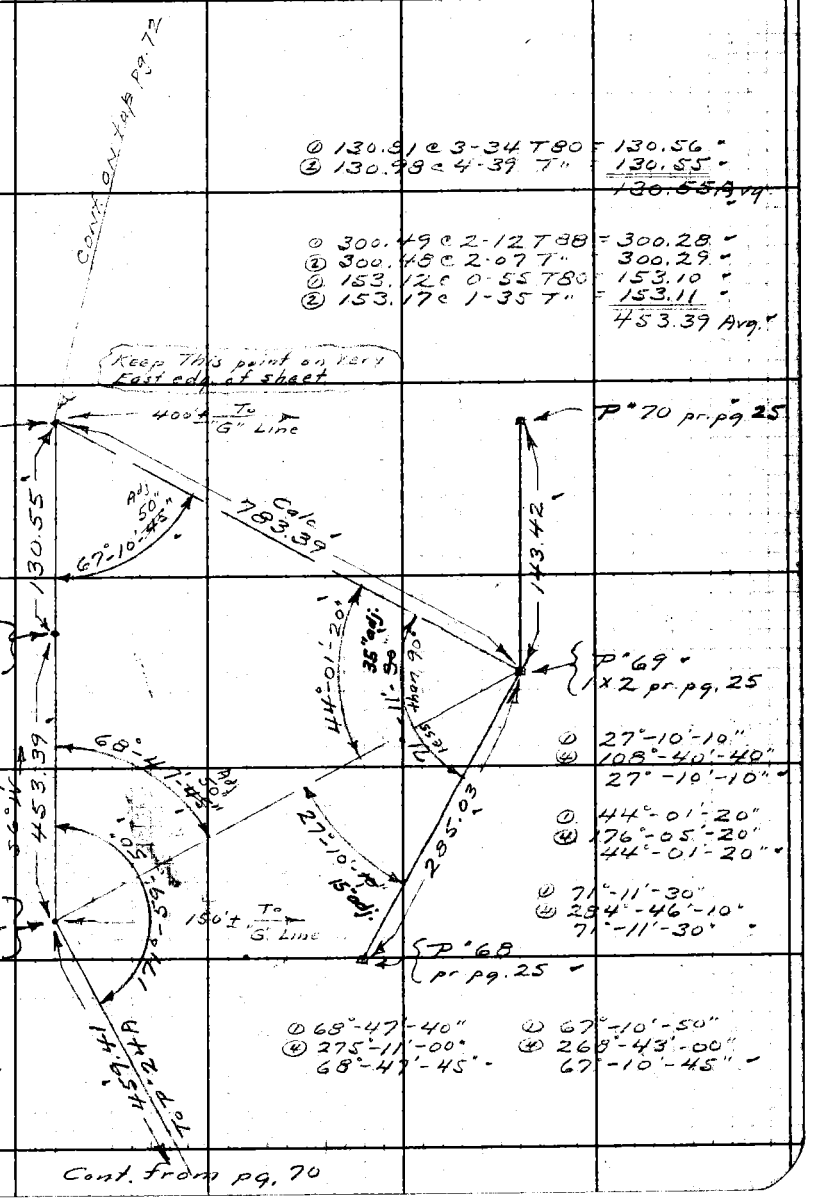

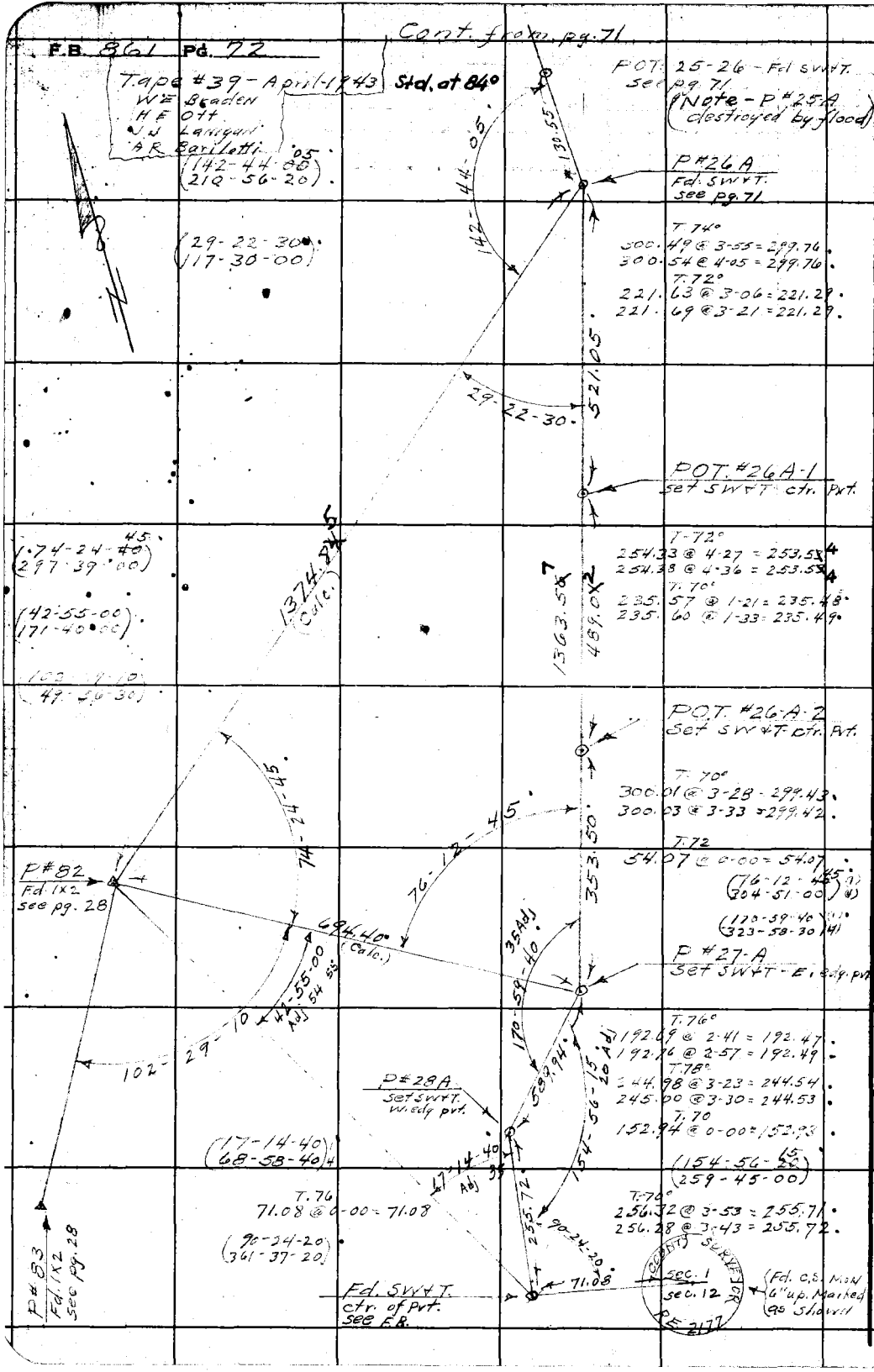

RETURN TO
LOS ANGELES COUNTY SURVEYOR
700 HALL OF RECORDS
Do not extend notes this side of this line.
Note: Any Additions or Changes on This Sheet Must be Made or Circled in Red Ink With Date and Name of Person Making Change.

F.B. 861 PG. 73

Notes Ck'd by	Survey of
Map No.	W. O. Tape No. St'd °F
Office Work	Surveyed by
Checked	Notes Date
Date	Indexed

Pg. 73 - 74 open

Note: Any Additions or Changes on This Sheet Must be Made or Circled in Red Ink With Date and Name of Person Making Change.

RETURN TO
LOS ANGELES COUNTY SURVEYOR
700 HALL OF RECORDS

Do not extend notes this side of this line.

FORM 247 5M 11-41

F.B. 861 PG. 74

RETURN TO
LOS ANGELES COUNTY SURVEYOR
700 HALL OF RECORDS

Do not extend notes this side of this line.

Note: Any Additions or Changes on This Sheet Must be Made or Circled in Red Ink With Date and Name of Person Making Change.

pg. 73-74 open

Notes Ck'd by H.N.B.	Survey of Camp Baldy Rd.
Map No.	W. O. 8307 Tape No. 39 Std 84°F
Office Work	Surveyed by A. N. HELLSTROM
Checked	Notes A.N.H. Date 6-16-41
Date	Indexed [illegible] 9-21-41

F.B. 861 Pg. 75

Det 1 ∠

① 17°-31'-10"
④ 70°-04'-40"
17°-31'-10"

40.65 @ 0-0 T84 = 40.65

185.79 @ 0-0 T84 = 185.79

① 125.50 @ 7-49 T84 = 124.33
② 125.43 @ 7-34 T " = 124.34
Avg = 124.33

① 158°-09'-00"
④ 272°-36'-00"
158°-09'-00"

66.58 @ 0-0 T84 = 66.58

109.12 @ 0-0 T80 = 109.12

① 99.22 @ 5-58 T78 = 98.68
② 99.29 @ 6-19 T " = 98.69
Avg = 98.68

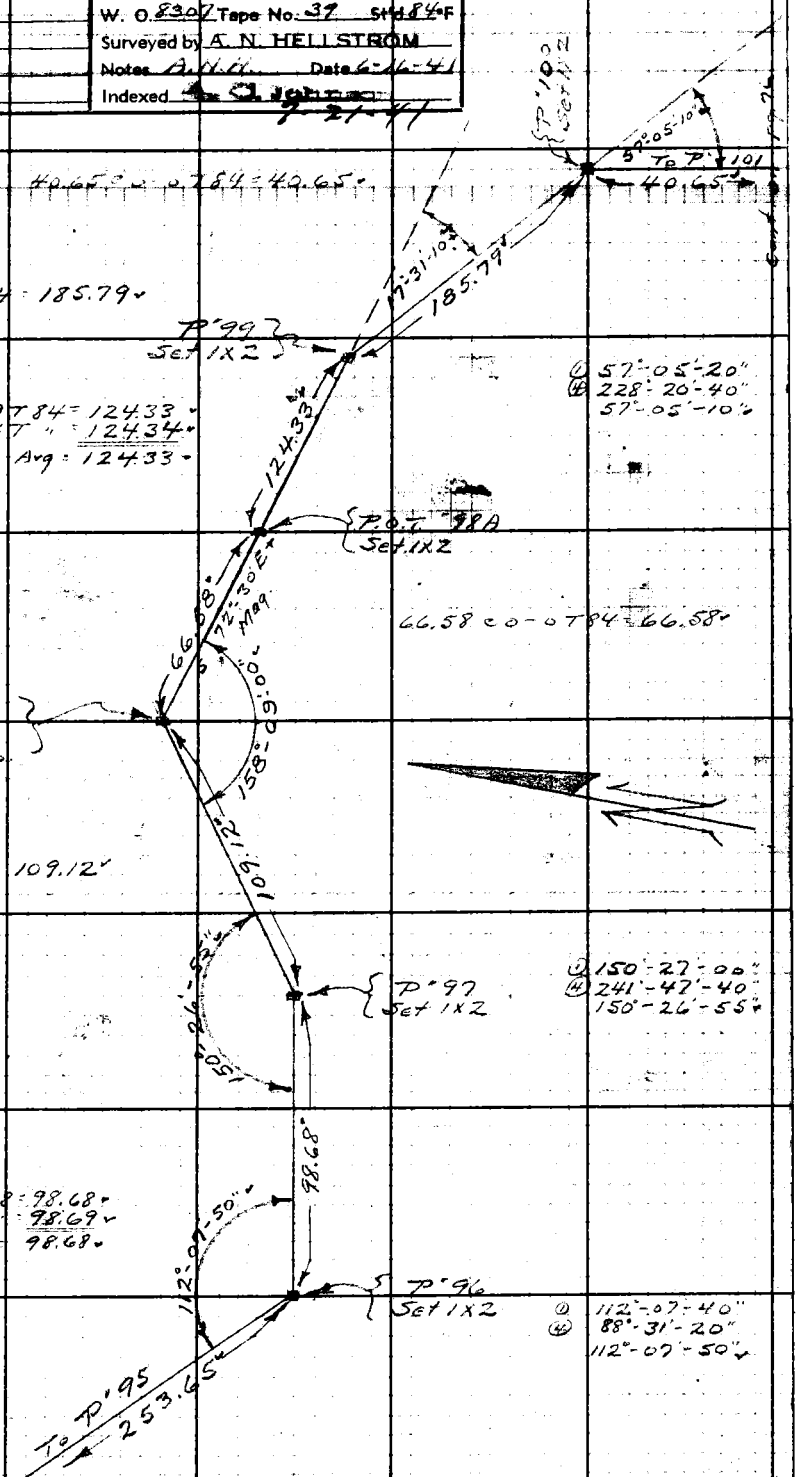

① 57°-05'-20"
④ 228°-20'-40"
57°-05'-10"

① 150°-27'-00"
④ 241°-47'-40"
150°-26'-55"

① 112°-07'-40"
④ 88°-31'-20"
112°-07'-50"

Cont. from pg. 30

Note: Any Additions or Changes on This Sheet Must be Made or Circled in Red Ink With Date and Name of Person Making Change.

RETURN TO
LOS ANGELES COUNTY SURVEYOR
700 HALL OF RECORDS

Do not extend notes this side of this line.

FORM 247 5M 10-39

F.B. 861 PG. 76

Cont. on pg. 77

① 234.80 @ 3-29 T84 = 234.37
② 234.83 @ 3-35 T " = 234.37
234.37 Avg.

To P'105 234.37

P.O.T. "104A Set 1x2 near trail

146.33

① 167°-51'-20"
④ 311°-25'-10"
167°-51'-20"

P"104 Set 1x2 in trail

167°-51'-20"

146.33 @ 0-0 T86 = 146.33

132.20

Mag. 55°E

132.20 @ 0-0 T84 = 132.20

143°-29'-10"

P"103 Set 1x2 in trail

① 143°-29'-20"
④ 213°-56'-40"
143°-29'-10"

152.09

152.09 @ 0-0 T82 = 152.09

116°-35'-25"

P"102 Set 1x2 in trail

① 272.93 @ 11-20 T84 = 267.61
② 272.81 @ 11-11 T " = 267.63
267.62 Avg.

① 116°-35'-20"
④ 106°-21'-40"
116°-35'-25"

20°-16'-40"

267.62

P"101 Set 1x2

Defl. ∠
① 20°-16'-40
④ 81°-06'-40"
20°-16'-40"

To P'100 40.65

Cont. from pg. 75

RETURN TO
LOS ANGELES COUNTY SURVEYOR
700 HALL OF RECORDS
Do not extend notes this side of this line.

Note: Any Additions or Changes on This Sheet Must be Made or Circled in Red Ink With Date and Name of Person Making Change.

Notes Ck'd by H.N.B.	Survey of Camp Baldy Rd
Map No.	W. O. 8307 Tape No. 39 St'd 84°F
Office Work	Surveyed by A. N. HELLSTROM
Checked	Notes A.N.H. Date 6-17-41
Date	Indexed A. O. Johnson 7-21-41

F.B. 861 Pg. 77

Cont. on pg. 78

① 232.02 @ 1-56 T80 = 231.88
② 232.07 @ 2-09 T " = 231.90
Avg. = 231.89

204.58 @ 0-0 T80 = 204.57
36.46 @ 0-0 T84 = 36.46
Avg. = 241.03

① 94.36 @ 2-53 T84 = 94.24
② 94.41 @ 3-29 T " = 94.24
① 38.77 @ 11-06 T84 = 38.04
② 38.86 @ 11-42 T " = 38.05
① 93.80 @ 31-15 T84 = 80.19
② 94.47 @ 31-55 T " = 80.19
① 300.61 @ 16-27 T84 = 288.31
② 300.85 @ 16-36 T " = 288.31
Avg. = 500.78

① 252.34 @ 28-27 T84 = 221.86
② 252.07 @ 28-20 T " = 221.87
Avg. = 221.86

① 112.18 @ 5-09 T84 = 111.73
② 112.15 @ 4-58 T " = 111.73

Defl. ∡
① 83°-47'-40"
④ 335°-10'-20"
83°-47'-35"

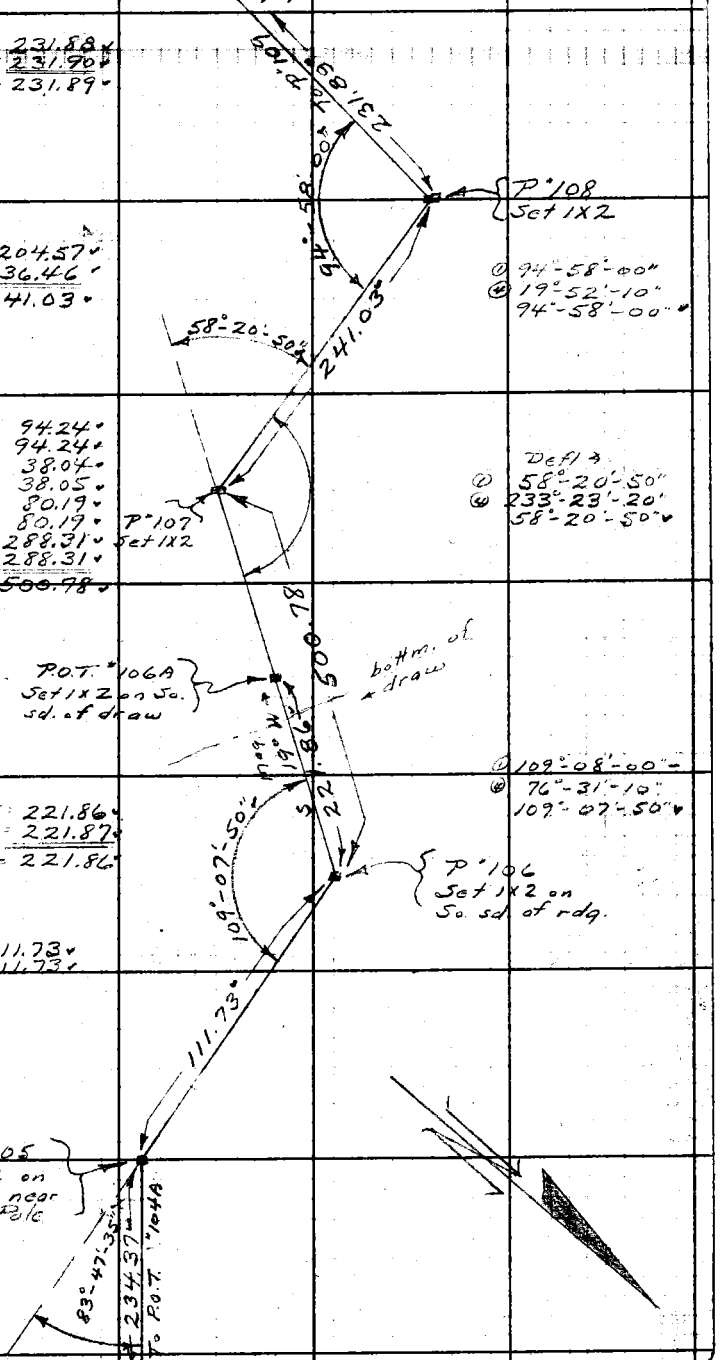

① 94°-58'-00"
④ 19°-52'-10"
94°-58'-00"

Defl ∡
① 58°-20'-50"
④ 233°-23'-20"
58°-20'-50"

① 109°-08'-00"
④ 76°-31'-10"
109°-07'-50"

Cont. from pg. 76

Note: Any Additions or Changes on This Sheet Must be Made or Circled in Red Ink With Date and Name of Person Making Change.

Do not extend notes this side of this line.

RETURN TO
LOS ANGELES COUNTY SURVEYOR
700 HALL OF RECORDS

FORM 247 5M 10-39

F.B. 861 PG. 78

Cont. on pg. 79

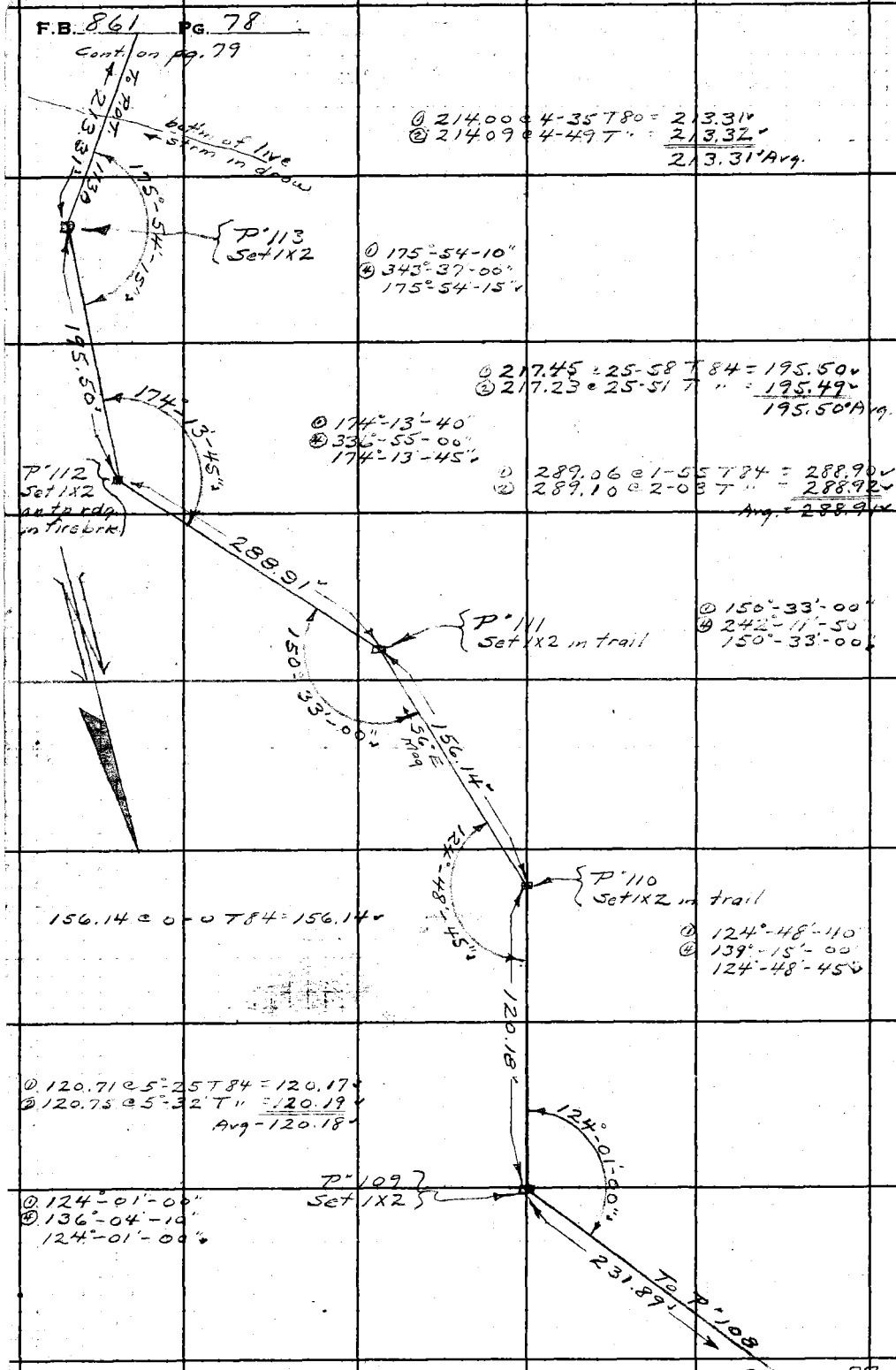

① 214.00 @ 4-35 T 80 = 213.31
② 214.09 @ 4-49 T " = 213.32
213.31' Avg.

① 175°-54-10"
④ 343°-37-00"
175°-54-15"

① 217.45 @ 25-58 T 84 = 195.50
② 217.23 @ 25-51 T " = 195.49
195.50' Avg.

① 174°-13'-40"
④ 336°-55-00"
174°-13'-45"

① 289.06 @ 1-55 T 84 = 288.90
② 289.10 @ 2-0 T " = 288.92
Avg. = 288.91

① 150°-33'-00"
④ 242°-11'-50"
150°-33'-00"

156.14 @ 0-0 T 84 = 156.14

① 124°-48'-10"
④ 139°-15'-00"
124°-48'-45"

① 120.71 @ 5°-25 T 84 = 120.17
② 120.75 @ 5°-32 T " = 120.19
Avg - 120.18

① 124°-01'-00"
④ 136°-04'-10"
124°-01'-00"

Cont. from pg. 77

RETURN TO
LOS ANGELES COUNTY SURVEYOR
700 HALL OF RECORDS
Do not extend notes this side of this line.

Note: Any Additions or Changes on This Sheet Must be Made or Circled in Red Ink With Date and Name of Person Making Change.

Notes Ck'd by H.N.B	Survey of Camp Baldy Rd.
Map No.	W. O. 8307 Tape No. 39 St'd 84°F
Office Work	Surveyed by A. N. HELLSTROM
Checked	Notes A.N.H. Date 6-18-41
Date	Indexed A. O. Johnson 7-21-41

F.B. 861 PG. 79

Cont. on pg. 80

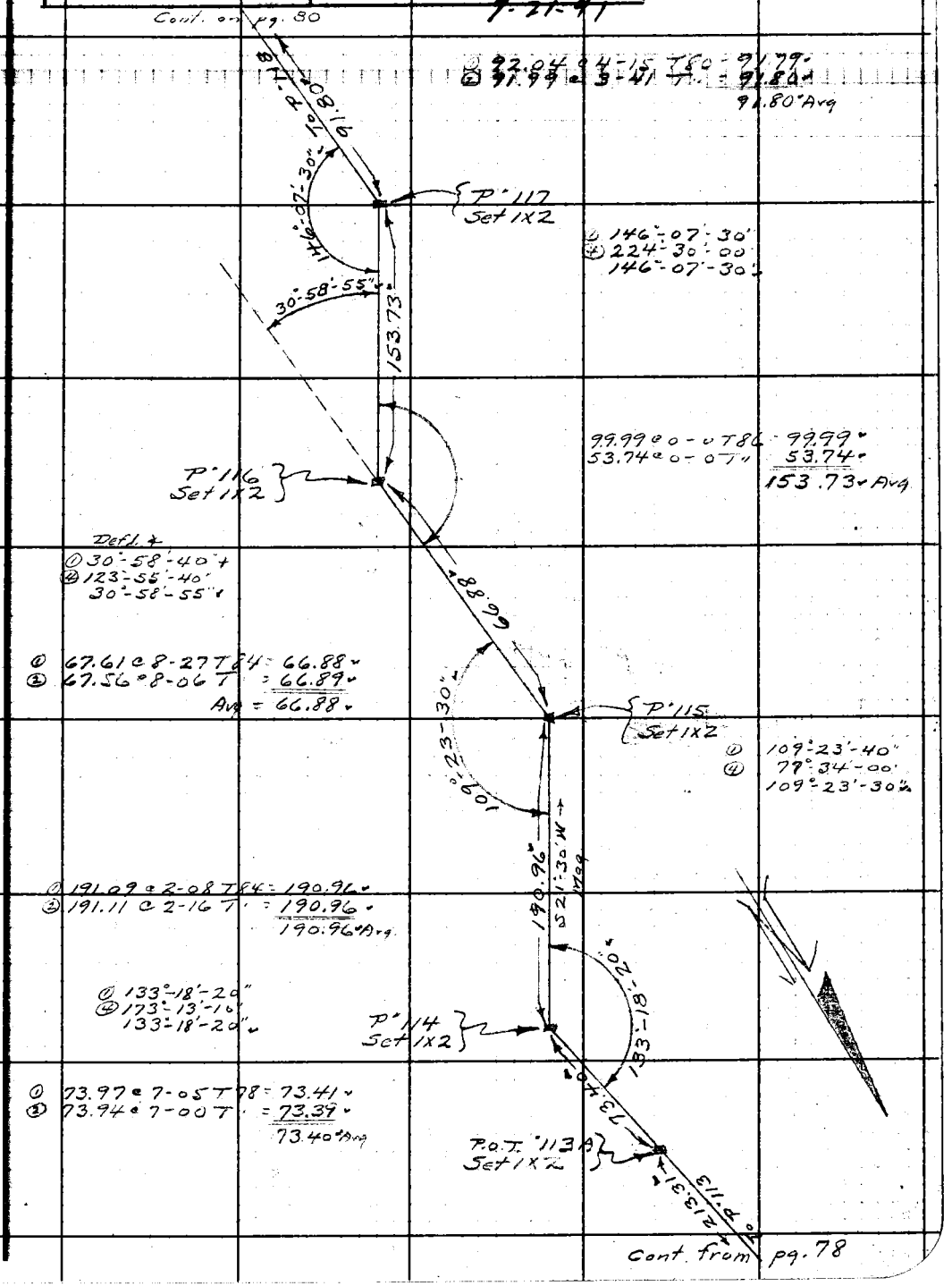

Cont. from pg. 78

Note: Any Additions or Changes on This Sheet Must be Made or Circled in Red Ink With Date and Name of Person Making Change.

Do not extend notes this side of this line.

RETURN TO
LOS ANGELES COUNTY SURVEYOR
700 HALL OF RECORDS

FORM 247 5M 10-39

Cont. on pg. 83

F.B. 861 Pg. 80

See pg. 82

231.02

CUCAMONGA RANCH LINE

Br. Cp. C-6 W.C. pr. pg. 82

C-6 STA. 19 3X3 pr. pg. 82

① 164°-24'-20"
④ 297°-37'-30"
164°-24'-20"

414.67

① 298.49 @ 4-56 T84 = 297.39
② 298.53 @ 5-00 T" = 297.39
117.28 @ 0-0 T" = 117.28
Avg = 414.67

P-121 Set 1X2

164°-24'-20"

① 177°-40'-00"
④ 359-39-50"
177°-40-00"

COUNTY LINE

S 5°-11'-0" W

592.08

① 43°-03'-40"
④ 172°-14'-50"
43°-03'-40"

① 252.43 @ 5-01 T84 = 251.46
② 252.39 @ 4-56 T" = 251.46
Avg = 251.46

177°-40'-00"

43°-03'-40"

P-120 Set 1X2 near Water Tank

① 49°-07'-50"
④ 196°-31'-00
49°-07'-45"

Calc. 805.45

49°-07'-45"

① 284.14 @ 1-49 T74 = 283.95
② 284.16 @ 1-57 T" = 283.95
64.80 @ 0-0 T80 = 64.80
348.75 Avg

46°-17'-10"

35'-00" Pr.

84°-34'-55"

Boot Spike set in Wk. at grade pr. pg. 82

611.80 Calc.

236.04 @ 0-0 T78 = 236.03

P.O.T. 119A Set 1X2

① 84°-34'-50"
④ 338°-19'-45"
84°-34'-55"

236.03

134°-18'-10"

P-119 Set 1X2

① 134°-18'-00"
④ 177°-12'-40"
134°-18'-10"

① 46°-17'-10"
④ 185°-09'-00"
46°-17'-15"

209.39

① 209.69 @ 3-06 T80 = 209.38
② 209.67 @ 2-53 T" = 209.40
Avg = 209.39

① 169°-10'-20"
④ 316°-41'-40"
169°-10'-25"

169°-10'-25"

P-118 Set 1X2

Mag. N 55½° E To P-117

91.80

Cont. from pg. 79

RETURN TO
LOS ANGELES COUNTY SURVEYOR
700 HALL OF RECORDS

Do not extend notes this side of this line.

Note: Any Additions or Changes on This Sheet Must be Made or Circled In Red Ink With Date and Name of Person Making Change.

Notes Ck'd by	Survey of Camp Bailey Rd
Map No.	W. O. 8307 Tape No. 39 St 184 F
Office Work	Surveyed by A. N. HELLSTROM
Checked	Notes A.N.H. Date 6-20-41
Date	Indexed [illegible] 7-24-41

F.B. 861 PG. 81

Note: Any Additions or Changes on This Sheet Must be Made or Circled in Red Ink With Date and Name of Person Making Change.

Do not extend notes this side of this line;

RETURN TO
LOS ANGELES COUNTY SURVEYOR
700 HALL OF RECORDS

FORM 247 5M 10-58

RETURN TO
LOS ANGELES COUNTY SURVEYOR
700 HALL OF RECORDS

Note: Any Additions or Changes on This Sheet Must be Made or Circled in **Red Ink** With Date and Name of Person Making Change.

Do not extend notes this side of this line.

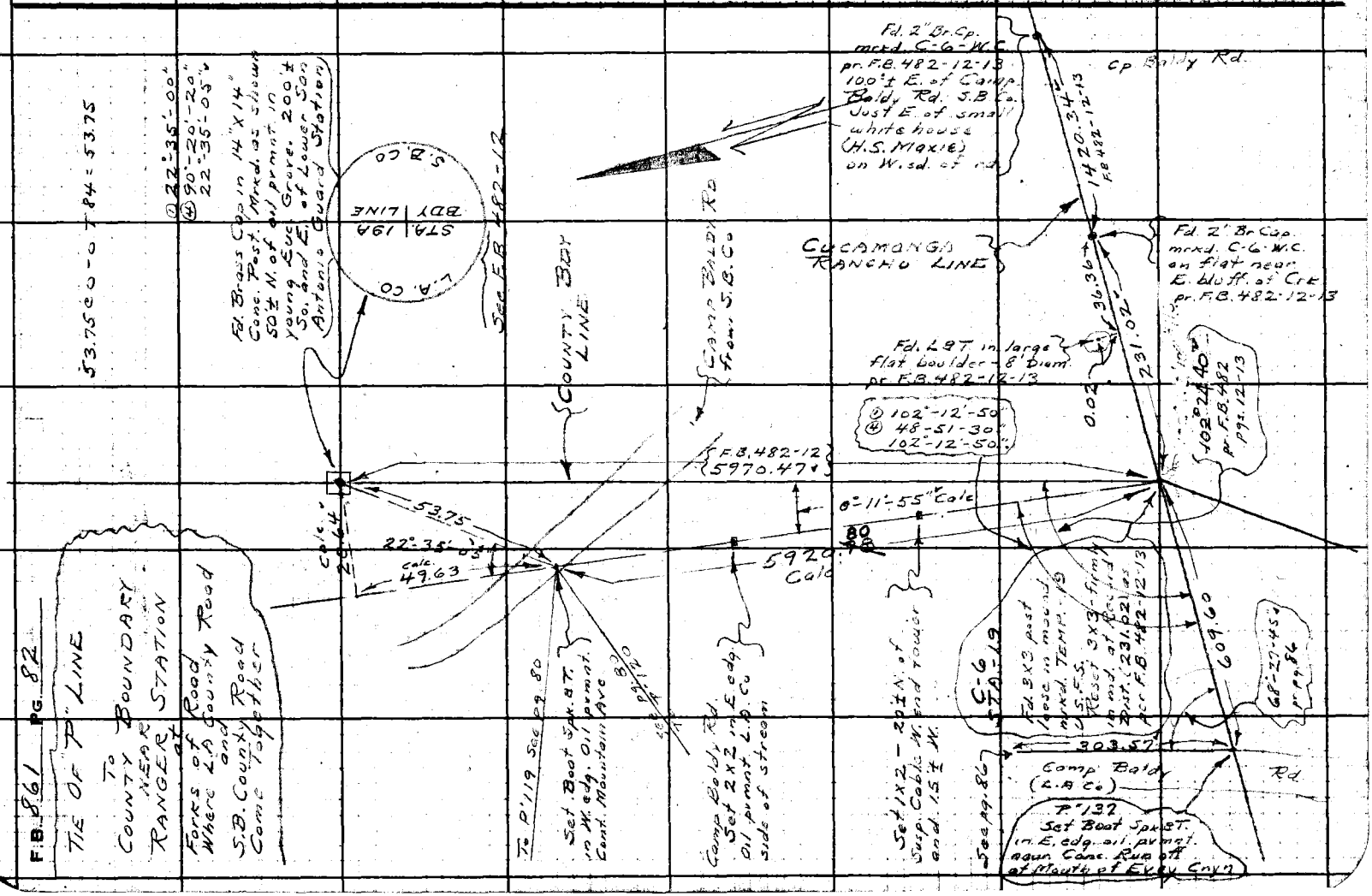

Notes Ck'd by H.N.B.	Survey of Camp Baldy Rd.
Map No.	W. O. 8307 Tape No. 39 St'd 84°F
Office Work	Surveyed by A. N. HELLSTROM
Checked	Notes A.N.H. Date 6-20-41
Date	Indexed A. O. Johnson 7-21-41

F.B. 861 Pg. 83

Cont. on pg. 84

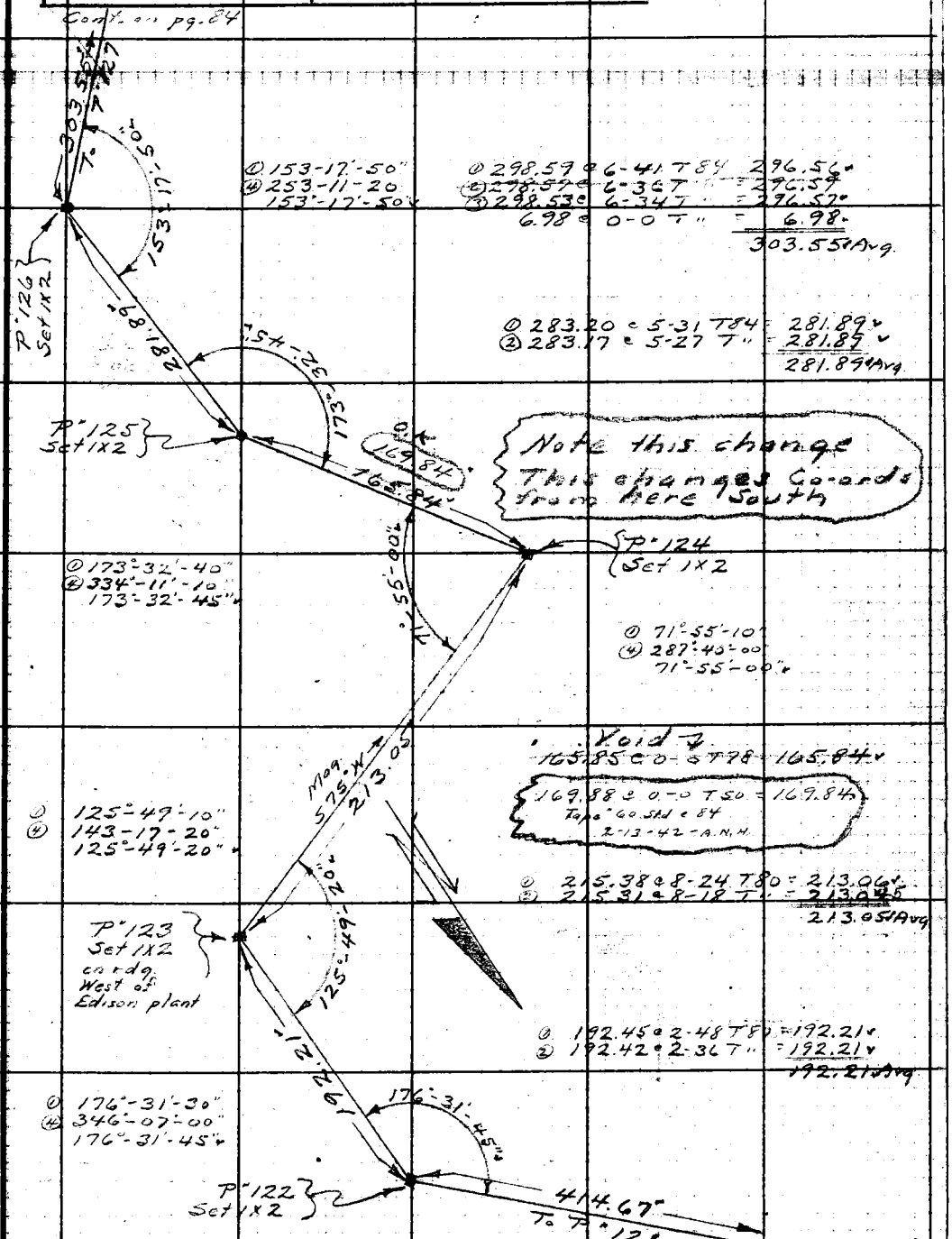

① 153-17'-50"
④ 253-11-20
153°-17'-50"

① 298.59 @ 6-41 T84 = 296.56
② 298.59 @ 6-36 T " = 296.59
③ 298.53 @ 6-34 T " = 296.57
6.98 @ 0-0 T " = 6.98
303.55 Avg.

① 283.20 @ 5-31 T84 = 281.89
② 283.17 @ 5-27 T " = 281.89
281.89 Avg.

Note this change
This changes Co-ords from here South

① 173°-32'-40"
④ 334°-11'-10"
173°-32'-45"

① 71°-55'-10"
④ 287°-40'-00"
71°-55'-00"

Void
165.85 @ 0-0 T78 = 165.84
169.88 @ 0-0 T50 = 169.84
Tape "60 Std @ 84
2-13-42 - A.N.H.

① 125°-49'-10"
④ 143-17-20"
125°-49'-20"

① 215.38 @ 8-24 T80 = 213.06
② 215.31 @ 8-18 T " = 213.04
213.05 Avg.

① 192.45 @ 2-48 T80 = 192.21
② 192.42 @ 2-36 T " = 192.21
192.21 Avg.

① 176°-31'-30"
④ 346°-07'-00"
176°-31'-45"

Cont. from pg. 80

Note: Any Additions or Changes on This Sheet Must be Made or Circled in Red Ink With Date and Name of Person Making Change

Do not extend notes this side of this line.

RETURN TO
LOS ANGELES COUNTY SURVEYOR
700 HALL OF RECORDS

FORM 247 5M 10-39

Cont. on pg. 85

F.B. 861 PG. 84

Defl. 4
① 39°-30'-50"
④ 158°-03'-30"
39°-30'-50"

① 79.69 @ 14-17 T74 = 77.22'
② 79.79 @ 14-36 T " = 77.20'
77.21' Avg.

114.90 @ 0-0 T80 = 114.90'

① 218.34 @ 13-30 T80 = 212.30'
② 218.23 @ 13-23 T " = 212.29'
212.30' Avg.

275.86 @ 0-0 T80 = 275.85'
52.37 @ 0-0 T80 = 52.37'
328.22' Avg.

275.42 @ 0-0 T84 = 275.42'

① 211.70 @ 9-36 T80 = 208.74
② 211.63 @ 9-28 T " = 208.74
Avg = 208.74'

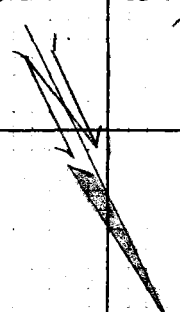

To P.O.T. 130A
77.21'
P. 130 Set 1x2
114.90'
tan. prod.
P.O.T. 129A Set 1x2
39°-30'-50"
212.30'
140°-29'-00"
P. 129 Set 1x2
328.22'
P. 128 Set 1x2
174°-24'-10"
275.42'
P.O.T. 127A Set 1x2
Mag. 517' N
208.74'
163°-16'-30"
P. 127 Set 1x2
To P. 126
303.55'

① 140°-29'-00
④ 201°-56-00"
140°-29'-00"

① 174°-24'-10"
④ 337°-36-50"
174°-24'-10"

① 163°-16'-30"
④ 293-05-50"
163°-16'-30"

Cont from pg. 83

RETURN TO
LOS ANGELES COUNTY SURVEYOR
700 HALL OF RECORDS
Do not extend notes this side of this line.
Note: Any Additions or Changes on This Sheet Must be Made or Circled in Red Ink With Date and Name of Person Making Change.

Notes Ck'd by H.N.B.	Survey of CAMP BALDY RD.
Map No.	W. O. 8307 Tape No. 39 Std 84°F
Office Work	Surveyed by A. N. HELLSTROM
Checked	Notes A.N.H. Date 6-23-41
Date	Indexed [illegible] 7-21-41

F.B. 861 PG. 85

Cont. on pg. 86

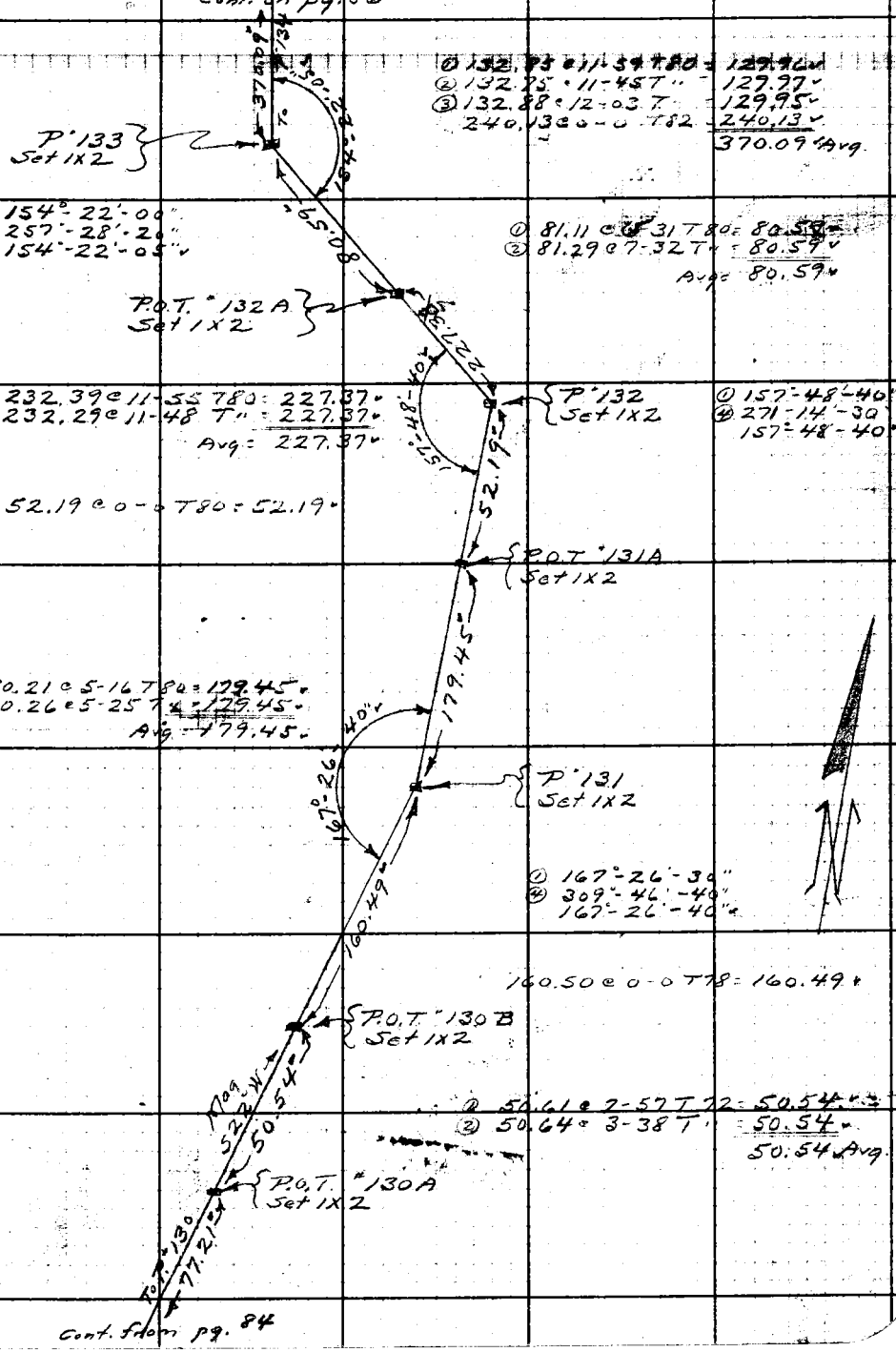

① 132.75 @ 11-54 T80 = 129.96
② 132.75 @ 11-45 T " = 129.97
③ 132.88 @ 12-03 T " = 129.95
240.13 @ 0-0 T82 = 240.13
370.09 Avg.

① 154°-22'-00"
④ 257°-28'-20"
154°-22'-05"

① 81.11 @ 6-31 T80 = 80.59
② 81.29 @ 7-32 T " = 80.59
Avg = 80.59

① 232.39 @ 11-55 T80 = 227.37
② 232.29 @ 11-48 T " = 227.37
Avg = 227.37

① 157°-48'-40"
④ 271°-14'-30"
157°-48'-40"

52.19 @ 0-0 T80 = 52.19

① 180.21 @ 5-16 T80 = 179.45
② 180.26 @ 5-25 T " = 179.45
Avg = 179.45

① 167°-26'-30"
④ 309°-46'-40"
167°-26'-40"

160.50 @ 0-0 T78 = 160.49

① 50.61 @ 2-57 T72 = 50.54
② 50.64 @ 3-38 T " = 50.54
50.54 Avg.

Cont. from pg. 84

Note: Any Additions or Changes on This Sheet Must be Made or Circled in Red Ink With Date and Name of Person Making Change.

Do not extend notes this side of this line.

RETURN TO
LOS ANGELES COUNTY SURVEYOR
700 HALL OF RECORDS

FORM 247 3M 10-39

Cont. on pg. 87

F.B. 861 Pg. 86

P.I. #8 - Spk. W.S.T. - 3" up
pr pg. 87

0.10

19.61 "No 1"

609.60'

See pg. 82

To 3X9
STA. 19
C-6
pr pg 82

68°-27'-45"

303.57'

CAMP BALDY RD

298.76'

299.80'

300.62'

P.O.T. 136C
Set Spk. W.S.T.
in E. gutter of pvmnt.

① 68°-27'-50"
④ 273°-51'-00"
68°-27'-45"W

P.O.T. 136B
Set Spk. W.S.T.
in E. gutter of pvmnt

P.O.T. 136A
Set 1X2 in E. gutter
of paved rd

P-136
Set 1X2 in E. gutter
of pvd. road. 46' ± So. of
Any Nat. Fence Post Stump

159°-57'-10"

229.60'

155°-02'-25"

N 25°-59'-40" W

168°-52'-35"

370.09'

To P-133

P-135
Set 1X2
on break on top W. slope

③ 155°-02'-20"
④ 260°-09'-50"
155°-02'-25"W

P-137
Set Spk. W.S.T. in pvmnt pr pg. 82

① 197.47 @ 2-36 T84 = 197.27'
② 197.45 @ 2-25 T " = 197.27'
216.17 @ 0-0 T84 = 216.17'
196.16 @ 0-0 T " = 196.16'
609.60' Avg

① 299.37 @ 1-57 T84 = 299.20'
② 299.32 @ 1-36 T " = 299.20'
4.37 @ 0-0 T84 = 4.37'
303.57' Avg

~~① 299.09 @ 2-49 T84 = 298.73~~
② 299.08 @ 2-38 T " = 298.76'
③ 299.05 @ 2-30 T " = 298.77'
298.76' Avg.

~~① 299.94 @ 1-55 T84 = 299.77~~
② 300.01 @ 2-07 T " = 299.81'
③ 299.98 @ 1-59 T " = 299.80'
299.80' Avg.

① 300.94 @ 2-40 T84 = 300.62'
② 300.94 @ 2-35 T " = 300.63'
300.62' Avg.

① 159°-57'-00"
④ 279°-48'-40"
159°-57'-10"

① 242.48 @ 18-45 T82 = 229.61'
② 242.21 @ 18-34 T " = 229.60'
Avg. = 229.60'

171.09 @ 0-0 T82 = 171.09'
36.17 @ 0-0 T " = 36.17'
207.26' Avg.

P-134
Set 1X2

① 168°-52'-30"
④ 315°-30'-30"
168°-52'-35"W

Cont. from pg. 85

RETURN TO
LOS ANGELES COUNTY SURVEYOR
700 HALL OF RECORDS
Do not extend notes this side of this line.

Note: Any Additions or Changes on This Sheet Must be Made or Circled in Red Ink With Date and Name of Person Making Change.

Notes Ck'd by	Survey of CAMP BALDY RD	F.B. 861 PG. 87
Map No.	W. O. 8307 Tape No. 058 St'd 76°F	
Office Work	Surveyed by A. N. HELLSTROM	
Checked	Notes A.N.H. Date 7-1-41	
Date	Indexed [illegible] 7-21-41	

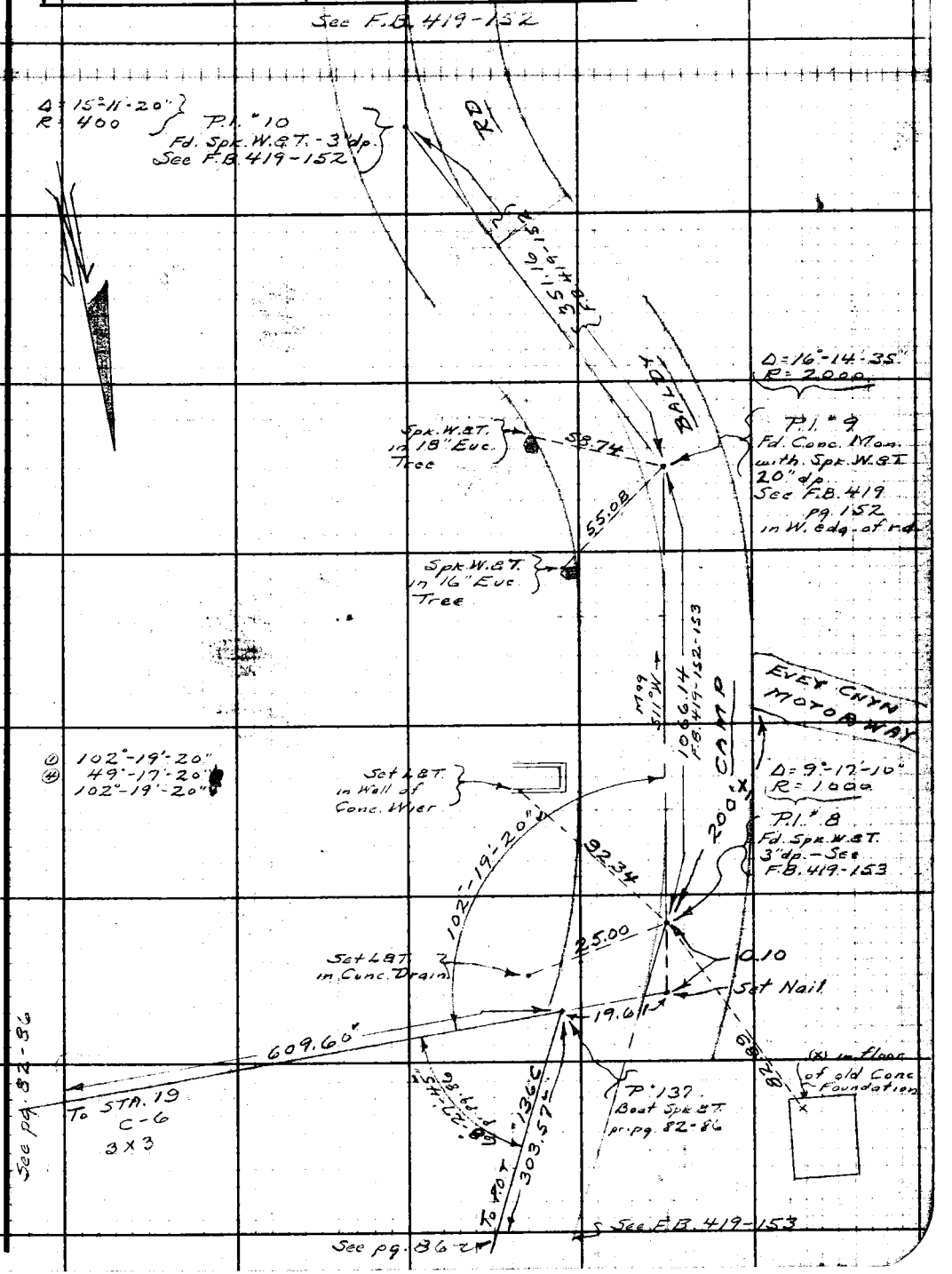

Note: Any Additions or Changes on This Sheet Must be Made or Circled in Red Ink With Date and Name of Person Making Change.

Do not extend notes this side of this line.

RETURN TO
LOS ANGELES COUNTY SURVEYOR
700 HALL OF RECORDS

FORM 247 5M 10-39

RETURN TO
LOS ANGELES COUNTY SURVEYOR
700 HALL OF RECORDS

Note: Any Additions or Changes on This Sheet Must be Made or Circled in **Red Ink** With Date and Name of Person Making Change.

Do not extend notes this side of this line.

F.B. 861 PG. 88

Form 307 5M 10-37

PLEASE RETURN TO
LOS ANGELES COUNTY SURVEYOR
700 HALL OF RECORDS

NOTE: ANY ADDITIONS OR CHANGES ON THIS SHEET MUST BE MADE OR CIRCLED IN RED INK, WITH DATE AND NAME OF PERSON MAKING CHANGE

Do not extend notes this side of this line

STATION	B. S.	H. I.	F. S.	ELEV.		

J. N. 8307
CAMP BALDY ROAD (High Line)

BENCH LEVELS
with
INVAR RODS - Nº L-3 and L-4

Starting at U.S.B.M. #2252 near County Boundary
at [illegible]-off of GLENDORA RIDGE ROAD

Profile No. ____ Notes Red. ____ Plotted ____ Job No. 8307 Division No. ____ F. B. 861 PG. 101
Date ____ Date ____ Survey of Camp Baldy Rd
X-Sec. No. ____ Notes Chkd. ____ Checked ____ Survey by HELLSTROM Notes A.H.H. Date 5-19-41
Date ____ Date ____ Map No. ____ Indexed [illegible] Date 8-27-42

Form 307 5M 10-37

PLEASE RETURN TO
LOS ANGELES COUNTY SURVEYOR
700 HALL OF RECORDS

NOTE: ANY ADDITIONS OR CHANGES ON THIS SHEET MUST BE MADE OR CIRCLED IN RED INK, WITH DATE AND NAME OF PERSON MAKING CHANGE

Do not extend notes this side of this line

F. B. 861 Pg. 102 | Job No. 8302 Division No. | Notes Red. | Plotted | Profile No.
Survey of CAMP BALDY RD | Date | Date | X-Sec. No.
Survey by A. N. HELLSTROM Notes A.N.H | Notes Chkd. H. N. B. | Checked
Indexed A. C. Johnson Date | Date Mar. '42 | Date

STATION	B. S.	H. I.	F. S.	ELEV.	
U.S.B.M. "2252"				4185 50	U.S.B.M. "2252" - Camp Baldy 0.5 mi. South of in San Antonio Cnyn., at junction of road with trail to Cow Cnyn. and Camp Benita 100 ft. N.W. of Cabin "22. - 30 ft. W. of road, in angle pole of power line, railroad spike - Final Elev. - 1928 - 4185.50
	0 955	4186 455			
T.P.			11 785	4174 37	
	0 795	4175 465			
T.P.			11 50	4163 965	
	0 39	4164 355			
T.P.			11 675	4152 68	
	0 415	4153 095			
			3 305	4149 49	4149.506 Corrected Elev. H.N.B. P.I. "4 - Spk. & T. in pvmnt (W. side) - 70± N.W. of Cbn. Lion Shed on E. side of road at beginning of curve
T.P.			11 325	4141 73	
	0 345	4142 075			
			2 665	4139 41	4139.431 Corrected Elev. H.N.B. P "1 - Spk. & T. on E. edg. Pvmnt.
T.P.			11 915	4130 16	
	0 395	4130 555			
T.P			9 98	4120 575	
	1 555	4122 13			
			3 135	4118 995	4119.024 Corrected Elev. H.N.B. P "2 - Spk. & T. on E. edg. of pvmnt.
T.P.			9 45	4112 68	
	0 67	4113 35			

Form 307 5M 10-37

PLEASE RETURN TO
LOS ANGELES COUNTY SURVEYOR
700 HALL OF RECORDS

NOTE: ANY ADDITIONS OR CHANGES ON THIS SHEET MUST BE MADE OR CIRCLED IN RED INK, WITH DATE AND NAME OF PERSON MAKING CHANGE

Do not extend notes this side of this line

STATION	B. S.	H. I.	F. S.	ELEV.	
		4113 35			✓ 4109.333 Corrected Elev. H.N.B
			4 05	4109 30	P#3 - Spk. & T. in E. edg. of pvmnt.
T.P.			11 865	4101 485	
	0 54	4102 025			
T.P.			11 66	4090 365	
	0 22	4090 585			
T.P.			8 3[illegible]	4082 245	✓ 4078.300 Adjusted Elev. H.N.B.
	1 425	4083 67			
B.M. #A			5 415	4078 255	B.M. { P#4 - Spk & Tin in E. edg of Pvmnt - 100'+ N. of end of [illegible] along pvmnt. on [illegible] property
	0 26	4078 515			
B.M. #B			12 015	4066 50	B.M. #B { Set Cut Spk. in Cor. Fnc Post 6"x6" at End of Fnc. Line along pvmt on Kerk[illegible] Prop. ✓ 4066.549 Adj. Elev. H.N.B
	0 53	4067 03			
T.P.			11 78	4055 25	
	0 39	4055 64			
T.P.			11 665	4043 975	
	0.620	4044 60			✓ 4041.512 Corrected Elev. H.N.B.
			3 15	4041 45	P#5 - Spk. W. & T. in E. edg pvmnt.
T.P.			11 89	4032 71	
	0 345	4033 055			
B.M.			8 405	4024 65	B.M. #C = P#6 Spk. & Tin in E. edg. pvmnt. ✓ 4024.716 Adj. Elev. H.N.B.
	0 20	4024.85			

Profile No. ____ Notes Red. ____ Plotted ____ Job No. 8862 Division No. ____ F. B. 861 PG. 103

X-Sec. No. ____ Date ____ Date ____ Survey of [illegible]

Notes Chkd. H. N. B. Checked ____ Survey by HELLSTROM Notes A.N.H. Date 5-19-41

Date Mar. '42 Date ____ Map No. ____ Indexed [illegible] Date 2-27-42

Form 307 5M 10-37

PLEASE RETURN TO
LOS ANGELES COUNTY SURVEYOR
700 HALL OF RECORDS

NOTE: ANY ADDITIONS OR CHANGES ON THIS SHEET MUST BE MADE OR CIRCLED IN RED INK, WITH DATE AND NAME OF PERSON MAKING CHANGE

Do not extend notes this side of this line

F. B. 861 Pg. 104 | Job No. 8307 Division No. | Notes Red. | Plotted | Profile No.
Survey of CAMP BALDY RD | Date | Date | X-Sec. No.
Survey by N. HELLSTROM Notes A.N.H. | Notes Chkd. H. N. B. Checked
Indexed Date 5-19-41 | Date Mar. 42 Date

STATION	B. S.	H. I.	F. S.	ELEV.	
		4024 85			
T.P			11 725	4013 125.	
	0 62	4013 745.			
T.P.			11 725.	4002 02.	
	0 49	4002 51.			
			2 30	400 21.	4000.288 Corrected Elev. H.N.B. P "7 Spk. & Tin in E. edg. pvmnt.
T.P.			11 86	399 65.	
	0 585	3991 235.			
T.P.			11 565	3979 67.	
	0 345	3980 015.			3968.696 Adj. Elev. HNB
B.M. "D"			11 405.	3968 61.	B.M. "D" – P "8 – Spk. & T in E. edg. pvmnt.
	0 41	3969 02.			
T.P.			11 87	3957 15.	
	0 605	3957 755.			
T.P.			11 50	3946 255.	
	0 36	3946 615.			
T.P.			11 62	3934 995.	
	0 71	3935 705.			3933.998 Corrected Elev. H.N.B.
			1 81	3933 295.	P "9 Spk. & T. in E. edg. pvmnt.
T.P.			11 18	3924 525.	
	0 535	3925 46.			

Form 307 5M 5-39

PLEASE RETURN TO
LOS ANGELES COUNTY SURVEYOR
700 HALL OF RECORDS

NOTE: ANY ADDITIONS OR CHANGES ON THIS SHEET MUST BE MADE OR CIRCLED IN RED INK, WITH DATE AND NAME OF PERSON MAKING CHANGE

Do not extend notes this side of this line

STATION	B. S.	H. I.	F. S.	ELEV.		
		3925 06				
T.P.			11 96	3913 10.		
	0 565	3913 665				
T.P.			11 485	3902 18.		
	0 515	3902 695				
					3900.860 Corrected Elev. HNB	
			1 95	3900 745.	P "10 - Spk & T. in W. edg. of pvmnt.	
T.P.			11 825	3890 87.		
	0 435	3891 305.				
T.P.			11 37	3879 935.		
	0 355	3880 29.				
T.P.			11 66	3868 63.		
	0 56	3869 19.				
					3864.277 Corrected Elev. H.N.B.	
			5 04	3864 15.	P "11 - Spk. & T. in W. edg. of pvmnt.	
T.P.			11 66	3857 53.		
	0 59	3858 12.				
T.P.			11 945	3846 175.		
	0 94	3847 115.				
					3844.515 Corrected Elev. - H.N.B.	
			2 735	3844 38.	P "12 - Wire Spk. & T. in W. edg. of pvmnt.	
T.P.			11 44	3835 675.		
	0 18	3835 855.				
					3829.294 Adj. Elev. H.N.B.	
B.M. "E"			6 70	3829 155.	P "13 - Wire Spk. & T. in E. edg. of pvmnt. - B.M. "E"	

Profile No. ____ Notes Rcd. ____ Plotted ____ Job No. 8307 Division No. ____ F.B. 861 Pg. 105
X-Sec. No. ____ Date ____ Notes Chkd. H. N. B. Date ____ Checked ____ Survey of Como Rolly Pb
Date Mar 42 Date ____ Map No. ____ Survey by HELLSTROM Notes A.N.H. Date 5-19-41
Inked C. Johnson Date 2-22-42

Form 307 5M 5-39

PLEASE RETURN TO
LOS ANGELES COUNTY SURVEYOR
700 HALL OF RECORDS

NOTE: ANY ADDITIONS OR CHANGES ON THIS SHEET MUST BE MADE OR CIRCLED IN RED INK, WITH DATE AND NAME OF PERSON MAKING CHANGE

Do not extend notes this side of this line

STATION	B. S.	H. I.	F. S.	ELEV.	
				3829 155	
	0 40	3829 555			
T.P.			11 78	3817 775	
	0 61	3818.385			
T.P.			11 765	3806 62	✓
	0 305	3806 925			3798.197 Adj. Elev. HNB
B.M. "F"			8 88	3798 045	B.M. "F" P 14 - Wire Spk. & T in E. edg. pvmnt
	0 84	3798 885			
T.P.			11 03	3787 855	✓
	0 39	3788 245			3780.780 Corrected Elev. HNB
			7 625	3780 62	P 15 - Boat Spk. & T. in E. edg. of pvmnt
U.S.B.M. #2253			4 845	3783 40	3783.56 U.S.B.M. #2253 - Camp Baldy 1.5 mi. So. of, 250± So. of San Antonio Water Co. power plant, 300± So. of house on road, 50± E. of road, on bank - 6'x4'x4' boulder chiselled square painted U.S.B.M. 3783.5 - Final Elev. 1928 - 3783.56.

F B. 861 Pg. 106 Job No. 8307 Division No. Notes Red. Plotted Profile
Survey of CAMP BALDY RD. Date Date No.
Survey By A. N. HELLSTROM Notes A.N.H. Notes Chkd. H. N. B. Checked X-Sec.
Indexed A. C. Johnson Date 5-19-41 Date Mar. '42 Date No.

Form 307 5M 5-39

PLEASE RETURN TO
LOS ANGELES COUNTY SURVEYOR
700 HALL OF RECORDS

NOTE: ANY ADDITIONS OR CHANGES ON THIS SHEET MUST BE MADE OR CIRCLED IN RED INK, WITH DATE AND NAME OF PERSON MAKING CHANGE

Do not extend notes this side of this line

STATION	B. S.	H. I.	F. S.	ELEV.		
			"A" LINE		Rod L-4	
U.S.B.M. "2253				3783 56	— U.S.B.M. "2253 — Chis. square in rock per prev. pg. 106	
	0 32	3783 88.			3775.656 ✓ Adj. Elev. H.N.B.	
B.M. "G"			8 225	3775 655	B.M. "G" = P "16 — Spk. W.S.T. on W. edge of pvmt. Just before going over hogsback.	
	10 485	3786 14.				
T.P.			0 275	3785 865		
	10 90	3796 7[illegible]				
T.P.			0.740	3796.025		
	11.[illegible]8	38[illegible]7.1[illegible]				
T.P.			0.[illegible]85	3836.320		
	11.[illegible]	3817 54.				
T.P.			0.485	3817.[illegible]55		
	11.[illegible]	3828090.				
T.P.			0.225	3827 8[illegible]5		
	11.575	3839.440.				
T.P.			0.[illegible]	3839.020		
	11.[illegible]	3850.820.				
P "17			0.025	3850 795	— P "17 — 1x2 pr. F.B.	3850.804 ✓ Corrected Elev. H.N.B.
T.P.			0.305	3850 515		
	[illegible]	[illegible].230.				
T.P.			0.360	3860.970		

Profile Notes Red. Plotted Job No. 8307 Division No. F B. 861 PG. 107
No. Date Date Survey of Como Baldy Road
X-Sec. Notes Chkd. H. N. B. Checked Surveyed by A. N. HELLSTROM Notes A.N.H. Date 5-20-41
No. Date Mar. '42 Date Map No. Indexed C. Johnson Date 2-27-42

Form 307 5M 5-39

PLEASE RETURN TO
LOS ANGELES COUNTY SURVEYOR
700 HALL OF RECORDS

NOTE: ANY ADDITIONS OR CHANGES ON THIS SHEET MUST BE MADE OR CIRCLED IN RED INK, WITH DATE AND NAME OF PERSON MAKING CHANGE

Do not extend notes this side of this line

F.B. 861 PG. 108 | Job No. 8302 | Division No. | Notes Red. | Plotted | Profile
Survey of CAMP BALDY ROAD | Date | Date | No.
Surveyed by N. HELLSTROM | Notes A.N.H. | Notes Chkd. H. N. B. | Checked | X-Sec.
Indexed A. C. Johnson | Date | Date MAR. 42 | Date | No.

STATION	B. S.	H. I.	F. S.	ELEV.		
"A" LINE				38[illegible]		
	11.755	3872.[illegible]5.				
T.P.			1.705	3871.220.		
	7.840	3879.060				
B.M. "H"			[illegible]	3[illegible]	— B.M. "H" — Set Spk. W&T. in 40" Fir Tree on top of ridge on N. side of Hogsback 20'± E. of P"18	3877.583 Adj Elev. HNB.
	3 67	3881 24				
P"18			3 39	3877 85.	P"18 — 1x2 pr. F.B.	3877.864 Corrected Elev. HNB
T.P.			11 13	387[illegible] 11.		
	4 12	3874 23				
P.O.T. "18A			3 34	387[illegible] 89.	P.O.T. "18A — 1x2 pr. F.B.	3870.905 Corrected Elev. HNB
P.O.T. "18B (T.P.)			6 325	386[illegible] 905	P.O.T. "18B - 1x2 pr. F.B.	3867.920 Adj. Elev. H.N.B.
	9 40	3877 305				
T.P.			11 17	3866 135		
	9 755	3875 89.				
T.P.			1 48	3874 41.		
	5 45	3879 86.				
P"19 (T.P.)			11 98	3867 88.	P"19 — 1x2 pr. F.B.	3867.899 Adj. Elev. H.N.B.
	1 77	3869 65.				
T.P.			9 33	386[illegible] 32		
	2.46	3862 78.				
P.O.T. "19A (T.P.)			8 645	3854 135	P.O.T. "19A - 1x2 pr. F.B.	3854.156 Adj Elev. H.N.B.

Form 307 5M 5-39

PLEASE RETURN TO
LOS ANGELES COUNTY SURVEYOR
700 HALL OF RECORDS

NOTE: ANY ADDITIONS OR CHANGES ON THIS SHEET MUST BE MADE OR CIRCLED IN RED INK, WITH DATE AND NAME OF PERSON MAKING CHANGE

Do not extend notes this side of this line

STATION	B. S.	H. I.	F. S.	ELEV.		
		"A" LINE				
				3854 135.	P.O.T. 19A	3854.156 Adj. Elev. H.N.B. per pg 108
	2 13	3856 265.				
T.P.			10 91	3845 355.		
	5 57	3850 925.				
T.P.			1 21	3849 715.		
	3 595	3853 31.				
P"20 (T.P.)			5 065	3848 245	— P"20 — 1x2 pr. F.B.	3848.270 Adj Elev. H.N.B.
	2 09	3850 335.				
P"21			5 09	3845 245.	— P"21 — 1x2 pr. F.B.	3845.271 Corrected Elev. H.N.B.
B.M. "I"			2 915	3847 42.	B.M. "I" Set Ct Spk. & T. in root of manzanita bush - 4'ft W. of P"21	3847.446 Adj. Elev. H.N.B.
	1 96	3849 38.				
T.P.			11 08	3838 30.		
	0 49	3838 79.				
T.P.			11 60	3827 19.		
	0 415	3827 605.				
T.P.			11 94	3815 665.		
	0 515	3816 18.				
T.P.			11 425	3804 755.		
	0 785	3805 54.				
T.P.			11 91	3793 63.		

Profile No. ____ Notes Red. ____ Plotted ____ Job No. 8307 Division No. ____ F.B. 861 PG. 109

X-Sec. No. ____ Date ____ Date ____ Survey of Camp Baldy Road

Notes Chkd. H. N. B. Date Mar '42 Checked H. N. B. Date ____ Survey by N. HELLSTROM Notes A.H.M. Date 5-26-41

Map No. ____ Indexed C. Johnson Date 2-27-42

Form 307 5M 5-39

PLEASE RETURN TO
LOS ANGELES COUNTY SURVEYOR
700 HALL OF RECORDS

NOTE: ANY ADDITIONS OR CHANGES ON THIS SHEET MUST BE MADE OR CIRCLED IN RED INK, WITH DATE AND NAME OF PERSON MAKING CHANGE

Do not extend notes this side of this line

F.B. 861 PG. 110 | Job No. 8307 Division No. | Notes Red. | Plotted | Profile
Survey of CAMP BOLDY ROAD | Date | Date | No.
Surveyed by N. HELLSTROM Notes A.N.H. | Notes Chkd. H. N. B. | Checked | X-Sec.
Indexed C. Johnson Date | Date Mar. 42 | Date | No.

STATION	B. S.	H. I.	F. S.	ELEV.		
		"A" LINE				
				3793 13.		
	0 58	3794 01.				
T.P.			11 34	3782 67.		
	2 495	3785 165.				
P"23 (T.P.)			8 175	3777 19.	P"23 - 1x2 pr. F.B.	3777.024 Adj Elev. H.N.B.
	9 145	3784 135				
T.P.			8 865	3775 27.		
	0 39	3775 66.				
T.P.			11 455	3764 205.		
	0 55	3764 755.				
T.P.			11 88	3752 875.		
	0 235	3753 11.				
B.M. "J"			8 825	3744 285	B.M. J 50' Cut Spk. & T in rock 5' N. of P"24	3744.324 Adj. Elev. H.N.B.
	1 545	3745 83.				
P"24			4 82	3741 01.	P"24 - 1x2 pr F.B.	3741.050 Corrected Elev.
T.P.			2 18	3743 65.		
	0 325	3743 975.				
T.P.			11 97	3732 035		
	2 43	3734 435.				
P"25 (T.P.)			10 79	3723 345	P"25 - 1x2 pr F.B.	3723.688 Adj Elev. H.N.B.

Form 307 5M 5-39

PLEASE RETURN TO
LOS ANGELES COUNTY SURVEYOR
700 HALL OF RECORDS

NOTE: ANY ADDITIONS OR CHANGES ON THIS SHEET MUST BE MADE OR CIRCLED IN RED INK, WITH DATE AND NAME OF PERSON MAKING CHANGE

Do not extend notes this side of this line

STATION	B. S.	H. I.	F. S.	ELEV.		
		"A" LINE				
				3723 ~~645~~		
	1 765	3725 41				
T.P.			11 295	3714 ~~115~~		
	0 31	3714 ~~425~~				
T.P.			11 29	3703 ~~135~~		
	1 395	3704 53				
			9 80	3694.73	P'26 - 1X2 pt. F.B 861 -	3694.776 Corrected Elev. H.N.B.
B.M. "K"			10 46	3694 07	B.M. "K" Set Cut Spk. S.T. in rock 4' ft. So. of P'26	3694.116 Adj. Elev. H.N.B.
	1 255	3695 ~~325~~				
T.P.			11 785	3683 54	1X1 with tin near white flag 75± N. of P'27	
	3 165	3686 ~~705~~				
P'27 (T.P.)			9 22	3677 ~~485~~	P'27 - 1X2 pt. F.B 861 -	3677.534 Adj Elev. H.N.B.
	1 38	3678 ~~865~~				
T.P.			10 14	3668 ~~725~~		
	1 87	3670 ~~595~~				
T.P.			11 885	3658 71		
	0 635	3659 ~~345~~				
T.P.			11 93	3647 ~~415~~		
	0 505	3647 92				
T.P.			11 505	3636 ~~415~~		

Profile Notes Red. ____ Plotted ____ Job No. 8307 Division No. ____ F B 861 PG. 111
No. ____ Date ____ Date ____ Survey of Camp Baldy Rd
X-Sec. Notes Chkd H. N. B. Checked ____ Surveyed by N. HELLSTROM Notes A.N.B. Date ____
No. ____ Date Mar. 42 Date ____ Map No. ____ Indexed C. Johnson Date 2-27-42

Form 307 5M 5-39

PLEASE RETURN TO
LOS ANGELES COUNTY SURVEYOR
700 HALL OF RECORDS

NOTE: ANY ADDITIONS OR CHANGES ON THIS SHEET MUST BE MADE OR CIRCLED IN RED INK, WITH DATE AND NAME OF PERSON MAKING CHANGE

Do not extend notes this side of this line

STATION	B. S.	H. I.	F. S.	ELEV.		
		"A" LINE				
				363 ~~415~~		
	0 41	3636 ~~825~~				
P"28			10 66	362 ~~[illegible]~~	P"28 — 1X2 pr. F.B. 861-	3626.220 Corrected Elev. H.N.B.
T.P.			10 975	3625 [illegible]		
	4 66	3630 51				
B.M. "L"			7 99	3622 52	B.M. "L" Set Spk. & T. in large white rock 30'± S.W. of P"28	3622.576 Adj. Elev. H.N.B.
	4 82	3627 34				3622.157 Corrected Elev. H.N.B.
P"29			5 24	3622 10	P"29 - 1X2 pr. F.B. 861-	
P.O.T. "29A (T.P.)			2 62	3624 72	P.O.T. "29A - 1X2 pr. F.B. 861-	3624.777 Adj Elev. H.N.B
	3 29	3625 01				3614.838 Adj. Elev. HNB
P"30			10 23	3614 78	P"30 - 1X2 pr. F.B. 861-	
	2 97	3617 75				
T.B.M.			10 84	3606 [illegible]	50'± up canyon from P"31 Spk. & T. in rock on S. [illegible] of canyon	3606.969 Adj. Elev. H.N.B.
	0 00	3606 91				
T.P.			11 465	3595 ~~445~~		
	1 845	3597 29				
T.P.			9 265	3588 ~~[illegible]~~		
	0 24	3588 ~~265~~				
T.P.			11 69	357[illegible] ~~[illegible]~~		
	0 71	3577 ~~285~~				

F.B. 861 PG. 112 Job No. 8307 Division No. Notes Red. Plotted Profile
Survey of CAMP BALDY RD Date Date No.
Survey by A. N. HELLSTROM Notes A.N.H. Checked X-Sec.
Indexed [illegible] Date 5-29-41 Date Mar. '42 No.

Form 307 5M 5-39

PLEASE RETURN TO
LOS ANGELES COUNTY SURVEYOR
700 HALL OF RECORDS

NOTE: ANY ADDITIONS OR CHANGES ON THIS SHEET MUST BE MADE OR CIRCLED IN RED INK, WITH DATE AND NAME OF PERSON MAKING CHANGE

Do not extend notes this side of this line

STATION	B. S.	H. I.	F. S.	ELEV.		
		"A" LINE				
		3577 ~~285~~				
P#32			4175	3573.11	3573.174 Adj. H.N.B 1X2 pr. F.B. 861-	
	10 12	3583 23				
T.P.			1 00	3582 23		
	9 885	3592 ~~115~~				
T.P.			6 57	3585 ~~245~~		
	0 37	3585 ~~715~~				
T.P.			7 24	3578 ~~675~~		
	1 775	3580 45				
P#34			5 25	3575 20	3575.269 Corrected Elev. 1X2 pr. F.B. 861-	H.N.B.
T.P.			11 675	3568 ~~775~~		
	2 92	3571 ~~695~~				
P#35			7 51	3564 ~~185~~	3564.255 Corrected Elev. 1X2 pr. F.B. 861-	H.N.B.
T.P.			11 795	3559 905		
	6 875	3566 ~~775~~				
T.P.			0 56	3566 ~~215~~		
	10 75	3576 ~~965~~				
T.P.			0 32	3576 ~~645~~		
	10 385	3587 03				
P.O.T. #35A			10 895	3576 ~~135~~	3576.209 Corrected Elev. 1X2 pr. F.B. 861-	H.N.B.

Profile No. ____ Notes Red. ____ Plotted ____ Job No. 8307 Division No. ____ F B. 861 PG. 113

X-Sec. No. ____ Date ____ Date ____ Survey of Camp Baldy Rd

Notes Chkd H.N.B. Checked ____ Survey by N. HELSTROM Notes A.N.H. Date 3-29-41

Date Mar. 42 Date ____ Map No. ____ Indexed S. Johnson Date 2-27-42

Form 307 5M 5-39

PLEASE RETURN TO
LOS ANGELES COUNTY SURVEYOR
700 HALL OF RECORDS

NOTE: ANY ADDITIONS OR CHANGES ON THIS SHEET MUST BE MADE OR CIRCLED IN RED INK, WITH DATE AND NAME OF PERSON MAKING CHANGE

Do not extend notes this side of this line

F.B. 861 Pg. 114 | Job No. 8307 | Division No. | Notes Rcd. | Plotted | Profile
Survey of CAMP BALDY RD | Date | Date | No.
Surveyed by N. HELLSTROM | Notes | Notes Chkd. H. N. B. | Checked | X-Sec.
Indexed | Date | Date Mar. 42 | Date | No.

STATION	B. S.	H. I.	F. S.	ELEV.		
		A LINE				
		3587.03				
P 36			10.02	3577.01	1X2 pr. F.B. 861-	3577.084 Corrected Elev. H.N.B.
T.P.			0.255	3586 ~~995~~		
	9.50	3596 ~~275~~				
T.P.			0.495	3595.78		
	10.465	3606 ~~245~~				
T.P.			0.45	3605 ~~195~~		
	10.67	3616 ~~465~~				
T.P.			0.27	3616 ~~195~~		
	10.19	3626 ~~385~~				
T.P.			0.89	3625 ~~195~~		
	11.085	3636.58				
T.P.			0.77	3635.81		
	9.79	3645.6[illegible]				
T.P.			11.645	3633 [illegible]		
	2.66	3636 ~~615~~				3635.757 Corrected Elev. H.N.B.
P# 37			0.94	3635 ~~275~~	1X2 pr. F.B. 861-	
T.P.			11.13	3625 ~~455~~		
	0.22	3625 ~~205~~				
T.P.			11.50	3614 ~~205~~		

Form 307 5M 10-37

PLEASE RETURN TO
LOS ANGELES COUNTY SURVEYOR
700 HALL OF RECORDS

NOTE: ANY ADDITIONS OR CHANGES ON THIS SHEET MUST BE MADE OR CIRCLED IN RED INK, WITH DATE AND NAME OF PERSON MAKING CHANGE

Do not extend notes this side of this line

STATION	B. S.	H. I.	F. S.	ELEV.		
			A" LINE			
				3614 ~~[illegible]~~		
	0.565	3614 77				
T.P.			11 51	3603 26		
	0 48[illegible]	3603 ~~[illegible]~~				
T.P			9 495	3594 25	bent nail in rock – 5' ± N. of P#38	
	0 33	3594 58				
P#38			3 20	3591 38	1X2 pr. F.B. 861-	3591.467 Corrected Elev. H.N.B.
T.P.			11 96	3582 62		
	0 375	358~~2 995~~				
T.P.			11 95	3571 ~~045~~		
	0 66	3571 ~~705~~				
P#39 (T.P.)			11 84	3559 ~~865~~	P#39 – 1X2 pr. F.B. 861-	3559.954 Adj Elev. H.N.B
	0 405	3560 27				
T.P.			11 91	3548 36		
	0 39	3548 75				
T.P.			11 22	3537 53		
	1 75	3539 28				
T.P.			11 245	3528 ~~035~~		
	0 41	3528 ~~445~~				
T.P.			11 96	3516 ~~485~~		

Profile No. ____ Notes Red. ____ Plotted ____ Job No. 2302 Division No. ____ F.B. 861 Pg. 115
X-Sec. No. ____ Date ____ Date ____ Survey of [illegible]
Notes Chkd. H. N. B. Checked ____ Survey by HELLSTROM Notes A.N.H. Date 6-9-41
Date Mar. 42 Date ____ Map No. ____ Indexed C. Johnson Date 2-27-42

Form 307 5M 10-37

PLEASE RETURN TO
LOS ANGELES COUNTY SURVEYOR
700 HALL OF RECORDS

NOTE: ANY ADDITIONS OR CHANGES ON THIS SHEET MUST BE MADE OR CIRCLED IN RED INK, WITH DATE AND NAME OF PERSON MAKING CHANGE

Do not extend notes this side of this line

STATION	B. S.	H. I.	F. S.	ELEV.	
		"A" LINE			
				3516 ~~485~~	
	0 35	3516 ~~855~~			
T.P.			11 66	3505 ~~175~~	
	0 615	3505 79			
T.P.			11 65	3494 14	
	0 31	3494 45			
T.P.			11 88	3482 [illegible]	
	0 345	3482 ~~915~~			
T.P.			11 10	347[illegible] ~~[illegible]~~	
	0 255	3472 07			
P" 40			8 765	3463 ~~305~~	P" 40 - 1X2 pr. F.B. 861 - H.N.B. 3463.405 Corrected Elev.
T.P.			11 47	3460 60	
	0 27	3460 87			
B.M. "M"			11 325	3449 ~~545~~	B.M. "M" Set Ct. W.B.T. in 48" Pine Tree 2 prong 40'± S.B'ly from P" 40 3449.646 Adj Elev. H.N.B.
	11 235	3460 78			
P" 41 (T.P.)			9 72	3451 06	P" 41 - 1X2 pr. F.B. 861 - H.N.B. 3451.162 Adj. Elev.
	0 61	3451 67			
P" 42			3 45	3448 22	P" 42 - 1X2 pr. F.B. 861 - H.N.B. 3448.323 Corrected Elev.
T.P.			1 465	3450 ~~205~~	
	5 96	3456 ~~[illegible]~~			

F. B. 861 PG. 116 Job No. 8307 Division No. Notes Red. Plotted Profile
Survey of CAMP BALDY RD. Date Date No.
Survey by A. N. HELLSTROM Notes A.N.H. Notes Chkd. H. N. B. Checked X-Sec.
Indexed A. C. Johnson Date Date Mar. 42 Date No.

Form 307 5M 5-39

PLEASE RETURN TO
LOS ANGELES COUNTY SURVEYOR
700 HALL OF RECORDS

NOTE: ANY ADDITIONS OR CHANGES ON THIS SHEET MUST BE MADE OR CIRCLED IN RED INK, WITH DATE AND NAME OF PERSON MAKING CHANGE

Do not extend notes this side of this line

STATION	B. S.	H. I.	F. S.	ELEV.		
			"A" LINE			
		3456 ~~[illegible]~~				
T.P.			0 43	3455 ~~995~~		
	11 40	3467 ~~135~~				
T.P.			0 37	3466 ~~[illegible]~~		
	11 64	3478 ~~405~~				
T.P			1 35	3477 ~~[illegible]~~		
	4 08	3481 ~~135~~				
P"43			0 44	3480 ~~675~~	P"43 - 1X2 pr F.B 861 -	3480.803 Grrected Eler. H.N.B.
P"44 (T.P)			9 335	3471 80	P"44 - 1X2 pr F.B. 861 -	3471.908 Adj. Elev. H.N.B.
	1 56	3473 36				
T.P			11 96	3461 40		
	0 675	3462 ~~075~~				
P"45			9 955	3452 12	P"45 - 1X2 pr F.B. 861 -	3452.230 Corrected Eler. H.N.B.
T.P.			11 60	3450 ~~475~~		
	0 505	3450 98				
T.P.			11 40	3439 58		
	0 375	3439 ~~755~~				
T.P			11 985	3427 97		
	0 33	3428 30				3418.334 Adj. Elev. H.N.B.
B.M. "N"			10 08	3418.225	B.M. "N"	Set Ct. Spk. W 87 in Manzanita Stump 20'± N. of P"46

Note: There is a crushed swath 20' - 12'± South of P"43 - Original Land Office Survey (B)

Profile Notes Red. Plotted Job No. 8302 Division No. Survey of CAMP BALDY RD
No. Date Date Date Survey by N. HELLSTROM Notes A.N.H. Date 6-9-41
X-Sec. Notes Chkd. H. N. B. Checked Indexed C. John Date 8-27-42
No. Date Mar. 42 Date Map No.

F B 861 Pg. 117

Form 307 5M 5-39

PLEASE RETURN TO
LOS ANGELES COUNTY SURVEYOR
700 HALL OF RECORDS

NOTE: ANY ADDITIONS OR CHANGES ON THIS SHEET MUST BE MADE OR CIRCLED IN RED INK, WITH DATE AND NAME OF PERSON MAKING CHANGE

Do not extend notes this side of this line

F.B. 86 / Pg. 118 | Job No. 8302 | Division No. | Notes Red. | Plotted | Profile
Survey of CAMP BALDY RD | Date | No. | X-Sec.
Surveyed by N. HELLSTROM | Notes A.N.H. | Date | Notes Chkd H. N. B. | Checked | No.
Indexed A. C. Johnson | Date | Date Mar. 42 | Date

STATION	B. S.	H. I.	F. S.	ELEV.		
			"A"	LINE		
				3418 22	Pg 127	
	0 75	3418 97				
P"46			3 53	3415 44	3415.555 Corrected Elev. P"46 – 1X2 pr. F.B. 861 –	H.N.B.
T.P.			10 36	3405 61		
	0 47	3409 08				
T.P.			11 17	3397 91		
	0 435	3398 345				
P"47			3 91	3394 435	3394.553 Corrected Elev. P"47 – 1X2 pr F.B. 861 –	H.N.B.
T.P.			8 90	3389 445	Pk in stump.	
	5 885	3394 83				
P"48			4 70	3390 13	3390.249 Corrected Elev. P"48 – 1X2 pr. F.B. 861 –	H.N.B.
T.P.			0 498	3394 335		
	11 145	3405 48				
P"49			1 74	3403 74	On top of narrow ridge P"49 – 1X2 pr. F.B. 861 –	3403.860 Corrected Elev. H.N.B
B.M. "O"			1 86	3403 62	B.M. "O" – {Set Spk & T. in base 10" Manzanita Tree 20½ S. of P"49 on top narrow ridge	
					3403.740 Adj. Elev. H.N.B.	
	0 885	3404 505				
P"50			3 66	3400 845	3400.966 Corrected Elev. P"50 – 1X2 pr. F.B. 861 –	H.N.B
T.P.			10 90	3393 605		
	0 435	3394 04				
T.P.			10 145	3389 895		

Form 307 5M 10-37

PLEASE RETURN TO
LOS ANGELES COUNTY SURVEYOR
700 HALL OF RECORDS

NOTE: ANY ADDITIONS OR CHANGES ON THIS SHEET MUST BE MADE OR CIRCLED IN RED INK, WITH DATE AND NAME OF PERSON MAKING CHANGE

Do not extend notes this side of this line

STATION	B. S.	H. I.	F. S.	ELEV.		
		"A" LINE				
				3383 895.	[illegible]	
	0 45	3384 345.				
T.P.			11 64	3372 705.		
	0 54	3373 245.				
P#51			1 79	3371 455.	P#51 — 1X2 pr. F.B. 861 —	3371.580 Corrected Elev. H.N.B.
T.P.			11 295	3361 95.		
	0 175	3362 125.				
T.P.			11 91	3350 215.		
	0 935	3351 15.				
P.O.T. #52A (T.P.)			10 515	3340 635.	P.O.T. #52A — 1X2 pr. F.B. 861 —	3340.762 Adj. Elev. H.N.B.
	1 48	3342 115.				
P#53 (T.P.)			11 345	3330 77.	P#53 — 1X2 pr. F.B. 861 —	3330.898 Adj. Elev. H.N.B.
	0 52	3331 29.				
T.P.			11 315	3319 975.		
	0 80	3320 775.				
T.P.			6 90	3313 875.		
	6 25	3320 125.				
B.M. "P"			2 25	3317 875.	B.M. "P" { Set Spk. & T. in base 10" Oak Tree ½ way between P#54 & P#55 on line	3318.007 Adj. Elev. H.N.B.
	0 935	3318 81.				
P#55			5 35	3313 46.	P#55 — 1X2 pr. F.B. 861 —	3313.593 Corrected Elev. H.N.B.

Profile No. ____ Notes Red. ____ Plotted ____ Job No. 8307 Division No. ____ F.B. 861 Pg. 119
Date ____ Date ____ Survey of [illegible]
X-Sec. No. ____ Notes Chkd. H. N. B. Checked ____ Survey by HELLSTROM Notes A.N.H. Date 6-11-41
Date Mar. '42 Date ____ Map No. ____ Indexed [illegible] Date 2-27-42

Form 307 5M 10-37

PLEASE RETURN TO
LOS ANGELES COUNTY SURVEYOR
700 HALL OF RECORDS

NOTE: ANY ADDITIONS OR CHANGES ON THIS SHEET MUST BE MADE OR CIRCLED IN RED INK, WITH DATE AND NAME OF PERSON MAKING CHANGE

Do not extend notes this side of this line

F. B. 861 Pg. 120 | Job No. 8307 Division No. | Notes Red. | Plotted | Profile No.
Survey of CAMP BALDY RD | Date | Date | X-Sec. No.
Survey by A. N. HELLSTROM Notes A.N.H. | Notes Chkd H. N. B. | Checked
Indexed A. C. Johnson Date | Date Mar. '42 | Date

STATION	B. S.	H. I.	F. S.	ELEV.		
		"A" LINE				
		3318 81.				
P"56			1 61	3317 20.	P"56 – 1X2 on sm. rock ledge pr. F.B. 861 3317.333 Corrected Elev.	H.N.B.
T.P.			4 42	3314 39.		
	3 57	3317 96.				
P"57			6 36	331[illegible] 60.	P"57 – N&T. on Mon. in Stamp pr. F.B. 861 – 3311.734 Corrected Elev.	H.N.B.
T.P.			1 195	33[illegible]		
	8 315	3325 08.				
T.P.			0 355	332[illegible] 725.		
	11445	3323 17.				
T.P.			0 505	332[illegible]		
	6 915	3342 58.				
B.M. "Q"			10 945	3331 635.	B.M. "Q" { Set Spk. W.&T. in 30" Pine in Base – 25'± N.E'ly of P"58 on spur. 3331.773 Adj. Elev.	H.N.B.
	.074	3332 375.				
T.P.			11 35	3321 025.		
	2 45	3323 475.				
P"59			9 97	3313 505.	P"59 – 1X2 pr. F.B. 861 3313.645 Adj. Elev.	H.N.B.
	1 03	3314 535.				
T.P.			11. 28	3303 255.	nail in 1X2	
	0 455	3303 71.				
B.M. "R"			11. 515	3292 195.	B.M. "R" { Set Spk. W.&T. in 40" Oak – 3 prong – S.S.J. 30'± uphill from P"60 3292.337 Adj. Elev.	H.N.B.

Form 307 5M 5-39

PLEASE RETURN TO
LOS ANGELES COUNTY SURVEYOR
700 HALL OF RECORDS

NOTE: ANY ADDITIONS OR CHANGES ON THIS SHEET MUST BE MADE OR CIRCLED IN RED INK, WITH DATE AND NAME OF PERSON MAKING CHANGE

Do not extend notes this side of this line

STATION	B. S.	H. I.	F. S.	ELEV.		
			"A" LINE			
				3292 195		
	0 415	3292 61				
T.P.			11 68	3280 93.		
	0 595	3281 525				
T.P. "AA"			0195	3281 33.	3281.475 Adj. Elev. See Below	H.N.B.
T.P.			11 66	3269 865		
	0 25	3270 115.				
P "60			483	3265 285	3265.431 Corrected Elev. P "60 – 1X2 pr. F.B. 861 –	H.N.B.
P "62			7 56	3262 555	P "62 – 1X2 pr. F.B. 861 – 3262.701 Corrected Elev.	H.N.B.
T.P. "AA				3281 33	From [illegible]	
	1 245	3290 575.				
P "63			3.295	3287 28.	3287.426 Corrected Elev. P "63 – 1X2 pr. F.B. 861 –	H.N.B.
T.P.			11 585	3278 97.		
	2 20	3281 19.				
P "64			1 635	3279 555	3279.702 Corrected Elev. P "64 – 1X2 pr. F.B. 861 –	H.N.B.
T.P.			9 77	3271 42.		
	0 485	3271 905.				

Profile Notes Red ____ Plotted ____ Job No. [illegible] Division No. ____ F.B. 861 PG. 12
No. ____ Date ____ Date ____ Survey of [illegible]
X-Sec. Notes Chkd. H. N. B. Checked ____ Survey by H. HELLSTROM Notes A.N.H. Date 6-11-71
No. ____ Date Mar. '42 Date ____ Map No. ____ Indexed [illegible] Date 2-27-42

Form 307 5M 5-39

PLEASE RETURN TO
LOS ANGELES COUNTY SURVEYOR
700 HALL OF RECORDS

NOTE: ANY ADDITIONS OR CHANGES ON THIS SHEET MUST BE MADE OR CIRCLED IN RED INK, WITH DATE AND NAME OF PERSON MAKING CHANGE

Do not extend notes this side of this line

STATION	B. S.	H. I.	F. S.	ELEV.		
		"A" LINE				
		3271.905				
T.P.			11 725	3260 18		
	1 58	3261 76				
P'65 (T.P.)			9 435	32[illegible] 325	P'65 - 1x2 pr. F.B. 861 -	3252.475 Adj. Elev. H.N.B.
	1 485	3253 81				
P'66			4 45	3249 36	P'66 - 1x2 pr. F.B. 861 -	3249.511 Corrected Elev. H.N.B.
T.P.			0 815	3252 995		
	10 205	3263 20				
T.P.			0 875	326[illegible] 325		
	11 44	3273 765				
T.P.			0 475	327[illegible] 29		
	9 755	3283 045				
B.M. "S"			1 315	328[illegible] 73	B.M. "S" {Set Ct. Spk W.E.T. in 10" Manzanita Stump at N. edg. of Firebrk. on "P" Line 20' ± N.W. of P.O.T. '66A	3281.884 Adj. Elev. HNB
	9 82	3291 55				
P.O.T. '66A			3 935	3287 615	P.O.T. '66A - 1x2 pr. F.B. 861 -	3287.771 Corrected Elev. H.N.B.
P.O.T. '66B			2 34	3289 21	P.O.T. '66B - 1x2 pr. F.B. 861 -	3289.366 Corrected Elev. H.N.B.
T.P.			11 75	327[illegible] 80		
	0 73	3280 53				
T.P.			11 245	326[illegible] 285		
	0 295	3269 58				

Go up Firebrk with footbrdg. at bottom - also parking place

F.B. 861 PG. 122 Job No. 8307 Division No. Notes Red. Plotted Profile
Survey of Camp Baldy Rd. Date Date No.
Survey by N. HELLSTROM Notes A.N.H. Notes Chkd. H.N.B. Checked X-Sec.
Indexed C. Johnson Date Date Mar. '42 Date No.

Form 307 5M 5-39

PLEASE RETURN TO
LOS ANGELES COUNTY SURVEYOR
700 HALL OF RECORDS

NOTE: ANY ADDITIONS OR CHANGES ON THIS SHEET MUST BE MADE OR CIRCLED IN RED INK, WITH DATE AND NAME OF PERSON MAKING CHANGE

Do not extend notes this side of this line

STATION	B. S.	H. I.	F. S.	ELEV.		
			"A" LINE			
		3269 58				
P 67			3 42	3266 16.	P 67 – 3266.318 Corrected Elev. 1x2 pr. F.B. 861 –	H.N.B.
T.P.			11 565	3258 015.		
	0 485	3258 50.				
T.P.			11 935	3246 565.		
	0 30	3246 865.				
T.P.			11 295	3235 57.		
	0 74	3236 31.				
T.P.			11 37	3224 94.		
	0 70	3225 64.				
T.P.			11 465	3214 175.		
	0 35	3214 525.				
T.P.			11 625	3202 90.		
	2 265	3205 165.				
P 68			7 69	3197 475.	P 68 – 3197.640 Corrected Elev. 1x2 in trail pr. F.B. 861 –	H.N.B.
T.P.			0 525	3204 64.		
	11 05	3215 69.				
T.P.			0 25	3215 44.		
	11 37	3226 81.				
T.P.			0 30	3226 51.		

Profile Notes Red. ____ Plotted ____ Job No. 8307 Division No. ____ F B. 861 PG. 123

No. ____ Date ____ Date ____ Survey of Camp Baldy Rd

X-Sec. Notes Chkd. H. N. B. Checked ____ Survey by HELLSTROM Notes A.N.H. Date 2-3-41

No. ____ Date Mar. '42 Date ____ Map No. ____ Indexed ____ Date 2-27-42

Form 307 5M 5-39

PLEASE RETURN TO
LOS ANGELES COUNTY SURVEYOR
700 HALL OF RECORDS

NOTE: ANY ADDITIONS OR CHANGES ON THIS SHEET MUST BE MADE OR CIRCLED IN RED INK, WITH DATE AND NAME OF PERSON MAKING CHANGE

Do not extend notes this side of this line

F.B. 861 Pg. 124 | Job No. 8307 | Division No. | Notes Red. | Plotted | Profile
Survey of Camp Baldy Rd. | Date | Date | No.
Surveyed by N. HELLSTROM | Notes Chkd. H. N. B. | Checked | X-Sec.
Indexed J. C. Johnson | Date Mar '42 | Date | No.

STATION	B. S.	H. I.	F. S.	ELEV.		
			"A" LINE			
				3226 51		
	11 095	3237 605				
T.P.			0 41	3237 195		
	10 975	3248 17				
P "69			4 37	3243 80	3243.970 Corrected Elev. HNB P "69 - 1x2 in trail pr. F.B. 861-	
T.P.			0 28	3243 89		
	11 25	3259 14				
T.P.			0 26	3258 88		
	10 15	3269 03				
P "70			4 98	3264 05	3264.222 Corrected Elev. HNB P "70 - 1x2 in trail pr. F.B. 861-	
T.P.			0 80	3268 23		
	11 02	3279 25				
P "71 (F.B. M.)			2 015	3277 235	3277.408 Adj. Elev. HNB P "71 - 1x2 in trail pr. F.B. 861-	
	3 07	3280 305				
T.P.			10 64	3269 665		
	1 00	3270 665				
T.P.			11 52	3257 145		
	0 20	3259 345				
T.P.			11 075	3248 27		
	0 71	3248 98				

Form 307 5M 5-39

PLEASE RETURN TO
LOS ANGELES COUNTY SURVEYOR
700 HALL OF RECORDS

NOTE: ANY ADDITIONS OR CHANGES ON THIS SHEET MUST BE MADE OR CIRCLED IN RED INK, WITH DATE AND NAME OF PERSON MAKING CHANGE

Do not extend notes this side of this line

STATION	B. S.	H. I.	F. S.	ELEV.		
			"A" LINE			
		3248 98				
P 72 (T.B.M.)			11 79	3237 19.	P 72 - 1X2 pr. F.B. 861 -	3237.368 Adj. Elev. H.N.B.
	555	3242 74				
T.P.			11 745	3230 995.		
	0 255	3231 25				
P 73			9 28	3221 97.	P 73 - 1X2 pr. F.B. 861 -	3222.150 Corrected Elev. H.N.B.
P 74 (T.B.M.)			9 54	3221 71.	P 74 - 1X2 pr. F.B. 861 -	3221.890 Adj. Elev. H.N.B.
	0 72	3222 43				
T.P.			11 425	3211 005.		
	1 27	3212 275				
T.P.			11 955	3200 32.		
	1 04	3201 36				
P 75			1 62	3199 74.	P 75 - 1X2 pr. F.B. 861 -	3199.924 Corrected Elev. HNB
T.P.			11 795	3189 565.		
	0 385	3189 95				
T.P.			11 61	3178 34.		
	0 42	3178 76				
T.P.			11 65	3167 11.		
	0 25	3167 36				
T.P.			11 935	3155 425		

Profile No. ____ Notes Rcd. ____ Plotted ____ Job No. 2301 Division No. ____
X-Sec. No. ____ Date ____ Date ____ Survey of Cow Balsy Rd
Notes Chkd. H. N. B. Date ____ Checked ____ Survey By HELLSTROM Notes D.W.H. Date 7-3-41
Date Mar. 42 Date ____ Map No. ____ Indexed Johnson Date 5.27.42

F.B. 861 Pg. 125

Form 307 5M 5-39

PLEASE RETURN TO
LOS ANGELES COUNTY SURVEYOR
700 HALL OF RECORDS

NOTE: ANY ADDITIONS OR CHANGES ON THIS SHEET MUST BE MADE OR CIRCLED IN RED INK, WITH DATE AND NAME OF PERSON MAKING CHANGE

Do not extend notes this side of this line

F.B. 861 Pg. 126 | Job No. 8302 Division No. ____ Notes Red. ____ Plotted ____ Profile ____
Survey of CAMP BALDY RD. ____ Date ____ No. ____
Survey by N. HELLSTROM Notes A.N.H. ____ Notes Chkd. H.N.B. Checked ____ X-Sec. ____
Indexed C. Johnson Date ____ Date Mar 42 ____ No. ____

STATION	B. S.	H. I.	F. S.	ELEV.		
			"A" LINE			
				3155 425.		
	0 77	3156 195.				
T.P.			11 64	3144 555.		
	1 095	3145 65.				3138.840 Adj. Elev. H.N.B.
B.M. "T"			7 00.	3138 65.	B.M. "T"	Set Spc. & T. in E. side of 48" Pine Tree on E. side of draw between P 75 and P 76
	9 045	3147 695.				3147.286 Adj. Elev. H.N.B.
P 76 (T.P.)			0 60	3147 095.	P 76 - 1X2 pr. F.B. 861 -	On W. sd. of Canyon with live stream.
	0 73	3147 845.				
P 77			9 975	3137 85.	P 77 - 1X2 pr F.B. 861 -	3138.042 Corrected Elev. H.N.B.
			11 91	3135 915.		
	1 35	3137 265.				
P.O.T. "77A"			1 90	3135 365.	P.O.T. "77A" - 1X2 pr. F.B. 861 -	3135.559 Corrected Elev. H.N.B.
T.P.			1 335	3135 93.		
	3 98	3139 91.				
P 78			4 37	3135 54.	P 78 - 1X2 pr. F.B. 861 -	3135.735 Corrected Elev. H.N.B.
T.P.			11 265	3128 645.		
	0 535	3129 18.				
T.P.			10 595	3118 585.		
	2 625	3121 21.				
T.P.			8 515	3112 695.		

Form 307 5M 5-39

PLEASE RETURN TO
LOS ANGELES COUNTY SURVEYOR
700 HALL OF RECORDS

NOTE: ANY ADDITIONS OR CHANGES ON THIS SHEET MUST BE MADE OR CIRCLED IN RED INK, WITH DATE AND NAME OF PERSON MAKING CHANGE

Do not extend notes this side of this line

STATION	B. S.	H. I.	F. S.	ELEV.		
			"A" LINE			
				3112 695		
	10 335	3123 03				
P*79			9 54	3113 49	P*79 - 1X2 pr. F.B. 861 -	3113.688 Corrected Elev.
P*80			3 32	3119 71	P*80 - 1X2 pr. F.B. 861 -	3119.908 " "
P*81			2 12	3120 91	P*81 - (x) in rock pr. F.B. 861 -	3121.108 " " HNB
T.P.			2 82	3120 21		
	2 21	3122 42				
T.P.			11 885	3110 535		
	2 05	3112 585				
B.M.*U			4 185	3108 40	B.M.*U Chis. square on rim of 36 Stand Pipe on Water Line. 25 1/2 S.E.ly from P*81	3108.601 Adj. Elev. HNB
	11 00	3119 40				
T.P.			11 585	3107 815		
	4 715	3112 53				
P*82			8 01	3104 52	P*82 - 1X2 in Fire break pr. F.B. 861 -	3104.723 Corrected Elev. HNB
T.P.			11 11	3101 42		
	11 15	3112 57				
P*83			1 885	3110 685	P*83 - 1X2 in trail pr. F.B. 861 -	3110.889 Corrected Elev. HNB
T.P.			8 97	3103 60		
	3 87	3107 47				
P.O.T.*84A			5 03	3102 44	P.O.T.*84A - 1X2 in trail pr. F.B. 861 -	3102.645 Corrected Elev. HNB

Profile No. ____ Notes Red. ____ Plotted ____ Job No. 8302 Division No. ____ F.B. 861 PG. 127

X-Sec. No. ____ Date ____ Date ____ Survey of Camp Baldy Rd.

Notes Chkd. H. N. B. Checked ____ Survey by HELLSTROM Notes A.N.H. Date 7-24-41

Date Mar. 42 Date ____ Map No. ____ Indexed ____ Date 2-27-42

Form 307 5M 5-39

PLEASE RETURN TO
LOS ANGELES COUNTY SURVEYOR
700 HALL OF RECORDS

NOTE: ANY ADDITIONS OR CHANGES ON THIS SHEET MUST BE MADE OR CIRCLED IN RED INK, WITH DATE AND NAME OF PERSON MAKING CHANGE

Do not extend notes this side of this line

F.B. 861 / Pg. 28 | Job No. 8307 Division No. ____ Notes Red. ____ Plotted ____ Profile ____
Survey of CAMP BALDY RD. Date ____ No. ____ X-Sec. ____
Survey by N. HELLSTROM Notes A.N.H. Notes Chkd. H. N. B. Checked ____
Indexed by C. Johnson Date ____ Date Mar. 42 Date ____ No. ____

STATION	B. S.	H. I.	F. S.	ELEV.		
		"A" LINE				
		3107 47.				
T.P.			11 65	3095 82.		
	0 615	3096 435				
T.P.			11 37	3085 365		
	0 455	3085 82.				
T.P.			11 99	3073 83.		
	1 31	3075 14.				
P'85			3 53	3071 61.	3071.819 Corrected Elev. HNB P'85 - 1X2 on brk. on N. sd. of draw pr F.B. 861-	
T.P.			11 685	3063 455		
	0 81	3064 265				
T.P.			11 96	3052 305		
	0 89	3053 195				
T.P.			11 37	3041 825		
	0 58	3042 405				
T.P.			10 87	3031 535		
	1 05	3032 585				
P'86			9 915	3022 67.	3022.884 Adj. Elev. HNB. P'86 - 1X2 pr. F.B. 861-	
	9 74	3032 41.				
P'87	Hand Level		0.8	3035 ½.	P'87 - 1X2 pr. F.B. 861-	
T.P.			11 64	3023 77.	near P88 in saddle	

Form 307 5M 5-39

PLEASE RETURN TO
LOS ANGELES COUNTY SURVEYOR
700 HALL OF RECORDS

NOTE: ANY ADDITIONS OR CHANGES ON THIS SHEET MUST BE MADE OR CIRCLED IN RED INK, WITH DATE AND NAME OF PERSON MAKING CHANGE

Do not extend notes this side of this line

STATION	B. S.	H. I.	F. S.	ELEV.	
			"A"	LINE	
				3020 77.	
	10 50	3031 27.			
P*88			11 12	3020 15.	P*88 - 1X2 pr. F.B. 861 - 3020.366 Corrected Elev. HNB In saddle
B.M. *V			6 085	3025 185.	B.M. *V - Set Spk. W.S.T. in trunk of Lara Manzanita Bush - 1' above ground - 70' ± E.
	5 87	3031 055.			P*88 on N. sd. of spur. 3025.401 Adj. Elev. HNB
T.P.			11 65	3019 405.	
	0 905	3020 31.			
T.P.			11 [illegible]	3009 255.	
	0 29	3009 545.			
T.P.			11 42	2998 125.	
	0 765	2998 89.			
T.P.			11 51	2987 38.	
	0 98	2988 36.			
P*89			10 70	2977 66.	P*89 - 1X2 pr. F.B. 861 - 2977.882 Corrected Elev. HNB.
T.P.			10 30	2978 06.	
	3 61	2981 67.			
P*90			4 28	2977 39.	P*90 - 1X2 pr. F.B. 861 - 2977.613 Corrected Elev. HNB.
P*91			6 75	2974 92.	P*91 - 1X2 pr. F.B. 861 - 2975.143 Corrected Elev. HNB.
T.P.			11 13	2970 54.	
	0 795	2971 335			

Profile No. ____ Date ____ Notes Red. ____ Plotted ____ Job No. 8307 Division No. ____ F.B. 861 PG. 129

X-Sec. No. ____ Date ____ Notes Chkd. H. N. B. Date ____ Checked ____ Survey of [illegible] Survey by A. HELLSTROM Notes A.N.H. Date 7-24-41

Map No. ____ Date Mar. '42 Date ____ Indexed [illegible] Date 2.27.42

Form 307 5M 5-39

PLEASE RETURN TO
LOS ANGELES COUNTY SURVEYOR
700 HALL OF RECORDS

NOTE: ANY ADDITIONS OR CHANGES ON THIS SHEET MUST BE MADE OR CIRCLED IN RED INK, WITH DATE AND NAME OF PERSON MAKING CHANGE

Do not extend notes this side of this line

F.B. 861 Pg. 130 | Job No. 8307 Division No. | Notes Red. | Plotted | Profile
Survey of CAMP BALDY RD. | Date | Date | No.
Survey by N. HELLSTROM Notes A.N.H. | Notes Chkd. H. N. B. Checked | X-Sec.
Indexed | Date | Date Mar. '42 | No.

STATION	B. S.	H. I.	F. S.	ELEV.		
			"A" LINE			
		2971 335				
T.P.			11 245	2960 09		
	0 285	2960 375				
T.P.			11 565	2949 81		
	0 33	2949 14				
P.O.T. '91A			4 15	2945 99	P.O.T. '91A - 1X2 pr. F.B. 861 - 2945.217 Corrected Elev. H.N.B.	
T.P.			11 535	2934 64		
	0 675	2938 34				
T.P.			9 36	2929 44		
	0 55	2928 99				
T.P.			10 995	2917 995		
	3 82	2921 815				
T.P.			2 97	2918 845		
	0 665	2919 51				
P '92			4 48	2915 03	P '92 - Spike & T in 3" stump pr. F.B. 861 - 2915.262 Corrected Elev. H.N.B	
T.P.			0 54	2918 97		
	10 965	2929 935				
P '93			1 57	2928 365	P '93 - 1X2 pr. F.B. 861 - 2928.598 Corrected Elev. H.N.B	
T.P.			1 195	2928 74		
	10 945	2939 685				

Form 307 5M 5-39

PLEASE RETURN TO
LOS ANGELES COUNTY SURVEYOR
700 HALL OF RECORDS

NOTE: ANY ADDITIONS OR CHANGES ON THIS SHEET MUST BE MADE OR CIRCLED IN RED INK, WITH DATE AND NAME OF PERSON MAKING CHANGE

Do not extend notes this side of this line

STATION	B. S.	H. I.	F. S.	ELEV.		
			"A" LINE			
		2939 685.				
P'94			1 37	2938 315.	P'94 - 1X2 pr. F.B 681 -	2938.549 Corrected Elev. H.N.B.
T.P.			11 315	2928 37.		
	0 755	2927 125.				
T.P.			11 40	2917 125.		
	0 46	2918 19.				
T.P.			11 765	2906 425.		
	0 28	2906 705.				
T.P.			11 535	2895 17.		
	0 90	2896 07.				
T.P.			11 675	2884 395.		
	0 25	2884 645.				
P'95			6 26	2878 395.	P'95 - 1X2 pr. F.B. 861	2878.625 Corrected Elev. H.N.B.
T.P.			11 575.	2873 07.		
	0 575	2873 595.				
P'96 (GR)			5 385	2868 21.	P'96 - 1X2 pr. F.B. 664 -	2868.451 Adj. Elev. H.N.B. 20 S.E. Cyn. [illegible]
	1 09	2869 30.				
B.M. "W"			1 45	2867 85.	B.M. "W" - S.E.ly from P'96	S.W. 8T. in Base 24" Pine [illegible]
	0 575	2868 425.				2868.092 Adj. Elev. H.N.B.
P'97			9 225	2859 20.	P'97 - 1X2 pr. F.B. 861 -	2859.443 Corrected Elev. H.N.B.

Profile Notes Red. Plotted Job No. 5[illegible] Division No. [illegible]
No. Date Date Survey of [illegible]
X-Sec. Notes Chkd. H.N.B. Checked Survey by H. HELLSTROM Notes B.N.H. Date 7-25-41
No. Date Mar. 24-42 Date Map No. Indexed [illegible] Date 8-27-42

F.B. 861 Pg. 131

Form 307 5M 5-39

PLEASE RETURN TO
LOS ANGELES COUNTY SURVEYOR
700 HALL OF RECORDS

NOTE: ANY ADDITIONS OR CHANGES ON THIS SHEET MUST BE MADE OR CIRCLED IN RED INK, WITH DATE AND NAME OF PERSON MAKING CHANGE

Do not extend notes this side of this line

F.B. 861 Pg. 132 | Job No. 8302 Division No. | Notes Red. | Plotted | Profile
Survey of CAMP BALDY RD | Date | No. | X-Sec.
Surveyed by N. HELLSTROM Notes P.N.H. | Date | Notes Chkd H. N. B. | Checked | No.
Indexed A. C. John Date | Date Mar. '42 | Date

STATION	B. S.	H. I.	F. S.	ELEV.		
		"A" LINE				
		2868 425				
T.P.			10 25	2858 175		
	6 41	2864 585				
P "98			3 47	2861 115	P "98 - NAIL in 8" Stump pr. F.B. 861	2861.360 Corrected Elev. H.N.B.
P.O.T. "98A			6 235	2858 35	P.O.T. "98A — 1X2 " " "	
T.P.			11 28	2853 305		2858.595 Corrected Elev. HNB
	0 905	2854 01				
T.P.			11 875	2842 135		
	2 465	2844 604				
P "99			2 96	2841 64	P "99 — 1X2 pr. F.B. 861	2841.887 Corrected Elev. HNB
P "100 (T.P.)			6 12	2838 48	P "100 - " " "	2838.727 Adj. Elev. HN.B.
	3 81	2842 29				
P "101			4 79	2837 50	P "101 - 1X2 pr. F.B. 861 -	2837.748 Corrected Elev. HN.B
T.P.			11 435	2831 855		
	0 395	2831 25				
T.P.			11 51	2819 74		
	0 34	2820 08				
T.P.			11 275	2808 805		
	0 62	2809 425				
T.P.			11 88	2797 545		

Form 307 5M 5-39

PLEASE RETURN TO
LOS ANGELES COUNTY SURVEYOR
700 HALL OF RECORDS

NOTE: ANY ADDITIONS OR CHANGES ON THIS SHEET MUST BE MADE OR CIRCLED IN RED INK, WITH DATE AND NAME OF PERSON MAKING CHANGE

Do not extend notes this side of this line

STATION	B. S.	H. I.	F. S.	ELEV.		
				"A" LINE		
				2797 545.		
	0 605	2798 15.				
T.P.			11 645	2786 505.		
	2 635	2789 14.				
P'102			4 41	2784 73.	P'102 - 1X2 pr. F.B. 861 -	2784.984 Corrected Elev. H.N.B. In trail
P'103			4 64	2784 50.	P'103 - 1X2 " " "	2784.754 Corrected Elev. HNB In trail
P'104			5 15	2783 79.	P'104 - 1X2 " "	2784.244 Corrected Elev. HNB In trail
T.P.			1 69	2787 45.		
	6 055	2793 505.				
P.O.T. '104A			4 90	2788 605.	P.O.T. '104A - 1X2 pr. F.B. 861 -	2788.860 Corrected Elev. H.N.B. In trail
T.P.			0 715	2792 79.		
	11 82	2804 61.				
P'105			0.37	2804 24.	P'105 - 1X2 pr. F.B. 861 -	2804.496 Corrected Elev. H.N.B. Top of Spur
B.M. "X"			1 82	2802 79.	B.M. "X" - Spk. W.8T. in Power Pole 553135E 15° ± S.E'ly from P'105 on top of Spur	2803.046 Adj. Elev. HNB
	0 60	2803 39.				
T.P.			10 90	2792 49.		
	0 93	2793 42.				
P'107 (T.P.)			11 755	2781 665.	P'107 - 1X2 pr. F.B. 861 -	2781.924 Adj. Elev. H.N.B.
	4 485	2786 15.				
P'108 (T.P.)			7 095	2779 055.	P'108 - 1X2 pr. F.B. 861 -	2779.315 Adj. Elev. H.N.B.

Profile No. ____ Date ____ Notes Bed. ____ Plotted ____ Job No. 8307 Division No. ____

X-Sec. No. ____ Date ____ Notes Chkd. H. N. B. Date ____ Checked ____ Survey of Cam. Bldg. Survey by N. HELLSTROM Notes A.N.H. Date 7-28-41

Map No. ____ Date Mar. '42 Date ____ Indexed ____ Date 2-27-42

F.B. 861 PG. 139

Form 307 5M 5-39

PLEASE RETURN TO
LOS ANGELES COUNTY SURVEYOR
700 HALL OF RECORDS

NOTE: ANY ADDITIONS OR CHANGES ON THIS SHEET MUST BE MADE OR CIRCLED IN RED INK, WITH DATE AND NAME OF PERSON MAKING CHANGE

Do not extend notes this side of this line

STATION	B. S.	H. I.	F. S.	ELEV.		
			"A" LINE			
				2779 055.		
	11 18	2790 235.				
P'109			1 13	278[illegible] 105.	P'109 – 1X2 pr. F.B. 861	– 2789.366 Corrected Elev.
P'110			11 95	277[illegible] 285.	P'110 – 1X2 " " "	– 2778.546 " "
P'111			11 85	277[illegible] 385.	P'111 – 1X2 " " "	– 2778.646 " " HNB
	6 22	2784 605.				
T.P.			3 475	278[illegible] 13.		
	8 49	2789 62.				
P'112			0 73	278[illegible] 89.	P'112 – 1X2 pr. F.B. 861	2789.154 Corrected Elev. On spur in Fr brk. HNB
T.P.			11 855	277[illegible] 765.		
	0 54	2778 305.				
T.P.			11 555	276[illegible] 75.		
	0 37	2767 12.				
T.P.			11 265	275[illegible] 855.		
	0 60	2756 455.				
T.P.			11 91	274[illegible] 545.		
	0 45	2744 995.				
T.P.			11 475	273[illegible] 52.		
	0 20	2733 72.				
T.P.			11 415	272[illegible] 305.		

F.B. 861 PG. 134 Job No. 8307 Division No. _____ Notes Red. _____ Plotted _____ Profile _____
Survey of CAMP BALDY RD. Date _____ Date _____ No. _____
Survey by N. HELLSTROM Notes A.N.H. Notes Chkd H. N. B. Checked _____ X-Sec. _____
Indexed A. C. Johnson Date _____ Date Mar. '42 Date _____ No. _____

Form 307 5M 5-39

PLEASE RETURN TO
LOS ANGELES COUNTY SURVEYOR
700 HALL OF RECORDS

NOTE: ANY ADDITIONS OR CHANGES ON THIS SHEET MUST BE MADE OR CIRCLED IN RED INK, WITH DATE AND NAME OF PERSON MAKING CHANGE

Do not extend notes this side of this line

STATION	B. S.	H. I.	F. S.	ELEV.		
		"A" LINE				
				2722 30[illegible]		
	0 48	2722 785				
T.P			11 27	2711 515	1X2 in Fire brk	
	0 385	2711 90				
T.P.			11 245	2700 655		
	0 385	2701 04				
P*113			6 19	2694 85	P*113 - 1X2 pr. F.B. 861 -	2695.123 Corrected Elev. HNB North sd. of Sun West of U.S. Pdng Station
T.P			1 3[illegible]	2689 665		
	0 65	2690 3[illegible]				
P.O.T. 113A			10 51	2679 805	P.O.T. 113A - 1X2 pr. F.B. 861 -	2680.079 Adj. Elev. H.N.B.
	2 06	2681 865				
P*114			10 72	2671 145	P*114 - 1X2 pr. F.B. 861 -	2671.420 Corrected Elev. H.N.B.
T.P.			7 93	2673 935		
	5 825	2679 76				
P*115			0 76	2679 00	P*115 - 1X2 pr. F.B. 861 -	2679.277 Corrected Elev. H.N.B.
P*116 (T.P.)			9 41	2670 35	P*116 - 1X2 " "	2670.627 Adj. Elev. HNB
	3 815	2674 165				
P*117			10 09	2664 075	P*117 - 1X2 pr. F.B. 861 -	2664.353 Corrected Elev. HNB
T.P.			8 94	2665 225		
	4 31	2669 535				

Profile No. ____ Notes Red. ____ Plotted ____ Job No. 3[illegible] Division No. ____ F B 861 PG. 135
X-Sec. No. ____ Date ____ Date ____ Survey of [illegible]
Notes Chkd. H. N. B. Checked ____ Survey by N. HELLSTROM Notes A.N.H. Date 7-28-41
Date Mar. '42 Date ____ Map No. ____ Indexed [illegible] Date 2-27-42

Form 307 5M 5-39

PLEASE RETURN TO
LOS ANGELES COUNTY SURVEYOR
700 HALL OF RECORDS

NOTE: ANY ADDITIONS OR CHANGES ON THIS SHEET MUST BE MADE OR CIRCLED IN RED INK, WITH DATE AND NAME OF PERSON MAKING CHANGE

Do not extend notes this side of this line

F.B. 861 Pg. 136 | Job No. 8302 | Division No. | Notes Red. | Plotted | Profile
Survey of CAMP BALDY RD | Date | Date | No. | X-Sec.
Survey by N. HELLSTROM | Notes Chkd. H. N. B. | Checked | No.
Indexed A. C. Johnson | Date Mar. '42 | Date | Date

STATION	B. S.	H. I.	F. S.	ELEV.		
		"A" LINE				
		2669 535				
B.M. "Y"			6 62	2662 915	B.M. "Y"	Set Spk. W. & T. in 8" Oak Tree 20'± towards P"118 from P"117 2663.194 Adj. Elev. H.N.B.
	1145	2664 06				
P"118 T.P			6 89	2657 17	P"118 – 1X2 pr. F.B. 861 –	2657.450 Corrected Elev. H.N.B.
			11 52	2652 54		
	2 075	2654 615				2646.686 Adj. Elev. H.N.B
P"119 (T.P.)			8 21	2646 405	P"119 – 1X2 pr. F.B. 861 –	
	4 635	2651 04				2647.013 Corrected Elev. H.N.B.
P"119.A T.P			4 31	2647 73	P"119.A – 1X2 pr. F.B. 861 –	
			5 67	2646 37		
	2 475	2647 845				2638.664 Corrected Elev. H.N.B.
P"120 T.P.			9 465	2638 38	P"120 – 1X2 pr. F.B. 861 –	
			11 54	2636 305		
	0 99	2637 275				2625.790 Adj. Elev. H.N.B
B.M. "Z"			11 77	2625 505	B.M. "Z"	Set P.K. Spk. & T. in 2"X8" Plank on top of Northerly Cone Edition. Wall of Water Tank. Spk. is in S.W. end of Plank. Water Tank is on Flat Bench 1000'± S.W. of U.S. Ranger Station at Forks of Rd. in lower end of Cryn.
	3 84	2629 345				
P"121 (T.P.)			11 955	2617 39	P"121 1X2 pr. F.B. 861 –	2617.676 Adj. Elev. H.N.B.
	0 60	2617 99				
T.P.			11 43	2606 56		

Form 307 5M 5-39

PLEASE RETURN TO
LOS ANGELES COUNTY SURVEYOR
700 HALL OF RECORDS

NOTE: ANY ADDITIONS OR CHANGES ON THIS SHEET MUST BE MADE OR CIRCLED IN RED INK, WITH DATE AND NAME OF PERSON MAKING CHANGE

Do not extend notes this side of this line

STATION	B. S.	H. I.	F. S.	ELEV.		
			"A"	LINE		
				2606 56.		
	0 225	2606 785.				
T.P			11 94	2594 845.		
	1 235	2596 08.				
P'122			7 89	2588 19.	P'122 - 1X2 pr. F.B. 861-	2588.480 Corrected Elev. H.N.B.
T.P.			11 255	2584 825.		
	1 555	2586 38.				
P'123			6 26	2580 12.	P'123 - 1X2 pr. F.B. 861-	2580.411 Corrected Elev. H.N.B.
T.P			11 38	2575 00.		
	0 555	2575 555.				
T.P.			11 715	2563 84.		
	1 255	2565 095.				
T.P.			11 715	2553 38.		
	0 675	2554 055.				
P'124			4 80	2549 255.	P'124 - 1X2 pr. F.B. 861-	2549.550 Corrected Elev. H.N.B
P'125			6 34	2547 715.	P'125 - 1X2 pr. F.B. 861-	
T.P			11 76	2542 295.		2548.010 Corrected Elev. H.N.B.
	0 57	2542 865.				
T.P.			11 995	2530 87.		
	1 845	2532 715.				

Profile Notes Red. _____ Plotted _____ Job No. 8307 Division No. _____ F.B. 861 PG. 137

No. _____ Date _____ Date _____ Survey of Capt. B. [illegible]

X-Sec. Notes Chk'd H. N. B. Checked _____ Survey by N. HELLSTROM Notes A.N.B. Date 7-29-41

No. _____ Date Mar. '42 Date _____ Map No. _____ Indexed C. Johnson Date 2-27-42

Form 307 5M 5-39

PLEASE RETURN TO
LOS ANGELES COUNTY SURVEYOR
700 HALL OF RECORDS

NOTE: ANY ADDITIONS OR CHANGES ON THIS SHEET MUST BE MADE OR CIRCLED IN RED INK, WITH DATE AND NAME OF PERSON MAKING CHANGE

Do not extend notes this side of this line

F.B. 861 Pg. 138 | Job No. 8307 Division No. ____ Notes Red. ____ Plotted ____ Profile ____
Survey of CAMP BALDY RD. ____ Date ____ No. ____
Survey by N. HELLSTROM Notes A.N.H. ____ Notes Chkd. H. N. B. Checked ____ X-Sec. ____
Indexed ____ Date ____ Date Mar 42 Date ____ No. ____

STATION	B. S.	H. I.	F. S.	ELEV.		
		"A" LINE				
		2532.115				
P'126			11.375	2521.34	P'126 - 1X2 pr F.B. 861 - 2521.637 Adj. Elev.	H.N.B.
	1.56	2522.90				
T.P.			11.66	2511.24		
	0.74	2511.98				
T.P.			11.05	2500.93		
	4.79	2505.72				
T.P.			10.93	2494.79		
	1.20	2495.99				
P'127			9.54	2486.45	P'127 - 1X2 pr F.B. 861 - 2486.752 Corrected Elev.	H.N.B.
T.P.			11.27	2484.72		
	0.66	2485.38				
T.P.			11.005	2474.375	1X2	
	0.66	2475.035				
T.P.			11.68	2463.355		
	6.09	2469.445				
B.M. "BA"			9.41	2460.035	Chis. square in large boulder at edg. of trail - 75± N. of P.O.T. 127A B.M. "BA" 2460.340 Adj. Elev.	HNB
	1.04	2461.075				
P.O.T. "127A (T.P.)			8.985	2452.09	P.O.T. "127A - 1X2 in trail pr F.B. 861 - 2452.396 Adj. Elev.	HNB
	4.28	2456.37				

Form 307 5M 5-39

PLEASE RETURN TO
LOS ANGELES COUNTY SURVEYOR
700 HALL OF RECORDS

NOTE: ANY ADDITIONS OR CHANGES ON THIS SHEET MUST BE MADE OR CIRCLED IN RED INK, WITH DATE AND NAME OF PERSON MAKING CHANGE

Do not extend notes this side of this line

STATION	B. S.	H. I.	F. S.	ELEV.		
			"A" LINE			
		2456 37				
P'128			4 77	2451.60	P'128 - 1X2 in trail pr. F.B. 861 -	2451.908 Corrected Elev. HNB
P'129 (T.P.)			4 81	2451 56	P'129 - 1X2 pr. F.B. 861 -	2451.868 Adj. Elev. HNB
	0 91	2452 47				
T.P.			11 225	2441 245		
	0 595	2441 84				
T.P.			11 26	2430 58		
	0 405	2430 985				
T.P.			11 83	2419 155		
	0 625	2419 78				
T.P.			11 535	2408 245		
	0 61	2408 855				
P.O.T. '129A			6 96	2401 895	P.O.T. '129A - 1X2 pr. F.B. 861 -	2402.208 Corrected Elev. HNB
P'130 (T.P.)			7 83	2401 025	P'130 - 1X2 pr. F.B. 861 -	2401.338 Adj. Elev. H.N.B.
	10 635	2411 66				
T.P.			0 215	2411 445		
	10 94	2422 385				
P.O.T. '130A			0 205	2422 18	P.O.T. '130A - 1X2 pr. F.B. 861 -	2422.496 Adj. Elev. HNB
	10 10	2432 28				
P.O.T. '130B			4 83	2427 45	P.O.T. '130B - 1X2 pr. F.B. 861 -	2427.767 Corrected Elev. H.N.B.

Profile No. ____ Notes Red. ____ Plotted ____ Job No. 8307 Division No. ____ F.B. 861 Pg. 139
X-Sec. No. ____ Date ____ Date ____ Survey of ____
Notes Chkd. H. N. B. Checked ____ Survey By A. N. HELLSTROM Notes A.N.H. Date 7-29-41
Date Mar. '42 Date ____ Map No. ____ Indexed C. Johnson Date 2-27-42

Form 307 5M 5-39

PLEASE RETURN TO
LOS ANGELES COUNTY SURVEYOR
700 HALL OF RECORDS

NOTE: ANY ADDITIONS OR CHANGES ON THIS SHEET MUST BE MADE OR CIRCLED IN RED IN INK, WITH DATE AND NAME OF PERSON MAKING CHANGE

Do not extend notes this side of this line

F.B. 861 Pg. 140 | Job No. 8302 Division No. | Notes Red. | Plotted | Profile
Survey of CAMP BALDY RD | Date | No. | X-Sec.
Survey by H. HELLSTROM Notes | Date | Notes Chkd. H. N. B. | Checked | No.
Indexed A. C. Johnson Date | Date Mar '42 | Date

STATION	B. S.	H. I.	F. S.	ELEV.		
		"A" LINE				
		2432 28				
P"131			5 45	2426 83	P"131 - 1X2 pr. F.B. 861 -	2427.147 Corrected Elev. H.N.B.
T.P.			11 40	2420 88		
	0 48	2421 36				
P.O.T. "131A			10 14	2411 22	P.O.T. "131A - 1X2 pr F.B. 861 -	2411.538 Corrected Elev. HNB
T.P.			11 66	2409 70		
	0 65	2410 35				
P"132			4 00	2406 35	P"132 - 1X2 pr. F.B. 861 -	2406.669 Corrected Elev. HNB
T.P.			11 755	2398 595		
	0 44	2399 035				
T.P.			11 37	2387 665		
	0 38	2388 045				
T.P.			11 38	2376 665		
	0 32	2376 985				
T.P.			11 785	2365 20		
	0 43	2365 63				
P.O.T. "132A			6 17	2359 46	P.O.T. "132A - 1X2 pr. F.B. 861 -	2359.784 Corrected Elev. HNB
T.P.			11 51	2354 12		
	0 25	2354 37				
P"133			6 93	2347 44	P"133 - 1X2 pr. F.B. 861 -	2347.765 Corrected Elev. HNB

Form 307 5M 5-39

PLEASE RETURN TO
LOS ANGELES COUNTY SURVEYOR
700 HALL OF RECORDS

NOTE: ANY ADDITIONS OR CHANGES ON THIS SHEET MUST BE MADE OR CIRCLED IN RED INK, WITH DATE AND NAME OF PERSON MAKING CHANGE

Do not extend notes this side of this line

STATION	B. S.	H. I.	F. S.	ELEV.		
				"A" LINE		
		2354 37				
T.P.			11 73	2342 64		
	0 985	2343 625				
T.P.			11 725	2331 90		
	0 375	2332 275				
P"134			11 905	2320 37	P"134 - 1x2 pr. F.B. 861 -	2320.698 Adjusted Elev. H.N.B.
	9 95	2330 32				
B.M. "BB"			5 63	2324 69	B.M. "BB	Set P.K. Galv Spk. & T in large Boulder 30'± S.Wly from P"134 2325.019 Adj. Elev. HNB.
	5 47	2330 16				
T.P.			11 44	2318 72		
	7 83	2326 55				
P"135			6 20	2320 35	P"135 - 1x2 pr. F.B. 861 -	2320.681 Corrected Elev. HNB
T.P.			11 66	2314 89		
	0 305	2315 195				
T.P.			11 49	2303 705		
	0 245	2303 95				
T.P.			11 68	2292 27		
	0 435	2292 705				
T.P.			10 96	2281 745	P.K.	
	0 515	2282 26				

Profile No. ____ Date ____ Notes Red. ____ Plotted ____ Date ____ Job No. 8307 Division No. ____ F B. 861 PG. 141

X-Sec. No. ____ Date ____ Notes Chkd. H. N. B. Checked ____ Date ____ Survey of Camp Bonita Pa

Survey by N. HELLSTROM Notes ANH Date 7-30-41

Map No. ____ Indexed [illegible] Date 2-27-42

Form 307 5M 5-39

PLEASE RETURN TO
LOS ANGELES COUNTY SURVEYOR
700 HALL OF RECORDS

NOTE: ANY ADDITIONS OR CHANGES ON THIS SHEET MUST BE MADE OR CIRCLED IN RED INK, WITH DATE AND NAME OF PERSON MAKING CHANGE

Do not extend notes this side of this line

STATION	B. S.	H. I.	F. S.	ELEV.	
			"A" LINE		
		2282 26			
T.P.			11 885	2270 375	
	0 275	2270 65			
T.P.			11 31	2259 34	
	0 31	2259 65			2252.638 Adj. Elev. HNB
B.M. "BC"			7 35	2252 30	B.M. "BC" Set Spk. W & T. in 5" Syc. Tree in group of 3 trees - on W. sd. of pvmnt. - 100' North of Ang. Nat. Forest Bdy Sign See pg. 189
	0 625	2252 925			
P "136			9 01	2243 915	P "136 - 1X2 in E. edg. pvmnt pr. F.B. 861 -
T.P.			11 795	2241 13	2244.255 Corrected Elev. H.N.B.
	0 435	2241 565			
P.O.T. "136A			10 74	2230 825	P.O.T. "136A - 1X2 in E. edg. pvmnt pr. F.B. 861 -
T.P.			11 795	2229 77	2231.166 Corrected Elev. HNB
	0 56	2230 33			
T.P.			11 83	2218 50	
	0 45	2218 95			
P.O.T. "136B			1 00	2217 95	P.O.T. "136B - Spk. W & T in E. edg. pvmnt pr. F.B. 861
T.P.			11 92	2207 03	2218.293 Corrected Elev. HNB
	0 42	2207 45			
P.O.T. "136C			1 75	2205 70	P.O.T. "136C Spk. W & T. in E. edg. pvmnt pr. F.B. 861 -
T.P.			11 635	2195 815	2206.044 Corrected Elev. HNB

F.B. 861 PG. 142 | Job No. 8307 | Division No. | Notes Red. | Plotted | Profile
Survey of CAMP BALDY RD | Date | Date | No.
Survey by A. N. HELLSTROM | Notes A.N.H. | Notes Chkd. H. N. B. | Checked | X-Sec.
Indexed A. C. Johnson | Date | Date Mar. 42 | Date | No.

Form 307 5M 5-39

PLEASE RETURN TO
LOS ANGELES COUNTY SURVEYOR
700 HALL OF RECORDS

NOTE: ANY ADDITIONS OR CHANGES ON THIS SHEET MUST BE MADE OR CIRCLED IN RED INK, WITH DATE AND NAME OF PERSON MAKING CHANGE

Do not extend notes this side of this line

STATION	B. S.	H. I.	F. S.	ELEV.		
			"A" LINE			
				2195 815		
	5 54	2201 355				2194.411 Corrected Elev. H.N.B.
P' 137			7 29	2194 065	P' 137	Boat Spk. B.T. in E. edg. pvmnt pr. F.B. 861 — See pg. 186
B.M. "BD"			1 155	2200 20	B.M. "BD"	Chis't in S.E. Cor of Conc Foundation for old Bldg at Mouth of EVEY CNYN at N. end of Flat Camp grounds where dirt road up Evey Cnyn takes off from pvd road
	0 455	2200 655				2200.546 Adj. Elev. HNB
B.M. "BE"			9 47	2191 185	B.M. "BE"	Set Spk. W.B.T. in Base of 50' Euc Tree in group in Camp Site at Mouth of EVEY CNYN on End of dirt road - 80'± from W. edg. of pvmnt. - See pg. 186
	0 49	2191 675				2191.532 Adj. Elev. HNB
T.P.			11 89	2179 785		
	0 51	2180 295				
T.P.			11 63	2168 665		
	0 425	2169 09				
T.P.			11 90	2157 19		
	0 795	2157 985				
T.P.			11 945	2146 04		
	1 66	2147 70				2143.923 Adj. Elev. H.N.B.
B.M. "B.F"			4 13	2143 57	B.M. "BF"	Set Spk. W.B.T. in 20" Euc. Tr. in group of trees on E. sd. of pvd road 1000'± S. of EVEY CNYN Camp site. 2nd Tr. from S end of group. - See pg. 185
	2 085	2145 625				
T.P.			11 135	2134 49		
	1 20	2135 69				
T.P.			11 81	2123 88		

Profile No. ____ Date ____ Notes Red. ____ Plotted ____ Job No. 8307 Division No. ____ F.B. 861 PG. 143

X-Sec. No. ____ Date ____ Notes Chkd. H. N. B. Date Mar. 42 Checked ____ Date ____ Survey of Camp Baldy Rd. Survey by HELLSTROM Notes A.N.H. Date 7-31-41

Map No. ____ Indexed ____ Date 2-27-42

Form 307 5M 5-39

PLEASE RETURN TO
LOS ANGELES COUNTY SURVEYOR
700 HALL OF RECORDS

NOTE: ANY ADDITIONS OR CHANGES ON THIS SHEET MUST BE MADE OR CIRCLED IN RED INK, WITH DATE AND NAME OF PERSON MAKING CHANGE

Do not extend notes this side of this line

F.B. 861 Pg. 144 | Job No. 8307 Division No. | Notes Red. | Plotted | Profile
Survey of CAMP BALDY RD | Date | No. | X-Sec.
Surveyed by N. HELLSTROM Notes A.N.H. | Notes Chkd. H. N. B. Checked
Indexed A. C. Johnson Date | Date Mar. '42 Date

STATION	B. S.	H. I.	F. S.	ELEV.
		"A" LINE		2123 88.
	0 675	2124 555.		
T.P			11 06	2113 495.
	0 52	2114 015.		
T.P			11 82	2102 195.
	1 09	2103 285.		
T.P.			11 89	2091 395
	0 915	2092 31.		
T.P.			11 325	2081 985.
	1 345	2082 33.		
U.S.B.M. "2261			9 675	2072 655

See pg. 191 for Circuit back to Camp Baldy along paved highway

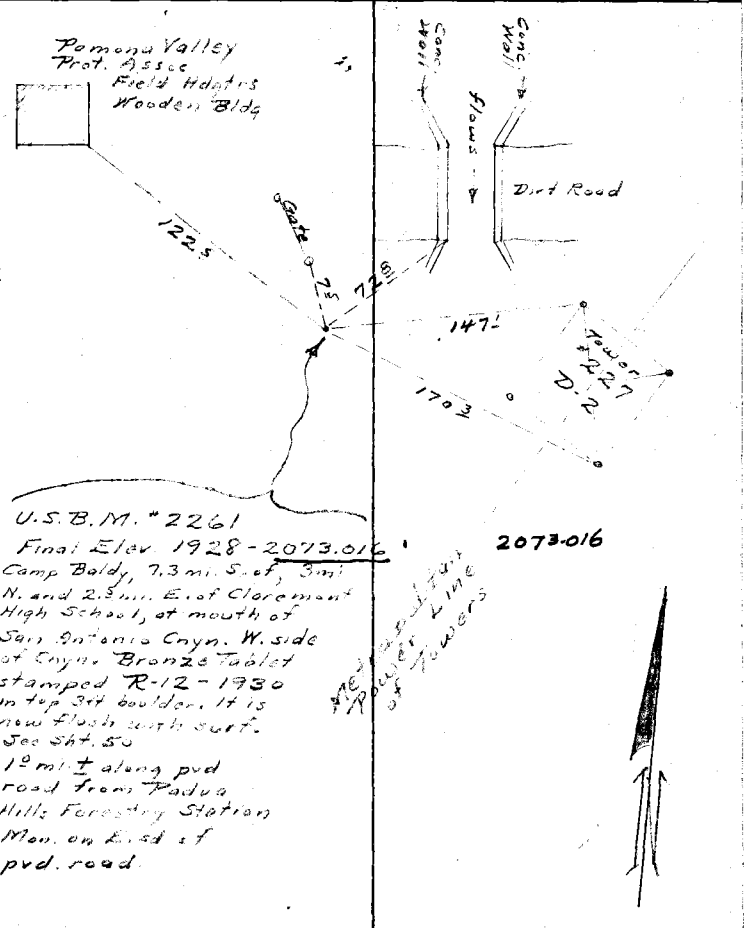

Profile	Notes Red.	Plotted	Job No. 8307	Division No.	F B. 86 Pg. 145
No.	Date	Date	Survey of [illegible]		
X-Sec.	Notes Chkd.	Checked	Survey by A. N. HELLSTROM	Notes A.N.H	Date 7-31-41
No.	Date	Date	Map No.	Indexed	Date 2-27-42

NOTE: ANY ADDITIONS OR CHANGES ON THIS SHEET MUST BE MADE OR CIRCLED IN RED INK, WITH DATE AND NAME OF PERSON MAKING CHANGE

Do not extend notes this side of this line

PLEASE RETURN TO
LOS ANGELES COUNTY SURVEYOR
700 HALL OF RECORDS

Form 307 5M 5-39

STATION	B. S.	H. I.	F. S.	ELEV.

F.B. 861 PG. 146 | Job No. 8307 | Division No. | Notes Red. | Plotted | Profile

Survey of CAMP BALDY RD | Date | Date | No.

Survey by A. N. HELLSTROM | Notes A.H.H. | Notes Chkd. | Checked | X-Sec.

Indexed A. C. Johnson | Date | Date | Date | No.

STATION	B. S.	H. I.	F. S.	ELEV.

Form 307 5M 5-39

PLEASE RETURN TO
LOS ANGELES COUNTY SURVEYOR
700 HALL OF RECORDS

Do not extend notes this side of this line

NOTE: ANY ADDITIONS OR CHANGES ON THIS SHEET MUST BE MADE OR CIRCLED IN RED INK, WITH DATE AND NAME OF PERSON MAKING CHANGE

F B. 861 PG. 147

Profile No. _____ Notes Red. _____ Date _____ Plotted _____ Date _____ Job No. _____ Division No. _____

Survey of _____

X-Sec. No. _____ Notes Chkd. _____ Date _____ Checked _____ Date _____ Survey by HELLSTROM Notes _____ Date _____

Map No. _____ Indexed _____ Date _____

STATION	B. S.	H. I.	F. S.	ELEV.	

Do not extend notes this side of this line

NOTE: ANY ADDITIONS OR CHANGES ON THIS SHEET MUST BE MADE OR CIRCLED IN RED INK, WITH DATE AND NAME OF PERSON MAKING CHANGE

PLEASE RETURN TO
LOS ANGELES COUNTY SURVEYOR
700 HALL OF RECORDS

Form 307 5M 5-39

F.B. 861 Pg. 148 | Job No. | Division No. | Notes Red. | Plotted | Profile

Survey of | Date | Date | No.

Survey by A. N. HELLSTROM | Notes | Notes Chkd. | Checked | X-Sec.

Indexed | Date | Date | Date | No.

STATION	B. S.	H. I.	F. S.	ELEV.

Do not extend notes this side of this line

Form 307 5M 5-39

PLEASE RETURN TO
LOS ANGELES COUNTY SURVEYOR
700 HALL OF RECORDS

NOTE: ANY ADDITIONS OR CHANGES ON THIS SHEET MUST BE MADE OR CIRCLED IN RED INK, WITH DATE AND NAME OF PERSON MAKING CHANGE

F B. 861 PG. 149

Profile No. _____ Notes Red. _____ Date _____ Plotted _____ Date _____ Job No. _____ Division No. _____

Survey of _____

X-Sec. No. _____ Notes Chkd. _____ Date _____ Checked _____ Date _____ Survey by A. N. HELLSTROM Notes _____ Date _____

Map No. _____ Indexed _____ Date _____

STATION	B. S.	H. I.	F. S.	ELEV.	

Do not extend notes this side of this line

NOTE: ANY ADDITIONS OR CHANGES ON THIS SHEET MUST BE MADE OR CIRCLED IN RED INK, WITH DATE AND NAME OF PERSON MAKING CHANGE

PLEASE RETURN TO
LOS ANGELES COUNTY SURVEYOR
700 HALL OF RECORDS

Form 307 5M 5-39

F.B. 861 PG. 150 | Job No. | Division No. | Notes Red. | Plotted | Profile

Survey of | Date | Date | No.

Survey by N. HELLSTROM | Notes | Notes Chkd. | Checked | X-Sec.

Indexed A. C. Johnson | Date | Date | Date | No.

STATION	B. S.	H. I.	F. S.	ELEV.

Form 307 5M 5-39

PLEASE RETURN TO
LOS ANGELES COUNTY SURVEYOR
700 HALL OF RECORDS

Do not extend notes this side of this line

NOTE: ANY ADDITIONS OR CHANGES ON THIS SHEET MUST BE MADE OR CIRCLED IN RED INK, WITH DATE AND NAME OF PERSON MAKING CHANGE

Form 307 5M 5-39

PLEASE RETURN TO
LOS ANGELES COUNTY SURVEYOR
700 HALL OF RECORDS

NOTE: ANY ADDITIONS OR CHANGES ON THIS SHEET MUST BE MADE OR CIRCLED IN RED INK, WITH DATE AND NAME OF PERSON MAKING CHANGE

Do not extend notes this side of this line

STATION	B. S.	H. I.	F. S.	ELEV.		
			"B" LINE		Rod L-3	
U.S.B.M. "2253				3783 [illegible]	– U.S.B.M. "2253 – Chis. square in rock pr. pg. 107	
	0 32	3783 88				
B.M. "G"			8225	3775655	B.M. "G" = P"16 – Spk. W.E.T. in W. edge [illegible] Just before going over Hogsback	
	10 485	3786 14				
T.P.			0 365	3785 775	For adjusted and corrected elevations, see "A" Line notes beginning on page 107. H.N.B.	
	[illegible]	[illegible]				
T.P.			0.870	3795.89[illegible]		
	11.210	[illegible]				
T.P.			[illegible]	[illegible]		
	[illegible]	3817 530				
T.P.			0.435	[illegible].095		
	[illegible]	3828 080				
T.P.			[illegible]	[illegible]		
	[illegible]	3839 420				
T.P.			0.530	[illegible]		
	[illegible]	[illegible].815				
P"17			[illegible]	3850 72	P"17 – 1X2 pr. pg. 107	
T.P.			[illegible]	[illegible].335		
	[illegible]	3861.325				
T.P.			[illegible]	[illegible].050		

Profile Notes Red. ____ Plotted ____ Job No. 8207 Division No. ____ F B 861 PG 151

No. ____ Date ____ Date ____ Survey of Camp Baldy Road

X-Sec. Notes Chkd. H. N. B. Checked ____ Survey by N. HELLSTROM Notes A.N.H. Date [illegible]

No. ____ Date Mar 42 Date ____ Map No. ____ Indexed C. Johnson Date 2-27-42

Form 307 5M 5-39

PLEASE RETURN TO
LOS ANGELES COUNTY SURVEYOR
700 HALL OF RECORDS

NOTE: ANY ADDITIONS OR CHANGES ON THIS SHEET MUST BE MADE OR CIRCLED IN RED INK, WITH DATE AND NAME OF PERSON MAKING CHANGE

Do not extend notes this side of this line

F.B. 86 / Pg. 152 | Job No. 8307 | Division No. | Notes Red. | Plotted | Profile
Survey of CAMP BALDY ROAD | Date | Date | No.
Surveyed by N. HELLSTROM | Notes A.N.H. | Notes Chkd. H. N. B. | Checked | X-Sec.
Indexed A. C. Johnson | Date | Date Mar. '42 | Date | No.

STATION	B. S.	H. I.	F. S.	ELEV.		
B LINE				30[illegible]		
	11.[illegible]	38[illegible]	[illegible]			
T.P.			1 30	3871 [illegible]20.		
	7.425	3879.[illegible]				
B.M. "H"			[illegible]	[illegible]	— B.M. "H" - Spk. W. & Tw. [illegible] 40' Fir pr. pg. 108	
	3 67	3881 235.				
			3 37	387[illegible] 245.	P'18 - 1x2 pr. pg. 108	
T.P.			11 195	38[illegible] [illegible]		
	4185	3874 225.				
P.O.T. "18A			3 34	387[illegible]885.	P.O.T. "18A pr. pg. 108	
P.O.T. "18B (T.P.)			6 32	3867 905.	P.O.T. "18B pr. pg. 108	
	9 40	3877 305.				
T.P.			11 225	3866 08.		
	9805	3875 885.				
T.P.			1 03	3874 855.		
	5 00	3879 855.				
P'19 (T.P.)			11 98	3867 875.	P'19 - 1x2 pr. pg. 108	
	1 77	3869 645				
T.P.			9 50	3865 145		
	2.63	3862 775				
P.O.T. "19A			8 645	3854 13.	P.O.T. "19A - 1x2 pr. pg. 108	

Form 307 5M 5-39

PLEASE RETURN TO
LOS ANGELES COUNTY SURVEYOR
700 HALL OF RECORDS

NOTE: ANY ADDITIONS OR CHANGES ON THIS SHEET MUST BE MADE OR CIRCLED IN RED INK, WITH DATE AND NAME OF PERSON MAKING CHANGE

Do not extend notes this side of this line

STATION	B. S.	H. I.	F. S.	ELEV.		
		"B" LINE				
				3854 13.	P.O.T. 19A	
	2 13	3856 26.				
T.P.			10 975	3845 ~~285~~.		
	5 64	3850 ~~925~~.				
T.P.			1 28	3849 ~~645~~.		
	3 665	3853 31.				
P"20 (T.P.)			5 065	3848 ~~245~~.	P"20 - 1X2 pr. pg.	
	2 09	3850 ~~235~~.				
P"21			5 09	3845 ~~245~~.	P"21 - 1X2 pr. pg.	
B.M. "I"			2 915	3847 42.	B.M. "I - Spk @ T. in manzanita pr. pg.	
	1 96	3849 38.				
T.P.			11 60	3837 78.		
	1 01	3838 79.				
T.P.			11 625	3827 ~~165~~.		
	0 445	3827 61.				
T.P.			11 88	3815 73.		
	0 45	3816 18.				
T.P.			11 40	3804 78.		
	0 755	3805 ~~535~~.				
			11 82	3793 ~~715~~.		

Profile No. ____ Notes Red. ____ Plotted ____ Job No. 8307 Division No. ____ F B 861 PG. 163

X-Sec. No. ____ Date ____ Date ____ Survey of CAMP BALDY ROAD

Notes Chkd. H. N. B. Checked ____ Survey by HELLSTROM Notes A.N.M. Date 5-20-41

Date Mar. 42 Date ____ Map No. ____ Indexed C. Johnson Date 2-27-42

Form 307 5M 5-39

PLEASE RETURN TO
LOS ANGELES COUNTY SURVEYOR
700 HALL OF RECORDS

NOTE: ANY ADDITIONS OR CHANGES ON THIS SHEET MUST BE MADE OR CIRCLED IN RED INK, WITH DATE AND NAME OF PERSON MAKING CHANGE

Do not extend notes this side of this line

STATION	B. S.	H. I.	F. S.	ELEV.		
	B LINE					
				37[illegible] ~~[illegible]~~		
	0 295	3794 01				
T.P.			11 305	37[illegible] ~~[illegible]~~		
	2 46	3785 ~~165~~				
P#23 (T.P.)			8 175	377[illegible] 9[illegible]		
	7 145	3784 ~~135~~				
T.P.			8 78	3775 ~~[illegible]~~		
	0 305	3775 66				
T.P.			11 555	37[illegible] ~~[illegible]~~		
	0 655	3764 76				
T.P.			11 91	37[illegible] [illegible]		
	0 27	3753 12				
B.M. "J"			8 83	3744 29	B.M. "J" - Cut [illegible] in rock pr. pg	
	1 545	3745 ~~835~~				
P#24			4 82	3741 ~~[illegible]~~	P#24 pr. pg.	
T.P.			2 31	374[illegible] ~~[illegible]~~		
	0 45	3743 ~~475~~				
T.P.			12 00	3731 ~~[illegible]~~		
	2 46	3734 ~~435~~				
P#25			10 79	3723 ~~245~~	P#25 - 1x2 pr. pg	

F.B. 861 Pg. 154 Job No. 8307 Division No. Notes Red. Plotted Profile
Survey of Camp Baldy Road Date Date No.
Survey by N. HELLSTROM Notes A.N.H. Notes Chkd. H. N. B. Checked X-Sec.
Indexed A. C. Johnson Date Date Mar. '42 Date No.

Form 307 5M 5-39

PLEASE RETURN TO
LOS ANGELES COUNTY SURVEYOR
700 HALL OF RECORDS

NOTE: ANY ADDITIONS OR CHANGES ON THIS SHEET MUST BE MADE OR CIRCLED IN RED INK, WITH DATE AND NAME OF PERSON MAKING CHANGE

Do not extend notes this side of this line

STATION	B. S.	H. I.	F. S.	ELEV.		
		"B" LINE				
				3723 645		
	1 765	3725 41.				
T.P.			11 36	3714 05.		
	0 375	3714 425.				
T.P.			11 28	3703 145.		
	1 38	3704 525.				
P'26			9 80	3694 725.	P'26 - 1x2 pr. pg. 115	
B.M. "K"			10 46	3694 065.	B.M. "K" Spk. & T. in rock pr. pg. 115	
	1 255	3695 32.				
T.P.			11 675	3683 645.	- 2x2 with nail near white flag 75'± N. of P'27	
	3 05	3686 695.				
P'27 (T.P.)			9 22	3677 475.	P'27 - 1x2 pr. pg. 115	
	1 38	3678 855.				
T.P.			10 21	3668 645.		
	1 945	3670 59.				
T.P.			11 94	3658 65.		
	0 69	3659 34.				
T.P.			11 81	3647 53.		
	0 385	3647 915.				
T.P.			11 28	3636 635		

Profile No. ____ Notes Red. ____ Plotted ____ Job No. [illegible] Division No. ____ F.B. 861 PG. 155

X-Sec. No. ____ Date ____ Date ____ Survey of [illegible]

Notes Chkd. H. N. B. Checked ____ Survey by H. HELLSTROM Notes D.N.H. Date 5-22-41

Date Mar. '42 Date ____ Map No. ____ Indexed O. Johnson Date 2-27-42

Form 307 5M 5-39

PLEASE RETURN TO
LOS ANGELES COUNTY SURVEYOR
700 HALL OF RECORDS

NOTE: ANY ADDITIONS OR CHANGES ON THIS SHEET MUST BE MADE OR CIRCLED IN RED INK, WITH DATE AND NAME OF PERSON MAKING CHANGE

Do not extend notes this side of this line

STATION	B. S.	H. I.	F. S.	ELEV.		
		"B"	LINE			
				363[illegible] 335.		
	0 185	3636 82				
P#28			10 66	3626 16.	P#28 - 1X2 pr. pg. 116	
T.P.			10 895	3625 925.		
	4 585	3630 51.				
B.M. #2			7 99	3622 52.	B.M. #2, See pg. 116 Spk. & T. in rock 30± S.W. of P#28	
	4 82	3627 34.				
P#29			5 24	362[illegible] 10.	P#29 - 1X2 pr. pg. 116	
P.O.T. #29A			2 62	3624 72.	P.O.T. #29A - 1X2 pr. pg. 116	
	0 29	3625 01.				
P#30			10 23	3617 78.	P#30 - 1X2 pr pg. 116	
	2 97	3617 75.				
T.B.M.			10 85	3606 90.	50'± up Canyon from P#31 T.K. Spk. in rock on S. sd. of canyon	
	0 01	3606 91.				
T.P.			11 745	3595 165.		
	2 125	3597 29.				
T.P.			9 24	3588 05.		
	0 215	3588 265.				
T.P.			11 755	3576 51.		
	0 78	3577 29.				

F.B. 861 Pg. 156 Job No. 8307 Division No. Notes Red. Plotted Profile
Survey of CAMP BALDY RD. Date Date No.
Surveyed by A. N. HELLSTROM Notes A.N.H. Notes Chkd. H. N. B. Checked X-Sec.
Indexed A. C. Johnson Date Mar. '42 Date No.

Form 307 5M 10-37

PLEASE RETURN TO
LOS ANGELES COUNTY SURVEYOR
700 HALL OF RECORDS

NOTE: ANY ADDITIONS OR CHANGES ON THIS SHEET MUST BE MADE OR CIRCLED IN RED INK, WITH DATE AND NAME OF PERSON MAKING CHANGE

Do not extend notes this side of this line

STATION	B. S.	H. I.	F. S.	ELEV.		
			B	LINE		
		3577 29				
P"32			.4175	3573 110	1X2 pr. pg. 119	
	10 12	3583 235				
T.P.			1 03	3582 205		
	9 95	3592 12				
T.P.			6 525	3585 595		
	0 33	3585 925				
T.P.			7 17	3578 755		
	1 70	3580 455				
P"34			5 25	3575 205	1X2 pr pg 119	
T.P.			11 63	3568 825		
	2 875	3571 70				
P"35			7 51	3564 19	1X2 pr pg 119	
T.P.			11 74	3559 96		
	6 82	3566 78				
T.P.			0 64	3566 14		
	10 83	3576 97				
T.P.			0 365	3576 605		
	10 425	3587 03				
P.O.T. "35A			10 895	3576 135	1X2 pr pg 119	

Profile No. ____ Notes Red. ____ Plotted ____ Job No. 83[illegible] Division No. ____ F. B. 861 PG. 157
X-Sec. No. ____ Date ____ Date ____ Survey of [illegible]
Notes Chkd H. N. B. Checked ____ Survey by HELLSTROM Notes A.N.H. Date 6-9-41
Date Mar. 42 Date ____ Map No. ____ Indexed C. Johns Date 2-27-42

Form 307 5M 10-37

PLEASE RETURN TO
LOS ANGELES COUNTY SURVEYOR
700 HALL OF RECORDS

NOTE: ANY ADDITIONS OR CHANGES ON THIS SHEET MUST BE MADE OR CIRCLED IN RED INK, WITH DATE AND NAME OF PERSON MAKING CHANGE

Do not extend notes this side of this line

F. B. 861 Pg. 158 | Job No. 8307 | Division No. | Notes Red. | Plotted | Profile

Survey of Camp Baldy Rd | Date | Date | No.

Survey by A. N. HELLSTROM | Notes Chkd. H. N. B. | Checked | X-Sec.

Indexed A. C. Johnson | Date Mar. 42 | Date | No.

STATION	B. S.	H. I.	F. S.	ELEV.	
		"B"	LINE		
		3587 03			
P'36			10 02	3577 01	IX2 pr. pg. 120
T.P.			029	3566 74	
	954	3596 28			
T.P.			053	3595 75	
	1050	3606 25			
T.P.			069	3602 56	
	1091	3616 47			
T.P.			049	3615 98	
	1040	3626 38			
T.P.			094	3625 44	
	11 135	3636 595			
T.P.			104	3635 535	
	1007	3645 605			
T.P.			11 70	3633 95	
	2715	3636 62			
P'37			094	3635 68	IX2 pr. pg. 120
T.P.			11 115	3625 505	
	0205	3625 71			
T.P.			11 48	3614 23	

Form 307 5M 5-39

PLEASE RETURN TO
LOS ANGELES COUNTY SURVEYOR
700 HALL OF RECORDS

NOTE: ANY ADDITIONS OR CHANGES ON THIS SHEET MUST BE MADE OR CIRCLED IN RED INK, WITH DATE AND NAME OF PERSON MAKING CHANGE

Do not extend notes this side of this line

STATION	B. S.	H. I.	F. S.	ELEV.		
			"B"	LINE		
				3614 23		
	0 54	3614 77				
T.P.			11 555	3603 215		
	0 525	3603 74				
T.P.			10 01	3593 73	boat spike - 5± N. of P#38	
	0 845	3594 575				
P#38			3 20	3591 375	1x2 pr. pg. 123	
T.P.			12 00	3582 575		
	0 415	3582 99				
T.P.			11 97	3571 02		
	0 675	3571 695				
P#39 (T.P.)			11 84	3559 855	P#39 - 1x2 pr. pg. 123	
	0 405	3560 26				
T.P.			11 90	3548 36		
	[illegible] 38	3548 74				
T.P.			11 365	3537 375		
	1 90	3539 275				
T.P.			11 44	3527 835		
	0 60	3528 435				
T.P.			11 97	3516 465		

Profile Notes Red. Plotted Job No. 8307 Division No. F B 861 PG. 159
No. Date Date Survey of Coast Boat Pr.
X-Sec. Notes Chkd. H. N. B. Checked Survey by HELLSTROM Notes A.N.H. Date 6-9-41
No. Date Mar 42 Date Map No. Indexed E. Johnson Date 2-27-42

Form 307 5M 5-39

PLEASE RETURN TO
LOS ANGELES COUNTY SURVEYOR
700 HALL OF RECORDS

NOTE: ANY ADDITIONS OR CHANGES ON THIS SHEET MUST BE MADE OR CIRCLED IN RED INK, WITH DATE AND NAME OF PERSON MAKING CHANGE

Do not extend notes this side of this line

STATION	B. S.	H. I.	F. S.	ELEV.		
		"B" LINE				
				3516 465.		
	0 36	3516 825				
T.P.			11 945	3504 88.		
	0 90	3505 78				
T.P.			11 87	3493 71.		
	0 53	3494 44.				
T.P.			11 78	3482 66.		
	0 245	3482 905				
T.P.			11 185	3471 72.		
	0 345	3472 065				
P'40			8 765	3463 30.	P'40 – 1X2 pr. pg. 124	
T.P.			11 55	3460 515		
	0 355	3460 87.				
B.M. "M"			11 325	3449 545	B.M. "M" Spk. W.B.T. in 48" Pine Tree – 2 prong. 40'± S.E'ly from P'40 pr. pg. 124	
	11 235	3460 78.				
P'41 (T.P.)			9 72	3451 06.	P'41 – 1X2 pr. pg. 124	
	0 61	3451 67.				
P'42			3 45	3448 22.	P'42 – 1X2 pr. pg. 124	
T.P.			1 635	3450 035		
	6 13	3456 165				

F.B. 861 PG. 160 Job No. 8307 Division No. Notes Red. Plotted Profile
Survey of Camp Baldy Rd Date Date No.
Survey by A. N. HELLSTROM Notes A.N.H. Notes Chkd H. N. B. Checked X-Sec.
Indexed Date Mar. 42 Date No.

Form 307 5M 5-39

PLEASE RETURN TO
LOS ANGELES COUNTY SURVEYOR
700 HALL OF RECORDS

NOTE: ANY ADDITIONS OR CHANGES ON THIS SHEET MUST BE MADE OR CIRCLED IN RED INK, WITH DATE AND NAME OF PERSON MAKING CHANGE

Do not extend notes this side of this line

STATION	B. S.	H. I.	F. S.	ELEV.		
			B	LINE	Pg 126	
		3456 165				
T.P			0 36	3455 805		
	11 335	3467 14				
T.P.			0 42	3466 72		
	11 69	3478 41				
T.P.			2 035	3476 375		
	4 76	3481 135				
P"43			0 44	3480 695	P"43 - 1X2 pr. pg 127	
P"44 (T.P.)			9 335	3471 80	P"44 - 1X2 pr. pg 127	
	1 56	3473 36				
T.P.			11 985	3461 375		
	0 695	3462 07				
P"45			9 955	3452 115	P"45 - 1X2 pr. pg 127	
T.P.			11 855	3450 215		
	0 76	3450 975				
T.P.			11 50	3439 475		
	0 475	3439 95				
T.P.			11 905	3428 045		
	0 255	3428 30				
B.M. "N"			10 08	3418 22	B.M. "N" Spk W & T in Manzanita Stump 20'± N. of P"46 pr. pg 127	

Profile Notes Red. ____ Plotted ____ Job No. 8302 Division No. ____ F B. 861 Pg. 161

No. ____ Date ____ Date ____ Survey of Corp Boundary Rd

X-Sec. Notes Chkd H. N. B. Checked ____ Survey by N. HELLSTROM Notes A.N.H. Date 6-9-41

No. ____ Date Mar. 42 Date ____ Map No. ____ Indexed C. Johnson Date 2-27-42

Form 307 5M 5-39

PLEASE RETURN TO
LOS ANGELES COUNTY SURVEYOR
700 HALL OF RECORDS

NOTE: ANY ADDITIONS OR CHANGES ON THIS SHEET MUST BE MADE OR CIRCLED IN RED INK, WITH DATE AND NAME OF PERSON MAKING CHANGE

Do not extend notes this side of this line

STATION	B. S.	H. I.	F. S.	ELEV.		
			"B" LINE			
				3418 22		
	0 75	3418 97.				
P*46			3 53	3415 44.	P*46 - 1X2 pr. pg. 128	
T.P.			10.155	3405 815.		
	0 265	3409 08.				
T.P.			11 35	3397 73.		
	0 62	3398 35.				
P*47			3 91	3394 44.	P*47 - 1X2 pr. pg. 128	
T.P.			9 06	3389 29.	Nail in Manz. stump	
	5 54	3394 83.				
P*48			4 70	3390 13.	P*48 - 1X2 pr. pg. 128	
T.P.			0 575	3394 255.		
	11 225	3405 48.				
P*49			1 74	3403 74.	P*49 - 1X2 pr. pg. 128 On top narrow ridge	
B.M. "O"			1.86	3403 62.	B.M. "O" { Spk. ET in base 10" Manzanita Tree 20'± S. of P*49 on narrow ridge pr. pg. 128	
	0 885	3404 505.				
P*50			3 66	3400 845.	P*50 - 1X2 pr. pg. 128	
T.P.			10 995	3393 51.		
	0.53	3394 04.				
T.P.			10 32	3383 72.		

F.B. 861 Pg. 162 Job No. 8307 Division No. ____ Notes Red. ____ Plotted ____ Profile ____
Survey of CAMP BALDY RD Date ____ Date ____ No. ____
Survey by A. N. HELLSTROM Notes A.N.H. Checked H. N. B. X-Sec. ____
Indexed [illegible] Date ____ Date Mar '42 No. ____

Form 307 5M 10-37

PLEASE RETURN TO
LOS ANGELES COUNTY SURVEYOR
700 HALL OF RECORDS

NOTE: ANY ADDITIONS OR CHANGES ON THIS SHEET MUST BE MADE OR CIRCLED IN RED INK, WITH DATE AND NAME OF PERSON MAKING CHANGE

Do not extend notes this side of this line

STATION	B. S.	H. I.	F. S.	ELEV.		
			"B"	LINE		
				3383 72		
	0 [illegible]	3384 35.				
T.P.			1 55	3372 80.		
	0455	3373 255				
P"51			1 79	3371 465	P"51 — 1X2 pr. pg. 131	
T.P.			11 585	3361 67.		
	0 46	3362 13.				
T.P.			11 745	3350 385		
	0 77	3351 155				
P.O.T. "52A	(T.P.)		10 515	3340 64.	P.O.T. "52A — 1X2 pr pg. 131	
	1 48	3342 12.				
P"53 (T.P.)			11 345	3330 [illegible]	P"53 — 1X2 pr. pg. 131	
	0 52	3331 295				
T.P.			11 47	3319 825		
	0 95	3320 975				
T.P.			12 715	3314 06		
	6 065	3320 125				
B.M. "P"			2 25	3317 875	B.M. "P" {Spk & T in 10" Oak - 1/2 way between P"54 & P"55 on line See pg. 131	
	0 935	3318 81.				
P"55			5 35	3313 46.	P"55 - 1X2 pr. pg. 131	

Profile No. _____ Notes Red. _____ Plotted _____ Job No. 8307 Division No. _____ F. B. 861 Pg. 163

X-Sec. No. _____ Date _____ Date _____ Survey of CAMP BALDY RD.

Notes Chkd. H. N. B. Checked _____ Survey By HELLSTROM Notes A.N.H. Date _____

Date Mar. 42 Date _____ Map No. _____ Indexed _____ Date 2-27-42

Form 307 5M 10-37

PLEASE RETURN TO
LOS ANGELES COUNTY SURVEYOR
700 HALL OF RECORDS

NOTE: ANY ADDITIONS OR CHANGES ON THIS SHEET MUST BE MADE OR CIRCLED IN RED INK, WITH DATE AND NAME OF PERSON MAKING CHANGE

Do not extend notes this side of this line

STATION	B. S.	H. I.	F. S.	ELEV.	
		"B" LINE			
		3318 81			
P"56			1 61	3317 20	P"56 – 1X2 pr. pg. 132 on sm. rock ledge
T.P.			4 55	3314 26	
	3 69	3317 95			
P"57			6 36	331[illegible] 59	P"57 – N&T in Manzanita stump pr. pg. 132
T.P.			1 265	331[illegible] 685	
	8 38	3325 065			
T.P.			0 28	[illegible] 785	
	11 37	333[illegible] 155			
T.P.			0 63	333[illegible] 525	
	7 045	3342 57			
B.M. "Q			10 945	3331 625	B.M. "Q" { Spr. W&T in 30" Pine at base – 25'± N.E'ly of P"58 on spur pr. pg. 132
	0 74	3332 365			
T.P.			11 46	3320 905	
	2 56	3323 465			
P"59			9 97	3313 [illegible]95	P"59 – 1X2 pr. pg. 132
	1 03	3314 525			
T.P.			11 10	3303 425	nail in 1X2
	0 27	3303 695			
B.M. "R"			11 515	3292 18	B.M. "R" { Spr. W&T in 40" Oak – 3 prong – 50 sd. 30'± upon from P"66 See pg. 132

F. B. 861 PG. 164 | Job No. 8307 | Division No. | Notes Red. | Plotted | Profile
Survey of CAMP BALDY RD. | Date | Date | No.
Survey by A. N. HELLSTROM | Notes A.N.H. | Notes Chkd. H. N. B. | Checked | X-Sec.
Indexed [illegible] | Date | Date Mar. '42 | Date | No.

Form 307 5M 5-39

PLEASE RETURN TO
LOS ANGELES COUNTY SURVEYOR
700 HALL OF RECORDS

NOTE: ANY ADDITIONS OR CHANGES ON THIS SHEET MUST BE MADE OR CIRCLED IN RED INK, WITH DATE AND NAME OF PERSON MAKING CHANGE

Do not extend notes this side of this line

STATION	B. S.	H. I.	F. S.	ELEV.	
			"B" LINE		
				3292 18.	
	0 415	3292 595.			
T.P.			11 71	3280 885	
	0 63	3281 515.			
T.P. "AB			0 485	3281 03.	See Below
T.P			11 67	3269 845.	
	0 265	3270 11.			
P"60			483	3265 28.	P"60 - 1X2 pr. pg. 135
P"62			[illegible]	3262 55.	P"62 - 1X2 pr pg. 135
T.P. AB				3281 03	From above
	9 54	3290 57.			
P"63			3295	3287 275.	P"63 - 1X2 pr. pg. 135
T.P.			11 63	3278 94.	
	2 245	3281 185.			
P"64			1635	3279 55.	P"64 - 1X2 pr. pg. 135
T.P.			9 96	3271 225.	
	0 675	[illegible] 90.			

Profile Notes Red. Plotted Job No. Division No.
No. Date Date Survey of
X-Sec. Notes Chkd H. N. B. Checked Survey by HELLSTROM Notes A.N.H. Date 6-12-41
No. Date Mar 24 Date Map No. Indexed Date 8-27-42

F B. 861 Pg. 165

Form 307 5M 5-39

PLEASE RETURN TO
LOS ANGELES COUNTY SURVEYOR
700 HALL OF RECORDS

NOTE: ANY ADDITIONS OR CHANGES ON THIS SHEET MUST BE MADE OR CIRCLED IN RED INK, WITH DATE AND NAME OF PERSON MAKING CHANGE

Do not extend notes this side of this line

F.B. 861 Pg. 166 | Job No. 8302 Division No. | Notes Red. | Plotted | Profile No.
Survey of CAMP BALDY RD. | Date | Date | X-Sec. No.
Survey by A. N. HELLSTROM | Notes A.N.H. | Notes Chkd. H. N. B. | Checked
Indexed A. C. Johnson | Date | Date Mar. '42 | Date

STATION	B. S.	H. I.	F. S.	ELEV.		
		"B" LINE				
		3271 90.				
T.P.			11 85	3260 05.		
	1 705	3261 755				
P'65 (T.P.)			9 435	3252 32.	P'65 – 1X2 pr pg. 136	
	1 485	3253 805				
P'66			4 45	3249 355.	P'66 – 1X2 pr pg. 136	
T.P.			1 005	3252 80.		
	10 395	3263 195				
T.P.			0 785	3262 41.		
	11 35	3273 76.				
T.P.			0 59	3272 17		
	9 875	3283 045				
B.M. "5"			1 315	3281 73.	B.M. "5" { Spk. W.S.T. in 10" Manzanita stump at N. edge of Fire brk. on "P" Line – See pg. 136 20'± N.W. of P.O.T. "66A	
	9 82	3291 55.				
P.O.T. "66A			3 935	3287 615.	P.O.T. "66A – 1X2 pr pg. 136	
P.O.T. "66B			2 34	3289 21.	P.O.T. "66B – 1X2 pr pg. 136	
T.P.			11 895	3277 655.		
	0 875	3280 53.				
T.P.			11 295	3269 235		
	0 345	3269 58.				

Form 307 5M 5-39

PLEASE RETURN TO
LOS ANGELES COUNTY SURVEYOR
700 HALL OF RECORDS

NOTE: ANY ADDITIONS OR CHANGES ON THIS SHEET MUST BE MADE OR CIRCLED IN RED INK, WITH DATE AND NAME OF PERSON MAKING CHANGE

Do not extend notes this side of this line

STATION	B. S.	H. I.	F. S.	ELEV.		
			"B"	LINE		
		3269 58				
P'67			3 42	3266 16.	P'67 - 1x2 pr. pg. 139	
T.P.			11 59	3257 99.		
	0 515	3258 505.				
T.P.			11 845	3246 66.		
	0 21	3246 87.				
T.P.			11 20	3235 67.		
	0 645	3236 315.				
T.P.			11 46	3224 855.		
	0 79	3225 645.				
T.P.			11 675	3213 97.		
	0 56	3214 53.				
T.P.			11 55	3202 98.		
	2 195	3205 175.				
P'68			7 69	3197 485.	P'68 - 1x2 in trail	pr. pg. 139
T.P.			0 565	3204 61.		
	11 09	3215 70.				
T.P.			0 33	3215 37.		
	11 445	3226 815.				
T.P.			0 46	3226 355		

Profile No. ____ Notes Red. ____ Plotted ____ Job No. 8307 Division No. ____ F B. 861 PG. 167

X-Sec. No. ____ Date ____ Date ____ Survey of Camp Pendy Rd.

Notes Chkd. H. N. B. Checked ____ Survey by HELLSTROM Notes A.N.H. Date 7-3-41

Date Mar. 42 Date ____ Map No. ____ Indexed ____ Date 2-27-42

Form 307 5M 5-39

PLEASE RETURN TO
LOS ANGELES COUNTY SURVEYOR
700 HALL OF RECORDS

NOTE: ANY ADDITIONS OR CHANGES ON THIS SHEET MUST BE MADE OR CIRCLED IN RED INK, WITH DATE AND NAME OF PERSON MAKING CHANGE

Do not extend notes this side of this line

F.B. 861 Pg. 168 | Job No. 8302 | Division No. | Notes Red. | Plotted | Profile
Survey of CAMP BALDY RD | Date | No.
Survey By N. HELLSTROM | Date | Notes Chkd. H. N. B. | Checked | X-Sec.
Notes B.N.H.
Indexed A. C. Johnson | Date Mar. 42 | Date | No.

STATION	B. S.	H. I.	F. S.	ELEV.		
			"B" LINE			
				3220 355.		
	11 255	3237 61.				
T.P.			0 505	3237 105.		
	11 07	3248 175.				
P'69			4 37	3243 805.	P'69 — 1X2 in trail	pr. pg. 140
T.P.			0 49	3247 685.		
	11 46	3259 145.				
T.P.			0 395	3258 75.		
	10 285	3269 035.				
P'70			4 98	3264 055.	P'70 — 1X2 in trail	pr. pg. 140
T.P.			0 77	3268 265.		
	10 985	3279 25.				
P'71 (T.B.M.)			2 015	3277 235.	P'71 — 1X2 in trail	pr. pg. 140
	3 07	3280 305.				
T.P.			10 825	3267 48.		
	1 185	3270 665.				
T.P.			11 845	3258 82.		
	0 525	3259 345.				
T.P.			11 47	3247 875.		
	1 10	3248 975.				

Form 307 5M 5-39

PLEASE RETURN TO
LOS ANGELES COUNTY SURVEYOR
700 HALL OF RECORDS

NOTE: ANY ADDITIONS OR CHANGES ON THIS SHEET MUST BE MADE OR CIRCLED IN RED INK, WITH DATE AND NAME OF PERSON MAKING CHANGE

Do not extend notes this side of this line

STATION	B. S.	H. I.	F. S.	ELEV.		
			B	LINE		
		3248 975.				
P'72 (T.B.M.)			11 79	3237 185.	P'72 - 1X2 pr. pg. 143	
	5 55	3242 735.				
T.P.			11 835	3230 90.		
	0 34	3231 24.				
P'73			9 28	3221 96.	P'73 - 1X2 pr. pg 143	
P'74 (T.B.M.)			9 54	3221 70.	P'74 - 1X2 pr. pg. 143	
	0 72	3222 42.				
T.P.			11 59	3210 83.		
	1 44	3212 27.				
T.P.			11 94	3200 33.		
	1 025	3201 355.				
P'75			1 62	3199 735.		
T.P.			11 99	3189 365.		
	0 585	3189 95.				
T.P.			11 625	3178 325.		
	0 435	3178 76.				
T.P.			11 79	3166 97.		
	0 39	3167 36.				
T.P.			11 895	3155 465.		

Profile Notes Red. ____ Plotted ____ Job No. 8307 Division No. ____ F B. 861 PG. 169

No. ____ Date ____ Date ____ Survey of [illegible]

X-Sec. Notes Chkd. H. N. B. Check [illegible] Survey by N. HELLSTROM Notes A.N.H. Date 7-3-41

No. ____ Date Mar. '42 Date ____ Map No. ____ Indexed ____ Date 2-27-42

Form 307 5M 5-39

PLEASE RETURN TO
LOS ANGELES COUNTY SURVEYOR
700 HALL OF RECORDS

NOTE: ANY ADDITIONS OR CHANGES ON THIS SHEET MUST BE MADE OR CIRCLED IN RED INK, WITH DATE AND NAME OF PERSON MAKING CHANGE

Do not extend notes this side of this line

STATION	B. S.	H. I.	F. S.	ELEV.		
		"B" LINE				
				3155 465.		
	0 73	3156 195.				
T.P.			11 855	3144 34		
	1 31	3145 65.				
B.M. "T"			7 00	3138 65.	B.M. "T" Spk and Tin in 48" Pine pr. pg. 144	
	9 045	3147 695.				
P "76 (TA)			0 60	3147 095.	P "76 - 1X2 pr. pg. 144	
	0 73	3147 825.				
P "77			9 975	3137 85.	P "77 - 1X2 pr. pg. 144	
T.P.			11 98	3135 845.		
	1 42	3137 265.				
P.O.T. "77A			1 90	3135 365.	P.O.T. "77A - 1X2 pr. pg. 144	
T.P.			0 375	3135 89.		
	3 02	3139 91.				
P "78			4 37	3135 54.	P "78 - 1X2 pr. pg. 144	
T.P.			11 47	3128 44.		
	0 74	3129 18.				
T.P.			9 855	3119 325.		
	1 88	3121 205.				
T.P.			8 585	3112 62.		

F. B. 861 Pg. 170 Job No. 8307 Division No. Notes Red. Plotted Profile
Survey of CAMP BALDY RD Date Date No.
Survey by A. N. HELLSTROM Notes A.N.H. Notes Chkd. H. N. B. Checked X-Sec.
Indexed A. C. Johnson Date Date Mar. '42 Date No.

Form 307 5M 5-39

PLEASE RETURN TO
LOS ANGELES COUNTY SURVEYOR
700 HALL OF RECORDS

NOTE: ANY ADDITIONS OR CHANGES ON THIS SHEET MUST BE MADE OR CIRCLED IN RED INK, WITH DATE AND NAME OF PERSON MAKING CHANGE

Do not extend notes this side of this line

STATION	B. S.	H. I.	F. S.	ELEV.		
			B"	LINE		
				3112 62		
	10 405	3123 025.				
P'79			9 54	3113 485	P'79 - 1X2 pr. pg. 147	
P'80			3 32	3119 705.	P'80 - 1X2 " " "	
P'81			2 12	3120 905.	P'81 - (x) in rock pr. pg. 147	
T.P.			3 50	3119 525.		
	2 895	3122 42.				
T.P.			11 765	3110 655.		
	1 93	3112 585.				
B.M. "U			4 185	3108 40.	B.M. "U Chis. square in top of rim of 36 Stand Pipe on Water Line pr. pg. 147	
	11 00	3119 40.				
T.P.			11 715	3107 685.		
	4 845	3112 53.				
P'82			8 01	3104 52.	P'82 - 1X2 in Fire break pr. pg. 147	
T.P.			11 27	3101 26.		
	11 31	3112 57.				
P'83			1 885	3110 685.	P'83 - 1X2 in Trail pr. pg. 147	
T.P.			9 43	3103 14.		
	4 33	3107 47.				
P.O.T. 84A			5 03	3102 44.	P.O.T. '84A - 1X2 in trail pr. pg. 147	

Profile No. ____ Notes Red. ____ Plotted ____ Job No. 8307 Division No. ____ F B 861 Pg. 171

X-Sec. No. ____ Date ____ Date ____ Survey of Canal Baldy Rd

Notes Chkd. H. N. B. Checked ____ Survey by N. HELLSTROM Notes A.N.H. Date 7-24-41

Date Mar '42 Date ____ Map No. ____ Indexed A. P. Johnson Date 2-27-42

Form 307 5M 5-39

PLEASE RETURN TO
LOS ANGELES COUNTY SURVEYOR
700 HALL OF RECORDS

NOTE: ANY ADDITIONS OR CHANGES ON THIS SHEET MUST BE MADE OR CIRCLED IN RED INK, WITH DATE AND NAME OF PERSON MAKING CHANGE

Do not extend notes this side of this line

F.B. 861 PG. 172 | Job No. 8307 | Division No. | Notes Red. | Plotted | Profile
Survey of CAMP BALDY RD. | Date | No.
Survey by N. HELLSTROM | Notes A.N.H. | Date | Notes Chkd. H. N. B. | Checked | X-Sec.
Indexed | Date | Date Mar. 42 | Date | No.

STATION	B. S.	H. I.	F. S.	ELEV.		
		"B" LINE				
		3107 47				
T.P			11 70	3095 77.		
	9 665	3096 435.				
T.P			11 39	3085 045.		
	0 77	3085 815.				
T.P			11 435	3074 38.		
	0 755	3075 135.				
P'85			3 53	3071 605.	P'85 - 1X2 on brk. on N. side of draw pr. pg. 148	
T.P.			11 75	3063 385.		
	0 875	3064 26.				
T.P			11 [illegible]	3053 49.		
	0 70	3053 19.				
T.P.			11 525	3042 665.		
	0 745	3042 40.				
T.P.			11 26	3031 14.		
	1 44	3032 58.				
P'86			9 915	3022 665	P'86 - 1X2 pr. pg. 148	
	9 74	3032 405				
P'87		Hand Level	40.8	3030 2.	P'87 - 1X2 pr. pg. 148	
			11 72	3020 685	near 788 in saddle	

Form 307 5M 5-39

PLEASE RETURN TO
LOS ANGELES COUNTY SURVEYOR
700 HALL OF RECORDS

NOTE: ANY ADDITIONS OR CHANGES ON THIS SHEET MUST BE MADE OR CIRCLED IN RED INK, WITH DATE AND NAME OF PERSON MAKING CHANGE

Do not extend notes this side of this line

STATION	B. S.	H. I.	F. S.	ELEV.		
				"B" LINE		
				3020 685.		
	10 585	3031 27.				
P"88			11 12	3020 15.	P"88 - 1X2 pr. pg. 151	in saddle
B.M. "V"			6 085	3025 185.	B.M. "V" - Spk. W.8T. in Monzanita Bus. near P"88 as per pg 151	
	5 87	3031 055.				
T.P.			11 10	3019 955.		
	0 355	3020 31.				
T.P.			11 52	3008 79.		
	0 755	3009 545.				
T.P.			11 54	2998 005.		
	0 885	2998 89.				
T.P.			11 64	2987 25.		
	1 11	2988 36.				
P"89			10 70	2977 66.	P"89 - 1X2 pr. pg. 151	
T.P.			10 68	2977 68.		
	3 99	2981 67.				
P"90			4 28	2977 39.	P"90 - 1X2 pr. pg. 151	
P"91			6 75	2974 92.	P"91 - 1X2 " " "	
T.P.			11 30	2970 37.		
	0 965	2971 335.				

Profile Notes Red. ____ Plotted ____ Job No. 8307 Division No. ____ F B. 861 PG. 173

No. ____ Date ____ Date ____ Survey of ____

X-Sec. Notes Chkd. H. N. B. Checked ____ Survey by N. HELLSTROM Notes A.N.H. Date 7-24-41

No. ____ Date Mar. '42 Date ____ Map No. ____ Indexed ____ Date 2-27-42

Form 307 5M 5-39

PLEASE RETURN TO
LOS ANGELES COUNTY SURVEYOR
700 HALL OF RECORDS

NOTE: ANY ADDITIONS OR CHANGES ON THIS SHEET MUST BE MADE OR CIRCLED IN RED INK, WITH DATE AND NAME OF PERSON MAKING CHANGE

Do not extend notes this side of this line

STATION	B. S.	H. I.	F. S.	ELEV.		
			B LINE			
		2971 335.				
T.P			11 255	2960 08.		
	0 295	2960 375.				
T.P			11 765	2948 61.		
	0 53	2949 14.				
P.O.T. '91A			4 15	2944 99.	P.O.T. '91A – 1X2 pr. pg. 152	
T.P			11 715	2938 425.		
	0 875	2938 30.				
T.P.			10 36	2927 94.		
	1 045	2928 985.				
T.P.			11 635	2917 95.		
	3 86	2921 81.				
T.P			3 48	2918 33.		
	1 175	2919 505.				
P'92			4 48	2915 025.	P'92 – Spk & T. in 3" Stump pr. pg. 152	
T.P.			0 62	2918 885.		
	11 05	2929 935.				
P'93			1 57	2928 365.	P'93 – 1X2 pr. pg. 152	
T.P.			0 625	2927 31.		
	10 38	2939 69.				

F.B. 861 Pg. 174 Job No. 8307 Division No. Notes Red. Plotted Profile
Survey of Camp Baldy Rd Date Date No.
Survey by N. HELLSTROM Notes A.N.H. Notes Chkd. H. N. B. Checked X-Sec.
Indexed A. C. Johnson Date Date Mar. '42 Date No.

Form 307 5M 5-39

PLEASE RETURN TO
LOS ANGELES COUNTY SURVEYOR
700 HALL OF RECORDS

NOTE: ANY ADDITIONS OR CHANGES ON THIS SHEET MUST BE MADE OR CIRCLED IN RED INK, WITH DATE AND NAME OF PERSON MAKING CHANGE

Do not extend notes this side of this line

STATION	B. S.	H. I.	F. S.	ELEV.		
			B" LINE			
		2939.69				
P"94			1 37	2938 32.	P"94 - 1X2 pr. pg. 155	
T.P.			11 61	2928 08.		
	1 045	2929 125.				
T.P.			11 75	2917 375.		
	0 22	2918 195.				
T.P.			11 785	2906 41.		
	0 30	2906 71. ✓				
T.P.			11 705	2895 005.		
	1 065	2896 07.				
T.P.			11 73	2884 34.		
	0 305	2884 645.				
P"95			6 26	2878 385.	P"95 - 1X2 pr. pg. 155	
T.P.			11 725	2872 92.		
	0 575	2873 595.				
P"96 GR.			5 385	2868 21.	P"96 - 1X2 pr. pg. 155	
	1 09	2869 30.				
B.M. "N"			1 45	2867 85.	B.M. "N" 5 pt. W. 8" to Base 24" Pine pr. pg. 155	
	0 575	2868 425.				
P"97			2 225	2859 20.	P"97 - 1X2 pr. pg. 155	

Profile Notes Red. _____ Plotted _____ Job No. 8307 Division No. _____
No. _____ Date _____ Date _____ Survey of _____
X-Sec. Notes Chkd. H.N. B. Checked _____ Survey By H. HELLSTROM Notes A.N.H. Date 7-25-41
No. _____ Date Mar. 42 Date _____ Map No. _____ Indexed _____ Date 2-27-42

F.B. 261 Pg. 175

Form 307 5M 5-39

PLEASE RETURN TO
LOS ANGELES COUNTY SURVEYOR
700 HALL OF RECORDS

NOTE: ANY ADDITIONS OR CHANGES ON THIS SHEET MUST BE MADE OR CIRCLED IN RED INK, WITH DATE AND NAME OF PERSON MAKING CHANGE

Do not extend notes this side of this line

STATION	B. S.	H. I.	F. S.	ELEV.		
		"B" LINE				
		2868 425				
T.P.			10 40	28[illegible] 025		
	6 555	2864 58				
P'98			3 47	2861 11	P'98 – NST. in 8" Stump	pr. pg. 156
P.O.T. '98A			6 235	2858 345	P.O.T. '98A – 1X2	" " "
T.P.			11 585	28[illegible] 995		
	1 015	2854 01				
T.P.			11 795	2842 215		
	2 385	2844 60				
P'99			2 96	2841 64	P'99 – 1X2 pr. pg. 156	
P'100 (T.P.)			6 12	2838 48	P'100 – " " "	
	3 81	2842 29				
P'101			4 79	2837 50	P'101 – 1X2 pr. pg. 156	
T.P.			11 32	2830 97		
	0 275	2831 245				
T.P.			11 61	2819 635		
	0 44	2820 075				
T.P.			11 645	2808 43		
	0 995	2809 425				
T.P.			11 98	2797 [illegible]		

F.B. 861 Pg. 176 Job No. 8307 Division No. Notes Red. Plotted Profile
Survey of Camp Baldy Rd Date Date No.
Survey by N. HELLSTROM Notes A.N.H. Notes Chkd H. N. B. Checked X-Sec.
Indexed C. Johnson Date Date Mar. '42 Date No.

Form 307 5M 5-39

PLEASE RETURN TO
LOS ANGELES COUNTY SURVEYOR
700 HALL OF RECORDS

NOTE: ANY ADDITIONS OR CHANGES ON THIS SHEET MUST BE MADE OR CIRCLED IN RED INK, WITH DATE AND NAME OF PERSON MAKING CHANGE

Do not extend notes this side of this line

STATION	B. S.	H. I.	F. S.	ELEV.		
			"B" LINE			
				2797 445.		
	0 705	2798 15.				
T.P.			11 77	2786 38.		
	2 76	2789 14.				
P'102			4 41	2784 73.	P'102 - 1X2 in Trail	pr. pg. 159
P'103			4 64	2784 50.	P'103 - 1X2 " "	" " "
P'104			5 15	2783 99.	P'104 - 1X2 " "	" " "
T.P.			1 775	2787 365.		
	6 74	2793 505.				
P.O.T. 104A			4 90	2788 605	P.O.T. 104A - 1X2 pr pg. 159	In trail
T.P.			0 605	2792 90.		
	11 71	2804 61.				
P'105			0 37	2804 24.	P'105 - 1X2 pr. pg. 159	Top of Spur
B.M. "X"			1 82	2802 79.	B.M. "X" - Spk. W.S.T. in Power Pole pr pg. 159	
	0 60	2803 39.				
T.P.			11 25	2792 14.		
	1 275	2793 415.				
P'107 (T.P.)			11 755	2781 66.	P'107 - 1X2 pr. pg. 159	
	4 485	2786 145.				
P'108 (T.P.)			7 095	2779 05.	P'108 - 1X2 pr. pg. 159	

Profile No. ____ Notes Red. ____ Plotted ____ Job No. 8307 Division No. ____ F B. 861 Pg. 177

X-Sec. No. ____ Date ____ Notes Chkd. H. N. B. Date ____ Checked ____ Survey of ____ Survey by HELLSTROM Notes D.N.H. Date 7-28-41

Date Mar. '42 Date ____ Map No. ____ Indexed ____ Date 2-27-42

Form 307 5M 5-39

PLEASE RETURN TO
LOS ANGELES COUNTY SURVEYOR
700 HALL OF RECORDS

NOTE: ANY ADDITIONS OR CHANGES ON THIS SHEET MUST BE MADE OR CIRCLED IN RED INK, WITH DATE AND NAME OF PERSON MAKING CHANGE

Do not extend notes this side of this line

STATION	B. S.	H. I.	F. S.	ELEV.		
			"B" LINE			
				277[illegible]05		
	11 18	2790 23				
P'109			1 13	2789 10	P'109-1X2 pr. pg. 160	
P'110			11 95	277[illegible] 28	P'110-1X2 " " "	
P'111			11 85	2778 [illegible]	P'111-1X2 " " "	
	6 22	2784 60				
T.P.			3 585	27[illegible] 015		
	[illegible] 605	2789 62				
P'112			0 73	2788 89	P'112-1X2 pr. pg. 160	on Spur in Frbrk
T.P.			11 95	277[illegible] 67		
	0 635	2778 305				
T.P.			11 615	276[illegible]69		
	0 43	2767 12				
T.P.			11 42	2755 70		
	0 755	2756 455				
T.P.			11 975	274[illegible] 48		
	0 515	2744 995				
T.P.			11 57	2733 425		
	0 295	2733 72				
T.P.			11 495	272[illegible] 225		

F.B. 861 PG. 178 Job No. 8307 Division No. Notes Red. Plotted Profile
Survey of Camp Baldy Rd Date Date No.
Survey by N. HELLSTROM Notes A.N.H. Notes Chkd. H. N. B. Checked X-Sec.
Indexed A. C. Johnson Date Date Mar. 42 Date No.

Form 307 5M 5-39

PLEASE RETURN TO
LOS ANGELES COUNTY SURVEYOR
700 HALL OF RECORDS

NOTE: ANY ADDITIONS OR CHANGES ON THIS SHEET MUST BE MADE OR CIRCLED IN RED INK, WITH DATE AND NAME OF PERSON MAKING CHANGE

Do not extend notes this side of this line

STATION	B. S.	H. I.	F. S.	ELEV.	
		"B" LINE			
				2722.225	
	0.56	2722.785			
T.P.			11.48	2711.305	1x2 in Fcbrk.
	0.595	2711.90			
T.P.			11.615	2700.285	
	0.755	2701.04			
P" 113			6.19	2694.85	P" 113 - 1x2 pr. pg. 163
T.P.			11.565	2689.475	
	0.84	2690.315			
P.O.T. 113A			10.51	2679.805	P.O.T. 113A - 1x2 pr. pg. 163
	2.06	2681.865			
P" 114			10.72	2671.145	P" 114 - 1x2 pr. pg. 163
T.P.			7.545	2674.32	
	5.44	2679.76			
P" 115			0.76	2679.00	P" 115 - 1x2 pr. pg. 163
P" 116			9.41	2670.35	P" 116 - 1x2 " "
	3.815	2674.165			
P" 117			10.09	2664.075	P" 117 - 1x2
T.P.			9.47	2664.695	
	4.84	2669.535			

Profile No. ____ Date ____ Notes Red. ____ Plotted ____ Job No. 8307 Division No. ____ F B. 861 PG. 179

X-Sec. No. ____ Date ____ Notes Chkd. H. N. R. Clark Date ____ Survey of Camp Baldy Rd

Date Mar. '42 Date ____ Map No. ____ Indexed ____ Date ____ Date ____

Form 307 5M 5-39

PLEASE RETURN TO
LOS ANGELES COUNTY SURVEYOR
700 HALL OF RECORDS

NOTE: ANY ADDITIONS OR CHANGES ON THIS SHEET MUST BE MADE OR CIRCLED IN RED INK, WITH DATE AND NAME OF PERSON MAKING CHANGE

Do not extend notes this side of this line

STATION	B. S.	H. I.	F. S.	ELEV.		
		"B" LINE				
		2669.535				
B.M. "Y"			6.62	2662.915	B.M. "Y" Spk. W.&T. in 8" Oak. pr. pg. 164	
	1.145	2664.06				
P. 118			6.89	2657.17	P. 118 - 1X2 pr. pg. 164	
T.P.			11.68	2652.38		
	2.235	2654.615				
P. 119 (T.P.)			8.21	2646.405	P. 119 - 1X2 pr. pg. 164	
	4.635	2651.04				
P. 119A			4.31	2646.73	P. 119A - 1X2 pr. pg. 164	
T.P.			6.01	2645.03		
	2.815	2647.845				
P. 120			9.465	2638.38	P. 120 - 1X2 pr. pg. 164	
T.P.			11.675	2636.17		
	1.105	2637.275				
B.M. "Z"			11.77	2625.505	B.M. "Z" - P.K. Spk. & T. pr. pg. 164	
	3.84	2629.345				
P. 121			11.955	2617.39	P. 121 - 1X2 pr. pg. 164	
	0.60	2617.99				
T.P.			11.71	2606.28		

F.B. 861 Pg. 180 Job No. 8307 Division No. Notes Red. Plotted Profile
Survey of CAMP BALDY RD Date Date No.
Survey By N. HELLSTROM Notes A.N.H. Notes Chk'd. Chk'd. X-Sec.
Indexed A. C. Johnson Date Mar. '42 Date No.

Form 307 5M 5-39

PLEASE RETURN TO
LOS ANGELES COUNTY SURVEYOR
700 HALL OF RECORDS

NOTE: ANY ADDITIONS OR CHANGES ON THIS SHEET MUST BE MADE OR CIRCLED IN RED INK, WITH DATE AND NAME OF PERSON MAKING CHANGE

Do not extend notes this side of this line

STATION	B. S.	H. I.	F. S.	ELEV.	
			"B" LINE		
				2606 28.	
	0 505	2606 785.			
T.P.			11 955	2594 83.	
	1 25	2596 08			
P'122			7 89	2588 19.	P'122 - 1x2 pr. pg. 167
T.P.			11 395	2584 685.	
	1 695	2586 38.			
P'123			6 26	2580 12.	P'123 - 1x2 pr. pg. 167
T.P.			11 51	2574 87.	
	0 685	2575 555.			
T.P.			11 82	2563 735.	
	1 36	2565 095.			
T.P.			11 85	2553 245.	
	0 81	2554 055.			
P'124			4 80	2549 255.	P'124 - 1x2 pr. pg. 167
P'125			6 34	2547 715.	P'125 - 1x2 pr. pg. 167
T.P.			11 79	2542 265.	
	0 60	2542 865.			
T.P.			11 735	2531 13.	
	1 585	2532 715.			

Profile No. ____ Notes Red. ____ Plotted ____ Job No. 8307 Division No. ____ F.B. 861 Pg. 181

X-Sec. No. ____ Date ____ Date ____ Survey of Camp Baldy Rd

Notes Chkd. H. N. B. Chk. Mdl. ____ Sec. A. M. HELLSTROM Notes A.N.H. ____ Date ____

Date Mar '42 Date ____ Map No. ____ Indexed C. Johnson Date 2-17-42

Form 307 5M 5-39

PLEASE RETURN TO
LOS ANGELES COUNTY SURVEYOR
700 HALL OF RECORDS

NOTE: ANY ADDITIONS OR CHANGES ON THIS SHEET MUST BE MADE OR CIRCLED IN RED INK, WITH DATE AND NAME OF PERSON MAKING CHANGE

Do not extend notes this side of this line

STATION	B. S.	H. I.	F. S.	ELEV.	
		"B" LINE			
		2532 715.			
P#126			11 375	2521 34.	P#126 - 1X2 pr. pg. 168
	1 56	2522 90.			
T.P			11 775	2511 125	
	0 855	2511 98.			
T.P.			11 20	2500 78.	
	4 94	2505 72.			
T.P			11 02	2494 70.	
	1 29	2495 99.			
P#127			9 54	2486 45.	P#127 - 1X2 pr. pg. 168
T.P.			11 48	2484 51.	
	0 865	2485 375.			
T.P			11 475	2473 90.	1X2
	1 135	2475 035.			
T.P			11 87	2463 165.	
	6 28	2469 445.			
B.M. #BA			9 41	2460 035.	B.M. #BA Chis. square in large boulder pr. pg. 168
	1 04	2461 075.			
P.O.T. #127A (T.P.)			8 985	2452 09.	P.O.T. #127A - 1X2 pr. pg. 168
	4 28	2456 37.			

F.B. 861 Pg. 182 Job No. 8307 Division No. Notes Red. Plotted Profile
Survey of CAMP BALDY RD. Date Date No.
Survey by N. HELLSTROM Notes A.N.H. Notes Chkd. H. N. B. Checked X-Sec.
Indexed A. C. Johnson Date Date Mar. 42 Date No.

Form 307 5M 5-39

PLEASE RETURN TO
LOS ANGELES COUNTY SURVEYOR
700 HALL OF RECORDS

NOTE: ANY ADDITIONS OR CHANGES ON THIS SHEET MUST BE MADE OR CIRCLED IN RED INK, WITH DATE AND NAME OF PERSON MAKING CHANGE

Do not extend notes this side of this line

STATION	B. S.	H. I.	F. S.	ELEV.	
			"B" LINE		
		2456.37			
P"128			4.77	2451.60	P"128 - 1x2 in trail pr pg. 171
P"129 (T.P.)			4.81	2451.56	P"129 - 1x2 pr pg. 171
	0.91	2452.47			
T.P.			11.345	2441.125	
	0.715	2441.84			
T.P.			11.375	2430.465	
	0.52	2430.985			
T.P.			11.91	2419.075	
	0.71	2419.785			
T.P.			11.795	2407.99	
	0.865	2408.855			
P.O.T. "129A			6.96	2401.895	P.O.T. "129A - 1x2 pr pg. 171
P"130 (T.P.)			7.83	2401.025	P"130 - 1x2 " " "
	10.635	2411.66			
T.P.			0.175	2411.485	
	10.895	2422.38			
P.O.T. "130A			0.205	2422.175	P.O.T. "130A - 1x2 pr pg. 171
	10.10	2432.275			
P.O.T. "130B			4.83	2427.445	P.O.T. "130B - 1x2 pr pg. 171

Profile Notes Red. Plotted Job No. 8307 Division No. F.B. 861 Pg. 123
No. Date Date Survey of CAMP BALDY RD
No. Date Date Map No. Date

Form 307 5M 5-39

PLEASE RETURN TO
LOS ANGELES COUNTY SURVEYOR
700 HALL OF RECORDS

NOTE: ANY ADDITIONS OR CHANGES ON THIS SHEET MUST BE MADE OR CIRCLED IN RED INK, WITH DATE AND NAME OF PERSON MAKING CHANGE

Do not extend notes this side of this line

STATION	B. S.	H. I.	F. S.	ELEV.	
		"B" LINE			
		2432.275			
P'131			5.45	2426.825	P'131 - 1X2 pr. pg. 172
T.P.			11.595	2420.68	
	0.685	2421.365			
P.O.T. '131A			10.14	2411.225	P.O.T. '131A - 1X2 pr. pg. 172
T.P.			11.74	2409.625	
	0.73	2410.355			
P'132			4.00	2406.355	P'132 - 1X2 pr. pg. 172
T.P.			11.895	2398.46	
	0.58	2399.04			
T.P.			11.475	2387.565	
	0.485	2388.05			
T.P.			11.515	2376.535	
	0.455	2376.99			
T.P.			11.86	2365.13	
	0.50	2365.63			
P.O.T. '132A			6.17	23~~49.46~~ 59.46	P.O.T. '132A - 1X2 pr. pg. 172
T.P.			11.66	2353.97	
	0.40	2354.37			
P'133			6.93	2347.44	P'133 - 1X2 pr. pg. 172

F.B. 861 Pg. 184 Job No. 8307 Division No. Notes Red. Plotted Profile
Survey of CAMP BALDY RD Date Date No.
Surveyed by N. HELLSTROM Notes Notes Chkd. H. N. B. Checked X-Sec.
Indexed A. C. Johnson Date Date Mar. '42 Date No.

Form 307 5M 5-39

PLEASE RETURN TO
LOS ANGELES COUNTY SURVEYOR
700 HALL OF RECORDS

NOTE: ANY ADDITIONS OR CHANGES ON THIS SHEET MUST BE MADE OR CIRCLED IN RED INK, WITH DATE AND NAME OF PERSON MAKING CHANGE

Do not extend notes this side of this line

STATION	B. S.	H. I.	F. S.	ELEV.	
			"B" LINE		
		2354.37			Pg. 174
T.P.			11.89	2342.48.	
	1.145	2343.625.			
T.P.			11.815	2331.81.	
	0.465	2332.275.			
P.134			11.905	2320.37.	P.134 - 1X2 pr. pg. 175
	9.95	2330.32.			
B.M. "BB"			5.63	2324.69.	B.M. "BB" Galv. Spk. (P.K.) & T. in large boulder per page 175
	5.47	2330.16.			
T.P.			11.98	2318.18.	
	8.37	2326.55.			
P.135			6.20	2320.35.	P.135 - 1X2 pr. pg. 175
T.P.			11.70	2314.85.	
	0.345	2315.195.			
T.P.			11.555	2303.64.	
	0.31	2303.95.			
T.P.			11.72	2292.23.	
	0.47	2292.70.			
T.P.			11.175	2281.525.	P.K.
	0.73	2282.255.			

Profile No. ____ Notes Red. ____ Plotted ____ Job No. 8307 Division No. ____ F.B. 861 Pg. 185

Date ____ Date ____ Survey of Camp Baldy Rd

X-Sec. No. ____ Notes Chkd. H. N. B. Date ____ Survey By HELLSTROM Notes A.H.H. Date 7-[illegible]

Date Mar. '42 Date ____ Map No. ____ Indexed C. Johnson Date 2-27-42

Form 307 5M 5-39

PLEASE RETURN TO
LOS ANGELES COUNTY SURVEYOR
700 HALL OF RECORDS

NOTE: ANY ADDITIONS OR CHANGES ON THIS SHEET MUST BE MADE OR CIRCLED IN RED INK, WITH DATE AND NAME OF PERSON MAKING CHANGE

Do not extend notes this side of this line

STATION	B. S.	H. I.	F. S.	ELEV.	
		"B" LINE			
		2282.255.			
T.P.			11.86	2270.395.	
	0.25	2270.645.			
T.P.			11.535	2259.11.	
	0.535	2259.645.			
B.M. "BC"			7.35	2252.295	B.M. "BC" – Spk. W.&T. in 5" Syc. Tr. pr. pg. 176
	0.625	2252.92.			
P "136			9.01	2243.91.	P "136 – 1x2 pr. pg. 176
T.P.			11.87	2241.05.	
	0.51	2241.56.			
P.O.T. "136A			10.74	2230.82.	P.O.T. "136A – 1x2 pr. pg. 176
T.P.			11.84	2229.72.	
	0.61	2230.33.			
T.P.			11.90	2218.43.	
	0.52	2218.95.			
P.O.T. "136B			1.00	2217.95.	P.O.T. "136B – Spk. W.&T. pr. pg. 176
T.P.			11.965	2206.985.	
	0.465	2207.45.			
P.O.T. "136C			1.75	2205.70	P.O.T. "136C + Spk. W.&T. pr. pg. 176
T.P.			11.705	2195.745	

F.B. 861 Pg. 186 Job No. 8307 Division No. Notes Red. Plotted Profile
Survey of CAMP BALDY RD Date Date No.
Survey by HELLSTROM Notes A.N.H. Notes Chkd. H. N. B. Checked: X-Sec.
Indexed C. Johnson Date Date Mar. '42 Date No.

Form 307 5M 5-39

PLEASE RETURN TO
LOS ANGELES COUNTY SURVEYOR
700 HALL OF RECORDS

NOTE: ANY ADDITIONS OR CHANGES ON THIS SHEET MUST BE MADE OR CIRCLED IN RED INK, WITH DATE AND NAME OF PERSON MAKING CHANGE

Do not extend notes this side of this line

STATION	B. S.	H. I.	F. S.	ELEV.	
			B'	LINE	
				2195.745	Pg 178
	5615	2201.36			
P'137			7.29	2194.07.	P'137 - Boat Spk & T. pr. pg. 179
B.M. "BD			1.155	2200.205.	B.M. "BD - Chis(+) in Conc. Fdtion pr. pg. 179
	0.455	2200.66.			
B.M. "BE			9.47	2191.19.	B.M. "BE - Spk. W&T in 50" Eve Tr. pr. pg. 179
	0.49	2191.68.			
T.P.			11.94	2179.74.	
	0.56	2180.30.			
T.P.			11.695	2168.605	
	0.49	2169.095			
T.P.			11.95	2157.145.	
	0.84	2157.985.			
T.P.			11.975	2146.01.	
	1.69	2147.70.			
B.M. "BF			4.13	2143.57.	B.M. "BF" Spk. W&T in 20" Eve Tr. pr. pg. 179
					" " 185
	2.055	2145.625.			
T.P.			11.155	2134.47.	
	1.22	2135.69.			
T.P.			11.87	2123.82	

Profile No. ____ Notes Red. ____ Plotted ____ Job No. 8302 Division No. ____ F.B. 861 Pg. 187

Date ____ Date ____ Survey of Camp Bally Ru

Notes Grid H. N. B. ____ Survey by N. HELLSTROM Notes A.N.H. Date 2-31-41

No. ____ Date Mar. '42 Date ____ Map No. ____ Indexed C. Tobman Date 2-27-42

Form 307 5M 5-39

PLEASE RETURN TO
LOS ANGELES COUNTY SURVEYOR
700 HALL OF RECORDS

NOTE: ANY ADDITIONS OR CHANGES ON THIS SHEET MUST BE MADE OR CIRCLED IN RED INK, WITH DATE AND NAME OF PERSON MAKING CHANGE

Do not extend notes this side of this line

STATION	B. S.	H. I.	F. S.	ELEV.		
			"B" LINE			
				2123.82		
	0.735	2124.555				
T.P			11.085	2113.47		
	0.545	2114.015				
T.P			11.87	2102.145		
	1.14	2103.285				
T.P			11.97	2091.315		
	0.995	2092.31				
T.P			11.40	2080.91		
	1.42	2082.33				
U.S.B.M. #2261			9.675	2072.655	U.S.B.M. #2261 – Final Elev (2073.016). See pg. 180 and 185	

F.B. 861 Pg. 188 Job No. 8307 Division No. Notes Red. Plotted Profile
Survey of Camp Baldy Rd Date Date No.
Survey by N. HELLSTROM Notes A.H.H. Notes Chkd. H. N. B. Checked X-Sec.
Indexed A. C. Johnson Date Date Mar. 42 Date No.

F B. 861 PG. 189

Profile No. ____ Notes Red. ____ Date ____ Plotted ____ Date ____ Job No. ____ Division No. ____

Survey of ____

X-Sec. No. ____ Notes Chkd. ____ Date ____ Checked ____ Date ____ Survey by N. HELLSTROM Notes ____ Date ____ Map No. ____ Indexed ____ Date ____

STATION	B. S.	H. I.	F. S.	ELEV.	

Do not extend notes this side of this line

NOTE: ANY ADDITIONS OR CHANGES ON THIS SHEET MUST BE MADE OR CIRCLED IN RED INK, WITH DATE AND NAME OF PERSON MAKING CHANGE

PLEASE RETURN TO
LOS ANGELES COUNTY SURVEYOR
700 HALL OF RECORDS

Form 307 5M 5-39

F.B. 861 Pg. 190 | Job No. | Division No. | Notes Red. | Plotted | Profile

Survey of | Date | Date | No.

Survey by N. HELLSTROM | Notes | Notes Chkd. | Checked | X-Sec.

Indexed A. C. Johnson | Date | Date | Date | No.

STATION	B. S.	H. I.	F. S.	ELEV.

Form 307 5M 5-39

PLEASE RETURN TO
LOS ANGELES COUNTY SURVEYOR
700 HALL OF RECORDS

Do not extend notes this side of this line

NOTE: ANY ADDITIONS OR CHANGES ON THIS SHEET MUST BE MADE OR CIRCLED IN RED INK, WITH DATE AND NAME OF PERSON MAKING CHANGE

Form 307 5M 5-39

PLEASE RETURN TO
LOS ANGELES COUNTY SURVEYOR
700 HALL OF RECORDS

NOTE: ANY ADDITIONS OR CHANGES ON THIS SHEET MUST BE MADE OR CIRCLED IN RED INK, WITH DATE AND NAME OF PERSON MAKING CHANGE

Do not extend notes this side of this line

STATION	B. S.	H. I.	F. S.	ELEV.	
				"A" LINE	
				CIRCUIT From U.S.B.M. #2261 along paved road (CAMP BALDY RD.)	
				To U.S.B.M. #2252 near CAMP BALDY RESORT.	
U.S.B.M. #2261				2073.016	U.S.B.M. #2261 - Final Elev. 1928 - 2073.016' See pg. 144 for description and ties
	11.469	2084.485			
T.P.			0.605	2083.88	
	11.08	2094.96			
T.P.			0.765	2094.195	
	10.95	2105.145			
T.P.			0.52	2104.625	
	10.30	2114.925			
T.P.			0.455	2114.47	
	10.425	2124.895			
T.P.			0.235	2124.66	
	11.41	2136.07			
T.P.			0.49	2135.58	
	10.835	2146.415			
				2143.923	Adj Elev. H.N.B. Spk. W. 87 in 20" Euc. Tree
B.M. #BF			2.47	2143.945	B.M. "BF" - See pg. [illegible] for description
	8.73	2152.675			
T.P.			0.305	2152.37	

Profile No. ____ Notes Red. ____ Plotted ____ Job No. 8307 Division No. ____ F.B. 861 PG. 191

Date ____ Date ____ Survey of CAMP BALDY RD

X-Sec. No. ____ Notes Chkd. H.N.B. Checked ____ Survey by H. HELLSTROM Notes A.N.B. Date 7-31-41

Date Mar. 42 Date ____ Map No. ____ Indexed C. Johnson Date 2-27-42

Form 307 5M 5-39

PLEASE RETURN TO
LOS ANGELES COUNTY SURVEYOR
700 HALL OF RECORDS

NOTE: ANY ADDITIONS OR CHANGES ON THIS SHEET MUST BE MADE OR CIRCLED IN RED INK, WITH DATE AND NAME OF PERSON MAKING CHANGE

Do not extend notes this side of this line

STATION	B. S.	H. I.	F. S.	ELEV.		
		"A"	LINE			
				2152 37.		
	11 155	2163 525.				
T.P.			0 87	2162 655.		
	11 77	2174 425.				
T.P.			0 525	2173 90.		
	11 12	2185 02.				
T.P.			0 275	2184 745.		
	8 285	2193 03.				
B.M. "BE			1 465	2191 532 Adj Elev. HNB See pgs. ~~179-181~~ 143 for description 2191 565 B.M. "BE" Spk. W.&T. in base 50 Euc Tree		
	9 205	2200 77.				
B.M. "BD			0 195	2200 546 Adj Elev. H.N.B. See pgs. ~~179-181~~ 143 2200 575 B.M. "BD" Chis(+) in Conc. Foundtion - for description		
	5 17	2205 745.				
T.P.			0 255	2205 49.		
	11 985	2217 475.				
T.P.			0 655	2216 82.		
	11 895	2228 715.				
T.P.			0 44	2228 275.		
	11 43	2239 705.				
T.P.			0 625	2239 08.		
	10 99	2250 07.				

F.B. 861 PG. 192 Job No. 8307 Division No. Notes Red. Plotted Profile
Survey of CAMP BALDY RD Date Date No.
Survey by A. N. HELLSTROM Notes A.N.H. Notes Chkd. H.N.B. Checked X-Sec.
Indexed A. C. Johnson Date Date Mar. '42 Date No.

Form 307 5M 5-39

PLEASE RETURN TO
LOS ANGELES COUNTY SURVEYOR
700 HALL OF RECORDS

NOTE: ANY ADDITIONS OR CHANGES ON THIS SHEET MUST BE MADE OR CIRCLED IN RED INK, WITH DATE AND NAME OF PERSON MAKING CHANGE

Do not extend notes this side of this line

STATION	B. S.	H. I.	F. S.	ELEV.	
				"A" LINE	
		2250.07			
T.P.			1.31	2248.76	
	6.34	2255.10			
B.M. "BC.			2.42	2252.638 Adj Elev. HNB 2252.68 B.M. "B.C.	Spk W&T in 5" Euc Tree See pg. ~~176-178~~ 142 for description
	4.11	2256.79			
T.P.			2.725	2254.065	
	9.115	2263.18			
T.P.			0.405	2262.775	
	10.625	2273.40			
T.P.			0.44	2272.96	
	11.01	2283.97			
T.P.			0.35	2283.62	
	11.395	2295.015			
T.P.			0.59	2294.425	
	10.145	2304.57			
T.P.			0.355	2304.215	
	11.815	2316.03			
T.P.			0.195	2315.835	
	11.175	2327.01			
T.P.			0.445	2326.565	

Profile No. ____ Notes Red. ____ Plotted ____ Job No. 8307 Division No. ____ F.B. 861 Pg. 193

No. ____ Date ____ Date ____ Survey of Camp Baldy Rd

X-Sec. Notes Chkd. H.N.B. Checked ____ Sur. A.N. HELLSTROM Notes A.N.H. Date 7-31-44

No. ____ Date Mar. '42 Date ____ Map No. ____ Indexed C. Johnson Date 2-27-42

Form 307 5M 5-39

PLEASE RETURN TO
LOS ANGELES COUNTY SURVEYOR
700 HALL OF RECORDS

NOTE: ANY ADDITIONS OR CHANGES ON THIS SHEET MUST BE MADE OR CIRCLED IN RED INK, WITH DATE AND NAME OF PERSON MAKING CHANGE

Do not extend notes this side of this line

F.B. 861 Pg. 194 | Job No. 8307 | Division No. | Notes Bed. | Plotted | Profile No.
Survey of Camp Baldy Rd. | Date | Date | X-Sec. No.
Survey by N. HELLSTROM | Notes A.N.H. | Notes Chkd. H.N.B. | Checked
Indexed | Date | Date 1-8-'43 | Date

STATION	B. S.	H. I.	F. S.	ELEV.	
			"A"	LINE	
				2326.565	
	10.61	2337.175			✓
T.P.			0.715	2336.46	Galv. Boot Spk. in white line
	11.105	2347.565			
T.P.			0.34	2347.225	
	11.14	2358.365			
T.P.			0.28	2358.085	
	11.64	2369.725			
T.P.			0.22	2369.505	
	11.40	2380.905			
T.P.			0.49	2380.415	
	11.03	2391.445			
T.P.			1.665	2387.78	
	9.085	2398.865			
B.M. "B-1"			1.515	2397.316 Adj. Elev. H.N.B. 2397.35 B.M. "B-1"	Set Galv. Boot Spk. in Lead in North end of 18" Conc. Wing Wall along W. side of Camp Baldy Road at First Edison Power Station. B.M. B-1 chs. in Conc.
	10.685	2408.035			
T.P.			1.255	2406.78	
	11.345	2418.125			
T.P.			0.50	2417.625	
	10.61	2428.235			✓

Form 307 5M 5-39

PLEASE RETURN TO
LOS ANGELES COUNTY SURVEYOR
700 HALL OF RECORDS

NOTE: ANY ADDITIONS OR CHANGES ON THIS SHEET MUST BE MADE OR CIRCLED IN RED INK, WITH DATE AND NAME OF PERSON MAKING CHANGE

Do not extend notes this side of this line

STATION	B. S.	H. I.	F. S.	ELEV.		
			"A" LINE			
		2428.235				
T.P.			0.56	2427.675		
	11.84	2439.515				
T.P.			0.325	2439.19		
	11.21	2450.40				
T.P.			1.04	2449.36		
	10.935	2460.295				
T.P.			0.435	2459.86		
	11.13	2470.99				
T.P.			1.425	2469.565		
	8.405	2477.97				
B.M. "B-2			0.97	2476.971 2477.00	Adj. Elev. H.N.B. B.M. "B-2	Set Boot Spk. in Lead in Conc. Abutment of Bridge "B.M. 36" 300'± South of Forks of Road at U.S. Ranger Station
	4.32	2481.32				
B.M. "B-3			1.845	2479.446 2479.475	Adj. Elev. H.N.B. B.M. "B-3	San Bernardino - L.A. County Brass Cap Mon. in Conc. - STA. 19A. 35'± E. of paved road at County Line and 500'± South of U.S. Ranger Station at Forks of Camp Baldy Road.
	8.04	2487.515				
T.P.			0.545	2486.97		
	10.535	2497.505				
T.P.			0.32	2497.185		
	11.00	2508.185				
T.P.			0.24	2507.945		

Profile No. ____ Notes Rod. ____ Plotted ____ Job No. 8307 Division No. ____
X-Sec. No. ____ Date ____ Date ____ Survey of ____
Rodman Chief I.W.B. Checked ____ Survey by A. HELLSTROM Notes ____ Date 5-19-43
Date 1-8-43 Date ____ Map No. ____ Indexed A. C. ____

F.B. 861 PG. 195

Form 307 5M 5-39

PLEASE RETURN TO
LOS ANGELES COUNTY SURVEYOR
700 HALL OF RECORDS

NOTE: ANY ADDITIONS OR CHANGES ON THIS SHEET MUST BE MADE OR CIRCLED IN RED INK, WITH DATE AND NAME OF PERSON MAKING CHANGE

Do not extend notes this side of this line

STATION	B. S.	H. I.	F. S.	ELEV.		
		"A" LINE				
				2507 945		
	10 90	2518 845				
T.P.			1 13	2517 715		
	11 685	2529 40				
B.M. # B-4			0 35	2529.024 2527 05	Adj Elev. HNB B.M. # B-4	Set Boat Spk. in Lead in S.E. Wing of Conc. Bridge # B-376. First Bridge above U.S. Ranger Station 0.15 mi. above U.S. Rang. Sta.
	10 385	2539 435				
T.P.			0 85	2538 585		
	11 93	2550 515				
T.P.			0 27	2550 245		
	10 27	2560 515				
T.P.			0 205	2560 31		
	10 81	2571 12				
T.P.			0 485	2570 635		
	11 10	2581 735				
T.P.			0 72	2581 015		
	10 665	2591 68				
T.P.			0 405	2591 275		
	8 49	2599 765				
T.P.			0 76	2599 005		
	11 575	2610 58				

F.B. 861 Pg. 196 Job No. 8307 Division No. Notes Red. Plotted Profile No.
Survey of CAMP BALDY RD. Date Date X-Sec.
Survey by A. N. HELLSTROM Notes A.N.H. Checked Notes Chkd. H.N.B. No.
Indexed C. Johnson Date Date 8-8-43

Form 307 5M 5-39

PLEASE RETURN TO
LOS ANGELES COUNTY SURVEYOR
700 HALL OF RECORDS

NOTE: ANY ADDITIONS OR CHANGES ON THIS SHEET MUST BE MADE OR CIRCLED IN RED INK, WITH DATE AND NAME OF PERSON MAKING CHANGE

Do not extend notes this side of this line

STATION	B. S.	H. I.	F. S.	ELEV.	
			"A" LINE		
		2610.58			
T.P.			0.18	2610.40	
	11.585	2621.985			
T.P.			0.28	2621.705	
	10.68	2632.385			
T.P.			0.68	2631.705	
	11.075	2642.78			
T.P.			0.65	2642.13	
	11.63	2653.76			
T.P.			0.425	2653.335	
	11.255	2664.59			
T.P.			0.565	2664.025	
	9.885	2673.91			
T.P.			0.525	2673.385	
	8.155	2681.54			
B.M. "B-5			2.72	2678.802 / 2678.82	Adj Elev. HNB. B.M. "B-5 Set Galv. Boot Spk. in Lead in East Cond Wall of Conc Culv. marked B-372 — Spk. is in North end of Wall This B.M. is 0.7± mi above U.S. Ranger Station.
	10.255	2689.075			
T.P.			0.35	2688.725	
	9.955	2698.68			
T.P.			0.715	2697.965	

Profile No. ____ Notes Red. ____ Plotted ____ Job No. 8307 Division No. ____ F B. 861 PG. 197

X-Sec. No. ____ Date ____ Date ____ Survey of Camp Baldy Rd

Notes Chkd. H.N.B. Checked ____ Survey by A. N. HELLSTROM Notes A.N.H. Date 5-19-42

Date 8-8-43 Date ____ Map No. ____ Indexed C. [illegible]

Form 307 5M 5-39

PLEASE RETURN TO
LOS ANGELES COUNTY SURVEYOR
700 HALL OF RECORDS

NOTE: ANY ADDITIONS OR CHANGES ON THIS SHEET MUST BE MADE OR CIRCLED IN RED INK, WITH DATE AND NAME OF PERSON MAKING CHANGE

Do not extend notes this side of this line

STATION	B. S.	H. I.	F. S.	ELEV.	
			"A" LINE		
				2697 965	
	11 34	2709 305			
T.P.			0 435	2708 37	
	11 255	2720 125			
T.P.			0 405	2719 72	
	10 58	2730 30			
T.P.			0 565	2729 735	
	10 645	2740 38			
T.P.			0 25	2740 13	
	11 54	2751 67			
T.P.			0 44	2751 23	
	9 54	2760 77			
B.M. #B-6			2 445	2758.312 Adj Elev. H.N.B. 2758 325 B.M. #B-6	Set Galv. Boat Spk. in Lead in N.W. Cobblestone Wing Wall for a 9" C.I. Pipe Culv. 1.1 t. mi. above U.S. Rang. Sta.
	11 335	2769 66			
T.P.			0 36	2769 30	
	11 57	2780 87			
T.P.			0 255	2780 615	
	10 97	2791 585			
T.P.			0 50	2791 085	
	5 93	2797 015			

Profile No. X-Sec. No.
Plotted Date Checked Date
Notes Red. Date Notes Chkd. H.N.B. Date 1-8-43
Job No. 8307 Division No.
Survey of CAMP BALDY RD
Survey by N. HELLSTROM Notes A.N.H.
Indexed C. Johnson Date
B. 861 Pg. 198

Form 307 5M 5-39

PLEASE RETURN TO
LOS ANGELES COUNTY SURVEYOR
700 HALL OF RECORDS

NOTE: ANY ADDITIONS OR CHANGES ON THIS SHEET MUST BE MADE OR CIRCLED IN RED INK, WITH DATE AND NAME OF PERSON MAKING CHANGE

Do not extend notes this side of this line

STATION	B. S.	H. I.	F. S.	ELEV.	
			"A" LINE		
		2797.015		2795.174	Adj. Elev. HNB
B.M. "B-7			1.83	2795.185	B.M. "B-7 } Fd. C.S. Br. Cap Mon. up 6" above curb mrkd Sec. 1 / Sec. 12 in T1N R8W 71+
	7.89	2803.075			East of a Spk. W.B.T. in White Line of pavmnt. 1.2+ mi above U.S. Ranger Station
T.P.			0.49	2802.585	See F.B. pg. For Section Line data
	10.325	2812.91			
T.P.			1.23	2811.68	
	10.42	2822.10			
T.P.			0.72	2821.38	
	10.555	2831.935			
T.P.			0.275	2831.66	
	10.90	2842.56			
T.P.			0.44	2842.12	
	11.76	2853.88			
T.P.			0.28	2853.60	
	9.885	2863.485			
T.P.			0.64	2862.845	
	11.065	2873.91			
T.P.			0.54	2873.37	
	11.78	2885.15			
T.P.			0.58	2884.57	

Profile No. ____ Notes Red. ____ Platted ____ Job No. 8307 Division No. 08191 Page 861 P.
X-Sec. No. ____ Date ____ Date ____ Survey of CAMP BALDY RD.
Notes Chkd. HNB Checked ____ Survey by A. N. HELLSTROM Notes A.N.H. Date 5-19-43
Date 9-8-43 Date ____ Map No. ____ Indexed C. J. [illegible]

Form 307 5M 5-39

PLEASE RETURN TO
LOS ANGELES COUNTY SURVEYOR
700 HALL OF RECORDS

NOTE: ANY ADDITIONS OR CHANGES ON THIS SHEET MUST BE MADE OR CIRCLED IN RED INK, WITH DATE AND NAME OF PERSON MAKING CHANGE

Do not extend notes this side of this line

STATION	B. S.	H. I.	F. S.	ELEV.		
		"A" LINE				
				2884 57.		
	11 165	2895 735.				
T.P.			0 30	2895 435.		
	11 055	2906 49.				
T.P.			0 49	2906 00		
	10 82	2916 82.				
T.P.			0 61	2916 21		
	9 23	2925 44.				
B.M. "B-8			1 63	2923 806 / 2923 81.	Adj Elev. HNB / B.M. "B-8	Set Spk. W.&T. in 14' Oak Tree in Group of large Oaks (12 Trees) 25'± off W. edg. of pvmnt. 1.7± mi. above U.S. Ranger Station.

Stopped here, running B.M.'s up Canyon.
Went to U.S.B.M. "2253 near road that takes off Baldy rd. and goes up Barrett Cnyn via the Kerkhoff property.
See pg. 201 for B.M.'s down Canyon

F.B. 861 Pg. 200 Job No. 8307 Division No. Notes Red. Plotted Profile
Survey of CAMP BALDY RD Date Date No.
Survey by N. HELLSTROM Notes A.N.H. Notes Chkd. N.B. Checked X-Sec.
Indexed C. Johnson Date Date 1-8-43 Date No.

Form 307 5M 5-39

PLEASE RETURN TO
LOS ANGELES COUNTY SURVEYOR
700 HALL OF RECORDS

NOTE: ANY ADDITIONS OR CHANGES ON THIS SHEET MUST BE MADE OR CIRCLED IN RED INK, WITH DATE AND NAME OF PERSON MAKING CHANGE

Do not extend notes this side of this line

STATION	B. S.	H. I.	F. S.	ELEV.		
			"A" LINE			Chis. square in 6"x4"x4" boulder. pr. pg. 106
U.S.B.M. "2253				3783.56	U.S.B.M. "2253 -	Final Elev 1928 - 3783.56
	0.675	3784.235		3775.645 Adj Elev. HNB	(Reset since last levels - Had been pulled out)	
P "16			8.59	3775.645	P "16 - Spk W. 8T in W. edg. pvmnt.	
	0.28	3775.925				
T.P.			10.955	3764.97		
	0.465	3765.435				
T.P.			11.425	3754.01		
	0.51	3754.52				
T.P.			10.33	3744.19		
	2.24	3746.43				
P "1-A			5.075	3741.352 Adj. Elev. HNB. 3741.355	P "1-A	1x2 with NRT 20'± E. of edge pvmnt.
	2.58	3743.935				
T.P.			11.10	3732.835		
	0.87	3733.705				
T.P.			11.36	3722.345		
	0.37	3722.715				
T.P.			11.46	3711.255		
	0.73	3711.985				
P "2-A			7.95	3704.031 Adj. Elev. HNB. 3704.035	P "2A	1x2 with NRT in E. bk. of rd. 2' E. of Cable guard
	0.55	3704.585				

Profile Notes Rod Platted Job No. 8307 Division No. F B. 861 PG. 201
No. Date Date Survey of Came Baldy Rd.
X-Sec. Notes Chkd. L.N.B. Checked Survey by N. HELLSTROM Notes [illegible]
No. Date 1-8-43 Date Map No. Indexed [illegible]

Form 307 5M 5-39

PLEASE RETURN TO
LOS ANGELES COUNTY SURVEYOR
700 HALL OF RECORDS

NOTE: ANY ADDITIONS OR CHANGES ON THIS SHEET MUST BE MADE OR CIRCLED IN RED INK, WITH DATE AND NAME OF PERSON MAKING CHANGE

Do not extend notes this side of this line

STATION	B. S.	H. I.	F. S.	ELEV.	
		"A" LINE			
		3704 585			
T.P.			10 995	3693 59	
	1 18	3694 77			
P #3A			5 405	3689. 359 3689 365	Adj. Elev. HNB P 3A + 1x1 with N&T in E. bnk. pr mnt. 2' E. of Cable guard. at Narrows.
	0 72	3690 085			
T.P.			11 05	3679 035	
	0 46	3679 495			
T.P.			11 82	3667 675	
	0 53	3668 205			
P #4A			10 915	3657. 282 3657 29	Adj. Elev. HNB P #4A — N&T in E. edg. pr mnt. Men working
	0 32	3657 61			
T.P.			11 735	3645 875	
	0 66	3646 535			
T.P.			10 475	3636 06	
	0 685	3636 745			
B.M. #B-13			6 545	3630. 191 3630 20	Adj Elev. HNB Set Spk. W&T in 42" old Pine Stump on E. side of road in Narrows. B.M. #B-13
	0 56	3630 76			
T.P.			11 625	3619 135	
	3 96	3623 095			
P #5A			5 84	3617. 24[illegible] 3617 25[illegible]	Adj Elev. HNB P #5A + 1x2 with N&T E. bnk. rd. 2' W. of cable gd.

Profile No. X-Sec. No.

Plotted Date Checked Date

Notes Red. Date Notes Chkd. H.N.B. Date 1-8-43

Job No. 8307 Division No.

Survey of Camp Baldy Rd.

Survey by N. HELLSTROM Notes A.N.H.

Indexed A. C. Johnson Date

F.B. 841 Pg. 202

Form 307 5M 10-37

PLEASE RETURN TO
LOS ANGELES COUNTY SURVEYOR
700 HALL OF RECORDS

NOTE: ANY ADDITIONS OR CHANGES ON THIS SHEET MUST BE MADE OR CIRCLED IN RED INK, WITH DATE AND NAME OF PERSON MAKING CHANGE

Do not extend notes this side of this line

STATION	B. S.	H. I.	F. S.	ELEV.		
			"A" LINE			
				3617 255		
	0 26	3617 515				
T.P.			11 705	3605 81		
	1 14	3606 95		3598. 198	Adj. Elev. H.N.B.	(Changed N&T. to Boat Spk. &T.)
P"6A			8 74	3598 21	P"6A - N&T. in E. edg. pvmnt.	
	0 325	3598 535				
T.P.			11 605	3586 93		
	0 48	3587 41				
T.P.			11 60	3575 81		
	2 125	3577 935		3571. 222	Adj Elev HNB GA-B	F8861-67
P.O.T. "~~7AB~~ GA-B			6 70	3571 235	P.O.T. "~~7A-B~~	Galv. P.K. spk. &T. in E. edg. pvmnt. (2' W. of Cable
	0 245	3571 48				
T.P.			11 54	3559 94		
	0 55	3560 49		3555. 506	Adj. Elev. H.N.B.	Set Boat Spk. in Lead in Cobblestone
B.M. "B-12			4 97	3555 52	B.M. "B-12	Wall around piped Water Spring. On W. side of pvmnt up grade in Narrows
	0 29	3555 81		3547. 440	Adj Elev. HNB.	
P"7A			8 355	3547 455	P"7A - Boat Spk. &T. in E. edg. pvmnt. 3' W. of Cable guard by Water Spring	
	0 56	3548 015				
T.P.			11 55	3536 465		
	0 21	3536 675				

Profile No. ____ Notes Red. ____ Plotted ____ Job No. 8302 Division No. ____ F.B. 861 PG. 203
X-Sec. No. ____ Date ____ Date ____ Survey of CAMP BALDY RD.
Notes Chkd. H.N.B. Checked ____ Survey by HELLSTROM Notes A.N.H. Date 5-20-42
Date 1-8-43 Date ____ Map No. ____ Indexed A. C. [illegible]

Form 307 5M 10-37

PLEASE RETURN TO
LOS ANGELES COUNTY SURVEYOR
700 HALL OF RECORDS

NOTE: ANY ADDITIONS OR CHANGES ON THIS SHEET MUST BE MADE OR CIRCLED IN RED INK, WITH DATE AND NAME OF PERSON MAKING CHANGE

Do not extend notes this side of this line

STATION	B. S.	H. I.	F. S.	ELEV.		
		"A" LINE				
		3536 675				
T.P.			11 84	3524 835.		
	0 335	3525 17.				
T.P.			11 37	3513 80.		
	0 20	3514 00.				
				3502, 613	Adj Elev. H.N.B.	
P"8A			11 37	3502 63.	P"8A – Boat Spk. & T. in E. edg. pvmnt – 6' W. of Cable guard – in sharp curve below Spring.	
	0 54	3503 17.				
T.P.			11 35	3491 82.		
	0 22	3492 04.				
T.P.			11 54	3480 50.		
	3 34	3483 84.				
				3478. 646	Adj Elev. H.N.B.	
R.O.T. # 8A-B			5 175	3478 665.	R.O.T. #8A-B – N&T. in E. edg. pvmnt.	
	0 41	3479 075				
				3469. 816	Adj. Elev. H.N.B.	
P"9A			9 24	3469 835.	P"9A – 1x2 with N&T. – 25'± W. of edg. of pvmnt. in first switchback, just North of Cabin	
	0 395	3470 23.				
T.P.			11 86	3458 37.		
	0 28	3458 65.				
T.P.			11 83	3446 82.		
	0 545	3447 365				
T.P.			11 86	3435 505		

F.B. 861 Pg. 204 Job No. 8307 Division No. ____ Notes Red. ____ Plotted ____ Profile ____
Survey of CAMP BALDY RD Date ____ Date ____ No. ____
Survey by A.N. HELLSTROM Notes A.N.H. Notes Chkd. H.N.B. Checked ____ X-Sec. ____
Indexed C. Johnson Date ____ Date 8-8-43 Date ____ No. ____

Form 307 5M 5-39

PLEASE RETURN TO
LOS ANGELES COUNTY SURVEYOR
700 HALL OF RECORDS

NOTE: ANY ADDITIONS OR CHANGES ON THIS SHEET MUST BE MADE OR CIRCLED IN RED INK, WITH DATE AND NAME OF PERSON MAKING CHANGE

Do not extend notes this side of this line

STATION	B. S.	H. I.	F. S.	ELEV.	
			"A" LINE		
				3435.505	
	0.43	3435.935			
T.P.			11.34	3424.595	
	2.55	3427.145			
				3422.303	Adj Elev. HNB
P#10A			4.82	3422.325	P#10A - 1x2 with N.&T. in E. bnk. of pvmnt. just E. of drvwy to Cabin
	0.425	3422.75			
				3411.777	Adj Elev HNB
B.M. #B-11			10.95	3411.80	B.M. #B-11 Set Boat Spk. in Lead in Bottm Conc Step in Conc. Steps to Conc Gauge House at S end of Narrow. Near Conc abutments to bridge that was washed out. 3.2 mi. above U.S. Rang. Sta.
	1.05	3412.85			
T.P.			11.89	3400.96	
	0.205	3401.165			
T.P.			11.67	3389.495	
	2.67	3392.165			
				3382.341	Adj Elev. HNB
P#11A			9.80	3382.365	P#11A - N.&T. in E. edg. pvmnt.
	0.455	3382.82			
T.P.			11.685	3371.135	
	0.33	3371.465			
T.P.			9.62	3361.845	
	3.31	3365.155			
				3358.534	Adj. Elev. HNB
P#12A			6.595	3358.56	P#12A - Boat Spk. & T. in E. edg. pvmnt.
	0.21	3358.77			

Profile Notes Red. Plotted Job No. 8307 Division No. F.B. 861 PG. 205
No. Date Date Survey of CAMP BALDY RD.
X-Sec. Notes Chk'd H.N.B. Checked Survey of M. HELLSTROM Notes A.N.H. Date 5-22-43
No. Date 1-8-43 Date Map No. Indexed A. C. JOHNSON

Form 307 5M 5-39

PLEASE RETURN TO
LOS ANGELES COUNTY SURVEYOR
700 HALL OF RECORDS

NOTE: ANY ADDITIONS OR CHANGES ON THIS SHEET MUST BE MADE OR CIRCLED IN RED INK, WITH DATE AND NAME OF PERSON MAKING CHANGE

Do not extend notes this side of this line

STATION	B. S.	H. I.	F. S.	ELEV.		
		"A" LINE				
		3358 77.				
T.P.			11 71	3347 06.		
	0 53	3347 59.				
T.P.			11 87	3336 72.		
	0 355	3336 075.				
T.P.			11 905	3324 17.		
	0 17	3324 34.				
T.P.			11 79	3312 55.		
	0 20	3312 75.				
T.P.			11 15	3301 60.		
	1 25	3302 85.				
				3296.286	Adj. Elev. H.N.B.	
P*13A			6 535	3296 315	P. 13A - L&T. in rock 20'± E. of E. edg. pvmnt.	
	0 47	3296 785.				
T.P.			11 71	3285 075.		
	0 25	3285 325.				
T.P.			11 46	3273 865.		
	0 195	3274 06.				
T.P.			11 60	3262 46.		
	0 35	3262 81.				
T.P.			11 80	3251 01.		

F.B. 861 Pg. 206 Job No. 8307 Division No. Notes Red. Plotted Profile
Survey of CAMP BALDY RD. Date Date No.
Survey by N. HELLSTROM Notes A.N.H. Checked X-Sec.
Indexed C. [illegible] Date Date 1-8-'43 No.

Form 307 SM 5-39

PLEASE RETURN TO
LOS ANGELES COUNTY SURVEYOR
700 HALL OF RECORDS

NOTE: ANY ADDITIONS OR CHANGES ON THIS SHEET MUST BE MADE OR CIRCLED IN RED INK, WITH DATE AND NAME OF PERSON MAKING CHANGE

Do not extend notes this side of this line

STATION	B. S.	H. I.	F. S.	ELEV.	
			"A" LINE		
				3251.01	
	2.395	3253.405			
T.P.			9.39	3244.015	
	0.73	3244.745			
				3238.043	Adj. Elev. H.N.B
B.M. #B-10			6.67	3238.075	B.M. #B-10 Set Boat Spk. & Lead in S.W. Cor. of West Conc. Wall of Bridge that was washed away in flood. 150' ± E. of present paved road. 2.75 mi. above U.S. Ranger Station
	0.205	3238.28			
T.P.			11.22	3227.06	
	0.25	3227.31			
T.P.			11.45	3215.86	
	0.52	3216.38			
T.P.			11.315	3205.065	
	0.18	3205.245			
T.P.			11.49	3193.755	
	0.28	3194.035			
T.P.			11.79	3182.245	
	0.79	3183.035			
T.P.			11.81	3171.225	
	0.19	3171.415			
T.P.			11.32	3160.095	
	0.36	3160.455			

Profile No. ____ Notes Red. ____ Plotted ____ Job No. 8307 Division No. ____ F B 861 PG. 207

X-Sec. No. ____ Date ____ Date ____ Survey of CAMP BALDY RD

Notes Chkd. H.N.B. Checked ____ Survey Dr. N. HELLSTROM Notes H.N.H. Date 5-22-46

Date 1-8-43 Date ____ Map No. ____ Indexed A. C. JOHNSON

Form 307 5M 5-39

PLEASE RETURN TO
LOS ANGELES COUNTY SURVEYOR
700 HALL OF RECORDS

NOTE: ANY ADDITIONS OR CHANGES ON THIS SHEET MUST BE MADE OR CIRCLED IN RED INK, WITH DATE AND NAME OF PERSON MAKING CHANGE

Do not extend notes this side of this line

STATION	B. S.	H. I.	F. S.	ELEV.		
		"A" LINE				
		3160 455				
T.P.			11 675	3148 78		
	0 27	3149 05				
T.P.			11 885	3137 165		
	0 33	3137 495				
T.P.			9 105	3128 39		
	3 355	3131 745		3126.106	Adj. Elev. HNB	
B.M. *B-9			5 60	3126 145	B.M. *B-9	Set Boat Spk. in Lead in W. sd. of Conc. Wall for grate to Inlet Box at bottm of rock cliff on W. side of pvmnt. (30'±). 150'± S.W. of Edison Power plant. 50'± N. of C.I. Culv. with Cobblestone Rock Wall 2¼ mi. above U.S. Ranger Station
	0 945	3127 09				
T.P.			8 69	3118 40		
	0 83	3119 23				
T.P.			11 71	3107 52		
	0 33	3107 85				
T.P.			11 63	3096 22		
	0 35	3096 57				
T.P.			11 69	3084 88		
	0 39	3085 27				
T.P.			11 67	3073 60		
	0 50	3074 10				
T.P.			11 905	3062 195		

F.B. 861 Pg. 208 Job No. 8307 Division No. Notes Red. Plotted Profile
Survey of CAMP BALDY RD. Date Date No.
Survey by N. HELLSTROM Notes A.N.H. Notes Chkd. H.N.B. Checked X-Sec.
Indexed Date Date 1-8-43 Date No.

Form 307 5M 5-39

PLEASE RETURN TO
LOS ANGELES COUNTY SURVEYOR
700 HALL OF RECORDS

NOTE: ANY ADDITIONS OR CHANGES ON THIS SHEET MUST BE MADE OR CIRCLED IN RED INK, WITH DATE AND NAME OF PERSON MAKING CHANGE

Do not extend notes this side of this line

STATION	B. S.	H. I.	F. S.	ELEV.
			"A" LINE	
				3062.195
	0.375	3062.57		
T.P.			11.865	3050.705
	0.165	3050.87		
T.P.			11.53	3039.34
	0.67	3040.01		
T.P.			11.745	3028.265
	0.57	3028.835		
T.P.			11.83	3017.005
	0.40	3017.405		
T.P.			11.84	3005.565
	0.19	3005.755		
T.P.			11.88	2993.875
	0.185	2994.06		
T.P.			11.80	2982.26
	0.25	2982.51		
T.P.			11.90	2970.61
	0.28	2970.89		
T.P.			11.74	2959.15
	0.46	2959.61		

Profile No. ____ Notes Red. ____ Plotted ____ Job No. 8307 Division No. ____ F B.861 PG.209

Date ____ Date ____ Survey of Camp Baldy Rd

X-Sec. No. ____ Notes Chkd H.N.A. Checked ____ Survey by N. HELLSTROM Notes A.N.H. Date 5-22-42

Date 1-8-43 Date ____ Map No. ____ Indexed by C. Jones Date ____

Form 307 5M 5-39

PLEASE RETURN TO
LOS ANGELES COUNTY SURVEYOR
700 HALL OF RECORDS

NOTE: ANY ADDITIONS OR CHANGES ON THIS SHEET MUST BE MADE OR CIRCLED IN RED INK, WITH DATE AND NAME OF PERSON MAKING CHANGE

Do not extend notes this side of this line

STATION	B. S.	H. I.	F. S.	ELEV.		
		"A" LINE				
		2959.61				
T.P.			11.905	2947.705		
	0.20	2947.905				
T.P.			10.14	2937.765		
	0.485	2938.25				
T.P.			7.96	293[illegible].29		
	2.355	2932.645				
				2923.806	Adj. Elev. H.N.B.	
B.M. "B-8			8.79	2923.855	B.M. "B-8 Spk. W.&T. in Oak Tree pr. pg. 200	

F.B. 861 PG. 210 Job No. 8307 Division No. Notes Red. Plotted Profile No.
Survey of CAMP BALDY RD. Date Date No.
Survey by N. HELLSTROM Notes A.N.H. Checked X-Sec.
Indexed C. Johns Date Date 1-8-43 Date No.

Profile Notes Red Plotted Job No. 8307 Division No. F B.861 PG. 211

No. Date Date Survey of CAMP BALDY RD.

X-Sec. Notes Chkd. Checked Survey By A. H. HELLSTROM Notes A.H.H. Date

No. Date Date Map No. Indexed A. C. Johnson

STATION	B. S.	H. I.	F. S.	ELEV.	Do not extend notes this side of this line

NOTE: ANY ADDITIONS OR CHANGES ON THIS SHEET MUST BE MADE OR CIRCLED IN RED INK, WITH DATE AND NAME OF PERSON MAKING CHANGE

PLEASE RETURN TO
LOS ANGELES COUNTY SURVEYOR
700 HALL OF RECORDS

Form 307 SM 5-39

F.B. 86 / Pg. 212 | Job No. 8307 | Division No. | Notes Red. | Plotted | Profile

Survey of CAMP BALDY RD. | Date | Date | No.

Survey by N. HELLSTROM | Notes A.N.H. | Notes Chkd. | Checked | X-Sec.

Indexed A. C. Johnson | Date | Date | Date | No.

STATION	B. S.	H. I.	F. S.	ELEV.

Form 307 5M 5-39

PLEASE RETURN TO
LOS ANGELES COUNTY SURVEYOR
700 HALL OF RECORDS

Do not extend notes this side of this line

NOTE: ANY ADDITIONS OR CHANGES ON THIS SHEET MUST BE MADE OR CIRCLED IN RED INK, WITH DATE AND NAME OF PERSON MAKING CHANGE

Form 307 5M 5-39

PLEASE RETURN TO
LOS ANGELES COUNTY SURVEYOR
700 HALL OF RECORDS

NOTE: ANY ADDITIONS OR CHANGES ON THIS SHEET MUST BE MADE OR CIRCLED IN RED INK, WITH DATE AND NAME OF PERSON MAKING CHANGE

Do not extend notes this side of this line

STATION	B. S.	H. I.	F. S.	ELEV.	
			"B" LINE		
		Check Line To "A" Line Circuit pr pg. ~~185~~ 191			
					For adjustment see page 191. H.N.B.
U.S.B.M. #2261				2073016	U.S.B.M. #2261 - Final Elev. 1928 - 2073016. See pg. 185 for description
	11.469	2084.485			
T.P.			0.52	2083.965	
	10.995	2094.96			
T.P.			0.835	2094.125	
	11.02	2105.145			
T.P.			0.47	2104.675	
	10.25	2114.925			
T.P.			0.51	2114.415	
	10.48	2124.895			
T.P.			0.22	2124.675	
	11.395	2136.07			
T.P.			0.515	2135.555	
	10.86	2146.415			
T.P.			2.535	2143.88	
	8.795	2152.675			
T.P.			0.36	2152.315	

Profile Notes Red. Plotted Job No. 8307 Division No.
No. Date Date Survey of Camp Baldy Rd.
X-Sec. Notes Chkd. H.N.B. Checked A.N. HELLSTROM Notes A.N.H. Date 7-31-46
No. Date Mar '42 Date Map No. Indexed A. P. Johnson Date 2-27-46

F.B. 861 PG. 213

Form 307 5M 5-39

PLEASE RETURN TO
LOS ANGELES COUNTY SURVEYOR
700 HALL OF RECORDS

NOTE: ANY ADDITIONS OR CHANGES ON THIS SHEET MUST BE MADE OR CIRCLED IN RED INK, WITH DATE AND NAME OF PERSON MAKING CHANGE

Do not extend notes this side of this line

STATION	B. S.	H. I.	F. S.	ELEV.
		"B" LINE		
				2151.315
	11.21	2163.525		
T.P.			0.78	2162.745
	11.68	2174.425		
T.P.			0.56	2173.865
	11.155	2185.02		
T.P.			0.235	2184.785
	8.245	2193.03		
T.P.			1.715	2191.315
	9.455	2200.77		
T.P.			0.23	2200.54
	5.205	2205.745		
T.P.			0.27	2205.475
	12.00	2217.475		
T.P.			0.62	2216.855
	11.86	2228.715		
T.P.			0.46	2228.255
	11.45	2239.705		
T.P.			0.57	2239.135
	10.935	2250.07		

F.B. 861 Pg. 214 | Job No. 8307 | Division No. | Notes Red. | Plotted | Profile

Survey of Camp Baldy Rd

Surveyed by N. HELLSTROM Notes A.N.H. Date | Notes Chkd. H.N.B. Date Mar. 42 | Checked | No. | X-Sec. No.

Indexed A. C. Johnson Date

Form 307 5M 5-39

PLEASE RETURN TO
LOS ANGELES COUNTY SURVEYOR
700 HALL OF RECORDS

NOTE: ANY ADDITIONS OR CHANGES ON THIS SHEET MUST BE MADE OR CIRCLED IN RED INK, WITH DATE AND NAME OF PERSON MAKING CHANGE

Do not extend notes this side of this line

STATION	B. S.	H. I.	F. S.	ELEV.	
			"B"	LINE	
		2250.07			
T.P.			1.33	2248.74	
	6.36	2255.10			
T.P.			2.515	2252.585	Nail just below Spk. W.&T. in 5" Euc. Tree
	4.205	2256.79			
T.P.			2.74	2254.05	
	9.13	2263.18			
T.P.			0.455	2262.725	
	10.675	2273.40			
T.P.			0.51	2272.89	
	11.085	2283.975			
T.P.			0.41	2283.565	
	11.450	2295.015			
T.P.			0.675	2294.34	
	10.235	2304.575			
T.P.			0.395	2304.18	
	11.855	2316.035			
T.P.			0.25	2315.785	
	11.23	2327.015			
T.P.			0.50	2326.515	

Profile No. ____ Notes Red. ____ Plotted ____ Job No. 8307 Division No. ____ F.B. 861 PG. 215

X-Sec. No. ____ Date ____ Date ____ Survey of Camp Bailey Rd

Notes Chkd. HND Checked ____ Survey by HELLSTROM Notes A.H.H. Date 7-31-41

Date 1-8-43 Date ____ Map No. ____ Indexed C. Johnson Date 2-22-43

Form 307 5M 5-39

PLEASE RETURN TO
LOS ANGELES COUNTY SURVEYOR
700 HALL OF RECORDS

NOTE: ANY ADDITIONS OR CHANGES ON THIS SHEET MUST BE MADE OR CIRCLED IN RED INK, WITH DATE AND NAME OF PERSON MAKING CHANGE

Do not extend notes this side of this line

STATION	B. S.	H. I.	F. S.	ELEV.		
		"B"	LINE			
				2326.515		
	10.665	2337.18			SK ✓	
T.P.			0.77	2336.41	NGT at end of double white line	
	11.16	2347.57				
T.P.			0.375	2347.195		
	11.17	2358.365				
T.P.			0.33	2358.035		
	11.69	2369.725				
T.P.			0.25	2369.475		
	11.44	2380.915				
T.P.			0.52	2380.395		
	11.06	2391.455				
T.P.			1.72	2389.735		
	9.14	2398.875				
T.P.			1.625	2397.25		
	10.795	2408.045				
T.P.			1.295	2406.75		
	11.385	2418.135				
T.P.			0.54	2417.595		
	10.65	2428.245				

Profile No. X-Sec. No.

Plotted Date Checked Date

Notes Red. Date Notes Chkd. KNB Date 1-8-'43

Job No. 8302 Division No.

Survey of CAMP BALDY RD

Survey by A. N. HELLSTROM Notes A.N.H.

Indexed A. C. Johnson Date

F.B. 861 Pg. 216

Form 307 5M 5-39

PLEASE RETURN TO
LOS ANGELES COUNTY SURVEYOR
700 HALL OF RECORDS

NOTE: ANY ADDITIONS OR CHANGES ON THIS SHEET MUST BE MADE OR CIRCLED IN RED INK, WITH DATE AND NAME OF PERSON MAKING CHANGE

Do not extend notes this side of this line

STATION	B. S.	H. I.	F. S.	ELEV.
		"B" LINE		
		2428.245		
T.P.			0.63	2427.615
	11.905	2439.52		
T.P.			0.37	2439.15
	11.255	2450.405		
T.P.			1.085	2449.32
	10.985	2460.305		
T.P.			0.465	2459.84
	11.15	2470.99		
T.P.			1.495	2469.495
	8.475	2477.97		
T.P.			0.98	2476.99
	4.33	2481.32		
T.P.			2.225	2479.095
	8.42	2487.515		
T.P.			0.58	2486.935
	10.565	2497.50		
T.P.			0.38	2497.12
	11.055	2508.175		
T.P.			0.28	2507.895

Profile No. ____ Notes Red. ____ Plotted ____ Job No. 8307 Division No. ____ F B 861 PG. 217

No. ____ Date ____ Date ____ Survey of Camp Ballu Rd.

X-Sec. No. ____ Notes Chkd. H.N.B. Date 1-8-43 Checked ____ Date ____ Survey by A. N. HELLSTROM Notes A.N.H. Date 5-19-43

Map No. ____ Indexed ____ Date ____

Form 307 5M 5-39

PLEASE RETURN TO
LOS ANGELES COUNTY SURVEYOR
700 HALL OF RECORDS

NOTE: ANY ADDITIONS OR CHANGES ON THIS SHEET MUST BE MADE OR CIRCLED IN RED INK, WITH DATE AND NAME OF PERSON MAKING CHANGE

Do not extend notes this side of this line

39
053
232 8.86

STATION	B. S.	H. I.	F. S.	ELEV.
		"B" LINE		
				2507 895
	10 94	2518 835		
T.P.			1 18	2517 655
	11 735	2529 39		
T.P.			0 375	2529 015 OKV
	10 41	2539 425		
T.P.			0 90	2538 525
	11 98	2550 505		
T.P.			0 32	2550 185
	10 315	2560 50		
T.P.			0 245	2560 255
	10 85	2571 105		
T.P.			0 515	2570 59
	11 13	2581 72		
T.P.			0 79	2580 93
	10 74	2591 67		
T.P.			0 425	2591 245
	8 515	2599 76		
T.P.			0 80	2598 96
	11 62	2610 58		

Survey of Camp Baldy Rd. Job No. 8307 Division No. Notes Red. Plotted Profile
Survey by N. HELLSTROM Notes A.N.H. Date Date No.
Indexed A. C. Johns Date Checked Date X-Sec.
Date 1-8-43 Date No.
Pg. 218

Form 307 5M 5-39

PLEASE RETURN TO
LOS ANGELES COUNTY SURVEYOR
700 HALL OF RECORDS

NOTE: ANY ADDITIONS OR CHANGES ON THIS SHEET MUST BE MADE OR CIRCLED IN RED INK, WITH DATE AND NAME OF PERSON MAKING CHANGE

Do not extend notes this side of this line

STATION	B. S.	H. I.	F. S.	ELEV.
			"B" LINE	
		2610.58		
T.P.			0.205	2610.375
	11.61	2621.985		
T.P.			0.305	2621.68
	10.71	2632.39		
T.P.			0.715	2631.675
	11.115	2642.79		
T.P.			0.705	2642.085
	11.675	2653.76		
T.P.			0.47	2653.29
	11.30	2664.59		
T.P.			0.59	2664.00
	9.91	2673.91		
T.P.			0.55	2673.36
	8.18	2681.54		
T.P.			2.735	2678.805 circle in this fig. s. OK ✓
	10.265	2689.07		
T.P.			0.46	2688.61
	10.065	2698.675		
T.P.			0.76	2697.915

Profile Notes Red. Plotted Job No. 8307 Division No.
No. Date Date Survey of Camp Baldy Rd.
X-Sec. Notes Chkd. U.N.D. Chkd. Survey of N. HELLSTROM Notes A.N.H. Date 5-19-42
No. Date 1-8-43 Date Map No. Indexed A. C. [illegible] Date

F B. 861 PG. 219

Form 307 5M 5-39

PLEASE RETURN TO
LOS ANGELES COUNTY SURVEYOR
700 HALL OF RECORDS

NOTE: ANY ADDITIONS OR CHANGES ON THIS SHEET MUST BE MADE OR CIRCLED IN RED INK, WITH DATE AND NAME OF PERSON MAKING CHANGE

Do not extend notes this side of this line

STATION	B. S.	H. I.	F. S.	ELEV.
		"B" LINE		
				2697 915.
	11.385	2709 30.		
T.P.			0.465	2708 835.
	11.285	2720.12.		
T.P.			0.44	2719 68.
	10.615	2730.29.		
T.P.			0.615	2729 68.
	10.70	2740.38.		
T.P.			0.28	2740 10.
	11.57	2751.67.		
T.P.			0.48	2751 19.
	9.58	2760.77.		
T.P.			2.48	2753 29.
	11.37	2769.66.		
T.P.			0.405	2769 255.
	11.62	2780.875.		
T.P.			0.29	2780 585.
	11.005	2791.59.		
T.P.			0.54	2791 05.
	5.97	2797.02		

F.B. 861 Pg. 220 Job No. 8307 Division No. Notes Red. Plotted Profile
Survey of CAMP BALDY RD. Date Date No.
Survey by N. HELLSTROM Notes A.N.H. Checked X-Sec.
Indexed A. C. Johnson Date Date 1-8-43 Date No.

Form 307 5M 5-39

PLEASE RETURN TO
LOS ANGELES COUNTY SURVEYOR
700 HALL OF RECORDS

NOTE: ANY ADDITIONS OR CHANGES ON THIS SHEET MUST BE MADE OR CIRCLED IN RED INK, WITH DATE AND NAME OF PERSON MAKING CHANGE

Do not extend notes this side of this line

STATION	B. S.	H. I.	F. S.	ELEV.		
			"B"	LINE		
		2797.02				
T.P.			2.14	2794.88		
	8.195	2803.075				
T.P.			0.525	2802.55		
	10.36	2812.91				
T.P.			1.265	2811.645		
	10.45	2822.095				
T.P.			0.76	2821.335		
	10.595	2831.93				
T.P.			0.325	2831.605		
	10.95	2842.555				
T.P.			0.48	2842.075		
	11.805	2853.88				
T.P.			0.305	2853.575		
	9.915	2863.49				
T.P.			0.68	2862.81		
	11.11	2873.92				
T.P.			0.59	2873.33		
	11.83	2885.16				
T.P.			0.61	2884.55		

Profile Notes Red. Plotted Job No. 8307 Division No.
No. Date Date Survey of CAMP BALDY RD.
X-Sec. Notes Chkd. H.N.B. Checked Survey by H. HELLSTROM Notes A.N.H. Date 5-19-42
No. Date 1-8-43 Date Map No. Indexed A. C. Job Order

F B. 861 PG. 221

Form 307 5M 5-39

PLEASE RETURN TO
LOS ANGELES COUNTY SURVEYOR
700 HALL OF RECORDS

NOTE: ANY ADDITIONS OR CHANGES ON THIS SHEET MUST BE MADE OR CIRCLED IN RED INK, WITH DATE AND NAME OF PERSON MAKING CHANGE

Do not extend notes this side of this line

STATION	B. S.	H. I.	F. S.	ELEV.		
		"B" LINE				
				2884.55		
	11.195	2895.745				
T.P.			0.355	2895.39		
	11.105	2906.495				
T.P.			0.53	2905.965		
	10.855	2916.82				
T.P.			0.65	2916.17		
	9.27	2925.44				
T.P.			1.84	2923.60	✓ Nail along side. B-8 OK ✓	

Stopped here running up Canyon.
See Next pg. for levels coming down Canyon
from Barrett Cnyn take-off road.

F.B. 861 Pg. 222 Job No. 8307 Division No. Notes Red. Plotted Profile
Survey of Camp Baldy Rd Date Date No.
Survey By N. HELLSTROM Notes A.N.H. Notes Chkd. H.N.B. Checked X-Sec.
Indexed A. C. Johnson Date Date 1-8-43 Date No.

Form 307 5M 5-39

PLEASE RETURN TO
LOS ANGELES COUNTY SURVEYOR
700 HALL OF RECORDS

NOTE: ANY ADDITIONS OR CHANGES ON THIS SHEET MUST BE MADE OR CIRCLED IN RED INK, WITH DATE AND NAME OF PERSON MAKING CHANGE

Do not extend notes this side of this line

STATION	B. S.	H. I.	F. S.	ELEV.		
			"B" LINE			
U.S.B.M. #2253				3783.56	U.S.B.M. #2253 pr pg. 201	
	0.675	3784.235				
T.P.			8.62	3775.615		
	0.31	3775.925				
T.P.			10.98	3764.945		
	0.49	3765.435				
T.P.			11.465	3753.97		
	0.55	3754.52				
T.P.			10.37	3744.15		
	2.28	3746.43				
T.P.			5.295	3741.135		
	2.795	3743.93				
T.P.			11.145	3732.785		
	0.92	3733.705				
T.P.			11.40	3722.305		
	0.405	3722.71				
T.P.			11.49	3711.22		
	0.76	3711.98				
T.P.			9.17	3702.81		
	1.77	3704.58				

Profile No. ____ Notes Red. ____ Plotted ____ Job No. 8307 Division No. ____ F B. 861 PG. 223

Date ____ Date ____ Survey of Camp Baldy Rd.

X-Sec. No. ____ Notes Chkd. H. H. A. Checked ____ Survey by N. HELLSTROM Notes A.N.H. Date 5-20-42

Date 1-8-43 Date ____ Map No. ____ Indexed A. C. JOHNSON

Form 307 5M 5-39

PLEASE RETURN TO
LOS ANGELES COUNTY SURVEYOR
700 HALL OF RECORDS

NOTE: ANY ADDITIONS OR CHANGES ON THIS SHEET MUST BE MADE OR CIRCLED IN RED INK, WITH DATE AND NAME OF PERSON MAKING CHANGE

Do not extend notes this side of this line

Prefile No. X-Sec. No.
Plotted Date Checked Date
Notes Red. Date Notes Chkd. Date
Division No. Job No. 8307 Notes A.N.H.
Survey of CAMP BALDY RD
Surveyed by N. HELLSTROM
Indexed
F.B. 861 Pg. 224

STATION	B. S.	H. I.	F. S.	ELEV.		
		"B" LINE				
		3704.58				
T.P.			11.02	3693.56		
	1.205	3694.765				
T.P.			5.58	3689.185		
	0.90	3690.085				
T.P.			11.08	3679.005		
	0.49	3679.495				
T.P.			11.85	3667.645		
	0.56	3668.205				
T.P.			10.97	3657.235		
	0.375	3657.61				
T.P.			11.77	3645.84		
	0.695	3646.535				
T.P.			10.54	3635.995		
	0.75	3636.745				
T.P.			6.895	3629.85	Nail in stump O.K.	
	0.91	3630.76				
T.P.			11.655	3619.105		
	3.99	3623.095				
T.P.			5.97	3617.125		

Form 307 5M 10-37

PLEASE RETURN TO
LOS ANGELES COUNTY SURVEYOR
700 HALL OF RECORDS

NOTE: ANY ADDITIONS OR CHANGES ON THIS SHEET MUST BE MADE OR CIRCLED IN RED INK, WITH DATE AND NAME OF PERSON MAKING CHANGE

Do not extend notes this side of this line

STATION	B. S.	H. I.	F. S.	ELEV.
			"B" LINE	
				3617 125.
	0 395	3617 52.		
T.P.			11 745	3605 775.
	1 18	3606 955.		
T.P.			8 76	3598 195.
	0 345	3598 54.		
T.P.			11 655	3586 885
	0 53	3587 415.		
T.P.			11 68	3575 735.
	2 205	3577 94.		
T.P.			6 73	3571 21.
	0 275	3571 485.		
T.P.			11 59	3559 895.
	0 60	3560 495.		
T.P.			5 07	3555 425.
	0 39	3555 815.		
T.P			8 46	3547355.
	0 66	3548 015.		
T.P.			11 595	3536 42.
	0 255	3536 625		

Profile No. _____ Notes Red. _____ Plotted _____ Job No. 8307 Division No. _____ F. B. 861 PG. 225

X-Sec. No. _____ Date _____ Date _____ Survey of COUNTY ROADWAY

Notes Chkd. H.M.D. Date 1-8-43 Checked _____ Date _____ Survey by HELLSTROM Notes BNH Date 5-21-42

Map No. _____ Indexed A. C. Johnson

Form 307 5M 10-37

PLEASE RETURN TO
LOS ANGELES COUNTY SURVEYOR
700 HALL OF RECORDS

NOTE: ANY ADDITIONS OR CHANGES ON THIS SHEET MUST BE MADE OR CIRCLED IN RED INK, WITH DATE AND NAME OF PERSON MAKING CHANGE

Do not extend notes this side of this line

STATION	B. S.	H. I.	F. S.	ELEV.		
		"B" LINE				
		3536 675				
T.P.			11 88	3524 795.		
	0 375	3525 17.				
T.P.			11 42	3513 75.		
	0 25	3514 00.				
T.P.			11 43	3502 57.		
	0 60	3503 17.				
T.P.			11 40	3491 77.		
	0 27	3492 04.				
T.P.			11 59	3480 45.		
	3 39	3483 84.				
T.P.			5 205	3478 635.		
	0 44	3479 075.				
T.P.			9 295	3469 78.		
	0 45	3470 23.				
T.P.			11 93	3458 30.		
	0 35	3458 65.				
T.P.			11 87	3446 78.		
	0 58	3447 36.				
T.P.			11 91	3435 45.		

F. B. 861 PG. 226 Job No. 8307 Division No. Notes Red. Plotted Profile
Survey of CAMP BALDY RD Date Date No.
Survey by HELLSTROM Notes ANH Notes Chkd. H.N.B. Checked X-Sec.
Indexed Date Date 1-8-43 Date No.

Form 307 5M 10-37

PLEASE RETURN TO
LOS ANGELES COUNTY SURVEYOR
700 HALL OF RECORDS

NOTE: ANY ADDITIONS OR CHANGES ON THIS SHEET MUST BE MADE OR CIRCLED IN RED INK, WITH DATE AND NAME OF PERSON MAKING CHANGE

Do not extend notes this side of this line

STATION	B. S.	H. I.	F. S.	ELEV.		
			"B"	LINE		
				3435 45.		
	0 485	3435 935.				
T.P.			11 385	3424 55.		
	2 60	3427 15.				
T.P.			4 82	3422 33		
	0 42	3422 75				
T.P.			10 975	3411 775.		
	1 075	3412 85.				
T.P.			11 94	3400 91.		
	0 25	3401 16.				
T.P.			11 71	3389 45.		
	2 71	3392 16.				
T.P.			9 85	3382 31.	Boat Spik. near P#11 OK✓	
	0 50	3382 81.				
T.P.			11 745	3371 065.		
	0 39	3371 455				
T.P			9 66	3361 795.		
	3 355	3365 15.				
T.P.			6.645	3358 505.		
	0 255	3358 76. ✓				

Profile No. ____ Notes Red. ____ Plotted ____ Job No. 8307 Division No. ____ F. B. 861 Pg. 227
X-Sec. No. ____ Date ____ Date ____ Survey of CAMP BALDY RD.
Notes Chkd. H.L.B. Checked ____ Survey by HELLSTROM Notes ANH Date 5-23-46
Date 1-8-43 Date ____ Map No. ____ Indexed A. C. Johnson

Form 307 5M 10-37

PLEASE RETURN TO
LOS ANGELES COUNTY SURVEYOR
700 HALL OF RECORDS

NOTE: ANY ADDITIONS OR CHANGES ON THIS SHEET MUST BE MADE OR CIRCLED IN RED INK, WITH DATE AND NAME OF PERSON MAKING CHANGE

Do not extend notes this side of this line

F. B. 861 Pg. 228 | Job No. 8307 Division No. | Notes Red. | Plotted | Profile
Survey of CAMP BALDY RD | Date | Date | No.
Survey by HELLSTROM | Notes A.N.H. | Notes Chkd. H.N.B. | Checked | X-Sec.
Indexed A. C. Johnson | Date | Date 1-8-43 | Date | No.

STATION	B. S.	H. I.	F. S.	ELEV.		
		"B" LINE				
		3358 76.				
T.P.			11 76	3347 00		
	0 58	3347 58				
T.P.			11 89	3335 69.		
	0 375	3336 065.				
T.P.			11 95	3324 115.		
	0 215	3324 33.				
T.P.			11 84	3312 49.		
	0 245	3312 735.				
T.P.			11 165	3301 57.		
	1 265	3302 835.				
T.P.			6 62	3296 215.		
	0 56	3296 775.				
T.P.			11 74	3285 035.		
	0 285	3285 32.				
T.P.			11 50	3274 82.		
	0 23	3274 05.				
T.P.			11 62	3262 43.		
	0 37	3262 80.				
T.P.			11 84	3250 96.		

Form 307 5M 5-39

PLEASE RETURN TO
LOS ANGELES COUNTY SURVEYOR
700 HALL OF RECORDS

NOTE: ANY ADDITIONS OR CHANGES ON THIS SHEET MUST BE MADE OR CIRCLED IN RED INK, WITH DATE AND NAME OF PERSON MAKING CHANGE

Do not extend notes this side of this line

STATION	B. S.	H. I.	F. S.	ELEV.
			"B"	LINE
				3250.96
	2.44	3253.40		
T.P.			9.53	3243.87
	0.87	3244.74		
T.P.			6.68	3238.06
	0.22	3238.28		
T.P.			11.295	3226.985
	0.325	3227.31		
T.P.			11.585	3215.725
	0.66	3216.385		
T.P.			11.395	3204.99
	0.26	3205.25		
T.P.			11.54	3193.71
	0.33	3194.04		
T.P.			11.81	3182.23
	0.82	3183.05		
T.P.			11.845	3171.205
	0.225	3171.43		
T.P.			11.35	3160.08
	0.385	3160.465		

Profile Notes Red. Plotted Job No. 8307 Division No.
No. Date Date Survey of Camp Baldy Rd
X-Sec. Notes Chk'd H.N.B. Checked A. N. HELLSTROM Notes A.N.H. Date 5-24-42
No. Date 1-8-43 Date Survey by Map No. Indexed A. C. Johnson

F B. 861 PG. 229

F.B. 861 PG. 230 | Job No. 8307 | Division No. | Notes Red. | Plotted | Profile

Survey of CAMP BALDY RD | Date | Date | No.

Survey by N. HELLSTROM | Notes A.N.H. | Notes Chkd. H.N.B. | Checked | X-Sec.

Indexed A. C. Johnson | Date | Date 1-8-43 | Date | No.

Form 307 5M 5-39

PLEASE RETURN TO
LOS ANGELES COUNTY SURVEYOR
700 HALL OF RECORDS

NOTE: ANY ADDITIONS OR CHANGES ON THIS SHEET MUST BE MADE OR CIRCLED IN RED INK, WITH DATE AND NAME OF PERSON MAKING CHANGE

Do not extend notes this side of this line

STATION	B. S.	H. I.	F. S.	ELEV.
		"B"	LINE	
T.P.		3160 465.	11 70	3148 765.
	0 295	3149 06.		
T.P.			11 91	3137 15.
	0 35	3137 50.		
T.P.			9 75	3128 325.
	3 425	3131 75.		
T.P.			5 61	3126 14.
	0 96	3127 10.		
T.P.			8 735	3118 365.
	0 87	3119 235		
T.P.			11 74	3107 495.
	0 365	3107 86.		
T.P.			11 67	3096 19.
	0 39	3096 58		
T.P.			11 72	3084 86.
	0 42	3085 28		
T.P.			11 68	3073 60.
	0 515	3074 115.		
T.P.			11 93	3062 185.

ORV

Form 307 5M 5-39

PLEASE RETURN TO
LOS ANGELES COUNTY SURVEYOR
700 HALL OF RECORDS

NOTE: ANY ADDITIONS OR CHANGES ON THIS SHEET MUST BE MADE OR CIRCLED IN RED INK, WITH DATE AND NAME OF PERSON MAKING CHANGE

Do not extend notes this side of this line

STATION	B. S.	H. I.	F. S.	ELEV.
			"B" LINE	
				3062.185
	0.395	3062.58		
T.P.			11.90	3050.68
	0.20	3050.88		
T.P.			11.54	3039.34
	0.68	3040.02		
T.P.			11.79	3028.23
	0.615	3028.845		
T.P.			11.85	3016.995
	0.415	3017.41		
T.P.			11.865	3005.545
	0.22	3005.765		
T.P.			11.91	2993.855
	0.22	2994.075		
T.P.			11.82	2982.255
	0.265	2982.52		
T.P.			11.91	2970.61
	0.29	2970.90		
T.P.			11.81	2959.09
	0.535	2959.625 ✓		

Profile No. ____ Notes Red. ____ Plotted ____ Job No. 8307 Division No. ____ F.B. 861 PG. 231
X-Sec. No. ____ Date ____ Date ____ Survey of Camp Baldy Rd
Notes Chkd. H.N.B. Checked ____ Survey by A. N. HELLSTROM Notes A.N.H. Date 5-22-42
Date 1-8-43 Date ____ Map No. ____ Indexed A. C. JOHNSON

Form 307 5M 5-39

PLEASE RETURN TO
LOS ANGELES COUNTY SURVEYOR
700 HALL OF RECORDS

NOTE: ANY ADDITIONS OR CHANGES ON THIS SHEET MUST BE MADE OR CIRCLED IN RED INK, WITH DATE AND NAME OF PERSON MAKING CHANGE

Do not extend notes this side of this line

STATION	B. S.	H. I.	F. S.	ELEV.	
		"B" LINE			
		2959.625			
T.P.			11.94	2947.685	
	0.23	2947.915			
T.P.			10.165	2937.75	
	0.51	2938.26			
T.P.			7.975	2930.285	
	2.37	2932.655			
T.P.			9.005	2923.65	Nail along side B.M. "B-8" pr. pg. 222

F.B. 861 Pg. 232 Job No. 8307 Division No. Notes Red. Plotted Profile
Survey of CAMP BALDY RD. Date Date No.
Survey by N. HELLSTROM Notes A.N.H. Checked X-Sec.
Indexed A. C. Johnson Date Date 1-8-43 Date No.

Profile	Notes Red.	Plotted	Job No. 8307 Division No.	F. B. 861 PG. 233
No.	Date	Date	Survey of Camp Baldy Rd	
X-Sec.	Notes Chkd.	Checked	Survey by HELLSTROM Notes A.N.H.	Date 7-17-42
No.	Date	Date	Map No. Indexed A. C. Johnson	Date

Form 307 5M 10-37

PLEASE RETURN TO
LOS ANGELES COUNTY SURVEYOR
700 HALL OF RECORDS

NOTE: ANY ADDITIONS OR CHANGES ON THIS SHEET MUST BE MADE OR CIRCLED IN RED INK, WITH DATE AND NAME OF PERSON MAKING CHANGE

Do not extend notes this side of this line

STATION	B. S.	H. I.	F. S.	ELEV.
		LEVELS FROM P"13A to P"26A In Bottom of Canyon FOR TOPOGRAPHY SHEETS.		

Form 307 5M 10-37

PLEASE RETURN TO
LOS ANGELES COUNTY SURVEYOR
700 HALL OF RECORDS

NOTE: ANY ADDITIONS OR CHANGES ON THIS SHEET MUST BE MADE OR CIRCLED IN RED INK, WITH DATE AND NAME OF PERSON MAKING CHANGE

Do not extend notes this side of this line

STATION	B. S.	H. I.	F. S.	ELEV.	
P #13A				3296.286 3296 315	Adj. Elev. HNB. L&T. in Rock 20'± E. of E edg of P #13A Pvmnt. See pg. 206 for Elev. See pg. 68 for Transit Line.
	0 555	3296 87			
T.P.			11 585	3285 285	
	0 40	3285 685			
T.P.			11 605	3274 08	
	3 18	3277 26			
P #14A			6 61	3270.615 3270 65	Adj. Elev. HNB P #14A – Spk. & T. in E. edg. pvmnt. See pg. 69
	0 765	3271 415			
T.P.			11 70	3259 715	
	0 70	3260 415			
T.P.			11 63	3248 785	
	0 35	3249 135			
P #15A			10 73	3238.965 3239 005	Adj Elev. H.N.B 2x2 with N&T. Near old washed out bridge. See pg. 69 P #15A
	3 715	3242 72			
B.M. #B-10			4 635	3238.043 3238 085 3238 075	Adj. Elev. H.N.B. B.M. #B-10 { Boat Spk. & Lead in S.W. Cor of West Conc. Wall of Bridge that was washed away in flood. 150'± E. of present paved road. 2.75 mi. above U.S. Ranger Station Per pg. 207 – Elev. 3238.075
	0 56	3238 635			
T.P.			11 77	3226 865	
	0 315	3227 18			
T.P.			11 825	3215 355	

F. B. 861 Pg. 234 Job No. 8307 Division No. ____ Notes Red. ____ Plotted ____ Profile ____
Survey of Camp Baldy Rd. Date ____ Date ____ No. ____
Survey by HELLSTROM Notes A.N.H. Notes Chkd. HNB Checked ____ X-Sec. ____
Indexed A. C. Johnson Date ____ Date 1-11-43 Date ____ No. ____

Form 307 SM 5-39

PLEASE RETURN TO
LOS ANGELES COUNTY SURVEYOR
700 HALL OF RECORDS

NOTE: ANY ADDITIONS OR CHANGES ON THIS SHEET MUST BE MADE OR CIRCLED IN RED INK, WITH DATE AND NAME OF PERSON MAKING CHANGE

Do not extend notes this side of this line

STATION	B. S.	H. I.	F. S.	ELEV.	
				3215.355	
	0.195	3215.55			
				3208.381	Adj. Elev. H.N.B.
P#16A			7.14	3208.41	P#16A — 1x2 and Tin pr. pg. 69
	0.88	3209.29			
T.P.			11.17	3198.12	
	0.74	3198.86			
			0.9	3198.0	Ted Walsh's 3 pt. Station in bottom of Canyon for plane-table. 1x2 North of Edison Power Plant House (abandoned)
T.P.			11.85	3187.01	
	3.64	3190.65			
				3179.099	Adj. Elev. H.N.B.
P.O.T. #17A			11.525	3179.125	P.O.T. #17A — L&T. in Rock pr. pg. 69
	5.99	3185.115			
T.P.			11.375	3173.74	
	2.40	3176.14			
				3170.221	Adj. Elev. H.N.B.
P#18A			5.895	3170.245	P#18A — 1x2 North of old Edison house pr. pg. 69
	0.01	3170.255			
T.P.			11.77	3158.485	
	0.545	3159.03			
T.P.			11.49	3147.54	
	2.095	3149.635			
T.P.			11.78	3137.855	
	0.75	3138.605			

Profile Notes Set Plotted Job No. 8307 Division No. F.B. 861 Pg. 235

No. Date Date Survey of CAMP BALDY RD

Date 1-11-43 Date Map No. Indexed A. C. Johnson

Survey of N. HELLSTROM Notes A.N.H. Date 2-17-43

Form 307 5M 5-39

PLEASE RETURN TO
LOS ANGELES COUNTY SURVEYOR
700 HALL OF RECORDS

NOTE: ANY ADDITIONS OR CHANGES ON THIS SHEET MUST BE MADE OR CIRCLED IN RED INK, WITH DATE AND NAME OF PERSON MAKING CHANGE

Do not extend notes this side of this line

STATION	B. S.	H. I.	F. S.	ELEV.	
		3138 605			
T.P.			11 70	3126 905	
	6 795	3133 70		3126 106	Adj. Elev. H.N.B.
B.M. #B-9			7 575	3126 125	B.M. #B-9 Boat Spk. in Lead in W. side of Conc. Wall for grate to Inlet Box, at bottm. of cliff on W. side of pvmnt. (30'±) 150'± S.W. of Edison Co. Power Plant 2¼ mi. above U.S. Ranger Station See pg. 208 - Elev. = 3126.145
				3126 145	
	11 585	3137 73		3136.830	Corr. Elev. H.N.B.
P #19A			0 865	3136 865	P #19A - 1x2 with N&T. pr. pg. 69 (Near Edison Plant)
T.P.			11 63	3126 10	
	0 43	3126 53			
T.P.			11 61	3114 92	
	0 645	3115 565		3111. 98	Corr. Elev. H.N.B.
P #20A			3 56	3112 005	P #20A - 1x2 with N&T. pg. pg. 70
T.P.			11 385	3104 18	
	0 215	3104 395			
T.P.			11 675	3092 72	
	0 47	3093 19			
T.P.			11 88	3081 31	
	0 615	3081 925			
T.P.			11 75	3070 175	
	1 11	3071 285		3067.96	Corr. Elev. H.N.B.
P #21A			3 32	3067 965	P #21A - Spk. & T. in E. edg. pvmnt. pr. pg. 70

F.B. 861 Pg. 236 Job No. 8307 Division No. Notes Red. Plotted Profile
Survey of Camp Baldy Rd. Date Date No.
Survey By N. HELLSTROM Notes A.N.H. Notes Chkd. HNB Checked X-Sec.
Indexed A. C. Johnson Date 1-11-43 Date No.

Form 307 5M-5-39

PLEASE RETURN TO
LOS ANGELES COUNTY SURVEYOR
700 HALL OF RECORDS

NOTE: ANY ADDITIONS OR CHANGES ON THIS SHEET MUST BE MADE OR CIRCLED IN RED INK, WITH DATE AND NAME OF PERSON MAKING CHANGE

Do not extend notes this side of this line

STATION	B. S.	H. I.	F. S.	ELEV.	
		3071.285			
T.P.			11.88	3059.405	
	0.60	3060.005			
T.P.			11.745	3048.26	
	0.66	3048.92			
T.P.			11.685	3037.235	
	0.80	3038.035		3034.88	Corr. Elev. H.N.B.
P#22A			3.16	3034.875	P#22A - Spk. W.E.T. in W. edg. pv. mat. pr. pg. 70
T.P.			11.66	3026.375	
	0.145	3026.52			
T.P.			11.31	3015.21	
	0.00	3015.21		3011.60	Corr. Elev. H.N.B.
P#23A			3.62	3011.59	P#23A - 1X2 and Tin pr. pg. 70
T.P.			11.66	3003.55	
	0.07	3003.62			
T.P.			11.665	2991.955	
	0.63	2992.585			
T.P.			11.715	2980.87	
	0.32	2981.19			
T.P.			11.555	2969.635	
	1.23	2970.865			

Profile Notes Red. Plotted Job No. 8307 Division No.
No. Date Date Survey of Came Baldy Road
X-Sec. Notes Chkd. H.N.B. Checked Survey Chief A.N. HELLSTROM Notes A.N.H. Date 7-27-42
No. Date 1-11-43 Date Map No. Indexed A. C. Jor Date

F.B. 861 Pg. 237

Form 307 5M 5-39

PLEASE RETURN TO
LOS ANGELES COUNTY SURVEYOR
700 HALL OF RECORDS

NOTE: ANY ADDITIONS OR CHANGES ON THIS SHEET MUST BE MADE OR CIRCLED IN RED INK, WITH DATE AND NAME OF PERSON MAKING CHANGE

B.M.
C. 465

Do not extend notes this side of this line

STATION	B. S.	H. I.	F. S.	ELEV.	
		2970.865		2967.00	Corr. Elev. H.N.B.
P "24A			3.89	2966.975	P "24A - 3/4" I.P. pr. pg. 70
T.P.			10.615	2960.25	
	0.30	2960.55			
T.P.			11.735	2948.815	
	0.54	2949.355		2939.88	Adj. Elev. H.N.B.
P "25A			9.515	2939.84	P "25A - Spk. W.&T. pr. pg. 71.
	1.20	2941.04			
T.P.			11.97	2929.07	
	1.155	2930.225		2924.53	Corr. Elev. H.N.B.
P.O.T. "25-26			5.74	2924.485	P.O.T. "25-26 Spk. W.&T. pr. pg. 71
				2917.53	Corr. Elev. H.N.B.
P "26A			12.74	2917.485	P "26A - Spk. W.&T. pr. pg. 71
				2923.806	Adj. Elev. H.N.B.
B.M. "B-8			6.465	2923.76	B.M. "B-8 - Spk. W.&T. in 14" Oak pr. pg. 200 (Elev. 2923.81)

F.B. 861 PG. 238 Job No. 8307 Division No. Notes Red. Plotted Profile
Survey of Camp Baldy Rd Date Date No.
Survey by N. HELLSTROM Notes A.H.H. Checked X-Sec.
Indexed A. C. Johnson Date Date 1-11-43 No.

Form 307 5M 10-37

PLEASE RETURN TO
LOS ANGELES COUNTY SURVEYOR
700 HALL OF RECORDS

NOTE: ANY ADDITIONS OR CHANGES ON THIS SHEET MUST BE MADE OR CIRCLED IN RED INK, WITH DATE AND NAME OF PERSON MAKING CHANGE

Do not extend notes this side of this line

STATION	B. S.	H. I.	F. S.	ELEV.		

Profile No. X-Sec. No.

Plotted Date Checked Date

Notes Red. Date Notes Chkd. Date

Division No.

Job No. Notes Date

PG.

Survey of

Survey by

Indexed

Profile No.	Notes Red.	Plotted	Job No.	Division No.	F. B. 86 / PG. 239
	Date	Date	Survey of		
X-Sec. No.	Notes Chkd. H.B	Checked	Survey by	Notes	Date
	Date 1-11-43	Date	Map No.	Indexed	Date

NOTE: ANY ADDITIONS OR CHANGES ON THIS SHEET MUST BE MADE OR CIRCLED IN RED INK, WITH DATE AND NAME OF PERSON MAKING CHANGE

Do not extend notes this side of this line

STATION	B. S.	H. I.	F. S.	ELEV.	
					218-00-00 25-21-05 243-21-05 34-35-30 277-56-35 76-16-45 201-39-50 21-06-40 180-33-10 29-24-40 209-57-50
					19 214-30-00 2-17-15 212-12-45 5-57-15 218-10-00
				220-30 24-47 195-43 19-47	
			215-90 0-49 216-19		

PLEASE RETURN TO
LOS ANGELES COUNTY SURVEYOR
700 HALL OF RECORDS

Form 307 5M 10-37