INDEX TO FIELD BOOK 864

DATE	J.N.	LOCATION	NOTES	PAGES
Mar.1944	6369	TRACT No. 10436 DRAINAGE SYSTEM At Basset-(W.S.37-D2)	℄ & Property	107-120
		Drainage Line and Easements from 300'W.of Basetdale Ave. northerly to Valley	Topog.	123-129
		Blvd. near Orange Blossom Ave.	X-Sect's	131-152
8-44	6370	FRONT ST-NORWALK S.D. From Front St 97' W Palmer Ave S'ly to S line Union Oil	Profile	153-157
		Co prop. Thence E'ly to San Antonio Dr, thence S'ly on ℄ San Antonio Dr to	℄ & Property	159-164
		Orange St. Also an Elev on PIONEER BLVD & S line Lot 5 Tr 1760	Topog	165-167
			X-sects	169-177
9-44	63[illegible]	RANTA DITCH Bench Levels along Whittier Blvd from San Gabriel River to Broadway		201-207
9-44	6300	BROADWAY from Whittier Blvd. S 5000'± to L'st Curve	℄	209-212
9-44	6300	RANTA DITCH from Broadway to Glengary Ave.	℄	213-216
10-44	6300	" " " "	Topog	217-223
10-44	6300	" " " "	X-sects	229-232
5-46	6360	GUIRADO AVE. S.D. from Dunlap Crossing Rd 950'± W of Norwalk Blvd., thence	℄	233-236
		Southwesterly to E Bank of San Gabriel River	Topog	237-239
			X-sect.	241-247

RETURN TO
LOS ANGELES COUNTY SURVEYOR
700 HALL OF RECORDS

Note: Any Additions or Changes on This Sheet Must be Made or Circled in Red Ink With Date and Name of Person Making Change.

Do not extend notes this side of this line.

Notes Ck'd by	Survey of	F.B. Pg.
Map No.	W. O. Tape No. St'd °F.	
Office Work	Surveyed by	
Checked	Notes Date	
Date	Indexed 7-20-38	

~~SALT LAKE AVE. TRUNK.~~

~~Begining.~~

~~Pgs. 1 to 80.~~

Note: Any Additions or Changes on This Sheet Must be Made or Circled in Red Ink With Date and Name of Person Making Change.

Do not extend notes this side of this line

RETURN TO
LOS ANGELES COUNTY SURVEYOR
700 HALL OF RECORDS

FORM 247 10M 11-33

NOTES RED. _____ JOB NO. 6360 SURVEY OF Guirado St. DS

DATE _____ SURVEY BY Benson

NOTES CHKD. _____ NOTES BY _____ DATE 3-10-41

DATE _____ INDEXED _____ DATE 12-16-41

F. B. 964 PG. 1

NOTE: ANY ADDITIONS OR CHANGES ON THIS SHEET MUST BE MADE OR CIRCLED IN RED INK, WITH DATE AND NAME OF PERSON MAKING CHANGE

Do not extend notes this side of this line

PLEASE RETURN TO LOS ANGELES COUNTY SURVEYOR 700 HALL OF RECORDS

DESCRIPTION	ADJ. ELEV.	3RD RUN	2ND RUN	DIFF.	1ST RUN	B.M.
BENCH LEVELS.						
— for —						
GUIRADO AVENUE D.S.						
W.N. 6360						
		March - 1941				
		C.A. Benson				
		E.S. Tombleson.				
		G.G. Porter				
		D.E. Holmes.				

RECEIVED 5/20/41 W.I.G.

PROGRESSED ✓

BOOK INDEXED

MAP INDEXED

RECORD INDEXED

CARD INDEXED

REDUCED In Field & W.I.G.

CHECKED W.I.G. 5/20/41

B. M.s ADJUSTED W.I.G. 5/21/41

B. M.s LISTED

FORM 353 1M 8-38

FORM 353 1M 8-38

PLEASE RETURN TO
LOS ANGELES COUNTY SURVEYOR

700 HALL OF RECORDS

NOTE: ANY ADDITIONS OR CHANGES ON THIS SHEET MUST BE MADE OR CIRCLED IN RED INK, WITH DATE AND NAME OF PERSON MAKING CHANGE

Do not extend notes this side of this line

B.M.	1ST RUN	DIFF.	2ND RUN	3RD RUN	ADJ. ELEV.	DESCRIPTION
Fd B.M. #77-27	177.000				177.000	Fd B.M. #77-27 San Gabriel River on W side, Approx 175' W. of W. end of Whittier Blvd. bridge and 45' S. of ℄ of Whittier Blvd. A Std. F.C. disc in Conc. mon. Stamped. F.C. R/W 37 Ref F.C. 1589-30 El. 177.00
+	6.427		6.369			
⊼	183.427	+5.446	+5.446		+5.446	
−	0.981		0.923			
T.P.	182.446				182.446	T.P.
+	6.024		6.167			
⊼	188.470	+2.554	+2.553		+2.554	
−	3.470		3.614			
Fd B.M. #78-1	185.000				185.000	Fd B.M. #78-1 Whittier, one mile W. of, 215' W. of E. end of Whittier Blvd. bridge, on N. cb.; chiseled sq. market "R.B.M. 78-1" Ref. C.B. 20-9 Elev. 185.274 Prelim Adj. Elev. 184.986 Calc. from 1935 F.C. Adj.
+	2.882		2.993			
⊼	187.882	−3.410	−3.412		−3.411	
−	6.292		6.405			
T.P.	181.590			1	181.589	T.P.
+	1.275		1.161			
⊼	182.865	−4.693	−4.691		−4.692	
−	5.968		5.852			
T.P.	176.897			2	176.897	
+	4.857		5.020			
⊼	181.754	+2.419	+2.419		+2.419	
−	2.438		2.601			
T.B.M.	179.316			3	179.318	T.B.M. El. Whittier Blvd. + 300' ± W. of Guirado Ave. Bt. Spk. in N. side T.P. # 62
+	3.297		3.186			
⊼	182.613	−0.370	−0.371		−0.371	
−	3.667		3.557			
Set B.M. #U-1	178.946			4	178.947	Set B.M. #U-1 Whittier Blvd & Guirado Ave N.W. Cor. Bt. spk. 35' W. of W. end C.R.
+	4.399		4.251			
⊼	183.345	+1.849	+1.849		+1.849	
−	2.550		2.402			
T.P.	180.795			5	180.794	T.P.

NOTES RED. DATE
NOTES CHKD. DATE
JOB NO. 6360 SURVEY OF Guirado St. DS
SURVEY BY Benson DATE 3-10-41
NOTES BY " DATE
INDEXED A. C. Johnson DATE
F. B. 864 PG. 2

FORM 353 1M 8-38

PLEASE RETURN TO
LOS ANGELES COUNTY SURVEYOR

700 HALL OF RECORDS

NOTE: ANY ADDITIONS OR CHANGES ON THIS SHEET MUST BE MADE OR CIRCLED IN RED INK, WITH DATE AND NAME OF PERSON MAKING CHANGE

Do not extend notes this side of this line

NOTES RED. DATE
NOTES CHKD. DATE
INDEXED DATE

JOB NO. 0300 SURVEY OF Guirado Ave. & Whittier Blvd.
SURVEY BY Reisner
NOTES BY " DATE 3-10-41

B.M.	1ST RUN	DIFF.	2ND RUN	3RD RUN	ADJ. ELEV.	DESCRIPTION
T.P.	180.795			5	180.794	T.P. per [illegible]
+	4.331		4.213			
⌅	185.176	+1.224	+1.222		+1.223	
−	3.157		2.991			
Set BM #U-2	182.019			6	182.017 20	Set. BM #U-2 Guirado Ave & 435± N. of ℄ Whittier Blvd. W. side Cut. spk. in P.P. #352694 E.
+	4.780		4.874			
⌅	186.799	+2.733	+2.734		+2.734	
−	2.047		2.140			
Set BM #U-3	184.752			7	184.75X 5	Set. B.M. #U-3. Guirado Ave & Orchard Ave N.E. Cor. Bt. spk. 34 N. of N end C.R.
+	6.430		6.295	6.431		
⌅	191.182	+6.239	+6.233	6.234	+6.234	
−	0.191		0.062	0.197		
Set BM #U-4	190.991			8	190.98X 9	Set. B.M. #U-4. Guirado Ave. & Orange Ave. S.E. Cor. Bt. spk. 3.3 S. of S. end C.R.
+	6.325		6.134			
⌅	197.319	+5.679	+5.678		+5.678	
−	0.649		0.456			
T.P.	196.670				196.663	T.P.
+	6.020		6.246	6.363		
⌅	202.690	+5.570	+5.575	−5.573	+5.573	
−	0.450		0.671	0.790		
T.P.	202.240				202.236	T.P.
+	6.297		6.375			
⌅	208.537	+5.382	+5.383		+5.383	
−	0.915		0.992			
T.P.	207.622			3	207.619	T.P.
+	6.353		6.460			
⌅	213.975	+4.753	+4.757		+4.755	
−	1.600		1.703			
Fd BM #78-635A	212.375			4	212.374 80	Fd BM #78-635A. Guirado Rd., E side 0.5 mi. N. of Whittier Blvd., 6' S. of Un. Pac. Ry. track; top of concr. curb at [illegible] marked "U.S. 212.5 B.M." Elev. 212.63 U.S. Elev. based on 1928 Adj. This order.

F. B. 864 Pg. 3

FORM 353 1M 8-38

PLEASE RETURN TO
LOS ANGELES COUNTY SURVEYOR
700 HALL OF RECORDS

NOTE: ANY ADDITIONS OR CHANGES ON THIS SHEET MUST BE MADE OR CIRCLED IN RED INK, WITH DATE AND NAME OF PERSON MAKING CHANGE

Do not extend notes this side of this line

NOTES RED ____ DATE ____ NOTES CHKD. ____ DATE ____

JOB NO. 6560 SURVEY OF Guirado, et al. T.S.
SURVEY BY Benson DATE 3-11-41
NOTES BY " DATE 3-10-41
INDEXED ____ DATE ____

F.B. 864 PG. 4

B.M.	1ST RUN	DIFF.	2ND RUN	3RD RUN	ADJ. ELEV.	DESCRIPTION
Fd B.M. #77-26	169.636				169.636	Fd B.M. #77-26. Sandoval River, on E. side of, 900' S. of Whittier Blvd., near power pole #10E, on pipeline, in conc. mon. 1' below surface, brass tablet marked "L.A.C.F.C.D. 77-26" Ref. FC 535.6 & 20.9 Elev. 169.924 Prelim. Adj. El. 169.636 Sec. from 1935 FC Adj.
+	5.277		6.470			
⇑	175.933	+ 6.139	+6.139		+6.139	
−	0.158		0.331			
T.P.	175.775				175.775	
+	5.401		5.510			
⇑	181.492	+ 2.819	+2.818		+2.819	
−	2.582		2.692			
T.P.	178.910				178.594	
+	4.977		4.880			
⇑	183.887	− 0.489	− 0.490		− 0.490	
−	5.466		5.370			
T.P.	178.421				178.104	
+	5.453		5.610			
⇑	183.874	+ 0.847	+0.848		+0.848	
−	4.606		4.762			
Fd B.M. #U-1	179.268				178.952	Fd B.M. #U-1 Elev. 178.947 Pg. 2 Whittier Blvd & Guirado Ave N.W. Cor Bt. spk 35' W. of W. end C.R.
Fd B.M. #U-4	190.991			8	190.981	Fd. B.M. #U-4 Elev. Pg. 3 Guirado Ave & Orange Ave S.E. Cor. Bt. spk. 3.3' S. of S. end C.R.
+	5.719		5.781			
⇑	196.710	+ 1.400	1.399		+1.400	
−	4.319		4.382			
T.P.	192.391			9	192.385	
+	4.745		4.646			
⇑	197.136	− 0.085	−0.085		−0.085	
−	4.830		4.731			
Set B.M. #U-5	192.306			10	192.300	Set. B.M. #U-5 Nobles Ave & Bonita Ave. N.W. Cor. Bt. spk in Conc. Walk. 14.5 N. of So. end, in front Ho. #201.

FORM 353 1M 8-38

PLEASE RETURN TO
LOS ANGELES COUNTY SURVEYOR

700 HALL OF RECORDS

NOTE: ANY ADDITIONS OR CHANGES ON THIS SHEET MUST BE MADE OR CIRCLED IN RED INK, WITH DATE AND NAME OF PERSON MAKING CHANGE

Do not extend notes this side of this line

B.M.	1ST RUN	DIFF.	2ND RUN	3RD RUN	ADJ. ELEV.	DESCRIPTION
BM#U-5	192.306			10	192.305	BM.#U-5 per prec. pg.
+	1.908		1.652			
⊼	194.214	-4.447	-4.446		-4.447	
−	6.355		6.098			
T.P.	187.859			11	187.853	T.P.
+	0.376		0.327			
⊼	188.235	-6.011	-6.011		-6.011	
−	6.387		6.338			
T.P.	181.848			12	181.842	T.P.
+	0.474		0.522			
⊼	182.322	-3.053	-3.052		-3.052	
−	3.527		3.574			Set. B.M.#U-6
set B.M.#U-6	178.795			13	178.798	Nobles Ave. & Esperanza Ave. S.E. Cor.
+	1.154		1.018			Bt. spk. in top Conc. Wall at 4 Pt. 3.5 above ground on S. side Nobles Ave.
⊼	179.949	-2.129	-2.132		-2.131	
−	3.283		3.150			Set. B.M.#U-7
set B.M.#U-7	176.666			14	176.666	Nobles Ave. & Juarez Ave. S.W. Cor.
+	4.207		4.088			Cut. spk. in N. side R.P.#526341E
⊼	180.873	+1.272	+1.272		+1.272	
−	2.935		2.816			Set. B.M.#U-8
set B.M.#U-8	177.938			15	177.938	Nobles Ave. & Esmeralda Ave. S.E. Cor.
+	4.812		4.682			Cut. spk. in N. side R.P.#197994E
⊼	182.750	-0.526	-0.526		-0.526	
−	5.338		5.208			
T.P.	177.412			16	177.405	T.P.
+	4.323		4.425			
⊼	181.735	+3.722	+3.718		+3.720	
−	0.601		0.707			
T.P.	181.134			17	181.125	T.P.

NOTES RED. _____ JOB NO. 6360 SURVEY OF Guirado St. DS.
DATE _____ SURVEY BY Benson
NOTES CHKD. _____ NOTES BY " DATE 3-11-41
DATE _____ INDEXED A. C. Johnson DATE _____

F. B. 864 PG. 5

FORM 353 IM 8-38

PLEASE RETURN TO
LOS ANGELES COUNTY SURVEYOR

700 HALL OF RECORDS

NOTE: ANY ADDITIONS OR CHANGES ON THIS SHEET MUST BE MADE OR CIRCLED IN RED INK, WITH DATE AND NAME OF PERSON MAKING CHANGE

Do not extend notes this side of this line

B.M.	1ST RUN	DIFF.	2ND RUN	3RD RUN	ADJ. ELEV.	DESCRIPTION
T.P.	181.134			17	181.125	T.P. per prec. pg.
+	3.670		3.570			
⊼	184.804	-1.603	-1.605		-1.604	
−	5.273		5.175			
T.P.	179.531			18	79.521	
+	4.471		4.363			
⊼	184.002	+3.434	+3.432		+3.433	
−	1.037		0.931			
T.P.	182.965			19	82.954	T.P. chiseled ☐ on N. side [illegible] #53-06; 4' W. of E. end
+	5.547		5.700			
⊼	188.512	+2.037	+2.035		+2.036	
−	3.510		3.665			
Fd. BM#78-1	185.002			20	185.000 ~~184.990~~	Fd. BM #78-1 Whittier, one mile W. of, 215' W. of E. end of Whittier Blvd bridge, on N. curb; chiseled sq., marked "R.B.M. 78-1" Ref. C.B. 20-9. El. 185.274 Prelim. Adj. El. 184.986 calc. from 1935 F.C. Adj.
+	3.818		3.711			
⊼	188.820	-2.552	-2.557		-2.554	
−	6.370		6.268			
T.P.	182.450				82.436	T.P.
+	0.877		0.946			
⊼	183.327	-5.445	-5.445		-5.445	
−	6.322		6.391			
Fd. BM.#77-27	187.005				177.000 ~~76.991~~	Fd. BM.#77-27 San Gabriel River, on W. side, approx. 175' W. of W. end Whittier Blvd bridge and 45' S. of ℄ of Whittier Blvd. A Std. F.C. disc in Conc. mon. stamped F.C. R/W 27 Ref. F.C. 1589-30 Elev. 177.00

NOTES RED. ____ DATE ____
NOTES CHKD. ____ DATE ____
JOB NO. 6360 SURVEY OF Guirado St. D.S.
SURVEY BY Benson DATE 3-11-41
NOTES BY " DATE ____
INDEXED ____ DATE ____
F.B. 864 PG. 6

Profile	Notes Red.	Plotted	Job No. 0360	Division No.	F B. 861 Pg. 7
No.	Date	Date	Survey of [illegible]		
X-Sec.	Notes Chkd.	Checked	Survey by Benson	Notes B	Date 4-8-41
No.	Date	Date	Map No.	Indexed [illegible] Johnson	Date

Checking BM. used by the builders of the Irrigation Line crossing Noble St., to Co. Sur. Circuit

4-8-41

[illegible] Party

RECEIVED 5/20/41 W.I.G.

PROGRESSED

BOOK INDEXED

MAP INDEXED

RECORD INDEXED

CARD INDEXED

REDUCED In Field

CHECKED 5/21/41 W.I.G.

ELEV.

F. S.

H. I.

B. S.

STATION

NOTE: ANY ADDITIONS OR CHANGES ON THIS SHEET MUST BE MADE OR CIRCLED IN RED INK, WITH DATE AND NAME OF PERSON MAKING CHANGE

Do not extend notes this side of this line

PLEASE RETURN TO
LOS ANGELES COUNTY SURVEYOR
700 HALL OF RECORDS

Form 307 5M 5-39

Form 307 5M 5-39

PLEASE RETURN TO
LOS ANGELES COUNTY SURVEYOR
700 HALL OF RECORDS

NOTE: ANY ADDITIONS OR CHANGES ON THIS SHEET MUST BE MADE OR CIRCLED IN RED INK, WITH DATE AND NAME OF PERSON MAKING CHANGE

Do not extend notes this side of this line

STATION	B. S.	H. I.	F. S.	ELEV.		
T.B.M.	3742	183.060		179.318	T.B.M. F.B.564-2 Whittier Blvd 300± W. of Guirado Ave N. Side. Bt Spk in N. Side 7.4 #62	
B.M.	5052	183.304	4808	179.252	T.B.M. El. 173.30 FB. 133.50 (City Engr. Whittier) WHITTIER & LVD. Tro. 220'± W of W.L. GUIRADO AVE S. Curb "+" on S. curb at E.P.L. Pico Mansion Property	
B.M. U-1			4360	179.744	B.M. U-1 El. [illegible] WHITTIER BLVD & GUIRADO AVE N.W. COR. Bt Spk 35' W. of W. end of C.R.	

F.B. 564 Pg. 8 Job No. 6360 Division No. Notes Red. Plotted Profile
Survey of Guirado St. D.S. Date Date No.
Survey by Benson Notes E.S.T. Notes Chkd. Checked X-Sec.
Indexed [illegible] Date 4-8-[illegible] Date Date No.

Notes Ck'd by Drew	Survey of Girarado Ave. D.S.
Map No. CSB-1731-3	W. O. 6360 Tape No. 013 St'd. 76°F
Office Work Timmons	Surveyed by Benson
Checked	Notes B Date 3-7-41
Date	Indexed A. C. Jan 6-26-41

F.B. 864 PG. 9

E SURVEY

— of —

GIRADO AVE D.S.

W.O. 6360.

NOBLES AVE LINE

March 7, 1941

C.A. Benson

E.S. Tomblesen

G.G. Porter

D.E. Holmes

RECEIVED

PROGRESSED

BOOK INDEXED

MAP INDEXED

RECORD INDEXED

CARD INDEXED

Note: Any Additions or Changes on This Sheet Must be Made or Circled in Red Ink With Date and Name of Person Making Change.

Do not extend notes this side of this line.

RETURN TO
LOS ANGELES COUNTY SURVEYOR
700 HALL OF RECORDS

FORM 247 5M. 10-39

F.B. 864 PG. 10

WS 37 Ant

0.66
Fd. 52. Hd. Bolt
2.53
20.00
Fd. 2" I.P. No Plug.
Fd. N. in ctr. Per
O.R.M. 3498-285
-286
Rd. FX. 342-2
90°01'
Fd. 1x2 Th.
Tied out + dist. Cor.
1/2" I.P. - Nothing Fd.
30" Dn. Re-placed.
1x24 N. - Flush.
Per Rd. FX. 342-2

@ 89°24'00"
@ 357°52'30"
89°28'07½"

(20) (20)

409.02 T = 64° = 408.99

89°38'05"

408.99

AVE

#3 D.
71.04'

1+20.00
Set Bt. Spk. + T

Beg. of Survey
1+00
Set 1x2 + Th.

Nothing Fd.

NOBLES AVE

57.78
20.03
31.05
20.00
58.21
70.95

Set + in
Iron Fn. P.

Fd. S.W. + T. By
Ties per Rd.
FX. 342-2

Fd. 2" I.P. Pl. + N. in
12" Dn. x
N.E. Cor. Lot. 14
per O.R.M. 3498-285
286

FP. N
F.P. #526392

119.98

Fd. L + T.

119.98 T = 76° = 119.98

Fd. 2" I.P. Pl. + N.
4" Dn. S.E. Cor.
Lot. 17 per
O.R.M. 3498-285
286

19.98

Nothing Fd.

Fd. Bt. Spk.
B.M. #L.1-4.

407.53

407.56 T = 64° = 407.53

(20) (50)

GLIMRADO

Destroyed 4-23-41 (48)
Fd. S.W. + T. By Ties per
Rd. FQ. 44-2
Rd. FX. 342-2

Destroyed. 4-23-41 (48)
Fd. Old C. Spk. No Ties.

07'30"
Rd. FX. 342-2

46.97
0.49
34.37
48.96
.96
.08
16.2
90°
44.2

No Rec. as to who
Set Pipe
Fd. 2" I.P. - No Plug
Used Ctr. Per
Rd. FX. 342-2.
Rd. Z 96-127

20.00

Fd. 1½" I.P.
No Plug
at Cr. Bldg.
Per TV. No.
2673 M.B.
137-42

Pt. Set
.035.1 Spk.
See Pg. 33

RETURN TO
LOS ANGELES COUNTY SURVEYOR
700 HALL OF RECORDS

Do not extend notes this side of this line.

Note: Any Additions or Changes on This Sheet Must be Made or Circled in Red Ink With Date and Name of Person Making Change.

Notes Ck'd by Dean	Survey of Guirado St. D.5
Map No. CSB-1731-3	W. O. 6360 Tape No. 040 Ist'd 76°F
Office Work Timmons	Surveyed by Benson
Checked	Notes B Date 3-7-41
Date	Indexed A. C. Johns

F.B. B64 PG. 11

WS 37-A-4

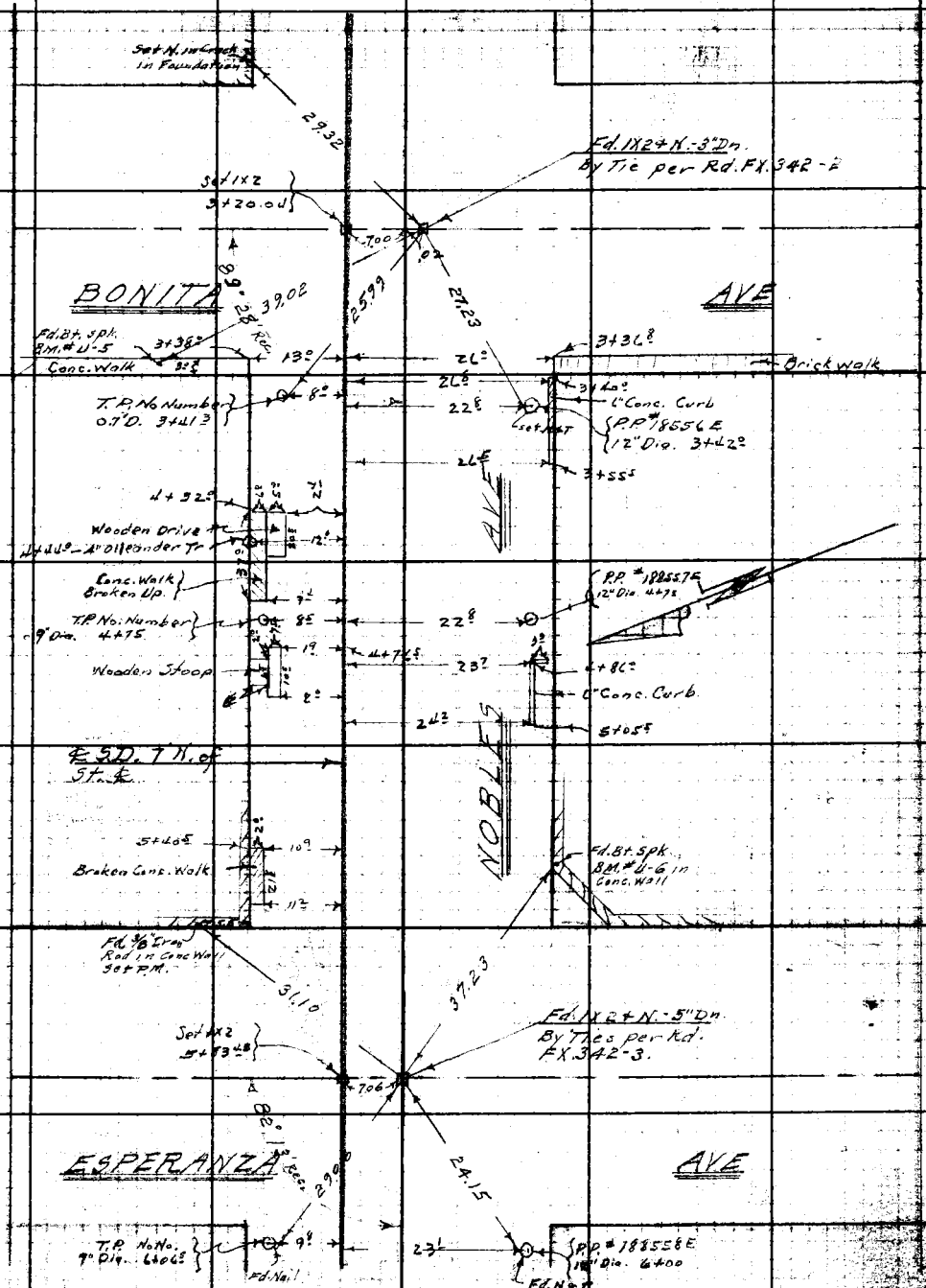

Note: Any Additions or Changes on This Sheet Must be Made or Circled in Red Ink With Date and Name of Person Making Change.

Do not extend notes this side of this line.

RETURN TO
LOS ANGELES COUNTY SURVEYOR
700 HALL OF RECORDS

FORM 247 5M 10-39

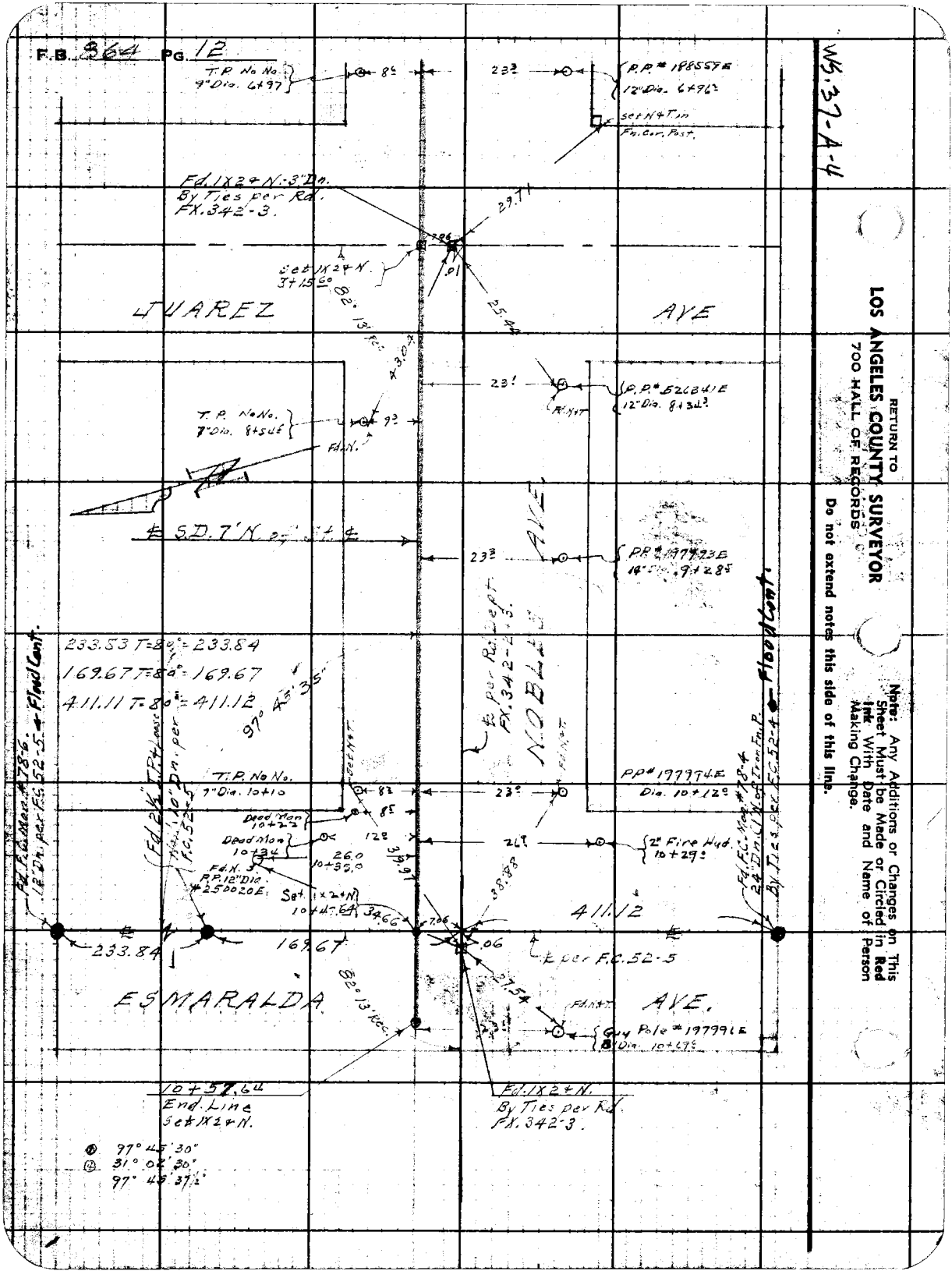

RETURN TO
LOS ANGELES COUNTY SURVEYOR
700 HALL OF RECORDS
Do not extend notes this side of this line.
Note: Any Additions or Changes on This Sheet Must be Made or Circled in Red Ink With Date and Name of Person Making Change.

Notes Ck'd by	Survey of Girard Ave D.S.
Map No. CSB-1791-3	W. O. 6360 Tape No. St'd 76°F
Office Work Timmons	Surveyed by Benson
Checked	Notes E.G.T. Date 3-41
Date	Indexed C. Johnson 3-24-42

F.B. A-14 Pg. 13

TOPOGRAPHY

OF

GIRARDO AVE D.S.

W.O. 6360.

NOBLES AVE LINE

March 1941

C.A. Benson

E.G. Tomblesen

G.G. Porter

D.E. Holmes

RECEIVED.....

PROGRESSED.....

BOOK INDEXED.....

MAP INDEXED.....

RECORD INDEXED.....

CARD INDEXED.....

Note: Any Additions or Changes on This Sheet Must be Made or Circled in Red Ink With Date and Name of Person Making Change.

Do not extend notes this side of this line.

RETURN TO
LOS ANGELES COUNTY SURVEYOR
700 HALL OF RECORDS

FORM 247 5M 10-39

RETURN TO
LOS ANGELES COUNTY SURVEYOR
700 HALL OF RECORDS

Note: Any Additions or Changes on This Sheet Must be Made or Circled in **Red Ink** With Date and Name of Person Making Change.

Do not extend notes this side of this line.

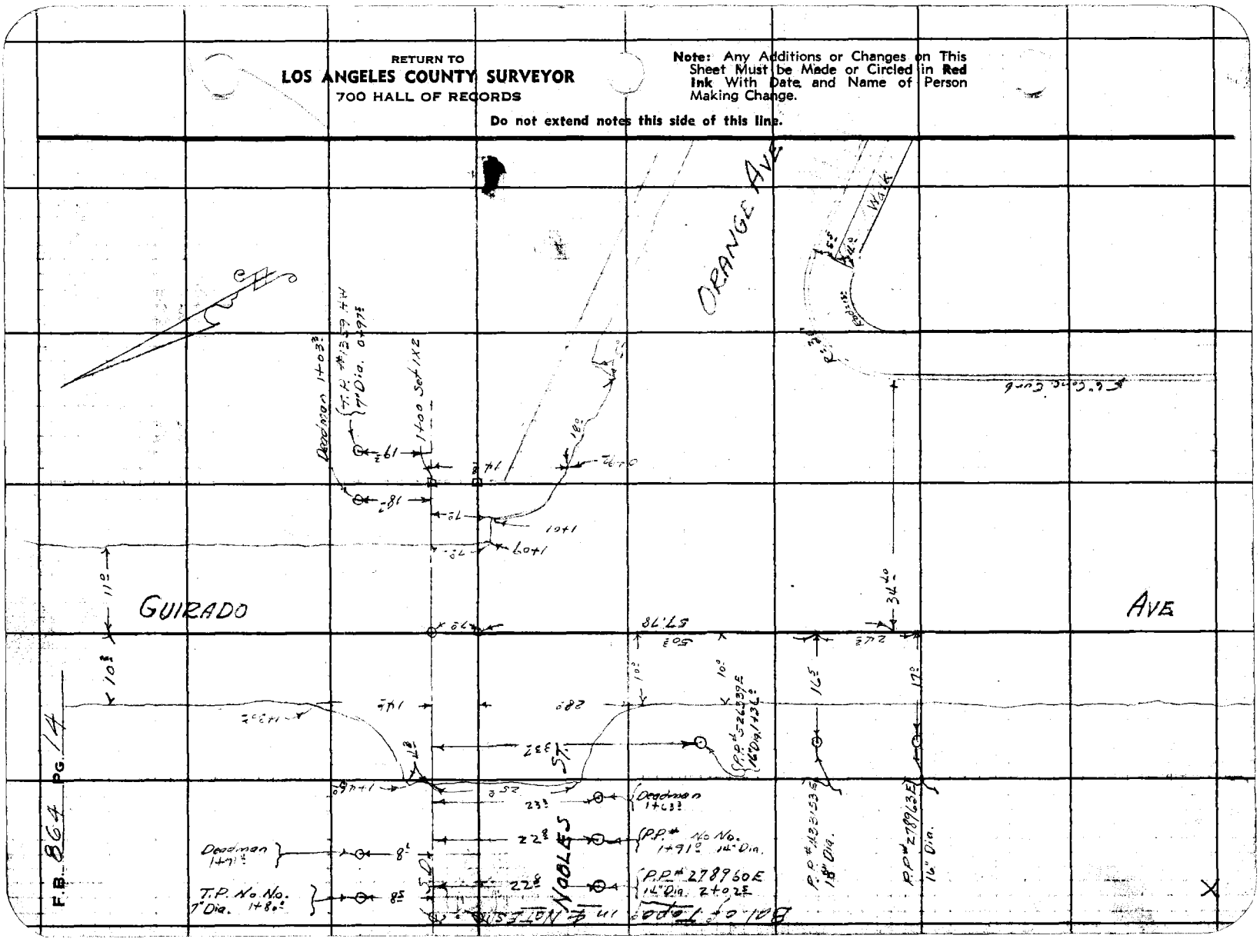

F.B. 864 PG. 14

Profile	Notes Red.	Plotted	Job No. 6360	Division No.	F B. 864 Pg. 15
No.	Date	Date	Survey of Guirado Ave D.S.		
X-Sec.	Notes Chkd.	Checked	Survey by Benson	Notes [illegible]	Date 3-18-41
No.	Date	Date	Map No.	Indexed [illegible] C. Jobe	Date

NOTE: ANY ADDITIONS OR CHANGES ON THIS SHEET MUST BE MADE OR CIRCLED IN RED INK, WITH DATE AND NAME OF PERSON MAKING CHANGE

Do not extend notes this side of this line

PLEASE RETURN TO
LOS ANGELES COUNTY SURVEYOR
700 HALL OF RECORDS

Form 307 5M 5-39

CROSS SECTIONS

of

GUIRADO AVENUE D.S.

J.N. 6360

NOBLE AVE LINE

ELEV.

March-1941
C.A. Benson
E.S. Tomlinson
G.G. Porter
U.F. Holmes

F. S.

RECEIVED 5-20-41 W.I.G.

H. I.

PROGRESSED ✓
BOOK INDEXED
MAP INDEXED
RECORD INDEXED

B. S.

CARD INDEXED
REDUCED In Field
CHECKED 5-23-41 W.I.G.

STATION

Form 307 5M 5-39

PLEASE RETURN TO
LOS ANGELES COUNTY SURVEYOR
700 HALL OF RECORDS

NOTE: ANY ADDITIONS OR CHANGES ON THIS SHEET MUST BE MADE OR CIRCLED IN RED INK, WITH DATE AND NAME OF PERSON MAKING CHANGE

Do not extend notes this side of this line

STATION	B. S.	H. I.	F. S.	ELEV.		
B.M. #4-4.	5.752	196.741		1[illegible] 989	B.M. #44 Elev 190.989 - F.B. 864 p.3 Guirado Ave & Orange Ave S.E. Cor. Bt. spk. 3.3 S. of S. [illegible]	
0+00. ℄			4.38	192 [illegible]	Int. st. ℄ Orange & Guirado 0+00 going Ea.	
0+11 ℄ E			4.78	19[illegible] 90		
~~[illegible]~~			~~[illegible]~~			
0+19 ℄ E			—			
15 L			4.4	19[illegible] [illegible]		
9 L.			5.4	19[illegible] [illegible]		
0+23 ℄ E			5.44	19[illegible] [illegible]	Gutter.	
7.2 L			5.2	19[illegible] [illegible]		
15 L.			4.5	19[illegible] [illegible]		
0+30 ℄ E			5.25	19[illegible] [illegible]		
15 R.			5.84	19[illegible] 90	Gutter.	
0+45 ℄ E			5.1	19[illegible] [illegible]		
10 L			4.9	19[illegible] [illegible]		
18 L			3.4	19[illegible] 3		
0+75 ℄ E			5.[illegible]	19[illegible] [illegible]		
5.2 [illegible]			5.4	19[illegible] [illegible]	Gut	
5.[illegible]			4.7[illegible]	191 95	Top cb. E. end. S.E. S.R.	
15 R.			4.50	192 [illegible]	Back Walk.	
12 L			4.9	19[illegible] [illegible]		

F.B. 864 PG. 16 Job No. 6360 Division No. _____ Notes Red. _____ Plotted _____ Profile _____
Survey of Guirado Ave D.S. Date _____ Date _____ No. _____
Survey by Berson Notes B Notes Chkd. _____ Checked _____ X-Sec. _____
Indexed A. C. Johnson Date 3-18-41 Date _____ Date _____ No. _____

Form 307 5M 5-39

PLEASE RETURN TO
LOS ANGELES COUNTY SURVEYOR
700 HALL OF RECORDS

NOTE: ANY ADDITIONS OR CHANGES ON THIS SHEET MUST BE MADE OR CIRCLED IN RED INK, WITH DATE AND NAME OF PERSON MAKING CHANGE

Do not extend notes this side of this line

STATION	B. S.	H. I.	F. S.	ELEV.		
		196.741				
14 L			3.2	193 5		
1+25 ℄ E			5.5	191 2		
5.2 R			5.8	190 9	Gut.	
✓			5.00	191 74	Top Cb.	
15 R			4.73	192 01	Back Walk.	
12 L			5.3	191 4		
20 L			3.3	193 4		
1+54.2 ℄ E			5.7	191 0		
5.2 R			5.7	191 0	Gut	
✓			5.12	191 62	Top Cb. W. end S.W. C.R. Alley.	
15 R			5.89	190 85	Back Walk.	
1+57.2 ℄ E			5.7	191 0		
7.6 R			5.01	191 [illegible]	Gut	
✓			5.4	191 3	Top Cb. S end. S.W. C.R. Alley.	
1+78.1 ℄ E			5.7	191 0		
8.7 R			5.5	191 2	Gut	
✓			5.06	191 68	Top Cb. S. end. S.E. Cb. Ret.	
—			—			
1+81.2 ℄ E			5.7	191 0		

Profile Notes Red. ____ Plotted ____ Job No. 6360 Division No. ____
No. ____ Date ____ Date ____ Survey of [illegible]
X-Sec. Notes Chkd. ____ Checked ____ Survey by Benson Notes [illegible] Date 3-18-41
No. ____ Date ____ Date ____ Map No. ____ Indexed [illegible] Date ____

F B 864 PG. 17

Form 307 5M 5-39

PLEASE RETURN TO
LOS ANGELES COUNTY SURVEYOR
700 HALL OF RECORDS

NOTE: ANY ADDITIONS OR CHANGES ON THIS SHEET MUST BE MADE OR CIRCLED IN RED INK, WITH DATE AND NAME OF PERSON MAKING CHANGE

Do not extend notes this side of this line

STATION	B. S.	H. I.	F. S.	ELEV.		
		196.741				
1+81.2 E.						
5.2 R.			5.7	191 0	Gut.	
"			5.14	191 60	Top [illegible]	
15 R			4.87	191 87	Back Walk.	
2+25 ℄ E			5.9	190 8		
5.2 R			6.0	191 7	Gut	
"			5.33	191 36	Top [illegible]	
15 R			[illegible]	191 62	[illegible]	
13 L			5.7	191 [illegible]		
19.5 L			3.4	19[illegible]		
0+00 ℄ Int. N+S.			4.26	19[illegible] 48	℄ Int. [illegible] Ave. & Noblesa Ave = 0+00 N+S.	
0+59 ℄ S.			5.18	191 56		
18.6 L			5.[illegible]	191 02		
33.9 L			6.53	191 21	Gut.	
"			5.70	191 04	Top [illegible]	
50 L			4.9	191 [illegible]		
10 R			5.43	19[illegible] 29	Edge Pav.	
14 R			5.4	191 3	Gut	
20 R			4.9	191 [illegible]		
0+25 N. ℄			3.9	19[illegible]		
10 R			4.20	19[illegible]	Edge Pav.	

F.B. 864 PG. 18 Job No. 6360 Division No. Notes Red. Plotted Profile
Survey of Guirado St. D.S. Date Date No.
Survey by [illegible] Notes [illegible] Notes Chkd. Checked X-Sec.
Indexed A. C. Johnson Date 3-18-[illegible] Date Date No.

Form 307 5M 5-39

PLEASE RETURN TO
LOS ANGELES COUNTY SURVEYOR
700 HALL OF RECORDS

NOTE: ANY ADDITIONS OR CHANGES ON THIS SHEET MUST BE MADE OR CIRCLED IN RED INK, WITH DATE AND NAME OF PERSON MAKING CHANGE

Do not extend notes this side of this line

STATION	B. S.	H. I.	F. S.	ELEV.		
		196.741				
18 R			3.5	191.2	Gut	
22 R			3.0	193.7	Top	
9 L			3.97	192.77	Edge Pav	
15 L			5.1	191.6	Gut	
20 L			4.2	192.5		
0+75 N ℄			3.23	193.51	℄ ℄	
9 R			3.4	193.22	[illegible]	
12 R			[illegible]	193.1		
18 R			4.8	191.9	Gut	
22 R			[illegible]	194.5	Top Brk.	
9 L			3.23	193.46	Edge Pav	
14 L			4.6	192.1	Gut	
20 L			3.6	193.1		
1+75 N ℄			1.28	195.46		
9 R			1.38	195.36	Edge Pav	
18 R			3.0	193.7	Gut	
22 R			0.4	196.3	Top Brk.	
9 L			1.34	195.40	Edge Pav	
13 L			2.3	194.4	Gut	
20 L			1.2	195.5		

Profile Notes Red. ____ Plotted ____ Job No. 6300 Division No. ____ F B 864 PG. 13

No. ____ Date ____ Date ____ Survey of [illegible]

X-Sec. Notes Chkd. ____ Checked ____ Survey by Benson Notes B Date 3-18-41

No. ____ Date ____ Date ____ Map No. ____ Indexed A. C. Johnson Date ____

Form 307 5M 5-39

PLEASE RETURN TO
LOS ANGELES COUNTY SURVEYOR
700 HALL OF RECORDS

NOTE: ANY ADDITIONS OR CHANGES ON THIS SHEET MUST BE MADE OR CIRCLED IN RED INK, WITH DATE AND NAME OF PERSON MAKING CHANGE

Do not extend notes this side of this line

STATION	B. S.	H. I.	F. S.	ELEV.		
		196.741				
1+00 ℄ SD			5.4	191 3	Gut	
13 R.			5.3	191 4	"	
27 L			5.40	191 34		
1+09 ℄			4.55	192 19	Edge Pav	
13 R			4.60	192 14	" "	
27 L			4.78	192 96		
1+20 ℄			4.13	192 61	℄ Int. Guardrail	
13 R.			3.92	192 82		
27 L			4.56	192 18		
1+30 ℄			4.41	192 33	Brk	
13 R			4.20	192 54	Edge Pav.	
27 L			4.90	192 84		
1+35.5 ℄			5.16	192 58	Gut.	
8.2 R			5.2[illegible]	191 52	Edge Pav	
13 R			5.3	191 4	Gut.	
27 L.			5.47	191 27	" - Edge Pav	
1+45.5 ℄			4.41	192 33	Edge Pav	
4.1 R			4.29	192 45	" "	
13 R			4.5	192 [illegible]		
24 L			4.71	192 03	Edge Pav	

F.B. 864 Pg 20 Job No. 6360 Division No. Notes Red. Plotted Profile
Survey of Guirado Ave D.S. Date Date No.
Survey by Benson Notes B Notes Chkd. Checked X-Sec.
Indexed A. C. Johnson Date 3-18-41 Date Date No.

Form 307 5M 5-39

PLEASE RETURN TO
LOS ANGELES COUNTY SURVEYOR
700 HALL OF RECORDS

NOTE: ANY ADDITIONS OR CHANGES ON THIS SHEET MUST BE MADE OR CIRCLED IN RED INK, WITH DATE AND NAME OF PERSON MAKING CHANGE

Do not extend notes this side of this line

STATION	B. S.	H. I.	F. S.	ELEV.		
		196.741				
27 L.			4.7	192 0		
2+00 ℄			4.2	192 5		
13 R			4.1	192 6		
7 L			4.2	192 5		
20 L			4.4	192 3		
27 L			4.8	191 9		
[illegible]	4.540	196.481	4.800	191.941		
3+00 ℄			4.5	192 0		
13 R			4.2	192 [illegible]		
7 L			4.7	191 8		
27 L			4.4	192 1		
3+20.04 ℄			4.8	191 7	Int. ℄ Bonita	
0+00.			4.8	191 7	℄ Int. Bonita & Noble	= 0+00 N.S.
0+25 N. ℄			4.7	191 8		
20 R.			4.0	192 5		
18 L			4.2[illegible]	192 23	Top [illegible]	
21 L			4.19	192 29	Bot. [illegible]	
0+75 N. ℄			3.8	192 7		
20 R			3.1	193 4		
20 L			3.57	192 91		

Profile Notes Red. ____ Plotted ____ Job No. 6366 Division No. ____ F B 864 Pg. 21
No. ____ Date ____ Date ____ Survey of [illegible]
X-Sec. Notes Chkd. ____ Checked ____ Survey by Benson Notes B Date 3-18-41
No. ____ Date ____ Date ____ Map No. ____ Indexed [illegible] Date ____

Form 307 5M 5-39

PLEASE RETURN TO
LOS ANGELES COUNTY SURVEYOR
700 HALL OF RECORDS

NOTE: ANY ADDITIONS OR CHANGES ON THIS SHEET MUST BE MADE OR CIRCLED IN RED INK, WITH DATE AND NAME OF PERSON MAKING CHANGE

Do not extend notes this side of this line

STATION	B. S.	H. I.	F. S.	ELEV.		
		196.481				
1+75 N. ℄			2.4	194 1		
20 R			2.4	194 1		
15 L.			3.0	19[illegible] 5		
20 L			2.5	[illegible]		
0+25 S. ℄			5.2	19[illegible] 3		
20 R			5.0	19[illegible] 5		
20 L			4.7	[illegible]		
0+75 S. ℄			5.3	[illegible] 7		
20 R.			5.6	190 9		
20 L.			5.[illegible]	190 8		
BM# 4-5	2.6[illegible]	194.915	4.178	19[illegible].303 5	BM# 4-5 Elev 192.305. F.B. 864 p.4 [illegible] Ave. & Bem[illegible] Ave. N.W. Cor. St. Sph. [illegible] 145 N of S. end, in front No. 401.	
3+40 ℄			3.9	191 0		
3 R.			4.4	19[illegible] 5	[illegible]	
13 R			3.0	19[illegible] 9		
7 L			4.5	19[illegible] 4	℄ St.	
15 L			4.5	19[illegible] 4		
27 L			3.4	19[illegible] 5		
4+00 ℄			9.7	18[illegible] 2		
25 R.			9.7	18[illegible] 2		
4 R.			[illegible]	18[illegible] 2	[illegible]	

F.B. 864 Pg. 22 Job No. 6360 Division No. Notes Red. Plotted Profile
Survey of [illegible] D.S. Date Date No.
Survey by [illegible] Notes [illegible] Notes Chkd. Checked X-Sec.
Indexed [illegible] C. Johnson Date 3-18-[illegible] Date Date No.

Form 307 5M 5-39

PLEASE RETURN TO
LOS ANGELES COUNTY SURVEYOR
700 HALL OF RECORDS

NOTE: ANY ADDITIONS OR CHANGES ON THIS SHEET MUST BE MADE OR CIRCLED IN RED INK, WITH DATE AND NAME OF PERSON MAKING CHANGE

Do not extend notes this side of this line

STATION	B. S.	H. I.	F. S.	ELEV.		
		19[illegible]				
4+00						
5.5 R			9.5	185 1		
11 R			5.4	186 5		
13 R			6.2	188 7		
7 L			10.4	184 5	℄ St	
27 L			13.5	184 1		
T.P.	1,047	184.104	11.858	183.057	T.P.	
4+50 ℄			3.5	180 3		
2.5 R			3.7	180 4		
5.2 R			4.6	179 5	Gut	
5.2 R			3.7	180 4		
13 R			3.7	180 4		
7 L			3.7	180 4	℄ St	
27 L			3.0	181 1		
5+00 ℄			7.2	176 9		
2.5 R			7.3	176 8		
5.2 R			8.1	176 0	Gut	
9.5 R			7.0	177 1		
11.5 R			7.0	177 1		
13 R			9.0	175 1		
7 L			7.2	176 9	℄ St	

(See Page 29 for level on 48" Conc. Irri. Pipe

Profile Notes Red. Plotted Job No. [illegible] Division No.
No. Date Date Survey of [illegible]
X-Sec. Notes Chkd. Checked Survey by [illegible] Notes [illegible] Date 3-18-41
No. Date Date Map No. Indexed A C [illegible] Date

F B864 PG23

Form 307 5M 5-39

PLEASE RETURN TO
LOS ANGELES COUNTY SURVEYOR
700 HALL OF RECORDS

NOTE: ANY ADDITIONS OR CHANGES ON THIS SHEET MUST BE MADE OR CIRCLED IN RED INK, WITH DATE AND NAME OF PERSON MAKING CHANGE

Do not extend notes this side of this line

STATION	B. S.	H. I.	F. S.	ELEV.		
		184.104				
5+00						
23 S L			6.8	177.3		
24 S L			5.60	178.48	Top Wall	
27 S L			6.7	177.4		
B.M.#4-6	0.920	179.718	5.306	178.798	B.M.#4-6 Ex. 178.797 Nobles Av. & Esparanza Av. S.E. Cor. Bt. Spk. in Top Cor. Wall at ℄ Pt. 3E above Ground on S. side Nobles Ave	F.B. 864 P.5
5+60 ℄			4.5	175.2		
9 R			4.6	175.1		
13 R			4.5	175.2		
7 L			4.4	175.3	℄ St.	
27 L			4.4	175.3		
5+83.43 ℄			4.7	175.0	Int. ℄ Esparanza Av.	
0+00			4.8	174.9	℄ Int. of Esparanza & Nobles = 0+00 N & S.	
0+25 N ℄			4.4	175.3		
20 R			4.4	175.3		
20 L			4.5	175.2		
0+75 N ℄			4.7	175.0		
20 R			4.6	175.1		
20 L			4.5	175.2		
1+75 N ℄			4.5	175.2		
20 R			3.7	175.0		

F.B. 864 Pg. 24 | Job No. 6360 | Division No. | Notes Red. | Plotted | Profile
Survey of [illegible] | Date | Date | No.
Survey by [illegible] | Notes [illegible] | Notes Chkd. | Checked | X-Sec.
Indexed A. C. Johnson | Date 3-18-[illegible] | Date | Date | No.

Form 307 5M 5-39

PLEASE RETURN TO
LOS ANGELES COUNTY SURVEYOR
700 HALL OF RECORDS

NOTE: ANY ADDITIONS OR CHANGES ON THIS SHEET MUST BE MADE OR CIRCLED IN RED INK, WITH DATE AND NAME OF PERSON MAKING CHANGE

Do not extend notes this side of this line

STATION	B. S.	H. I.	F. S.	ELEV.		
		179.718'				
175 N.						
20 L			4.3	175 4'		
0+25-S ℄			4.5	174 9'	℄ Esperanza	
20 R.			4.6	175 1'		
20 L.			4.5	175 2'		
0+75-S ℄			5.0	174 4'		
20 R			4.9	174 8'		
20 L			4.8	174 9'		
6+00 ℄			4.7	175 0'		
13 R			4.6	175 1'		
7 L			4.7	175 0'	℄ St.	
27 L			4.6	175 1'		
7+00 ℄			4.8	174 9'		
13 R.			4.5	175 2'		
7 L.			4.8	174 9'	℄ St.	
27 L			4.1	175 6'		
8+00 ℄			4.1	175 6'		
9 R			4.4	175 3'		
13 R			4.1	175 6'		
7 L			4.0	175 7'	℄ St.	
27 L			4.5	175 2'		

Profile Notes Red. ____ Plotted ____ Job No. 6360 Division No. ____
No. ____ Date ____ Date ____ Survey of Grand Ave. U.S.
X-Sec. Notes Chkd. ____ Checked ____ Survey by Benson. Notes LB Date 3-18-41
No. ____ Date ____ Date ____ Map No. ____ Indexed A. C. Jones Date ____

F B B64 PG 25

Form 307 5M 5-39

PLEASE RETURN TO
LOS ANGELES COUNTY SURVEYOR
700 HALL OF RECORDS

NOTE: ANY ADDITIONS OR CHANGES ON THIS SHEET MUST BE MADE OR CIRCLED IN RED INK, WITH DATE AND NAME OF PERSON MAKING CHANGE

Do not extend notes this side of this line

STATION	B. S.	H. I.	F. S.	ELEV.		
		179.715				
BM#U.7	3.503	180.279	3.042	175.676	BM#U.7 Elev. 176.6[illegible] [illegible] & Juarez Ave. [illegible] [illegible]	F.B.864 p.5
5+[illegible]			4.5	175.8	Int. ℄ Juarez	
0+00 [illegible]			4.[illegible]	175.8	℄ Int. Juarez [illegible] Ave [illegible]	
0+25 N ℄			4.6	175.7	℄ Juarez	
20 R			4.1	175.9		
20 L			4.0	176.3		
0+75 N ℄			4.[illegible]	175.7	℄ "	
20 R			4.[illegible]	176.1		
20 L			4.3	176.0		
1+75 N ℄			4.1	176.2	℄ "	
20 R			3.8	176.5		
20 L			3.4	176.9		
0+25 S ℄			4.8	175.5	℄ "	
20 R			4.4	175.9		
20 L			4.4	175.9		
0+75 S. ℄			4.6	175.7	℄ "	
20 R			4.1	176.2		
20 L			4.1	176.2		
1+75 S. ℄			4.5	175.6	℄ "	
20 R.			4.2	176.1		

F.B. 964 Pg. 26 Job No. 6360 Division No. Notes Red. Plotted Profile
Survey of Gunard Ave D.S. Date Date No.
Survey by Benson Notes Notes Chkd. Checked X-Sec.
Indexed A. C. Johnson Date 3-18-41 Date Date No.

Form 307 5M 5-39

PLEASE RETURN TO
LOS ANGELES COUNTY SURVEYOR
700 HALL OF RECORDS

NOTE: ANY ADDITIONS OR CHANGES ON THIS SHEET MUST BE MADE OR CIRCLED IN RED INK, WITH DATE AND NAME OF PERSON MAKING CHANGE

Do not extend notes this side of this line

STATION	B. S.	H. I.	F. S.	ELEV.		
		180.279'				
1275 S. 20 L			4.4	175.9'		
8+40 ℄			4.5	175.8'		
5 R			4.6	175.7'		
13 R			3.6	176.7'		
7 L			4.3	176.0'	℄ St	
27 L			4.2	176.1'		
9+00 ℄			4.1	176.2'		
3 R			4.3	176.0'		
13 R			3.3	177.0'		
7 L			4.1	176.2'	℄ St.	
27 L			3.4	176.9'		
10+00 ℄			3.4	176.9'		
13 R			3.1	177.2'		
7 L			3.4	176.9'	℄ St	
27 L			3.2	177.1'		
T.P.	5.574	182.401'	3.452	176.827'	T.P.	
10+25 ℄			5.2	177.2'		
13 R			5.1	177.3'		
7 L			5.1	177.3'	℄ St.	
27 L			5.4	177.0'		

Profile Notes Red. ____ Plotted ____ Job No. 6360 Division No. ____ F B 864 PG 27

No. ____ Date ____ Date ____ Survey of [illegible]

X-Sec. Notes Chkd. ____ Checked ____ Survey by Benson Notes [illegible] Date 3-18-41

No. ____ Date ____ Date ____ Map No. ____ Indexed ____ Date ____

Form 307 5M 5-39

PLEASE RETURN TO
LOS ANGELES COUNTY SURVEYOR
700 HALL OF RECORDS

NOTE: ANY ADDITIONS OR CHANGES ON THIS SHEET MUST BE MADE OR CIRCLED IN RED INK, WITH DATE AND NAME OF PERSON MAKING CHANGE

Do not extend notes this side of this line

STATION	B. S.	H. I.	F. S.	ELEV.		
		182.401				
10+47.64			4.7	177 7	Int. ℄ Esmeralda.	
0+00 N+S			4.8	177 6	℄ Int. Esmeralda. & Nobles. = 0+00 N+S.	
0+25 N ℄			4.8	177 6	℄ Esmeralda.	
20 R			4.9	177 5		
12 L			4.4	178 0		
25 L			1.1	181 3	Top Levee.	
0+75 N ℄			5.1	177 3	℄ Esmeralda.	
20 R			5.0	177 4		
12 L			4.4	178 0		
25 L			1.2	181 2	Top Levee.	
1+75 N ℄			4.9	177 5	℄ Esmeralda.	
20 R			5.3	177 1		
8 L			4.4	178 0		
20 L			0.7	181 7	Top Levee.	
0+25 S ℄			5.0	177 4	℄ Esmeralda.	
12 R			4.7	177 7		
27 R			0.7	181 7	Top Levee	
20 L			5.2	177 2		
0+75 S ℄			5.2	177 2	℄ Esmeralda	
18 R			4.7	177 7		

F.B. 864 Pg. 28 Job No. 6360 Division No. ____ Notes Red. ____ Plotted ____ Profile ____
Survey of Gurnado St. D.S. Date ____ Date ____ No. ____
Survey by Benson Notes B Notes Chkd. ____ Checked ____ X-Sec. ____
Indexed A. C. Johnson Date 3-18-4 Date ____ Date ____ No. ____

Form 307 5M 5-39

PLEASE RETURN TO
LOS ANGELES COUNTY SURVEYOR
700 HALL OF RECORDS

NOTE: ANY ADDITIONS OR CHANGES ON THIS SHEET MUST BE MADE OR CIRCLED IN RED INK, WITH DATE AND NAME OF PERSON MAKING CHANGE

Do not extend notes this side of this line

STATION	B. S.	H. I.	F. S.	ELEV.		
		152.40				
0+75 S 30 R.			0.6	181.8	Top Levee.	
20 L			5.0	177.4		
1+75 S. ℄			5.4	177.0	℄ Esmeralda.	
19 R			4.7	177.7		
32 R			1.0	181.4	Top Levee.	
20 L			5.5	176.9		
10+58.64			4.2	178.2		
13 R.			4.5	177.9		
7 L			4.2	178.2	℄ Noble.	
27 L			4.0	178.4		
B.M.#4-8			4.442	177.959	B.M.#4-8 Elev. 177.938 ✓ F.B. 864 p. 5 Nobles Ave. & Esmeralda Ave. S.E. Cor. Cut spk in N. side P.P.# 197994 E	
			(4-8-41 CAB)			
B.M.#4-6	5.850	184.647		178.797	B.M.#4-6 El. 178.797 ✓ F.B. 864 p.5 Nobles Ave. & Esperanza Ave. S.E. Cor. Bt. spk. in top Conc. Wall at ℄ Pt. 3.5' above ground on S. side Nobles Ave.	
4+24.2			4.65	180.00	Top 48" Conc. Irrigation Pipe Line	
"			1.9	182.7	Top Ground.	
4+50			4.30	180.35	Check. on ℄ stk. at 4+50 Elev. 180.3	

Page 23

Profile No. ____ Notes Red. ____ Plotted ____ Job No. 6360 Division No. ____ F B 864 Pg 29
X-Sec. No. ____ Date ____ Date ____ Survey of Surveyor ____
Notes Chkd. ____ Checked ____ Survey by Benson Notes 40 Date 3-18-41
Date ____ Date ____ Map No. ____ Indexed ____ Date ____

Notes Ck'd by Drew	Survey of Guirado Ave Line
Map No. CSB-1731-3	W. O. 6360 Tape No. 063 St'd 68 °F
Office Work Timmons	Surveyed by Benson
Checked	Notes " Date April 1941
Date	Indexed A. C. Johns 6-26-41

F.B. 364 Pg. 31

℄ SURVEY

— of

GUIRADO AVE D.S.

J.N. 6360

GUIRADO AVE LINE

(Tape #063 Std. @ 68° F.)

From :- NOBLES AVE

To : BEVERLY BLVD.

April-1941
C.A. Benson
E.S. Tombleson
G.G. Porter
D.E. Holmes

RECEIVED .....
PROGRESSED .....
BOOK INDEXED .....
MAP INDEXED .....
RECORD INDEXED .....
CARD INDEXED .....

Note: Any Additions or Changes on This Sheet Must be Made or Circled in Red Ink With Date and Name of Person Making Change.

Do not extend notes this side of this line.

RETURN TO
LOS ANGELES COUNTY SURVEYOR
700 HALL OF RECORDS

FORM 247 5M 10-39

FB 864 Pg. 32

W.S. 37-A-4

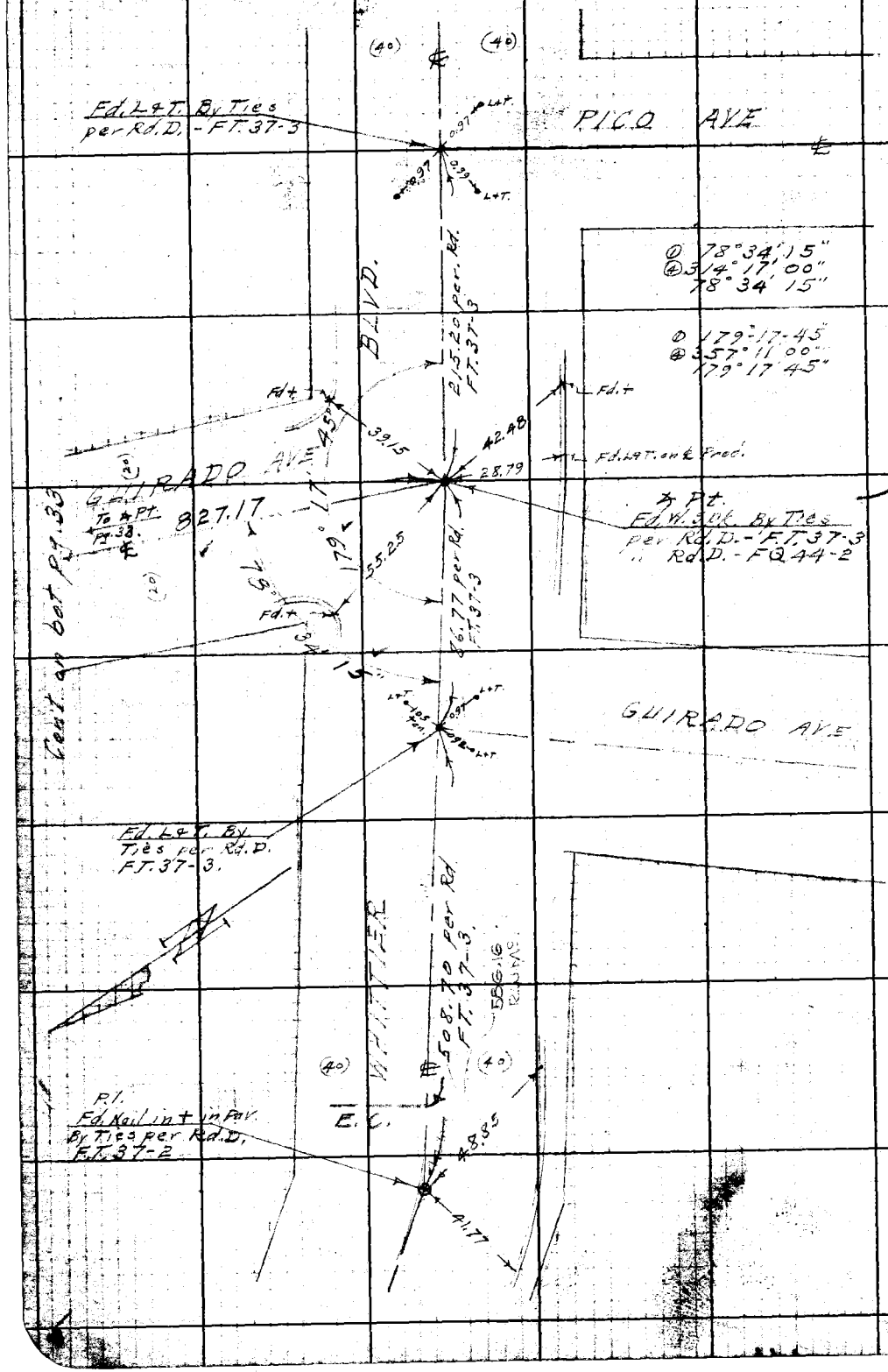

RETURN TO
LOS ANGELES COUNTY SURVEYOR
700 HALL OF RECORDS

Do not extend notes this side of this line.

Note: Any Additions or Changes of This Sheet Must be Made or Circled in Red Ink With Date and Name of Person Making Change.

Notes Ck'd by Drew	Survey of Guirado Ave D.S.	F.B. 864	Pg. 33
Map No. B-1731-3	W. 06360 Tape No. 063 St'd 68°F		
Office Work Timmons	Surveyed by Benson		
Checked	Notes " Date 4-30-41		
Date	Indexed A. C. Johnson		

WS.37-A-4

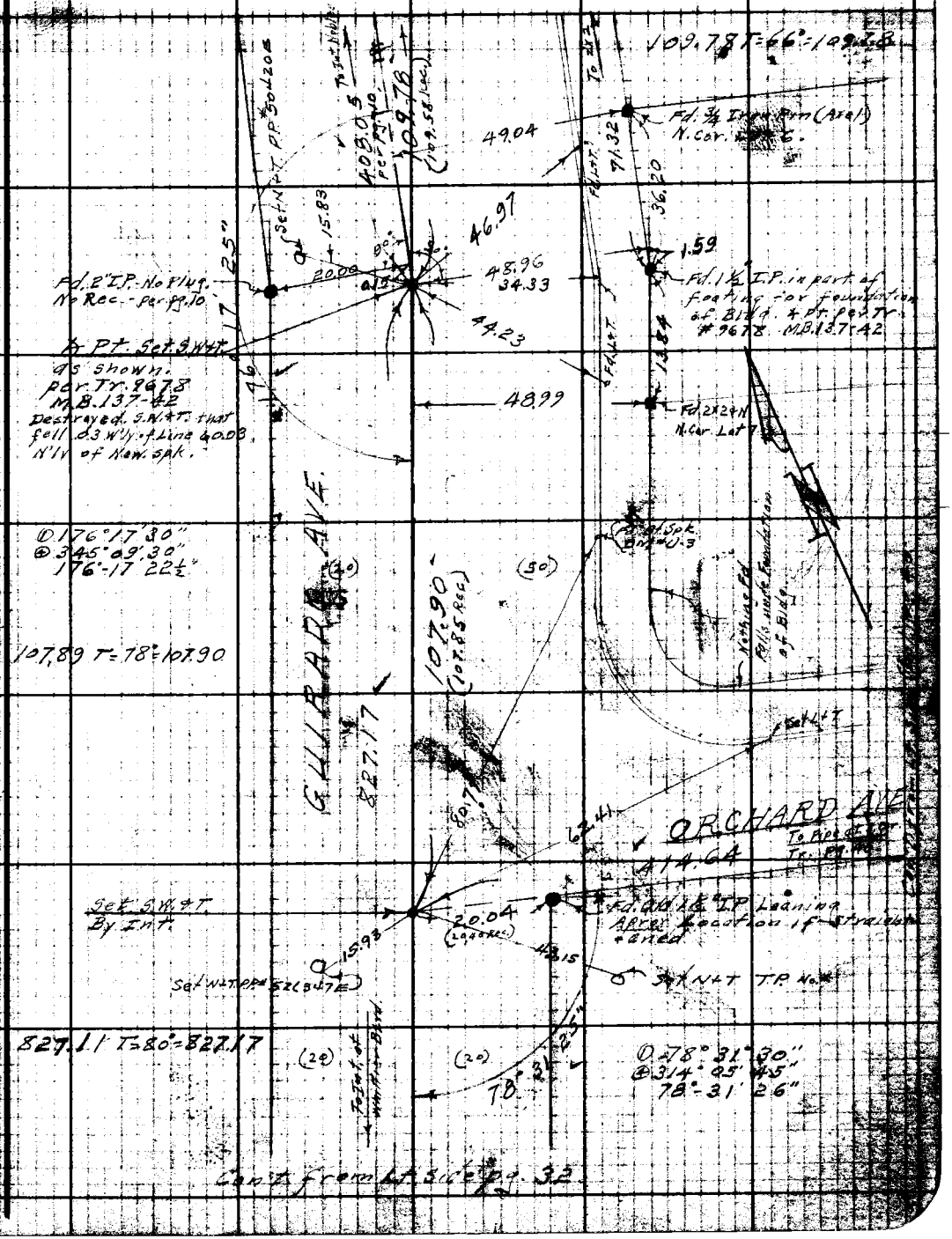

Note: Any Additions or Changes on This Sheet Must be Made or Circled in Red Ink With Date and Name of Person Making Change.

Do not extend notes this side of this line.

RETURN TO
LOS ANGELES COUNTY SURVEYOR
700 HALL OF RECORDS

FORM 247 5M 10-39

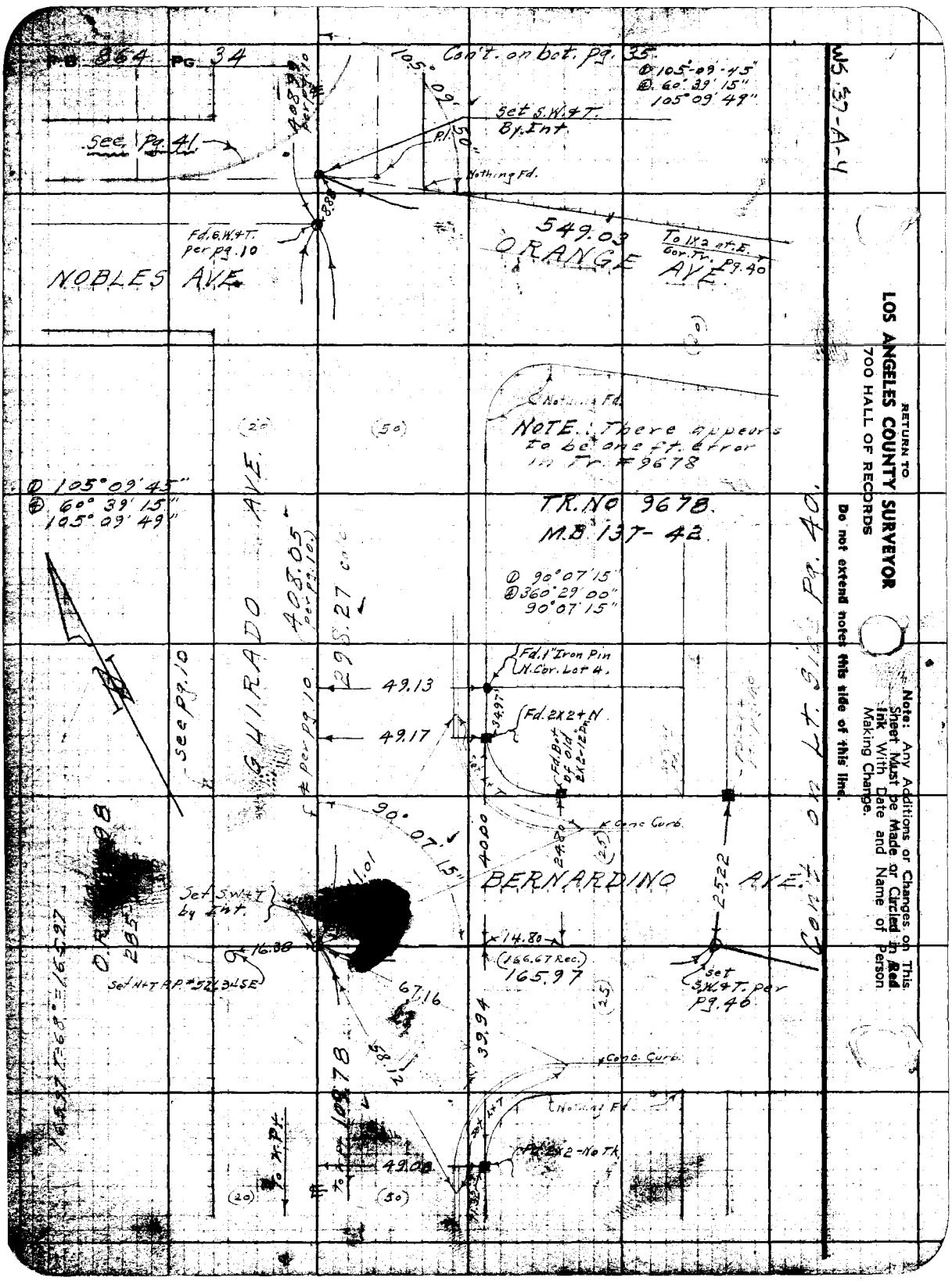

WS 37-A-4

RETURN TO
LOS ANGELES COUNTY SURVEYOR
700 HALL OF RECORDS

Do not extend notes this side of this line.

Note: Any Additions or Changes on This Sheet Must be Made or Circled in **Red** Ink With Date and Name of Person Making Change.

Notes Ck'd by Drew	Survey of Guirado Ave D.S.	F.B. 864	Pg. 3[illegible]
Map No. B-1731-3	W. 06360 Tape No. 063 St'd 68°F		
Office Work Timmons	Surveyed by Benson		
Checked	Notes " Date 4-22-41		
Date	Indexed A. C. Johnson		

WS 37-A-4

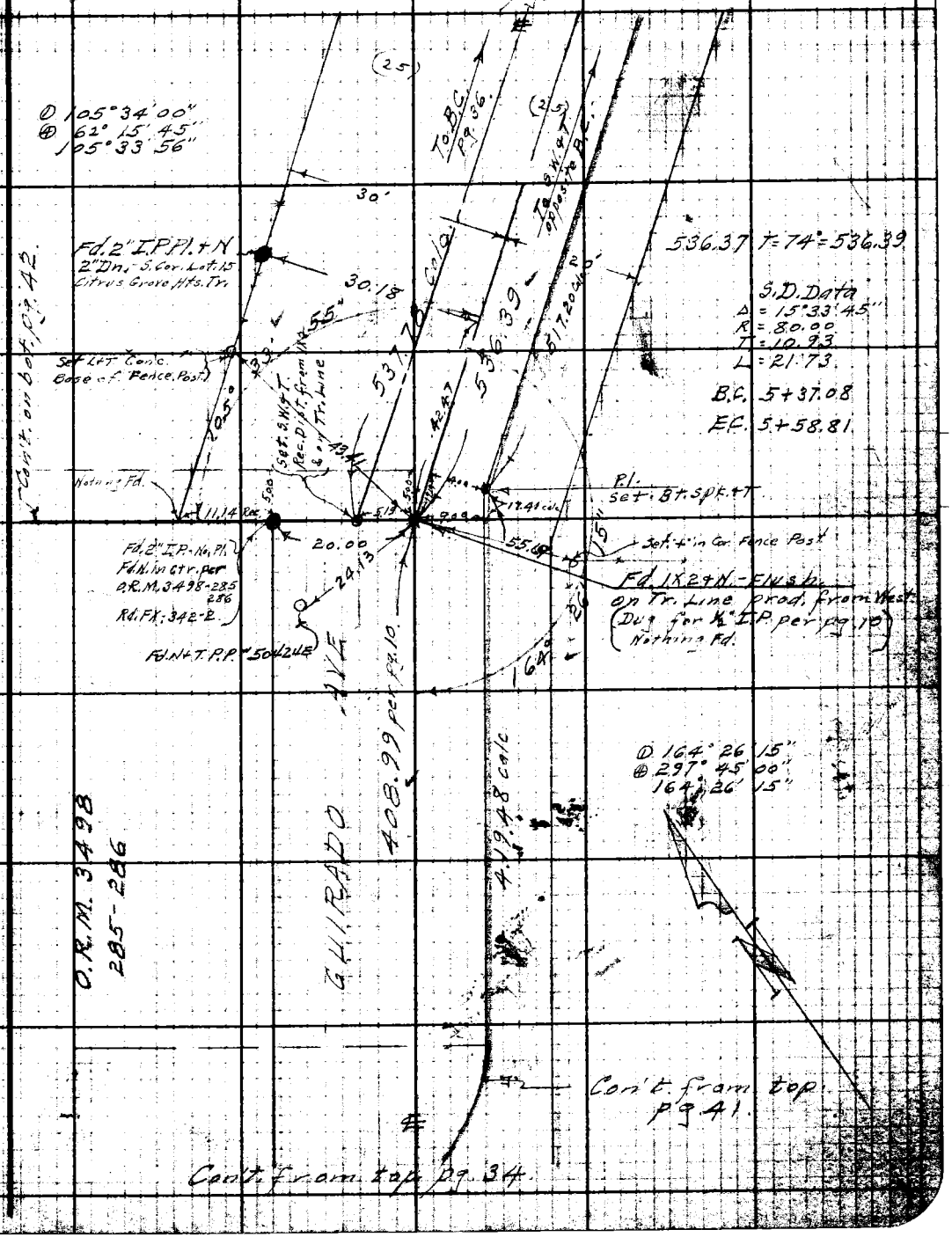

Note: Any Additions or Changes on This Sheet Must be Made or Circled in Red Ink With Date and Name of Person Making Change.

Do not extend notes this side of this line.

RETURN TO
LOS ANGELES COUNTY SURVEYOR
700 HALL OF RECORDS

FORM 247 5M 10-39

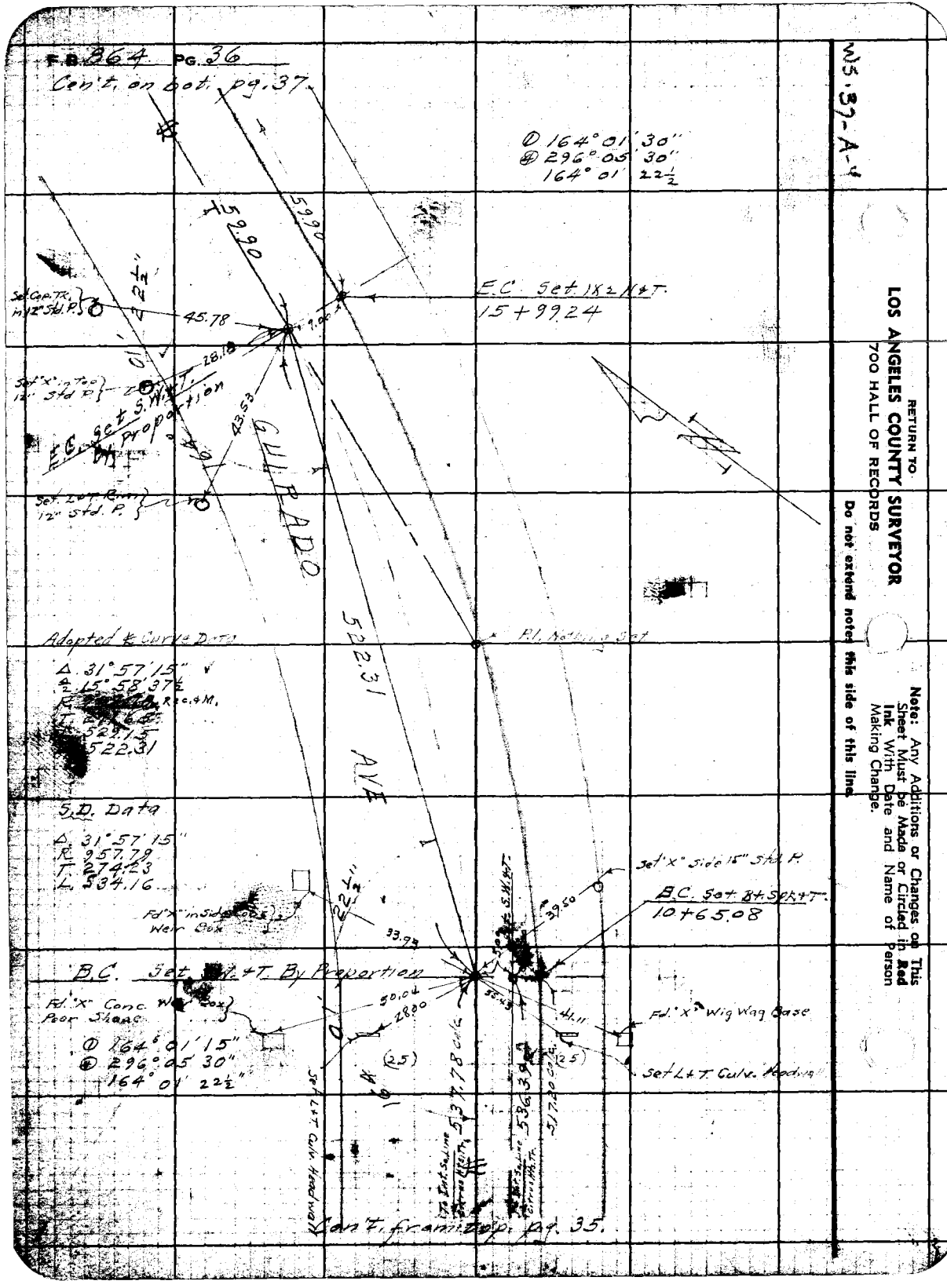
F.B. 864 PG. 36
Con't. on bot. pg. 37
① 164° 01' 30"
④ 296° 05' 30"
164° 01' 22½
59.90
59.90
E.C. Set 1X2 N+T.
15+99.24
Set Cap. Tk. in 12" Std. P.
45.78
28.18
Set "X" in Top 12" Std. P.
E.C. Set S.W.+T. By Proportion
43.53
Set L+T Rim 12" Std. P.
GUIRADO
522.31
AVE
Adopted ℄ Curve Data
Δ 31° 57' 15"
Δ/2 15° 58' 37½
Rec. & M.
529.15
522.31
P.I. Nothing Set
S.D. Data
Δ 31° 57' 15"
R 957.79
T 274.23
L 534.16
Fd "X" in Side Weir Box
33.93
Set "X" Side 15" Std. P.
B.C. Set 8+ Spk+T.
10+65.08
39.50
B.C. Set S.W.+T. By Proportion
Fd. "X" Conc. Weir Box Poor Shape
50.04
28.00
55.43
41.11
Fd. "X" Wig Wag Base
① 164° 01' 15"
④ 296° 05' 30"
164° 01' 22½"
(25)
(25)
Set L+T Culv. Headwall
Set L+T Culv. Headwall
537.78 calc.
536.39
517.20 calc.
Con't. from top pg. 35.
WS. 37-A-4
RETURN TO
LOS ANGELES COUNTY SURVEYOR
700 HALL OF RECORDS
Do not extend notes this side of this line.
Note: Any Additions or Changes on This Sheet Must be Made or Circled in Red Ink With Date and Name of Person Making Change.

Notes Ck'd by Drew	Survey of Guirado Ave D.S.	F.B. 864 Pg. 37
Map No. B-1781-3	W. O. 6369 Tape No. 063 St'd 68°F	
Office Work Timmons	Surveyed by Benson	
Checked	Notes " Date 4- -40	
Date	Indexed A. C. Johnson	

WS. 37-A-4

Con't on bot. pg. 38

S.D. Data
Δ 41°58'45"
R. 1554.71
T. 596.47
L. 1139.10

597.78 T=84°=597.84

Adopted ℄ Curve Data
Δ 41°58'45" ✓
R. 1563.71
T. 599.93
L. 1145.69

① 157°38'30"
④ 270°34'00"
157°38'30"

① 121°59'30"
④ 127°58'00"
121°59'30"

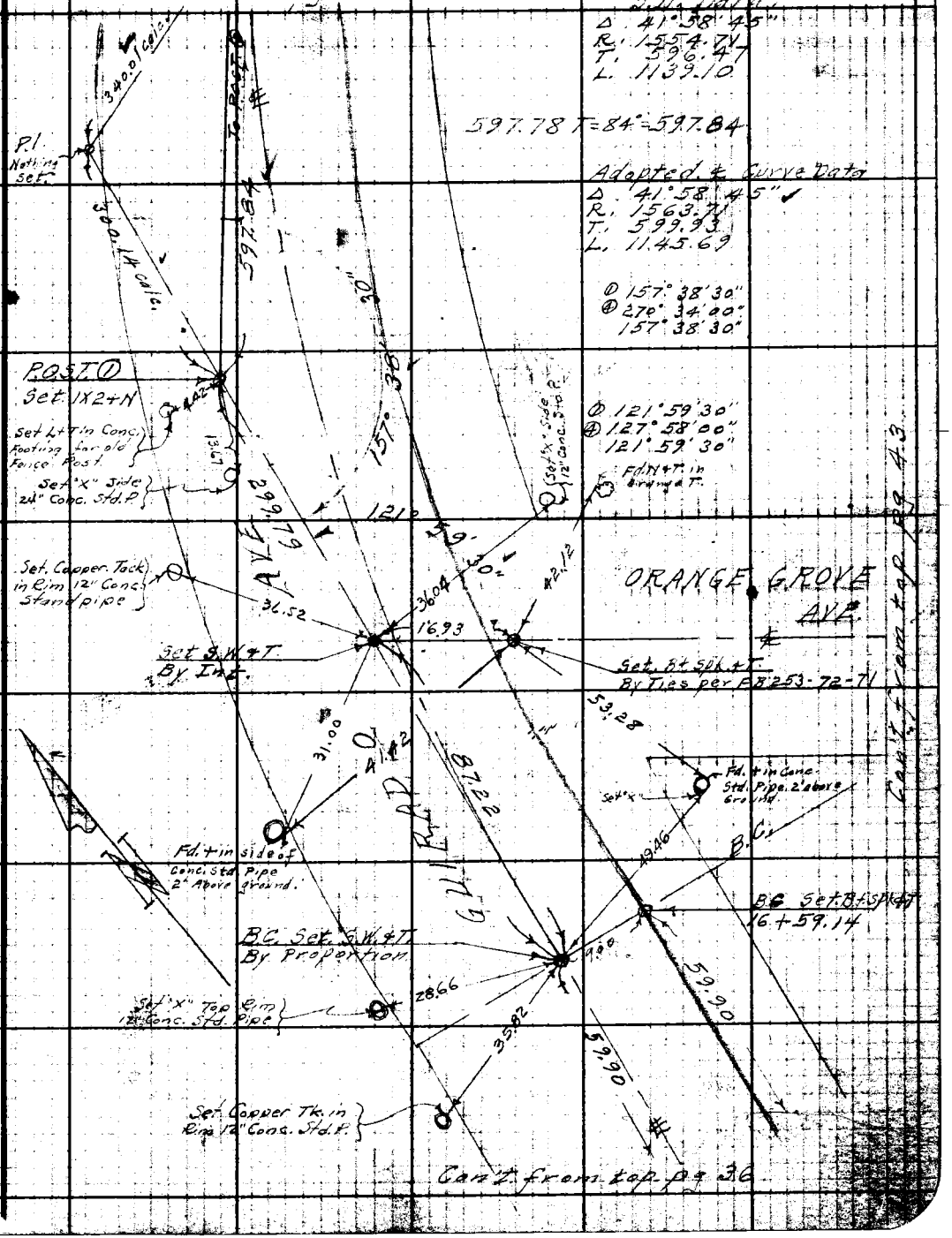

Con't from top pg 36

Con't from top pg 43

Note: Any Additions or Changes on This Sheet Must be Made or Circled in Red Ink With Date and Name of Person Making Change.

Do not extend notes this side of this line.

RETURN TO
LOS ANGELES COUNTY SURVEYOR
700 HALL OF RECORDS

FORM 247 5M 10-39

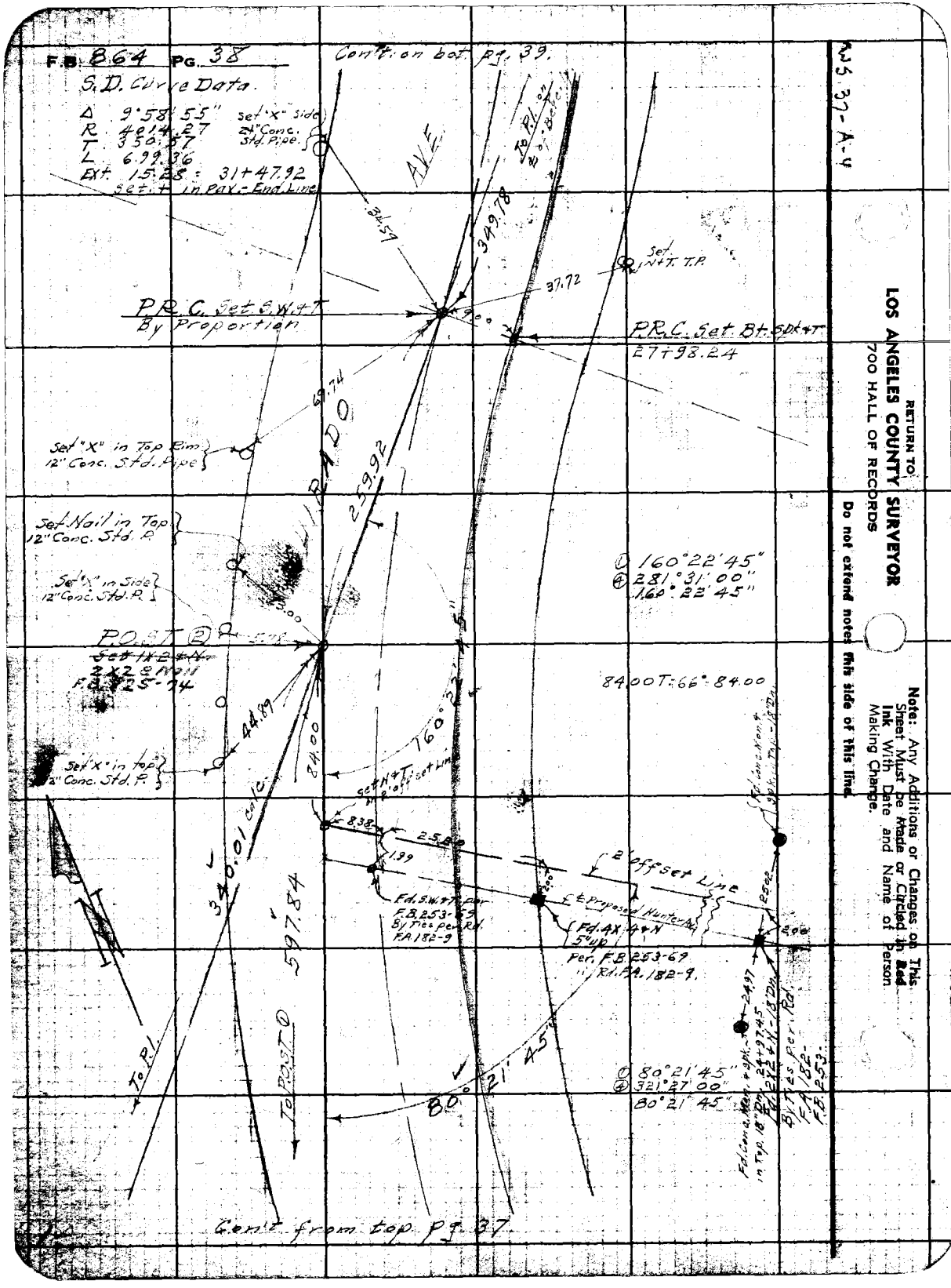
F.B. 864 PG. 38
Con't on bot. pg. 39.
S.D. Curve Data.
Δ 9°58'55"
R 4014.27
T 350.57
L 699.36
Ext. 15.28 = 31+47.92
Set + in Pav. - End Line
Set "X" side 24" Conc. Std. Pipe.
AVE
To P.I. on ℄ of Bet.
349.78
34.59
Set N+T. T.P.
37.72
P.R.C. Set S.W.+T By Proportion
P.R.C. Set Bt. Spk+T 27+98.24
69.74
Set "X" in Top Rim 12" Conc. Std. Pipe
LIRADO
259.92
Set Nail in Top 12" Conc. Std. P.
Set "X" in Side 12" Conc. Std. P.
① 160°22'45"
④ 281°31'00"
160°22'45"
P.O.S.T. ②
Set 1X2+N
2X2 Nail
F.B. 725-74
84.00 T=66°84.00
44.89
84.00
160°22'45"
Set "X" in top 12" Conc. Std. P.
Set N+T in 2' off set Line
8.38
2.58
1.99
2' off set Line
Fd. S.W.+T. per F.B. 253-69 By Ties per Rd. F.A. 182-9
℄ Proposed Hunter Av.
Fd. 4X4+N 5" up Per. F.B. 253-69 " Rd. F.A. 182-9.
340.01 calc.
597.84
To P.I.
To P.O.S.T. ①
80°21'45"
① 80°21'45"
④ 321°27'00"
80°21'45"
Fd. Conc. Mon. + Spk. in Top 18" Dn. 24+97.45 Fd. 2X2+N-18" Dn.
By Ties per Rd. F.A. 182-F.B. 253.
Con't from top pg. 37
RETURN TO
LOS ANGELES COUNTY SURVEYOR
700 HALL OF RECORDS
Do not extend notes this side of this line.
Note: Any Additions or Changes on This Sheet Must be Made or Circled in Red Ink With Date and Name of Person Making Change.

Notes Ck'd by Drew	Survey of Guirado Ave. D.S.
Map No.	W. O. 6360 Tape No. 0 63 St'd 68°F
Office Work	Surveyed by Benson
Checked	Notes " Date 4- -41
Date	Indexed A. C. [illegible]

F.B. 864 Pg. 39

WS-37-A-1

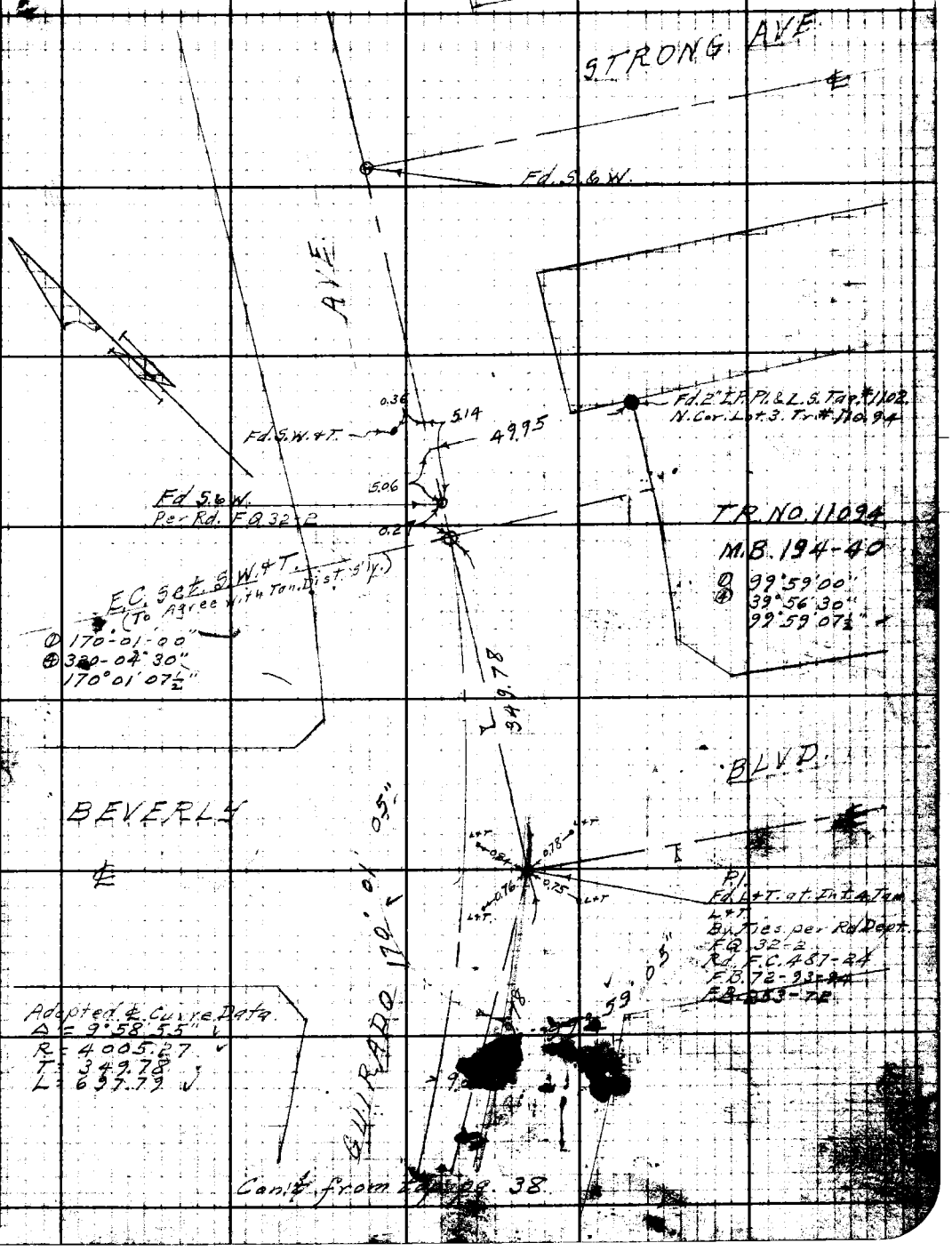

Note: Any Additions or Changes on This Sheet must be Made or Circled in Red Ink. Date and Name of Person Making Change.

Do not extend notes this side of this line.

RETURN TO
GELES COUNTY SURVEYOR
700 HALL OF RECORDS

247 5M 10.39

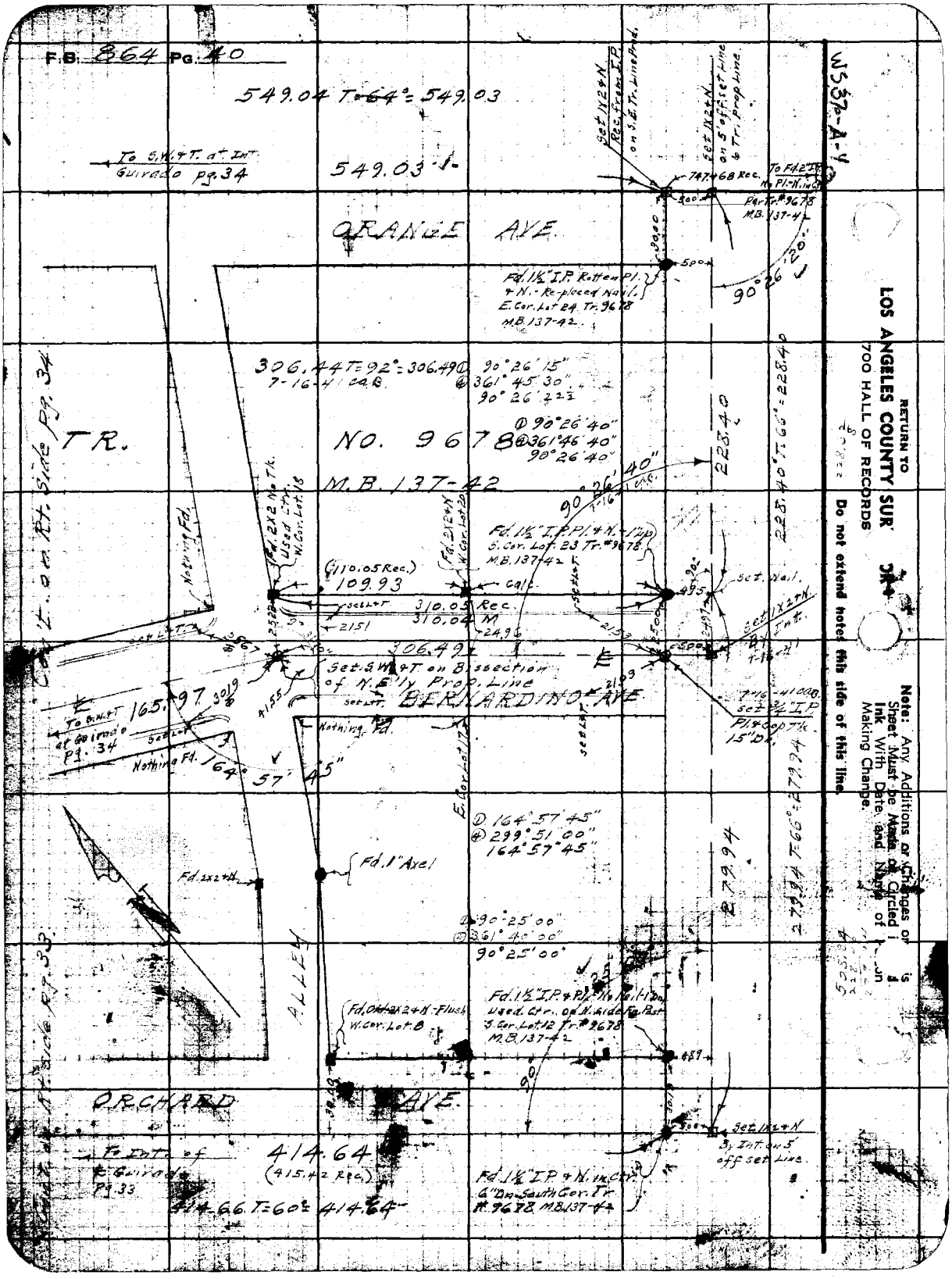
F.B. 864 Pg. 40
549.04 T=64°=549.03
To S.W.&T. at Int. Guirado Pg. 34
549.03
ORANGE AVE.
Set 1X2+N Rec. from I.P. on S.E. Tr. Line Prod.
Set 1X2+N on 5' off set Line & Tr. Prop. Line
747.68 Rec.
To Fd. 2" I.P. No Pl.-N. in Ctr. Per Tr. #9678 M.B. 137-42
Fd. 1½" I.P. Rotten Pl. & N.-Re-placed Nail. E. Cor. Lot 24 Tr. 9678 M.B. 137-42
90°26'20"
306.44 T=92°=306.49 ① 90°26'15" ② 361°45'30" 90°26'22½
7-16-41 C.A.B.
TR. NO. 9678
① 90°26'40" ② 361°46'40" 90°26'40"
M.B. 137-42
90°26'40"
228.40
228.40 T=66°=228.40
Fd. 2X2 No Tk. Used Ctr. W. Cor. Lot 18
Fd. 2X2+N W. Cor. Lot 20
Fd. 1½" I.P. Pl. & N.-1" Up S. Cor. Lot 23 Tr. #9678 M.B. 137-42
(110.05 Rec.) 109.93
Calc.
310.05 Rec. 310.04 M
Set Nail.
Set 1X2+N By Int.
306.49
Set S.W.&T. on Bissection of N.E'ly Prop. Line
BERNARDINO AVE.
165.97
To S.W.&T. at Guirado Pg. 34
Nothing Fd.
164°57'45"
E. Cor. Lot 17
7-16-41 C.A.B. Set ¾" I.P. Pl. & Cop Tk. 15" Dn.
① 164°57'45" ② 299°51'00" 164°57'45"
Fd. 1" Axel
Fd. 2X2+N
279.94
279.94 T=66°=279.94
① 90°25'00" ② 361°40'00" 90°25'00"
ALLEY
Fd. 1½" I.P. & Pl. No Nail-1" Dn. Used Ctr. on N. side Fg. Post S. Cor. Lot 12 Tr. #9678 M.B. 137-42
Fd. Old 2X2+N-Flush W. Cor. Lot 8
ORCHARD AVE.
Set 1X2+N By Int. on 5' off set Line
To Int. of ℄ Guirado Pg. 33
414.64 (415.42 Rec.)
414.66 T=60°=414.64
Fd. 1½" I.P. & N. in Ctr. 6" Dn. South Cor. Tr. #9678 M.B. 137-42
Cont. on Rt. Side Pg. 34
Cont. on Rt. Side Pg. 33
RETURN TO
LOS ANGELES COUNTY SUR
700 HALL OF RECORDS
Do not extend notes this side of this line.
Note: Any Additions or Changes or
Sheet Must be Made or Circled i
Ink With Date and Name of
Making Change.
WS37-A-4

Notes Ck'd by Drew	Survey of Guirado Ave DS
Map No. B.1731-3	W. O. 6360 Tape No. 063 St'd 68°F
Office Work Timmons	Surveyed by Benson
Checked	Notes " Date 5-2-41
Date	Indexed A. C. [illegible]

F.B. 864 Pg. 41

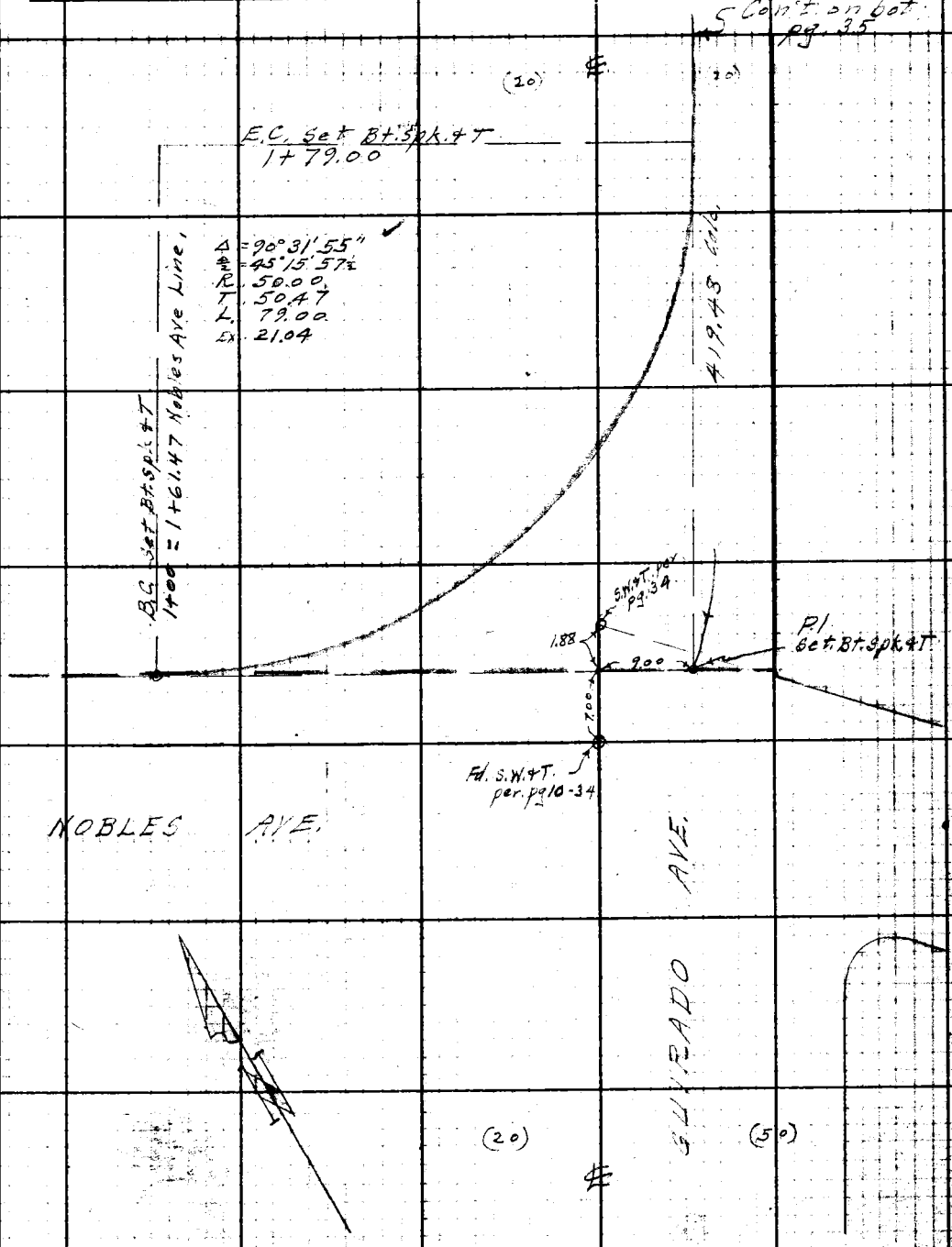

Note: Any Additions or Changes on This Sheet Must be Made or Circled in Red Ink With Date and Name of Person Making Change.

Do not extend notes this side of this line.

RETURN TO
LOS ANGELES COUNTY SURVEYOR
700 HALL OF RECORDS

FORM 247 5M 10-39

F.B. 864 Pg. 42



Con't. from Ctr. (Lt. side) pg. 35

WS 37-A-4

RETURN TO
LOS ANGELES COUNTY SURVEYOR
700 HALL OF RECORDS

Do not extend notes this side of this line.

Note: Any Additions or Changes on This Sheet Must be Made or Circled in **Red Ink** With Date and Name of Person Making Change.

Notes Ck'd by Drew	Survey of Guinada Ave DS
Map No. CSB-1731-3	W. O. 6360 Tape No. 063 St'd 68°F
Office Work Timmons	Surveyed by Benson
Checked	Notes " Date 5-2-41
Date	Indexed A. C. Johnson

F.B. 864 Pg. 43

WS 37-A-4

Cont. on Rt. side (Ctr.) pg. 37.



Note: Any Additions or Changes on This Sheet Must be Made or Circled in Red Ink With Date and Name of Person Making Change.

Do not extend notes this side of this line.

RETURN TO
LOS ANGELES COUNTY SURVEYOR
700 HALL OF RECORDS

FORM 247 5M 10-39

F.B. 864 PG. 44

W5.32 A-4

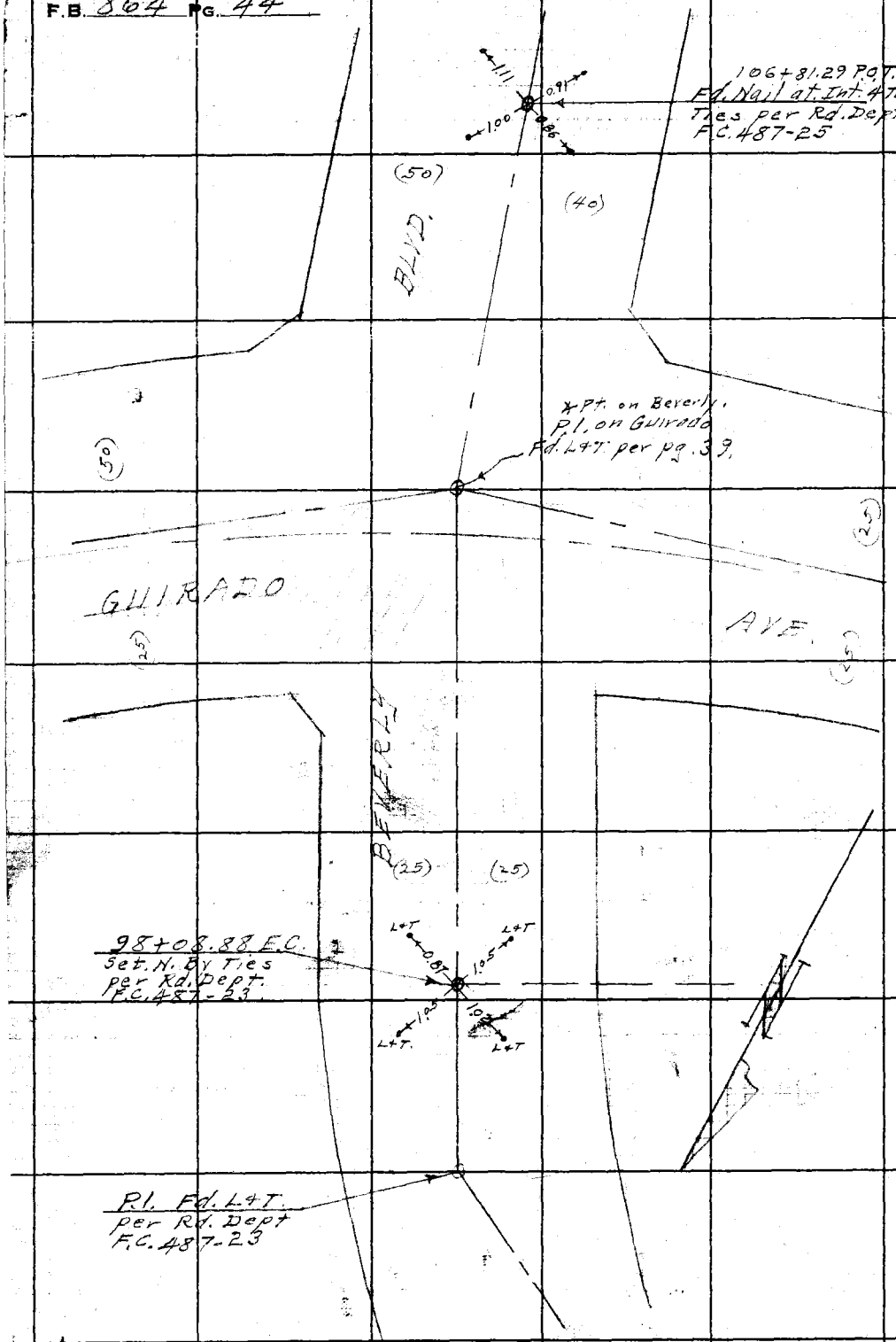

RETURN TO
LOS ANGELES COUNTY SURVEYOR
700 HALL OF RECORDS

Do not extend notes this side of this line.

Note: Any Additions or Changes on This Sheet Must be Made or Circled in **Red Ink** With Date and Name of Person Making Change.

WS. 37-A-4

Notes Ck'd by	Survey of Guirado Ave D.S.
Map No. B-	W. O. 6360 Tape No. 063 St'd 68°F
Office Work	Surveyed by Benson
Checked	Notes " Date 5-19-41
Date	Indexed A. C. Johnson

F.B. 864 Pg. 45
Con't. on bot. Pg. 46

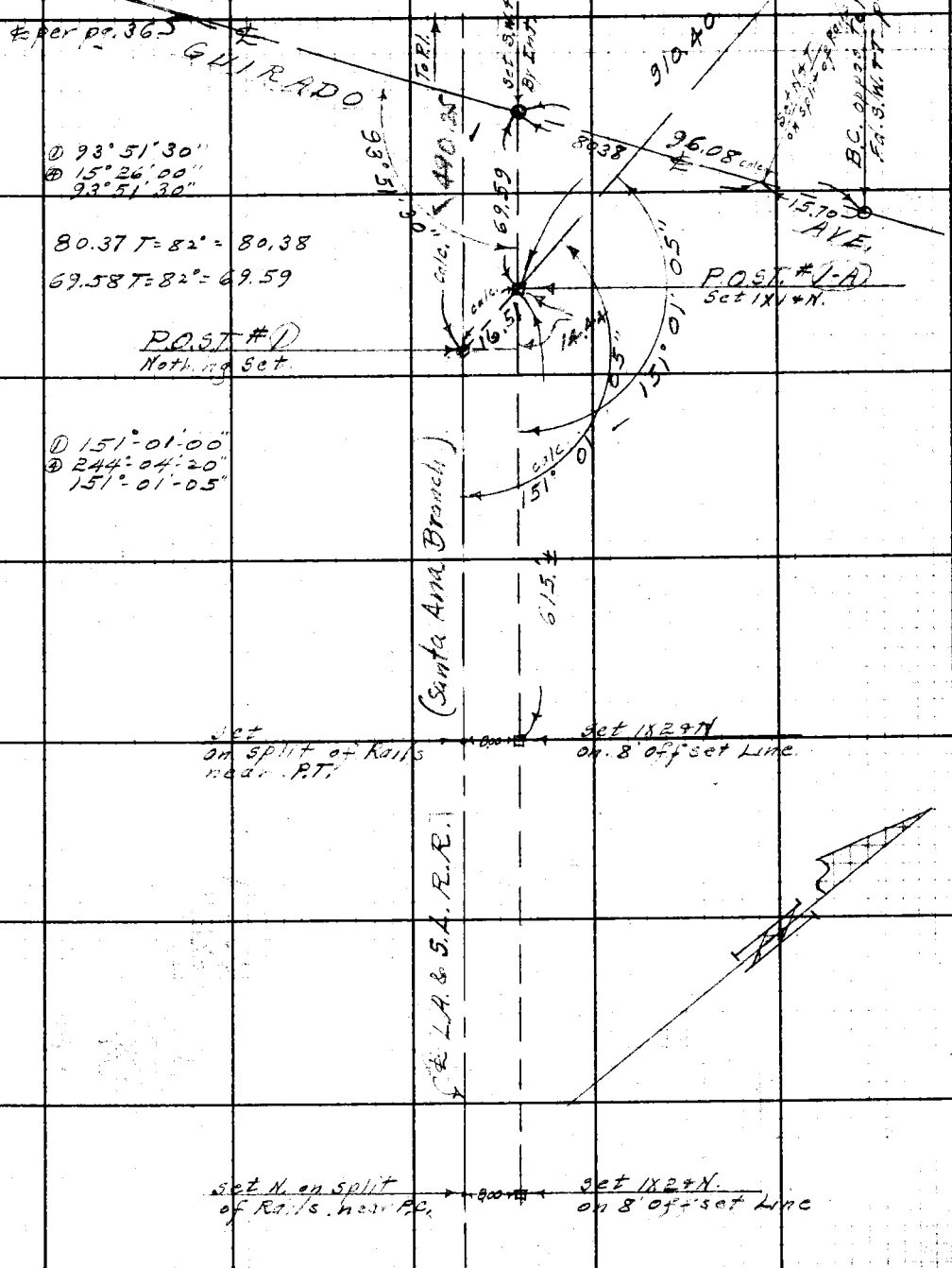

Note: Any Additions or Changes on This Sheet Must be Made or Circled in Red Ink With Date and Name of Person Making Change.

Do not extend notes this side of this line.

RETURN TO
LOS ANGELES COUNTY SURVEYOR
700 HALL OF RECORDS

FORM 247 5M 10-39

F.B. 864 Pg. 46

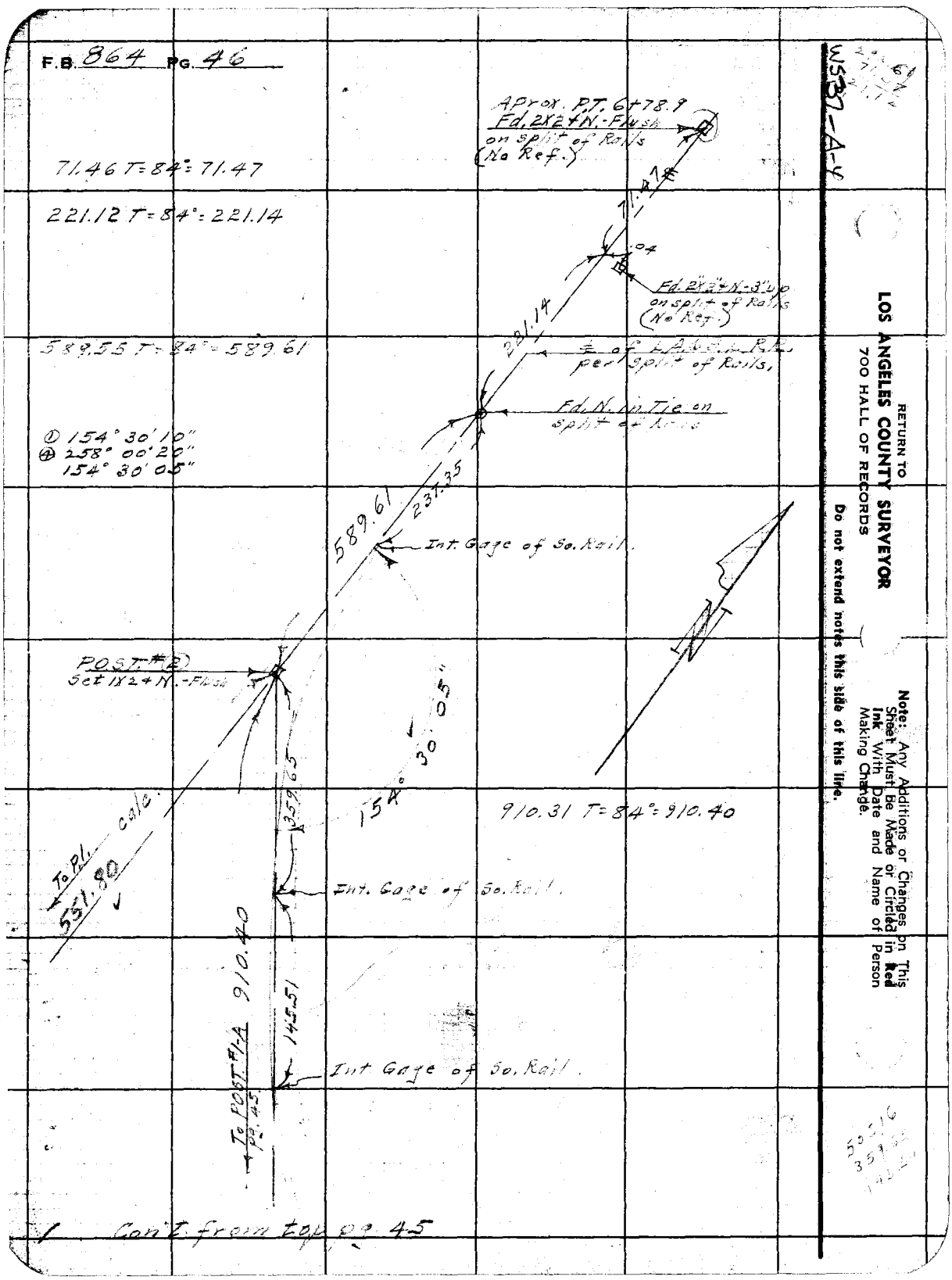

W537-A-4

RETURN TO
LOS ANGELES COUNTY SURVEYOR
700 HALL OF RECORDS
Do not extend notes this side of this line.

Note: Any Additions or Changes on This Sheet Must be Made or Circled in Red Ink With Date and Name of Person Making Change.

NOTES RED. _____ JOB NO. 6360 SURVEY OF Guirado Ave D.S

DATE _____ SURVEY BY Benson

NOTES CHKD. _____ NOTES BY " DATE 5-12-41

DATE _____ INDEXED [illegible] DATE 12-16-41

F. B. 864 PG. 47

NOTE: ANY ADDITIONS OR CHANGES ON THIS SHEET MUST BE MADE OR CIRCLED IN RED INK, WITH DATE AND NAME OF PERSON MAKING CHANGE

Do not extend notes this side of this line

PLEASE RETURN TO LOS ANGELES COUNTY SURVEYOR 700 HALL OF RECORDS

FORM 353 1M 8-38

DESCRIPTION	ADDITIONAL BENCH LEVELS for GUIRADO AVE. D.S. J.N. 6360
ADJ. ELEV.	
3RD RUN	May 1941 C.A. Benson E.S. Tombleson G.G. Porter D.E. Holmes
2ND RUN	
DIFF.	
1ST RUN	
B.M.	

RECEIVED 5-20-41 W.I.G.

~~PROGRESSED~~ ✓

BOOK INDEXED

MAP INDEXED

RECORD INDEXED

CARD INDEXED

REDUCED In Field & W.I.G. 5-23-41

CHECKED W.I.G.

B. M.s ADJUSTED Not necessary

B. M.s LISTED

FORM 353 1M 8-38

PLEASE RETURN TO
LOS ANGELES COUNTY SURVEYOR

700 HALL OF RECORDS

NOTE: ANY ADDITIONS OR CHANGES ON THIS SHEET MUST BE MADE OR CIRCLED IN RED INK, WITH DATE AND NAME OF PERSON MAKING CHANGE

Do not extend notes this side of this line

B.M.	1ST RUN	DIFF.	2ND RUN	3RD RUN	ADJ. ELEV.	DESCRIPTION
B.M.#78-635A	212.375				212.380	Ed. B.M. 78-635A Guirado Rd., E. side, 0.5 mi. N. of Whittier Blvd., 6' S. of Un. Pac. Ry. Track, pop Conc. [illegible] "US. 212.6 B.M." Elev. 212.63 U.S. [illegible] (Used elev. per pg. 3.)
+	6.225		6.303			
⊼	218.603	+ 4.396	+ 4.393		+4.395	
−	1.832		1.910			
T.P.	216.771				216.775	T.P.
+	6.310		6.192			
⊼	223.081	+ 4.415	+ 4.415		+4.415	
−	1.895		1.777			
T.P.	221.186				221.190	T.P.
+	6.372		6.316			
⊼	227.558	+ 5.203	5.206		+5.207	
−	1.164		1.110			Set T.B.M.
T.B.M.	226.394				226.397	Guirado Ave. 6125' N'ly of [illegible] Ave. W'ly side, Cut Spk. + T. in P.P. #50412E.
+	6.117		6.033			
⊼	232.511	+ 5.094	+ 5.093		+ 5.093	
−	1.023		0.940			
T.P.	231.488				231.490	T.P.
+	6.188		6.307			
⊼	237.676	+ 5.385	+ 5.386		+ 5.386	
−	0.803		0.921			
T.P.	236.873				236.876	T.P.
+	5.297		5.184			
⊼	242.170	+ 2.180	2.180		+2.180	
−	3.117		3.004			Set B.M.#U-9
Set B.M.#U-9	239.053				239.056	Guirado Ave. & Proposed Hunter Ave. N.E. Cor. Bt. Spk. in S. end of E. Conc. Footing for Base to Derrick for Corrigated Oil Tank.
+	5.558		5.692			
⊼	244.611	+ 3.523	3.525		+ 3.524	
−	2.035		2.167			
T.P.	242.576				242.580	T.P.

F.B. 864 PG. 48

JOB NO. 6360 SURVEY OF Guirado Ave DS

SURVEY BY Benson

NOTES BY " DATE 5-12-41

INDEXED A. C. Jos DATE

NOTES RED. DATE

NOTES CHKD. DATE

FORM 353 1M 8-38

PLEASE RETURN TO
LOS ANGELES COUNTY SURVEYOR

700 HALL OF RECORDS

NOTE: ANY ADDITIONS OR CHANGES ON THIS SHEET MUST BE MADE OR CIRCLED IN RED INK, WITH DATE AND NAME OF PERSON MAKING CHANGE

Do not extend notes this side of this line

B.M.	1ST RUN	DIFF.	2ND RUN	3RD RUN	ADJ. ELEV.	DESCRIPTION
T.P.	242.576				242.580	T.P. cor. prec. pg.
+	6.455		6.321			
⊼	249.031	+5.505	+ 5.505		+5.505	
−	0.950		0.816			
T.P.	248.081				248.085	T.P.
+	6.411		6.131			
⊼	254.492	+5.542	+ 5.544		+5.543	
−	0.869		0.537			
set BM #U-10	253.623				253.628	set BM #U-10 Spk. Guirado & Berryman Blvd. ~~N.W.~~ N.E. cor. 6.2 ft. Spk. in S.E. Cor. Hd. N.E.
+	6.368		6.245			
⊼	259.991	+4.203	+ 4.205		+4.204	
−	2.165		2.040			
T.P.	257.826				257.832	T.P.
+	6.272		6.183			
⊼	264.098	+4.067	+ 4.065		+4.067	
−	2.203		2.118			
T.P.	261.895				261.899	T.P.
+	6.321		5.987			
⊼	267.216	+2.526	+ 2.819		+2.819	
−	3.201		3.165			
T.P.	264.715				264.718	T.P.
+	6.218		6.141			
⊼	270.933	+2.583	+ 2.583		+2.583	
−	3.635		3.555			
T.P.	267.298				267.301	T.P.
+	6.471		6.429			
⊼	273.769	+4.421	+4.419		+4.420	
−	2.050		2.010			
set BM #U-11	271.719				271.721	set BM #U-11. Guirado Ave. & Strong Ave. S.E. Cor. 8 ft. Spk. in Cb. 14' S. of N. end.

NOTES RED. _____ DATE _____
NOTES CHKD. _____ DATE _____
INDEXED _____ DATE _____

JOB NO. [illegible] SURVEY OF Guirado Ave. [illegible]
SURVEY BY [illegible]
NOTES BY [illegible] DATE 5-12-41

F. B. [illegible] PG. 49

FORM 353 1M 8-38

PLEASE RETURN TO
LOS ANGELES COUNTY SURVEYOR

700 HALL OF RECORDS

NOTE: ANY ADDITIONS OR CHANGES ON THIS SHEET MUST BE MADE OR CIRCLED IN RED INK, WITH DATE AND NAME OF PERSON MAKING CHANGE

Do not extend notes this side of this line

B.M.	1ST RUN	DIFF.	2ND RUN	3RD RUN	ADJ. ELEV.	DESCRIPTION
B.M. #U	271.719				271.721	B.M. #U-11 [illegible]
+	3.972		4.093			
⊼	275.691	− 0.251	− 0.247		−0.249	
−	4.2[illegible]		4.340			
T.P.	271.465				271.472	T.P.
+	4.954		4.671			
⊼	276.422	− 0.374	− 0.371		− 0.372	
−	5.328		5.042			
T.P.	271.094				271.100	T.P.
+	4.212		4.141	4.123		
⊼	275.306	+ 0.748	+ 0.743	+ 0.745	+0.745	
−	3.46[illegible]		3.398	3.378		
T.P.	271.842				271.845	T.P.
+	5.087		5.025			
⊼	276.929	+ 0.267	+ 0.267		+0.267	
−	4.820		4.758			
T.P.	272.109				272.112	T.P.
+	5.833		5.721			
⊼	277.942	+ 2.063	+ 2.063		+2.063	
−	3.770		3.658			set T.B.M.
T.B.M.	274.172				274.175	Guirado Ave. & 1300' ± N.E. of [illegible] N. side Ave,
+	3.870		3.708			Cut. spk. in P.P. #438081E - P.P. is E. of
⊼	278.042	− 2.415	− 2.414		−2.415	Dwy. to Ho. #1535
−	6.285		6.122			
T.P.	271.757				271.760	T.P.
+	0.165		0.134			
⊼	271.922	− 6.140	− 6.140		−6.140	
−	6.305		6.274			
T.P.	265.617				265.620	T.P.

F.B. 864 PG. 50

JOB NO. 6360 SURVEY OF Guirado Ave D.S.

SURVEY BY Benson DATE 5-12-41

NOTES BY " DATE

INDEXED A. C. Johnson DATE

NOTES RED. DATE

NOTES CHKD. DATE

FORM 353 1M 8-38

PLEASE RETURN TO
LOS ANGELES COUNTY SURVEYOR

700 HALL OF RECORDS

NOTE: ANY ADDITIONS OR CHANGES ON THIS SHEET MUST BE MADE OR CIRCLED IN RED INK, WITH DATE AND NAME OF PERSON MAKING CHANGE

Do not extend notes this side of this line

B.M.	1ST RUN	DIFF.	2ND RUN	3RD RUN	ADJ. ELEV.	DESCRIPTION
T.P.	265.617				265.620	T.P. per [illegible]
+	0.685		0.618			
⌅	266.305	- 5.723	- 5.724		- 5.724	
−	6.411		6.342			
T.P.	259.894				259.896	T.P.
+	0.362		0.310			
⌅	260.256	- 0.068	- 6.073		- 6.069	
−	6.460		6.350			
T.P.	253.822				253.827	T.P.
+	4.552		4.912			
⌅	258.375	+ 0.024	+ 0.022		+ 0.023	
F.S.	4.823		4.590			
B.M. #99-635	253.850				253.850	

F.S.
B.M. #99-635 Mon. Tier, 3 miles N., in S. side of T. Road (est. Gardena Ave.) opposite N.W. corner of [illegible] in concrete post, bronze tablet stamped "M.T. 1923" Elev. 252.5874 [illegible]
252.586 1925 [illegible]

B.M. # L.S. 635 Mon. Tier, 3 miles N. of, 35' and 49' E. of intersection of Korkin [illegible] Road and [illegible], 20.7 E. of [illegible], S.W. corner of Cemetery, in concrete post, [illegible] bronze tablet stamped M.T. 1923
Elev. = [illegible] 1923 Adj. Elev. 253.850
(Post and [illegible] 3' from [illegible] (Mon. 5" [illegible] & [illegible] over [illegible].)

NOTES RED. _____ JOB NO. 6366 SURVEY OF [illegible]
DATE _____ SURVEY BY [illegible]
NOTES CHKD. _____ NOTES BY [illegible] DATE 5-12-41
DATE _____ INDEXED A. C. Johnson DATE _____

F.B. [illegible] PG. 51

F. B. 864 PG. 52

JOB NO. _____ SURVEY OF _____ NOTES RED. _____

SURVEY BY _____ DATE _____

NOTES BY _____ DATE _____ NOTES CHKD. _____

INDEXED _____ DATE _____ DATE _____

B.M.	1ST RUN	DIFF.	2ND RUN	3RD RUN	ADJ. ELEV.	DESCRIPTION

Do not extend notes this side of this line

PLEASE RETURN TO
LOS ANGELES COUNTY SURVEYOR
700 HALL OF RECORDS

NOTE: ANY ADDITIONS OR CHANGES ON THIS SHEET MUST BE MADE OR CIRCLED IN RED INK, WITH DATE AND NAME OF PERSON MAKING CHANGE

FORM 353 1M 8-38

Profile	Notes Red.	Plotted	Job No.	Division No.	F B. 864 Pg. 53
No.	Date	Date	Survey of		
X-Sec.	Notes Chkd.	Checked	Survey by Berson	Notes B	Date 5-6-41
No.	Date	Date	Map No.	Indexed	Date 12-16-41

NOTE: ANY ADDITIONS OR CHANGES ON THIS SHEET MUST BE MADE OR CIRCLED IN RED INK, WITH DATE AND NAME OF PERSON MAKING CHANGE

Do not extend notes this side of this line

PLEASE RETURN TO
LOS ANGELES COUNTY SURVEYOR
700 HALL OF RECORDS

Form 307 5M 5-39

CROSS SECTION

of

GUIRADO AVE LINE

GUIRADO AVE D.C.

[illegible] N 6360.

From 1 Noble Ave.

To 1 Beverly Blvd.

[illegible]

J. A. Berson

[illegible]

[illegible]

[illegible]

ELEV.	
F. S.	RECEIVED
	PROGRESSED
H. I.	BOOK INDEXED
	MAP INDEXED
	RECORD INDEXED
B. S.	CARD INDEXED
	REDUCED
	CHECKED
STATION	

Form 307 5M 5-39

PLEASE RETURN TO
LOS ANGELES COUNTY SURVEYOR
700 HALL OF RECORDS

NOTE: ANY ADDITIONS OR CHANGES ON THIS SHEET MUST BE MADE OR CIRCLED IN RED INK, WITH DATE AND NAME OF PERSON MAKING CHANGE

Do not extend notes this side of this line

STATION	B. S.	H. I.	F. S.	ELEV.	
For [illegible]					See "Nobles Ave Line" Notes.
					B.M. #44. Elev 198.989 - F.B. 564-3. [illegible] Ave. & [illegible] Bt. spk. [illegible]
B.M. #44-4	6.830	197.879		[illegible] 89	
B.C. 1+00 = 1+61.47 Nobles Ave Line.			5.49	192 39	
7 R.			5.5	[illegible]	℄ St.
20 R			5.6	[illegible]	
27 R			[illegible]	[illegible]	Prop. Line
13 L			5.1	[illegible]	
N.E. Prop. Cor. 1+10			6.3	[illegible]	[illegible] Ave. & [illegible] Ave.
			5.51	[illegible]	
N.W. Prop. Cor. 1+20			5.3	[illegible]	[illegible] Nobles Ave.
			[illegible]	32	[illegible]
1+27			[illegible]	[illegible]	[illegible]
1+30			6.20	[illegible]	N. [illegible]
1+35			5.2[illegible]	[illegible]	on Pav.
1+40			[illegible]	[illegible]	" "
1+50			4.97	[illegible]	" "
1+60			4.9[illegible]	[illegible]	" "
1+70			4.9[illegible]	[illegible]	[illegible]
1+79.50 E.C. ℄			4.9[illegible]	[illegible]	" " "
7 R			5.9	[illegible]	Gut.
11 R.			4.3	[illegible]	Top Brk. - Prop. Line

F.B. 864 Pg. 54 Job No. 6360 Division No. Notes Red. E.S.T. Plotted Date Checked Date Profile No. X-Sec. No.

Survey of [illegible] Date Notes Chkd. Date

Survey by [illegible] Notes Date

Indexed A. C. Johnson

Form 307 5M 5-39

PLEASE RETURN TO
LOS ANGELES COUNTY SURVEYOR
700 HALL OF RECORDS

NOTE: ANY ADDITIONS OR CHANGES ON THIS SHEET MUST BE MADE OR CIRCLED IN RED INK, WITH DATE AND NAME OF PERSON MAKING CHANGE

Do not extend notes this side of this line

STATION	B. S.	H. I.	F. S.	ELEV.		
		[illegible].879				
[illegible]						
9 L			4.67	193 [illegible]	℄ St. [illegible]	
19 L			4.69	193 [illegible]	[illegible]	
24 L			6.5	19[illegible] 4	[illegible]	
[illegible]			[illegible]	[illegible]	[illegible]	
2400 [illegible]			4.5	[illegible]	℄ [illegible]	
[illegible]			2.6	[illegible]	[illegible]	
[illegible]			[illegible]	[illegible]	[illegible]	
5 ℄ R			2.5	[illegible]	[illegible]	
11 R			? 4.04	[illegible]	[illegible]	
2 ℄ L			0.89	[illegible]	[illegible]	
9 L			0.74	[illegible] 14	[illegible]	
20 L			[illegible]	197 01	[illegible]	
[illegible]			[illegible]	196 4	[illegible]	
29 L			[illegible]	197 5	[illegible]	
T.P.	[illegible]	[illegible]	1.408	196.47	T.P.	
[illegible]			[illegible]	198 [illegible]		
[illegible]			[illegible]	199 [illegible]5		
[illegible]			[illegible]	199 12	[illegible]	
10 R			7.3	198 6	[illegible]	
11 R			7.3	[illegible]	[illegible]	

Profile Notes Red. [illegible] Plotted _____ Job No. [illegible] Division No. _____ F B. [illegible] PG. 55

No. _____ Date _____ Date _____ Survey of [illegible]

X-Sec. Notes Chkd. _____ Checked _____ Survey by [illegible] Notes [illegible] Date [illegible]

No. _____ Date _____ Date _____ Map No. _____ Indexed A. C. [illegible] Date _____

F.B. 864 Pg. 56 (4) | Job No. [illegible] | Division No. | Notes Red. E.S.T | Plotted | Profile

Survey of [illegible] | Date | Date | No.

Survey by [illegible] | Notes [illegible] | Notes Chkd. | Checked | X-Sec.

Indexed A. C. [illegible] | Date 5-6-[illegible] | Date | Date | No.

STATION	B. S.	H. I.	F. S.	ELEV.
[illegible]		[illegible]	[illegible]	[illegible]

Do not extend notes this side of this line

Form 307 5M 5-39

PLEASE RETURN TO
LOS ANGELES COUNTY SURVEYOR
700 HALL OF RECORDS

NOTE: ANY ADDITIONS OR CHANGES ON THIS SHEET MUST BE MADE OR CIRCLED IN RED INK, WITH DATE AND NAME OF PERSON MAKING CHANGE

Form 307 5M 5-39

PLEASE RETURN TO
LOS ANGELES COUNTY SURVEYOR
700 HALL OF RECORDS

NOTE: ANY ADDITIONS OR CHANGES ON THIS SHEET MUST BE MADE OR CIRCLED IN RED INK, WITH DATE AND NAME OF PERSON MAKING CHANGE

Do not extend notes this side of this line

STATION	B. S.	H. I.	F. S.	ELEV.		
		[illegible]				
[illegible]	[illegible]	215.592	[illegible]	205.899	[illegible]	
5+00 ℄			9.69	205.90 ~~196.21~~	℄ S.D. on [illegible]	
2 R.			9.67	205.92 ~~196.23~~	[illegible]	
[illegible]			10.1	205.5 ~~195.8~~	[illegible]	
12 R			[illegible]	203.3 ~~193.6~~	[illegible]	
12 R			10.0	205.6 ~~195.9~~	[illegible]	
[illegible]			[illegible]	206.01 ~~[illegible]~~	℄ [illegible]	
[illegible]			[illegible]	205.97 ~~[illegible]~~	[illegible]	
18 L				205.73 ~~[illegible]~~	[illegible]	
25 L			13.2	202.4 ~~192.4~~	[illegible]	
27 L			[illegible]	205.7 ~~196.0~~	[illegible]	
34 L			10.4	205.2 ~~[illegible]~~	[illegible]	
9+00 ℄			[illegible]	208.31 ~~[illegible]~~	℄ [illegible]	
2 R.			7.38	208.21 ~~198.[illegible]~~	[illegible]	
[illegible]				208.1 ~~[illegible]~~	[illegible]	
12 R			[illegible]	206.4 ~~[illegible]~~	[illegible]	
[illegible]			[illegible]	207.8 ~~[illegible]~~	[illegible]	
[illegible]			7.24	208.35 ~~198.66~~	℄ [illegible]	
2 R.			7.31	208.28 ~~198.59~~	edge [illegible]	
12 R.			7.35	208.24 ~~[illegible]~~	Gr. [illegible]	

Profile Notes Red. [illegible] Plotted _____ Job No. [illegible] Division No. _____ F B. [illegible] PG. 57

No. _____ Date _____ Date _____ Survey of _____

X-Sec. Notes Chkd. _____ Checked _____ Survey by _____ Notes _____ Date [illegible]

No. _____ Date _____ Date _____ Map No. _____ Indexed A. C. Johnson Date _____

Form 307 5M 5-39

PLEASE RETURN TO
LOS ANGELES COUNTY SURVEYOR
700 HALL OF RECORDS

NOTE: ANY ADDITIONS OR CHANGES ON THIS SHEET MUST BE MADE OR CIRCLED IN RED INK, WITH DATE AND NAME OF PERSON MAKING CHANGE

Do not extend notes this side of this line

STATION	B. S.	H. I.	F. S.	ELEV.	
9+00		[illegible] 2			
12 R			9.11	206 48	F.L. 15" V.C.P. - So end
13 R			[illegible]	207 9	[illegible]
9+23 ±			6.70	20[illegible] 39	[illegible]
2 R			[illegible]	[illegible]	[illegible]
11 [illegible]			[illegible]	20[illegible] 4	[illegible]
11 R			7.85	20[illegible] 44	[illegible] F.L. 15" [illegible]
13 [illegible]			[illegible]	20[illegible] 4	[illegible]
9+25 ±			6.66	20[illegible] 73	± [illegible]
2 R			6.71	20[illegible] 8[illegible]	[illegible]
2 R			6.[illegible]	20[illegible] 9	[illegible]
[illegible]			[illegible]	208 0	[illegible]
[illegible]			6.[illegible]	20[illegible] 3	[illegible]
16 R			6.0	209 6	[illegible]
10+00 ±			4.[illegible]	210 4[illegible]	± [illegible]
3 R			[illegible]	210 4[illegible]	[illegible]
[illegible]			[illegible]	21[illegible] 0	[illegible]
11 R			7.3	20[illegible] 3	[illegible]
13 R			[illegible]	21[illegible] 1	[illegible]
(for Lt. side see pg. 60)					
10+03 ±			4.85	21[illegible] 44	± [illegible]
3 R			4.86	210 73	[illegible]

F.B. [illegible] Pg. 58 | Job No. [illegible] | Division No. [illegible] | Notes Red. DEL | Plotted | Profile
Survey of [illegible] | Date | Date | No.
Survey by [illegible] | Notes | Notes Chkd. | Checked | X-Sec.
Indexed [illegible] | Date | Date | Date | No.

Form 307 5M 5-39

PLEASE RETURN TO
LOS ANGELES COUNTY SURVEYOR
700 HALL OF RECORDS

NOTE: ANY ADDITIONS OR CHANGES ON THIS SHEET MUST BE MADE OR CIRCLED IN RED INK, WITH DATE AND NAME OF PERSON MAKING CHANGE

Do not extend notes this side of this line

STATION	B. S.	H. I.	F. S.	ELEV.		
		[illegible]				
[illegible]						
11 R			[illegible]	210 9'	Gr. over [illegible]	
11 R			[illegible]	208 04'	F.L. [illegible] Riveted [illegible]	
[illegible]			[illegible]	211 1'	Prop. line [illegible]	
[illegible]			[illegible]	211 87'	[illegible]	
[illegible]			[illegible]	211 87'	[illegible]	
[illegible]			[illegible]	[illegible] 5'	[illegible]	
[illegible] R			[illegible]	[illegible]	Gr. over [illegible]	
[illegible]			[illegible]	208 [illegible]	F.L. [illegible]	
[illegible]			[illegible]	212 4'	[illegible]	
[illegible]			[illegible]	211 89'	[illegible]	
3 [illegible]			[illegible]	211 89'	[illegible]	
[illegible]			[illegible]	211 9'	Brk.	
[illegible]			[illegible]	205 8'	[illegible]	
[illegible]			[illegible]	[illegible] 5'	[illegible]	
[illegible]			[illegible]	[illegible]	Top. 12" O.D. [illegible]	
[illegible]			[illegible]	[illegible]	" " " "	" "
[illegible]			[illegible]	212 [illegible]	[illegible]	
[illegible]			[illegible]	[illegible]	[illegible]	
[illegible] R			[illegible]	212 9'	Brk.	
12 [illegible]			[illegible]	208 8'	F.L. [illegible] Cor. Fce	

Profile No.____ Notes Red. ____ Plotted ____ Job No. ____ Division No. ____
Date ____ Date ____ Survey of ____
X-Sec. No.____ Notes Chkd. ____ Checked ____ Survey by ____ Notes ____ Date ____
Date ____ Date ____ Map No. ____ Indexed ____ Date ____

F.B. [illegible] PG. 57

Form 307 5M 5-39

PLEASE RETURN TO
LOS ANGELES COUNTY SURVEYOR
700 HALL OF RECORDS

NOTE: ANY ADDITIONS OR CHANGES ON THIS SHEET MUST BE MADE OR CIRCLED IN RED INK, WITH DATE AND NAME OF PERSON MAKING CHANGE

Do not extend notes this side of this line

STATION	B. S.	H. I.	F. S.	ELEV.	
10+3[illegible]		21[illegible].592			
[illegible]			3.22	212.37	[illegible]
[illegible]			3.0	212.6	[illegible]
10+44[illegible] ℄			[illegible]	213.25	Top [illegible] Rail.
10+4[illegible] ℄			2.3[illegible]	213.29	℄ [illegible]
9L			2.36	213.23	℄ [illegible]
17L			2.43	213.16	[illegible]
25L			3.0	212.6	Brk
29L			7.79	20[illegible].80	F.L. 24" Dia. Conc. Pipe - [illegible] F.L. Gut
29L			3.50	21[illegible].09	Top [illegible]
34L			2.8	21[illegible]	[illegible]
10+49[illegible] ℄			2.40	213.19	Top Rail - N.
10+00 ℄		Pg. 58	4.89	210.[illegible]	
9L			4.93	210.66	℄ 64.4 Pav
17L			5.05	210.54	[illegible]
26L			4.9	210.7	Brk
30L			8.1	20[illegible].5	Gut
34L			5.5	210.1	[illegible]
10+54 ℄			2.25	213.34	℄ S.D.
45R			2.27	213.30	[illegible]

F.B. 864 Pg. 60 Job No. 5360 Division No. ____ Notes Red. [illegible] Plotted ____ Profile ____
Survey of [illegible] Date ____ Date ____ No. ____
Survey by ____ Notes ____ Notes Chkd. ____ Checked ____ X-Sec. ____
Indexed [illegible] Date ____ Date ____ No. ____

Form 307 5M 5-39

PLEASE RETURN TO
LOS ANGELES COUNTY SURVEYOR
700 HALL OF RECORDS

NOTE: ANY ADDITIONS OR CHANGES ON THIS SHEET MUST BE MADE OR CIRCLED IN RED INK, WITH DATE AND NAME OF PERSON MAKING CHANGE

Do not extend notes this side of this line

STATION	B. S.	H. I.	F. S.	ELEV.		
10+00		215.52				
9 R			2.2	213.4	Brk.	
8 R			2.42	207.1	F.L. 2" Conc. Pipe	
13 R			3.31	212.28	Top of Curb	
13 R			2.0	213.6	Top of Curb.	
10+58.2-15 R.			5.96	209.4	F.L. 30" Conc. S.P. E. End	
10+74.2-25 L.			2.01	[illegible]	" " " " W. "	
10+58.2 L			2.27	[illegible]	℄ S.P.	
9 L			2.37	[illegible]	℄ 24" R.C.P.	
10 L			[illegible]	[illegible]	[illegible]	
11 L			[illegible]	[illegible]	Brk.	
12 L			2.21	[illegible]	F.L. 24" Conc. Pipe	
13 L			[illegible]	[illegible]	[illegible]	
[illegible]			3.3	[illegible]	[illegible]	
[illegible]			[illegible]	[illegible]	℄ [illegible]	
[illegible]			[illegible]	[illegible]	[illegible]	
7 R			[illegible]	[illegible]	Brk.	
[illegible]			[illegible]		[illegible]	
10 R			5.1	[illegible]	" Top of Curb.	
15 R			1.6	214.0	Brk.	
12			2.35	213.21	℄ 24" R.C.P.	

Profile No. ____ Notes Red. ____ Plotted ____ Job No. ____ Division No. ____

X-Sec. No. ____ Date ____ Date ____ Survey of ____

Notes Chkd. ____ Date ____ Checked ____ Survey by ____ Notes ____ Date ____

Map No. ____ Indexed ____ Date ____

F.B. [illegible] PG. 61

Form 307 5M 5-39

PLEASE RETURN TO
LOS ANGELES COUNTY SURVEYOR
700 HALL OF RECORDS

NOTE: ANY ADDITIONS OR CHANGES ON THIS SHEET MUST BE MADE OR CIRCLED IN RED INK, WITH DATE AND NAME OF PERSON MAKING CHANGE

Do not extend notes this side of this line

STATION	B. S.	H. I.	F. S.	ELEV.	
		[illegible].592			
[illegible]					
[illegible] L			[illegible]	[illegible]	[illegible]
23 L			[illegible]	[illegible]	Brk.
28 L			[illegible]	[illegible]	[illegible]
[illegible]			2.	[illegible]	[illegible]
B.M. [illegible]			3.227	[illegible].365	[illegible]
	9.450	221.830		[illegible].380	[illegible] Chiseled sq. marked "U.S. 212.6 B.M." Elev. 212.63 U.S. Elev. based on 1928 Adj. Third order. El. 212.380 Pg. 3
11400 ℄			8.14	213 [illegible]	℄ S.D.
12400 ℄			6.85	214 [illegible]	" "
13400 ℄			[illegible]	[illegible]	" "
2 R			5.13	216 70	edge Pav
3 R			[illegible]	216 5	Brk.
12 R			7.0	214 8	[illegible]
16 R			4.8	217 [illegible]	Top Brk. - P.L.
7 L			5.07	[illegible]	℄ Pav.
9 L			5.13	[illegible]	[illegible]
17 L			5.43	216 [illegible]	[illegible]
25 L			6.7	[illegible]	[illegible]
28 L			5.4	[illegible]	Brk.
34 L			6.1	[illegible]	P.L.

F.B. [illegible] PG. 62 Job No. 6360 Division No. Notes Red. E.S.T. Plotted Profile No.
Survey of [illegible] Date Date X-Sec.
Survey by [illegible] Notes Chkd. Checked No.
Indexed [illegible] Date Date

Form 307 5M 5-39

PLEASE RETURN TO
LOS ANGELES COUNTY SURVEYOR
700 HALL OF RECORDS

NOTE: ANY ADDITIONS OR CHANGES ON THIS SHEET MUST BE MADE OR CIRCLED IN RED INK, WITH DATE AND NAME OF PERSON MAKING CHANGE

Do not extend notes this side of this line

STATION	B. S.	H. I.	F. S.	ELEV.		
		221.830				
14+00 ±			3.76	218 07	[illegible]	
15+00 ±			2.4	219 4	" " Gr. [illegible]	
T.P.	[illegible]	2[illegible].[illegible]6	2.782	[illegible].048	T.P. [illegible]	[illegible]
15+99.24 E.℄			8.56	221 04	℄ S.D.	
6 R.			5.5	221 0	Gr.-Brk.	
11 R.			10.8	218 [illegible]	Gut.	
16 R.			8.4	221 [illegible]	Brk.-P.L.	
2 L			8.65	220 98	Edge Pav.	
7 L			8.5[illegible]	221 04	℄ St. & Pav.	
21 L			3.72	220 8[illegible]	Edge Pav.	
28 L			10.1	2[illegible]	Gut	
30 L			9.3	[illegible]	Brk	
34 L			10.[illegible]	[illegible]	P.L.	
16+57.14 B.℄			7.57	[illegible]	℄ S.D. Edge Pav.	
7 R.			7.5	[illegible]	Gr.-Brk	
11 R.			10.1	219 [illegible]	Gut.	
16 R			7.6	22[illegible]	Brk. P.L.	
7 L			7.52	[illegible]	℄ St. & Pav.	
20 L			7.62	[illegible]	Edge Pav.	
25 L			9.0	[illegible]	Gut.	

Profile Notes Red. ____ Plotted ____ Job No. ____ Division No. ____ F B. [illegible] PG. 63

No. ____ Date ____ Date ____ Survey of ____

X-Sec. Notes Chkd. ____ Checked ____ Survey by ____ Notes ____ Date 5-6-[illegible]

No. ____ Date ____ Date ____ Map No. ____ Indexed A. C. Johnson Date ____

Form 307 5M 5-39

PLEASE RETURN TO
LOS ANGELES COUNTY SURVEYOR
700 HALL OF RECORDS

NOTE: ANY ADDITIONS OR CHANGES ON THIS SHEET MUST BE MADE OR CIRCLED IN RED INK, WITH DATE AND NAME OF PERSON MAKING CHANGE

Do not extend notes this side of this line

STATION	B. S.	H. I.	F. S.	ELEV.	
16+59.41		229.606			
30 L			7.8	[illegible]	Brk.
34 L			8.4	[illegible]	H.L.
17+00 ℄			6.75	[illegible]	℄ S.D.
1 Rt			6.84	[illegible]	edge Pav. B.C.
9 R			7.6	[illegible]	Brk.
12 R			9.9	[illegible]	Gut
14 R			7.7	[illegible]	Brk
16 R			7.0	[illegible]	P.L
S.E. P. Cor			7.5	[illegible]	Prop. Cor. Orange Gr. & Guirado
N.E. Prop. Cor.			5.2	[illegible]	" " " " "
17+15 ℄			6.45	[illegible]	℄ S.D.
12 R			6.93	[illegible]	edge Pav. & Gut. Line
16 R			6.70	[illegible]	" "
17+51 ℄			5.65	[illegible]	℄ S.D.
10 R			6.49	[illegible]	edge Pav. & Gut. Line
16 R			6.3	[illegible]	" " - P.L.
17+65 ℄			5.32	[illegible]	℄ S.D. - edge Pav. B.C.
7 R			5.6	[illegible]	Brk.
9 R			6.7	[illegible]	Gut.
13 R			5.4	[illegible]	Brk

F.B. 864 PG. 64 Job No. 6360 Division No. Notes Red. E.S.T. Plotted Profile No.
Survey of Guirado Ave. D.S. Date Date X-Sec.
Survey by [illegible] Notes [illegible] Notes Chkd. Checked No.
Indexed C. Johnson Date 5-6-41 Date Date

Form 307 5M 5-39

PLEASE RETURN TO
LOS ANGELES COUNTY SURVEYOR
700 HALL OF RECORDS

NOTE: ANY ADDITIONS OR CHANGES ON THIS SHEET MUST BE MADE OR CIRCLED IN RED INK, WITH DATE AND NAME OF PERSON MAKING CHANGE

Do not extend notes this side of this line

STATION	B. S.	H. I.	F. S.	ELEV.		
[illegible]		229.[illegible]6				
[illegible]						
[illegible] R.			5.1	224 [illegible]	P.L.	
10 L			5.25	224 32	℄ Pav.	
[illegible]			[illegible]	224 19	W. edge Pav.	
26 L			6.8	222 8	Gut.	
28 L			[illegible]	223 9	Brk.	
34 L			6.4	223 2	P.L.	
℄ Orange Gr. Ave. Prod. & Tan. on Guiraas		0+00 Ely	5.55	224 05	0+00 [illegible] E'ly. (Cut spk W.&T.)	
0+09 E.℄			5.65	223 92	℄ Orange Grove. Brk. in Pav.	
0+23 E℄			6.53	223 02	" " " - [illegible] Gut. Line.	
0+40 E℄			5.78	223 52	" " " - "	
0+54 E℄			5.17	224 43	" " "	
6 R			5.53	224 07	[illegible] (E.C.)	
10 R			5.8	223 8	Brk.	
13 R			[illegible]	223 0	Gut.	
14 R			6.0	223 6	Brk.	
25 R			6.8	222 8	P.L.	
11 L			5.03	224 57	[illegible] Pav. (E.C.)	
16 L			5.3	224 3	Brk.	
20 L			6.2	223 4	Gut.	
25 L			4.7	224 9	P.L. Top Brk.	

Profile Notes Red. [illegible] Plotted _____ Job No. _____ Division No. _____ F B. [illegible] PG. 65

No. _____ Date _____ Date _____ Survey of [illegible]

X-Sec. Notes Chkd. _____ Checked _____ Survey by [illegible] Notes [illegible] Date 5-6-[illegible]

No. _____ Date _____ Date _____ Map No. _____ Indexed A. C. Johnson Date [illegible]

Form 307 5M 5-39

PLEASE RETURN TO
LOS ANGELES COUNTY SURVEYOR
700 HALL OF RECORDS

NOTE: ANY ADDITIONS OR CHANGES ON THIS SHEET MUST BE MADE OR CIRCLED IN RED INK, WITH DATE AND NAME OF PERSON MAKING CHANGE

Do not extend notes this side of this line

STATION	B. S.	H. I.	F. S.	ELEV.	
		229.606			
1+00 E. ℄.			4.75	224 85	℄ Orange Grove Ave.
4 R			5.09	224 51	edge Pav.
8 R			5.3	224 3	Brk
10 R.			6.1	223 5	Brk.
25 R.			6.5	223 8	P.L.
10 L			4.69	224 91	edge Pav.
16 L			4.6	225 0	Brk.
21 L			5.6	224 0	Gut
23 L.			4.6	225 0	Brk
25 L			4.1	225 5	P.L.
2+00 E. ℄.			3.74	225 86	℄ Orange Grove Ave.
5 R.			4.11	225 49	edge Pav.
12 R			5.4	224 2	Brk.
25 R.			5.1	224 5	Gr. - P.L.
11 L			3.66	225 94	edge Pav.
16 L			3.7	225 9	Brk.
21 L			4.4	225 2	Gut.
25 L			3.4	226 2	Top Brk, - P.L.
18+00 ℄.			4.8	224 8	℄ S.D. Tgr. (Pav 1.5 Lt.)
19+00 ℄.			3.4	226 2	" " " (" 1.0 ")

F.B. 364 PG. 66 | Job No. 6360 | Division No. | Notes Red. GP | Plotted | Profile
Survey of Guirado Ave D.S. | Date | Date | No.
Survey by Bu[illegible] | Notes B | Notes Chkd. W.L.G. | Checked | X-Sec.
Indexed A. C. [illegible] | Date 5-[illegible] | Date 5-3-41 | Date | No.

Form 307 5M 5-39

PLEASE RETURN TO
LOS ANGELES COUNTY SURVEYOR
700 HALL OF RECORDS

NOTE: ANY ADDITIONS OR CHANGES ON THIS SHEET MUST BE MADE OR CIRCLED IN RED INK, WITH DATE AND NAME OF PERSON MAKING CHANGE

Do not extend notes this side of this line

STATION	B. S.	H. I.	F. S.	ELEV.		
		229.606'				
19+41 ℄			2.6	227.0'	℄ S.D.	
1 L			2.55	227.05'	edge Pav.	
10 L			2.54	227.06'	℄ Pav.	
20 L			2.68	226.92'	edge [illegible]	
30 L			3.5	226.[illegible]'	Gr. over Pipe	
30 L.			4.70	224.[illegible]'	F.L. 12" Dia Riveted steel pipe	
34 L			3.5	226.1'	P.L.	
19+62.5 ℄			2.2	227.4'	℄ S.D.	
1 L			2.15	227.45'	edge Pav.	
10 L			2.15	227.45'	℄ Pav.	
20 L			2.31	227.29'	edge Pav.	
27 L			2.6	227.0'	Brk.	
30 L			2.5	227.[illegible]'	Gr. over [illegible]	
30 L			4.20	22[illegible]	F.L. [illegible] Rm. Pipe	
34 L			[illegible]	22[illegible]	[illegible]	
T.P.	9.152	237.132'	1.656	227.950'	T.P. [illegible]	
20+00 ℄			7.18	227.95'	℄ S.D. edge Pav.	
6 R			9.4	227.7'	Brk.	
11 R			11.3	225.8'	Gut	
16 [illegible]			5.3	225.5'	Top Br. P.L.	

Profile Notes Red. Plotted Job No. Division No.
No. Date Date Survey of
X-Sec. Notes Chkd. W.I.G. Checked Survey by Notes Date
No. Date 5-23-41 Date Map No. Indexed [illegible] Date

F B. PG. 67

Form 307 5M 5-39

PLEASE RETURN TO
LOS ANGELES COUNTY SURVEYOR
700 HALL OF RECORDS

NOTE: ANY ADDITIONS OR CHANGES ON THIS SHEET MUST BE MADE OR CIRCLED IN RED INK, WITH DATE AND NAME OF PERSON MAKING CHANGE

Do not extend notes this side of this line

STATION	B. S.	H. I.	F. S.	ELEV.	
		237.132			
20+00					
10 L.			[illegible]	227 97	℄ Pav
20 L			[illegible]	227 89	[illegible]
29 L			10.5	[illegible]	Gut.
34 L			9.7	[illegible]	P.L.
21+00 ℄			7.1	[illegible]	℄ S.D. (Pav. 1.5 L)
22+00 ℄			4.9	[illegible]	" " (Pav. 2' L)
23+00 ℄			2.9	[illegible]	" "
[illegible] R.			5.[illegible]	[illegible]	Gut.
13 R.			3.2	233 [illegible]	Top Brk.
[illegible] R			3.[illegible]	233 6	P.L.
1 L			2.71	234 42	edge pav.
10 L			2.[illegible]	234 [illegible]	℄ "
20 L			2.[illegible]	234 2[illegible]	edge "
26 L			4.0	[illegible]	Gut.
34 L			3.6	[illegible] 5	P.L.
T.P.	9.512	245.622	1.022	236.110	T.P.
23+85 ℄			9.9	[illegible]	℄ S.D. - Gr.
8 R.			12.36	233 26	F.L. 18" V.C.P. (Sc. [illegible])
5 R			9.65	235 97	Ground on Top pipe
16 R.			7.7	[illegible]	Top Brk. P.L.

F.B. 864 PG. 68 Job No. 6360 Division No. Notes Red. GP Plotted Profile
Survey of [illegible] Date Date No.
Survey by Benson Notes [illegible] Notes Chkd. C.V.G. Checked X-Sec.
Indexed A. C. Johnson Date 5-6-41 Date 5-26-41 Date No.

Form 307 5M 5-39

PLEASE RETURN TO
LOS ANGELES COUNTY SURVEYOR
700 HALL OF RECORDS

NOTE: ANY ADDITIONS OR CHANGES ON THIS SHEET MUST BE MADE OR CIRCLED IN RED INK, WITH DATE AND NAME OF PERSON MAKING CHANGE

Do not extend notes this side of this line

STATION	B. S.	H. I.	F. S.	ELEV.		
		245.22				
24+02 ℄			9.3	2363	℄ S.I. - Grd.	
4 R			9.7	2359	[illegible]	
8 R			10.03	2335 9	F.L. 18" [illegible]	
5 R			7.2	2364	[illegible]	
[illegible]			[illegible]	2367	[illegible]	
[illegible]			9.2	2364	P.L.	
25+[illegible] ℄			[illegible]	2358	℄ [illegible]	
1 L			[illegible]	2362 2	[illegible]	
[illegible]			[illegible]	2364 3	℄ "	
20 L			7.2[illegible]	2363 [illegible]	[illegible] "	
25 L			[illegible]	2332 7	F.L. [illegible] (So. [illegible])	
28 L			9.5	2361	Grd. over [illegible]	
[illegible]			10.3	2363	P.L. [illegible]	
24+[illegible] ℄			9.3	2363	℄ S.I.	
1 L			[illegible]	236[illegible]	[illegible]	
10 L			8.8	2368 1	℄ "	
19 L			[illegible]	2367 3	[illegible] "	
28 L			10.05	2345 7	F.L. 18" [illegible]	
[illegible]			9.1	2365	[illegible]	
[illegible]			9.[illegible]	2362	P.L.	

Profile Notes Red. [illegible] Plotted _____ Job No. _____ Division No. _____ F B. [illegible] Pg. 69

No. _____ Date _____ Date _____ Survey of _____

X-Sec. Notes Chkd. C.V.C. Checked _____ Survey by [illegible] Notes [illegible] Date 5-6-41

No. _____ Date 5-26-41 Date _____ Map No. _____ Indexed A. C. Joh[illegible] Date _____

Form 307 5M 5-39

PLEASE RETURN TO
LOS ANGELES COUNTY SURVEYOR
700 HALL OF RECORDS

NOTE: ANY ADDITIONS OR CHANGES ON THIS SHEET MUST BE MADE OR CIRCLED IN RED INK, WITH DATE AND NAME OF PERSON MAKING CHANGE

Do not extend notes this side of this line

STATION	B. S.	H. I.	F. S.	ELEV.	
		2 5.622			
24+00 ℄			9.5	2361	℄ S.D. - [illegible]
25+00 ℄			7.15	23[illegible]47	edge Pav. - ℄ S.D.
26+00 ℄			5.4[illegible]	2[illegible]22	℄ S.D. - edge Pav.
27+00 ℄			3.79	2[illegible]83	" " " "
27+98.24 ℄ P.R.C.			1.53	24[illegible]09	" " " "
5 R			1.3	24[illegible]8	Brk.
13 R			4.5	24[illegible]	Gut.
16 R			1.9	24[illegible]	Top Brk. - P.L.
7 L			1.18	24[illegible]44	℄ Pav. & St.
19 L			1.[illegible]	24[illegible]03	edge Pav.
25 L			2.9	24[illegible]	Gut.
27 L			1.8	24[illegible]	Top Brk.
34 L			1.8	24[illegible]	P.L.
28+00 ℄			1.50	24[illegible]12	℄ S.D. [illegible]
28+02 ℄			1.4[illegible]	24[illegible]1[illegible]	" " " "
10 L			1.08	24[illegible]54	℄ Pav.
20 L			1.40	24[illegible]17	edge Pav.
26 L			2.34	24[illegible]	F.L. 15' So. I.P. (so. end)
26 L			1.[illegible]	24[illegible]	Grd. [illegible]
34 L			1.7	24[illegible]9	P.L.

F.B. 864 PG. 70 Job No. 6360 Division No. Notes Red. DEE Plotted Profile No.
Survey of [illegible] Date Date No.
Survey by [illegible] Notes [illegible] Notes Chkd. C.V.C. Checked X-Sec.
Indexed [illegible] Date [illegible] Date 5-26-41 Date No.

Form 307 5M 5-39

F.L. - 550

PLEASE RETURN TO
LOS ANGELES COUNTY SURVEYOR
700 HALL OF RECORDS

NOTE: ANY ADDITIONS OR CHANGES ON THIS SHEET MUST BE MADE OR CIRCLED IN RED INK, WITH DATE AND NAME OF PERSON MAKING CHANGE

Do not extend notes this side of this line

STATION	B. S.	H. I.	F. S.	ELEV.		
		245.622				
25+21 ℄			1.06	244 56	℄ S.D. edge Pav.	
10 L			0.70	244 92	℄ "	
20 L			0.99	244 63	edge "	
27 L			2.56	243 06	F.L. 10" Co. I.P. (N. end)	
27 L			1.4	244 2	Grd. over pipe.	
34 L			1.0	244 6	P.L.	
T.P.	11.887	257.131	0.373	245.244	T.P.	
29+00 ℄			10.6	246 5	℄ S.D. Grd. (Pav. 1 L.)	
30+00 ℄			7.6	249 5	℄ S.D. " (" 1 L)	
30+80 ℄			5.32	251 81	" " edge Pav.	
31+00 ℄			4.99	252 14	" " Pav.	
3 R.			5.03	252 10	edge "	
6 R			5.4	251 7	Brk. Grd.	
10 R			7.1	250 0	Gut.	
16 R			4.2	252 9	Top Brk - P.L.	
10 L			4.91	252 22	℄ Pav.	
18 L			5.02	252 11	edge "	
24 L			4.7	252 4	Brk.	
34 L			5.3	251 8	P.L.	

Profile Notes Red. E.S.T. Plotted _____ Job No. [illegible] Division No. _____ F.B. [illegible] PG. 71

No. _____ Date _____ Date _____ Survey of [illegible]

X-Sec. Notes Chkd. O.V.C. Checked _____ Survey by Benson Notes [illegible] Date 5-6-41

No. _____ Date 5-26-41 Date _____ Map No. _____ Indexed A. C. Johnson Date _____

Form 307 5M 5-39

PLEASE RETURN TO
LOS ANGELES COUNTY SURVEYOR
700 HALL OF RECORDS

NOTE: ANY ADDITIONS OR CHANGES ON THIS SHEET MUST BE MADE OR CIRCLED IN RED IN INK, WITH DATE AND NAME OF PERSON MAKING CHANGE

Do not extend notes this side of this line

F.B. 864 PG. 72 | Job No. 6360 Division No. | Notes Red. E.S.T. Plotted | Profile No. | X-Sec. No.

Survey of Gulinello Ave D.S. | Date | Date | Checked

Survey by Jensen | Notes Chkd. C.V.C. | Notes 23

Indexed A. C. Johnson | Date 5-26-41 | Date 5-26-41

STATION	B. S.	H. I.	F. S.	ELEV.		
		257.131				
30+89 ℄			—		℄ S.D.	
26 L.			7.06	250.07	F.L. at E. edge. Conc. U. Culv. 1.7 H. Plank Top.	
29 L			7.06	250.07	" " W. " " " " " " "	
31+05 ℄			5.06	251.07	℄ S.D. - end. Bloc. Pav. & Beg. Conc. Pav.	
31+09 ℄			5.03	251.10	℄ S.D.	
5 R			5.07	251.06	edge Conc. Pav.	
6 R			5.1	251.0	Grd.	
7 R			4.18	252.95	Top 8" Hdwall.	
7.5 R.			6.76	250.37	F.L. - W. edge. Conc. Box. 3.7 W. X 1.35 H	
11.2 R			6.76	250.37	" E. " " " " "	
14 R.			4.35	252.78	S. edge Wall.	
16 R.			4.26	252.87	P.L.	
S.E.P. Cor.			4.3	252.8	Alvarado Ave. & Beverly.	
31+10. ℄			5.02	251.11	℄ S.D.	
6 R.			5.06	251.07	Cut	
6 R.			4.66	251.47	Top Ch. S. end. S.E.C. Ret	
10 L			4.97	251.16	℄ Pav. (Conc)	
23.8 L.			5.03	251.10	Top Pav. at end. Box.	
23.8 L			6.83	249.30	F.L. L. edge. Conc. Box Culv. 3.7 W. X 1.3 H.	
27.5 L.			6.90	249.20	F.L. W. " " " " " "	

Form 307 5M 5-39

PLEASE RETURN TO
LOS ANGELES COUNTY SURVEYOR
700 HALL OF RECORDS

NOTE: ANY ADDITIONS OR CHANGES ON THIS SHEET MUST BE MADE OR CIRCLED IN RED INK, WITH DATE AND NAME OF PERSON MAKING CHANGE

Do not extend notes this side of this line

STATION	B. S.	H. I.	F. S.	ELEV.		
		257.131'				
28 L.			5.06	252.07'	Gut. on top Bor Curb	
28 L			4.45	252.68'	Top. Sb. S. end S.F.C. Ret.	
29 L			5.0	252.1'	Grd.	
34 L			5.0	252.1'	P.L.	
Approx P.L.			4.58	252.55'	S.W. Prop. Cor. (Approx) on Pav.	
31+47.1 = Ext.			4.42	252.71'	℄ S.D. on Pav. - (End Line)	
Pl. on Ground & ℄ Pt. on Beverly = 0+00		P.T.A.	4.40	252.73'	Pav.	
0+17 E. ℄			4.25	252.88'	℄ Beverly - Conc. Pav.	
10 R.			4.40	252.73'	Pav.	
18 R			4.51	252.62'	"	
20 R			4.32	252.81'	℄ Pt.	
20 L			3.76	253.37'	Top Cb.	
40 R			3.59	253.54'	Back Walk	
9+22.8 E ℄			4.21	252.92'	℄ Bev. - Pav.	
10 L			4.19	252.94'	Pav.	
20 L			4.10	253.03'	Gut	
20 L			3.75	253.38'	Top Cb.	
40 L			3.36	253.77'	Back Walk	
42 L			2.0	255.1'	Grd.	
50 L			1.7	255.4'	" P.L.	

Profile No. ____ Notes Red. E.S.T. Plotted ____ Job No. 336 Section No. ____ F.B. 5-26-41 PG. 73

X-Sec. No. ____ Date ____ Date ____ Survey of ____

Notes Chkd. C.V.C. Date ____ Checked ____ Survey by Benson Notes A. Date 5-26-41

Date 5-26-41 Date ____ Map No. ____ Indexed ____ Date ____

Form 307 5M 5-39

PLEASE RETURN TO
LOS ANGELES COUNTY SURVEYOR
700 HALL OF RECORDS

NOTE: ANY ADDITIONS OR CHANGES ON THIS SHEET MUST BE MADE OR CIRCLED IN RED INK, WITH DATE AND NAME OF PERSON MAKING CHANGE

Do not extend notes this side of this line

STATION	B. S.	H. I.	F. S.	ELEV.		
		257.131				
0+25.4 E℄			4.18	252 95'	℄ Bev.	
10 R			4.33	252 80	Pav.	
18 R			4.49	252 64'	Brk. Pav	
20 R			4.93	252 20'	Gut at ℄ CB. 7.2' opening	
20 R			3.66	253 47'	Top. Cb.	
40 R.			3.26	253 87.	Back. Walk.	
0+29.8 E℄			4.17	252 96'	℄ Bev.	
10 R.			4.32	252 81.	Pav.	
17.5 R			4.48	252 65.	Brk. Pav	
20 R			4.85	252 28'	Gut	
20 R.			3.63	253 51'	Top. Cb.	
40 R.			3.08	254 05'	Back. Walk. - E. end. Walk.	
0+31.6 E℄			4.16	252 97'	℄ Bev.	
10 L			4.35	252 78'	Pav.	
16 L			4.45	252 68'	Brk Pav.	
20 L			4.94	252 [illegible]	Gut.	
20 L.			3.68	253 45	Top Cb. at ℄ CB. 6.0' opening	
40 L			3.21	253 92'	Back. Walk.	
44 L			2.1	255 0'	Brk.	
50 L			1.8	255 3'	P.L.	

F.B. 864 PG. 74 Job No. 6360 Division No. Notes Red. E.S.T. Plotted Profile
Survey of Guirado Ave D.S. Date Date No.
Survey by Benson Notes Notes Chkd. C.V.C. Checked X-Sec.
Indexed A. C. Johnson Date 5-6-41 Date 5-26-41 Date No.

Form 307 5M 5-39

PLEASE RETURN TO
LOS ANGELES COUNTY SURVEYOR
700 HALL OF RECORDS

NOTE: ANY ADDITIONS OR CHANGES ON THIS SHEET MUST BE MADE OR CIRCLED IN RED INK, WITH DATE AND NAME OF PERSON MAKING CHANGE

Do not extend notes this side of this line

STATION	B. S.	H. I.	F. S.	ELEV.		
		257.131				
0+352 L ℄			4.13	253 00'	℄ Bev	
10 L			4.23	252 80'	[illegible]	
17 L			4.52	252 [illegible]	Brk. Pav.	
20 L			4.84	252 27'	[illegible]	
20 L			3.65	253 42'	Top [illegible]	
40 L			3.25	253 [illegible]	Back [illegible] (E end Walk)	
44 L			1.8	252 [illegible]	Brk Grd.	
50 L			1.8	252 [illegible]	P. L. Approx Prop Cor.	
10 R			4.25	252 88'	Brk Pav	
18 R			4.43	252 [illegible]	" "	
20 R			4.54	252 59'	Gutter	
20 R			3.60	253 [illegible]	Top curb	
27 R			[illegible]	253 [illegible]	Gr.	
40 R			[illegible]	253 [illegible]	" [illegible]	
0+39 E ℄			4.08	253 [illegible]	℄ Bev.	
10 L			4.23	252 [illegible]	Brk Pav	
17.5 L			4.36	252 77'	" "	
20 L			4.62	252 51'	Gutter	
20 L			3.66	253 [illegible]	Top curb.	
23 L			2.7	254 [illegible]	Brk.	

Profile
No. ____ Date ____ Notes Red. [illegible] Plotted ____ Job No. [illegible] Division No. ____
X-Sec. No. ____ Date ____ Notes Chkd. C.V.C. Checked ____ Survey of [illegible] Survey by [illegible] Notes [illegible] Date [illegible]
Date 5-26-41 Date ____ Map No. ____ Indexed [illegible] Date ____

F B. [illegible] PG. 75

Form 307 5M 5-39

PLEASE RETURN TO
LOS ANGELES COUNTY SURVEYOR
700 HALL OF RECORDS

NOTE: ANY ADDITIONS OR CHANGES ON THIS SHEET MUST BE MADE OR CIRCLED IN RED INK, WITH DATE AND NAME OF PERSON MAKING CHANGE

Do not extend notes this side of this line

STATION	B. S.	H. I.	F. S.	ELEV.		
		257 131'				
0+39 50L.			1.8	255 3'	P.L.	
0+85E ℄			3 66	[illegible]	℄ Bev.	
10R.			3 78	[illegible] 35'	Brk. Pav.	
18R			3 94	[illegible]	" "	
20R			4 12	[illegible]	Gutter	
20R			3 17	[illegible]	Top Curb	
40R			3 6	252 5	P.L.	
10L			3 78	253 35'	Brk Pav.	
18L			4 00	252 13'	" "	
20L			4 17	[illegible]	Gutter	
20L			3 22	252 [illegible]	top curb	
24L			2 3	254 8'	Brk Gr.	
50L			1 1	254 [illegible]	P.L.	
1+85E ℄			2 73	254 40'	℄ Bev.	
10R.			2 82	254 31'	Brk. Pav.	
18R			3 00	254 13'	" "	
20R			3 22	253 [illegible]	Gutter	
20R			2 27	254 [illegible]	top curb.	
40R			2 5	254 [illegible]	P.L.	
10L.			2 85	254 28	Brk. pav.	

F.B. [illegible] PG. 76 Job No. 5360 Division No. Notes Red. E.S.T. Plotted Profile
Survey of [illegible] Date Date No.
Survey by Benson Notes [illegible] Notes Chkd. C.V.C. Checked X-Sec.
Indexed C. Johnson Date [illegible] Date 5-26-41 Date No.

Form 307 5M 5-39

PLEASE RETURN TO
LOS ANGELES COUNTY SURVEYOR
700 HALL OF RECORDS

NOTE: ANY ADDITIONS OR CHANGES ON THIS SHEET MUST BE MADE OR CIRCLED IN RED INK, WITH DATE AND NAME OF PERSON MAKING CHANGE

Do not extend notes this side of this line

STATION	B. S.	H. I.	F. S.	ELEV.		
		257 131				
+85 E						
16 L			3 0[illegible]	25[illegible]	Brk pav.	
20 L			[illegible]	25[illegible]	Gutter	
20 L			[illegible]	[illegible]	top curb	
25 L			3 5	[illegible]	Brk. Gr.	
50 L			0 2	[illegible]	[illegible] "	
0+30 W.℄			4 55	25[illegible] 58	℄ Bev.	
+41 W℄			4 60	252 [illegible]	" "	
12 R			4 45	[illegible]	Pav.	
25 R			4 40	25[illegible] 73	" N.W. Cor. Approx Prop. Cor	
20 R			4[illegible]	25[illegible] 10	Gutter	
30 R			2.93	254 [illegible]	top curb	
12 L			4 72	252 [illegible]	Pav.	
25 L			4 89	25[illegible]	" Approx. S.W Cor Prop.	
0+60 W ℄			4 66	25[illegible]	℄ Bevery	
12 R			4 60	25[illegible]	Pav.	
22.5 R			4 60	25[illegible]	" Brk.	
24.5 R			4 48	252 [illegible]	Gutter	
" "			2 69	25[illegible]	top curb.	
0+50 W ℄			4 71	25[illegible]	℄ Bevery	
20 R			4 70	25[illegible]	Angle Conc Pav. N. edge	

Profile No. ____ Notes Red. ____ Plotted ____ Job No. ____ Division No. ____ F B. [illegible] PG. 77

X-Sec. No. ____ Date ____ Date ____ Survey of ____

Notes Chkd. C.V.C. Date 5-26-41 Checked ____ Date ____ Survey by Sensor Notes B Date 5-6-41

Map No. ____ Indexed A. C. Johnson Date ____

Form 307 5M 5-39

PLEASE RETURN TO
LOS ANGELES COUNTY SURVEYOR
700 HALL OF RECORDS

NOTE: ANY ADDITIONS OR CHANGES ON THIS SHEET MUST BE MADE OR CIRCLED IN RED INK, WITH DATE AND NAME OF PERSON MAKING CHANGE

Do not extend notes this side of this line

STATION	B. S.	H. I.	F. S.	ELEV.		
0+20		257 131				
10 L.			481	[illegible]	Pav.	
20 L			496	[illegible]	" [illegible]	
25 L.			483	[illegible]	Gutter	
25 L.			[illegible]	[illegible]	top curb W. end CR. also end of curb	
1+00 W ℄			[illegible]	[illegible]	℄ Beverly.	
10 R			750	[illegible]	Pav.	
20 R			762	[illegible]	" [illegible]	
23 R			72	[illegible]	Gutter Gr.	
[illegible]			158	[illegible]	top. Wall	
25 R			38	[illegible]	PL.	
10 L.			745	[illegible]	Pav.	
20 L			759	[illegible]	" Sedge.	
23 L			70	[illegible]	Brk. Gr.	
25 L.			57	[illegible]	PL.	
0+20 N ℄			415	[illegible]	℄ Guirado	
41.8 N ℄			388	[illegible]	℄ "	
3° R			388	[illegible]	Gutter	
3° R.			360	[illegible]	top. curb N. end CR. N.E. Cor. also end of curb	
8° R.			361	[illegible]	Back + end of walk	
10 R			348	[illegible]		

F.B. 364 PG. 78 Job No. 6360 Division No. ____ Notes Red. ____ Plotted ____ Profile ____
Survey of Guirado [illegible] Date ____ Date ____ No. ____
Survey by [illegible] Notes [illegible] Notes Chkd. C.V.C. Checked ____ X-Sec. ____
Indexed A. C. [illegible] Date [illegible] Date 5-26-41 Date ____ No. ____

Form 307 5M 5-39

PLEASE RETURN TO
LOS ANGELES COUNTY SURVEYOR
700 HALL OF RECORDS

NOTE: ANY ADDITIONS OR CHANGES ON THIS SHEET MUST BE MADE OR CIRCLED IN RED INK, WITH DATE AND NAME OF PERSON MAKING CHANGE

Do not extend notes this side of this line

STATION	B. S.	H. I.	F. S.	ELEV.		
		257 131				
16 R			19	255 2	Brk Gr.	
0+42.5 N ℄			387	253 2[illegible]	℄ Guirado	
3 R			387	253 [illegible]	Gutter	
3 R			3[illegible]	253 93	top wall	
4.0 R			389	251 54	F.L. 2" Wide 12" High	Conc. Box Culvert
4.0 R			3[illegible]	251 54	F.L. " " "	" "
11 R			30	254 1	Brk Gr.	
0+44 N ℄			389	253 24	℄	
15 L			398	253 1 5	Pav.	
31.5 L			412	253 0[illegible]	edge Pav.	
31.5 L			3[illegible]2	[illegible]	top curb. [illegible] Pt in curb.	
0+44 N ℄			386	253 2[illegible]	℄ Guirado	
12 L			390	253 2 3	Pav.	
2[illegible] L			[illegible]	253 1 1	" edge	
2[illegible] L			408	253 05	" " ℄ N end Pav.	
3[illegible] L			358	253 55	top Curb ℄ " " Curb	
0+4[illegible] N ℄			385	253 28	℄ Guirado	
12 L			39[illegible]	253 22	Pav.	
26 L			400	253 13	" edge	
26 L			354	253 59	top Headwall	

Profile Notes Red. [illegible] Plotted _____ Job No. [illegible] Division No. _____ F.B. [illegible] Pg. 79

No. _____ Date _____ Date _____ Survey of [illegible]

X-Sec. Notes Chkd. C.V.C. Checked _____ Survey by [illegible] Notes [illegible] Date [illegible]

No. _____ Date 5-26-41 Date _____ Map No. _____ Indexed A. C. Johnson Date _____

Form 307 5M 5-39

PLEASE RETURN TO
LOS ANGELES COUNTY SURVEYOR
700 HALL OF RECORDS

NOTE: ANY ADDITIONS OR CHANGES ON THIS SHEET MUST BE MADE OR CIRCLED IN RED INK, WITH DATE AND NAME OF PERSON MAKING CHANGE

Do not extend notes this side of this line

STATION	B. S.	H. I.	F. S.	ELEV.		
		257 131				
0+44.5N						
27L			579	251 34	E. edge F.L. 3'X1' Conc. Box Culv.	
30.7L			579	251 34	W " " " " " "	
33 L			35	25[illegible]6	Brk Gr.	
0+48N ℄			384	253 29	℄ Guirado E. edge Conc. pav.	
1L			384	253 29	" " " "	
0+49.5N 21L			392	253 21	W edge " "	
0+58N ℄			363	253 50	℄ Guirado N+E. end " " Beg. Mac. Pav.	
2R			363	253 50	E edge + " " "	
0+60N 20L			364	253 49	N+W " " " " " "	
1+00N ℄			194	255 19	℄ Guirado	
2R			192	255 21	E edge Mac. Pav.	
6.5R			21	255 0	Brk Gr.	
10.5R			39	252 2	Gutter	
13R			12	255 9	Brk Gr.	
45R			12	255 9	Gr.	
10L			198	25[illegible]	℄ Pav	
19L			218	25[illegible]	W. edge pav.	
22.5L			220	254 83	Brk.	
28L			36	253 5	Gutter	
30L			25	254 6	Brk Gr.	
35L			25	254 6	"	

F.B. 384 PG. 80 Job No. 6360 Division No. Notes Red. D.E.H. Plotted Profile
Survey of [illegible] Date Date No.
Survey by [illegible] Notes Notes Chkd. C.V.C. Checked X-Sec.
Indexed A. C. Johnson Date 5-6-41 Date 5-26-41 Date No.

Form 307 5M 5-39

PLEASE RETURN TO
LOS ANGELES COUNTY SURVEYOR
700 HALL OF RECORDS

NOTE: ANY ADDITIONS OR CHANGES ON THIS SHEET MUST BE MADE OR CIRCLED IN RED INK, WITH DATE AND NAME OF PERSON MAKING CHANGE

Do not extend notes this side of this line

STATION	B. S.	H. I.	F. S.	ELEV.		
		257 131				
2+00N ℄			0 15	256.98	℄ Guirado	
35R			0 06	257 07	E. edge [illegible]	
9 R.			0 1	257 0	Brk. Gr	
13 R			1 9	255 2	Gutter	
16 R.			+0 1	257 2	Brk Gr	
40 R			+0 3	257 4	"	
7 L			0 25	256 83	℄ [illegible]	
15 L			0 59	256 [illegible]	W. edge [illegible]	
26 L.			1 9	255 2	Gutter	
33 L.			1 2	255 7	Gr.	
					B.M. #4-10 Elev. 253.628	FB864-49
BM #4-10.			3 533	253 598	GUIRADO AVE AND BEVERLY BLVD. N.W. COR. Cut Spk in S.E Cor Conc. Culvert Headwall	

Profile Notes Red. DEH Plotted Job No. Division No. F B. [illegible] PG. 81
No. Date Date Survey of
X-Sec. Notes Chkd C.V.C. Checked Survey by Notes Date 5-6-[illegible]
No. Date 5-26-41 Date Map No. Indexed A. C. [illegible] Date

F.B. 864 PG. 82 | Job No. | Division No. | Notes Red. | Plotted | Profile

Survey of | Date | Date | No.

Survey by | Notes | Notes Chkd. | Checked | X-Sec.

Indexed | Date | Date | Date | No.

STATION	B. S.	H. I.	F. S.	ELEV.

Form 307 5M 5-39

PLEASE RETURN TO
LOS ANGELES COUNTY SURVEYOR
700 HALL OF RECORDS

Do not extend notes this side of this line

NOTE: ANY ADDITIONS OR CHANGES ON THIS SHEET MUST BE MADE OR CIRCLED IN RED INK, WITH DATE AND NAME OF PERSON MAKING CHANGE

Profile No.	Notes Red.	Plotted	Job No. 6360	Division No.	F B. 864 PG. 83
	Date	Date	Survey of Guirado Ave D.S.		
X-Sec. No.	Notes Chkd.	Checked	Survey by Benson	Notes RB	Date 7-16-41
	Date	Date	Map No.	Indexed A. C. Johnson	Date 12-16-41

NOTE: ANY ADDITIONS OR CHANGES ON THIS SHEET MUST BE MADE OR CIRCLED IN RED INK, WITH DATE AND NAME OF PERSON MAKING CHANGE

Do not extend notes this side of this line

GUIRADO AVE D.S.

ADDITIONAL CROSS-SECTIONS
OVER SAN GABRIEL RIVER LEVEE
& LOCATION of WATER MAIN
at
NOBLES & ESMERALDA AVE.

T.N. 6360.

ELEV.

Water Main 27" outside Dia
2.9' E. of ℄ Esmeralda at Pt.
3' S. of ℄ Nobles.

July 1941.
C.A. Benson
E.S. Tomlinson
G.G. Porter
L.G. Wilson.

F. S.

H. I.

RECEIVED 7-17-41 W.L.G.
PROGRESSED ✓
BOOK INDEXED 7-23-41 W.L.G.

B. S.

MAP INDEXED " "
RECORD INDEXED " "
CARD INDEXED " "

STATION

REDUCED 7-28-41 W.L.G.
CHECKED " "

PLEASE RETURN TO
LOS ANGELES COUNTY SURVEYOR
700 HALL OF RECORDS

Form 307 5M 5-39

Form 307 5M 5-39

PLEASE RETURN TO
LOS ANGELES COUNTY SURVEYOR
700 HALL OF RECORDS

NOTE: ANY ADDITIONS OR CHANGES ON THIS SHEET MUST BE MADE OR CIRCLED IN RED INK, WITH DATE AND NAME OF PERSON MAKING CHANGE

Do not extend notes this side of this line

STATION	B. S.	H. I.	F. S.	ELEV.	
B.M.#U-8.	5.194	83.132		77.938	{ BM#U-8 Elev. 77.938 - F.B. 864 p. 5 Nobles Ave. & Esmeralda Ave. S.E Cor. Cut spk. in P.P. #197994E
3' South & 2.9' E. of ℄ Int. Nobles & Esmeralda.			7.86	75.27	Top. 27" Outside Dia. Conc. Water Pipe in.
			5.58	77.55	Ground elev. over pipe.
Section on line of N.P.L. Prod. of Nobles Ave.					
0+00			5.5	77.6	℄ Esmeralda Ave.
0+10			5.2	77.9	Toe burm
0+25			2.0	81.1	Top burm
0+35			2.0	81.1	" "
0+54			9.8	73.3	Toe " & F.C. Fn.
1+04			9.9	73.2	Wash.
Section on line of S.P.L. Prod. of Nobles Ave.					
0+00			5.7	77.4	℄ Esmeralda Ave.
0+10			5.4	77.7	Toe burm.
0+28			1.8	81.3	Top "
0+35			1.4	81.7	" "
0+55			10.3	72.8	Toe " & F.C. Fn.
1+05			10.4	72.7	Wash.
Section 50' So. of S.P.L. of Nobles Ave. & Parallel to other Sec.					
0+00			5.9	77.2	℄ Esmeralda Ave.
0+14			5.6	77.5	Toe burm.

Profile ____ Plotted ____ Date ____ No. ____ X-Sec. ____
Notes Red. ____ Date ____ Notes Chkd. ____ Date ____ Checked ____ Date ____ No. ____
Division No. ____ Job No. 6360 Notes ____ Date 7-16-41
Survey of Guirado Ave D.S.
Survey by Benson
Indexed A. O. Johnson
F.B. 864 Pg. 84

Form 307 5M 5-39

PLEASE RETURN TO
LOS ANGELES COUNTY SURVEYOR
700 HALL OF RECORDS

NOTE: ANY ADDITIONS OR CHANGES ON THIS SHEET MUST BE MADE OR CIRCLED IN RED INK, WITH DATE AND NAME OF PERSON MAKING CHANGE

Do not extend notes this side of this line

STATION	B. S.	H. I.	F. S.	ELEV.		
		83.132				
0+28			1.2	81.9'	Top burm	
0+36			1.4	81.7'	" "	
0+56			10.4	72.7'	Toe " & F.C. Fn.	
1+06			10.5	72.6'	Wash	
B.M. #4-7			6.465	76.667'	B.M. #4-7 Elev. 76.666' F.B. 864 p.5 Nobles Ave. & Juarez [illegible] S.W. Cor. Cut spk. in P.P. #526341E	

Profile Notes Red. ____ Plotted ____ Job No. 6360 Division No. ____ F B. 864 PG. 85

No. ____ Date ____ Date ____ Survey of [illegible]

X-Sec. Notes Chkd. ____ Checked ____ Survey by Benson Notes [illegible] Date 7-16-41

No. ____ Date ____ Date ____ Map No. ____ Indexed [illegible] Date ____

NOTES RED. _____ JOB NO. 1260 SURVEY OF [illegible] AVE D.S.

DATE _____ SURVEY BY Benson

NOTES CHKD. _____ NOTES BY " DATE 8-25-41

DATE _____ INDEXED A. C. Johnson DATE 12-16-41

F. B. [illegible] PG. 87

DESCRIPTION	ADJ. ELEV.	3RD RUN	2ND RUN	DIFF.	1ST RUN	B.M.
BENCH LEVELS on LINE CHANGE of NOBLES AVE LAT. GUIRADO AVE. D.S.	U.N. 6360.	AUG 25, 1941 C.A. Benson G.G. Porter J.L. Miller [illegible]				

NOTE: ANY ADDITIONS OR CHANGES ON THIS SHEET MUST BE MADE OR CIRCLED IN RED INK, WITH DATE AND NAME OF PERSON MAKING CHANGE

Do not extend notes this side of this line

PLEASE RETURN TO
LOS ANGELES COUNTY SURVEYOR
700 HALL OF RECORDS

FORM 353 1M 8-38

FORM 353 1M 8-38

PLEASE RETURN TO
LOS ANGELES COUNTY SURVEYOR

700 HALL OF RECORDS

NOTE: ANY ADDITIONS OR CHANGES ON THIS SHEET MUST BE MADE OR CIRCLED IN RED INK, WITH DATE AND NAME OF PERSON MAKING CHANGE

Do not extend notes this side of this line

B.M.	1ST RUN	DIFF.	2ND RUN	3RD RUN	ADJ. ELEV.	DESCRIPTION
Fd. B.M. #U-8	177.938				177.938	B.M. #U-8 Elev. 177.938 F.B. 864-5
+	4.7[illegible]		4.788			Noble Ave. & Esmeralda Ave. S.E. Cor.
⊼	182.648	-0.310	-0.310		-0.3~~10~~08	Cut spk. in N. side P.P. # 197994 E
−	5.0[illegible]		5.098			
T.P.	177.628				177.6~~28~~30	T.P.
+	5.27[illegible]		5.072	5.258		
⊼	182.898	+1.108	+1.118	+1.118	+1.1~~15~~21	
−	4.162		3.954	4.140		set
set B.M. #U-12	178.736				178.7~~45~~51	B.M. #U-12
+	3.420		3.512			Esmeralda Ave. & N'ly Line of O.R.N. 3498
⊼	182.156	-2.090	-2.088		-2.08~~9~~6	Cut spk. in W. side P.P. # 250018 E
−	5.510		5.600			
T.P.	176.646				176.6~~27~~65	T.P.
+	4.343		4.448			
⊼	180.994	-0.002	-0.002		+0.001 ~~-0.002~~	
−	4.350		4.450			Fd. B.M. #U-7 Elev. 176.666 F.B. 864-5
Fd. B.M. #U-7	176.644				176.6~~66~~65	Noble Ave. & Juarez Ave. S.W. Cor.
						Cut spk. in N. side P.P. # 526341 E

F. B. 864 PG. 88

JOB NO. 6360 SURVEY OF Guirado Ave D.S.

SURVEY BY Benson

NOTES BY " DATE 8-25-41

INDEXED A. C. Johnson DATE

NOTES RED. DATE

NOTES CHKD. CAB DATE 9-3-41

FORM 353 1M 8-38

PLEASE RETURN TO
LOS ANGELES COUNTY SURVEYOR

700 HALL OF RECORDS

NOTE: ANY ADDITIONS OR CHANGES ON THIS SHEET MUST BE MADE OR CIRCLED IN RED INK, WITH DATE AND NAME OF PERSON MAKING CHANGE

Do not extend notes this side of this line

B.M.	1ST RUN	DIFF.	2ND RUN	3RD RUN	ADJ. ELEV.	DESCRIPTION
B.M. #L-4	190.989				190.989	Fd B.M. #L-4 Elev 190.989 F.B. 864-3
+	7.510		7.265			[illegible]
⊼	198.499	+5.580	+5.576		+5.578	[illegible]
−	1.930		1.692			
T.P.	196.569				196.567	T.P.
+	6.499		6.522			
⊼	203.068	+2.797	+2.792		+2.794	[illegible]
−	3.702		3.7[illegible]			B.M. #L-13
Set B.M. #L-13	199.366				199.366	[illegible] W. side ST. [illegible]
+	7.882		8.018			[illegible] in E. side of P.P. #50424E
⊼	207.248	+6.533	+6.534		+6.53[illegible]	
−	1.350		1.454			
T.P.	205.895				205.89[illegible]	T.P.
+	7.735		7.802			
⊼	213.633	+6.487	+6.490		+6.48[illegible]	
−	1.248		1.312			
Fd B.M. #78-635-A	212.385				212.38[illegible]	Fd B.M. #78-635-A Guirado Rd., E. side 0.5 mi. N. of Whittier Blvd., 6' S. of [illegible] track; top [illegible] [illegible], [illegible] sq., marked "U.S. 212.6 B.M." Elev 212.63 U.S. Elev. based on 1928 [illegible]

NOTES RED. _____ JOB NO. C360 SURVEY OF [illegible] Ave [illegible]
DATE _____ SURVEY BY Benson
NOTES CHKD. _____ NOTES BY 11 DATE 8-23-61
DATE _____ INDEXED [illegible] DATE _____

F. B. [illegible] PG. [illegible]

F. B. 864 PG. 90

JOB NO. 5350 SURVEY OF _____ NOTES RED. _____

SURVEY BY _____ DATE _____

NOTES BY _____ DATE _____ NOTES CHKD. _____

INDEXED _____ DATE _____ DATE _____

FORM 353 1M 8-38

PLEASE RETURN TO
LOS ANGELES COUNTY SURVEYOR
700 HALL OF RECORDS

NOTE: ANY ADDITIONS OR CHANGES ON THIS SHEET MUST BE MADE OR CIRCLED IN RED INK, WITH DATE AND NAME OF PERSON MAKING CHANGE

Do not extend notes this side of this line

B.M.	1ST RUN	DIFF.	2ND RUN	3RD RUN	ADJ. ELEV.	DESCRIPTION

Notes Ck'd by Drew	Survey of Guirado Ave D.S.	F.B. 364 Pg. 91
Map No.	W. O. 6360 Tape No. 063 St'd 68°F	
Office Work	Surveyed by Benson	
Checked	Notes " Date 8-21-41	
Date	Indexed [illegible]	

Note: Any Additions or Changes on This Sheet Must be Made or Circled in Red Ink With Date and Name of Person Making Change.

Do not extend notes this side of this line.

RETURN TO
LOS ANGELES COUNTY SURVEYOR
700 HALL OF RECORDS

FORM 247 5M 10-39

℄ SURVEY

of

LINE CHANGE OF NOBLES AVE. LAT.

GUIRADO AVE D.S.

J.N. 6360

From: San Gabriel River & Aprox N'ly Line of O.R.M. 3498 - 285-286

To: Guirado Ave & N'ly Line of O.R.M. 3498

Aug. 21, 1941

C.A. Benson

E.S. Tombleson

L.C. Wilson

J.L. Willey

F.B. 864 PG. 92

Con't. on bot. pg. 93

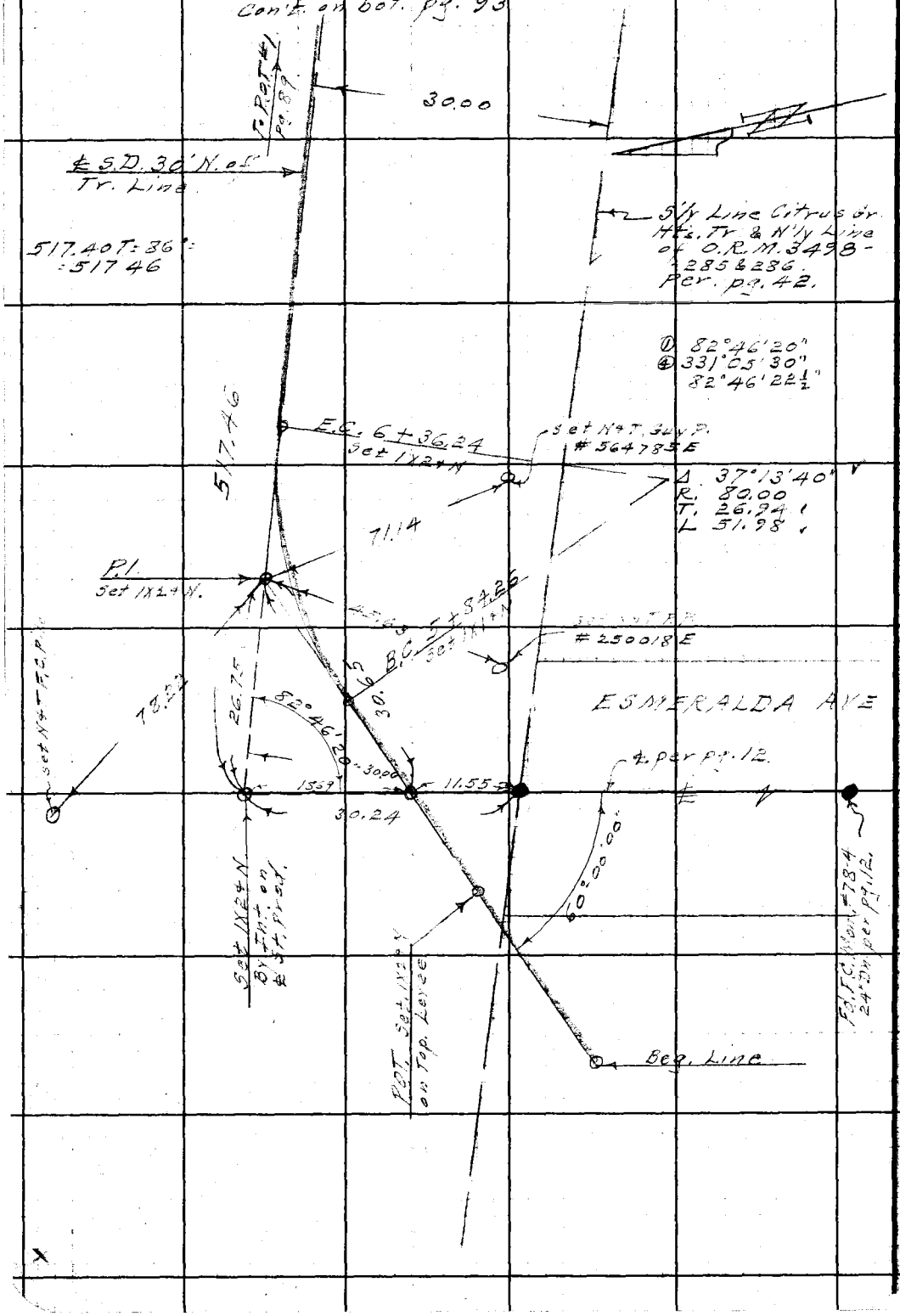

RETURN TO
LOS ANGELES COUNTY SURVEYOR
700 HALL OF RECORDS

Do not extend notes this side of this line.

Note: Any Additions or Changes on This Sheet Must be Made or Circled in Red Ink With Date and Name of Person Making Change.

Notes Ck'd by	Survey of
Map No.	W. O. 6360 Tape No. 063 St'd 65°F
Office Work	Surveyed by
Checked	Notes Date 8-21-41
Date	Indexed

F.B. 264 Pg. 93

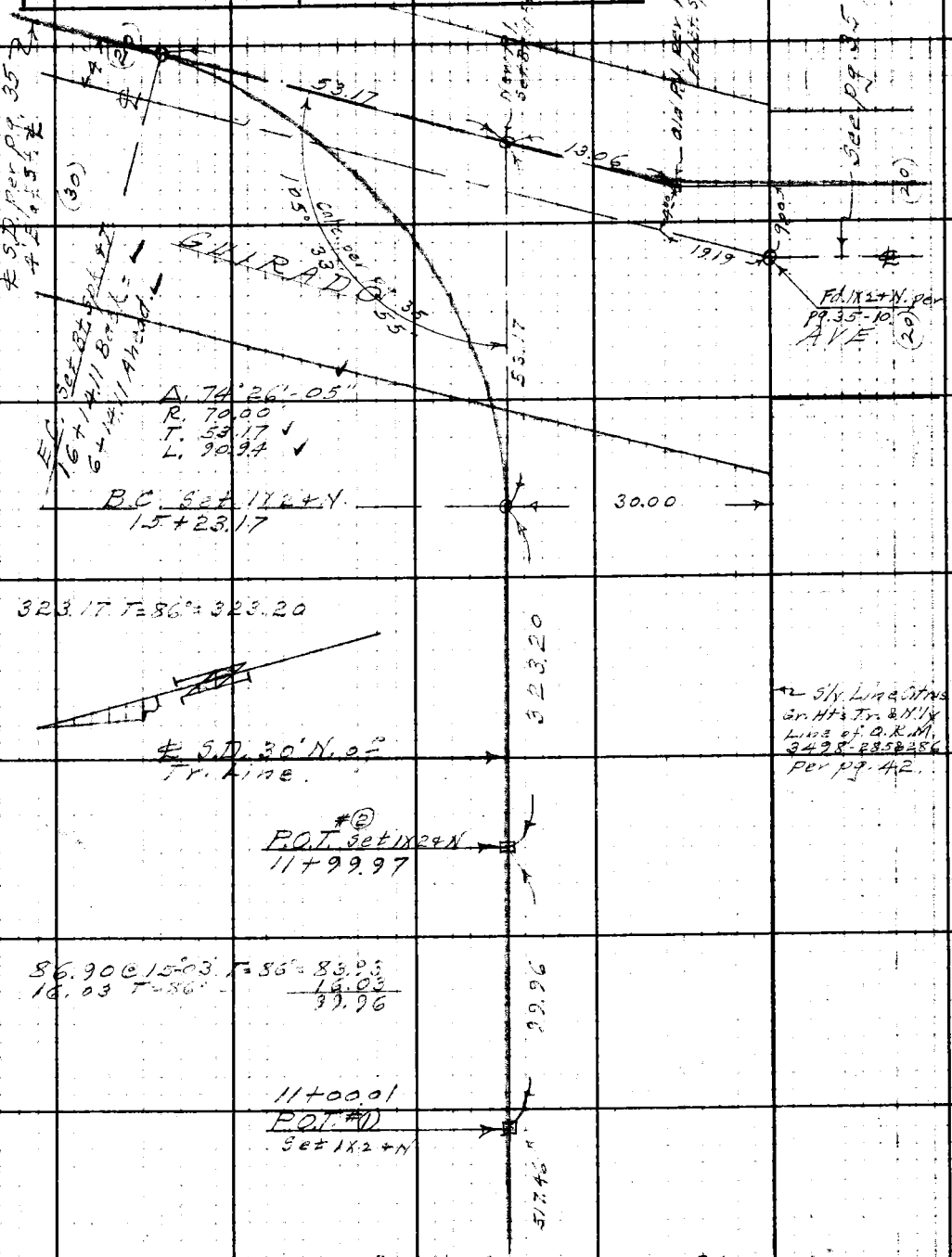

Note: Any Additions or Changes on This Sheet Must be Made or Circled in Red Ink With Date and Name of Person Making Change.

Do not extend notes this side of this line.

RETURN TO
LOS ANGELES COUNTY SURVEYOR
700 HALL OF RECORDS

FORM 247 5M 10-89

F.B. 864 PG. 94

RETURN TO
LOS ANGELES COUNTY SURVEYOR
700 HALL OF RECORDS

Do not extend notes this side of this line.

Note: Any Additions or Changes on This Sheet Must Be Made or Circled in Red Ink With Date and Name of Person Making Change.

Profile	Notes Red.	Plotted	Job No. 6360	Division No.	F B. 864 PG. 95
No.	Date	Date	Survey of [illegible] D.S.		
X-Sec.	Notes Chkd.	Checked	Survey by Benson	Notes [illegible]	Date 8-22-41
No.	Date	Date	Map No.	Indexed A. C. Johnson	Date

NOTE: ANY ADDITIONS OR CHANGES ON THIS SHEET MUST BE MADE OR CIRCLED IN RED INK, WITH DATE AND NAME OF PERSON MAKING CHANGE

Do not extend notes this side of this line

PLEASE RETURN TO
LOS ANGELES COUNTY SURVEYOR
700 HALL OF RECORDS

Form 307 5M 5-39

CROSS-SECTION

of

LINE CHANGE OF NOBLES AVE. LAT.

GUIRADO AVE D.S.

J.N. 6360

From: [illegible] O.R.M. 3498

To: Guirado Ave. & " " " "

STATION	B. S.	H. I.	F. S.	ELEV.
				Aug. 22, 1941 C. A. Benson E. S. Tombleson L. C. [illegible] J. L. [illegible]

Form 307 5M 5-39

PLEASE RETURN TO
LOS ANGELES COUNTY SURVEYOR
700 HALL OF RECORDS

NOTE: ANY ADDITIONS OR CHANGES ON THIS SHEET MUST BE MADE OR CIRCLED IN RED INK, WITH DATE AND NAME OF PERSON MAKING CHANGE

Do not extend notes this side of this line

F.B. 864 Pg. 96

Job No. 6360 Division No. Notes Rec. Plotted Profile No.
Survey of Hollywood Ave Drain Date Date X-Sec. No.
Survey by Notes Notes Chkd. Checked
Indexed A. C. Jackson Date Date Date

STATION	B. S.	H. I.	F. S.	ELEV.		
B.M. #U-6.					B.M. #U-6 Elev. 177.938 F.B. 864-5 Nobles Ave. & Esmond Ave. S.E. Cor. Cut. spk. in W. side P.P. #197994E.	
set B.M. #U-12	5.422	186.350	7.610	178.750	set B.M. #U-12 - Elev. 178.751 F.B. 864-88 Esmond Ave. N. of Line of ORd. 3498 Cut. spk. in W. side P.P. #250013E.	
5+50. ℄ Sp. = 0+00 N+S.			2.7	182.2	Sec. at Rt. ∡ to Levee - Top Levee	
1 W			2.7	182.2	Top Levee.	
15 W.			10.8	176.1	Toe Levee.	
20½ W			10.8	17[illegible]	F.S. Fm.	
24 W			11.9	17[illegible]	Toe channel	
36 W			12.0	17[illegible]	" "	
38 W			10.8	17[illegible]	Top. in bk	
50 W			10.7	17[illegible]		
11 E			2.8	18[illegible]	Top Levee	
20 E			6.7	17[illegible]	Toe "	
40 E.			6.7	17[illegible]	Flat.	
0+50.5 of Sp. ℄			2.5	18[illegible]	Top Levee.	
20 W			10.6	17[illegible]	Toe "	
24 W			11.8	17[illegible]	bot. channel.	
36 W			11.6	17[illegible]	" "	
38 W.			10.6	17[illegible]	Rip rap	
50 W			10.6	17[illegible]	" "	

Form 307 5M 5-39

PLEASE RETURN TO
LOS ANGELES COUNTY SURVEYOR
700 HALL OF RECORDS

NOTE: ANY ADDITIONS OR CHANGES ON THIS SHEET MUST BE MADE OR CIRCLED IN RED INK, WITH DATE AND NAME OF PERSON MAKING CHANGE

Do not extend notes this side of this line

STATION	B. S.	H. I.	F. S.	ELEV.		
		184.900				
0+50 So.						
9 E			2.7	182.2	Top Levee	
19 E			6.8	[illegible]	Toe "	
25 E			7.0	[illegible]	℄ Esmeralda	
50 E			7.2	[illegible]	Flat	
1+00 So. ℄			2.5	[illegible]	Top Levee	
20 W			11.0	[illegible]	Toe "	
23 W			11.7	[illegible]	bot. channel	
48 W			11.7	[illegible]	" "	
50 W			11.0	[illegible]	Top " Est. - bot. River channel	
70 W			11.0	[illegible]	" "	
9 E			2.8	[illegible]	Top Levee	
19 E			6.8	[illegible]	Toe "	
25 E			7.2	[illegible]	Flat - ℄ Esmeralda	
50 E			7.2	[illegible]	"	"
0+80 N. ℄			2.5	[illegible]	Top Levee	
19 W			10.8	[illegible]	Toe "	
23 W			11.2	[illegible]	bot. channel	
44 W			11.2	[illegible]	" "	
48 W			10.8	[illegible]	bot. River channel	
60 W			10.8	[illegible]		

Profile No. ____ Notes Red [illegible] Plotted ____ Job No. [illegible] Division No. ____

X-Sec. No. ____ Date ____ Notes Chkd. ____ Date ____ Checked ____ Date ____ Survey of [illegible] Survey by [illegible] Notes [illegible] Date [illegible]

Date ____ Map No. ____ Indexed ____ Date ____

F.B. [illegible] PG. 77

Form 307 5M 5-39

PLEASE RETURN TO
LOS ANGELES COUNTY SURVEYOR
700 HALL OF RECORDS

NOTE: ANY ADDITIONS OR CHANGES ON THIS SHEET MUST BE MADE OR CIRCLED IN RED INK, WITH DATE AND NAME OF PERSON MAKING CHANGE

Do not extend notes this side of this line

STATION	B. S.	H. I.	F. S.	ELEV.		
0+50 N		134.700				
7 E.			2.3	182 6	Top Levee	
17 E.			6.3	17[illegible] 6	Toe "	
26.5 E.			6.5	17[illegible] 4	℄ Esmeralda Av. Prod.	
50 E.			6.5	17[illegible] 4		
1+00 N. ℄			2.1	[illegible]	Top Levee	
19 W			10.7	17[illegible]	Toe "	
23 W.			11.3	[illegible]	bot. channel	
35 W.			11.3	[illegible]	" "	
37 W.			10.9	[illegible]	River bed	
50 W.			10.9	[illegible]	" "	
10 E.			2.0	[illegible]	Top Levee	
20 E.			6.3	17[illegible]	Toe "	
28.5 E			6.3	[illegible]	℄ Esmeralda Prod.	
50 E.			6.[illegible]	[illegible]	Flat	
1+85± N.	To East		8.76	17[illegible]	F.L. 36" Co. I.P.	[illegible] East
1+35± N.	To [illegible]		12.[illegible]3	17[illegible] 4[illegible]	F.L. 36" Co. I.P.	[illegible] West
5+00 ℄			11.2	[illegible]	River bed.	
5+27 ℄			10.9	[illegible]	Toe Levee	
5+48.5 ℄			2.7	[illegible]	Top "	
5+60.5 ℄			2.8	[illegible]	" "	

F.B. 864 PG. 98 Job No. 6360 Division No. Notes Red. GQP Plotted Profile
Survey of [illegible] Date Date No.
Survey by [illegible] Notes [illegible] Notes Chkd. Checked X-Sec.
Indexed A. C. [illegible] Date 8-22-[illegible] Date Date No.

Form 307 5M 5-39

PLEASE RETURN TO
LOS ANGELES COUNTY SURVEYOR
700 HALL OF RECORDS

NOTE: ANY ADDITIONS OR CHANGES ON THIS SHEET MUST BE MADE OR CIRCLED IN RED INK, WITH DATE AND NAME OF PERSON MAKING CHANGE

Do not extend notes this side of this line

STATION	B. S.	H. I.	F. S.	ELEV.		
		184.900				
5+73 ±			6.6	1783	Toe Levee	
5+84.26 B.C.L.			6.6	1783	Flat	
5+84.1 ±			9.16	175.74	Top. 25" O.D. Conc. Water Main.	
6+00 ±			6.7	1782	Flat	
+25 ±			6.7	1782	"	
6+35.22 ± E.C.			6.7	1782	"	
50R			7.3	1776	"	
100R			7.3	1776	"	
50L			6.6	1783	"	
100L			7.1	1778	"	
7+00R			7.1	1778	"	
50R			7.3	1776	"	
100R			7.9	1770	"	
50L			7.1	1778	"	
100L			7.1	1778	"	
8+00			7.1	1778	"	
5 R			7.4	1775	"	
100R			8.3	1766	"	
50L			7.4	1775	"	
100L			8.0	1769	"	

Profile No. ____ Notes Red. JLW Plotted ____ Job No. [illegible] Division No. ____ F B [illegible] PG. 22
Date 8-25-41 Date ____ Survey of [illegible]
X-Sec. No. ____ Notes Chkd. ____ Checked ____ Survey by [illegible] Notes [illegible] Date 8-22-41
Date ____ Date ____ Map No. ____ Indexed [illegible] Date ____

Form 307 5M 5-39

PLEASE RETURN TO
LOS ANGELES COUNTY SURVEYOR
700 HALL OF RECORDS

NOTE: ANY ADDITIONS OR CHANGES ON THIS SHEET MUST BE MADE OR CIRCLED IN RED INK, WITH DATE AND NAME OF PERSON MAKING CHANGE

Do not extend notes this side of this line

STATION	B. S.	H. I.	F. S.	ELEV.		
		184.900				
T.P.	10.400	187.458	7.842	177.058	T.P. 9+00	
9+00 ℄			10.4	177.1	F.G.	
50 R			10.6	176.9	"	
100 R			11.[illegible]	176.4	"	
50 L			10.1	177.4	"	
100 L			10.2	177.3	"	
10+00 ℄			10.8	176.7	"	
50 R			11.0	176.5	"	
100 R			11.4	176.1	"	
50 L			11.1	176.4	"	
100 L			10.9	176.6	"	
10+56 ℄			11.2	176.3	"	
50 L			10.8	176.7	"	
100 L			9.8	177.7	[illegible]	
11+00			11.1	176.4	F.G.	
50 R			11.7	175.8	"	
100 R			11.7	175.8	"	
52 L			9.8	177.7	[illegible]	
86 L			4.9	182.6	[illegible]	
100 L			[illegible]	183.4	S.H.	

F.B. 864 PG. 100 Job No. 6360 Division No. Notes Red. JLW Plotted Profile
Survey of [illegible] Ave D.S. Date 8-25-41 Date No.
Survey by [illegible] Notes [illegible] Notes Chkd. Checked X-Sec.
Indexed [illegible] Date 8-22-41 Date Date No.

Form 307 5M 5-39

PLEASE RETURN TO
LOS ANGELES COUNTY SURVEYOR
700 HALL OF RECORDS

NOTE: ANY ADDITIONS OR CHANGES ON THIS SHEET MUST BE MADE OR CIRCLED IN RED INK, WITH DATE AND NAME OF PERSON MAKING CHANGE

Do not extend notes this side of this line

STATION	B. S.	H. I.	F. S.	ELEV.		
		187 +58				
11+13 ℄			108	176 7	Flat	
27 L			90	178 5	Toe slope	
50 L			55	182 0	Brk	
100 L			26	184 9	Bot Bank	
11+72 ℄			101	177 4	Toe slope	
18 L			62	181 3	Brk	
63 L			36	183 9	Bot. Bank	
11+86 ℄			66	181 1	Brk	
25 R			10.0	177 5	Toe slope	
50 R			11.1	176 4	Flat	
100 R			12.0	175 5	"	
33 L			4.2	183 3	Brk	
67 L			+0.5	188 0	Bot. bank	
11+50 ℄			6.81	180 65	Top. 48" Conc. Pipe	
11+53 ℄			45	183 0	Bot bank	
35 R			7.2	180 3	Brk	
76 R			11 2	176 3	Toe slope	
100 R			11.5	176 0	Flat	
45 L			+2.5	190 0	Bot [illegible]	

Profile No. ____ Notes Red. TKW Plotted ____ Job No. [illegible] Division No. ____
X-Sec. No. ____ Date [illegible] Date ____ Survey of [illegible]
Notes Chkd. ____ Checked ____ Survey by [illegible] Notes ____ Date ____
Date ____ Date ____ Map No. ____ Indexed [illegible] Date ____

F.B. [illegible] PG. [illegible]

Form 307 5M 5-39

PLEASE RETURN TO
LOS ANGELES COUNTY SURVEYOR
700 HALL OF RECORDS

NOTE: ANY ADDITIONS OR CHANGES ON THIS SHEET MUST BE MADE OR CIRCLED IN RED INK, WITH DATE AND NAME OF PERSON MAKING CHANGE

Do not extend notes this side of this line

STATION	B. S.	H. I.	F. S.	ELEV.		
		157.458				
T.P.	11.225	198.218	0.465	186.993	T.P. set N in 2x2 -	3' above trail.
11+81 ℄			1.7	196 5	Brk in S.H.	
22R			5.5	192 7	S.H.	
42R			13.0	185 2	S.H.	
75R			16.7	181 5	S.H.	
100R.			17.8	180 4	S.H.	
9L			2.6	195 6	Brk.	
30L			+2.9	201 1	Top bank.	
50L			+3.5	201 7	Flat	
T.P.	8.295	205.513	1.000	197.218	T.P. 1x14N	
12+00 ℄			5.9	199 6	Top bank.	
21R			4.6	200 9	" "	
30R			10.1	195 4	S.H.	
7L			5.4	200 1	"	
12L			4.0	201 5	Top bank	
30L			4.0	201 5	Flat	
12+21 ℄			4.8	200 7	Flat	
30R.			4.8	200 7	[illegible]	
30L			4.[illegible]	201 1	"	

F.B. 864 Pg. 102 Job No. 6360 Division No. _____ Notes Red. JLW Plotted _____ Profile _____
Survey of Gerardo Ave DS Date 8-25-41 Date _____ No. _____
Survey by Benson Notes [illegible] Notes Chkd. _____ Checked _____ X-Sec. _____
Indexed C. Johnson Date 8-25-41 Date _____ Date _____ No. _____

Form 307 5M 5-39

PLEASE RETURN TO
LOS ANGELES COUNTY SURVEYOR
700 HALL OF RECORDS

NOTE: ANY ADDITIONS OR CHANGES ON THIS SHEET MUST BE MADE OR CIRCLED IN RED INK, WITH DATE AND NAME OF PERSON MAKING CHANGE

Do not extend notes this side of this line

STATION	B. S.	H. I.	F. S.	ELEV.		
		205.513				
13+00 ℄			4.7	200 8	Flat	
10 R			4.5	201 0	"	
16 R			5.1	200 4	"	
24 R			4.4	201 1	"	
28 R			5.0	200 5	"	
30 R			5.0	200 5	"	
11 L			4.0	201 5	"	
30 L			4.0	201 5	"	
14+00 ℄			5.1	200 4	"	
30 R			5.3	200 2	"	
10 L			4.2	201 3	" Fn. Line	
30 L			3.6	201 9	"	
15+00 ℄			5.3	200 2	"	
28 R			5.8	199 7	"	
30 R			6.3	199 2	"	
9 L			4.5	200 7	"	
30 L			4.2	201 3	"	
15+23.17 B.C. ℄			5.5	200 0	"	
22 R			6.3	199 2	"	
28 R			5.8	199 7	"	

Profile No. ____ Notes Red. ____ Plotted ____ Job No. 8300 Division No. ____ F B 561 P 103

X-Sec. No. ____ Date ____ Date ____ Survey of [illegible]

Notes Chkd. ____ Checked ____ Survey by [illegible] Notes [illegible] Date 8-25-11

Date ____ Date ____ Map No. ____ Indexed [illegible] Job Date ____

Form 307 5M 5-39

PLEASE RETURN TO
LOS ANGELES COUNTY SURVEYOR
700 HALL OF RECORDS

NOTE: ANY ADDITIONS OR CHANGES ON THIS SHEET MUST BE MADE OR CIRCLED IN RED INK, WITH DATE AND NAME OF PERSON MAKING CHANGE

Do not extend notes this side of this line

STATION	B. S.	H. I.	F. S.	ELEV.		
		205.513				
30 R			6.3	199 2	Flat	
9 L			4.9	200 6	"	
24 L			4.4	201 1	"	
30 L			4.2	201 3	"	
15+50 ℄			5.2	200 3	Top Bk.	
6 R			5.3	200 2	" "	
10 R			8.0	197 5	Bot ditch	
14 R			7.9	197 6	" "	
22 R			6.2	199 3	edge Pav.	
47 R			6.5	199 0	℄ Pav.	
10 L			4.8	200 7	Flat	
30 L			4.4	201 1	"	
T.P.	3.630	203.268	5.875	199.638	on Pl. St. spk.	
15+53 ℄			3.6	199 7	top bk.	
15+56.5 ℄			5.3	199 0	Gut	
15+63.5 ℄			3.3	200 0	edge Rd.	
15+75 ℄			3.2	200 1	on Pav.	
15.5 R.			3.5	199 8	edge Pav.	
20 R			3.7	199 6	edge Pav.	
25 R			4.7	199 6	bot. ditch	

F B 364 Pg. 104 Job No. 6360 Division No. Notes Red. Plotted Profile
Survey of Guirado Ave D.S. Date Date No.
Survey by Benson Notes LB Notes Chkd. Checked X-Sec.
Indexed A. C. Johnson Date 8-25-41 Date Date No.

Form 307 5M 5-39

PLEASE RETURN TO
LOS ANGELES COUNTY SURVEYOR
700 HALL OF RECORDS

NOTE: ANY ADDITIONS OR CHANGES ON THIS SHEET MUST BE MADE OR CIRCLED IN RED INK, WITH DATE AND NAME OF PERSON MAKING CHANGE

Do not extend notes this side of this line

STATION	B. S.	H. I.	F. S.	ELEV.		
		203.268				
33 R.			2.5	200 5	top bk.	
43 R.			3.0	200 3	Flat	
9 L			3.0	200 3	edge pav	
13 L			3.1	200 2	" Rd	
17 L			4.6	198 7	bot. ditch (est.)	
23 L			2.3	200 0	top bk.	
26 L			2.2	201 1	Flat	
30 L			2.0	201 3	"	
16+00			2.65	200 62	pav.	
3 R.			2.70	200 57	edge pav.	
9 R.			3.1	200 2	" Rd.	
12 R			4.2	199 1	bot ditch	
18 R			2.3	201 0	top bk	
30 R			2.1	201 2	Flat	
17 L			2.45	200 82	edge pav.	
21 L			2.4	200 9	" Rd.	
26 L			4.2	199 1	bot. ditch	
30 L			2.2	201 1	top bk.	
30 L			1.8	201 5	Flat.	

Profile No. ____ Notes Red. ____ Plotted ____ Job No. 6360 Division No. ____ F B 864 Pg 105

X-Sec. No. ____ Date ____ Date ____ Survey of Guirado Ave DS

Notes Chkd. ____ Checked ____ Survey by Benson Notes ____ Date 8-25-41

Date ____ Date ____ Map No. ____ Indexed ____ Date ____

Form 307 5M 5-39

PLEASE RETURN TO
LOS ANGELES COUNTY SURVEYOR
700 HALL OF RECORDS

NOTE: ANY ADDITIONS OR CHANGES ON THIS SHEET MUST BE MADE OR CIRCLED IN RED INK, WITH DATE AND NAME OF PERSON MAKING CHANGE

Do not extend notes this side of this line

STATION	B. S.	H. I.	F. S.	ELEV.		
		203.268				
6+14.11 / 16+14.11 E.C.			2.26	201.31	P.V.	
2.7 R			2.31	2009.6	edge [illegible]	
6.7 R			2.7	2006	" [illegible]	
10 R			4.5	1993	bot. [illegible]	
16 R			2.3	2010	top bk.	
30 R			2.0	2013	Flat	
19 L			2.1	2012	edge [illegible]	
22.5 L			2.3	2010	" [illegible]	
28 L			4.4	1989	bot. [illegible]	
31 L			1.7	2014	top bk.	
33 L			1.8	2015	Flat	
7+00 ±			(+0.2)	2035	P.V.	
B.M. #U-13.			6930	1[illegible]338	B.M. #U-13 Elev. 199.361 F.B. 864-89 Guirado Ave. & ½ Pt. N. of Orange Av. W. side Cut spk. in E. side P.P. #50424E	

F.B. 864 Pg. 106 Job No. 6360 Division No. Notes Red. Plotted Profile
Survey of Guirado Ave D.S. Date No.
Survey by Benson Notes [illegible] Checked X-Sec.
Indexed [illegible] Date 8-25-41 Notes Chkd. Date No.

Notes Ck'd by	Survey of TRACT 10436 ET AL, D.S.
Map No.	W. O. 6369 Tape No. St'd 54 °F
Office Work	Surveyed by C.V. Crumley
Checked	Notes C.V.C. Date Mar 1944
Date	Indexed A. C. Johnson JUL 9 '45

F.B. 864 Pg. 109

J.N. 6369
TRACT 10436, ET AL, D.S.

STREET ℄s
AND
PROPERTY LINE TIES.

MARCH 1944

C.V. Crumley
G.G. Porter
J.J. Lanigan
Max Sonnenschein

Note: Any Additions or Changes on This Sheet Must be Made or Circled in Red Ink With Date and Name of Person Making Change.

Do not extend notes this side of this line.

RETURN TO
LOS ANGELES COUNTY SURVEYOR
700 HALL OF RECORDS

FORM 247 5M 12-40

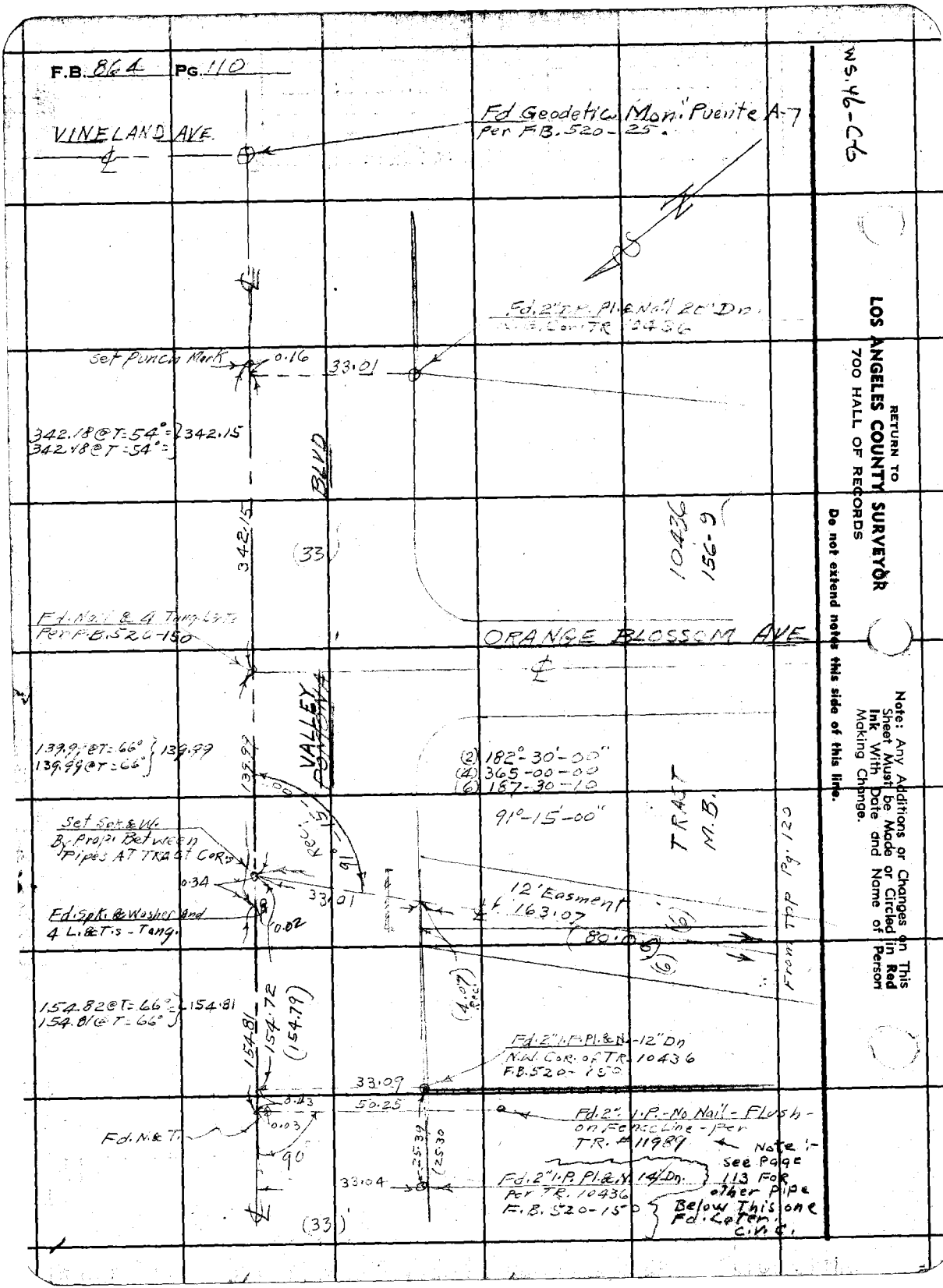

RETURN TO
LOS ANGELES COUNTY SURVEYOR
700 HALL OF RECORDS

Do not extend notes this side of this line.

Note: Any Additions or Changes on This Sheet Must be Made or Circled in Red Ink With Date and Name of Person Making Change.

WS 37-D-2

Notes Ck'd by	Survey of TRACT #10436, et al, DS.
Map No.	W. O. 6369 Tape No. St'd 82 °F
Office Work	Surveyed by C. V. Crumley
Checked	Notes C. V. C. Date MAR-44
Date	Indexed A. C. Johnson

F.B. 864 Pg. 111.

Note: Any Additions or Changes on This Sheet Must be Made or Circled in Red Ink With Date and Name of Person Making Change.

Do not extend notes this side of this line.

RETURN TO
LOS ANGELES COUNTY SURVEYOR
700 HALL OF RECORDS

FORM 247 3M 12-60

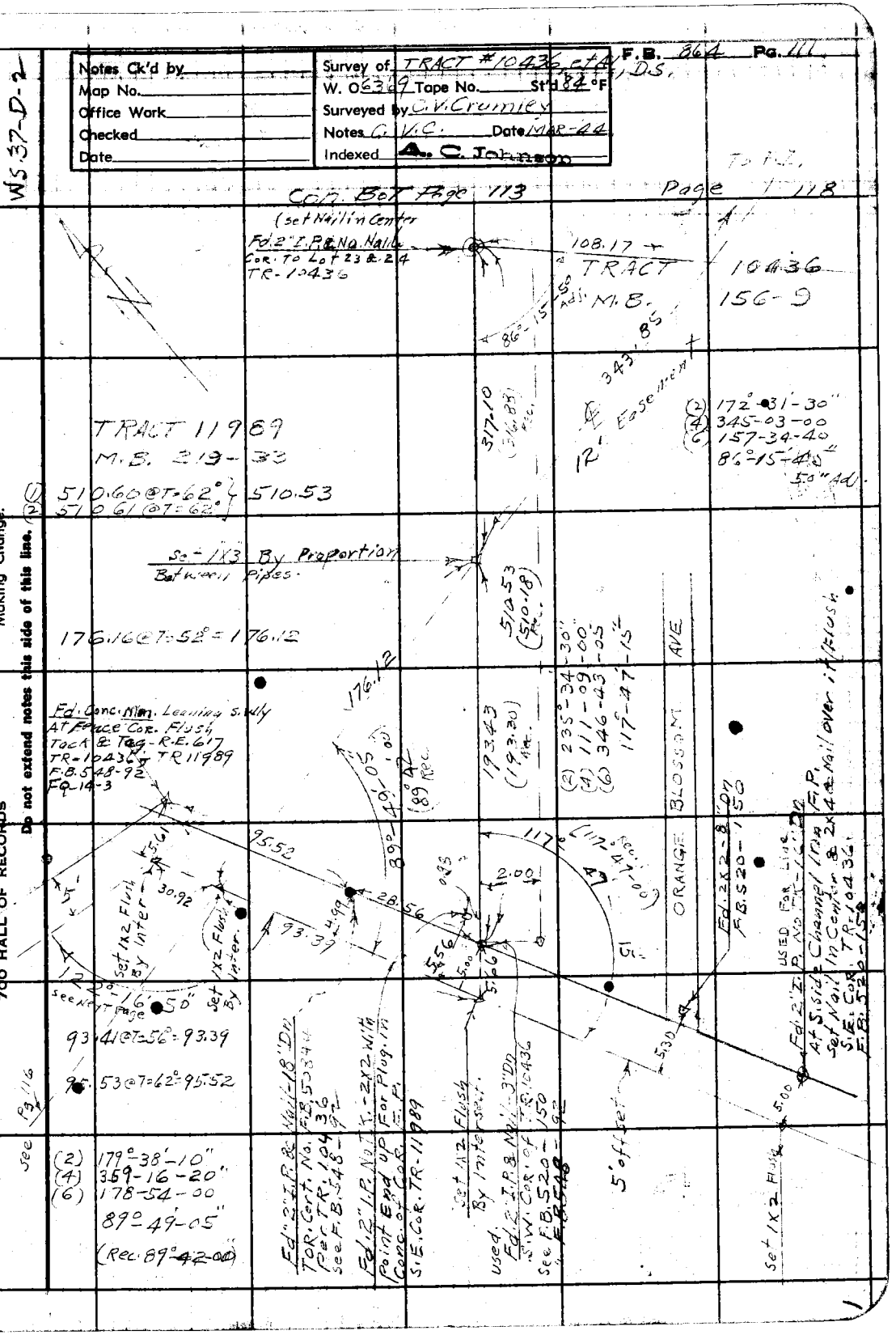

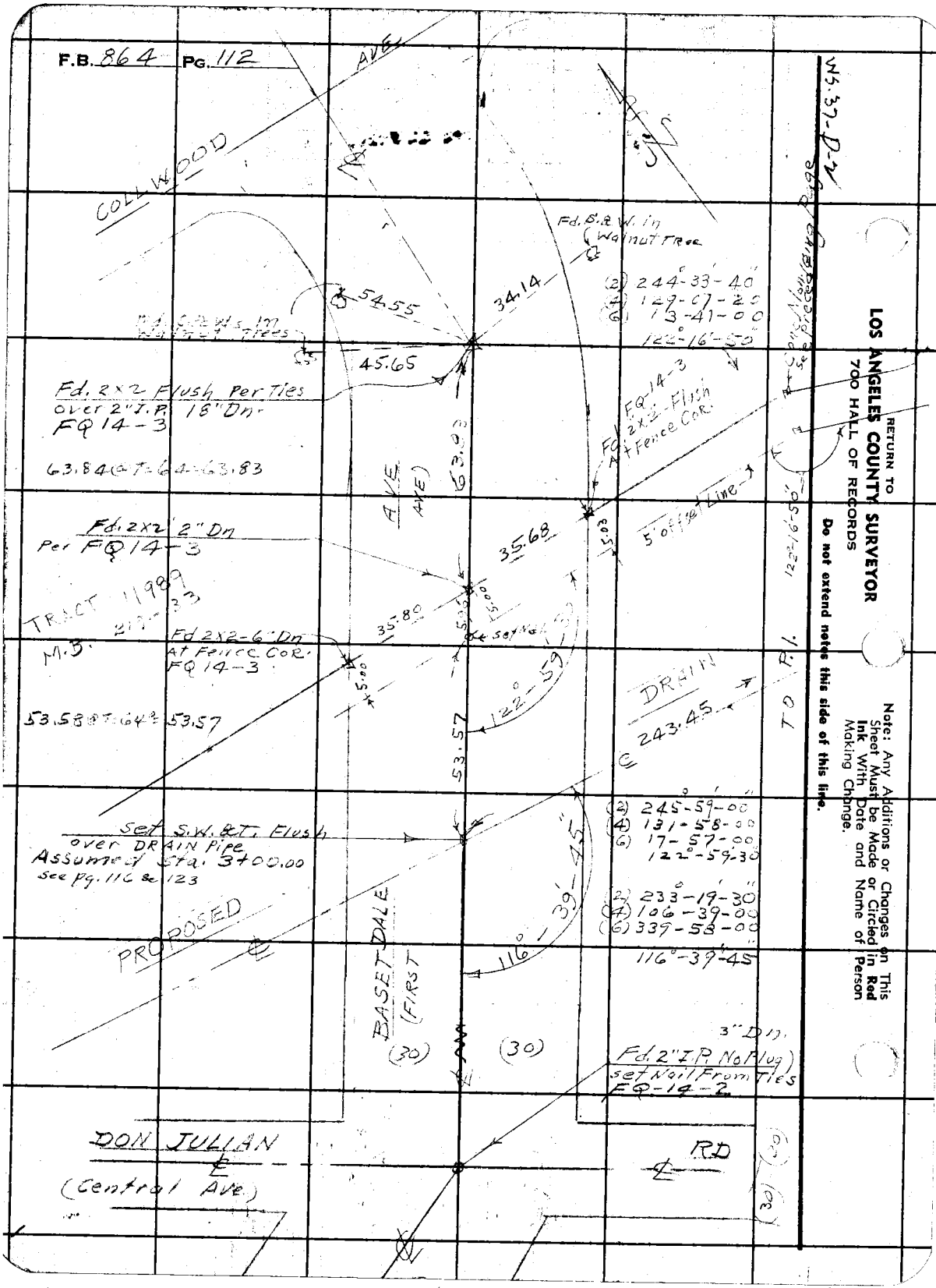
F.B. 864 PG. 112
COLLWOOD AVE
Fd. S.&W. in Walnut Tree
(2) 244°-33'-40"
(4) 129-07-20
(6) 13-41-00
122°-16'-50"
54.55
34.14
45.65
Fd. 2x2 Flush Per Ties over 2" I.P. 18" Dn. FQ 14-3
63.84@T=64=63.83
Fd. 2x2 2" Dn Per FQ 14-3
TRACT 11989
M.B.
Fd 2x2-6" Dn At Fence Cor. FQ 14-3
53.58@T=64=53.57
35.68
35.80
5' offset Line
122°-59'
53.57
DRAIN
243.45
TO P.I.
(2) 245°-59'-00"
(4) 131-58-00
(6) 17-57-00
122°-59'-30"
Set S.W. & T. Flush over DRAIN Pipe Assumed Sta. 3+00.00 See pg. 116 & 123
(2) 233°-19'-30"
(4) 106-39-00
(6) 339-58-00
116°-39'-45"
PROPOSED
BASET DALE (FIRST
(30)
(30)
3" Dn.
Fd. 2" I.P. No Plug set Nail From Ties FQ-14-2
DON JULIAN
(Central Ave.)
RD
(30)
(30)
WS. 37-D-2
Conc. Mon. See Preceding Page
RETURN TO
LOS ANGELES COUNTY SURVEYOR
700 HALL OF RECORDS
Do not extend notes this side of this line.
Note: Any Additions or Changes on This Sheet Must be Made or Circled in Red Ink With Date and Name of Person Making Change.

WS.16-C-6
WS.37-D-2

Notes Ck'd by	Survey of TR. 10436, ETAL. D.S.
Map No.	W. 06369 Tape No. St'd 34°F
Office Work	Surveyed by G. G. Porter
Checked	Notes G. G. Porter Date 3-28-44
Date	Indexed A. C. Johnson

F.B. 864 Pg. 113

Note: Any Additions or Changes on This Sheet Must be Made or Circled in Red Ink With Date and Name of Person Making Change.

Do not extend notes this side of this line.

RETURN TO
LOS ANGELES COUNTY SURVEYOR
700 HALL OF RECORDS



FORM 247 BM 12-40

Notes Ck'd by	Survey of TR. 10436, ET AL, D.S.
Map No.	W. O. 6369 Tape No. St'd 84 °F
Office Work	Surveyed by C. V. Crumley
Checked	Notes C. V. C. Date Mar 1944
Date	Indexed C. Johnson

F.B. 864 PG. 115

J.N. 6369
TRACT 10436, ET AL, D.S.

CENTER LINE SURVEY
OF
PROPOSED DRAINAGE EASEMENT
IN TRACT 1343
AND OF
DEDICATED EASEMENTS
IN
TRACT 11959 & TRACT 10436

MARCH 1944

C. V. Crumley
G. G. Porter
J. J. Lanigan
Max Sonnenschein

Note: Any Additions or Changes on This Sheet Must be Made or Circled in Red Ink With Date and Name of Person Making Change.

Do not extend notes this side of this line.

RETURN TO
LOS ANGELES COUNTY SURVEYOR
700 HALL OF RECORDS

FORM 247 5M 12-0

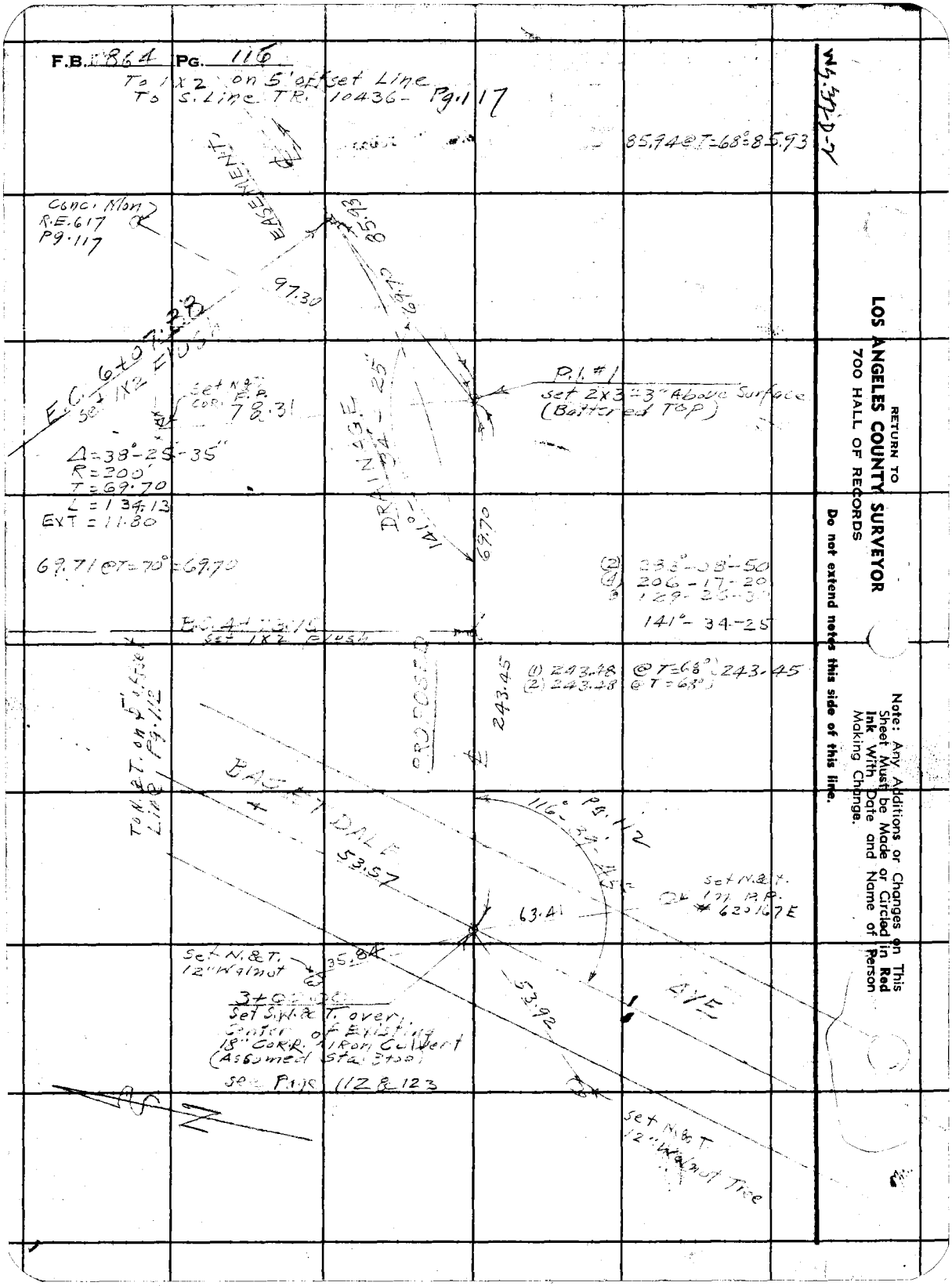
F.B. 864 Pg. 116
To 1x2 on 5' offset Line
To S. Line TR. 10436- Pg. 117
85.94 @ T=68°=85.93
Conc. Mon
R.E. 617
Pg. 117
EASEMENT
85.93
97.30
69.70
E.C. 6+07.28
Set 1X2 Flush
Set N.&T. Cor. P.P. 78.31
P.I. #1
set 2x3 - 3" Above Surface
(Battered Top)
Δ=38°-25'-35"
R=200'
T=69.70
L=134.13
EXT=11.80
DRAINAGE
141°-34'-25"
69.70
69.71 @ T=70°=69.70
(2) 233°-08'-50
(4) 206-17-20
(3) 129-26-30
141°-34-25
B.C. 4+73.15
Set 1X2 Flush
PROPOSED
243.45
(1) 243.48 @ T=68°
(2) 243.48 @ T=68°
243.45
To N.&T. on 5' offset Line Pg. 112
BASELINE
53.57
116°-39'-45"
Pg. 112
Set N.&T. in P.P. #620167E
63.41
Set N.&T. 12" Walnut
35.84
3+02.00
Set S.W.&T. over Center of Existing 18" Corr. Iron Culvert (Assumed Sta. 3+00)
See Page 112 & 123
53.92
AVE
Set N.&T. 12" Walnut Tree
Wh. 39-D-7
RETURN TO
LOS ANGELES COUNTY SURVEYOR
700 HALL OF RECORDS
Do not extend notes this side of this line.
Note: Any Additions or Changes on This Sheet Must be Made or Circled in Red Ink With Date and Name of Person Making Change.

Notes Ck'd by	Survey of TR. 10436, ET AL, B.S.
Map No.	W. O. 6369 Tape No. St'd 84 °F
Office Work	Surveyed by C. V. Crumley
Checked	Notes C. V. C. Date Mar 1944
Date	Indexed A. C. Johnson

F.B. 86 Pg. 117

W.S. 37-D-2

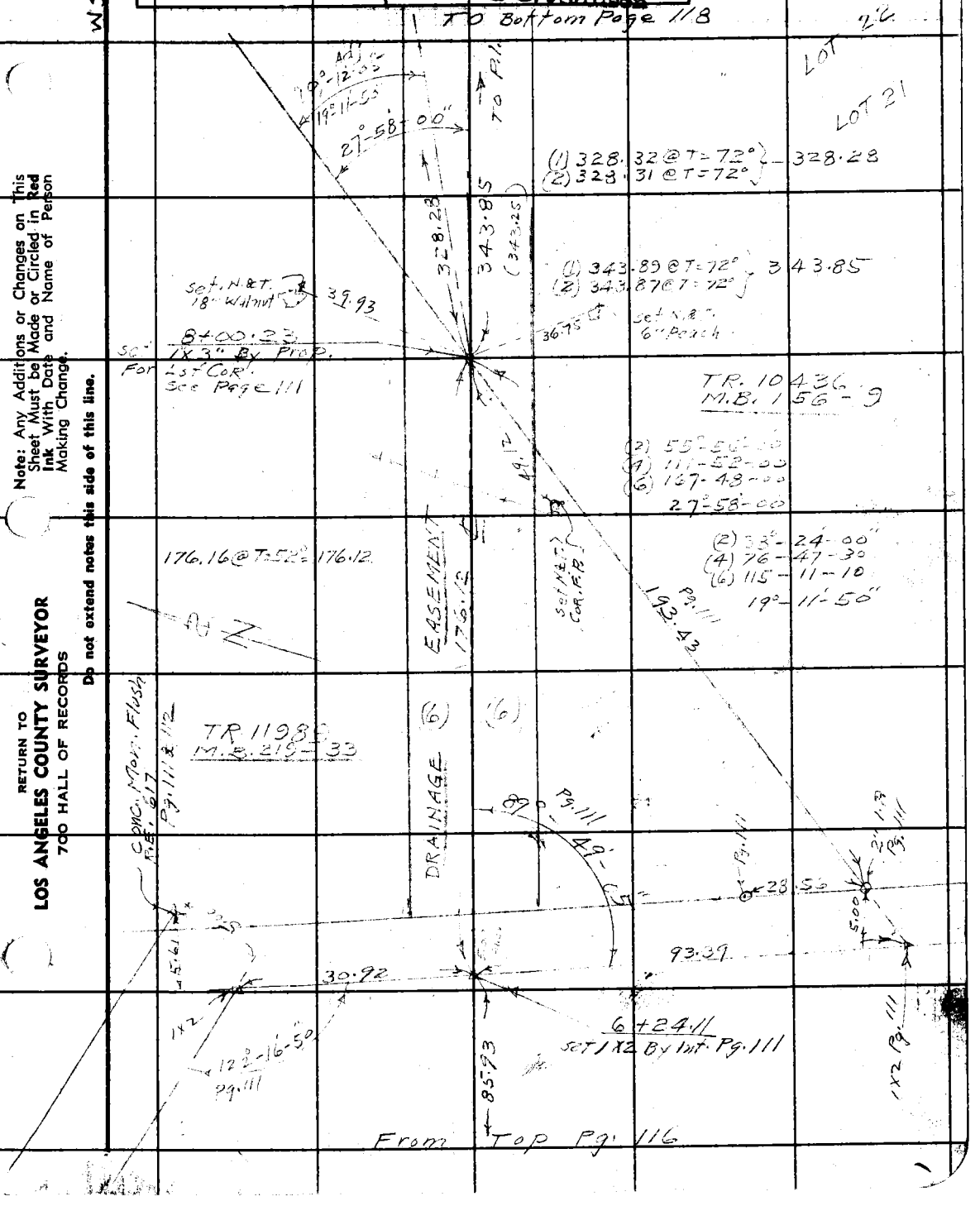

Note: Any Additions or Changes on This Sheet Must be Made or Circled in Red Ink With Date and Name of Person Making Change.

Do not extend notes this side of this line.

RETURN TO
LOS ANGELES COUNTY SURVEYOR
700 HALL OF RECORDS

FORM 247 5M 12-40

F.B. 864 Pg. 118

Cont'd TO Bottom Pg. 119

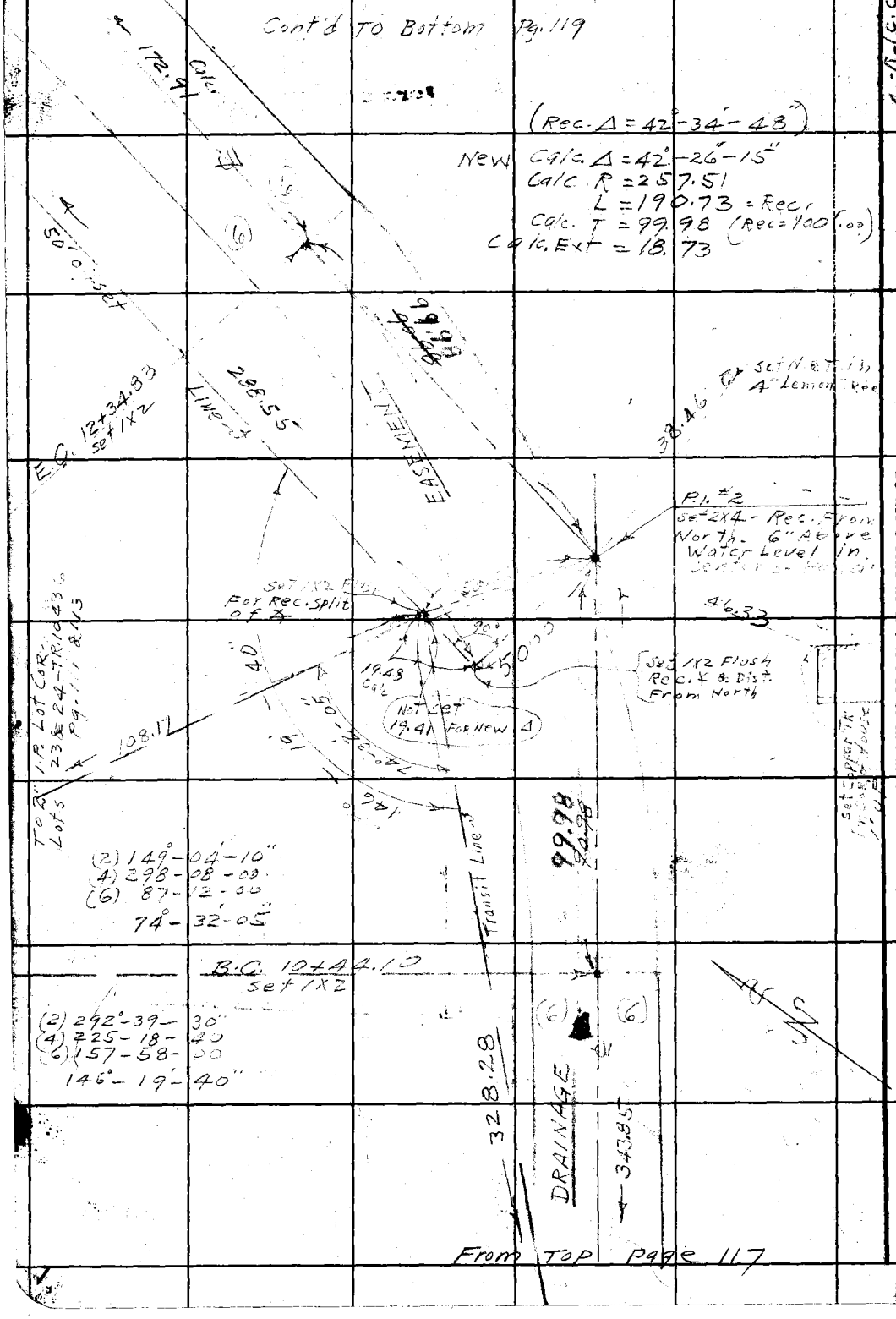

From Top Page 117

WS 37-D-2

RETURN TO
LOS ANGELES COUNTY SURVEYOR
700 HALL OF RECORDS

Do not extend notes this side of this line.

Note: Any Additions or Changes on This Sheet Must be Made or Circled in Red Ink With Date and Name of Person Making Change.

WS 37-D-2

Notes Ck'd by	Survey of TRACT 10436 ET AL. D.S.
Map No.	W. O. 6369 Tape No. St'd 84 °F
Office Work	Surveyed by C.V. Crumley
Checked	Notes C.V.C. Date May 1944
Date	Indexed A. C. Johnson

F.B. 864 Pg. 119

Cont'd To Bottom Page 120

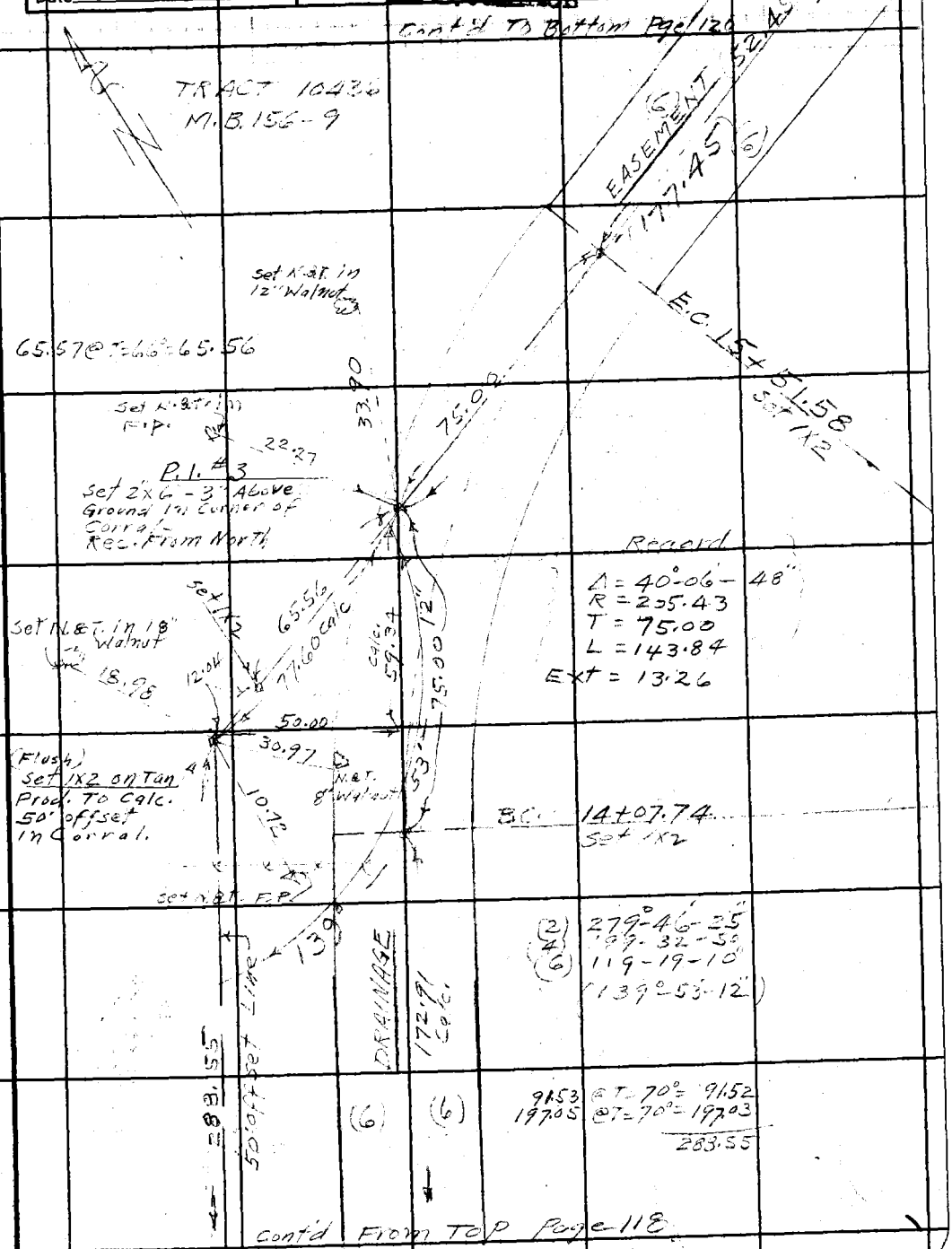

Cont'd From Top Page 118

Note: Any Additions or Changes on This Sheet Must be Made or Circled in Red Ink With Date and Name of Person Making Change.

Do not extend notes this side of this line.

RETURN TO
LOS ANGELES COUNTY SURVEYOR
700 HALL OF RECORDS

FORM 247 5M 12-40

F.B. 864 PG. 120

TO Rt. side Pg. 110
TO ℄ ~~Pomona~~ Valley Blvd

133.99 @ T = 72° = 133.98
29.09
163.07

EASEMENT
163.07 ℄

TRACT 10436

M.B. 156-9

(80.06)
(6) (6)

E.C. 17+02.42
Set 1X2

Set X in
Top Concrete

31.87

50.00

Set 1" X 1" W. side 2" I.P.
Fence Post - 3 deep
Ground

Rec.
Δ = 24° - 22' - 00"
R = 231.59
T = 50.00
L = 98.39
EXT = 5.26

14.32

155° - 38' - 00"

P.I. #4
Set 2X6" Flush
Record From ℄
Pomona Blvd

B.C. 16+04.03
Set 1X2

50.00

(2) 311° 16' - 00"
(4) 262 - 32 - 00
(6) 213 - 48 - 00
155° - 38' - 00"

(6) (6)

DRAINAGE
(52.45)
(177.45 Chn)

130.46 @ T = 60° = 130.44
47.02 @ T = 60° = 47.01
177.45 = Rec

TO Top Page 119

W.S. 37-D-2

RETURN TO
LOS ANGELES COUNTY SURVEYOR
700 HALL OF RECORDS

Do not extend notes this side of this line.

Note: Any Additions or Changes on This Sheet Must be Made or Circled in Red Ink With Date and Name of Person Making Change.

Notes Ck'd by	Survey of TRACT # 10436, et al	F.B. 864 PG. 123
Map No.	W. O. 6309 Tape No. St'd 82 °F	D.S.
Office Work	Surveyed by C. V. Crumley	
Checked	Notes C. V. C. Date May, 1944	
Date	Indexed A. C. Johnson	

LOCATION OF IMPROVEMENTS ALONG R/W OF PROPOSED DRAIN.

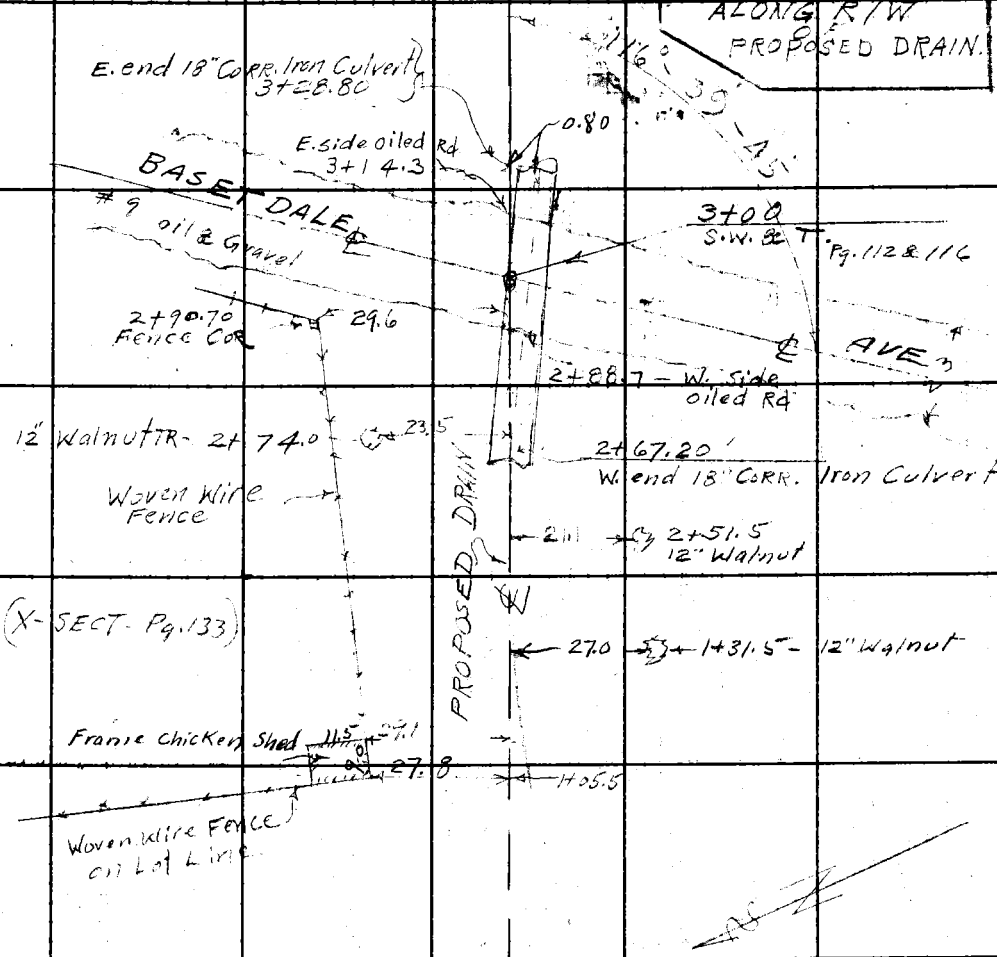

Note: Any Additions or Changes on This Sheet Must be Made or Circled in Red Ink With Date and Name of Person Making Change.

Do not extend notes this side of this line.

RETURN TO
LOS ANGELES COUNTY SURVEYOR
700 HALL OF RECORDS

FORM 247 5M 12-49

F.B. 864 PG. 124

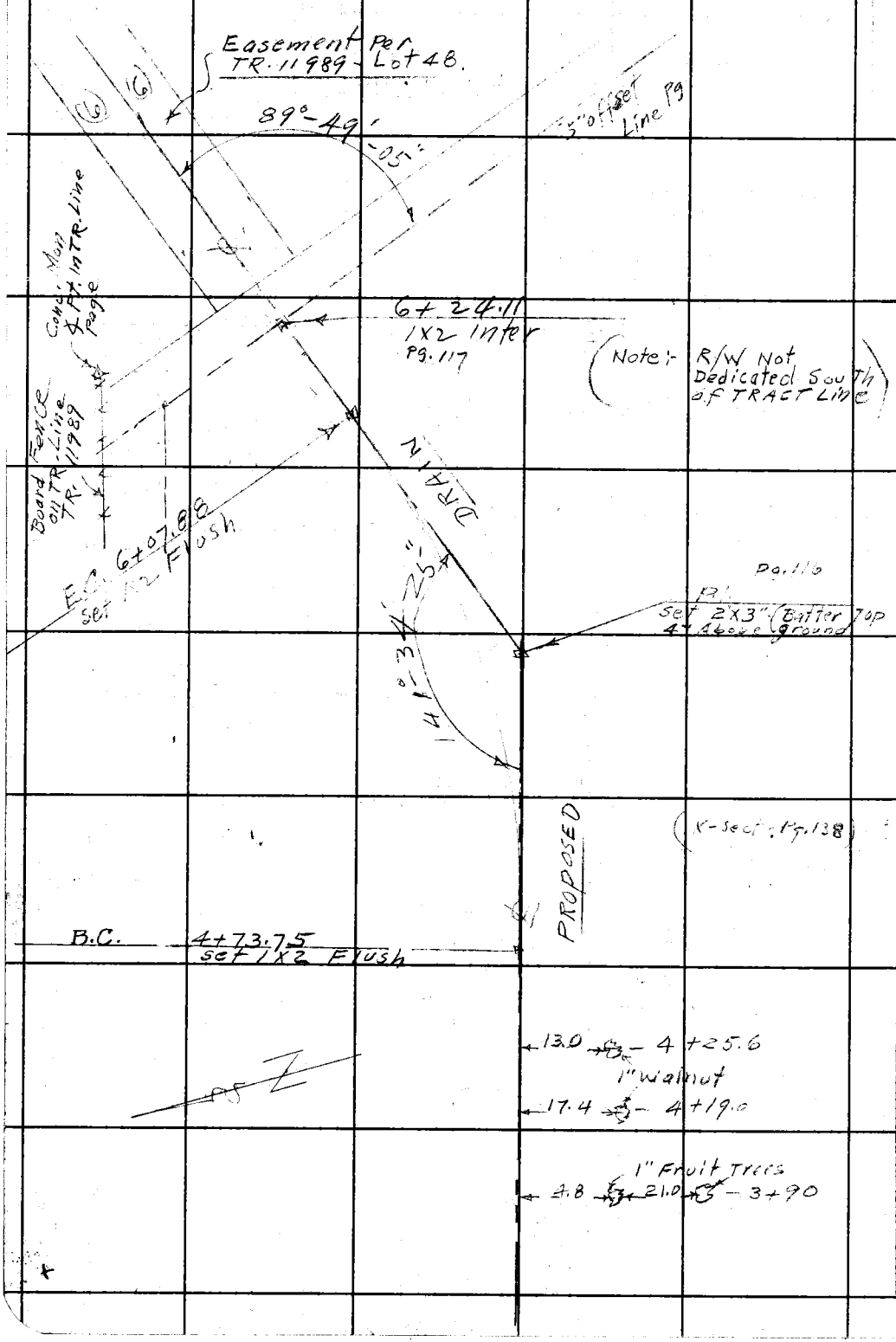

RETURN TO
LOS ANGELES COUNTY SURVEYOR
700 HALL OF RECORDS

Do not extend notes this side of this line.

Note: Any Additions or Changes on This Sheet Must be Made or Circled in Red Ink With Date and Name of Person Making Change.

Notes Ck'd by	Survey of TR. 10436, et al
Map No.	W. O. 6369 Tape No. St'd 84 °F
Office Work	Surveyed by C. V. Crumley
Checked	Notes C.V.C. Date Mar 22/44
Date	Indexed A. C. Johnson

F.B. 864 Pg. 125 D.S.

Note: Any Additions or Changes on This Sheet Must be Made or Circled in Red Ink With Date and Name of Person Making Change.

Do not extend notes this side of this line.

RETURN TO
LOS ANGELES COUNTY SURVEYOR
700 HALL OF RECORDS



FORM 247 5M 12-50

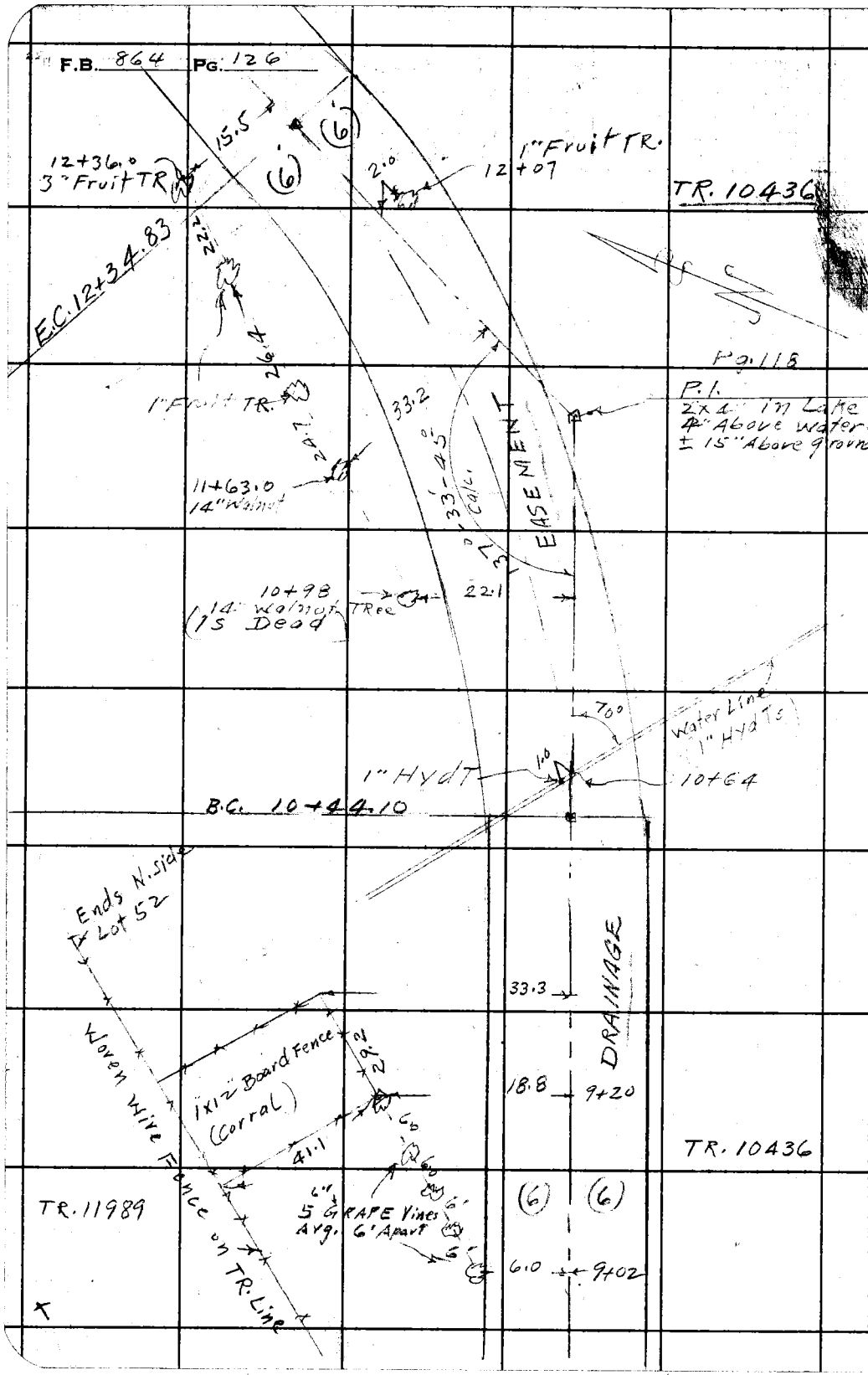

RETURN TO
LOS ANGELES COUNTY SURVEYOR
700 HALL OF RECORDS

Note: Any Additions or Changes on This Sheet Must be Made or Circled in Red Ink With Date and Name of Person Making Change.

Do not extend notes this side of this line.

Notes Ck'd by	Survey of TRACT 10436, Et Al, D.S.
Map No.	W. O. 6369 Tape No. St'd 82 °F
Office Work	Surveyed by C.V. Crumley
Checked	Notes C.V.C. Date Mar 23, 4
Date	Indexed C. Johnson

F.B. [illegible] Pg. 127

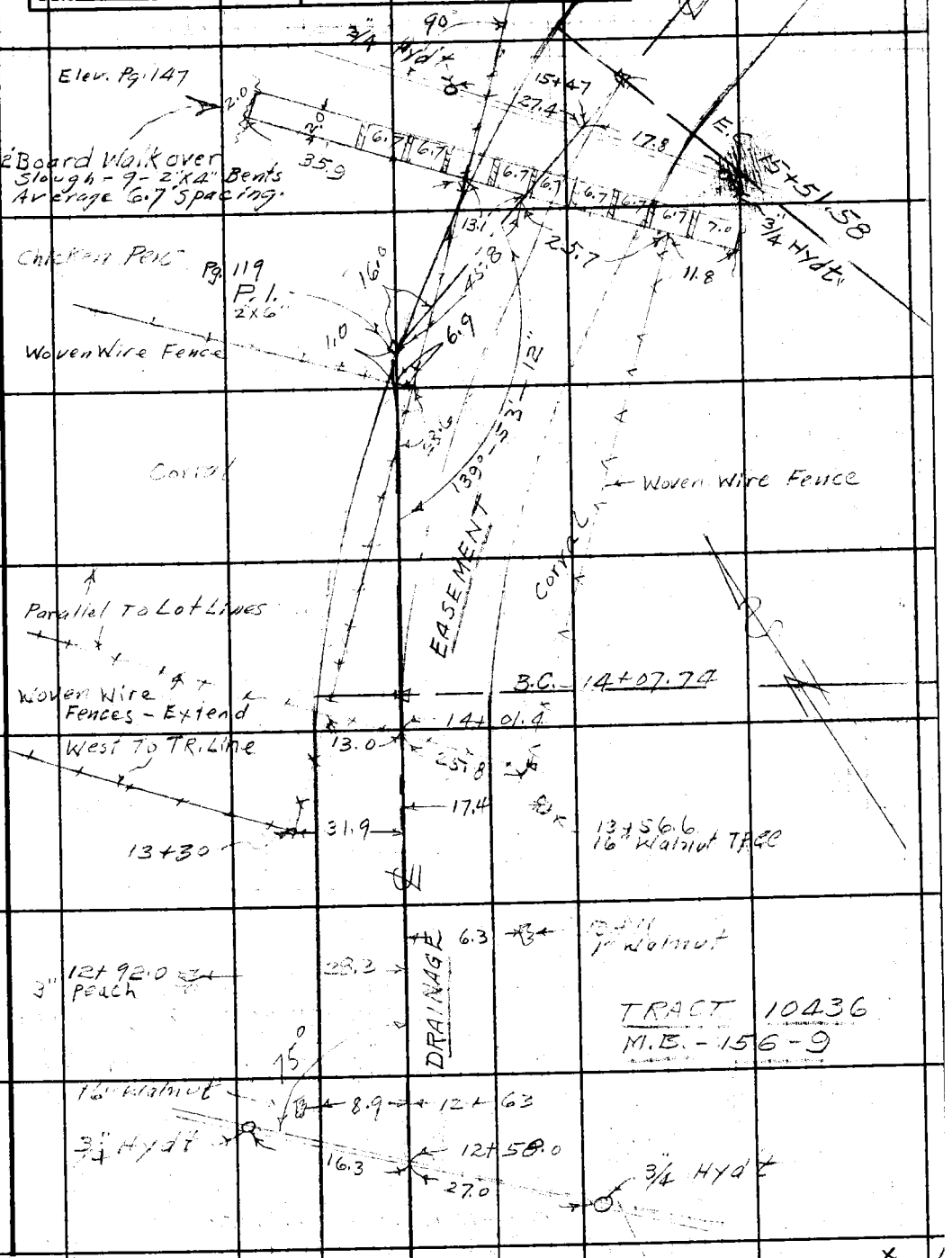

Note: Any Additions or Changes on This Sheet Must be Made or Circled in Red Ink With Date and Name of Person Making Change.

Do not extend notes this side of this line.

RETURN TO
LOS ANGELES COUNTY SURVEYOR
700 HALL OF RECORDS

FORM 247 5M 12-40

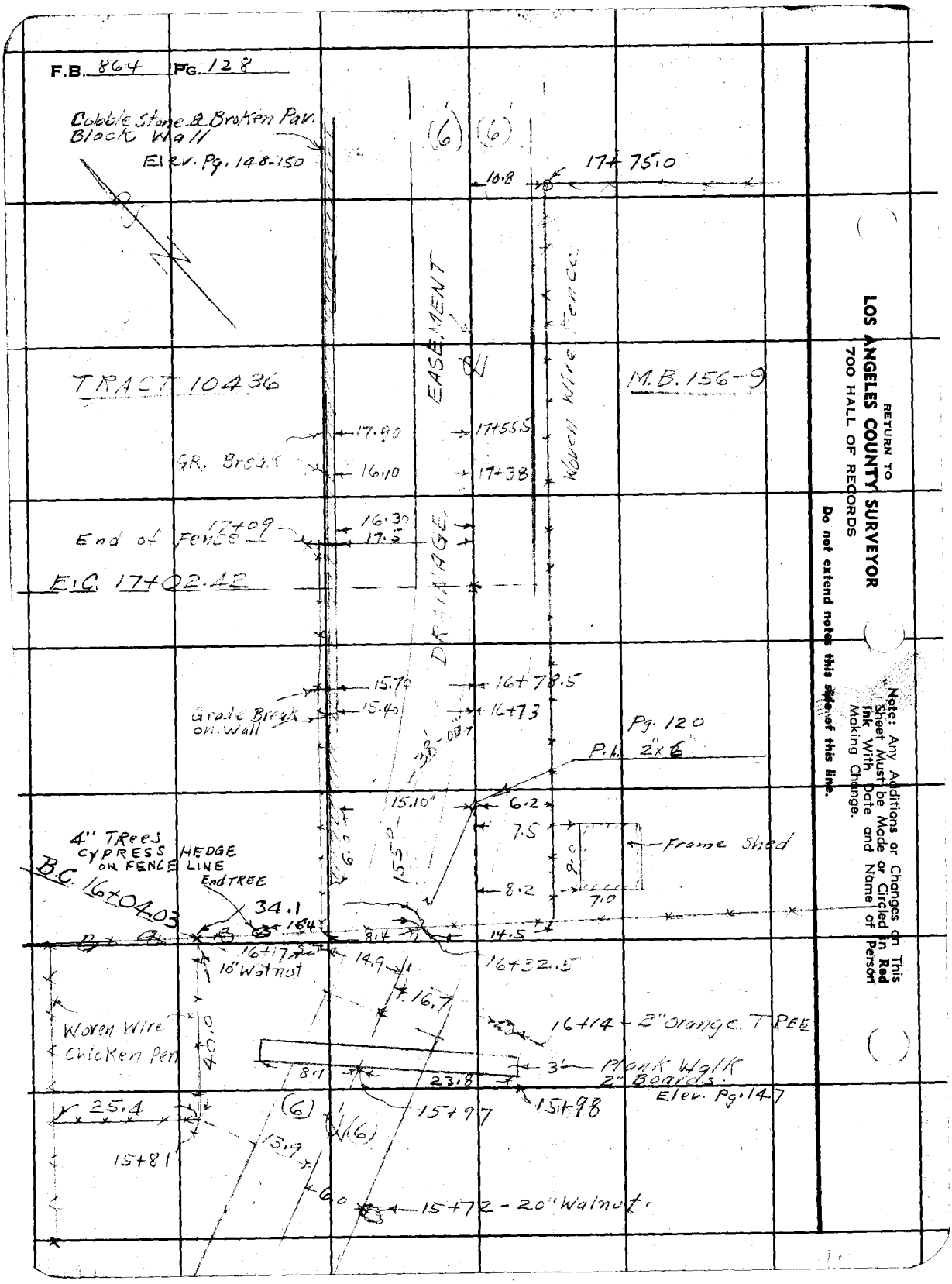

RETURN TO
LOS ANGELES COUNTY SURVEYOR
700 HALL OF RECORDS

Do not extend notes this side of this line.

Note: Any Additions or Changes on This Sheet Must be Made or Circled in Red Ink With Date and Name of Person Making Change.

Notes Ck'd by	Survey of TR. 10436, ET AL, D.S.
Map No.	W. O. 6369 Tape No. St'd 84°F
Office Work	Surveyed by C.V. Crumley
Checked	Notes C.V.C. Date 3-23-44
Date	Indexed A. C. Johnson

F.B. 864 Pg. 129



Note: Any Additions or Changes on This Sheet Must be Made or Circled in Red Ink With Date and Name of Person Making Change.

Do not extend notes this side of this line.

RETURN TO
LOS ANGELES COUNTY SURVEYOR
700 HALL OF RECORDS

FORM 247 5M 12-40

Profile	Notes Red.	Plotted	Job No. 6369	Division No.	F.B. 164 Pg. 13
No.	Date	Date	Survey of TRACT 10436, ET AL. D.S.		
X-Sec.	Notes Chkd.	Checked	Survey by C.V. Crumley	Notes C.V.C.	Date 3-24-44
No.	Date	Date	Map No.	Made C. Johnson	Date JUL 9 '48

J. N. 6369

TRACT 10436, ET AL., D.S.

DRAINAGE SURVEY

CROSS-SECTIONS FOR PROPOSED DRAIN

MARCH 1944

C.V. Crumley

A.G. Porter

J.J. Langan

Max Sommerschein

STATION	B.S.	H.I.	F.S.	ELEV.

Note- around curves cross section side distances are from center line and radial, plus and offset distances in topog. arc from tangents, stationing ahead from B.C. and back from E.C.

W.J.G.

NOTE: ANY ADDITIONS OR CHANGES ON THIS SHEET MUST BE MADE OR CIRCLED IN RED INK. WITH DATE AND NAME OF PERSON MAKING CHANGE

Do not extend notes this side of this line

PLEASE RETURN TO
LOS ANGELES COUNTY SURVEYOR
700 HALL OF RECORDS

FORM 307 5M 7-43

FORM 307 5M 7-43

PLEASE RETURN TO
LOS ANGELES COUNTY SURVEYOR
700 HALL OF RECORDS

NOTE: ANY ADDITIONS OR CHANGES ON THIS SHEET MUST BE MADE OR CIRCLED IN RED INK. WITH DATE AND NAME OF PERSON MAKING CHANGE

560355E

Do not extend notes this side of this line

STATION	B. S.	H. I.	F. S.	ELEV.		
B.M. U.S. 314	4.068	299.908		295.84	B.M. U.S. 314 - Elev. 295.84 - Rd. S.O. 287-2 - LG 14-2; Fd. Brass Cap on 3" I.P. 6" above ground on Fence Line S.P. R.R. ± 867' Northerly Platform ≈ 107' S. of S.W. Cor. Bassett R.R. Sta. - U.S.G.S. Final 1928 Elev. 295.768	
T.P.	3.872	297.652	6.878	293.310	Nail in Post 25 W. of S.W. Cor. Mozzegas Cafe	
T.P.	4.340	297.477	4.515	293.137		
T.P.	4.390	298.075	4.092	293.685		
T.P.	4.388	297.758	4.405	293.670		
T.P.	4.108	297.314	4.552	293.206		
B.M. # 4	2.735	296.631	3.468	293.896	B.M. # 4 - Elev. 293.87 - Rd. LG 14-2 Pomona Blvd. & Bassetdale Ave. N.E. Cor. Fd. Co-Spk. in S. Side P.P. ≈ 162.74 E	
T.P.	4.865	296.231	5.265	291.366	B.M. Adjustments - W.I.G. 3/29/44	
B.M. # 4A	4.470	296.326	4.335	291.856	B.M. # 4A - Elev. 291.91 (291.948) S.O. 287-2 - LG 14-2 Pomona Blvd. & Orange Blossom Ave. - ± 715' W. of Vineland Ave. ± 150' W. of Orange Blossom Ave. Fd. 2" B.R. N. end of Inside Pump Base - Service Sta. over Conc. Box Storm Drain	
T.P.	3.750	295.104	5.012	291.354		
T.P.	3.702	293.411	5.395	289.709		
set B.M. B-1	4.712	293.208	4.915	288.496	set B.M. B-1 Collwood Ave. ± 650' S. of Pomona Blvd. 2" I.P. 12" Dn. - on Back Lot Line Lot 23 & 24 - TR. 10436 - 108.18' W. of offset P.L. at P.L. # 2 - Pg. 118	
T.P.	3.615	299.995	6.828	286.380		

F.B. 864 Pg. 132 | Job No. 6364 | Division No. | Notes Red. | Plotted | Profile
Survey of TRACT 10436 ET AL D.S. | Date | No.
Survey by G.V. Crumley | Notes C.V.C. | Notes Chkd. W.I.G. | Checked | X-Sec.
Indexed C. Johnson | Date 3-22-44 | Date 3-29-44 | Date | No.

FORM 307 5M 7-43

PLEASE RETURN TO
LOS ANGELES COUNTY SURVEYOR
700 HALL OF RECORDS

NOTE: ANY ADDITIONS OR CHANGES ON THIS SHEET MUST BE MADE OR CIRCLED IN RED INK, WITH DATE AND NAME OF PERSON MAKING CHANGE

7.4
7.

Do not extend notes this side of this line

STATION	B. S.	H. I.	F. S.	ELEV.		
		289.[illegible]				
T.P.	4.13[illegible]	287.990	6.135	13 283.810		
B.M.# 3	2.125	286.730	3.385	14 284.~~602~~ .630	B.M.# 3 - Elev. 28[illegible] - LQ 14-3 Basset [illegible] Ave. ± 100' S. of Int. Fd Cut [illegible] in W. Side 18" Walnut Tree ± 20' Rt of Rd. Sta. 15+45 - (Lower Spk) Note - Pg. 112 - E. [illegible]	
Set B.M. B-2			1.530	285.~~150~~ .180	Set B.M. B-2 - Basset dale Ave. ± 300' S. of Collwood Ave. Set [illegible] Spk. W. Side [illegible] #620 [illegible] ± 25' E. of ℄ St.	
	PROFILE & X-SECTIONS OF PROPOSED DRAIN					℄ Page [illegible]
0+00			9.4	277.3	℄ Proposed DRAIN Produced West. Toe Slope	
23' Rt			9.9	276.8	Approx Center of Slough	
57' Rt			8.9	277.8	Break	
61' Rt			7.4	279.3	Top of Road (Farm Rd. used in Dry Weather)	
66' Rt			7.1	279.6	Toe Slope	
67' Rt			6.1	280.6	Top of Bank in orchard	
77' Rt			5.2	281.5	Flat	
15' Lt			7.5	279.2	Break	
37' Lt			4.4	282.3	Top of Bank & Flat	
0+50 ℄			9.6	277.1	Center of Slough	
16' Rt			9.7	277.0	Slough	

Profile No. ____ Date ____ Notes Red. ____ Plotted ____
X-Sec. No. ____ Date 3-29-43 Notes Chkd. W.I.G. Checked ____
Job No. 6369 Division No. ____ F.B. 864 Pg. 133
Survey of TRACT [illegible] L.D.S.
Survey by C.V. Crumley Notes C.V.C. Date 3-29-44
Map No. ____ C. Johnson Date ____

FORM 307 5M 7-43

PLEASE RETURN TO
LOS ANGELES COUNTY SURVEYOR
700 HALL OF RECORDS

NOTE: ANY ADDITIONS OR CHANGES ON THIS SHEET MUST BE MADE OR CIRCLED IN RED INK. WITH DATE AND NAME OF PERSON MAKING CHANGE

Do not extend notes this side of this line

STATION	B. S.	H. I.	F. S.	ELEV.		
0+50		286.730'				
34 Rt			89	277.8'	Toe Slope	
42 Rt			76	279.1'	Rd.	
49 Rt			74	279.3'	"	
55 Rt			5.4	281.3'	Top Bank	
65 Rt			42	282.5'	Flat	
9' Lt			92	277.5'	Toe Slope	
21' Lt			79	278.8'	Break	
51' Lt			29	283.8'	Top Bank - Flat	
1+00 ℄			9.2	277.5'	Slough	
20' Rt			88	277.9'	Toe Slope	
27 "			73	279.4'	Rd	
31			69	279.8'	Rd.	
34'			54	281.3'	Top Bank	
50'			42	282.5'	Flat	
8' Lt			92	277.5'	Toe Slope	
27' Lt			78	278.9'	Break	
56' Lt			36	283.1'	Top Bank - Flat	
1+50' ℄			90	277.7'	Slough	
6' Rt			90	277.7'	"	
17' "			7.6	279.1'	Toe Slope	
22'			60	280.7'	Top Bank	

F.B. 864 PG. 134 Job No. 6369 Division No. ____ Notes Red. ____ Plotted ____ Profile ____
Survey of TR. 10436, Et Al. D.S. Date ____ Date ____ No. ____
Survey by C.V. Crowley Notes C.V.C. Notes Chkd. W.I.G. Checked ____ X-Sec. ____
Indexed A. C. Johnson Date 3-24-44 Date 3-29-44 Date ____ No. ____

FORM 307 5M 7-43

PLEASE RETURN TO
LOS ANGELES COUNTY SURVEYOR
700 HALL OF RECORDS

NOTE: ANY ADDITIONS OR CHANGES ON THIS SHEET MUST BE MADE OR CIRCLED IN RED INK. WITH DATE AND NAME OF PERSON MAKING CHANGE

Do not extend notes this side of this line

STATION	B. S.	H. I.	F. S.	ELEV.		
		286.73				
1450						
42			4.0	282.7	Flat	
132 Lt			8.8	277.9	Toe Slope	
27 "			6.6	280.1	Top Bank	
33 "			6.3	280.4	Flat - Lt Power Line	
2400 ±			8.8	277.9	Center of Channel	
6 Rt			8.5	278.2	Toe Slope	
14 "			7.5	279.2	Bank	
23 "			4.0	282.7	Top Bank	
40 "			3.7	283.0	Flat	
15 Lt			8.5	278.2	Toe Slope	
27 "			6.1	280.6	Top Bank	
32 "			6.5	280.2	" " Lt Power Line	
2450 ±			8.2	278.5	Center of Channel	
2467.2 ±			7.20	277.53	Top of 13' CMP Culvert	Pg. 123
"			8.75	277.98	Invert of Culvert "	"
7 Rt			7.8	278.9	Bank	
19 "			7.0	279.7	"	
42 "			3.7	283.0	Top Bank - Flat	
18 Lt			6.9	279.8	Bank	
46 "			5.5	281.2	Flat Lt Power Line	

Profile No. ____ Notes Red. ____ Plotted ____ Job No. 6266 Division No. ____ **F.B.** Book **Pg.** 135

X-Sec. No. ____ Date ____ Date ____ Survey of Tr. 10238, ET AL. D.S.

Notes Chkd. W.L.G. Date 3-29-44 Checked ____ Date ____ Survey by Chas. Crosby Notes C.M.C. Date 3-24-44

Map No. ____ Checked John Jacobson Date ____

FORM 307 5M 7-43

PLEASE RETURN TO
LOS ANGELES COUNTY SURVEYOR
700 HALL OF RECORDS

NOTE: ANY ADDITIONS OR CHANGES ON THIS SHEET MUST BE MADE OR CIRCLED IN RED INK. WITH DATE AND NAME OF PERSON MAKING CHANGE

Do not extend notes this side of this line

STATION	B. S.	H. I.	F. S.	ELEV.		
		286.73				
2+81.5 ℄			6.6	280.1	W. Gutter of Basetdale	
+88.7			6.4	280.3	W. Edge of Pavement	
0+00 N. & S.						
3+00 ℄			6.10	280.63	= ℄ Basetdale Ave - 0+00 Rt ↑ or South	
0+50 S.			4.75	281.98	℄ St. " "	
0+70 S.			4.42	282.21	℄ " " "	
1+00 S.			4.29	282.49	℄ " " "	
+50 S			4.32	282.41	" " " "	
2+00 S			4.44	282.29	" " " "	
+50 S			4.33	282.40	" " " "	
3+00 S.			4.42	282.31	" "	
0+00 North			6.10	280.63	= 3+00 ℄ of Drain "	
0+13 North			6.75	279.98	℄ St. - Pavement "	
0+60 "			4.05	282.68	" " "	
1+00 "			3.64	283.09	" " "	
+50 "			3.15	283.58	" " "	
2+00 "			2.68	284.05	" " "	
		DRAIN CROSS-SECT. Cont'd ↓				
3+14.3 ℄			6.10	280.63	℄ of Proposed Drain & E. edge Pavement	
3+21 ℄			6.40	280.33	E. Gutter Line Basetdale Ave	
+26 ℄				280.6		
3+23.3			6.68	280.05	Top of E. end 18" Corr. Iron Culvert	

Basetdale Ave.
Pg. 123

F.B. 864 Pg. 136 Job No. 6369 Division No. ____ Notes Red. ____ Plotted ____ Profile ____
Survey of TR-10436, ET AL. D.S. Date ____ Date ____ No. ____
Survey by C.V.C. Notes C.V.C. Notes Chkd. W.L.G. Checked ____ X-Sec. ____
Indexed A. C. Johnson Date 3-24-44 Date 3-29-44 Date ____ No. ____

FORM 307 5M 7-43

PLEASE RETURN TO
LOS ANGELES COUNTY SURVEYOR
700 HALL OF RECORDS

NOTE: ANY ADDITIONS OR CHANGES ON THIS SHEET MUST BE MADE OR CIRCLED IN RED INK, WITH DATE AND NAME OF PERSON MAKING CHANGE

Do not extend notes this side of this line

STATION	B. S.	H. I.	F. S.	ELEV.		
3+28.8		[illegible]	8.18	273.55	[illegible]	
3+50 ℄			7.5	279.2	[illegible]	
8' Rt.			7.3	279.4	Toe Slope	
13 "			6.[illegible]	[illegible]	Break	
[illegible]			4.[illegible]	281.9	Top Bank	
[illegible]			2.6	284.[illegible]	Flat	
19 [illegible]			7.2	279.5	Toe Slope	
[illegible]			[illegible]	282.6	[illegible]	
[illegible]			3.[illegible]	283.[illegible]	Toe	
4+00 ℄			[illegible]	280.[illegible]	℄ DRAIN	
[illegible] Rt			7.0	[illegible]	[illegible]	
2[illegible]			6.7	280.[illegible]	Toe Bank	
33 "			[illegible]	281.[illegible]	Top Bank	
50 "			3.3	[illegible]	Flat	
[illegible]			[illegible]	[illegible]	Toe Slope	
30 "			4.6	[illegible]	Break	
[illegible] "			2.[illegible]	[illegible]	Top [illegible]	
4+50 ℄			5.7	281.[illegible]	[illegible]	
6 Rt			6.4	280.3	Low Spot	
42 "			[illegible]	280.2	Toe Slope	
55'			4.2	282.5	Top "	
[illegible] "			3.6	283.1	Flat	

Profile No. ____ Notes Red. ____ Plotted ____ Job No. 6369 Division No. ____ F.B. 864 PG. 137

X-Sec. No. ____ Date ____ Date ____ Survey of TP. 10436 - [illegible] D.S.

Date 3-29-44 Notes Chkd. W.L.G. Checked ____ Survey by C.V.C. Notes C.V.C. Date 3-24-44

Date ____ Date ____ Map No. ____ Made by Johnson Date ____

FORM 307 5M 7-43

PLEASE RETURN TO
LOS ANGELES COUNTY SURVEYOR
700 HALL OF RECORDS

NOTE: ANY ADDITIONS OR CHANGES ON THIS SHEET MUST BE MADE OR CIRCLED IN RED INK. WITH DATE AND NAME OF PERSON MAKING CHANGE

Do not extend notes this side of this line

F.B. 864 PG. 138

Job No. 6369 Division No. _____ Notes Red. _____ Plotted _____ Profile _____

Survey of _____ Date _____ Date _____ No. _____

Survey by A. C. Johnson Notes _____ Checked _____ X-Sec. _____

Indexed _____ Date _____ Notes Chkd. W.L.G. Date 3-29-44 No. _____

STATION	B. S.	H. I.	F. S.	ELEV.		
4+50		286.78				
23' LT			5.7	281.3	Toe Slope	
41 LT			4.2	282.5	Break	
50 "			3.2	283.3	Slope	
B.C. 4+73.75			6.1	280.6	℄ Drain BC. Pg. 124	
35 RT			6.3	280.4	Break	
55 "			5.4	281.3	Slope	
65 "			3.7	282.9	Top "	
15 LT			6.6	280.1	Low spot	
32 "			5.8	280.9	Toe Slope	
50 "			3.8	282.9	Slope	
Ext. 5+40.81 ℄			5.6	281.1	Ext. ℄ Drain	
17 RT			6.3	280.4	Low spot	
25 "			5.7	281.0	Toe Slope	
43 "			2.3	284.4	Break	
57 "			1.1	285.6	Top Bank	
29 LT			5.4	281.3	Toe Slope	
44 "			4.5	282.2	Break	
50 "			3.8	282.9	Slope	
E.C. 6+07.85 ℄			4.9	281.8	℄ Drain	
9' RT			5.3	281.4	Low spot	
18 RT			4.8	281.9	Break	

FORM 307 5M 7-43

PLEASE RETURN TO
LOS ANGELES COUNTY SURVEYOR
700 HALL OF RECORDS

NOTE: ANY ADDITIONS OR CHANGES ON THIS SHEET MUST BE MADE OR CIRCLED IN RED INK. WITH DATE AND NAME OF PERSON MAKING CHANGE

Do not extend notes this side of this line

STATION	B. S.	H. I.	F. S.	ELEV.		
EC. 6+07.88		28.735				
24 Rt.			3.5	283.2	Break	
60 "			1.4	285.3	Top Slope	
12 Lt			5.2	281.5	Low Spot	
24 "			2.2	281.5	Break	
39 "			3.8	282.3	Slope	
45 "			3.6	283.1	Slope	
					B.M. B-2. El. 285.150 - Pg. 133	
[illegible]	1.643	286.773	1.583	285.150	SPK. [illegible]	
T.P.	8.500	290.573	4.725	282.073	E/W2 - Sta. 6+30.10 1m 1.5 [illegible] & S. Line TR. 10436 Pg. 2[illegible]	
6+30 ℄			5.0	285.6	℄ Lake	
20 Rt			7.0	282.5	Break	
50 "			6.0	284.5	Slope	
75 "			4.0	286.5	Top Slope	
9 Lt			[illegible]	[illegible]	Low Spot	
30 "			7.9	282.7	Break	
50 "			7.7	282.9	Flat	
6+50 ℄			8.3	282.6	℄ [illegible]	
3' Rt			7.3	282.8	Toe	
5' "			6.4	284.2	Top Ridge 5' Wide	
26.5 "			7.5	283.1	" "	
41 "			6.9	283.7	End of Ridge	
76.0			5.2	285.4	Flat	

Profile No. ____ Notes Red. ____ Plotted ____ Date ____ Date ____ X-Sec. No. ____ Notes Chkd. W.L.G. Date 3-29-44 Checked ____ Date ____

Job No. 6369 Division No. ____ Survey of TR. 10436 ET AL. O.S. Survey by CWC & WALLEY Notes CWC Date 3-24-44 Map No. ____ Checked ____ Date ____

F.B. 664 PG. 139

FORM 307 5M 7-43

PLEASE RETURN TO
LOS ANGELES COUNTY SURVEYOR
700 HALL OF RECORDS

NOTE: ANY ADDITIONS OR CHANGES ON THIS SHEET MUST BE MADE OR CIRCLED IN RED INK, WITH DATE AND NAME OF PERSON MAKING CHANGE

Do not extend notes this side of this line

STATION	B. S.	H. I.	F. S.	ELEV.		
6+50		290 573				
11' Lt			8.0	2826	Low Spot	
50' "			7.6	2830	Flat	
7+00 ℄			7.7	2829	℄ of DRAIN - Low Spot	
50' Rt			6.2	2844	Top Slope	
15 Lt			7.5	2831	Break	
50 "			7.1	2835	Flat	
T.P.	4.90	289.615	5.148	[illegible].425	T.P. Set Nail W. Side Cor. F.P. Running East 30' Rt of 7+50 - Pg 125	
7+50 ℄			6.3	[illegible]	℄	
14 Rt			6.0	[illegible]	Flat	
34 "			5.6	[illegible]	"	
16 Lt			6.3	[illegible]	"	
35 "			6.1	[illegible]	"	
8+00 ℄			6.1	2835	℄ Slough	
12' Rt			6.2	2834	Flat	
40 "			5.3	[illegible]	"	
13 Lt			6.3	[illegible]	Low Spot	
23 "			6.0	[illegible]	Flat	
34 "			5.6	[illegible]	"	
8+50 ℄			6.3	[illegible]	℄ Slough	
8' Rt			6.2	[illegible]	Flat	
34 "			5.5	[illegible]	"	
60 "			4.8	284.8	Flat	

F.B. 864 PG. 140 Job No. 6369 Division No. Notes Red. Plotted Profile
Survey of TRACT 10436, ET AL. D.S. Date Date No.
Survey by C.V. Crumley Notes C.V.C. Notes Chkd. W.I.G. Checked X-Sec.
Indexed A. C. Johnson Date 3-24-44 Date 3-29-44 Date No.

FORM 307 5M 7-43

PLEASE RETURN TO
LOS ANGELES COUNTY SURVEYOR
700 HALL OF RECORDS

NOTE: ANY ADDITIONS OR CHANGES ON THIS SHEET MUST BE MADE OR CIRCLED IN RED INK, WITH DATE AND NAME OF PERSON MAKING CHANGE

Do not extend notes this side of this line

STATION	B. S.	H. I.	F. S.	ELEV.		
		287 [illegible]				
9+50						
21' Lt			6.3	283.3	Low spot	
[illegible] "			6.3	[illegible]	"	
45 "			5.[illegible]	[illegible]	Flat	
9+00 ℄			6.1	[illegible]	℄ Slough	
15 Rt			6.2	[illegible]	Break	(Topog. [illegible])
21 "			5.9	283.7	"	
37 "			5.8	283.[illegible]	"	
[illegible]			[illegible]	284.1		
70 "			[illegible]	285.[illegible]	Flat	
13 Lt			6.2	28[illegible].4	Break	
[illegible]			[illegible]	28[illegible]	"	
5[illegible]			[illegible]	285.0	Flat	
9+50 ℄			6.0	28[illegible]	℄ Slough	
11' Rt			6.1	28[illegible]	Slough	
50 "			5.7	283.9	Break	
70 "			5.2	28[illegible]	Flat	
22 Lt			6.0	28[illegible]	Break	
47 "			4.1	285.5	[illegible]	
70 "			3.1	286.5	Top "	

Profile No. ____ Notes Red. ____ Plotted ____ Job No. 6369 Division No. ____ F.B. 864 PG 41

X-Sec. No. ____ Date ____ Date ____ Survey of TRACT 1043, ET AL. D.S.

Notes Chkd. W.L.G. Checked ____ Survey by C.V.C. Notes 3-27-44 Date ____

Date 3-29-44 Date ____ Map No. ____ Index G. Johnson Date ____

FORM 307 5M 7-43

PLEASE RETURN TO
LOS ANGELES COUNTY SURVEYOR
700 HALL OF RECORDS

NOTE: ANY ADDITIONS OR CHANGES ON THIS SHEET MUST BE MADE OR CIRCLED IN RED INK. WITH DATE AND NAME OF PERSON MAKING CHANGE

Do not extend notes this side of this line

STATION	B. S.	H. I.	F. S.	ELEV.		
		289.615				
10+00 ℄			6.0	283.6	Slough	
20' Rt			6.2	283.4	Low Spot	
33 "			5.8	283.8	Slope	
50 "			4.8	284.8	"	
[illegible]			4.5	[illegible]	Top Slope	
6' Lt			5.9	283.7	Toe Slope	
26 "			4.9	283.7	Break	
41 "			4.0	283.6	"	
91' "			1.3	283.3	Top Slope	(Topog Pg. 12[illegible])
B.C. 10+44.10			6.0	283.6	Slough	
14' Rt			6.3	283.3	Low Spot	
37 "			5.6	[illegible]	Break	
50' "			5.3	[illegible]	"	
73' "			4.2	[illegible]	Top Slope	
6' Lt			5.8	[illegible]	Toe Slope	
28 "			4.6	[illegible]	Break	
50			3.4	287.2	Slope	
10+90 ℄			6.0	28[illegible]		
15' Rt			6.4	28[illegible]	Low Spot	
23' "			5.9	28[illegible]	Break	
36' "			5.3	28[illegible]	"	
50 "			4.3	28[illegible].3		

F.B. 864 PG. 142 Job No. 6369 Division No. Notes Red. Plotted Profile
Survey of Date Date No.
Survey by Notes Notes Chkd. W.L.G. Checked X-Sec.
Indexed A. C. Johnson Date Date 3-29-44 Date No.

FORM 307 5M 7-43

PLEASE RETURN TO
LOS ANGELES COUNTY SURVEYOR
700 HALL OF RECORDS

NOTE: ANY ADDITIONS OR CHANGES ON THIS SHEET MUST BE MADE OR CIRCLED IN RED INK, WITH DATE AND NAME OF PERSON MAKING CHANGE

Do not extend notes this side of this line

STATION	B. S.	H. I.	F. S.	ELEV.		
10+90		[illegible]9.615				
[illegible]			5.8	283.8	Top [illegible]	
18 "			5.5	284.1	Break	
[illegible]			3.2	[illegible].2	Slope	
T.P.	8.020	292.153	5.482	284.133	T.P. on P.I. Pg. [illegible]	
Ext. [illegible]6 ℄			8.8	283.4	Slough	
[illegible]			9.1	283.1	Low spot	
[illegible]			8.4	283.8	Edge water	
34 "			[illegible]	284.2	Break	
[illegible]			7.2	285.3	"	
71			4.[illegible]	287.6	Top slope	
4' Lt			8.4	283.8	Edge water	
18' Lt			7.8	284.4	Break	
33 "			6.2	286.0	"	
72			5.3	288.9	Top slope	
11+90 ℄			8.[illegible]	283.[illegible]	Slough	
16' Rt			9.2	283.[illegible]	Low spot	
31 "			8.4	283.[illegible]	Edge water	
41 "			7.8	284.4	Break	
76 "			4.[illegible]	287.7	Top Slope	

Profile No. ____ Notes Red. ____ Plotted ____ Job No. [illegible] Division No. ____ F.B. 864 PG. 43

X-Sec. No. ____ Date ____ Date ____ Survey of TRACT 10426, ET AL, D.S.

Notes Chkd. W.I.G. Date 3-29-44 Checked ____ Survey by C.V.C. Notes C.V.C. Date 3-27-44

Map No. ____ Indexed Johnson Date ____

FORM 307 5M 7-43

PLEASE RETURN TO
LOS ANGELES COUNTY SURVEYOR
700, HALL OF RECORDS

NOTE: ANY ADDITIONS OR CHANGES ON THIS SHEET MUST BE MADE OR CIRCLED IN RED INK, WITH DATE AND NAME OF PERSON MAKING CHANGE

Do not extend notes this side of this line

F.B. 864 PG. 144 | Job No. 6369 | Division No. | Notes Red. | Plotted | Profile No.
Survey of | Date | Date | X-Sec. No.
Survey by | Notes | Notes Chkd. W.L.G. | Checked
Indexed | Date | Date 3-29-44 | Date

STATION	B. S.	H. I.	F. S.	ELEV.		
		292.153				
11+90						
5' Lt			8.4	283.7	Edge Water	
20' "			7.1	285.1	Break	
50 "			4.5	287.7	Top Slope	
BC. 12+34.83 ℄			8.8	283.4	Slough	
13' Rt			9.0	283.2	Low Spot	
25' "			8.4	[illegible]	Edge Water	
37 "			8.0	[illegible]	Break	
65 "			5.1	[illegible]	Slope	
5' Lt			8.3	[illegible]	Edge Water	
15' "			7.8	[illegible]	Break	
30 "			6.1	[illegible]	"	
53 "			3.6	[illegible]	Top Slope	
12+50 ℄			8.6	[illegible]	Slough	
12+75 ℄			8.7	[illegible]	"	
6' Rt			8.4	[illegible]	Break	
12' "			7.5	[illegible]	"	
17' "			8.8	[illegible]	Low Spot	
22 "			7.5	[illegible]	Break	
37' "			6.5	[illegible]	Break	
65' "			3.5	[illegible]	Top Slope	

FORM 307 5M 7-43

PLEASE RETURN TO
LOS ANGELES COUNTY SURVEYOR
700 HALL OF RECORDS

NOTE: ANY ADDITIONS OR CHANGES ON THIS SHEET MUST BE MADE OR CIRCLED IN RED INK. WITH DATE AND NAME OF PERSON MAKING CHANGE

Do not extend notes this side of this line

STATION	B. S.	H. I.	F. S.	ELEV.		
		212.153				
12+75						
9' Lt			8.4	283.8	Edge water	
18 "			7.6	284.6	Break	
50 "			3.5	288.7	Top Slope	
13+00 ℄			8.1	284 [illegible]	[illegible]	
4' Rt			7.5	284.7	"	
10 "			8.7	283.5	Low Spot	
14 "			7.7	284.5	Break	
20 "			6.7	285.5	"	
[illegible]			5.5	286.1	"	
50 "			4.2	288.0	Top Slope	
5' LT			8.[illegible]	283.6	Low Spot	
13 "			8.4	283 [illegible]	Break	
25 "			[illegible]	[illegible]	"	
50 "			4.0	[illegible]	Top Slope	
B.M. B-1	3.350	291.841	3.[illegible]2	288.491	B.M. B-1. 283.496 - Pg. [illegible] 2" [illegible] Lot Cor. 12" Dn.	
13+50 ℄			7.5	284.5	Flat	
[illegible]			6.9	284.[illegible]	Break	
29 "			5.4	286.4	"	

Profile No. ____ Notes Red. ____ Plotted ____ Job No. ____ Division No. ____ F.B. 964 PG. 145

X-Sec. No. ____ Date ____ Date ____ Survey of ____

Notes Chkd. W.L.G. Date 3-29-44 Checked ____ Date ____ Survey by ____ Notes ____ Date ____

Map No. ____ Indexed: Johnson Date ____

FORM 307 5M 7-43

PLEASE RETURN TO
LOS ANGELES COUNTY SURVEYOR
700 HALL OF RECORDS

NOTE: ANY ADDITIONS OR CHANGES ON THIS SHEET MUST BE MADE OR CIRCLED IN RED INK. WITH DATE AND NAME OF PERSON MAKING CHANGE

Do not extend notes this side of this line

Profile No. ____ X-Sec. No. ____

Plotted ____ Date ____ Checked ____ Date ____

Notes Red. ____ Date ____ Notes Chkd. W.L.G. Date 3-29-44

Division No. ____ Job No. ____ Notes ____ Date ____

Survey of ____ Survey by ____ Indexed by C. Johnson

F.B. 864 Pg. 46

STATION	B. S.	H. I.	F. S.	ELEV.		
		291.41				
13+50						
38 Rt			4.3	[illegible]	Break	
45 "			2.5	[illegible]	Break	
52 "			3.6	288.2	Top Slope	
6' Lt			7.8	[illegible]	Slough	
23' "			7.0	[illegible]	"	
33 "			7.2	[illegible]	Top Slope	
65 "			3.0	[illegible]	Top "	
14+00 ℄			7.5	[illegible]	Slough	
33' Rt			6.0	[illegible]	Slope	
50 "			3.8	[illegible]	"	
16' Lt			8.0	[illegible]	Low Spot	
23 "			7.5	[illegible]	Break	
34 "			7.4	[illegible]	"	
66' "			1.5	[illegible]	Slope	
BC 14+01.74 ℄			7.7	[illegible]	Slope	
Ex ℄ 14+79.66 ℄			7.6	[illegible]	"	
15' Rt.			7.4	[illegible]	Top Slope	
21 "			[illegible]	[illegible]	Break	
33' "			4.5	297.0		
60' "			2.4	[illegible]	Top Slope	

FORM 307 5M 7-43

PLEASE RETURN TO
LOS ANGELES COUNTY SURVEYOR
700 HALL OF RECORDS

NOTE: ANY ADDITIONS OR CHANGES ON THIS SHEET MUST BE MADE OR CIRCLED IN RED INK, WITH DATE AND NAME OF PERSON MAKING CHANGE

Do not extend notes this side of this line

STATION	B. S.	H. I.	F. S.	ELEV.		
Ext. 14+79.66		291.841				
[illegible]			7.5	284.3	Toe Slope	
23			7.[illegible]	284.8	Brush	
60 "			2.7	289.1	Toe Slope	
15+[illegible] ℄			7.5	284.3	Slough At [illegible]	(Pg. 127)
"			3.4	288.4	Floor of [illegible]	
			5.5	[illegible]	High [illegible]	
E.C. 15+5[illegible] ℄			7.5	284.3	Slough	
2' [illegible]			7.2	284.6	Brush	
[illegible]			[illegible]	284.9		
23'			5.5	[illegible]		
33			3.5	[illegible]	Top Slope	
6[illegible]			7.4	[illegible]	Slough	
2[illegible]			5.8	[illegible]	Brush	
[illegible]			2.0	2[illegible]8	Top Slope	
T.P.	7.405	293.806	5.440	286.401		
15+97 ℄			9.5	284.3	Slough At Bridge (Walk)	Pg. 128
"			8.4	285.4	Floor of Bridge	
B.C. [illegible] ℄			9.2	284.[illegible]	Slough	
3" [illegible]			9.4	284.4	"	
10' "			8.8	285.0	Toe Slope	
25' "			7.9	285.9	Slope	
40 "			6.2	287.6	Slope	

Profile No. ____ Notes Red. ____ Plotted ____ Job No. [illegible] Division No. ____ F.B. [illegible] PG. 147

X-Sec. No. ____ Date ____ Date ____ Survey of TRACT 10436 ET SL, D.S.

Notes Chkd. W.I.G. Checked ____ Survey by C.V. [illegible] Notes C.V.C. Date 3-27-44

Date 3-29-44 Date ____ Map No. ____ Date ____ Chief C. Johnson

FORM 307 5M 7-43

PLEASE RETURN TO
LOS ANGELES COUNTY SURVEYOR
700 HALL OF RECORDS

NOTE: ANY ADDITIONS OR CHANGES ON THIS SHEET MUST BE MADE OR CIRCLED IN RED INK, WITH DATE AND NAME OF PERSON MAKING CHANGE

Do not extend notes this side of this line

F.B. 864 PG. 148 | Job No. 6369 | Division No. | Notes Red. | Plotted | Profile
Survey of | Notes | Date | No. | X-Sec.
Survey by A. C. Johnson | Notes Chkd. W.I.G. | Checked | Date | No.
Indexed | Date 3-29-44 | Date

STATION	B. S.	H. I.	F. S.	ELEV.		
B.C. 16+04.03		293.800				
3' Lt			9.0	284.8	Slough	
12' Lt.			8.4	285.4	Slope	
24 "			7.3	286.5	"	
40 "			6.2	287.6	"	
EXT. 16+53.22 ℄			9.0	284.8	Slough	
11' Rt			8.4	285.4	"	
31' "			7.6	286.2	Slope	
41' "			4.0	289.8	Slope	
3' Lt			8.8	285.0	Slough	
10 "			7.7	286.1	~~Bottom~~ Foot of Wall	Pg. 128
11 "			7.1	286.7	Top Wall	
24 "			6.3	287.5	Slope	
16+73			6.0	[illegible]	Top Wall	Pg. 128
"			7.5	[illegible]	Foot Bottom Wall	
16+78.5			7.2	[illegible]	" "	
" "			5.0	288.8	Top Wall	Pg. 128
E.C. 17+02.42			8.0	285.8		
7' Rt.			8.2	285.6	Toe Slope	
24' "			7.9	285.9	Break	
50' "			4.3	289.5	"	

FORM 307 5M 7-43

PLEASE RETURN TO
LOS ANGELES COUNTY SURVEYOR
700 HALL OF RECORDS

NOTE: ANY ADDITIONS OR CHANGES ON THIS SHEET MUST BE MADE OR CIRCLED IN RED INK. WITH DATE AND NAME OF PERSON MAKING CHANGE

Do not extend notes this side of this line

STATION	B. S.	H. I.	F. S.	ELEV.		
E.C. 17+52 [illegible]		293.[illegible]				
9' LT			8.6	285.[illegible]	Slough	
13 "			7.2	286.6		
16 "			6.6	287.[illegible]	Bottom wall	Pg. 128
17 "			4.9	289.[illegible]	Top " - 10" wide	
34 "			4.0	[illegible]	Rock	
17+05			[illegible]	287.2	Bottom wall -	Pg. 128
"			[illegible]	287.8	Top " - 9" wide	
17+50 ℄			8.6	285.[illegible]	Slough	
10' RT			8.6	285.2	Brush	
40 "			6.4	287.4	"	
67 "			3.1	290.7	Top Slope	
8' LT			8.9	285.9	Slough	
12 "			7.5	285.3	Brush	
17 "			6.9	286.9	Bot wall	(Pg. 128)
18 "			3.0	290.8	Top "	
28 "			3.3	290.5	Flat	
17+83.50			5.9	287.9	Bot wall	(Pg. 129)
			2.4	291.4	Top "	
17+85.00			5.7	288.1	Bot "	
"			3.6	290.2	Flow Line Gutter	(Pg. 129)

Profile No. ____ Notes Red. ____ Plotted ____ Job No. [illegible] Division No. ____

X-Sec. No. ____ Date ____ Date ____ Date ____ Survey of TRACT 10436 ET AL D.S.

Notes Chkd. W.L.G. Date 3-29-44 Checked ____ Date ____ Survey by [illegible] Notes [illegible] Date 3-27-44

Map No. ____ Date ____ Date ____ Date ____

F.B. 1864 PG. 47

FORM 307 5M 7-43

PLEASE RETURN TO
LOS ANGELES COUNTY SURVEYOR
700 HALL OF RECORDS

NOTE: ANY ADDITIONS OR CHANGES ON THIS SHEET MUST BE MADE OR CIRCLED IN RED INK. WITH DATE AND NAME OF PERSON MAKING CHANGE

Do not extend notes this side of this line

17-[illegible]
33
15
[illegible]

STATION	B. S.	H. I.	F. S.	ELEV.		
		293.80				
17+87.18			2.5[illegible]	[illegible]	Top of Head Wall & Gutter	
B.M. 4A			1.940	291.866	B.M. 4A - 291.91 B.O. 287-2 - see Pg. 132	
" " "					B.M. 4A - Pg. 132	
17+87.54	4.222	296.118	4.78	291.896	Top of Head Wall	(Pg. 129.)
			11.00	2[illegible]5.1[illegible]	℄ of West Box - Invert	
			11.00	2[illegible]5.12	" " East Box - "	
			10.20	2[illegible].82	Floor of Drain Under East Grate	
			5.32	[illegible].8[illegible]	Top of Grate	
			10.21	2[illegible].85	Floor of Drain under West Grate	
			5.35	2[illegible].77	Top of West Grate	
			4.84	2[illegible].28	S. edge Conc Pav.	
18+15.49 ℄			4.67	2[illegible].45	℄ " " ℄ Pomona Blvd	
			4.80	2[illegible].32	N. " "	
			4.84	2[illegible].28	N. P. Line	
0+00 East			4.67	2[illegible].45	℄ Pomona Blvd -	18-15.49
1+00 ℄			4.40	2[illegible].72	℄ Pomona Blvd -	Conc Pav.
15 Rt			4.62	291.50	S. Edge Pave "	
22 "			5.15	2[illegible].97	S Gutter	
28 "			4.30	2[illegible].82	Top Bank	
15 Lt			4.53	2[illegible].59	N. Edge Pav.	
22 "			4.90	2[illegible].22	Gutter	
28 "			4.25	291.87	Top Bank	

F.B. 864 Pg. 150 Job No. 6369 Division No. ____ Notes Red. ____ Plotted ____ Profile ____
Survey of TRACT 10436, ET AL. D.S. Date ____ Date ____ No. ____
Survey by C.V. Crowley Notes C.V.C. Notes Chkd. W.I.G. Checked ____ X-Sec. ____
Indexed A. G. Johnson Date 3-27-44 Date 3-29-44 Date ____ No. ____

FORM 307 5M 7-43

PLEASE RETURN TO
LOS ANGELES COUNTY SURVEYOR
700 HALL OF RECORDS

NOTE: ANY ADDITIONS OR CHANGES ON THIS SHEET MUST BE MADE OR CIRCLED IN RED INK, WITH DATE AND NAME OF PERSON MAKING CHANGE

Do not extend notes this side of this line

STATION	B. S.	H. I.	F. S.	ELEV.		
		296.118				
1+00 E.						
33' Lt			4.18	291.94	Cement Walk 33' Lt.	
2+00 E. ℄			4.17	291.95	℄ Pomona Bl	
15 Rt			4.35	291.77		
23 Rt			4.78	291.34	Gutter	
3			4.60	291.52	Top Bank	
15 Lt			4.27	291.85		
23 "			4.70	291.42	Gutter	
24 "			4.39	291.73	Top Bank	
33' "			3.82	292.30	Walk	
1+00 West			4.50	291.62	℄ Pomona Blvd. - Conc. Pav.	
15 Rt			4.58	291.54	N. Edge Conc. Pav.	
20 "			[illegible]	291.21	N. Gutter	
25 "			4.45	291.67	Top Bank	
33 "			4.25	291.87	N. Prop. Line	
5' Lt			4.65	291.47	S. Edge Conc. Pav.	
23 "			5.03	291.09	S. Gutter	
27 "			4.75	291.37	Top Bank	
33 "			4.78	291.34	S. Prop. Line	
2+00 West			4.27	291.85	℄ Pomona Blvd. - Conc. Pav.	
15 Rt			4.38	291.74		

Profile No. ____ Notes Red. ____ Plotted ____ Date ____
X-Sec. No. ____ Notes Chkd. W.I.G. Date 3-29-44 Checked ____ Date ____
Job No. 6369 Division No. ____ F.B. 864 Pg. 151
Survey of TRACT 10436 ET AL. D.S.
Survey by C.V. Crumley Notes C.V.C. Date 3-27-44
Map No. ____ Date ____

F.B. 864 Pg. 152 Job No. 6369 Division No. ______ Notes Red. ______ Plotted ______ Profile

Survey of TRACT 10436, ET AL, D.S. Date ______ Date ______ No. ______

Survey by C.V. Crumley Notes C.V.C. Notes Chkd. W.I.G. Checked ______ X-Sec.

Indexed O. Johnson Date 3-27-44 Date 3-29-44 Date ______ No. ______

FORM 307 5M 7-43

PLEASE RETURN TO
LOS ANGELES COUNTY SURVEYOR
700 HALL OF RECORDS

NOTE: ANY ADDITIONS OR CHANGES ON THIS SHEET MUST BE MADE OR CIRCLED IN RED INK, WITH DATE AND NAME OF PERSON MAKING CHANGE

Do not extend notes this side of this line

STATION	B.S.	H.I.	F.S.	ELEV.		
		296.[illegible]3				
2100 West						
21' Rt.			4.[illegible]	291.4[illegible]	N. [illegible]	
22' "			4.[illegible]	2[illegible]	Top [illegible]	
33' "			[illegible]	292.22	N. P.L. [illegible] Bl.	
15' Lt.			[illegible]	2[illegible]63	S. Edge [illegible]	
21' "			4.86	[illegible]26	S. [illegible]	
23			4.57	2[illegible]53	Top [illegible]	
33			[illegible]	2[illegible]80	S. P. Line [illegible]	
B.M. 4-A			4.22[illegible]	[illegible].616	B.M. 4-A [illegible] Pg. 132 & 150	

Profile	Notes Red.	Plotted	Job No. 6300	Division No.	F.B. 864 Pg. 153
No.	Date	Date	Survey of [illegible]		
X-Sec.	Notes Chkd.	Checked	Survey by Benson	Notes [illegible]	Date 8-31-44
No.	Date	Date	Map No.	Index C. Johnson	Date JUL 9 '45

PROFILE

FOR

DRAINAGE SURVEY

FRONT ST - NORWALK.

J.N. ~~6300~~ 6370

[illegible] FRONT ST 97' W. [illegible] S'ly to S. Line [illegible] Co. Prop. thence E'ly to [illegible] DR., thence S'ly on [illegible] DR to [illegible] ST.

Also an elev on [illegible] & [illegible] Tr. [illegible]

STATION	B. S.	H. I.	F. S.	ELEV.
			[illegible]	

NOTE: ANY ADDITIONS OR CHANGES ON THIS SHEET MUST BE MADE OR CIRCLED IN RED INK, WITH DATE AND NAME OF PERSON MAKING CHANGE

Do not extend notes this side of this line

PLEASE RETURN TO
LOS ANGELES COUNTY SURVEYOR
700 HALL OF RECORDS

FORM 307 5M 7-43

FORM 307 5M 7-43

PLEASE RETURN TO
LOS ANGELES COUNTY SURVEYOR
700 HALL OF RECORDS

NOTE: ANY ADDITIONS OR CHANGES ON THIS SHEET MUST BE MADE OR CIRCLED IN RED INK, WITH DATE AND NAME OF PERSON MAKING CHANGE

Do not extend notes this side of this line

Profile No. ____ X-Sec. No. ____
Plotted ____ Date ____ Checked ____ Date ____
Notes Red. ____ Date ____ Notes Chkd. N.R.S. Date 7-31-44
Division No. ____ Job No. 6300 Notes ____ Date 8-30-44
Survey of Front St. Lower Fire Vertical B.S.
Survey by Jackson
Indexed by C. J. Calvert
F.B. 864 PG. 154

STATION	B. S.	H. I.	F. S.	ELEV.		
					B.M. N-43 Elev. 95.73 Front St. N/ Mercantile Rd. N.W. cor.	L.B. 754-26 (San. Sewer J.N. 6833)
B.M. N-43	5.56	101.29		95.73	Chisel in N.c.b. Front St. 5' W. of D.C.R.C.	
0+00			629	95.05	℄ Conc. Bk. on Front St. 97' W. of ℄ Mercantile Rd.	or Kalmar Ave.
0+10			234	95.25	S. edge conc. Bk.	
0+16			636	94.33	S " " Gutter.	
0+86			752	97.77	Bot. Drain N. end conc. culvert.	
"			477	96.52	Top " " "	
1+23			527	96.02	" S " " "	
"			773	95.56	Bot Drain " " "	
1+27					Bot Drain N. fence line	R.R. R/W.
1+67			792	97.37	" " N. end conc. culvert	
"			428	97.01	Top " " "	
1+73			285	98.44	Top North Rail Main Line	R.R.
2+02			710	99.19	Bot Drain S end culvert.	
2+27			675	99.76	" " South R.R. R/W Begin conc. drain.	
T.P.	[illegible]	100.35	334	99.95		
3+00			577	99.38	F.L. conc. drain	
3+50			619	99.25	" " "	
4+77.5			625	99.10	" " " Angle Pt.	
5+12.5			627	99.09	" " " " "	

FORM 307 5M 7-43

PLEASE RETURN TO
LOS ANGELES COUNTY SURVEYOR
700 HALL OF RECORDS

NOTE: ANY ADDITIONS OR CHANGES ON THIS SHEET MUST BE MADE OR CIRCLED IN RED INK, WITH DATE AND NAME OF PERSON MAKING CHANGE

Do not extend notes this side of this line

STATION	B. S.	H. I.	F. S.	ELEV.		
		10035				
5+[illegible]			[illegible]	[illegible]	[illegible]	[illegible]
T.P. #2	255	[illegible]	273	[illegible]	[illegible]	
6+00			48	[illegible]	[illegible]	
7+00			[illegible]7	[illegible]	"	
8+00			[illegible]5	[illegible]	"	
9+00			[illegible]6	[illegible]	"	
10+00			41	[illegible]6	"	"
[illegible]			[illegible]	[illegible]		
[illegible]			[illegible]	[illegible]	"	[illegible]
[illegible]			[illegible]			[illegible]
T.P. #3	382	10009	[illegible]	[illegible]		
[illegible]			382	9626	[illegible]	[illegible]
13+00			400	9609	℄ San [illegible]	
14+00			409	[illegible]	" "	
15+00			427	9581	" "	
15+60			[illegible]	[illegible]	℄ Int. San [illegible]	
16+00			445	[illegible]	℄ [illegible]	
17+00			[illegible]	[illegible]	" " "	
18+00			492	9516	" " "	
19+00			513	[illegible]	" "	

Profile No. ____ Notes Red. ____ Plotted ____ Job No. 6300 Division No. ____ F.B. 864 Pg. 155

X-Sec. No. ____ Date ____ Date ____ Survey of Front St. [illegible] Notes [illegible] Date 8-31-44

Notes Chkd. N.R.S. Date 8-31-44 Checked ____ Date ____ Survey by Pierson Notes [illegible] Date 8-31-44

Map No. ____ Indexed Johnson Date ____

FORM 307 5M 7-43

PLEASE RETURN TO
LOS ANGELES COUNTY SURVEYOR
700 HALL OF RECORDS

NOTE: ANY ADDITIONS OR CHANGES ON THIS SHEET MUST BE MADE OR CIRCLED IN RED INK. WITH DATE AND NAME OF PERSON MAKING CHANGE

Do not extend notes this side of this line

STATION	B. S.	H. I.	F. S.	ELEV.		
		100 08				
19+22.5			51[illegible]	[illegible]	℄ Int. San Antonio [illegible]	[illegible]
[illegible] #4	3[illegible]	98.53	51[illegible]	[illegible]92		
20+00			405	[illegible]	℄ San Antonio [illegible]	
21+00			4[illegible]	94.71		
22+00			[illegible]	[illegible]64		
22+85			42[illegible]	94.57	℄ Int. San Antonio [illegible]	[illegible] St.
23+00			431	94.52	℄ San Antonio [illegible]	
24+00			45[illegible]	94.24	" " "	
25+00			[illegible]	94.05	" " "	
26+00			50[illegible]	[illegible]77	" " "	
26+48			520	[illegible]63	℄ Int. San Antonio [illegible]	
"			[illegible]	[illegible]05	[illegible] San Antonio [illegible]	
					[illegible] 904 [illegible].754-30	
3M.[illegible]			591	[illegible]	[illegible]	

[illegible] section

℄

F.B. 864 4 PG. 156 Job No. 6300 Division No. Notes Red. Plotted Profile
Survey of Front St. at Rainier Ave. Norwalk DS Date Date No.
Survey by Benson Notes [illegible] Notes Chkd. N.R.S. Checked X-Sec.
Indexed by C. Johnson Date 8-31-44 Date 8-31-44 Date No.

FORM 307 5M 7-43

PLEASE RETURN TO
LOS ANGELES COUNTY SURVEYOR
700 HALL OF RECORDS

NOTE: ANY ADDITIONS OR CHANGES ON THIS SHEET MUST BE MADE OR CIRCLED IN RED INK. WITH DATE AND NAME OF PERSON MAKING CHANGE

Do not extend notes this side of this line

STATION	B. S.	H. I.	F. S.	ELEV.		
T.P. #2	[illegible]	[illegible]82		97.62	So. [illegible] Pier 3	
T.P.	427	10184	225	97.57		
			66	95.2	Int. So. P/L Union Oil Co. & E. Gutter Pioneer [illegible]	
			56	96.2	Int " " " and ℄ Pav. " "	
T.P.	773	10468	480	96.95		
					B.M. N41 Elev. 99.703 F.B. LB 754-25 (Son Sewer J.N. 6833)	
B.M. N41			500	99.68	Pioneer Bldg. and Front St. N.E. Cor. Bt spk. in E. Co. Pioneer Bldg. 5' N of [illegible]	

Profile No. ____ Notes Red. ____ Plotted ____ Job No. 6300 Division No. ____ F.B. 864 PG. 157

X-Sec. No. ____ Date ____ Date ____ Survey of Front St. at Kalmor Ave. Norwalk [illegible]

Date 8-31-44 Notes Chkd. N.R.S. Date 8-31-44 Checked N.R.S. Date 8-31-44 Survey by Benson Notes Brock Date 8-31-[illegible]

Map No. ____ Indexed C. Johnson Date ____

F.B. 864 PG. 158

Job No. _____ Division No. _____ Notes Red. _____ Plotted _____ Profile

Survey of _____ Date _____ Date _____ No. _____

Survey by _____ Notes _____ Notes Chkd. N.R.S. Checked _____ X-Sec.

Indexed _____ Date _____ Date 8-31-44 Date _____ No. _____

STATION	B. S.	H. I.	F. S.	ELEV.

FORM 307 5M 7-43

PLEASE RETURN TO
LOS ANGELES COUNTY SURVEYOR
700 HALL OF RECORDS

Do not extend notes this side of this line

NOTE: ANY ADDITIONS OR CHANGES ON THIS SHEET MUST BE MADE OR CIRCLED IN RED INK, WITH DATE AND NAME OF PERSON MAKING CHANGE

Notes Ck'd by	Survey of Front St. - Norwalk S.D.
Map No.	W. O. 6370 Tape No. 060 Std 68°F
Office Work	Surveyed by Benson
Checked	Notes " Date 9-19-44
Date	Indexed A. C. Johnson JUL 9 '45

F.B. 864 Pg. 159

CENTER LINES
&
PROPERTY LINES
FOR
FRONT ST. - NORWALK S.D.
W.O. 6370

Sept. 19, 1944
C.A. Benson
M.A. Van Deren
H.E. Frank
C. Dixon

Note: Any Additions or Changes on This Sheet Must be Made or Circled in Red Ink With Date and Name of Person Making Change.

Do not extend notes this side of this line.

LOS ANGELES COUNTY SURVEYOR
700 HALL OF RECORDS

FORM 247 5M 12-40

RETURN TO
LOS ANGELES COUNTY SURVEYOR
700 HALL OF RECORDS

Note: Any Additions or Changes on This Sheet Must be Made or Circled in Red **Ink** With Date and Name of Person Making Change.

Do not extend notes this side of this line.

WS 33-C-3

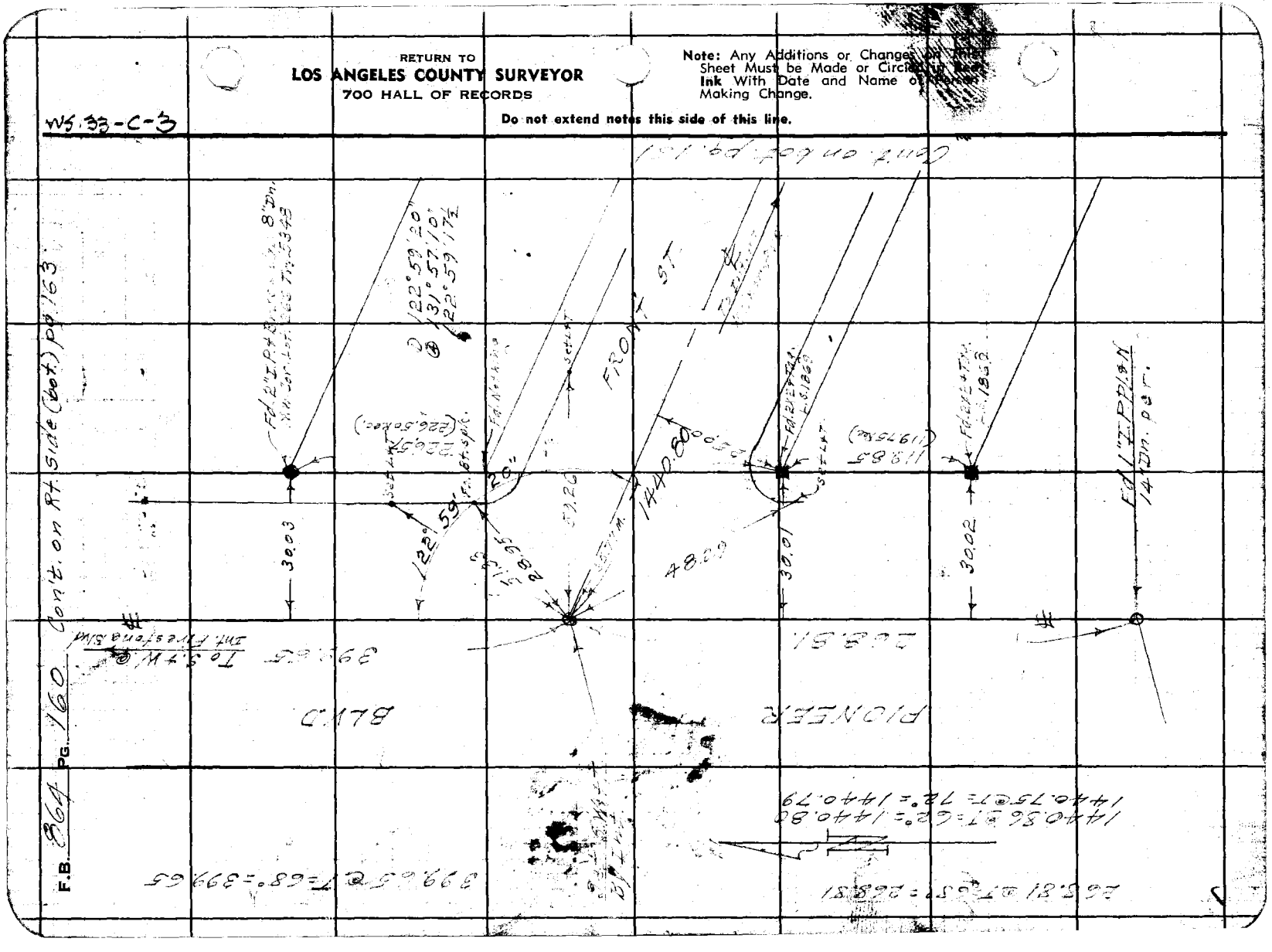

F.B. 864 PG. 160

Notes Ck'd by
Map No.
Office Work
Checked
Date

Survey of Front St. Norwalk
W.O. 6370 Tape No. 060 Std 68°F
Surveyed by Benson
Notes Date 2-20-44
Indexed C. Johnson

F.B. 864 Pg. 161

WS. 33-D-3

Cont. on bot. pg. 162

D 90° 03' 30"
A 360° 14' 00"
90° 03' 30"

225.01 @ 78° = 225.01
225.01 @ T 78° = 225.02

Fd. 2x2 No. N.
Set L&T.
25.15
25.20
25.15
48.91
225.01 To B.T.
50.08
D 89° 55' 30"
A 359° 42' 00"
89° 55' 30"
Set Cut Spk. in Crack of Conc. Pav. By Prop. per Tr. 5348.
4.28
Set L&T. on Tan. Prod.
KALNOR AVE
(Mercantile Pl.)
90° 04' 30" Rec.
90° 03' 30"
9.54
49.90
LOT 280
Cont. on Rt. Side (Cont.) pg. 163
Cont. on Rt. Side pg. 163
Fd. Nothing
Set L&T.
75.02 M.
(75.00 Rec.)
Set L&T.
Set L&T.
N.E. Cor. Lot 279
Tr. 5
Fd. Nothing
Set 2
(100.48 Rec.)
Fd. Nothing
Set 2x2 E&N
100.51
25.00
50.79
Set L&T.
(100.00 Rec.)
2.06
12.01
9.55
19.67
F.M. Line 12' off set from & Easement
6 28.93
100.06 (Rec.)
100.09 M.
To Int. of S.Pl. and Line
& 20' Easement
Set 3/4" I.P. Pl. & Cpr. Tk. 12" Dn.
25.04
25.02
24.63
Fd. 2x2 No. N. S.W. Cor. Lot 2
Set L&T. in Walk on Tan. Prod.
Set L&T.
LOT 279
Fd. Nothing N.W. Cor. Lot 279
51.13
92° 03' 25"
Set L&T.
LOT 278
(1440.12 Rec.)
1440.30
Set L&T.
Fd. Nothing S.W. Cor. Lot 279
Fd. Nothing From E. Side Lot 275 Until We Come to Lot 2x2 N.E. Cor. Lot 2x2
To Int. of Pioneer Blvd.
D 92° 03' 30"
A 368° 13' 45"
92° 03' 26"
Cont. from Rt. Side pg. 160

Note: Any Additions or Changes on This Sheet must be Made or Circled in Red Ink with Date and Name of Person Making Change.

Do not extend notes this side of this line.

RETURN TO
LOS ANGELES COUNTY SURVEYOR
700 HALL OF RECORDS

FORM 247 SM 12-40

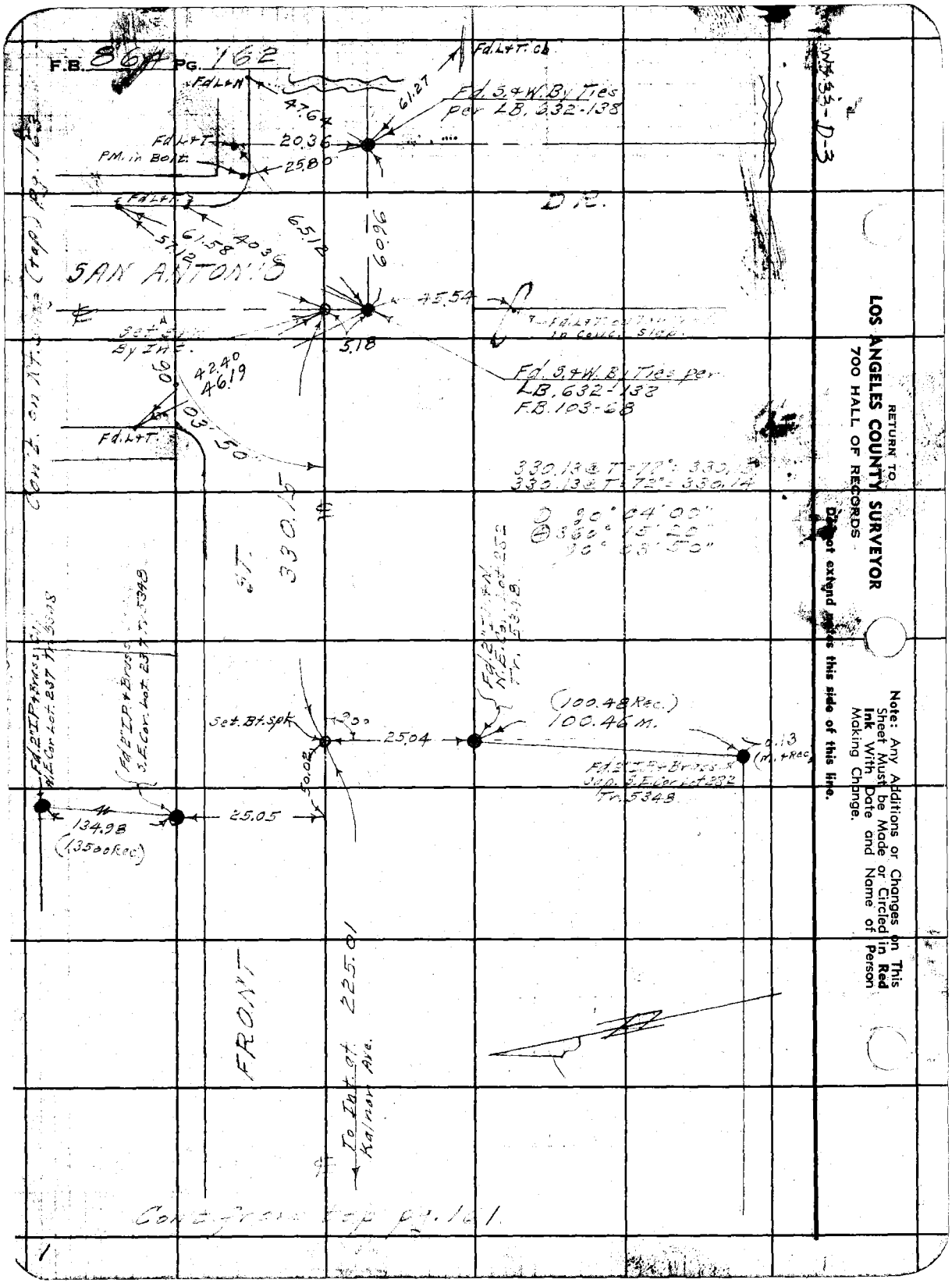
F.B. 864 PG. 162
Fd. L+T. Cb
Fd. L+N
47.64
61.27
Fd. S.+W. By Ties per LB. 632-138
Fd. L+T.
20.36
PM. in Bolt.
25.80
Fd. L+N
57.12
61.58
40.36
65.12
60.96
D.R.
SAN ANTONIO
45.54
Set. Bt. By Int.
5.18
Fd. S.+W. By Ties per LB. 632-138 F.B. 103-68
42.40
46.19
90°
03'50"
Fd. L+T.
330.15
ST.
330.13 @ T=72°: 330.15
330.13 @ T=72°: 330.14
90° 04' 00"
360° 15' 20"
90° 03' 50"
Fd. 2" I.P. + Brass Cap. N.E. Cor. Lot 237 Tr. 5348
Fd. 2" I.P. + Brass S.E. Cor. Lot 237 Tr. 5348
Set. Bt. Spk.
25.04
(100.48 Rec.)
100.46 M.
0.13 (M. + Rec.)
Fd. 2" I.P. + Brass Cap. S.E. Cor. Lot 232 Tr. 5348
50.02
134.98
(135.00 Rec.)
25.05
FRONT
225.01
To Int. at Kalmar Ave.
Cont. from top pg. 161
Cont. on Nt. Side (top) pg. 163
WS-33-D-3
RETURN TO
LOS ANGELES COUNTY SURVEYOR
700 HALL OF RECORDS
Do not extend notes this side of this line.
Note: Any Additions or Changes on This Sheet Must be Made or Circled in Red Ink With Date and Name of Person Making Change.

Notes Ck'd by	Survey of Front St.-Norwalk S.D.
Map No.	W. O. 6370 Tape No. 060 Std 68 °F
Office Work	Surveyed by Benson
Checked	Notes " Date 9-21-44
Date	Indexed C. Johnson

F.B. 86 [illegible]

WS.33-D-3

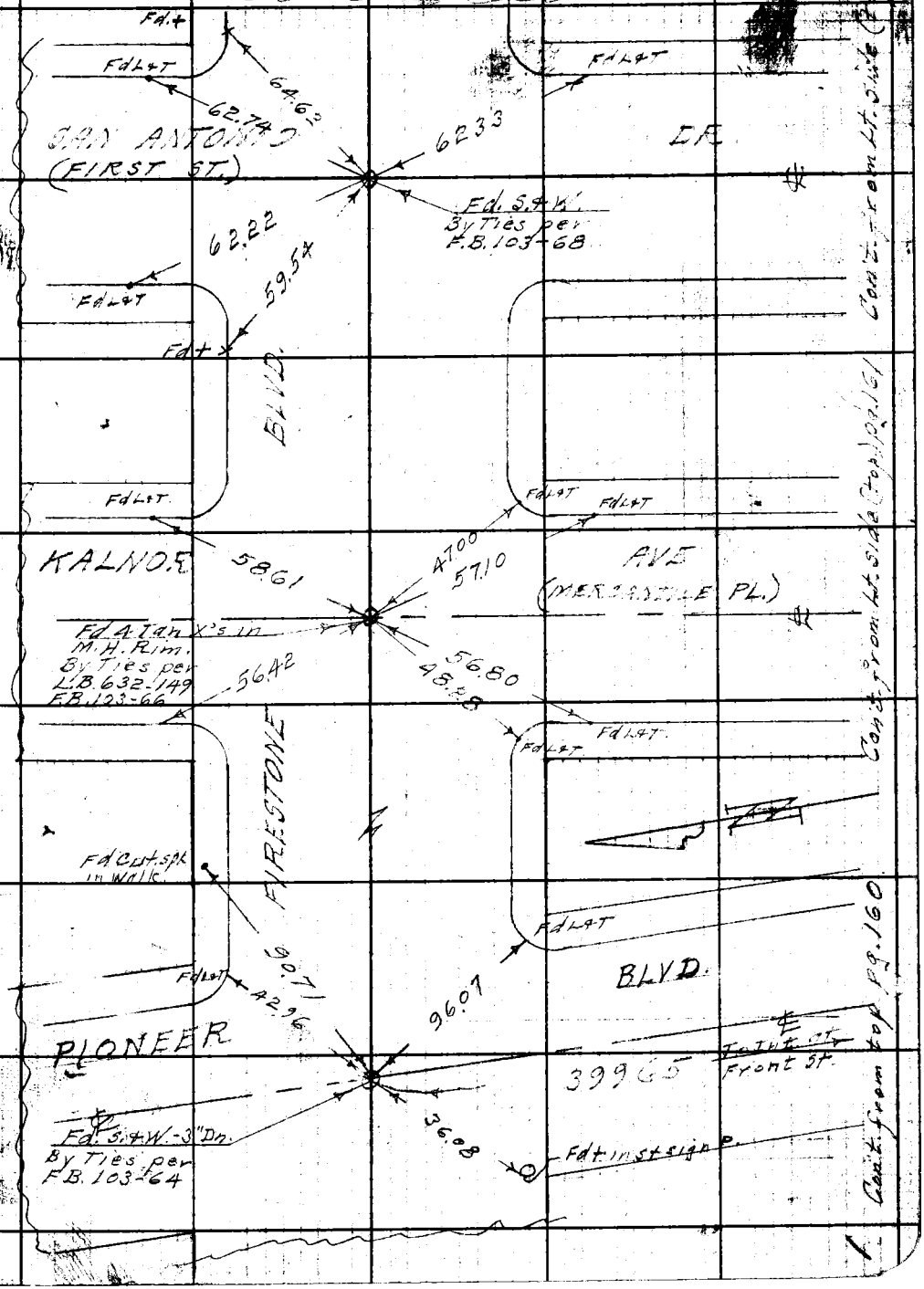

Note: Any Additions or Changes on This Sheet Must be Made or Circled in Red Ink With Date and Name of Person Making Change.

Do not extend notes this side of this line.

RETURN TO
LOS ANGELES COUNTY SURVEYOR
700 HALL OF RECORDS



WS. 33-C-3, D-3

RETURN TO
LOS ANGELES COUNTY SURVEYOR
700 HALL OF RECORDS

Do not extend notes this side of this line.

Note: Any Additions or Changes on This Sheet Must be Made or Circled in **Red Ink** With Date and Name of Person Making Change.

Notes Ck'd by	Survey of Front St-Norwalk, S.D.
Map No.	W. O. 6370 Tape No. 060 Std 68 °F
Office Work	Surveyed by Benson
Checked	Notes " Date 9-26-44
Date	Indexed A. C. Johnson

F.B. 864 Pg. 165

JUL 9 '45

TOPOGRAPHY

ON

FRONT ST - NORWALK S.D.

FROM - S'ly Prop. Line Union Oil Co.

To - Front St.

J.N. 6370.

Sept. 22 1944

C.A. Benson

M.A. Van Deren

H.E. Fronk

C.H. Dixon

Note: Any Additions or Changes on This Sheet Must be Made or Circled in Red Ink With Date and Name of Person Making Change.

Do not extend notes this side of this line.

RETURN TO
LOS ANGELES COUNTY SURVEYOR
700 HALL OF RECORDS

FORM 247 5M 12-40

F.B. 864 PG. 166

Con't. on bot. pg. 167.

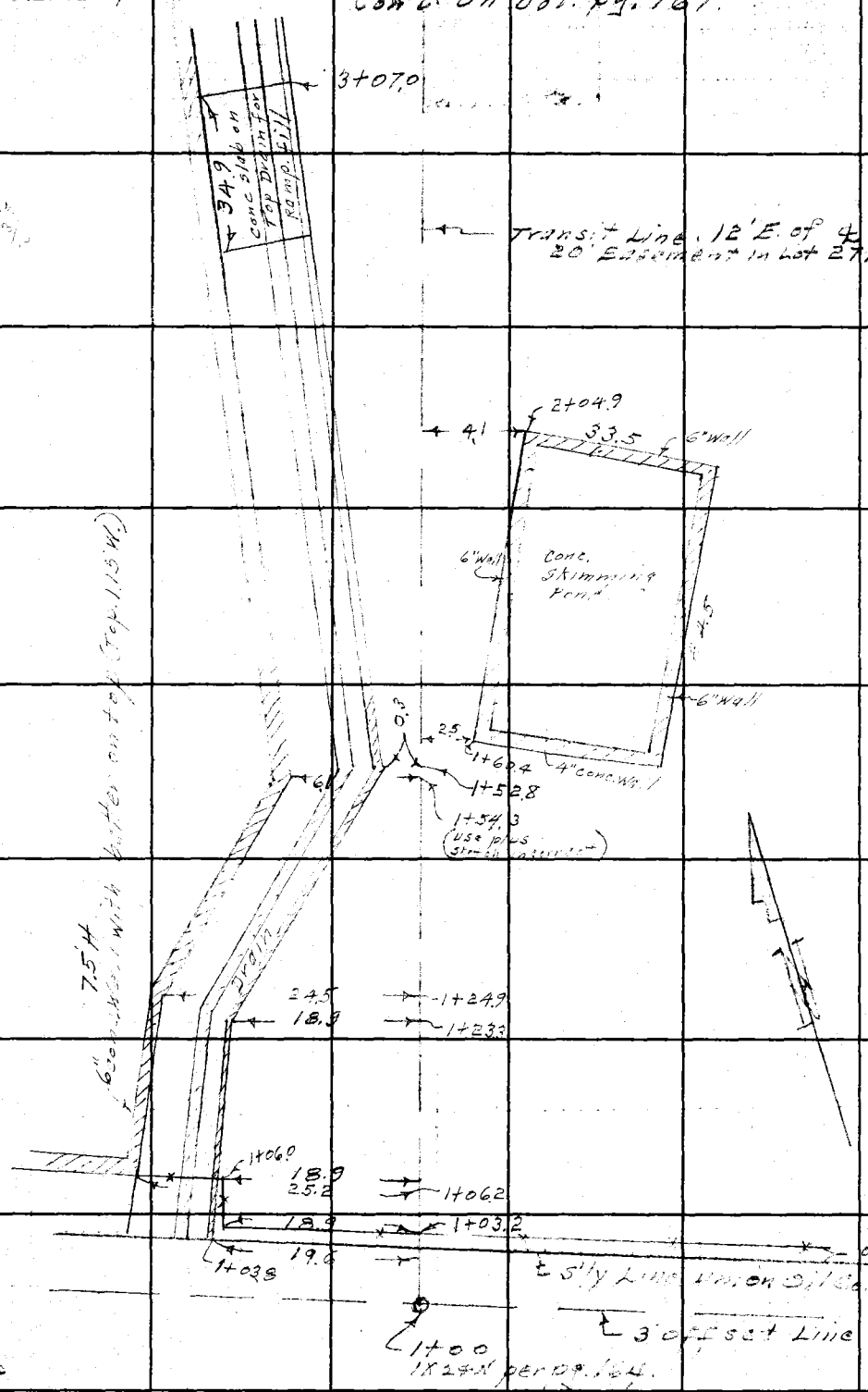

RETURN TO
LOS ANGELES COUNTY SURVEYOR
700 HALL OF RECORDS

Do not extend notes this side of this line.

Note: Any Additions or Changes on This Sheet Must be Made or Circled in Red Ink With Date and Name of Person Making Change.

Notes Ck'd by	Survey of Front St - Norwalk S.D.
Map No.	W. O. 6370 Tape No. 060 Std 68°F
Office Work	Surveyed by
Checked	Notes Date
Date	Indexed

F.B. 864 Pg. 167

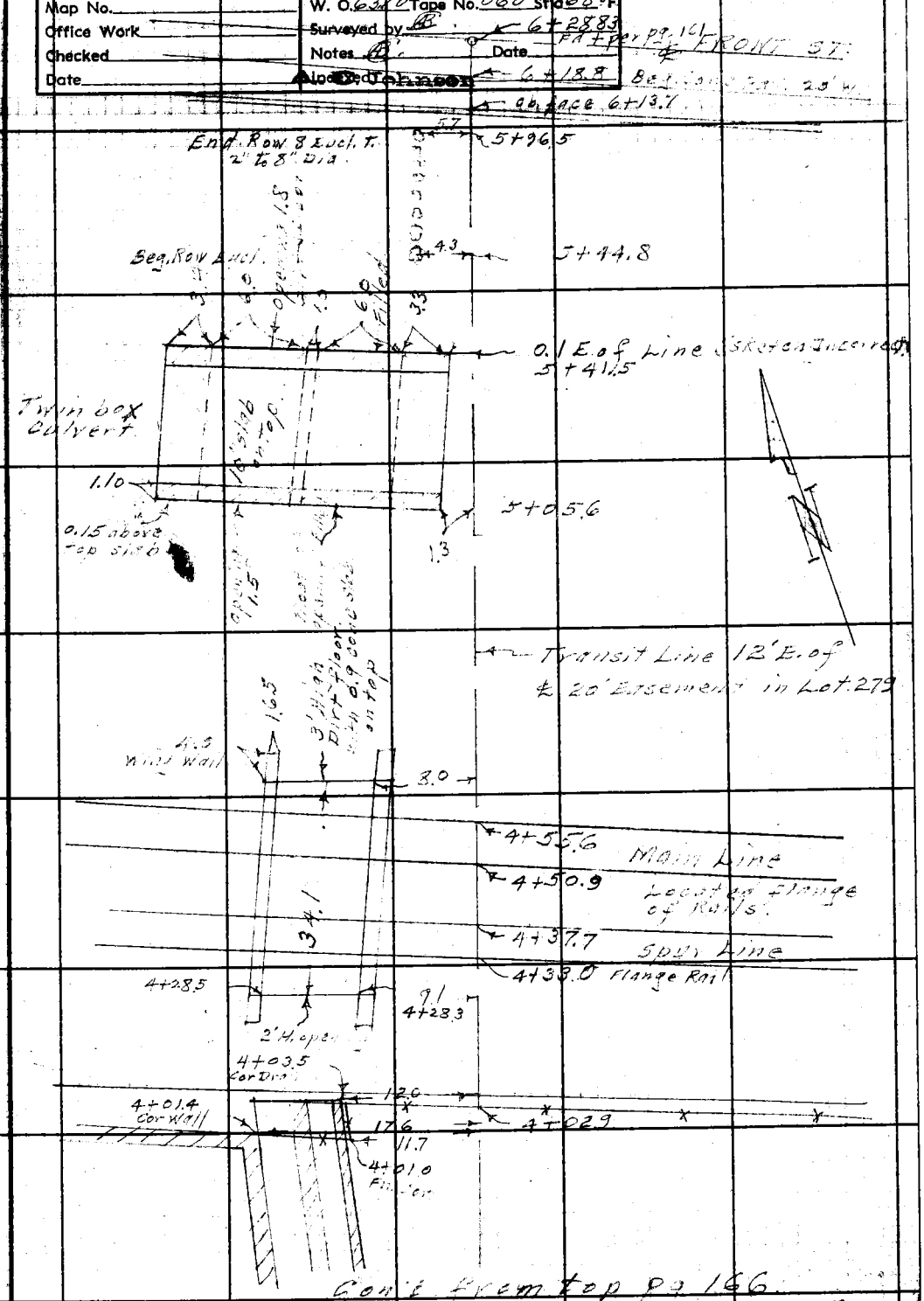

Con't from top pg 166.

Note: Any Additions or Changes on This Sheet Must be Made or Circled in Red Ink With Date and Name of Person Making Change.

Do not extend notes this side of this line.

RETURN TO
LOS ANGELES COUNTY SURVEYOR
700 HALL OF RECORDS

FORM 247 5M 12-40

Profile	Notes Red.	Plotted	Job No. 6370	Division No.	F.B 864 PG. 169
No.	Date	Date	Survey of Front St. - Norwalk S.D.		
X-Sec.	Notes Chkd.	Checked	Survey by Benson	Notes [illegible]	Date 9-22-44
No.	Date	Date	Map No.	Indexed Johnson	Date

NOTE: ANY ADDITIONS OR CHANGES ON THIS SHEET MUST BE MADE OR CIRCLED IN RED INK, WITH DATE AND NAME OF PERSON MAKING CHANGE

PLEASE RETURN TO
LOS ANGELES COUNTY SURVEYOR
700 HALL OF RECORDS

Do not extend notes this side of this line

FORM 307 5M 7-43

STATION	B.S.	H.I.	F.S.	ELEV.

X-SECTIONS
ON
FRONT ST. - NORWALK S.D.

From 1- N'ly Line Union Oil Co.
TO: Front St. & [illegible] Front St.

[illegible]

[illegible]
C. A. Benson
M. A. Van [illegible]
H. E. Frank
G. H. Dixon

FORM 307 5M 7-43

PLEASE RETURN TO
LOS ANGELES COUNTY SURVEYOR
700 HALL OF RECORDS

NOTE: ANY ADDITIONS OR CHANGES ON THIS SHEET MUST BE MADE OR CIRCLED IN RED INK. WITH DATE AND NAME OF PERSON MAKING CHANGE

Do not extend notes this side of this line

STATION	B. S.	H. I.	F. S.	ELEV.		
B.M. N-43	5.33	101.56		[illegible].73	B.M. N. 43 El. 95.731 L.B. 754-26. (J.N. 6833) Front St. & Mercantile Pl. N.W. Cor. Bt. spk. in N. Ch. Front St. 5' W. of B.C.R.	
4+03.5-13L			7.00	94.56	13L F.L. of N. end. Union Oil Co. Conc. Dr.	
4+05			4.8	[illegible]	℄ ⊼ Line	
"			5.3	[illegible]	25R	
"			5.1	[illegible]	50R	
"			4.9	[illegible]	8L top bk.	
"			7.0	94.5	12L bot. [illegible]	
"			7.0	[illegible]	14L " "	
"			4.8	[illegible]	[illegible] top bk.	
"			4.4	[illegible]	29L	
"			5.3	[illegible]	50L	
4+25			4.5	97.1	℄ ⊼ Line	
"			5.4	[illegible]	25R	
"			5.3	[illegible]	50R	
"			[illegible]	[illegible]	7L top bk.	
"			7.2	[illegible]	10L bot. [illegible]	
"			7.2	[illegible]	17L " "	
"			4.6	[illegible]	21L top bk.	
"			4.3	[illegible]	31L	
"			5.5	[illegible]	50L	

F.B. 864 Pg. 170 Job No. 6370 Division No. Notes Red. Plotted Profile
Survey of Front St. - Norm. & S.D. Date Date No.
Survey by [illegible] Notes [illegible] Notes Chkd. Checked X-Sec.
Indexed A. C. Johnson Date [illegible] Date Date No.

FORM 307 5M 7-43

PLEASE RETURN TO
LOS ANGELES COUNTY SURVEYOR
700 HALL OF RECORDS

NOTE: ANY ADDITIONS OR CHANGES ON THIS SHEET MUST BE MADE OR CIRCLED IN RED INK. WITH DATE AND NAME OF PERSON MAKING CHANGE

Do not extend notes this side of this line

STATION	B. S.	H. I.	F. S.	ELEV.		
		101.56				
4+28			4.4	97.2	℄ ⊼ Line	
"			4.9	96.7	25 R.	
"			4.2	97.4	50 R.	
"			4.1	97.5	13 L	
"			3.9	97.7	31 L	
"			5.0	[illegible]	50 L	
4+43			3.6	98.0	℄ ⊼ Line	
"			4.1	97.5	25 R.	
"			4.0	[illegible]	50 R.	
"			3.7	97.9	12 L	
"			3.6	98.0	25 L	
"			4.0	[illegible]	50 L	
4+58			3.9	97.7	℄ ⊼ Line	
"			4.2	97.4	25 R	
"			4.3	[illegible]	50 R.	
"			3.7	[illegible]	12 L	
"			3.5	98.1	25 L	
"			3.5	[illegible]	50 L	
4+[illegible]			4.5	97.1	℄ ⊼ Line	
"			4.5	97.1	14 R	

Profile No. ____ Notes Red. ____ Plotted ____ Job No. [illegible] Division No. ____ F.B. 864 PG. 171

X-Sec. No. ____ Date ____ Date ____ Survey of Front St - [illegible]

Notes Chkd. ____ Checked ____ Survey by Benson Notes [illegible] Date [illegible]

Date ____ Date ____ Map No. ____ Checked Johnson Date ____

FORM 307 5M 7-43

PLEASE RETURN TO
LOS ANGELES COUNTY SURVEYOR
700 HALL OF RECORDS

NOTE: ANY ADDITIONS OR CHANGES ON THIS SHEET MUST BE MADE OR CIRCLED IN RED INK, WITH DATE AND NAME OF PERSON MAKING CHANGE

Do not extend notes this side of this line

STATION	B. S.	H. I.	F. S.	ELEV.		
		101.56				
4+63			5.5	96.0		25 R.
"			5.5	[illegible]		50R.
"			[illegible]	[illegible]	6 L top bk.	
"			7.9	93.7	8 L bot bk.	
"			7.7	93.9	14 L " "	
"			[illegible]	[illegible]	17 L top bk	
"			[illegible]	[illegible]	25 L	
"			4.5	[illegible]	50 L	
4+72			[illegible]	[illegible]		# [illegible]
"			[illegible]	94.3		25 R.
"			6.5	[illegible]		50R.
"			4.0	[illegible].6	5 L top bk.	
"			7.5	[illegible]	9 L bot bk.	
"			7.5	[illegible]	13 L " "	
"			3.5	95.1	21 L top bk.	
"			[illegible]	97.1	34 L	
"			5.9	95.7	43 L	
"			6.0	95.6	50 L	
5+05			[illegible]	[illegible].1		# [illegible]
"			[illegible]	[illegible]		25 R.

F.B. 864 PG. 172 Job No. 6370 Division No. [illegible] Notes Red. Plotted Profile
Survey of [illegible] Date Date No.
Survey by Benson Notes B Notes Chkd. Checked X-Sec.
Indexed A. C. Johnson Date 9-22-44 Date Date No.

FORM 307 5M 7-43

PLEASE RETURN TO
LOS ANGELES COUNTY SURVEYOR
700 HALL OF RECORDS

NOTE: ANY ADDITIONS OR CHANGES ON THIS SHEET MUST BE MADE OR CIRCLED IN RED INK, WITH DATE AND NAME OF PERSON MAKING CHANGE

Do not extend notes this side of this line

STATION	B. S.	H. I.	F. S.	ELEV.		
		101.56				
5+05			5.5	96.1		50 R
"			5.5	95.8	[illegible]	
"			7.9	[illegible]	12 L [illegible]	
"			7.9	[illegible]	17 L " "	
"			[illegible]	97.2	[illegible]	
"			5.2	96.4	31 L	
"			5.4	[illegible]	50 L	
5+05			5.5	[illegible]		℄ ⊼ Line
			[illegible]	[illegible]		25 R
"			[illegible]	[illegible]		50 R
"			5.3	[illegible]	12 L	
			5.2	[illegible]	25 L	
"			[illegible]	96.1	50 L	
5+40			4.3	96.5		℄ ⊼ Line
"			5.0	96.6		25 R.
"			4.8	96.8	13 L	
"			4.5	[illegible]	25 L	
"			4.8	96.5	[illegible]	
5+43			4.7	96.9		℄ ⊼ Line
"			4.9	96.7		25 R

Profile No. ____ Notes Red. ____ Plotted ____ Job No. 637 Division No. ____ F.B. 8 PG. 173
X-Sec. No. ____ Date ____ Date ____ Survey of Fremont St. - Norwalk S.D.
Notes Chkd. ____ Checked ____ Survey by ____ Notes ____ Date 9-22-44
Date ____ Date ____ Map No. ____ Meas. C. Johnson Date ____

FORM 307 5M 7-43

PLEASE RETURN TO
LOS ANGELES COUNTY SURVEYOR
700 HALL OF RECORDS

NOTE: ANY ADDITIONS OR CHANGES ON THIS SHEET MUST BE MADE OR CIRCLED IN RED INK. WITH DATE AND NAME OF PERSON MAKING CHANGE

Do not extend notes this side of this line

STATION	B. S.	H. I.	F. S.	ELEV.		
		101.56				
5+[illegible]			[illegible]	[illegible]6.7	10L top bk	
"			7.8	[illegible]3.8	[illegible] bot [illegible]	
			7.8	[illegible]3.8	17L " "	
"			4.5	[illegible]	20L top bk	
"			4.9	[illegible]6.7	50L	
T.P.	4.66	100.51	5.71	95.85	T.P.	
6+00			3.5	97.0		℄ ⊼ Line
"			4.0	96.5		25R
"			3.3	97.2	8 Lt top bk	
"			6.[illegible]	94.3	10L bot. ditch	
"			6.[illegible]	94.3	15L " "	
"			3.2	97.3	18L top bk.	
"			3.2	97.3	25L	
"			3.9	[illegible]	50L	
6+12			5.1	95.4		℄ ⊼ Line
"			4.6	95.9		25R.
"			4.9	95.6	8L top bk.	
"			5.9	94.6	10L bot. ditch	
"			5.9	94.6	15L " "	
"			4.8	95.7	17L top bk.	

F.B. 864 PG. 174 Job No. 6370 Division No. Notes Red. Plotted Profile
Survey of Front St. Norwalk S.D. Date Date No.
Survey by [illegible] Notes Checked. X-Sec.
Indexed A. C. Johnson Date 9-22-44 Notes Chkd. Date Date No.

FORM 307 5M 7-43

PLEASE RETURN TO
LOS ANGELES COUNTY SURVEYOR
700 HALL OF RECORDS

NOTE: ANY ADDITIONS OR CHANGES ON THIS SHEET MUST BE MADE OR CIRCLED IN RED INK, WITH DATE AND NAME OF PERSON MAKING CHANGE

Do not extend notes this side of this line

STATION	B. S.	H. I.	F. S.	ELEV.		
		100.51				
6+12			4.5	96.0	25 L	
"			4.4	96.1	50 L	
6+13.7			5.41	95.10		℄ ⊼ Line (Gutter DWY-Note [illegible]
6+19			5.26	95.25		℄ " "
6+23.13 = 0+00 E&W			5.16	95.35		℄ " "
0+06 E			4.92	95.59		℄ Front St.
"			5.01	95.50		10 R.
"			5.21	95.30		15 R Gut.
"			4.62	95.89		15 R Top cb.
"			5.01	95.50	10 L	
"			5.18	95.33	15 L gut	
"			4.53	95.68	15 L top cb.	
0+35 E			4.84	95.67		℄ Front St
"			5.00	95.51		10 R
"			5.04	95.47		15 R gut
"			4.54	95.97		15 R top cb
"			4.91	95.60	10 L	
"			5.13	95.38	15 L gut.	
"			4.31	95.70	15 L top cb.	

Profile No. ____ Notes Red. ____ Plotted ____ Date ____ Date ____
X-Sec. No. ____ Notes Chkd. ____ Checked ____ Date ____ Date ____
Job No. 6370 Division No. ____
Survey of Front St - Norville Dr SD
Survey by [illegible] Notes ____ Date 9-22-41
Map No. ____ Notes C. Johnson Date ____

F.B. 864 PG. 175

FORM 307 5M 7-43

PLEASE RETURN TO
LOS ANGELES COUNTY SURVEYOR
700 HALL OF RECORDS

NOTE: ANY ADDITIONS OR CHANGES ON THIS SHEET MUST BE MADE OR CIRCLED IN RED INK. WITH DATE AND NAME OF PERSON MAKING CHANGE

Do not extend notes this side of this line

STATION	B. S.	H. I.	F. S.	ELEV.		
		100.51				
0+59 E.			481	95.70		℄
"			489	[illegible]		10 R
"			499	95.52		15 R gut
"			449	[illegible].02		15 R top [illegible]
"			487	95.64	10 L	
"			510	95.[illegible]	15 L	
"			476	95.75	15 L top. gut.	
0+83.6 E.			475	95.76		℄ Int. Front & Palmer Pie.
0+10 W			550	95.01		℄ Front St
"			552	94.99		10 R. edge conc. pav
"			545	[illegible]		15 R gut
"			490	[illegible]		15 R top [illegible]
"			561	94.90	10 L edge conc. pav	
"			592	94.59	15 L gut	
"			470	[illegible]	15 L top [illegible]	
0+35 W.			495	95.56		℄ Front
			506	[illegible].45		10 R
			519	95.32		15 R gut
			483	[illegible].63		15 R top [illegible]
			503	[illegible].48	10 L	

F.B. 864 Pg. 176 Job No. 6370 Division No. Notes Red. Plotted Profile
Survey of Front St - Norwalk S.D. Date Date No.
Survey by Benson Notes Notes Chkd. Checked X-Sec.
Indexed A. C. Johnson Date 9-22-44 Date Date No.

FORM 307 5M 7-43

PLEASE RETURN TO
LOS ANGELES COUNTY SURVEYOR
700 HALL OF RECORDS

NOTE: ANY ADDITIONS OR CHANGES ON THIS SHEET MUST BE MADE OR CIRCLED IN RED INK, WITH DATE AND NAME OF PERSON MAKING CHANGE

Do not extend notes this side of this line

STATION	B. S.	H. I.	F. S.	ELEV.		
		100.51				
0+35 W			5.13	95.38	15 L gut	
"			4.60	95.91	15 L top [illegible]	
0+75 W			4.93	95.58		℄ Front St.
"			5.02	95.49		10 R. edge conc pav
"			5.16	95.35		15 R gut
"			4.86	95.65		15 R. top [illegible]
"			5.00	95.51	10 L edge conc pav	
"			5.[illegible]	95.38	15 L gut	
"			4.[illegible]	95.83	15 L top [illegible]	
1+75 W			4.72	95.79		℄
"			4.81	95.70		10 R edge conc [illegible]
"			5.00	95.51		15 R gut
"			4.6[illegible]	95.85		15 R top [illegible]
"			[illegible]	95.71	10 L edge conc pav.	
"			4.93	95.58	15 L gut.	
"			4.48	96.03	15 L top. [illegible]	
B.M. N 42.			4.25	96.26	BM. N. 42 El. 96.275 L.B. 754-26 (J.N. 6833) Front St. & Paddison N.W. cor. Bt. spk. in N. cb. Front St. 5' W. of B.C.R.	

Profile No. ____ Notes Red. ____ Plotted ____ Date ____ Date ____
X-Sec. No. ____ Notes Chkd. ____ Checked ____ Date ____ Date ____
Job No. 6372 Division No. ____ Survey of Front St. - Norwalk S.D. Survey by Benson Notes ____ Date 9-22-44 Map No. ____ Date ____
Max C. Johnson
F.B. 864 PG. 177

F.B. 364 PG. 178 | Job No. 6370 Division No. _____ Notes Red. _____ Plotted _____ Profile

Survey of _____ Date _____ Date _____ No. _____

Survey by _____ Notes _____ Notes Chkd. _____ Checked _____ X-Sec.

Indexed _____ Date _____ Date _____ Date _____ No. _____

STATION	B. S.	H. I.	F. S.	ELEV.

FORM 307 5M 7-43

PLEASE RETURN TO
LOS ANGELES COUNTY SURVEYOR
700 HALL OF RECORDS

Do not extend notes this side of this line

NOTE: ANY ADDITIONS OR CHANGES ON THIS SHEET MUST BE MADE OR CIRCLED IN RED INK, WITH DATE AND NAME OF PERSON MAKING CHANGE

NOTES RED. _____ JOB NO. 6300 SURVEY OF BANTA DITCH

DATE _____ SURVEY BY C.V. Crumley

NOTES CHKD. _____ NOTES BY C.V.C. DATE 9-22-1944

DATE _____ INDEXED A. C. Johnson DATE JUL 9 '45

F. B. [illegible] PG. [illegible]

NOTE: ANY ADDITIONS OR CHANGES ON THIS SHEET MUST BE MADE OR CIRCLED IN RED INK, WITH DATE AND NAME OF PERSON MAKING CHANGE

Do not extend notes this side of this line

PLEASE RETURN TO LOS ANGELES COUNTY SURVEYOR 700 HALL OF RECORDS

FORM 353 1M 8-38

DESCRIPTION	J.N. 6300 BANTA DITCH BENCH LEVELS FROM WHITTIER BLVD & SAN GABRIEL RIVER
ADJ. ELEV.	EASTERLY TO BROADWAY & RETURN VIA HOLBROOK, ETAL
3RD RUN	
2ND RUN	SEPT 25, 1944
DIFF.	C.V. Crumley H. Heber C.G. Carlson
1ST RUN	I.J. Bowles
B.M.	

Based on 1928 final adjustment of U.S.B.M. 635 and 1935 adjusted elevations of L.A. County Flood Control District B.M's along San Gabriel River.

Adjusted in field by C.V. Crumley

Adjustment checked 10/9/44 - W.I.G.

FORM 353 1M 8-38

PLEASE RETURN TO
LOS ANGELES COUNTY SURVEYOR

700 HALL OF RECORDS

NOTE: ANY ADDITIONS OR CHANGES ON THIS SHEET MUST BE MADE OR CIRCLED IN RED INK, WITH DATE AND NAME OF PERSON MAKING CHANGE

Do not extend notes this side of this line

B.M.	1ST RUN	DIFF.	2ND RUN	3RD RUN	ADJ. ELEV.	DESCRIPTION
Fd F.C.R-78-1	185.000				185.000	Fd. F.C. B.M. R-78-1 - Elev 185.000 - F.B.864-2
	3.813		3.740			Whittier Blvd Bridge Over San Gabriel River
⊼	188.813	-4.981	-4.979		-4.980	A chiseled Square in N Curb 2 15' W. of E. end
	8.794		8.719			of Bridge
T.P.	180.019			1	180.020	T.P.
	2.008		1.942			
⊼	182.027	-3.862	3.865		-3.863	
	5.870		5.807			
T.P.	176.157			2	176.157	T.P.
	6.105		6.069	5.978		
⊼	182.262	+2.787	+2.779	+2.777	2.781	
	3.318		3.290	3.201		
Fd. B.M. U-1	178.944			3	178.941	Fd. (J.N. 6360) B.M. U-1 - Elev. 178.947 F.B.864-2
	4.295		4.185			Whittier Blvd & Durado AVE. - N.W. Cor.
⊼	183.239	-1.473	-1.476		-1.474	Bt. spk in Cb. - ±35' W. of W. end CR.
	5.768		5.661			
T.P.	177.471			4	177.4[illegible]	T.P.
	4.584		4.604			
⊼	182.055	-0.439	0.443		0.441	
	5.023		5.047			
set B.M. BD-1	177.032			5	177.029	set B.M. BD-1 - Elev.
	4.595		4.436	4.432		Whittier Blvd. & Milna Ave. S.E. Cor.
⊼	181.627	-1.150	-1.156	1.151	-1.152	Bt. spk in Cb. 5' E. of E. end CR.
	5.745		5.592	5.583		
T.P.	175.882			6	175.871	T.P.
	5.746		5.738			
⊼	181.628	+0.951	+0.951		+0.951	
	4.795		4.787			
set B.M. BD-2	176.833			7	176.830	set B.M. BD-2
						Whittier Blvd & McNEES AVE.
						Cut spk in S.Cb. ±50' E. ℄ Prod.

NOTES RED. DATE
NOTES CHKD. DATE
DATE
DATE
JOB NO. 6305 SURVEY OF BANTA DITCH
SURVEY BY C.V. Crumley
NOTES BY C.V.C. DATE 9-22-44
INDEXED C. Johnson DATE
F.B. 864 PG. 202

FORM 353 1M 8-38

PLEASE RETURN TO
LOS ANGELES COUNTY SURVEYOR

700 HALL OF RECORDS

NOTE: ANY ADDITIONS OR CHANGES ON THIS SHEET MUST BE MADE OR CIRCLED IN RED INK, WITH DATE AND NAME OF PERSON MAKING CHANGE

Do not extend notes this side of this line

B.M.	1ST RUN	DIFF.	2ND RUN	3RD RUN	ADJ. ELEV.	DESCRIPTION
B.M. BD-2	176.833			7	176.8~~22~~ 30	B.M. B.D.-2 From Page 202
	5.227		5.181			
Δ	182.060	-0.029	-0.033		-0.031	
	5.256		5.214			
T.P.	176.804			8	176.771	T.P.
	6.102		6.008			
	182.906	+1.597	+1.597		+1.594	(U.S. Bone 235' N.W. Cor)
	4.505		4.411			
B.M. 3D-3	177.401			9	178.3~~80~~ 98	set B.M. 3D-3
	5.527		5.481			Whittier Blvd. & Norwalk Blvd. S.E. Cor.
Δ	183.928	+0.700	0.703		+0.701	L.S.T. in W. end Catch Basin - 20' E. of E. end of C.R.
	4.827		4.778			
T.P.	179.101			10	179.089	T.P.
	6.375		6.428			
Δ	185.476	+3.232	+3.230		+3.231	
	3.143		3.198			
T.P.	182.333			11	182.320	T.P.
	6.748		6.609			
Δ	189.081	+4.982	+4.979		+4.981	
	1.766		1.630		14	set
set B.M. BD-4	187.315			12	187.30~~0~~	B.M. BD-4
	3.703		3.675			Whittier Blvd. & Glengarry Ave. S.W. Cor.
Δ	191.018	-6.582	6.584		-6.583	Bt. SPK. in Cb. - 7' W. of W. end C.R.
	10.255		10.257			
T.P.	180.733			13	180.718	T.P.
	2.311		2.118	2.112		
Δ	183.044	-4.312	4.304	4.308	-4.303	
	6.623		6.422	6.420	26	set
set B.M. BD-5	176.421			14	176.4~~10~~	B.M. BD-5 Glengarry Ave & Rincon D.R. - S.E. Cor. Bt. SPK. in Cb. - 2' S. of S. end of C.R.

NOTES RED. _____ DATE _____

NOTES CHKD. _____ DATE _____

JOB NO. 6300 SURVEY OF RANTA DITCH

SURVEY BY C.K.C. & W.L.J. DATE 9-25, 1944

NOTES BY _____ DATE _____

INDEXED _____ DATE _____

F.B. 664 PG. 203

FORM 353 1M 8-38

PLEASE RETURN TO
LOS ANGELES COUNTY SURVEYOR

700 HALL OF RECORDS

NOTE: ANY ADDITIONS OR CHANGES ON THIS SHEET MUST BE MADE OR CIRCLED IN RED INK, WITH DATE AND NAME OF PERSON MAKING CHANGE

Do not extend notes this side of this line

B.M.	1ST RUN	DIFF.	2ND RUN	3RD RUN	ADJ. ELEV.	DESCRIPTION
B.M. BD-5	176.421			14	176.4~~10~~ 26	B.M. BD-5 From Page 203
	5.271		5.108			
⊼	181.692	+1.923	1.925		+1.924	
	3.343		3.183			
T.P.	178.344			15	178.334	T.P.
	4.598		4.458			
⊼	182.942	+0.689	+0.690		+0.690	
set	3.909		3.768			set
B.M. BD-6	179.033			16	179.0~~24~~ 42	B.M. BD-6
	4.505		4.379			Rincon DR & Duchess DR - N.W. COR.
⊼	183.538	+0.589	+0.591		+0.590	Bt. spk. in Cb. ± 5.5' W. of W. end CR.
	3.910		3.788			
T.P.	179.622			17	179.614	T.P.
	5.009		4.778			
⊼	184.631	+0.495	+0.497		+0.496	
set	4.514		4.284			set
B.M. BD-7	180.117			18	180.1~~10~~ 30	B.M. BD-7
	2.728		3.524			Rincon DR & Broadway
⊼	182.845	-3.921	3.917		-3.919	L.&T. in Curb - 0.5' S. of S. end CR.
	6.64		6.441			
T.P.	176.196			19	176.191	T.P.
	3.787		3.589			
⊼	179.983	-1.638	-1.638		-1.638	
set	5.425		5.227			set
B.M. BD-8	174.558			20	174.5~~53~~ 75	B.M. BD-8
	4.472		4.301			Broadway & Hadley St - S.E. COR
⊼	179.030	-0.988	-0.986		-0.987	L.&T. in Cb. ± 48' N. of S. end CR.
	5.460		5.287			
T.P.	173.570			21	173.566	T.P.

F. B. 864 PG. 204

JOB NO. 6300 SURVEY OF BANTA DITCH

SURVEY BY C.V. Crumley DATE 9-26-44

NOTES BY C.V.C. DATE

INDEXED A. C. Johnson DATE

NOTES RED. DATE

NOTES CHKD. DATE

FORM 353 1M 8-38

PLEASE RETURN TO
LOS ANGELES COUNTY SURVEYOR

700 HALL OF RECORDS

NOTE: ANY ADDITIONS OR CHANGES ON THIS SHEET MUST BE MADE OR CIRCLED IN RED INK, WITH DATE AND NAME OF PERSON MAKING CHANGE

Do not extend notes this side of this line

B.M.	1ST RUN	DIFF.	2ND RUN	3RD RUN	ADJ. ELEV.	DESCRIPTION
T.P	173.570			21	173.562	T.P. From Page 204
	4.568		4.464			
T	178.073	-0.066	-0.056		-0.058	set
	4.563		4.520			B.M. BD-9
B.M. BD-9	173.570			22	173.5~~68~~ 33	Duchess DR-(E. Side) ±193' S. of Fleetwood DR
	5.348		5.501			Bt. S.P.K. in E. Curb - 2.5' N. of S. end of ATTR. Line
T	178.853	+1.023	+1.022		+1.023	
	4.325		4.479			
T.P.	174.533			23	174.531	T.P.
	4.316		4.399			
T	178.849	-0.153	-0.151		-0.152	
	4.469		4.550			
T.P.	174.380			24	174.379	T.P.
	4.868		4.809			
T	179.248	+0.106	+0.103		+0.106	
	4.762		4.703			
BM. BD-10	174.486			25	174.~~485~~ 513	set
	3.651		3.489	3.467		B.M. BD-10
T	178.140	-4.239	-4.233	-4.233	-4.235	Glengarry Ave - ±278' S. of Rincon DR.
	7.893		7.722	7.700		Bt. S.P.K. in E. Curb - 2' N. of S. end. At T.N. Line
T.P.	170.247			26	170.250	T.P.
	4.700		4.614			
T	174.947	+0.650	0.654		+0.652	
	4.250		3.960			
set B.M. BD-11	170.897			27	170.9~~02~~ 32	set
	4.543		4.360			B.M. BD-11
T	175.440	+0.409	+0.410		+0.409	Glencannon DR. & Loch Avon DR.
	4.134		3.950			N.W. Cor. - Bt. S.P.K. - 2' N. of W. end CR.
T.P.	171.306			28	171.311	T.P.

NOTES RED. _____
DATE _____
NOTES CHKD. _____
DATE _____

JOB NO. 2 3 3 SURVEY OF RANTI WITCH
SURVEY BY C. K. Gunter DATE 9-26-44
NOTES BY C.K.G. INDEXED C. Johnson
DATE _____

F. B. 64 PG. 1

FORM 353 1M 8-38

PLEASE RETURN TO
LOS ANGELES COUNTY SURVEYOR

700 HALL OF RECORDS

NOTE: ANY ADDITIONS OR CHANGES ON THIS SHEET MUST BE MADE OR CIRCLED IN RED INK, WITH DATE AND NAME OF PERSON MAKING CHANGE

Do not extend notes this side of this line

B.M.	1ST RUN	DIFF.	2ND RUN	3RD RUN	ADJ. ELEV.	DESCRIPTION
T.P.	171.300			28	171.311	T.P. From Page 225
	4.524		4.692			
T	175.830	-0.017	0.017		-0.017	
set	4.541		4.709		326	set
B.M. BD-12	171.289			29	171.~~294~~	B.M. BD-12
	5.202		5.160			Norwalk Blvd. & Loch Avon DR.
T	176.491	+1.329	1.330		+1.330	Bt. spk. in W. Cb. - ±24 N. of E. Prod.
	3.573		3.331			
T.P.	172.618			30	172.624	T.P.
	4.728		4.559			
T	177.346	+1.553	1.087		+1.095	
set	3.625		3.472		44	set
B.M. BD-13	173.701			31	173.~~739~~	B.M. BD-13
	4.341		4.328			Holbrook Ave. & Walnut Ave. - N.E. Cor.
T	178.192	+0.217	0.214		+0.215	L.B.T. in Curb - ±4.6' E. of E. end of Cb.
	4.274		4.112			
T.P.	173.918			32	173.924	T.P.
	3.780		3.887			
T	177.698	+0.312	+0.313		+0.313	
set	3.468		3.574		74	set
B.M. BD-14	174.230			33	174.~~237~~	B.M. BD-14
	4.361		4.382			Holbrook Ave. & McNees Ave. N.E. Cor.
T	178.591	-0.199	0.200		0.203	L.B.T. in Cb. - 3' E. of E. end Cr.
	4.560		4.582			
T.P.	174.031			34	174.037	T.P.
	6.283		6.079			
T	180.314	+1.654	+1.653		+1.653	
set	4.629		4.426		729	set
B.M. BD-15	175.685			35	175.~~690~~	B.M. BD-15
						Holbrook Ave. & Mimosa Ave. - N.E. Cor.
						L.B.T. in Cb. - 4.5' E. of E. end Cr.

NOTES RED.
DATE
NOTES CHKD.
DATE

SURVEY OF BANTA DITCH
SURVEY BY C.V.C. Crumley
NOTES BY C.V.C.
DATE 9-27-44
INDEXED A. C. Johnson
DATE

JOB NO. 6300

F. B. 864 PG. 206

FORM 353 1M 12-41

PLEASE RETURN TO
LOS ANGELES COUNTY SURVEYOR
700 HALL OF RECORDS

NOTE: ANY ADDITIONS OR CHANGES ON THIS SHEET MUST BE MADE OR CIRCLED IN RED INK, WITH DATE AND NAME OF PERSON MAKING CHANGE

Do not extend notes this side of this line

B.M.	1ST RUN	DIFF.	2ND RUN	3RD RUN	ADJ. ELEV.	DESCRIPTION
B.M.BD-15	175.685			35	175.~~690~~ 729	B.M.BD-15 From Pg. 20
	4.965		4.967			
⊼	180.650	+0.700	+0.698		+ 0.699	
	4.265		4.269			
T.P.	176.385			36	176.389	T.P.
	5.138		4.912	5.041		
⊼	181.523	+1.951	+1.944	1.954	+ 1.950	
set	3.187		2.968	3.087		set
B.M.BD-16	178.336			37	178.3~~39~~ 80	B.M.BD-16
	3.264		3.372			Holbrook Ave. & Guirado Ave.
⊼	181.600	-3.294	-3.296		- 3.295	L & T. Approx. M.C.R. of Center Parkway
	6.558		6.668			
T.P.	175.042			38	175.044	T.P.
	2.015		1.734			
⊼	177.057	-5.457	-5.456		- 5.457	see C.S. F.B. 864-4
Fd. F.C.	7.472		7.190		.637 6	Fd. ✓ ✓1935 F.C. Adj.
B.M.77-26	169.585			39	169.587	F.C.B.M.77-26-Elev.169.636 - F.C.535
	12.005		11.758			Sam Gabriel River (E Side) ± 900' S. of Whittier
⊼	181.590	+9.408	+9.412		+ 9.410	Blvd. N.E. of Pump House. Locate By TIES.
	2.597		2.346			Brass Tablet in Conc. Mon. 1' Dn - Marked
T.P.	178.993			40	T.P. 178.997	L.A.C. F.C.D. 77-26 - EL 169.924
	4.226		4.287	4.400		
⊼	183.219	-1.103	-1.107	-1.101	- 1.104	
	5.329		5.394	5.501		
T.P.	177.890			41	177.893	T.P.
	8.631		8.634	8.424		
⊼	186.521	+7.058	+7.063	+7.058	+ 7.060	
F.C.B.M.	1.573		1.571	1366	185.000	Fd. F.C. B.M.
R-78-1	184.948			42	~~184.953~~	R-78-1 - Elev. 185.000 Page 202

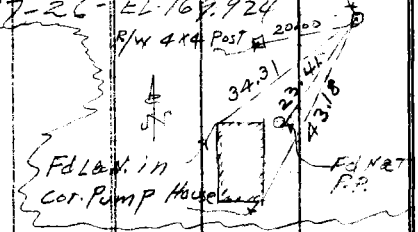

NOTES RED. ____ JOB NO. 63-- SURVEY OF BANTA DITCH
DATE ____ SURVEY BY C.V. Crumley
NOTES CHKD. ____ NOTES BY C.V.C. DATE 9-27-44
DATE ____ INDEXED A. C. Johnson DATE ____

F.B. 864 PG. 207

F. B. 864 PG. 208

JOB NO. _____ SURVEY OF _____ NOTES RED. _____
SURVEY BY _____ DATE _____
NOTES BY _____ DATE _____ NOTES CHKD. _____
INDEXED _____ DATE _____ DATE _____

B.M.	1ST RUN	DIFF.	2ND RUN	3RD RUN	ADJ. ELEV.	DESCRIPTION

FORM 353 1M 12-41

PLEASE RETURN TO
LOS ANGELES COUNTY SURVEYOR
700 HALL OF RECORDS

Do not extend notes this side of this line

NOTE: ANY ADDITIONS OR CHANGES ON THIS SHEET MUST BE MADE OR CIRCLED IN RED INK, WITH DATE AND NAME OF PERSON MAKING CHANGE

Notes Ck'd by		Survey of BANTA DITCH, S.D.	F.B. 264 Pg. 209
Map No.		W. O. 6300 Tape No.	Std 68 °F
Office Work		Surveyed by C.V. Crumley	
Checked		Notes C.V.C. Date 9-25-44	
Date		Indexed [redacted]	

J.N 6300

BANTA DITCH, S.D.

BROADWAY
FROM
WHITTIER BLVD.
SOUTH TO

1ST CURVE - ± 5000'

SEPT, 1944

C.V. Crumley
H.D. Heber
C.G. Carlson
I.J. Bowles.

Note: Any Additions or Changes on This Sheet Must be Made or Circled in Red Ink With Date and Name of Person Making Change.

Do not extend notes this side of this line.

RETURN TO
LOS ANGELES COUNTY SURVEYOR
700 HALL OF RECORDS

FORM 247 5M 12-50

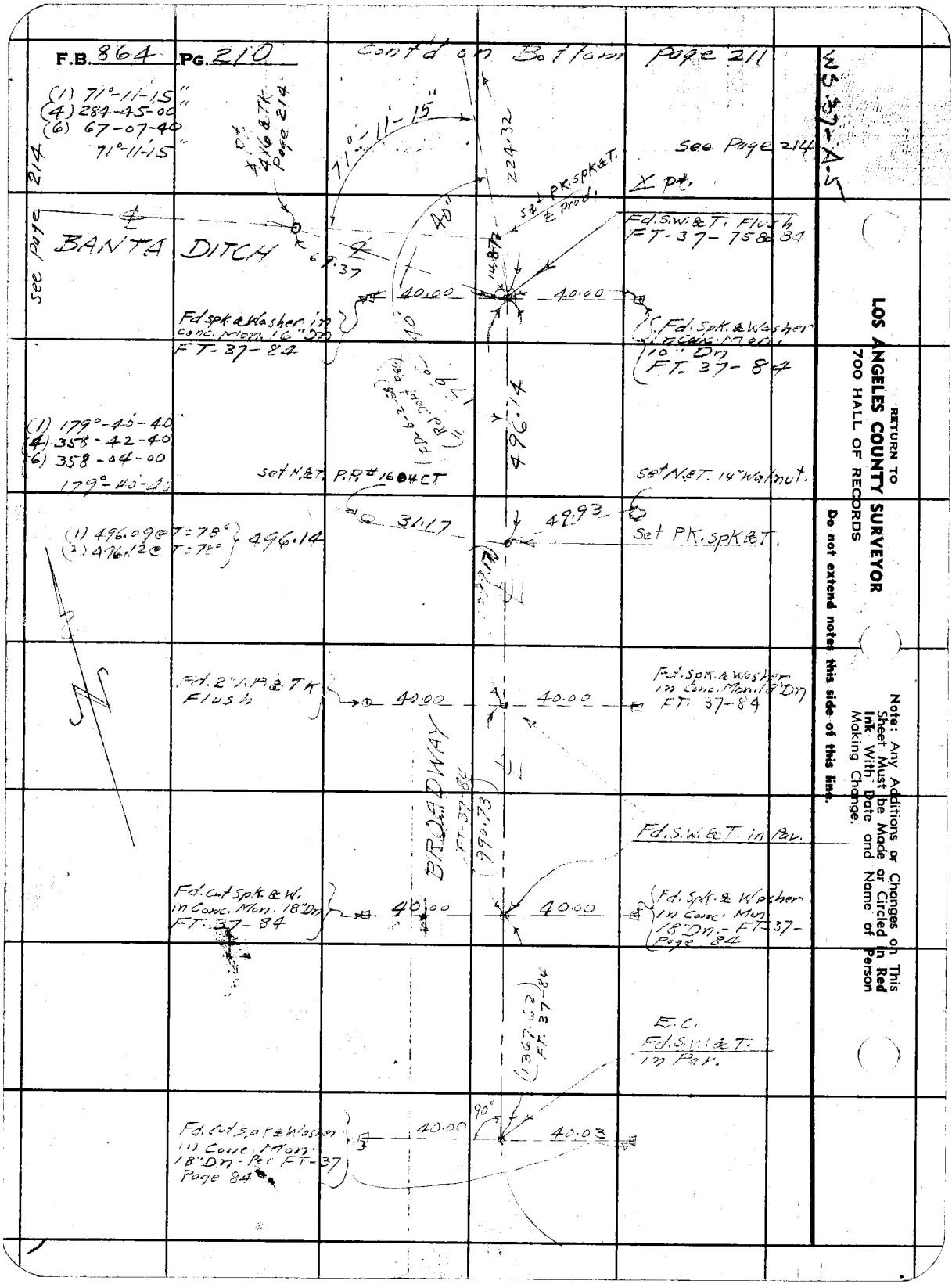

RETURN TO
LOS ANGELES COUNTY SURVEYOR
700 HALL OF RECORDS

Do not extend notes this side of this line.

Note: Any Additions or Changes on This Sheet Must be Made or Circled in Red Ink With Date and Name of Person Making Change.

4.69
5
5.19

WS 32-A-5

Notes Ck'd by	Survey of BANTA DITCH, S.D.
Map No.	W. O. 6300 Tape No. Std °F
Office Work	Surveyed by C.V. Crumley
Checked	Notes C.V.C. Date 9-29-44
Date	Indexed A. C. Johnson

F.B. 864 Pg. 211

Cont'd on Bottom Page 212

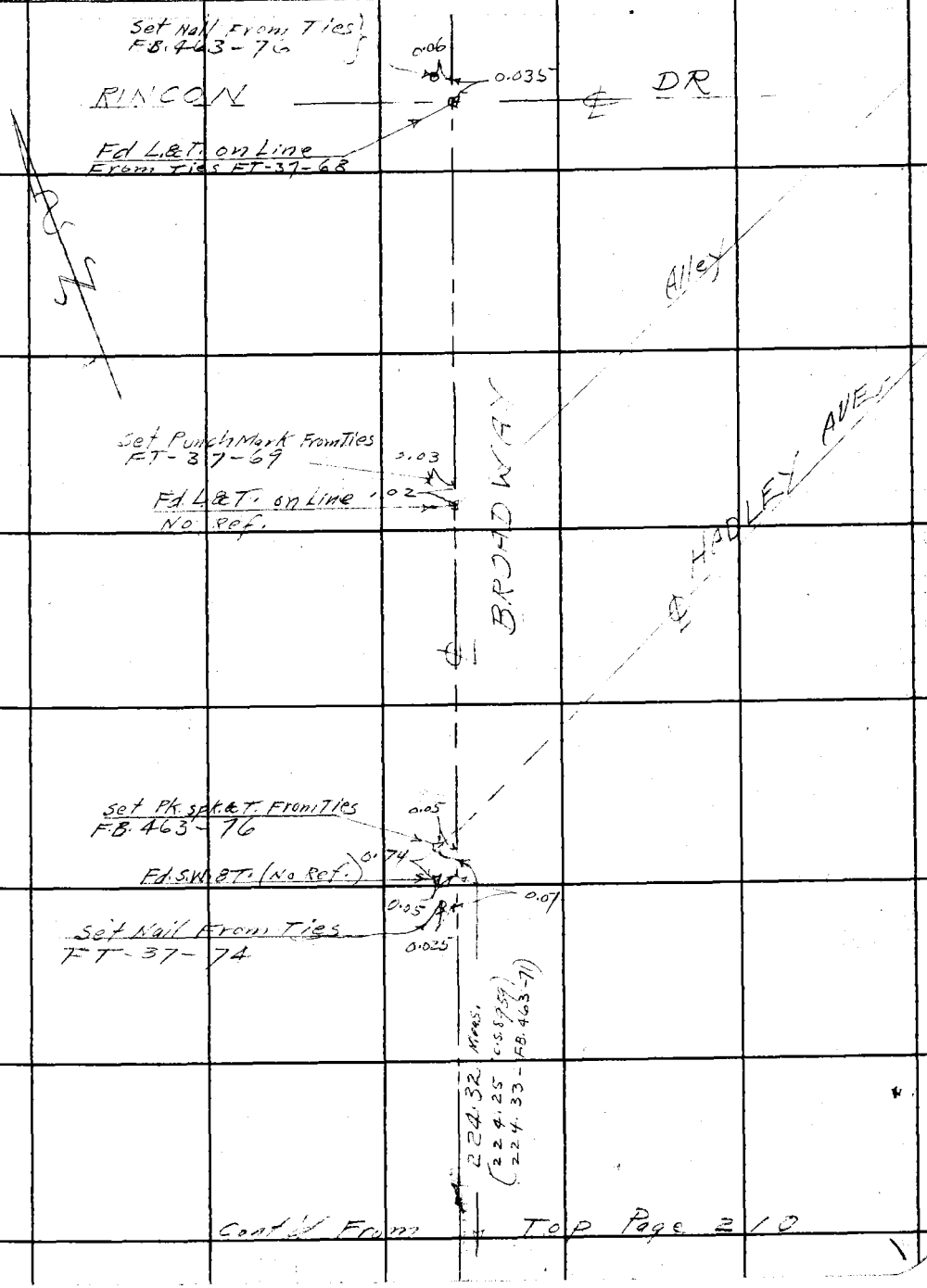

Cont'd From Top Page 210

Note: Any Additions or Changes on This Sheet Must be Made or Circled in Red Ink With Date and Name of Person Making Change.

Do not extend notes this side of this line.

RETURN TO
LOS ANGELES COUNTY SURVEYOR
700 HALL OF RECORDS

FORM 247 5M 12-40

F.B. 864 PG. 212

WS 37-A-5-B-5

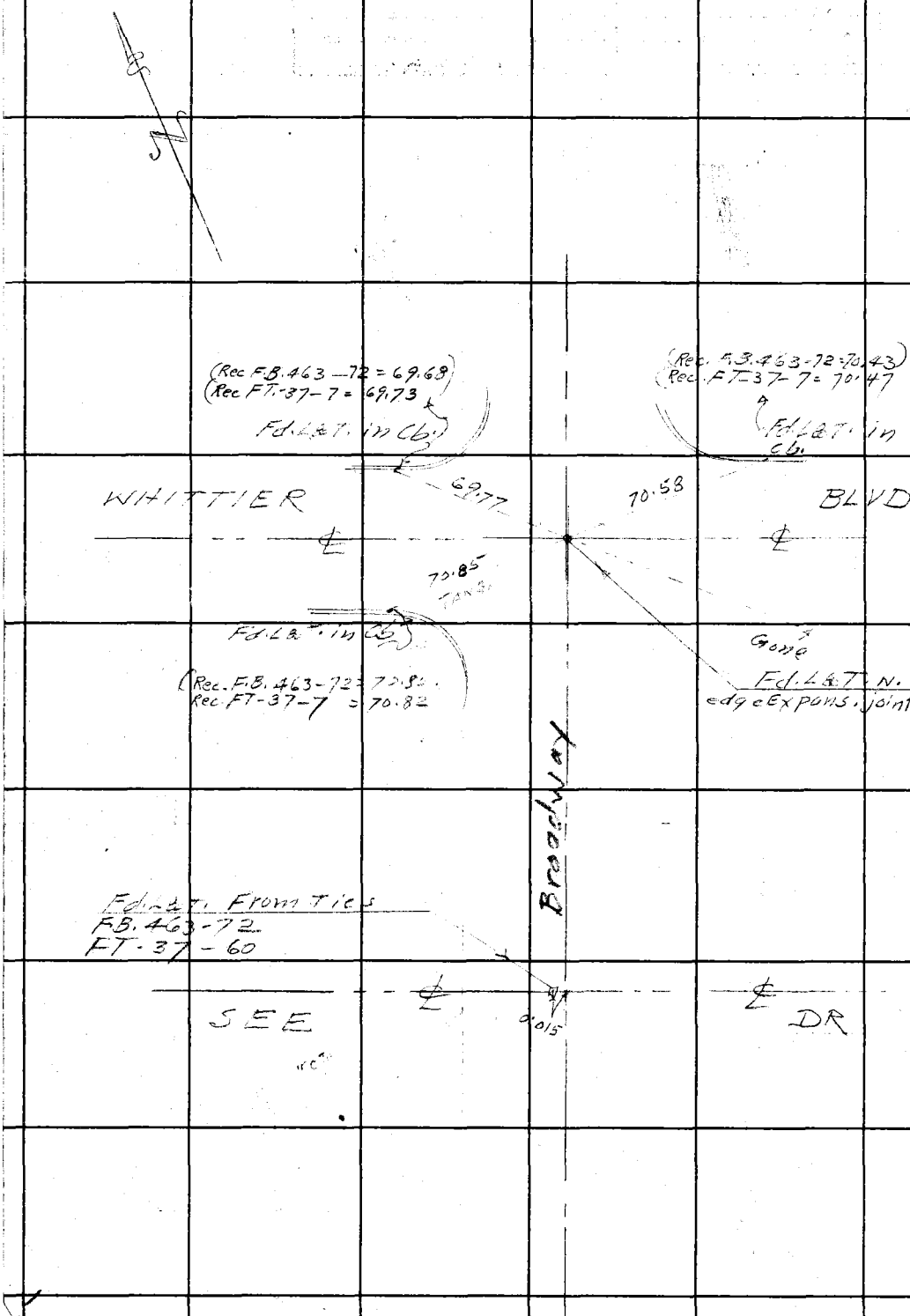

RETURN TO
LOS ANGELES COUNTY SURVEYOR
700 HALL OF RECORDS

Do not extend notes this side of this line.

Note: Any Additions or Changes on This Sheet Must be Made or Circled in **Red Ink** With Date and Name of Person Making Change.

Notes Ck'd by	Survey of BANTA DITCH
Map No.	W. O. 6300 Tape No. St'd °F
Office Work	Surveyed by C.V. Crumley
Checked	Notes C.V.C. Date 9-29-44
Date	Indexed [illegible]

F.B. 864 Pg. 213

J.N. 6300

BANTA DITCH S.D.

FROM

BROADWAY

TO

GLENGARY AVE.

SEPT. OCT., 1944

C.V. Crumley
H.D. Heber
C.G. Carlson
I.J. Bowles.

Note: Any Additions or Changes on This Sheet Must be Made or Circled in Red Ink With Date and Name of Person Making Change.

Do not extend notes this side of this line.

RETURN TO
LOS ANGELES COUNTY SURVEYOR
700 HALL OF RECORDS

FORM 247 5M 12-40

C.S.F.B No. 864

FIELD COPY

RETURN TO
LOS ANGELES COUNTY SURVEYOR
700 HALL OF RECORDS

Note: Any Additions or Changes on This Sheet Must be Made or Circled in **Red Ink** With Date and Name of Person Making Change.

Do not extend notes this side of this line.

C.S.F.B. No 864
FIELD
COPY

214

Date 11/3/50

F.B. 864 PAGE 213 TO PAGE 214

REMOVED FROM F.B. BY [illegible]

SENT OUT BY ACJ

SENT TO ACJ

B.P. ORDER # _____ J.N. _____

REMARKS:

BP order # 1896

Original Appeal to be lost TP 11-6-74

Date 11/3/50

F.B. 214 PAGE 213 TO PAGE 214

REMOVED FROM F.B. BY _____

SENT OUT BY _____

SENT TO _____

B.P. ORDER # _____ J.N. _____

REMARKS:

Notes Ck'd by	Survey of BANTA DITCH, S.D.
Map No.	W. O. 6399 Tape No. Std °F
Office Work	Surveyed by C. V. Crumley
Checked	Notes C. V. C. Date 10-2-44
Date	Indexed E. Johnson

F.B. 864 Pg. 215

40.97
41.54
504.99
16.87
WS 37-A7

Fd. 2" I.P. & L.S. Tag 11002 under Fence - 12" Dn. S.E. Cor. Lot 10 - TR. 12279 - M.B. 245-45

Fd. 2" I.P. (No TK) Bent N.W. - 1" Dn. (Maybe Hit By Grader)

30.00 0.08 27.64 27.55

set R.R. Spk. & Punch

set "x" in Cb. set "x" in Cb.

(1) 504.98 @ T = 70° } 504.99
(2) 504.99 @ T = 75°

(1) 164.30 @ T = 70° } 164.29
(2) 164.29 @ T = 75° 164.12

DR. 504.99 DUCHESS

TR. 11280
M.B. 242-41
KEITH

TR. 11080
M.B. 194-12
DR (30) (30)

0.385
44.87 Nail
0.09

Fd. 2" I.P. & Tag. per TR-11080
(1) 108°-28'-00
(4) 73-52-00
(6) 290-48-00
108°-28-00

TOTAL
1367.29 @ 78°
1367.35

108° 164.27 28'-00

Fd. Iron Spike N.G. L.&T.

Lat. in Cb. 7 + 30.97 - Set S.W. & T. By Prop. Between E Broadway & E Glengary Ave.

21.18 0.54

636.95
636.41 By Prop.
(Calc. Rec. 636.11)

Set PK. Spike T.

730.43
730.97 By Prop.
(730.62 Calc. Rec.)

BANTA

16.87 9.21

667.93 Calc.
667.65 R.

DITCH

Fd. 2" I.P. (No TK) Leaning, 0.56 W.
in Bottom Ditch - Flush
Per TR 2239 - M.B. 28-94
TR. 11280 - M.B. 242-41

Reset Pipe on Line Calc. Rec.
Dist. from Prop. Pt. on offset Line

730.38 @ T = 78° = 740.43

Continued on Left Side Pg. 216

From Top Page 214

Note: Any Additions or Changes on This Sheet Must be Made or Circled in Red Ink With Date and Name of Person Making Change.

Do not extend notes this side of this line.

RETURN TO
LOS ANGELES COUNTY SURVEYOR
700 HALL OF RECORDS

FORM 247 SM 12-50

F.B. 864 PG. 216

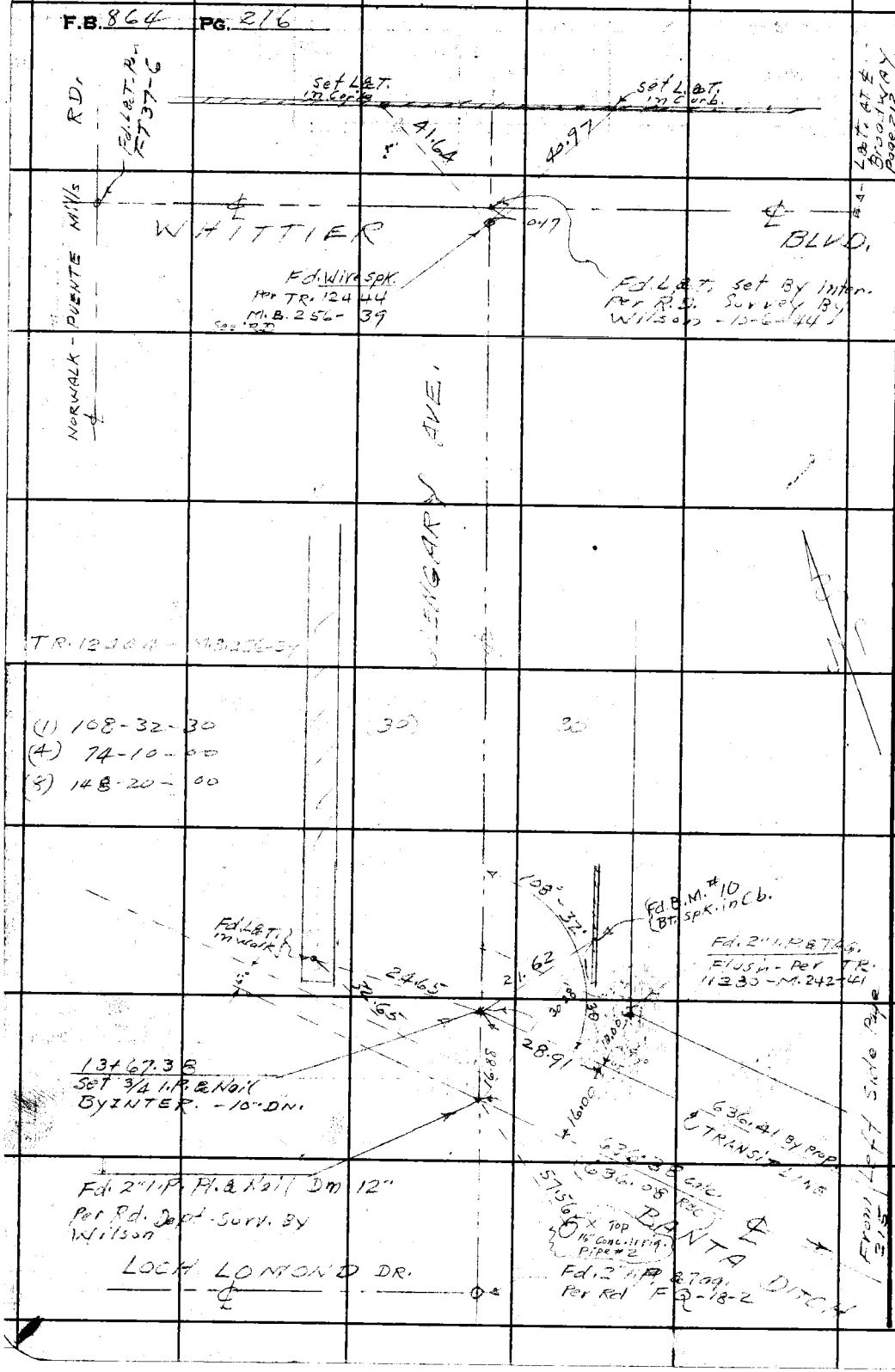

WS 37-A.5, B-5

L&T. AT ℄ Broadway Page 212

RETURN TO
LOS ANGELES COUNTY SURVEYOR
700 HALL OF RECORDS

Do not extend notes this side of this line.

Note: Any Additions or Changes on This Sheet Must be Made or Circled in Red Ink With Date and Name of Person Making Change.

Notes Ck'd by	Survey of BANTA DITCH
Map No.	W. O. 6300 Tape No. Std °F
Office Work	Surveyed by C.V. Crumley
Checked	Notes C. [illegible] Date 10-4-44
Date	Indexed A. C. Johnson

F.B. 864 PG. 217

JUL 9 '45

J.N. 6300

BANTA DITCH, S.D.

(S.W. of Whittier)

LOCATION OF IMPROVEMENTS
FROM
BROADWAY
TO
GLENGARY AVE.

OCT. 5, 1944

C.V. Crumley
H.D. Heber
C.G. Carson
J.J. Bowles

Note: Any Additions or Changes on This Sheet Must be Made or Circled in Red Ink With Date and Name of Person Making Change.

Do not extend notes this side of this line.

RETURN TO
LOS ANGELES COUNTY SURVEYOR
700 HALL OF RECORDS

FORM 247 5M 12-40

F.B. 864 PG. 218 Cont'd on Bottom Page 219



RETURN TO
LOS ANGELES COUNTY SURVEYOR
700 HALL OF RECORDS

Do not extend notes this side of this line.

Note: Any Additions or Changes on This Sheet Must be Made or Circled in Red Ink With Date and Name of Person Making Change.

Notes Ck'd by	Survey of BANTA DITCH
Map No.	W. O. 6360 Tape No. Std. °F
Office Work	Surveyed by C V Crumley
Checked	Notes Date 10-4-41
Date	Indexed A. C. Johnson

F.B. 864 Pg. 219

Cont'd on Bottom Page 220



Cont'd From Top Page 218

Note: Any Additions or Changes on This Sheet Must be Made or Circled in Red Ink With Date and Name of Person Making Change.

Do not extend notes this side of this line.

RETURN TO
LOS ANGELES COUNTY SURVEYOR
700 HALL OF RECORDS

FORM 247 5M 12-40

F.B. 864 PG. 220

Cont'd on Bottom Page 221



Cont'd From Top Page 219

RETURN TO
LOS ANGELES COUNTY SURVEYOR
700 HALL OF RECORDS
Do not extend notes this side of this line.
Note: Any Additions or Changes on This Sheet Must be Made or Circled in Red Ink With Date and Name of Person Making Change.

Notes Ck'd by	Survey of BANTA DITCH, S.D.
Map No.	W. O. 6300 Tape No. Std. °F
Office Work	Surveyed by C.V. Crumley
Checked	Notes C.V.C. Date 10-6-44
Date	Indexed C. Johnson

F.B. 86-1 Pg. 221

3.29.W
1.985



Cont'd From Top Page 220

Note: Any Additions or Changes on This Sheet Must be Made or Circled in Red Ink With Date and Name of Person Making Change.

Do not extend notes this side of this line.

RETURN TO
LOS ANGELES COUNTY SURVEYOR
700 HALL OF RECORDS

FORM 247 5M 12-40

Profile	Notes Red.	Plotted	Job No. [illegible] Division No.	F.B. [illegible] PG. 223
No.	Date	Date	Survey of [illegible]	
X-Sec.	Notes Chkd.	Checked	Survey by C.V.Cromley Notes C.V.C.	Date 10-6-44
No.	Date	Date	Map No. [illegible] Johnson	Date JUL 9 '4[illegible]

J.M. [illegible]

BANTA DITCH, S.D.

STATION	B.S.	H.I.	F.S.	ELEV.	

NOTE: ANY ADDITIONS OR CHANGES ON THIS SHEET MUST BE MADE OR CIRCLED IN RED INK, WITH DATE AND NAME OF PERSON MAKING CHANGE

PLEASE RETURN TO
LOS ANGELES COUNTY SURVEYOR
700 HALL OF RECORDS

Do not extend notes this side of this line

FORM 307 5M 7-43

FORM 307 5M 7-43

PLEASE RETURN TO
LOS ANGELES COUNTY SURVEYOR
700 HALL OF RECORDS

NOTE: ANY ADDITIONS OR CHANGES ON THIS SHEET MUST BE MADE OR CIRCLED IN RED INK. WITH DATE AND NAME OF PERSON MAKING CHANGE

Do not extend notes this side of this line

STATION	B. S.	H. I.	F. S.	ELEV.		
					S.M. B.D.-2 - Elev. 174.575 - F.B. 864 - 204	
B.M.-B.D.-8	2.02	176.60		174.575	Broadway & Fairfax AVE. - S.E. Cor.	
					L&T in Cb. ± 20' N. of S. end of CR.	
Pt. A - Page 218			692	169.56	Top of Conc. Stub over 36 Conc. pipe Syphon under Broadway	
PT B - " 218			600	169.94	" " " " " "	
		BROADWAY				
0+00 South & South.					Pav. Page 214 & 218	
0+00 North			3162	173.48	± Int. Broadway & offset Line 16' N. & Bound Ditch	
6+21			340	173.20		
28 Rt			379	173.53	Gut	
" "			318	173.42	T.Cb.	
28 Lt			392	173.[illegible]	Gut	
" "			322	173.38	T.Cb.	
1+00 "			262	173.98	Pav	
28 Rt			336	173.54	Gut	
" "			257	174.03	T.Cb. - 6' S. of CR.	
28 Lt			317	173.93	Gut	
28 "			248	173.12	T.Cb.	
2+00			158	173.32	± Pav.	
28 Rt			210	174.53	Gut	
28 Lt			221	173.[illegible]	"	
" "			153	173.[illegible]	T.Cb.	

F.B. 864 Pg. 224 | Job No. 6300 | Division No. | Notes Red. | Plotted | Profile

Survey of Bank & Dit. Cut S.D.

Survey by E. McCrumbley Notes E.W.C. | Notes Chkd. W.C. | Checked | X-Sec.

Indexed | Date 10-6-44 | Date 10-3-44 | Date | Date | No. | No.

FORM 307 5M 7-43

PLEASE RETURN TO
LOS ANGELES COUNTY SURVEYOR
700 HALL OF RECORDS

NOTE: ANY ADDITIONS OR CHANGES ON THIS SHEET MUST BE MADE OR CIRCLED IN RED INK, WITH DATE AND NAME OF PERSON MAKING CHANGE

Do not extend notes this side of this line

STATION	B. S.	H. I.	F. S.	ELEV.		
[illegible]		176.50			Inter.	
[illegible] S			3 62	172 98	℄ Broadway & Trans. Line 16' N. ℄ Banta Ditch	
1+00 S.			4 67	171 93	℄ Pav	
18 Rt			5.02	171 58	Wedge Pav.	
20			5 6	171 0	Ground	
26.5			5 6	171 3	"	
40 Rt			5.5	171 1	"	
2+00 ℄			5 70	170 93	℄ Pav.	
18.5 Rt			6 10	170 50	Wed	
21.5			6 4	170 2	ground	
[illegible]			6 1	170 5	"	
40			6 1	170 5	"	
3+00 ℄			6 38	170 22	℄ Pav.	
18.5 Rt			6 80	169 82	Wedge Pav	
23			6 9	169 7	Ground	
27			6.7	169 9	"	
4+00 ℄			6 81	169 79	℄ Pav	
18.5 Rt			7 38	169 22	Wedge Pav	
21 "			7 6	169 0	Ground	
28 "			7 1	169 5	"	
T. P.	3 32	172 55	7.37	169.23	T. P. - PK Spk ℄ Broadway ± 500' S. of Banta Ditch	

Profile No. ____ Notes Red. ____ Plotted ____ Job No. 6 [illegible] Division No. ____ F.B. [illegible] PG. 225

X-Sec. No. ____ Date ____ Date ____ Survey of Banta Ditch

Notes Chkd. W.J.G. Date 10-6-44 Checked ____ Survey by [illegible] Notes [illegible] Date 10-6-44

Map No. ____ Date ____ Date ____

FORM 307 5M 7-43

PLEASE RETURN TO
LOS ANGELES COUNTY SURVEYOR
700 HALL OF RECORDS

NOTE: ANY ADDITIONS OR CHANGES ON THIS SHEET MUST BE MADE OR CIRCLED IN RED INK, WITH DATE AND NAME OF PERSON MAKING CHANGE

Do not extend notes this side of this line

STATION	B. S.	H. I.	F. S.	ELEV.		
		172.55				
5+00 ℄			3.20	169.35	℄ Pav.	
18.5 Rt			3.5	169.1	W. edge Pav.	
20 "			3.8	168.8	Ground	
27 "			3.5	169.1		
6+00 ℄			3.80	168.69	℄ Pav.	
18.5 Rt			4.0	168.6	W. edge Pav.	
21 "			4.2	168.4	"	
29 "			3.9	168.7	"	
7+00 ℄			4.10	168.45	℄ Pav.	
18.5 Rt			4.48	168.07	W.	
22 "			4.5	168.1	GR	
31 "			4.1	168.5	GR	
8+00 ℄			4.50	168.05	℄ Pav.	
18' Rt			4.82	167.73	W. edge Pav.	
22.5 "			5.1	167.5	GR.	
40 "			4.4	168.2	"	
9+00 ℄			4.93	167.62	℄ Pav.	
18' Rt			5.31	167.24	W. edge Pav.	
21.5			5.5	167.1	Gr.	
30 "			5.0	167.6	"	
10+00 ℄			5.38	167.17	℄	

F.B. 864 Pg. 226 Job No. 6300 Division No. ____ Notes Red. ____ Plotted ____ Profile ____
Survey of BANTA DITCH, G.D. Date ____ Date ____ No. ____
Survey by C.V. Crumley Notes C.V.C. Notes Chkd. ____ Checked ____ X-Sec. ____
Indexed A. C. Johnson Date 10-6-44 Date ____ Date ____ No. ____

FORM 307 5M 7-43

PLEASE RETURN TO
LOS ANGELES COUNTY SURVEYOR
700 HALL OF RECORDS

NOTE: ANY ADDITIONS OR CHANGES ON THIS SHEET MUST BE MADE OR CIRCLED IN RED INK, WITH DATE AND NAME OF PERSON MAKING CHANGE

Do not extend notes this side of this line

STATION	B. S.	H. I.	F. S.	ELEV.		
		172.55				
18			5.70	166.85	Ridge Rd	
22			5.8	167.2	"	
30			5.4	167.2	"	
T.B.M.	3.71	172.60	3.66	168.89	T.B.M. Broadway ± 12.50' S. of Hadley Ave Set cutspk & Washer P.P. ± 1607 ET (Note: spike was driven into Pole too far - Just commenced for Rod on top.	
T.P.	7.01	176.23	3.27	169.22	T.P.	
B.M. BD-8			1.66	174.57	B.M. BD-8 - Elev. 174.575' - Page 204 & 224	
		BANTA	DITCH	- (West)		
B.M. BD-8	4.11	178.69		174.575	- B.M. BD-8 - Elev. 174.575' - see Above.	
=0+00 Ref S. 0+00 Ref			5.71	172.98	Page 224 ± Invert Brooks at & transit line 16' N.E. Bank Ditch	
0+19			6.07	172.62	Ridge Rd	
0+27			6.0	172.7	Brick	
10' Rt			6.01	172.68	Pav	
10' Lt			6.8	171.9	Gr	
0+40			5.8	172.9	Gr	
10 Rt			5.3	173.4	Gr	
10 Lt			4.1	174.6	"	
0+45 - 18' Lt			9.25	169.44	See Page 218 Invert of 36" Pipe - outlet to E. at Trash Rack	

NOTE: ANY ADDITIONS OR CHANGES ON THIS SHEET MUST BE MADE OR CIRCLED IN RED INK, WITH DATE AND NAME OF PERSON MAKING CHANGE

Profile No. ____ Notes Red. ____ Date ____ Plotted ____ Date ____

X-Sec. No. ____ Notes Chkd. ____ Date ____ Checked ____ Date ____

Job No. 63 ____ Division No. ____

Survey of Banta Ditch

Survey by [illegible] Notes [illegible] Date 12-2-64

Map No. ____ Checked [illegible] Date ____

F.B. 964 PG. 227

FORM 307 5M 7-43

PLEASE RETURN TO
LOS ANGELES COUNTY SURVEYOR
700 HALL OF RECORDS

NOTE: ANY ADDITIONS OR CHANGES ON THIS SHEET MUST BE MADE OR CIRCLED IN RED INK, WITH DATE AND NAME OF PERSON MAKING CHANGE

Do not extend notes this side of this line

F.B. 864 Pg. 228 | Job No. 6300 | Division No. | Notes Red. | Plotted | Profile
Survey of East Side Ditch S.D.
Survey by C. McCrimley | Notes C.W.C. | Date | Date | No.
Indexed W. C. Johnson | Date 10-3-44 | Notes Chkd. W.L.G. | Date 10-3-44 | Checked | Date | X-Sec. No.

STATION	B. S.	H. I.	F. S.	ELEV.		
		178.69				
1+00			5.8	172.9	Gr.	
10' Rt.			4.8	173.9	"	
3.5 Lt			5.7	173.0	Break	
6 "			4.5	174.2	Top Bank	
10 "			6.6	172.1	Ground	
2+00			5.6	173.1	"	
10' Rt			4.9	173.8	"	
6 Lt			5.8	172.9	"	
10 "			5.4	173.3	Top Bank	
3+00			5.5	173.2	Gr	
10 Rt			5.4	173.3	"	
7 Lt			5.5	173.2	"	
10 "			4.8	173.9	Top Bank	
4+00			5.7	173.0	Ground	
10' Rt			5.2	173.5	"	
6 Lt			5.9	172.8	"	
10 Lt			5.7	173.0	Top Bank	
16 "			7.8	170.9	Bot. Ditch.	
T.P.	4.63	178.22	5.10	173.59	T.P. 16' Rt. of 3+90 - 1X1 & Nail	Page 204
5+00			4.9	173.3	Ground	
10' Rt			4.7	173.5	Gr	
10 Lt			5.2	173.0		

FORM 307 5M 7-43

PLEASE RETURN TO
LOS ANGELES COUNTY SURVEYOR
700 HALL OF RECORDS

NOTE: ANY ADDITIONS OR CHANGES ON THIS SHEET MUST BE MADE OR CIRCLED IN RED INK, WITH DATE AND NAME OF PERSON MAKING CHANGE

Do not extend notes this side of this line

STATION	B. S.	H. I.	F. S.	ELEV.		
		178.22				
6+00			53	172 9'	Ground	
10' Rt			53	172 9'		
4.5' Lt			5.5	172 7'		
10' Lt			5.0	173 2'		
7+00			4 5	173 7'		
10' Rt			4 3	173 9'		
10' Lt			4.5	173 7'		
B.M.-BD-9	5 33	178.86	4 69	173.53'	B.M.BD-9 Elev. 173.53' F.B. 864-205 Duchess Ave & ±193' S. Keith DR. Bt. spk. in E. Cb. 2.5' N. of S. end.	
= 0+00 N. 7+30.97			5.16	173 70'	℄ Inter. Duchess DR & Line 16' N. ℄ Bonita [illegible]	
			5 98	172 88'	E. Gut - st. S. end Cb.	
			5 30	173 56'	T. Cb. S. end.	
			5 73	173 13'	W. Gut. S. end	
			5.09	173 77'	T. Cb. S. end.	
1+00 N.			4 76	174 10'	℄ St. - Par.	
20 Rt			5 29	173 57'	Gut E.	
" "			4 47	174 39'	T. Cb	
20' Lt.			5 40	173 43'	W. Gut.	
20 Lt			4 74	174 12'	T. Cb.	
1+48			4 43	174 43'	℄ St. - Par.	
20 Rt			4.01	173 95'	Gut.	
" "			4.05	174 81'	T. Cb - S. end C.R.S.E. Cor. - Duchess & Keith	

Profile No. ____ Notes Red. ____ Plotted ____ Job No. [illegible] Division No. ____ F.B. 864 Pg. 229

X-Sec. No. ____ Date ____ Date ____ Survey of [illegible]

Notes Chkd. [illegible] Checked ____ Survey by C. V. Crumley Notes C. V. C. Date 10-6-44

Date 10-9-44 Date ____ Map No. ____ Date ____

FORM 307 5M 7-43

PLEASE RETURN TO
LOS ANGELES COUNTY SURVEYOR
700 HALL OF RECORDS

510

NOTE: ANY ADDITIONS OR CHANGES ON THIS SHEET MUST BE MADE OR CIRCLED IN RED INK, WITH DATE AND NAME OF PERSON MAKING CHANGE

Do not extend notes this side of this line

STATION	B. S.	H. I.	F. S.	ELEV.		
North		178 86				
1+48-20 Lt			5 15	173 71	Gut.	
"			4 52	174 34	T.Cb. Send CR. S.W. Cor. Keith & Duchess	
7+52 West			5 72	173 14	Break	
7+58			4 57	174 29	"	
10' Rt			49	174 [illegible]	Ground	
" Lt			47	174 2	"	
8+00			49	174 [illegible]	"	
10 Rt			50	173 9		
4 Lt			50	173 [illegible]		
4.5 "			56	173 3		
10 "			49	174 [illegible]		
9+00			43	174 [illegible]	"	
10 Rt			4[illegible]	174 [illegible]		
2.0 Lt			4[illegible]	174 [illegible]		
2.5 "			5.0	173 [illegible]		
10 "			4.5	174 [illegible]		
T.P.	4 [illegible]	179.03	4.29	174.57	T.P.	
10+00			45	174 5	Ground	
10 Rt			43	174 7	"	
10 Lt			47	174 3	TOP Bank	
16 "			77	171 3	Bot. Ditch	

F.B. 864 PG. 230 Job No. 6300 Division No. ____ Notes Red. ____ Plotted ____ Profile ____
Survey of BANTA DITCH S.D. Date ____ Date ____ No. ____
Survey by C.V. Crowley Notes C.V.C. Notes Chkd. W.I.G. Checked ____ X-Sec. ____
Indexed A. C. Johnson Date 10-6-44 Date 10-9-44 Date ____ No. ____

FORM 307 5M 7-43

PLEASE RETURN TO
LOS ANGELES COUNTY SURVEYOR
700 HALL OF RECORDS

NOTE: ANY ADDITIONS OR CHANGES ON THIS SHEET MUST BE MADE OR CIRCLED IN RED INK, WITH DATE AND NAME OF PERSON MAKING CHANGE

Do not extend notes this side of this line

6.50
6.53

STATION	B. S.	H. I.	F. S.	ELEV.		
		179.03				
11+00			51	173.9		
10 Rt			43	174.7	Gr. At Fence	
10 Lt			42	174.8	Top Bank	
12+00			49	174.1		
10 Rt			43	174.7		
8 Lt			42	174.8	Top Bank.	
"			27	176.3	Side "	
T.P.	496	177.05	494	174.09	T.P.	
13+00			50	174.1		
10 Rt			42	174.9		
10 Lt			37	174.4		See Page 221
13+13 – 165' Lt.			9.13	169.87	Invert E. end 30" Conc. Irrigation Pipe	
13+45.2 – 10 Rt			4.59	174.46	Top C.L. - S. end - E. Side Glengary Ave.	
13+67.38 – 400 N. & S. (19.202)			494	174.11	℄ INT. Glengary Ave. & Line 16' N. & South Ditch	
23.2 South			842	175.63	Invert 16" Irrig. outlet in Wtr Box	
"			848	170.53	" " " Inlet on N. " "	
13+82.3			534	173.71	Gut	
+89.5			496	174.09	Walk	
13+94.5 – 10' Lt			503	174.02	Top Conc. Drain Box – Page 221	
			702	172.03	Invert 12" Conc. pipe Inlet From N.	
			705	172.00	" " " " "	Outlet S.E. Page 221
			731	171.74	" " " "	23.5 S. of 13+89.5 – Pg. 221

Profile No. ____ Notes Red. ____ Plotted ____ Job No. 6300 Division No. ____
X-Sec. No. ____ Date ____ Date ____ Survey of Basin [illegible]
Notes Chkd. W.L.G. Date 10-9-44 Checked ____ Date ____ Survey by F. McCurley Notes C. Vic. Date 10-5-44
Map No. ____ Date ____ Notes [illegible] Date ____

F.B. 8864 PG. 231

FORM 307 5M 7-43

PLEASE RETURN TO
LOS ANGELES COUNTY SURVEYOR
700 HALL OF RECORDS

NOTE: ANY ADDITIONS OR CHANGES ON THIS SHEET MUST BE MADE OR CIRCLED IN RED INK, WITH DATE AND NAME OF PERSON MAKING CHANGE

Do not extend notes this side of this line

F.B. 864 Pg. 232 | Job No. 6300 | Division No. | Notes Red. | Plotted | Profile
Survey of BANTA DITCH S.D. | Date | Date | No.
Survey by C. McCrimley | Notes C.V.C. | Notes Chkd. W.L.L. | Checked | X-Sec.
Indexed C. Johnson | Date 10-6-44 | Date 10-3-44 | Date | No.

STATION	B. S.	H. I.	F. S.	ELEV.		
=1347.38' From E.		179.05				
0+00 N			4.96	174.11	EXTER-Glengary Ave. &	Line 16' N-E Santa Ditch
1+00 ℄			3.99	175.06	℄ Pav. Glengary	Ave
20 Rt			4.47	175.58	Gut - East	
" "			3.86	175.19	T.Cb. "	
20 Lt			4.65	174.42	Gut	
21 "			4.25	174.82	Wolk	
2+00			3.18	175.87	℄ "	"
20 Rt			3.67	175.38		
" "			3.08	175.97		
20 Lt			3.91	175.14	Gut - "	"
21 "			3.52	175.53	Wolk	
=1342.13' From E.						See Above & Bk 21
0+00 S1			4.94	174.11	℄ Intersection Glengary Ave	& Line 16' N-E Santa Ditch
0+23 ℄			5.3	173.8	℄ - Top Break	Ground
0+58 ℄			7.5	171.6	℄ Bot "	
1+00			8.2	170.9	℄ ground	
1+20			8.3	170.8	℄ "	
20 Rt			9.1	170.0	Gut	
" "			8.64	170.21	T.Cb. N. End CR. H.W.	
					B.M. BD-10 - Elev. 174.312 - F.B. 864-205	
B.M. BD-10			4.55	174.50	Glengary Ave. & ± 298' S. ℄ Rincon DR	
					Bt. Sfk. in E.Cb. - 2' N. of	Sond - ATTRACT Line

Notes Ck'd by	Survey of GUIRADO AVE. S.D.
Map No.	W. O. 6360 Tape No. 047 Std 68 °F
Office Work	Surveyed by GRANQUIST
Checked	Notes G. Date 5/31/46
Date	Indexed A. C. Johnson 9-23-48

F.B. 864 Pg. 233

J. N. 6360.

GUIRADO AVE. S.D.

℄ NOTES FOR DIAGONAL LINE

FROM: DUNLAP CROSSING ROAD. +950'± West of NORWALK BLVD. Thence Southwestly to E. Bank of SAN GABRIEL RIVER.

F.B. 864 Pg 233 to

INDEX NEXT Pg 234

For topog Notes See [illegible] 864 Pg 237 to 240

For Cross Section Notes See [illegible] Pg 241 to Pg 248

Party

GRANQUIST
[illegible] H.C.
T.C. [illegible] H.C.
D.H. BEERS R.C.
R.J. Mitchell Extra.

Note: Any Additions or Changes on This Sheet Must be Made or Circled in Red Ink With Date and Name of Person Making Change.

Do not extend notes this side of this line.

RETURN TO
LOS ANGELES COUNTY SURVEYOR
700 HALL OF RECORDS

FORM 247 SM 12-40

RETURN TO
LOS ANGELES COUNTY SURVEYOR
700 HALL OF RECORDS

Note: Any Additions or Changes on This Sheet Must be Made or Circled in **Red Ink** With Date and Name of Person Making Change.

Do not extend notes this side of this line.

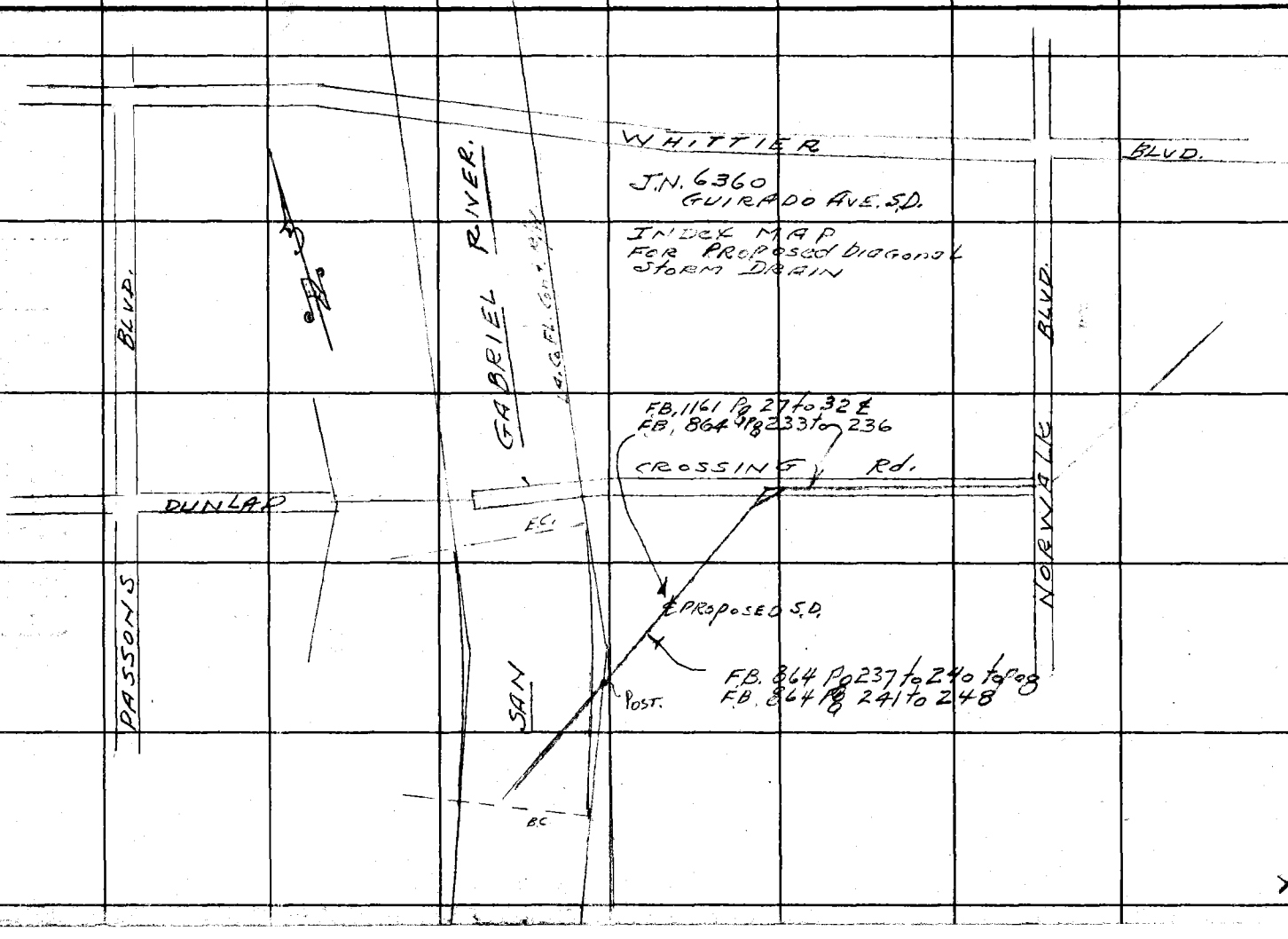

F.B. 864 PG. 234

Notes Ck'd by	Survey of GUIRADO AVE. SD.
Map No.	W. O. 6360 Tape No. 047 Std. 68°F
Office Work	Surveyed by GRANQUIST
Checked	Notes G Date 6-3-46
Date	Indexed A. C. Johnson

F.B. 864 Pg. 235

WS.37-A-5

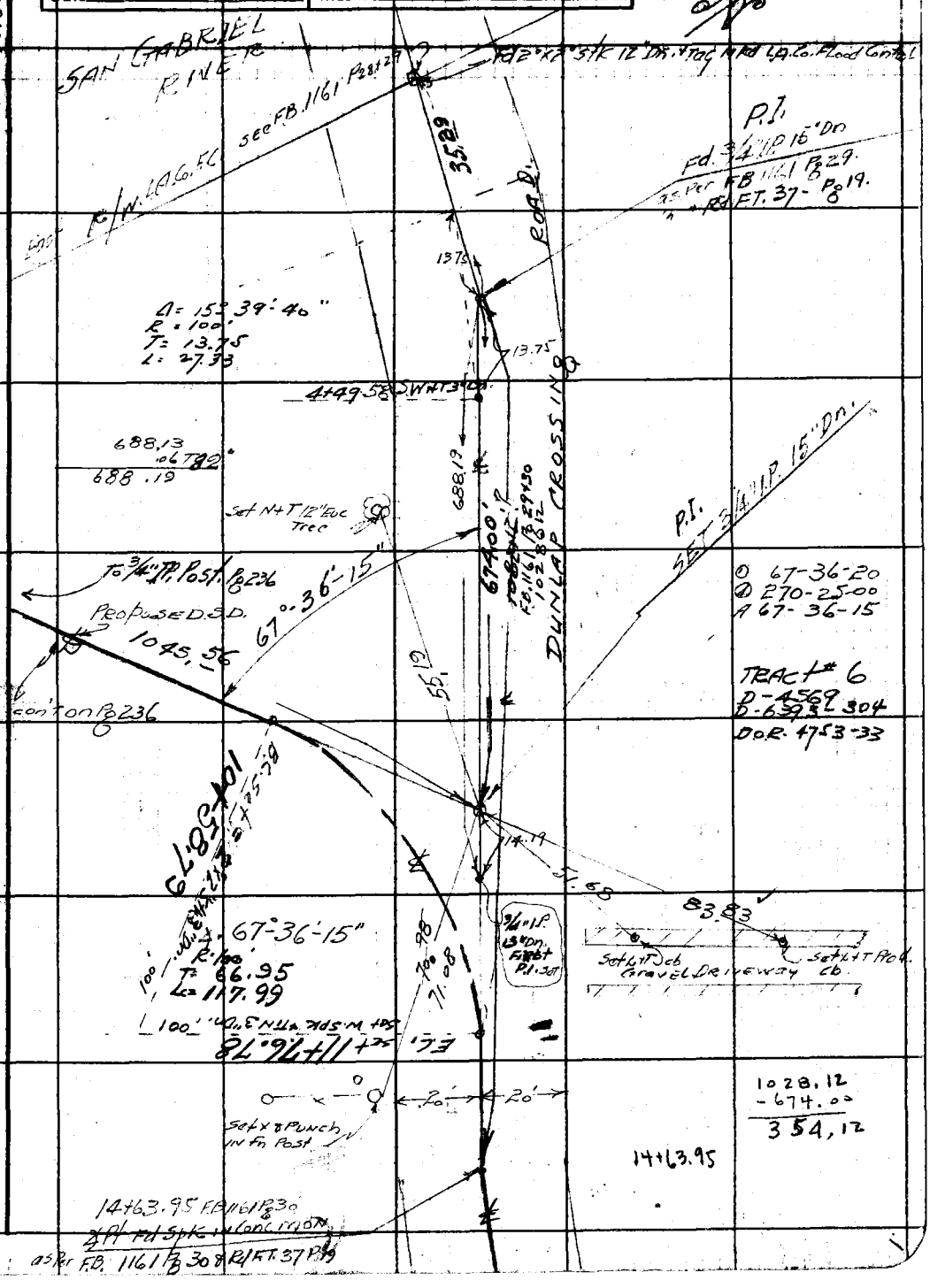

Note: Any Additions or Changes on This Sheet Must be Made or Circled in Red Ink With Date and Name of Person Making Change.

Do not extend notes this side of this line.

RETURN TO
LOS ANGELES COUNTY SURVEYOR
700 HALL OF RECORDS

FORM 247 5M 12-40

F.B. 864 PG. 236

DUNLAP CROSSING ROAD

TO NORWALK BLVD

Int 2"x2'-12" On

see FB 235

FB. 1161 P 28+29

35.29

E.C.

1045.44

12 T 86°

1045.56

167-45'-15

311-01-00

A 167-45-15

636.00

06 T 82°

636.06

Fd 3½" BR Disc. W Conc

Mkd LA County Flood Control

12" Dn. stpd East R/W EC. 1942

see C.S. Map 269+2

Fd 4"x4" White post 5' N.Ly. of Mon.

Rec C.S. Map 269-2

L = 1266.91

R = 5529.65

Fd 3½" Br. Disc. Conc. Mon. Mkd. Los Angeles County Flood Control

Stpd Los Angeles County Flood Control

Centerline East R/W

See C.S. Map 269-2

SAN GABRIEL RIVER

DOWN STREAM

P.I.

Set 3/4" I.P. 18" On by

Set 3/4" I.P. 18" On

Fd 3/4" I.P. 12" On

269+

½ Centerline of R.C. Mon.

M = 636.06

213.07

Int Post Set 3/4" I.P. 15" Dn.

0+80.18

Post Set

Set NT Top Pin

5351

177.01

149°-20'-30"

0+261.67

Set 3/4" I.P. 18" On

Set top of Post & Bottom of Bolts

Set 2"x2" Post Wing Pt.

Post Nothing Set

Nothing Set 2'

Set NT Top Pin

B.C.

Lot 1

TRACT No. 1910

M.B. 21-159

213.04 T 90° = 213.07

176.98 T 90° 177.01

245.94 T 90° 245.98

636.06

149°20'20"

237-22-00"

A 149-20-30

Fd 3½" Br. Disc. W Conc 15" Dn

Mkd Los Angeles County Flood Control

Stpd. East R/W B.C. 1942

Fd 4"x4" White post 5' Down Stream

See C.S. Map 269-2

S.Ely

200' 200'

M = 636.06

R = 5529.65 Δ = 12°14'-30" L = 1181.45

Rec C.S. Map 269-2

Rec C.S. Map 269-2

Contour FB 235

To P.I. Contour FB 235

E of Proposed Storm Drain.

Mag Bear: N61°30'E

W3.37-A-7

W3.36-E-5

RETURN TO LOS ANGELES COUNTY SURVEYOR 700 HALL OF RECORDS

Do not extend notes this side of this line.

Note: Any Additions or Changes on This Sheet Must be Made or Circled in Red Ink With Date and Name of Person Making Change.

Notes Ck'd by	Survey of GUIRADO AVE SD
Map No.	W. O. 6360 Tape No. 247 Std. 68 °F
Office Work	Surveyed by GRANQUIST
Checked	Notes G. Date 6/6/46
Date	Indexed A. C. Johnson

F.B. 864 Pg. 237

J.N. 6360.

GUIRADO AVE. STORM DRAIN DISTRICT.

TOPOGRAPHY

ON

S.W'ly DIAGONAL

FROM: E.C. STATION 11+76.78 = ℄ DUNLAP CROSSING Rd

ON — GRADE

TO: SAN GABRIEL RIVER 2.000

FB 864 Pg 237 to 240

FOR & See FB. 1161 Pg 27 to 32
and FB 864 Pg 233 to 236

FOR PROFILE & Cross Sec'ts FB. 864 Pg to 244 to 248

Note: Any Additions or Changes on This Sheet Must be Made or Circled in Red Ink With Date and Name of Person Making Change.

Do not extend notes this side of this line.

RETURN TO
LOS ANGELES COUNTY SURVEYOR
700 HALL OF RECORDS

FORM 247 5M 12-40

F.B. 864 PG. 238

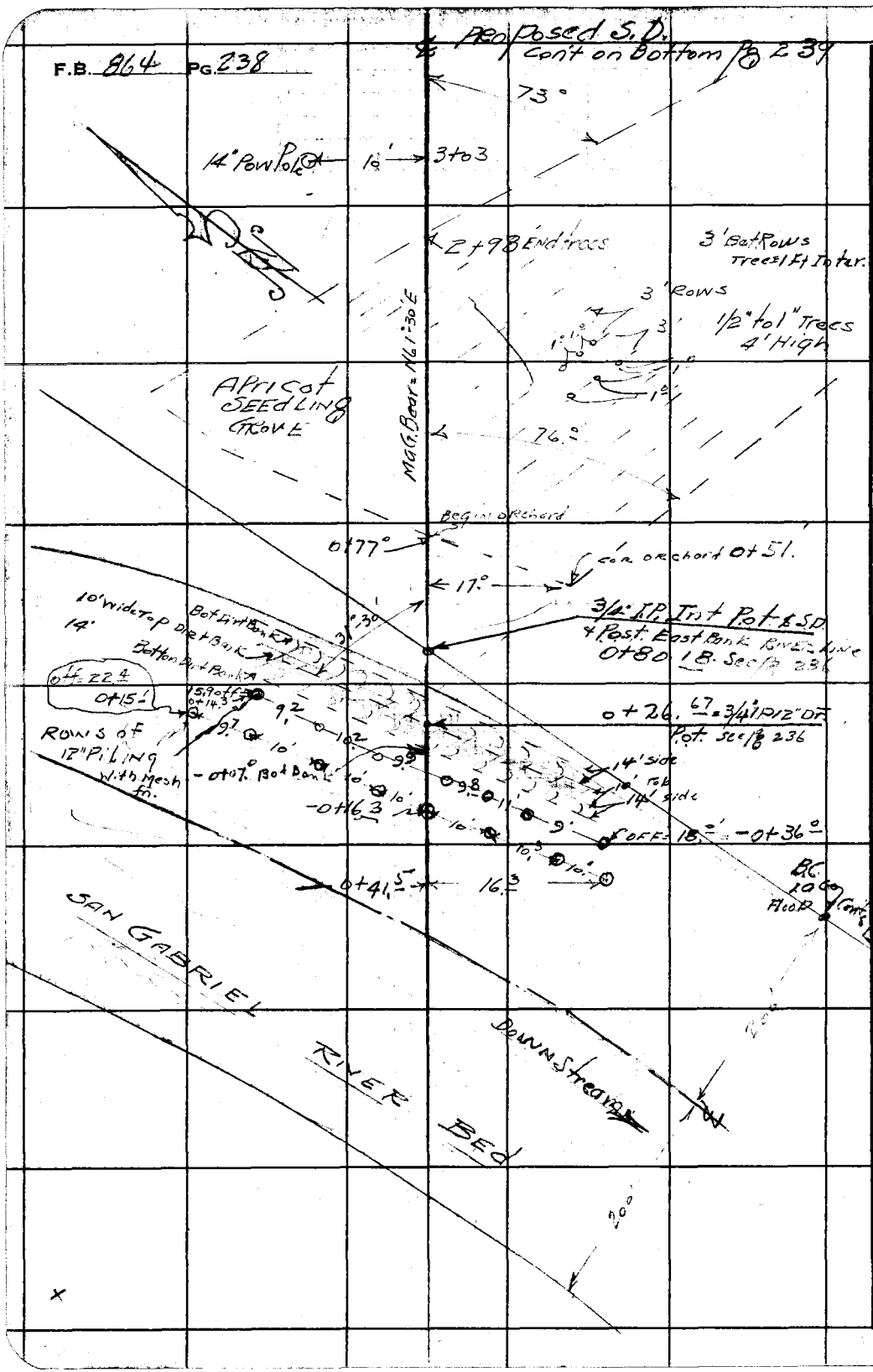

RETURN TO
LOS ANGELES COUNTY SURVEYOR
700 HALL OF RECORDS

Do not extend notes this side of this line.

Note: Any Additions or Changes on This Sheet Must be Made or Circled in **Red Ink** With Date and Name of Person Making Change.

Notes Ck'd by	Survey of GUIRADO AVE. SP.
Map No.	W. O. 6360 Tape No. 047 Std 68 °F
Office Work	Surveyed by GRANQUIST
Checked	Notes G Date 6/6/46
Date	Indexed A. C. Johnson

F.B. [illegible] Pg. 239

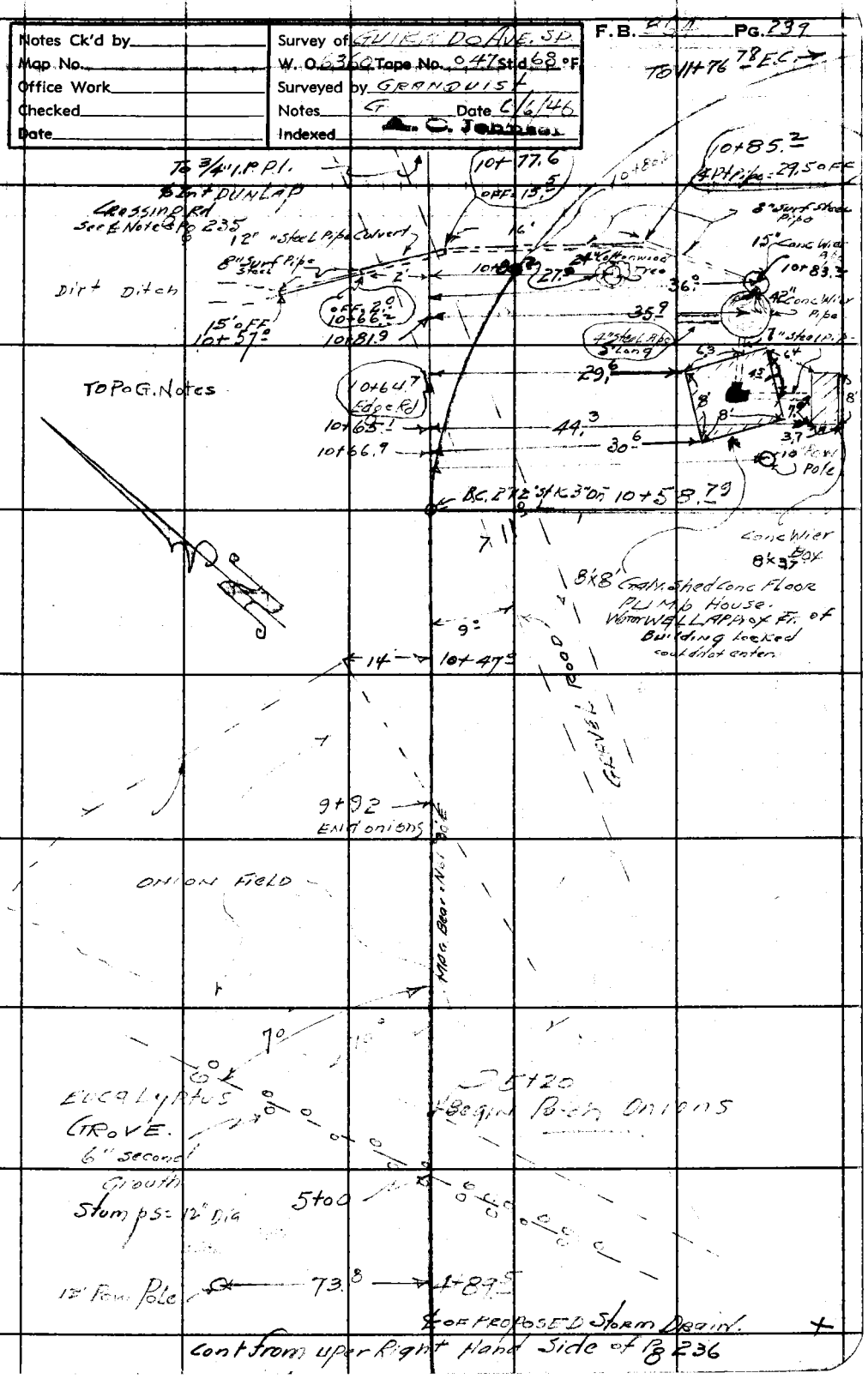

Note: Any Additions or Changes on This Sheet Must be Made or Circled in Red Ink With Date and Name of Person Making Change.

Do not extend notes this side of this line.

RETURN TO
LOS ANGELES COUNTY SURVEYOR
700 HALL OF RECORDS

FORM 247 5M 12-40

Profile No.	Notes Red.	Plotted	Job No. 6360	Division No.	F.B. 864 Pg. 241
	Date	Date	Survey of GUIRADO AVE. SD		
X-Sec. No.	Notes Chkd.	Checked	Survey by GRANQUIST	Notes G.	Date 6/6/46
	Date	Date	Map No.	Indexed Johnson	Date

J.N. 6360

GUIRADO AVE. S.D.

CROSS SECTIONS
AND
PROFILE.
ON

Proposed DIAGONAL STORM DRAIN

FROM E.C. 11+76.78 = ℄ DUNLAP Crossing Rd
on - Grade
To East Bank SAN GABRIEL RIVER 50+00
FB. 864 Pg 241 to 248

FOR ℄ Notes SEE
FB. 1161 Pg 27-32
& FB. 864 Pg 233-236

& FOR TOPO Notes see
FB. 864 Pg 237-240

STATION	B.S.	H.I.	F.S.	ELEV.

NOTE: ANY ADDITIONS OR CHANGES ON THIS SHEET MUST BE MADE OR CIRCLED IN RED INK. WITH DATE AND NAME OF PERSON MAKING CHANGE

Do not extend notes this side of this line

PLEASE RETURN TO
LOS ANGELES COUNTY SURVEYOR
700 HALL OF RECORDS

FORM 307 5M 7-43

FORM 307 5M 7-43

PLEASE RETURN TO
LOS ANGELES COUNTY SURVEYOR
700 HALL OF RECORDS

NOTE: ANY ADDITIONS OR CHANGES ON THIS SHEET MUST BE MADE OR CIRCLED IN RED INK, WITH DATE AND NAME OF PERSON MAKING CHANGE

Do not extend notes this side of this line

F.B. 864 PG. 242
Job No. 6360 Division No. Notes Red. Plotted Profile
Survey of GUIRADO AVE. S.D. Date Date No.
Survey by GRANQUIST Notes Chkd. Checked X-Sec.
Indexed C. Jeb Date 6/16/46 Date 6/11/46 Date No.

STATION	B. S.	H. I.	F. S.	ELEV.		
Fd B.M. B.D. 20	4.615	173.544		168.929	Fd B.M. B.D. 20 EL. 168.929 DUNLAP CROSSING ROAD (N.S.) and EAST BANK SAN GABRIEL RIVER. GALV Nail in top of 30" Conc. Trn. Std. Pipe	as per FB. 1161 Pg 10
T.P. #1	4.812	174.646	3.790	169.754	3 set 1"x3' + Nail at E. Bank S. Gab. River. 160' So of ℄ Dunlap Xing Rd. 12' Nly of F.C. Lake Flow	
T.P. #2	4.821	174.319	5.148	169.498	" " " " " " "	240' S. Ex. Lake F.C.
T.P. #3	1.585	170.389	5.515	168.804	" " " " " " "	15' NE of [illegible] #613396 E
T.P. #4	1.846	166.769	5.466	164.923	[illegible] E. Bank [illegible] P.O.C. [illegible]	
T. Set. B.M. #	3.892	167.811	2.850	163.919	Set. B.M. # EL. DUNLAP CROSSING ROAD (671' So of) and East R/w of L.A. Co. Flood Control, SAN GABRIEL River SET Cut Spk IN RIVER Face of Pow. Pole.	
T. SET B.M. #	5.010	166.979	5.842	161.969	SET B.M. # EL. DUNLAP CROSSING ROAD. (695' S of) AND East R/w of L.A. Co. Flood Contr. SAN GABRIEL RIVER. Fd 3½" Br. Disc. Stpd. P.O.C. 1942. (14" Below Surface) AND. 4"x4" Post 5' Nly of Mon.	
T.P.	5.896	167.975	4.900	162.079	Set 1"x1" E. Bank River 3½' Post. 4 Pt on Bank	
T.P. -3+00	2.294	169.132	1.137	166.838	Set 1"x1" E. Sl. Bank 15' N.E. Post 0+26.9	
			11.7	157.4	RIVER Bottom.	
			12.8	156.3	100' L = "	
			11.7	157.4	100' R = "	

FORM 307 5M 7-43

PLEASE RETURN TO
LOS ANGELES COUNTY SURVEYOR
700 HALL OF RECORDS

NOTE: ANY ADDITIONS OR CHANGES ON THIS SHEET MUST BE MADE OR CIRCLED IN RED INK, WITH DATE AND NAME OF PERSON MAKING CHANGE

Do not extend notes this side of this line

STATION	B. S.	H. I.	F. S.	ELEV.		
		169.132				
-2+00			11.4	157.7	℄ + Bottom River Bed Sand Gr.	
			11.3	157.8	100' L or NLy "	
			11.5	157.6	100' R or SLy. "	
-1+00			11.0	158.1	℄ and Bottom River Bed	
			10.6	158.5	100' L or NLy. " " "	
			11.5	157.6	65' R or SLy = Easthy Edge River Bed Bot. Bank	
T.B.M.	1.720	169.447	1.405	167.727	set w. spk. top of piling sta. 0+16.32	
-1+00			1.7	167.7	87' R or SEly = Top Bank	
-0+16.3			11.3	158.1	East Edge River Bot. + Piling. ℄ SD	
-0+07.0			11.4	158.0	℄ SD + Bottom Bank.	
			1.5	167.9	20' R of ℄ = top Bank [illegible]	
			1.5	167.9	29' R " " = Top Bank & Bank.	
			7.4	162.0	50' R " " = Bot Bank	
0+00			9.9	159.5	℄ = side of Bank.	
			11.5	157.9	5' L or NWly = Bot Bank.	
			11.2	158.2	19' L " " = " Piling. E. Edge River Bed	
			10.7	158.7	100' L " " = Bot River Bed.	
			1.3	168.1	18' R or SELy = Top Bank.	
			1.5	167.9	25' R " " = " "	
			7.4	162.0	52' R " " = Bot "	

Profile No. ____ Notes Red. ____ Plotted ____ Job No. 6360 Division No. ____ F.B. 864 Pg. 243

X-Sec. No. ____ Date ____ Date ____ Survey of Guirado Ave. S.D.

Notes Chkd. [illegible] Checked ____ Survey by Granquist Notes G. Date 6/6/46

Date 6/11/46 Date ____ Map No. ____ Date ____

FORM 307 5M 7-43

PLEASE RETURN TO
LOS ANGELES COUNTY SURVEYOR
700 HALL OF RECORDS

NOTE: ANY ADDITIONS OR CHANGES ON THIS SHEET MUST BE MADE OR CIRCLED IN RED INK, WITH DATE AND NAME OF PERSON MAKING CHANGE

Do not extend notes this side of this line

STATION	B. S.	H. I.	F. S.	ELEV.		
		169.447				
0+17.7			1.7	167.7	℄ + Top of Bank.	top Brk
			11.3	158.1	17' L or NWly = Bottom Bank	
			1.4	168.0	10.5' R or SSly = Top Bank	
			7.4	162.0	30' R " " = Bot Bank	
			8.3	161.1	50' R " " = Flat Field	
0+33.0			1.3	168.1	℄ + Top Bank [illegible]	
			1.5	167.9	7' L or NWly = Top Bank [illegible]	
			12.0	157.4	28' L " " " = Bot "	
0+50.0			6.5	162.9	℄ + Side of [illegible]	
			1.2	168.2	15' L or NWly = Top Bank [illegible]	
			1.5	167.9	23' " " " Top " [illegible]	
			12.4	157.0	42' L " " = Bottom "	
			11.6	157.8	54' L " " = Bottom + E. Edge River Bed	
			11.0	158.4	100' L " " = Bottom of River Bed	
			7.6	161.8	7' R or SSly = Bottom of Bank	
			8.3	161.1	50' R " " = Flat Field	
0+55.0			7.4	162.0	℄ + Bottom of Bank	
1+00			8.0	161.4	℄ + Apricot orchard. Ground	
			7.7	161.7	25' L or NWly = Bottom Bank	
			1.4	168.0	49' L or " = Top Bank + Top Brk	

F.B. 864 PG. 244 Job No. 6360 Division No. Notes Red. Plotted Profile
Survey of GUIRADO AVE. SD Date Date No.
Survey by GRANDVIST Notes G Notes Chkd. Checked X-Sec.
Indexed A. C. Johnson Date 6/7/46 Date 6/11/46 Date No.

FORM 307 5M 7-43

PLEASE RETURN TO
LOS ANGELES COUNTY SURVEYOR
700 HALL OF RECORDS

NOTE: ANY ADDITIONS OR CHANGES ON THIS SHEET MUST BE MADE OR CIRCLED IN RED INK, WITH DATE AND NAME OF PERSON MAKING CHANGE

Do not extend notes this side of this line

STATION	B. S.	H. I.	F. S.	ELEV.		
		169.447				
T.P.	1.505	167.157	3.795	165.652	1"x1" [illegible] & of 35'	
1+00			5.9	161.3	50' Right of ℄ on Ground.	
2+00			5.9	161.3	℄ Ground.	
			6.1	161.1	50' R [illegible] Ground.	
			5.4	161.8	50' L " [illegible]	
			4.6	162.6	99' L " [illegible] = Not Bond [illegible]	
T.P.	4.405	165.710	5.852	161.305	2+00 ℄ Sta.	
3+00			5.0	160.7	℄ S.D.	
			4.3	161.4	50' L or [illegible]	
			4.8	160.9	50' R [illegible]	
4+00			5.1	160.6	℄ S.D.	
			4.9	160.8	50' L or [illegible]	
			5.2	160.5	50' R [illegible]	
T.P.	5.322	166.024	4.988	160.722	4+00 [illegible]	
5+00			4.5	161.5	℄ S.D.	
			5.2	160.8	50' L or [illegible]	
			[illegible]	160.8	50' R " [illegible]	
6+00			5.0	161.0	℄ [illegible]	
			5.0	161.0	50' L or [illegible]	
			5.1	160.9	50' R " [illegible]	

Profile No. ____ Notes Red. ____ Date ____ Plotted ____ Date ____ Job No. [illegible] Division No. ____

X-Sec. No. ____ Notes Chkd. [illegible] Date 6/11/46 Checked ____ Date ____ Survey of [illegible]

Survey by [illegible] Notes [illegible] Date 6/7/46

Map No. ____ Made [redacted] Date ____

F.B. [illegible] PG. [illegible]

FORM 307 5M 7-43

PLEASE RETURN TO
LOS ANGELES COUNTY SURVEYOR
700 HALL OF RECORDS

NOTE: ANY ADDITIONS OR CHANGES ON THIS SHEET MUST BE MADE OR CIRCLED IN RED INK, WITH DATE AND NAME OF PERSON MAKING CHANGE

Do not extend notes this side of this line

STATION	B. S.	H. I.	F. S.	ELEV.		
		166.024				
T.P.	4.260	165.229	5.055	160.969	Set W.spk. Nwly Side of Road 100' NE of Eve. Grove	
7+00			4.9	160.3	℄ S.D. [illegible]	
			3.6	161.6	50' L [illegible]	
			4.1	161.1	50' R " [illegible]	
8+00			3.5	161.7	℄ S.D. [illegible]	
			3.3	161.9	50' L [illegible]	
			3.6	161.6	50' R " [illegible]	
T.P.	5.553	167.633	3.148	162.081	Set [illegible] side [illegible]	
9+00			5.7	161.9	℄ [illegible] Grove	
			5.5	162.1	50' [illegible]	
			5.6	162.0	30' R " [illegible]	
			6.7	160.9	36' R " Bot. Ditch	
			5.5	162.1	43' R " [illegible] travel [illegible]	
			5.3	162.3	54' [illegible] " S.Ely	
10+00			5.6	162.0	℄ [illegible]	[illegible]
			5.[illegible]	162.4	50' [illegible]	
			6.5	161.1	12' R " S.Ely	
			5.3	162.3	19' R " Nwly edge travel Rd.	
			4.8	162.8	33' R " S.Ely " " "	
			5.4	162.2	50' R " " " Grove [illegible]	

F.B. 864 Pg. 246 Job No. 6360 Division No. Notes Red. Plotted Profile
Survey of GUIRADO AVE. SD. Date Date No.
Survey by GRANQUIST Notes G Notes Chkd. Checked X-Sec.
Indexed [illegible] C. Johnson Date 6/7/46 Date Date No.

FORM 307 5M 7-43

PLEASE RETURN TO
LOS ANGELES COUNTY SURVEYOR
700 HALL OF RECORDS

NOTE: ANY ADDITIONS OR CHANGES ON THIS SHEET MUST BE MADE OR CIRCLED IN RED INK, WITH DATE AND NAME OF PERSON MAKING CHANGE

Do not extend notes this side of this line

STATION	B. S.	H. I.	F. S.	ELEV.		
		167.633				
10+40			5.7	160.9	Bot Ditch	
10+58.74 E.C.			6.2	161.4	2"x2"Stk, Ground.	B.C. Storm Drain.
			5.3	162.3	50' Lor NHly. Ground	
			5.2	162.4	4' R = NHly edge	Travel Road.
			4.8	162.8	15' R = SHly. "	" "
			5.3	162.3	50' R Ground.	
T.P.	5.003	167.488	5.148	162.485	Set Wire Spk. NHly edge	Travel Road.
11+00			5.7	161.8	Station 11+00 - on Semi tang.	= Fr. Travel Rd
			4.9	162.6	50' Lor NHly of "	Travel
			5.2	162.3	50' R " SHly " "	
Back this PT on Diagonal 11+25.7+			5.2	162.3	Ground.	
11+17.78 E.C.			5.2	162.3	E.C. & Storm	
11+76.78 E.C.			5.4	162.1	E.C. Wire Spk + Tin.	Ground = Grass
T.P.	4.696	166.993	5.191	162.297	Set Wire Spk	
T.P.	5.973	169.796	3.170	163.823	Set Wire Spk	
B.M. BD 21			2.029	167.767	Fd Brass BD. 21 - El. 167.773 as Per F.B.	11
					DUNLAP CROSSING Rd. (N.S.) 671' W. of	
					NORWALK BLVD.	
					GALV. Nail in S.E. Cor.	Conc Base of Wiec. Box.

Profile No. ____ Notes Red. ____ Date ____ Plotted ____ Date ____ Job No. 6360 Division No. ____

X-Sec. No. ____ Notes Chkd. ____ Date ____ Checked ____ Date ____ Survey of CITY OF NORWALK

Survey by [illegible] Notes G. ____ Date 6/7/46

Map No. ____ Mark C. Johnson Date ____

F.B. 884 PG. 44