Field Ck'd by
Compiled
Office Work
Checked
Sent

Survey of
W. O. Tape No. Std. °F
Surveyed by
Notes Date
Indexed

F. B. Pg.

LOS ANGELES

RETURN TO
LOS ANGELES COUNTY SURVEYOR
725 LOS ANGELES COUNTY
ENGINEERING BLDG.

Note: Any Additions or Changes on This Sheet Must be Made or Circled in Red Ink With Date and Name of Person Making Change.

Do not extend notes this side of this line.

F. B._____ Pg._____

Profile No. | Notes Red. | Plotted | Job No. 6214 | Division No. Sec B | F. B. 7 | Pg.
Sec. No. | Date | Date | Survey of Central Gardens
Notes Chkd. | Checked | Survey by Brunty | Notes Brunty | Date 12-5-39
Date | Date | Map No. | Indexed | Date

CENTRAL GARDENS - SEC. "B" (7)C

J.11.6214

WRIGHT ROAD

From BEECHWOOD AVE. - NORTH to D.F.M.H.

SEWER GRADES

Set Spikes + Tins 8' Right + East of ℄ of Sewer

CE Brunty
HM Smith
MA VanDeren
JL Willey
NR Smith

Void. C.V.C. 2-8-40

STATION	B. S.	H. I.	F. S.	ELEV.

Prog. C.V.C.
12-5-39

RECEIVED W.I.G. 12-5-39
REDUCED In Field
CHECKED C.V.C. 12-6-39
GRADE SHEET MADE Rectigraphed
GRD. SHT. CHECKED
3 COPIES SENT OUT BY Bell

NOTE: ANY ADDITIONS OR CHANGES ON THIS SHEET MUST BE MADE OR CIRCLED IN RED INK, WITH DATE AND NAME OF PERSON MAKING CHANGE

Do not extend notes this side of this line

PLEASE RETURN TO
LOS ANGELES COUNTY SURVEYOR
700 HALL OF RECORDS

Form 307 5M 10-37

FORM 247 5M 10-39

RETURN TO
LOS ANGELES COUNTY SURVEYOR
700 HALL OF RECORDS

Note: Any Additions or Changes on This Sheet Must be Made or Circled in Red Ink With Date and Name of Person Making Change.

Do not extend notes this side of this line.

INDEX TO FIELD BOOK 865

DATE	J.N.	LOCATION	NOTES	PAGES
		LOS CERRITOS D.S.		
2-18-41	6341	PROPERTY LINE between Bryant & Bixby Ranches N.&S. 1/4-1/4 Sec Line East of Bellflower Blvd.	Sketches	4-8
2-24-41	"	Location of trees at Bellflower Blvd.--West of, & South of Spring St.	Notes.	7-10
-5-- -41	"	BENCH MARKS:-		
4- -'41	"	Circuit # 3:- From Hathaway Ave.(Pacific Coast Hwy.) & Alamitos Slough Bridge, north on " " " " " , Bellflower Blvd, Anaheim St.-west ± 700', thence N. ± 3202', thence W. to Park Ave, & Hathaway Ave.	B.M.s	11-22
5-7-'41	"	Circuit # 4:- From Transit Line E.of Pacific Coast Hwy.(± 2000'), N.ly,& W.ly to Lakewood Blvd., thence to Spring St., thence S.on Lakewood Blvd.to Traffic Circle;on Pacific Coast Hwy, Anaheim St. East to U.S. # 162 ± 700'E.of Bellflower Blvd.	"	23-38
5-8-'41	"	Circuit # 5:- From 2°± curve S.of Spring St., on Bellflower Blvd.,& Spring St., to Lakewood Blvd.	"	39-48
5-13-'41	"	Circuit # 6:- From Spring St, on Clark Ave., Conant St., Lakewood Blvd, to Spring St.	"	49-57
5-14-'41	"	Circuit # 7:- From Conant St., on Clark Ave., Carson St. " " " to Conant St.	"	58-64
5-15-'41	"	Circuit # 8:- From Carson St., on Clark Ave., Arbor Rd., Lakewood Blvd., to Los Angeles St.& back to Carson St.	"	65-70 131-135
7-23-'41	"	CLARK AVE. LINE:- Line 99' North of Spring St., from 525'E.of Bellflower Blvd. to 1240' E.of Clark Ave., thence N'ly to Carson St.	Sketch Cross-Sect.	72 73-111; 171
8-5-'41	"	SPRING ST.:- Line 82'S.of Spring St.& 1240' E.of Clark Ave., West to Lakewood Blvd.	" "	113-130
8-19-'41	"	Circuit # 9:- From Arbor Rd., on Clark Ave., South St., & Lakewood Blvd. to Los Angeles St.	B.M.s	137-147
8-22-'41	"	U.S. 2566--U.S.G.S."T-98"--Tie to Circuit # 4, Stearns Ave.& Bellflower	"	149-151
8-27-'41	"	Circuit # 10:- From South St., on Clark Ave., Artesia Ave., Lakewood Blvd., to South St.	"	153-163
9-15-'41	"	Circuit # 11:- From Clark Ave., on Ramona Ave., Bellflower Blvd., Artesia Ave., & Clark Ave. to Ramona Ave.	"	165-170
10-6-'41	"	CLARK AVE. STORM DRAIN LINE:- # & Grades, from Long Beach City Bdry to Carson St.	# Grades	72; 172 173-174

(OVER)

Notes Ck'd by
Map No.
Office Work
Checked
Date

Survey of
W. O.
Surveyed by
Notes
Indexed
Tape No.
Std.
Date

F.B. 865 Pg. Index

INDEX TO F.B. 865

DATE.	J.N.	DESCRIPTION.	NOTES	PAGES.
		LOS CERRITOS, D.S.------J.N.6341 (Preliminary Survey.)		
11-5-'41	6341	CLARK AVE.- ~~WOODRUFF AVE. DIAGONAL LINE~~ PALO VERDE AVE.:- Line + 100'E.of Spring St.-From 525'E.of Bellflower Blvd., East to Woodruff Ave. Diag., Thence S.E.to Angle Pt. 1320'E.of Palo Verde Ave., Thence south To Anaheim St.	X-Sec.& Prof.	177-209
11-7- "	"	PALO VERDE AVE.- STUDEBAKER AVE. LINE:- (South End.) From 1320'E.of Palo Verde Ave. At Woodruff Diag., North to Spring St.	Profile.	211-217
11-26-'41	"	From Spring St. north to Carson ~~[illegible]~~ ST.	"	219-228
~~[illegible]~~	~~[illegible]~~	~~[illegible] DISTRICT SEWERS - CLARK AVE. - 3000'E. of South St.~~ Pumping Station #2-Elevation Check	Levels	FB-902-[illegible]
1-29-42	6341	CLARK AVE. LINE-from Carson St. Southerly to Long Beach City Bdry. Existing Ditch	X-Sect's	229-237
2-3-'42	"	From Long Beach City Bdy southerly to end of present construction.	"	239-243

RETURN TO
LOS ANGELES COUNTY SURVEYOR
700 HALL OF RECORDS

Note: Any Additions or Changes on This Sheet Must be Made or Circled in Red Ink With Date and Name of Person Making Change.

Do not extend notes this side of this line.

Notes Ck'd by	Survey of Los Cerritos D.S.
Map No.	W. O. 6341 Tape No. 077 Std 84°F
Office Work	Surveyed by Brunty
Checked	Notes " Date 2-18-41
Date	Indexed K. C. Johnson

DEC 11 '40

F.B. 965 PG. 3

LOS CERRITOS D.S.

J.N. 6341

SURVEY TO ESTABLISH PROPERTY LINE BETWEEN "BRYANT" AND "BIXBY" RANCHES ON NORTH + SOUTH 1/4 1/4 SEC. LINE EAST OF BELLFLOWER BLVD.

C.E. Brunty
H.M. Smith
M.A. Van Deren
N.R. Smith

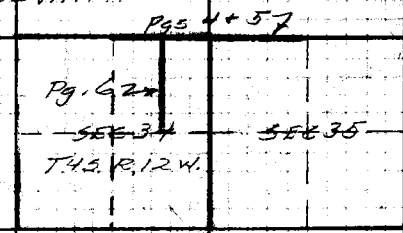

Note: Any Additions or Changes on This Sheet Must be Made or Circled in Red Ink With Date and Name of Person Making Change.

Do not extend notes this side of this line.

RETURN TO
LOS ANGELES COUNTY SURVEYOR
700 HALL OF RECORDS

FORM 247 5M 10-39

F.B. 865 PG. 4

FEB. 18+19, 1941

WS.31-B-4

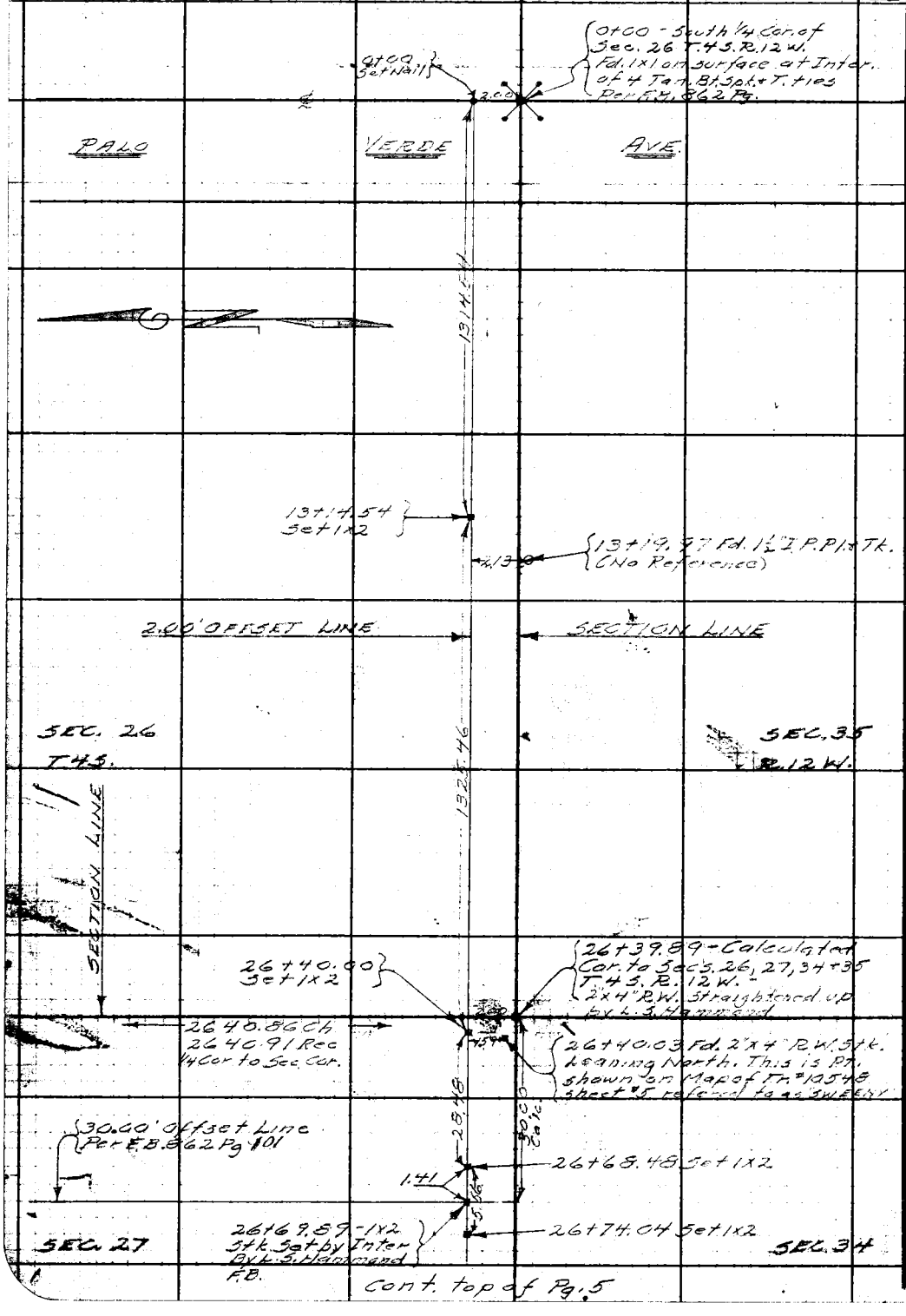

Cont. top of Pg. 5

RETURN TO
LOS ANGELES COUNTY SURVEYOR
700 HALL OF RECORDS

Do not extend notes this side of this line.

Note: Any Additions or Changes on This Sheet Must be Made or Circled in Red Ink With Date and Name of Person Making Change.

WS.31-B-4

Notes Ck'd by	Survey of Los Cerritos L.S.
Map No.	W. O. 6341 Tape No. 077 Std. 84°F
Office Work	Surveyed by Brunty
Checked	Notes " Date 2-18+19+41
Date	Indexed A. C. Johnson

F.B. 865 Pg. 5

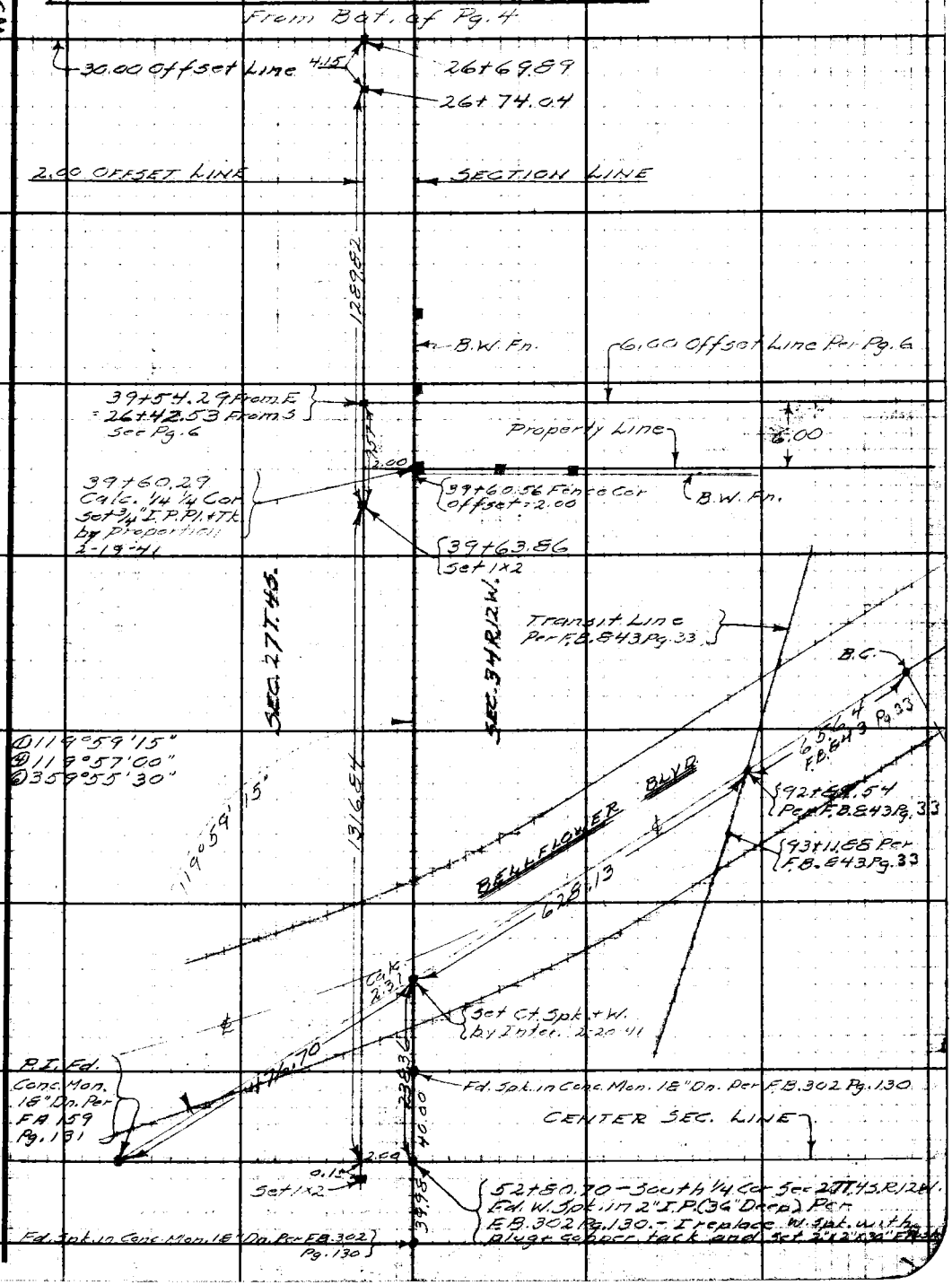

Note: Any Additions or Changes on This Sheet Must be Made or Circled in Red Ink With Date and Name of Person Making Change.

Do not extend notes this side of this line.

RETURN TO
LOS ANGELES COUNTY SURVEYOR
700 HALL OF RECORDS

FORM 247 5M 10-39

F.B. 865 Pg. 6

Feb. 20, 1941

W5.31-B-4

RETURN TO
LOS ANGELES COUNTY SURVEYOR
700 HALL OF RECORDS

Do not extend notes this side of this line.

Note: Any Additions or Changes on This Sheet Must be Made or Circled in Red Ink With Date and Name of Person Making Change.

Notes Ck'd by	Survey of Los Cerritos D.S.
Map No.	W. O. 6341 Tape No. 577 Std. 54°F
Office Work	Surveyed by [illegible]
Checked	Notes Date [illegible]
Date	Indexed A. C. Johnson

F.B. 865 PG. 7

LOS CERRITOS D.S.

J.N. 6341

LOCATION OF TREES

AT BELLFLOWER BLVD.

[illegible]

[illegible]

[illegible]

[illegible]

- NOTE - Offsets shown from [illegible] Line

Note: Any Additions or Changes on This Sheet Must be Made or Circled in Red Ink With Date and Name of Person Making Change.

Do not extend notes this side of this line.

RETURN TO
LOS ANGELES COUNTY SURVEYOR
700 HALL OF RECORDS

FORM 247 5M 10-39

F.B. 865 Pg. 8

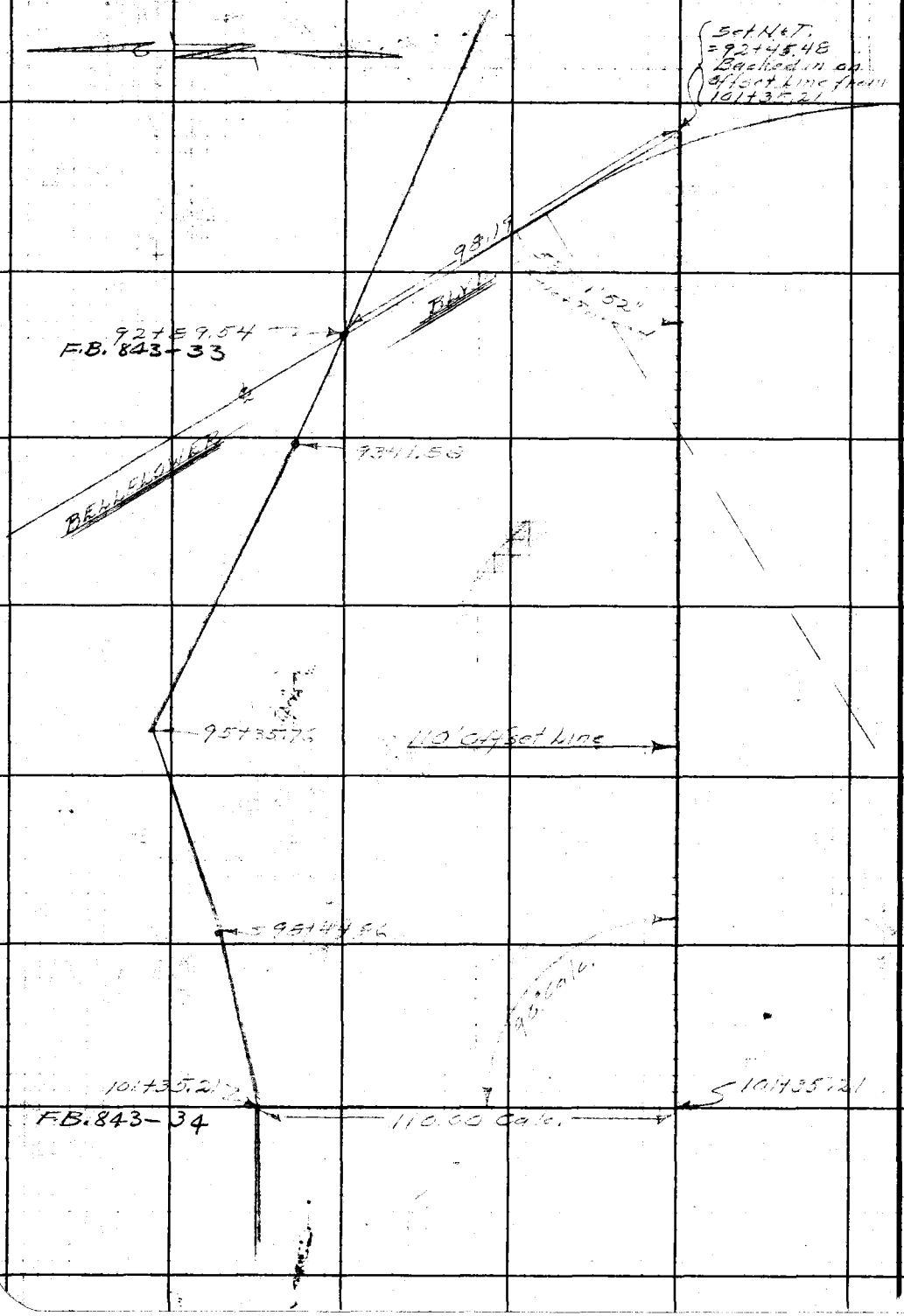

RETURN TO
LOS ANGELES COUNTY SURVEYOR
700 HALL OF RECORDS

Note: Any Additions or Changes on This Sheet Must be Made or Circled in **Red** Ink With Date and Name of Person Making Change.

Do not extend notes this side of this line.

Notes Ck'd by	Survey of	F.B. 865 Pg. 9
Map No.	W. O. 634 Tape No. 077 Std 54 F	
Office Work R.W. MFA.	Surveyed by	
Checked C-31-54 State St.	Notes Date 2-24-41	
Date	Indexed A. C. Johnson	

DEC 11 '48

Sta.	Offset		Remarks
92+99.0	12.0	Lt	14" P.P. #42099E
93+04.0	17.6	Rt.	Group of 6 - 5" Pepper Trees
93+30.2	23.2	Rt.	4" Fir
93+55	10.2	Rt.	Small Bush
93+57	35.3	Rt.	6" Pine
93+65	22.6	Rt.	Shrub
93+68	6.2	Rt.	1" Shrub
93+74	37.5	Rt.	5" Sycamore
93+73	50.6	Rt.	7" Willow
93+80	3.5	Lt.	6" Sycamore
93+80	21.7	Rt.	6" Acacia
93+83.5	5.2	Rt.	7" Sycamore
93+90	33.9	Rt.	14" Acacia
93+95.5	13.2	Rt.	Shrub
94+00	45.6	Rt.	6" Pine
94+04	25.6	Rt.	3" Sycamore
94+07.5	7.2	Rt.	3" Pine
94+11	39.6	Rt.	Shrub
94+13	21.8	Rt.	6" Sycamore
94+19.5	11.6	Rt.	Shrub
94+20.5	47.5	Rt.	Twin Eucalyptus 7"+5"
94+29	66.6	Rt.	12" Willow
94+45	22.5	Rt.	4" Sycamore
94+47	42.3	Rt.	Twin Pine - 3"+3"
94+52	61.8	Rt.	5" Pine
94+57.5	30.8	Rt.	Shrub
94+62	62.4	Rt.	Shrub
94+70	47.0	Rt.	Shrub
94+71	26.5	Rt.	Shrub
94+80	18.0	Rt.	Shrub
94+80.5	37.3	Rt.	10" Acacia
94+77.0	62.3	Rt.	5" Shrub
94+93	22.8	Rt.	12" Acacia
94+87	50.8	Rt.	Shrub
94+97	64.2	Rt.	Shrub
94+92	81.1	Rt.	Willow Clump
95+05	32.8	Rt.	2½" Sycamore
95+17	50.0	Rt.	Shrub
95+19	38.0	Rt.	Shrub
95+29	72.3	Rt.	Shrub - Privet
95+37	54.8	Rt.	Shrub
95+43	45.6	Rt.	4" Pine
95+41	68.0	Rt.	Shrub
95+42.5	87.8	Rt.	Thornbush
95+56	68.3	Rt.	10" Acacia
95+53	84.0	Rt.	Shrub
95+66	89.4	Rt.	8" Tree with thorns on it
95+76	74.7	Rt.	Shrub
95+82	58.5	Rt.	6" Oak
95+85	38.5	Rt.	Shrub
95+87	84.0	Rt.	Shrub
95+89	70.0	Rt.	Shrub
95+95	76.3	Rt.	Shrub
95+98	91.2	Rt.	6" Pine
96+02	72.7	Rt.	Shrub
96+09.5	100.8	Rt.	10" Willow
96+18.0	92.4	Rt.	Shrub
96+21.0	77.8	Rt.	6-3" Trees with thorns
96+30	100.4	Rt.	10" Willow
96+35	102.0	Rt.	Willow Clump
96+35	80.0	Rt.	1½" Thorn Tree
96+39	84.0	Rt.	" " "
96+38	73.9	Rt.	3" Tree
96+42	79.8	Rt.	1½" Thorn Tree
96+46	86.0	Rt.	Shrub
96+51	70.0	Rt.	7" Pine
96+47	49.7	Rt.	3" Olive

Note: Any Additions or Changes on This Sheet Must be Made or Circled in Red Ink With Date and Name of Person Making Change.

Do not extend notes this side of this line.

RETURN TO
LOS ANGELES COUNTY SURVEYOR
700 HALL OF RECORDS

FORM 247 5M 10-39

F.B. 865 Pg. 10

Sta.	Offset		Remarks
96+60.0	91.6	Rt.	7" Acacia
96+63.0	66.E	Rt.	10" Acacia
96+75.0	78.6	Rt.	Shrub
96+88.0	58.0	Rt.	Olive Shrub - Five 1" branches
96+96.	42.7	Rt.	Shrub
97+02	67.7	Rt.	Shrub
97+11	52.0	Rt.	Twin Pine 3"+4"
97+16	75.0	Rt.	Thorn Tree Clump one 5"+ four 3"
97+20	89.7	Rt.	3"+5" Trees
97+24	63.5	Rt.	Shrub
97+26	50.0	Rt.	Shrub
97+36	64.7	Rt.	6" Pine
97+39	66.4	Rt.	4" Thorn Tree
97+48	100.5	Rt.	7"+10" Willow Trees
97+57.5	80.8	Rt.	Shrub
97+58	64.3	Rt.	Shrub
97+66	102.2	Rt.	7" Willow
97+76	102.5	Rt.	10" Willow
97+77	101.5	Rt.	8" Willow
97+78	89.7	Rt.	6" Thorn Tree
97+71	52.5	Rt.	7" Acacia
97+72	69.5	Rt.	7" Pine
97+85	88.3	Rt.	Shrub
97+85	100.5	Rt.	1 Willow Clump - Six 1"
97+89	78.0	Rt.	5" Pine
97+94.5	65.0	Rt.	Shrub
97+99.5	100.5	Rt.	Five 1" Willows
98+03	92.0	Rt.	6" Pine
98+06	77.7	Rt.	3" Shrub
98+27	86.2	Rt.	Shrub - Pine?
98+21	73.1	Rt.	2½" Shrub
98+23	51.6	Rt.	5" Pine
98+31.5	70.4	Rt.	Shrub
98+36	52.2	Rt.	Twin Pine 6"+5"
98+38	61.7	Rt.	5" Pine
98+49	56.0	Rt.	Eight 2" Shrubs
98+47	75.5	Rt.	3" Tree
98+52	90.6	Rt.	3"+5" Thorn Tree
98+62	54.5	Rt.	4" Pine
98+64	78.9	Rt.	Shrub
98+70.5	69.0	Rt.	8" Acacia
98+74	67.7	Rt.	8" Pine
98+79	36.9	Rt.	Twin Pepper T. 12"+14"
98+77	59.0	Rt.	Shrub
98+90	62.0	Rt.	7" Pine
98+88	90.2	Rt.	7" Acacia
98+97	63.0	Rt.	Olive Bush

RETURN TO
LOS ANGELES COUNTY SURVEYOR
700 HALL OF RECORDS

Do not extend notes this side of this line.

Note: Any Additions or Changes on This Sheet Must be Made or Circled in Red Ink With Date and Name of Person Making Change.

F. B. 965 Pg. 11

NOTES RED. _____ JOB NO. 6341 SURVEY OF Los Carritos D.S.

DATE _____ SURVEY BY Brunty

NOTES CHKD. _____ NOTES BY C. Johnson DATE 4-7-41

DATE _____ INDEXED _____ DATE DEC 11 '68

3

NOTE: ANY ADDITIONS OR CHANGES ON THIS SHEET MUST BE MADE OR CIRCLED IN RED INK, WITH DATE AND NAME OF PERSON MAKING CHANGE

Do not extend notes this side of this line

PLEASE RETURN TO
LOS ANGELES COUNTY SURVEYOR
700 HALL OF RECORDS

FORM 359 1M 1 38

DESCRIPTION

LOS CARRITOS D.S.

J.N. 6341

B.M. CIRCUIT #3

C.E. Brunty
H.M. Smith
M.A. Van Dorn
N.R. Smith

ADJ. ELEV.

3RD RUN

RECEIVED 8-7-41 W.I.G.

2ND RUN

PROGRESSED ✓

BOOK INDEXED

MAP INDEXED

DIFF.

RECORD INDEXED

CARD INDEXED

REDUCED 8-08-41 C.Y.C.

1ST RUN

CHECKED 8-11-41 G.H. Nichols

B. M.s ADJUSTED 8-29-41 W.I.G.

B. M.s LISTED

B.M.

FORM 353 1M 8-38

PLEASE RETURN TO
LOS ANGELES COUNTY SURVEYOR

700 HALL OF RECORDS

NOTE: ANY ADDITIONS OR CHANGES ON THIS SHEET MUST BE MADE OR CIRCLED IN RED INK, WITH DATE AND NAME OF PERSON MAKING CHANGE

Do not extend notes this side of this line

3

B.M.	1ST RUN	DIFF.	2ND RUN	3RD RUN	ADJ. ELEV.	DESCRIPTION
B.M."LC-1"					12.757	B.M."LC-1" Elev. 12.757 F.B. 843 Pg. 92 Pacific Coast Hwy ~~Hathaway Ave~~ Alamitos ~~Bay~~ Slough Bridge P.K. Spk. in Conc. at W. end of S. walk
+	2.223		2.475			
⊼		-3.439	-3.439		-3.439	
−	5.662		5.914			
T.P.					[illegible]	Spk. 6' N. of S. edge shoulder W
+	4.145		4.199			
⊼		-1.152	-1.148		-1.150	
−	5.300		5.347			
T.P.					[illegible]	Spk. 6' N. of S. edge shoulder Y
+	4.703		4.769			
⊼		-0.465	-0.467		-0.466	
−	5.168		5.236			
T.P.					[illegible]	Spk. 6' N. of S. edge shoulder W
+	4.623		4.697			
⊼		-0.423	-0.427		-0.425	
−	5.046		5.124			
T.P.					[illegible]	Spk. 6' N. of S. edge shoulder Y
+	5.042		5.067			
⊼		+0.495	+0.493		+0.494	
−	4.547		4.574			
T.P.					7.771	Spk. 6' N. of S. edge shoulder W
+	5.182		5.163			
⊼		+0.636	+0.636		+0.636	
−	4.546		4.527			
T.P.					8.407	Spk. 6' N. of S. edge shoulder Y
+	5.328		5.415			
⊼		+1.887	+1.885		+1.886	
−	3.441		3.530			
T.P.					0.293	Spk. 6' N. of S. edge shoulder W.

JOB NO. 6341 SURVEY OF Los Cerritos D.S. NOTES RED. C.V.C.
SURVEY BY Brunty DATE
NOTES BY " DATE 4-7-41 NOTES CHKD. GHN
INDEXED A. C. Johnson DATE 8-11-41

F.B. 865 PG. 12

3

FORM 353 1M 8-38

PLEASE RETURN TO
LOS ANGELES COUNTY SURVEYOR

700 HALL OF RECORDS

NOTE: ANY ADDITIONS OR CHANGES ON THIS SHEET MUST BE MADE OR CIRCLED IN RED INK, WITH DATE AND NAME OF PERSON MAKING CHANGE

3

Do not extend notes this side of this line

3

B.M.	1ST RUN	DIFF.	2ND RUN	3RD RUN	ADJ. ELEV.	DESCRIPTION
T.P.					10293'	See Pg. 12
+	6.119		6.363			
⊼		+3.002	+3.000		+3.001	
−	3.117		3.363			
T.P.					13294'	Spk. 6' W. S. edge Shoulder Y
+	6.083		6.229			
⊼		+2.816	+2.814		+2.815	
−	3.267		3.415			
T.P.					16109'	Spk 6' Wd S. edge Shoulder W
+	5.690		5.719			→ Elev. 18.806 - 1934 U.S.G.S. (F.B. 843-9)
⊼		+2.728	+2.728		+2.728	U.S.B.M. #2926 = U.S.C. + G.S. "F-168"
−	2.962		2.991			= City of L.B. B.M. 564 Elev. 18.806 F.B. 843-9
U.S.B.M. #2926					18.~~837~~ .806	Pacific Coast Hwy. ~~Hathaway Ave~~ Colorado St. - S.W. Cor.
+	4.504		4.488			Bronze Disc. in Conc. 50' W. + 40' S. of ℄'s
⊼		+0.246	+0.248		+0.247	→ Long Beach = 18.525
−	4.258		4.240			
Set B.M. "L.C.-7"				1	19.~~[illegible]~~ .052'	Set B.M. "L.C.-7" Pacific Coast Hwy. ~~Hathaway Ave~~ (S.W. Si.) 225' N.W. ℄ Colorado St.
+	6.193		6.175			Bt. Spk. in Conc. Headwall - 35' S.W. of St. ℄.
⊼		+3.404	+3.402		+3.403	
−	2.789		2.773			
T.P.				2	22.487'	Spk. S. edge Conc. Pvt. Y
+	5.239		5.502			
⊼		+4.276	+4.273		+4.275	
−	0.963		1.229			
T.P.				3	26.762'	Spk. S. edge Conc. Pvt. W
+	5.819		6.005			
⊼		+5.020	+5.020		+5.020	
−	0.799		0.985			
T.P.				4	31.782'	Spk. S. Y

10

NOTES RED. _____
DATE _____
NOTES CHKD. G.H.N
DATE 8-11-41
JOB NO. 6341 SURVEY OF Los Cerritos D.S.
SURVEY BY Brunty
NOTES BY _____ DATE 4-7-41
INDEXED R. C. Johnson DATE

F.B. 825 PG. 13

3

FORM 353 1M 8-38

PLEASE RETURN TO
LOS ANGELES COUNTY SURVEYOR
700 HALL OF RECORDS

NOTE: ANY ADDITIONS OR CHANGES ON THIS SHEET MUST BE MADE OR CIRCLED IN RED INK, WITH DATE AND NAME OF PERSON MAKING CHANGE

3

Do not extend notes this side of this line

3

JOB NO. 6341 SURVEY OF Los Cerritos D. S.
SURVEY BY Brunty DATE 4-2-41
NOTES BY " DATE 4-2-41
INDEXED E. C. Johnson DATE 4-11-41
NOTES RED. C.W.C.
DATE
NOTES CHKD. G.H.N.
DATE 4-11-41
F.B. 825 Pg. 14

B.M.	1ST RUN	DIFF.	2ND RUN	3RD RUN	ADJ. ELEV.	DESCRIPTION	
T.P.				4	31.782	See Pg. 13	
+	5.533		5.658				
∧		+5.256	+5.258		+5.257		
−	0.277		0.400				
T.P.				5	37.039	Spk. S. edge Conc. Pvt.	W
+	5.582		5.818				
∧		+5.011	+5.009		+5.010		
−	0.571		0.809				
T.P.				6	42.049	Spk. S. edge Conc. Pvt.	Y
+	5.871		6.081				
∧		+5.306	+5.306		+5.307		
−	0.563		0.775				
T.P.				7	47.356	Spk. S. edge Conc. Pvt.	W
+	6.123		5.955	5.927			
∧		+5.400	+5.387	+5.389	+5.388		
−	0.723		0.568	0.538			
T.P.			"		52.744	Spk. S. edge Conc. Pvt.	Y
+	6.103		5.718				
∧		+5.534	+5.536		+5.535		
−	0.569		0.182				
T.P.				9	58.279	Spk. S. edge Conc. Pvt.	W
+	6.030		5.967				
∧		+5.185	+5.184		+5.184		
−	0.845		0.783				
T.P.				10	63.463	Spk. S. edge Conc. Pvt.	Y
+	6.032		6.200				
∧		+5.451	+5.449		+5.450		
−	0.581		0.751				
T.P.				11	68.913	Spk. S. edge Conc. Pvt.	W

3

FORM 353 1M 8-38

PLEASE RETURN TO
LOS ANGELES COUNTY SURVEYOR

700 HALL OF RECORDS

NOTE: ANY ADDITIONS OR CHANGES ON THIS SHEET MUST BE MADE OR CIRCLED IN RED INK, WITH DATE AND NAME OF PERSON MAKING CHANGE

Do not extend notes this side of this line

3

B.M.	1ST RUN	DIFF.	2ND RUN	3RD RUN	ADJ. ELEV.	DESCRIPTION
T.P.				11	68.[illegible]	See Pg. 14
+	5.579		5.662			
⊼		+4.373	+4.373		+4.373	
−	1.206		1.289			
T.P.				12	73.286	Spk. S. edge Conc. Pvt. Y
+	6.028		6.019			
⊼		+2.574	+2.572		+2.573	
−	3.454		3.447			
Set B.M. "LC-8"				13	75.~~[illegible]~~ .815	Set B.M. "LC-8" Pacific Coast Hwy ~~Hathaway Ave.~~ + Manila Ave. - S.W. Cor. Bt. Spk. in Ch. 30' S. of S. end C.R.
+	4.964		4.861			
⊼		−0.695	−0.695		−0.695	
−	5.659		5.556			
Set B.M. "LC-8A"				14	75.~~[illegible]~~ .120	Set B.M. "LC-8A" Pacific Coast Hwy. ~~Hathaway Ave.~~ + Bellflower Blvd. - N.W. Cor. Fd. L.A.Co. Geodetic Mon. "K-?" 12" deep 10.5 W. & Bellflower + 23.5 N.E. & ~~Hathaway~~ P.C. Hwy
+	5.537		5.525			
⊼		+1.115	~~1.112~~ 1.123		+1.118 ~~+1.114~~	
−	4.422		4403			
T.P.				15	76.282	Spk. W. edge Pvt. W
+	4.853		4.965			
⊼		+1.935	1.936		+1.936	
−	2.918		3029			
Set B.M. "LC-9"				16	78.~~[illegible]~~ .172	Set B.M. "LC-9" Bellflower Blvd. + 7TH St. - N.W. Cor. L+T. Conc. H'dwall - W. end of culvert
+	3.842		3.678			
⊼		−0.452	0.449		−0.450	
−	4.294		4.127			
T.P.				17	77.768	W Spk. W. edge Pvt. W
+	4.687	457	4715	5.107		
⊼		−0.192	0200	0.200	−0.200	
−	4.879	[illegible]	4915	5.307		
T.P.				18	77.568	Spk. W. edge Pvt. Y

NOTES RED. [illegible] DATE
NOTES CHKD. G.H.N DATE 8-11-41
JOB NO. 6341 SURVEY OF Los Cerritos D.S.
SURVEY BY Brunty
NOTES BY " DATE 4-15-41
INDEXED C. Johnson DATE

F.B. [illegible] PG. 15

3

FORM 353 1M 8-38

PLEASE RETURN TO
LOS ANGELES COUNTY SURVEYOR
700 HALL OF RECORDS

NOTE: ANY ADDITIONS OR CHANGES ON THIS SHEET MUST BE MADE OR CIRCLED IN RED INK, WITH DATE AND NAME OF PERSON MAKING CHANGE

3

Do not extend notes this side of this line

3

JOB NO. 6341 SURVEY OF Las Cerritos D.S. NOTES RED. DATE
SURVEY BY Brunty " DATE NOTES CHKD. GH.N 9-11-41
NOTES BY " DATE
INDEXED E. C. Johnson DATE

F.B. 856 PG. 16

B.M.	1ST RUN	DIFF.	2ND RUN	3RD RUN	ADJ. ELEV.	DESCRIPTION
T.P.				19	77.568'	See Pg. 15
+	3.909		3.763			
⅄		-1.373	1.371		-1.372	
−	5.282		5.134			
T.P.				19	76.196'	Spk. W. edge Pvt. W
+	2.~~867~~		3.~~811~~	2.703		
⅄		-~~4.045~~	~~4.043~~	5.044	-5.044	Butler 8/25/41 - check in Field
−	6.~~912~~		7.~~854~~	7.747		
TP				20	71.152'	Spk. W. edge Pvt. Y
+	2.150		2.134			
⅄		-5.929	5.929		5.929	
−	8.079		8.063			
T.P.				21	65.223'	Spk. W. edge Pvt. W
+	2.858		3.012			
⅄		-1.387	1.388		-1.388	
−	4.275		4.400		.783'	Set B.M. "LC-11" Bellflower Blvd. & Anaheim St. - S.E. Cor. L & T. in Conc. H'dwall - E. end culvert
Set B.M. "LC-11"				22	63.~~835~~	
+	4.275		4.400			
⅄		-1.897	1.897		-1.897	
−	6.172		6.297		.885'	Set B.M. "LC-10" Bellflower Blvd. & Anaheim St. - S.W. Cor. L & T. in Conc. H'dwall - W. end culvert
Set B.M. "LC-10"				23	61.~~788~~	
+	1.348		0.474	0.498		
⅄		-6.228	6.239	6.236	-6.238	
−	7.576		6.713	6.734		OK Butler 8/25/41
T.P.				24	55.700'	Spk. S. edge Pvt Y
+	2.668		2.608			
⅄		-2.223	2.225		-2.224	
−	4.891		4.833			
T.P.				25	53.476'	Spk. S. edge Pvt W

3

FORM 353 1M 8-38

PLEASE RETURN TO
LOS ANGELES COUNTY SURVEYOR

700 HALL OF RECORDS

NOTE: ANY ADDITIONS OR CHANGES ON THIS SHEET MUST BE MADE OR CIRCLED IN RED INK, WITH DATE AND NAME OF PERSON MAKING CHANGE

3 Do not extend notes this side of this line 3

B.M.	1ST RUN	DIFF.	2ND RUN	3RD RUN	ADJ. ELEV.	DESCRIPTION
T.P.				25	53.476	See Pg. 16
+	4.362	[illegible]	4.458	4.417		
⊼		+1.397	0.407	0.409	+0.408	ok Butler 8/22
−	2.965	[illegible]	3.051	3.008		City of L.B. - B.M. 514 / U.S.B.M. #162 Elev. 54.828 / L.B. 720-32 / F.B. 843 Pg. 55
U.S.B.M. #162				26	54.828	Anaheim St. 700' ± W. ℄ Bellflower Blvd.
+	3.097	2.812	3.051	3.008		Mon. Stamped "A-11 - 1923" - 23' N. of St. ℄
⊼		-1.125	1.131	1.132	-1.131	ok Butler 8/22 See Pg. 38 - 54.887
−	4.222	[illegible]	4.182	4.140		
T.P.				1	53.753	Spk. N. edge Pvt. W
+	5.317		5.927	5.348		
⊼		+3.495	3.497	[illegible]	+3.496	ok Butler 8/22
−	1.822		2.430	[illegible]		
T.P.				2	57.249	Spk. N. edge Pvt. Y
+	2.873		2.860	7.440		
⊼		+0.409	+0.408	+0.410	+0.408	ok Butler 8/22
−	2.464		2.452	7.030		
T.P.				3	57.657	Spk. W. edge Pvt. W.
+	2.872		2.935	3.57		
⊼		-3.736	3.738	[illegible]	-3.737	
−	6.608		6.673	[illegible]		
T.P.				4	53.920	Spk. W. edge Pvt. Y
+	1.812	[illegible]	1.847	1.782		
⊼		-6.055	6.048	6.046	-6.047	
−	7.867	8.51	7.895	7.828		
T.P.				5	47.873	Spk. W. edge Pvt. W.
+	0.611	[illegible]	0.602	0.514		
⊼		-7.702	7.709	7.711	-7.710	
−	8.313	[illegible]	8.311	8.225		
T.P.				6	40.163	Spk. W. edge Pvt. Y.

LC 10 [illegible] 6.92 / 64.86 / 4.29 / 60.57

58.249 / 7.440 / 2.589 / 2.743 / 62.924

6.294 / 2.74 / 65.68 / 7.08 / 58.65

NOTES RED. ____ DATE ____ NOTES CHKD. G.H.N. DATE 8-11-41

JOB NO. 6341 SURVEY OF Los Cerritos D.S. SURVEY BY Bruny NOTES BY " DATE 4-15-41 INDEXED C. Johnson DATE

F.B. 965 Pg. 17

3

FORM 353 1M 6-38

PLEASE RETURN TO
LOS ANGELES COUNTY SURVEYOR

700 HALL OF RECORDS

NOTE: ANY ADDITIONS OR CHANGES ON THIS SHEET MUST BE MADE OR CIRCLED IN RED INK, WITH DATE AND NAME OF PERSON MAKING CHANGE

3

Do not extend notes this side of this line

3

B.M.	1ST RUN	DIFF.	2ND RUN	3RD RUN	ADJ. ELEV.	DESCRIPTION
T.P.				6	40.163	See Pg. 17
+	1.251		1.282			
⊼		-5.542	-5.539		-5.540	
—	6.793		6.821			
T.P.				7	24.623	Spk. W. edge Pvt. W
+	2.104		2.326	2.307		
⊼		-4.027	-4.019	4.020	-4.019	
—	6.131		6.345	6.327		
Set B.M. "LC-12"				8	20.548	Set B.M. "LC-12" Bellflower Blvd. W.Si. -1590' N. Anaheim St. Bt. Spk. in Conc. Hdwall - W. end culvert
+	3.493		3.513			
⊼		-2.792	-2.790		-2.791	
—	6.285		6.303			
T.P.				9	27.813	Spk. E. edge Pvt. W
+	3.760		3.608			
⊼		-2.660	-2.664		-2.662	
—	6.420		6.272			
T.P.				10	25.151	Spk. W. edge Pvt. Y
+	3.683		3.649			
⊼		-5.316	-5.316		-5.316	
—	8.999		8.965			
Set B.M. "LC-13"				11	19.779	Set B.M. "LC-13" Bellflower Blvd. P.I. -2253' N. ℄ Anaheim St. Brass Cap Mon. 18" Deep
+	6? 5.795		6? 3.773	6.568		
⊼		-1.359	-1.359	-1.359	-1.359	
—	8.154		8.132	7.927		
T.P.				12	18.476	Spk. E. edge Pvt.
+	2.745		3.242			
⊼		-3.305	-3.304		-3.305	Page 40 Fd. = T.B.M. #4 - 843-53
—	6.050		6.546			
Set B.M. "LC-14"				13	15.128	Set B.M. "LC-14" Bellflower Blvd. W.Si. 2932' N. ℄ Anaheim St. Ct. Spk. W. + T. top of Piling - N.W. Car Bridge "B806"

Butler 8/25/41

NOTES RED. DATE
NOTES CHKD. GHN DATE 8-11-41
JOB NO. 6341 SURVEY OF Los Cerritos D.S.
SURVEY BY Brunty DATE 4-15-41
NOTES BY " DATE
INDEXED A. C. Johnson DATE
F.B. 865 PG. 18
3

FORM 353 1M 8-38

PLEASE RETURN TO
LOS ANGELES COUNTY SURVEYOR

700 HALL OF RECORDS

NOTE: ANY ADDITIONS OR CHANGES ON THIS SHEET MUST BE MADE OR CIRCLED IN RED INK, WITH DATE AND NAME OF PERSON MAKING CHANGE

3

Do not extend notes this side of this line

3

B.M.	1ST RUN	DIFF.	2ND RUN	3RD RUN	ADJ. ELEV.	DESCRIPTION
B.M#L.C14				13	15.~~171~~ 115	See Preceding Page 18
+	3.639		3.553			See Pg. 40
⊼		-2.870	-2.868		-2.869	→ Page 40
−	6.509		6.421			Set B.M#L.C 15
Set B.M#L.C-15				14	12.~~303~~ ~~246~~ .234	BELLFLOWER BLVD 3202'N OF ANAHEIM RD
+	4.260		4.241			BT spk in CONC. HEADWALL-E END CULV.
⊼		+0.631	+0.633		+0.632	
−	3.629		3.608			
T.P.				15	12.934	
+	3.908		3.765			
⊼		-1.670	-1.673		-1.671	
−	5.578		5.438			Set B.M#L.C.16 75' ± N. of Drain. Ditch 1/2 Mile No. of Anaheim St.
Set B.M#L.C-16				16	11.~~203~~ .207	Rt. of Transit Line Sta.
+	6.682		6768			5/8" reenforcing bar 20" deep on N. + S. Center Sec. Line
⊼		+2.090	+2.089		+2.090	
−	4.592		4.679			
T.P				17	13.353	
+	4.642		4.564			
⊼		+0.140	+0.141		+0.140	
−	4.502		4.423			
T.P				18	13.493	
+	3.963		3.929			
⊼		-1.260	-1.259		-1.260	
−	5.223		5.188			Set B.M#L.C.17 1200' ± W. of Bellflower Blvd. 75' ± N. of Ditch 1/2 Mile N. of Anaheim St.
Set B.M#L.C-17				19	12.~~233~~ .177	Rt. of Transit Line Sta.
+	6.055		6.020			5/8" reenforcing bar 20" deep
⊼		+0.843	+0.847		+0.845	
−	5.212		5.173			
T.P.				20	13.078	

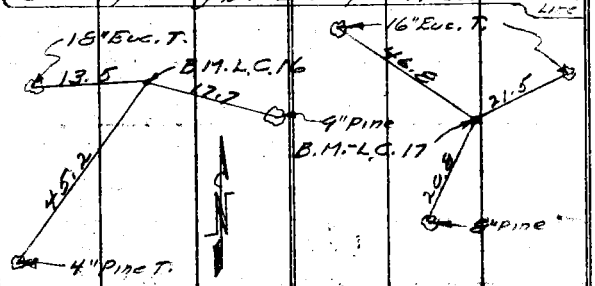

NOTES RED. C.W.C. JOB NO. 6341 SURVEY OF Los Cerritos D.S.
DATE SURVEY BY Brunty + Smith DATE 4-24-21
NOTES CHKD. GHN. NOTES BY C. Johnson DATE
DATE 8-11-41 INDEXED

3

F.B. 965 PG. 19

FORM 353 1M 8-38

PLEASE RETURN TO
LOS ANGELES COUNTY SURVEYOR
700 HALL OF RECORDS

NOTE: ANY ADDITIONS OR CHANGES ON THIS SHEET MUST BE MADE OR CIRCLED IN RED INK, WITH DATE AND NAME OF PERSON MAKING CHANGE

Do not extend notes this side of this line

3 | 3

JOB NO. 631 SURVEY OF Las Cerritos D.S. NOTES RED. C.W.C.
SURVEY BY Brandy DATE NOTES CHKD. G.H.N
NOTES BY C. Johnson DATE 4-24-41 DATE 8-11-41
INDEXED DATE

F.B. 2605 PG. 20

B.M.	1ST RUN	DIFF.	2ND RUN	3RD RUN	ADJ. ELEV.
T.P.				20	13.078'
+	4.609		4.557		
∧		+0.710	+0.711		+0.711
−	3.899		3.846		
T.P.				21	13.789'
+	4.227		4.189		
∧		-0.507	-0.511		-0.509
−	4.734		4.700		
T.P.				22	13.280'
+	4.522		4.484		
∧		-0.886	-0.887		-0.886
−	5.408		5.371		.337
Set B.M. "LC-18"				23	12.394'
+	5.857		5.800		
∧		+1.416	+1.420		+1.418
−	4.441		4.380		
T.P.				24	13.812'
+	4.647		4.597		
∧		+0.329	+0.331		+0.330
−	4.318		4.266		
T.P.				25	14.142'
+	4.572		4.553		
∧		-1.225	-1.231		-1.230
−	5.800		5.784		.855
Set B.M. "LC-19"				26	12.912'
+	6.439		6.409		
∧		+1.736	+1.735		+1.736
−	4.703		4.674		
T.P.				27	14.648'

DESCRIPTION

See Pg 19

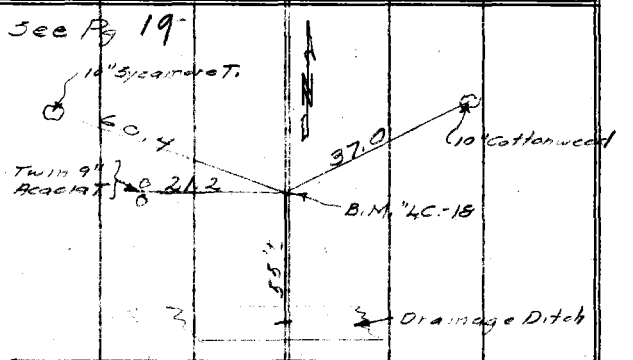

Set B.M. "LC-18" 1900'± W. of Bellflower Blvd
55'± N. of Ditch ½ Mile W. of Anaheim St.
Rt. of Transit Line Sta.
5/8" reinforcing bar 20" deep

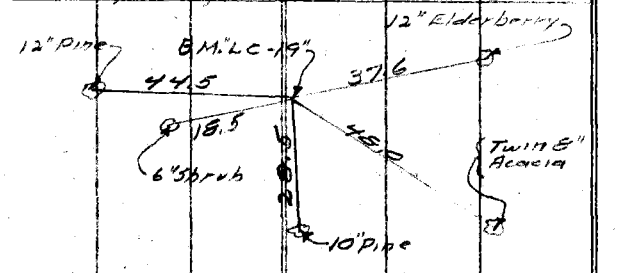

Set B.M. "LC-19" 2600'± W. of Bellflower Blvd
75'± N. of Ditch ½ Mile W. of Anaheim St.
Rt. of Transit Line Sta.
5/8" reinforcing bar 20" deep

FORM 353 1M 8-38

PLEASE RETURN TO
LOS ANGELES COUNTY SURVEYOR
700 HALL OF RECORDS

NOTE: ANY ADDITIONS OR CHANGES ON THIS SHEET MUST BE MADE OR CIRCLED IN RED INK, WITH DATE AND NAME OF PERSON MAKING CHANGE

3

Do not extend notes this side of this line

3

NOTES RED. C.K.C. DATE
NOTES CHKD. G.M.N. DATE 8-11-41
JOB NO. 6341 SURVEY OF Lakewood City Limits
SURVEY BY Brumley
NOTES BY C. J. Brumley DATE 8-11-41
INDEXED DATE
F.B. 855 Pg. 21

B.M.	1ST RUN	DIFF.	2ND RUN	3RD RUN	ADJ. ELEV.	DESCRIPTION
T.P.				27	14.648'	See Pg. 20
+	4.456		4403			
Δ		+0.001	0.004		+0.002	
−	4.455		4.399			
T.P.				28	14.650'	
+	5.140		5.079			
Δ		-0.524	-0.826		-0.825	
−	5.964		5.905		.768'	Set B.M. "LC-20" 3200' W. of Bellflower Blvd. 90'± S. of Ditch-½ Mile So. of Anaheim St. Lt. of Transit Line Sta. 5" reinforcing bar 20" deep-15 Ext. Lt.
Set B.M. "LC-20"				To Page 24 ← 29	13.825'	
+	5.257		5.242	1.382		
Δ		+0.964	0.965		+0.964	
−	4.293		4.277	4.257		
T.P.				15	14.789'	
+	4.664		4.601			
Δ		+0.441	0.439		+0.440	
−	4.223		4.162			
T.P.				2	15.229'	
+	7.761		7.797			
Δ		+1.[illegible]	[illegible]		+1.812	
−	5.950		5.983		16.995'	
BM "LC21"				3	17.041'	Set BM "LC21" 260'R on N.O. of ℄ LINE Sta. 6+08 @ ± 6.0 Lt.
+	5.391		5.485			
Δ		-2.092	[illegible]		-2.092	
−	7.482		7.577			
T.P.					14.949'	



FORM 353 1M 8-38

PLEASE RETURN TO
LOS ANGELES COUNTY SURVEYOR

700 HALL OF RECORDS

NOTE: ANY ADDITIONS OR CHANGES ON THIS SHEET MUST BE MADE OR CIRCLED IN RED INK, WITH DATE AND NAME OF PERSON MAKING CHANGE

Do not extend notes this side of this line

B.M.	1ST RUN	DIFF.	2ND RUN	3RD RUN	ADJ. ELEV.	DESCRIPTION
T.P.				4	14.949	SEE P. 21
+	4.594		4.559			
⊼		+0.421	[illegible]		+0.421	
—	4.173		4.137			
T.P.				5	5.370	
+	5.336		5.333			
⊼		+0.802	0.801		+0.801	
—	4.534		4.522			
T.P.				6	16.171	
+	4.400		[illegible]			
⊼		+0.878			+0.879	
—	[illegible]		[illegible]			
BM LC 22"				7	17.~~050~~ .018	Set BM "LC 22" BSpk Sa Cb. ~~[illegible] AVE~~ Pacific Coast Hwy. 150' W. [illegible] PARK AVE.

See Page 36

F.B. 865 PG. 22

JOB NO. 6341 SURVEY OF Los Cerritos D.S.

SURVEY BY [illegible]

NOTES BY [illegible] DATE

INDEXED A. C. Johnson DATE

NOTES RED. C.V.C.

DATE

NOTES CHKD. GHN

DATE 8-11-41

NOTES RED. _____ JOB NO. 6341 SURVEY OF Los Cerritos D.S.
DATE _____ SURVEY BY Butler
NOTES CHKD. _____ NOTES BY G.D. Scott DATE 5/6/41
DATE _____ INDEXED A. C. Johnson DATE _____

F. B 865 PG. 23

4

NOTE: ANY ADDITIONS OR CHANGES ON THIS SHEET MUST BE MADE OR CIRCLED IN RED INK, WITH DATE AND NAME OF PERSON MAKING CHANGE

Do not extend notes this side of this line

PLEASE RETURN TO LOS ANGELES COUNTY SURVEYOR 700 HALL OF RECORDS

DESCRIPTION	J.N 6341 Los Cerritos D.S. BENCH MARK Circuit #4
ADJ. ELEV.	
3RD RUN	RECEIVED 8-7-41 W.I.G.
2ND RUN	PROGRESSED ✓ BOOK INDEXED MAP INDEXED
DIFF.	RECORD INDEXED CARD INDEXED REDUCED 8-8-41 C.V.C.
1ST RUN	CHECKED 8-11-41 G.H.N. B. M.s ADJUSTED 8-29-41 W.I.G. B. M.s LISTED
B.M.	

Butler
G.D. Scott
Van Deren
N.R. Smith

FORM 353 1M 8-38

FORM 353 1M 8-38

PLEASE RETURN TO
LOS ANGELES COUNTY SURVEYOR

700 HALL OF RECORDS

NOTE: ANY ADDITIONS OR CHANGES ON THIS SHEET MUST BE MADE OR CIRCLED IN RED INK, WITH DATE AND NAME OF PERSON MAKING CHANGE

Do not extend notes this side of this line

NOTES RED. G.V.C. DATE
NOTES CHKD. G.H.N. DATE 8-11-41
SURVEY OF Los Cerritos Dist.
SURVEY BY Bell & Scott DATE 5-6-41
NOTES BY G.O. Scott DATE
INDEXED A. C. Johnson DATE
JOB NO. 4321 F.B. 865 Pg. 24

B.M.	1ST RUN	DIFF.	2ND RUN	3RD RUN	ADJ. ELEV.	DESCRIPTION
BM "LC 20"			From Page 31 → 79		13.768	BM "LC 20" FB 865, 21
+	6.183		5.90			
⌅		3.660	3.660		+ 3.660	
−	2.523		2.241			
TP				30	17.428	
+	5.033		4.783			
⌅		0.633	0.634		0.634	
−	4.400		4.149			
TP				31	18.062	
+	4.695		4.503			
⌅		0.367	0.365		+ 0.366	
−	4.328		4.138			See page 35 for L.C 23 & L.C. 24
TP				32	8.428	W.L.G. 8/11/41
+	4.352		4.123			
⌅		4.336	4.338		+ 4.337	
−	8.688		8.461			
BM "LC 25"				33	1.091	BM "LC 25" Set 100' E'LY & ⌅ Line on line
+	8.199		8.322			Pot hole on ⌅ line & toner
⌅		4.737	4.708		+ 4.708	1 pole - To edge of top of file of
−	3.791		3.616			(3.0 Wood circle).
TP				34	8.356	
+	4.911		4.710			5/8 Rein. Bar - 20" Deep.
⌅		1.204	1.206		+ 1.205	
−	3.737		3.504			
TP				35	22.151	
+	4.937		4.711			
⌅		0.088	0.089		+ 0.088	
−	1.849		1.622			
TP				36	22.149	

FORM 353 1M 8-38

PLEASE RETURN TO
LOS ANGELES COUNTY SURVEYOR

700 HALL OF RECORDS

NOTE: ANY ADDITIONS OR CHANGES ON THIS SHEET MUST BE MADE OR CIRCLED IN RED INK, WITH DATE AND NAME OF PERSON MAKING CHANGE

Do not extend notes this side of this line

NOTES RED. [illegible] DATE
NOTES CHKD. G.H.N. DATE 8-11-41

JOB NO. 634 SURVEY OF Los Cruces Dr.
SURVEY BY [illegible] Scott DATE 5-[illegible]-41
NOTES BY F.B. Scott DATE
INDEXED [illegible] C. Johnson DATE

F.B. 865 PG. 25

B.M.	1ST RUN	DIFF.	2ND RUN	3RD RUN	ADJ. ELEV.	DESCRIPTION
T.P.				36	20.[illegible]	From Bot Pg 24
+	5.052		4.860			
π		+0.709	5.710		- 0.710	
−	4.343		5.150			
T.P.				37	23.57	
+	4.913		4.641			
π		+0.272	0.272		+ 0.272	
−	4.706		4.459			
T.P.				38	21.[illegible]	
+	5.493		3.970			
π		-1.582	1.736		- 1.582	
−	0.58'		5.106			
T.P.				39	19.[illegible]	T.B.M. Top of 4x4 stk. N.E.T. 12" Sq. Cor. - S. Stearns Ave. - 30'± E. of brook.
+	4.181		3.924			
π		+0.582	0.552		+ 0.552	
−	3.095		3.380			
Set BM "L.C. 26"				40	20.012	Set cut spk. in A.P.# 232 994 E 225'± E. of 1/4 sec. cor. S. side of Stearns St. Near horse Corral.
+	4.051		4.067			
π		+1.366	1.567		+ 1.366	
−	2.935		2.700			
Set BM "L.C. 27"				41	31.378	Set cut spk. & tin in P.P.# 232 995 E 200 ft. ± W. of 1/4 sec. cor. S. side Stearns St.
+	1.352		4.268			
π		-0.042	0.043		- 0.043	
−	4.014		4.311			
Set BM "L.C. 28"				42	21.335	Set cut spk. & tin in P.P.# 232 997 E S. Side of Stearns St. opp. SE cor. of Riding Academy. ±2000' E - Lakewood Blvd.
+	3687		3683			
π		-0.602	0.602		- 0.602	
−	4289		4285			
T.P.				43	20.7[illegible]	

4

FORM 353 1M 8-38

PLEASE RETURN TO
LOS ANGELES COUNTY SURVEYOR

700 HALL OF RECORDS

NOTE: ANY ADDITIONS OR CHANGES ON THIS SHEET MUST BE MADE OR CIRCLED IN RED INK, WITH DATE AND NAME OF PERSON MAKING CHANGE

Do not extend notes this side of this line

B.M.	1ST RUN	DIFF.	2ND RUN	3RD RUN	ADJ. ELEV.	DESCRIPTION
T.P				43	[illegible]	From [illegible] Pg 25
+	~~4684~~		4730	4713		
⊼		~~+0.067~~	+0.076	+0.075	+0.076	
−	~~4617~~		4654	4638		
T.P				44	[illegible]	
+	5.901		5.925			
⊼		+3.389	3.387		+3388	
−	2.512		2538			
BM#LC29				45	24.~~254~~ 197	Set B.M.#LC.29 ±600' So. of N.E. Cor. L.B. Water Co. Prop. Cut "+" in Top 12" I.P. N.E. Side Conc. Wier (6'x6'x12' High)
+	1.855		1893			
⊼		−2.851	2.849		−2.850	
−	4.706		4742			±2000' E - Lakewood Blvd.
T.P				46	21.404	± 700' N - Stearns St.
+	4.907		4873			
⊼		+4.106	4.104		+4.105	
−	0.801		0.769			
BM#LC30				47	25.~~509~~ 452	Set B.M.#LC 30 40' W and 40' So N.E. Cor. L.B. Wat. Co. Prop. Bt spk in So. Face Conc. Wier Box 4' Above Gr. Conc. Wier box is about 6'x6'x12' high
+	0.964		0.945			
⊼		−3.715	3.713		−3.714	
−	4679		4658			±2000' E - Lakewood Blvd.
T.P.				48	21.795	±1300 N - Stearns Ave
+	4.982		4942			
⊼		+0.700	0.700		+0.700	
−	4.282		4242			
BM#LC31				49	2.~~495~~ 438	Set B.M.#LC.31 30' So. L.B. Water Co Prop. at Pump STA. Bt spk in N.E. Cor fence in Conc. Curb of fence around Pumping Sta.
+	4.241		4262			
⊼		−0488	0.489		−0489	
−	4.729		4751			
T.P				50	22.006	±1300' N - Stearns St. ±1500' E - Lakewood Blvd.

F.B. 865 PG. 26

JOB NO. 6341 SURVEY OF Los Cerritos DS

SURVEY BY BUTLER

NOTES BY SMITH DATE 7-30-41

INDEXED A. C. Johnson DATE

NOTES RED. C.V.C. DATE

NOTES CHKD. G.H.N DATE 8-11-41

FORM 353 1M 8-38

PLEASE RETURN TO
LOS ANGELES COUNTY SURVEYOR

700 HALL OF RECORDS

NOTE: ANY ADDITIONS OR CHANGES ON THIS SHEET MUST BE MADE OR CIRCLED IN RED INK, WITH DATE AND NAME OF PERSON MAKING CHANGE

Do not extend notes this side of this line

B.M.	1ST RUN	DIFF.	2ND RUN	3RD RUN	ADJ. ELEV.	DESCRIPTION
T.P				50	22.006	From [illegible] pg 26
+	4.429		4.424			
⊼		+2.052	2.054		+2.053	
−	2.377		2.370			Set BM#LC 32
BM#LC32				51	24.~~059~~ .002	Cut spk T+W in PP# 44329E
+	2.974		2.993			250' E. of ~~Dtch~~ 500' N. L.B Wat. Co. fence
⊼		−1.183	1.181		−1.182	Los Cerritos Creek
−	4.157		4.174			±1500 E - Lakewood Blvd.
T.P				52	22.877	
+	6.107		6.098			
⊼		+1.125	1.125		+1.125	
−	4.982		4.973			
T.P.				53	24.002	
+	~~4.888~~		4.880	4.872		
⊼		~~+0.513~~	0.518	0.520	+0.519	
−	~~4.375~~		4.362	4.352		
T.P				54	24.521	
+	3.867		3.908			
⊼		+1.470	1.470		+1.470	
−	2.397		2.438			
T.P.				55	25.991	
+	5.637		5.651			
⊼		+0.381	0.379		+0.380	
−	5.256		5.272			
T.P.				56	26.371	
+	5.597		5.594			
⊼		−0.970	0.971		−0.970	
−	6.567		6.565			
B.M#LC33				57	25.~~401~~ 343	BM#LC ~~32~~ 33 Co Surveyors Monu. ~~G~~ CLEARWATER G-12 4'E LAKEWOOD BLVD 40'± N CULVERT over Los Cerritos Creek

4'E Lakewood Blvd. 2243 So ± Spring St.

Pg. 31

NOTES RED. [illegible]
DATE
NOTES CHKD. G.H.N
DATE 8-11-41
JOB NO. 6341 SURVEY OF Los Cerritos DS
SURVEY BY [illegible]
NOTES BY SMITH DATE 7-30-41
INDEXED C. Johnson DATE

F.B. 865 PG. 27

4

FORM 353 1M 8-38

PLEASE RETURN TO
LOS ANGELES COUNTY SURVEYOR

700 HALL OF RECORDS

NOTE: ANY ADDITIONS OR CHANGES ON THIS SHEET MUST BE MADE OR CIRCLED IN RED INK, WITH DATE AND NAME OF PERSON MAKING CHANGE

Do not extend notes this side of this line

B.M.	1ST RUN	DIFF.	2ND RUN	3RD RUN	ADJ. ELEV.	DESCRIPTION
BM#LC33				57	25.~~401~~ .343	BM# L.C. 33 (See Preceding Page) 27
+	5.384		5.492			
⊼		+1.462	1.463		+1.463	
−	3.922		4.029			Set BM# LC33A - FD. C.S. Brass Cap
BM#LC33A				58	26.~~864~~ .807	Mon. (EM#1) to Traverse Mon. Clearwater G-12)
+	4.984		+4.949			61' E ℄ Lakewood Blvd. 843-88
⊼		−0.141	−0.142		−0.141	2304' So ℄ Spring St. ~~R. Description~~
−	5.125		−5.091			
BM#4B				59	26.~~723~~ .666	FD. STATE HWY BM# 4B - (27.27)
+	4.009		+3.938	+3.902		Lakewood Blvd, at Cerritos Creek.
⊼		−1.039	1.035	1.036	−1.036	FD 2"x2") 2348' So. ℄ Spring St
−	5.048		−4.973	−4.938		84' E. ℄ Lakewood Blvd.
T.P.				60	25.687	
+	3.782		[illegible]			
⊼		−0.305	0.306		−0.305	
−	4.087		−4.097			
T.P.				61	25.382	
+	4.413		4.389			
⊼		−0.029	−0.030		−0.030	
−	4.442		4.419			
T.P.				62	25.352	
	+4.389		4.372			
⊼		+1.836	1.834		−1.835	
−	2.553		2.538			
BM"LC34"				63	27.~~187~~ .129	BM"LC34" Lakewood Blvd.
+	2.423		2.408			#1000' So ℄ Spring St.
⊼		~~0~~1.345	~~0~~1.347		−1.346	1C Spk - p.p. 139522 E - W Side St
−	3.768		3.755			
T.P.				64	25.841	

NOTES RED. C.V.C. DATE
NOTES CHKD. GHN DATE 8-11-41
JOB NO. 6341 SURVEY OF Los Cerritos D.S.
SURVEY BY Butler
NOTES BY Smith DATE 7-31-41
INDEXED A. C. Johnson DATE

F. B865 PG. 28

FORM 353 1M 8-38

PLEASE RETURN TO
LOS ANGELES COUNTY SURVEYOR

700 HALL OF RECORDS

NOTE: ANY ADDITIONS OR CHANGES ON THIS SHEET MUST BE MADE OR CIRCLED IN RED INK, WITH DATE AND NAME OF PERSON MAKING CHANGE

Do not extend notes this side of this line

B.M.	1ST RUN	DIFF.	2ND RUN	3RD RUN	ADJ. ELEV.	DESCRIPTION
T.P.				64	25.841	[illegible]
+	3.748		3.720	3.757		
π		+0.245	0.251	0.250	+0.250	
−	3.503		3.469	3.507		
T.P.				65	26.091	
+	4.253		4.237			
π		+0.168	0.169		+0.168	
−	4.085		4.068			
T.P.				66	26.259	
+	4.320		4.288			
π		~~+0.314~~ 0.312	~~0.304~~ 0.304		+0.308	
−	4.008		3.984			
T.P.				67	26.567	
+	4.360		4.358			
π		−0.671	−0.670		−0.671	
−	5.031		5.028			
BM "529"				68	25.~~846~~ 838	USGS 25.626 (26.06) FB 843/86 BM "529" City of Long Beach Lakewood Blvd & Spring St. Mon. @ ℄ Int. - See Pg. 48 & 57
+	5.292		5.316			
π		+1.569	1.569		+1.569	
−	3.723		3.747			
BM "6A"				69	27.~~465~~ 407	Description BM "6A" State Hgwy (27.94) FB 843/86 Lakewood Blvd & Spring St. CSpk Tel. pole #G4426Y No. Side Spring St. 164 E ℄ Lakewood Blvd.
+	3.896		3.915			
π		−1.045	1.045		−1.045	
−	4.941		4.960			
T.P.				70	26.420	

NOTES RED. C.V.C.
DATE
NOTES CHKD. G.H.N.
DATE 8-11-41
JOB NO. 6341 SURVEY OF Los Cerritos U.S.
SURVEY BY Butler
NOTES BY " DATE 7-31-41
INDEXED R. C. Johnson DATE

F. B. 865 PG. 29

4

FORM 353 1M 8-38

PLEASE RETURN TO
LOS ANGELES COUNTY SURVEYOR

700 HALL OF RECORDS

NOTE: ANY ADDITIONS OR CHANGES ON THIS SHEET MUST BE MADE OR CIRCLED IN RED INK, WITH DATE AND NAME OF PERSON MAKING CHANGE

Do not extend notes this side of this line

B.M.	1ST RUN	DIFF.	2ND RUN	3RD RUN	ADJ. ELEV.	DESCRIPTION
T.P.				70	20.420	From bot bg 27
+	4.542		4.527			
−		−0.179	0.179		−0.179	
−	4.727		4.706			
T.P.				71	26.241	
+	4.423		4.398			
π		−0.342	0.343		−0.342	
−	4.765		4.741			
T.P.				72	25.899	
+	4.007		3.977			
π		−0.215	0.212		−0.213	
−	4.222		4.189			
T.P.				73	25.686	
+	4.425		4.391			
π		−0.283	0.284		−0.283	
−	4.708		4.675			
T.P.				74	5.403	
+	4.439		4.420			
π		−0.109	0.109		−0.109	
−	4.548		4.529			
T.P.				75	5.294	
+	4.782		4.765			
π		+0.076	0.077		[illegible]	
−	4.706		4.688			
T.P.				76	25.371	

F. B. 865 PG. 30

JOB NO. 6341 SURVEY OF Los Cerritos D.S. NOTES RED. C.V.C.
SURVEY BY Butler DATE
NOTES BY A. C. Johnson DATE 7/31/41 NOTES CHKD. G.H.N
INDEXED DATE DATE 8-11-41

FORM 353 1M 8-38

PLEASE RETURN TO
LOS ANGELES COUNTY SURVEYOR

700 HALL OF RECORDS

NOTE: ANY ADDITIONS OR CHANGES ON THIS SHEET MUST BE MADE OR CIRCLED IN RED INK, WITH DATE AND NAME OF PERSON MAKING CHANGE

Do not extend notes this side of this line

NOTES RED. C.W.C. DATE
NOTES CHKD. G.H.N. DATE 8-11-41
JOB NO. 6371 SURVEY OF Los Angeles County
SURVEY BY [illegible] DATE 7/31/41
NOTES BY L. C. Johnson DATE
INDEXED DATE

B.M.	1ST RUN	DIFF.	2ND RUN	3RD RUN	ADJ. ELEV.	DESCRIPTION
T.P.				76	25.37	From bot bg 3c
+	4651		4633			
T		+0.087	0081		+0.052	
−	4567		4552			
T.P.				77	25.453	
+	4.915		4.897			
T		+0.054	0054		+0.054	
−	4.972		4.951			
BM "LC 33"				78	25.343 (341) 25.349	BM "LC 33" [illegible] 17-2514
+	5.508		5.381			
T		+1.273	1.274		+1.273	
−	4.125		4.107			
T.P.				79	26.672	
+	4.941		4.908			
T		+0.476	0.477		+0.479	
−	4.465		4.431			
BM "S 28"				80	27.151 .093 (26.592)	BM "S 28" City of Long Beach Lateral 2 Ext near & Willow St prod. Mon. @ S 148' So. of pole # 439530 = State 4-C. Elev. 27.70
+	5.177		5.157			
T		+1.377	1.377		+1.377	
−	3.800		3.782			
T.P.				81	28.529	
+	5.657		[illegible]			
T		+2.273	[illegible]		+2.273	
−	3.382		3.366			
T.P.				82	30.803	

F.B. 865 PG. 31

4

FORM 353 1M 8-38

PLEASE RETURN TO
LOS ANGELES COUNTY SURVEYOR

700 HALL OF RECORDS

NOTE: ANY ADDITIONS OR CHANGES ON THIS SHEET MUST BE MADE OR CIRCLED IN RED INK, WITH DATE AND NAME OF PERSON MAKING CHANGE

Do not extend notes this side of this line

B.M.	1ST RUN	DIFF.	2ND RUN	3RD RUN	ADJ. ELEV.	DESCRIPTION
T.P.				82	30.8[illegible]	[illegible] pg 31
+	5.942		5.926			
π		+2.860	2.862		+2.861	
−	3.082		3.064			
T.P.				83	33.66[illegible]	
+	5.925		5.914	5.891		
π		+2.366	2.376	2.378	2.377	
−	3.559		3.538	3.513		
T.P.				84	36.041	
+	5.389		5.412			
π		+1.624	1.624		+1.624	
−	3.765		3.788			
T.P.				85	37.665	
+	5.388		5.396			
π		+1.404	1.406		+1.405	
−	3.984		3.990			
T.P.				86	39.070	
+	5.529		5.519			
π		+1.396	1.397		+1.397	
−	4.133		4.122			
T.P.				87	40.4[illegible]	
+	5.309		5.313			
π		+0.928	0.931		+0.928	
−	4.381		4.382			
T.P.				88	41.396	

NOTES RED. C.V.C.
DATE
NOTES CHKD. GHN
DATE 8-11-41

JOB NO.
SURVEY OF
SURVEY BY
NOTES BY
DATE
INDEXED A. C. Johnson
DATE

F. B. 865 PG. 32

FORM 353 1M 8-38

PLEASE RETURN TO
LOS ANGELES COUNTY SURVEYOR

700 HALL OF RECORDS

NOTE: ANY ADDITIONS OR CHANGES ON THIS SHEET MUST BE MADE OR CIRCLED IN RED INK, WITH DATE AND NAME OF PERSON MAKING CHANGE

Do not extend notes this side of this line

B.M.	1ST RUN	DIFF.	2ND RUN	3RD RUN	ADJ. ELEV.	DESCRIPTION
T.P.				88	41.396	From bat pg 32
+	4.653		4.628			
π		-0.898	0.900		-0.899	
−	5.55		5.528			
BM"526"				89	40.~~497~~ 139	(40.230) BM"526" (City of Long Beach) Lakewood Blvd. & Steam Ave. Mon. @ ℄ INT = State 2-C. 41.005
+	4.573		4.547			
π		-0.826	0.825		-0.825	
−	5.399		5.372			
T.P.				90	39.672	
+	3.722		3.704			
π		-1.074	1.074		-1.074	
−	4.796		4.778			
T.P.				91	38.598	
+	4.036		4.049			
π		-1.144	1.143		-1.144	
−	5.180		5.192			
T.P.	3.845		3.834	92	37.454	
+		-1.493	1.492			
π	5.338		5.326		-1.492	
−						
T.P.				93	35.962	
+	3.515		3.447			
π		-2.286	2.286		-2.286	
−	5.801		5.733			
T.P.				94	33.676	

NOTES RED. C.V.C. JOB NO. 6341 SURVEY OF LOS
DATE SURVEY BY BUTLER
NOTES CHKD. G.H.N. NOTES BY " DATE 8/1/41
DATE 8-11-41 INDEXED J. C. Johnson DATE

F.B. 865 PG. 33

4

FORM 353 1M 8-38

PLEASE RETURN TO
LOS ANGELES COUNTY SURVEYOR

700 HALL OF RECORDS

NOTE: ANY ADDITIONS OR CHANGES ON THIS SHEET MUST BE MADE OR CIRCLED IN RED INK, WITH DATE AND NAME OF PERSON MAKING CHANGE

Do not extend notes this side of this line

B.M.	1ST RUN	DIFF.	2ND RUN	3RD RUN	ADJ. ELEV.	DESCRIPTION
T.P.				97	33.676'	From Set pg 33
+	3.852		3.789			
π		-1.779	1.779		-1.779'	
−	5.631		5.568			
T.P.				95	31.897	
+	3.907		3.878			
π		-1.574	1.574		-1.574'	
−	5.481		5.452			
B.M. 543				96	30.265 ~~323~~	BM "543" (30.035) City of Long Beach. Lakewood Blvd + Traffic ⊙ NE Cor. (Mon. 6x6 shaft) on EPL 11.8' E of No. end C.R.
+	3.273		3.255			
π		-1.679	1.677		-1.678'	
−	4.952		4.932			
BM "LC35"				97	28.587 ~~645~~	SET 2 BM "LC35" (County Surveyor) Lakewood Blvd + Traffic ⊙ 4" B.C. in 12x12 Conc Mon. flush. mkd LA Co. Surveyor Control System. TRAVERSE STA "Long Beach G-2" 19' NNLY of Radius pt. of ⊙
+	[illegible]		2.466			
π		[illegible]	4.276		-4.275'	
−	6.752		6.742			
T.P.	[illegible]	[illegible]		98	24.37[illegible]	

NOTES RED. C.V.C. DATE
NOTES CHKD. G.H.N DATE 8-11-41
JOB NO. 6341 SURVEY OF Los Cerritos
SURVEY BY Butler
NOTES BY ~~A. C. Johnson~~ DATE 8/1/41
INDEXED DATE
F.B. 865 PG. 34

FORM 353 1M 8-38

PLEASE RETURN TO
LOS ANGELES COUNTY SURVEYOR

700 HALL OF RECORDS

NOTE: ANY ADDITIONS OR CHANGES ON THIS SHEET MUST BE MADE OR CIRCLED IN RED INK, WITH DATE AND NAME OF PERSON MAKING CHANGE

Do not extend notes this side of this line

NOTES RED. DATE
NOTES CHKD. DATE 8-11-41
JOB NO. 6344 SURVEY OF
SURVEY BY
NOTES BY C. Johnson DATE
INDEXED DATE
F.B. 5 PG. 37
4

B.M.	1ST RUN	DIFF.	2ND RUN	3RD RUN	ADJ. ELEV.	DESCRIPTION
T.P.				97	24.390	From [illegible] of 34
+	2.422		2.427			
↑		-0.926	3.929		-3.928	
-	6348		3961			
					23.126	
BM "105"				99	20.~~442~~ 384	BM "105" (City of Long Beach)
+	4.493		4.503			Intersection of Ximeno Ave.
↑		-0.984	0985		-0.984	S.E. Cor. Mon. Pt. 9.8' S. of B.C.R.
-	5477		5.488			5.3' E. of C.L.
T.P.				100	19.4-9	
+	4.565		4.573			
↑		-0.324	0824		-0.324	
-	5389		5397			
T.P.				101	18.635	
+	4.791		4.801			
↑		-0.331	0.331		-0.331	
-	5.122		5.132			See Page 24 For L.C-25
BM "LC24"				102	18.~~303~~ 244	SET BM "C24"
+	4358		4363			~~Hollywood Drive~~ Pacific Coast Highway
↑		-1.044	1.045		-1.045	762' S.E. E'Int. - Ximeno Ave
-	5402		5412			B+SPK in C.L. of [illegible]
T.P.				103	17.258	
+	4436		4447			
↑		-0.446	0.444		-0.445	
-	4892		4.891			
				104	16.~~813~~ 754	
BM "LC23"						BM "LC 23" [illegible] See Page 30

FORM 353 1M 8-38

PLEASE RETURN TO
LOS ANGELES COUNTY SURVEYOR

700 HALL OF RECORDS

NOTE: ANY ADDITIONS OR CHANGES ON THIS SHEET MUST BE MADE OR CIRCLED IN RED INK, WITH DATE AND NAME OF PERSON MAKING CHANGE

Do not extend notes this side of this line

B.M.	1ST RUN	DIFF.	2ND RUN	3RD RUN	ADJ. ELEV.	DESCRIPTION
BM"LC23"				104	16.~~813~~ 754	BM"LC 23" - SET [illegible] PACIFIC COAST HWY. [illegible] - So [illegible]
+	4.752		4.762			362' W of BCR - Park Ave.
π		+0.265	0.263		+0.264	Bt Spk in Curb.
−	4.487		4.499			
BM#LC22				105	7.~~077~~ .018	BM"LC 22" - Sec Pg. 22
+	5.622		5.634			Loop Closure to No.
π		+2.489	2.487		+2.488	17.05[illegible]
−	3.133		3.147			
T.P.				106	19.565	
+	8.104		8.102			
π		+6.537	6.535		6.536	
−	1.567		1.567			
T.P.				107	6.101	
−	8.701		8.707			
π		+7.843	7.843		[illegible]	
−	0.858		0.864			
T.P.				108	33.944	
+	9.068		9.064			
π		+7.735	7.733		[illegible]	
−	1.333		1.331			
T.P.				109	41.678	
+	9.159		9.177			
π		+7.301	7.303		[illegible]	
−	1.858		1.874			
T.P.				110	48.980	

NOTES RED. C.V.C.
DATE
NOTES CHKD. G.H.N
DATE 8-11-41

JOB NO. 6341 SURVEY OF Los Cerritos
SURVEY BY Butler
NOTES BY " DATE 8/11/41
INDEXED A. C. Johnson DATE

F.B. 865 PG. 36

FORM 353 1M 8-38

PLEASE RETURN TO
LOS ANGELES COUNTY SURVEYOR

700 HALL OF RECORDS

NOTE: ANY ADDITIONS OR CHANGES ON THIS SHEET MUST BE MADE OR CIRCLED IN RED INK, WITH DATE AND NAME OF PERSON MAKING CHANGE

Do not extend notes this side of this line

B.M.	1ST RUN	DIFF.	2ND RUN	3RD RUN	ADJ. ELEV.	DESCRIPTION
T.P.				110	48.980	[illegible] 98.36
+	7.335		7.347			
π		+5.006	5.008		+5.007	
−	2.329		2.339			
T.P.				111	53.987	
+	6.945		6.958			
π		+4.387	4.386		+4.387	
−	2.558		2.572			
BM "US2185"				112	58.315 ~~374~~	(58.226) [illegible] 20/32
+	4.172		4.170			BM USC&GS [illegible]
π		−1.739	1.740		−1.739	Pacific Coast Highway ~~HATHAWAY~~ ~~FREY~~ ANAHEIM ST.
−	5.931		5.910			S.W. Cor Standard disk
T.P.						Stamped G51 1926 ~~26 [illegible]~~
+						~~[illegible]~~ 67.5 [illegible]
π						~~[illegible]~~
−						~~[illegible]~~
						U.S.G.S. 1934 Elev. = 58.245
T.P.				113	56.635	
+	5.259		5.240			
π		−0.320	0.319		+0.320	
−	4.939		4.921			
T.P.				114	56.955	
+	4.932		4.944	4.954		
π		−3.987	3.981	3.985	−3.985	
−	8.919		8.925	8.939		
T.P.				115	52.969	

Note: [illegible] same B.M. [illegible]

NOTES RED. C.V.C. DATE
NOTES CHKD. G.H.N DATE 8-11-41
JOB NO. [illegible] SURVEY OF [illegible]
SURVEY BY [illegible]
NOTES BY [illegible] DATE 8/1/41
INDEXED [illegible] DATE

F.B. 5 PG. 37

4

FORM 353 1M 8-38

PLEASE RETURN TO
LOS ANGELES COUNTY SURVEYOR

700 HALL OF RECORDS

NOTE: ANY ADDITIONS OR CHANGES ON THIS SHEET MUST BE MADE OR CIRCLED IN RED INK, WITH DATE AND NAME OF PERSON MAKING CHANGE

4

Do not extend notes this side of this line

B.M.	1ST RUN	DIFF.	2ND RUN	3RD RUN	ADJ. ELEV.	DESCRIPTION
T.P				115	52.969	From [illegible]
+	0.372		0.353			
π		8.879	8.880		-8.879	
−	9.251		9.233			
T.P				116	44.090	
+	3.004		3.018			
π		+0.097	0.097		+0.097	
−	2.907		2.921			
T.P.				117	44.187	
+	8.888		8.900			
π		+6.710	6.709		+6.709	
−	2.178		2.191			
T.P				118	50.896	
+	5.151		5.164			
π		+0.791	0.791		+0.791	
−	4.360		4.373			
T.P				119	51.687	
+	4.958		4.943			
π		3.201	3.199		-3.200	
−	1.757		1.744			
BM "US 162"				120	54.~~887~~ 828	BM "US 162 - Long Beach #514" SEE PG. 17 -54.884 (54.8[illegible]) Loop Closure from West.

NOTES RED. C.V.C. DATE
NOTES CHKD. G.H.N DATE 8-11-41
JOB NO. 6341 SURVEY OF Los Cerritos D.S.
SURVEY BY Butler DATE 8/1/41
NOTES BY A. C. Johnson DATE
INDEXED DATE

F.B. 865 PG. 38

4

NOTES RED. JOB NO. 6341 SURVEY OF Los Cerritos DS. F. B. 865 PG. ~~35~~ 39

DATE SURVEY BY " "

NOTES CHKD. NOTES BY " DATE 8/4/41 5

DATE INDEXED A. C. Johnson DATE

NOTE: ANY ADDITIONS OR CHANGES ON THIS SHEET MUST BE MADE OR CIRCLED IN RED INK, WITH DATE AND NAME OF PERSON MAKING CHANGE

PLEASE RETURN TO LOS ANGELES COUNTY SURVEYOR 700 HALL OF RECORDS

Do not extend notes this side of this line

DESCRIPTION

J.N. 6341

Los Cerritos D.S.

BENCH MARK

Circuit #5

ADJ. ELEV.

3RD RUN

RECEIVED 8-13-41 C.V.C.

2ND RUN

PROGRESSED ✓

BOOK INDEXED

MAP INDEXED

DIFF.

RECORD INDEXED

CARD INDEXED

REDUCED 8-26-41 C.V.C.

1ST RUN

CHECKED " "

B. M.s ADJUSTED 8-29-41 W.L.S.

B. M.s LISTED

B.M.

FORM 353 1M 8-38

FORM 353 1M 8-38

PLEASE RETURN TO
LOS ANGELES COUNTY SURVEYOR

700 HALL OF RECORDS

NOTE: ANY ADDITIONS OR CHANGES ON THIS SHEET MUST BE MADE OR CIRCLED IN RED INK, WITH DATE AND NAME OF PERSON MAKING CHANGE

Do not extend notes this side of this line

B.M.	1ST RUN	DIFF.	2ND RUN	3RD RUN	ADJ. ELEV.	DESCRIPTION
BM"LC14"	15.171				0 15.~~171~~ .128	BM"LC14" - See pg 18 Adj El. 15.115
+	3.004		3.018			15.128 averages between elevs. per pages 18+19
π	18.175	-2.894	2.894		- 2.894	
-	5.898		5.912			
BM"LC15	12.277				1 12.~~277~~ .234	12.234 BM"LC15" - See pg 19 - (12.302) Adj. Elev. 12.246
+	5.527		5.542			
π		+0.822	0.822		+ 0.822	
-	4.707		4.720			
T.P.					2 13.098	
+	5.121		5.106	5.141		
π		+0.508	0.489	0.510	0.509	
-	4.613		4.617	4.631		
T.P.					3 13.607	
+	5.155		5.162			
π		+2.848	2.848		- 2.848	
-	2.307		2.314			
BM"LC36"					4 16.~~455~~ .410	SET BM"LC36"
+	2.707		2.720			Bellflower Blvd - E. Side
π		-2.116	2.113		- 2.115	±1850 So. of Stearns Ave.
-	4.823		4.833			C Spk - E Side - T.P. # B-65005
T.P.					5 14.340	
+	5.164		5.169			
π		+0.504	0.502		+ 0.503	
-	4.660		4.667			
T.P.					6 14.843	

NOTES RED. C.W.C. DATE 8-26-41
NOTES CHKD. DATE
JOB NO. 6341 SURVEY OF Los Cerritos D.S.
SURVEY BY Butler DATE 8/4/41
NOTES BY A. C. Johnson DATE
INDEXED DATE
F. B. 865 PG. 40 36
5

FORM 353 1M 8-38

PLEASE RETURN TO
LOS ANGELES COUNTY SURVEYOR

700 HALL OF RECORDS

NOTE: ANY ADDITIONS OR CHANGES ON THIS SHEET MUST BE MADE OR CIRCLED IN RED INK, WITH DATE AND NAME OF PERSON MAKING CHANGE

Do not extend notes this side of this line

B.M.	1ST RUN	DIFF.	2ND RUN	3RD RUN	ADJ. ELEV.	DESCRIPTION
T.P				6	14.843	From Bottom Pg. 40
+	4.956		4.965			
π		+1.961	1.963		+1.962	
−	2.995		3.002			
BM"LC37"				7	16.~~300~~ .758	SET BM"LC37"
+	3.606		3.617			BELLFLOWER BLVD - E Side
π		−1.250	1.251		−1.251	#790 So Stearns Ave.
−	4.856		4.868			C Spk - W Side T.P #B6596
T.P				8	15.554	
+	5.153		5.172			
π		+0.209	0.209		+0.209	
−	4.944		4.963			
T.P				9	15.763	SET BM"LC38
+	5.225		5.243			BELLFLOWER BLVD - E Side
π		+1.169	1.170		+1.169	22' No. & STEARNS Ave.
−	4.056		4.073			Bt. Spk So end Conc. Curb headwall.
BM"LC38"				10	16.~~932~~ .884	
+	5.067		5.087			
π		−0.137	0.138		−0.137	
−	5.204		5.225			
T.P				11	16.795	
+	4.427		4.246	4.451		OK Butler 8/22/41
π		+0.196	0.200	0.199	+0.198	
−	4.231		4.446	4.252		
BM"US2566				12	16.~~993~~ .944	BM"US 2566 - Desc. next pg.

NOTES RED. C.V.C. JOB NO. 6341 SURVEY OF Los Cerritos D.S.
DATE 8-26-41 SURVEY BY [illegible]
NOTES CHKD. NOTES BY " DATE 8/4/41
DATE INDEXED C. Johnson DATE

F. B. 865 PG. 47

5

FORM 353 1M 8-38

PLEASE RETURN TO
LOS ANGELES COUNTY SURVEYOR
700 HALL OF RECORDS

NOTE: ANY ADDITIONS OR CHANGES ON THIS SHEET MUST BE MADE OR CIRCLED IN RED INK, WITH DATE AND NAME OF PERSON MAKING CHANGE

Do not extend notes this side of this line

NOTES RED. C.H.C. DATE 8-26-41
NOTES CHKD. DATE
JOB NO. 6341 SURVEY OF Los Cerritos D.S.
SURVEY BY Butler DATE 8/21/41
NOTES BY A. C. Johnson DATE
INDEXED DATE
F.B. 825 PG. 42 37
5

B.M.	1ST RUN	DIFF.	2ND RUN	3RD RUN	ADJ. ELEV.	DESCRIPTION
BM "JS 2566				12	16.946	BM "JS 2566 USC&GS Elev 16.946 (1.1 mile W of Palo Verde Ave on E Burnett Ave proj to SE side Stearns Ave. 630' N Bellflower Blvd.
+	4257		4246			
∓		-0.247	0248		-0.247	
−	4504		4494			
TP				13	16.746	
+	5308		5321			
∓		-0.224	0.224		-0.224	Mon 8"SO & Bell rd & 6'E
−	5532		5545			PP. 232415E
						USC&GS + Hole "E98"
TP				14	16.522	1934 U.S.G.S. El. 16.9464
+	5136		5147	5156		
∓		-0.249	0.245	0.252	-0.250	
−	4887		4902	4904		
TP				15	4772	
+	5065		5068			
∓		-0.307	0307		-0.307	
−	4758		4761			
TP				16	17.079	
+	5132		5162			
∓		-3.327	3.328		-3.327	
−	1.805		1.834			
BM "LC 39"				17	20.406 354	SET BM "LC 39" Bellflower S/D - W SIDE
+	1.943		1.937			1070' No Stearns Ave.
∓		-2.224	2.226		-2.225	CSpk - E Side PP. #607611E
−	4.167		4.163			
TP				18	13.181	

FORM 353 1M 8-38

PLEASE RETURN TO
LOS ANGELES COUNTY SURVEYOR

700 HALL OF RECORDS

NOTE: ANY ADDITIONS OR CHANGES ON THIS SHEET MUST BE MADE OR CIRCLED IN RED INK, WITH DATE AND NAME OF PERSON MAKING CHANGE

Do not extend notes this side of this line

B.M.	1ST RUN	DIFF.	2ND RUN	3RD RUN	ADJ. ELEV.	DESCRIPTION
T.P.				18	18.181	Fr. Page 42
+	4.429		4.410			
π		+0.386	0.386		+0.386	
−	4.043		4.024			
T.P.				19	18.567	
+	5.073		5.108			
π		+1.770	1.768		+1.769	
−	3.303		3.340			
T.P.				20	20.336	
+	5.947		5.960			
π		+2.787	2.787		+2.787	
−	3.160		3.173			
BM "LC40"				21	23.~~123~~ .069	Set B.M. "LC40"
+	2.885		2.895			
π		−3.123	3.124		−3.123	Bellflower Blvd. - W. Side
−	6.008		6.019			5000' So. - Spring St.
						Ad. Lat. ctr. conc. culv. hd. wall
T.P.				22	20.000	
+	4.776		4.783			
π		−0.187	0.186		−0.186	
−	4.963		4.969			
T.P.				23	19.814	
+	5.365		5.361	5.385		
π		+0.473	0.477	0.477	+0.477	
−	4.892		4.884	4.908		
T.P.				24	20.291	

NOTES RED. C.V.C. JOB NO. 6341 SURVEY OF Los Cerritos
DATE 8-26-41 SURVEY BY Burton
NOTES CHKD. NOTES BY DATE 8/8/41
DATE INDEXED A. C. Johnson DATE

F. B. 815 PG. 43

5

FORM 353 1M 8-38

PLEASE RETURN TO
LOS ANGELES COUNTY SURVEYOR

700 HALL OF RECORDS

NOTE: ANY ADDITIONS OR CHANGES ON THIS SHEET MUST BE MADE OR CIRCLED IN RED INK, WITH DATE AND NAME OF PERSON MAKING CHANGE

Do not extend notes this side of this line

NOTES RED. C.V.S. DATE 8-26-41
NOTES CHKD. DATE

JOB NO. 6341 SURVEY OF Los Cerritos
SURVEY BY Butler DATE 8/8/41
NOTES BY A. C. Johnson DATE
INDEXED DATE

F.B. 865 Pg. 40 44

5

B.M.	1ST RUN	DIFF.	2ND RUN	3RD RUN	ADJ. ELEV.	DESCRIPTION
T.P.				24	22.221	From Pg 43
+	5.247		5.262	5.232		
⇅		+0.244	0.250	0.249	+0.250	
−	5.003		5.012	4.983		
T.P.				25	20.541	
+	5.291		5.268			
⇅		+3.775	3.775		+3.774	
−	1.516		1.495			
BM"LC41"				26	24.~~315~~ 258	Set BM"LC41" Bellflower Blvd - W Side 1190' ± S Spring St
+	2.035		2.042			
⇅		-2.728	2.726		2.257	
−	4.763		4.768			
T.P.				27	21.588	
+	5.013		5.026			
⇅		-0.364	0.362		-0.363	
−	4.649		4.664			
T.P.				28	21.951	
+	5.140		5.152	5.114		
⇅		+0.597	0.590	0.593	+0.591	
−	4.543		4.562	4.521		
T.P.				29	22.542	
+	5.044		5.022			
⇅		+1.299	1.300		+1.300	
−	3.745		3.722			
BM"LC42"				30	23.~~842~~ 783	Set BM"LC42" Bellflower Blvd & Spring St NWCOR - Ø 4" ± C/L conc curb headwall

FORM 353 1M 8-38

PLEASE RETURN TO
LOS ANGELES COUNTY SURVEYOR

700 HALL OF RECORDS

NOTE: ANY ADDITIONS OR CHANGES ON THIS SHEET MUST BE MADE OR CIRCLED IN RED INK, WITH DATE AND NAME OF PERSON MAKING CHANGE

Do not extend notes this side of this line

B.M.	1ST RUN	DIFF.	2ND RUN	3RD RUN	ADJ. ELEV.	DESCRIPTION
BM"LC42"				30	23.~~742~~ 783'	BM"LC.42" SEE BOT PREC PG
+	4.740		4.761			
π		+0.122	0.122		+0.122	NOTE: For tie to State Hwy BM#1 See pg. 48
−	4.618		4.639			
BM"LC42A"				31	23.~~764~~ .905'	Set BM"LC42A Bellflower Blvd. & Spring N.E. Cor
+	3.358		3338			
π		−1.134	1.135		−1.134	
−	4.492		4.473			Fd. L&T 3' from S.E. end conc. culv. headwall.
T.P				32	22.830'	
+	4372		4303			
π		+0.248	0.248		−0.248	
−	4.124		4055			
T.P				33	23.078'	
+	3.924		3906			
π		−0.519	0.519		−0.519	
−	~~4.443~~		~~4425~~			
T.P				34	22.559'	
+	4373	+0.750	4307	+0.752		
π	3.	~~0.250~~	~~0.248~~		+0.751	
−	~~4~~.623		~~4~~.605			
BM#LC43				35	23.~~310~~ .248'	Set BM#LC43 SPRING ST. SO. SIDE 147 0± EAST & CLARK AVE CUT △ W. SIDE M.H. 24' SO. SPRING ST at W. SIDE Creek L.B.W.D
+	3646	+0.138	3638	+0.136		
π	3.	~~−0.862~~	~~0.864~~		+0.137	
−	~~4~~.508		3 ~~4~~.502			
T.P				36	23.447'	
+	~~4531~~		4453	4442		
π		~~+0.570~~	0.575	0.574	+0.574	
−	~~3.961~~		3.878	3868		
T.P				37	24.021'	

NOTES RED. C.V.C. DATE 8-26-41
NOTES CHKD. DATE
JOB NO. SURVEY OF
SURVEY BY DATE 8/8/41
NOTES BY
INDEXED A. C. Johnson DATE

F.B. 865 PG. 45

5

FORM 353 1M 8-38

PLEASE RETURN TO
LOS ANGELES COUNTY SURVEYOR
700 HALL OF RECORDS

NOTE: ANY ADDITIONS OR CHANGES ON THIS SHEET MUST BE MADE OR CIRCLED IN RED INK, WITH DATE AND NAME OF PERSON MAKING CHANGE

Do not extend notes this side of this line

NOTES RED. C.W.C. DATE 8-26-41
NOTES CHKD. DATE

JOB NO. 6341 SURVEY OF Los Cerritos
SURVEY BY Butler DATE 8/8/41
NOTES BY A. O. Johnson DATE
INDEXED DATE

F.B. 845 PG. 42 46

B.M.	1ST RUN	DIFF.	2ND RUN	3RD RUN	ADJ. ELEV.	DESCRIPTION
T.P.				37	24.021'	T.P. No. Pg. 45
+	4387		1368			
π		+1.039	1.036		+1.038'	
−	3348		3332			← X-Sec. Notes - F.B. 865-86
				38	24.976	
T.P.					25.059'	FD. PK Spk + T. 513' E & Clark on ℄ Spring
+	4033		4023			See Bounty's Notes - F.B. 843-227 (24.99)
π		+1.178	1.180		+1.179'	" 'X' Section "
−	5211		5203		.816	
FD B.M.#552				39	23.880	FD B.M.#552 El. 23.585 - Lug in Wall
+	5.184		5.102			SPRING ST. & CLARK AVE. S.E. Cor
π		+0.602	0.603		+0.602'	Mon. 55' E & 27' S of & INTER.
−	4582		4591			
SET B.M.#LC44				40	.418	SET B.M.#LC44
					24.482	SPRING ST. and CLARK AVE. N.W. Cor
+	6.583		6.566			B.T. Spk (in Conc. gas chamber 6'x8"
π		+1.705	1.705		+1.705	→ 23' W + 22' N of INT. 1' from NW Cor
−	4878		4861			
B.M. "LC45"				41	.122'	SET
					26.487	B.M. "LC45"
+	2.747		2.740	2.723		Spring St. + 95' No.
π		-2.114	2.113	2.116	-2.114	Clark Ave - 260' W
−	4861		4853	4839		C.S.A. - Base - 10" Gum - NE Side
T.P.				42	24.073'	
+	5519		5494			
π		+2.109	2.106		+2.108'	
−	3410		3388			
TBM				43	.115	TBM - Spring St. - No. Side
					26.487	± 800' W Clark Ave
						C.S.A. T.P. # B 4439Y.

5

FORM 353 1M 8-38

PLEASE RETURN TO
LOS ANGELES COUNTY SURVEYOR

700 HALL OF RECORDS

NOTE: ANY ADDITIONS OR CHANGES ON THIS SHEET MUST BE MADE OR CIRCLED IN RED INK, WITH DATE AND NAME OF PERSON MAKING CHANGE

Do not extend notes this side of this line

B.M.	1ST RUN	DIFF.	2ND RUN	3RD RUN	ADJ. ELEV.	DESCRIPTION
8/12/41 T.B.M.				43	26.~~181~~ .113	Per Pg. 4
+	2.532		2.514			
⊼		+0.125	+0.126		-0.125'	
−	2.407		2.388			
T.P.				44	26.306'	
+	4.064		4.063			
⊼		+0.917	0.920		+0.919'	
−	3.147		3.143			
BM "LC46"				45	27.~~225~~ .158'	SET BM "LC46" Spring St - 130' So. 1300' E. Lakewood BLVD. CSpk - No. Side - p.p. 44 [illegible]
+	2.545		2.552			
⊼		-0.484	0.485		-0.485'	
−	3.029		3.037			
T.P.				46	26.740'	
+	2.641		2.630			
⊼		+0.773	0.771		+0.772'	
−	1.868		1.859			
T.P.				47	27.512'	
+	2.621		2.588			
⊼		-0.072	0.073		-0.072'	
−	2.693		2.661			
T.P.				48	27.440'	
+	3.191		3.244			
⊼		+1.062	1.060		+1.060'	
−	2.129		2.184			
T.P.				49	28.501'	

NOTES RED. [illegible] DATE [illegible]
NOTES CHKD. ____ DATE ____
JOB NO. [illegible] SURVEY OF [illegible]
SURVEY BY [illegible] DATE 8/12/41
NOTES BY A. C. Johnson DATE
INDEXED ____ DATE ____

F. B. 865 PG. 47

5

FORM 353 1M 8-38

PLEASE RETURN TO
LOS ANGELES COUNTY SURVEYOR
700 HALL OF RECORDS

NOTE: ANY ADDITIONS OR CHANGES ON THIS SHEET MUST BE MADE OR CIRCLED IN RED INK, WITH DATE AND NAME OF PERSON MAKING CHANGE

Do not extend notes this side of this line

JOB NO. 6341 SURVEY OF Los Cerritos NOTES RED. C.W.C. 8-26-41
SURVEY BY Buehler DATE NOTES CHKD.
NOTES BY " DATE 8/12/41 DATE
INDEXED A. C. Johnson DATE

F.B. 865 PG. 48 49

5

B.M.	1ST RUN	DIFF.	2ND RUN	3RD RUN	ADJ. ELEV.	DESCRIPTION
T.P.				19	8.501	T.P. on Pg. 47
+	3.203		3.169			
↑		-1.023	1.024		1.024	
-	1.231		1.193			
				50	.408	(27.94) 27.67
BM#69					1.477	BM#69 - State Hgwy FB 843-86
+	1.318		1.329			Lakewood Blvd.
↑		-1.547	1.569		1.569	
-	5897		5895			Spk-Wash. 1" N. of TP Bolt 67
						16' E. Lakewood Blvd.
						865-29 (27.465)
BM#529				51	.838	
					25.908	
						Lakewood Blvd &
						Spring St.
						Mon. @ INT. (25.626)
						1.06 FB 843/86
						See 865-29 25.896
						See Pg. 57
	TIE TO	State Hgwy BM @ Bell	flower & Spring		.905	
BM LC#42					23.764	BM LC429" SEE PG 45
+	4.337		4.327			
↑		-0.602	0.603		0.602	
-	4.934		4.930			
					.303	Route 169-A (Sh-3)
BM#1					23.362	BM#1 - State Hgwy - 23.696
+	4.930		4.943			Spring St. & Bellflower Blvd.
↑		-0.485	0.486		0.485	Cpk in 1" I.P. - PN 12" (150.5R - Sta 0+30±)
-	4.445		4.457			about fence line
BM#LC42					23.877	BM LC42 SEE PG 44 El. 23.788

NOTES RED. _____ JOB NO. 6341 SURVEY OF Los Angeles

DATE _____ SURVEY BY [illegible]

NOTES CHKD. _____ NOTES BY _____ DATE 8/14/41

DATE _____ INDEXED A. C. Johnson DATE [illegible]

F. B. 865 PG. 49

6

NOTE: ANY ADDITIONS OR CHANGES ON THIS SHEET MUST BE MADE OR CIRCLED IN RED INK, WITH DATE AND NAME OF PERSON MAKING CHANGE

PLEASE RETURN TO
LOS ANGELES COUNTY SURVEYOR
700 HALL OF RECORDS

Do not extend notes this side of this line

DESCRIPTION	J.N. 6341 BENCH MARK Circuit #6
ADJ. ELEV.	
3RD RUN	RECEIVED 8-15-41 C.V.C.
2ND RUN	PROGRESSED BOOK INDEXED MAP INDEXED
DIFF.	RECORD INDEXED CARD INDEXED REDUCED 8-27-41 C.V.C.
1ST RUN	CHECKED " " B. M.s ADJUSTED 8-29-41 W.I.G. B. M.s LISTED
B.M.	

FORM 353 1M 8-38

FORM 353 1M 8-38

PLEASE RETURN TO
LOS ANGELES COUNTY SURVEYOR

700 HALL OF RECORDS

NOTE: ANY ADDITIONS OR CHANGES ON THIS SHEET MUST BE MADE OR CIRCLED IN RED INK, WITH DATE AND NAME OF PERSON MAKING CHANGE

Do not extend notes this side of this line

NOTES RED. S.W.C. DATE 8-27-41
NOTES CHKD. DATE
JOB NO. 634 SURVEY OF Los Cerritos
SURVEY BY Butler DATE 8/12/41
NOTES BY "C. Johnson" DATE
INDEXED DATE
F.B. 865 PG. 59 46
6

B.M.	1ST RUN	DIFF.	2ND RUN	3RD RUN	ADJ. ELEV.	DESCRIPTION
BM "LC44"					24.488	BM "LC44"
+	5.264		5238	5303		Spr @ 37 & Clark AVE.
↑		+0.471	0466	5.272	+0.471'	SEE-PG. 16
−	4.793		4772	4.931		
T.P.					24.959'	
+	5.253		5235			
↑		+0.111	5243		-0.244'	
−	4.809		4792			
T.P.				2	25.397'	
+	5.267		5.254			
↑		+2.750'	2.748		-2.749'	
−	2517		2.506			
BM "LC47"				3	28.146 .080'	BM "LC47" (33.08) ?
+	2.861		2881			= T.P #24 [illegible] + 160/3
↑		-1.968'	1.967		-1.968'	Clark Ave - W SIDE
−	4829		4818			900' No Spr @ 37.
T.P.				4	26.178'	Fd. Spk. & Tack 5 E. 087 E.
+	5.318		5296			
↑		+0.274'	5272		+0.273'	
−	5042'		5022			
T.P.				5	26.451'	
+	5.278		5264			
↑		+2.473'	2.471		+2.472'	
−	2.805		2.793			
BM "LC48"				6	28.923 .855'	BM "LC48" - Desc. NEXT Pg. 51

FORM 353 1M 8-38

PLEASE RETURN TO
LOS ANGELES COUNTY SURVEYOR

700 HALL OF RECORDS

NOTE: ANY ADDITIONS OR CHANGES ON THIS SHEET MUST BE MADE OR CIRCLED IN RED INK, WITH DATE AND NAME OF PERSON MAKING CHANGE

Do not extend notes this side of this line

B.M.	1ST RUN	DIFF.	2ND RUN	3RD RUN	ADJ. ELEV.	DESCRIPTION
BM"LC48"				6	28.~~[illegible]~~ .855	BM"LC48"
+	3.071		3.053			Clark Ave - W Side
π		-1.764	-1.761		-1.763	1600' No Spring St.
−	4835		4.814			C Spk. pp # 565039 E.
T.P.				7	27.160	
+	5.341		5.322			
π		+0.718	0.720		+0.719	
−	4.623		4.602			
T.P.				8	27.879	
+	4.948		4.945			
π		+0.373	0.373		+0.373	
−	4575		4572			
T.P.				9	28.252	
+	5.242		5.268			
π		+0.455	0.456		+0.455	
−	4.787		4.812			
BM#8				10	28.~~707~~ .636	BM#8 Road Dept LQ 160/3A
+	5.238		5.242			28.635)
π		+0.145	0.143		+0.141	Clark Ave - Top 2x2
−	5093		5.099			40 R - Sta. 52+80.33
						(N.G. for [illegible] B.M.)
BM"LC49 = (BM#7 Rd. Dept.)				11	28.~~851~~ .780	BM"LC49 = BM#7 Road Dept
+	5.759		5.762			LQ.160/3A (28.765)
π		+1.035	1.035		+1.035	Clark Ave - Top 2x2
−	4.724		4.727			40'R or W - Sta. 48+7[illegible]
T.P.				12	29.88[illegible]	2231' So. ℄ Conant Street

NOTES RED. C.V.C. JOB NO. [illegible] SURVEY OF Los Angeles
DATE [illegible] SURVEY BY [illegible]
NOTES CHKD. NOTES BY DATE 3/2/41
DATE INDEXED C. Johnson DATE

F.B. 815 PG. 51 47

6

FORM 353 1M 8-38

PLEASE RETURN TO
LOS ANGELES COUNTY SURVEYOR

700 HALL OF RECORDS

NOTE: ANY ADDITIONS OR CHANGES ON THIS SHEET MUST BE MADE OR CIRCLED IN RED INK, WITH DATE AND NAME OF PERSON MAKING CHANGE

Do not extend notes this side of this line

NOTES RED. G.K.C. DATE 2-27-41
NOTES CHKD. DATE
JOB NO. 6341 SURVEY OF Los Cerritos
SURVEY BY Buttler
NOTES BY A. C. Johnson DATE 8/12/41
INDEXED DATE
F. B. 865 PG. 48 52

B.M.	1ST RUN	DIFF.	2ND RUN	3RD RUN	ADJ. ELEV.	DESCRIPTION
T.P.				12	9825'	T.P. on [illegible]
+	5.339		5.347			
T		+0.674	0.675		-0.675'	
-	4.665		4.672			
T.P.				13	9.561'	
+	5.479		5.480			
T		+1.153	1.150		-1.150'	
-	4.326		4.330			
BM"LC50=BM"6				14	31.625'	C.L.-C50=BM"6 Road Dept.
+	4.898		4.881			3161). LQ 160/3A.
T		+0.190	0.187		-0.185'	Clark Ave. - 50'x2 - 40'W
-	4.709		4.694			Sta. 39+66.92
						1328' So. of ℄ Conant Street
T.P.				15	9.440'	
+	5.472		5.450			
T		+1.783	1.781		+3.982'	
-	1.489		1.469			Conant Ave
BM"LC51				16	5.793'	BM"-C51" on C.Spk. in ℄ of Road
+	2.053		2.039			W.Side Clark Ave. - 740'S. Conant Ave.
T		-0.151	0.150		-0.150'	(Rd.Dept. TP#1 per LQ 160/34
-	2.204		2.189			50.5 W - 33+72 Elev. 35.765)
T.B.M.				17	5.643'	TBM - CSpk. in ℄ #4382.5 (540'So.
+	3.262		3.289			Clark Ave - W.Side Casino St
T		-4.361	4.361		4.361'	(Conant St.
-	7.623		7.649			Rd.Dept. LQ 160/34
					281'	Elev 35.695' 29'W - Sta. 29+65)
BM"LC52"				18	[illegible]	BM"LC52 - NEXT HUB FOR DESC. - P.L. 53

FORM 353 1M 8-38

PLEASE RETURN TO
LOS ANGELES COUNTY SURVEYOR

700 HALL OF RECORDS

NOTE: ANY ADDITIONS OR CHANGES ON THIS SHEET MUST BE MADE OR CIRCLED IN RED INK, WITH DATE AND NAME OF PERSON MAKING CHANGE

Do not extend notes this side of this line

NOTES RED. DATE
NOTES CHKD. DATE
JOB NO. SURVEY OF
SURVEY BY DATE
NOTES BY DATE
INDEXED DATE
F.B. PG.

B.M.	1ST RUN	DIFF.	2ND RUN	3RD RUN	ADJ. ELEV.	DESCRIPTION
BM"LC52"=BM#3				18	31.357	BM"LC52"=BM#3 Rd Dent
+	8.003		7.977			LA Co 12-31-39 Montana Land
T		+3.174	5.174		+3.174	Co MON 2 & INT Conant &
-	4.834		4.803			Casino St. 13' below Pave
						Conant St. see Pg. 6c
T.P				19	34.531	
+	5.[illegible]		[illegible]			
T		+0.148	0.147		+3.148	
-	4.942		4.937			
T.P				20	34.679	
+	5.621		5.600			
T		+1.348	1.847		+1.547	
-	5.773		3.[illegible]			
					.448	
Set BM"LC53"				21	36.~~52~~	BM"LC53"=T.P.#13 LD Co. F.
+	4.040		4.021			per LA Co 12-31-39 elev 36.440
T		+0.991	0.994		+3.993	Fd. Copper T.B. 3.22'
-	3.049		3.027			E. of & Conant St. 5'+/-
						670'+/- Clark Ave.
					.441	
Set BM"LC54"				22	37.~~52~~	BM"LC54"=T.P.#11 per LD Co 12-31-39
+	3.426		3.401			elev 37.285
T		-0.285	0.283		-0.285	Conant St.
-	3.711		3.684			Casino St. - 150' South
						1020'+/- W. of Clark Ave.
						Fd. Copper T.B. 6320'
Set BM"LC55"				23	37.~~39~~	BM"LC55"=T.P.#12 Rd Dent in Conc.
					.156	elev 37.07
						Conant St.
						Casino St. - 150' South
						1270'+/- E. - Lakewood Blvd.
						Fd. Copper T.B. 6318'

FORM 353 1M 8-38

PLEASE RETURN TO
LOS ANGELES COUNTY SURVEYOR

700 HALL OF RECORDS

NOTE: ANY ADDITIONS OR CHANGES ON THIS SHEET MUST BE MADE OR CIRCLED IN RED INK, WITH DATE AND NAME OF PERSON MAKING CHANGE

Do not extend notes this side of this line

NOTES RED. G.W.G. DATE 2-27-41
NOTES CHKD. DATE
JOB NO. 6341 SURVEY OF Los Cerritos
SURVEY BY DATE
NOTES BY DATE
INDEXED H. C. Johnson DATE
F.B. 865 PG. 50 54
[G]

B.M.	1ST RUN	DIFF.	2ND RUN	3RD RUN	ADJ. ELEV.	DESCRIPTION
BM "LC 55"					23 37.~~235~~	BM "LC 55" con tot prec pg.
+	3900		3883			
⇈		+0.388	0.386		+0.357	
−	3512		3.497			
B.M "LC56"					24 37.~~622~~ 542'	BM "LC56" - TP #13 ED Dept LQ 160 1/2
+	4.068		4.054			elev. 37.46 Conant St
⇈		+0.327	0.327		+0.327	Cassidy St + 150 S.
−	3.741		3.727			940 E Lakewood Blvd
						FD CSpk TP #B 61 EX
BM "LC57"					25 7.~~44~~ .869'	
+	2.162		2.150			BM "LC57" - TP #14 RD Dept LQ 160 1/2
⇈		-1.128	1.131		-1.130	elev. 7.85
−	3290		3.281			Conant St ~~Cassidy St~~ + 150 S. - 2740 E Lakewood Blvd
						FD CSpk TP #63 IN C
BM "LC58"					26 ~~36.817~~ .738	
+	3.340		3.362			BM #532 - TP #15 - Conant St + 150 S - 2740 E Lakewood Blvd
⇈		+1.709	1.710		-1.709	per LQ 160 1/2 elev. 36.68
−	5.049		5.072			TP #B61EX BM #532 per LQ 160 1/2
					.028	Elev. 34.965
BM #532					27 35.~~116~~	BM #532 City of Long Beach
+	4.401		4.419		(34.~~737~~ 937)	Mon & ENT Lakewood Blvd & Conant St.
⇈		-0.498	0.498		+0.495	St (Easterly Airport)
−	4899		4.917			Set 64 See F.B. 843-246
T.P.					28 34.612	
+	4564		4546	4505		
⇈		-0.459	+0.450	0.448	-0.449	
−	5023		4.996	4953		
T.P					29 4.163'	

FORM 353 1M 8-38

PLEASE RETURN TO
LOS ANGELES COUNTY SURVEYOR

700 HALL OF RECORDS

NOTE: ANY ADDITIONS OR CHANGES ON THIS SHEET MUST BE MADE OR CIRCLED IN RED INK, WITH DATE AND NAME OF PERSON MAKING CHANGE

Do not extend notes this side of this line

B.M.	1ST RUN	DIFF.	2ND RUN	3RD RUN	ADJ. ELEV.	DESCRIPTION
T.P.				29	34.163'	
+	4002		3.977			
π		-0.884	0.885		-0.885'	
−	4886		4.862			
T.P.				30	33.278'	
+	3.953		3.933			
π		-0.516	0.518		-0.517'	
−	4469		4451			
T.P.				31	32.761'	
+	4.1[illegible]		4.120	4.103		
π		-0.663	-0.659	0.659	-0.659'	
−	4774		4779	4762		
T.P.				32	32.102'	
+	4027		4.011			
π		-0.701	0.702		-0.701'	
−	4728		4713			
T.P.				33	31.401'	
+	4.340		4352			
π		-1.371	1.372		-1.372'	
−	5.711		5.724			
BM#531				34	29.943' ~~30.029~~	~~USGS~~ 30.53' FB 84, 87 = BM. 5-D (30.53') 29.684 BM#531 City of Long Beach Lakewood Blvd & Wax[illegible] Mon @ ℄ Int.
+	5.251		5.227			
π		+0.466	0.465		+0.466'	
−	4785		4.762			
T.P.				35	30.4[illegible]5'	

NOTES RED CO. C.
DATE 8-27-41
NOTES CHKD.
DATE

JOB NO. 6341 SURVEY OF Los Cerritos
SURVEY BY Butler
NOTES BY R. C. Johnson DATE 8/13/41
INDEXED DATE

F. B. 865 PG. 55

6

FORM 353 1M 8-38

PLEASE RETURN TO
LOS ANGELES COUNTY SURVEYOR

700 HALL OF RECORDS

NOTE: ANY ADDITIONS OR CHANGES ON THIS SHEET MUST BE MADE OR CIRCLED IN RED INK, WITH DATE AND NAME OF PERSON MAKING CHANGE

Do not extend notes this side of this line

B.M.	1ST RUN	DIFF.	2ND RUN	3RD RUN	ADJ. ELEV.	DESCRIPTION
T.P.				35	30.495	
+	4512		4498			
⊼		-0.082	0.081		-0.082	
−	4594		4579			
BM#8-C				36	30.~~413~~ .325	Sta 101+86.76 USGS. BM#8-C - State Hwy (30.925)
+	4183		4205			Route 168-A (Sh 7)
⊼		-0.791	0.792		-0.791	Mon & Lakewood Blvd
−	4914		4997			Sta. 101+86.76 State Hwy.
T.P.				37	29.[illegible]	(23 Sc. [illegible] to [illegible])
+	4527		4504			
⊼		-0.290	0.287		-0.289	
−	4817		4791			
T.P.				38	29.533	
+	4589		4568			
⊼		-0.677	0.676		-0.676	
−	5266		5244			
T.P.				39	28.657	
+	4649		4685			
⊼		-0.279	0.277		-0.278	
−	4928		4962			
T.P.				40	28.379	
+	4312		4343			
⊼		-0.464	0.462		-0.463	
−	4776		4805			
T.P.				41	27.916	
+	4392		4411			
⊼		-0.694	0.694		-0.694	
−	5086		5105			
FD BM#530				42	27.~~222~~ .130	BM#530 - Desc. next pg. - 57

NOTES RED. C.V.C.
DATE 8-27-41
NOTES CHKD.
DATE

JOB NO.
SURVEY OF
SURVEY BY
NOTES BY A. C. Johnson DATE
INDEXED DATE

F. B. 865 PG. 56

6

FORM 353 1M 8-38

PLEASE RETURN TO
LOS ANGELES COUNTY SURVEYOR

700 HALL OF RECORDS

NOTE: ANY ADDITIONS OR CHANGES ON THIS SHEET MUST BE MADE OR CIRCLED IN RED INK, WITH DATE AND NAME OF PERSON MAKING CHANGE

Do not extend notes this side of this line

B.M.	1ST RUN	DIFF.	2ND RUN	3RD RUN	ADJ. ELEV.	From Pg. 56 DESCRIPTION
BM#530				42	27.~~422~~ 130'	BM#530 (City of Long Beach)
+	4.875		4.885			26.~~[illegible]~~ 798 (USGS 27.350) F.B. 843-86
"		-0.109	0.109		-0.109'	Mon @ ℄ INT Lakewood &
	4.984		4.994			Long Beach City Bdry No
T.P.				43	27.113'	of Spring St
+	4.830		4.840			= State Hgwy BM#7-C
"		-1.183	1.181		-1.182'	" " Sta. 81+28.03
-	6.013		6.021			" " elev. 27.350 - [illegible]
						27.[illegible] - [illegible]
BM#529"				44	25.~~931~~ .838'	BM#529 (City of Long Beach)
						Carson St & Lakewood Blvd
						Mon @ ℄ INT
						SEE PG 48 for [illegible] from [illegible] 25.[illegible]
						" " 29 " " " [illegible]
						[illegible] 843-86 [illegible]

NOTES RED. C.V.C. JOB NO. 6344 SURVEY OF Los Cerritos
DATE 8-27-41 SURVEY BY Burner
NOTES CHKD. NOTES BY " DATE 8/13/41
DATE INDEXED C. Johnson DATE

F.B. 865 PG 57

16

F. B. 865 PG. 58

JOB NO. _____ SURVEY OF _____ NOTES RED. _____

SURVEY BY _____ DATE _____

NOTES BY _____ DATE _____ NOTES CHKD. _____

INDEXED _____ DATE _____ DATE _____

FORM 353 1M 8-38

PLEASE RETURN TO
LOS ANGELES COUNTY SURVEYOR
700 HALL OF RECORDS

NOTE: ANY ADDITIONS OR CHANGES ON THIS SHEET MUST BE MADE OR CIRCLED IN RED INK, WITH DATE AND NAME OF PERSON MAKING CHANGE

Do not extend notes this side of this line

B.M.	1ST RUN	DIFF.	2ND RUN	3RD RUN	ADJ. ELEV.	DESCRIPTION

NOTES RED. _____ JOB NO. 6341 SURVEY OF Los [illegible]

DATE _____ SURVEY BY [illegible]

NOTES CHKD. _____ NOTES BY " DATE 5/14/41

DATE _____ INDEXED A. C. Johnson DATE _____

F.B. 865 PG. 59

7

NOTE: ANY ADDITIONS OR CHANGES ON THIS SHEET MUST BE MADE OR CIRCLED IN RED INK, WITH DATE AND NAME OF PERSON MAKING CHANGE

PLEASE RETURN TO LOS ANGELES COUNTY SURVEYOR 700 HALL OF RECORDS

Do not extend notes this side of this line

DESCRIPTION	J.N. 6341 BENCH MARK Circuit
ADJ. ELEV.	#7
3RD RUN	RECEIVED 8-15-41 C.V.C.
2ND RUN	PROGRESSED BOOK INDEXED MAP INDEXED
DIFF.	RECORD INDEXED CARD INDEXED
1ST RUN	REDUCED 8-27-41 C.V.C. CHECKED " " B. M.s ADJUSTED 8-29-41 W.I.G. B. M.s LISTED
B.M.	

Butler
Smith
Van Doren
Smith

FORM 353 1M 8-38

FORM 353 1M 8-38

PLEASE RETURN TO
LOS ANGELES COUNTY SURVEYOR

700 HALL OF RECORDS

NOTE: ANY ADDITIONS OR CHANGES ON THIS SHEET MUST BE MADE OR CIRCLED IN RED INK, WITH DATE AND NAME OF PERSON MAKING CHANGE

Do not extend notes this side of this line

B.M.	1ST RUN	DIFF.	2ND RUN	3RD RUN	ADJ. ELEV.	DESCRIPTION
BM#L.C.52=B.M.#3 RD. Dept				0	31.~~357~~ 281	BM#L.C.52=B.M.#3-RD. Dept. per pg 53
+	8.169		8.136			
π		+2.948	2.948		+2.948	
−	5.221		5.188			
T.P.				1	34.305	
+	5.413		5.407			
π		+0.550	0.551		+0.551	
−	4.863		4.856			
					34.856	
T.P.				2		
+	5.203		5.201	5.183		
π		+2.730	2.732	2.730	+2.730	
−	2.473		2.467	2.453		
BM"LC59"				3	.510 ~~1.776~~	SET BM"LC59" Clark Ave - E Side 650 N - ~~Cos Cos St~~ Conant C Spk T.P. B6332Y
+	3.023		3.012			
π		+2.096	2.093		+2.095	
−	5.119		5.105			
T.P.				4	35.491	
+	5.264		5.234	5.226		
π		+0.275	0.271	0.270	+0.270	
−	4.956		4.963	4.956		
T.P.				5	35.761	
+	5.520		5.499			
π		+3.401	3.402		+3.402	
−	2.119		2.097			
BM"LC60"				6	.086 39.~~163~~	SET BM"LC60" Clark Ave - E Side 810' So Carson St - C Spk T.P. #B6338Y

NOTES RED. C.V.C. DATE 8-27-41
NOTES CHKD. DATE
JOB NO. 6341 SURVEY OF Los Cerritos
SURVEY BY Butler DATE 8/14/41
NOTES BY R. C. Johnson DATE
INDEXED DATE
F.B. 865 PG. 60
7

FORM 353 1M 8-38

PLEASE RETURN TO
LOS ANGELES COUNTY SURVEYOR

700 HALL OF RECORDS

NOTE: ANY ADDITIONS OR CHANGES ON THIS SHEET MUST BE MADE OR CIRCLED IN RED INK, WITH DATE AND NAME OF PERSON MAKING CHANGE

Do not extend notes this side of this line

B.M.	1ST RUN	DIFF.	2ND RUN	3RD RUN	ADJ. ELEV.	DESCRIPTION
BM "LC 60"				6	39.~~163~~ .086	BM "LC 60" [illegible]
+	2.387		2.373			
±		-2.[illegible]	2.[illegible]		-2.[illegible]	
-	4.85[illegible]		4.8[illegible]			
T.P.				7	36.[illegible]98	
+	5.405		5.[illegible]2			
±		+0.522	0.523		-0.522	
-	4.883		4.869			
T.P.				8	37.220	
+	5.529		5.[illegible]			
±		+1.445	1.445		+1.445	
-	4.084		4.068			
BM #555				9	38.~~665~~ 38.588	BM #555 [illegible] 324 [illegible] NE COR [illegible] See Pg. 66
+	5.332		5.338			
±		+0.885	0.885		+0.885	
-	4.447		4.45[illegible]			
BM #2				10	39.~~[illegible]~~ 173	BM #2 [illegible] Corner [illegible]
+	4.129		4.141			
±		-0.433	0.433		-0.433	
-	4.5[illegible]		4.574			
T.P.				11	39.117	

see F.B. 497-210

NOTES RED. C.V.C. JOB NO. 6341 SURVEY OF Los [illegible]
DATE 8-27-41 SURVEY BY [illegible]
NOTES CHKD. NOTES BY " DATE 8/14/41
DATE INDEXED R. C. Johnson DATE

F. B. 865 PG. 61

7

FORM 353 1M 8-38

PLEASE RETURN TO
LOS ANGELES COUNTY SURVEYOR

700 HALL OF RECORDS

NOTE: ANY ADDITIONS OR CHANGES ON THIS SHEET MUST BE MADE OR CIRCLED IN RED INK, WITH DATE AND NAME OF PERSON MAKING CHANGE

Do not extend notes this side of this line

B.M.	1ST RUN	DIFF.	2ND RUN	3RD RUN	ADJ. ELEV.	DESCRIPTION
T.P.					11 [illegible]	T.P. Pg. 61
+	5.198		5.207			
π		+0.563	0.563		[illegible]	
−	4.635		4.644			
T.P.					12 [illegible]	
+	4.952		4.961	4.966		
π		0.199	0.194	0.198	+0.199	
−	4.753		4.767	4.768		
T.P.					13 [illegible]	
+	4.831		4.842			
π		+0.678	0.681		+0.679	
−	4.153		4.161			
BM "LC 61"					14 ~~[illegible]~~ .481	LET BM "LC 61"
+	4.812		4.832			CARSON ST
π		+0.207	0.206		+[illegible]7	+ FACULTY AVE
−	4.605		4.626			B Spk 10 E - NECR
T.P.					15 [illegible]	
+	5.138		5.147			
π		+0.608	0.609		+0.608	
−	4.530		4.538			
T.P.					16 [illegible]	
+	5.063		5.069			
π		+0.532	0.531		+0.532	
−	4.531		4.538			
T.P.					17 41.905	

NOTES RED. ____ DATE ____
NOTES CHKD. ____ DATE ____
JOB NO. 6341 SURVEY OF Los Angeles
SURVEY BY Butler DATE 3/14/41
NOTES BY ____ DATE ____
INDEXED A. C. Johnson DATE ____

F. B. 865 PG. 62

7

FORM 353 1M 8-38

PLEASE RETURN TO
LOS ANGELES COUNTY SURVEYOR

700 HALL OF RECORDS

NOTE: ANY ADDITIONS OR CHANGES ON THIS SHEET MUST BE MADE OR CIRCLED IN RED INK, WITH DATE AND NAME OF PERSON MAKING CHANGE

Do not extend notes this side of this line

B.M.	1ST RUN	DIFF.	2ND RUN	3RD RUN	ADJ. ELEV.	DESCRIPTION
T.P.				17	41.905	T.P. [illegible] Pg. 62
+	5.236		5.302			
π		+ 1.850	1.851		+ 1.850	
−	3.436		3.451			
BM "LC62"				18	43.~~755~~ .677	SET BM "LC62" CARSON ST. + Los [illegible] [illegible] B[illegible] 10 11 - SWCR
+	4.891		4.902			
π		+ 1.288	1.289		+ 1.289	
−	3.603		3.613			
BM# 14				19	~~45.044~~ 44.966	BM# 14 - State [illegible] ~~45.45~~ 45.[illegible] Lakewood 3rd + Carson St NE Cor - Spk in No Cb. 159.5 E - Sta. 155+06.5
+	5.573		5.586			
π		+ 0.060	0.059		+ 0.059	
−	5.5[illegible]		5.527			
BM# 533				20	45.~~103~~ .025	BM# 533 (City of Long Beach) 44.~~[illegible]~~ 741 (44.741) Lakewood Blvd + Carson - Mon @ ℄ INT. also [illegible]
+	4.939		4.952			
π		+ 0.208	0.209		+ 0.208	
−	5.147		5.161			
T.P.				21	44.895	
+	4.148		4.170			
π		+ 1.313	1.313		+ 1.313	See Page 135 - [illegible]
−	5.461		5.483			
T.P.				22	43.582	

NOTES RED. C.V.C.
DATE 8-27-41
NOTES CHKD.
DATE
JOB NO. 6341 SURVEY OF Los [illegible]
SURVEY BY [illegible]
NOTES BY
DATE 8/14/41
INDEXED A. C. Johnson DATE

F.B. 865 PG. 63

7

FORM 353 1M 8-38

PLEASE RETURN TO
LOS ANGELES COUNTY SURVEYOR

700 HALL OF RECORDS

NOTE: ANY ADDITIONS OR CHANGES ON THIS SHEET MUST BE MADE OR CIRCLED IN RED INK, WITH DATE AND NAME OF PERSON MAKING CHANGE

Do not extend notes this side of this line

B.M.	1ST RUN	DIFF.	2ND RUN	3RD RUN	ADJ. ELEV.	DESCRIPTION
T.P				22	[illegible].582	T.P. [illegible] Pg. 63
+	3.843		3.850			
⊼		-1.641	1.641		-1.641	
−	5484		5491			
T.P				23	41.941	
+	4.376		4392			
⊼		-1.299	1.297		-1.2[illegible]	
−	5.675		5.689			
T.P				24	[illegible]43	
+	4.007		4.025			
⊼		-1.975	1.977		-1.976	
−	5.982		6.002			
T.P				25	[illegible].667	
+	5.156		[illegible]	5.202		
⊼		-1.172	1.173	1.176	-1.173	
−	6.328		5.534	6.378		
T.P				26	37.494	
+	4.798		4.813			
⊼		-1.765	[illegible]		-1.766	
−	[illegible]		6.580			
T.P				27	[illegible].728	30.110 [illegible]
+	5.722		5.684			
⊼		-0.620	0.622		-0.621	End of [illegible] Circuit #[illegible]
−	6.342		6.306			
BM#532				28	.028 ~~[illegible]~~	BM#532 — SEE Pg. 54

NOTES RED. C.V.C. DATE 8-27-41
NOTES CHKD. DATE
JOB NO. 6341 SURVEY OF Los Cerritos
SURVEY BY Butler DATE 8/14/41
NOTES BY A. C. Johnson DATE
INDEXED DATE
F. B. 865 Pg. 64
7

NOTES RED. _____ JOB NO. 6341 SURVEY OF Los C...
DATE _____ SURVEY BY Butler
NOTES CHKD. _____ NOTES BY " DATE 8/14/41
DATE _____ INDEXED A. C. Johnson DATE _____

F. B. 815 PG. 65

8

NOTE: ANY ADDITIONS OR CHANGES ON THIS SHEET MUST BE MADE OR CIRCLED IN RED INK, WITH DATE AND NAME OF PERSON MAKING CHANGE

Do not extend notes this side of this line

PLEASE RETURN TO
LOS ANGELES COUNTY SURVEYOR
700 HALL OF RECORDS

FORM 353 1M 8-38

DESCRIPTION	J.N. 6341 BENCH MARK Circuit
ADJ. ELEV.	#8
3RD RUN	RECEIVED 8-20-41 C.V.C.
2ND RUN	PROGRESSED BOOK INDEXED MAP INDEXED
DIFF.	RECORD INDEXED CARD INDEXED REDUCED 8-28-41 C.V.C.
1ST RUN	CHECKED " " B. M.s ADJUSTED 8-29-41 W.I.G. B. M.s LISTED
B.M.	

Butler
H. Smith
Van Deren
E. Smith

FORM 353 1M 8-38

PLEASE RETURN TO
LOS ANGELES COUNTY SURVEYOR

700 HALL OF RECORDS

NOTE: ANY ADDITIONS OR CHANGES ON THIS SHEET MUST BE MADE OR CIRCLED IN RED INK, WITH DATE AND NAME OF PERSON MAKING CHANGE

Do not extend notes this side of this line

NOTES RED. DATE

NOTES CHKD. DATE

JOB NO. 634 SURVEY OF Los Cerritos

SURVEY BY Butler DATE 8/15/41

NOTES BY A. C. Johnson DATE

INDEXED DATE

F.B. 865 PG. 66

8

B.M.	1ST RUN	DIFF.	2ND RUN	3RD RUN	ADJ. ELEV.	DESCRIPTION
B.M.#555					0 ~~1.565~~ .588'	B.M.#555 SEE PG. 61
+	5.937		5.952	5.943		
∓		-1.274	1.200	1.272	+ 1.270'	
−	4.663		4.693	4.673		
T.P.					1 ~~3.835~~ 3.835'	
+	4.786		4.804			
∓		+0.961	0.961		+ 0.961'	
−	3.825		3.843			
					.820'	
BM"LC63"					2 ~~.846~~ .846	Ref BM"LC63"
+	4.641		4.648			C.(4") in S.W.
∓		+0.441	0.441		+ 0.441'	703' ± S. of Rancho Los Cerritos
−	4.197		4.207			& 8' S. of E.C.L.
T.P.					3 1.337'	
+	5.397		5.401			
∓		+1.175	1.175		+ 1.176'	
−	4.220		4.225			
					.437'	F.B. 497-101 - 42.40
BM"LC64=B.M.#3					4 ~~1.513~~	BM"LC64=B.M.#3 R.E. Dept.
+	4.675		4.688			LX 226-15 @ 150 LQ160/2 (42.40)
∓		0.617	0.616		+ 0.616'	C.L. Rancho Los Cerritos (4" I.P. ctr
−	4.058		4.072			in M.H. in Harvey Way (NECR)
					.053'	
BM"LC65=B.M.#7					5 ~~1.520~~	BM"LC65=BM#7 R.E. Dept.
						LX 226-15 @ 150 LQ160/2 (42.99)
						Harvey Way & Sunfield Ave.
						2" I.P. in ctr. ret @ NECor.
						See F.B. 497-102

Ret + pg. 67

FORM 353 1M 8-38

PLEASE RETURN TO
LOS ANGELES COUNTY SURVEYOR

700 HALL OF RECORDS

NOTE: ANY ADDITIONS OR CHANGES ON THIS SHEET MUST BE MADE OR CIRCLED IN RED INK, WITH DATE AND NAME OF PERSON MAKING CHANGE

Do not extend notes this side of this line

B.M.	1ST RUN	DIFF.	2ND RUN	3RD RUN	ADJ. ELEV.	DESCRIPTION
BM"LC65				5	43.~~124~~ .053	BM"LC65 [illegible]
+	4.624		4.641			
π		+ 0.257	0.259		+ 0.258'	
−	4.367		4.382			
BM #6	[illegible]			6	43.~~[illegible]~~ .312	BM #6 (43.02) [illegible]
+	4.268		4.270	4.278		HARVEY WAY
π		− 0.836	0.832	0.834	− 0.833'	[illegible]
−	[illegible]		5.102	5.112		Sunfield Ave & [illegible]
						[illegible] in No. Curb.
T.P.				7	42.554'	
+	4.479		4.490			
π		− 0.231	0.231		− 0.231'	
−	4.71[illegible]		4.721			
T.P.				8	42.323'	
+	5.553		5.559			
π		+ 0.830	0.828		+ 0.829'	
−	4.723		4.731			
T.P.				9	[illegible]	
+	4.631		4.661			
π		− 0.545	0.548		+ 0.547'	
−	4.086		4.113			
BM"LC66"				10	43.~~699~~ .625'	SET BM"LC66"
+	5.095		5.110			CLARK AVE
π		+ 0.349	0.350		+ 0.349'	567' So. So. Curb Centralia [illegible]
−	4.746		4.760			B Spk in E. Cb.
T.P.				11	44.048'	

NOTES RED. [illegible] JOB NO. [illegible] SURVEY OF [illegible]
DATE [illegible] SURVEY BY [illegible]
NOTES CHKD. [illegible] NOTES BY [illegible] C. Johnson DATE [illegible]
DATE [illegible] INDEXED [illegible] DATE [illegible]

F. B. [illegible] PG. 17

8

FORM 353 1M 8-38

PLEASE RETURN TO
LOS ANGELES COUNTY SURVEYOR

700 HALL OF RECORDS

NOTE: ANY ADDITIONS OR CHANGES ON THIS SHEET MUST BE MADE OR CIRCLED IN RED INK, WITH DATE AND NAME OF PERSON MAKING CHANGE

Do not extend notes this side of this line

B.M.	1ST RUN	DIFF.	2ND RUN	3RD RUN	ADJ. ELEV.	DESCRIPTION
T.P.				11	44.048	T.P. Per Pg. 67
+	5.314		5.322			
π		+0.746	0.747		-0.747	
−	4.568		4.575			
						497-133
BMLC67=BM#4				12	.721 ~~[illegible]~~	BM#LC67 BM#4 [illegible]
+	4.78[illegible]		4.798			(44.63) LX 226/3
π		+0.170	0.167		-0.169	CLARK AVE & CENTRALIA AVE
−	4.617		4.629			[illegible] Cor - [illegible] Curb Ret.
BM#22 - Currie				13	.891 ~~.264~~	BM#22 (44.58) [illegible] Currie plans.
+	4.494		[illegible]			[illegible] AVE @ ℄ of
π		−	[illegible]		[illegible]	walk to school - W of Clark Ave
−	4.7[illegible]		[illegible]			X on No. Cb.
T.P.				14	[illegible]	SET BM"LC68"
+	5.027		[illegible]			CLARK AVE
π		+0.524	0.523		+0.524	488' No - No Cb. Centralia Ave
−	4.50[illegible]		4.529			3 Spk - [illegible] W. Curb.
BM"LC68				15	.181 ~~[illegible]~~	
+	5.784		5.759			
π		+0.734	0.737		+0.735	
−	5.050		5.022			
BM"LC69"				16	.917 ~~[illegible]~~	SET BM"LC69
+	4.504		4.543			Sunfield Ave.
π		−0.218	0.217		-0.217	[illegible] No - No Cb. Centralia Ave.
−	4.722		4.760			8 Spk. E Curb.
T.P.				17	[illegible]	To Pg. 69

NOTES RED. C.W.C.
DATE 8-27-41
NOTES CHKD.
DATE

JOB NO. 6341 SURVEY OF Los Cerritos
SURVEY BY Butler
NOTES BY A. C. Johnson DATE 8/15/41
INDEXED DATE

F.B. 865 PG. 68

8

FORM 353 1M 8-38

PLEASE RETURN TO
LOS ANGELES COUNTY SURVEYOR

700 HALL OF RECORDS

NOTE: ANY ADDITIONS OR CHANGES ON THIS SHEET MUST BE MADE OR CIRCLED IN RED INK, WITH DATE AND NAME OF PERSON MAKING CHANGE

Do not extend notes this side of this line

.475
.472
.474
3 | 1.4210
.4736

B.M.	1ST RUN	DIFF.	2ND RUN	3RD RUN	ADJ. ELEV.	DESCRIPTION
T.P.				17	45.772'	T.P. [illegible] .65
+	4.834		4.848			
π		+0.145	0.145		+ 0.[illegible]	Also 902-258
−	4.689		4.703			F.B. 865 - Pg. 138
BM"LC70"				18	.845' ~~45.[illegible]7~~	SET BM"LC70"
+	5.002		5.008	5.028		ARBOR RD. &
π		+0.475	0.472	0.47[illegible]	+ 0.474'	SUNFIELD AVE.
−	4.527		4.536	4.5[illegible]		BSpk. 13' So. of So. end SE CR
BM"LC71"				19	.320' ~~46.[illegible]~~	SET BM"LC71"
+	4.949		4.988			ARBOR RD. & Whitewood Ave.
π		+0.454	0.457		+ 0.455	BSpk 13' No. of No. end NW CR
−	4.495		4.531			
BM#28 Currie				20	.775' ~~46.[illegible]6~~	(46.48) BM#28 CURRIE ENG. Co. Sh. 2
+	4.634		4.659			ARBOR RD. & FACULTY AVE.
π		+0.037	0.038		+ 0.038'	[illegible] NE CR
−	4.597		4.621			
BM"LC72"				21	.813' ~~46.884~~	SET BM"LC72"
+	4.948		4.956			ARBOR RD. & FACULTY AVE.
π		+0.504	0.503		+ 0.50[illegible]	BSpk. 13' No. of No. end NW CR
−	4.444		4.453			
BM"LC73"				22	.316' ~~47.387~~	SET BM"LC73"
+	4.878		4.884			ARBOR RD. & GRAYWOOD AVE.
π		+0.423	0.422		+ 0.423'	BSpk 17' No. of No. end NW CR
−	4.455		4.462			
BM"LC74"				23	.740' ~~47.810~~	SET BM"LC74" - DESC. NEXT PG. 70

NOTES RED. [illegible] JOB NO. [illegible] SURVEY OF [illegible]
DATE 8-27-41 SURVEY BY [illegible]
NOTES CHKD. NOTES BY " DATE 8/18/41
DATE INDEXED C. Johnson DATE

F.B. [illegible] PG. [illegible]

8

FORM 353 1M 8-38

PLEASE RETURN TO
LOS ANGELES COUNTY SURVEYOR

700 HALL OF RECORDS

NOTE: ANY ADDITIONS OR CHANGES ON THIS SHEET MUST BE MADE OR CIRCLED IN RED INK, WITH DATE AND NAME OF PERSON MAKING CHANGE

Do not extend notes this side of this line

B.M.	1ST RUN	DIFF.	2ND RUN	3RD RUN	ADJ. ELEV.	DESCRIPTION
BM"LC74"				23	7.740	From Pg. 69 BM"LC74"
+	4.888		4.902			ARBOR RD. & HAZELBROOK AVE
π		+0.539	0.541		-0.540'	Bo. Spk. 2.1' No. of No. end NWCR
-	4.349		4.361			
BM"LC75"				24	8.280	BM"LC75"
+	5.024		5.042			ARBOR RD. & BLACK THORNE
π		+1.176	1.175		-1.175'	AVE.
-	3.848		3.867			B. Spk. 17' No. of No. end NWCR
BM"LC76 = BM#26 Curr				25	49.455	BM"LC76 = BM#26 Currie plans Sh. 2 (49.17)
+	6.045		6.056			ARBOR RD. & Pepperwood
π		+2.499	2.499		+2.499	[illegible] ctr. - NWCR Ave.
-	3.546		3.557			
BM#20				26	51.955	BM#20 State Hwy (Swanson Survey Book
+	4.389		4.387			(52.350)
π		-0.760	0.761		-0.760'	Lakewood Blvd & Arbor Rd.
-	5.149		5.148			NE Cor. - CSpk No. Cb.
T.P.				27	[illegible]	76.8 E Sta 193 + 84
+	4.796		4.818			
π		1.237	1.240		-1.239'	
-	6.033		6.058			
BM#21 - State Hwy				28	49.956	(Swanson Survey Book) BM#21 State Hwy (50.343)
+	4.808		4.822			Lakewood Blvd. 647' So. Los
π		-0.836	0.833		-0.834'	Angeles St. - Bronze tablet in Conc.
-	5.644		5.655			(Mon. stamped State BM-21-A-41) 42' E & Sta 201+00
T.P.				29	49.191	← Levels Cont'd Pg. 151

NOTES RED. [illegible] DATE 8-27-41
NOTES CHKD. DATE
JOB NO. 6341 SURVEY OF Los Cerritos
SURVEY BY Butler DATE 8/18/41
NOTES BY DATE
INDEXED A. C. Johnson DATE
F. B. 865 PG. 70
8

Profile	Notes Red.	Plotted	Job No. 6341	Division No.	F B. 865 PG. 71
No.	Date	Date	Survey of Los Cerritos D.S.		
X-Sec.	Notes Chkd.	Checked	Survey by Butler	Notes ←	Date 7/23/41
No.	Date	Date	Map No.	Indexed Johnson	Date DEC 11 '48

NOTE: ANY ADDITIONS OR CHANGES ON THIS SHEET MUST BE MADE OR CIRCLED IN RED INK, WITH DATE AND NAME OF PERSON MAKING CHANGE

Do not extend notes this side of this line

PLEASE RETURN TO
LOS ANGELES COUNTY SURVEYOR
700 HALL OF RECORDS

Form 307 5M 5-39

STATION | B. S. | H. I. | F. S. | ELEV.

CLARK AVE. LINE
(see Page 171.)

J.N.

6341

Los Cerritos D.S.

Proposed
S.D.

X SECTS.

FROM A PT. 525 E of
Bellflower Ave.; along a line
90' So. of ℄ Spring St.; W'LY
to a pt. 1240 E ℄ Clark Ave
thence N'LY. parallel to Clark Ave
and 1240 E ℄ Clark Ave to City
Bd'ry - Long Beach; thence
NW'LY via curves to a point
@ ℄ Carson St.; 505 E ℄ Clark St.
(See sketch pg 72)
X Sect - pg 73

Staking Sketch & Grade Notes of
Section in Long Beach City Strip
South of Carson St.
Pages 171 - 176

Butler
H Smith
Van Deren
R. Smith

F B 865 Pg. 72 | Job No. 6341 | Division No. | Notes Red. | Plotted | Profile

Survey of Los Cerritos D.S. | Date | Date | No.

Survey by Butler Notes | Notes Chkd. | Checked | X-Sec.

Indexed A. C. Johnson Date | Date | Date | No.

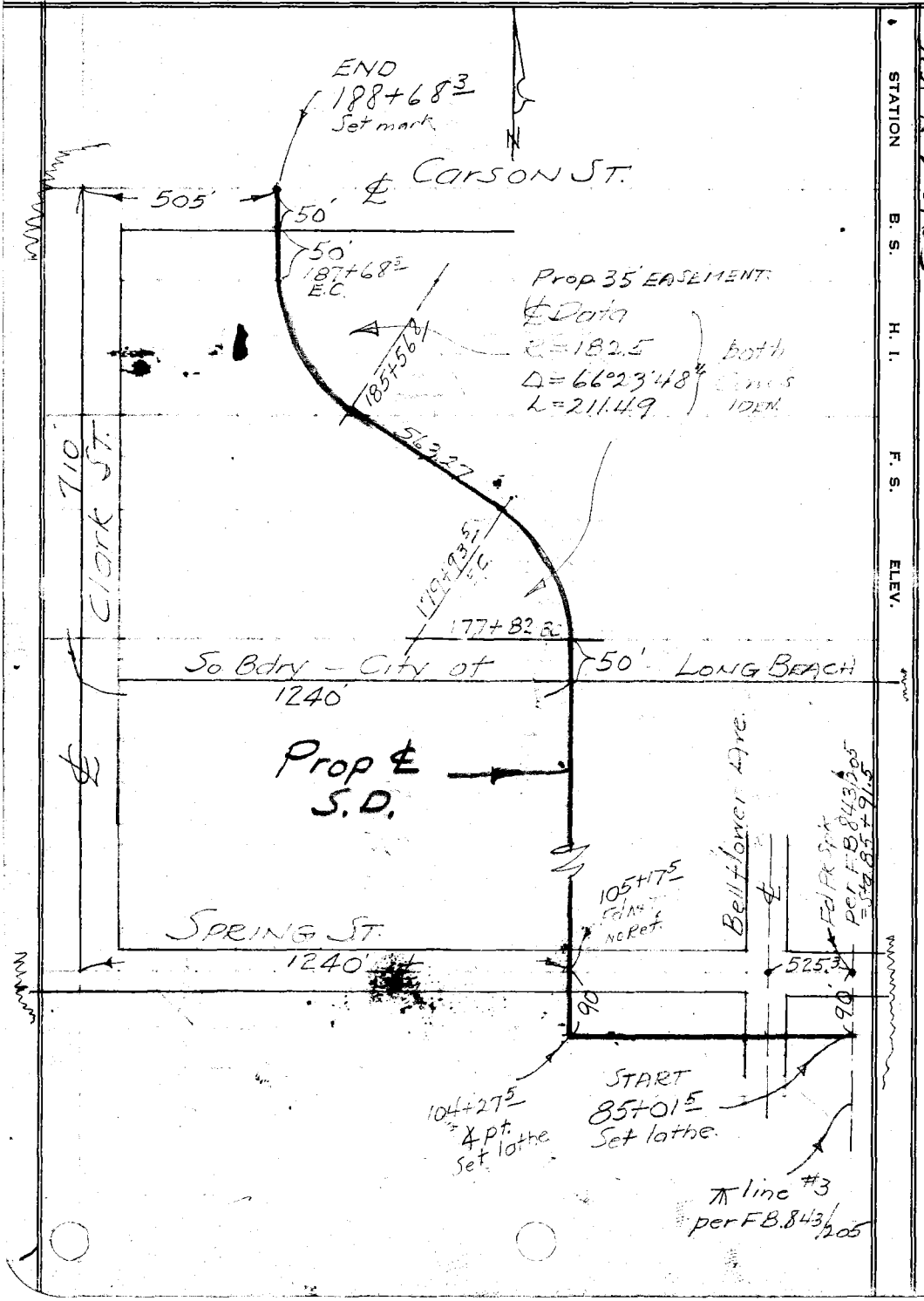

STATION B. S. H. I. F. S. ELEV.

Form 307 5M 5-39

W 2.31-A-243, B-3

PLEASE RETURN TO
LOS ANGELES COUNTY SURVEYOR
700 HALL OF RECORDS

Do not extend notes this side of this line

NOTE: ANY ADDITIONS OR CHANGES ON THIS SHEET MUST BE MADE OR CIRCLED IN RED INK, WITH DATE AND NAME OF PERSON MAKING CHANGE

Form 307 5M 5-39

PLEASE RETURN TO
LOS ANGELES COUNTY SURVEYOR
700 HALL OF RECORDS

NOTE: ANY ADDITIONS OR CHANGES ON THIS SHEET MUST BE MADE OR CIRCLED IN RED INK, WITH DATE AND NAME OF PERSON MAKING CHANGE

Do not extend notes this side of this line

STATION	B. S.	H. I.	F. S.	ELEV.		
T.B.M.	3.68	28.72		25.04	Fd 1x2 tk. [illegible] 525 [illegible]	
					T.B.M. 1x2 P.O.T. per Brunt F.B. 843/222	
85+01.5			42	24.5		Profile
			39	24.8		60'R
			42	24.5		65'R
			52	23.5		68'R
			460	24.12		79 Redu
TBM & TP			428	24.44	24.44 TBM & TP (Sta 85+91.5) 18 Spk. ℄ Spr	
			470	24.02	per F.B. 843/223	102'R
			54	23.3		108'R
			42	24.5		114'R
			32	25.5		N.P.L.S. 120'R
			44	24.3	30'L	
			38	24.9	60'L	
			38	24.9	100'L	
86+0			34	25.3		
			35	25.2		60'R
			40	24.7		65'R
			55	23.2		70'R
			475	23.97		79'R edge pole

Profile No. ____ Notes Red. ____ Plotted ____ Job No. 6341 Division No. ____ F.B. 865 Pg. 73

X-Sec. No. ____ Date ____ Date ____ Survey of Los Cerritos D.S.

Notes Chkd. C.V.C. Checked ____ Survey by Butler Notes ____ Date 7/23/41

Date 7-30-41 Date ____ Map No. ____ Indexed Date ____

Form 307 5M 5-39

PLEASE RETURN TO
LOS ANGELES COUNTY SURVEYOR
700 HALL OF RECORDS

NOTE: ANY ADDITIONS OR CHANGES ON THIS SHEET MUST BE MADE OR CIRCLED IN RED INK, WITH DATE AND NAME OF PERSON MAKING CHANGE

Do not extend notes this side of this line

STATION	B. S.	H. I.	F. S.	ELEV.		
		28.72				
86+00			4 47	24.31		90 R E Spring
/			4 84	23.88		102 R edge pave.
/			5 5	23.2		108 R
/			3 5	25.2		120 R
/			3 8	24.9	50 L	
/			3 8	24.9	100 L	
87+00			3 [illegible]	25.1		Profile line
/			[illegible]	24.3		60 R
/			4 [illegible]	24.1		[illegible]
/			[illegible]	22.9		68 R
/			5 09	23.63		79 R [illegible]
/			4 62	24.10		90 R E Spring
/			4 98	23.74		102 R [illegible]
/			5 3	23.4		[illegible]
/			4 0	24.7		120 R
			4 3	24.4	[illegible]	
			4 2	24.5	100 L	

F.B. 865 Pg. 74 Job No. 6341 Division No. ____ Notes Red. ____ Plotted ____ Profile ____
Survey of Los Cerritos 25 Date ____ Date ____ No. ____
Survey by Butler Notes ____ Notes Chkd. C.V.C. Checked ____ X-Sec. ____
Indexed K. C. Johnson Date ____ Date 7-30-41 Date ____ No. ____

Form 307 5M 5-39

PLEASE RETURN TO
LOS ANGELES COUNTY SURVEYOR
700 HALL OF RECORDS

NOTE: ANY ADDITIONS OR CHANGES ON THIS SHEET MUST BE MADE OR CIRCLED IN RED INK, WITH DATE AND NAME OF PERSON MAKING CHANGE

Do not extend notes this side of this line

STATION	B. S.	H. I.	F. S.	ELEV.		
		28.72				
88+00			50	23.7		£ S.D.
			49	23.8		60'R
			53	23.4		[illegible]
			53	22.4		[illegible]
			541	23.31		79' Rdg
			490	23.82		90'R
			520	23.52		102'R
			[illegible]	22.8		[illegible]
			46	24.1		120
			49	23.8	50'L	
			50	23.7	100'L	
89+00			57	23.4		£ S.D.
			51	23.6		60'R
			5[illegible]	23.3		60'R
			64	22.3		[illegible]
			564	23.08		[illegible]
			50	23.67		[illegible]
			5[illegible]	23.38		102'R edge [illegible]
			[illegible]	22.7		110
			[illegible]	23.9		120'R

Profile No. ____ Notes Red. ____ Plotted ____ Job No. 13411 Division No. ____ F B 865 Pg. 75

X-Sec. No. ____ Date ____ Date ____ Survey of Los Angeles D.S.

Notes Chkd. C.W.C. Checked ____ Survey by Butler Notes ____ Date 7/23/44

Date 7-30-41 Date ____ Map No. ____ Indexed Johnson Date ____

Form 307 5M 5-39

PLEASE RETURN TO
LOS ANGELES COUNTY SURVEYOR
700 HALL OF RECORDS

NOTE: ANY ADDITIONS OR CHANGES ON THIS SHEET MUST BE MADE OR CIRCLED IN RED INK, WITH DATE AND NAME OF PERSON MAKING CHANGE

Do not extend notes this side of this line

STATION	B. S.	H. I.	F. S.	ELEV.		
		28.72				
89+00			5 3	23.4	50'L	
			5 5	23.4	100'L	
89+~~90~~ 91 ark			5 [illegible]	23.6		
			4 [illegible]	23.8		60'R
			6 0	22.7		63'R
			[illegible]	22.61		66'R
			5 50	23.22		79'R
			[illegible]	23.59		90'R ℄ St
			5 22	23.50		102'R
			5 4[illegible]	23.26		114'R
			5 3	23.4		120'R
			5 4	23.3	100'L	
89+~~98~~ 99			6 4	22.3		℄ S.D.
			6 2	22.5	100'L	
90+~~10~~ 11			5 77	22.75		℄ S.D. ℄ edge pavement
90+26			5 99	22.73		℄ S.D.
			5 65	23.12		60'R
			5 13	23.59		90'R
			5 02	23.70		120'R
			5 [illegible]	23.02	100'L	

F.B. 865 Pg. 76 Job No. 6341 Division No. Notes Red. Plotted Profile
Survey of Los Cerritos D.S. Date Date No.
Survey by Butler Notes Notes Chkd. C.V.G. Checked X-Sec.
Indexed A. C. Johnson Date Date 7-30-41 Date No.

Form 307 5M 5-39

PLEASE RETURN TO
LOS ANGELES COUNTY SURVEYOR
700 HALL OF RECORDS

NOTE: ANY ADDITIONS OR CHANGES ON THIS SHEET MUST BE MADE OR CIRCLED IN RED INK, WITH DATE AND NAME OF PERSON MAKING CHANGE

Do not extend notes this side of this line

STATION	B. S.	H. I.	F. S.	ELEV.		
41		28.72				
			5 90	22.82		℄ S.D. - Wedge [illegible]
90+50			[illegible]	[illegible]		[illegible]
			[illegible]	21.9	100 L.	
90+60			5 0	23.7		℄ S.D.
			[illegible]	23.9		60'R
			5 2	21.5		67'R
			6 10	22.62		75'R [illegible]
			[illegible]	23.11		79'R
			5 1	23.44		90'R
			5 32	23.40		[illegible]
			[illegible]	23.1		[illegible]
			5.6	23.1		[illegible]
			5.7	23.6	100 L	
	3.29	27.57	4.44	24.28		
91+00			43	23.3		℄ S.D.
			44	23.2		60'R - [illegible]
			53	22.3		67'R
			480	22.77		79'R [illegible]
			420	23.37		90'R [illegible]
			454	23.03		102'R [illegible]

Profile No. ____ Notes Red. ____ Plotted ____ Job No. 6211 Division No. ____ F B 865 Pg. 77

X-Sec. No. ____ Date ____ Date ____ Survey of Los Angeles D.S.

Notes Chkd. C.V.C. Checked ____ Survey by Butler Notes ____ Date 7/23/41

Date 7-30-41 Date ____ Map No. ____ Indexed C. Johnson Date ____

Form 307 5M 5-39

PLEASE RETURN TO
LOS ANGELES COUNTY SURVEYOR
700 HALL OF RECORDS

NOTE: ANY ADDITIONS OR CHANGES ON THIS SHEET MUST BE MADE OR CIRCLED IN RED INK, WITH DATE AND NAME OF PERSON MAKING CHANGE

Do not extend notes this side of this line

STATION	B. S.	H. I.	F. S.	ELEV.		
		27.57				
91+00			50	22.0		110 R
			40	23.5		120 R
			45	23.0	100' L	
92+00			46	22.9		E.S.D.
			43	23.2		60 R
			40	23.5		65 R
			52	22.3		70 R
			495	22.62		79 R edge pave
			451	23.[illegible]		90 R
			493	23.[illegible]		102 R edge pave
			46	22.9		108 R
			43	23.2		120 R
			49	22.[illegible]	[illegible] L	
93+00			51	22.4		E.S.D.
			41	23.4		60 R
			40	23.5		65 R
			54	22.1		68 R
			490	22.67		79 R edge pave

F.B. 865 Pg. 78 Job No. 6341 Division No. ____ Notes Red. ____ Plotted ____ Profile ____
Survey of Los Cerritos DS Date ____ Date ____ No. ____
Survey by Butler Notes ____ Notes Chkd. C.V.C. Checked ____ X-Sec. ____
Indexed A. C. [illegible] Date 7-30-41 Date ____ No. ____

Form 307 5M 5-39

PLEASE RETURN TO
LOS ANGELES COUNTY SURVEYOR
700 HALL OF RECORDS

NOTE: ANY ADDITIONS OR CHANGES ON THIS SHEET MUST BE MADE OR CIRCLED IN RED INK, WITH DATE AND NAME OF PERSON MAKING CHANGE

Do not extend notes this side of this line

STATION	B. S.	H. I.	F. S.	ELEV.		
		27.57				
93+00			441	2316		90'R ℄ St.
			492	2265		102'R edge pave
			566	2191		110'R
			47	2290		120'R
			57	2190	75'L	
			52	2240	100'L	
94+00			49	2270		℄ S.D.
			40	2360		65
			50	2260		68
			470	2290		79'R
			433	2324		90'R
			490	2270		102'R
			53	2170		108
			46	2300		120'R
			50	2260	100'L	
95+00			46	2300		℄ S.D.
			36	2400		60'R
			37	2380		65'R

Profile No. ____ Notes Red. ____ Plotted ____ Job No. 63111 Division No. ____ F B 865 Pg. 79

X-Sec. No. ____ Date ____ Date ____ Survey of Los Angeles U.S.

Notes Chkd. C.V.C. Date 7-30-41 Checked ____ Date ____ Survey by Butler Notes ← Date 7/31/41

Map No. ____ Indexed ____ Date ____

Form 307 5M 5-39

PLEASE RETURN TO
LOS ANGELES COUNTY SURVEYOR
700 HALL OF RECORDS

NOTE: ANY ADDITIONS OR CHANGES ON THIS SHEET MUST BE MADE OR CIRCLED IN RED INK, WITH DATE AND NAME OF PERSON MAKING CHANGE

Do not extend notes this side of this line

STATION	B. S.	H. I.	F. S.	ELEV.		
		27.57				
95+00			5.3	2230		60R
			[illegible]	2306		79R edge
			3.5	2342		75R [illegible]
			4.71	2286		100R
			6.0	2160		108R
			[illegible]	2390		120R
—			[illegible]	2240	100L	
96+00			4.2	2340		℄ S.D.
			3.6	2400		60R
			[illegible]	2350		65R
			5.[illegible]	2220		[illegible]
			4.58	2299		77R
			4.8	2339		90R [illegible]
			4.79	2278		100R
			6.1	2150		108R
			4.1	2350		120R
—			4.5	2310	100L	

F.B. 865 Pg. 80 Job No. 6341 Division No. Notes Red. Plotted Profile
Survey of Los Cerritos D.S. Date Date No.
Survey by Butler Notes Notes Chkd. C.V.C. Checked X-Sec.
Indexed A. C. Johnson Date Date 7-30-41 Date No.

Form 307 5M 5-39

PLEASE RETURN TO
LOS ANGELES COUNTY SURVEYOR
700 HALL OF RECORDS

NOTE: ANY ADDITIONS OR CHANGES ON THIS SHEET MUST BE MADE OR CIRCLED IN RED INK, WITH DATE AND NAME OF PERSON MAKING CHANGE

Do not extend notes this side of this line

STATION	B. S.	H. I.	F. S.	ELEV.		
		27.57				
[illegible]			[illegible]	2310		℄ S.D.
			3.[illegible]	2420		60 R
			[illegible]	2420		65 R
			[illegible]	2200		68 R
			[illegible]	2300		79 R [illegible]
			4.25	2332		90 R ℄ St
			4.58	2299		102 R
			[illegible]	2160		108 R
			4.3	2330		[illegible] R
			4.0	2360	100 L	
98+00			4.0	2360		℄ S.D.
			4.0	2360		60 R
			4.0	2360		65 R
			[illegible]	2210		68 R
			5.07	2250		79 R [illegible]
			[illegible]	2313		90 R ℄ St
			4.80	2277		102 R
			6.2	2140		[illegible] R
			[illegible]	2330		120 R
			4.0	2360	50 L	
			5.6	2200	100 L	

Profile No. ____ Notes Red. ____ Plotted ____ Job No. [illegible] Division No. ____

X-Sec. No. ____ Date ____ Date ____ Survey of [illegible]

Notes Chkd. C.V.C. Date 7-30-41 Checked ____ Date ____ Survey by Butler Notes ____ Date 7/23/41

Map No. ____ Indexed Johnson Date ____

F B 865 Pg. 81

Form 307 5M 5-39

PLEASE RETURN TO
LOS ANGELES COUNTY SURVEYOR
700 HALL OF RECORDS

NOTE: ANY ADDITIONS OR CHANGES ON THIS SHEET MUST BE MADE OR CIRCLED IN RED INK, WITH DATE AND NAME OF PERSON MAKING CHANGE

Do not extend notes this side of this line

STATION	B. S.	H. I.	F. S.	ELEV.		
		27.57				
T.P.	0.67	27.33	0.93	26.64	7.0p [illegible]	[illegible] 97+79
98+20			3.9	23.40		℄ S.D.
99+00			6.4	23.90		℄ S.D.
			5.2	22.10		60'R
			5.9	21.40		72'R
			5.30	22.00		79'R edge pav
			4.62	22.65		90'R ℄ St
			[illegible]	22.28		102'R edge pav
			6.0	21.30		108'R
			5.2	22.10		120'R
			6.8	20.50	100'L	
99+62			6.3	21.00		℄ S.D.
100+00			7.5	19.80		℄ S.D.
			5.6	21.70		60'R
			6.2	21.40		70'R
			5.18	22.15		79'R
			[illegible]	22.77		90'R ℄ St
			5.10	22.23		102'R
			6.2	21.10		108'R
			5.6	21.70		120'R

F.B. 865 Pg. 82 Job No. 6341 Division No. Notes Red. Plotted Profile
Survey of Los Cerritos D.S. Date Date No.
Survey by Butler Notes Notes Chkd. C. Vic Checked X-Sec.
Indexed A. C. Johnson Date Date 7-30-41 Date No.

Form 307 5M 5-39

PLEASE RETURN TO
LOS ANGELES COUNTY SURVEYOR
700 HALL OF RECORDS

NOTE: ANY ADDITIONS OR CHANGES ON THIS SHEET MUST BE MADE OR CIRCLED IN RED INK, WITH DATE AND NAME OF PERSON MAKING CHANGE

Do not extend notes this side of this line

STATION	B. S.	H. I.	F. S.	ELEV.		
		27.33				
100+00			90	1830	50 L edge [illegible]	
			87	1860	122 L ± ctr.	
			91	1820	160 L edge [illegible]	
			[illegible]	2110	183 L	
101+00			92	1810	℄ S.D.	[illegible]
			85	1880		52 R [illegible]
			50	2230		60 R
			56	2170		70 R
			[illegible]	2270		79 [illegible]
			[illegible]	2308		[illegible]
			[illegible]	2267		102 R
			[illegible]	2110		110 R
			57	2160		120 R
			88	1850	30 L edge [illegible]	
			[illegible]	2080	50 L	
			[illegible]	2310	100 L	
101+15			86	1870		℄ S.D.
101+32			60	2130		"
101+59			41	2320		"

Profile Notes Red. ____ Plotted ____ Job No. [illegible] Division No. ____ F B 865 Pg. 83

No. ____ Date ____ Date ____ Survey of [illegible]

X-Sec. Notes Chkd. C.V.C. Checked ____ Survey by [illegible] Notes ____ Date 7/23/14

No. ____ Date 7-30-41 Date ____ Map No. ____ Indexed Johnson Date ____

Form 307 5M 5-39

PLEASE RETURN TO
LOS ANGELES COUNTY SURVEYOR
700 HALL OF RECORDS

NOTE: ANY ADDITIONS OR CHANGES ON THIS SHEET MUST BE MADE OR CIRCLED IN RED INK, WITH DATE AND NAME OF PERSON MAKING CHANGE

Do not extend notes this side of this line

STATION	B. S.	H. I.	F. S.	ELEV.		
		27.33			NOTE:	See Brunty's X Sect. No. Side St. for detail of creek & culvert on So. Side.
102+00			36	23 70		℄ S.D.
			43	23 00		60'R
			46	22 70		70'R
			389	23 44		79'R
			351	23 76		90'R ℄ St.
			392	23 41		102'R
			44	22 90		108'R
			97	27 60		110'R
			97	27 60		120'R
			35	23 80	100'L	
103+00			40	23 30		℄ S.D.
			32	24 10		60'R
			34	23 90		65'R
			48	22 50		70'R
			412	23 21		79'R
			371	23 62		90'R
			403	23.30		102'R
			54	21 90		111'R
			53	22 00		118'R

F B 865 Pg. 84 Job No. 6341 Division No. Notes Red. Plotted Profile
Survey of Los Cerritos D.S. Date Date No.
Survey by Butler Notes Notes Chkd. C.V.C. Checked X-Sec.
Indexed R. C. Johnson Date Date 7-30-41 Date No.

Form 307 5M 5-39

PLEASE RETURN TO
LOS ANGELES COUNTY SURVEYOR
700 HALL OF RECORDS

NOTE: ANY ADDITIONS OR CHANGES ON THIS SHEET MUST BE MADE OR CIRCLED IN RED INK, WITH DATE AND NAME OF PERSON MAKING CHANGE

Do not extend notes this side of this line

STATION	B. S.	H. I.	F. S.	ELEV.		
		27.33				
103+00			3 L	23 9		
			4 0	23 3	100' L	
104+~~23~~ 27 5			3 7	23 6		℄ SD ≈ 90¼ to N.
			3 7	23 6	100' L or So.	
			3 9	23 4	100' W or (L going	
						105+10 [illegible]
10~~4~~ 87 ~~23~~ 5			2 7	24 6		℄ [illegible] Spring
104+95			4.8	22 5		" gutter
105+06 5			4 13	23 20		" [illegible]
105+17 5			3 72	23 61		" ℄ Spring St
29			4 00	23 3		" No edge pave
+37			4 8	22 5		" gutter
105+47 5			2 9	24 4		" (NPL Spring St)
			3.1	24 2		S.P.L. Spring St
—			4 4	22 9		22' So. ℄ " "
—			3.90	23 43	100' W	12' So. " " edge pave
—			3.67	23 66	or Left	℄ Spring St
—			4.14	23 19	℄ S.D.	11' No. ℄ " "
—			4.6	22 7	(240' E ℄ Clark	18' No. ℄ "
—			3.1	24.2		30' No. " " NPL

Profile Notes Red. Plotted Job No. 6311 Division No. F B 865 Pg. 85
No. Date Date Survey of Los Cerritos U.S.
X-Sec. Notes Chkd. C.V.C. Checked Survey by Butler Notes Date 7/23/41
No. Date 7-30-41 Date Map No. Indexed Johnson Date

Form 307 5M 5-39

PLEASE RETURN TO
LOS ANGELES COUNTY SURVEYOR
700 HALL OF RECORDS

NOTE: ANY ADDITIONS OR CHANGES ON THIS SHEET MUST BE MADE OR CIRCLED IN RED INK, WITH DATE AND NAME OF PERSON MAKING CHANGE

Do not extend notes this side of this line

STATION	B. S.	H. I.	F. S.	ELEV.		
		27.33			Spring N.Y.	
106+00			3.4	23.7	℄ S.D.	
			3.9	23.4		100' R or E
			3.1	24.2	100' L or W.	
T.P.	4.69	28.29	3.73	23.60	[illegible]	
					24.996 Adj. Elev. Per Pg. 46	
TP BM			3.30	24.99	Pk Spk + Tin [illegible] Spring	
	3.83	28.82			24.96 per Bunty. FB 843/227	
T.P.	3.92	28.21	4.53	24.~~29~~ 30		
107+0			4.0	24.2	℄ S.D.	
			4.6	23.6		27' R
			9.6	18.6		51' R
			9.6	18.6		100' R
			3.5	24.7	100' L	
107+20			4.5	23.7	℄ S.D.	
+45			8.4	19.8	" "	
108+0			9.4	18.8	" "	
			9.3	18.9		80' R
			5.9	22.3		90' R
			6.4	21.8		96' R
			10.4	17.8		106' R

F B 865 Pg. 86 Job No. 6341 Division No. Notes Red. Plotted Profile
Survey of Los Cerritos D.S. Date Date No.
Survey by Butler Notes Notes Chkd. C.V.C. Checked X-Sec.
Indexed ~~R. C. Johns~~ Date Date 7-30-41 Date No.

Form 307 5M 5-39

PLEASE RETURN TO
LOS ANGELES COUNTY SURVEYOR
700 HALL OF RECORDS

NOTE: ANY ADDITIONS OR CHANGES ON THIS SHEET MUST BE MADE OR CIRCLED IN RED INK, WITH DATE AND NAME OF PERSON MAKING CHANGE

Do not extend notes this side of this line

Profile Notes Red. Plotted Job No. Division No.
No. Date Date Survey of
X-Sec. Notes Chkd. C.M.C. Checked Survey by Butler Notes Date 7/22/41
No. Date 7-30-41 Date Map No. Indexed Johnson Date

STATION	B. S.	H. I.	F. S.	ELEV.		
		28.21				
105+00			7.2	21.0	29 L	
			4.4	23.8	65 L	
			2.8	25.4	99 L	
109+50			9.5	18.9	1 ESD.	
			9.7	18.7		45 R
			5.5	22.7		53 R
			5.2	23.0		60 R
			11.0	17.2		80 R
			11.0	17.2		90 R
			6.0	22.2		100 R
			6.9	19.3	60 L	
			3.3	24.9	120 L	
			3.4	24.8	150 L	
110+00			8.8	19.4		1 ESD.
			9.5	18.7		12 R
			6.5	21.7		20 R
			7.0	21.2		28 R
			11.2	17.0		40 R
			11.2	17.0		52 R
			6.5	21.7		60 R

FB 825 PG. 87

Form 307 5M 5-39

PLEASE RETURN TO
LOS ANGELES COUNTY SURVEYOR
700 HALL OF RECORDS

NOTE: ANY ADDITIONS OR CHANGES ON THIS SHEET MUST BE MADE OR CIRCLED IN RED INK, WITH DATE AND NAME OF PERSON MAKING CHANGE

Do not extend notes this side of this line

STATION	B. S.	H. I.	F. S.	ELEV.		
		28.21				
110+00			42	24 5'		70'R
			37	24 5'		100'R
			84	19 8'	100'L	
T.P.	7.12	26.96	8.37	19.84		
111+00			74	19 6'		℄
			73	19 7'		7'R
			50	[illegible]		17'R
			97	[illegible]		30'R
			100	[illegible]		42'R
			12	25 8'		60'R
			12	25 8'		100'R
			67	20 3'	100'L	
112+00			74	19 6'		℄
			41	22 9'		15'R Tp
			97	17 3'		30'R
			97	17 3'		40'R
			55	21 5'		46'R
			15	25 5'		60'R
			13	25 7'		100'R

F.B. 865 PG. 88 Job No. 6341 Division No. Notes Red. Plotted Profile
Survey of Los Cerritos D.S. Date Date No.
Survey by [illegible] Notes Checked X-Sec.
Indexed Date Date Date No.

Form 307 5M 5-39

PLEASE RETURN TO
LOS ANGELES COUNTY SURVEYOR
700 HALL OF RECORDS

NOTE: ANY ADDITIONS OR CHANGES ON THIS SHEET MUST BE MADE OR CIRCLED IN RED INK, WITH DATE AND NAME OF PERSON MAKING CHANGE

Do not extend notes this side of this line

STATION	B. S.	H. I. ✓	F. S.	ELEV.		
		26.96				
112+00			65	[illegible]	100L	
113+00			33	23[illegible]		℄ S.D.
			94	17[illegible]		15'R
			94	[illegible]		30'R
			37	233		35'R
			00	270		47'R
			00	270		100'R
			70	200		
			68	202		
114+00			31	239		℄ S.D.
			87	183		16'R
			82	188		32'R
			52	218	7.0[illegible]	36'R
			1.0	260		50'R
			0.0	270		100'R
			7.1	199	10L	
			6.4	206	100L	
115+00			2.8	242		℄ S.D.
			9.7	173		17'R
			9.4	176		31'R
			5.3	217		35'R

Profile No. ____ Notes Red. ____ Plotted ____ Job No. [illegible] Division No. ____ F.B. [illegible] Pg. 89

X-Sec. No. ____ Date ____ Date ____ Survey of [illegible]

Notes Chkd. C.V.C. Checked ____ Survey by Butler Notes [illegible] Date [illegible]

Date 7-30-41 Date ____ Map No. ____ Indexed C. Johnson Date ____

Form 307 5M 5-39

PLEASE RETURN TO
LOS ANGELES COUNTY SURVEYOR
700 HALL OF RECORDS

NOTE: ANY ADDITIONS OR CHANGES ON THIS SHEET MUST BE MADE OR CIRCLED IN RED INK, WITH DATE AND NAME OF PERSON MAKING CHANGE

Do not extend notes this side of this line

STATION	B. S.	H. I.	F. S.	ELEV.		
		26.96				
115+00			2.5	24.5		42R
			2.5	24.5		100R
			7.6	[illegible]	10L	
			[illegible]	[illegible]	75L	
			4.8	[illegible]	100L	
T.P. 3	10.29	30.20	7.05	19.9	(1 [illegible] 115+00)	
116+00			10.2	20.0		℄ S.D.
			7.8	[illegible]		10R
			12.1	[illegible]		24R
			12.8	17.4		36R
			8.0	22.2		40R
			6.0	24.2		56R
			5.8	[illegible]		100R
			8.4	[illegible]	100L	
117+00			10.4	19.8		℄ SD
			10.5	19.7		21R
			8.0	22.2		31R
			12.4	17.8		41R
			12.4	17.8		52R
			8.8	21.4		56R

F.B. 865 Pg. 90 Job No. 6341 Division No. Notes Red. Plotted Profile
Survey of Los Cerritos D.S. Date Date No.
Survey by Butler Notes Notes Chkd. C.V.C. Checked X-Sec.
Indexed Date Date 7-30-41 Date No.

Form 307 5M 5-39

PLEASE RETURN TO
LOS ANGELES COUNTY SURVEYOR
700 HALL OF RECORDS

NOTE: ANY ADDITIONS OR CHANGES ON THIS SHEET MUST BE MADE OR CIRCLED IN RED INK, WITH DATE AND NAME OF PERSON MAKING CHANGE

Do not extend notes this side of this line

STATION	B. S.	H. I.	F. S.	ELEV.		
		30.20				
117+00			5.6	24 6		64' R
			5.8	24 4		100' R
			7.9	22 3	100' L	
118+00			10.3	19 9		℄ S.D.
			11.3	18 9		12' R
			10.3	19 9		45' R
			7.0	23 2		54' R
			2.5	17 7		68' R
			12.8	17 4		78' R
			8.3	21 9		84' R
			4.1	26 1		92' R
			4.1	26 1		150' R
			7.9	22 3 X	90' L	
			5.4	24 8	105' L	
119+00			9.3	20 9		℄ S.D.
			10.9	19 3 X		64' R
			7.2	23 0		78' R
			11.6	18 6		90' R
			7.6	22 6		100' R
			8.7	21.5		107' R

Profile Notes Red. Plotted Job No. 63444 Division No.
No. Date Survey of
X-Sec. Notes Chkd. C.V.C. Date Survey by Butler Notes Date 7-24-41
No. Date Checked Map No. Indexed Date

F B 85 PG. 91

Form 307 5M 5-39

PLEASE RETURN TO
LOS ANGELES COUNTY SURVEYOR
700 HALL OF RECORDS

NOTE: ANY ADDITIONS OR CHANGES ON THIS SHEET MUST BE MADE OR CIRCLED IN RED INK, WITH DATE AND NAME OF PERSON MAKING CHANGE

Do not extend notes this side of this line

STATION	B. S.	H. I.	F. S.	ELEV.		
		30.20				
119+00			8.6	2[illegible] 6	50'L	
"			7.3	22 9	80'L	
"			4.4	25 8	90'L	
"			4.2	26 0	125'L	
120+00			9.7	20 5		℄ S.D.
"			10.3	[illegible] 9		60'R
"			6.4	2[illegible] 3		72'R
"			7.6	2[illegible] 6		84'R
"			7.6	22 6		100'R
"			7.2	23 0	40'L	
"			4.5	25 4	50'L	
"			4.0	26 2	100'L	
T.P.	839	30.96	7.63	22.~~07~~ 60		
121+00			8.1	22 9		℄ S.D.
"			10.6	20 4		20'R
"			10.8	20 2		75'R
"			8.0	23 0		85'R
"			11.5	19 5		100'R
"			7.0	24 0	15'L	

F.B. 865 Pg. 92 Job No. 6341 Division No. Notes Red. Plotted Profile
Survey of Los Cerritos D.S. Date Date No.
Survey by Butler Notes Notes Chkd. C.V.C. Checked X-Sec.
Indexed [illegible] Date 7-30-41 Date No.

Form 307 5M 5-39

PLEASE RETURN TO
LOS ANGELES COUNTY SURVEYOR
700 HALL OF RECORDS

NOTE: ANY ADDITIONS OR CHANGES ON THIS SHEET MUST BE MADE OR CIRCLED IN RED INK, WITH DATE AND NAME OF PERSON MAKING CHANGE

Do not extend notes this side of this line

STATION	B. S.	H. I.	F. S.	ELEV.		
		30.96				
121+00			5.4	25.6	30'L.	
"			4.4	26.6	100'L.	
122+00			6.5	24.5		℄ S.D.
"			8.8	22.2		18'R
"			10.9	20.1		27'R
"			10.6	20.4		93'R
"			6.6	24.4		105'R
"			4.5	26.5	25'L	
"			3.6	27.4	100'L	
122+49			7.6	23.4		℄ S.D.
122+70			10.0	21.0		" "
123+00			11.0	20.0		" "
"			10.1	20.9		96'R
"			6.1	24.9		106'R
"			9.5	21.5	25'L	
"			6.6	24.4	35'L	
"			5.3	25.7	100'L	
124+00			11.1	19.9		℄ S.D.
"			9.9	21.1		100'R
"			10.5	20.5	15'L	

Profile No. ____ Notes Red. ____ Plotted ____ Job No. 6341 Division No. ____ F B 865 Pg. 93

X-Sec. No. ____ Date ____ Date ____ Survey of Los Angeles D.S.

Notes Chkd. C.V.C. Checked ____ Survey by Butler Notes ____ Date 7/24/41

Date 7-30-41 Date ____ Map No. ____ Indexed: C. Johnson Date ____

Form 307 5M 5-39

PLEASE RETURN TO
LOS ANGELES COUNTY SURVEYOR
700 HALL OF RECORDS

NOTE: ANY ADDITIONS OR CHANGES ON THIS SHEET MUST BE MADE OR CIRCLED IN RED INK, WITH DATE AND NAME OF PERSON MAKING CHANGE

Do not extend notes this side of this line

STATION	B. S.	H. I.	F. S.	ELEV.		
		30.96				
124+00			4.8	26 2	25'L	
"			4.5	26 6	100'L	
125+00			9.8	21 2		℄ S.D.
"			10.5	20 5		5'R
"			9.8	21 2		100'R
"			4.4	26 6	12'L	
"			3.1	27 9	100'L	
126+00			6.1	24 9		℄ S.D.
"			7.5	23 5		4'R
"			11.3	19 7		65'R
"			10.1	20 9		100'R
"			4.2	26 8	4'L	
"			2.8	2[illegible] 5	100'L	
T.P. 5	5.26	33.27	2.95	28.0		
127+00			7.1	26 2		℄ S.D.
"			12.8	20 5		56'R
"			14.7	[illegible] 6		90'R
"			13.6	19 7		106'R
"			5.0	28 3	25'L	
"			4.9	28 4	100'L	

F.B. 865 Pg. 94 Job No. 6341 Division No. Notes Red. Plotted Profile
Survey of Los Cerritos DS Date Date No.
Survey by Butler Notes Checked X-Sec.
Indexed R. C. Johnson Date Date 7-30-41 Date No.

Form 307 5M 5-39

PLEASE RETURN TO
LOS ANGELES COUNTY SURVEYOR
700 HALL OF RECORDS

NOTE: ANY ADDITIONS OR CHANGES ON THIS SHEET MUST BE MADE OR CIRCLED IN RED INK, WITH DATE AND NAME OF PERSON MAKING CHANGE

Do not extend notes this side of this line

STATION	B. S.	H. I.	F. S.	ELEV.		
		33.27				
128+00			5.0	28.3		℄ S.D.
"			5.8	27.5		18'R
"			11.2	[illegible]		45'R
"			13.1	[illegible]		90'R
"			14.6	[illegible]		104'R
"			13.2	20.1		120'R
"			4.5	28.8	100'L	
129+00			5.1	28.2		℄ S.D.
"			3.7	29.6		38'R
"			6.5	[illegible]		42'R
"			8.5	[illegible]		52'R
"			14.0	19.3		90'R
"			13.1	20.2		100'R
"			4.5	28.8	100'L	
130+00			4.4	28.9		℄ S.D.
"			4.2	29.1		37'R
"			8.0	25.3		52'R
"			12.1	21.2		66'R
"			14.0	19.3		76'R

Profile Notes Red. ____ Plotted ____ Job No. [illegible] Division No. ____
No. ____ Date ____ Date ____ Survey of [illegible]
X-Sec. Notes Chkd. C.V.C. Checked ____ Survey by Butler Notes ____ Date 7/24/41
No. ____ Date 7-30-41 Date ____ Map No. ____ Indexed C. Johnson Date ____

F B 865 PG. 95

Form 307 5M 5-39

PLEASE RETURN TO
LOS ANGELES COUNTY SURVEYOR
700 HALL OF RECORDS

NOTE: ANY ADDITIONS OR CHANGES ON THIS SHEET MUST BE MADE OR CIRCLED IN RED INK, WITH DATE AND NAME OF PERSON MAKING CHANGE

Do not extend notes this side of this line

STATION	B. S.	H. I.	F. S.	ELEV.		
		33.27				
130+00			14.0	[illegible]		87'R
"			13.1	[illegible]		100'R
			4.6	25.7	100'L	
131+00			4.5	28.8		℄ S.D.
"			4.6	28.7		25'R
"			9.3	[illegible]		45'R
"			11.7	[illegible]		60'R
"			15.0	[illegible]		70'R
"			15.5	[illegible]		80'R
"			13.0	[illegible]		96'R
"			13.0	[illegible]		110'R
"			4.4	[illegible]	100'L	
131 #75			3.9	[illegible]		℄ S.D.
132+00			9.3	[illegible]		℄ S.D.
"			12.7	[illegible]		20'R
"			15.6	17.7		35'R
"			12.9	20.4		49'R
"			10.1	23.2		100'R
"			6.9	26.4	12'L	
"			3.5	[illegible]	18'L	
"			4.6	28.7	100'L	

F.B. 865 Pg. 96 Job No. 6341 Division No. Notes Red. Plotted Profile
Survey of Los Cerritos D.S. Date Date No.
Survey by Butler Notes Checked X-Sec.
Indexed C. Johnson Date 7-30-41 Date No.

Form 307 5M 5-39

PLEASE RETURN TO
LOS ANGELES COUNTY SURVEYOR
700 HALL OF RECORDS

NOTE: ANY ADDITIONS OR CHANGES ON THIS SHEET MUST BE MADE OR CIRCLED IN RED INK, WITH DATE AND NAME OF PERSON MAKING CHANGE

Do not extend notes this side of this line

STATION	B. S.	H. I.	F. S.	ELEV.		
		33.27				
T.R. 6			3.96	29.3	[illegible] 132400	
	4.73	34.04				
132+24			13.5	20.5		℄ S.D.
132+42			16.0	18.0		℄ S.D. – CREEK
132+[illegible]			12.3	21.7		℄ " –
133+00			12.0	22.0		℄ S.D.
"			13.9	20.1		15'R
"			11.9	22.1		25'R
"			11.1	22.9		90'R
"			8.7	25.3		12'R
"			10.3	23.7	10'L	
"			10.5	23.5	21'L	
"			7.6	26.4		
"			13.5	20.5	65'L	
"			15.4	18.6	80'L (bot. creek)	
"			15.6	18.4	100'L	

Profile No. ____ Notes Red. ____ Plotted ____ Job No. 63411 Division No. ____ F B 863 PG. 97

X-Sec. No. ____ Date ____ Date ____ Survey of Los Angeles D.S.

Notes Chkd. C.V.C. Checked ____ Survey by Butler Notes ____ Date 7/24/41

Date 7-30-41 Date ____ Map No. ____ Indexed Johnson Date ____

Form 307 5M 5-39

PLEASE RETURN TO
LOS ANGELES COUNTY SURVEYOR
700 HALL OF RECORDS

NOTE: ANY ADDITIONS OR CHANGES ON THIS SHEET MUST BE MADE OR CIRCLED IN RED INK, WITH DATE AND NAME OF PERSON MAKING CHANGE

Do not extend notes this side of this line

STATION	B. S.	H. I.	F. S.	ELEV.		
		34.04				
13440.0			7.2	[illegible]		℄ S.D.
"			9.2	24.3		25'R
"			13.2	20.8		37'R
"			13.4	20.6		50'R
"			10.8	23.2		72'R
"			7.5	26.5		84'R
"			11.0	23.0		98'R
"			14.0	20.0		101'R
"			6.3	27.7	[illegible]	
"			9.8	24.2	65'L	
"			9.7	24.3	100'L	
13540.0			4.8	29.2		℄ S.D.
			9.4	24.6		39'R
			8.8	25.2		50'R
"			11.2	22.8		70'R
"			13.3	20.7		73'R
"			13.9	20.1		93'R
"			13.0	21.0		100'R
"			4.3	29.7	100'L	

F.B. 865 Pg. 98 Job No. 6341 Division No. Notes Red. Plotted Profile
Survey of Los Cerritos D.S. Date Date No.
Survey by Bartles Notes Checked X-Sec.
Indexed A. C. Johnson Date Date 7-30-41 Date No.

Form 307 5M 5-39

PLEASE RETURN TO
LOS ANGELES COUNTY SURVEYOR
700 HALL OF RECORDS

NOTE: ANY ADDITIONS OR CHANGES ON THIS SHEET MUST BE MADE OR CIRCLED IN RED INK, WITH DATE AND NAME OF PERSON MAKING CHANGE

Do not extend notes this side of this line

STATION	B. S.	H. I.	F. S.	ELEV.		
		34.04				
136+00			4.6	29.4		℄ S.D.
"			5.2	28.8		15'R
"			2.9	31.1		28'R
"			3.1	20.9		55'R
"			13.4	20.6		65'R
"			11.2	22.8		70'R
"			12.3	21.7		100'R
			4.4	29.6	100'L	
137+00			4.2	29.8		℄ S.D.
			4.3	29.7		20'R
			12.3	21.7		22'R
			12.3	21.7		34'R
			[illegible]	29.0		43'R
			2.0	32.0		54'R
			10.5	23.5		75'R
			10.5	23.5		100'R
			4.2	29.8	30'L	
			5.5	28.5	75'L	
			11.6	22.4	100'L	
T.P.	3.71	33.52	4.23	29.8	Spk. Sta. 137+00	

Profile Notes Red. ____ Plotted ____ Job No. 6311 Division No. ____ F B 865 Pg. 99
No. ____ Date ____ Date ____ Survey of Los Angeles RS
X-Sec. Notes Chkd. C.V.C. Checked ____ Survey by Butler Notes ____ Date 7/28/41
No. ____ Date 7-30-41 Date ____ Map No. ____ Indexed C. Johnson Date ____

Form 307 5M 5-39

PLEASE RETURN TO
LOS ANGELES COUNTY SURVEYOR
700 HALL OF RECORDS

NOTE: ANY ADDITIONS OR CHANGES ON THIS SHEET MUST BE MADE OR CIRCLED IN RED INK, WITH DATE AND NAME OF PERSON MAKING CHANGE

Do not extend notes this side of this line

STATION	B. S.	H. I.	F. S.	ELEV.		
		33.52				
137+75			4.8	28.7		℄ S.D.
+81			10.3	23.2		" "
138+00			10.5	23.0		" "
"			11.5	22.0		12'R bot bank
"			4.7	28.8		16'R
"			4.2	29.3		40'R
"			5.2	28.3		75'R
"			9.0	24.5		100'R
"			11.0	22.5	8'L	
"			7.4	26.1	10'L	
"			5.8	27.7	25'L	
"			6.5	27.0	35'L	
"			~~9.5~~	24.0	~~45'L~~	
			7.5	24.0	100'L	
			14.0	19.5	118'L bot creek running	
138+30			11.5	22.0		℄ S.D. - Nosdx creek
138+50			8.4	25.[illegible]		" " - Top bank
139+00			8.4	25.1		" "
"			5.3	28.2		16'R
"			3.4	30.1		50'R
			4.7	28.8		100'R

F.B. 865 Pg. 100 Job No. 6341 Division No. Notes Red. Plotted Profile
Survey of Los Cerritos D.S. Date Date No.
Survey by Butler Notes 728 Notes Chkd. C.V.C. Checked X-Sec.
Indexed R. C. Johnston Date 7-30-41 Date No.

Form 307 5M 5-39

PLEASE RETURN TO
LOS ANGELES COUNTY SURVEYOR
700 HALL OF RECORDS

NOTE: ANY ADDITIONS OR CHANGES ON THIS SHEET MUST BE MADE OR CIRCLED IN RED INK, WITH DATE AND NAME OF PERSON MAKING CHANGE

Do not extend notes this side of this line

STATION	B. S.	H. I.	F. S.	ELEV.		
		33.52				
139+00			10.2	23.3	14'L	
"			12.3	21.2	18'L	
"			12.7	20.8	30'L	
"			9.9	23.6	35'L	
"			6.9	26.6	45'L	
"			7.1	26.4	55'L	
"			13.5	20.0	80'L (bot. creek)	
"			9.0	24.5	105'L (top bank)	
T.P. 8	6.89	35.70	4.7	28.8	(Int. [illegible] 20'R)	
139+57			9.0	26.7		℄ S.D.
"			12.0	23.7	25'L	
"			14.0	21.7	30'L	
"			15.1	20.6	50'L (intersection creeks)	
"			14.4	21.3	65'L	
"			10.7	25.0	77'L	
140+00			8.2	27.5		℄ S.D.
"			4.8	30.9		60'R
"			5.1	30.6		100'R
			8.6	27.1	25'L	

Profile No. ____ Notes Red. ____ Plotted ____ Job No. 1341 Division No. ____ F B 865 Pg. 101

X-Sec. No. ____ Date ____ Date ____ Survey of Los Angeles [illegible]

Notes Chkd. C.V.C. Checked ____ Survey by Butler Notes ____ Date 7-28-41

Date 7-30-41 Date ____ Map No. ____ Indexed C. Johnson Date ____

Form 307 5M 5-39

PLEASE RETURN TO
LOS ANGELES COUNTY SURVEYOR
700 HALL OF RECORDS

NOTE: ANY ADDITIONS OR CHANGES ON THIS SHEET MUST BE MADE OR CIRCLED IN RED INK, WITH DATE AND NAME OF PERSON MAKING CHANGE

Do not extend notes this side of this line

STATION	B. S.	H. I.	F. S.	ELEV.		
		35.70				
140+00			11 8	23.9	35'L	
"			14 6	[illegible]	40'L	
"			13 5	[illegible]	65'L	
"			12 0	[illegible]	75'L	
"			9 4	26.3	100'L	
141+00			4 9	30.8		℄ S.D.
"			[illegible]	30.8		100'R
"			7 8	27.9	65'L	
"			[illegible]	24.0	85'L	
			14 8	20.9	95'L	
			14 8	20.9	120'L	
			10 0	25.7	130'L	
142+00			4 5	31.2		℄ S.D.
"			6 4	29.3		100'R
"			5 9	29.8	100'L	
143+00			5 3	30.4		
"			5 0	30.7		[illegible]
"			4 5	26.[illegible]		100'R
"			4 4	31.3	100'L	

F. B. 865 PG. 102 Job No. 6341 Division No. Notes Red. Plotted Profile
Survey of Los Cerritos D.S. Date Date No.
Survey by ~~R. C. Sch~~ Notes Notes Chkd. C.V.C. Checked X-Sec.
Indexed Date Date 7-30-41 Date No.

Form 307 5M 5-39

PLEASE RETURN TO
LOS ANGELES COUNTY SURVEYOR
700 HALL OF RECORDS

NOTE: ANY ADDITIONS OR CHANGES ON THIS SHEET MUST BE MADE OR CIRCLED IN RED INK, WITH DATE AND NAME OF PERSON MAKING CHANGE

Do not extend notes this side of this line

STATION	B. S.	H. I.	F. S.	ELEV.		
		35.70				
144+00			48	30.9		℄ S.D.
"			80	27.7		50'R
			10.8	24.9		100'R
			49	30.8	100'L	
145+00			76	28.1		
"			100	25.1		75'R
			114	24.3		90'R
			106	25.1		100
			41	31.6	100'L	
T.S.M. 9	648	35.14	704	28.74	N Sp. [illegible] 8x8 Fn post	[illegible] (12'L)
146+00			98	25.3		℄ S.D.
"			96	25.5		90'R
"			35	31.6		130'R
"			88	26.3	70'L	
"			46	30.5	100'L	
147+00			93	25.8		℄ S.D.
"			103	24.8		100'R
"			63	28.8	100'L	

Profile Notes Red. ____ Plotted ____ Job No. [illegible] Division No. ____ F B 865 Pg. 103
No. ____ Date ____ Date ____ Survey of [illegible] DS
X-Sec. Notes Chkd. C.V.C. Checked ____ Survey by Butler Notes ____ Date 7/28/41
No. ____ Date 7-30-41 Date ____ Map No. ____ Indexed Johnson Date ____

Form 307 5M 5-39

PLEASE RETURN TO
LOS ANGELES COUNTY SURVEYOR
700 HALL OF RECORDS

NOTE: ANY ADDITIONS OR CHANGES ON THIS SHEET MUST BE MADE OR CIRCLED IN RED INK, WITH DATE AND NAME OF PERSON MAKING CHANGE

Do not extend notes this side of this line

STATION	B. S.	H. I.	F. S.	ELEV.		
		35.14				
148+00			7.9	27.2		℄ S.D.
"			7.6	27.5		18'R
"			8.6	26.5		100'R
"			8.7	26.4	25'L	
"			5.3	29.8	100'L	
149+00			8.0	27.1		"
"			7.1	28.0		50'R
"			7.2	27.9		100'R
"			7.6	27.5	20'L	
			4.7	30.4	100'L	
150+00			5.3	29.8		℄
"			6.8	28.3		12'R
"			7.3	27.8		100'R
"			4.5	30.6	100'L	
151+00			3.2	31.9		℄
"			6.6	28.5		100'R
"			3.8	31.3	100'L	
152+00			2.9	32.2		℄
"			2.4	22.7		100'R
"			3.5	31.6	100'L	

F.B. 865 PG. 104 Job No. 6341 Division No. ____ Notes Red. ____ Plotted ____ Profile ____
Survey of Los Cerritos D.S. Date ____ Date ____ No. ____
Survey by Butler Notes ← Notes Chkd. C.V.C. Checked ____ X-Sec. ____
Indexed A. C. Johnson Date ____ Date 7-30-41 Date ____ No. ____

Form 307 5M 5-39

PLEASE RETURN TO
LOS ANGELES COUNTY SURVEYOR
700 HALL OF RECORDS

NOTE: ANY ADDITIONS OR CHANGES ON THIS SHEET MUST BE MADE OR CIRCLED IN RED INK, WITH DATE AND NAME OF PERSON MAKING CHANGE

Do not extend notes this side of this line

STATION	B. S.	H. I.	F. S.	ELEV.		
153+00		35.14	26	32.5		℄
〃			19	33.2		100'R
〃			22	32.9	100'L	
T.P. 10	673	39.76	211	33.~~03~~ 12		
154+00			65	33.2	〃	℄
			60	33.7	〃	100'R
			63	33.4	100'L	
155+00			60	33.7		℄
〃			58	33.9		〃
〃			59	33.8	〃	
156+00			53	34.4		℄
			54	34.3		〃
			57	34.0	〃	
157+00			52	34.5		℄
〃			54	34.3		〃
〃			54	34.3	〃	
158+00			49	34.8		℄
〃			46	35.1		〃
〃			52	34.5	〃	

Profile No. ____ Notes Red. ____ Plotted ____ Job No. 6341 Division No. ____ F B 865 PG. 105

X-Sec. No. ____ Date ____ Date ____ Survey of Los Angeles D.S.

Notes Chkd. C.V.C. Checked ____ Survey by B Notes S Date 7-29-41

Date 7-30-41 Date ____ Map No. ____ Indexed C. Johnson Date ____

Form 307 5M 5-39

PLEASE RETURN TO
LOS ANGELES COUNTY SURVEYOR
700 HALL OF RECORDS

NOTE: ANY ADDITIONS OR CHANGES ON THIS SHEET MUST BE MADE OR CIRCLED IN RED INK, WITH DATE AND NAME OF PERSON MAKING CHANGE

Do not extend notes this side of this line

F.B. 865 Pg. 106 | Job No. 6341 | Division No. | Notes Red. | Plotted | Profile
Survey of LOS CERRITOS D.S. | Date | Date | No.
Survey by B.C. Johnson | Notes Chkd. C.V.C. | Checked | X-Sec.
Indexed | Notes 3 | Date 7-22-41 | Date | No.

STATION	B. S.	H. I.	F. S.	ELEV.		
159+00		39.76	47	35.0		℄
			46	35.1		100' R
			49	34.8	100' L	
160+00			45	35.2		℄
			46	35.1		"
			46	35.1	"	
161+00			39	35.8		℄
			43	34.6		"
			42	35.5	"	
162+00			37	34.0		℄
			40	35.7		"
			36	35.1	"	
T.P. 11	5.50	41.65	361	36.24	12' 15' Rt STA	162+80±
163+00			60	35.6	"	℄
			57	35.9		100' R
			53	36.3	100' L.	
164+00			54	36.2		℄
			54	36.2		"
			51	36.5	"	

Form 307 5M 5-39

PLEASE RETURN TO
LOS ANGELES COUNTY SURVEYOR
700 HALL OF RECORDS

NOTE: ANY ADDITIONS OR CHANGES ON THIS SHEET MUST BE MADE OR CIRCLED IN RED INK, WITH DATE AND NAME OF PERSON MAKING CHANGE

Do not extend notes this side of this line

STATION	B. S.	H. I.	F. S.	ELEV.		
		41.65				
165+00			48	3680		℄
			53	3630		100' Rt.
			49	3670	100' Lt.	
166+00			48	3680		℄
			50	3660		/
			48	3680	/	
167+00			48	3680		℄
			47	3690		/
			47	3690	/	
168+00			44	3720		℄
			42	3740		/
			44	3720	/	
169+00			40	3760		℄
			38	3780		/
			41	3750	/	
170+00			37	3790		℄
			37	3790		/
			39	3770	/	
171+00			37	3790		℄
			37	3790		/
			37	3790	/	

Profile No. ____ Notes Red. ____ Plotted ____ Job No. 6341 Division No. ____ F B 865 Pg. 107
X-Sec. No. ____ Date ____ Date ____ Survey of LOS CERRITOS D.S.
Notes Chkd. C.V.C. Checked ____ Survey by B Notes S Date 7-29-41
Date 7-30-41 Date ____ Map No. ____ Indexed R. Johnson Date ____

Form 307 5M 5-39

PLEASE RETURN TO
LOS ANGELES COUNTY SURVEYOR
700 HALL OF RECORDS

NOTE: ANY ADDITIONS OR CHANGES ON THIS SHEET MUST BE MADE OR CIRCLED IN RED INK, WITH DATE AND NAME OF PERSON MAKING CHANGE

Do not extend notes this side of this line

STATION	B. S.	H. I.	F. S.	ELEV.		
T.P. 12	524	41.65 43.33	356	38.~~09~~ 19		
172+00			51	38 20		℄
			52	38 10		100' Rt.
			50	38 30	100' Lt.	
173+00			50	38 30		℄
			53	38 00		
			48	38 50		
174+00			48	38 50		℄
			53	38 00		
			47	38 60		
175+00			45	38 80		℄
			53	38 00		
			45	38 80		
176+00			45	38 80		℄
			46	38 70		
			42	39 10		
177+00			43	39 00		℄
177+82	B.C		40	39 30		℄ (Begin Field)
			41	39 20		100' Rt
			41	39 20	100' Lt.	

F B. 865 PG. 108 Job No. 6341 Division No. Notes Red. Plotted Profile
Survey of Los Cerritos U.S. Date Date No.
Survey by B Notes S Notes Chkd. C.V.C. Checked X-Sec.
Indexed A. C. Johnson Date Date 7-30-41 Date No.

Form 307 5M 5-39

PLEASE RETURN TO
LOS ANGELES COUNTY SURVEYOR
700 HALL OF RECORDS

NOTE: ANY ADDITIONS OR CHANGES ON THIS SHEET MUST BE MADE OR CIRCLED IN RED INK, WITH DATE AND NAME OF PERSON MAKING CHANGE

Do not extend notes this side of this line

STATION	B. S.	H. I.	F. S.	ELEV.		
		43.33		40.06		
T.P 13	3 91	43.82	3 38	39.95	1x2' on [illegible]	and on [illegible]
178+87	8	EXT.	43	39 6		℄
			43	39 [illegible]		100' Rt (on Rad. Line)
			44	39 5	100' Lt (on Rad. Line)	
179+93	5	E.C.	43	39 6		℄
			42	39 7		100' Rt.
			44	39 5	100' Lt.	
180+00			43	39 6		℄
181+00			44	39 5		℄
			44	39 5		
			44	39 5		
182+00			50	38 9		℄
			46	39 3		
			43	39 6		
183+00			51	38 8		℄
			45	39 4		
			48	39 1		
184+00			48	39 1		℄
			44	39 5		
			51	38 8		

Profile No. ____ Notes Red. ____ Plotted ____ Job No. 3 11 Division No. ____ F B 865 Pg. 109

X-Sec. No. ____ Date ____ Date ____ Survey of [illegible] Notes [illegible] Date 4-29-41

Notes Chkd. C.V.C. Checked ____ Survey by B Date 7-30-41 Date ____ Map No. ____ Indexed A. C. Johnson Date ____

Form 307 5M 5-39

PLEASE RETURN TO
LOS ANGELES COUNTY SURVEYOR
700 HALL OF RECORDS

NOTE: ANY ADDITIONS OR CHANGES ON THIS SHEET MUST BE MADE OR CIRCLED IN RED INK, WITH DATE AND NAME OF PERSON MAKING CHANGE

Do not extend notes this side of this line

F.B. 865 Pg. 110 | Job No. 31 | Division No. | Notes Red. | Plotted | Profile
Survey of | Date | Date | No.
Survey by B. C. Johnson | Notes S | Notes Chkd. C.V.C. | Checked | X-Sec.
Indexed | Date | Date 1/23-44 | Date | No.

STATION	B. S.	H. I.	F. S.	ELEV.		
		43.86				
185+00			41	3		℄
			42	3		100'R
			40	39	100'L	
185+56.8		B.C	42	3		℄
			41	3		
			40	3		
T.P. 14	4.15	44.17	384	40.02		
186+62.6		EXT.	41	39		℄
			42	5		100'R
			41	3	15' L Tp bk	
			95	3	26' L bt ditch	
			94	34	32' L " "	
			53	30	36' L Tp bk	
			52	3	100'L	
187+00			56	32		℄ Tp bk
187+25			94	34		℄ 100' (ditch)
187+68.3		BC	93	3		℄ (℄ DITCH)
			90	32		6'R 100' bk
			54	36		12'R Tp
			50	34		100'R

Form 307 5M 5-39

PLEASE RETURN TO
LOS ANGELES COUNTY SURVEYOR
700 HALL OF RECORDS

NOTE: ANY ADDITIONS OR CHANGES ON THIS SHEET MUST BE MADE OR CIRCLED IN RED INK, WITH DATE AND NAME OF PERSON MAKING CHANGE

Do not extend notes this side of this line

STATION	B. S.	H. I.	F. S.	ELEV.		
187+68.3		44.17	90	35 2'	4'L bot bk	
			50	39 2'	9'L Tp "	
			44	39 8'	100'L	
188+00			89	35 3		℄ (36")
188+17			995	34 22	bot ditch 8' wide	℄ Send. F.L. Cor. I.P.
			50	39 2'		10'R Tp bk
			50	39 2'		100'R
			50	39 2	10'L Tp bk	
			45	39 7	100'L	
188+38			60	38 2'	Gut Line	℄ Carson Ave
			60	38 2'		100'R Gut
			59	38 3'	100'L Gut	
188+68.3	℄ INT		508	39 09	Int ℄ S.D and ℄ Carson Ave	
			510	39 ~~17~~		100'R ℄ Carson Ave
			515	39 02	100'L ℄ Carson Ave.	
T.P 15	461	43.46	532	38.~~65~~ 98	Adj Elev. 38.588 – Pg. 61	
				.588	B.M#555 Elev. 38.338 per City of Long Beach	
B.M#555 16			501	38.~~45~~	(38.51 per Brunty F.B. 843/240)	Clark & Carson St. N.E. Cor. City of L.B. Conc. Mon. 12" Deep. 6.1 No. & 26.3 E of Curb.

Profile No. ____ Notes Red. ____ Plotted ____ Job No. 12 Division No. ____ F.B. 865 Pg. 111

X-Sec. No. ____ Date ____ Date ____ Survey of ____ Notes ____ Date ____

Notes Chkd. C.V.C. Checked ____ Survey by B. C. Johnson Date ____

Date 7-30-41 Date ____ Map No. ____ Indexed ____ Date ____

F B 865 Pg. 112 | Job No. 33 | Division No. | Notes Red. | Plotted | Profile

Survey of LOS CERRITOS RS | Date | Date | No.

Survey by B | Notes S | Notes Chkd. | Checked | X-Sec.

Indexed | Date | Date | Date | No.

STATION	B. S.	H. I.	F. S.	ELEV.

Form 307 5M 5-39

PLEASE RETURN TO
LOS ANGELES COUNTY SURVEYOR
700 HALL OF RECORDS

Do not extend notes this side of this line

NOTE: ANY ADDITIONS OR CHANGES ON THIS SHEET MUST BE MADE OR CIRCLED IN RED INK, WITH DATE AND NAME OF PERSON MAKING CHANGE

Profile No. ____ Notes Red. ____ Date ____ Plotted ____ Date ____ Job No. 6341 Division No. ____ Survey of Los Angeles

X-Sec. No. ____ Notes Chkd. ____ Date ____ Checked ____ Date ____ Survey by Butler Notes ← A. C. Johnson Date 8/5/41 Map No. ____ Indexed ____ Date DEC 11 '39

F B. 865 PG. 113

NOTE: ANY ADDITIONS OR CHANGES ON THIS SHEET MUST BE MADE OR CIRCLED IN RED INK, WITH DATE AND NAME OF PERSON MAKING CHANGE

Do not extend notes this side of this line

PLEASE RETURN TO
LOS ANGELES COUNTY SURVEYOR
700 HALL OF RECORDS

Form 307 5M 5-39

STATION	B. S.	H. I.	F. S.	ELEV.	
					J.N. 6341
					SPRING ST.
					1240' E & Clark AVE.
					W'LY to Lakewood BLVD.
					(Proposed S.D. 82' So. & Spring ST.)
2+00					is 1240' E & Clark AVE.

F. B. 865 Pg. 184 | Job No. 6341 | Division No. | Notes Red. | Plotted | Profile

Survey of Los Cerritos D.S. | Date | Date | No.

Survey by Butler | Notes | Notes Chkd. | Checked | X-Sec.

Indexed | Date | Date | Date | No.

STATION	B. S.	H. I.	F. S.	ELEV.

NO SEARCH

Form 307 5M 5-39.

PLEASE RETURN TO
LOS ANGELES COUNTY SURVEYOR
700 HALL OF RECORDS

Do not extend notes this side of this line

NOTE: ANY ADDITIONS OR CHANGES ON THIS SHEET MUST BE MADE OR CIRCLED IN RED INK, WITH DATE AND NAME OF PERSON MAKING CHANGE

Form 307 5M 5-39

PLEASE RETURN TO
LOS ANGELES COUNTY SURVEYOR
700 HALL OF RECORDS

NOTE: ANY ADDITIONS OR CHANGES ON THIS SHEET MUST BE MADE OR CIRCLED IN RED INK, WITH DATE AND NAME OF PERSON MAKING CHANGE

Do not extend notes this side of this line

STATION	B. S.	H. I.	F. S.	ELEV.		
T.P.	3.15	28.11		24.96	Bt. Spk. - ℄ Spring St 519' E ℄ Clark	
					EL.=24.96 Per F.B. 843-227	
2+00			4.3	23.8'	℄ S.D.	1240' E. ℄ Clark Ave (i.e. 82' to ℄ Spring 1240' E ℄ Clark
			3.2	24.9'		52' R - SPL [illegible]
			5.4	22.7'		57' R
			5.5	22.6'		62' R
			4.92	23.19'		edge pave. 70' R
"			4.55	23.56'	×	82' R ℄ Spr
"			4.83	23.28'		" " 94' R
			5.7	22.4'		10[illegible]
			4.1	24.0'		NPL Spring 112' R
"			4.3	23.8'	100' L	
5+00			4.3	23.8'	℄ S.D.	
			3.7	24.4'		52' R - SPL
			3.8	24.3'		58' R
"			5.1	23.0'		62' R
"			4.38	23.73'		edge pave. 72' R
			4.05	24.06'	×	℄ Spring 82' R

Profile No. ____ Notes Red. C.V.G. Date 8-6-41 Plotted ____ Job No. 6341 Division No. ____ 3
X-Sec. No. ____ Notes Chkd. C.V.G. Date 8-6-41 Checked ____ Date ____ Survey of Los Angeles Co. Survey by Butler Map No. ____ Notes ____ Date 8/5/41 Indexed S. Johnson Date ____
F.B. [illegible] PG. 115

Form 307 5M 5-39

PLEASE RETURN TO
LOS ANGELES COUNTY SURVEYOR
700 HALL OF RECORDS

NOTE: ANY ADDITIONS OR CHANGES ON THIS SHEET MUST BE MADE OR CIRCLED IN RED INK, WITH DATE AND NAME OF PERSON MAKING CHANGE

Do not extend notes this side of this line

STATION	B. S.	H. I.	F. S.	ELEV.		
		28.11				
5+00			4.26	23.85		94'R – edge pave.
"			5.00	23.11		100'R
"			3.8	24.3		112'R – NPL
"			4.7	23.4	100'L.	
8+00			3.4	24.7		℄ S.D.
"			3.1	25.0		52'R
"			3.1	25.0		58'R
"			4.6	23.5		62'R
"			3.70	24.41		edge pave 72'R
"			3.34	24.77	×	℄ SPRING 82'R
"			3.60	24.51		" " 94'R
"			4.5	23.6		100'R
"			3.3	24.8		112'R
"			3.9	24.2	100'L	
T.P.			3.15	24.96	[illegible]	
	4.58	29.54				

F.B. 865 PG. 116 | 4 | Job No. 6341 | Division No. | Notes Red. C.V.C. | Plotted | Profile
Survey of Los Cerritos D.S. | Date 8-6-91 | Date | No.
Survey by Butler | Notes | Notes Chkd. C.V.C. | Checked | X-Sec.
Indexed A. C. Johnson | Date | Date 8-6-91 | Date | No.

Form 307 5M 5-39

PLEASE RETURN TO
LOS ANGELES COUNTY SURVEYOR
700 HALL OF RECORDS

NOTE: ANY ADDITIONS OR CHANGES ON THIS SHEET MUST BE MADE OR CIRCLED IN RED INK, WITH DATE AND NAME OF PERSON MAKING CHANGE

Do not extend notes this side of this line

STATION	B. S.	H. I.	F. S.	ELEV.		
		29.54				
11+00			4.5	25.0		℄ S.D. [illegible]
			4.0	25.5		52'R
			4.0	25.5		58'R
			5.0	24.5		62'R
			4.56	24.98		edge pav. 72'R
			4.13	25.41	×	82'R
			4.53	25.01		92'R
			5.3	24.2		78'R
			4.0	25.5		112'R
			5.2	24.3	100'L	
14+40			4.5	25.0		℄ S.D. [illegible] ℄ [illegible]
			4.6	24.9		52'R
			4.9	24.6		60'R
			5.1	24.4		63'R
			4.66	24.88		71'R
			4.43	25.11	×	℄ INT. 82'R
			4.58	24.96		91'R
			5.4	24.1		112'
			4.8	24.7	100'L	

Profile No. ____ Notes Red. C.V.C. Plotted ____ Job No. 6341 Division No. ____ F.B. 965 Pg. 117
X-Sec. No. ____ Date 8-6-41 Date ____ Survey of Los Angeles D.S.
Notes Chkd. C.V.C. Checked ____ Survey by Butler Notes ____ Date 8/5/41
Date 8-6-41 Date ____ Map No. ____ Indexed Johnson Date ____

Form 307 5M 5-39

PLEASE RETURN TO
LOS ANGELES COUNTY SURVEYOR
700 HALL OF RECORDS

NOTE: ANY ADDITIONS OR CHANGES ON THIS SHEET MUST BE MADE OR CIRCLED IN RED INK, WITH DATE AND NAME OF PERSON MAKING CHANGE

Do not extend notes this side of this line

STATION	B. S.	H. I.	F. S.	ELEV.		
		29.54				(N'LY on Clark Ave 0+00 ℄ Spring)
1+00			43	25.2	×	
			47	24.5		16' R or E
			52	24.3		25 R
			3.8	25.7		30 R
			3.8	25.7		35' R
			3.8	25.7		50 R
			5.0	24.5	30' L	
			4.0	25.5	34' L	
			3.9	25.5	50' L	
4+00			4.1	24.4	℄	
			4.8	24.7		25' R
			3.7	25.5		30' R
			3.5	26.3		50' R
			4.8	25.7	28' L	
			3.7	25.8	31' L	
			3.8	25.7	50' L	
			END ON C[illegible] N'LY			

F. B. 865 Pg. 118 6 | Job No. 6341 | Division No. | Notes Red. C.V.C. | Plotted | Profile
Survey of Los Cerritos D.S. | Date 8-6-41 | Date | No.
Survey by Butler | Notes | Notes Chkd. C.V.C. | Checked | X-Sec.
Indexed C. Johnson | Date | Date 8-6-41 | Date | No.

Form 307 5M 5-39

PLEASE RETURN TO
LOS ANGELES COUNTY SURVEYOR
700 HALL OF RECORDS

NOTE: ANY ADDITIONS OR CHANGES ON THIS SHEET MUST BE MADE OR CIRCLED IN RED INK, WITH DATE AND NAME OF PERSON MAKING CHANGE

Do not extend notes this side of this line

STATION	B. S.	H. I.	F. S.	ELEV.	
		29.54			EL. 23.78 Per F.B. 843-227
BM "552"			5.75	23.79	Spring St. & Clark Ave. S.E. Cor. BM "552" City of Long Beach (23.385). Mon. 55'E & 27' So. of ℄ INT.
	5.31	29.10			
T.P.			4.08	25.02	2x2 ℄ INT. Clark & Spring.
	4.33	29.35			Note: BM #9 of Road Dept @ this int destroyed by road work.
16+64			4.3	25.1	℄ S.D. [illegible] E bank ditch
16+74			9.5	19.9	" " bottom "
16+84			4.1	25.3	" " W bank "
					IN DITCH 150' S.E ℄ S.D.
—			10.1	19.3	℄ DITCH.
—			4.6	24.8	9' W'LY [illegible]
—			4.7	24.7	9' ELY "
—			9.4	20.0	bot ditch - 37' S.E ℄ Spring St.
—			4.8	24.6	7' SW. top bank
—			6.0	23.4	12' NE " "



Profile No. ____ Notes Red. C.V.C. Plotted ____ Job No. 6341 Division No. ____ F B. 865 Pg. 119
X-Sec. No. ____ Date 8-6-41 Date ____ Survey of Los Cerritos D.S. Notes Chkd. C.V.C. Checked ____ Survey by Butler Notes ____ Date 8/5/41
Date 8-6-41 Date ____ Map No. ____ Date ____ Indexed E. C. Johnson

Form 307 5M 5-39

PLEASE RETURN TO
LOS ANGELES COUNTY SURVEYOR
700 HALL OF RECORDS

NOTE: ANY ADDITIONS OR CHANGES ON THIS SHEET MUST BE MADE OR CIRCLED IN RED INK, WITH DATE AND NAME OF PERSON MAKING CHANGE

Do not extend notes this side of this line

STATION	B. S.	H. I.	F. S.	ELEV.		
		29.35				
17+00			4.2	25.2		℄ S.D.
			5.6	23.8		60'R
			4.92	24.43		71'R [illegible]
			4.65	24.70	×	82'R ℄
			4.85	24.50		92'R " "
			5.2	24.2		98'R
			3.8	25.6		112'R
			5.4	24.0	100'L	
17+45			5.0	24.4		℄ S.D.
			4.1	25.3		47'R
			4.7	24.7		52'R
			7.1	22.3	Bottom Ditch - runs out to W	55'R
			6.2	23.2		58'R
			4.96	24.39		71'R
			4.78	24.57	×	1 Pav. 82'R
T.P.			5.35	24.00		
	5.19	29.19				

F.B. 865 PG. 120 8 Job No. 6341 Division No. Notes Red. C.V.C. Plotted Profile
Survey of Los Cerritos D.S. Date 8-6-41 Date No.
Survey by Butler Notes Notes Chkd. C.V.C. Checked X-Sec.
Indexed A. C. Johnson Date Date 8-6-41 Date No.

Form 307 5M 5-39

PLEASE RETURN TO
LOS ANGELES COUNTY SURVEYOR
700 HALL OF RECORDS

NOTE: ANY ADDITIONS OR CHANGES ON THIS SHEET MUST BE MADE OR CIRCLED IN RED INK, WITH DATE AND NAME OF PERSON MAKING CHANGE

Do not extend notes this side of this line

STATION	B. S.	H. I.	F. S.	ELEV.		
		29.19				
20+00			6.1	23.1		℄ S.D.
			5.9	23.3		16'R
			3.1	26.1		33'R
			5.8	23.4		49'R
			5.8	23.4		67'R
			5.06	24.13		72'R
			4.78	24.41		℄ Spring 82'R
			5.29	23.90		92'R
			5.8	23.4		98'R
			5.0	24.2		112'R
			6.2	23.0	100'L	
20+71			7.35	21.84	flowline-N inlet	
24" Corr. I Culvert						
20+71			7.94	21.25	" - S. outlet	
T.P.			5.39	23.80		
	5.56	29.36				



Profile No. ____ Notes Red. ____ Plotted ____ Job No. 63411 Division No. ____ F B 865 Pg. 121
X-Sec. No. ____ Date 8-6-41 Date ____ Survey of Los Angeles D.S.
Notes Chkd. C.V.C. Checked ____ Survey by Butler Notes ____ Date 8/5/41
Date 8-6-41 Date ____ Map No. ____ Indexed C. Johnson Date ____

Form 307 5M 5-39

PLEASE RETURN TO
LOS ANGELES COUNTY SURVEYOR
700 HALL OF RECORDS

NOTE: ANY ADDITIONS OR CHANGES ON THIS SHEET MUST BE MADE OR CIRCLED IN RED INK, WITH DATE AND NAME OF PERSON MAKING CHANGE

Do not extend notes this side of this line

F.B. 865 Pg. 122 | Job No. 6344 Division No. | Notes Red. C.V.C. Plotted | Profile
Survey of Lots Cerritos Ave. | Date 8-26-41 Date | No.
Survey by Butler | Notes Chkd. C.V.C. Checked | X-Sec.
Indexed E.C. Johnson | Date 8-28-41 Date | No.

STATION	B. S.	H. I.	F. S.	ELEV.		
		29.36				
23+00			5.7	23.7		℄ S.D.
			4.8	24.6		25'R
			3.0	26.4		40'R
			4.5	24.9		50'R
			5.4	24.0		60'R
			5.33	24.03		edge pave. 70'R
			4.88	24.48	x	℄ Spring 82'R
			5.40	23.96		edge pave. 92'R
			5.5	23.9		99'R
			5.0	24.4		105'R
			5.0	24.4		112'R
			6.0	23.4	100'L	
T.P.			4.80	24.56		
	5.38	29.94				
26+00			5.0	24.9		℄ S.D.
			4.9	25.0		20'R
			3.0	26.9		42'R
			5.4	24.5		60'R
			5.02	24.92		72'R
			4.76	25.18	x	℄ Spring 82'R

Form 307 5M 5-39

PLEASE RETURN TO
LOS ANGELES COUNTY SURVEYOR
700 HALL OF RECORDS

NOTE: ANY ADDITIONS OR CHANGES ON THIS SHEET MUST BE MADE OR CIRCLED IN RED INK, WITH DATE AND NAME OF PERSON MAKING CHANGE

Do not extend notes this side of this line

STATION	B. S.	H. I.	F. S.	ELEV.		
		29.94				
26+00			5.25	24.69		94'R
1			6.2	23.7		98'R
1			3.8	26.1		112'R
1			5.0	24.9	100'L	
29+00			5.4	24.5		℄ S.D.
1			3.4	26.5		28'R
1			4.2	25.7		42'R
1			4.7	25.2		60'R
1			5.4	24.5		65'R
1			5.25	24.69		72'R
1			4.89	25.05	x	℄ Spring 82'R
			5.35	24.59		92'R
			5.6	24.3		98'R
			4.3	25.6		112'R
			5.6	24.3	100'L	
T.P.	5.80	30.35	5.39	24.55		
30+50			5.1	25.3		℄ S.D.

Profile Notes Red. C.V.C. Plotted Job No. 6311 Division No. "
No. Date 8-6-41 Date Survey of Los Cerritos
X-Sec. Notes Chkd. C.V.C. Checked Survey by Butler Notes Date 8/5/41
No. Date 8-6-41 Date Map No. Indexed C. Johnson Date

F B. 865 Pg. 123

Form 307 5M 5-39

PLEASE RETURN TO
LOS ANGELES COUNTY SURVEYOR
700 HALL OF RECORDS

NOTE: ANY ADDITIONS OR CHANGES ON THIS SHEET MUST BE MADE OR CIRCLED IN RED INK, WITH DATE AND NAME OF PERSON MAKING CHANGE

Do not extend notes this side of this line

STATION	B. S.	H. I.	F. S.	ELEV.		
		30.35				
32+00			3.8	26.6		℄ S.D.
/			4.8	25.6		30'R
/			3.8	26.6		54'R
/			4.8	25.6		60'R
/			4.95	25.40		edge pave. 72'R
/			4.62	25.73	×	℄ Spring 82'R
/			5.11	25.24		edge pave. 92'R
/			5.8	24.6		98'R
/			4.8	25.6		112'R
/			5.4	25.0	30'L	
/			5.5	24.9	100'L	
35+00			4.0	26.4		℄ S.D.
/			3.5	26.9	×	6'R
/			4.4	26.0		23'R
/			4.2	26.2		52'R
/			4.3	26.1		60'R
/			4.45	25.90		72'R
/			4.03	26.32	×	℄ Spring 82'R
/			4.51	25.84		92'R
			5.0	25.4		98'R

F.B. 865 PG. 124 | 12 Job No. 6741 Division No. Notes Red. C.V.C. Plotted Profile
Survey of LOS CERRITOS D.S. Date 8-6-41 Date No.
Survey by Butler Notes Notes Chkd. C.V.C. Checked X-Sec.
Indexed Date Date 8-6-41 Date No.

Form 307 5M 5-39

PLEASE RETURN TO
LOS ANGELES COUNTY SURVEYOR
700 HALL OF RECORDS

NOTE: ANY ADDITIONS OR CHANGES ON THIS SHEET MUST BE MADE OR CIRCLED IN RED INK, WITH DATE AND NAME OF PERSON MAKING CHANGE

Do not extend notes this side of this line

STATION	B. S.	H. I.	F. S.	ELEV.		
		30.35				
35+00			4.3	26.1		112'R
'			5.0	25.4	30'L	
'			4.8	25.6	100'L	
T.P.			4.49	25.86		
	5.48	31.34				
38+00			4.0	27.3		℄ S.O
'			4.0	27.3		52'R
'			4.8	26.5		57'R
'			4.99	26.35		72'R
'			4.66	26.68	×	℄ Spring 82'R
'			4.88	26.46		92'R
'			5.7	25.6		100'R
'			4.2	27.1		112'R
'			5.0	26.3		212'R
			4.6	26.7	100'L	

Profile Notes Red. [illegible] Plotted _____ Job No. 6341 Division No. _____ 13 F B 865 PG. 125
No. _____ Date 8-6-41 Date _____ Survey of Los Angeles DS
X-Sec. Notes Chkd. C.V.C. Checked _____ Survey by Butler Notes ← Date 8/5/41
No. _____ Date 8-6-41 Date _____ Map No. _____ Andrew Johnson Date _____

Form 307 5M 5-39

PLEASE RETURN TO
LOS ANGELES COUNTY SURVEYOR
700 HALL OF RECORDS

NOTE: ANY ADDITIONS OR CHANGES ON THIS SHEET MUST BE MADE OR CIRCLED IN RED INK, WITH DATE AND NAME OF PERSON MAKING CHANGE

Do not extend notes this side of this line

F.B. 865 Pg. 126 | 14
Job No. 6344 Division No. Notes Red. C.V.C. Plotted Profile
Survey of Los Cerritos D.S. Date 8-6-41 Date No.
Survey by Butler Notes Notes Chkd. C.V.C. Checked X-Sec.
Indexed C. Johnson Date 8-6-41 Date No.

STATION	B. S.	H. I.	F. S.	ELEV.		
		31.34				
39+00			4.1	27.2		℄ S.D.
			4.2	27.1		52'R
			5.3	26.0		62'R
			4.87	26.47		edge pave. 72'R
			4.52	26.82	x	℄ Spring 82'R
			4.76	26.58		edge pave. 92'R
			5.2	26.1		100'R
			3.6	27.7		112'R
			4.7	26.6		212'R
			5.0	26.3	100'L	
T.P.			4.52	26.82	small pt.	
	4.34	31.16				
40+00			4.0	27.2		℄ S.D. (ie 82' So. ℄ Spring)
			4.6	26.6		52'R
			5.4	25.8		68'R
			4.90	26.26		edge pave 72'R
			4.31	26.85	x	℄ Spring 82'R
			4.39	26.77		edge pave. 92'R
			4.9	26.3		106'R
			3.4	27.8		112'R

Form 307 5M 5-39

PLEASE RETURN TO
LOS ANGELES COUNTY SURVEYOR
700 HALL OF RECORDS

NOTE: ANY ADDITIONS OR CHANGES ON THIS SHEET MUST BE MADE OR CIRCLED IN RED INK, WITH DATE AND NAME OF PERSON MAKING CHANGE

Do not extend notes this side of this line

Profile Notes Red. Plotted Job No. Division No.
No. Dated 8-6-41 Date Survey of
X-Sec. Notes Chkd. C.V.C. Checked Survey by Butler Notes
No. Date 8-6-41 Date Map No. Indexed Date 11/5/41

STATION	B. S.	H. I. ✓	F. S.	ELEV.		
		31.16				
40+00			4.1	27.1'		212'R
40+30			4.38	26.78'	× NOTE — ℄ SPRING.	
"			4.90	26.26'		14'R edge pave
"			5.6	27.4'		30'R
"			5.05	26.11'	13'L	
"			5.2	26.0'	18'L	
"			4.9	26.3'	30'L	
40+50			4.30	26.86'	× NOTE ℄ SPRING.	
"			4.7	26.6'		30'R
"			4.5	26.7'	30'L	
40+80			4.12	27.04'	× INT. → ℄ Spring & ℄ Lakewood	
"			4.14	27.02'		30R " "
"			4.18	26.98'	30'L	" "
41+05			4.72	26.44'	× ℄ Spring	
"			4.8	26.4'		30'R
"						

1st F B 845 Pg. 127

Form 307 5M 5-39

PLEASE RETURN TO
LOS ANGELES COUNTY SURVEYOR
700 HALL OF RECORDS

NOTE: ANY ADDITIONS OR CHANGES ON THIS SHEET MUST BE MADE OR CIRCLED IN RED INK, WITH DATE AND NAME OF PERSON MAKING CHANGE

Do not extend notes this side of this line

F.B. 865 Pg 128 | Job No. 6341 | Division No. | Notes Red. C.V.C. | Plotted | Profile
Survey of LOS CERRITOS DIST. | Date 8-6-41 | Date | No. | X-Sec.
Survey by Butler | Notes Clkd. C.V.C. | Checked
Indexed C. Johnson | Date 8-6-41 | Date

STATION	B. S.	H. I.	F. S.	ELEV.		
		31.16				
41+20			5.25	25.91	×	℄ Spring
			5.0	26.2		30'L
41+30			4.95	26.21	×	℄ Spring - WPL Lake wood.
"			5.15	26.01		13'R edge pave.
"			3.2	28.0		30'R
"			5.15	26.01	14'L edge pave	
"			5.0	26.2	23'L	
"			4.0	27.2	30'L	
		N'LY ON LAKEWOOD BLVD.				
			0+00	℄ SPRING		
1+00			4.10	27.06		℄ Lakewood.
			4.29	26.87		20'R edge Macadam
			4.55	26.61		27'R ⌒ apron.
			5.1	26.1		36'R
			4.0	27.2		50'R
			4.15	27.01	10'L edge pave	
			4.3	26.9	20'L	
			5.1	26.1	25'L	

Form 307 5M 5-39

PLEASE RETURN TO
LOS ANGELES COUNTY SURVEYOR
700 HALL OF RECORDS

NOTE: ANY ADDITIONS OR CHANGES ON THIS SHEET MUST BE MADE OR CIRCLED IN RED INK, WITH DATE AND NAME OF PERSON MAKING CHANGE

Do not extend notes this side of this line

STATION	B. S.	H. I.	F. S.	ELEV.		
		31.16			NLY ON LAKEWOOD - 0+00 & Spring	
1+00			4.8	26.4		35'R
"			3.8	27.4		50'R - pr @ E side Canal
2+00			4.00	27.2		℄ Lakewood
"			4.19	26.97		20'R
"			4.46	26.70		27'R edge apron
"			5.0	26.2		32'R
			4.0	27.2		50'R
"			4.06	27.10	10'L	
"			4.25	26.91	20'L apron	
"			4.8	26.4	25'L	
"			4.4	26.8	35'L	
			3.06	28.10	50'L - ground & top [illegible] apron	
			SLY ON LAKEWOOD BLVD - 0+00 ℄ Spring			
1+00			4.35	26.81		℄ Lakewood
"			4.43	26.73		10'R - [illegible]
"			4.90	26.26		24'R edge apron
"			4.4	26.8		40'R
"			4.4	26.8		50'R

Profile No. ____ Notes Red. [illegible] Plotted ____ Job No. [illegible] Division No. ____ F B. 565 PG. 129

X-Sec. No. ____ Date ____ Date ____ Survey of [illegible]

Notes Chkd. ____ Checked ____ Survey by Built Notes ____ Date ____

Date ____ Date ____ Map No. ____ Indexed ____ Date ____

[illegible] Johnson

Form 307 5M 5-39

PLEASE RETURN TO
LOS ANGELES COUNTY SURVEYOR
700 HALL OF RECORDS

NOTE: ANY ADDITIONS OR CHANGES ON THIS SHEET MUST BE MADE OR CIRCLED IN RED INK, WITH DATE AND NAME OF PERSON MAKING CHANGE

Do not extend notes this side of this line

STATION	B. S.	H. I.	F. S.	ELEV.		
		31.16			S'LY ON LAKEWOOD BLVD.	
1+00			4.43	26.73	20' L edge	
/			5.40	25.76	37' L	
/			4.4	26.8	50' L	
2+00			4.43	26.73	℄ Lakewood	
/			4.52	26.64		10' R edge Macadam
/			4.80	26.36		24' R edge [illegible]
/			5.1	26.1		33' R
/			6.3	24.9		40' R
/			5.8	25.4		50' R
/			4.64	26.52	20' L edge MACADAM	
/			5.00	26.16	28' L edge [illegible]	
/			5.2	26.0	36' L	
/			5.0	26.2	50' L	
					(ELEV. 26.05) - USGS Brunty FB 843/84	
BM# 529			5.35	25.81	BM" 529" City of Long Beach. (25.626) Lakewood Blvd. & Spring St. Mon. @ ℄ INT.	

26.05
25.81
0.24

F.B. 865 Pg. 130 | Job No. 6341 | Division No. | Notes Red. C.V.C. | Plotted | Profile
Survey of Los Cerritos D.S. | Date 8-6-41 | Date | No.
Survey by Butler | Notes | Notes Chkd. C.V.C. | Checked | X-Sec.
Indexed K. C. Johnson | Date | Date 8-6-41 | Date | No.

• FORM 353 1M 8-38

PLEASE RETURN TO
LOS ANGELES COUNTY SURVEYOR

700 HALL OF RECORDS

NOTE: ANY ADDITIONS OR CHANGES ON THIS SHEET MUST BE MADE OR CIRCLED IN RED INK, WITH DATE AND NAME OF PERSON MAKING CHANGE

Do not extend notes this side of this line

NOTES RED. DATE 8-27-41
NOTES CHKD. DATE
INDEXED DATE

JOB NO. SURVEY OF
SURVEY BY
NOTES BY C. Johnson DATE
DATE AUG 17 '50

F. B. 8 PG. 131

8

B.M.	1ST RUN	DIFF.	2ND RUN	3RD RUN	ADJ. ELEV.	DESCRIPTION
	BM Circuit #8 - Contd from p. 70					
T.P. (6.4				29	1.1'	
+	4.431		4.482			
π		-0.372	-0.373		-0.373'	
−	4.803		4.855			
					18.750'	(49135) Surv. & Sur.
B.M. #22	State Hwy			30	18'	BM #22 - Set at Hwy & Lake.
+	4.757		4.731			Lakewood Blvd & Centerline Set. Cathedral 38 E & 37 N & 1.7'
π		-1.684	1.686		-1.685'	(Set) 23.8 N & 1.1'
−	6.441		6.467			
					.065'	(46,756)
B.M. #535				31	17.33'	BM #535 (Set) 2.5' E of Long 3.5' N of
+	6.648		6.662			Mon @ Int.
π		-2.225	-2.225		+ 2.22'	Lakewood Blvd & (Nor. Ctr. Line)
−	4.423		4.437			12 @ Del Amo & (Ctr. Line)
						32 No & 47.647 E.
T.P.				32	19.358'	See Page 147
+	4.972		4.964			
π		+2.865	2.865		+ 0.866'	
−	4.107		4.100			
T.P.				33	50.224'	
+	5.229		5.181	5.226		
π		+0.897	0.897	0.897	+ 0.897'	
−	4.332		4.284	4.329		
T.P.				34	51.121'	
+	4.956		4.982	5.002		
π		+0.495	0.503	0.501	+ 0.501'	
−	4.460		4.479	4.501		
T.P.				35	51.623'	To P.N. 132

FORM 353 1M 8-38

PLEASE RETURN TO
LOS ANGELES COUNTY SURVEYOR

700 HALL OF RECORDS

NOTE: ANY ADDITIONS OR CHANGES ON THIS SHEET MUST BE MADE OR CIRCLED IN RED INK, WITH DATE AND NAME OF PERSON MAKING CHANGE

Do not extend notes this side of this line

B.M.	1ST RUN	DIFF.	2ND RUN	3RD RUN	ADJ. ELEV.	DESCRIPTION
T.P.				35	51.623	T.P. Ref Page 131
+	4.860		4.880			
π		-0.237	0.237		-0.237	
−	5.097		5.117			
T.P.				36	51.586	
+	4.807		4.819			
π		-0.297	0.299		-0.299	
−	5.104		5.118			
T.P.				37	51.088	
+	4.560		4.582			
π		+0.102	[illegible]		-0.102	
−	4.458		[illegible]			
BM# 19 State Hgwy.				38	51.~~170~~ .124	BM# 19 State Hgwy. (51.523) Book - Swanson Survey.
+	4.092		4.133			Lakewood BLVD.
π		-0.775	0.775		-0.775	625' No. Centralia St.
−	4.867		4.908			C Spk E Cb - 38.3' E. ± Sta. 187+50
T.P.				39	50.415	
+	4.604		4.622			
π		-0.012	0.011		-0.012	
−	4.6[illegible]		4.633			
BM# 18 State Hgwy.				40	50.~~403~~ .338	Book - Swanson Survey. BM# 18 - State Hgwy. (50.734)
+	4.626		4.634			Lakewood Blvd & Centralia
π		+0.124	0.122		-0.123	S.T. - N E Cor. C Spk No. Cb.
−	4.502		4.512			75.6' E - ± Sta. 181+24±
BM# 4A - Rd. Dept				41	50.~~526~~ .461	BM# 4A - Desc. Next pg. 133

NOTES RED. C.V.C. DATE 8-27-41
NOTES CHKD. DATE
JOB NO. 6341 SURVEY OF Los Cerritos
SURVEY BY Butler DATE 8/18/41
NOTES BY DATE
INDEXED A. C. Johnson DATE

F. B. 865 PG. 132

8

FORM 353 1M 8-38

PLEASE RETURN TO
LOS ANGELES COUNTY SURVEYOR

700 HALL OF RECORDS

NOTE: ANY ADDITIONS OR CHANGES ON THIS SHEET MUST BE MADE OR CIRCLED IN RED INK, WITH DATE AND NAME OF PERSON MAKING CHANGE

Do not extend notes this side of this line

NOTES RED. DATE
JOB NO.
SURVEY OF
SURVEY BY
NOTES BY C. Johnson DATE
NOTES CHKD. DATE
INDEXED DATE
F.B. 865 PG. 37

B.M.	1ST RUN	DIFF.	2ND RUN	3RD RUN	ADJ. ELEV.	DESCRIPTION
B.M.#1A	RD Dept			11	50.526	B.M.#1A - RD Dept - Top of Curb (50.53)
+	4512		4582			Lakewood Blvd. & Centralia
T		-0.466	4.056		-0.466	SE Cor. - 4' N. of CB - 3.6' S. of P.C.
-	4978		4992			See F.B. 497-128
					49.995	
BM#534				12	50.066	B.M. = Top of [illegible] 0.5' [illegible]
+	4414		4334			(49.707) (49.687)
T		-0.710	3.617		-0.719	Lakewood Blvd. & Centralia
-	4931		[illegible]			N.W.C. Monument
T.P.				13	49.541	
+	6345		6401			
T		+0.550	0.772		+0.350	
-	7963		6022			
					.857	
BM#17	Standpipe			14	49.921	B.M.#17 - Standpipe - Top of Curb (Swanson Survey)
+	3.207		3.475			(50.258)
T		-1.937	1.732		-1.938	Lakewood Blvd. & Centralia
-	5434		5413			600' So. of Monument
T.P.				15	47.983	
+	4173		4252			
T		-1.230	1.233		-1.230	
-	5403		5481			
T.P.				16	46.753	
+	5653		5.631			
T		+0.893	2.892		+0.89	
-	4.763		4.739			
B.M.#16	Std. Hdpt.			17	47.646	B.M.#16 DESC. NEXT PG.
					.583	

FORM 353 1M 8-38

PLEASE RETURN TO
LOS ANGELES COUNTY SURVEYOR

700 HALL OF RECORDS

NOTE: ANY ADDITIONS OR CHANGES ON THIS SHEET MUST BE MADE OR CIRCLED IN RED INK, WITH DATE AND NAME OF PERSON MAKING CHANGE

Do not extend notes this side of this line

NOTES RED. DATE NOTES CHKD. DATE

JOB NO. 6341 SURVEY OF Los Cerritos
SURVEY BY Butler DATE 8/19/41
NOTES BY C. Johnson DATE
INDEXED DATE

F.B. 865 PG. 134

8

B.M.	1ST RUN	DIFF.	2ND RUN	3RD RUN	ADJ. ELEV.	DESCRIPTION
B.M.#16				17	~~17.576~~ 16.983	B.M.#16 State Hwy Book - Swanson Surv.
+	4.159		4165			Lakewood & E-W to Harvey Way
T		1.597	0.951		- 0.600'	NE Cor. Cor. Pt. No CL 93.5 E ℄
−	4.758		4.760			Sta 168+68 (447.990)
B.M.#2	Rod on			18	16.983	
+	5.51		5.531		~~17.914~~	B.M.#2 on Rd. Dept. Cr 22 1/8 - 46965
T		+ 0.944	0.948		+ 0.948'	Lakewood Blvd & Harvey Way
−	4.565		4.583			SE Cor. 4 M 3 Jo - Send CR
					.931'	
B.M.#3	Curb			19	~~17.914~~	B.M.#3 - Curb Inlet on S/W
	4.284		4.262			(47.64)
		1.085	1.087		- 1.086'	15' NWly W of Pennywood Ave
	5.369		5.347			+ Harvey Way - NE Cor.
						Fd x'e End CR.
					.846'	
B.M.#13C (Sta)				50	~~17.08~~	
+	4.802		4.827			B.M.#13C - State Hwy (47.23) Plan Sheet 10
T		1.150	1.182		- 1.151'	Lakewood BLVD
−	5.152		5.179			14' So & Harvey Way
						LFT - Cb - 38' E ℄ Sta 167+00
T.P.				51	~~16.707~~	
+	5.388		5.369			
T		+ 0.021	0.021		- 0.021	
−	5.367		5.348			
					.716'	
B.M.#560 = B.M.#13C State Hwy				52	~~16.791~~	B.M.#560 City of L.B. (45.422)
						= B.M.#13C - State Hwy (46.32) Book Swanson Surv.
						Lakewood Blvd.
						+ Los Cerritos Diagonal
						Mon @ ℄ Int.

Int Pg. 135

FORM 353 1M 8-38

PLEASE RETURN TO
LOS ANGELES COUNTY SURVEYOR

700 HALL OF RECORDS

NOTE: ANY ADDITIONS OR CHANGES ON THIS SHEET MUST BE MADE OR CIRCLED IN RED INK, WITH DATE AND NAME OF PERSON MAKING CHANGE

Do not extend notes this side of this line

B.M.	1ST RUN	DIFF.	2ND RUN	3RD RUN	ADJ. ELEV.	DESCRIPTION
BM#560				52	45.~~778~~ .716	From Page 134
+	5.272		5.258	5.244		
π		+0.181	0.185	0.182	-0.182	
−	5.091		5.073	5.062		
BM#15 State Hgwy.				53	45.~~960~~ .898	BM#15-State Hgwy (46.32) Book (Swamp Cur[illegible]) Brass Wire in load 132 E ℄ Sta 160+00 Lakewood Blvd + Los Cerritos Diagonal - NE Curb
+	4.970		4.966			
π		-0.560	0.562		-0.561	
−	5.530		5.528			
T.P.				54	45.399	
+	4.755		4.721			
π		-0.314	0.311		-0.313	
−	5.069		5.038			
BM#533				55	45.~~[illegible]~~ .025	BM#533 (Circuit Long Beach) Lakewood BLVD. + Carson ST. MON @ ℄ INT. NOTE: For LOOP from E-See BM Circuit #7-19.63 Elev 45.103

Curve BM#1 = State Hgwy BM#12C.

45.~~755~~ .741

NOTES RED. C.V.C. JOB NO. 6341 SURVEY OF Los Cerritos
DATE 8-28-41 SURVEY BY [illegible]
NOTES CHKD. NOTES BY [illegible] DATE 8/19/41
DATE INDEXED C. Johnson DATE

F. B. 865 PG. 135

18

F. B. 865 PG. 136

JOB NO. 6341 SURVEY OF

SURVEY BY

NOTES BY DATE

INDEXED DATE

NOTES RED.

DATE

NOTES CHKD.

DATE

FORM 353 1M 8-38

PLEASE RETURN TO
LOS ANGELES COUNTY SURVEYOR
700 HALL OF RECORDS

NOTE: ANY ADDITIONS OR CHANGES ON THIS SHEET MUST BE MADE OR CIRCLED IN RED INK, WITH DATE AND NAME OF PERSON MAKING CHANGE

Do not extend notes this side of this line

B.M.	1ST RUN	DIFF.	2ND RUN	3RD RUN	ADJ. ELEV.	DESCRIPTION
Circuit #8						

NOTES RED. _____ JOB NO. 6341 SURVEY OF Los Cerritos

DATE _____ SURVEY BY Butler

NOTES CHKD. _____ NOTES BY " DATE 8/19/41

DATE _____ INDEXED C. Johnson DATE AUG 17 '50

F. B. 865 PG. 137

9

NOTE: ANY ADDITIONS OR CHANGES ON THIS SHEET MUST BE MADE OR CIRCLED IN RED INK, WITH DATE AND NAME OF PERSON MAKING CHANGE

Do not extend notes this side of this line

PLEASE RETURN TO
LOS ANGELES COUNTY SURVEYOR
700 HALL OF RECORDS

FORM 353 1M 8-38

DESCRIPTION	J.N. 6341 BENCH MARK CIRCUIT #9
ADJ. ELEV.	
3RD RUN	RECEIVED 8-22-41 C.V.C.
2ND RUN	PROGRESSED BOOK INDEXED MAP INDEXED
DIFF.	RECORD INDEXED CARD INDEXED
1ST RUN	REDUCED 8-28-41 C.V.C. CHECKED " " B. M.s ADJUSTED 8-29-41 W.I.G. B. M.s LISTED
B.M.	

Butler
H Smith
Van Deren
Smith

FORM 353 1M 8-38

PLEASE RETURN TO
LOS ANGELES COUNTY SURVEYOR

700 HALL OF RECORDS

NOTE: ANY ADDITIONS OR CHANGES ON THIS SHEET MUST BE MADE OR CIRCLED IN RED INK, WITH DATE AND NAME OF PERSON MAKING CHANGE

Do not extend notes this side of this line

B.M.	1ST RUN	DIFF.	2ND RUN	3RD RUN	ADJ. ELEV.	DESCRIPTION
BM"LC 70"				0	~~45.917~~ 845	BM"LC 70"
+	4.801		4.813			ARBOR RD.
π		+0.107	0.106		+ 0.107	+ SUNFIELD AVE
−	4.694		4.707			3 Spk. 13 So. of So. end. SE.CR.
						PER Pg. 69.
T.P.				1	46.024	
+	4.827		4.853			
π		+0.870	0.870		+ 0.870	
−	3.964		3.983			
T.P.				2	46.894	
+	4.953		4.989			
π		+0.509	0.510		+ 0.509	
−	4.444		4.479			
T.P.				3	47.403	
+	4.827		4.843			
π		+0.558	0.559		+ 0.559	
−	4.269		4.284			
T.P.				4	47.962	
+	4.404		4.432			
π		−4.344	4.347		− 4.343	
−	8.748		8.773			
BM"LC 77"				5	~~43.619~~ 548	SET
+	9.516		9.458			BM"LC 77"
π		+5.026	5.028		+ 5.027	LOS ANGELES St (Del Amo St).
−	4.490		4.430			±270 W. Clark Ave.
T.P.				6	48.646	B Spk top 36" culvert 1' from
						No. end (bot creek)

TO PAGE 139

NOTES RED. C.V.C. DATE 8-28-41
NOTES CHKD. DATE
JOB NO. 6341 SURVEY OF Los Cerritos
SURVEY BY Butler
NOTES BY A. C. Johnson DATE 8/19/41
INDEXED DATE
F. B. 865 PG. 138

FORM 353 IM 8-38

PLEASE RETURN TO
LOS ANGELES COUNTY SURVEYOR
700 HALL OF RECORDS

NOTE: ANY ADDITIONS OR CHANGES ON THIS SHEET MUST BE MADE OR CIRCLED IN RED INK, WITH DATE AND NAME OF PERSON MAKING CHANGE

Do not extend notes this side of this line

NOTES RED. C.V.J. DATE 8-28-41
NOTES CHKD. DATE
JOB NO. SURVEY OF
SURVEY BY
NOTES BY C. Johnson DATE 8/19/41
INDEXED DATE
F. B. PG.

B.M.	1ST RUN	DIFF.	2ND RUN	3RD RUN	ADJ. ELEV.	DESCRIPTION
T.P.				6	418.626	T.P. Pole No. 133
+	5.140		5.118			
⇅		+0.933	0.934		+ 0.933	
−	4.207		4.184			
T.P.				7	419.579	
+	5.076		5.082			
⇅		+0.997	0.998		+ 0.999	
−	4.077		4.084			
T.P.				8	420.578	
+	4.638		4.642			
⇅		+0.223	0.226		+ 0.227	
−	4.410		4.416			
T.P.				9	420.805	
+	4.855		4.864			
⇅		+0.494	0.494		+ 0.494	
−	4.361		4.373			
T.P.				10	51.299	
+	4.783		4.799			
⇅		+0.318	0.321		+ 0.319	
−	4.465		4.478			
T.P.				11	51.618	
+	4.898		4.945			
⇅		+0.265	0.262		+ 0.264	
−	4.633		4.683			
T.P.				12	51.882	

9

FORM 353 1M 8-38

PLEASE RETURN TO
LOS ANGELES COUNTY SURVEYOR

700 HALL OF RECORDS

NOTE: ANY ADDITIONS OR CHANGES ON THIS SHEET MUST BE MADE OR CIRCLED IN RED INK, WITH DATE AND NAME OF PERSON MAKING CHANGE

Do not extend notes this side of this line

B.M.	1ST RUN	DIFF.	2ND RUN	3RD RUN	ADJ. ELEV.	DESCRIPTION
T.P.				12	51.882'	
+	5.056		5.093			
π		+ [illegible]	1.474		+ 1.475'	
−	3.580		3.619			
BM"LC78"				13	.288' ~~3.357~~	SET BM"LC78"
+	3.619		3.642			240' W. Clark Ave.
π		− 0.834	0.837		− 0.836	750' So. E+W pole line So. of South St.
−	4453		4479			B+Spk in NE Cor. Motor found.
T.P.				14	52.521'	under Wooden water tank.
+	4.900		4.917			(i.e. 2900 So. of South St.
π		+ 0.220	0.221		+ 0.220'	
−	4680		4696			
T.P.				15	52.741'	
+	5.090		5.112			
π		+ 3.003	3.000		+ 3.002'	
−	2.087		2.112			
BM"LC79"				16	55.675' ~~743~~	BM"LC79"
+	2.198		2.215			330' W. Clark Ave.
π		− 2.766	2.765		− 2.766'	156' So. of E+W pole line So. of
−	4964		4980			South St. (i.e. 2300 So. - South St.
T.P.				17	52.977'	Set B Spk - So. side + top of Conc.
+	4.659		4.647			engine block - (2.5'×3'×3') 10' SW of guy pole
π		+ 1.770	1.772		+ 1.771'	
−	2.889		2.875			
BM"LC80"				18	54.680' ~~748~~	BM"LC80" DESC. NEXT PG. 141

NOTES RED. C.V.C. DATE 8-28-41
NOTES CHKD. DATE
JOB NO. 6341 SURVEY OF Los Cerritos
SURVEY BY Butler
NOTES BY " DATE
INDEXED A. C. Johnson DATE
F.B. 865 PG. 140

FORM 353 1M 6-38

PLEASE RETURN TO
LOS ANGELES COUNTY SURVEYOR

700 HALL OF RECORDS

NOTE: ANY ADDITIONS OR CHANGES ON THIS SHEET MUST BE MADE OR CIRCLED IN RED INK, WITH DATE AND NAME OF PERSON MAKING CHANGE

Do not extend notes this side of this line

NOTES RED. G.V.L. DATE 2-8-41
NOTES CHKD. DATE
JOB NO. 6254 SURVEY OF LC-Cert. 65
SURVEY BY " DATE 3/19/41
NOTES BY " DATE
INDEXED E. C. Johnson DATE
F.B. 875 PG. 141

B.M.	1ST RUN	DIFF.	2ND RUN	3RD RUN	ADJ. ELEV.	DESCRIPTION
BM"LC80"					54.718	From pg. 140 BM "LC 30"
+	3.055		3.047	3.141		Clark Ave - 40' W
⇄		+0.305	0.300	0.801	+ 0.805'	± 1850' So. of South St.
−	2.257		2.241	2.340		C Spk E Side PP # 511925 E
					.485	
T.B.M.					53.553	T.B.M.
+	2.672		2.667	2.690		W Spk PP # 511923 E.
⇄		+0.052	2.050	0.053	+ 0.051'	1550 So. South St - 40' W Clark Ave.
−	2.620		2.617	2.637		
					.537'	
T.B.M.					53.604	T.B.M.
+	3.128		3.098	3.102		W Spk. PP # 511925 E
⇄		−0.350	3.348	0.348	− 0.348'	1250 So. South St - 40' W Clark Ave
−	3.478		3.446	3.450		
					.189'	
BM"LC81"					55.256	BM "LC 31"
+	3.668		3.532	3.683		Clark Ave - 40' W
⇄		+0.667	3.673	0.670	+ 0.669'	= 950' So. of South St
−	3.001		3.562	3.013		C Spk PP # 511925 E
					.858'	
T.B.M.					55.726	T.B.M.
+	3.527		3.533	3.537		W Spk - PP # 511926 E
⇄		−0.824	0.822	0.824	+ 0.824'	650' So. South St - 40' W Clark Ave
−	2.703		2.711	2.631		
					.682'	
T.B.M.					56.744	T.B.M.
+	3.032		3.018	3.045		W Spk PP X 953 E
⇄		−2.880	2.878	2.878	−2.879'	350 So. South St - 40' W Clark Ave
−	5.912		5.896	5.873		
					.804	
BM# Currie					53.870	BM# NEXT PG. (CITY OF LONG BEACH)

FORM 353 1M 8-38

PLEASE RETURN TO
LOS ANGELES COUNTY SURVEYOR
700 HALL OF RECORDS

NOTE: ANY ADDITIONS OR CHANGES ON THIS SHEET MUST BE MADE OR CIRCLED IN RED INK, WITH DATE AND NAME OF PERSON MAKING CHANGE

Do not extend notes this side of this line

NOTES RED. DATE 8-28-41
NOTES CHKD. DATE
JOB NO. 6344 SURVEY OF Los Cerritos
SURVEY BY Butler DATE 8/20/41
NOTES BY A. C. Johnson DATE
INDEXED DATE
F.B. 865 PG. 142
19

B.M.	1ST RUN	DIFF.	2ND RUN	3RD RUN	ADJ. ELEV.	DESCRIPTION
BM "Currie"					53.876	BM "Currie" (City of Long Beach) MON. - 4 CLARK AVE 50' NO. & SOUTH ST. (Tr. III) (Chiseled Square) F.B. 497-214 - 53.73
+	5.903		5.896	5.892		
↑		-1.700	1.699	1.698	+1.699'	
−	4.203		4.197	4.194		
					.503'	
BM "LC 9-A"					53.69	BM "LC 9" CLARK AVE - 78' W & SOUTH ST - 55' So. B. Spk in NE Cor - 10x20 Conc. Curb (Tr. III)
+	5.758		2.731	6.695		
↑		-3.533	0.958	0.950	+0.832	
−	4.925		4.900	5.845		
T.P.					54.401	
+	3.792		3.780	3.648		
↑		-3.362	0.362	0.393	-0.364	
−	3.156		4.142	4.007		
T.P.					54.037	
+	5.032		5.013			
↑		+0.156	3.156		+0.156	
−	4.876		4.897			
T.P.					54.193	
+	4.777		4.815			
↑		-0.149	3.151		-0.150	
−	4.926		4.966			
T.P.					54.043	
+	4.658		4.715	4.758		
↑		-2.115	2.223	2.212	-0.219	
−	4.973		4.935	4.970		
T.P.					55.824	

Pg. 154

FORM 353 1M 8-38

PLEASE RETURN TO
LOS ANGELES COUNTY SURVEYOR

700 HALL OF RECORDS

NOTE: ANY ADDITIONS OR CHANGES ON THIS SHEET MUST BE MADE OR CIRCLED IN RED INK, WITH DATE AND NAME OF PERSON MAKING CHANGE

Do not extend notes this side of this line

B.M.	1ST RUN	DIFF.	2ND RUN	3RD RUN	ADJ. ELEV.	DESCRIPTION
T.P.				30	55.824	
+	4.[illegible]		4.75[illegible]			
π		-0.279	0.28[illegible]		-0.280	
−	[illegible]		[illegible]			
T.P.				31	55.544	
+	4.622		4.632			
π		-0.373	0.372		-0.372	
−	4.995		5.004			
T.P.				32	55.172	
+	4.751		4.765			
π		-0.[illegible]	0.167		-0.168	
−	4.919		[illegible]			
T.P.				33	55.004	
+	4.[illegible]		4.269			
π		-2.114	2.111		-2.112	
−	6.397		6.380			
T.B.M.				34	52.~~892~~ .828	T.B.M. (52.68) FB 497/172
+	5.622		5.616			Lakewood Blvd. & South St.
π		+0.674	0.677		+0.675	℄ Int. - Top brass cap mon.
−	4.948		4.939			
BM#504				35	53.~~567~~ .503	BM#504 (53.~~192~~ .183) Ctr of Long Bch &
+	~~5.277~~		5.265	5.258		South St & Lakewood Blvd
π		~~+0.077~~	0.084	0.082	+0.083	N.W. Cor - Mon 58.2 No. & 39.7 W ℄ Int.
−	~~5.200~~		5.181	5.176		
B.M.#29				36	53.~~650~~ .587	BM#29 (State Hgwy) - Next pg.

Pg. 163

NOTES RED. [illegible] DATE 8-28-41
NOTES CHKD. ____ DATE ____
JOB NO. [illegible] SURVEY OF [illegible]
SURVEY BY ____ DATE 8/20/41
NOTES BY ____ DATE ____
INDEXED A. C. Johnson DATE ____

F.B. [illegible] PG. [illegible]

9

FORM 353 1M 8-38

PLEASE RETURN TO
LOS ANGELES COUNTY SURVEYOR

700 HALL OF RECORDS

NOTE: ANY ADDITIONS OR CHANGES ON THIS SHEET MUST BE MADE OR CIRCLED IN RED INK, WITH DATE AND NAME OF PERSON MAKING CHANGE

Do not extend notes this side of this line

NOTES RED. C.V.C. DATE 8-28-41
NOTES CHKD. DATE
JOB NO. 634 SURVEY OF Los Cerritos
SURVEY BY Butler DATE 5/20/41
NOTES BY C. Johnson DATE
INDEXED DATE
F.B. 865 PG. 144

B.M.	1ST RUN	DIFF.	2ND RUN	3RD RUN	ADJ. ELEV.	DESCRIPTION
B.M.#29 (State Hwy)					~~3.650~~ 3.587	BM#29 (State Hwy) 53.954'
+	4.173		4.161			Elev. = (Swanson Survey)
π		-0.165	0.168		-0.167	Lakewood Blvd.
−	4.338		4.329			120' So. of South St.
						Bronze "State B.M. 29-A-41"
T.P.					53.483	42' E of ℄ Sta 254+96
+	4.322		4.304			
π		-0.254	0.254		-0.254	
−	4.576		4.558			
T.P.					53.229	
+	4.438		4.422			
π		-0.603	0.606		-0.604	
−	5.041		5.028			
					.562	
BM#28					~~52.625~~	BM#28 - State Hwy (52.931).
+	~~4.456~~		4.443	4.443		Lakewood Blvd.
π		+0.128	0.132	0.132	+0.132	820' So. of South St.
−	~~4.328~~		4.311	4.311		Bronze tablet stamped
						State B.M.-28-A-41
T.P.					52.754	41' E ℄ Sta. 247+96
+	3.948		~~3.879~~ 3.919	~~3.919~~ 3.916		
π		+0.035	~~3.879~~ 3.883	~~3.883~~ 3.880	+0.036	
−	3.913		~~3.879~~ 3.880	3.880		
TP					52.793	
+	3.981		3.961			
π		-1.099	1.098		-1.099	
−	5.080		5.059			
					1.632	
B.M.#27					~~1.694~~	B.M.#27 = Desc. NEXT Pg.

FORM 353 1M 8-38

RETURN TO
LOS ANGELES COUNTY SURVEYOR

700 HALL OF RECORDS

NOTE: ANY ADDITIONS OR CHANGES ON THIS SHEET MUST BE MADE OR CIRCLED IN RED INK, WITH DATE AND NAME OF PERSON MAKING CHANGE

Do not extend notes this side of this line

NOTES RED. G.V.L. DATE 8-22-41
NOTES CHKD. DATE
NOTES BY A. C. Johnson DATE 8/24/41
INDEXED DATE

JOB NO. 634 SURVEY OF
SURVEY BY
DATE

F.B. 91 PG. 45

B.M.	1ST RUN	DIFF.	2ND RUN	3RD RUN		ADJ. ELEV.	DESCRIPTION
BM#27					12	51.634	BM#27 State Hwy (52.003)
+	4.418		4.395				Lakewood BLVD.
↑	+0.072		0.072			+ 0.072	1520 So - South St
−	4.346		4.323				Bronze "State BM 26-41
							42' E ℄ Sta 220+96
T.P.					13	51.766	
+	4.148		4.135				
↑	−1.953		1.953			− 1.953	
−	6.101		6.088				
					14	49.751	BM#536.
BM#536						49.813	(Corr. of Long Beach) 49.772
+	5.827		5.813				Lakewood BLVD
↑	+0.716		0.716			+ 0.718	2177 So. of South St
−	5.108		5.097				40' E ℄ Sta 44 So - Sta 44 85 E
					15	50.470	
BM#26						50.531	BM#26 State Hwy (50.837)
+	4.799		4.784				Lakewood BLVD.
↑	+0.218		0.213			+ 0.218	2220 So - South St.
−	4.581		4.571				Bronze "State BM 26-41
							12' E ℄ Sta 233+96
T.P.					16	50.749	
+	4.418		4.403				
↑	−0.305		0.304			− 0.305	
−	4.723		4.707				
					17	50.444	
T.P.							
+	4.272		4.301				
↑	−0.356		0.356			− 0.356	
−	4.828		4.857				
					18	49.827	
BM#25						49.880	BM#25 + State Hwy Desc. NEXT PG.

FORM 353 1M 8-38

PLEASE RETURN TO
LOS ANGELES COUNTY SURVEYOR

700 HALL OF RECORDS

NOTE: ANY ADDITIONS OR CHANGES ON THIS SHEET MUST BE MADE OR CIRCLED IN RED INK, WITH DATE AND NAME OF PERSON MAKING CHANGE

Do not extend notes this side of this line

B.M.	1ST RUN	DIFF.	2ND RUN	3RD RUN	ADJ. ELEV.	DESCRIPTION
BM#25				48	~~[illegible]~~ .827	BM#25 State Hgwy (50.205)
+	4.655		4.645			Lakewood Blvd.
π	+	0.172	0.172		+ 0.172	2920 So - South St.
−	4.483		4.473			Bronze tablet in Conc. Mon.
						stamped State BM-25A-41
T.P.				49	50.060	42' E ℄ Sta. 226+96
+	4.040		4.026	4.012		
π		−1.048	1.056	1.054	−1.051	Avg. of 3 [illegible]
−	5.08[illegible]		5.082	5.062		
BM#24				50	~~[illegible]~~ 48.949	BM#24 State Hgwy (49.332)
+	4.760		4.747			Lakewood Blvd.
π	+	0.204	0.206		+ 0.205	1348' No. of Los Angeles St.
−	4.556		4.541			Bronze tablet in Conc. Mon.
						stamped State BM 24A-41
T.P.				51	[illegible]	42' E ℄ Sta + 220+96
+	3.944		3.932			
π	−	0.345	0.34[illegible]		− 0.345	
−	4.289		4.278			
T.P.				52	[illegible].869	
+	4.095		4.078			
π	−	0.884	0.883		− 0.884	
−	4.979		4.961			
BM#23	Sta.			53	~~47.985~~ .926	BM#23 - State Hgwy (48.320)
+	4.721		4.709			Lakewood Blvd.
π	+	0.364	0.366		+ 0.365	658' No. Los Angeles St.
−	4.357		4.343			Bronze tablet in Conc. Mon. stamped
T.P.				54	48.350	State BM 23A-41 42' E ℄ Sta. 214+05

NOTES RED. C.V.C. DATE 8-28-41
NOTES CHKD. DATE
JOB NO. 6341 SURVEY OF Los Cerritos
SURVEY BY Butler DATE 8/20/41
NOTES BY " DATE
INDEXED A. C. Johnson DATE
F. B. 865 PG. 146

FORM 353 1M 8-38

PLEASE RETURN TO
LOS ANGELES COUNTY SURVEYOR

700 HALL OF RECORDS

NOTE: ANY ADDITIONS OR CHANGES ON THIS SHEET MUST BE MADE OR CIRCLED IN RED INK, WITH DATE AND NAME OF PERSON MAKING CHANGE

Do not extend notes this side of this line

B.M.	1ST RUN	DIFF.	2ND RUN	3RD RUN	ADJ. ELEV.	DESCRIPTION
T.P.				54	48.350	
+	4056		4029			
⊼	–	1.226	1.226		– 1.226	
–	5.282		5255			
BM#535				55	47.~~124~~ .065	(46.771) BM#535 (City of Long Beach) Lakewood Blvd. Near ℄ Los Angeles St. (± 1 No. of Carson St.) Mon @ ℄ – 32 Ho. pp. #44847 See loop from So. Pg. 131 Elev. 47.133

NOTES RED. [illegible] DATE 8-28-41
NOTES CHKD. ____ DATE ____
JOB NO. [illegible] SURVEY OF Los [illegible]
SURVEY BY [illegible] DATE 8/21/41
NOTES BY ____ DATE ____
INDEXED A. C. Johnson DATE ____

F. B. 865 PG. 147

19

F. B. 865 PG. 148

JOB NO. 6341 SURVEY OF Las Cerritos NOTES RED. _____

SURVEY BY Sutter DATE _____

NOTES BY _____ DATE _____ NOTES CHKD. _____

INDEXED _____ DATE _____ DATE _____

FORM 353 1M 8-38

PLEASE RETURN TO
LOS ANGELES COUNTY SURVEYOR
700 HALL OF RECORDS

NOTE: ANY ADDITIONS OR CHANGES ON THIS SHEET MUST BE MADE OR CIRCLED IN RED INK, WITH DATE AND NAME OF PERSON MAKING CHANGE

Do not extend notes this side of this line

B.M.	1ST RUN	DIFF.	2ND RUN	3RD RUN	ADJ. ELEV.	DESCRIPTION

NOTES RED. _____ JOB NO. 6341 SURVEY OF Los Cerritos

DATE _____ SURVEY BY [illegible]

NOTES CHKD. _____ NOTES BY " DATE 3/22/41

DATE _____ INDEXED A. C. Johnson DATE AUG 17 '50

F. B. 865 PG. 149

NOTE: ANY ADDITIONS OR CHANGES ON THIS SHEET MUST BE MADE OR CIRCLED IN RED INK, WITH DATE AND NAME OF PERSON MAKING CHANGE

Do not extend notes this side of this line

PLEASE RETURN TO
LOS ANGELES COUNTY SURVEYOR
700 HALL OF RECORDS

FORM 353 1M 8-38

DESCRIPTION	JN 6341 Cut off [illegible] B.M. Circuit #
ADJ. ELEV.	from USC & G.S. - BM # Z566 to BM L.C. # 26
3RD RUN	RECEIVED 8-25-41 W.I.G.
2ND RUN	PROGRESSED BOOK INDEXED MAP INDEXED
DIFF.	RECORD INDEXED CARD INDEXED REDUCED 8-28-41 C.V.C.
1ST RUN	CHECKED " " B. M.s ADJUSTED 8-29-41 W.I.G. B. M.s LISTED
B.M.	

FORM 353 1M 8-38

16.993

PLEASE RETURN TO
LOS ANGELES COUNTY SURVEYOR

700 HALL OF RECORDS

NOTE: ANY ADDITIONS OR CHANGES ON THIS SHEET MUST BE MADE OR CIRCLED IN RED INK, WITH DATE AND NAME OF PERSON MAKING CHANGE

Do not extend notes this side of this line

B.M.	1ST RUN	DIFF.	2ND RUN	3RD RUN	ADJ. ELEV.	DESCRIPTION
U.S. 2566				0	16.946'	BM U.S. #2566 - 1930 Adj
+	4.282		4.238			1.1 mi. W. of Palo Verde Ave.
π		+ 0.185	0.182		-0.184'	(±630' W. of Bellflower Blvd)
−	4.097		4.056			on ℄ Burnett Ave prod.
T.P.				1	17.130'	(So. Side Stearns Ave)
+	4.461		4.429			Mon. 8' So. ℄ Dirt road & 6' E
π		− 0.367	0.366		-0.367'	4823 / 316 / 4557 PP #232985E
−	4.828		4.795			USC + GS "E 98"
						Page 42
T.P.				2	16.763'	
+	~~4.460~~		4.690	4.730		
π		− ~~0.244~~	0.044	0.042	-0.043'	
−	~~4.704~~		4.734	4.772		
T.P.				3	16.720'	
+	4.370		4.408			
π		− 0.348	0.350		-0.349'	
−	4.718		4.758			
T.P.				4	16.371'	
+	5.002		5.013			
π		+ 0.332	0.332		+0.333'	
−	4.670		4.631			
T.P.				5	16.703'	
+	4.563		4.545			
π		+ 0.199	0.202		+0.200'	
−	4.364		4.343			
T.P.				6	16.903'	

F.B. 865 PG. 150

JOB NO. 6341 SURVEY OF Los Cerritos
SURVEY BY Butler
NOTES BY " DATE 8/22/41
INDEXED A. C. Johnson DATE
NOTES RED. C.V.C.
DATE 8-28-41
NOTES CHKD.
DATE

NOTES RED. C.V.C. JOB NO. 6941 SURVEY OF Los Cerritos F. B. 865 PG. 151

DATE 5-23-41 SURVEY BY 5-21-41

NOTES CHKD. ____ NOTES BY ____ DATE 5/22/41

DATE ____ INDEXED A. C. Johnson DATE ____

NOTE: ANY ADDITIONS OR CHANGES ON THIS SHEET MUST BE MADE OR CIRCLED IN RED INK, WITH DATE AND NAME OF PERSON MAKING CHANGE

Do not extend notes this side of this line

B.M.	1ST RUN	DIFF.	2ND RUN	3RD RUN	ADJ. ELEV.	DESCRIPTION
T.P.	+5453	3063	5481		16.783	
	-2390	3093	3093		30.93	
BM "LC 26"			2388		20.012	BM "LC 26" Bk Pg 25

PLEASE RETURN TO LOS ANGELES COUNTY SURVEYOR

700 HALL OF RECORDS

FORM 353 1M 8-38

F. B. 865 PG. 152

JOB NO. _____ SURVEY OF _____ NOTES RED. _____

SURVEY BY _____ DATE _____

NOTES BY _____ DATE _____ NOTES CHKD. _____

INDEXED _____ DATE _____ DATE _____

FORM 353 1M 8-38

PLEASE RETURN TO
LOS ANGELES COUNTY SURVEYOR
700 HALL OF RECORDS

NOTE: ANY ADDITIONS OR CHANGES ON THIS SHEET MUST BE MADE OR CIRCLED IN RED INK, WITH DATE AND NAME OF PERSON MAKING CHANGE

Do not extend notes this side of this line

B.M.	1ST RUN	DIFF.	2ND RUN	3RD RUN	ADJ. ELEV.	DESCRIPTION

NOTES RED. _____ JOB NO. [illegible] SURVEY OF [illegible]
DATE _____ SURVEY BY Butler
NOTES CHKD. _____ NOTES BY _____ DATE 3/[illegible]/41
DATE _____ INDEXED A. C. Johnson DATE AUG 17 '50

F. B. [illegible] PG. 153

10

NOTE: ANY ADDITIONS OR CHANGES ON THIS SHEET MUST BE MADE OR CIRCLED IN RED INK, WITH DATE AND NAME OF PERSON MAKING CHANGE

Do not extend notes this side of this line

PLEASE RETURN TO
LOS ANGELES COUNTY SURVEYOR
700 HALL OF RECORDS

FORM 353 1M 8-38

DESCRIPTION	J.N. 6341
	BENCH MARK
	Circuit
ADJ. ELEV.	#10
3RD RUN	RECEIVED 8-29-41 W.I.G.
2ND RUN	PROGRESSED
	BOOK INDEXED
	MAP INDEXED
DIFF.	RECORD INDEXED
	CARD INDEXED
1ST RUN	REDUCED 8-29-41 C.V.C.
	CHECKED " "
	B. M.s ADJUSTED 8-29-41 W.I.G.
	B. M.s LISTED
B.M.	

Butler
H. Smith
Van Dam
B. Smith

FORM 353 1M 8-38

PLEASE RETURN TO
LOS ANGELES COUNTY SURVEYOR

700 HALL OF RECORDS

NOTE: ANY ADDITIONS OR CHANGES ON THIS SHEET MUST BE MADE OR CIRCLED IN RED INK, WITH DATE AND NAME OF PERSON MAKING CHANGE

Do not extend notes this side of this line

NOTES RED. C.W.C.
DATE 8-27-41
NOTES CHKD.
DATE
SURVEY OF Los Cerritos
SURVEY BY Butler
NOTES BY A. C. Johnson DATE 8/21/41
INDEXED DATE
JOB NO. 6341
F. B. 5 of Pg. 154
10

B.M.	1ST RUN	DIFF.	2ND RUN	3RD RUN	ADJ. ELEV.	DESCRIPTION
B.M. Currie					0 [8047]	B.M. Currie (Cut on Top of Brace) E. Clark Ave. 50' No. & South of St. Conc. Mon. SEE PG. 142.
+	6369		6313	6331		
↑		2.044	2.046	2.047	2.046'	
−	4325		4267	4283		
T.P.					1 55.916	
+	4380		4188			
↑		0.219	0.219		0.219'	
−	4581		4569			
T.P.					2 56.135	
+	4357		4357			
↑		0.597	0.595		0.595'	
−	4395		4350			
T.P.					3 56.733	
+	4767		4742			
↑		0.400	0.399		0.400'	
−	4365		4343			
T.P.					4 57.133	
+	4544		4520			
↑		1.123	1.123		1.123'	
−	5.667		5643			
T.B.M.					5 ~~55.946~~ ~~56.016~~	-3.4'
+	6.259		6231			2x2 & in. E. Clark Ave. at Herald St.
↑		1.831	1.828		1.829'	
−	4428		4403			
T.P.					6 57.839	

To Pg. 155

FORM 353 1M 8-38

PLEASE RETURN TO
LOS ANGELES COUNTY SURVEYOR

700 HALL OF RECORDS

NOTE: ANY ADDITIONS OR CHANGES ON THIS SHEET MUST BE MADE OR CIRCLED IN RED INK, WITH DATE AND NAME OF PERSON MAKING CHANGE

Do not extend notes this side of this line

B.M.	1ST RUN	DIFF.	2ND RUN	3RD RUN	ADJ. ELEV.	DESCRIPTION
BM LC 85				24	.508 62.~~513~~	B.M. LC-85 Pg. 169
+	4.487		4.470			
⊼		−0.770	0.771		−0.770	
−	5.257		5.241			
T.P.				25	61.743	
+	4.600		4.618			
⊼		−0.210	0.210		−0.210	
−	4.810		4.828			
T.P.				26	61.533	
+	4.605		4.581			
⊼		+0.366	0.364		+0.365	
−	4.239		4.217			
LC 84 ~~BM~~				27	.892 61.~~898~~	L.C. 84 - Elev. 61.892 - F.B. 865 - 157 & 166 ~~TBM~~ Loop Closure Clark [illegible] Edmonds [illegible] SE Cor [illegible]

JOB NO. 6341 SURVEY OF Los Cerritos
SURVEY BY Butler
NOTES BY " DATE 9/15/41
INDEXED A. C. Johnson DATE
NOTES RED. C.V.C. DATE 9-17-41
NOTES CHKD. C. DATE
F.B. 865 to Pg. 170
11

FORM 353 1M 6-38

PLEASE RETURN TO
LOS ANGELES COUNTY SURVEYOR

700 HALL OF RECORDS

NOTE: ANY ADDITIONS OR CHANGES ON THIS SHEET MUST BE MADE OR CIRCLED IN RED INK, WITH DATE AND NAME OF PERSON MAKING CHANGE

Do not extend notes this side of this line

NOTES RED C. ... C. JOB NO. C341 SURVEY OF Los Cerritos
DATE 9-17-41 SURVEY BY Butler
NOTES CHKD. C.W.C. NOTES BY " DATE 9/15/41
DATE 9-17-41 INDEXED R. C. Johnson DATE

F.B. 865 PG. 169

B.M.	1ST RUN	DIFF.	2ND RUN	3RD RUN	ADJ. ELEV.	DESCRIPTION
T.P.				18	65.769	T.P. From Page 168
+	4.102		3962			
↑		-0.398	0398		-0.398	
-	4500		4360			
					367	J.N. 6838
BM "B66"				19	65.371	BM "B66" - Elev. 65.820 - L.B. 760 - 14
+	4.665		4.640			Artesia Ave. & Clark Ave.
↑		-0.248	0.247		-0.247	1/2 Cor. - S. Fk. 1 No. of Sec. Cor.
-	4.913		4.887			
TP				20	65.124	
+	4.604		4.630			
↑		-0.357	0.359		-0.359	
-	4.961		4.990			
T.P.				21	64.765	
+	4.427		4.406			
↑		-0.193	0.192		-0.192	
-	4.619		4.598			
					.569.	J.N. 6838
BM "B65"				22	64.574	BM "B65" - Elev. 65.017 - L.B. 760 - 15
+	4.340		4.349			Artesia Ave. & Clark Ave.
↑		-0.406	0.406		-0.406	1650' E. of C.L.
-	4.746		4.755			14.5' N. & 57' E. of Fd. Tack & Tag
TP				23	64.169	
+	4.350		4.377			
↑		-1.654	1.656		-1.655	Clark Ave. & Artesia Ave.
-	6.004		6.033			SW Cor. - Fd. Tack
BM L.C. 85				24	62.514	BM L.C. 85 10' So. - So. end of CR
						Elev. 62.508 - F.B. 865 - 157

FORM 353 1M 8-38

PLEASE RETURN TO
LOS ANGELES COUNTY SURVEYOR
700 HALL OF RECORDS

NOTE: ANY ADDITIONS OR CHANGES ON THIS SHEET MUST BE MADE OR CIRCLED IN RED INK, WITH DATE AND NAME OF PERSON MAKING CHANGE

Do not extend notes this side of this line

NOTES RED. S.V.S. DATE 1-11-41
NOTES CHKD. G. ... C. DATE 9-17-41

JOB NO. 6341 SURVEY OF Los Cerritos
SURVEY BY Butler DATE 9/15/41
NOTES BY A. C. Johnson DATE
INDEXED

F.B. 865 PG. 168

B.M.	1ST RUN	DIFF.	2ND RUN	3RD RUN	ADJ. ELEV.	DESCRIPTION
T.P.				12	65.823	T.R. From Page 167
+	5269		5294			
T		+0.641	0.640	+	0.640	
−	4.629		4.654			
					.460,	
B.M. "State Hwy"				13	66.463	B.M. (66735)
+	3.[illegible]		5.377			2 N-E Curb Bellflower Blvd
T		+1.845	1.844	+	1.845	82.4 No of Artesia Blvd.
−	3.490		3.533			
					.303,	
BM"				14	68.306	B.M. 6858,
+	3.289		3.290			X-Top E bolt F.H.
T		−1.786	1.788	−	1.787	W Side Bellflower Blvd
−	5075		5018			N Side Artesia Blvd.
T.P.				15	66.519	
+	4.621		4567			
T		−0.288	0.334	−	0.333	
−	4953		4.901			
						J.N. 6332
T.P.				16	66.186	B.M. B67" Elev. 66.509 - L.B. 765-14
+	4.875		4.900			Artesia & Bellflower Blvd No Side
T		−0.126	0.127	−	0.127	[illegible] Bellflower Blvd
−	5.001		5028			Block 0.25 No Light Pole.
					.055	Lt. Pole # 6 9
BM" B67"				17	66.054	500' E of Avalon Ave
+	4.522		4322			140 S. N.E. St.
T		−0.289	0.291	−	0.290	
−	4.811		4.613			
TP				18	65.769	To Page 169

FORM 353 1M 8-38

PLEASE RETURN TO
LOS ANGELES COUNTY SURVEYOR

700 HALL OF RECORDS

NOTE: ANY ADDITIONS OR CHANGES ON THIS SHEET MUST BE MADE OR CIRCLED IN RED INK, WITH DATE AND NAME OF PERSON MAKING CHANGE

Do not extend notes this side of this line

B.M.	1ST RUN	DIFF.	2ND RUN	3RD RUN	ADJ. ELEV.	DESCRIPTION
T.P.				6	64.485	T.P. From Page 166
+	5.119		5.165			
π		+0.260	0.260		+0.260	
−	4.859		4.905			
T.P.				7	64.745	
+	5.082		5.132	5.020		
π		−0.056	0.050	0.054	−0.055	
−	5.138		5.182	5.074		
T.P.				8	64.690	
+	5.057		5.101			
π		+0.093	0.094		+0.093	
−	4.964		5.007			
T.P.				9	64.783	
+	4.929		4.890			
π		+0.001	0.002		+0.002	
−	4.928		4.888			
BM L.C. 86				10	64.~~785~~ 783	SET. BM. LC-86
+	4.793		4.753			BELLFLOWER BLVD &
π		+0.533	0.535		+0.534	RAMONA AVE - SW COR
−	4.260		4.218			B Spk 10' So - So end SW CR.
T.P.				11	65.319	
+	4.727		4.760			
π		+0.505	0.504		+0.504	
−	4.222		4.256			
T.P.				12	65.823	To Page 168

NOTES RED. C.V.C. DATE 9-17-41
NOTES CHKD. C.V.C. DATE 9-17-41
JOB NO. 6341 SURVEY OF Los Cerritos
SURVEY BY Butler
NOTES BY " DATE 9/15/41
INDEXED A. C. Johnson DATE

F. B. 865 PG. 167

11

FORM 353 1M 8-38

PLEASE RETURN TO
LOS ANGELES COUNTY SURVEYOR

700 HALL OF RECORDS

NOTE: ANY ADDITIONS OR CHANGES ON THIS SHEET MUST BE MADE OR CIRCLED IN RED INK, WITH DATE AND NAME OF PERSON MAKING CHANGE

Do not extend notes this side of this line

II

B.M.	1ST RUN	DIFF.	2ND RUN	3RD RUN	ADJ. ELEV.	DESCRIPTION ✓ Pg. 157
L.C.84					61.892	L.C. 84 - Elev. 61.892 - F.B. 865-157. S.E. Cor.
+	5.771		5.798			Clark Ave. & Ramona Ave.
π		+ 1.409	1.407		+ 1.408	FD L+T 1' So of So end CR.
−	4.362		4.391			
T.P				1	63.300	
+	4.607		4.595			
π		+ 0.729	[illegible]		+ [illegible]	
−	3.878		[illegible]			
T.P				2	64.030	
+	5.177		[illegible]			
π		+ 0.496	0.493		+ 0.494	
−	4.681		4.732			
T.P.				3	64.524	
+	4.854		4.938	4.942		
π		− 0.423	0.416	0.426	− 0.424	
−	5.277		5.354	5.368		
T.P				4	64.100	
+	4.972		5.048			
π		+ 2.036	2.035		+ 2.036	
−	2.936		3.013			
BM-B-96				5	66.136	B.M. B-96 (66.590 - L.B. 760 - 11)
+	3.123		3.197	3.239		Firdmore Ave. & Ramona Ave.
π		− 1.657	1.651	1.651	− 1.651	NW Cor. - FD C Spk pp. [illegible]
−	4.780		4.848	4.890		(L.B. 760 = " " 329.294 E.)
T.P				6	64.485	To Page 167

NOTES RED. C.V.C. DATE 9-17-41
NOTES CHKD. C.V.C. DATE 9-17-41

JOB NO. 6341 SURVEY OF Los Cerritos
SURVEY BY Butler DATE 9/15/41
NOTES BY " DATE
INDEXED A. C. Johnson DATE

F.B. 865 PG. 166

II

NOTES RED. _____ JOB NO. 6341 SURVEY OF Los Cerritos

DATE _____ SURVEY BY Butler

NOTES CHKD. _____ NOTES BY " DATE 9/15/41

DATE _____ INDEXED A. C. Johnson DATE AUG 17 '50

F. B. 865 PG. 165

11

NOTE: ANY ADDITIONS OR CHANGES ON THIS SHEET MUST BE MADE OR CIRCLED IN RED INK, WITH DATE AND NAME OF PERSON MAKING CHANGE

Do not extend notes this side of this line

PLEASE RETURN TO LOS ANGELES COUNTY SURVEYOR 700 HALL OF RECORDS

FORM 353 1M 8-38

DESCRIPTION

JN 6341

BENCH MARK CIRCUIT. 11

ADJ. ELEV.

Ramona Ave.

Clark Ave to Bellflower BLVD.

3RD RUN

thence

N'LY to ARTESIA AVE

2ND RUN

thence

W'LY to Clark Ave

DIFF.

thence

SLY to Ramona Ave

RECEIVED W.I.G. 9-17-41 [illegible]

1ST RUN

PROGRESSED

BOOK INDEXED

MAP INDEXED

RECORD INDEXED

CARD INDEXED

B.M.

REDUCED C.V.C. 9-17-41

CHECKED C.V.C. 9-17-41

B.M.s ADJUSTED C.V.C. 9-17-41

B.M.s LISTED

Butler

Smith

Vanderm

DeTilla

FORM 353 1M 8-38

PLEASE RETURN TO
LOS ANGELES COUNTY SURVEYOR

700 HALL OF RECORDS

NOTE: ANY ADDITIONS OR CHANGES ON THIS SHEET MUST BE MADE OR CIRCLED IN RED INK, WITH DATE AND NAME OF PERSON MAKING CHANGE

Do not extend notes this side of this line

B.M.	1ST RUN	DIFF.	2ND RUN	3RD RUN	ADJ. ELEV.	DESCRIPTION

F.B. 865 PG. 164

JOB NO. _____ SURVEY OF _____ NOTES RED. _____

SURVEY BY _____ DATE _____ NOTES CHKD. _____

NOTES BY _____ DATE _____ DATE _____

INDEXED _____

10

FORM 353 1M 8-38

PLEASE RETURN TO
LOS ANGELES COUNTY SURVEYOR

700 HALL OF RECORDS

NOTE: ANY ADDITIONS OR CHANGES ON THIS SHEET MUST BE MADE OR CIRCLED IN RED INK, WITH DATE AND NAME OF PERSON MAKING CHANGE

Do not extend notes this side of this line

NOTES RED. CWL DATE 8-27-41
NOTES CHKD. DATE
NOTES BY A. C. Johnson DATE 8/28/41
INDEXED DATE

JOB NO. 6344 SURVEY BY Butler SURVEY OF Los Cerritos

F. B. 886 PG. 63

10

B.M.	1ST RUN	DIFF.	2ND RUN	3RD RUN	ADJ. ELEV.	DESCRIPTION
T.P.				52	52.32	T.P. No. 162
+	4.508		4.563			
π		-0.590	0.588		-0.589	
−	5.098		5.151			
T.P.					54.47	
+	4.740		4.997	5.021		
π		-0.223	0.184	0.184	-0.185	
−	5.173		5.178	5.205		
BM#30 (State Hwy)				54	54.318	BM#30 (State Hwy) (54.683)
+	4.629		4.669	4.689		Lakewood Blvd
π		-0.240	0.236	0.238	-0.237	539' No. South St
−	4.869		4.905	4.927		Bronze State BM 30A-41,
						42' E & Sta. 261+46
						Surveyed Survey
T.P.				55	52.18	
+	4.584		4.606	4.607		
π		-0.582	0.577	0.577	-0.577	
−	5.166		5.183	5.184		
						PP #4 (53.198)
BM#504				56	53.503	BM#504 City of Long Beach
						South St + Lakewood Blvd.
						V.I. COR.
						M/on 582 No. 3.7' W of E.I.T.
						SEE PG 143
						FOR LOOP FROM EAST

FORM 353 1M 8-38

PLEASE RETURN TO
LOS ANGELES COUNTY SURVEYOR
700 HALL OF RECORDS

NOTE: ANY ADDITIONS OR CHANGES ON THIS SHEET MUST BE MADE OR CIRCLED IN RED INK, WITH DATE AND NAME OF PERSON MAKING CHANGE

Do not extend notes this side of this line

NOTES RED. C.W.C. DATE 8-24-41
NOTES CHKD. DATE
JOB NO. 6341 SURVEY OF Los Cerritos
SURVEY BY Sutton DATE 8/28/41
NOTES BY " DATE
INDEXED E. C. Tomson DATE
F.B. 865 Pg. 162

B.M.	1ST RUN	DIFF.	2ND RUN	3RD RUN	ADJ. ELEV.	DESCRIPTION
BM#33	State Hgwy.			16	56.~~157~~ .708	State Hgwy. 56.~~157~~ .708
+	5.532		5.591			Lakewood BLVD.
↑		+0.664	0.664		+ 0.664	2584' No. - South of
−	4.868		4.927			Bronze State BM-33-A-4
						42 E of Sta. 281+00 - Bolt
T.P.				17	56.823	
+	4.684		4.709			
↑		-0.259	0.259		- 0.258	
−	4.943		4.968			
T.P.				18	56.565	
+	4.839		4.794			
↑		-0.923	0.928		- 0.928	
−	5.762		5.722			
BM#32 (State Hgwy.)				19	55.~~637~~ .587	BM#32 State Hgwy. (55'4-5
+	5.341		5.408			Lakewood BLVD
↑		+0.401	0.397		+ 0.400	1784' No. - South of
−	4.940		5.011			Bronze State BM 32-A-41
						42 E of Sta. 274+63 Bolt - Johnson Sur.
T.P.				50	56.037	
+	4.561		4.606			
↑		-1.214	1.214		- 1.214	
−	5.775		5.820			
BM#31 (State Hgwy.)				51	54.~~573~~ .774	BM#31 State Hgwy (55'13)
+	5.376		5.414			Lakewood BLVD.
↑		+0.316	0.313		+ 0.315	1252' No. - South of
−	5.060		5.101			Bronze State BM-31A-41
T.P.				52	55.138	42 E of Sta. 268+68

To Page 163

FORM 353 1M 8-38

PLEASE RETURN TO
LOS ANGELES COUNTY SURVEYOR

700 HALL OF RECORDS

NOTE: ANY ADDITIONS OR CHANGES ON THIS SHEET MUST BE MADE OR CIRCLED IN RED INK, WITH DATE AND NAME OF PERSON MAKING CHANGE

Do not extend notes this side of this line

B.M.	1ST RUN	DIFF.	2ND RUN	3RD RUN	ADJ. ELEV.	DESCRIPTION
BM "B 159"				40	58.~~[illegible]~~ .026	BM "B 159" per prec pg. 160
+	4.170		4.179	4.202		
⊼		+ 0.052	0.054	0.053	+ 0.053	
−	4.0[illegible]		4.125	4.149		
BM #22				41	58.~~[illegible]~~ .079	J.N. 6838, 6870 BM #22 (58.419) LB 832/2 Lakewood Blvd Cerritos Ave & Rose Ave
+	4.522		4.641			
⊼		− 0.049	0.047		− 0.048	NW Cor. Ct Spk 1' from edge pave.
−	4.571		4.688			14' W & 45' No ℄ INT.
BM #21				42	58.~~[illegible]~~ .032	J.N. 6838, 6870 BM #21 (58.374) LB 832/2 Lakewood Blvd.
+	4.470		4.403			CERRITOS AVE & ROSE AVE
⊼		− 1.170	1.170		− 1.170	SW Cor - Ct Spk 1' from edge
−	5.640		5.573			pave 14' W & 45' So. ℄ INT.
BM #34 (State Hgwy)				43	56.~~[illegible]~~ .862	BM #34 State Hgwy. (57.228)
+	5.439		5.469			Lakewood Blvd.
⊼		+ 0.579	0.578		+ 0.579	193' So. of Rose Ave.
−	4.860		4.891			Bronze State BM #[illegible]-41
						42' E & Sta. 288+[illegible] Book - Swanson Sur.
T.P.				44	57.[illegible]3	
+	4.590		4.645			
⊼		− 0.277		0.277	− 0.277	
−	4.867		4.922			
T.P.				45	57.216	
+	5.710		4.767			
⊼		− 0.058	0.055		− 1.057	
−	5.768		5.822			
BM #33 (State Hgwy)				46	56.~~[illegible]~~ .108	BM #33 (State Hgwy) 56.479

DESC. NEXT PG.

NOTES RED. C.V.C.
DATE 8-29-41
NOTES CHKD.
DATE
JOB NO. 6341 SURVEY OF Los Cerritos
SURVEY BY Butler
NOTES BY " DATE 8/27/41
INDEXED A. C. Johnson DATE

F. B. 865 PG. 161

FORM 353 1M 8-38

PLEASE RETURN TO
LOS ANGELES COUNTY SURVEYOR

700 HALL OF RECORDS

NOTE: ANY ADDITIONS OR CHANGES ON THIS SHEET MUST BE MADE OR CIRCLED IN RED INK, WITH DATE AND NAME OF PERSON MAKING CHANGE

Do not extend notes this side of this line

NOTES RED. DATE

NOTES CHKD. DATE

JOB NO. 5341 SURVEY OF Los Cerritos

SURVEY BY Butler " DATE 8/27/41

NOTES BY A. C. Johnson DATE

INDEXED DATE

F.B. 865 PG. 160

B.M.	1ST RUN	DIFF.	2ND RUN	3RD RUN	ADJ. ELEV.	DESCRIPTION
BM"B 157"				35	54.769	BM"B157" .P-T [illegible] 159
+	4242		4288			
↑		-0.182	0.180		-0.181	
−	4424		4468			
T.P.				36	52.788	
+	4308		4321			
↑		-0.339	0.341		-0.340	
−	4647		4662			
					.594	
BM"B 158"				37	52.448	J.H. 6838 BM"B158" (59.033) LB 7-5/8 Lakewood Blvd. Cer Hole & Copper Tree
+	4.114		4.142			Bt. Spk in Conc pave 14.5' W of ℄
↑		-0.679	0.679		-0.679	
−	4.794		4821			
					.915	
BM#35 State Hwy				38	51.769	BM#35 (State Hwy) 58.2 ± Lakewood Blvd. - 14.5 ± Ft. Ave.
+	4.651		4.713 4.745			Bronze "Station BM 35-A 1941
↑		-0.038	0.039 0.037		-0.038	42' E of ℄ Sta 29+50
−	4.701		4752 4782			(Book-Swanson Survey)
T.P.				39	51.731	
+	4.483		4525			
↑		+0.147	0.149		+0.148	
−	4336		4376			
					.026	J.H. 6838
BM"B159"				40	52.679	BM"B159" (58.460) LB 7-5/8 Lakewood Blvd. Cer Hole & Copper Tree
						Bt. Spk Conc pave 14.5' W of ℄
			TO Pg 161			

FORM 353 1M 8-38

PLEASE RETURN TO
LOS ANGELES COUNTY SURVEYOR

700 HALL OF RECORDS

NOTE: ANY ADDITIONS OR CHANGES ON THIS SHEET MUST BE MADE OR CIRCLED IN RED INK, WITH DATE AND NAME OF PERSON MAKING CHANGE

Do not extend notes this side of this line

NOTES RED. C.V.C. DATE 8-24-61
NOTES CHKD. DATE
JOB NO. 6311 SURVEY BY Butler SURVEY OF L.A. County
NOTES BY A. C. Johnson DATE 8/27/61
INDEXED DATE
F. B. 865 PG. 59

B.M.	1ST RUN	DIFF.	2ND RUN	3RD RUN	ADJ. ELEV.	DESCRIPTION
T.P.				30	60.782	From Pg. 158
+	4389		4393			
π		-0398		3.401	- 6.399	
−	4787		4794			
					.327	J.N. 6838 J.H. 6870
BM#28				31	(60.663)	BM#28 (60.660) LB 832/4
+	5.435		5.441			(Lakewood Blvd.)
π		+1.070	1.072		+ 1.071	EAST OF Y ALLEY SW SIDE
−	3.965		4.059			NW COR.
						C+S.W., 1' from edge conc.
						14' W + 6' N ℄ INT.
					.398	
BM#37	State Hwy			32	61.754	BM#37 State Hwy (61.763)
+	3.169		3.222			Back
π		-2.230	2.277		- 2.179	LAKEWOOD Blvd + ARTESIA BLVD
−	2.109		2.099			SW COR - 4'x7' 10 ft post EDISON
						CO. Mk. 762' W + 54.30' S. of
T.P.				33	59.575	50 ft ℄ Lakewood Blvd.
+	4.922		4.968	4.999		Chiseled X in N face of C.B. 0.3'
π		+2.059	2.063	2.061	+2.061	W. of ℄ Lakewood Blvd.
−	2.863		2.909	2.928		elev. = 61.355.
					.181	
BM#36	State Hwy			34	61.936	BM#36 State Hwy (61.951)
+	4.307		4.289			LAKEWOOD BLVD
π		-2.067	2.067		- 2.067	Ave.
−	6.374		6.356			139' N of Harvard Ave.
						(old BM) Ct. Spk. in E Side Conc. Curb
						5.5' W ℄ Sta. 303+79.
						Book - Swinson Survey
					.114	J.N. 6838
BM "B157"				35	59.624	BM "B157" (59.624) LB 760/18
						Lakewood Blvd.
						Centers Ave + Ramona Ave
						B+ Spk in Conc pave 14.5' W ℄ INT.

FORM 353 1M 6-38

PLEASE RETURN TO
LOS ANGELES COUNTY SURVEYOR
700 HALL OF RECORDS

NOTE: ANY ADDITIONS OR CHANGES ON THIS SHEET MUST BE MADE OR CIRCLED IN RED INK, WITH DATE AND NAME OF PERSON MAKING CHANGE

Do not extend notes this side of this line

NOTES RED. C.V.C. DATE 8-29-41
NOTES CHKD. DATE

JOB NO. 6341 SURVEY OF Los Cerritos
SURVEY BY Butler DATE
NOTES BY E. C. Johnson DATE
INDEXED DATE

F.B. 865 Pg. 15-8

B.M.	1ST RUN	DIFF.	2ND RUN	3RD RUN	ADJ. ELEV.	DESCRIPTION
TP				24	62.380	From Pg. 15 —
+	4.194		4.229			
↑		-2.295	0.292		-0.279	
−	4.789		4.747			
					.029	J.N. 6838
BM "3128"				25	62.987	BM "3128" (62.958) LB 760/46
+	4.776		4.738			At E'ly A Pole
↑		-0.057	0.565		-0.059	100' W ± Clark Ore
−	1.833		1.798			± 8+ Spk in Stk to be ± flush
						to Sou. Pacific Pipe
T.P.				26	62.928	
+	4.784		4.804			
↑		-0.340	0.339		-0.339	
−	5.124		5.143			
TP				27	61.689	
+	4.828		4.699			
↑		+1.270	1.270		+1.270	
−	3.558		3.429			
					.902	J.N. 6838
BM "3129"				28	62.959	BM "3129" (63.383) LB 760/17
+	3.156		3.229			At E'ly Pole ± Virginia Dr.
↑		-1.665	1.865		+1.865	8-Spk in Stk to be ± flush 185
−	5.020		5.094			10± W ± Virginia Dr.
T.P.				29	61.094	
+	4.360		4.387			
↑		-0.313	0.311		-0.312	
−	4.673		4.698			
TP				30	60.782	To Pg. 159

FORM 353 1M 8-38

PLEASE RETURN TO
LOS ANGELES COUNTY SURVEYOR

700 HALL OF RECORDS

NOTE: ANY ADDITIONS OR CHANGES ON THIS SHEET MUST BE MADE OR CIRCLED IN RED INK, WITH DATE AND NAME OF PERSON MAKING CHANGE

Do not extend notes this side of this line

B.M.	1ST RUN	DIFF.	2ND RUN	3RD RUN	ADJ. ELEV.	DESCRIPTION
T.P.				18	61.075	T.P. From Pg. 156
+	4.996		4.967			
π		+0.876	0.875		+ 0.877	
−	4.120		4.089			
F.B.M. L.C. 84				19	61.~~[illegible]~~ .892	F.B.M. L.C. 84
+	4.250					[illegible] Ave.
π		−0.[illegible]	0.364		− 0.366	1 [illegible] SECR
−	4.617		4.576			See pg. 166
T.P.				20	61.[illegible]6	
+	4.874		4.903			
π		+0.208	0.207		+ 0.208	
−	4.666		4.696			
T.P.				21	[illegible]	
+	4.937		4.909			
π		+0.774	0.775		+ 0.773	
−	4.163		4.136			
BM L.C. 85				22	62.~~[illegible]~~ .508	SET BM L.C. 85
+	5.642		5.676	5.578		CLARK AVE. & ARTESIA AVE
π		+0.513	0.518	0.517	+0.517	BSFR 10' So. of Sec. SWCR.
−	5.129		5.158	5.061		See pg. 169
T.P.				23	63.[illegible]84	
+	4.615		4.648			
π		−0.705	0.702		−0.704	
−	5.320		5.350			
T.P.				24	62.380	To Pg. 158

NOTES RED. C.V.C. JOB NO. 6341 SURVEY OF Los Cerritos
DATE 8-29-41 SURVEY BY Butler
NOTES CHKD. NOTES BY " DATE 8/26/41
DATE INDEXED R. C. Johnson DATE

F.B. 865 PG. 157

10

FORM 353 1M 8-38

PLEASE RETURN TO
LOS ANGELES COUNTY SURVEYOR
700 HALL OF RECORDS

NOTE: ANY ADDITIONS OR CHANGES ON THIS SHEET MUST BE MADE OR CIRCLED IN RED INK, WITH DATE AND NAME OF PERSON MAKING CHANGE

Do not extend notes this side of this line

NOTES RED. C.V.C. DATE 8-29-41
NOTES CHKD. DATE
JOB NO. 6341 SURVEY OF Los Cerritos
SURVEY BY Butler DATE 8/21/41
NOTES BY E. C. Johnson DATE
INDEXED DATE
F.B. 865 Pg. 156

B.M.	1ST RUN	DIFF.	2ND RUN	3RD RUN	ADJ. ELEV.	DESCRIPTION
BM#30				12	59.83+	BM#30 (C.E. Dept.) (60.240)
+	4.825		4.820			L.B. 760½ ON BEG. LINE
T		+0.801	5.797		+0.800	CITY OF LONG BEACH
−	4.024		4.021			62 E. & Clark Ave - Spk. in Conc.
					.569.	Mon. - "B" Disp. - F.B. 497-183 (59.6.)
FSM L.C.83				13	60.631	FBM L.C.83
+	4.361		4.378			CLARK AVE & ROSECRANS
T		-0.411	5.2		+0.411	FOLNT 1/50 of 50 ac. SECR.
−	4.772		4.789			
TP				14	60.220	
+	5.013		5.033			
T		+0.185	0.183		+0.184	
−	4.828		4.850			
TP				15	60.404	
+	4.990		4.955			
T		+0.703	0.703		+0.703	
−	4.287		4.252			
					.046.	(Rd.D. 6 1928 .490) J.N. 6835
BM#28				16	61.107	BM#28 (61.517) LB 760½
+	4.445		4.426			CLARK AVE & CEDAR AVE
T		-0.2	0.33		-0.284	Spk in Conc. Mon 18' E. &
−	4.731		4.72			52' E. & 25' N. of INT.
T.P.				17	60.823	
+	4.997		5.03, 5.040.			
T		+0.254	0.282 0.25		+0.252	
−	4.743		4.781 4.789			
T.P.				18	61.075	To Page 157

FORM 353 1M 8-38

PLEASE RETURN TO
LOS ANGELES COUNTY SURVEYOR

700 HALL OF RECORDS

NOTE: ANY ADDITIONS OR CHANGES ON THIS SHEET MUST BE MADE OR CIRCLED IN RED INK, WITH DATE AND NAME OF PERSON MAKING CHANGE

Do not extend notes this side of this line

B.M.	1ST RUN	DIFF.	2ND RUN	3RD RUN	ADJ. ELEV.	DESCRIPTION
T.P.				6	57.839	From Pg. 154
+	4.708		4.681			
⊼		+0.408	0.406		+0.407	
−	4.300		4275			
T.P.				7	58246	
+	5224		5214			
⊼		+0.671	0.671		+0.671	
−	4.553		4.543			
T.P.				8	58.917	
+	4.732		4718			
⊼		+0.747	0.748		+0.748	
−	3985		3970			
T.P.				9	59.665	
+	4929		4.908			
⊼		+1.004	1.001		+1.002	
−	3.925		3.907			
T.P.				10	60.667	
+	4.589		4626			
⊼		−0.264	0.265		−0.264	
−	4853		4891			
Set BMLC.82				11	60.~~403~~ .340	SET 3M "LC.82" Clark Ave - E. Curb. 184' So. of Second SECR Rose Ave. Bt. SPK.
+	5.515		5.509			
⊼		−0.572	0.571		−0.572	
−	6.087		6080			
BM#30				12	59.~~831~~ .769	BM#30. RD. Dept - Desc Next Pg.

NOTES RED. C.V.C.
DATE 8-29-41
NOTES CHKD.
DATE
JOB NO. 6341 SURVEY OF Los Cerritos
SURVEY BY Butler
NOTES BY " DATE 8/21/41
INDEXED R. C. Johnson DATE

F.B. 865 PG. 155

10

Notes Ck'd by		Survey of Los Cerritos D.S.	F.B. 865 Pg. 171
Map No.		W. O. 6341 Tape No.	Std. °F
Office Work		Surveyed by Butler	
Checked		Notes " Date 12/41	
Date		Indexed R. C. Johnson	

AUG 17 '50

CLARK AVE. LINE

J.N. 6341

Los Cerritos D.S.

35' EASEMENT.

(Bet. Clark AVE & Bellflower Blvd.)

CARSON ST. TO S'LY BDRY CITY OF LONG BEACH

Butler
H Smith
VAN Deren
R Smith

℄ &
Staking Layout.

(For Prelim. Survey See Pg. 72)

NOTE:

For excavation grades

See pgs 173-176

X Sect after ditch dug F.B. 865/229

Note: Any Additions or Changes on This Sheet Must be Made or Circled In Red Ink With Date and Name of Person Making Change.

Do not extend notes this side of this line.

RETURN TO
LOS ANGELES COUNTY SURVEYOR
700 HALL OF RECORDS

FORM 247 5M 10-39

RETURN TO
LOS ANGELES COUNTY SURVEYOR
700 HALL OF RECORDS

Note: Any Additions or Changes on This Sheet Must be Made or Circled in **Red Ink** With Date and Name of Person Making Change.

Do not extend notes this side of this line.

WS.31-A-2, B-2

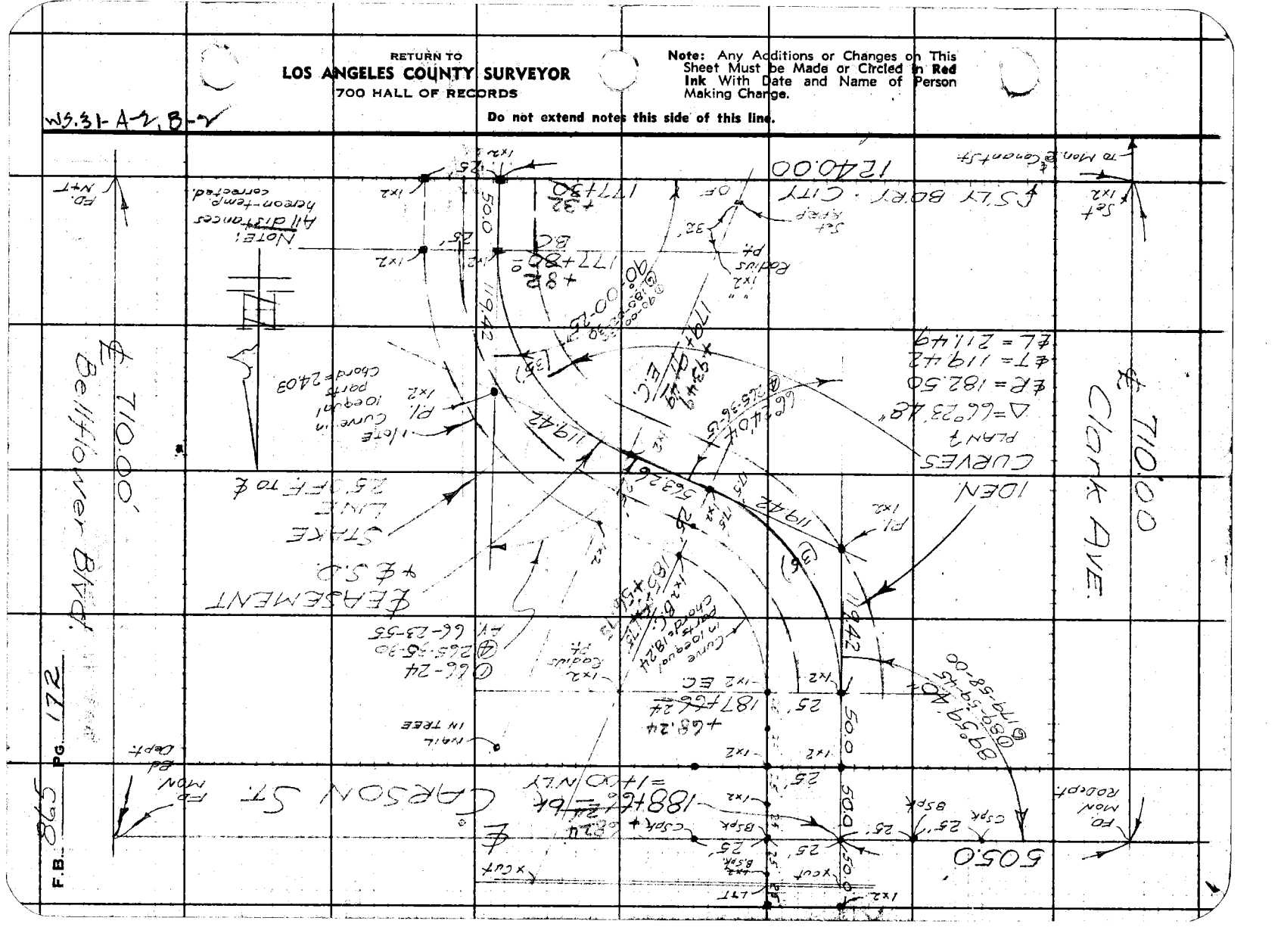

F.B. 865 PG. 172

Profile	Notes Red.	Plotted	Job No. 6341	Division No. —	F B. 865 Pg. 173
No.	Date	Date	Survey of Los Cerritos D.S.		
X-Sec.	Notes Chkd.	Checked	Survey by Butler	Notes ←	Date 10/6/41
No.	Date	Date	Map No.	Indexed Johnson	Date

NOTE: ANY ADDITIONS OR CHANGES ON THIS SHEET MUST BE MADE OR CIRCLED IN RED INK, WITH DATE AND NAME OF PERSON MAKING CHANGE

Do not extend notes this side of this line

PLEASE RETURN TO
LOS ANGELES COUNTY SURVEYOR
700 HALL OF RECORDS

Form 307 5M 5-39

	CLARK AVE. LINE.
	EXCAVATION GRADES
	J.N. 6341
	Los Cerritos D.S.
	35' EASEMENT.
	Bet. Clark Ave &
ELEV.	Bellflower Blvd.
	[illegible] SLY BDRY LINE
	[illegible]
F. S.	NWLY TO [illegible] ST.
	NOTE:— Butler
H. I.	Cuts are to
	[illegible] grade
	Stakes are 1"x2"s
B. S.	25' R or EAST of
	℄ S.D.
STATION	For ℄ See pg. 172
	See Pg. [illegible]
	See Pg. [illegible]

Form 307 5M 5-39

PLEASE RETURN TO
LOS ANGELES COUNTY SURVEYOR
700 HALL OF RECORDS

NOTE: ANY ADDITIONS OR CHANGES ON THIS SHEET MUST BE MADE OR CIRCLED IN RED INK, WITH DATE AND NAME OF PERSON MAKING CHANGE

9

Do not extend notes this side of this line

STATION	B. S.	H. I.	F. S.	ELEV.	Excavation Grades - EASEMENT		
B.M. "LC 60"				39.086	BM "LC 60" F.B. 865/60 (BM Group #7) Clark Ave (E Side) ±810 So. of Carson St. C Spk in T.P. B 6338Y		
	5.425	44.510					
	4.195	43.490	5.215	39.295			
	4.860	44.310	4.040	39.450	**Note:** Stations Should Be Increased 2 ft. from 177+30 = (177+32) To 188+66.24 = (188+68.24). — Due To Error [illegible] at station 177+30		
			4.940	39.371			
⊼	4.94	44.311					
See Note: →					Slope	INV. GRADE	CUT.
177+30			4.87	39.44		24.74	14.70
177+80	B.C.		4.76	39.55		24.81	14.74
178+01.15			4.75	39.56		24.84	14.72
178+22.30			4.73	39.58		24.87	14.71
178+43.45			4.64	39.67		24.91	14.76
+64.60			4.48	39.83		24.93	14.90
+85.75			4.54	39.77	S=0.015	24.97	14.80
179+06.90			4.53	39.78		25.00	14.78
+28.05			4.70	39.61		25.03	14.58
+49.20			4.55	39.76		25.07	14.69
179+70.35			4.43	39.88		25.10	14.78
179+91.40	E.C.		4.51	39.80		25.13	14.67
180+00			4.55	39.76		25.15	14.61
180+50			4.62	39.69		25.22	14.47

Rem[illegible]
1x2-2[illegible] E.S.D.

F.B. 865 Pg. 174 Job No. 6341 Division No. — Notes Red. — Plotted — Profile
Survey of Los Cerritos D.S. Date — Date — No.
Survey by Butler Notes — Notes Chkd. C.V.C. Checked — X-Sec.
Indexed [illegible] Date 10-9-41 Date — No.

Form 307 5M 5-39

PLEASE RETURN TO
LOS ANGELES COUNTY SURVEYOR
700 HALL OF RECORDS

NOTE: ANY ADDITIONS OR CHANGES ON THIS SHEET MUST BE MADE OR CIRCLED IN RED INK, WITH DATE AND NAME OF PERSON MAKING CHANGE

Do not extend notes this side of this line

STATION	B. S.	H. I.	F. S.	ELEV.	INV. Grade	CUT	EASEMENT - EXC Grade
		44.31					
[illegible]			471	39.60	25.30	14.30	1x2 25 NE [illegible]
[illegible]			526	39.05	25.37	13.68	
[illegible]+00			573	38.56	25.45	13.11	
[illegible]			528	39.03	25.52	13.51	
[illegible] T.P.	5.23	44.26	528	39.03	25.60	13.43	
[illegible]			482	39.44	25.67	13.77	
[illegible]4+00			484	39.42	25.75	13.67	
+50			429	39.97	25.82	14.15	
185+00			445	39.81	25.90	13.91	
+50			450	39.76	25.97	13.79	
185+54.75 B.C.			439	39.87	25.98	13.89	
+75.90			404	40.22	26.01	14.21	
+96.05			379	40.47	26.04	14.43	
186+17.20			414	40.12	26.07	14.05	
+38.35			409	40.17	26.10	14.07	
+59.50			481	39.45	26.14	13.31	
+80.65			480	39.46	26.17	13.29	
187+01.80			506	39.20	26.20	13.00	
187+22.95			463	39.63	26.23	13.40	
187+44.10			479	39.47	26.26	13.21	
187+66.24 E.C.			523	39.03	26.30	12.73	

Slope

S=0.015

Profile No. ____ Notes Red. ____ Plotted ____ Job No. [illegible] Division No. ____ F.B. [illegible] Pg. 175

X-Sec. No. ____ Date ____ Notes Chkd. C.V.C. Date ____ Checked ____ Survey of ____ Survey by [illegible] Notes ____ Date 10/6/41

Date 10-9-41 Date ____ Map No. ____ Date ____

Form 307 5M 5-39

PLEASE RETURN TO
LOS ANGELES COUNTY SURVEYOR
700 HALL OF RECORDS

NOTE: ANY ADDITIONS OR CHANGES ON THIS SHEET MUST BE MADE OR CIRCLED IN RED INK, WITH DATE AND NAME OF PERSON MAKING CHANGE

Do not extend notes this side of this line

STATION	B. S.	H. I.	F. S.	ELEV.	% INV.	GRADE	CUT	EXC.	Grades - X Carson St.
		44.26							
187+91.24			530	38.96	5 .0015	26.33	12.63		1x2 25E ℄ S.D.
188+16.24			507	39.19		26.37	12.82		1x2 25E ℄ S.D.
188+41.24			535	38.91		26.43	12.48		" " " "
188+[illegible] ℄ Carson Bk.			504	39.[illegible]	5 .0023	26.485	12.73		BSpk " " " "
=1+00 AHD [illegible]									
1+25			543	38.83		26.54	12.29		" " " " "
1+50			464	39.62		26.65	13.02		1x2 " " " "
T.P.	4.905	43.735	543	38.83					
T.P.	4.54	43.53	4.745	38.990		L&T	W end Cb. R.		CARSON AVE. and GREENBRIER RD.
BM#555			495	38.55		(38.588)	FB865-61		BM Cr[illegible]
						Clark Ave & Carson St. NE Cor.			
						(Cr of [illegible] BM MO [illegible] N & 2[illegible] E of Curbs)			
						(38.51 - FB.843-238)			

F.B. 865 Pg. 176 Job No. 6341 Division No. — Notes Red. — Plotted — Profile
Survey of LOS CERRITOS D.S. Date — Date — No.
Survey by Butler Notes — Notes Chkd. C.V.C. Checked — X-Sec.
Indexed A. C. [illegible] Date 10-9-41 Date — No.

Profile	Notes Red.	Plotted	Job No. 6341	Division No.	F B 865 PG. 177
No.	Date	Date	Survey of Los Cerritos D.S.		
X-Sec.	Notes Chkd.	Checked	Survey by Butler	Notes	Date 11/41
No.	Date	Date	Map No.	Indexed A. C. Johnson	Date AUG 17 '50

NOTE: ANY ADDITIONS OR CHANGES ON THIS SHEET MUST BE MADE OR CIRCLED IN RED INK, WITH DATE AND NAME OF PERSON MAKING CHANGE

Do not extend notes this side of this line

PLEASE RETURN TO LOS ANGELES COUNTY SURVEYOR 700 HALL OF RECORDS

Form 307 5M 5-39

Proposed S.D.

CLARK AVE and SPRING ST. & WOODRUFF DIAGONAL LINE

J.N. 6341

F.B. 1107
℄ F.B. 902-33-40
Const. under
J.N. 6366-1943
C.V.C.

FROM A POINT 525' E of ℄ Bellflower Blvd.; along a line 100' South & parallel to ℄ Spring St. to int. with a line 100' SWLY of Woodruff Diagonal ℄; thence SELY to a line midway bet. Palos Verdes Ave & Studebaker Rd.; thence SLY to Lindholm St. (3 x BY Fence Line)

ELEV.

F. S.

H. I.

B. S.

STATION

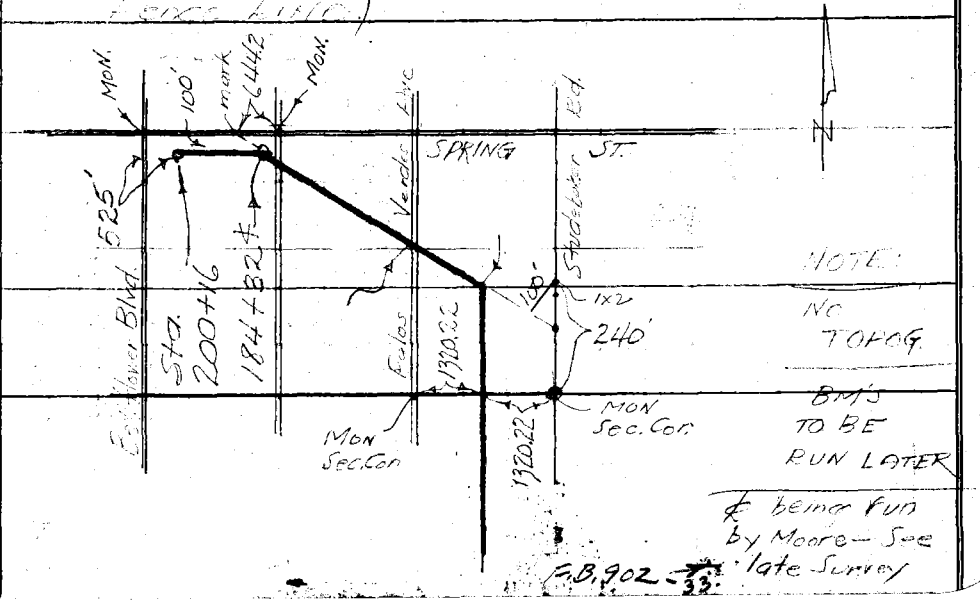

NOTE:
NO TOPOG.
BM'S TO BE RUN LATER
℄ being run by Moore — See late Survey

F.B. 902-33

Form 307 5M 5-39

PLEASE RETURN TO
LOS ANGELES COUNTY SURVEYOR
700 HALL OF RECORDS

NOTE: ANY ADDITIONS OR CHANGES ON THIS SHEET MUST BE MADE OR CIRCLED IN RED INK, WITH DATE AND NAME OF PERSON MAKING CHANGE

Do not extend notes this side of this line

STATION	B. S.	H. I.	F. S.	ELEV.	Left or No.	R or South.
BM"LC42"				23.783	BM"LC42" FB.865/44	Bellflower Blvd.
	3.635	27.42			& Spring St NW Cor.	L&T @ ¢ in Conc Culv. Hdwall
T.P.			298	24.44		B Spk. ¢ Spring
	3.105	27.545				525' E ¢ Bellflower
200+16						
~~199+84~~			3.1	24.5		¢ S.D.
			2.7	24.9		100' So
			2.8	24.8	70' L [illegible] Spring	
			3.4	24.2	75'	
			4.2	23.4	77	
			3.43	24.12	89'	So edge pave
			3.10	24.45	100'	¢ Spring
			3.52	24.03	112'	No edge pave.
			4.1	23.5	120	
			2.9	24.7	125	
			2.2	25.4	130'	

F.B. PG. Job No. 6341 Division No. Notes Red. Plotted Profile
Survey of Los Cerritos Date Date No.
Survey by Butler Notes Checked X-Sec.
Indexed C. Johnson Date Date 11-7-41 Date No.

Form 307 5M 5-39

PLEASE RETURN TO
LOS ANGELES COUNTY SURVEYOR
700 HALL OF RECORDS

NOTE: ANY ADDITIONS OR CHANGES ON THIS SHEET MUST BE MADE OR CIRCLED IN RED INK, WITH DATE AND NAME OF PERSON MAKING CHANGE

Do not extend notes this side of this line

STATION	B. S.	H. I.	F. S.	ELEV.	L	R
199+00 ~~201+00~~		27.545				
			2.8	247'		℄ S.D
			3.7	238'		100' R
			2.7	248'	70	
			3.[illegible]	244	75	
			4.4	231	77	
			3.67	2387	89	
			3.43	2411	100	
			3.94	2361	112	
			4.4	231'	118	
			2.5	250'	125	
198+00 ~~202+00~~			2.3	250'	130	
			3.8	237'		℄ S.D.
			4.1	234'		100' R
			3.6	239'	70	
			3.8	237'	75	
			4.8	227'	78	
			3.99	2356	89	
			3.67	2388	100	
			3.99	2356	112	
			4.5	230'	118	
			3.3	242'	125	
			3.4	241'	130	

Profile No. ____ Notes Rod. ____ Plotted ____ Job No. 6341 Division No. ____

X-Sec. No. ____ Date ____ Date ____ Survey of Los Angeles D.S.

Notes Chkd. C.V.C. Checked ____ Survey by Butler Notes ____ Date 11/41

Date 11-7-41 Date ____ Map No. ____ Indexed Johnson Date ____

F B. 865 PG. 179 3

Form 307 5M 5-39

PLEASE RETURN TO
LOS ANGELES COUNTY SURVEYOR
700 HALL OF RECORDS

NOTE: ANY ADDITIONS OR CHANGES ON THIS SHEET MUST BE MADE OR CIRCLED IN RED INK, WITH DATE AND NAME OF PERSON MAKING CHANGE

Do not extend notes this side of this line

STATION	B. S.	H. I.	F. S.	ELEV.	L	R
		27.545				
197+00 ~~203+0~~			4.3	23 2'		℄ S.D.
"			4.5	23 0'		100' R
"			3.9	23 6'	70	
"			4.0	23 5	75	
"			5.3	22 2'	78'	
"			4.43	23 12	89'	
"			3.97	23 58	100'	
"			4.35	23 20	112	
"			4.8	22 7	118	
"			3.8	23 7	125	
196+00 ~~204+00~~			3.5	24 0'	130	
			4.1	23 4		℄ S.D.
"			4.7	22 8		100' R
"			3.8	23 7	70'	
"			3.8	23 7	75	
"			4.4	22 1	78	
"			4.10	23 44	89	
"			3.77	23 78	100'	
"			4.23	23 22	112	
"			5.0	22 5	118	
"			4.3	23 2'	130	

F.B. 4 Pg.
Job No. 6341 Division No. Notes Red. Plotted Profile
Survey of Los Cerritos D.S. Date Date No.
Survey by Bill Vos Notes Notes Chkd. C.V.C. Checked X-Sec.
Indexed A. C. John Date Date 11-7-41 Date No.

Form 307 5M 5-39

PLEASE RETURN TO
LOS ANGELES COUNTY SURVEYOR
700 HALL OF RECORDS

NOTE: ANY ADDITIONS OR CHANGES ON THIS SHEET MUST BE MADE OR CIRCLED IN RED INK, WITH DATE AND NAME OF PERSON MAKING CHANGE

Do not extend notes this side of this line

STATION	B. S.	H. I.	F. S.	ELEV.	L	R
		27.545				
~~204+39~~	195+61		4.5	23 0	Top Wbank creek	100'R
~~204+65~~	195+35		11.0	16 5	Bot. " " "	100'R
~~204+83~~	195+17		12.2	15 3	CTR "	100'R
~~204+98~~	195+02		11.7	15 8	brk	100'R
~~205+18~~	194+82		4.4	23 1	Top bank E Side creek	100'R
206+0	194+00		4.4	23 1		100'R
~~204+75~~	195+25		4.8	22 7	Wbank creek ℄ S.D.	
~~204+90~~	195+10		11.6	15 9	bot Wbank ℄ S.D.	
~~205+07~~	194+93		11.6	15 9	ctr. creek ℄ S.D.	
~~205+37~~	194+63		9.1	18 4	E bank " ℄ S.D.	
~~205+55~~	194+45		3.6	23 9	Top E bank " ℄ S.D.	
206+0	194+00		4.2	23 3	℄ S.D.	
~~205+00~~	195+00		10 9	16 6	24'L bot creek	
			4.8	22 7	54'L Top bank	
			4.0	23 5	70'L	
			4.0	23 5	75'L	
			5.1	22 4	78'L	
			3.52	24 02	89'L	

Profile No. ____ Notes Red. ____ Plotted ____ Job No. 1241 Division No. ____ F B 865 Pg. 181

X-Sec. No. ____ Date ____ Date ____ Survey of Los Cerritos Ds

Notes Chkd. C.V.C. Checked ____ Survey by Butler Notes ← Date 11/41

Date 11-7-41 Date ____ Map No. ____ Indexed Johnson Date ____

Form 307 5M 5-39

PLEASE RETURN TO
LOS ANGELES COUNTY SURVEYOR
700 HALL OF RECORDS

NOTE: ANY ADDITIONS OR CHANGES ON THIS SHEET MUST BE MADE OR CIRCLED IN RED INK, WITH DATE AND NAME OF PERSON MAKING CHANGE

Do not extend notes this side of this line

STATION	B. S.	H. I.	F. S.	ELEV.	L	R
195+00		27.545				
~~205+00~~			3.18	24 37	100'L	
			3.51	24 34	112'L	
			5.2	22 3	118'L	
			3.1	24 4	125'	
			3.1	24 4	130'	
194+68						
~~205+32~~			10.1	17 4	45'L	
			4.9	22 6	60'L	
			5.1	22 4	70'L	
			6.0	21 5	75'L	
			4.2	23 3	85'L	
			3.55	24 00	89'L	
195+60			3.15	24 40	100'L	
~~205+40~~			3.13	24 32	100'L	
			3.45	24 10	112'L	
			4.1	23 4	117'L	
			4.8	22 7	122'L	
			5.1	22 4	130'L	

F.B. 6 PG. Job No. 6341 Division No. Notes Red. Plotted Profile
Survey of Los Cerritos D.S. Date Date No.
Survey by Butler Notes Notes Chkd. C.V.C. Checked X-Sec.
Indexed R. C. Johnson Date 11-7-41 Date No.

Form 307 5M 5-39

PLEASE RETURN TO
LOS ANGELES COUNTY SURVEYOR
700 HALL OF RECORDS

NOTE: ANY ADDITIONS OR CHANGES ON THIS SHEET MUST BE MADE OR CIRCLED IN RED INK, WITH DATE AND NAME OF PERSON MAKING CHANGE

Do not extend notes this side of this line

STATION	B. S.	H. I.	F. S.	ELEV.	L	R
194+39 ~~205+61°~~		27.545	11.83	15.72	71'L flowline 48" Corr. I. Culv. - So. outlet	
194+44 ~~205+56°~~	W Culv.		11.71	15.84	71'L " "	" " " "
194+34° ~~205+66°~~	E Culv.		11.69	15.86	71'L " "	" " " "
194+39 ~~205+61°~~			7.4	20.1	81'L bed bank over culv.	
			3.5	24.1	85'L Top bank	
			3.50	24.05	89'L " pave So. edge	
			3.16	24.39	100'L " " ℄ Spring	
			3.56	23.99	112'L edge pave.	
			3.8	23.8	116'L Top bank	
		Bed OK	7.9	19.7	129'L Top [illegible] bank	
			11.92	15.63	129'L - flow line 48" Cor. I Cul. - N inlet	
194+44° ~~205+56°~~			11.86	15.69	" "	" " " "
194+34° ~~205+66°~~			11.88	15.67	" "	" " " "

Profile No. ____ Notes Red. ____ Plotted ____ Job No. 1211 Division No. ____

X-Sec. No. ____ Date ____ Date ____ Survey of [illegible]

Notes Chkd. C.V.C. Date 11-7-41 Checked ____ Date ____ Survey by Butler Notes ____ Date 11-41

Map No. ____ Indexed Johnson Date ____

F B 865 PG. 183

Form 307 5M 5-39

PLEASE RETURN TO
LOS ANGELES COUNTY SURVEYOR
700 HALL OF RECORDS

NOTE: ANY ADDITIONS OR CHANGES ON THIS SHEET MUST BE MADE OR CIRCLED IN RED INK, WITH DATE AND NAME OF PERSON MAKING CHANGE

Do not extend notes this side of this line

STATION	B. S.	H. I.	F. S.	ELEV.	L	R
194+26		27.545				
~~205+[illegible]~~			5.2	22.30	70'L.	
/			4.9	22.60	75'L	
/			4.1	23.4	80'L	
/			3.46	24.10	89'L	
/			3.[illegible]	24.4	100'L.	
193+77						
~~206+23~~			3.4	2[illegible].1	70'L	
/			3.7	23.9	75'L	
/			4.5	23.1	80'L	
/			3.49	24.06	89'L	
/			3.19	24.36	100'L	
/			3.61	23.94	112'L	
/			5.2	22.4	122'L	
/			4.0	23.6	130'L	
T.P.			1.95	25.595		So Side - Top E Rail
	2.78	28.375				

F. B. 865 PG. 184 8 | Job No. 6341 | Division No. | Notes Red. | Plotted | Profile
Survey of Los Cerritos | Date | Date | No.
Survey by Butler | Notes | Notes Chkd. C.V.C. | Checked | X-Sec.
Indexed A. C. Johnson | Date | Date 11-7-41 | Date | No.

Form 307 5M 5-39

PLEASE RETURN TO
LOS ANGELES COUNTY SURVEYOR
700 HALL OF RECORDS

NOTE: ANY ADDITIONS OR CHANGES ON THIS SHEET MUST BE MADE OR CIRCLED IN RED INK, WITH DATE AND NAME OF PERSON MAKING CHANGE

Do not extend notes this side of this line

STATION	B. S.	H. I.	F. S.	ELEV.	L	R
193+00		28.375				
~~207+00~~			4.7	23.70		℄ S.D.
			5.1	23.3		100'R
			4.6	23.8	70	
			5.3	23.1	80	
			4.61	23.8	89	
			4.20	24.2	100'L	
			4.60	23.8	112	
			5.2	23.2	118	
			3.9	24.5	125	
192+00			3.9	24.5	130	
~~208+00~~			4.7	23.7		"
			4.8	23.6		"
			4.4	24.0	70	
			5.4	23.0	77	
			4.79	23.59	89	
			4.39	23.99	100'L	
			5.00	23.38	112	
			5.8	22.6	118	
			4.1	24.3	125	
			4.1	24.3	130	

Profile No. ____ Notes Red. ____ Plotted ____ Job No. 1241 Division No. ____
X-Sec. No. ____ Date ____ Date ____ Survey of ____
Notes Chkd. C.V.C. Checked ____ Survey by Butler Notes ____ Date 11/41
Date 11-7-41 Date ____ Map No. ____ Indexed Johnson Date ____

F B. 865 PG. 185

Form 307 5M 5-39

PLEASE RETURN TO
LOS ANGELES COUNTY SURVEYOR
700 HALL OF RECORDS

NOTE: ANY ADDITIONS OR CHANGES ON THIS SHEET MUST BE MADE OR CIRCLED IN RED INK, WITH DATE AND NAME OF PERSON MAKING CHANGE

Do not extend notes this side of this line

STATION	B. S.	H. I.	F. S.	ELEV.		
191+00 ~~209+00~~		28375				
			4.6	23 80		℄ S.D.
			4.8	23 60		100' R
			4.2	24 20	70	
			5.0	23 40	77	
			[illegible]	23 70	80	
			4.25	24 10	100	
			[illegible]	23 60	112	
			[illegible]	23 30	117	
			[illegible]	24 00	125	
			[illegible]	24 00	130	
190+00 ~~210+00~~						
			4.6	23 80		℄ S.D.
			4.8	23 60		100' R
			3.9	24 50	70	
			5.0	23 40	78	
			4.80	23 60	89	
			4.20	24 20	100	
			4.66	23 10	112	
			5.3	23 10	118	
			4.7	23 70	125	
			4.7	23 70	130	

F.B. 865 Pg. 186 Job No. 6341 Division No. Notes Red. Plotted Profile
Survey of Los Cerritos Date Date No.
Survey by Butler Notes Notes Chkd. C.V.C. Checked X-Sec.
Indexed A. C. Johnson Date Date 11-7-41 Date No.

Form 307 5M 5-39

PLEASE RETURN TO
LOS ANGELES COUNTY SURVEYOR
700 HALL OF RECORDS

NOTE: ANY ADDITIONS OR CHANGES ON THIS SHEET MUST BE MADE OR CIRCLED IN RED INK, WITH DATE AND NAME OF PERSON MAKING CHANGE

Do not extend notes this side of this line

STATION	B. S.	H. I.	F. S.	ELEV.		
187+00		28.375				
~~2+00~~			+5	23.9		$.50
			47	23.7		100 R
			40	24.4	70	
			5.3	23.1	78	
			4.53	23.85	89	
			[illegible]	24.29	100	
			4.[illegible]	23.80	[illegible]	
			5.[illegible]	23.3	[illegible]	
			[illegible]	24.7	[illegible]	
			[illegible]	24.7	[illegible]	
188+00			44	24.0		$.50
~~2+00~~			46	23.8		100 R
			[illegible]8	24.6	10	
			36	24.8	15	
			50	23.4	78	
			4.15	24.23	89	
			3.76	24.62	100	
			4.06	24.32	112	
			5.08	23.4	118	
			3.89	24.6	125	
			[illegible]	24.5	130	

Profile Notes Red. C.V.C. Plotted Job No. [illegible] Division No.
No. Date 11-7-41 Date Survey of
X-Sec. Notes Chkd. C.V.C. Checked Survey by [illegible] Notes Date
No. Date 11-7-41 Date Map No. Ideal Johnson Date

F B. 865 PG. 187

Form 307 5M 5-39

PLEASE RETURN TO
LOS ANGELES COUNTY SURVEYOR
700 HALL OF RECORDS

NOTE: ANY ADDITIONS OR CHANGES ON THIS SHEET MUST BE MADE OR CIRCLED IN RED INK, WITH DATE AND NAME OF PERSON MAKING CHANGE

Do not extend notes this side of this line

STATION	B. S.	H. I.	F. S.	ELEV.	LEFT	R.
188+00 ~~212+00~~ TP		28375	4.11	24.265	N&T -	11' Sd. St.
187+00 ~~213+00~~	5.83	30.095	5.9	24.2		℄ SD
			6.2	23.1		100R
			5.3	24.8	70'	
			5.2	24.9	76'	
			6.4	23.7	78'	
			5.40	24.7	89'	
			5.07	23.3	100'	
			5.41	24.9	112	
			6.3	23.8	117	
			5.4	23.7	125	
			5.4	23.7	130	
186+00 ~~214+00~~			5.8	23.3		℄ SD
			6.1	23.3		100R
			5.1	23.0	70	
			4.9	23.2	75	
			6.2	23.7	78	
			5.3	23.8	89	

F.B. 865 Pg. 188 | Job No. 63-1 | Division No. | Notes Red. | Plotted | Profile
Survey of Los Cerritos U.S. | Date | Date | No.
Survey by Butler | Notes | Notes Chkd. C.V.C. | Checked | X-Sec.
Indexed R. C. Johnson | Date | Date 11-7-41 | Date | No.

Form 307 5M 5-39

PLEASE RETURN TO
LOS ANGELES COUNTY SURVEYOR
700 HALL OF RECORDS

NOTE: ANY ADDITIONS OR CHANGES ON THIS SHEET MUST BE MADE OR CIRCLED IN RED INK, WITH DATE AND NAME OF PERSON MAKING CHANGE

Do not extend notes this side of this line

STATION	B. S.	H. I.	F. S.	ELEV.	Left or No.	R or South
186+00		30.095				
~~186+00~~			4.80	25.29	100' L	
			5.25	24.84	112' L	
			5.8	24.29	128	
			[illegible]	25.[illegible]	125	
			4.7	25.39	80	
185+00						
~~185+00~~			[illegible]	24.[illegible]		E. 5.0
			5.9	24.[illegible]		100' R
			[illegible]	25.[illegible]	70'	
			5.0	25.[illegible]	75	
			[illegible]	24.[illegible]	80	
			[illegible]	24.97	89	
			[illegible]	25.21	100	
			[illegible]	24.87	112	
			6.0	24.[illegible]	118	
			4.6	25.[illegible]	125	
			[illegible]	25.[illegible]	120	

Profile Notes Rcd. Plotted Job No. Division No.
No. Date Date Survey of
X-Sec. Notes Chkd. C.V.C. Checked Survey by Notes Date 11/41
No. Date Date Map No. Traced J. Johnson Date

F B. 825 PG. 189

Form 307 5M 5-39

PLEASE RETURN TO
LOS ANGELES COUNTY SURVEYOR
700 HALL OF RECORDS

NOTE: ANY ADDITIONS OR CHANGES ON THIS SHEET MUST BE MADE OR CIRCLED IN RED INK, WITH DATE AND NAME OF PERSON MAKING CHANGE

Do not extend notes this side of this line

STATION	B. S.	H. I.	F. S.	ELEV.	L	R
184+00		30.095				
~~216+00~~			5.8	24.3		℄ S.D.
			6.1	24.0		100 R
			4.6	25.5	70 L	
			5.1	24.0	75	
			6.0	24.1	78	
			5.09	25.00	89	
			4.82	25.27	100	
			5.17	24.92	112	
			5.7	24.4	120	
			4.6	25.5	125	
183+00			4.6	25.5	130	
~~217+00~~			6.0			℄ S.D.
			6.2			~~S.D.~~ 100 R
	Note		4.6		70 L	
	Sect. N.G.		5.1		75	
	parallel to		6.3		78	
	℄ Spring		5.00		89	
	before ✗		4.88		100	
	was established		5.22		112	
			5.9		120	

F.B. 865 PG. 190 Job No. 6341 Division No. Notes Red. Plotted Profile
Survey of Los Cerritos Date Date No.
Survey by Butler Notes Notes Chkd. C.V.C. Checked X-Sec.
Indexed A. C. Johnson Date Date 11-7-41 Date No.

Form 307 5M 5-39

PLEASE RETURN TO
LOS ANGELES COUNTY SURVEYOR
700 HALL OF RECORDS

NOTE: ANY ADDITIONS OR CHANGES ON THIS SHEET MUST BE MADE OR CIRCLED IN RED INK, WITH DATE AND NAME OF PERSON MAKING CHANGE.

Do not extend notes this side of this line

STATION	B. S.	H. I.	F. S.	ELEV.	L	R
183+00	[illegible]	30.095				
~~217+00~~			4.8	25.3 ~~2~~	130' L	
~~218+00~~ → 182+00			6.3	23.8 ~~7~~		℄ S.D.
/			6.5			100 R
/			5.4		70' L	
/			5.7		75	
/			6.7		78	[illegible]
			5.60		89	[illegible]
			5.24		100	[illegible]
			5.68		112	[illegible]
/			6.4		120	[illegible]
/			4.7		130	[illegible]
T.P.			5.58	24.515	Nail — ~~[illegible]~~ 182+00 [illegible]	
Long Beach BM #550	3.51	28.025	4.58	23.445	23.327 U.S.G.S. 1934 - W.I.G. 11-7-41 (23.197) Woodruff Ave & Spring St NE Cor. Nail, on L & W pole line 3.0 E of N & S pole line [illegible] 25.5 No. ℄	

Profile Notes Red. ____ Plotted ____ Job No. [illegible] Division No. ____
No. ____ Date ____ Date ____ Survey of [illegible]
X-Sec. Notes Chkd. ____ Checked ____ Survey by [illegible] Notes ____ Date 11/41
No. ____ Date ____ Date ____ Map No. ____ Indexed Johnson Date ____

F B.865 PG. 191 75

F B. 865 Pg. 192 | Job No. 6341 | Division No. | Notes Red. | Plotted | Profile

Survey of Los Angeles County | Date | Date | No.

Survey by Butler | Notes | Notes Chkd. | Checked | X-Sec.

Indexed | Date | Date | Date | No.

STATION	B. S.	H. I.	F. S.	ELEV.

Do not extend notes this side of this line

PLEASE RETURN TO
LOS ANGELES COUNTY SURVEYOR
700 HALL OF RECORDS

NOTE: ANY ADDITIONS OR CHANGES ON THIS SHEET MUST BE MADE OR CIRCLED IN RED INK, WITH DATE AND NAME OF PERSON MAKING CHANGE

Form 307 5M 5-39

Profile No. _____ Notes Red. _____ Date _____ Plotted _____ Date _____ Job No. _____ Division No. _____

F B.865 PG.193

X-Sec. No. _____ Notes Chkd. _____ Date _____ Checked _____ Date _____ Survey of _____ Survey by _____ Notes _____ Date _____ Map No. _____ Indexed _____ Date _____

NOTE: ANY ADDITIONS OR CHANGES ON THIS SHEET MUST BE MADE OR CIRCLED IN RED INK, WITH DATE AND NAME OF PERSON MAKING CHANGE

Do not extend notes this side of this line

PLEASE RETURN TO
LOS ANGELES COUNTY SURVEYOR
700 HALL OF RECORDS

Form 307 5M 5-39

STATION	B. S.	H. I.	F. S.	ELEV.	

Form 307 5M 5-39

PLEASE RETURN TO
LOS ANGELES COUNTY SURVEYOR
700 HALL OF RECORDS

NOTE: ANY ADDITIONS OR CHANGES ON THIS SHEET MUST BE MADE OR CIRCLED IN RED INK, WITH DATE AND NAME OF PERSON MAKING CHANGE

Do not extend notes this side of this line

Profile No. ____ X-Sec. No. ____
Division No. ____ Notes Red. ____ Plotted ____ Date ____
Job No. ____ Date ____ Notes Chkd. C.V.G. Checked ____ Date ____
F.B. 865 Pg. 194 Survey of ____ Notes: ____
Survey by A. C. Johnson Date ____
Indexed ____

STATION	B. S.	H. I.	F. S.	ELEV.		
				23.327	-1934 U.S.G.S. W.L.G.	11/8/41
				~~23.615~~	~~1931 F.B.M. for plan~~	~~F.B.~~
		.50				
	5.17	~~18.615~~				
184+32	4		4.5	24.0.	℄ Pin SD LINE.	
184+00			4.6	23.9.	℄ S.D	
"			4.4	24.1		100' N.E
"			4.8	23.7	100' S.W	
183+47	3 STR. Bb. fn. N+South					
183+00			4.9	23.6.	℄ S.D.	
182+00			4.8	23.7	℄	
181+00			4.8	23.7.	℄	
			4.9	23.6.		"
"			4.4	24.1.	"	
180+62	3 STR. Bb. wire fn N.E. - S.W.					
180+00			5.9	22.6.	℄ S.D	
179+00			6.2	22.3.	"	
178+83	3 STR Bb wire fn E+W.					
178+00			6.2	22.3	℄ S.D	
"			5.7	22.8.		100' N.E
"			6.2	22.3.	100' S.W.	
177+38	4 STR. Bb Wire fn. N+So.					
177+00			6.0	22.5.		

Form 307 5M 5-39

PLEASE RETURN TO
LOS ANGELES COUNTY SURVEYOR
700 HALL OF RECORDS

NOTE: ANY ADDITIONS OR CHANGES ON THIS SHEET MUST BE MADE OR CIRCLED IN RED INK, WITH DATE AND NAME OF PERSON MAKING CHANGE

Do not extend notes this side of this line

STATION	B. S.	H. I. 5-0	F. S.	ELEV.		
		~~28.615~~				
176+00			62	22 3		℄ S.D
175+00			64	22 1		"
"			60	22 5		100' N.E.
"			61	22 4	100' SW	
T.P.	2 96	~~25.845~~ 25.73	5.73	~~22.895~~ 22.77		
174+00			39	21 8		℄ S.D.
173+00			41	21 6		"
172+00			40	21 7		"
"			35	22 2		100' N.E.
"			42	21 5	100' S.W.	
171+00			40	21 7		℄ S.D
170+00			40	21 7		"
169+00			39	21 8		"
"			40	21 7		"
"			44	21 3	"	
T.P	431	~~26.995~~ 25.98	4.06	~~21.565~~ 21.77		
168+00			46	21 4		℄ S.D
167+00			50	21 0		"
166+00			49	21 1		"
"			45	21 5		100' N.E
"			51	20.9	100' S.W	

Profile Notes Rcd. Plotted Job No. 3911 Division No.
No. Date Date Survey of
X-Sec. Notes Chkd. C.V.C. Checked Survey by B Notes 3
No. Date 11-7-41 Date Map No. Traced Checked Date
Date 11-5-41

F B. 865 PG. 195

Form 307 5M 5-39

PLEASE RETURN TO
LOS ANGELES COUNTY SURVEYOR
700 HALL OF RECORDS

NOTE: ANY ADDITIONS OR CHANGES ON THIS SHEET MUST BE MADE OR CIRCLED IN RED INK, WITH DATE AND NAME OF PERSON MAKING CHANGE

Do not extend notes this side of this line

F.B. 865 Pg. 796 | Job No. 341 | Division No. | Notes Red. | Plotted | Profile
Survey of Los Cerritos D.S. | Date | Date | No.
Survey by 8 | Notes 5 | Notes Chkd. C.V.C. | Checked | X-Sec.
Indexed A. C. Johnson | Date | Date 11-7-41 | Date | No.

STATION	B. S.	H. I.	F. S.	ELEV.		
165+00		~~26.795~~ 25.98	50	210.		℄ S.D
164+00			51	209.		"
163+00			50	210.		"
"			52	208.		100' N.E
"			54	206.	100' S.W	
8 T.P	3.63	24.~~805~~ 69	492	21.~~175~~ 06	3	
162+00			42	205.		℄ S.D
161+00			45	202.		"
160+00			44	203.		"
"			48	199.		100' N.E
"			46	201.	100' S.W	
159+00			51	196.		℄ S.D
158+00			53	194.		"
157+00			53	194.		"
"			53	194.		100' N.E
"			55	192.	100' S.W	
9 T.P	4.02	23.~~755~~ 64	507	19.~~735~~ 62	4	
156+00			44	192.		℄ S.D
155+00			48	188.		"
154+00			44	192.		"
"			41	195.		100' N.E
"			47	189.	100' S.W	

Form 307 5M 5-39

PLEASE RETURN TO
LOS ANGELES COUNTY SURVEYOR
700 HALL OF RECORDS

NOTE: ANY ADDITIONS OR CHANGES ON THIS SHEET MUST BE MADE OR CIRCLED IN RED INK, WITH DATE AND NAME OF PERSON MAKING CHANGE

Do not extend notes this side of this line

STATION	B. S.	H. I. 64 23.755	F. S.	ELEV.			
153+00			50	36.		℄ S.D	
152+00			52	184.		"	
151+00			52	184.		"	
"			51	185.			100' N.E
"		.87	55	18 .57	100' S.W		
10 T.P	420	22.985	507	18.685			
150+00			49	180.		℄ S.D	
149+00			49	180.		"	
148+00			52	177.		"	
"			49	180.			100' N.E
"			49	180.	100' S.W		
147+00			47	182.		℄ S.D	
146+00			45	184.		"	
145+00			50	179.		"	
"			50	179.			100' N.E
"			50	179.	100' S.W.		
144+00			47	182.		℄ S.D	
143+00			53	176.		"	
" T.P.	477	22.26 375	538	17.49			
142+40			46	177.			
142+295			461	17.65			(Wedge B.M.)

Profile Notes Red. Plotted Job No. 241 Division No.
No. Date Date Survey of
X-Sec. Notes Chkd. C.V.C. Checked Survey by Notes
No. Date 11-7-41 Date Map No. Checked C. Johnson Date
F.B. 865 PG. 197

Form 307 5M 5-39

PLEASE RETURN TO
LOS ANGELES COUNTY SURVEYOR
700 HALL OF RECORDS

NOTE: ANY ADDITIONS OR CHANGES ON THIS SHEET MUST BE MADE OR CIRCLED IN RED INK, WITH DATE AND NAME OF PERSON MAKING CHANGE

Do not extend notes this side of this line

STATION	B. S.	H. I.	F. S.	ELEV.		
142+16±	℄ INT	22.~~375~~ 26	432	17 94	℄ S.D INT ℄ Palo Verde Ave.	
"			423	18 03	100' So. ℄ Palo VERDE	
			454	17.72		9' (E. edg Pav)
			49	17 4		14' E. Gut
			48	17 5		17' E.
			451	17.69	9' W. (W edge Pav.)	
			52	17 1	14" Gut	
			47	17 6	17' W	
"			420	18.06	100' N. INT. ℄ Palo Verde	
			458	17.68		9' E edge Pav
			50	17 3		14" Gut
			49	17 4		17' E
			453	17 73	9' W. (edge Pav)	
			45	17 8	14" Gut	
			41	18 2	17' W	
142+04			471	17 55		℄ S.D. (edge Pav)
142+00			50	17 3		" Gut
141+00			44	17.9		"
"			41	18 2		100' N.E
140+00			47	17 6		℄ S.D
					(S.W)	

F B.865 Pg. 198 22
Job No. 6341 Division No. Notes Red. Plotted Profile
Survey of L. Cerritos D.S. Date Date No.
Survey by B Notes S Notes Chkd. C.V.C. Checked X-Sec.
Indexed R. C. Johnson Date Date 11-7-41 Date No.

Form 307 5M 5-39

PLEASE RETURN TO
LOS ANGELES COUNTY SURVEYOR
700 HALL OF RECORDS

NOTE: ANY ADDITIONS OR CHANGES ON THIS SHEET MUST BE MADE OR CIRCLED IN RED INK, WITH DATE AND NAME OF PERSON MAKING CHANGE

Do not extend notes this side of this line

STATION	B. S.	H. I.	F. S.	ELEV.		
139+00		22.~~375~~ 26	4.6	177		℄ S.D
138+00			4.6	177		℄ S.D
"			4.4	179		100' N.E
"			5.0	173	100' S.W	
137+00			4.8	175		℄ S.D
136+00			4.8	175		"
135+00			4.8	175		"
"			4.8	175		100' N.E
"			5.1	172	100' S.W	
12 T.P.	431	21.~~50~~ 68	4.89	17~~1~~ 33		
134+00			4.3	174		℄ S.D
133+00			4.5	172		"
132+00			4.6	171		"
"			4.5	172		100' N.E
"			4.7	170	100' S.W	
131+00			4.8	169		℄ S.D.
130+00			4.7	170		"
129+00			4.7	170		"
"			4.6	171		100' N.E
"			4.8	169	100' S.W.	

Profile Notes Red. Plotted Job No. 1241 Division No.
No. Date Date Survey of
X-Sec. Notes Chkd. E.V.C. Checked Survey by B Notes S Date 4-5-41
No. Date 11-7-41 Date Map No. Traced Date
F.B. 865 PG. 199

Form 307 5M 5-39

PLEASE RETURN TO
LOS ANGELES COUNTY SURVEYOR
700 HALL OF RECORDS

NOTE: ANY ADDITIONS OR CHANGES ON THIS SHEET MUST BE MADE OR CIRCLED IN RED INK, WITH DATE AND NAME OF PERSON MAKING CHANGE

Do not extend notes this side of this line

	STATION	B. S.	H. I.	F. S.	ELEV.	
7			21.~~80~~ .68			Adj = 17.13 (Pg. 201)
8	13 T.P	397	21.~~28~~ .16	4.49	17.~~31~~ .19	T.P. at Sta 129+00 (1"x2")
9	14 T.P.	461	20.~~90~~ .78	4.99	16.~~29~~ .17	
10	15 T.P	432	~~20.09~~ 19.97	5.13	15.~~77~~ .65	1934 U.S.G.S = 15.999 W.I.G. 11/9/41
11	U.S.B.M.# 2187 16			3.90	~~16.19~~ 16.07	U.S.B.M. 2187 El = 15.980 L.B. 720-38 Palo Verde Ave. + Rd 150' So. of Bixby School Rd. N.W. Cor. Mon. Stamped "H51" on Pole line 25' N. of Pole #42057E. (L.B. Elev = 15.85)

F.B. 865 Pg. 200 Job No. 6341 Division No. ____ Notes Red. ____ Plotted ____ Profile ____
Survey of Los Cerritos Date ____ Date ____ No. ____
Survey by B Notes S Notes Chkd. ____ Checked ____ X-Sec. ____
Indexed A. C. Johnson Date ____ Date ____ No. ____

Form 307 5M 5-39

PLEASE RETURN TO
LOS ANGELES COUNTY SURVEYOR
700 HALL OF RECORDS

NOTE: ANY ADDITIONS OR CHANGES ON THIS SHEET MUST BE MADE OR CIRCLED IN RED INK, WITH DATE AND NAME OF PERSON MAKING CHANGE

Do not extend notes this side of this line

STATION	B. S.	H. I.	F. S.	ELEV.		
13 T.P.				17.~~37~~ 13	- See Page 200 - Adj. elev. 12[illegible] to 1x2	
	3.97	21.~~20~~ .10				
128+00			4.5	6	℄ S.D.	
127+00			4.5	6	" "	
126+00			4.7	4	" "	
"			4.7	4		100' SWLY
"			4.3	68	100' NELY.	
124+64 ℄			4.5	6	℄ S.D. @ ℄	1x2 - 0.1 above
"			4.5	6		100' SWLY.
"			5.1	0	100' NELY.	on [illegible]
124+00			4.6	5	℄ S.D.	
123+00			4.9	2	" "	
"			5.3	58		100' W.
"			5.2	169	100' E.	
14 T.P.			4.84	16.~~44~~ .26	Sta 123+00	1x1
	4.13	20.~~57~~ .39				

Profile No. ____ Notes Red. ____ Plotted ____ Job No. ____ Division No. ____
X-Sec. No. ____ Date ____ Date ____ Survey of ____
Notes Chkd. C.V.C. Checked ____ Survey by ____ Notes ____ Date 11/41
Date 11-7-41 Date ____ Map No. ____ Andrew Johnson Date ____

F B.865 Pg. 201

Form 307 5M 5-39

PLEASE RETURN TO
LOS ANGELES COUNTY SURVEYOR
700 HALL OF RECORDS

NOTE: ANY ADDITIONS OR CHANGES ON THIS SHEET MUST BE MADE OR CIRCLED IN RED INK, WITH DATE AND NAME OF PERSON MAKING CHANGE

Do not extend notes this side of this line

STATION	B. S.	H. I.	F. S.	ELEV.			
		20.~~57~~ .39					
122+00			4.3	161		℄ SD	
121+00			4.4	160		" "	
120+00			4.7	157		" "	
"			5.3	151			100 W
"			5.0	154	100 E		
119+00			4.8	156		" "	
118+00			5.4	150		" "	
117+00			5.0	154		" "	
"			5.5	149			"
"			5.2	152	"		
15 T.P.	4.06	19.~~77~~ .59	4.86	15.~~71~~ .53	117+00 (x)		
116+00			3.9	157		" "	
115+00			4.5	151		" "	
114+00		11400. 197.5 112.025	4.8	158		" "	
"			5.0	156			"
"			4.8	148	"		
113+00			4.8	148		" "	
112+025			4.8	148		" "	INT E&W 1/4 line
NEXT PG.							

F. B865 PG 202 Job No. 6341 Division No. ____ Notes Red. ____ Plotted ____ Profile ____
Survey of LOS CERRITOS Date ____ Date ____ No. ____
Survey by Butler Notes ____ Notes Chkd. C.V.C. Checked ____ X-Sec. ____
Indexed R. C. Johnson Date ____ Date 11-7-41 Date ____ No. ____

Form 307 5M 5-39

PLEASE RETURN TO
LOS ANGELES COUNTY SURVEYOR
700 HALL OF RECORDS

NOTE: ANY ADDITIONS OR CHANGES ON THIS SHEET MUST BE MADE OR CIRCLED IN RED INK, WITH DATE AND NAME OF PERSON MAKING CHANGE

Do not extend notes this side of this line

STATION	B. S.	H. I.	F. S.	ELEV.		
		19.~~77~~ 59				
111+00			5.2	4	℄ S.D.	
"			5.2	4		100' W
"			5.2	4	100' E	
16 T.P.	3.54	18.~~60~~ .42	4.71	~~15.06~~ 14.89	111+00 - "	
110+00			4.2	2	℄ S.D.	
109+00			4.3	1	" "	
108+00			4.4	0	" "	
"			4.4	0		100' W
"			4.6	38	100' E	
107+00			4.5	39	" "	
106+00			4.5	39	" "	
105+00			4.9	5	" "	
"			4.9	5		
"			4.9	5	"	
17 T.P.	3.85	17.94 ~~18.12~~	4.33	14.~~27~~ .09	105+00 - TP - "	
104+00			4.4	5	℄ S.D.	
103+00			4.4	5	" "	
102+00			4.7	2	" "	
"			4.6	3		"
"			4.6	3	"	

Profile No. ____ Notes Red. ____ Plotted ____ Job No. 6341 Division No. ____ F B. 865 PG. 203

X-Sec. No. ____ Date ____ Date ____ Survey of Los Corritos

Notes Chkd. C.V.C. Checked ____ Survey by Butler Notes ____ Date 11/41

Date 11-7-41 Date ____ Map No. ____ Indexed E. Johnson Date ____

Form 307 5M 5-39

PLEASE RETURN TO
LOS ANGELES COUNTY SURVEYOR
700 HALL OF RECORDS

NOTE: ANY ADDITIONS OR CHANGES ON THIS SHEET MUST BE MADE OR CIRCLED IN RED INK, WITH DATE AND NAME OF PERSON MAKING CHANGE

Do not extend notes this side of this line

STATION	B. S.	H. I.	F. S.	ELEV.		
		17.94 ~~18.12~~				
101+00			4.7	13 2		
100+00			4.7	13 2		
99+00			4.8	13 1		
"			4.6	13 3		100 W
"			5.0	12 9	100 E	
18 T.P.	3.97	17.74 ~~17.72~~	4.17	13 .77 ~~13~~		
98+00			4.9	12 8		
97+00			5.0	12 7		
96+00			4.9	12.8		
"			5.2	12 5		
"			5.0	12 7	"	
95+00			4.9	12 8		
94+00			5.1	12 6		
93+00			5.0	12 7		
"			5.3	12 4		
"			5.2	12 5	"	
19 T.P.	4.4	17.12 ~~17.30~~	5.03	12 .71 ~~19~~		
92+00			4.5	12 6		
91+00			4.4	12 7		

F B865 PG204 Job No. 6341 Division No. Notes Red. Plotted Profile
Survey of LOS CERRITOS Date Date No.
Survey by Butler Notes Notes Chkd. C.V.C. Checked X-Sec.
Indexed K. C. Johnson Date Date 11-7-41 Date No.

Form 307 5M 5-39

PLEASE RETURN TO
LOS ANGELES COUNTY SURVEYOR
700 HALL OF RECORDS

NOTE: ANY ADDITIONS OR CHANGES ON THIS SHEET MUST BE MADE OR CIRCLED IN RED INK, WITH DATE AND NAME OF PERSON MAKING CHANGE

Do not extend notes this side of this line

STATION	B. S.	H. I.	F. S.	ELEV.		
		15 ~~42~~ 35				
23 T.P.	465	15 ~~3~~ .13	480	10.~~63~~ 45		
65+00			46	10.5		
67+00			43	10.8		
66+00			43	10.8		
"			46	10.5		100 W
			44	10.7	100 E	
65+00			45	10.6		
64+00			46	10.5		
63+00			45	10.6		
"			47	10.4		
"			54	10.7		
24 T.P.	411	14 ~~[illegible]~~ .78	446	10.~~[illegible]~~ .67		
62+00			44	10.4		
61+00			44	10.4		
60+00			41	9.9		
			5.0	9.8		
			5.2	9.6		
59+00			5.3	9.5		
58+00			5.3	9.5		

Profile No. ____ Notes Red. ____ Plotted ____ Job No. 1341 Division No. ____
X-Sec. No. ____ Date ____ Date ____ Survey of Los Angeles
Notes Chkd. C.V.C. Date ____ Checked ____ Survey by Butler Notes 4 Date ____
Date 11-7-41 Date ____ Map No. ____ Indexed A. C. Johnson Date ____

F B 865 PG. 207

Form 307 5M 5-39

PLEASE RETURN TO
LOS ANGELES COUNTY SURVEYOR
700 HALL OF RECORDS

NOTE: ANY ADDITIONS OR CHANGES ON THIS SHEET MUST BE MADE OR CIRCLED IN RED INK, WITH DATE AND NAME OF PERSON MAKING CHANGE

Do not extend notes this side of this line

STATION	B. S.	H. I.	F. S.	ELEV.		
		14.78				
[illegible]+00			[illegible]	7	± S.D	
"			5.1	7		100' W
			5.7	1	100' E	
25 TP	4.9	14.55	5.05	9.70		
[illegible]			4.8	8	"	"
[illegible]			4.1	9.9	"	"
[illegible]			[illegible]	8	"	"
			[illegible]	[illegible]		"
			5.0	6	"	
[illegible]			4.4	2	"	"
[illegible]			4.7	9.9	"	"
[illegible]+00			[illegible]	6	"	"
"			5.1	5		"
"			[illegible]	10.0	"	
26 TP	3.82	13.55	4.8	9.73		
50+00			[illegible]	6	"	"
49+00			[illegible]	1	"	"
48+00			[illegible]	0	"	"
"			4.7	8.9		"
"			5.0	6	"	

F.B. 865 PG 208 Job No. 6341 Division No. Notes Red. Plotted Profile
Survey of Los Cerritos Date Date No.
Survey by Butler Notes — Notes Chkd. C.V.C. Checked X-Sec.
Indexed [illegible] Date 11-7-41 Date No.

Form 307 5M 5-39

PLEASE RETURN TO
LOS ANGELES COUNTY SURVEYOR
700 HALL OF RECORDS

NOTE: ANY ADDITIONS OR CHANGES ON THIS SHEET MUST BE MADE OR CIRCLED IN RED INK, WITH DATE AND NAME OF PERSON MAKING CHANGE

Do not extend notes this side of this line

STATION	B. S.	H. I.	F. S.	ELEV.		
		17.38				
90+00			4.8	12.3		
"			5.7	11.4		
"			4.7	12.4	100'E	
89+00			5.6	11.5		
88+00			4.9	12.2		
87+00			5.0	12.1		
"			5.1	12.0		
"				7.23		
20 T.P.	4.20	16.48	4.89			
86+00			5.5	12.0		
85+00			4.3	12.2		
84+00			4.2	12.3		
"			4.2	12.3		
"			4.6	11.9	100'E	
83+00			4.1	12.4		
82+00			4.6	11.9		
81+00			4.7	11.8		
"			5.1	11.5		
"			4.6	11.9		
21 T.P.	4.04	15.98	1.62	14.36		

Profile Notes Rod. Plotted Job No. Division No.
No. Date Date Survey of
X-Sec. Notes Chkd. C.V.C. Checked Survey by C. Notes
No. Date 11-7-41 Date Map No. Indexed Johnson Date
Date

F B. 865 Pg. 205

Form 307 5M 5-39

PLEASE RETURN TO
LOS ANGELES COUNTY SURVEYOR
700 HALL OF RECORDS

NOTE: ANY ADDITIONS OR CHANGES ON THIS SHEET MUST BE MADE OR CIRCLED IN RED INK, WITH DATE AND NAME OF PERSON MAKING CHANGE

Do not extend notes this side of this line

STATION	B. S.	H. I.	F. S.	ELEV.		
		15.90 ~~[illegible]~~				
80+00			41	11.8		℄ SD
79+00			42	11.7		" "
78+00			43	11.6		" "
"			44	11.5		100'W
"			44	11.5	100'E.	
77+00			42	11.7		" "
76+00			44	11.5		" "
75+00			44	11.5		" "
"			49	11.0		" "
"			41	11.2	" "	
22 TP	3.85	15.25 ~~[illegible]~~	450	11.40 ~~[illegible]~~		
74+00			40	11.3		℄ SD
73+00			44	10.9		" "
72+00			44	10.9		" "
"			46	10.7		" "
"			43	10.8	" "	
71+00			44	10.9		" "
70+00			42	11.1		" "
69+00			46	10.7		" "
"			49	10.4		" "
"			44	10.9	" "	

F B865 Pg. 206

Job No. 6341 Division No. ____ Notes Red. ____ Plotted ____ Profile ____

Survey of Los Cerritos Date ____ Date ____ No. ____

Survey by Butler Notes ____ Notes Chkd. C.V.C. Checked ____ X-Sec. ____

Indexed R. C. Johnson Date 11-7-41 Date ____ No. ____

Form 307 5M 5-39

PLEASE RETURN TO
LOS ANGELES COUNTY SURVEYOR
700 HALL OF RECORDS

NOTE: ANY ADDITIONS OR CHANGES ON THIS SHEET MUST BE MADE OR CIRCLED IN RED INK, WITH DATE AND NAME OF PERSON MAKING CHANGE

Do not extend notes this side of this line

STATION	B. S.	H. I.	F. S.	ELEV.		
		13.~~75~~ .55				
47+00			46	9.0	℄	S.D
46+00			44	9.2	"	"
45+14			[illegible]	9.2	"	" Tpbk ditch
45+05			95	4.1	2' WIDE → "	" bot ditch
44+97			43	9.3	"	" Tpbk "
27 T.P.	[illegible]	13.~~[illegible]~~ .47	[illegible]	[illegible] .~~41~~ .23		
44+76.5			39	9.6		[illegible]
44+71			52	8.3	"	[illegible]
44+61.5			375	9.72		[illegible]
44+46.5	[illegible]		340	10.07	℄ S.D [illegible]	[illegible]
BM#1 (Miller) 28			310	10.~~55~~ .37	BM#1 (Miller) - F.B. 843-40-10.408 Cut spk S. Side Anaheim Ave. [illegible] 6067 J.S.	50± E ℄ S.D. (15 [illegible])
	3.42	13.~~77~~ .79				
29 T.P.			3.07	10.~~90~~ .72		
	5.66	16.~~56~~ .38				
BM"FC 73-1A" 30			0.62	15.~~94~~ .76	BM"FC 73-1A" (15.766 - FB 843/[illegible]) Anaheim St. - So Side - 2500 W. of San Gabriel River Foot of Hill Spk in Chiseled Cross - Top & Eng [illegible] Hall.	

Profile No. ____ Notes Red. ____ Plotted ____ Job No. 1311 Division No. ____
X-Sec. No. ____ Date ____ Date ____ Survey of [illegible]
Notes Chkd. C.V.C. Checked ____ Survey by Butler Notes ____ Date 11/41
Date 11-7-41 Date ____ Map No. ____ Indexed Johnson Date ____

F.B. 865 PG. 269

F.B. 865 PG. 210 | Job No. | Division No. | Notes Red. | Plotted | Profile

Survey of | Date | Date | No.

Survey by | Notes | Notes Chkd. | Checked | X-Sec.

Indexed | Date | Date | Date | No.

STATION	B. S.	H. I.	F. S.	ELEV.	

Do not extend notes this side of this line

PLEASE RETURN TO
LOS ANGELES COUNTY SURVEYOR
700 HALL OF RECORDS

NOTE: ANY ADDITIONS OR CHANGES ON THIS SHEET MUST BE MADE OR CIRCLED IN RED INK, WITH DATE AND NAME OF PERSON MAKING CHANGE

Form 307 5M 5-39

Profile No. | Notes Red. Date | Plotted Date | Job No. 6341 | Division No. | F B. 465 Pg. 211

X-Sec. No. | Notes Chkd. Date | Checked Date | Survey of Los Cerritos D S | Survey by S.E. Butler | Notes H.M. Smith Date 11-7-41 | Map No. | Indexed C. Johnson Date AUG 17 '50

NOTE: ANY ADDITIONS OR CHANGES ON THIS SHEET MUST BE MADE OR CIRCLED IN RED INK, WITH DATE AND NAME OF PERSON MAKING CHANGE

Do not extend notes this side of this line

PLEASE RETURN TO
LOS ANGELES COUNTY SURVEYOR
700 HALL OF RECORDS

Form 307 5M 5-39

"PALO VERDE AVE AND STUDEBAKER AVE LINE" (South End)

J.N. 6341

LOS CERRITOS DRAINAGE SYSTEM

LINE
¼ MILE EAST OF PALO VERDE AVE

From Woodruff Diagonal
To Spring Street

PROFILE

S.E. Butler
H.M. Smith
M.A. VanDercn
H.E. Frank

STATION	B. S.	H. I.	F. S.	ELEV.

Form 307 5M 5-39

PLEASE RETURN TO
LOS ANGELES COUNTY SURVEYOR
700 HALL OF RECORDS

NOTE: ANY ADDITIONS OR CHANGES ON THIS SHEET MUST BE MADE OR CIRCLED IN RED INK, WITH DATE AND NAME OF PERSON MAKING CHANGE

Do not extend notes this side of this line

STATION	B. S.	H. I.	F. S.	ELEV.		
					Adj. Elev. per Pg. 200 & 201	
T.P.				17 13	1"X2" 129+00	
13 ⊼	48	22.00				
1+00 = 124+64.7			54	16 6	℄	S.D.
2+00			51	16.9	"	"
3+00			49	1	"	"
4+00			48	17 2	"	"
"			51	6 9		100' E
"			49	1		
5+00			[illegible]	5	"	"
6+00			45	5	"	"
7+00			43	7	"	"
"			[illegible]	3		"
"			[illegible]	17 4	"	
14 T.P.	48	54	[illegible]	73		
8+00			[illegible]	6	℄	S.D.
9+00			[illegible]	7	"	"
10+00			[illegible]	7 8	"	"
"			[illegible]	6		"
"			[illegible]	6	"	

F.B. 965 PG 212 | Job No. 6341 | Division No. | Notes Red. | Plotted | Profile
Survey of Los Angeles D.S. | Date | Date | No.
Survey by B. | Notes | Notes Chkd. C.V.C. | Checked | X-Sec.
Indexed R. C. Johnson | Date | Date 11-10-41 | Date | No.

Form 307 5M 5-39

PLEASE RETURN TO
LOS ANGELES COUNTY SURVEYOR
700 HALL OF RECORDS

NOTE: ANY ADDITIONS OR CHANGES ON THIS SHEET MUST BE MADE OR CIRCLED IN RED INK, WITH DATE AND NAME OF PERSON MAKING CHANGE

Do not extend notes this side of this line

STATION	B. S.	H. I.	F. S.	ELEV.		
11+00		54	46	179		
12+00			44	181		
13+00			[illegible]	182		
			[illegible]	180		
			[illegible]	182		
15 T.P.		23.94	[illegible]	33		
[illegible]			[illegible]	184		
[illegible]			[illegible]	186		
16+00			5[illegible]	188		
			[illegible]	2		
			[illegible]	4		
[illegible]				.1		
[illegible]			46	3		
19+00			45	4		
				188		
				189		
16 T.P.		56	[illegible]	54		
[illegible]			50	6		
[illegible]			41	197		

Profile No. ____ Notes Red. ____ Plotted ____ Job No. 1241 Division No. ____

X-Sec. No. ____ Date ____ Date ____ Survey of Los Cerritos D.S.

Notes Chkd. C.V.C. Checked ____ Survey by B. Notes 3 Date 10/41

Date 11-10-41 Date ____ Map No. ____ Indexed ____ Date ____

F B 865 PG 213

Form 307 5M 5-39

PLEASE RETURN TO
LOS ANGELES COUNTY SURVEYOR
700 HALL OF RECORDS

NOTE: ANY ADDITIONS OR CHANGES ON THIS SHEET MUST BE MADE OR CIRCLED IN RED INK, WITH DATE AND NAME OF PERSON MAKING CHANGE

Do not extend notes this side of this line

STATION	B. S.	H. I.	F. S.	ELEV.		
[illegible]		56	[illegible]	19.8	[illegible]	
			[illegible]	19.5		[illegible]
			[illegible]	19.3	[illegible]	
23+00			[illegible]	19.8	[illegible]	
24+00			[illegible]	20.[illegible]		
25+00			[illegible]	[illegible]1	[illegible]	
			[illegible]	0		
				19.7		
T.P.	[illegible]	14		11		
26+00			[illegible]	20.0	"	"
27+00			[illegible]	20.2	"	"
28+[illegible]			[illegible]	[illegible].2	"	"
"			[illegible]	[illegible]6		"
"			[illegible]	5	"	
[illegible]			[illegible]	[illegible]2	"	
[illegible]			[illegible]	5	"	"
[illegible]			[illegible]	5	"	
"			[illegible]	3		"
"			[illegible]	2	"	
T.P.	[illegible]	61	[illegible]	65		

F.B. 865 Pg. 214 Job No. 6341 Division No. Notes Red. Plotted Profile
Survey of Los Cerritos D.S. Date Date No.
Survey by B. Notes S Notes Chkd. C.V.C. Checked X-Sec.
Indexed E. C. Johnson Date Date 11-10-41 Date No.

Form 307 5M 5-39

PLEASE RETURN TO
LOS ANGELES COUNTY SURVEYOR
700 HALL OF RECORDS

NOTE: ANY ADDITIONS OR CHANGES ON THIS SHEET MUST BE MADE OR CIRCLED IN RED INK, WITH DATE AND NAME OF PERSON MAKING CHANGE

Do not extend notes this side of this line

STATION	B. S.	H. I.	F. S.	ELEV.		
		61				
32+00			49	20.7		
33+00			49	20.7		
34+00			48	20.8		
"			49	20.7		
			49	20.7		
35			48	20.9		
36			48	20.9		
37+00			50	20.6		
			51	20.5		
			51	20.5		
T.F.	0.25	25.90		67		
38+00			49	21.0		
39+00			50	20.9		
40+00			47	21.2		
"			47	21.2		
			48	21.0	"	
41+00			43	21.6		
41+08			48	21.1		
41+15			425	21.65		So [illegible]

Profile No. ____ Notes Red. ____ Plotted ____ Job No. 1341 Division No. ____ F B. 865 Pg. 215

X-Sec. No. ____ Date ____ Date ____ Survey of Los Angeles O.S.

Notes Chkd. C.V.C. Checked ____ Survey by D Notes S Date 11-1-41

Date 11-10-41 Date ____ Map No. ____ Indexed ____ Date ____

Form 307 5M 5-39

PLEASE RETURN TO
LOS ANGELES COUNTY SURVEYOR
700 HALL OF RECORDS

NOTE: ANY ADDITIONS OR CHANGES ON THIS SHEET MUST BE MADE OR CIRCLED IN RED INK, WITH DATE AND NAME OF PERSON MAKING CHANGE

Do not extend notes this side of this line

STATION	B. S.	H. I.	F. S.	ELEV.		
		25.90				
41-244	I.T.		3.92	21.98	[illegible] Int. & Spring St.	
41+35.9			[illegible]	21.89	" " N edge Pav.	
41+44			[illegible]	21.2	" " [illegible]	
41+50			3.9	22.0	" " [illegible]	
41 244			3.97	21.93	[illegible] E. & Spring St	
			4.25	21.65	15' [illegible] S edge Pav	
			[illegible]	21.0	17' " [illegible]	
			[illegible]	21.9	[illegible]	
			[illegible]	21.85	11.5' [illegible] N. edge Pav.	
			[illegible]	21.1	18' "	
			[illegible]	21.4	20' "	
			3.92	21.98	[illegible] W. & Spring St.	
			[illegible]	21.64	11' South (S edge Pav)	
			[illegible]	20.9	20' "	
			[illegible]	21.6	25' "	
			[illegible]	21.90	15' North (N. edge Pav)	
			4.7	21.2	16' "	
			3.[illegible]	22.9	25' "	
set T.B.M.			2.[illegible]	23.~~43~~ .25	set T.B.M. - Spring St. So. Side 1190'± E of Palo Verde Cut spk in RR# 515553 E	

23.23 Adj. C.V.C. [illegible]

Profile No. X-Sec. No.

Plotted Date Checked Date

Notes Red. Date Notes Chkd. C.V.C. Date 11-10-41

Division No. Job No. 6341 Notes Date

Survey of Los Cerritos D.S. Notes 5

Survey by B. Notes

Indexed A. C. Johnson Date

F B865 PG 216 to

Form 307 5M 5-39

PLEASE RETURN TO
LOS ANGELES COUNTY SURVEYOR
700 HALL OF RECORDS

NOTE: ANY ADDITIONS OR CHANGES ON THIS SHEET MUST BE MADE OR CIRCLED IN RED INK, WITH DATE AND NAME OF PERSON MAKING CHANGE

Do not extend notes this side of this line

STATION	B. S.	H. I.	F. S.	ELEV.		
					Adj.	
T.B.M				23 ~~43~~ .25	(See preceding page)	
20	3163	26 ~~593~~ 413				
21			4780	21 ~~813~~ 633		
	4703	26 ~~[illegible]~~ 396				
22			4543	21 ~~[illegible]~~ 753		
	4315	26 ~~[illegible]~~ .648				
23			4393	22 ~~[illegible]~~ 255		
	5147	21 ~~[illegible]~~ .402				
24 B.M#U.S. 2188 = B.M#511 Long Beach City			3960	23 ~~[illegible]~~ 442	U.S. 2188 Elev. 23.459 - 1934 Adj. Pole Verde Ave + Spring St. N.E. Cor. Tri-Sta. Los Alamitos (Mon'd. Stamped 1923) 28' N.E. Spring St. and 24' S. of Pole Verde	

Profile No. ____ Notes Red. ____ Plotted ____ Job No. ____ Division No. ____

X-Sec. No. ____ Date ____ Date ____ Survey of ____

Notes Chkd. C.V.C. Checked ____ Survey by B Notes 5 Date 11-7-41

Date 11-10-41 Date ____ Map No. ____ Date ____

Index Johnson

F B. 865 PG. 217

F.B. 865 PG. 218 | Job No. | Division No. | Notes Red. | Plotted | Profile

Survey of | Date | Date | No.

Survey by | Notes | Notes Chkd. | Checked | X-Sec.

Indexed | Date | Date | Date | No.

Form 307 5M 5-39

PLEASE RETURN TO
LOS ANGELES COUNTY SURVEYOR
700 HALL OF RECORDS

NOTE: ANY ADDITIONS OR CHANGES ON THIS SHEET MUST BE MADE OR CIRCLED IN RED INK, WITH DATE AND NAME OF PERSON MAKING CHANGE

Do not extend notes this side of this line

STATION	B. S.	H. I.	F. S.	ELEV.	

Form 307 5M 5-39

PLEASE RETURN TO
LOS ANGELES COUNTY SURVEYOR
700 HALL OF RECORDS

NOTE: ANY ADDITIONS OR CHANGES ON THIS SHEET MUST BE MADE OR CIRCLED IN RED INK, WITH DATE AND NAME OF PERSON MAKING CHANGE

Do not extend notes this side of this line

STATION	B. S.	H. I.	F. S.	ELEV.		
USBM 2188				23.409	USBM 2188 - Elev 23.409 (1934)	
	2.91	26.32			Palo Verde Ave. & Spring St.	
T.P.			4.48	21.84	NE Cor. (Δ Los Alamitos) Mon. stamped	
	4.47	26.31			BS 1925. 6'E [illegible]	
T.B.M. (See note [illegible])			3.08	23.23	So. Side Spring St. - 1190 E of Palo	
	3.79	27.02			Verde Ave - C Spk. Side [illegible] 5155[illegible]3 - F.B. 865-216	
41+24			5.05	[illegible]	℄ Spring &	℄ S.D.
41+34			5.14	[illegible]	Nodgepore	" "
41+41			5.9	[illegible]	gut	" "
41+54			5.4	[illegible]		" "
42+00			5.4	[illegible]		" "
43+00			5.2	21.[illegible]		" "
44+00			4.7	22.3		" "
45+00			4.3	22.7		
"			4.6	22.4		100 E
"			5.0	22.0	100' W	
46+00			4.2	22.8		
47+00	5.18	28.49	3.71	23.3	T.P.	
"			5.5	23.0		"
"			6.1	22.4	"	

F.B. 865 Pg. 220 Job No. 6341 Division No. ____ Notes Red. ____ Plotted ____ Profile ____
Survey of Los Cerritos D.S. Date ____ No. ____
Survey by Butler Notes ____ Checked ____ X-Sec. ____
Indexed C. Johnson Date ____ Date 12-1-41 No. ____

Profile	Notes Red.	Plotted	Job No. 6341	Division No.	F B. 865 PG 214
No.	Date	Date	Survey of Los Cerritos D.S.		
X-Sec.	Notes Chkd.	Checked	Survey by Butler	Notes ←	Date 11/41
No.	Date	Date	Map No.	Indexed Johnson	Date AUG 17 '50

NOTE: ANY ADDITIONS OR CHANGES ON THIS SHEET MUST BE MADE OR CIRCLED IN RED INK, WITH DATE AND NAME OF PERSON MAKING CHANGE

Do not extend notes this side of this line

PLEASE RETURN TO
LOS ANGELES COUNTY SURVEYOR
700 HALL OF RECORDS

Form 307 5M 5-39

STATION	B. S.	H. I.	F. S.	ELEV.

Los Cerritos D.S.

J.N 6341

1/4-1/4 LINE
bet
Palos Verde Ave &
Stuart Lake Rd.
Arrow Spring St.
to Carson St.
— 1 Section —

for
S.D.

Butler
Smith
Van Doren

Form 307 5M 5-39

PLEASE RETURN TO
LOS ANGELES COUNTY SURVEYOR
700 HALL OF RECORDS

NOTE: ANY ADDITIONS OR CHANGES ON THIS SHEET MUST BE MADE OR CIRCLED IN RED INK, WITH DATE AND NAME OF PERSON MAKING CHANGE

Do not extend notes this side of this line

STATION	B. S.	H. I.	F. S.	ELEV.		
		28.49				
48+00			5.3	23.2	℄ S.D.	
49+00			5.0	23.5	"	"
50+00			4.8	23.7		"
"			5.1	23.4		100'E
"			5.1	23.4	100'W	"
51+00			4.3	24.2	"	"
52+00			4.0	24.5	"	"
53+00			3.7	24.8	"	"
"			4.1	24.4		"
"			4.1	24.4	"	
T.P.	5.37	30.08	3.78	24.71		
54+00			5.1	24.5	"	"
55+00			4.8	25.3	"	"
56+0			4.8	25.3	"	
"			5.1	25.0		"
"			5.4	24.7	"	
57+0			4.4	25.7	"	"
58+0			4.1	26.0	"	"
59+0			3.7	26.4	"	"
"			4.0	26.1		"
"			4.4	25.7	"	

Profile Notes Red. ____ Plotted ____ Job No. 6341 Division No. ____ F B. 865 Pg 221

No. ____ Date ____ Date ____ Survey of Los Corritos

X-Sec. Notes Chkd. G.V.C. Checked ____ Survey by Butler Notes ____ Date 11/41

No. ____ Date 12-1-41 Date ____ Map No. ____ Indexed Johnson Date ____

Form 307 5M 5-39

PLEASE RETURN TO
LOS ANGELES COUNTY SURVEYOR
700 HALL OF RECORDS

NOTE: ANY ADDITIONS OR CHANGES ON THIS SHEET MUST BE MADE OR CIRCLED IN RED INK, WITH DATE AND NAME OF PERSON MAKING CHANGE

Do not extend notes this side of this line

STATION	B. S.	H. I.	F. S.	ELEV.			
		30.08					
TP	6.07	33.04	3.11	26.97			
60+00			6.2	26.[illegible]		℄ S.D.	
61+0			5.5	27.5			
62+0			4.6	28.2			
"			5.0	28.[illegible]			100 E
"			5.4	27.6	100 W		
63+0			4.8	28.2			
64+0			4.8	28.2			
65+0			4.6	28.4			
"			4.8	28.2			
"			4.8	28.[illegible]			
TP	4.04	32.62	4.46	26.[illegible]			
66+0			4.1	28.[illegible]		℄ S.D.	
67+0			4.4	28.[illegible]			
68+0			4.3	27.[illegible]			
"			4.5	[illegible]			
"			4.7	27.7			
69+0			4.9	27.7			
70+0			4.6	28.0			
71+00			4.2	28.[illegible]			

F.B. 865 Pg. 222 Job No. 6341 Division No. ____ Notes Red. ____ Plotted ____ Profile ____
Survey of Los Cerritos US Date ____ Date ____ No. ____
Survey by Butler Notes ____ Notes Chkd. C.V.G. Checked ____ X-Sec. ____
Indexed A. C. Johnson Date ____ Date 12-1-41 Date ____ No. ____

Form 307 5M 5-39

PLEASE RETURN TO
LOS ANGELES COUNTY SURVEYOR
700 HALL OF RECORDS

NOTE: ANY ADDITIONS OR CHANGES ON THIS SHEET MUST BE MADE OR CIRCLED IN RED INK, WITH DATE AND NAME OF PERSON MAKING CHANGE

Do not extend notes this side of this line

STATION	B. S.	H. I.	F. S.	ELEV.		
		32.62				
71+00			4.5	28 1		100' E
"			4.3	28 3	100' W	
T.P.	4.88	33.38	4.12	28.50		
72+00			4.8	28 5		℄ S.D
73+00			4.9	28 5		" "
74+00			4.8	28 5		" "
"			4.8	28 5		"
"			4.6	28 8	"	
75+00			4.2	29 2		" "
76+00			4.4	28 9		" "
77+00			4.3	29 1		" "
"			4.1	29 3		"
"			4.5	28 9	"	
T.P.	5.28	34.3[illegible]	4.31	29.07		
78+00			5.3	29 1		" "
79+00			5.1	29 3		" "
80+00			4.9	29 5		" "
"			4.6	29 5		"
"			4.8	29 6	"	

Profile Notes Red. ____ Plotted ____ Job No. ____ Division No. ____ F B 865 PG. 223

No. ____ Date ____ Date ____ Survey of ____

X-Sec. Notes Chkd. C.V.C. Checked ____ Survey by ____ Notes ____ Date ____

No. ____ Date 12-1-41 Date ____ Map No. ____ Rodeo Johnson Date ____

Form 307 5M 5-39

PLEASE RETURN TO
LOS ANGELES COUNTY SURVEYOR
700 HALL OF RECORDS

NOTE: ANY ADDITIONS OR CHANGES ON THIS SHEET MUST BE MADE OR CIRCLED IN RED INK, WITH DATE AND NAME OF PERSON MAKING CHANGE

Do not extend notes this side of this line

STATION	B. S.	H. I.	F. S.	ELEV.			
		34.[illegible]					
81+00			46	29		℄	S.D
82+00			[illegible]	29		'	'
83+00			4[illegible]	30		'	'
'			42	30			100'E
'			41	30			
T.P.	[illegible]	3[illegible].62	426	30			
84+00			[illegible]	30	5	'	'
85+00			[illegible]	30	8	'	'
86+00			4[illegible]	30	8	'	'
'			45	31	[illegible]		'
'			[illegible]	30	8		
87+00			46	31	[illegible]	'	'
88+00			41	31	5	'	'
89+00			38	31	8	'	'
'			3[illegible]	32	0		'
'			42	31	4		
T.P.	420	36.05	37				
90+00			39	32		'	'
91+00			42	31		'	'

F.B. 865 Pg. 224 Job No. 341 Division No. Notes Red. Plotted Profile
Survey of Los Angeles D.S. Date Date No.
Survey by B Notes Checked X-Sec.
Indexed A. C. Johnson Date Notes Chkd. C.V.C. Date 12-1-41 Date No.

Form 307 5M 5-39

PLEASE RETURN TO
LOS ANGELES COUNTY SURVEYOR
700 HALL OF RECORDS

NOTE: ANY ADDITIONS OR CHANGES ON THIS SHEET MUST BE MADE OR CIRCLED IN RED INK, WITH DATE AND NAME OF PERSON MAKING CHANGE

Do not extend notes this side of this line

STATION	B. S.	H. I.	F. S.	ELEV.		
		36.07				
92+00			43	313.	℄ S.D	
			38	323.		100'E
			47	312.	100'W	
93+00			48	313.		
94+00			42	319.		
95+00			48	313.		
			45	316.		
			40	321.		
T.P.	477	36.41	441	316.4		
96+00			42	322.		
[illegible]			44	320.		
[illegible]			47	317.		
			44	320.		
			48	316.		
[illegible]			[illegible]	319.		
[illegible]			47	317.		
[illegible]			[illegible]	318.		
			[illegible]	320.		
			40	324.		
[illegible]	537	37.41	437	32.04		

Profile Notes Red. Plotted Job No. Division No.
No. Date Date Survey of
X-Sec. Notes Chkd. C.V.C. Checked Survey by Notes Date
No. Date 12-1-41 Date Map No. Indexed R. C. Johnson Date

F B 265 Pg 225

Form 307 5M 5-39

PLEASE RETURN TO
LOS ANGELES COUNTY SURVEYOR
700 HALL OF RECORDS

NOTE: ANY ADDITIONS OR CHANGES ON THIS SHEET MUST BE MADE OR CIRCLED IN RED INK, WITH DATE AND NAME OF PERSON MAKING CHANGE

Do not extend notes this side of this line

STATION	B. S.	H. I.	F. S.	ELEV.		
		37.41				
102+00			48	32 6.	℄	S.D.
103+00			47	32 7.	/	/
104+00			45	32 9.	/	/
/			46	32 8.		100'E
/			48	32 6.	100'W	
105+00			41	32 5.	/	/
106+00			39	33 [illegible]	/	/
107+00			35	34 1.	/	/
/			36	33 8		/
/			34	34 5	/	
13 T.P.	4.91	38.76	34	33 [illegible]		
108+00			50	33 5	/	/
109+00			49	34 1	/	/
110+00			47	34 1	/	/
/			47	34 1		/
/			47	34 1	/	
111+00			44	34 4	/	/
112+00			45	[illegible]	/	/
113+00			42	[illegible]	/	/
/			42	34 [illegible]		/
/			42	34 [illegible]	/	

F.B. 865 PG. 226
Job No. 6341 Division No. Notes Red. Plotted Profile
Survey of Los Cerritos DS Date Date No.
Survey by B. Notes Checked X-Sec.
Indexed A. C. Johnson Date Notes Chkd. C.V.C. Date 12-1-41 Date No.

Form 307 5M 5-39

PLEASE RETURN TO
LOS ANGELES COUNTY SURVEYOR
700 HALL OF RECORDS

NOTE: ANY ADDITIONS OR CHANGES ON THIS SHEET MUST BE MADE OR CIRCLED IN RED INK, WITH DATE AND NAME OF PERSON MAKING CHANGE

Do not extend notes this side of this line

STATION	B. S.	H. I.	F. S.	ELEV.		
		38.76				
T.P	445	39.19	402	34.74		
114+00			45	347	℄	S.D.
115+00			42	350	'	'
116+00			44	348	'	'
'			44	348		100' E
'			43	349	100' W	
117+00			40	352	'	'
118+00			40	352	'	'
[illegible]			38	354	'	'
'			38	354		'
'			38	354	'	
120+04			29	363	'	'
120+10			37	355	'	' Gut.
120+20			283	3636	'	' So. edge Pa[illegible]
120+40 ℄ INT			273	3626	'	' ℄ CARSON AVE.
			273	3626	100' EAST ℄ CARSON AVE	
			283	3636	' WEST "	" "
[illegible]					T.B.M.	
[illegible]			[illegible]	36.95	CARSON St. (So. side) 1034' E [illegible]	
	4.03	40.98			Btspk Ctr [illegible] HW 33' So. ℄ CARSON St.	

15

Profile No. ____ Notes Red. ____ Plotted ____ Job No. 63111 Division No. ____ F B 865 Pg 227

X-Sec. No. ____ Date ____ Date ____ Survey of Los Carritos D.S.

Notes Chkd. ____ Checked ____ Survey by Butler Notes ____ Date 11/41

Date ____ Date ____ Map No. ____ Date ____

Sec. Johnson

Form 307 5M 5-39

PLEASE RETURN TO
LOS ANGELES COUNTY SURVEYOR
700 HALL OF RECORDS

NOTE: ANY ADDITIONS OR CHANGES ON THIS SHEET MUST BE MADE OR CIRCLED IN RED INK, WITH DATE AND NAME OF PERSON MAKING CHANGE

Do not extend notes this side of this line

STATION	B. S.	H. I.	F. S.	ELEV.		
		40.98				
T.P.			9.25	36.73		
	4.88	41.61			(34.886) (34.978-1928)	
BM #512 (Long [illegible])			6.53	35.08	BM #512 = USGS A 2")	U.S. 194
					Palo Verde Ave & Carson St.	
					S.W. Cor.	
					USGS Mon. (2' deep) 75.3' So. ℄	
					4.8 E (4" Sycamore)	
					(U.S. 2188 -1934 adj. — 23.409	
					" " -1928 " — 23.176	
					Dif = 0.233	
					(U.S. 194 #512 -1928 — 34.978	
					" " -1934 = 35.211)	
					(C.V.C. 12-1-44)	

F B 865 Pg 228 Job No. 6341 Division No. Notes Red. Plotted Profile
Survey of Los Angeles Co. Date Date No.
Survey by Butler Notes Notes Chkd. Checked X-Sec.
Indexed A. C. Johnson Date Date No.

Profile	Notes Red.	Plotted	Job No. 6341	Division No.	F B.	Pg.
No.	Date	Date	Survey of Los Cerritos			
X-Sec.	Notes Chkd. W.I.G.	Checked	Survey by Butler	Notes ±	Date 1/29/42	
No.	Date 1-30-42	Date	Map No.	Indexed C. Johnson	Date AUG 17 50	

NOTE: ANY ADDITIONS OR CHANGES ON THIS SHEET MUST BE MADE OR CIRCLED IN RED INK, WITH DATE AND NAME OF PERSON MAKING CHANGE

Do not extend notes this side of this line

PLEASE RETURN TO
LOS ANGELES COUNTY SURVEYOR
700 HALL OF RECORDS

Form 307 5M 5-39

	J.N. 6341 [redacted]
	LOS CERRITOS D.S.
	(35 Easement)
	bet. Clark Ave & Bellflower Blvd.
	from Carson St. to Sly Bdry
	City of Long Beach.
ELEV.	X Sect. - ±100' intervals.
	of existing ditch
	℄ Staking layout F.B. 865/172
F. S.	See Pg. 72
	Butler
H. I.	H. Smith
	Van Deren
	FRONK
B. S.	
STATION	

Form 307 5M 5-39

PLEASE RETURN TO
LOS ANGELES COUNTY SURVEYOR
700 HALL OF RECORDS

NOTE: ANY ADDITIONS OR CHANGES ON THIS SHEET MUST BE MADE OR CIRCLED IN RED INK, WITH DATE AND NAME OF PERSON MAKING CHANGE

Do not extend notes this side of this line

STATION	B. S.	H. I.	F. S.	ELEV.		
BM# 555				38.58	BM# 555 F.B. 865/61 Clark Ave. & Carson St. - N.E. Cor. L.B. City Mon. 6.1' N. & 26.3 E. of Curbs	
	5.52	44.11				
188+17 4			9.5	34.6		℄ S.D. R/W (0.8 So - S.P.L. Carson)
/			9.75	34.36		2.5 R or E flowline 36" Cl. Culv.
/			4.6	39.5		10' R Topbank
/			4.6	39.5		25' R
/			9.70	34.41	1.7 L or W flowline 36" Cl. Culv.	
/			4.8	39.3	10' L Topbank	
/			4.6	39.5	25' L	
187+68 24 E.C.			11.6	32.5		℄ S.D. R/W
/			11.2	32.9		4' R
/			5.1	39.0		14 R Topbank
/			5.0	39.1		25' R
/			11.6	32.5	4' L	
/			5.2	38.9	16' L	
/			4.8	39.3	25' L	
187+25 95			11.5	32.[illegible]		℄ S.D. R/W
/			11.5	32.6		5' R
/			4.6	39.5		16' R
/			4.4	39.7		25' R

F.B. 865 Pg. 230 Job No. 6341 Division No. ____ Notes Red. ____ Plotted ____ Profile ____
Survey of Los Cerritos Date ____ Date ____ No. ____
Survey by Butler Notes ____ Notes Chkd. ____ Checked ____ X-Sec. ____
Indexed A. C. Johnson Date ____ Date ____ Date ____ No. ____

Form 307 5M 5-39

PLEASE RETURN TO
LOS ANGELES COUNTY SURVEYOR
700 HALL OF RECORDS

NOTE: ANY ADDITIONS OR CHANGES ON THIS SHEET MUST BE MADE OR CIRCLED IN RED INK, WITH DATE AND NAME OF PERSON MAKING CHANGE

Do not extend notes this side of this line

STATION	B. S.	H. I.	F. S.	ELEV.		
		44.11				
187+25 95			11.4	32.7	5'L	
/			4.9	39.2	14'L	
/			4.6	39.5	25'L	
186+83 65			12.0	32.1		℄
/			12.0	32.1		5'R
/			4.3	39.8		13'R
/			4.5	39.6		25'R
/			11.6	32.5	5'L	
/			5.0	39.1	22'L	
/			4.5	39.6	35'L	
186+41 35			11.7	32.4		℄
/			11.7	32.4		6'R
/			4.6	39.5		15'R
/			4.0	40.1		25'R
/			11.2	32.9	3'L	
/			4.5	39.6	14'L	
/			3.9	40.2	25'L	

Profile Notes Red. ____ Plotted ____ Job No. 6341 Division No. ____ F B 865 PG 231
No. ____ Date ____ Date ____ Survey of Los Cerritos
X-Sec. Notes Chkd. ____ Checked ____ Survey by Butler Notes ____ Date 1/29/42
No. ____ Date ____ Date ____ Map No. ____ Indexed C. Johnson Date ____

Form 307 5M 5-39

PLEASE RETURN TO
LOS ANGELES COUNTY SURVEYOR
700 HALL OF RECORDS

NOTE: ANY ADDITIONS OR CHANGES ON THIS SHEET MUST BE MADE OR CIRCLED IN RED INK WITH DATE AND NAME OF PERSON MAKING CHANGE

Do not extend notes this side of this line

F.B. 865 Pg. 232 | Job No. 6341 | Division No. | Notes Red. | Plotted | Profile
Survey of LOS CERRITOS DS | Date | Date | No.
Survey by R. C. Johnson | Notes | Notes Chkd. | Checked | X-Sec.
Indexed | Date | Date | Date | No.

STATION	B. S.	H. I.	F. S.	ELEV.		
		40.1				
185+99.05			11.7	32.4	℄	
			11.7	32.4		7'R
			3.5	40.6		17'R
			3.5	40.6		25'R
			11.7	32.4	5'L	
			4.0	40.1	14'L	
			4.0	40.1	25'L	
185+56.75	BC.		12.0	32.1	℄	
			11.7	32.4		6'R
			3.9	40.2		15'R
			4.1	40.0		25'R
			12.0	32.1	3'L	
			5.0	39.1	11'L	
			4.2	39.9	25'L	
185+00.5			12.1	32.0	℄	
			12.0	32.1		7'R
			4.2	39.9		15'R
			4.2	39.9		25'R
			12.0	32.1	4'L	
			4.1	40.0	15'L	
			4.5	39.6	25'L	

Form 307 5M 5-39

PLEASE RETURN TO
LOS ANGELES COUNTY SURVEYOR
700 HALL OF RECORDS

NOTE: ANY ADDITIONS OR CHANGES ON THIS SHEET MUST BE MADE OR CIRCLED IN RED INK, WITH DATE AND NAME OF PERSON MAKING CHANGE

Do not extend notes this side of this line

STATION	B. S.	H. I.	F. S.	ELEV.		
		44.11				
184+00			12.4	31.7		℄
			12.0	32.1		5'R
			4.3	39.8		14'R
			4.6	39.5		25'R
			12.4	31.7	5L	
			4.6	39.5	13'L	
			5.0	39.1	25'L	
T.P.	4.98	44.43	4.66	39.45		
183+00			12.6	31.8		℄
			13.0	31.4		4'R
			5.5	38.9		15'R
			5.3	39.1		25'R
			12.6	31.8	3'L	
			5.0	39.4	12'L	
			5.7	38.7	25'L	
182+00			13.0	31.4		℄
			12.4	32.0		6'R
			5.6	38.8		16'R
			5.8	38.6		25'R
			12.7	31.7	4'L	
			5.4	39.0	15'L	
			5.4	39.0	25'L	

Profile No. ____ Notes Red. ____ Plotted ____ Job No. 6341 Division No. ____ F B. 865 PG 233

X-Sec. No. ____ Date ____ Date ____ Survey of Los Corritos

Notes Chkd. ____ Checked ____ Survey by Butler Notes ____ Date 1/29/42

Date ____ Date ____ Map No. ____ Indexed Johnson Date ____

Form 307 5M 5-39

PLEASE RETURN TO
LOS ANGELES COUNTY SURVEYOR
700 HALL OF RECORDS

NOTE: ANY ADDITIONS OR CHANGES ON THIS SHEET MUST BE MADE OR CIRCLED IN RED INK, WITH DATE AND NAME OF PERSON MAKING CHANGE

Do not extend notes this side of this line

F.B. 865 Pg. 234 | Job No. 6341 | Division No. | Notes Red. | Plotted | Profile
Survey of Los Cerritos | Date | Date | No.
Survey by Butler Notes | Notes Chkd. | Checked | X-Sec.
Indexed R. C. Johnson Date | Date | Date | No.

STATION	B. S.	H. I.	F. S.	ELEV.		
		4443				
181+00			12.7	31.7		℄ S.O.
"			12.7	31.7		5'R
"			4.8	39.6		15'R
"			4.9	39.5		25'R
"			12.7	31.7	5'L	
"			4.5	39.9	15'L	
"			4.9	39.5	25'L	
179+93 1/2	E.C.		13.0	31.4		℄
"			12.7	31.7		5'R
"			4.6	39.8		15'R
"			4.6	39.8		25'R
"			12.9	31.5	5'L	
"			4.5	39.9	15'L	"
"			4.8	39.6	25'L	
179+51 1/2			13.0	31.11		℄
"			12.7	31.7		4'R
"			4.6	39.8		15'R
"			4.6	39.8		25'R
"			12.7	31.7	6'L	
"			4.6	39.8	15'L	
"			4.6	39.8	25'L	℄

Form 307 5M 5-39

PLEASE RETURN TO
LOS ANGELES COUNTY SURVEYOR
700 HALL OF RECORDS

NOTE: ANY ADDITIONS OR CHANGES ON THIS SHEET MUST BE MADE OR CIRCLED IN RED INK, WITH DATE AND NAME OF PERSON MAKING CHANGE

Do not extend notes this side of this line

STATION	B. S.	H. I.	F. S.	ELEV.		
		4443				
179+08 90			13.3	31.1	℄	
			13.0	31.4		4'R
			4.6	39.8		15'R
			4.6	39.8		25'R
			13.0	31.4	6'L	
			4.6	39.8	15'L	
			4.8	39.6	25'L	
178+96			13.0	31.4	℄	
			13.0	31.4		4'R
			4.6	39.8		15'R
			4.6	39.8		25'R
			13.4	31.0	5'L	
			4.7	39.7	16'L	
			4.8	39.6	25'L	
178+34 30			13.0	31.4	℄	
			12.8	31.6		3'R
			4.7	39.7		15'R
			4.7	39.7		25'R
			12.6	31.8	6'L	
			4.7	39.7	16'L	
			4.7	39.7	25'L	

Profile Notes Red. Plotted Job No. 4941 Division No.
No. Date Date Survey of Los Cerritos
X-Sec. Notes Chkd. Checked Survey by Butler Notes ℄ Date 11/29/42
No. Date Date Map No. Anderson Date

F B 865 PG. 22

Form 307 5M 5-39

PLEASE RETURN TO
LOS ANGELES COUNTY SURVEYOR
700 HALL OF RECORDS

NOTE: ANY ADDITIONS OR CHANGES ON THIS SHEET MUST BE MADE OR CIRCLED IN RED INK, WITH DATE AND NAME OF PERSON MAKING CHANGE

Do not extend notes this side of this line

F.B. 865 Pg 236 | Job No. 6341 | Division No. | Notes Red. | Plotted | Profile
Survey of Los Ceritos | Date | Date | No.
Survey by Butler & C. Johnson | Notes Chkd. | Checked | X-Sec.
Indexed | Date | Date | No.

STATION	B. S.	H. I.	F. S.	ELEV.		
		44.43				
177+82.00	B.C.		13.3	31.1		℄
			12.7	31.7		4'R
			4.8	39.6		15'R
			4.8	39.6		25'R
			12.1	32.3	5'L	
			4.9	39.5	17'L	
			5.1	39.3	25'L	
177+32			13.3	31.1		℄ See P.9, 239
			13.2	31.2		6'R
			5.0	39.4		16'R
			5.2	39.2		25'R
			12.1	32.3	5'L	
			5.0	39.4	15'L	
			4.9	39.5	25'L	

Form 307 5M 5-39

PLEASE RETURN TO
LOS ANGELES COUNTY SURVEYOR
700 HALL OF RECORDS

NOTE: ANY ADDITIONS OR CHANGES ON THIS SHEET MUST BE MADE OR CIRCLED IN RED INK, WITH DATE AND NAME OF PERSON MAKING CHANGE

Do not extend notes this side of this line

STATION	B. S.	H. I.	F. S.	ELEV.		
		44.43			[illegible] 300' Co. — [illegible]	
174+~~30~~ 32			13.7	30.7		℄
/			13.5	30.9		[illegible]
/			5.7	38.7		15 [illegible]
/			5.7	38.7		25 [illegible]
/			13.5	30.9	5 L	
/			5.7	38.7	[illegible]	
/			5.7	38.7	25 L	
T.P.			4.95	39.48		
	4.80	44.28				
BM "LC60"			5.18	39.10	BM "LC60" (39.086) F.B. 865/60 Clark Ave. E. Side - 810' S. of Carson St. Cut. Spk in Tel. Pole # B 6338 Y	

Profile Notes Red. ____ Plotted ____ Job No. 6341 Division No. ____ F B. 81.5 PG 237

No. ____ Date ____ Date ____ Survey of Los Cerritos

X-Sec. Notes Chkd. ____ Checked ____ Survey by Butler Notes ____ Date 1/29/42

No. ____ Date ____ Date ____ Map No. ____ Checked Johnson Date ____

F. B865 PG238 | Job No. 6341 | Division No. | Notes Red. | Plotted | Profile

Survey of Los Coyotes U.S. | Date | Date | No.

Survey by Butler | Notes | Notes Chkd. | Checked | X-Sec.

Indexed | Date | Date | Date | No.

STATION	B. S.	H. I.	F. S.	ELEV.

Form 307 5M 5-39

PLEASE RETURN TO
LOS ANGELES COUNTY SURVEYOR
700 HALL OF RECORDS

NOTE: ANY ADDITIONS OR CHANGES ON THIS SHEET MUST BE MADE OR CIRCLED IN RED INK, WITH DATE AND NAME OF PERSON MAKING CHANGE

Do not extend notes this side of this line

Profile	Notes Red.	Plotted	Job No. 6341	Division No.	F B 865 PG 239
No.	Date	Date	Survey of Los Cerritos		
X-Sec.	Notes Chkd.	Checked	Survey by Butler	Notes	Date 2/3/42
No.	Date	Date	Map No.	Indexed C Johnson	Date AUG 17 50

NOTE: ANY ADDITIONS OR CHANGES ON THIS SHEET MUST BE MADE OR CIRCLED IN RED INK, WITH DATE AND NAME OF PERSON MAKING CHANGE

Do not extend notes this side of this line

PLEASE RETURN TO LOS ANGELES COUNTY SURVEYOR 700 HALL OF RECORDS

Form 307 5M 5-39

ELEV. | F. S. | H. I. | B. S. | STATION

J.N. 6341
X Sect's
Existing S.D. Ditch
1240' E ℄ Clark Ave.
from S'LY Bd'ry
City of Long Beach
S'LY to end ditch

Note:
℄ line
1240' E of ℄ Clark Ave
does not necessarily
fit ctr. of ditch.

Sta. 17+32 = Long Beach City Bd'ry.

Butler
H Smith
Van Deren
Frank

Form 307 5M 5-39

PLEASE RETURN TO
LOS ANGELES COUNTY SURVEYOR
700 HALL OF RECORDS

NOTE: ANY ADDITIONS OR CHANGES ON THIS SHEET MUST BE MADE OR CIRCLED IN RED INK, WITH DATE AND NAME OF PERSON MAKING CHANGE

Do not extend notes this side of this line

STATION	B. S.	H. I.	F. S.	ELEV.		
BM"LC60"				39.086	BM"LC60" FB 865/60	
	5.20	44.29				
T.P.			4.81	39.48		
	4.51	43.99				
T.P.			4.49	39.50	City of L.B. on [illegible]	1x2 flush 17.5'W ℄ SD R/W
	3.71	43.21				
					Pg. 237	
174+32				30.7	See previous X Sect's. (Sec. City Bdry)	
171+00			12.7	30.5		℄ S.D. R/W
"			12.0	31.2		7'E
"			5.0	38.2		15'E
"			5.0	38.2		25'E
"			12.2	31.0	5'W	
"			4.9	38.3	14'W	
"			4.9	38.3	25'W	
T.P.	3.17	41.63	4.75	38.46		
168+00			11.4	30.2		℄ SD R/W
"			11.2	30.4		5'E
"			4.4	37.2		11'E
"			4.0	37.6		25'E
"			11.4	30.2	6'W	

F.B. 865 Pg. 240 Job No. 6341 Division No. Notes Red. Plotted Profile
Survey of Los Cerritos Date Date No.
Survey by Butler Notes Notes Chkd. C.V.C. Checked X-Sec.
Indexed A. C. Johnson Date Date 2-4-42 Date No.

Form 307 5M 5-39

PLEASE RETURN TO
LOS ANGELES COUNTY SURVEYOR
700 HALL OF RECORDS

NOTE: ANY ADDITIONS OR CHANGES ON THIS SHEET MUST BE MADE OR CIRCLED IN RED INK, WITH DATE AND NAME OF PERSON MAKING CHANGE

Do not extend notes this side of this line

STATION	B. S.	H. I.	F. S.	ELEV.		
		41.63				
168+00			4.3	37.3	14'W	
/			4.3	37.3	25'W	
165+00			11.6	30.0		℄ SD R/W
/			11.4	30.2		4'E
/			4.6	37.0		13'E
/			4.6	37.0		25'E
/			11.4	30.2	7'W	
/			5.3	36.3	16'W	
/			5.3	36.3	25'W	
T.P.	3.53	-0.37	4.79	36.84		
162+00			10.7	29.7		℄ S.D. R/W.
/			10.3	30.1		5'E.
/			4.1	36.3		14'E
/			4.1	36.3		25'E
/			10.9	29.5	6'W	
			4.3	36.1	14'W	
			4.3	36.1	25'W	
158+01 ℄ Conant			11.1	29.3	℄ Conant from W & ℄ SD R/W	
/			11.0	29.4		2'E

Profile No. ____ Notes Red. ____ Plotted ____ Job No. 6341 Division No. ____ F B. 865 PG. 241

X-Sec. No. ____ Date ____ Date ____ Survey of Los Cerritos

Notes Chkd. C.V.C. Checked ____ Survey by Butler Notes ____ Date 2/3/42

Date 2-4-42 Date ____ Map No. ____ Made by Johnson Date ____

Form 307 5M 5-39

PLEASE RETURN TO
LOS ANGELES COUNTY SURVEYOR
700 HALL OF RECORDS

NOTE: ANY ADDITIONS OR CHANGES ON THIS SHEET MUST BE MADE OR CIRCLED IN RED INK, WITH DATE AND NAME OF PERSON MAKING CHANGE

Do not extend notes this side of this line

STATION	B. S.	H. I.	F. S.	ELEV.		
		40.37				
158+01			5.1	35.3		13'E
/			5.1	35.3		25'E
/			5.1	35.3		100'E
/			11.3	29.1	7'W	
/			5.4	35.0	14'W	
/			5.4	35.0	25'W	
/			5.3	35.1	100'W	
T.P.	307	37.96	5.48	34.89	1x2 ℄ Conanti - 40'W ℄ SD 8/W	
155+01			9.0	29.0	℄ SD 8/W	
/			8.8	29.2		4'E
/			4.2	33.8		16'E
/			4.2	33.8		25'E
/			9.1	28.9	6'W	
/			4.0	34.0	14'W	
/			4.0	34.0	25'W	
152+01			9.4	28.6	℄ SD 8/W.	
/			9.4	28.6		4'E
/			5.0	33.0		12'E
/			5.0	33.0		25'E
/			9.2	28.8	6' W	
/			5.9	32.1	16' W	
/			5.9	32.1	25' W	

F. B. 865 PG. 242 Job No. 6341 Division No. Notes Red. Plotted Profile
Survey of LOS CERRITOS Date Date No.
Survey by Butler Notes Notes Chkd. C.V.C. Checked X-Sec.
Indexed A. C. Johnson Date Date 2-4-42 Date No.

Form 307 5M 5-39

PLEASE RETURN TO
LOS ANGELES COUNTY SURVEYOR
700 HALL OF RECORDS

NOTE: ANY ADDITIONS OR CHANGES ON THIS SHEET MUST BE MADE OR CIRCLED IN RED INK, WITH DATE AND NAME OF PERSON MAKING CHANGE

Do not extend notes this side of this line

STATION	B. S.	H. I.	F. S.	ELEV.		
		37.96				
150+01	END D[illegible]		9.7	28.3	END CONSTRUCTED DITCH, ℄ S.D. R/W.	
/			9.4	28.6		3'E
/			9.4	28.6		25'E
/			9.4	28.6	6'W	
/			7.4	30.6	16'W	
/			7.0	31.0	25'W	
			END DITCH.			
xtra x sect						
149+00			11.0	27.0	℄ S.D. R/W	
/			10.3	27.7		12'E
/			10.0	28.0		25'E
/			10.4	27.6	7'W	
/			10.4	27.6	25'W	
T.P.	4.72	38.49	4.19	33.77		
	4.54	38.15	4.88	33.61		
BM"LC 51"			2.29	35.86	BM"LC 51" (35.793) FB 865/52. Acc't long turns.	

Profile Notes Red. Plotted Job No. 6341 Division No.
No. Date Date Survey of Los Cerritos
X-Sec. Notes Chkd. C.V.C. Checked Survey by Butler Notes ✓ Date 2/3/42
No. Date 2-4-42 Date Map No. Indexed Johnson Date

F B 865 PG 243

F.B. 865 PG 244 | Job No. 6341 | Division No. | Notes Red. | Plotted | Profile

Survey of LOS CERRITOS | Date | Date | No.

Survey by Butler | Notes ← | Notes Chkd. | Checked | X-Sec.

Indexed | Date | Date | Date | No.

Form 307 5M 5-39

PLEASE RETURN TO
LOS ANGELES COUNTY ... YOR
700 HALL

NOTE: ANY ADDITIONS OR CHANGES ... SHEET MUST BE MADE OR ... RED INK, WITH DATE AND ... MAKING CHANGE

STATION B. S. H. ...

4865