FORM 247 5M 10-37

868

[illegible] TO
LOS AN[illegible] COUNTY [illegible]
700 [illegible] ALL [illegible] R[illegible]

[illegible]ns or Changes on This [illegible]ade or Circled in Red [illegible] and Name of Person [illegible]

DATE	J.N.		NOTES	PAGE
		LOMITA BLVD. DRAINAGE SYSTEM - SEC. A. LOMITA TRUNK		
2-25-41	6349	LOMITA BLVD., at 640' E. of Vermont Ave. near Outlet. HIGH WATER and DEBRIS LINE of Feb. 22, 1941.	ELEVS.	1-2
3- 3-41	"	" at 650'± E. of ℄ Vermont Ave. near Outlet. HIGH WATER made Feb.28,1941 and Water Elevs. of Mar.3,1941.	"	3-4
3- 4-41	"	257th ST ~~O STREET (STATE HWY. or 250th St.)~~, between Dodge Ave. and Waterman Way, lowest spot on ℄ of Hwy. and Water Levels on Mar.3 & 4,1941	"	5-7
3-17-41	"	LOMITA BLVD., from 600' to 750' East of ℄ of Vermont Ave., for high-water Study.	Profile	9-10
8-7-41	"	VERMONT AVE., East of and South of 257th. St. Rotary Mud Plant Location of Improvements Sketch & Levels	Sketch & Levels	11-12
		LOMITA BLVD. DRAINAGE SYSTEM - SECTION B. LOMITA TRUNK		
3- 5-41	6357	LOMITA BLVD. and EBONY LANE, Cross-sections for locating Catch Basins.	X-Sections	15-21
3- 6-41	"	" " WALNUT ST., " " " " "	"	22-27
"	"	248TH STREET and ESHELMAN AVE., " " " " "	"	31-36
3-10-41	"	" " OAK ST., " " " " "	"	37-41
"	"	" " WOODWARD AVE., " " " " "	"	42-47
"	"	" " CYPRESS ST., " " " " "	"	48-52
3-11-41	"	250TH STREET " " " " " " "	"	53-58
"	"	" " PENNSYLVANIA AVE. " " " " "	"	[illegible]
"	"	251ST STREET " EBONY LANE " " " " "	"	[illegible]
3- 6-41	"	LOMITA BLVD. " WALNUT ST. Additional Topography.	Sketch	29-[illegible]

Date Ck'd by
Work
Survey of
W. O. Tape No. St'd of
Surveyed by
Notes Date
Indexed 10-28-[illegible]

F.B. 868 PG. [illegible]

INDEX TO FIELD BOOK NO. 868

F.B. 868 PG. INDEX

DATE	J.N.	LOCATION	NOTES	PAGES
		LOMITA BLVD. DRAINAGE SYSTEM - SEC. B. LOMITA TRUNK		
3-20-41	6357	PENNSYLVANIA AVE., from 248th St. to 251st St.	X-Secs.	67-70
"	"	250TH ST., from Ely. Bdry. City of Torrance to Feijoa Ave.	"	71-76
"	"	CYPRESS ST., from 249th St. to 255th St.	"	77-84
3-27-41	"	248TH STREET, from Oak St. to Narbonne Ave.	"	85-88
3-28-41	"	WOODWARD AVENUE, from 250th St. to 600' N. of ℄ of 248th St.	"	89-93
3-31-41	"	OAK STREET, from Lomita Blvd. to 250th St.	"	95-99
4- 1-41	"	ESHELMAN AVENUE, from Lomita Blvd. to 252nd St.	"	101-107
"	"	WALNUT STREET, from 247th St. to 252nd St.	"	109-116
4- 2-41	"	EBONY LANE, from Lomita Blvd. to 253rd St.	"	117-122 ✓
4- 3- 41	"	248TH STREET, from Eshelman Ave. to Oak St.	"	123-126
4-8- -41	"	LOMITA BLVD., from Walnut St. to 800' East.	"	127-131
4-22-'41	"	250th St.-At E. Bdy. City of Torrance- Cross-Sections.	"	133-136
		****** ****** *****		
4- 30- "	6307	Lomita Blvd.-from E. Bdy. City of Torrance,(Proposed Cypress Ave. ℄.)--to W.3100'	"	137-141
5-26-41	"	LOMITA BLVD.-from 3660' west of Pennsylvania Ave.(W.Line Union Oil Co.)-W. 1500'	"	143-157
" "	"	" " " " " " " - south 1656',thence S,esly909'	"	159-168.
		LOMITA BLVD. TRUNK:- (Final Layout of Proposed Drain as Per Plans.)		
July, '41 Aug. " Sept. "	6357 "	From B.C. 23+45.63 on Lomita Blvd.East of Walnut St.- westerly in 20' Easements In Tracts # 241 & # 3940 to Eshelman Ave., on 248th St., Cypress Street, & 250th St., to Torrance City Bdy. Line.(-Note--Sec. B" starts at 52+00-F.B.565) ℄ & Ties.		169-189
" "	"	CYPRESS STREET BRANCH:- From Trunk at 248th St., on Cypress St., & 246th PL. to Pennsylvania Ave.	" "	191-193

Do not extend notes this side of this line

RETURN TO
LOS ANGELES COUNTY SURVEYOR
700 HALL OF RECORDS

Note: Any Additions or Changes on This Sheets Must Be Made and Circled in Red Ink With Date and Name of Person Making Change.

76F309S 247 10M 1-49

RETURN TO
LOS ANGELES COUNTY SURVEYOR
726 LOS ANGELES COUNTY
ENGINEERING BLDG.

Note: Any Additions or Changes on This Sheet Must be Made or Circled in Red Ink With Date and Name of Person Making Change.

Do not extend notes this side of this line.

INDEX TO F.B. 868 cont.

DATE	J.N.	DESCRIPTION	NOTES	PAGES
		J.N. 6357 LOMITA BLVD. D.S.		
2-51	6357	BENCH CIRCUIT	B.M.'s	195-200
"	"	Lomita Blvd. & Western Ave.	℄ & Ties	201-208
			Topog	209-210
12-52	6935	246th.St., & Crenshaw Blvd.	X-sect	211-220
			℄ & Ties	225-230
			X-sect	231-234

Notes Ck'd by____
Map No.____
Office Work____
Checked____
Date____

Survey of____
W. O.____ Tape No.____ St'd.____ °F
Surveyed by____
Notes____ Date____
Indexed____

F. B.____ PG.____

RETURN TO
LOS ANGELES COUNTY SURVEYOR
726 LOS ANGELES COUNTY
ENGINEERING BLDG.

Note: Any Additions or Changes on This Sheet Must be Made or Circled in Red Ink With Date and Name of Person Making Change.

Do not extend notes this side of this line.

F. B. _____ PG. _____

Profile No.	Notes Red. Date	Plotted Date	Job No. 6349	Division No.	F B 868 PG. 1
			Survey of		
X-Sec. No.	Notes Chkd. Date	Checked Date	Survey by Brunty	Notes Brunty	Date 2-25-41
			Map No.	Indexed A. C. Johnson	Date

LOMITA BLVD D.S. SEC A

JN 6349

ELEVATIONS NEAR STORM DRAIN OUTLET ON LOMITA BLVD. EAST OF VERMONT AVE. - SHOWING HIGH WATER LEVELS EXISTING FEB. 22, 1941
Note - Debris Line refers to debris line left by high water Feb. 22, 1941

C.E. Brunty
H.M. Smith
M.A. Van Deren
N.R. Smith

RECEIVED W.I.G. 2-26-41
PROGRESSED
BOOK INDEXED A.E.T. 2-27-41
MAP INDEXED A.E.T. 3-25-41
RECORD INDEXED A.E.T. 2-27-41
CARD INDEXED A.E.T. 2-27-41
REDUCED Field
CHECKED A.E.T. 2-27-41

STATION	B. S.	H. I.	F. S.	ELEV.

Do not extend notes this side of this line

NOTE: ANY ADDITIONS OR CHANGES ON THIS SHEET MUST BE MADE OR CIRCLED IN RED INK, WITH DATE AND NAME OF PERSON MAKING CHANGE

PLEASE RETURN TO
LOS ANGELES COUNTY SURVEYOR
700 HALL OF RECORDS

Form 307 5M 5-39

Form 307 5M 5-39

PLEASE RETURN TO
LOS ANGELES COUNTY SURVEYOR
700 HALL OF RECORDS

NOTE: ANY ADDITIONS OR CHANGES ON THIS SHEET MUST BE MADE OR CIRCLED IN RED INK, WITH DATE AND NAME OF PERSON MAKING CHANGE

Do not extend notes this side of this line

STATION	B. S.	H. I.	F. S.	ELEV.		
B.M. "T-11"				22.74	B.M. "T-11" Elev. 22.740 F.B. 797 Pg. 108	
T	2.64	25.58			Lomita Blvd. - N. 31.85' ± E. ℄ of Vermont Ave	
					C.L. Spl. top of 24" Euc. Stump 40'± N. of St. ℄	
640' E. of ℄ Vermont Ave			5.05	20.53	Debris Line 34' N. ℄ Lomita Blvd. - N. Side Berm	
" " " "	"	"	4.46	21.12	" " 24' " "	- S. Side Berm
" " " "	"	"	4.46	21.12	" " 29'± " "	- N. Side Berm
" " " "	"	"	5.60	19.98	" " 47' " "	- S. Side Berm.
			4.77	20.61	Debris line at S.E. Cor. of Fail Well	Page 1 #13
640' E. of ℄ Vermont Ave			5.63	19.95	Present water level - 35' N. ℄ Lomita Blvd	
" " " "	"	"	5.63	19.95	" " " 45'± " "	
B.M. "T-10"			5.24	20.34	B.M. "T-10" Elev. 20.332 F.B. 797 Pg. 105	
					Lomita Blvd. & 640'± E. ℄ Vermont Ave.	
					C.L. Sp. S.W. Bell Tel. M.H. Rim	

240'± E. of ℄ Vermont Ave.
240'± N. of ℄ Lomita Blvd

Profile No. ____ X-Sec. No. ____
Plotted ____ Date ____ Checked ____ Date ____
Notes Red. ____ Date ____ Notes Chkd. ____ Date ____
Division No. 3 Sec A
Job No. 6345
Lomita Blvd D 3
Notes Bounty
Contract
Date
Survey of Lomita Blvd
Survey by Bounty
Indexed
F.B. 868 PG. 2

Profile	Notes Red.	Plotted	Job No. 6349	Division No. [illegible]	F B. 868 PG. 3
No.	Date	Date	Survey of [illegible]		
X-Sec.	Notes Chkd.	Checked	Survey by Brunty	Notes Brunty	Date [illegible]-41
No.	Date	Date	Map No.	Indexed A. C. Johnson	Date

LOMITA BLVD. L.S. SEC. A

J.N. 6349

ELEVATIONS SHOWING HIGH WATER MARKS MADE FEB. 28, 1941 AND WATER LEVEL MARCH 3, 1941 IN THE VICINITY OF LOMITA BLVD. 650'± EAST OF THE ℄ OF VERMONT AVE

C E Brunty
H M Smith
M A VanDeren
N R Smith

Observations taken between 2 P.M. + 3 P.M. March 3, 1941

ELEV.

F. S.

H. I.

B. S.

STATION

RECEIVED A.E.T. 3-4-41
PROGRESSED
BOOK INDEXED A.E.T. 3-5-41
MAP INDEXED A.E.T. 3-25-41
RECORD INDEXED A.E.T. 3-5-41
CARD INDEXED A.E.T. 3-5-41
REDUCED Field
CHECKED A.E.T. 3-4-41

NOTE: ANY ADDITIONS OR CHANGES ON THIS SHEET MUST BE MADE OR CIRCLED IN RED INK, WITH DATE AND NAME OF PERSON MAKING CHANGE

Do not extend notes this side of this line

PLEASE RETURN TO
LOS ANGELES COUNTY SURVEYOR
700 HALL OF RECORDS

Form 307 5M 5-39

Form 307 5M 5-39

PLEASE RETURN TO
LOS ANGELES COUNTY SURVEYOR
700 HALL OF RECORDS

NOTE: ANY ADDITIONS OR CHANGES ON THIS SHEET MUST BE MADE OR CIRCLED IN RED INK, WITH DATE AND NAME OF PERSON MAKING CHANGE

Do not extend notes this side of this line

STATION	B. S.	H. I.	F. S.	ELEV.	
					B.M. "T-11" Elev.=22.940 F.B. 799 Pg. 108
B.M. "T-11"				22.94	Lomita Blvd. N.S.I. 850'± E. ℄ Vermont Ave.
⊼	2.81	25.75			Ct. Spk. top of 24" Eucalyptus Stump 40'± N. of St. ℄
Oil Well "POGGI #13" 15			240'±		N. of ℄ Lomita Blvd. + 240'± E. of ℄ Vermont Ave.
Present water level			4.91	20.84	S.E. Cor. of Oil Well "POGGI #13"
High Water Mark			4.82	20.93	" " " " " " " "
640'± E. of ℄ Vermont Ave			4.76	20.99	40'± N. ℄ Lomita Blvd. - High Water Mark
" " " " "			4.91	20.84	" " " " " Present Water Level
" " " " "			4.76	20.99	℄ of Lomita Blvd. - High Water Mark
" " " " "			4.91	20.84	" " " " - Present Water Level
700'± E. of ℄ Vermont Ave			1.07	24.68	40'± S. ℄ Lomita Blvd. - W. Spk. S.S.I. P.P. #92222M.
" " " " "			4.91	20.84	" " " " " - Present Water Level
T.P.			1.72	24.03	
⊼	11.09	35.12			B.M. #38C Elev.=34.268 F.B. 799 Pg. 108
B.M. #38C			0.85	34.27	Lomita Blvd. + Vermont Ave - N.E. Cor.
					L+T. - M.C.R.

F.B. 868 Pg. 4 Job No. 6349 Division No. Sec A Notes Red. Plotted Profile
Survey of Lomita Blvd. D.S. Date Date No.
Survey by Brunty Notes Brunty Notes Chkd. Checked X-Sec.
Indexed C. Johnson Date Date No.

Profile	Notes Red.	Plotted	Job No.	Division No.	F B. 868 PG. 5
No.	Date	Date	Survey of		
X-Sec.	Notes Chkd. AET	Checked	Survey by Brunty	Notes Brunty	Date 3-[illegible]
No.	Date 3-7-41	Date	Map No.	Indexed A. C. Johnson	Date

LOMITA BLVD. D.S. SEC. A

JN 6347

ELEVATION OF LOWEST SPOT ON ℄ OF STATE HGWY (O ST) BETWEEN 257th St. Dodge Ave. + Waterman Way (VERMONT AVE + FIGUEROA ST.)

ALSO WATER LEVEL AT 3:00 PM MARCH 3, 1941

AND 1:30 P.M. MARCH 4, 1941

C. E. Brunty
H. M. Smith
M. A. Van Doren
N. R. Smith

STATION	B. S.	H. I.	F. S.	ELEV.

NOTE: ANY ADDITIONS OR CHANGES ON THIS SHEET MUST BE MADE OR CIRCLED IN RED INK, WITH DATE AND NAME OF PERSON MAKING CHANGE

Do not extend notes this side of this line

PLEASE RETURN TO
LOS ANGELES COUNTY SURVEYOR
700 HALL OF RECORDS

Form 307 5M 5-39

Form 307 5M 5-39

PLEASE RETURN TO
LOS ANGELES COUNTY SURVEYOR
700 HALL OF RECORDS

NOTE: ANY ADDITIONS OR CHANGES ON THIS SHEET MUST BE MADE OR CIRCLED IN RED INK, WITH DATE AND NAME OF PERSON MAKING CHANGE

Do not extend notes this side of this line

STATION	B. S.	H. I.	F. S.	ELEV.	
B.M."H-8"				43.17	B.M."H-8" Elev. = 43.1[illegible] F.B. 565 Pg. 150 (258th St.) State Highway + Franiton Ave - N.E. Cor. Bt. Spk. in Cb. 17' E. of E. end C.R.
⊼	6.47	49.64			
T.P.			3.22	46.42	
⊼	5.37	51.79			
B.M."H-7"			3.26	48.53	B.M."H-7" Elev. = 48.53 F.B. 565 Pg. 149 (258th St.) State Highway + Normandie Ave - N.W. Cor. Bt. Spk. in Cb. 17' W. of W. end C.R.
⊼	4.70	53.23			
T.P.			6.91	46.32	
⊼	0.85	47.17			
T.P.			9.87	37.30	
⊼	1.05	38.35			
T.P.			8.95	29.40	
⊼	0.79	30.19			
T.P.			8.04	22.15	
⊼	3.94	26.09			
T.P.			4.85	21.24	
⊼	4.43	25.67			
T.P.			4.47	21.20	
⊼	4.00	25.20			
T.P.			4.41	20.79	
⊼	4.54	25.33			

F.B. 8682 Pg. 6 Job No. 6349 Division No. Sec A Notes Red. Plotted Profile
Survey of Lomita Blvd. D.S. Date Date No.
Survey by Brunty Notes Brunty Notes Chkd. ΔET Checked X-Sec.
Indexed A. C. Johnson Date Date 3-7-41 Date No.

Form 307 5M 5-39

PLEASE RETURN TO
LOS ANGELES COUNTY SURVEYOR
700 HALL OF RECORDS

NOTE: ANY ADDITIONS OR CHANGES ON THIS SHEET MUST BE MADE OR CIRCLED IN RED INK, WITH DATE AND NAME OF PERSON MAKING CHANGE

Do not extend notes this side of this line

STATION	B. S.	H. I.	F. S.	ELEV.		
π		25.33				
State Hwy. 122' E. ℄		Dodge Ave.	3.40	21.93	Set. Ct. Spk. [illegible] P.R.# 137296M - 38' N. ℄ State Hwy.	
" " 142' " "		" "	4.70	20.63	℄ State Highway	
" " 142' " "		" "	4.71	20.62	Water Level 3 P.M. March 3, 1941	
" " 122' " "		" "	4.27	21.06	Present [illegible] 2 [illegible] P.M. March [illegible]	
T.P.			4.53	20.80		
π	4.43	25.23				
T.P.			4.02	21.21		
π	4.55	25.76				
T.P.			4.51	21.25		
π	4.86	26.11				
T.P.			3.95	22.16		
π	7.50	29.66				
T.P.			0.25	29.41		
π	9.01	38.42				
T.P.			1.10	37.32		
π	9.93	47.25				
T.P.			0.90	46.35		
π	6.43	52.78				
B.M. "H-7"			4.21	48.57	B.M. "H-7" Elev. 48.533 F.B. 565 Pg. 149 (258th St.) State Highway + Normandie Ave. - N.W. Cor. Bt. Spk. in Cb. 17' W. of W. end C.R.	

Profile No. ____ Notes Red. ____ Plotted ____ Job No. 63-19 Division No. [illegible]
X-Sec. No. ____ Date ____ Date ____ Survey of Loring Blvd. [illegible]
Notes Chkd. AET Checked ____ Survey by Brunty Notes Brunty Date 3-4-41
Date 3-7-41 Date ____ Map No. ____ Indexed R. C. Johnson Date ____

F.B. 868 Pg. 7

F.B. 868 PG. 8 | Job No. | Division No. | Notes Red. | Plotted | Profile

Survey of | Date | Date | No.

Survey by | Notes | Notes Chkd. | Checked | X-Sec.

Indexed | Date | Date | Date | No.

STATION	B. S.	H. I.	F. S.	ELEV.

Form 307 5M 5-39

PLEASE RETURN TO
LOS ANGELES COUNTY SURVEYOR
700 HALL OF RECORDS

Do not extend notes this side of this line

NOTE: ANY ADDITIONS OR CHANGES ON THIS SHEET MUST BE MADE OR CIRCLED IN RED INK, WITH DATE AND NAME OF PERSON MAKING CHANGE

Profile No.	Notes Red.	Plotted	Job No.	Division No. 4	F B. 868 PG. 9
	Date	Date	Survey of Lomita Blvd		
X-Sec. No.	Notes Chkd.	Checked	Survey by Brouty	Notes Brouty	Date 3-17-41
	Date	Date	Map No.	Indexed	Date

LOMITA BLVD DESIGN.

JN. 6349

PROFILE OF ROAD LOMITA BLVD.
from 600' to 750' East of ℄ of Vermont Ave.

C.E. Brouty
H.M. Smith
M.A. Vanderson
N.R. Smith

To Accompany Notes Showing High Water Lines of 2-25-41 + 3-3-41 - Pages 1 to 4

ELEV.	RECEIVED
	PROGRESSED
F. S.	BOOK INDEXED AET 3-18-41
	MAP INDEXED AET 3-25-41
	RECORD INDEXED AET 3-18-41
H. I.	CARD INDEXED AET 3-18-41
	REDUCED Field
	CHECKED AET 3-18-41
B. S.	
STATION	

NOTE: ANY ADDITIONS OR CHANGES ON THIS SHEET MUST BE MADE OR CIRCLED IN RED INK, WITH DATE AND NAME OF PERSON MAKING CHANGE

Do not extend notes this side of this line

PLEASE RETURN TO
LOS ANGELES COUNTY SURVEYOR
700 HALL OF RECORDS

Form 307 5M 5-39

Form 307 5M 5-39

PLEASE RETURN TO
LOS ANGELES COUNTY SURVEYOR
700 HALL OF RECORDS

NOTE: ANY ADDITIONS OR CHANGES ON THIS SHEET MUST BE MADE OR CIRCLED IN RED INK, WITH DATE AND NAME OF PERSON MAKING CHANGE

Do not extend notes this side of this line

STATION	B. S.	H. I.	F. S.	ELEV.		
B.M. "T-11"				22.94	B.M. "T-11" Elev. 22.940 ✓ LB. 799 Pg 108 ✓ Lomita Blvd. N.S. 800' ± E. ℄ Vermont Ave Ct Spi. top of 24" Eac. stump 40' ± N. St. ℄ ✓	
T	2.95	25.89				
℄ Lomita Blvd.			5.52	20.37	600' E. ℄ Vermont Ave	
"			5.65	20.24	625' " " "	"
"			5.56	20.[illegible]	640' " " "	"
"			5.58	20.31	650' " " "	"
"			5.62	20.27	675' " " "	"
"			5.65	20.24	700' " " "	"
"			5.59	20.31	725' " " "	"
"			5.46	20.43	750' " " "	"
T.P.			5.30	20.59		
T	5.26	25.85				
B.M. "T-11"			2.91	22.94	See Above	

F.B. 868 Pg. 10 Job No. 6349 Division No. Sec A Notes Red. Plotted Profile
Survey of Lomita Blvd. B.S. Date Date No.
Survey by Brunty Notes Brunty Notes Chkd. Checked X-Sec.
Indexed C. Johnson Date Date No.

Notes Ck'd by	Survey of LOMITA BLVD D.S.	F.B. 868 PG. 11
Map No.	W. O. 6349 Tape No. Std. °E	
Office Work	Surveyed by BUTLER	
Checked	Notes " Date 8/7/41	
Date	Indexed A. C. Johnson 10-27-43	

Note: Any Additions or Changes on This Sheet Must be Made or Circled in Red Ink With Date and Name of Person Making Change.

Do not extend notes this side of this line.

RETURN TO
LOS ANGELES COUNTY SURVEYOR
700 HALL OF RECORDS

FORM 247 5M 10-59

J.N. 6349.

LOCATION of IMPROVEMENTS

Property

ROTARY MATERIALS CO. LTD

VERMONT AVE - E. SIDE

So. of State Hgwy. #101

Butler
H. Smith
Van Deren
N. Smith

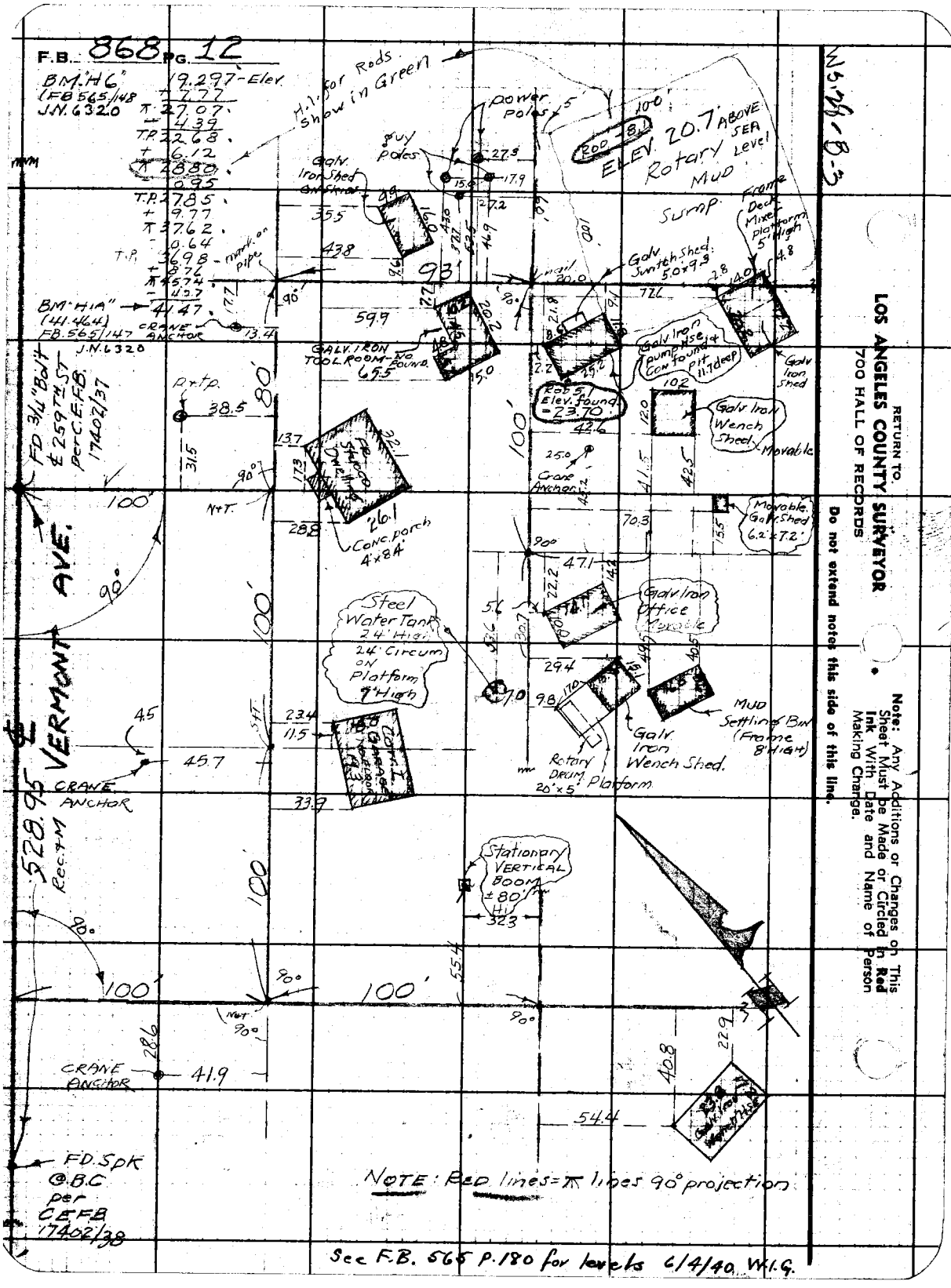
F.B. 868 PG. 12
BM "H6" (FB 565/148 J.N. 6320
19.297 - Elev.
+ 7.77
π 27.07
- 4.39
T.P. 22.68
+ 6.12
π 28.80
- 0.95
T.P. 27.85
+ 9.77
π 37.62
- 0.64
T.P. 36.98
+ 8.76
π 45.74
- 4.27
BM "H1A" (41.464) FB 565/147 J.N. 6320
CRANE ANCHOR
H.I. for Rods Show in Green
power poles
guy poles
Galv. Iron Shed on Skids
ELEV. 20.7' ABOVE SEA Level
Rotary MUD Sump
Frame Deck Mixer platform 5' High
Galv. Switch Shed 5.0x9.3
Galv. Iron pump Hse Con found & pit 11.7 deep
Galv. Iron Shed
Galv. Iron Wench Shed Movable
Rod 5.1 Elev. found = 23.70
Crane Anchor
Movable Galv. Shed 6.2'x7.2'
GALV. IRON TOOL ROOM - No found.
Conc. porch 4'x8.4'
Steel Water Tank 24' High 24' Circum on Platform 9' High
Galv. Iron Office Movable
MUD Settling Bin (Frame 8' High)
Galv. Iron Wench Shed.
Rotary DRUM 20'x5' Platform
Stationary VERTICAL BOOM ±80' Hi
CRANE ANCHOR
FD 3/4" Bolt ℄ 259TH ST per C.E.F.B. 17402/37
VERMONT AVE.
528.95 ℄ Rec. & M
FD. Spk @ B.C per C.E.F.B 17402/38
NOTE: RED lines = π lines 90° projection
See F.B. 565 P.180 for levels 6/4/40 W.I.G.
RETURN TO.
LOS ANGELES COUNTY SURVEYOR
700 HALL OF RECORDS
Do not extend notes this side of this line.
Note: Any Additions or Changes on This Sheet Must be Made or Circled in Red Ink With Date and Name of Person Making Change.

Notes Ck'd by	Survey of
Map No.	W. O. Tape No. Std. °F
Office Work	Surveyed by
Checked	Notes Date
Date	Indexed

F.B. 868 PG. 13

Pages 13 & 14

Reserved for add'l
Water Marks, etc

Note: Any Additions or Changes on This Sheet Must be Made or Circled in Red Ink With Date and Name of Person Making Change.

Do not extend notes this side of this line.

RETURN TO
LOS ANGELES COUNTY SURVEYOR
700 HALL OF RECORDS

FORM 247 5M 12-60

RETURN TO
LOS ANGELES COUNTY SURVEYOR
700 HALL OF RECORDS

Note: Any Additions or Changes on This Sheet Must be Made or Circled in **Red Ink** With Date and Name of Person Making Change.

Do not extend notes this side of this line.

F.B. 868 Pg. 18

Profile No.	Notes Red.	Plotted	Job No. 6357	Division No. Sec B	F B 868 PG. 15
	Date	Date	Survey of Lomita Blvd D.S.		
X-Sec. No.	Notes Chkd.	Checked	Survey by Brunty	Notes Brunty	Date 3-5-41
	Date	Date	Map No.	Indexed C. Johnson	Date 10-28-43

LOMITA BLVD. D.S. SEC. B

J.N. 6357

CROSS SECTIONS FOR LOCATING CATCH BASINS

C.E. Brunty
H.M. Smith
M.A. Van Deren
N.R. Smith

RECEIVED.....
PROGRESSED.....
BOOK INDEXED A.E.T. 3-7-41
MAP INDEXED " 3-25-41
RECORD INDEXED A.E.T. 3-7-41
CARD INDEXED " "
REDUCED Field
CHECKED A.E.T. "

STATION	B. S.	H. I.	F. S.	ELEV.

Do not extend notes this side of this line

NOTE: ANY ADDITIONS OR CHANGES ON THIS SHEET MUST BE MADE OR CIRCLED IN RED INK, WITH DATE AND NAME OF PERSON MAKING CHANGE

PLEASE RETURN TO
LOS ANGELES COUNTY SURVEYOR
700 HALL OF RECORDS

Form 307 5M 5-39

Form 307 5M 5-39

PLEASE RETURN TO
LOS ANGELES COUNTY SURVEYOR
700 HALL OF RECORDS

NOTE: ANY ADDITIONS OR CHANGES ON THIS SHEET MUST BE MADE OR CIRCLED IN RED INK, WITH DATE AND NAME OF PERSON MAKING CHANGE

Do not extend notes this side of this line

L-80 4.91

STATION	B. S.	H. I.	F. S.	ELEV.	
					B.M. "T-24" Elev. = 56.561 F.B. 799 Pg. 115 ✓
B.M. "T-24"				56.56	Lomita Blvd. + Ebony Lane - S.W. Cor.
⊼	4.22	60.78			Ct. Sq. N. Sl. Sewer M.H. rim - 15' S. + 15' N.W. of ℄'s. ✓
0+00 to East			4.24	56.54	℄ Intersection Lomita Blvd. + Ebony Lane
0+40			4.28	56.50	℄ Lomita Blvd
"			4.35	56.43	6.5 Lt.
"			4.55	56.23	14' Lt. - N. edge Pvt.
"			4.6	56.2	14.5' Lt. - Gutter
"			3.8	57.0	24' Lt.
"			3.6	57.2	30 Lt.
"			4.27	56.51	1' Rt. - ℄ Pvt
"			4.38	56.40	8.5' Rt.
"			4.60	56.18	16' Rt. - S. edge Pvt
"			4.9	55.9	21' Rt. - S. Gutter
"			3.5	57.3	30' Rt.
0+90			4.60	56.18	℄ Lomita Blvd.
"			4.65	56.13	7' Lt
"			4.79	55.99	14' Lt. - N. edge Pvt + N. Gutter
"			2.6	58.2	24' Lt.
"			3.0	57.8	30' Lt.

LOMITA BLVD. and EBONY LANE

CROSS SECTIONS

F.B. 818 PG. 4 16 Job No. 6357 Division No. Sec. B Notes Red. Date Plotted Date Profile No. X-Sec. No.

Survey of Lomita Blvd. D.S. Date Checked Date

Survey by Brunty Notes Brunty Notes Chkd. LET Date 3-7-41

Indexed J. C. Johnson Date

Form 307 5M 5-39

PLEASE RETURN TO
LOS ANGELES COUNTY SURVEYOR
700 HALL OF RECORDS

NOTE: ANY ADDITIONS OR CHANGES ON THIS SHEET MUST BE MADE OR CIRCLED IN RED INK, WITH DATE AND NAME OF PERSON MAKING CHANGE

Do not extend notes this side of this line

STATION	B. S.	H. I.	F. S.	ELEV.		
0+90		60.78	4.70	56.08	7' Rt.	
"			4.89	55.89	14' Rt. - S. edge Pvt	
"			4.9	55.9	16' Rt. - S. Gutter	
"			4.1	56.7	30' Rt.	
0+00	to the	West.	4.24	56.54	℄ Intersection Lomita Blvd + Ebony Lane	
0+70			4.63	56.15	℄ Lomita Blvd.	
"			4.65	56.13	3' Lt. ℄ Pvt	
"			4.72	56.06	11' Lt.	
"			4.89	55.89	19' Lt. - S. edge Pvt + Gutter	
"			4.3	56.5	23' Lt.	
"			4.3	56.5	30' Lt.	
"			4.65	56.13	45 Rt.	
"			4.81	55.97	12.5 Rt. - N. edge Pvt	
"			5.2	55.6	16' Rt. - N. Gutter	
"			4.3	56.5	18' Rt.	
"			6.5	54.0	30' Rt.	
"			9.6	52.2	58' Rt.	
1+55.9	L Pt.	on St. ℄	5.00	55.78	℄ Lomita Blvd.	
"			5.09	55.69	6' Lt. - S. edge Pvt	
"			5.2	55.6	9.5 Lt. - S. Gutter	
"			3.9	56.9	11.5 Lt.	

LOMITA BLVD and EBONY LANE

Profile Notes Red. Plotted Job No. 6357 Division No. Tract 8
No. Date Date Survey of Lomita Blvd
X-Sec. Notes Chkd. AET Checked Survey by Bennett Notes Bennett Date 3-5-41
No. Date 3-7-41 Date Map No. Indexed J. C. Jobe Date

F.B. 968 PG. 17

Form 307 5M 5-39

PLEASE RETURN TO
LOS ANGELES COUNTY SURVEYOR
700 HALL OF RECORDS

NOTE: ANY ADDITIONS OR CHANGES ON THIS SHEET MUST BE MADE OR CIRCLED IN RED INK, WITH DATE AND NAME OF PERSON MAKING CHANGE

Do not extend notes this side of this line

STATION	B. S.	H. I.	F. S.	ELEV.		
1455.9		60.78	3.6	57.2	22' Lt.	
"			4.98	55.80	1.3 Rt.	
"			5.01	55.77	8' Lt. - ℄ Pvt.	
"			5.20	55.58	15' Rt.	
"			5.68	55.10	22' Rt. - N. edge Pvt	
"			5.9	54.9	24' Rt. - N. Gutter	
"			5.5	55.3	27' Rt.	
"			5.6	55.2	30' Rt	
"			8.4	52.4	50' Rt.	
2406			5.25	55.53	℄ Lomita Blvd	
"			5.17	55.61	4.5' Lt	
"			5.22	55.56	10.5 Lt - S. edge Pvt.	
"			5.7	55.1	15' Lt - S. Gutter	
"			2.7	58.1	23' Lt.	
"			5.25	55.53	1.9' Rt. - ℄ Pvt.	
"			5.35	55.43	7.5 Rt.	
"			5.65	55.13	14.5 Rt. - N. edge Pvt.	
"			5.7	55.1	16.5 Rt. - N. Gutter	
"			6.3	54.5	30' Rt.	
"			7.2	53.6	50' Rt.	

LOMITA BLVD and EBONY LANE

CROSS SECTIONS

F. B. 868 6 PG. 18 Job No. 6357 Division No. Sec B Notes Red. Date Plotted Date Profile No.
Survey of Lomita Blvd. D.3. Notes Chkd. AET Date 3-7-46 Checked Date X-Sec. No.
Survey by Brunty Notes Brunty Date
Indexed C. Johnson Date

Form 307 5M 5-39

PLEASE RETURN TO
LOS ANGELES COUNTY SURVEYOR
700 HALL OF RECORDS

NOTE: ANY ADDITIONS OR CHANGES ON THIS SHEET MUST BE MADE OR CIRCLED IN RED INK, WITH DATE AND NAME OF PERSON MAKING CHANGE

Do not extend notes this side of this line

STATION	B. S.	H. I.	F. S.	ELEV.		
		60.78.				
0+00 to the		S.W.	4.24	56.54	℄ Intersection Lomita Blvd. + Ebony Lane	
0+35			4.01	56.77	℄ Ebony Lane + ℄ Pvt.	
"			4.20	56.58	8' Lt.	
"			4.52	56.26	16' Lt. - E. edge Pvt	
"			4.6	56.2	17' Lt. - Gutter	
"			3.9	56.9	19' Lt	
"			4.4	56.4	30' Lt	
0+67			3.79	56.99	℄ Ebony Lane	
"			3.90	56.88	5.2 Lt	
"			4.33	56.45	13.0 Lt. - E edge Pvt	
"			4.6	56.2	16.5 Lt. - Gutter	
"			3.8	57.0	18.5 Lt	
"			4.7	56.1	30' Lt. - Barrow Pit	
"			3.5	57.3	40' Lt.	
"			3.85	56.93	2.2 Rt. ℄ Pvt	
"			4.23	56.55	9.7 Rt.	
"			4.74	56.04	17.2 Rt. - W. edge Pvt + Gutter	
"			4.2	56.6	30' Rt.	
1+17			3.51	57.27	℄ Ebony Lane	
"			3.74	57.04	5.5 Lt.	

LOMITA BLVD and EBONY LANE

CROSS SECTIONS

Profile No. ____ Notes Red. ____ Plotted ____ Job No. 5355 Division No. [illegible]
X-Sec. No. ____ Date ____ Date ____ Survey of Lomita Blvd. Rd.
Notes Chkd. AET Checked ____ Survey by Brunty Notes Brunty Date 3-5-41
Date 3-7-41 Date ____ Map No. ____ Indexed A. C. Johnson Date ____

F B. 918 PG. 19

Form 307 5M 5-39

PLEASE RETURN TO
LOS ANGELES COUNTY SURVEYOR
700 HALL OF RECORDS

NOTE: ANY ADDITIONS OR CHANGES ON THIS SHEET MUST BE MADE OR CIRCLED IN RED INK, WITH DATE AND NAME OF PERSON MAKING CHANGE

Do not extend notes this side of this line

STATION	B. S.	H. I.	F. S.	ELEV.	
1+17		60.78.	4.26	56.52	12.5 Lt - E. edge
"			4.6	56.2	16' Lt - Gutter
"			3.9	56.9	19' Lt.
"			4.0	56.8	30' Lt.
"			3.51	57.27	1.2 Rt. - ℄ Pvt
"			3.84	56.94	7.7 Rt
"			4.44	56.3[illegible]	15' Rt - edge Pvt
"			4.6	56.2	17' Rt. - Gutter
"			4.3	56.5	21 Rt
"			4.4	56.4	30' Rt.
2+17			3.44	57.34	℄ Ebony Lane + Pvt
"			3.69	57.09	6' Lt
"			4.16	56.62	12' Lt. - Edge Pvt
"			4.51	56.3	16' Lt. - Gutter
"			4.1	56.7	18' Lt.
"			5.1	55.7	30' Lt.
"			3.69	57.09	6' Rt
"			4.04	56.74	12' Rt. - Edge Pvt
"			4.1	56.7	15 Rt. - Gutter
"			3.7	57.1	18' Rt
"			3.2	57.6	30' Rt

LOMITA BLVD. and EBONY LANE

CROSS SECTIONS

F.B. 868 PG. 20 Job No. 6357 Division No. 500 B Notes Red. Plotted Profile
Survey of Lomita Blvd D.S. Date Date No.
Survey by Brunty Notes Brunty Notes Chkd. AET Checked X-Sec.
Indexed C. Johnson Date Date 3-7-V Date No.

Profile	Notes Red.	Plotted	Job No. 6337	Division No. [illegible]	F B 868 Pg. 21
No.	Date	Date	Survey of Lomita Blvd. [illegible]		
X-Sec.	Notes Chkd. AET	Checked	Survey by Brunty	Notes Brunty	Date 3-6-41
No.	Date 3-14-41	Date	Map No.	Indexed A. C. Johnson	Date

CROSS SECTIONS

NOTE - SEE PGS ~~52~~ 64, ~~53~~ 65 + ~~54~~ 66 FOR EBONY LANE AND 251ST ST.

LOMITA BLVD and EBONY LANE

STATION	B. S.	H. I.	F. S.	ELEV.
π		60.75		
T.P.			4.91	55.87
π	3.48	59.35		
B.M. "T-25"			4.70	54.65

B.M. "T-25" Elev. 54.665 ~~F.B.~~ LB 799 Pg. 115
Lomita Blvd. S.S.I. 415'± E. & Walnut St.
L+T. in Conc. Headwall 1' E. of W. and ✓

NOTE: ANY ADDITIONS OR CHANGES ON THIS SHEET MUST BE MADE OR CIRCLED IN RED INK, WITH DATE AND NAME OF PERSON MAKING CHANGE

Do not extend notes this side of this line

PLEASE RETURN TO
LOS ANGELES COUNTY SURVEYOR
700 HALL OF RECORDS

Form 307 5M 5-39

Form 307 5M 5-39

PLEASE RETURN TO
LOS ANGELES COUNTY SURVEYOR
700 HALL OF RECORDS

NOTE: ANY ADDITIONS OR CHANGES ON THIS SHEET MUST BE MADE OR CIRCLED IN RED INK, WITH DATE AND NAME OF PERSON MAKING CHANGE

Do not extend notes this side of this line ? 56.242 } See Bounty Record

STATION	B. S.	H. I.	F. S.	ELEV.	
					B.M L 53 Elev. 56.200 ~~FB~~ LB 799 Pile
B.M #L 53				56.20	LOMITA BLVD & WALNUT ST. S.W. COR.
⊼	701	63 21.			BT. spk in Conc. HEADWALL 1' So. OF N. END
℄ LOMITA BLVD & WALNUT ST = 0+00			559	57 62	
25' WEST ℄ INT			547	57 74	℄ LOMITA BLVD.
"			552	57 69	6.5 So
"			578	57 43	13' So edge Pav. Gut.
"			48	58 4	20' " Tp bk
"			54	57 8	30' "
40' WEST ℄ INT			534	57 87	℄ LOMITA BLVD
"			540	57 81	6.5 So
"			565	57 56	13' " edge Pav Gut
"			47	58 5	18' " Tp bk
"			52	58 0	30' "
"			537	57 84	6.5 NORTH
"			569	57 52	13 " edge Pav. Gut
"			55	57 7	16' "
"			28	60 4	21' " Tp bk.
"			22	61 0	30' "
90' WEST ℄ INT.			486	58 35	℄ LOMITA BLVD
"			495	58 26	6.5 So.

LOMITA BLVD AND WALNUT ST

CROSS SECTIONS

F.B. 868 Pg. 22 Job No. 6357 Division No. Notes Red. Plotted Profile
Survey of LOMITA BLVD DS Sec. B Date Date No.
Survey by B Notes 5 Notes Chkd. ALT Checked X-Sec.
Indexed C. Johnson Date Date 3-14-41 Date No.

Form 307 5M 5-39

PLEASE RETURN TO
LOS ANGELES COUNTY SURVEYOR
700 HALL OF RECORDS

NOTE: ANY ADDITIONS OR CHANGES ON THIS SHEET MUST BE MADE OR CIRCLED IN RED INK, WITH DATE AND NAME OF PERSON MAKING CHANGE

Do not extend notes this side of this line

STATION	B. S.	H. I.	F. S.	ELEV.		
		6321.				
90' WEST ℄ INT			516	58 05	13' So. edge Pav.	
"			53	5~~8~~7 9	14' " Gut	
"			42	5~~8~~9 0	18' " Tp bk	
"			48	58 4	30' "	
"			492	58 29	6.5 N	
"			513	58 08	13' N. edge Pav	
"			56	57 6	15' " Gut	
"			28	60 4	22' " Tp bk	
"			28	60 4	30' "	
190' WEST ℄ INT			395	59 26	℄ LOMITA BLVD.	
"			398	59 23	6.25 So.	
"			414	59 07	12.5 " edge Pav.	
"			44	58 3	14' " Gut	
"			37	59 5	18' " Tp bk	
"			38	59 4	30' "	
"			402	59 19	6.25 N	
"			414	59 07	12.5 " edge Pav	
"			45	58 7	18' " gut	
"			27	60 5	23' " Top bk.	
"			31	60 1	30' "	

LOMITA BLVD. AND WALNUT ST.

CROSS SECTIONS

Profile No. ____ Notes Red. ✓ Plotted ____ Job No. 6357 Division No. ____ F B 868 " Pg. 23
X-Sec. No. ____ Date ____ Date ____ Survey of LOMITA BLVD DS. Sec. 8
Notes Chkd. AET Checked ____ Survey by B Notes S Date 3-6-41
Date 3-14-41 Date ____ Map No. ____ Indexed N. C. Jon Date ____

F.B. 868 Pg. 24 | Job No. 6357 | Division No. | Notes Red. | Plotted | Profile

Survey of LOMITA BLVD D.S. Sec. B | Date | Date | No.

Survey by B | Notes S | Notes Chkd. AET | Checked | X-Sec.

Indexed C. Johnson | Date | Date 3-14-41 | Date | No.

Form 307 5M 5-39

PLEASE RETURN TO
LOS ANGELES COUNTY SURVEYOR
700 HALL OF RECORDS

NOTE: ANY ADDITIONS OR CHANGES ON THIS SHEET MUST BE MADE OR CIRCLED IN RED INK, WITH DATE AND NAME OF PERSON MAKING CHANGE

Do not extend notes this side of this line

STATION	B. S.	H. I.	F. S.	ELEV.	
		6321.			
10' E. ℄ INT.			573	5748	℄ LOMITA BLVD
"			576	5745	7' NORTH
"			599	5722	14' " edge Pou. Gut
"			33	579	20' " Top bk
"			25	607	30'
40' E ℄ INT.			605	5716	℄ LOMITA BLVD
"			609	5712	5.5 So.
"			619	5702	11' " edge Pou.
"			62	570	15' " Gut
"			52	580	20' " Top bk
"			56	576	30' "
"			615	5706	5.5 NORTH
"			622	5699	11' " edge Pou.
"			68	564	14' " gut
"			33	579	20' " Top bk
"			32	600	30' "
32' So ℄ INT			615	5706	℄ WALNUT ST.
"			632	5689	5' WEST
"			687	5634	10' " edge Pou.
"			62	570	18 "

LOMITA BLVD
AND
WALNUT ST.

CROSS SECTIONS

Form 307 5M 5-39

PLEASE RETURN TO
LOS ANGELES COUNTY SURVEYOR
700 HALL OF RECORDS

NOTE: ANY ADDITIONS OR CHANGES ON THIS SHEET MUST BE MADE OR CIRCLED IN RED INK, WITH DATE AND NAME OF PERSON MAKING CHANGE

Do not extend notes this side of this line

STATION	B. S.	H. I.	F. S.	ELEV.		
		6321.				
45'	So INT		633	5688.	℄ WALNUT ST	
	"		626	5695.	4.25 EAST	
	"		645	5676.	8.5 " edge Pav	
	"		56	576.	12' "	
	"		649	5612.	4.25 WEST	
	"		697	5624.	8.5 " edge Pav gut	
	"		68	564.	20' "	
	"		71	561.	30' "	
24'	N ℄	INT	547	5774.	℄ WALNUT ST. (on M.H)	
	"		539	5782.	5' EAST	
	"		548	5773.	10' " edge Pav. gut	
	"		25	607.	15' " Tp bk.	
40'	N. ℄	INT.	461	5865.	℄ WALNUT ST	
	"		456	5865.	2.2' WEST ℄ Pav	
	"		483	5838.	7.2 "	
	"		538	5783.	12.2 " edge Pav Gut	
	"		24	608.	20' " Tp bk	
	"		469	5852.	3' EAST	
	"		492	5829.	8' " edge Pav. gut	
	"		24	608.	14' " Tp bk	

LOMITA BLVD. AND WALNUT ST.

Profile Notes Red. Plotted Job No. 6307 Division No.
No. Date Date Survey of LOMITA BLVD. U.S. Sec. B
X-Sec. Notes Chkd. AET Checked Survey by B Notes Date 3-6-41
No. Date 3-14-41 Date Map No. Indexed Date

F B 868 PG 25

Form 307 5M 5-39

PLEASE RETURN TO
LOS ANGELES COUNTY SURVEYOR
700 HALL OF RECORDS

NOTE: ANY ADDITIONS OR CHANGES ON THIS SHEET MUST BE MADE OR CIRCLED IN RED INK, WITH DATE AND NAME OF PERSON MAKING CHANGE

Do not extend notes this side of this line

STATION	B. S.	H. I.	F. S.	ELEV.	
		63.21.			
40' N. ℄ INT			24	60 8	30' EAST ℄ WALNUT
90' "			387	59 ~~44~~ 3	℄ WALNUT ST.
"			395	59 26	5' EAST
"			417	59 04	10' " edge Pav. Gut.
"			26	60 6	16' " Tpbk
"			21	61 1	30' "
"			383	59 38	1' WEST.
"			396	59 25	5' "
"			451	58 70	11' " edge Pav.
"			47	58 5	12' " Gut
"			17	61 5	18' " Tpbk
"			18	61 4	30' "
190' N. ℄ INT			324	59 97	℄ WALNUT
"			328	59 93	4.75 EAST
"			347	59 74	9.5 " Gut edge Pav
"			17	61 5	16' " Tpbk
"			20	61 2	30' "
"			327	59 94	1' WEST ℄ Pav.
"			347	59 74	5.75 "
"			370	59 51	10' " edge Pav. GUT.

LOMITA BLVD. AND WALNUT ST.

CROSS-SECTIONS

F.B. 868 14 PG. 26 Job No. 6357 Division No. Notes Red. Plotted Profile
Survey of LOMITA BLVD DS. Sec B Date Date No.
Survey by B Notes Notes Chkd. AET Checked X-Sec.
Indexed A. C. Johnson Date Date 3-14-41 Date No.

Form 307 5M 5-39

PLEASE RETURN TO
LOS ANGELES COUNTY SURVEYOR
700 HALL OF RECORDS

NOTE: ANY ADDITIONS OR CHANGES ON THIS SHEET MUST BE MADE OR CIRCLED IN RED INK, WITH DATE AND NAME OF PERSON MAKING CHANGE

Do not extend notes this side of this line

STATION	B. S.	H. I.	F. S.	ELEV.		
		6321				
190' N. ℄ INT.			36	59 6	15' WEST	
"			19	61 ~~2~~ 3	18' " Top bk	
"			18	61 ~~3~~ 4	30' "	
T.P			686	56 35		
A	339	59 74				
B.M# T25			506	54 68	B.M# T 25 Elev. 54.665 ~~F.B~~ LB 799 P115 ✓ LOMITA BLVD So. Si. 415' E. ℄ WALNUT ST. L&N in Conc. H.W. 1' E. OF W. end ✓	

LOMITA BLVD. AND WALNUT ST.

CROSS-SECTIONS

Profile No. ____ Notes Red. ____ Plotted ____ Job No. 635 Division No. ____ F B 868 PG. 27 Sec. B

X-Sec. No. ____ Date ____ Date ____ Survey of ____ Notes S Date 8-6-41

Notes Chkd. AET Checked ____ Survey by B Date 3-14-41 Date ____ Map No. ____ Indexed A. C. Johnson Date ____

F.B. 868 16 Pg. 28 | Job No. 6357 | Division No. | Notes Red. | Plotted | Profile

Survey of LOMITA BLVD D-S SCB | Date | Date | No.

Survey by B | Notes S | Notes Chkd. | Checked | X-Sec.

Indexed | Date | Date | Date | No.

CROSS-SECTIONS

STATION	B. S.	H. I.	F. S.	ELEV.

Do not extend notes this side of this line

Form 307 5M 5-39

PLEASE RETURN TO
LOS ANGELES COUNTY SURVEYOR
700 HALL OF RECORDS

NOTE: ANY ADDITIONS OR CHANGES ON THIS SHEET MUST BE MADE OR CIRCLED IN RED INK, WITH DATE AND NAME OF PERSON MAKING CHANGE

Notes Ck'd by	Survey of Lomita Blvd. D.3, Sec. B	F.B. 868	Pg. 29
Map No.	W. O. 6357 Tape No. 077 Std. 84°F		
Office Work	Surveyed by Brundy		
Checked	Notes " Date 3-6-41		
Date	Indexed A. C. Johnson ~~10-28-85~~		

LOMITA BLVD. D.3. SEC. B

JH 6357

ADDITIONAL TOPOGRAPHY AT LOMITA BLVD. AND WALNUT ST.

CE Brundy
HM Smith
MA Van Doren
HR Smith

Note: Any Additions or Changes on This Sheet Must be Made or Circled in Red Ink With Date and Name of Person Making Change.

Do not extend notes this side of this line.

RETURN TO
LOS ANGELES COUNTY SURVEYOR
700 HALL OF RECORDS

FORM 247 5M 10-89

RETURN TO
LOS ANGELES COUNTY SURVEYOR
700 HALL OF RECORDS

Note: Any Additions or Changes on This Sheet Must be Made or Circled in **Red Ink** With Date and Name of Person Making Change.

Do not extend notes this side of this line.

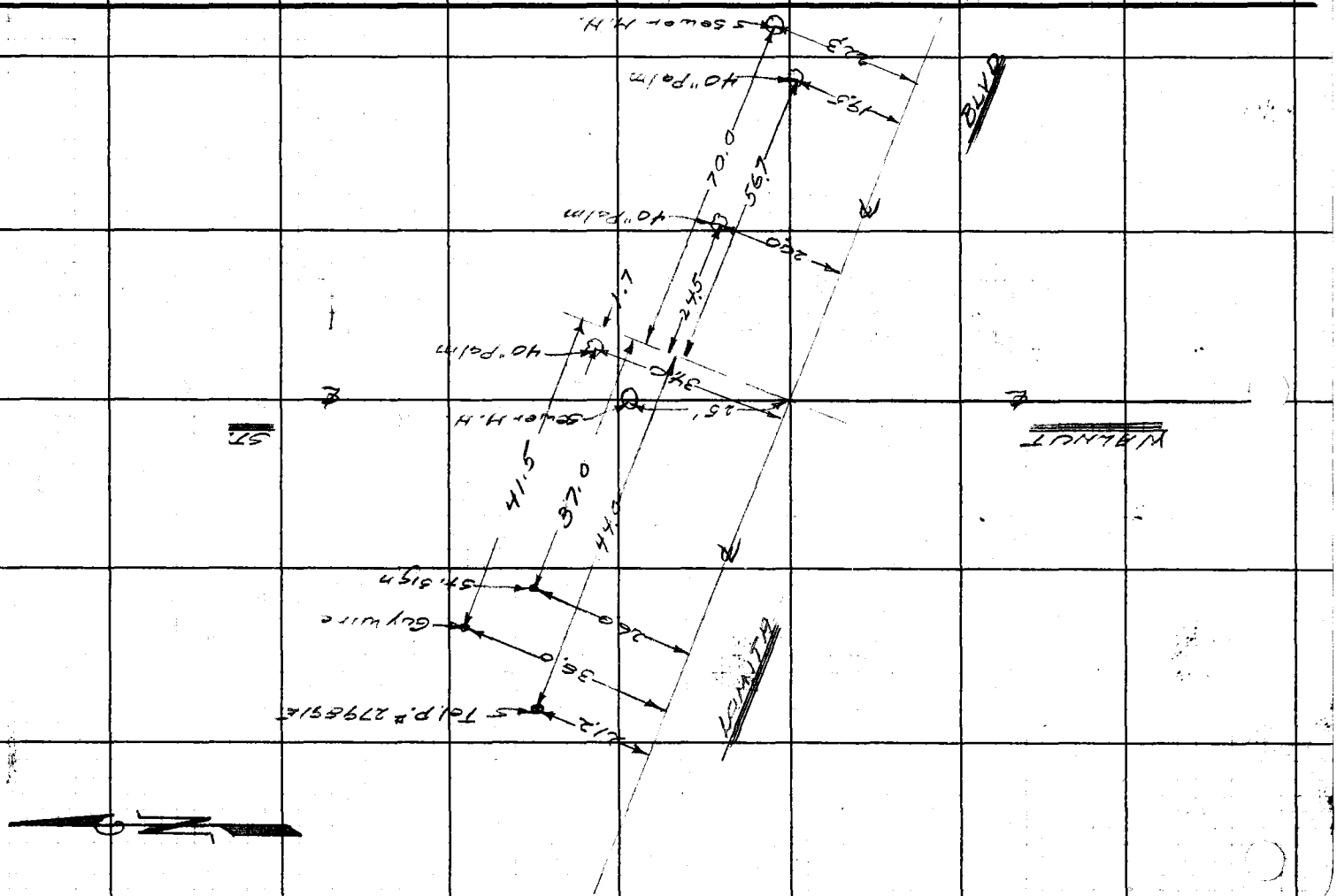

F.B. 868 PG. 30

Form 307 5M 5-39

PLEASE RETURN TO
LOS ANGELES COUNTY SURVEYOR
700 HALL OF RECORDS

NOTE: ANY ADDITIONS OR CHANGES ON THIS SHEET MUST BE MADE OR CIRCLED IN RED INK, WITH DATE AND NAME OF PERSON MAKING CHANGE

Do not extend notes this side of this line

STATION	B. S.	H. I.	F. S.	ELEV.	
					LB ~~B.M.~~ "L-56" Elev.=59.574 ~~F.B.~~ 777 Pg. 117
B.M."L-56"				59.574	248TH St. + Eshelman Ave.
					Bt. Sp. 3' N. of S end Conc. headwall 5'S. + 15' E. of ℄ Int.
	4.455	64.03			
0+00 To North.			4.66	59 37	℄ Int. - 248TH St. + Eshelman Ave.
+25 N.			4.49	59 54	℄ Eshelman
"			4.62	59 41	5.75' Lt.
"			4.80	59 23	11.5' Lt. - Gutter + Edge Pvt.
"			4.3	59 7	13' Lt. - Top Bank
"			3.6	60 4	30' Lt.
"			4.51	59 62	6.5' Rt.
"			4.67	59 36	13' Rt. - Gutter + Edge Pvt.
"			3.5	60 5	16.5' Rt.
"			3.7	60 3	30' Rt.
0+75 N.			3.72	60 31	℄ Eshelman
"			3.78	60 25	5.75 Lt.
"			3.96	60 07	11.5 Lt. - Gutter + Edge Pvt.
"			3.0	61 0	15.5 Lt.
"			2.8	61 2	30' Lt.
"			3.74	60 29	5.75 Rt.
"			4.04	59 99	11.5 Rt.
"			3.4	60 6	16.0 Rt.

248TH ST. AND ESHELMAN AVE.

Profile Notes Red. Plotted Job No. 6037 Division No. F.B.
No. Date Date Survey of Bounty Bldg. Co. F.B. 777 Pg. 31
X-Sec. Notes Chkd. AEL Checked Survey by Bounty Notes Bounty Date 3-6-41
No. Date 3-14-41 Date Map No. Indexed Date 10-28-43

Form 307 5M 5-39

PLEASE RETURN TO
LOS ANGELES COUNTY SURVEYOR
700 HALL OF RECORDS

NOTE: ANY ADDITIONS OR CHANGES ON THIS SHEET MUST BE MADE OR CIRCLED IN RED ICK, WITH DATE AND NAME OF PERSON MAKING CHANGE

Do not extend notes this side of this line

F.B. 868 Pg. 32 | Job No. 6357 | Division No. Sec B | Notes Red. | Plotted | Profile No.
Survey of Lomita Blvd. D.S. | Date | Date | X-Sec. No.
Survey by Bruner | Notes Bruner | Notes Chkd. AET | Checked
Indexed J. C. Jones | Date | Date 3-14-31 | Date

STATION	B. S.	H. I.	F. S.	ELEV.		
0+75 N.		64.03.	3.5	60 5.	30' Rt.	
1+75 N.			1.75	62 28.	℄ Eshelman Ave	
"			1.80	62 23	5.5 Lt.	
"			2.05	61 98	11.5 Lt.- Edge Pvt.	245TH ST. AND ESHELMAN AVE.
"			2.4	61 6	13' Lt.- Gutter	
"			1.8	62 2.	17.0' Lt.	
"			1.5	62 5.	30' Lt.	
"			1.72	62 27.	5.5' Rt.	
"			2.06	61 97.	11.5 Rt.- Edge Pvt	
"			2.4	61 6.	13' Rt.- Gutter	
"			1.7	62 3.	15' Rt	
"			1.5	62 5.	30' Rt.	
2+25 N.			0.60	63 43.	℄ Eshelman Ave	
0+00 to the	South		4.66	59 37	℄ Intersection Eshelman Ave + 245TH St.	
0+35 S.			4.59	59 44	℄ Eshelman Ave	
"			4.54	59 49	5.5 Lt.	
"			4.93	59 10	11.5 Lt.- Gutter	
"			3.94	60 09	15' Lt.	
"			4.0	60 0	30' Lt.	
"			4.75	59 25	5' Rt.	
"			5.53	59 50	16' Rt.- Gutter	

CROSS SECTIONS

Form 307 5M 5-39

PLEASE RETURN TO
LOS ANGELES COUNTY SURVEYOR
700 HALL OF RECORDS

NOTE: ANY ADDITIONS OR CHANGES ON THIS SHEET MUST BE MADE OR CIRCLED IN RED INK, WITH DATE AND NAME OF PERSON MAKING CHANGE

Do not extend notes this side of this line

STATION	B. S.	H. I.	F. S.	ELEV.		
0+35 S.		64.03	4.1	59.9	19' Rt.	
"			3.8	60.2	30' Rt.	
0+85 S.			4.28	59.75	℄ Eshelman Ave	
"			4.39	59.64	7' Lt.	
"			4.89	59.14	14' Lt.-Gutter	
"			3.6	60.4	15' Lt.	
"			3.9	60.1	30' Lt.	
"			4.41	59.62	7.5 Rt	
"			4.93	59.10	15' Rt.-Gutter	
"			3.8	60.2	15' Rt.	
"			4.1	59.9	30' Rt.	
1+85 S.			3.73	60.30	℄ Eshelman Ave	
"			3.82	60.21	7.5 Lt.	
"			4.43	59.60	15' Lt.-Gutter	
"			3.4	60.6	18' Lt.	
"			3.8	60.2	30' Lt.	
"			3.80	60.23	7' Rt.	
"			4.37	59.66	14' Rt.-Gutter	
"			3.2	60.8	Rt.	
"			3.5	60.5	30' Rt.	
2+85 S.			3.60	60.43	℄ Eshelman Ave.	

245TH ST. AND ESHELMAN AVE.

Profile Notes Red. Plotted Job No. 6811 Division No. 6000
No. Date Date Survey of Lennox Blvd. to
X-Sec. Notes Chkd. AEI Checked Survey by Brunth Notes Brunth Date 7-6-41
No. Date 7-14-41 Date Map No. Indexed A. C. Job Date

GRADE & TRACK

FB 1168 PG 33

Form 307 5M 5-39

PLEASE RETURN TO
LOS ANGELES COUNTY SURVEYOR
700 HALL OF RECORDS

NOTE: ANY ADDITIONS OR CHANGES ON THIS SHEET MUST BE MADE OR CIRCLED IN RED INK, WITH DATE AND NAME OF PERSON MAKING CHANGE

Do not extend notes this side of this line

STATION	B. S.	H. I.	F. S.	ELEV.		
0+00 to the	East.	64.03	4.66	59 37	℄ Inter. Eshelman Ave + 248TH St.	
0+16 E			7.0	57 0	Bot. of Ditch	
"			8.92	55 11	2.2' Lt. - Fl. Line 27" Cor. I.P. Culvert (E. end)	
"			8.82	55 21	5.3' Lt. - " " 27" " " " "	
"			8.81	55 22	1.2' Rt. - " " 27" " " " "	
0+50 E			6.6	57 4	Bot. of Ditch	
0+00 to the	West		4.66	59 37	℄ Intersection Eshelman Ave + 248TH St.	
0+06.5	W.		4.73	59 30	℄ 248TH St.	
0+13.0	W.		4.99	59 04	" - x Gutter	
0+17	W.		4.82	59 21	"	
0+29	W.		7.97	56 06	15.5 Lt. - Fl. Line W. end 36" Cor. I.P. Culvert	
"			5.9	58 1	" Ground	
0+30	W.		4.65	59 38	℄ 248TH St.	
"			4.64	59 ~~37~~ 39	5' Lt.	
"			4.92	59 11	10' Lt. - Edge Pvt.	
"			6.0	58 0	15' Lt.	
"			5.5	58 5	24' Lt.	
"			4.1	59 9	30' Lt.	
0+34.5	W.		4.64	59 ~~37~~ 39	℄ 248TH St.	
"			4.74	59 29	6' Rt.	
"			5.20	58 83	12' Rt. - Edge Pvt.	

248TH ST. AND ESHELMAN AVE

CROSS SECTION

F. B. 868 PG. 34 Job No. 6357 Division No. Sec B Notes Red. Plotted Profile
Survey of Lamita Blvd. D.S. Date Date No.
Survey by Brunty Notes Brunty Notes Chkd. AET Checked X-Sec.
Indexed Date Date 3-14-41 Date No.

Form 307 5M 5-39

PLEASE RETURN TO
LOS ANGELES COUNTY SURVEYOR
700 HALL OF RECORDS

NOTE: ANY ADDITIONS OR CHANGES ON THIS SHEET MUST BE MADE OR CIRCLED IN RED INK, WITH DATE AND NAME OF PERSON MAKING CHANGE

Do not extend notes this side of this line

STATION	B. S.	H. I.	F. S.	ELEV.		
0+34.5 W.		64.03	4.7	59 3	16' Rt. - Top Bnk.	
"			6.3	57 7	16.5 Rt. - " "	
"			6.2	57 8	17.6 Rt. - Ground	
"			8.17	55 86	17.6 Rt. - Fl. Line W. end 36" Con. R.P. Culvert	
"			8.11	55 92	21' Rt. - Fl. Line W. " " " " "	
"			6.2	57 8	" Rt. - Ground	
"			6.4	57 6	23' Rt. - Bot Bnk	
"			3.4	60 6	27' Rt. - Top Bnk	
"			3.3	60 7	30' Rt.	
0+84.5 W.			4.74	59 29	℄ 24TH St.	
"			4.90	59 13	5' Lt.	
"			5.07	58 96	10' Lt. - Edge Pvt.	
"			5.7	58 3	18' Lt. - Bot Ditch	3' Wide
"			3.8	60 2	22' Lt. - Top Bnk	
"			4.1	59 9	30' Lt.	
"			4.57	59 16	5.5' Rt.	
"			5.22	58 81	11.0' Rt. - Edge Pvt.	
"			6.1	57 9	18' Rt. - Bot. Ditch	3' Wide
"			4.4	59 6	22' Rt.	
"			3.4	60 6	30' Rt.	

24TH ST. BLVD
ESHELMAN AVE.

Profile Notes Red. Plotted Job No. 6257 Division No. Scale
No. Date Date Survey of Lennox Park
X-Sec. Notes Chkd. HET Checked Survey by Brunk Notes Brunk Date 7-10-41
No. Date 7-14-41 Date Map No. Indexed J. C. Jones Date

F.B. 165 PG. 23-35

Form 307 5M 5-39

PLEASE RETURN TO
LOS ANGELES COUNTY SURVEYOR
700 HALL OF RECORDS

NOTE: ANY ADDITIONS OR CHANGES ON THIS SHEET MUST BE MADE OR CIRCLED IN RED INK, WITH DATE AND NAME OF PERSON MAKING CHANGE

Do not extend notes this side of this line

STATION	B. S.	H. I.	F. S.	ELEV.	
1+84.5 W.		64.03	4.84	59.19	℄ 248TH St.
"			4.84	59.19	5' Lt.
"			5.02	59.01	10' Lt. - Edge Pvt.
"			5.4	58.6	17' Lt. - Bot. Ditch - 3' Wide
"			3.9	60.1	21' Lt.
"			4.2	59.8	30' Lt.
"			4.86	59.17	5' Rt.
"			5.20	58.83	10' Rt. - Edge Pvt.
"			5.9	58.1	18' Rt. - Bot. Ditch - 3' Wide
"			4.0	60.0	23' Rt.
"			4.4	59.6	30' Rt.
2+34.5 W.			4.62	59.21	℄ 248TH St.
T.P.			4.65	59.38	
π	5.18	64.56			B.M. "T-26" Elev. 60.584 ~~F.B.~~ LB 799 Pg. 117
B.M. "T-26"			3.98	60.58	248TH St. - N. Si. 312'± E. ℄ Oak St.
					P.K. Spk. in Conc. Dr. to Ho. # 2057 - 5' N. + 1' E. of S.W. Cor.
π	5.02	65.60			B.M. "T-27" Elev. 61.166 ~~F.B.~~ LB 799 Pg. 118
B.M. "T-27"			4.43	61.17	248TH St. + Oak St. - N.W. Cor
					Bt. Spk. in Cb. 8' W. of W. end C.R.

248TH ST. AND ESHELMAN AVE

CROSS SECTIONS

F.B. 868 W Pg. 36 Job No. 6357 Division No. Sec B Notes Red. Plotted Profile No.
Survey of Lomita Blvd. D.S. Date Date X-Sec.
Survey by Brunty Notes Brunty Notes Chkd. AET Checked No.
Indexed Date Date 3-14-41 Date

Form 307 5M 5-39

PLEASE RETURN TO
LOS ANGELES COUNTY SURVEYOR
700 HALL OF RECORDS

NOTE: ANY ADDITIONS OR CHANGES ON THIS SHEET MUST BE MADE OR CIRCLED IN RED INK, WITH DATE AND NAME OF PERSON MAKING CHANGE

Do not extend notes this side of this line

STATION	B. S.	H. I.	F. S.	ELEV.		
					B.M. "T-27" Elev. = 61.166 ~~F.B.~~ VLB 799 Pg. 118 ✓	
B.M. "T-27"				61.17	248TH St. + Oak St. - N.W. Cor.	
T	6.29	67.46			Bt. Spk. in Cb. 8' W. of W. end CR. ✓	
0+00 to E.			6.41	61 05	℄ Int. - 248TH St. + Oak St.	
0+25 E			6.35	61 11	℄ 248TH St.	
"			6.31	61 15	5.5 Lt	
"			6.48	60.98	11.0 Lt. - Edge Pvt.	
"			7.0	605	16 Lt. - Gutter	
"			4.9	626	30 Lt.	
"					~~30' Lt.~~	
"			6.38	61 08	5.5 Rt.	
"			6.46	61 00	11.0 Rt. - Edge Pvt	
"			7.1	604	16.0 Rt. - Gutter	
"			4.8	627	30' Rt.	
"					~~30' Rt.~~	
0+75 E			6.60	60 86	℄ 248TH St.	
0+00 to N.			6.41	61 05	℄ Int. - 248TH St. + Oak St.	
0+10.5 N			6.48	60 98	℄ Oak St	
0+21 N.			6.83	60 63	" " " X Gutter	
0+30 N.			6.50	60 96	" " "	
0+40 N.			6.18	61 28	" " "	

248TH ST. AND OAK ST.

Profile Notes Red. Plotted Job No. 6307 Division No. See B F.B. 868 Pg. 37
No. Date Date Survey of Lennox Blvd. Div.
X-Sec. Notes Chkd. AET Checked Survey by Brunty Notes Brunty Date 3-10-41
No. Date 3-14-41 Date Map No. Indexed Date

Cross Section

Form 307 5M 5-39

PLEASE RETURN TO
LOS ANGELES COUNTY SURVEYOR
700 HALL OF RECORDS

NOTE: ANY ADDITIONS OR CHANGES ON THIS SHEET MUST BE MADE OR CIRCLED IN RED INK, WITH DATE AND NAME OF PERSON MAKING CHANGE

Do not extend notes this side of this line

STATION	B. S.	H. I.	F. S.	ELEV.	
0+40		67.46	6.06	6140	6.5 Lt. - ℄ Pvt.
"			6.20	6126	10.7' Lt.
"			6.05	6141	15.0' Lt. - Gutter at N. end C.R.
"			5.41	6205	15.0' Lt. - Top Cb. " " " "
"			5.1	624	25' Lt. -
"			6.38	6108	2' Rt. - Edge Pvt.
"			5.1	624	7' Rt.
"			4.7	628	25' Rt.
0+90			4.38	6308	℄ 248TH St. ? Oak St.
"			4.40	6306	3' Lt.
"			4.33	6313	7' Lt. - ℄ Pvt.
"			4.34	6312	11' Lt.
"			4.37	6309	15' Lt. - Gutter
"			3.8	637	25' Lt.
"			4.47	6299	1' Rt. - Edge Pvt.
"			3.6	639	6.5 Rt.
"			3.9	636	25' Rt. Oak St?
1+90			0.25	6721	℄ 248TH St. - E. edge Pvt.
"			0.20	6726	3.5'
"			0.23	6723	7'
"			0.32	6714	10.5
"			0.43	6703	14' Lt. - Gutter

248TH ST. AND OAK ST.

CROSS SECTIONS

F.B. 868 PG. 38 Job No. 6357 Division No. Sec. B Notes Red. Plotted Profile
Survey of Lomita Blvd. D.S. Date Date No.
Survey by Brunty Notes Brunty Notes Chkd. AET Checked X-Sec.
Indexed G. Johnson Date Date 3-14-51 Date No.

Form 307 5M 5-39

PLEASE RETURN TO
LOS ANGELES COUNTY SURVEYOR
700 HALL OF RECORDS

NOTE: ANY ADDITIONS OR CHANGES ON THIS SHEET MUST BE MADE OR CIRCLED IN RED INK, WITH DATE AND NAME OF PERSON MAKING CHANGE

Do not extend notes this side of this line

STATION	B. S.	H. I.	F. S.	ELEV.		
1+90		67.46.	0.1	674	25' Lt.	
"			0.4	671	1' Rt.- Gutter.	
"			+0.6	681	12' Rt.	
"			+0.6	681	25' Rt.	
0+00 to	South		6.41	6105	℄ Int. 248TH St. + Oak St.	
0+07.5	S.		6.40	6106	℄ Oak St.	
0+15	S.		6.83	6063	℄ Oak St - X Gutter	248TH ST. AND OAK ST.
0+25	S.		6.48	6093	" " "	
"			6.55	6091	7' Lt.	
"			6.62	6084	14' Lt.- Gutter	
"			4.5	630	22' Lt.	
"			4.6	629	25' Lt.	
"			6.49	6097	7' Rt.	
"			6.55	6091	14' Rt.-Gutter.	
"			5.4	621	16' Rt.	
"			4.2	633	25' Rt.	
0+45			5.82	6144	℄ Oak St.	
0+75	S.		5.36	6210	℄ Oak St.	
"			5.45	6201	7' Lt.	
"			6.09	6137	14' Lt.-Gutter	
"			5.2	623	17' Lt.	
"			4.9	626	25' Lt.	

Profile Notes Red. Plotted Job No. 6322 Division No. Bridge Div.
No. Date Date Survey of Kennedy Bridge Div.
X-Sec. Notes Chkd. HFT Checked Survey by Brunk Notes Brunk Date 3-10-41
No. Date 3-14-41 Date Map No. Indexed JOK Chkd.

F.B. 68 PG. 39

Form 307 5M 5-39

PLEASE RETURN TO
LOS ANGELES COUNTY SURVEYOR
700 HALL OF RECORDS

NOTE: ANY ADDITIONS OR CHANGES ON THIS SHEET MUST BE MADE OR CIRCLED IN RED INK, WITH DATE AND NAME OF PERSON MAKING CHANGE

Do not extend notes this side of this line

STATION	B. S.	H. I.	F. S.	ELEV.		
0+75 S.		67.46	5.63	61 83	7' Rt.	
"			5.96	61 50	14' Rt. - Gutter	
"			4.1	63 4	18' Rt.	
"			4.1	63 ~~3~~ 4	25' Rt.	
1+75 S.			3.91	63 55	℄ Oak St.	
"			4.05	63 41	7' Lt	
"			4.65	62 81	14' Lt. - Gutter	
"			4.0	63 5	16' Lt.	
"			4.0	63 5	25' Lt.	
"			4.16	63 30	7' Rt.	
"			4.80	62 66	14' Rt - Gutter	
"			3.6	63 9	18' Rt	
"			3.2	64 3	25' Rt	
2+25 S.			3.39	64 07	℄ Oak St.	
0+00 to the West			6.41	61 05	℄ Inter. 248TH St. + Oak St.	
0+40 W.			6.35	61 11	℄ 248TH St.	
"			6.33	61 13	6' Lt.	
"			6.59	60 87	12' Lt. - Gutter + Edge Pvt.	
"			4.8	62 7	16' Lt.	
"			4.1	63 4	25' Lt.	
"			6.39	61 07	7.5' Rt.	

248TH ST. AND OAK ST.

CROSS SECTIONS

F.B. 868 28 PG. 40 Job No. 6357 Division No. Sec. B Notes Red. Plotted Profile
Survey of Lomita Blvd. D.S. Date Date No.
Survey by Brunty Notes Brunty Notes Chkd. AET Checked X-Sec.
Indexed Date Date 3-14-41 Date No.

Form 307 5M 5-39

PLEASE RETURN TO
LOS ANGELES COUNTY SURVEYOR
700 HALL OF RECORDS

NOTE: ANY ADDITIONS OR CHANGES ON THIS SHEET MUST BE MADE OR CIRCLED IN RED INK, WITH DATE AND NAME OF PERSON MAKING CHANGE

Do not extend notes this side of this line

STATION	B. S.	H. I.	F. S.	ELEV.	
0+40 W.		67.46	6.75	60 71	15' Rt. - Gutter
"			6.32	61 14	15' Rt. - Top Cb. at W. end C.R.
"			6.02	61 44	25' Rt.
0+90 W.			6.18	61 28	℄ 248TH St.
"			6.14	61 32	6' Lt.
"			6.34	61 12	12' Lt. - Gutter + Edge Pvt.
"			4.6	62 9	16' Lt.
"			3.7	63 8	25' Lt.
"			6.30	61 16	7.5' Rt.
"			6.52	60 94	15' Rt. - Gutter
"			6.06	61 40	15' Rt. - Top Cb.
1+90 W.			5.75	61 71	℄ 248TH St.
"			5.90	61 56	6.5' Lt.
"			6.13	61 33	13' Lt. - Gutter + Edge Pvt.
"			5.4	62 1	16' Lt.
"			4.0	63 5	25' Lt.
"			5.80	61 66	7.5' Rt.
"			6.00	61 46	15' Rt. - Gutter
"			5.11	62 35	" " - Top Curb
B.M. "T-27"			6.29	61.17	B.M. "T-27" Elev. = 61.166 ~~F.B.~~ LB .799 Pg. 118 248TH St. + Oak St. - N.W. Cor. Bt. spk. in Cb. 8' W. of W. end C.R.

248TH ST. AND OAK ST.

Profile No. ____ Notes Red. ____ Plotted ____ Job No. 6357 Division No. Secr. F B 868 Pg. 41
X-Sec. No. ____ Date ____ Date ____ Survey of Lanning Bird Inc. Date 3-10-41
Notes Chkd. AET Checked ____ Survey by Brunty Notes Brunty Date 3-10-41
Date 3-14-41 Date ____ Map No. ____ Indexed C. Jones Date

Form 307 5M 5-39

PLEASE RETURN TO
LOS ANGELES COUNTY SURVEYOR
700 HALL OF RECORDS

NOTE: ANY ADDITIONS OR CHANGES ON THIS SHEET MUST BE MADE OR CIRCLED IN RED INK, WITH DATE AND NAME OF PERSON MAKING CHANGE

Do not extend notes this side of this line

STATION	B. S.	H. I.	F. S.	ELEV.	
					B.M.#27 Elev. 64.677 ~~F.B.~~ LB 799 Pg. 118
B.M.#27				64 68	248TH St. + Woodward Ave. N.E. Cor.
⊼	7.09	71.77			Bt. Spk. in Cb. 1' E. of E. end C.R.
0+00 to the East.			8.29	63 48	℄ Int. - 248TH St. + Woodward Ave.
Note - Surface water is draining into sewer M.H. at ℄ Int.					
0+12 E.			8.30	63 47	℄ 248TH St.
0+25 E.			8.10	63 67	" "
0+40 E.			8.07	63 70	" "
"			8.15	63 62	7.5' Lt.
"			8.23	63 54	15' Lt. - Gutter
"			7.12	64 65	15' Lt. - Top Cb. at E. end C.R. (N.E. Cor)
"			8.19	63 58	7' Rt.
"			8.60	63 17	14' Rt. - Edge Pvt.
"			8.9	62 9	16' Rt. - Gutter
"			7.6	64 2	18' Rt. -
"			7.1	64 7	25' Rt. -
0+00 to the N.			8.29	63 48	℄ Int. 248TH St. + Woodward Ave.
0+25 N			7.61	64 16	℄ Woodward Ave
0+27.5 N.			8.06	63 71	18.5' Rt. - Fl. Line 3. end Cor I.P. Culvert
0+40 N			6.82	64 95	℄ Woodward Ave
"			6.90	64 87	4.5 Lt.

1.5 / 0.9

248TH ST. AND WOODWARD AVE.

CROSS SECTIONS

F.B. 818 30 Pg. 42 Job No. 6357 Division No. 3cc B Notes Red. Plotted Profile
Survey of Lomita Blvd. D.S. Date Date No.
Survey by Brunty Notes Brunty Notes Chkd. AET Checked X-Sec.
Indexed C. Johnson Date Date 3-14-41 Date No.

Form 307 5M 5-39

PLEASE RETURN TO
LOS ANGELES COUNTY SURVEYOR
700 HALL OF RECORDS

NOTE: ANY ADDITIONS OR CHANGES ON THIS SHEET MUST BE MADE OR CIRCLED IN RED INK, WITH DATE AND NAME OF PERSON MAKING CHANGE

Do not extend notes this side of this line

STATION	B. S.	H. I.	F. S.	ELEV.		
0+40 N		71.77.	6.99	64.78	9' Lt. - Edge Pvt.	
"			7.4	64.4	11' Lt. - Gutter	
"			4.4	67.4	20' Lt.	
"			4.2	67.6	25' Lt.	
"			6.84	64.93	7.5' Rt.	
"			7.12	64.65	15' Rt. - Gutter	
"			6.59	65.18	" " = Top Cb at Hd end C.R.	
"			6.2	65.6	25' Rt.	
0+90 N.			4.21	67.56	℄ Woodward Ave	245TH ST. AND WOODWARD AVE.
"			4.15	67.62	5.5' Lt.	
"			4.37	67.40	11' Lt. - Edge Pvt	
"			4.9	66.9	14.5' Lt. - Gutter	
"			3.3	68.5	19' Lt.	
"			2.1	69.7	25' Lt.	
"			4.37	67.40	7.5' Rt.	
"			4.84	66.93	15' Rt. - Edge Pvt. & Gutter	
"			4.3	67.5	25' Rt.	
1+15 N.			3.28	68.49	℄ Woodward Ave	
1+90 N.			2.96	68.81	" " "	
"			3.04	68.73	5.5' Lt.	
"			3.42	68.35	11' Lt. - Edge Pvt.	

Profile No. ____ Notes Red. ____ Plotted ____ Job No. 35-7 Division No. 2 Sec. 2 F 8/66 PG. 43
X-Sec. No. ____ Date ____ Date ____ Survey of Lowman & Blunt Date 3-16-41
Notes Chkd. AET Date ____ Checked ____ Survey by Blunt Notes Blunt
Date ____ Date ____ Map No. ____ Indexed ____ Date ____

F.B. 868 32 Pg. 44 | Job No. 6357 | Division No. Sec B | Notes Red. | Plotted | Profile

Survey of Lomita Blvd. D.S. | Date | Date | No.

Survey By Brunty | Notes Brunty | Notes Chkd. AET | Checked | X-Sec.

Indexed C. Johnson | Date | Date 3-14-41 | Date | No.

Form 307 5M 5-39

PLEASE RETURN TO
LOS ANGELES COUNTY SURVEYOR
700 HALL OF RECORDS

NOTE: ANY ADDITIONS OR CHANGES ON THIS SHEET MUST BE MADE OR CIRCLED IN RED INK, WITH DATE AND NAME OF PERSON MAKING CHANGE

Do not extend notes this side of this line

STATION	B. S.	H. I.	F. S.	ELEV.	
1+90 N.		71.77.	3.7	68.1	13' Lt. Gutter
"			1.2	70.6	25' Lt.
"			3.03	65.74	6' Rt.
"			3.38	68.39	12' Rt. - Edge Pvt.
"			3.6	68.2	15' Rt. - Gutter
"			2.9	68.9	18' Rt.
"			2.0	69.8	25' Rt.
0+00 to the S.			8.29	63.48	℄ Int. 248TH St. + Woodward Ave
0+25 S.			7.89	63.88	℄ Woodward Ave.
"			7.89	63.88	5' Lt.
"			8.12	63.65	10' Lt. Edge Pvt.
"			8.4	63.4	14' Lt. - Gutter
"			6.5	65.3	18' Lt.
"			7.0	64.8	25' Lt.
"			7.87	63.90	5' Rt.
"			8.09	63.68	10' Rt. - Edge Pvt.
"			8.2	63.6	12' Rt. - Gutter
"			5.7	66.1	25' Rt.
0+75 S.			6.61	65.16	℄ Woodward Ave
"			6.68	65.09	5' Lt.
"			7.08	64.69	10' Lt. - Edge Pvt.

248TH ST. AND WOODWARD AVE.

CROSS SECTIONS

Form 307 5M 5-39

PLEASE RETURN TO
LOS ANGELES COUNTY SURVEYOR
700 HALL OF RECORDS

NOTE: [illegible] ADDITIONS OR CHANGES ON [illegible] SHEET MUST BE MADE OR CIRCLED IN RED INK, WITH DATE AND NAME OF PERSON MAKING CHANGE

Do not extend notes this side of this line

STATION	B. S.	H. I.	F. S.	ELEV.		
0+75.5		71.77.	7.6	64.2	14' Lt. - Gutter	
"			6.5	65.3	17' Lt.	
"			6.3	65.5	25' Lt.	
"			6.61	65.16	4.5' Rt.	
"			6.97	64.80	9' Rt. - Edge Pvt.	
"			7.2	64.6	12' Rt. - Gutter	
"			6.5	65.3	16' Rt.	
"			5.7	66.1	25' Rt.	
1+75 S.			6.03	65.74	℄ Woodward Ave	
"			6.11	65.66	5' Lt.	
"			6.54	65.23	10' Lt. - Edge Pvt.	
"			6.7	65.1	13' Lt.	
"			6.1	65.7	25' Lt.	
"			6.02	65.75	4' Rt	
"			6.22	65.55	8' Rt - Edge Pvt	
"			6.5	65.3	12' Rt. - Gutter	
"			6.1	65.7	14' Rt.	
"			5.8	66.0	25' Rt.	
"			5.65	66.12	℄ Woodward Ave	
0+00 to the West			8.29	63.48	℄ Int. 248TH St. + Woodward Ave	
0+25 W.			8.27	63.50	℄ 248TH St.	
"			7.99	63.78	7.5' Lt.	

248TH ST. AND WOODWARD AVE.

CROSS SECTIONS

Profile No. ____ Notes Red. ____ Plotted ____ Job No. 6357 Division No. Sec B F.B. 869 33 PG. 45

X-Sec. No. ____ Date ____ Date ____ Survey of Lomita Blvd D.C.

Notes Chkd. AET Checked ____ Survey by Brunty Notes Brunty Date 3-10-41

Date 3-14-41 Date ____ Map No. ____ Indexed ____ Date ____

Form 307 5M 5-39

PLEASE RETURN TO
LOS ANGELES COUNTY SURVEYOR
700 HALL OF RECORDS

NOTE: ANY ADDITIONS OR CHANGES ON THIS SHEET MUST BE MADE OR CIRCLED IN RED INK, WITH DATE AND NAME OF PERSON MAKING CHANGE

Do not extend notes this side of this line

F.B. 868 PG. 46 | Job No. 6357 | Division No. Sec. B | Notes Red. | Plotted | Profile
Survey of Lomita Blvd. D. 3 | Date | No.
Survey by Brunty | Notes Brunty | Notes Chkd. AET | Checked | X-Sec.
Indexed | Date | Date 3-IV-71 | Date | No.

CROSS SECTIONS

STATION	B. S.	H. I.	F. S.	ELEV.		
0+25 W.		71.77	7.96	63.81	15' Lt. - Edge Pvt.	
" W.			5.4	66.4	25' Lt.	
"			8.02	63.75	7' Rt.	
"			7.79	63.98	14' Rt. - Edge Pvt.	
"			4.9	66.9	19' Rt.	
"			4.9	66.9	25' Rt.	
0+75 W.			8.13	63.64	℄ 245TH St.	245TH ST. AND WOODWARD AVE.
"			7.99	63.78	7' Lt.	
"			7.86	63.91	14' Lt.	
"			5.1	66.7	25' Lt.	
"			7.99	63.78	7' Rt.	
"			7.71	64.06	14' Rt. - Edge Pvt.	
"			5.7	66.1	19' Rt.	
"			5.3	66.5	25' Rt.	
1+57 W			7.91	63.86	℄ 245TH St.	
"			7.57	64.20	7.5 Lt.	
"			7.32	64.45	15' Lt. - Gutter	
"			6.75	65.02	" Lt. - Top Cb. at E. end Cb.	
"			6.3	65.5	25' Lt.	
"			7.61	64.16	7.5' Rt.	
"			7.29	64.48	15' Rt. - Gutter	
"			6.70	65.07	" " - Top Cb. at E. end Cb.	
"			6.3	65.5	25' Rt.	

Profile No. ____ Notes Red. ____ Plotted ____ Job No. 6357 Division No. Sec B | F B. 868 35 Pg 47

X-Sec. No. ____ Date ____ Date ____ Survey of Lomita Blvd. D.S.

Notes Chkd. A ET Checked ____ Survey by Brunty Notes Brunty Date 3-10-41

Date 3-11-41 Date ____ Map No. ____ Indexed ____ Date ____

CROSS SECTIONS

248TH ST. AND WOODWARD AVE.

B.M. "T-28" Elev. 65.271 ~~F.B.~~ LB 799 Pg. 119 ✓

248TH St. & Narbonne Ave. - S.E. Cor.

P.K. Spk. in Ch. 5's of S. end C.R. ✓

STATION	B. S.	H. I.	F. S.	ELEV.
π		71.77		
T.P.			6.38	65.39
π	3.93	69.32		
B.M. "T-28"			4.03	65.29

NOTE: ANY ADDITIONS OR CHANGES ON THIS SHEET MUST BE MADE OR CIRCLED IN RED INK, WITH DATE AND NAME OF PERSON MAKING CHANGE

Do not extend notes this side of this line

PLEASE RETURN TO
LOS ANGELES COUNTY SURVEYOR
700 HALL OF RECORDS

Form 307 5M 5-39

Form 307 5M 5-39

PLEASE RETURN TO
LOS ANGELES COUNTY SURVEYOR
700 HALL OF RECORDS

NOTE: ANY ADDITIONS OR CHANGES ON THIS SHEET MUST BE MADE OR CIRCLED IN RED INK, WITH DATE AND NAME OF PERSON MAKING CHANGE

Do not extend notes this side of this line

STATION	B. S.	H. I.	F. S.	ELEV.	
					B.M. #17 Elev. = 71.336 ~~FB.~~ LB 799 Pg. 119 ✓
B.M. #17				71.34	248TH St. + Cypress St. - N.E. Cor.
π	4.85	76.19			Ct. spk. in Cb. 3' E. of E. end C.R. ✓
0+00 to the East.			4.66	71.53	℄ Int. - 248TH St. + Cypress St.
0+40 E			4.93	71.26	℄ 248TH St.
"			4.99	71.20	6.5' Lt.
"			4.29	71.90	13' Lt. - S edge 2' Conc Gutter
"			5.43	70.76	15' Lt. - Gutter
"			4.83	71.36	15' Lt. - Top Cb. at E. end C.R.
"			5.04	71.15	6.5' Rt.
"			5.26	70.93	13' Rt. - N. edge 2' Conc Gutter
"			5.43	70.76	15' Rt. - Gutter
"			4.77	71.42	15' Rt. - Top Cb. at E. end C.R.
0+00 to the North			4.66	71.53	℄ Int. - 248TH St. + Cypress Ave
0+07.5 N			4.81	71.38	℄ Cypress St.
0+15' N			5.16	71.03	" " " x Gutter
0+40 N			4.74	71.45	" " "
"			4.72	71.47	6.5' Lt.
"			4.77	71.42	13' Lt. - E. edge 2' Conc Gutter
"			4.92	71.27	15' Lt. - Gutter
"			4.30	71.89	15' Lt. - Top Cb. at N. end C.R.

248TH ST. AND CYPRESS ST.

CROSS SECTIONS

F.B. 868 Pg. 48 Job No. 6357 Division No. 3 Sec B Notes Red. Date Plotted Date Profile No. X-Sec. No.
Survey of Lomita Blvd. D.S. Date Notes Chkd. AET Checked Date
Survey by Bruntz Notes Bruntz Date 3-14-71
Indexed Johnson Date

Form 307 5M 5-39

PLEASE RETURN TO
LOS ANGELES COUNTY SURVEYOR
700 HALL OF RECORDS

NOTE: ANY ADDITIONS OR CHANGES ON THIS SHEET MUST BE MADE OR CIRCLED IN RED INK, WITH DATE AND NAME OF PERSON MAKING CHANGE

Do not extend notes this side of this line

STATION	B. S.	H. I.	F. S.	ELEV.		
0+40 N.		76.19.	4.85	71.34	6.5' Rt.	
"			4.89	71.30	13' Rt. - W. edge 2' Conc. Gutter	
"			5.04	71.15	15' Rt. - Gutter	
"			4.42	71.77	15' Rt. - Top Cb. at N. end C.R.	
0+90 N			4.58	71.61	℄ Cypress St.	
"			4.64	71.55	6.5' Lt.	
"			4.94	71.25	13' Lt. - E. edge 2' Conc. Gutter	
"			5.10	71.09	15' Lt. - Gutter	
"			4.47	71.72	15' Lt. - Top Cb.	
"			4.79	71.40	6.5' Rt.	
"			5.20	70.99	13' Rt. - W. edge 2' Conc. Gutter	
"			5.37	70.82	15' Rt. - Gutter	
"			4.72	71.47	15' Rt. - Top Cb.	
1+90			5.19	71.00	℄ Cypress St.	
"			5.29	70.90	6.5' Lt	
"			5.66	70.53	13' Lt. - E edge 2' Conc. Gutter	
"			5.82	70.37	15' Lt. - Gutter	
"			5.15	71.04	15' Lt. - Top Cb.	
"			5.32	70.87	6.5' Rt.	
"			5.72	70.47	13' Rt. - W. edge 2' Conc. Gutter	
"			5.88	70.31	15' Rt. - Gutter	
"			5.31	70.88	15' Rt. - Top Cb.	

248TH ST. AND CYPRESS ST.

Profile Notes Red. ____ Plotted ____ Job No. [illegible] Division No. [illegible]
No. ____ Date ____ Date ____ Survey of [illegible]
X-Sec. Notes Chkd. AET Checked ____ Survey by [illegible] Notes [illegible] Date 3-10-41
No. ____ Date 3-11-41 Date ____ Map No. ____ Indexed A. C. Johnson Date ____

F B 868 PG. 49

Form 307 5M 5-39

PLEASE RETURN TO
LOS ANGELES COUNTY SURVEYOR
700 HALL OF RECORDS

NOTE: ANY ADDITIONS OR CHANGES ON THIS SHEET MUST BE MADE OR CIRCLED IN RED INK, WITH DATE AND NAME OF PERSON MAKING CHANGE

Do not extend notes this side of this line

STATION	B. S.	H. I.	F. S.	ELEV.		
2+40	N.	76.19	5.59	70.60	℄ Cypress St.	
0+00 to the	S.		4.66	71.53	℄ Int. Cypress St + 248TH St.	
0+07.5	S.		4.79	71.40	℄ Cypress St.	
0+15	S		5.10	71.09	℄ " " - x Gutter	
0+40	S		4.30	71.89	℄ " "	
"			4.54	71.65	6.5 Lt.	
"			4.85	71.34	13' Lt. - W. edge 2' Conc. Gutter	
"			5.04	71.15	15' Lt. - Gutter	
"			4.44	71.75	15' Lt. - Top Ch. - at S. end C.R.	
"			4.40	71.79	6.5' Rt.	
"			4.59	71.60	13' Rt. - E. edge 2' Conc. Gutter	
"			4.72	71.47	15' Rt - Gutter	
"			4.32	71.87	15' Rt. - Top Ch. at S. end C.R.	
0+63			3.66	72.53	℄ Cypress St	
0+90			3.41	72.78	" " "	
"			3.69	72.50	7.5 Lt.	
"			4.36	71.83	15' Lt. - Gutter	
"			3.8	72.4	17' Lt.	
"			3.3	72.9	25' Lt.	
"			3.57	72.62	6' Rt.	
"			3.96	72.23	12' Rt. - Gutter	

248TH ST. AND CYPRESS ST.

CROSS SECTIONS

F.B. 8/8 Pg. 50 Job No. 6357 Division No. Sec. B Notes Red. Plotted Profile No.
Survey of Lomita Blvd. D.S. Date Date X-Sec.
Survey by Brunty Notes Chkd. AET Checked No.
Indexed C. Johnson Date Date 8-14-41 Date

Form 307 5M 5-39

PLEASE RETURN TO
LOS ANGELES COUNTY SURVEYOR
700 HALL OF RECORDS

NOTE: ANY ADDITIONS OR CHANGES ON THIS SHEET MUST BE MADE OR CIRCLED IN RED INK, WITH DATE AND NAME OF PERSON MAKING CHANGE

Do not extend notes this side of this line

STATION	B. S.	H. I.	F. S.	ELEV.		
0+90 S		76.19	3.3	72.9	14' Rt.	
"			3.3	72.9	25' Rt. - Back of Walk	
1+90 S.			2.65	73.54	℄ Cypress St	
"			2.86	73.33	7' Lt	
"			3.49	72.70	15' Lt. - Gutter	
"			3.1	73.1	16' Lt.	
"			3.1	73.1	25' Lt.	
"			2.77	73.42	6.5' Rt.	
"			3.08	73.11	13' Rt. - Gutter	
"			2.1	74.1	15' Rt	
"			2.5	73.7	25' Rt. - Back of Walk	
0+00 to the	W.		4.66	71.53	℄ Int. Cypress & 24th St.	
0+40 W			4.28	71.91	℄ 24th St.	
"			4.33	71.86	6.5' Lt.	
"			4.60	71.59	13' Lt. - N. edge 2' Conc. Gutter	
"			4.82	71.37	15' Lt. - Gutter } W. end C.R.	
"			4.12	72.07	15' Lt. - Top Cb. }	
"			4.33	71.86	6.5' Rt.	
"			4.73	71.46	13' Rt.	
"			4.93	71.26	15' Rt. - Gutter } W. end C.R.	
"			4.25	71.94	15' Rt. - Top Cb. }	

24th St. and Cypress St.

Cross Sections

Profile No. ____ Notes Red. ____ Plotted ____ Job No. 6357 Division No. 6.2.3 F B 818 PG. 51
X-Sec. No. ____ Date ____ Date ____ Survey of Lawning Blvd Bt. Date 3-10-41
Notes Chkd. AFT Checked ____ Survey by Brunt Notes Brunt
Date 3-10-41 Date ____ Map No. ____ Indexed J. C. John Date

Form 307 5M 5-39

PLEASE RETURN TO
LOS ANGELES COUNTY SURVEYOR
700 HALL OF RECORDS

NOTE: ANY ADDITIONS OR CHANGES ON THIS SHEET MUST BE MADE OR CIRCLED IN RED INK, WITH DATE AND NAME OF PERSON MAKING CHANGE

Do not extend notes this side of this line

STATION	B. S.	H. I.	F. S.	ELEV.		
0+90 W		76.19	3.66	72.53	℄ Cypress St.	
"			3.73	72.46	6.5 Lt.	
"			4.13	72.06	13' Lt. - N. edge 2' Conc. Gutter	
"			4.39	71.80	15' Lt. - Gutter	
"			3.72	72.47	15' Lt. - Top Cb.	
"			3.89	72.30	6.5' Rt.	
"			4.43	71.76	13' Rt. - S. edge 2' Conc. Gutter	
"			4.56	71.63	15' Rt. - Gutter	
"			3.93	72.26	15' Rt. - Top Cb.	
1+90 W			2.92	73.27	℄ Cypress St.	
"			3.00	73.19	6.5' Lt.	
"			3.31	72.88	13' Lt. - N. edge 2' Conc. Gutter	
"			3.48	72.71	15' Lt. - Gutter	
"			2.80	73.39	15' Lt. - Top Cb.	
"			3.05	73.14	6.5' Rt.	
"			3.58	72.61	13' Rt. - S. edge 2' Conc. Gutter	
"			3.75	72.44	15' Rt. - Gutter	
"			3.14	73.05	15' Rt. - Top Cb.	
2+40 W			2.61	73.58	℄ Cypress St.	
			-		B.M. #16 Elev. 73.871 ~~F.B.~~ LB 799 Pg. 120	
B.M. #16			2.31	73.88	249TH St. + Cypress St. - N.W. Cor	
					Bt. Spk. S.W. Cor. of side walk	

248TH ST. AND CYPRESS ST.

CROSS SECTIONS

F.B. 868 40 Pg. 52 Job No. 6357 Division No. Sec B Notes Red. Plotted Profile
Survey of Lomita Blvd. D.S. Date Date No.
Survey by Brunty Notes Brunty Notes Chkd. AET Checked X-Sec.
Indexed C. Johnson Date Date 3-14-41 Date No.

Form 307 5M 5-39

PLEASE RETURN TO
LOS ANGELES COUNTY SURVEYOR
700 HALL OF RECORDS

NOTE: ANY ADDITIONS OR CHANGES ON THIS SHEET MUST BE MADE OR CIRCLED IN RED INK, WITH DATE AND NAME OF PERSON MAKING CHANGE

Do not extend notes this side of this line

STATION	B. S.	H. I.	F. S.	ELEV.	
Note B.M. "L-30" is N.G.					B.M. #16 Elev = 73.871 ~~FB~~ LB .799 Pg. 120 ✓
B.M. #16				73.87	249TH St. + Cypress St. - N.W. Cor.
⊼	7.91	81.78			Bt. Spk. - S.W. Cor. of Side walk ✓
0+00 to the East			5.72	76.06	℄ Intersection of 250TH St + Cypress St.
0+08 E			5.84	75.94	℄ 250TH St.
0+16 E			6.28	75.50	" " " X Gutter
0+30 E			5.89	75.87	" " "
"			6.06	75.72	7. Lt.
"			6.27	75.51	14' Lt. - Gutter
"			4.70	77.08	17' Lt. - Top of berm
"			5.8	76.0	21' Lt.
"			6.1	75.7	25' Lt.
"			5.85	75.93	7.3 Rt.
"			5.95	75.83	14.5 Rt. - Gutter
"			5.2	76.6	17' Rt.
"			5.1	76.7	25' Rt.
0+48 E			5.92	75.86	℄ 250TH St - End of regular Pvt.
0+80 E			6.12	75.66	℄ 250TH St.
"			6.30	75.48	4.8 Lt.
"			6.60	75.18	9.5 Lt. - Edge of regular Pvt.
"			6.80	74.98	14' Lt. - Gutter
"			5.55	76.23	17' Lt. - Top of berm

250TH ST. AND CYPRESS ST.

Cross Sections

Profile No. ____ Notes Red. ____ Plotted ____ Job No. 6857 Division No. Sec B

X-Sec. No. ____ Date ____ Date ____ Survey of Lomita Blvd. Sub.

Notes Chkd. AET Checked ____ Survey by Brunty Notes Brunty Date 3-11-41

Date 3-11-41 Date ____ Map No. ____ Indexed A. C. Johnson Date ____

FB 868 41 Pg. 53

Form 307 5M 5-39

PLEASE RETURN TO
LOS ANGELES COUNTY SURVEYOR
700 HALL OF RECORDS

NOTE: ANY ADDITIONS OR CHANGES ON THIS SHEET MUST BE MADE OR CIRCLED IN RED INK, WITH DATE AND NAME OF PERSON MAKING CHANGE

Do not extend notes this side of this line

STATION	B. S.	H. I.	F. S.	ELEV.	
0+80 E		81.78	6.4	75.4	20' Lt.
"			6.4	75.4	25' Lt
"			6.18	75.60	7.3 Rt.
"			6.42	75.36	14.5 Rt. - Edge Pvt.
"			6.4	75.4	14' Rt.
"			5.4	76.4	18' Rt.
"			5.6	76.2	25' Rt.
1+80E			6.98	74.80	℄ 250TH St.
2+80E			8.20	73.58	℄ 250TH St.
0+00 to the North			5.72	76.06	℄ Int. 250TH St. & Cypress St.
0+15N			5.80	75.98	℄ Cypress St.
0+30N			5.83	75.95	" " "
"			5.88	75.90	4.3' Lt.
"			6.19	75.59	11' Lt. - Gutter
"			5.14	76.64	14' Lt. - Top of berm
"			5.1	76.7	25' Lt.
"			5.85	75.93	2' Rt. - ℄ Pvt
"			5.98	75.80	8' Rt.
"			6.45	75.33	14' Rt. - Gutter
"			5.02	76.76	18' Rt. - Top berm
"			5.8	76.0	22' Rt.

250TH ST. AND CYPRESS ST.

CROSS SECTIONS

F.B. 818 PG. 54 Job No. 6357 Division No. Sec B Notes Red. Plotted Profile
Survey of Lomita Blvd. D.S. Date Date No.
Survey by Brunty Notes Brunty Notes Chkd. AET Checked X-Sec.
Indexed C. Johnson Date Date 3-14-47 Date No.

Form 307 5M 5-39

PLEASE RETURN TO
LOS ANGELES COUNTY SURVEYOR
700 HALL OF RECORDS

NOTE: ANY ADDITIONS OR CHANGES ON THIS SHEET MUST BE MADE OR CIRCLED IN RED INK, WITH DATE AND NAME OF PERSON MAKING CHANGE

Do not extend notes this side of this line

STATION	B. S.	H. I.	F. S.	ELEV.		
0+30N		81.78	6.0	75.8	25' Rt.	
0+80N			6.20	75.58	℄ Cypress St.	
1+80N			7.04	74.74	" " "	
0+00 to the South			5.72	76.06	℄ Int. - 250TH St. + Cypress St.	
0+12.5 S.			5.52	76.26	℄ Cypress St.	
0+25 S.			5.28	76.50	" " "	
"			5.28	76.50	2' Lt. - ℄ Pvt.	
"			5.45	76.33	8.5' Lt.	
"			5.86	75.92	15' Lt. - Gutter	
"			4.85	76.93	16.5 - Lt. - Top of berm	
"			4.9	76.9	25' - Lt.	
"			5.33	76.45	4.5' - Rt.	
"			5.68	76.10	11' - Rt. - Gutter	
"			4.56	77.22	14.5' Rt. - Top of berm	
"			4.4	77.4	25' Rt.	
0+49 S.			4.96	76.82	℄ Cypress St.	
0+75 S.			4.87	76.91	" " "	
"			4.85	76.93	2' Lt. - ℄ Pvt	
"			5.07	76.71	8.25 Lt.	
"			5.33	76.45	14.5 Lt. - Gutter	
"			4.52	77.26	16 Lt. - Top berm	

250TH ST. AND CYPRESS ST.

CROSS SECTIONS

Profile No. ____ Notes Red. ____ Plotted ____ Job No. 6337 Division No. Sec. B

X-Sec. No. ____ Date ____ Date ____ Survey of Normal Bldg. Dist.

Notes Chkd. A.F.T. Checked ____ Survey by Brundy Notes Brundy Date 3-11-41

Date 3-11-41 Date ____ Map No. ____ Indexed A. C. Johnson Date ____

F B 8618 PG. 55

F.B. 868 Pg. 56 | Job No. 6357 | Division No. Sec. B | Notes Red. | Plotted | Profile

Survey of Lomita Blvd. D.S. | Date | Date | No.

Survey by Brunty | Notes Brunty | Notes Chkd. AET | Checked | X-Sec.

Indexed L. C. Johnson | Date | Date 3-14-01 | Date | No.

Form 307 5M 5-39

PLEASE RETURN TO
LOS ANGELES COUNTY SURVEYOR
700 HALL OF RECORDS

NOTE: ANY ADDITIONS OR CHANGES ON THIS SHEET MUST BE MADE OR CIRCLED IN RED INK, WITH DATE AND NAME OF PERSON MAKING CHANGE

Do not extend notes this side of this line

CROSS SECTIONS

STATION	B. S.	H. I.	F. S.	ELEV.	
0+75 S.		81.78	4.9	76.9	25' Lt.
"			4.89	76.89	4.25 Rt.
"			5.39	76.39	10.5' Rt. - Gutter
"			4.59	77.28	14' Rt. - Top berm
"			4.7	77.1	17' Rt.
"			4.7	77.1	25' Rt.
1+75 S.			4.05	77.73	℄ Cypress St.
"			4.04	77.74	2' Lt. - ℄ Pvt.
"			4.09	77.69	8.25' Lt.
"			4.63	77.15	14.5' Lt. - Gutter
"			3.50	78.28	17' Lt. - Top berm
"			4.1	77.7	19' Lt.
"			4.3	77.5	25' Lt.
"			4.14	77.64	4.25 Rt.
"			4.55	77.23	10.5 Rt. Gutter
"			3.83	77.95	13.5 Rt. Top berm
"			3.9	77.9	25. Rt.
2+25 S.			3.72	78.06	℄ Cypress St.
0+00 to West			5.72	76.06	℄ Int. 250TH St. & Cypress St.
0+06 W.			5.74	76.04	℄ 250TH St.
0+12 W.			5.89	75.89	" " " " - X Gutter

250TH ST. AND CYPRESS ST.

Form 307 5M 5-39

PLEASE RETURN TO
LOS ANGELES COUNTY SURVEYOR
700 HALL OF RECORDS

NOTE: ANY ADDITIONS OR CHANGES ON THIS SHEET MUST BE MADE OR CIRCLED IN RED INK, WITH DATE AND NAME OF PERSON MAKING CHANGE

Do not extend notes this side of this line

STATION	B. S.	H. I.	F. S.	ELEV.		
0+30 W.		81.78.	5.40	76.38	℄ 250TH St.	
"			5.38	76.40	5' Lt	
"			5.47	76.31	10' Lt. - Edge Pvt.	
"			5.4	76.4	13' Lt. - Gutter	
"			5.0	76.8	14' Lt.	
"			5.0	76.8	25 Lt.	
"			5.48	76.30	5' Rt.	
"			5.72	76.06	10' Rt. - Edge Pvt.	Pavement only temporary (Very irregular)
"			5.9	75.9	12' Rt. - Gutter	
"			4.9	76.9	14.5 Rt.	
"			5.2	76.6	25' Rt.	
0+47 W			5.02	76.76	℄ 250TH St. - Beg. regular Pvt.	
0+80 W.			4.95	76.83	℄ 250TH St.	
"			5.04	76.74	4.5' Lt	
"			5.26	76.52	9" Lt. - Edge Pvt	
"			5.3	76.5	13' Lt. - Gutter	
"			4.7	77.1	15' Lt.	
"			4.8	77.0	25' Lt.	
"			5.15	76.63	4.5 Rt	
"			5.55	76.23	9" Rt - Edge Pvt	
"			5.6	76.2	12' Rt. - Gutter	

250TH ST. AND CYPRESS ST.

CROSS SECTIONS

Profile Notes Red. Plotted Job No. Division No. F B 868 PG. 57

No. Date Survey of Lawndale Tract

X-Sec. Notes Chkd. Date Checked Date Survey by Brunty Notes Brunty Date 3-11-41

No. Date Map No. Indexed J. C. Johnson

Form 307 5M 5-39

PLEASE RETURN TO
LOS ANGELES COUNTY SURVEYOR
700 HALL OF RECORDS

NOTE: ANY ADDITIONS OR CHANGES ON THIS SHEET MUST BE MADE OR CIRCLED IN RED INK, WITH DATE AND NAME OF PERSON MAKING CHANGE

Do not extend notes this side of this line

STATION	B. S.	H. I.	F. S.	ELEV.	
0+80 W.		81.78	4.7	77.1	14' Rt.
"			4.9	76.9	25' Rt.
1+80 W			4.50	77.28	℄ 250TH St.
"			4.55	77.23	4.5' Lt
"			4.76	77.02	9' Lt. - Edge Pvt
"			5.0	76.8	14' Lt. - Gutter
"			4.7	77.1	16 Lt.
"			4.4	77.4	25 Lt.
"			4.78	77.00	4.5' Rt.
"			5.02	76.76	9' Rt. - Edge Pvt
"			4.9	76.9	13.5' Rt. - Gutter
"			4.7	77.1	14 Rt.
"			4.8	77.0	25' Rt.
2+30 W.			4.24	77.54	℄ 250TH St.
T.P.			4.29	77.49	
⊼	4.76	82.25			B.M. "L-50" Elev.: 78.433 ✓ LB ~~F~~ B.799 Pg. 120 ✓
B.M. "L-50"			3.81	78.44	250TH St. - N. Si. 375' ± W. ℄ Cypress St.
					Bt. Spk. SE Cor. Conc. Walk to Ho. #2335 ✓

250TH ST. AND CYPRESS ST.

CROSS SECTIONS

F.B. 868 Pg. 58 Job No. 6357 Division No. Sec B Notes Red. Date Plotted Date Profile No. X-Sec. No.
Survey of Lomita Blvd. D.S.
Survey by Brunty Notes Brunty Notes Chkd. AET Checked
Indexed C. Johnson Date Date B Date

Form 807 5M 5-39

PLEASE RETURN TO
LOS ANGELES COUNTY SURVEYOR
700 HALL OF RECORDS

NOTE: ANY ADDITIONS OR CHANGES ON THIS SHEET MUST BE MADE OR CIRCLED IN RED INK, WITH DATE AND NAME OF PERSON MAKING CHANGE

Do not extend notes this side of this line

STATION	B. S.	H. I.	F. S.	ELEV.	
					B.M. "L-47" Elev. = 81.431 ~~F B~~ LB 799 Pg. 121 ✓
B.M. "L-47"				81.43	250TH St. + Pennsylvania Ave. - N.W. Cor.
π	4.26	85.69			Spk. NE. Cor. Conc. Walk to Ho. # 24919 ✓
0+00 to the East			5.[illegible]	80.48	℄ Int. 250TH St. & Pennsylvania Ave
0+07 E			5.29	80.40	℄ 250TH St.
0+14 E			5.65	80.04	" " " X Gutter
0+22 E			5.37	80.32	" " "
0+30 E			5.[illegible]6	80.63	" " "
"			5.3[illegible]	80.39	3.0 Lt. - ℄ Pvt
"			5.35	80.34	8.5 Lt.
"			5.58	80.11	14' Lt. - Edge Pvt.
"			5.6	80.1	15' Lt. - Gutter
"			4.4	81.3	17 Lt.
"			4.2	81.5	25' Lt.
"			5.33	80.36	2.5' Rt.
"			5.38	80.31	8' Rt. - Edge Pvt.
"			5.2	80.5	11 Rt. - Gutter
"			4.5	81.2	13.5 Rt.
"			4.4	81.3	25' Rt.
0+80 E			5.17	80.52	℄ 250TH St.
1+80 E			6.00	79.69	" " "

250TH ST. AND PENNSYLVANIA AVE

CROSS SECTIONS

Profile No. ____ Notes Red. ____ Plotted ____ Job No. 6351 Division No. [illegible] F B 868 Pg. 59
X-Sec. No. ____ Date ____ Date ____ Survey of Lomita Blvd. D.C. Date 3-11-41
Notes Chkd. AET Checked ____ Survey by Brunty Notes Brunty Date 3-11-41
Date 3-14-41 Date ____ Map No. ____ Indexed N. C. Johnson Date

Form 307 5M 5-39

PLEASE RETURN TO
LOS ANGELES COUNTY SURVEYOR
700 HALL OF RECORDS

NOTE: ANY ADDITIONS OR CHANGES ON THIS SHEET MUST BE MADE OR CIRCLED IN RED INK, WITH DATE AND NAME OF PERSON MAKING CHANGE

Do not extend notes this side of this line

F.B. 8/48 Pg. 60 | Job No. 6357 | Division No. Sec. B | Notes Red. | Plotted | Profile No.
Survey of Lomita Blvd. D.S. | Date | Date | X-Sec. No.
Survey by Brunty | Notes Brunty | Notes Chkd. AET | Checked
Indexed A.C. Johnson | Date | Date B.N.-J. | Date

CROSS SECTIONS

STATION	B. S.	H. I.	F. S.	ELEV.		
0+00 to the North			85.69.	5.21	80.48	℄ Int. - 250TH St. & Pennsylvania Ave
0+25 N				5.40	80.29	℄ Penn. Ave
"				5.48	80.21	6.7 Lt.
"				5.86	79.83	13.5 Lt. - Gutter
"				4.80	80.89	15.5 Lt. - Top berm
"				4.6	81.1	25' Lt.
"				5.48	80.21	6.7 Rt.
"				5.78	79.91	13.5 Rt. - Gutter
"				4.60	81.09	16' Rt. - Top berm
"				4.4	81.3	25' Rt.
0+75 N.				5.75	79.94	℄ Penn. Ave
1+75 N.				6.56	79.13	" " "
0+00 to the South				5.21	80.48	℄ Int. 250TH St. + Pennsylvania Ave
0+25 S.				5.01	80.68	℄ Penn. Ave
"				5.18	80.51	6.7 Lt.
"				5.44	80.25	13.5 Lt. - Gutter
"				4.1	81.6	16.5 Lt. - Top berm
"				4.3	81.4	25' Lt.
"				5.14	80.55	6.7' Rt.
"				5.53	80.16	13.5' Rt. - Gutter
"				4.00	81.69	17' Rt. - Top of berm

250TH ST. AND PENNSYLVANIA AVE.

Form 307 5M 5-39

PLEASE RETURN TO
LOS ANGELES COUNTY SURVEYOR
700 HALL OF RECORDS

NOTE: ANY ADDITIONS OR CHANGES ON THIS SHEET MUST BE MADE OR CIRCLED IN RED INK, WITH DATE AND NAME OF PERSON MAKING CHANGE

Do not extend notes this side of this line

STATION	B. S.	H. I.	F. S.	ELEV.		
0+25 S.		85.69	4.3	81.4	25' Rt.	
0+75 S.			4.56	81.13	& Penn. Ave.	
"			4.65	81.04	6.7' Lt	
"			5.14	80.55	13.5' Lt. - Gutter	
"			3.7	82.0	17' Lt. - Top berm	
"			3.5	82.2	25' Lt.	
"			4.65	81.04	6.7' Rt.	
"			5.22	80.47	13.5' Rt. - Gutter	
"			3.8	81.9	16.5' Rt. - Top berm	
"			3.8	81.9	25' Rt.	
1+75 S.			3.91	81.78	& Penn. Ave.	
"			3.98	81.71	6.7' Lt.	
"			4.34	81.35	13.5' Lt. - Gutter	
"			3.1	82.6	16.5' Lt. - Top Berm	
"			3.5	82.2	25' Lt.	
"			3.98	81.71	6.7' Rt.	
"			4.47	81.22	13.5' Rt. - Gutter	
"			3.2	82.5	16.5' Rt. - Top Berm	
"			3.3	82.4	25' Rt	
2+25.5			3.40	82.29	& Penn. Ave	

2 50TH ST. AND PENNSYLVANIA AVE.

CROSS SECTIONS

Profile Notes Red. _____ Plotted _____ Job No. 6257 Division No. 3 F.B. 1617 Pg. 61
No. _____ Date _____ Date _____ Survey of Lowell Bailey
X-Sec. Notes Chkd. _____ Checked _____ Survey by Bailey Notes Bailey Date 3-11-41
No. _____ Date 3-14-41 Date _____ Map No. _____ Indexed A. C. Jackson Date

F.B. 88 50 Pg. 62 | Job No. 6357 | Division No. Sec. B | Notes Red. | Plotted | Profile

Survey of Lomita Blvd. D.S. | Date | Date | No.

Survey by Brunty | Notes Brunty | Notes Chkd. AEJ | Checked | X-Sec.

Indexed A. C. Johnson | Date | Date 3-14-41 | Date | No.

Form 307 5M 5-39

PLEASE RETURN TO
LOS ANGELES COUNTY SURVEYOR
700 HALL OF RECORDS

NOTE: ANY ADDITIONS OR CHANGES ON THIS SHEET MUST BE MADE OR CIRCLED IN RED INK, WITH DATE AND NAME OF PERSON MAKING CHANGE

Do not extend notes this side of this line

CROSS SECTIONS

STATION	B. S.	H. I.	F. S.	ELEV.	
0+00 to the West			5.21	80.48	℄ Int. - 250TH St. & Pennsylvania Ave
0+07 W.			5.17	80.52	℄ 250TH St.
0+14 W.			5.67	80.02	" " " X - Gutter
0+22 W.			5.38	80.31	" " "
0+30 W.			4.90	80.79	" " "
"			5.00	80.69	5' Lt.
"			5.14	80.55	10' Lt. - Edge Pvt
"			5.3	80.4	12.5' Lt. - Gutter
"			4.3	81.4	15' Lt.
"			4.2	81.5	25' Lt.
"			5.06	80.63	5' Rt.
"			5.33	80.36	10' Rt. - Edge Pvt.
"			5.4	80.3	14.5' Rt. - Gutter
"			4.6	81.1	16' Rt.
"			4.4	81.3	25' Rt.
0+55 W			4.37	81.32	℄ 250TH St.
0+80 W			4.05	81.64	" " "
"			4.10	81.59	5' Lt.
"			4.26	81.43	10' Lt. - Edge Pvt.
"			4.8	80.9	13' Lt. - Gutter
"			3.5	82.2	15.5' Lt.

250TH ST. AND PENNSYLVANIA AVE.

Form 307 5M 5-39

PLEASE RETURN TO
LOS ANGELES COUNTY SURVEYOR
700 HALL OF RECORDS

NOTE: ANY ADDITIONS OR CHANGES ON THIS SHEET MUST BE MADE OR CIRCLED IN RED INK, WITH DATE AND NAME OF PERSON MAKING CHANGE

Do not extend notes this side of this line

STATION	B. S.	H. I.	F. S.	ELEV.		
0+80 W		85.69	3.9	81.8	25' Lt.	
"			4.19	81.50	5' Rt.	
"			4.52	81.17	10' Rt. - Edge Pvt	
"			5.2	80.5	15.5' Rt. - Gutter	
"			4.5	81.2	17' Rt.	
"			4.1	81.6	25' Rt.	
1+80 W			3.46	82.23	℄ 250TH St.	250TH ST. AND PENNSYLVANIA AVE.
"			3.42	82.27	5' Lt.	
"			3.56	82.13	10' Lt. - Edge Pvt	
"			3.8	81.9	13' Lt. - Gutter	
"			3.3	82.4	14' Lt.	
"			2.8	82.9	25' Lt.	
"			3.67	82.02	5' Rt.	
"			3.95	81.74	10' Rt. - edge Pvt	
"			4.5	81.2	13.5' Rt. - Gutter	
"			3.7	82.0	18' Rt.	
"			3.8	81.9	25' Rt.	
2+30 W			3.39	82.30	℄ 250TH St.	
T.P.			5.02	80.67		
T	3.19	83.86			B.M. "L-50" Elev. 78.433 F.B. 777 Pg. 120 LB	
12-50"			5.42	78.44	250TH St. - N.51°.375'W. & Cypress St.	
					Bt. 3pk. S.E. Cor. Conc. Walk to Ho. # 2335 ✓	

Profile Notes Rod. Plotted Job No. 8227 Division No. 580.5 F B 768 Pg. 63

No. Date Date Survey of Lennox Subdivision

X-Sec. Notes Chkd. Checked Survey by Beverly Notes Beverly Date 3-11-41

No. Date 3-17-41 Date Map No. Indexed A. C. Johnson Date

Cross Reference

Form 307 5M 5-39

PLEASE RETURN TO
LOS ANGELES COUNTY SURVEYOR
700 HALL OF RECORDS

NOTE: ANY ADDITIONS OR CHANGES ON THIS SHEET MUST BE MADE OR CIRCLED IN RED INK, WITH DATE AND NAME OF PERSON MAKING CHANGE

Do not extend notes this side of this line

STATION	B. S.	H. I.	F. S.	ELEV.	
					B.M. "T-24" Elev. 56.561 ~~F.B.~~ LB .799 Pg. 115 ✓
B.M. "T-24"				56.56	Lomita Blvd. + Ebony Lane - S.W. Cor.
— ⊼	5.48	62.04			Ct. Sq. N.St. Sewer M.H. Rim 15'S + 15' N.W. of ℄'s. ✓
0+00 to East			4.48	57.56	℄ Int. 251st St. + Ebony Lane
0+08 E			4.75	57.29	℄ 251st St.
0+16 E			5.19	56.85	℄ 251st St. - X Gutter
0+22 E			4.96	57.08	" " "
0+40 E			5.22	56.82	" " "
"			5.47	56.57	5' Lt.
"			5.84	56.20	10' Lt. - Edge Pvt
"			6.1	55.9	16' Lt. - Gutter
"			5.8	56.2	17.5' Lt.
"			6.4	55.6	25' Lt.
"			5.29	56.75	5' Rt
"			5.48	56.56	10' Rt. Edge Pvt.
"			5.5	56.5	15' Rt. Gutter
"			5.4	56.6	17' Rt.
"			5.6	56.4	25' Rt.
0+90 E			5.34	56.70	℄ 251st St.

251st ST. AND EBONY LANE

CROSS SECTIONS

F.B. 868 Sv Pg. 64 Job No. 6357 Division No. Sec B Notes Red. Plotted Profile
Survey of Lomita Blvd. D.S. Date Date No.
Survey by Brunty Notes Brunty Notes Chkd. AET Checked X-Sec.
Indexed [illegible] Date Date 3-14-41 Date No.

Form 307 5M 5-39

PLEASE RETURN TO
LOS ANGELES COUNTY SURVEYOR
700 HALL OF RECORDS

NOTE: ANY ADDITIONS OR CHANGES ON THIS SHEET MUST BE MADE OR CIRCLED IN RED INK, WITH DATE AND NAME OF PERSON MAKING CHANGE

Do not extend notes this side of this line

STATION	B. S.	H. I.	F. S.	ELEV.	
0+00 to South		62.04	4.48	57.56	℄ Int. - 251st St. + Ebony Lane
0+25 S			4.31	57.73	℄ Ebony Lane
"			4.54	57.50	6' Lt
"			4.92	57.12	12' Lt. - Edge Pvt.
"			5.16	56.88	15' Lt - Gutter
"			4.7	57.3	17' Lt
"			4.7	57.3	25 Lt
"			4.49	57.55	6' Rt
"			4.78	57.26	12' Rt - Edge Pvt.
"			4.8	57.2	13.5' Rt. - Gutter
"			4.5	57.5	25 Rt.
0+75 S			3.76	58.28	℄ Ebony Lane
0+00 to the North			4.48	57.56	℄ Int. - 251st St. + Ebony Lane
0+40 N			4.57	57.47	℄ Ebony Lane
"			4.75	57.29	6' Lt
"			5.05	56.99	12' Lt. - Edge Pvt
"			5.20	56.84	15' Lt - Gutter
"			4.7	57.3	25 Lt.
"			4.83	57.21	6' Rt
"			5.16	56.88	12' Rt - Edge Pvt.
"			5.6	56.4	15.5' Rt - Gutter

251st St. Bvd.
EBONY LANE

Profile Notes Red. Plotted Job No. 6351 Division No. Sewer
No. Date Date Survey of Lancaster Blvd. D. 5.
X-Sec. Notes Chkd. AET Checked Survey by Brunk Notes Brunk Date 3-11-41
No. Date Date Map No. Indexed A. C. Jones Date
FB 868 PG. 65

F.B. 868 54 Pg. 66 | Job No. 6357 | Division No. Sec B | Notes Red. | Plotted | Profile

Survey of Lomita Blvd. D.S. | Date | Date | No.

Survey by Brunty | Notes Brunty | Notes Chkd. AET | Checked | X-Sec.

Indexed C. Johnson C. Johnson | Date | Date 3-14-VI | Date | No.

CROSS SECTIONS

STATION	B. S.	H. I.	F. S.	ELEV.	
0+40 N.		62.04	5.1	56.9	16.5
"			6.4	5 6	25' Rt.
BM. "T-24			5.48	56.56	

B.M. "T-24" Elev. = 56.561 LB FB 799 Pg. 115 V
Lomita Blvd. + Ebony Lane - S.W. Cor.
Ct. Sq. N. Si. Sewer Manhole 15' S. + 15' NW of L's.

251 ST ST. AND EBONY LANE

Form 307 5M 5-39

PLEASE RETURN TO
LOS ANGELES COUNTY SURVEYOR
700 HALL OF RECORDS

Do not extend notes this side of this line

NOTE: ANY ADDITIONS OR CHANGES ON THIS SHEET MUST BE MADE OR CIRCLED IN RED INK, WITH DATE AND NAME OF PERSON MAKING CHANGE

Profile No.	Notes Red.	Plotted	Job No. 6357	Division No. 300 B	F.B. 868 53 Pg. 67
	Date	Date	Survey of Lomita Bl. DS.		
X-Sec. No.	Notes Chkd.	Checked	Survey by Brunty	Notes Brunty	Date 3-20-41
	Date	Date	Map No.	Indexed R. C. Johnson	Date 10-28-43

LOMITA BLVD. DS. SEC. B.

J.N. 6357

PENNSYLVANIA AVE.

From 248TH ST to 251ST ST.

CROSS SECTIONS

CE Brunty
HM Smith
MA VanDerry
NR Smith

RECEIVED AET 3-25-41

PROGRESSED

BOOK INDEXED AET 3-25-41

MAP INDEXED AET 3-25-41

RECORD INDEXED AET 3-25-41

CARD INDEXED AET 3-25-41

REDUCED Field

CHECKED AET 3-25-41

ELEV.	F. S.	H. I.	B. S.	STATION

NOTE: ANY ADDITIONS OR CHANGES ON THIS SHEET MUST BE MADE OR CIRCLED IN RED INK, WITH DATE AND NAME OF PERSON MAKING CHANGE

Do not extend notes this side of this line

PLEASE RETURN TO
LOS ANGELES COUNTY SURVEYOR
700 HALL OF RECORDS

Form 307 5M 5-39

Form 307 5M 5-39

PLEASE RETURN TO
LOS ANGELES COUNTY SURVEYOR
700 HALL OF RECORDS

NOTE: ANY ADDITIONS OR CHANGES ON THIS SHEET MUST BE MADE OR CIRCLED IN RED INK, WITH DATE AND NAME OF PERSON MAKING CHANGE

Do not extend notes this side of this line

STATION	B. S.	H. I.	F. S.	ELEV.	3+25.2	
					B.M. "L-47" Elev. 81.431	VLB. FB.799 Pg. 121
B.M. "L-47				81.43	250TH St. & Pennsylvania Ave. - N.W. Cor.	
⊼	2.47	83.90			Spk. NE. Cor. Conc. walk to Ho. #24919	
0+00 to N. & S. - ℄ Intersection of 250TH St. & Pennsylvania Ave.						
1+00 N.			4.20	79.70	℄ Penn. Ave	
"			3.2	80.7	25' Lt. - W.P.L.	
"			3.5	80.4	25' Rt. - E.P.L.	
2+00 N.			4.94	78.96	℄ Penn Ave	
"			5.05	78.85	6.7 Lt.	
"			5.75	78.15	13.5 Lt. - Gutter	
"			4.55	79.35	17' Lt. - Top Berm	
"			4.4	79.5	25' Lt. - W.P.L.	
"			5.07	78.83	6.7' Rt.	
"			5.35	78.55	13.5' Rt. - Gutter	
"			4.55	79.35	17' Rt. - Top Berm	
"			4.4	79.5	25' Rt. - E.P.L.	
3+25.2 N.			6.08	77.82	℄ Penn Ave	
"			6.19	77.71	6.7' Lt	
"			6.58	77.32	13.5' Lt. - Gutter	
"			5.49	78.41	17' Lt. - Top Berm	
"			5.7	78.2	25' Lt. - W.P.L.	

CROSS SECTIONS

F.B. 868 54 PG. 68 | Job No. 6357 | Division No. Sec. B | Notes Red. | Plotted | Profile
Survey of Lomita Blvd. D.S. | Date | Date | No.
Survey by Brunty | Notes Brunty | Notes Chkd. AET | Checked | X-Sec.
Indexed Johnson | Date | Date 3-25-41 | Date | No.

Form 307 5M 5-39

PLEASE RETURN TO
LOS ANGELES COUNTY SURVEYOR
700 HALL OF RECORDS

NOTE: ANY ADDITIONS OR CHANGES ON THIS SHEET MUST BE MADE OR CIRCLED IN RED INK, WITH DATE AND NAME OF PERSON MAKING CHANGE

Do not extend notes this side of this line

STATION	B. S.	H. I.	F. S.	ELEV.		
3+25.2	N.	83.90	6.20	77.70	6.7 Rt	
"			6.60	77.30	13.5 Rt.-Gutter	
"			5.73	78.17	16' Rt.- Top Berm	
"			5.6	78.3	25' Rt.-E.P.L.	
3+50.2	N.		6.28	77.62	℄ Int. 24th St. + Penn. Ave.	
T.P.			2.19	81.71		
T	5.51	87.22				
3+00 S.			4.19	83.03	℄ Penn. Ave	
"			4.31	82.91	6.7' Lt	
"			4.61	82.61	13.5 Lt - Gutter	
"			3.20	84.02	17' Lt. - Top Berm	
"			3.3	83.9	25' Lt. - E.P.L.	
"			4.19	83.03	6.7 Rt	
"			4.73	82.49	13.5 Rt.- Gutter	
"			3.41	83.81	16' Rt - Top Berm	
"			3.6	83.6	25' Rt. - W.P.L.	
4+00 S.			3.24	83.98	℄ Penn. Ave	
"			2.3	84.9	25' Lt. - E.P.L.	
"			2.5	84.7	25' Rt. - W.P.L.	
5+03.35			1.87	85.35	℄ Penn. Ave	
"			1.93	85.29	6.7 Lt.	

Profile No. ____ X-Sec. No. ____
Notes Red. ____ Date ____ Notes Chkd. DET Date 2-21 Date ____
Plotted ____ Date ____ Checked ____ Date ____
Job No. 6357 Division No. 3 Sec. 8 Survey of Pavement Blvd Dist. Survey by Brewer Notes Brewer Date 3-20-41 Map No. ____ Indexed A. C. Johnson Date ____
Cross Sections
F B 868 PG. 69

Form 307 5M 5-39

PLEASE RETURN TO
LOS ANGELES COUNTY SURVEYOR
700 HALL OF RECORDS

NOTE: ANY ADDITIONS OR CHANGES ON THIS SHEET MUST BE MADE OR CIRCLED IN RED INK, WITH DATE AND NAME OF PERSON MAKING CHANGE

Do not extend notes this side of this line

STATION	B. S.	H. I.	F. S.	ELEV.		
5+03.35		87.22	2.27	84.95	13.5' Lt. - Gutter	
"			1.45	85.77	17' Lt. - Top Berm	
"			1.0	86.2	25' Lt. - EPL.	
"			2.00	85.22	6.7 Rt.	
"			2.53	84.69	13.5' Rt. - Gutter	
"			1.72	85.50	16' Rt. - Top Berm	
"			1.6	85.6	25 Rt. - W.P.L.	
5+25.35			1.53	85.69	℄ Int. 251st St + Penn. Ave	
B.M. "L-47"			5.79	81.43	B.M. "L-47" Elev. 81.431 F.B. 799 Pg. 121 See Pg. 54 for description 121	

CROSS SECTIONS

F.B. 868 56 Pg. 70 Job No. 6357 Division No. Sec B Notes Red. Plotted Profile
Survey of Lamita Blvd. D.S. Date Date No.
Survey by Brunty Notes Brunty Notes Chkd. DET Checked X-Sec.
Indexed Date Date 3-25-71 Date No.

Profile	Notes Red.	Plotted	Job No. 6357	Division No. Sec B	F B. 868 57 Pg. 71
No.	Date	Date	Survey of Lomita Blvd. D.S.		
X-Sec.	Notes Chkd. AET	Checked	Survey by Brunty	Notes Brunty	Date 3-20-41
No.	Date 3-25-41	Date	Map No. A. C. Johnson	Indexed	Date

LOMITA BLVD. D.S. SEC. B

JN6357

250TH ST.

From E'ly Bdry. of City of Torrance to Feijoa Ave.

CROSS SECTIONS

See Pg. 133 For other x-sects

C.E. Brunty
H.M. Smith
M.A. VanDoren
N.E. Smith

RECEIVED AET 3-25-41
PROGRESSED
BOOK INDEXED AET 3-25-41
MAP INDEXED AET II 3-25-41
RECORD INDEXED AET 3-25-41
CARD INDEXED " "
REDUCED Field
CHECKED AET 3-25-41

ELEV.

F. S.

H. I.

B. S.

STATION

NOTE: ANY ADDITIONS OR CHANGES ON THIS SHEET MUST BE MADE OR CIRCLED IN RED INK, WITH DATE AND NAME OF PERSON MAKING CHANGE

Do not extend notes this side of this line

PLEASE RETURN TO
LOS ANGELES COUNTY SURVEYOR
700 HALL OF RECORDS

Form 307 5M 5-39

Form 307 5M 5-39

PLEASE RETURN TO
LOS ANGELES COUNTY SURVEYOR
700 HALL OF RECORDS

NOTE: ANY ADDITIONS OR CHANGES ON THIS SHEET MUST BE MADE OR CIRCLED IN RED INK, WITH DATE AND NAME OF PERSON MAKING CHANGE

Do not extend notes this side of this line

STATION	B. S.	H. I.	F. S.	ELEV.		
					B.M. "L-47" Elev. 81.431 ~~F.B.~~ LB: 799 Pg. 121 ✓	
B.M. "L-47"				81.43 ✓	250TH St. & Pennsylvania Ave. - N.W. Cor.	
⊼	5.28	86.71 ✓			Spk. N.E. Cor. Conc. Walk to Ho. # 24919 ✓	
0+00 to E. & W.					℄ Intersection 250TH St. & Pennsylvania Ave.	
3+00 W.			4.14	82.57	℄ 250TH St.	
"			4.1	82.6	25' Lt. - S.P.L.	
"			4.5	82.2	25' Rt. - N.P.L.	
T.P.			3.34	83.37 ✓		
⊼	4.90	88.27 ✓				
4+00 W.			5.37	82.90	℄ 250TH St.	
"			5.3	83.0	25' Lt. - S.P.L.	
"			5.4	82.9	25' Rt. - N.P.L.	
5+00 W.			5.01	83.26	℄ 250TH St.	
"			5.01	83.26	4.5 Lt.	
"			5.23	83.04	9.0 Lt. - Edge Pvt.	
"			5.8	82.5	13' Lt. - Gutter	
"			5.3	83.0	14' Lt.	
"			4.9	83.4	25' Lt. - S.P.L.	
"			5.10	83.17	4.5 Rt.	
"			5.43	82.84	9.0 Rt. - Edge Pvt	
"			5.9	82.4	14' Rt. - Gutter	

CROSS SECTIONS

F.B. 888 Pg. 72 58
Job No. 6357 Division No. Sec B Notes Red. Plotted Profile
Survey of Lomita Blvd. D.S. Date Date No.
Survey by Brunty Notes Brunty Notes Chkd. AET Checked X-Sec.
Indexed C. Johnson Date Date 3-25-41 Date No.

Form 307 5M 5-39

PLEASE RETURN TO
LOS ANGELES COUNTY SURVEYOR
700 HALL OF RECORDS

NOTE: ANY ADDITIONS OR CHANGES ON THIS SHEET MUST BE MADE OR CIRCLED IN RED INK, WITH DATE AND NAME OF PERSON MAKING CHANGE

Do not extend notes this side of this line

STATION	B. S.	H. I.	F. S.	ELEV.		
5+00 W.		88.27	5.4	82.9	15' Rt.	
"			5.3	83.0	25' Rt.-N.P.L.	
6+00 W			4.75	83.52	℄ 250TH St.	
"			4.5	83.8	25' Lt.-S.P.L.	
"			4.9	83.4	25' Rt.-N.P.L.	
7+00 W.			4.10	84.17	℄ 250TH St.	
"			4.1	84.2	25' Lt.-S.P.L.	
"			4.3	84.0	25' Rt.-N.P.L.	
8+24.61 +24.61 W			3.84	84.43	℄ 250TH St.	
"			3.76	84.51	4.5' Lt	
"			3.82	84.45	9.0 Lt.-Edge Pvt	
"			4.1	84.2	14' Lt.-Gutter	
"					Lt.	
"			3.5	84.8	25' Lt.-S.P.L.	
"			3.94	84.33	4.5 Rt.	
"			4.02	84.25	9.0 Rt.-Edge Pvt.	
"			4.6	83.7	14' Rt.-Gutter	
"					Rt.	
"			4.5	83.8	25' Rt	
BM 1. "T-31"			3.89	84.38	B.M. "T-31" Elev. 84.382 ~~F.B.~~ LB 799 Pg. 122 ✓ ℄ 250TH St. 43'± E. of Tr. Line W. of Pennsylvania Ave. Ct. Sq. S.S. Sewer M.H.	

CROSS SECTIONS

Profile No. ____ Notes Red. ____ Plotted ____ Job No. 6357 Division No. Co. B F B 868 Pg. 73 59

X-Sec. No. ____ Date ____ Date ____ Survey of Lomita Blvd D.S.

Notes Chkd. AET Checked ____ Survey by Brunty Notes Brunty Date 3-20-41

Date 3-25-41 Date ____ Map No. ____ Indexed 2. Q. Job ____

Form 307 5M 5-39

PLEASE RETURN TO
LOS ANGELES COUNTY SURVEYOR
700 HALL OF RECORDS

NOTE: ANY ADDITIONS OR CHANGES ON THIS SHEET MUST BE MADE OR CIRCLED IN RED INK, WITH DATE AND NAME OF PERSON MAKING CHANGE

Do not extend notes this side of this line

STATION	B. S.	H. I.	F. S.	ELEV.		
B.M. "L-47"				81.43	Elev. 81.431 See Pg. ~~58~~ 72	
π	3.60	85.03				
0+00 to E. & W					℄ Int. 250TH St. & Penn Ave.	
1+00 E.			4.59	80.44	℄ 250TH St.	
"			4.7	80.3	25' Lt. - N.P.L.	
"			4.3	80.7	25' Rt. - S.P.L.	
2+00 E.			5.37	79.66	℄ 250TH St.	
"			5.3	79.7	25' Lt. - N.P.L.	
"			5.2	79.8	25' Rt. - S.P.L.	
3+00 E.			5.88	79.15	℄ 250TH St.	
"			6.0	79.0	25' Lt. - N.P.L.	
"			5.4	79.6	25' Rt. - S.P.L.	
T.P.			5.84	79.19		
π	3.12	82.31				
4+00 E.			3.46	78.85	℄ 250TH St.	
"			3.63	78.68	4.5 Lt.	
"			3.87	78.44	9' Lt. - Edge Pvt.	
"			4.2	78.1	13' Lt. - Gutter Lt.	
"			3.8	78.5	25' Lt. - N.P.L.	

CROSS SECTIONS

F.B. 868 PG. 74 60

Job No. 6357 Division No. Sec B Notes Red. Plotted Profile

Survey of Lomita Blvd. D.S. Date Date No.

Survey by Brunty Notes Brunty Notes Chkd. AET Checked X-Sec.

Indexed [illegible] Date Date 3-7-[illegible] Date No.

Form 307 5M 5-39

PLEASE RETURN TO
LOS ANGELES COUNTY SURVEYOR
700 HALL OF RECORDS

NOTE: ANY ADDITIONS OR CHANGES ON THIS SHEET MUST BE MADE OR CIRCLED IN RED INK, WITH DATE AND NAME OF PERSON MAKING CHANGE

Do not extend notes this side of this line

STATION	B. S.	H. I.	F. S.	ELEV.		
4+00 E		82.31	3.46	78.85	4.5' Rt.	
"			3.58	78.73	9' Rt. - Edge of Pvt.	
"			3.5	78.8	13' Rt. - Gutter	
"			3.0	79.3	15' Rt.	
"			2.9	79.4	25' Rt. - S.P.L.	
5+00 E			3.96	78.35	℄ 250TH St.	
"			4.1	78.2	25' Lt. - N.P.L.	
"			3.7	78.6	25' Rt. - S.P.L.	
T.P.			5.20	77.11		
TI	3.39	80.50				
8+24.61 From W.L. = 0+00 To East.			℄ Cypress St.			
2+00 E			6.01	74.49	℄ 250TH St	
"			6.14	74.36	5' Lt.	
"			6.50	74.00	10' Lt. - Edge Pvt	
"			7.0	73.5	15' Lt - Gutter	
"			6.3	74.2	17' Lt.	
"			6.2	74.3	25' Lt. - N.P.L.	
"			6.06	74.44	5' Rt.	
"			6.26	74.24	10' Rt. - Edge Pvt.	
"			6.4	74.1	14' Rt. - Gutter	

Profile No. ____ Notes Red. ____ Plotted ____ Job No. 6857 Division No. ____ F.B. 868 Pg. 75
X-Sec. No. ____ Date ____ Notes Chkd. AFT Date 3-25-41 Checked ____ Date ____ Survey of Lands Survey by Brewitt Notes Brewitt Date 3-20-41 Map No. ____ Indexed ____ Date ____

CB 055 SECTION 13

Form 307 5M 5-39

PLEASE RETURN TO
LOS ANGELES COUNTY SURVEYOR
700 HALL OF RECORDS

NOTE: ANY ADDITIONS OR CHANGES ON THIS SHEET MUST BE MADE OR CIRCLED IN RED INK, WITH DATE AND NAME OF PERSON MAKING CHANGE

6.62
#16

Do not extend notes this side of this line

3+84.8
4+09.7 ℄ Feijoo

STATION	B. S.	H. I.	F. S.	ELEV.		
2+00 E		80.50	5.2	75.3	17' Rt.	
"			5.0	75.5	25' Rt. - S.P.L.	
3+00 E.			7.05	73.45	℄ 250TH St.	
"			7.3	73.2	25' Lt. - N.P.L.	
"			6.7	73.8	25' Rt. - S.P.L.	
3+84.8 E.			7.71	72.79	℄ 250TH St.	
"			7.83	72.67	5' Lt.	
"			8.18	72.32	10' Lt. - Edge Pvt.	
"			8.1	72.4	16' Lt. - Gutter	
"			7.1	73.4	19' Lt.	
"			7.1	73.4	25' Lt. - N.P.L.	
"			7.71	72.79	3' Rt.	
"			7.77	72.73	10' Rt. - Edge Pvt.	
"			8.0	72.5	13' Rt. - Gutter	
"			7.2	73.3	15 Rt.	
"			7.1	73.4	25' Rt. - S.P.L.	
4+09.7			7.93	72.57	℄ Int. 250TH + Feijoo	
B.M. #16			6.62	73.88	B.M. #16 Elev. 73.871 ~~F.B.~~ L.B. 799 Pg. 120 249TH St. + Cypress St. - N.W. Cor. Bt. Spk. S.W. Cor. of Sidewalk	

CROSS SECTIONS

F.B. 868 Pg. 76 Job No. 6357 Division No. Sec B Notes Red. Plotted Profile
Survey of Lomita Blvd. D.S. Date Date No.
Survey by Brunty Notes Brunty Notes Chkd. AET Checked X-Sec.
Indexed Date Date 3-25-61 Date No.

Profile No.	Notes Red.	Plotted	Job No. 6357	Division No. Sec. B	F B 864 PG. 77
	Date	Date	Survey of Lomita Blvd.		
X-Sec. No.	Notes Chkd. AET	Checked	Survey by Brunty	Notes Brunty	Date 3-20-41
	Date 3-25-41	Date	Map No.	Indexed A. C. Johnson	Date

LOMITA BLVD. D.S. SEC. B.

J.N. 6357

CYPRESS ST.

From 247TH ST. to 255TH ST.

CROSS SECTIONS

C.E. Brunty
H.M. Smith
M.A. VanDeren
N.R. Smith

RECEIVED AET 3-25-41
PROGRESSED
BOOK INDEXED AET 3-25-41
MAP INDEXED AET 3-25-41
RECORD INDEXED AET 3-25-41
CARD INDEXED AET 3-25-41
REDUCED Field
[illegible] AET 3-25-41

STATION	B. S.	H. I.	F. S.	ELEV.

Do not extend notes this side of this line

NOTE: ANY ADDITIONS OR CHANGES ON THIS SHEET MUST BE MADE OR CIRCLED IN RED INK, WITH DATE AND NAME OF PERSON MAKING CHANGE

PLEASE RETURN TO
LOS ANGELES COUNTY SURVEYOR
700 HALL OF RECORDS

Form 307 5M 5-39

Form 307 5M 5-39

PLEASE RETURN TO
LOS ANGELES COUNTY SURVEYOR
700 HALL OF RECORDS

NOTE: ANY ADDITIONS OR CHANGES ON THIS SHEET MUST BE MADE OR CIRCLED IN RED INK, WITH DATE AND NAME OF PERSON MAKING CHANGE

27
135

Do not extend notes this side of this line

STATION	B. S.	H. I.	F. S.	ELEV.	
					B.M. #16 Elev. 73.871 LB ~~F.B.~~ 799 Pg. 120
B.M. #16				73.87	249TH St. + Cypress St. - N.W. Cor.
π	5.88	79.75			Bt. Spk. S.W. Cor. of Sidewalk.
0+00 to N. & S.					℄ Inter. 250TH St. + Cypress St.
1+00 N			4.39	75.36	℄ Cypress St.
"			4.1	75.6	25' Lt. - W.P.L.
"			4.6	75.1	25' Rt. - E.P.L.
2+00 N			5.06	74.69	℄ Cypress St
"			4.6	75.1	25' Lt. - W.P.L.
"			5.2	74.5	25' Rt. - E.P.L.
2+76.7 N			5.68	74.07	℄
"			5.76	73.99	6.7 Lt.
"			6.16	73.59	13.5 Lt. - Gutter
"			5.78	73.97	25 Lt. W.P.L.
"			5.56	74.19	65' Lt
"			5.92	73.83	6.7' Rt
"			6.52	73.23	13.5 Rt. - Gutter
"			6.01	73.74	16 Rt. - Top Berm
"			6.0	73.7	25' Rt. - E.P.L.
T.P.			3.73	76.02	M.H. Rim
π	6.90	82.92			

CROSS SECTIONS

F.B. 868 Pg. 78 64
Job No. 6357 Division No. Sec B Notes Red. Plotted Profile
Survey of Lomita Blvd. D.S. Date Date No.
Survey by Brunty Notes Brunty Notes Chkd. AET Checked X-Sec.
Indexed C. Johns Date Date 3-27-01 Date No.

Form 307 5M 5-39

PLEASE RETURN TO
LOS ANGELES COUNTY SURVEYOR
700 HALL OF RECORDS

NOTE: ANY ADDITIONS OR CHANGES ON THIS SHEET MUST BE MADE OR CIRCLED IN RED INK, WITH DATE AND NAME OF PERSON MAKING CHANGE

Do not extend notes this side of this line

STATION	B. S.	H. I.	F. S.	ELEV.		
0+00 to H.+S.		82.92			℄ Inter. 250TH St. + Cypress St.	
3+00 S			4.41	78.51	℄ Cypress St.	
"			4.9	78.0	25' Lt. - E.P.L.	
"			4.2	78.7	25' Rt. - W.P.L.	
4+00 S			3.95	78.97	℄ Cypress St.	
"			3.7	79.2	25' Lt. - E.P.L.	
"			3.2	79.7	25' Rt. - W.P.L.	
5+00 S.			2.76	80.16	℄ Cypress St.	
"			2.7	80.2	25' Lt. - E.P.L.	
"			2.5	80.4	25' Rt. - W.P.L.	
T.P.			2.29	80.63		
π	7.01	87.64				
6+00 S.			6.59	81.05	℄ Cypress St.	
"			6.67	80.97	6.2 Lt.	
"			7.12	80.52	12.5 Lt. - Gutter	
"			6.3	81.3	14' Lt.	
"			6.4	81.2	25' Lt. - E.P.L.	
"			6.64	81.00	6.2 Rt.	
"			7.03	80.61	12.5 Rt. - Gutter	
"			5.9	81.7	16.5' Rt.	
"			6.4	81.2	25' Rt. - W.P.L.	

Profile No. ____ Notes Red. ____ Plotted ____ Job No. 6357 Division No. Sec. B F B 868 PG. 79

X-Sec. No. ____ Date ____ Date ____ Survey of Lomita Blvd. D.S.

Notes Chkd. AET Checked ____ Survey by Brunty Notes Brunty Date 3-21-41

Date 3-25-41 Date ____ Map No. ____ Indexed ____ Date ____

CROSS SECTIONS

F.B. 88 66 PG. 80 | Job No. 6257 | Division No. Sec. B | Notes Red. | Plotted | Profile

Survey of Lomita Blvd. D.S. | Date | Date | No.

Survey by Brunty | Notes Brunty | Notes Chkd. AET | Checked | X-Sec.

Indexed | Date | Date 3-24-41 | Date | No.

CROSS SECTIONS

STATION	B. S.	H. I.	F. S.	ELEV.
7+00 S.		57.64	5.00	52.64 ℄ Cypress St.
"			4.7	52.9 25' Lt. - E.P.L.
"			4.7	52.9 25' Rt. - W.P.L.
8+00 S.			2.97	54.67 ℄ Cypress St.
"			2.9	54.7 25' Lt. - E.P.L.
"			2.2	55.0 25' Rt. - W.P.L.
9+00 S.			1.04	56.60 ℄ Cypress St.
"			1.0	56.6 25' Lt. - E.P.L.
"			0.3	57.3 25' Rt. - W.P.L.
TP			1.02	56.62
T	8.78	65.40		
10+00 S.			6.55	58.85 ℄ Cypress St.
"			7.08	58.31 14.5' Lt.
"			7.67	57.71 13' Lt. - Gutter
"			7.0	58.4 15.5' Lt.
"			7.1	58.3 25' Lt. - E.P.L.
"			6.96	58.44 6.5' Rt.
"			7.42	57.98 13' Rt. - Gutter
"			6.8	58.6 16' Rt.
"			6.9	58.5 25' Rt. - W.P.L.

Form 307 5M 5-39

PLEASE RETURN TO
LOS ANGELES COUNTY SURVEYOR
700 HALL OF RECORDS

NOTE: ANY ADDITIONS OR CHANGES ON THIS SHEET MUST BE MADE OR CIRCLED IN RED INK, WITH DATE AND NAME OF PERSON MAKING CHANGE

Do not extend notes this side of this line

Form 307 5M 5-39

PLEASE RETURN TO
LOS ANGELES COUNTY SURVEYOR
700 HALL OF RECORDS

NOTE: ANY ADDITIONS OR CHANGES ON THIS SHEET MUST BE MADE OR CIRCLED IN RED INK, WITH DATE AND NAME OF PERSON MAKING CHANGE

Do not extend notes this side of this line

STATION	B. S.	H. I.	F. S.	ELEV.		
11+00	S.	95.40	4.90	90.50	℄ Cypress St.	
"			4.8	90.6	25' Lt.-E.P.L.	
"			4.9	90.5	25' Rt.-W.P.L.	
12+00	S.		2.45	92.95	℄ Cypress St.	
"			2.6	92.8	25' Lt.-E.P.L.	
"			2.6	92.8	25' Rt.-W.P.L.	
T.P.			0.90	94.50		
⊼	7.92	102.42				
13+00 3+00	S.		7.16	95.26	℄ Cypress St.	
"			7.4	95.0	25' Lt.-E.P.L.	
"			7.2	95.2	25' Rt.-W.P.L.	
14+00	S.		5.55	96.87	℄ Cypress St.	
"			5.8	96.6	25' Lt.-E.P.L.	
"			5.6	96.8	25' Rt.-W.P.L.	
15+00	S.		3.89	98.53	℄ Cypress St.	
"			4.17	98.25	7' Lt	
"			4.86	97.56	14' Lt-Gutter	
"			3.8	98.6	17.5' Lt	
"			4.1	98.3	25' Lt-E.P.L	
"			3.98	98.44	7' Rt	
"			4.42	98.00	14' Rt-Gutter	

CROSS SECTION

Profile Notes Red. ____ Plotted ____ Job No. 6357 Division No. Sec B F B. 868 Pg 81
No. ____ Date ____ Date ____ Survey of Lomita Blvd. D.S.
X-Sec. Notes Chkd. AET Checked ____ Survey by Brunty Notes Brunty Date 3-21-41
No. ____ Date 3-25-41 Date ____ Map No. ____ Indexed C. Johnson

Form 307 5M 5-39

PLEASE RETURN TO
LOS ANGELES COUNTY SURVEYOR
700 HALL OF RECORDS

NOTE: ANY ADDITIONS OR CHANGES ON THIS SHEET MUST BE MADE OR CIRCLED IN RED INK, WITH DATE AND NAME OF PERSON MAKING CHANGE

Do not extend notes this side of this line

STATION	B. S.	H. I.	F. S.	ELEV.		
15+00 S.		102.42	3.5	98.9	17.5' Rt.	
"			3.6	98.8	25' Rt. - W.P.L.	
T.P.			2.10	100.32		
⊼	7.30	107.62				
15+85 S			7.24	100.38	℄ Int. 254TH St. + Cypress St.	
"			7.59	100.03	7.5' Lt.	
"			8.31	99.31	15' Lt. - Gutter	
"			7.4	100.2	18' Lt.	
"			7.3	100.3	25' Lt. - E.P.L.	
"			7.47	100.15	7.5' Rt.	℄ 254TH St.
"			7.89	99.73	15' Rt. - X Gutter	"
"			7.61	100.01	25' Rt.	"
"			7.12	100.50	46' Rt.	"
"			6.70	100.92	75' Rt.	"
"			6.29	101.33	175' Rt.	"
17+00 S			4.63	102.99	℄ Cypress St.	
"			4.8	102.8	25' Lt. - E.P.L.	
"			4.6	103.0	25' Rt. - W.P.L.	
18+00 S			2.85	104.77	℄ Cypress St.	
"			2.5	105.1	25' Lt. - E.P.L.	
"			2.5	105.1	25' Rt. - W.P.L.	

CROSS SECTIONS

F.B. 818 Pg. 82 68 Job No. 6357 Division No. Sec B Notes Red. Date Plotted Date No. Profile
Survey of Lemita Blvd. D.S. Date Checked Date No. X-Sec.
Survey by Brunty Notes Brunty Notes Chkd. AET Date 3-25-41
Indexed A. C. Johnson Date

Form 307 5M 5-39

PLEASE RETURN TO
LOS ANGELES COUNTY SURVEYOR
700 HALL OF RECORDS

NOTE: ANY ADDITIONS OR CHANGES ON THIS SHEET MUST BE MADE OR CIRCLED IN RED INK, WITH DATE AND NAME OF PERSON MAKING CHANGE

Do not extend notes this side of this line

STATION	B. S.	H. I.	F. S.	ELEV.		
T.P.		107.62	2.46	105.16		
π	9.01	114.17				
19+00 S			6.83	107.34	℄ Cypress St.	
"			7.0	107.2	25' Lt. - E.P.L.	
"			7.2	107.0	25' Rt. - W.P.L.	
20+00 S			4.55	109.62	℄ Cypress St.	
"			4.6	109.6	25' Lt. - E.P.L.	
"			4.8	109.4	25' Rt. - W.P.L.	
20+87.66 5+87.66 S			2.95	111.22	℄ Cypress St.	
"			3.15	111.02	7' Lt.	
"			3.57	110.60	14' Lt. - Gutter	
"			2.4	111.8	17' Lt.	
"			3.3	110.9	25' Lt. - E.P.L.	
"			3.02	111.15	7' Rt.	
"			3.45	110.72	14' Rt. - Gutter	
"			2.4	111.8	17' Rt.	
"			2.6	111.6	25' Rt. - W.P.L.	
21+12.66 S.			2.44	111.73	℄ Inter. - 255TH St. + Cypress St.	
B.M. #14			3.11	111.06	B.M. #14 Elev. 111.04 L.B. 513-5 255TH St. + Cypress St. - N.W. Cor (1477) Bt. Spk. in Conc. Walk to Ho. #25445 - 21' W. + 53' N. of ℄'s	

Profile No. ____ Notes Red. ____ Plotted ____ Job No. 6357 Division No. Sec B F B 868 69 Pg. 83

X-Sec. No. ____ Date ____ Date ____ Survey of Lomita Blvd D.S.

Notes Chkd. AET Checked ____ Survey by Brunty Notes Brunty Date 3-21-41

Date 3-25-41 Date ____ Map No. ____ Indexed A. C. Johnson

CROSS SECTIONS

F. B. 868 Pg. 84 | Job No. 6357 | Division No. Sec B | Notes Red. | Plotted | Profile

Survey of Lomita Blvd. D. S. | Date | Date | No.

Survey by Brunty | Notes Brunty | Notes Chkd. | Checked | X-Sec.

Indexed L. C. Johnson | Date | Date | Date | No.

CROSS SECTIONS

STATION	B. S.	H. I.	F. S.	ELEV.

Form 307 5M 5-39

PLEASE RETURN TO
LOS ANGELES COUNTY SURVEYOR
700 HALL OF RECORDS

Do not extend notes this side of this line

NOTE: ANY ADDITIONS OR CHANGES ON THIS SHEET MUST BE MADE OR CIRCLED IN RED INK, WITH DATE AND NAME OF PERSON MAKING CHANGE

Profile No.	Notes Red.	Plotted	Job No. 6357	Division No. Sec B	F B. 868 Pg. 85
	Date	Date	Survey of Lomita Blvd D.S.		
X-Sec. No.	Notes Chkd. AET	Checked	Survey by Brunty	Notes Brunty	Date 3-27-41
	Date 4-2-41	Date	Map No.	Indexed A. C. Johnson	Date

LOMITA BLVD. D.S.-SEC.B

JN6357

248TH ST.

From Oak St. to Narbonne Ave.

CROSS SECTIONS

CE Brunty
HM Smith
MA Van Deren
NR Smith

RECEIVED.....

PROGRESSED.....

BOOK INDEXED AET 4-2-41

MAP INDEXED " "

~~RECORD INDEXED~~ " "

CARD INDEXED " "

REDUCED Field

CHECKED AET "

ELEV.

F. S.

H. I.

B. S.

STATION

NOTE: ANY ADDITIONS OR CHANGES ON THIS SHEET MUST BE MADE OR CIRCLED IN RED INK, WITH DATE AND NAME OF PERSON MAKING CHANGE

Do not extend notes this side of this line

PLEASE RETURN TO
LOS ANGELES COUNTY SURVEYOR
700 HALL OF RECORDS

Form 307 5M 5-39

Form 307 5M 5-39

PLEASE RETURN TO
LOS ANGELES COUNTY SURVEYOR
700 HALL OF RECORDS

NOTE: ANY ADDITIONS OR CHANGES ON THIS SHEET MUST BE MADE OR CIRCLED IN RED INK, WITH DATE AND NAME OF PERSON MAKING CHANGE

102
106

Do not extend notes this side of this line

STATION	B. S.	H. I.	F. S.	ELEV.	
					B.M.#27 Elev. = 64.~~677~~ 682 Pg. 71 LB. 799 Pg. 118
B.M.#27				64.68	248TH St. + Woodward Ave - N.E. Cor.
⊼	4.08	68.76			Bt. Spk. in Cb. 1' E. of E. end C.R.
0+00 to E. + W.					℄ Inter. 248TH St. + Woodward Ave
1+00 E			5.47	63.29	℄ 248TH St.
"			5.78	62.98	15' Lt. - Gutter
"			4.68	64.08	15' Lt. - Top Curb
"			4.5	64.3	25' Rt. - S.P.L.
2+00			6.27	62.49	℄ 248TH St
"			6.30	62.46	7.5 Lt
"			6.43	62.33	15' Lt. - Gutter
"			5.52	63.24	15' Lt. - Top Curb
"			5.35	63.41	25' Lt. - Back of Walk
"			6.50	62.26	7.5 Rt.
"			6.76	62.00	15' Rt. - Edge of Pvt
"			6.76	62.00	15' Rt. - Gutter
"			5.8	63.0	16' Rt.
"			5.4	63.4	25' Rt. - S.P.L.
T.P.			4.42	64.34	
⊼	5.05	69.39			

CROSS SECTIONS

F.B. 868 Pg. 86 Job No. 6357 Division No. Sec B Notes Red. Plotted Profile
Survey of Lomita Blvd. D.S. Date Date No.
Survey by Brunty Notes Brunty Notes Chkd. AET Checked X-Sec.
Indexed Date Date 4-2-41 Date No.

Form 307 5M 5-39

PLEASE RETURN TO
LOS ANGELES COUNTY SURVEYOR
700 HALL OF RECORDS

NOTE: ANY ADDITIONS OR CHANGES ON THIS SHEET MUST BE MADE OR CIRCLED IN RED INK, WITH DATE AND NAME OF PERSON MAKING CHANGE

Do not extend notes this side of this line

STATION	B. S.	H. I.	F. S.	ELEV.		
2+00 W.		69.39	5.29	64.10	℄ 248TH St.	
"			4.94	64.45	7.5' Lt.	
"			4.98	64.41	15' Lt.-Gutter	
"			4.25	65.14	15' Lt.-Top Curb	
"			5.04	64.35	7.5' Rt.	
"			4.78	64.61	7.5' Rt.-Gutter	
"			4.23	65.16	15' Rt.-Top Curb	
2+87	W.		5.10	64.29	℄ 248TH St.	
"			5.00	64.39	7.5' Lt.	
"			4.89	64.50	15' Lt.-Gutter	
"			4.10	65.29	15' Lt.-Top Cb.-E. end C.R.	
2+91	W.		5.10	64.29	℄ 248TH St.	
2+91	W		4.96	64.43	7.5' Rt.	
"			4.82	64.57	15' Rt.-Gutter	
"			4.00	65.39	15' Rt.-Top Cb.-E. end C.R.	
3+30	W.		4.74	64.65	℄ Int.-248TH St.+Narbonne Ave	
B.M. "T-28"			4.05	65.34	B.M. "T-28" Elev.=65.~~271~~ 321 Pg. 71 E.B. 799 Pg. 119 248TH St.+Narbonne Ave-S.E. Cor. P.K. Spk. in Cb. 5' S. of S. end C.R.	
⊼	4.96	70.30				
B.M. "T-29"			3.07	67.23	B.M. "T-29" Elev.=67.~~153~~ 204 Pg. 72 E.B. 799 Pg. 119 248TH St.-N.Si.-350'±W. ℄ Narbonne Ave. P.K. Spk. in Cb. front of Ho.=2237	

CROSS SECTIONS

Profile No. ____ Notes Red. ____ Plotted ____ Job No. 6357 Division No. Sec. B F.B. 868 Pg. 87
X-Sec. No. ____ Date ____ Date ____ Survey of Lomita Blvd. D.S.
Notes Chkd. AET Checked ____ Survey by Brunty Notes Brunty Date 3-27-41
Date 4-2-41 Date ____ Map No. ____ Indexed R. C. Johnson Date ____

F.B. 868 Pg. 88 78 | Job No. 6357 | Division No. Sec. B | Notes Red. | Plotted | Profile

Survey of Lamita Blvd. D.S. | Date | Date | No.

Survey by Brunty | Notes Brunty | Notes Chkd. AET | Checked | X-Sec.

Indexed | Date | Date 4-2-41 | Date | No.

CROSS SECTIONS

Form 307 5M 5-39

PLEASE RETURN TO
LOS ANGELES COUNTY SURVEYOR
700 HALL OF RECORDS

NOTE: ANY ADDITIONS OR CHANGES ON THIS SHEET MUST BE MADE OR CIRCLED IN RED INK, WITH DATE AND NAME OF PERSON MAKING CHANGE

Do not extend notes this side of this line

STATION	B. S.	H. I.	F. S.	ELEV.	
B.M. "T-27"				61.17	B.M. "T-27" Elev.= 61.166 EB.799 Pg.118 248th St.+ Oak St.-N.W. Cor. Bt. Spk. in Cb. 8' W. of W. end CR.
T	5.53	66.70			
B.M. #27			2.03	64.67	B.M. #27 Elev.= 64.677 EB.799 Pg.118 248th St.+ Woodward Ave.-N.E. Cor. Bt. Spk. in Cb. 1' E. of E. end CR.
T	4.31	68.98			
B.M. "T-28"			0.66	65.32	B.M. "T-28" Elev.= 65.271 EB.799 Pg.119 248th St.+ Narbonne Ave.-S.E. Cor. Bt. Spk. in Cb. 5' S. of S. end CR.

Profile No.	Notes Red.	Plotted	Job No. 6357	Division No. Sec. B	F B 868 PG. 89
	Date	Date	Survey of Lomita Blvd. D.S.		
X-Sec. No.	Notes Chkd.	Checked	Survey by Brunty	Notes Brunty	Date 3-28-41
	Date	Date	Map No.	Indexed L. C. Johnson	Date

LOMITA BLVD. D.S. - SEC. B.

JH 6357

WOODWARD AVE.

From 250th St. to ~~CENTER ST.~~ 600' N of ℄ of 208th St.

CROSS SECTIONS

C.E. Brunty
H.M. Smith
M.A. Van Deren
N.R. Smith

ELEV.	RECEIVED PROGRESSED BOOK INDEXED A.E.T. 4-1-41
F. S.	MAP INDEXED " RECORD INDEXED " CARD INDEXED "
H. I.	REDUCED Field CHECKED A.E.T. "
B. S.	
STATION	

NOTE: ANY ADDITIONS OR CHANGES ON THIS SHEET MUST BE MADE OR CIRCLED IN RED INK, WITH DATE AND NAME OF PERSON MAKING CHANGE

Do not extend notes this side of this line

PLEASE RETURN TO
LOS ANGELES COUNTY SURVEYOR
700 HALL OF RECORDS

Form 307 5M 5-39

Form 307 5M 5-39

PLEASE RETURN TO
LOS ANGELES COUNTY SURVEYOR
700 HALL OF RECORDS

NOTE: ANY ADDITIONS OR CHANGES ON THIS SHEET MUST BE MADE OR CIRCLED IN RED INK, WITH DATE AND NAME OF PERSON MAKING CHANGE

Do not extend notes this side of this line

STATION	B. S.	H. I.	F. S.	ELEV.	
B.M. #27				64.68	B.M. #27 Elev.: 64.~~677~~ .682 Pg. 71 L.B. 799 Pg. 118 248TH St. & Woodward Ave. - N.E. Cor. Bt. Spk. in Cb. 1' E. of E. end C.R.
⊼	8.73	73.41			
0+00 N. & S.					℄ Inter. 248TH St. & Woodward Ave
1+50 N.			4.63	68.78	℄ Woodward Ave
2+55 ~~2+50~~ N.			4.46	68.95	℄ " "
"			4.64	68.77	6.0' Lt
"			5.05	68.36	12' Lt. - Edge Pvt.
"			5.1	68.3	15' Lt. - Gutter
"			2.7	70.7	29' Lt.
					~~25 Lt. - W.P.L.~~
"			4.48	68.93	6.0' Rt
"			4.82	68.59	12' Rt. - Edge Pvt
"			5.06	68.35	15' Rt. - Gutter
"			4.70	68.71	15' Rt. - Top Cb. - 3, end C.R. - 3 E. Cor. R=25
2+80 ~~3+05~~ N.			4.88	68.53	40' Rt. - Gutter
"			4.34	69.07	40' Rt. - Top Cb. - E. end C.R. - 3 E. Cor.
2+95 ~~3+20~~ N.			4.32	69.09	℄ Intersection Woodward Ave & Center St.
3+10 ~~3+35~~ N.			4.80	68.61	40' Rt. - Gutter
"			4.37	69.04	40' Rt. - Top Curb - E. end C.R. - N.E. Cor. R=25

CROSS SECTIONS
V.H.R. 4-4-41

F.B. 868 Pg. 90 80
Job No. 6357 Division No. Sec B Notes Red. Plotted Profile
Survey of Lomita Blvd. D.S. Date Date No.
Survey by Brunty Notes Brunty Notes Chkd. AET Checked X-Sec.
Indexed C. Johnson Date 4-2-41 Date No.

Form 307 5M 5-39

PLEASE RETURN TO
LOS ANGELES COUNTY SURVEYOR
700 HALL OF RECORDS

NOTE: ANY ADDITIONS OR CHANGES ON THIS SHEET MUST BE MADE OR CIRCLED IN RED INK, WITH DATE AND NAME OF PERSON MAKING CHANGE

Do not extend notes this side of this line

STATION	B. S.	H. I.	F. S.	ELEV.		
3+35 ~~3+60~~		73.41	4.32	69.09	℄ Woodward Ave	
"			4.43	68.98	6' Lt	
"			4.71	68.70	12' Lt - Edge Pvt	
"			5.0	68.4	15' Lt. - Gutter	
"			4.4	69.0	18' Lt.	
"			4.1	69.3	25' Lt W.Pt.	
"			2.5	70.9	" " " Top Ret. Wall	
"			4.48	68.93	7.5' Rt	
"			4.88	68.53	15' Rt. - Gutter	
"			4.37	69.04	15' Rt. - Top Curb at N. end C.R. - N.E Cor.	
3+75 ~~4+00~~			4.03	69.38	℄ Woodward Ave	
4+75 ~~5+00~~			3.85	69.56	℄ " "	
5+75 ~~6+00~~			3.73	69.68	℄ " "	
"			3.80	69.61	6' Lt	
"			4.09	69.32	12' Lt. - Edge Pvt.	
"			4.3	69.1	15' Lt - Gutter	
"			4.0	69.4	20' Lt.	
"			2.0	71.4	25' Lt.	
"			3.79	69.62	7.5 Rt.	
"			4.23	69.18	15' Rt. - Gutter	
"			3.62	69.79	15' Rt. - Top Curb	
T.P.			8.73	64.68		

Profile No. ____ Notes Red. ____ Plotted ____ Job No. 6357 Division No. SEC B F.B. 868 PG. 91
X-Sec. No. ____ Date ____ Date ____ Survey of Lomita Blvd D.S.
Notes Chkd. AET Checked ____ Survey by Brunty Notes Brunty Date 3-28-41
Date 4-2-41 Date ____ Map No. ____ Indexed A. C. Jordan Date ____

CROSS SECTIONS

Form 307 5M 5-39

PLEASE RETURN TO
LOS ANGELES COUNTY SURVEYOR
700 HALL OF RECORDS

NOTE: ANY ADDITIONS OR CHANGES ON THIS SHEET MUST BE MADE OR CIRCLED IN RED INK, WITH DATE AND NAME OF PERSON MAKING CHANGE

Do not extend notes this side of this line

4+85
5+14 x Gutter
5+29.2 ℄

STATION	B. S.	H. I.	F. S.	ELEV.		
T	6.49	71.17		64.68		
0+00	N.+S.				℄ Intersection 248TH St. + Woodward Ave	
3+00	S.		4.44	66.73	℄ Woodward Ave	
"			4.48	66.69	4.5' Lt.	
"			4.72	66.45	9' Lt.-Edge Pvt.	
"			5.2	66.0	15' Lt.-Gutter	
"			4.4	66.8	19' Lt.	
"			4.3	66.9	25' Lt. E.P.L.	
"			4.46	66.71	4.5' Rt.	
"			4.74	66.43	9' Rt.-Edge Pvt	
"			5.1	66.1	13' Rt.-Gutter	
"			4.5	66.7	14' Rt.	
"			4.0	67.2	25' Rt.-W.P.L.	
4+00	S.		3.66	67.51	℄ Woodward Ave	
"			3.5	67.7	25' Lt.-E.P.L.	
"			3.8	67.4	25' Rt.-W.P.L.	
4+85	S.		3.25	67.92	℄ Woodward Ave	
5+04.2	S.		3.40	67.77	℄ " "	
"			3.44	67.73	5' Lt.	
"			3.58	67.59	10' Lt.-Edge of Pvt.	
"			3.8	67.4	16' Lt.-Gutter	

CROSS SECTIONS

F B 868 PG. 92 82

Job No. 6357 Division No. Sec B Notes Red. Plotted Profile
Survey of Lomita Blvd. D.S. Date Date No.
Survey by Brunty Notes Brunty Notes Chkd. AFT Checked X-Sec.
Indexed Date Date 4-2-41 Date No.

Form 307 5M 5-39

PLEASE RETURN TO
LOS ANGELES COUNTY SURVEYOR
700 HALL OF RECORDS

NOTE: ANY ADDITIONS OR CHANGES ON THIS SHEET MUST BE MADE OR CIRCLED IN RED INK, WITH DATE AND NAME OF PERSON MAKING CHANGE

Do not extend notes this side of this line

STATION	B. S.	H. I.	F. S.	ELEV.		
5+04.2	S.	71.17	3.1	68.1	20' Lt.	
"			3.2	68.0	25' Lt. - E.P.L.	
"			3.41	67.76	5' Rt.	
"			3.54	67.63	10' Rt. - Edge Pvt.	
"			3.6	67.6	12' Rt. - Gutter	
"			3.1	68.1	15' Rt.	
"			2.7	68.5	25' Rt. - W.P.L.	
5+14.0	S.		3.78	67.39	℄ Woodward Ave. - Cross Gutter	
5+29.2	S.		3.10	68.07	℄ Int. 250TH St. + Woodward Ave.	
T.P.			5.39	65.78		
T	3.59	69.37			B.M. #27 Elev. = 64.682 Pg. 71	
B.M. # 27			4.70	64.67	248TH St. + Woodward Ave. - N.E. Cor. Bt. Spk. in Cb. ℄ E. of E. end C.R.	

CROSS SECTION

Profile No. ____ Notes Red. ____ Plotted ____ Job No. 6347 Division No. Sec. B F B 867 Pg. 93

X-Sec. No. ____ Date ____ Date ____ Survey of Lomita Blvd. S.S.

Notes Chkd. ____ Checked AET Survey by Brunty Notes Brunty Date 3-31-41

Date ____ Date 4-2-41 Map No. ____ Indexed C. Johnson

F.B. 868 84 PG. 94 | Job No. 6357 | Division No. Sec. B | Notes Red. | Plotted | Profile

Survey of Lomita Blvd D.S. | Date | Date | No.

Survey by Brunty | Notes Brunty | Notes Chkd. | Checked | X-Sec.

Indexed | Date | Date | Date | No.

CROSS SECTIONS

STATION	B. S.	H. I.	F. S.	ELEV.

Form 307 5M 5-39

PLEASE RETURN TO
LOS ANGELES COUNTY SURVEYOR
700 HALL OF RECORDS

NOTE: ANY ADDITIONS OR CHANGES ON THIS SHEET MUST BE MADE OR CIRCLED IN RED INK, WITH DATE AND NAME OF PERSON MAKING CHANGE

Do not extend notes this side of this line

Profile No.	Notes Red.	Plotted	Job No.	Division No. Sec. B	F B. 868 Pg. 95
	Date	Date	Survey of Blvd D.S. Sec. B		
X-Sec. No.	Notes Chkd.	Checked	Survey by Brunty	Notes	Date 3-31-41
	Date	Date	Map No.	Indexed	Date

LOMITA BLVD. D. S. SEC. B.

JN 6357

OAK ST.
Lomita Blvd
From 247TH St. to 250TH ST.

CROSS SECTIONS

CEBrunty
HMSmith
MAVanDeren
NRSmith

RECEIVED	
PROGRESSED	
BOOK INDEXED	A.E.T. 4-7-41
MAP INDEXED	" "
RECORD INDEXED	" "
CARD INDEXED	" "
REDUCED	Field
CHECKED	A.E.T. "

ELEV. | F. S. | H. I. | B. S. | STATION

Do not extend notes this side of this line

NOTE: ANY ADDITIONS OR CHANGES ON THIS SHEET MUST BE MADE OR CIRCLED IN RED INK, WITH DATE AND NAME OF PERSON MAKING CHANGE

PLEASE RETURN TO
LOS ANGELES COUNTY SURVEYOR
700 HALL OF RECORDS

Form 307 5M 5-39

Form 307 5M 5-39

PLEASE RETURN TO
LOS ANGELES COUNTY SURVEYOR
700 HALL OF RECORDS

NOTE: ANY ADDITIONS OR CHANGES ON THIS SHEET MUST BE MADE OR CIRCLED IN RED INK, WITH DATE AND NAME OF PERSON MAKING CHANGE

Do not extend notes this side of this line

STATION	B. S.	H. I.	F. S.	ELEV.	
					B.M. #26 Elev. 61.136 Pg. 71
B.M. #26				61.14	248TH St. + Oak St. - N.W. Cor.
T	10.90	72.04			Bt. Spk. in Cb. 2' W. of W. end C.R.
0+00 N. + S.					℄ Int. - 248TH St. + Oak St.
2+56 N.			3.11	68 93	℄ & E.P.L. of Oak St.
"			3.18	68 86	7.5' Lt
"			3.60	68 44	15' Lt - Gutter
"			2.53	69 51	15' Lt. - Top Cb. - S. end C.R. - S.W. Cor.
2+81 N.			2.80	69 24	40' Lt. - Gutter
"			2.24	69 80	" " - Top Cb. - W. end C.R. - S.W. Cor.
2+96 N.			2.81	69 23	℄ Int. - Oak St. + 247TH St. (Center St)
"			2.84	69 20	7.5' Lt. - ℄ 247TH St.
"			3.24	68 80	15' Lt. - " " " - x Gutter
"			2.45	69 59	34' Lt.
3+11.0 N			2.80	69 24	40' Lt. - Gutter
"			2.25	69 79	" " - Top Cb. - W. end C.R. - N.W. Cor.
3+36 N.			2.64	69 40	℄ + E.P.L. of Oak St.
"			2.58	69 46	7.5' Lt.
"			2.87	69 17	15' Lt. - Gutter
"			2.15	69 89	15' Lt. - Top Cb. - N. end C.R. - N.W. Cor.
4+18 N.			2.37	69 67	℄ + E.P.L. Oak St.
"			2.34	69 70	7.5' Lt
"			2.61	69 43	15' Lt. - Gutter
"			2.07	69 97	15' Lt. - Top Cb. - S. end C.R. - S.W. Cor. of Alley

F.B. 868 Pg. 96 86

Job No. ____ Division No. ____ Notes Red. ____ Plotted ____ Profile ____
Survey of ____ Date ____ Date ____ No. ____
Survey by ____ Notes ____ Notes Chkd. AET Checked ____ X-Sec. ____
Indexed ____ Date ____ Date 4-2-41 Date ____ No. ____

Form 307 5M 5-39

PLEASE RETURN TO
LOS ANGELES COUNTY SURVEYOR
700 HALL OF RECORDS

NOTE: ANY ADDITIONS OR CHANGES ON THIS SHEET MUST BE MADE OR CIRCLED IN RED INK, WITH DATE AND NAME OF PERSON MAKING CHANGE

Do not extend notes this side of this line

STATION	B. S.	H. I.	F. S.	ELEV.		
4+21 N		72.04	2.02	70 02	18' Lt. - Gutter	
"			2.47	69 57	18' Lt. - Top Cb. - W. end C.R. - S.W. Cor. of Alley	
4+31 N			2.39	69 65	℄ Int. Oak St. + Alley	
4+41 N			2.04	70 00	18' Lt. - Gutter	
"			2.48	69 56	18' Lt. - Top Cb. - W. end C.R. - N.W. Cor. of Alley	
4+44 N.			2.22	69 82	℄ + E.P.L. Oak St.	
"			2.13	69 91	7.5' Lt.	
"			2.78	69 26	15' Lt. - Gutter	
"			2.08	69 96	15' Lt. - Top Cb. - N. end C.R. - N.W. Cor. of Alley	
5+04 N			2.36	69 68	℄ + E.P.L. Oak St.	
"			2.14	69 90	7.5' Lt.	
"			2.67	69 37	15' Lt. - Gutter	
"			1.95	70 09	" " - Top Cb. - S. end C.R. - S.W. Cor.	
5+44.4 N.			2.10	69 94	℄ Int. Oak St. + Lomita Blvd.	
T.P.			10.46	61.58		
T	7.20	68.78				
0+00 N+S.					℄ Int. 24TH St. + Oak St.	
3+00 S.			4.10	64 68	℄ Oak St.	
"			4.27	64 51	7' Lt.	
"			5.00	63 78	14' Lt. - Edge Pvt. + Gutter	
"					~~Lt. - Gutter~~	

Profile No. ____ Notes Red. ____ Plotted ____ Job No. 6357 Division No. 3 B.P.B.
X-Sec. No. ____ Date ____ Date ____ Survey of Lomita Blvd. Oak St. & Alley
Notes Chkd. AET Date 4-2-41 Checked ____ Date ____ Survey by Brunk Map No. ____ Notes Brunk Date 3-31-41
Indexed N. C. Johnson Date ____
CROSS - SECTIONS
F.B. 216 PG. 97

Form 307 5M 5-39

PLEASE RETURN TO
LOS ANGELES COUNTY SURVEYOR
700 HALL OF RECORDS

NOTE: ANY ADDITIONS OR CHANGES ON THIS SHEET MUST BE MADE OR CIRCLED IN RED INK, WITH DATE AND NAME OF PERSON MAKING CHANGE

Do not extend notes this side of this line

STATION	B. S.	H. I.	F. S.	ELEV.		
3+00		68.78	4.2	64 6	16' Lt.	
"			4.3	64 5	25' Lt. - E.P.L.	
"			4.30	64 48	7' Rt.	
"			5.12	63 66	14' Rt. - Edge Pvt. + Gutter	
"			—		~~Rt. - Gutter~~	
"			3.9	64 9	18' Rt.	
"			4.0	64 8	25' Rt. - W.P.L.	
4+00			3.67	65 11	℄ Oak St.	
"			3.5	65 3	25' Lt. - E.P.L.	
"			3.6	65 2	25' Rt. - W.P.L.	
5+04.2			3.45	65 33	℄ Oak St.	
"			3.65	65 13	7' Lt.	
"			3.93	64 85	14' Lt. - Edge Pvt. + Gutter	
"			—		~~Lt. - Gutter~~	
"			3.1	65 7	17' Lt.	
"			3.1	65 7	25' Lt. - E.P.L.	
"			3.52	65 26	7' Rt.	
"			4.00	64 78	14' Rt. - Edge Pvt. + Gutter	
"			—		~~Rt. - Gutter~~	
"			2.6	66 2	19' Rt.	
"			2.9	65 9	25' Rt. - W.P.L.	

CROSS SECTIONS

F.B. 868 PG. 98 88
Job No. 6357 Division No. Sec B Notes Red. Plotted Profile
Survey of Lomita Blvd. D.S. Date Date No.
Survey by Brunty Notes Brunty Notes Chkd. AET Checked X-Sec.
Indexed C. Johnson Date Date 4-2-41 Date No.

Profile No. ____ Notes Red. ____ Date ____ Plotted ____ Date ____

X-Sec. No. ____ Notes Chkd AET Date 4-2-41 Checked ____ Date ____

Job No. 6357 Division No. Sec. B

Survey of Lomita Blvd. D.S.

Survey by Brunty Notes Brunty Date 3-31-41

Map No. ____ Indexed A. C. Johnson Date ____

F B. [illegible] Pg. 99

CROSS SECTIONS

STATION	B. S.	H. I.	F. S.	ELEV.	
5+29.2		68.78	3.23	65.55	℄ Int. - Oak St. + 250TH St.
B.M. "T-27"			7.61	61.17	B.M. "T-27" Elev. = 61.176 Pg. 71 248TH St. + Oak St. - N.W. Cor. Bt. Spk. in Cb. 8' W. of W. end C.R.

NOTE: ANY ADDITIONS OR CHANGES ON THIS SHEET MUST BE MADE OR CIRCLED IN RED INK, WITH DATE AND NAME OF PERSON MAKING CHANGE

Do not extend notes this side of this line

PLEASE RETURN TO
LOS ANGELES COUNTY SURVEYOR
700 HALL OF RECORDS

Form 307 5M 5-39

F.B. 868 90 PG. 100 | Job No. 6357 | Division No. Sec. B | Notes Red. | Plotted | Profile

Survey of Lomita Blvd. D. S. | Date | Date | No.

Survey by Brunty | Notes Brunty | Notes Chkd. | Checked | X-Sec.

Indexed [illegible] | Date | Date | Date | No.

CROSS SECTIONS

STATION	B. S.	H. I.	F. S.	ELEV.

Form 307 5M 5-39

PLEASE RETURN TO
LOS ANGELES COUNTY SURVEYOR
700 HALL OF RECORDS

Do not extend notes this side of this line

NOTE: ANY ADDITIONS OR CHANGES ON THIS SHEET MUST BE MADE OR CIRCLED IN RED INK, WITH DATE AND NAME OF PERSON MAKING CHANGE

Profile No.	Notes Red.	Plotted	Job No.	Division No.	F B 845 Pg 101
	Date	Date	Survey of Lomita Blvd.		
X-Sec. No.	Notes Chkd.	Checked	Survey by Brunty	Notes Brunty	Date 4-1-41
	Date	Date	Map No.	Indexed A. C. J.	Date

LOMITA BLVD. D.S. SEC. B

J.H. 6357

ROSELMAN AVE

From Lomita Blvd. to 252nd St.

CROSS SECTIONS

C.E. Brunty
H.M. Smith
M.A. Van Deen
H.R. Smith

RECEIVED W.I.G. 4-3-41

PROGRESSED

BOOK INDEXED AET 4-4-41

MAP INDEXED AET 4-4-41

RECORD INDEXED " "

CARD INDEXED " "

REDUCED Field

CHECKED AET 4-4-41

ELEV.

F. S.

H. I.

B. S.

STATION

NOTE: ANY ADDITIONS OR CHANGES ON THIS SHEET MUST BE MADE OR CIRCLED IN RED INK, WITH DATE AND NAME OF PERSON MAKING CHANGE

Do not extend notes this side of this line

PLEASE RETURN TO
LOS ANGELES COUNTY SURVEYOR
700 HALL OF RECORDS

Form 307 5M 5-39

Form 307 5M 5

PLEASE RETURN TO
LOS ANGELES COUNTY SURVEYOR
700 HALL OF RECORDS

NOTE: ANY ADDITIONS OR CHANGES ON THIS SHEET MUST BE MADE OR CIRCLED IN RED INK, WITH DATE AND NAME OF PERSON MAKING CHANGE

Do not extend notes this side of this line

STATION	B. S.	H. I.	F. S.	ELEV.		
					B.M. "L-56" Elev. 59.597	L.B. 799-140
B.M. "L-56"				5[illegible].60	248TH St. & Eshelman Ave.	
T	7.71	67.31			Bt. Spk. 3' N. of S. end Conc. Hdwall 5' S. & 15' E. of ℄ Int.	
0+00 N. & S.					℄ Int. 248TH St. & Eshelman Ave.	
2+50 N.			3.22	64.09	℄ Eshelman Ave	
"			3.28	64.03	6' Lt.	
"			3.42	63.89	12' Lt. - Edge Pvt.	
"			3.8	63.5	13' Lt. - Gutter	
"			2.6	64.7	17' Lt.	
"			2.4	64.9	25' Lt. - W.P.L.	
"			3.28	64.03	6' Rt.	
"			3.62	63.69	12' Rt. - Edge Pvt.	
"			3.7	63.6	13' Rt. - Gutter	
"					Rt.	
"			2.8	64.5	25' Rt. - E.P.L.	
3+03 N			2.04	65.27	℄ Eshelman Ave	
"			2.12	65.19	6' Lt.	
"			2.27	65.04	12' Lt. - Gutter	
"			1.1	66.2	25' Lt. - W.P.L.	
"			2.00	65.31	6' Rt.	
"			2.08	65.23	12' Rt. - Edge Pvt. at B.C.	

CROSS SECTIONS

F.B. 818 92 Pg. 102 Job No. 6357 Division No. Sec B Notes Red. Plotted Profile
Survey of Lomita Blvd. D.S. Date Date No.
Survey by Brunty Notes Brunty Notes Chkd. A.F.T. Checked X-Sec.
Indexed Date Date Date No.

Form 307 5M 5-39

PLEASE RETURN TO
LOS ANGELES COUNTY SURVEYOR
700 HALL OF RECORDS

NOTE: ANY ADDITIONS OR CHANGES ON THIS SHEET MUST BE MADE OR CIRCLED IN RED INK, WITH DATE AND NAME OF PERSON MAKING CHANGE

Do not extend notes this side of this line

STATION	B. S.	H. I.	F. S.	ELEV.		
			1.1	66.2	17' Rt.	
3+53 N		67.31	1.2	66.1	25' Rt. - E.P.L.	
3+24 N			1.70	65.61	℄ Eshelman Ave.	
"			1.71	65.60	6' Lt.	
"			1.91	65.40	12' Lt. - Gutter	
"			1.01	66.30	15' Lt. - Top Conc. Cb. around flower plot	
"			0.8	66.5	25' Lt. - W.P.L.	
3+46.2 N.			1.29	66.02	℄ Int. Eshelman Ave + Lomita Blvd.	
"			0.43	66.88	100' W.℄ " " on ℄ " "	
"			2.34	64.97	100' E. ℄ " " on ℄ " "	
T.P.			4.99	62.32		
T	3.25	65.60				
Cto N+S					℄ Int. - 248TH St. + Eshelman Ave	
2+76 S.			4.80	60.80	℄ Eshelman Ave	
"			4.85	60.75	7' Lt.	
"			5.31	~~54~~ 60.29	14' Lt. - Gutter	
"			4.4	61.2	16' Lt. - Top Berm	
"			4.8	60.8	25' Lt. - E.P.L.	
"			4.92	60.68	7' Rt.	
"			5.15	60.45	14' Rt. - Gutter	
"			4.0	61.6	17' Rt. - Top Berm	
"			3.8	61.8	25' Rt. - W.P.L.	

Profile No. ___ Notes Red. ___ Plotted ___ Job No. 2257 Division No. 300 B
X-Sec. No. ___ Date ___ Date ___ Survey of Lomita Blvd. Date
Notes Chkd. AET Checked ___ Survey by Brunty Notes Brunty Date 4-1-41
Date 1-4-41 Date ___ Map No. ___ Indexed ___ Cross Sections

F B 310 PG 103

Form 307 5M 5-39

PLEASE RETURN TO
LOS ANGELES COUNTY SURVEYOR
700 HALL OF RECORDS

NOTE: ANY ADDITIONS OR CHANGES ON THIS SHEET MUST BE MADE OR CIRCLED IN RED INK, WITH DATE AND NAME OF PERSON MAKING CHANGE

Do not extend notes this side of this line

STATION	B. S.	H. I.	F. S.	ELEV.		
3+01± S.		65.60	4.76	60.84	℄ Int. 250TH St. & Eshelman Ave.	
"			4.77	60.83	7' Rt. - ℄ 250TH St.	
"			4.98	60.62	14' Rt. - " " " - Cross Gutter	
"			4.29	61.31	40' Rt. " " "	
"					25' Rt. " " "	
3+26 S.			4.50	61.10	℄ Eshelman Ave	
"			4.59	61.01	7' Lt.	
"			5.00	60.60	14' Lt. - Gutter	
"			4.1	61.5	17' Lt. - Top Berm	
"			4.5	61.1	25' Lt. - E.P.L.	
"			4.57	61.03	7' Rt.	
"			4.77	60.83	14' Rt. - Gutter	
"			3.6	62.0	18' Rt. Top Berm	
"			3.7	61.9	25' Rt. - W.P.L.	
4+00 S.			3.90	61.70	℄ Eshelman Ave	
"			4.1	61.5	25' Lt. - E.P.L.	
"			3.4	62.2	25' Rt. - W.P.L.	
5+00 S.			3.18	62.42	℄ Eshelman Ave.	
"			3.30	62.30	7' Lt.	
"			3.66	61.94	14' Lt. - Gutter	
"			2.9	62.7	17' Lt. - Top Berm	

CROSS SECTIONS

F B 868 PG 104 94 Job No. 6357 Division No. Sec B Notes Red. Plotted Profile
Survey of Lomita Blvd. D.S. Date Date No.
Survey by Brunty Notes Brunty Notes Chkd. AET Checked X-Sec.
Indexed C. Johnson Date Date 4-4-41 Date No.

Form 307 5M 5-39

PLEASE RETURN TO
LOS ANGELES COUNTY SURVEYOR
700 HALL OF RECORDS

NOTE: ANY ADDITIONS OR CHANGES ON THIS SHEET MUST BE MADE OR CIRCLED IN RED INK, WITH DATE AND NAME OF PERSON MAKING CHANGE

Do not extend notes this side of this line

STATION	B. S.	H. I.	F. S.	ELEV.		
5+60 (14)	5.	65.60	3.2	62.4	25' Lt. - E.P.L.	
"			3.15	62.42	7' Rt.	
"			3.70	61.90	14' Rt. - Gutter	
"			2.4	63.2	17' Rt. - Top Berm	
"			2.4	63.2	25' Rt. - W.P.L.	
T.P.			3.50	62.10		
T	7.01	69.11				
6+00 (14)	5.		5.62	63.49	℄ Eshelman Ave	
"			6.1	63.0	25' Lt. - E.P.L.	
"			4.8	64.3	25' Rt. - W.P.L.	
7+00 (14)	3.		4.79	64.32	℄ Eshelman Ave	
"			5.2	63.9	25' Lt. - E.P.L.	
"			3.6	65.5	25' Rt. - W.P.L.	
8+00 (14)	5.		3.81	65.30	℄ Eshelman Ave	
"			4.00	65.11	7' Lt.	
"			4.44	64.67	14' Lt. - Gutter	
"			3.5	65.6	17' Lt. - Top Berm	
"			3.9	65.2	25' Lt. - E.P.L.	
"			3.77	65.34	7' Rt.	
"			4.35	64.76	14' Rt. - Gutter	
"			2.3	66.8	18' Rt. - Top Berm	

Profile No. ____ Notes Red. ____ Plotted ____ Job No. 6357 Division No. ____ F.B. 2118 Pg. 115
X-Sec. No. ____ Date ____ Date ____ Survey of Eshelman Blvd D 1
Notes Chkd. AET Date ____ Checked ____ Survey by Brunk / Notes Brunk Date 4-1-41
Date 1-4-41 Date ____ Map No. ____ Indexed F. C. Jones Date ____
Cross Section

F.B. 868 96 Pg. 106 | Job No. 6357 | Division No. Sec B | Notes Red. | Plotted | Profile

Survey of Lomita Blvd. D.S. | Date | Date | No.

Survey by Brunty | Notes Brunty | Notes Chkd. A E T | Checked | X-Sec.

Indexed A. C. Johnson | Date | Date 4-4-41 | Date | No.

Form 307 5M 5-39

PLEASE RETURN TO
LOS ANGELES COUNTY SURVEYOR
700 HALL OF RECORDS

NOTE: ANY ADDITIONS OR CHANGES ON THIS SHEET MUST BE MADE OR CIRCLED IN RED INK, WITH DATE AND NAME OF PERSON MAKING CHANGE

Do not extend notes this side of this line

STATION	B. S.	H. I.	F. S.	ELEV.	
8+60 14 S.		69.11	2.5	66.6	25' Rt.-W.P.L.
9+60 14 S.			2.48	66.63	℄ Eshelman Ave
"			2.3	66.8	25' Lt.-E.P.L.
"			2.1	67.0	25' Rt.-W.P.L.
10+60 14 S			0.93	68.18	℄ Eshelman Ave
"			1.09	68.02	25' Lt.-E.P.L.-Conc. Drive
"			0.3	68.8	25' Rt.-W.P.L.
T.P.			1.54	67.57	
T 14	8.73	76.30			
11+00 S			6.55	69.75	℄ Eshelman Ave
"			6.3	70.0	25' Lt.-E.P.L.
"			6.4	69.9	25' Rt.-W.P.L.
11+78.7 S			5.12	71.18	℄ Eshelman Ave.
"			5.30	71.00	7' Lt.
"			5.64	70.66	14' Lt.-Gutter
"			4.8	71.5	18' Lt.-Top Berm
"			4.7	71.6	25' Lt.-E.P.L.
"			5.27	71.03	7' Rt.
"			5.96	70.34	14' Rt. Gutter
"			4.7	71.6	18' Rt.-Top Berm
"			4.5	71.8	25' Rt.-W.P.L.

CROSS SECTIONS

11+98.7

Form 307 5M 5-39

PLEASE RETURN TO
LOS ANGELES COUNTY SURVEYOR
700 H. OF RECORDS

NOTE: ANY ADDITIONS OR CHANGES ON THIS SHEET MUST BE MADE OR CIRCLED IN RED INK WITH DATE AND NAME OF PERSON ING CHANGE

Do not extend notes this side of this line

STATION	B. S.	H. I.	F. S.	ELEV.		
12+ 12.7 11+98.7±		76.30 ✓	4.75	71.55	℄ Int. - Eshelman Ave. + 252ND St.	
"			4.91	71.39	7' Lt. - ℄ 252ND St.	
"			5.17	71.13	14' Lt. - " " "	- Cross Gutter
"			4.83	71.47	25' Lt. - " " "	
"			4.81	71.49	50' Lt. - " " "	
T.P.			7.50	68.80 ✓		
⊼	2.11	70.91 ✓				
T.P.			7.93	62.98 ✓		
⊼	2.79	65.77 ✓			B.M. "L-56" Elev. 59.597 ✓ LB. 799-140 ✓	
B.M. "L-56"			6.18	59.59 ✓	248TH St. + Eshelman Ave.	
					Bt. Spk. 3' N. of S. end Conc. Hdwall 5' S. + 15' E. of ℄ Int. ✓	

Profile Notes Red. ____ Plotted ____ Job No. 6357 Division No. 300 B F.B. 819 Pg. 107

No. ____ Date ____ Date ____ Survey of Lemona Blvd. D.S.

X-Sec. Notes Chkd. AET Checked ____ Survey by Brunty Notes Brunty Date 4-1-41

No. ____ Date 4-4-41 Date ____ Map No. ____ Indexed Sr. C. Johnson Date ____

CROSS SECTIONS

F.B. 868 Pg. 108 | Job No. 6357 | Division No. Sec B | Notes Red. | Plotted | Profile

Survey of Lomita Blvd. D.C. | Date | Date | No.

Survey by Brunty | Notes Brunty | Notes Chkd. | Checked | X-Sec.

Indexed A. C. Johnson | Date | Date | Date | No.

CROSS SECTIONS

STATION	B. S.	H. I.	F. S.	ELEV.

Form 307 5M 5-39

PLEASE RETURN TO
LOS ANGELES COUNTY SURVEYOR
700 HALL OF RECORDS

Do not extend notes this side of this line

NOTE: ANY ADDITIONS OR CHANGES ON THIS SHEET MUST BE MADE OR CIRCLED IN RED INK WITH DATE AND NAME OF PERSON MAKING CHANGE

Profile No.	Notes Red.	Plotted	Job No. 6357	Division No. Sec B	F B. 357 Pg. 109
	Date	Date	Survey of Lomita Blvd. D.S.		
X-Sec. No.	Notes Chkd.	Checked	Survey by Brunty	Notes Brunty	Date 4-1-41
	Date	Date	Map No.	Indexed L. C. Johnson	Date

LOMITA BLVD. D.S. SEC. B.

J.N. 6357

WALNUT ST.

From 247TH ST to 252ND ST.

CROSS SECTIONS

C.E. Brunty
H.M. Smith
M.A. VanDerch
H.R. Smith

RECEIVED WHG 4-3-41

PROGRESSED

BOOK INDEXED AET 4-4-41

MAP INDEXED AET 4-3-41

RECORD INDEXED AET 4-4-41

CARD INDEXED " "

REDUCED Field

CHECKED AET 4-4-41

ELEV.

F. S.

H. I.

B. S.

STATION

NOTE: ANY ADDITIONS OR CHANGES ON THIS SHEET MUST BE MADE OR CIRCLED IN RED INK WITH DATE AND NAME OF PERSON MAKING CHANGE

Do not extend notes this side of this line

PLEASE RETURN TO
LOS ANGELES COUNTY SURVEYOR
700 H. — OF RECORDS

Form 307 5M 5-39

F.B. 868 Pg. 110 | Job No. 6357 | Division No. Sec B | Notes Red. | Plotted | Profile

Survey of Lomita Blvd. D.S. | Date | Date | No.

Survey by Brunty | Notes Brunty | Notes Chkd. AET | Checked | X-Sec.

Indexed A.C. Johnson | Date | Date 4-4-41 | Date | No.

Form 307 5M 5-39

PLEASE RETURN TO
LOS ANGELES COUNTY SURVEYOR
700 HALL OF RECORDS

NOTE: ANY ADDITIONS OR CHANGES ON THIS SHEET MUST BE MADE OR CIRCLED IN RED INK WITH DATE AND NAME OF PERSON MAKING CHANGE

Do not extend notes this side of this line

11+53 5+46

CROSS SECTIONS

STATION	B. S.	H. I.	F. S.	ELEV.	
B.M. "L-53"					? AET = 56.242
⊼	8.04	64.25		56.21	B.M. "L-53" Elev. = 56.205 F.B. 799 Pg. 116 ✓ Lomita Blvd. + Walnut St. - S.W. Cor. Bt. Spk. in Conc. Hdwall 1' S. of N. end.
0+00 N.+S.					℄ Int. Lomita Blvd. + Walnut St.
3+00 N.			3.43	60.82	℄ Walnut St.
"			3.45	60.80	4.2 Lt
"			3.73	60.52	8.5 Lt. - Edge Pvt.
"			4.1	60.1	14' Lt. - Gutter.
"			3.6	60.6	17' Lt.
"			3.8	60.4	20 Lt. - W.P.L.
"			3.55	60.70	4.2 Rt.
"			3.88	60.37	8.5 Rt. - Edge Pvt.
"			4.03	60.22	9' Rt. - Gutter
"			4.0	60.2	20' Rt. - E.P.L.
T.P.			3.05	61.20	
⊼	10.73	71.93			
4+00 N.			9.94	61.99	℄ Walnut St.
"			10.6	61.3	20' Lt. - W.P.L.
"			10.5	61.4	20' Rt. - E.P.L.
4+53 N.			8.96	62.97	℄ Walnut St.

Form 307 5M 5-39

PLEASE RETURN TO
LOS ANGELES COUNTY SURVEYOR
700 H. OF RECORDS

NOTE: ANY ADDITIONS OR CHANGES ON THIS SHEET MUST BE MADE OR CIRCLED IN RED INK WITH DATE AND NAME OF PERSON MAKING CHANGE

Do not extend notes this side of this line

STATION	B. S.	H. I.	F. S.	ELEV.		
5+00 N.		71.93	7.05	64.88	℄ Walnut St.	
"			7.19	64.74	4' Lt.	
"			7.47	64.46	8' Lt. - Edge Pvt.	
"			7.9	64.0	16' Lt. - Gutter	
"					~~Lt.~~	
"			6.9	65.0	20' Lt. - W.P.L.	
"			7.09	64.84	4' Rt.	
"			7.36	64.57	8' Rt. - Edge Pvt.	
"			7.55	64.38	10' Rt. - Gutter	
"			7.5	64.4	20' Rt. - E.P.L.	
5+46 N.			5.22	66.71	℄ Walnut St.	
6+00 N.			4.51	67.42	" " "	
"			3.76	68.17	20' Lt. - W.P.L. - Conc. Cb. - Pvt. Cb.	
"			4.3	67.6	20' Rt. - E.P.L.	
7+00 N.			3.45	68.45	℄ Walnut St.	
"			3.3	68.6	20' Lt. - W.P.L.	
"			3.2	68.7	20' Rt. - E.P.L.	
7+25.65 N			3.22	68.71	℄ Walnut St. - S.P.L. 24+72 St.	
"			3.38	68.55	4' Lt.	
"			3.53	68.40	8' Lt. - Edge Pvt.	
"			3.9	68.0	14' Lt. - Gutter	

Profile No. ____ Notes Red. ____ Plotted ____ Job No. 6357 Division No. Sec. B. F.B. 86 Pg. 111
X-Sec. No. ____ Date ____ Notes Chkd. AET Date ____ Checked ____ Survey of Kanuta Blvd. R.S. Notes Brunt Date 4-1-41
Date ____ Date V-V-V Date ____ Map No. ____ Indexed ____ Survey by Brunt Date ____ Checked A. C. Johnson Date ____

CROSS SECTIONS

Form 307 5M 5-39

PLEASE RETURN TO
LOS ANGELES COUNTY SURVEYOR
700 HALL OF RECORDS

NOTE: ANY ADDITIONS OR CHANGES ON THIS SHEET MUST BE MADE OR CIRCLED IN RED INK WITH DATE AND NAME OF PERSON MAKING CHANGE

Do not extend notes this side of this line

STATION	B. S.	H. I.	F. S.	ELEV.		
			3.2	68.7	19' Lt.	
7+25.65 N		71.93'	3.2	68.7	20' Lt. - W.P.L.	
"			3.13	68.80	13' Rt.	
"			3.87	68.06	26 Rt. - Edge Pvt.	- Pvt. Rounded
"			3.1	68.8	30 Rt.	
"			2.9	69.0	40 Rt.	
7+45.65 N.			2.96	68.97	℄ Int. Walnut St. + 247TH St.	
T.P.			10.73	61.20		
π	3.43	64.63				
B.M. "L-53"			8.43	56.20	Elev. = 56.205 See Pg 100	
π	4.625	60.83				
0+00 N+S.					℄ Int. Lomita Blvd. + Walnut St.	
0+68.8 S.			4.63	56.20	15' Rt. - N. end Conc. Headwall	
0+70.4 S.			4.49	56.34	13.3 Lt. - N. end Conc. Headwall	
0+78.8 S.			4.39	56.44	℄ Walnut St.	
"			4.50	56.33	5' Rt	
"			4.85	55.98	10' Rt - Edge Pvt.	
"			4.59	56.24	15' Rt. - Top Conc. Headwall	
"			8.68	52.15	15.9 Rt. - F. Line 36" Cor. I.P. Culvert (W. end) (Center one of three culverts)	
0+80.4 S.			4.39	56.44	℄ Walnut St.	
"			4.50	56.33	5' Lt.	
"			4.82	56.01	10' Lt. - Edge Pvt.	

CROSS SECTIONS

F.B. 868 PG. 112 Job No. 6357 Division No. Sec B Notes Red. Plotted Profile
Survey of Lomita Blvd. D.S. Date Date No.
Survey by Brunty Notes Brunty Notes Chkd. AET Checked X-Sec.
Indexed [illegible] Date Date 4-4-41 Date No.

Form 307 5M 5-39

PLEASE RETURN TO
LOS ANGELES COUNTY SURVEYOR
700 H. [illegible] OF RECORDS

NOTE: ANY ADDITIONS OR CHANGES ON THIS SHEET MUST BE MADE OR CIRCLED IN RED INK [illegible]TH DATE AND NAME OF PERSON [illegible]ING CHANGE

Do not extend notes this side of this line

STATION	B. S.	H. I.	F. S.	ELEV.		
0+80.4	S.	60.83	4.56	56.27	13.3 Lt.-Top Conc. Headwall	
"			9.08	51.75	14.4' Lt.-Flow Line E. end 36" Cor. I.P. Culvert (Center one of three culverts)	
0+87.8	S.		4.60	56.23	15' Rt.-S. end Conc. Headwall	
0+90.4	S.		4.65	56.18	13.3 Lt.-S. end "	"
1+00	S.		4.50	56.33	℄ Walnut St.	
"			5.7	55.1	25' Lt.-E.P.L.	
"			4.3	56.5	25' Rt.-W.P.L.	
2+00	S.		4.46	56.37	℄ Walnut St.	
"			4.0	56.8	25' Lt.-E.P.L.	
"			4.3	56.5	25' Rt.-W.P.L.	
3+00	S.		4.89	55.94	℄ Walnut St	
"			4.89	55.94	5' Lt.	
"			5.20	55.63	10' Lt.-Edge Pvt.	
"			4.1	56.7	16' Lt.	
"			4.0	56.8	25' Lt.-E.P.L.	
"			5.02	55.81	5.5' Rt.	
"			5.71	55.12	11' Rt.-Gutter	
"			4.8	56.0	15' Rt.-Top Berm	
"			4.4	56.4	25' Rt.-E.P.L.	
4+00	S.		4.80	56.03	℄ Walnut St.	
"			4.2	56.6	25' Lt.-E.P.L.	

Profile No. ____ Notes Red. ____ Plotted ____ Job No. 6257 Division No. Sec. B F B. 868 Pg. 113

X-Sec. No. ____ Date ____ Date ____ Survey of Lomita Blvd. D.S.

Notes Chkd. AET Checked ____ Survey by Brunty Notes Brunty Date 4-2-41

Date 4-4-41 Date ____ Map No. ____ Indexed ____ Date ____

CROSS SECTIONS

F.B. 868 104 PG. 114 | Job No. 6357 | Division No. Sec B | Notes Red. | Plotted | Profile

Survey of Lomita Blvd. D.S. | Date | Date | No.

Survey by Brunty | Notes Brunty | Notes Chkd. AET | Checked | X-Sec.

Indexed C. Johnson | Date | Date 4-4-41 | Date | No.

Form 307 5M 5-39

PLEASE RETURN TO
LOS ANGEL[illegible] [illegible]OUNTY SURVEYOR
700 HA[illegible] OF RECORDS

NOTE: ANY ADDITIONS OR CHANGES ON THIS SHEET MUST BE MADE OR CIRCLED IN RED INK [illegible]TH DATE AND NAME OF PERSON [illegible]ING CHANGE

Do not extend notes this side of this line

STATION	B. S.	H. I.	F. S.	ELEV.	
4+00 S.		60.83	4.4	56.4	25' Rt.-W.P.L.
5+00 S.			4.71	56.12	℄ Walnut St.
"			4.3	56.5	25' Lt.-E.P.L.
"			3.7	57.1	25' Rt.-W.P.L.
T.P.			4.66	56.17	
⊼	6.33	62.50			
5+45 S			6.29	56.21	℄ Walnut St.
6+00 S.			5.70	56.80	" " "
"			5.76	56.74	5.5 Lt
"			6.13	56.37	11' Lt.-Edge Pvt.+Gutter
"			5.0	57.5	14' Lt.
"			5.2	57.3	25' Lt.-E.P.L.
"			5.98	56.52	5.5' Rt.
"			6.41	56.09	11' Rt.-Gutter
"			5.6	56.9	14' Rt.-Top Berm
"			5.4	57.1	25' Rt.-W.P.L.
7+00 S.			4.27	58.23	℄ Walnut Ave.
"			4.4	58.1	25' Lt.-E.P.L.
"			4.5	58.0	25' Rt.-W.P.L.
8+00 S.			1.98	60.52	℄ Walnut St.
"			1.7	60.8	25' Lt.-E.P.L.

CROSS SECTIONS

Form 307 5M 5-39

PLEASE RETURN TO
LOS ANGELES COUNTY SURVEYOR
700 H. OF RECORDS

NOTE: ANY ADDITIONS OR CHANGES ON THIS SHEET MUST BE MADE OR CIRCLED IN RED INK WITH DATE AND NAME OF PERSON MAKING CHANGE

Do not extend notes this side of this line

STATION	B. S.	H. I.	F. S.	ELEV.		
8+00	3.	62.50	1.4	61.1	25' Rt. - W.P.L.	
T.P.			0.83	61.67		
T	7.71	69.38				
9+00	3.		6.58	62.80	℄ Walnut St.	
"			6.69	62.69	55' Lt.	
"			7.02	62.36	11' Lt. - Edge Pvt.	
"			7.4	62.0	12' Lt. - Gutter	
"			5.6	63.8	17' Lt.	
"			5.2	64.2	25' Lt. - E.P.L.	
"			6.77	62.61	55' Rt.	
"			7.29	62.09	11' Rt. - Gutter	
"			6.0	63.4	15' Rt. - Top Berm	
"			4.2	65.2	25' Rt. - W.P.L.	
10+00	3.		5.13	64.25	℄ Walnut St.	
"			4.4	65.0	25' Lt. - E.P.L.	
"			3.8	65.6	25' Rt. - W.P.L.	
11+00	3.		4.42	64.96	℄ Walnut St.	
"			3.4	66.0	25' Lt. - E.P.L.	
"			3.4	66.0	25' Rt. - W.P.L.	
11+31.3	3.		4.25	65.13	℄ Walnut St.	
"			4.26	65.12	55' Lt.	

Profile Notes Red. Plotted Job No. 6257 Division No. Sec. E

No. Date Survey of Rancho Bivd. Ext.

X-Sec. Notes Chkd. HET Date Survey by Brunt Notes Brunt Date 4-2-41

No. Date Checked Date

Date Map No. Indexed Date

GRADE SHEETS

F B Book Pg.

Form 307 5M 5-39

PLEASE RETURN TO
LOS ANGEL[illegible] [illegible]OUNTY SURVEYOR
700 HA[illegible] OF RECORDS

NOTE: ANY ADDITIONS OR CHANGES ON THIS SHEET MUST BE MADE OR CIRCLED IN RED INK [illegible]TH DATE AND NAME OF PERSON [illegible]ING CHANGE

Do not extend notes this side of this line

STATION	B. S.	H. I.	F. S.	ELEV.	
11+31.3	S.	69.38	4.53	64.85	11' Lt. - Edge Pvt.
"			4.7	64.7	15' Lt. - Gutter
"			3.8	65.6	17' Lt.
"			3.8	65.6	25' Lt. - E.P.L.
"			4.41	64.97	5.5 Rt.
"			4.89	64.49	11.0 Rt. - Gutter
"			3.7	65.7	15 Rt. - Top Berm
"			3.5	65.9	25' Rt. - W.P.L.
11+51.3	S.		4.12	65.26	℄ Inter. Walnut St. + 252ND St.
T.P.			3.57	65.81	
π	4.64	70.45			
T.P.			7.03	63.42	
π	3.63	67.05			
T.P.			7.31	59.74	
π	1.99	61.73			
B.M. "T-24"			5.18	56.55	B.M. "T-24" Elev. = 56.561 EB. 799 Pg. 115 Lomita Blvd. + Ebony Lane - S.W. Cor. Ct. Sq. N. Si. Sewer M.H. rim 15' S. + 15' N.W. of St. ℄s.

CROSS SECTIONS

F.B. 868 Pg. 116 106

Job No. 6357 Division No. Sec B Notes Red. Date Plotted Date Profile No.

Survey of Lomita Blvd. D.S. Notes Chkd. AET Checked Date X-Sec. No.

Survey by Brunty Notes Brunty Date 4-11-41

Indexed A.C. Johnson Date

Profile No.	Notes Red.	Plotted	Job No. 6357	Division No. Sec. B	F B 818 Pg. 117
	Date	Date	Survey of Lomita Blvd. D.S.		
X-Sec. No.	Notes Chkd.	Checked	Survey by Brunty	Notes Brunty	Date 4-2-41
	Date	Date	Map No.	Indexed A. C. Johnson	Date

LOMITA BLVD. D.S. SEC. B

J.N. 6357

EBONY LANE

From Lomita Blvd. to 253RD St.

CROSS SECTIONS

C. E. Brunty
H. M. Smith
M. A. Van Deren
N. R. Smith

RECEIVED W.H.G. 4-3-41

PROGRESSED

BOOK INDEXED A.E.T. 4-4-41

MAP INDEXED A.E.T. 4-4-41

RECORD INDEXED A.E.T. 4-4-41

CARD INDEXED A.E.T. 4-4-41

REDUCED Field

CHECKED A.E.T. 4-4-41

STATION	B. S.	H. I.	F. S.	ELEV.

Do not extend notes this side of this line

NOTE: ANY ADDITIONS OR CHANGES ON THIS SHEET MUST BE MADE OR CIRCLED IN RED INK WITH DATE AND NAME OF PERSON MAKING CHANGE

PLEASE RETURN TO LOS ANGELES COUNTY SURVEYOR 700 H. OF RECORDS

Form 307 5M 5-39

Form 307 5M 5-39

PLEASE RETURN TO
LOS ANGELES COUNTY SURVEYOR
700 HALL OF RECORDS

NOTE: ANY ADDITIONS OR CHANGES ON THIS SHEET MUST BE MADE OR CIRCLED IN RED INK WITH DATE AND NAME OF PERSON MAKING CHANGE

Do not extend notes this side of this line

STATION	B. S.	H. I.	F. S.	ELEV.	
					B.M. "T-24" Elev.=56.561 F.B. 799 Pg. 115
B.M. "T-24"				56.56	Lomita Blvd. & Ebony Lane - S.W. Cor.
π	5.18	61.74			Ct. Sq. N. Si. Sewer M.H. rim 15' S. & 15' N.W. of St. ℄ S.
0+00 to S.					℄ Inter. Lomita Blvd. & Ebony Lane
0+35	S.		4.7	57.0	40' Lt. - E.P.L.
0+67	S.		4.4	57.3	40' Lt. - E.P.L.
"			5.4	56.3	40' Rt. - W.P.L.
1+17	S.		5.3	56.4	40' Lt. - E.P.L.
"			5.3	56.4	40' Rt. - W.P.L.
2+17	S.		6.4	55.3	40' Lt. - E.P.L.
"			3.4	58.3	40' Rt. - W.P.L.
2+74	S.		6.8	54.9	40' Lt. - E.P.L.
"			4.0	57.7	40' Rt. - W.P.L.
3+14± S					℄ Int. Ebony Lane 251st St.
3+39 S			5.9	55.8	40' Lt. - E.P.L.
"			3.4	58.3	40' Rt. - W.P.L.
4+00 S			3.42	58.32	℄ Ebony Lane
"			5.6	56.1	40' Lt. - E.P.L.
"			3.5	58.2	40' Rt. - W.P.L.
5+00 S			2.0	59.7	℄ Ebony Lane
"			2.23	59.51	6.2 Lt

CROSS SECTIONS

F.B. 868 Pg. 118 108

Job No. 6357 Division No. Sec B Notes Red. Date Plotted Date Profile No.

Survey of Lomita Blvd. D.S. Notes Chkd. AET Date 1-4-41 Checked Date X-Sec. No.

Survey by Brunty Notes Brunty Date

Indexed [illegible] Johnson Date

Form 307 5M 5-39

PLEASE RETURN TO
LOS ANGEL[illegible] COUNTY SURVEYOR
700 H. [illegible] OF RECORDS

NOTE: ANY ADDITIONS OR CHANGES ON THIS SHEET MUST BE MADE OR CIRCLED IN RED INK [illegible]TH DATE AND NAME OF PERSON [illegible]ING CHANGE

Do not extend notes this side of this line

STATION	B. S.	H. I.	F. S.	ELEV.		
5+00 S.		61.74.	2.90	58.84	12.5 Lt.-Edge Pvt	
"			3.3	58.4	17'-Lt.-Gutter	
"			2.9	58.8	18'-Lt.	
"			3.5	58.2	40' Lt.-E.P.L.	
"			2.23	59.51	6.2' Rt.	
"			2.68	59.06	12.5' Rt.-Edge Pvt.	
"			3.1	58.6	15' Rt.-Gutter	
"			0.7	61.0	19' Rt	
"			+0.6	62.3	40' Rt.-W.P.L.	
T.P.			1.99	59.75		
$\overline{\wedge}$	7.31	67.06				
6+00 S.			6.09	60.97	℄ Ebony Lane	
"			5.6	61.5	40' Lt.-E.P.L.	
"			3.3	63.8	40' Rt.-W.P.L.	
7+00 S.			5.24	61.82	℄ Ebony Lane	
"			7.3	59.8	40' Lt.-E.P.L.	
"			4.8	62.3	40' Rt.-W.P.L.	
8+00 S.			4.59	62.47	℄ Ebony Lane	
"			4.78	62.28	6' Lt.	
"			5.19	61.87	12' Lt.-Edge Pvt.	
"			6.7	60.4	35' Lt.	

Profile
No. _____ Notes Red. _____ Plotted _____ Job No. 6351 Division No. 300B F B 868 PG. 114
X-Sec. Date _____ Date _____ Survey of Lamina Blvd. U.S.
No. _____ Notes Chkd. DET Checked _____ Survey by Brunty Notes Brunty Date 4-2-41
Date 4-4-41 Date _____ Map No. _____ Indexed _____ Date _____

CROSS SECTIONS

Form 307 5M 5-39

PLEASE RETURN TO
LOS ANGEL[illegible] [illegible]OUNTY SURVEYOR
700 HA[illegible] OF RECORDS

NOTE: ANY ADDITIONS OR CHANGES ON THIS SHEET MUST BE MADE OR CIRCLED IN RED INK [illegible]TH DATE AND NAME OF PERSON [illegible]ING CHANGE

Do not extend notes this side of this line

F.B. 868 Pg. 120 | Job No. 6357 | Division No. Sec. B | Notes Red. | Plotted | Profile
Survey of Lomita Blvd. D.S. | Date | Date | No.
Survey by Brunty | Notes Brunty | Notes Chkd. AET | Checked | X-Sec.
Indexed C. Johnson | Date | Date 4-4-61 | Date | No.

STATION	B. S.	H. I.	F. S.	ELEV.		
8+00	S.	67.06	7.5	59.6	40' Lt. - E.P.L.	
"			4.95	62.11	6' Rt.	
"			5.35	61.71	12' Rt. - Edge Pvt.	
"			6.0	61.1	18' Rt. - Gutter	
"			5.4	61.7	25' Rt.	
"			5.2	61.9	40' Rt. - W.P.L.	
9+00	S.		3.64	63.42	℄ Ebony Lane	
"			5.7	61.4	40' Lt. - E.P.L.	
"			4.5	62.6	40' Rt. - W.P.L.	
10+00	S.		2.85	64.21	℄ Ebony Lane	
"			4.2	62.9	40' Lt. - E.P.L.	
"			4.6	62.5	40' Rt. - W.P.L.	
T.P.			3.63	63.43		
T	7.03	70.46				
11+00	S.		5.28	65.18	℄ Ebony Lane	
"			5.54	64.92	6' Lt.	
"			5.95	64.51	12' Lt. - Edge Pvt.	
"			6.4	64.1	27' Lt.	
"						
"			6.2	64.3	40' Lt. - E.P.L.	
"			5.55	64.91	6' Rt.	

CROSS SECTIONS

Form 307 5M 5-39

PLEASE RETURN TO
LOS ANGELES COUNTY SURVEYOR
700 H. [illegible] OF RECORDS

NOTE: ANY ADDITIONS OR CHANGES ON THIS SHEET MUST BE MADE OR CIRCLED IN RED INK [illegible]TH DATE AND NAME OF PERSON [illegible]ING CHANGE

Do not extend notes this side of this line

STATION	B. S.	H. I.	F. S.	ELEV.		
11+00 S.		70.46	6.08	64.38	12' Rt.-Edge Pvt.	
"			6.3	64.2	20' Rt.	
"			8.2	62.3	31' Rt.	
"			7.5	63.0	40' Rt.-W.P.L.	
12+00 S			4.35	66.11	℄ Ebony Lane	
"			5.5	65.0	40' Lt.-E.P.L.	
"			6.7	63.8	40' Rt.-W.P.L.	
12+83.6 S			3.59	66.87	℄ Ebony Lane	
"			3.92	66.54	6' Lt.	
"			4.56	65.90	12' Lt.-Edge Pvt.	
"			4.8	65.7	18' Lt.	
"			4.6	65.9	20' Lt.	
"			4.8	65.7	40' Lt.-E.P.L.	
"			3.77	66.69	6' Rt.	
"			4.15	66.31	12' Rt.-Edge Pvt.	
"			4.6	65.9	21' Rt.	
"			6.2	64.3	32' Rt.	
"			5.2	65.3	40' Rt.-W.P.L.	
13+37 ± S.			3.19	67.27	℄ Int.-Ebony Lane + 253RD St.	
T.P.			4.64	65.82		
⊼	3.57	69.39				

Profile No. ____ Notes Red. ____ Plotted ____ Job No. 6357 Division No. 5 & B F B 868 Pg. 121

X-Sec. No. ____ Date ____ Date ____ Survey of Lomita Blvd D.S.

Notes Chkd. AET Checked ____ Survey by Brunty Notes Brunty Date 4-2-41

Date 4-4-41 Date ____ Map No. ____ Indexed C. Johnson Date ____

CROSS SECTIONS

F.B. 88 Pg. 122 Job No. 6357 Division No. Sec. B Notes Red. _____ Plotted _____ Profile

Survey of Lomita Blvd. D.S. Date _____ Date _____ No. _____

Survey by Brunty Notes Brunty Notes Chkd. AET Checked _____ X-Sec.

Indexed C. Johnson Date _____ Date 4-4-41 Date _____ No. _____

Form 307 5M 5-39

PLEASE RETURN TO
LOS ANGELES COUNTY SURVEYOR
700 HALL OF RECORDS

NOTE: ANY ADDITIONS OR CHANGES ON THIS SHEET MUST BE MADE OR CIRCLED IN RED INK WITH DATE AND NAME OF PERSON MAKING CHANGE

Do not extend notes this side of this line

CROSS SECTIONS

STATION	B. S.	H. I.	F. S.	ELEV.
T.P.		69.39	7.71	61.68
T	0.83	62.51		
T.P.			6.33	56.18
T	4.66	60.84		
B.M.			4.63	56.21

B.M. "L-53" Elev. 56.205 F.B. 799 Pg. 116 V
Lomita Blvd. & Walnut St. - S.W. Cor.
Bt. Spk. in Conc. H'dwall 1'S. of N. end V

? AET: 56.242

Profile	Notes Red.	Plotted	Job No. 6357	Division No. Sec B	F B. 868 PG 123
No.	Date	Date	Survey of Lomita Blvd. D.S.		
X-Sec.	Notes Chkd.	Checked	Survey by Brunty	Notes Brunty	Date 4-3-41
No.	Date	Date	Map No.	Indexed A. C. Johnson	Date

LOMITA BLVD. D.S. SEC. A

JH6357

245 24 ST.

From Eshelman Ave to Oak St.

CROSS SECTIONS

CE Brunty
HM Smith
MA Van Deren
HR Smith

ELEV.

RECEIVED AET 4-7-41
PROGRESSED

F. S.

BOOK INDEXED AET 4-7-41
MAP INDEXED " "
~~RECORD INDEXED~~ " "

H. I.

CARD INDEXED " "
REDUCED Field
CHECKED AET 4-7-41

B. S.

STATION

NOTE: ANY ADDITIONS OR CHANGES ON THIS SHEET MUST BE MADE OR CIRCLED IN RED INK WITH DATE AND NAME OF PERSON MAKING CHANGE

Do not extend notes this side of this line

PLEASE RETURN TO
LOS ANGELES COUNTY SURVEYOR
700 H. ... OF RECORDS

Form 307 5M 5-39

Form 307 5M 5-39

PLEASE RETURN TO
LOS ANGEL[illegible] [illegible]OUNTY SURVEYOR
700 HA[illegible] OF RECORDS

NOTE: ANY ADDITIONS OR CHANGES ON THIS SHEET MUST BE MADE OR CIRCLED IN RED INK [illegible]TH DATE AND NAME OF PERSON [illegible]NG CHANGE

Do not extend notes this side of this line

STATION	B. S.	H. I.	F. S.	ELEV.	
					B.M. L-56' Elev. 59.597 Pg. 140
B.M. L-56"				59.60	248TH St. + Eshelman Ave.
⊼	4.65	64.25			Bt. Spk. 3' N. of S. end Conc. H'dwall 5'S+15'E. of ℄ Int.
0+00 to W.					℄ Int. 248TH St + Eshelman Ave
2+75 W.			4.74	59.51	℄ 248TH St.
"			3.7	60.6	25' Lt. - S.P.L.
"			4.0	60.3	25' Rt. - N.P.L.
3+53.3± W.			4.40	59.85	℄ 248TH St. - Approx. Angle Pt.
"			4.62	59.63	8' Lt - Edge Pvt
"			5.0	59.3	19' Lt. - Gutter
"			3.6	60.7	21' Lt.
"			4.1	60.2	25' Lt - S.P.L.
"			4.58	59.67	8' Rt.
"			5.17	59.08	16' Rt. - Edge Pvt.
"			5.3	59.0	22' Rt. - Gutter
"			3.6	60.7	26' Rt.
"			4.4	59.9	35' Rt. - N.P.L.
T.P.			4.37	59.88	
⊼	4.85	64.73			
4+50			5.03	59.70	℄ 248TH St.
"			4.1	60.6	25' Lt. - S.P.L.

CROSS SECTIONS

F.B. 868 114 Pg. 124 Job No. 6357 Division No. Sec B Notes Red. Field Plotted Profile
Survey of Lawndale Blvd. D.S. Date Date No.
Survey by [illegible] Notes Notes Chkd. AET Checked X-Sec.
Indexed Date Date 4-7-41 Date No.

Form 307 5M 5-39

PLEASE RETURN TO
LOS ANGEL[illegible] COUNTY SURVEYOR
700 H[illegible] OF RECORDS

NOTE: ANY ADDITIONS OR CHANGES ON THIS SHEET MUST BE MADE OR CIRCLED IN RED INK [illegible]TH DATE AND NAME OF PERSON [illegible]ING CHANGE

Do not extend notes this side of this line

STATION	B. S.	H. I.	F. S.	ELEV.		
4+50		64.73	4.4	60.3	25' Rt. - N.P.L.	
5+55			4.51	60.22	℄ 24 S^TH St. - Approx Angle Pt.	
"			4.65	60.08	6.5' Lt.	
"			5.03	59.70	13' Lt. - Edge Pvt.	
"			5.1	59.6	20' Lt. - Gutter	
"			4.0	60.7	23 Lt.	
"			4.0	60.7	25' Lt. - S.P.L.	
"			4.88	59.85	5' Rt.	
"			5.41	59.32	10' Rt.	
"			5.57	59.16	15' Rt. - Edge Pvt + Gutter	
"			4.7	60.0	16' Rt.	
"			4.2	60.5	25' Rt. - N.P.L.	
6+25			4.49	60.24	℄ 24 S^TH St	
"			4.1	60.6	25' Lt - S.P.L.	
"			3.4	61.3	25' Rt - N.P.L.	
7+00			4.24	60.49	℄ 24 S^TH St.	
"			3.7	61.0	25' Lt. - S.P.L.	
"			3.5	61.2	25' Rt - N.P.L.	
T.P.			4.03	60.70		
T	5.25	65.95				
7+96.2			5.01	60.94	℄ 24 S^TH St. - Approx. Angle Pt.	

Profile No. ____ Notes Red. ____ Plotted ____ Job No. 6357 Division No. 2C6 F.B. 85 Pg. 125

X-Sec. No. ____ Date ____ Date ____ Survey of Lewis & Blvd. P.S.

Notes Chkd. AET Date 4-7-41 Checked ____ Survey by Brunty Notes Brunty Date 4-3-41

Date ____ Date ____ Map No. ____ Indexed A. C. John Bonn

CROSS SECTIONS

Form 307 5M 5-39

PLEASE RETURN TO
LOS ANGEL[illegible] [illegible]OUNTY SURVEYOR
700 HA[illegible] OF RECORDS

NOTE: ANY ADDITIONS OR CHANGES ON THIS SHEET MUST BE MADE OR CIRCLED IN RED INK [illegible]TH DATE AND NAME OF PERSON [illegible]ING CHANGE

Do not extend notes this side of this line

STATION	B. S.	H. I.	F. S.	ELEV.		
7+96.2		65.95	5.19	60.76	6.5 Lt.	
"			5.51	60.44	13' Lt. - Edge Pvt.	
"			6.0	60.0	21' Lt. - Gutter	
"			4.6	61.4	23' Lt.	
"			4.6	61.4	25' Lt. - S.P.L.	
"			5.06	60.89	3.5' Rt.	
"			5.21	60.74	7' Rt. - Edge Pvt.	
"			5.8	60.2	15' Rt. - Gutter	
"			4.8	61.2	18' Rt.	
"			4.5	61.5	25' Rt. - N.P.L.	
B.M. "T-27"			4.78	61.17	B.M. "T-27" Elev. 61.176 Pg. 71 248TH St. + Oak St. - N.W. Cor. Bt. Spk. in Cb. 8' W. of W. end C.R.	

CROSS SECTIONS

F.B. 868 Pg. 126 116 Job No. 6357 Division No. Sec B Notes Red. Date Plotted Date Profile No. X-Sec. No.
Survey of Lomita Blvd. D.S. Date Checked
Survey by Brunty Notes Brunty Notes Chkd. AET Date 4-7-41 Checked Date
Indexed C. Johnson Date

Profile No.	Notes Red.	Plotted	Job No. 6357	Division No. Sec B	F B868 PG. 127
	Date	Date	Survey of Lomita Blvd D S		
X-Sec. No.	Notes Chkd.	Checked	Survey by Brunty	Notes Brunty	Date 11-8-41
	Date	Date	Map No.	Indexed A. C. Johnson	Date

LOMITA BLVD. D.S. SEC. B

JN 6357

LOMITA BLVD.

From Walnut St. - East 800 Ft.

CROSS SECTIONS

C.E. Brunty
H.M. Smith
M.A. VanDeren
N.R. Smith

ELEV.

F. S.

RECEIVED A E T 4-9-41

PROGRESSED

H. I.

BOOK INDEXED A E T 4-9-41

MAP INDEXED " "

RECORD INDEXED " "

CARD INDEXED " "

B. S.

REDUCED ~~A E T~~ Field

CHECKED A E T 4-9-41

STATION

Do not extend notes this side of this line

NOTE: ANY ADDITIONS OR CHANGES ON THIS SHEET MUST BE MADE OR CIRCLED IN RED INK WITH DATE AND NAME OF PERSON MAKING CHANGE

PLEASE RETURN TO
LOS ANGELES COUNTY SURVEYOR
700 H. OF RECORDS

Form 307 5M 5-39

Form 307 5M 5-39

PLEASE RETURN TO
LOS ANGEL[illegible] [illegible]OUNTY SURVEYOR
700 HA[illegible] OF RECORDS

NOTE: ANY ADDITIONS OR CHANGES ON THIS SHEET MUST BE MADE OR CIRCLED IN RED INK [illegible]TH DATE AND NAME OF PERSON [illegible]ING CHANGE

Do not extend notes this side of this line

STATION	B. S.	H. I.	F. S.	ELEV.		
B.M."L-53"				56.21	B.M."L-53" Elev. = 56.205 L.B. 799 Pg. 116 Lomita Blvd. + Walnut St. - S.W. Cor. Bt. Spk. in Conc. Headwall 1'S. of N. end	
π	3.65	59.86				
0+00 to E.			2.24	57.62	℄ Intersection Walnut St. + Lomita Blvd.	
1+00			3.36	56.50	℄ Lomita Blvd.	
"			3.41	56.45	5.5' Lt.	
"			3.50	56.36	11' Lt. - edge Pvt.	
"			4.0	55.9	15' Lt. - Gutter	
"			0.6	59.3	19' Lt. - Top Bnk.	
"			0.1	59.8	25' Lt. - N.P.L.	
			3.35	56.51	5.5' Rt.	
			3.45	56.41	11' Rt. - Edge Pvt.	
			3.9	56.0	17' Rt. - Gutter	
"			3.1	56.8	18' Rt. - Top Bank.	
"			3.0	56.9	25' Rt. - S.P.L.	
2+00			4.37	55.49	℄ Lomita Blvd.	
"			2.3	57.6	25' Lt. - N.P.L.	
"			4.3	55.6	25' Rt. - S.P.L.	
3+00			5.35	54.51	℄ Lomita Blvd.	
"			5.37	54.49	5.5' Lt	
"			5.42	54.44	11' Lt - Edge Pvt.	

CROSS SECTIONS

F.B. 868 18 Pg. 128 Job No. 6357 Division No. Sec. B Notes Red. Plotted Profile
Survey of Lomita Blvd. D.S. Date Date No.
Survey by Brunty Notes Brunty Notes Chkd. AET Checked X-Sec.
Indexed [illegible] Date Date 4-9-41 Date No.

Form 307 5M 5-39

PLEASE RETURN TO
LOS ANGELES COUNTY SURVEYOR
700 HALL OF RECORDS

NOTE: ANY ADDITIONS OR CHANGES ON THIS SHEET MUST BE MADE OR CIRCLED IN RED INK, WITH DATE AND NAME OF PERSON MAKING CHANGE

Do not extend notes this side of this line

STATION	B. S.	H. I.	F. S.	ELEV.		
3+00		59.86	5.7	54.2	14' Lt. - Gutter	
"			5.1	54.8	18' Lt.	
"			4.7	55.2	25' Lt. - N.P.L.	
"			5.44	54.42	5.5 Rt	
"			5.57	54.29	11 Rt. - Edge Pvt.	
"			5.7	54.2	15 Rt. - Gutter	
"			5.4	54.5	16 Rt.	
"			5.6	54.3	25 Rt. - S.P.L.	
4+00			6.00	53.86	℄ Lomita Blvd.	
"			5.9	54.0	25' Lt. - N.P.L.	
"			5.9	54.0	25' Rt. - S.P.L.	
4+40±			5.99	53.87	℄ Lomita Blvd.	
"			6.03	53.83	5.5' Lt.	
"			6.10	53.76	11' Lt. - Edge Pvt.	
"			6.12	53.74	14.5' Lt	
"			5.29	54.57	15' Lt. - Top of Conc. Hdwall - W. end	
"			6.5	53.4	15.5' Lt.	
"			7.3	52.6	17' Lt.	
"			6.3	53.6	20' Lt.	
"			5.8	54.1	25' Lt.	
"			5.6	54.3	35' Lt.	

Profile No. ____ Notes Red. ____ Plotted ____ Job No. 6357 Division No. 2 Sec. 8 F B 868 PG. 129

X-Sec. No. ____ Date ____ Notes Chkd. AET Date 4-9-41 Checked ____ Date ____ Survey of Lomita Blvd. ____ Survey by Brunt Notes Brunt Date 4-8-41 Map No. ____ Indexed A. C. Johnson Date ____

119

SEE SHEET 5

Form 307 5M 5-39

PLEASE RETURN TO
LOS ANGELES COUNTY SURVEYOR
700 HALL OF RECORDS

NOTE: ANY ADDITIONS OR CHANGES ON THIS SHEET MUST BE MADE OR CIRCLED IN RED INK, WITH DATE AND NAME OF PERSON MAKING CHANGE

Do not extend notes this side of this line

STATION	B. S.	H. I.	F. S.	ELEV.	
4+40±		59.86'	5.6	54.3	50' Lt.
"			6.00	53.86	5.5' Rt.
"			6.11	53.75	11' Rt.
"			6.2	53.7	15' Rt.
"			5.9	54.0	25' Rt. - S.P.L.
"			5.5	54.4	50' Rt.
T.P.			6.17	53.69	✓
T	6.02	59.71			
5+00			5.75	53.96	℄ Lomita Blvd.
"			9.6	50.1	25' Lt. - In Ditch
"			5.8	53.9	25' Rt.
6+00			5.29	54.42	℄ Lomita Blvd.
"			5.30	54.41	5.5' Lt.
"			5.50	54.21	11' Lt. - Edge Pvt
"			6.1	53.6	19' Lt. - Gutter
"			5.6	54.1	22' Lt.
"			6.1	53.6	25' Lt - N.P.L.
"			5.29	54.42	5.5' Rt.
"			5.46	54.25	11' Rt. - Edge Pvt
"			5.7	54.0	14' Rt. - Gutter
"			5.2	54.5	16' Rt.

CROSS SECTIONS

F.B. 868 PG. 130 | Job No. 6357 | Division No. Sec. B | Notes Red. | Date | Plotted | Date | Profile No. | X-Sec. No.

Survey of Lomita Blvd. D.S.

Survey by Brunty | Notes Brunty | Notes Chkd. AFT | Date 4-9-41 | Checked | Date

Indexed A. O. Johnson | Date

Form 307 5M 5-39

PLEASE RETURN TO
LOS ANGELES COUNTY SURVEYOR
700 HALL OF RECORDS

NOTE: ANY ADDITIONS OR CHANGES ON THIS SHEET MUST BE MADE OR CIRCLED IN RED INK, WITH DATE AND NAME OF PERSON MAKING CHANGE

Do not extend notes this side of this line

STATION	B. S.	H. I.	F. S.	ELEV.		
6+00		59.71	4.9	54.8	25' Rt. - S.P.L.	
7+00			4.66	55.05	℄ Lomita Blvd.	
"			5.2	54.5	25' Lt. - N.P.L.	
"			3.4	56.3	25' Rt. - S.P.L.	
8+00			4.30	55.41	℄ Lomita Blvd.	
"			4.0	55.7	25' Lt. - N.P.L.	
"			0.8	58.9	25' Rt. - S.P.L.	
B.M. "T-25"			5.04	54.67	B.M. "T-25" Elev. 54.665 L.B. 799 Pg. 115 Lomita Blvd. S.S.I. - 415' ± E. & Walnut St. L+N in Conc. Hdwall 1' E. of W. end	

Profile Notes Red. ____ Plotted ____ Job No. 6357 Division No. Sec. B F B 868 Pg. 131

No. ____ Date ____ Date ____ Survey of Lomita Blvd. D.S.

X-Sec. Notes Chkd AET Checked ____ Survey by Brunty Notes Brunty Date 4-8-41

No. ____ Date 4-9-41 Date ____ Map No. ____ Indexed A. C. Johnson Date ____

CROSS SECTIONS

F.B. 868 PG. 132 | Job No. 6357 | Division No. Sec. B | Notes Red. | Plotted | Profile

Survey of Lomita Blvd. D.S. | Date | Date | No.

Survey by | Notes | Notes Chkd. | Checked | X-Sec.

Indexed A. O. Johnson | Date | Date | Date | No.

STATION	B. S.	H. I.	F. S.	ELEV.

Form 307 5M 5-39

PLEASE RETURN TO
LOS ANGELES COUNTY SURVEYOR
700 HALL OF RECORDS

Do not extend notes this side of this line

NOTE: ANY ADDITIONS OR CHANGES ON THIS SHEET MUST BE MADE OR CIRCLED IN RED INK, WITH DATE AND NAME OF PERSON MAKING CHANGE

Profile No.	Notes Red.	Plotted	Job No. 6357	Division No.	F B 868 PG. 133
	Date	Date	Survey of LOMITA BLVD. D.S. SEC.		
X-Sec. No.	Notes Chkd. C.V.C.	Checked	Survey by BRUNTY	Notes S	Date 4-22-41
	Date 4-25-41	Date	Map No.	Indexed A. C. Johnson	

LOMITA BLVD DRAINAGE SYSTEM.
J.N. 6357

—CROSS—SECTION—

250TH ST. AT EAST BDY CITY OF TORRANCE

See F.B. 565-22 E
See Page 71 - other X-Sects.

C.E. BRUNTY
H.M. SMITH
M.A. VAN DEREN
N.R. SMITH.

STATION	B. S.	H. I.	F. S.	ELEV.

Do not extend notes this side of this line

NOTE: ANY ADDITIONS OR CHANGES ON THIS SHEET MUST BE MADE OR CIRCLED IN RED INK, WITH DATE AND NAME OF PERSON MAKING CHANGE

PLEASE RETURN TO
LOS ANGELES COUNTY SURVEYOR
700 HALL OF RECORDS

Form 307 5M 5-39

Form 307 5M 5-39

PLEASE RETURN TO
LOS ANGELES COUNTY SURVEYOR
700 HALL OF RECORDS

NOTE: ANY ADDITIONS OR CHANGES ON THIS SHEET MUST BE MADE OR CIRCLED IN RED INK, WITH DATE AND NAME OF PERSON MAKING CHANGE

Do not extend notes this side of this line

F.B. 868 Pg. 134 | Job No. 6357 | Division No. | Notes Red. | Plotted | Profile No.
Survey of LOMITA BLVD DS | Date | Date | X-Sec. No.
Survey by B | Notes 5 | Notes Chkd. C.V.G. | Checked
Indexed C. Johnson | Date | Date 4-25-41 | Date

STATION	B. S.	H. I.	F. S.	ELEV.	CROSS-SEC - E CITY BDY TORRANCE
					B.M# T-31 Elev. 84.382 L.B 799 P 122
B.M# T31				84.38	250TH ST. & 43± E OF TR. LINE W OF PENN. AVE
					CT. SQUARE So. Side S.M. Rim.
T	5.16	89.54			
130+10			52	84.3	℄ S.D. at EAST BDY CITY OF TORRANCE.
"			49	84.6	15' R
"			48	84.7	10' L ℄ 250TH ST.
"			45	85.0	35' L
"			45	85.0	60' L
"			40	85.5	85' L
130+35			54	84.1	℄ S.D. (LOW SPOT)
"			56	83.9	15' R "
"			53	84.2	10' L "
"			52	84.3	35' L "
"			50	84.5	60' L "
"			43	85.2	85' L (")
130+45			54	84.1	℄ S.D
"			55	84.0	15' R
"			49	84.6	35' (R) bot bk
"			39	85.6	40' (R) Top bk.
"			35	86.0	60' (R)

NOTE. DITCH IS ABOUT 8' wide and only 8"± DEEP (SHOTS Taken in center of DITCH)

Form 307 5M 5-39

PLEASE RETURN TO
LOS ANGELES COUNTY SURVEYOR
700 HALL OF RECORDS

NOTE: ANY ADDITIONS OR CHANGES ON THIS SHEET MUST BE MADE OR CIRCLED IN RED INK, WITH DATE AND NAME OF PERSON MAKING CHANGE

Do not extend notes this side of this line

STATION	B. S.	H. I.	F. S.	ELEV.	CROSS-SECTION- E. B'Y CITY OF TORRANCE	
		89 54				
130+45			35	86 0	85'L	
130+60			52	84 3	℄ S.D.	
"			53	84 2	15'R	
"			51	84 4	10'L	
"			51	84 4	35'L	
"			50	84 5	37'L bot bk	
"			39	85 6	42 L Top "	
"			38	85 7	60'L	
"			35	86 0	85'L	
131+00			52	84 3	℄ S.D.	
"			54	84 1	20'R	
"			50	84 5	20'L bot bk	
"			36	85 9	26'L Top "	
"			35	86 0	50'L	
131+45			47	84 8	℄ S.D bot bk	
131+55			34	86 1	℄ S.D Top bk.	
T.P			561	83 93		
⊼	389	87 82				
T.P			550	82 32		

Profile No. ____ Notes Red. ____ Plotted ____ Job No. 6357 Division No. ____ F B 868 PG. 135

X-Sec. No. ____ Date ____ Date ____ Survey of LOMITA BLVD D.S

Notes Chkd. C.V.C. Date 4-25-41 Checked ____ Date ____ Survey by B Notes 5 Date 4-22-41

Map No. ____ Indexed ____ A. C. Johnson

F. B. 868 PG. 136 | Job No. 6357 | Division No. | Notes Red. | Plotted | Profile

Survey of: LOMITA BLVD DS | Date | Date | No.

Survey by: B | Notes: S | Notes Chkd. G.V.C. | Checked | X-Sec.

Indexed: A. C. Johnson | Date | Date 4-25-41 | Date | No.

STATION	B. S.	H. I.	F. S.	ELEV.	
T.P.				82.32	CROSS-SECTION - E. BDY CITY OF TORRANCE
T	4.22	86.54			
BM#L-47			5.11	81.43	BM#L47 Elev. 81.431 A.B. 799-121
					250 THIST & PENN. AVE N.W. COR
					Spk N.E. COR. WALK TO HOUSE # 24919

Form 307 5M 5-39

PLEASE RETURN TO
LOS ANGELES COUNTY SURVEYOR
700 HALL OF RECORDS

Do not extend notes this side of this line

NOTE: ANY ADDITIONS OR CHANGES ON THIS SHEET MUST BE MADE OR CIRCLED IN RED INK, WITH DATE AND NAME OF PERSON MAKING CHANGE

Profile No.	Notes Red. C.V.C.	Plotted	Job No. 6307	Division No. Sec B	F B 868 Pg. 137
	Date 5-2-41	Date	Survey of Butler		
X-Sec. No.	Notes Chkd. C.V.C.	Checked	Survey by	Notes A. C. Johnson	Date 4/30/41
	Date 5-2-41	Date	Map No.	Indexed	Date

NOTE: ANY ADDITIONS OR CHANGES ON THIS SHEET MUST BE MADE OR CIRCLED IN RED INK, WITH DATE AND NAME OF PERSON MAKING CHANGE

Do not extend notes this side of this line

STATION	B. S.	H. I.	F. S.	ELEV.	
					J.N. 6307
					Lomita Blvd.
					(Proposed) Cypress Ave
					W'LY 3073'
					X Sect.
					500' Intervals.
					NOTE = 0+00 Butler
					= ℄ Cypress Ave (Proposed) Van Deren M.R. Smith
					(C.S. Brass Cap Mon. per F.B. 460/93) along Torrance City East Bdy

PLEASE RETURN TO
LOS ANGELES COUNTY SURVEYOR
700 HALL OF RECORDS

Form 307 5M 5-39

Form 307 5M 5-39

PLEASE RETURN TO
LOS ANGELES COUNTY SURVEYOR
700 HALL OF RECORDS

NOTE: ANY ADDITIONS OR CHANGES ON THIS SHEET MUST BE MADE OR CIRCLED IN RED INK, WITH DATE AND NAME OF PERSON MAKING CHANGE

Do not extend notes this side of this line

STATION	B. S.	H. I.	F. S.	ELEV.		
BM"T44"				78 384	BM"T44" L.B.	799/132
	2 05	80 43				
Lomita Blvd. & E. Bdy City of Torrance						(proposed)
0+00			3 6	76 8	℄ Lomita Ave. + ℄	Cypress per F.B. 460/93
/			3 8	76.6	13' No. or R	edge oilest rd.
/			3 0	77.4	16' or R	
/			4 5	78.9	80' N or R	
/			4 0	76.4		10' L or So. edge [illegible]
/			4 2	76.2		20' L or So. (fence)
[illegible]	[illegible]	[illegible]	[illegible]			
5+00			4 3	76.1	℄ Lomita & 30' Road No. [illegible]	
/			4 8	75.6	15' R	
/			4 8	75.6	80' R [illegible] No.	
/			4 5	75.9		20' L (fence line)
T.P.			3 30	77 13		
	3.65	80 18				
10+00			4 8	76.[illegible]	℄ Lomita	
/			5 0	75.8	9' R	
/			4 5	76.3	10' R	

F.B. 868 Pg. 138 Job No. 6307 Division No. Notes Red. C.V.C. Plotted Profile
Survey of Lomita Blvd. D.S. Date 5-2-41 Date No.
Survey by Butler Notes Notes Chkd. C.V.C. Checked X-Sec.
Indexed C. Johnson Date 5-2-41 Date No.

Form 307 5M 5-39

PLEASE RETURN TO
LOS ANGELES COUNTY SURVEYOR
700 HALL OF RECORDS

NOTE: ANY ADDITIONS OR CHANGES ON THIS SHEET MUST BE MADE OR CIRCLED IN RED INK, WITH DATE AND NAME OF PERSON MAKING CHANGE

Do not extend notes this side of this line

STATION	B. S.	H. I.	F. S.	ELEV.		
		80 78				
10+00			45	76.3'	80'R	
19			47	76.1'	20'L	
T.P.			324	77.54		
	230	81 84				
15+00			38	78.0'	℄ Lomita	
			41	77.7'	7'R edge of road	
			40	77.8'	11'R	
			62	75.6'	16'R	
			62	75.6'	80'R	
			42	77.6'	12'L edge pav.	
			43	77.5'	14'L	
			54	76.4'	17'L	
			54	76.4'	20'L	
T.P.	328	82 38	274	79 10		
16+00	[illegible]	[illegible]	43	78.1'	℄ Lomita	
		[illegible]	48	77.6'	7'R edge pav.	
			45	77.9'	13'R	
			70	75.4'	17'R	
			70	75.4'	80'R	
			46	77.8'	12'L	
			73	75.1'	54'L (Hence)	

Profile No. ____ Notes Red. C.V.C. Plotted ____ Job No. 6307 Division No. ____ F B. 868 Pg. 139
Date 5-7-41 Date ____ Survey of Lomita Blvd. D.S.
X-Sec. No. ____ Notes Chkd. C.V.C. Checked ____ Survey by Butler Notes ____ Date 4/30/41
Date 5-2-41 Date ____ Map No. ____ Indexed R. C. Johnson Date ____

Form 307 5M 5-39

PLEASE RETURN TO
LOS ANGELES COUNTY SURVEYOR
700 HALL OF RECORDS

NOTE: ANY ADDITIONS OR CHANGES ON THIS SHEET MUST BE MADE OR CIRCLED IN RED INK, WITH DATE AND NAME OF PERSON MAKING CHANGE

Do not extend notes this side of this line

STATION	B. S.	H. I.	F. S.	ELEV.		
		82.38				
20+00			51	77.3	℄	
/			53	77.1	7 R edge [illegible]	
/			50	77.4	11' R	
/			67	75.7	15 R	
/			67	75.7	80 R	
/			53	77.1	11' L	
/			36	75.8	26' L	
/			68	75.6	37' L	
/			68	75.[illegible]	55 L	
T.P.	470	82.05	5.09	77.29		
25+00			43	77.8	℄	
/			49	77.2	8 R edge [illegible]	
/			50	77.1	12' R	
/			64	75.7	15' R	
/			64	75.7	80' R	
/			45	77.6	8' L edge [illegible]	
/			20	85.1	19' L	
/			78	74.3	30' L	
/			48	77.3	47' L	
/			63	75.8	53' L (fence)	

F.B. 868 Pg. 140 Job No. 6307 Division No. ____ Notes Red. ____ Plotted ____ Profile ____
Survey of Lomita Blvd bs Date ____ Date ____ No. ____
Survey by Butler Notes ____ Notes Chkd. C.V.C. Checked ____ X-Sec. ____
Indexed A. C. Johnson Date ____ Date 5-2-41 Date ____ No. ____

Form 307 5M 5-39

PLEASE RETURN TO
LOS ANGELES COUNTY SURVEYOR
700 HALL OF RECORDS

NOTE: ANY ADDITIONS OR CHANGES ON THIS SHEET MUST BE MADE OR CIRCLED IN RED INK, WITH DATE AND NAME OF PERSON MAKING CHANGE

Do not extend notes this side of this line

STATION	B. S.	H. I.	F. S.	ELEV.		
		82.05				
TP			[illegible]	77.75		
	467	8[illegible]42				
27+73			47	77.7	℄ Lomita	℄ WLY Line fence prop.
			[illegible]	77.6	8'R edge of rd.	oil tank
			60	76.4	20'R	farm
			65	75.9	80'R [illegible]	
			[illegible]	77.7	[illegible]	
			58	76.6	20'L	
			[illegible]	77.3	[illegible] L	
30+73			54	77.0	℄ [illegible] Blvd	
			57	76.7	8'R edge	
			73	75.1	20'R	
			70	75.4	80'R	
			54	77.0	10'L edge rd.	
			66	75.8	23'L	
			57	76.7	26'L	
			60	76.4	55'L	
34+50"			697	75.45	BM "T 509 (75.465)	L.B 799/135

Profile Notes Red. Plotted Job No. 6307 Division No.
No. Date Date Survey of Lomita Blvd US
X-Sec. Notes Chkd. C.V.C Checked Survey by Butler Notes Date 4/30/41
No. Date 5-2-41 Date Map No. Indexed A. C. Johnson Date

F B 868 Pg 141

F.B. 868 Pg. 142 | Job No. | Division No. | Notes Red. | Plotted | Profile

Survey of | Date | Date | No.

Survey by A. Johnson | Notes | Notes Chkd. | Checked | X-Sec.

Indexed | Date | Date | Date | No.

STATION	B. S.	H. I.	F. S.	ELEV.

Do not extend notes this side of this line

Form 307 5M 5-39

PLEASE RETURN TO
LOS ANGELES COUNTY SURVEYOR
700 HALL OF RECORDS

NOTE: ANY ADDITIONS OR CHANGES ON THIS SHEET MUST BE MADE OR CIRCLED IN RED INK, WITH DATE AND NAME OF PERSON MAKING CHANGE

Profile	Notes Red.	Plotted	Job No. 6307	Division No. Sec. B	F B. 868 PG 143
No.	Date	Date	Survey of Lomita Blvd.		
X-Sec.	Notes Chkd.	Checked	Survey by Butler	Notes ←	Date 5-26-41
No.	Date	Date	Map No.	Indexed A. C. Johnson	Date

NOTE: ANY ADDITIONS OR CHANGES ON THIS SHEET MUST BE MADE OR CIRCLED IN RED INK, WITH DATE AND NAME OF PERSON MAKING CHANGE

Do not extend notes this side of this line

PLEASE RETURN TO
LOS ANGELES COUNTY SURVEYOR
700 HALL OF RECORDS

Form 307 5M 5-39

For [illegible]

J.N. 6307

LOMITA Blvd.

X Sect.

from W Line

ELEV.

Union Oil Co. Prop.
#3660' W. of Pennsylvania Ave
W'LY over Crest line

F. S.

of Swale.

Butler
Smith
Van Deren
Smith
Dorilla

H. I.

RECEIVED 5-27-41 W.I.G.
PROGRESSED ✓
BOOK INDEXED " "

B. S.

MAP INDEXED " "
RECORD INDEXED " "
CARD INDEXED " "

STATION

REDUCED " "
CHECKED " "

Form 307 5M 5-39

PLEASE RETURN TO
LOS ANGELES COUNTY SURVEYOR
700 HALL OF RECORDS

NOTE: ANY ADDITIONS OR CHANGES ON THIS SHEET MUST BE MADE OR CIRCLED IN RED INK, WITH DATE AND NAME OF PERSON MAKING CHANGE

Do not extend notes this side of this line

STATION	B. S.	H. I.	F. S.	ELEV.		
BM"T50				75 465	BM"T50" LB 799/135	
	634	81.80			Lomita Blvd. No. Side	
					3660± W. of ℄ Pennsylvania Ave.	
					Bt Spk Conc base of Corner Fn. post	
					SW Cor. Union Oil Prop.	
0+00 is int of W'LY fence line						
Union Oil Co. & ℄ Lomita Blvd. ±3660' W- Pennsylvania Ave.						
for X sect @ this point [illegible] X Sect's taken on Lomita Blvd. ELY-Page 141						
		RUNNING		W'LY		
140			428	[illegible].53		℄ Lomita Blvd.
			475	[illegible].06		9'R edge pave.
			64	75.4		20'R
			58	[illegible]		100'R [illegible]
			422	[illegible]	9'L	
			54	[illegible]	20'L	
			54	76.4	100'L	
			51	76.7	200'L	
			50	76.8	300'L	
			50	76.8	400'L	

F.B. 868 Pg. 144 Job No. 6307 Division No. Notes Red. Plotted Profile
Survey of Lomita Blvd. Date Date No.
Survey by Butler Notes Checked X-Sec.
Indexed C. Johnson Date Date No.

Form 307 5M 5-39

PLEASE RETURN TO
LOS ANGELES COUNTY SURVEYOR
700 HALL OF RECORDS

NOTE: ANY ADDITIONS OR CHANGES ON THIS SHEET MUST BE MADE OR CIRCLED IN RED INK, WITH DATE AND NAME OF PERSON MAKING CHANGE

Do not extend notes this side of this line

STATION	B. S.	H. I.	F. S.	ELEV.		
		81.805				
2+00			467	77.14		℄
			479	77.02		9' R edge pm
			66	75.2		20' R
			61	75.7		30' R
			63	75.5		100' R
			60	75.8		200' R
			471	77.10	9' L edge pm	
			59	75.9	28' L	
			52	76.6	100' L	
			54	76.4	200' L	
			53	76.5	300' L	
			51	76.7	400' L	
3+00			480	77.01		℄
			512	76.69		9' R edge pm
			66	75.2		20 R
			61	75.7		30 R
			66	75.2		100 R
			62	75.6		200 R
			59	75.9		300 R

Profile No. ____ Notes Red. ____ Plotted ____ Job No. 307 Division No. ____ F B. 868 PG. 145

X-Sec. No. ____ Date ____ Date ____ Survey of Lomond Blvd OS

Notes Chkd. ____ Checked ____ Survey by Butler Notes ____ Date 5/26/41

Date ____ Date ____ Map No. ____ Indexed ____ Date ____

C. Johnson

Form 307 5M 5-39

PLEASE RETURN TO
LOS ANGELES COUNTY SURVEYOR
700 HALL OF RECORDS

NOTE: ANY ADDITIONS OR CHANGES ON THIS SHEET MUST BE MADE OR CIRCLED IN RED INK, WITH DATE AND NAME OF PERSON MAKING CHANGE

Do not extend notes this side of this line

STATION	B. S.	H. I.	F. S.	ELEV.		
		81 805				
3+00			481	77.00	9L	
/			61	75.7	20'L	
/			51	76.7	25 L	
/			54	76.4	100'L	
/			55	76.3	200'L	
/			55	76.3	300'L	
/			52	76.6	400'L	
/			48	77.0	500'L	
4+00			485	76.96	℄	
/			506	76.75		9'R [illegible]
/			67	75.1		20'R
/			62	75.6		30'R
/			65	75.3		100'R
/			62	75.6		200'R
/			51	76.7		300'R
/			33	78.5		400'R
/			485	76.96	9L edge [illegible]	
/			65	75.3	20'L	
/			52	76.6	25'L	
/			56	76.2	100'L	

F.B. 868 Pg. 146 Job No. 6307 Division No. ____ Notes Red. ____ Plotted ____ Profile ____
Survey of Lomita Blvd. [illegible] Date ____ Date ____ No. ____
Survey by [illegible] Notes ____ Notes Chkd. ____ Checked ____ X-Sec. ____
Indexed A. C. Johnson Date ____ Date ____ Date ____ No. ____

Form 307 5M 5-39

PLEASE RETURN TO
LOS ANGELES COUNTY SURVEYOR
700 HALL OF RECORDS

NOTE: ANY ADDITIONS OR CHANGES ON THIS SHEET MUST BE MADE OR CIRCLED IN RED INK, WITH DATE AND NAME OF PERSON MAKING CHANGE

Do not extend notes this side of this line

STATION	B. S.	H. I.	F. S.	ELEV.		
		81.805				
4+00			57	76.1	200'L	
			56	76.2	300'L	
			55	76.3	400'L	
			48	77.0	500'L	
5+00			506	76.75		℄ [illegible]
			511	76.70		9'R edge pave.
			67	75.1		20'R
			64	75.4		30'R
			65	75.3		100'R
			62	75.6		200
			47	77.1		300
			21	79.7		400
			516	76.65	9'L edge pave	
			65	75.3	20'L	
			54	76.4	25'L	
			56	76.2	100'L	
			57	76.1	200'L	
			56	76.2	300'L	
			53	76.5	400'L	
			51	76.7	500'L	

-500

Profile Notes Red. ____ Plotted ____ Job No. 6307 Division No. ____ F.B. 8/8 PG. 147
No. ____ Date ____ Date ____ Survey of Lomita Blvd, D.S.
X-Sec. Notes Chkd. ____ Checked ____ Survey by Butler Notes ____ Date 5/26/41
No. ____ Date ____ Date ____ Map No. ____ Indexed A. C. Johnson Date ____

Form 307 5M 5-39

PLEASE RETURN TO
LOS ANGELES COUNTY SURVEYOR
700 HALL OF RECORDS

NOTE: ANY ADDITIONS OR CHANGES ON THIS SHEET MUST BE MADE OR CIRCLED IN RED INK, WITH DATE AND NAME OF PERSON MAKING CHANGE

Do not extend notes this side of this line

STATION	B. S.	H. I.	F. S.	ELEV.		
		81805				
T.P.	4.55	8131	5.045	76.760		
6+00			4.62	76.69		℄
			4.77	76.54		9' Ledge pavement
			62	75.1		20'R
			60	75.3		25'R
			58	75.5		100'R
			59	75.4		200'R
			36	77.7		300'R
			03	81.0		400'R
			4.62	76.69	9' Ledge pavement	
			64	74.9	20'L	
			55	75.8	25'L	
			55	75.8	100'L	
			54	75.9	200'L	
			53	76.0	300'L	
			49	76.4	400'L	
			48	76.5	500'L	

F.B. 868 Pg. 148 Job No. 6307 Division No. Notes Red. Plotted Profile
Survey of Lomita Blvd. D.S. Date Date No.
Survey by Butler Notes Checked X-Sec.
Indexed C. Johnson Date Date No.

Form 307 5M 5-39

PLEASE RETURN TO
LOS ANGELES COUNTY SURVEYOR
700 HALL OF RECORDS

NOTE: ANY ADDITIONS OR CHANGES ON THIS SHEET MUST BE MADE OR CIRCLED IN RED INK, WITH DATE AND NAME OF PERSON MAKING CHANGE

Do not extend notes this side of this line

STATION	B. S.	H. I.	F. S.	ELEV.		
		81 31'				
7+00			4 55	76.76		℄
/			4 74	76.57		9' R edge pave
/			6 3	75 0		20' L
/			6 2	75.1		30' L
/			6 4	74.9		100' R
			6 2	75.1		200' R
			4 5	76.8		300'
			0 9	80.4		400' R
			4 76	76.55	9' L edge pave	
			6 8	74.5	20' L	
			5 5	75.8	25' L	
			5 5	75.8	100' L	
			5 5	75.8	200' L	
			5 3	76.0	300' L	
			5 2	76.1	400' L	
			4 7	76.6	500' L	

Profile No. ____ Notes Red. ____ Plotted ____ Job No. 6307 Division No. ____ F. B. 868 PG. 149

X-Sec. No. ____ Date ____ Date ____ Survey of Lorian Phase

Notes Chkd. ____ Checked ____ Survey by Butler Notes ____ Date 2/26/41

Date ____ Date ____ Map No. ____ Indexed A. C. Johnson Date ____

Form 307 5M 5-39

PLEASE RETURN TO
LOS ANGELES COUNTY SURVEYOR
700 HALL OF RECORDS

NOTE: ANY ADDITIONS OR CHANGES ON THIS SHEET MUST BE MADE OR CIRCLED IN RED INK, WITH DATE AND NAME OF PERSON MAKING CHANGE

Do not extend notes this side of this line

F.B. 868 Pg. 150 | Job No. 6307 | Division No. | Notes Red. | Plotted | Profile
Survey of Lomita Blvd. D.S. | Date | Date | No.
Survey by Butler | Notes | Notes Chkd. | Checked | X-Sec.
Indexed C. Johnson | Date | Date | Date | No.

STATION	B. S.	H. I.	F. S.	ELEV.		
		81 31				
8+00			4.19	76.52		
/			5.08	76.23		9'R
/			6.6	74.7		20'R
/			6.4	74.9		25'R
/			6.8	74.5		100'R
/			7.0	74.3		200'R
/			5.5	75.8		300'R
/			2.7	78.6		400'R
/			5.03	76.26	9'L edge pm.	
/			6.7	74.6	20'L	
/			5.6	75.7	25'L	
/			5.7	75.6	100'L	
/			5.6	75.7	200'L	
/			5.3	76.0	300'L	
/			5.2	76.1	400'L	
/			4.9	76.4	500'L	

Form 307 5M 5-39

PLEASE RETURN TO
LOS ANGELES COUNTY SURVEYOR
700 HALL OF RECORDS

NOTE: ANY ADDITIONS OR CHANGES ON THIS SHEET MUST BE MADE OR CIRCLED IN RED INK, WITH DATE AND NAME OF PERSON MAKING CHANGE

Do not extend notes this side of this line

STATION	B. S.	H. I.	F. S.	ELEV.		
		81.31'				
9+00			492	76.39'		℄
			520	76.11'		9'R edge pave
			62	74.5'		20'R
			64	74.9'		25'R
			69	74.4'		100'R
			69	74.4'		200'R
			68	74.5'		300'R
			48	76.5'		400'R
			54	76.27'	9'L edge pave.	
			70	74.3'	20'L	
			68	74.5'	25'L	
			58	75.5'	100'L	
			58	75.5'	200'L	
			58	75.5'	300'L	
			55	75.8'	400'L	
			53	76.0'	500'L	

Profile No. ____ Notes Red. ____ Plotted ____ Job No. 1307 Division No. ____

X-Sec. No. ____ Date ____ Notes Chkd. ____ Date ____ Checked ____ Date ____ Survey of ____ Survey by ____ Map No. ____ Indexed ____ Notes ____ Date ____ Date ____

F B 868 PG. 151

Form 307 5M 5-39

PLEASE RETURN TO
LOS ANGELES COUNTY SURVEYOR
700 HALL OF RECORDS

NOTE: ANY ADDITIONS OR CHANGES ON THIS SHEET MUST BE MADE OR CIRCLED IN RED INK, WITH DATE AND NAME OF PERSON MAKING CHANGE

Do not extend notes this side of this line

STATION	B. S.	H. I.	F. S.	ELEV.		
		81.51'				
10+00			5.08	76.23'		℄ Lomita
			5.46	75.85'		9' Ledge pan
			71	74.2'		20'R
			70	74.3'		30 ~~25~~'R
			70	74.3'		100'R
			71	74.2'		200'R
			72	74.1'		300'R
			59	[illegible]		400'R
			5.16	76.15	9' Ledge pan	
			68	74.5	20'L	
			60	75.3'	25'L	
			61	75.2'	100'L	
			62	75.1'	200'L	
			59	75.4'	300'L	
			55	75.8'	400'L	
			53	76.0'	500'L	

F.B. 868 Pg. 152 Job No. 6307 Division No. ____ Notes Red. ____ Plotted ____ Profile ____
Survey of Lomita Blvd DS Date ____ Date ____ No. ____
Survey by Butler Notes ____ Notes Chkd. ____ Checked ____ X-Sec. ____
Indexed C. Johnson Date ____ Date ____ No. ____

Form 307 5M 5-39

PLEASE RETURN TO
LOS ANGELES COUNTY SURVEYOR
700 HALL OF RECORDS

NOTE: ANY ADDITIONS OR CHANGES ON THIS SHEET MUST BE MADE OR CIRCLED IN RED INK, WITH DATE AND NAME OF PERSON MAKING CHANGE

Do not extend notes this side of this line

STATION	B. S.	H. I.	F. S.	ELEV.		
		81.31				
1400			536	75.95		℄
			578	75.53		9'R edge pave
			71	74.2		25'R
			70	74.3		30'R
			72	74.1		100'R
			69	74.4		200'R
			74	73.9		300'R
			67	74.6		400'R
			547	75.84	9'L edge pave	
			70	74.3	20'L	
			60	75.3	25'L	
			62	75.1	100'L	
			62	75.1	200'L	
			60	75.3	300'L	
			57	75.6	400'L	
			53	76.0	500'L	

Profile Notes Red. ____ Plotted ____ Job No. 6307 Division No. ____
No. ____ Date ____ Date ____ Survey of [illegible]
X-Sec. Notes Chkd. ____ Checked ____ Survey by Butler Notes [illegible] Date 5/26/41
No. ____ Date ____ Date ____ Map No. ____ Indexed [illegible] Job [illegible]

F B. 868 PG. 153

Form 307 5M 5-39

PLEASE RETURN TO
LOS ANGELES COUNTY SURVEYOR
700 HALL OF RECORDS

NOTE: ANY ADDITIONS OR CHANGES ON THIS SHEET MUST BE MADE OR CIRCLED IN RED INK, WITH DATE AND NAME OF PERSON MAKING CHANGE

Do not extend notes this side of this line

STATION	B. S.	H. I.	F. S.	ELEV.		
		81.31				
12+00			530	76.01		℄
/			572	75.59		9 R edge pave
/			72	74.1		20 R
/			70	74.3		30 R
/			73	74.0		100 R
/			72	74.1		200R
/			74	73.9		300R
/			73	74.0		400R
/			~~54~~	~~75.9~~		500R
/			552	75.79	9' Ledge pave	
/			70	74.3	20' L	
/			62	75.1	25' L	
/			64	74.9	100' L	
/			63	75.0	200' L	
/			62	75.1	300' L	
/			59	75.4	400' L	
/			56	75.7	500' L	

F.B. 868 PG. 154 Job No. 1307 Division No. Notes Red. Plotted Profile
Survey of Lomita Blvd. D.S. Date Date No.
Survey by Butler Notes Notes Chkd. Checked X-Sec.
Indexed Date Date No.

Form 307 5M 5-39

PLEASE RETURN TO
LOS ANGELES COUNTY SURVEYOR
700 HALL OF RECORDS

NOTE: ANY ADDITIONS OR CHANGES ON THIS SHEET MUST BE MADE OR CIRCLED IN RED INK, WITH DATE AND NAME OF PERSON MAKING CHANGE

Do not extend notes this side of this line

STATION	B. S.	H. I.	F. S.	ELEV.		
		31				
13+00			5 55	75.76		℄
			5 70	75.61		9'R [illegible]
			7 3	74.0		20'R
			7 1	74.2		30'R
			7 4	73.9		100'R
			7 1	74.2		200'R
			7 5	73.8		300'R
			7 6	73.7		400'R
			6 5	74.8		500'R
			5 52	75.79	9'L	
			7 0	74.3	20'L	
			6 2	75.1	25'L	
			6 4	74.9	100'L	
			6 4	74.9	200'L	
			6 3	75.0	300'L	
			6 0	75.3	400'L	
			5 8	75.5	500'L	

Profile No. ____ Notes Red. ____ Plotted ____ Job No. 6307 Division No. ____ F B 868 PG. 155

X-Sec. No. ____ Date ____ Date ____ Survey of Lorenzo [illegible]

Notes Chkd. ____ Checked ____ Survey by Butler Notes ____ Date 5/26/41

Date ____ Date ____ Map No. ____ Indexed ____ Date ____

Form 307 5M 5-39

PLEASE RETURN TO
LOS ANGELES COUNTY SURVEYOR
700 HALL OF RECORDS

NOTE: ANY ADDITIONS OR CHANGES ON THIS SHEET MUST BE MADE OR CIRCLED IN RED INK, WITH DATE AND NAME OF PERSON MAKING CHANGE

Do not extend notes this side of this line

STATION	B. S.	H. I.	F. S.	ELEV.		
		81.31				
14+00			572	75.59		℄
			595	75.36		9R [illegible]
			75	73.8		20R
			73	74.0		25R
			78	73.5		100R
			74	73.9		200R
			77	73.6		300R
			78	73.5		400R
			71	74.2		500R
			596	75.35	9L edge pave	
			73	74.0	20L	
			64	74.9	25L	
			65	74.8	100L	
			65	74.8	200L	
			65	74.8	300L	
			64	74.9	400L	
			57	75.6	500L	

F.B. 868 PG. 156 Job No. 6307 Division No. _____ Notes Red. _____ Plotted _____ Profile _____
Survey of Lomita Sewer [illegible] Date _____ Date _____ No. _____
Survey by Butler Notes _____ Notes Chkd. _____ Checked _____ X-Sec. _____
Indexed A. O. Johnson Date _____ Date _____ Date _____ No. _____

Form 307 5M 5-39

PLEASE RETURN TO
LOS ANGELES COUNTY SURVEYOR
700 HALL OF RECORDS

NOTE: ANY ADDITIONS OR CHANGES ON THIS SHEET MUST BE MADE OR CIRCLED IN RED INK, WITH DATE AND NAME OF PERSON MAKING CHANGE

Do not extend notes this side of this line

STATION	B. S.	H. I.	F. S.	ELEV.		
		81.31'				
15+00			576	75.55'		℄
/			595	75.36'		9'R
/			80	73.3'		20R
/			75	73.8'		30R
/			76	73.7'		100R
/			73	74.0'		200R
/			77	73.6'		300R
/			77	73.6'		400R
/			78	73.5'		500
/			90	75.41'	9' Ledge pave	
/			75	73.8'	20'L	
/			74	74.9'	25'L	
/			76	74.7'	100'L	
/			67	74.6'	200'L	
/			67	74.6'	300'L	
/			66	74.7'	400'L	
/			62	75.1'	500'L	
T.P.	508	81.84	455	76.76'		
BM"T50"			637	75.47'	BM"T50" per initial (75.465')	

Profile No. ____ Notes Red. ____ Plotted ____ Job No. 1307 Division No. ____
X-Sec. No. ____ Date ____ Date ____ Survey of Lomita Gardens
Notes Chkd. ____ Checked ____ Survey by Butler Notes ____ Date 5/26/41
Date ____ Date ____ Map No. ____ Indexed A. C. Johnson Date ____

F B. 868 PG. 157

F.B. 868 Pg. 158 | Job No. 6307 | Division No. | Notes Red. | Plotted | Profile

Survey of Lomita Blvd. D.S. | Date | Date | No.

Survey by Butler | Notes | Notes Chkd. | Checked | X-Sec.

Indexed C. Johnson | Date | Date | Date | No.

STATION	B. S.	H. I.	F. S.	ELEV.

Form 307 5M 5-39

PLEASE RETURN TO
LOS ANGELES COUNTY SURVEYOR
700 HALL OF RECORDS

Do not extend notes this side of this line

NOTE: ANY ADDITIONS OR CHANGES ON THIS SHEET MUST BE MADE OR CIRCLED IN RED INK, WITH DATE AND NAME OF PERSON MAKING CHANGE

Profile	Notes Red.	Plotted	Job No. 6307	Division No.	F B. 868 PG. 159
No.	Date	Date	Survey of Lomita Blvd D.S.		
X-Sec.	Notes Chkd.	Checked	Survey by Butler	Notes H Smith	Date 5-26-41
No.	Date	Date	Map No.	Indexed A. C. Johnson	Date

For Par[illegible]
Via W.J.G.
Via C.H.G.

J.N. 6307

Lomita Blvd. ± 3660' W. of Pennsylvania Ave.

thence S[illegible] in bottom of ditch along Wly fence line Hydril Co. 1656', thence ely along ditch 2750'

X SECT.'s.

Sketch below

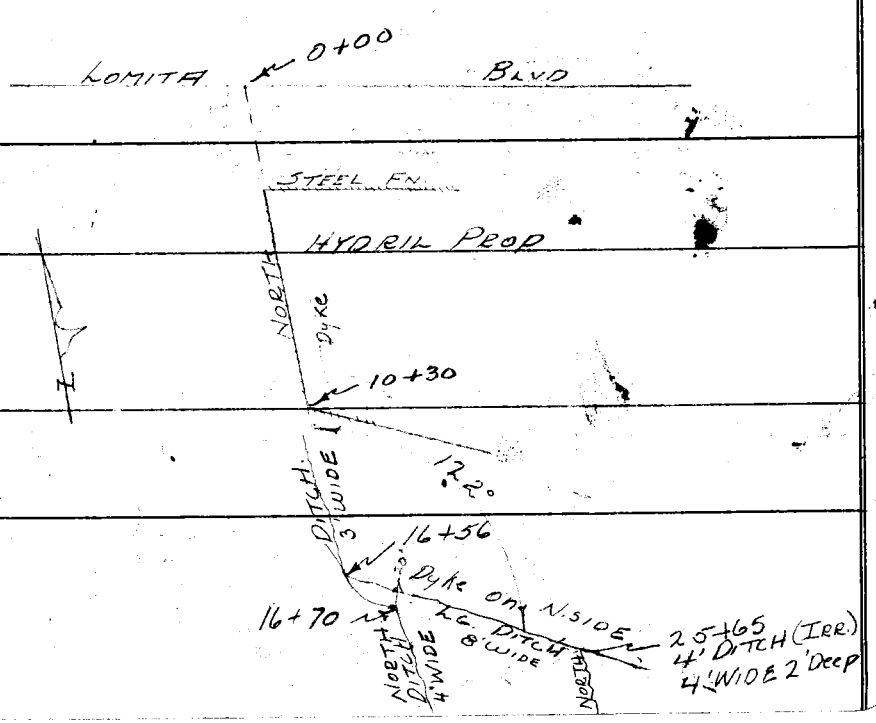

NOTE: ANY ADDITIONS OR CHANGES ON THIS SHEET MUST BE MADE OR CIRCLED IN RED INK, WITH DATE AND NAME OF PERSON MAKING CHANGE

Do not extend notes this side of this line

PLEASE RETURN TO
LOS ANGELES COUNTY SURVEYOR
700 HALL OF RECORDS

Form 307 5M 5-39

Form 307 5M 5-39

PLEASE RETURN TO
LOS ANGELES COUNTY SURVEYOR
700 HALL OF RECORDS

NOTE: ANY ADDITIONS OR CHANGES ON THIS SHEET MUST BE MADE OR CIRCLED IN RED INK, WITH DATE AND NAME OF PERSON MAKING CHANGE

Do not extend notes this side of this line

STATION	B. S.	H. I.	F. S.	ELEV.		
				✓	B.M# T.50 FB799-13	
B.M# T.50				75 465	LOMITA BLVD 3660± W.L. PENN. AVE. (N. side) S.W. COR	
	680	8227 ✓			BT. SPK in Conc. base Cor. Fr Post U.O.Co.	
0+00			45	77.8	& LOMITO BLVD INT. W.P.L HYDRIL Co.	
0+62			59	76.4		5'R CENTER 5' DITCH
1+00			48	77 5	W.P.L	
			53	77 0	DECOLITE FILL 7" Dp.	100'R
			57	76.6		160'R
			49	77 4	20' L	
			24	79 9	26 L Top Dyke 6' WIDE	
			62	76 1	43 L LEVEL ON OUT.	
2+00			46	77 1		W.P.L
			52	77.1	Center 5' DITCH 4" DP.	71'R
			54	76.9		100'R
			45	77 8	20' L	
			13	81 0	L Tp Dyke 6' Wide	
			56	76 7	40 L LEVEL ON OUT	
3+00			44	77 9		W.P.L
			51	77 2		100'R
			53	77 0		150'R
			43	78 0	20 L	
			10	81.3	28 L Tp. Dyke 6' Wi	

NOTE small ditch about 5' W of fence. and is not much until at the S.W. COR. Hydril PROP.

F.B. 858 Pg. 160 Job No. 6307 Division No. Notes Red. Plotted Profile
Survey of LOMITA BLVD D.S. Date Date No.
Survey by B Notes S. Notes Chkd. Checked X-Sec.
Indexed A. C. Johnson Date Date No.

Form 307 5M 5-39

PLEASE RETURN TO
LOS ANGELES COUNTY SURVEYOR
700 HALL OF RECORDS

NOTE: ANY ADDITIONS OR CHANGES ON THIS SHEET MUST BE MADE OR CIRCLED IN RED INK, WITH DATE AND NAME OF PERSON MAKING CHANGE

Do not extend notes this side of this line

STATION	B. S.	H. I.	F. S.	ELEV.		
3+00		82 27	61	76 2	40' L Top. water.	
4+00			40	78 3		W.P.L.
"			46	77.7		7'R, bot 6' Ditch 4" Dp.
"			49	77 4		100' R
			51	77 2		200' R
			52	77 1		300' R
			52	77 1		400' R
			40	78.3	20' L	
			04	81 9	25 L Tp Dyke 6' wide	
			61	76 2	40' L Tp. water	
5+00			3.5	78 8		W.P.L.
T.P.	4 85	83 60	3.52	78.75		
6+00			4.5	79 [illegible]		W.P.L.
			51	78 [illegible]		8'R, bot 6' Ditch 6" Deep
			5.1	78 5		200' R
			59	77 7		400' R
			51	78 5	20' L	
			22	81.4	30 L Tp dyke 6' w.	
			64	77 2	40' L	
7+00			42	79.4		W.P.L.
8+00			40	79 6		W.P.L.
			52	78 4		6'R, bot 6' Ditch 1' Deep
			46	79.0		200' R
			51	78 5		400' R

Profile No. ____ Notes Red. ____ Plotted ____ Job No. 6307 Division No. ____ F B 858 Pg 161
X-Sec. No. ____ Date ____ Date ____ Survey of Lomita Blvd D.S.
Notes Chkd. ____ Checked ____ Survey by B Notes 5 Date 5-26-41
Date ____ Date ____ Map No. ____ Indexed A. C. Johnson Date ____

Form 307 5M 5-39

PLEASE RETURN TO
LOS ANGELES COUNTY SURVEYOR
700 HALL OF RECORDS

NOTE: ANY ADDITIONS OR CHANGES ON THIS SHEET MUST BE MADE OR CIRCLED IN RED INK, WITH DATE AND NAME OF PERSON MAKING CHANGE

Do not extend notes this side of this line

STATION	B. S.	H. I.	F. S.	ELEV.		
8+00		83 60	4 5	79.1	20'L	
			16	82.0	26'L Tp. Dyke 6'Wi.	
			6 8	76.8	40'L	
			6 4	77.2	100'L	
9+00			3 8	79.8		W.P.L.
P.	7 07	86 52	4 15	79 45		"
10+00			6 5	80.0		"
			6 5	80.0	20'L	
			2 0	84.5	30'L Top Dyke 6' Wide	
			7 4	79.1	40'L	
			7 2	79.3	100'L	
			7 0	79.5		200'R
			7 0	79.5		400'R.
10+30±			6 4	80.1		W.P.L. Fnc. Cor. edge ditch
			7 2	79.3		3' R bot. Ditch 3' Wide
			6 0	80.5		6'R edge ditch
12+00			5 6	80.9		W.P.L. Prod Tp. bk
			6 9	79.6		3'R
			5 6	80.9		6'R
			6 2	80.3		200'R
			5 6	80.9		400'R

NOTE
The ditch on W. P.L. of Hydril Co. has reached some depth

F.B. 868 Pg 162 Job No. 6307 Division No. ____ Notes Red. ____ Plotted ____ Profile ____
Survey of Lomita Blvd D.S. Date ____ Date ____ No. ____
Survey by B Notes S Notes Chkd. ____ Checked ____ X-Sec. ____
Indexed C. Johnson Date ____ Date ____ No. ____

Form 307 5M 5-39

PLEASE RETURN TO
LOS ANGELES COUNTY SURVEYOR
700 HALL OF RECORDS

NOTE: ANY ADDITIONS OR CHANGES ON THIS SHEET MUST BE MADE OR CIRCLED IN RED INK, WITH DATE AND NAME OF PERSON MAKING CHANGE

Do not extend notes this side of this line

STATION	B. S.	H. I.	F. S.	ELEV.		
12+00		86.52	68	79.7	16'L	
			78	78.7	200'L	
			81	78.4	400'L	
14+00			45	82.0		W.P.L PROP Tp.bk
			62	80.3		3'R bot. ditch 3 wide
			44	82.1		6'R Tp.bk.
			51	81.4		200'R
			46	81.9		400'R
			62	80.3	16'L	
			70	79.5	200'L	
			76	78.9	400'L	
T.P.	628	89 50	330	83.22		
16+56 LP			59	83.6		W.P.L PROP INT. DITCH.
			66	82.9		200'R
			64	83.1		400'R
			57	83.8		200' R - S.W
			50	84.5		400' R "
16+62			83	81.2		℄ BOT DITCH
16+70			79	81.6		℄ INT. OF DITCH's
"			56	83.9		200' So bot ditch (4' WIDE)
" "			47	84.8		400' " " " (")

Profile No. ____ Date ____ Notes Red. ____ Plotted ____ Job No. 6307 Division No. ____ F.B. 868 PG. 163

X-Sec. No. ____ Date ____ Notes Chkd. ____ Date ____ Checked ____ Date ____ Survey of LOMITA [illegible] Survey by B Notes 3 Date 5-26-41

Map No. ____ Indexed A. C. Job Date ____

Form 307 5M 5-39

PLEASE RETURN TO
LOS ANGELES COUNTY SURVEYOR
700 HALL OF RECORDS

NOTE: ANY ADDITIONS OR CHANGES ON THIS SHEET MUST BE MADE OR CIRCLED IN RED INK, WITH DATE AND NAME OF PERSON MAKING CHANGE

Do not extend notes this side of this line

F.B. 868 Pg. 164 | Job No. 6307 | Division No. | Notes Red. | Plotted | Profile No.
Survey of LOMITA BLVD D.5 | Date | Date | X-Sec. No.
Survey by B | Notes 5 | Notes Chkd. | Checked
Indexed A. C. Johnson | Date | Date | Date

STATION	B. S.	H. I.	F. S.	ELEV.		
		89 50				
18+00			73	82.2		℄ bot. DITCH
"			56	83.9		6'R
"			50	84.5		200'R
"			40	85.5	20'L Tp Dyke	
"			81	81.4	30'L	
"			89	80.6	100'L	
T.P.	8 03	89 95	758	81 92	So. bolt Irr. box.	30' LT STA 18
19+00			77	82 3		℄ DITCH-8' WIDE
"			56	84.4		6'R Tp bk.
"			43	85.7	20'L Top Dyke	
"			62	83.8	30'L bot. "	
20+00			75	81.5		℄ DITCH 8' WIDE
"			61	83.9		6'R Tp bk
"			51	84.9		200'R
"			40	86.0		400'R
"			44	85.6	20'L Top Dyke	
"			82	81 8	30'L bot "	
"			10.2	79.8	200'L	
"			11 2	78.8	400'L	

Form 307 5M 5-39

PLEASE RETURN TO
LOS ANGELES COUNTY SURVEYOR
700 HALL OF RECORDS

NOTE: ANY ADDITIONS OR CHANGES ON THIS SHEET MUST BE MADE OR CIRCLED IN RED INK, WITH DATE AND NAME OF PERSON MAKING CHANGE

Do not extend notes this side of this line

STATION	B. S.	H. I.	F. S.	ELEV.		
21+00		89 95	77	83 3		℄ DITCH - 8' WIDE
"			61	83.9		6'R Top bk
"			47	85.3	20'L Top Dyke	
"			87	81.3	30'L bot "	
22+00			81	82 9		℄ DITCH 8' WIDE
"			64	83.6		6'R Top bk.
"			66	84 4		200'R
"			53	85 7		400'R
"			47	85.3	20'L Top Dyke	
"			90	81.0	30'L Bot "	
"			112	78.8	200'L	
"			120	79 0	400'L	
23+00			83	82 7		℄ DITCH 8' WIDE
"			64	83.6		6'R Top
"			51	84.9	20'L Top Dyke	
"			88	81.21	30'L Bot "	
T.P	7.50	88 76	869	81.26		
24+00			77	82 1		℄ DITCH 8' WIDE
"			63	82.5		6'R Tp. bk.
"			59	83 9		200'R
"			48	85 0		400'R

Profile Notes Rad. ____ Plotted ____ Job No. 6307 Division No. ____
No. ____ Date ____ Date ____ Survey of [illegible]
X-Sec. Notes Chkd. ____ Checked ____ Survey by [illegible] Notes 5 Date 52741
No. ____ Date ____ Date ____ Map No. ____ Indexed A. C. Johnson

F B 868 PG. 165

Form 307 5M 5-39

PLEASE RETURN TO
LOS ANGELES COUNTY SURVEYOR
700 HALL OF RECORDS

NOTE: ANY ADDITIONS OR CHANGES ON THIS SHEET MUST BE MADE OR CIRCLED IN RED INK, WITH DATE AND NAME OF PERSON MAKING CHANGE

Do not extend notes this side of this line

STATION	B. S.	H. I.	F. S.	ELEV.		10.2
24+00		8876	42	84.6	20'L Top Dyke	
"			79	80.9	30'L bot "	
"			94	79.4	200'L	
"			102	78.6	400'L	
25+00			81	80.7		℄ DITCH 8' WIDE
			66	82.3		6'R
			40	84.8	20'L Top Dyke	
			78	81.0	30'L	
25+65			75	81.3		℄ (IRR.) DITCH INT. 4' DITCH SOUTH
			63	82.5		200'R 4' WIDE 2' Dp.
			50	83.8		400'R. " "
26+00			80	80.8		℄ DITCH 10' WIDE
			59	82.9		10'R Top. BK.
			58	83.0		200'R
			51	83.7		400 R
			49	83.9	20 L Top Dyke	
			83	80.5	30 L Bot "	
			93	79.5	200 L	
			102	78.6	400'L	
			96	79.2	500'L	
			100	78.8	600'L	

F. B. 868 Pg. 166 Job No. 6307 Division No. Notes Red. Plotted Profile
Survey of LOMITA BLVD U.S. Date Date No.
Survey by B Notes S Notes Chkd. Checked X-Sec.
Indexed C. Johnson Date Date No.

Form 307 5M 5-39

PLEASE RETURN TO
LOS ANGELES COUNTY SURVEYOR
700 HALL OF RECORDS

NOTE: ANY ADDITIONS OR CHANGES ON THIS SHEET MUST BE MADE OR CIRCLED IN RED INK, WITH DATE AND NAME OF PERSON MAKING CHANGE

Do not extend notes this side of this line

STATION	B. S.	H. I.	F. S.	ELEV.		
27+00		8876	84	80.4		℄ DITCH 8' WIDE
"			68	82.0		6'R Top bk
"			66	82.2	20'L Top Dyke	
"			84	80.4	30'L	
"			90	79.8	100'L	
"			95	79.3	200'L	
"			93	79.5	300'L	
"			100	78.8	400'L	
28+00			90	79.8		℄ DITCH 7' WIDE.
			73	81.5		6'R Tp. bk.
			71	81.7		200'R.
			48	84.0		400'R.
28+95					10'L PROP. COR. TANK FARM.	
T.P	3.81	8524	733	81.43		
29+00			45	80.7		℄ 10' SO. OF P.L
31+00			50	80.2		℄ "
33+00			55	79.7		℄ "
35+00			60	79.2		℄ "
T.P	4.94	8425	603	79.21		
37+00			55	78.7		℄ "
39+00			59	78.3		℄ "

Profile No. ____ Notes Red. ____ Plotted ____ Job No. 6307 Division No. ____ F B. 868 PG. 167

X-Sec. No. ____ Date ____ Date ____ Survey of Lomita Blvd P.S

Notes Chkd. ____ Checked ____ Survey by B Notes 5 Date 5-27-41

Date ____ Date ____ Map No. ____ Indexed A. C. Johnson Date ____

Form 307 5M 5-39

PLEASE RETURN TO
LOS ANGELES COUNTY SURVEYOR
700 HALL OF RECORDS

NOTE: ANY ADDITIONS OR CHANGES ON THIS SHEET MUST BE MADE OR CIRCLED IN RED INK, WITH DATE AND NAME OF PERSON MAKING CHANGE

Do not extend notes this side of this line

STATION	B. S.	H. I.	F. S.	ELEV.		
		84 ~~2~~ 1 5				
41+00		8	62	78.0		℄ 10' So. P.L.
T.P.	5 86	83 ~~9~~ 3	618	77.97 ~~78.07~~		
43+00			62	77.6		
44+05			61	77.7	PROP COR TANK FARM.	℄ " " "
			5 87	77.96 ~~78.06~~	B.M# T-41 Elev. 77.974 F B799-131 TR LINE W. PENN AVE. 40' So ± PROD 246' ST. BT. spK. N side. TEL Pole #11-17-E-18	

F.B. 868 PG. 168 Job No. 6307 Division No. Notes Red. Plotted Profile
Survey of LOMITA BLVD D.S Date Date No.
Survey by BUTLER Notes SMITH. Notes Chkd. Checked X-Sec.
Indexed A. C. Johnson Date Date No.

Notes Ck'd by	Survey of LOMITA BLVD. D.S.
Map No.	W. O. 6357 Tape No. 069 Std. 84°F
Office Work	Surveyed by BUTLER
Checked	Notes " Date 7/41
Date	Indexed A. C. Johnson 10-28-43

F.B. 868 Pg. 169

J.N. 6357

SEC. "B"

LOMITA BLVD.

DRAINAGE SYSTEM

FINAL LAYOUT

PROPOSED

STORM DRAIN.

BUTLER
H SMITH
VAN DEREN
R SMITH
DeTILLA

Refer To F.B. 565
(Some Preliminary Surveys)

Note: Any Additions or Changes on This Sheet Must be Made or Circled in Red Ink With Date and Name of Person Making Change.

Do not extend notes this side of this line.

RETURN TO
LOS ANGELES COUNTY SURVEYOR
700 HALL OF RECORDS

FORM 247 5M 10-39

RETURN TO
LOS ANGELES COUNTY SURVEYOR
700 HALL OF RECORDS

Note: Any Additions or Changes on This Sheet Must be Made or Circled in **Red Ink** With Date and Name of Person Making Change.

Do not extend notes this side of this line.

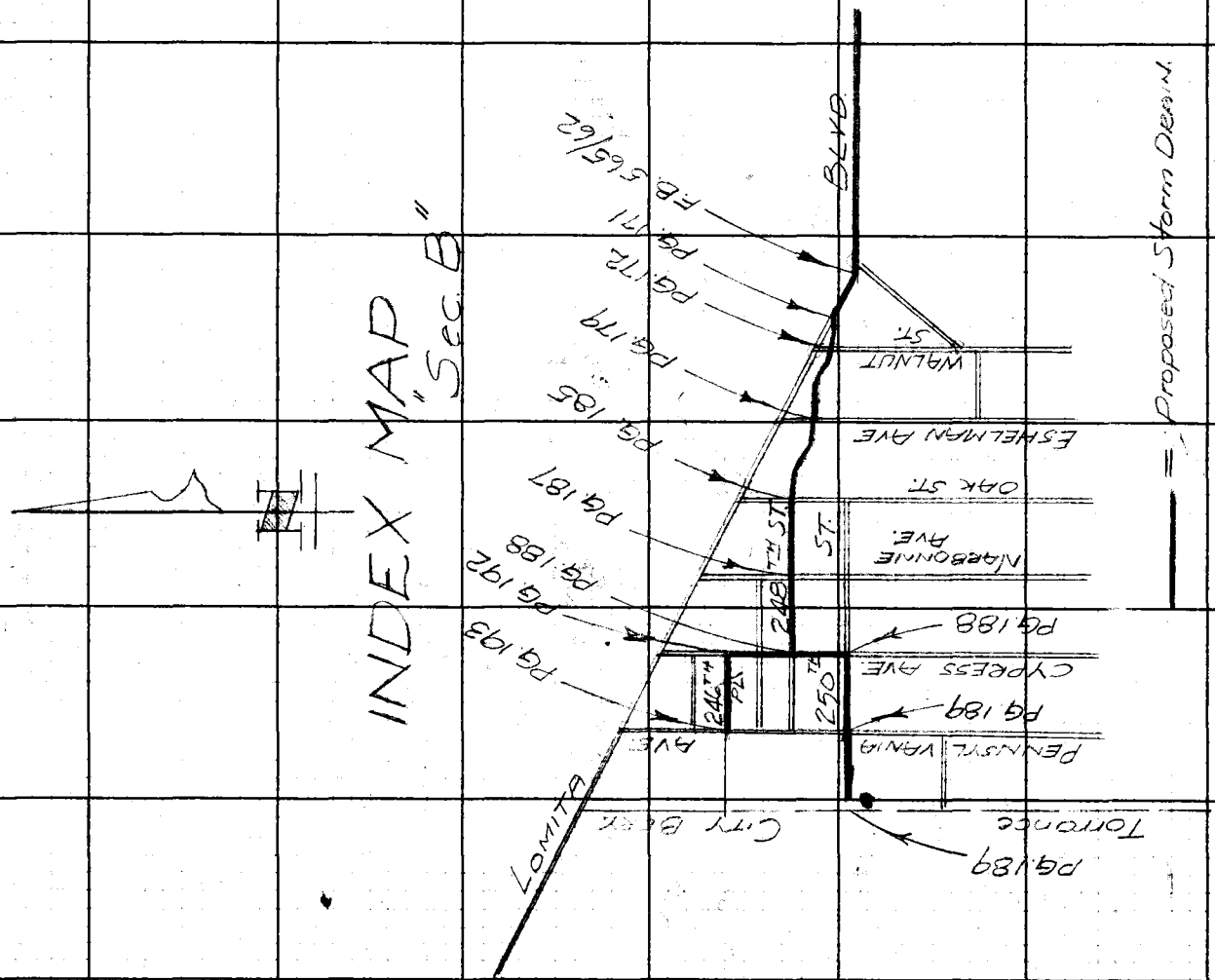

F.B. 868 PG. 170

Notes Ck'd by	Survey of LOMITA Blvd D.S.-Sec B
Map No.	W. 0.6357 Tape No. 069 St'd 84°F
Office Work	Surveyed by Butler
Checked	Notes " Date 7/41
Date	Indexed A. C. Johnson

F.B. 868 Pg. 171

WS. 28-A

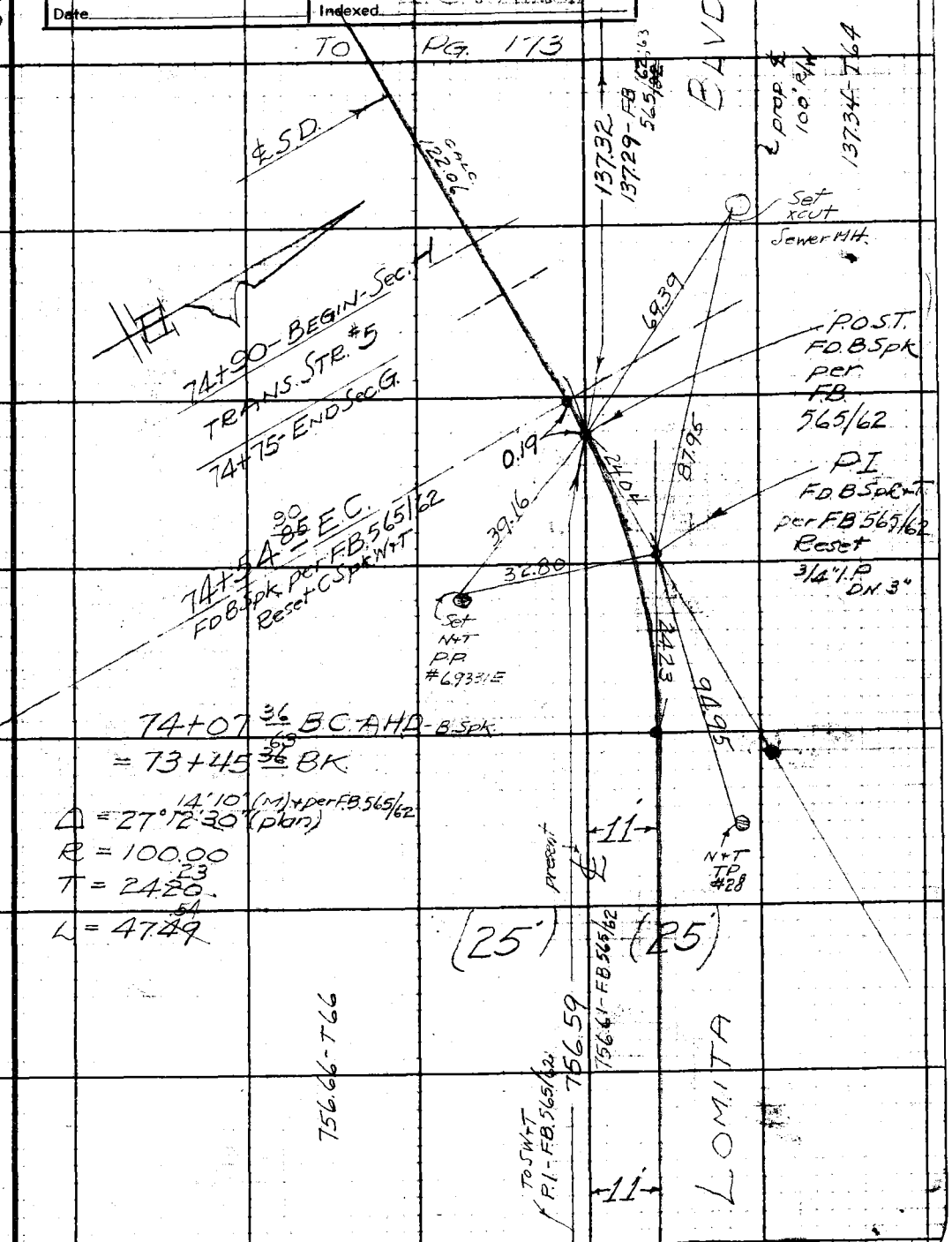

Note: Any Additions or Changes on This Sheet Must be Made or Circled in Red Ink With Date and Name of Person Making Change.

Do not extend notes this side of this line.

RETURN TO
LOS ANGELES COUNTY SURVEYOR
700 HALL OF RECORDS

FORM 247 5M 10-39

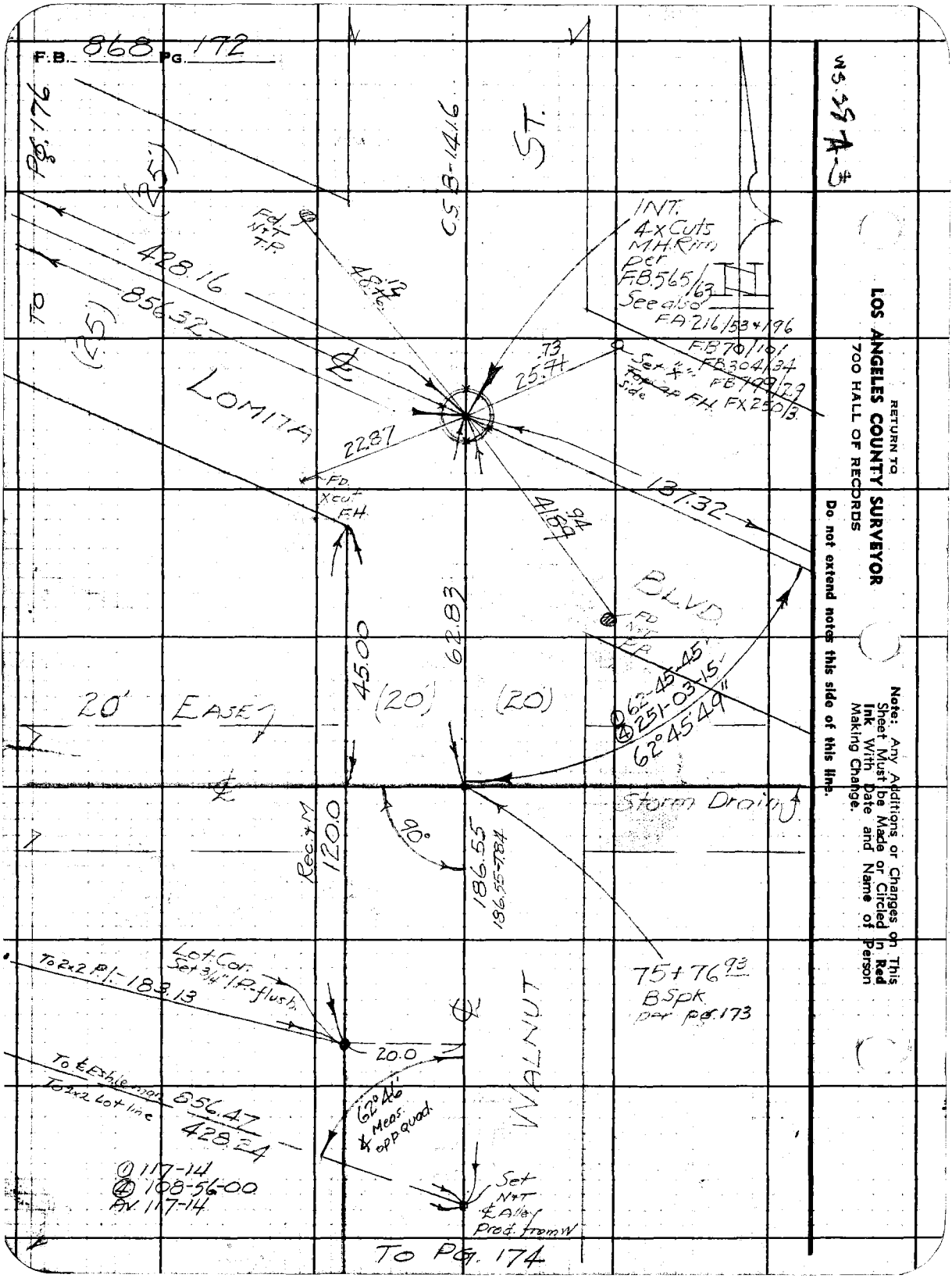
F.B. 868 Pg. 172
Pg. 176
(25')
CSB-1416
ST.
Fd. N+T T.P.
428.16
856.32
To
(25')
LOMITA
INT. 4x Cuts MH Rim per F.B. 565/63 See also F.A. 216/53 + 196
F.B. 70/101
F.B. 304/34
F.B. 799/29
Set "X" Top of Side F.H. FX 250/3
25.71
22.87
Fd. Xcut F.H.
137.32
41.89
BLVD
62.83
45.00
20' EASE
(20')
(20')
62-45-45
251-03-15
62°45'49"
Storm Drain
Rec. & M
120.0
90°
186.55
186.55-7.84
75+76.93 BSpk per pg. 173
To 2x2 P.L. - 183.13
Lot Cor. Set 3/4" I.P. flush
20.0
WALNUT
To ℄ Eshleman
To 2x2 Lot line
856.47
428.24
62°46' ℄ Meas. opp. quad.
① 117-14
④ 108-56-00
Av. 117-14
Set N+T ℄ Alley Prod. from W
To Pg. 174
WS 39 A-3
RETURN TO
LOS ANGELES COUNTY SURVEYOR
700 HALL OF RECORDS
Do not extend notes this side of this line.
Note: Any Additions or Changes on This Sheet Must be Made or Circled in Red Ink With Date and Name of Person Making Change.

Notes Ck'd by	Survey of LOMITA BLVD. O.S.
Map No.	W. O. 6357 Tape No. 069 St'd 84 F
Office Work	Surveyed by BUTLER
Checked	Notes " Date 7/41
Date	Indexed A. C. Johnson

F.B. 868 Pg. 173

W.S. 28-A-3

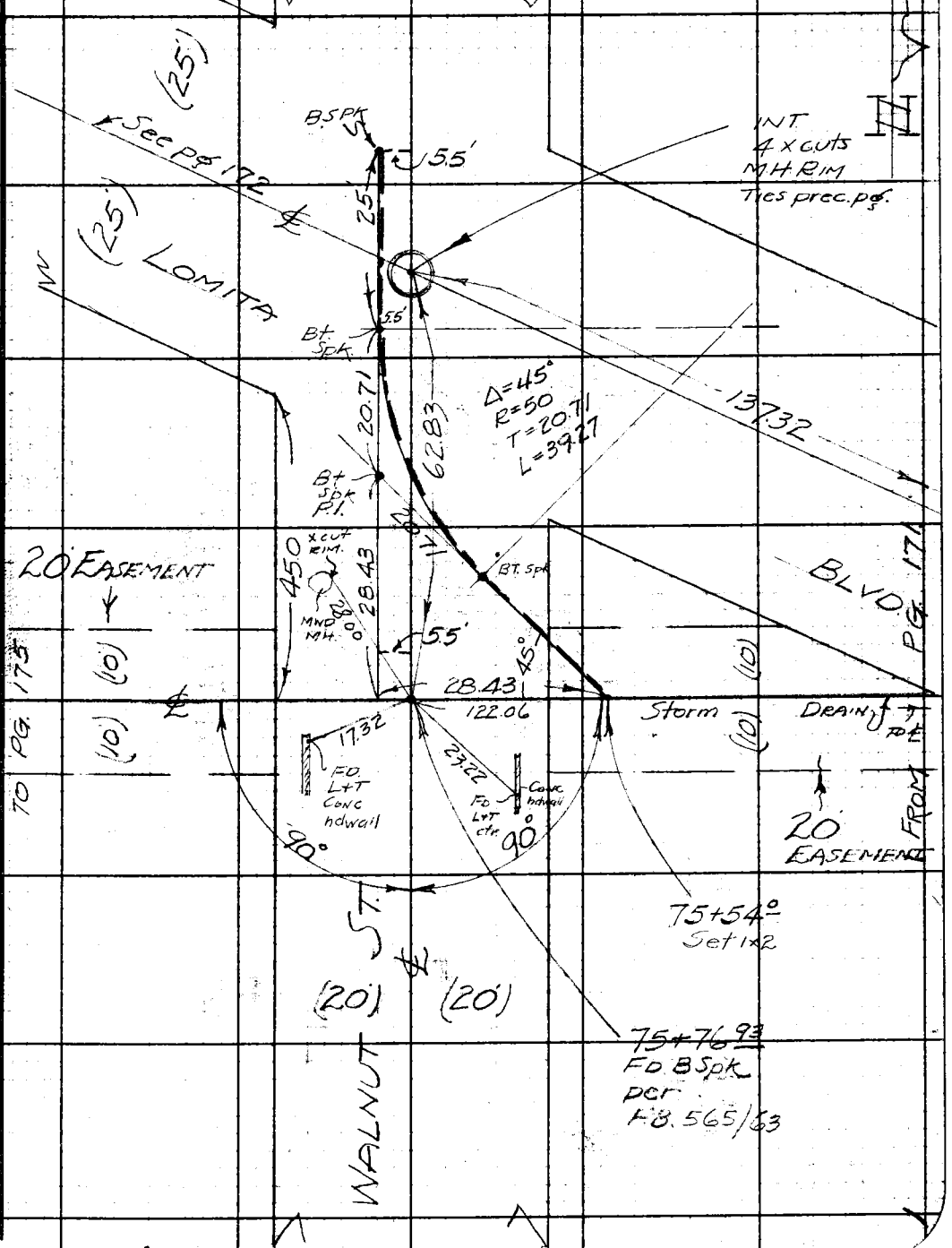

Note: Any Additions or Changes on This Sheet Must be Made or Circled in Red Ink With Date and Name of Person Making Change.

Do not extend notes this side of this line.

RETURN TO
LOS ANGELES COUNTY SURVEYOR
700 HALL OF RECORDS

FORM 247 5M 10-39

F.B. 868 PG. 174

FROM PG. 172

WS. 28-A-3

RETURN TO
LOS ANGELES COUNTY SURVEYOR
700 HALL OF RECORDS

Note: Any Additions or Changes on This Sheet Must be Made or Circled in **Red Ink** With Date and Name of Person Making Change.

Do not extend notes this side of this line.

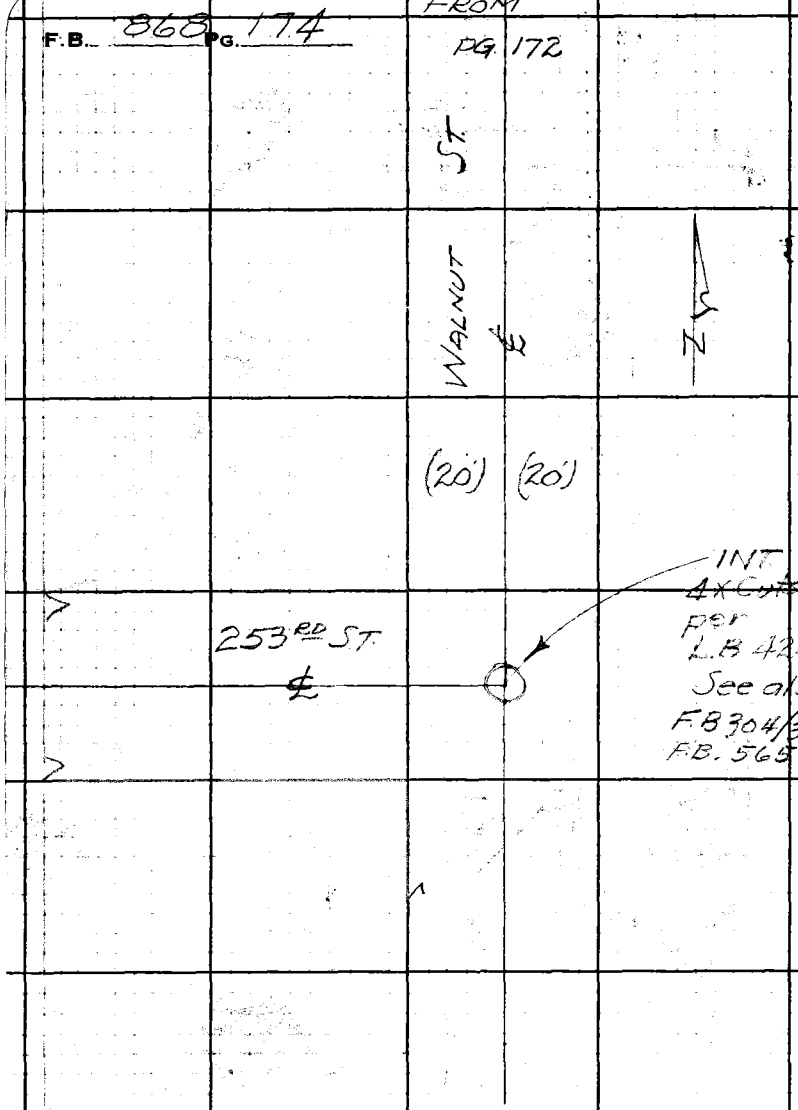

Notes Ck'd by	Survey of LOMITA BLVD DS
Map No.	W. O. 6357 Tape No. 069 St'd 84°F
Office Work	Surveyed by Butler
Checked	Notes " Date 7/41
Date	Indexed A. C. Johnson

F.B. 868 PG. 175

Sec B

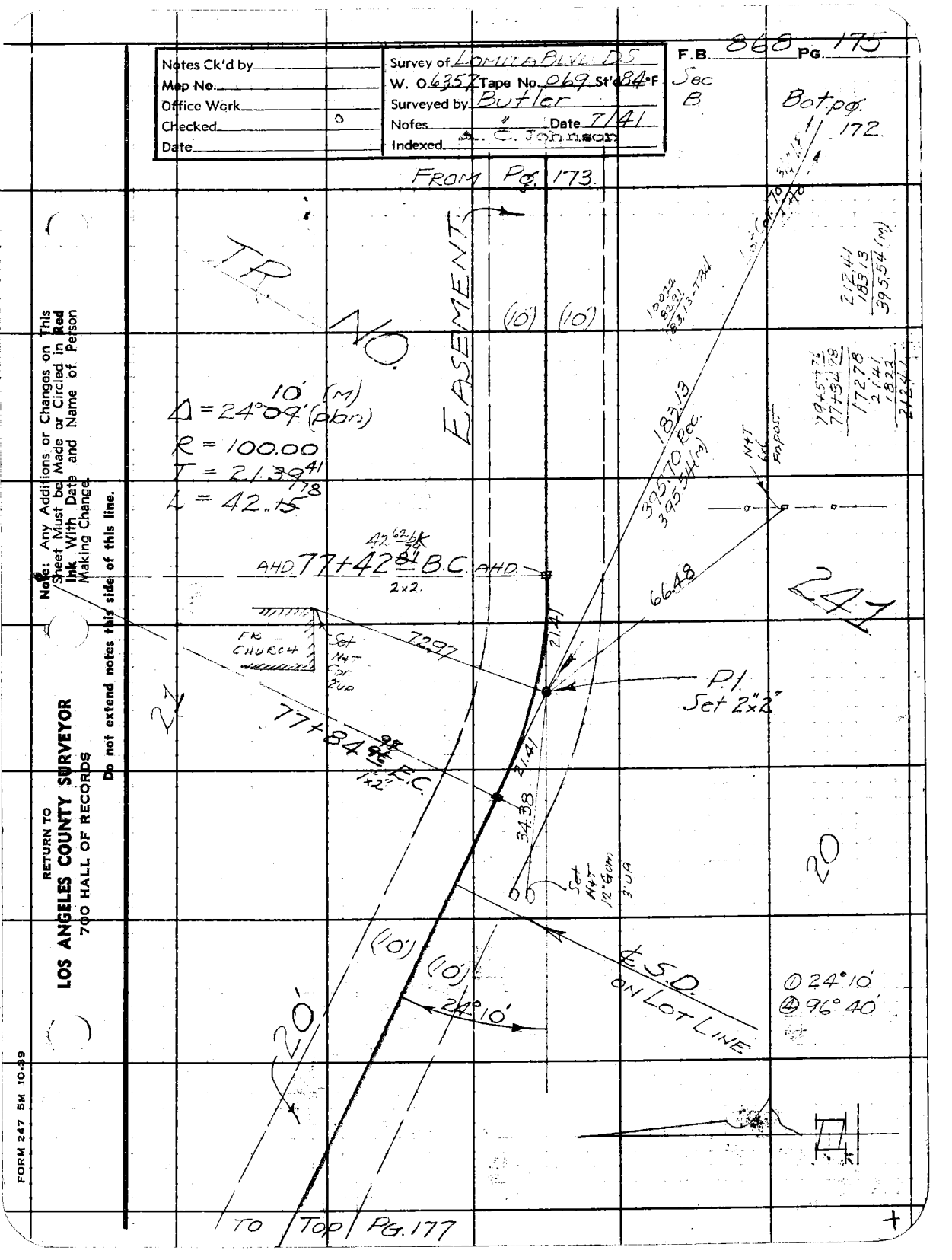

Note: Any Additions or Changes on This Sheet Must be Made or Circled in Red Ink With Date and Name of Person Making Change.

Do not extend notes this side of this line.

RETURN TO
LOS ANGELES COUNTY SURVEYOR
700 HALL OF RECORDS

FORM 247 5M 10-39

F.B. 868 PG. 176

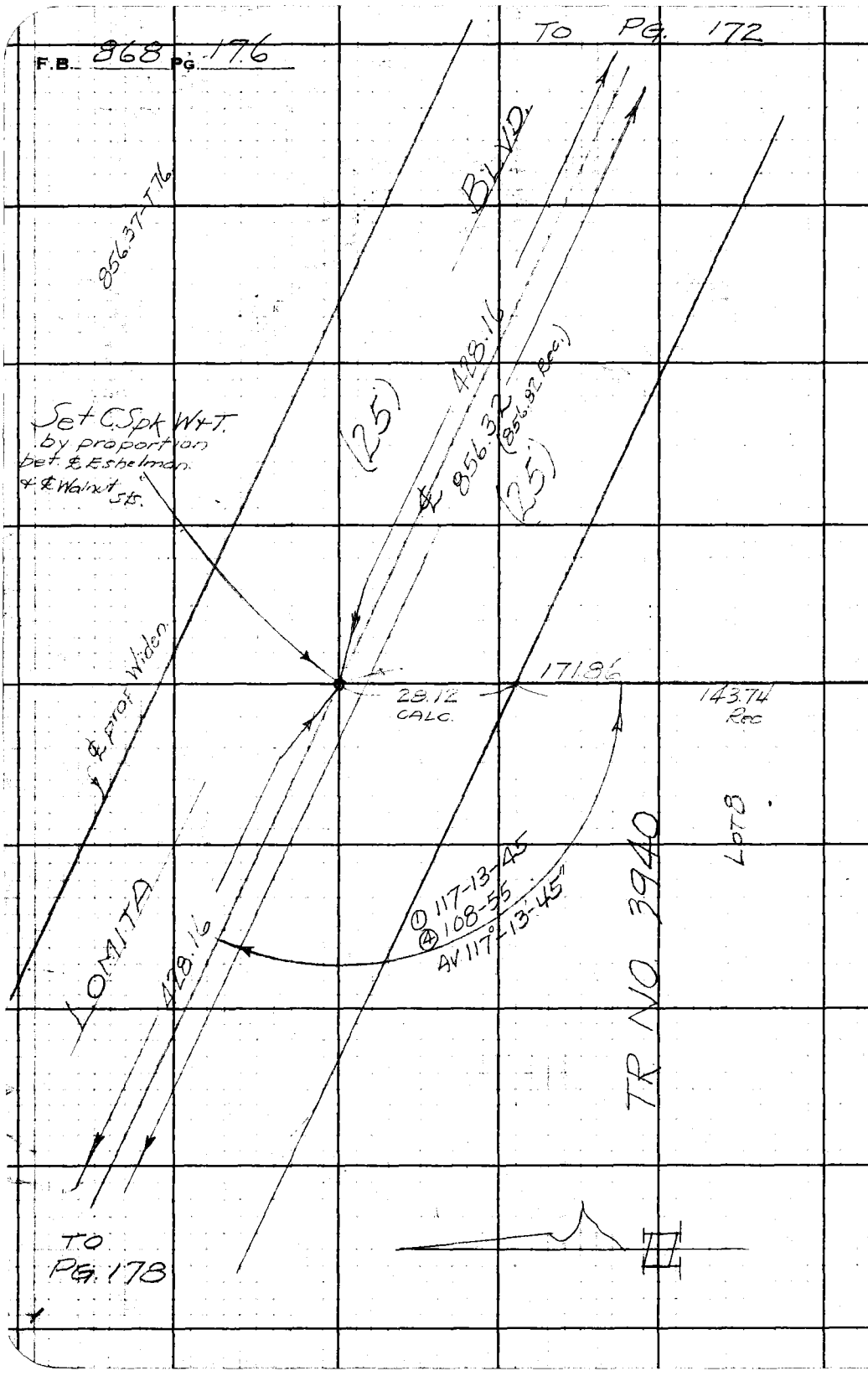

WS-28-A-3

RETURN TO
LOS ANGELES COUNTY SURVEYOR
700 HALL OF RECORDS

Do not extend notes this side of this line.

Note: Any Additions or Changes on This Sheet Must be Made or Circled in Red Ink With Date and Name of Person Making Change.

Notes Ck'd by	Survey of Lomita Blvd DS-Sec B
Map No.	W. O. 6357 Tape No. 069 St'd 84°F
Office Work	Surveyed by Butler
Checked	Notes " Date 7/41
Date	Indexed A. C. Johnson

F.B. 868 Pg. 177

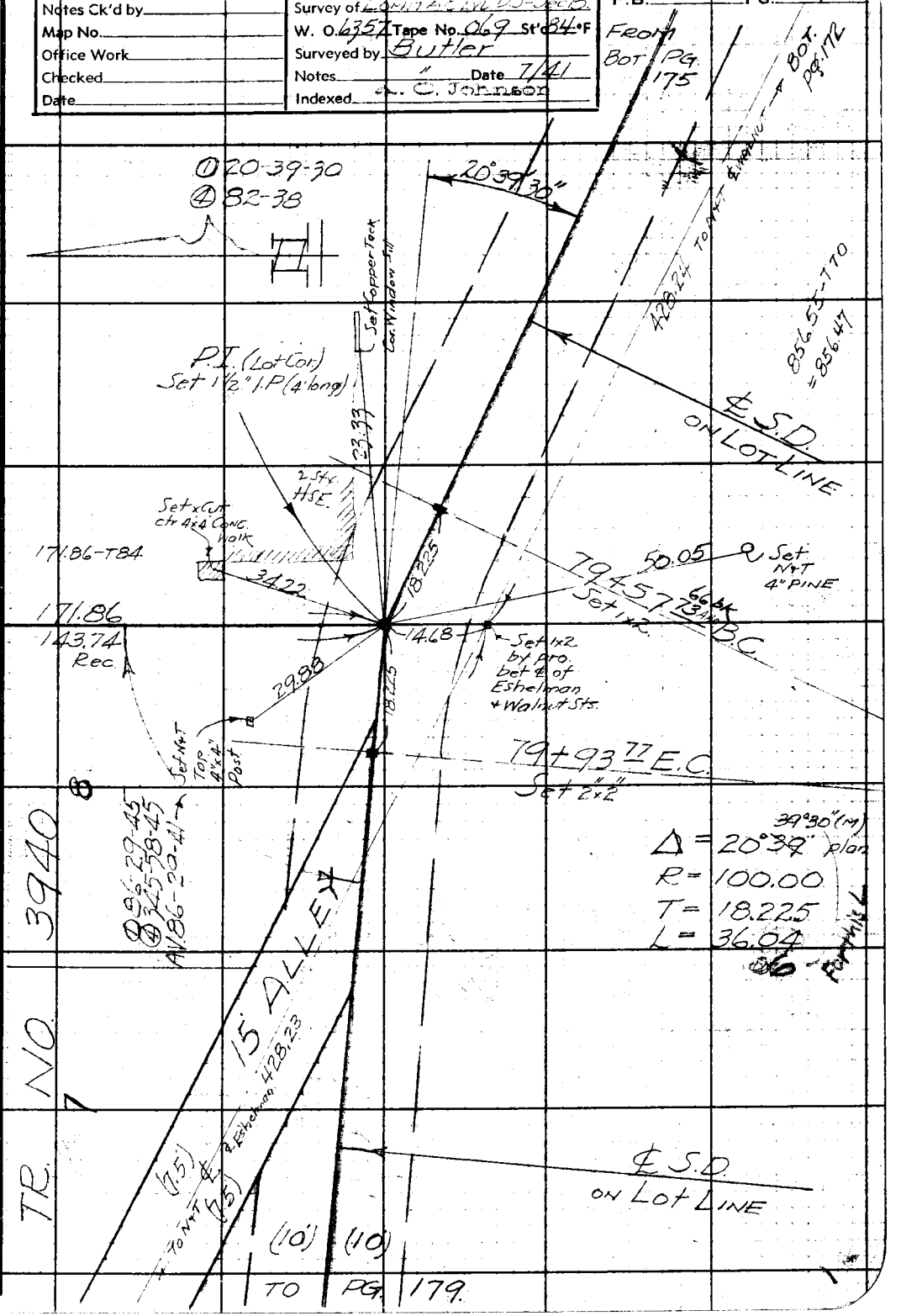

Note: Any Additions or Changes on This Sheet Must be Made or Circled in Red Ink With Date and Name of Person Making Change

Do not extend notes this side of this line.

RETURN TO
LOS ANGELES COUNTY SURVEYOR
700 HALL OF RECORDS

FORM 247 5M 10-39

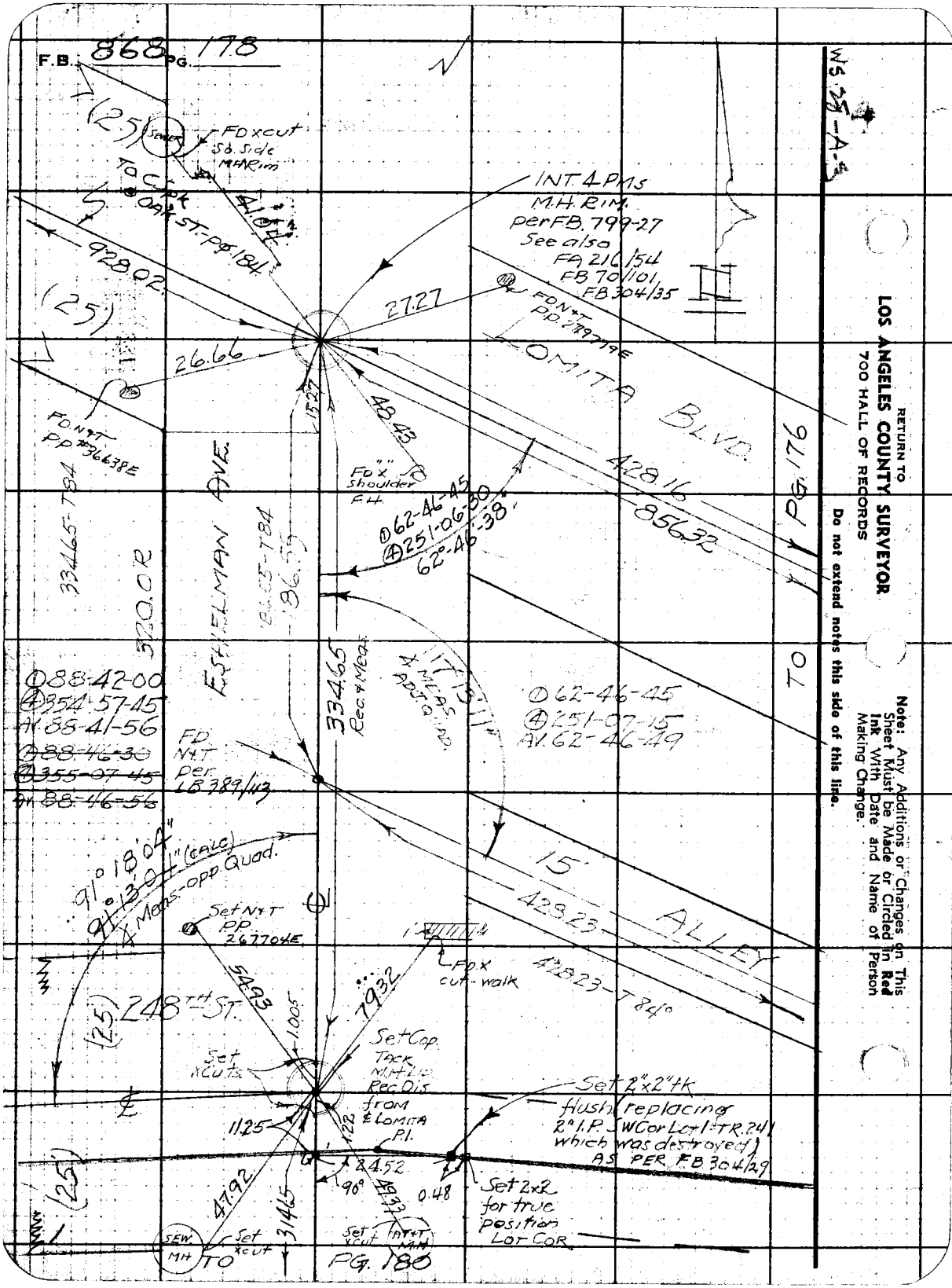
F.B. 868 PG. 178
WS 25-A-5
RETURN TO
LOS ANGELES COUNTY SURVEYOR
700 HALL OF RECORDS
Do not extend notes this side of this line.
Note: Any Additions or Changes on This Sheet Must be Made or Circled in Red Ink With Date and Name of Person Making Change.
INT. 4 PMs
M.H. RIM.
per F.B. 799-27
See also
FA 216/54
FB 70/101
FB 304/35
FD x cut
So. Side
M.H. Rim
To C/pk
OAK ST.-PG. 184
928.02
(25)
27.27
26.66
FD N+T
PP 279779E
LOMITA BLVD.
428.16
856.32
FD N+T
PP #36638E
FD "X"
Shoulder
F.H.
① 62-46-45
④ 251-06-30
62°-46'-38"
ESHELMAN AVE.
334.65-T84
320.0R
186.55
334.65
Rec & Meas.
17°15'11"
4 MEAS.
ADJ. QUAD.
① 88-42-00
④ 354-57-45
AV. 88-41-56
~~① 88-46-30~~
~~④ 355-07-45~~
~~AV. 88-46-56~~
FD
N+T
Per
LB 389/113
① 62-46-45
④ 251-07-15
AV. 62-46-49
TO PG. 176
15' ALLEY
428.23
428.23-T84°
91°18'04"
91°13'04" (CALC)
4 Meas.-opp. Quad.
Set N+T
PP
267704E
FD x
cut-walk
248TH ST.
(25)
54.93
79.32
1.005
Set Cap.
Tack
M.H. Lid
Rec Dis
from
℄ Lomita
P.I.
Set
x Cuts
Set 2"x2" tk
flush (replacing
2" I.P. SW Cor Lot 1 - TR. 241
which was destroyed)
AS PER F.B. 304/29
11.25
1.22
24.52
90°
0.48
Set 2x2
for true
position
Lot Cor
47.92
31.45
SEW.
MH
TO
Set
x cut
Set
x cut
AT+T
MH
PG. 180

FORM 247 5M 10-39

RETURN TO
LOS ANGELES COUNTY SURVEYOR
700 HALL OF RECORDS

Note: Any Additions or Changes on This Sheet Must be Made or Circled in **Red Ink** With Date and Name of Person Making Change.

Do not extend notes this side of this line.

WS, 2-E-A-3

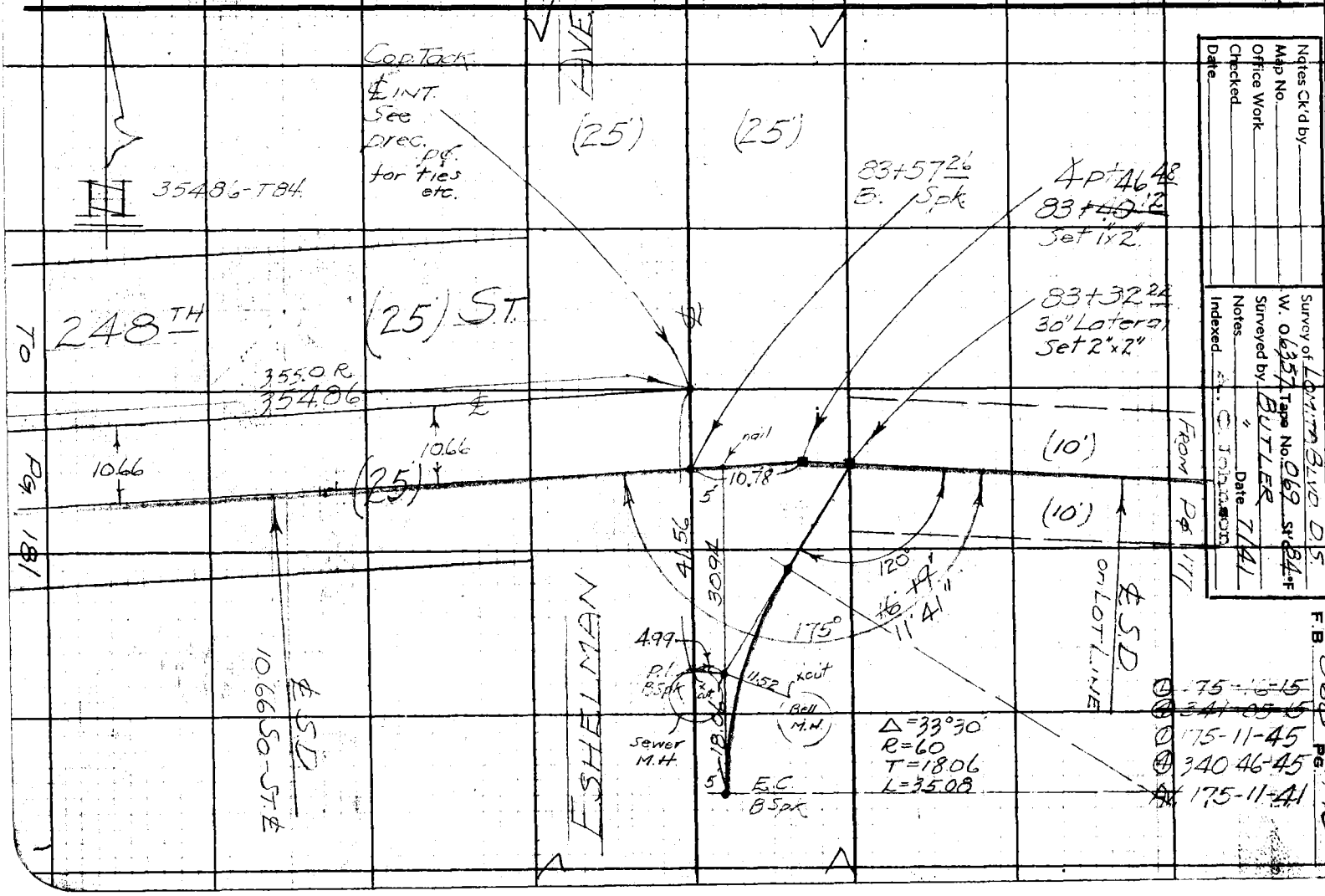

RETURN TO
LOS ANGELES COUNTY SURVEYOR
700 HALL OF RECORDS

Note: Any Additions or Changes on This Sheet Must be Made or Circled in **Red Ink** With Date and Name of Person Making Change.

Do not extend notes this side of this line.

WS. 28-A-3

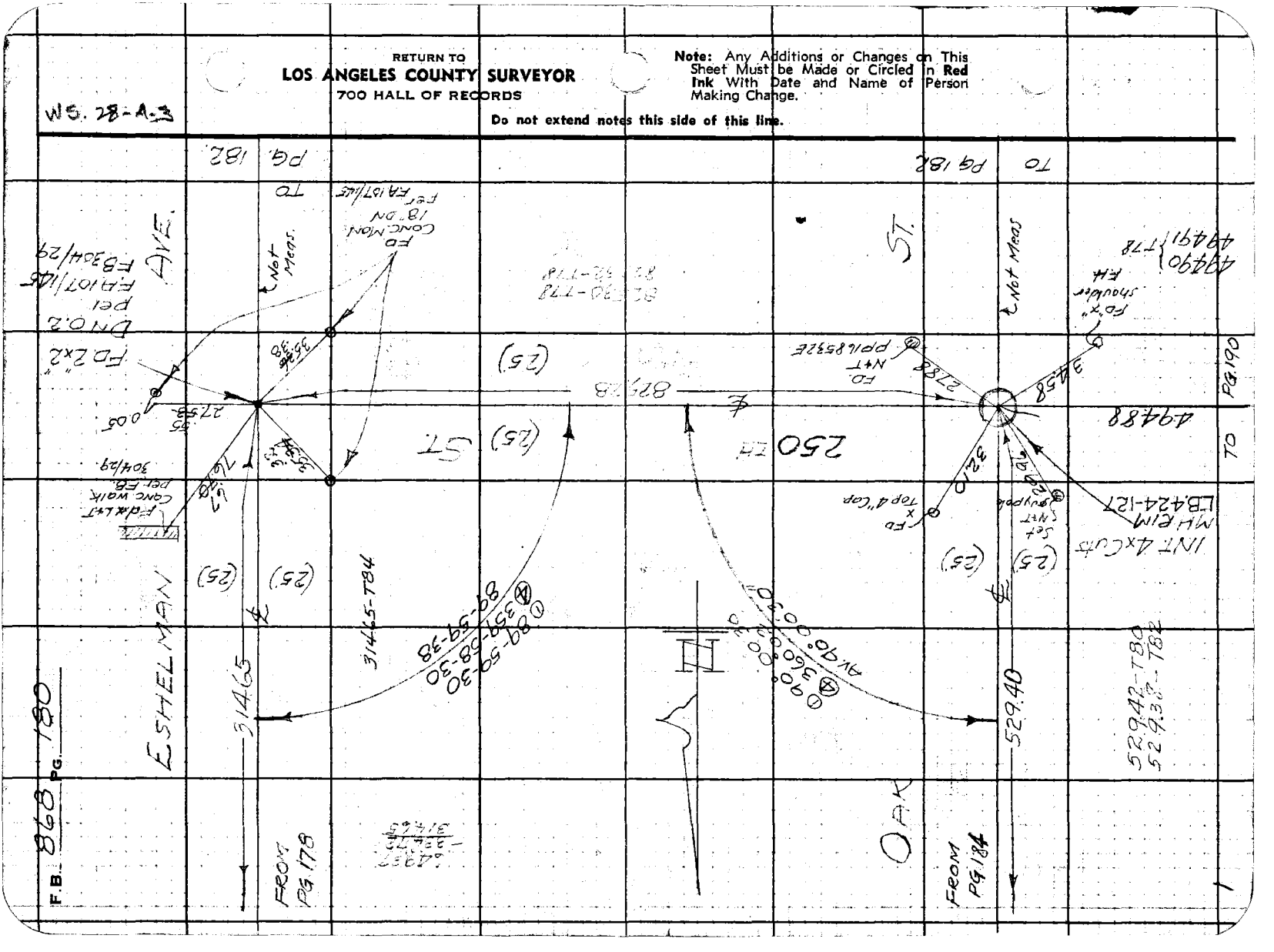

Notes Ck'd by	Survey of LOMITA BLVD OS
Map No.	W. O. 6357 Tape No. 069 St'd 84 F
Office Work	Surveyed by BUTLER
Checked	Notes " Date 7/41
Date	Indexed A. C. Johnson

F.B. 868 PG. 181

WS 28-A-3

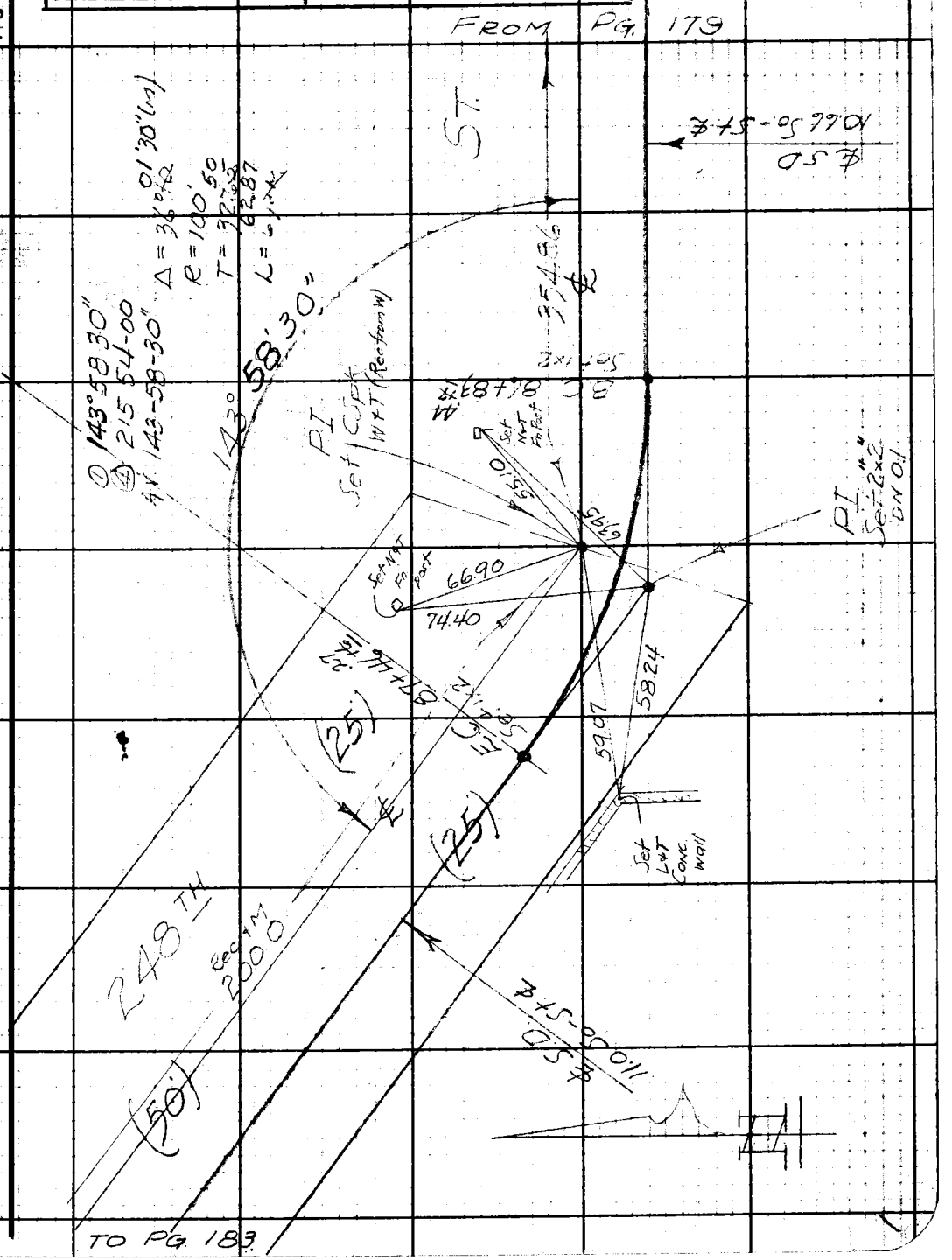

Note: Any Additions or Changes on This Sheet Must be Made or Circled in Red Ink With Date and Name of Person Making Change.

Do not extend notes this side of this line.

RETURN TO
LOS ANGELES COUNTY SURVEYOR
700 HALL OF RECORDS

FORM 247 5M 10-39

RETURN TO
LOS ANGELES COUNTY SURVEYOR
700 HALL OF RECORDS

Note: Any Additions or Changes on This Sheet Must be Made or Circled in **Red Ink** With Date and Name of Person Making Change.

Do not extend notes this side of this line.

WS-28-A-3

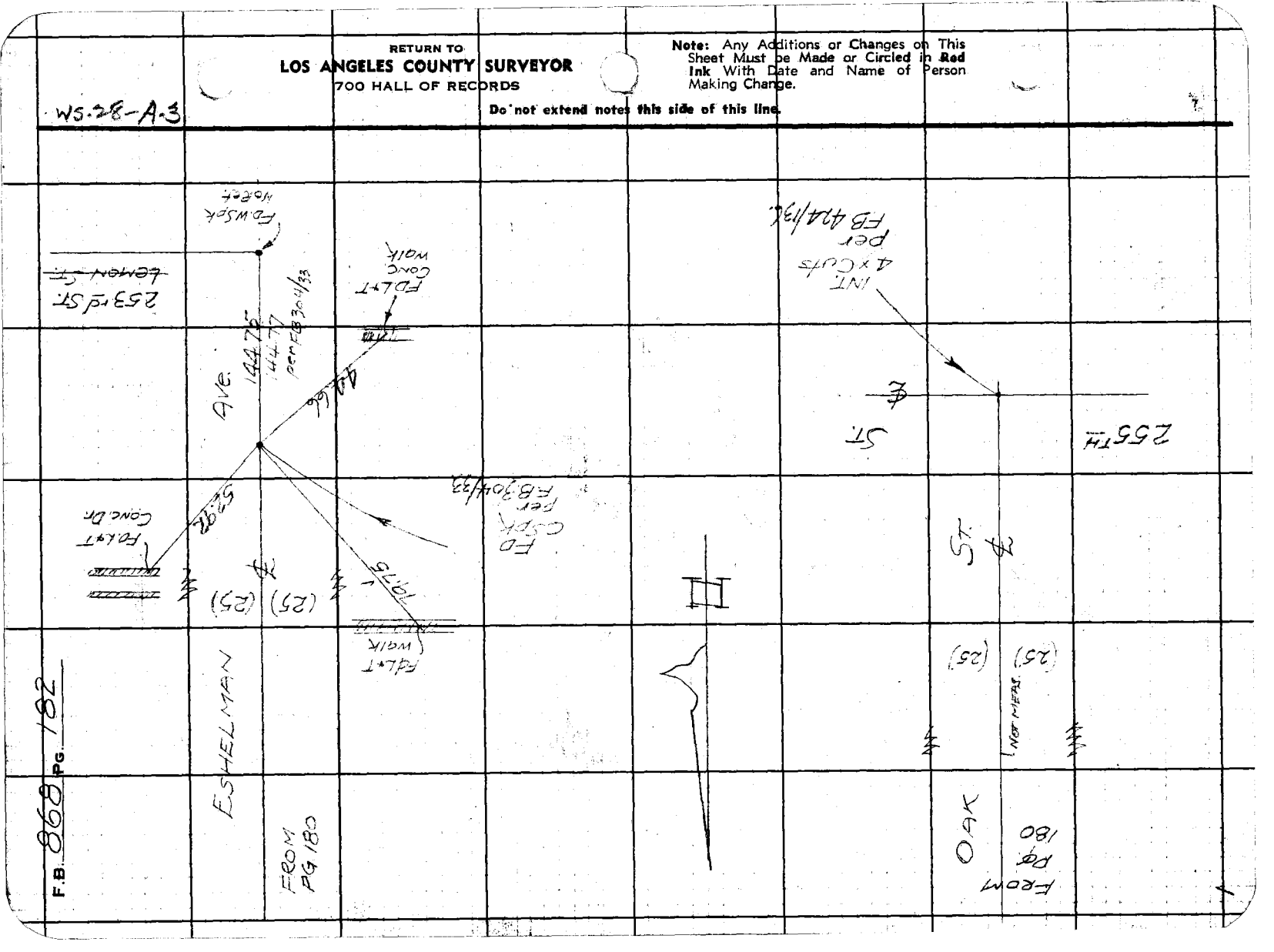

F.B. 868 PG. 182

Notes Ck'd by	Survey of LOMITA BLVD. D.S.
Map No.	W. O. 6357 Tape No. 069 St'd 84°F
Office Work	Surveyed by BUTLER
Checked	Notes " Date 8/41
Date	Indexed A. C. Johnson

F.B. 868 PG. 183

FROM PG. 181

WS-28-A

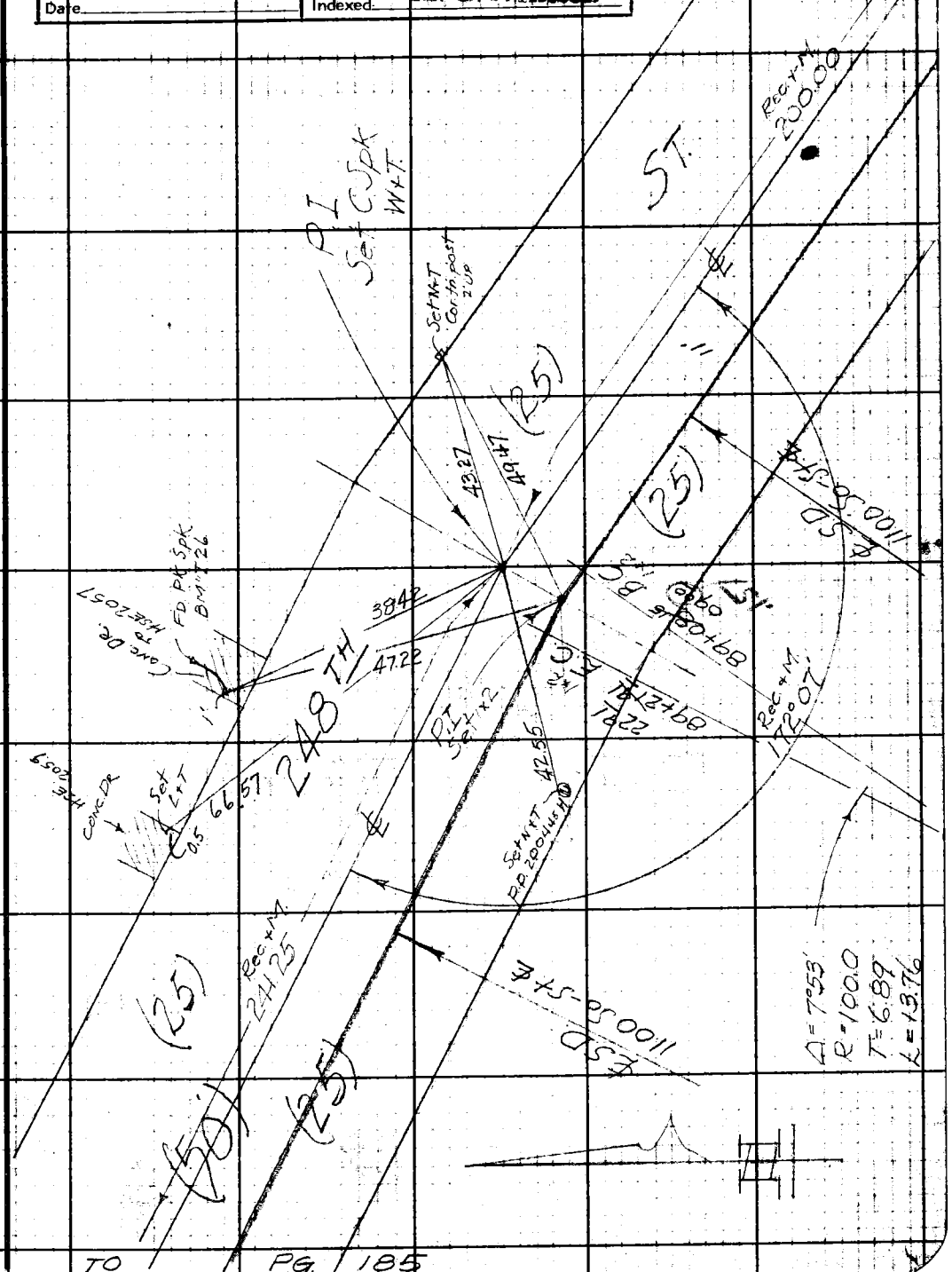

Note: Any Additions or Changes on This Sheet Must be Made or Circled in Red Ink With Date and Name of Person Making Change.

Do not extend notes this side of this line.

RETURN TO
LOS ANGELES COUNTY SURVEYOR
700 HALL OF RECORDS

FORM 247 5M 10-39

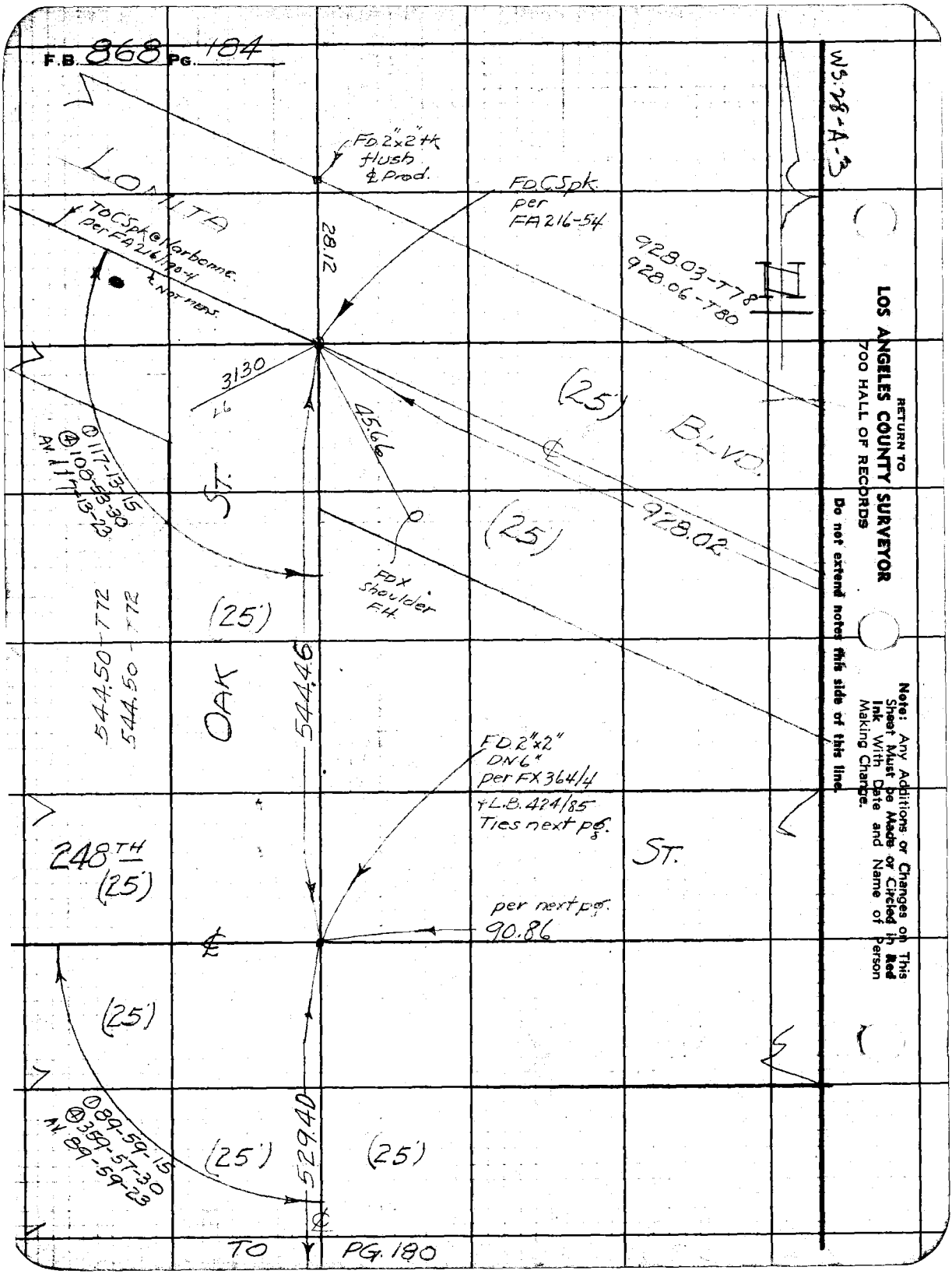
F.B. 868 PG. 184
WS. 28-A-3
LOMITA
FD 2"x2" tk flush & Prod.
FD CSpk per FA 216-54
To CSpk @ Narbonne per FA 216/190-4
NOT MEAS.
28.12
928.03-T78
928.06-T80
3130
45.66
(25')
BLVD.
928.02
(25')
117-13-15
108-53-30
AV. 117-13-23
ST.
FDX Shoulder F.H.
(25')
544.50-T72
544.50-T72
OAK
544.46
FD 2"x2" DN 6" per FX 364/4 & L.B. 424/85 Ties next pg.
248TH
(25')
ST.
per next pg. 90.86
(25')
89-59-15
359-57-30
AV. 89-59-23
(25')
529.40
(25')
TO PG. 180
RETURN TO
LOS ANGELES COUNTY SURVEYOR
700 HALL OF RECORDS
Do not extend notes this side of this line.
Note: Any Additions or Changes on This Sheet Must be Made or Circled in Red Ink With Date and Name of Person Making Change.

FORM 247 5M 10-39

RETURN TO
LOS ANGELES COUNTY SURVEYOR
700 HALL OF RECORDS

Note: Any Additions or Changes on This Sheet Must be Made or Circled in Red Ink With Date and Name of Person Making Change.

Do not extend notes this side of this line.

WS. 28-A-3

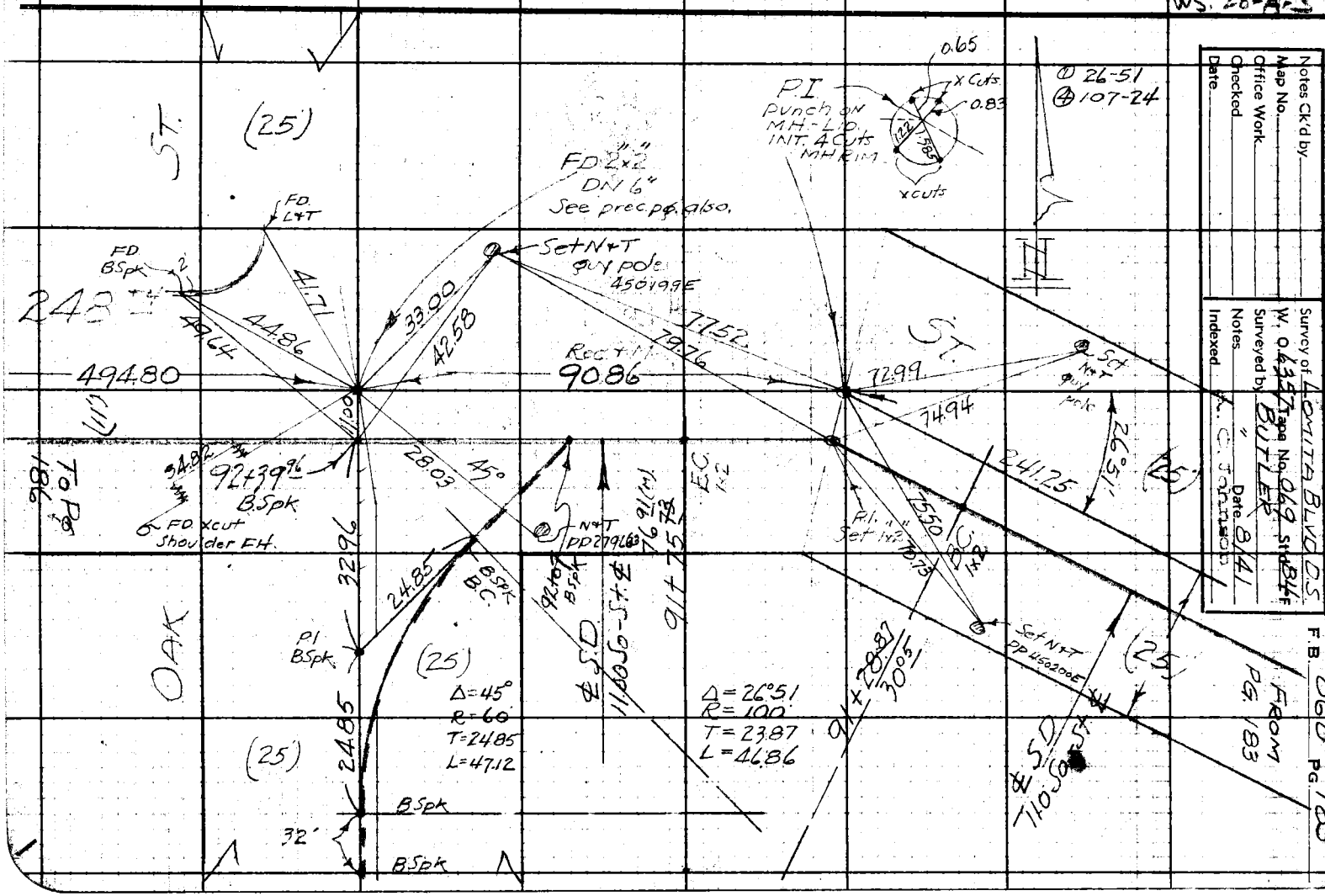

F.B. 868 PG. 186

FROM PG. 185

WS. 28-A-3

RETURN TO
LOS ANGELES COUNTY SURVEYOR
700 HALL OF RECORDS

Do not extend notes this side of this line.

Note: Any Additions or Changes on This Sheet Must Be Made or Circled In Red Ink With Date and Name of Person Making Change.

FORM 247 5M 10-39

RETURN TO
LOS ANGELES COUNTY SURVEYOR
700 HALL OF RECORDS

Note: Any Additions or Changes on This Sheet Must be Made or Circled in **Red Ink** With Date and Name of Person Making Change.

Do not extend notes this side of this line.

WS 25-A-3

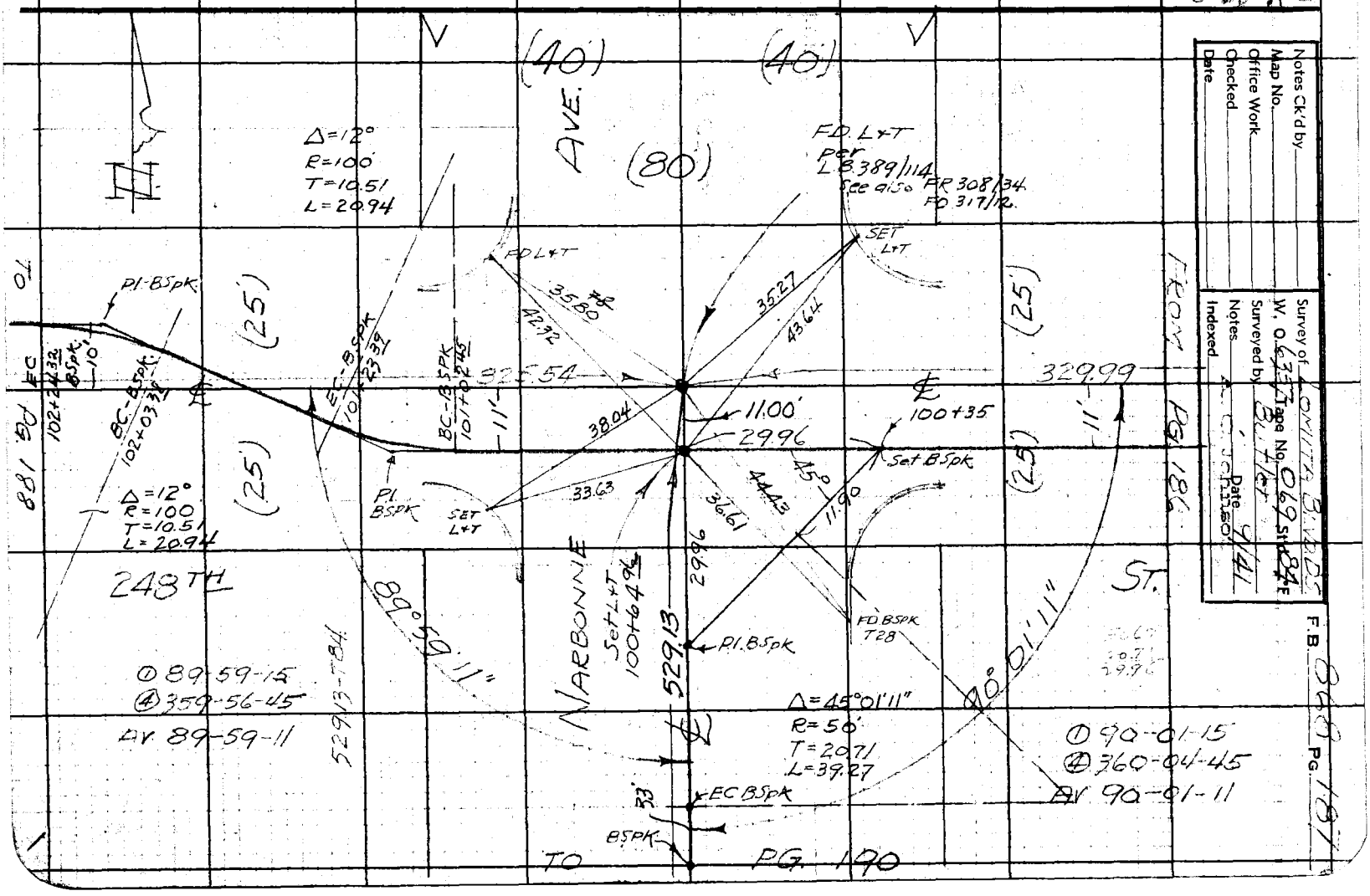

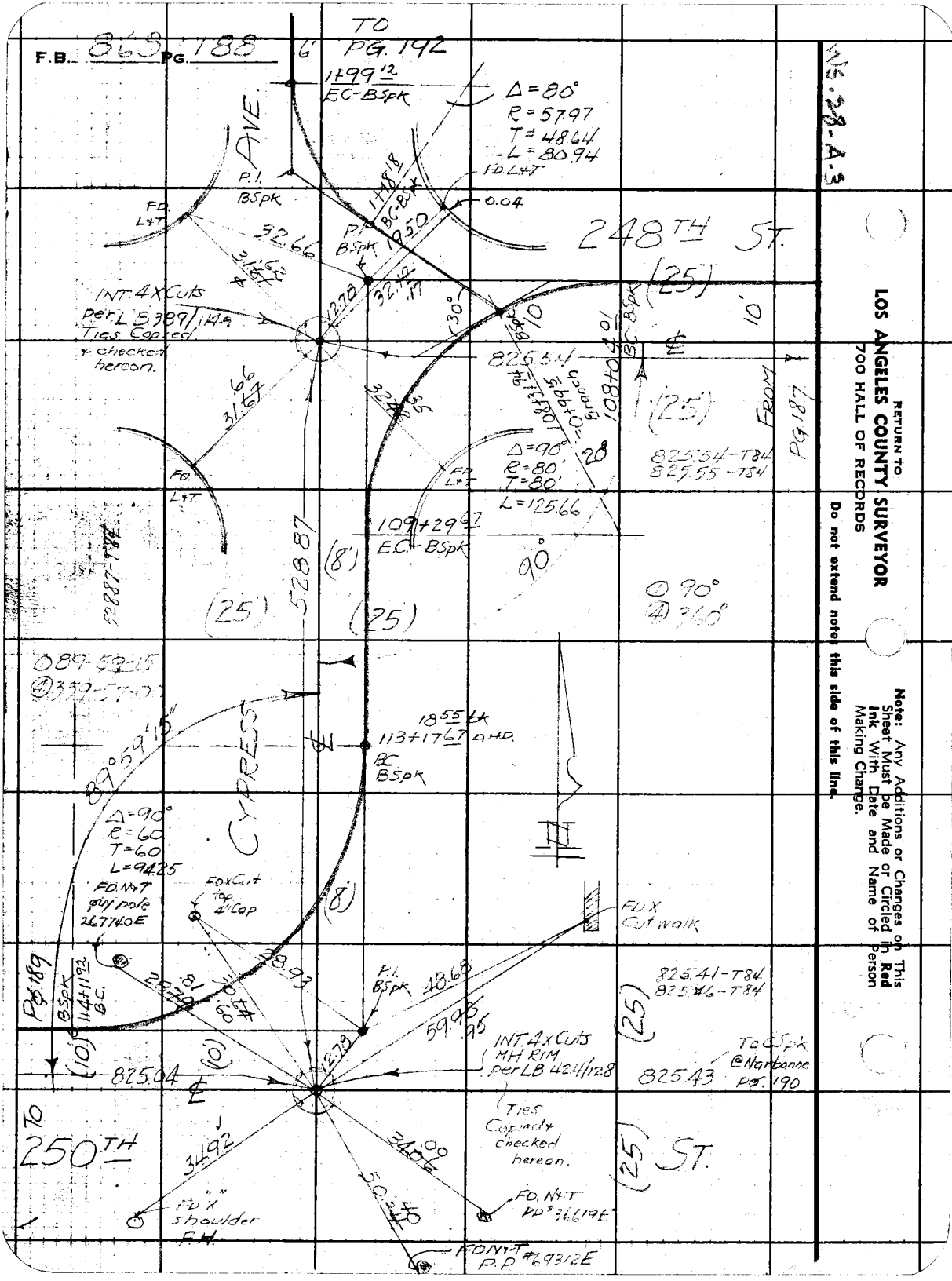
F.B. 863 PG. 188
TO PG. 192
1+99.12 EC-BSpk
Δ=80°
R=57.97
T=48.64
L=80.94
FD L+T
0.04
P.I. BSpk
248TH ST.
(25)
INT. 4X Cuts per LB 389/149 Ties Copied + checked hereon.
825.54
108+04.01 BC-BSpk
FROM PG 187
Δ=90°
R=80'
T=80'
L=125.66
825.54-T84
825.55-T84
109+29.67 EC-BSpk
(8')
90°
528.87
(25)
(25)
① 90°
④ 360°
CYPRESS
89°59'15"
113+17.67 AHD.
BC BSpk
Δ=90°
R=60'
T=60'
L=94.25
FD N+T guy pole 267740E
FD X Cut top 4" Cap
(8')
FD X Cut walk
P.I. BSpk
48.68
59.98
825.41-T84
825.46-T84
(25)
INT. 4X Cuts MH RIM per LB 424/128
825.04
825.43
To CSpk @ Narbonne Pg. 190
Ties Copied + checked hereon.
TO 250TH ST.
(25)
FD "X" shoulder F.H.
FD N+T PP #36619E
FD N+T P.P. #69312E
Pg. 189
BSpk 114+11.92 B.C.
(10)
(10)
(25)
(25)
WS 28-A-3
RETURN TO
LOS ANGELES COUNTY SURVEYOR
700 HALL OF RECORDS
Do not extend notes this side of this line.
Note: Any Additions or Changes on This Sheet Must be Made or Circled in Red Ink With Date and Name of Person Making Change.

FORM 247 5M 10-89

RETURN TO
LOS ANGELES COUNTY SURVEYOR
700 HALL OF RECORDS

Note: Any Additions or Changes on This Sheet Must be Made or Circled in **Red Ink** With Date and Name of Person Making Change.

Do not extend notes this side of this line.

WS 27-E-2

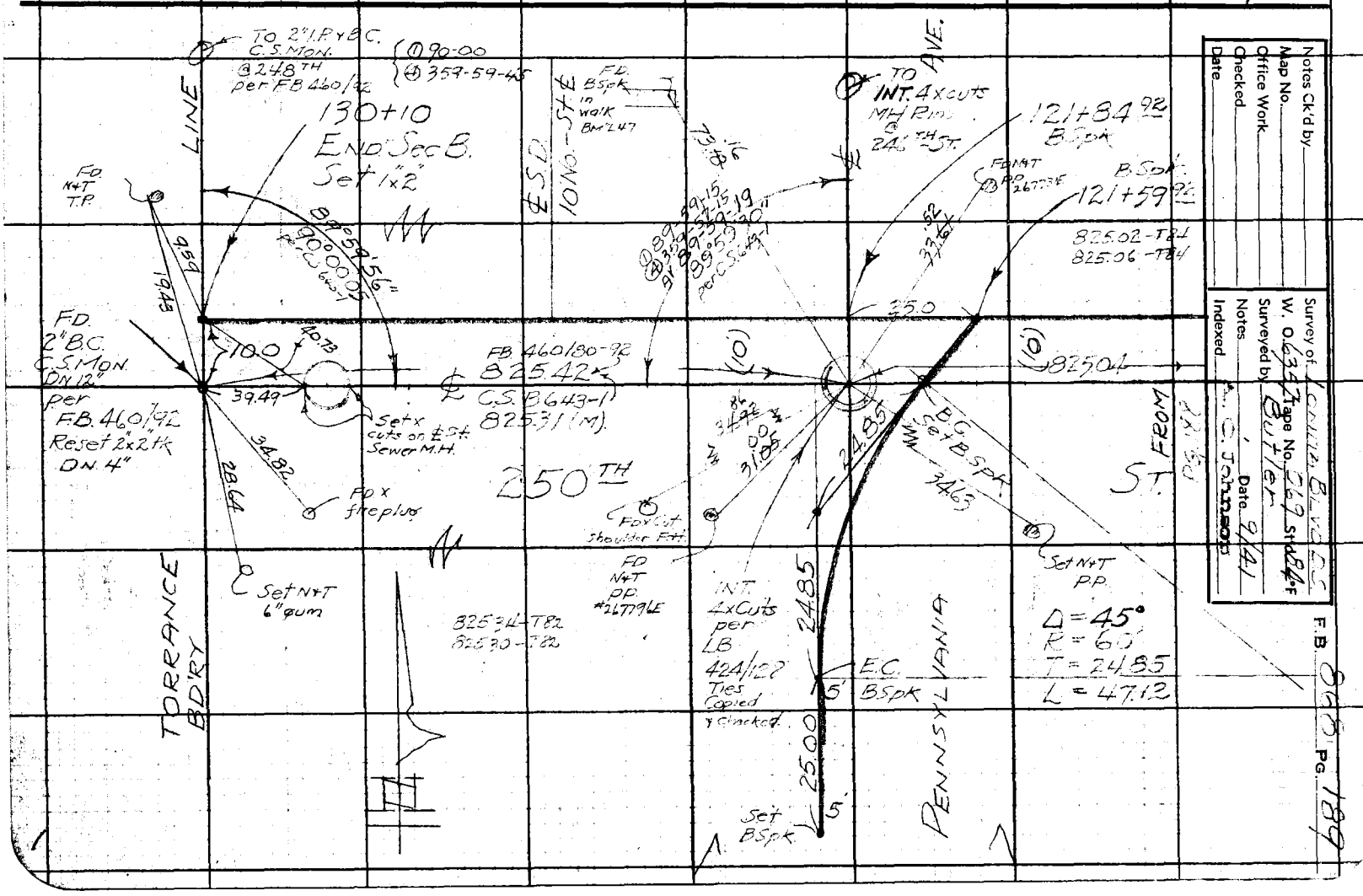

Notes Ck'd by
Map No.
Office Work
Checked
Date

Survey of Lomita Blvd DS
W. O. 6357 Tape No. 269 Std 84°F
Surveyed by Butler
Notes Date 9/41
Indexed A. C. Johnson

F.B. 868 PG. 189

F.B. 868 PG. 190

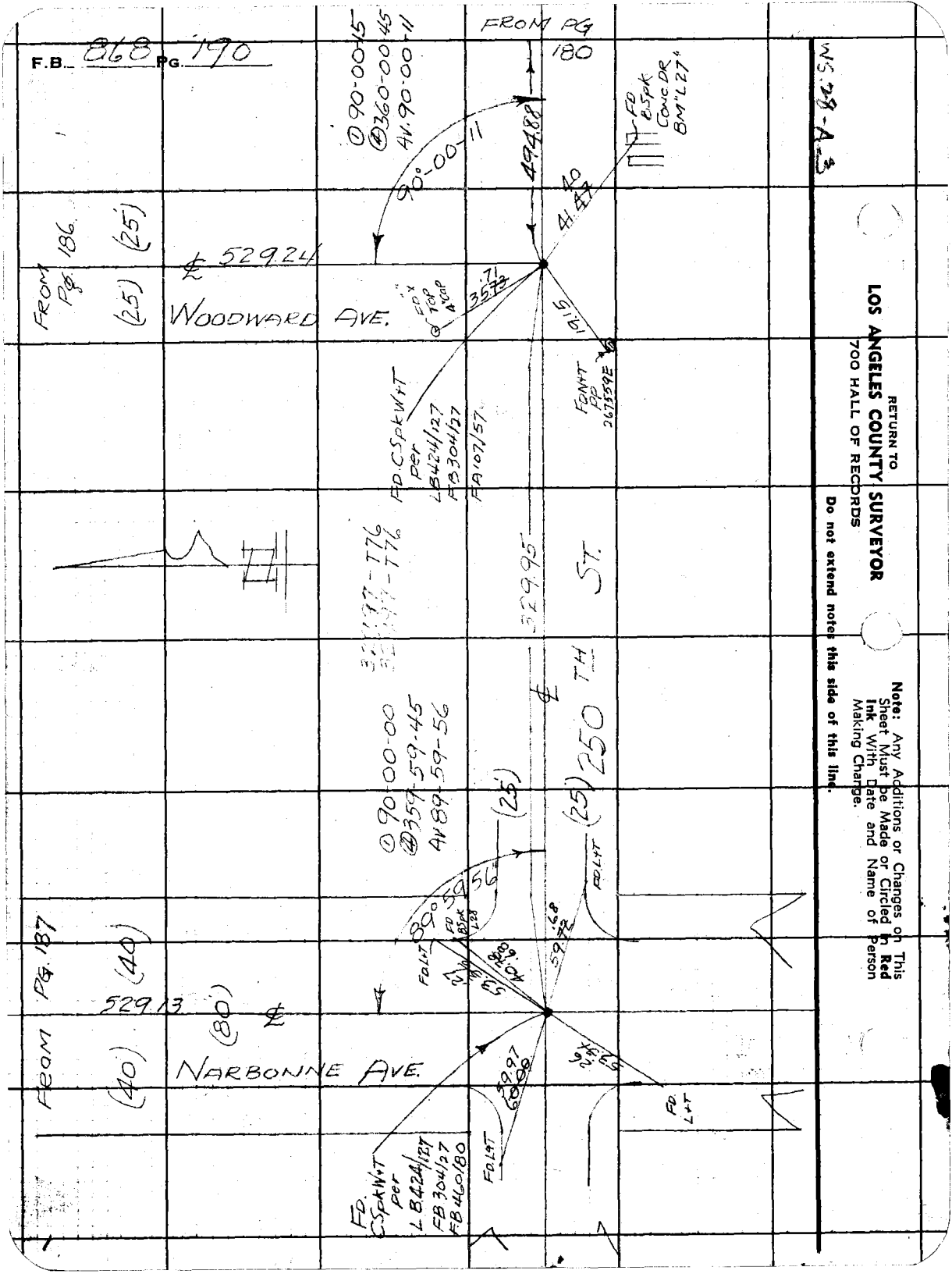

WS 28-A-3

RETURN TO
LOS ANGELES COUNTY SURVEYOR
700 HALL OF RECORDS

Do not extend notes this side of this line.

Note: Any Additions or Changes on This Sheet Must be Made or Circled in Red Ink With Date and Name of Person Making Change.

Notes Ck'd by	Survey of LOMITA BLVD.
Map No.	W. O. 6357 Tape No. 069 Std. 84°F
Office Work	Surveyed by Butler
Checked	Notes " Date 9/41
Date	Indexed A. C. Johnson 10-28-43

F.B. 868 PG. 191

JN 6357

Cypress ST.

BRANCH.

Cont'd from

TRUNK LINE

pg. 188

Refer to F.B. 565

Note: Any Additions or Changes on This Sheet Must be Made or Circled in Red Ink With Date and Name of Person Making Change.

Do not extend notes this side of this line.

RETURN TO
LOS ANGELES COUNTY SURVEYOR
700 HALL OF RECORDS

FORM 247 Rev. 10-35

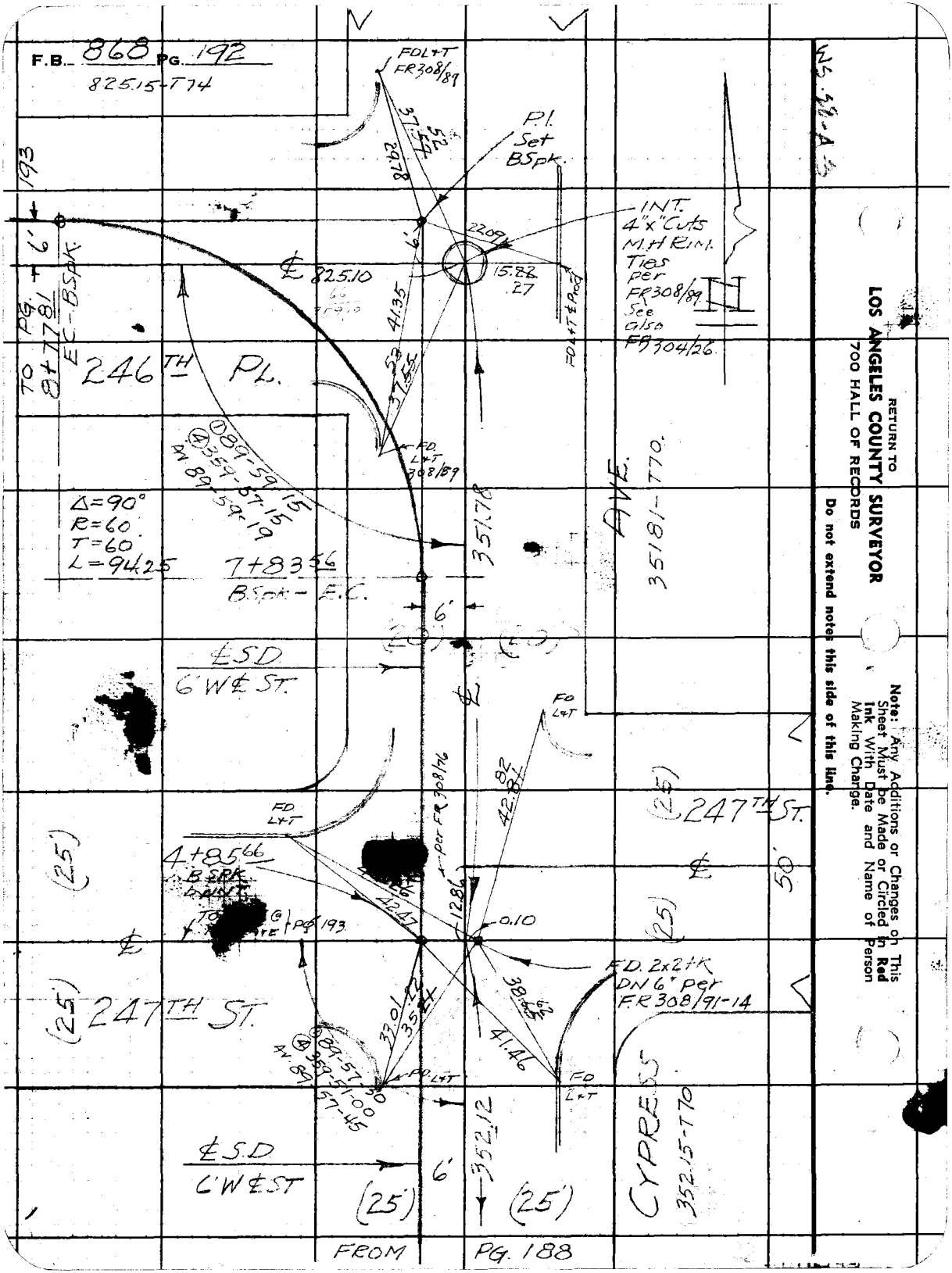
F.B. 868 PG. 192
825.15-T74
FDL+T FR308/89
P.I. Set BSpk.
INT. 4"x"Cuts M.H Rim. Ties per FR308/89 See also FB304/26
FDL+T & Prod
TO PG. 8+7781 EC-BSpk
246TH PL.
Δ=90°
R=60
T=60
L=94.25
7+83.56 BSpk-E.C.
351.78
AVE. 35181-T70
℄SD 6'W℄ST.
FD L+T
247TH ST.
4+85.66 BSPK
FD. 2x2+K DN 6" per FR308/91-14
FD L+T
℄S.D 6'W℄ST
352.12
CYPRESS 352.15-T70
FROM PG. 188
RETURN TO
LOS ANGELES COUNTY SURVEYOR
700 HALL OF RECORDS
Do not extend notes this side of this line.
Note: Any Additions or Changes on This Sheet Must be Made or Circled in Red Ink With Date and Name of Person Making Change.

F. B. 800 PG. 195

NOTES RED. _____ JOB NO. 6357 SURVEY OF Lomita Blvd D.S.
DATE _____ SURVEY BY J. Smiley
NOTES CHKD. _____ NOTES BY F.L.W. DATE 2-23-51
DATE _____ INDEXED H. C. Johnson DATE JUL 1 51

DESCRIPTION	ADJ. ELEV.	3RD RUN	2ND RUN	DIFF.	1ST RUN	B.M.
LOMITA BLVD D.S.						
J.N. 6357						
BENCH MARK LEVELS						
		2-23-51				
		Willey J.L.				
		Smiley				
		Brosh				
		Vellnogh				

Do not extend notes this side of this line

NOTE: ANY ADDITIONS OR CHANGES ON THIS SHEET MUST BE MADE OR CIRCLED IN RED INK, WITH DATE AND NAME OF PERSON MAKING CHANGE.

PLEASE RETURN TO
LOS ANGELES COUNTY SURVEYOR
315 CIVIC CENTER BLDG.

765420 953 2M 3-48

FORM 353 2M 3-48

PLEASE RETURN TO
LOS ANGELES COUNTY SURVEYOR
315 CIVIC CENTER BLDG.

NOTE: ANY ADDITIONS OR CHANGES ON THIS SHEET MUST BE MADE OR CIRCLED IN RED INK, WITH DATE AND NAME OF PERSON MAKING CHANGE.

Do not extend notes this side of this line

B.M.	1ST RUN	DIFF.	2ND RUN	3RD RUN	ADJ. ELEV.	DESCRIPTION
Fd BMT18A	72.574				72.574	Fd BMT18A El. 72.574 F.B. 915-13
+	4.162		4.252			Lomita Blvd & Frampton Ave, S.W. Cor
⊼	76.736	-0.720	0.722		-0.7210	Bt. Spk. in Curb. 34' S. of N. end
−	4.882		4.974			
T.P.	71.854					
+	4.220		3.979			
⊼	76.074	-0.579	0.580		-0.5795	
− Fd	4.799		4.559			Fd
BMT19	71.275				71.272	BMT19 El. 71.272 LB. 799-112
+	4.810		4.675			Lomita Blvd & Belleport Ave, S.W. Cor.
⊼	76.085	+0.242	0.243		+0.2425	Bt. Spk in Curb, 1' S of N. end
− Fd	4.568		4.432			Fd
BMT19A	71.517				71.516	B.M.T19A El. ~~71.492~~ 71.516 FB. 915-14
+	4.478		4.349			Lomita Blvd & Belleport Ave, S.W. Cor.
⊼	75.995	-0.504	0.505		-0.5045	Bt. Spk in Curb, 60' S. of N. end
−	4.982		4.854			
T.P.	71.013					
+	3.544		3.316			
⊼	74.557	-2.475	2.475		-2.4750	
−	6.019		5.719			
T.P.	68.538					
+	0.363		0.410			
⊼	68.901	-5.051	5.051		-5.0510	
−	5.414		5.461			
T.P.	63.487					
+	0.099		0.058			
⊼	63.586	-6.114	6.114		-6.1140	
−	6.213		6.172			
T.P.	57.373					

NOTES RED. _____ DATE _____
NOTES CHKD. _____ DATE _____

JOB NO. 6357 SURVEY OF Lomita Blvd D.S.
SURVEY BY J.L. Willey
NOTES BY J.L.W. DATE _____
INDEXED H. G. Johnson DATE _____

F.B. 868 PG. 196

76S420 353 2M 3-48

PLEASE RETURN TO
LOS ANGELES COUNTY SURVEYOR
315 CIVIC CENTER BLDG.

NOTE: ANY ADDITIONS OR CHANGES ON THIS SHEET MUST BE MADE OR CIRCLED IN RED INK, WITH DATE AND NAME OF PERSON MAKING CHANGE.

Do not extend notes this side of this line

B.M.	1ST RUN	DIFF.	2ND RUN	3RD RUN	ADJ. ELEV.	DESCRIPTION
T.P.	57.373					
+	1.018		0.761			
Π	58.391	-4.927	4.929		-4.9280	
—	5.945		5.670			
T.P.	52.446					
+	3.07[illegible]		2.981	[illegible]		
Π	[illegible]	+0.207	[illegible]	0.20[illegible]	+0.2060	
—	set 3.[illegible]11		2.776	3.061		set
BMLT1	[illegible]				52.646	BMLT1
+	1.357		1.226			Lomita Blvd & President Ave. S.W.
Π	54.040	-4.376	4.395		-4.3755	Bt. Spk in Top Sph 6" Pipe Guard of Fire
—	5.783		5.621			Hydr. 36' S of 15' W of Lat.
T.P.	16.[illegible]					
+	4.26[illegible]		4.627			
Π	53.121	-0.883	0.845		-0.8830	
—	set 5.747		5.572			set
BMLT2	47.37[illegible]				47.367	BMLT2
+	5.2[illegible]1		5.456			Lomita Blvd (S. Side) 21' W. President Ave
Π	52.673	+1.237	1.237		+1.2370	Bt. Spk middle Conc. Sidewalk, 18' S. of ℄
—	4.[illegible]2		4.219			
T.P.	48.611					
+	5.242		5.344			
Π	53.853	+1.773	1.771		+1.7720	
—	3.469		3.573			
T.P.	50.384					
+	5.528		5.662			
Π	55.912	+1.636	1.633		+1.6345	
—	set 3.992		4.029			
BMLT3	52.020				52.010	BMLT3 See Next p.

NOTES RED. _____ JOB NO. 6[illegible] SURVEY OF Lomita Blvd
DATE _____ SURVEY BY [illegible]
NOTES CHKD. _____ NOTES BY [illegible] DATE [illegible]
DATE _____ INDEXED C. Johnson DATE _____

F.B. _____ PG. [illegible]

FORM 353 2M 3-48

PLEASE RETURN TO
LOS ANGELES COUNTY SURVEYOR
315 CIVIC CENTER BLDG.

NOTE: ANY ADDITIONS OR CHANGES ON THIS SHEET MUST BE MADE OR CIRCLED IN RED INK, WITH DATE AND NAME OF PERSON MAKING CHANGE.

Do not extend notes this side of this line

JOB NO. 63-59 SURVEY OF Lomita Blvd DS
SURVEY BY J. L. Wilson
NOTES BY J. L. Wilson DATE
INDEXED A. C. Johnson DATE
NOTES RED. DATE
NOTES CHKD. DATE

F.B. 568 PG. 198

B.M.	1ST RUN	DIFF.	2ND RUN	3RD RUN	ADJ. ELEV.	DESCRIPTION
set BMLT3	52.020				52.010	set BMLT3
+	4430		4.550			Western Ave & Lomita Blvd S.W. Cor
Π	56.450	-1.229	1.230		-1.2295	Bt Spk in Conc Bed Street light post
— set	56.87		57.80			set
BMLT4	50.791				50.780	BMLT4
+	4822		4.910			Western Ave & Lomita Blvd, E Inter.
Π	55.613	-0.487	0.487		-0.4855	Top Brass bolt, L.A. City Monument Cap
—	6301		6.300			
T.P.	50.304					
+	4405		4.525			
Π	54.305	-0.521	0.521		-0.5255	
— set	4.90		5.41			set
BMLT5	49.783				49.767	BMLT5
+	5.546		5.549			Western Ave (W. side) 60' N. of Lomita Blvd
Π	55.126	+0.148	0.149		+0.1485	Bt Spk 1' E of Conc. pvt.
—	5.48		5.400			
T.P.	44.728					
+	6.123		6.224			
Π	56.051	+4.903	4.903		+4.9030	
—	1.230		1.321			
T.P.	54.831					
+	5862		5863			
Π	60.693	+1.677	1.676		+1.6765	
— set	4185		4.187			set
BMLT6	56.508				56.494	BMLT6
+	3.318		3.403			Lomita Blvd & Ebenezer Lane, SE Cor.
Π	59.826	-1.148	1.148		-1.1480	Bt Spk, N. Side, Conc. Strip around S.S. M.H.
—	4.466		4.551			
T.P.	55.360					

76S 420 353 2M 3-48

PLEASE RETURN TO
LOS ANGELES COUNTY SURVEYOR
315 CIVIC CENTER BLDG.

NOTE: ANY ADDITIONS OR CHANGES ON THIS SHEET MUST BE MADE OR CIRCLED IN RED INK, WITH DATE AND NAME OF PERSON MAKING CHANGE.

13 ?

Do not extend notes this side of this line

3

B.M.	1ST RUN	DIFF.	2ND RUN	3RD RUN	ADJ. ELEV.	DESCRIPTION
TP	55360					
+	[illegible]		3674			
⊼	58.966	-0.6[illegible]3	0.6[illegible]		-0.6140	
— Fd	4219		4289			Fd
BMT25	54.747				54.731	BMT25 El. ~~54.665~~ 54.73 LB 799-115
+	4182		4318			Lomita Blvd (S side) 415' E, & Walnut Ave
⊼	58.929	+0.752	0.753		+0.7525	L&N in Conc. Hd. wl., 1' E of W. end.
—	3.430		3.565			
T.P.	55.499					
+	5.633		5.734			
⊼	61.132	+0.759	0.762		+0.7595	
— Fd	4874		4.972			Fd
BML53	56.258				56.242	BML53 El. 56.242 LB. 799-116
						Lomita Blvd. & Walnut St, SW cor.
						Bt, Spk in Conc Hd wl, 1' S. of N. end.

NOTES RED. ____ JOB NO. ____ SURVEY OF ____
DATE ____ SURVEY BY ____
NOTES CHKD. ____ NOTES BY ____ DATE ____
DATE ____ INDEXED ~~E.~~ C. Johnson DATE ____

F. B 868 PG. 199

F. B. 868 PG. 200

JOB NO. _____ SURVEY OF _____ NOTES RED. _____

SURVEY BY _____ DATE _____

NOTES BY _____ DATE _____ NOTES CHKD. _____

INDEXED _____ DATE _____ DATE _____

B.M.	1ST RUN	DIFF.	2ND RUN	3RD RUN	ADJ. ELEV.	DESCRIPTION

FORM 353 2M 3-48

PLEASE RETURN TO
LOS ANGELES COUNTY SURVEYOR
315 CIVIC CENTER BLDG.

Do not extend notes this side of this line

NOTE: ANY ADDITIONS OR CHANGES ON THIS SHEET MUST BE MADE OR CIRCLED IN RED INK, WITH DATE AND NAME OF PERSON MAKING CHANGE.

W.S.27-E-1

Notes Ck'd by	Survey of LOMITA BLVD. D.S.
Map No.	W. O. 6357 Tape No. 069 Std. 84°F
Office Work	Surveyed by Butler
Checked	Notes " Date 9/41
Date	Indexed C. Johnson

F.B. 248 Pg. 193

Note: Any Additions or Changes on This Sheet Must be Made or Circled in Red Ink With Date and Name of Person Making Change.

Do not extend notes this side of this line.

RETURN TO
LOS ANGELES COUNTY SURVEYOR
700 HALL OF RECORDS

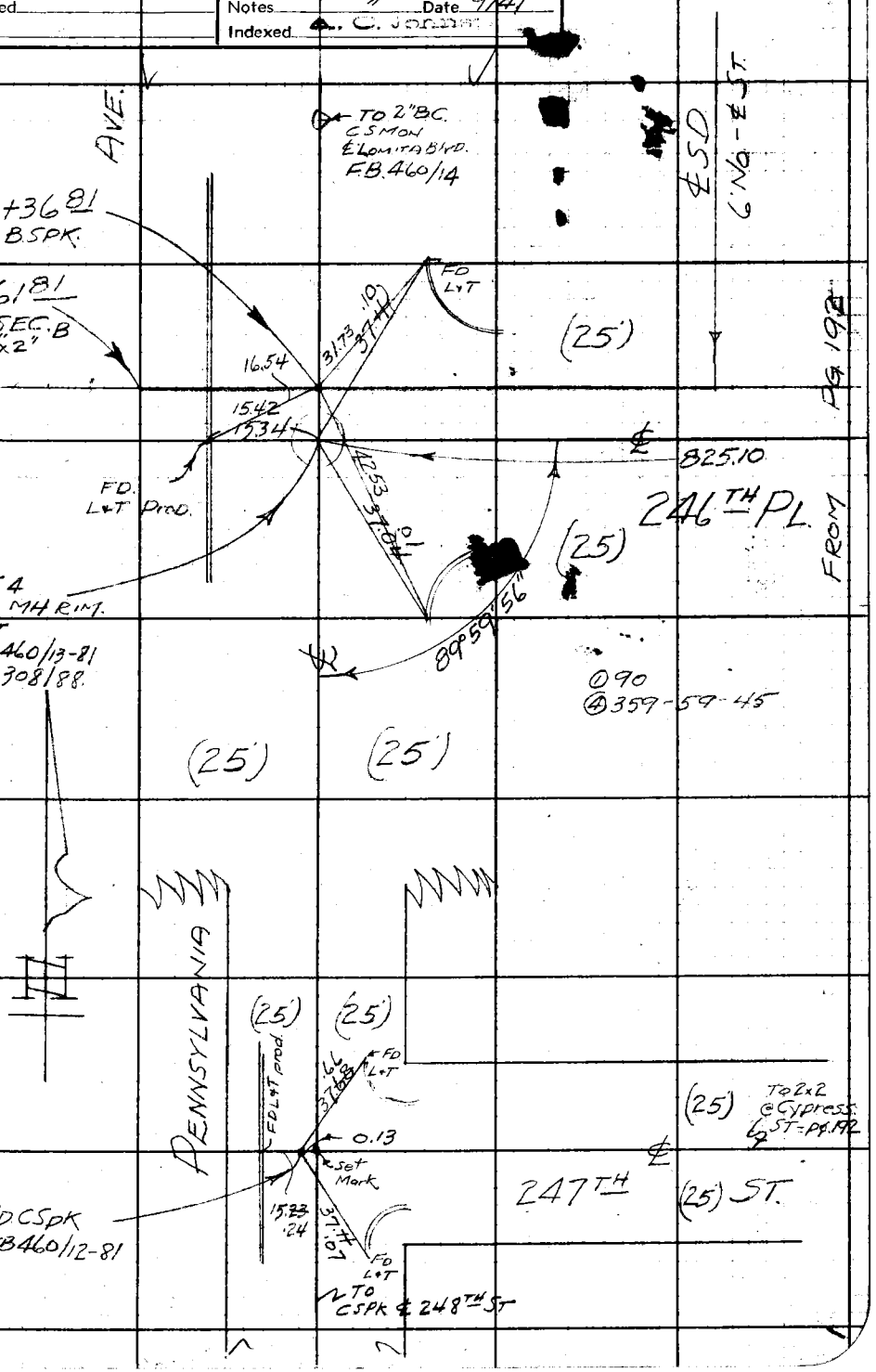

FORM 247 5M 10-39

RETURN TO
LOS ANGELES COUNTY SURVEYOR
700 HALL OF RECORDS

Note: Any Additions or Changes on This Sheet Must be Made or Circled in **Red Ink** With Date and Name of Person Making Change.

Do not extend notes this side of this line.

F.B. 868 PG. 194

Notes Ck'd by	Survey of Lomita Blvd. D.S.
Map No.	W. O. 6357 Tape No. 047 St'd. 68 °F
Office Work	Surveyed by J.L. Willey
Checked	Notes J.L.W. Date 2-21-51
Date	Indexed [illegible] C. Johnson

F. B. 8[illegible] PG. 201

JUL 1 '54

LOMITA BLVD. D.S.

J.N 6357

℄ SURVEY

on

LOMITA BLVD

&

WESTERN AVE

2-20-51

Willey J.L

Smiley

Brown

Vollnogle

Note: Any Additions or Changes on This Sheet Must be Made or Circled in Red Ink With Date and Name of Person Making Change.

Do not extend notes this side of this line.

RETURN TO

LOS ANGELES COUNTY SURVEYOR

726 LOS ANGELES COUNTY

ENGINEERING BLDG.

76F309S 247 10M 1-49

F. B. 868 PG. 202

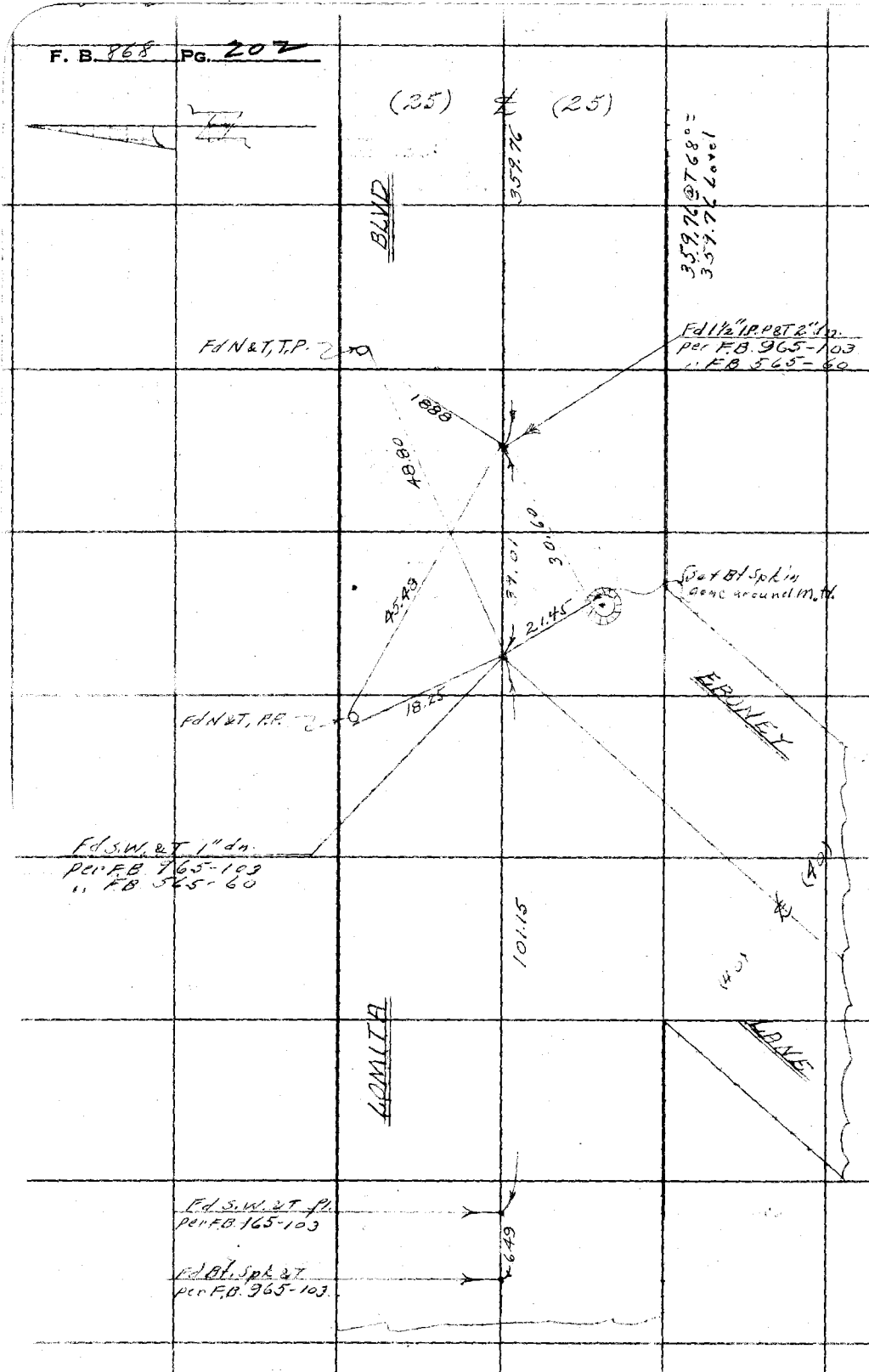

RETURN TO
LOS ANGELES COUNTY SURVEYOR
726 LOS ANGELES COUNTY
ENGINEERING BLDG.

Do not extend notes this side of this line.

Note: Any Additions or Changes on This Sheet Must be Made or Circled in Red Ink With Date and Name of Person Making Change.

Notes Ck'd by	Survey of Lomita Blvd. D.S
Map No.	W. O. 6357 Tape No. 247 St'd. 68 °F
Office Work	Surveyed by J. L. Willey
Checked	Notes J. L. W. Date 2-21-51
Date	Indexed K. C. Johnson

F. B. 968 Pg. 203

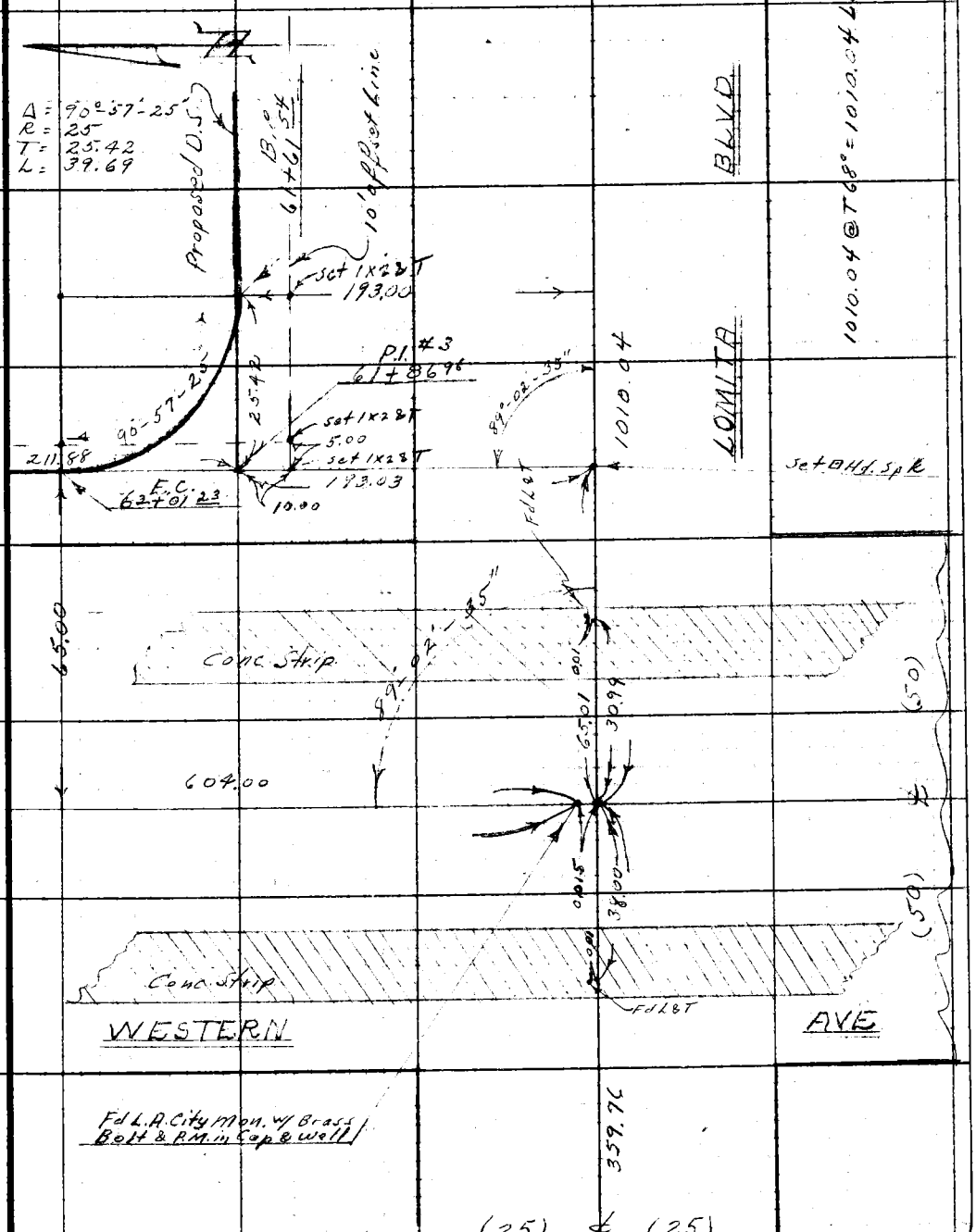

Note: Any Additions or Changes on This Sheet Must be Made or Circled in Red Ink With Date and Name of Person Making Change.

Do not extend notes this side of this line.

RETURN TO
LOS ANGELES COUNTY SURVEYOR
726 LOS ANGELES COUNTY
ENGINEERING BLDG.

76F3099 247 10M 1-49

12

F. B. 868 PG. 204

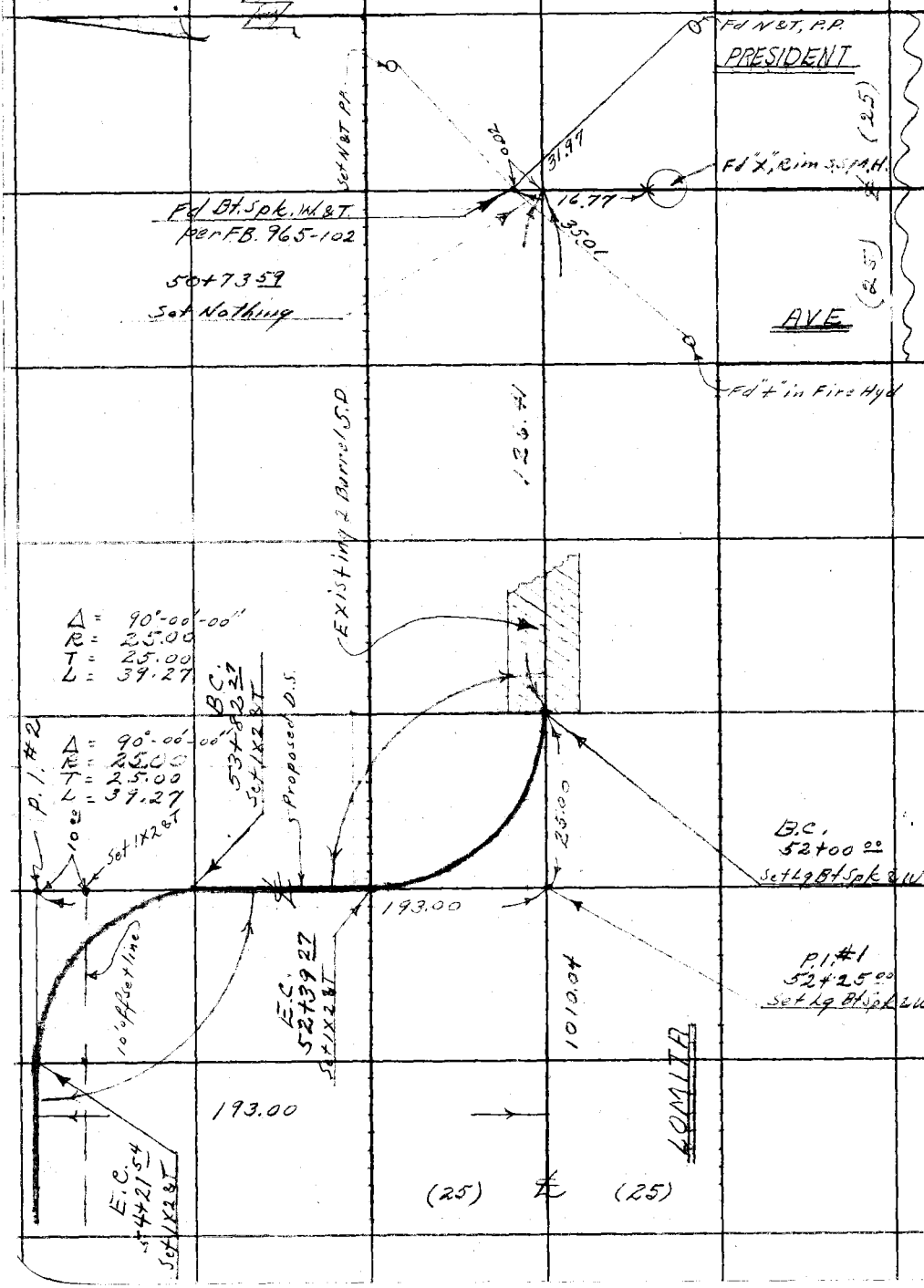

RETURN TO
LOS ANGELES COUNTY SURVEYOR
726 LOS ANGELES COUNTY
ENGINEERING BLDG.

Do not extend notes this side of this line.

Note: Any Additions or Changes on This Sheet Must be Made or Circled in Red Ink With Date and Name of Person Making Change.

Notes Ck'd by	Survey of Lomita Blvd D.J.
Map No.	W. O. 6357 Tape No. 047 St'd. 68 °F
Office Work	Surveyed by J. L. Willey
Checked	Notes J.L.W. Date 5-21-51
Date	Indexed A. C. Johnson

F. B. 868 Pg. 205

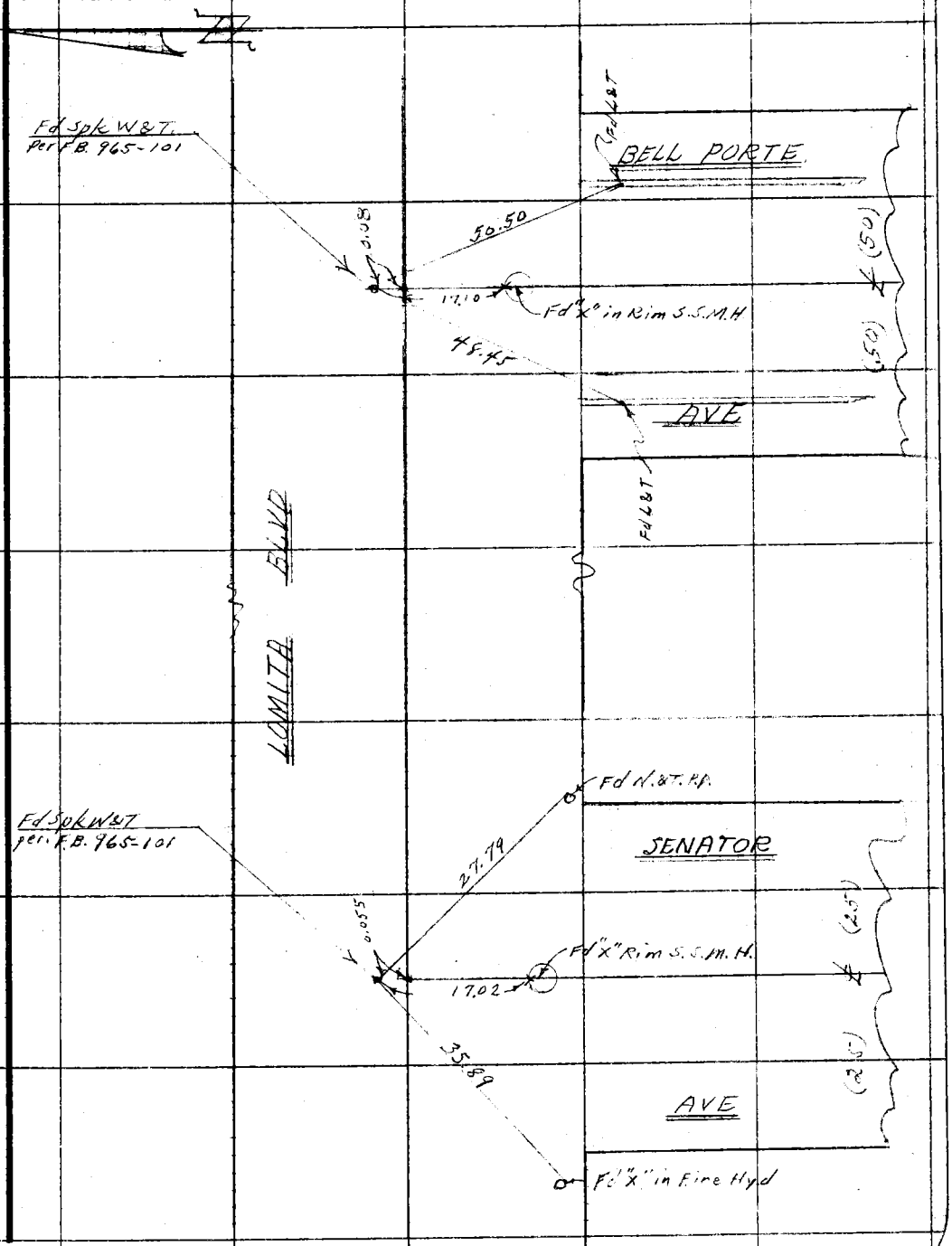

Note: Any Additions or Changes of This Sheet Must be Made or Circled in Red Ink With Date and Name of Person Making Change.

Do not extend notes this side of this line.

RETURN TO
LOS ANGELES COUNTY SURVEYOR
726 LOS ANGELES COUNTY
ENGINEERING BLDG.

76F3099 247 10M 1-49

12

F. B. 868 PG. 206



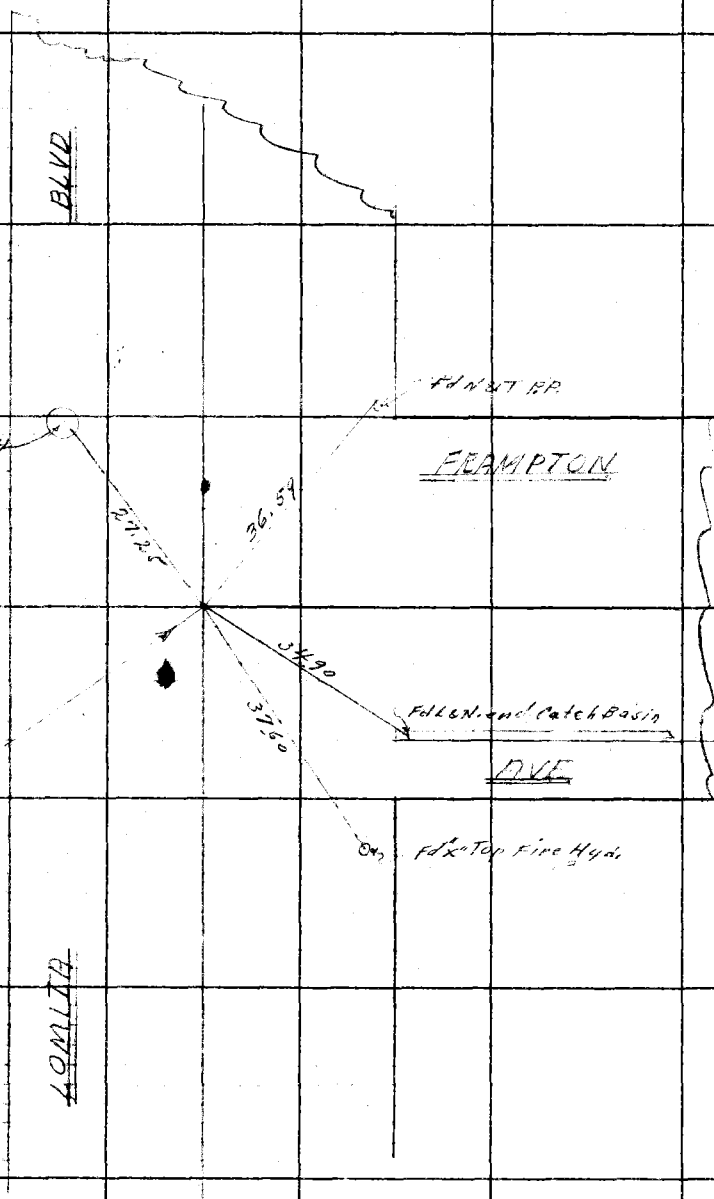

RETURN TO
LOS ANGELES COUNTY SURVEYOR
726 LOS ANGELES COUNTY
ENGINEERING BLDG.

Do not extend notes this side of this line.

Note: Any Additions or Changes on This Sheet Must be Made or Circled in Red Ink With Date and Name of Person Making Change.

Notes Ck'd by	Survey of
Map No.	W. O. Tape No. St'd. °F
Office Work	Surveyed by
Checked	Notes Date
Date	Indexed E. C. Johnson

JE 1 54

F. B. 868 PG. 209

LOMITA BLVD D.S.

J.N 6357

TOPOGRAPHY

on

℄ Proposed D.S.

at

Lomita Blvd & President Ave

& at

Western Ave

Willey J. L.
Smiley
Brown
Vollmogle.

Note: Any Additions or Changes on This Sheet Must be Made or Circled in Red Ink With Date and Name of Person Making Change.

Do not extend notes this side of this line.

RETURN TO
LOS ANGELES COUNTY SURVEYOR
725 LOS ANGELES COUNTY
ENGINEERING BLDG.

76F309S 247 10M 1-49

10

F. B. 868 PG. 210

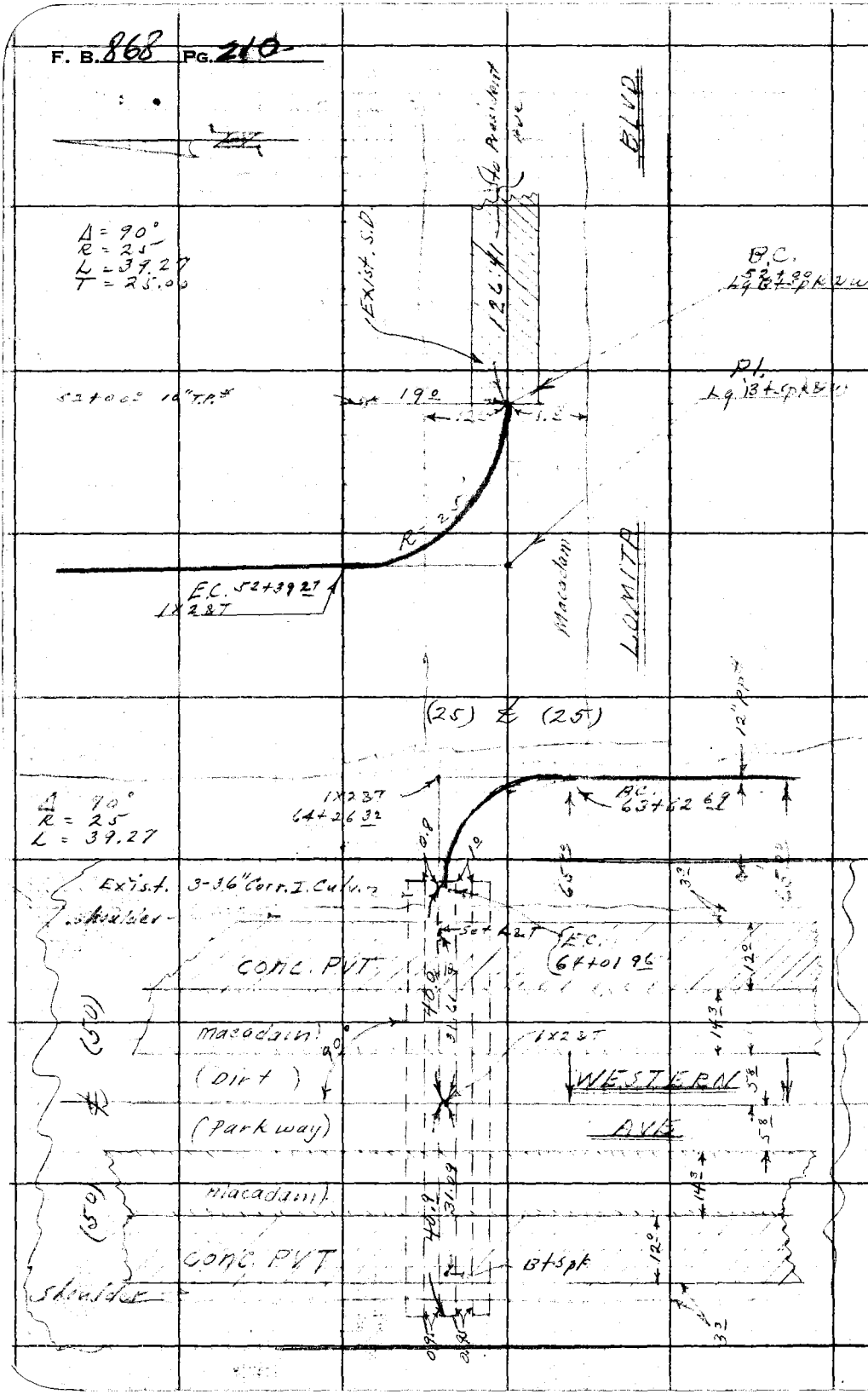

RETURN TO
LOS ANGELES COUNTY SURVEYOR
726 LOS ANGELES COUNTY
ENGINEERING BLDG.

Do not extend notes this side of this line.

Note: Any Additions or Changes on This Sheet Must be Made or Circled in Red Ink With Date and Name of Person Making Change.

Profile No.	Notes Red.	Plotted	Job No. 6357	Division No.	F. B. 968	Pg. 211
	Date	Date	Survey of Lomita Blvd D.S.			
X-Sec. No.	Notes Chkd.	Checked	Survey by J.L. Willey	Notes J.L.W.	Date	
	Date	Date	Map No.	Indexed C. Johnson	Date	

LOMITA BLVD D.S.

J.N. 6357

"X" SECTIONS

from

End of Existing D.S.

to

3 – 36" Corr. I. Culverts at Western Ave.

Willey J.L.
Smiley
Brown
Vollnogle

STATION	B.S.	H.I.	F.S.	ELEV.

NOTE: ANY ADDITIONS OR CHANGES ON THIS SHEET MUST BE MADE OR CIRCLED IN RED INK, WITH DATE AND NAME OF PERSON MAKING CHANGE.

Do not extend notes this side of this line.

PLEASE RETURN TO
LOS ANGELES COUNTY SURVEYOR
726 LOS ANGELES COUNTY ENGINEERING BLDG.

76L298 307 4-50

5

76L298 307 4-50

PLEASE RETURN TO
LOS ANGELES COUNTY SURVEYOR
726 LOS ANGELES COUNTY ENGINEERING BLDG.

NOTE: ANY ADDITIONS OR CHANGES ON THIS SHEET MUST BE MADE OR CIRCLED IN RED INK, WITH DATE AND NAME OF PERSON MAKING CHANGE.

Do not extend notes this side of this line.

STATION	B. S.	H. I.	F. S.	ELEV.	Left	℄ Right
BMLT2	7 46	54 83		47 37	BMLT2 El. 47.374.	Per Pg. 197
					Lomita Blvd (S. Side) 295' W. ℄	President Ave
					Bt Spk in Middle Conc. Hdwl	15' S. ℄.
52+00			5 34	49.49	B.C.	℄ begin job
"			5 58	49.25		12' edge Pvt.
"			4 9	49.9		17° bot bank
			1 3	53.5		22 Top brk
"			1 0	54.8		25 E P/L
"			5 84	49.19	11³ edge Pvt.	
"			5 2	49.6	25 bot high bank, bot Cut, S P/L	
52+25			5 63	49.20	P.I.	℄
"			5 79	49.04		12 edge Pvt
			5 2	49.6		16 bot brk
"			1 9	52.9		24 Top "
"			1 9	52.9		25 N P/L
"			5 88	48.95	11³ edge Pvt	
"			4 9	49.9	25 bot cut, S P/L	
52+45			5 72	49.11	On ℄ Lomita Blvd	℄
"			5 76	49.07		12 edge Pvt.
"			5 2	49.6		15 bot brk
"			2 1	52.3		21 Top "

F. B. 868 PG. 212 Job No. 6357 Division No. ____ Notes Red. ____ Plotted ____ Profile ____
Survey of Lomita Blvd D.S. Date ____ Date ____ No. ____
Survey by J.L. Willey Notes J.L.W. Notes Chkd. ____ Checked ____ X-Sec. ____
Indexed A. C. Johnson Date ____ Date ____ No. ____

76L298 307 4-50

PLEASE RETURN TO
LOS ANGELES COUNTY SURVEYOR
726 LOS ANGELES COUNTY ENGINEERING BLDG.

NOTE: ANY ADDITIONS OR CHANGES ON THIS SHEET MUST BE MADE OR CIRCLED IN RED INK, WITH DATE AND NAME OF PERSON MAKING CHANGE.

Do not extend notes this side of this line.

STATION	B. S.	H. I.	F. S.	ELEV.	Left	℄	Right
57+00		52 43	3 2	492			20 Ground
"			7 2	452	3° bot bank		
"			6 8	456	4° Top "		
"			5 9	463	20 Grnd		
58+00			1 2	452		℄	
"			7 2	452			3° bot bank
"			3 5	489			10 Top "
"			2 2	502			20 Ground
"			7 2	452	3° bot bank		
"			4 5	479	5° Top "		
"			4 7	477	20 Grnd.		
59+00			7 2	452		℄	
"			7 2	452			3° bot bank
"			3 7	487			10 Top "
"			2 6	498			20 Grnd.
			7 2	452	3° bot bank		
			3 3	491	6° Top "		
			3 8	486	20 Grnd.		
60+00			6 8	456		℄	
"			6 8	456			3° bot bank
"			1 8	506			10° Top "

Profile No.____ Date____ Notes Red____ Plotted____ Job No.____ Division No.____
X-Sec. No.____ Date____ Notes Chkd.____ Date____ Checked____ Date____ Survey of____ Survey by____ Map No.____ Notes____ Date____ Indexed____ Date____
F. B. 868 PG. 215

76L298 307 4-50

PLEASE RETURN TO
LOS ANGELES COUNTY SURVEYOR
726 LOS ANGELES COUNTY ENGINEERING BLDG.

NOTE: ANY ADDITIONS OR CHANGES ON THIS SHEET MUST BE MADE OR CIRCLED IN RED INK, WITH DATE AND NAME OF PERSON MAKING CHANGE.

Do not extend notes this side of this line.

STATION	B. S.	H. I.	F. S.	ELEV.	Left	℄	Right
60+00		52 43					
"			18	506			20 Grnd.
"			68	456	3° bot bank		
"			17	507	7° Top "		
"			15	509	20 Grnd.		
T.P.	434	5541	136	507			
61+00			98	456		℄	
"			98	456			3° bot bank
"			38	516			10 Top "
"			37	517			20
"			98	456	3° bot bank		
"			38	516	6° Top "		
"			36	518	20 Grnd.		
61+61 54			95	459	B.C.	℄	
"			95	459			3° bot bank
"			44	510			10° Top "
"			39	515			20 Grnd.
"			75	459	3° bot bank		
"			45	509	8° Top "		
"			40	514	20 Grnd.		

F. B. 868 PG. 246

Job No. ____ Division No. ____ Notes Red. ____ Plotted ____ Profile

Survey of ____ Date ____ No. ____ X-Sec.

Survey by ____ Notes Chkd. ____ Checked ____

Indexed E. C. Johnson Notes ____ Date ____ Date ____ No. ____

76L298 307 4-50

PLEASE RETURN TO
LOS ANGELES COUNTY SURVEYOR
726 LOS ANGELES COUNTY ENGINEERING BLDG.

NOTE: ANY ADDITIONS OR CHANGES ON THIS SHEET MUST BE MADE OR CIRCLED IN RED INK, WITH DATE AND NAME OF PERSON MAKING CHANGE.

Do not extend notes this side of this line.

61 61 64
96 96

STATION	B. S.	H. I.	F. S.	ELEV.	Left	℄ Right
61+82		55 41	10 0	454		℄
"			10 0	454		3° bot bank
"			4 5	509		10° Top "
"			4 6	508		20 Grnd.
61+88			10 0	454		℄
"			9 6	458		6° In ditch
"			9 6	458		20 " "
61+93			9 4	460		℄ Prod.
"			9 3	461		20°
"			9 1	463	3° bot bank	
"			4 4	510	60 Top "	
"			4 4	510	20 Grnd.	
62+00			4 0	514	Top bank	℄ Prod
"			3 9	515		20 Grnd
"			4 0	514	20. Grnd.	
62+12			4 6	508		℄ Prod
"			4 5	509		[illegible]
"			4 3	511	20 Grnd	Grnd.

Profile Notes Red. ____ Plotted ____ Job No. ____ Division No. ____ F. B. 868 PG. 217
No. ____ Date ____ Date ____ Survey of ____
X-Sec. Notes Chkd. ____ Checked ____ Survey by ____ Notes ____ Date ____
No. ____ Date ____ Date ____ Map No. ____ Indexed C. Johnson Date ____

76L298 307 4-50

PLEASE RETURN TO
LOS ANGELES COUNTY SURVEYOR
726 LOS ANGELES COUNTY ENGINEERING BLDG.

NOTE: ANY ADDITIONS OR CHANGES ON THIS SHEET MUST BE MADE OR CIRCLED IN RED INK, WITH DATE AND NAME OF PERSON MAKING CHANGE.

Do not extend notes this side of this line.

STATION	B. S.	H. I.	F. S.	ELEV.	Left.	℄ Right.
62+01 23		55 41	77	477	E.C., side bank	℄ (25.42 N., Pl #3)
"			44	510		6° Top bank
"			46	508		20 Grnd
"			95	459	2° bot ditch	
"			95	459	7° " "	
"			40	514	15 Top bank	
"			47	507	20 Grnd	
T.P.	368	59 51	458	5083		
63+00			56	495	Top bank	℄
"			41	504		5° Top bank
"			38	507		20 Grnd
"			84	461	3° bot ditch	
"			84	461	8° " "	
"			40	505	15 Top "	
"			41	504	20 Grnd	
63+62 69			49	496	B.C. (Pl #4)	℄ Grnd
"			48	497		20 "
"			49	496	2° Top ditch	
"			80	465	4° bot "	
"			80	465	10° " "	
"			43	502	12 Top "	

F. B. 868 PG. 218
Job No. ____ Division No. ____ Notes Red. ____ Plotted ____ Profile
Survey of ____ Date ____ Date ____ No. ____
Survey by ____ Notes ____ Notes Chkd. ____ Checked ____ X-Sec.
Indexed A. C. Johnson Date ____ Date ____ Date ____ No. ____

76L298 307 4-50

PLEASE RETURN TO
LOS ANGELES COUNTY SURVEYOR
726 LOS ANGELES COUNTY ENGINEERING BLDG.

NOTE: ANY ADDITIONS OR CHANGES ON THIS SHEET MUST BE MADE OR CIRCLED IN RED INK, WITH DATE AND NAME OF PERSON MAKING CHANGE.

Do not extend notes this side of this line.

STATION	B. S.	H. I.	F. S.	ELEV.	Left	℄ Right
63+62.60		54 51	4 1	501	20 Grnd	
63+78.5			6 6	479		℄ side bank
"			4 7	498		3° Top bank
"			4 5	500		20' Grnd
"			8 2	463	5 bot ditch	
"			8 2	463	11 " "	
"			6 4	477	12 Top brk	
"			6 2	483	17 bot "	
"			4 9	496	23 Top "	
63+83.7			5 6	489		℄ side bank
"			4 3	502		3° Top "
"			6 6	479	5° bot ditch	
"			6 6	479	12° " "	
"			9 12	4539	25 Invert 36" Corr. I. Culv. - S. Gaire	
63+87.7			5 5	490		℄ Pl.
"			4 2	503		3° Top bank
"			8 3	462	9° bot ditch	
"			9 15	4536	25' Invert 36" Corr. I Culv. - middle bank	
63+91.7			5 0	495		℄
"			4 0	505		3° Top bank
"			6 7	478	5° brk	

Profile Notes Red. ____ Plotted ____ Job No. ____ Division No. ____ F. B. 868 Pg. 219
No. ____ Date ____ Date ____ Survey of ____
X-Sec. Notes Chkd. ____ Checked ____ Survey by ____ Notes ____ Date ____
No. ____ Date ____ Date ____ Map No. ____ Indexed ____ Date ____

76L298 307 4-50

PLEASE RETURN TO
LOS ANGELES COUNTY SURVEYOR
726 LOS ANGELES COUNTY ENGINEERING BLDG.

NOTE: ANY ADDITIONS OR CHANGES ON THIS SHEET MUST BE MADE OR CIRCLED IN RED INK, WITH DATE AND NAME OF PERSON MAKING CHANGE.

Do not extend notes this side of this line.

STATION	B. S.	H. I.	F. S.	ELEV.	Left	℄ Right.
63+91 I		54 51	9 05	45 46	25' Invert N. 36"	Corr I Culv.
64+12 I			5 0	495		℄ Prod
"			4 6	499		20 Grnd
"			4 5	500	14° brk	
"			4 7	498	20 Grnd.	
BMLT5			473	4978	BMLT5 El. 49.780 Scepg 198	

F. B. 868 PG. 220

Job No. ____ Division No. ____ Notes Red. ____ Plotted ____ Profile ____

Survey of ____ Date ____ Date ____ No. ____

Survey by H. C. Johnson Notes ____ Notes Chkd. ____ Checked ____ X-Sec. ____

Indexed ____ Date ____ Date ____ Date ____ No. ____

F. B. 868 PG. 221

Profile No. _____ Notes Red. _____ Plotted _____ Job No. _____ Division No. _____

Date _____ Date _____ Survey of _____

X-Sec. No. _____ Notes Chkd. _____ Checked _____ Survey by _____ Notes _____ Date _____

Date _____ Date _____ Map No. _____ Indexed _____ Date _____

NOTE: ANY ADDITIONS OR CHANGES ON THIS SHEET MUST BE MADE OR CIRCLED IN RED INK, WITH DATE AND NAME OF PERSON MAKING CHANGE.

PLEASE RETURN TO

LOS ANGELES COUNTY ENGINEER

700 LOS ANGELES COUNTY ENGINEERING BLDG.

Do not extend notes this side of this line.

221-224

STATION	B. S.	H. I.	F. S.	ELEV.	

76298 S & E #307—7-55

F. B. 868 PG. 224 Job No. Division No. Notes Red. Plotted Profile

Survey of Date Date No.

Survey by Notes Notes Chkd. Checked X-Sec.

Indexed Date Date Date No.

221-224 Blank

STATION	B. S.	H. I.	F. S.	ELEV.	

76298 S & E #307—7-55

PLEASE RETURN TO

LOS ANGELES COUNTY ENGINEER

700 LOS ANGELES COUNTY ENGINEERING BLDG.

NOTE: ANY ADDITIONS OR CHANGES ON THIS SHEET MUST BE MADE OR CIRCLED IN RED INK, WITH DATE AND NAME OF PERSON MAKING CHANGE.

Do not extend notes this side of this line.

Notes Ck'd by	Survey of Lomita Blvd. U.S.
Map No.	W. O. 6357 Tape No. 047 St'd. 68 °F
Office Work	Surveyed by J. L. Willey
Checked	Notes J. L. Date 2-21-51
Date	Indexed A. C. Johnson

F. B. 8[illegible] Pg. 207

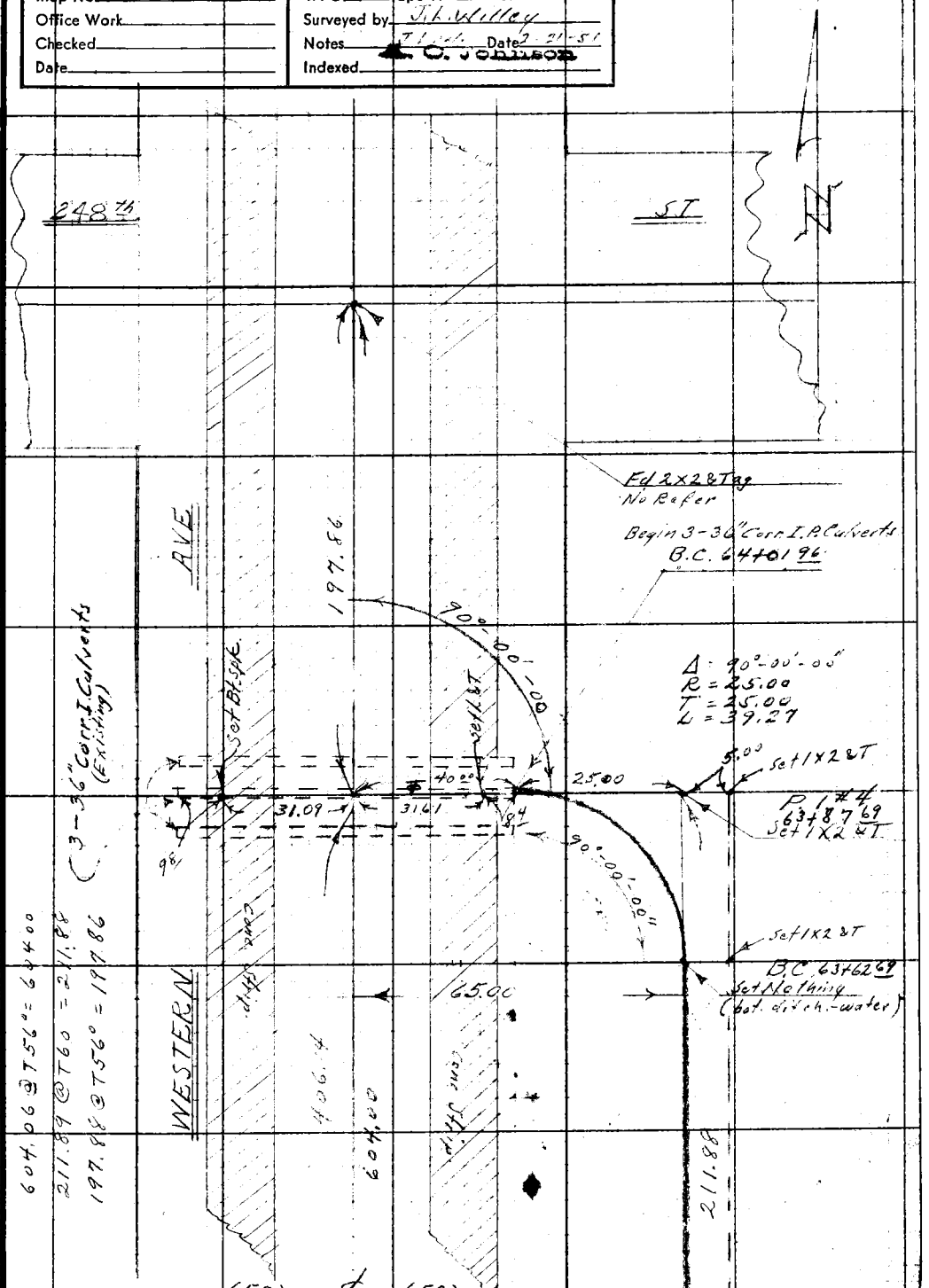

Note: Any Additions or Changes on This Sheet Must be Made or Circled in Red Ink With Date and Name of Person Making Change.

Do not extend notes this side of this line.

RETURN TO
LOS ANGELES COUNTY SURVEYOR
726 LOS ANGELES COUNTY
ENGINEERING BLDG.

76F309S 247 10M 1-49

F. B. 868 PG. 208

RETURN TO
LOS ANGELES COUNTY SURVEYOR
726 LOS ANGELES COUNTY
ENGINEERING BLDG.

Do not extend notes this side of this line.

Note: Any Additions or Changes on This Sheet Must be Made or Circled in Red Ink With Date and Name of Person Making Change.

Notes Ck'd by	Survey of LOMITA BLVD. S.D.
Map No.	W. O. 6935 Tape No. St'd.
Office Work	Surveyed by WALLACE
Checked	Notes ECW. Date 12-4-52
Date	Indexed R. C. Johnson 1-7-53

F. B. 868 Pg. 225

J.N. 6935

LOMITA BLVD. STORM DRAIN

℄ SURVEY

246TH PLACE

FROM

Pennsylvania Ave.

To

Crenshaw Blvd.

Wallace
Muslin
Peterman
Friedrick

Note: Any Additions or Changes on This Sheet Must be Made or Circled in Red Ink With Date and Name of Person Making Change.

Do not extend notes this side of this line.

RETURN TO
LOS ANGELES COUNTY SURVEYOR
726 LOS ANGELES COUNTY
ENGINEERING BLDG.

76FS09S 247 2-51

F. B. 868 & PG. 226

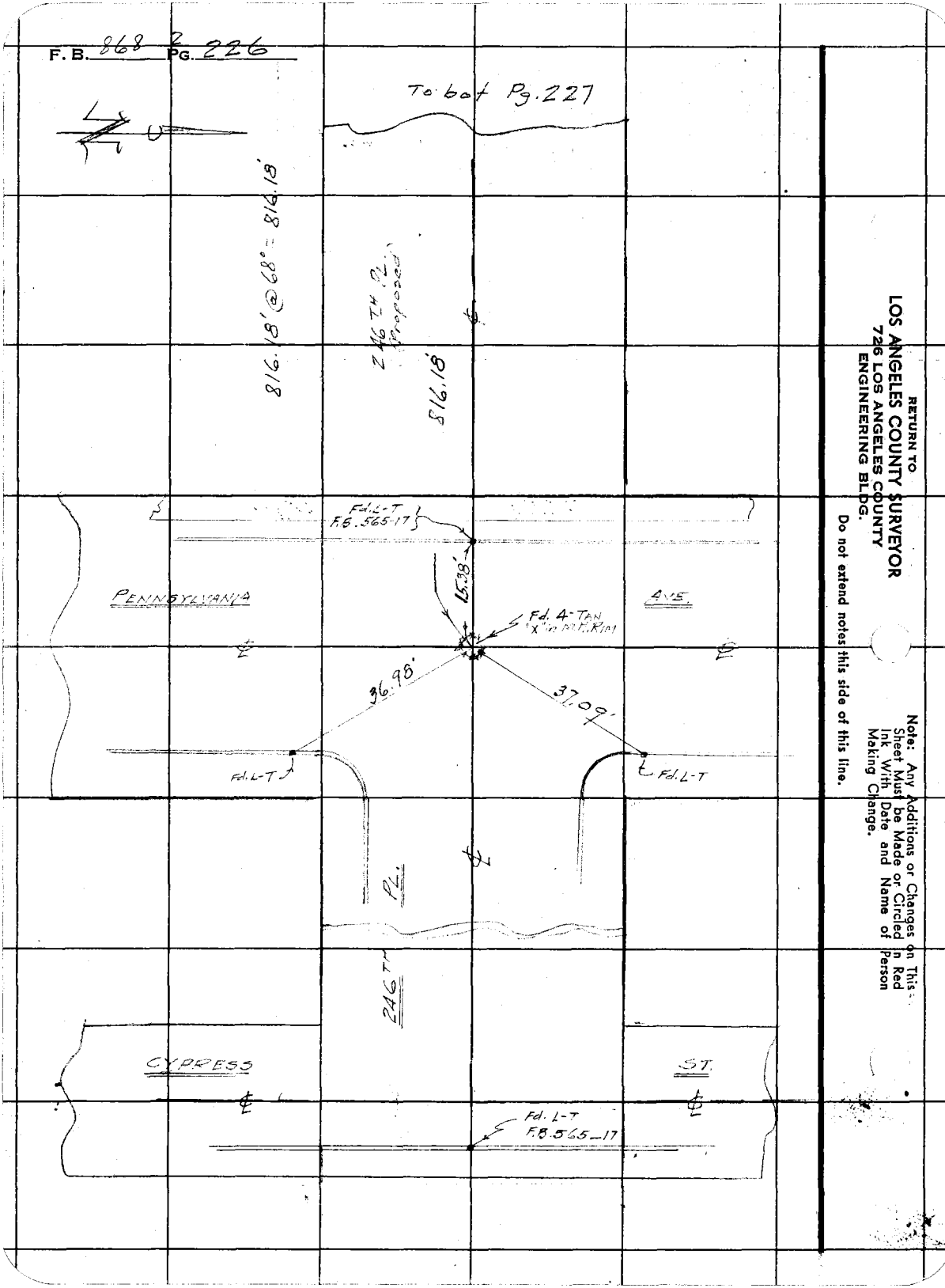

RETURN TO
LOS ANGELES COUNTY SURVEYOR
726 LOS ANGELES COUNTY
ENGINEERING BLDG.

Do not extend notes this side of this line.

Note: Any Additions or Changes on This Sheet Must be Made or Circled in Red Ink With Date and Name of Person Making Change.

Notes Ck'd by	Survey of Lomita Blvd S.D
Map No.	W. O. 6935 Tape No. St'd. °F
Office Work	Surveyed by Wallace
Checked	Notes E.C.W. Date 12-4-52
Date	Indexed A. C. Johnson

F. B. 868 3 Pg. 227

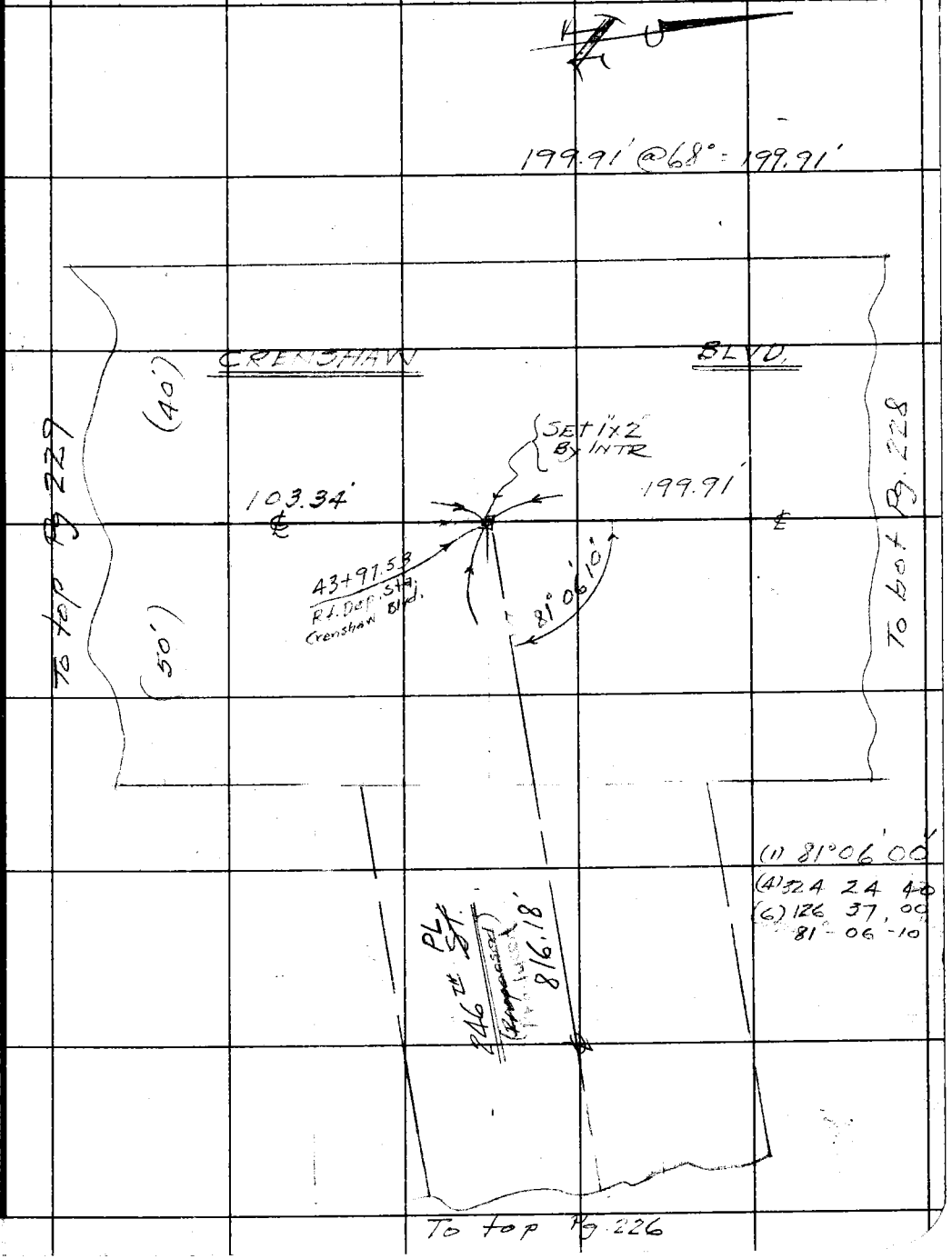

Note: Any Additions or Changes on This Sheet Must be Made or Circled in Red Ink With Date and Name of Person Making Change.

Do not extend notes this side of this line.

RETURN TO
LOS ANGELES COUNTY SURVEYOR
726 LOS ANGELES COUNTY
ENGINEERING BLDG.

76F309S 247 2-51

F. B. 868 PG. 228

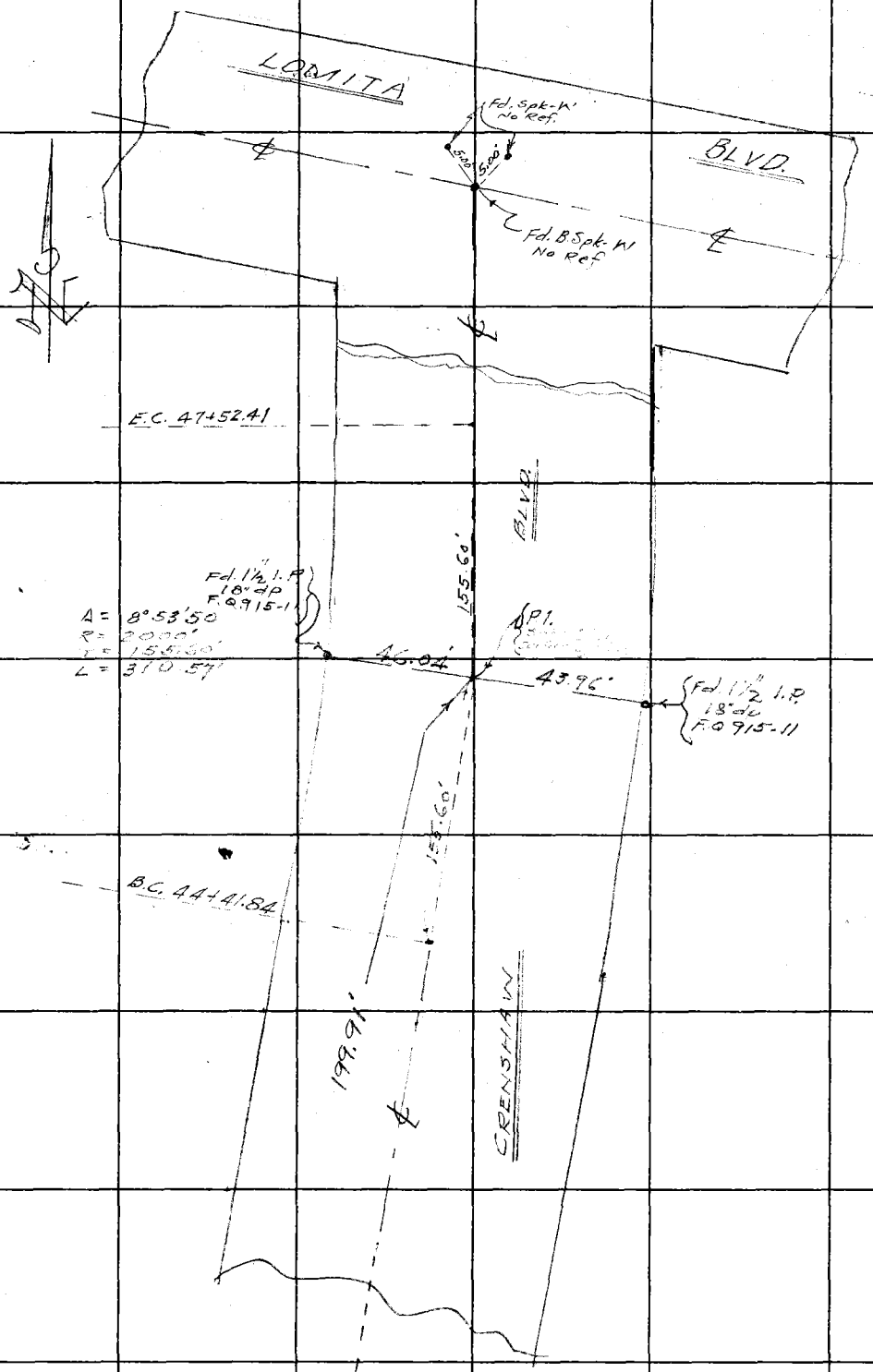

RETURN TO
LOS ANGELES COUNTY SURVEYOR
726 LOS ANGELES COUNTY
ENGINEERING BLDG.

Do not extend notes this side of this line.

Note: Any Additions or Changes on This Sheet Must be Made or Circled in Red Ink With Date and Name of Person Making Change.

Notes Ck'd by	Survey of Lomita Blvd
Map No.	W. O. 6935 Tape No. 0 St'd. 68 °F
Office Work	Surveyed by Wallace
Checked	Notes ECIN Date 12-4-52
Date	Indexed A. C. Johnson

F. B. 868 PG. 229

To Lt. Pg. 227

(1) 71°42'40"
(2) 143-25-40
71-42-50

This fence is not very straight

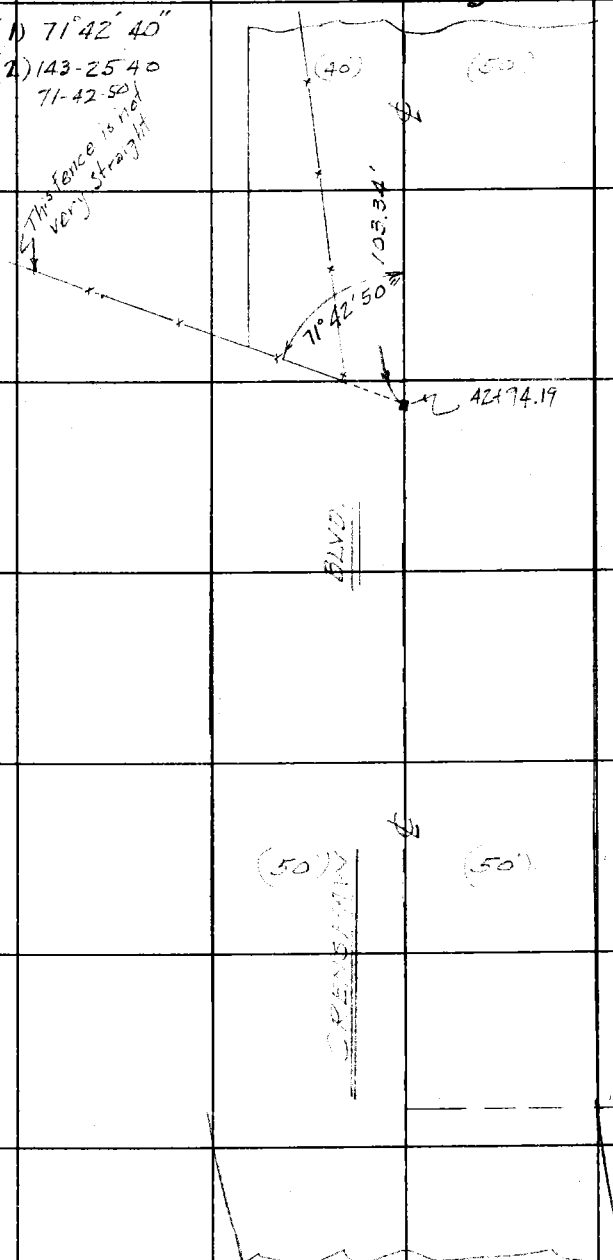

103.34 @ 68°

Note: Any Additions or Changes on This Sheet Must be Made or Circled in Red Ink With Date and Name of Person Making Change.

Do not extend notes this side of this line.

RETURN TO
LOS ANGELES COUNTY SURVEYOR
726 LOS ANGELES COUNTY
ENGINEERING BLDG.

76F309S 247 2-51

RETURN TO
LOS ANGELES COUNTY SURVEYOR
726 LOS ANGELES COUNTY
ENGINEERING BLDG.

Note: Any Additions or Changes on This Sheet Must be Made or Circled in Red Ink With Date and Name of Person Making Change.

Do not extend notes this side of this line.

F. B. 868 PG. 230

Profile	Notes Red.	Plotted	Job No. 6935	Division No.	F. B. 868	Pg. 231
No.	Date	Date	Survey of Lomita Blvd S.D			
X-Sec.	Notes Chkd.	Checked	Survey by Wallace	Notes ECW	Date 12-8-52	
No.	Date	Date	Map No.	Indexed C. Johnson	Date [illegible]	

J. N. 6935

LOMITA BLVD.-S.D.

-X-SECTIONS INTR. OF

Crenshaw Blvd. and 246th Pl.

STATION	B. S.	H. I.	F. S.	ELEV.

NOTE: ANY ADDITIONS OR CHANGES ON THIS SHEET MUST BE MADE OR CIRCLED IN RED INK, WITH DATE AND NAME OF PERSON MAKING CHANGE.

PLEASE RETURN TO
LOS ANGELES COUNTY SURVEYOR
726 LOS ANGELES COUNTY ENGINEERING BLDG.

Do not extend notes this side of this line.

76L298 307 4-50

76L298 307 4-50

PLEASE RETURN TO
LOS ANGELES COUNTY SURVEYOR
726 LOS ANGELES COUNTY ENGINEERING BLDG.

NOTE: ANY ADDITIONS OR CHANGES ON THIS SHEET MUST BE MADE OR CIRCLED IN RED INK, WITH DATE AND NAME OF PERSON MAKING CHANGE.

Do not extend notes this side of this line.

STATION	B. S.	H. I.	F. S.	ELEV.		
B.M. T-40	5683	78 633		[illegible]	B.M. T40 El. 75.950 F.B. 199-130 Rong wells 90 & 246 ± PL. West [illegible] 1.7 ft in Web. on ±2.46 ft. Prod.	
T.P.	5461	79 653	4441	74 192		
T.P.	7241	82 824	4070	75 583		
Rd. Dept. B.M. #14			7486	75 338	B.M. #14 El. 75.110 - Rd. Dept Plan Crenshaw Blvd. C.P. 713 Crenshaw Blvd. - Sta. 45+97.32 Top 1½ I.P. 40' West ℄ St. -(18' do.) (R.P. of P.I.)	
	Cont.	[illegible] 234				
	X-[illegible]	[illegible]	Crenshaw Blvd.		Rd. Dept. Elevations	
B.M. #14	749	32 83		75 [illegible]	Shown above	
					[illegible]	87
42+00			41	78 [illegible]	℄	
			44	77 4		18' 84
			56	[illegible]		32'
			43	18 [illegible]	20'	
			49	72 [illegible]	55'	
450			34	77 4	℄	
			53	[illegible]		14'
			54	[illegible]		20'
			47	[illegible]		27'
			[illegible]	[illegible]		40'
			3[illegible]	[illegible]	15'	
			40	[illegible]	21'	
			42	76 6	50'	

F. B. 868 Pg. 232 | Job No. 67365 Division No. | Notes Red. | Plotted | Profile
Survey of Crenshaw Blvd S.D. | Notes LCK | Date | No.
Survey by Wallace | Notes | Date | Notes Chkd. | Checked | X-Sec.
Indexed [redacted] O. Johnson | Date | Date | No.

76L298 307 4-50

PLEASE RETURN TO
LOS ANGELES COUNTY SURVEYOR
726 LOS ANGELES COUNTY ENGINEERING BLDG.

NOTE: ANY ADDITIONS OR CHANGES ON THIS SHEET MUST BE MADE OR CIRCLED IN RED INK, WITH DATE AND NAME OF PERSON MAKING CHANGE.

Do not extend notes this side of this line.

STATION	B. S.	H. I.	F. S.	ELEV.			
43+00			30	770			
			33	[illegible]			23
			[illegible]	[illegible]			35
			[illegible]	[illegible]			50
			30	775	3'		
			48	[illegible]	10'		
			58	770	15'		
			[illegible]	[illegible]	20'		
			53	[illegible]			
			[illegible]	[illegible]			23
			[illegible]	[illegible]			[illegible]
			48	780	30'		
43+[illegible]	[illegible]	[illegible]	37	[illegible]			[illegible]
			35	[illegible]			35
			[illegible]	[illegible]			[illegible]
			[illegible]	[illegible]	30'		
44+50			61	[illegible]			
45+00			56	772			
			54	[illegible]			30'
			58	770	35		

Profile No.____ Notes Red.____ Plotted____ Job No.____ Division No.____ F. B. [illegible] PG. [illegible]
Date____ Date____ Survey of [illegible]
X-Sec. No.____ Notes Chkd.____ Checked____ Survey by [illegible] Notes [illegible] Date 12-8-52
Date____ Date____ Map No.____ Indexed [illegible] Date____

76L298 307 4-50

PLEASE RETURN TO
LOS ANGELES COUNTY SURVEYOR
726 LOS ANGELES COUNTY ENGINEERING BLDG.

NOTE: ANY ADDITIONS OR CHANGES ON THIS SHEET MUST BE MADE OR CIRCLED IN RED INK, WITH DATE AND NAME OF PERSON MAKING CHANGE.

Do not extend notes this side of this line.

STATION	B. S.	H. I.	F. S.	ELEV.		
		82 83			LT.	RT
46+00			61	[illegible]		℄
			53	[illegible]		30'
			[illegible]	[illegible]		42'
			[illegible]	[illegible]	[illegible]	
46+50 Bg exist. pav.			51	[illegible]		℄
			[illegible]	[illegible]		20'
			[illegible]	[illegible]	[illegible]	
T.P.	507	83 20	470	72 13		
B.M. T-40			709	76 [illegible]	B.M. T-40 El. 76.11 shown below	
[illegible]	[illegible]	[illegible] 38		[illegible]	[illegible]	
T.P.			4696	[illegible] 142		
	4996	82 388				
B.M-T 42			5281	[illegible]	B.M. T42 El. 75.94 S. Crenshaw Blvd 130' S. Lomita Blvd - C. spk. Tel. Pole #11-12	F.B. 777-132

F. B. 868 PG. 234

Job No. 6935 Division No. ____ Notes Red. ____ Plotted ____ Profile ____

Survey of Lomita Blvd SD Date ____ Date ____ No. ____

Survey by Wallace Notes ECW Notes Chkd. ____ Checked ____ X-Sec. ____

Indexed [illegible] C. Johnson Date ____ Date ____ Date ____ No. ____

F. B. 868 PG. 235

NOTES RED. _____ JOB NO. 6935 SURVEY OF Lomita Blvd SD

DATE _____ SURVEY BY Van Deren

NOTES CHKD. _____ NOTES BY Van DATE 6-53

DATE _____ INDEXED [redacted] Johnson DATE [redacted] 1 '54

NOTE: ANY ADDITIONS OR CHANGES ON THIS SHEET MUST BE MADE OR CIRCLED IN RED INK, WITH DATE AND NAME OF PERSON MAKING CHANGE.

Do not extend notes this side of this line

PLEASE RETURN TO
LOS ANGELES COUNTY SURVEYOR
725 LOS ANGELES COUNTY ENGINEERING BLDG.

765420 353 8-49

B.M.	1ST RUN	DIFF.	2ND RUN	3RD RUN	ADJ. ELEV.	DESCRIPTION
						6935
						BENCH MARK LEVELS
						ON
						LOMITA BLVD S.D. PROJECT No 2
						6-5-53
					Van Deren Richards Myers Merino	
				Adj: 6/12/53		
				Elevations based on L.A.Co. Surv. Precise Level Net (1953 Adj) & 1952 adj of B.M. 5-97 See A-[illegible] for adj. calc.		

76S420 353 8-49

PLEASE RETURN TO
LOS ANGELES COUNTY SURVEYOR
725 LOS ANGELES COUNTY ENGINEERING BLDG.

NOTE: ANY ADDITIONS OR CHANGES ON THIS SHEET MUST BE MADE OR CIRCLED IN RED INK, WITH DATE AND NAME OF PERSON MAKING CHANGE.

Do not extend notes this side of this line

NOTES RED. DATE NOTES CHKD. DATE

JOB NO. 6735 SURVEY OF Lomita Blvd SD
SURVEY BY Van Deren DATE 6-53
NOTES BY Van DATE
INDEXED E. C. Johnson DATE

F. B. 868 PG. 236

B.M.	1ST RUN	DIFF.	2ND RUN	3RD RUN	ADJ. ELEV.	DESCRIPTION
5-47	40.019				40.019	Precise BM 5-47 Elev = 40.019 FB 206-44
+ 125'	4.553		4.488			Lomita Blvd & Main St. at the E. int
Π	44.572	-0.740	0.741		-0.7405	in a handhole 18" dp & protected by a cast
− 125'	5.293		5.229			iron cover marked "City of L.A. Engineering
T.P.	39.279					Monument" a std L.A. City Monument
+ 100'	4.845		4.768			stamped, "Wilmington D-1A"
Π	44.124	-0.776	0.775		-0.7755	
− 100'	5.621		5.543			
T.P.	38.503					
+ 100'	4.512		4.451			
Π	43.015	-2.493	2.493		-2.4930	
− 100'	7.005		6.944			
T.P.	36.010					
+ 100'	2.328		2.252			
Π	38.338	-6.289	6.290		-6.2895	
− 100'	8.617		8.542			
T.P.	29.721					
+ 100'	0.708		0.647			
Π	30.429	-5.645	5.646		-5.6455	
− 100'	6.353		6.293			
T.P.	24.076					
+ 100'	5.810		5.733			
Π	29.886	+3.386	3.388		+3.3870	
− 100'	2.424		2.345			
T.P.	27.462					
+ 75'	5.969		5.815			
Π	33.431	+3.045	3.047		+3.0460	−9.5110 (?)
(Set) 75'	2.924		2.768			BM KE18 Elev =
KE-18	30.507		30.509		30.510	Lomita Blvd & Van Tress Ave S.E. Cor
						Bt Spk in Curb. 7' South of N. end Curb

76S420 353 8-49

PLEASE RETURN TO
LOS ANGELES COUNTY SURVEYOR
725 LOS ANGELES COUNTY ENGINEERING BLDG.

NOTE: ANY ADDITIONS OR CHANGES ON THIS SHEET MUST BE MADE OR CIRCLED IN RED INK, WITH DATE AND NAME OF PERSON MAKING CHANGE.

Do not extend notes this side of this line

B.M.	1ST RUN	DIFF.	2ND RUN	3RD RUN	ADJ. ELEV.	DESCRIPTION
KE18	30.507		30.509		**30.510**	KE18 per pg 236
+ 135'	8.667		8.609			
Π	39.174	+ 7.048	7.046		+7.0470	
− 135'	1.619		1.563			
T.P	37.555					
+ 125'	4.905		4.812			
Π	42.460	− 0.243	0.245		−0.2440	
− 125'	5.148		5.057			
T.P.	37.312					
+ 125'	3.892		3.949			
Π	41.204	− 0.930	0.931		−0.9305	
− 125'	4.822		4.880			
T.P.	36.382					
+ 100'	4.086		4.008			
Π	40.468	− 1.337	1.336		−1.3365	+4.5360 ④
(Set) 100'	5.423		5.344			BM KE19 Elev =
KE19	35.045		35.047		**35.047**	Lomita Blvd & Figueroa st at E int
+ 125'	4.864		4.921	4.963		L & T in conc Mon. in well with Cl. Cover 10" dp
Π	39.909	− 1.478	1.472	1.479	−1.4785	"Marked City of L.A. Engineering Mon"
− 125'	6.342		6.393	6.442		
T.P.	33.567					
+ 100'	3.142		3.072			
Π	36.709	− 1.768	1.767		−1.7675	
− 100'	4.910		4.839			
T.P.	31.799					
+ 125'	2.901		2.857			
Π	34.700	− 2.173	2.174		−2.1735	
− 125'	5.074		5.031			
T.P.	29.626					

NOTES RED. _____ JOB NO. 6835 SURVEY OF Lomita Blvd SD
DATE _____ SURVEY BY Van Dercen
NOTES CHKD. _____ NOTES BY [redacted] DATE 6-9-53
DATE _____ INDEXED C. Johnson DATE

F.B. 868 PG. 131

76S420 353 8-49

PLEASE RETURN TO
LOS ANGELES COUNTY SURVEYOR
725 LOS ANGELES COUNTY ENGINEERING BLDG.

NOTE: ANY ADDITIONS OR CHANGES ON THIS SHEET MUST BE MADE OR CIRCLED IN RED INK, WITH DATE AND NAME OF PERSON MAKING CHANGE.

Do not extend notes this side of this line

B.M.	1ST RUN	DIFF.	2ND RUN	3RD RUN	ADJ. ELEV.	DESCRIPTION
T.P.	29.626					T.P. per pg 237
+ 125'	2.865		2.771			
Π	32.491	-2.586	2.588		-2.5870	
− 125'	5.451		5.359			
T.P.	27.040					
+ 125'	3.304		3.246			
Π	30.344	-2.086	2.085		-2.0855	
− 125'	5.390		5.331			
T.P.	24.954					
+ 125'	3.502		3.561			
Π	28.456	-2.137	2.138		-2.1275	
− 125'	5.639		5.699			
T.P.	22.817					
+ 125'	3.348		3.251	3.423		
Π	26.165	-2.525	2.[illegible]1	2.524	-2.5245	
− 125'	5.873		5.782	5.947		
T.P.	20.292					
+ 125'	3.674		3.607			
Π	23.966	-1.256	1.256		-1.2560	
− 125'	4.930		4.863			
T.P.	19.036					
+ 75'	5.293		5.227			
Π	24.329	-0.516	0.517		-0.5165	-16.5265 (9)
(Fd) 75'	5.809		5.744			
10-A	18.520		18.515		18.[illegible]	BM 10A Elev = 19.688 FB 913-17
+ 90'	5.743		5.663			Lometa Blvd (S. side) 570' E. of Vermont Ave
Π	24.263	+2.307	2.306		+2.3065	100' S. of Lometa Blvd.
− 90'	3.436		3.357			Bt Spk. ctr of conc headwall at outlet
T.P.	20.827					of S.D.

JOB NO. 6935 SURVEY OF Lomita Blvd SD
SURVEY BY Van Deren
NOTES BY Van DATE 6-4-53
INDEXED H. C. Johnson DATE
NOTES RED. DATE
NOTES CHKD. DATE

F. B. 868 PG. 238

76S420 353 8-49

PLEASE RETURN TO
LOS ANGELES COUNTY SURVEYOR
725 LOS ANGELES COUNTY ENGINEERING BLDG.

NOTE: ANY ADDITIONS OR CHANGES ON THIS SHEET MUST BE MADE OR CIRCLED IN RED INK, WITH DATE AND NAME OF PERSON MAKING CHANGE.

Do not extend notes this side of this line

B.M.	1ST RUN	DIFF.	2ND RUN	3RD RUN	ADJ. ELEV.	DESCRIPTION
T.P.	20.827					T.P. per pg 238
+ 100'	6.350		6.262			
⊼	27.177	+ 4.443	4.445		+4.4440	
− 100'	1.907		1.817			
T.P.	25.270					
+ 80'	7.053		6.969			
⊼	32.323	+ 5.661	5.661		+5.6610	
− 80'	1.392		1.308			
T.P.	30.931					
+ 75'	7.848		7.751			
⊼	38.779	+ 5.105	5.103		+5.1040	+17.5155 (4)
(Fd) 75'	2.743		2.648			
5-48	36.036		36.030		35.983	5-48 Elev = 35.983 FB 1206-44 Hold
+ 125'	7.249		7.358			at Lometa Blvd & Vermont Ave. N.W. cor
⊼	43.285	+ 6.638	6.638		+6.6380	60d wire spk set in lead. 4.7 W. of W. end C.R.
− 125'	0.611		0.720			
T.P.	42.674					Note: Use 35.983 as elev.
+ 125'	8.328		8.227			of B.M. 5-48, pending
⊼	51.002	+ 7.268	7.270		+7.2690	re-run of this line (#5)
− 125'	1.060		0.957			
T.P.	49.942					
+ 80'	8.103		8.177			
⊼	58.045	+ 6.480	6.479		+6.4795	+20.3865 (3)
(Fd) 80'	1.623		1.698			
T12	56.422				56.~~427~~ .370	BM T12 Elev = 57.452 LB 799-109
+ 125'	2.789		2.660			Lometa Blvd & Broadwell Ave S.W. cor
⊼	59.211	− 0.865	0.865		−0.8650	N. end of letter A in top of fire plug
− 125'	3.654		3.525			
T.P.	55.557					

NOTES RED. ____ JOB NO. 6935 SURVEY OF Lomita Blvd SD
DATE ____ SURVEY BY Van Dercn
NOTES CHKD. ____ NOTES BY [illegible] DATE 6-4-53
DATE ____ INDEXED ____ DATE ____

F.B. 868 PG. 239

76S420 353 8-49

PLEASE RETURN TO
LOS ANGELES COUNTY SURVEYOR
725 LOS ANGELES COUNTY ENGINEERING BLDG.

NOTE: ANY ADDITIONS OR CHANGES ON THIS SHEET MUST BE MADE OR CIRCLED IN RED INK, WITH DATE AND NAME OF PERSON MAKING CHANGE.

Do not extend notes this side of this line

B.M.	1ST RUN	DIFF.	2ND RUN	3RD RUN	ADJ. ELEV.	DESCRIPTION
T.P.	55.557					T.P. per pg 239
+ 125'	5.970		5.832			
⊼	61.527	+2.441	2.439		+2.4400	
− 125'	3.529		3.393			
T.P.	57.998					
+ 125'	6.122		6.006			
⊼	64.120	+2.641	2.641		+2.6410	
− 125'	3.481		3.365			
T.P.	60.639					
+ 100'	6.190		6.088			
⊼	66.829	+2.637	2.639		+2.6380	
− 100	3.553		3.449			
T.P.	63.276					
+ 85'	5.942		5.874			
⊼	69.218	+5.037	5.036		+5.0365	+11.8905 (5)
(Fd) 85'	0.905		0.838			
T14	68.313				.260 68.~~318~~	BM T14 Elev = 69.281 LB 799-110
+ 125'	2.195		2.070			Lomita Blvd & Marigold Ave S.W. cor
⊼	70.508	−1.633	1.635		−1.6340	X cut in top of Fire plug
− 125'	3.828		3.705			
T.P.	66.680					
+ 115'	6.169		6.077			
⊼	72.849	+1.599	1.598		+1.5985	−0.0355 (2)
− 115' (set)	4.570		4.479			
KE20	68.279				.224 68.~~283~~	BM KE20 Elev = Normandi Ave & Lomita Blvd at ℄ int City of L.A. Brass Cp set in conc 12" dp. in well with C.I. Cover - Stamped Wil - A.1 Traverse station - 1950

See top pg 241

NOTES RED. DATE
NOTES CHKD. DATE
JOB NO. 6935 SURVEY OF Lomita Blvd SD
SURVEY BY Van Deren
NOTES BY Van DATE 6-4-53
INDEXED [illegible] DATE
F.B. 868 PG. 240

76S420 353 8-49

PLEASE RETURN TO
LOS ANGELES COUNTY SURVEYOR
725 LOS ANGELES COUNTY ENGINEERING BLDG.

NOTE: ANY ADDITIONS OR CHANGES ON THIS SHEET MUST BE MADE OR CIRCLED IN RED INK, WITH DATE AND NAME OF PERSON MAKING CHANGE.

Do not extend notes this side of this line

B.M.	1ST RUN	DIFF.	2ND RUN	3RD RUN	ADJ. ELEV.	DESCRIPTION
KE20	68.279				68.~~283~~ .224	KE20 per pg 240
+ 35'	5.271		5.193			
⊼	73.550	+0.924	0.926		+0.9260	+0.9260 ①
(F̄d) 35'	4.347		4.267			
T-780	69.203				69.~~210~~ .151	U.S.C.&G.S. BM T-780 Elev=
+ 50'	5.031		4.914			Normandie Ave. & Lomita Blvd S.E. Cor
⊼	74.234	+0.368	0.367		+0.3675	U.S.C.&G.S. Mon 3" above ground
(F̄d) 50'	4.663		4.547			40'± N & 60'± E ℄ int. 2' S. of Curb
#17-H	69.571				69.~~578~~ .518	+0.3675 ①
+ 125'	4.892		4.819			BM #17-H Elev = 70.09
⊼	74.463	+0.923	0.922		+0.9225	Normandie Ave. & Lometa Blvd. S.W. Cor
− 125'	3.969		3.897			33'± W. & 80'± S. ℄ int. a City of L.A. Dept
T.P.	70.494					of Public works brass Cp Mon set in
+ 125'	5.051		4.968			Conc Flush. 2' W. of Curb. & S. end Catch basin
⊼	75.545	+0.898	0.897		+0.8975	
− 125'	4.153		4.071			
T.P.	71.392					
+ 125'	4.905		4.809			
⊼	76.297	+0.217	0.216		+0.2165	
− 125'	4.688		4.593			
T.P.	71.609					
+ 85'	4.755		4.590			
⊼	76.364	+0.091	0.089		+0.0900	+2.1265 ④
(F̄d) 85'	4.664		4.501			
T18A	71.700				71.~~624~~ .644	BM T18A Elev = 72.574 FB115-13
+ 70'	4.404		4.307			Lomita Blvd & Frampton S.W. Cor
⊼	76.104	−0.726	0.726		−0.7260	Bt Spk in curb. 34' S. of N. end Cb
− 70'	5.130		5.033			
T.P.	70.974					

NOTES RED. ____ JOB NO. 6935 SURVEY OF Lometa Blvd SD
DATE ____ SURVEY BY [illegible] DATE 6-5-53
NOTES CHKD. ____ NOTES BY [illegible] DATE ____
DATE ____ INDEXED A. C. Johnson DATE ____

F.B. 868 PG. 241

765420 353 8-49

PLEASE RETURN TO
LOS ANGELES COUNTY SURVEYOR
725 LOS ANGELES COUNTY ENGINEERING BLDG.

NOTE: ANY ADDITIONS OR CHANGES ON THIS SHEET MUST BE MADE OR CIRCLED IN RED INK, WITH DATE AND NAME OF PERSON MAKING CHANGE.

Do not extend notes this side of this line

B.M.	1ST RUN	DIFF.	2ND RUN	3RD RUN	ADJ. ELEV.	DESCRIPTION
T.P.	70.974					T.P. per pg 241
+ 145'	4.418		4.302			
⊼	75.392	-0.573	0.573		-0.5730	-1.2990 ✓ (2)
(Fd) 145'	4.991		4.875		.346	
T19	70.401				70.~~326~~	BM T19 Elev = 71.272 LB799-112
+ 50'	5.303		5.206			Lomita Blvd & Belleporte Ave. S.W. Cor
⊼	75.704	+0.249	0.248		+0.2485	Bt spk in Cb. 1' S. of N. end Cb.
(Fd) 50'	5.054		4.958		.594	+0.2485 ✓ (1)
T19A	70.650				70.~~574~~	BM T19A Elev = 71.492 FB915-14
+ 50'	5.062		4.955			Lomita Blvd & Belleporte Ave S.W. Cor
⊼	75.712	-0.683	0.685		-0.6840	Bt spk in Cb. 60' S. of S. end Cb
- 50'	5.745		5.640			
T.P.	69.967					
+ 150'	4.831		4.730			
⊼	74.798	-1.691	1.692		-1.6915	
- 150'	6.522		6.422			
T.P.	68.276					
+ 90'	2.461		2.314			
⊼	70.737	-3.024	3.025		-3.0245	-5.4000 (3)
(Fd) 90'	5.485		5.339		.194	
T20	65.252				65.~~176~~	BM T20 Elev = 66.102 LB799-113
+ 50'	0.547		0.599			Lomita Blvd & Senator Ave S.W. Cor
⊼	65.799	-5.946	5.947		-5.9465	Cut Sq on Letter D on top of fire plug
- 50'	6.493		6.546			
T.P.	59.306					
+ 100'	0.907		0.819			
⊼	60.213	-7.013	7.013		-7.0130	
- 100'	7.920		7.832			
T.P.	52.293					

NOTES RED. ____ DATE ____ NOTES CHKD. ____ DATE ____

JOB NO. 6735 SURVEY OF Lomita Blvd SD
SURVEY BY Van Deren DATE 6-5-53
NOTES BY R. C. Johnson DATE
INDEXED DATE

F. B. 868 PG. 242

76S420 353 8-49

PLEASE RETURN TO
LOS ANGELES COUNTY SURVEYOR
725 LOS ANGELES COUNTY ENGINEERING BLDG.

NOTE: ANY ADDITIONS OR CHANGES ON THIS SHEET MUST BE MADE OR CIRCLED IN RED INK, WITH DATE AND NAME OF PERSON MAKING CHANGE.

Do not extend notes this side of this line

B.M.	1ST RUN	DIFF.	2ND RUN	3RD RUN	ADJ. ELEV.	DESCRIPTION
T.P.	52.293					T.P. per pg 242
+ 90'	2.798		2.691			
⊼	55.091	-1.216	1.217		-1.2165	-14.1760 ✓ ③
(Ed) 90'	4.014		3.908			
T.21	51.077				.018 ~~51.000~~	BM T21 Elev = 51.422 LB799-113
+ 50'	2.594		2.463			Lomita Blvd & President Ave S.W. Cor
⊼	53.671	-1.773	1.772		-1.7725	Cut Sp in letter A on Top of Fire plug
(Set) 50'	4.367		4.235		49.246	-1.7725 ①
KE21	49.304				~~49.228~~	BMKE21
+ 150'	3.768		3.673	3.502		Lomita Blvd & President Ave. N.W. Cor
⊼	53.072	-1.954	1.954	1.954	-1.9540	Bt Sp Kin curb. 9' N of N. end curb
- 150'	5.722		5.627	5.456		
T.P.	47.350					
+ 150'	4.539		4.466	4.397		
⊼	51.889	+0.351	0.352	0352	+0.3515	
- 150'	4.188		4114	4045		
T.P.	47.701					
+ 150'	5.831		5.733 ✓	5.793		
⊼	53.532	+2.018 ✓	2.038 ✓	2.018	+2.0180	
- 150'	3.813		3.695	3.775		
T.P.	49.719					
+ 60'	5.892		5.794	6.166		
⊼	55.611	+0.194	0.193	0.196	+0.1930	+0.6085 ✓ ⊕
Set 60'	5.698		5.601	5.970	.854	
KE22	49.913				49.~~837~~	BMKE22 Elev =
+ 150'	7.767		7.667			Lomita Blvd & Western Ave at ℄ int
⊼	57.680	+5.366	5.365		+5.3655	Brass Hex bar set in conc 12" dp. in well
- 150'	2.401		2.302			with Cl. Cover Marked "City of L.A. Engineering
T.P.	55.279					Monument"

NOTES RED. ____ JOB NO. 6935 SURVEY OF Lomita Blvd SW
DATE ____ SURVEY BY Van Deren
NOTES CHKD. ____ NOTES BY Van DATE 6-5-53
DATE ____ INDEXED L. C. Johnson DATE ____

F.B. 868 PG. 243

F. B. 868 PG. 244

JOB NO. 6935 SURVEY OF Lomita Blvd SD NOTES RED.
SURVEY BY Van Deren DATE
NOTES BY [illegible] DATE 6-5-53 NOTES CHKD.
INDEXED H. C. Johnson DATE DATE

76S420 353 8-49

PLEASE RETURN TO
LOS ANGELES COUNTY SURVEYOR
725 LOS ANGELES COUNTY ENGINEERING BLDG.

NOTE: ANY ADDITIONS OR CHANGES ON THIS SHEET MUST BE MADE OR CIRCLED IN RED INK, WITH DATE AND NAME OF PERSON MAKING CHANGE.

Do not extend notes this side of this line

B.M.	1ST RUN	DIFF.	2ND RUN	3RD RUN	ADJ. ELEV.	DESCRIPTION
T.P.	55.279					Tp per pg 243
+ 45'	5.088		4.962			
⊼	60.367	+0.364	0.365		+0.3645	+5.7300 ✓ (2)
(Set) 45	4.724		4.597		.584	
T24A	55.643				55.~~568~~	BM T24A
+ 150'	3.717		3.609			Lomita Blvd E bony lane S.E. cor
⊼	59.360	-1.219	1.218		-1.2185	bt Spk in conc ring around S.M.H.
- 150'	4.936		4.827			14.6 E. & 16' S. ℄ int
T.P.	54.424					
+ 150'	3.935		3.863			
⊼	58.359	-0.628	0.626		-0.6270	-1.8455 ✓ (2)
(Set) 150'	4.563		4.489		.739	
KE23	53.796				53.~~723~~	BM KE23 Elev =
+ 30'	3.894		3.917			Lomita Blvd (N. side) 420' E. ℄ walnut st
⊼	57.690	+0.079	0.080		+0.0795	Bt Spk in ctr of Conc headwall over drain
(Fd) 30'	3.815		3.837		.818	+0.0795 ✓ 1
T25	53.875				53.~~803~~	BM T25 Elev = 54.665 LB 799-NS
+ 150'	4.552		4.602	4.361		Lomita Blvd (S. side) 415' E. ℄ Walnut st
⊼	58.427	+1.786 R	1.791	1.790	+1.7905	L & nail in conc headwall 1' E. of W. end
- 150'	2.766		2.811	2.571		
T.P.	55.661					
+ 50'	5.720		5.599			
⊼	61.381	-0.020	0.020		-0.0200	+1.7705 ✓ (2)
(Set) 50'	5.740		5.619		.589	
KE24	55.641				55.~~574~~	BM KE24 Elev =
						Lomita Blvd & walnut st S.W. cor
						Bt Spk in conc ring around M.W.D. M.H.
						Most N'ly M.H. 36' S. & 12' W. ℄ int

76S420 353 8-49

PLEASE RETURN TO
LOS ANGELES COUNTY SURVEYOR
725 LOS ANGELES COUNTY ENGINEERING BLDG.

NOTE: ANY ADDITIONS OR CHANGES ON THIS SHEET MUST BE MADE OR CIRCLED IN RED INK, WITH DATE AND NAME OF PERSON MAKING CHANGE.

Do not extend notes this side of this line

B.M.	1ST RUN	DIFF.	2ND RUN	3RD RUN	ADJ. ELEV.	DESCRIPTION
KE24	55.641				55.~~574~~	KE24 per pg 244
+ 15'	4.556		4.352		.589	
⊼	60.197	−0.248	0.247		−0.2475	−0.2475 ①
(Fd) 15'	4.804		4.599		.341	
L-53	55.393				55.~~326~~	BM L53 Elev = 56.262 LB 389-47
+ 150'	6.928		6.836			Lomita Blvd & Walnut St S.W. cor
⊼	62.321	+3.801	3.803		+3.8020	Bt Spk in N. end conc headwall-Culvert
− 150'	3.127		3.033			
T.P.	59.194					
+ 150'	5.661		5.726			
⊼	64.855	+2.991	2.992		+2.9915	
− 150'	2.670		2.734			
T.P.	62.185					
+ 150'	5.403		5.273			
⊼	67.588	+1.407	1.405		+1.4060	
− 150'	3.996		3.868			
T.P.	63.592					
+ 135'	2.003		1.929			
⊼	65.595	−4.796	4.796		−4.7960	+3.4035 ④
(Fd) 135'	6.799		6.725		.744	
L-56	58.796				58.~~731~~	BM L56 Elev = 59.58 LB 389-111
+ 15'	5.114		5.010			Eshelman Ave at 248th st (E. side)
⊼	63.910	+0.058	0.058		+0.0580	Bt Spk in in conc culv headwall 3' N of S. end
(Set) 15'	5.056		4.952		.803	+0.0580 ①
KE25	58.854				58.~~789~~	BM KE25 Elev =
+ 100'	4.484		4.411			Eshelmal Ave & 248th st. 33' S. ℄ int on
⊼	63.338	−0.556	0.557		−0.5565	℄ Eshelman Ave. Bt Spk in conc ring
− 100'	5.040		4.968			around S. M.H. N. side M.H.
T.P.	58.298					

NOTES RED. ____ JOB NO. 6935 SURVEY OF Lomita Blvd SD
DATE ____ SURVEY BY Van Deren
NOTES CHKD. ____ NOTES BY Van DATE 6-5-53
DATE ____ INDEXED C. Johnson DATE ____

F.B. 860 PG. 245

76S420 353 8-49

PLEASE RETURN TO
LOS ANGELES COUNTY SURVEYOR
725 LOS ANGELES COUNTY ENGINEERING BLDG.

NOTE: ANY ADDITIONS OR CHANGES ON THIS SHEET MUST BE MADE OR CIRCLED IN RED INK, WITH DATE AND NAME OF PERSON MAKING CHANGE.

Do not extend notes this side of this line

JOB NO. 6935 SURVEY OF Lomita Blvd SD
SURVEY BY Van Dercin
NOTES BY H. C. Johnson DATE 6-5-53
INDEXED DATE
NOTES RED. DATE
NOTES CHKD. DATE
F.B. 868 PG. 146

B.M.	1ST RUN	DIFF.	2ND RUN	3RD RUN	ADJ. ELEV.	DESCRIPTION
T.P.	58.298					T.P. per pg 245
+ 150'	5.598		5.530			
Π	63.896	+0.578	0.578		+0.5780	
− 150'	5.020		4.952			
T.P.	58.876					
+ 50'	5.396		5.323			
Π	64.272	+0.948	0.949		+0.9485	+0.9700 ✓ (3)
(Fd) 50'	4.448		4.374		.773	
T26	59.824				59.760	BM T26 Elev = 60.584 LB 799-117
+ 160'	4.780		4.676	4.803		248th st (N. side) 312'± E ℄ Oak st
Π	64.604	+0.559	0.563	0.560	+0.5595	Pk spk in conc Dr to Ho #2057
(Fd) 160'	4.221		4.113	4.243	.332	5' N. & 1' E. of S.W. cor
T27	60.383				60.320	+0.5595 (1)
+ 10'	4.855		4.788			BM T27 Elev = 61.166 LB 799-118
Π	65.238	−0.042	0.042		−0.0420	248th st & Oak st N.W. cor
(Fd) 10'	4.897		4.830		.290	Bt Spk in Cb. 8' W. of W. end C.R.
#26	60.341				60.278	−0.0420 (1)
+ 110'	5.187		5.108			BM #26 Elev = 61.131 LB 799-118
Π	65.528	+1.026	1.026		+1.0260	248th st & Oak st. N.W. cor
− 110'	4.161		4.082			Bt Spk in Cb 2' W. of W. end C.R.
T.P.	61.367					
+ 90'	5.642		5.583			
Π	67.009	+2.552	2.552		+2.5520	+3.5780 (2)
(Set) 90'	3.090		3.031		.868	
KE26	63.919				63.857	BM KE26 = BM #27 Elev = 64.677 LB 799-118
+ 100'	3.973		3.900			248th st & Woodward Ave N. E. cor
Π	67.892	−0.214	0.212		−0.2130	Bt spk in Curb. 1' E. of E. end C.R.
− 100'	4.187		4.112			
T.P.	63.705					

76S420 353 8-49

PLEASE RETURN TO
LOS ANGELES COUNTY SURVEYOR
725 LOS ANGELES COUNTY ENGINEERING BLDG.

NOTE: ANY ADDITIONS OR CHANGES ON THIS SHEET MUST BE MADE OR CIRCLED IN RED INK, WITH DATE AND NAME OF PERSON MAKING CHANGE.

Do not extend notes this side of this line

B.M.	1ST RUN	DIFF.	2ND RUN	3RD RUN	ADJ. ELEV.	DESCRIPTION
T.P.	63.705					T.P. per pg 246
+ 80'	5.816		5.743			
⊼	69.521	+0.997	0.996		+0.9965	+0.7835 ✓ ②
(Fd) 80'	4.819		4.747		.652	
T28	64.702				64.~~641~~	BM T28 Elev = 65.321 LB 799-119
+ 100'	4.585		4.483			248th st & Narbonne Ave. S.E. cor
⊼	69.287	0.000	0.000		0.0000	P.K. in curb. 5' S. of S. end C.R.
− 100'	4.585		4.483			
T.P.	64.702					
+ 115'	5.710		5.644			
⊼	70.412	+1.742	1.741		+1.7415	+1.7415 ✓ ②
(Fd) 115'	3.968		3.903		.393	
T-29	66.444				66.~~383~~	BM T29 Elev = 67.204 LB 799-119
+ 160'	6.088		5.924			248th st (N. side) 350' W. & Narbonne Ave
⊼	72.532	+4.176	4.176		+4.1760	P.K. in curb, in front Ho # 2237
(Fd) 160'	1.912		1.748		.569	+4.1760 ✓ ①
# 17	70.620				70.~~559~~	BM # 17 Elev = 71.336 LB 799-119
+ 135'	5.987		5.911			248th st & Cypress st N. E. cor
⊼	76.607	+2.029	2.027		+2.0280	Bt Spk in Cb. 3' E. of E. end CR
− 135'	3.958		3.884			
T.P.	72.649					
+ 65'	5.792		5.686			
⊼	78.441	+0.465	0.465		+0.4650	+2.4930 ✓ ②
(Set) 65'	5.327		5.221		.062	
KE 27	73.114				73.~~052~~	BM KE 27 Elev =
+ 125'	5.404		5.317			248th st (N. side) 495' E. & Pennsylvania Ave
⊼	78.518	+1.143	1.145		+1.1440	Bt Spk in curb. Front of Ho # 2331
− 125'	4.261		4.172			
T.P.	74.257					

NOTES RED. _____ JOB NO. 6435 SURVEY OF Lomita Blvd SD
DATE _____ SURVEY BY Van Deren
NOTES CHKD. _____ NOTES BY [illegible] DATE 6-5-53
DATE _____ INDEXED C. Johnson DATE _____

F. B. 568 PG. 247

76S420 353 8-49

PLEASE RETURN TO
LOS ANGELES COUNTY SURVEYOR
725 LOS ANGELES COUNTY ENGINEERING BLDG.

NOTE: ANY ADDITIONS OR CHANGES ON THIS SHEET MUST BE MADE OR CIRCLED IN RED INK, WITH DATE AND NAME OF PERSON MAKING CHANGE.

Do not extend notes this side of this line

B.M.	1ST RUN	DIFF.	2ND RUN	3RD RUN	ADJ. ELEV.	DESCRIPTION
T.P	74.257				~~75.167~~	T.P. per pg 247
+ 95'	5.509		5.429			
⊼	79.766	+0.969	0.971		+0.9700	+2.1140 ✓ ②
(S̄et) 95'	4.540		4.458		.176	
KE28	75.226				75.~~167~~	BMKE28 Elev =
+ 20'	4.755		4.673			248th st & Pennsylvania Ave. N.E. cor
⊼	79.981	+0.104	0.105		+0.1045	Cut Spk in Cb. 1' E. of E. end C.R.
(S̄et) 20'	4.651		4.568		.281	+0.1045 ✓ ①
KE29	75.330				75.~~272~~	BMKE29 Elev =
+ 150'	4.111		4.031			248th st & Pennsylvania Ave. S.E. cor
⊼	79.441	−1.959	1.960		−1.9595	Cut Spk in Cb. 1' E. of E. end C.R.
(S̄et) 150'	6.070		5.991		.321	−1.9595 ✓ ①
KE30	73.371				73.~~312~~	BMKE30 Elev
+ 110'	4.435		4.352			Pennsylvania Ave & 247th st S.E. cor
⊼	77.806	−0.852	0.851		−0.8515	Bt Spk in Cb. 12' S. of S. end C.R.
− 110'	5.287		5.203			
T.P.	72.519					
+ 90'	4.384		4.311			
⊼	76.903	−0.344	0.344		−0.3440	−1.1955 ✓ ①
(F̄d) 90'	4.728		4.655		.126	
T40	72.175				72.~~117~~	BM T40 Elev = 72.950 LB 799-130
+ 70'	5.008		4.912			246th Pl & Pennsylvania Ave.
⊼	77.183	+0.716	0.715		+0.7155	L&T in W. curb on ℄ 246th Pl prod
(F̄d) 70'	4.292		4.197		.841	+0.7155 ✓ ①
#6B	72.891				72.~~833~~	BM #6B Elev = 73.650 LB 799-130
+ 70'	4.277		4.332	4.242		246th Pl & Pennsylvania Ave. S.E. cor
⊼	77.168	−1.152	1.156	1.158	−1.1570	L&N. in N.W. cor of first conc step
− 70'	5.429		5.488	5.400		to Ho 2376
T.P.	71.739					

NOTES RED. ____ DATE ____
NOTES CHKD. ____ DATE ____
JOB NO. 6935 SURVEY OF Lomita Blvd SD
SURVEY BY Van Deren
NOTES BY Van DATE 6-5-53
INDEXED A. C. Johnson DATE ____
F.B. 868 PG. 248

76S420 353 8-49

PLEASE RETURN TO
LOS ANGELES COUNTY SURVEYOR
725 LOS ANGELES COUNTY ENGINEERING BLDG.

NOTE: ANY ADDITIONS OR CHANGES ON THIS SHEET MUST BE MADE OR CIRCLED IN RED INK, WITH DATE AND NAME OF PERSON MAKING CHANGE.

Do not extend notes this side of this line

B.M.	1ST RUN	DIFF.	2ND RUN	3RD RUN	ADJ. ELEV.	DESCRIPTION
T.P.	71.739					T.P. per pg 248
+ 135'	5.111		5.222			
⊼	76.850	+ 0.550	0.552		+0.5510	-0.6060 ✓ ②
(set) 135'	4.561		4.669		.236	
KE 31	72.289				72.~~228~~	BM KE31 Elev =
+ 150'	4.850		4.806			246th st, & Pennsylvania Ave. N.E. Cor
⊼	77.139	+ 0.450	0.453		+0.4515	Bt spk in Cb. 9' E. of E. end C.R.
− 150'	4.400		4.353			
T.P.	72.739					
+ 150'	5.156		5.094			
⊼	77.895	+ 0.942	0.941		+0.9415	
− 150'	4.214		4.153			
T.P.	73.681					
+ 130'	5.081		4.968			
⊼	78.762	+ 2.937	2.936		+2.9365	+4.3295 ✓ ③
(set) 130'	2.144		2032		.564	
KE 33	76.618				76.~~558~~	BM KE33 Elev =
+ 125'	5.036		4.929			Crenshaw Blvd (W. side) 1000'± S. & Lometa Blvd
⊼	81.654	-1.803	1.802		-1.8025	Bt spk in ctr of conc head wall 1'± S. of ℄
− 125'	6.83[illegible]		6.731			prod of 246th st from the East
T.P.	74.815					
+ 100'	6.969		6.772			
⊼	81.784	+ 3.180	3.179		+3.1795	+1.3770 ✓ ②
(set) 100	3.789		3.593		.942	
KE32	77.995				77.~~936~~	BM KE32 Elev =
+ 150'	5.098		4.980			Crenshaw Blvd (W. side) 1450'± S. & Lometa Blvd
⊼	83.093	- 3.425	3.425		-3.4250	Bt Spk in E. side of conc slab for electric
− 150'	8.523		8.405			switch box. at S.E. cor of tank farm
T.P.	74.570					

NOTES RED. ____ JOB NO. 6935 SURVEY OF Lometa Blvd SD
DATE ____ SURVEY BY Van Deren
NOTES CHKD. ____ NOTES BY Van C. Johnson DATE 6-5-53
DATE ____ INDEXED ____ DATE ____

F.B. 868 PG. 249

76S420 353 8-49

PLEASE RETURN TO
LOS ANGELES COUNTY SURVEYOR
725 LOS ANGELES COUNTY ENGINEERING BLDG.

NOTE: ANY ADDITIONS OR CHANGES ON THIS SHEET MUST BE MADE OR CIRCLED IN RED INK, WITH DATE AND NAME OF PERSON MAKING CHANGE.

Do not extend notes this side of this line

JOB NO. 6935 SURVEY OF Lomita Blvd SD
SURVEY BY Van Dercar
NOTES BY Van DATE 6-5-53
INDEXED J. C. Johnson DATE
NOTES RED. DATE
NOTES CHKD. DATE

F.B. 868 PG. 250

B.M.	1ST RUN	DIFF.	2ND RUN	3RD RUN	ADJ. ELEV.	DESCRIPTION
T.P.	74.570					T.P. per pg 249
+ 150'	4.448		4.402			
Π	79.018	-0.635	0.637		-0.6360	
− 150'	5.083		5.039			
T.P.	73.935					
+ 125'	4.239		4.162			
Π	78.174	-0.578	0.579		-0.5785	
− 125'	4.817		4.741			
T.P.	73.357					
+ 125'	4.365		4.530			
Π	77.722	+0.017	0.018		+0.0175	-4.6220 ✓ (4)
(Fd) 125'	4.348		4.512		.320	
KE 30	73.374				73.314	BM KE 30 Elev =
+ 150'	5.689		5.732			Pennsylvania Ave & 247th st S.E. cor
Π	79.063	+1.488	1.489		+1.4885	Bt spkin Cb. 12' S. of S. end C.R.
− 150	4.201		4.243			
T.P	74.862					
+ 150'	6.340		6.266			
Π	81.202	+2.671	2.670		+2.6705	
− 150'	3.669		3.596			
T.P	77.533					
+ 90'	6.150		6.161			
Π	83.683	+3.190	3.191		+3.1905	+7.3495 ✓ (9)
(Fd) 90	2.960		2.970		.669	
L-47	80.723				80.669	BM #L47 Elev = 81.431 LB799-121
+ 150'	4.328		4.241			250th st & Pennsylvania Ave. N.W. cor
Π	85.051	+0.878	0.878		+0.8780	spkin N.E. cor of conc walk to no #24919
− 150'	3.450		3.363			
T.P.	81.601					

76S420 353 8-49

PLEASE RETURN TO
LOS ANGELES COUNTY SURVEYOR
725 LOS ANGELES COUNTY ENGINEERING BLDG.

NOTE: ANY ADDITIONS OR CHANGES ON THIS SHEET MUST BE MADE OR CIRCLED IN RED INK, WITH DATE AND NAME OF PERSON MAKING CHANGE.

Do not extend notes this side of this line

B.M.	1ST RUN	DIFF.	2ND RUN	3RD RUN	ADJ. ELEV.	DESCRIPTION
T.P.	81.601					T.P. per pg 250
+ 150'	6.150		6.069			
⊼	87.751	+3.400	3.401		+3.4005	
− 150'	2.750		2.668			
T.P.	85.001					
+ 150'	6.855		6.798			
⊼	91.856	+4.171	4.172		+4.1715	
− 150'	2.684		2.626			
T.P.	89.172					
+ 150'	6.838		6.717			
⊼	96.010	+4.521	4.520		+4.5205	
− 150'	2.317		2.197			
T.P.	93.693					
+ 150'	6.633		6.531			
⊼	100.326	+3.714	3.715		+3.7145	
− 100	2.919		2.816			
T.P.	97.407					
+ 100'	6.790		6.689			
⊼	104.197	+4.170	4.170		+4.1700	+20.8550 ⑥
− 100 (set)	2.620		2.519			
KE34	101.577				101.524	BMKE34 Elev-
+ 150'	7.502		7.420			Pennsylvania Ave. & 25th St N.W. for
⊼	109.079	+5.671	5.671		+5.6710	Bt spk in (S. side) conc walk to Ho #2534B
− 150'	1.831		1.749			at E. end of walk
T.P.	107.248					
+ 150'	7.619		7.569			
⊼	114.867	+5.919	5.920		+5.9195	
− 150'	1.700		1649			
T.P.	113.167					

NOTES RED. _____ JOB NO. 6435 SURVEY OF Lamina Bird St.
DATE _____ SURVEY BY Fan Lee Co
NOTES CHKD. _____ NOTES BY _____ DATE 6-7-53
DATE _____ INDEXED L. C. Johnson DATE _____

F.B. 6-61 PG. 61

76S420 353 8-49

PLEASE RETURN TO
LOS ANGELES COUNTY SURVEYOR
725 LOS ANGELES COUNTY ENGINEERING BLDG.

NOTE: ANY ADDITIONS OR CHANGES ON THIS SHEET MUST BE MADE OR CIRCLED IN RED INK, WITH DATE AND NAME OF PERSON MAKING CHANGE.

Do not extend notes this side of this line

B.M.	1ST RUN	DIFF.	2ND RUN	3RD RUN	ADJ. ELEV.	DESCRIPTION
T.P	113.167					T.P. per pg 251
+ 150'	7.634		7.571			
⊼	120.801	+ 5.351	5.350		+5.3505	
− 150'	2.283		2.221			
T.P	118.518					
+ 150'	7.870		7.759			
⊼	126.388	+ 6.323	6.322		+6.3225	
− 150	1.547		1.437			
T.P	124.841					
+ 150'	8.806		8.715			
⊼	133.647	+ 7.523	7.525		+7.5240	
− 150'	1.283		1.190			
T.P	132.364					
+ 95'	6.740		6.668			
⊼	139.104	+ 3.640	3.640		+3.6400	+34.4275 ✓ ⑥
(Set) 95'	3.100		3.028			
KE35	136.004				135.952	BM KE35 Elev =
+ 100'	5.724		5.645			Pennsylvania Ave & Pacific Coast Hwy S.E. Cor
⊼	141.728	+ 0.841	0.841		+0.8410	Bt Spkin Cb. 8.5 East of E. end C.R.
− 100'	4.883		4.804			
T.P.	136.845					
+ 85'	5.763		5.646			+2.7040 ✓ ②
⊼	142.608	+ 1.863 ✓	~~1.863~~ +1.863		+1.8630	BM 21-63 (U.S. 3820 - E-767) Elev = 138.655 ✓ FB 1391-60
(Fd) 85'	3.900		3.783			At Lomita, on Pacific Coast Hwy (U.S. 101-A), about
21-63	138.708				~~138.655~~	429' E of ℄ of Pennsylvania Ave. in the W. end
+ 150'	2.341		2.299			of conc culvert 0238+81.10, 12.6 South
⊼	141.049	− 4.940	4.940		−4.9400	of the South Curb. of Hwy. and about 3"
− 150'	7.281		7.239			higher then the sidewalk.
T.P	133.768					a std. disc stamped "E 767-1945"

NOTES RED. ____ DATE ____ NOTES CHKD. ____ DATE ____

JOB NO. 6935 SURVEY OF Lomita Blvd SD
SURVEY BY Van Deren
NOTES BY Van DATE 6-1-53
INDEXED K. C. Johnson DATE ____

F.B. 868 Pg. 252

76S420 353 8-49

PLEASE RETURN TO
LOS ANGELES COUNTY SURVEYOR
725 LOS ANGELES COUNTY ENGINEERING BLDG.

NOTE: ANY ADDITIONS OR CHANGES ON THIS SHEET MUST BE MADE OR CIRCLED IN RED INK, WITH DATE AND NAME OF PERSON MAKING CHANGE.

Do not extend notes this side of this line

B.M.	1ST RUN	DIFF.	2ND RUN	3RD RUN	ADJ. ELEV.	DESCRIPTION
T.P.	133.768					T.P. per pg 252
+ 150'	3.649		3.527			
π	137.417	-3.887	3.887		-3.8870	
− 150'	7.536		7.414			
T.P.	129.881					
+ 150'	2.932		2.872			
π	132.813	-3.615	3.614		-3.6145	
− 150'	6.547		6.486			
T.P.	126.266					
+ 150'	3.195		3.152			
π	129.461	-3.470	3.469		-3.4695	
− 150'	6.665		6.621			
T.P.	122.796					
+ 150'	3.439		3.350			
π	126.235	-2.504	2.506		-2.5050	
− 150'	5.943		5.856			
T.P.	120.292					
+ 150'	3.909		3.836			
π	124.201	-2.170	2.169		-2.1695	
− 150'	6.079		6.005			
T.P.	118.122					
+ 150'	4.195		4.130			
π	122.317	-1.074	1.075		-1.0745	
− 150'	5.269		5.205			
T.P.	117.048					
+ 150'	4.361		4.282			
π	121.409	-1.075	1.074		-1.0745	
− 150'	5.436		5.356			
T.P.	115.973					

NOTES RED. _____ JOB NO. 6935 SURVEY OF Lomita Blvd SD
DATE _____ SURVEY BY [illegible]
NOTES CHKD. _____ NOTES BY [redacted] DATE 6-8-53
DATE _____ INDEXED _____ DATE _____

F.B. 868 PG. 253

76S420 353 8-49

PLEASE RETURN TO
LOS ANGELES COUNTY SURVEYOR
725 LOS ANGELES COUNTY ENGINEERING BLDG.

NOTE: ANY ADDITIONS OR CHANGES ON THIS SHEET MUST BE MADE OR CIRCLED IN RED INK, WITH DATE AND NAME OF PERSON MAKING CHANGE.

Do not extend notes this side of this line

B.M.	1ST RUN	DIFF.	2ND RUN	3RD RUN	ADJ. ELEV.	DESCRIPTION
T.P.	115.973					T.P. per pg 253
+ 155'	4.304		4.225	4.086		
π	120.277	+ ~~0.767~~	0.773	0773	+0.7730	-21.9615 (9)
(F̄d) 155'	3.537		3452	3.313		
21-64	116.740				116.700	BM 21-64 (U.S. 2701 S-99) Elev = 116.700 FB 1391-61 at Lomita. at 2013 Redondo Blvd (U.S. Hwy 101 Alt) about ½ West of the int of Eshelman Ave. on the N. side of Blvd. at the West end of the two story Lomita Odd Fellows Bldg. Ass'N. Brick Bldg. in the S. Face of the wall. 2.6 E. of the S.W. cor. about 2.8 above the sidewalk. a std. disc stamped "S 99-1932" and set vertically

F. B. 868 PG. 254

JOB NO. 6935 SURVEY OF Lomita Blvd SD
SURVEY BY Van Deren DATE 6-8-53
NOTES BY [illegible] DATE
INDEXED [illegible] DATE
NOTES RED. DATE
NOTES CHKD. DATE

Profile No. ____ Notes Red ____ Plotted ____ Job No. 6935 Division No. V F.B. 868 PG. 255
Date ____ Date ____ Survey of Lomita Blvd S D
X-Sec. No. ____ Notes Chkd ____ Checked ____ Survey by Van Deren Notes Van Date 7-15-53
Date ____ Date ____ Map No. ____ Indexed A. C. Johnson Date 7-16-53

JN 6935

Elevation of pipes in L.A. City J.C. at int Lomita Blvd & Western Ave

&

Profile on ℄ Lomita Blvd 200' East & West of ℄ western Ave

LOMITA BLVD S. D.

PROJECT NO 2

7-15-53
Van Deren
Richards
Myers
Merino

STATION	B. S.	H. I.	F. S.	ELEV.

NOTE: ANY ADDITIONS OR CHANGES ON THIS SHEET MUST BE MADE OR CIRCLED IN RED INK, WITH DATE AND NAME OF PERSON MAKING CHANGE.

Do not extend notes this side of this line.

PLEASE RETURN TO
LOS ANGELES COUNTY SURVEYOR
726 LOS ANGELES COUNTY
ENGINEERING BLDG.

761.298 307 10-51

76L298 307 10-51

PLEASE RETURN TO

LOS ANGELES COUNTY SURVEYOR
726 LOS ANGELES COUNTY
ENGINEERING BLDG.

NOTE: ANY ADDITIONS OR CHANGES ON THIS SHEET MUST BE MADE OR CIRCLED IN RED INK, WITH DATE AND NAME OF PERSON MAKING CHANGE.

Do not extend notes this side of this line.

STATION	B. S.	H. I.	F. S.	ELEV.				
T-21	2.10	53.52		51.42	BM T-21 Elev = 51.422 LB 799-113			
T.P.	4.92	52.56	5.88	47.64	Lometa Blvd & President Ave. S.W. cor			
T.P.	5.99	54.31	4.24	48.32	Cut □ on letter A on top of Fire Plug			
T.P.	4.93	55.27	3.97	50.34				
	City of LA. J.C. 18' South ℄ Lomita Blvd & on the ℄ of Western Ave							
					Rod 4.02 chain 11.95 Diam 0.83			
10" inlet N.			16.80	38.47	16.80	Rod 4.02 chain 12.10 Diam 0.67		
8" inlet S.			16.79	38.48		16.79	Rod 4.02 chain 11.97 Diam 1.75	
21" inlet W.			17.74	37.53 ✓			17.74	Rod 4.02 chain 11.97 Diam 1.75
21" outlet E.			17.74	37.53 ✓				17.74
0+00 E & W.			4.09	51.18	℄ int Lomita Blvd & Western Ave			
0+20 E.			4.41	50.86	W. edge Conc pvt on ℄ Lomita Blvd			
0+32 E.			4.53	50.74	E. " " " " " "			
0+50 E.			4.59	50.68	on ℄ Lomita Blvd			
1+00 E.			5.03	50.24	" " "			
2+00 E			5.84	49.43	" " "			
0+20 W			4.11	51.06	E. edg conc pvt on ℄ Lomita Blvd			
0+37 W			4.34	50.93	℄ Conc X Gut " " " "			
0+39 W			4.29	50.98	W. edg Conc pvt " " "			

F.B. 868 PG. 25 Job No. 6935 Division No. ✓ Notes Red. Plotted No. Profile
Survey of Lomita Blvd SD Date 7-15-53 Date No. X-Sec.
Survey by Van Deren Notes Van Notes Chkd. Checked
Indexed A. C. Johnson Date Date No.

76L298 307 10-51

PLEASE RETURN TO

LOS ANGELES COUNTY SURVEYOR

726 LOS ANGELES COUNTY
ENGINEERING BLDG.

NOTE: ANY ADDITIONS OR CHANGES ON THIS SHEET MUST BE MADE OR CIRCLED IN RED INK, WITH DATE AND NAME OF PERSON MAKING CHANGE.

Do not extend notes this side of this line.

STATION	B. S.	H. I.	F. S.	ELEV.		
0+50 W		55.27	3.92	51.35	on ℄ Lomita Blvd	
0+71 W			3.14	52.13	" " "	
1+00 W			2.77	52.50	" " "	
2+00 W			1.07	54.20	" " "	
T.P.	7.62	60.12	2.77	52.50		
T.P.	4.60	60.60	4.12	56.00		
T.P.	4.04	58.91	5.73	54.87		
T-25	3.91	58.15	4.67	54.24	BM T-25 Elev = 54.665 LB799-115	
					Lomita Blvd (S. side) 415'± E. ℄ Walnut st	
					L & Nail in conc headwall. 1' E. of W. end	
KE23	5.41	59.57	3.99	54.16	BM KE23 Elev = ? no ref	
T.P.	1.86	57.70	3.73	55.84	Lomita Blvd (N. side) 450'± E. ℄ Walnut st	
T.P.	3.02	52.94	7.78	49.92	Bt spk in conc headwall	
T.P.	5.91	53.36	5.49	47.45		
BM T-21			1.94	51.42	BM T-21 Elev = 51.422 LB799-113	
					Lomita Blvd & President Ave S.W. cor	
					cut □ on letter A on top of Fire plug	

Profile
No. ____ Date ____ Notes Red ____ Plotted ____ Job No. 6935 Division No. V
X-Sec. ____ Date ____ Survey of Lomita Blvd SD
No. ____ Date ____ Notes Chkd ____ Checked ____ Survey by Van Dercn Notes Van Date 7-15-53
Map No. ____ Date ____ Indexed A. C. Johnson Date ____

F.B. 868 PG 257

F.B. 86 8 PG 258 Job No. 6935 Division No. V Notes Red. Plotted Profile

Survey of Lomita Blvd SD Date 7-15-53 Date No.

Survey by Van Deren Notes Van Notes Chkd. Checked X-Sec.

Indexed E. C. Johnson Date Date Date No.

STATION	B. S.	H. I.	F. S.	ELEV.

76L298 307 10-51

PLEASE RETURN TO

LOS ANGELES COUNTY SURVEYOR

726 LOS ANGELES COUNTY ENGINEERING BLDG.

Do not extend notes this side of this line.

NOTE: ANY ADDITIONS OR CHANGES ON THIS SHEET MUST BE MADE OR CIRCLED IN RED INK, WITH DATE AND NAME OF PERSON MAKING CHANGE.

76L298 307 10-51

PLEASE RETURN TO

LOS ANGELES COUNTY SURVEYOR

726 LOS ANGELES COUNTY
ENGINEERING BLDG.

NOTE: ANY ADDITIONS OR CHANGES ON THIS SHEET MUST BE MADE OR CIRCLED IN RED INK, WITH DATE AND NAME OF PERSON MAKING CHANGE.

Do not extend notes this side of this line.

STATION	B. S.	H. I.	F. S.	ELEV.		
					J.N. #0804.05	A.N. HELLSTROM
					LOMITA AVE. — S.D.	A.S. CURTIS
					June 30-1954	A.C. GUIZALO
					Mr. NETTLEBECK — INSPECTOR	W.E. DEANE

GRADE STAKES SET FOR 10" CASING TO CONTAIN 6" WATER LINE OVER CONC. BOX STORM DRAIN — AT INTERS. — ESHELMAN AVE. AND 248th ST. — SEE INSPECTOR'S PLANS FOR DATA WE USED. — STATION [illegible] = 83+43.65 — Invert Elev. 49.52

SEE SECTION I FOR X-SECTION OF CONC. BOX S.D.

Elev. of Bottom of 10" Casing Per Section I; inside top plus 4" = 56.94 — Used as per inspector

(Elev. 56.86 per small plan of inspector)

B.M. AT ESHELMAN AND 248th ST. HAS BEEN KNOCKED OUT

USED B.M. AT OAK ST. [illegible]

Profile

No. ____ Date ____ Notes Red ____ Plotted ____ Job No. 8[illegible] Division No. 10 F.B. 868 PG. 259

X-Sec. No. ____ Date ____ Date ____ Survey of LOMITA AVE. S.D.

Notes Chkd. ____ Checked ____ Survey by A.N. Hellstrom Notes Curtis Date 6-54

Date ____ Date ____ Map No. ____ Indexed [illegible] Date 7-1-54

F.B. 868 PG 769 Job No. 080405 Division No. 10 Notes Red. Plotted
Survey of Lomita Ave. S.D. Date Date No.
Survey by R. N. Hollstrom Notes A. S. Curtis Notes Chkd. Checked X-Sec.
Indexed R. C. Johnson Date Date Date

868

LOS ANGELES COUNTY SURVEYOR

NOTE: ANY ALTERATIONS OR CHANGES ... THIS SHEET ... MADE OR ... CIRCLED IN ... DATE AND NAME OF PERSON MAKING CHANGE.

... this side of this ...

868
126
55.90

STATION	B.S.	H.I.	F.S.	ELEV.	
BM# T-27				61.18	BM# T-27 61.176 AT — 148th ST.
	4.26	65.44			Oak ST. - N.W. Cor. Bt. spk. in curb - 8' W. of W. end C.R. - F.B. 868-71
T.P.			4.58	60.86	T.P.
	4.05	64.91			
T.P.			4.98	59.93	T.P.
	4.01	63.94			
T.P.			4.11	59.83	T.P.
	[illegible]	63.99			
T.P.			4.74	59.25	T.P.
	4.49	63.74			
T.P.			3.61	60.13	T.P.
	3.42	63.55			
			14.06	49.49	invert conc. box Sta. 83+30 per Inspectors Maps.
	Grade		6.61	56.94	bot. 10" casing around 6" W.L. - Set 1"x2
	✓		6.61	56.94	✓ ✓ ✓ ✓ ✓ ✓ ✓ ✓
			1.55	62.00	C 5.06 Nail in hub Guard - No.
			1.55	62.00	C-5.06 ✓ ✓ ✓ ✓ - So