d by

ork

Survey of

W. O. Tape No. St'd °F

Surveyed by

Notes Date

Indexed

F. B. P. F.

Notes Ck'd by [illegible]	Survey of ORANGETHORPE AVE.
Map No.	W. O. 8316 Tape No. Std. °F
Office Work	Surveyed by L. D. MOORE
Checked	Notes M. Date
Date	Indexed A. C. Johnson 8-14-41

F.B. 870 PG. 1

℄

SURVEY

OF

ORANGETHORPE AVE

J.N. 8316

MOORE
FENNER
LANSON
[illegible]
SCOTT R.W.
MITCHELL

Note: Any Additions or Changes on This Sheet Must be Made or Circled in Red Ink With Date and Name of Person Making Change.

Do not extend notes this side of this line.

RETURN TO
LOS ANGELES COUNTY SURVEYOR
700 HALL OF RECORDS

FORM 247 5M 12-40

F.B. 870 PG. 2 Cont'd Lot. pg. 3

14

14 14

To pg. pg 35 - 116

13 L.A.C. 13

O.C.

13 13

RETURN TO:
LOS ANGELES COUNTY SURVEYOR
700 HALL OF RECORDS

Do not extend notes this side of this line.

Note: Any Additions or Changes on This Sheet Must be Made or Circled in **Red Ink** With Date and Name of Person Making Change.

Notes Ck'd by [illegible]	Survey of ORANGETHORPE [illegible]	F.B. 870 Pg. 3
Map No.	W. O. 8316 Tape No. Std °F	
Office Work	Surveyed by [illegible]	
Checked	Notes [illegible] Date	
Date	Indexed A. C. Johnson	

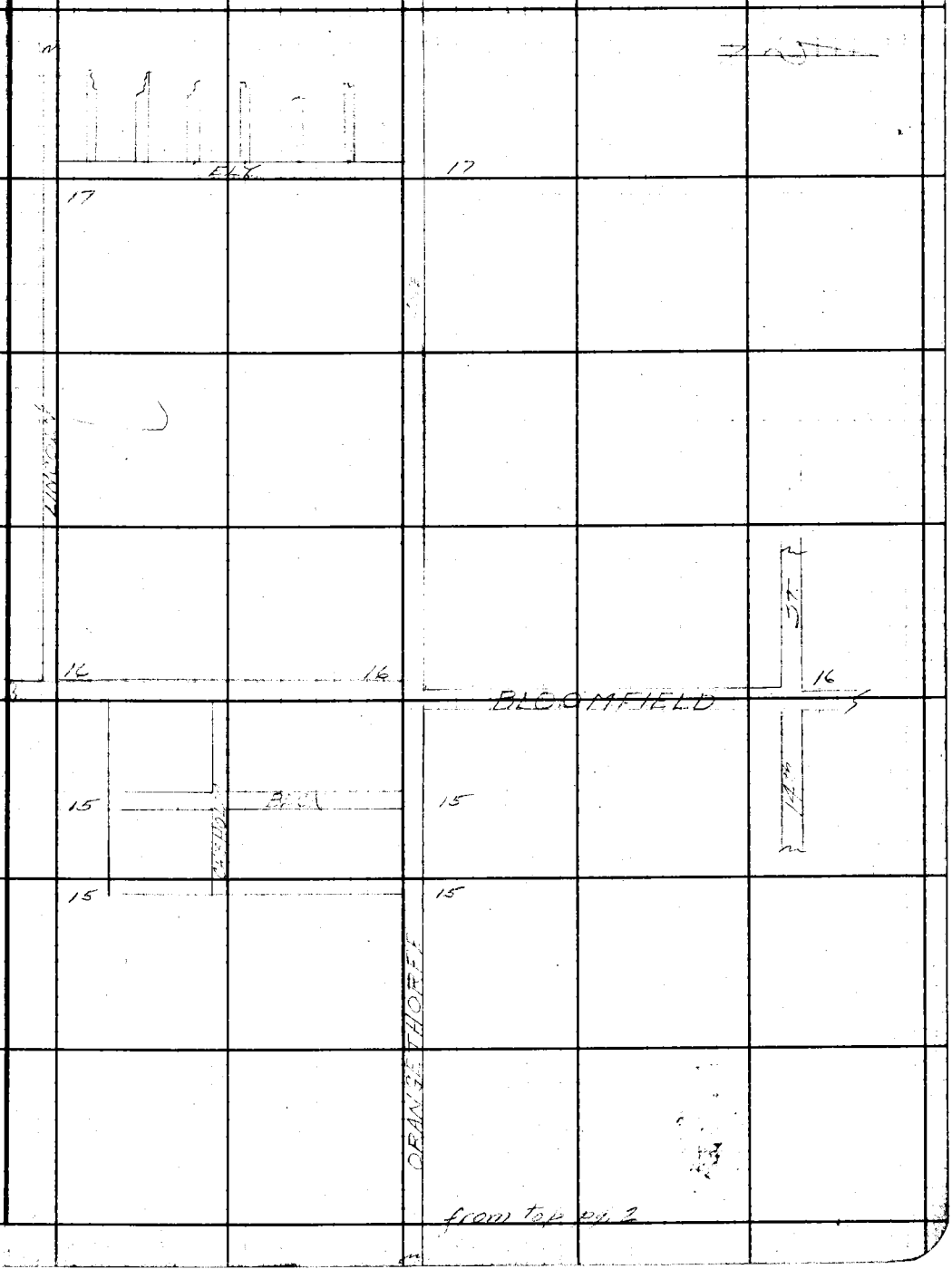

from top pg. 2

Note: Any Additions or Changes on This Sheet Must be Made or Circled in Red Ink With Date and Name of Person Making Change.

Do not extend notes this side of this line.

RETURN TO
LOS ANGELES COUNTY SURVEYOR
700 HALL OF RECORDS

FORM 247 5M 12-40

F.B. 870 PG. 4

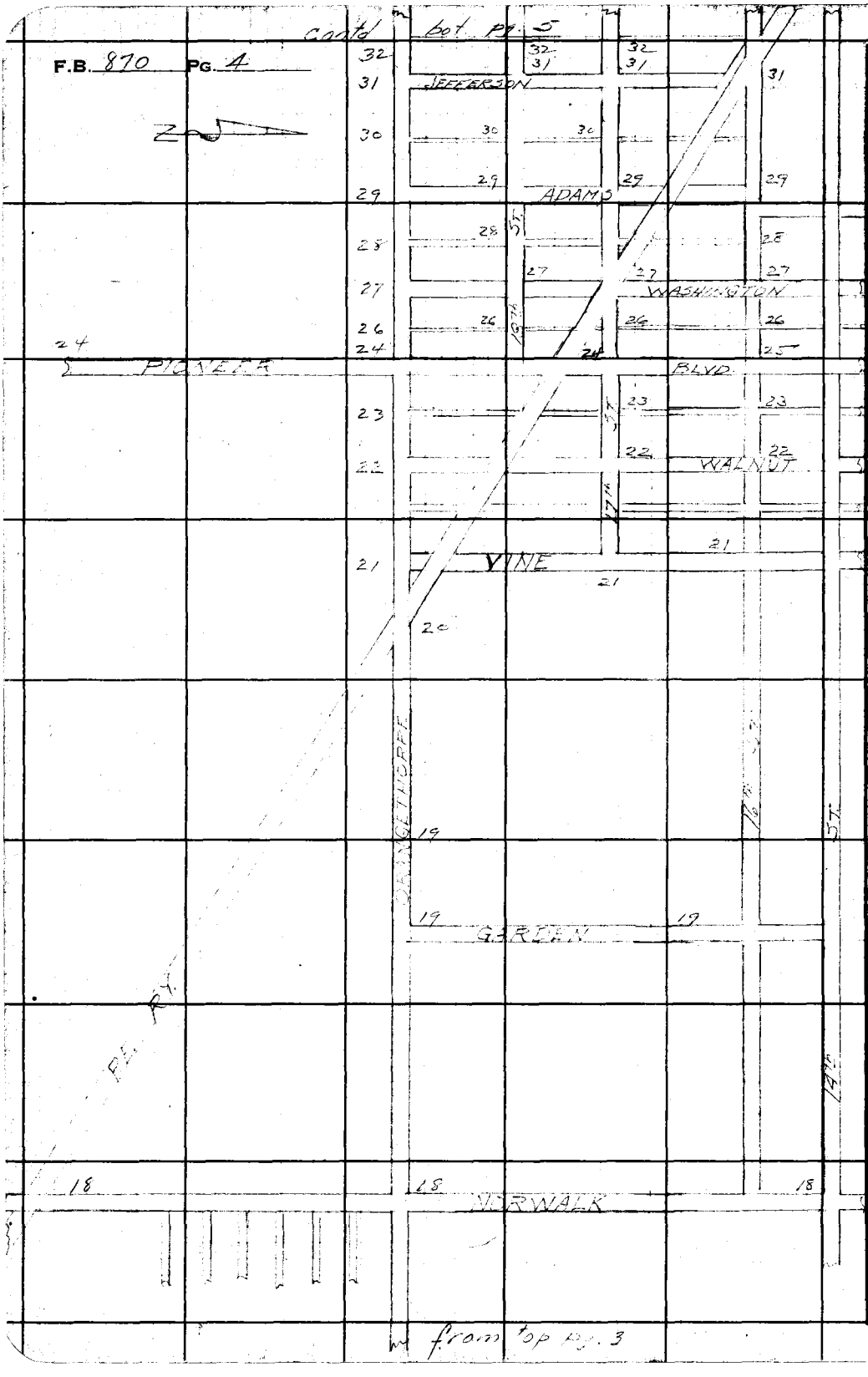

RETURN TO
LOS ANGELES COUNTY SURVEYOR
700 HALL OF RECORDS

Do not extend notes this side of this line.

Note: Any Additions or Changes on This Sheet Must be Made or Circled in Red Ink With Date and Name of Person Making Change.

Notes Ck'd by Drew	Survey of [illegible]
Map No.	W. O. [illegible] Tape No. St'd. °F
Office Work	Surveyed by Moore
Checked	Notes M Date
Date	Indexed A. C. Johnson

F.B. [illegible] Pg. 5

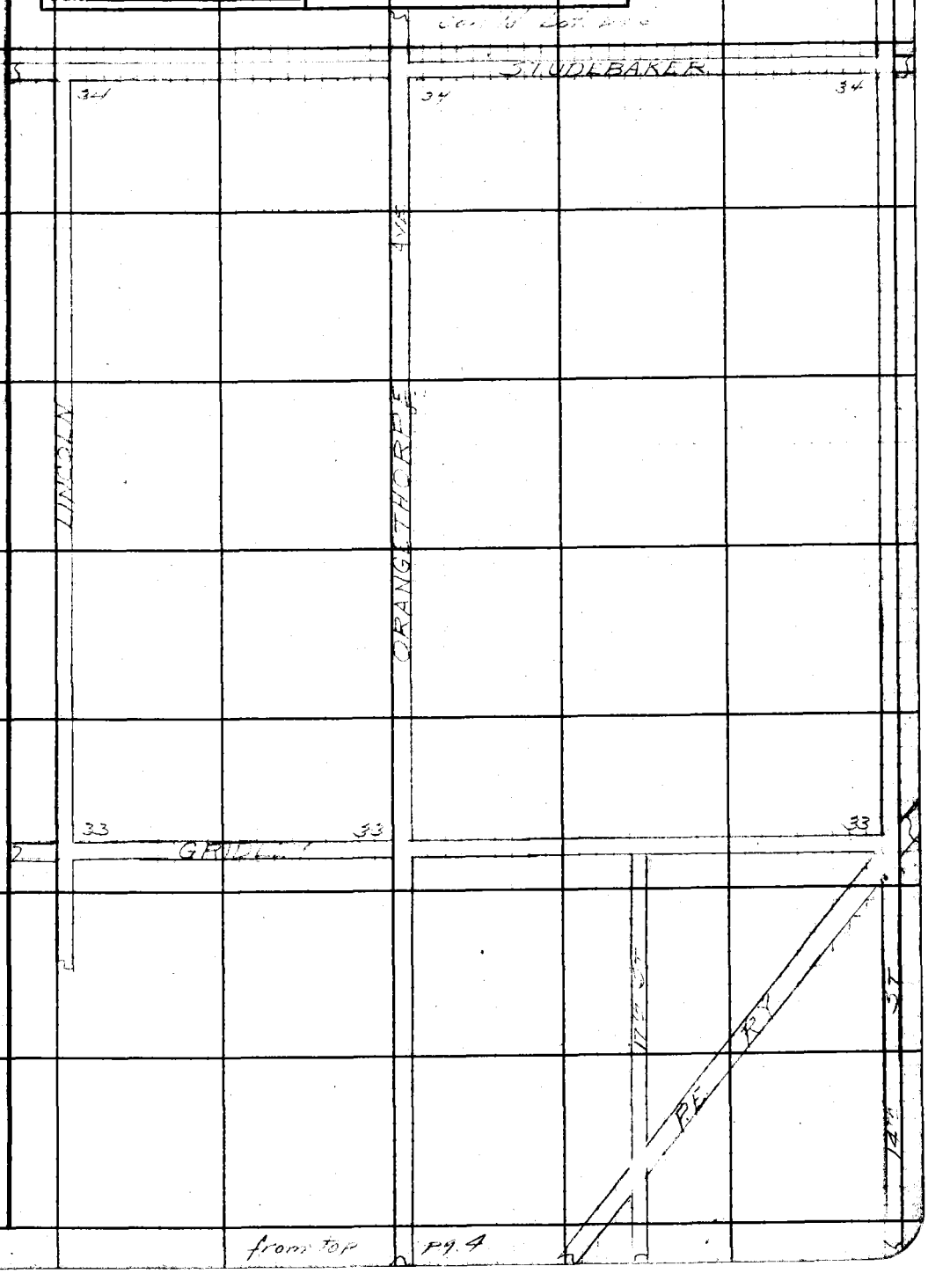

from top pg. 4

Note: Any Additions or Changes on This Sheet Must be Made or Circled in Red Ink With Date and Name of Person Making Change.

Do not extend notes this side of this line.

RETURN TO
LOS ANGELES COUNTY SURVEYOR
700 HALL OF RECORDS

FORM 247 5M 12-40

cont'd bot pg. 7

F.B. 870 PG. 6

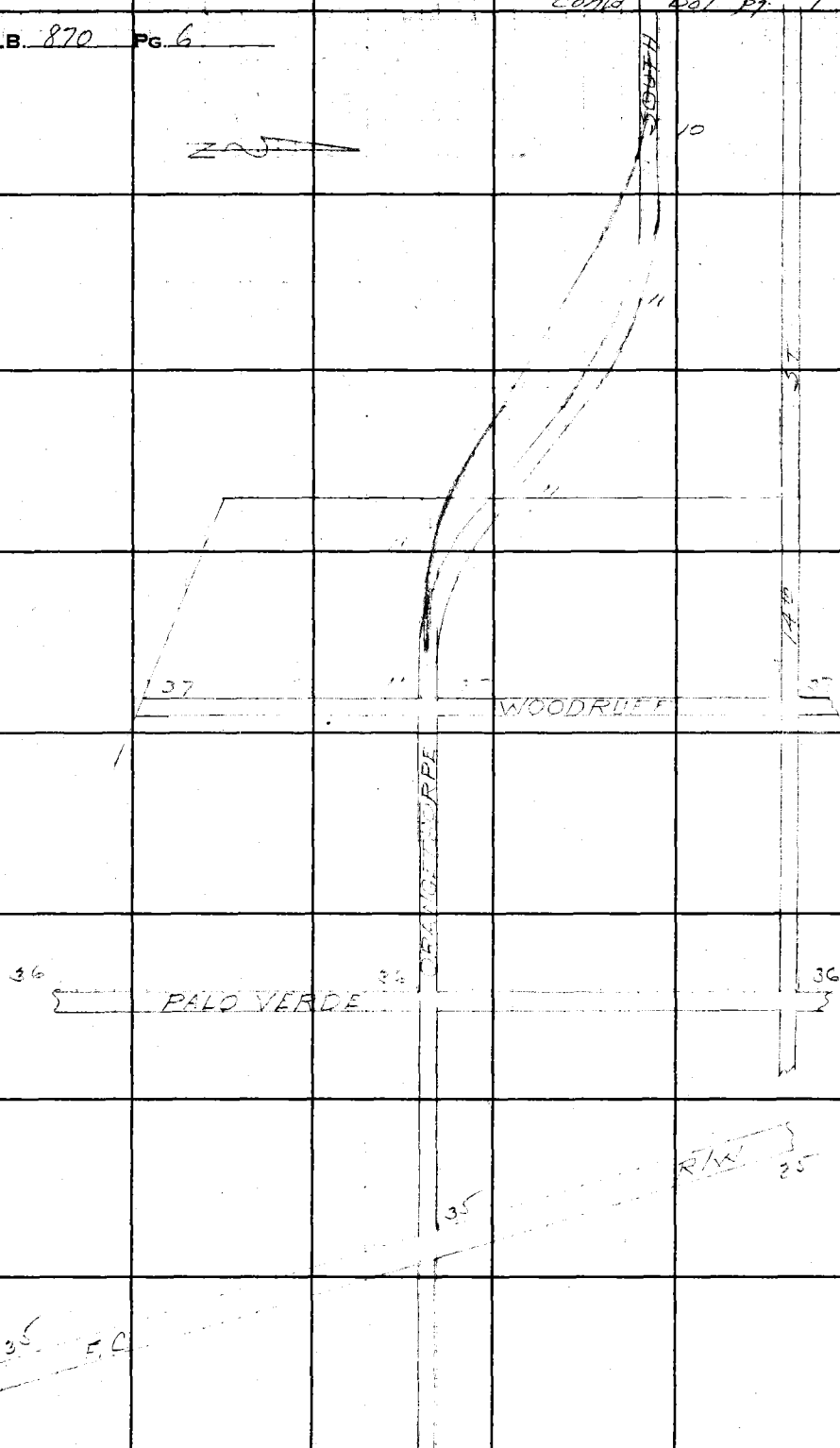

from top pg. 5

RETURN TO
LOS ANGELES COUNTY SURVEYOR
700 HALL OF RECORDS
Do not extend notes this side of this line.

Note: Any Additions or Changes on This Sheet Must be Made or Circled in Red Ink With Date and Name of Person Making Change.

Notes Ck'd by Drew	Survey of [illegible]
Map No.	W. O. 8316 Tape No. Std. °F
Office Work	Surveyed by Moore
Checked	Notes M Date
Date	Indexed A. C. Johnson

F.B. 870 PG. 7

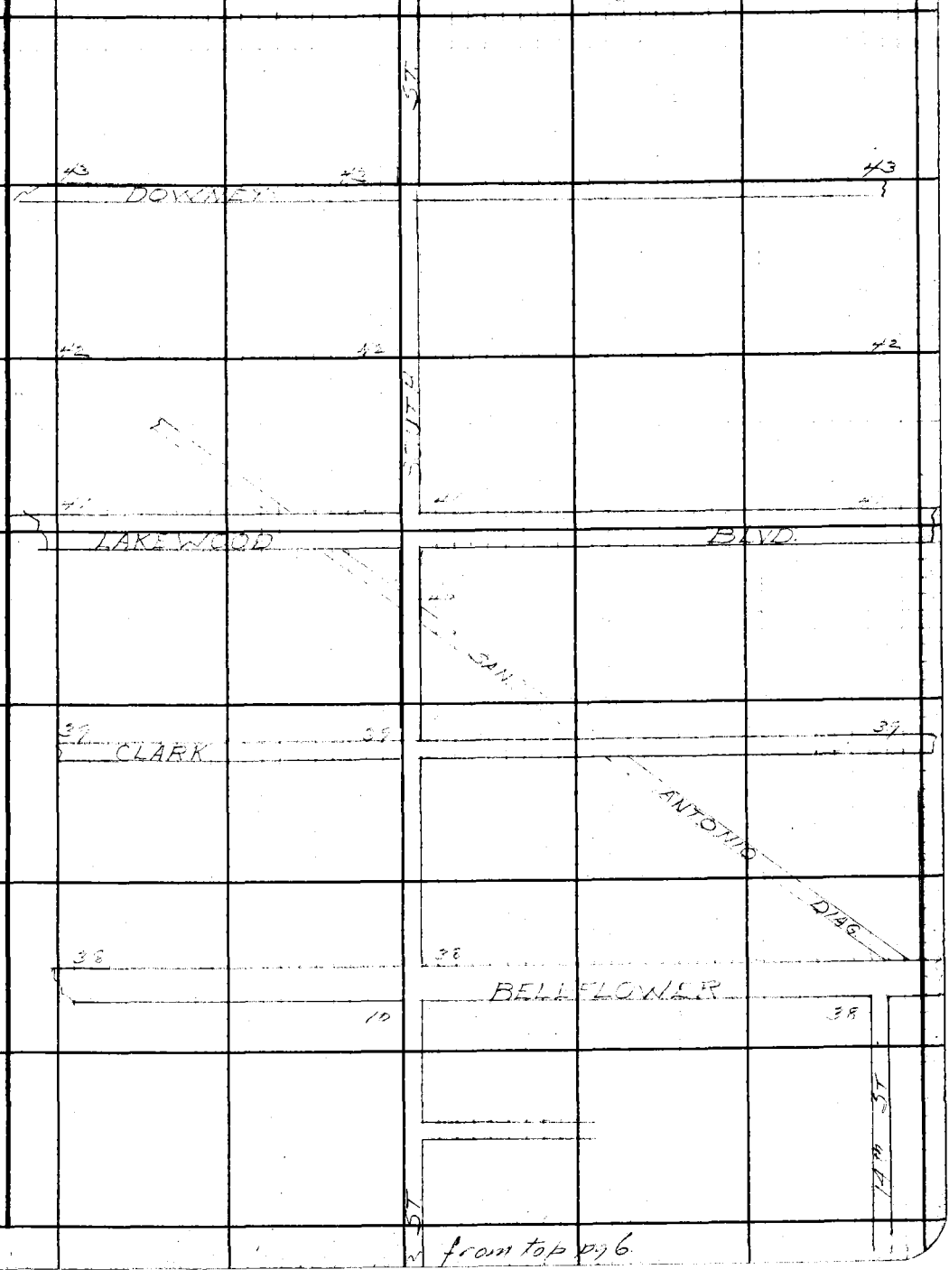

from top pg 6

Note: Any Additions or Changes on This Sheet Must be Made or Circled in Red Ink With Date and Name of Person Making Change.

Do not extend notes this side of this line.

RETURN TO
LOS ANGELES COUNTY SURVEYOR
700 HALL OF RECORDS

FORM 247 5M 12-40

F.B. 870 Pg. 8

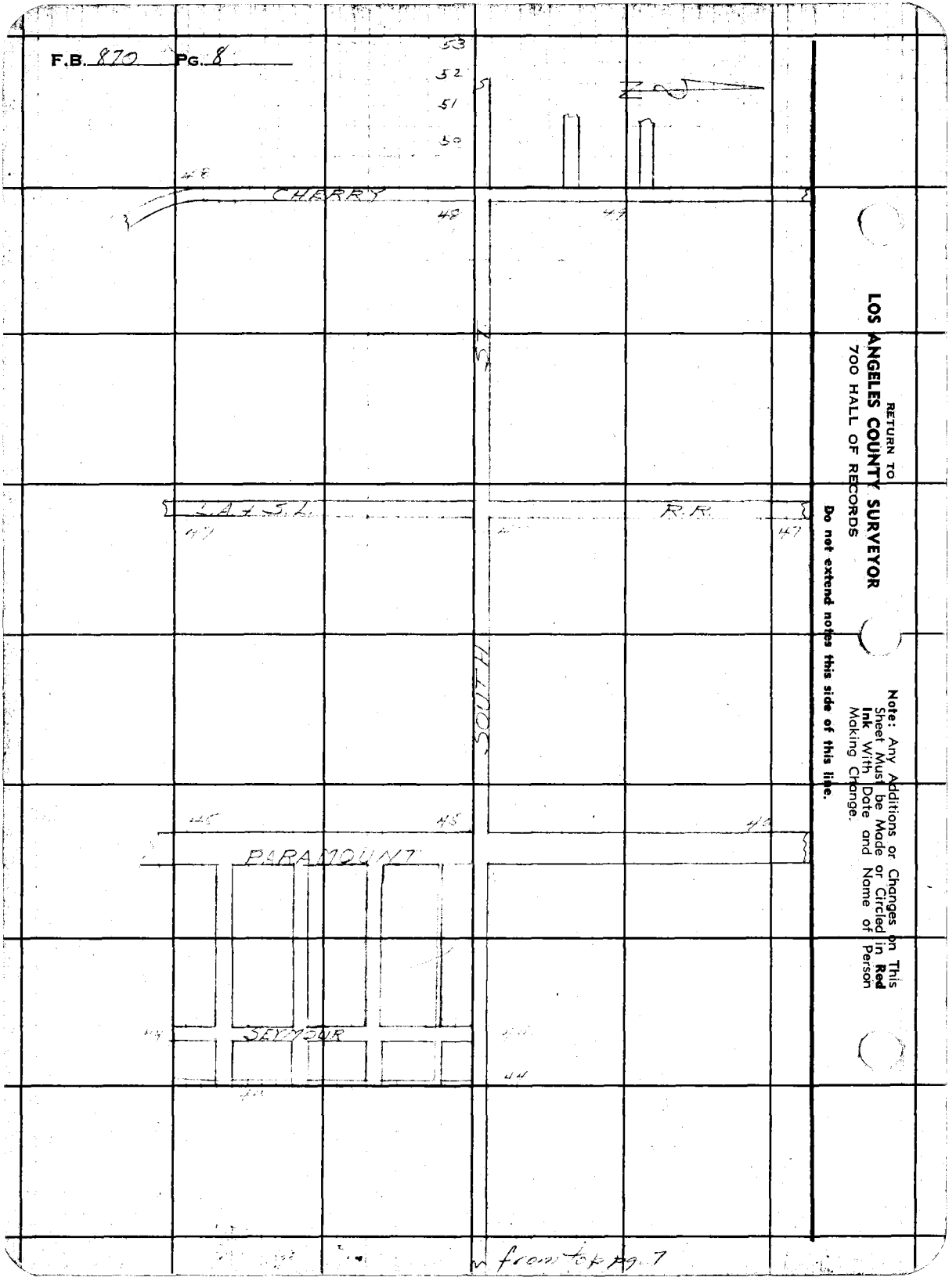

RETURN TO
LOS ANGELES COUNTY SURVEYOR
700 HALL OF RECORDS

Do not extend notes this side of this line.

Note: Any Additions or Changes on This Sheet Must be Made or Circled in **Red Ink** With Date and Name of Person Making Change.

Notes Ck'd by K.P.M.	Survey of South St
Map No.	W.O. 8316 Tape No. F1 St'd 68 °F
Office Work	Surveyed by Moore
Checked	Notes Moore Date 3-11-41
Date	Indexed 3-12-41

F.B. 870 PG. 9

CENTER LINE CHANGE
SOUTH ST
BETWEEN
BELLFLOWER BLVD.
AND
WOODRUFF AVE.
Job # 8316

Moore
Fenner
Lawson
Counts

Sketch Filed as Survey Div. File # 37-35

Note: Any Additions or Changes on This Sheet Must be Made or Circled in Red Ink With Date and Name of Person Making Change.

Do not extend notes this side of this line.

RETURN TO
LOS ANGELES COUNTY SURVEYOR
700 HALL OF RECORDS

FORM 247 5M 10-39

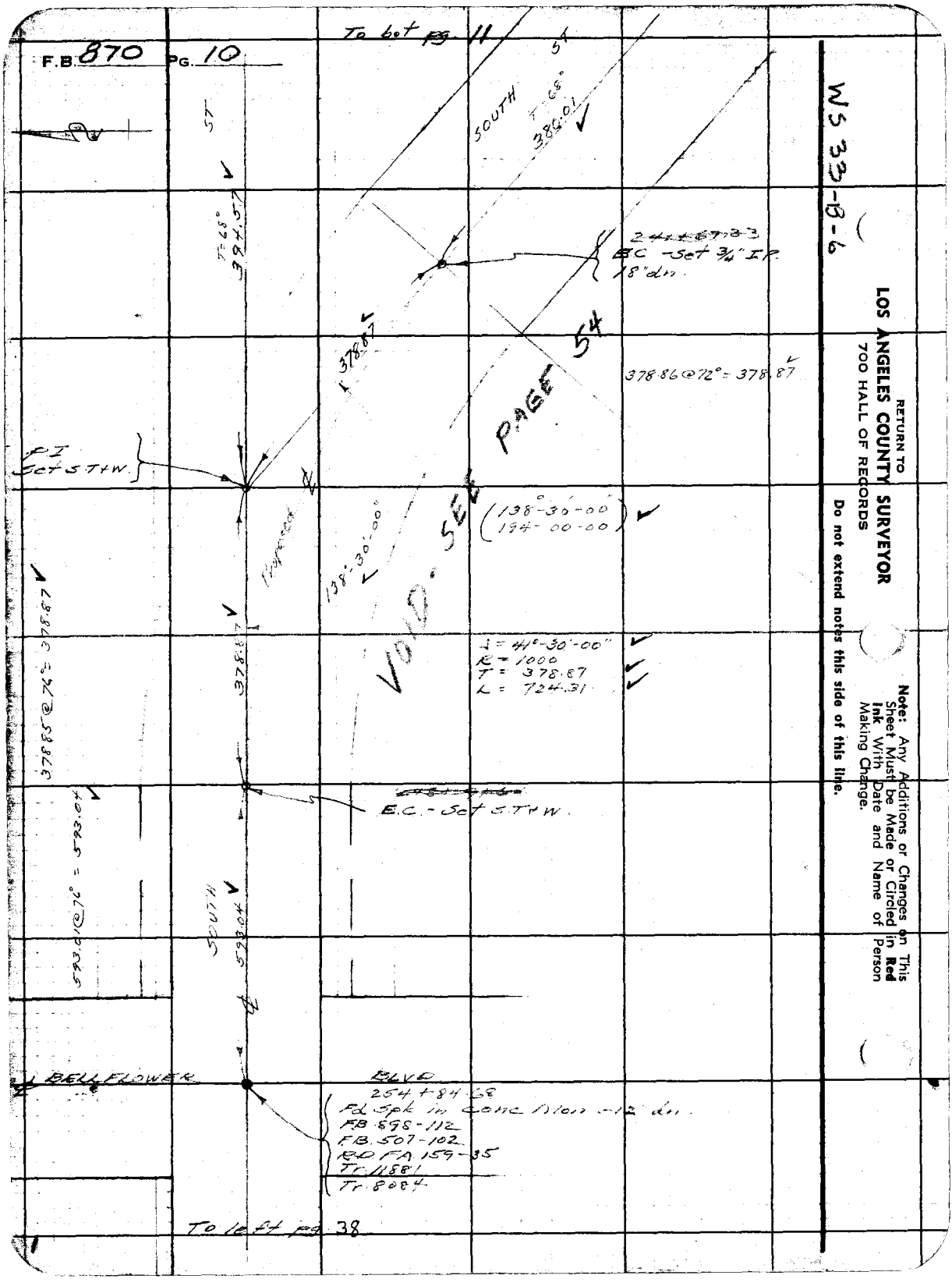
F.B. 870 PG. 10
To bot pg. 11
SOUTH
T=68°
380.01
ST
T=68°
394.57
EC - Set 3/4" I.P.
18" dn.
378.87
378.86 @ 72° = 378.87
PI
Set S.T+W.
PAGE 54
VOID - SEE
138°-30'-00"
(138°-30'-00"
194-00-00)
Proposed
Δ = 41°-30'-00"
R = 1000
T = 378.87
L = 724.31
378.85 @ 76° = 378.87
378.87
E.C. - Set S.T+W.
593.01 @ 76° = 593.04
SOUTH
593.04
BELL FLOWER
BLVD
254+84.68
Fd Spk in Conc Mon - 12" dn.
F.B. 898-112
F.B. 507-102
R.D. FA 159-35
Tr. 11881
Tr. 8084
To left pg. 38
WS 33-B-6
RETURN TO
LOS ANGELES COUNTY SURVEYOR
700 HALL OF RECORDS
Do not extend notes this side of this line.
Note: Any Additions or Changes on This Sheet Must be Made or Circled in Red Ink With Date and Name of Person Making Change.

Notes Ck'd by K.R.M.	Survey of South ST
Map No.	W. O. 8316 Tape No. P.L. St'd 68 °F
Office Work	Surveyed by Moore
Checked	Notes Moore Date 3-11-41
Date	Indexed A. C. Johnson

F.B. 870 Pg. 11

From right pg. 37

W5133-B-6



From top pg. 10

Note: Any Additions or Changes on This Sheet Must be Made or Circled in Red Ink With Date and Name of Person Making Change

Do not extend notes this side of this line.

RETURN TO
LOS ANGELES COUNTY SURVEYOR
700 HALL OF RECORDS

FORM 247 5M 10-39

F.B 870 PG. 12

RETURN TO
LOS ANGELES COUNTY SURVEYOR
700 HALL OF RECORDS

Do not extend notes this side of this line.

Note: Any Additions or Changes on This Sheet Must be Made or Circled in **Red Ink** With Date and Name of Person Making Change.

Notes Ck'd by Dr[illegible]	Survey of Orange Thorpe Ave
Map No.	W. O. 8316 Tape No. 07 Std 68 °F
Office Work	Surveyed by Moore
Checked Drew	Notes Moore Date 4-15-41
Date Dec. 43	Indexed A. C. Johnson

F.B. 870 Pg. [illegible]



Note: Any Additions or Changes on This Sheet Must be Made or Circled in Red Ink With Date and Name of Person Making Change.

Do not extend notes this side of this line.

RETURN TO
LOS ANGELES COUNTY SURVEYOR
700 HALL OF RECORDS

FORM 247 5M 12-40



RETURN TO
LOS ANGELES COUNTY SURVEYOR
700 HALL OF RECORDS

Do not extend notes this side of this line.

Note: Any Additions or Changes on This Sheet Must be Made or Circled in **Red** Ink With Date and Name of Person Making Change.

Notes Ck'd by Dr Cw	Survey of Orangethorpe Ave
Map No.	W. O. 8316 Tape No. 07 Std 68 °F
Office Work	Surveyed by Moore
Checked Drew	Notes Moore Date 4-17-41
Date Dec. 43	Indexed

F.B. 870 Pg. 15

To left pg 16

WS 31-D-1
WS 33-D-C

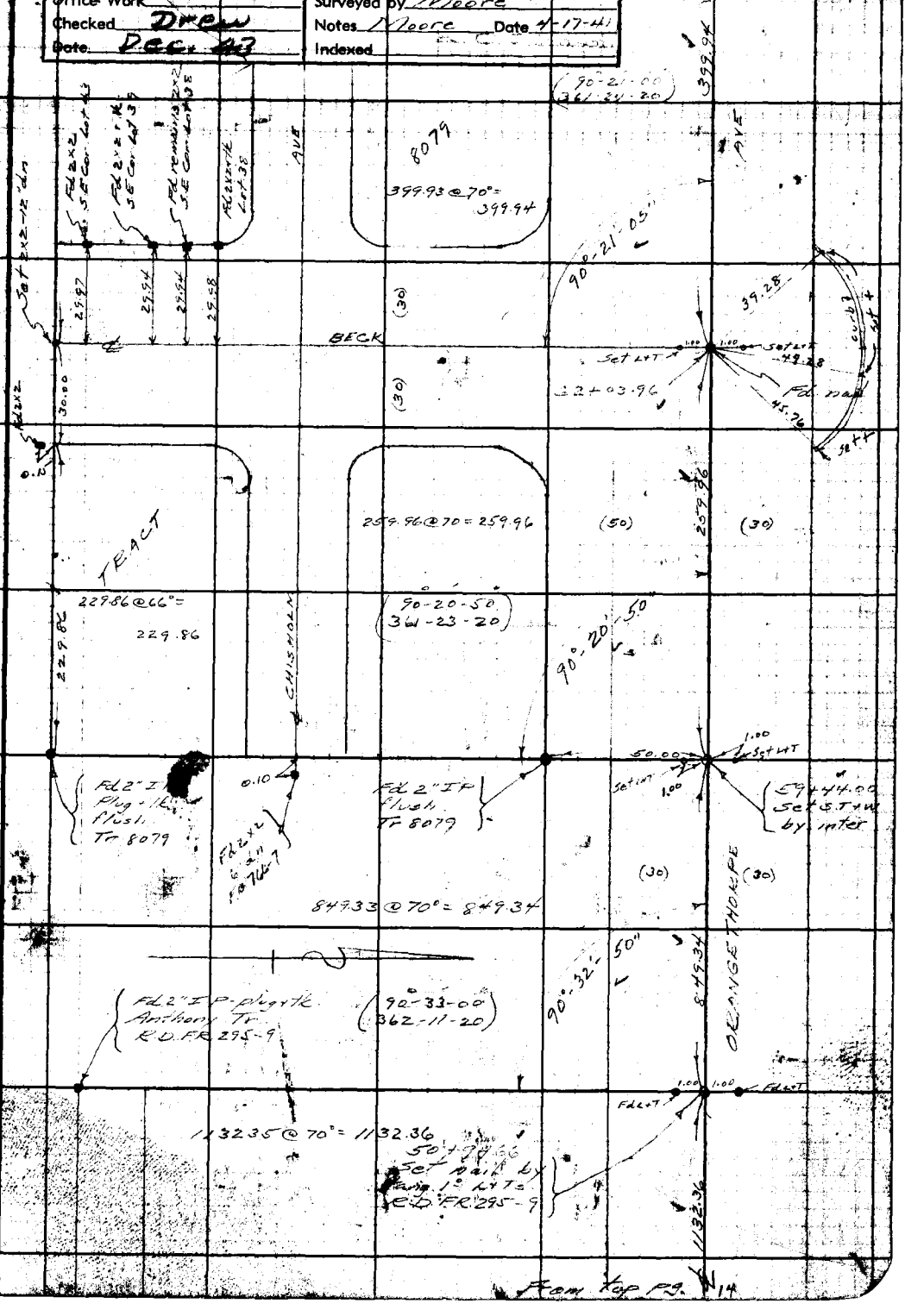

From top pg. 14

Note: Any Additions or Changes on This Sheet Must be Made or Circled in Red Ink With Date and Name of Person Making Change.

Do not extend notes this side of this line.

RETURN TO
LOS ANGELES COUNTY SURVEYOR
700 HALL OF RECORDS

FORM 247 5M 12-40

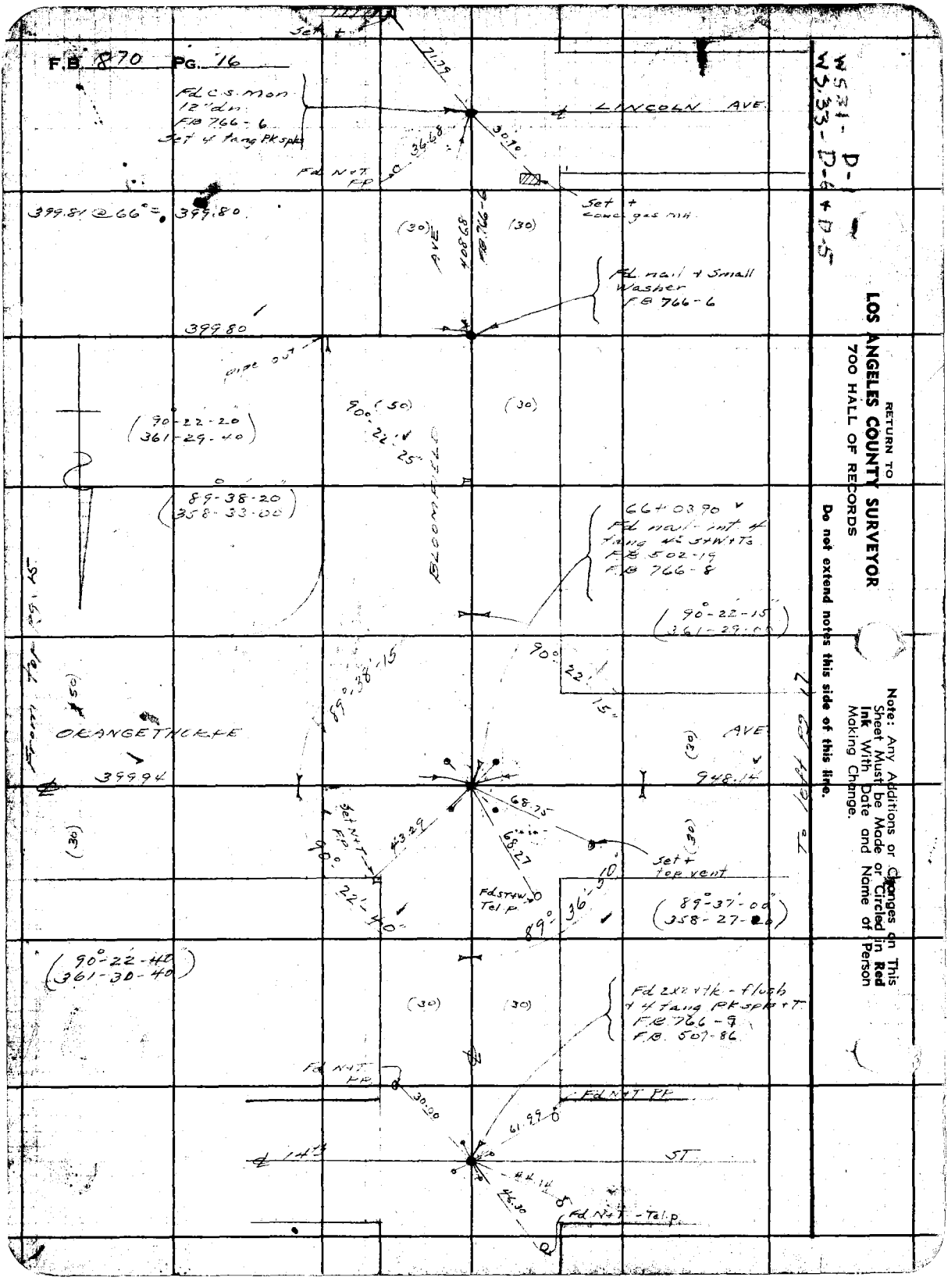

W531-D-1
W533-D-6 + D-5

RETURN TO
LOS ANGELES COUNTY SURVEYOR
700 HALL OF RECORDS

Do not extend notes this side of this line.

Note: Any Additions or Changes on This Sheet Must be Made or Circled in **Red Ink** With Date and Name of Person Making Change.

Notes Ck'd by Drew	Survey of Orangethorpe Ave
Map No.	W. O. 8316 Tape No. 07 Stage °F
Office Work	Surveyed by Moore
Checked Drew	Notes Moore Date 4-18-44
Date Dec. 43	Indexed A. C. Johnson

F.B. 870 Pg. 17



Note: Any Additions or Changes on This Sheet Must be Made or Circled in Red Ink With Date and Name of Person Making Change.

Do not extend notes this side of this line.

RETURN TO
LOS ANGELES COUNTY SURVEYOR
700 HALL OF RECORDS

WS 31-D-1
WS 33-D-6

FORM 247 5M 12-40

F.B. 870 PG. 18

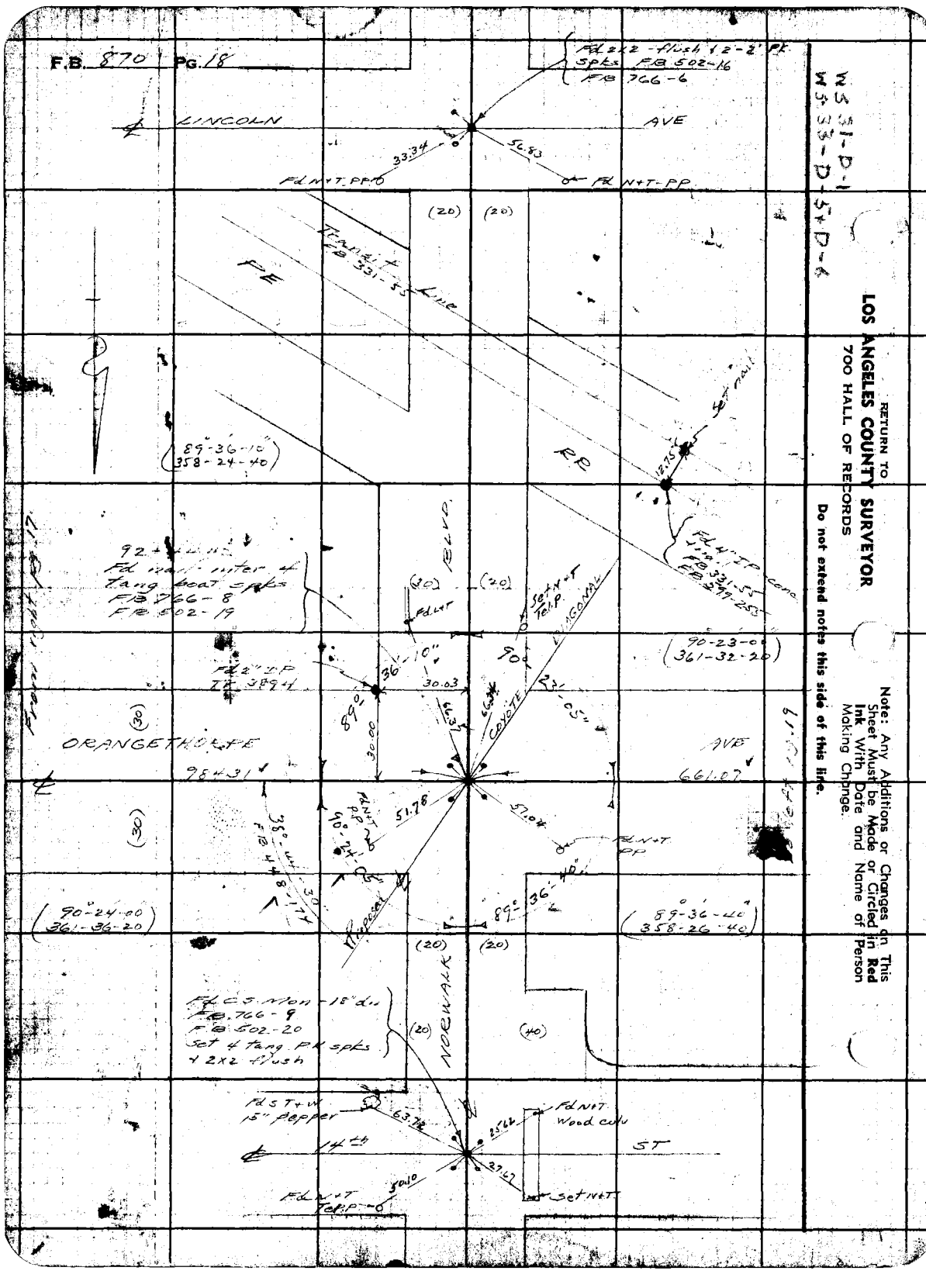

RETURN TO
LOS ANGELES COUNTY SURVEYOR
700 HALL OF RECORDS

Do not extend notes this side of this line.

Note: Any Additions or Changes on This Sheet Must be Made or Circled in **Red Ink** With Date and Name of Person Making Change.

Notes Ck'd by Dr Cw	Survey of Orangethorpe Ave
Map No.	W. O. 8316 Tape No. 07 Std 68 °F
Office Work	Surveyed by Moore
Checked Drew	Notes Moore Date 4-21-41
Date Dec. 43	Indexed A. C. Johnson

F.B. 870 Pg. 19

W 5 33 - D-6

661.06 @ 70° = 661.07

329.86 @ 70° = 329.86

330.02 @ 70° = 330.02

761.53 @ 70° = 761.54

From right pg. 18

To left pg. 20

102+35.35
Fd nail + 2 tang
Lt Ts R.D. FR 295-19
R.D. FD 2-1-220

105+65.37
Angle Point
Fd nail - int of
4 tang 1° Lt Ts
R.D. FR 295-20
R.D. FD 2-1-221

Set N+T FP

Set N+T FP

Set N+T Cor FP

Set N+T FP

ORANGETHORPE

99+05.19
Set nail

AVE

661.07

329.86

330.02

761.54

36.22

42.88

0.99

1.01

0.42

30.04

33.99

Fd N+T PP

Fd N+T PP

21.24

37.18

Fd STOW 18" Palm

1790

59

15

90°

Fd 2" IP
Tr 4798

90°-27-10
361-48-40

179-59-20
359-57-00

TRACT

4798

GARDEN

Fd 2" IP
NE Cor
Lot 20

Fd 2" IP
NE Cor
Lot 19

306.05

25.00

25.00

0.11

Fd 1" iron
bar - NW
Cor Lot 20

Set wspk + T

Pipe out

306.03 @ 80° = 306.05

Note: Any Additions or Changes on This Sheet Must be Made or Circled in Red Ink With Date and Name of Person Making Change.

Do not extend notes this side of this line.

RETURN TO
LOS ANGELES COUNTY SURVEYOR
700 HALL OF RECORDS

FORM 247 5M 12-40

RETURN TO
LOS ANGELES COUNTY SURVEYOR
700 HALL OF RECORDS

Note: Any Additions or Changes on This Sheet Must be Made or Circled in **Red Ink** With Date and Name of Person Making Change.

WS 33-C-6

Do not extend notes this side of this line.

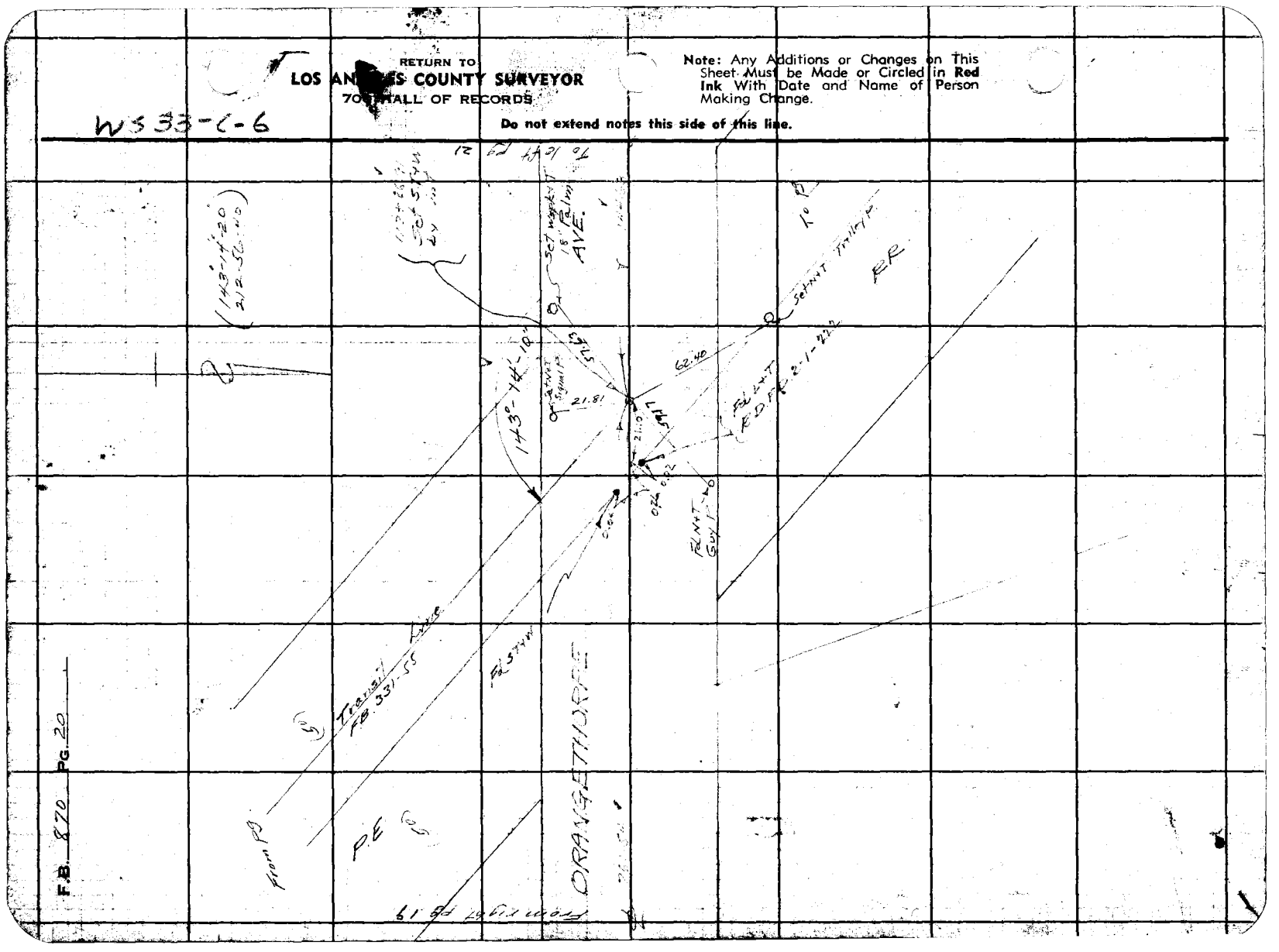

F.B. 870 PG. 20

Notes Ck'd by Drew	Survey of Orangethorpe St
Map No.	W. O. 8316 Tape No. 07 Std 68 °F
Office Work	Surveyed by Moore
Checked Drew	Notes Moore Date 4-22-41
Date Dec. 43	Indexed A. C. Johnson

F.B. 8 Pg. 21

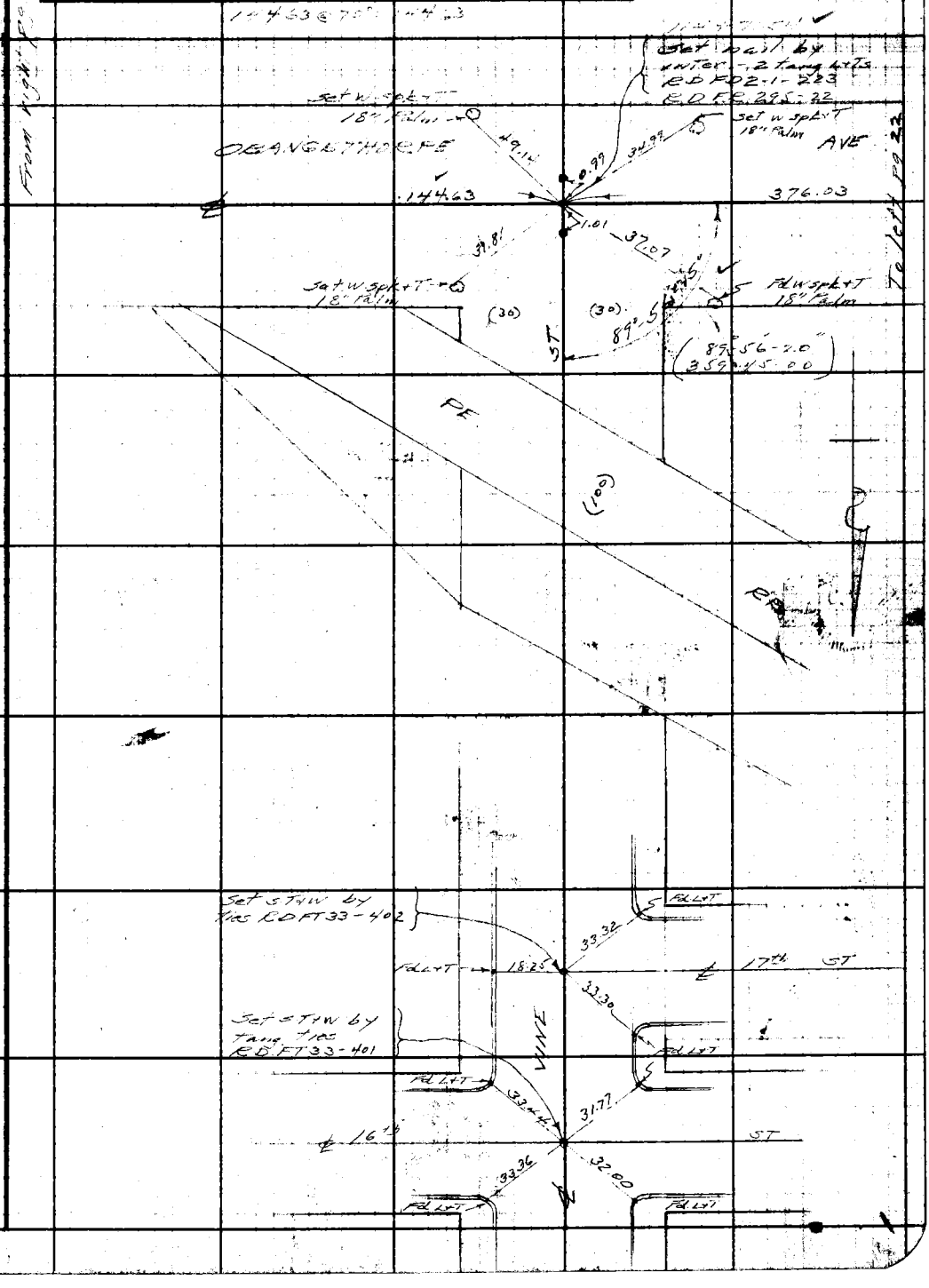

From right pg 20

To left pg 22

W.S. 33-C-6

Note: Any Additions or Changes on This Sheet Must be Made or Circled in Red Ink With Date and Name of Person Making Change.

Do not extend notes this side of this line.

RETURN TO
LOS ANGELES COUNTY SURVEYOR
700 HALL OF RECORDS

FORM 247 3M 12-40

F.B. 870 PG. 22

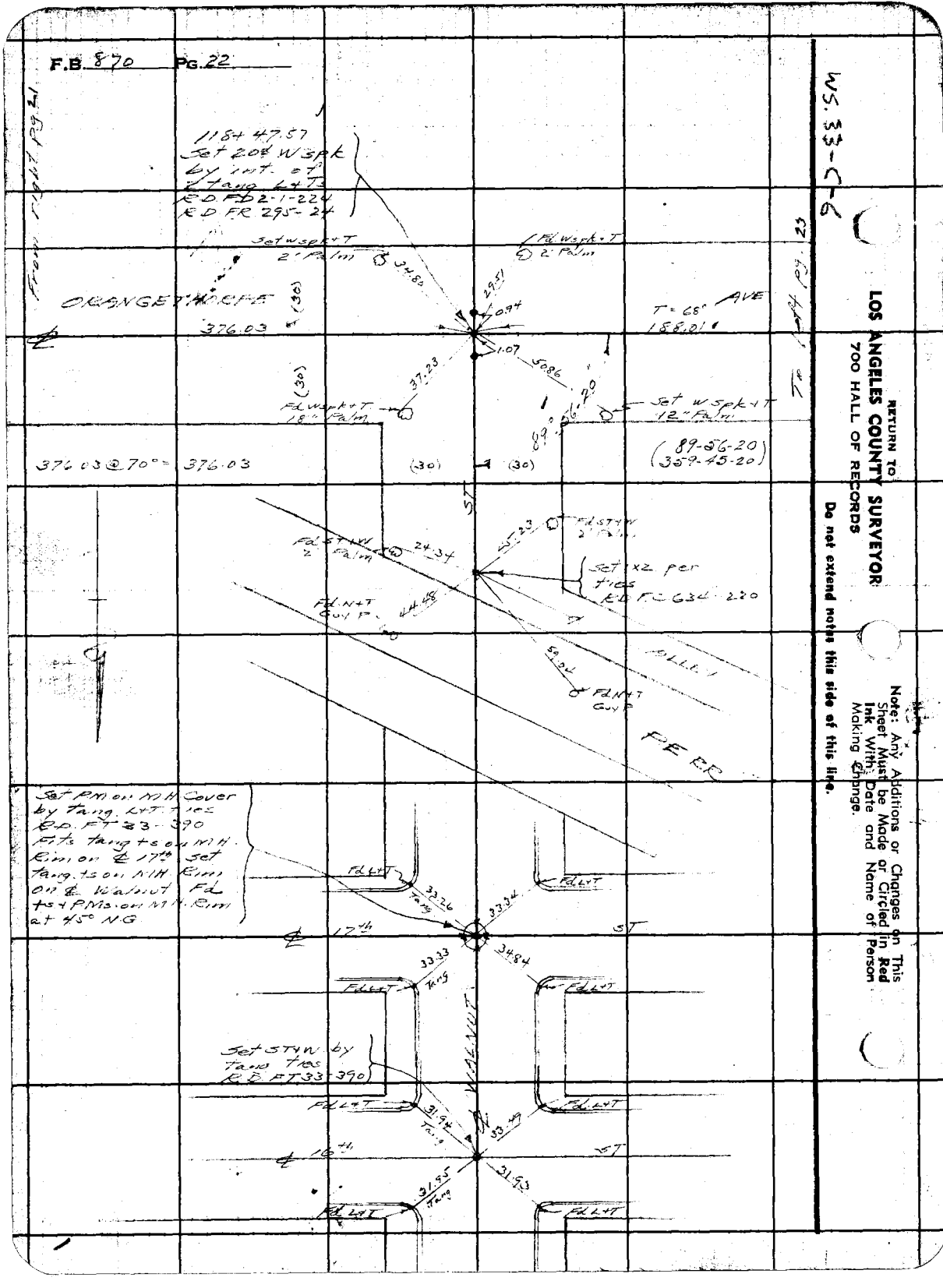

WS. 33-C-6

RETURN TO
LOS ANGELES COUNTY SURVEYOR
700 HALL OF RECORDS

Do not extend notes this side of this line.

Note: Any Additions or Changes on This Sheet Must be Made or Circled in Red Ink With Date and Name of Person Making Change.

Notes Ck'd by Dr Cau	Survey of Orangethorpe Ave
Map No.	W. O. 8316 Tape No. 97 Std. 68 °F
Office Work	Surveyed by Moore
Checked Drew	Notes Moore Date 4-22-41
Date Dec. 43	Indexed A. C. Johnson

F.B. 870 PG. 23

WS. 33-C-6

From right pg 22

To left pg 24

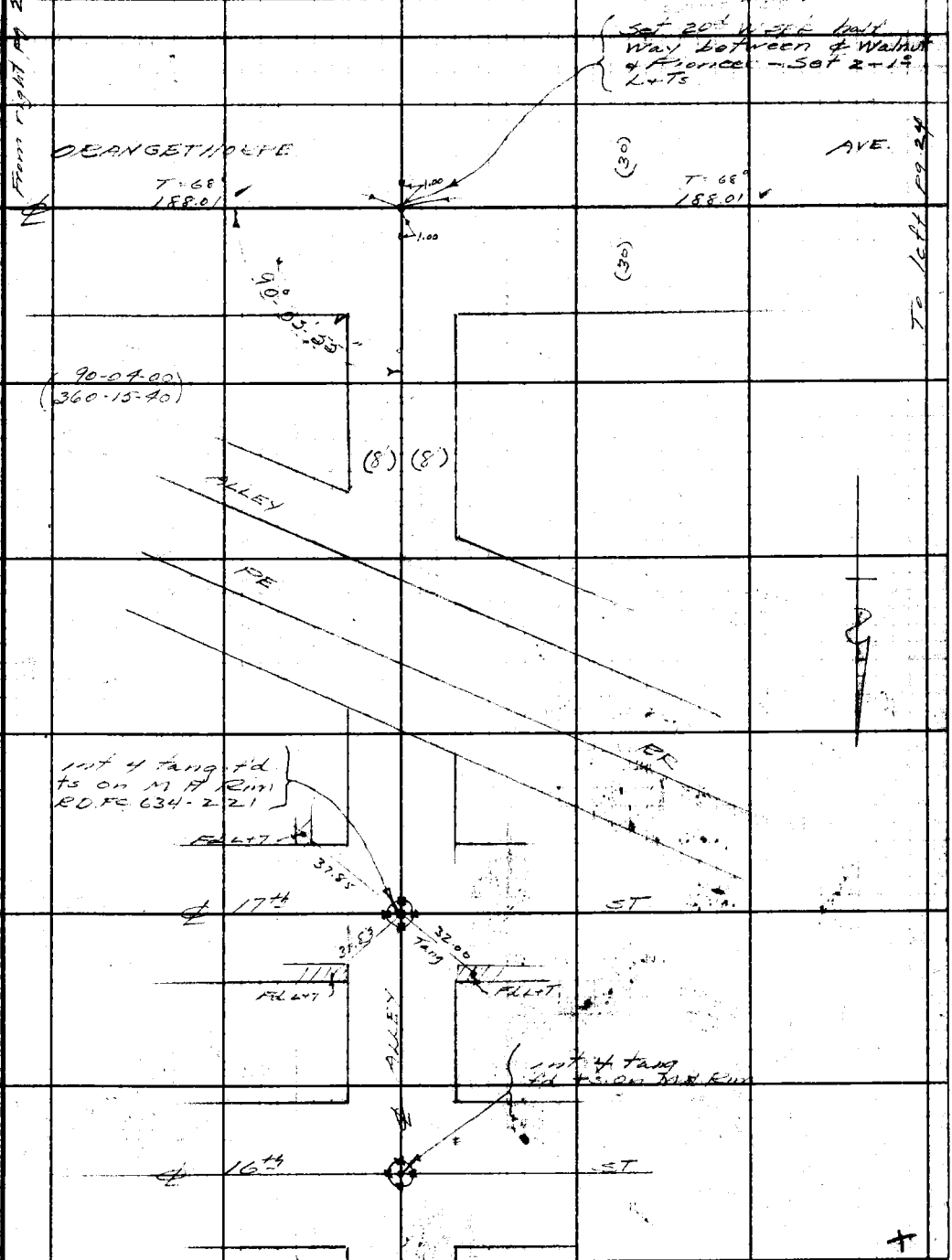

Note: Any Additions or Changes on This Sheet Must be Made or Circled in Red Ink With Date and Name of Person Making Change.

Do not extend notes this side of this line.

RETURN TO
LOS ANGELES COUNTY SURVEYOR
700 HALL OF RECORDS

FORM 247 5M 12-40

F.B. 870 PG. 34

WS 31-C-1
WS 33-C-6

RETURN TO
LOS ANGELES COUNTY SURVEYOR
700 HALL OF RECORDS

Do not extend notes this side of this line.

Note: Any Additions or Changes on This Sheet Must be Made or Circled in Red Ink With Date and Name of Person Making Change.

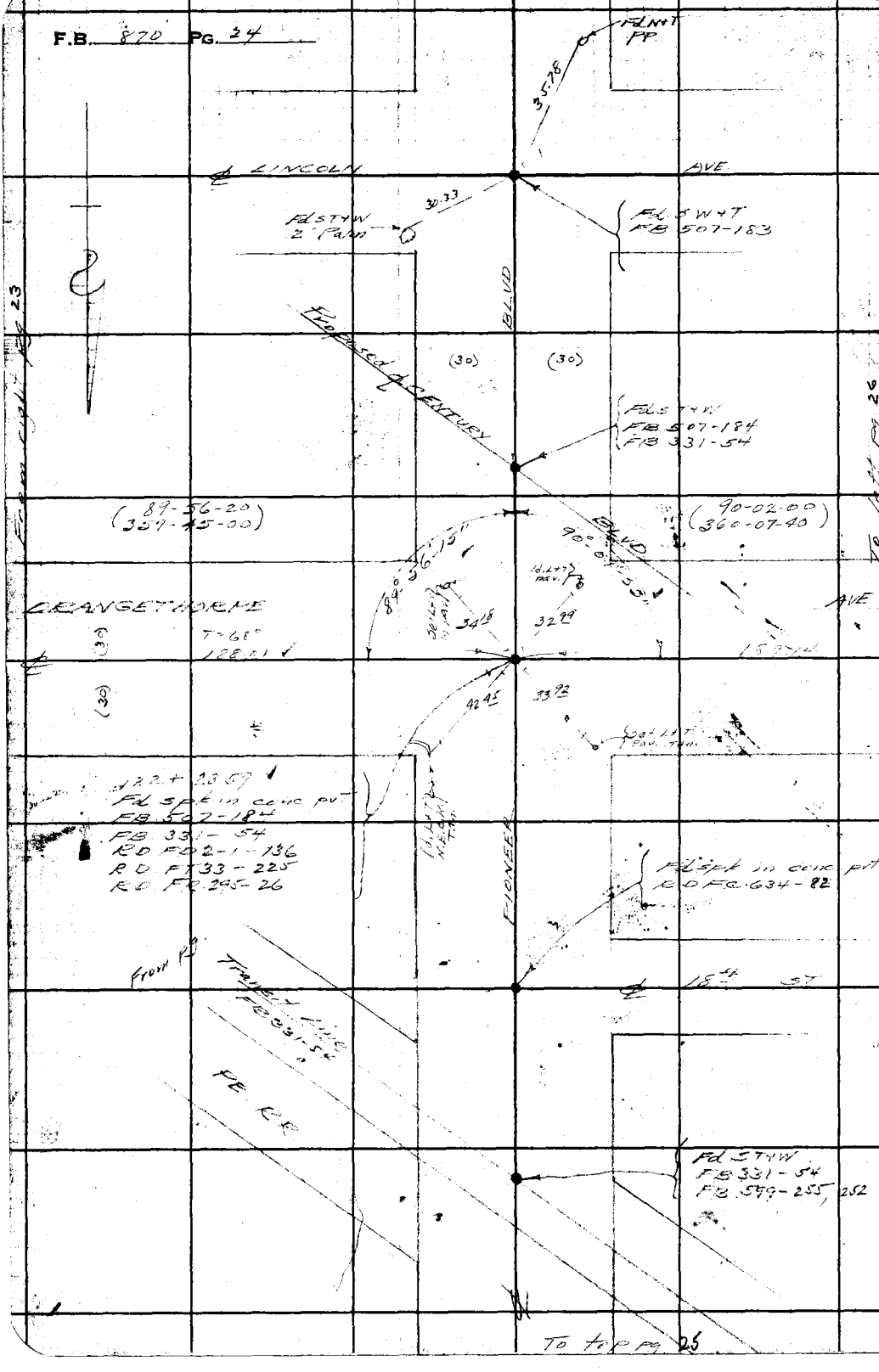

Notes Ck'd by [illegible]	Survey of Orangethorpe Ave
Map No.	W. O. 8316 Tape No. 07 Std 68 °F
Office Work	Surveyed by Moore
Checked Drew	Notes Moore Date 4-22-41
Date Dec. 43	Indexed [illegible] Johnson

F.B. 870 Pg. 25

WS.33-C-6

From Dot Pg. 24



Note: Any Additions or Changes on This Sheet Must be Made or Circled in Red Ink With Date and Name of Person Making Change.

Do not extend notes this side of this line.

RETURN TO
LOS ANGELES COUNTY SURVEYOR
700 HALL OF RECORDS

FORM 247 3M 12-40

F.B. 870 PG. 26

WS.33-C-6

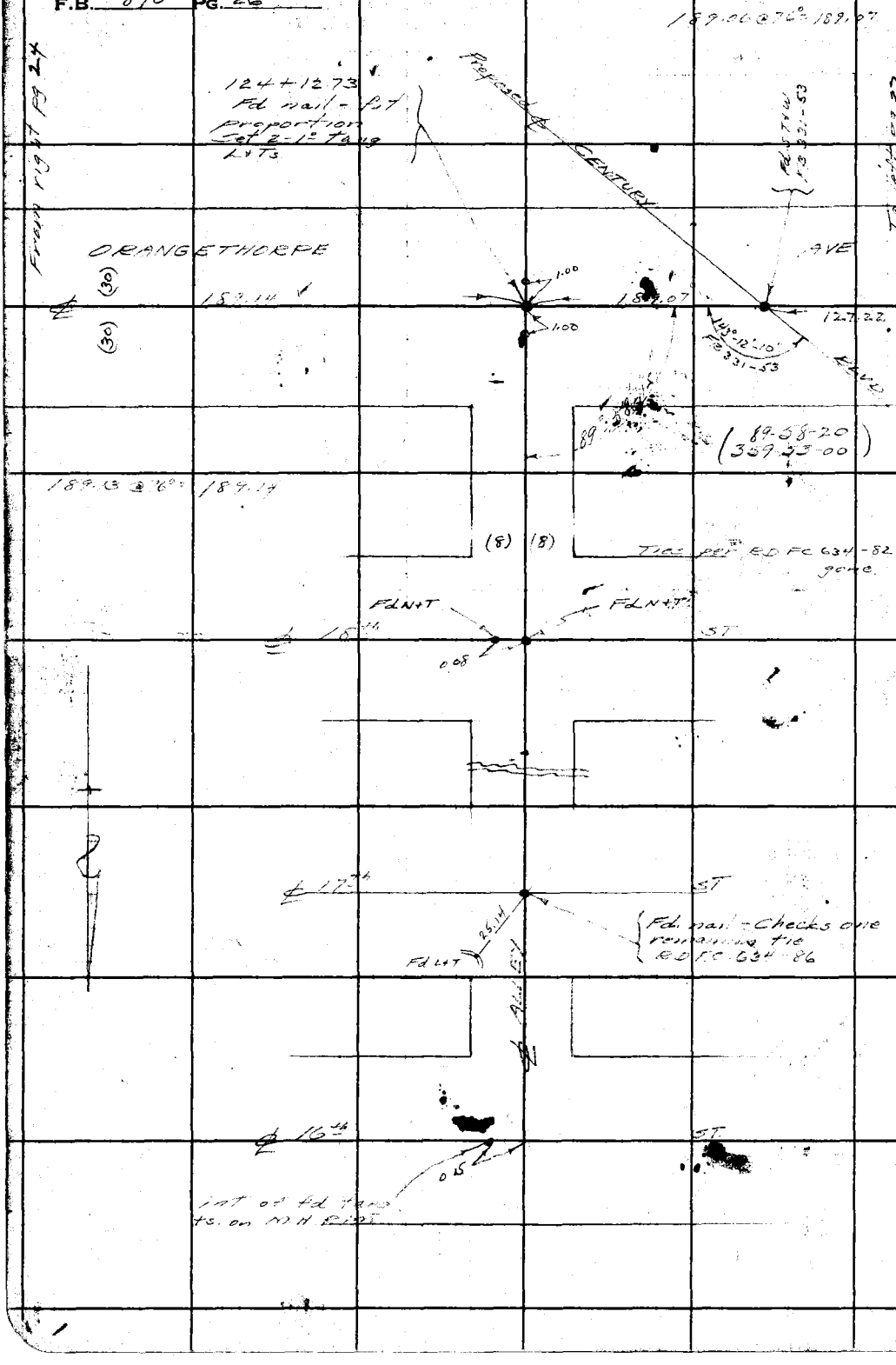

RETURN TO
LOS ANGELES COUNTY SURVEYOR
700 HALL OF RECORDS

Do not extend notes this side of this line.

Note: Any Additions or Changes on This Sheet Must be Made or Circled in **Red Ink** With Date and Name of Person Making Change.

Notes Ck'd by
Map No.
Office Work
Checked Drew
Date Dec 43

Survey of Orangethorpe Ave
W. O. 836 Tape No. 27 Std 68 °F
Surveyed by Moore
Notes Moore Date 4-23-41
Indexed A. C. Johnson

F.B. 870 Pg. 27

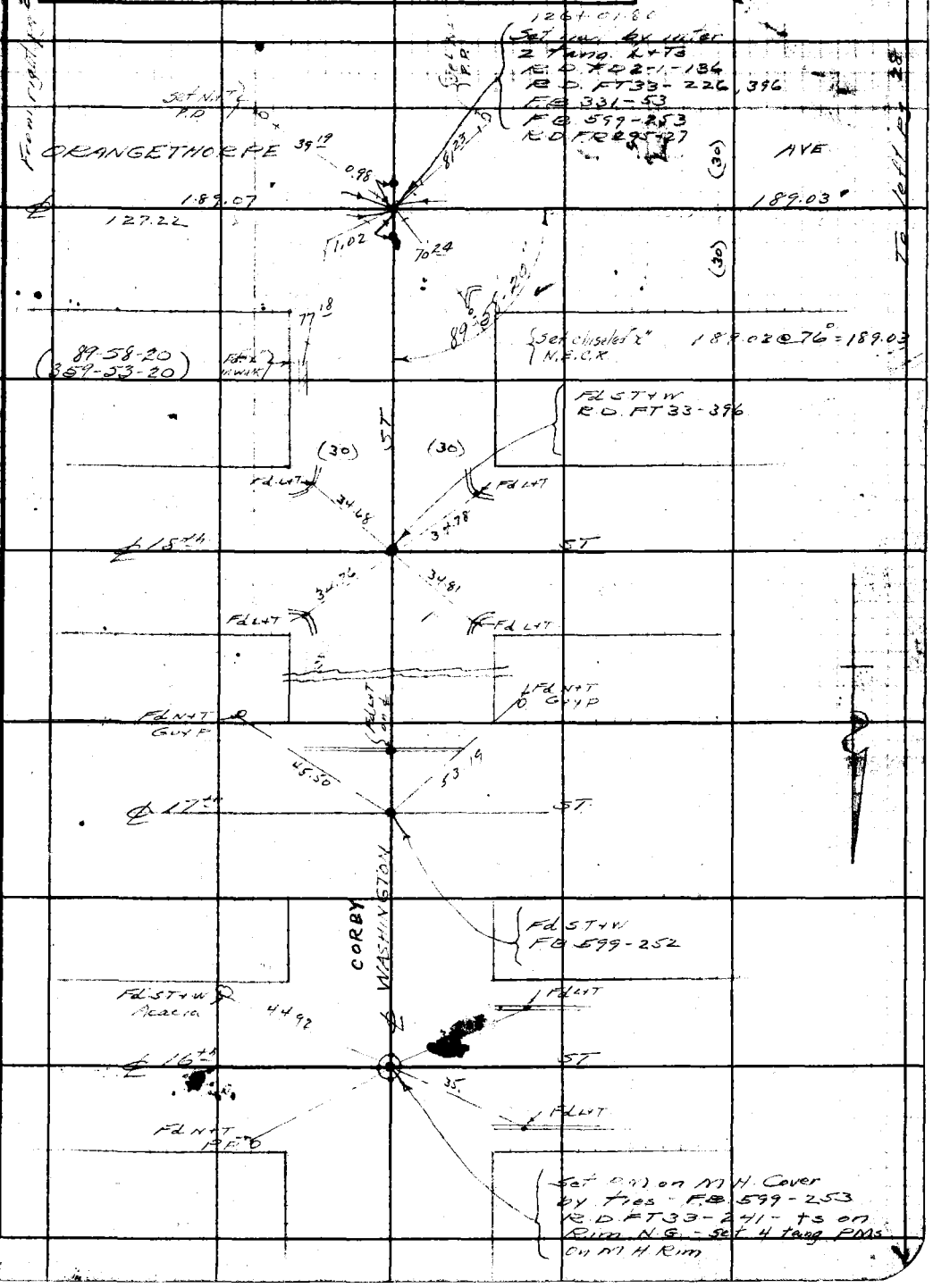

Note: Any Additions or Changes on This Sheet Must be Made or Circled in Red Ink With Date and Name of Person Making Change.

Do not extend notes this side of this line.

RETURN TO
LOS ANGELES COUNTY SURVEYOR
700 HALL OF RECORDS

W5.33-C-6

FORM 247 5M 12-40

F.B. 870 PG. 28

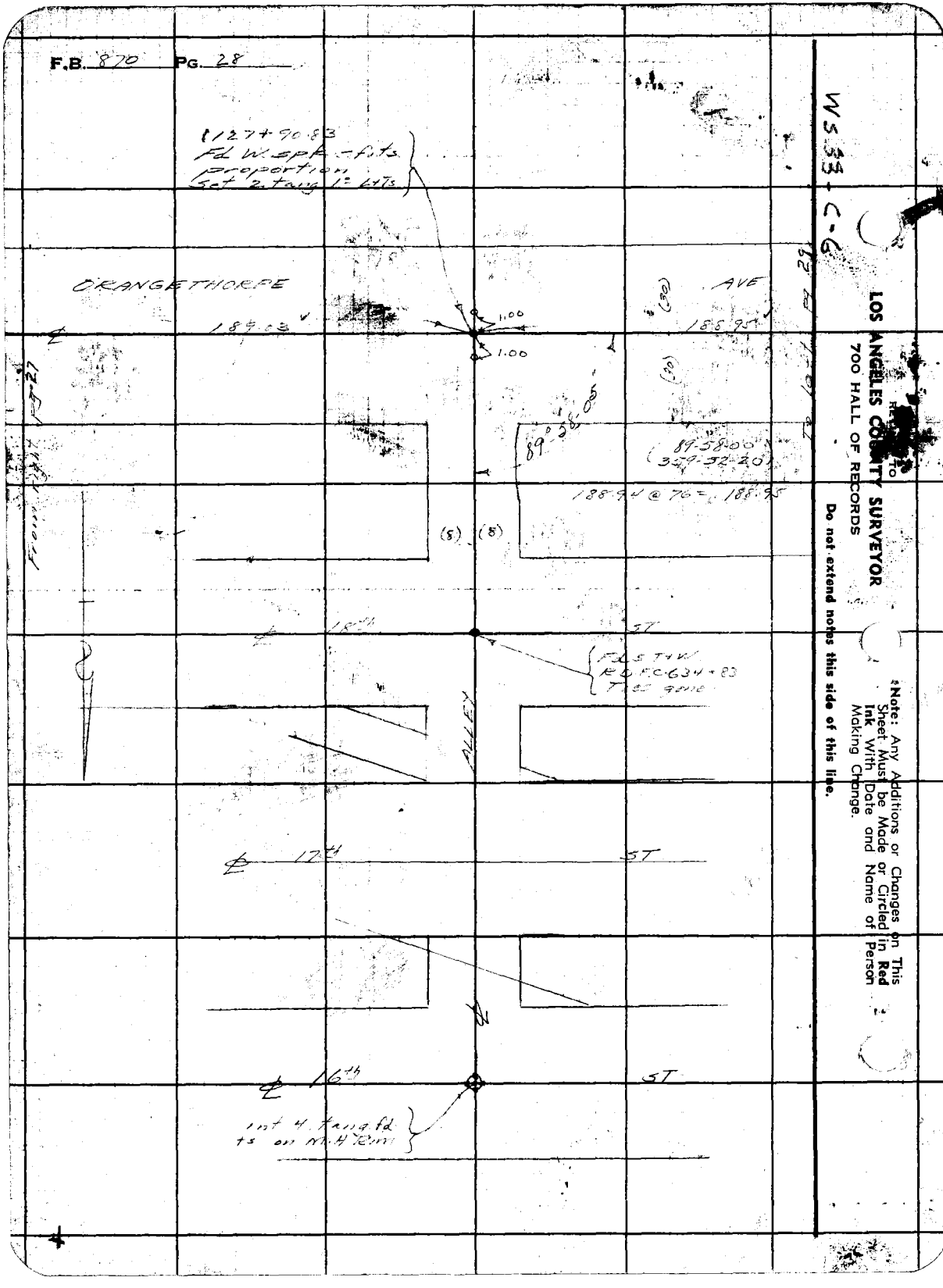

WS 33-C-6

REVISED TO
LOS ANGELES COUNTY SURVEYOR
700 HALL OF RECORDS

Do not extend notes this side of this line.

Note: Any Additions or Changes on This Sheet Must be Made or Circled in Red Ink With Date and Name of Person Making Change.

Notes Ck'd by Drew	Survey of Orange Thorpe Ave	F.B. 870 Pg. 29
Map No.	W. O. 8316 Tape No. 07 Std 68 °F	
Office Work	Surveyed by Moore	
Checked Drew	Notes Moore Date 4-23-41	
Date Dec. 43	Indexed	

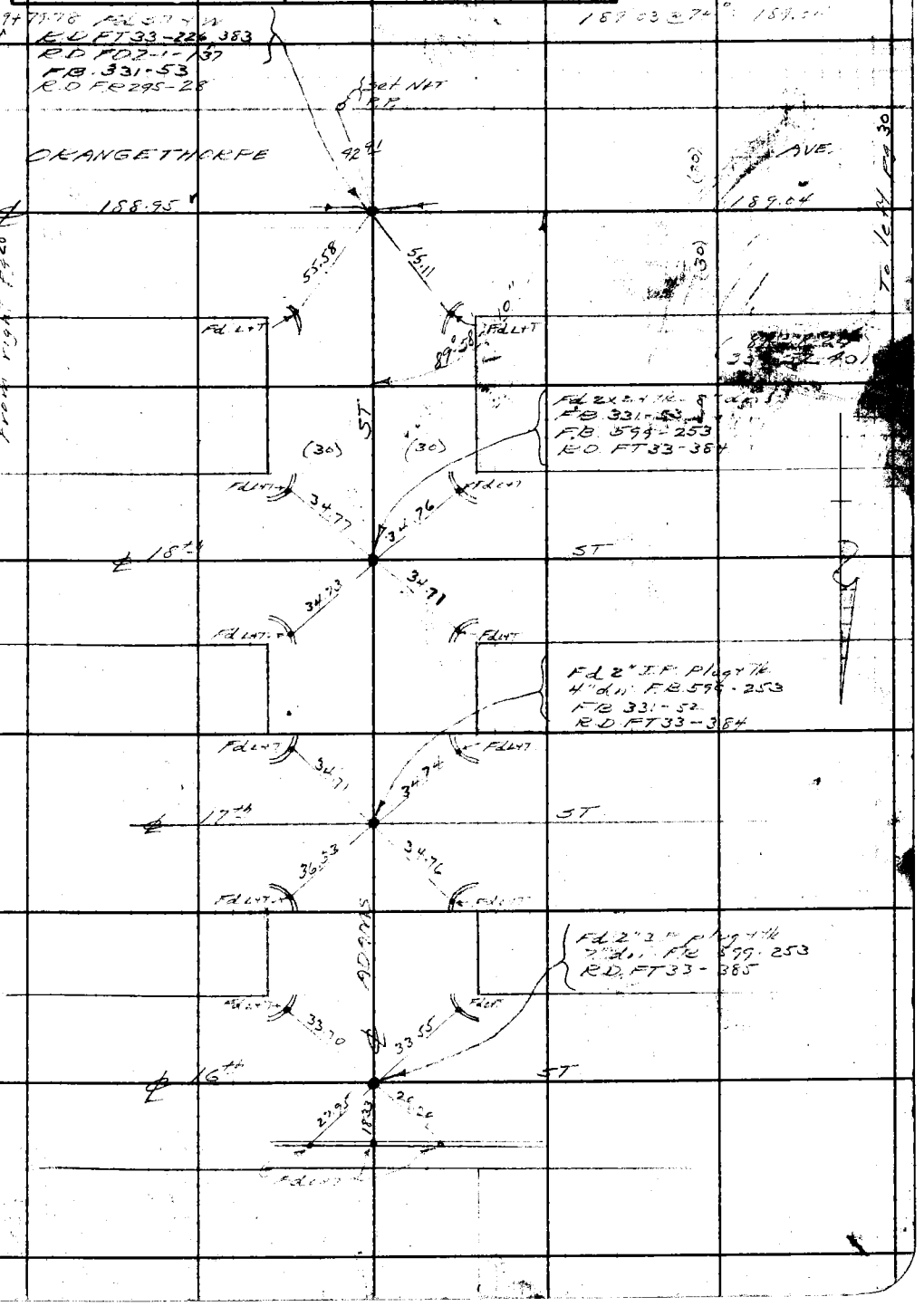

Note: Any Additions or Changes on This Sheet Must be Made of Circled in Red Ink With Date and Name of Person Making Change.

Do not extend notes this side of this line.

RETURN TO
LOS ANGELES COUNTY SURVEYOR
700 HALL OF RECORDS

FORM 247 5M 12-40

F.B. 870 PG. 30

188.94 @ 74° = 188.95

131+68.82
Set nail by
Proportion
and 2 tang 1°
L+Ts.

ORANGETHORPE AVE

(30)

189.04

188.95

(30)

89°58'00

(89-58-00)
(359-52-00)

(8) (8)

32.80

Fd ST+W
RD FC 634-83
Ties gone

17th ST

0.19

int of 4 tang
fd ts on M11 Rim

To left pg 31

From right pg 29

WS 33-C-6

RETURN TO
LOS ANGELES COUNTY SURVEYOR
700 HALL OF RECORDS

Do not extend notes this side of this line.

Note: Any Additions or Changes on This Sheet Must be Made or Circled in **Red Ink** With Date and Name of Person Making Change.

Notes Ck'd by [illegible]	Survey of Orangethorpe Ave
Map No.	W. O. 8316 Tape No. 07 Std 68 °F
Office Work	Surveyed by Moore
Checked Drew	Notes Moore Date 4-24-41
Date Dec. 43	Indexed A. C. Johnson

F.B. 870 Pg. 31

WS 33-C-6

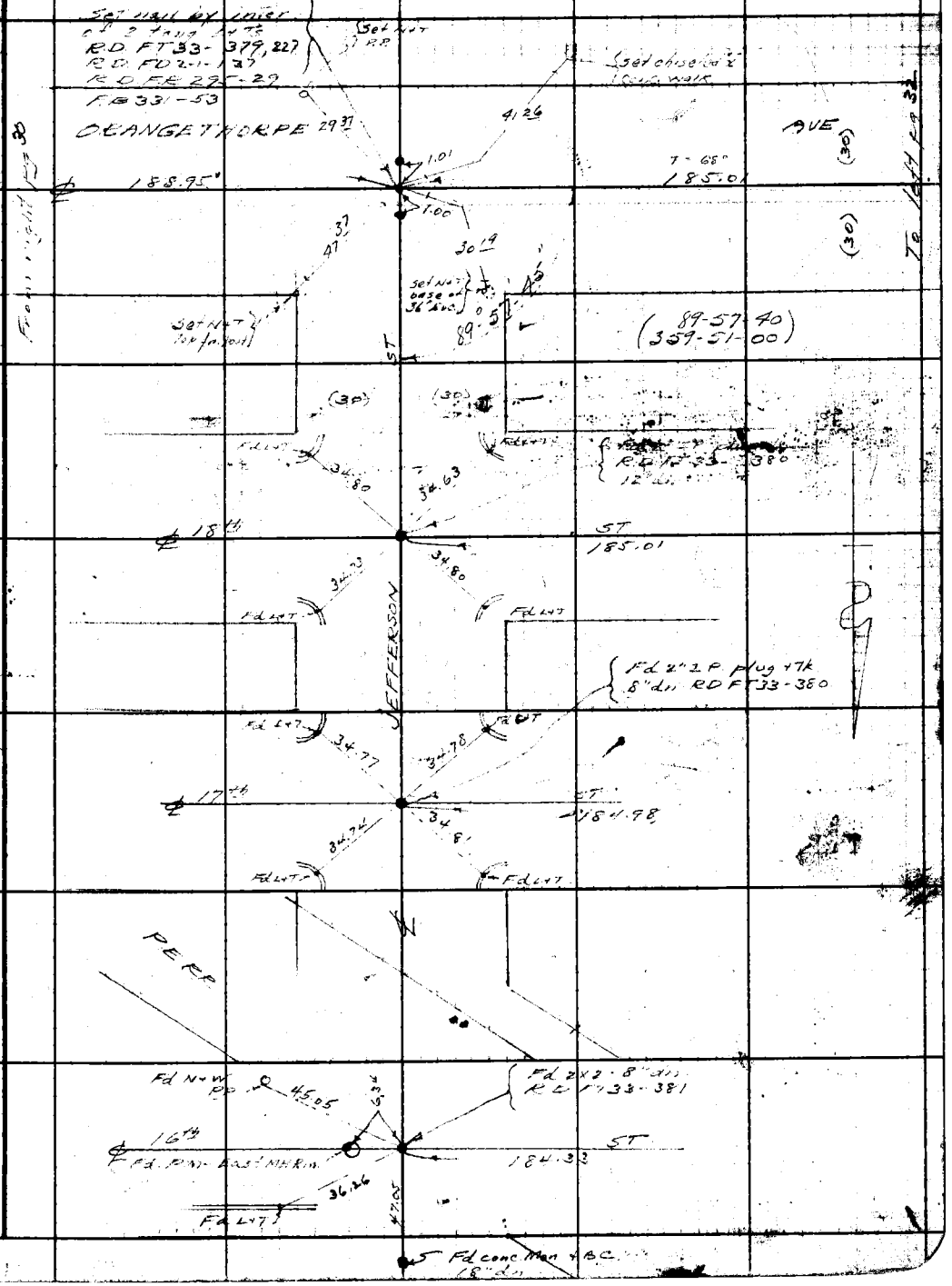

Note: Any Additions or Changes on This Sheet Must be Made or Circled in Red Ink With Date and Name of Person Making Change.

Do not extend notes this side of this line.

RETURN TO
LOS ANGELES COUNTY SURVEYOR
700 HALL OF RECORDS

FORM 247 5M 12-40

F.B. 870 PG. 32

1327.09 @ 76° = 1327.16

WS 33-C-6

135+42.78
Fd Small + - Set
L+T - RD FT33-227
RD FD2-1-137
Set 2 tang 1° L+Ts

From right pg 31

ORANGETHORPE AVE.

T-68°
185.01

1327.16

(30)

(30)

Left pg 33

1.00
1.00
4.00
0.04
Fd nail

89°57'45"

(89-57-40)
(359-51-00)

Set N+T FP

31.31

13.82

Set N+T FP

185.01

Fd 2" IP
12" dn
RD FT33-227

Set N+T FP

(4) (4)

Fd 2X2-12" dn
RD FD2-1-116

17th ST 184.98

0.04

0.02

Fd 2X2-12" dn
RD2-1-116

JEFFERSON ST

ALLEY

Fd 2" IP
12" dn
RD FT33-243, 382

Fd N+T PP

23.58

Fd Nothing

16th 184.33

4.00

ST

57.89

0.69

25.10

Fd 2X2 + 1/2 -12" dn
RD FD2-1-120
RD FT33-243

Fd N+T
RR X Sign Post

Fd N+T
Guy A

RETURN TO:
LOS ANGELES COUNTY SURVEYOR
700 HALL OF RECORDS

Do not extend notes this side of this line.

Note: Any Additions or Changes on This Sheet Must be Made or Circled in Red Ink With Date and Name of Person Making Change.

Notes Ck'd by Drew	Survey of Orangethorpe Ave
Map No.	W. O. 8316 Tape No. 07 Std. 68 °F
Office Work	Surveyed by Moore
Checked Drew	Notes Moore Date 4-24-41
Date Dec. 43	Indexed

F.B. 870 Pg. 39

Note: Any Additions or Changes on This Sheet Must be Made or Circled in Red Ink With Date and Name of Person Making Change.

Do not extend notes this side of this line.

RETURN TO
LOS ANGELES COUNTY SURVEYOR
700 HALL OF RECORDS

FORM 847 5M 12-40

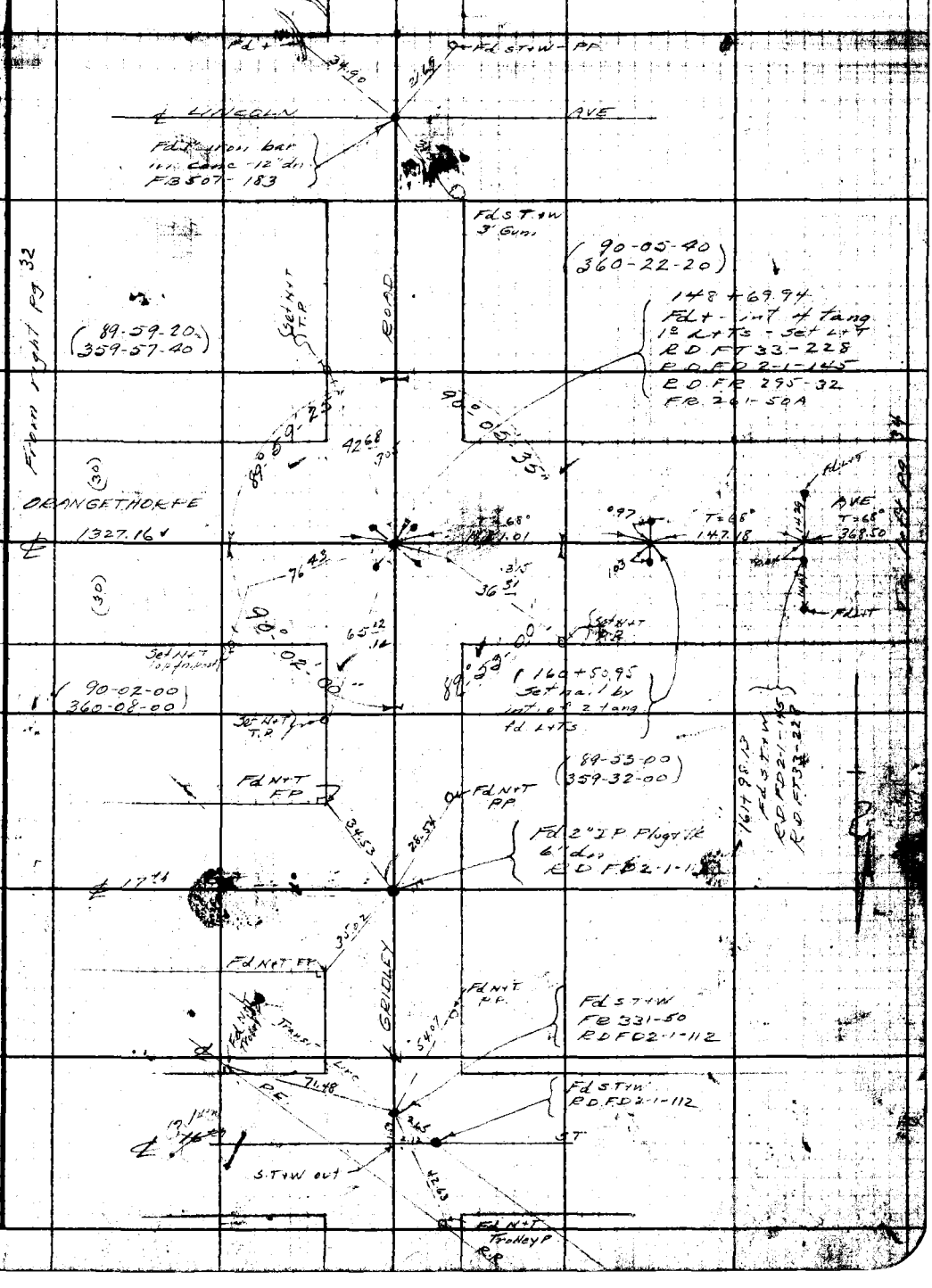

F.B. 870 PG. 34

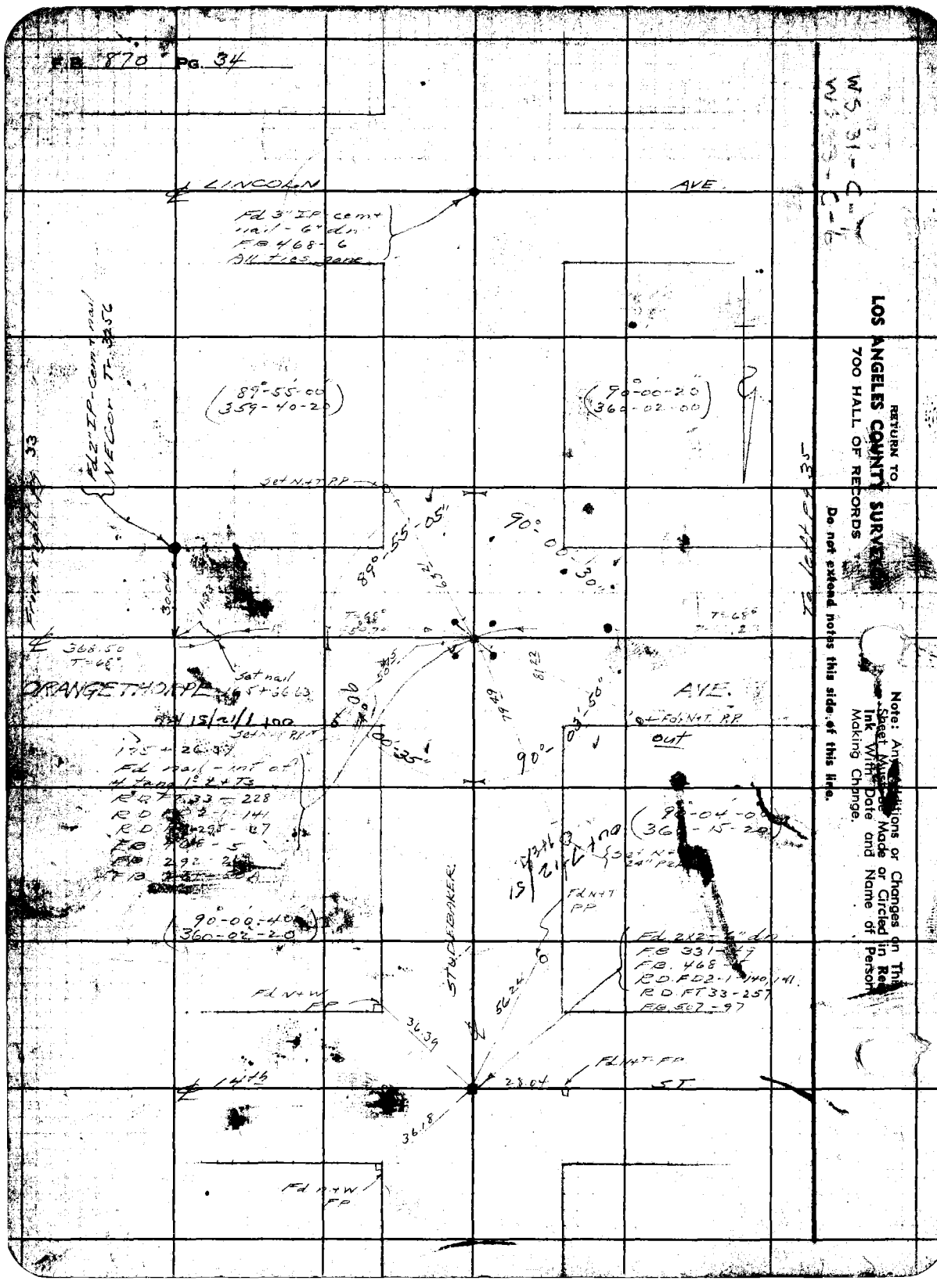

RETURN TO
LOS ANGELES COUNTY SURVEYOR
700 HALL OF RECORDS

Do not extend notes this side of this line.

Note: Any Additions or Changes on This Sheet Must Be Made or Circled in Red Ink With Date and Name of Person Making Change.

Notes Ck'd by [illegible]	Survey of Orangethorpe Ave
Map No.	W. O. 8316 Tape No. 07 Std 68 °F
Office Work	Surveyed by Moore
Checked Drew	Notes Moore Date 4-28-41
Date Dec. 47	Indexed A. C. Johnson

F.B. 870 Pg. 35

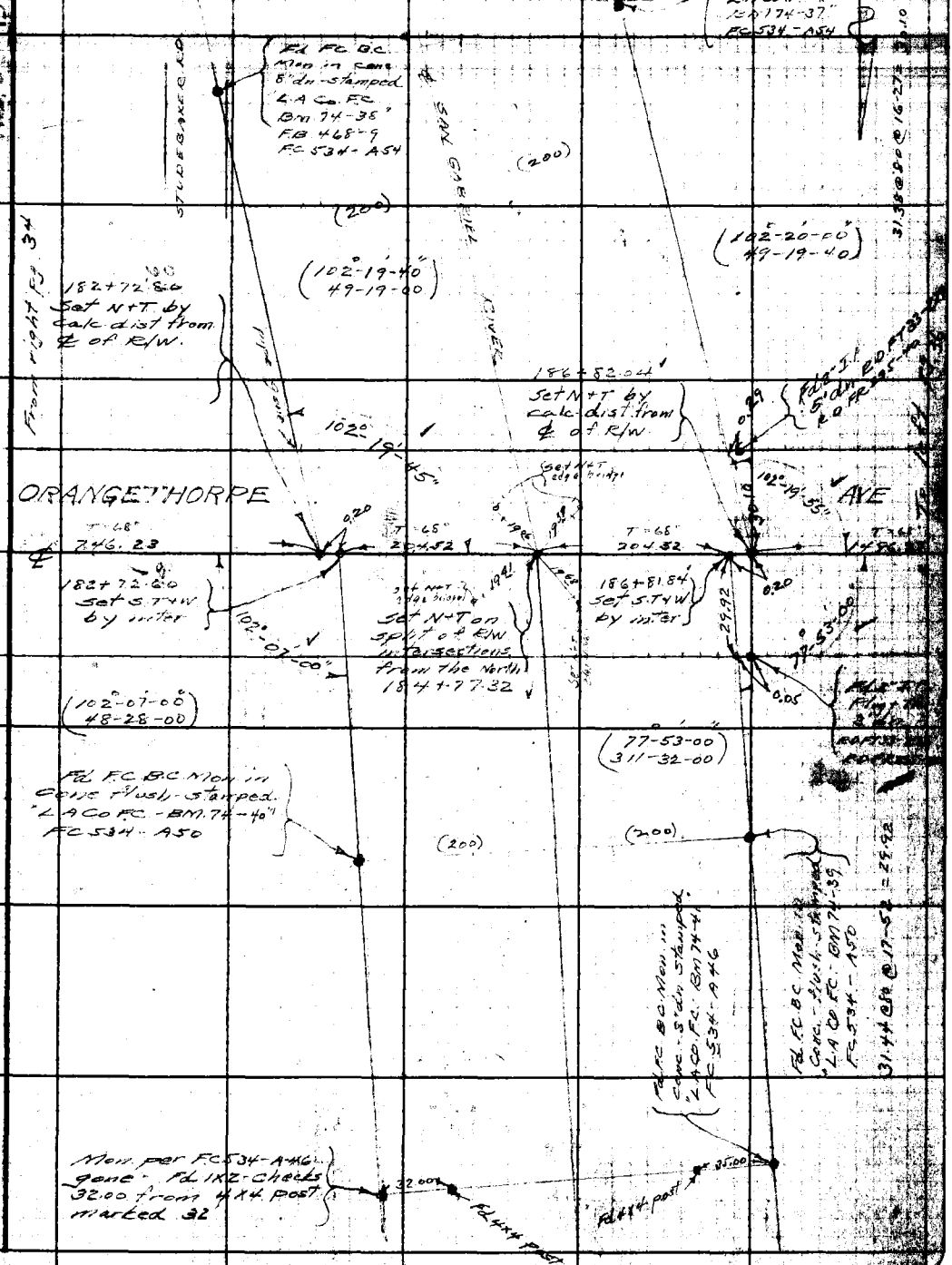

Note: Any Additions or Changes on This Sheet Must be Made or Circled in Red Ink With Date and Name of Person Making Change.

Do not extend notes this side of this line.

RETURN TO
LOS ANGELES COUNTY SURVEYOR
700 HALL OF RECORDS

FORM 247 SM 12-40

F.B. 870 PG. 36

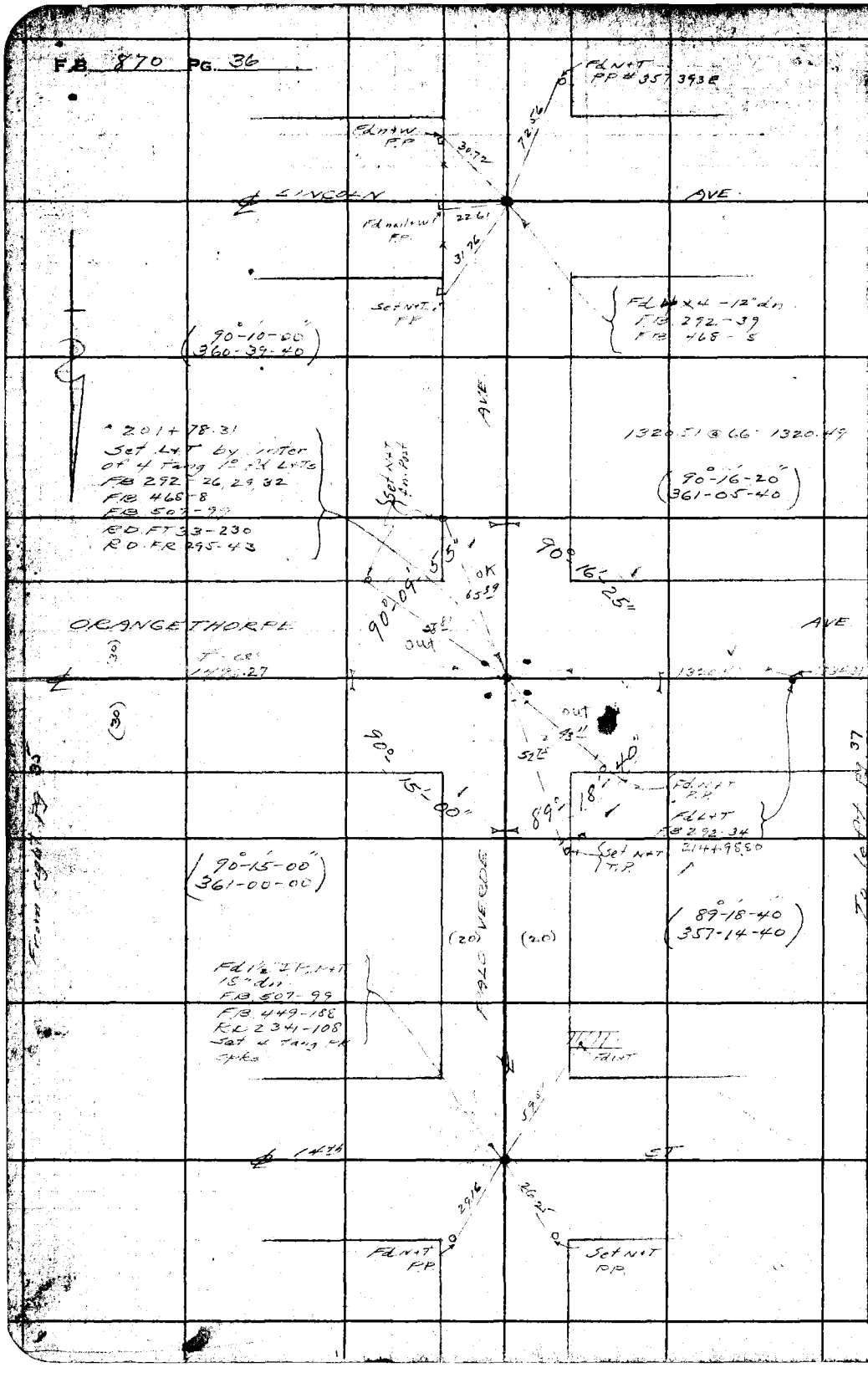

WS 31-B-1
WS 33-B-546

RETURN TO
LOS ANGELES COUNTY SURVEYOR
700 HALL OF RECORDS

Do not extend notes this side of this line.

Note: Any Additions or Changes on This Sheet Must be Made or Circled in **Red Ink** With Date and Name of Person Making Change.

Notes Ck'd by [illegible]		Survey of Orangethorpe Ave	F.B. 870 Pg. 37
Map No.		W.O. 1316 Tape No. 07 Std 68 °F	
Office Work		Surveyed by Moore	
Checked Drew		Notes Moore Date 4-29-41	
Date Dec. 43		Indexed [illegible] Johnson	

WS 35-13-5+6

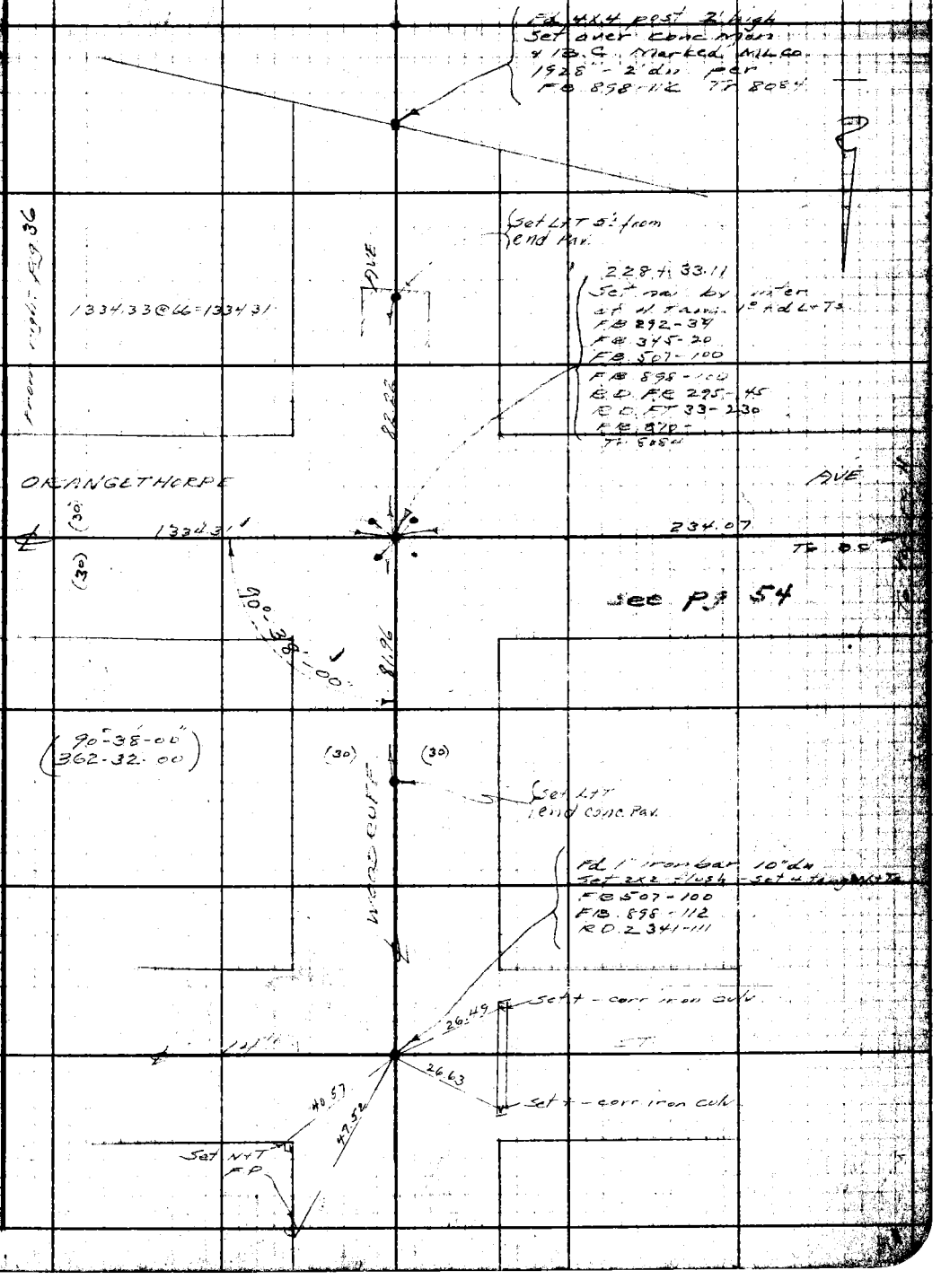

Note: Any Additions or Changes on This Sheet Must be Made or Circled in Red Ink With Date and Name of Person Making Change.

Do not extend notes this side of this line.

RETURN TO
LOS ANGELES COUNTY SURVEYOR
700 HALL OF RECORDS

FORM 247 SM 12-40



WS 33-B-6

RETURN TO
LOS ANGELES COUNTY SURVEYOR
700 HALL OF RECORDS

Do not extend notes this side of this line.

Note: Any Additions or Changes on This Sheet Must be Made or Circled in Red Ink With Date and Name of Person Making Change.

Notes Ck'd by	Survey of
Map No.	W. O. 8316 Tape No. 07 Std. 68 °F
Office Work	Surveyed by Moore
Checked Drew	Notes Moore Date 5-1-41
Date Dec. 43	Indexed E. C. Johnson

F.B. 870 Pg. 39

MD 3E-A516

Note: Any Additions or Changes on This Sheet Must be Made or Circled in Red Ink With Date and Name of Person Making Change.

Do not extend notes this side of this line.

RETURN TO
LOS ANGELES COUNTY SURVEYOR
700 HALL OF RECORDS

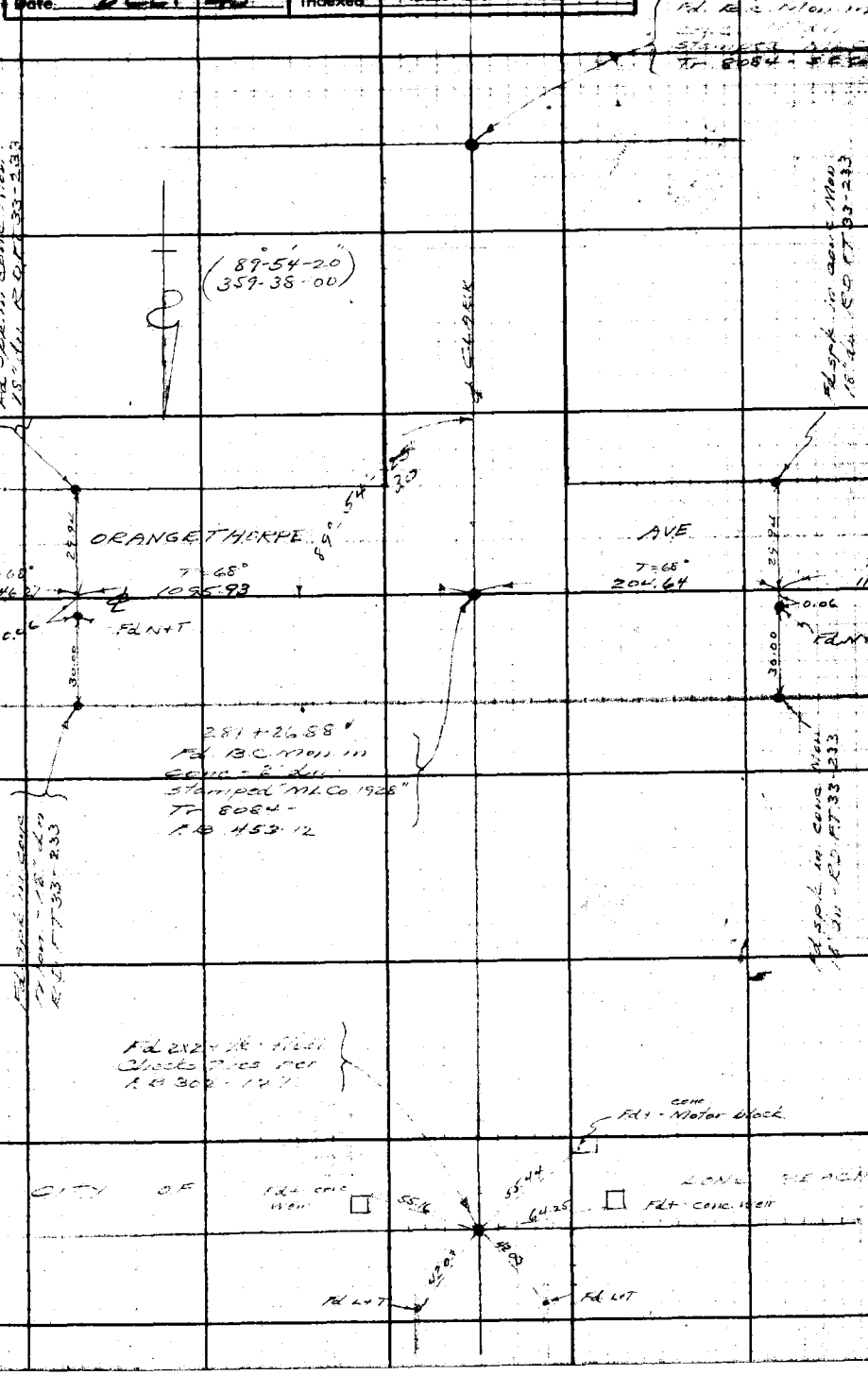

FORM 247 5M 12-40

RETURN TO
LOS ANGELES COUNTY SURVEYOR
700 HALL OF RECORDS

Note: Any Additions or Changes on This Sheet Must be Made or Circled in **Red Ink** With Date and Name of Person Making Change.

WS. 35-A-6

Do not extend notes this side of this line.

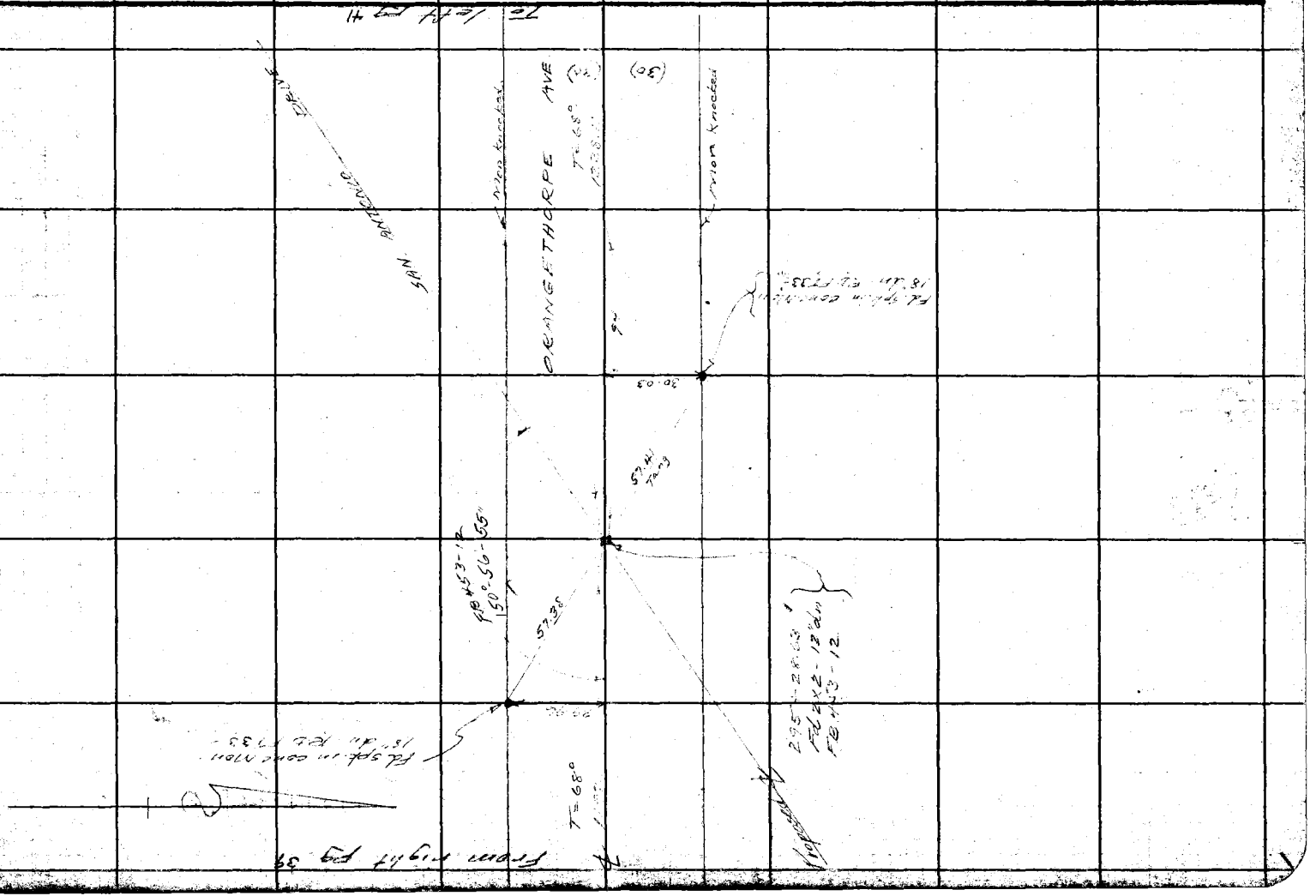

F.B. 870 PG. 40

Notes Ck'd by Drew	Survey of Orange Thorpe Ave
Map No.	W. O. 8316 Tape No. 47 Std 68 °F
Office Work	Surveyed by Moore
Checked Drew	Notes Moore Date 5-5-41
Date Dec. 43	Indexed C. Johnson

F.B. 870 PG. 41

WS 33-A-6

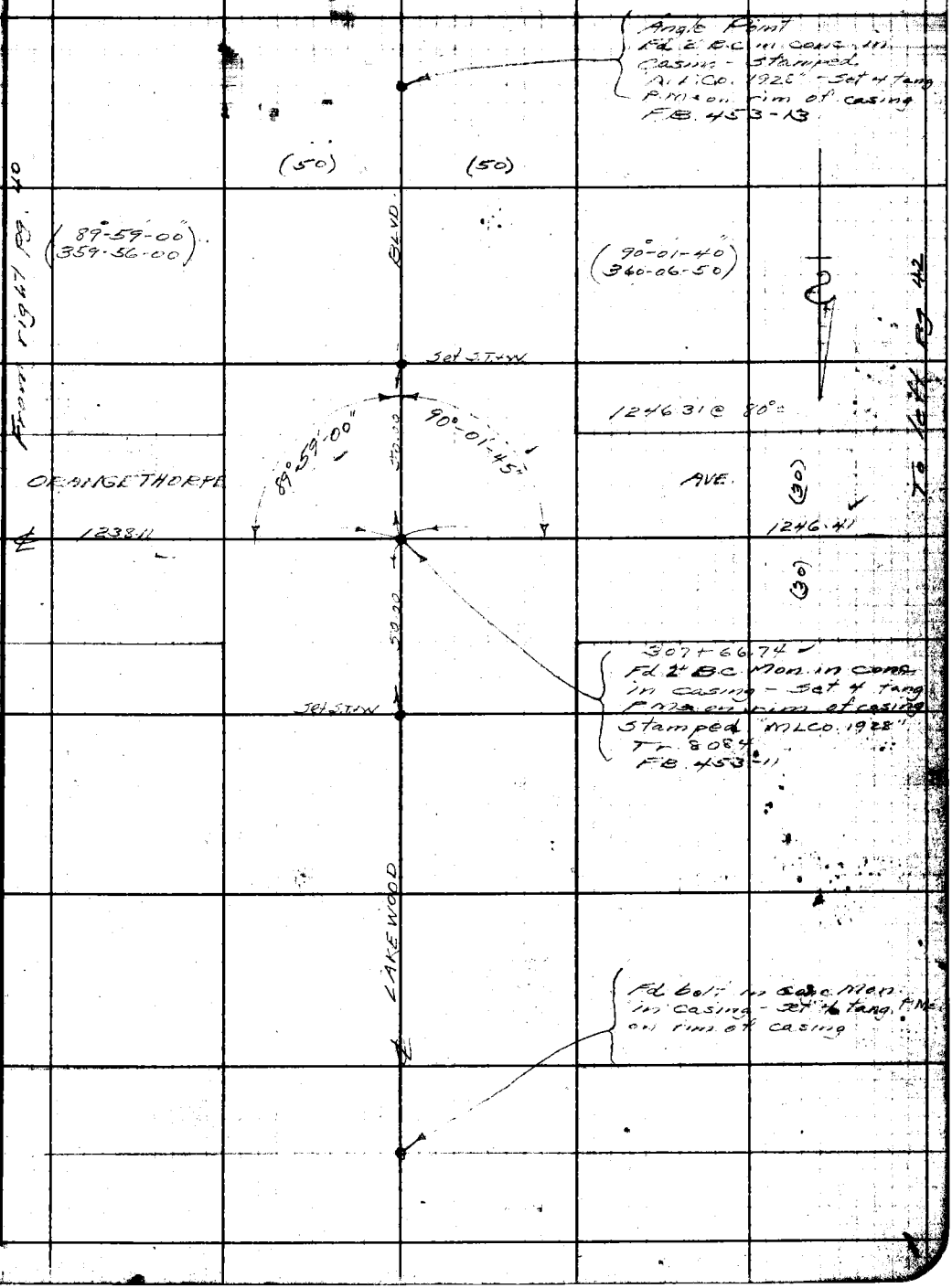

Note: Any Additions or Changes on This Sheet Must be Made or Circled in Red Ink With Date and Name of Person Making Change

Do not extend notes this side of this line.

RETURN TO
LOS ANGELES COUNTY SURVEYOR
700 HALL OF RECORDS

FORM 247 5M 12-40

F.B. 870 PG. 42

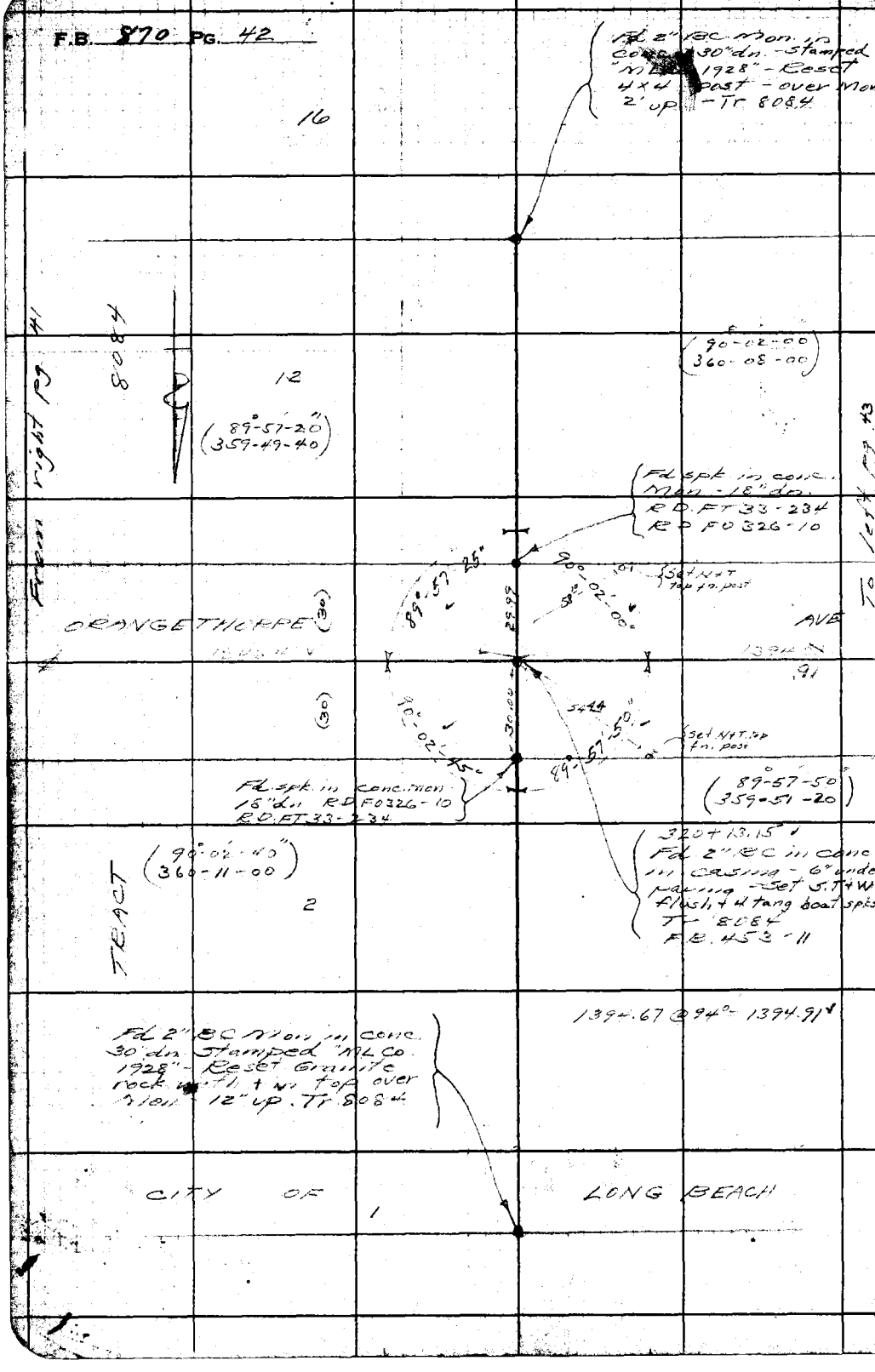

From right pg 41

8084

To left pg 43

WS 33-A-5+6

RETURN TO
LOS ANGELES COUNTY SURVEYOR
700 HALL OF RECORDS

Do not extend notes this side of this line.

Note: Any Additions or Changes on This Sheet Must be Made or Circled in Red Ink With Date and Name of Person Making Change.

Notes Ck'd by [illegible]	Survey of Orangethorpe Ave
Map No.	W. 08316 Tape No. 07 Std. 68 °F
Office Work	Surveyed by Moore
Checked Drew	Notes Moore Date 5-7-41
Date Dec. 43	Indexed A. C. Johnson

F.B. 870 PG. 43

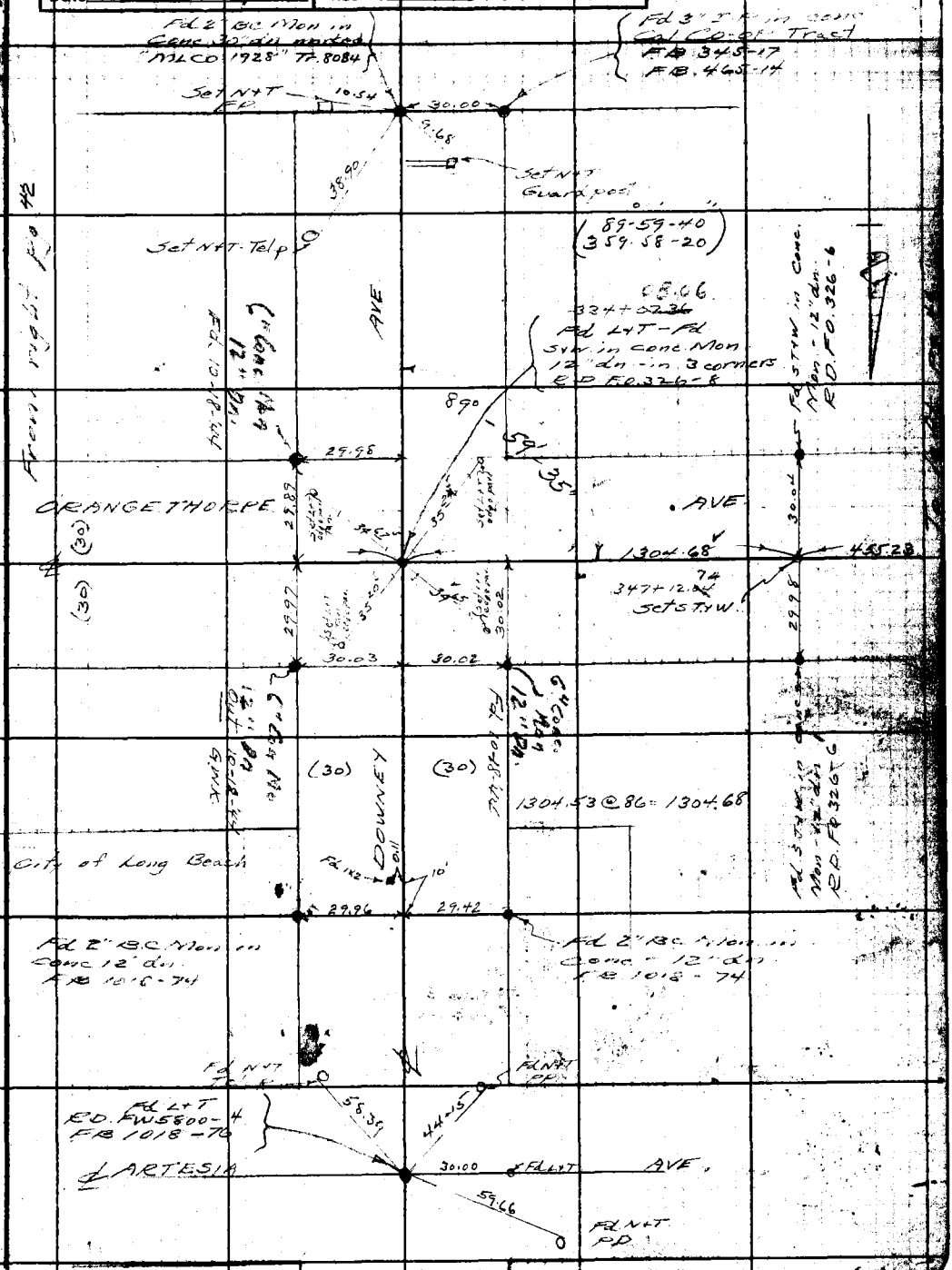

Note: Any Additions or Changes on This Sheet Must be Made or Circled in Red Ink With Date and Name of Person Making Change

Do not extend notes this side of this line.

RETURN TO
LOS ANGELES COUNTY SURVEYOR
700 HALL OF RECORDS

FORM 247 5M 12-40

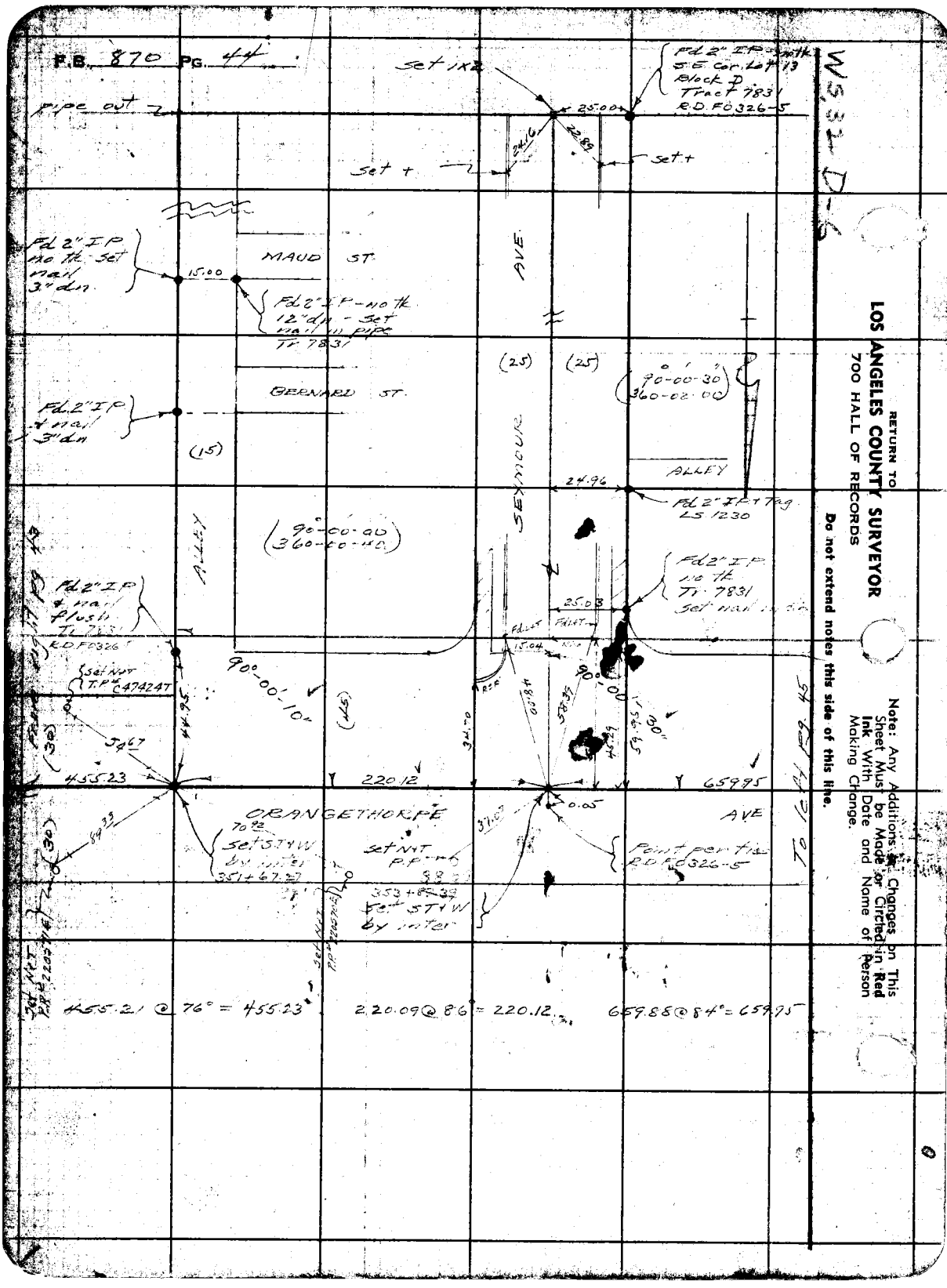

RETURN TO
LOS ANGELES COUNTY SURVEYOR
700 HALL OF RECORDS

Do not extend notes this side of this line.

Note: Any Additions or Changes on This Sheet Must be Made in Red Ink With Date and Name of Person Making Change.

Notes Ck'd by D	Survey of Orangethorpe Ave.
Map No.	W. O. 8316 Tape No. 06 Std 68 °F
Office Work	Surveyed by Moore
Checked DFCW	Notes Moore Date 7-8-41
Date Dec. 43	Indexed A. C. Johnson

F.B. 870 Pg. 43



To top pg. 46

Note: Any Additions or Changes on This Sheet Must be Made or Circled in Red Ink With Date and Name of Person Making Change.

Do not extend notes this side of this line.

RETURN TO
LOS ANGELES COUNTY SURVEYOR
700 HALL OF RECORDS

FORM 247 5M 12-40

From bot. pg. 45

F.B. 870 PG. 46

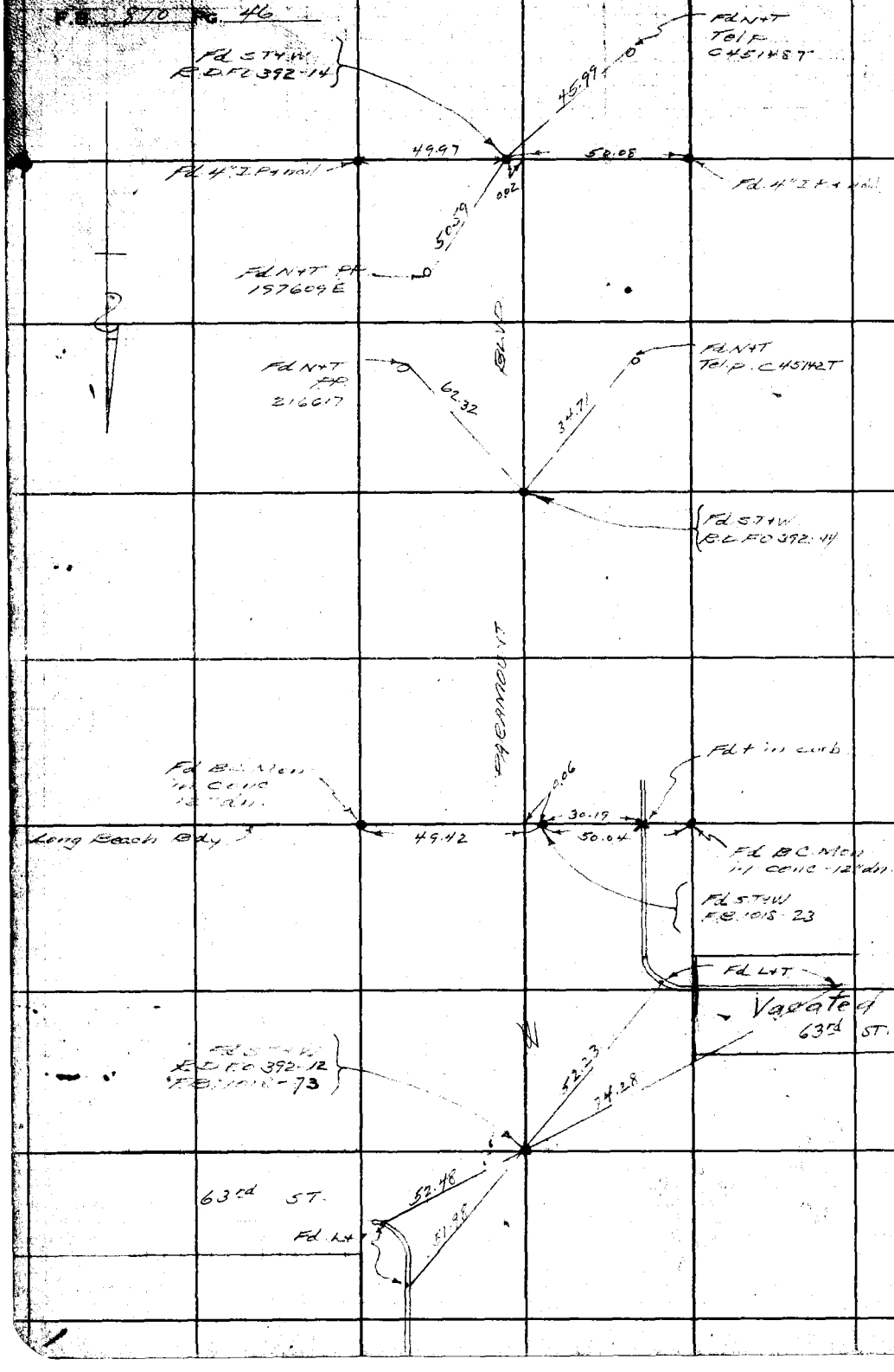

WS 32-C-5

RETURN TO
LOS ANGELES COUNTY SURVEYOR
700 HALL OF RECORDS

Do not extend notes this side of this line.

Note: Any Additions or Changes on This Sheet Must be Made or Circled in Red Ink With Date and Name of Person Making Change.

Notes Ck'd by D. [illegible]	Survey of Orangethorpe Ave
Map No.	W.O. 8316 Tape No. 85 Std 68°F
Office Work	Surveyed by Moore
Checked Drew	Notes Moore Date 7-15-41
Date Dec. 43	Indexed A. C. Johnson

F.B. 870 PG. 77

W 532 - C-54



Note: Any Additions or Changes on This Sheet Must be Made or Circled in Red Ink With Date and Name of Person Making Change.

Do not extend notes this side of this line.

RETURN TO
LOS ANGELES COUNTY SURVEYOR
700 HALL OF RECORDS

FORM 247 5M 12-40

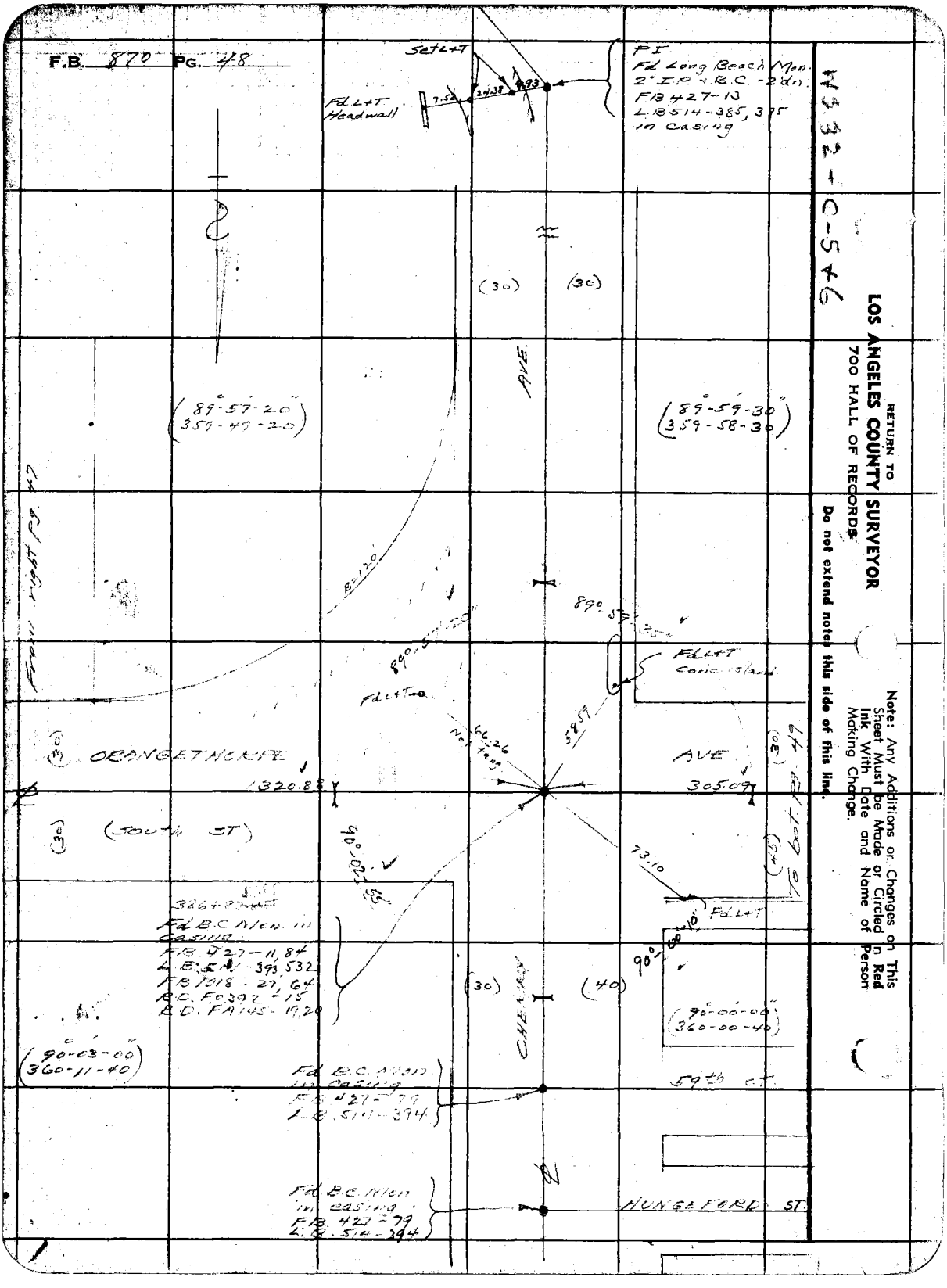

RETURN TO
LOS ANGELES COUNTY SURVEYOR
700 HALL OF RECORDS
Do not extend notes this side of this line.
Note: Any Additions or Changes on This Sheet Must be Made or Circled in Red Ink With Date and Name of Person Making Change.

W532-C-5+6

Notes Ck'd by Drew	Survey of Orangethorpe Ave
Map No.	W. O. 8316 Tape No. 06 St'd 68 °F
Office Work	Surveyed by Moore
Checked Drew	Notes Moore Date 7-17-41
Date Dec. 43	Indexed A. C. Johnson

F.B. 870 PG. 49

WS.32-C-6

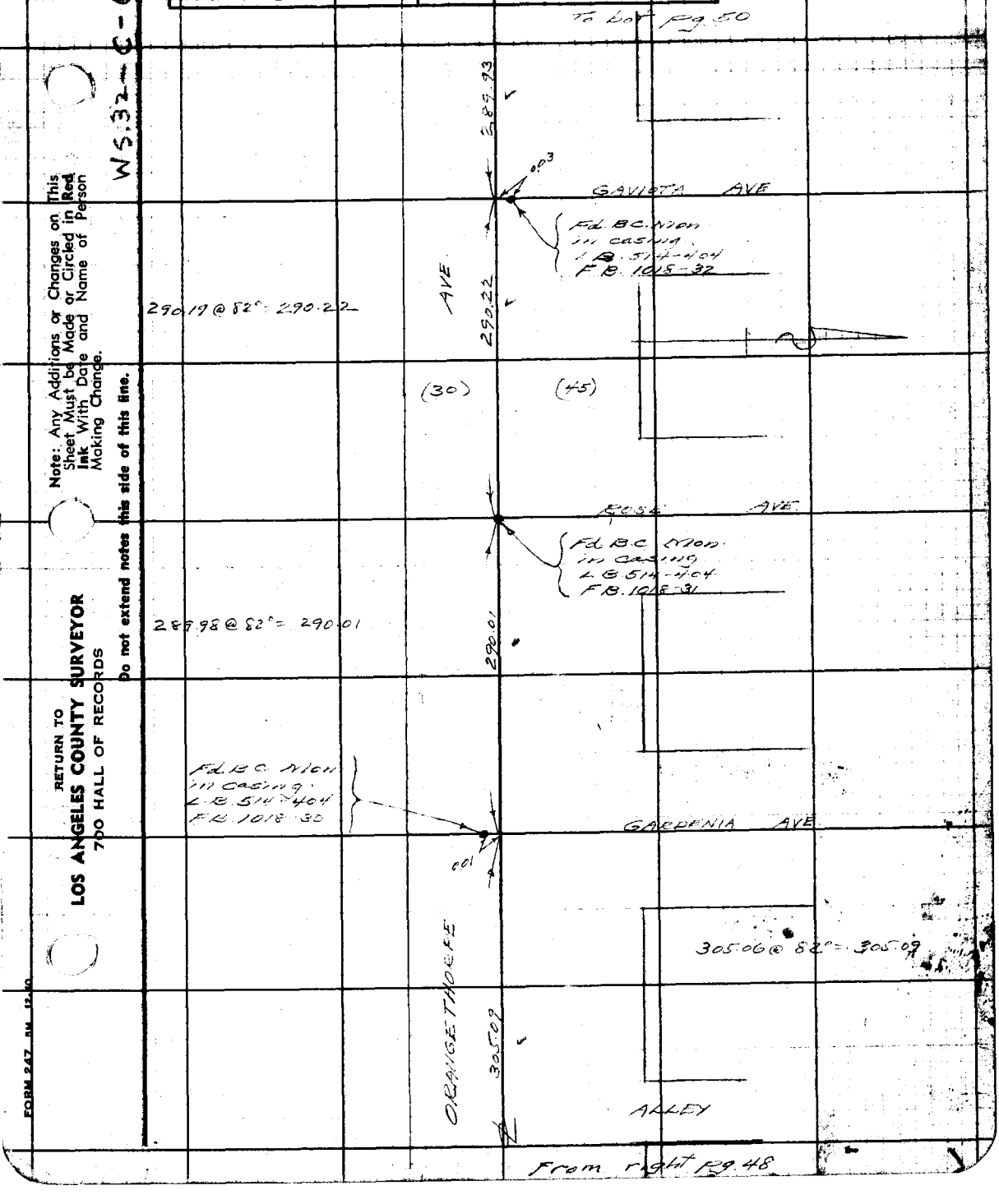

Note: Any Additions or Changes on This Sheet Must be Made or Circled in Red Ink With Date and Name of Person Making Change.

Do not extend notes this side of this line.

RETURN TO
LOS ANGELES COUNTY SURVEYOR
700 HALL OF RECORDS

FORM 247 5M 12-40

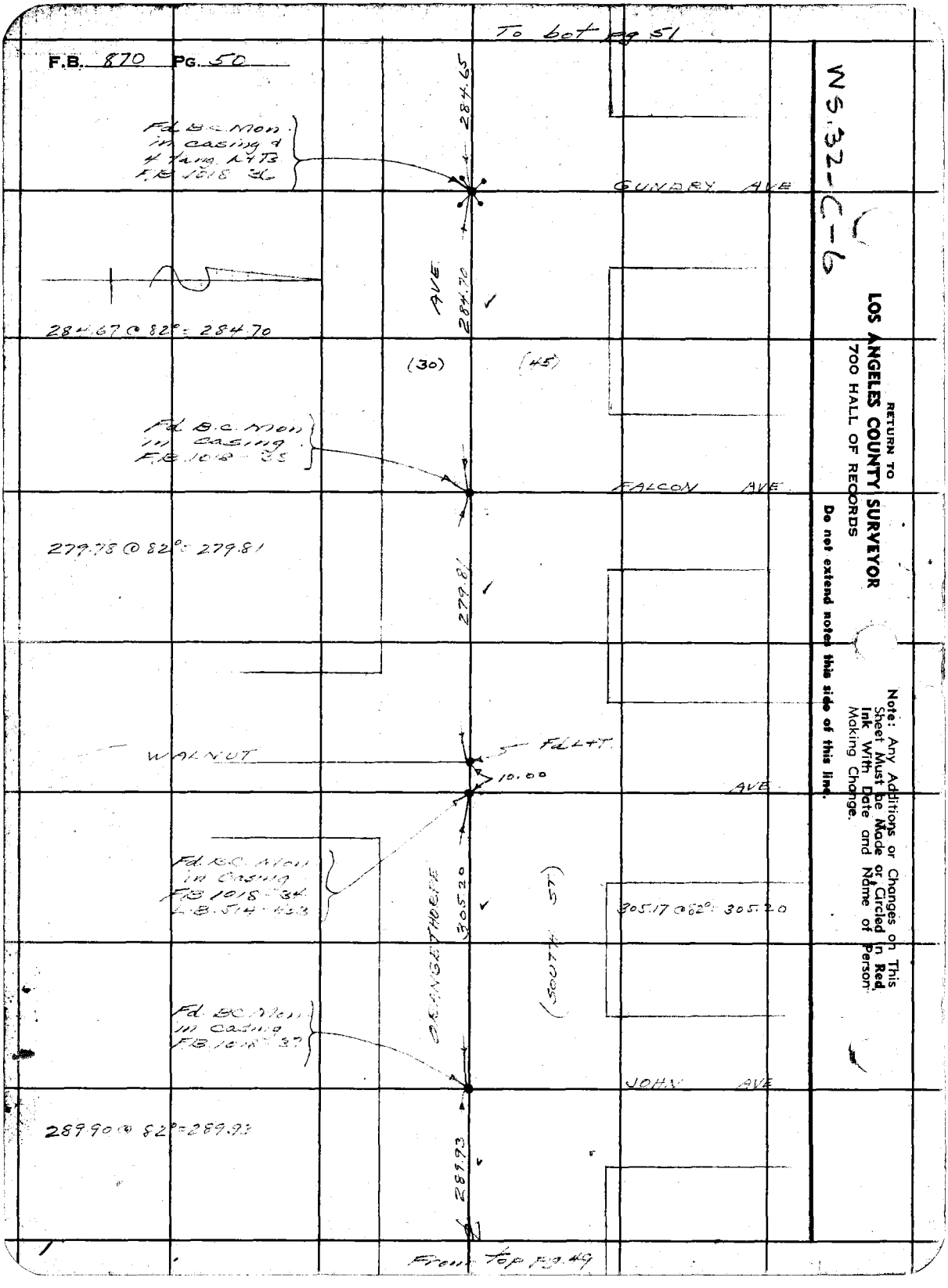
To bot pg 51
F.B. 870 PG. 50
WS.32-C-6
RETURN TO
LOS ANGELES COUNTY SURVEYOR
700 HALL OF RECORDS
Do not extend notes this side of this line.
Note: Any Additions or Changes on This Sheet Must be Made or Circled in Red Ink With Date and Name of Person Making Change.
Fd. B.C. Mon. in casing & 4 Tang. Mts F.B. 1018 36
284.65
GUNDRY AVE
AVE
284.70
284.67 @ 82° = 284.70
(30)
(45)
Fd. B.C. Mon in casing F.B. 1018 - 35
FALCON AVE
279.78 @ 82° = 279.81
279.81
WALNUT
Fd L+T
10.00
AVE
Fd. B.C. Mon in casing F.B. 1018 - 34 L.B. 514 - 453
305.20
ORANGETHORPE
(SOUTH ST)
305.17 @ 82° = 305.20
Fd. B.C. Mon in casing F.B. 1018 - 37
JOHN AVE
289.90 @ 82° = 289.93
289.93
From top pg. 49

Notes Ck'd by Drew	Survey of Orangethorpe Ave	F.B. 870	PG. 51
Map No.	W. O. 8316 Tape No. 06 Std 68°F		
Office Work	Surveyed by Moore		
Checked Drew	Notes Moore Date 7-17-41		
Date Dec. 43	Indexed A. C. Johnson		

WS. 32-C-6

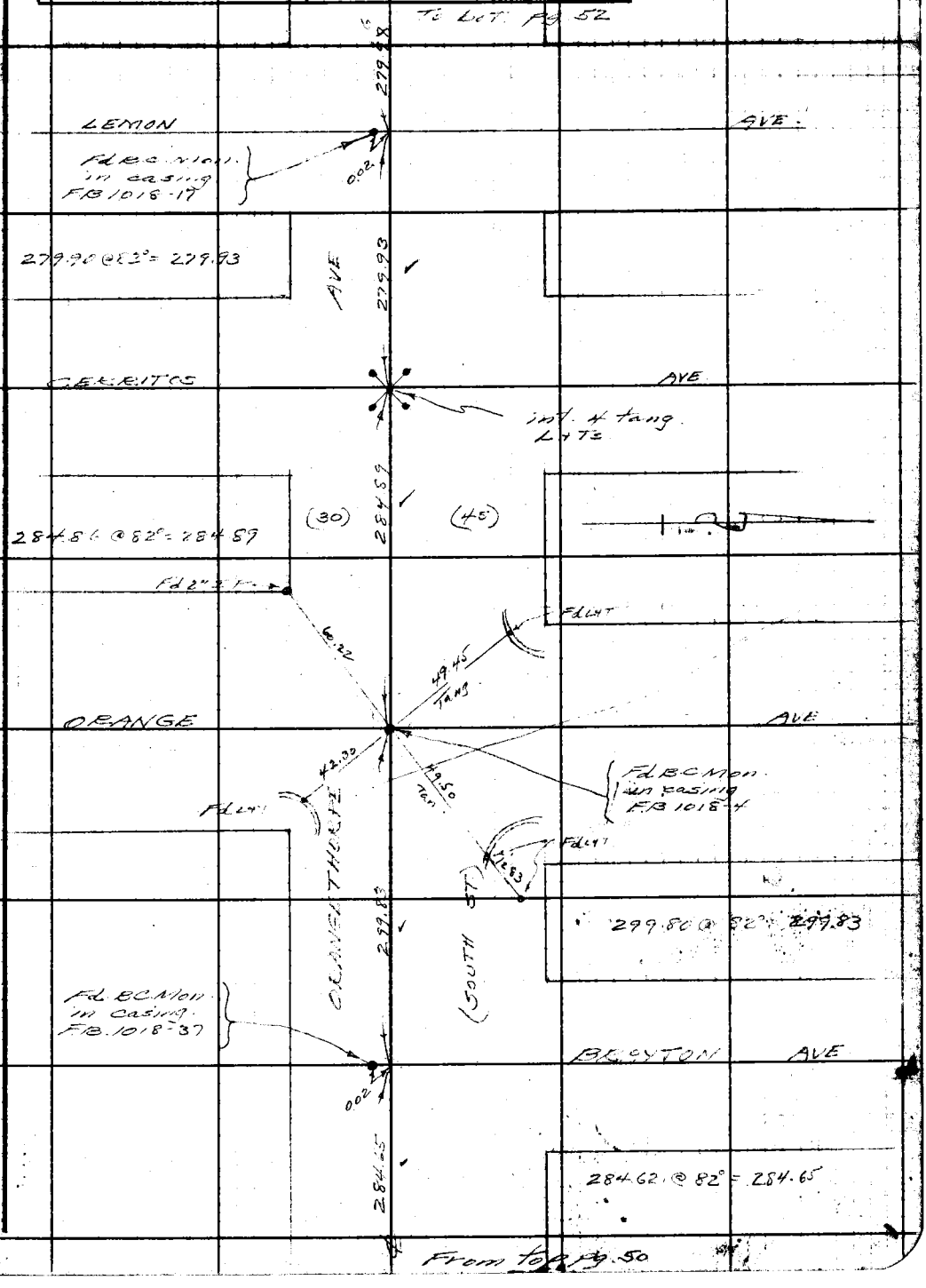

Note: Any Additions or Changes on This Sheet Must be Made or Circled in Red Ink With Date and Name of Person Making Change.

Do not extend notes this side of this line.

RETURN TO
LOS ANGELES COUNTY SURVEYOR
700 HALL OF RECORDS

FORM 247 5M 12-40

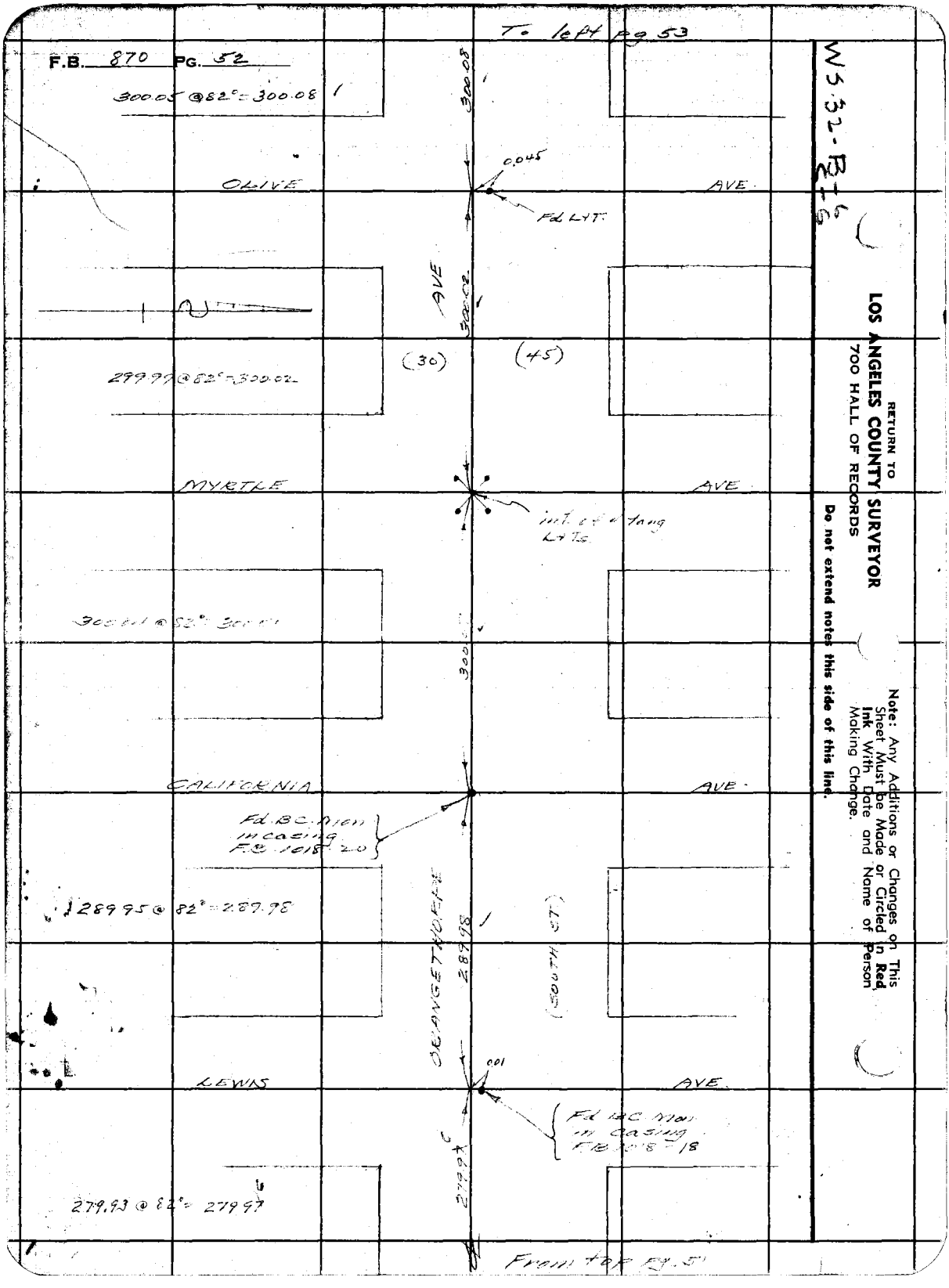

W5.32-B-6

RETURN TO
LOS ANGELES COUNTY SURVEYOR
700 HALL OF RECORDS

Do not extend notes this side of this line.

Note: Any Additions or Changes on This Sheet Must be Made or Circled in **Red Ink** With Date and Name of Person Making Change.

F.B. 870 PG. 53

Notes Ck'd by Irwin	Survey of Orangethorpe Ave
Map No.	W. O. 836 Tape No. 96 Std 68 °F
Office Work	Surveyed by Moore
Checked Drew	Notes Moore Date 7-18-41
Date Dec. 43	Indexed L. C. Johnson

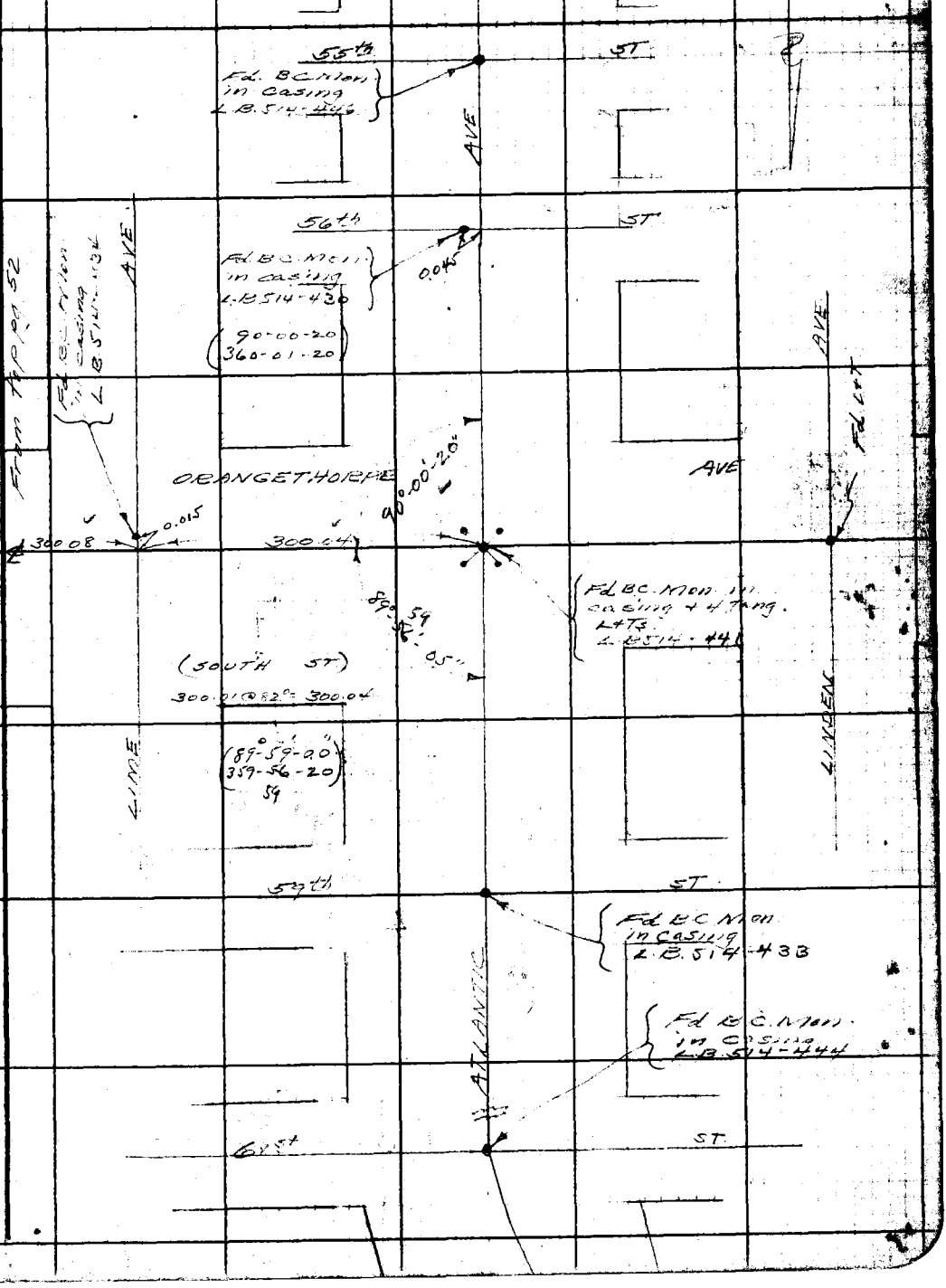

Note: Any Additions or Changes on This Sheet Must be Made or Circled in Red Ink With Date and Name of Person Making Change.

Do not extend notes this side of this line.

RETURN TO
LOS ANGELES COUNTY SURVEYOR
700 HALL OF RECORDS

FORM 247 5M 12-50

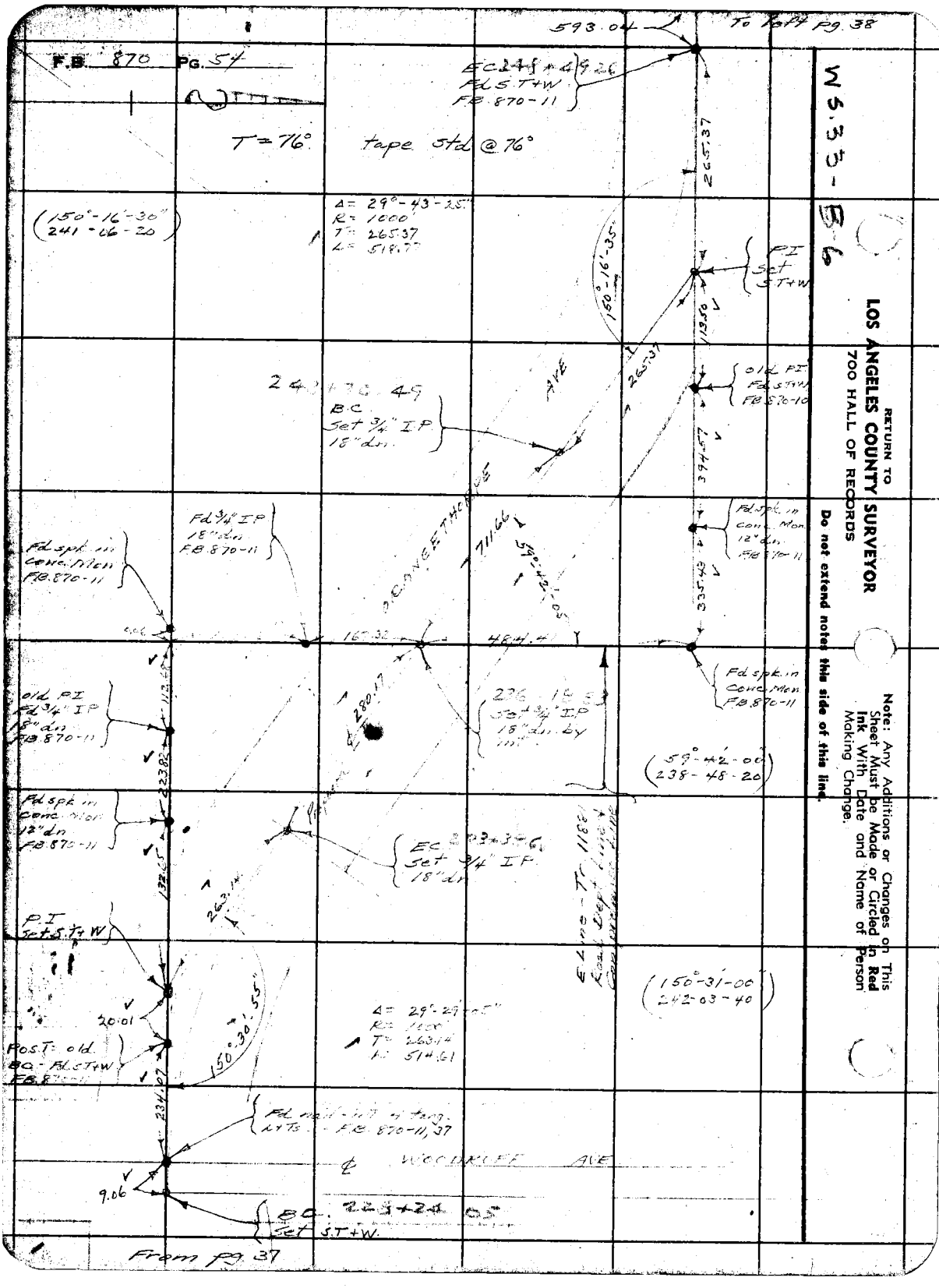
F.B. 870 PG. 54
T = 76°
tape std @ 76°
593.04
To left pg. 38
EC 248+49.26
Fd S.T+W
F.B. 870-11
265.37
(150°-16'-30"
241-06-20)
Δ = 29°-43-25"
R = 1000'
T = 265.37
L = 518.77
150°-16'-35"
P.I
Set
S.T+W
113.50
243+70.49
B.C.
Set 3/4" I.P.
18" dn.
AVE
265.37
old P.I.
Fd S.T+W
F.B. 870-10
394.57
Fd 3/4" I.P.
18" dn.
F.B. 870-11
Fd spk. in
conc. Mon.
F.B. 870-11
ORANGETHORPE
711.66
59°-42'-05"
Fd spk. in
conc. Mon.
12" dn.
F.B. 870-11
335.43
167.32
484.41
Fd spk. in
conc. Mon.
F.B. 870-11
old P.I.
Fd 3/4" I.P.
18" dn.
F.B. 870-11
280.17
236-18.83
Set 3/4" I.P.
18" dn. by
int.
(59°-42'-00"
238-48-20)
Fd spk in
conc. Mon.
12" dn.
F.B. 870-11
EC 203+39.6
Set 3/4" I.P.
18" dn.
263.14
P.I.
Set S.T+W
(150°-31'-00"
242-03-40)
20.01
Δ = 29°-29'-05"
R = 1000'
T = 263.14
L = 514.61
150°-30'-55"
Pos. T. old
BC - Fd S.T+W
F.B. 870-11
234.07
Fd nail - int. of tang.
L+Ts - F.B. 870-11, 37
℄ WOODRUFF AVE
9.06
BC. 223+24.05
Set S.T+W.
From pg. 37
WS.33-B6
RETURN TO
LOS ANGELES COUNTY SURVEYOR
700 HALL OF RECORDS
Do not extend notes this side of this line.
Note: Any Additions or Changes on This Sheet Must be Made or Circled in Red Ink With Date and Name of Person Making Change.

Notes Ck'd by Drew	Survey of Orangethorpe Ave
Map No.	W. O. 8316 Tape No. Std. °F
Office Work	Surveyed by Moore
Checked Drew	Notes Moore Date 7-21-41
Date Dec 43	Indexed A. E. Johnson

F.B. 870 PG. 55

TOPOGRAPHY
ON
ORANGETHORPE AVE
FROM
ORANGE COUNTY LINE
WEST TO
CHERRY AVE
Job # 8316

Note: Any Additions or Changes on This Sheet Must be Made or Circled in Red Ink With Date and Name of Person Making Change.

Do not extend notes this side of this line.

RETURN TO
LOS ANGELES COUNTY SURVEYOR
700 HALL OF RECORDS

FORM 247 5M 12-60

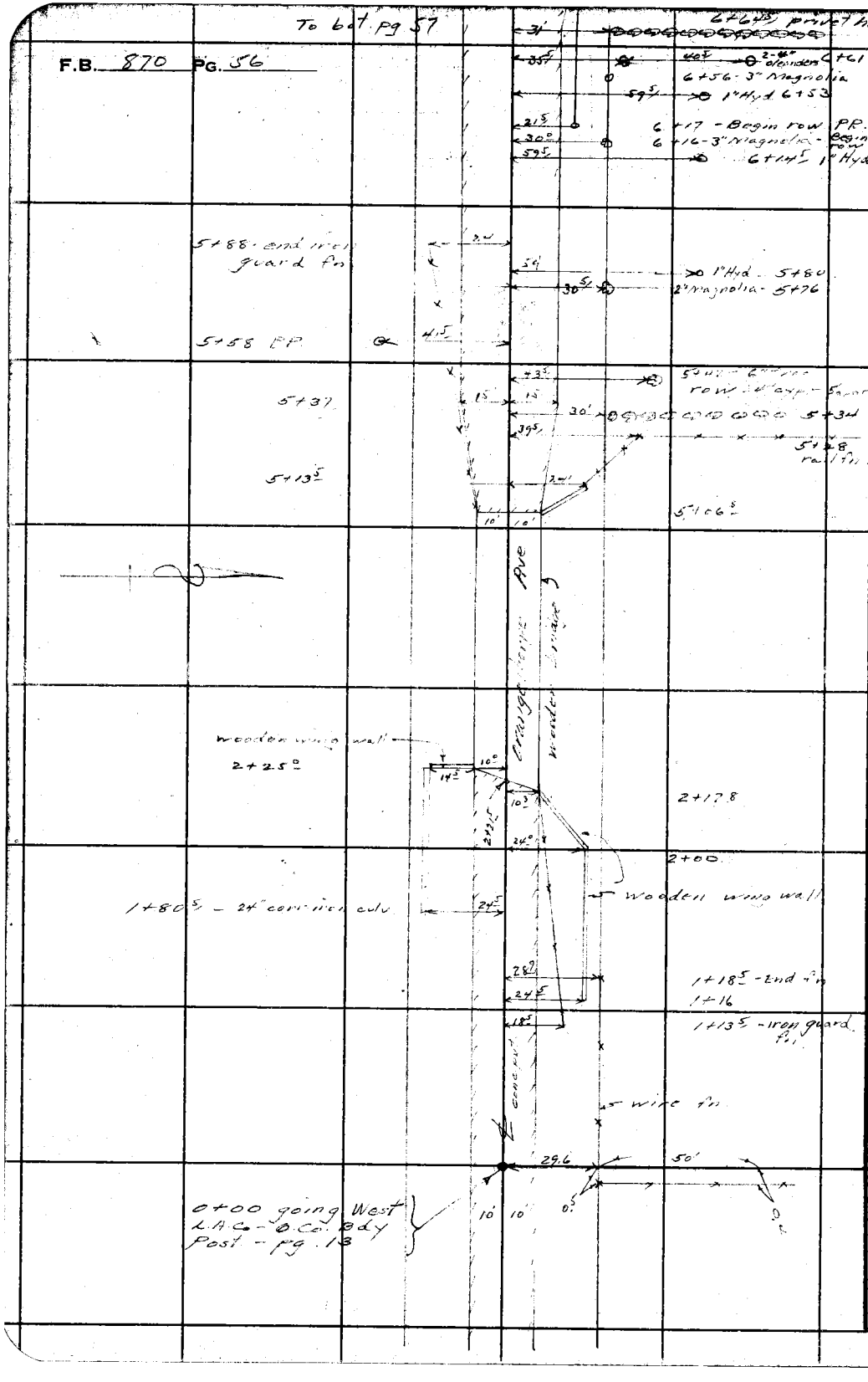

RETURN TO
LOS ANGELES COUNTY SURVEYOR
700 HALL OF RECORDS

Do not extend notes this side of this line.

Note: Any Additions or Changes on This Sheet Must be Made or Circled in **Red Ink** With Date and Name of Person Making Change.

Notes Ck'd by Dr Lee	Survey of Orangethorpe Ave	F.B. 870 Pg. 57
Map No.	W. O. 8316 Tape No. Std. °F	
Office Work	Surveyed by Moore	
Checked Drew	Notes Moore Date 7-21-41	
Date Dec. 43	Indexed A. C. Johnson	

To bot pg 58



From top pg. 56

Note: Any Additions or Changes on This Sheet Must be Made or Circled in Red Ink With Date and Name of Person Making Change.

Do not extend notes this side of this line.

RETURN TO
LOS ANGELES COUNTY SURVEYOR
700 HALL OF RECORDS

FORM 247 5M 12-40

To bot. pg. 59

F.B. 870 PG. 58



From top pg. 57

RETURN TO
LOS ANGELES COUNTY SURVEYOR
700 HALL OF RECORDS

Do not extend notes this side of this line.

Note: Any Additions or Changes on This Sheet Must be Made or Circled in **Red Ink** With Date and Name of Person Making Change.

Notes Ck'd by Drew	Survey of Orangethorpe Ave
Map No.	W. O. 8316 Tape No. St'd °F
Office Work	Surveyed by Moore
Checked Drew	Notes Moore Date 7-21-41
Date Dec. 43	Indexed A. C. Johnson

F.B. 870 PG. 59

Note: Any Additions or Changes on This Sheet Must be Made or Circled in Red Ink With Date and Name of Person Making Change.

Do not extend notes this side of this line.

RETURN TO
LOS ANGELES COUNTY SURVEYOR
700 HALL OF RECORDS

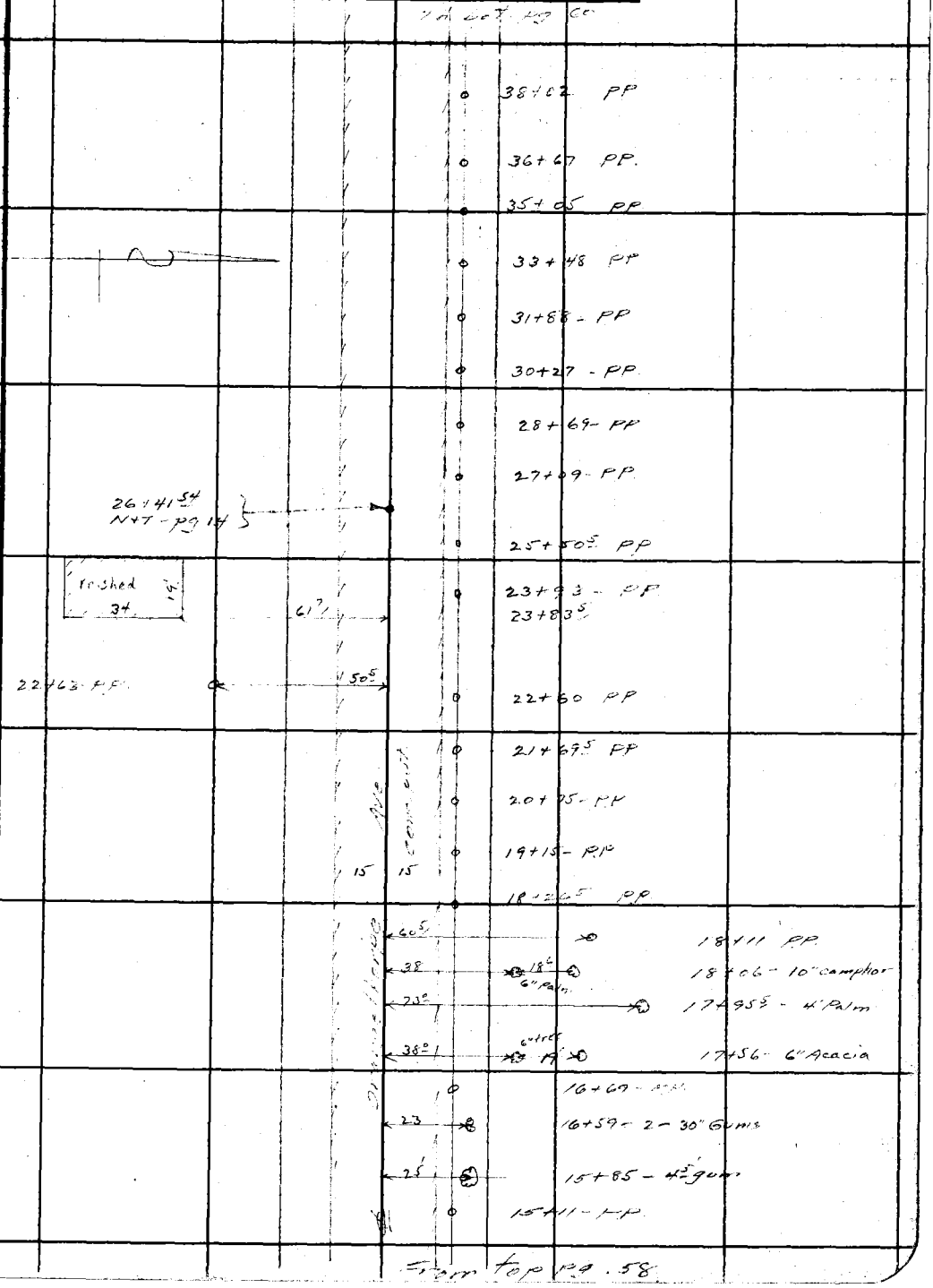

FORM 247 3M 12-40

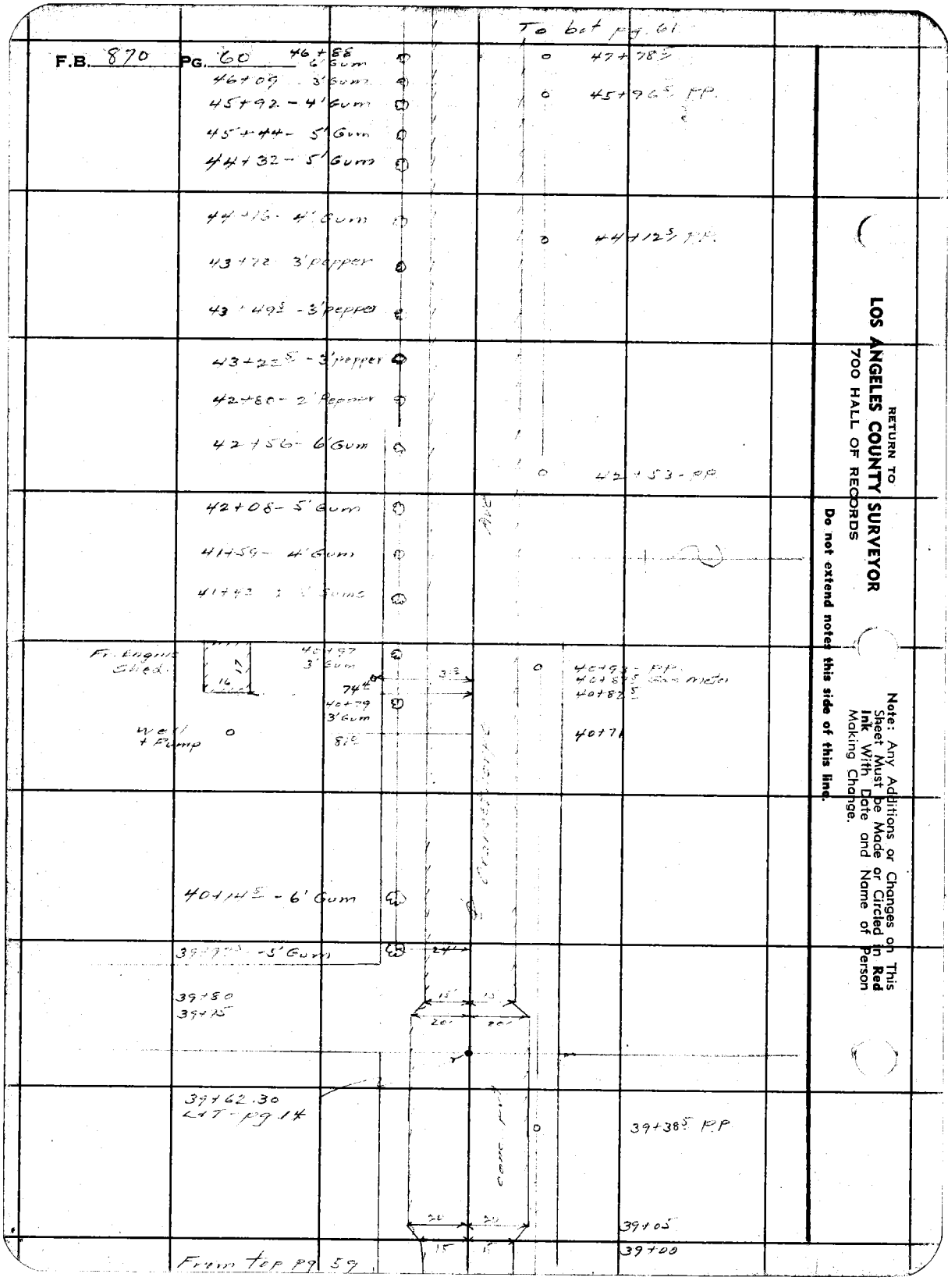
To bot pg. 61
F.B. 870 PG. 60
46+88 6' Gum
46+09 3' Gum
45+92 - 4' Gum
45+44 - 5' Gum
44+32 - 5' Gum
47+78.5
45+96.5 PP.
44+16 - 4' Gum
43+72 3' pepper
43+49.5 - 3' pepper
44+12.5 PP.
43+22.5 - 3' pepper
42+80 - 2' Pepper
42+56 - 6' Gum
42+53 - PP
42+08 - 5' Gum
41+59 - 4' Gum
Fr. Engine Shed
40+97 3' Gum
74.4
40+79 3' Gum
81.0
Well + Pump
40+93 - PP
40+84.5 Gas meter
40+82.5
40+71
40+14.5 - 6' Gum
39+80
39+75
39+62.30
L+T - pg. 14
39+38.5 PP
39+05
39+00
From top pg. 59
RETURN TO
LOS ANGELES COUNTY SURVEYOR
700 HALL OF RECORDS
Do not extend notes this side of this line.
Note: Any Additions or Changes on This Sheet Must be Made or Circled in Red Ink With Date and Name of Person Making Change.

Notes Ck'd by [illegible]	Survey of Orangethorpe Ave
Map No.	W. O. 831 G Tape No. Std °F
Office Work	Surveyed by Moore
Checked Drew	Notes Moore Date 7-22-41
Date Dec. 43	Indexed A. C. Johnson

F.B. 840 PG. 61

Note: Any Additions or Changes on This Sheet Must be Made or Circled in Red Ink With Date and Name of Person Making Change.

Do not extend notes this side of this line.

RETURN TO
LOS ANGELES COUNTY SURVEYOR
700 HALL OF RECORDS

FORM 247 5M 12-40



To bot. pg. 63

F.B. 870 PG. 62



RETURN TO
LOS ANGELES COUNTY SURVEYOR
700 HALL OF RECORDS

Do not extend notes this side of this line.

Note: Any Additions or Changes on This Sheet Must be Made or Circled in **Red Ink** With Date and Name of Person Making Change.

Notes Ck'd by Drew	Survey of Orangethorpe Ave
Map No.	W. O. 8316 Tape No. Std. °F
Office Work	Surveyed by Moore
Checked Drew	Notes Moore Date 7-22-41
Date Dec. 43	Indexed A. C. Johnson

F.B. 870 PG. 63



Note: Any Additions or Changes on This Sheet Must be Made or Circled in Red Ink With Date and Name of Person Making Change.

Do not extend notes this side of this line.

RETURN TO
LOS ANGELES COUNTY SURVEYOR
700 HALL OF RECORDS

FORM 247 3M 12-10

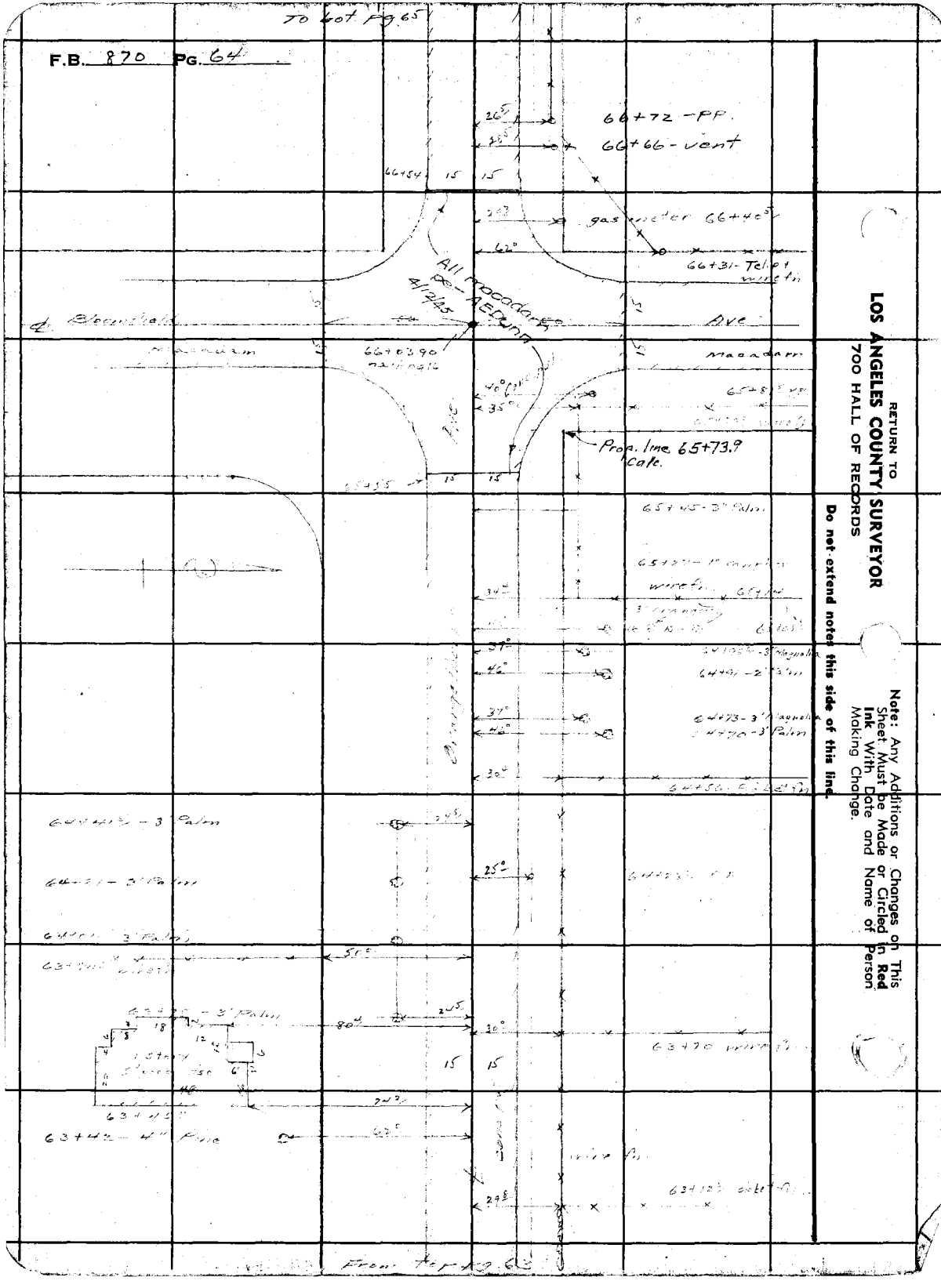

RETURN TO
LOS ANGELES COUNTY SURVEYOR
700 HALL OF RECORDS

Do not extend notes this side of this line.

Note: Any Additions or Changes on This Sheet Must be Made or Circled in **Red Ink** With Date and Name of Person Making Change.

Notes Ck'd by Drew	Survey of Orangethorpe Ave
Map No.	W. O. 8316 Tape No. Std °F
Office Work	Surveyed by Moore
Checked Drew	Notes Moore Date 7-22-41
Date Dec. 43	Indexed

F.B. 870 Pg. 65

Note: Any Additions or Changes on This Sheet Must be Made or Circled in Red Ink With Date and Name of Person Making Change.

Do not extend notes this side of this line.

RETURN TO
LOS ANGELES COUNTY SURVEYOR
700 HALL OF RECORDS

FORM 247 5M 12-40

71+48 - 2" oleander
71+44
71+23.5
71+19 - 6" Palm
71+03.5
71+19 - PP
2" oranges
70+84
70+74.5 wire fn
70+66.5 - 10" Palm
70+48
privet hedge
70+30
privet hedge
70+10.5 - 6" Palm
70+30 wire fn
3-2" trees
70+25
70+08
clip hedge
70+05
69+99
4" Pine
privet hedge
69+62
2" fruit tree
69+50.5 - 4" Palm
69+43.5
69+39
2-2" fruit trees
69+28
wire fn
68+96 - PP
67+92
67+74
privet hedge
6" CHP
67+32 PP

From top pg. 64

F.B. 870 PG. 66

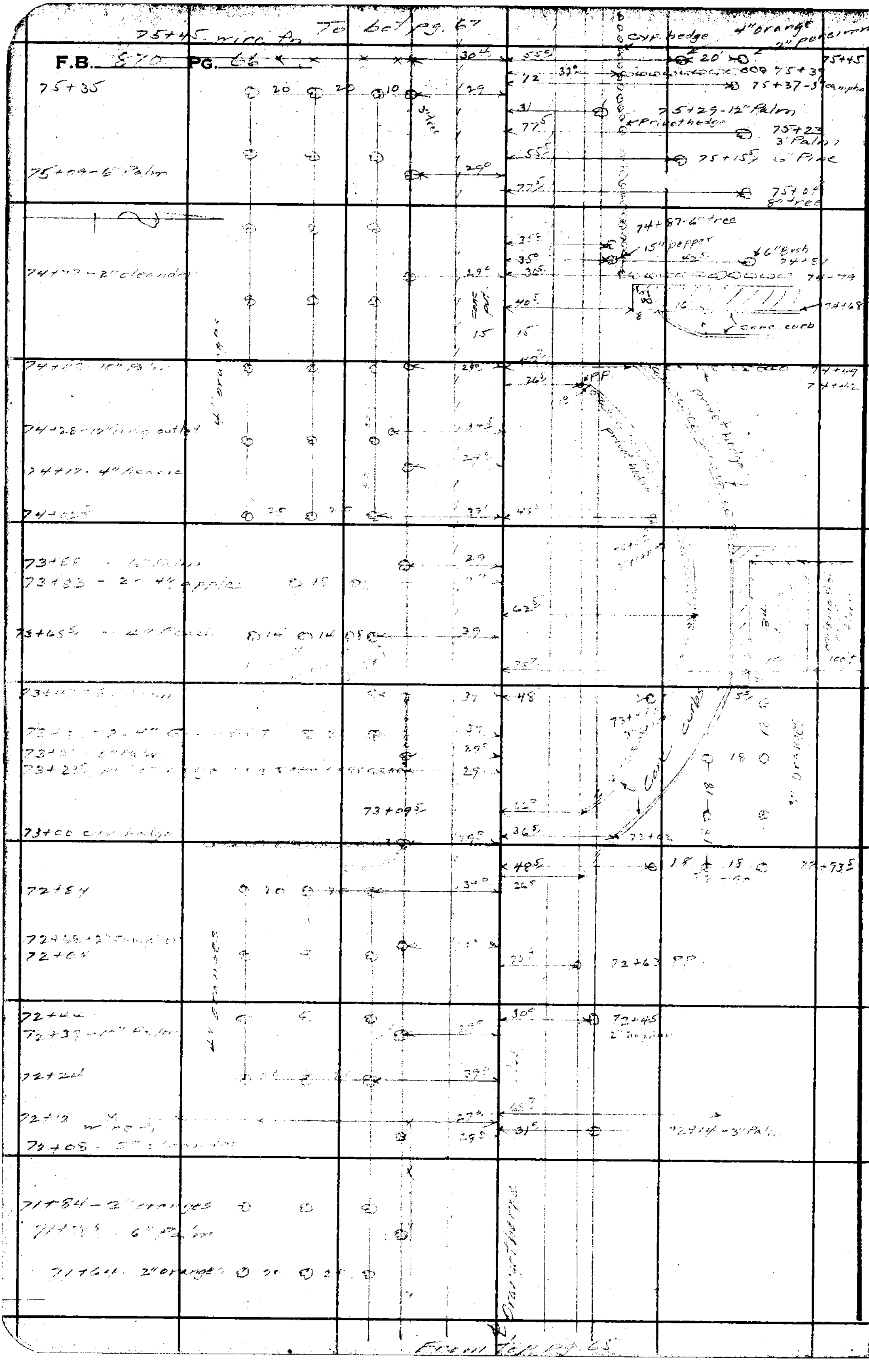

RETURN TO
LOS ANGELES COUNTY SURVEYOR
700 HALL OF RECORDS

Do not extend notes this side of this line.

Note: Any Additions or Changes on This Sheet Must be Made or Circled in Red Ink With Date and Name of Person Making Change.

Notes Ck'd by Drew	Survey of Orange Hampton Ave	F.B. 870 Pg. 67
Map No.	W. O. 8316 Tape No. ___ St'd ___ °F	
Office Work	Surveyed by Moore	
Checked Drew	Notes Moore Date 7-22-41	
Date Dec. 43	Indexed A. C. Johnson	



Note: Any Additions or Changes on This Sheet Must be Made or Circled in Red Ink With Date and Name of Person Making Change.

Do not extend notes this side of this line.

RETURN TO
LOS ANGELES COUNTY SURVEYOR
700 HALL OF RECORDS

FORM 247 5M 12-40

To bot Pg 69

F.B. 870 Pg. 68

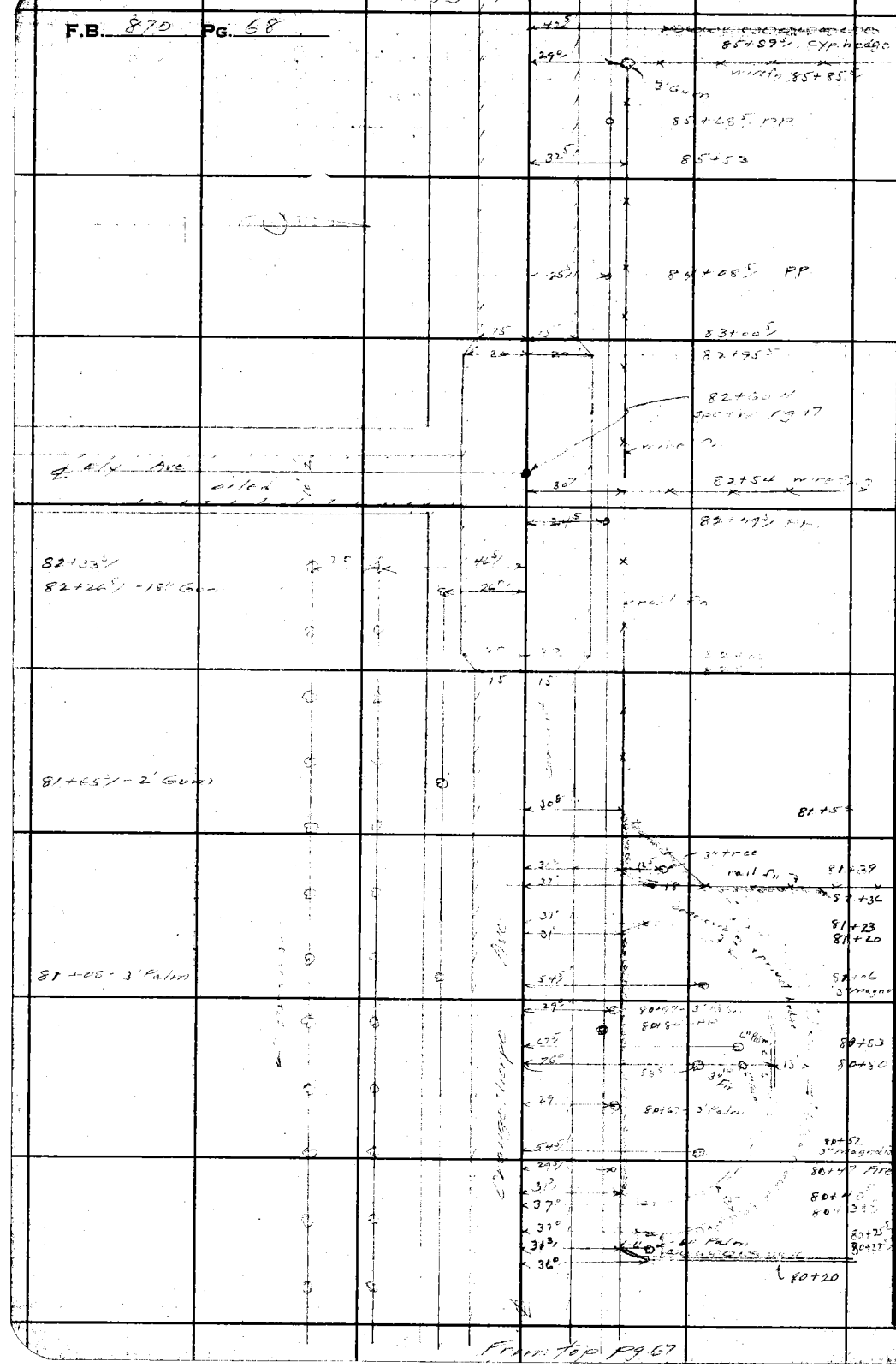

RETURN TO
LOS ANGELES COUNTY SURVEYOR
700 HALL OF RECORDS

Do not extend notes this side of this line.

Note: Any Additions or Changes on This Sheet Must be Made or Circled in **Red Ink** With Date and Name of Person Making Change.

Notes Ck'd by Drew	Survey of Orange Improvements
Map No.	W. O. 8316 Tape No. Std °F
Office Work	Surveyed by Diaz
Checked Drew	Notes Diaz Date 7-23-44
Date Dec. 43	Indexed A. C. Johnson

F.B. 670 PG. 69

Note: Any Additions or Changes on This Sheet Must be Made or Circled in Red Ink With Date and Name of Person Making Change.

Do not extend notes this side of this line.

RETURN TO
LOS ANGELES COUNTY SURVEYOR
700 HALL OF RECORDS

FORM 247 BM 12-40



To bot pg 71

F.B. 870 PG. 70

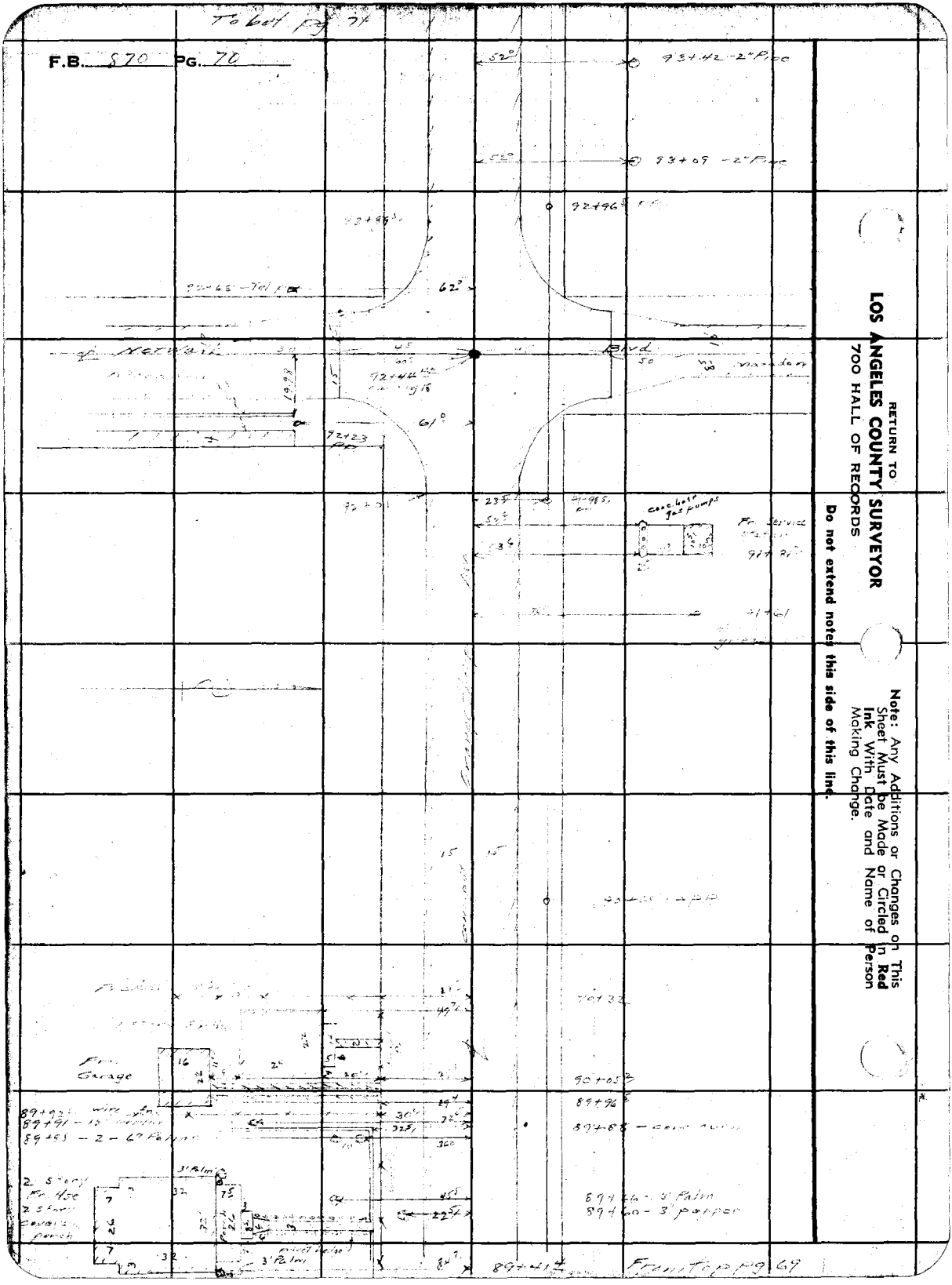

RETURN TO
LOS ANGELES COUNTY SURVEYOR
700 HALL OF RECORDS

Do not extend notes this side of this line.

Note: Any Additions or Changes on This Sheet Must be Made or Circled in **Red Ink** With Date and Name of Person Making Change.

Notes Ck'd by [illegible]	Survey of [illegible]
Map No.	W. O. 83[illegible] Tape No. St'd. °F
Office Work	Surveyed by [illegible]
Checked Drew	Notes [illegible] Date [illegible]
Date Dec. 43	Indexed A. C. Johnson

F.B. [illegible] PG. [illegible]

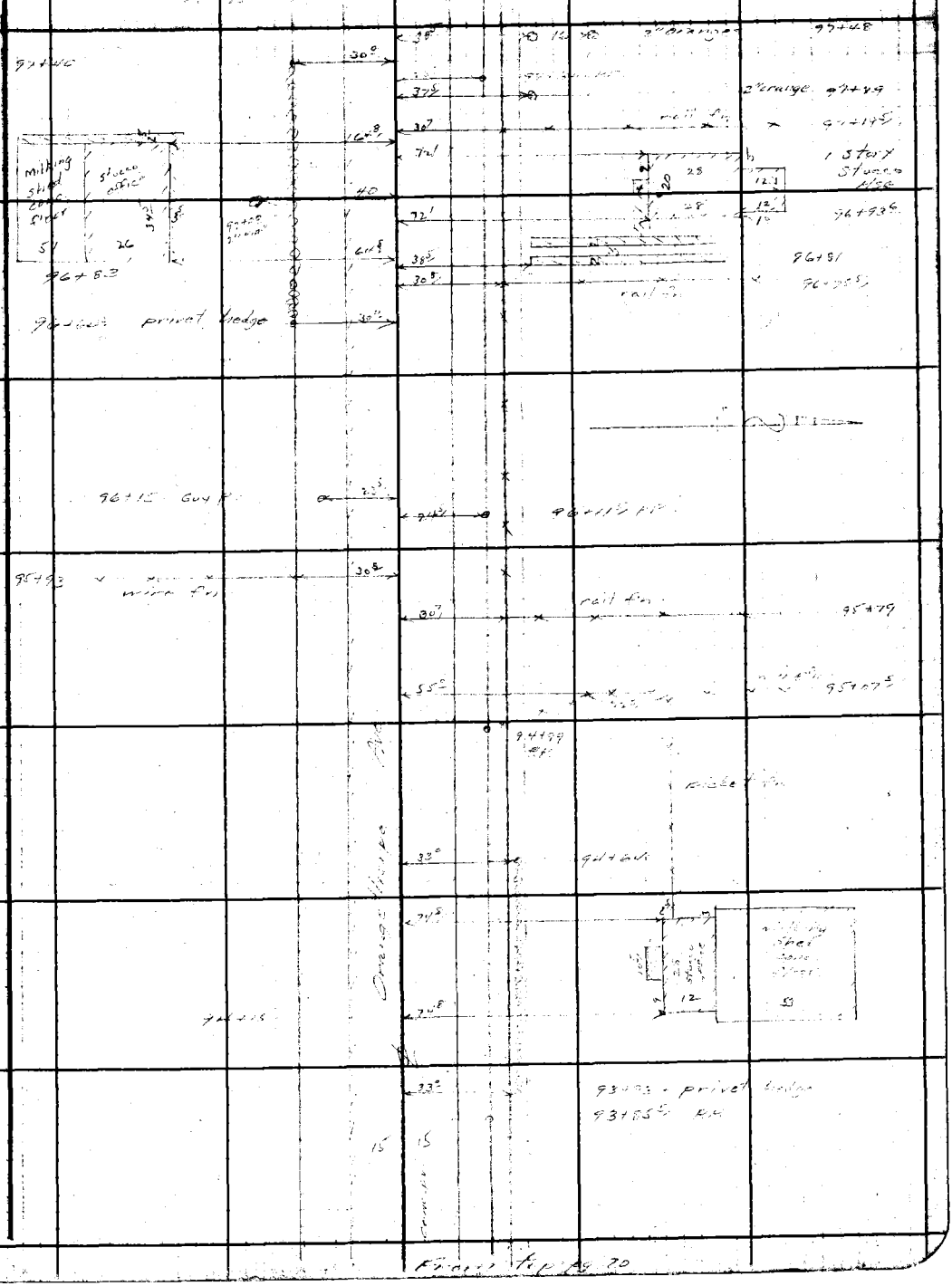

Note: Any Additions or Changes on This Sheet Must be Made or Circled in Red Ink With Date and Name of Person Making Change.

Do not extend notes this side of this line.

RETURN TO
LOS ANGELES COUNTY SURVEYOR
700 HALL OF RECORDS

FORM 247 5M 12-60

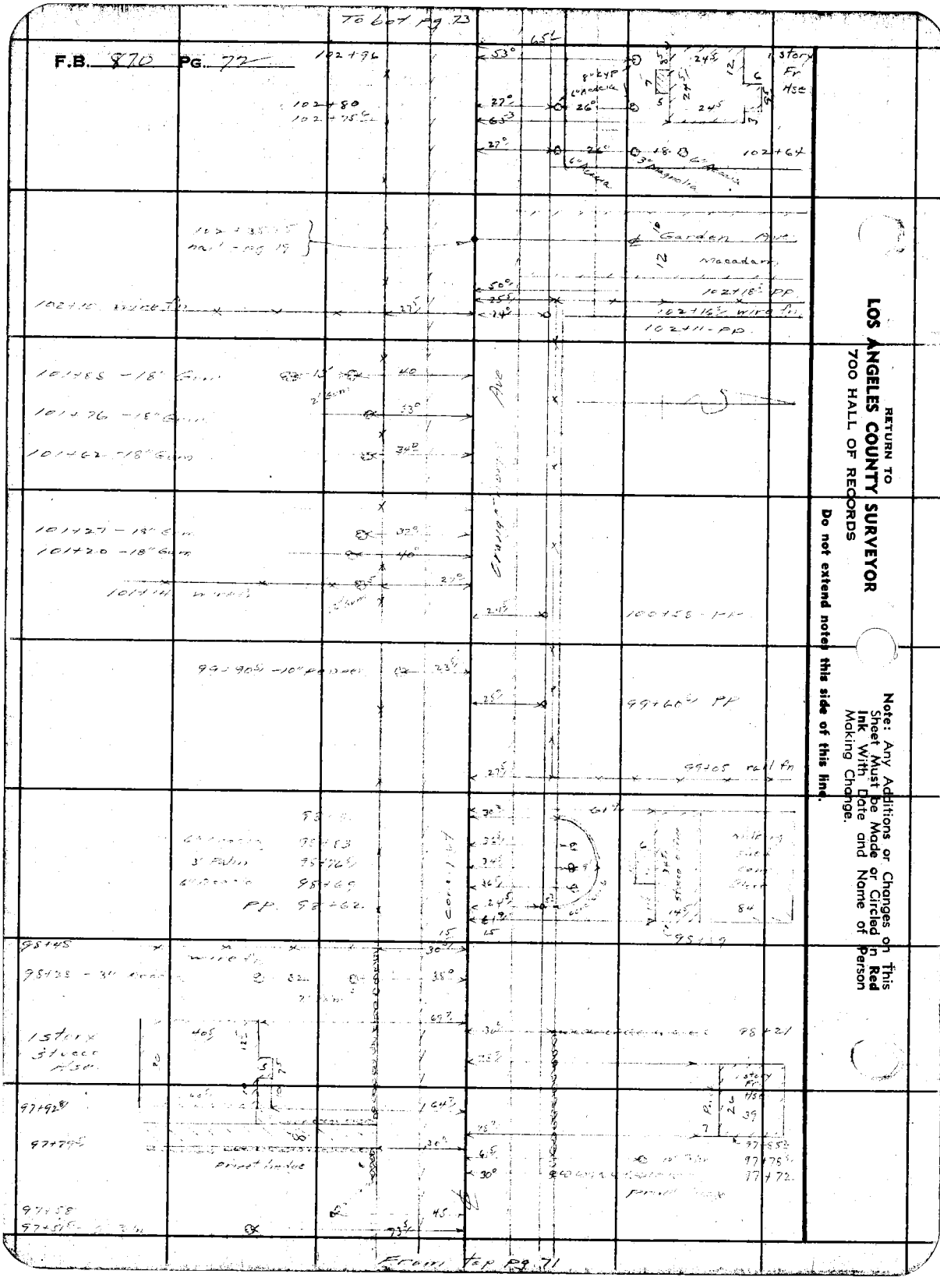

RETURN TO
LOS ANGELES COUNTY SURVEYOR
700 HALL OF RECORDS

Do not extend notes this side of this line.

Note: Any Additions or Changes on This Sheet Must be Made or Circled in Red Ink With Date and Name of Person Making Change.

Notes Ck'd by Drew	Survey of Orangethorpe Ave
Map No.	W. O. 8316 Tape No. Std. °F
Office Work	Surveyed by
Checked Drew	Notes Moore Date
Date Dec. 43	Indexed

F.B. PG.

Note: Any Additions or Changes on This Sheet Must be Made or Circled in Red Ink With Date and Name of Person Making Change.

Do not extend notes this side of this line.

RETURN TO
LOS ANGELES COUNTY SURVEYOR
700 HALL OF RECORDS

FORM 247 5M 12-40

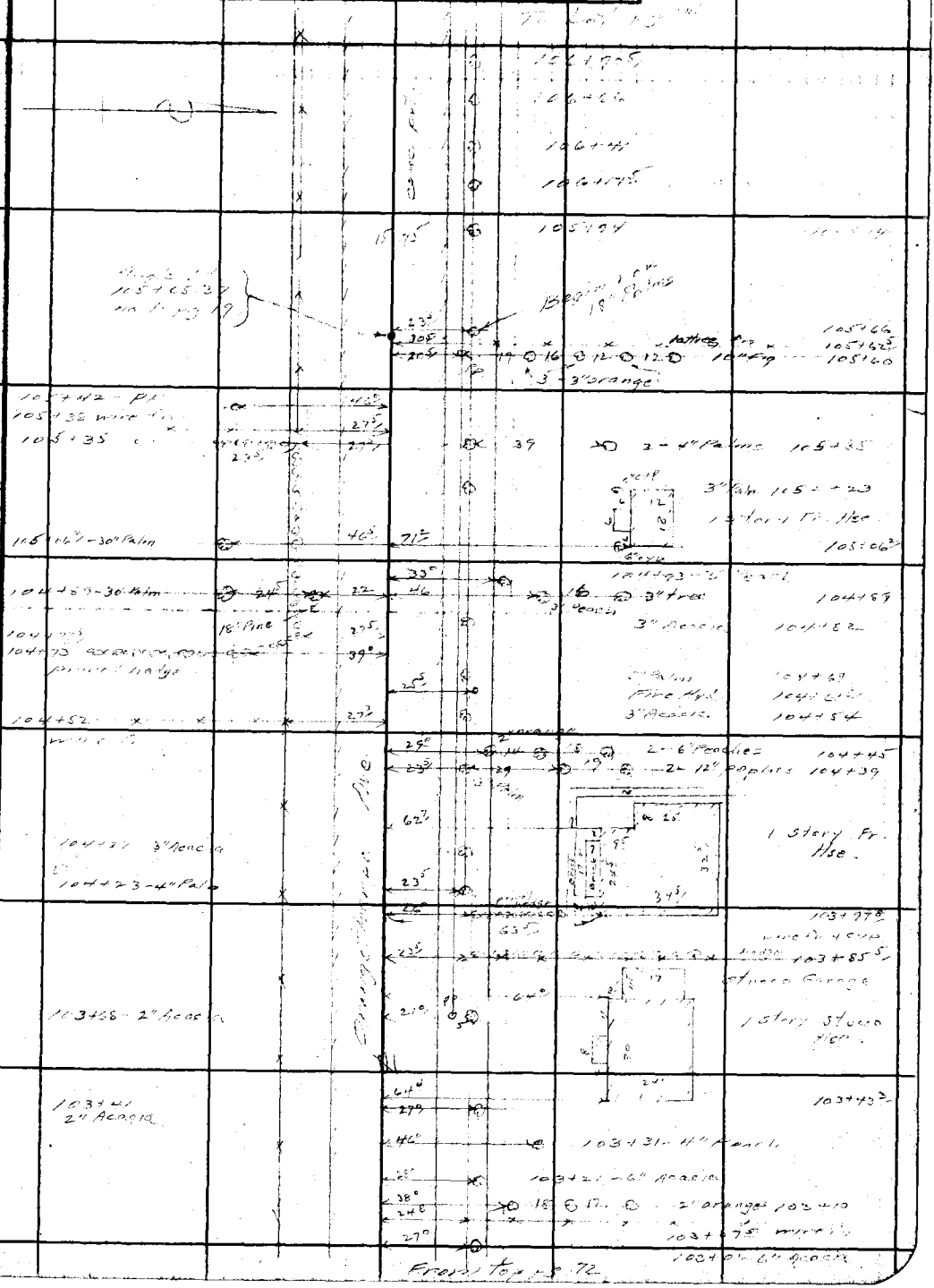

To Lot pg 75

F.B. 870 PG. 74



RETURN TO
LOS ANGELES COUNTY SURVEYOR
700 HALL OF RECORDS

Do not extend notes this side of this line.

Note: Any Additions or Changes on This Sheet Must be Made or Circled in Red Ink With Date and Name of Person Making Change.

From top pg 73

Notes Ck'd by [illegible]	Survey of [illegible]
Map No.	W. O. [illegible] Tape No. ____ Std ____ °F
Office Work	Surveyed by [illegible]
Checked DRCW	Notes [illegible] Date [illegible]
Date Dec. 43	Indexed A. C. Joh[illegible]

F.B. ____ PG. ____



Note: Any Additions or Changes on This Sheet Must be Made in Red Ink or Circled with Date and Name of Person Making Change.

Do not extend notes this side of this line.

RETURN TO
LOS ANGELES COUNTY SURVEYOR
700 HALL OF RECORDS

FORM 247 3M 12-60

7 Bot pg 77

F.B. 870 PG. 76

119+40

119+16

119+16

Walnut

6" Palms

115+63

115+63

From top pg 75

RETURN TO
LOS ANGELES COUNTY SURVEYOR
700 HALL OF RECORDS

Do not extend notes this side of this line.

Note: Any Additions or Changes on This Sheet Must be Made or Circled in **Red Ink** With Date and Name of Person Making Change.

Notes Ck'd by Drew	Survey of [illegible]
Map No.	W. O. 8316 Tape No. Std °F
Office Work	Surveyed by Moore
Checked Drew	Notes Moore Date 7-24-4[illegible]
Date Dec. 43	Indexed A. C. Johnson

F.B. Pg.

Note: Any Additions or Changes on This Sheet Must be Made or Circled in Red Ink With Date and Name of Person Making Change.

Do not extend notes this side of this line.

RETURN TO
LOS ANGELES COUNTY SURVEYOR
700 HALL OF RECORDS

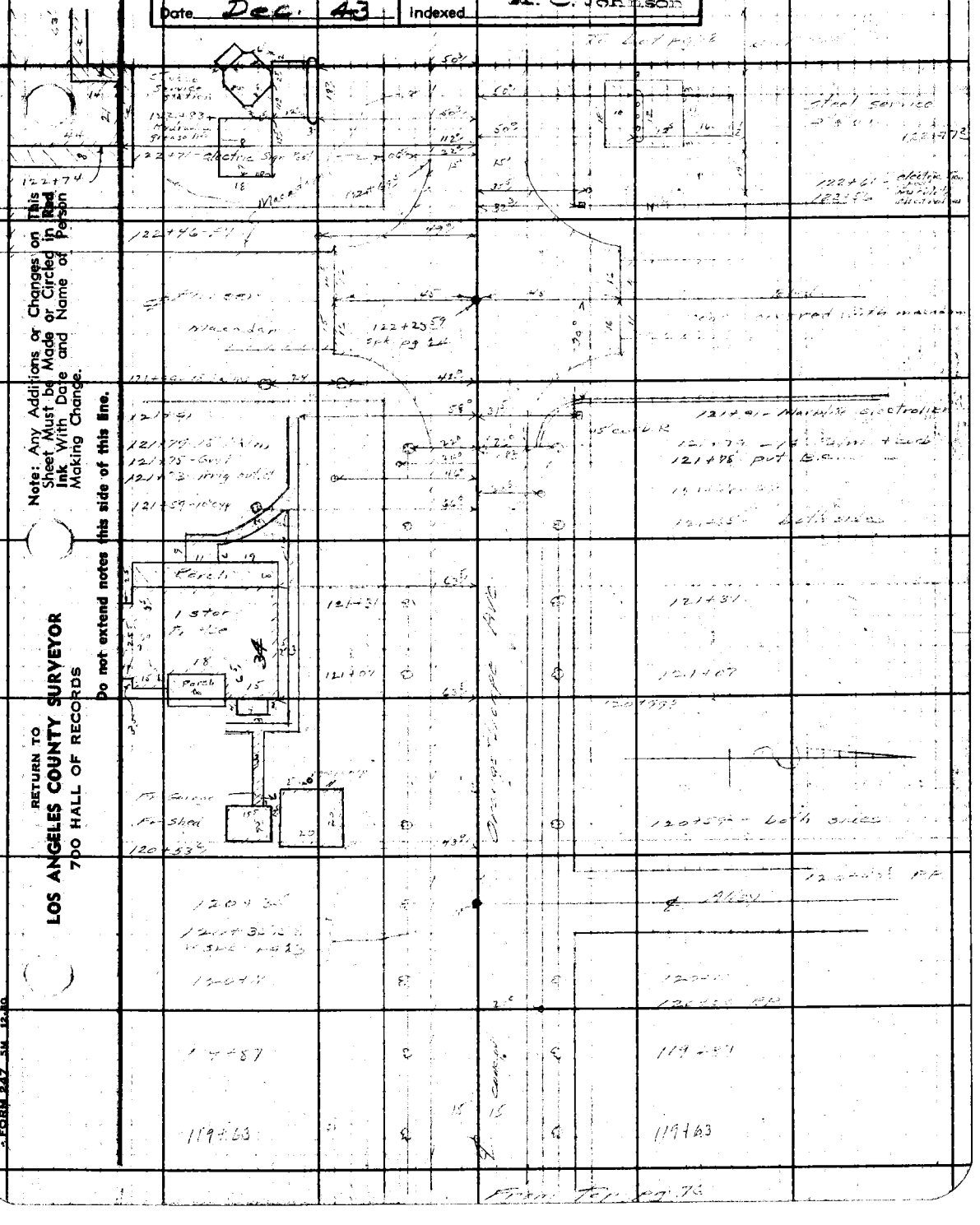

FORM 247 5M 12-40

F.B. 570 Pg. 78



RETURN TO
LOS ANGELES COUNTY SURVEYOR
700 HALL OF RECORDS

Do not extend notes this side of this line.

Note: Any Additions or Changes on This Sheet Must Be Made or Circled in **Red Ink** With Date and Name of Person Making Change.

Notes Ck'd by Drew	Survey of [illegible]
Map No.	W. O. 8316 Tape No. Std °F
Office Work	Surveyed by [illegible]
Checked Drew	Notes [illegible] Date [illegible]
Date Dec. 43	Indexed A. C. Johnson

F.B. 87[illegible] Pg. 77



Note: Any Additions or Changes on This Sheet Must be Made or Circled in Red Ink With Date and Name of Person Making Change.

Do not extend notes this side of this line.

RETURN TO
LOS ANGELES COUNTY SURVEYOR
700 HALL OF RECORDS

FORM 247 5M 12-40



RETURN TO
LOS ANGELES COUNTY SURVEYOR
700 HALL OF RECORDS

Do not extend notes this side of this line.

Note: Any Additions or Changes on This Sheet Must be Made or Circled in Red Ink With Date and Name of Person Making Change.

Notes Ck'd by [illegible]	Survey of Orangethorpe Ave	F.B. 870 PG. 8
Map No.	W. O. 8316 Tape No. Std °F	
Office Work	Surveyed by [illegible]	
Checked Drew	Notes [illegible] Date 7-25-41	
Date Dec. 43	Indexed [illegible]	

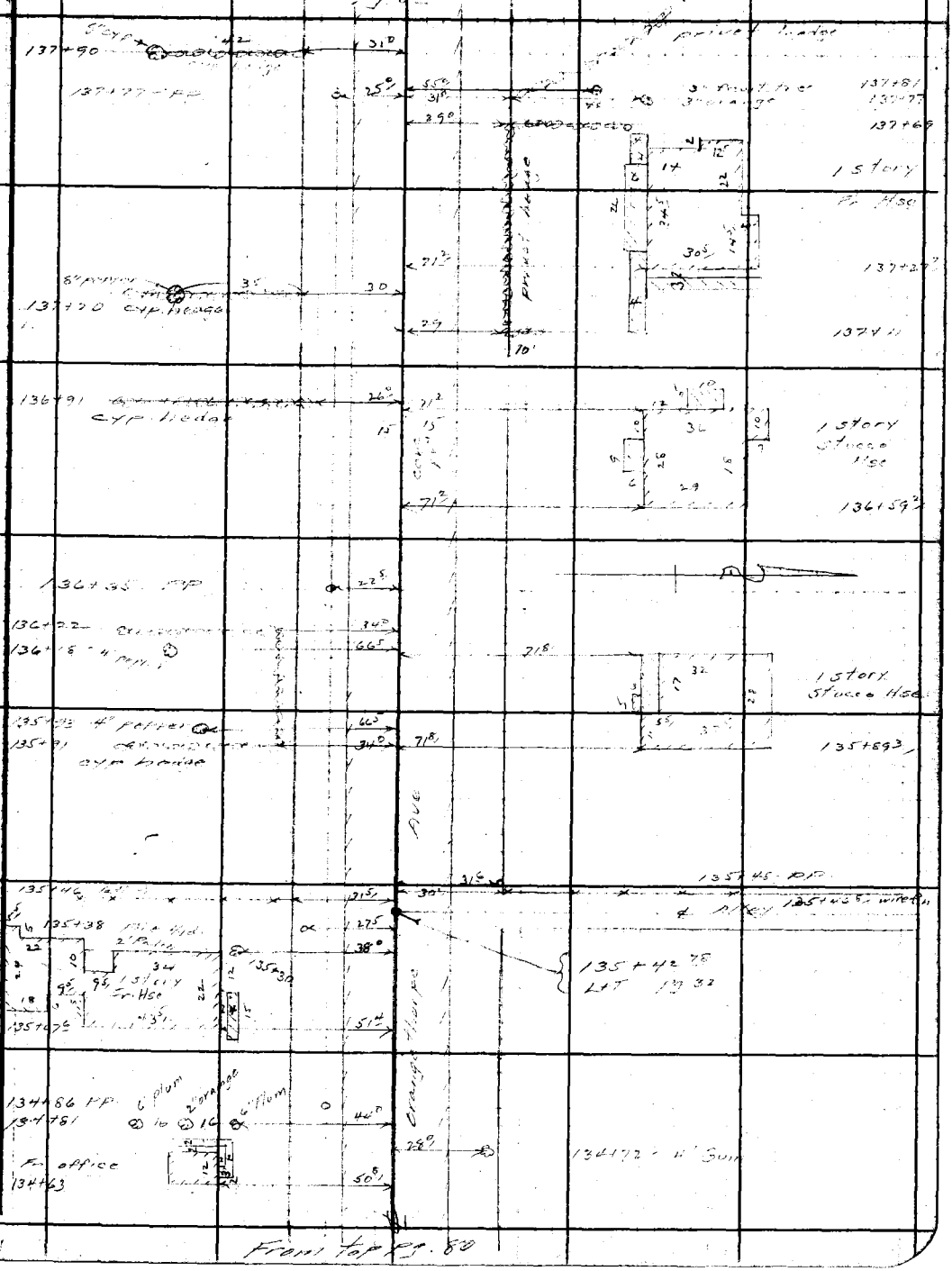

Note: Any Additions or Changes on This Sheet Must be Made or Circled in Red Ink With Date and Name of Person Making Change.

Do not extend notes this side of this line.

RETURN TO
LOS ANGELES COUNTY SURVEYOR
700 HALL OF RECORDS

FORM 247 5M 12-40

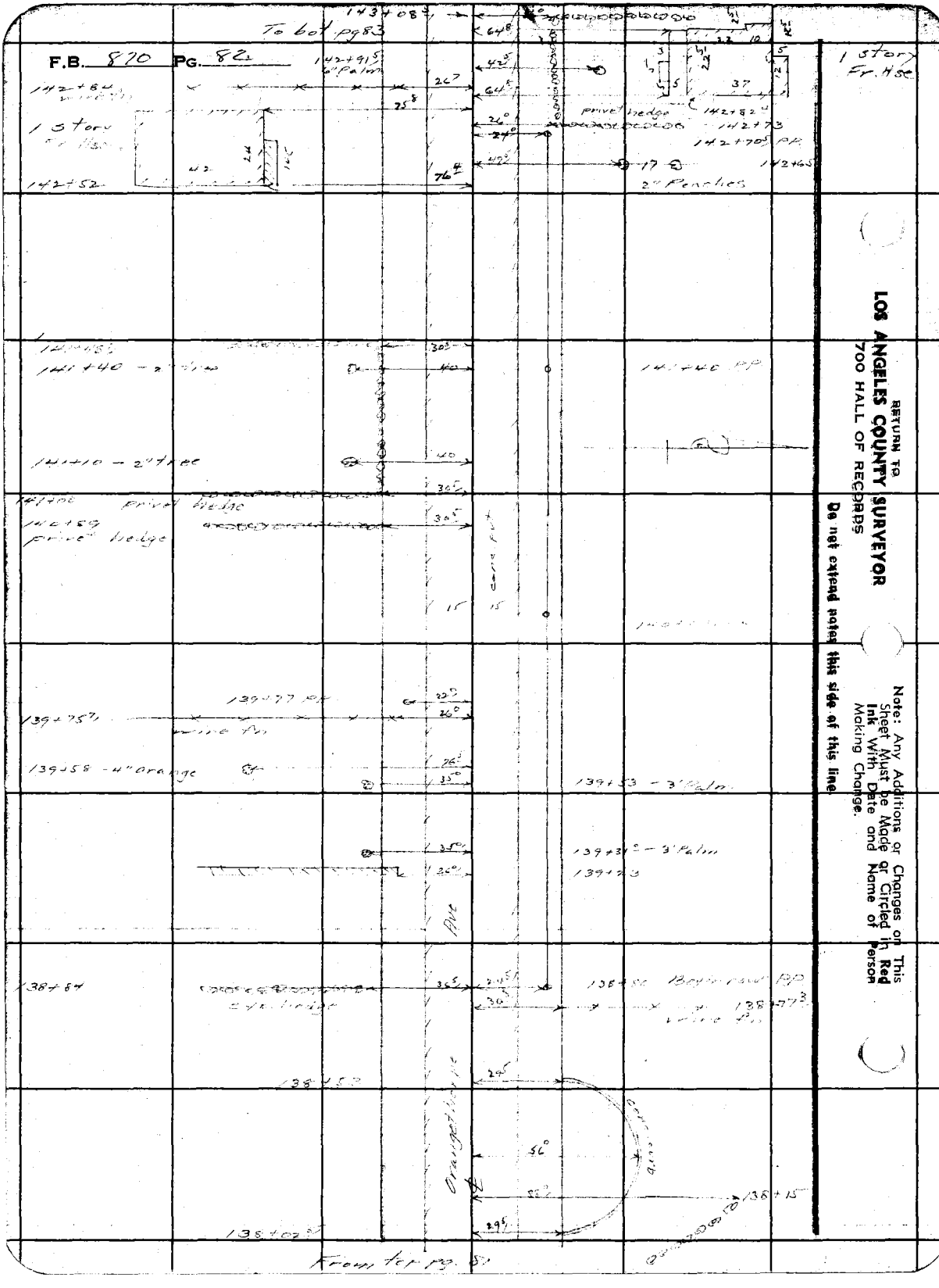
F.B. 870 PG. 82
To bot pg 83
143+08
142+91.5 6" Palm
142+84
1 story Fr. Hse
142+52
privet hedge
142+82
142+73
142+70.5 PP
142+65
2" Peaches
141+40 - 2" tree
141+40 PP
141+10 - 2" tree
141+00 privet hedge
140+89 privet hedge
139+77 PP
139+75
wire fn
139+58 - 4" orange
139+53 - 3' Palm
139+31 - 3' Palm
138+84
138+80 Bottom row PP
138+77.3
138+53
138+15
138+02
Orange Grove Ave
From top pg. 81
RETURN TO
LOS ANGELES COUNTY SURVEYOR
700 HALL OF RECORDS
Do not extend notes this side of this line
Note: Any Additions or Changes on This Sheet Must be Made or Circled in Red Ink With Date and Name of Person Making Change.

Notes Ck'd by [illegible]	Survey of [illegible]
Map No.	W. O. 8316 Tape No. Std °F
Office Work	Surveyed by Moore
Checked Drew	Notes Moore Date 7-25-41
Date Dec. 43	Indexed

F.B. 570 PG. 53

Note: Any Additions or Changes on This Sheet Must be Made or Circled in Red Ink With Date and Name of Person Making Change.

Do not extend notes this side of this line.

RETURN TO
LOS ANGELES COUNTY SURVEYOR
700 HALL OF RECORDS

FORM 247 5M 12-40

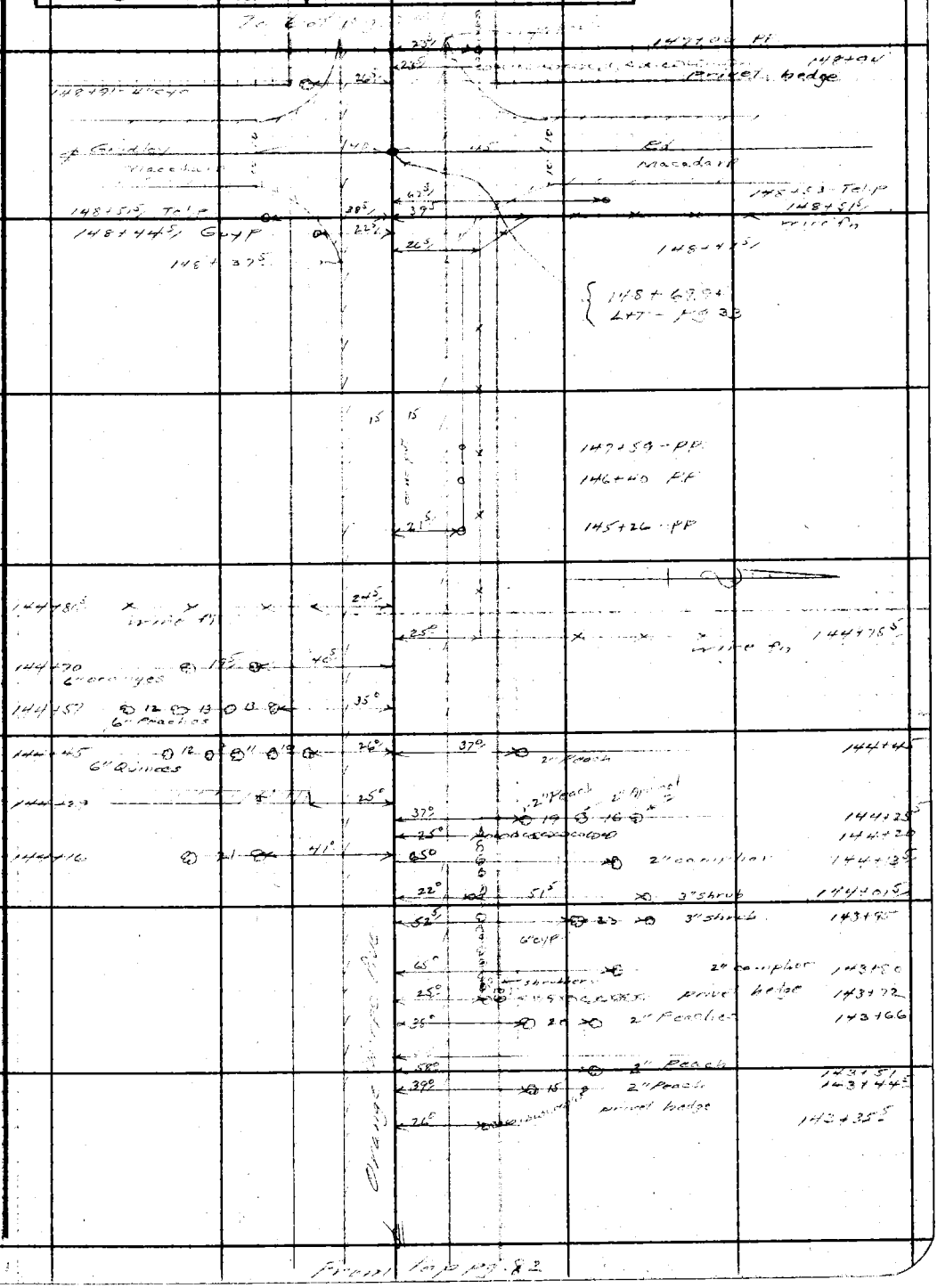

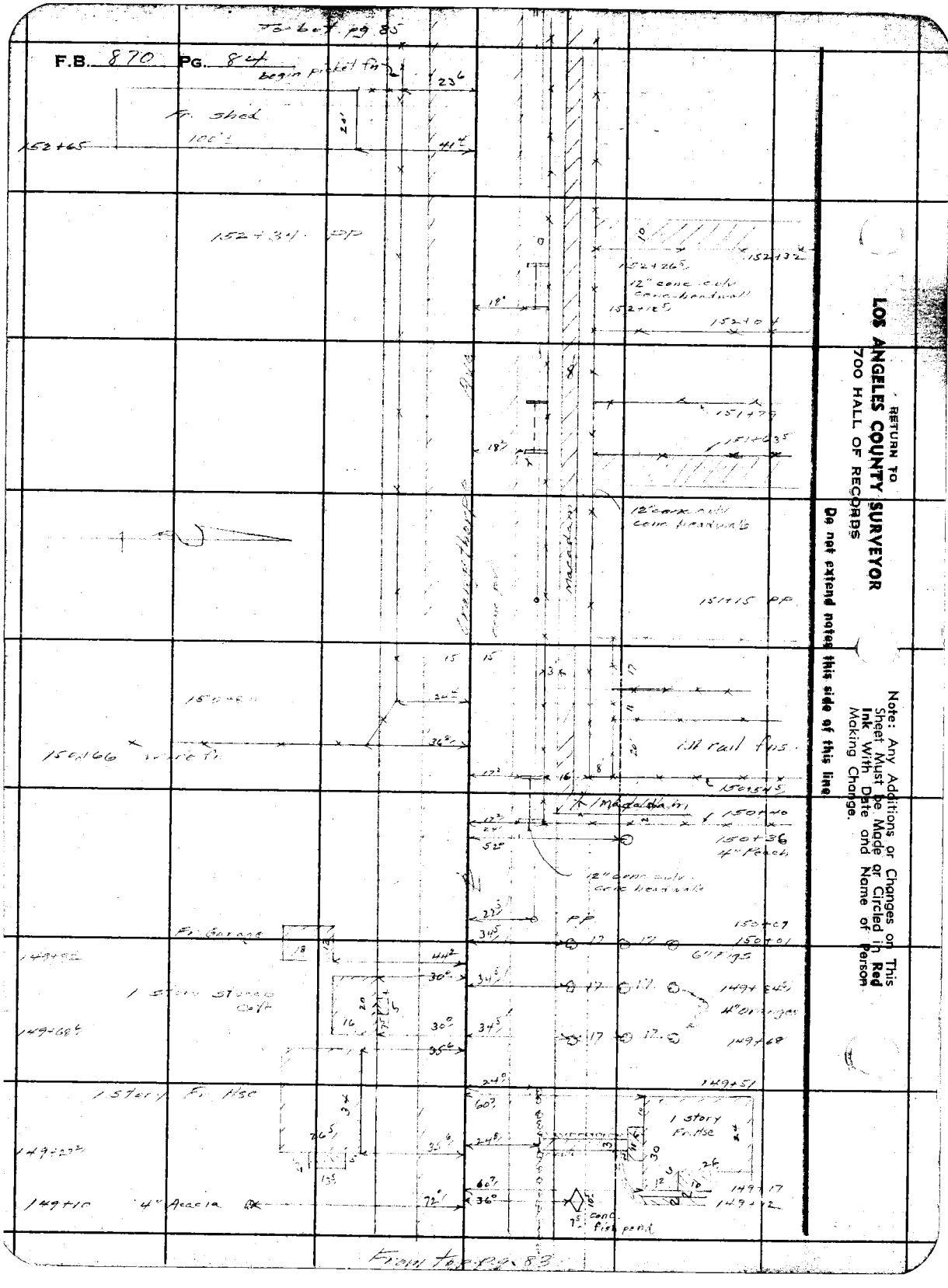

RETURN TO
LOS ANGELES COUNTY SURVEYOR
700 HALL OF RECORDS

Do not extend notes this side of this line

Note: Any Additions or Changes on This Sheet Must be Made or Circled in **Red Ink** With Date and Name of Person Making Change.

Notes Ck'd by		Survey of	F.B. PG.
Map No.		W. O. 8316 Tape No.	St'd °F
Office Work		Surveyed by	
Checked		Notes	Date
Date		Indexed	

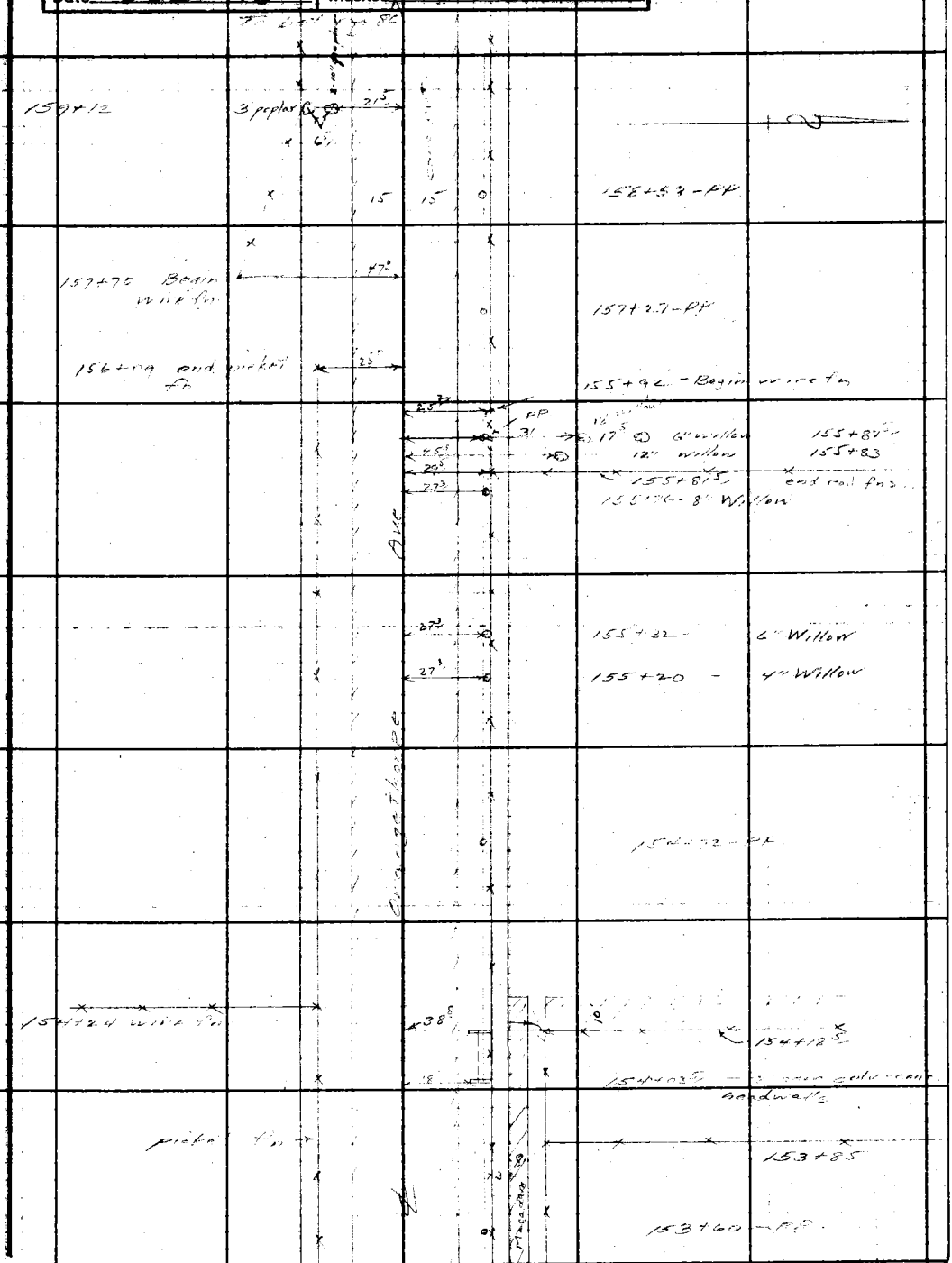

Note: Any Additions or Changes on This Sheet Must be Made or Circled in Red Ink With Date and Name of Person Making Change.

Do not extend notes this side of this line.

RETURN TO
LOS ANGELES COUNTY SURVEYOR
700 HALL OF RECORDS

FORM 247 RM. 1240

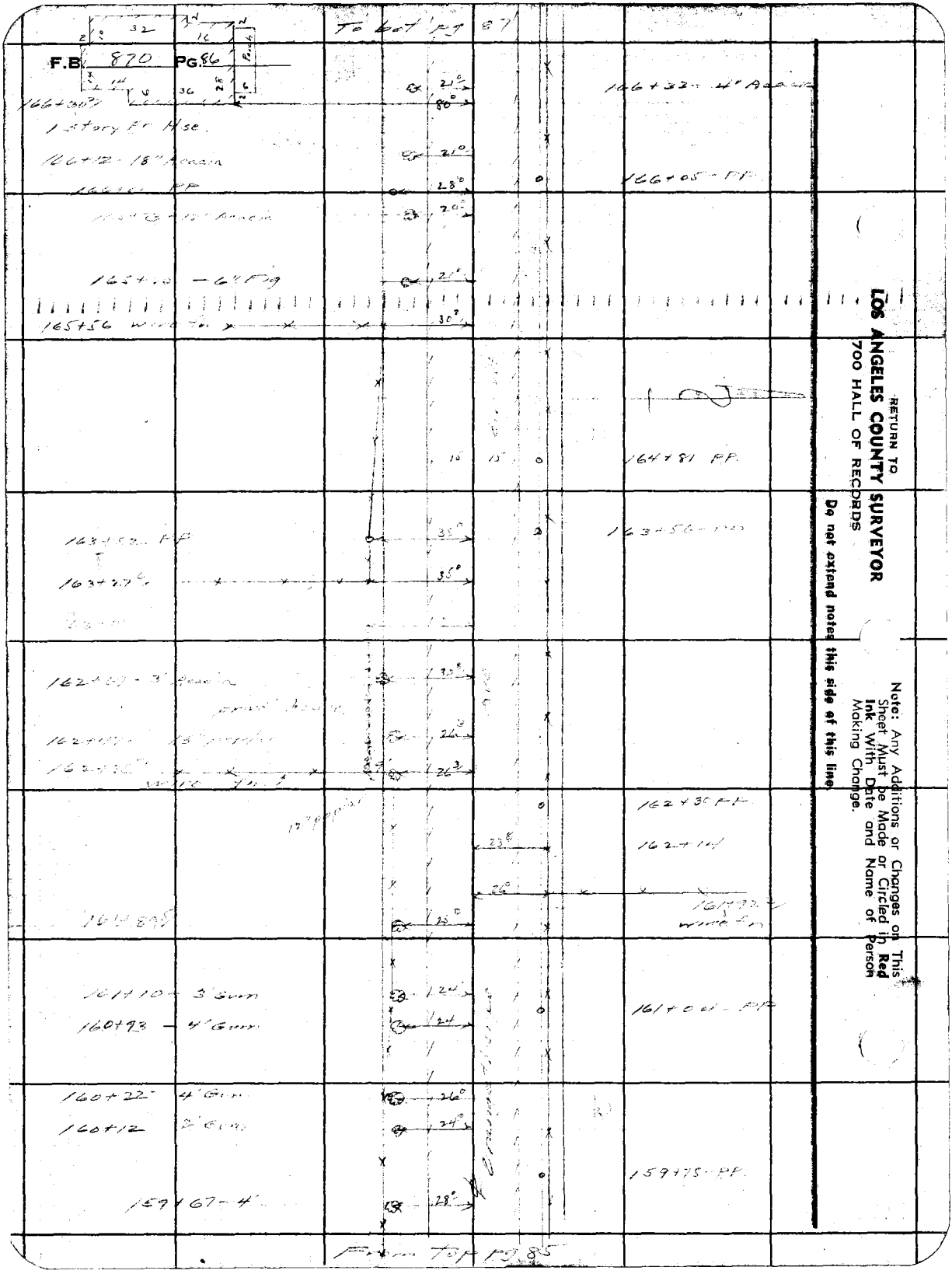

RETURN TO
LOS ANGELES COUNTY SURVEYOR
700 HALL OF RECORDS

Do not extend notes this side of this line

Note: Any Additions or Changes on This Sheet Must be Made or Circled in **Red Ink** With Date and Name of Person Making Change.

Notes Ck'd by [illegible]	Survey of [illegible]
Map No.	W. O. 8316 Tape No. Std °F
Office Work	Surveyed by [illegible]
Checked Drew	Notes [illegible] Date 8-4-41
Date Dec. 43	Indexed A. C. Johnson

F.B. PG.

Note: Any Additions or Changes on This Sheet Must be Made or Circled in Red Ink With Date and Name of Person Making Change.

Do not extend notes this side of this line.

RETURN TO
LOS ANGELES COUNTY SURVEYOR
700 HALL OF RECORDS

FORM 247 RM 1240

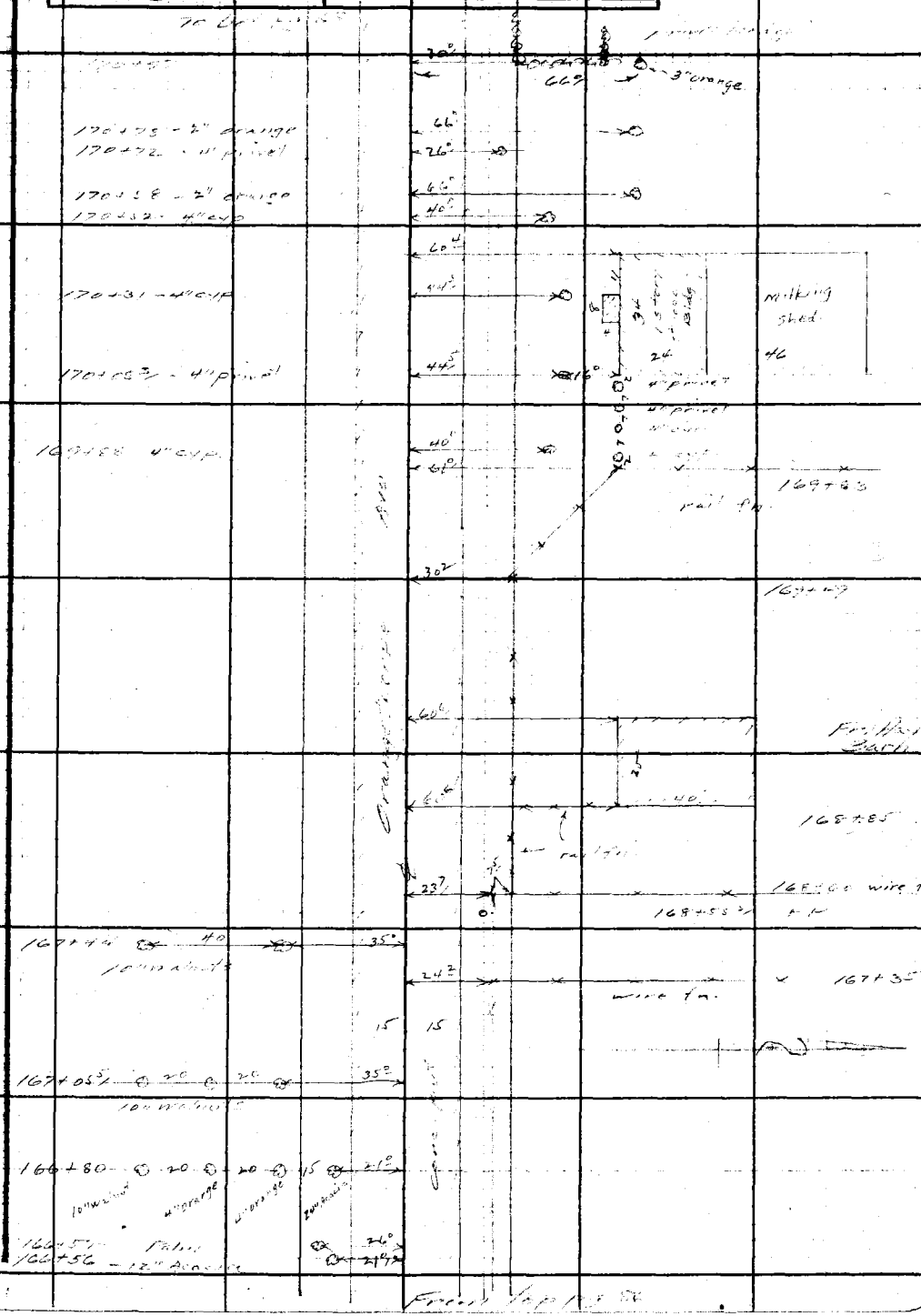

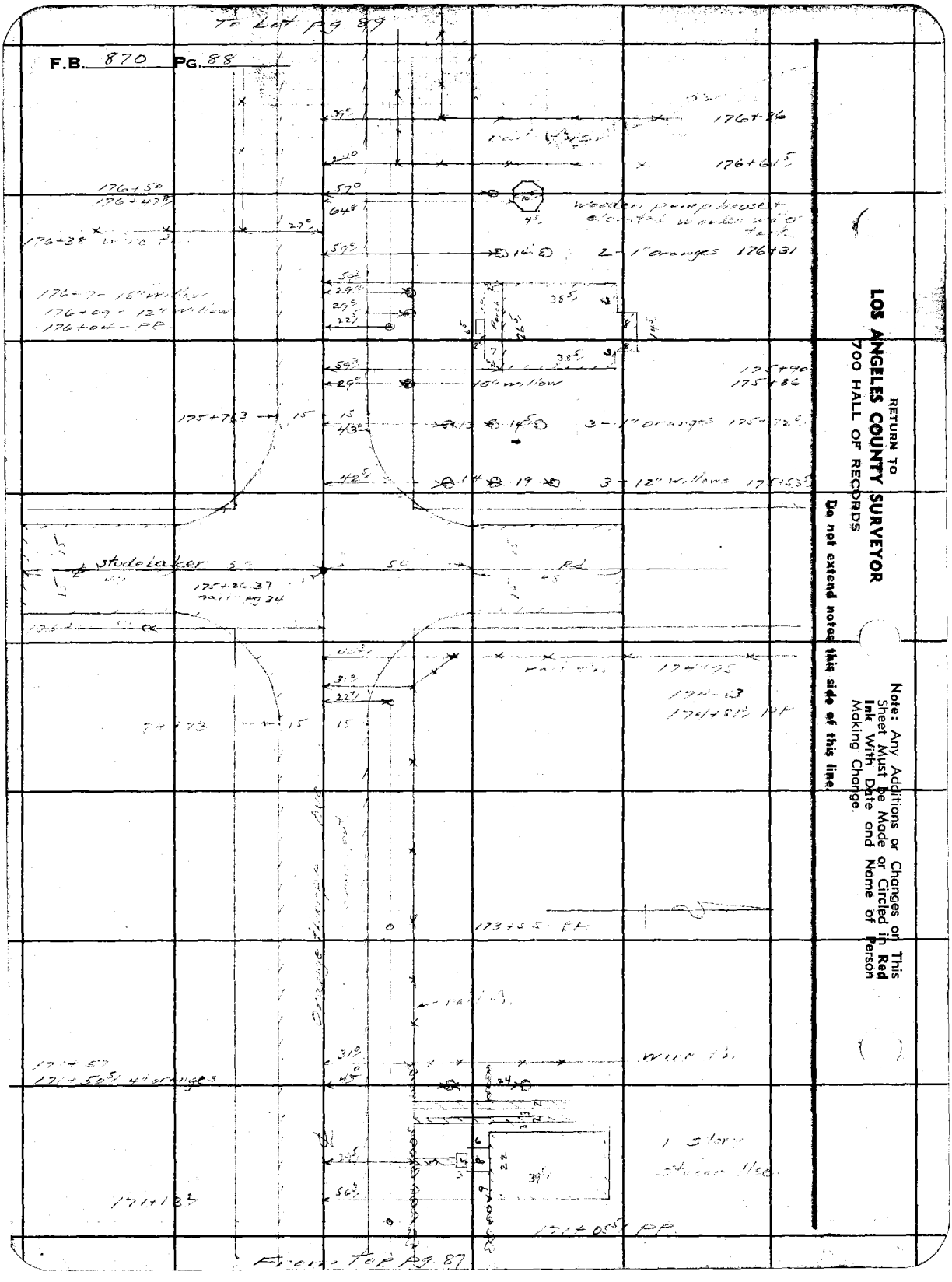

RETURN TO
LOS ANGELES COUNTY SURVEYOR
700 HALL OF RECORDS

Do not extend notes this side of this line

Note: Any Additions or Changes on This Sheet Must be Made or Circled in **Red Ink** With Date and Name of Person Making Change.

Notes Ck'd by [illegible]	Survey of [illegible]
Map No.	W. O. 8316 Tape No. ____ St'd ____ °F
Office Work	Surveyed by Moore
Checked Drew	Notes Moore Date 8-6-41
Date Dec. 43	Indexed A. C. Johnson

F.B. 870 PG. ____



Note: Any Additions or Changes on This Sheet Must be Made or Circled in Red Ink With Date and Name of Person Making Change.

Do not extend notes this side of this line.

RETURN TO
LOS ANGELES COUNTY SURVEYOR
700 HALL OF RECORDS

FORM 247 5M 12-40

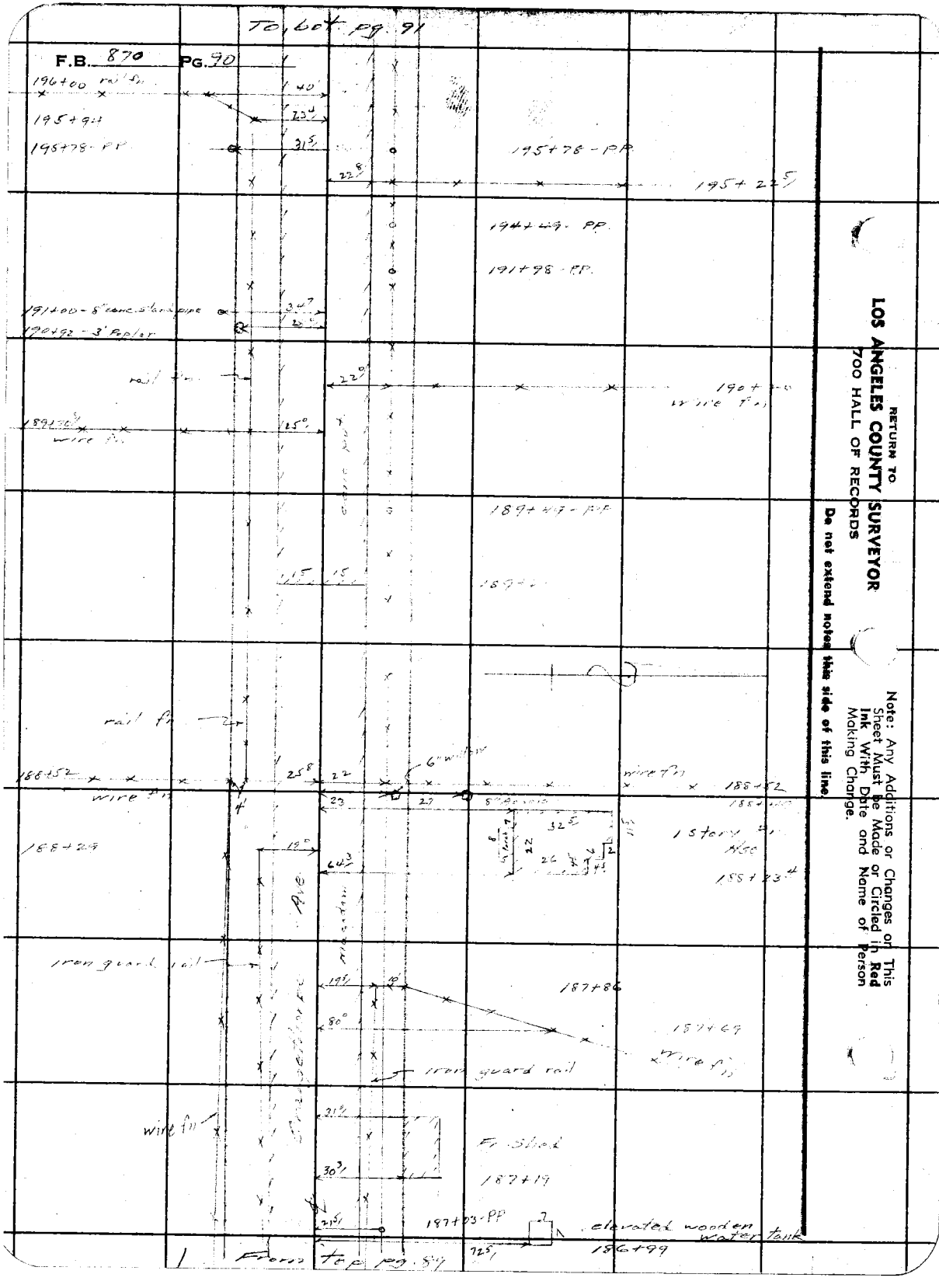

RETURN TO
LOS ANGELES COUNTY SURVEYOR
700 HALL OF RECORDS

Do not extend notes this side of this line.

Note: Any Additions or Changes on This Sheet Must be Made or Circled in Red Ink With Date and Name of Person Making Change.

Notes Ck'd by Drew	Survey of [illegible]
Map No.	W. O. 8316 Tape No. Std °F
Office Work	Surveyed by Moore
Checked Drew	Notes Moore Date 8-6-41
Date Dec. 43	Indexed C. Johnson

F.B. PG.

To [illegible] pg. 72

199+49 PP

199+25 rail fn 24°

199+22 27°

199+07 2" orange 41°

198+81 - 3" Magnolia 63°

27°

198+76

wire fn

15 15

198+24 - 6" Acacia 30°

198+16 - PP 28°

Privet hedge 197+97 31°

197+80 30°

197+76 conc curb 41°

197+69 29°

197+60 30°

197+63 P.P.

3" oranges

Orange hedge

wire fn

196+40 30°

196+30 29°

196+26 conc. curb 39°

From top pg. 90

Note: Any Additions or Changes on This Sheet Must be Made or Circled in Red Ink With Date and Name of Person Making Change.

Do not extend notes this side of this line.

RETURN TO
LOS ANGELES COUNTY SURVEYOR
700 HALL OF RECORDS

FORM 247 5M 12-40

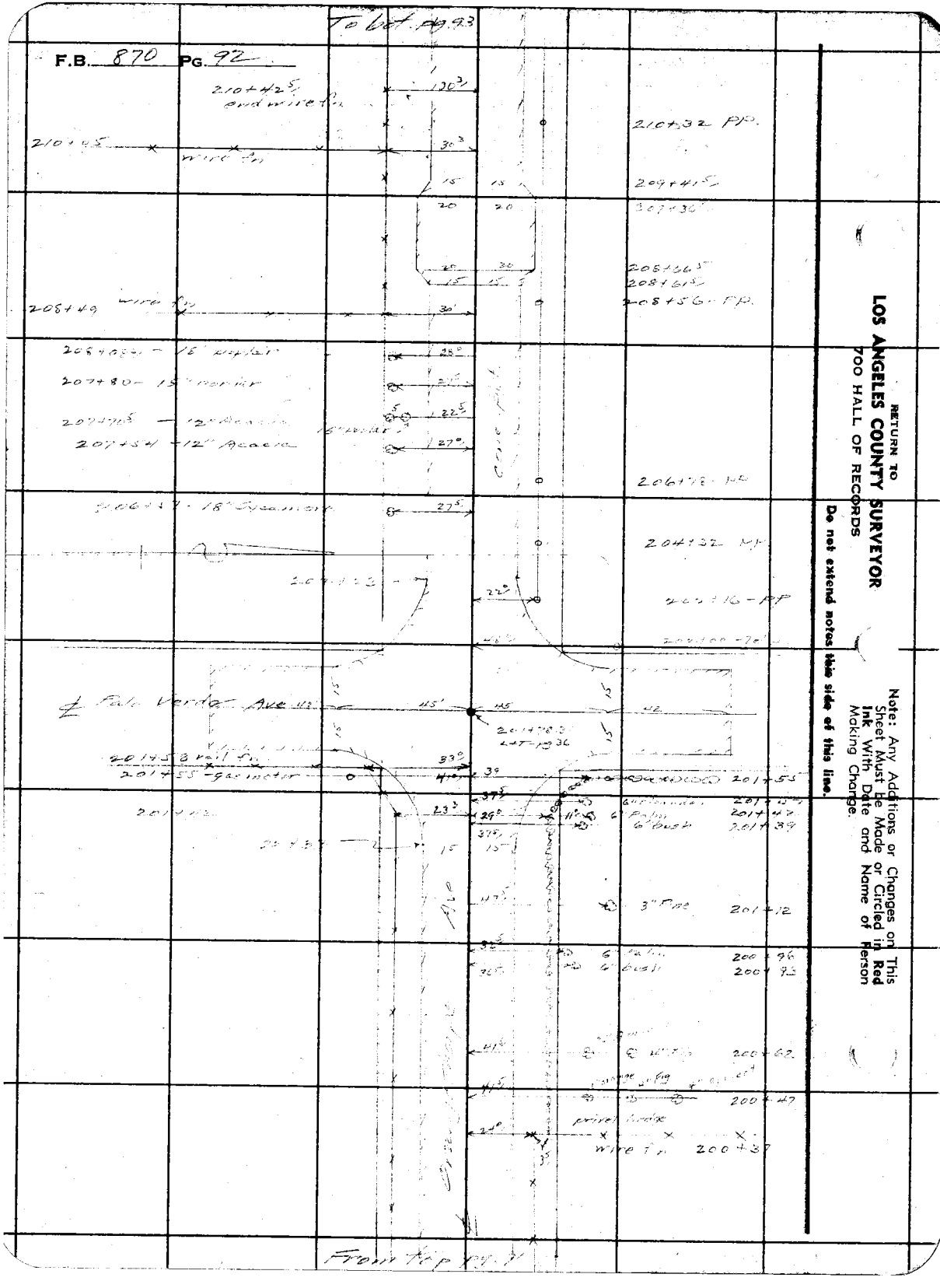

RETURN TO
LOS ANGELES COUNTY SURVEYOR
700 HALL OF RECORDS

Do not extend notes this side of this line.

Note: Any Additions or Changes on This Sheet Must be Made or Circled in Red Ink With Date and Name of Person Making Change.

Notes Ck'd by [illegible]	Survey of Orangethorpe Ave
Map No.	W. O. 8316 Tape No. Std °F
Office Work	Surveyed by Moore
Checked Drew	Notes Moore Date 8-6-[illegible]
Date Dec. 43	Indexed A. O. Johnson

F.B. 576 PG. 93



Note: Any Additions or Changes on This Sheet Must be Made or Circled in Red Ink With Date and Name of Person Making Change.

Do not extend notes this side of this line.

RETURN TO
LOS ANGELES COUNTY SURVEYOR
700 HALL OF RECORDS

FORM 247 5M 12-40

To bot pg 95

F.B. 870 PG. 94

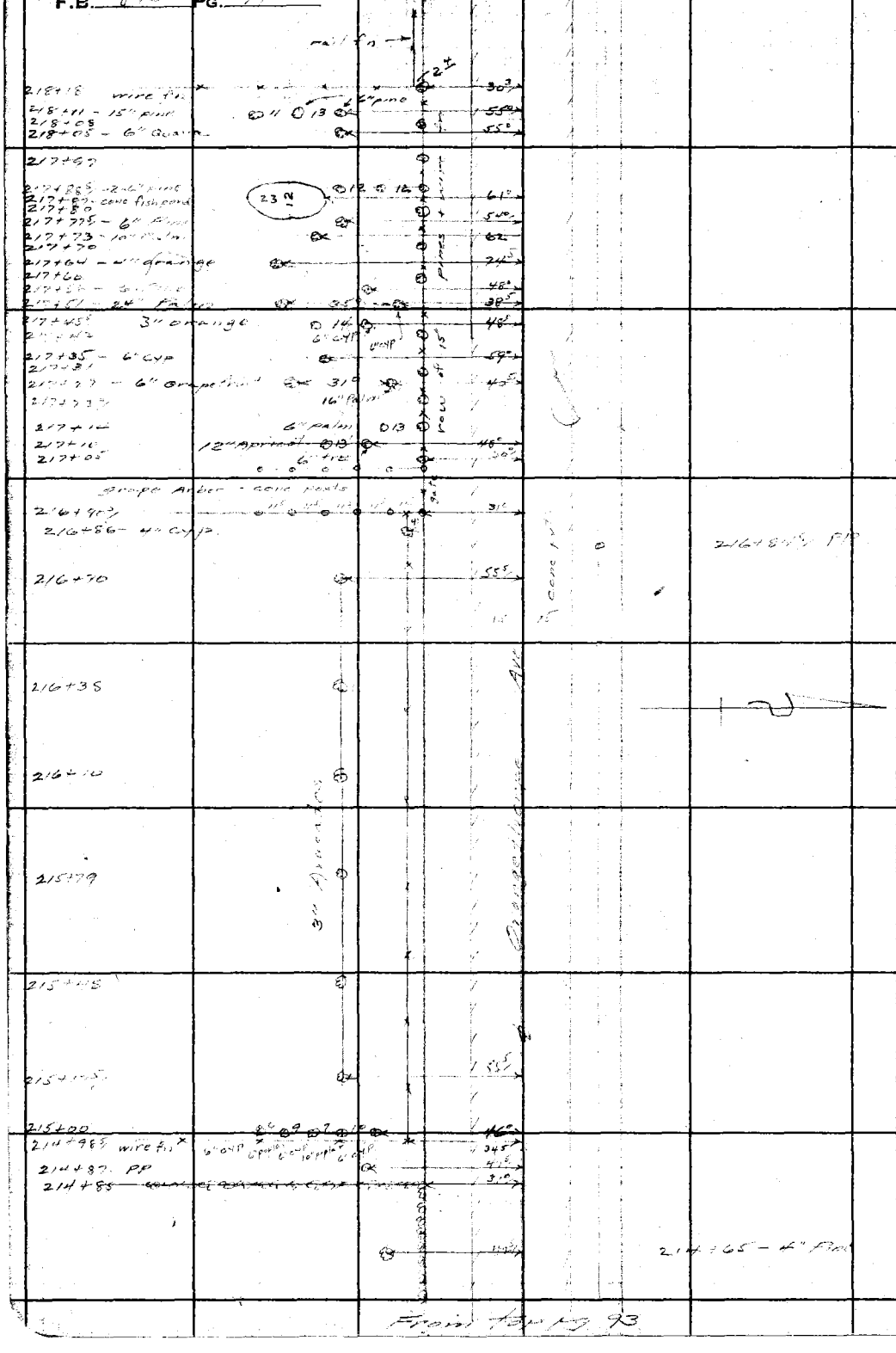

From top pg 93

RETURN TO
LOS ANGELES COUNTY SURVEYOR
700 HALL OF RECORDS

Do not extend notes this side of this line.

Note: Any Additions or Changes on This Sheet Must be Made or Circled in Red Ink With Date and Name of Person Making Change.

Notes Ck'd by DP	Survey of [illegible]
Map No.	W. O. 8316 Tape No. Sf'd °F
Office Work	Surveyed by [illegible]
Checked Drew	Notes [illegible] Date [illegible]
Date Dec. 43	Indexed A. C. Johnson

F.B. 8[illegible] PG. 95

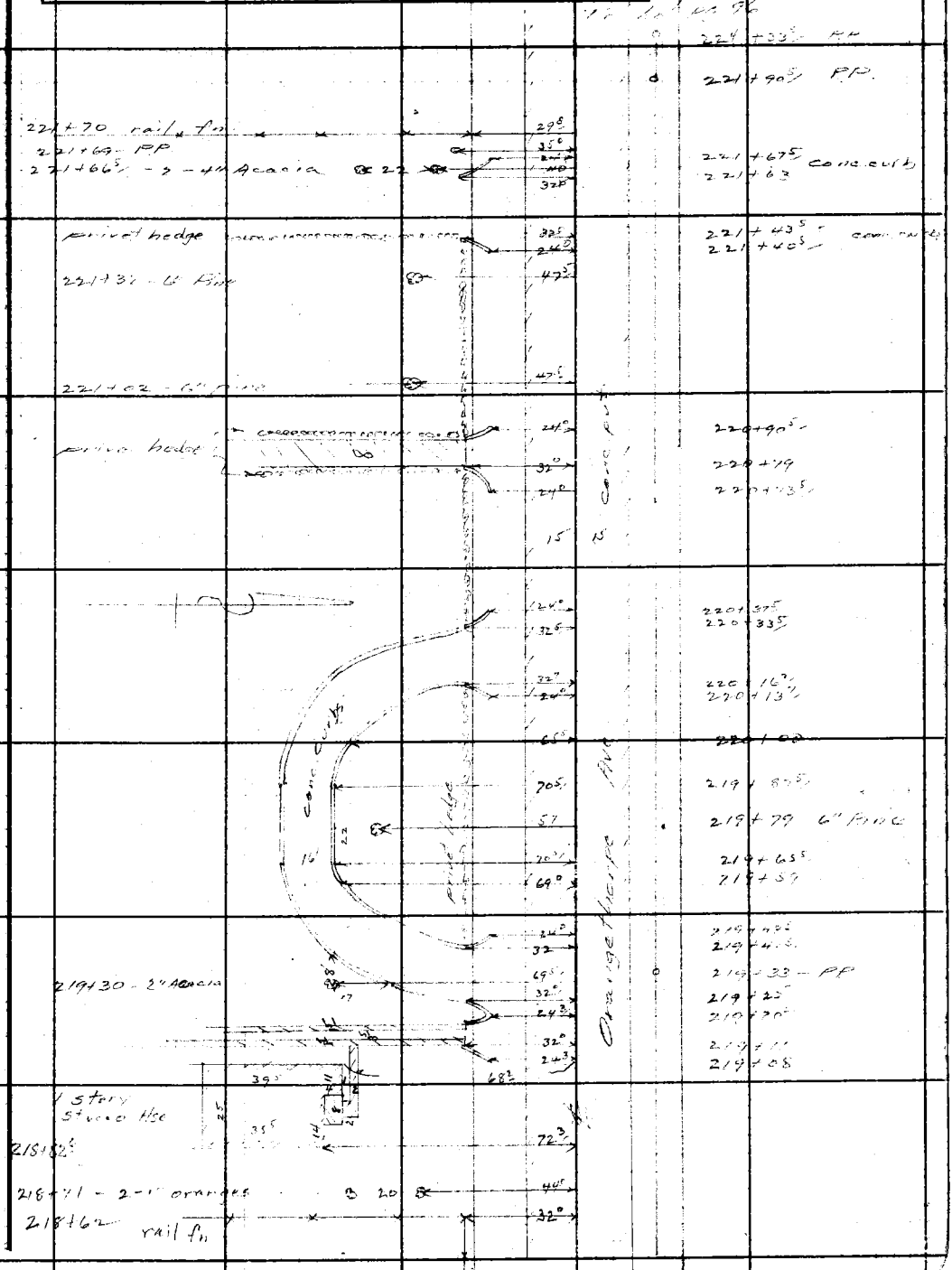

Note: Any Additions or Changes on This Sheet Must be Made or Circled in Red Ink With Date and Name of Person Making Change.

Do not extend notes this side of this line.

RETURN TO
LOS ANGELES COUNTY SURVEYOR
700 HALL OF RECORDS

FORM 247 5M 12-40

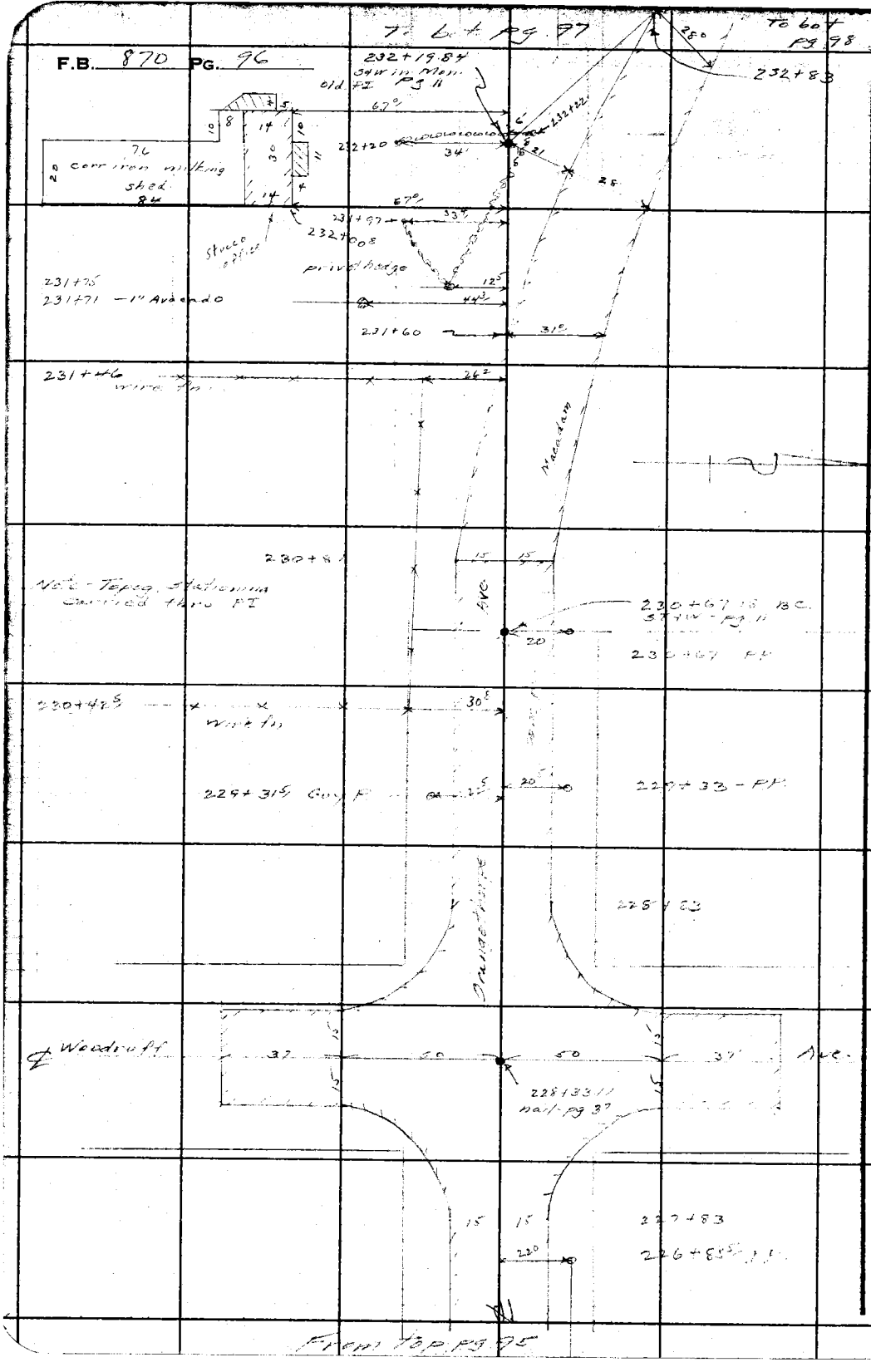

RETURN TO
LOS ANGELES COUNTY SURVEYOR
700 HALL OF RECORDS

Do not extend notes this side of this line.

Note: Any Additions or Changes on This Sheet Must be Made or Circled in Red Ink With Date and Name of Person Making Change.

Notes Ck'd by DF [illegible]	Survey of [illegible]
Map No.	W. O. 8316 Tape No. ___ Std ___ °F
Office Work	Surveyed by Moore
Checked Drew	Notes Moore Date [illegible]
Date Dec. 43	Indexed A. C. Johnson

F.B. ___ PG. ___

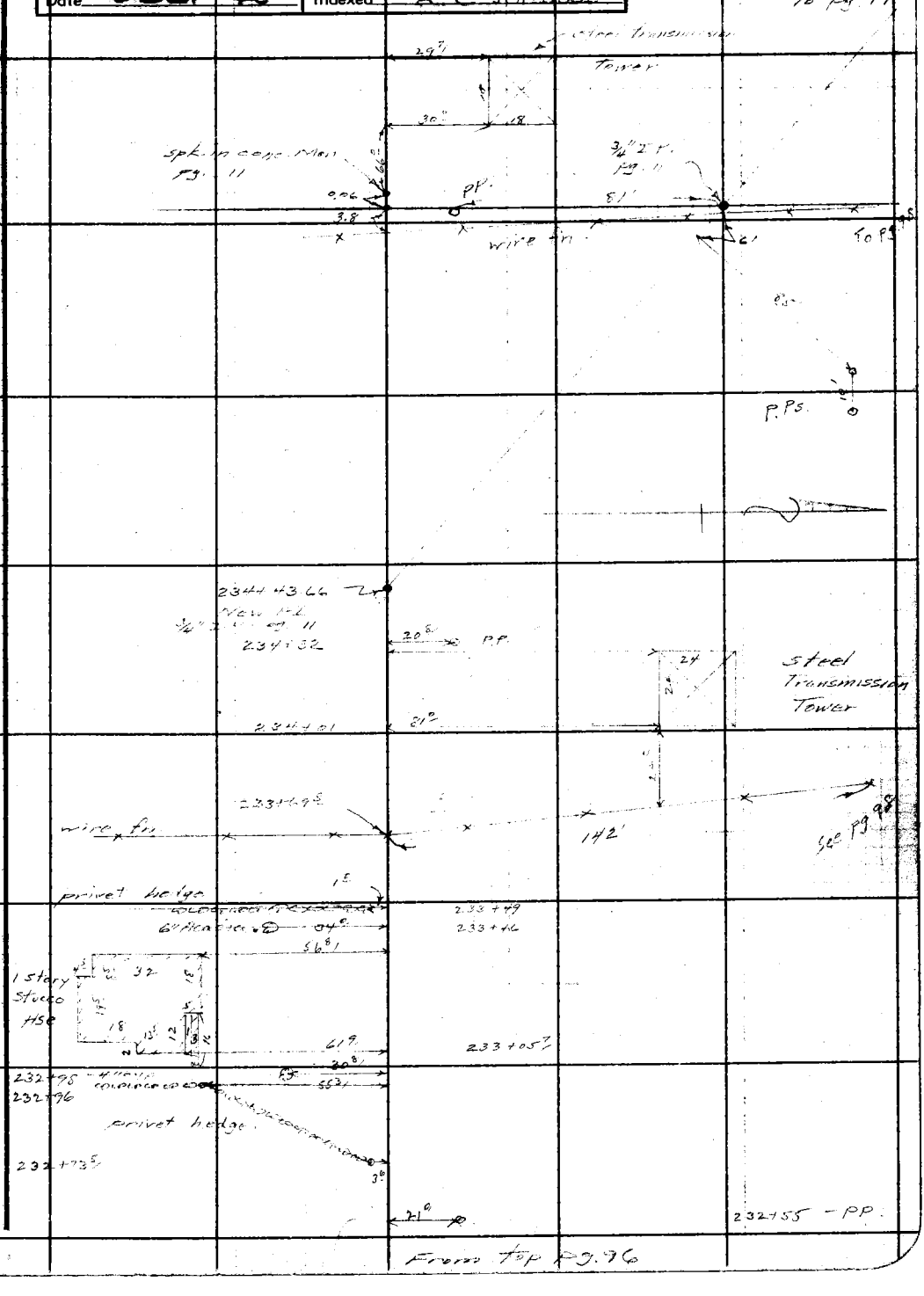

Note: Any Additions or Changes on This Sheet Must be Made or Circled in Red Ink With Date and Name of Person Making Change.

Do not extend notes this side of this line.

RETURN TO
LOS ANGELES COUNTY SURVEYOR
700 HALL OF RECORDS

FORM 347 5M 12-40

RETURN TO
LOS ANGELES COUNTY SURVEYOR
700 HALL OF RECORDS

Note: Any Additions or Changes on This Sheet Must be Made or Circled in **Red Ink** With Date and Name of Person Making Change.

Do not extend notes this side of this line

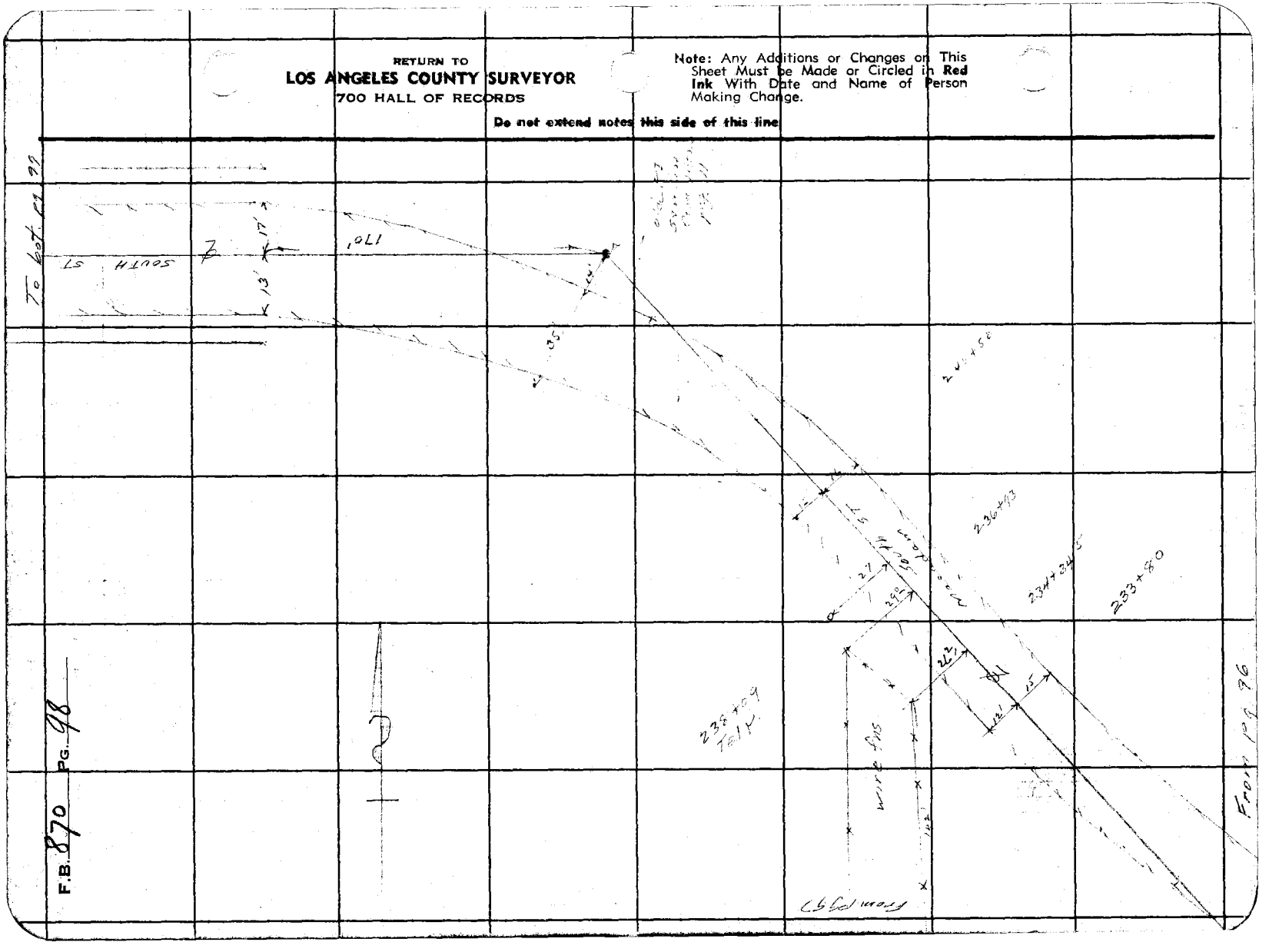

F.B. 870 PG. 98

Notes Ck'd by Drew	Survey of Engineering
Map No.	W. O. 8316 Tape No. Std °F
Office Work	Surveyed by Moore
Checked Drew	Notes Moore Date 8-7-41
Date Dec. 43	Indexed A. C. Johnson

F.B. 890 PG. 99

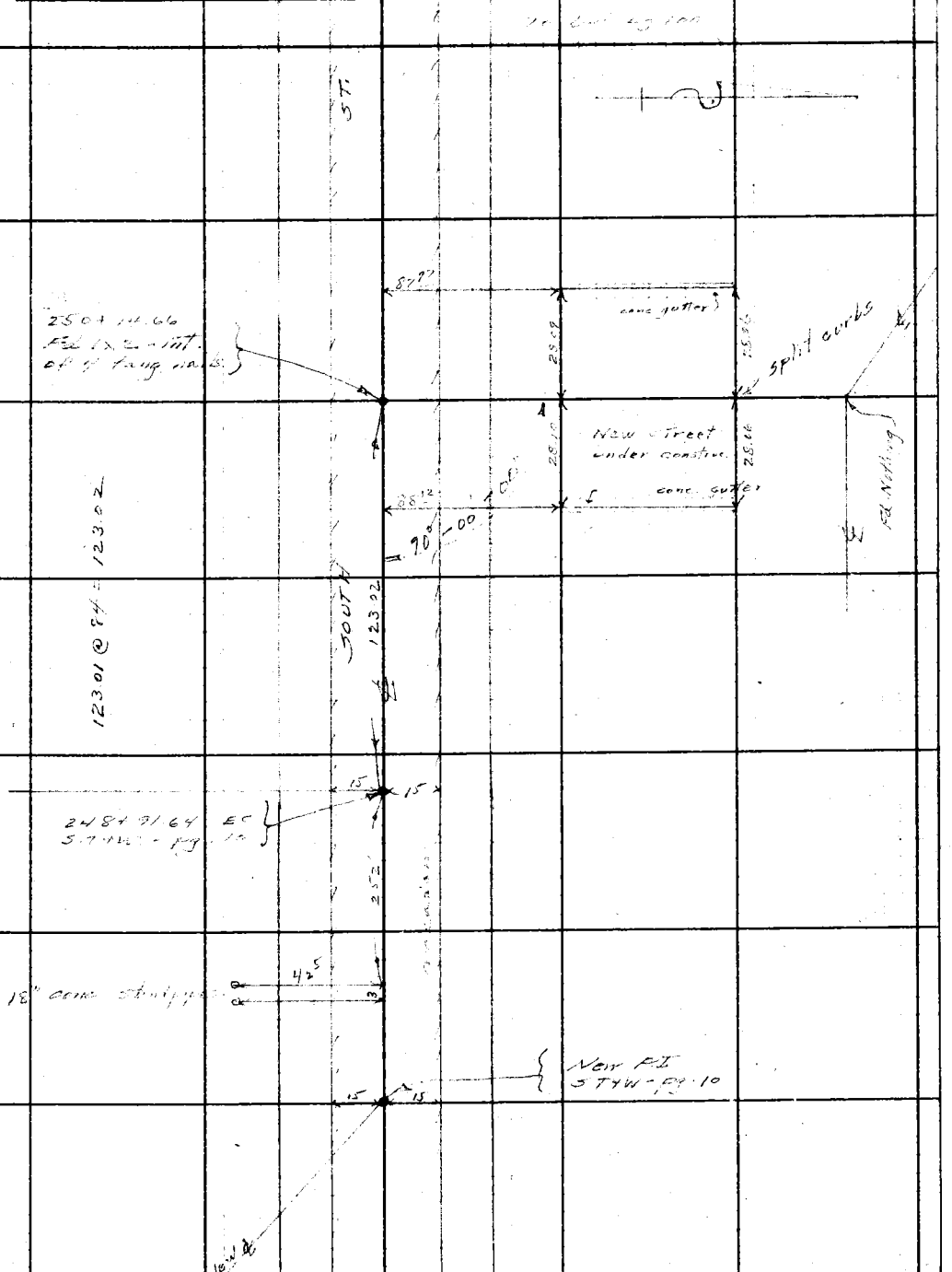

Note: Any Additions or Changes on This Sheet Must be Made or Circled in Red Ink With Date and Name of Person Making Change.

Do not extend notes this side of this line.

RETURN TO
LOS ANGELES COUNTY SURVEYOR
700 HALL OF RECORDS

FORM 247 3M 12-40

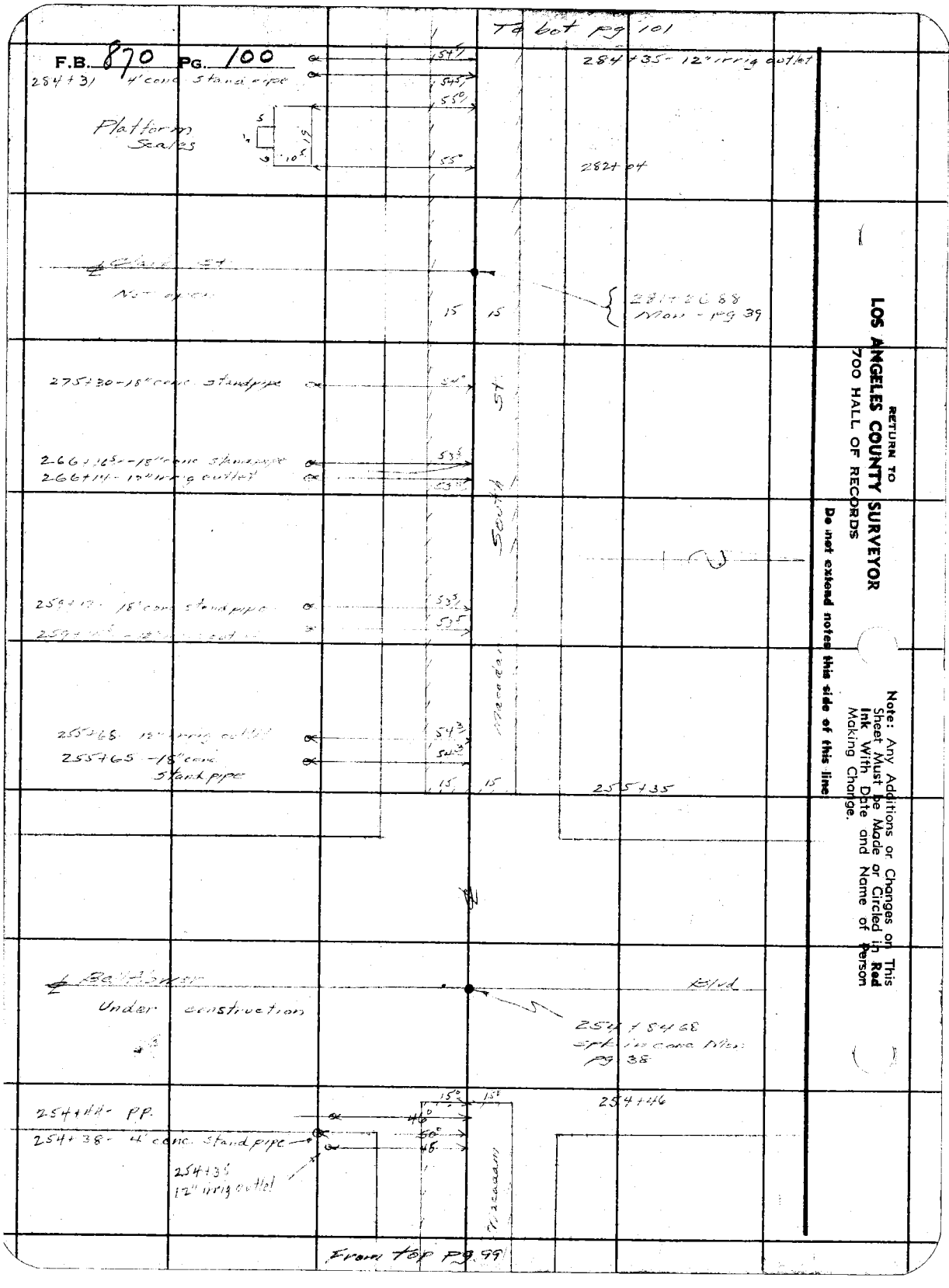
To bot pg 101
F.B. 870 PG. 100
284+31 4' conc stand pipe
Platform Scales
284+35 - 12" irrig outlet
282+04
Not open
281+26.88 Mon - pg 39
275+30 - 18" conc. standpipe
266+16.5 - 18" conc standpipe
266+14 - 12" irrig outlet
259+17 - 18" conc standpipe
255+68 - 12" irrig outlet
255+65 - 18" conc. Stand pipe
255+35
South St
Macadam
Ball Tower
Under construction
Blvd
254+84.68 spk in conc Mon pg 38
254+44 - PP.
254+38 - 4' conc. stand pipe
254+35 12" irrig outlet
254+46
Macadam
From top pg 99
RETURN TO
LOS ANGELES COUNTY SURVEYOR
700 HALL OF RECORDS
Do not extend notes this side of this line
Note: Any Additions or Changes on This Sheet Must be Made or Circled in Red Ink With Date and Name of Person Making Change.

Notes Ck'd by [illegible]	Survey of [illegible]
Map No.	W. O. 8536 Tape No. St'd °F
Office Work	Surveyed by Moore
Checked Drew	Notes Moore Date [illegible]
Date Dec. 43	Indexed [illegible] Johnson

F.B. 870 PG. 101

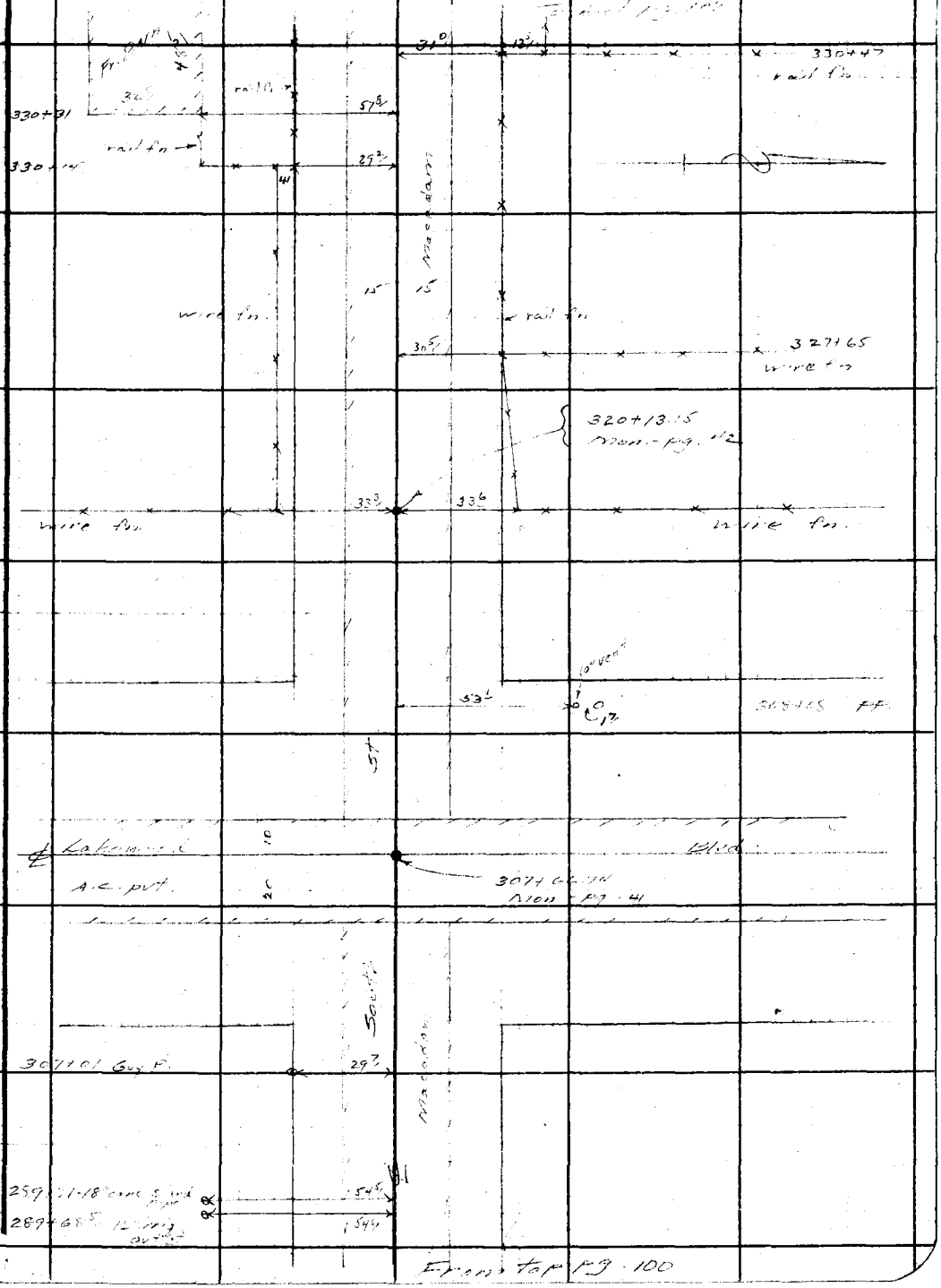

Note: Any Additions or Changes on This Sheet Must be Made or Circled in Red Ink With Date and Name of Person Making Change.

Do not extend notes this side of this line.

RETURN TO
LOS ANGELES COUNTY SURVEYOR
700 HALL OF RECORDS

FORM 247 5M 12-40

F.B. 870 PG. 102

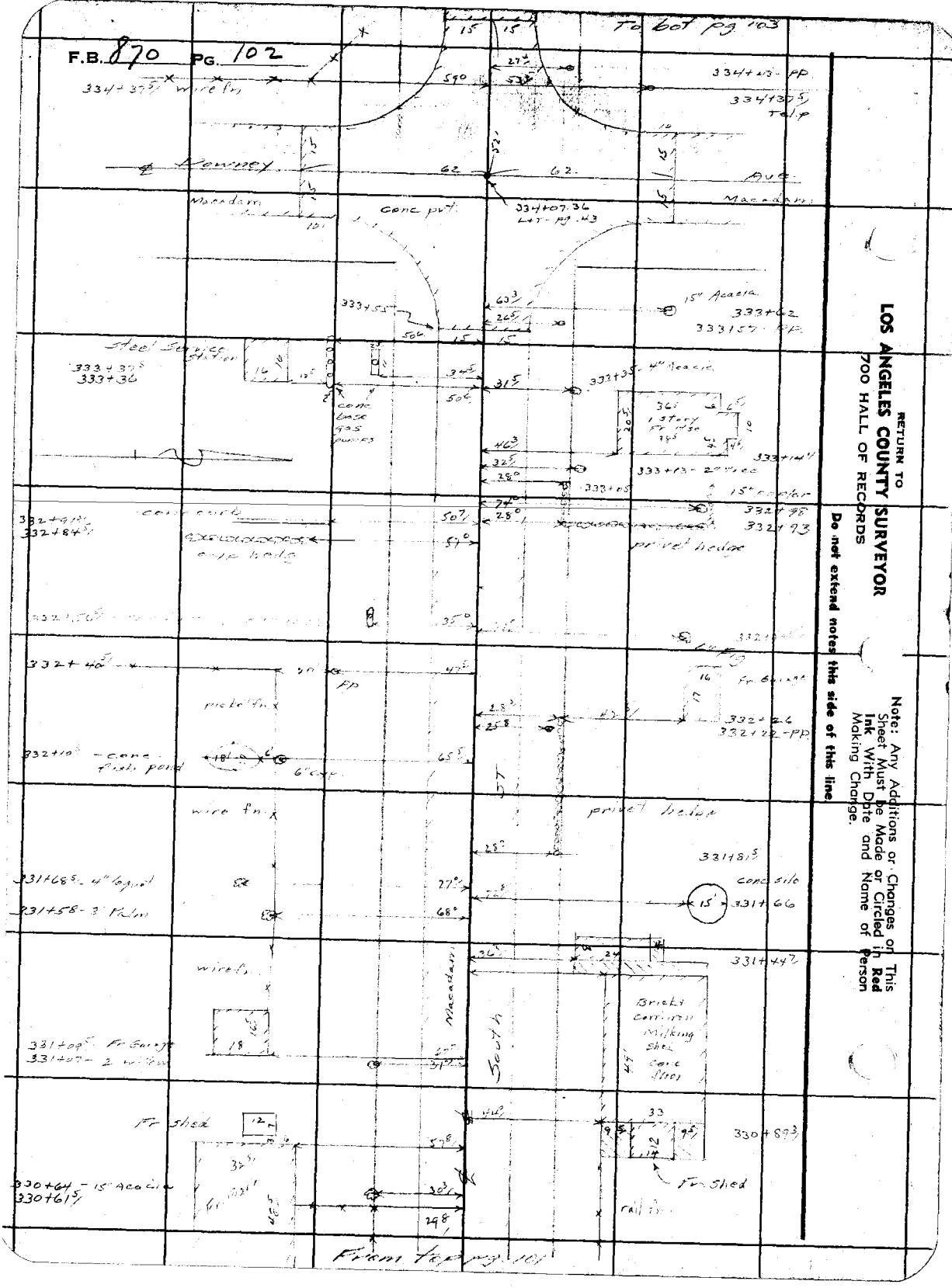

RETURN TO
LOS ANGELES COUNTY SURVEYOR
700 HALL OF RECORDS

Do not extend notes this side of this line

Note: Any Additions or Changes on This Sheet Must be Made or Circled in Red Ink With Date and Name of Person Making Change.

Notes Ck'd by Drew	Survey of [illegible]
Map No.	W. O. 8316 Tape No. ____ St'd ____ °F
Office Work	Surveyed by [illegible]
Checked Drew	Notes [illegible] Date 8-7-41
Date Dec. 43	Indexed [illegible] Johnson

F.B. 870 PG. 103



Note: Any Additions or Changes on This Sheet Must be Made or Circled in Red Ink With Date and Name of Person Making Change.

Do not extend notes this side of this line.

RETURN TO
LOS ANGELES COUNTY SURVEYOR
700 HALL OF RECORDS

FORM 247 5M 12-40

F.B. 870 PG. 104

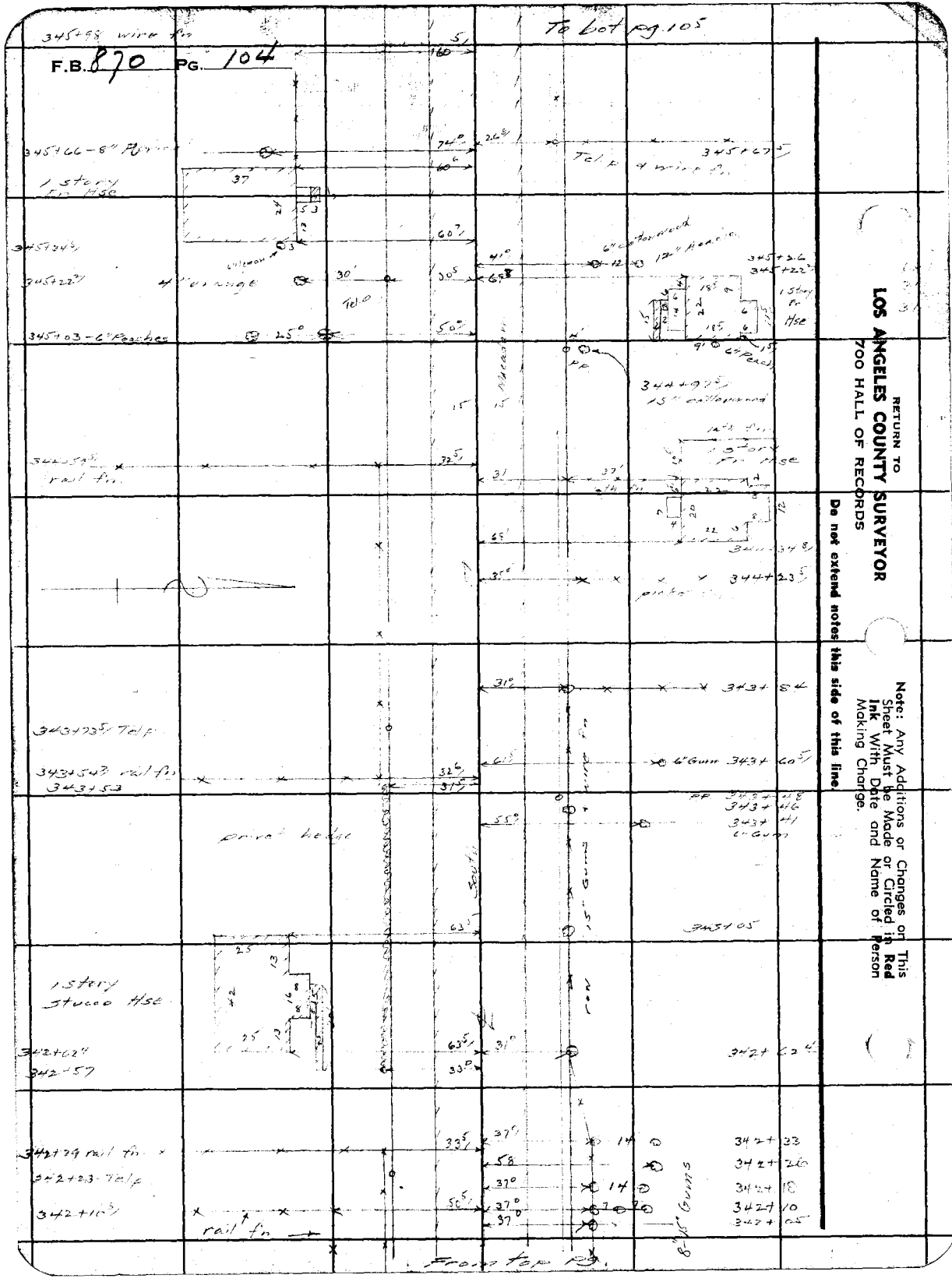

RETURN TO
LOS ANGELES COUNTY SURVEYOR
700 HALL OF RECORDS

Do not extend notes this side of this line.

Note: Any Additions or Changes on This Sheet Must be Made or Circled in **Red Ink** With Date and Name of Person Making Change.

Notes Ck'd by Drew	Survey of [illegible]
Map No.	W. O. 8316 Tape No. Std °F
Office Work	Surveyed by [illegible]
Checked Drew	Notes Moore Date 8-8-41
Date Dec. 43	Indexed [illegible] Johnson

F.B. 870 PG. 105

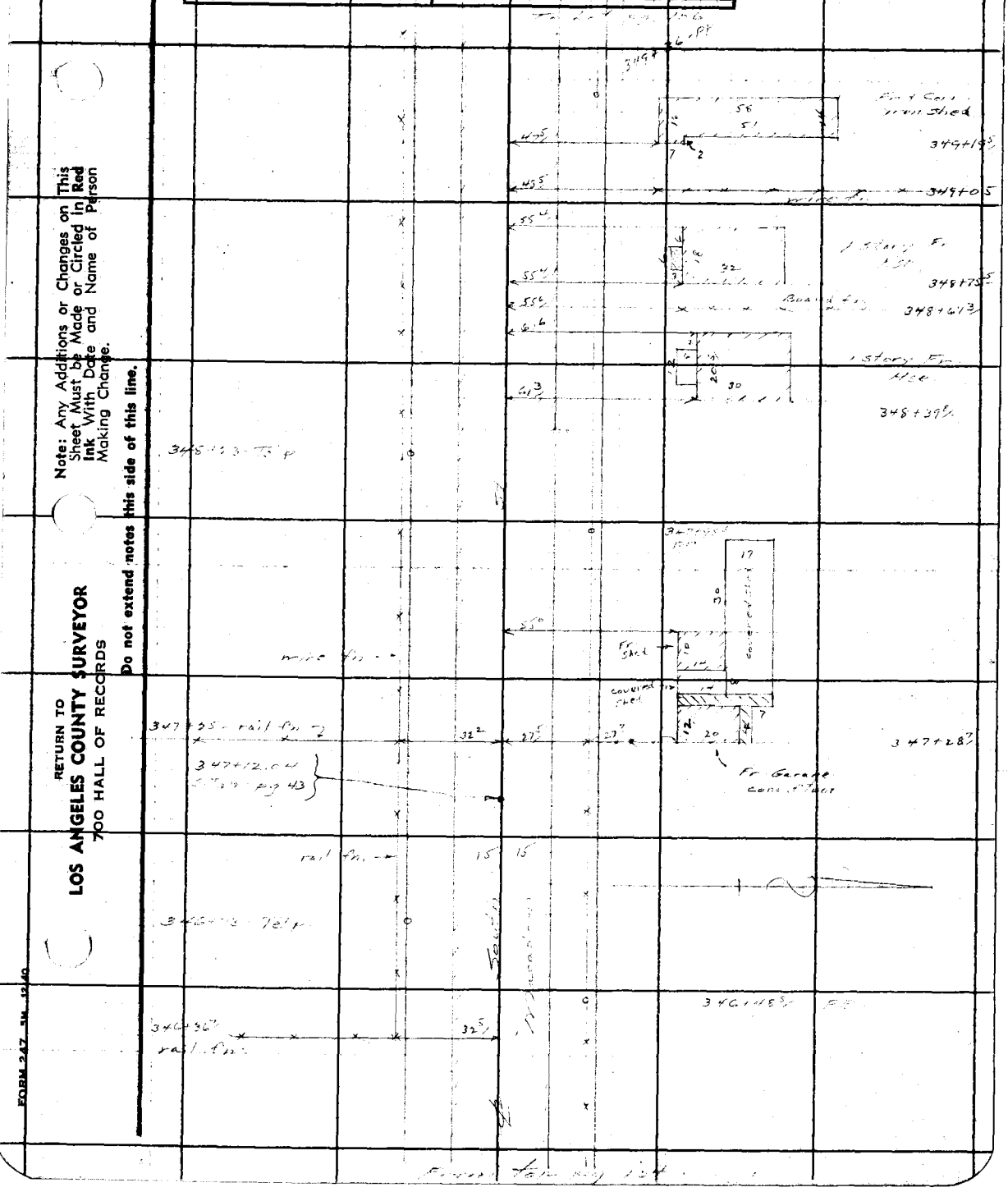

Note: Any Additions or Changes on This Sheet Must be Made or Circled in Red Ink With Date and Name of Person Making Change.

Do not extend notes this side of this line.

RETURN TO
LOS ANGELES COUNTY SURVEYOR
700 HALL OF RECORDS

FORM 247 3M 12-40



RETURN TO
LOS ANGELES COUNTY SURVEYOR
700 HALL OF RECORDS

Do not extend notes this side of this line.

Note: Any Additions or Changes on This Sheet Must be Made or Circled in **Red Ink** With Date and Name of Person Making Change.

Notes Ck'd by Drew	Survey of [illegible]
Map No.	W. O. 8346 Tape No. ____ St'd ____ °F
Office Work	Surveyed by Moore
Checked Drew	Notes Moore Date 8-8-41
Date Dec. 43	Indexed [illegible] Johnson

F.B. 870 PG. 107

Note: Any Additions or Changes on This Sheet Must be Made or Circled in Red Ink With Date and Name of Person Making Change.

Do not extend notes this side of this line.

RETURN TO
LOS ANGELES COUNTY SURVEYOR
700 HALL OF RECORDS



FORM 247 3M 12-40

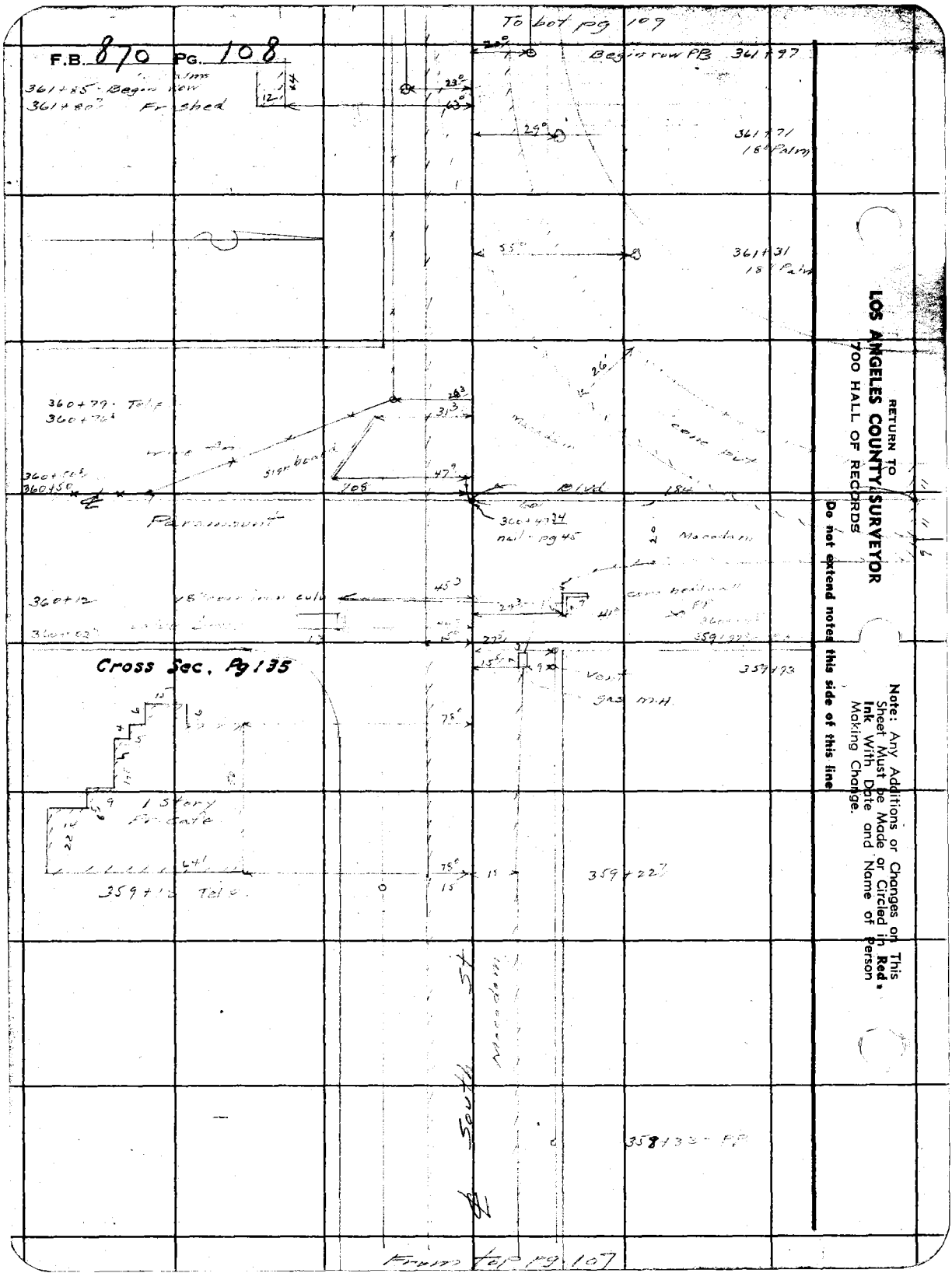

RETURN TO
LOS ANGELES COUNTY SURVEYOR
700 HALL OF RECORDS

Do not extend notes this side of this line

Note: Any Additions or Changes on This Sheet Must be Made or Circled in **Red Ink** With Date and Name of Person Making Change.

Notes Ck'd by Drew	Survey of [illegible]
Map No.	W. O. 8316 Tape No. ____ St'd ____ °F
Office Work	Surveyed by [illegible]
Checked Drew	Notes [illegible] Date [illegible]
Date Dec. 43	Indexed A. C. Johnson

F.B. 870 PG. 109

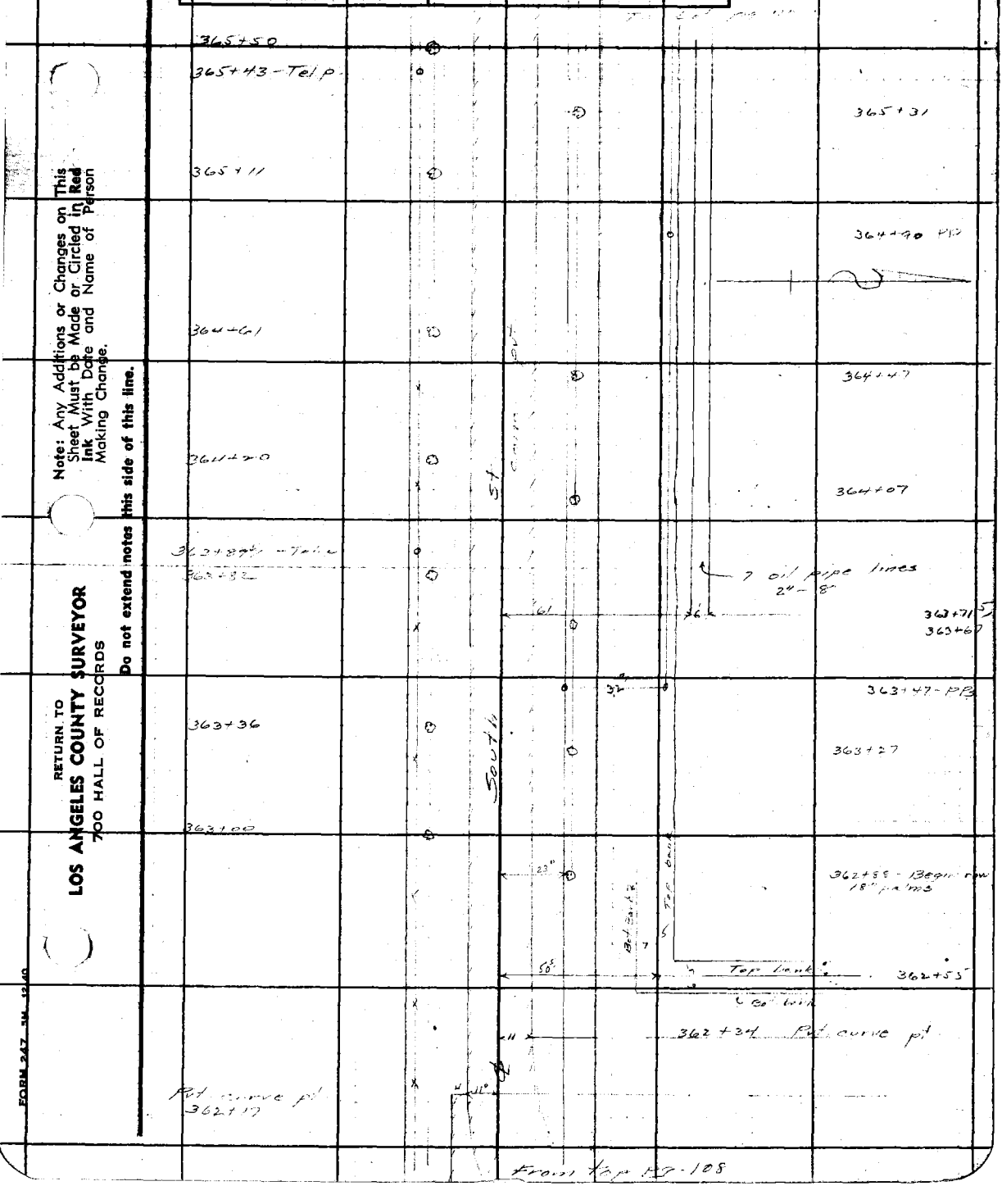

Note: Any Additions or Changes on This Sheet Must be Made or Circled in Red Ink With Date and Name of Person Making Change.

Do not extend notes this side of this line.

RETURN TO
LOS ANGELES COUNTY SURVEYOR
700 HALL OF RECORDS

FORM 247 5M 12-40

To bot pg. 111.

F.B. 870 PG. 110

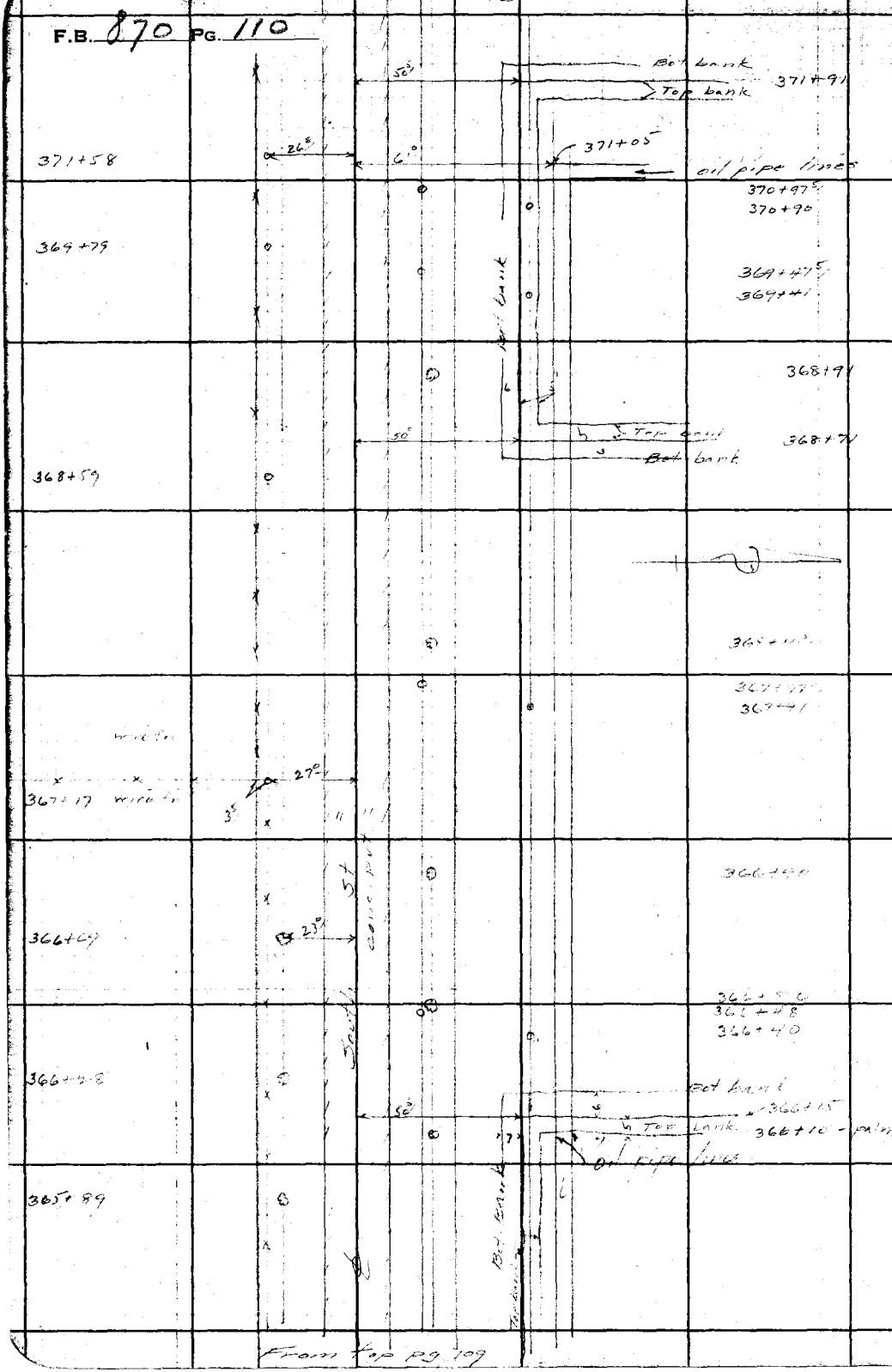

From top pg 109

RETURN TO
LOS ANGELES COUNTY SURVEYOR
700 HALL OF RECORDS
Do not extend notes this side of this line
Note: Any Additions or Changes on This Sheet Must be Made or Circled in Red Ink With Date and Name of Person Making Change.

Notes Ck'd by [illegible]	Survey of [illegible]
Map No.	W. O. 8316 Tape No. Std °F
Office Work	Surveyed by [illegible]
Checked Drew	Notes Moore Date 8-11-41
Date Dec. 43	Indexed A. C. Johnson

F.B. 870 PG. 111

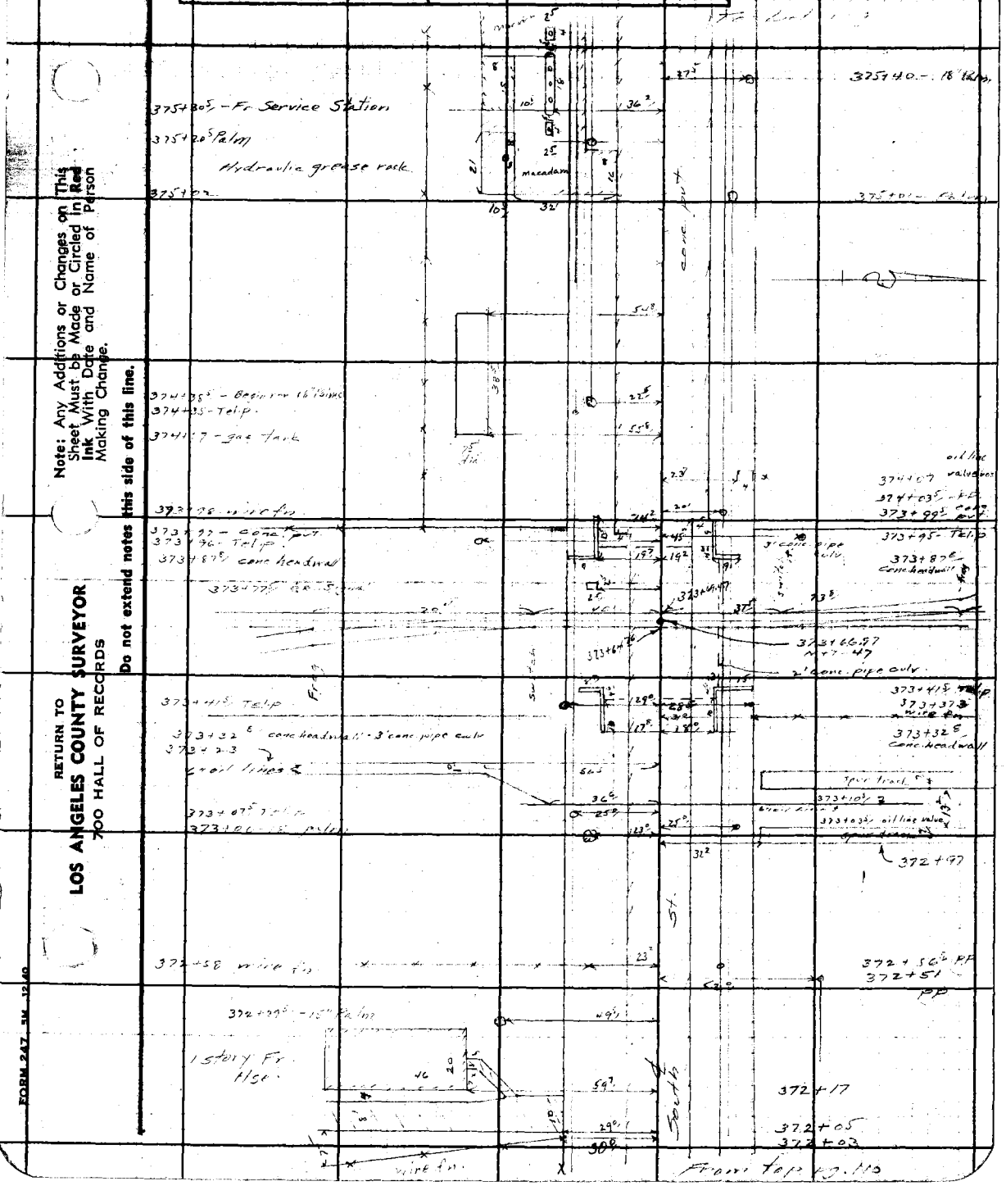

Note: Any Additions or Changes on This Sheet Must be Made or Circled in Red Ink With Date and Name of Person Making Change.

Do not extend notes this side of this line.

RETURN TO
LOS ANGELES COUNTY SURVEYOR
700 HALL OF RECORDS

FORM 247 5M 12-40

To bot Pg. 113

F.B. 870 PG. 112

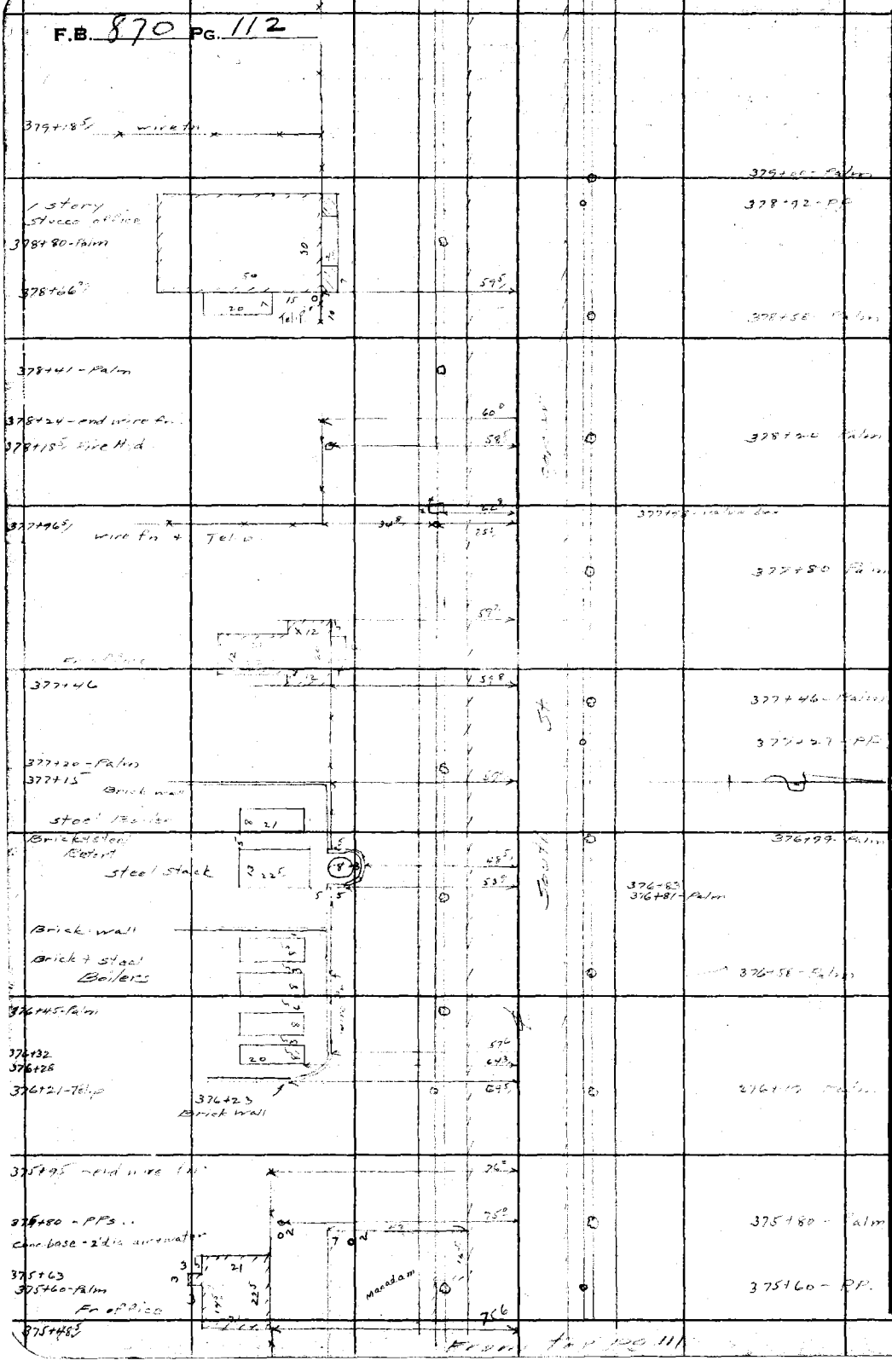

RETURN TO
LOS ANGELES COUNTY SURVEYOR
700 HALL OF RECORDS

Do not extend notes this side of this line

Note: Any Additions or Changes on This Sheet Must be Made or Circled in **Red Ink** With Date and Name of Person Making Change.

Notes Ck'd by Drew	Survey of Orangethorpe Ave	F.B. 870	PG. 113
Map No.	W. O. 8316 Tape No. ____ St'd ____ °F		
Office Work	Surveyed by Moore		
Checked Drew	Notes Moore Date 8-11-41		
Date Dec. 43	Indexed A. C. Johnson		

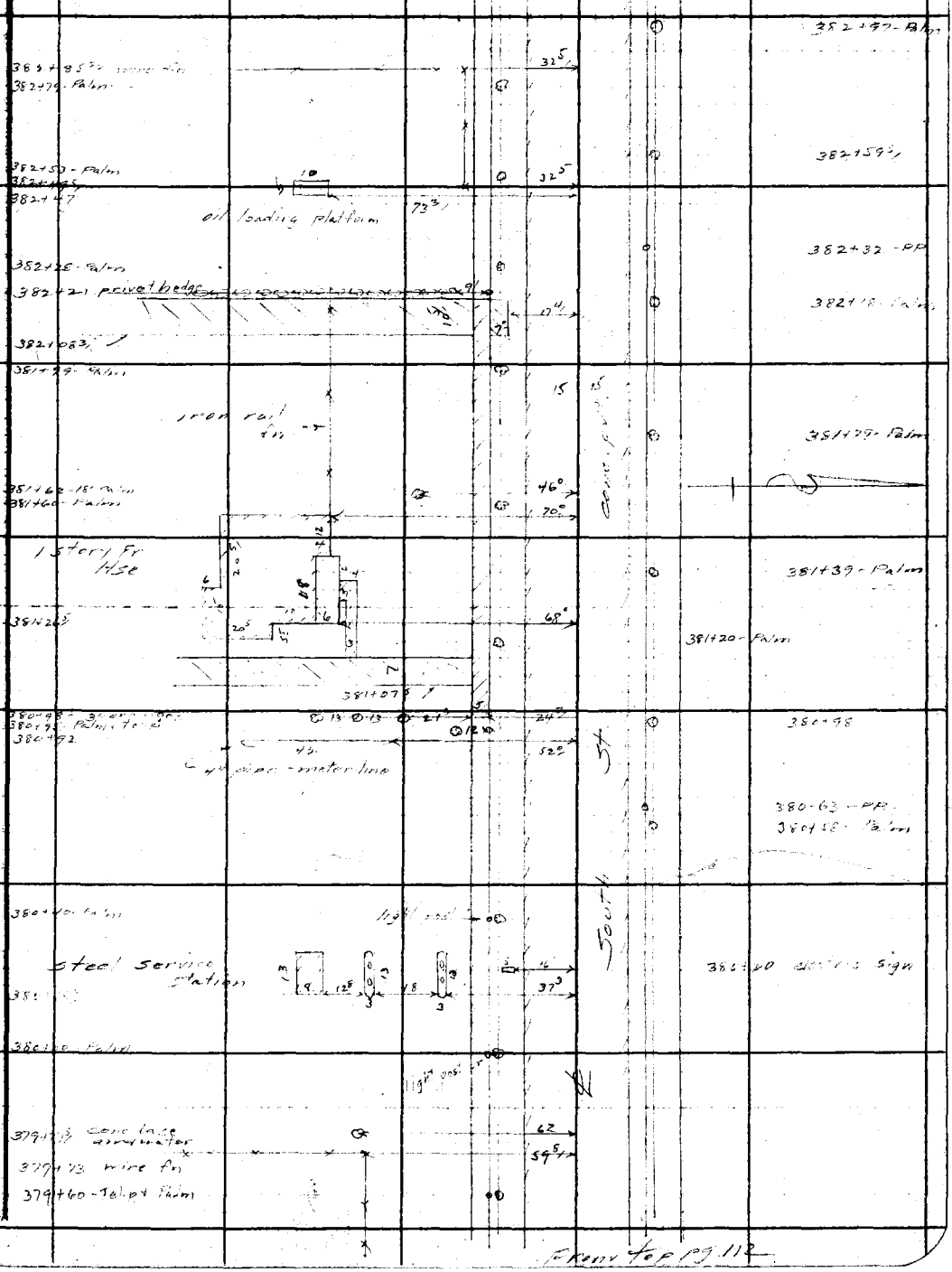

Note: Any Additions or Changes on This Sheet Must be Made or Circled in Red Ink With Date and Name of Person Making Change.

Do not extend notes this side of this line.

RETURN TO
LOS ANGELES COUNTY SURVEYOR
700 HALL OF RECORDS

FORM 247 5M 12-40

Front top pg 112

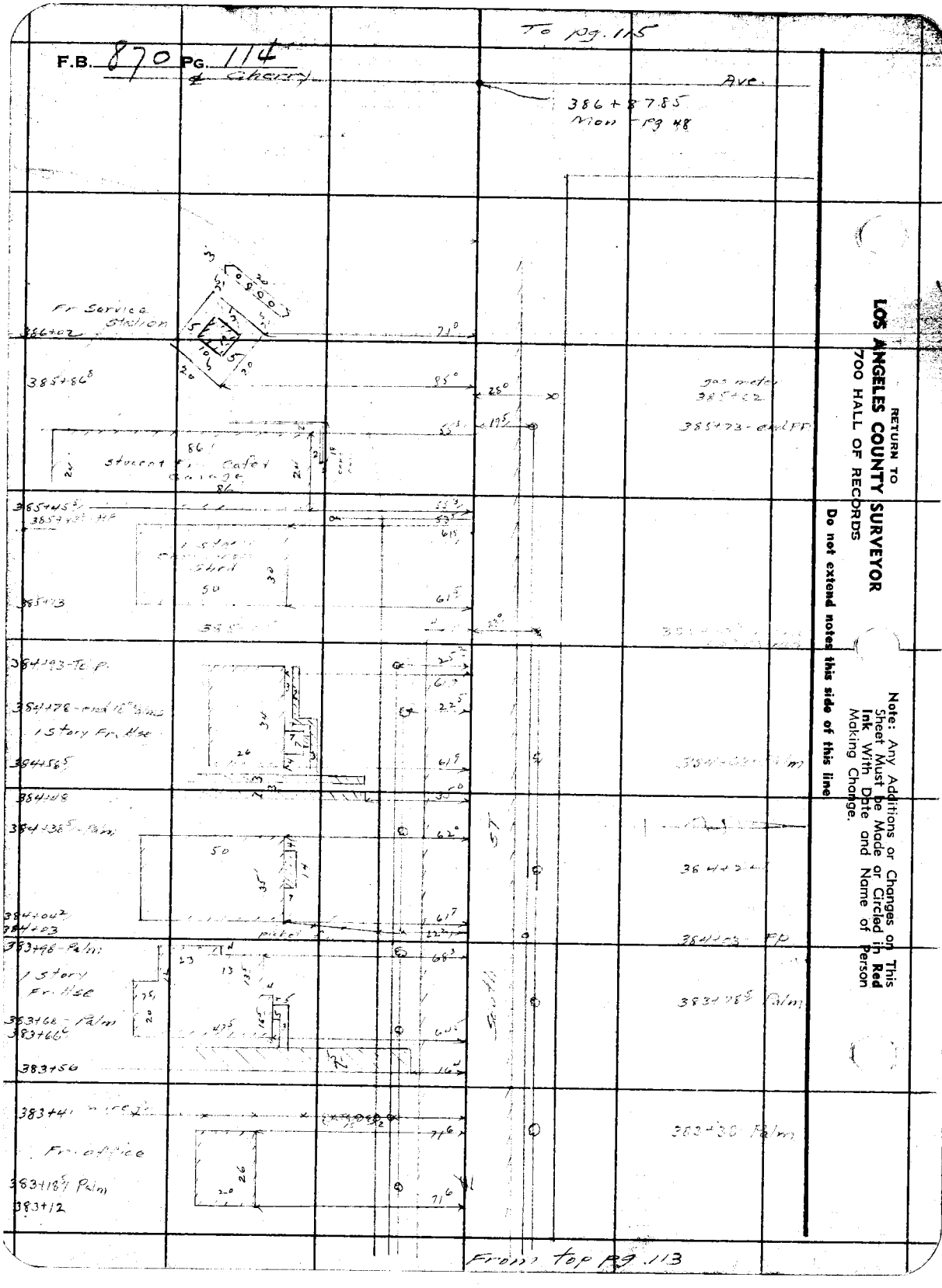

RETURN TO
LOS ANGELES COUNTY SURVEYOR
700 HALL OF RECORDS

Do not extend notes this side of this line

Note: Any Additions or Changes on This Sheet Must be Made or Circled in **Red Ink** With Date and Name of Person Making Change.

Notes Ck'd by Drew	Survey of Orangethorpe Ave
Map No.	W. O. 8316 Tape No. ____ Std ____ °F
Office Work	Surveyed by Moore
Checked Drew	Notes Moore Date 8-11-41
Date Dec. 43	Indexed A. C. Johnson

F.B. 870 PG. 115

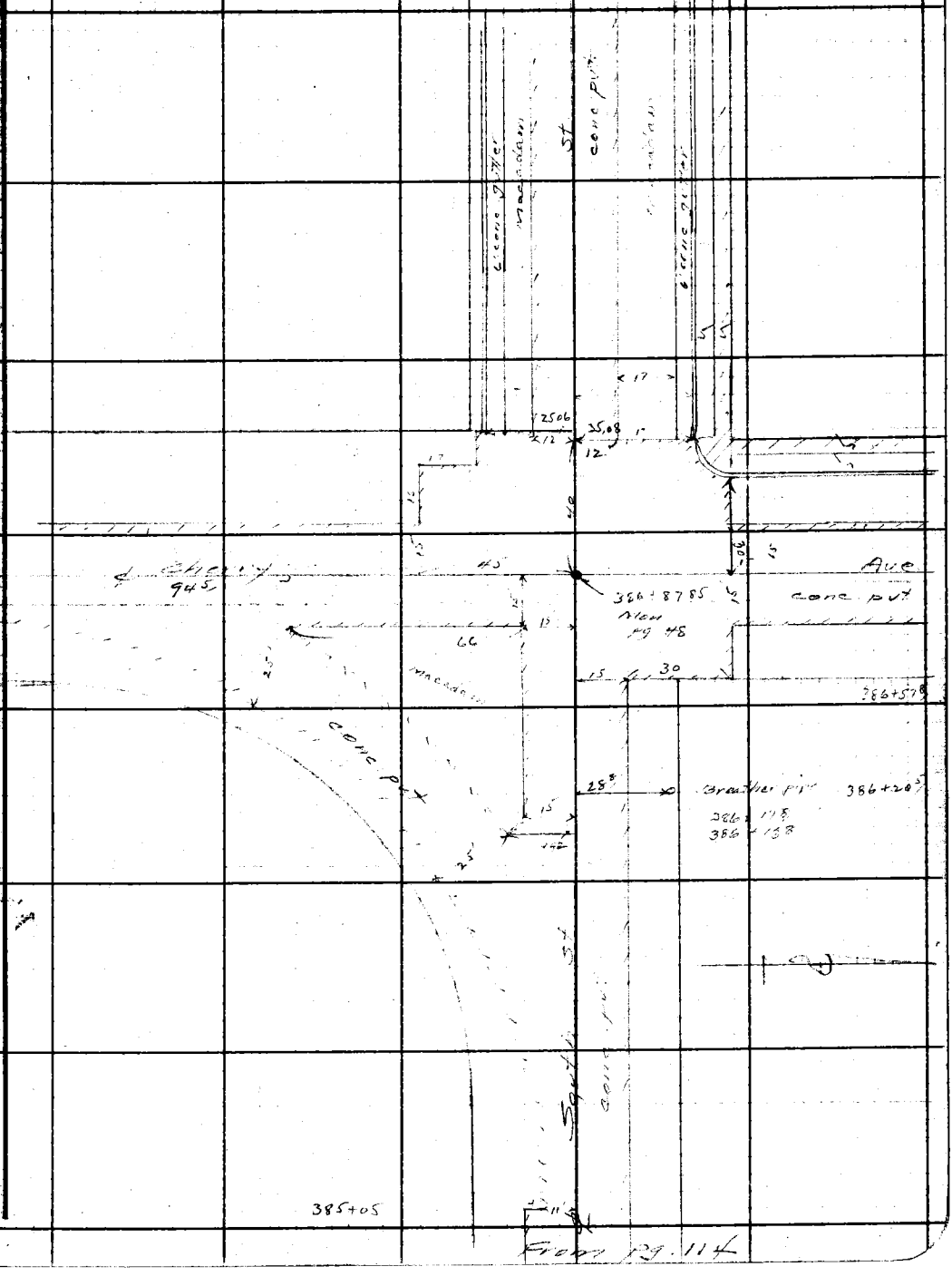

Note: Any Additions or Changes on This Sheet Must be Made or Circled in Red Ink With Date and Name of Person Making Change.

Do not extend notes this side of this line.

RETURN TO
LOS ANGELES COUNTY SURVEYOR
700 HALL OF RECORDS

FORM 247 5M 12-40

F.B. 870 PG. 116

RETURN TO
LOS ANGELES COUNTY SURVEYOR
700 HALL OF RECORDS

Do not extend notes this side of this line.

Note: Any Additions or Changes on This Sheet Must be Made or Circled in **Red Ink** With Date and Name of Person Making Change.

Notes Ck'd by	Survey of: ORANGETHORPE AVE
Map No.	W. O. 8316 Tape No. Std. °F
Office Work	Surveyed by C.V. Crumley
Checked	Notes C.V.C. Date 9-- -44
Date	Indexed 9-15-44 J. S. Johnson

F.B. 870 Pg. 117

ORANGETHORPE AVE

J.N. 8316

L.A. & S.L. R.R. - SAN PEDRO BRANCH
(UNION PACIFIC)

TRANSIT LINE
FROM
ARTESIA AVE.
TO
SOUTH LINE BLOCK #35
OF CALIFORNIA CO-OPERATIVE
COLONY TRACT
± 2000' SOUTH OF
ORANGETHORPE AVE (South ST)

SEPT 1944

C.V. Crumley
G.G. Porter
M. Sonnenschein
T.C. Peterson

Note: Any Additions or Changes on This Sheet Must be Made or Circled in Red Ink With Date and Name of Person Making Change.

Do not extend notes this side of this line.

RETURN TO
LOS ANGELES COUNTY SURVEYOR
700 HALL OF RECORDS

FORM 247 5M 12-40

2

Cont'd on Bottom Next Page

F.B. 870 Pg. 118

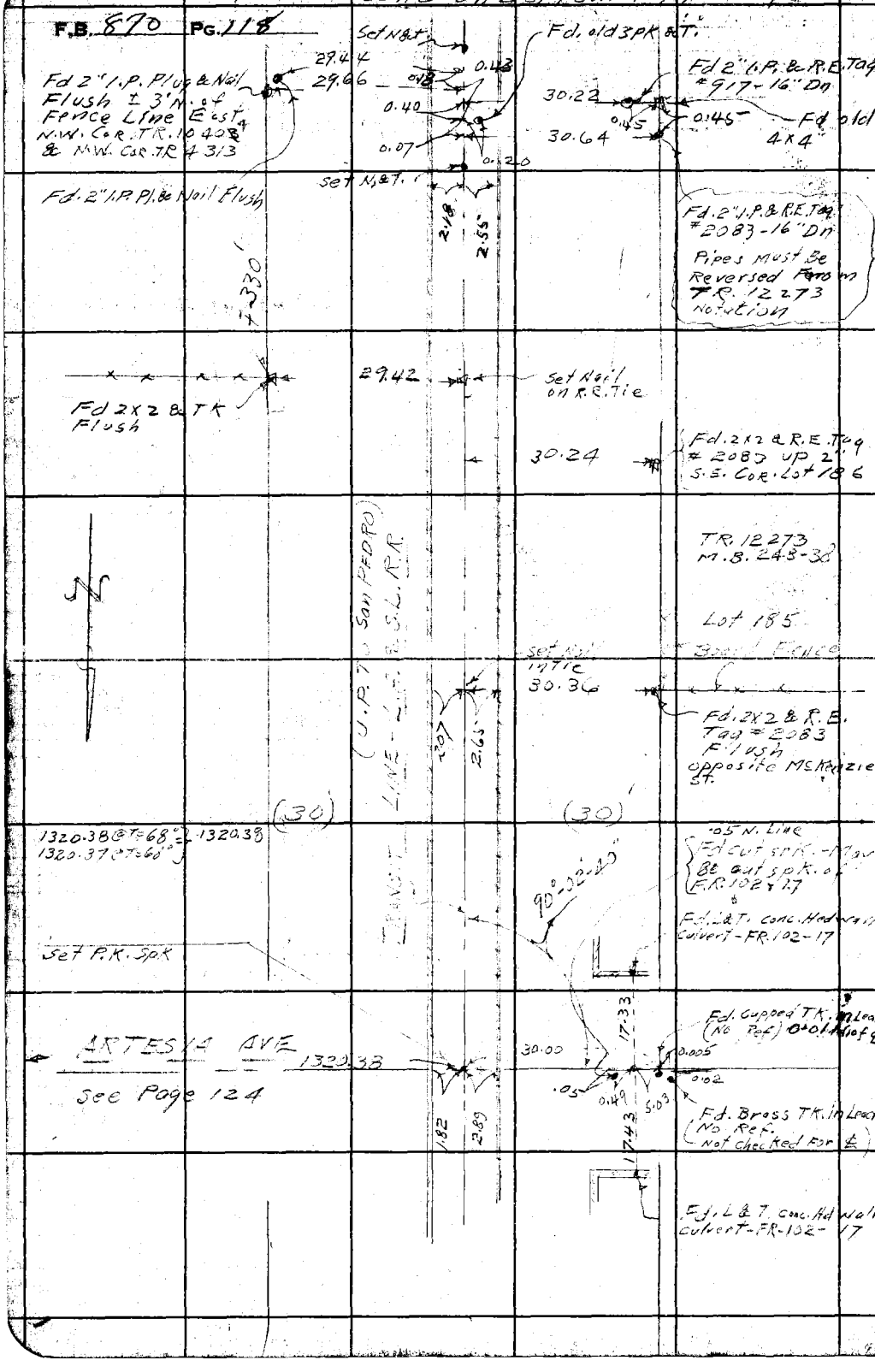

WS.32-C-5

RETURN TO
LOS ANGELES COUNTY SURVEYOR
700 HALL OF RECORDS

Do not extend notes this side of this line.

Note: Any Additions or Changes on This Sheet Must be Made or Circled in Red Ink With Date and Name of Person Making Change.

Notes Ck'd by	Survey of ORANGE THORPE AVE
Map No.	W. O. 8316 Tape No. St'd °F
Office Work	Surveyed by C.V. Crumley
Checked	Notes C.V.C. Date 9-44
Date	Indexed A. C. Johnson

F.B. 870 Pg. 119

Cont'd To Bottom Next Page

WS.32-C-5

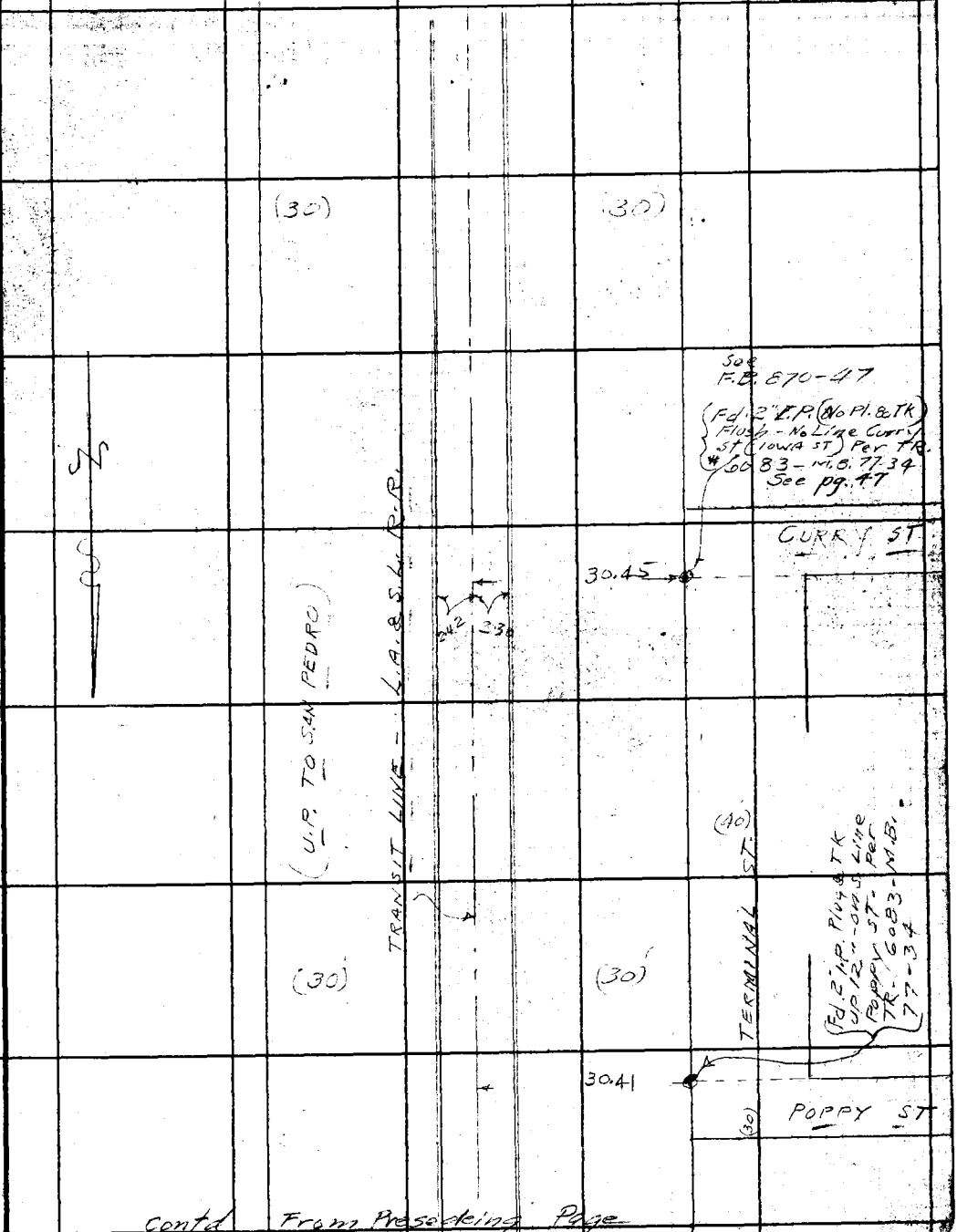

Cont'd From Preceding Page

Note: Any Additions or Changes on This Sheet Must be Made or Circled in Red Ink With Date and Name of Person Making Change.

Do not extend notes this side of this line.

RETURN TO
LOS ANGELES COUNTY SURVEYOR
700 HALL OF RECORDS

FORM 247 5M 12-40

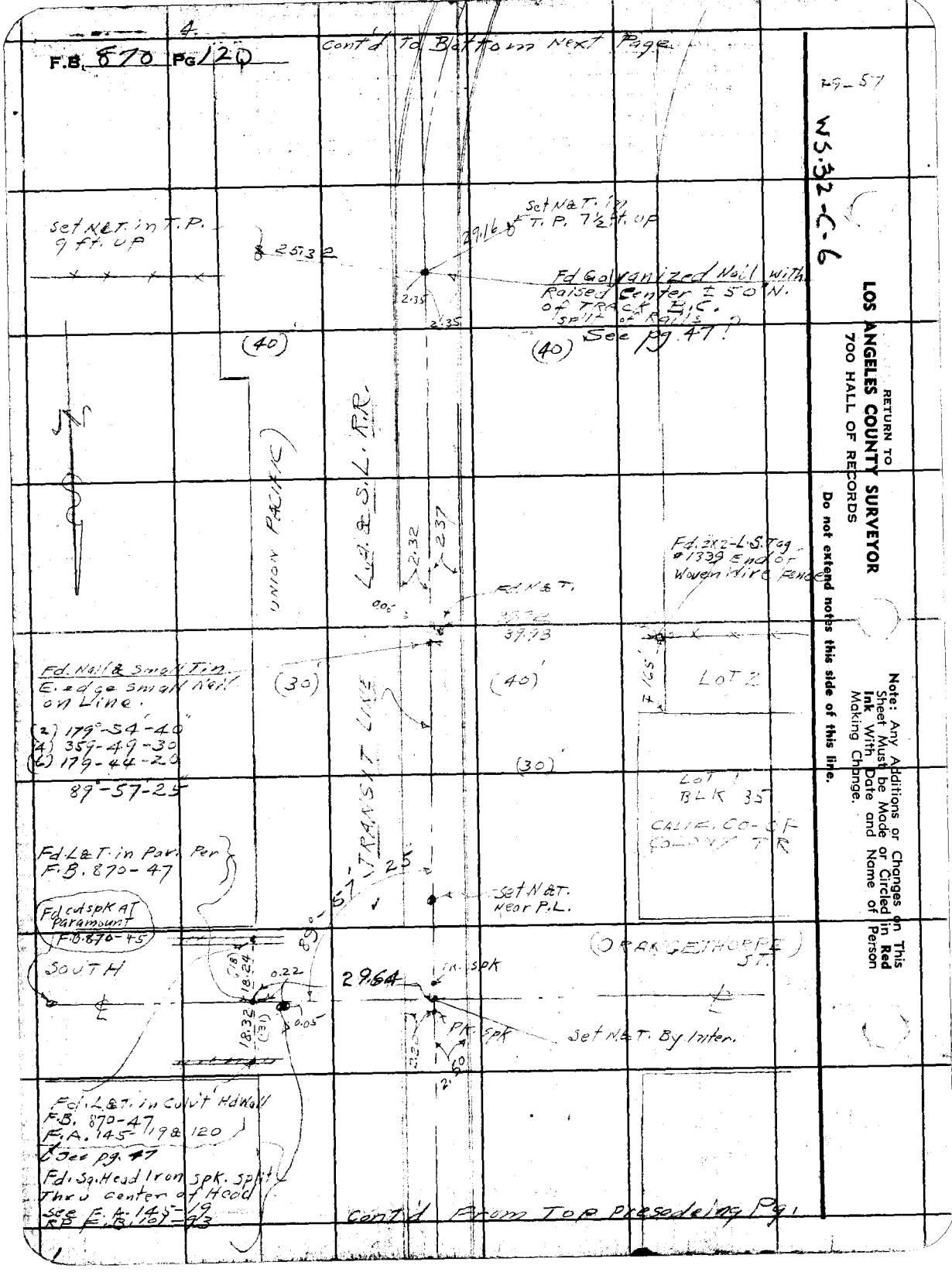
4.
F.B. 870 PG 120
Cont'd To Bottom Next Page
29-57
WS.32-C-6
Set N&T. in T.P. 9 ft. up
25.32
Set N&T. in T.P. 7½ ft. up
29.16
Fd Galvanized Nail with Raised Center ± 50' N. of Track B.C. split of Rails
See pg. 47
(40)
(40)
UNION PACIFIC
L.A. & S.L. R.R.
2.32
2.37
Fd. N&T.
39.98
Fd. 2x2-L.S. Tag #1339 End of Woven Wire Fence
Fd. Nail & Small Tin. E. edge small Nail on Line.
(2) 179°-54'-40"
(4) 359-49-30
(6) 179-44-20
89°-57-25
(30)
(40)
(30)
TRANSIT LINE
LOT 2
LOT 1 BLK 35
CALIF. CO-OP COLONY TR
Fd. L&T. in Pav. Per F.B. 870-47
Fd cut spk AT Paramount F.B. 870-45
89°-57'-25"
Set N&T. Near P.L.
(ORANGETHORPE ST.)
SOUTH
18.24
0.22
29.64
Pk. spk
18.32
0.05
Pk. spk
Set N&T. By Inter.
Fd. L&T. in Culvt Hdwall F.B. 870-47 F.A. 145-19 & 120
See pg. 47
Fd. Sq. Head Iron spk. split Thru center of Head
See F.A. 145-19
RP F.B. 101-93
Cont'd From Top Preseding Pg.
RETURN TO
LOS ANGELES COUNTY SURVEYOR
700 HALL OF RECORDS
Do not extend notes this side of this line.
Note: Any Additions or Changes on This Sheet Must be Made or Circled in Red Ink With Date and Name of Person Making Change.

Notes Ck'd by	Survey of Orangethorpe Ave.
Map No.	W. O. 8316 Tape No. St'd °F
Office Work	Surveyed by C.V. Crumley
Checked	Notes C.V.C. Date 9-44
Date	Indexed C. Johnson

F.B. 870 Pg. 121

W5.32-C-6

Cont'd in F.B. 1126-8

Note: Any Additions or Changes on This Sheet Must be Made or Circled in Red Ink With Date and Name of Person Making Change.

Do not extend notes this side of this line.

RETURN TO
LOS ANGELES COUNTY SURVEYOR
700 HALL OF RECORDS



Cont'd From Top Preceding Page

FORM 247 5M 12-40

6

F.B. 870 PG. 122

RETURN TO
LOS ANGELES COUNTY SURVEYOR
700 HALL OF RECORDS

Do not extend notes this side of this line.

Note: Any Additions or Changes on This Sheet Must be Made or Circled in **Red Ink** With Date and Name of Person Making Change.

Notes Ck'd by	Survey of ORANGETHORPE AVE
Map No.	W. 08316 Tape No. 064 St'd 68 °F
Office Work	Surveyed by
Checked	Notes Date
Date	Indexed A. C. Jones

F.B. 870 Pg. 123

J.N. 8316
ORANGETHORPE AVE.

ARTESIA AVE.
FROM
PARAMOUNT BLVD.
TO
CHERRY AVE. (Michigan or Garfield)

SEPT. 19, 1944

C.V. Crumley
J.J. Lanigan
G.A. Carlson
M. Sonnenschein
T.C. Peterson

Note: Any Additions or Changes on This Sheet Must be Made or Circled in Red Ink With Date and Name of Person Making Change.

Do not extend notes this side of this line.

RETURN TO
LOS ANGELES COUNTY SURVEYOR
700 HALL OF RECORDS

FORM 247 5M 12-50

F.B. 870 PG. 124

1321.01
30
97 03

WS.32-C-5

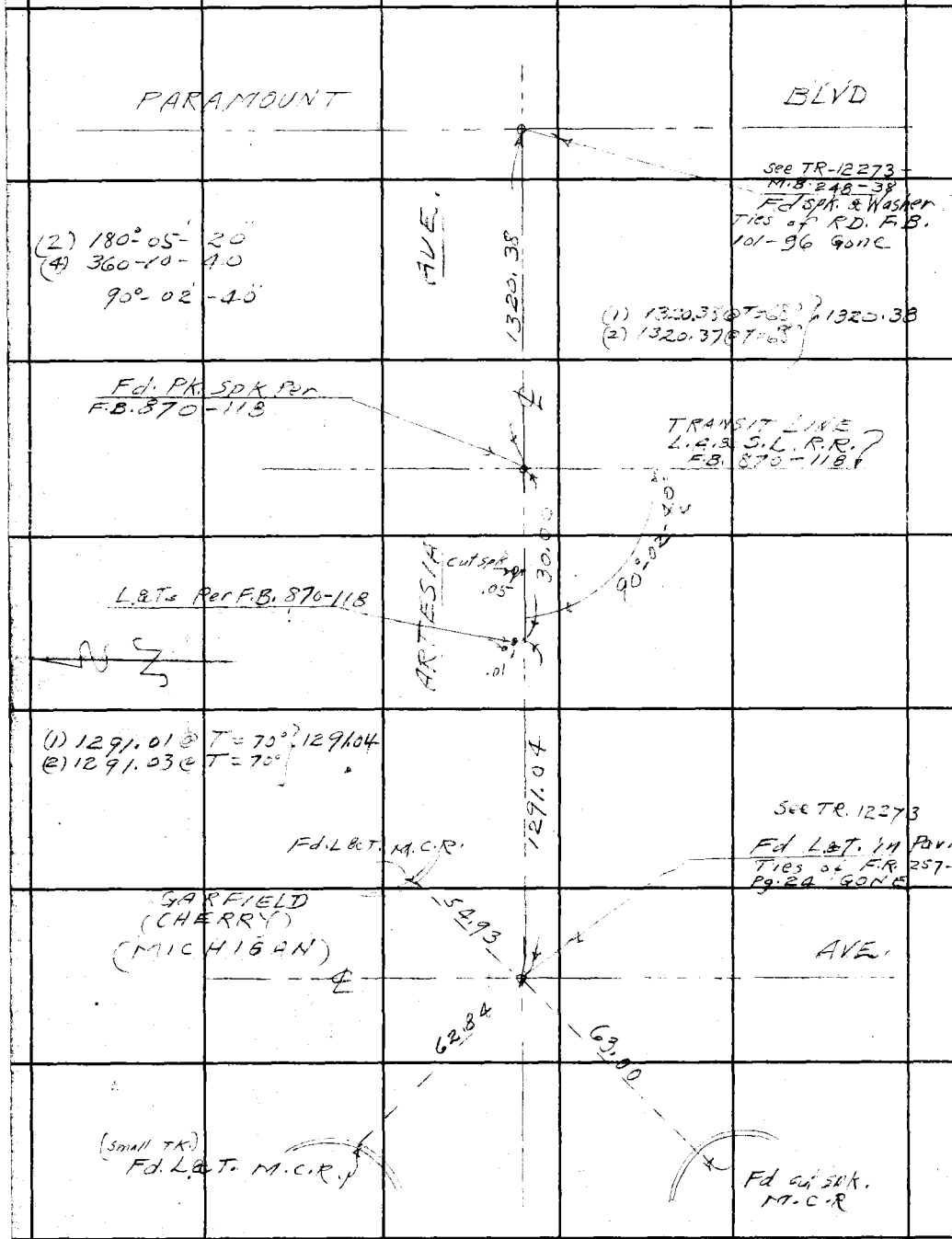

RETURN TO
LOS ANGELES COUNTY SURVEYOR
700 HALL OF RECORDS

Do not extend notes this side of this line.

Note: Any Additions or Changes on This Sheet Must be Made or Circled in Red Ink With Date and Name of Person Making Change.

Notes Ck'd by	Survey of Orange Thorpe Blvd.
Map No.	W. O. R-303 Tape No. 0123 St'd 68 °F
Office Work	Surveyed by H. E. Granquist
Checked	Notes G Date 7-11-51
Date	Indexed A. C. Johnson 7-16-51

F. B. 870 Pg. 125

ORANGETHORPE BLVD. (2)

J.N. R-303.

CENTERLINE and TIES
on
ORANGETHORPE BLVD.
from STUDEBAKER Rd. Wstly to PALO VERDE AVE.

For older & notes see F.B. 870 Pg 35 & F.B. 870 Pg 125-128 & Pg 129-134 for Topog.
& C.S.B. 1800-2 Pg 36 Pg 34

Party Chief H.E. Granquist
Instr. A. Carrasco
Hd chain. Don LeGault
R " D.H. Parker

Note: Any Additions or Changes on This Sheet Must be Made or Circled in Red Ink With Date and Name of Person Making Change.

Do not extend notes this side of this line.

RETURN TO
LOS ANGELES COUNTY SURVEYOR
726 LOS ANGELES COUNTY
ENGINEERING BLDG.

76F3098 247 10M 1-49

F. B. 870 PG. 126

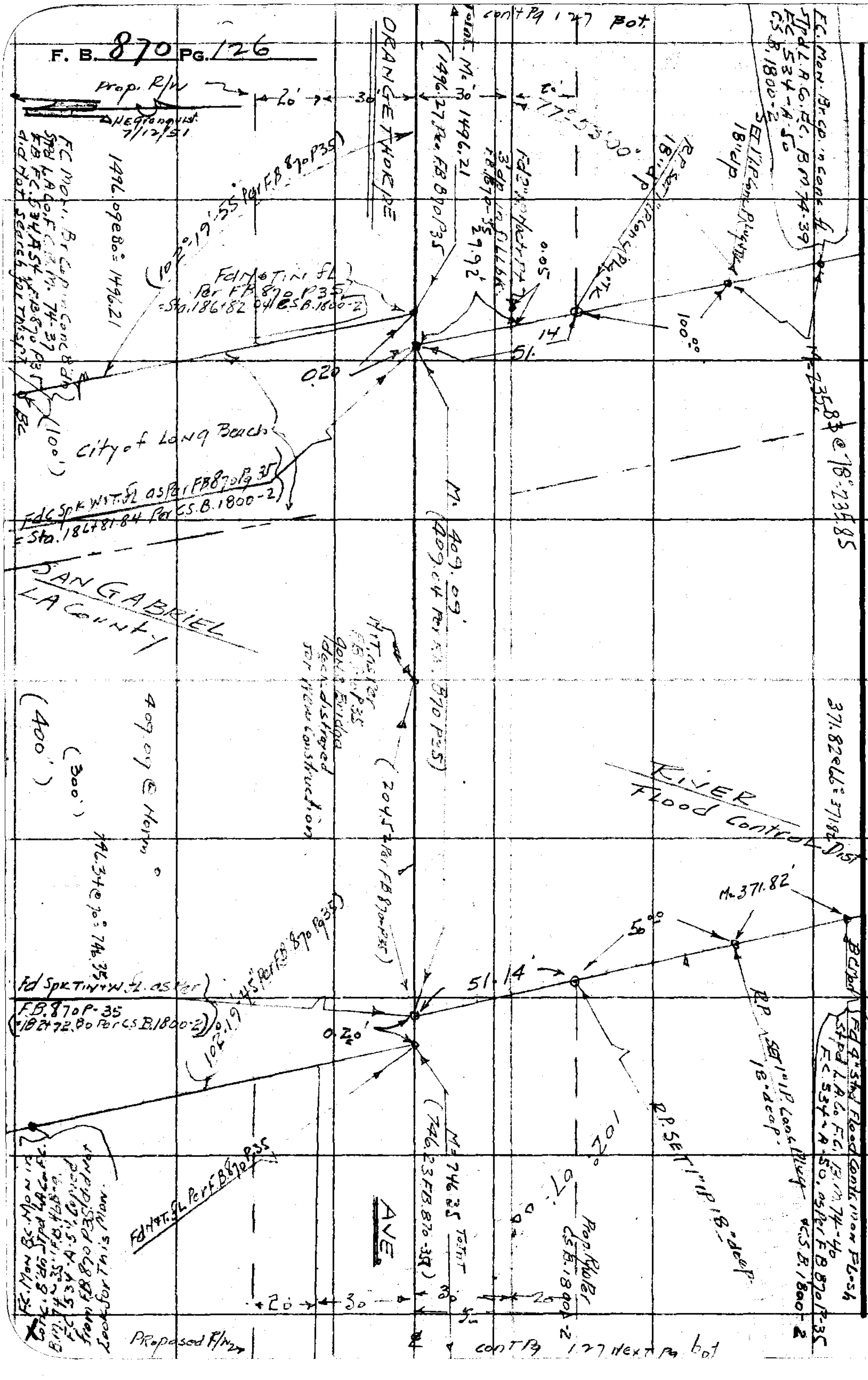

RETURN TO
LOS ANGELES COUNTY SURVEYOR
726 LOS ANGELES COUNTY
ENGINEERING BLDG.

Do not extend notes this side of this line.

Note: Any Additions or Changes on This Sheet Must be Made or Circled in Red Ink With Date and Name of Person Making Change.

Notes Ck'd by	Survey of ORANGETHORPE BLVD
Map No.	W. O. R-303 Tape No. 2123 St'd. 68 °F
Office Work	Surveyed by H.E. GRANQUIST
Checked	Notes G Date 7-12-51
Date	Indexed A. C. Johnson

F. B. 870 PG. 127

W.533 C-6

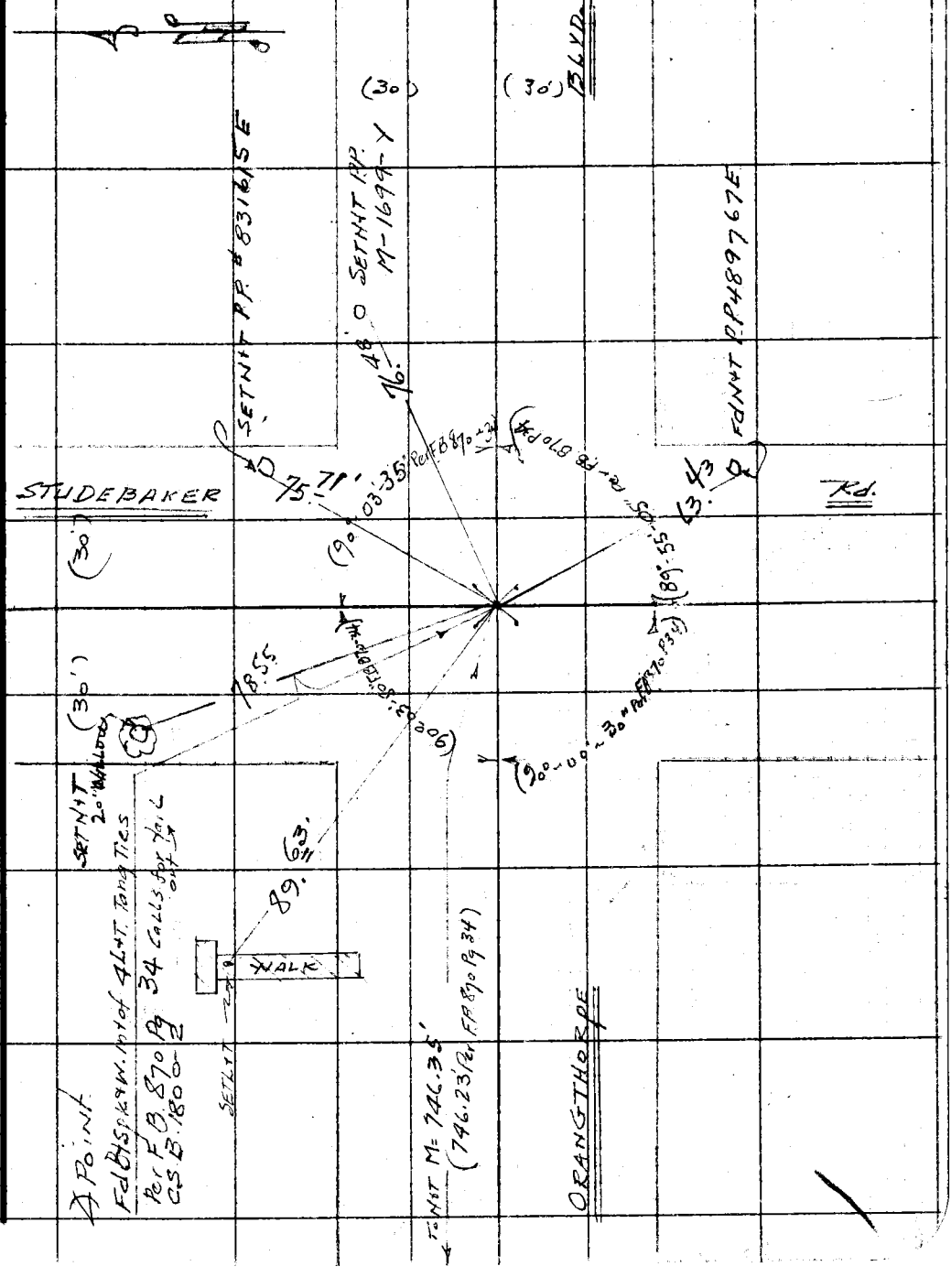

Note: Any Additions or Changes on This Sheet Must be Made or Circled in Red Ink With Date and Name of Person Making Change.

Do not extend notes this side of this line.

RETURN TO
LOS ANGELES COUNTY SURVEYOR
726 LOS ANGELES COUNTY
ENGINEERING BLDG.

76F309S 247 10M 1-49

RETURN TO
LOS ANGELES COUNTY SURVEYOR
726 LOS ANGELES COUNTY
ENGINEERING BLDG.

Note: Any Additions or Changes on This Sheet Must be Made or Circled in Red Ink With Date and Name of Person Making Change.

Do not extend notes this side of this line.

W.S. 33, B-5

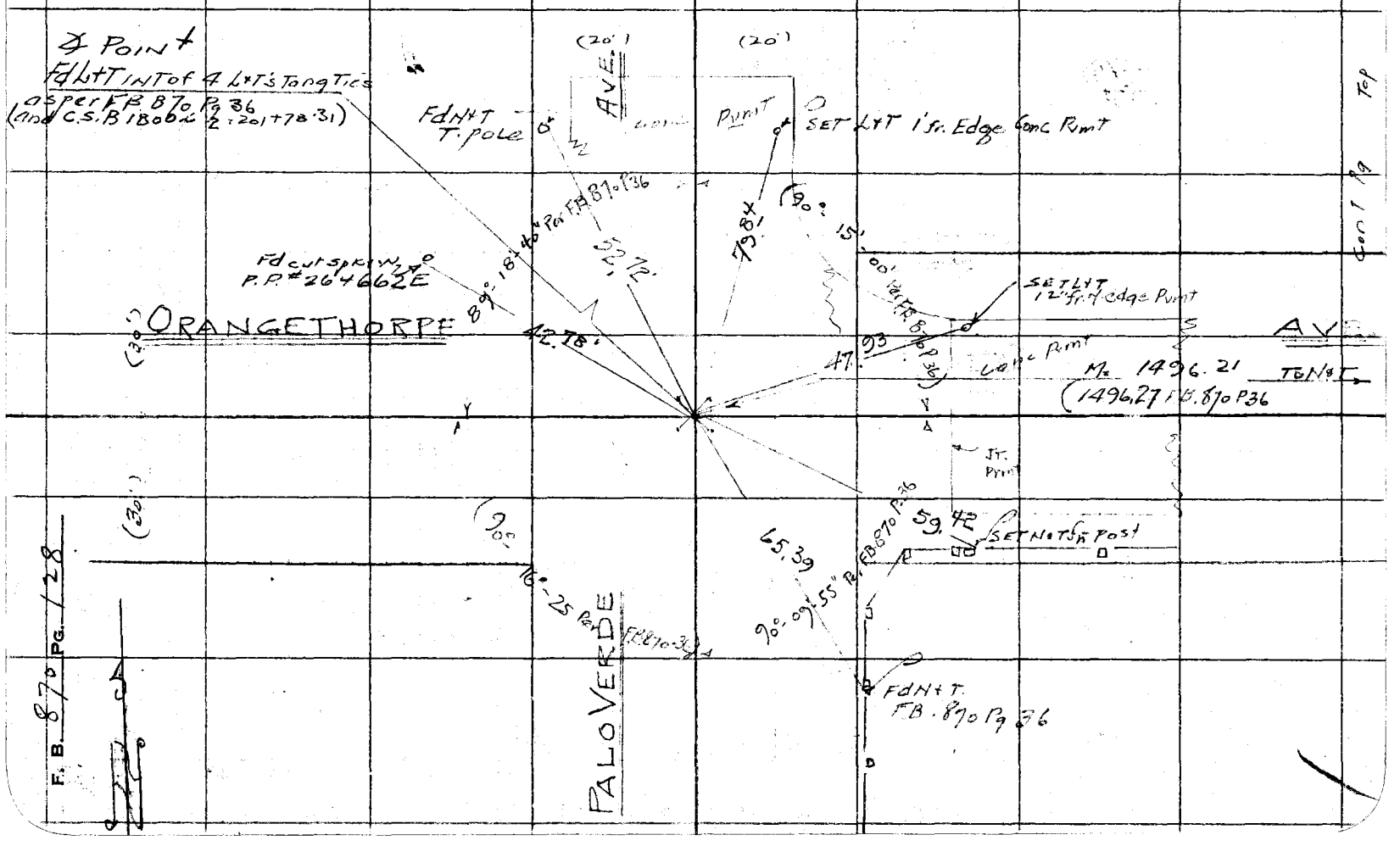

Notes Ck'd by	Survey of ORANGETHORPE BLVD. (2)
Map No.	W. O. R303 Tape No. 123 St'd. 68 °F
Office Work	Surveyed by H. E. GRANQUIST
Checked	Notes G Date 7-12-51
Date	Indexed A. C. Johnson

F. B. 870 PG. 129

ORANGETHORPE BLVD. (2)

J.N. R-303

Location of IMPROVEMENTS OR

TOPOGRAPHY. ON ORANGETHORPE BLVD.

from 0+00 = ℄ Int. Stude BAKER Rd. Wstrly

To 7+46.23 = E R/w. SAN GABRIEL R/w. or ℄ R/w. L.A. Co. Flood Cont. (cut spk + tin)

Also from 0+00 = C. spk W.T. at W. R/w. L.A. County Flood Contr R/w. Wstrly to Station 3+00.

For ℄ Note see Pg. 125-128
" old ℄ " " FB. 870 Pg 34-35-36

Chief Party H.E. Granquist
Instr. A. Corrasco
Head Chain. D. LeGault
Rear " D. H. Parker

Note: Any Additions or Changes on This Sheet Must be Made or Circled in Red Ink With Date and Name of Person Making Change.

Do not extend notes this side of this line.

RETURN TO
LOS ANGELES COUNTY SURVEYOR
726 LOS ANGELES COUNTY
ENGINEERING BLDG.

76F309S 247 10M 1-49

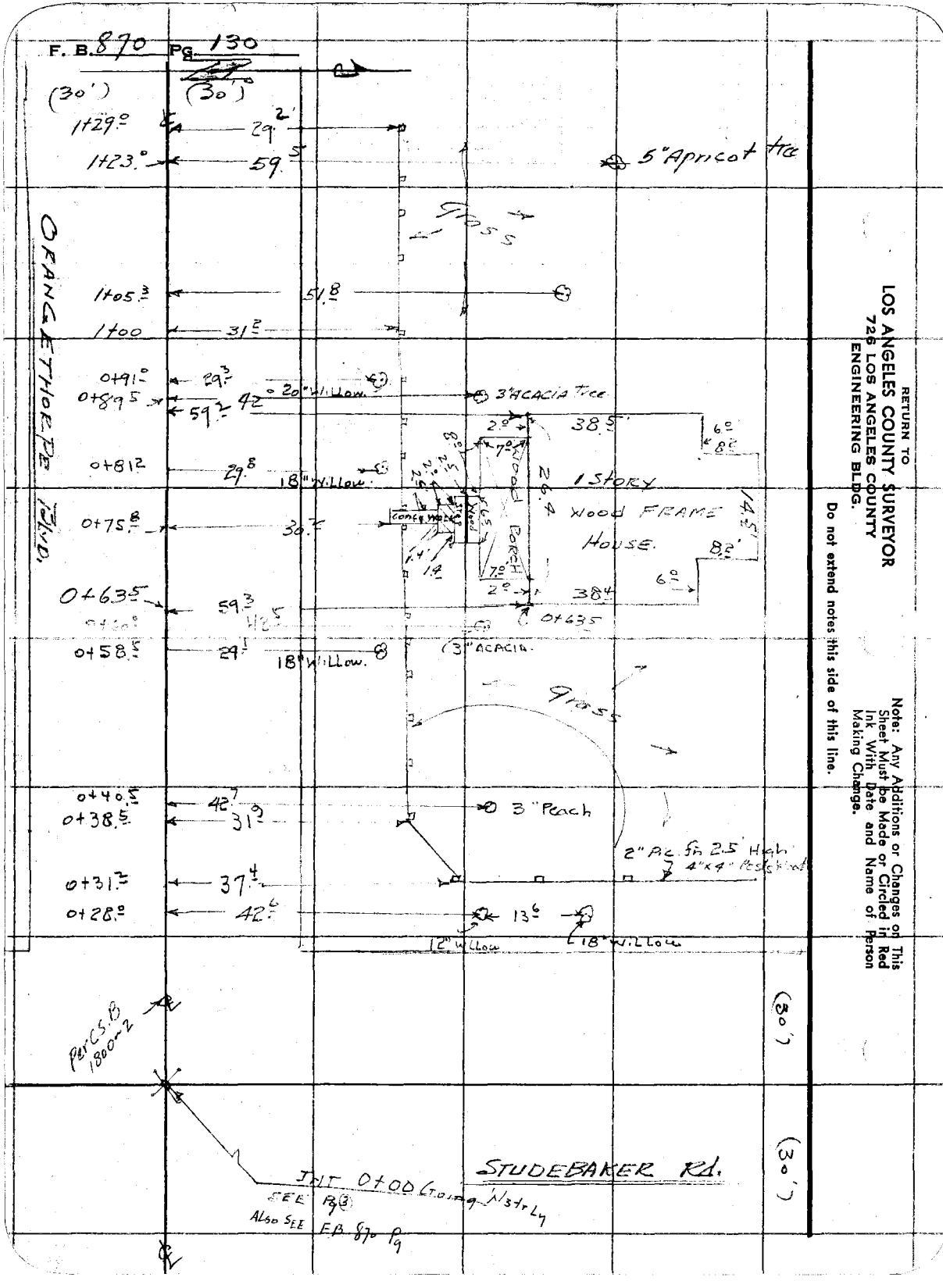
F. B. 870 Pg. 130
(30')
(30')
1+29.0
29.2'
1+23.0
59.5
5" Apricot tree
Grass
ORANGETHORPE BLVD.
1+05.3
51.8
1+00
31.2
0+91.0
29.3
0+89.5
59.2
42
20" Willow
3" ACACIA Tree
2.0
38.5
6.0
8.2
7.0
0+81.2
29.8
18" Willow
26.4
1 Story
Wood FRAME
House.
14.5
0+75.8
30.7
Conc. Walk
Wood Porch
1.4
1.4
8.2
7.0
2.0
38.4
6.0
0+63.5
59.3
42.5
0+63.5
0+58.5
29.1
18" Willow
3" ACACIA
Grass
0+40.5
42.7
0+38.5
31.9
3" Peach
2" Pic. fn 2.5' High
4"x4" Posts Wood
0+31.2
37.4
0+28.0
42.6
13.6
12" Willow
18" Willow
Per C.S.B. 1800-2
(30')
(30')
STUDEBAKER Rd.
INT 0+00 Going N'str Ly
SEE Pg 3
Also SEE F.B. 870 Pg
RETURN TO
LOS ANGELES COUNTY SURVEYOR
726 LOS ANGELES COUNTY
ENGINEERING BLDG.
Do not extend notes this side of this line.
Note: Any Additions or Changes on This Sheet Must be Made or Circled in Red Ink With Date and Name of Person Making Change.

Notes Ck'd by	Survey of Orangethorpe Blvd
Map No.	W. O. R-303 Tape No. 0123 St'd. 60 °F
Office Work	Surveyed by H E Granquist
Checked	Notes G Date 7-13-51
Date	Indexed A. C. Johnson

F. B. 870 PG. 131

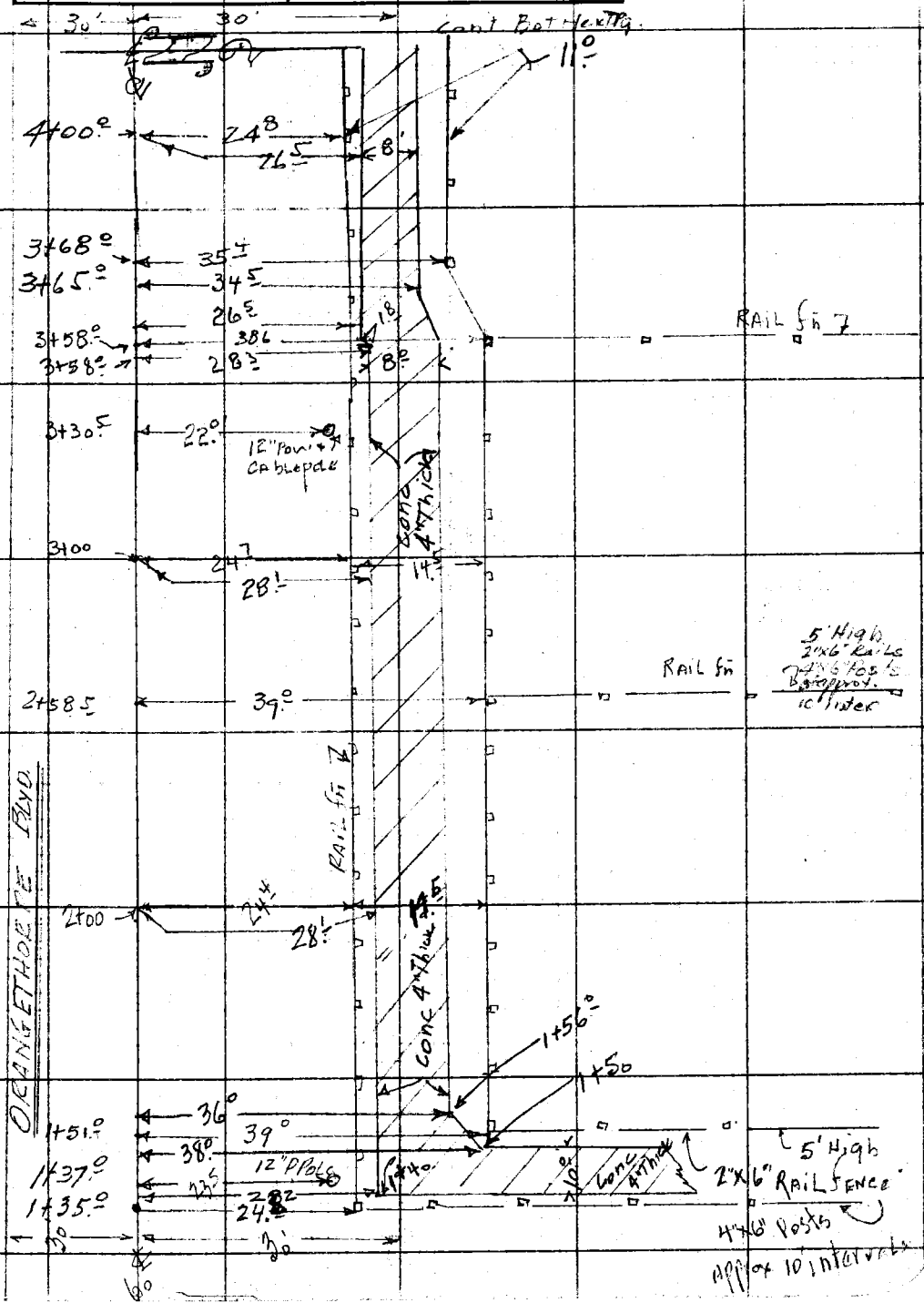

Note: Any Additions or Changes on This Sheet Must be Made or Circled in Red Ink With Date and Name of Person Making Change.

Do not extend notes this side of this line.

RETURN TO
LOS ANGELES COUNTY SURVEYOR
726 LOS ANGELES COUNTY
ENGINEERING BLDG.

76F309S 247 10M 1-49

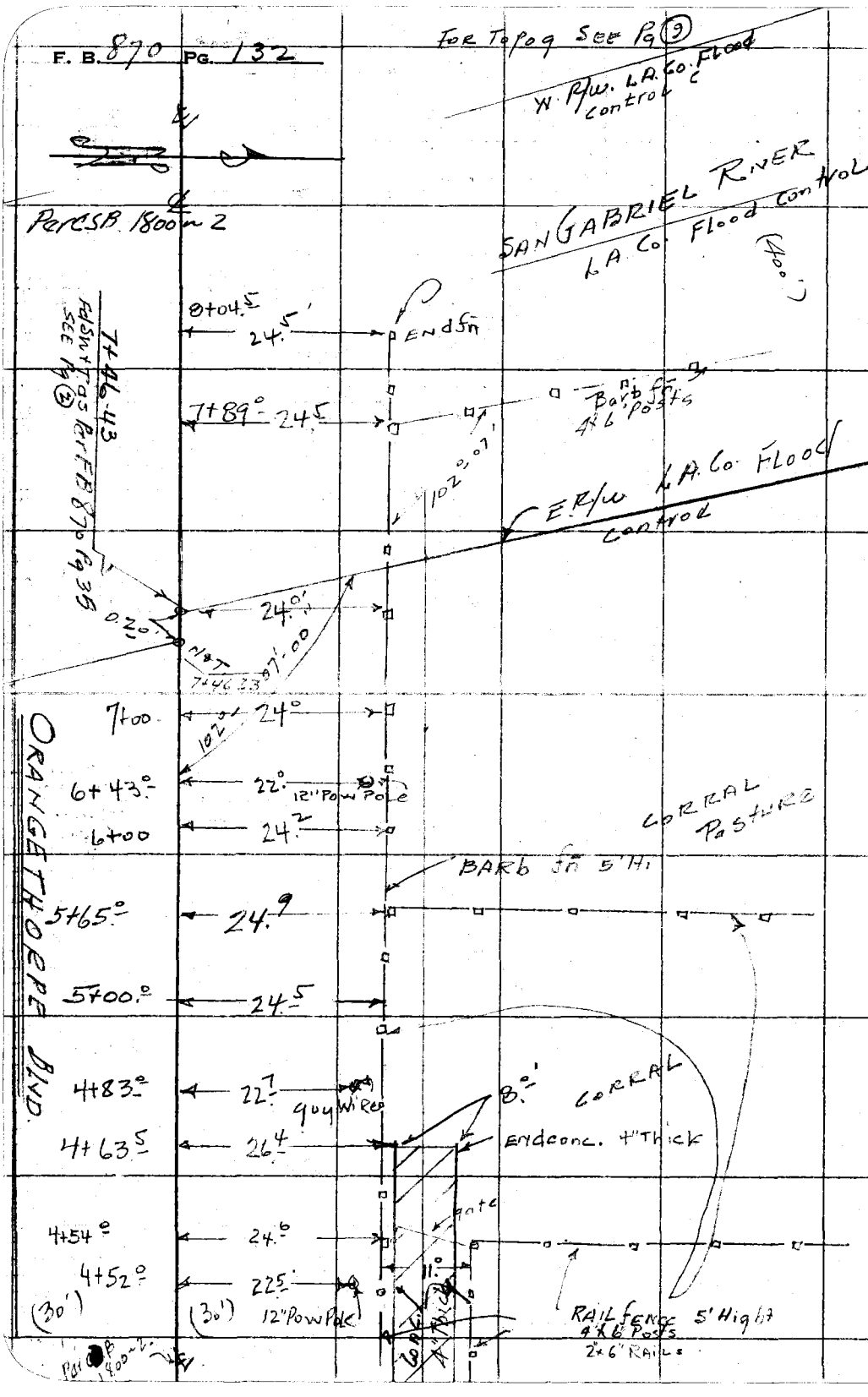

RETURN TO
LOS ANGELES COUNTY SURVEYOR
726 LOS ANGELES COUNTY
ENGINEERING BLDG.

Do not extend notes this side of this line.

Note: Any Additions or Changes on This Sheet Must be Made or Circled in Red Ink With Date and Name of Person Making Change.

Notes Ck'd by	Survey of [illegible] Blvd (2)
Map No.	W. O. R-303 Tape No. 0123 St'd. 68 °F
Office Work	Surveyed by H. E. GRANQUIST
Checked	Notes G. Date 7-12-51
Date	Indexed A. C. Johnson

F. B. 870 PG. 133

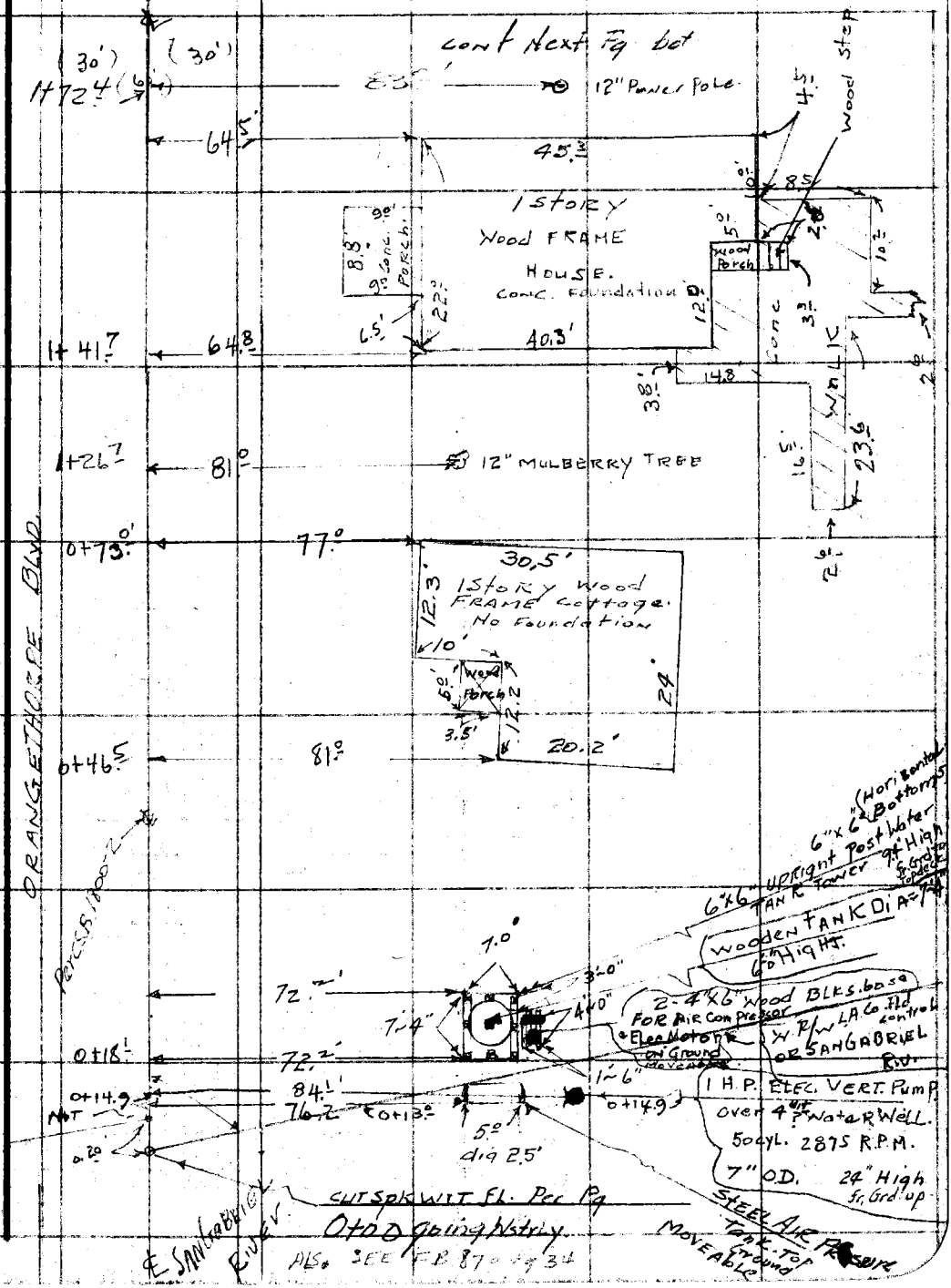

Note: Any Additions or Changes on This Sheet Must be Made or Circled in Red Ink With Date and Name of Person Making Change.

Do not extend notes this side of this line.

RETURN TO
LOS ANGELES COUNTY SURVEYOR
726 LOS ANGELES COUNTY
ENGINEERING BLDG.

76F309S 247 10M 1-49

F. B. 870 PG. 134

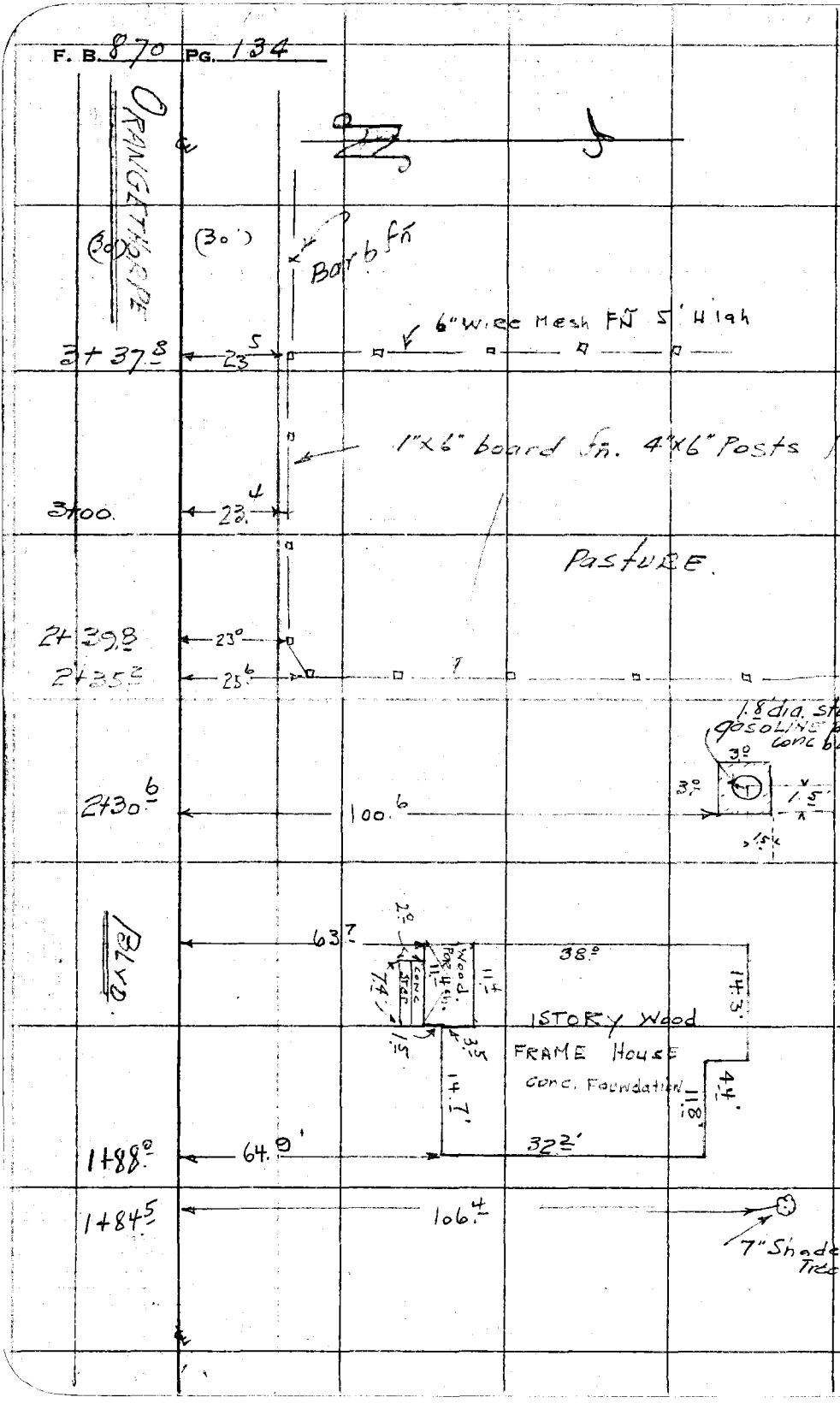

RETURN TO
LOS ANGELES COUNTY SURVEYOR
725 LOS ANGELES COUNTY
ENGINEERING BLDG.

Do not extend notes this side of this line.

Note: Any Additions or Changes on This Sheet Must be Made or Circled in Red Ink With Date and Name of Person Making Change.

76L298 307 10-51

PLEASE RETURN TO

LOS ANGELES COUNTY SURVEYOR
726 LOS ANGELES COUNTY
ENGINEERING BLDG.

NOTE: ANY ADDITIONS OR CHANGES ON THIS SHEET MUST BE MADE OR CIRCLED IN RED INK, WITH DATE AND NAME OF PERSON MAKING CHANGE.

Do not extend notes this side of this line.

STATION	B. S.	H. I.	F. S.	ELEV.	
B.M. #1	4.03	56.83		52.80	PARAMOUNT BLVD. & SOUTH ST. N.E. COR. Lead & Tack in curb. M.C.R. (NOTE: Elev. 52.80 as per Road Dept. Chief Party in Field. No. Book or Pg.)
359+15.0			5.22	51.61	℄ Pvmt South St.
			5.46	51.37	24' So. of ℄ Pvmt " " N. Edge
			5.51	51.32	38' So. " " " = E. End conc. Gutter
			5.67	51.16	40' " " " " = " " " Gut. bo Tcb.
			5.04	51.79	40' " " " " = " " " Top of Cb.
			4.85	51.98	49.6 " " " = back of walk E End walk
			5.57	51.26	" " " " orig ground at back walk
358+50.0			5.57	51.26	℄ Pvmt South St. (Joint)
			5.90	50.93	20' So. of ℄ So. St. = Edge Pvmt (Old & New Pvmt.)
359+17.2			4.85	51.98	S.P/L. + E.P/L of Lot South St. Pvmt. (50' So. of ℄ St.)
			5.01	51.82	10' So. of SP/L So. St. E P/L of Lot. Pvmt
			4.95	51.88	20' " " " " "
			4.92	51.91	30' " " " " "
			4.92	51.91	40' " " " " "
			4.91	51.92	50' " " " " "
			4.92	51.91	60' " " " " "
			4.84	51.99	70' " " " " "

F.B. 870 PG. 736 Job No. 0903.95 Division No. Notes Red. Plotted Profile
Survey of South St. Appraisal Date Date No.
Survey by Grandquist Notes G. Notes Chkd. Checked X-Sec.
Indexed R. C. Johnson Date 11-1-56 Date Date No.

Profile No.	Notes Red	Plotted	Job No. 0903.45	Division No.	F.B. 870 PG. 135
	Date	Date	Survey of SOUTH ST. APPRAISAL		
X-Sec. No.	Notes Chkd.	Checked	Survey by Granquist	Notes G.	Date 11-1-56
	Date	Date	Map No.	Indexed E. G. Johnson	Date 11-7-56

J. N. 0903.45

SOUTH STREET. APPRAISAL.

CROSS SECTION NOTES ON LOTS S.E. CORNER PARAMOUNT BLVD & SOUTH ST.

S.E. COR. of SOUTH ST & PARAMOUNT BLVD.

ELEVATIONS Entered on FIELD MAP.

STATION	B.S.	H.I.	F.S.	ELEV.
		H.E. Granquist Chief. F.E. Brooks, Inst. B.W. VAN ALLEN. Head Chain G.P. ALWIN, Rear Chain.		

NOTE: ANY ADDITIONS OR CHANGES ON THIS SHEET MUST BE MADE OR CIRCLED IN RED INK, WITH DATE AND NAME OF PERSON MAKING CHANGE.

Do not extend notes this side of this line.

PLEASE RETURN TO
LOS ANGELES COUNTY SURVEYOR
726 LOS ANGELES COUNTY
ENGINEERING BLDG.

76L298 307 10-51

76L298 307 10-51

PLEASE RETURN TO

LOS ANGELES COUNTY SURVEYOR
726 LOS ANGELES COUNTY
ENGINEERING BLDG.

NOTE: ANY ADDITIONS OR CHANGES ON THIS SHEET MUST BE MADE OR CIRCLED IN RED INK, WITH DATE AND NAME OF PERSON MAKING CHANGE.

Do not extend notes this side of this line.

STATION	B. S.	H. I.	F. S.	ELEV.		
358+77.0		56.83	6.05	50.78	29' So. of ℄ South St. S Edge New Pvmt.	
			5.77	51.06	50' " " " = SP/L: old pvmt	
358+67.0			6.07	50.76	26' " " " " S Edge New Pvmt.	
			5.80	51.03	50' " " " " = SP/L old Pvmt.	
358+60			6.02	50.81	24' " " " = S. Edge New Pvmt.	
			5.87	50.96	50' " " " = SP/L East Edge Old Pvmt	
358+97			5.98	50.85	old Pvmt at Diagonal Gut	
358+87			6.06	50.77	" " " " "	
358+67			6.16	50.67	" " " " "	
Fdatn at Vent			5.26	51.57	Fdatn Front Bldg. 6' W. of E. face (Vent)	
Top. Pvmt at Vent			4.42	52.41	Conc. at " " " " " Vent. Conc	
Thresh Dl 4			4.31	52.52	Threshold Door E. face Bldg. 37° So of N.E. Cor Bldg	
Vent E Side Ground			5.32	51.51	bot Vent 25' S. of N.E. Cor Bldg. East Face Bldg	
Top Vent. E Si			4.56	52.27	Top " " " " " " Pvmt	
Door Pvmt at front			4.49	52.34	Pvmt at front Door North Si Bldg 5' N. of Bldg.	
Floor Lev. front Door			4.18	52.65	Floor. " " " " (inside Bldg)	
			4.80	52.03	Back Walk opp. ctr of fr. Door	
West Vent			4.99	51.84	bot of Vent 6' E. of W Si. Bldg.	
West Vent			4.18	52.65	Top " " " "	

F.B. 870 Pg. 4/38 Job No. 0903.45 Division No. ____ Notes Red. ____ Plotted ____ Profile ____

Survey of South St. Appraisal Date ____ Date ____ No. ____

Survey by Granquist Notes G. Notes Chkd. ____ Checked ____ X-Sec. ____

Indexed A. C. Johnson Date ____ Date ____ No. ____

76L298 307 10-51

PLEASE RETURN TO

LOS ANGELES COUNTY SURVEYOR

726 LOS ANGELES COUNTY
ENGINEERING BLDG.

NOTE: ANY ADDITIONS OR CHANGES ON THIS SHEET MUST BE MADE OR CIRCLED IN RED INK, WITH DATE AND NAME OF PERSON MAKING CHANGE.

Do not extend notes this side of this line.

STATION	B. S.	H. I.	F. S.	ELEV.		
359+17.2		56.83	4.88	51.95	80' So. of S. P/L of South St E P/L of Lot Pvmt	
			5.15	51.68	90' " " " "	& Approx Space Bldg
			5.36	51.47	95' " " " "	" " = S. Edge Pvmt.
			5.8	51.0	105' " " " "	Approx ℄ Dirt Alley
359+12.0			5.57	51.26	S. P/L South St. old Pvmt	
			5.47	51.36	10' So of So P/L of South St. old Pvmt.	
			5.42	51.41	20' " " " " "	
			5.40	51.43	30' " " " " " "	
			5.40	51.43	40' " " " " " "	
			5.40	51.43	50' " " " " " "	
			5.40	51.43	60' " " " " " "	
			5.31	51.52	70' " " " " "	
			5.31	51.52	80' " " " " "	
			5.55	51.28	90' " " " " "	Dirt Soy
359+07.0			5.8	51.0	38' So. of ℄ Pvmt of South St. E. Pvmt New Pvmt	
			5.6	51.23	50' " " " " = S. P/L. Pvmt old	
358+97.0			5.95	50.88	35' " " " " " = S. Edge New Pvmt	
			5.65	51.18	50' " " " " S P/L St. old Pvmt	
358+87			6.03	50.80	32' So " " " " = S. Edge New Pvmt	
			5.67	51.16	50' " " " " = S P/L. old "	

Profile No. ____ Date ____ Notes Red ____ Plotted ____ Job No. 0903.45 Division No. ____ F.B. 870 PG. 137

X-Sec. No. ____ Date ____ Notes Chkd ____ Checked ____ Survey of South St. Appraisal

Survey by Greenquist Notes G. Date 11-1-56

Map No. ____ Indexed G. Johnson Date ____

76L298 307 10-51

PLEASE RETURN TO

LOS ANGELES COUNTY SURVEYOR
726 LOS ANGELES COUNTY
ENGINEERING BLDG.

NOTE: ANY ADDITIONS OR CHANGES ON THIS SHEET MUST BE MADE OR CIRCLED IN RED INK, WITH DATE AND NAME OF PERSON MAKING CHANGE.

Do not extend notes this side of this line.

F.B. 870 PG. 140 | Job No. 0903.4 | Division No. | Notes Red. | Plotted | No. | Profile
Survey of SOUTH ST APPRAISAL | Notes G. | Date | Date | X-Sec.
Survey by SEAN QUIST | Notes Chkd | Checked | No.
Indexed E. C. Johnson | Date | Date | Date

STATION	B. S.	H. I.	F. S.	ELEV.		
		56.83				
358+60			5.80	51.03	East Edge Pvmt, 40'	So. of So P/L of So. St
			5.84	50.99	" 50	" " "
			5.91	50.92	" 60	" " " "
			5.98	50.85	" 70	" " "
			6.00	50.83	" 80'	" " "
			6.07	50.76	" 85'	S.E. Cor Rmt
			6.7	50.1	105 So ℄ Dirt Alley	
			6.2	50.6	50' So of ℄ Dirt Alley Vacant Lot	
T.P.	3.84	55.94	4.73	52.10	SET BT SPK. IN Joint Cb. S.End C.R SE Cor	
					South St. & Paramount Blvd.	
℄ CR			5.05	50.89	Gut at Ctr CB E.Si Paramount Pl. & S. 0' So S	
T Cb.			4.14	51.80	T.Cb at CB	
Vent			4.46	51.48	Vent W.Si. Bldg.	Bot.
			3.73	52.21	" "	Top.
			4.02	51.92	OPP. Vent back of Walk Paramount Blvd W.Si.	
∡ IN WALL			3.64	52.30	Pvmt 1st ∡ IN Wall North of Alley	
			3.45	52.49	Top conc. at "	" " "
			4.11	51.83	Threshold. S.W. Cor Bldg W Side	
			3.90	52.04	Gutt M.C.R. SE. Cor Int	Blvd
S.End Cb			4.44	51.50	T.Cb So. End Cb. E.Si Paramount	
			5.11	50.83	bot Cb " "	59.7 So. of S.End CR SE Cor Int

76L298 307 10-51

PLEASE RETURN TO

LOS ANGELES COUNTY SURVEYOR

726 LOS ANGELES COUNTY
ENGINEERING BLDG.

NOTE: ANY ADDITIONS OR CHANGES ON THIS SHEET MUST BE MADE OR CIRCLED IN RED INK, WITH DATE AND NAME OF PERSON MAKING CHANGE.

Do not extend notes this side of this line.

STATION	B. S.	H. I.	F. S.	ELEV.		
2nd Vent		56.83	5.01	51.82	Bot of Vent 16' E. of W. Si Bldg	
"			4.24	52.59	Top " " " " "	
3rd Vent			5.07	51.76	bot vent 28' E. of W. Si Bldg.	
"			4.27	52.56	Top " " " "	S.E. Cor
M. P/L			4.44	52.39	Middle of P/L back of walk. So St. + Paramount	
M.C.R			4.58	52.25	Top Cb. M.C.R. S.E. Cor. So St. + Paramount	
			5.73	51.10	Gut. at CB. S.E. Cor " " "	
			4.81	52.02	Top Cb at CB.	
358 +87°			5.54	51.29	10' So. of So P/L. South St. OLD Pvmt.	
			5.50	51.33	20' " " " " " " "	
			5.50	51.33	30' " " " " " "	
			5.55	51.28	40' " " " "	
			5.61	51.22	50' " " " "	
			5.66	51.17	60' " " " "	
			5.69	51.14	70' " " " "	
		Hand Level	5.75	51.08	80' " " "	
			5.9	50.9	85' " " "	S. Edge Pvmt
			6.4	50.4	105' ℄ Dirt Alley "	
358+60			5.74	51.09	East Edge Pvmt. 10' So. of S.P/L So. St.	
			5.79	51.04	" " 20'	
			5.76	51.07	" 30	

Profile No. ____ Date ____ Notes Red ____ Date ____ Plotted ____ Date ____ Job No. 0903.45 Division No. ____ F.B. 870 PG. 5/39

X-Sec. No. ____ Date ____ Notes Chkd. ____ Date ____ Checked ____ Date ____ Survey of South St. Appraisal Survey by Granquist Notes G. Date 11-1-56

Map No. ____ Indexed Johnson Date ____

76L298 307 10-51

PLEASE RETURN TO

LOS ANGELES COUNTY SURVEYOR
726 LOS ANGELES COUNTY
ENGINEERING BLDG.

NOTE: ANY ADDITIONS OR CHANGES ON THIS SHEET MUST BE MADE OR CIRCLED IN RED INK, WITH DATE AND NAME OF PERSON MAKING CHANGE.

Do not extend notes this side of this line.

STATION	B. S.	H. I.	F. S.	ELEV.		

F.B. 870 PG. 8/42 Job No. 09 03 45 Division No. _____ Notes Red. _____ Plotted _____ Profile

Survey of SOUTH ST. APPRAISAL Date _____ Date _____ No. _____

Survey by GRANQUIST Notes G Notes Chkd. _____ Checked _____ X-Sec.

Indexed _____ Date _____ Date _____ No. _____

76L298 307 10-51

PLEASE RETURN TO

LOS ANGELES COUNTY SURVEYOR

726 LOS ANGELES COUNTY,
ENGINEERING BLDG.

NOTE: ANY ADDITIONS OR CHANGES ON THIS SHEET MUST BE MADE OR CIRCLED IN RED INK, WITH DATE AND NAME OF PERSON MAKING CHANGE.

Do not extend notes this side of this line.

STATION	B. S.	H. I.	F. S.	ELEV.		
Back Walk		55.94	4.25	51.69	S. End back of walk Paramount Blvd	
			4.33	51.61	SW Cor Pvmt N. R/W Alley @ " "	
			4.76	51.18	orig Pvmt " " "	
			4.86	51.08	℄ Alley Ground Dirt	
			4.61	51.33	S.E. Cor Pvmt of Lot	
			4.47	51.47	S Edge Pvmt N. Si Alley on line W. Si. Bldg	
			4.7	51.2	℄ Dirt Alle " " "	
			4.47	51.47	N. Edge Alley. S. Edge Pvmt Bldg Line	
			4.7	51.2	℄ Dirt Alley " " "	
			3.76	52.18	S.W. Cor Bldg. 2nd ℄ fr. W. Si	
			3.74	52.20	Most Swly Cor Bldg	
			3.50	52.44	" NW Strly Cor Bldg	
			3.76	52.18	back of walk Nly of ↑ So. Si South St.	
B.M. #1.			3.13	52.81	B.M. #1 El. 52.80 No Book or Pg # El. as per Chief Party Rd Dept in Field	
					Paramount Blvd & South St. N.E. Cor	
					Lvt in Cb. M.C.R.	
	Fin					

Profile Notes Red ____ Plotted ____ Job No. 0903.45 Division No. ____ F.B. 870 PG. 141

No. ____ Date ____ Date ____ Survey of South St. Appraisal

X-Sec. Notes Chkd. ____ Checked ____ Survey by Granquist Notes G. Date 11-1-56

No. ____ Date ____ Date ____ Map No. ____ Indexed Johnson Date ____

Notes Ck'd by [illegible]	Survey of LAKEWOOD VILLAGE PK	F.B. 870 Pg. 17
Map No.	W. O. 8357 Tape No. 267 St'd. 84 °F	
Office Work	Surveyed by W.A. Miller	
Checked Drew	Notes Miller Date Aug 1942	
Date 11-9-42	Indexed A. C. Johnson 9-16-42	

LAKEWOOD VILLAGE PARK
J.N. 8357

Miller
Braden
Van Deren
Smith
Salazar

C.S. B-1810 (Scale 1" = 100' for Bdry. Map
✓ ✓ ✓ 1" = 40 " Topog.

(Pg. 135-170 Blank)

Note: Any Additions or Changes on This Sheet Must be Made or Circled in Red Ink With Date and Name of Person Making Change.

RETURN TO
LOS ANGELES COUNTY SURVEYOR
700 HALL OF RECORDS

Do not extend notes this side of this line.

FORM 247 5M 11-41

F.B. 976 PG. 172

— KEY MAP —

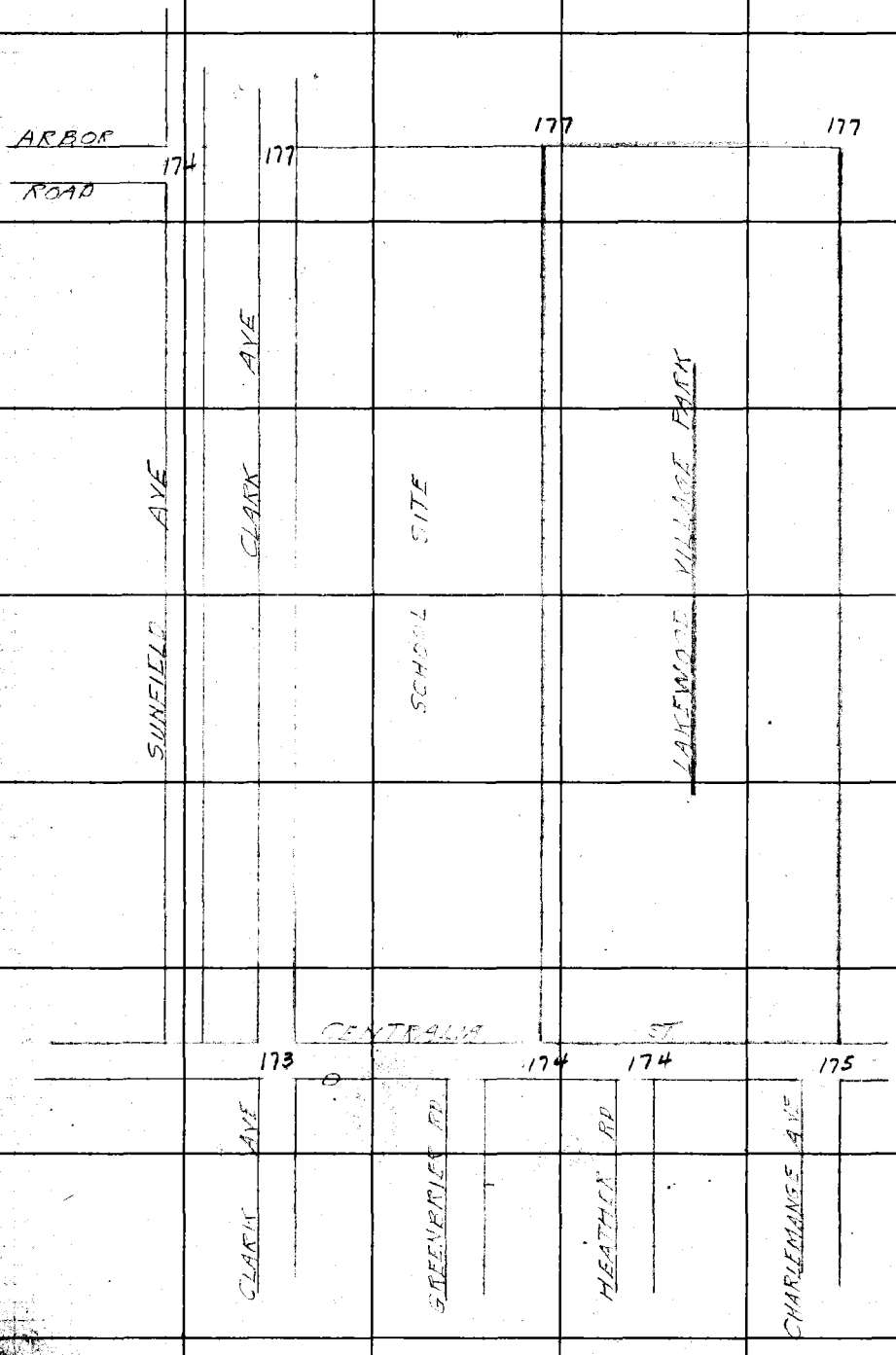

RETURN TO
LOS ANGELES COUNTY SURVEYOR.
700 HALL OF RECORDS

Do not extend notes this side of this line.

Note: Any Additions or Changes on This Sheet Must be Made or Circled in Red Ink With Date and Name of Person Making Change.

Notes Ck'd by Drew	Survey of LAKEWOOD VILLAGE PK
Map No.	W. O. 8357 Tape No. 069 St'd 84 °F
Office Work	Surveyed by W.A. Miller
Checked Drew	Notes Miller Date 8-20-1942
Date 11-9-42	Indexed A. C. Johnson

F.B. 97 Pg. 175

WS 31-A-1

Can at bottom page 174

174.99 @ 0.00 T88 = 174.99 } 174.99
174.99 @ 0.00 T88 = 174.99 }
0.05
175.04

175.04 ST.

Fd 1½" bolt with cross
Flush
F.B. 959-10
7+03.30

GREENBRIER RD

329.94 @ 0.00 T88 = 329.95 } 329.96
329.96 @ 0.00 T88 = 329.97 }

(30) (30)

SCHOOL SITE

329.96

CENTRALIA

180-00-10
360-00-00
180-00-10
90-00-01⅔

TRACT 10914
M.B 191-26

(40)

90-00-00

CLARK AVE

Fd M.L.Co Brass Cap Mon 30'
N.

Fd 1½" x 1½" brass bar stamped
"L.A. Co Road" in Casing
Rd Dpt FG 271-4
Rd Dpt FX 226-4, 26
F.B. 497-90
TR. 10914
F.B. 959-9
11+32.26

(40)

Note: Any Additions or Changes on This Sheet Must Be Made or Circled in Red Ink With Date and Name of Person Making Change.

Do not extend notes this side of this line.

RETURN TO
LOS ANGELES COUNTY SURVEYOR
700 HALL OF RECORDS

FORM 247 5M 11-41


F.B. 870 PG. 174
Con at bottom page 175
WS.31-A-1
RETURN TO
LOS ANGELES COUNTY SURVEYOR
700 HALL OF RECORDS
Do not extend notes this side of this line.
Note: Any Additions or Changes on This Sheet Must be Made or Circled in Red Ink With Date and Name of Person Making Change.
ST
HEATHER RD
Fd 1½" Bolt with Cross Flush
FB 959-11
LAKEWOOD VILLAGE PARK
175.02 @ 0-00 T88 = 175.02
175.03 @ 0-00 T88 = 175.03
Set 2" I.P. S.W. 18" Dn
RE 2177
9-30-1942 W.A.M.
180-00-10
360-00-10
180-00-20
90-00-03⅓
CENTRALIA
TRACT 10914
M.B. 191-26
PARK LINE
Set ¾" I.P. Flg. TK 15" Dn
Set N.T
Set 14" I.P. Flg. TK 18" Dn.
Set L.T in Cb
30.00
16.98
Drainage ditch
1290.21
Set S.W.T 5+27.26
1290.24 @ 0-00 T80 = 1290.21
1290.25 @ 0-00 T80 = 1290.22
Set L.T in Cb
SCHOOL SITE
Con from top page 173

Notes Ck'd by Drew	Survey of LAKEWOOD VILLAGE PK	F.B. [illegible] PG. 175
Map No.	W. 08357 Tape No 069 St'd 84 °F	
Office Work	Surveyed by W.A. Miller	
Checked Drew	Notes Miller Date 8-20-1942	
Date 11-9-42	Indexed A. C. Johnson	

WS 31-A-1+2

Note: Any Additions or Changes on This Sheet Must be Made or Circled in Red Ink With Date and Name of Person Making Change.

Do not extend notes this side of this line.

RETURN TO
LOS ANGELES COUNTY SURVEYOR
700 HALL OF RECORDS

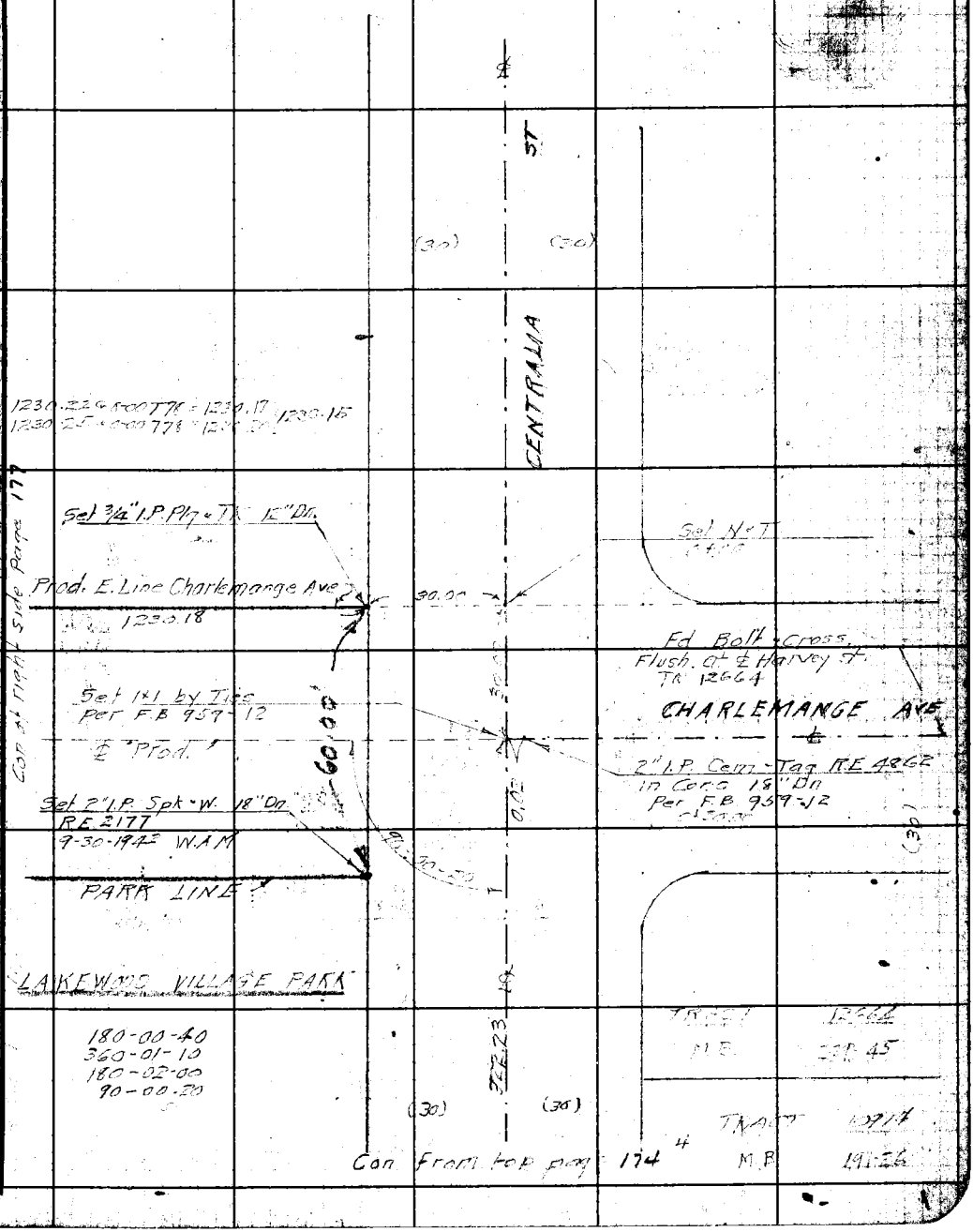

FORM 247 5M 11-41



890
F.B. PG. 176
179-59-00
359-58-10
179-57-10
89-59-31
Con at bottom page 177
319.93 + 0.00 T 68 = 319.90
319.95 + 0.00 T 68 = 319.92
319.91
Fd 2" I.P. Plg. Tag
R.E. 509 24" Dn
N.E. Cor TR 11108
150.00
89-59-30
319.91
Fd 2x2 TK
SUNFIELD
AVE
Fd 2x2 TK
150.02 + 0.00 T 68 = 150.00
150.03 + 0.00 T 68 = 150.01
150.00
ARBOR ROAD
TRACT
M.P. 199-4
HAZELBROOK AVE
LAKEWOOD
BLVD
Fd Tag. Tk in Lead
R.K. Idle L.S. 1292
WS 31-A-1
RETURN TO
LOS ANGELES COUNTY SURVEYOR
700 HALL OF RECORDS
Do not extend notes this side of this line.
Note: Any Additions or Changes on This Sheet Must be Made or Circled in Red Ink With Date and Name of Person Making Change.

Notes Ck'd by Drew
Map No.
Office Work
Checked Drew
Date 11-9-42

Survey of LAKEWOOD VILLAGE PK
W. O. 8257 Tem No. 467 St'd 84 °F
Surveyed by W.A. Miller
Notes Miller Date 8-21-1942
Indexed A. C. Johnson

F.B. 5 Pg. 177

WS. 31-A-1

Set 3/4" I.P. Plg. TK

Set 1x1 TK by Inter

Set 1x1 TK

Prod.

179-57-50
359-55-40
179-53-20
89-58-53 1/3

Cor. From last field page 175

480.51 = 0-00 T80 = 480.50
480.51 = 0-00 T80 = 480.50

PARK LINE

Set 2" I.P. S.W. 18" Dn.
R.E. 2177 9-30-1942 W.A.M.

180-01-10
360-02-10
180-03-00
90-00-30

LAKEWOOD VILLAGE PARK

PARK LINE

Set 2" I.P. S.W. 18" Dn.
R.E. 2177 9-30-1942 W.A.M.

Set 3/4" I.P. Plg. TK
16" Dn.

Top Ditch

Drainage Ditch

Top Ditch

16.98 offset line

1290.21 ~~Drainage Ditch~~

Set 3/4" I.P. Plg. TK
16" Deep in bottom of ditch

447.40 = 0-00 T78 = 447.39
447.41 = 0-00 T78 = 447.40
17.61 = 0-00 T78 = 17.61
465.00

SCHOOL SITE

1260.38 = 0-00 T76 = 1260.21
1260.30 = 0-00 T76 = 1260.23
1260.22

180-01-20
360-02-40
180-04-10
90-00-41 2/3

Set 2x2 TK

Set P.M. in C.S.M.H. Rim

Fd 1/2" x 1 1/2" Brass Bar
at Intersection of Tangents

Set 1x1 TK

CLARK AVE

Fd M.L.Co. Brass Cap
Mon 38" Dn. N.E. Cor. Lot 22
Tr. 8094 N.E. Cor. Sec. 9
Rd. Det. Fx 226-4
F.E. 9579

Set 3/4" I.P. Plg. TK by Inter
18" Dn.

Cor. From top page 176

Note: Any Additions or Changes on This Sheet Must Be Made or Circled in Red Ink With Date and Name of Person Making Change.

Do not extend notes this side of this line.

RETURN TO
LOS ANGELES COUNTY SURVEYOR
700 HALL OF RECORDS

FORM 247 BM 11-41

RETURN TO
LOS ANGELES COUNTY SURVEYOR
700 HALL OF RECORDS

Note: Any Additions or Changes on This Sheet Must be Made or Circled in Red Ink With Date and Name of Person Making Change.

Do not extend notes this side of this line.

F.B. 210 PG. 178

Notes Ck'd by	Survey of LAKEWOOD VILLAGE FK	F.B. 970 PG. 179
Map No.	W. O. 8257 Tape No. St'd °F	
Office Work	Surveyed by W.A. Miller	
Checked	Notes Miller Date 8 1962	
Date	Indexed A. C. Job 9-16-62	

TOPOGRAPHY
J.N. 9357

Miller
Bradley
Van Dorn
Salazar

Note: Any Additions or Changes on This Sheet Must be Made or Circled in Red Ink With Date and Name of Person Making Change.

Do not extend notes this side of this line.

RETURN TO
LOS ANGELES COUNTY SURVEYOR
700 HALL OF RECORDS

FORM 247 5M 10-39

F.B. 870 PG. 180

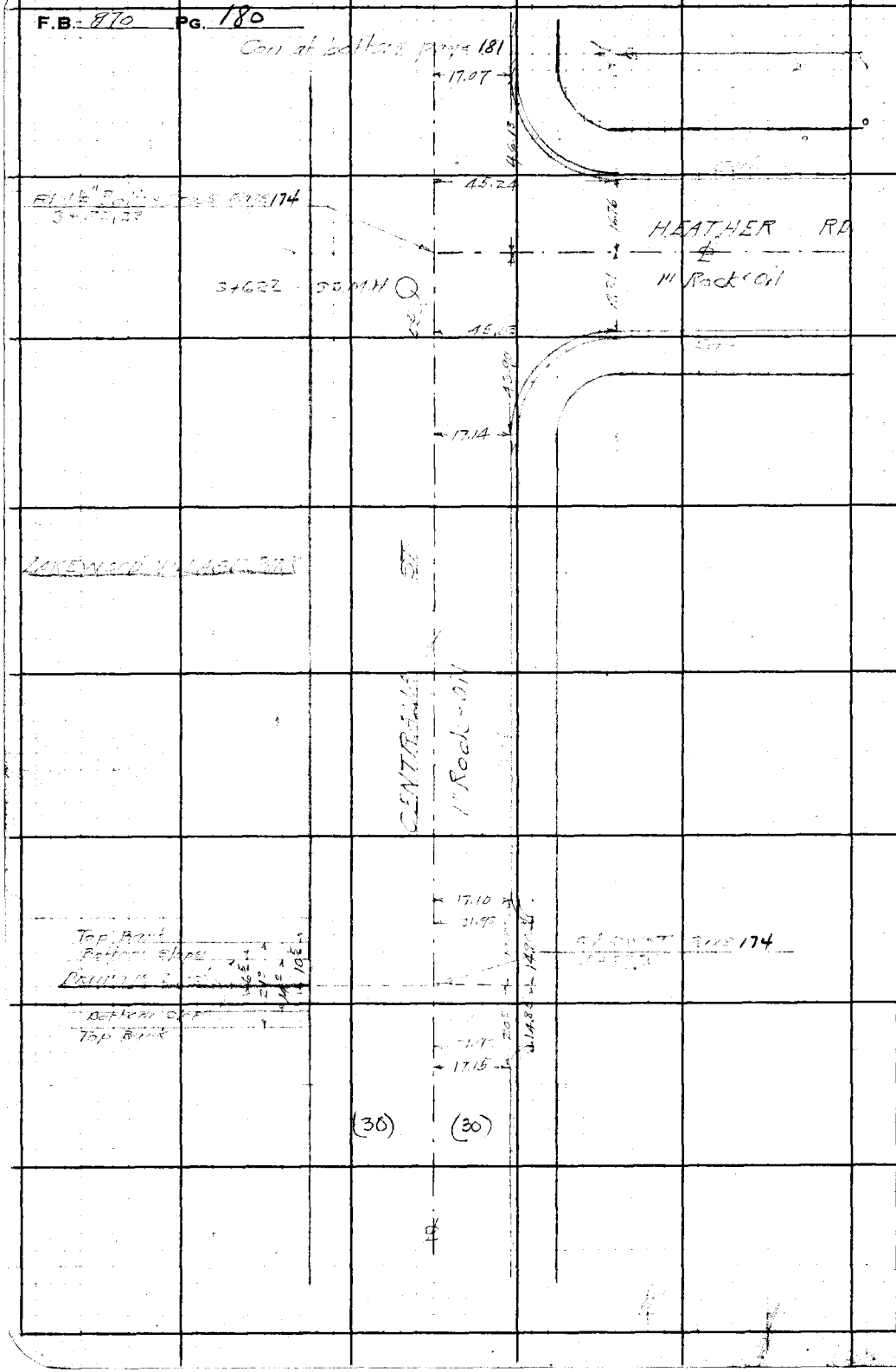

RETURN TO
LOS ANGELES COUNTY SURVEYOR
700 HALL OF RECORDS

Note: Any Additions or Changes on This Sheet Must be Made or Circled in **Red Ink** With Date and Name of Person Making Change.

Do not extend notes this side of this line.

Notes Ck'd by
Map No.
Office Work
Checked
Date

Survey of
W. O. Tape No. St'd °F.
Surveyed by
Notes Date
Indexed

F.B. Pg. 181

Note: Any Additions or Changes on This Sheet Must be Made or Circled in Red Ink With Date and Name of Person Making Change.

Do not extend notes this side of this line.

RETURN TO
LOS ANGELES COUNTY SURVEYOR
700 HALL OF RECORDS

FORM 247 5M 10.39

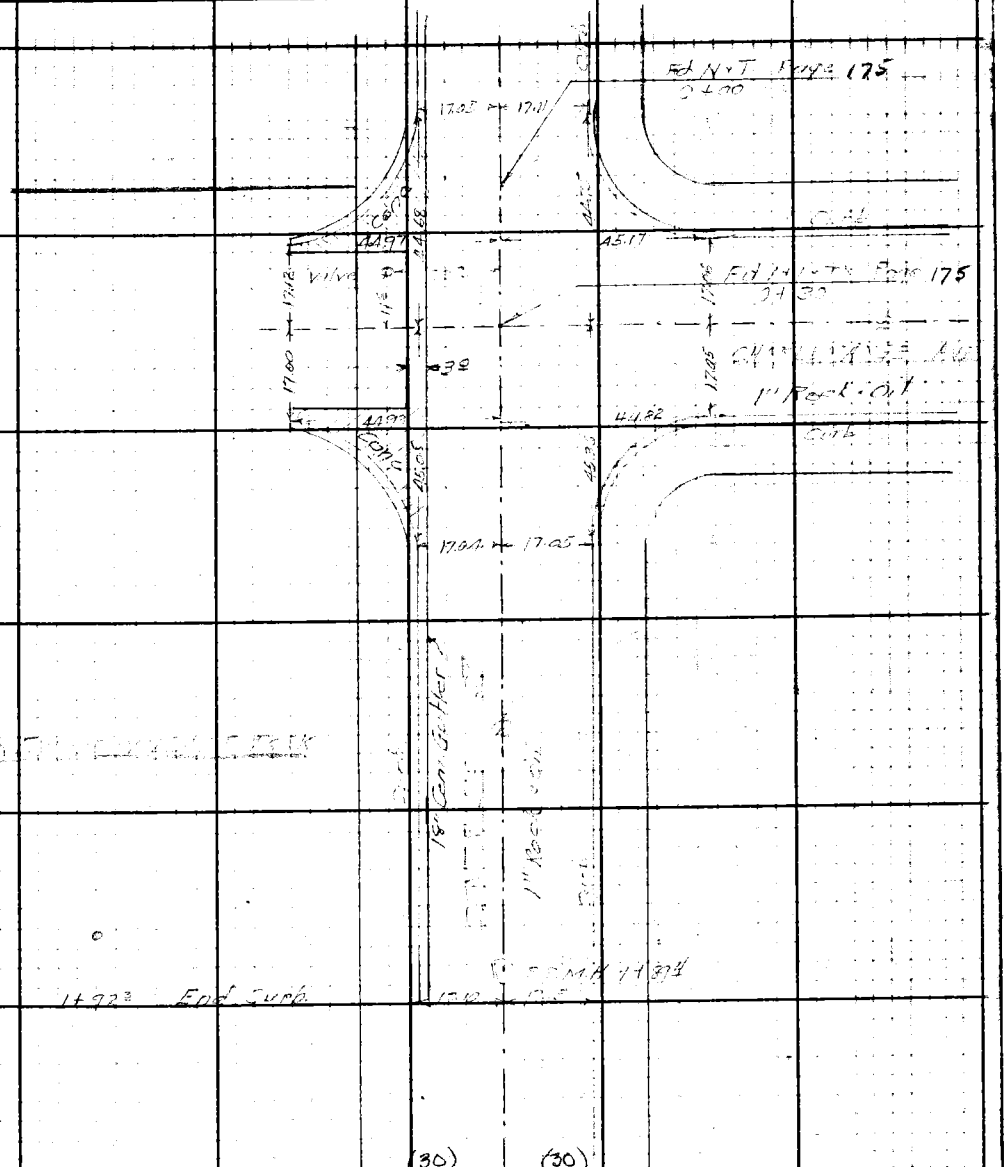

F.B. 370 PG. 182

RETURN TO
LOS ANGELES COUNTY SURVEYOR
700 HALL OF RECORDS

Do not extend notes this side of this line.

Note: Any Additions or Changes on This Sheet Must be Made or Circled in **Red Ink** With Date and Name of Person Making Change.

Profile	Notes Red.	Plotted	Job No. 8357	Division No.	F.B. [illegible] Pg. 183
No.	Date	Date	Survey of LAKEWOOD VILLAGE PARK		
X-Sec.	Notes Chkd.	Checked	Survey by W.A. Miller	Notes	Date Aug 1942
No.	Date	Date	Map No.	Indexed C. Johnson	9-16-42

NOTE: ANY ADDITIONS OR CHANGES ON THIS SHEET MUST BE MADE OR CIRCLED IN RED INK, WITH DATE AND NAME OF PERSON MAKING CHANGE

Do not extend notes this side of this line

PLEASE RETURN TO
LOS ANGELES COUNTY SURVEYOR
700 HALL OF RECORDS

FORM 307 2M 11-41

STATION	B.S.	H.I.	F.S.	ELEV.

CROSS SECTIONS
JN 8357

Miller
Brady
Van Doren
Salazar
Bentley

F.B. 870 Pg. 184 | Job No. 8357 | Division No. | Notes Red. | Plotted L. K. FREEMAN SEP 25 '42 | Profile

Survey of LAKEWOOD VILLAGE PARK | Date | Date | No.

Survey by W A Miller | Notes W E S 8/28-42 | Notes Chkd. | Checked H. N. B. | X-Sec.

Indexed A. C. Johnson | Date | Date 9-25-42 | No.



FORM 307 2M 11-41

PLEASE RETURN TO
LOS ANGELES COUNTY SURVEYOR
700 HALL OF RECORDS

Do not extend notes this side of this line

NOTE: ANY ADDITIONS OR CHANGES ON THIS SHEET MUST BE MADE OR CIRCLED IN RED INK, WITH DATE AND NAME OF PERSON MAKING CHANGE

FORM 307 2M 11-41

PLEASE RETURN TO
LOS ANGELES COUNTY SURVEYOR
700 HALL OF RECORDS

NOTE: ANY ADDITIONS OR CHANGES ON THIS SHEET MUST BE MADE OR CIRCLED IN RED INK, WITH DATE AND NAME OF PERSON MAKING CHANGE

Do not extend notes this side of this line

STATION	B. S.	H. I.	F. S.	ELEV.	
BM LC 67	[illegible]	49.21		44.721	BM LC 67 El 44.721 FB 865-68 Clark Ave Centralia Ave S.W. Cor L.T. M.C.R.
T.P.	[illegible]	50.1	[illegible]	41.39	[illegible]
[illegible]			[illegible]	[illegible]	[illegible]
+10			[illegible]	43.55	[illegible]
+30			[illegible]	[illegible]	[illegible] Magnolia Ave pvt.
[illegible]			6.50	[illegible]	[illegible]
[illegible]			[illegible]	[illegible]	S.W. [illegible] Cor.
[illegible]			[illegible]	[illegible]	[illegible]
+50			[illegible]	[illegible]	"
[illegible]			4.7	[illegible]	"
+50			[illegible]	[illegible]	"
[illegible]			[illegible]	[illegible]	"
[illegible]			[illegible]	[illegible]	[illegible]
[illegible]			[illegible]	43.07	[illegible]
[illegible]			[illegible]	[illegible]	[illegible]
[illegible]			7.00	43.11	[illegible]
[illegible]			6.1	[illegible]	S.W. Cor.
4+00			5.7	[illegible]	[illegible]
[illegible]			5.7	[illegible]	"
5+00			5.5	[illegible]	"

Profile No. ____ Notes Red. ____ Date ____ Plotted L. K. FREEMAN Date SEP 25 '42 Job No. ____ Division No. ____

X-Sec. No. ____ Notes Chkd. L. K. F. Date SEP 21 '42 Checked H. N. B. Date 9-25-'42 Survey by ____ Survey of ____ Map No. ____ Notes ____ Date ____ Indexed C. Johnson Date ____

F.B. 870 PG 185

FORM 307 2M 11-41

PLEASE RETURN TO
LOS ANGELES COUNTY SURVEYOR
700 HALL OF RECORDS

NOTE: ANY ADDITIONS OR CHANGES ON THIS SHEET MUST BE MADE OR CIRCLED IN RED INK, WITH DATE AND NAME OF PERSON MAKING CHANGE

Do not extend notes this side of this line

STATION	B. S.	H. I.	F. S.	ELEV.		
5+10		[illegible]	5.9	[illegible]	[illegible] Line Centre [illegible] Ave.	
4+45			[illegible]	[illegible]	[illegible] S.D. [illegible]	
4+37			[illegible]	[illegible]	[illegible]	
4+47			[illegible]	[illegible]	[illegible] Ditch	
4+70			[illegible]	[illegible]	[illegible]	
15'E [illegible]			[illegible]	[illegible]	[illegible] (6' Curb)	
[illegible]			[illegible]	[illegible]	[illegible]	
[illegible]			[illegible]	[illegible]	[illegible]	
[illegible]			[illegible]	[illegible]	[illegible] Curb Centre [illegible]	
[illegible]			[illegible]	[illegible]		
[illegible]			[illegible]	[illegible]		
[illegible]			[illegible]	[illegible]		
5+00			[illegible]	[illegible]		
4+06			[illegible]	[illegible]	[illegible]	
[illegible]			[illegible]	[illegible]	[illegible]	
[illegible]			[illegible]	[illegible]	[illegible]	
[illegible]			[illegible]	[illegible]	[illegible]	
4+50			6.95	[illegible]		
5+00			[illegible]	[illegible]		
4+75			[illegible]	[illegible]	[illegible] S.D.	
4+27			[illegible]	[illegible]	℄ S.D. Ditch	

F.B. 870 PG. 186 Job No. 8357 Division No. [illegible] Notes Red. [illegible] Plotted L. K. FREEMAN Profile
Survey of LAKEWOOD VILLAGE PARK Date SEP 25 '42 No.
Survey by WAMMOND Notes WEB 5/20/42 Notes Chkd. L. K. F. Checked H. N. B. X-Sec.
Indexed A. C. Johns Date SEP 25 '42 Date 9-25-42 No.

FORM 307 2M 11-41

PLEASE RETURN TO
LOS ANGELES COUNTY SURVEYOR
700 HALL OF RECORDS

NOTE: ANY ADDITIONS OR CHANGES ON THIS SHEET MUST BE MADE OR CIRCLED IN RED INK, WITH DATE AND NAME OF PERSON MAKING CHANGE

Do not extend notes this side of this line

STATION	B. S.	H. I.	F. S.	ELEV.		
5+47 3			7.05	[illegible]	W.E.C.R. at S.D.	
474			6.92	43 17	Top S. curb.	
15' E of 6+00			6.46	[illegible]	℄ Centre of St. Pvt.	
6+00			[illegible]	[illegible]		
[illegible]			6.5[illegible]	[illegible]		(Int.)
470			6.[illegible]4	[illegible]		
[illegible]			[illegible]	43 [illegible]		
[illegible]50			[illegible]	[illegible]		
2+[illegible]			[illegible]	[illegible]		
[illegible]50			7.28	[illegible]		
3+00			[illegible]	[illegible]		
[illegible]			[illegible]	[illegible]		(Int.)
4+00			7.2[illegible]	[illegible]		
[illegible]			[illegible]	[illegible]		
[illegible]			[illegible]	[illegible]		
5+1[illegible]			[illegible]	[illegible]		
[illegible]			[illegible]	[illegible]		℄ S.D.
470			7.30	[illegible]		
15' E of [illegible]			6.30	43 [illegible]	E.E.C.R. N.E. Cor. [illegible]	
			6.20	43 [illegible]	N.E.C.R.	
			6.48	[illegible]	W.E.C.R. [illegible] Cor.	

Profile No. ____ Notes Red. ____ Plotted L. K. [illegible] Job No. [illegible] Division No. ____ F.B. [illegible] PG/89

X-Sec. No. ____ Date ____ Date ____ Survey of [illegible]

Notes Chkd. L. K. F. Checked H. N. B. Survey by [illegible] Notes [illegible] Date [illegible]

Date SEP 21 '42 Date 9-25-42 Map No. ____ Indexed A. C. Johnson

FORM 307 2M 11-41

PLEASE RETURN TO
LOS ANGELES COUNTY SURVEYOR
700 HALL OF RECORDS

NOTE: ANY ADDITIONS OR CHANGES ON THIS SHEET MUST BE MADE OR CIRCLED IN RED INK, WITH DATE AND NAME OF PERSON MAKING CHANGE

Do not extend notes this side of this line

STATION	B. S.	H. I.	F. S.	ELEV.		
			6.30	[illegible]	N.E.C.R. N.W. Cor.	
0+30			[illegible]	[illegible]	[illegible]	
1+00			6.53	[illegible]	Top N. Curb. Centralia St.	
+30			6.55	[illegible]	"	
+92			6.61	[illegible]	" End. Curb.	
2+00			7.18	[illegible]	Gutter [illegible] Curb line of Centralia	
+50			7.45	[illegible]	"	
3+00			[illegible]	[illegible]	"	
+52			7.51	[illegible]	"	
4+00			[illegible]	[illegible]	"	
+50			7.67	[illegible]	"	
+[illegible]			7.[illegible]	[illegible]	"	
5+[illegible]			[illegible]	[illegible]	"	
+27			[illegible]	[illegible]	"	
+[illegible]			7.59	[illegible]	"	
"A" 5' E. of 0+00			5.3	44.8	N. [illegible] Line Centralia St.	
"A" 0+00			5.8	44.3	"	
+30			[illegible]	[illegible]	"	
+60			6.0	44.1	"	
1+00			[illegible]	[illegible]	"	
+50			5.[illegible]	44.8	"	

FB 870 PG. 188 Job No. 8357 Division No. Notes Red. Plotted L. K. FREEMAN Profile
Survey of [illegible] WOOD VILLAGE PARK Date SEP 25 '42 No.
Survey by W. A. Miller Notes WEB. 8/28-42 Notes Chkd. L. K. F. Checked H. N. B. X-Sec.
Indexed A. C. John Date SEP 21 '42 Date 9-25-42 No.

FORM 307 2M 11-41

PLEASE RETURN TO
LOS ANGELES COUNTY SURVEYOR
700 HALL OF RECORDS

NOTE: ANY ADDITIONS OR CHANGES ON THIS SHEET MUST BE MADE OR CIRCLED IN RED INK, WITH DATE AND NAME OF PERSON MAKING CHANGE

Do not extend notes this side of this line

STATION	B. S.	H. I.	F. S.	ELEV.		
2+00			4.8	45.3	N. F. [illegible]	[illegible]
+50			5.5	44.6		
3+00			5.4	44.7		
+50			5.2	44.9		
4+00			5.5	44.6		
+50			5.5	44.6		
5+00			5.4	44.7		
+15			5.4	44.7		I.B. at S.D.
+20			8.5	41.6		Bot. S.D.
+27			8.8	41.3		
+35			8.5	41.6		
+41			6.4	43.7		
+70			5.3	44.3		
[illegible]						
0+00			5.0	45.1		
0+00			5.0	45.1		
+50			5.0	45.1		
1+00			4.8	45.3		
+50			4.7	45.4		
2+00			4.6	45.5		
+50			4.6	45.5		

Profile No. ____ Notes Red. ____ Date ____ Plotted L. K. FREEMAN Date SEP 25 '42 Job No. 8357 Division No. ____ F.B. 870 Pg. 184

X-Sec. No. ____ Notes Chkd. L. K. F. Date SEP 21 '42 Checked H. N. B. Date 9-25-42 Survey by WAMUSER Notes WEB Date 8/28-42 Survey of LAKEWOOD VILLAGE PARK

Map No. ____ Indexed A. C. Johnson Date ____

FB. 770 Pg. 190 | Job No. 8357 | Division No. | Notes Red. | Plotted L. K. FREEMAN | Profile

Survey of LAKEWOOD VILLAGE PARK | Date | Date SEP 25 '42 | No.

Survey by W.A. Miller | Notes WEB 8/31-42 | Notes Chkd. L. K. F. | Checked H. N. B. | X-Sec.

Indexed A. C. Johnson | Date | Date SEP 21 '42 | Date 9-25-42 | No.

STATION	B. S.	H. I.	F. S.	ELEV.

FORM 307 2M 11-41

PLEASE RETURN TO
LOS ANGELES COUNTY SURVEYOR
700 HALL OF RECORDS

Do not extend notes this side of this line

NOTE: ANY ADDITIONS OR CHANGES ON THIS SHEET MUST BE MADE OR CIRCLED IN RED INK, WITH DATE AND NAME OF PERSON MAKING CHANGE

Profile No.	Notes Red.	Plotted L. K. LINSEMAN SEP 25 '42	Job No.	Division No.	F. B. 87 PG. 191
	Date	Date	Survey of		
X-Sec. No.	Notes Chkd. L. K. F.	Checked H. N. B.	Survey by	Notes	Date
	Date SEP 21 '42	Date 9-25-42	Map No.	Indexed A. C. Johnson	Date

STATION	B. S.	H. I.	F. S.	ELEV.	

Do not extend notes this side of this line

NOTE: ANY ADDITIONS OR CHANGES ON THIS SHEET MUST BE MADE OR CIRCLED IN RED INK, WITH DATE AND NAME OF PERSON MAKING CHANGE

PLEASE RETURN TO
LOS ANGELES COUNTY SURVEYOR
700 HALL OF RECORDS

Form 307 5M 10-37

F. B. 870 PG. 192 | Job No. [illegible] Division No. _____ Notes Red. _____ Plotted L. L. FREEMAN Profile

Survey of [illegible] Date _____ Date SEP 25 '42 No. _____

Survey by [illegible] Notes _____ Notes Chkd. L. K. F. Checked H. N. B. X-Sec.

Indexed A. C. Johnson Date _____ Date SEP 21 '42 Date 9-25-'42 No. _____

STATION	B. S.	H. I.	F. S.	ELEV.

Form 307 5M 10-37

PLEASE RETURN TO
LOS ANGELES COUNTY SURVEYOR
700 HALL OF RECORDS

Do not extend notes this side of this line

NOTE: ANY ADDITIONS OR CHANGES ON THIS SHEET MUST BE MADE OR CIRCLED IN RED INK. WITH DATE AND NAME OF PERSON MAKING CHANGE

Profile No.	Notes Red.	Plotted	Job No.	Division No.	F. B. PG. 173
	Date	Date SEP 25	Survey of		
X-Sec. No.	Notes Chk. L. K. F.	Checked H. N. B.	Survey by	Notes	Date
	Date SEP 21 '42	Date 9-25-42	Map No.	Indexed A. C. Johnson	Date

STATION	B. S.	H. I.	F. S.	ELEV.

Do not extend notes this side of this line

NOTE: ANY ADDITIONS OR CHANGES ON THIS SHEET MUST BE MADE OR CIRCLED IN RED INK, WITH DATE AND NAME OF PERSON MAKING CHANGE

PLEASE RETURN TO
LOS ANGELES COUNTY SURVEYOR
700 HALL OF RECORDS

Form 307 5M 10-37

F. B. 87[illegible] Pg. 194 | Job No. [illegible] | Division No. | Notes Red. | Plotted L. K. FREEMAN | Profile

Survey of [illegible] | Date | Date SEP 25 '42 | No.

Survey by WA [illegible] | Notes [illegible] | Notes Chkd. L. K. F. | Checked H. N. B. | X-Sec.

Indexed A. C. John[illegible] | Date | Date SEP 21 '42 | Date 9-25-42 | No.

Form 307 5M 10-37

PLEASE RETURN TO
LOS ANGELES COUNTY SURVEYOR
700 HALL OF RECORDS

NOTE: ANY ADDITIONS OR CHANGES ON THIS SHEET MUST BE MADE OR CIRCLED IN RED INK, WITH DATE AND NAME OF PERSON MAKING CHANGE

Do not extend notes this side of this line

STATION	B. S.	H. I.	F. S.	ELEV.
[illegible]				

Profile No.	Notes Red.	Plotted K. FREEMAN	Job No.	Division No.	F. B. PG. 195
	Date	Date 24 SEP	Survey of		
X-Sec. No.	Notes Chkd. L. K. F.	Checked H. N. B.	Survey by	Notes	Date
	Date SEP 21 '42	Date 9-25-42	Map No.	Indexed A. C. Johnson	Date

STATION	B. S.	H. I.	F. S.	ELEV.
				45

Do not extend notes this side of this line

NOTE: ANY ADDITIONS OR CHANGES ON THIS SHEET MUST BE MADE OR CIRCLED IN RED INK, WITH DATE AND NAME OF PERSON MAKING CHANGE

PLEASE RETURN TO
LOS ANGELES COUNTY SURVEYOR
700 HALL OF RECORDS

Form 307 5M 10-37

F. B. 70 Pg. 196 | Job No. [illegible] | Division No. | Notes Red. | Plotted L. K. FREEMAN | Profile

Survey of [illegible] | Date | Date SEP 25 '42 | No.

Survey by W. A. [illegible] | Notes [illegible] | Notes Chkd. L. K. F. | Checked H. N. B. | X-Sec.

Indexed A. C. Johnson | Date SEP 21 '42 | Date SEP 21 '42 | Date 9-25-42 | No.

STATION	B. S.	H. I.	F. S.	ELEV.

Form 307 5M 10-37

PLEASE RETURN TO
LOS ANGELES COUNTY SURVEYOR
700 HALL OF RECORDS

Do not extend notes this side of this line

NOTE: ANY ADDITIONS OR CHANGES ON THIS SHEET MUST BE MADE OR CIRCLED IN RED INK, WITH DATE AND NAME OF PERSON MAKING CHANGE

Profile No.	Notes Red.	Plotted L. K. FREEMAN	Job No.	Division No.
	Date	Date SEP 25 '42	Survey of	
X-Sec. No.	Notes Chkd. L. K. F	Checked H. N. B.	Survey by	Notes Date
	Date SEP 21 '42	Date 9-25-42	Map No.	Indexed A. C. Johnson

F. B. PG. 177

STATION	B. S.	H. I.	F. S.	ELEV.

Do not extend notes this side of this line

NOTE: ANY ADDITIONS OR CHANGES ON THIS SHEET MUST BE MADE OR CIRCLED IN RED INK, WITH DATE AND NAME OF PERSON MAKING CHANGE

PLEASE RETURN TO
LOS ANGELES COUNTY SURVEYOR
700 HALL OF RECORDS

Form 307 5M 10-37

F. B. Pg. 198	Job No.	Division No.	Notes Red.	Plotted K. FREEMAN	Profile
Survey of			Date	Date SEP 25 '42	No.
Survey by W. A. [illegible]	Notes		Notes Chkd. L. K. F.	Checked H. N. B.	X-Sec.
Indexed A. C. Johnson	Date		Date SEP 21 '4	Date 9-25-42	No.

STATION	B. S.	H. I.	F. S.	ELEV.

Form 307 5M 10-37

PLEASE RETURN TO
LOS ANGELES COUNTY SURVEYOR
700 HALL OF RECORDS

Do not extend notes this side of this line

NOTE: ANY ADDITIONS OR CHANGES ON THIS SHEET MUST BE MADE OR CIRCLED IN RED INK, WITH DATE AND NAME OF PERSON MAKING CHANGE

Profile No.	Notes Red.	Plotted L. K. Freeman	Job No.	Division No.	F. B. Pg. 199
	Date	Date SEP 25 '42	Survey of		
X-Sec. No.	Notes Chkd. L. K. F.	Checked H. N. B.	Survey by	Notes	Date
	Date SEP 21 '42	Date 9-25-42	Map No.	Indexed A. C. Johnson	Date

STATION	B. S.	H. I.	F. S.	ELEV.

Do not extend notes this side of this line

NOTE: ANY ADDITIONS OR CHANGES ON THIS SHEET MUST BE MADE OR CIRCLED IN RED INK, WITH DATE AND NAME OF PERSON MAKING CHANGE

PLEASE RETURN TO
LOS ANGELES COUNTY SURVEYOR
700 HALL OF RECORDS

Form 307 5M 10-37

F. B. 87 PG. 200 | Job No. 8357 | Division No. | Notes Red. | Plotted L. K. FREEMAN | Profile

Survey of [illegible] | Date | Date SEP 25 '42 | No.

Survey by [illegible] | Notes [illegible] | Notes Chkd L. K. F. | Checked H. N. B. | X-Sec.

Indexed A. C. John | Date | Date SEP 21 '42 | Date 9-25-42 | No.

STATION	B. S.	H. I.	F. S.	ELEV.

Form 307 5M 10-37

PLEASE RETURN TO
LOS ANGELES COUNTY SURVEYOR
700 HALL OF RECORDS

Do not extend notes this side of this line

NOTE: ANY ADDITIONS OR CHANGES ON THIS SHEET MUST BE MADE OR CIRCLED IN RED INK. WITH DATE AND NAME OF PERSON MAKING CHANGE

Profile No.	Notes Red.	Plotted	Job No.	Division No.	F. B. PG. 201
	Date	Date SEP 25	Survey of		
X-Sec. No.	Notes Chkd. L. K. F.	Checked H. N. B.	Survey by	Notes	Date
	Date SEP 21 '42	Date 9-25-42	Map No.	Indexed A. C. Johnson	

STATION	B. S.	H. I.	F. S.	ELEV.

Do not extend notes this side of this line

NOTE: ANY ADDITIONS OR CHANGES ON THIS SHEET MUST BE MADE OR CIRCLED IN RED INK, WITH DATE AND NAME OF PERSON MAKING CHANGE

PLEASE RETURN TO
LOS ANGELES COUNTY SURVEYOR
700 HALL OF RECORDS

Form 307 5M 10-37

F. B. 870 PG. 202 | Job No. 8857 | Division No. | Notes Red. | Plotted L. K. FREEMAN | Profile

Survey of LAKEWOOD VILLAGE PARK | Date | Date SEP 25 '42 | No.

Survey by W. A. Miller | Notes WEP 2-1-1942 | Notes Chkd. L. K. F. | Checked H. N. B. | X-Sec.

Indexed A. C. Johnson | Date | Date SEP 21 '42 | Date 9-25-42 | No.

STATION	B. S.	H. I.	F. S.	ELEV.

Form 307 5M 10-37

PLEASE RETURN TO
LOS ANGELES COUNTY SURVEYOR
700 HALL OF RECORDS

NOTE: ANY ADDITIONS OR CHANGES ON THIS SHEET MUST BE MADE OR CIRCLED IN RED INK, WITH DATE AND NAME OF PERSON MAKING CHANGE

Do not extend notes this side of this line

Profile	Notes Red.	Plotted W. K.	Job No.	Division No.	F. B.	PG. 203
No.	Date	Date SEP 25 '42	Survey of			
X-Sec.	Notes Chkd. L. K. F.	Checked H. N. B.	Survey by W.	Notes	Date	
No.	Date SEP 21 '42	Date 9-25-'42	Map No.	Indexed A. C. Johnson		

NOTE: ANY ADDITIONS OR CHANGES ON THIS SHEET MUST BE MADE OR CIRCLED IN RED INK, WITH DATE AND NAME OF PERSON MAKING CHANGE

Do not extend notes this side of this line

PLEASE RETURN TO
LOS ANGELES COUNTY SURVEYOR
700 HALL OF RECORDS

Form 307 5M 10-37

STATION	B. S.	H. I.	F. S.	ELEV.
		51.[illegible]		

F. B. 70 PG. 204 | Job No. 257 | Division No. | Notes Red. | Plotted L. K. FREEMAN | Profile

Survey of LAKEWOOD VILLAGE PARK | Date | Date SEP 25 '42 | No.

Survey by W. A. Miller | Notes W. A. [illegible] | Notes Chkd. L. K. F. | Checked H. N. B. | X-Sec.

Indexed [illegible] C. Johnson | Date | Date SEP 21 '42 | Date 9-25-42 | No.

STATION	B. S.	H. I.	F. S.	ELEV.

Form 307 5M 10-37

PLEASE RETURN TO
LOS ANGELES COUNTY SURVEYOR
700 HALL OF RECORDS

Do not extend notes this side of this line

NOTE: ANY ADDITIONS OR CHANGES ON THIS SHEET MUST BE MADE OR CIRCLED IN RED INK, WITH DATE AND NAME OF PERSON MAKING CHANGE

Profile No.	Notes Red.	Plotted L. K. Freeman	Job No.
	Date	Date SEP 25 '42	Survey of
X-Sec. No.	Notes Chkd. L. K. F	Checked H. N. B.	Survey by W. A.
	Date SEP 21 '42	Date 9-25-'42	Map No.

Division No. F. B. PG. 205

Notes Date

Indexed A. C. Johnson Date

NOTE: ANY ADDITIONS OR CHANGES ON THIS SHEET MUST BE MADE OR CIRCLED IN RED INK, WITH DATE AND NAME OF PERSON MAKING CHANGE

Do not extend notes this side of this line

PLEASE RETURN TO
LOS ANGELES COUNTY SURVEYOR
700 HALL OF RECORDS

Form 307 5M 10-37

STATION	B. S.	H. I.	F. S.	ELEV.
		57.04	4.7	46.7

F. B. [illegible] PG. 206 | Job No. [illegible] Division No. _____ Notes Red. _____ Plotted L. K. FREEMAN Profile

Survey of [illegible] Date _____ Date SEP 25 '42 No. _____

Survey by W. A. [illegible] Notes _____ Notes Chkd. L. K. F. Checked H. N. B. X-Sec.

Indexed A. C. Johnson Date _____ Date SEP 21 '42 Date 9-25-42 No. _____

STATION	B. S.	H. I.	F. S.	ELEV.

Form 307 5M 10-37

PLEASE RETURN TO
LOS ANGELES COUNTY SURVEYOR
700 HALL OF RECORDS

Do not extend notes this side of this line

NOTE: ANY ADDITIONS OR CHANGES ON THIS SHEET MUST BE MADE OR CIRCLED IN RED INK, WITH DATE AND NAME OF PERSON MAKING CHANGE

Profile	Notes Red.	Plotted L. K. FREEMAN	Job No. 8387	Division No.	F. B.	Pg. 207
No.	Date	Date SEP 25 '42	Survey of			
X-Sec.	Notes Chkd. L. K. F.	Checked H. N. B.	Survey by WA M[illegible]	Notes	Date	
No.	Date SEP 21 '42	Date 9-25-'42	Map No.	Indexed A. C. Johnson	Date	

Form 307 5M 10-37

PLEASE RETURN TO
LOS ANGELES COUNTY SURVEYOR
700 HALL OF RECORDS

NOTE: ANY ADDITIONS OR CHANGES ON THIS SHEET MUST BE MADE OR CIRCLED IN RED INK, WITH DATE AND NAME OF PERSON MAKING CHANGE

Do not extend notes this side of this line

STATION	B. S.	H. I.	F. S.	ELEV.
1+00		51.04		46.7
[illegible]			[illegible]	46.8
[illegible]			[illegible]	46.7
[illegible]			[illegible]	46.7
[illegible]			[illegible]	46.6
[illegible]			[illegible]	46.5
[illegible]			[illegible]	46.5
[illegible]			[illegible]	[illegible]
[illegible]			[illegible]	[illegible]
[illegible]			[illegible]	[illegible]
[illegible]			[illegible]	41.6
[illegible]			[illegible]	[illegible]
[illegible]			[illegible]	[illegible]
[illegible]			[illegible]	[illegible]
[illegible]			[illegible]	[illegible]
[illegible]			[illegible]	[illegible]
[illegible]			[illegible]	[illegible]
[illegible]			[illegible]	[illegible]
[illegible]			[illegible]	[illegible]
[illegible]			4.3	[illegible]
[illegible]			[illegible]	[illegible]

F. B. [illegible] Pg. 208 | Job No. [illegible] | Division No. | Notes Red. | Plotted L. K. FREEMAN | Profile

Survey of Lakewood Village Park | Date | Date SEP 25 '42 | No.

Survey by W. A. [illegible] | Notes [illegible] | Notes Chkd. L. K. F. | Checked H. N. B. | X-Sec.

Indexed A. C. Johnson | Date | Date SEP 21 '42 | Date 9-25-42 | No.

STATION	B. S.	H. I.	F. S.	ELEV.

Form 307 5M 10-37

PLEASE RETURN TO
LOS ANGELES COUNTY SURVEYOR
700 HALL OF RECORDS

Do not extend notes this side of this line

NOTE: ANY ADDITIONS OR CHANGES ON THIS SHEET MUST BE MADE OR CIRCLED IN RED INK, WITH DATE AND NAME OF PERSON MAKING CHANGE

Profile No.	Notes Red.	Plotted	Job No.	Division No.	F. B. PG. 209
	Date	Date SEP 25 '42	Survey of		
X-Sec. No.	Notes Chkd. L. K. F	Checked H. N. B.	Survey by W. A.	Notes	Date
	Date SEP 21 '42	Date 9-25-'42	Map No.	Indexed A. C. Johnson	Date

STATION	B. S.	H. I.	F. S.	ELEV.

Do not extend notes this side of this line

NOTE: ANY ADDITIONS OR CHANGES ON THIS SHEET MUST BE MADE OR CIRCLED IN RED INK, WITH DATE AND NAME OF PERSON MAKING CHANGE

PLEASE RETURN TO
LOS ANGELES COUNTY SURVEYOR
700 HALL OF RECORDS

Form 307 5M 10-37

F. B. 87 Pg. 210 | Job No. 8357 | Division No. | Notes Red. | Plotted L. K. FREEMAN | Profile

Survey of [illegible] | Date | Date SEP 25 '42 | No.

Survey by [illegible] | Notes [illegible] | Notes Chkd. L. K. F. | Checked H. N. B. | X-Sec.

Indexed A. C. Johnson | Date | Date SEP 21 '42 | Date 9-25-'42 | No.

Form 307 5M 10-37

PLEASE RETURN TO
LOS ANGELES COUNTY SURVEYOR
700 HALL OF RECORDS

NOTE: ANY ADDITIONS OR CHANGES ON THIS SHEET MUST BE MADE OR CIRCLED IN RED INK, WITH DATE AND NAME OF PERSON MAKING CHANGE

Do not extend notes this side of this line

STATION	B. S.	H. I.	F. S.	ELEV.
[illegible]				

Profile No.	Notes Red.	Plotted L. K. FREEMAN	Job No.
	Date	Date SEP 25	Survey of
X-Sec. No.	Notes Chkd. L. K. F.	Checked H. N. B.	Survey by
	Date SEP 21 '42	Date 9-25-'42	Map No.

Division No. ___ F. B. ___ Pg. ___

Notes ___ Date 8-31-1942

Indexed A. C. Johnson

NOTE: ANY ADDITIONS OR CHANGES ON THIS SHEET MUST BE MADE OR CIRCLED IN RED INK, WITH DATE AND NAME OF PERSON MAKING CHANGE

Do not extend notes this side of this line

STATION	B. S.	H. I.	F. S.	ELEV.
			540	45.64

PLEASE RETURN TO
LOS ANGELES COUNTY SURVEYOR
700 HALL OF RECORDS

Form 367 5M 10-37

F. B. 5[illegible] Pg. 2/2 | Job No. 8357 | Division No. | Notes Red. | Plotted [illegible] | Profile

Survey of LAKEWOOD VILLAGE PARK | Date | Date SEP 25 '42 | No.

Survey by W. A. Miller | Notes WLF 8 3[illegible] | Notes Chkd. L. K. F. | Checked H. N. B. | X-Sec.

Indexed C. Johnson | Date | Date SEP 21 '42 | Date 9-25-42 | No.

Form 307 5M 10-37

PLEASE RETURN TO
LOS ANGELES COUNTY SURVEYOR
700 HALL OF RECORDS

NOTE: ANY ADDITIONS OR CHANGES ON THIS SHEET MUST BE MADE OR CIRCLED IN RED INK, WITH DATE AND NAME OF PERSON MAKING CHANGE

Do not extend notes this side of this line

STATION	B. S.	H. I.	F. S.	ELEV.
[illegible]	4.68	50.32	4-7	[illegible]
BPL 13.70				

Notes Ck'd by	Survey of Lakewood Village Park
Map No.	W. O. 8357 Tape No. St'd °F
Office Work	Surveyed by Lakewood Water + Power
Checked	Notes by Genung Date 10-22-42
Date	Indexed A. C. Johnson

F.B. 870 PG. 213

WS.31-A-1

Copied from Lakewood Water + Power Map 10-22-42 By C.E. Genung

Long Beach Line from map in Road Dept

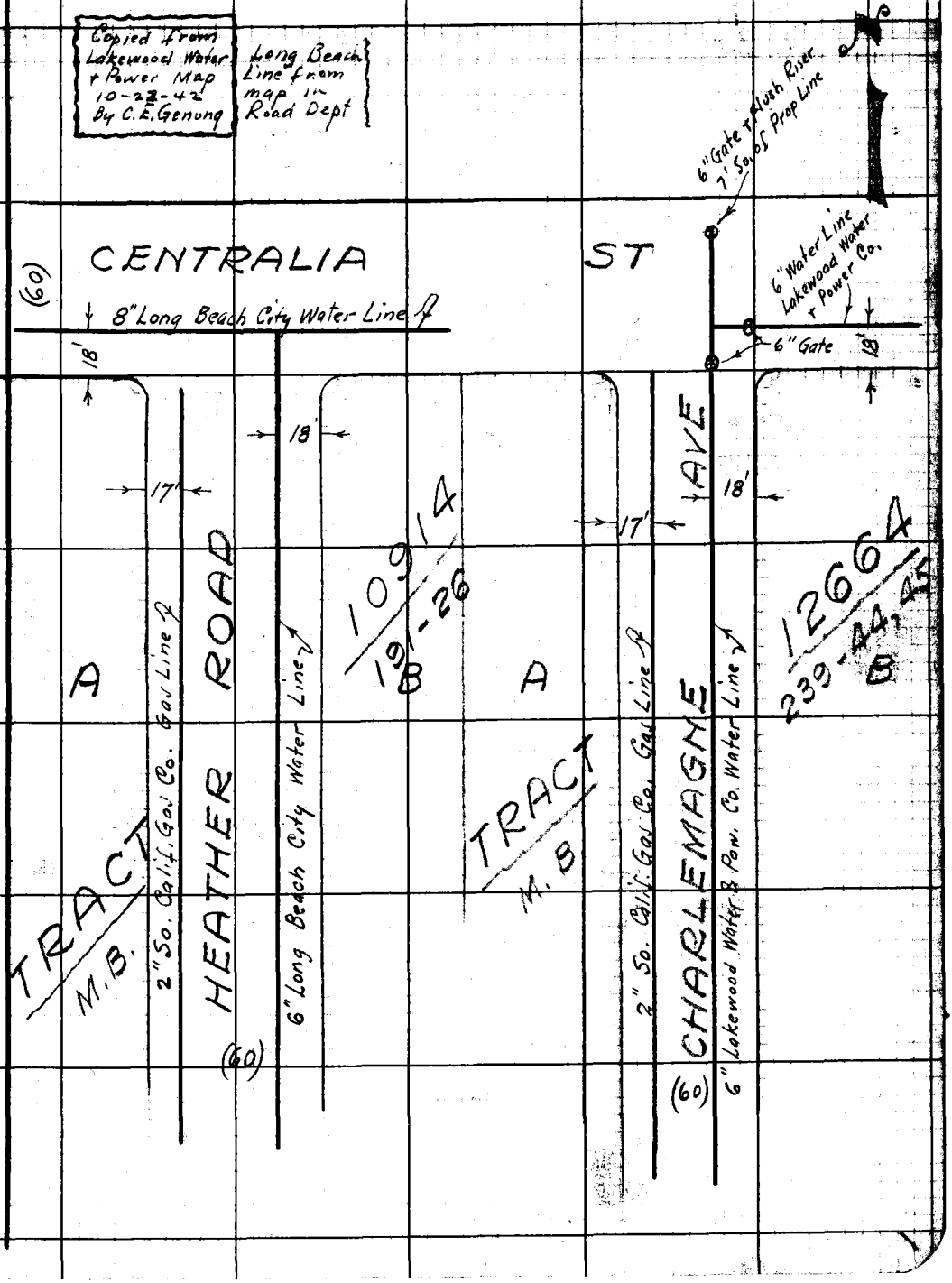

Note: Any Additions or Changes on This Sheet Must be Made or Circled in Red Ink With Date and Name of Person Making Change.

Do not extend notes this side of this line.

RETURN TO
LOS ANGELES COUNTY SURVEYOR
700 HALL OF RECORDS

FORM 247 5M 11-41

F.B. 870 PG. 214

Location of Foot Bridge
Near Lake Wood Park
2-8-45
Porter

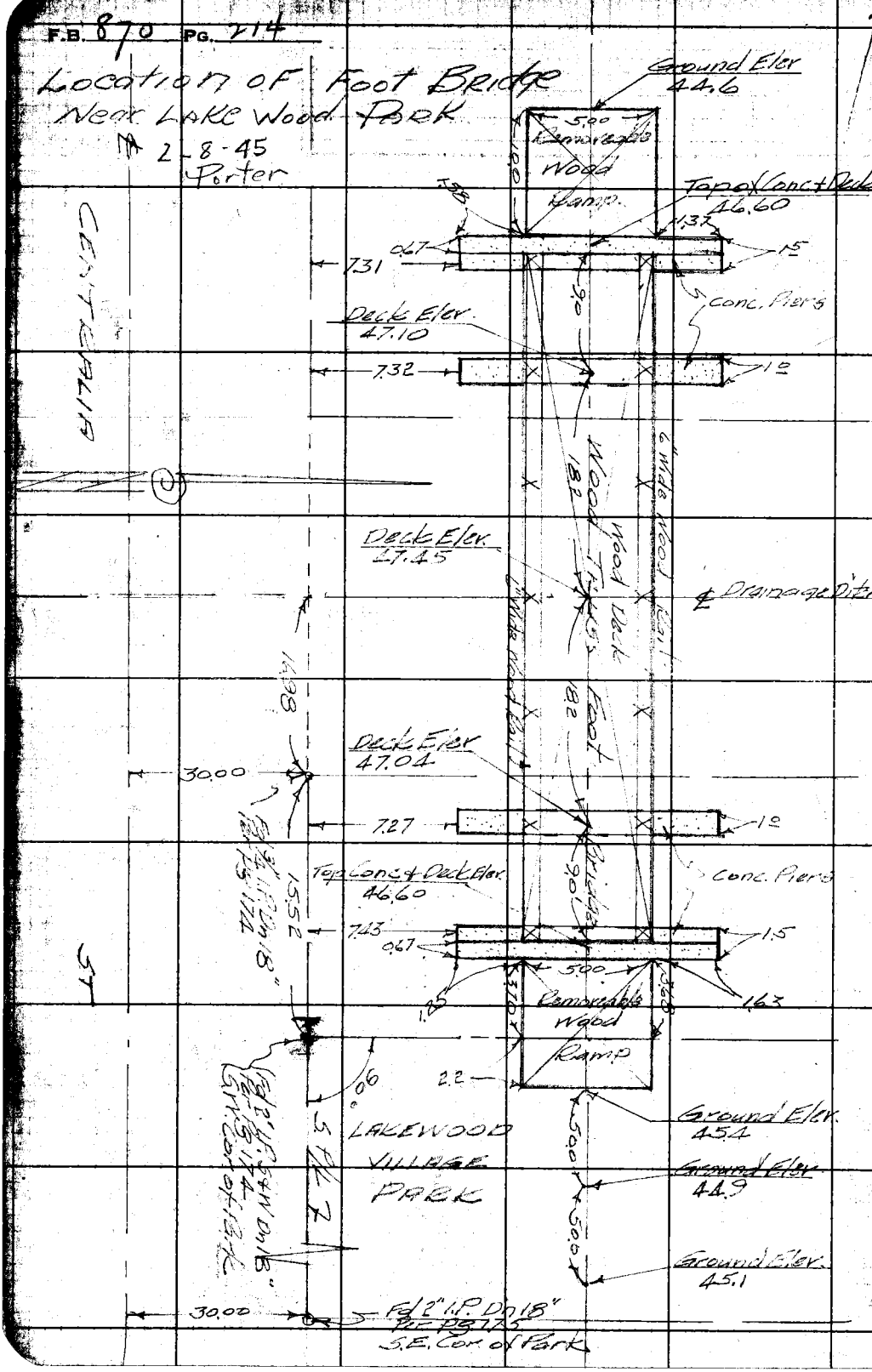

RETURN TO
LOS ANGELES COUNTY SURVEYOR
700 HALL OF RECORDS
Do not extend notes this side of this line.

Note: Any Additions or Changes on This Sheet Must be Made or Circled in Red Ink With Date and Name of Person Making Change.

Profile	Notes Red.	Plotted	Job No. 8357	Division No.	F.B. 870 Pg. 215
No.	Date	Date	Survey of [illegible]		
X-Sec.	Notes Chkd.	Checked	Survey by [illegible]	Notes [illegible]	Date [illegible]
No.	Date	Date	Map No.	Indexed C. Johnson	Date 4-23-46

X-Sections - Walks

STATION	B. S.	H. I.	F. S.	ELEV.

NOTE: ANY ADDITIONS OR CHANGES ON THIS SHEET MUST BE MADE OR CIRCLED IN RED INK, WITH DATE AND NAME OF PERSON MAKING CHANGE

PLEASE RETURN TO
LOS ANGELES COUNTY SURVEYOR
700 HALL OF RECORDS

Do not extend notes this side of this line

FORM 307 5M 7-43

FORM 307 5M 7-43

PLEASE RETURN TO
LOS ANGELES COUNTY SURVEYOR
700 HALL OF RECORDS

NOTE: ANY ADDITIONS OR CHANGES ON THIS SHEET MUST BE MADE OR CIRCLED IN RED INK, WITH DATE AND NAME OF PERSON MAKING CHANGE

Do not extend notes this side of this line

STATION	B. S.	H. I.	F. S.	ELEV.			
BM, C-67				44.721	BM, L.C.-67 Elev. 44.721 F.B. 865-68 Clark Ave & Centralia Ave S.W. Cor M.C.R.		
	4910	49631					
T.P.			2860	46.771			
	2725	49406					
BM "Park"			2930	46.566	BM "Park" Bt. Spk. in N end Conc. footing East end [illegible]		
	361	5018			Grade	Est. Ft.	
			Line 0+00				
"A"			56	44.6	43.6	C1.0 ✓	
B			57	44.5	43.8	C0.7 ✓	
℄ Walk			58	44.2	43.3	C1.1 ✓	
C			55	44.7	43.8	C0.9 ✓	
D			48	44.4	44.1	C1.3 ✓	
E			54	44.8	44.2	C0.6 ✓	
F			52	44.5	44.4	C0.6 ✓	
G			48	44.4	44.8	C0.6 ✓	
H			56	44.6	44.8	F0.2 Gr.	
I			55	44.7	44.6	C0.1 Gr.	
J			61	44.1	44.2	F0.1 Gr.	

F.B. 870 PG. 216
Job No. 3357 Division No. ____ Notes Red. ____ Plotted ____ Profile ____
Survey of Lawnwood Village Park Date ____ Date ____ No. ____
Survey by Porter Notes Brook Notes Chkd. ____ Checked ____ X-Sec. ____
Indexed A. C. Johnson Date 7-6-45 Date ____ Date ____ No. ____

FORM 307 5M 7-43

PLEASE RETURN TO
LOS ANGELES COUNTY SURVEYOR
700 HALL OF RECORDS

NOTE: ANY ADDITIONS OR CHANGES ON THIS SHEET MUST BE MADE OR CIRCLED IN RED INK. WITH DATE AND NAME OF PERSON MAKING CHANGE

Do not extend notes this side of this line

STATION	B. S.	H. I.	F. S.	ELEV.	Grade	Cut	Fill
		5018	Line 0+50				
A			51	451	441	C1.0	C0.9
B			52	450	443	C0.7	C0.4
℄ Walk			50	452	444	C0.8	C0.5
C			47	455	445	C1.0	C0.6
D			48	454	446	C0.8	C0.5
E			45	457	446	C1.1	C1.0
F			45	457	446	C1.1	C1.0
G			45	457	446	C1.1	C1.0
H			44	458	450	C0.8	C0.4
I			44	458	451	C0.7	C0.2
J			46	456	450	C0.6	Gr
			Line 1+00				
A			47	455	446	C0.9	C0.8
B			50	452	448	C0.4	Gr.
℄ Walk			49	453	448	C0.5	Gr
C			48	454	449	C0.5	Gr
D			46	456	451	C0.5	Gr.
E			42	460	451	C0.9	C0.6
F			42	460	451	C0.9	C0.5

Profile No. ____ Notes Red. ____ Plotted ____ Job No. 5257 Division No. ____ F.B. [illegible] Pg. 217

X-Sec. No. ____ Date ____ Date ____ Survey of ____

Notes Chkd. ____ Checked ____ Survey by Porter Notes ____ Date [illegible]

Date ____ Date ____ Map No. ____ Indexed C. Johnston Date ____

982

FORM 307 5M 7-43

PLEASE RETURN TO
LOS ANGELES COUNTY SURVEYOR
700 HALL OF RECORDS

NOTE: ANY ADDITIONS OR CHANGES ON THIS SHEET MUST BE MADE OR CIRCLED IN RED INK, WITH DATE AND NAME OF PERSON MAKING CHANGE

Do not extend notes this side of this line

STATION	B. S.	H. I.	F. S.	ELEV.	Grade	Cut Fill	
		5018		Line 1400			
G			42	[illegible]	450	C1.0	CO.8
H			46	[illegible]	449	C0.7	Co.7
I			45	457	451	C0.6	Co.4
J			45	[illegible]	452	C0.5	Gr.
				Line 1450			
A			45	457	451	C0.6	Co.2
B			50	[illegible]	451	C0.1	Gr
℄ Walk			51	451	452	F0.1	Gr
C			50	[illegible]	453	F0.1	Gr
D			48	[illegible]	455	F0.1	Gr
E			42	[illegible]	456	C0.4	Gr
F			[illegible]	[illegible]	456	C0.6	Gr
G			42	[illegible]	455	C0.5	Co.2
H			44	[illegible]	457	C0.1	Gr
I			44	[illegible]	452	C0.6	Co.2
J			45	457	454	C0.3	Gr.

F.B. 870 PG. 218 Job No. 3357 Division No. Notes Red. Plotted Profile
Survey of Lakewood Village Park Date Date No.
Survey by [illegible] Notes Notes Chkd. Checked X-Sec.
Indexed A. C. Johnson Date 7-6-45 Date Date No.

FORM 307 5M 7-43

PLEASE RETURN TO
LOS ANGELES COUNTY SURVEYOR
700 HALL OF RECORDS

NOTE: ANY ADDITIONS OR CHANGES ON THIS SHEET MUST BE MADE OR CIRCLED IN RED INK. WITH DATE AND NAME OF PERSON MAKING CHANGE

Do not extend notes this side of this line

STATION	B. S.	H. I.	F. S.	ELEV.	Grade	Cut Fill	
		5018	Line 2+00				
A			44	458	453	C0.5	C0.5
B			47	455	457	F0.2	GR
E Walk			46	456	456	Gr	GR
C			47	455	457	F0.2	GR
D			46	456	460	F0.4	GR
E			40	462	461	C0.1	GR
F			39	463	461	C0.2	GR
G			41	461	459	C0.2	GR
H			41	461	456	C0.5	GR
I			42	460	453	C0.7	C0.3
J			45	457	456	C0.1	GR
			Line 2+50				
A			44	453	453	C0.5	C0.5
B			47	455	458	F0.3	GR
E Walk			47	455	46.0	F0.5	GR
C			46	456	46.1	F0.5	GR
D			43	459	46.4	F0.5	GR
E			43	459	46.0	F0.7	GR
F			42	460	46.0	F0.0	GR

Profile No. ____ Notes Red. ____ Date ____ Plotted ____ Date ____ Job No. ____ Division No. ____
X-Sec. No. ____ Notes Chkd. ____ Date ____ Checked ____ Date ____ Survey of ____ Survey by ____ Map No. ____ Notes ____ Indexed ____ Date ____

F.B. ____ P.G. ____

FORM 307 5M 7-43

PLEASE RETURN TO
LOS ANGELES COUNTY SURVEYOR
700 HALL OF RECORDS

NOTE: ANY ADDITIONS OR CHANGES ON THIS SHEET MUST BE MADE OR CIRCLED IN RED INK, WITH DATE AND NAME OF PERSON MAKING CHANGE

Do not extend notes this side of this line

STATION	B. S.	H. I.	F. S.	ELEV.	Grade	Cut Fill	
			Line 2+50				
		50.18					
G			43	[illegible]	463	F0.4	GR
H			43	[illegible]	459	Gr.	GR
I			44	[illegible]	455	C0.3	GR
J			45	[illegible]	456	C0.1	GR
			Line 3+00				
A			44	[illegible]	453	C0.5	C0.5
B			46	[illegible]	463	F0.7	GR
℄ Walk			48	[illegible]	462	F0.8	GR
C			43	[illegible]	464	F0.5	GR
D			43	[illegible]	468	F0.9	GR
E			41	[illegible]	471	F1.0	GR
F			43	[illegible]	470	F1.1	GR
G			42	[illegible]	466	F0.6	GR
H			43	[illegible]	461	F0.2	GR
I			43	[illegible]	457	C0.2	GR
J			45	[illegible]	455	C0.2	GR

F.B. 870 PG 220
Job No. 8357 Division No. Lakewood Village Park Notes Red. Plotted Profile
Survey of Date No.
Survey by Porter Notes Date Notes Chkd. Checked X-Sec.
Indexed C. Johnson Date 7-6-45 Date No.

FORM 307 5M 7-43

PLEASE RETURN TO
LOS ANGELES COUNTY SURVEYOR
700 HALL OF RECORDS

NOTE: ANY ADDITIONS OR CHANGES ON THIS SHEET MUST BE MADE OR CIRCLED IN RED INK, WITH DATE AND NAME OF PERSON MAKING CHANGE

Do not extend notes this side of this line

STATION	B. S.	H. I.	F. S.	ELEV.	Grade	Cut Fill	
		5018	Line 3450				
A			38	464	453	C1.1	C0.7
B			42	460	463	F0.3	Gr
℄ [illegible]			41	461	462	F0.1	Gr
C			46	456	464	F0.8	Gr
D			43	459	469	F1.0	Gr
E			42	460	474	F1.4	Gr
F			45	457	472	F1.5	Gr
G			45	457	467	F1.0	Gr
H			43	459	462	F0.3	Gr
I			43	459	458	C0.1	Gr
J			44	458	455	C0.3	GR
			Line 4400				
A			42	460	453	C0.7	C-0.7
B			39	463	458	C0.5	Gr
℄ [illegible]			40	462	461	C0.1	Gr
C			44	458	463	F0.5	Gr
D			39	463	467	F0.4	Gr
E			44	458	470	F1.2	Gr
F			38	464	469	F0.5	Gr

Profile No. ____ Notes Red. ____ Plotted ____ Job No. 305 Division No. ____ F.B. [illegible] Pg. [illegible]

X-Sec. No. ____ Date ____ Date ____ Survey of ____

Notes Chkd. ____ Checked ____ Survey by [illegible] Notes ____ Date 7-6-45

Date ____ Date ____ Map No. ____ Indexed A. C. Johnson

FORM 307 5M 7-43

PLEASE RETURN TO
LOS ANGELES COUNTY SURVEYOR
700 HALL OF RECORDS

NOTE: ANY ADDITIONS OR CHANGES ON THIS SHEET MUST BE MADE OR CIRCLED IN RED INK, WITH DATE AND NAME OF PERSON MAKING CHANGE

Point 5420 Pad. 4+75 Beam Pt.

Do not extend notes this side of this line

STATION	B. S.	H. I.	F. S.	ELEV.	Grade Pt.		
		5018	Line	4+00			
G			43	4[illegible]	465	F0.6	Gr
H			42	4[illegible]	461	F0.1	Gr.
I			43	4[illegible]	457	C0.2	Gr.
J			47	4[illegible]	455	Gr.	Gr.
T.P.			42	4[illegible]			
	423	5020					
			4[illegible]	4+50			
A			41	4[illegible]2	451	C1.1	C1.0
B			41	4[illegible]2	456	C0.6	Gr.
P Walk			41	4[illegible]2	459	C0.3	Gr.
C			41	4[illegible]	460	F0.1	Gr.
D			42	4[illegible]1	463	F0.2	Gr.
E			41	4[illegible]2	465	F0.3	Gr.
F			42	4[illegible]1	464	F0.3	Gr.
G			42	4[illegible]1	462	F0.1	Gr.
H			41	4[illegible]	459	C0.1	Gr.
I			43	4[illegible]	456	C0.4	Gr.
J			43	4[illegible]	456	C0.4	Gr.
4+75 Beam Pt.			41	4[illegible]2	453	C0.7	C0.6

F.B. 570 Pg. 22L
Job No. 8357 Division No. _____ Notes Red. _____ Date _____ Plotted _____ Date _____ Profile _____ No. _____
Survey of Carson Village Walk
Survey by Porter Notes _____ Notes Chkd. _____ Date _____ Checked _____ Date _____ X-Sec. _____ No. _____
Indexed J. C. Johnson Date 7-6-45

FORM 307 5M 7-43

PLEASE RETURN TO
LOS ANGELES COUNTY SURVEYOR
700 HALL OF RECORDS

NOTE: ANY ADDITIONS OR CHANGES ON THIS SHEET MUST BE MADE OR CIRCLED IN RED INK, WITH DATE AND NAME OF PERSON MAKING CHANGE

Do not extend notes this side of this line

STATION	B. S.	H. I.	F. S.	ELEV.	Grade	Cut Fill	
		5029	Line 5+00				
A			42	461	449	C1.2	✓
℄ Walk			42	461	451	C1.0	✓
B			47	456	458	F0.2	Gr
℄ Walk			43	460	458	C0.2	Gr
C			44	459	456	C0.3	C0.2
D			38	465	458	C0.7	C0.3
E			44	459	460	F0.1	Gr.
F			46	457	459	F0.2	Gr
G			47	456	457	F0.1	Gr
H			46	457	454	C0.3	Gr
I			43	460	457	C0.3	Gr.
J			42	461	457	C0.4	Gr.
5+29 End Walk			46	457	453	C0.4	✓
			Line 5+50				
A			36	467	447	C2.0	C1.5
℄ Walk			42	461	448	C1.3	✓
B			43	460	450	C1.0	✓
C			44	459	453	C0.6	✓
D			43	460	454	C0.6	✓
E			45	458	455	C0.3	✓

Profile No. ____ Notes Red. ____ Plotted ____
X-Sec. No. ____ Date ____ Date ____
Notes Chkd. ____ Checked ____
Date ____ Date ____

Job No. 8307 Division No. 1 Village Park
Survey of Lawrence Notes ____ Date 7-6-45
Survey by Porter
Map No. ____ Indexed A. C. Johnson

F.B. 830 PG. 223

FORM 307 5M 7-43

PLEASE RETURN TO
LOS ANGELES COUNTY SURVEYOR
700 HALL OF RECORDS

NOTE: ANY ADDITIONS OR CHANGES ON THIS SHEET MUST BE MADE OR CIRCLED IN RED INK, WITH DATE AND NAME OF PERSON MAKING CHANGE

Do not extend notes this side of this line

STATION	B. S.	H. I.	F. S.	ELEV.	Grade	Fill	
		50.29		Line	54.50		
F			47	456	454	C0.2	✓
G			47	456	453	C0.3	✓
H			[illegible]	[illegible]	452	C0.4	✓
I			45	[illegible]	457	C0.1	Gr
J			44	[illegible]	457	C0.2	Gr
				Line	54.00		
A			41	[illegible]	445	C1.7	✓
℄ Walk			38	[illegible]	445	C2.0	C1.5
B			42	[illegible]	447	C1.4	C1.2
C			40	[illegible]	449	C1.4	C1.2
D			40	[illegible]	450	C1.3	C1.0
E			43	[illegible]	450	C1.0	C0.8
F			42	[illegible]	450	C1.1	C0.8
G			47	456	450	C0.6	✓
H			43	[illegible]	456	C0.4	Gr
I			42	[illegible]	458	C0.3	Gr
J			43	[illegible]	458	C0.2	Gr

F.B. 870 PG. 224 Job No. 8357 Division No. Lakewood Village Tract Notes Red. Date Plotted Date No. Profile
Survey of Porter Notes Date Notes Chkd. Date Checked Date No. X-Sec.
Survey by Porter Notes Date 7-6-45
Indexed A. C. Johnson

FORM 307 5M 7-43

PLEASE RETURN TO
LOS ANGELES COUNTY SURVEYOR
700 HALL OF RECORDS

NOTE: ANY ADDITIONS OR CHANGES ON THIS SHEET MUST BE MADE OR CIRCLED IN RED INK, WITH DATE AND NAME OF PERSON MAKING CHANGE

Do not extend notes this side of this line

STATION	B. S.	H. I.	F. S.	ELEV.	Grade	Cut Fill		
		5029		Line 6+50				
A			36	467	443	C2.4	C2.0	
4 walk			40	463	443	C2.0	✓	
B			41	462	444	C1.8	C1.7	
C			40	463	445	C1.8	✓	
D			39	464	446	C1.8	C1.4	
E			40	463	447	C1.6	C1.2	
F			40	463	450	C1.3	C0.8	
G			45	458	456	C0.2	✓	
H			44	459	458	C0.1	Gr	
I			45	458	459	F0.1	Gr.	
J			44	459	459	Gr.	✓	
End walk 6+67			38	465	442	C2.3	C2.0	
				Line 7+00				
A			36	467	442	C2.5	C2.0	
B			36	467	442	C2.5	C2.0	
C			38	465	444	C2.1	C2.0	
D			41	462	450	C1.1	C0.8	
E			38	465	456	C0.9	C0.4	
F			44	459	460	F0.1	Gr.	

Profile No. ____ Notes Red. ____ Plotted ____ Job No. 8357 Division No. ____ F.B. 86 PG. 225

X-Sec. No. ____ Date ____ Date ____ Survey of [illegible]

Notes Chkd. ____ Checked ____ Survey by [illegible] Notes ____ Date 7-6-45

Date ____ Date ____ Map No. ____ Indexed C. Johnson

FORM 307 5M 7-43

PLEASE RETURN TO
LOS ANGELES COUNTY SURVEYOR
700 HALL OF RECORDS

NOTE: ANY ADDITIONS OR CHANGES ON THIS SHEET MUST BE MADE OR CIRCLED IN RED INK, WITH DATE AND NAME OF PERSON MAKING CHANGE

Do not extend notes this side of this line

STATION	B. S.	H. I.	F. S.	ELEV.	Gr.	Cut Fill	
		5029	Line 7+50				
A			33	[illegible]	462	C0.8	C0.4
B			40	[illegible]	462	C0.1	Gr
C			43	46[illegible]	464	F0.1	Cut

F.B. 870 PG. 226 Job No. 8357 Division No. Notes Red. Plotted Profile
Survey of Lakewood Village Park Date Date No.
Survey by Porter Notes Notes Chkd. Checked X-Sec.
Indexed A. C. Johnson Date Date Date No.

Notes Ck'd by	Survey of Lakewood Village Co
Map No.	W.O. 8357 Tape No. Std. °F
Office Work	Surveyed by Porter
Checked	Notes Date
Date	Indexed A. C. Johnson 4-29-66

F.B. 97 Pg. 947

CONTROL LINES
FOR STAKEING
HAND BALL COURT
BASKET BALL COURT
FIELD HOUSE
NORTH FENCE LINE
CONC. WALK

Note: Any Additions or Changes on This Sheet Must be Made or Circled in Red Ink With Date and Name of Person Making Change.

Do not extend notes this side of this line.

RETURN TO
LOS ANGELES COUNTY SURVEYOR
700 HALL OF RECORDS

FORM 247 3M 12-10

F.B. 570 PG. 223



RETURN TO
LOS ANGELES COUNTY SURVEYOR
700 HALL OF RECORDS

Do not extend notes this side of this line.

Note: Any Additions or Changes on This Sheet Must be Made or Circled in **Red Ink** With Date and Name of Person Making Change.

Notes Ck'd by	Survey of [illegible]
Map No.	W. 0833 Tape No. St'd °F
Office Work	Surveyed by [illegible]
Checked	Notes Date
Date	Indexed [illegible]

F.B. [illegible] Pg. [illegible]

Note: Any Additions or Changes on This Sheet Must be Made or Circled in Red Ink With Date and Name of Person Making Change.

Do not extend notes this side of this line.

RETURN TO
LOS ANGELES COUNTY SURVEYOR
700 HALL OF RECORDS

FORM 247 BM 14-10

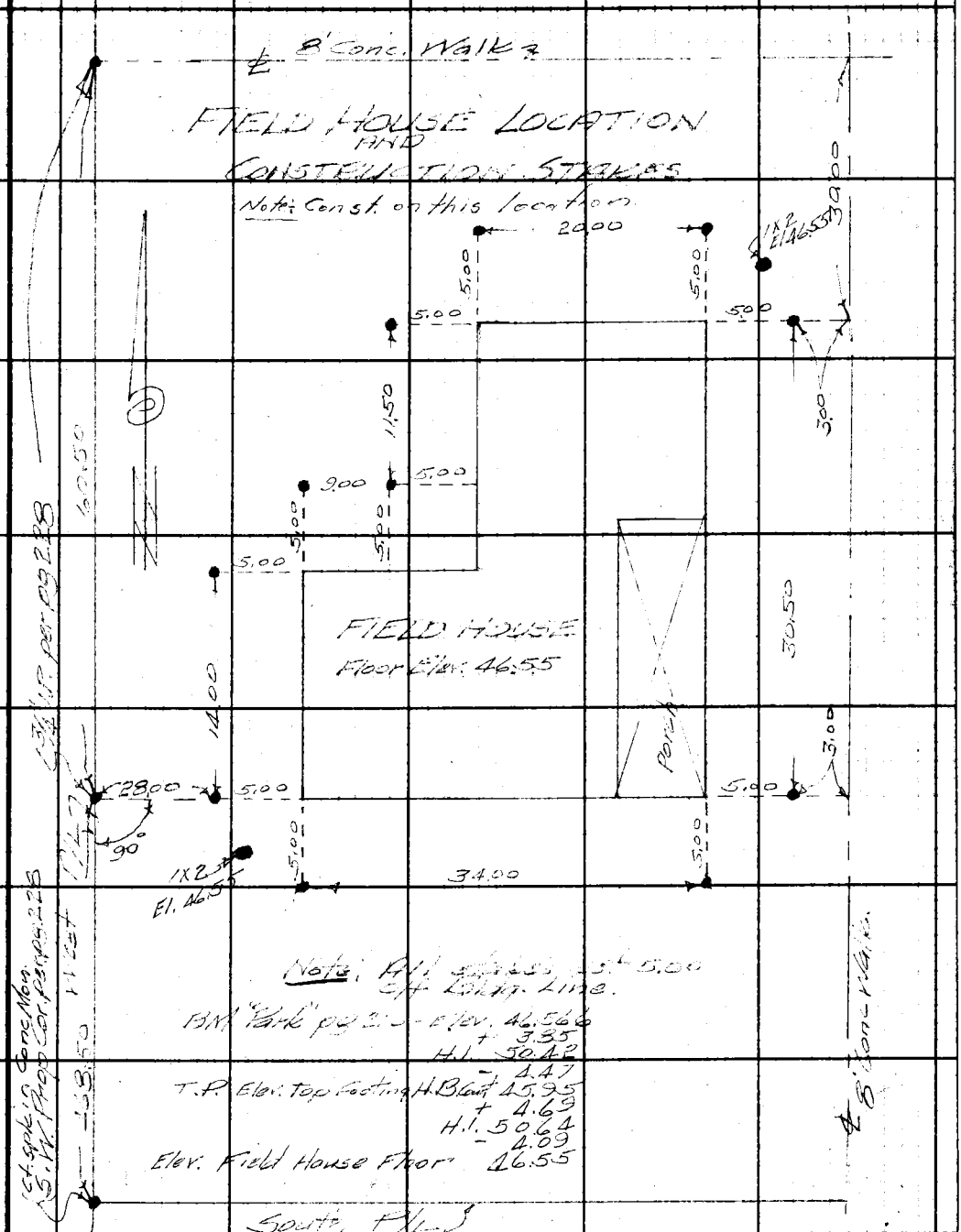

F.B. 870 PG. 230

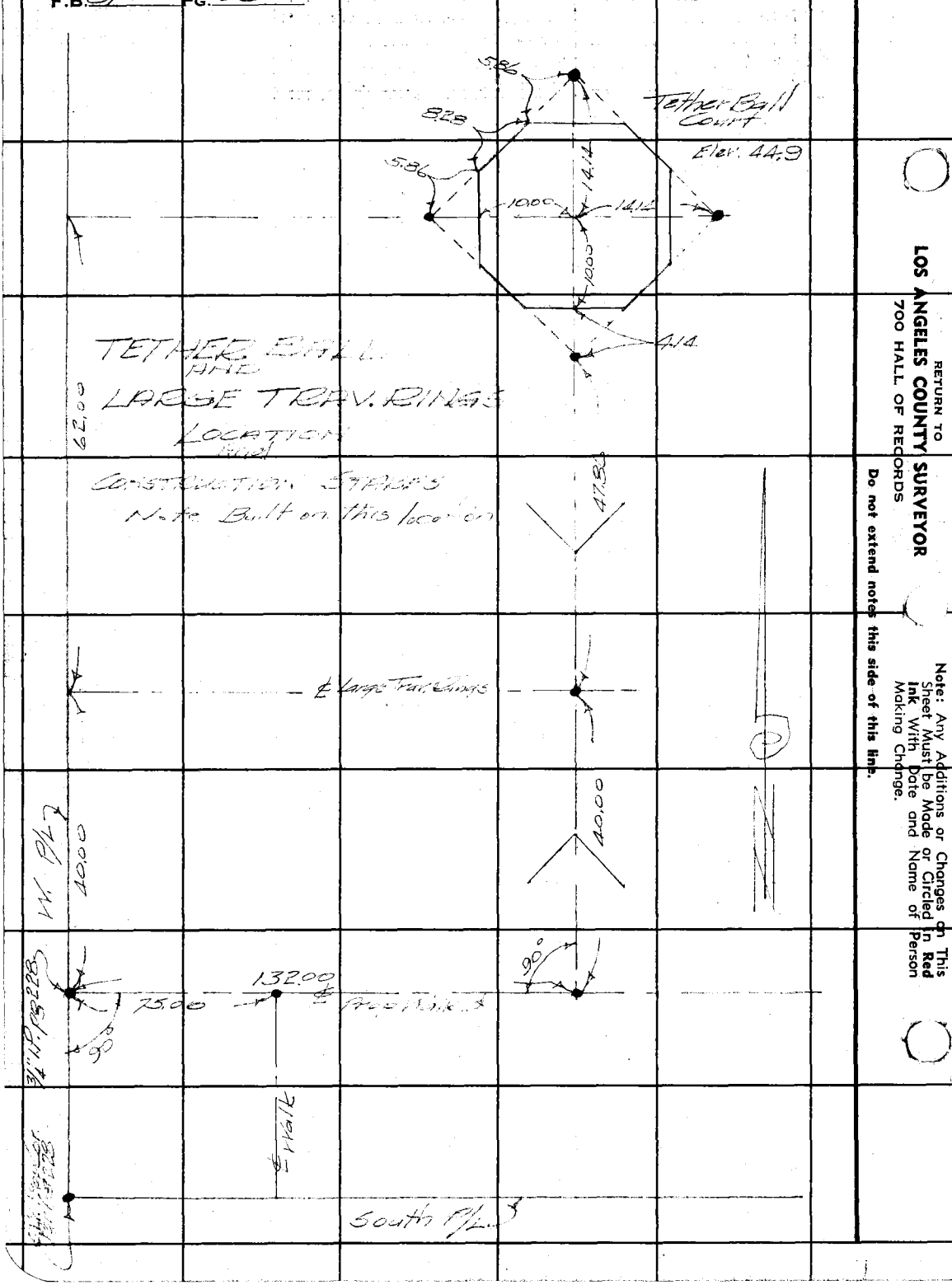

RETURN TO
LOS ANGELES COUNTY SURVEYOR
700 HALL OF RECORDS

Do not extend notes this side of this line.

Note: Any Additions or Changes on This Sheet Must be Made or Circled in **Red Ink** With Date and Name of Person Making Change.

Notes Ck'd by	Survey of [illegible]
Map No.	W. O. 8362 Tape No. Std. °F
Office Work	Surveyed by Parker
Checked	Notes Date
Date	Indexed A. C. Johnson

F.B. 270 Pg. 29

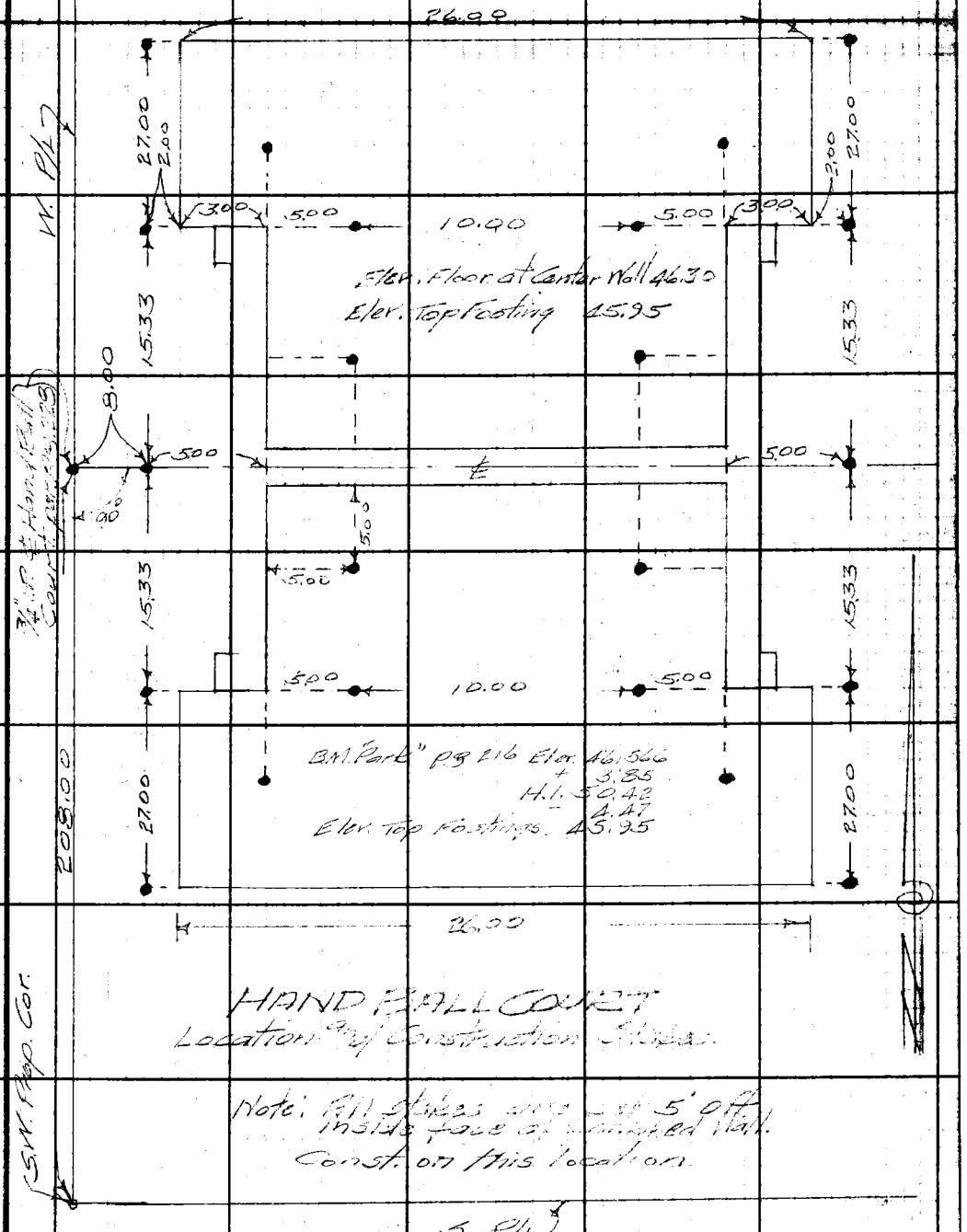

Note: Any Additions or Changes on This Sheet Must be Made or Circled in Red Ink With Date and Name of Person Making Change.

Do not extend notes this side of this line.

RETURN TO
LOS ANGELES COUNTY SURVEYOR
700 HALL OF RECORDS

FORM 247 3M 12-69

F.B. 870 PG. 232

SAND BOX AND PERGOLA
Location and Construction Stakes
Note Built on this location

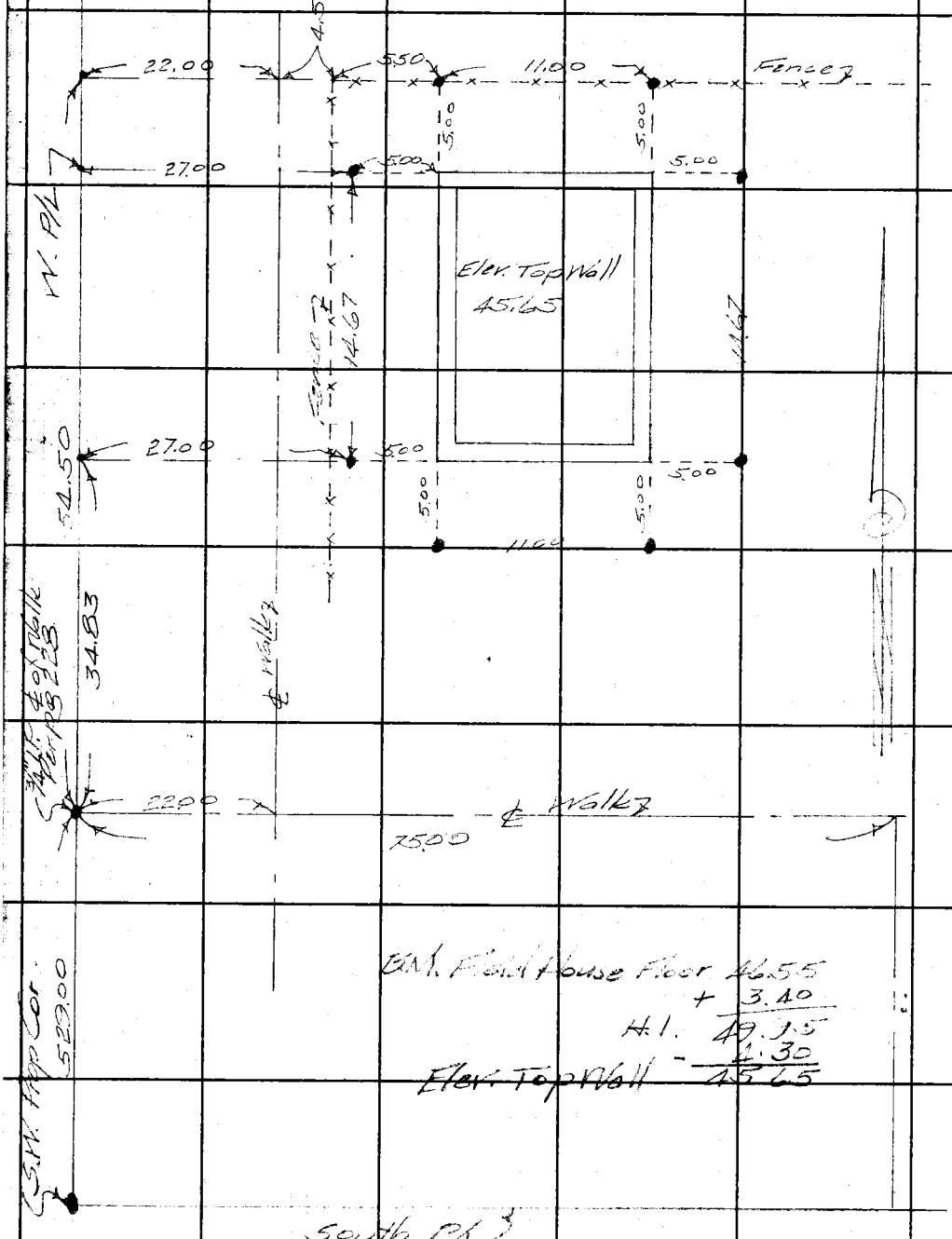

RETURN TO
LOS ANGELES COUNTY SURVEYOR
700 HALL OF RECORDS

Do not extend notes this side of this line.

Note: Any Additions or Changes on This Sheet Must be Made or Circled in Red Ink With Date and Name of Person Making Change.

Notes Ck'd by	Survey of Lakewood Village Fence
Map No.	W. 08352 Tape No. 081 Std 68 °F
Office Work	Surveyed by Porter
Checked	Notes Porter Date 8-7-45
Date	Indexed A. C. Johnson

F.B. [illegible] Pg. [illegible]

STORM DRAIN
Note - Built on this Location

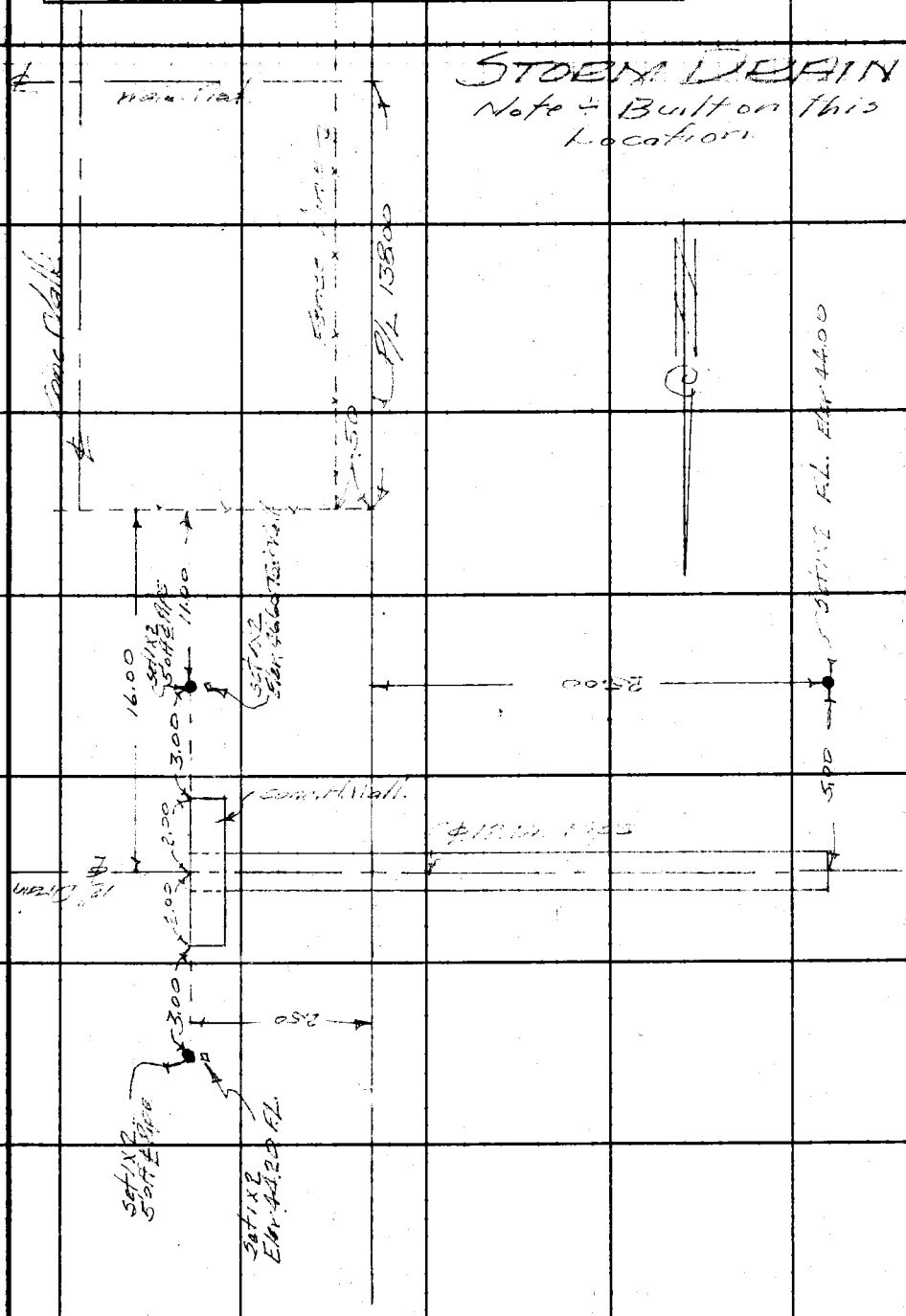

Note: Any Additions or Changes on This Sheet Must be Made or Circled in Red Ink With Date and Name of Person Making Change.

Do not extend notes this side of this line.

RETURN TO
LOS ANGELES COUNTY SURVEYOR
700 HALL OF RECORDS

FORM 247 5M 12-40

F.B. 870 PG. 234

Location of Tree's as Planted

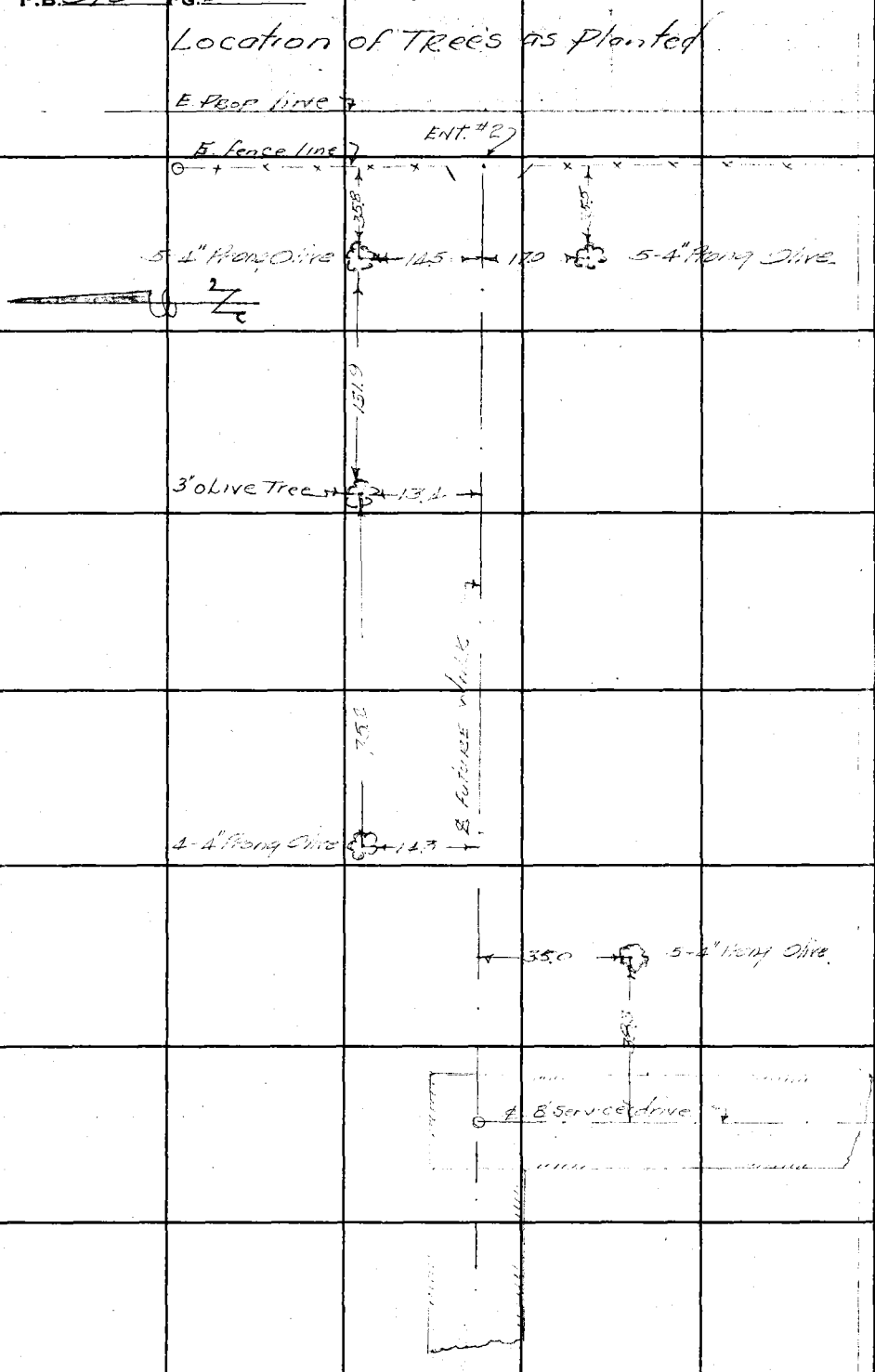

RETURN TO
LOS ANGELES COUNTY SURVEYOR
700 HALL OF RECORDS

Do not extend notes this side of this line.

Note: Any Additions or Changes on This Sheet Must be Made or Circled **In Red Ink** With Date and Name of Person Making Change.

Notes Ck'd by	Survey of Lakewood Village
Map No.	W. 08357 Tape No. Std °F
Office Work	Surveyed by Porter
Checked	Notes Brock Date 8-1-45
Date	Indexed A. C. Johnson

F.B. 870 Pg. 235

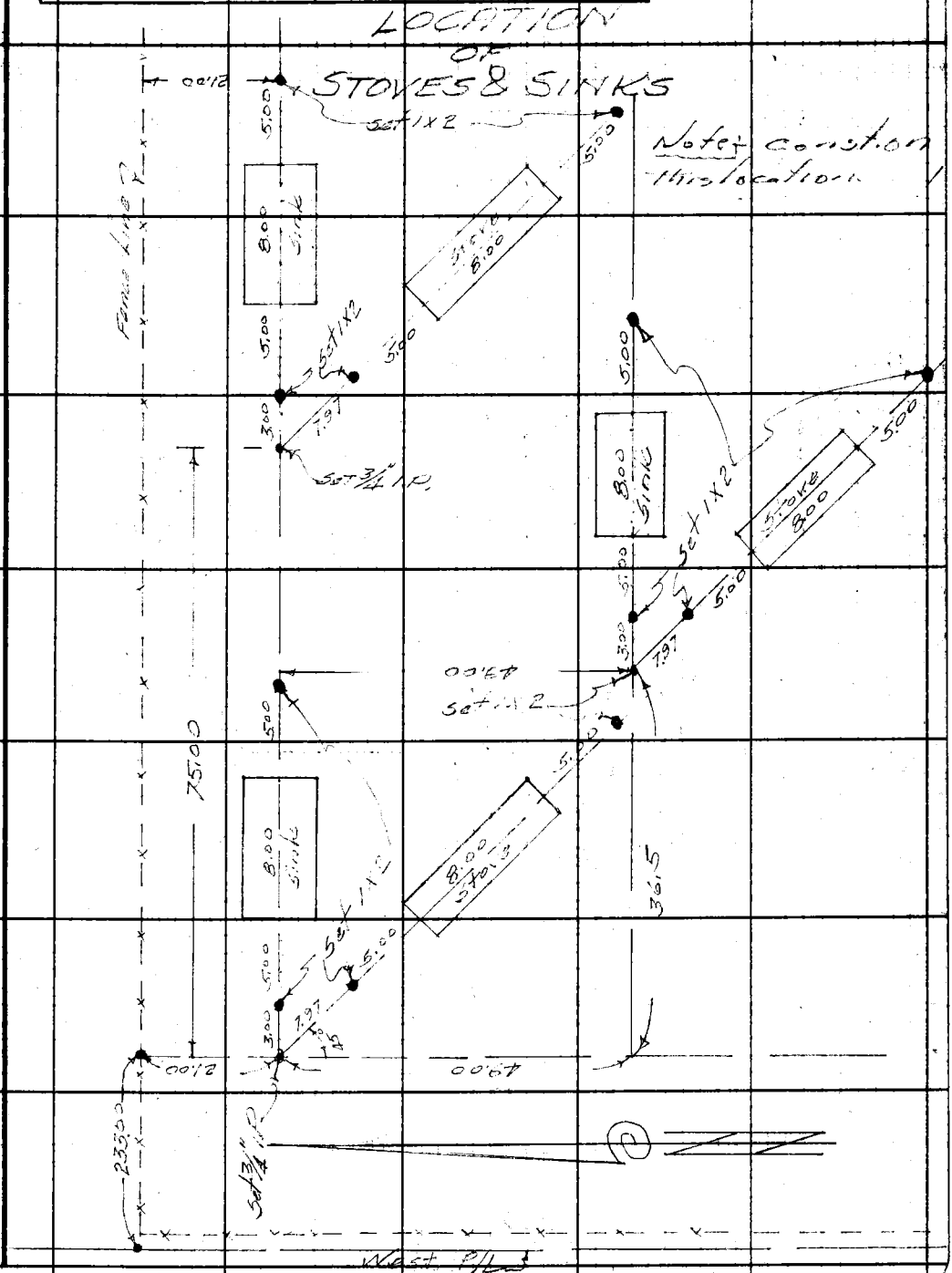

Note: Any Additions or Changes on This Sheet Must be Made or Circled in Red Ink With Date and Name of Person Making Change.

Do not extend notes this side of this line.

RETURN TO
LOS ANGELES COUNTY SURVEYOR
700 HALL OF RECORDS

FORM 247 5M 12-40

F.B. 870 PG. 236

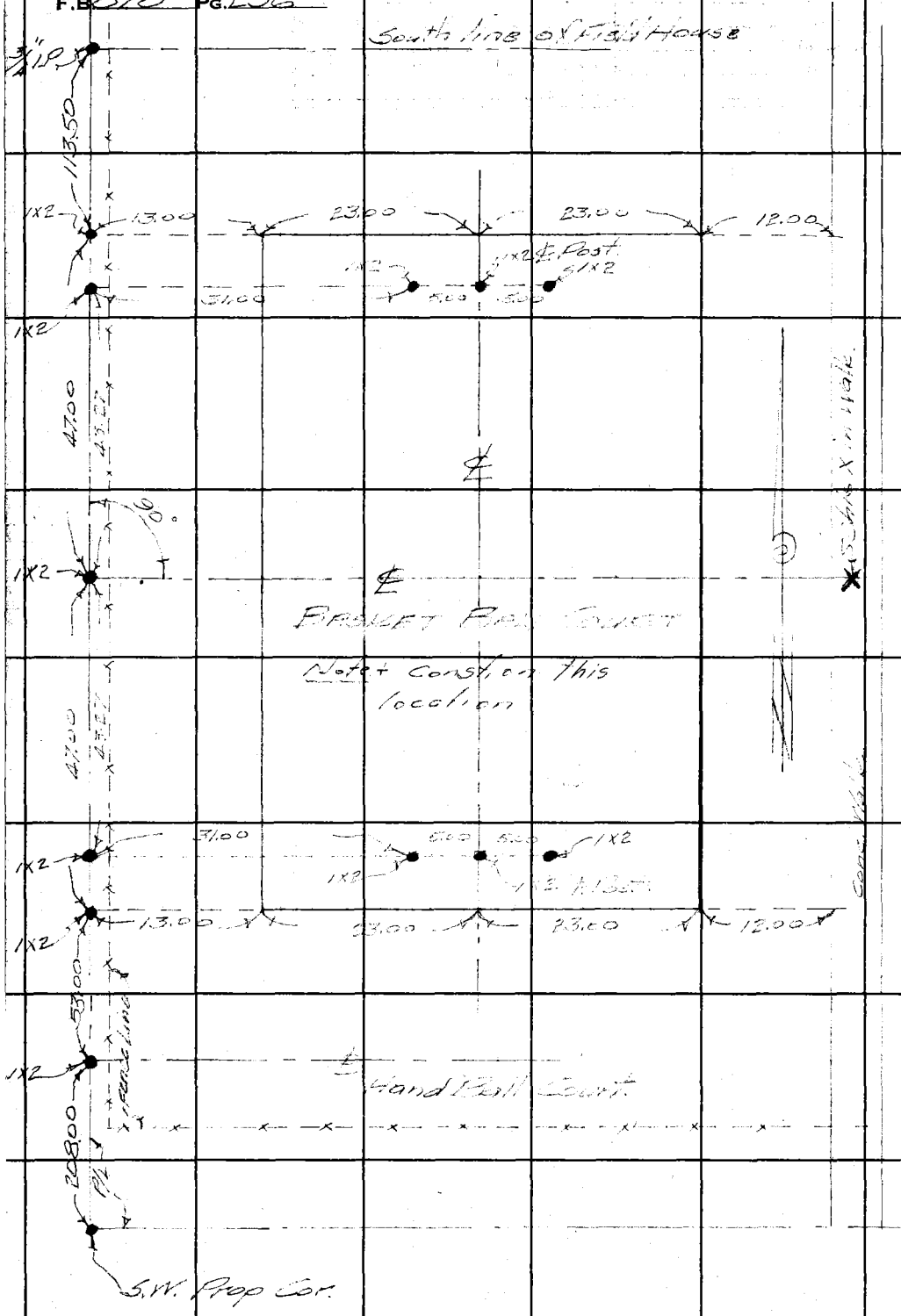

RETURN TO
LOS ANGELES COUNTY SURVEYOR
700 HALL OF RECORDS

Do not extend notes this side of this line.

Note: Any Additions or Changes on This Sheet Must be Made or Circled in **Red Ink** With Date and Name of Person Making Change.

Notes Ck'd by	Survey of Lakewood Village Park
Map No.	W. O. 8357 Tape No. Std. °F
Office Work	Surveyed by Porter
Checked	Notes Porter Date 8-6-45
Date	Indexed A. C. Johnson

F.B. 270 Pg. 237

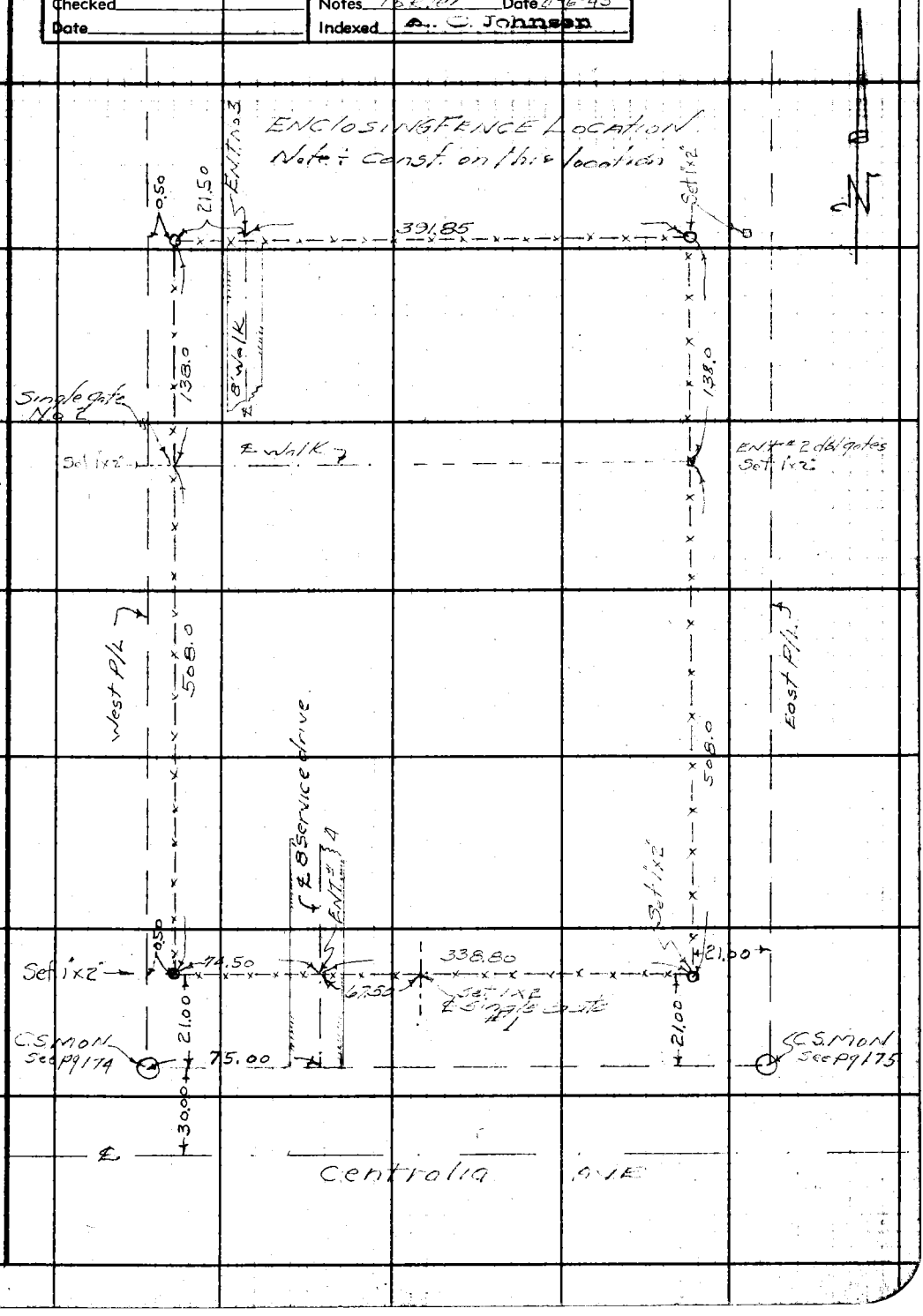

Note: Any Additions or Changes on This Sheet Must be Made or Circled in Red Ink With Date and Name of Person Making Change.

Do not extend notes this side of this line.

RETURN TO
LOS ANGELES COUNTY SURVEYOR
700 HALL OF RECORDS

FORM 247 5M 12-40

F.B. 870 PG. 238

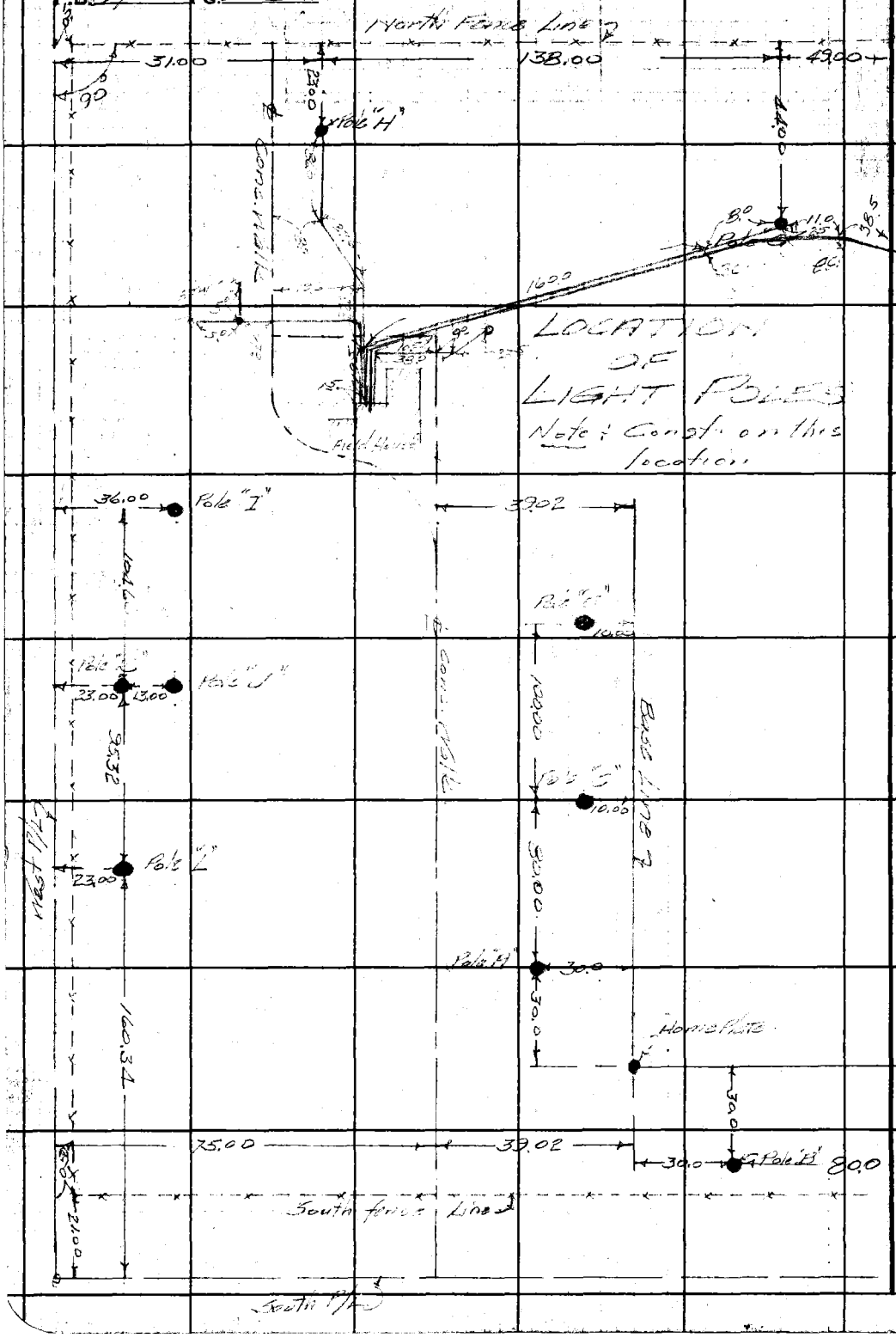

160
417
95
222

RETURN TO
LOS ANGELES COUNTY SURVEYOR
700 HALL OF RECORDS

Do not extend notes this side of this line.

Note: Any Additions or Changes on This Sheet Must be Made or Circled in **Red Ink** With Date and Name of Person Making Change.

Map 164

Notes Ck'd by	Survey of [illegible]
Map No.	W. O. [illegible] Tape No. 08' Std 68 °F
Office Work	Surveyed by Porter
Checked	Notes Porter Date 8-6-45
Date	Indexed [illegible] Johnson

F.B. 870 Pg. 139

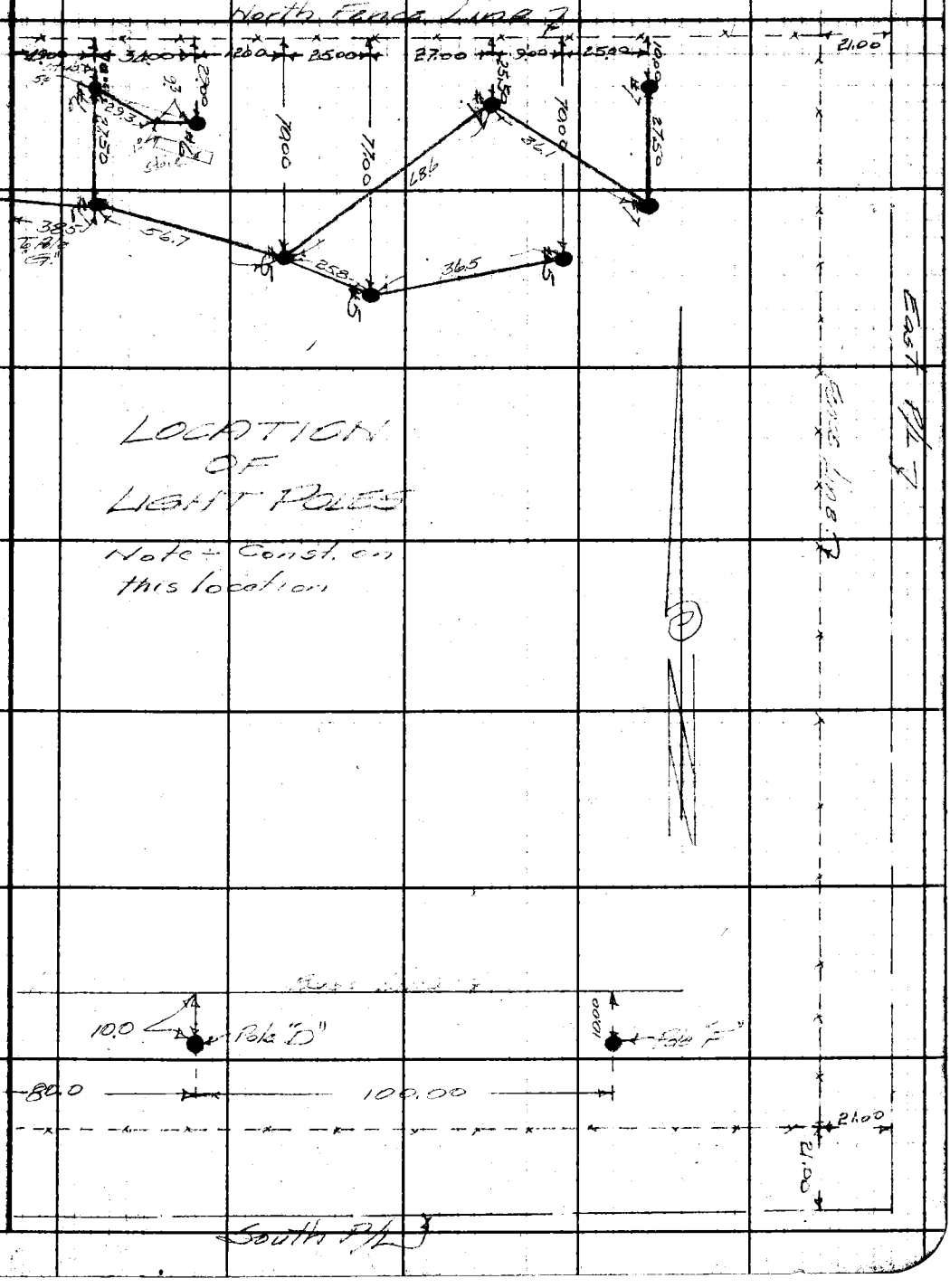

Note: Any Additions or Changes on This Sheet Must be Made or Circled in Red Ink With Date and Name of Person Making Change.

Do not extend notes this side of this line.

RETURN TO
LOS ANGELES COUNTY SURVEYOR
700 HALL OF RECORDS

FORM 247 SM 12-10

F.B. 870 Pg. 240

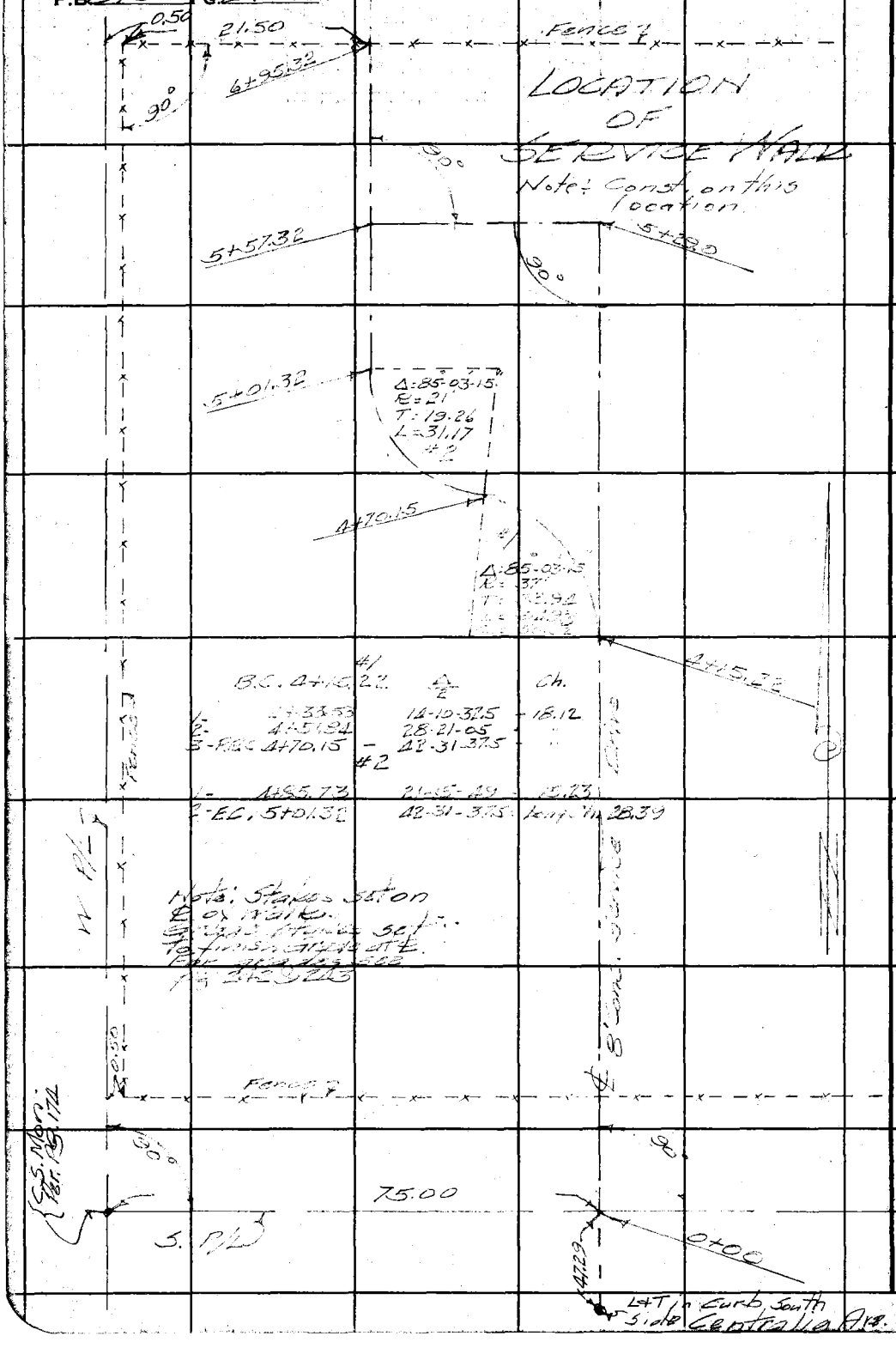

RETURN TO
LOS ANGELES COUNTY SURVEYOR
700 HALL OF RECORDS

Do not extend notes this side of this line.

Note: Any Additions or Changes on This Sheet Must be Made or Circled in **Red Ink** With Date and Name of Person Making Change.

Profile	Notes Red.	Plotted	Job No. 357	Division No.	F.B. 38 PG. 24-1
No.	Date	Date	Survey of [illegible]		
X-Sec.	Notes Chkd.	Checked	Survey by Porter	Notes	Date
No.	Date	Date	Map No.	Indexed A. C. Johnson 6-23-46	

STATION	B. S.	H. I.	F. S.	ELEV.	
					SERVICE DRIVE GRADE STAKES

NOTE: ANY ADDITIONS OR CHANGES ON THIS SHEET MUST BE MADE OR CIRCLED IN RED INK, WITH DATE AND NAME OF PERSON MAKING CHANGE

Do not extend notes this side of this line

PLEASE RETURN TO
LOS ANGELES COUNTY SURVEYOR
700 HALL OF RECORDS

FORM 307 SM 7-43

FORM 307 5M 7-43

PLEASE RETURN TO
LOS ANGELES COUNTY SURVEYOR
700 HALL OF RECORDS

NOTE: ANY ADDITIONS OR CHANGES ON THIS SHEET MUST BE MADE OR CIRCLED IN RED INK, WITH DATE AND NAME OF PERSON MAKING CHANGE

Do not extend notes this side of this line

STATION	B. S.	H. I.	F. S.	ELEV.		
BM.				46.57		BM "Park"
	3.55	50.12				
0+00			6.82	43.30	+3%	43.30
+10 EVC			6.52	43.60		43.60
+22.5			6.18	43.94		43.94
+35			5.91	44.21	50' V.C.	44.21
+47.5			5.70	44.42		44.42
+60 E.V.C.			5.57	44.55		44.55
1+00			5.25	44.87	+0.80%	44.87
+50			4.85	45.27		45.27
2+05 BVC			4.41	45.71		45.71
+30			4.23	45.89		45.89
+55			4.09	46.03		46.03
+80			3.98	46.14		46.14
3+05			3.91	46.21		46.21
+30			3.88	46.24	250' V.C.	46.24
+55			3.89	46.23		46.23
+80			3.93	46.19		46.19
4+15.22 T.P. B.C.			4.06	46.06		46.06
	3.88	49.94				

F.B. 870 PG. 242 Job No. 8357 Division No. Notes Red. Plotted Profile
Survey of Lakewood Village Park Date Date No.
Survey by Porter Notes Notes Chkd. Checked X-Sec.
Indexed A. C. Johnson Date Date No.

FORM 307 5M 7-43

PLEASE RETURN TO
LOS ANGELES COUNTY SURVEYOR
700 HALL OF RECORDS

NOTE: ANY ADDITIONS OR CHANGES ON THIS SHEET MUST BE MADE OR CIRCLED IN RED INK, WITH DATE AND NAME OF PERSON MAKING CHANGE

Do not extend notes this side of this line

STATION	B. S.	H. I.	F. S.	ELEV.		

F.B. 870 PG 244 Job No. 8357 Division No. Notes Red. Plotted Profile
Survey of Lakewood Village Park Date Date No.
Survey by Porter Notes Notes Chkd. Checked X-Sec.
Indexed Date Date Date No.

FORM 307 5M 7-43

PLEASE RETURN TO
LOS ANGELES COUNTY SURVEYOR
700 HALL OF RECORDS

NOTE: ANY ADDITIONS OR CHANGES ON THIS SHEET MUST BE MADE OR CIRCLED IN RED INK, WITH DATE AND NAME OF PERSON MAKING CHANGE

Do not extend notes this side of this line

STATION	B. S.	H. I.	F. S.	ELEV.			
		4994					
4+55 E.V.C. East			411	4583		45.83	
5+00 End Wk.			443	4551		45.51	
5+29.00			462	4532		45.32	
West Line							
4+15.22 B.C.			388	4606		46.06	
+33.53			402	4592		45.92	
+51.84			416	4578		45.78	
+70.15 P.R.C.			430	4564		45.64	
+85.75			442	4552		45.52	
5+01.32 E.C.			454	4540		45.40	
+57.32			496	4498		44.98	
6+00			520	4474		44.74	
+50			548	4446		44.46	
End 6+95.32			574	4420		44.20	
			[illegible]	[illegible]			[illegible]
			[illegible]	[illegible]			

Profile No. ____ Notes Red. ____ Plotted ____ Job No. 8357 Division No. ____ F.B. 870 PG. 243

X-Sec. No. ____ Date ____ Date ____ Survey of Lakewood Village Park

Notes Chkd. ____ Checked ____ Survey by Porter Notes ____ Date ____

Date ____ Date ____ Map No. ____ Indexed A. C. Johnson

Notes Ck'd by	Survey of Lakewood Village Park
Map No.	W. O. 8857 Tape No. Std. °F
Office Work	Surveyed by Foster
Checked	Notes Porter Date 8-6-45
Date	Indexed A. G. Johnson 4-25-46

F.B. 270 PG. 245

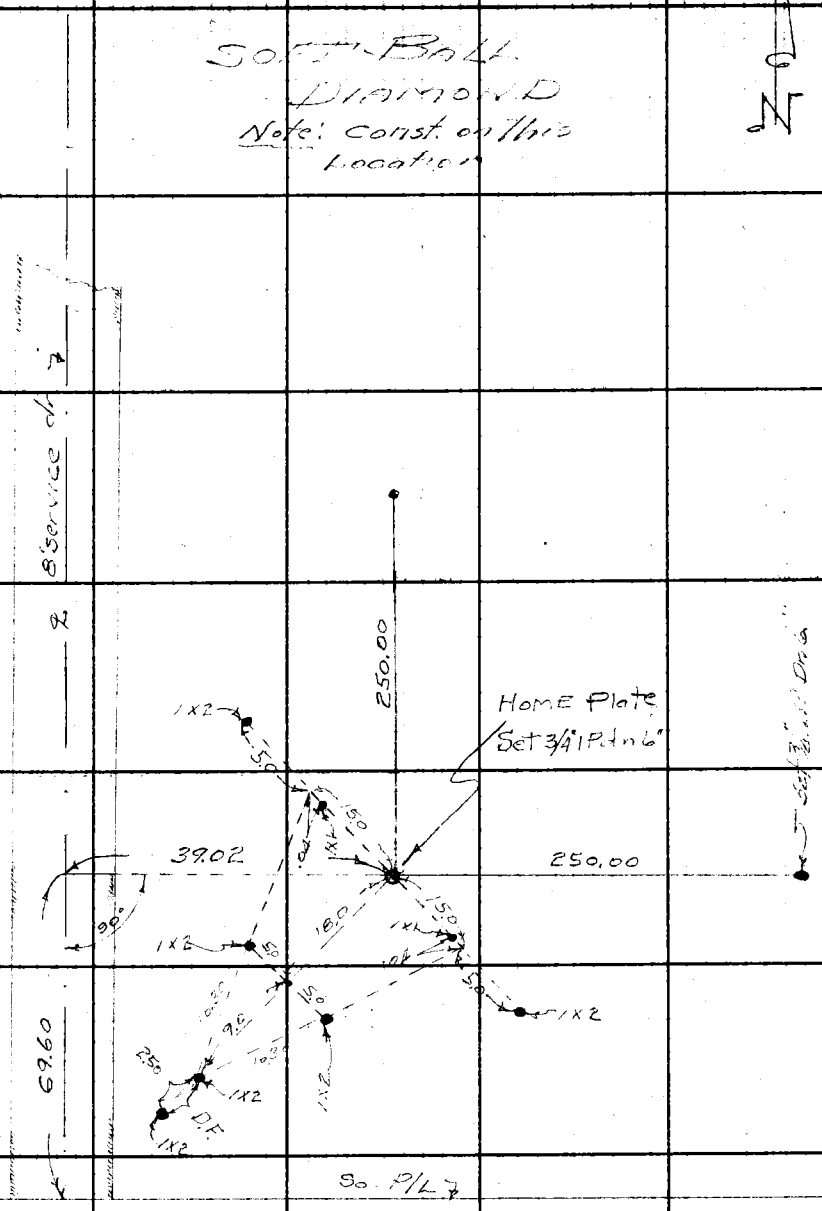

Note: Any Additions or Changes on This Sheet Must be Made or Circled in Red Ink With Date and Name of Person Making Change.

Do not extend notes this side of this line.

RETURN TO
LOS ANGELES COUNTY SURVEYOR
700 HALL OF RECORDS

FORM 247 3M 12-9

F.B 870 PG. 246

Power Poles as set by Edison Co.

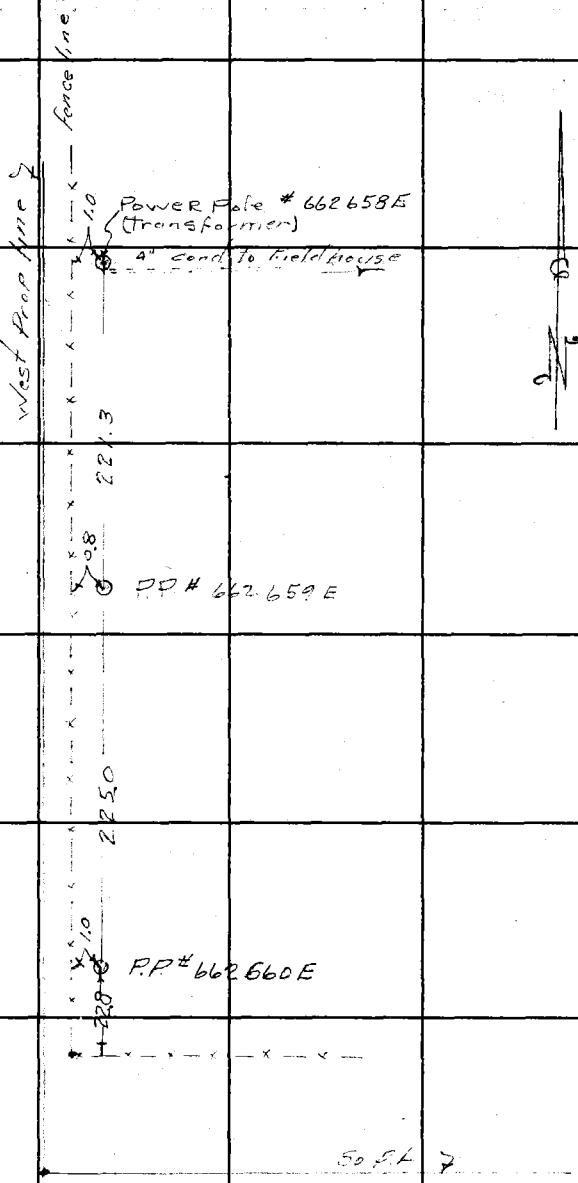

RETURN TO
LOS ANGELES COUNTY SURVEYOR
700 HALL OF RECORDS

Do not extend notes this side of this line.

Note: Any Additions or Changes on This Sheet Must be Made or Circled in Red Ink With Date and Name of Person Making Change.

Notes Ck'd by	Survey of Lakewood Village Park F.B. 97 Pg. 97
Map No.	W. O. 8367 Tape No. Std. °F
Office Work	Surveyed by Porter
Checked	Notes Porter Date 8-7-45
Date	Indexed A. C. Johnson

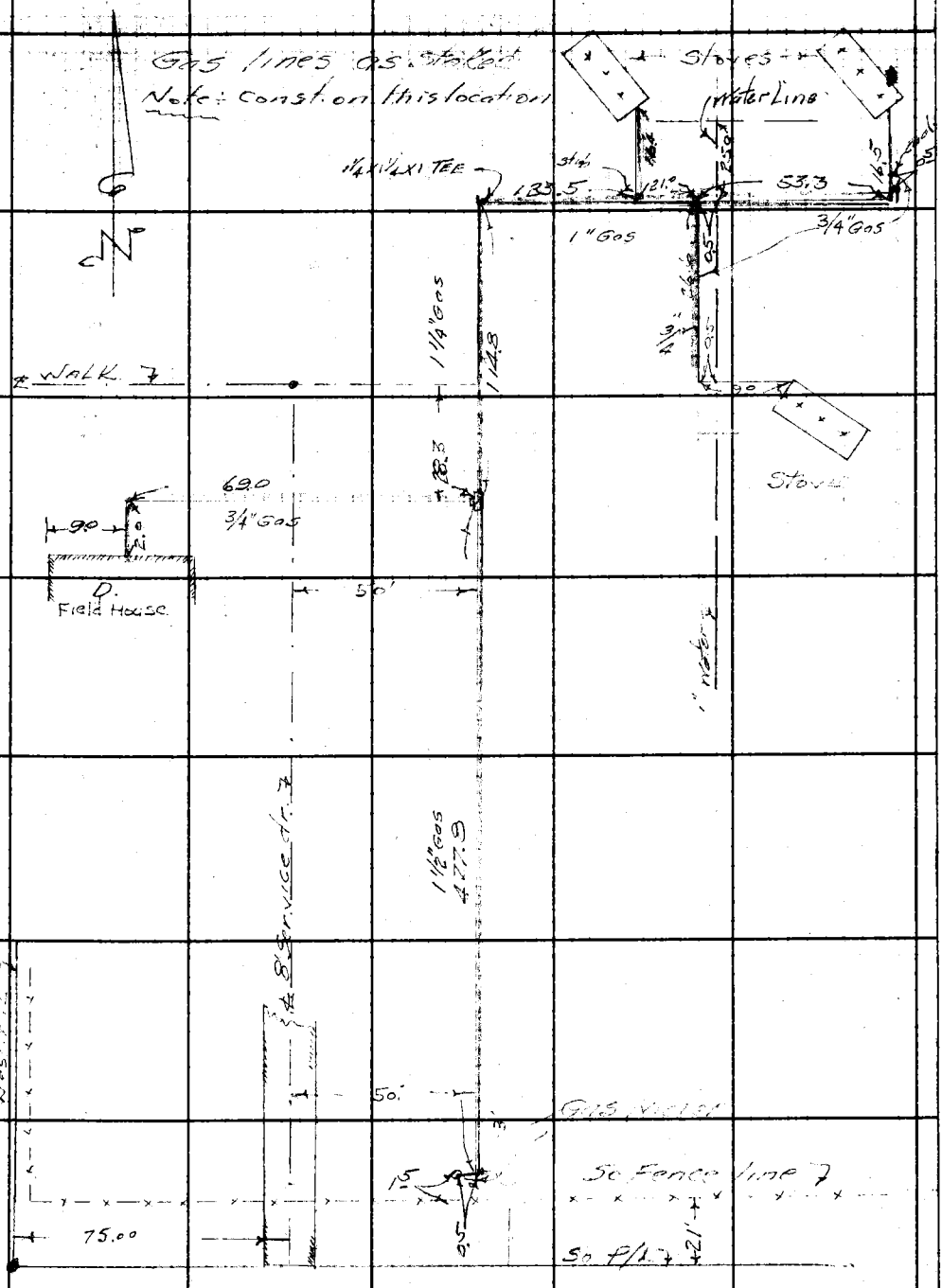

Note: Any Additions or Changes on This Sheet Must be Made or Circled in Red Ink With Date and Name of Person Making Change.

Do not extend notes this side of this line.

RETURN TO
LOS ANGELES COUNTY SURVEYOR
700 HALL OF RECORDS

FORM 247 3M 12-10

RETURN TO
LOS ANGELES COUNTY SURVEYOR
700 HALL OF RECORDS

Note: Any Additions or Changes on This Sheet Must be Made or Circled in **Red Ink** With Date and Name of Person Making Change.

Do not extend notes this side of this line.

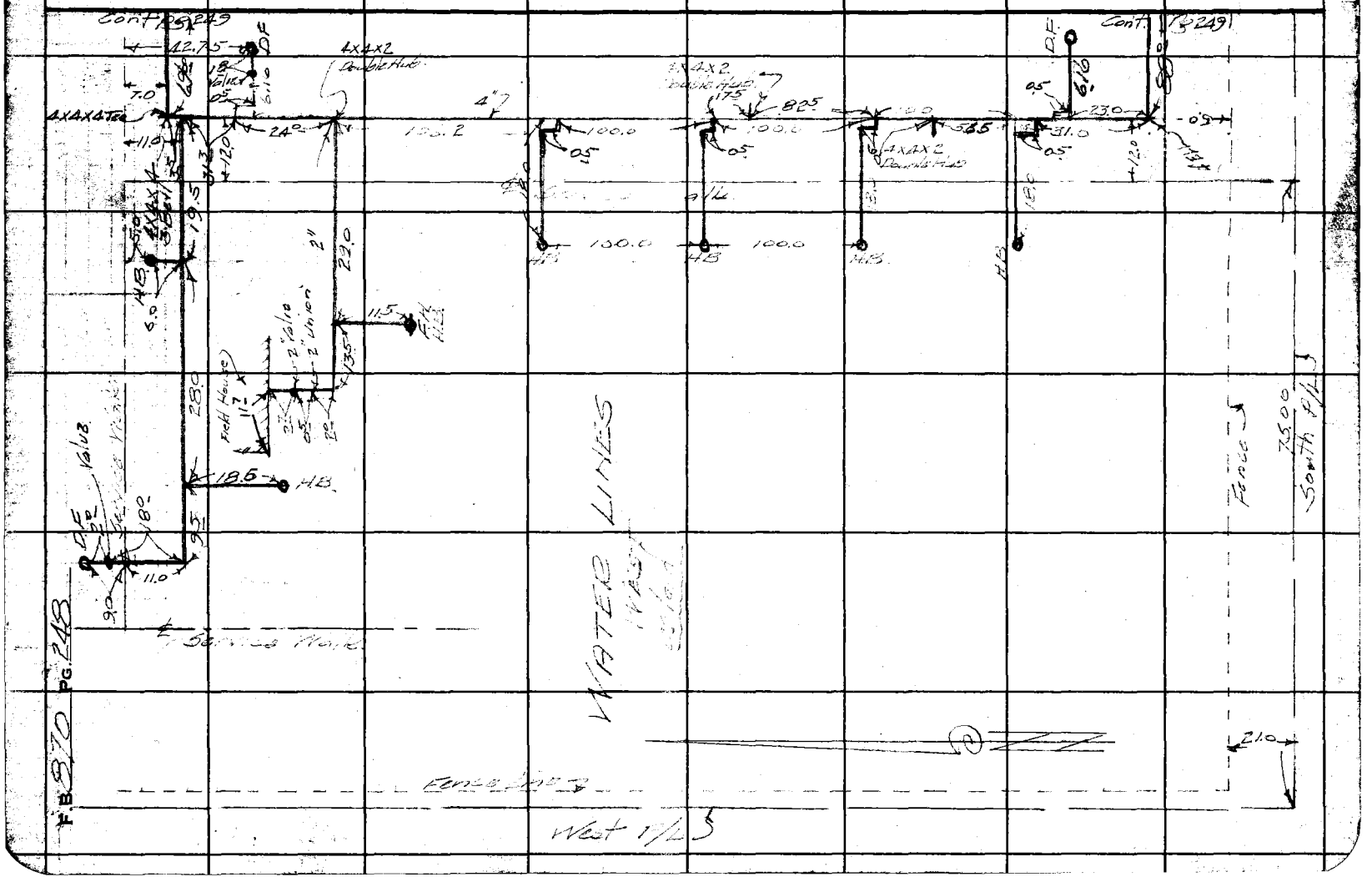

Notes Ck'd by	Survey of Lakewood Village Park
Map No.	W.O. 5257 Topo No. Std. °F
Office Work	Surveyed by Potter
Checked	Notes Date 8-13-45
Date	Indexed A. C. Johnson

F.B. 870 Pg. 219

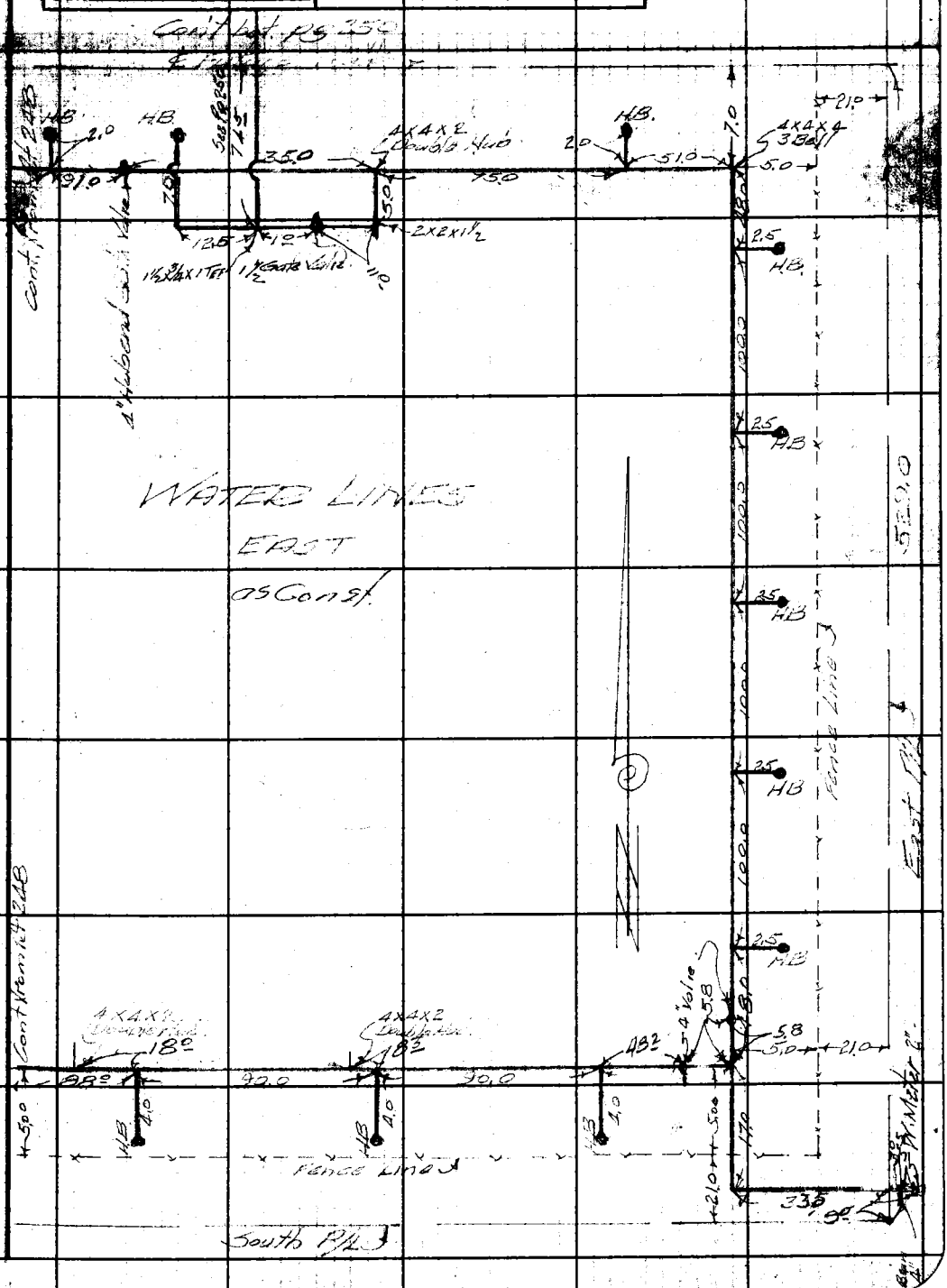

Note: Any Additions or Changes on This Sheet Must be Made or Circled in Red Ink With Date and Name of Person Making Change.

Do not extend notes this side of this line.

RETURN TO
LOS ANGELES COUNTY SURVEYOR
700 HALL OF RECORDS

FORM 247 3M 12-50

F.B. 870 PG. 250

WATER LINES
North.

Note:- Cont. on this location

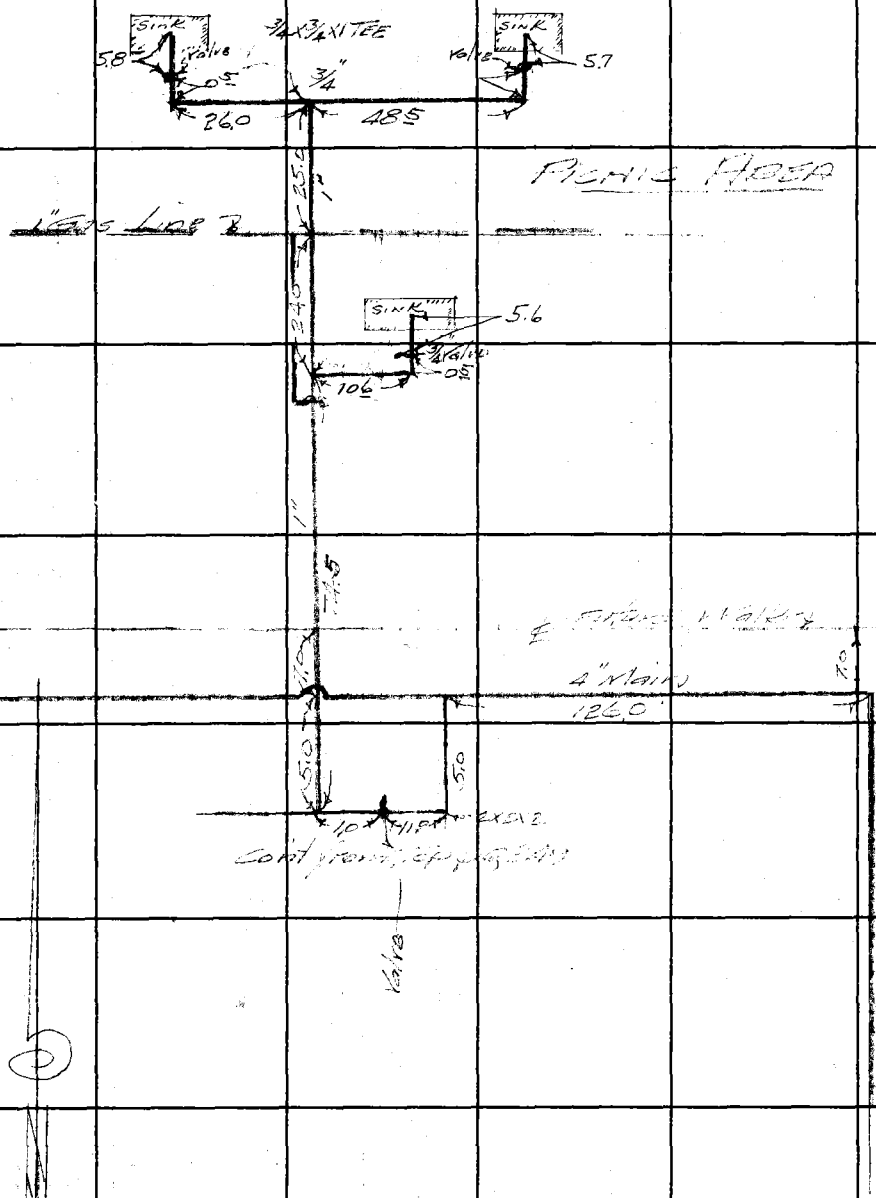

RETURN TO
LOS ANGELES COUNTY SURVEYOR
700 HALL OF RECORDS

Do not extend notes this side of this line.

Note: Any Additions or Changes on This Sheet Must be Made or Circled in **Red Ink** With Date and Name of Person Making Change.

Profile	Notes Red.	Plotted	Job No. 8357	Division No.	F.B. 870 Pg. 251
No.	Date	Date	Survey of Lakewood Village Park		
X-Sec.	Notes Chkd.	Checked	Survey by Porter	Notes	Date 8-22-45
No.	Date	Date	Map No.	Indexed A. C. Johnson	1-28-46

NOTE: ANY ADDITIONS OR CHANGES ON THIS SHEET MUST BE MADE OR CIRCLED IN RED INK, WITH DATE AND NAME OF PERSON MAKING CHANGE

Do not extend notes this side of this line

PLEASE RETURN TO
LOS ANGELES COUNTY SURVEYOR
700 HALL OF RECORDS

FORM 307 BM 7-43

8" SEWER LINE
from

M.H. 5+12 ARBOR RD.
South to
FIELD HOUSE

For Location See park plan C.P. L.V. 5002 sheet 1 & sheet P.1

ELEV.

8-22-45
Porter
Brock
Bartlett
Karma

F. S.

H. I.

RECEIVED 8-24-45 W.I.G.
REDUCED In Field
CHECKED 8-24-45 W.I.G.

B. S.

GRADE SHEET MADE Rectigraphed
GRD. SHT. CHECKED —
3 COPIES SENT OUT BY

STATION

J.N. 8357 - P.C. 301

FORM 307 5M 7-43

PLEASE RETURN TO
LOS ANGELES COUNTY SURVEYOR
700 HALL OF RECORDS

NOTE: ANY ADDITIONS OR CHANGES ON THIS SHEET MUST BE MADE OR CIRCLED IN RED INK, WITH DATE AND NAME OF PERSON MAKING CHANGE

Do not extend notes this side of this line

STATION	B. S.	H. I.	F. S.	ELEV.				
8" Line						N. W. Cor. Park. 2" I.P. 18" Dn.		
BM				46.113	BM	Elev. 46.113		(Moore on Arbor Rd Line)
	[illegible]	5090			%	Grade	Cut	
M.H. 0+00 Going So = 5+12 Arbor Rd.			369	47.21				1x2 6' Left or Elev. 47.21 (Moore) for the Arbor Rd Line.
0+02						[illegible]		Not set
+05			354	47.36		36.08	11.28	1x2 5' Left or East.
+25			353	47.37		36.16	11.21	
+50			374	47.26		36.26	11.00	
+75			379	47.11		36.36	10.75	
1+00			403	[illegible]		36.46	10.41	
+25			420	46.70	0.40%	36.56	10.14	
+50			421	46.69		36.66	10.03	
+75			423	46.67		36.76	9.91	
2+00			445	46.45		36.86	9.59	
+25			461	46.29		36.96	9.33	
+50			458	46.32		37.06	9.26	
+75			450	46.40		37.16	9.24	
+95.42			459	46.31		37.24	9.07	
M.H. #1 2+97.42			—	—				M.H. #1 Angle Pt.
+99.42			473	46.17		37.34	8.83	

F.B. 870 Pg. 252
Survey of Lakewood Village Park
Survey by Porter
Indexed A. C. Johnson
Job No. 8357 Division No.
Notes Red. Date
Notes Chkd. Date
Plotted Date
Checked Date
Profile No.
X-Sec. No.
Date 8-22-45

FORM 307 5M 7-43

PLEASE RETURN TO
LOS ANGELES COUNTY SURVEYOR
700 HALL OF RECORDS

NOTE: ANY ADDITIONS OR CHANGES ON THIS SHEET MUST BE MADE OR CIRCLED IN RED INK, WITH DATE AND NAME OF PERSON MAKING CHANGE

Do not extend notes this side of this line

STATION	B. S.	H. I.	F. S.	ELEV.				
		5075			3/6	Grade	Cut	
3+35			470	4620		37.44	8.76	1X2 Fine Sandy Loam Soil
+50			462	4628		37.54	8.74	"
+75			480	4610		37.64	8.46	"
4+00			480	4610		37.74	8.36	"
+25			490	4600		37.84	8.16	"
+50			495	4595		37.94	8.01	"
T P			495	4595		—	—	
	401	4996				—	—	
+75			424	4572		38.04	7.68	"
5+00			434	4562		38.14	7.48	"
+25			506	4490		38.24	6.66	"
+50			513	4483		38.34	6.49	"
+75			516	4480		38.44	6.36	"
+90.40			502	4494		38.50	6.44	"
M.H. #2 5+92.40							M.H. #2	
+94.40			497	4499		38.65	6.36	"
6+00			495	4501		38.65	6.36	"
+25			466	4530		38.75	6.55	"
+50			463	4533		38.85	6.48	"
+75			462	4534		38.95	6.39	"

Profile No. ____ Date ____ X-Sec. No. ____ Date ____

Notes Red. ____ Date ____ Notes Chkd. ____ Date ____

Plotted ____ Date ____ Checked ____ Date ____

Job No. 8357 Division No. ____ Survey of Lakewood Village Tract
Survey by B. Tate Notes ____ Date 8-22-45
Map No. ____ Indexed A. C. Johnson

F.B. 370 PG. 33

FORM 307 5M 7-43

PLEASE RETURN TO
LOS ANGELES COUNTY SURVEYOR
700 HALL OF RECORDS

NOTE: ANY ADDITIONS OR CHANGES ON THIS SHEET MUST BE MADE OR CIRCLED IN RED INK, WITH DATE AND NAME OF PERSON MAKING CHANGE

Do not extend notes this side of this line

STATION	B. S.	H. I.	F. S.	ELEV.				
		49.96			%	Grade	Cut	
7+00			446	45.50	0.40	39.05	6.45	1x2+Tin 5' Left or East.
+25			434	45.62		39.15	6.47	" "
+30.38			410	45.86		39.17	6.69	End 6" Line ?
M.H.#3 7+32.38								
+34.58			424	45.72		39.50	6.22	Begin 4" Line.
+50			447	45.49	6.80	40.58	4.93	" "
7+74.05 BL.			459	45.37	3.18%	42.20	3.17	45° ELL.
7+90			725	42.71		42.71	Gr.	F.L. Join Exist. Line (cast Iron) from Bldg.
7+94.4 8" Stub So. M.H.#3			711	42.85		42.85	Gr.	F.L. at Bldg. Line.
0+02			402	45.94		39.27	6.67	1x2+Tin 5' Left or East.
T.P.			427	45.69				
	4.78	50.47						BM. Park [illegible] 46.566 per pg 216
BM. "Park"			389	46.58				Bt. Spk. in H. and Conc. [illegible] East end Bridge

B870 PG 254 Job No. 8357 Division No. Notes Red. Plotted Date No. Profile
Survey of Lakewood Village Park Date Checked Date No. X-Sec.
Survey by Porter Notes Notes Chkd. Date No.
Indexed C. Johnson Date 8-22-45

FORM 307 5M 7-43

PLEASE RETURN TO
LOS ANGELES COUNTY SURVEYOR
700 HALL OF RECORDS

NOTE: ANY ADDITIONS OR CHANGES ON THIS SHEET MUST BE MADE OR CIRCLED IN RED INK, WITH DATE AND NAME OF PERSON MAKING CHANGE

Do not extend notes this side of this line

STATION	B. S.	H. I.	F. S.	ELEV.				
T.P. 4+50	6" Line East			From M.H. #2			to M.H. #4	
M.H. #2 L. 5+92.40				4595			T.P.	1x2 stk. 4+50
from N=0+00 going East.	401	4996			%	Grade	Cut	
5+90.40 Outlet N.						38.50		
5+94.40 Inlet So.						38.63		
0+92 Inlet East.						38.73		Begin 6" Line to East. Not set.
0+05			505	4491		38.76	6.15	1x2 stk + Tin 5' Left or North
+25			506	4490		38.96	5.94	"
+50			497	4499	1.00%	39.21	5.78	"
+75			524	4472		39.46	5.26	"
1+00			499	4497		39.71	5.26	"
+25			468	4528		39.96	5.32	"
1+34 Y So.			461	4535		40.05	5.30	"
+50			460	4536		40.21	5.15	"
1+71			467	4529		40.42	4.87	End 6" Line.
M.H. #4 1+73						M.H. #4		
1+75			466	4530		40.52	4.78	Begin 4" Line to East.
2+00			476	4520	2.00%	41.02	4.18	1x2 + Tin 5' Left or North
2+06 Y So.			467	4529		41.14	4.15	" " "
2+11 C.O.			460	4536		41.24	4.12	End 4" Line.

Profile No. ____ Notes Red. ____ Plotted ____ Date ____ Job No. 8357 Division No. ____ Survey of Lakewood Village Park Survey by Porter Notes ____ Date 5-22-45 Map No. ____ Indexed A. C. Johnson Date ____

X-Sec. No. ____ Notes Chkd. ____ Checked ____ Date ____

F.B. 870 PG. 255

FORM 307 6M 7-43

PLEASE RETURN TO
LOS ANGELES COUNTY SURVEYOR
700 HALL OF RECORDS

NOTE: ANY ADDITIONS OR CHANGES ON THIS SHEET MUST BE MADE OR CIRCLED IN RED INK, WITH DATE AND NAME OF PERSON MAKING CHANGE

Do not extend notes this side of this line

STATION	B. S.	H. I.	F. S.	ELEV.				
4" Line South from M.H. #4 to Sink.								
M.H. #4		49.96			%	Grade	Cut	
0+00 Going So.								
1+73 From W.								
1+71 From W						40.42		
1+75 Going E						40.52		
0+02 " So.			477	45.19		40.62	4.57	1x2 + Tin 5' Left or East
+25			486	45.10	20%	41.08	4.02	
+50			495	45.01		41.58	3.43	
T.P.			427	45.69				
	478	50.47						
BM "Park"			389	46.08	BM "Park" Elev. 46.566 per pg 216. Bt-Spk. in N. end cons. post of East end bridge			

F.B. 870 PG. 256 Job No. 8357 Division No. Notes Red. Plotted Profile
Survey of Lakewood Village Park Date Date No.
Survey by Porter Notes Notes Chkd. Checked X-Sec.
Indexed A. C. Johnson Date 8-22-45 Date No.

Notes Ck'd by	Survey of Lakewood Village Park
Map No.	W. O. 8357 Tape No. 081 Std. 66 °F
Office Work	Surveyed by Porter
Checked	Notes Porter Date 9-14-45
Date	Indexed A. C. Johnson 9-23-46

F.B. 270 Pg. 257

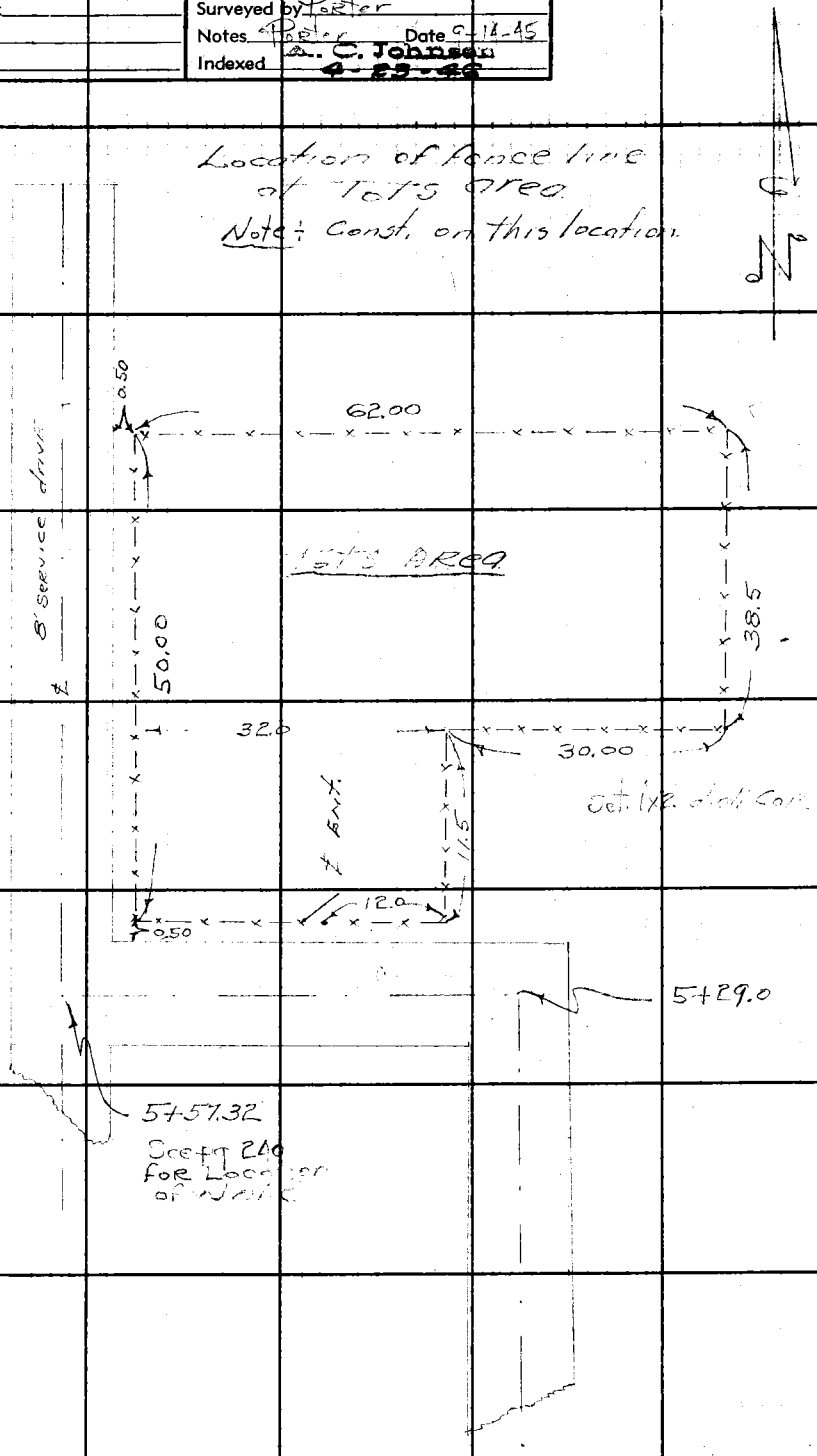

Note: Any Additions or Changes on This Sheet Must be Made or Circled in Red Ink With Date and Name of Person Making Change.

Do not extend notes this side of this line.

RETURN TO
LOS ANGELES COUNTY SURVEYOR
700 HALL OF RECORDS

FORM 247 3M 12-40

RETURN TO
LOS ANGELES COUNTY SURVEYOR
700 HALL OF RECORDS

Note: Any Additions or Changes on This Sheet Must be Made or Circled in **Red Ink** With Date and Name of Person Making Change.

Do not extend notes this side of this line.

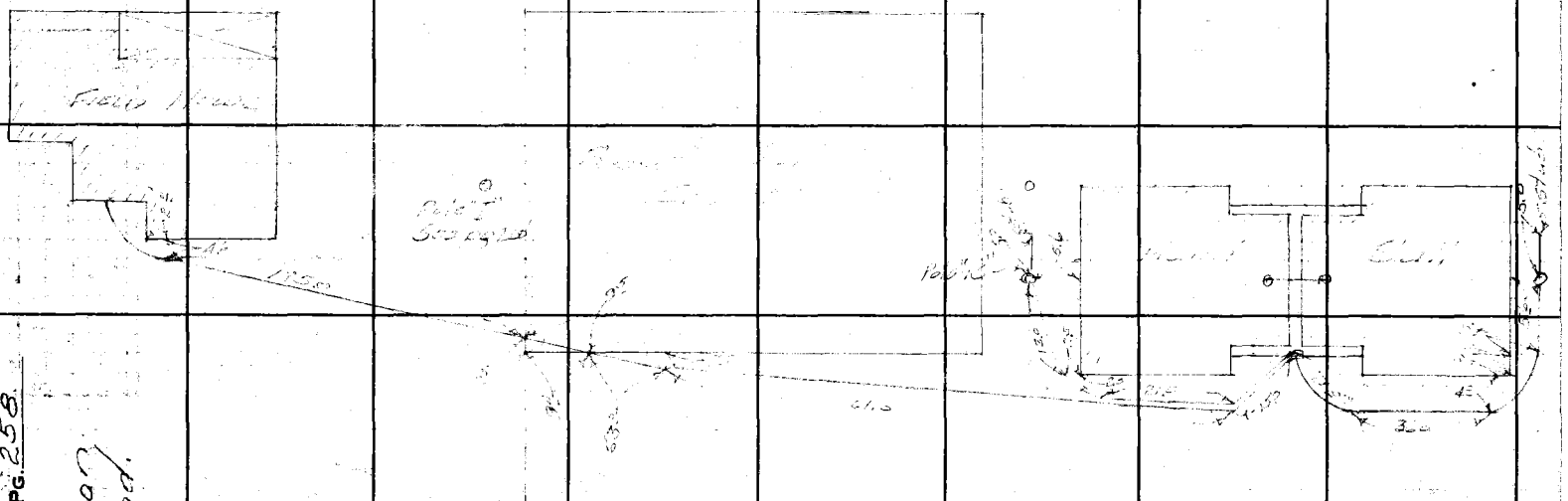

F.B. 870 PG. 258

Location
Elec. Corrected
as laid

Notes Ck'd by	Survey of Lakewood Village Park
Map No.	W. O. 5357 Tape No. 081 Std 68 °F
Office Work	Surveyed by Porter
Checked	Notes Brick Date 8-24-45
Date	Indexed A. C. Johnson 5-2-47

F.B. 870 Pg. 259

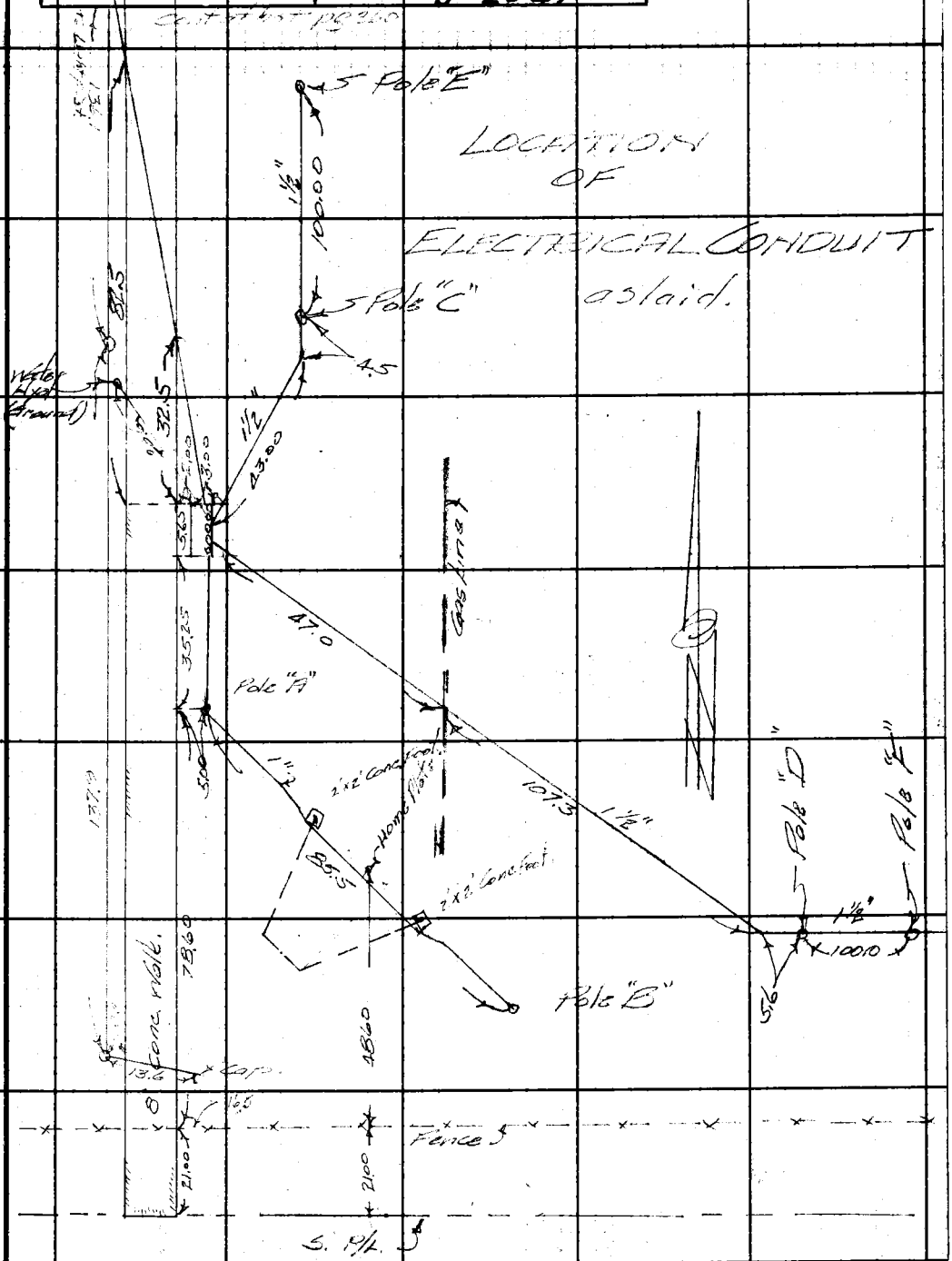

Note: Any Additions or Changes on This Sheet Must be Made or Circled in Red Ink With Date and Name of Person Making Change.

Do not extend notes this side of this line.

RETURN TO
LOS ANGELES COUNTY SURVEYOR
700 HALL OF RECORDS

FORM 247 5M 12-40

F.B. 870 PG. 260

Location of Elec Cond. as laid

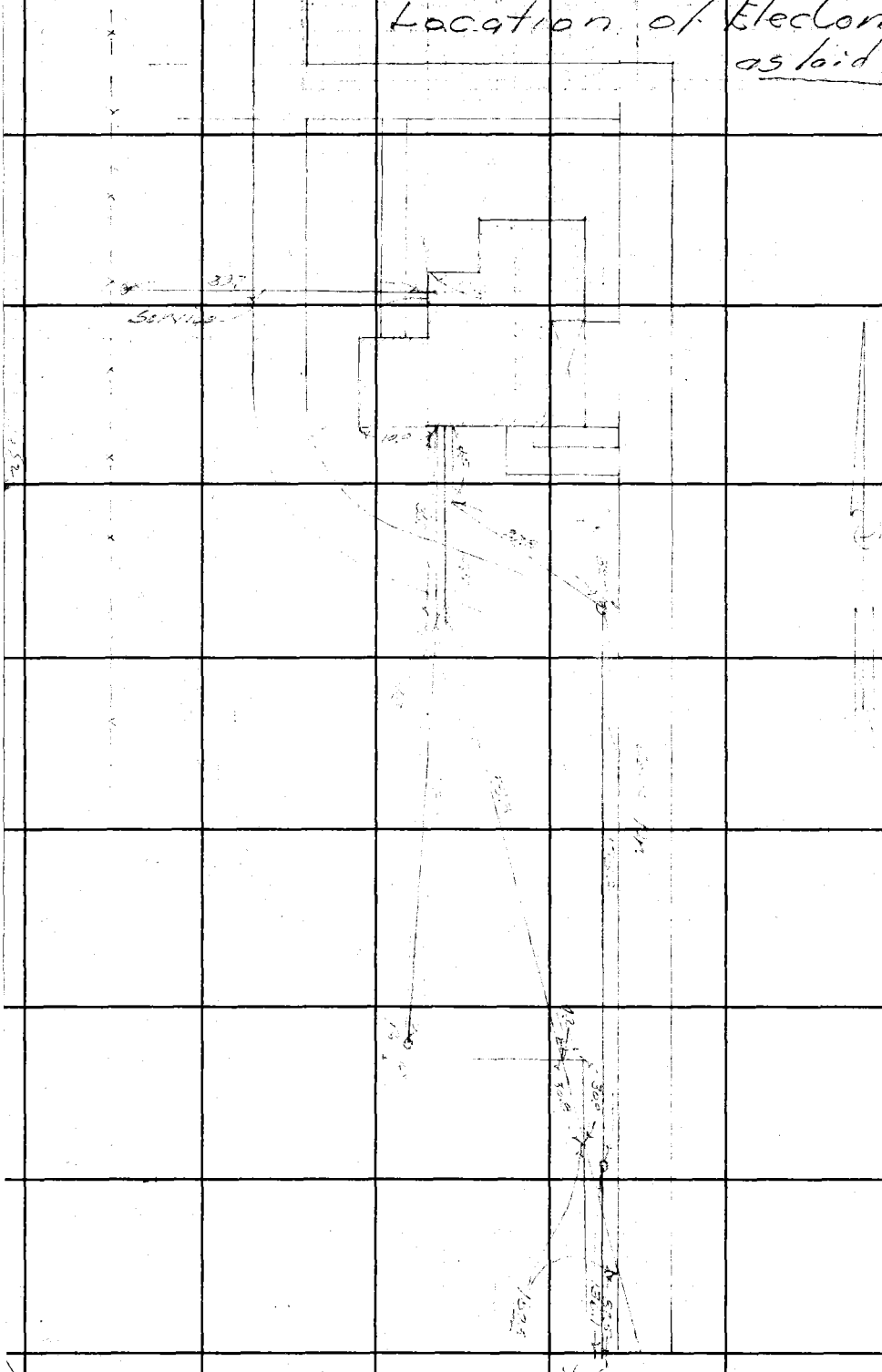

RETURN TO
LOS ANGELES COUNTY SURVEYOR
700 HALL OF RECORDS

Do not extend notes this side of this line.

Note: Any Additions or Changes on This Sheet Must be Made or Circled in **Red Ink** With Date and Name of Person Making Change.

FORM 307 5M 7-43

PLEASE RETURN TO
LOS ANGELES COUNTY SURVEYOR
700 HALL OF RECORDS

NOTE: ANY ADDITIONS OR CHANGES ON THIS SHEET MUST BE MADE OR CIRCLED IN RED INK, WITH DATE AND NAME OF PERSON MAKING CHANGE

Do not extend notes this side of this line

STATION	B. S.	H. I.	F. S.	ELEV.	
GRADE STAKES FOR PAVING BASKETBALL COURT					
B.M. "Park"	3.64	50.21		4657	[illegible]
T.B.M. "A"	4.0	50.33	388	4633	
E. edge court			400	4633	Line "A"
"B"			415	4620	B
"C"			427	4606	C
"D"			420	4593	D
"E"			454	4579	E
W. edge "F"			467	4566	F

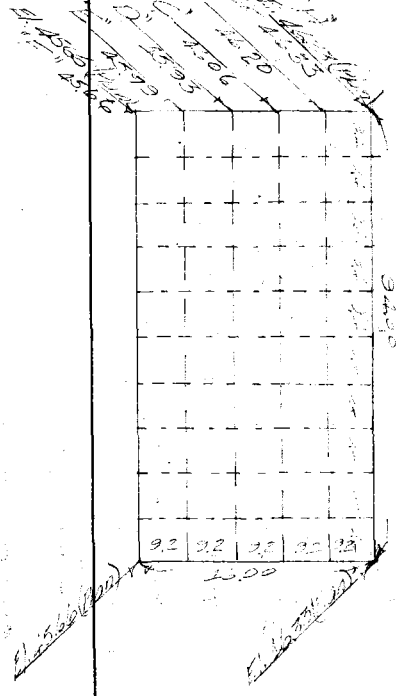

Profile No. ____ Notes Red. ____ Plotted ____ Date ____ Job No. 835 Division No. ____

X-Sec. No. ____ Notes Chkd. ____ Checked ____ Date ____ Survey of Lakewood Tr. Park

Date ____ Survey by Porter Notes Brook Date 11-29-45

Map No. ____ Date ____ Date ____

F.B. 870 PG. 261

FORM 307 5M 7-43

PLEASE RETURN TO
LOS ANGELES COUNTY SURVEYOR
700 HALL OF RECORDS

NOTE: ANY ADDITIONS OR CHANGES ON THIS SHEET MUST BE MADE OR CIRCLED IN RED INK, WITH DATE AND NAME OF PERSON MAKING CHANGE

Do not extend notes this side of this line

STATION	B. S.	H. I.	F. S.	ELEV.		
B.M. "Park"	276	49 33		46 57	B.M. "Park" El 46.57	F.B 870-216
Elev. of Service Bldg. S.W. Cor. of Lakewood Park						
Sidewalk Main Entrance			498	44 35	Exist Walk E. of S.E. Cor of Bldg	
			454	44 79	" " " NE " " "	
Surface SE Cor Prop Bldg.			50	44 3		
" SW " " "			51			
" NW " "			47	44 6		44.7
NE " " "			46	44 7		.67
						45.37
Fin Floor Elev			393		Grade 45.40	
B.M. "Park"			276	46 57	See above	

F.B. 870 PG. 262
Job No. 0122 Division No. Notes Red. Plotted Profile
Survey of Lakewood Pan Amer. Pk. Date Date No.
Survey by Wallace Notes ECW Notes Chkd. Checked X-Sec.
Indexed E. C. Johnson Date Date No.

F.B. 870 PG. 263

Profile No. _____ Notes Red _____ Plotted _____ Job No. _____ Division No. _____
Date _____ Date _____ Survey of Lakewood Pan-American Park

X-Sec. No. _____ Notes Chkd. _____ Checked _____ Survey by Bowers Notes McHae Date 10-28-48
Date _____ Date _____ Map No. _____ Indexed A. C. Johnson Date 10-29-48

NOTE: ANY ADDITIONS OR CHANGES ON THIS SHEET MUST BE MADE OR CIRCLED IN RED INK, WITH DATE AND NAME OF PERSON MAKING CHANGE.

Do not extend notes this side of this line.

PLEASE RETURN TO
LOS ANGELES COUNTY SURVEYOR
700 HALL OF RECORDS

STATION	B. S.	H. I.	F. S.	ELEV.	
					Elevations for Proposed Building Site LAKEWOOD PAN-AMERICAN PARK

FORM 307 10M 10-46

FORM 307 10M 10-46

PLEASE RETURN TO
LOS ANGELES COUNTY SURVEYOR
700 HALL OF RECORDS

NOTE: ANY ADDITIONS OR CHANGES ON THIS SHEET MUST BE MADE OR CIRCLED IN RED INK, WITH DATE AND NAME OF PERSON MAKING CHANGE.

46.00
4.52
50.52
4.72
45.86

Do not extend notes this side of this line.

STATION	B. S.	H. I.	F. S.	ELEV.		
B.M.				46 113	2" I.P. spk. & washer	F.B. 870 Pg. 252
	5 265	51 378	4 900	46 478		
	4 695	51 173	5 730	45 443		
T.B.M. #1	4 375	49 818	4 760	45 058	Boat spk. & Tin	650' No. of Centralia on ℄ of Charlemagne
	5 335	50 393	3 320	47 073		
	3 825	50 898	5 740	45 158		
B.M. "Park"	3 745	48 903	2 335	46 568	B.M. Park Boat spk in No. end Conc. Footing East end bridge	F.B. 870 Pg. 216 (Elev 46.566)

GRADE STKS. FOR New Rec. Bldg. - Pan Amer. Park

4-4-49

T.B.M. shown above

T.B.M. #1	508	50 14		45 06	B. Spk. & T. - ℄ Charlemagne - 650' N. Centralia	Walker [illegible] Sam Peterson Marsh
Fin. Floor Elev.			414		46.00	Set N&T in 4"x4" Guard Post of Water Hyd. South of Bldg
			434	45 80		Base of light Std. 10' W & 35' S. of NW Cor Bldg
			414		46.00	Set Blue Top 30' S. & 5' E. of NE Cor. of Bldg.
T.B.M.			508	45 06	T.B.M. See above	

F.B. 870 PG. 264

Job No. ____ Division No. ____ Notes Red. ____ Plotted ____ Profile ____
Survey of Lakewood Pan-American Park Date 10-28-48 Date ____ No. ____
Survey by Bowers Notes Menne Notes Chkd. ____ Checked ____ X-Sec. ____
Indexed [illegible] Date ____ Date ____ No. ____

Notes Ck'd by	Survey of Lakewood Pan American Park
Map No. 46-32, C.S.B. 2139	W. O. Tape No. 95 St'd 84 °F
Office Work F.J.S. 10/50	Surveyed by Wallace
Checked	Notes F.C.N. Date 4-4-49
Date	Indexed C. Johnson 4-5-49

F. B. 870 Pg. 265

LAKEWOOD PAN AMERICAN PARK

RECREATION BLDG.

← Location →

Wallace
Greer
Bay
Peterson
Marsh

Note: Any Additions or Changes on This Sheet Must be Made or Circled in Red Ink With Date and Name of Person Making Change.

Do not extend notes this side of this line.

RETURN TO
LOS ANGELES COUNTY SURVEYOR
700 HALL OF RECORDS

FORM 247 5M 5-46

F. B. 870 PG. 266 Field Work continued in F.B. 1156 pg. 5

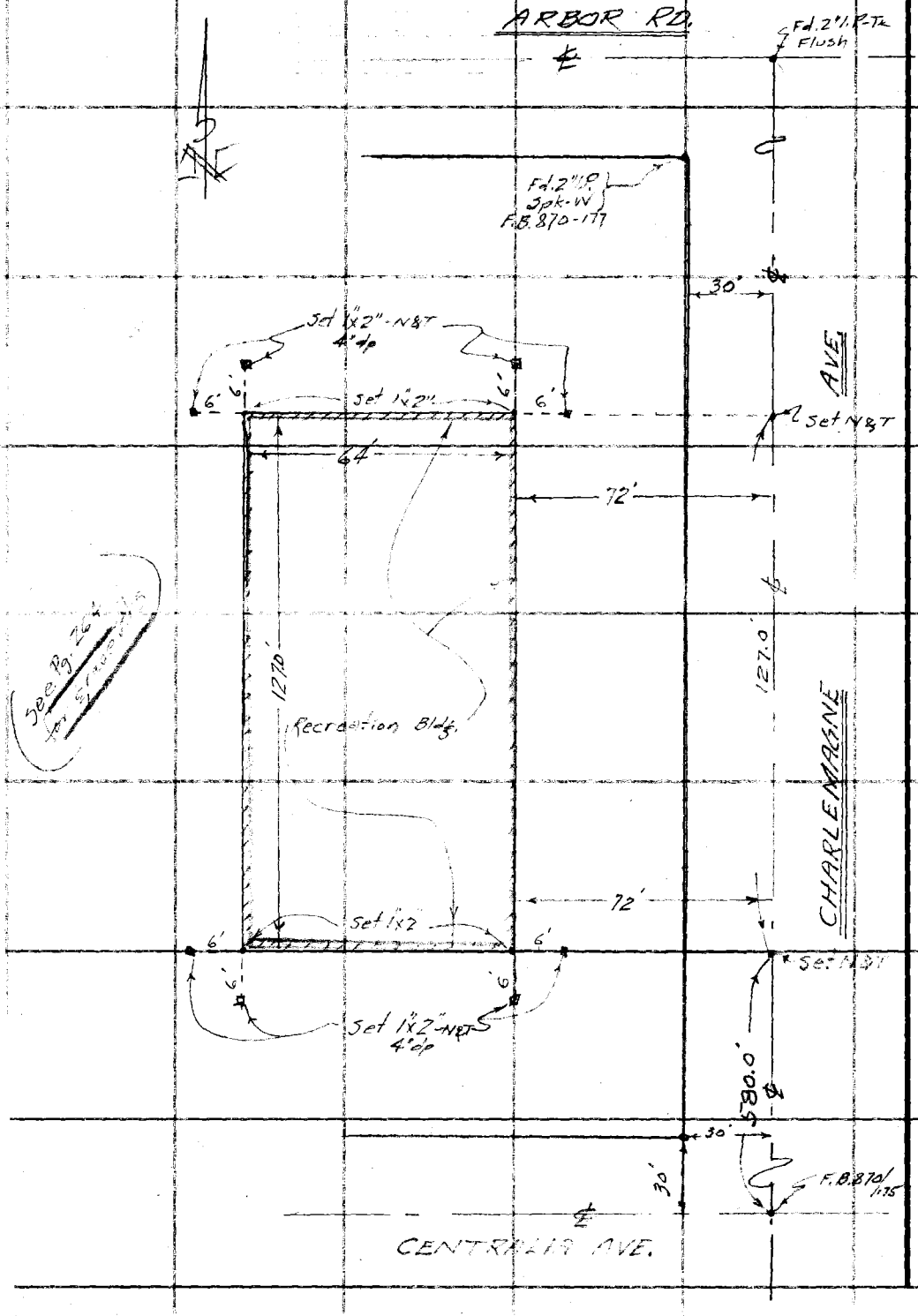

RETURN TO
LOS ANGELES COUNTY SURVEYOR
7DO HALL OF RECORDS

Do not extend notes this side of this line.

Note: Any Additions or Changes on This Sheet Must be Made or Circled in Red Ink With Date and Name of Person Making Change.

BENCH MARKS.

LOS CERRITOS DRAINAGE SYSTEM--J.N. 6341
COUNTY SURVEYOR & ENGINEER.

SEPTEMBER, 1941.

LA.COUNTY SURVEYOR. J.N. 6341			LONG BEACH CITY.		LAKEWOOD W UTILITY DIST. OR TRACT.		L.A.CO. ROAD & FLOOD CONTROL		OTHER COUNTY PROJECTS.		STATEHIGHWAY DEPT.		DESCRIPTION.
No.	Elev.	F.B.-Page.	No.	Elev.	No.	Elev.	No.	Elev.	No.	Elev.	No.	Elev.	
# 22	48.750	865- 131									# 22	49.135	Lakewood Blvd. & Los Angeles St. Spk. in str. of Headwall- 23.68'N. of ℄ Intersection; 38.5'E. of ℄ Sta. 207+71
535	47.065	865- 131	535	46.756									Lakewood Blvd. & Los Angeles St.(Del Amo St.) City of Long Beach Mon. at ℄ Int.(1/2 Mile N. of Centralia St.); 32'N.of P.P.# 441847E.
# 19	51.124	865- 132									# 19	51.523	Lakewood Blvd. & ± 625' N. of Centralia St. Cut Spk. in curb 38.3' E. of ℄ Sta. 187+50
# 18	50.338	865- 132									# 18	50.734	Lakewood Blvd. & Centralia St.- N.E. Cor. Cut Spk. in N. Curb, 75.6' E. of ℄ Sta. 181+24.4
# 4-A	50.461	865- 133					R.D. # 4-A	L.X. 226 50.43					Lakewood Blvd. & Centralia St.- S.E. Cor. L.& N.- In curb 3' S. of S. End of CR.
534	49.995	865- 133	534	49.687									Lakewood Blvd. & Centralia St. City of Long Beach Mon. at ℄ Intersection.
# 17	49.857	865- 133									# 17	50.258	Lakewood Blvd., ± 600' S.of Centralia ~~AVE~~ St. Cut Spk. in Curb 38.3' E. of ℄ Sta. 175+00
# 16	47.583	865- 134									# 16	47.990	Lakewood Blvd. & Harvey Way,- N.E. Cor. Cut Spk. in N. Curb93.5' E. of ℄ Sta. 168+68
# 3-A	46.983	865- 134					R.D. # 3-A	L.X. 226 46.965					Lakewood Blvd. & Harvey Way.- S.E. Cor. L.& N.--In Curb 3' S. of S. End of CR.
# 3	47.931	865- 134			# 3 (Plans-Sheet 4)	47.64							Harvey Way & 1st Alley W. of Peppperwood Ave.- N.E. Cor. " X " in Curb at E. End Of CR.

BENCH MARKS. LOS CERRITOS DRAINAGE SYSTEM.------J.N.6341 SEPTEMBER, 1941

COUNTY SURVEYOR & ENGINEER.

L.A.COUNTY SURVEYOR. J.N.6341			LONG BEACH CITY		LAKEWOOD UTILITY DIST.		L.A.CO. ROAD & FLOOD CONTRL		OTHER COUNTY PROJECTS.		STATE HIGHWAY. DEPT.		DESCRIPTION.
No.	Elev.	F.B.-Page.	No.	Elev.	No.	Elev.	No.	Elev.	No.	Elev.	No.	Elev.	
531	29943	865- 55	531	29.684							8-D	30.535	Lakewood Blvd. & Wardlow Road.(Prod.) Mon. at ℄ Intersection.
8-0	30,325	865- 56									8-C	30.925	Lakewood Blvd.± 2640'N.of Spring St. Mon. on ℄- Hwy Sta. 101+86.76.- 23'S. of gate to Airport
530	27.130	865- 57	530	26.798							7-C	27.74	Lakewood Blvd.,581.65'N.of ℄ Spring St.,at Long Beach Bdy. City OF LONG BEACH B.M. Mon. at ℄ Inter.
LC.59	37.510	865- 60											Clark Ave.,(E.Side.) ± 650'N. of ~~Conine St.~~ (Conant St.) Cut Spk. in Tel. Pole # B6332Y
LC.60'	39.086	865- 60											Clark Ave.,(E.Side.) ± 810'S. of Carson St. Cut Spk. in Tel. Pole # B6338Y
555	38.588	865- 61	555	38.324	17	38.324 (Plans- Sheet 3	R.D. # 1	38.555 L.Q.160					Clark Ave. & Carson St.- N.E. Cor. City of Long Beach B.M. Mon.-6.1'W& 26.3'E. of curb.
# 2	39.473	865- 61					R.D. # 2 (LQ160)	~~XXXX~~ 39.45					Clark Ave. & Carson St.- S.E. Cor. L. & T., Center of Conc. Culvert Headwall.
LC.61	40.481	865- 62											Carson St. & Faculty Ave. - N.E. Cor. Bt. Spk.- 10' E. of E. End CR.
LC.62	43.677	865- 63											Carson St. & Los Cerritos Diagonal Rd.(1 Blk.E.Lakewood.) Bt. Spk.- 10' W. of W. End CR.- S.W. Cor.
# 14	44.966	865- 63									# 14 (Swanson)	45.386	Lakewood Blvd. & Carson St.- N.E. Cor. Spk. in N. curb 159.5'E. of ℄ Sta. 155+06.5-(Lakewood)

BENCH MARKS. LOS CERRITOS DRAINAGE SYSTEM ---------- J.N.6341 September, 1941.

COUNTY SURVEYOR & ENGINEER.

L.A.COUNTY SURVEYOR. J.N.6341.			LONG BEACH CITY		LAKEWOOD UTILITY DIST.		L.A.CO. ROAD & FLOOD CONTRL		OTHER COUNTY PROJECTS.		STATE HIGHWAY DEPT.		DESCRIPTION.
No.	Elev.	F.B.-Page.	No.	Elev.	No.	Elev.	No.	Elev.	No.	Elev.	No.	Elev.	
LC.50	31.625	865- 52					R.D. # 6 ~~(LC.160-34)~~	31.61					Clark Ave.,- ± 1328'S.of ℄ Conant St. 2"x 2"- 40'W.of Sta. 39+66.92
LC.51	35.793	865- 52					R.D. T.P.#17	L.C. 160 35.765					Clark Ave.-(W.Side.)-± 640' S. of Casino Ave. (Conant St.) Cut Spk. in P.P.# 560906E.
LC.52	~~31.281~~ 33.51	~~865- 53~~ 902-199	(B.M. Raised)				R.D. # 3 (LC.	~~31.230~~ 160-2)					Clark Ave. & (Conant St.) ~~Casino Ave.~~- ℄ Inter. Montana Land Co. Mon.- ⊠ below pavement.
LC.53	36.448	865- 53					R.D. T.P.#10	L.C. 160 36.40					(Conant St.) ~~Casino St.~~- 142' S.; & ± 670' W. of Clark Ave. Cut Spk. in Tel. Pole # B6322Y
LC.54	37.441	865- 53					R.D. T.P.#11	L.C. 160 37.385					(Conant St.) ~~Casino St.~~- 150' S.; & 1020' W. of Clark Ave. Cut Spk. in Tel. Pole # B6320Y
LC.55	37.156	865- 53					R.D. T.P.#12	L.C. 160 37.07					(Conant St.) ~~Casino St.~~- 150' S.; & 1270' E. of Lakewood Blvd. Cut Spk. in Tel. Pole # B6318Y
LC.56	37.542	865- 54					R.D. T.P.#13	L.C. 160 37.465					(Conant St.) ~~Casino St.~~- 150' S.; & 910' E. of Lakewood Blvd. Cut Spk. in Tel. Pole # B6316Y
LC.57	37.869	865- 54					R.D. T.P.#14	L.C. 160 37.805					(Conant St.) ~~Casino St.~~- 150' S.; & 570' E. of Lakewood Blvd. Cut Spk. in Tel. Pole # B6314Y.
LC.58	36.738	865- 54					R.D. T.P.#15	L.C. 160 36.68					(Conant St.) ~~Casino St.~~- 150' S.; & 220' E. of Lakewood Blvd. Cut Spk. in Tel. Pole # B6313Y
532	35.028	865- 54	532	34.757									(Conant St.) ~~Casino St.~~ & Lakewood Blvd. (N. Bd,ry of Airport.) Mon. at ℄ Intersection.

BENCH MARKS.

LOS CERRITOS DRAINAGE SYSTEM—J.N. 6341.
COUNTY SURVEYOR & ENGINEER.

SEPTEMBER, 1941.

L.A. COUNTY SURVEYOR. J.N.6341.			LONG BEACH CITY.		LAKEWOOD UTILITY DIST. OR TRACT.		L.A.CO. ROAD. & FLOOD CONTRL.		OTHER COUNTY PROJECTS.		STATE HIGHWAY DEPT.		DESCRIPTION.
No.	Elev.	F.B.-Page.	No.	Elev.	No.	Elev.	No.	Elev.	No.	Elev.	No.	Elev.	
LC.70	45.845	865- 69											Arbor Rd. & Sunfield Ave.- S.E. Cor. Bt. Spk.- 13' S. of S. End of CR.
LC.71	46.370	865- 69											Arbor Rd. & Whitewood Ave.-N.W. Cor. Bt. Spk.- 13' N. of N. End of CR.
# 28	46.775	865- 69			# 28 46.48 (Plans-Sheet 2								Arbor Rd. & Faculty Ave.- N.E. Cor. " X " In M.C.R.
LC.72	46.813	865- 69											Arbor Rd. & Faculty Ave.- N.W. Cor. Bt. Spk.- 13'N. of N. End of CR.
LC.73	47.316	865- 69											Arbor Rd. & Grayrood Ave.- N.W. Cor. Bt. Spk.- 17'N. of N. End of CR.
LC.74	47.740	865- 70											Arbor Rd. & Hazelbrook Ave.- N.W. Cor. Bt. Spk.- 21' N. of N. End of CR.
LC.75	48.280	865- 70											Arbor Rd. & Blackthorne Ave.- N.W. Cor. Bt. Spk.- 17' N. of N. End of CR.
LC.76	49.455	865- 70			# 26 49.17 (Plans-Sheet 2								Arbor Rd. & Pepperwood Ave.- N.W. Cor. L.& T.- M.C.R.
# 20	51.955	865-70									# 20	52.350	Lakewood Blvd. & Arbor Rd.- N.E. Cor. Cut Spk. in N. Curb 76.8' E. of ℄ Sta. 193+84
# 21	49.956	865- 70									# 21	50.343	Lakewood Blvd. ± 647'S. of Los Angeles St. Bronze Tablet in Conc.-Stamped " State B.M. 21-A-41; 42'E. of ℄ Sta. 201+00

LOS ANGELES [illegible]

COUNTY SURVEYOR & ENGINEER.

L.A.COUNTY SURVEYOR. J.N. 6341.			LONG BEACH CITY.		LAKEWOOD UTILITY DIST. OR TRACT.		L.A.CO. ROAD & FLOOD CONTRL.		OTHER COUNTY PROJECTS		STATE HIGHWAY DEPT.		DESCRIPTION .
No.	Elev.	F.B.-Page.	No.	Elev.	No.	Elev.	No.	Elev.	No.	Elev.	No.	Elev.	
533	45.025	865- 63	533	44.741	# 1 (Plans-Sheet 4)	44.741					12-C	(4563) (45.449)	Lakewood Blvd. & Carson St. City OF Long Beach BM. Mon. at ℄ Intersection.
LC.63	40.820	865- 66											Clark Ave. ± 703' N. of Carson St. Bt. Spk. In East Curb.
LC.64	42.437	865-66					R.D. # 3	L.X. 226 42.40					Clark Ave. & Harvey Way- N.E. Cor. L.& T. Ctr. CR.
LC.65	43.053	865- 66					R.D. # 7	42.99 L.X.226					Harvey Way & Sunfield Ave.- N.E. Cor. L.& T.- M.C.R.
# 6	43.312	865- 67			# 6 (Plans-Sheet 5	43.02							Harvey Way- ℄ of Block between Sunfield Ave.& Whitewood Av. L.& T. in N. Curb.
LC.66	43.625	865- 67											Clark Ave.- ± 567' S. of S. Curb of Centralia Ave. Bt. Spk. in E. Curb
LC.67	44.721	865- 68					R.D. # 4	L.X. 226 44.63					Clark Ave. & Centralia Ave.- S.W. Cor. L.& T.- M.C.R.
# 22	44.891	865- 68			# 22 (Plans-Sheet 5	44.58							Centralia Ave. at ℄ of walk to School-W. of Clark Ave. " X " on N. Curb.
LC.68	45.181	865- 68											Clark Ave. ± 488'N. of N.Curb of Centralia.Ave. Bt. 6' from end of W. Curb.
LC.69	45.917	865- 68											Sunfield Ave. ± 660' N. of N.Curb of Centralia.Ave. Bt. Spk. in E. Curb.