8711

Form DOT 5M 5-39

PLEASE RETURN TO
LOS ANGELES COUNTY SURVEYOR
700 HALL OF RECORDS

NOTE: ANY ADDITIONS OR CHANGES ON THIS SHEET MUST BE MADE OR CIRCLED IN RED INK. WITH DATE AND NAME OF PERSON MAKING CHANGE

Do not extend notes this side of this line

Job No. 6225 Division No. Notes Red. Plotted Profile
Survey of EAST THIRD ST. Date Date No.
Survey by BRUNTY Notes BRUNTY 10-19-37 Notes Chkd. C.V.C. Checked X-Sec.
Indexed Date Date 10-21-37 Date No.
F.B. Pg. (2)

01 CURB GRADES - 2ND RUN

STATION	B. S.	H. I.	F. S.	ELEV.	Grade	Cut	Fill	THIRD ST. N. 310E } From DITMAN AVE TO HICKS AVE
					State B.M. "2" Elev. 314.908 F.B. 629 Pg. 97			
State B.M. "2"				314.91	THIRD ST. + DITMAN AVE. - N.W. Cor.			
T	659	321.50			L + T. in W. Cb. 74' N. of & THIRD ST.			
9+00			7.55	313.95	313.24	0.71		1"x2" + TIN
+25			7.85	313.65	313.46	0.19		Spk + TIN
+50			7.75	313.75	313.75	Grade		"
+75			7.44	314.06	314.12		0.06	"
10+00			7.19	314.31	314.59		0.28	"
+25			6.84	314.66	315.13		0.47	"
+50			5.52	315.98	315.72	0.26		1"x2" + TIN
+75			4.70	316.80	316.31	0.49		"
11+00			3.99	317.51	316.88	0.63		"
+25			3.48	318.02	317.37	0.65		"
+50			2.79	318.71	317.78	0.93		Spk + TIN.
T.P.			1.42	320.08				
T	4.85	324.93			B.M. "T-2" Elev. 320.935 F.B. 629 Pg. 96			
B.M. "T-2"			3.99	320.94	THIRD ST. + HICKS AVE. - N.W. Cor.			
					Bt. Spk. in Walk - 100' N. of THIRD ST.			

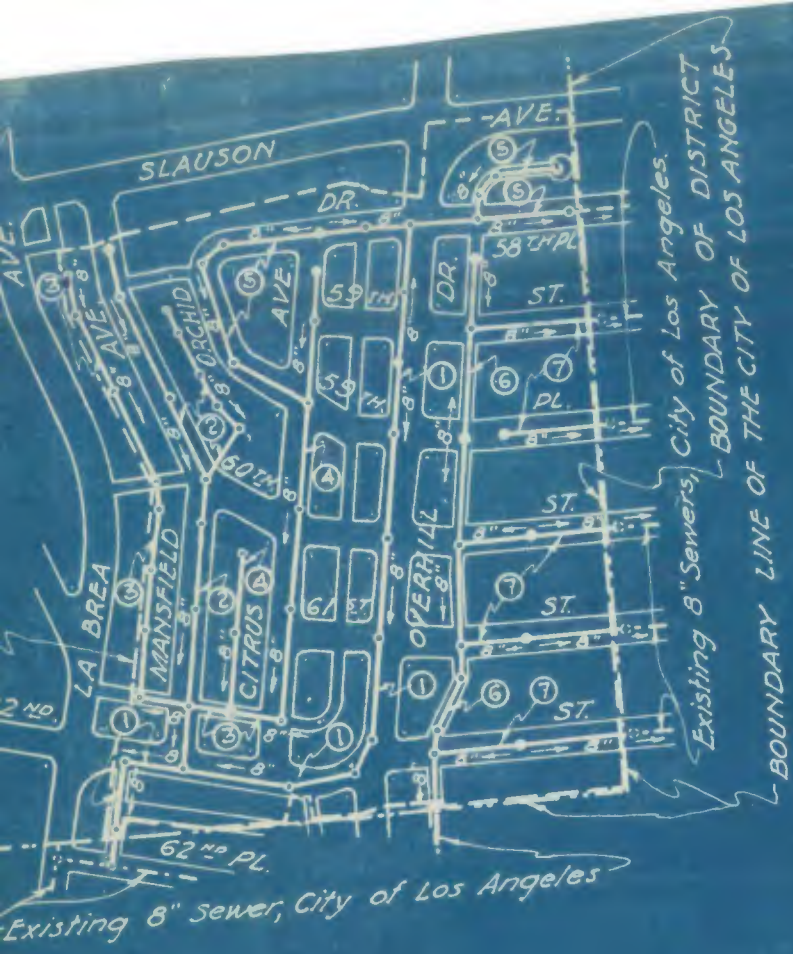

F.B. 871

COUNTY OF LOS ANGELES,
CALIFORNIA

INDEX MAP

FOR

COUNTY IMPROVEMENT No. 1036
OVERHILL DRIVE ET AL

J. [redacted]

SCALE 1" = 600' WALL SHEET NO. 24

ALFRED JONES COUNTY ENGINEER

RECOMMENDED [signature] CHIEF DEPUTY

APPROVED [signature] COUNTY ENGINEER

LEGEND

PLAN AND PROFILE SHEET NUMBERS THUS ②

DISTRICT BOUNDARY THUS

PROPOSED SANITARY SEWERS THUS

FORM 247 5M 10-39

RETURN TO
LOS ANGELES COUNTY SURVEYOR
700 HALL OF RECORDS

Note: Any Additions or Changes on This Sheet Must be Made or Circled in Red Ink With Date and Name of Person Making Change

Do not extend notes this side of this line.

INDEX TO FIELD BOOK NO. 831

DATE	J.N.	LOCATION	NOTES	PAGES
		OVERHILL DRIVE ET AL SURVEYS — **PRELIMINARY SURVEYS**		
3-19-41	C.I.1096	MANSFIELD AVE., Back Lot Lines W. of, from 1st Alley N. of 62nd St. to Back Lot Lines S. of Slauson Ave.	Transit Line	1-7
3-19-41	"	" " " "	Topog.	9-15
3-20-41	"	" " " "	X-Secs.	19-27
3-20-41	"	SLAUSON AVE., Back Lot Lines S. of, from Back Lot Line W. of Mansfield Ave. Mansfield Ave. to E. line Mansfield Ave.	Transit Line	7
3-25-41	"	" " " "	Topog.	16-17
3-[illegible]-41	"	" " " "	X-Secs.	27-30
3-26-41	"	CITRUS AVE., Back Lot Lines W. of, from 1st Alley N. of 62nd St. to 60th St. 60th St.	Transit Line	31-33
3-27-41	"	" " " "	Topog.	35-41
3-28-41	"	" " " "	X-Secs.	43-53
4-[illegible]-41	"	" Back Lot Line W. of, from 60th St. to Orchid Dr.	Transit Line	55-58
4-10-41	"	" " " "	Topog.	59-61
4-[illegible]-41	"	" " " "	X-Secs.	65-70
4-[illegible]-41	"	ORCHID DRIVE, Back Lot Line W. of, from Citrus Ave. to 1st Walk South of Slauson Ave.	Transit Line	55-58
4-[illegible]-41	"	" " " "	Topog.	61-64
4-[illegible]-41	"	" " " "	X-Secs.	70-79
3-24-41	"	B.M.s 62nd STREET, from Citrus Ave. to La Brea Ave.	B.M.Circuit	81-82
"	"	LA BREA AVENUE, from 62nd St. to Slauson Ave.	"	82-84
"	"	MANSFIELD AVENUE, " " "	"	84-86

(OVER)

Notes Ck'd by
Map No.
Office Work
Checked
Date

Survey of
W. O.
Tape No. 5M
Surveyed by
Notes
Date

Indexed

INDEX TO FIELD BOOK No. 871

DATE.	J.N.	LOCATION.	NOTES.	PAGES.
		(OVERHILL DR., ET AL.- CONTINUED.)		
9-24-'41.	1036	1st ALLEY EAST OF LA BREA AVE.:- From 62nd PLACE, N. to ℄ 62ND St.	℄ & Topog. Profile.	87-89 105-109
9-25-'41	"	1st ALLEY NORTH OF 62nd St.:-From Mansfield Ave.: W.to back lot line W.of Mansfield Ave.; & E. to Citrus Ave./	℄ & Topog. Profile.	91-93 111-115
9-30-'41	"	1st ALLEY EAST OF OVERHILL DR.:- From back lot line S.of 62nd St., N'ely to E. Boundary of Tract # 9344(Bdy Line City of L.A.)	℄ & Topog. Profile.	95-103 117-129
10-2- "	"	LAMP HOLE & M.H. INVERT CHECK:- On E.line of Tr.# 9344, from 62nd St. to 58th PL.	Levels.	130-132
11-26- "	"	BASEMENT & BACK LOT LINE ELEVATIONS: South Side of 62nd ST.- From Alley E.of Overhill Dr., E. to E.line TR.9344.	" "	133-135
		" " " 61st St. " " " " " " "	" "	137-139
		" " " 60th St. " " " " " " "	" "	141-143
		" " " 59th PL.	" "	145-146
		" " " 59th St.	" "	147-149
		" " " 58th Pl. " " " " " " "	" "	149
7-27-'44	1096	LA BREA AVE. ET AL. From 62nd Place to Slauson Ave.	℄ & Ties	151-157
		" " " " " "	Topog.	195-200
		" " " " " "	Levels	L81-188
" "	"	Lots 19 to 33	Sketch	165-172
			Topog.	175-180
3-29-'44		Ladera Park Ave. From La Brea Ave. to Slauson Ave.	℄ & Ties	153-154
			X-Sects.	189-194
8-3-'44	"	La Brea Ave. From 62nd Place to Slauson Ave.	X-Sect's	201-214
			Sketch	215-221
			X-Sect's	215-221
3-15-45.	1096	LADERA PK AVE. from Int. of LADERA ave. 350ft. N. on East side of Ladera Pk. Ave.	Prof. & sketch	223-224
"	"	restroom sewer outlets/		
8/1/46	"	M.H. Checks after constr.		225-226
1-16-48		Ladera Park - Recheck of Rest Rooms	Sketch + Levs.	227-232

RETURN TO
LOS ANGELES COUNTY SURVEYOR
700 HALL OF RECORDS

Note: Any Additions or Changes on This Sheet Must be Made or Circled in Red Ink With Date and Name of Person Making Change.

Do not write above this line.

FORM 247 5M 5-46

RETURN TO
LOS ANGELES COUNTY SURVEYOR
700 HALL OF RECORDS

Note: Any Additions or Changes on This Sheet Must be Made or Circled in Red Ink With Date and Name of Person Making Change.

Do not extend notes this side of this line.

INDEX TO F.B. 871

DATE	J.N.	DESCRIPTION	NOTES	PAGE S
2-49	5360	LADERA PARK SEWERS Line "A" & "B"	Topog I-sect	233-246 247-260

Notes Ck'd by_____
Map No._____
Office Work_____
Checked_____
Date_____

Survey of_____
W. O._____ Tape No._____ St'd_____ °F
Surveyed by_____
Notes_____ Date_____
Indexed_____

F. B._____ PG._____

RETURN TO
LOS ANGELES COUNTY SURVEYOR
700 HALL OF RECORDS

Note: Any Additions or Changes on This Sheet Must be Made or Circled in Red Ink With Date and Name of Person Making Change.

Do not extend notes this side of this line.

F. B. _____ PG. _____

Notes Ck'd by	Survey of Overhill Dr. et al. S.S.
Map No.	W. O. 1036 Tape No. 047 Std. 76°F
Office Work	Surveyed by C.A. Benson
Checked	Notes (B) Date 3-19-41
Date	Indexed A. C. Johnson

F.B. 871 Pg. 1

℄ SURVEY

OVERHILL DRIVE ET AL. S.S.

J.N. 1036.

LINE No. 1 & 2.

From:- ℄ Alley N. of 62nd ST., on ℄ 6' Easement on W. side Tr. No. 9831 thence 3' N. of N. Tr. Line

To:- E. Prop Line of Mansfield Ave

March - 1941

C.A. Benson

E.S. Tombleson

G.G. Porter

D.E. Holmes

RECEIVED

PROGRESSED

BOOK INDEXED A.E.T. 4-4-41

MAP INDEXED " "

RECORD INDEXED " "

CARD INDEXED " "

Note: Any Additions or Changes on This Sheet Must be Made or Circled in Red Ink With Date and Name of Person Making Change.

Do not extend notes this side of this line.

RETURN TO LOS ANGELES COUNTY SURVEYOR 700 HALL OF RECORDS

FORM 247 5M 10-39

F.B. 871 PG. 2. Con't. on bot pg. 3.

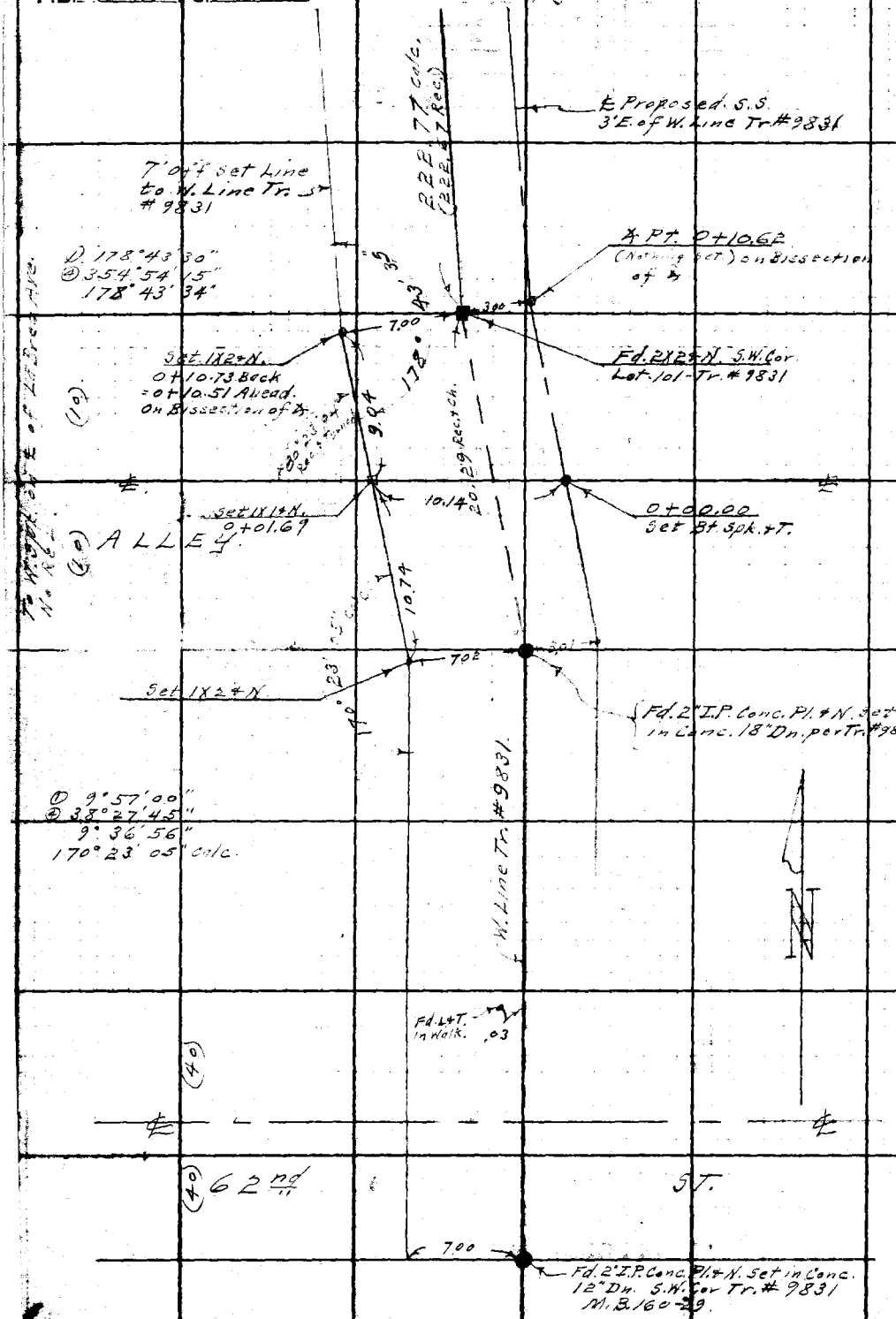

RETURN TO
LOS ANGELES COUNTY SURVEYOR
700 HALL OF RECORDS

Do not extend notes this side of this line.

Note: Any Additions or Changes on This Sheet Must be Made or Circled in Red Ink With Date and Name of Person Making Change.

Notes Ck'd by	Survey of Overhill Dr. et al. SS
Map No.	W. O. 1036 Tape No. 047 Std 76°F
Office Work	Surveyed by Benson
Checked	Notes (4) Date 3-19-41
Date	Indexed A. C. Johnson

F.B. 871 Pg. 3

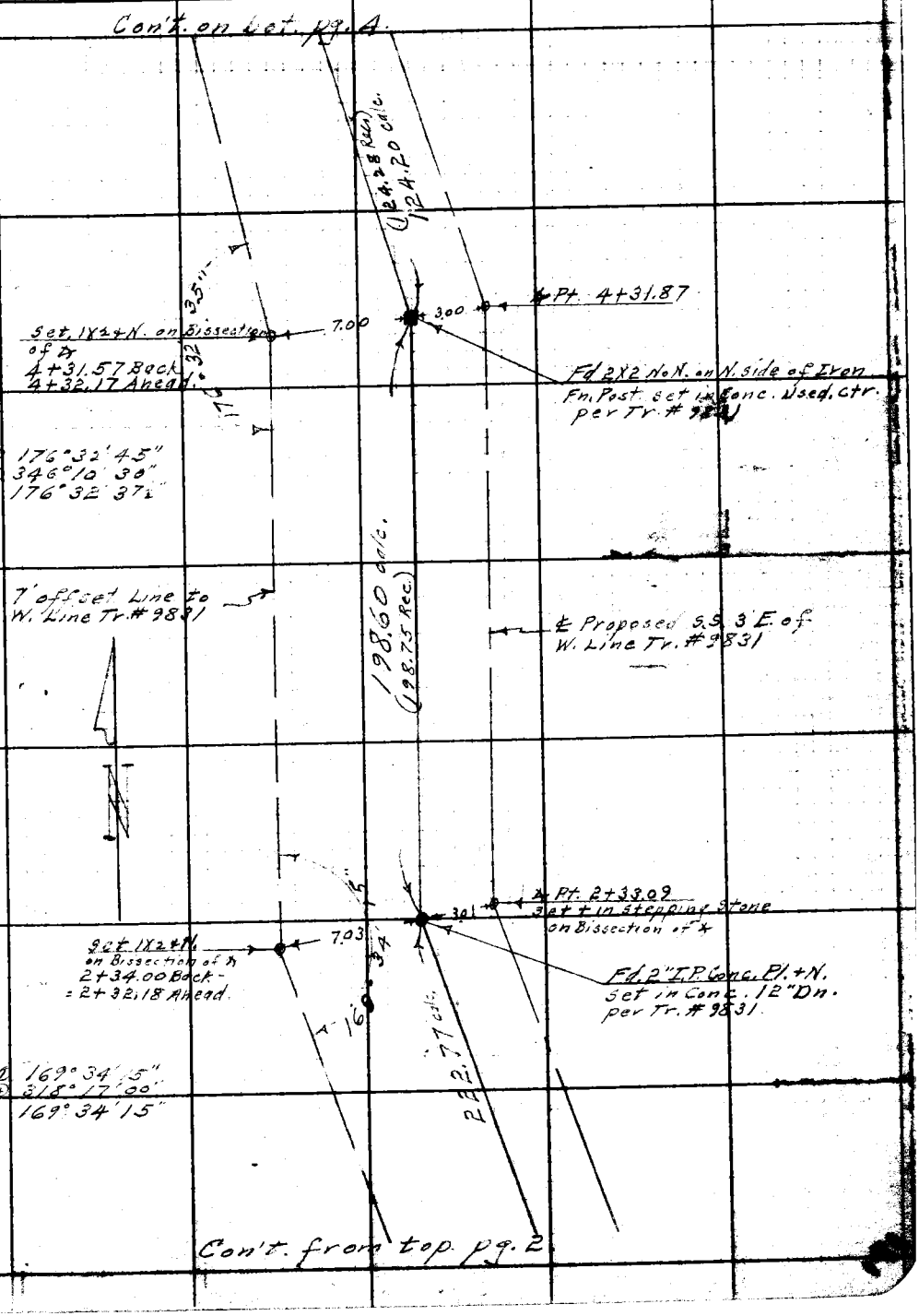

Note: Any Additions or Changes on This Sheet Must be Made or Circled in Red Ink With Date and Name of Person Making Change.

Do not extend notes this side of this line.

RETURN TO
LOS ANGELES COUNTY SURVEYOR
700 HALL OF RECORDS

FORM 247 5M 10-39

F.B. 871 PG. 4 Con't. on bot. pg. 5.

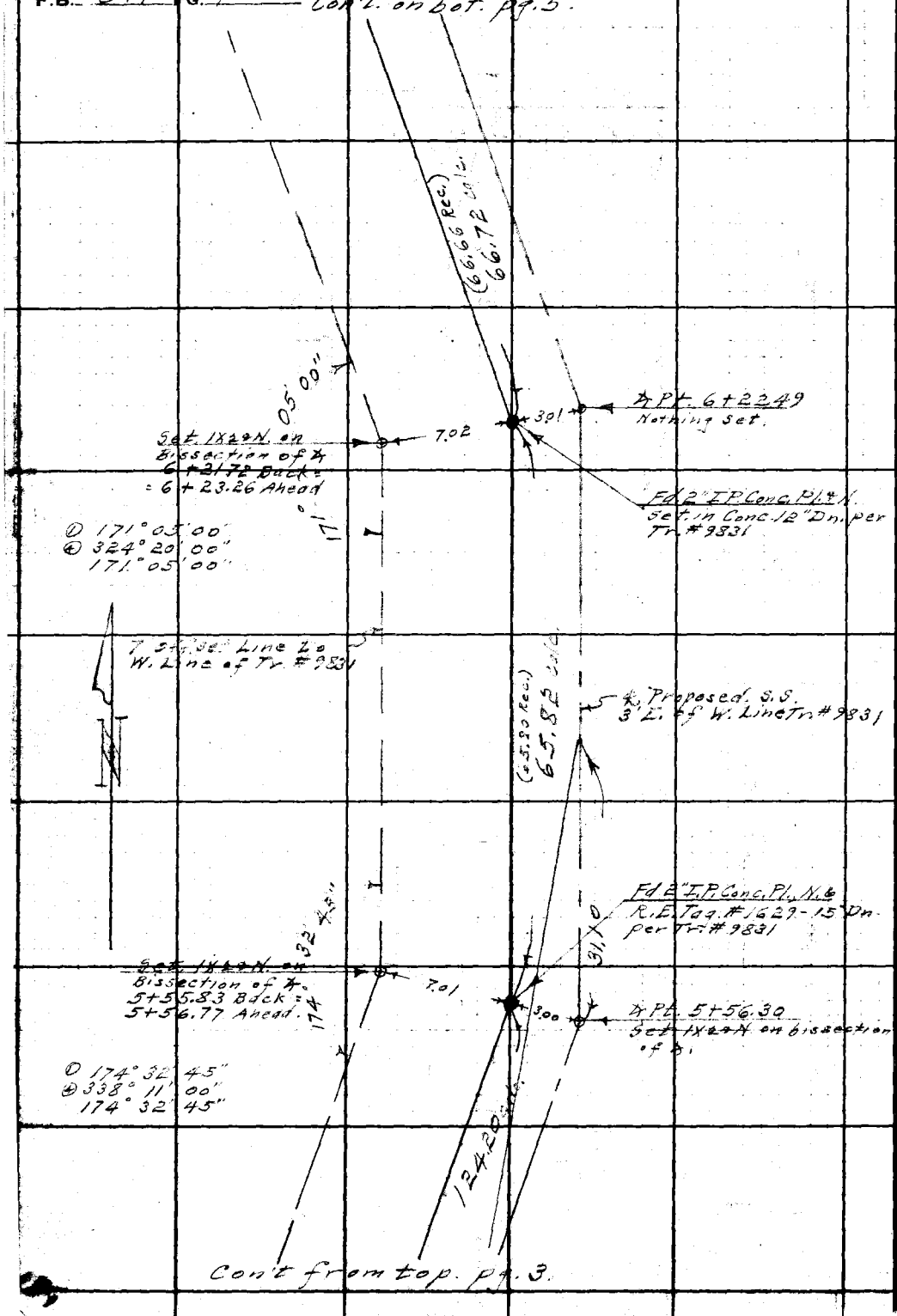

Con't from top. pg. 3.

WS 74-B-3

RETURN TO
LOS ANGELES COUNTY SURVEYOR
700 HALL OF RECORDS

Do not extend notes this side of this line.

Note: Any Additions or Changes on This Sheet Must be Made or Circled in Red Ink With Date and Name of Person Making Change.

Notes Ck'd by	Survey of Overhill Dr. et al. SS
Map No.	W. O. 1036 Tape No. 047 Std 76°F
Office Work	Surveyed by Benson.
Checked	Notes [illegible] Date 3-20-41
Date	Indexed A. C. Johnson

F.B. 87 Pg. 5

W.S. 24-B-3

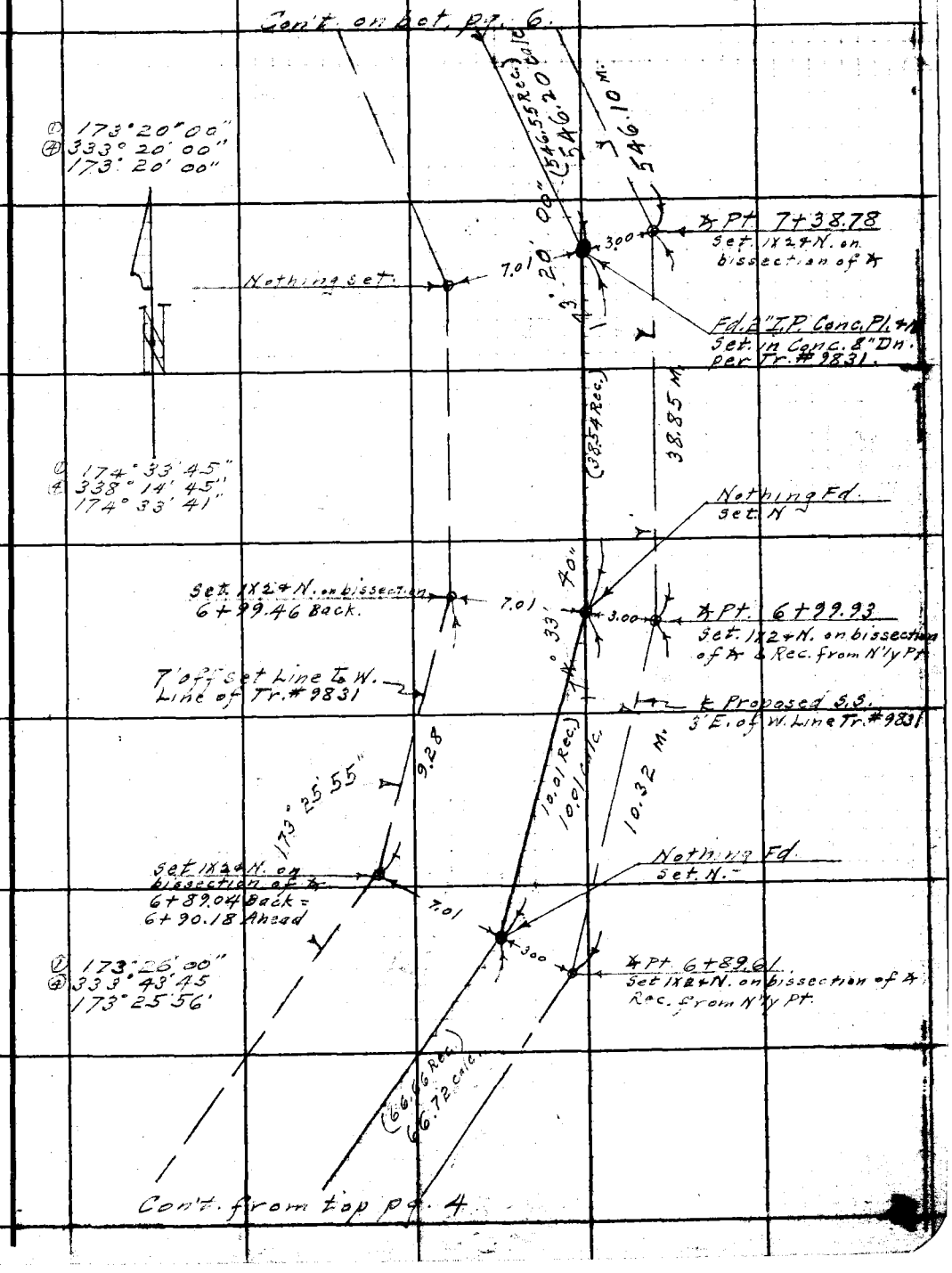

Note: Any Additions or Changes on This Sheet Must be Made or Circled in Red Ink With Date and Name of Person Making Change.

Do not extend notes this side of this line.

RETURN TO
LOS ANGELES COUNTY SURVEYOR
700 HALL OF RECORDS

FORM 247 SM-10-39

F.B. 871 PG. 6

To Bottom Rt. Pg. 7

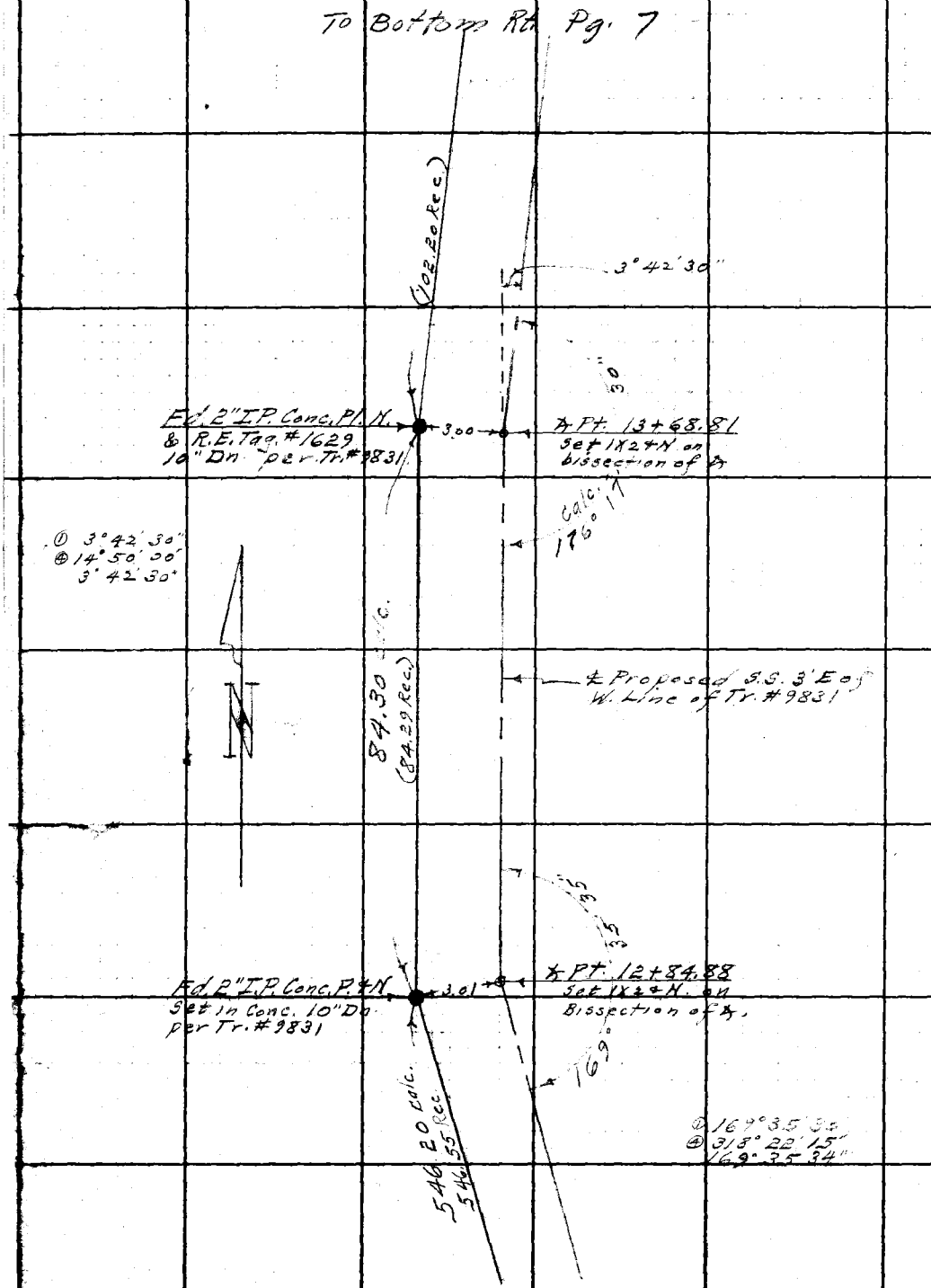

WS.74-B.3

RETURN TO
LOS ANGELES COUNTY SURVEYOR
700 HALL OF RECORDS

Note: Any Additions or Changes on This Sheet Must be Made or Circled in **Red Ink** With Date and Name of Person Making Change.

Do not extend notes this side of this line.

WS.24-B-3

Notes Ck'd by	Survey of Overhill Dr. et al. SS
Map No.	W. O. 1036 Tape No. 047 Std 76°F
Office Work	Surveyed by Benson
Checked	Notes AB Date 3-20-41
Date	Indexed A. C. Johns

F.B. 871 Pg. 7

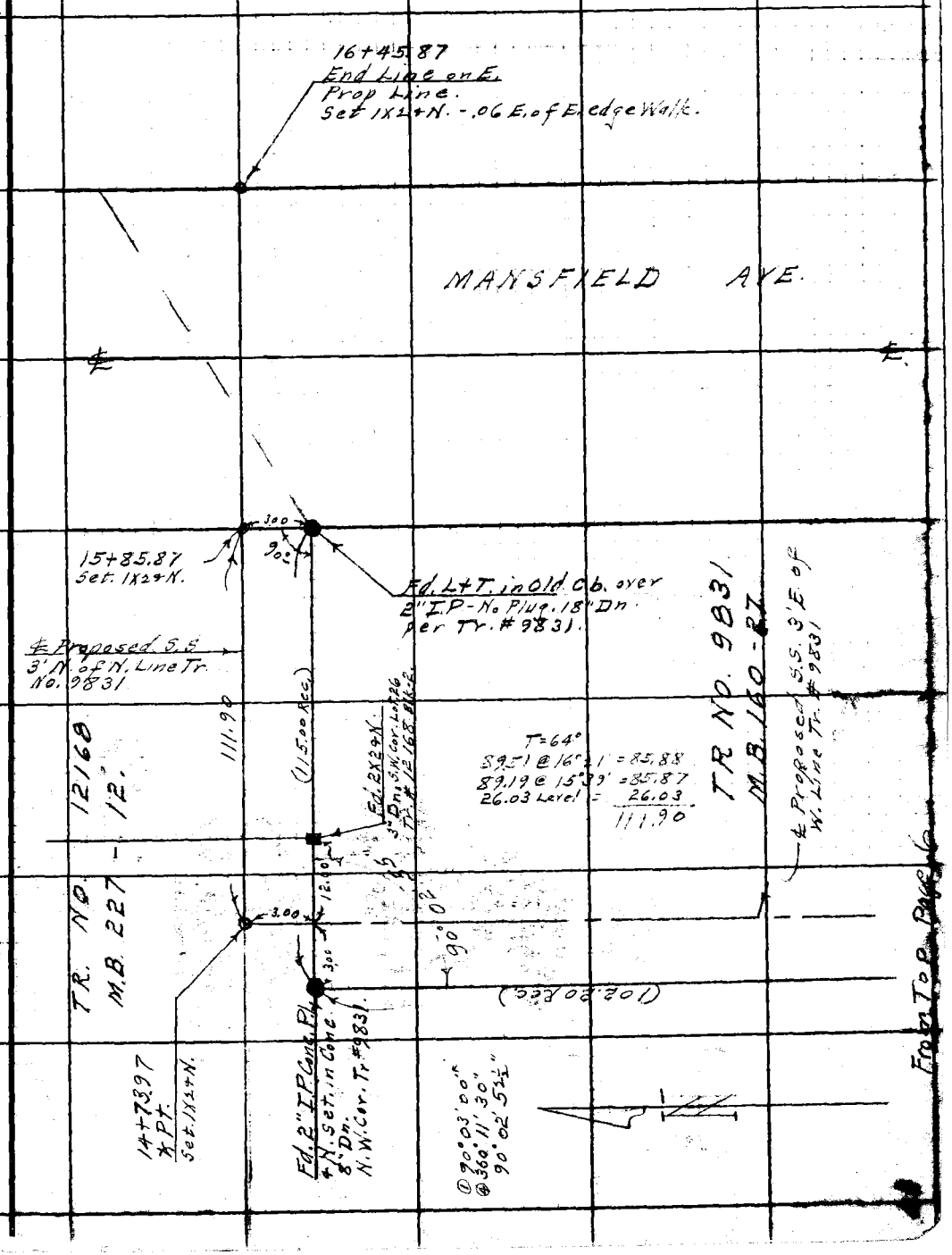

Note: Any Additions or Changes on This Sheet Must be Made or Circled in Red Ink With Date and Name of Person Making Change.

Do not extend notes this side of this line.

RETURN TO
LOS ANGELES COUNTY SURVEYOR
700 HALL OF RECORDS

FORM 247 5M 10-39

RETURN TO
LOS ANGELES COUNTY SURVEYOR
700 HALL OF RECORDS

Note: Any Additions or Changes on This Sheet Must be Made or Circled in **Red Ink** With Date and Name of Person Making Change.

Do not extend notes this side of this line.

F.B. 871 PG. 8

Notes Ck'd by	Survey of Overhill Dr. et al. S.S. F.B. 871 PG. 9
Map No.	W. O. 1036 Tape No. 647 St'd 76 OF
Office Work	Surveyed by Benson
Checked	Notes " Date 3-25-41
Date	Indexed A. C. Johnson

Note: Any Additions or Changes on This Sheets Must be Made or Circled in Red Ink With Date and Name of Person Making Change.

Do not extend notes this side of this line

RETURN TO
LOS ANGELES COUNTY SURVEYOR
700 HALL OF RECORDS

TOPOGRAPHY

for

OVERHILL DR. ET AL. S.S.

J. N. 1036.

LINE NO. 162.

From: ℄ of 1st Ave. N. of 62nd St. on ℄ 6' Easement on W. side Tr. No. 9831, thence 3' N. of N. Tr. Line.

To: E. Prop. Line of Mansfield Ave.

March - 1941

C. A. Benson

E. S. Templeton

B. G. Porter

D. E. Holmes.

RECEIVED .....

PROGRESSED .....

BOOK INDEXED A.E.T. 4-4-41

MAP INDEXED " "

RECORD INDEXED " "

CARD INDEXED " "

FORM 247 RM 10-37

F.B. 871 PG. 10 Con't. on bot. pg. 11

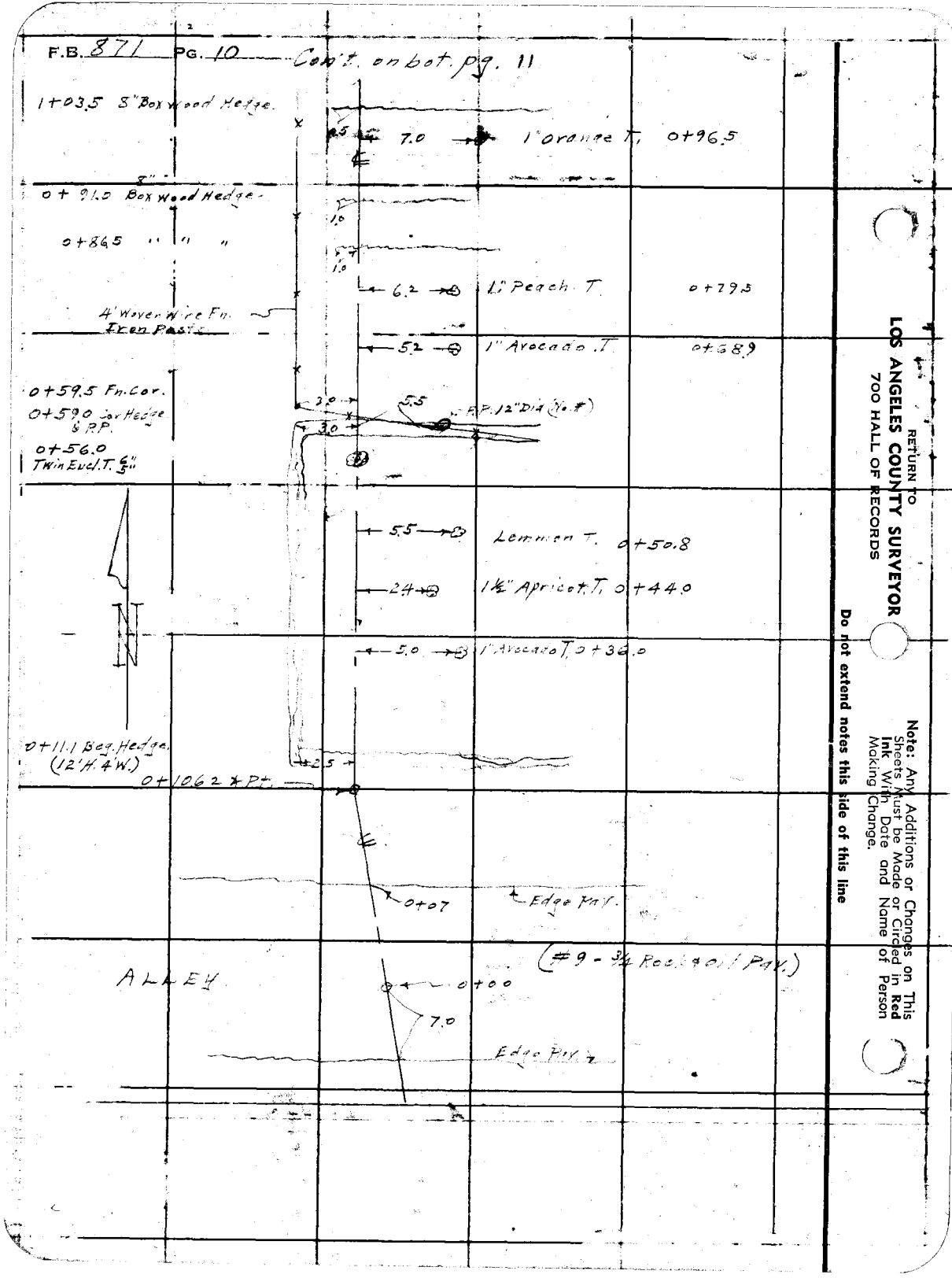

RETURN TO
LOS ANGELES COUNTY SURVEYOR
700 HALL OF RECORDS

Note: Any Additions or Changes on This Sheets Must be Made or Circled in Red Ink With Date and Name of Person Making Change.

Do not extend notes this side of this line

Notes Ck'd by	Survey of Overhill Dr. et al
Map No.	W. O. 1036 Tape No. 047 St. 76°F
Office Work	Surveyed by Benson
Checked	Notes " Date 3-25-41
Date	Indexed

F.B. 871 Pg. 11

Cont. on bot. pg. 12

2+18.6 Fn. Cor.
4' Picket Fn.
0.7
2+16.7
2+17.8 Fn. Cor.
10.0
6.5 Lattice Fn.
2+10.0 Wild Holley Clump
1.0
8.8
3" Avocado
2+07.6
2+05.5 Climbing Rose
0.5
1.6
Shrub
2+04.0
1+96.0 Crape Myrtle
1+87.7 Shrub
1.0
0.6
9.4
2 Bushes. 10'H.
1+85.0
1+83.0
6.5'H. Lattice Fn.
2.8
1+78.2 Oleander Bush. 8'H.
1.5
4.4
12" Dia R.P. (No. ±)
1+66.2
1+65.5 End Rock Wall
Fn. Cor.
3.0
1.8
1.2
1+55.2
3.0
2" Plum T.
1+50.0
3.1
1" Plum T.
1+40.2
3.1
1" Lemmon T.
1+29.5
3.2
1" Apricot T.
1+17.7
4" Rock Wall 4'H. on Prop Line
1+13.0 End Wire Fn.
Beg Rock Wall
3.0
1+03.0 2" Iron Clothes Line
Post Set in Conc.
0.7

Cont. from top of pg. 10

Note: Any Additions or Changes on This Sheet Must be Made or Circled in Red Ink With Date and Name of Person Making Change
Do not extend notes this side of this line.

RETURN TO
LOS ANGELES COUNTY SURVEYOR
700 HALL OF RECORDS

FORM 247 5M 10-39

F.B. 871 PG. 12 Con't. on bot. pg. 13



RETURN TO
LOS ANGELES COUNTY SURVEYOR
700 HALL OF RECORDS

Do not extend notes this side of this line.

Note: Any Additions or Changes on This Sheet Must be Made or Circled in Red Ink With Date and Name of Person Making Change.

Notes Ck'd by	Survey of Overhill Dr. et al.	F.B. 87A Pg. 13
Map No.	W. O. 1036 Tape No. 047 Std 76 °F	
Office Work	Surveyed by Benson	
Checked	Notes " Date 3-25-41	
Date	Indexed A. C. Johnson	

Con't. on bot. pg. 1[illegible]

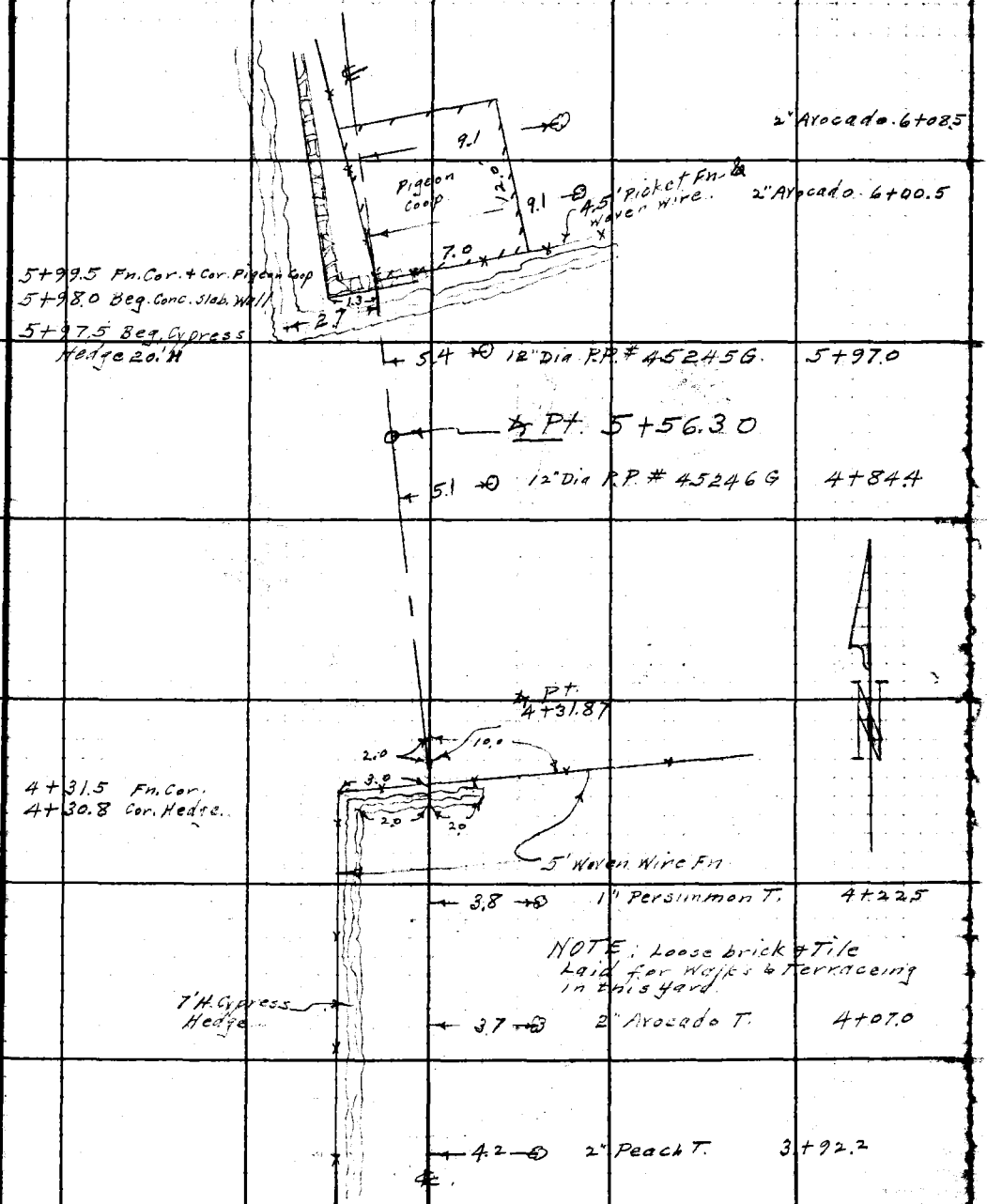

Con't. from top pg. 12

Note: Any Additions or Changes on This Sheet Must be Made or Circled in Red Ink With Date and Name of Person Making Change

Do not extend notes this side of this line.

RETURN TO
LOS ANGELES COUNTY SURVEYOR
700 HALL OF RECORDS

FORM 247 5M 10-39

F.B. 871 PG. 14

Con't. on bot. pg. 15

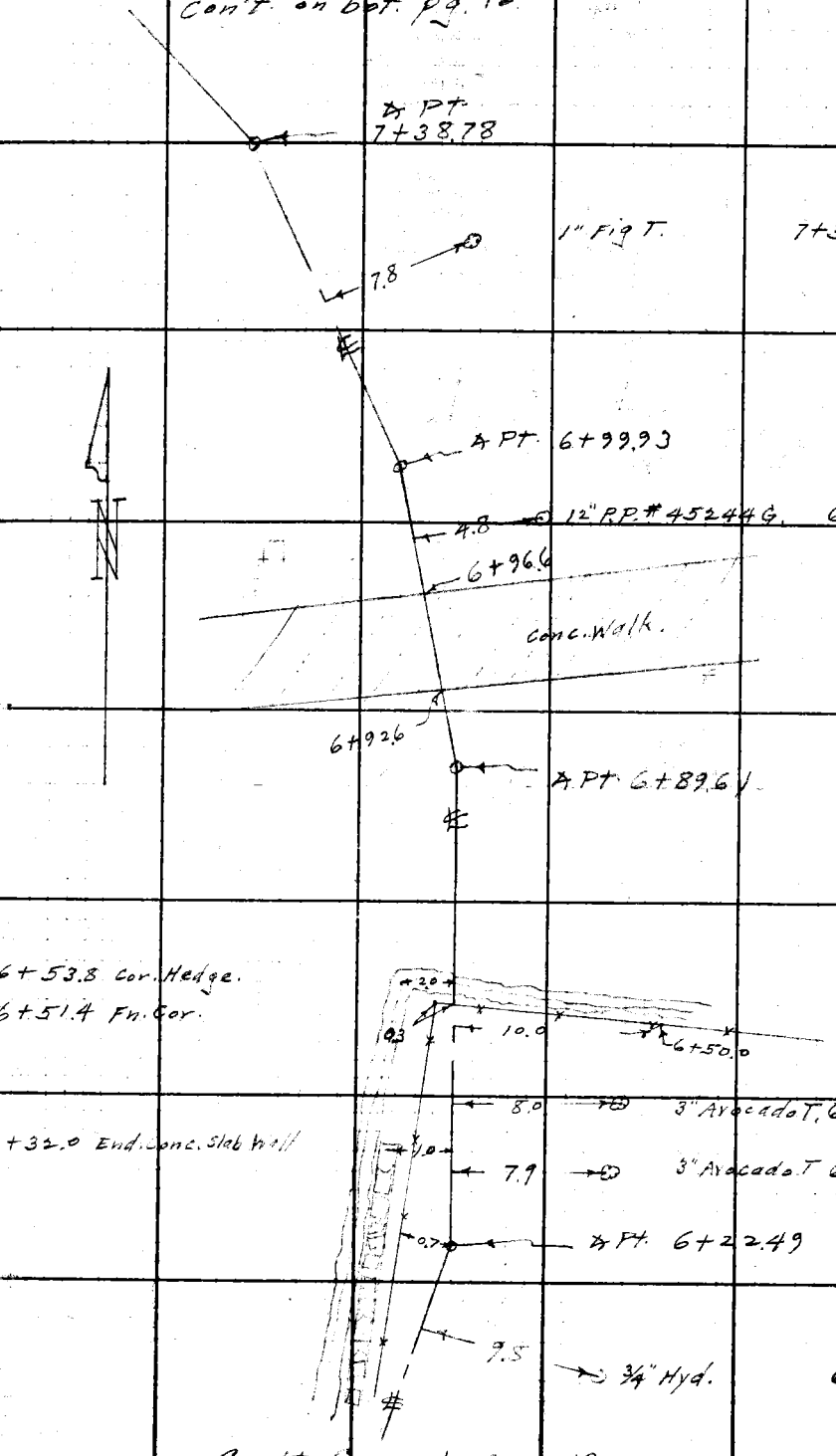

Con't. from top pg. 13

RETURN TO
LOS ANGELES COUNTY SURVEYOR
700 HALL OF RECORDS

Do not extend notes this side of this line.

Note: Any Additions or Changes on This Sheet Must be Made or Circled in Red Ink With Date and Name of Person Making Change.

Notes Ck'd by		Survey of Prescott Dr. et al	F.B. 871 Pg. 15
Map No.		W. O. 1036 Tape No. 047 Std 76°F	
Office Work		Surveyed by Benson	
Checked		Notes " Date 3-25-41	
Date		Indexed A. C. Johnson	

Cont. on bot. pg. 16

11+78.8 End Wall.	4.8 ⊙ 12" Dia P.P. #45240G.	11+78.8
	1" Acacia T.	11+47.3
11+23.5 Beg. Conc. Slab Wall 7.5' H.	3.0	
	9.6 → ⊙ 1" Fig T.	11+16.5
	9.0 → ⊙ 1" Plum T	11+06.0
	8.4 → ⊙ 1" Plum T	10+91.5
	7.8 → ⊙ 1" Lemon T.	10+75.2
10+68.2 Cor Wall & P.P.	3.0 — 12" Dia. Transformer P.P. 45241G.	
	5.0 → ⊙ 2" Peach.	10+59.8
	4.8 ⊙ 1" Fig	10+47.0
	4.6 → ⊙ 1" Fig.	10+33.0
	4.4 ⊙ 2" Apricot T.	10+21.0
10+13.8 Cor Conc. Slab Wall 1' H.	2.6	
	4.5 ⊙ 12" Dia P.P. #45242G.	9+60.0
	4.4 → ⊙ 12" Dia P.P. #45243G.	8+48.0

Cont. from top pg. 14

Note: Any Additions or Changes on This Sheet Must be Made or Circled in Red Ink With Date and Name of Person Making Change

Do not extend notes this side of this line.

RETURN TO
LOS ANGELES COUNTY SURVEYOR
7DO HALL OF RECORDS

FORM 247 5M 10-39

F.B. 971 Pg. 16

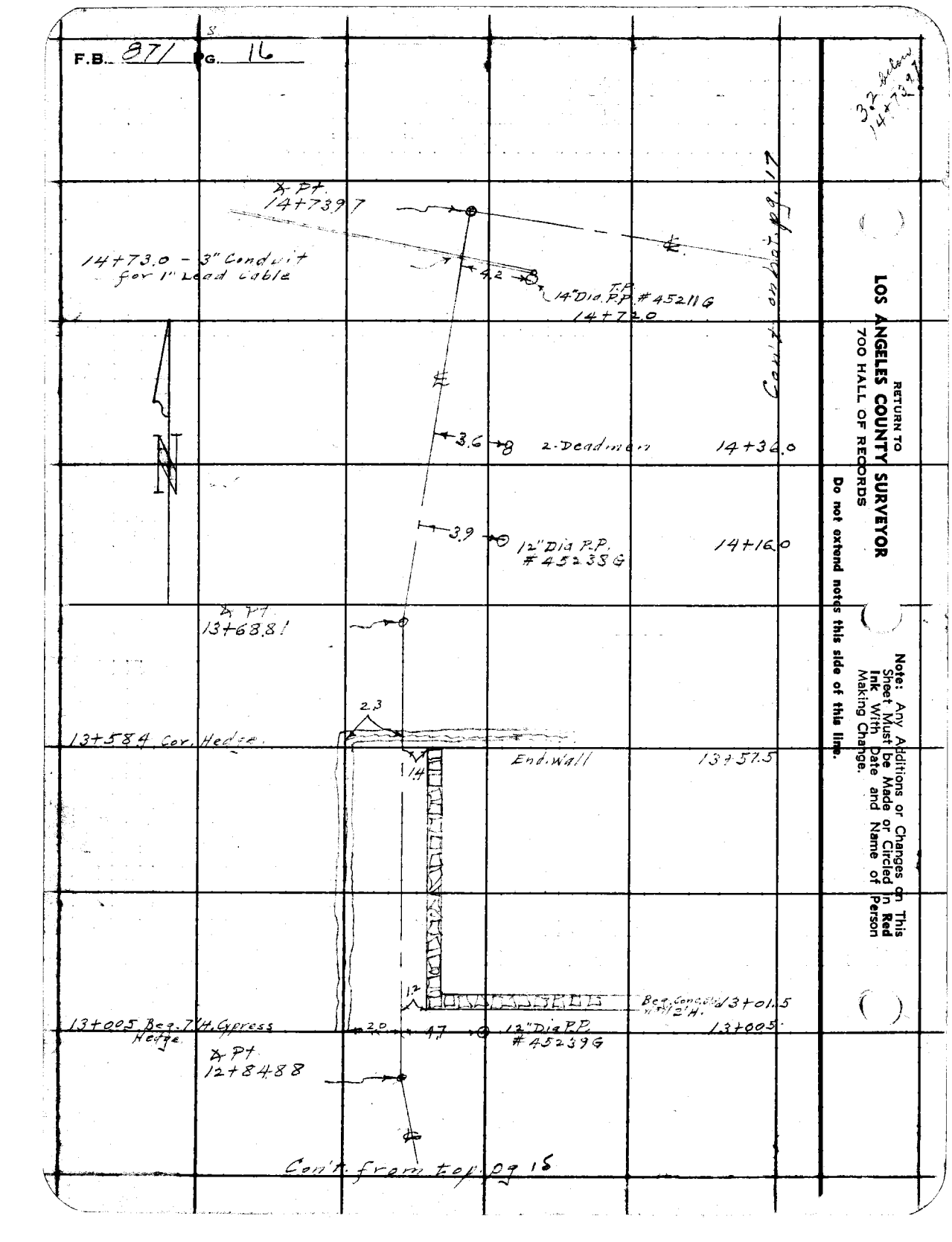

RETURN TO
LOS ANGELES COUNTY SURVEYOR
700 HALL OF RECORDS

Do not extend notes this side of this line.

Note: Any Additions or Changes on This Sheet Must be Made or Circled in Red Ink With Date and Name of Person Making Change.

Notes Ck'd by	Survey of Overhill Drietal Sec.	F.B. [illegible] Pg. 17
Map No.	W. O. 1036 Tape No. 047 St'd 76°F.	
Office Work	Surveyed by Benson	
Checked	Notes " Date 3-25-41	
Date	Indexed A. C. Johnson	



Cont from top Pt pg. 16

Note: Any Additions or Changes on This Sheet Must be Made or Circled in Red Ink With Date and Name of Person Making Change.

Do not extend notes this side of this line

RETURN TO
LOS ANGELES COUNTY SURVEYOR
700 HALL OF RECORDS

FORM 247 10M 11-38

RETURN TO
LOS ANGELES COUNTY SURVEYOR
700 HALL OF RECORDS

Note: Any Additions or Changes on This Sheet Must be Made or Circled in **Red Ink** With Date and Name of Person Making Change.

Do not extend notes this side of this line

F.B. 871 Pg. 18

Profile	Notes Red.	Plotted	Job No. 1036	Division No.	F B. 871 PG. 19
No.	Date	Date	Survey of Overhill Dr. et. al. S.S.		
X-Sec.	Notes Chkd.	Checked	Survey by C.A. Benson	Notes [illegible]	Date 3-20-41
No.	Date	Date	Map No.	Checked C. Johnson	Date

NOTE: ANY ADDITIONS OR CHANGES ON THIS SHEET MUST BE MADE OR CIRCLED IN RED INK, WITH DATE AND NAME OF PERSON MAKING CHANGE

Do not extend notes this side of this line

PLEASE RETURN TO
LOS ANGELES COUNTY SURVEYOR
700 HALL OF RECORDS

Form 307 5M 5-39

CROSS SECTIONS

on

LINE No. 1 AND 2

of

OVERHILL DR. et. al. S.S.

From ℄ 1st Alley N of 62nd St. on ℄ L'Easement on W. Side Tr. 9821, Thence 3' N of N. Tr. Line to E.P.L. Mansfield Ave.

Job # 1036 March 1941

C.A. Benson
E.S. Tomlinson
G.G. Porter
D.E. Holmes

ELEV.

F. S.

RECEIVED
PROGRESSED

H. I.

BOOK INDEXED AET 4-4-41
MAP INDEXED " "
RECORD INDEXED " "
CARD INDEXED " "

B. S.

REDUCED Field
CHECKED AET 4-7-41

STATION

Form 307 5M 5-39

PLEASE RETURN TO
LOS ANGELES COUNTY SURVEYOR
700 HALL OF RECORDS

NOTE: ANY ADDITIONS OR CHANGES ON THIS SHEET MUST BE MADE OR CIRCLED IN RED INK, WITH DATE AND NAME OF PERSON MAKING CHANGE

1.395
7.660
9.035

Do not extend notes this side of this line

STATION	B. S.	H. I.	F. S.	ELEV.	Cross Sections	Line #1
B.M.#LD 9	11.395	216 087		204.692	B.M.#LD 9 El. 204.668 LA BREA Ave & 1st Sheet of 2nd St. Bt Sch in Back of walk 125' N of S. end & Alley.	F.B. 871-82 - E. Side
0+00. ℄ S.S.			7.04	208 85		
10 L			7.54	208 55		
35 L			8.50	207 59		
10 R.			6.34	209 65		
35 R.			4.50	211 59		
0+10.62 ℄ S.S.			6.7	209 4	R ℄ to Back Tan	
10 L.			7.3	208 8		
10 R.			5.9	210 2		
1+00 ℄			3.5	212 6		
10 L.			3.8	212 3		
10 R.			2.8	213 3		
1+50 ℄			1.0	215 1		
10 L.			1.5	214 6		
10 R.			0.7	215 4		
T.P.	11.062	225 754	1.395	214 692	T.P.	
2+00 ℄			8.1	217 7		
10 L			8.1	217 7		
10 R.			7.2	218 6		

F.B. 871 Pg. 20 | Job No. 1036 | Division No. | Notes Red. GP | Plotted | Profile
Survey of Overhill Dr. et al. S.S. | Date | Date | No.
Survey by Benson | Notes | Notes Chkd. | Checked | X-Sec.
Indexed | Date 3-20-41 | Date 4-7-41 | Date | No.

Form 307 5M 5-39

PLEASE RETURN TO
LOS ANGELES COUNTY SURVEYOR
700 HALL OF RECORDS

NOTE: ANY ADDITIONS OR CHANGES ON THIS SHEET MUST BE MADE OR CIRCLED IN RED INK, WITH DATE AND NAME OF PERSON MAKING CHANGE

Do not extend notes this side of this line

Profile Notes Red GP Plotted Job No. 1225 Division No.
No. Date Date Survey of Duarte Dr. at Mt. Olive Dr.
X-Sec. Notes Chkd. AET Checked AT Survey by [illegible] Notes [illegible] Date 2-20-41
No. Date 4-7-41 Date Map No. Index Cr. Johnson Date

F.B. 871 PG. 21

STATION	B. S.	H. I.	F. S.	ELEV.	Cross Sections	Line #1
		225 754 ✓				
2+33.09 ℄ Pt. ℄			6.2	219 6		
10 L			6.7	219 1		
10 R.			5.6	220 2		
3+00 ℄			2.6	223 2		
10 L			3.5	222 3		
10 R.			1.7	224 1		
B.M. #L.D.10			7.640	218 114 ✓	B.M. #L.D.10 Elev. 218.~~714~~ 093 FB. 871-83 ✓ L. D. Bldg. Ave & 320' ± N. of 62nd St. E. Side Bk. Spk in Back of walk	
"	11.700	229 810 ✓		218 110 ✓		
4+00 ℄			1.2	228 6		
10 L.			2.5	227 3		
10 R.			+0.7	230 5		
T.P.	11.560	241 060 ✓	0.610	229 200 ✓	T.P.	
4+31.87 ℄ Pt. ℄			10.6	230 5		
10 L			11.86	229 20		
10 R.			9.9	232 1		
5+00 ℄			3.4	234 7		
10 L			8.1	233 0		
10 R.			3.6	237 5		
5+56.30 ℄ Pt.			1.2	239 9		
10 L.			3.6	237 5		

Form 307 5M 5-39

PLEASE RETURN TO
LOS ANGELES COUNTY SURVEYOR
700 HALL OF RECORDS

NOTE: ANY ADDITIONS OR CHANGES ON THIS SHEET MUST BE MADE OR CIRCLED IN RED INK, WITH DATE AND NAME OF PERSON MAKING CHANGE

Do not extend notes this side of this line

Profile ____ No. ____ X-Sec. ____ No. ____

F.B. 871 PG. 22 | Job No. 0361 Division No. ____ Notes Red. GP Plotted ____ Date ____ Notes Chkd. AET Checked ____ Date 4-2-71

Survey of Quartz Hill Area Notes CAB Date ____

Survey by C.A.B. Notes ____ Date ____

Indexed ____ Date ____

STATION	B. S.	H. I.	F. S.	ELEV.	CROSS SECTIONS	REMARKS
		241 069 ✓				
5+36.30 10R.			(+1.0)	242 1		079 FB. 871-83 ✓
B.M. #LD-11			8.963	232 097 ✓	E.M. #LD-11 Elev. 232.~~095~~	
"	11.743	243 838 ✓		232 095 ✓	40 Area Ave & 1st Walk N. of 62nd St. E. Side. Bk. Side in Sidewalk 2' N of E of Walk	
6+00 ±			0.1	243 37		
10 L			2.5	241 43		
10 R.			(+2.2)	246 10		
6+01 ±			+2.7	246 55		
1.2 L			(+0.3)	244 41		
10 L			2.+	242 54		
10 R.			(+3.0)	246 28		
T.P.	11.459	254 944 ✓	0.353	243 485 ✓	T.P.	
6+22.49			6.6	248 3		
1.2 L			6.6	248 3		
1.8 L			8.3	246 6		
10 L			10.8	244 1		
10 R			6.1	248 8		
6+49 ±			5.0	249 7		
05 L			5.7	249 7		
10 L.			8.5	246 4		
10 R.			3.0	251 9		

Form 307 5M 5-39

PLEASE RETURN TO
LOS ANGELES COUNTY SURVEYOR
700 HALL OF RECORDS

NOTE: ANY ADDITIONS OR CHANGES ON THIS SHEET MUST BE MADE OR CIRCLED IN RED INK, WITH DATE AND NAME OF PERSON MAKING CHANGE

Do not extend notes this side of this line

STATION	B. S.	H. I.	F. S.	ELEV.	Cross Section	Line #1
		254 944 ✓				
6+51 ℄			5.0	249 9		
10 L			8.3	246 6		
10 R.			3.4	251 5		
6+89.61 ℄ & P+			3.1	251 8		
10 L			5.6	249 3		
10 R.			+0.5	255 4		
6+94.7 ℄			3.0	251 9	℄. 4' Conc. Walk.	
10 L			5.7	249 2		
10 R.			0.1	254 8		
6+99.93 & P+ ℄			2.8	252 1		
10 L			5.3	249 6		
2 ℄ R.			2.4	252 5		
6 ℄ R			0.2	254 7		
10. R			+0.5	255 4		
T. P.	6610	260 249 ✓	1.305	253 639 ✓	T.P. on 7+38.78 1X2	
7+38.78 ℄			6.6	253 6		
10 L.			9.4	250 8		
10 R.			4.8	255 4		
8+00 ℄			7.0	253 2		
10 L.			9.2	251 0		
10 R			5.1	255 1		

Profile Notes Red. GC Plotted Job No. 1076 Division No. F B. 871 Pg. 23
No. Date Date Survey of Cucamonga et al. S.P.
X-Sec. Notes Chkd. AET Checked Survey by C. Johnson Notes SAE Date
No. Date 4-7-41 Date Map No. Indexed C. Johnson Date

Form 307 5M 5-39

PLEASE RETURN TO
LOS ANGELES COUNTY SURVEYOR
700 HALL OF RECORDS

NOTE: ANY ADDITIONS OR CHANGES ON THIS SHEET MUST BE MADE OR CIRCLED IN RED INK, WITH DATE AND NAME OF PERSON MAKING CHANGE

Do not extend notes this side of this line

STATION	B. S.	H. I.	F. S.	ELEV.	Cross Sections	Line #1
		260 249 ✓				
9+00 ℄			10	252 2		
10 L.			10 3	249 9		
10 R.			6 5	253 7		
10+00 ℄			9.6	250 6		
10 L.			11.2	249 0		
10 R.			8 2	252 0		
T.P.	6 590	258 546 ✓	8 293	251 956 ✓	T.P.	
11+00 ℄			7 5	251 0		
10 L.			7 5	249 0		
10 R.			5 1	252 7		
11+25 ℄			7 6	250 7		
10 L			9 6	248 9		
10 R			5 6	252 7		
11+75 ℄			6 9	251 6		
3 L.			7 0	251 5		
3½ L			9 3	249 7		
10 L			9 5	249 0		
10 L			5 5	253 [illegible]		
11+80 ℄			8 2	250 [illegible]		
10 L			9 5	249 0		
10 R			5 5	253 0		

F.B. 871 PG. 24 Job No. 1036 Division No. Notes Red. GP Plotted Profile
Survey of Overbill Dr. et al S.S. Date Date No.
Survey by C.A. Benson Notes E.S.T. Notes Chkd. AET Checked X-Sec.
Indexed Date Date 4-7-41 Date No.

Form 307 5M 5-39

PLEASE RETURN TO
LOS ANGELES COUNTY SURVEYOR
700 HALL OF RECORDS

NOTE: ANY ADDITIONS OR CHANGES ON THIS SHEET MUST BE MADE OR CIRCLED IN RED INK, WITH DATE AND NAME OF PERSON MAKING CHANGE

Do not extend notes this side of this line

STATION	B. S.	H. I.	F. S.	ELEV.	Cross Sections	Length
		258 [illegible] ✓				
12+00 ℄			81	250 4		
10 L			95	249 0		
10 R			59	252 6		
12+84.88 ℄			81	250 [illegible]		
10 L			92	249 3		
10 R			62	252 3		
13+00 ℄			75	251 [illegible]		
10 L			89	249 6		
10 R			54	253 [illegible]		
13+01 ℄			76	250 [illegible]		
10 L			89	249 6		
2 R			73	251 2		
5 R			57	252 8		
10 R			53	253 2		
13+57 ℄			68	251 7		
10 L			83	250 2		
2 R			66	251 9		
3 R			51	253 4		
10 R			46	253 9		

Profile Notes Red. [illegible] Plotted _____ Job No. [illegible] Division No. _____ F B 871 Pg. 25
No. _____ Date _____ Date _____ Survey of [illegible]
X-Sec. Notes Chkd. AET Checked _____ Survey by C.A. Benson Notes [illegible] Date 3-20-41
No. _____ Date 4-7-41 Date _____ Map No. _____ Indexed C. Johnson Date _____

Form 307 5M 5-39

PLEASE RETURN TO
LOS ANGELES COUNTY SURVEYOR
700 HALL OF RECORDS

NOTE: ANY ADDITIONS OR CHANGES ON THIS SHEET MUST BE MADE OR CIRCLED IN RED INK, WITH DATE AND NAME OF PERSON MAKING CHANGE

Do not extend notes this side of this line

F.B. 871 Pg. 26 | Job No. 42-36 | Division No. | Notes Red. | Date | Plotted | Date | Profile
Survey of Oscillation [illegible] | Notes Chkd. AET | Date 4-7-41 | Checked | Date | No. | X-Sec. No.
Survey by C. A. Benson | Notes [illegible] S. T. | Date | Indexed

STATION	B. S.	H. I.	F. S.	ELEV.	Cross Streets	Line 2
		258 546 ✓				
13+60 ℄			66	251 9		
10 L			84	250 1		
10 R			42	25[illegible] 2		
13+68.8' ℄			67	251 8		
10 L			87	25[illegible] 8		
10 R			47	[illegible]		
14+00 ℄			75	[illegible]		
3 L			88	[illegible]		
10 L			99	[illegible]		
4 R			61	252 4		
10 R			57	25[illegible] 8		
T.P.	1 610	248 901 ✓	11 255	247 291 ✓	T.P.	
B.M. #LO 12			8 562	240 339 ✓	BM #LO 12 Elev. 240.339 335	FB 871-84 ✓
" " "	11 500	251 849 ✓		240 349	Lead Sleeve 1/2" x 1 1/2" Long in Top of Curb at S.E. Cor. of Sign in Back of Walk [illegible] ft. from Mound	
14+71 ℄			58	246 0		
10 L			72	244 [illegible]		
10 R			51	[illegible]		
14+73			13 8	241 0	Top Tele. Under ground conduit.	
14+73.2' ℄			7.6	[illegible]	End of Line #1 - Beg. Line #2	
10 L			82	[illegible]	W. in Alley	
35 L			92	[illegible]	" " "	

Form 307 5M 5-39

PLEASE RETURN TO
LOS ANGELES COUNTY SURVEYOR
700 HALL OF RECORDS

NOTE: ANY ADDITIONS OR CHANGES ON THIS SHEET MUST BE MADE OR CIRCLED IN RED INK, WITH DATE AND NAME OF PERSON MAKING CHANGE

Do not extend notes this side of this line

STATION	B. S.	H. I.	F. S.	ELEV.	Cross Sections	Line #2
		251 849 ✓				
14+73 10L			79	243 9	N. in Alley	End of Line #1 Beg Line #2
35L			81	243 7	" " "	
14+83 ℄			72	244 6		
10L			78	244 0	N.	
2R			52	246 6	S.	
10R			49	246 9		
14+88 ℄			49	246 9		
10L			55	246 3		
10R			48	247 0		
15+00 ℄			38	248 0		
10L			45	247 3		
10R			34	248 4		
15+06 ℄			29	248 9	[illegible]	
10L			41	247 7		
10R			+10	252 8		
T.P.	11 568	262 912 ✓	0 505	251 344 ✓		
15+15 ℄			105	252 4		
7L			144	248 5		
10L			145	248 4		
10R			53	257 6		

Profile Notes Red. [illegible] Plotted _____ Job No. [illegible] Division No. _____ F B 871 PG. 27
No. _____ Date _____ Date _____ Survey of _____ S.S.
X-Sec. Notes Chkd. AET Checked _____ Survey by C.A. Benson Notes E.S.T. Date 3-20-41
No. _____ Date 4-7-41 Date _____ Map No. _____ Indexed C. Johnson Date 5-21-42

Form 307 5M 5-39

PLEASE RETURN TO
LOS ANGELES COUNTY SURVEYOR
700 HALL OF RECORDS

NOTE: ANY ADDITIONS OR CHANGES ON THIS SHEET MUST BE MADE OR CIRCLED IN RED INK, WITH DATE AND NAME OF PERSON MAKING CHANGE

Do not extend notes this side of this line

STATION	B. S.	H. I.	F. S.	ELEV.	Cross Section	Line #2
		262 912 ✓				
15+30 ℄			80	254 9		
6 L			115	251 4		
10 L			135	249 4		
10 R			42	258 7		
15+37 ℄			67	256 2		
10 L			78	255 1		
7 R			41	258 8	Cor. House	
T.P.	11 720	274 514 ✓	0 118	262 794 ✓		
15+58 ℄			86	265 9		
10 L			75	265 0		
7 R			77	266 8	Side [illegible]	
15+81.03 ℄			39	270 6		
6.8 R			29	[illegible] 6		
7.0 R			1.39	273 12	Trp. Drive	
10 R			1 35	273 16	" "	
10 L			52	269 3		
15+85.87 ℄			3.02	27[illegible] 49	Trp Back Walk	
10 L			3 75	27[illegible] [illegible]	" " "	
10 R			1 96	272 [illegible]	" " "	

F.B. 871 PG. 28 Job No. 1036 Division No. Notes Red. [illegible] Plotted Profile
Survey of Overhill Dr et al S.S. Date Date No.
Survey by C.A. Benson Notes R.S.T. Notes Chkd. AET Checked X-Sec.
Indexed Date Date 4-7-41 Date No.

Form 307 5M 5-39

PLEASE RETURN TO
LOS ANGELES COUNTY SURVEYOR
700 HALL OF RECORDS

NOTE: ANY ADDITIONS OR CHANGES ON THIS SHEET MUST BE MADE OR CIRCLED IN RED INK, WITH DATE AND NAME OF PERSON MAKING CHANGE

Do not extend notes this side of this line

STATION	B. S.	H. I.	F. S.	ELEV.	Cross Sections	Line #2
		274 514 ✓				
5+91 ℄			[illegible]	271 63	[illegible] t. Walk	
10' L.			405	270 46	" "	
10 R			190	272 61	" "	
16+01 ℄			277	271 74	Top Curb.	
℄			342	271 09	Gutter	
10 L.			437	270 18	Top Curb.	
10 L.			497	269 54	Gutter	
35 L.			744	267 07	Top curb	
35 L			810	266 41	Gutter	
5.5 R.			209	272 42	Top Curb	
5.5 R			272	271 79	Gutter	
7.0 R			237	272 14	Top curb	
" "			250	272 01	Gutter	
24 R			080	273 [illegible]	Top Curb	
" "			090	273 [illegible]	Gutter	
26' R.			002	274 [illegible]	Top curb	
" "			066	272 88	Gutter	
16+15.87 ℄			190	272 61	℄ Mansfield	
10 L.			[illegible]	271 30	" "	
35 L			650	268 01	" "	

Profile Notes Red. [illegible] Plotted _____ Job No. 1036 Division No. _____ F B. 871 PG. 29

No. _____ Date _____ Date _____ Survey of Overhill St. [illegible]

X-Sec. Notes Chkd. AET Checked _____ Survey by C.A. Benson Notes E.S.T. Date 3-20-41

No. _____ Date 4-7-41 Date _____ Map No. _____ Indexed A. C. Johnson Date _____

Form 307 5M 5-39

PLEASE RETURN TO
LOS ANGELES COUNTY SURVEYOR
700 HALL OF RECORDS

NOTE: ANY ADDITIONS OR CHANGES ON THIS SHEET MUST BE MADE OR CIRCLED IN RED INK, WITH DATE AND NAME OF PERSON MAKING CHANGE

Do not extend notes this side of this line

STATION	B. S.	H. I.	F. S.	ELEV.	Cross Sections	Line
		274 514 ✓				
16+15.87 10 C			0 70	27[illegible] 81	℄ Mansfield	
35 R			+1 50	276 01	℄ "	
16+31 ℄			1 92	272 59	Gutter	
"			1 32	27[illegible] 17	[illegible]	
10 L			3 15	27[illegible] 36	Gutter	
10 L			2 46	27[illegible] 05	Top curb	
10 R			0 91	27[illegible] [illegible]	Gutter	
10 R			0 22	[illegible] 29	top curb	
T.P.	7 765	281 509	✓0 770	27[illegible] [illegible] ✓		
16+41 ℄			8 01	27[illegible] 50	Front of Walk	
10 L			9 18	272 33	" " "	
10 R			6 94	274 57	" " "	
16+45.87 ℄			7 91	273 60	Back " "	End of Line
10 L			9 08	27[illegible] 43	" " "	
10 R			6 84	274 67	" " "	
B.M. #LD 13			1 77	279 632 ✓	B.M. #LD 13 Elev. 279.~~632~~ 619 Mansfield Ave + 1st Walk S. of Dawson Ave - E. Curb Bt. Spk in Curb 2 1/2 ' of ℄ of Walk	FB. 871-84 ✓

F.B. 871 PG. 36 Job No. 10361 Division No. Notes Red. E.S.T. Plotted Date Checked Date Profile No. X-Sec. No.

Survey of Overhill Dr. et al. S.S. Date Notes Chkd. AET Date 4-7-41

Survey by C.A. Benson Notes E.S.T. Date

Indexed Date

Notes Ck'd by	Survey of Overhill Dr. et al. SS
Map No.	W. O. 1036 Tape No. 047 St'd 76°F
Office Work	Surveyed by C.A. Benson
Checked	Notes " Date 3-26-41
Date	Indexed A. C. Johnson 5-21-42

F.B. 877 Pg. 31

℄ SURVEY

of

OVERHILL DRIVE ET AL. S.S.

J.N. 1036

LINE NO. 3.

From: ℄ of Alley N. of 62nd ST., on ℄ of 6' Easement on back Lot Line between [illegible] Av. & Mansfield Av.

To:- S. Property Line of 60th ST.

March. 1941
C.A. Benson
E.S. Tomblesen
G.G. Porter
D.E. Holmes

RECEIVED
PROGRESSED
BOOK INDEXED A.E.T. 4-4-41
MAP INDEXED " "
RECORD INDEXED " "
CARD INDEXED " "

Note: Any Additions or Changes on This Sheet Must be Made or Circled in Red Ink With Date and Name of Person Making Change.

Do not extend notes this side of this line.

RETURN TO
LOS ANGELES COUNTY SURVEYOR
700 HALL OF RECORDS

FORM 247 5M 10-39

F.B. 871 PG. 32

WS.74-B-3

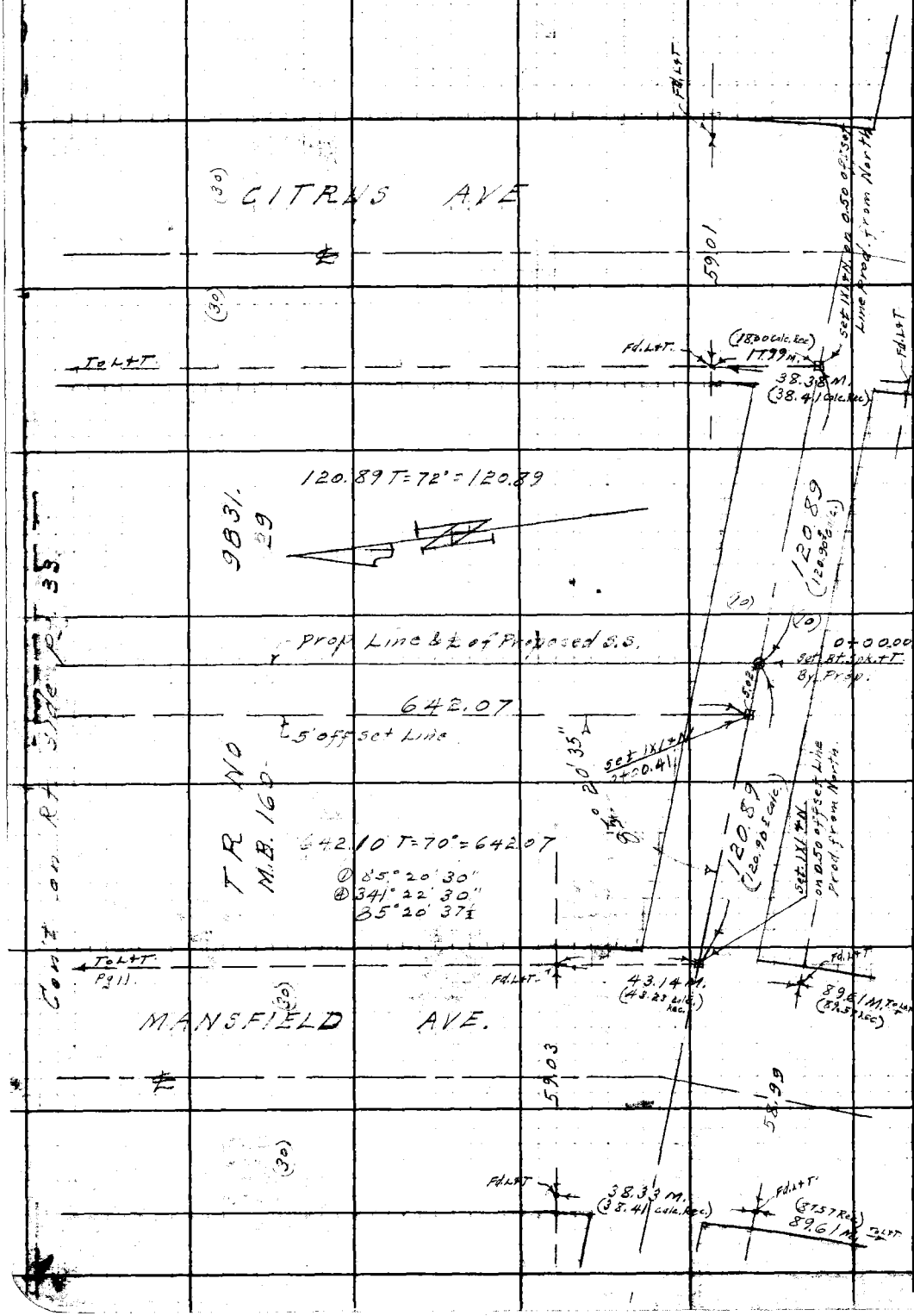

RETURN TO
LOS ANGELES COUNTY SURVEYOR
700 HALL OF RECORDS

Do not extend notes this side of this line.

Note: Any Additions or Changes on This Sheet Must be Made or Circled in Red Ink With Date and Name of Person Making Change.

Notes Ck'd by	Survey of Overhill Dr. et al SS
Map No.	W. O. 1036 Tape No. 047 St'd 76°F
Office Work	Surveyed by Benson
Checked	Notes " Date 3-26-41
Date	Indexed A. C. Johnson

F.B. 871 Pg. 33

WS. 24-B-3

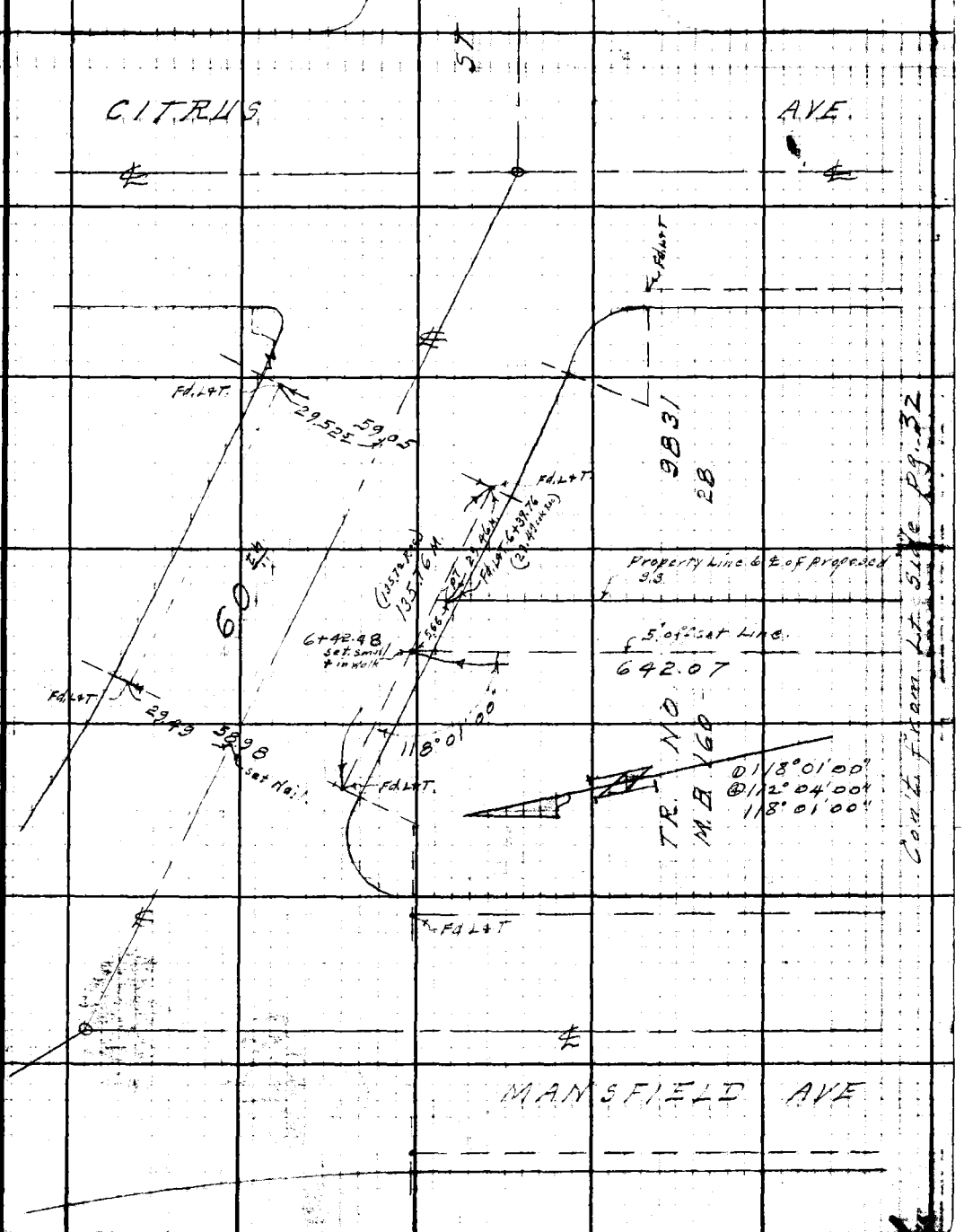

Note: Any Additions or Changes on This Sheet Must be Made or Circled in Red Ink With Date and Name of Person Making Change.

Do not extend notes this side of this line.

RETURN TO
LOS ANGELES COUNTY SURVEYOR
700 HALL OF RECORDS

FORM 247 5M 10-39

RETURN TO
LOS ANGELES COUNTY SURVEYOR
700 HALL OF RECORDS

Note: Any Additions or Changes on This Sheet Must be Made or Circled in **Red Ink** With Date and Name of Person Making Change.

Do not extend notes this side of this line.

F.B. 87 Pg. 34

Notes Ck'd by	Survey of Overhill Dr. et al S.S. F.B. 277 Pg. 58
Map No.	W. O. 1036 Tape No. St'd 76°F
Office Work	Surveyed by Benson
Checked	Notes " Date 3-27-41
Date	Indexed A. C. Johnson

Note: Any Additions or Changes on This Sheet Must be Made or Circled in Red Ink With Date and Name of Person Making Change.

Do not extend notes this side of this line.

RETURN TO
LOS ANGELES COUNTY SURVEYOR
700 HALL OF RECORDS

TOPOGRAPHY

for

OVERHILL DR. ET. AL. S.S.

T.N. 1036

LINE NO. 3.

From: ℄ of 1st Alley N. of 62nd ST. on back Lot Line between Citrus Ave & Main Field Ave

To: S. Prop Line of 60th ST.

March - 1941

C.A. Benson

E.S. Tomblesson.

G.G Porter

D.E. Holmes.

RECEIVED .....

PROGRESSED .....

~~BOOK INDEXED~~ A.F.T. 4-8-41

MAP INDEXED " "

RECORD INDEXED " "

CARD INDEXED " "

FORM 247 5M 10-39

F.B. 871 PG. 36 Con't on bot. Pg. 37



RETURN TO
LOS ANGELES COUNTY SURVEYOR
700 HALL OF RECORDS

Do not extend notes this side of this line.

Note: Any Additions or Changes on This Sheet Must be Made or Circled in Red Ink With Date and Name of Person Making Change.

Notes Ck'd by		Survey of Overhill Dr. et al SS	F.B. 311 Pg. 37
Map No.		W. O. 10336 Tape No.	Std 76°F
Office Work		Surveyed by Benson	
Checked		Notes	Date 3-27-41
Date		Indexed A. C. Johnson	

Con't on bot. pg. 38

2+55.8 4" Pepper T 4.7 →

2+47.2 4" Acacia T 3.8 →

2+38.0 5" Pepper T. 4.2 →

Red berry Hedge Avg. 8'H. 2+30.0

Hedges. 2+28.5

11" R.P. # 452566. Transformer Pole.

Cypress Hedge Avg. 10'H.

25

0.8

4.9 Fn + Fn. Cor. 2+17.7

10" Oleander. 2+17.0

6.9 2+14.2

8.6 Brick Incinerator 5.2 H. 2+12.8

Beg. Row. Oleanders 3'H. 1+77.5

10.0 2' Shrub. 1+69.0

5' Woven Wire Fn

5.1 Fn. Cor. 1+64.4

1.3 11" Dia R.P. # 45255G 1+23.1

Con't. from top pg. 36

RETURN TO
LOS ANGELES COUNTY SURVEYOR
720 HALL OF RECORDS

Note: Any Additions or Changes on This Sheet Must be Made or Circled in Red Ink, With Date and Name of Person Making Change.

Do not extend notes this side of this line.

FORM 247 5M 10-39

F.B. 871 PG. 38 Con't. on bot. pg. 39

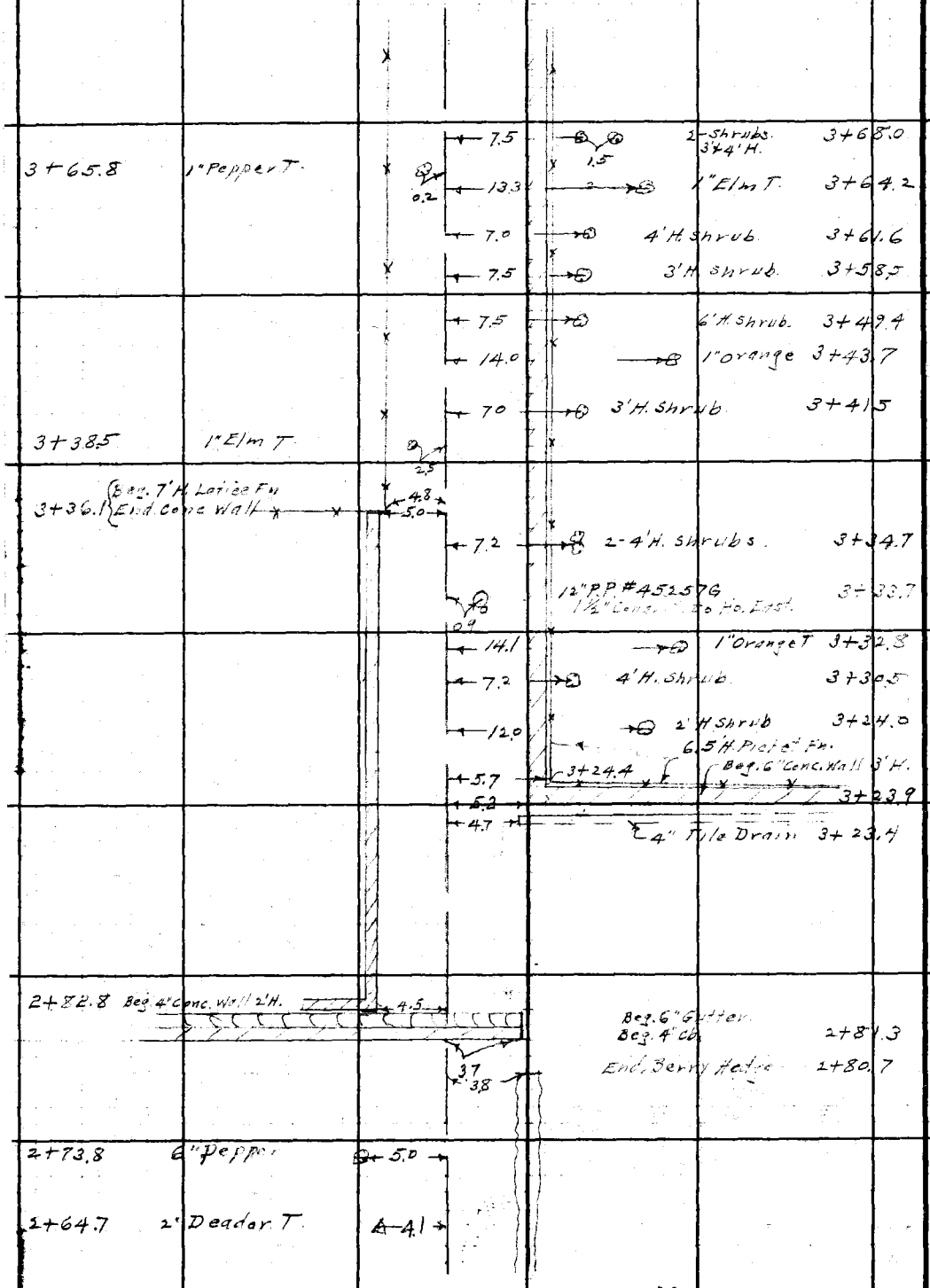

Con't. from top pg. 37

RETURN TO
LOS ANGELES COUNTY SURVEYOR
700 HALL OF RECORDS

Do not extend notes this side of this line.

Note: Any Additions or Changes on This Sheet Must be Made or Circled in Red Ink With Date and Name of Person Making Change.

Notes Ck'd by	Survey of Oliveras Dr. et al. SS.
Map No.	W. O. 1036 Tape No. Std 76 °F
Office Work	Surveyed by Benson
Checked	Notes " Date 3-27-41
Date	Indexed A. C. Johnson

F.B. 871 PG. 37

Cont. to bot. pg. 40

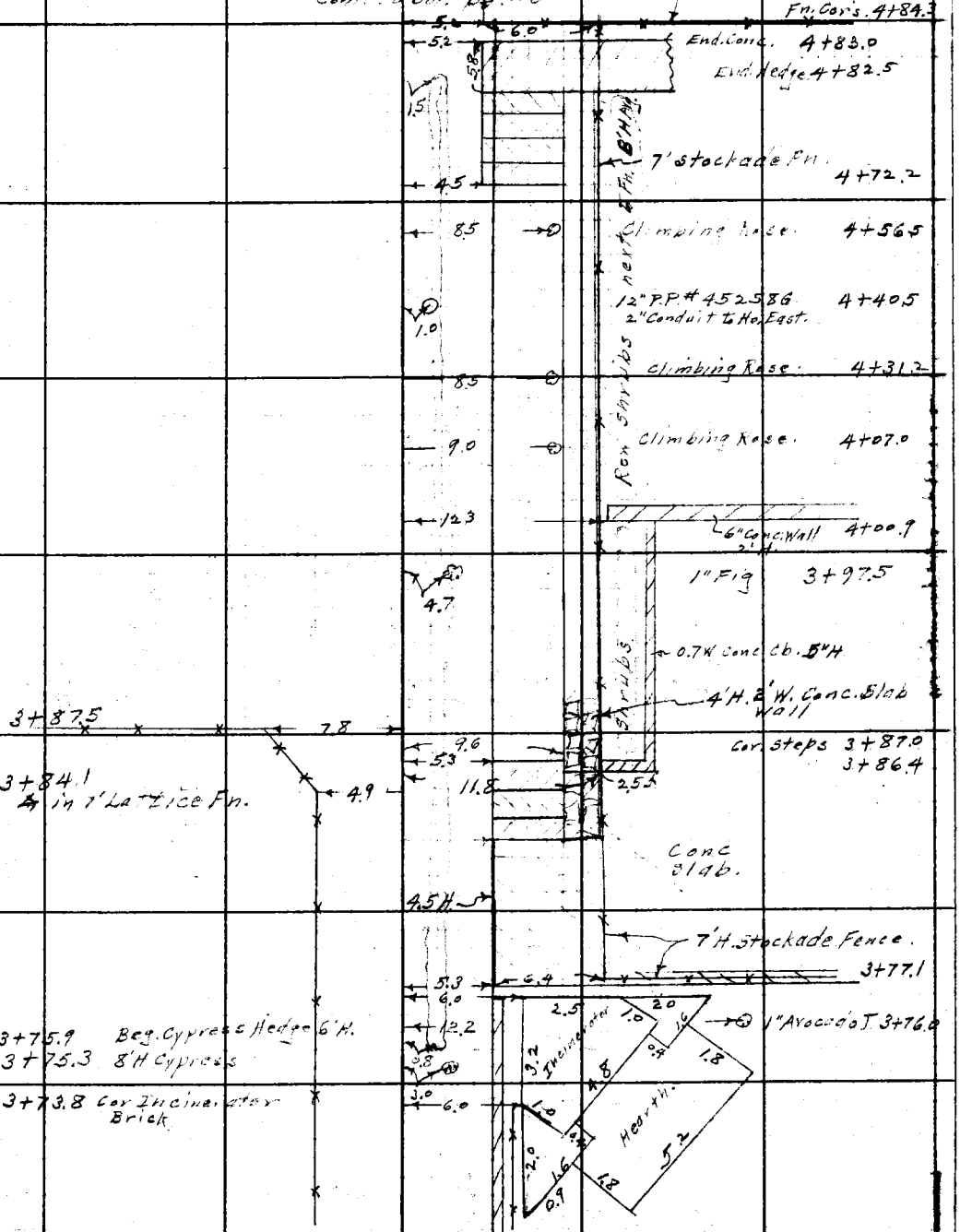

Cont. from top pg. 38

Note: Any Additions or Changes on This Sheet Must be Made or Circled in Red Ink With Date and Name of Person Making Change.

Do not extend notes this side of this line.

RETURN TO
LOS ANGELES COUNTY SURVEYOR
700 HALL OF RECORDS

FORM 247 5M 10-39

F.B. 871 Pg. 40



Cont. on bot. pg. 39

RETURN TO
LOS ANGELES COUNTY SURVEYOR
700 HALL OF RECORDS

Do not extend notes this side of this line.

Note: Any Additions or Changes on This Sheet Must be Made or Circled in Red Ink With Date and Name of Person Making Change.

Notes Ck'd by	Survey of Overhill Dr. et al. SC
Map No.	W. O. 1036 Tape No. Std 76 °F
Office Work	Surveyed by Benson
Checked	Notes " Date 3-27-41
Date	Indexed A. C. Johnson

F.B. 871 PG. 41

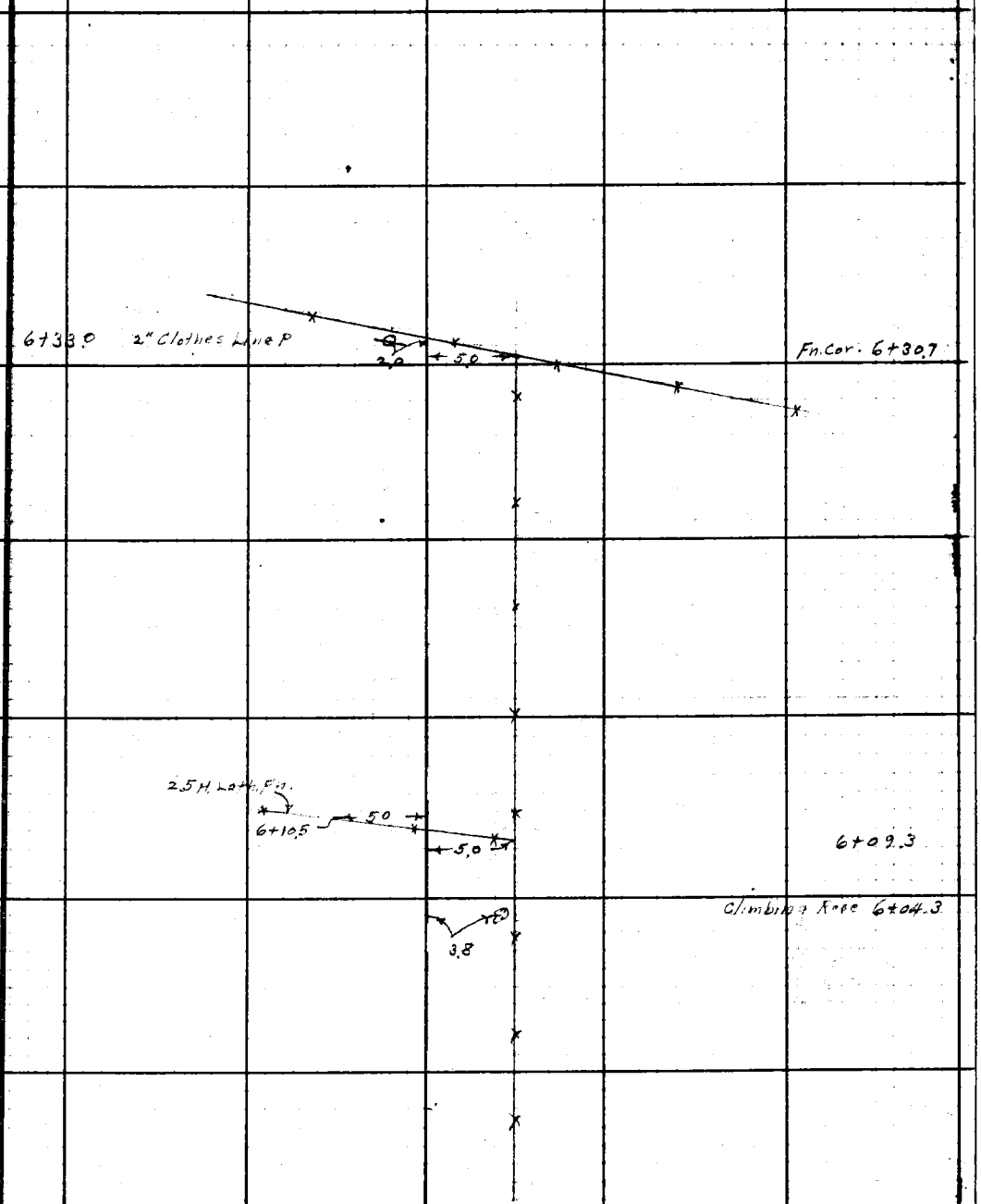

Cont. from top pg. 40

Note: Any Additions or Changes on This Sheet Must be Made or Circled in Red Ink With Date and Name of Person Making Change.

Do not extend notes this side of this line.

RETURN TO
LOS ANGELES COUNTY SURVEYOR
700 HALL OF RECORDS

FORM 247 5M 10-39

RETURN TO
LOS ANGELES COUNTY SURVEYOR
700 HALL OF RECORDS

Note: Any Additions or Changes on This Sheet Must be Made or Circled in **Red Ink** With Date and Name of Person Making Change.

Do not extend notes this side of this line.

F.B. 811 PG. 42

Profile	Notes Red.	Plotted	Job No.	Division No.	F. B. [illegible] Pg. [illegible]
No.	Date	Date	Survey of [illegible]		
X-Sec.	Notes Chkd.	Checked	Survey by C.A. Benson	Notes [illegible]	Date [illegible]
No.	Date	Date	Map No.	Indexed C. Johnson	Date

NOTE: ANY ADDITIONS OR CHANGES ON THIS SHEET MUST BE MADE OR CIRCLED IN RED INK, WITH DATE AND NAME OF PERSON MAKING CHANGE

Do not extend notes this side of this line

PLEASE RETURN TO
LOS ANGELES COUNTY SURVEYOR
700 HALL OF RECORDS

Form 307 5M 10-37

CROSS SECTIONS
ON
LINE #3
of
OVERHILL DR. et al S.S.

JOB. No. 1036 [illegible]

From [illegible] 62nd St. on back lot line Between Citrus Ave + [illegible]

C.A. Benson
[illegible]
[illegible]
[illegible]

ELEV.

F. S.

H. I.

B. S.

STATION

RECEIVED .....
PROGRESSED .....
BOOK INDEXED AET 4-4-41
MAP INDEXED " "
RECORD INDEXED " "
CARD INDEXED " "
REDUCED Field
CHECKED AET 4-7-41

Form 307 5M 10-37

PLEASE RETURN TO
LOS ANGELES COUNTY SURVEYOR
700 HALL OF RECORDS

NOTE: ANY ADDITIONS OR CHANGES ON THIS SHEET MUST BE MADE OR CIRCLED IN RED INK, WITH DATE AND NAME OF PERSON MAKING CHANGE

Do not extend notes this side of this line

STATION	B. S.	H. I.	F. S.	ELEV.	CROSS SECTION [illegible]	LINE #3
BM [illegible]	2 [illegible]	228 076 ✓		225 775	[illegible] B.M. #[illegible] Elev. 225.765 FB.871-85 ✓ Mansfield [illegible] E. Curb [illegible] on line of [illegible]	
[illegible]	11 68	230 48 ✓	0 270	227 80 ✓		
0+00 ℄ S.S.			4 83	236 65	℄ Alley	
" 10L "			61	23[illegible]		
35L			95	23[illegible]		
10R E.			35	23[illegible]		
35R			03	23[illegible]		
0+10 ℄			44	235 [illegible]	Gr.	
℄			[illegible]	23[illegible]	[illegible]	
10L			[illegible]	[illegible]	Gr.	
[illegible]			[illegible]	[illegible]	[illegible]	
10R			26	236 7		
T.P.	8 16	247 28 ✓	036	23[illegible] 12 ✓	T.P.	
0+50 ℄			77	237 6		
10L			103	237 0		
10R			71	240 2		
0+70 ℄			68	240 5		
10L			91	23[illegible] 2		
10R			58	241 5		

F. B. 871 PG. 44 Job No. 1036 Division No. Notes Red. E.S.T. Plotted Profile No.
Survey of Overhill Dr. et al. B.S. Date Date X-Sec.
Survey by C.A.B. Notes E.S.T. Notes Chkd. AET Checked Date No.
Indexed Date Date 4-7-41

Form 307 5M 10-37

PLEASE RETURN TO
LOS ANGELES COUNTY SURVEYOR
700 HALL OF RECORDS

NOTE: ANY ADDITIONS OR CHANGES ON THIS SHEET MUST BE MADE OR CIRCLED IN RED INK, WITH DATE AND NAME OF PERSON MAKING CHANGE

Do not extend notes this side of this line

STATION	B. S.	H. I.	F. S.	ELEV.	Cross [illegible]	[illegible]
		247 28				
0+70.5 ℄			68	240 5		
10 L			81	239 2		
10 R			58	241 5		
+76 ℄			62	241 1		
5 L			54	241 9		
5.5 L			66	240 7	top wall	
6.0 L			79	239 [illegible]		
10 L			82	239 1		
10 R			53	242 0		
1+00 ℄			47	242 6		
5.0 L			56	241 7		
5.3 L			53	242 0	top wall	
6.0 L			72	240 [illegible]		
10 L			72	240 [illegible]		
10 R			36	243 [illegible]		
1+15 ℄			36	243 [illegible]		
5 L			48	242 5		
5.3 L			45	242 8	top wall	
6.0 L			69	240 4		
10 L			70	240 [illegible]		

Profile No. ____ Date ____ Notes Red. ____ Plotted ____ Date ____ Job No. 1036 Division No. ____ Survey of [illegible] Notes Chkd. AET Date 4-7-41 Checked ____ Date ____ Survey by [illegible] Notes Indexed C. Johnson Date ____ Map No. ____ Date ____ F. B. [illegible] PG. [illegible]

Form 307 5M 10-37

PLEASE RETURN TO
LOS ANGELES COUNTY SURVEYOR
700 HALL OF RECORDS

NOTE: ANY ADDITIONS OR CHANGES ON THIS SHEET MUST BE MADE OR CIRCLED IN RED INK, WITH DATE AND NAME OF PERSON MAKING CHANGE

Do not extend notes this side of this line

STATION		B. S.	H. I.	F. S.	ELEV.	Cross Sections	Line #3
			247 28 ✓				
1+15	10R			20	[illegible]		
1+16	℄			36	[illegible]		
	10L			58	241 5		
	10R			20	245 3		
1+22	℄			29	[illegible]		
	10L			54	[illegible]		
	10R			18	245 5		
1+23	℄			26	244 7		
	10L			53	[illegible]		
	10R			18	[illegible]		
1+50	℄			13	[illegible]		
	10L			33	[illegible]		
	10R			+03	247 6		
	T.P.	7 75	254 39	✓ 064	[illegible]	✓ T.P.	
1+65	℄			74	[illegible]		
	10L			93	[illegible]		
	10R			60	[illegible]		
1+67	℄			72	[illegible]		
	10L			93	[illegible]		
	10R			48	247 6		

F. B. 87 / PG. 46 | Job No. 1036 | Division No. | Notes Red. E.S.T. | Plotted | Profile
Survey of Overhill Dr. etal. SS | Date | Date | No.
Survey by C.A.B. | Notes E.S.T. | Notes Chkd. AET | Checked | X-Sec.
Indexed | Date | Date 4-7-41 | Date | No.

Form 307 5M 10-37

PLEASE RETURN TO
LOS ANGELES COUNTY SURVEYOR
700 HALL OF RECORDS

NOTE: ANY ADDITIONS OR CHANGES ON THIS SHEET MUST BE MADE OR CIRCLED IN RED INK, WITH DATE AND NAME OF PERSON MAKING CHANGE

Do not extend notes this side of this line

STATION	B. S.	H. I.	F. S.	ELEV.	Cross Sections	Line #
		254 39				
2+00 ℄			45	[illegible]		
3 L			62	[illegible]		
10 L			[illegible]	[illegible]		
10 R			[illegible]	[illegible]		
2+24 ℄			32	[illegible]		
5 L			50	[illegible]		
10 L			58	[illegible]		
10 R			12	[illegible] 2		
2+29 ℄			25	251 9		
10 L			40	[illegible]		
10 R			12	[illegible]		
[illegible]	1028	[illegible] 15	052	253 87		
2+81 ℄			88	255 [illegible]		
10 L			102	[illegible]		
10 R			63	257 9		
2+81.5 ℄			88	252 [illegible]		
2 L			81	[illegible]	top wall	
10 L			93	[illegible]	" "	
10 R			63	257 7		

Profile
No. ____ Notes Red. ____ Plotted ____ Job No. [illegible] Division No. ____
Date ____ Date ____ Survey of ____
X-Sec. Notes Chkd. AET Checked ____ Survey by [illegible] Notes ____ Date ____
No. ____ Date 4-7-[illegible] Date ____ Map No. ____ Indexed [illegible] Johnson Date ____

F. B. [illegible] PG. [illegible]

Form 307 5M 10-37

PLEASE RETURN TO
LOS ANGELES COUNTY SURVEYOR
700 HALL OF RECORDS

NOTE: ANY ADDITIONS OR CHANGES ON THIS SHEET MUST BE MADE OR CIRCLED IN RED INK, WITH DATE AND NAME OF PERSON MAKING CHANGE

Do not extend notes this side of this line

STATION	B. S.	H. I.	F. S.	ELEV.	CROSS SECTIONS	LINE #3
		264 15				
2+82 ℄			88	255 4		
10 L			77	25[illegible] 5		
10 R.			63	25[illegible] 7		
3+00 ℄			82	25[illegible] 0		
10 L			85	25[illegible] 7		
10 R.			67	25[illegible] 5		
3+23.5 ℄			53	25[illegible] 9		
10 L			71	25[illegible]		
10 R.			32	261 0		
+24 ℄			25	26[illegible] 7	top wall	
1 L			53	25[illegible]		
10 L			71	25[illegible]		
10 R			12	263 0	top wall	
T. P.	737	271 42	010	264 05	T. P.	
3+50 ℄			99	6[illegible] 5		
5 L			72	6[illegible] 2		
10 L			136	[illegible] 8		
1 R			83	[illegible]	top wall	
10 R			73	[illegible]		

F. B. 471 PG. 46 6

Job No. 1036 Division No. Notes Red. E.S.T. Plotted Profile

Survey of Overhead Br. et al. Date Date No.

Survey by C. A. [illegible] Notes E.S.T. Notes Chkd. 187 Checked X-Sec.

Indexed Date Date 4-7-41 Date No.

Form 307 5M 10-37

PLEASE RETURN TO
LOS ANGELES COUNTY SURVEYOR
700 HALL OF RECORDS

NOTE: ANY ADDITIONS OR CHANGES ON THIS SHEET MUST BE MADE OR CIRCLED IN RED INK, WITH DATE AND NAME OF PERSON MAKING CHANGE

Do not extend notes this side of this line

STATION		B. S.	H. I.	F. S.	ELEV.	Cross [illegible]	[illegible]
			271 ±2				
3+76.5	℄			80	263 4		
	5 L			88	262 6		
	10 L			120	259 [illegible]		
	0.5 R			64	265 [illegible]	top wall	
	10 R			62	265 [illegible]		
3+77	℄			80	263 [illegible]		
	5 L			88	[illegible]		
	10 L			120	259 4		
	0.5 R			36	267 8	top wall	
	10 R			32	268 2		
3+77	℄			62	265 [illegible]		
	5 L			79	[illegible] 5		
	10 L			108	260 6		
	4.5 R			61	265 3		
	6.0 R			31	[illegible]		
	10 R			29	[illegible]		
4+00	℄			67	[illegible]		
	10 L			86	262 8		
	4.5 R			62	265 [illegible]		
	6.0 R			25	268 9		
	10.0			23	[illegible]		

Profile No. ____ Notes Red. ____ Plotted ____ Job No. ____ Division No. ____ F. B. ____ PG. ____
X-Sec. No. ____ Date ____ Date ____ Survey of ____
Notes Chkd. AET Date 4-7-[illegible] Checked [illegible] Date ____ Survey by ____ Notes ____ Date ____
Map No. ____ Indexed ____ Date ____

Form 307 5M 10-37

PLEASE RETURN TO
LOS ANGELES COUNTY SURVEYOR
700 HALL OF RECORDS

NOTE: ANY ADDITIONS OR CHANGES ON THIS SHEET MUST BE MADE OR CIRCLED IN RED INK, WITH DATE AND NAME OF PERSON MAKING CHANGE

Do not extend notes this side of this line

STATION		B. S.	H. I.	F. S.	ELEV.	CROSS SECTIONS	LINE #3
			271 42				
T.P.		1098	282 06	034	271 08		
4+72	℄			124	269 7		
	10 L			146	267 5		
	4.5 R			123	269 8		
	6.0 R			71	272 0		
	10 R.			87	272 4		
4+83	℄			111	271 0		
	10 L.			146	267 5		
	0.5 R			91	273 0		
	10 R			84	272 7		
4+85	℄			111	271 0		
	10 L			146	267 5		
	10 R			106	271 5		
4+96	℄			110	271 1		
	7 L			129	269 2		
	10 L			134	268 7		
	10 R			100	272 1		
5+00	℄			108	271 3		
	10 L			111	271 0		
	10 R.			100	272 1		

F. B. 871 Pg. 50 | Job No. 1036 | Division No. | Notes Red. E.S.T. | Plotted | Profile
Survey of Overhill Dr. et al. | Date | Date | No.
Survey by C.A. Benson | Notes E.S.T. | Notes Chkd. AET | Checked | X-Sec.
Indexed | Date | Date 4-7-41 | Date | No.

Form 307 5M 5-39

PLEASE RETURN TO
LOS ANGELES COUNTY SURVEYOR
700 HALL OF RECORDS

NOTE: ANY ADDITIONS OR CHANGES ON THIS SHEET MUST BE MADE OR CIRCLED IN RED INK, WITH DATE AND NAME OF PERSON MAKING CHANGE

Do not extend notes this side of this line

STATION	B. S.	H. I.	F. S.	ELEV.	CROSS SECTIONS	LINE #3
		282 06 ✓				
5+45 ℄			73	274 8		
7L			81	274 0		
7½L			95	272 6		
10L			100	272		
10R.			74	274 7		
5+47 ℄			69	275 2		
7L			81	274 0		
7½L			95	272 6		
10L			100	272		
0.5R			45	277 6	top wall & Gr.	
10R.			32	278 9	" "	
5+48.5 ℄			35	278 6	" "	
10L.			38	278 3	" "	
1.0R			43	277 8		
10R			32	278 9		
5+49.2 ℄			35	278 6	top wall	
0.7L			43	277 8		
10L			46	277 5		
1R			43	277 8		
10R			32	278 9		

Profile No. ____ Date ____ Notes Red. [illegible] Plotted ____ Job No. [illegible] Division No. ____ F B. [illegible] PG. [illegible]

X-Sec. No. ____ Date ____ Notes Chkd AET Date 4-7-41 Checked ____ Date ____ Survey of [illegible] Survey by C.A.B. Notes [illegible] Date 3-28-41 Map No. ____ Indexed ____ Date ____

Form 307 5M 5-39

PLEASE RETURN TO
LOS ANGELES COUNTY SURVEYOR
700 HALL OF RECORDS

NOTE: ANY ADDITIONS OR CHANGES ON THIS SHEET MUST BE MADE OR CIRCLED IN RED INK, WITH DATE AND NAME OF PERSON MAKING CHANGE

Do not extend notes this side of this line

STATION	B. S.	H. I.	F. S.	ELEV.	CROSS SECTIONS	LINE #3
		282 06				
5+75 ℄			36	27[illegible] 5		
10 L			41	278 0		
0 R			23	27[illegible] 8	top wall + Gr.	
3' R			23	27[illegible] 8		
4 R			17	28[illegible] 4		
10 R			10	28[illegible] 1		
5+81 ℄			25	27[illegible] 6		
6.5 L			26	27[illegible] 5		
7.0 L			40	27[illegible] 1		
10.0 L			40	27[illegible] 1		
1' R			16	28[illegible] 5		
10 R			03	28[illegible] 8		
T.P.	727	289 08	025	281 81	T.P.	
5+95 ℄			86	280 5		
6.5 L			90	280		
7.0 L			111	278 0		
10 L			111	278 0		
1 R			72	281 9		
10 R			63	282 8		

F.B. 871 Pg. 52 10 Job No. 1036 Division No. Notes Red. [illegible] Plotted Profile
Survey of OVERHILL DR. et al. S.S. Date Date No.
Survey by C.A.B. Notes E.S.T. Notes Chkd. AET Checked X-Sec.
Indexed Date Date 4-7-41 Date No.

Form 307 5M 5-39

PLEASE RETURN TO
LOS ANGELES COUNTY SURVEYOR
700 HALL OF RECORDS

NOTE: ANY ADDITIONS OR CHANGES ON THIS SHEET MUST BE MADE OR CIRCLED IN RED INK, WITH DATE AND NAME OF PERSON MAKING CHANGE

Do not extend notes this side of this line

STATION	B. S.	H. I.	F. S.	ELEV.	CROSS SECTIONS	LINE #3
		28~~4~~ 9 of				
5+96 ℄			86	280 ~~279~~ 5		
10 L			91	280 ~~279~~ 0		
1 R			72	281 ~~282~~ 4		
10 R			63	282 ~~281~~ 8		
6+00 ℄			83	280 ~~279~~ 7		
10 L			88	280 ~~279~~ 2		
1 R			70	282 ~~281~~		
10 R			65	282 ~~281~~		
6+39.85			3.46	285 ~~282~~ 62	Back Walk	
6+55.5			4.20	284 ~~282~~ 88	top Cr	
"			[illegible]	284 ~~282~~ 24	[illegible]	
B.M. LD 15			10.38	278 ~~278~~ 70	BM # LD 15 El. 278.696 ~~278.71~~ MANSFIELD AVE + 60th ST. Bt Sck in curb 8 E. of E end C.R.	FB.871-85 ✓ N.E. Cor.

Profile Notes Red. E.S.T. Plotted Job No. 1036 Division No.
No. Date Date Survey of Overhill Dr. et al. S.S.
X-Sec. Notes Chkd. AET Checked Survey by C.A. Benson Notes E.S.T. Date 9-28-41
No. Date 4-7-41 Date Map No. Indexed Johnson Date

F B. 871 PG. 50

F.B. 871 Pg. 54

Job No. _____ Division No. _____ Notes Red. _____ Plotted _____ Profile

Survey of _____ Date _____ Date _____ No. _____

Survey by _____ Notes _____ Notes Chkd. _____ Checked _____ X-Sec.

Indexed _____ Date _____ Date _____ Date _____ No. _____

STATION	B. S.	H. I.	F. S.	ELEV.

Form 307 5M 5-39

PLEASE RETURN TO
LOS ANGELES COUNTY SURVEYOR
700 HALL OF RECORDS

Do not extend notes this side of this line

NOTE: ANY ADDITIONS OR CHANGES ON THIS SHEET MUST BE MADE OR CIRCLED IN RED INK, WITH DATE AND NAME OF PERSON MAKING CHANGE

Notes Ck'd by	Survey of Overhill Dr. et al SS F.B. 871 Pg. 53
Map No.	W. O. 1036 Tape No. 063 St'd 68°F
Office Work	Surveyed by Benson
Checked	Notes " Date 4-2-41
Date	Indexed A. C. Johnson

℄ SURVEY

of

OVERHILL DRIVE, ET AL. SS.

JN. 1036

LINE NO. 4-5-6 & 7

From:- ℄ 60th SF thence N.E.'ly on Lot Line between Lot 60 & 61 then N.W.'ly along back Lot Line of Lots 54 to 47 incl.

Also:- N.E.'ly along back Lot Line of Lot 56.

Also:- S.E.'ly along back Lot Line of Lot 60.

Tr. # 9831. MB 160-27 & 28.

April 2, 1941.

C.A. Benson

E.S. Tonkleson

G.G. Porter

D.E. Holmes

(Tape # 063 with new calibration std.)

RECEIVED.....

PROGRESSED.....

BOOK INDEXED.....

MAP INDEXED.....

RECORD INDEXED.....

CARD INDEXED.....

Note: Any Additions or Changes on This Sheet Must be Made or Circled in Red Ink With Date and Name of Person Making Change.

Do not extend notes this side of this line.

RETURN TO
LOS ANGELES COUNTY SURVEYOR
700 HALL OF RECORDS

FORM 247 5M 10-39

F.B. 871 Pg. 56

WS-74-B-3

RETURN TO
LOS ANGELES COUNTY SURVEYOR
700 HALL OF RECORDS

Do not extend notes this side of this line

Note: Any Additions or Changes on This Sheet Must be Made or Circled in Red Ink With Date and Name of Person Making Change.

Notes Ck'd by	Survey of Overall Dist. 1.55
Map No.	W. O. 1036 Tape No. 063 St'd 68°F
Office Work	Surveyed by Benson
Checked	Notes " Date 4-2-41
Date	Indexed A. C. Johnson

F.B. 871 Pg. 57

WS: 24-B-3

Note: Any Additions or Changes on This Sheet Must be Made or Circled in Red Ink With Date and Name of Person Making Change.

Do not extend notes this side of this line.

RETURN TO
LOS ANGELES COUNTY SURVEYOR
700 HALL OF RECORDS

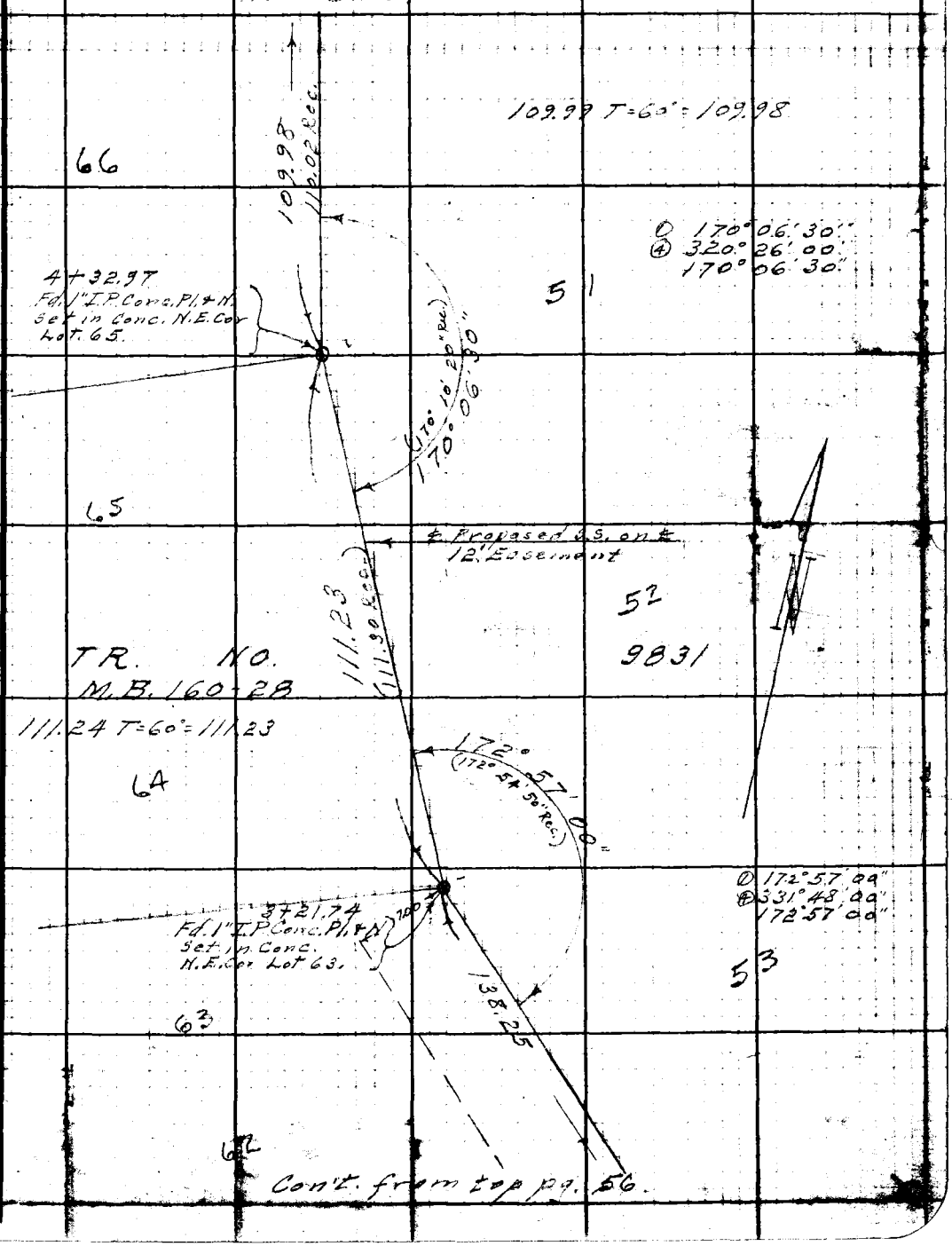

Con't. from top pg. 56.

FORM 247 5M 10-39

F.B. 871 PG. 58

WS.74-B-3

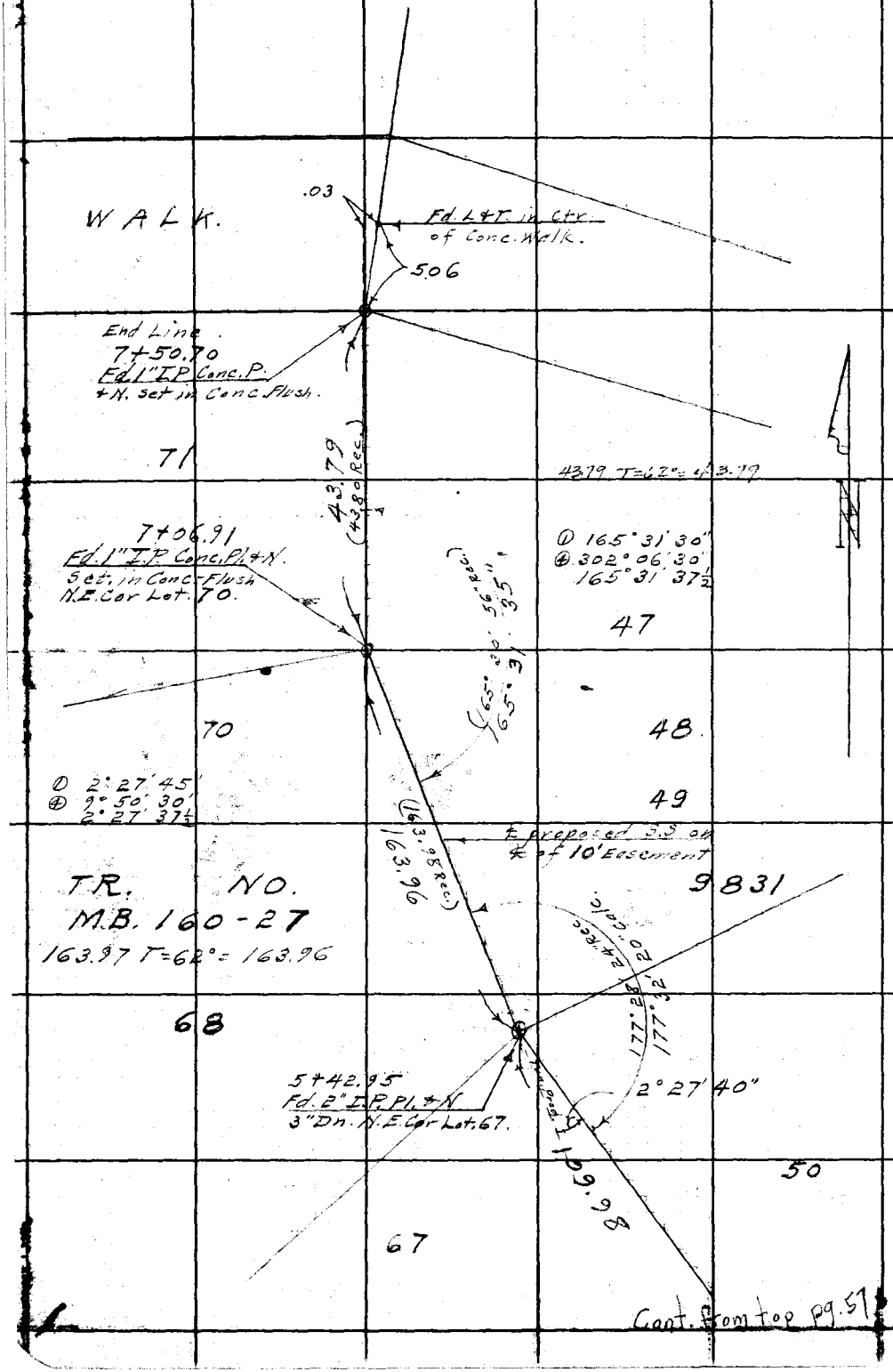

Cont. from top pg. 57

RETURN TO
LOS ANGELES COUNTY SURVEYOR
700 HALL OF RECORDS
Do not extend notes this side of this line.
Note: Any Additions or Changes on This Sheet Must be Made or Circled in Red Ink With Date and Name of Person Making Change.

Notes Ck'd by	Survey of Overhill Dr. et al SS	F.B. 871 Pg. 59
Map No.	W. O. 1036 Tape No. St'd 68 °F	
Office Work	Surveyed by Benson	
Checked	Notes " Date 4-10 41	
Date	Indexed A. C. Johnson	

TOPOGRAPHY

of

OVERHILL DRIVE ET AL S.S.

J.N. 1036

LINE NO. 4-5-6 & 7

From: ℄ 60th St. thence N.E'ly on Lot Line between Lot 60 & 61 thence N.W'ly along back Lot Line of Lots 54 to 47 incl.
Also; N.E'ly along back Lot Line of Lot 56.
Also: S.E'ly along back Lot Line of Lot 60.
Tr. # 9831 MB 160 - 27 & 28

April, 1941
C.A. Benson
E.S. Tombleson
G.G. Porter
D.E. [illegible]

RECEIVED.....
PROGRESSED.....
BOOK INDEXED.....
MAP INDEXED.....
RECORD INDEXED.....
CARD INDEXED.....

Note: Any Additions or Changes on This Sheet Must be Made or Circled in Red Ink With Date and Name of Person Making Change.

Do not extend notes this side of this line.

RETURN TO
LOS ANGELES COUNTY SURVEYOR
700 HALL OF RECORDS

FORM 247 5M 10-39

F.B. 871 PG. 60

Con't. on bot pg. 61

1+65.2 1" Persimmon T.

1+55.0 Lemon T. Shrub. 5'H. #5.

1+39.7 ½" Hydrant.

1+28.4 Shrub. 6'H. #1.

1+27.5 3" Avocado T.

1+27.0 End. Rose Garden. 6 Rose Bushes

1+17.3 Beg. of Rose Garden

1+11.0 Beg. of 11" Conc. Gutter drain.

1+08.3 Avocado T.

Beg. of 3X3 fence posts (No Fn. yet) 0+79.0

0+91.8 Conc. Wall 5'H.

5'H.

0+88? 1" Flowering T. 0+4.5

2-Story Frame-Stucco House

1-Story Frame-Stucco Garage

0+46.4

1'H tapers to 5'H.

0+36.7 Beg. 8" Conc. Block Wall

5' Conc. Walk.

0+31.4

0+21.50 6" Conc. Curb & 2' Conc. Gutter

(#4 - 2" Thick Premix) P.A.V.

0+00

60' ½ ST.

RETURN TO
LOS ANGELES COUNTY SURVEYOR
700 HALL OF RECORDS

Do not extend notes this side of this line.

Note: Any Additions or Changes on This Sheet Must be Made or Circled in **Red Ink** With Date and Name of Person Making Change.

Notes Ck'd by	Survey of Overhill Dr. et al. ss	F.B. 871 Pg. 61
Map No.	W. O. 1036 Tape No. St'd 68°F	
Office Work	Surveyed by Benson	
Checked	Notes " Date 4-10-41	
Date	Indexed A. C. Johnson	

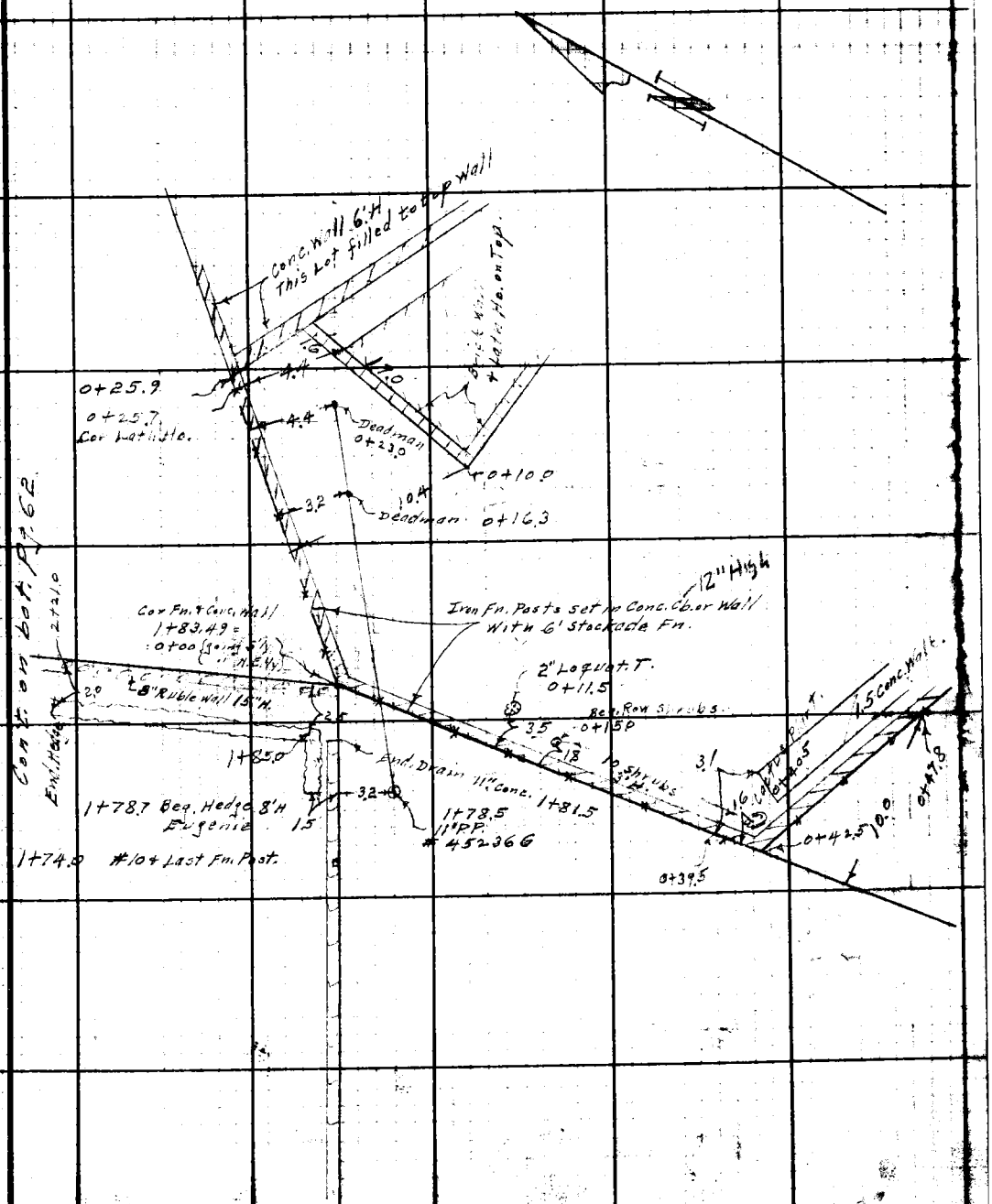

Cont. from top. pg. 60.

Note: Any Additions or Changes on This Sheet Must be Made or Circled in Red Ink With Date and Name of Person Making Change.

Do not extend notes this side of this line.

RETURN TO
LOS ANGELES COUNTY SURVEYOR
700 HALL OF RECORDS

FORM 247 5M 10-39

F.B. 871 PG. 62

Con't on bot pg. 63

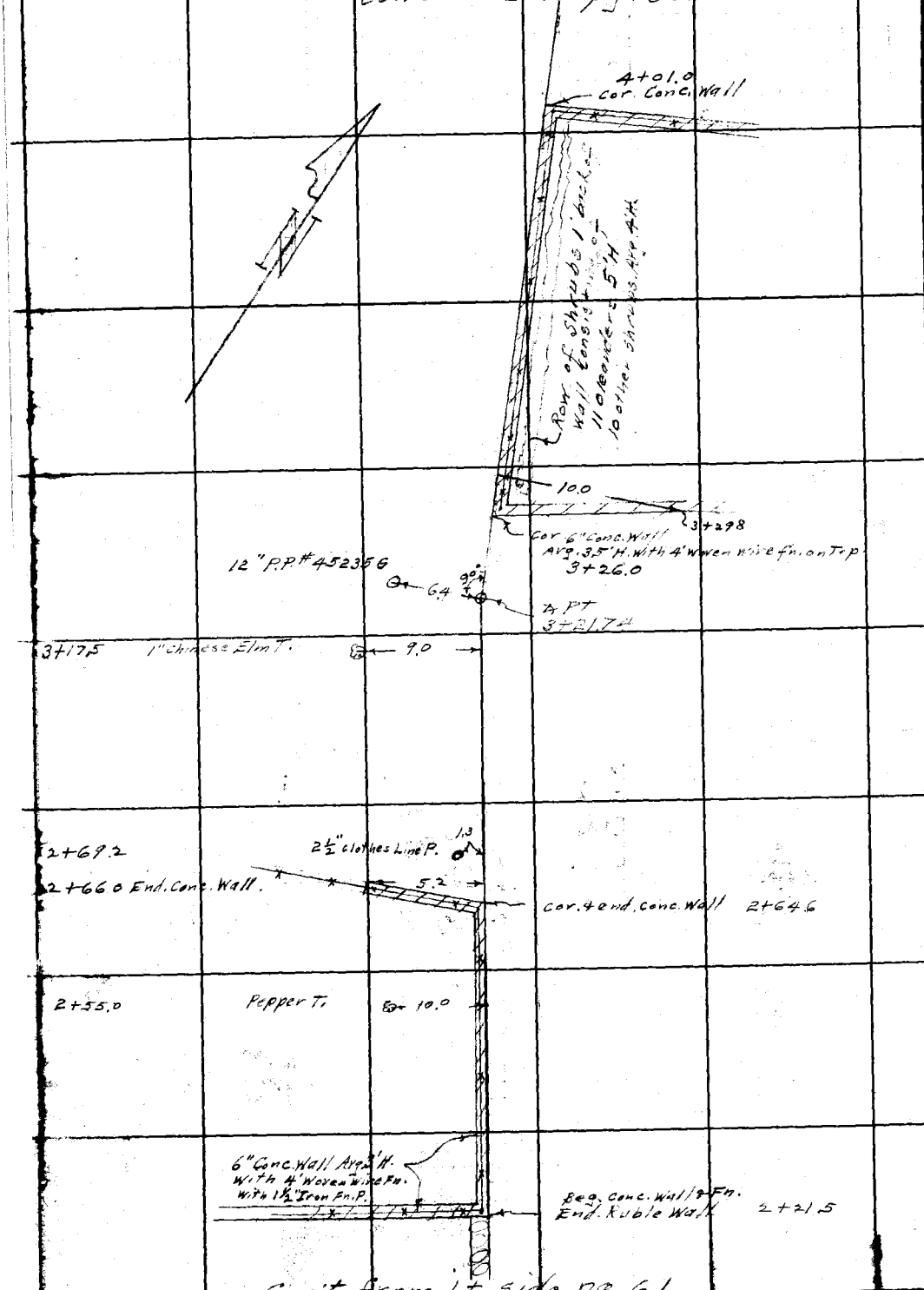

Con't. from Lt. side pg. 61.

RETURN TO
LOS ANGELES COUNTY SURVEYOR
700 HALL OF RECORDS
Do not extend notes this side of this line.
Note: Any Additions or Changes on This Sheet Must be Made or Circled in Red Ink With Date and Name of Person Making Change.

Notes Ck'd by	Survey of Overhill Dr. et al SS	F.B. 871 Pg. 63
Map No.	W. O. 1036 Tape No. St'd 68°F	
Office Work	Surveyed by Benson	
Checked	Notes 65 Date 4-10-41	
Date	Indexed A. C. Johnson	

Con't. on bot. pg. 64

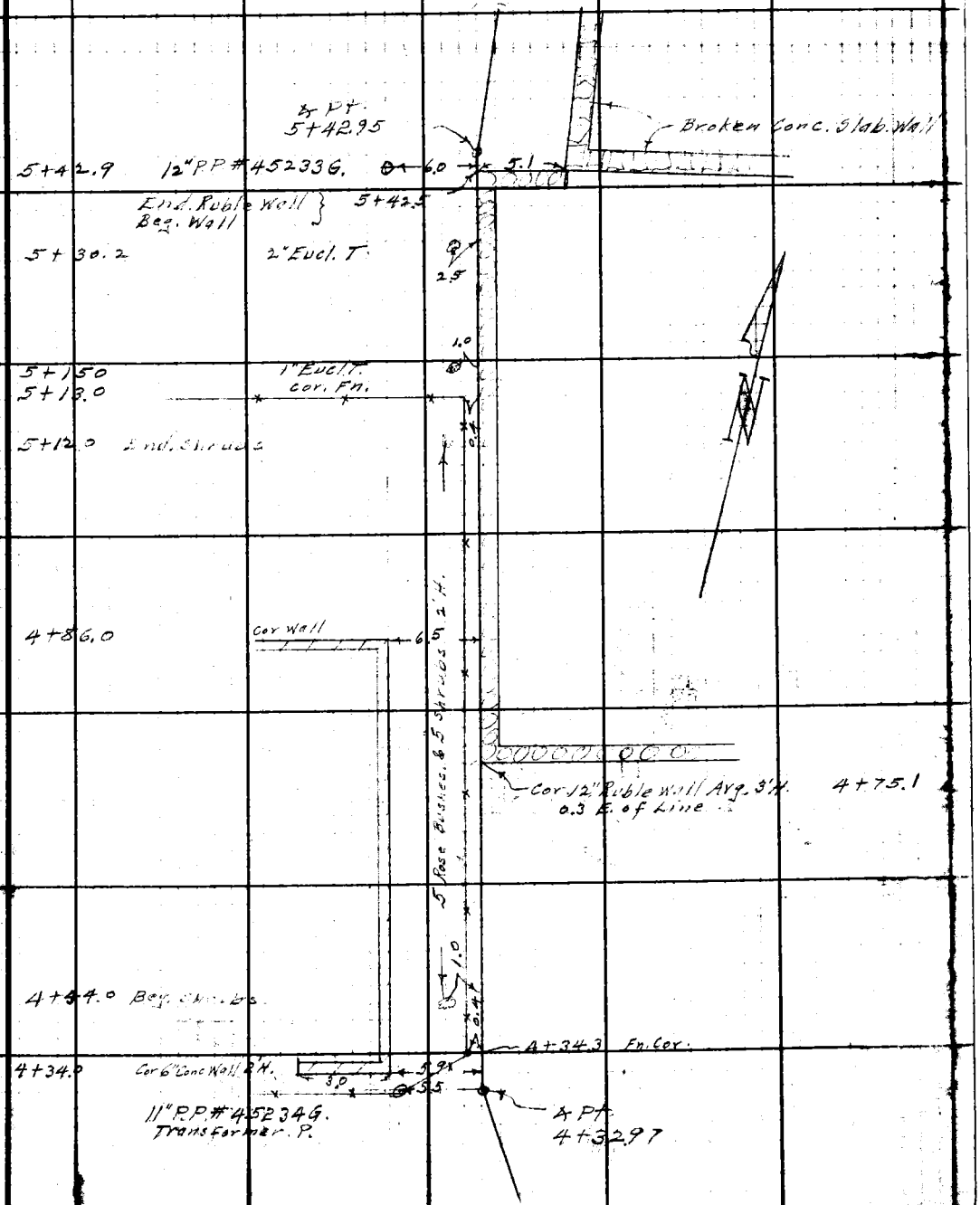

Con't. from top pg. 62

Note: Any Additions or Changes on This Sheet Must be Made or Circled in Red Ink With Date and Name of Person Making Change.

RETURN TO
LOS ANGELES COUNTY SURVEYOR
700 HALL OF RECORDS

Do not extend notes this side of this line.

FORM 247 5M 10-39

F.B. 871 PG. 64

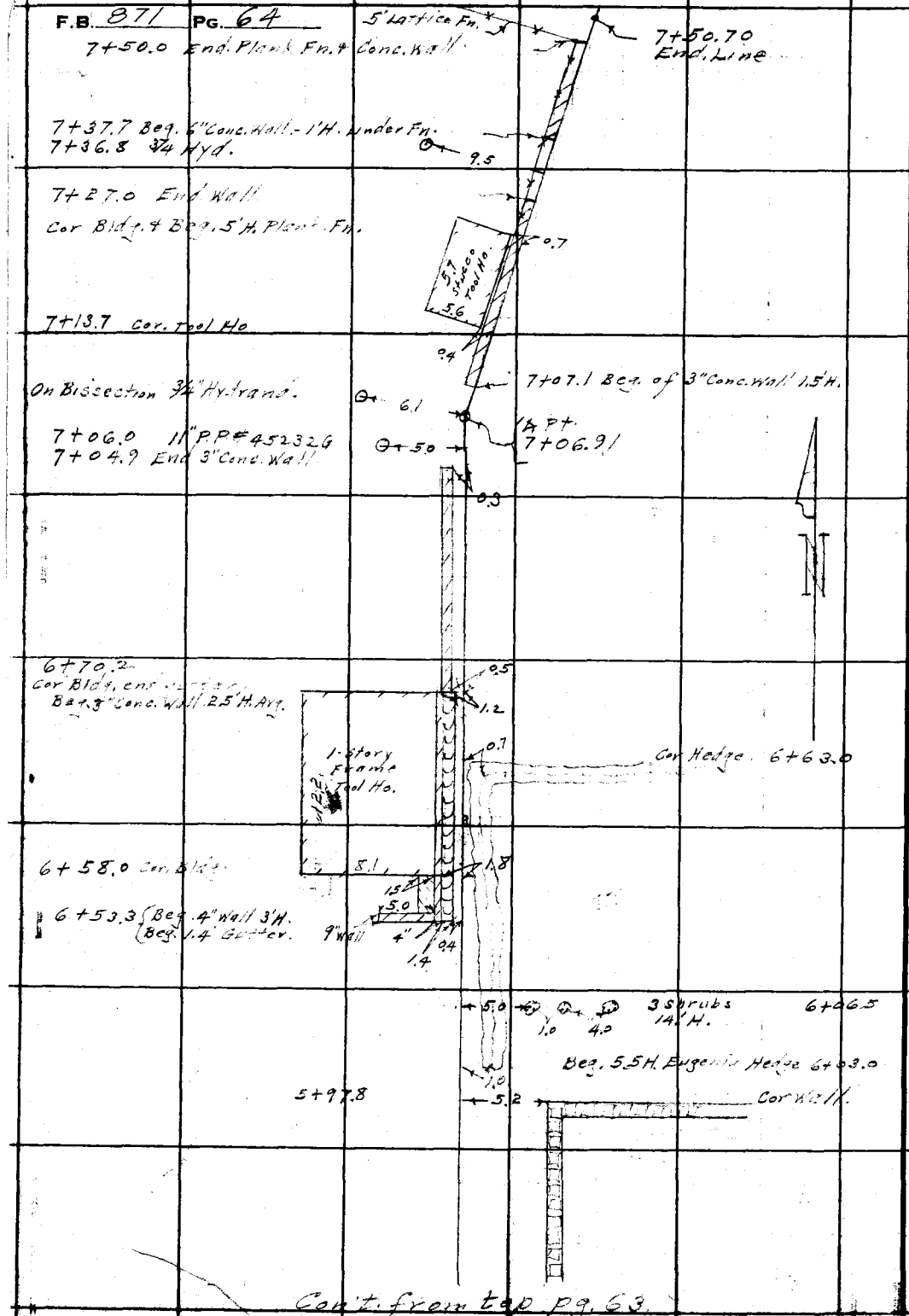

RETURN TO
LOS ANGELES COUNTY SURVEYOR
700 HALL OF RECORDS

Do not extend notes this side of this line.

Note: Any Additions or Changes on This Sheet Must Be Made or Circled in **Red** Ink With Date and Name of Person Making Change.

Profile	Notes Red.	Plotted	Job No. [illegible]	Division No.	F B. 971 Pg. 65
No.	Date	Date	Survey of Overhill Dr et al. S.S.		
X-Sec.	Notes Chkd. AET	Checked	Survey by C.A. Benson	Notes E. [illegible]	Date 4-9-41
No.	Date 4-15-41	Date	Map No.	Indexed A.C. Johnson	Date

CROSS SECTIONS

on

OVERHILL DRIVE et al. S.S.

LINES No 4, 5, 6 + 7

JOB No 10[illegible]6

April 1941

C.A. Benson
E.J. Tomblesson
G.G. Porter
D.E. Holmes

ELEV.

F. S.

H. I.

B. S.

STATION

RECEIVED.....
PROGRESSED.....
BOOK INDEXED AET 4-14-41
MAP INDEXED " "
RECORD INDEXED " "
CARD INDEXED " "
REDUCED Field
CHECKED AET 4-15-41

NOTE: ANY ADDITIONS OR CHANGES ON THIS SHEET MUST BE MADE OR CIRCLED IN RED INK, WITH DATE AND NAME OF PERSON MAKING CHANGE

Do not extend notes this side of this line

PLEASE RETURN TO
LOS ANGELES COUNTY SURVEYOR
700 HALL OF RECORDS

Form 307 5M 5-39

Form 307 5M 5-39

PLEASE RETURN TO
LOS ANGELES COUNTY SURVEYOR
700 HALL OF RECORDS

NOTE: ANY ADDITIONS OR CHANGES ON THIS SHEET MUST BE MADE OR CIRCLED IN RED INK, WITH DATE AND NAME OF PERSON MAKING CHANGE

Do not extend notes this side of this line

F.B. 871 Pg. 66 | Job No. 1026 Division No. | Notes Red. E.S.T. Plotted | Profile
Survey of Overhill Dr. 9/21 S.S. | Date | No.
Survey by C.A.E. Notes E.S.T. | Date | X-Sec.
Indexed | Date | Notes Chkd 4 ET Checked | No.
Date | Date 4-17-41

STATION	B. S.	H. I.	F. S.	ELEV.	Cross Sections 496	Level Notes
B.M. #L.D.15	7.86	284.57		276.71	B.M. #L.D.15 ~~Elev. 277.10~~ MANSFIELD AVE. NO. 60TH ST. Bet. Sta. 82 & 83 E. of Monument "A"	Pen. Fld. Bk. 871-85 N.E. Cor.
0+00			8.04	276.53	℄ 60TH ST.	
" 4'L			7.96	276.61		
" 10 L			8.73	275.84		
" 10 R			8.56	275.81		
0+21.5 ℄			10.90	273.47	Gutter	
10 L			11.00	273.57	"	
10 R			10.77	273.30	"	
0+21.2 ℄			10.29	273.78	Top Curb	
10 L			10.42	273.65	" "	
10 R			10.18	273.89	" "	
0+36.4 ℄			7.32	276.75	Back of Walk	
10 L			10.12	273.95	" "	
10 R			7.98	276.09	" "	
0+37 1 R			5.22	278.85	Top Wall	
83 L			9.8	276.26		
			9.0	276.98		
10 L			9.9	276.89		
10 R			8.2	278.59		
0+46 ℄			5.1	281.69	Top Wall	
19 L			6.0	280.79		

Form 307 5M 5-39

PLEASE RETURN TO
LOS ANGELES COUNTY SURVEYOR
700 HALL OF RECORDS

NOTE: ANY ADDITIONS OR CHANGES ON THIS SHEET MUST BE MADE OR CIRCLED IN RED INK, WITH DATE AND NAME OF PERSON MAKING CHANGE

Do not extend notes this side of this line

STATION	B. S.	H. I.	F. S.	ELEV.	CROSS SECTIONS	LINE #4
0+[illegible] 7.3 L		286 57	6 1	280 5		
7.5 L			9 2	2[illegible] 3		
[illegible] L			9 3	277 3		
10 R			5 4	28[illegible] 2		
T.P.	[illegible]	298 18	[illegible]	28[illegible] 40	T.P.	
0+67 ℄			12 18	28[illegible] 00	[illegible]	
1' L			13 9	28[illegible] 3		
9.5 L			13 9	28[illegible] 3		
10 R			12 1	28[illegible]		
0+90 ℄			[illegible]	[illegible]	[illegible]	
1' L			13 2	28[illegible] 0		
10' L			13 3	284 9		
6' R			9 2	289 0		
10 R			9 0	289 2		
0+[illegible] ℄			8 10	290 08	[illegible]	
10 L			[illegible]	[illegible]		
6 R			9 1	[illegible]		
10 R			[illegible]	[illegible]		
1+00 ℄			6 2	292 0		
3° L			7 2	291 0		
10° L			7 5	290 7		

Profile No. ____ Notes Red. [illegible] Plotted ____ Job No. [illegible] Division No. ____ F B. 671 PG. 67

X-Sec. No. ____ Date ____ Date ____ Survey of [illegible]

Notes Chkd. AET Chkd. [illegible] Survey by C.A. Benson Notes [illegible] Date [illegible]

Date 4-15-41 Date ____ Map No. ____ Andrew Johnson Date ____

Form 307 5M 5-39

PLEASE RETURN TO
LOS ANGELES COUNTY SURVEYOR
700 HALL OF RECORDS

NOTE: ANY ADDITIONS OR CHANGES ON THIS SHEET MUST BE MADE OR CIRCLED IN RED INK, WITH DATE AND NAME OF PERSON MAKING CHANGE

Do not extend notes this side of this line

STATION		B. S.	H. I.	F. S.	ELEV.	CROSS SECTIONS	LINE #
			298 18				
1+00	6 R			65	291 7		
	10 R			57	292 5		
1+03	℄			59	29[illegible] 3		
	10 L			75	290 7		
	6 R			6[illegible]	29[illegible] 2		
	10 R			53	[illegible] 7		
1+06	℄			54	[illegible] 8		
	10 L			60	29[illegible] 2		
	5 R			55	29[illegible] 7		
	10 R			47	29[illegible]		
1+12	℄			44	[illegible]	Reg. Conc. Gutter	
	10 L			57	292 5		
	5 R			47	29[illegible]		
	10 L			37	29[illegible] 5	~~Conc Gutter~~	
1+18	℄			35	29[illegible]	Conc. Gutter	
	10 L			34	29[illegible]		
	3[illegible] R			[illegible]	29[illegible]		
	10 R			23	[illegible]		
	T. P.			0 18	298 [illegible]	T. P.	
		11 45	309 45				

F. B. 871 Pg. 68 Job No. 1036 Division No. Notes Red. E.S.T. Plotted Profile
Survey of Overhead Sec. S.S. Date Date No.
Survey by C.A. Hanson Notes E.S.T. Notes Chkd. AET Checked X-Sec.
Indexed Date Date 4-15-41 Date No.

Form 307 5M 5-39

PLEASE RETURN TO
LOS ANGELES COUNTY SURVEYOR
700 HALL OF RECORDS

NOTE: ANY ADDITIONS OR CHANGES ON THIS SHEET MUST BE MADE OR CIRCLED IN RED INK, WITH DATE AND NAME OF PERSON MAKING CHANGE

Do not extend notes this side of this line

STATION	B. S.	H. I.	F. S.	ELEV.	CROSS SECTIONS	LINES 4-6
		309 45 ✓				
1+50 ℄			100	299 5		
10 L			103	299 2		
3 R			100	299 5		
10 R			79	301 6		
1+83.49 ℄			55	304 0	Ang. Pt. + end Line #4.	
10 L			67	302 8		
0³ R			35	306 0	Top Wall	
10 R			3.4	306 1		
0+00 ℄			55	304 0	Line #6 South.	
0³ L			35	306 0	Top Wall	
10 L			30	306 5		
10 R			64	303 1		
0+42 ℄			27	306 8		
10 L			16	307 9		
10 R			47	304 8		
0+50 ℄			22	307 3	end of Line #6	
10 L			04	308 0		
10 R			47	304 8		

Profile Notes Red. ____ Plotted ____ Job No. 31 Division No. ____ F B. 871 PG. 67

No. ____ Date ____ Date ____ Survey of [illegible]

X-Sec. Notes Chkd. AET Checked ____ Survey by C. A. Jensen Notes E.S.T. Date 4-9-41

No. ____ Date 4-15-41 Date ____ Map No. ____ Indexed C. Johnson Date ____

Form 307 5M 5-39

PLEASE RETURN TO
LOS ANGELES COUNTY SURVEYOR
700 HALL OF RECORDS

NOTE: ANY ADDITIONS OR CHANGES ON THIS SHEET MUST BE MADE OR CIRCLED IN RED INK, WITH DATE AND NAME OF PERSON MAKING CHANGE

Do not extend notes this side of this line

STATION	B. S.	H. I.	F. S.	ELEV.	CROSS SECTIONS	LINE # 5+7
1+83.[illegible]		309.[illegible]				
0+00 ℄			55	30[illegible] 0	Beg. Line # 7	
10 L.			69	30[illegible] 6		
0.3 R			3.5	[illegible]		
10 R.			3.4	30[illegible] 1		
T.P.	[illegible]	312 47	4.[illegible]	30[illegible] 17		
0+26.5 ℄			42	30[illegible] 3	end of Line # 7	
10 L			64	30[illegible] 1		
4.4 R			4.1	30[illegible] 1		
5.0 R			24	[illegible]		
10.0 R			24	[illegible]		
1+83.49 ℄			85	304 0	Ahead on Line # 2	
10 L			105	30[illegible] 0		
0.3 R			65	306 0		
10 R			60	30[illegible] 5		
2+00 ℄			87	30[illegible] 3		
0.5 L			87	30[illegible] 3	top wall	
0.8 L			98	30[illegible] 7		
6.8 L			103	30[illegible] 2		
[illegible]			[illegible]	30[illegible] 3		
[illegible] L			[illegible]	30[illegible] 2		

F.B. 871 PG. 70 Job No. 1036 Division No. Notes Red. E.S.T. Plotted Profile
Survey of Overhill Dr. et al. S.S. Date Date No.
Survey by C.A.B. Notes E.S.T. Notes Chkd. AET Checked X-Sec.
Indexed Date Date Y-15-4 Date No.

Form 307 5M 5-39

PLEASE RETURN TO
LOS ANGELES COUNTY SURVEYOR
700 HALL OF RECORDS

NOTE: ANY ADDITIONS OR CHANGES ON THIS SHEET MUST BE MADE OR CIRCLED IN RED INK, WITH DATE AND NAME OF PERSON MAKING CHANGE

Do not extend notes this side of this line

STATION	B. S.	H. I.	F. S.	ELEV.	CROSS SECTIONS	LINE #5
2+00 5R		212 47	9 2	303 3		
10R			8 3	[illegible]		
2+21 ℄			10 2	[illegible]		
1L			10 0	[illegible] 5		
1.5L			11 2	301 3		
10L			11 5	301 0		
5R			10 4	302 1		
[illegible]			9 2	303 3		
2+21.5 ℄			9 8	302 7	top wall	
5L			10 8	301 7		
5.5L			13 5	299 0		
10L			13 9	298 6		
5R			10 4	302 1		
10R			9 2	303 3		
2+22 ℄			9 8	302 7	top wall	
0.5 L			11 8	300 7		
5.5 L			13 5	299 0		
10 L			13 9	298 6		
5 R			10 4	302 1		
10 R			9 2	303 3		

Profile Notes Red. E.S.T. Plotted _____ Job No. 1036 Division No. _____ F B. [illegible] PG. 71

No. _____ Date _____ Date _____ Survey of [illegible]

X-Sec. Notes Chkd. AET Checked _____ Survey by C.A.B. Notes E.S.T. Date [illegible]

No. _____ Date V-15-41 Date _____ Map No. _____ Indexed C. Johnson Date _____

Form 307 5M 5-39

PLEASE RETURN TO
LOS ANGELES COUNTY SURVEYOR
700 HALL OF RECORDS

NOTE: ANY ADDITIONS OR CHANGES ON THIS SHEET MUST BE MADE OR CIRCLED IN RED INK, WITH DATE AND NAME OF PERSON MAKING CHANGE

Do not extend notes this side of this line

STATION	B. S.	H. I.	F. S.	ELEV.	CROSS SECTION	LINE #5
		312 47				
2+64 ℄			10 2	30[illegible] 3	Top Wall	
1° L			13 5	29[illegible] 0		
10° L			14 5	298 0		
10 R			10 0	302 5		
2+64½ ℄			11 7	300 8		
1 L			10 2	302 3	Top Wall	
2 L			13 5	29[illegible] 0		
10 L			14 5	29[illegible] 0		
10 R			10 0	302 5		
2+67 ℄			11 9	300 6		
5 L			12 6	29[illegible] 7		
5½ L			11 2	[illegible]		
6° L			13 1	29[illegible] 4		
10 L			14 5	29[illegible]		
10 R			10 0	302 5		
3+00 ℄			11 0	301 5		
10 L			13 0	29[illegible] 5		
10 R			8 9	303 6		
3+21¾ ℄			10 2	302 3	Bng. [illegible]	
10 L			12 1	300 4		

F.B. 871 PG. 72 Job No. 1036 Division No. Notes Red. E.S.T. Plotted Profile
Survey of Overhill Sr. et al. S.S. Date Date No.
Survey by C.A.B. Notes E.S.T. Notes Chkd. AET Checked X-Sec.
Indexed Date Date Y-15-41 Date No.

Form 307 5M 5-39

PLEASE RETURN TO
LOS ANGELES COUNTY SURVEYOR
700 HALL OF RECORDS

NOTE: ANY ADDITIONS OR CHANGES ON THIS SHEET MUST BE MADE OR CIRCLED IN RED INK, WITH DATE AND NAME OF PERSON MAKING CHANGE

Do not extend notes this side of this line

STATION	B. S.	H. I.	F. S.	ELEV.	CROSS SECTIONS	LINE #5
		312 47				
3+21 24 10R			80	304 5		
3+26 ℄			97	302 8	Bot. wall	
℄			62	306 3	top wall	Ground ahead is level with top [illegible]
10 L			120	300 5		
10 R			76	304 9		
3+29 ℄			94	303 1	Bot wall	
℄			62	306 3	top wall	Gr. ahead level with top wall
10 L			120	300 5		
10 R			76	304 9	Bot. wall	
10 R			55	307 0	top "	
4+00 ℄			67	305 8	Bot "	
℄			48	307 7	top "	
10 L			90	303 5		
10 R			41	308 4		
4+01 ℄			67	305 8	Bot. wall	Gr. ahead level with bot. wall
℄			48	307 [illegible]	top "	
10 L			90	303 5		
10 L			41	308 4	top wall	
10 R			41	308 4	Bot. "	
T.P.	5 51	317 82	016	312 31		

Profile No. ____ Date ____ Notes Red. E.S.T. Plotted ____ Job No. 1036 Division No. ____ F.B. 871 Pg. 73

X-Sec. No. ____ Date ____ Notes Chkd. AET Date ____ Checked ____ Survey of [illegible] Date 4-7-41

Survey by C.A. Benson Notes E.S.T. Date ____

Map No. ____ Date 4-15-41 Date ____ Indexed A.C. Johnson Date ____

Form 307 5M 5-39

PLEASE RETURN TO
LOS ANGELES COUNTY SURVEYOR
700 HALL OF RECORDS

NOTE: ANY ADDITIONS OR CHANGES ON THIS SHEET MUST BE MADE OR CIRCLED IN RED INK, WITH DATE AND NAME OF PERSON MAKING CHANGE

Do not extend notes this side of this line

STATION	B. S.	H. I.	F. S.	ELEV.	CROSS SECTIONS	LINE #5
		2.7 [illegible]				
4413 ℄			11 9	[illegible]		
9° L			13 0	30[illegible] 8		
10° L			15 1	302 7		
5 R			10 6	30[illegible] 2		
10 R			7 7	31[illegible] 1		
4432 ℄			[illegible]	3[illegible] 8	[illegible]	
4 L			[illegible]	[illegible]		
[illegible] L			14 0	30[illegible] 8		
10 L			15 0	[illegible]		
10 R			5 8	312 0		
4434 ℄			[illegible]	30[illegible] 8		
6° L			12 2	30[illegible] 6	Top Wall	
6° L			14 2	30[illegible] 6	Bot "	
9° L			12 2	30[illegible] 6	Top "	Wall 3' Above Gr.
9° L			15 2	302 6	Bot "	
10 R			5 8	312 0		
4475 ℄			9 6	30[illegible] 2	Bot. Wall	
"			6 1	3[illegible] 7	Top "	Gr. [illegible] Rt. Level with [illegible] Wall
6° L			12 2	30[illegible] 6	" "	
7° L			13 7	30[illegible] 1		

F.B. 871 PG. 74 Job No. 1036 Division No. Notes Red. E.S.T. Plotted Profile
Survey of Overhill Dr. et al. S.S. Date Date No.
Survey by C.A.B. Notes E.S.T. Notes Chkd. AET Checked X-Sec.
Indexed Date Date 4-15-41 Date No.

Form 307 5M 5-39

PLEASE RETURN TO
LOS ANGELES COUNTY SURVEYOR
700 HALL OF RECORDS

NOTE: ANY ADDITIONS OR CHANGES ON THIS SHEET MUST BE MADE OR CIRCLED IN RED INK, WITH DATE AND NAME OF PERSON MAKING CHANGE

Do not extend notes this side of this line

STATION	B. S.	H. I.	F. S.	ELEV.	CROSS SECTIONS	LINE #5
		317 82 ✓				
4+75 E 10 L			39	303 9		
5 R			58	312 0		
10 R			63	311 5		
10 R			43	313 5	[illegible] Gr. level with top wall	
[illegible] ℄			90	307 [illegible]	Bot "	
6 L			122	305 6	[illegible] Gr. ahead level [illegible]	
7 L			137	304 1		
10 L			[illegible]	304 0	Bot [illegible]	
10 L			122	305 6	top Gr. Ahead level [illegible]	
0 R			57	311 9	" " "	" " "
6 L			[illegible]	313 4		
[illegible]			[illegible]	312 9		
T.P.	7 65	319 16 ✓	6 31	31[illegible] 51 ✓	[illegible]	[illegible] 5+42 95
5+00 ℄			98	309 4		
6 L			110	308 2		
10 L			116	307 6		
0 R			68	312 4		
6 L			55	313 7		
10 R			48	314 4		

Profile No. ____ Notes Red. ____ Plotted ____ Job No. [illegible] Division No. ____ F B. 871 PG. 75

X-Sec. No. ____ Date ____ Date ____ Survey of [illegible]

Notes Chkd. AET Date 4-9-41 Checked ____ Survey by C.A.E. Notes E.S.T. Date 4-9-41

Date 4-15-41 Date ____ Map No. ____ Indexed C. Johnson Date ____

Form 307 5M 5-39

PLEASE RETURN TO
LOS ANGELES COUNTY SURVEYOR
700 HALL OF RECORDS

NOTE: ANY ADDITIONS OR CHANGES ON THIS SHEET MUST BE MADE OR CIRCLED IN RED INK, WITH DATE AND NAME OF PERSON MAKING CHANGE

Do not extend notes this side of this line

STATION	B. S.	H. I.	F. S.	ELEV.	GROSS SECTIONS	LINE #S
		319 16				
5+42 ℄			55	313 7	top Wall	
0.5 L			78	311 4		
5 L			81	311 1		
10 L			108	308 4		
5 R			47	314 5	top wall Gr. 1° Below	wall
5.5 R			47	314 5		
10 R			46	314 6		
5+42.95 ℄			74	311 8		
5 L			81	311 1		
10 L			108	308 4		
4.8 R			65	312 7		
6° R			05	318 7	top wall Gr. ahead level with top wall	
10° R			06	318 6	" "	
5+97.5 ℄			48	314 4		
10 L			80	311 2		
5° L			35	315 7		
6°			+08	320 0		
10°			+10	320 2		
5+98° ℄			48	[illegible]		
10 L			80	311 2		

F.B. 871 PG. 76 Job No. 1036 Division No. Notes Red. E.S.T. Plotted Profile
Survey of Overhill Dr. et al. S.S. Date Date No.
Survey by C.A.B. Notes E.S.T. Notes Chkd. AET Checked X-Sec.
Indexed Date Date 4-15-41 Date No.

Form 307 5M 5-39

PLEASE RETURN TO
LOS ANGELES COUNTY SURVEYOR
700 HALL OF RECORDS

NOTE: ANY ADDITIONS OR CHANGES ON THIS SHEET MUST BE MADE OR CIRCLED IN RED INK, WITH DATE AND NAME OF PERSON MAKING CHANGE

Do not extend notes this side of this line

STATION	B. S.	H. I.	F. S.	ELEV.	CROSS SECTIONS	LINE #5
5+98 10 L		319 16	14	317 8		
6+00 ℄			44	314 8		
10 L			80	31[illegible] 2		
10 R			14	317 8		
6+52 8 ℄			16	317 [illegible]		
10 L			46	31[illegible] [illegible]		
10 R			+14	320 [illegible]		
+53 3			16	317 [illegible]		
1.5 L			15	317 7	Top wall	
6.5 L			37	315 5	" "	
7.0 L			45	314 7		
10.0 L			46	314 6		
10.0 R			+14	320 6		
+54 ℄			16	317 6		
1.5 L			15	317 7	top wall	
2.0 L			42	315 0		
10 L			46	314 6		
10 R			+14	3[illegible] [illegible]		
T.P.	947	327 89	0.74	31[illegible] 42	T.P.	

Profile Notes Red. Plotted Job No. Division No. F B. PG. 12 77
No. Date Date Survey of
X-Sec. Notes Chkd AET Checked Survey by Notes Date
No. Date 4-15-41 Date Map No. Indexed A. C. Johnson Date

Form 307 5M 5-39

PLEASE RETURN TO
LOS ANGELES COUNTY SURVEYOR
700 HALL OF RECORDS

NOTE: ANY ADDITIONS OR CHANGES ON THIS SHEET MUST BE MADE OR CIRCLED IN RED INK, WITH DATE AND NAME OF PERSON MAKING CHANGE

Do not extend notes this side of this line

STATION	B. S.	H. I.	F. S.	ELEV.	CROSS SECTIONS	LINE #2
		327 89 ✓				
6+70 ℄			98	318 1		
1° L			88	319 1	top wall. wall Steps Up 0' Ahead.	
1° L			[illegible]	316 2		
10 L			134	31[illegible] 5		
10 R			[illegible]	321 5		
7+00 ℄			9[illegible]	31[illegible] 9		
0° L			90	[illegible]	top wall	
1° L			106	[illegible]		
10 L			118	31[illegible]		
10 R			70	32[illegible]		
7+06 91 ℄			87	[illegible]	top wall	
0° L			[illegible]	317 7		
10 L			117	316 2		
10 R			65	32[illegible]		
7+27 ℄			76	32[illegible] 1		
0° L			84	319 5	Top [illegible]	
1° L			92	318 7		
10° L			[illegible]	31[illegible]		
10 R			43	323 6		

F.B. 871 Pg. 78 Job No. 1036 Division No. Notes Red. E.S.T. Plotted Profile
Survey of Overhill Dr. et al. S.S. Date Date No.
Survey by C. Benson Notes E.S.T. Notes Chkd. AET Checked X-Sec.
Indexed Date Date 4-15-46 Date No.

Form 307 5M 5-39

PLEASE RETURN TO
LOS ANGELES COUNTY SURVEYOR
700 HALL OF RECORDS

NOTE: ANY ADDITIONS OR CHANGES ON THIS SHEET MUST BE MADE OR CIRCLED IN RED INK, WITH DATE AND NAME OF PERSON MAKING CHANGE

Do not extend notes this side of this line

STATION	B. S.	H. I.	F. S.	ELEV.	CROSS SECTIONS	LINE #5
		327 89				
7+37° ℄			51	322 8		
1° L			65	32[illegible] 4		
10 L			80	[illegible]		
10 R			22	[illegible]		
7+37° ℄			51	322 8		
0° L			44	323 5		
1° L			65	321 4		
10 L			80	[illegible]		
10 R			22	325 7		
7+50° ℄			40	323 9	[illegible] end Line #5	
1° L			50	322 9		
10 L			64	321 5		
10 R			05	32[illegible] 4		
T.P.	1 49	317 03	10 35	317 54	T.P.	
T.P.	0 06	307 32	[illegible] 77	307 26	T.P.	
T.P.	0 27	295 79	11 80	295 52	T.P.	
T.P.	0 68	[illegible] 74	11 73	284 06	T.P.	
B.M. #L.D.13			5 07	279 6[illegible]	B.M. LD-13 El. 279.619 FB. 871-84 MANSFIELD AVE. [illegible] 1st WALK [illegible] of [illegible] AVE. E. CURB Bt. Spk. in curb 30' ± N. of ℄ of Walk ✓	

Profile No. ____ Date ____ X-Sec. No. ____ Date ____

Notes Red. E.S.T. Plotted ____ Job No. 10-[illegible] Division No. ____ Date ____ Survey of [illegible] Notes Chkd. AET Checked ____ Survey by C.A. Benson Notes E.S.T. Date 4-10-41 Date 4-15-41 Date ____ Map No. ____ Indexed C. Johnson Date ____

F B. 871 PG. 79

F.B. 87 Pg. 80

Job No. Division No. Notes Red. Plotted Profile

Survey of Date Date No.

Survey by Notes Notes Chkd. Checked X-Sec.

Indexed Date Date Date No.

STATION	B. S.	H. I.	F. S.	ELEV.

Do not extend notes this side of this line

PLEASE RETURN TO
LOS ANGELES COUNTY SURVEYOR
700 HALL OF RECORDS

NOTE: ANY ADDITIONS OR CHANGES ON THIS SHEET MUST BE MADE OR CIRCLED IN RED INK, WITH DATE AND NAME OF PERSON MAKING CHANGE

Form 307 5M 5-39

NOTES RED. _____ JOB NO. 1036 SURVEY OF Overhill Dr. et al S.S. F. B. 971 PG. 21

DATE _____ SURVEY BY _____

NOTES CHKD. _____ NOTES BY _____ DATE 3-24-41

DATE _____ INDEXED A. C. Johnson DATE 5-21-42

NOTE: ANY ADDITIONS OR CHANGES ON THIS SHEET MUST BE MADE OR CIRCLED IN RED INK, WITH DATE AND NAME OF PERSON MAKING CHANGE

Do not extend notes this side of this line

PLEASE RETURN TO
LOS ANGELES COUNTY SURVEYOR
700 HALL OF RECORDS

FORM 353 1M 6 38

B.M.	1ST RUN	DIFF.	2ND RUN	3RD RUN	ADJ. ELEV.	DESCRIPTION
						BENCH LEVELS. For. OVERHILL DR. ET. AL. S.S. T.N. 1036.
						March - 1940. C.A. Benson E.S. Tomblison J.G. Porter D.E. Holmes

RECEIVED.....

PROGRESSED.....

BOOK INDEXED A.E.T. 4-1-41

MAP INDEXED.....

RECORD INDEXED.....

CARD INDEXED.....

REDUCED Fld.

CHECKED A.E.T. 4-1-41

B. M.s ADJUSTED.....

B. M.s LISTED.....

FORM 353 1M 8-38

PLEASE RETURN TO
LOS ANGELES COUNTY SURVEYOR

700 HALL OF RECORDS

NOTE: ANY ADDITIONS OR CHANGES ON THIS SHEET MUST BE MADE OR CIRCLED IN RED INK, WITH DATE AND NAME OF PERSON MAKING CHANGE

204.692
13,4[illegible]

Do not extend notes this side of this line

B.M.	1ST RUN	DIFF.	2ND RUN	3RD RUN	ADJ. ELEV.	DESCRIPTION
Fd. B.M. L.D.#8	237.412				237.412	Fd. B.M.#L.D.-8 Elev. 237.412 F.B. 593-135
+	0.275		0.230			62nd St. & [illegible]
⊼	237.687	-11.577	-11.578	+	-11.577	Bt. spk. in cb. 5' N. of N. end [illegible]
−	11.852		11.808			
T.P.	225.835					T.P.
+	1.131		0.963			
⊼	226.966	-9.671	-9.670	−	-9.671	
−	10.802		10.633			
T.P.	216.164					T.P.
+	2.117		2.286			
⊼	218.281	-3.008	-3.008	0	-3.008	
−	5.125		5.294			
Fd. B.M.#L.D.-7	213.156				213.132	Fd. B.M.#L.D.7 Elev. 213.132 F.B. 593-135 62nd St. & Mansfield Ave. N.W. Cor. Bt. spk. in cb. 6' N. of N. end C.K.
+	[illegible].375		3.443			
⊼	216.531	-8.464	-8.465	0	-8.465	
−	11.839		11.909			
Set B.M.#L.D.-9	204.692				204.~~669~~ 668	Set B.M.#L.D.9 La Brea Ave. & 1st Alley N. of 62nd St.-E. side Bt. spk. in Back of Walk 1.25' N. of S. end.
+	5.410		5.761			
⊼	210.102	-4.519	-4.518	+	-4.518	
−	9.929		10.279			
T.P.	200.173				200.149	T.P.
+	0.433		0.295			
⊼	200.606	-11.407	-11.408	−	-11.408	
−	11.840		11.703			
T.P.	188.766				188.741	T.P.
+	7.583		7.860			
⊼	196.349	-0.931	-0.930	+	-0.930	
−	8.514		8.790		814	
Fd. B.M.#LD-4	187.835				187.811	Fd. B.M.#LD-4 Elev. 187.948 F.B. 593-89 Ladera Pk. at 2nd bridge N. of 62nd St. Bt. spk. in S.W. Wing Wall.

.814

NOTES RED. DATE
NOTES CHKD. [illegible] DATE 4-15-41
JOB NO. 1036 SURVEY OF Overhill Drive [illegible]
SURVEY BY Benson DATE 3-24-41
NOTES BY " DATE
INDEXED DATE
F.B. 871 PG. 82

FORM 353 1M 8-38

PLEASE RETURN TO
LOS ANGELES COUNTY SURVEYOR
700 HALL OF RECORDS

NOTE: ANY ADDITIONS OR CHANGES ON THIS SHEET MUST BE MADE OR CIRCLED IN RED INK, WITH DATE AND NAME OF PERSON MAKING CHANGE

Do not extend notes this side of this line

NOTES RED. DATE

JOB NO. SURVEY OF Overhill Dr. et al

SURVEY BY

NOTES BY DATE 3-24-41

INDEXED DATE

F.B. 71 Pg. 82

	B.M.	1ST RUN	DIFF.	2ND RUN	3RD RUN	ADJ. ELEV.	DESCRIPTION
4	BM #2 D.4	187.835				187.511	B.M. #2 D.4
	+	11.115		10918			
	=	198.950	+ 9.380	+ 9.381	-	+ 9.380	
	-	1.735		1.537			
	T.P.	197.215				197.191	T.P.
	+	11.647		11.455			
	=	208.862	+ 10.807	10.808	+	+ 10.809	
	-	0.837		0.647			
	T.P.	208.025				208.000	T.P.
	+	11.437		11.339			
	=	219.491	+ 10.413	10.462	-	+ 10.462	
	-	1.004		0877			
	T.P.	218.487				218.462	T.P.
	+	5.232		5.163			
	=	223.719	- 0.377	- 0.376	+	- 0.376	
	-	5.609		5.537		0.93	Set BM #2 D.10
8	BM #2 D10	218.110				218.086	LABREA Ave 320' N. of 1st Alley N. 9 on 2nd St. E. Side. Br. Spk. in Back of Walk
	+	10.712		10.833			
	=	228.822	+ 9.401	+ 9.401	0	+ 9.401	
	-	1.311		1.432			
	T.P.	227.511				227.487	T.P.
	+	7.282		7.146			
	=	234.795	+ 4.582	+ 4.584	0	+ 4.584	
	-	2.700		2.562		0.79	Set BM #2 D.11
10	BM #2 D.11	232.095				232.091	LABREA AVE 1st Walk N. of 62nd St. E. Side
	+	8.359		8.230			Br. Spk. in Back of Walk 12E N of 2 on 1/2
	=	240.454	+ 6.240	+ 6.240	0	+ 6.240	
	-	2.119		1.990			
	T.P.	238.335				238.311	T.P.

FORM 353 1M 8-38

PLEASE RETURN TO
LOS ANGELES COUNTY SURVEYOR
700 HALL OF RECORDS

NOTE: ANY ADDITIONS OR CHANGES ON THIS SHEET MUST BE MADE OR CIRCLED IN RED INK, WITH DATE AND NAME OF PERSON MAKING CHANGE

Do not extend notes this side of this line

JOB NO. 1036 SURVEY OF Overhill Dr. et al
SURVEY BY Benson
NOTES BY E.S.T. DATE 8-24-41
INDEXED DATE
NOTES RED. DATE
NOTES CHKD. AET DATE 9-15-41

F.B. 871 PG. 84

B.M.	1ST RUN		DIFF.	2ND RUN	3RD RUN	ADJ. ELEV.	DESCRIPTION
T.P.	238	335				238.311	T.P. from prev. pg
+	4	791		4.678			
X	243	126	+ 1.261	+ 1.260 ✓	−	+ 1.260	
−	3	530		3.418			
T.P.	239	596				239.571	T.P.
+	4	973		4.967			
X	244	569	+ 0.753	+ 0.753 ✓	0	+ 0.753	
−	4	220		4.214			Set BM #LD12
BM #LD12	240	349				240.324	LA BREA AVE 2nd 1st ALLEY S. of SLAUSON AVE S.E. Cor. (13)
+	11	439		11.544			Bt. Spk in Back of Walk 11' S. of N end of Walk
X	251	883	+10.755 ✓	+10.753 ✓	0	+10.754	
−	0	684		0.791			
T.P.	251	199				251.078 ✓	T.P.
+	11	593		11.708			
X	262	792	+ 11.370 ✓	+11.370 ✓	0	+11.370	
−	0	223		0.338			
T.P.	262	569				262.448 ✓	T.P.
+	10	091	✓	10.224			
X	272	515	49.687	+ 9.660 ✓	+	+ 9.687	
−	0	204		0.548			
T.P.	272	311				272.135 ✓	T.P.
+	8	803		8.775			
X	281	364	+ 7.471 ✓	+ 7.470 ✓	−	+ 7.470	
−	1	332		1.305			Set B.M. LD13
BM LD13	279	832				279.605 ✓	MANSFIELD AVE. + 1st WALK S. of SLAUSON AVE. E. Curb. (17)
+	5	003		5.169			Bt. Spk in curb 30' N of S Walk
X	284	835	+ 0.062 ✓	+ 0.061 ✓	0	+ 0.062	
−	4	940		5.108			Set B.M. LD14 60± S. of Slauson Ave
BM #LD14	279	775				279.667 ✓	MANSFIELD AVE at House #5900 E. CURB (18)
							Bt. Spk in curb 3' S. of Driveway to House #5900

FORM 353 1M 8-38

PLEASE RETURN TO
LOS ANGELES COUNTY SURVEYOR

700 HALL OF RECORDS

NOTE: ANY ADDITIONS OR CHANGES ON THIS SHEET MUST BE MADE OR CIRCLED IN RED INK, WITH DATE AND NAME OF PERSON MAKING CHANGE

Do not extend notes this side of this line

	B.M.	1ST RUN	DIFF.	2ND RUN	3RD RUN	ADJ. ELEV.	DESCRIPTION
(18)	BM #LD-14	279.495				279.667	BM #LD-14 per prev. page
	+	2.232		2.200			
	⊼	282.627	-0.985	-0.987	0	-0.986	
	−	3.217		3.187			Set BM #LD15
(19)	Set BM #LD15	278.810				278.681	MANSFIELD AVE AND 60 ST. N.E. Cor
	+	0.250		0.431			Boat Spk in curb. 8' E of E end Curb Return
	⊼	278.960	-11.398	-11.397	+	-11.397	
	−	11.648		11.528			
	T.P.	267.412				267.284	T.P.
	+	0.398		0.347			
	⊼	267.810	-11.002	-11.002	0	-11.002	
	−	11.400		11.349			
	T.P.	256.410				256.282	T.P.
	+	2.050		[illegible]			
	⊼	258.460	-6.653	-6.655	0	-6.654	
	−	8.703		8.596			Set B.M. #LD.16
(22)	Set B.M. #LD-16	249.757				249.628	Mansfield Ave. 6280' ± S. of 60th St. - E. Cb.
	+	0.363		0.404			Bt. Spk. in Cb. opposite Ho. #6029
	⊼	250.920	-11.125	-11.126	−	-11.126	
	−	11.488		11.530			
	T.P.	233.632				238.502	T.P.
	+	1.358		1.406			
	⊼	239.890	-6.834	-6.835	+	-6.834	
	−	8.192		8.241			
	T.P.	231.698				231.668	T.P.
	+	1.845		1.902			
	⊼	233.543	-5.923	-5.923	0	-5.923	
	−	7.768		7.825			Set B.M. #LD.17
(25)	Set BM #LD-17	225.575				225.745	Mansfield Ave. 6280' N. of ℄ 62nd St. - E Cb.
							Bt. Spk. in Cb. on Line of N. edge Ho. #6114

NOTES RED. _____ JOB NO. 1056 SURVEY OF Overhill Dr. et al SS.
DATE _____ SURVEY BY Benson
NOTES CHKD. AET NOTES BY [illegible] DATE 3-24-41
DATE 4-15-41 INDEXED A. C. [illegible] DATE _____

F.B. 871 PG. 85

FORM 353 1M 8-38

PLEASE RETURN TO
LOS ANGELES COUNTY SURVEYOR

700 HALL OF RECORDS

NOTE: ANY ADDITIONS OR CHANGES ON THIS SHEET MUST BE MADE OR CIRCLED IN RED INK, WITH DATE AND NAME OF PERSON MAKING CHANGE

Do not extend notes this side of this line

B.M.	1ST RUN	DIFF.	2ND RUN	3RD RUN	ADJ. ELEV.	DESCRIPTION
B.M.#LD-17	225.~~3~~75				225.~~745~~ 765	B.M.#LD-17 per prec. pg. (25)
+	0.473		0.561			
⊼	226.~~3~~48	-8.282	-8.282	0	-8.282	
−	8.755		8.843			
T.P.	217.~~5~~93				217.463	
+	2.777		2.617			
⊼	220.~~3~~70	-4.352	-4.353	−	-4.353	
−	7.129		[illegible]		132	
Fd B.M.#LD-7	213.~~2~~41				213.110	B.M.#LD-7 Elev. 213.132 F.B. 593-135 (27)
						[illegible] N.W. Cor.
						Bt. spk. in Cb. [illegible]

JOB NO. 1036 SURVEY OF Overhill Dr. et al.

SURVEY BY Benson DATE 3-24-41

NOTES BY " DATE

INDEXED DATE

NOTES RED. DATE

NOTES CHKD. AET DATE 4-15-41

F.B. 871 PG. 86

Notes Ck'd by	Survey of Overhill Drive et al
Map No.	W. O. 1036 Tape No. St'd °F
Office Work	Surveyed by Benson
Checked	Notes Date
Date	Indexed

F.B. 371 Pg. 87

TOPOGRAPHY & CENTER LINE SURVEY of OVERHILL DRIVE ET AL. S.S. J.N. - C.I. 1036

On 1st ALLEY E. of LaBrea from 62nd PL., north to E of 62nd ST.

PROFILE - Pg. 105-109

Sept. 1941
C.A. Benson
E.S. Tomblason
G.G. Porter
W.L. Willey

Notes: Any Additions or Changes on This Sheet Must be Made or Circled in Red Ink With Date and Name of Person Making Change.

Do not extend notes this side of this line.

RETURN TO
LOS ANGELES COUNTY SURVEYOR
700 HALL OF RECORDS

FORM 247 5M 10-39

F.B. 871 PG. 88 Cont. on bot. pg. 89.

WS. W-B-3

RETURN TO
LOS ANGELES COUNTY SURVEYOR
700 HALL OF RECORDS

Do not extend notes this side of this line.

Note: Any Additions or Changes on This Sheet Must be Made or Circled in Red Ink With Date and Name of Person Making Change.

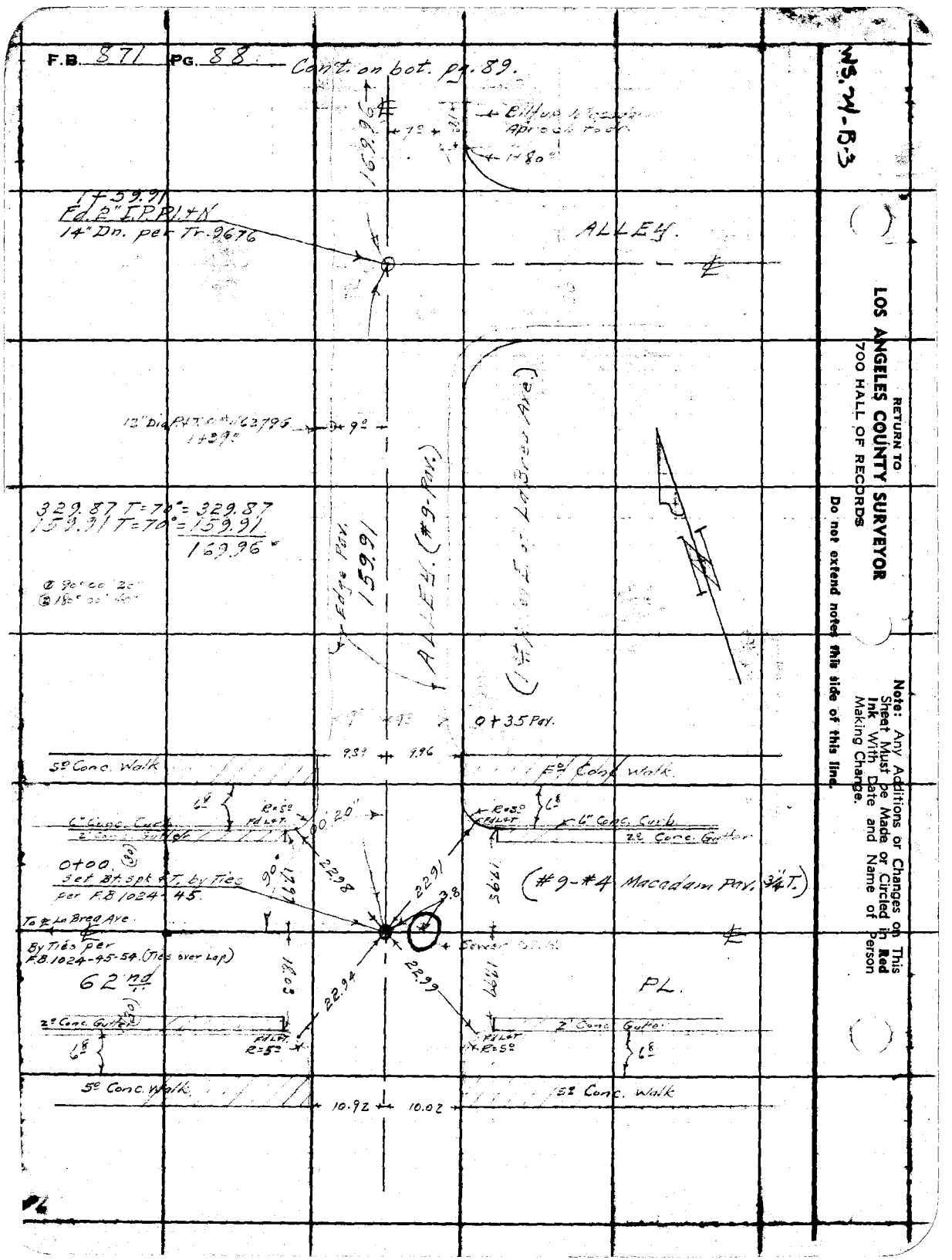

Notes Ck'd by	Survey of Overhill Dr. et al SS.	F.B. 871 Pg. 89
Map No.	W. O. Tape No. 063 St'd 68°F	
Office Work	Surveyed by	
Checked	Notes Date	
Date	Indexed: A. C. Johnson	

WS 24-B-3

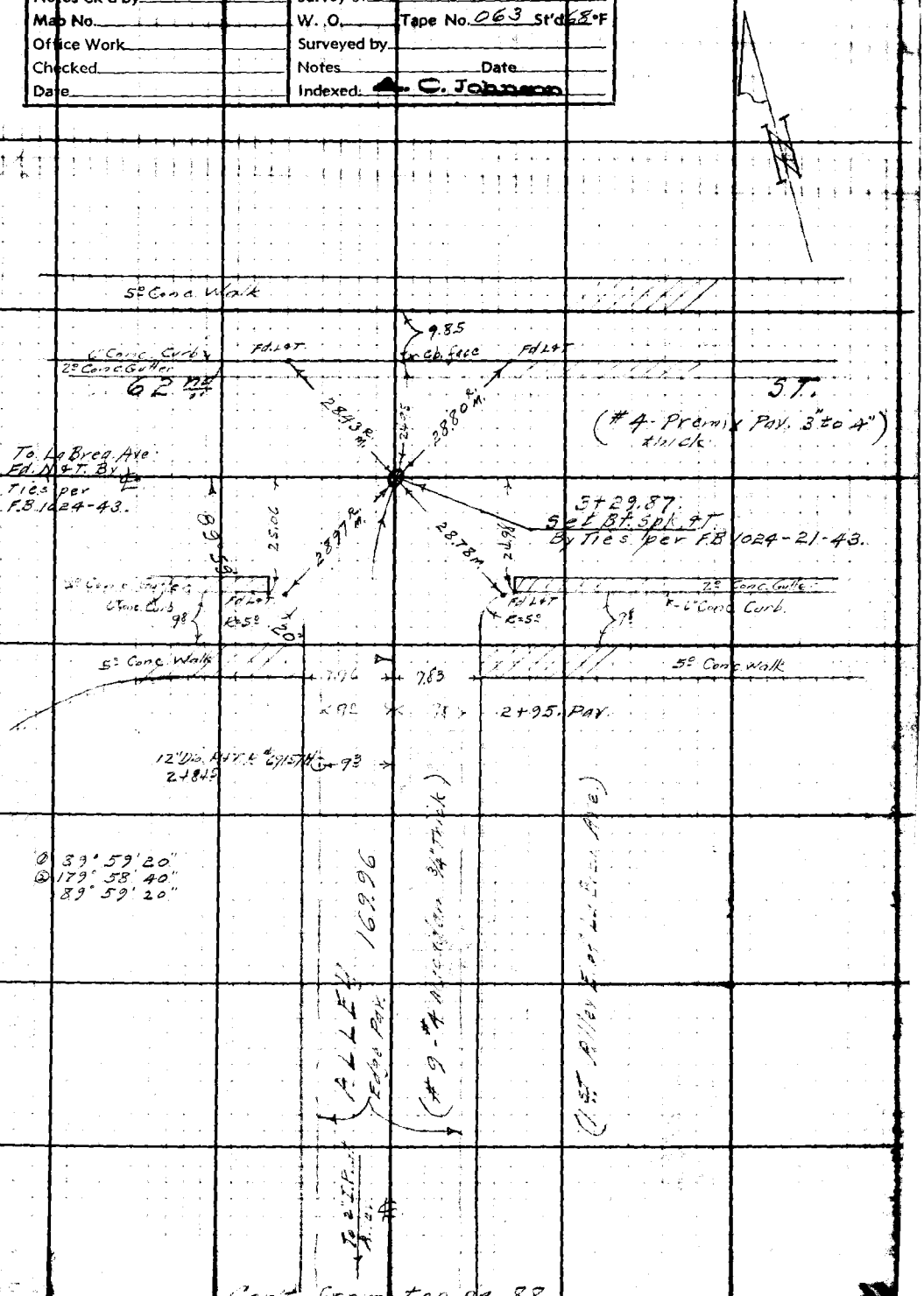

Cont. from top pg. 88

Note: Any Additions or Changes on This Sheet Must be Made or Circled in Red Ink With Date and Name of Person Making Change.

Do not extend notes this side of this line.

RETURN TO
LOS ANGELES COUNTY SURVEYOR
700 HALL OF RECORDS

FORM 247 5M 10-39

F.B. 871 PG. 90

RETURN TO
LOS ANGELES COUNTY SURVEYOR
700 HALL OF RECORDS

Note: Any Additions or Changes on This Sheet Must be Made or Circled in Red Ink With Date and Name of Person Making Change.

Do not extend notes this side of this line.

Notes Ck'd by	Survey of Overhill Dr. et al. S.S.	F.B. 811 Pg. 91
Map No.	W. O. Cl. 1036 Tape No. 063 St'd 68°F	
Office Work	Surveyed by Benson	
Checked	Notes " Date 9-26-41	
Date	Indexed C. Johnson	

TOPOGRAPHY

&

CENTER LINE SURVEY

of

OVERHILL DRIVE ET. AL. S.S.

U.N. Cl. 1036

First Alley North of 62nd St. from Mansfield Ave. West to back lot lines West of Mansfield Ave and from Mansfield Ave east to ℄ of Citrus Ave.

PROFILE - Pgs. - 111-115

Sept. 26, 1941

C. A. Benson

E. S. Tambleson

G. G. Porter

J. L. Willey

Note: Any Additions or Changes on This Sheet Must be Made or Circled in Red Ink With Date and Name of Person Making Change.

Do not extend notes this side of this line.

RETURN TO
LOS ANGELES COUNTY SURVEYOR
700 HALL OF RECORDS

FORM 247 5M 10-39

F.B. 871. PG. 92

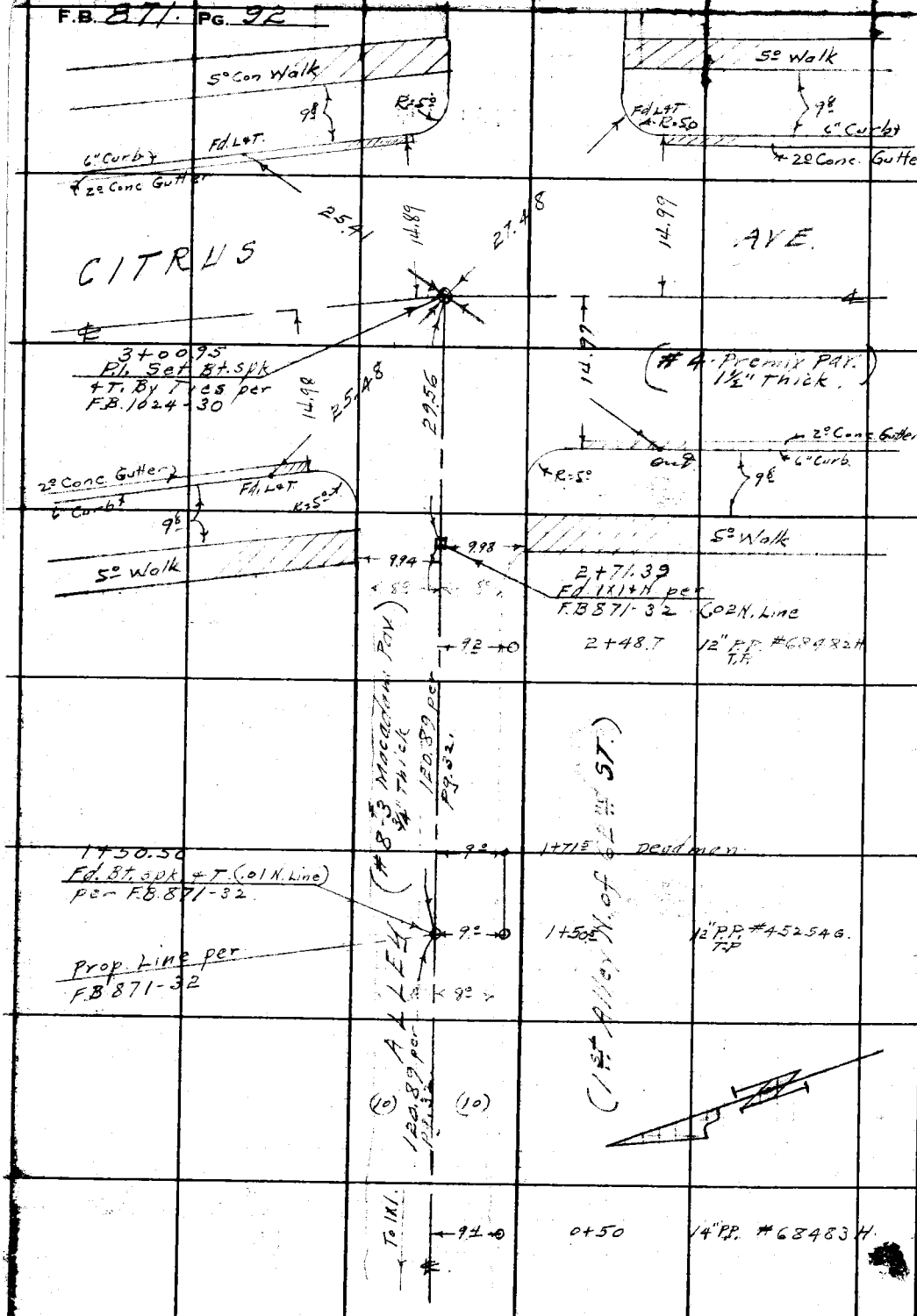

Cont. on top pg. 93

WS.W-B-3

RETURN TO
LOS ANGELES COUNTY SURVEYOR
700 HALL OF RECORDS

Do not extend notes this side of this line

Note: Any Additions or Changes on This Sheet Must be Made or Circled in Red Ink With Date and Name of Person Making Change.

2+48.7

Notes Ck'd by
Map No.
Office Work
Checked
Date

Survey of Overhill Dr. et al. SS.
W. O. C.1.1035 Tape No. 063 St'd 68 °F
Surveyed by: Benson
Notes " Date 9-26-41
Indexed C. Johnson

F.B. 871 PG. 93

W.S.W.-B-3

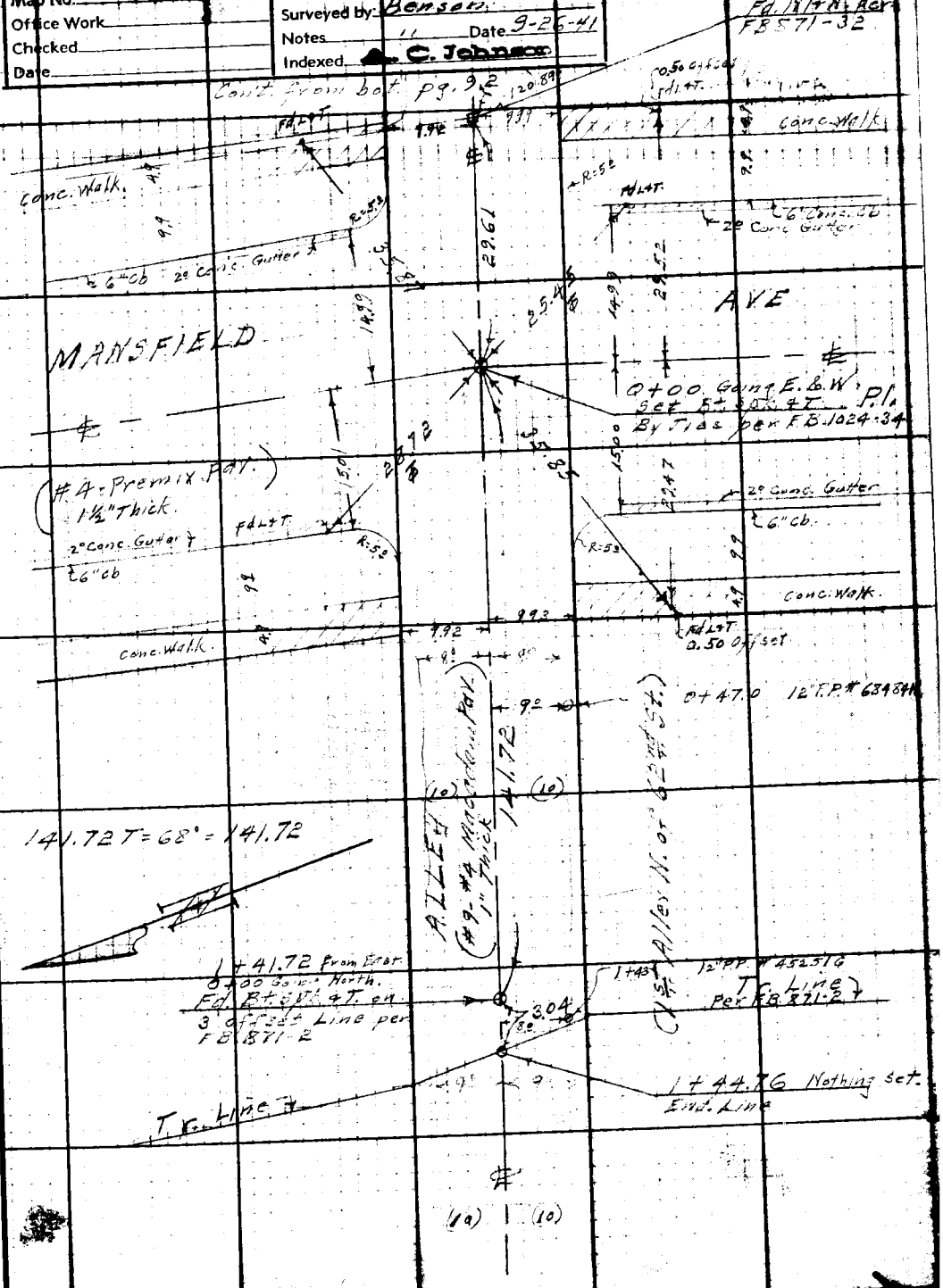

Note: Any Additions or Changes on this Sheet Must be Made or Circled in Red Ink With Date and Name of Person Making Change.

Do not extend notes this side of this line.

RETURN TO
LOS ANGELES COUNTY SURVEYOR
700 HALL OF RECORDS

FORM 247 5M 10-39

RETURN TO
LOS ANGELES COUNTY SURVEYOR
700 HALL OF RECORDS

Note: Any Additions or Changes on This Sheet Must be Made or Circled in **Red Ink** With Date and Name of Person Making Change.

Do not extend notes this side of this line.

F.B. 871 Pg. 94

Notes Ck'd by	Survey of Overhill Dr. et al. S.S.	F.B. 877 Pg. 95
Map No.	W. O. C.I. 1036 Tape No. 063 St'd 68°F	
Office Work	Surveyed by Benson	
Checked	Notes " Date 9-26-41	
Date	Indexed A. C. Johnson	

17

TOPOGRAPHY.

&

CENTER LINE SURVEY.

of.

OVERHILL DRIVE ET. AL. S.S.

J.N. C.I. 1036

FIRST ALLEY East of Overhill Dr. from back lot. Lines South of 62nd St. - N.E.'ly to East boundary of Tract #9344 (Bdy Line City of L.A.)

NOTE :- Center Line of Alley was set by Calc. distances from Pt's. on Streets which in turn were set by Ties per F.B. 1024 None of the lines were proved. C.A.B.

Sept. 26-30-1941

C.A. Benson

E.S. Tomblesson

G.G. Porter

[illegible]

PROFILE - Pgs 117-129

Note: Any Additions or Changes on This Sheet Must be Made or Circled in Red Ink With Date and Name of Person Making Change.

Do not extend notes this side of this line.

RETURN TO
LOS ANGELES COUNTY SURVEYOR
700 HALL OF RECORDS

FORM 247 5M 10-39

F.B. 871 Pg. 96 Con't. on bot. pg. 97.

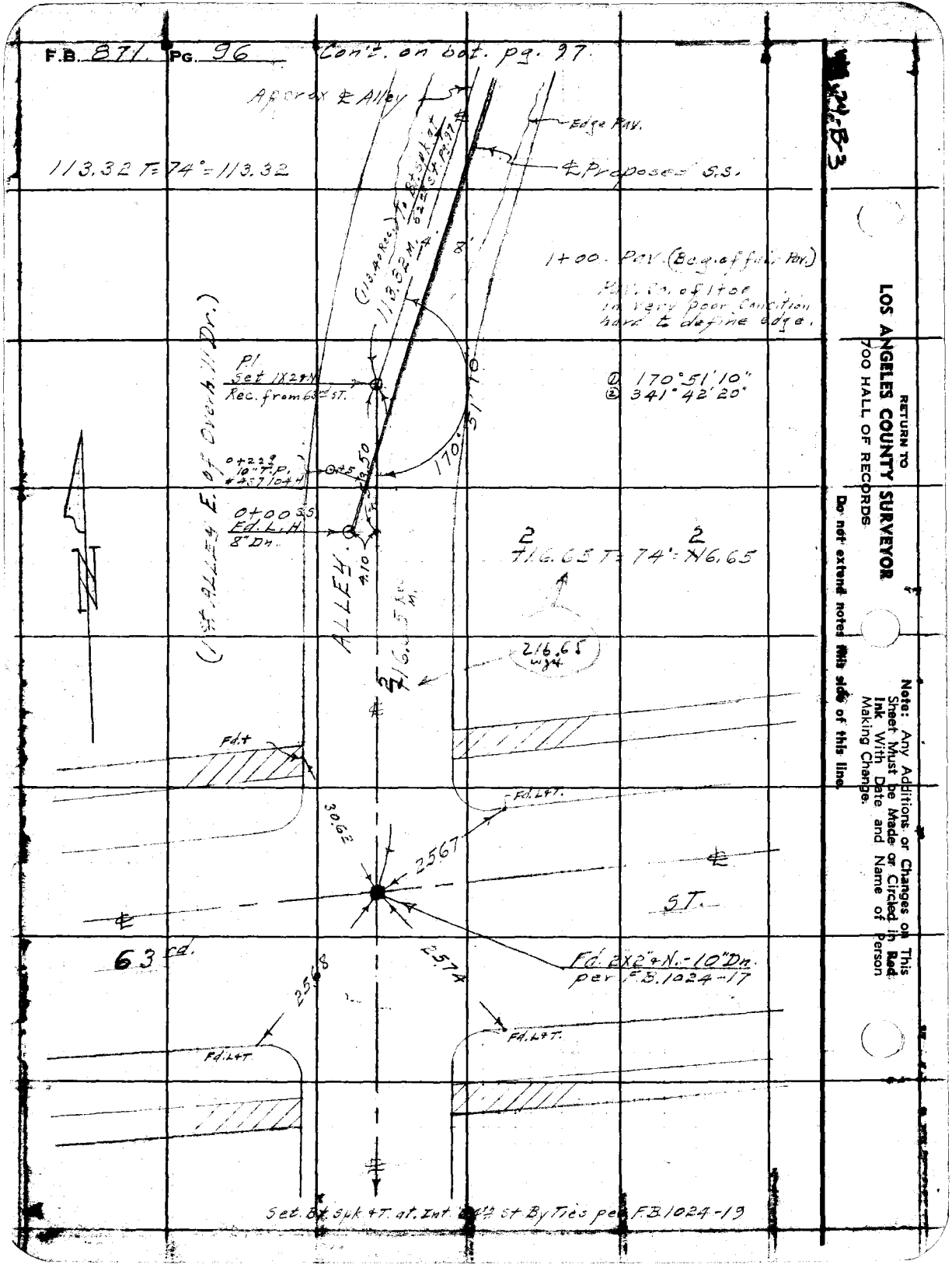

RETURN TO
LOS ANGELES COUNTY SURVEYOR
700 HALL OF RECORDS

Do not extend notes this side of this line.

Note: Any Additions or Changes on This Sheet Must be Made or Circled in Red Ink With Date and Name of Person Making Change.

Notes Ck'd by	Survey of Overhill Dr. et al. SS	F.B. 871 Pg. 97
Map No.	W. O. 61,1036 Tape No. 063 St'd 68°F	① 164°06'00"
Office Work	Surveyed by Benson	② 328°12'00"
Checked	Notes " Date 9-29-41	164°06'00"
Date	Indexed A. C. Johnson	

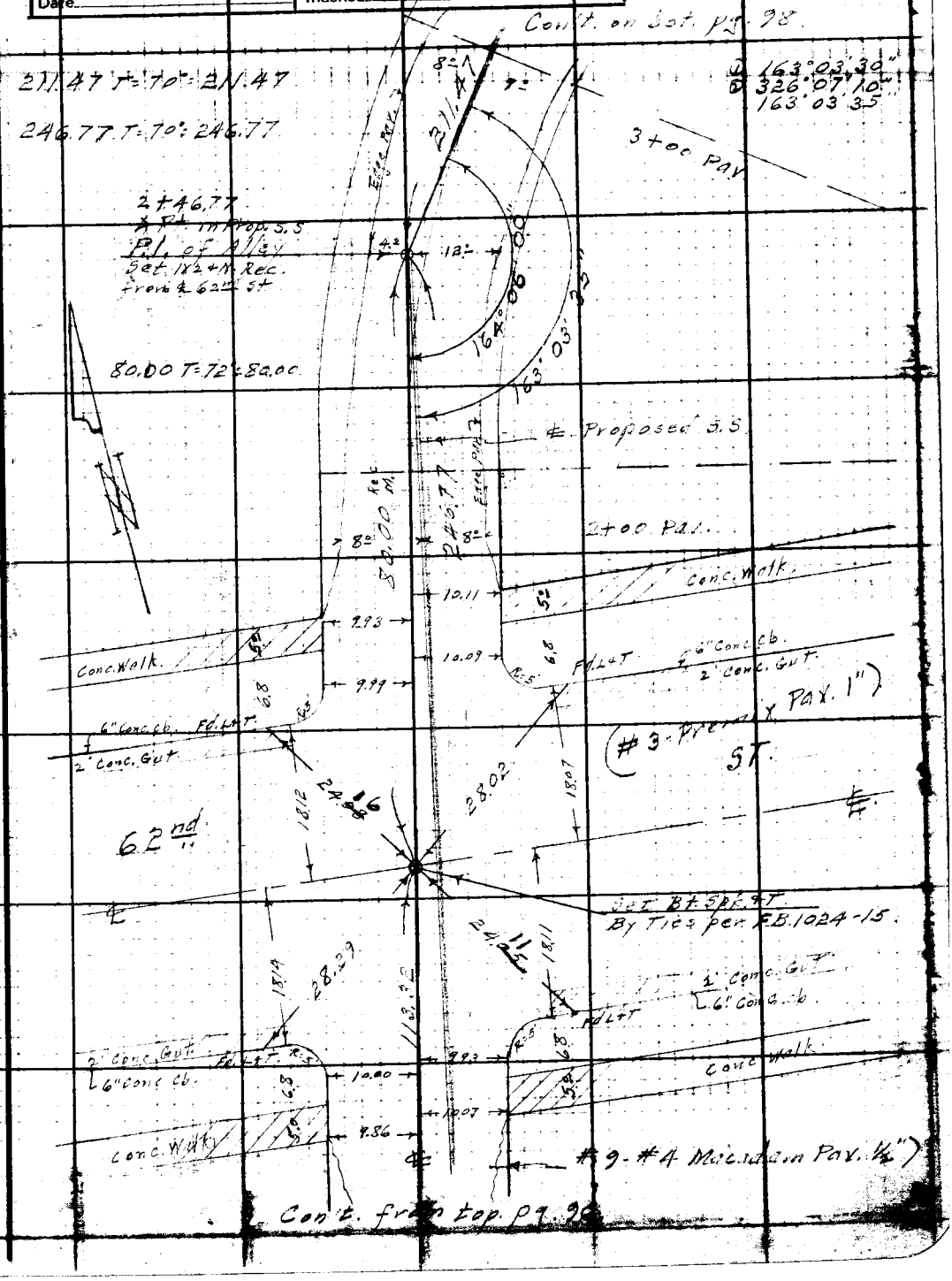

Note: Any Additions or Changes on This Sheet Must be Made or Circled in Red Ink With Date and Name of Person Making Change.

Do not extend notes this side of this line.

RETURN TO
LOS ANGELES COUNTY SURVEYOR
700 HALL OF RECORDS

FORM 247 5M 10-39

F.B. 871 PG. 98

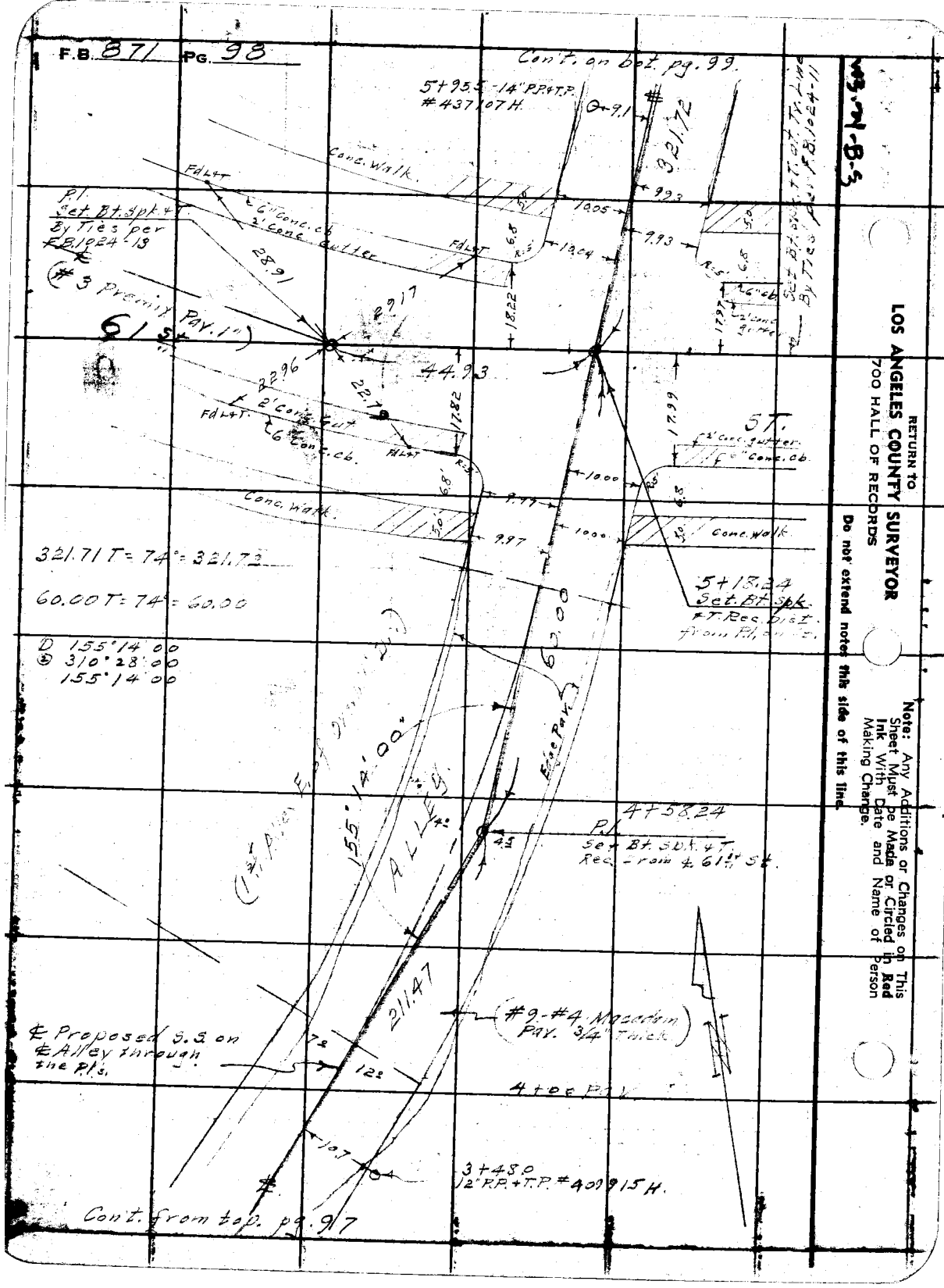

RETURN TO
LOS ANGELES COUNTY SURVEYOR
700 HALL OF RECORDS
Do not extend notes this side of this line.
Note: Any Additions or Changes on This Sheet Must be Made or Circled in Red Ink With Date and Name of Person Making Change.

Notes Ck'd by	Survey of Overhill Dr. et al. S.S.
Map No.	W. O. C.1036 Tape No. 063 St'd 68 °F
Office Work	Surveyed by Benson
Checked	Notes " Date 9-29-41
Date	Indexed A. C. Johnson

F.B. 871 Pg. 99

WS.74.B-3

Cont. on bot. pg. 100

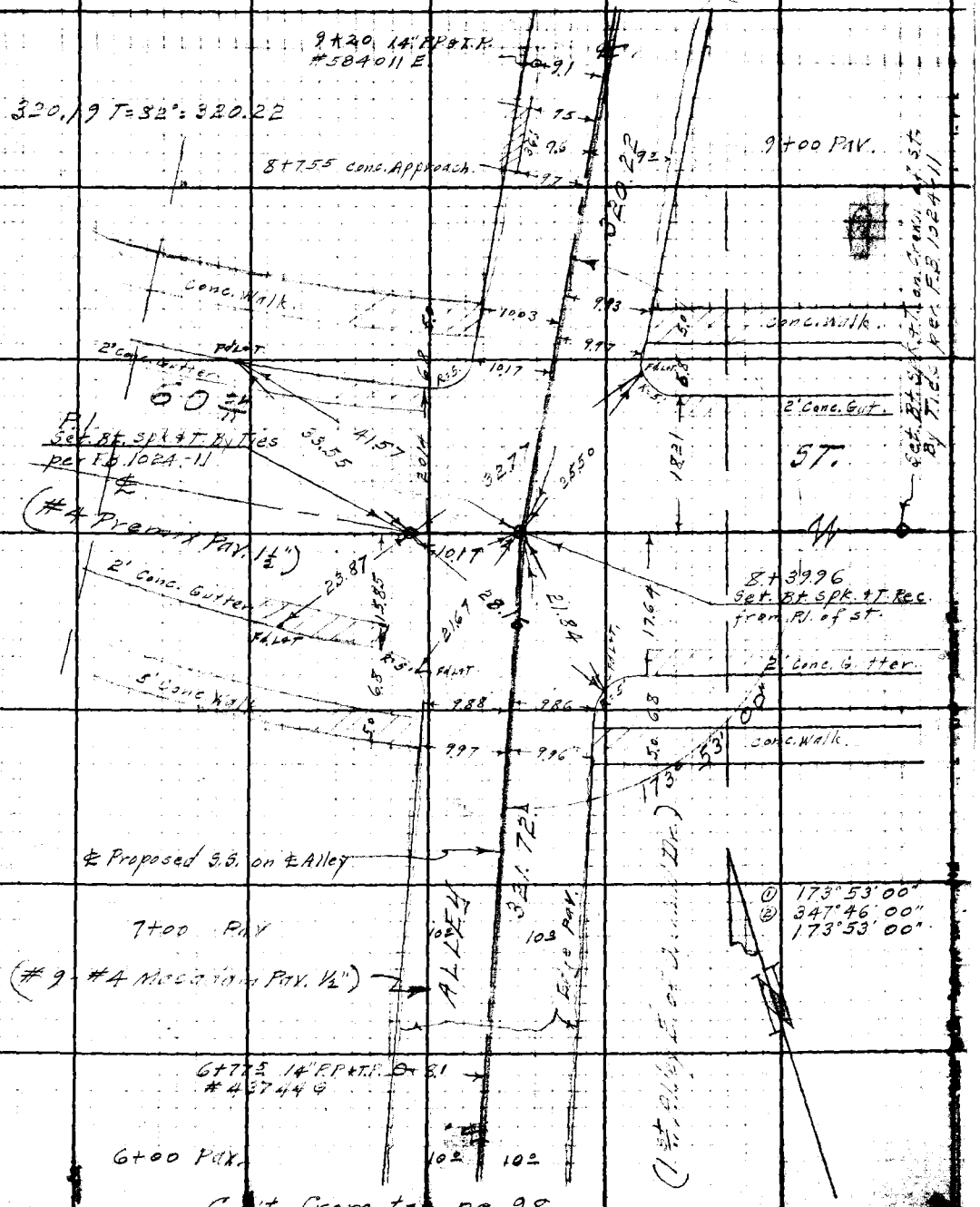

Cont. from top pg. 98.

Note: Any Additions or Changes on This Sheet Must be Made or Circled in Red Ink With Date and Name of Person Making Change.

Do not extend notes side of this line.

RETURN TO
LOS ANGELES COUNTY SURVEYOR
700 HALL OF RECORDS

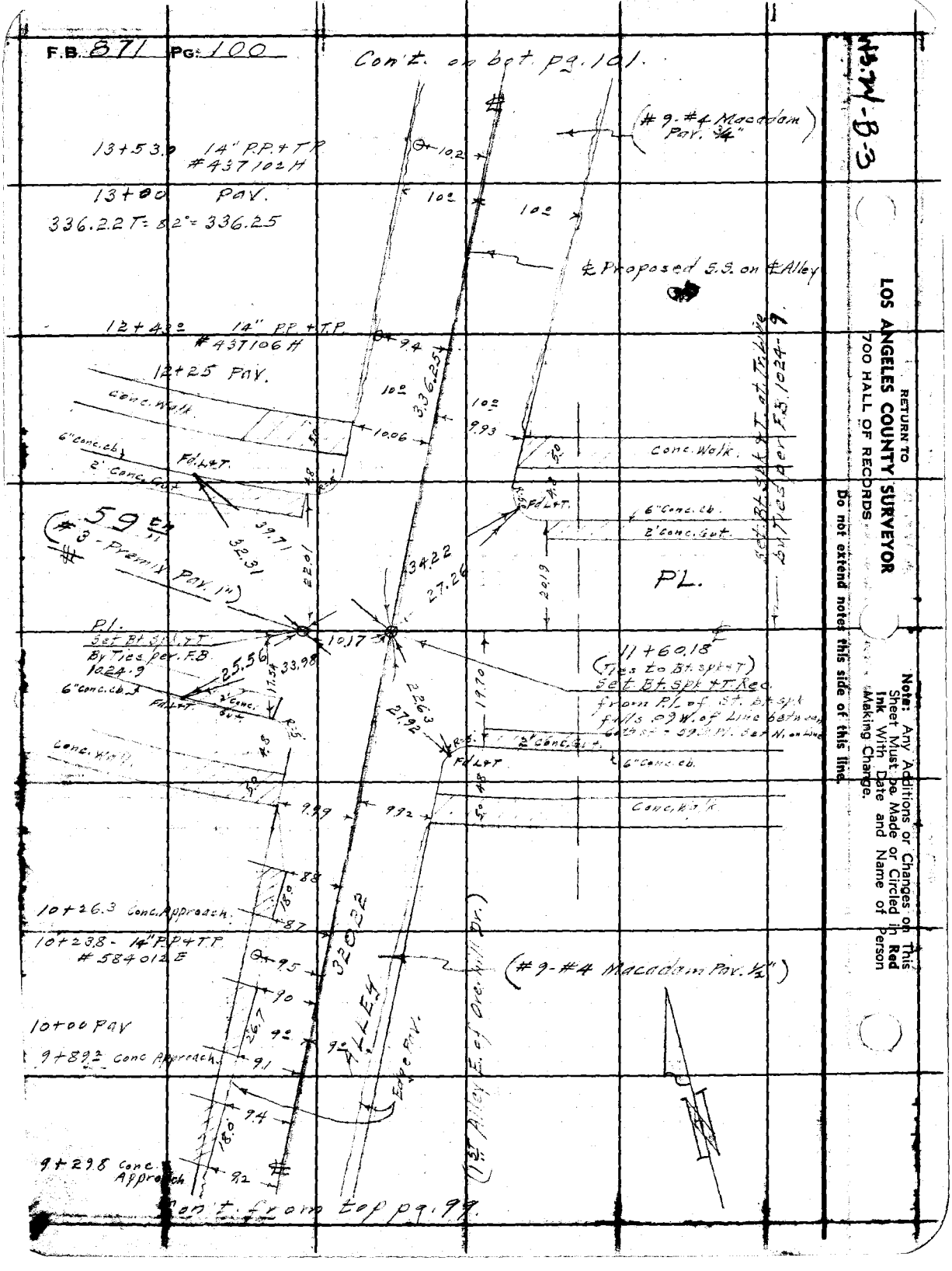
F.B. 871 PG. 100
Con't. on bot. pg. 101.
13+53.0 14" P.P.+T.P. #437102H
13+00 PAV.
336.22 T = 82° = 336.25
(#9-#4 Macadam Pav. 3/4")
℄ Proposed S.S. on ℄ Alley
12+43.0 14" P.P.+T.P. #437106H
12+25 PAV.
Conc. Walk
6" Conc. cb.
2' Conc. Gut.
Fd. L+T.
(#59 ℄ #3 - Premix Pav. 1")
PL.
Set Bt. Spk. + T. By Ties per F.B. 1024-9
11+60.18 (Ties to Bt. spk + T) Set Bt. Spk + T. Rec. from P.L. of St. Bt. spk falls .09 W. of Line between
10+26.3 Conc. Approach
10+23.8 - 14" P.P.+T.P. #584012E
10+00 PAV
9+89.2 Conc. Approach
9+29.8 Conc. Approach
(#9-#4 Macadam Pav. 1/2")
ALLEY
Edge Pav.
(1st Alley E. of Orchard Dr.)
Con't. from top pg. 99.
Set Bt. Spk + T. at Tr. Line by Ties per F.B. 1024-9.
RETURN TO
LOS ANGELES COUNTY SURVEYOR
700 HALL OF RECORDS
Do not extend notes this side of this line.
Note: Any Additions or Changes on This Sheet Must be Made or Circled in Red Ink With Date and Name of Person Making Change.

Notes Ck'd by	Survey of Overhill Dr. et al.
Map No.	W. O. 61.1036 Tape No. 063 St'd 68°F
Office Work	Surveyed by Benson
Checked	Notes " Date 9-30-41
Date	Indexed A. C. Johnson

F.B. 871 Pg. 101

W.S. 34-3

Con't. on bot. pg. 102

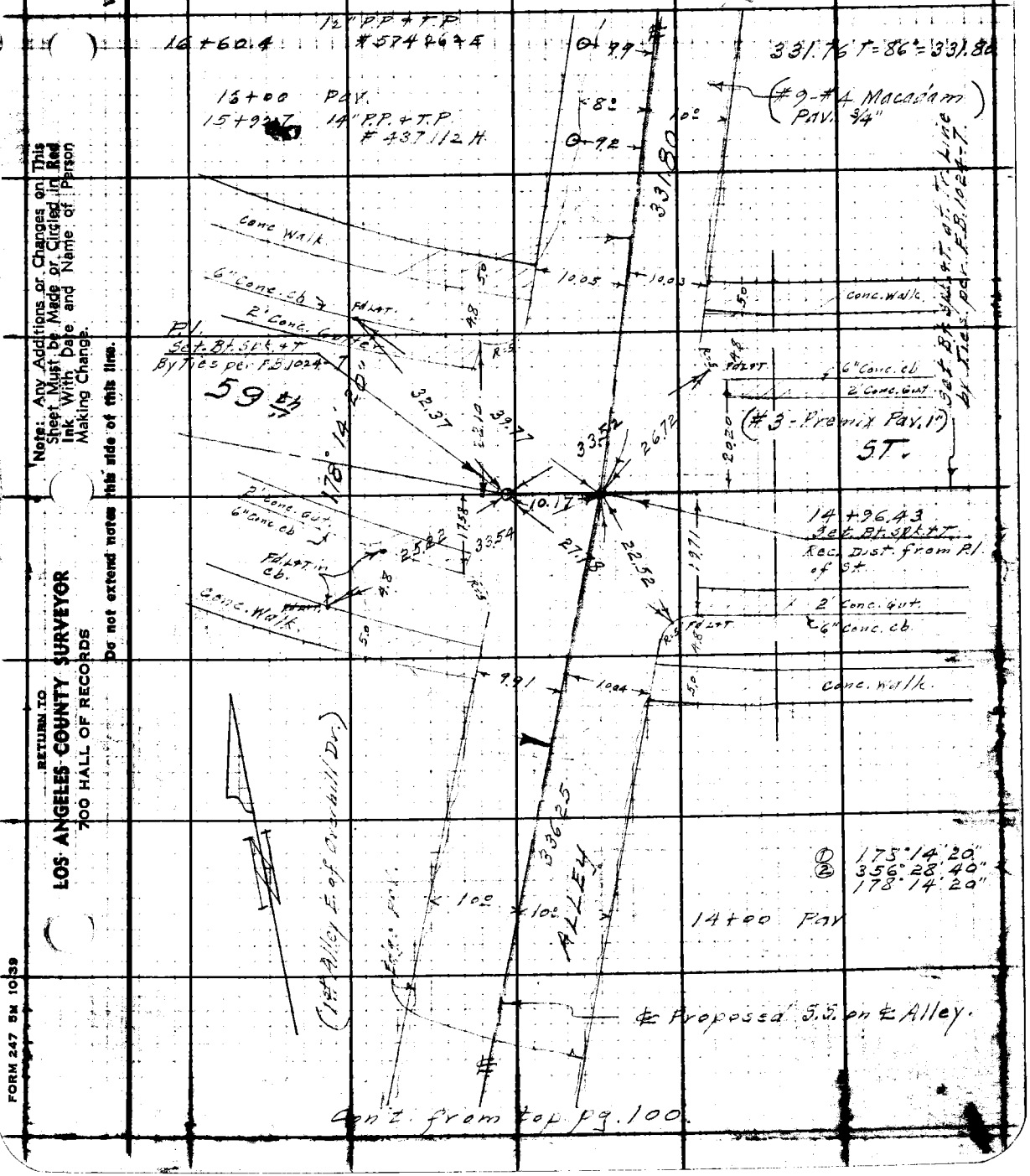

Con't. from top pg. 100.

Note: Any Additions or Changes on This Sheet Must be Made or Circled in Red Ink With Date and Name of Person Making Change.

Do not extend notes this side of this line.

RETURN TO
LOS ANGELES COUNTY SURVEYOR
700 HALL OF RECORDS

FORM 247 5M 10-39

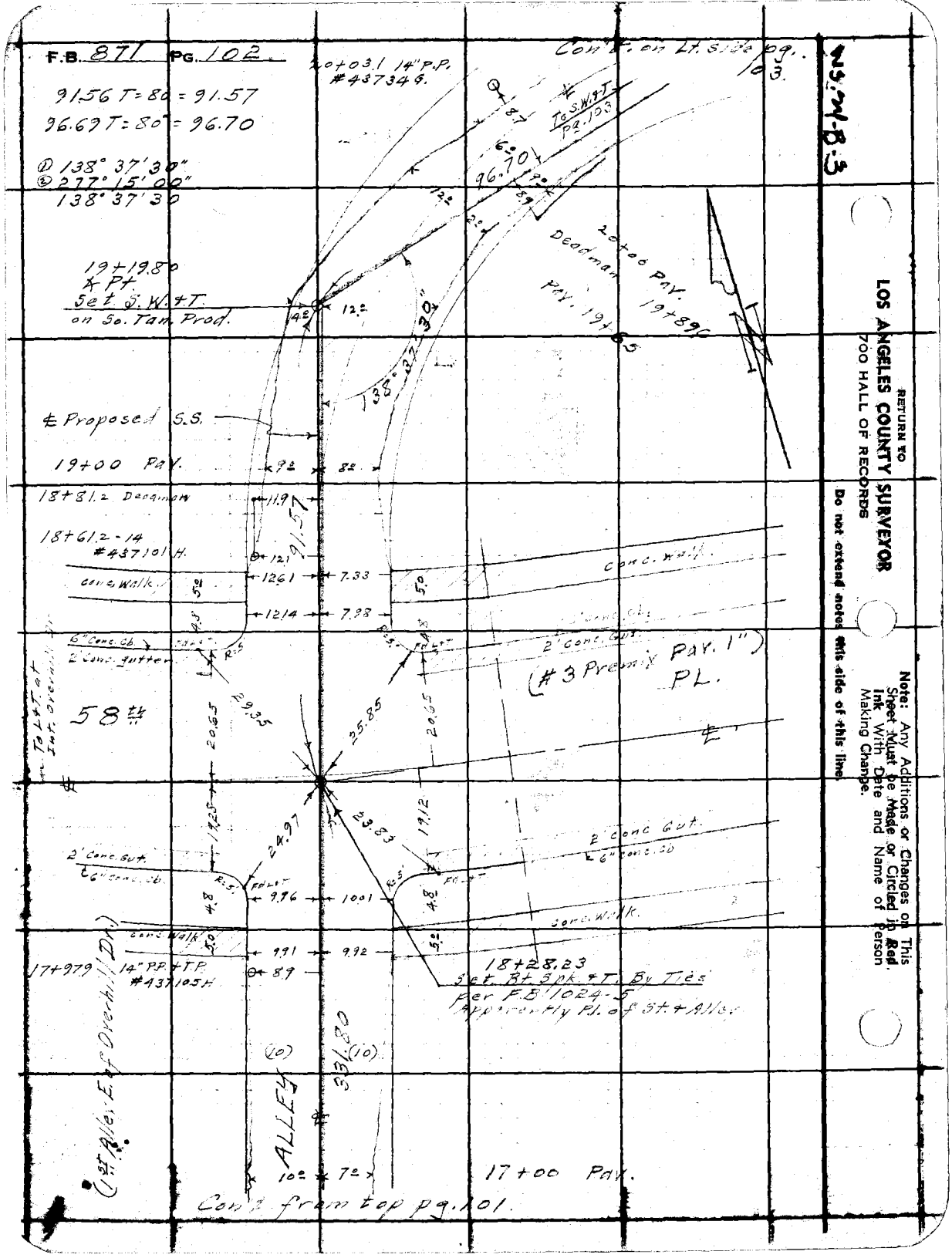

RETURN TO
LOS ANGELES COUNTY SURVEYOR
700 HALL OF RECORDS

Do not extend notes this side of this line

Note: Any Additions or Changes on This Sheet Must be Made or Circled in Red Ink With Date and Name of Person Making Change.

Notes Ck'd by	Survey of Overhill Dr. et al. 35
Map No.	W. O. C1/036 Tape No. 063 St'd 68°F
Office Work	Surveyed by Benson
Checked	Notes " Date 9-30-41
Date	Indexed A. C. Johnson

F.B. 871 PG. 103

WS.24-B-3

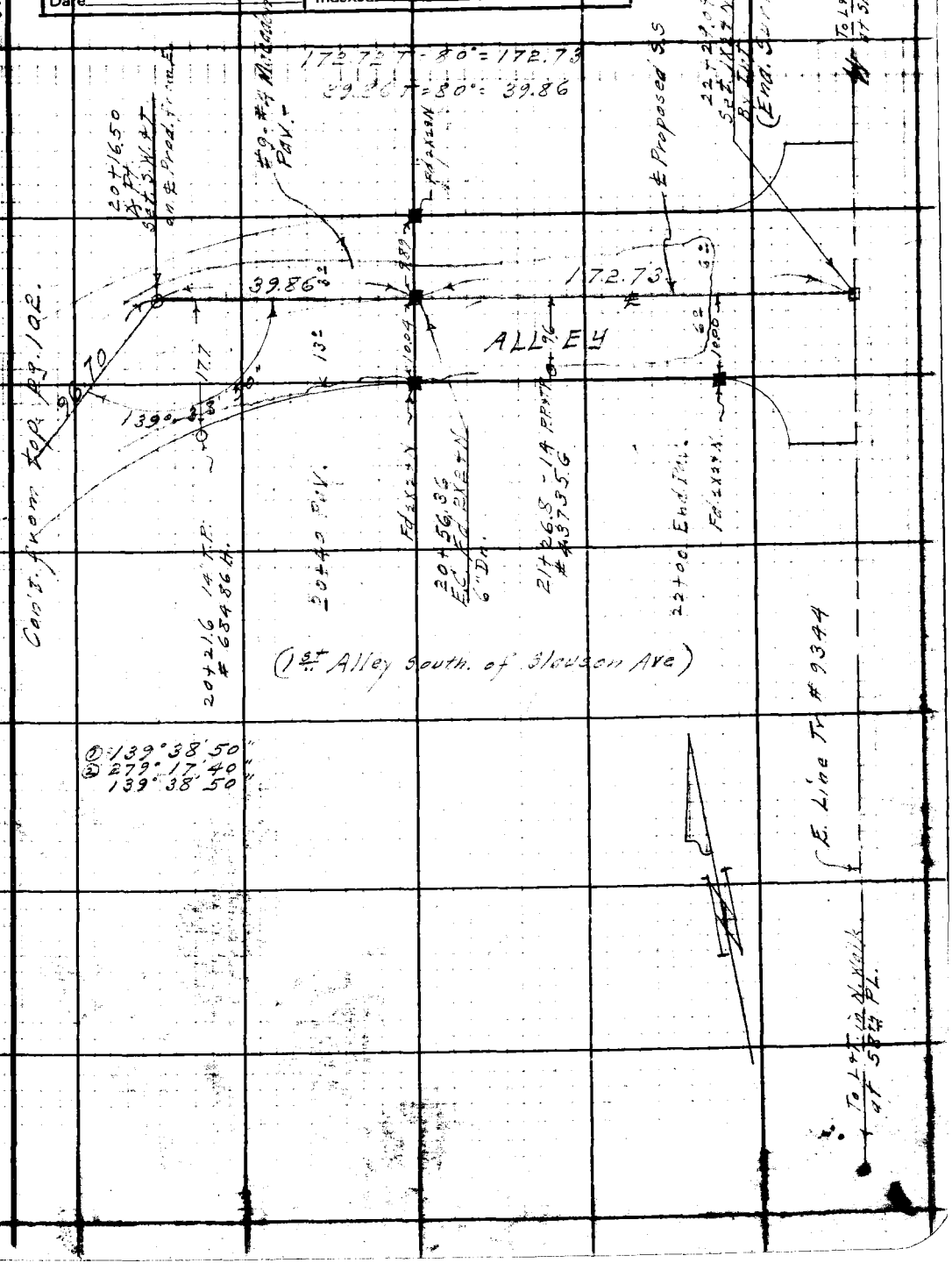

Note: Any Additions or Changes on This Sheet Must be Made or Circled in Red Ink With Date and Name of Person Making Change.

Do not extend notes this side of this line.

RETURN TO
LOS ANGELES COUNTY SURVEYOR
700 HALL OF RECORDS

FORM 247 5M 10-39

RETURN TO
LOS ANGELES COUNTY SURVEYOR
700 HALL OF RECORDS

Note: Any Additions or Changes on This Sheet Must be Made or Circled in **Red Ink** With Date and Name of Person Making Change.

Do not extend notes this side of this line.

F.B. 871 PG. 104

Profile	Notes Red.	Plotted	Job No. C.I. 1036	Division No.	F B. 87/PG. 105
No.	Date	Date	Survey of Overhill Dr. et al. S.S.		
X-Sec.	Notes Chkd H.M.S.	Checked	Survey by Benson	Notes [illegible]	Date 9-25-41
No.	Date 10-14-41	Date	Map No.	Indexed [illegible]	Date

PROFILE
of
OVERHILL DR. ET AL. S.S.

J.N. C.I. 1036

On 1st Alley E. of La Brea from ℄ 62nd Pl. north to ℄ of 62nd St.

℄ Pg. 87

Sept. 25, 1941.

C.A. Benson
E.S. Tomblesson
S.J. Porter
[illegible]

STATION	B. S.	H. I.	F. S.	ELEV.

NOTE: ANY ADDITIONS OR CHANGES ON THIS SHEET MUST BE MADE OR CIRCLED IN RED INK, WITH DATE AND NAME OF PERSON MAKING CHANGE

Do not extend notes this side of this line

PLEASE RETURN TO
LOS ANGELES COUNTY SURVEYOR
700 HALL OF RECORDS

Form 307 5M 5-39

Form 307 5M 5-39

PLEASE RETURN TO
LOS ANGELES COUNTY SURVEYOR
700 HALL OF RECORDS

NOTE: ANY ADDITIONS OR CHANGES ON THIS SHEET MUST BE MADE OR CIRCLED IN RED INK, WITH DATE AND NAME OF PERSON MAKING CHANGE

Do not extend notes this side of this line

1137 W
1036 N 52.29
1173 E

F.B. 671 Pg. 106 | Job No. 1036 | Division No. | Profile | Plotted | Notes Red. | No. | X-Sec. | No.
Survey of Overhill Hts. Sec. 5
Survey by C.A. Benson | Notes E 45.7 | Date | Notes Chkd. H.M.S. | Checked | Date
Indexed | Date | Date | Date 10-14-41

STATION	B. S.	H. I.	F. S.	ELEV.		
BM# LD9	0.528	205.196		204.668	BM Elev. 205.0 El. 204.668 Adj. FB 671-82 LABREA AVE E. SIDE 2ND 1ST ALLEY N. of 62ND ST. M.H. Sr.K. in Back of Walk 12± N. of S. end of 20' Sr.K. and Curb Ret. Cor. 62nd Pl.	
T.P.	0.560	203.446	2.310	202.886		
T.P.	11.910	203.821	11.535	191.911		
0+75 East			5.52	198.299	top curb S. Curb 62ND PL	
" "			5.29	198.532	" " N. " "	
			23.19	180.63	11.50 / .56 / 11.13 / 23.19 — 11.50 8" Inlet E	M.H. 3± E of ℄ 1st Alley E. of LaBrea Ave on ℄ 62nd Pl.
0+03 East			22.86	180.96	10.80 / .56 / 11.36 / 22.86 — 11.36 8" Inlet N. Stub.	
			23.45	180.37	23.45 3" Outlet W	
T.P.	1.565	193.650	11.730	191.885		
1+14 West			7.48	186.18	top curb E. end CR. N.E.	Cor. LaBrea + 62nd Pl.
" "			7.95	185.61	" " " " S.E.	" " " "
1+55 West					8.79	M.H. 20' East ℄ Int. LaBrea Ave + 62nd Place on ℄ 62nd Place
			2.84	190.82	top curd. W. end CR. S.W.	Cor 1st Alley E of LaBrea + 62nd Pl.
			2.42	191.26	" " S " " "	" " " " " "
			0.92	192.76	" " S. " " S.E.	" " " " " "
			0.70	192.96	" " E. " " "	" " " " " "
			0.25	193.41	" " E. " " N.E.	" " " " " "

Form 307 5M 5-39

PLEASE RETURN TO
LOS ANGELES COUNTY SURVEYOR
700 HALL OF RECORDS

NOTE: ANY ADDITIONS OR CHANGES ON THIS SHEET MUST BE MADE OR CIRCLED IN RED INK, WITH DATE AND NAME OF PERSON MAKING CHANGE

Do not extend notes this side of this line

STATION	B. S.	H. I.	F. S.	ELEV.		
		193 656				
			0 52	193 14	top surf. N. end CE N.E. Cor. 1st Alley E. of La Brea + 62nd Pl.	
			0 31	193 35	" " " Curb. " "	" " " " " "
			1 75	[illegible]	" " " " " N.W.	" " " " " "
			1 90	[illegible]	" " " " C.R. "	" " " " " "
			2 32	[illegible]	" " W. " " "	" " " " " "
1st Alley E. of La Brea. 0+00 ℄ 62nd Pl.			[illegible]	[illegible]		
10 R			[illegible]	[illegible]		
10 L			[illegible]	[illegible]		
0+18 ℄			[illegible]	[illegible]		
10 R			1 14	[illegible]		
10 L			2 65	[illegible]		
0+30 ℄			[illegible]	[illegible]		
10 R			[illegible]	[illegible]		
10 L			2 02	19[illegible]		
T.P.	11 170	[illegible] 306	0 520	193 136		
1+00 [illegible]			9 77	194 54		
[illegible]			9 47	194 84		
[illegible]			9 60	194 71		
1+55 [illegible]			8 30	196 01		
12 R			7 93	196 38	℄ Conc. Dr.	

Profile Notes Red. Plotted Job No. 1036 Division No. F.B. 871 Pg. 107
No. Date Date Survey of Overmann [illegible]
X-Sec. Notes Chkd. H.M.S. Checked Survey by C.A. Benson Notes [illegible] Date 9-25-41
No. Date 10-14-41 Date Map No. [illegible] Date

Form 307 5M 5-39

PLEASE RETURN TO
LOS ANGELES COUNTY SURVEYOR
700 HALL OF RECORDS

NOTE: ANY ADDITIONS OR CHANGES ON THIS SHEET MUST BE MADE OR CIRCLED IN RED INK, WITH DATE AND NAME OF PERSON MAKING CHANGE

Do not extend notes this side of this line

STATION	B. S.	H. I.	F. S.	ELEV.		
		204 [illegible]				
1+35.5 7 R.			6 40	[illegible]	℄ Garage [illegible]	
1+59.9 ℄			7 40	[illegible]	℄ int [illegible]	
10 R			7 20	[illegible]		
10 L.			7 08	197 23		
1+78 ℄			[illegible]	[illegible]		
4 R			[illegible]	[illegible]		
14 R			[illegible]	[illegible]		
1+80 ℄			6 70	[illegible]		
3 R			6 63	[illegible]	[illegible]	
13.5 R.			4 36	[illegible]	Garage [illegible]	
1+98 ℄			5 77	198 [illegible]		
7 R			5 79	198 [illegible]	[illegible] in pvt.	
13.5 R.			[illegible]	199 [illegible]	Garage [illegible]	
2+00 ℄			5 86	[illegible]		
7 R			5 77	[illegible]		
10 L.			5 62	198 [illegible]		
2+86 ℄			2 90	201 [illegible]		
7 R			2 20	202		
6 L.			2 [illegible]	201 [illegible]		
3+00 ℄			2 8[illegible]	201 [illegible]		

F.B. 871 Pg. 108 Job No. 1036 Division No. Profile
Survey of Overhill Dr. et al. S.S. Notes Red. Plotted No. X-Sec.
Survey by C.A.B. Notes E.S.T. Date Date Checked No.
Indexed Date Notes Chkd. H.M.S. Date 10-14-41

Form 307 5M 5-39

PLEASE RETURN TO
LOS ANGELES COUNTY SURVEYOR
700 HALL OF RECORDS

NOTE: ANY ADDITIONS OR CHANGES ON THIS SHEET MUST BE MADE OR CIRCLED IN RED INK, WITH DATE AND NAME OF PERSON MAKING CHANGE

Do not extend notes this side of this line

STATION	B. S.	H. I.	F. S.	ELEV.		
		2nd 206				
3+05 R			[illegible]	[illegible]		
10 R			209	202 [illegible]		
10 L			346	[illegible]		
℄			150	202 [illegible]	℄ [illegible] and 62nd St	
10 R			[illegible]	203 [illegible]		
10 L			209	202 [illegible]		
			[illegible]	[illegible]	top curb W. end C.R. S.W. Cor	[illegible] + 62nd St.
			212	[illegible]	" " S " "	" " " " "
			258	[illegible]	" " S " Curb " "	" " " " "
			123	203 [illegible]	" " " " S.R. "	" " " " "
			148	[illegible]	" " " C.R " "	" " " " "
			109	[illegible]	E. " "	" " " " "
			141	202 [illegible]	" " ℄ prod of	" " " " + N. Curb "
T.P.	10900	213 [illegible]	1410	202 [illegible]	{B.M. [illegible] El. 213.122	F.B. 593 125
BM#[illegible]			[illegible]	213 [illegible]	{62nd St [illegible] N.W. Cor. Bt Spk. in Curb 6' N [illegible]	

Profile No. ____ Notes Red. ____ Plotted ____ Job No. 1036 Division No. ____ F.B. 871 PG. 109

X-Sec. No. ____ Date ____ Notes Chkd. H.M.S. Date ____ Survey of [illegible] Date ____

Date 10-14-41 Date ____ Checked ____ Survey by C.A. Benson Notes [illegible] Date ____

Map No. ____ Indexed Johnson Date ____

F.B 871 Pg. 110 | Job No. | Division No. | Notes Red. | Plotted | Profile

Survey of | Date | Date | No.

Survey by | Notes | Notes Chkd. | Checked | X-Sec.

Indexed | Date | Date | Date | No.

STATION	B. S.	H. I.	F. S.	ELEV.	

Form 307 5M 5-39

PLEASE RETURN TO
LOS ANGELES COUNTY SURVEYOR
700 HALL OF RECORDS

NOTE: ANY ADDITIONS OR CHANGES ON THIS SHEET MUST BE MADE OR CIRCLED IN RED INK, WITH DATE AND NAME OF PERSON MAKING CHANGE

Do not extend notes this side of this line

Profile	Notes Red.	Plotted	Job No. C1.1036	Division No.	F B 871 Pg. 111
No.	Date	Date	Survey of Overhill Dr. et al. S.S.		
X-Sec.	Notes Chkd. HMS	Checked	Survey by [illegible]	Notes E. [illegible]	Date 9-26-41
No.	Date 10-14-41	Date	Map No.	Indexed Johnson	Date

PROFILE
of
OVERHILL DR. et al. S.S.

J.N. C1.1036
ON
FIRST ALLEY N. of 62ND ST
from
MANSFIELD AVE WEST to BACK LOT LINE
to
WEST of MANSFIELD AVE
-AND-
from
MANSFIELD AVE EAST to CITRUS AVE

℄ - Pg. 91

[illegible]

ELEV.	
F. S.	C.A. Benson E.S. Tom[illegible] [illegible] J.L. Wi[illegible]
H. I.	
B. S.	
STATION	

NOTE: ANY ADDITIONS OR CHANGES ON THIS SHEET MUST BE MADE OR CIRCLED IN RED INK, WITH DATE AND NAME OF PERSON MAKING CHANGE

Do not extend notes this side of this line

PLEASE RETURN TO
LOS ANGELES COUNTY SURVEYOR
700 HALL OF RECORDS

Form 307 5M 5-39

Form 307 5M 5-39

PLEASE RETURN TO
LOS ANGELES COUNTY SURVEYOR
700 HALL OF RECORDS

NOTE: ANY ADDITIONS OR CHANGES ON THIS SHEET MUST BE MADE OR CIRCLED IN RED INK, WITH DATE AND NAME OF PERSON MAKING CHANGE

Do not extend notes this side of this line

STATION	B. S.	H. I.	F. S.	ELEV.		
B.M. #LD17 West	0 152	225 917		225 765	B.M. #LD17 El. 225.765 Mansfield Ave. 280' ± N. of ℄ 62nd St. [illegible] in line of N. edge of House # 6114	F.B. 871-85
0+00 ℄			734	[illegible] 58	℄ 1st Alley N. of 62nd St. [illegible]	
10 R			681	217 [illegible]		
10 L			782	218 [illegible]		
0+16 W. ℄			842	217 50		
10 R.			771	218 [illegible]		
10 L.			890	217 [illegible]		
			845	217 47	top curb S. end [illegible] S.W. Cor	Mansfield Ave + N. of 62nd 1st Alley
			820	217 72	" " W " " " "	" " "
			698	218 [illegible]	" " N " " N.W.	" " "
			729	218 [illegible]	" " W " " " "	" " "
0+30 W. ℄			841	217 [illegible]		
10' R.			709	218 [illegible]	top curb end	
10' L			796	217 [illegible]	" " "	
0+44 W. ℄			860	217 32		
10 R			810	217 82		
8 L			[illegible]	217 [illegible]		
T.P.	3 785	218 922	10 780	215 137		
1+00 W. ℄			680	212 12		
10 R			650	212 42		

F.B. 871 Pg. 112 Job No. 1036 Division No. Notes Red. Plotted Profile
Survey of Overhill Dr. et al. S.S. Date Date No.
Survey by C.A. Benson Notes E.S.T. Notes Chkd. H.M.S. Checked X-Sec.
Indexed Date Date 10-14-41 Date No.

Form 307 5M 5-39

PLEASE RETURN TO
LOS ANGELES COUNTY SURVEYOR
700 HALL OF RECORDS

NOTE: ANY ADDITIONS OR CHANGES ON THIS SHEET MUST BE MADE OR CIRCLED IN RED INK, WITH DATE AND NAME OF PERSON MAKING CHANGE

Do not extend notes this side of this line

STATION	B. S.	H. I.	F. S.	ELEV.		
		218 922				
1+00W 10 L.			670	212 22		
1+15W. ℄			810	210 [illegible]		
10' R.			790	2[illegible] 02	edge ℄ driveway	
15' R.			728	2[illegible] [illegible]	R. garage floor	
1+41.1 ℄			1010	208 [illegible]		
10 R			970	207 [illegible]		
9. L			9.90	207 02		
T.P.	10 840	229 414	0348	218 574		
EAST. 0+00E. ℄			1084	218 57		
10 R			1135	218 06		
10 L.			1033	219 08		
0+15E. ℄			1100	218 [illegible]		
10R			[illegible]	2[illegible] [illegible]		
10 L.			1055	[illegible]		
			[illegible]	218 [illegible]	top. curb S. end CR S.E. Cor	[illegible] + 1st Ave. N. of 62nd
			1076	218 65	" E. " " " "	" "
			996	219 45	" " E. " " N.E. "	" "
			9.93	219.48	" " N " " " "	" "

Profile Notes Red. Plotted Job No. [illegible] Division No.
No. Date Date Survey of Over 1 Mr et al. S.S.
X-Sec. Notes Chkd H.M.S. Checked Survey by C.A. Johnson Notes [illegible] Date 9-26-[illegible]
No. Date 10 18 31 Date Map No. Indexed [illegible] Date

F.B. 871 PG. 113

Form 307 5M 5-39

PLEASE RETURN TO
LOS ANGELES COUNTY SURVEYOR
700 HALL OF RECORDS

NOTE: ANY ADDITIONS OR CHANGES ON THIS SHEET MUST BE MADE OR CIRCLED IN RED INK, WITH DATE AND NAME OF PERSON MAKING CHANGE

Do not extend notes this side of this line

STATION	B. S.	H. I.	F. S.	ELEV.		
		229 414				
0+30 E. ℄			10 47	[illegible]		
10 R			10 54	[illegible]	top curb. end	
10 L.			9 62	[illegible] 79	" "	
1+00 E ℄			1 63	227 78		
8 R.			[illegible]	227 96		
10 L			1 19	22[illegible] 22		
T.P.	11 912	241 186	0.140	229 274		
1+34 E. ℄			8 73	232 46		
10.5 R			8 73	232 46	edge ℄ Driveway	
21.5 R.			8 52	232 67	" Garage	
1+50.50 E ℄			6 54	23[illegible] 65	int of [illegible] line	
2+00 E ℄			6 22	24[illegible] [illegible]		
T.P.	11 700	252 606	0 280	240 706		
10.5 R			11.35	241 26	edge ℄ driveway	
14.5 R			10 86	24[illegible] 75	" " Garage	
10 L.			11 25	241 [illegible]		
2+50 ℄			6 20	24[illegible]		
8 R			6[illegible]	24[illegible]		
[illegible]			[illegible]	24[illegible]		

F.B. 871 PG. 114 Job No. 1036 Division No. Notes Red. Plotted Profile
Survey of [illegible] Date Date No.
Survey by [illegible] Notes Notes Chkd. H.M.S. Checked X-Sec.
Indexed Date Date 10-14-41 Date No.

Form 307 5M 5-39

PLEASE RETURN TO
LOS ANGELES COUNTY SURVEYOR
700 HALL OF RECORDS

NOTE: ANY ADDITIONS OR CHANGES ON THIS SHEET MUST BE MADE OR CIRCLED IN RED INK, WITH DATE AND NAME OF PERSON MAKING CHANGE

Do not extend notes this side of this line

STATION	B. S.	H. I.	F. S.	ELEV.		
		252 606				
2+71.4			552	247 02		
10 R			572	246 89	[illegible]	
10 L			382	248 [illegible]		
			[illegible]	247 [illegible]	W. end [illegible] N.W. Cor	Citrus Ave + 1st Alley [illegible]
			375	247 [illegible]	" " V " " " "	
			592	246 [illegible]	" " W. " " " "	
			713	245 [illegible]	Gutter [illegible] " " "	
2+86 E ℄			550	247 [illegible]		
10 L			420	247 91		
10 R			658	246 [illegible]		
3+00.95 E ℄			450	248 [illegible]	℄ int	
10 R			531	247 [illegible]	℄ Citrus Ave	
10 L			357	249 04	" " "	
			3[illegible]	248 [illegible]	top curb N. end C.R. N.E. Cor	Citrus Ave + 1st Alley [illegible]
			395	247 66	" " E " " " "	" " "
			592	246 69	" " " " " S.E. "	" " " " " "
			642	246 17	" " " " " " "	" " " " " "
T.P.	3970	245 054	11522	241 084	B.M. #208 E: 237.412	F.B. 593-[illegible]
B.M. #208			7670	237 3[illegible]	62ND ST & CITRUS AVE N.W. Cor. Bt. Spk. in curb 5' N. of N. end C.R.	

Profile Notes Red. Plotted Job No. 1036 Division No. F.B. 871 Pg. 115
No. Date Date Survey of Overmin Ur. [illegible]
X-Sec. Notes Chkd. H.M.S. Checked Survey by C.A. Beuper Notes [illegible] Date 7-26-41
No. Date 10-14-41 Date Map No. Indexed [illegible] Date

F.B. 891 Pg. 116 Job No. CL 1036 Division No. Notes Red. Plotted Profile

Survey of Overall Dr. et al. S.S. Date Date No.

Survey by Notes Notes Chkd. HMS Checked X-Sec.

Indexed Date Date 10-14-91 Date No.

STATION	B. S.	H. I.	F. S.	ELEV.

Do not extend notes this side of this line

PLEASE RETURN TO
LOS ANGELES COUNTY SURVEYOR
700 HALL OF RECORDS

NOTE: ANY ADDITIONS OR CHANGES ON THIS SHEET MUST BE MADE OR CIRCLED IN RED INK, WITH DATE AND NAME OF PERSON MAKING CHANGE

Form 307 5M 5-39

Profile	Notes Red.	Plotted	Job No. [illegible]	Division No.	F B. 871 Pg. 117
No.	Date	Date	Survey of [illegible]		
X-Sec.	Notes Chkd. H.M.J.	Checked	Survey by [illegible]	Notes [illegible]	Date 10-1-41
No.	Date 10-14-41	Date	Map No.	Indexed	Date

NOTE: ANY ADDITIONS OR CHANGES ON THIS SHEET MUST BE MADE OR CIRCLED IN RED INK, WITH DATE AND NAME OF PERSON MAKING CHANGE

Do not extend notes this side of this line

PLEASE RETURN TO
LOS ANGELES COUNTY SURVEYOR
700 HALL OF RECORDS

Form 307 5M 5-39

PROFILE
&
BENCH LEVELS
of
OVERHILL DRIVE ET AL. S.S.
J.N. C.I. 1036
on
FIRST ALLEY EAST OF OVERHILL DR.
from
[illegible] SOUTH [illegible] near
[illegible] N.E.ly
to
East LINE TRACT No. 9344

STATION	B. S.	H. I.	F. S.	ELEV.

℄ - Pg. 95

Oct 1941
[illegible]
E.S. Tom[illegible]
[illegible]

Form 307 5M 5-39

PLEASE RETURN TO
LOS ANGELES COUNTY SURVEYOR
700 HALL OF RECORDS

NOTE: ANY ADDITIONS OR CHANGES ON THIS SHEET MUST BE MADE OR CIRCLED IN RED INK, WITH DATE AND NAME OF PERSON MAKING CHANGE

Do not extend notes this side of this line

F.B. 87/PG. 118 | Job No. 21133-2 Division No. | Notes Red. | Plotted | Profile
Survey of | Date | No.
Survey by | Notes | Date 10-1-21 | Notes Chkd. H.M.S. | Checked | X-Sec. No.
Indexed | Date 10-14-21 | Date

STATION	B. S.	H. I.	F. S.	ELEV.		
B.M.# L.D.8.	11.845	249.255		237.410	B.M.# L.D.8 El. 237.410	F.B. 87/118
					62½ ft. S.E. of the S. end of the N.W. Cor.	
					of Sec. 10 T.2S. R.11W. S.B.B.&M.	
1 T.P.	11.416	260.174	0.500	248.758		
2 T.P.	3.332	256.241	7.365	252.909		
0+00 ±			11.5	244.7	Top Curb	
"			20.25	235.98	F.L. 2.3 ± in Left	7.96
"			12.30	243.14	Top Left	10.37
0 L			11.5	244.7	Grade	1.93
10 R			12.4	243.8	"	20.26
17.5			12.7	244.1	"	
1+00 ±			3.70	252.54	Top	
8 L			3.42	252.84	"	
10 L			3.0	252.7	Grade	
1+37 ±			1.7	~~244.47~~ 234	Flow	
0+25 ± 61.5 ± Rt. Sta. 2.0 ± Ahead			0.50	255.68	Brass cap 4S. end cb.	
" "			0.57	255.67	" " " " " S.W. Cor.	
" "			0.51	255.73	Grade	
" "			0.02	256.02	Top " "	
" "			0.50	255.74	S. end C.B. S.E.	
" "			0.42	255.82	" " " "	
3 T.P.	5.212	261.075	0.478	255.863	T.P.	

Form 307 5M 5-39

PLEASE RETURN TO
LOS ANGELES COUNTY SURVEYOR
700 HALL OF RECORDS

NOTE: ANY ADDITIONS OR CHANGES ON THIS SHEET MUST BE MADE OR CIRCLED IN RED INK, WITH DATE AND NAME OF PERSON MAKING CHANGE

Do not extend notes this side of this line

STATION	B. S.	H. I.	F. S.	ELEV.		
		[illegible]				
1+85 ½			[illegible]	256 03	[illegible]	
[illegible] & 15 [illegible]			4.3[illegible]	256 66	[illegible]	
" "			4.14	256 84	[illegible]	
" "			[illegible]	257 33	[illegible]	
" "			[illegible]	257 27	[illegible]	
" "			3.59	257 39	[illegible]	[illegible]
" "			[illegible]	257 07	[illegible]	" "
2+00 ½			[illegible]	256 81	[illegible]	
[illegible]			[illegible]	256 88	[illegible]	
5 L			[illegible]	256 82	[illegible]	
B.M. L.D. 18.	11.20[illegible]	[illegible]	[illegible]	255.[illegible]	[illegible] L.D. 18. [illegible]	
[illegible]			[illegible]	259 79	[illegible]	
[illegible]				259 7	[illegible]	
4 L			[illegible]	259 7	" "	
3+00			4.50	263 39	[illegible]	
[illegible]			[illegible]	263 39	[illegible] "	
7 L			4.60	263 39	" "	
[illegible]	11.955	279.588	0.550	267.633	T.P. [illegible]	
4+00 ½			8.50	271 09	Pay	

Profile Notes Red. ____ Plotted ____ Job No. [illegible] Division No. ____ F B. 871 PG. 119

No. ____ Date ____ Date ____ Survey of [illegible]

X-Sec. Notes Chkd. [illegible] Checked ____ Survey by ____ Notes [illegible] Date [illegible]

No. ____ Date 10-14-41 Date ____ Map No. ____ Date ____

Form 307 5M 5-39

PLEASE RETURN TO
LOS ANGELES COUNTY SURVEYOR
700 HALL OF RECORDS

NOTE: ANY ADDITIONS OR CHANGES ON THIS SHEET MUST BE MADE OR CIRCLED IN RED INK, WITH DATE AND NAME OF PERSON MAKING CHANGE

Do not extend notes this side of this line

F.B. 871 Pg. 120 | Job No. 21-1336 Division No. | Notes Red. | Plotted | Profile
Survey of Oleander Dr. et al, S.C. | Date | No.
Survey by [illegible] Notes By [illegible] | Notes Chkd. 11 M.S. | Checked | X-Sec.
Indexed | Date 10-1-41 | Date 10-14-41 | Date | No.

STATION	B. S.	H. I.	F. S.	ELEV.		
		279.538				
4+00						
12 R			8.65	270 94	edge Pav.	
7 L			5.90	271 19	" "	
4+58.24 ~~AT~~			4.27	275 32	Pav.	
45 R.			4.10	275 49	edge Pav.	
14 L			3.96	275 63	" "	
4+88.[illegible]			3.08	276 51	Pav.	
61[illegible] St. & 15 Ave. [illegible] Dr.			1.87	277 72	S. end Co. & hwy mon. N.E.	S.E. Cor.
" "			1.51	277 78	" " " " "	S.W. Cor.
" "			1.73	277 86	S. end S.M.J.R.	
" "			1.71	277 88	W. end " "	
" "			1.72	277 87	S. end S.E.C.R.	
" "			1.72	277 87	E. end " "	
5+00			2.60	276 14	Pav.	
5+18.2			2.08	277 51	"	
5+36			1.81	277 78	"	
10 R			1.78	277 81	"	
13			1.70	277 89	"	
61[illegible] St. & [illegible] Ave. [illegible] Dr.			1.09	278 50	S. end N.E.C.R.	
" "			0.94	278 65	S. " " "	
" "			1.08	278 51	W. " N.W.C.R.	

Form 307 5M 5-39

PLEASE RETURN TO
LOS ANGELES COUNTY SURVEYOR
700 HALL OF RECORDS

NOTE: ANY ADDITIONS OR CHANGES ON THIS SHEET MUST BE MADE OR CIRCLED IN RED INK, WITH DATE AND NAME OF PERSON MAKING CHANGE

Do not extend notes this side of this line

STATION	B. S.	H. I.	F. S.	ELEV.		
61st St. & 1st Alley E. of Overhill Dr.		279.588				
			0.98	278 61	N. end N.W.C.R.	
" "			0.86	278 73	N. end Cb. & back walk.	N.W. Cor.
" "			0.75	278 81	N. " " "	N.E. Cor.
Set B.M. #L.D. 19	11.720	290.206	1.102	278.485	{Set B.M. #L.D. 19. 61st St. & 1st Alley E. of Overhill Dr. N.E. Cor. Bt. spk. 6.5 E. of E. end C.R.	
6+00 ℄			8.18	282 03	Pav.	
10 R			8.00	282 21	edge "	
10 L			8.03	282 18	" "	
7+00 ℄			1.81	288 40	Pav.	
10 R			[illegible]	288 49	edge "	
10 L			1.53	288 68	" "	
T.P.	9.3[illegible]	299.1[illegible]	0.359	289.847	T.P.	
8+00 ℄			5.5[illegible]	293 64	Pav.	
10 R			5.[illegible]	293 98	edge pav.	
10 L			5.[illegible]	293 96	" "	
60th St. & 1st Alley E. of Overhill Dr.			3.[illegible]	295 20	S. end Cb. & back walk.	S.E. Cor.
" "			3.8[illegible]	295 34	" " " " "	S.W. Cor.
" "			3.56	295 23	S. end S.E.C.R.	
" "			3.9[illegible]	295 26	E. " "	
" "			3.77	295 42	S. end S.W.C.R.	

Profile Notes Red. Plotted Job No. [illegible] Division No.
No. Date Date Survey of
X-Sec. Notes Chkd. H.M.S. Checked Survey by [illegible] Notes [illegible] Date 10-1-41
No. Date 10 14-41 Date Map No. Indexed [illegible] Date

F B 871 PG. 121

Form 307 5M 5-39

PLEASE RETURN TO
LOS ANGELES COUNTY SURVEYOR
700 HALL OF RECORDS

NOTE: ANY ADDITIONS OR CHANGES ON THIS SHEET MUST BE MADE OR CIRCLED IN RED INK, WITH DATE AND NAME OF PERSON MAKING CHANGE

Do not extend notes this side of this line

STATION	B. S.	H. I.	F. S.	ELEV.		
		299.186				
60th St. & 1st Alley	[illegible]		3.66	295 53	W. end. [illegible] C.R.	
" "			3.44	295 95	E. end. N.E.C.R.	
" "			3.07	296 12	N " " "	
" "			2.91	296 28	N. " N.W. "	
" "			2.93	296 21	W. " " "	
" "			2.73	296 46	N. end Cb. & back. [illegible] N.W. Cor.	
" "			2.91	296 28	N. " " " "	N.E. "
8+22 ±			4.88	294 31	[illegible]	
8+39.[illegible] ±	[illegible]		[illegible]	294 93	"	
8+52 ±			3.90	295 29	"	
10 R ±			3.92	295 27	"	
10 L ±			3.78	295 41	"	
Set B.M. #L.D. 20	11.697	307.708	3.175	296.011	Set. B.M. #L.D. 20. 60th St. & 1st Alley E. [illegible] N.E. Cor. Bt. [illegible] E. of [illegible] C.R.	
9+00 ±			10.65	297 06	Pav.	
9 R			10.75	296 96	edge Pav.	
9 L			10.20	297 51	" "	
10+00 ±			5.10	302 61	"	
9 R			4.95	302 76	" "	
9 L			4.45	303 26	" "	

F.B. 871 Pg. 122 Job No. CL 1036 Division No. Notes Red. Plotted Profile
Survey of Overhill Drain [illegible] Date Date No.
Survey by Notes [illegible] Notes Chkd. H.M.S. Checked X-Sec.
Indexed Date 10-14-41 Date No.

Form 307 5M 5-39

PLEASE RETURN TO
LOS ANGELES COUNTY SURVEYOR
700 HALL OF RECORDS

NOTE: ANY ADDITIONS OR CHANGES ON THIS SHEET MUST BE MADE OR CIRCLED IN RED INK, WITH DATE AND NAME OF PERSON MAKING CHANGE

Do not extend notes this side of this line

Profile No.____ Notes Red.____ Date____ Plotted____ Job No.____ Division No.____
X-Sec. No.____ Notes Chkd. H.M.S. Date____ Checked____ Survey of____ Survey by____ Date____
Date 10-14-41 Date____ Map No.____ Notes marked Jacobsen Date____

STATION	B. S.	H. I.	F. S.	ELEV.		
		± 307.705				
T.P.	3.542	315.635	0.515	307.093	T.P.	
11+00 ℄			5.81	309.83	Pav.	
10R			5.54	310.00	edge "	
10L			5.37	310.27	" "	
11+30 ℄			4.22	311.42	"	
11+40 ℄			4.36	311.28	"	
10R			4.85	310.79	"	
10L			3.71	311.93	"	
11+60.25 ℄ 11" 59½" PL.			3.52	311.82	"	
11+80 ℄			4.50	311.14	"	
10R			5.15	310.39	"	
10L			3.67	311.97	"	
12+00 ℄			3.92	311.72	"	
10R			4.27	311.37	edge "	
10L			3.36	312.28	" "	
59½" PL. [illegible]			4.47	311.17	N. end [illegible]	N.E. Cor.
" "			2.74	312.90	" " " "	N.W. "
" "			1.93	313.61	N. edge N.W. [illegible]	
" "			1.73	312.91	W. edge " "	
" "			4.61	311.03	N. end N.E. C.R.	

F B 511 Pg 123

Form 307 5M 5-39

PLEASE RETURN TO
LOS ANGELES COUNTY SURVEYOR
700 HALL OF RECORDS

NOTE: ANY ADDITIONS OR CHANGES ON THIS SHEET MUST BE MADE OR CIRCLED IN RED INK, WITH DATE AND NAME OF PERSON MAKING CHANGE

Do not extend notes this side of this line

STATION	B. S.	H. I.	F. S.	ELEV.		
		315.635				
59th PL. & Alley E. [illegible]			5.05	310 59	E. end N.E. C.R.	
" "			4.60	311 04	E. end S.E. C.R.	
" "			4.08	311 56	S. " " "	
" "			2.93	312 71	S. " S.W. C.R.	
" "			2.76	312 88	W. " " "	
" "			2.78	312 86	S. end [illegible] walk	S.W. Cor.
" "			3.97	311 67	S. " " " "	S.E. Cor.
10 Set 3M #L.D. 21.	4.264	317.325	2.574	313.061	Set 3M #L.D. 21. 59th PL. & 1st Alley E. of Overhill Dr. S.W. Cor. Bt. Spk. S.W. of [illegible]	
12+25 ½			4.80	312 53	Pay	
10 R			4.61	312 72	edge "	
10 L			4.61	312 72	" "	
12+50 ½			4.65	312 68	"	
13+00 ½			5.08	312 25	"	
10 R			4.76	312 57	" "	
10 L			4.93	312 40	" "	
13+50 ½			7.12	310 21	"	
10 R			6.90	310 43	" "	
10 L			6.73	310 35	" "	
14+00 ½			10.92	306 41	"	

F.B. 871 Pg. 124 Job No. 61.1036 Division No. Notes Red. Plotted Profile
Survey of Overhill Dr. et al. Date Date No.
Survey by Benson Notes B Notes Chkd. H.M.S. Checked X-Sec.
Indexed Date 10-1-41 Date 10-14-41 Date No.

Form 307 5M 5-39

PLEASE RETURN TO
LOS ANGELES COUNTY SURVEYOR
700 HALL OF RECORDS

NOTE: ANY ADDITIONS OR CHANGES ON THIS SHEET MUST BE MADE OR CIRCLED IN RED INK, WITH DATE AND NAME OF PERSON MAKING CHANGE

Do not extend notes this side of this line

STATION	B. S.	H. I.	F. S.	ELEV.		
14+00		@ 17.3[illegible]				
10R			[illegible]	30646	edge [illegible]	
[illegible]			[illegible]	30660	" "	
T.P.	1.718	307.581	[illegible]	305.563	T.P.	
14+66 ±			5.85	301 73	[illegible]	
10R			6.11	301 47	edge "	
10L			5.20	302 38	" "	
14+77 ±			6.18	301 40	"	
10R			6.91	300 67	"	
10L			5.23	302 35	"	
14+96.25 ±	± Int. 59th St.		6.00	301 58	"	
15+00 ±			5.78	301 60	"	
15+15 ±			[illegible]	300 95	"	
10R			7.53	300 05	"	
10L			5.80	301 78	"	
15+29 ±			6.61	300 97	"	
10R			7.15	300 43	edge "	
10L			5.85	301 73	" "	
59th St. & 1st [illegible]	[illegible]		6.70	300 88	N. end ob. & [illegible]	N.E. Cor
" "			5.05	302 53	" " " " "	N.W. Cor
" "			5.16	302 42	N. end N.W. C.R.	

Profile Notes Red. Plotted Job No. [illegible] Division No.
No. Date Date Survey of
X-Sec. Notes Chkd. H.M.S. Checked Survey by Notes Date
No. Date 10-14-41 Date Map No. Indexed Date

F B 871 PG. 125

Form 307 5M 5-39

PLEASE RETURN TO
LOS ANGELES COUNTY SURVEYOR
700 HALL OF RECORDS

NOTE: ANY ADDITIONS OR CHANGES ON THIS SHEET MUST BE MADE OR CIRCLED IN RED INK, WITH DATE AND NAME OF PERSON MAKING CHANGE

Do not extend notes this side of this line

STATION	B. S.	H. I.	F. S.	ELEV.		
		307.581				
59th St. & 1st Alley E. Overhill Dr.			4.66	302 72	W. end S.W.C.R.	
" "			6.56	300 72	N. " N.E.C.R.	
" "			7.20	300 38	E. " " "	
" "			6.58	301 00	E. " S.E.C.R.	
" "			6.18	301 40	S. " "	
" "			4.53	303 05	S. end S.W.C.R.	
" "			4.07	303 51	W. " " "	
" "			4.40	303 18	S. end cb. & [illegible]	S.W. Cor.
" "			6.04	301 54	" " " "	S.E. "
12 Set B.M. #LD.22	8.120	308.253	7.445	300.133	Set. B.M. #L.D.22 59th St. & 1st Alley E. of Overhill Dr. N.E. Cor. Bt. Spk. S. E. of E. end C.R.	
16+00 ℄			4.85	303 40	Pav.	
10 R.			5.07	303 18	edge "	
8 L			4.75	303 50	" "	
17+00 ℄			0.60	307 65	"	
7 R.			0.63	307 62	" "	
10 L.			0.40	307 85	" "	
13 T.P.	7.045	314.890	0.408	307.845	T.P.	
17+75 ℄			4.54	310 35	Pav.	
18+00 ℄			5.11	309 78	"	

F.B. 871 Pg. 126 Job No. CL1036 Division No. Notes Red. Plotted Profile
Survey of [illegible] Date Date No.
Survey by Benson Notes [illegible] Notes Chkd. H.M.S. Checked X-Sec.
Indexed Date 10-1-41 Date 10-14-41 Date No.

Form 307 5M 5-39

PLEASE RETURN TO
LOS ANGELES COUNTY SURVEYOR
700 HALL OF RECORDS

NOTE: ANY ADDITIONS OR CHANGES ON THIS SHEET MUST BE MADE OR CIRCLED IN RED INK, WITH DATE AND NAME OF PERSON MAKING CHANGE

Do not extend notes this side of this line

STATION	B. S.	H. I.	F. S.	ELEV.		
		314.590				
18+00						
10 R.			5.01	309 88	edge pav.	
10 L			4.87	310 02	" "	
18+10 ℄			5.18	309 71	"	
10 R			5.30	[illegible]	"	
10 L.			5.14	[illegible] 75	"	
18+28.23 ℄ Int. 58th Pl.			4.65	[illegible]	"	
18+49			4.94	[illegible]	"	
8 R			5.01	[illegible]	"	
12 L			4.77	310 12	"	
58th Pl. 91st Alley E. Orchard Dr.			4.20	[illegible]	N end co. & back walk.	N.E. Cor.
" "			4.02	[illegible] 11	N " " "	N.W. Cor.
" "			4.[illegible]	310 75	N end. N.W.C.R.	
" "			4.25	[illegible]	W end. " "	
" "			4.3[illegible]	[illegible]	N. " N.E.C.R.	
" "			4.37	[illegible]	E. " "	
" "			4.[illegible]	310 13	E. " S.E.C.R.	
" "			4.[illegible]	310 28	S. " "	
" "			4.40	310 49	S. " S.W.C.R.	
" "			4.52	310 37	W. " "	

Profile Notes Red. Plotted Job No. Division No.
No. Date Date Survey of
X-Sec. Notes Chkd. Checked Survey by Notes Date
No. Date 10-14-41 Date Map No. Indexed Date

F B. 871 PG. 127

Form 307 5M 5-39

PLEASE RETURN TO
LOS ANGELES COUNTY SURVEYOR
700 HALL OF RECORDS

NOTE: ANY ADDITIONS OR CHANGES ON THIS SHEET MUST BE MADE OR CIRCLED IN RED INK, WITH DATE AND NAME OF PERSON MAKING CHANGE

Do not extend notes this side of this line

STATION	B. S.	H. I.	F. S.	ELEV.		
		314.890				
58th Pl. & 1st Alley E. Overhill Dr.			4.50	[illegible]	S. em[illegible] back walk.	S. E. Cor.
" " "	"		4.35	[illegible]	S. " " " "	S. W. Cor.
B.M. #L.D. 23.	10[illegible]	321.625	4.174	31[illegible].71	B.M. #L.D. 23. 58th Pl. & 1st Alley E. Overhill Dr. N.W. Cor. Bt. Spk. 11' W. of W. end C.R.	
19+00 ℄			8.40	31[illegible] 23	[illegible]	
8 R			8.24	31[illegible] 27	[illegible] "	
7 L			5.14	[illegible]	" "	
19+19.80 ⊥ [illegible]			6.94	69	" "	
12 Rt. (bar[illegible])			6.[illegible]	[illegible]	" "	
[illegible]			6.5[illegible]	[illegible]	" "	
19+65 ℄			5.18	[illegible]	"	
2 R			5.12	[illegible] 47	" "	
12 L			4.[illegible]	31[illegible] 2	" "	
20+00 ℄			4.[illegible]	31[illegible]	"	
9 R			4.74	316 89	" "	
6 L			4.68	316 [illegible]	" "	
20+16.50 ⊥ Pt. ℄			4.71	[illegible]	"	
20+40 ℄			5.38	31[illegible]	"	
13 R			5.06	316 [illegible]	" "	
3 L			5.40	316 [illegible]	" "	

F.B. 871 PG. 128 Job No. C1036 Division No. Notes Red. EST Plotted Profile
Survey of Over[illegible] Date Date No.
Survey by [illegible] Notes Checked HMS Checked X-Sec.
Indexed [illegible] Date 10-14-41 Date No.

Form 307 5M 5-39

PLEASE RETURN TO
LOS ANGELES COUNTY SURVEYOR
700 HALL OF RECORDS

NOTE: ANY ADDITIONS OR CHANGES ON THIS SHEET MUST BE MADE OR CIRCLED IN RED INK, WITH DATE AND NAME OF PERSON MAKING CHANGE

Do not extend notes this side of this line

Profile Notes Red. Plotted Job No. Division No.
No. Date Date Survey of
X-Sec. Notes Chkd. Checked Survey by Date
No. Date Date Map No. Notes Date
Indexed

F.B. 271 PG. 23

STATION	B. S.	H. I.	F. S.	ELEV.	•	
		322.325				
20+33.20 ± EC			5.83	316.50		
10 R.			5.37	316.96	" "	
" "			5.57	316.76	" "	
21+00 ±			6.33	316.00	"	
"			5.82	316.51	"	
"			6.07	316.26	"	
21+00 ±			9.95	313.38	"	end
" R.			9.16	312.17	" " " "	
"			7.00	314.33	" " "	
22+00 ±			8.89	312.44		
15					Fd 3/4" I.P. 1.2' Low - Stamped "LS 3348 & LS 5824"	
B.M. #1324	6.238	320.501	6.457	314.044	1.5' S. of Intersection Mansfield Ave. & E. Line Tr. #9500	
16 T.P.	2.202	320.162	5.547	317.960	0.5' S. of N. Side R.P. = #36116G	
17 T.P.	0.450	311.172	8.820	302.352		
18 T.P.	0.250	300.496	11.926	288.570		
19 T.P.	0.459	298.239	10.718	287.780		
20 T.P.	3.080	301.601	11.516	278.521		
21 T.P.	6.379	282.010	5.170	276.631		
22 T.P.	6.970	283.455	6.525	276.485		
23 BM #1323			3.820	279.635	B.M. #1323 El. 277.619 F.B. 871-84 MANSFIELD AVE. at 18th Walk at Dawson Ave. E. End Bf Sdk. 30'± N. of ℄ Walk	

Form 307 5M 5-39

PLEASE RETURN TO
LOS ANGELES COUNTY SURVEYOR
700 HALL OF RECORDS

NOTE: ANY ADDITIONS OR CHANGES ON THIS SHEET MUST BE MADE OR CIRCLED IN RED INK, WITH DATE AND NAME OF PERSON MAKING CHANGE

869 W.
914 E. [illegible]

Do not extend notes this side of this line

STATION	B. S.	H. I.	F. S.	ELEV.	
		LAMP HOLE AS MAN HOLE CHECK			
		EAST LINE of TRACT #9344 from 62ND ST. to 58th PL. Incl.			
B.M.#LD18	10 850	267 642		256 792	BM#LD18 El. 256.792 F.B. 871-119 62ND ST and 1ST ALLEY E. of OVERHILL DR. N.W. COR. Bt. Spk. 12' W. of W. end CE
			16.78	250.86	11.98 / .56 / 4.24 / 16.78 — 12.25 / .56 / 4.24 / 17.05 — 8" Inlet. W-Stub. M.H. 5' E. of E. line Tr. 9344 on ℄ 62nd St.
			17.05	250.59	8" Outlet E.
			387	263 77	top. N. Curb opp. M.H.
			449	263 15	" " " "
T.P.	2 161	262 073	7730	257 [illegible]	
BM#LD18			5280	256 793	B.M.#LD-18 Per Above
BM#LD19	4 472	282 955		27[illegible]	BM#LD19 El. [illegible] FB 871-121 61st St. and 1st Alley E. of Overhill Dr. N.E. Cor. Bt. Spk. 65 E. of E. end CE
			15.45	267.51	6.20 / .56 / 8.69 / 15.45 — 6.20 / .56 / 9.14 / 15.90 — 8" Stub. West
			15.90	267.06	8" outlet. East. M.H. 5' E. of E. Line Tr. 9344 on ℄ 61st St.
			575	277 [illegible]	top. N. Curb opp. M.H.
			686	276 10	" S. " "
T.P.	4 630	282 506	5.082	277 876	
B.M.#LD-19			4024	278 482	B.M.#LD19 per Above

F.B. 871 PG. 130 Job No. CI 1036 Division No. Notes Red. Plotted Profile
Survey of Overhill Dr. et al. S.S. Date Date No.
Survey by C.A. Benson Notes E.S. Notes Chkd. H.M.S. Checked X-Sec.
Indexed Date Date 10-14-41 Date No.

Form 307 5M 5-39

PLEASE RETURN TO
LOS ANGELES COUNTY SURVEYOR
700 HALL OF RECORDS

NOTE: ANY ADDITIONS OR CHANGES ON THIS SHEET MUST BE MADE OR CIRCLED IN RED INK, WITH DATE AND NAME OF PERSON MAKING CHANGE

Do not extend notes this side of this line

STATION	B. S.	H. I.	F. S.	ELEV.		
B.M.# L.D.20	2 460	298 471		296 011	B.M.# L.D.20 El. 296.011 F.B. 871-122 60th St. and 1st Alley E. of Overhill Dr. N.E. Cor. Bt. Spk. 7' E. of E. end C.E.	
T.P.	0 970	289 701	9 740	2[illegible]		
			21.19	268.51	10.15 / .56 / 10.48 / 21.19 — 10.15 / .56 / 11.25 / 21.96 — 8" Stub. W.	
			21.96	267.74	8" Outlet E.	M.H. 3° E. of E. line Tr. 93.44 on ℄ 60th St.
			10.32	279 38	top N. Curb opp. M.H.	
			10.34	279 36	" " "	
T.P.	11 210	300 821	0.090	289 611		
B.M.# L.D.20			4 800	296 021	B.M.# L.D.20 Same as Above	
B.M.# L.D.21	0 589	313 650		312 061	B.M.# L.D.21 El. F.B. 871-124 59th Pl. and 1st Alley E. of Overhill Dr. S.W. Cor. Bt. Spk. 2' W. of W. end C.E.	
T.P.	0 170	302 400	11 420	302 230		
T.P.	0 362	290 971	11 771	290 609		
T.P.	0 035	279 865	11 141	279 830		
			20.19	259 ~~76~~ 68	11.25 / .56 / 8.38 / 20.19 — 11.25 / .56 / 8.60 / 20.41 — 8" Stub. W.	
			20.41	259.46	8" Outlet E.	M.H. 3° E. of E. line Tr. 93.44 on ℄ 59th Pl.
			11 40	268 46	top N. Curb opp. M.H.	
			11 30	268 56	" S. " "	
T.P.	11 368	290 860	0 373	279 492		

Profile No. ____ Notes Red. ____ Plotted ____ Job No. CR 1636 Division No. ____ F.B. 871 PG. 131
X-Sec. No. ____ Date ____ Date ____ Survey of Overhill Dr. Sta. ____
Notes Chkd. H.M.S. Checked ____ Survey by C.A. Lawson Notes E.S.T. Date 10-2-41
Date 10-14-41 Date ____ Map No. ____ Indexed ____ Date ____

Form 307 5M 5-39

PLEASE RETURN TO
LOS ANGELES COUNTY SURVEYOR
700 HALL OF RECORDS

NOTE: ANY ADDITIONS OR CHANGES ON THIS SHEET MUST BE MADE OR CIRCLED IN RED INK, WITH DATE AND NAME OF PERSON MAKING CHANGE

Do not extend notes this side of this line

STATION	B. S.	H. I.	F. S.	ELEV.			
		290 860					
T.P.	10 370	300 480	0 750	290 110			
			24.97	275.51	5.19 / .56 / 19.22 / 24.97	5.19 / .56 / 19.45 / 25.20	8" stub. W.
			25.20	275.28			8" Outlet E. M.H. 3⁸ E. of E. line Tr. 9344 on ℄ 59th St
			5 29	[illegible]	top N. Curb opp. M.H.		
			4 93	29[illegible] 55			
BM#LD 22			0 340	300 140	B.M.#LD. 22 El. 300.133 F.B. 871-126 59th St. and 1st Alley E. of Overhill Dr. N.E. Cor. Bt Spk 3' E of E end CR		
BM#LD 23	0 470	311 186		310 716	B.M.#LD 23 El. 310.716 F.B. 871-128 58th Pl. and 1st Alley E. of Overhill Dr. N.W. Cor. Bt Spk. 11' W. of W. end CR		
F.L. Lamp Hole			21 64	29[illegible] 55	10.41 / 11 23 / 21.64	F.L. of L.H.	4⁵ E. of E. line Tr. 9344 on ℄ 58th Pl.
			11 23	29 96		Surface at "	"
			9.91	30 28	top N. curb opp. L.H.		
			10 35	30 84	" S. " " "		
T.P.	5 042	315 288	0 940	31[illegible] 246			
BM#LD 23			4 574	31[illegible] 712	BM#LD 23	Same as above	

F.B. 871 PG. 132 Job No. CI 1036 Division No. Notes Red. Plotted Profile
Survey of Overhill Dr. et al. S.S. Date Date No.
Survey by C.A. Benson Notes E.S.T. Checked X-Sec.
Indexed Date Date 16-14-41 Date No.

Profile	Notes Red.	Plotted	Job No. 1036	Division No.	F B. 871 Pg. 133
No.	Date	Date	Survey of Overhill Dr. [illegible]		
X-Sec.	Notes Chkd.	Checked	Survey by [illegible]	Notes [illegible]	Date 11-24-41
No.	Date	Date	Map No.	Indexed A. C. Jal.	Date

NOTE: ANY ADDITIONS OR CHANGES ON THIS SHEET MUST BE MADE OR CIRCLED IN RED INK, WITH DATE AND NAME OF PERSON MAKING CHANGE

Do not extend notes this side of this line

PLEASE RETURN TO
LOS ANGELES COUNTY SURVEYOR
700 HALL OF RECORDS

Form 307 5M 5-39

BACK LOT LINE & BASEMENT
ELEVATIONS
ON
South Side 62nd ST.

OVERHILL DR. ET AL. S.S.

From: [illegible] E. of Overhill Dr. = 0+00 E'ly
To: 2+43.99 West D.F.M.H. = 3+50.16 East.
From: [illegible] Bdy = 0+00
E'ly to 3+50.16 East D.F.M.H. = 2+43.99 West

I.N. 1036

2+43.99
3+50.16
5+94.15

Nov. 24, 1941
C.A. Benson
E. [illegible] Tompleson
N.R. Smith
H.E. Frank

STATION	B. S.	H. I.	F. S.	ELEV.

Form 307 5M 5-39

PLEASE RETURN TO
LOS ANGELES COUNTY SURVEYOR
700 HALL OF RECORDS

NOTE: ANY ADDITIONS OR CHANGES ON THIS SHEET MUST BE MADE OR CIRCLED IN RED INK, WITH DATE AND NAME OF PERSON MAKING CHANGE

Do not extend notes this side of this line

Profile No. | X-Sec. No.
Plotted Date | Notes Red. Date
Checked Date | Notes Chkd. Date
Job No 10360 Division No. | Notes
Survey of Overhill Dr. et al
Survey by Emerson Date 11-24-41
Indexed
F.B. 37 Pg. 134

STATION	B. S.	H. I.	F. S.	ELEV.	
B.M. #L.D.13	11.220	268.009		256.789	(B.M. #L.D-18 Elev. 256.789 = 3871-119 62nd St. & 1st Ave. E. of Overhill Dr. N.W. Cor. 8+ Spk. 12' W. of Tel. Pole 6+ C.R.
0+00 ± Intr. 62nd St. & 1st Ave.					Intr.
0-10			20.2	241.8	S.W. Cor. Lot to Ho. #4432 162' Rt ± S.S.
0+43			15.1	253.9	S.W. Cor. Ho. #4432 - 106' Rt ± S.S.
0+43			14.1	254.9	S.W. Cor. Basement 10'X10' to Ho. #4432 - 106 Rt
—			—		(S.S. outlet near S.W. Cor.)
0+89			12.2	256.8	S.W. Cor. of Lot to Ho. #4478 162' Rt ± S.S.
0+93			7.8	261.2	S.W. Cor. Ho. #4478 - 102' Rt " "
1+03			11.7	257.3	S.W. Cor. Basement 10'X10' to Ho. #4478 - 91' Rt " "
—			—		(S.S. outlet near S.W. Cor.)
1+39			10.7	258.3	S.W. Cor. of Lot to Ho. #4472 - 162 Rt ± S.S.
1+445			7.3	261.7	S.W. Cor. Ho. #4472 - 99' Rt " "
1+725			5.9	263.1	S.E. Cor. " " - 99' " " "
—			—		(S.S. outlet 10± W of S.E. Cor. Ho. #4472)
1+89			7.3	261.7	S.W. Cor of Lot to Ho #4470 - 162 Rt ± S.S.
1+92			4.5	264.5	S.W. Cor. Ho. #4470 - 96' Rt " "
—			—		(No one at home ?)
			—		(S.S. outlet near S.W. Cor. Ho. 4470)
2+39			8.7	260.3	S.W. Cor of Lot to Ho. #4466 - 162' Rt ± S.S.
2+42			5.0	264.0	S.W. Cor. Ho. #4466 - 98' Rt - " "
					(S.S. outlet near S.W. Cor. to #4466)

Form 307 5M 5-39

PLEASE RETURN TO
LOS ANGELES COUNTY SURVEYOR
700 HALL OF RECORDS

NOTE: ANY ADDITIONS OR CHANGES ON THIS SHEET MUST BE MADE OR CIRCLED IN RED INK, WITH DATE AND NAME OF PERSON MAKING CHANGE

Do not extend notes this side of this line

Profile Notes Red. Plotted Job No. 1036 Division No.
No. Date Date Survey of Graph Dr. et al
X-Sec. Notes Chkd. Checked Survey by [illegible] Notes
No. Date Date Map No. # Indexed Date Date

F B. 371 Pg. 135

STATION	B. S.	H. I.	F. S.	ELEV.		
		263.009				
0+00 ±					[illegible] E. of [illegible] of 52nd St.	
0+55			14.5	252.2	S.W. Cor. [illegible] Lot	E. of No. [illegible] -162' Lt. ± S.S.
0+58			7.6	260.4	S.E. Cor. Ho. #4449	- 95' Lt. ± S.S.
1+05			16.3	251.1	S.W. Cor. [illegible] Lot [illegible] No. #4449	- 162' Lt. ± S.S.
			—		[illegible] S.E. Cor. Ho. #[illegible]	
1+09			9.6	258.8	S.E. Cor. Ho. #4450	- 94' Lt. ± S.S.
1+09			9.2	259.2	S.E. Cor. Brick [illegible] (S 12.43' E+N)	- 94' Lt. ± S.S.
1+55			18.1	250.3	S.W. Cor. Lot 5 Ho. #4450	- 152' Lt.
			—		(S.S. [illegible] E. Cor. Ho. #4450)	
1+55			15.1	253.3	S.E. Cor. [illegible] Lot W. of Ho. #4450	- 152' Lt. ± S.S.
2+05			6.8	251.7	S.E. Cor. Lot 5 Ho. #4458	- 162' Lt. ± S.S.
2+52			4.6	253.9	S.W. Cor. Ho. #4458	- 51' Lt. " "
2+23			7.5	251.0	S.E. Cor. Brick [illegible] S ± Brick [illegible]	80' Lt. " "
2+29 ±			—		(S.S. out Lot 12 ± W. of N.E. Cor. #4458)	
2+55			10.4	250.9	S.E. Cor. of Lot 5 Ho. #4450.	- 162' Lt. ± S.S.
2+60			8.7	252.6	S.E. Cor. Ho. #4460.	+ 86' Lt. " "
—			—		(S.S. [illegible] N.E. Cor. N.E. Cor. Ho. #4460.)	
T.P.	7330	270.709	8.130	259.879	T.P.	
B.M. #LD15			10.925	256.739	BM #LD 18 Elev. 256.789 FB. 371-119 62nd St. & Ave. E. of Overland Dr. N.W. Cor. 3+50 S. 1/2 W. of N. end of C.R.	

F.B. 371 PG. 136 | Job No. 1036 | Division No. | Notes Red. | Plotted | Profile

Survey of Overhill Dr. et al | Date | Date | No.

Survey by Benson | Notes B | Notes Chkd. | Checked | X-Sec.

Indexed | Date 11-24-41 | Date | Date | No.

STATION	B. S.	H. I.	F. S.	ELEV.

Form 307 5M 5-39

PLEASE RETURN TO
LOS ANGELES COUNTY SURVEYOR
700 HALL OF RECORDS

Do not extend notes this side of this line

NOTE: ANY ADDITIONS OR CHANGES ON THIS SHEET MUST BE MADE OR CIRCLED IN RED INK, WITH DATE AND NAME OF PERSON MAKING CHANGE

Profile	Notes Red.	Plotted	Job No. 1036	Division No.	F B 511 PG. 13[illegible]
No.	Date	Date	Survey of [illegible]		
X-Sec.	Notes Chkd.	Checked	Survey by [illegible]	Notes [illegible]	Date 11-24-41
No.	Date	Date	Map No.	[illegible]	Date

NOTE: ANY ADDITIONS OR CHANGES ON THIS SHEET MUST BE MADE OR CIRCLED IN RED INK, WITH DATE AND NAME OF PERSON MAKING CHANGE

Do not extend notes this side of this line

PLEASE RETURN TO
LOS ANGELES COUNTY SURVEYOR
700 HALL OF RECORDS

Form 307 5M 5-39

BACK LOT LINE [illegible]
ELEVATIONS

on

[illegible] 61st ST.

[illegible] DR. ET AL S.S.

To TR. Line

From: 1st [illegible] = 0+00 [illegible]

D.F. M.H.

To: [illegible] 2+90.15 [illegible]

From: [illegible] = 0+00

D.F. M.H.

[illegible]

U.N. 1036

2+90.15
1+84.46
Total = 4+74.61

STATION	B. S.	H. I.	F. S.	ELEV.

Form 307 5M 5-39

PLEASE RETURN TO
LOS ANGELES COUNTY SURVEYOR
700 HALL OF RECORDS

NOTE: ANY ADDITIONS OR CHANGES ON THIS SHEET MUST BE MADE OR CIRCLED IN RED INK, WITH DATE AND NAME OF PERSON MAKING CHANGE

Do not extend notes this side of this line

Profile No. ____ X-Sec. No. ____
Plotted ____ Date ____ Checked ____ Date ____
Notes Red. ____ Date ____ Notes Chkd. ____ Date ____
Division No. ____ Job No. 1036 Notes ____ Date 11-21-39
F B 511 Pg 138
Survey of ____
Survey by ____
Indexed ____

STATION	B. S.	H. I.	F. S.	ELEV.	
B.M.#LD.19	5.210	233.592		228.382	B.M.#LD19 Elev 228.382 (B 57-121 Cor. 81st St. & 1st Ave. E. of Ave. H Dr. N.E. Cor. E. Side 7' E. of Side of C.R.
0+00 = Cent. of 81st St. & 1st Ave.			E. of Ave. H Dr.		
0-45			15.5	216.2'	S.W. Cor. Lot 2 to Ho.# 4470. (162' Rt.)
0+18			7.3	224.3'	S.W. Cor. Ho. # 4470. - 96.8 Rt. & S.S.
0+59			7.1	224.5'	(S.S. out to Front, 24' N. of S.E. Cor. Ho.) S.E. Cor. Ho. # 4470. 96.8' " "
0+43			11.2	221.5'	S.E. " Basement (10'x10') 86.8 " "
0+69			10.0	224.7'	S.W. Cor Lot 2 to Ho. # 4466 - 162 Rt. & S.S.
0+74			7.2	224.5'	S.W. Cor. Ho. # 4466 104 Rt. & S.S.
—			—		(S.S. outlet 2 to Front Ho, 12'± E. of N.W. Cor.)
1+13			7.2	224.3'	S.W. Cor. Lot 2 to Ho # 4460. 162 Rt. & S.S.
1+22			6.6	224.9'	S.W. Cor Ho. # 4460. 101' Rt.
1+48			11.1	221.4'	S.E. Cor. Basement 10'x10' 89'± Rt.
—			—		(S.S. outlet 2 to Front, 4 ctr. ±)
1+67			7.1	224.4'	S.W. Cor. of Lot East of Ho. # 4460 - 162' Rt.
0+00 = ± 81st St. & 1st Ave. M.H. East of Lot (by Eye)					
0+06			10.4	218.3'	S.E. Cor. Lot 2 Ho. # 4430. 162 Lt. & S.S.
0+16			8.1	220.6'	S.E. Cor. Ho. # 4430. - 111' Lt. " "
—			—		(S.S. outlet 2 to Front. (4 ctr. ±)
0+56			8.6	220.1'	S.E. Cor. Lot 2 to Ho. # 4436. 162 Lt. & S.S.
0+57			6.2	220.7'	S.E. Cor. Ho. # 4436 - 101' " " (S.S. outlet 2 to Front, near N.E. Cor.)
—			—		

Form 307 5M 5-39

PLEASE RETURN TO
LOS ANGELES COUNTY SURVEYOR
700 HALL OF RECORDS

NOTE: ANY ADDITIONS OR CHANGES ON THIS SHEET MUST BE MADE OR CIRCLED IN RED INK, WITH DATE AND NAME OF PERSON MAKING CHANGE

Do not extend notes this side of this line

STATION	B. S.	H. I.	F. S.	ELEV.		
		283.692				
1+06			7.8	275.9	S.E. Cor. of Lot to Ho. # 4440 - 162 Lt. ± S.S.	
1+[illegible]			4.6	279.1	S.E. Cor. Ho. # 4440 - 89 Lt. ± S.S.	
—			—		(S.S. outlet to Front - W. of Ctr.)	
1+56			5.9	277.8	S.E. Cor. of Lot to Ho. # 4444 - 162 Lt. ± S.S.	
1+68			4.1	279.6	S.E. Cor. Ho. # 4444 - 108 Lt. ± S.S.	
					(S.S. [illegible] to Front, N. ± W. of N.E. Cor.)	
2+30			5.5	277.2	W. side [illegible] Wash Room to Ho. # 4452 - 146 Lt. ± S.S.	
2+52			5.1	277.[illegible]	S.W. Cor. Ho. # 4452 - 106' Lt. ± S.S.	
					(S.S. [illegible] to Front at N.W. Cor. Ho.)	
2+56			5.8	277.[illegible]	S.W. Cor. Lot to Ho. # 4452 - 162 Lt. ± S.S.	
T.P.	4.630	282.857	5.465	278.227	T.P.	
B.M. # LD.19			4.385	278.472	B.M. # LD.19 E. [illegible] 278.482 F.B. 871-121. 61st St. & 1st Alley E. of [illegible] Dr. N.E. Cor. [illegible] of C.R.	

Profile No. ____ Notes Red. ____ Date ____ Plotted ____ Date ____ Job No. 1036 Division No. ____ F B. 871 PG. 139

X-Sec. No. ____ Notes Chkd. ____ Date ____ Checked ____ Date ____ Survey of [illegible] Survey by Benson Notes [illegible] Date [illegible]

Map No. ____ Indexed ____ Date ____

F.B. 571 PG. 140 | Job No. 1236 | Division No. | Notes Red. | Platted | Profile

Survey of | Date | Date | No.

Survey by | Notes | Notes Chkd. | Checked | X-Sec.

Indexed | Date | Date | Date | No.

STATION	B. S.	H. I.	F. S.	ELEV.

Form 307 5M 5-39

PLEASE RETURN TO
LOS ANGELES COUNTY SURVEYOR
700 HALL OF RECORDS

Do not extend notes this side of this line

NOTE: ANY ADDITIONS OR CHANGES ON THIS SHEET MUST BE MADE OR CIRCLED IN RED INK, WITH DATE AND NAME OF PERSON MAKING CHANGE

Profile	Notes Red.	Plotted	Job No. 1036	Division No.	F B. 871 Pg. 41
No.	Date	Date	Survey of Overhill Dr. et al		
X-Sec.	Notes Chkd.	Checked	Survey by	Notes	Date
No.	Date	Date	Map No.	Indexed	Date

BACK LOT LINE & BASEMENT ELEVATIONS.

on.

South Side 60th ST.

OVERHILL DR. ET AL S.S.

To TR. Line

From: 1st Alley E. of Overhill Dr. = 0+00 E'ly

To: 3+20.00 West. = 1+33.96 from East.

From: - Existing M.H. East of L.A. City Bdy. = 0+00 W'ly to 1+33.96 = 3+20.00 from West.

ELEV.

4.N. 1036

3+20.00
1+33.96
4+53.96

Nov. 28, 194[illegible]

F. S.

[illegible]
E.S. Tomlinson
N.R. Smith
H.E. Frank

H. I.

B. S.

STATION

NOTE: ANY ADDITIONS OR CHANGES ON THIS SHEET MUST BE MADE OR CIRCLED IN RED INK, WITH DATE AND NAME OF PERSON MAKING CHANGE

Do not extend notes this side of this line

PLEASE RETURN TO
LOS ANGELES COUNTY SURVEYOR
700 HALL OF RECORDS

Form 307 5M 5-39

Form 307 5M 5-39

PLEASE RETURN TO
LOS ANGELES COUNTY SURVEYOR
700 HALL OF RECORDS

NOTE: ANY ADDITIONS OR CHANGES ON THIS SHEET MUST BE MADE OR CIRCLED IN RED INK, WITH DATE AND NAME OF PERSON MAKING CHANGE

Do not extend notes this side of this line

F.B. 871 Pg. 142 | Job No. 1036 Division No. | Profile | No. | X-Sec. | No.
Survey of Overhill Dr. et al | Plotted | Notes Red. | Date | Date
Survey by Benson | Date | Notes Chkd. | Checked | Date
Indexed | Date | Notes | Date

STATION	B. S.	H. I.	F. S.	ELEV.	
B.M. #L.D. 20.	2.84	298.845		[illegible]	B.M. #L.D. 20. Elev. 295.005 F.B. 371-122 Cor. S.E. cor. 1st Alley E. of Overhill Dr. N.E. Cor. Bet. Sp. k. 7'E. of E. end of C.R.
0+00 = Int. 60' St. & 15th Pl.					by E. & P. on 15th Pl.
0+00			11.8	287.0	S.W. Cor. of Lot 2 Ho. #4466 - 160' Rt. ± S.S.
0+18			5.2	293.8	S.W. Cor. Ho. #4455 - 89' Rt. " "
—			—		C.S. at ± 34' 12± E. of S.W. Cor. Ho. 4466)
0+50			6.6	287.2	S.W. Cor. of Lot 6 Ho. #4460 - 160' Rt. ± "
0+90			4.3	294.5	S.E. Cor. Ho. #4460. 89' Rt " "
—			—	—	C.S. out let ± 10± E. of N.W. Cor. Ho. 4460)
1+00			10.4	288.4	S.W. Cor. of Lot 6 Ho. #4456 - 160 Rt. ± S.S.
1+05			4.4	294.4	S.W. Cor. Ho. #4456 - 92' Rt. " "
—			—	—	C.S. out let 8± E. of N.W. Cor. Ho. #4456)
1+50			9.3	289.5	S.W. Cor. of Lot 6 Ho. #4450 - 160 Rt. ± S.S.
1+55			4.3	294.5	S.W. Cor. Ho. #4450 - 101' Rt. " "
—			—	—	(C.S. out let 6± E. of N.W. Cor. Ho. 4450)
2+00			7.8	291.5	S.W. Cor. of [illegible] Lot E. of Ho. #4450 160 Rt. ± S.S.
2+91			3.[illegible]	295.1	S.E. Cor. of Ho. #4440 - 95' Rt. ± " "
3+00			7.[illegible]	291.[illegible]	S.E. Cor. of Lot 6 Ho. #4440 - 160 Rt. ± S.S.
—			—		C.S. out let ± 10± W. of N.E. Cor. Ho. #4440.)
0+00 Existing M.H. E. of L.A.C.F.			B.S. & ± 6.0'		
0+18			13.0	285.[illegible]	S.E. Cor. of Ho. #4425 - 78' Lt. ± S.S.

Form 307 5M 5-39

PLEASE RETURN TO
LOS ANGELES COUNTY SURVEYOR
700 HALL OF RECORDS

NOTE: ANY ADDITIONS OR CHANGES ON THIS SHEET MUST BE MADE OR CIRCLED IN RED INK, WITH DATE AND NAME OF PERSON MAKING CHANGE

Do not extend notes this side of this line

STATION	B. S.	H. I.	F. S.	ELEV.		
		298.845			(Back of Lot [illegible])	
			—		S.E. [illegible] near N.W. Cor. of Ho. #4428	
0+55			11.0	287.8	S.E. Cor. of Lot to Ho. #4432 - 160 Lt. [illegible]	
0+52			8.5	290.3	S.E. Cor. of Ho. #4432 - 110 Lt. " "	
			—	—	(Back of the Ho. [illegible] front. [illegible] matter.)	
			—	—		
1+05			9.3	289.5	S.E. Cor. of Lot to Ho. 4434 - 160 Lt. [illegible]	
1+20			5.3	293.5	S.E. Cor. Ho. #4434 - 94 " " "	
			—		(S.E. [illegible] 6' ± W. of S.E. Cor. Ho. #4434)	
T.P.	4880	301.555	2.170	296.675	T.P.	
B.M. LD 20			5.550	296.005	B.M. # LD 20 Elev. 296.005 ✓ F.B. 871-122 [illegible]	

Profile Notes Red. ____ Plotted ____ Job No. 1036 Division No. ____ F B 811 PG. [illegible]

No. ____ Date ____ Date ____ Survey of [illegible]

X-Sec. Notes Chkd. ____ Checked ____ Survey by ____ Notes [illegible] Date 11-24-41

No. ____ Date ____ Date ____ Map No. ____ Indexed [illegible] Date ____

Form 307 5M 5-39

PLEASE RETURN TO
LOS ANGELES COUNTY SURVEYOR
700 HALL OF RECORDS

NOTE: ANY ADDITIONS OR CHANGES ON THIS SHEET MUST BE MADE OR CIRCLED IN RED INK, WITH DATE AND NAME OF PERSON MAKING CHANGE

Profile ____ No. ____ X-Sec. ____ No. ____
Plotted ____ Date ____ Checked ____ Date ____

Do not extend notes this side of this line

STATION	B. S.	H. I.	F. S.	ELEV.		

Form 307 5M 5-39

PLEASE RETURN TO
LOS ANGELES COUNTY SURVEYOR
700 HALL OF RECORDS

NOTE: ANY ADDITIONS OR CHANGES ON THIS SHEET MUST BE MADE OR CIRCLED IN RED INK, WITH DATE AND NAME OF PERSON MAKING CHANGE

Profile ____ No. ____ X-Sec. ____ No. ____
Plotted ____ Date ____ Checked ____ Date ____
Notes Red. ____ Date ____ Notes Chkd. ____ Date ____
Division No. ____
Notes ____ Date ____

Do not extend notes this side of this line

STATION	B. S.	H. I.	F. S.	ELEV.		
B.M.#LD 21	0.00	313.05		313.054	B.M.#LD 21, Brass Cap in Conc. Base, 313.054 FB 571-124 59± Ft. S. of Alley, E. of Overhead Dr. S.W. Cor. 8±S.W. 3'W. of W. end of C.R. Existing MH-E. of Alley & Bdy.	
0+00.					Ho. #4430 - S.W. Cor. Conc. Porch over 2' above ab. at N.E. Cor. of lot. (Ho. #4440 to 4450 incl. No basement Floor of Lot is higher than front.)	
	B.S. by level.					
3+08			6.6	306.5	S.E. Cor. Ho. #4454 - 92' Lt. ± S.S.	
3+54			8.9	304.2	S.W. Cor. Lot to No. #4454 - 158' " " "	
			—		(S.S. outlet ± Front. 6± W. of N.E. Cor.)	
4+20			10.3	302.3	S.W. Cor of Vacant Lot W. of No. #4454 - 158 Lt ± S.S.	
B.M.#LD21			000	313.05	B.M.#LD21, Description Above.	

Profile	Notes Red.	Plotted	Job No. 1036	Division No.	F B 871 PG. 147
No.	Date	Date	Survey of Overhill Dr et al S.S.		
X-Sec.	Notes Chkd.	Checked	Survey by Benson	Notes [illegible]	Date 11-25-41
No.	Date	Date	Map No.	Indexed A. C. Johnson	Date

NOTE: ANY ADDITIONS OR CHANGES ON THIS SHEET MUST BE MADE OR CIRCLED IN RED INK, WITH DATE AND NAME OF PERSON MAKING CHANGE

Do not extend notes this side of this line

PLEASE RETURN TO
LOS ANGELES COUNTY SURVEYOR
700 HALL OF RECORDS

Form 307 5M 5-39

BACK LOT LINE & BASEMENT ELEVATIONS

on

South side of 59th STREET.

OVERHILL DR. ET. AL. S.S.

From: Existing M.H. E. of L.A. City Bdy + ±59th st = 0+00 Going Wly.

To: - ±[illegible] E. of Overhill Dr + 59th st. = 3+46.5

J.N. 1036.

ELEV.

Also Note on 58th PL

Nov. 25, 1941
C. A. Benson
E. S. Tompleson
N. R. Smith
H. E. Frank

F. S.

H. I.

B. S.

STATION

Form 307 5M 5-39

PLEASE RETURN TO
LOS ANGELES COUNTY SURVEYOR
700 HALL OF RECORDS

NOTE: ANY ADDITIONS OR CHANGES ON THIS SHEET MUST BE MADE OR CIRCLED IN RED INK, WITH DATE AND NAME OF PERSON MAKING CHANGE

Do not extend notes this side of this line

F.B. 57 Pg. 145 | Job No. 1036 | Division No. | Profile
Survey of ... | No. | X-Sec.
Survey by ... | Notes | Notes Red. | Plotted
Indexed ... | Date 11-25-41 | Notes Chkd. | Date | Checked | Date

STATION	B. S.	H. I.	F. S.	ELEV.	
B.M. #LD 22.	1.730	301.905		300.125	B.M. #LD 22. S. Sur. 300.125 F.B. 781-126 592 St. & 1/4 Pl. 61' E. of Crescent Dr. N.E. Cor. Bk. Spk. 3' E. of P.I.
0+00					Sta. 0+00 = S.W. Cor. of M.H. #4424
0+50			7.7	294.2	S.W. Cor. of Ho. #4424 - 92' Lt. & S.
0+54			19.5	252.4	S.W. Cor. of Lot 3 Ho. #4424 - 166' Lt. " "
			—		Cor. of Lot 3 and S.W. Cor. Ho. #4424
0+54			19.5	252.4	S.E. Cor. of Lot 3 Ho. #4424 - 166' Lt. " "
1+00			9.1	292.8	S.W. Cor. Ho. #4432 - 92' Lt. & S.
			—		Mail Box 8± F. S. Cor. #4432
1+04			16.5	235.4	S.E. Cor. of Lot 3 Ho. #4424 - 166' Lt. & S.
1+12			9.2	292.7	S.E. Cor. of Ho. #4434 - 95' Lt. " " "
			—		(S.W. Cor. Lot 12 = E. of Mail Box, Ho. #4434)
1+54			13.2	283.7	S.E. Cor. of Lot 3 Ho. #4424 - 166' Lt. " "
1+64			9.2	292.7	S.E. Cor. Ho. #4440 - 100' Lt. " "
1+64			12.0	289.9	S.E. Cor. Brick Mail Box 12±X12±-100' Lt. " "
			—		Lot 12 Traverse Station (150' ±)
					(S.E. Cor. Lot 12 Ho. #4440 = ?)
2+04			9.4	292.5	S.E. Cor. Lot 3 Ho. #4444 - 166' Lt. " "
2+14			7.2	294.7	S.E. Cor. Ho. #4444 - 103.5' Lt. " "
2+14			11.4	290.5	S.E. Cor. 8X10 Brick Mail Box - 103.5' Lt. " "
			—		Lot 12 Traverse Station
					S.E. Cor. Lot 12± W. of S.E. Cor. Ho. #4444

Form 307 5M 5-39

PLEASE RETURN TO
LOS ANGELES COUNTY SURVEYOR
700 HALL OF RECORDS

NOTE: ANY ADDITIONS OR CHANGES ON THIS SHEET MUST BE MADE OR CIRCLED IN RED INK, WITH DATE AND NAME OF PERSON MAKING CHANGE

Do not extend notes this side of this line

STATION	B. S.	H. I.	F. S.	ELEV.		
		301.905			(Ho. #4450 & 4454 are Less than 2' drop)	
T.P.	3.10	302.155	2860	299.045	T.P.	
BM#LD22			[illegible]	300.125	BM#LD22 (as described on prec. pg.)	

58th PL.

All Lots on South side of 58th Pl. from L.A. City Bdy to 1st Alley E. of Overhill Dr., except Lot next to alley have Less than a 2 ft. drop to rear. The S.W. Cor. of lot next the Alley is 3.5' below the cb in front of the N.E. Cor. of same Lot.
There may be basement in Ho. #4436 - No one home & dog in back yard so could not tell.

Profile Notes Red. Plotted Job No. 1036 Division No.
No. Date Date Survey of Overhill Dr. et al. S.S.
X-Sec. Notes Chkd. Checked Survey by Benson Notes Date 11-25-41
No. Date Date Map No. Indexed E. Johnson Date

F B. 87/PG 149

F B 871 PG. 150 Job No. Division No. Notes Red. Plotted Profile

Survey of Date Date No.

Survey by Notes Notes Chkd. Checked X-Sec.

Indexed Date Date Date No.

STATION	B. S.	H. I.	F. S.	ELEV.	

Do not extend notes this side of this line

PLEASE RETURN TO
LOS ANGELES COUNTY SURVEYOR
700 HALL OF RECORDS

NOTE: ANY ADDITIONS OR CHANGES ON THIS SHEET MUST BE MADE OR CIRCLED IN RED INK, WITH DATE AND NAME OF PERSON MAKING CHANGE

Form 307 5M 5-39

Notes Ck'd by	Survey of [illegible]
Map No.	W. O. 8351 Tape No. 052 Std 68 °F
Office Work	Surveyed by R L Willey
Checked	Notes R L W. Date 3-29-44
Date	Indexed [illegible] 1-14-45

F.B. 871 Pg. 151

CENTER LINE SURVEY
& SURVEY CO. IMP. JOBS.
(LA BREA AVE ET AL)
JN 8351

Mar 29 1944
R L Willey
Jack Gregory
D S Waltermire
E F English

Note: Any Additions or Changes on This Sheet Must be Made in Red Ink With Date and Name of Person Making Change.

Do not extend notes this side of this line.

RETURN TO
LOS ANGELES COUNTY SURVEYOR
700 HALL OF RECORDS

FORM 247 5M 12-40

F.B. 271 Pg. 152

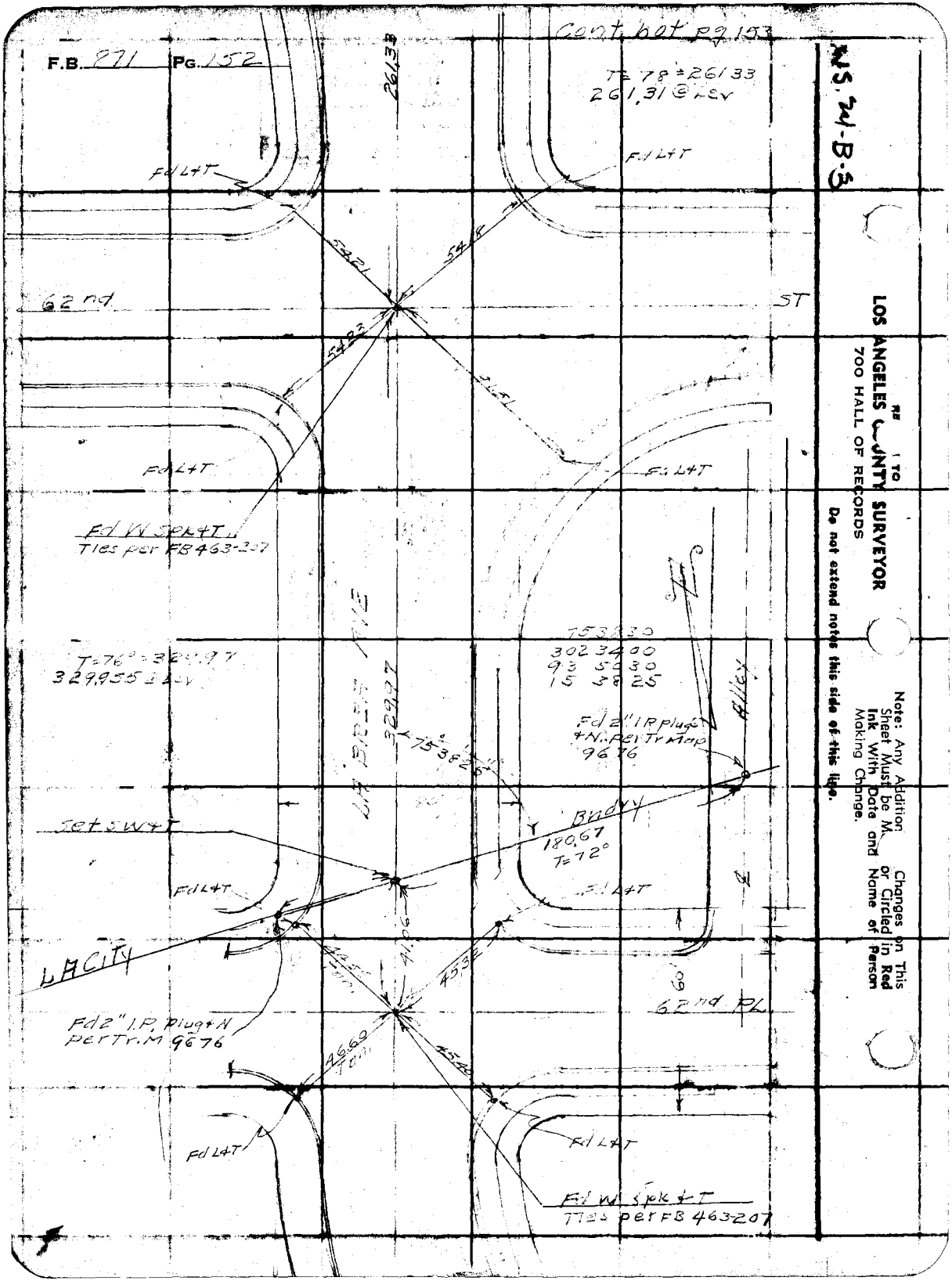

RE[illegible] TO
LOS ANGELES COUNTY SURVEYOR
700 HALL OF RECORDS

Do not extend notes this side of this line.

Note: Any Addition Changes on This Sheet Must be M[illegible] or Circled in Red Ink With Date and Name of Person Making Change.

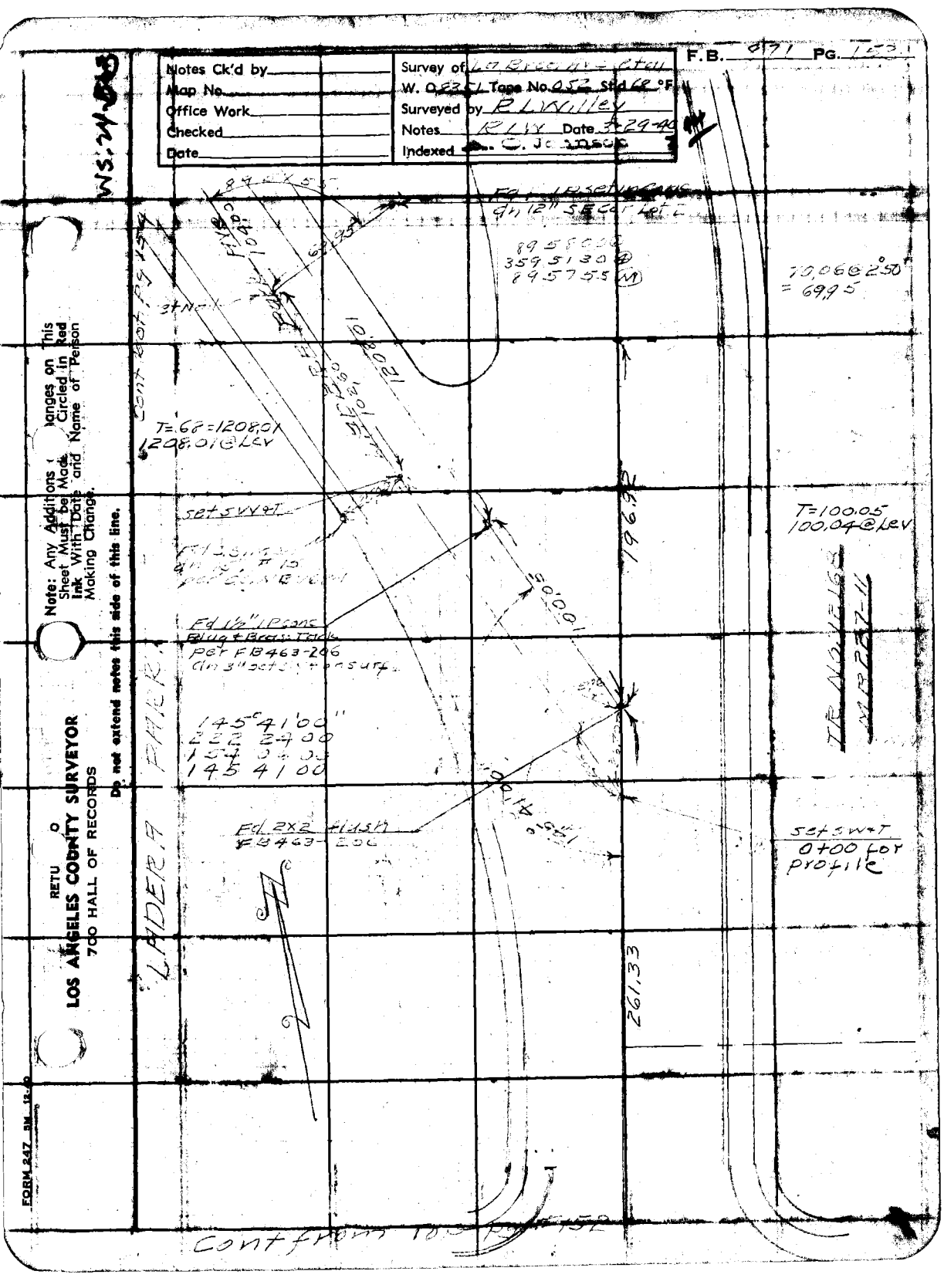

F.B. 871 PG. 153
Notes Ck'd by
Map No.
Office Work
Checked
Date
Survey of La Brea Ave etal
W. 0.8351 Tape No. 052 Std 68 °F
Surveyed by R L Willey
Notes R L W Date 3-29-40
Indexed A. C. Johnson
WS: 24-5
Note: Any Additions or Changes on This Sheet Must be Made Circled in Red Ink With Date and Name of Person Making Change.
Do not extend notes this side of this line.
RETU O
LOS ANGELES COUNTY SURVEYOR
700 HALL OF RECORDS
FORM 247 5M 12-40
Fd 1 1/2 set in cone
dn 12" SE cor Lot 2
89 58 00
359 51 30
89 57 55
70.06 @ 2°50'
= 69.95
T=68=1208.01
1208.01 @ Lev
set SW+T
T=100.05
100.04 @ Lev
196.92
Fd 1 1/2" IP cone
Plug + Brass Tack
per FB 463-206
145°41'00"
222 24 00
154 04 00
145 41 00
Fd 2x2 flush
FB 463-206
set SW+T
0+00 for profile
261.33
LADERA PARK
Cont from 10 Pg 152

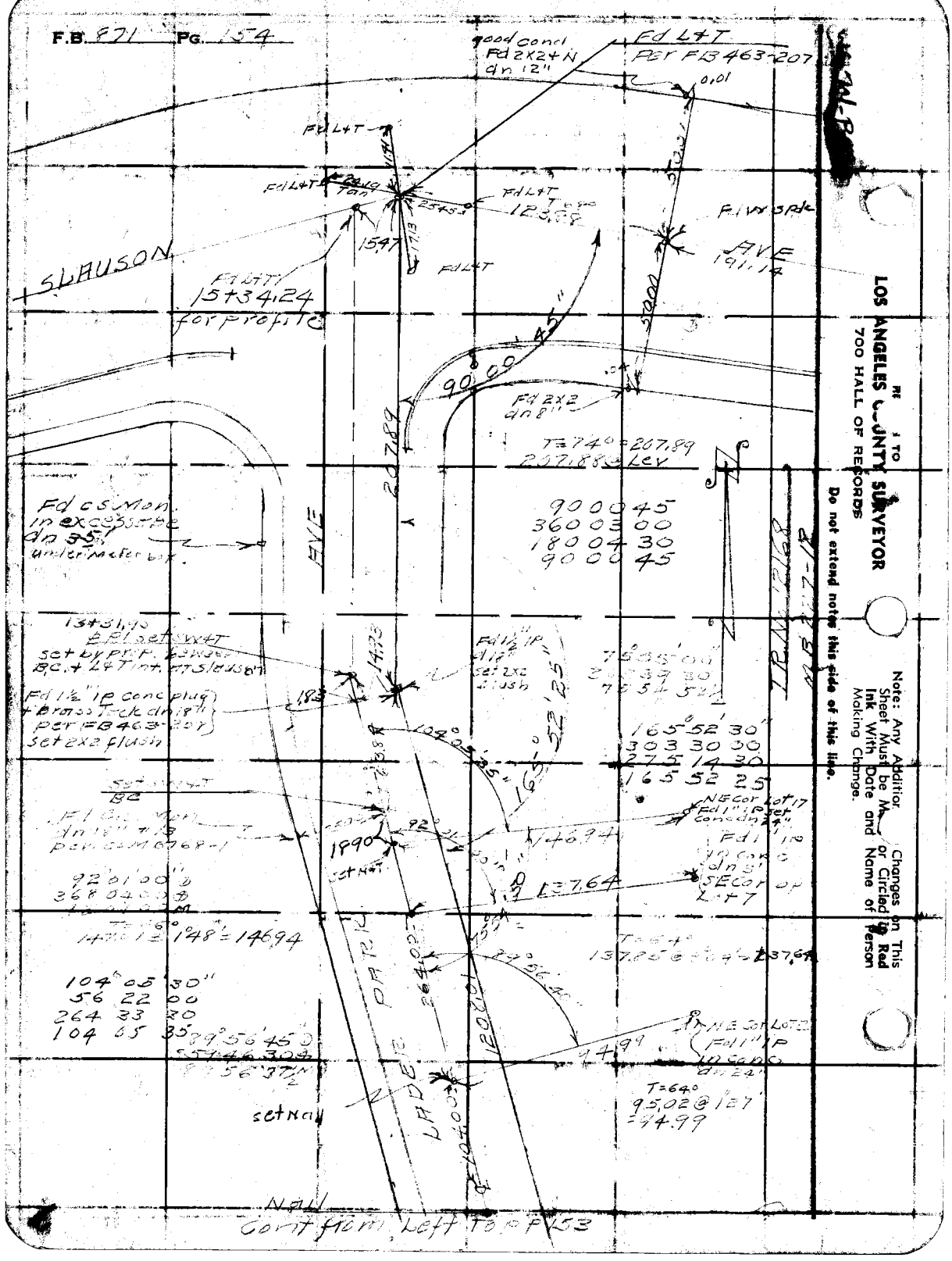

LOS ANGELES COUNTY SURVEYOR
700 HALL OF RECORDS

Note: Any Addition, Changes on This Sheet Must be Made or Circled in Red Ink With Date and Name of Person Making Change.

Do not extend notes this side of this line.

Notes Ck'd by	Survey of LA BREA AVE [illegible]
Map No.	W. O. 8357 Tape No. 017 Std 68°F
Office Work	Surveyed by R.L. Willey
Checked	Notes RLW Date 3-3-44
Date	Indexed

F.B. 891 Pg. 155

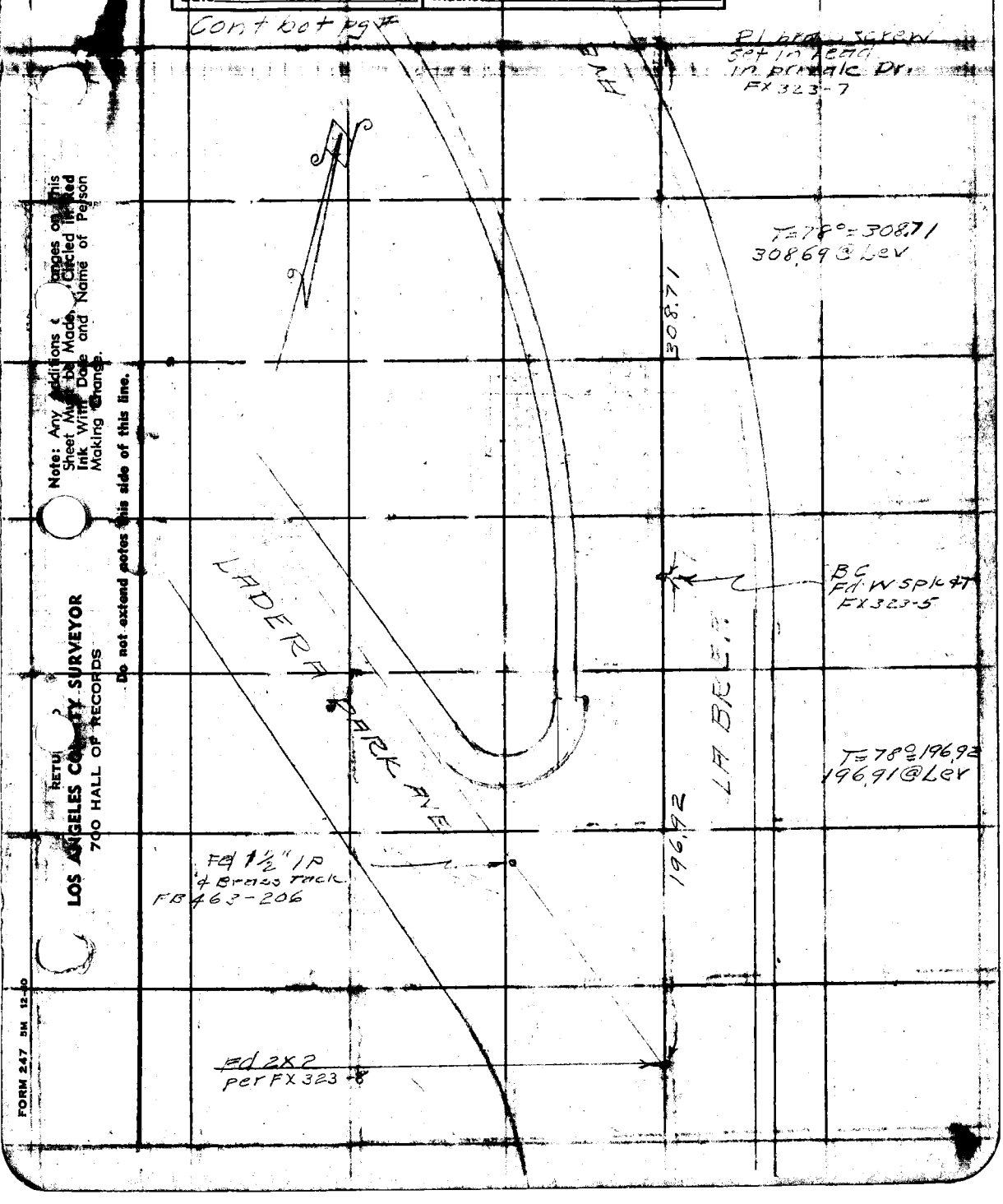

Note: Any Additions or Changes on this Sheet Must be Made, Circled in Red Ink With Date and Name of Person Making Change.

Do not extend notes this side of this line.

RETU[illegible]

LOS ANGELES COUNTY SURVEYOR
700 HALL OF RECORDS

FORM 247 5M 12-40

F.B. 271 PG. 156

Cont bot Nt. pg

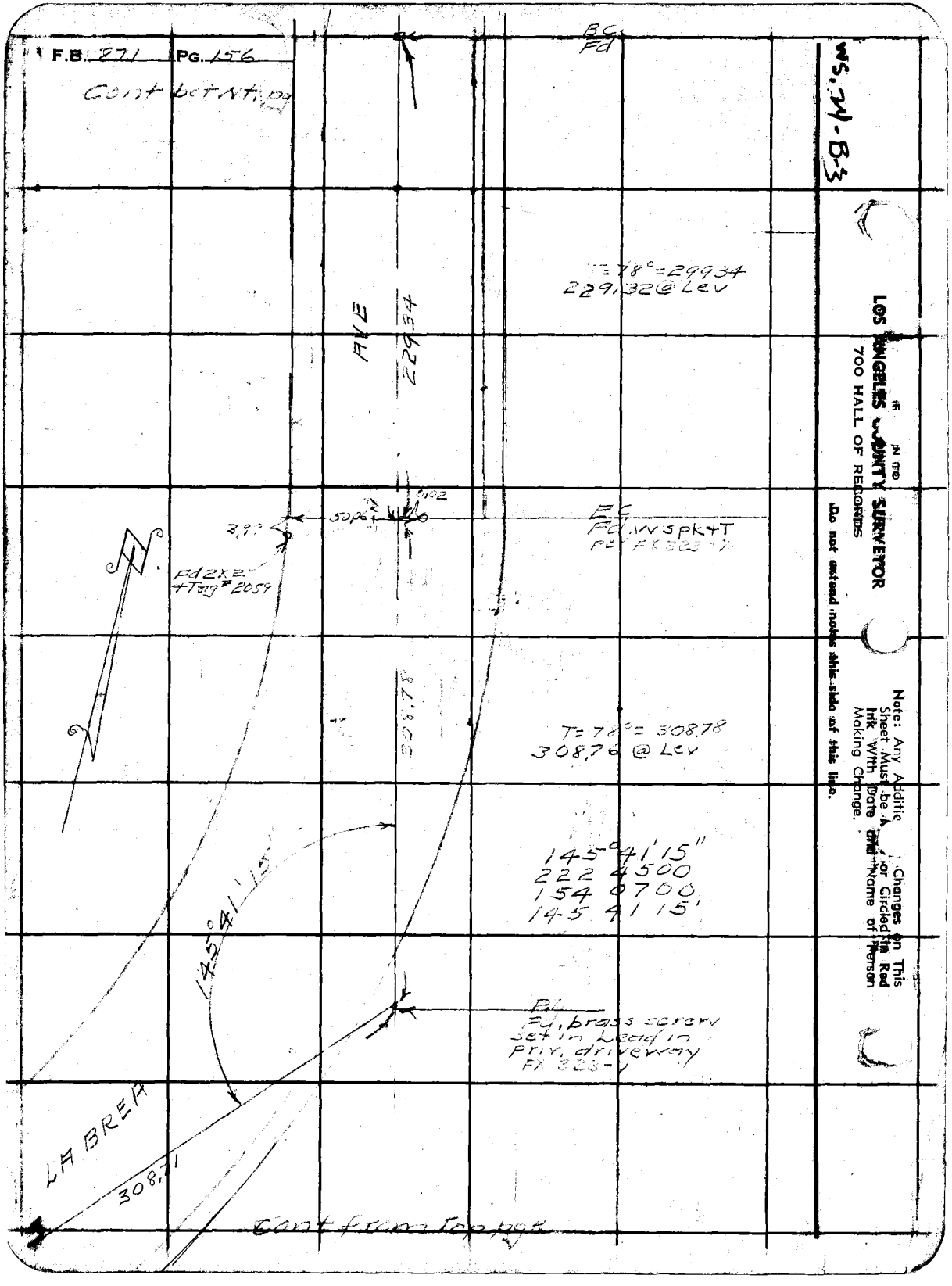

Cont from Top pg

WS. 24-B-3

LOS ANGELES COUNTY SURVEYOR
700 HALL OF RECORDS

Do not extend notes this side of this line.

Note: Any Additio[illegible] Changes on This Sheet Must be A[illegible] or Circled in Red Ink With Date and Name of Person Making Change.

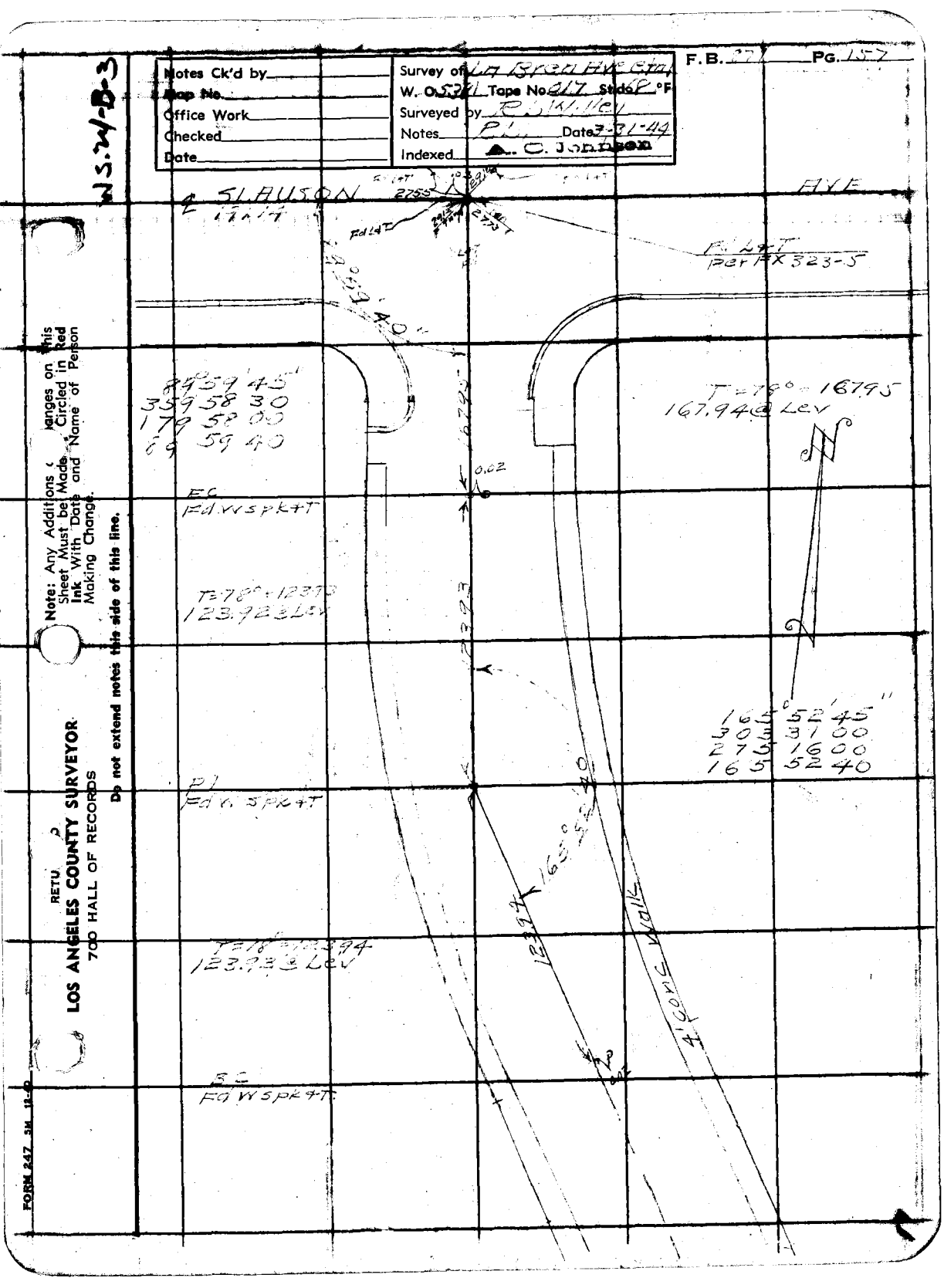

Notes Ck'd by
Map No.
Office Work
Checked
Date
Survey of La Brea Ave Etal
W. O. 5381 Tape No. 217 Stdo 8 °F
Surveyed by R. L. Willey
Notes R.L. Date 3-31-44
Indexed A. C. Johnson
F.B. 271 PG. 157
W.S. 24-B-3
SLAUSON
AVE
Fd L&T
Per FX 323-5
89°59'45"
359 58 30
179 58 00
89 59 40
T=78°=167.95
167.94@ Lev
0.02
EC
Fd W spk&T
T=78°=123.93
123.92@ Lev
165°52'45"
303 31 00
275 16 00
165 52 40
PI
Fd W spk&T
T=78°=123.94
123.93@ Lev
BC
Fd W spk&T
4' conc walk
Note: Any Additions or Changes on this Sheet Must be Made, Circled in Red Ink With Date and Name of Person Making Change.
Do not extend notes this side of this line.
RETU
LOS ANGELES COUNTY SURVEYOR
700 HALL OF RECORDS
FORM 247 5M 12-40

RETURN TO

LOS ANGELES COUNTY SURVEYOR

700 HALL OF RECORDS

Note: Any Additions or Changes on This Sheet Must be Made or Circled in **Red Ink** With Date and Name of Person Making Change.

Do not extend notes this side of this line.

F.B. 871 PG. 158

F.B. 871 PG. 159

NOTES RED. _____ JOB NO. 1006 SURVEY OF La Brea Ave et al

DATE _____ SURVEY BY R.L.Wiley & Party

NOTES CHKD. _____ NOTES BY R.L.W. DATE 7-27-44

DATE _____ INDEXED A. C. Johnson DATE 1-14-46

NOTE: ANY ADDITIONS OR CHANGES ON THIS SHEET MUST BE MADE OR CIRCLED IN RED INK, WITH DATE AND NAME OF PERSON MAKING CHANGE

Do not extend notes this side of this line

B.M.	1ST RUN	DIFF.	2ND RUN	3RD RUN	ADJ. ELEV.	DESCRIPTION
						ADDITION BENCH MARKS
						LA BREA AVE ET AL
						IN 1926
						JULY 27-44 R.L.Wiley J.M.L. Gregory J.S. Lanigan D.H. Charlton

PLEASE RETURN TO
LOS ANGELES COUNTY SURVEYOR
700 HALL OF RECORDS

FORM 353 1M 3-41

FORM 353 1M 12-41

PLEASE RETURN TO
LOS ANGELES COUNTY SURVEYOR
700 HALL OF RECORDS

NOTE: ANY ADDITIONS OR CHANGES ON THIS SHEET MUST BE MADE OR CIRCLED IN RED INK, WITH DATE AND NAME OF PERSON MAKING CHANGE

Do not extend notes this side of this line

B.M.	1ST RUN	DIFF.	2ND RUN	3RD RUN	ADJ. ELEV.	DESCRIPTION
BM LD 9	204,668				204653	BM LD 9 El = 204668 FB 781-82
	11,686		11,620			La Brea Ave E. side first Alley N of 62 St
π	216,354	+10,975	+10,974		+10,975	Bt spk in back of walk 25' N. of Send.
	0,711		0,646			
TP	215,643				215,628	
	6938		6,900			
π	222581	+2,478	2,477		+2,477	
	4460		4,423			
BM LD10	218,121				218,105	BM LD10 El 218,093 FB 871-83
	9,701		9,632	9,631		La Brea Ave E. side 320' ± N of first
π	227,822	+8,776	+8,776	+8,777	+8,776	Alley N. of 62 St
	0,925		0,862	0,862		Bt spk in back of walk
T.P.	226,897				226,881	
	9905		9,836			
π	236,802	-0,478	-0,480		-0,479	
	10,383		10,316			Set BM LD25
set BM LD25	226,419				226,396	N. E. Cor Lot 6 Blk. 1 Tr. 12168
	11338		11449			Bt spk in Top conc wall
π	237,757	+9,750	+9,751		+9,751	
	1588		1,698			
TP	236,169				236,153	
	6104		6,025			
π	242,273	-1,146	-1,145		-1,146	
	7250		7,170			
T.P.	235,023				35,007	
	1374		1,253			
π	236,397	-4,527	-4,528		-4,527	
	5901		5,781			Set BM LD 26
set BM LD26	230,496				230,470	2' N. of N W Cor Lot 22 Blk 1 Tr 12168
						Bt spk Top Conc Wall.

JOB NO. 1096 SURVEY OF La Brea Avenue Total NOTES RED.
SURVEY BY R.L.W. Alley & Parts DATE
NOTES BY R.L.W. DATE 2-22-44 NOTES CHKD.
INDEXED A. C. Johnson DATE DATE

F.B. 871 Pg. 160

FORM 353 1M 12-41

PLEASE RETURN TO
LOS ANGELES COUNTY SURVEYOR
700 HALL OF RECORDS

NOTE: ANY ADDITIONS OR CHANGES ON THIS SHEET MUST BE MADE OR CIRCLED IN RED INK, WITH DATE AND NAME OF PERSON MAKING CHANGE

Do not extend notes this side of this line

B.M.	1ST RUN	DIFF.	2ND RUN	3RD RUN	ADJ. ELEV.	DESCRIPTION
TP	224.379			14	224.368	
	1818		1.771			
	226.197	-6.245	-6.246		-6.245	BMLD10 El = 218.093 FB871-8
Fd BM LD10	8063		8017			La Brea Ave E side 360' N of 1st
	218.134			15	218.~~123~~ .102	Alley N of 62nd St
						bt spk in back walk

Pages 163-164 omitted

F. B. 871 PG. 162

JOB NO. 1096 SURVEY OF La Brea Avc Std NOTES RED. ____
SURVEY BY R. L. Willey DATE ____
NOTES BY C. L. W. DATE 7-27-44 NOTES CHKD. ____
INDEXED A. C. Johnson DATE ____ DATE ____

FORM 353 1M 12-41

PLEASE RETURN TO
LOS ANGELES COUNTY SURVEYOR
700 HALL OF RECORDS

NOTE: ANY ADDITIONS OR CHANGES ON THIS SHEET MUST BE MADE OR CIRCLED IN RED INK, WITH DATE AND NAME OF PERSON MAKING CHANGE

Do not extend notes this side of this line

B.M.	1ST RUN	DIFF.	2ND RUN	3RD RUN	ADJ. ELEV.	DESCRIPTION
BMLD26	230.496			7	230.4~~80~~70	See last pg
	6.032		5.979			
π	23~~7~~6.528	+2.384	+2.388		+2.386	
	3.648		3.591			
TP	23~~3~~2.880			8	232.866	
	9.273		9.197			
π	242.153	+1.243	+1.247		+1.245	
	8.030		7.950			
Set BMLD27	234.123			9	234.~~111~~098	Set BM LD 27
	9.868		9.811			Slauson Ave 180'± W. of ℄ La Brea Ave
π	243.991	+6.229	+6.229		+6.229	bt spk in S. Cb.
	3.639		3.582			Fd BMLD12 El = 240.~~335~~326 F871-84
Fd BMLD12	240.352			10	240.3~~40~~26	La Brea Ave & 1st Alley S. of Slauson Ave SE Cor
	2.749		2.695			Bt spk in back walk 11' S. of N. ear
π	243.101	-2.563	-2.560		-2.562	
	5.312		5.255			
T.P.	237.789			11	237.778	
	4.000		3.920			
π	241.789	-2.001	-2.002		-2.001	
	6.001		5.922			
T.P.	235.788			12	235.777	
	2.650		2.592			
π	238.438	-3.666	-3.667		-3.667	
	6.316		6.259			BMLD11 El: 232.079 F781-83
Fd BMLD11	232.122			13	232.~~110~~092	La Brea Ave E side & 1st Walk N of 6th St
	1.749		1.648			Bt spk in back walk 15.5' N of ℄ walk
π	233.871	-7.743	-7.741		-7.742	
	9.492		9.389			
T.P.	224.379			14	224.368	

NOTES RED. _____ JOB NO. 1096 SURVEY OF La Brea Ave et al
DATE _____ SURVEY BY [illegible]
NOTES CHKD. _____ NOTES BY [illegible] DATE 7-27-44
DATE _____ INDEXED A. C. Johnson DATE _____

F. B. 871 PG. 161

76F309S 247 10M 1-49

RETURN TO
LOS ANGELES COUNTY SURVEYOR
726 LOS ANGELES COUNTY
ENGINEERING BLDG.

Note: Any Additions or Changes on This Sheet Must be Made or Circled in Red Ink With Date and Name of Person Making Change.

Do not extend notes this side of this line.

Notes Ck'd by
Map No.
Office Work
Checked
Date

Survey of
W. O. Tape No. St'd °F
Surveyed by
Notes
Indexed Date

F. B. PG.

RETURN TO
LOS ANGELES COUNTY SURVEYOR
726 LOS ANGELES COUNTY
ENGINEERING BLDG.

Note: Any Additions or Changes on This Sheet Must be Made or Circled in Red Ink With Date and Name of Person Making Change.

Do not extend notes this side of this line.

F. B. 849 Pg. 16

Notes Ck'd by	Survey of La Brea Ave Etal
Map No.	W. O. 1096 Tape No. Std °F
Office Work	Surveyed by R.L. Willey
Checked	Notes V. Gregory Date 7-19-44
Date	Indexed A. C. Johnson

F.B. 871 Pg. 165

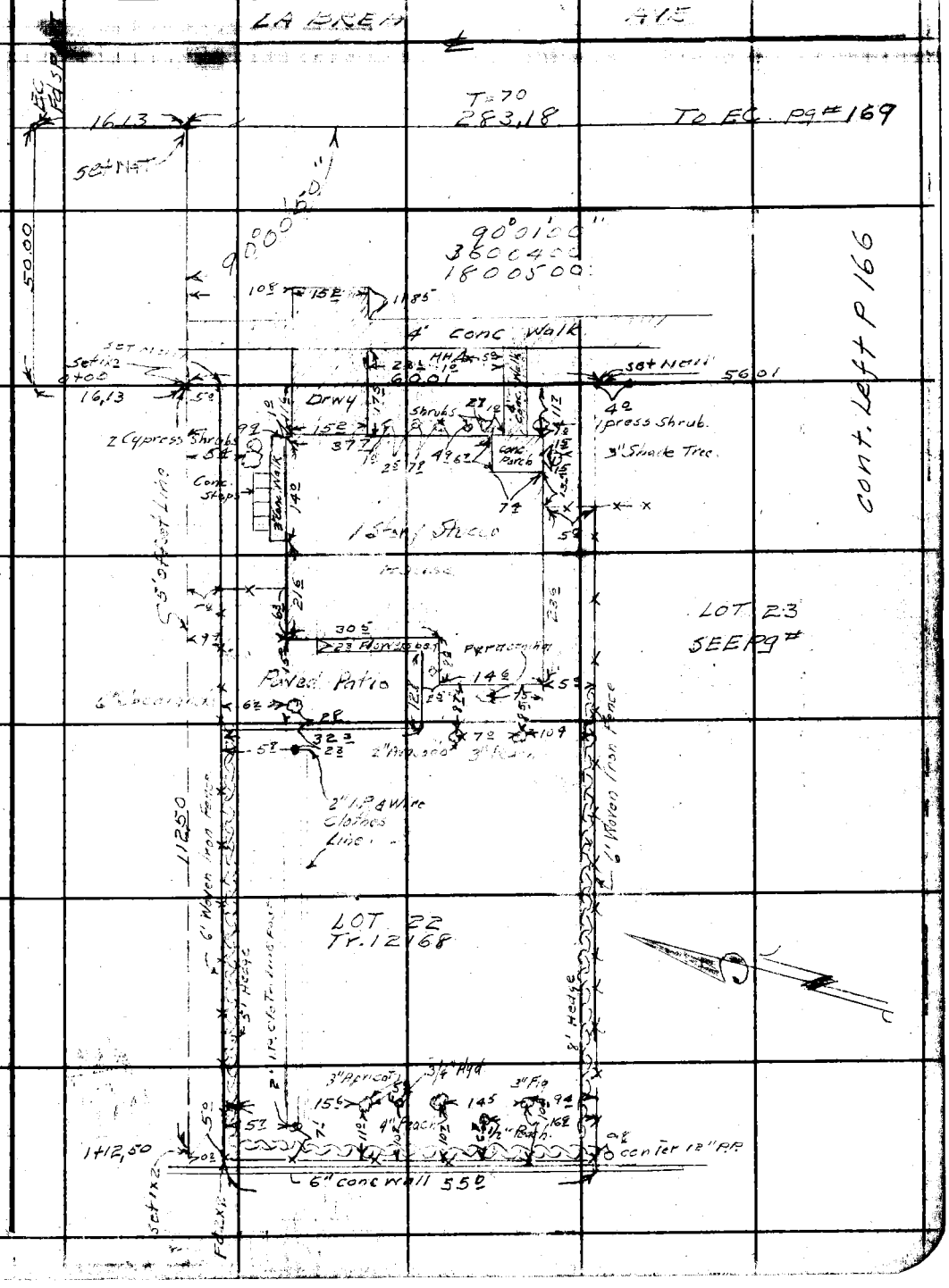

Note: Any Additions or Changes on This Sheet Must be Made or Circled in Red Ink With Date and Name of Person Making Change.

Do not extend notes this side of this line.

RETURN TO
LOS ANGELES COUNTY SURVEYOR
700 HALL OF RECORDS

FORM 347 5M 12-40

F.B. 871 PG. 166

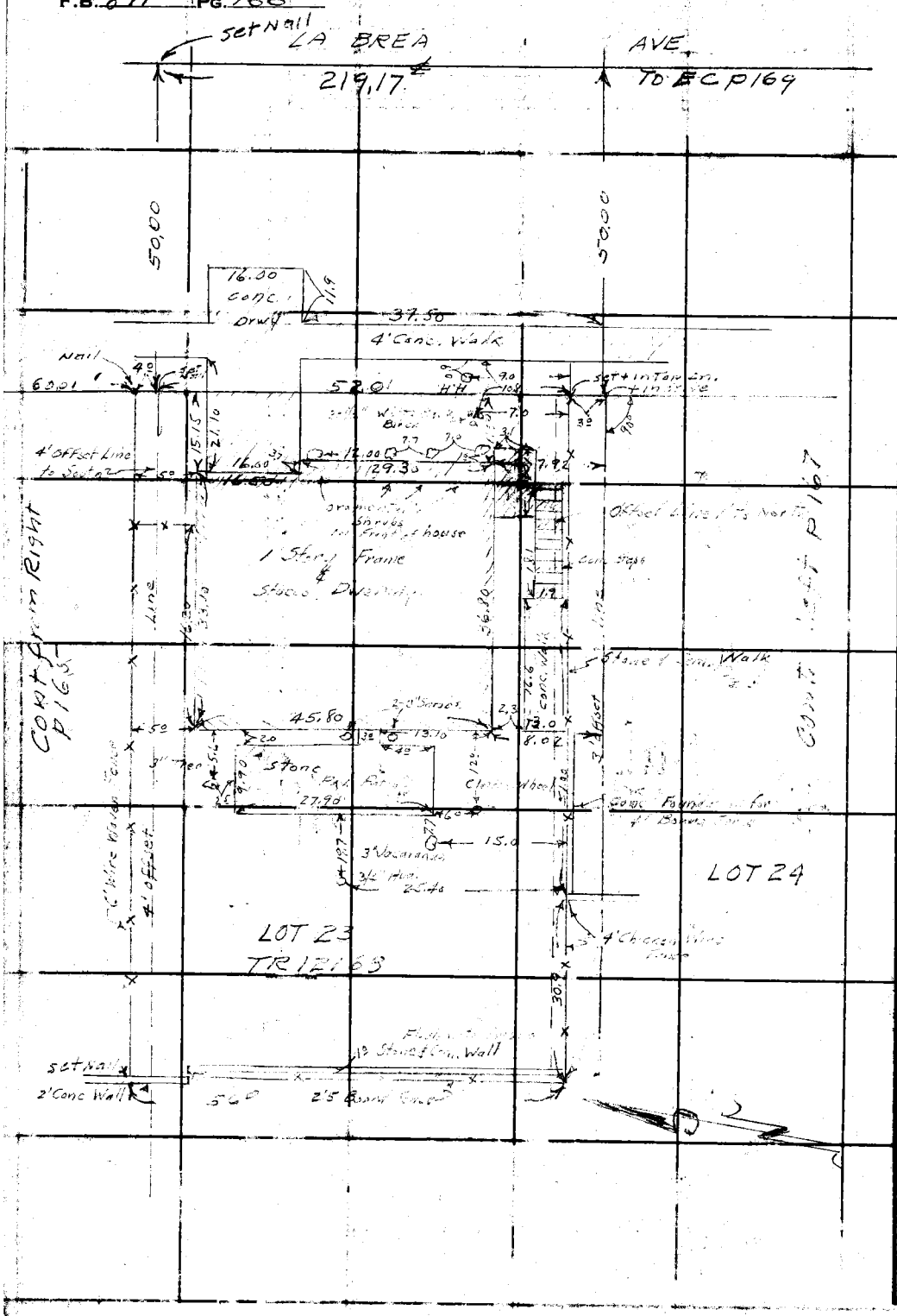

RE 1 TO
LOS ANGELES COUNTY SURVEYOR
700 HALL OF RECORDS

Do not extend notes this side of this line.

Note: Any Addition Changes on This Sheet Must be Made or Circled in Red Ink With Date and Name of Person Making Change.

Notes Ck'd by	Survey of La Brea Ave etal
Map No.	W. O. 1086 Tape No. Std °F
Office Work	Surveyed by R. I. Willey
Checked	Notes R.I.W. J.G. Date 7-20-44
Date	Indexed A. C. Johnson

F.B. 877 Pg. 47

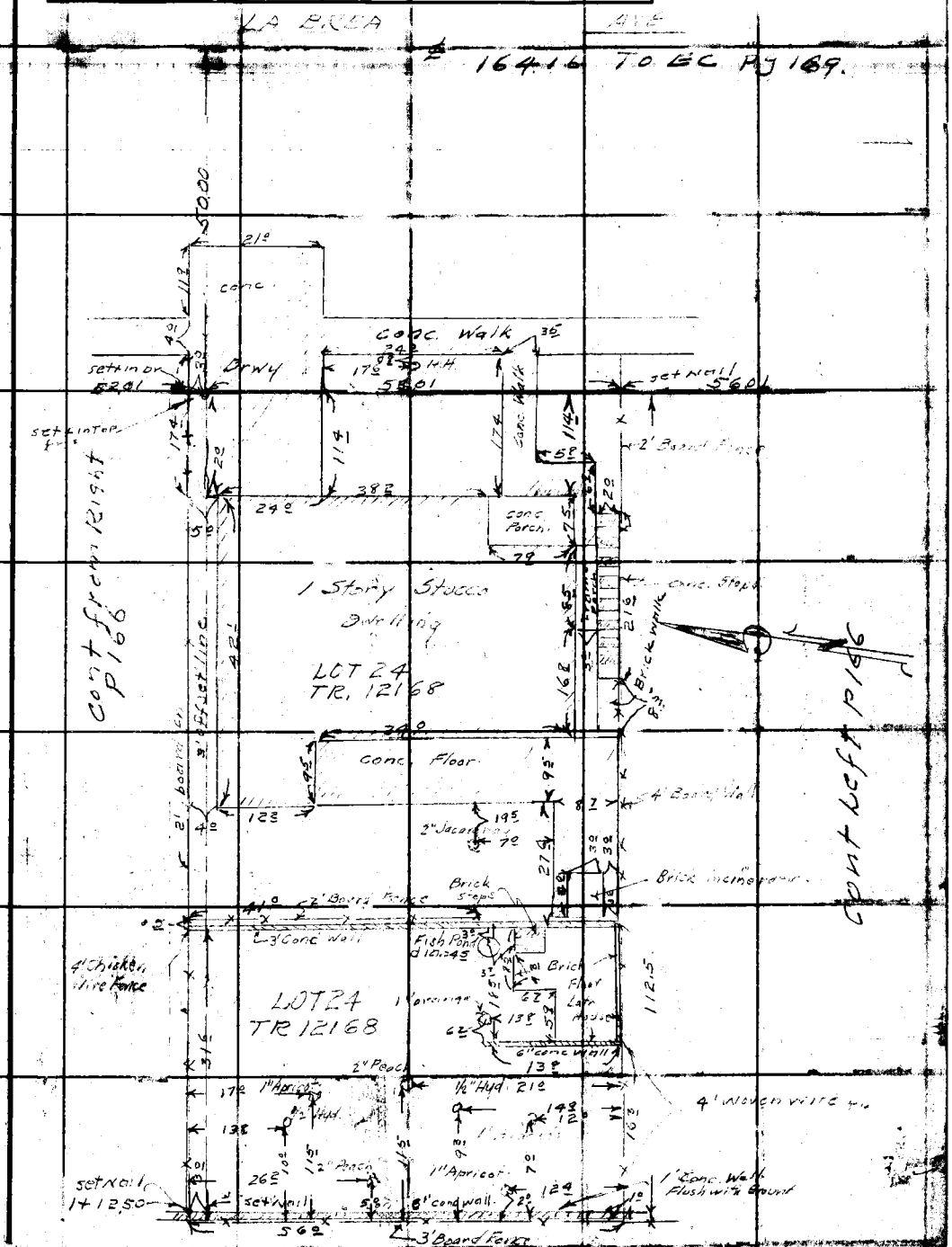

Note: Any Additions or Changes on This Sheet Must be Made or Circled in Red Ink With Date and Name of Person Making Change.

Do not extend notes this side of this line.

RETURN TO
LOS ANGELES COUNTY SURVEYOR
700 HALL OF RECORDS

FORM 247 5M 12-40

F.B. 271 PG. 166

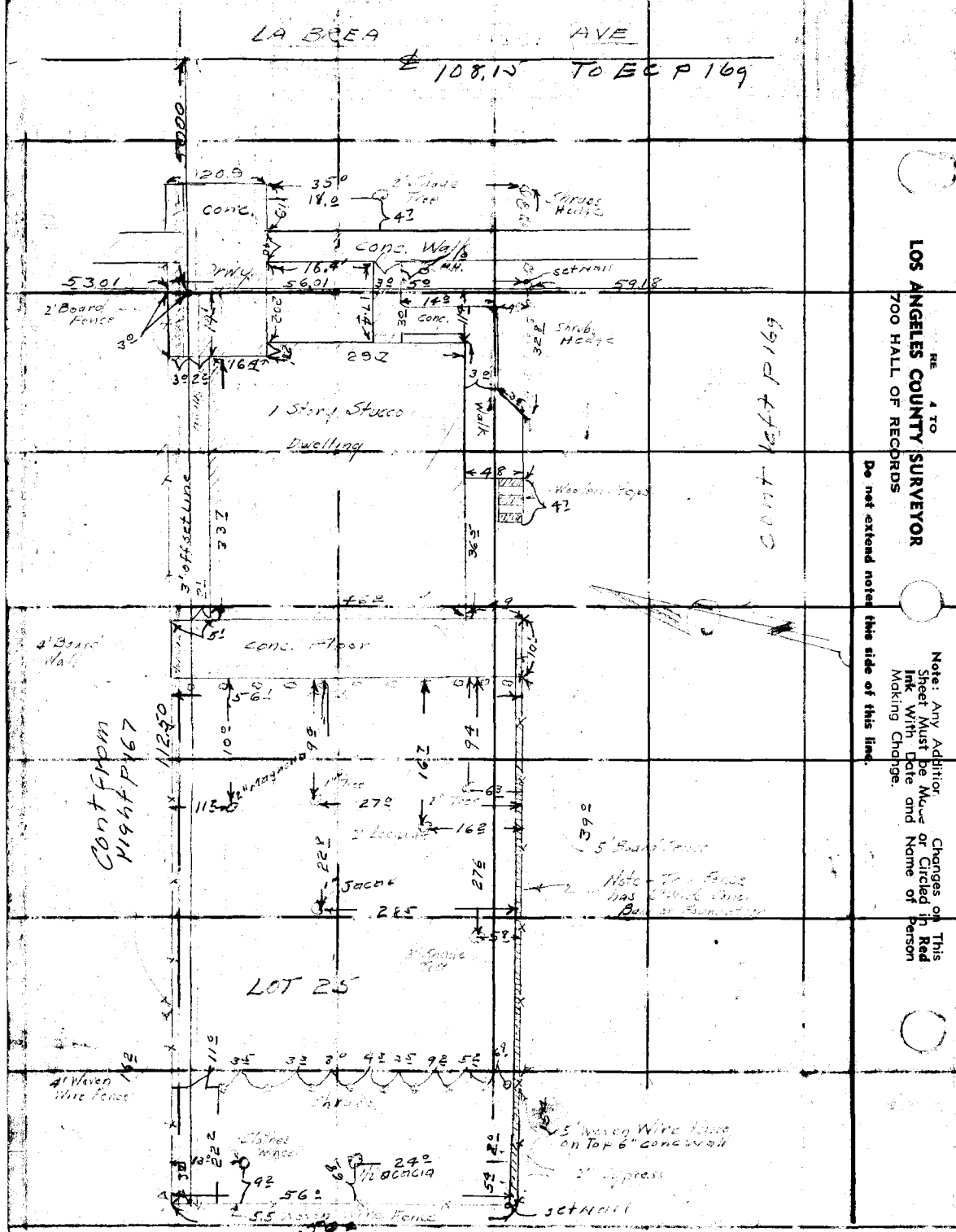

RE A TO
LOS ANGELES COUNTY SURVEYOR
700 HALL OF RECORDS

Do not extend notes this side of this line.

Note: Any Additions or Changes on This Sheet Must be Made or Circled in **Red Ink** With Date and Name of Person Making Change.

Notes Ck'd by	Survey of La Brea Ave etal
Map No.	W. O. 1066 Tape No. Std °F
Office Work	Surveyed by R.L. Willey
Checked	Notes R.L.W.J.G. Date 7-19-44
Date	Indexed A. C. Johnson

F.B. 871 Pg. 169

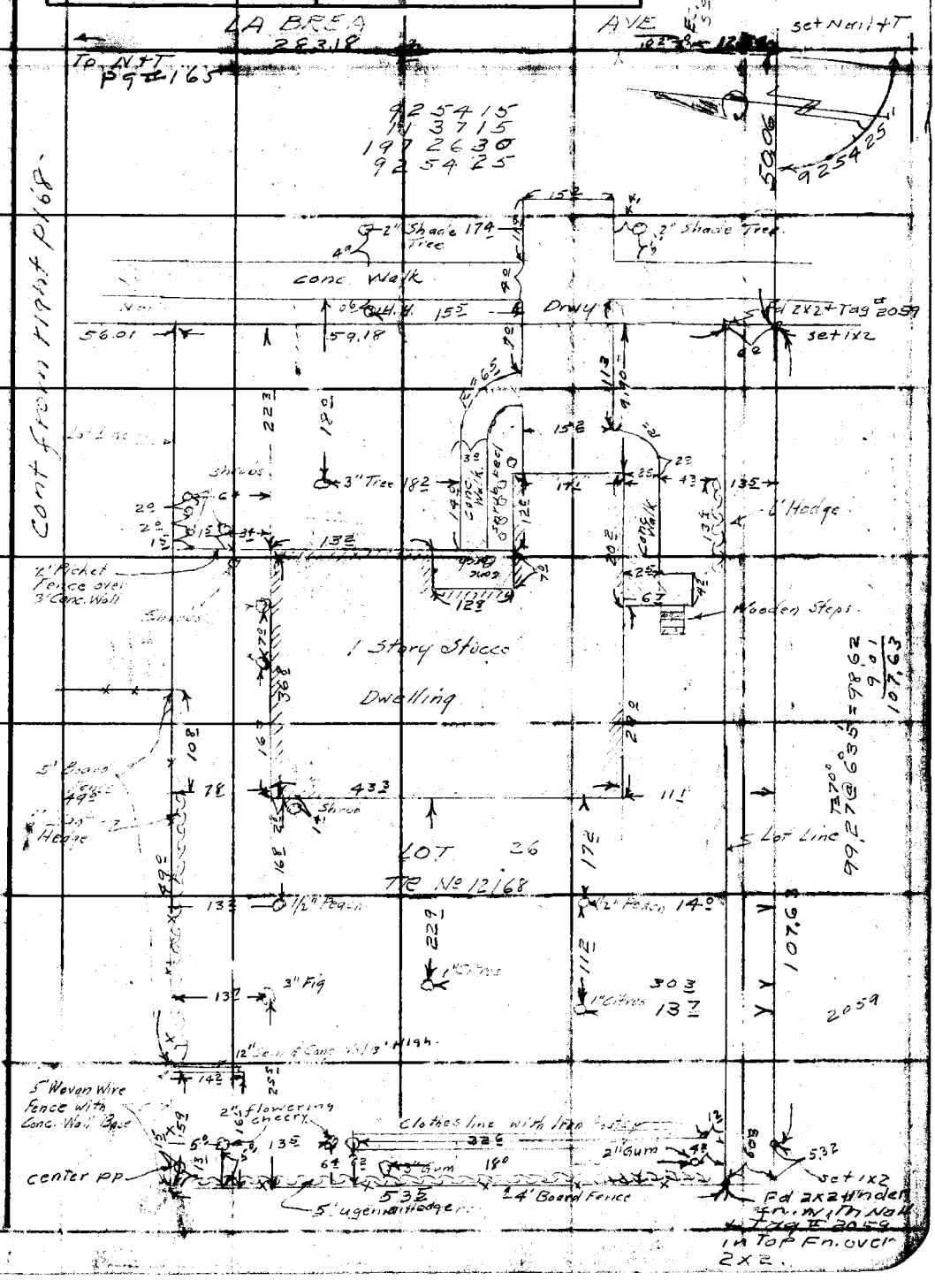

Note: Any Additions or Changes on This Sheet Must be Made or Circled in Red Ink With Date and Name of Person Making Change.

Do not extend notes this side of this line.

RETURN TO
LOS ANGELES COUNTY SURVEYOR
700 HALL OF RECORDS

FORM 247 5M 12-40

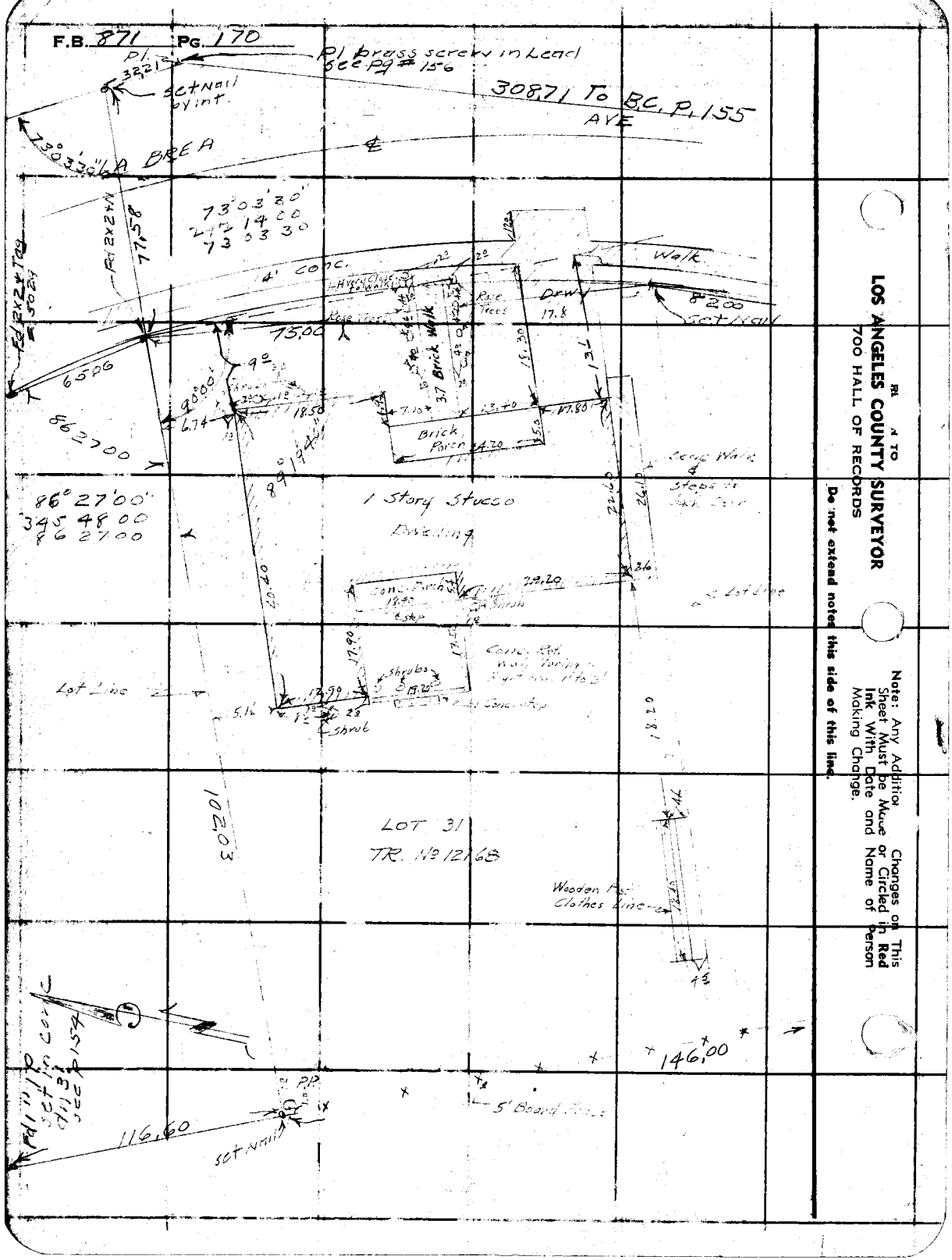

RE: LOS ANGELES COUNTY SURVEYOR
700 HALL OF RECORDS

Note: Any Additions or Changes on This Sheet Must be Made or Circled in Red Ink With Date and Name of Person Making Change.

Do not extend notes this side of this line.

Notes Ck'd by	Survey of La Brea Ave etal
Map No.	W. O. 1046 Tape No. Std °F
Office Work	Surveyed by R.L. Willey
Checked	Notes R.L.W.J.G. Date 7-19-44
Date	Indexed A. C. Johnson

F.B. 8 PG. 171

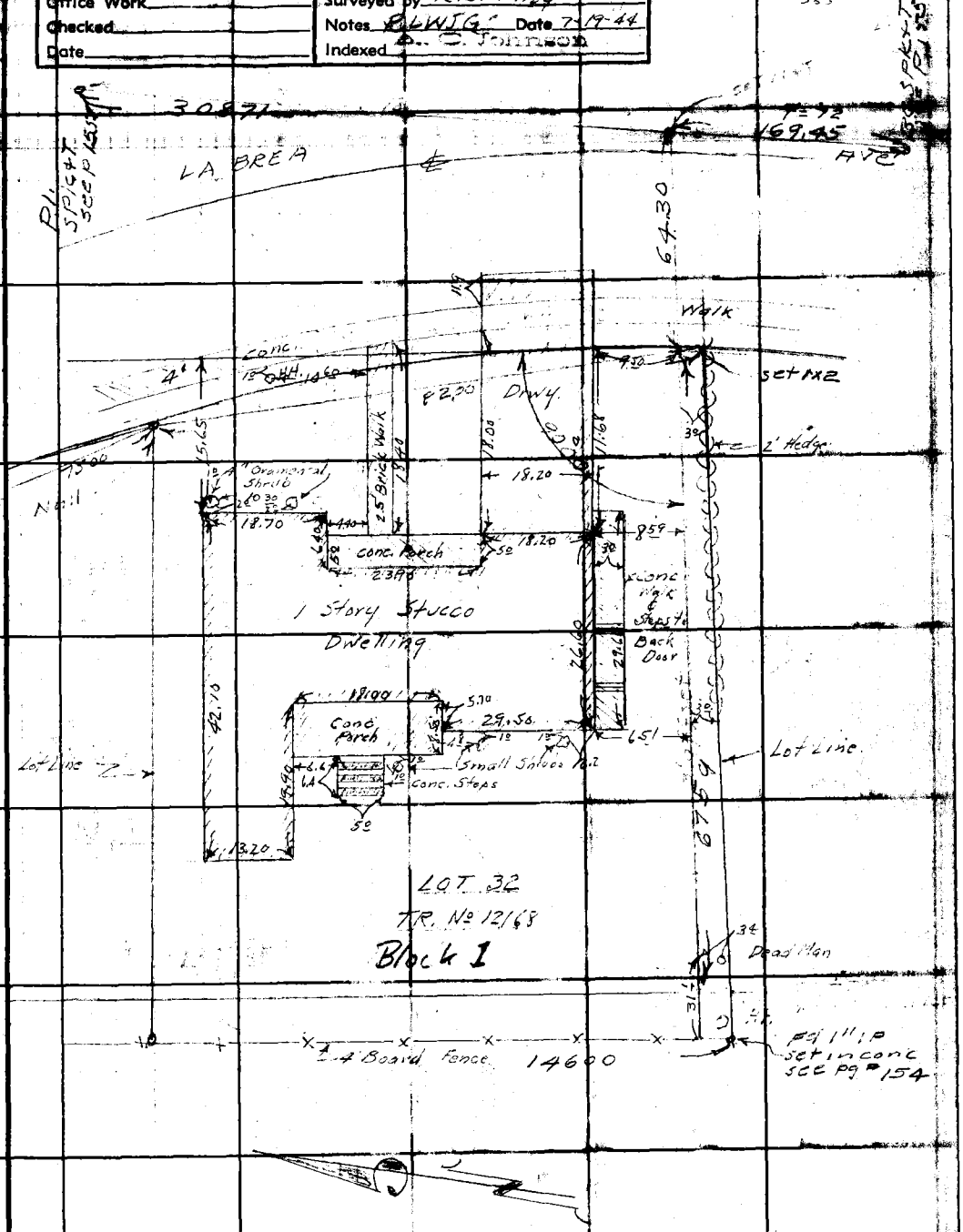

Note: Any Additions or Changes on This Sheet Must be Made or Circled in Red Ink With Date and Name of Person Making Change.

Do not extend notes this side of this line.

RETURN TO
LOS ANGELES COUNTY SURVEYOR
700 HALL OF RECORDS

FORM 247 5M 12/40

F.B. 871 PG. 172

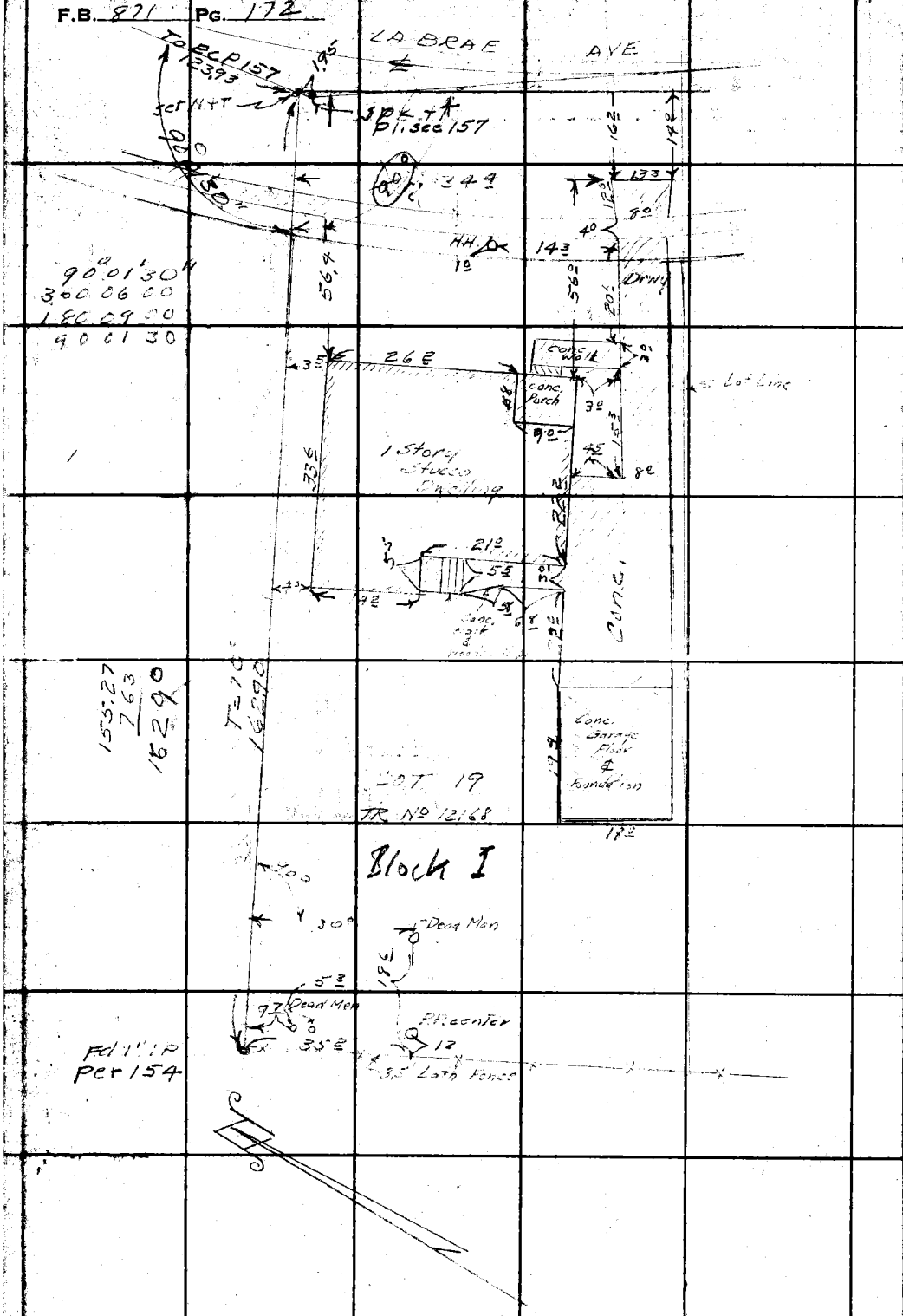

RETURN TO
LOS ANGELES COUNTY SURVEYOR
700 HALL OF RECORDS

Do not extend notes this side of this line.

Note: Any Additional Changes on This Sheet Must be Made or Circled in Red Ink With Date and Name of Person Making Change.

Notes Ck'd by	Survey of LABRCA AVE ETAL
Map No.	W. O. 1196 Tape No. 036 Std 68°F
Office Work	Surveyed by R L Willey
Checked	Notes RLW Date 7-44
Date	Indexed A. C. Johnson

F.B. [illegible] PG. 17[illegible]

TOPOGRAPHY
BACK LOT LINES TO LOT 19-33 INC,
BLK No 1 TRACT 12168

July, 1944,
R L Willey
Jack Gregory
J J Lanigan
D.H. Chapton

Note: Any Additions [illegible]anges on This Sheet Must be Made [illegible] Circled in Red Ink With Date and Name of Person Making Change.

Do not extend notes this side of this line.

RETU[illegible] D
LOS ANGELES COUNTY SURVEYOR
700 HALL OF RECORDS

FORM 247 5M 12 40

RE TO

LOS ANGELES COUNTY SURVEYOR

700 HALL OF RECORDS

Note: Any Additions or Changes on This Sheet Must be Made or Circled in **Red Ink** With Date and Name of Person Making Change.

Do not extend notes this side of this line.

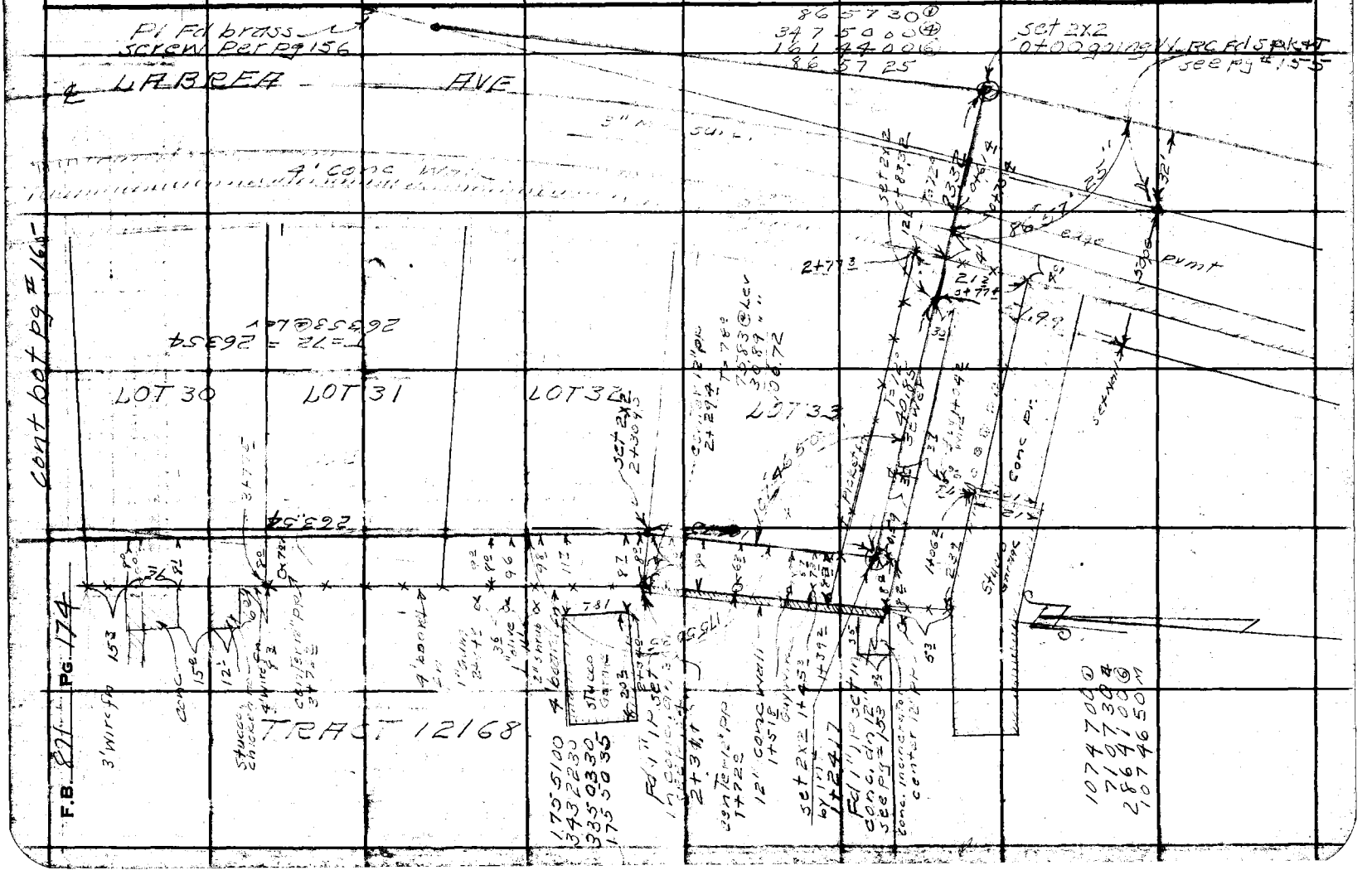

Notes Ck'd by	Survey of La Brea Avenue #1
Map No.	W. O. 1095 Tape No. 036 Std 68°F
Office Work	Surveyed by R. L. Willey
Checked	Notes R.L.W. Date 7-44
Date	Indexed A. C. Johnson

F.B. 871 Pg. 115

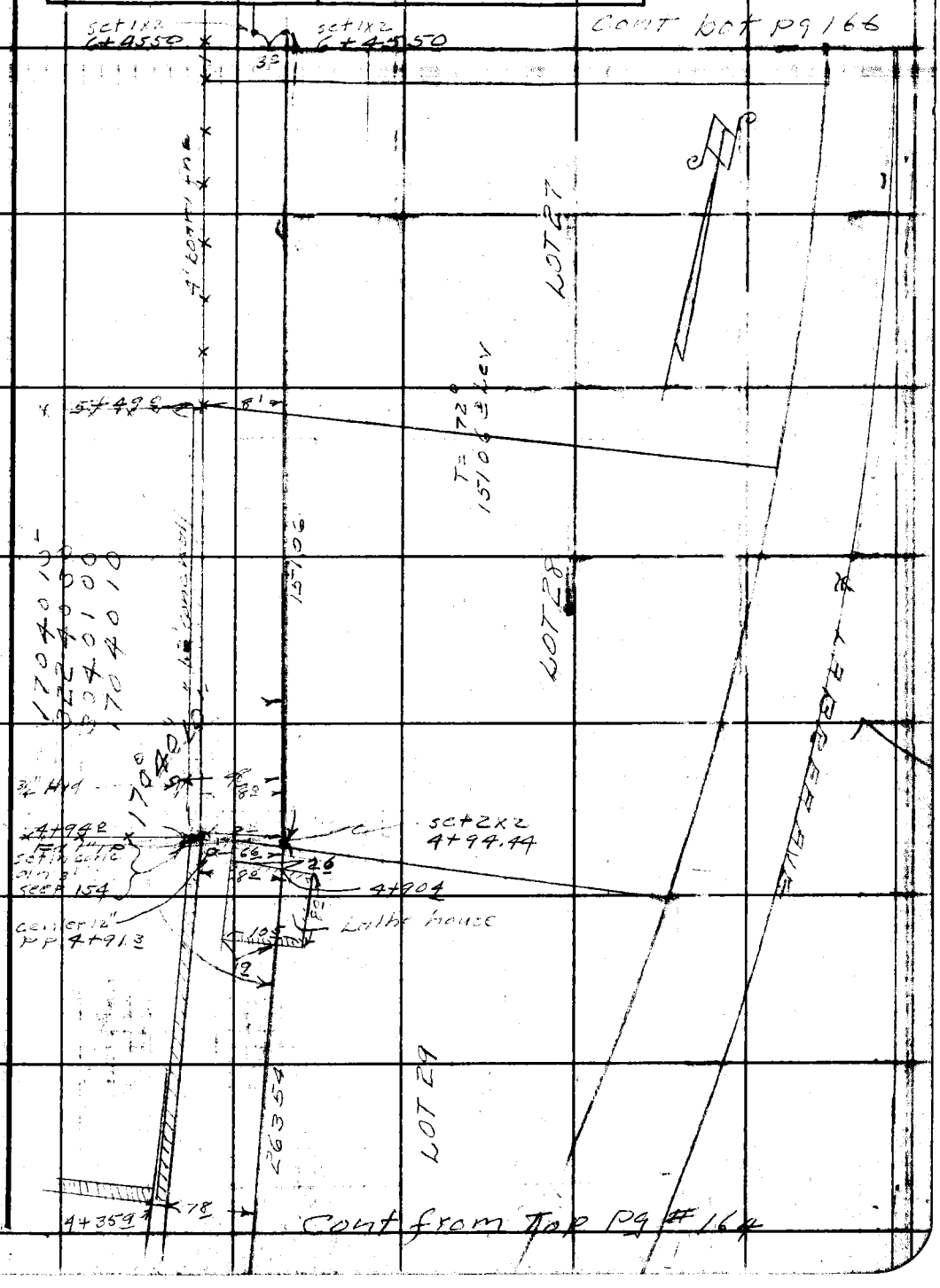

Note: Any Additions or Changes on This Sheet Must be Made of Circled in Red Ink With Date and Name of Person Making Change.

Do not extend notes this side of this line.

RETURN TO
LOS ANGELES COUNTY SURVEYOR
700 HALL OF RECORDS

FORM 247 5M 12-40

F.B. 871 PG. 176

cont bot pg #167

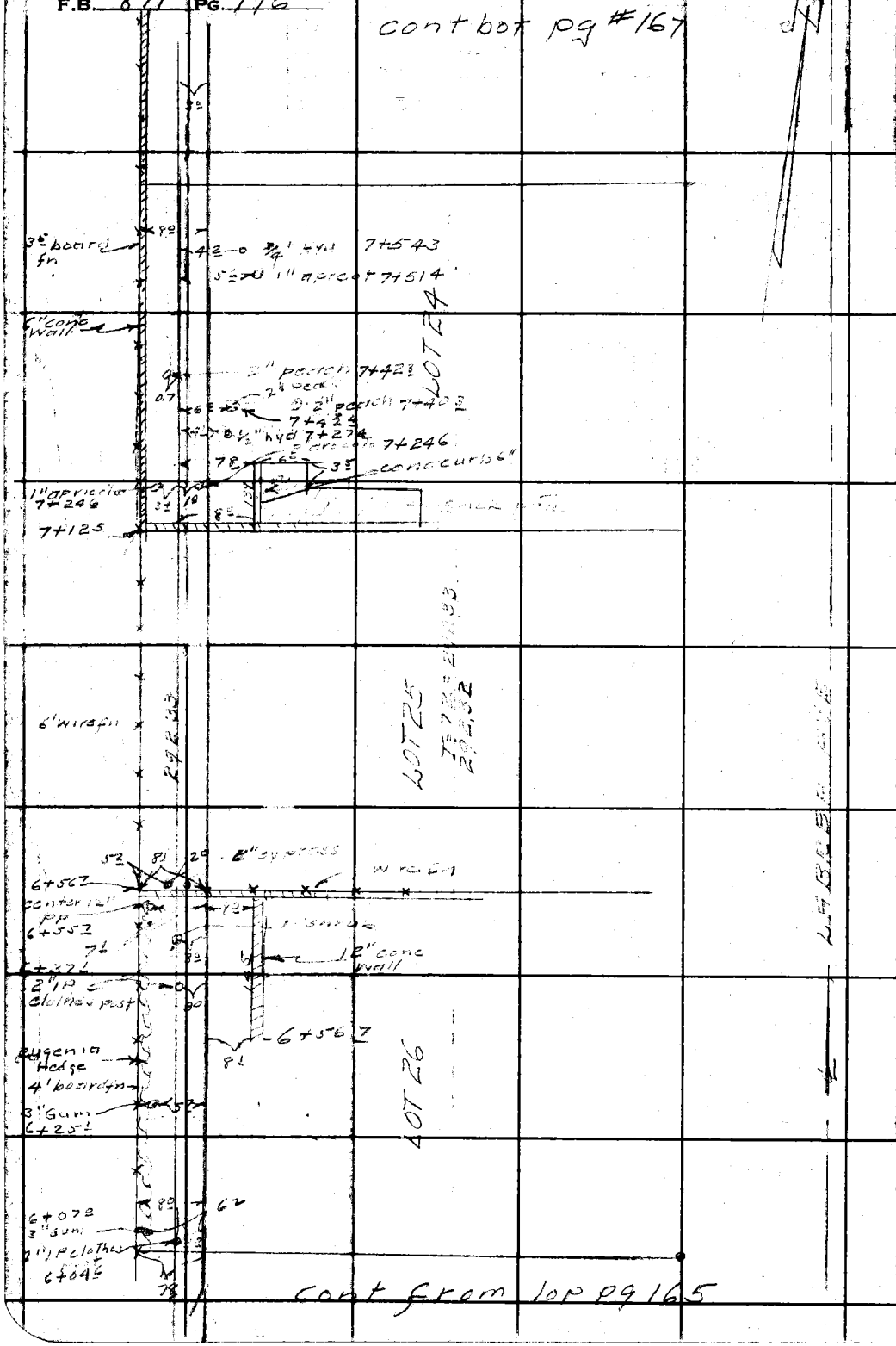

RE TO
LOS ANGELES COUNTY SURVEYOR
700 HALL OF RECORDS

Do not extend notes this side of this line.

Note: Any Addition Changes on This Sheet Must be Made or Circled in Red Ink With Date and Name of Person Making Change.

Notes Ck'd by		Survey of La Brea Ave etal	F.B. 871 Pg. 177
Map No.		W. O. 1096 Tape No. 036 Std 68°F	
Office Work		Surveyed by R.L. Willey	
Checked		Notes RLW Date 7-44	
Date		Indexed A. C. Johnson	

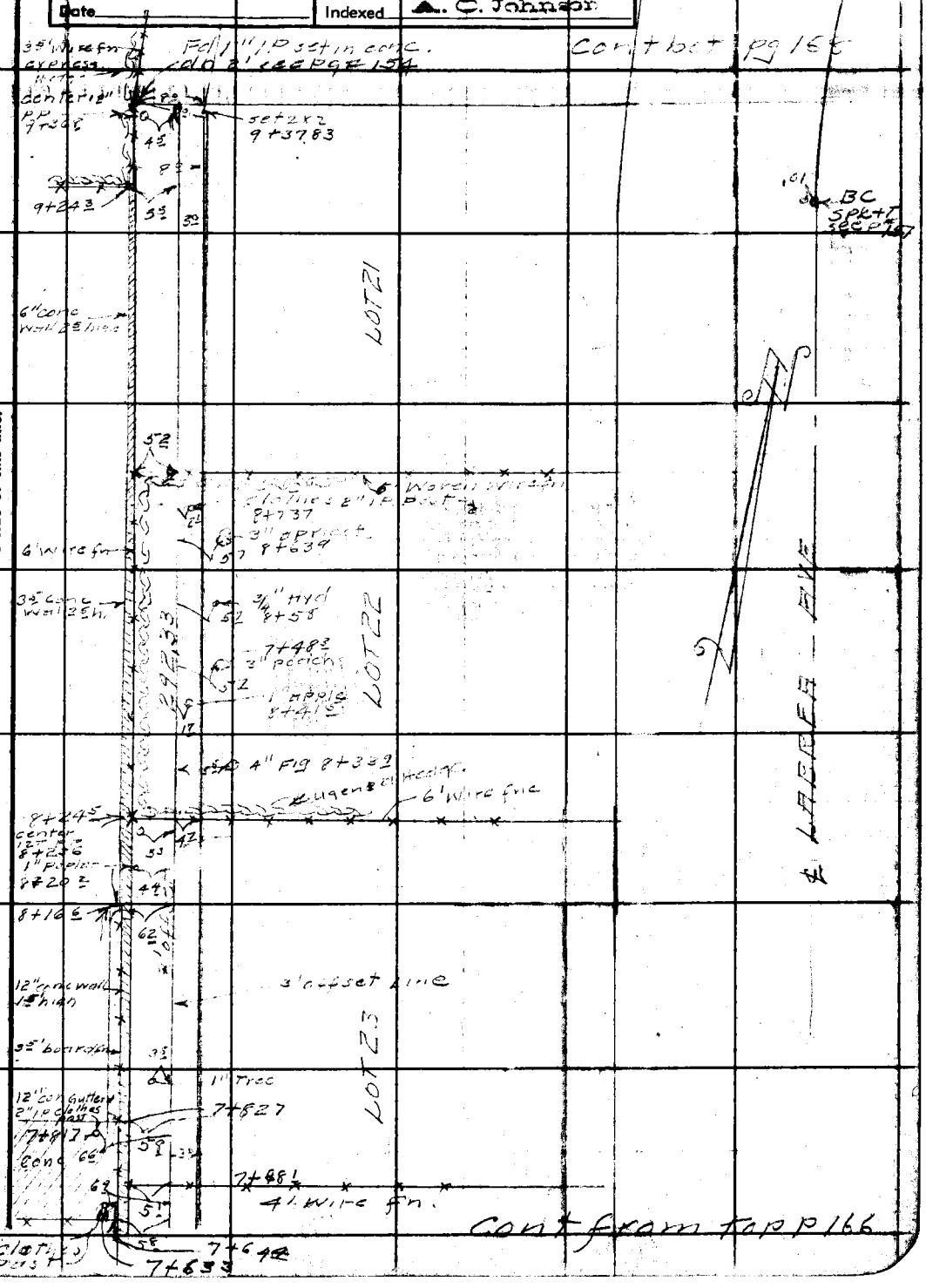

Note: Any Additions or Changes on This Sheet Must be Made or Circled in Red Ink With Date and Name of Person Making Change.

Do not extend notes this side of this line.

RETURN TO
LOS ANGELES COUNTY SURVEYOR
700 HALL OF RECORDS

FORM 247 5M 12 40

F.B. 871 Pg. 178

cont bot bot pg #169

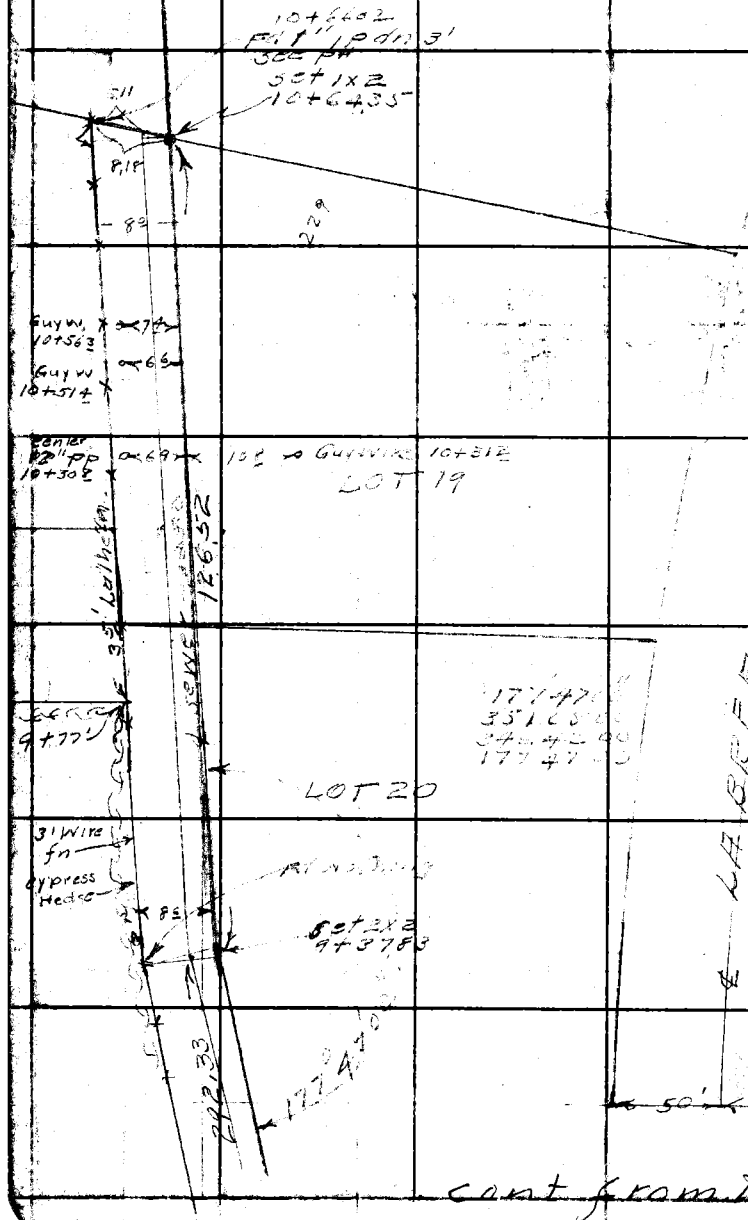

cont from top pg #167

RE: LOS ANGELES COUNTY SURVEYOR
700 HALL OF RECORDS

Do not extend notes this side of this line.

Note: Any Additions or Changes on This Sheet Must be Made in Red Ink With Date and Name of Person Making Change.

Notes Ck'd by		Survey of	
Map No.		W. O.	Tape No.	Std. °F.
Office Work		Surveyed by	
Checked		Notes	Date
Date		Indexed	

F.B. 871 PG. 179

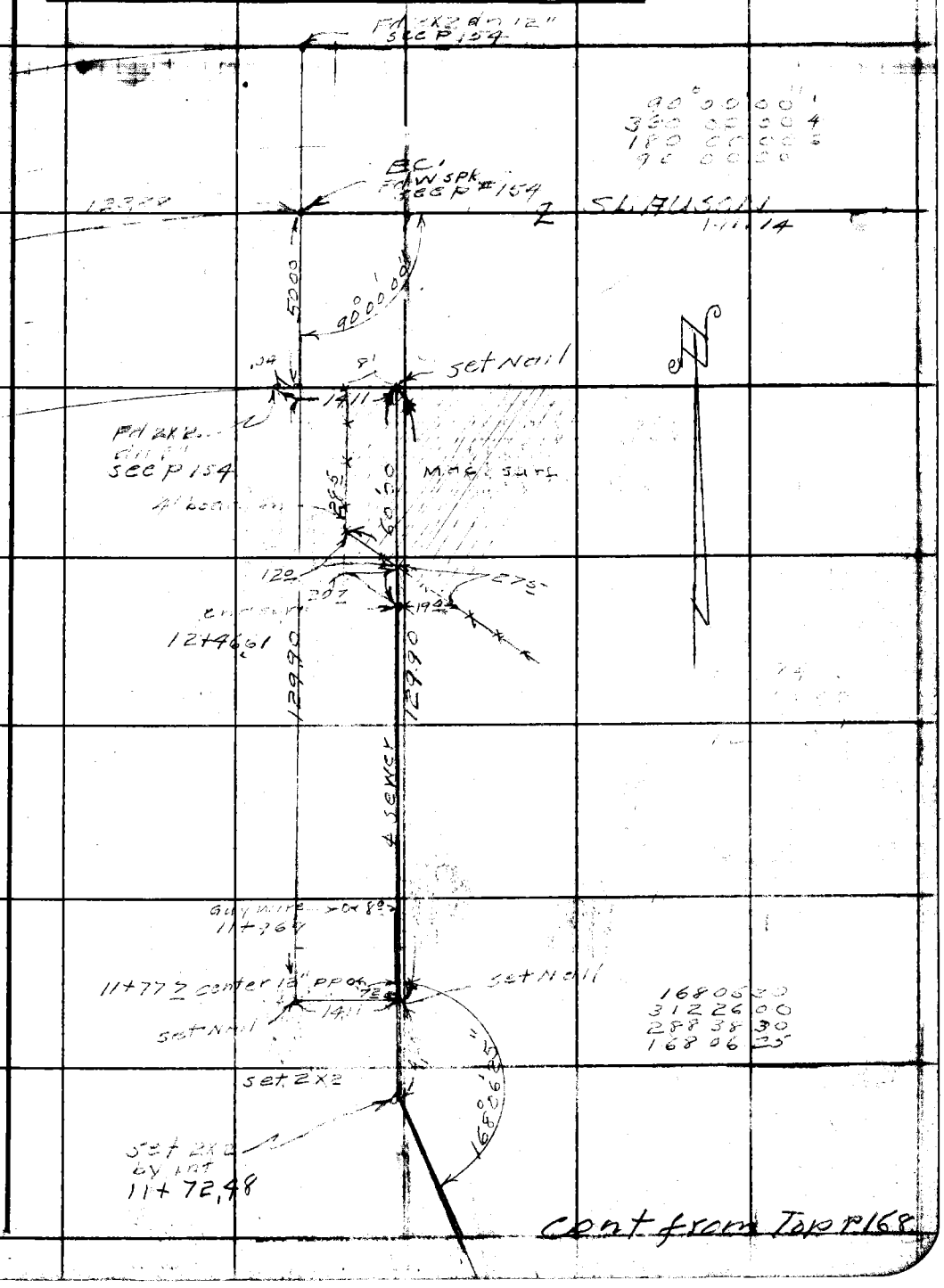

Note: Any Additions or Changes on Sheet Must be Made in Ink With Date and Name of Person Making Change. This Circled in Red

Do not extend notes this side of this line.

RETU O

LOS ANGELES COUNTY SURVEYOR
700 HALL OF RECORDS

FORM 247 SM 12-60

RE : TO

LOS ANGELES COUNTY SURVEYOR

700 HALL OF RECORDS

Note: Any Additior Changes on This Sheet Must be Ma or Circled in **Red Ink** With Date and Name of Person Making Change.

Do not extend notes this side of this line.

F.B. 871 Pg. 180

Profile	Notes Red.	Plotted	Job No. 1096	Division No.	F.B. 87 PG. 181
No.	Date	Date	Survey of La Brea Ave Et al		
X-Sec.	Notes Chkd.	Checked	Survey by R.L.W.	Notes R.L.W.	Date 7-[illegible]
No.	Date	Date	Map No.	Indexed	

PROFILE + X SECTIONS
of
SEWER BLK 1 TRACT 12168
LA BREA AVE ET AL
JN [illegible]

July 1944
R L Wiley
[illegible]
J J Lanigan
D H Chapman

STATION	B.S.	H.I.	F.S.	ELEV.

NOTE: ANY ADDITIONS OR CHANGES ON THIS SHEET MUST BE MADE OR CIRCLED IN RED INK. WITH DATE AND NAME OF PERSON MAKING CHANGE

PLEASE RETURN TO
LOS ANGELES COUNTY SURVEYOR
700 HALL OF RECORDS

Do not extend notes this side of this line

FORM 307 5M 7-43

FORM 307 5M 7-43

PLEASE RETURN TO
LOS ANGELES COUNTY SURVEYOR
700 HALL OF RECORDS

NOTE: ANY ADDITIONS OR CHANGES ON THIS SHEET MUST BE MADE OR CIRCLED IN RED INK. WITH DATE AND NAME OF PERSON MAKING CHANGE

Do not extend notes this side of this line

Profile ____ Plotted ____ Notes Red ____ Division No. 1695 Job No. 1695 P.B. 82/182
No. ____ Date ____ Date ____ Notes Chkd. N.R.S. Checked ____ X-Sec. ____
Survey of Lot River Ave etal Notes P.L.W.T.
Survey by R.L. Willet C. Johnson Date 9-18-44 Date ____ Indexed ____ Date ____ No. ____

STATION	B. S.	H. I.	F. S.	ELEV.	
				.10	~~102~~ 160
BM "L.D."	602	226.11		218.09	ENTRANCE SI = 219, ~~FB 811-5~~ FB 811-5 (C.I.1036) St Lot Brow Ave E side 320' N. of First St. on Bt spk in wood P.L. W.K.
0+00			6.7	219.4	℄ int sewers see p ##
0+05			7.06	219.05	E edge of walk + ℄ sewer
0+14			8.00	218.11	cross Gut ℄ sewer
0+33			7.44	218.67	crown of
0+53			7.87	218.22	cross alt. ℄ sewer
0+61			7.36	218.75	W edge Drive
0+77			7.07	219.02	back sidewalk
0+8332			7.0	219.1	P.L. + ℄ sewer
10 R			6.6	219.5	
10 W			7.4	219.5	
1+04			8.0	219.3	alley ℄ sewer
10 R			8.4	219.7	
10 L			9.87	216.22	
1+2417			8.9	219.2	℄ sewer + ℄ Pt
10 R			8.5	219.6	
6 L			9.5	216.6	Side Garage
7'			9.0	219.1	℄ sewer Prod To West from ℄ Pt 1+2417
8 S'			6.46	219.65	" " " " " / " " " T. Conc Wall
10'			9.86	216.25	" " " " " " " " " 60' Wall

FORM 307 5M 7-43

PLEASE RETURN TO
LOS ANGELES COUNTY SURVEYOR
700 HALL OF RECORDS

NOTE: ANY ADDITIONS OR CHANGES ON THIS SHEET MUST BE MADE OR CIRCLED IN RED INK, WITH DATE AND NAME OF PERSON MAKING CHANGE

Do not extend notes this side of this line

STATION	B. S.	H. I.	F. S.	ELEV.		
2+00		226 11	63	219.8	℄ sewer	
10 R			61	220.1		
9 L			64	219.65	T. [illegible] wall	
10 L			75	218.6	bot wall	
2+30 90			57	220.4	℄ sewer ∡ pt	
10 R			56	220.5		
9 L			54 7	220.64	T. [illegible] wall P.L.	
10 L			65	219.6	Bot " "	
T.P	9 02	229.53	56	220.51		
3+00			77	221.8	℄ sewer	
10 R			71	222.4		
8 L			7.9	221.6	T brk PL	
8 5 L			8.5	221.0	bot brk	
10 L			8.5	221.0		
3+50			66	222.9	℄ sewer	
10 R			64	223.1		
8 L			72	222.3	PL	
10 L			72	222.3		
4+00			57	223.8		
10 L			53	224.2		
8 L			54	224.1	PL	

Profile No. ____ Notes Red. ____ Plotted ____ Job No. 1146 Division No. ____ F.B. 871 PG. 183

X-Sec. No. ____ Date ____ Date ____ Survey of La Brea Ave et al

Notes Chkd. N.R.S. Checked ____ Survey by R.L. Willey Notes R.L.W. Date 7-28-44

Date 9-18-44 Date ____ Map No. ____ Indexed C. Johnson

FORM 307 5M 7-43

PLEASE RETURN TO
LOS ANGELES COUNTY SURVEYOR
700 HALL OF RECORDS

NOTE: ANY ADDITIONS OR CHANGES ON THIS SHEET MUST BE MADE OR CIRCLED IN RED INK, WITH DATE AND NAME OF PERSON MAKING CHANGE

Do not extend notes this side of this line

F.B. 871 Pg. 184 Job No. 1096 Division No. _____ Notes Red. _____ Plotted _____ Profile _____
Survey of Lakewood Estates Date _____ No. _____
Survey by R.L.W. Notes R.L.W. Date 7-24-44 Checked N.R.S. X-Sec. _____
Indexed J.C. Johnson Date 9-18-44 Date _____ No. _____

STATION	B. S.	H. I.	F. S.	ELEV.		
4+50		229.53	4.3	225.2.	℄ sewer	
10 R			3.9	225.6.		
8 L			4.3	225.2.	PL bot wall	
8.5 L			3.73	225.30	T. Wall	
10 L			5.4	224.1.	b. "	
BM LD25	5.26	231.64	3.15	225.38	BM LD25 El. 226.396 - F.B. 871 p 160 NW cor. Lot 6 Blk 1 TR 2151 SE SOL MH Near Sewer Ang	
~~4+94.44~~						
4+94.44			5.3	226.3.	℄ pt ℄ sewer	
10 R			4.7	226.9.		
8 L			5.2	225.4.	B. + Wall	
8 L			6.29	225.35	T "	
9 L			7.0	224.6.	b, "	
10 L			7.3	224.3.		
5+50			5.7	225.9.	℄ sewer	
10 R			4.5	227.1.		
8 R			6.1	224.7.	PL	
10 R			7.4	224.2.		
6+00			6.2	224.4.	℄ sewer	
7.5 R			5.4	226.2.	bot bk C.	
13.5 R			3.4	225.2.	T. "	
8 L			7.1	224.5.	PL	

FORM 307 5M 7-43

PLEASE RETURN TO
LOS ANGELES COUNTY SURVEYOR
700 HALL OF RECORDS

NOTE: ANY ADDITIONS OR CHANGES ON THIS SHEET MUST BE MADE OR CIRCLED IN RED INK. WITH DATE AND NAME OF PERSON MAKING CHANGE

Do not extend notes this side of this line

STATION	B. S.	H. I.	F. S.	ELEV.		
6+00						
10 L		231.64	77	223.9		
6+45.5			69	224.7	℄ sewer	
8 R			61	225.5	bot [illegible]	
8 5 R			50	226.58	T "	
10 R			52	226.4	bot "	
15 5 R			27	228.9	T brk	
3 L			69	224.7	3' offset line	
8 L			70	224.6	PL T. brk	
8 5 L			77	223.9	bot [illegible]	
10 L			80	223.6		
6+56.5			66	225.0	℄ sewer bot cross wall	
"			54	226.17	" " T "	
6+[illegible]			60	225.6	" " bot "	
T.P.	621	[illegible] 1.75	610	225.54		
7+00			62	225.6	℄ sewer	
5 R			61	225.7	Bot brk	
12.5			32	228.6	T brk	
3.5 L			52	225.9	Top brk	
8 L			87	223.1	PL bot brk	
10 L			88	223.0		

Profile No. ____ Notes Red. ____ Plotted ____ Date ____
X-Sec. No. ____ Notes Chkd. KRS. Date 9-18-44 Checked ____ Date ____
Job No. [illegible] Division No. ____
Survey of [illegible]
Survey by [illegible] Notes [illegible] Date 7-28-44
Map No. ____ Indexed A. C. Johnson
F.B. 11 PG. 185

FORM 307 5M 7-43

PLEASE RETURN TO
LOS ANGELES COUNTY SURVEYOR
700 HALL OF RECORDS

NOTE: ANY ADDITIONS OR CHANGES ON THIS SHEET MUST BE MADE OR CIRCLED IN RED INK. WITH DATE AND NAME OF PERSON MAKING CHANGE

Do not extend notes this side of this line

STATION	B. S.	H. I.	F. S.	ELEV.		
7+12		231.75	6 1	225.7	℄ sewer + bot cross wall	
7+12.5			5 58	226.17	" " " T "	"
7+13			6 00	225.75	" " " bot "	"
7+50			5 9	225.9	℄ sewer	
6 R			5 8	226.0	bot brk	
6.5 L			4 9	226.9	Top "	
10 R			4 [illegible]	226.9		
8 L			6 22	225.53	PL + T ~~wall~~ conc wall	
9 L			8 [illegible]	223.8	bot "	
10 L			8 [illegible]	223.8		
8+00			5 3	226.4	℄ sewer	
10 R			4 7	227.1		
8 L			5 53	226.22	PL, Top conc wall	
9 L			7 03	224.72	" " " ℄ conc. gutter	
10 L			7 00	224.75		
TP	5 18	233.85	3 [illegible]	228.67		
8+50			6 1	227.8	℄ sewer	
10 R			5 4	228.5		
8 R			6 4	227.5	PL Bot conc wall	
8.5 R			4 42	229.43	Top " "	
9 R			7 5	226.4	bot " "	
10 R			7 9	226.0		

F.B. 871 PG. 186
Job No. 1096 Division No. Notes Red. Plotted Profile
Survey of La Brea Ave et al Date Date No.
Survey by R. Willey Notes R.L.W. 7-28-44 Notes Chkd. N.R.S. Checked X-Sec.
Indexed A. C. Johnson Date Date 9-18-44 Date No.

FORM 307 5M 7-43

PLEASE RETURN TO
LOS ANGELES COUNTY SURVEYOR
700 HALL OF RECORDS

NOTE: ANY ADDITIONS OR CHANGES ON THIS SHEET MUST BE MADE OR CIRCLED IN RED INK, WITH DATE AND NAME OF PERSON MAKING CHANGE

Do not extend notes this side of this line

STATION	B. S.	H. I.	F. S.	ELEV.		
		233.85			BM LD 26 El 230.470 F.B. 871 p.160	
BM LD 26	6.48	236.92	3.41	230.44	2' N [illegible] W cor Lot 22 Blk Tr. 1216	
					bt [illegible] in top conc wall	
9+00			8.0	228.9	℄ sewer	
10 R			7.3	229.6		
8 L			9.0	227.9	Bot conc wall + PL	
8.5 L			6.48	230.44	T. " "	
9 L			9.4	227.5	bt " "	
10 L			9.5	227.4		
9+37.83			8.3	228.6	℄ pt ℄ sewer	
10 R			7.2	229.5		
8 L			9.0	227.9	PL	
10 L			9.2	227.7		
10+00			7.5	229.4	℄ sewer	
10 R			6.9	230.0		
8 L			8.3	228.6	PL	
10 L			8.5	228.4		
10+64.35			6.6	230.3	℄ sewer	
10 R			6.1	230.8		
3 L			6.8	230.1	T. brk	
8 L			7.8	229.1	bt brk PL	
10 L			7.8	229.1		

Profile No. ____ Notes Red. ____ Plotted ____ Date ____
X-Sec. No. ____ Notes Chkd. N.R.S. Date 9-18-44 Checked ____ Date ____
Job No. 1076 Division No. ____ Survey of [illegible] Ave [illegible] Survey by R.L.W. Notes R.L.W. Date 7-44 Map No. ____ Indexed A. C. Johnson
F.B. 871 PG. 187

FORM 307 5M 7-43

PLEASE RETURN TO
LOS ANGELES COUNTY SURVEYOR
700 HALL OF RECORDS

NOTE: ANY ADDITIONS OR CHANGES ON THIS SHEET MUST BE MADE OR CIRCLED IN RED INK, WITH DATE AND NAME OF PERSON MAKING CHANGE

Do not extend notes this side of this line

STATION	B. S.	H. I.	F. S.	ELEV.	
11+00		23[illegible].92	6[illegible]	230.9	℄ sewer
10 R			[illegible]	231.4	
25 L			6 2	230.7	[illegible]
8 L			7 5	229.4	b [illegible]
10 L			7 6	229.3	
11+2[illegible]			6 1	230.8	℄ sewer
11+72.48			4 2	232.7	℄ pt ℄ sewer
10 R			4 0	233.9	
10 L			4 7	232.2	
T.P.	5.76	23[illegible].52	4.16	[illegible].76	
12+46.61			3 4	235.1	[illegible] sewer
10 R			2 4	234.6	
10 L			4 9	234.5	
			2 8	235.7	℄ sewer Prod. 20.5' on ground
			2 54	235.98	" " " 21' on Mac. [illegible]
			3 22	235.30	" " " PL 60'
8' L			3 80	234.72	" " " 745 T[illegible] (8' L)
			4 18	234.34	" " " 745 Gutter
			3 34	235.18	" " " 110 ℄ Slauson
			4 17	234.35	" " " 144 Gut "
			3 52	235.00	" " " " Tcb "
BMLD27			4 45	234.07	BMLD27 El=234.098 FB 871 p.161 Slauson Ave 190' + W ℄ [illegible] Ave Bt Spk in S.Cb.

F.B. 871 Pg. 188 Job No. 1096 Division No. Notes Red. Plotted. Profile
Survey of Los Brea Ave et al Date Date No.
Survey by R.L. Willey Notes R.L.W. 7-44 Notes Chkd. N.R.S. Checked X-Sec.
Indexed A. C. Johnson Date Date 9-18-44 Date No.

Profile No. ____ Notes Red. ____ Date ____ Plotted ____ Date ____ Job No. 1096 Division No. ____ F.B. 871 PG. 189

X-Sec. No. ____ Notes Chkd. ____ Date ____ Checked ____ Date ____ Survey of La Brea Ave et al

Survey by R.L.Wiley Notes RLW Date 8-2-44

Map No. ____ Indexed A. C. Johnson

NOTE: ANY ADDITIONS OR CHANGES ON THIS SHEET MUST BE MADE OR CIRCLED IN RED INK, WITH DATE AND NAME OF PERSON MAKING CHANGE

PLEASE RETURN TO
LOS ANGELES COUNTY SURVEYOR
700 HALL OF RECORDS

Do not extend notes this side of this line

STATION	B.S.	H.I.	F.S.	ELEV.

PROFILE
LADERA PARK AVE
From La Brea Ave to Hanson Ave
LA BREA AVE ET AL
JN 1096

Aug 1944
R.L. Wiley
Jack Gregory
J.J. Lanigan
D.H. Chapion

FORM 307 SM 7-43

FORM 307 5M 7-43

PLEASE RETURN TO
LOS ANGELES COUNTY SURVEYOR
700 HALL OF RECORDS

NOTE: ANY ADDITIONS OR CHANGES ON THIS SHEET MUST BE MADE OR CIRCLED IN RED INK. WITH DATE AND NAME OF PERSON MAKING CHANGE.

Do not extend notes this side of this line

F.B. 871 PG. 190 | Job No. 1096 Division No. | Notes Rec'd | Plotted | Profile
Survey of Lin Ranch Area 24 #1 | Date | Date | No.
Survey by R.L. Whitley Notes RLW 8-2-44 | Notes Chkd. W.J.G. | Checked | X-Sec.
Indexed A. C. Johnson Date | Date 8-3-44 | Date | No.

STATION	B. S.	H. I.	F. S.	ELEV.		
Eq.					B.M. L.A. Co. E1=20 ;	E B.M. "Z2 (C.L. 1036)
B.M. L.A. Co.	9.88	214.55		204.67	Located At E. Side of 4th Alley, N. of 62nd St.	
					Tank 12 Bolts on Rivets 15.5 S. 3.0 W.	
					See Pg 153.	
0+00			9.00	205.55	SW'ly Int of Los Angeles Ave. & Loderon Pk Ave	
1+00			6.42	208.13	℄ Loderon Pk	
1+75			4.31	210.24	" " "	
16 L			3.40	211.15	bot cb E.C.R. & E.	
16 R			2.91	211.64	T " " " "	
2+00			3.57	210.98	℄ St.	
16 R			3.19	211.36	Gut	
20 R			3.46	211.09	Edge pvmt	
25 R			1.8	212.87	PL	
TP	7.16	219.65	2.66	212.49		
3+00			6.58	213.07	℄ St.	
16 L			5.97	213.68	Gut	
20 L			5.47	214.18	Edge pvmt	
25 L			5.00	214.65	PL on driveway	
4+00			5.10	214.55	℄ St.	
16 R			4.44	215.21	Gut	
20 R			3.93	215.72	Edge pvmt	
25 R			3.5	216.2	PL	

FORM 307 5M 7-43

PLEASE RETURN TO
LOS ANGELES COUNTY SURVEYOR
700 HALL OF RECORDS

NOTE: ANY ADDITIONS OR CHANGES ON THIS SHEET MUST BE MADE OR CIRCLED IN RED INK. WITH DATE AND NAME OF PERSON MAKING CHANGE

Do not extend notes this side of this line

STATION	B. S.	H. I.	F. S.	ELEV.		
5+00		219.65	4 63	215 02	℄ St	
16 5 R			3 91	215 74	Gut	
20 R			3 43	216 22	edge pvmt	
25 R			2 7	217 0	PL	
6+00			4 43	215 22	℄ St	
16 R			3 78	215 87	Gut	
20 R			3 23	216 42	edge pvmt	
25 R			2 1	217 6	PL	
T.P.	5 11	221.28	3 48	216.17		
7+00			5 76	215 52	℄ St	
17 R			5 10	216 18	Gut	
20 R			4 67	216 61	edge pvmt	
25 R			4 2	217 1	PL	
8+00			5 46	215 82	℄ St	
17 R			4 90	216 38	Gut	
20 R			4 43	216 85	edge pvmt	
25 R			3 8	217 5	PL	
9+00			4 66	216 62	℄ St	
17 R			4 20	217 08	Gut	
20 R			3 62	217 66	edge	
25 R			3 00	218 28	PL	

Profile No. ____ Notes Red. ____ Plotted ____ Job No. 1046 Division No. ____ F.B. 11 PG. 191

X-Sec. No. ____ Date ____ Date ____ Survey of [illegible]

Notes Chkd. W.L.G. Date 8-3-44 Checked ____ Date ____ Survey by R. Whitley Notes R.W. Date 8-2-44

Map No. ____ Indexed ____ Date ____ A. C. Johnson

FORM 307 5M 7-43

PLEASE RETURN TO
LOS ANGELES COUNTY SURVEYOR
700 HALL OF RECORDS

NOTE: ANY ADDITIONS OR CHANGES ON THIS SHEET MUST BE MADE OR CIRCLED IN RED INK, WITH DATE AND NAME OF PERSON MAKING CHANGE

Do not extend notes this side of this line

STATION	B. S.	H. I.	F. S.	ELEV.		
10+00		221 28	2 80	218 48	℄ St	
16 E R			2 38	21[illegible] 90	Gut	
20 R			1 86	219 42	edge pvmt	
25 R			1 00	22[illegible] 28	PL	
T.P.	10 15	230,81	[illegible]	22[illegible] 66		
11+00			10 10	22[illegible] 71	℄ St	
16 R			9 71	22[illegible] 10	Gut	
20 R			9 16	22[illegible] 65	edge pvmt	
25 R			8 6	22[illegible] 2	PL	
12+00			[illegible]	22[illegible] 74	℄ St	
16 R			7 [illegible]	22[illegible] 95	Gut	
20 R			7 23	22[illegible] 58	edge pvmt	
25 R			6 9	22[illegible] 9	PL	
13+00			5 63	22[illegible] 18	℄ St	
17 R			5 25	22[illegible] [illegible]	Gut	
20.5 R			4 79	22[illegible] 02	edge pvmt	
25 R			4 8	22[illegible] 9	PL	
13+31.95			4 44	22[illegible] 37	SW&T Pl see pg # 154	
14+00			3 22	22[illegible] 59	℄ St	
16 R			2 78	22[illegible] 03	Gut	
20 R			2 14	22[illegible] 67	edge pvmt	
25 R			1.9	22[illegible] 9	PL	

F.B. 871 Pg. 192 Job No. 1096 Division No. Notes Red. Plotted Profile
Survey of Los Angeles Ave Ct #1 Date Date No.
Survey by R.L. Willey Notes R.L.W. 8-2-44 Notes Chkd. W.H.G. Checked X-Sec.
Indexed A. C. Johnson Date Date 8-3-44 Date No.

FORM 307 5M 7-43

PLEASE RETURN TO
LOS ANGELES COUNTY SURVEYOR
700 HALL OF RECORDS

NOTE: ANY ADDITIONS OR CHANGES ON THIS SHEET MUST BE MADE OR CIRCLED IN RED INK, WITH DATE AND NAME OF PERSON MAKING CHANGE

Do not extend notes this side of this line

STATION	B. S.	H. I.	F. S.	ELEV.		
X		230.81				
TP	761	23 649	193	228.88		
14+66			709	229 40	℄ St	
16 R			657	229 92	Bot Cb (Gut)	
16 R			587	230 62	Top Cb SE Cor S End C.R. a Ladera Pk Ave & Slauson	
25 R			55	231 0	PL " " " " " " "	
			520	231 29	bot cb SE Cor E end CR. " "	
			449	232 00	Tcb " " " " " "	
14+98			673	229 76	Cross Gutter	
15+32			583	230 66	Crown pvmt Slauson Ave	
15+34.24			585	230 64	See P#154 L+T int ℄ Ladera Pk & Sewitan Slauson	
15+63			642	230 07	Gross Gut	
15+67			565	230 84	edge pvmt	
BM# LD27			237	234.12	BM# LD27 El = 234.123 FB 871 p. 161 Slauson Ave S. cb 190± W. ℄ Ladera Pk bt spk in scb.	

Profile No. ____ Notes Red. ____ Plotted ____ Date ____
X-Sec. No. ____ Notes Chkd. W.L.G. Date 8-3-44 Checked ____ Date ____
Job No. 129 Division No. ____ Survey of La Brea Ave et al
Survey by R.L. Willey Notes R.L.W. Date 8-2-49
Map No. ____ Indexed A. C. Johnson Date ____
F.B. 871 PG. 173

F.B. 571 PG. 194 Job No. 1096 Division No. _____ Notes Red _____ Plotted _____ Profile

Survey of LA BREA AVE ET AL Date _____ Date _____ No. _____

Survey by _____ Notes RLM Notes Chkd. _____ Checked _____ X-Sec.

Indexed _____ Date _____ Date _____ Date _____ No. _____

STATION	B. S.	H. I.	F. S.	ELEV.

FORM 307 5M 7-43

PLEASE RETURN TO
LOS ANGELES COUNTY SURVEYOR
700 HALL OF RECORDS

Do not extend notes this side of this line

NOTE: ANY ADDITIONS OR CHANGES ON THIS SHEET MUST BE MADE OR CIRCLED IN RED INK. WITH DATE AND NAME OF PERSON MAKING CHANGE

Notes Ck'd by	Survey of [illegible]
Map No.	W. O. 8351 Tape No. 236 St'd 68 °F
Office Work	Surveyed by R L Willey
Checked	Notes R L W Date 8-1-44
Date	Indexed A. C. Johnson

F.B. 871 Pg. 195

TOPOGRAPHY
LA BREA AVE
From 62 Pl. To Slauson Ave
LA BREA AVE ET AL
J.N. 1096

R L Willey
Jack Gregory
J J Lanigan
D H Chapton

Note: Any Additions or Changes on This Sheet Must be Made or Circled in Red Ink With Date and Name of Person Making Change.

Do not extend notes this side of this line.

RETURN TO
LOS ANGELES COUNTY SURVEYOR
700 HALL OF RECORDS

FORM 247 5M 12-40

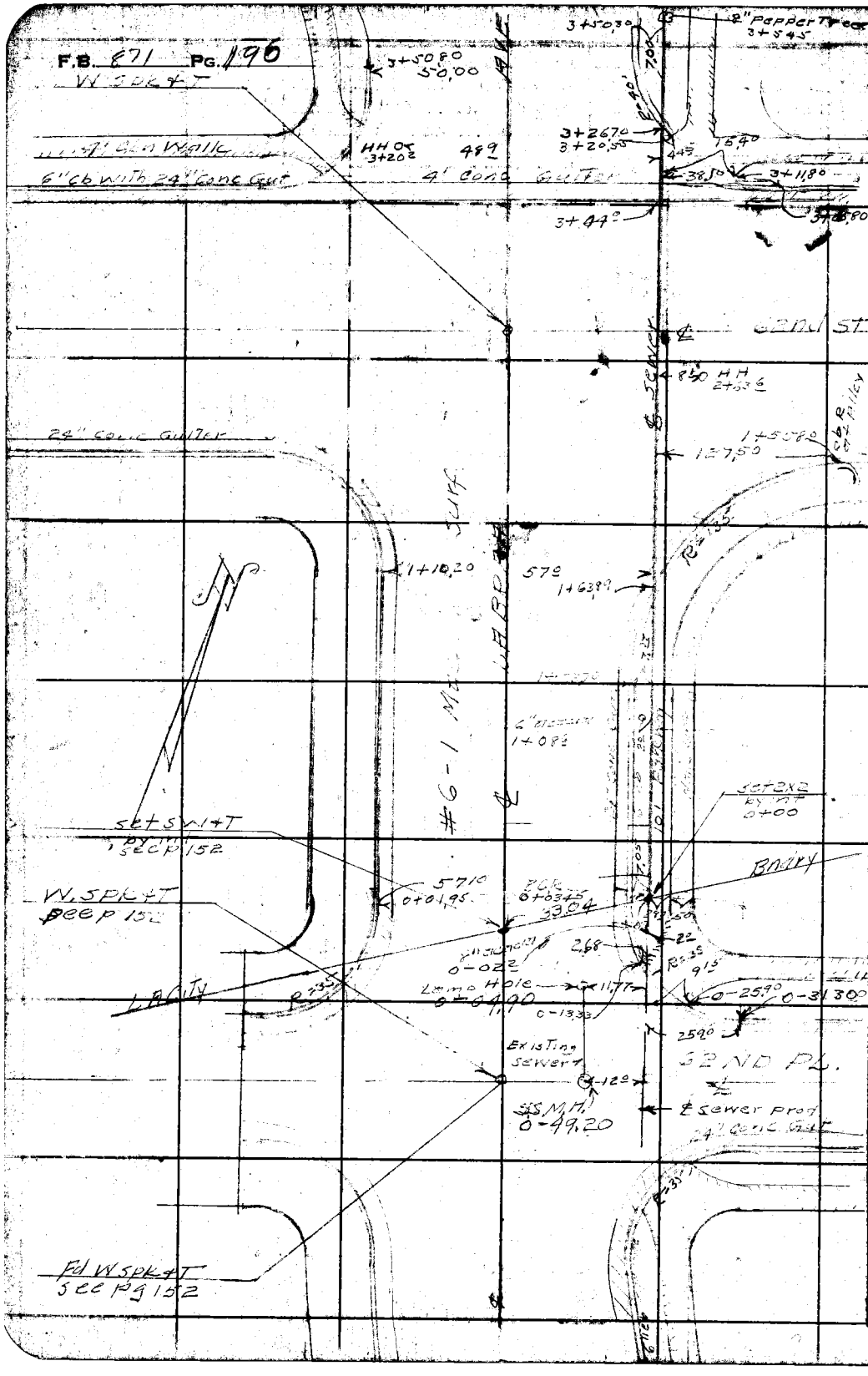

RETURN TO
LOS ANGELES COUNTY SURVEYOR
700 HALL OF RECORDS

Do not extend notes this side of this line.

Note: Any Additions or Changes on This Sheet Must be Made or Circled in Red Ink With Date and Name of Person Making Change.

Notes Ck'd by	Survey of La Brea Ave Ave et al
Map No.	W. O. 1096 Tape No. 036 Std 68 °F
Office Work	Surveyed by R.L. Willey
Checked	Notes RLW Date 8-1-44
Date	Indexed A. C. Johnson

F.B. 271 Pg. 177

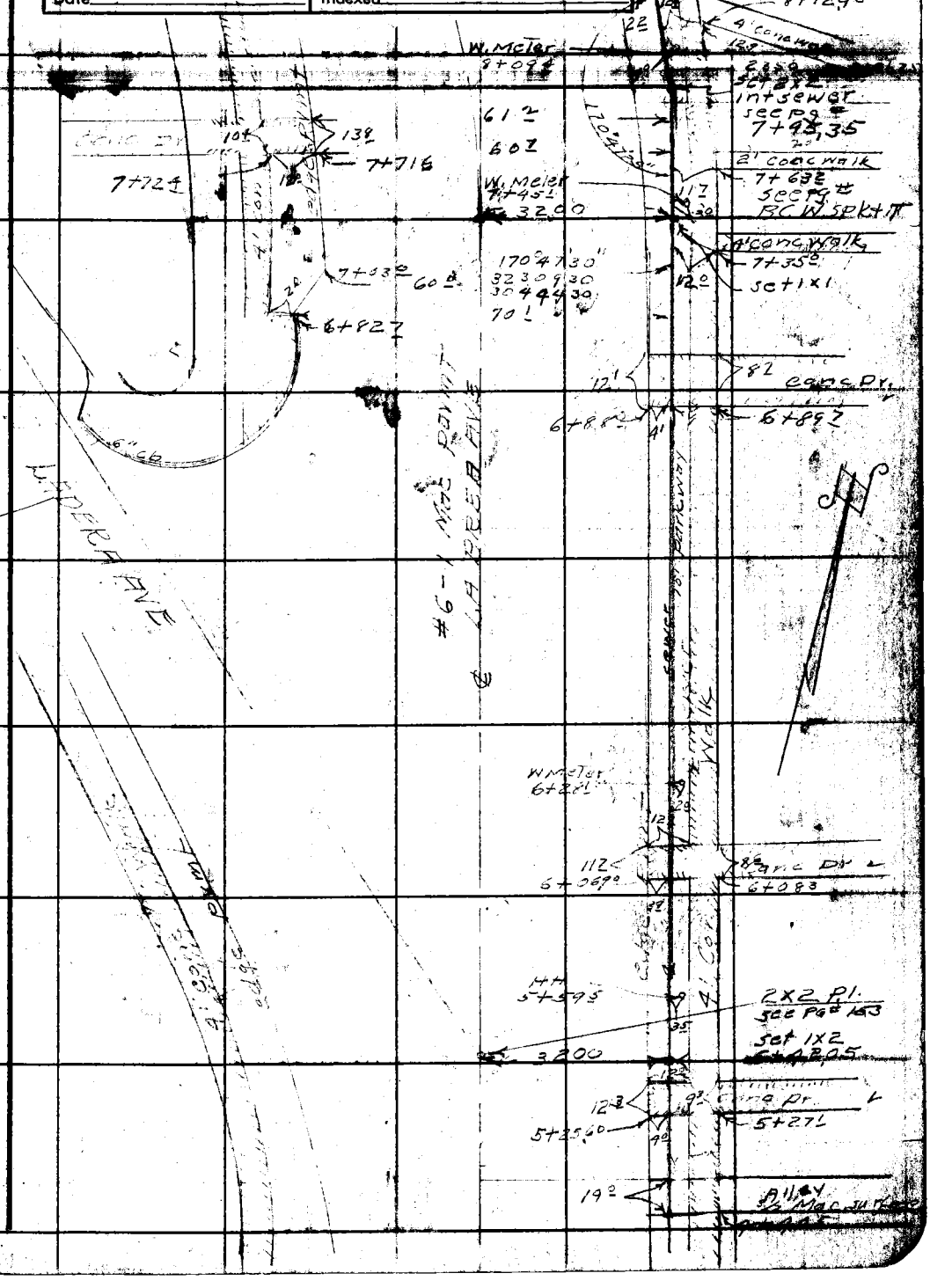

Note: Any Additions or Changes on This Sheet Must be Made or Circled in Red Ink With Date and Name of Person Making Change.

Do not extend notes this side of this line.

RETURN TO
LOS ANGELES COUNTY SURVEYOR
700 HALL OF RECORDS

FORM 247 5M 12-40

F.B. 871 Pg. 198

RETURN TO
LOS ANGELES COUNTY SURVEYOR
700 HALL OF RECORDS
Do not extend notes this side of this line.
Note: Any Additions or Changes on This Sheet Must be Made or Circled in Red Ink With Date and Name of Person Making Change.

Notes Ck'd by	Survey of La Brea Ave etal	F.B. 871 Pg. 192
Map No.	W. O. 1096 Tape No. 036 St'd 62 °F	
Office Work	Surveyed by R.L. Wille	
Checked	Notes RLW Date 8-1-44	
Date	Indexed A. C. Johnson	

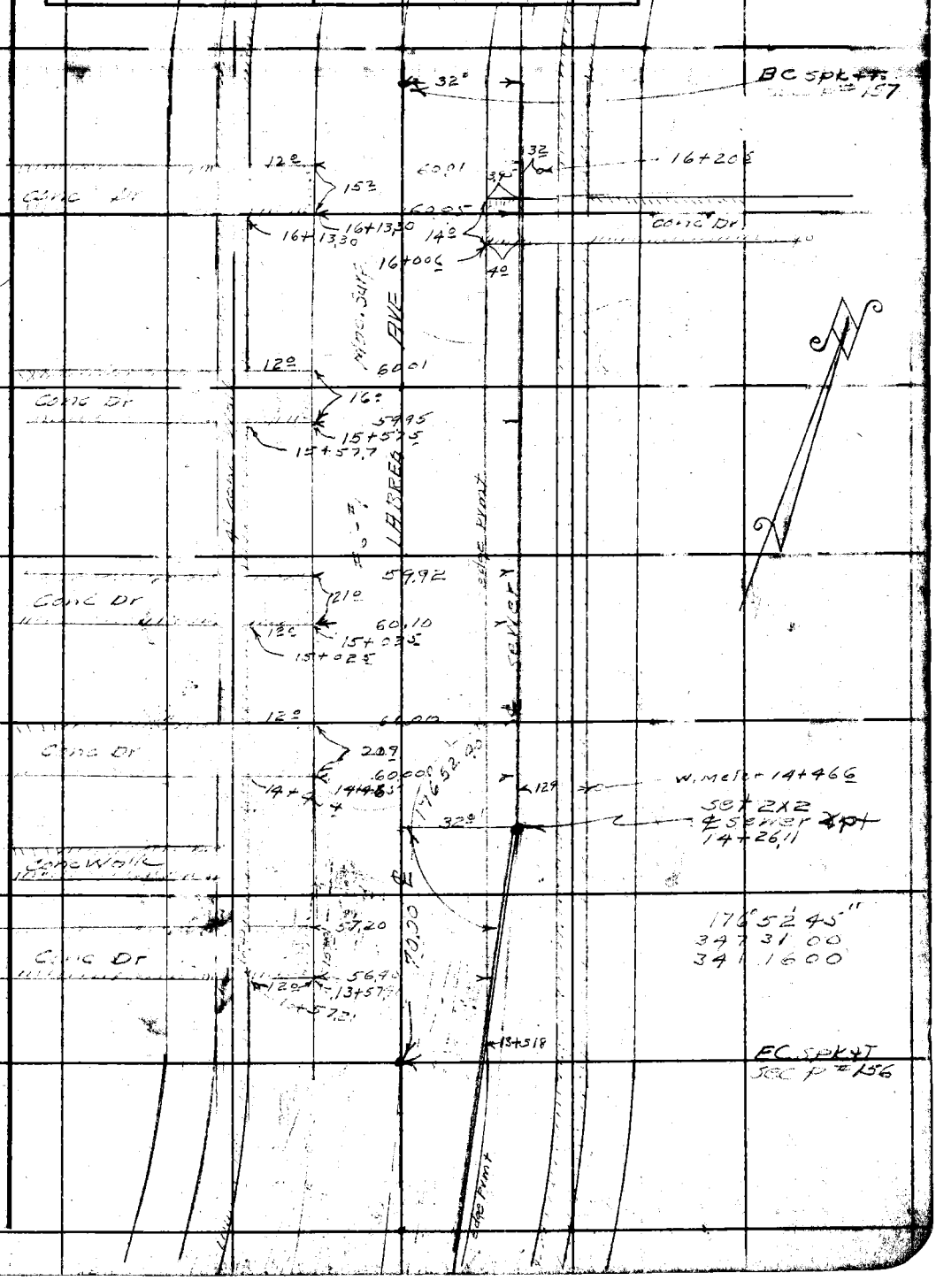

Note: Any Additions or Changes on This Sheet Must be Made or Circled in Red Ink With Date and Name of Person Making Change.

Do not extend notes this side of this line.

RETURN TO
LOS ANGELES COUNTY SURVEYOR
700 HALL OF RECORDS

FORM 247 5M 12-40

F.B. 871 PG. 200

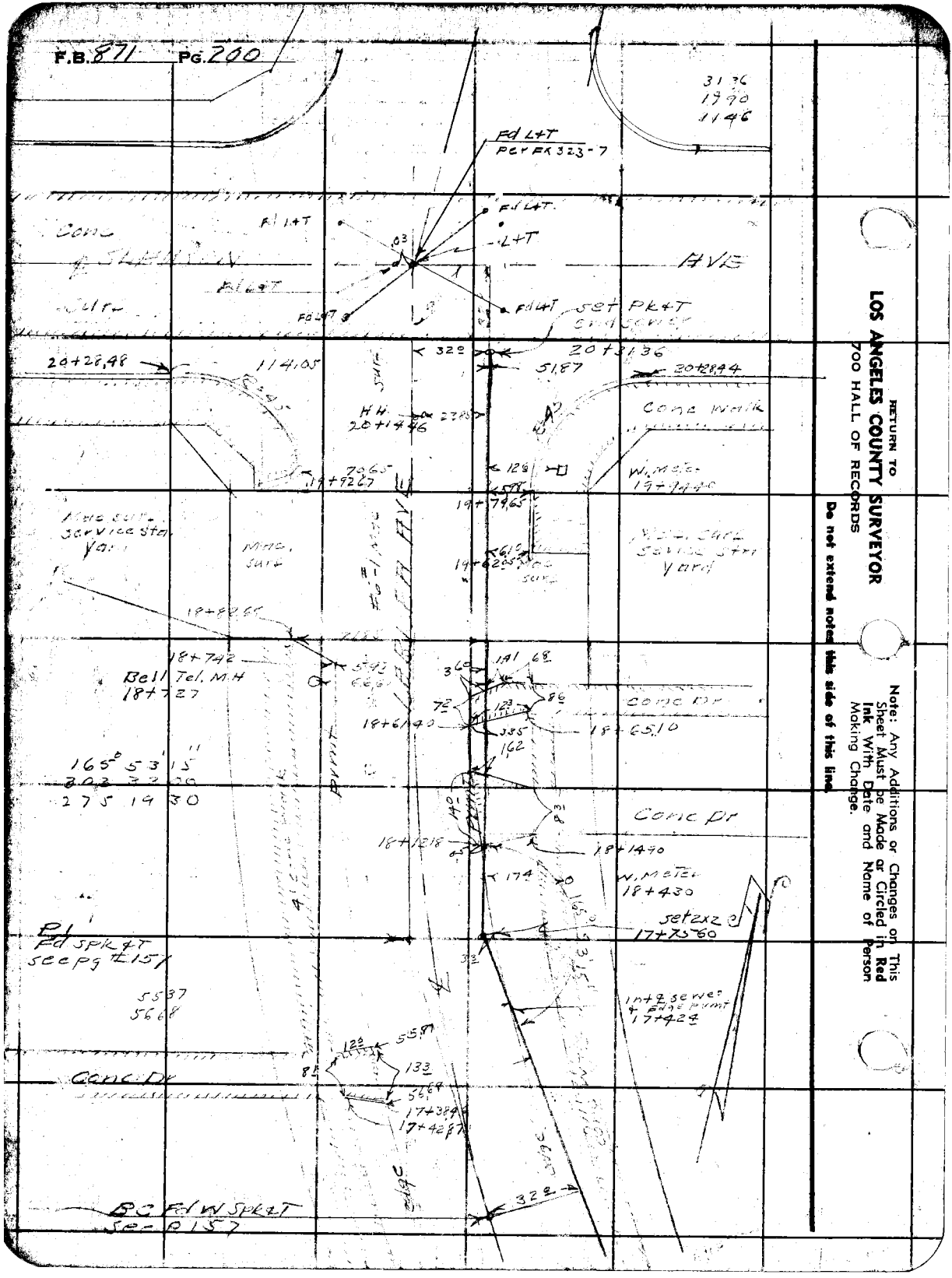

RETURN TO
LOS ANGELES COUNTY SURVEYOR
700 HALL OF RECORDS

Note: Any Additions or Changes on This Sheet Must be Made or Circled in Red Ink With Date and Name of Person Making Change.

Do not extend notes this side of this line.

Profile No. ____ Notes Red. ____ Date ____ Plotted ____ Date ____

X-Sec. No. ____ Notes Chkd. ____ Date ____ Checked ____ Date ____

Job No. 1096 Division No. ____ F.B. 871 Pg. 201

Survey of La Brea Ave et al

Survey by R.L. Willey Notes R.L.W. Date 8-3-44

A. C. Johnson Date

Map No. ____ Indexed ____

NOTE: ANY ADDITIONS OR CHANGES ON THIS SHEET MUST BE MADE OR CIRCLED IN RED INK, WITH DATE AND NAME OF PERSON MAKING CHANGE

Do not extend notes this side of this line

PROFILE & XSECTIONS.

LA BREA AVE

LA BREA AVE ET AL.

JN 1096

Aug 1944

R.L. Willey

Jack. Gregory

J.J. Lanigan

D.H. Chapton

STATION	B.S.	H.I.	F.S.	ELEV.

PLEASE RETURN TO
LOS ANGELES COUNTY SURVEYOR
700 HALL OF RECORDS

FORM 307 5M 7-43

FORM 307 5M 7-43

PLEASE RETURN TO
LOS ANGELES COUNTY SURVEYOR
700 HALL OF RECORDS

NOTE: ANY ADDITIONS OR CHANGES ON THIS SHEET MUST BE MADE OR CIRCLED IN RED INK. WITH DATE AND NAME OF PERSON MAKING CHANGE

Do not extend notes this side of this line

STATION	B. S.	H. I.	F. S.	ELEV.		
				.653	BMLD9 El-204.653 FB 871 ~~22~~ 160	
BMLD9	0 88	205 55		~~[illegible]~~	La Brea Ave E Side & 1st alley N of 62nd St	
T.P.	1 07	196.41	10 21	195.34	[illegible]	
T.P.	3 57	190.60	9 38	187.03		
0-49.20					SS M H at 62nd PL & La Brea	
			5 72	184.88	N Rim	
			5 77	184.83	E "	
			5 77	184.83	S "	
			5 72	184.88	W "	
0-04.90			4 60	186.00	Ground Lamp Hole	
"			16 28	174.32	Invert " "	
					Cb. Returns at 62nd PL & La Brea Ave	
			5 04	185.56	Gut N E Cor E end CR	
			4 44	186.16	Tcb " " " " " "	
			4 76	185.84	Gut " " " N " "	
			4 17	186.43	Tcb " " " " " "	
			[illegible]	183.92	Gut N W " W " "	
			6 12	184.48	Tcb " " " " " "	
			5 23	185.37	Gut " " " N " "	
			4 61	185.99	Tcb " " " " " "	
0+00			4 0	186.6	℄ sewer	
8 R			3 95	186.65	PL	

F.B. 871 PG. 202 Job No. 1096 Division No. Notes Red. Plotted Profile
Survey of La Brea Ave et al Date Date No.
Survey by R.L. [illegible] Notes R.L.W. 8-3-44 Notes Chkd. W.L.S. Checked X-Sec.
Indexed A. C. Johnson Date Date 8-7-44 Date No.

FORM 307 5M 7-43

PLEASE RETURN TO
LOS ANGELES COUNTY SURVEYOR
700 HALL OF RECORDS

NOTE: ANY ADDITIONS OR CHANGES ON THIS SHEET MUST BE MADE OR CIRCLED IN RED INK, WITH DATE AND NAME OF PERSON MAKING CHANGE

Do not extend notes this side of this line

STATION	B. S.	H. I.	F. S.	ELEV.		
0+03.45		190.60	40	186.6	℄ sewer	
T.P.	996	199.02	154	189.06		
1+00			85	190 5	℄ sewer	
8R			8.37	190 65	PL	
7L			8 74	190 28	Tcb	
7L			9 36	189.66	Gut	
31L			8 81	190 21	crown pvmt	
56L			9 77	189 25	Gut	
" "			9 12	189 90	Tcb	
72L			9 4	189 6	PL	
					Cb. returns at LaBrea Ave & 62nd St	
			7 34	191 68	Gut SE Cor Sand CR	
			6 74	192 28	Tcb " " " "	
1+23 70			6 5	192 5	℄ sewer oppos. BC Cb return	
1+63 89			6 37	192 65	Gut int ℄ sewer + cb	
"			5 78	193 24	Tcb " " " "	
2+00			4 [illegible]	194 91	℄ sewer	
					Cb return at LaBrea Ave & 62nd St	
			5 35	193 67	Gut SW Cor Sand CR	
			4 71	194 31	Tcb " " " "	
			5 07	193 95	Gut " " W "	
			4 49	194.53	Tc " " " " "	

Profile No. ____ Notes Red. ____ Plotted ____ Job No. 1616 Division No. ____ F.B. 87 PG. 207

X-Sec. No. ____ Date ____ Date ____ Survey of LaBrea Ave [illegible]

Notes Chkd. W.L.G. Checked ____ Survey by R.L. Willey Notes R.L.W. Date 8-3-44

Date 8-7-44 Date ____ Map No. ____ Indexed C. Johnson

FORM 307 5M 7-43

PLEASE RETURN TO
LOS ANGELES COUNTY SURVEYOR
700 HALL OF RECORDS

NOTE: ANY ADDITIONS OR CHANGES ON THIS SHEET MUST BE MADE OR CIRCLED IN RED INK. WITH DATE AND NAME OF PERSON MAKING CHANGE

Do not extend notes this side of this line

STATION	B. S.	H. I.	F. S.	ELEV.		
2+81		199 02	0 61	198 41	℄ int sewer & crown of 62nd St	
50 L			1 66	197 36	50 W. on ℄ 62nd St	
100 L			4 04	194 98	100 " " " " "	
150 L			7 06	191 96	150 " " " " "	
T P.	6 00	200 46	0 62	198 40		
			2 10	200 48	Sit at cb return of S. Cb on 62nd St & 1st E of La Brea Ave	
			3 47	200 99	Tcb " " " " " " " " " " " "	
					cb returns at La Brea Ave & 62nd St	
			5 97	198 49	Gut N E Cor E end CR	
			5 59	198 87	Tcb " " " " " " "	
			4 17	200 29	Gut " " " N " " "	
			3 61	200 85	Tcb " " " " " " "	
			10 54	193 92	Gut N W Cor W " " "	
			9 89	194 57	Tcb " " " " " " "	
			4 95	199 51	Gut " " " N " " " end cb	
			4 56	199 90	Tcb " " " " " " " " "	
2+81			5 35	199 11	50 E on ℄ 62nd St	
			3 92	200 54	100 " " " " "	
3+06			6 30	198 16	Cross Gut	
3+2670			5 34	199 12	Gut Int ℄ sewer & N Cb 62nd St	
"			4 59	199 77	Tcb " " " " " "	

F.B. 871 PG 204

Job No. 1096 Division No. _____ Notes Red. _____ Plotted _____ Profile _____

Survey of La Brea Ave et al Date _____ Date _____ No. _____

Survey by R L Willey Notes R L W 8-3-44 Notes Chkd. W.L.G. Checked _____ X-Sec. _____

Indexed A. C. Johnson Date _____ Date 8-7-44 Date _____ No. _____

FORM 307 5M 7-43

PLEASE RETURN TO
LOS ANGELES COUNTY SURVEYOR
700 HALL OF RECORDS

NOTE: ANY ADDITIONS OR CHANGES ON THIS SHEET MUST BE MADE OR CIRCLED IN RED INK. WITH DATE AND NAME OF PERSON MAKING CHANGE

Do not extend notes this side of this line

STATION	B. S.	H. I.	F. S.	ELEV.		
3+50 30		204 46	3 6	200 9	℄ sewer opposite	cb return
4+00			2 2	202 3	" "	
12 R			2 1	202 4	back walk	
18 R			1 1	203 4	PL	
5 L			2 27	202 19	edge pvmt	
13 L			2 95	201 51	Gut	
32 L			3 01	201 45	crown pvmt	
52 L			3 43	201 03	Gut	
60 L			2 95	201 51	edge pvmt	
72 L			2 78	201 68	back walk	
T.P.	9 88	211,58	2 76	201 70		
5+00			6 3	205 3	℄ sewer	
12 R			6 08	205 50	back walk	
18 R			4 8	206 8	PL	
3 5 L			6 20	205 38	edge pvmt	
11.5 L			6 77	204 81	Gut	
32 L			6 62	204 96	crown pvmt	
64 L			7,12	204 46	Gut,	
74 L			6 30	205 28	edge pvmt	
96 L			6 23	205 35	back walk	

Profile No. ____ Notes Red. ____ Plotted ____ Job No. 1626 Division No. ____ F.B. 871 Pg. 205
X-Sec. No. ____ Date ____ Date ____ Survey of [illegible]
Notes Chkd. W.L.G. Checked ____ Survey by R.L. Kelley Notes R.L.K. Date 8-3-44
Date 8-7-44 Date ____ Map No. ____ Indexed A. C. Johnson

FORM 307 5M 7-43

PLEASE RETURN TO
LOS ANGELES COUNTY SURVEYOR
700 HALL OF RECORDS

NOTE: ANY ADDITIONS OR CHANGES ON THIS SHEET MUST BE MADE OR CIRCLED IN RED INK. WITH DATE AND NAME OF PERSON MAKING CHANGE

Do not extend notes this side of this line

STATION	B. S.	H. I.	F. S.	ELEV.		
6+[illegible]		211 58	1 7	209 9	℄ sewer	
12 R			1 70	209 88	back walk	
18 R			0.2	21[illegible] ±	PL	
35 L			1 71	209 87	edge pvmt	
11[illegible] L			2 47	209 09	Gut	
32 L			2 48	209 10	℄ St	
52 L			3 14	208 44	Gut	
96 L			3 71	209 87	Gut Ladera Pk Ave	
107 L			2 82	208 76	edge pvmt " " "	
119 L			2 50	209 08	Back walk " " "	
TP	10 95	221 99	0 54	21[illegible] 04		
6+827			8 1	213 9	℄ sewer	
70 L			8 62	213 37	Gut at N End N W Cor La Brea Ave & Ladera Pk Ave	
"			8 41	213 58	Tck " " " " " " " "	
7+00			7 3	214 7	℄ sewer	
12 R			7 15	214 84	back walk	
18 R			5 9	216 1	PL	
4 L			7 44	214 55	edge pvmt	[illegible] 7 39
12 L			8 13	213 86	Gut	
32 L			7 78	214 21	℄ St	
52 L			8 [illegible]	213 77	Gut Gut	
60 L			7 50	214 49	Edge pvmt	

F.B. 871 PG. 2[illegible]

Job No. 1096 Division No. _____ Notes Red. _____ Plotted _____ Profile _____

Survey of La Brea Ave et al Date _____ Date _____ No. _____

Survey by R.L.W. Notes R.L.W. 8-3-44 Notes Chkd. W.L.G. Checked _____ X-Sec. _____

Indexed C. Johnson Date _____ Date 8-7-44 Date _____ No. _____

FORM 307 SM 7-43

PLEASE RETURN TO
LOS ANGELES COUNTY SURVEYOR
700 HALL OF RECORDS

NOTE: ANY ADDITIONS OR CHANGES ON THIS SHEET MUST BE MADE OR CIRCLED IN RED INK, WITH DATE AND NAME OF PERSON MAKING CHANGE

Do not extend notes this side of this line

STATION	B. S.	H. I.	F. S.	ELEV.		
7+00						
739L		221 99	7 6	214 4	back walk	
82L			7 6	214 4	PL	
8+00			24	219 6	℄ sewer	
11R			234	219.65	back walk	
18R			08	221 2	PL	
5L			275	219 24	edge [illegible]	
13L			374	218 25	Gut	
34L			316	218 83	Crown Prmt	
52L			371	218 28	Gut	
61L			319	218 80	edge Prmt	
75L			291	219 08	back walk	
83L			28	219 2	PL	
T.P	953	231,05	047	221,52		
9+00			723	223 82	℄ sewer + edge Prmt	
16R			671	224 34	back walk	
22R			53	225 8	PL	
7L			802	223 03	Gut	
29L			753	223 52	Crown Prmt	
47L			811	222 94	Gut	
55L			732	223 73	edge Prmt	
72			701	224 04	back walk	
78			710	224 1	PL	

Profile No. ____ Notes Red. ____ Plotted ____ Date ____
X-Sec. No. ____ Notes Chkd. W.L.G. Checked ____ Date 8-7-44 Date ____
Job No. ____ Division No. ____
Survey of ____
Survey by R.L.W. Notes R.L.W. Date 8-3-44
Map No. ____ Indexed A. C. Johnson Date ____

F.B. 871 PG. 202

FORM 307 5M 7-43

PLEASE RETURN TO
LOS ANGELES COUNTY SURVEYOR
700 HALL OF RECORDS

NOTE: ANY ADDITIONS OR CHANGES ON THIS SHEET MUST BE MADE OR CIRCLED IN RED INK. WITH DATE AND NAME OF PERSON MAKING CHANGE

Do not extend notes this side of this line

STATION	B. S.	H. I.	F. S.	ELEV.		
10+00		231 05	28	228 3	℄ sewer	
125 R			2 09	228 36	back walk	
185 R			17	227 4	PL	
3 L			3 11	227 94	edge pvmt	
11 L			4 [illegible]	227 02	Gut	
33 L			3 64	227 41	crown pvmt	
51 L			4 36	226 69	Gut	
59 L			3 40	227 [illegible]	edge pvmt	
77 L			3 3[illegible]	227 [illegible]7	back walk	
83 L			2 7	227 4	PL	
T.P.	796	238.28	073	230.32		
11+00			7 08	231 20	℄ sewer	
2 R.			6 95	231 33	edge pvmt	
18 R			6 49	231 79	back walk	
24 R			5 9	232 4	PL	
6 L			7 72	230 56	Gut	
28 L			7 46	230 82	Crown pvmt	
46 L			8 06	230 22	Gut	
54 L			7 33	230 75	edge pvmt	
70 L			7 20	231 08	back walk	
76 L			7 6	230 2	PL	

F.B. 871 Pg. 208
Job No. 1096 Division No. ____ Notes Red. ____ Plotted ____ Profile ____
Survey of La Brea Ave etal Date ____ Date ____ No. ____
Survey by [illegible] Notes [illegible] 8-3-44 Notes Chkd. [illegible] Checked ____ X-Sec. ____
Indexed A. C. Johnson Date ____ Date 8-7-44 Date ____ No. ____

FORM 307 5M 7-43

PLEASE RETURN TO
LOS ANGELES COUNTY SURVEYOR
700 HALL OF RECORDS

NOTE: ANY ADDITIONS OR CHANGES ON THIS SHEET MUST BE MADE OR CIRCLED IN RED INK, WITH DATE AND NAME OF PERSON MAKING CHANGE

Do not extend notes this side of this line

STATION	B. S.	H. I.	F. S.	ELEV.		
		238.28				
T.P.	807	241.68	467	233.61		
12+00			78	233.9	℄ sewer	
13 5 R			7[illegible]	234.33	back [illegible]	
19 5			53	236.4	PL	
3 L			800	233.68	edge pvmt	
10 L			[illegible]	232.98	Gut	
33 L			[illegible]	233.44	crown pvmt	
50 L			879	232.89	Gut	
68 5 L			822	233.46	edge pvmt	
74 5 L			[illegible]	233.69	back [illegible]	
[illegible] L			83	233.4	PL	
13+00			[illegible]	235.66	℄ sewer	
15 R			588	235.80	edge pvmt	
17 R			545	236.23	back [illegible]	
19 R			54	236.3	bot [illegible]	
" "			244	239.24	Top "	
7 L			688	234.80	Gut	
27 5 L			649	235.19	crown pvmt	
47 L			693	234.75	Gut	
54 L			625	235.43	edge pvmt	

Profile No. ____ Notes Red. ____ Plotted ____ Job No. [illegible] Division No. ____ F.B. 871 PG. 209

X-Sec. No. ____ Date ____ Date ____ Survey of [illegible]

Notes Chkd. W.L.G. Date 8-7-44 Checked ____ Date ____ Survey by R.L. Willey Notes R.L.W. Date 8-3-44

Map No. ____ Indexed A. C. Johnson

FORM 307 5M 7-43

PLEASE RETURN TO
LOS ANGELES COUNTY SURVEYOR
700 HALL OF RECORDS

NOTE: ANY ADDITIONS OR CHANGES ON THIS SHEET MUST BE MADE OR CIRCLED IN RED INK, WITH DATE AND NAME OF PERSON MAKING CHANGE

Do not extend notes this side of this line

STATION	B. S.	H. I.	F. S.	ELEV.		
71 L		241 [illegible]	5 95	235 73	back walk	
77 L			6 1	235.6	PL	
14+00			4 6	237.1	℄ sewer	
13 R			4 17	237 51	back walk bet brk	
25 R			0 6	241.1	" " T. "	
3 L			4 83	237.05	edge pvmt	
10 5 L			5 48	236.20	Gut	
31 L			5 13	236 55	[illegible] "	
50 L			5 55	236 13	Gut	
58 5 L			4 96	236 72	edge "	
75 L			4 75	236 93	back walk	
81 L			4 4	237.3	PL	
15+00			3 [illegible]	237 9	℄ sewer	
11 5 C			3 51	238.17	back walk bet brk	
23 5 R			+0.6	242.3	T. brk	
4 L			3 91	237 71	edge pvmt	
12 L			4 68	237.00	Gut	
32 L			[illegible]	237.43	[illegible]	
50 L			4 86	236 86	Gut	
59 L			4 33	237 35	edge	
76 L			4 02	237 66	back	
82 L			3.6	238.1	PL	

F.B. 871 PG. 210
Job No. [illegible] Division No. [illegible]
Survey of La Brea Ave Ctal
Survey by R. W. [illegible] Notes BLW 8-3-44
Indexed A. C. Johnson Date
Notes Red. Date
Notes Chkd. W.L.G. Date 8-7-44
Plotted Date
Checked Date
Profile No.
X-Sec. No.

FORM 307 5M 7-43

PLEASE RETURN TO
LOS ANGELES COUNTY SURVEYOR
700 HALL OF RECORDS

NOTE: ANY ADDITIONS OR CHANGES ON THIS SHEET MUST BE MADE OR CIRCLED IN RED INK, WITH DATE AND NAME OF PERSON MAKING CHANGE

Do not extend notes this side of this line

STATION	B. S.	H. I.	F. S.	ELEV.		
16+00		241.68	3 3	238.4	℄ sewer	
12 R			2 87	238 81	back walk bot brk	62 32
27 R			+1.0	242.7	T brk	
4 L			[illegible]	238 20	edge print	
11 5 L			4 29	237 39	Gut	
32 L			3 85	237 83	crown "	
51 L			4 38	237 30	Gut	
60 L			3 70	237 98	edge "	
76 L			3 52	238 16	back walk	
82 L			3 2	238 5	PL	
TP	602	243.81	3.89	237.79		
17+00			4 7	239.1	℄ sewer	
13 R			4 45	239 36	back walk bot brk	
27 R			1 7	242 1	~~PL~~ T. brk	
35 L			4 88	238.93	edge print	
11 5 L			5 81	238 00	Gut	
3[illegible] L			5 48	238 33	Crown "	
50 5 L			5 91	237 90	Gut	
60 L			5 28	238 58	edge "	
75 5 L			5 07	238 74	back walk	
82 L			4 7	239.1	PL	

Profile No. ____ Notes Red. ____ Plotted ____ Job No. 1096 Division No. ____ F.B. 871 PG. 211

X-Sec. No. ____ Date ____ Date ____ Survey of La Brea Ave et al

Notes Chkd. W.L.G. Checked ____ Survey by R.L. Willey Notes R.L.W. Date 8-3-44

Date 8-7-44 Date ____ Map No. ____ Indexed ____ Date ____ A. C. Johnson

FORM 307 5M 7-43

PLEASE RETURN TO
LOS ANGELES COUNTY SURVEYOR
700 HALL OF RECORDS

NOTE: ANY ADDITIONS OR CHANGES ON THIS SHEET MUST BE MADE OR CIRCLED IN RED INK. WITH DATE AND NAME OF PERSON MAKING CHANGE

Do not extend notes this side of this line

STATION	B. S.	H. I.	F. S.	ELEV.		
18+00		243.81	4 43	239 38	℄ sewer & edge Pvmt	
1[illegible]			3 84	239 97	back walk bot [illegible]	
28 5 R			1 5	24 23	T, "	
8 L			5 20	238 61	Gut	
26 5 L			4 70	23[illegible] 11	Crown pvmt	
46 L			5 20	238 61	Gut	
55 L			4 [illegible]	239 26	edge "	
72 L			4 38	239 43	back walk	
78 L			4 8	239 [illegible]	PL	
19+00			3 81	24[illegible] 60	℄ sewer	
18 R			2 93	240 88	PL Pavmt	
11 5 L			4 53	239 28	Gut	
32 L			4 18	239 63	crown "	
54 L			4 70	239 11	Gut	
82			3 83	239 98	PL	
19+79 65			3 55	240 26	℄ sewer	
32 R			3 72	24[illegible] 09	℄ st	
20+00			3 13	240 68	℄ sewer	
20+25 5			2 11	240 70	cross Gut	
20+31 36			2.99	24[illegible] 82	[illegible] sewer	

F.B. 871 PG. 212
Job No. 1096 Division No. _____ Notes Red. _____ Plotted _____ Profile _____
Survey of La Brea Ave et al Date _____ Date _____ No. _____
Survey by R.L. Willey Notes R.L.W. 8-5-44 Notes Chkd. W.I.G. Checked _____ X-Sec. _____
Indexed C. Johnson Date _____ Date 8-7-44 Date _____ No. _____

FORM 307 5M 7-43

PLEASE RETURN TO
LOS ANGELES COUNTY SURVEYOR
700 HALL OF RECORDS

NOTE: ANY ADDITIONS OR CHANGES ON THIS SHEET MUST BE MADE OR CIRCLED IN RED INK, WITH DATE AND NAME OF PERSON MAKING CHANGE

Do not extend notes this side of this line

STATION	B. S.	H. I.	F. S.	ELEV.	
		243 81	3 19	240 62	L&T ℄ int La Brea Ave & Slauson [illegible]
			3 89	239 92	42' N on ℄ " Cross Gut from [illegible] Slauson
			1 77	242 03	114 " " " " " "
					Cb returns at La Brea Ave & Slauson
			2 98	240 83	Gut S E Cor S end CR
			2 18	241 63	Drive Way. El front walk opposite CR
			1 49	242 32	Gut " " " E " " "
			0 57	243 24	Tcb " " " " " "
			6 54	237 27	Gut S W Cor S end CR
			5 64	238 17	drive way El = front walk opposite CR
			4 52	239 29	Gut " " " W " " "
			3 98	239 83	Tcb " " " " " " "
			1 65	242 16	Gut N E Cor E end CR
			0 89	242 92	Drive Way, El. front walk opposite C.R.
			2 75	241 06	Gut " " " N " "
			2 37	241 44	Tcb " " " " " "
			4 07	239 74	Gut N W " W " "
			3 45	240 36	Drive way. El front walk opposite CR
			6 57	237 24	Gut " " " N " "
			5 89	237 92	Tcb " " " " " "
BM L.D. 12			3 47	240 34	B.M.L.D 12 - El. 240.326 - F.B. 871 p. 161

La Brea Ave. & 1st Alley S. of Slauson Ave. S.E. Cor
Bt. Spk. in back of walk 1' S. of N. end.

Profile No. ____ Notes Red. ____ Plotted ____ Date ____
X-Sec. No. ____ Notes Chkd. W.L.G. Date 8-7-44 Checked ____ Date ____
Job No. 1096 Division No. ____ Survey of La Brea Ave et al
Survey by R.L. Willey Notes R.L.W. Date 8-3-44
Map No. ____ Indexed A. C. Johnson
F.B. 871 PG. 213

F.B. 871 Pg. 214 Job No. 1096 Division No. _____ Notes Red _____ Plotted _____ Profile

Survey of La Brea Ave et al Date _____ Date _____ No. _____

Survey by R.L. Willey Notes R.L.W. 8-3-44 Notes Chkd. _____ Checked _____ X-Sec.

Indexed _____ Date _____ Date _____ Date _____ No. _____

STATION	B.S.	H.I.	F.S.	ELEV.

FORM 307 5M 7-43

PLEASE RETURN TO
LOS ANGELES COUNTY SURVEYOR
700 HALL OF RECORDS

Do not extend notes this side of this line

NOTE: ANY ADDITIONS OR CHANGES ON THIS SHEET MUST BE MADE OR CIRCLED IN RED INK. WITH DATE AND NAME OF PERSON MAKING CHANGE

FORM 307 5M 7-43

PLEASE RETURN TO
LOS ANGELES COUNTY SURVEYOR
700 HALL OF RECORDS

NOTE: ANY ADDITIONS OR CHANGES ON THIS SHEET MUST BE MADE OR CIRCLED IN RED INK, WITH DATE AND NAME OF PERSON MAKING CHANGE

Do not extend notes this side of this line

STATION	B. S.	H. I.	F. S.	ELEV.	
BM LD 25	3 13	229 53'		226.40'	B.M. LD.25 - El. 226.396 - F.B 871 p.160 N.E. Cor Lot 6 Blk. 1 Tr. 12168 Bt. Spk. in Top Conc. Wall
TP	3 21	224.66	8 08	221,45'	Top
0+00			9 73	214.93'	
0+25³			7 6	217 1'	BOT WALL
"			4 87	219,79'	T "
0+26³			5 7	219,0'	bot
0+35'			5 4	219,3'	int sewer
T.P.	8 20	229,65'	3 21	221,45'	
BM LD25			3 26	226,39'	B.M. L.D.25 Above

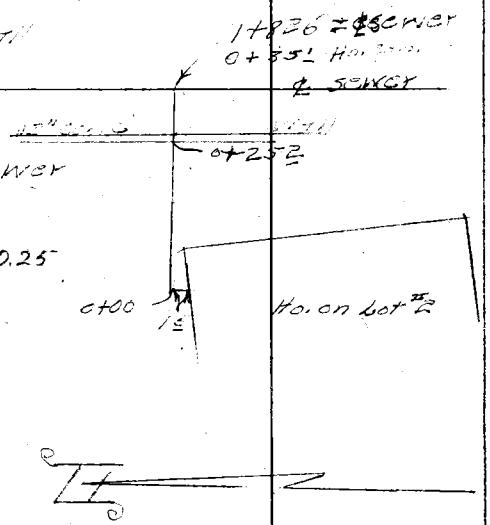

LADERA PARK AVE - East Side
Between LaBrea Ave. & Slauson Ave.

HOUSE SEWER OUTLETS AND POSSIBLE LINES TO PROPOSED SEWER AT REAR ON SEVERAL LOTS

Pages 215 to 221

Profile No. ____ Notes Red. ____ Plotted ____ Job No. 1096 Division No. ____ F.B. 871 PG. 215
X-Sec. No. ____ Date ____ Date ____ Survey of La Brea Ave. et al
Notes Chkd. ____ Checked ____ Survey by R.L. Willey Notes R.L.W. Date 8-14-44
Date 8-16-44 Date ____ Map No. ____ Indexed A. C. Johnson - 14-45

FORM 307 5M 7-43

PLEASE RETURN TO
LOS ANGELES COUNTY SURVEYOR
700 HALL OF RECORDS

NOTE: ANY ADDITIONS OR CHANGES ON THIS SHEET MUST BE MADE OR CIRCLED IN RED INK. WITH DATE AND NAME OF PERSON MAKING CHANGE

Do not extend notes this side of this line

STATION	B. S.	H. I.	F. S.	ELEV.	
BMLD25	2.68	229.08		226.0	
	4.26	223.42	9.92	219.16	
0+00			7.1	216.3	Top sewer pipe
0+23			5.2	218.2	
0+54			4.7	218.7	bot brk
0+65			2.9	220.5	T "
T.P.	8.90	229.84	2.48	220.94	
0+97			7.2	222.6	end wall
"			4.60	225.24	T end wall
1+03.2			4.25	225.59	Cor. wall
"			5.4	224.4	Gr Cor wall
1+11.3			4.8	225.0	int. sewers
BMLD25			3.44	226.40	

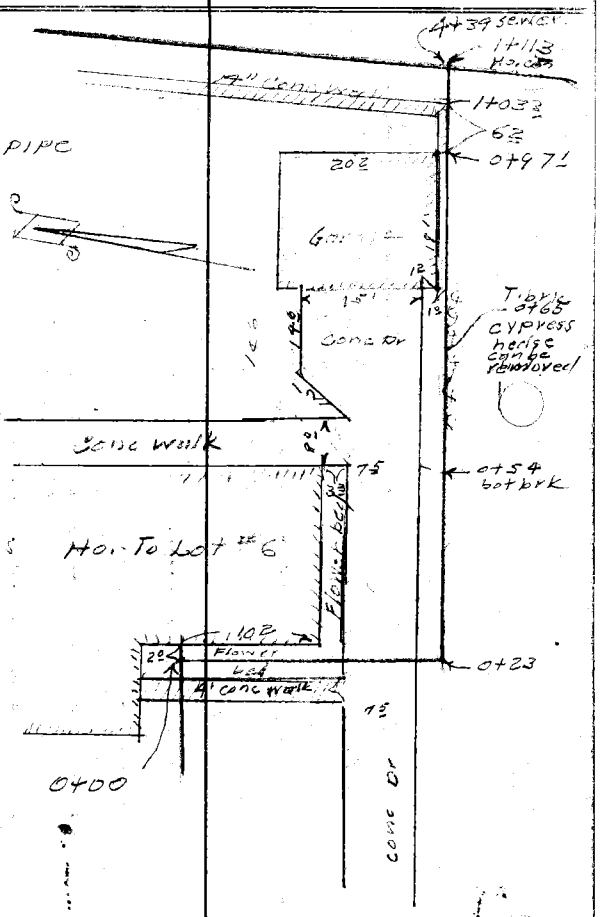

F.B. 771 PG. 216
Job No. 1096 Division No. Notes Red. Plotted Profile
Survey of La Brea Ave et al Date Date No.
Survey by R.L. Willey Notes R.L.W. 8-14-44 Notes Chkd. Checked X-Sec.
Indexed C. Johnson Date Date No.

FORM 307 5M 7-43

PLEASE RETURN TO
LOS ANGELES COUNTY SURVEYOR
700 HALL OF RECORDS

NOTE: ANY ADDITIONS OR CHANGES ON THIS SHEET MUST BE MADE OR CIRCLED IN RED INK, WITH DATE AND NAME OF PERSON MAKING CHANGE

Do not extend notes this side of this line

STATION	B. S.	H. I.	F. S.	ELEV.
				1+31 3 A
				1+23 3 A
BM LD 25	1.74	228.14		226.40
1+31 3 A			24	225.7
0+23 3 A			27	225.4
"			2.08	226.06
"			3.9	224.2
0+90.3 A			63	221.8
0+24 3 A			105	217.6
TP	593	222.26	11.81	216.33
0+00 A			56	216.6
0+00 B			62	216.0
0+38 B			41	218.1
0+67 5 B			2.81	219.45
0+78 8 B			2.58	219.68
"			0.58	221.68
0+79.3			1.1	221.1
TP	665	228.33	0.58	221.68

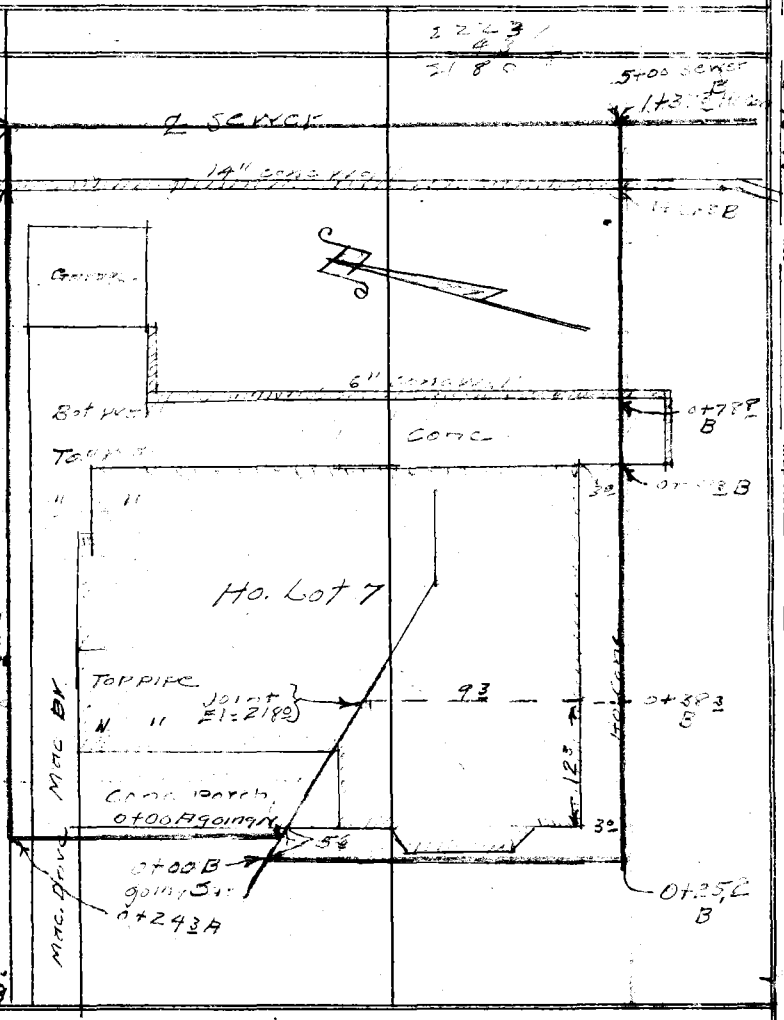

Cont Next pg.

Profile No. ____ Notes Red. ____ Plotted ____ Job No. 1096 Division No. ____ F.B. 871 Pg. 217

X-Sec. No. ____ Date ____ Date ____ Survey of La Brea Ave et al

Notes Chkd. W.L.G. Checked ____ Survey by R.L. Willey Notes R.L.W. Date 8-17-44

Date 8-16-44 Date ____ Map No. ____ Indexed A. C. Johnson

F.B. 871 Pg. 218 | Job No. 1096 | Division No. | Notes Red. | Plotted | Profile

Survey of La Brea Ave et al | Date | Date | No.

Survey by R.L. Willey | Notes R.L.W. 8-14-44 | Notes Chkd. W.L.G. | Checked | X-Sec.

Indexed A. C. Johnson | Date | Date 8-16-44 | Date | No.

FORM 307 5M 7-43

PLEASE RETURN TO
LOS ANGELES COUNTY SURVEYOR
700 HALL OF RECORDS

NOTE: ANY ADDITIONS OR CHANGES ON THIS SHEET MUST BE MADE OR CIRCLED IN RED INK, WITH DATE AND NAME OF PERSON MAKING CHANGE

Do not extend notes this side of this line

STATION	B.S.	H.I.	F.S.	ELEV.	
1+283 B		228.33			
1 "			41	224.2	Bet Well
1+295 B			19	226.4	Top "
1+370 B			28	225.5	Bot "
BM # LD 25			19	226.4	Int Sewers
			194	226.39	

FORM 307 5M 7-43

PLEASE RETURN TO
LOS ANGELES COUNTY SURVEYOR
700 HALL OF RECORDS

NOTE: ANY ADDITIONS OR CHANGES ON THIS SHEET MUST BE MADE OR CIRCLED IN RED INK. WITH DATE AND NAME OF PERSON MAKING CHANGE

Do not extend notes this side of this line

Profile No. _____ Notes Red. _____ Plotted _____ Job No. 1096 Division No. _____
X-Sec. No. _____ Date _____ Date _____ Survey of Los Bros Tract #1171
Notes Chkd. W.L.G. Date 8-16-44 Checked _____ Survey by R.W.Lilley Notes R.W.L. Date 8-14-44
Date _____ Date _____ Map No. _____ Indexed A. C. Johnson

F.B. 871 PG. 219

STATION	B. S.	H. I.	F. S.	ELEV.
BM #LO26	1.99	231.96		230.47
1+11.9 A			29	229.1
1+03½ A			41	227.9
0+81 A			57	226.3
0+79 A			65	225.5
0+65+4 A			695	225.01
0+46 2 A			7.59	224.37
0+26 A.			870	223.26
"			932	222.64
0+13 3 A			96	222.4
T.P. 0+00 A = 0+00 B	5.86	228.08	9.74	222.22
			65	221.6
0+36½ B			5'	223.0
0+91			26	225.5
T.P.	9.29	234.24	3.13	224.95
1+03 6			78	226.4
1+32 4			61	228.1
1+40 9			51	229.1
BM #LO26			3.77	230.47

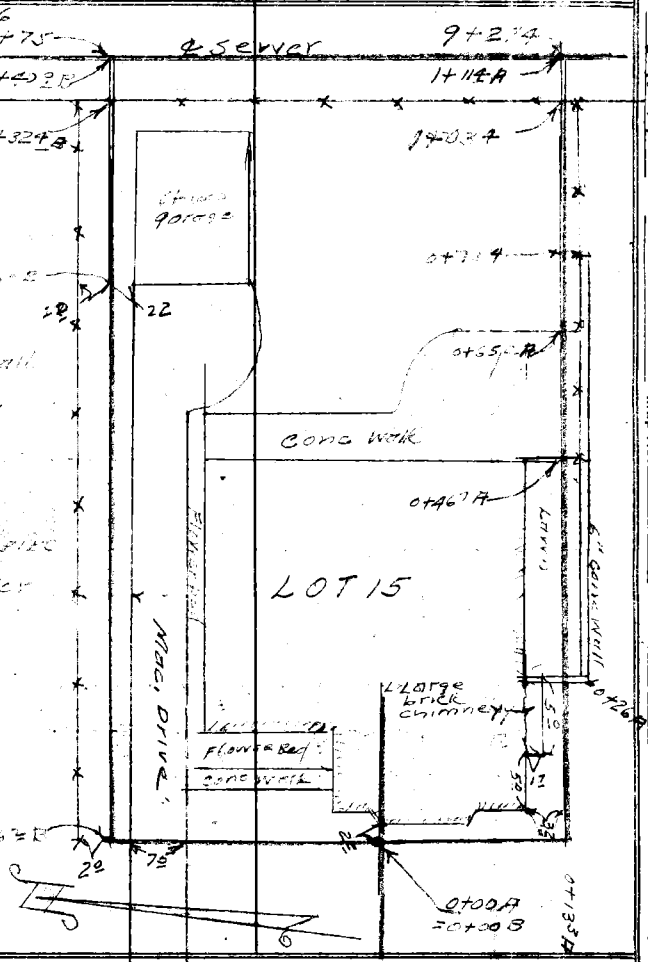

FORM 307 5M 7-43

PLEASE RETURN TO
LOS ANGELES COUNTY SURVEYOR
700 HALL OF RECORDS

NOTE: ANY ADDITIONS OR CHANGES ON THIS SHEET MUST BE MADE OR CIRCLED IN RED INK, WITH DATE AND NAME OF PERSON MAKING CHANGE

Do not extend notes this side of this line

STATION	B. S.	H. I.	F. S.	ELEV.	
BMLD26	0 87	231.34		230.47	
1+58			3 00	228.34	Int. sewer
1+50			3 5	227.8	bot wall
1+50			0.89	230.45	Top wall
"			3 8	227.5	bot "
1+39			5 7	225.6	bot brk
1+01			7 27	224.07	
0+87			8 69	222.65	
T.P.	2 85	225.72	8 47	222.87	
0+80			3 30	222.42	
0+41			4 3	221.4	
0+00			4 7	221.0	Top sewer pipe
	8 62	231.49	2 85	222.87	
BMLD26			1 02	230.47	

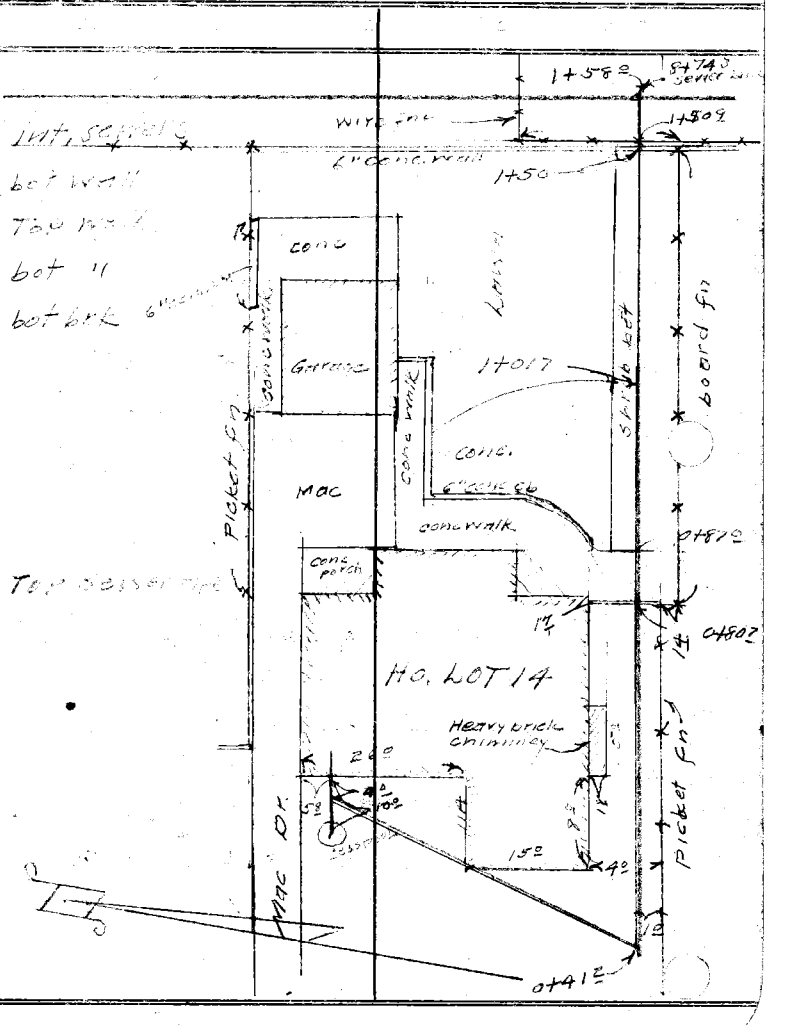

F.B. 871 Pg. 220
Job No. 1096 Division No. Notes Red. Plotted Profile
Survey of La Brea Bra et al Date Date No.
Survey by R L Willey Notes R L W 8-15-44 Notes Chkd. W.I.G. Checked X-Sec.
Indexed C. Johnson Date Date 8-16-44 Date No.

FORM 307 5M 7-43

PLEASE RETURN TO
LOS ANGELES COUNTY SURVEYOR
700 HALL OF RECORDS

NOTE: ANY ADDITIONS OR CHANGES ON THIS SHEET MUST BE MADE OR CIRCLED IN RED INK. WITH DATE AND NAME OF PERSON MAKING CHANGE

Do not extend notes this side of this line

STATION	B. S.	H. I.	F. S.	ELEV.	
BMLD26	433	234.80		230.47	BMLD26
1+58.7 A			4.9	229.9	1st sewer
1+50.7 A			5.3	229.5	fence
0+94.3 A			8.9	225.9	
0+39 A			11.5	223.3	
TP 0+00 A = 0+00 B	7.04	230.52	11.32	223.48	
			7.4	223.1	Top sewer pipe
0+22.5 B			4.9	225.6	
TP	4.97	234.68	0.81	229.71	
1+17.5 B			5.7	229.0	Bot brk fence line
1+25.5 B			4.1	230.6	
BMLD26			4.21	230.47	

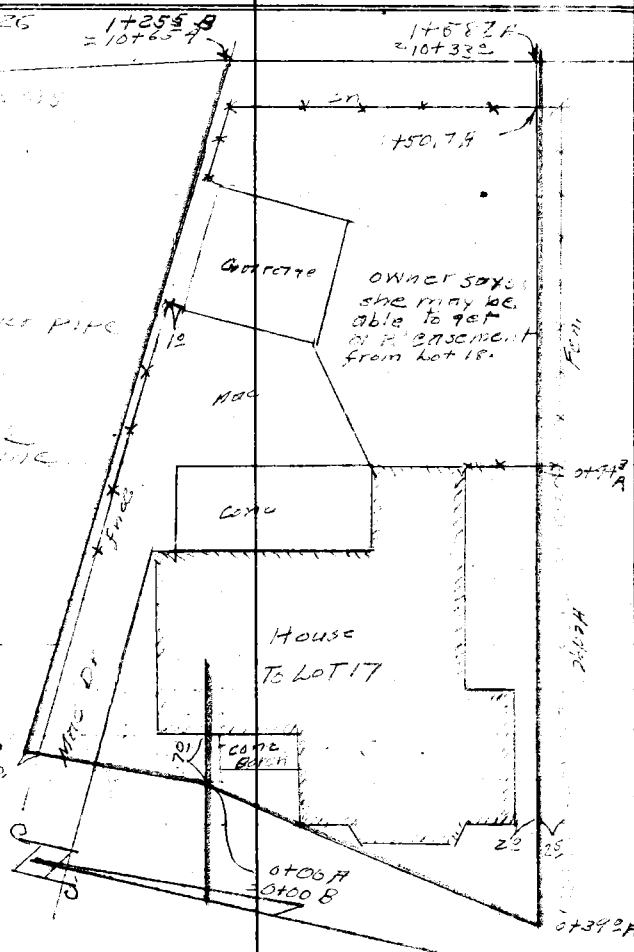

Profile No. ____ Notes Red. ____ Plotted ____ Job No. 1096 Division No. ____ F.B. 871 Pg. 221

X-Sec. No. ____ Date ____ Date ____ Survey of [illegible]

Notes Chkd. W.I.G. Date 8-16-44 Checked ____ Survey by R.L.Willey Notes R.L.W. Date 8-15-44

Date ____ Map No. ____ Indexed C. C. Johnson

F.B. 97/ PG. 222 Job No._____ Division No._____ Notes Red._____ Plotted_____ Profile

Survey of_____ Date_____ Date_____ No._____

Survey by_____ Notes_____ Notes Chkd._____ Checked_____ X-Sec.

Indexed_____ Date_____ Date_____ Date_____ No._____

STATION	B.S.	H.I.	F.S.	ELEV.	

FORM 307 5M 7-43

PLEASE RETURN TO
LOS ANGELES COUNTY SURVEYOR
700 HALL OF RECORDS

Do not extend notes this side of this line

NOTE: ANY ADDITIONS OR CHANGES ON THIS SHEET MUST BE MADE OR CIRCLED IN RED INK, WITH DATE AND NAME OF PERSON MAKING CHANGE

Profile No. ____ Notes Red. ____ Date ____ Plotted ____ Date ____ Job No. ____ Division No. ____ F.B. 87 / Pg. 223

X-Sec. No. ____ Notes Chkd. ____ Date ____ Checked ____ Date ____ Survey of ____ Survey by ____ Notes ____ Date ____ Map No. ____ Indexed C. Johnson / 12-16

NOTE: ANY ADDITIONS OR CHANGES ON THIS SHEET MUST BE MADE OR CIRCLED IN RED INK, WITH DATE AND NAME OF PERSON MAKING CHANGE

Do not extend notes this side of this line

PLEASE RETURN TO
LOS ANGELES COUNTY SURVEYOR
700 HALL OF RECORDS

FORM 307 SM 7-43

STATION	B. S.	H. I.	F. S.	ELEV.	
					LOCATION & PROILE SEWER CONNECTION TO REST ROOMS LADERA PARK LA BREA AVE ET AL JN 1096 MAP 15-45 Wilcy Gregory English Peterson

FORM 307 5M 7-43

PLEASE RETURN TO
LOS ANGELES COUNTY SURVEYOR
700 HALL OF RECORDS

NOTE: ANY ADDITIONS OR CHANGES ON THIS SHEET MUST BE MADE OR CIRCLED IN RED INK, WITH DATE AND NAME OF PERSON MAKING CHANGE

Do not extend notes this side of this line

STATION	B. S.	H. I.	F. S.	ELEV.	
BM LD-9	938	214 05		204 668	(BM LD-9 El. = 204.668 FB 871-82 La Brea Ave E. side & 1st Alley N. of 62nd St. Bt. Spk in back of walk, 125 N. of S. end
T.P.	534	217 81	158	212 47	
3+33.65			314	214 67	℄ Lagera Pk. Ave (see Sketch)
3+56.5			417	213 64	Gut
3+63.0			260	215 21	T. Brk
3+96.65			261	215 20	Back Walk
4+17.6			8.6	207 2	Bt. Brk
4+32.6			8.1	207	Ground El. at sewer
4+32.6			9.50	208 [illegible]	Top Cast Iron 4" Sewer Pipe
T.P.	113	214 32	462	213 19	
BM LD-9			964	204 [illegible]	See Above

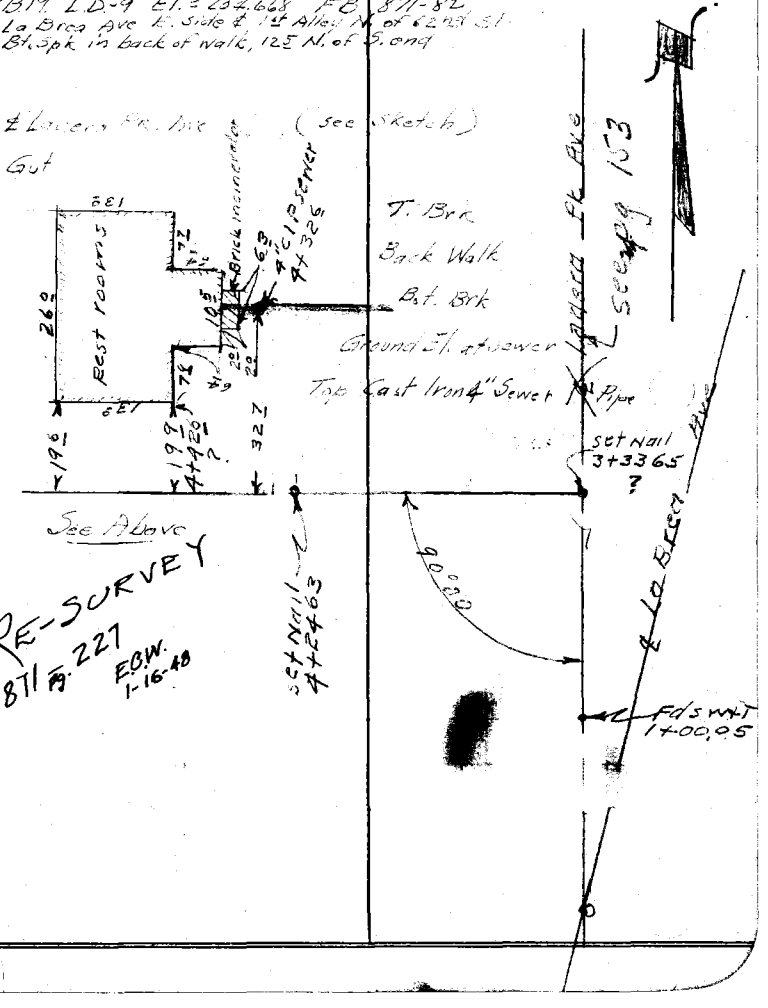

SEE RE-SURVEY F.B. 871 pg. 227 E.B.W. 1-16-48

F.B. 871 Pg. 224
Job No. 1112 Division No. ____ Notes Red. ____ Plotted ____ Profile ____
Survey of La Brea Ave et al Date ____ Date ____ No. ____
Survey by R. L. Willey Notes RLW Notes Chkd. ____ Checked ____ X-Sec. ____
Indexed A. C. Johnson Date 3-15-45 Date ____ Date ____ No. ____

FORM 307 5M 1-46

PLEASE RETURN TO
LOS ANGELES COUNTY SURVEYOR
700 HALL OF RECORDS

NOTE: ANY ADDITIONS OR CHANGES ON THIS SHEET MUST BE MADE OR CIRCLED IN RED INK, WITH DATE AND NAME OF PERSON MAKING CHANGE.

Do not extend notes this side of this line.

STATION	B. S.	H. I.	F. S.	ELEV.	
	INVERT EL. OF 8" STUB TO N OF MH.				
	ON LA BREA AVE 100' ± S. ℄ SLAUSON AVE				
BM #LD12	5 01	245 34		240.33	BM LD 12 el = 240.335 FB 871-84 LA Brea Ave + 1st Alley S of Slauson Ave [illegible] bt SPK in back of Walk 11' S of N end
	chain	dia Rod			
			4.98	240.36	S rim MH
			4.96	240.38	N " " "
	8.58	[illegible]	14.22	231.1[illegible]	invert el 8" [illegible]
T.P.	3 46	240.74	9 06	237.28	BM LD 27 el = 234098 FB 871-161
BM #LD27			6 64	234.10	Slauson Ave 190' W ℄ La Brea Ave bt SPK in S. Cb
	INVERT EL. OF 8" STUB TO N. OF MH				
	ON LADERA PARK AVE 100' ± S OF ℄ SLAUSON AVE				
BM LD27	4 26	238 36		234 10	BM LD 27 el 234098 FB 871-161 Slauson Ave 190' W of ℄ La Brea Ave bt SPK in S Cb
	chain	dia Rod			
			10.00	228.36	N rim MH
			10.05	228 31	S rim MH
	7.83	0.67 10.02	18.52	219.84	invert el to 8" Stub to N.
T.P.	7 83	244 48	1.71	236.65	BM LD 12 el = 240.335 FB 871-84
BM LD12			4 15	240.33	La Brea Ave + 1st Alley S of Slauson Ave [illegible] bt SPK in back of Walk 11' S. of N end

Profile
No. ____ Notes Red ____ Plotted ____ Job No. 2200 Division No. ____
X-Sec. No. ____ Date ____ Date ____ Survey of [illegible]
Notes Chkd ____ Checked ____ Survey by [illegible] Notes [illegible] Date 8-6-46
No. ____ Date ____ Date ____ Map No. ____ Indexed ____ Date DEC 23 '46

F.B. 871 Pg. 225

FORM 307 5M 1-46

PLEASE RETURN TO
LOS ANGELES COUNTY SURVEYOR
700 HALL OF RECORDS

NOTE: ANY ADDITIONS OR CHANGES ON THIS SHEET MUST BE MADE OR CIRCLED IN RED INK, WITH DATE AND NAME OF PERSON MAKING CHANGE.

Do not extend notes this side of this line.

STATION	B. S.	H. I.	F. S.	ELEV.	
	INVERT EL. OF 8" STUB TO N OF MH				
	ON EASEMENT BETWEEN LA DAREA PARK AVE & LA BREA AVE				
BM LD26	5 22	235,69		230,47	BM LD 26 El 230470 FB 871-160 2' N of NW Cor Lot 22 blk 1 Tr 12168 bt spk in top conc wall
	Chain	dia Rod			
			5 43	230,26	N rim M.H.
			5 43	230 26	S rim " "
	6 31	0.67 5.43	12,41	223,28	Invert el 8" Stub to N.
TP	5 99	239,43	2 25	233 44	
BM LD 27			5 34	234,09	BM LD 27 El = 234[illegible] FB 871-161 Slauson Ave 190' W of ℄ La Brea Ave bt spk in S Cb
	INVERT EL OF 8" STUB TO W. OF MH				
	ON LA BREA AVE 50' N OF ℄ 62ND PL.				
BM #LD2	11 49	194.96		183.47	BM LD2 el = 183.475. FB 593-84 La Brea Ave & 62 PL. SW. Cor 20d spk 3' S of S end Cb
	Chain	Dia Rod			
			8 92	186,04	E rim M.H.
			8 75	186 21	W rim M.H.
	10.74	0.67 8 83	20 24	174,72	Invert el 8" Stub to W.
TP	11 94	206.10	0 80	194.16	
BM LD 9			1 41	204.69	BM LD 9 el = 204.668 FB La Brea Ave E side at 1st Alley N of 62nd St bt spk in back of walk 12.5' N of S end

F.B. 871 PG. 226

Job No. 6200 Division No. ____ Notes Red. ____ Plotted ____ Profile ____

Survey of Sanitation Date ____ No. ____

Survey by R.L. Willey Notes R.L.W. 8-6-46 Notes Chkd ____ Checked ____ X-Sec. ____

Indexed A. C. Jonsson Date ____ Date ____ No. ____

Notes Ck'd by	Survey of Laderra Park
Map No.	W. O. Tape No. St'd °F
Office Work	Surveyed by E. C. WALLACE
Checked	Notes E. C. WALLACE Date 1-14-48
Date	Indexed A. C. Johnson

F. B. 871 PG. 227

DEC 23 '48

LADERA PARK REST ROOMS

SKETCH

Wallace
Morrison
Dreier
Yramick

Note: Any Additions or Changes on This Sheet Must Be Made or Circled in Red Ink With Date and Name of Person Making Change.

Do not extend notes this side of this line.

RETURN TO
LOS ANGELES COUNTY SURVEYOR
700 HALL OF RECORDS

FORM 847 SM 11-46

RETURN TO
LOS ANGELES COUNTY SURVEYOR
700 HALL OF RECORDS

Note: Any Additions or Changes on This Sheet Must Be Made or Circled in Red Ink With Date and Name of Person Making Change.

Do not extend notes this side of this line.

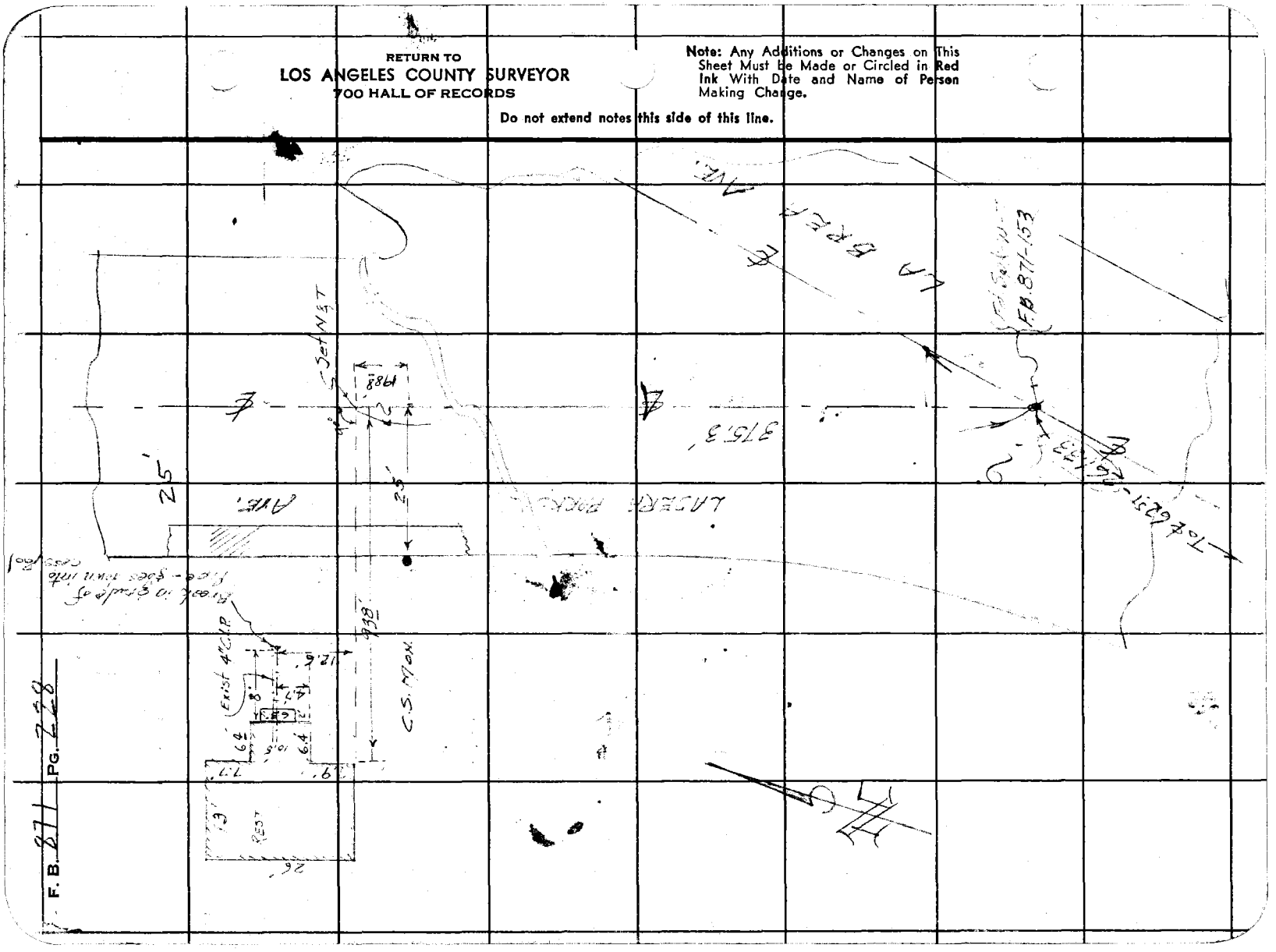

Notes Ck'd by	Survey of Ladera Pk-Rest Rm.	F. B. PG. 229
Map No.	W. O. Tape No. St'd °F	
Office Work	Surveyed by E. C. WALLACE	
Checked	Notes E. C. WALLACE Date 1-16-48	
Date	Indexed A. C. Johnson	

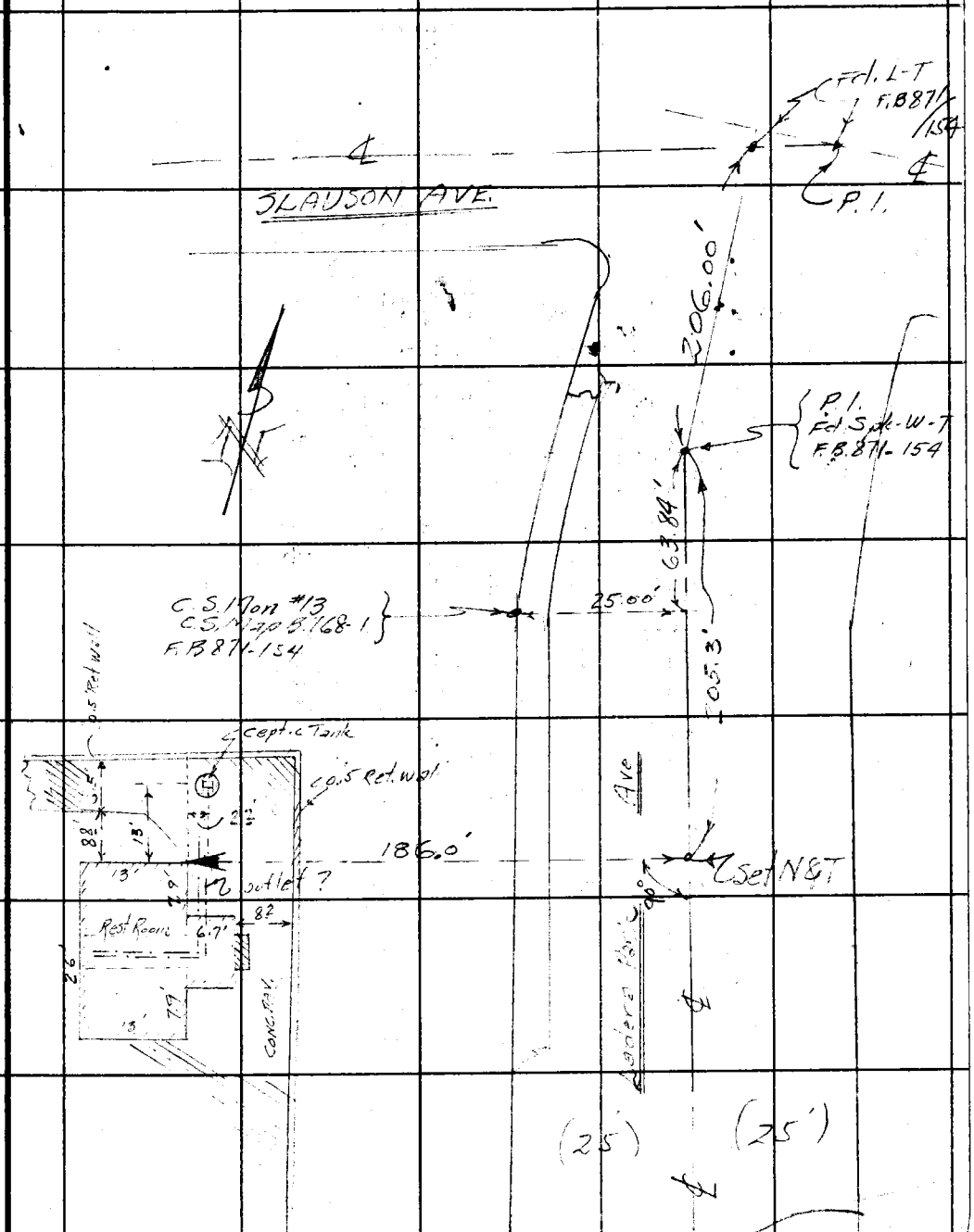

Note: Any Additions or Changes on This Sheet Must Be Made or Circled in Red Ink With Date and Name of Person Making Change.

Do not extend notes this side of this line.

RETURN TO
LOS ANGELES COUNTY SURVEYOR
700 HALL OF RECORDS

FORM 247 5M 11-46

RETURN TO
LOS ANGELES COUNTY SURVEYOR
700 HALL OF RECORDS

Note: Any Additions or Changes on This Sheet Must be Made or Circled in Red Ink With Date and Name of Person Making Change.

Do not extend notes this side of this line.

F. B. 871 Pg. 230

Profile No. _____ Notes Red _____ Plotted _____ Job No. _____ Division No. _____

F.B. [illegible] Pg. 231

Date _____ Date _____ Survey of [illegible]

X-Sec. No. _____ Notes Chkd. LCM Checked _____ Survey by Wallace Notes ECW Date 1-16-49

Date 1-19-48 Date _____ Map No. _____ Indexed [illegible] Date DEC 28 49

NOTE: ANY ADDITIONS OR CHANGES ON THIS SHEET MUST BE MADE OR CIRCLED IN RED INK, WITH DATE AND NAME OF PERSON MAKING CHANGE.

PLEASE RETURN TO
LOS ANGELES COUNTY SURVEYOR
700 HALL OF RECORDS

Do not extend notes this side of this line.

STATION	B. S.	H. I.	F. S.	ELEV.	
					LADERA PARK REST ROOMS
					Elevations

FORM 307 10M 10-46

FORM 307 10M 10-46

PLEASE RETURN TO
LOS ANGELES COUNTY SURVEYOR
700 HALL OF RECORDS

NOTE: ANY ADDITIONS OR CHANGES ON THIS SHEET MUST BE MADE OR CIRCLED IN RED INK, WITH DATE AND NAME OF PERSON MAKING CHANGE.

Do not extend notes this side of this line.

STATION	B. S.	H. I.	F. S.	ELEV.		
B.M.LD-9	10 10	214 17		204 27	B.M.LD-9 El.204.668 F.B. 871-82 La Brea Ave. & Alley N. of 62 St. B spk. back Walk 12.5' N. end	
REST ROOM LADERA PARK						
375' N. INTR. La Brea Ave & Ladera Pk. Ave						
T.P	6 05	215 56	5 46	209 31		
			7 70	207 66	Top 4" C.I.P. 8' East of Bldg. (See sketch pg. 228)	
			7 08	208 28	Top 4" C.I.P. 3'	
			5 7	201 7	Surface over Pipe El. 204.67	
B.M.LD-9			10 70	204 66	See above	
B.M.LD-27	1 52	235 62		234 10	B.M.LD-27 El.234.078 F.B. 871.161 (This B.M. Elev. different from Briarcrest Ave. Elev.)	
REST ROOM Ladera Park [illegible] S. of Stanson see pg. 229						
T.P	1 35	226 15	10 82	224 30		
T.P	0 92	215 45	11 62	214 53		
T.P	0 40	204 41	11 44	204 01		
			8 60	195 [illegible]	Floor of Rest Rms.	
			8 63	195 78	Conc. Pav. Surface over pipe near [illegible] to septic tank	
T.P	11 33	215 57	0 [illegible]	[illegible]		
T.P	11 57	226 97	0 15	215 42		
	9 04	236 02	0 01	226 98		
B.M.LD-27			1 90	234 12	B.M.LD-27 El.234.10 See above	

F.B. 871 PG. 232

Job No. Rest Rm. Ladera Park Division No. Notes Red. Plotted Profile

Survey of Wallace Notes ECW Date Date No. X-Sec.

Survey by Notes Chkd Checked

Indexed A. C. Johnson Date Date No.

Notes Ck'd by	Survey of Ladera Park P.C. 971
Map No.	W. O. 5360 Tape No. St'd °F
Office Work	Surveyed by Wallace
Checked	Notes [illegible] Date 2-[illegible]
Date	Indexed A. C. Johnson 6-30-49

F. B. 971 Pg. 233

J.N. 5360
P.C. 971

LADERA PARK SEWER

LINE "A" and "B"

STOPOGS

Note: Any Additions or Changes on This Sheet Must be Made or Circled in Red Ink With Date and Name of Person Making Change.

Do not extend notes this side of this line.

RETURN TO
LOS ANGELES COUNTY SURVEYOR
700 HALL OF RECORDS

FORM 247 5M 5-46

F. B. 871 2 Pg. 234

RETURN TO
LOS ANGELES COUNTY SURVEYOR
700 HALL OF RECORDS

Do not extend notes this side of this line.

Note: Any Additions or Changes on This Sheet Must be Made or Circled in Red Ink With Date and Name of Person Making Change.

Notes Ck'd by	Survey of
Map No.	W. O. 5360 Tape No. St'd °F
Office Work	Surveyed by WALLACE
Checked	Notes ECW Date 2-3-47
Date	Indexed R. C. Johnson

F.B. 211 3 Pg. 235

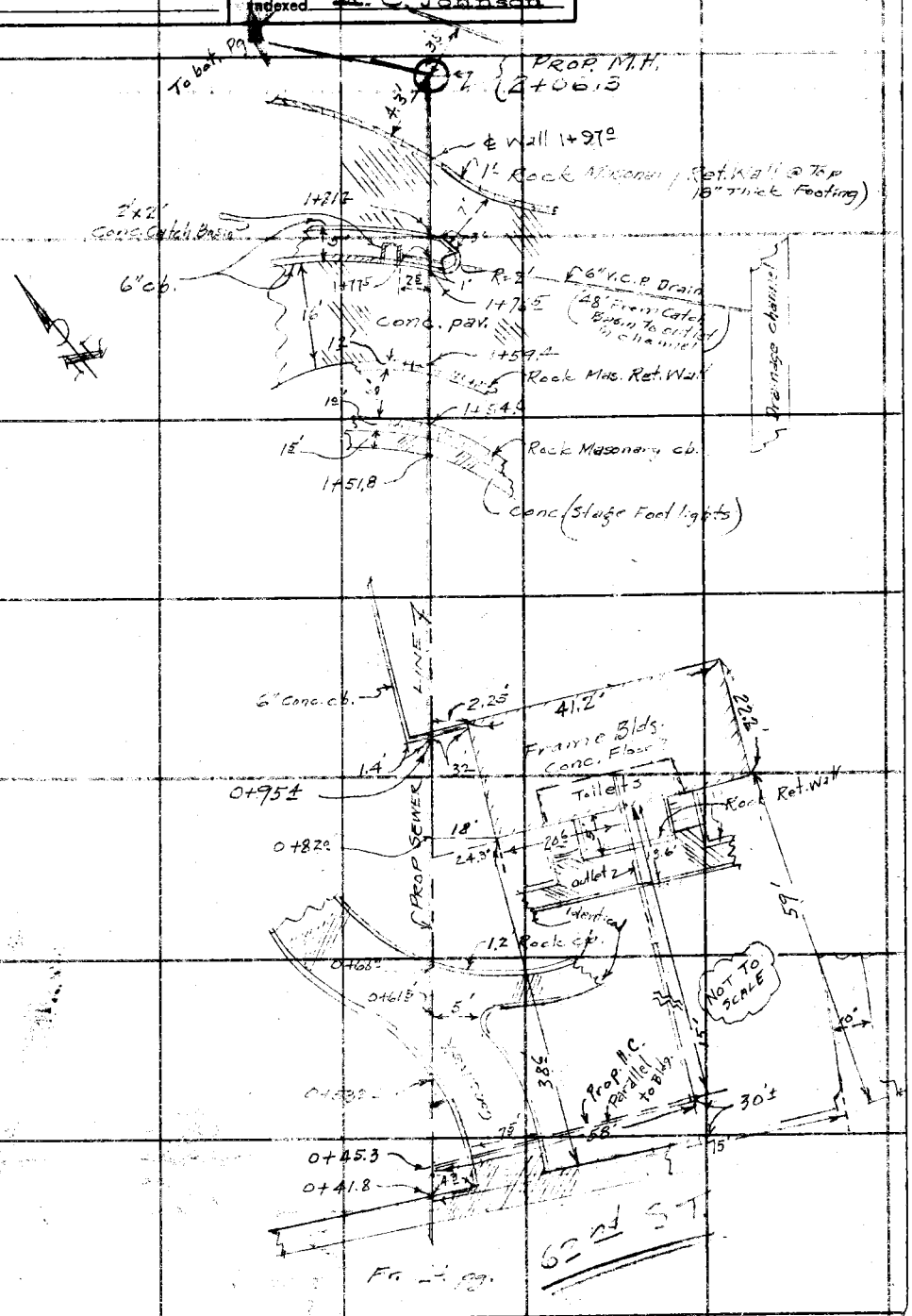

Note: Any Additions or Changes on This Sheet Must be Made or Circled in Red Ink With Date and Name of Person Making Change.

Do not extend notes this side of this line.

RETURN TO
LOS ANGELES COUNTY SURVEYOR
700 HALL OF RECORDS

FORM 247 5M 5-46

F. B. 871 PG. 236

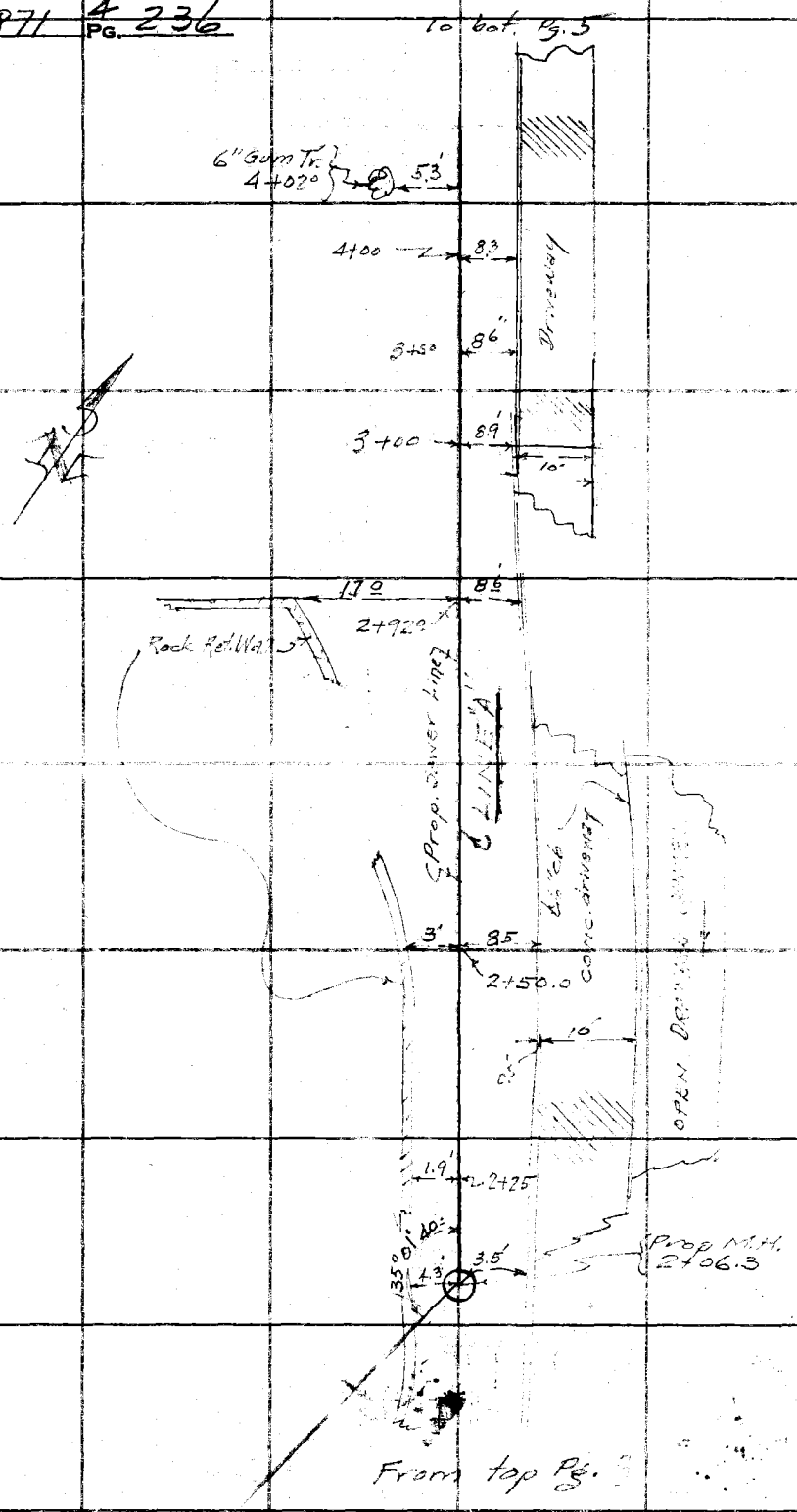

RETURN TO
LOS ANGELES COUNTY SURVEYOR
700 HALL OF RECORDS

Do not extend notes this side of this line.

Note: Any Additions or Changes on This Sheet Must be Made or Circled in Red Ink With Date and Name of Person Making Change.

3.5
4.0

Notes Ck'd by	Survey of [illegible]
Map No.	W. O. 536 Tape No. St'd °F
Office Work	Surveyed by Wallace
Checked	Notes E.C.W. Date 2-4-47
Date	Indexed A. C. Johnson

F. B. 871 Pg. 237

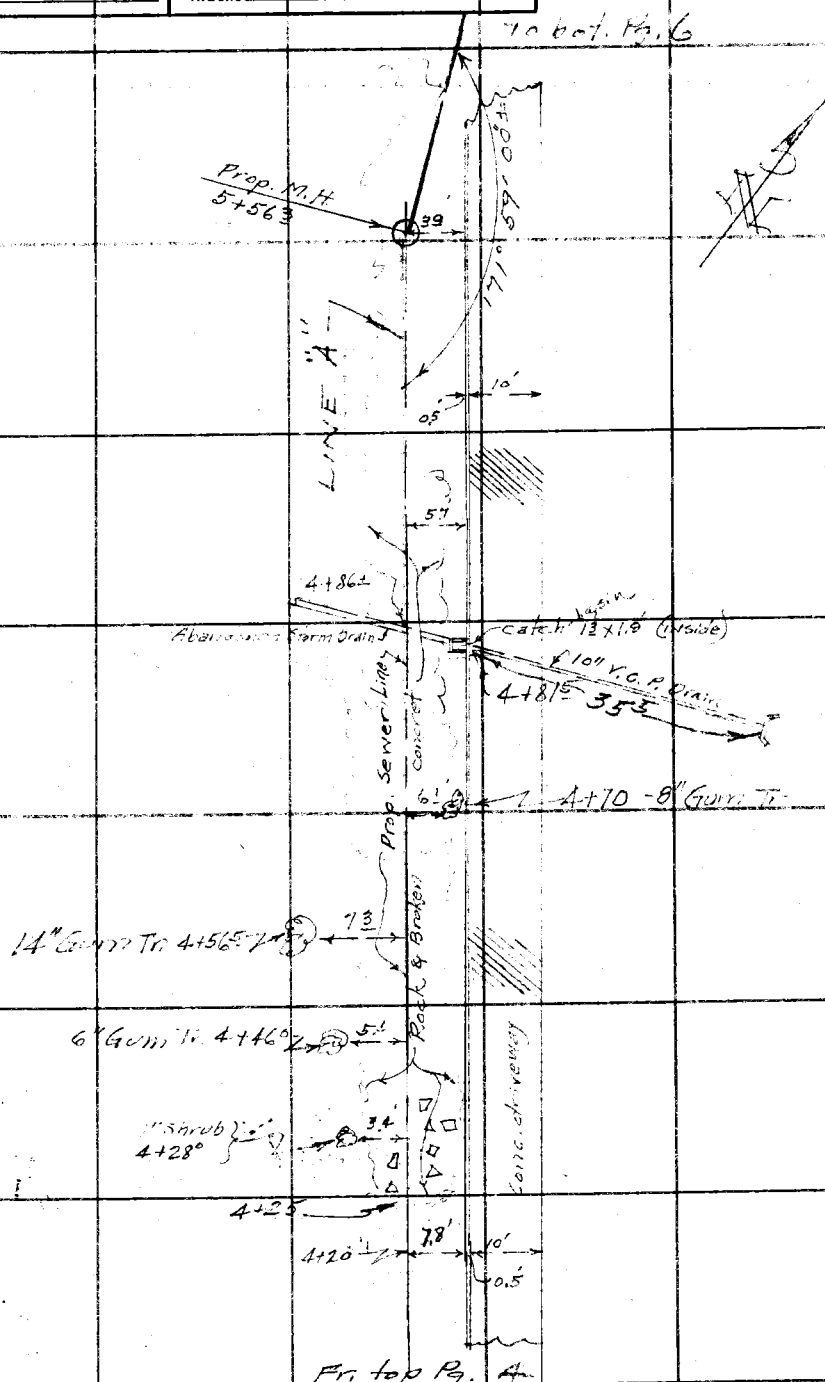

Note: Any Additions or Changes on This Sheet Must be Made or Circled in Red Ink With Date and Name of Person Making Change.

Do not extend notes this side of this line.

RETURN TO
LOS ANGELES COUNTY SURVEYOR
700 HALL OF RECORDS

FORM 247 5M 5-46

F. B. 871 PG. 238

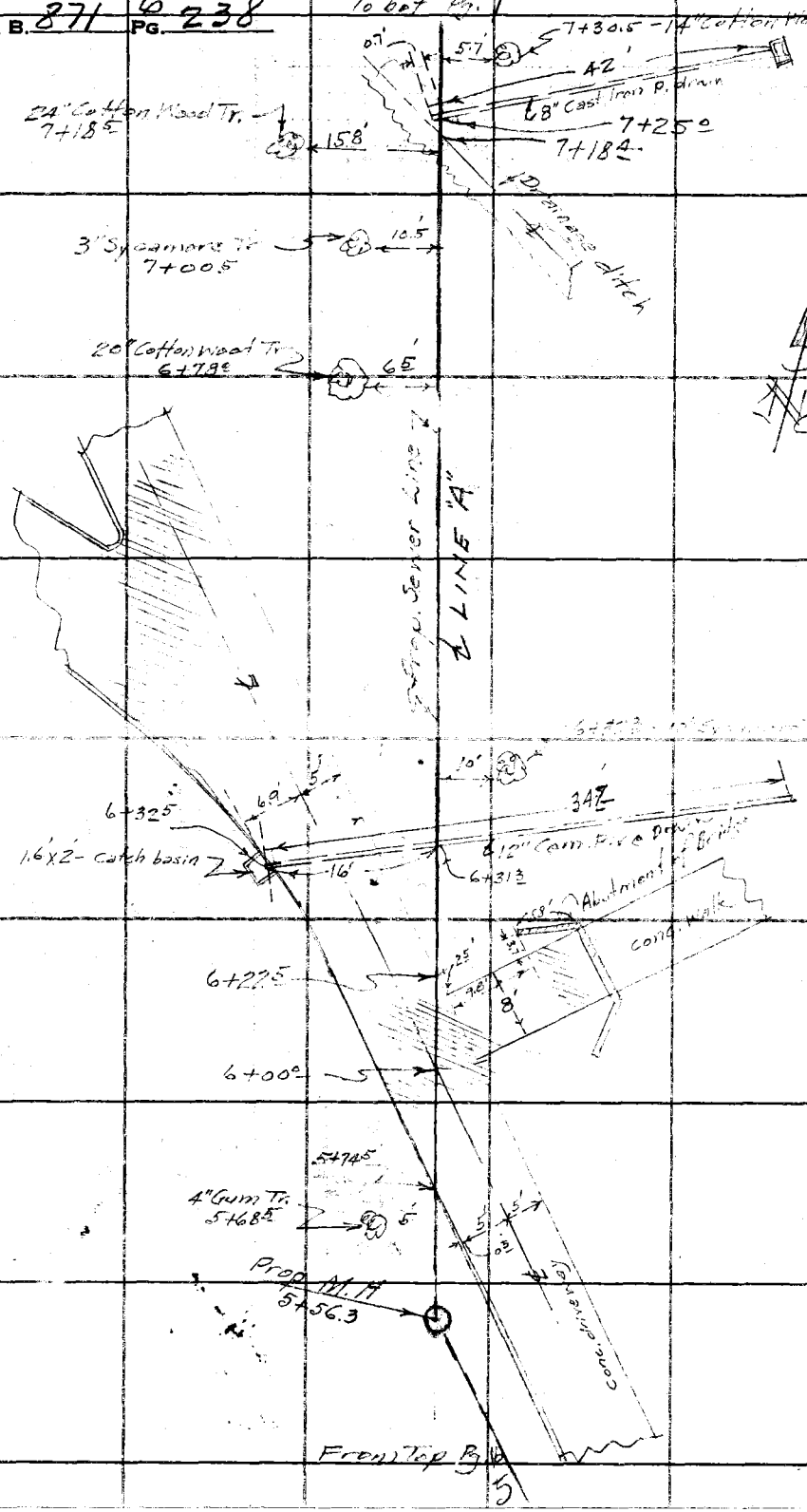

RETURN TO
LOS ANGELES COUNTY SURVEYOR
7PO HALL OF RECORDS

Do not extend notes this side of this line.

Note: Any Additions or Changes on This Sheet Must be Made or Circled in Red Ink With Date and Name of Person Making Change.

Notes Ck'd by	Survey of [illegible]
Map No.	W. O. 5360 Tape No. St'd °F
Office Work	Surveyed by WALLACE
Checked	Notes ECW Date 2-4-49
Date	Indexed A. C. Johnson

F. B. 871 7 Pg. 239



Note: Any Additions or Changes on This Sheet Must be Made or Circled in Red Ink With Date and Name of Person Making Change.

Do not extend notes this side of this line.

RETURN TO
LOS ANGELES COUNTY SURVEYOR
700 HALL OF RECORDS

FORM 247 5M 5-46

F. B. 871 8 Pg. 240

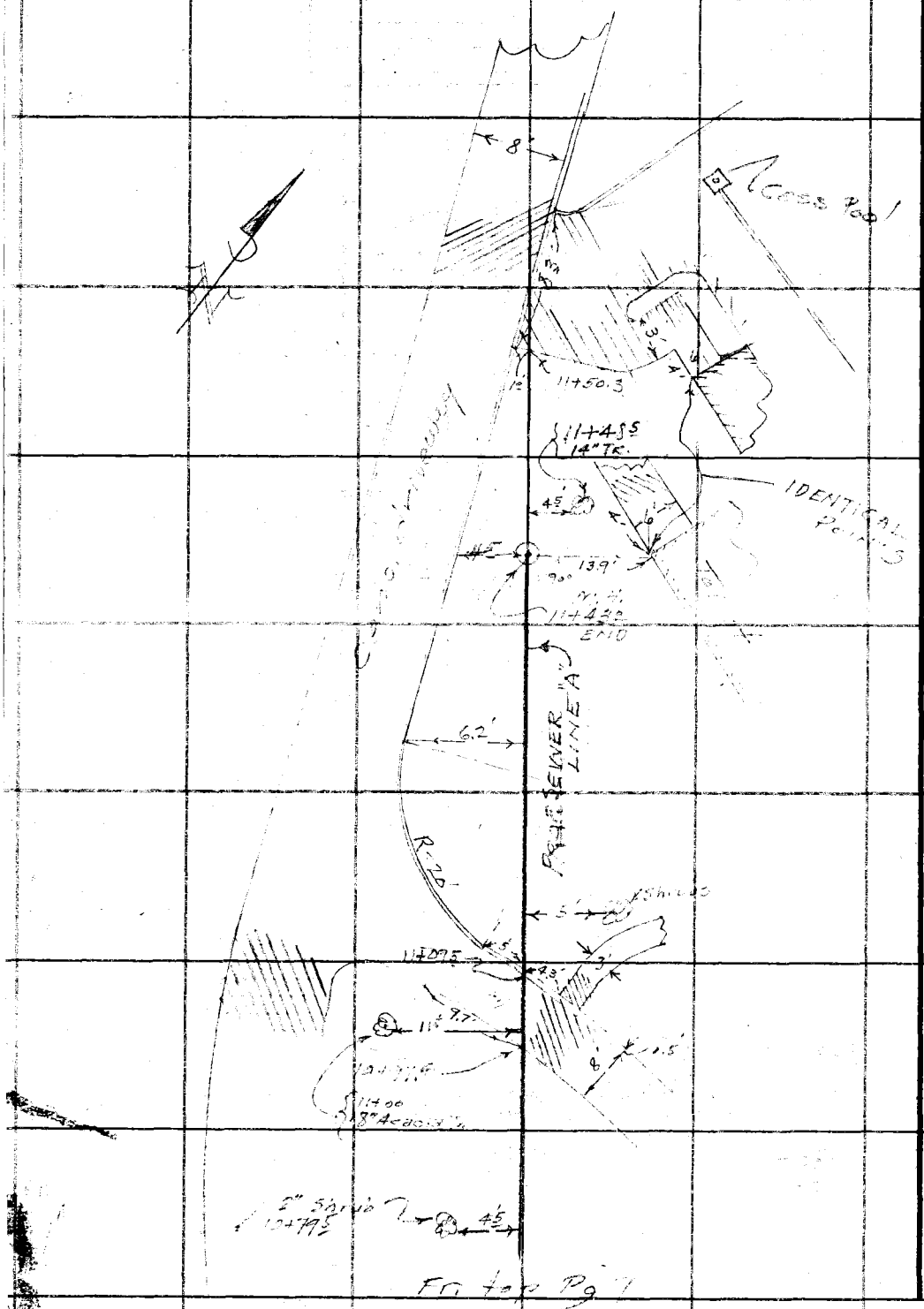

RETURN TO
LOS ANGELES COUNTY SURVEYOR
700 HALL OF RECORDS

Do not extend notes this side of this line.

Note: Any Additions or Changes on This Sheet Must be Made or Circled in Red Ink With Date and Name of Person Making Change.

Notes Ck'd by	Survey of
Map No.	W. O. 5364 Tape No. St'd °F
Office Work	Surveyed by WALLACE
Checked	Notes E CIV Date 2-/47
Date	Indexed E. C. Johnson

F. B. SM 7 PG. 241

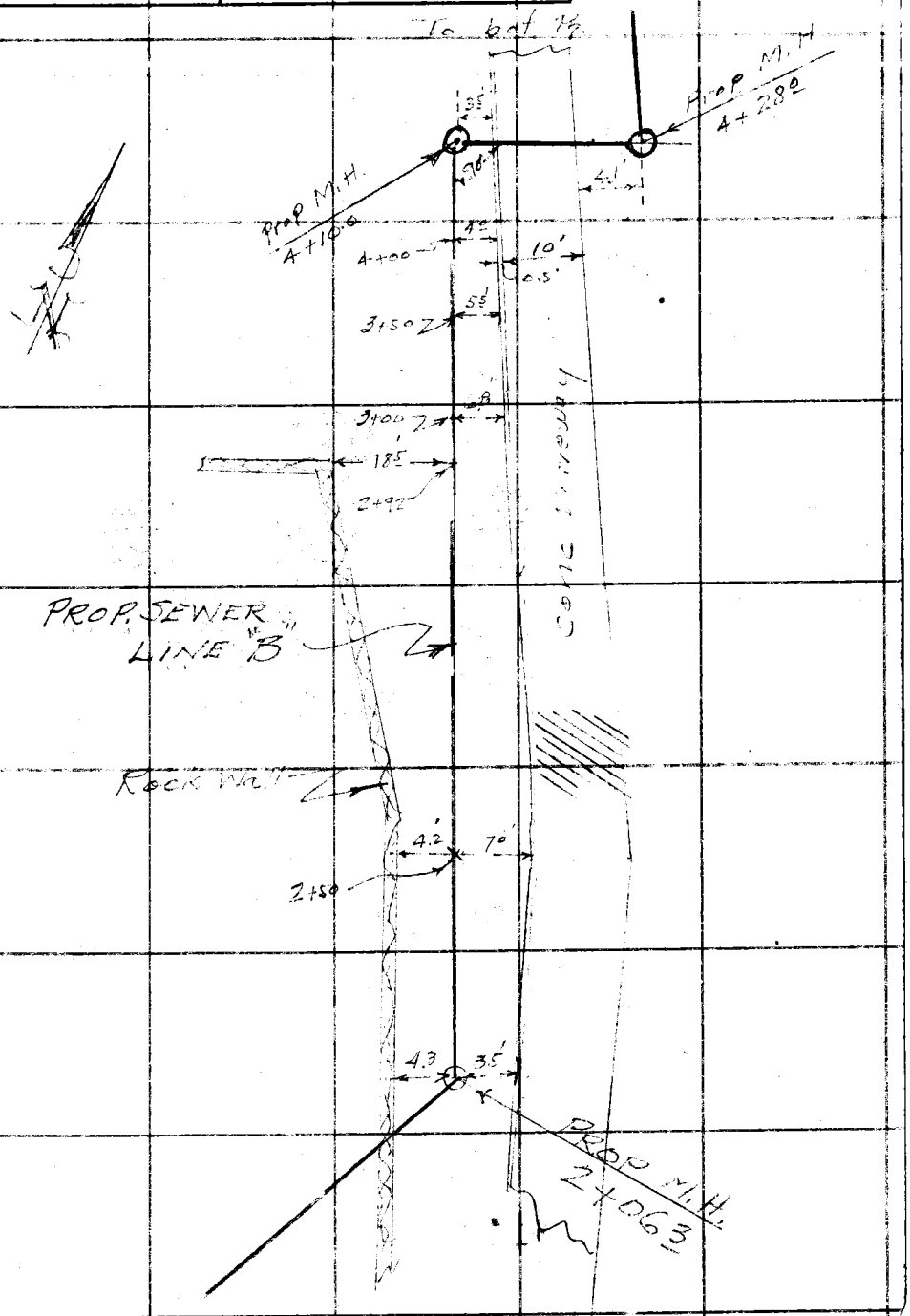

Note: Any Additions or Changes on This Sheet Must be Made or Circled in Red Ink With Date and Name of Person Making Change.

Do not extend notes this side of this line.

RETURN TO
LOS ANGELES COUNTY SURVEYOR
700 HALL OF RECORDS

FORM 247 5M 5-46

F. B. 871 PG. 242

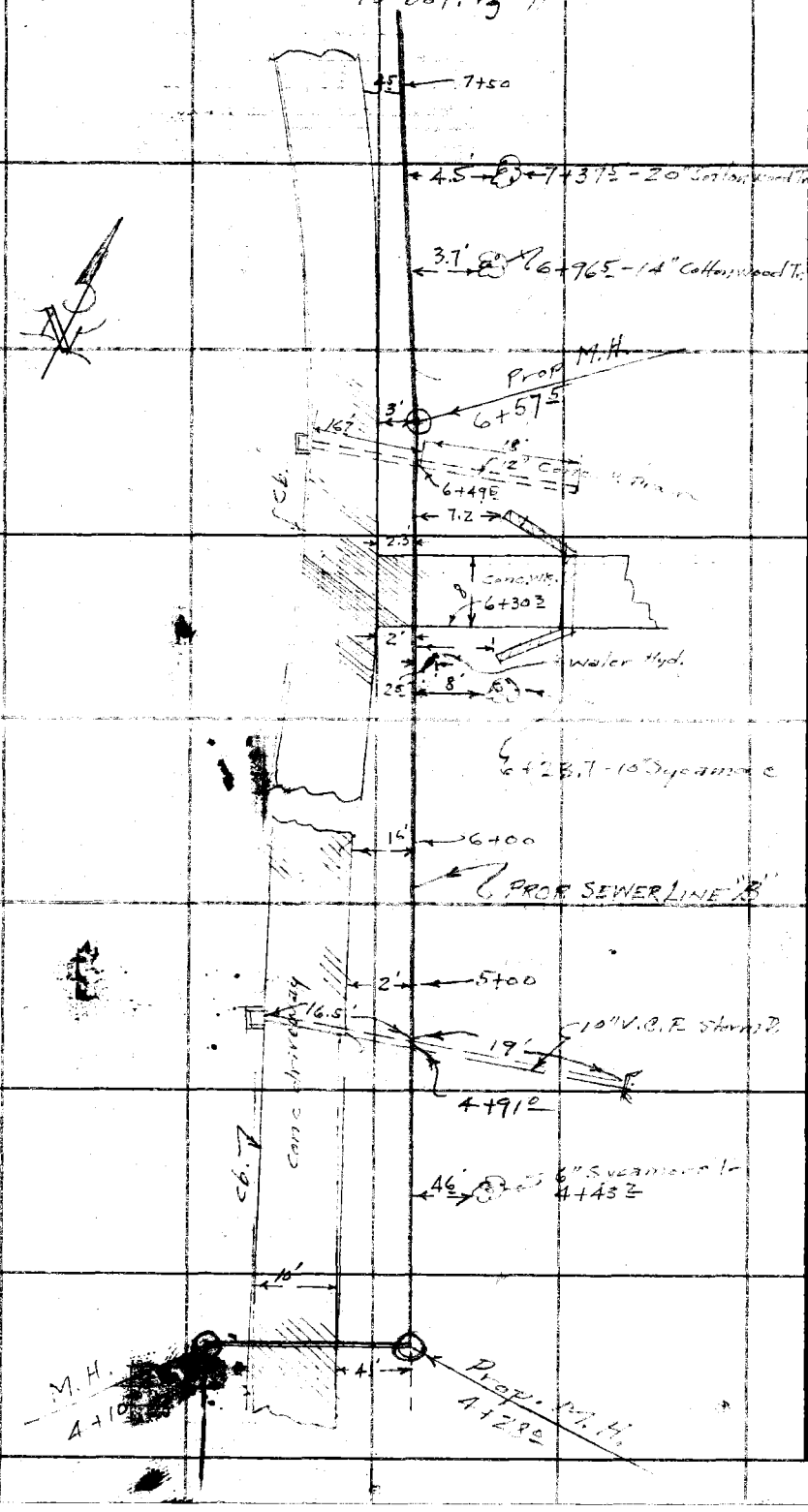

RETURN TO
LOS ANGELES COUNTY SURVEYOR
7DO HALL OF RECORDS

Do not extend notes this side of this line.

Note: Any Additions or Changes on This Sheet Must be Made or Circled in Red Ink With Date and Name of Person Making Change.

Notes Ck'd by	Survey of [illegible]
Map No.	W. O. 5364 Tape No. St'd °F
Office Work	Surveyed by WALLACE
Checked	Notes ECW Date 2-7-49
Date	Indexed A. C. Johnson

F. B. 8N 11 PG. 243

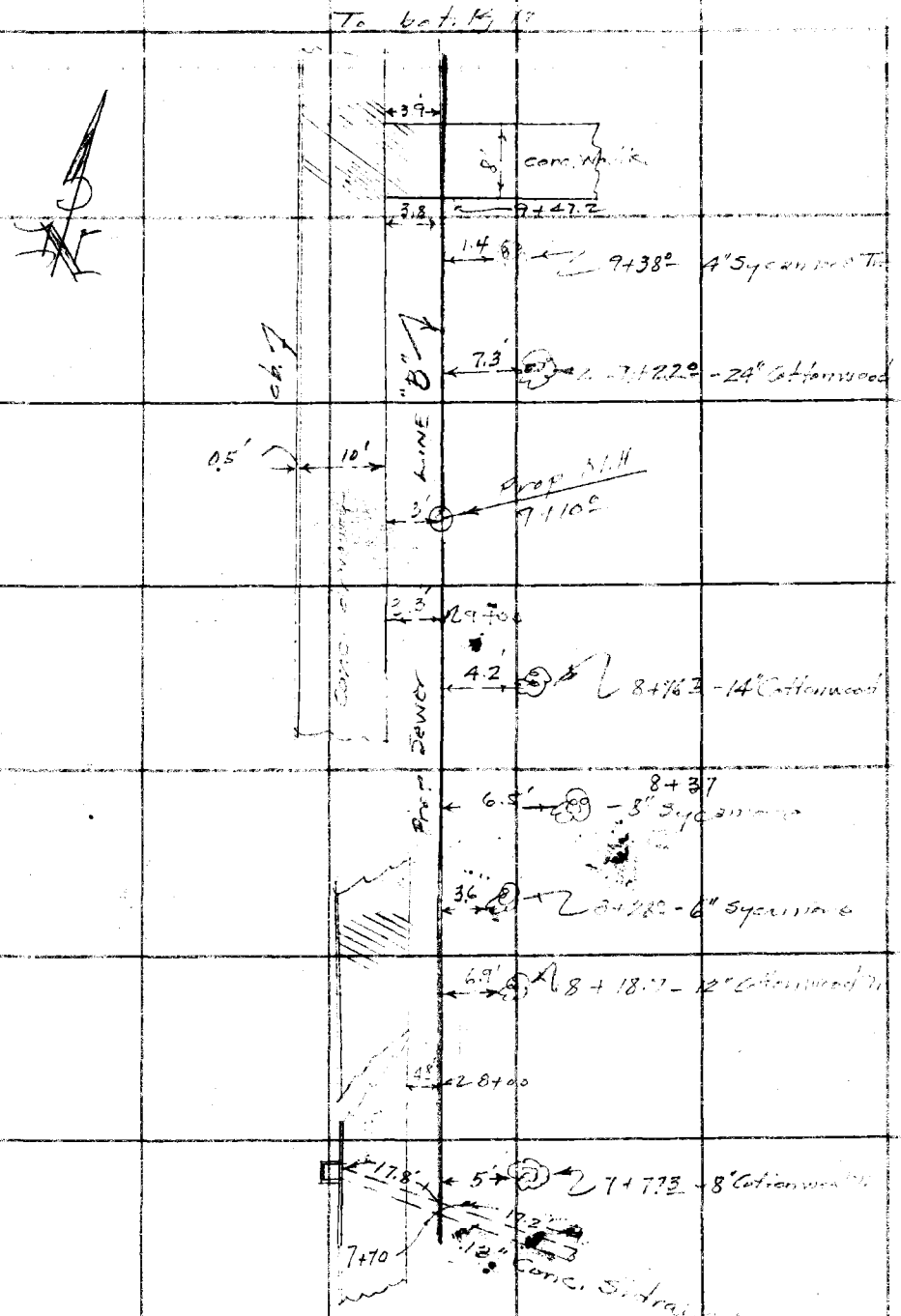

Note: Any Additions or Changes on This Sheet Must be Made or Circled in Red Ink With Date and Name of Person Making Change.

Do not extend notes this side of this line.

RETURN TO
LOS ANGELES COUNTY SURVEYOR
700 HALL OF RECORDS

FORM 247 5M 5-46

F. B. 871 PG. 244

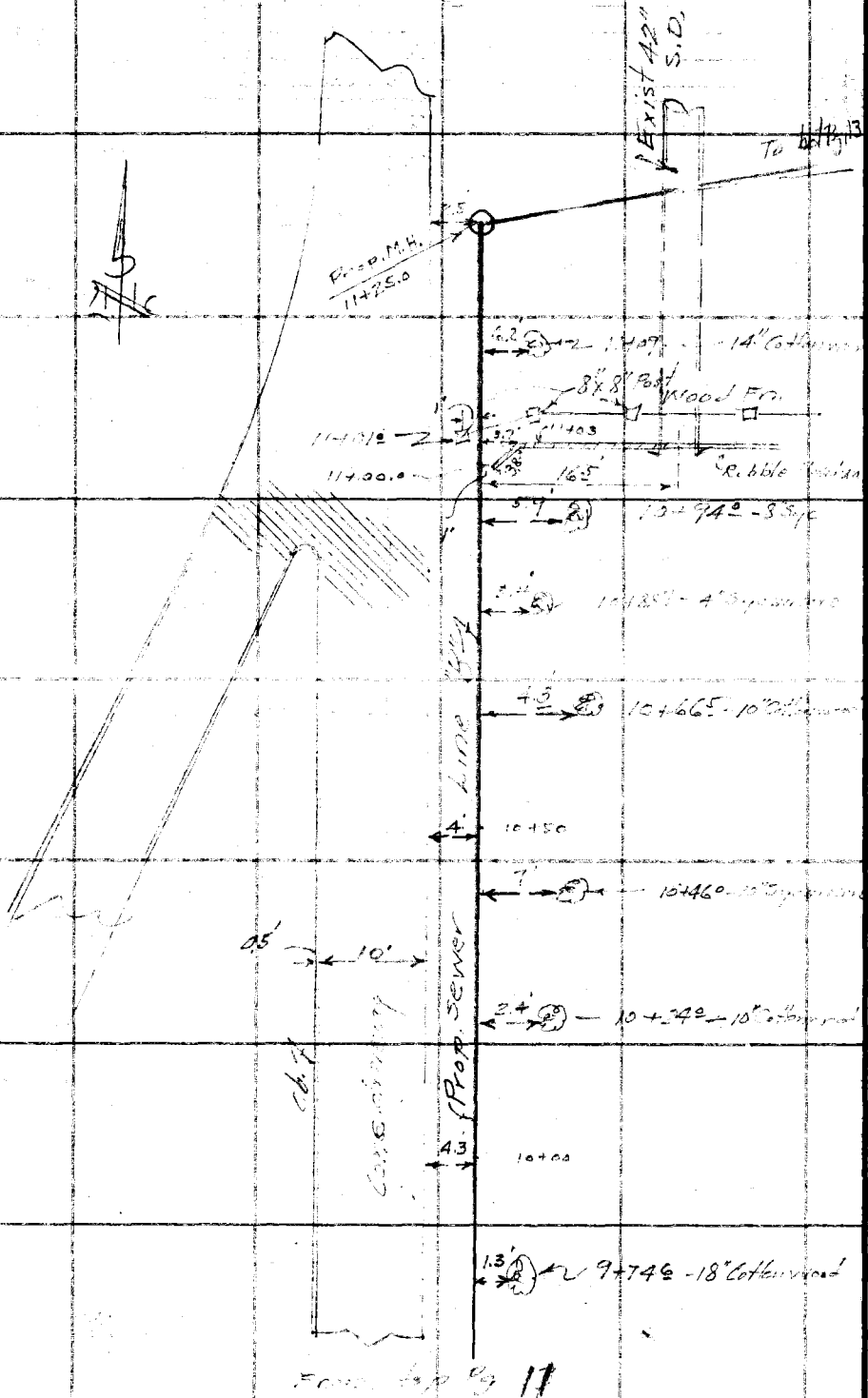

RETURN TO
LOS ANGELES COUNTY SURVEYOR
700 HALL OF RECORDS

Do not extend notes this side of this line.

Note: Any Additions or Changes on This Sheet Must be Made or Circled in Red Ink With Date and Name of Person Making Change.

F. B. 8 M PG. 13 245

Notes Ck'd by	Survey of [illegible]
Map No.	W. O. 536 Tape No. St'd °F
Office Work	Surveyed by Wallace
Checked	Notes ECW Date 2-7-49
Date	Indexed A. C. Johnson

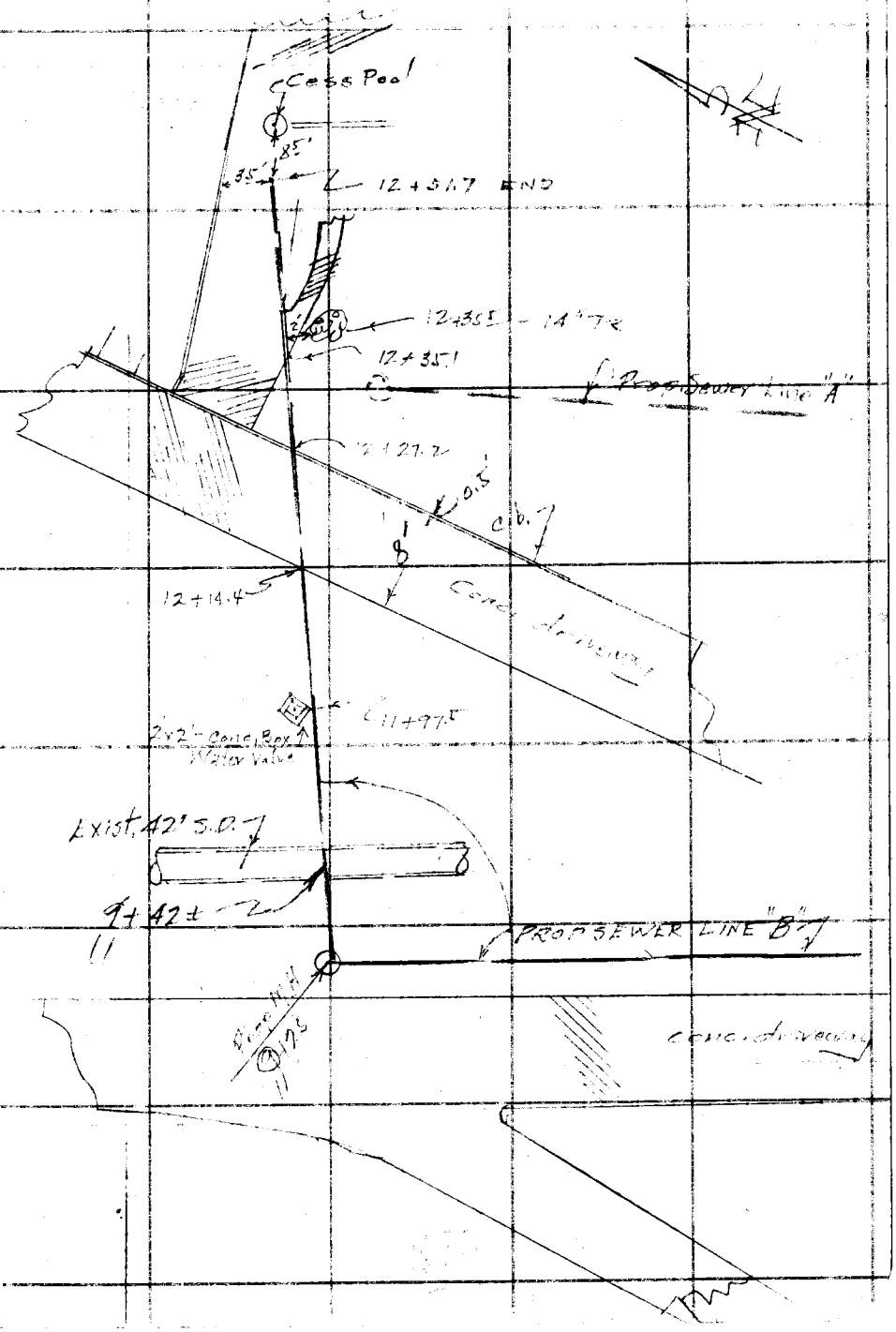

Note: Any Additions or Changes on This Sheet Must be Made or Circled in Red Ink With Date and Name of Person Making Change.

Do not extend notes this side of this line.

RETURN TO
LOS ANGELES COUNTY SURVEYOR
700 HALL OF RECORDS

FORM 247 5M 5-46

RETURN TO
LOS ANGELES COUNTY SURVEYOR
700 HALL OF RECORDS

Note: Any Additions or Changes on This Sheet Must be Made or Circled in Red Ink With Date and Name of Person Making Change.

Do not extend notes this side of this line.

F. B. 871 PG. 246

Profile No. ____ X-Sec. No. ____

Notes Red ____ Date ____ Plotted ____ Date ____ Job No. 5360 Division No. ____

Notes Chkd ____ Date ____ Checked ____ Date ____ Survey of Ladera Park PC 771

Survey by Wallace Notes ECW Date 2-4-49

Map No. ____ Indexed E. C. Johnson Date ____

F.B. 87/Pg. 297

NOTE: ANY ADDITIONS OR CHANGES ON THIS SHEET MUST BE MADE OR CIRCLED IN RED INK, WITH DATE AND NAME OF PERSON MAKING CHANGE.

PLEASE RETURN TO
LOS ANGELES COUNTY SURVEYOR
726 HIGGINS BLDG.

Do not extend notes this side of this line.

STATION	B. S.	H. I.	F. S.	ELEV.	
					S.N. 5360 LADERA PARK - SEWER PROPOSED SEWERLINE From M.H. in 62nd S.T. - Northerly to Comfort St. LINE "A" AND LINE "B" X-SECT.

76L298 307 3M 11-48

76L298 307 3M 11-48

PLEASE RETURN TO
LOS ANGELES COUNTY SURVEYOR
726 HIGGINS BLDG.

NOTE: ANY ADDITIONS OR CHANGES ON THIS SHEET MUST BE MADE OR CIRCLED IN RED INK, WITH DATE AND NAME OF PERSON MAKING CHANGE.

484

Do not extend notes this side of this line.

STATION	B. S.	H. I.	F. S.	ELEV.	LINE "A"	
B.M.LD-2	9.21	192.69		183.475	B.M.LD-2 El. 183.475 LaBrea & 62nd PL. S.W.Cor. 20d Spk. 3'S. sand CR.	F.B. 593-84
T.P.	6.78	189.65	10.02	182.67	El. 2d Spk. N.cb. 62nd St. approx. W. P/L Park prod.	
			5.04	184.6		
0+00	℄ M.H. on ℄ 62nd ST.		4.9	184.8		℄
					Outlet South East	Inlet North
Outlet South East			12.20	177.45	4.88 Rod 6.65 .67 12.20	4.88 Rod 6.55 .67 12.10
Inlet North			12.10	177.55		
0+26.4	Gutter		5.87	183.78		℄ Prop Sewer line
"	curb		5.22	184.43		℄ "
+41.8	Back walk		5.13	184.52		℄ "
+53			5.4	184.3		℄
+53	Top rock cb		5.15	184.50		℄
+54.5	driveway		5.57	184.06		℄
+68.0	"		6.08	183.57		℄
"	Top rock cb.		5.60	184.05		℄
+69.5	Surface		5.6	184.1		℄
+75	"		5.2	184.5		℄
T.P.	4.46	190.09	4.02	185.63		
0+95	Surface		4.8	185.3		℄

F.B. 871 PG. 16 248

Job No. 5360 Division No. Notes Red. Plotted No. Profile

Survey of Ladera Pk. - Sewer Date Date X-Sec.

Survey by Wallace Notes ECW Notes Chkd. Checked No.

Indexed A. C. Johnson Date Date

76L298 307 3M 11-48

PLEASE RETURN TO
LOS ANGELES COUNTY SURVEYOR
726 HIGGINS BLDG.

NOTE: ANY ADDITIONS OR CHANGES ON THIS SHEET MUST BE MADE OR CIRCLED IN RED INK, WITH DATE AND NAME OF PERSON MAKING CHANGE.

Do not extend notes this side of this line.

STATION	B. S.	H. I.	F. S.	ELEV.	LINE "A"	
		190 09				
0+95.4	Top of cb		4.42	185 67		℄
1+00			4.8	185 3		℄
+50			5.0	185 1		℄
1+51.8	Top Foot light ring		5.00	185 09		℄
+54.3	" rock cb		4.98	185 11		℄
+54.3	Surface		6.3	183 8		℄
+58.2			6.8	183 3		℄
+59	Top Rock ret. wall		6.93	183 16		℄
+59.4	Pavement		7.97	182 12		℄
+76.5	" "		8.32	[illegible]		℄
+76.5	curb		7.98	182 [illegible]		℄
+76.5 Invert of 6" V.C.P. drain			10.55	179 54	2.5' Left	See sketch Pg.
"	" " "		11.55	178 54		45.5' Rt. sewer line
1+81.5	curb		7.72	182 37		
"	Pavement		7.97	182 12		
1+97.0	"		6.62	183 47	Base of Wall	
"	Top Rock Ret. wall		3.76	186 33		
1+98.5	Surface		6.0	184 1	Base of wall	

Profile
No. ____ Date ____ Notes Red ____ Plotted ____ Job No. 3362 Division No. ____
X-Sec. No. ____ Date ____ Notes Chkd. ____ Checked ____ Survey of ____ Survey by Wallace Notes ECW Date 2-4-49
Date ____ Map No. ____ Index Date ____

F.B. 871 Pg. 12 49

76L298 307 3M 11-48

PLEASE RETURN TO
LOS ANGELES COUNTY SURVEYOR
726 HIGGINS BLDG.

NOTE: ANY ADDITIONS OR CHANGES ON THIS SHEET MUST BE MADE OR CIRCLED IN RED INK, WITH DATE AND NAME OF PERSON MAKING CHANGE.

Do not extend notes this side of this line.

F.B. 871 PG. 250

Job No. 5360 Division No. ____ Notes Red. ____ Date ____ Plotted ____ Date ____ Profile ____ No. ____

Survey of ____ Notes ____ Notes Chkd. ____ Checked ____ Date ____ X-Sec. ____ No. ____

Survey by E. C. Johnson Date ____

Indexed ____

STATION	B. S.	H. I.	F. S.	ELEV.	LINE "A" LT.	RT
		190 09				
2+06.3 ℄ Prop M.H			58	184 3		℄
" R℄ to Line ahead			578	184 11		35' Rt curb & Ground
"	"	"	674	183 35		" " pavement
+50			28	187 3		℄
"			31	187 0		1.5' Rt
"	cb.		480	185 29		85' Rt curb & Ground
"	Pav.		548	185 61		" " "
"			29	187 2	Base of wall 3' Lt.	
3+00			17	188 4		℄
"			420	185 89		85' Rt. cb & Ground
"			486	186 83		" " par.
"			+16	1917	10' Lt.	
3+50			16	188 5		℄
			363	186 46		86' cb.
			422	185 87		86 Pav
			+14	1915	10' Lt	
4+00			21	188 0		℄
			314	186 75		83' cb & Surface
			376	186 33		83' pav.
			+06	190 7	10' Lt	

76L298 307 3M 11-48

PLEASE RETURN TO
LOS ANGELES COUNTY SURVEYOR
726 HIGGINS BLDG.

NOTE: ANY ADDITIONS OR CHANGES ON THIS SHEET MUST BE MADE OR CIRCLED IN RED INK, WITH DATE AND NAME OF PERSON MAKING CHANGE.

Do not extend notes this side of this line.

Profile No.____ X-Sec. No.____ Notes Red____ Date____ Notes Chkd____ Date____ Plotted____ Date____ Checked____ Date____ Job No. 5360 Division No.____ Survey of____ Survey by Wallace Notes ECW Date 1-11-11 Map No.____ Traced Tabulated Date____

F.B. 97, PG. 45

LINE "A"

STATION	B. S.	H. I.	F. S.	ELEV.	LT	℄	RT
		190 09 ✓					
T.P.	5.89	192 89	3.09	187.00			
4+50			5.2	187.7		℄	
"			5.3	187.6			5' Rt
"			5.2	187.7	5'		
"			5.0	187.9	10'		
4+81.5	Invert of 10" V.C.P.		8.21	184.68			invert 10" V.C.P. drain 5.7' Rt
"	"	" "	10.92	181.97			Invert end of drain 4.3' Rt ± Sewer
5+00			4.8	188.1		℄	
"			5.1	187.8			5' Rt
"			4.5	188.4	5' Lt		
5+63 Prop. M.H.			4.2	188.7		℄	
"			4.47	188.42			3' Rt Top of
"			5.03	187.86			" Pav.
"			3.9	189.0	5'		
7+45			4.26	188.63		℄	cb
"			4.84	188.05		℄	Pav.
6+00			4.56	188.33		℄	Intr & Pav
7+22.5			4.23	188.66		℄	& edge pav
"			4.4	188.5			5' Rt
"			4.32	188.59	5' Lt		

76L298 307 3M 11-48

PLEASE RETURN TO
LOS ANGELES COUNTY SURVEYOR
726 HIGGINS BLDG.

NOTE: ANY ADDITIONS OR CHANGES ON THIS SHEET MUST BE MADE OR CIRCLED IN RED INK, WITH DATE AND NAME OF PERSON MAKING CHANGE.

Do not extend notes this side of this line.

STATION	B. S.	H. I.	F. S.	ELEV.	LINE "A" LT.	Rt
		192 9 89				
6+50			43	188 6		℄
"			66	186 3		9'
"			40	[illegible]	5'	
+85			66	186 3		℄
"			71	[illegible]		5'
"			85	[illegible]		9' (℄ ditch
"			50	187 7	5'	
7+00			70	185 [illegible]	[illegible]	℄
"			84	[illegible]		5' (℄ ditch)
"			64	186 5	7'	
"			42	[illegible]	14'	
7+15			82	[illegible]		℄ bottom ditch
+25			850	[illegible]	Invert of Iron pipe 8"	
			[illegible]	186 97	" of inlet " " 8"	42' Rt
6+31.3	Inlet Invert	12" Cem P.	6.32	[illegible]	Invert 12" Cem pipe drain	16' Lt ℄ Sewer
	Outlet	" "	9.48	[illegible]	" " " "	28' Rt " "
7+30			8.1	184 [illegible]		℄ bottom ditch
+32			6.4	186 5		℄ Top bank

F.B. 871 PG. 20 252

Job No. 5360 Division No. Ladera Pk Notes Red. Plotted Date Date No. Profile

Survey of Wallace Notes ECW Notes Chkd. Checked Date Date No. X-Sec.

Survey by A. C. Johnson Date

Indexed

76L298 307 3M 11-48

PLEASE RETURN TO
LOS ANGELES COUNTY SURVEYOR
726 HIGGINS BLDG.

NOTE: ANY ADDITIONS OR CHANGES ON THIS SHEET MUST BE MADE OR CIRCLED IN RED INK, WITH DATE AND NAME OF PERSON MAKING CHANGE.

Do not extend notes this side of this line.

Profile No.____ Notes Red____ Plotted____ Job No. 328 Division No.____
X-Sec. No.____ Date____ Date____ Survey of____
Notes Chkd____ Checked____ Survey by____ Notes Date 7-7-49
Date____ Date____ Map No.____ Indexed Johnson Date____

F.B. 371 Pg. 253

STATION	B. S.	H. I.	F. S.	ELEV.	LINE "A" LT	℄	Rt
		1289					
7+52			57	1870		℄	
"			42	1887			7' Rt
"			79	1850	9' Lt		
+65			45	1884		℄	
8+00			39	1890		℄	
"			39	1890			10'
"			42	1887	5'		
TP	8.65	1977	357	1870			
8+428	West edge Wk		842	1892		℄	
"			866	1890			10'
"			84	1893	10'		
+840	East edge Wk.		835	1892		℄	
+845	Cb. " "		783	1898		℄	
+85	Ground		18	1899		℄	
9+00			76	1901		℄	
"			75	1902			5'
"			78	1899	4'		
9+025	Prop M.H.		76	1901		℄	
+125			73	1904		℄	
"			71	1906			5'

76L298 307 3M 11-48

PLEASE RETURN TO
LOS ANGELES COUNTY SURVEYOR
726 HIGGINS BLDG.

NOTE: ANY ADDITIONS OR CHANGES ON THIS SHEET MUST BE MADE OR CIRCLED IN RED INK, WITH DATE AND NAME OF PERSON MAKING CHANGE.

Do not extend notes this side of this line.

STATION	B. S.	H. I.	F. S.	ELEV.	LINE "A"	
		197 67			Lt	℄ Rt
9+25			75	19[illegible]	5' Lt	
+50			70	19[illegible]		℄
10+00			56	19[illegible]		℄
"			52	19[illegible]		5'
"			59	19[illegible]	5'	
+50			40	19[illegible]		℄
10+975	Sedge Wk		375	194 42		℄
11+00			350	194 37		
+395			357	194 10		℄
"			307	194 60		℄
11+10			31	194 6		℄
+43			19	195 8		℄
			2[illegible]	195 7		5' Rt
	Cb		2[illegible]	195 47	45' top ch.	
			271	194 76	Fav	
11+50.0		walk	191	195 76		℄
+0	[illegible]	194 05	81[illegible]	189 5[illegible]		
[illegible]			[illegible]	189 [illegible]	[illegible] 187,914 [illegible]	[illegible]

F.B. 871 PG. 22 254

Job No. 5360 Division No. Ladera Pk Notes Red. Plotted Date No. Profile

Survey of Ladera Notes ECW Date Checked Date No. X-Sec.

Survey by [illegible] Date

Indexed E. C. Johnson Date

76L298 307 3M 11-48

PLEASE RETURN TO
LOS ANGELES COUNTY SURVEYOR
726 HIGGINS BLDG.

NOTE: ANY ADDITIONS OR CHANGES ON THIS SHEET MUST BE MADE OR CIRCLED IN RED INK, WITH DATE AND NAME OF PERSON MAKING CHANGE.

Do not extend notes this side of this line.

STATION	B. S.	H. I.	F. S.	ELEV.		
		"B" LINE	PROP	SEWER		
B.M. LD-4	3.58	191.39		187.81	B.M. LD-4 El. 187.81	F.B. 811-82
2+06.3	Prop M.H.		7.1	184.3		℄
+50			4.3	187.1		℄
3+00			3.8	187.6		℄
+50			3.9	187.5		℄
4+00			4.0	187.4		
4+10.0	Prop. M.H.		4.1	187.3		
+13.7	ab.		4.41	186.95		℄ ab. & Sewer
+14.0	Pav.		5.04	186.35		℄
+24.0	East edge		4.96	186.43		℄
4+28.0	Prop. M.H.		4.9	186.5		℄
			5.3	186.1	5' East of Prop M.H.	
4+50			4.4	187.0		℄
"			4.5	186.9		4.5' Rt
"			6.3	185.1		8.5 "
"			6.8	184.6		12 "
— "			4.68	186.71	3.3' Lt. edge pav.	
	Storm drain 4+91 - Shown on "A" Line Notes					

Profile Notes Red ____ Plotted ____ Job No. 5360 Division No. ____
No. ____ Date ____ Date ____ Survey of ____
X-Sec. Notes Chkd. ____ Checked ____ Survey by Wallace Notes KCW Date ____
No. ____ Date ____ Date ____ Map No. ____ Indexed Johnson Date ____

F.B. 811 PG. 253

76L298 307 3M 11-48

PLEASE RETURN TO
LOS ANGELES COUNTY SURVEYOR
726 HIGGINS BLDG.

NOTE: ANY ADDITIONS OR CHANGES ON THIS SHEET MUST BE MADE OR CIRCLED IN RED INK, WITH DATE AND NAME OF PERSON MAKING CHANGE.

Do not extend notes this side of this line.

STATION	B. S.	H. I.	F. S.	ELEV.	LINE "B" LT	RT
		191 37				
5+00			4.2	187 2		℄
			4.7	186 7		[illegible]
			6.1	[illegible] 3		12'
			4.19	[illegible] 20	edge [illegible] 2'	
+50			3.6	[illegible] 8		℄
			4.0	[illegible]		6'
			5.7	[illegible]		11'
6+00			3.3	[illegible]		℄
			3.[illegible]	[illegible] 6		[illegible]
			[illegible]	[illegible]		[illegible]
			3.20	188 19	15'	
+30.3			2.90	188 49		℄ [illegible] walk
+38.3			2.19	188 [illegible]		℄ N. " "
6+49.5			2.7	188 7		℄ over Stormdrain
"			7.98	183 41	invert of 12" Stormdrain 18' Rt.	
"			4.82	186 57	Inlet invert elev. 12' S.D. 16.7' Lt.	
6+57.5 ℄ Prop M.H.			2.6	188 8		℄
			3.0	188 4		4'
			4.6	186 8		11'

F.B. 871 PG. 266

Job No. 3360 Division No. Notes Red. Plotted Profile

Survey of [illegible] Date Date No.

Survey by [illegible] Notes Chkd. Checked X-Sec.

Indexed A. C. Johnson Date Date No.

76L298 307 3M 11-48

PLEASE RETURN TO
LOS ANGELES COUNTY SURVEYOR
726 HIGGINS BLDG.

NOTE: ANY ADDITIONS OR CHANGES ON THIS SHEET MUST BE MADE OR CIRCLED IN RED INK, WITH DATE AND NAME OF PERSON MAKING CHANGE.

Do not extend notes this side of this line.

STATION	B. S.	H. I.	F. S.	ELEV.	LINE "B" LT	℄	RT
		191 39					
6+57.5			2.72	188 67	3' LT.		
T.P.	6.66	195 36	2.69	188 70			
7+00			6.1	189 3		℄	
"			6.2	189 2			1.5
"			9.1	186 3			1'
			6.26	189 10	3.5'		
+50			6.1	189 3		℄	
			6.9	188 5			3.5'
			8.7	186 7			1.0'
7+70.0	Surface overdrain		6.4	189 0			
			10.95	184 41			17.2' RT Invert of 12"
			8.33	187 03	17.8' Invert of 12" Conc. Storm		
8+00			6.1	189 3		℄	
			6.7	188 7			2.5
			8.3	187 1			10'
			6.13	189 23	4.8'		
+50			5.6	189 8		℄	
9+00			5.0	190 4		℄	~~3'~~
			5.7	189 7			3'
			7.0	188 4			10'

Profile Notes Red ____ Plotted ____ Job No. S 360 Division No. ____ F.B. 871 PG. 257
No. ____ Date ____ Date ____ Survey of Lucerne Park
X-Sec. Notes Chkd. ____ Checked ____ Survey by Wallace Notes ECW Date 2-7-49
No. ____ Date ____ Date ____ Map No. ____ Indexed Johnson Date ____

76L298 307 3M 11-48

PLEASE RETURN TO
LOS ANGELES COUNTY SURVEYOR
726 HIGGINS BLDG.

NOTE: ANY ADDITIONS OR CHANGES ON THIS SHEET MUST BE MADE OR CIRCLED IN RED INK, WITH DATE AND NAME OF PERSON MAKING CHANGE.

Do not extend notes this side of this line.

STATION	B. S.	H. I.	F. S.	ELEV.	"B" LINE LT	℄ RT
		195.36				
9+00			49	190 45	3.3'	
9+10.0 ℄ Prop M.H.			48	190 6'		℄
9+47.2			427	19 09'		℄ S. edge walk
+55.2			411	19 25'		℄ N. "
+60			42	19 2'		℄
"			63	18 1'		8'
+75			44	19 0'		℄
			60	18 2'		5.5'
			64	18 6'		10'
"			37	19 7'	15'	
"			324	19 82'	4.5'	
10+00			33	19 6'		℄
"			55	189 9'		3.5'
"			59	18 5'		9'
"			33	192 1'	12'	
"			31	192 3'	4'	
10+50			32	192 2'		℄
"			47	190 7'		3.5'
"			49	190 5'		7.5'
"			23	193 1'	2'	

F.B. 871 Pg. 26 258

Job No. 5360 Division No. Ladera PL

Survey of Notes Red. Plotted No. Profile

Survey by Wallace Notes ECW Date Date No. X-Sec.

Indexed A. C. Johnson Date Notes Chkd. Checked Date No.

76L298 307 3M 11-48

PLEASE RETURN TO
LOS ANGELES COUNTY SURVEYOR
726 HIGGINS BLDG.

NOTE: ANY ADDITIONS OR CHANGES ON THIS SHEET MUST BE MADE OR CIRCLED IN RED INK, WITH DATE AND NAME OF PERSON MAKING CHANGE.

Do not extend notes this side of this line.

STATION	B. S.	H. I.	F. S.	ELEV.	LINE "B" LT	RT
		195 36				
10+50			1.23	193 13	4'	
11+00			20	193 4		℄
			23	193 1		2'
			50	190 4		95
			1.91	193 45	3'	
			8.77	186 57	Invert 42" Conc. Storm drain 16.5' Rt,	
11+25	℄ Prop	M.H.	18	193 6		℄
"			20	193 4		5'
"			1.74	193 62	25	
T.P.	5.04	198 66	1.74	193 62		
11+50			56	193 1		℄
"			56	193 1		5'
"			56	193 1	5'	
+85			56	193 1		℄
12+00			46	194 1		℄
"			44	194 3		5'
"			47	194 0	5'	
12+14.4			3.92	194 74		℄
+21.72			3.69	194 97		℄

Profile Notes Red ____ Plotted ____ Job No. 2360 Division No. ____ F.B. 27 PG. 2259
No. ____ Date ____ Date ____ Survey of [illegible]
X-Sec. Notes Chkd. ____ Checked ____ Survey by [illegible] Notes ECW Date 2-7-49
No. ____ Date ____ Date ____ Map No. ____ Indexed A. C. Johnson Date ____

76L298 307 3M 11-48

PLEASE RETURN TO
LOS ANGELES COUNTY SURVEYOR
726 HIGGINS BLDG.

NOTE: ANY ADDITIONS OR CHANGES ON THIS SHEET MUST BE MADE OR CIRCLED IN RED INK, WITH DATE AND NAME OF PERSON MAKING CHANGE.

Do not extend notes this side of this line.

STATION	B. S.	H. I.	F. S.	ELEV.	LINE "B"	
		19.8 66				
12+21.72			3 18	195 48		
[illegible]			[illegible]	195 82		
12+51.7	End		2 70	195 16		
T.P.	280	194 27	7 19	191 47		
B.M. [illegible]			6 46	187 81	B.M. [illegible] 187.8[illegible]	

F.B. 871 PG. 260 28

Job No. 5360 Division No. Notes Red. Plotted No. Profile

Survey of LAKERD PARK Date Date X-Sec.

Survey by WALLACE Notes ECW Notes Chkd. Checked No.

Indexed R. C. Johnson Date Date

Form 10-37

PLEASE RETURN TO
LOS ANGELES COUNTY SURVEYOR
700 HALL OF RECORDS

NOTE: ANY ADDITIONS OR CHANGES ON THIS SHEET MUST BE MADE OR CIRCLED IN RED INK, WITH DATE AND NAME OF PERSON MAKING CHANGE

Do not extend notes this side of this line

DUNCAN AVE From Merlon Rd. to 1st Alley N. of Lost Tierra Blvd.

STATION	B. S.	H. I.	F. S.	ELEV.	Grade	Cut
2+37.5		90.38	4.77	85.61	75.40	10.21
+50			4.80	85.58	75.43	10.15
+62.5			4.78	85.60	75.46	10.14
+75			4.75	85.63	75.49	10.14
+87.5			4.75	85.63	75.52	10.11
3+00			4.82	85.56	75.55	10.01
+12.5			4.81	85.57	75.58	9.99
+25			4.79	85.59	75.61	9.98
+37.5			4.72	85.66	75.64	10.02
+50	℄ M.H.		4.68	85.70	75.67	10.03
+62.5			4.62	85.76	75.70	10.06
+75			4.65	85.73	75.73	10.00
+87.5			4.64	85.74	75.76	9.98
4+00 T.P.			4.64	85.74	75.79	9.95
T	5.16	90.90				
4+12.5			5.15	85.75	75.82	9.93
+25			5.11	85.79	75.85	9.94
+37.5			5.10	85.80	75.88	9.92
+50			5.09	85.81	75.91	9.90
+62.5			5.04	85.86	75.94	9.92
+75			4.98	85.92	75.97	9.95

0.249

Profile No. X Sec. No.
Notes Red. Date Notes Chkd. Date
Plotted Date Checked Date
Job No. 6233 Division No. 5582 B
Survey of Centre/Gardena Sewers
Survey, by Brunty Notes Brunty Date 5-2-37
Map No. Indexed Date
F. B. 11 PG.

GRADES

8711