Notes Ck'd by
Map No.
Office Work
Checked
Date

Survey of WOODRUFF AVE
W.O. 8304 Tape No. St'd °F
Surveyed by BROCK
Notes Date 1941
Indexed E. C. Johnson 7-21-41

F.B. 272 Pg. 1

WOODRUFF AVE
W.O. 8304
FROM
IMPERIAL HWY
NORTH TO
WHITTIER BLVD

Note: Any Additions or Changes on This Sheet Must be Made or Circled in Red Ink With Date and Name of Person Making Change.

Do not extend notes side of this line.

RETURN TO
LOS ANGELES COUNTY SURVEYOR
700 HALL OF RECORDS

FORM 247 5M 10-39

F.B. 873 PG. 2 — KEY MAP —

Con at bottom page 3.

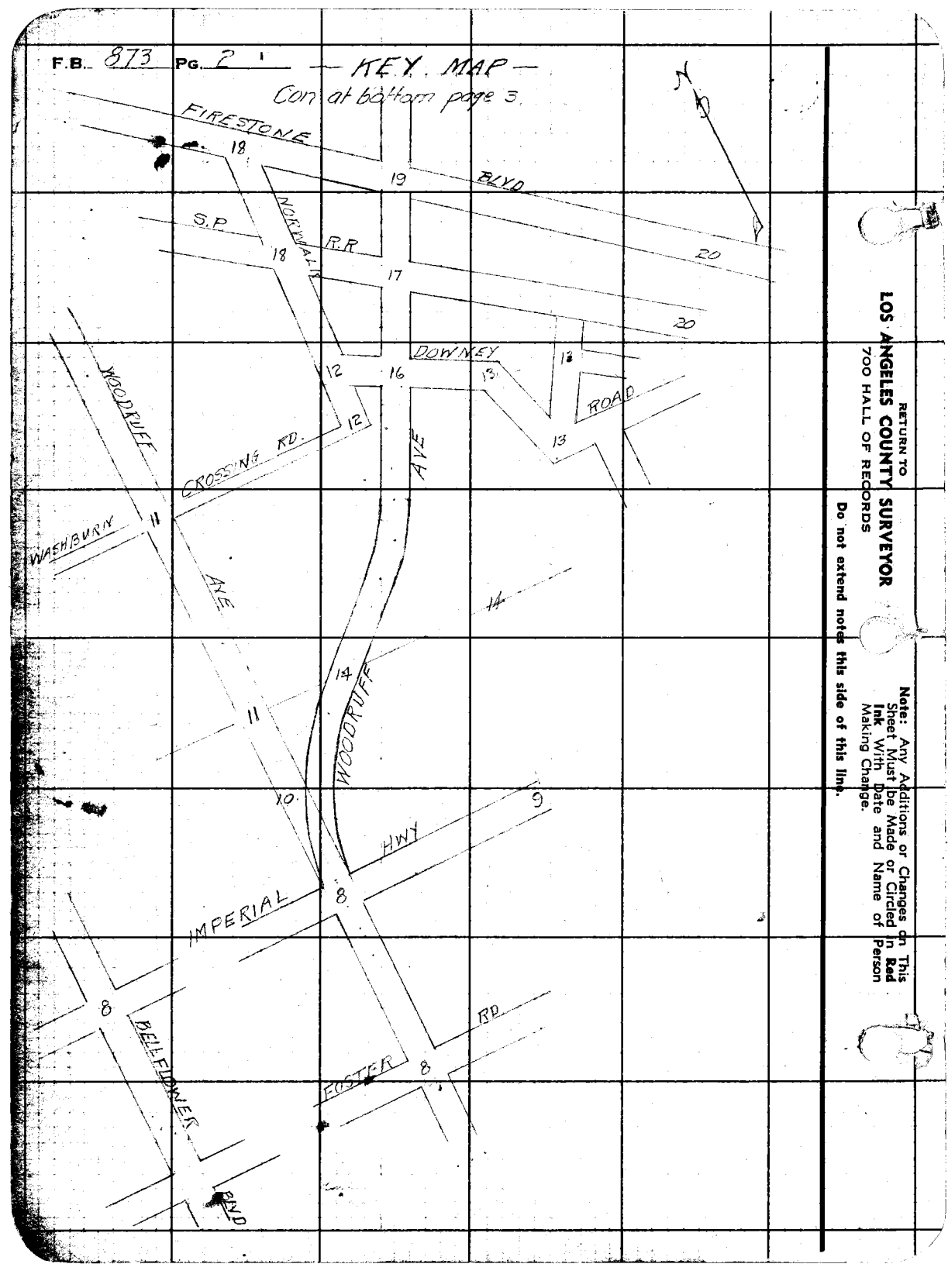

RETURN TO
LOS ANGELES COUNTY SURVEYOR
700 HALL OF RECORDS

Note: Any Additions or Changes on This Sheet Must be Made or Circled in **Red Ink** With Date and Name of Person Making Change.

Do not extend notes this side of this line.

Notes Ck'd by Drew	Survey of WOODRUFF AVE
Map No.	W. O. 8344 Tape No. St'd °F.
Office Work	Surveyed by Brock + Miller
Checked	Notes Brock + Miller Date 1941
Date	Indexed

F.B. 873 Pg. 3

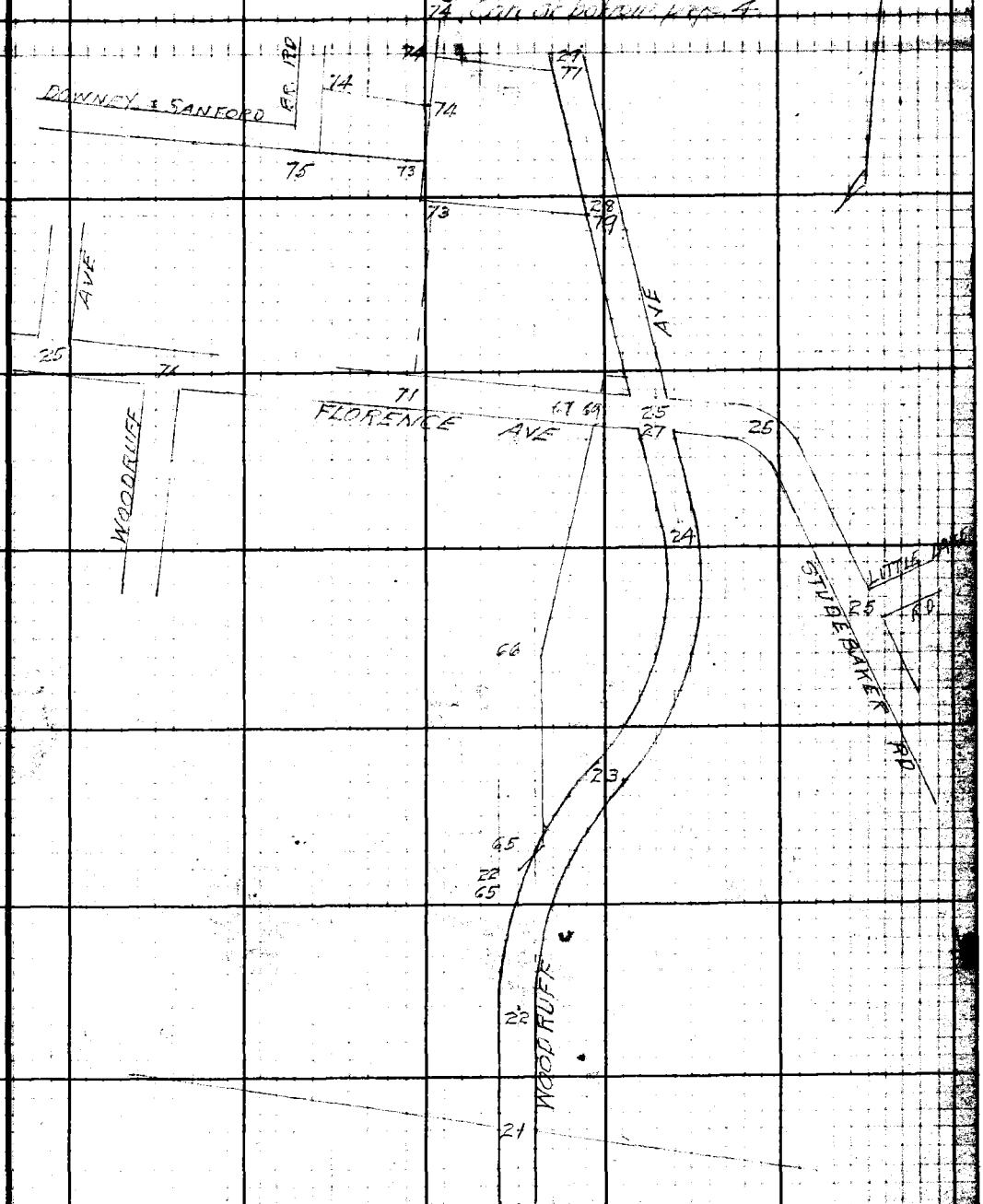

Note: Any Additions or Changes on This Sheet Must be Made or Circled in Red Ink With Date and Name of Person Making Change.

Do not extend notes this side of this line.

RETURN TO
LOS ANGELES COUNTY SURVEYOR
700 HALL OF RECORDS

FORM 247 5M 10-59

F.B. 873 Pg. 4

Con at bottom page 5

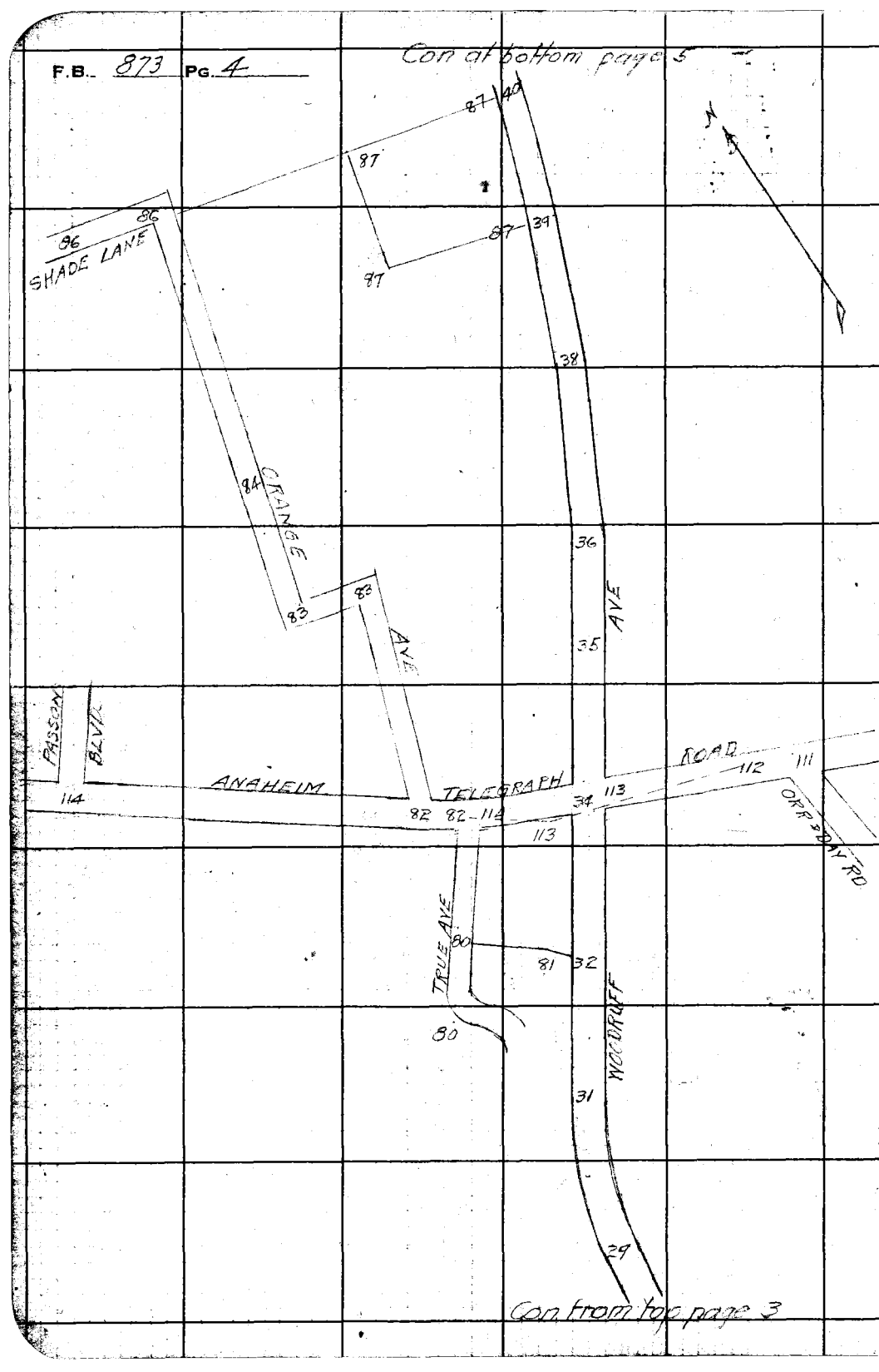

Con from top page 3

RETURN TO
LOS ANGELES COUNTY SURVEYOR
700 HALL OF RECORDS

Do not extend notes this side of this line.

Note: Any Additions or Changes on This Sheet Must be Made or Circled in Red Ink With Date and Name of Person Making Change.

Notes Ck'd by Drew	Survey of WOODRUFF AVE	F.B. 873 Pg. 5
Map No.	W. O. 8304 Tape No. St'd °F	
Office Work	Surveyed by Brock & Miller	
Checked	Notes Brock & Miller Date 1941	
Date	Indexed A. C. Johnson 7-21-41	

Continuation page 6

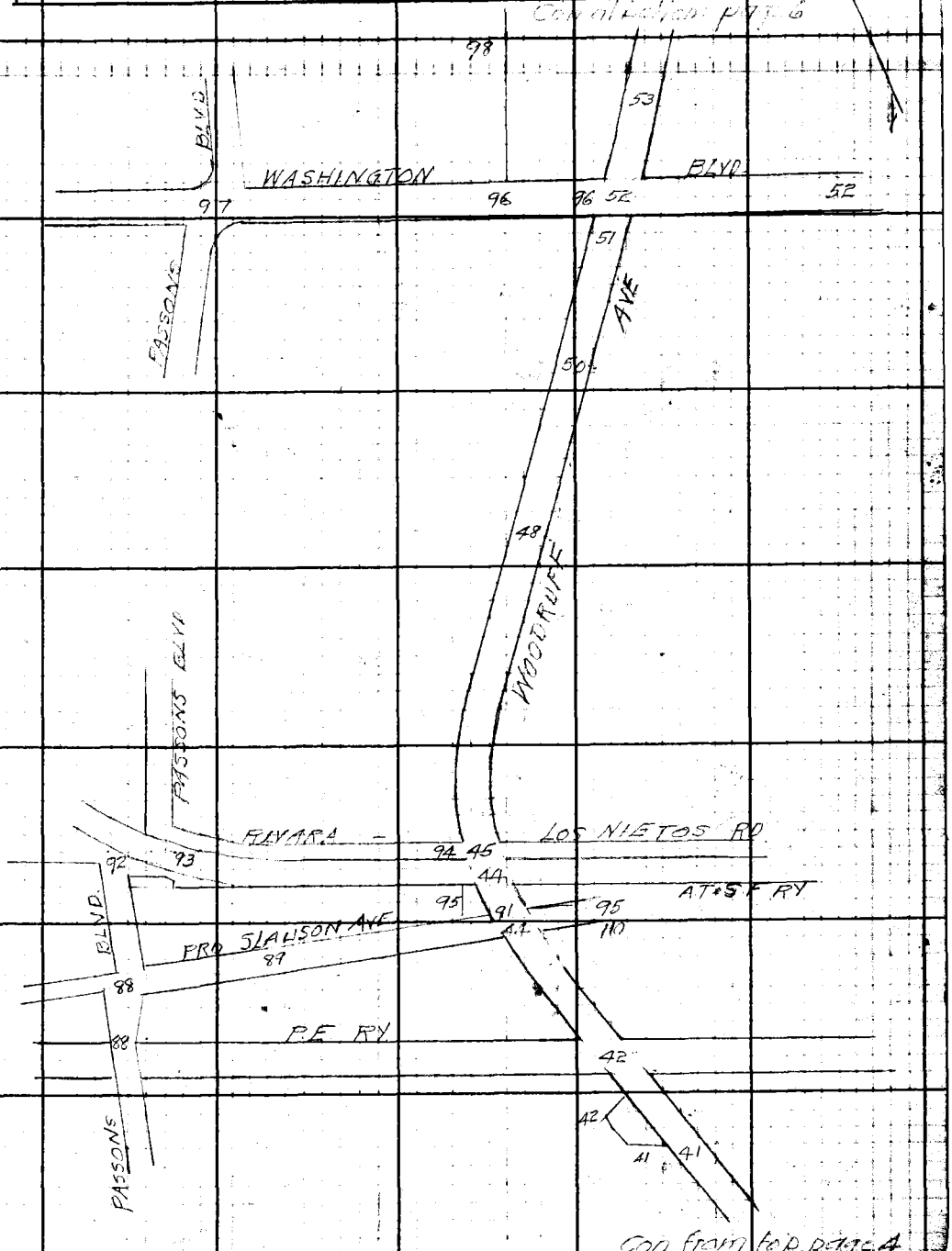

Con from top page 4

Note: Any Additions or Changes on This Sheet Must be Made or Circled in Red Ink With Date and Name of Person Making Change.

Do not extend notes this side of this line.

RETURN TO
LOS ANGELES COUNTY SURVEYOR
700 HALL OF RECORDS

FORM 247 5M 10-39

F.B. 873 PG. 6

Con at bottom page 7

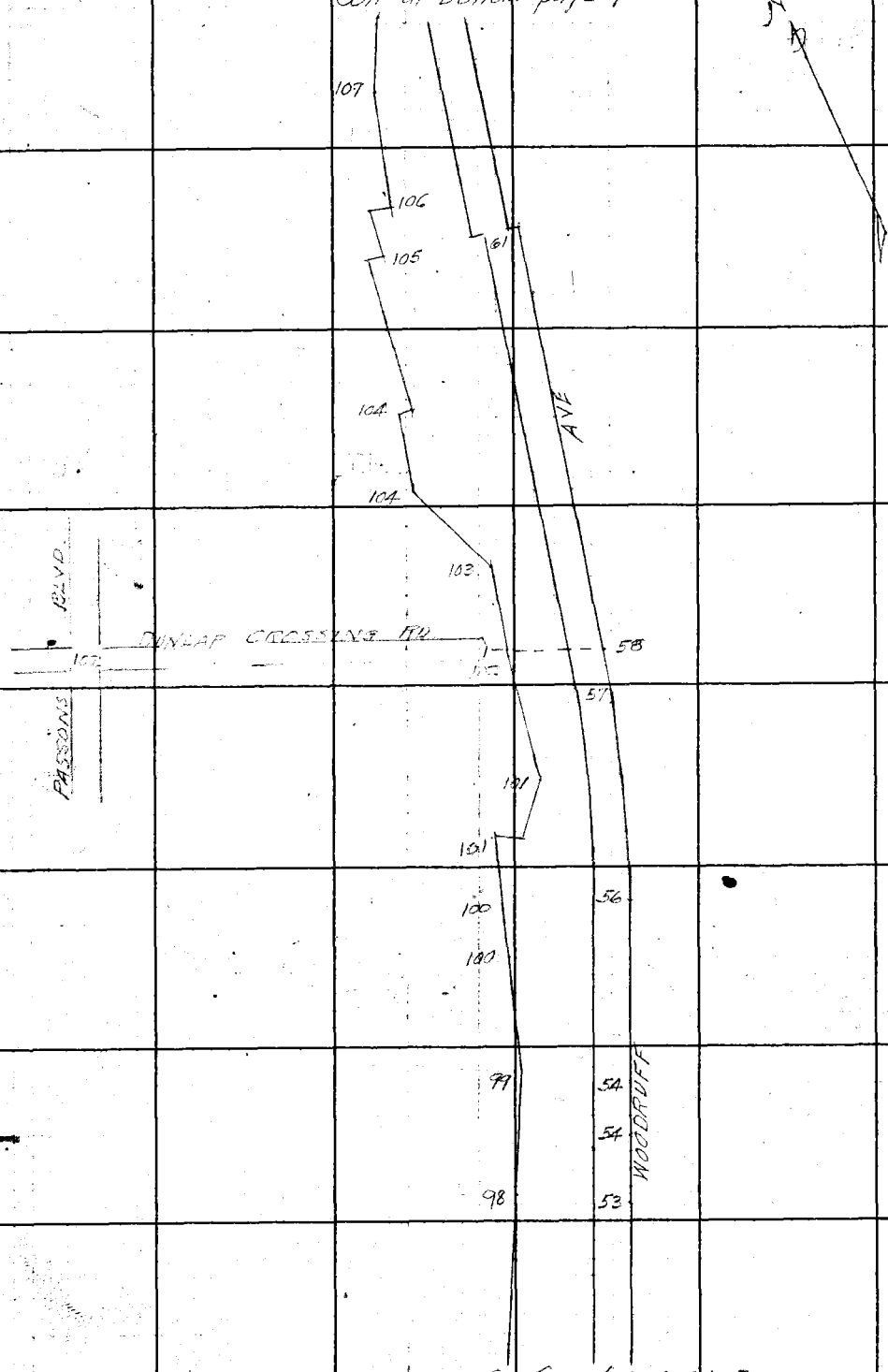

Con from top page 5

RETURN TO
LOS ANGELES COUNTY SURVEYOR
700 HALL OF RECORDS

Do not extend notes this side of this line.

Note: Any Additions or Changes on This Sheet Must Be Made or Circled In Red Ink With Date and Name of Person Making Change.

Notes Ck'd by	Survey of
Map No.	W. O. 5304 Tape No. 043 St'd 84 F
Office Work	Surveyed by Brock
Checked	Notes Date 3-41
Date	Indexed 7-21-41

F.B. 873 Pg. 7

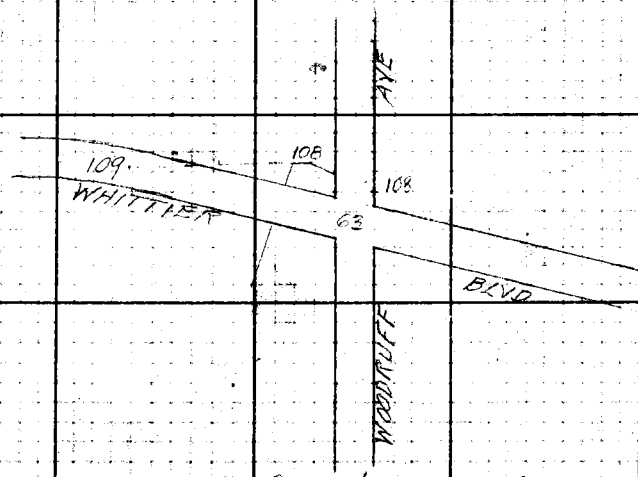

Con from tap page 6

RETURN TO
LOS ANGELES COUNTY SURVEYOR
700 HALL OF RECORDS

Note: Any Additions or Changes on This Sheet Must be Made or Circled in Red Ink With Date and Name of Person Making Change

Do not extend notes this side of this line.

FORM 247 BM 10-39

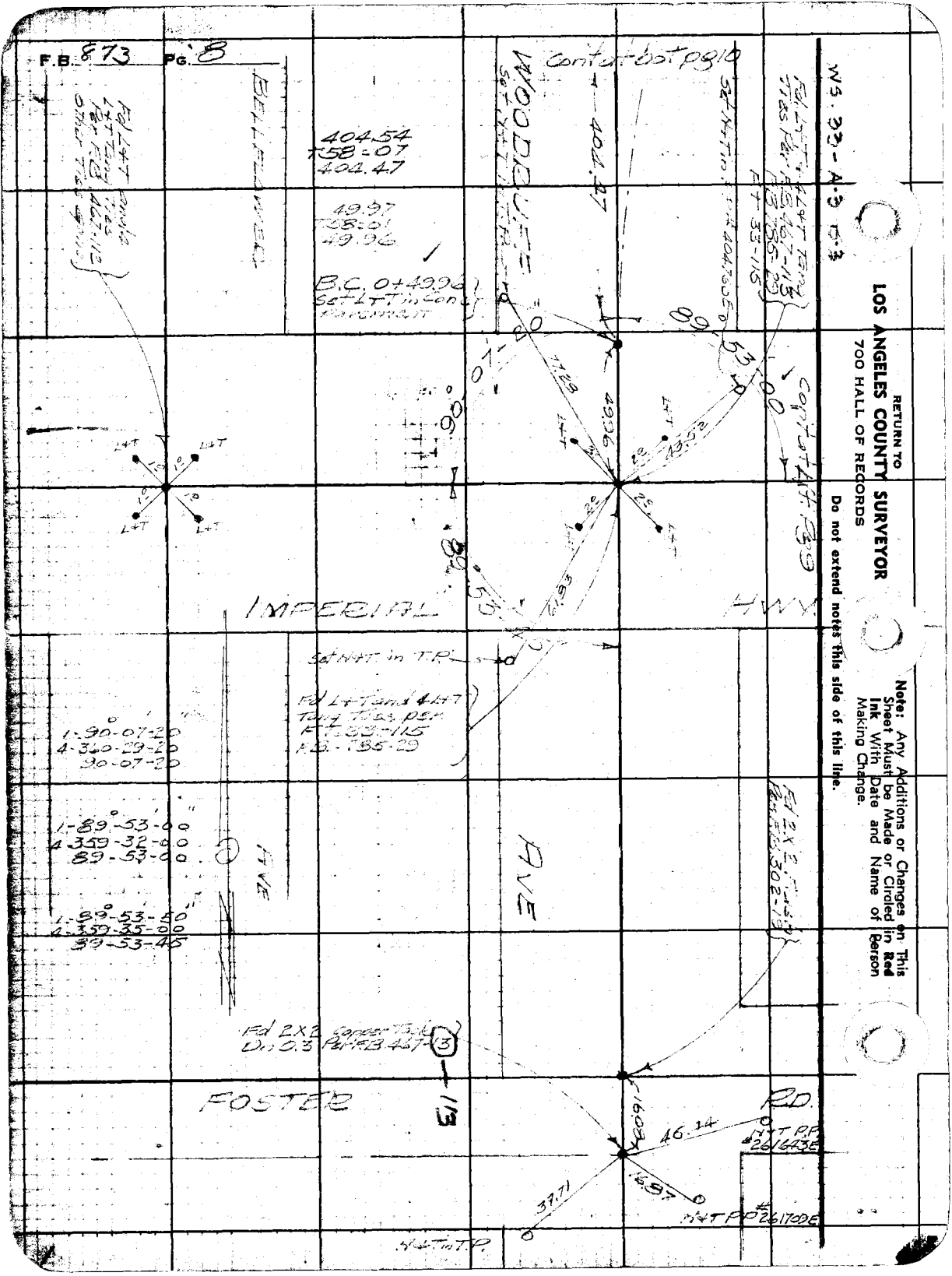
F.B. 873 PG. 8
Contd bot pg 10
WOODRUFF
BELLFLOWER
404.54
T58=07
404.47
49.97
T58=01
49.96
B.C. 0+49.96
Set L+T in Conc Pavement
Set N+T in T.P.
Fd L+T and 4 L+T Tang Ties per F.T. 33-115 F.B. 785-29
Fd L+T and 4 L+T Tang Ties Per F.B. 467-112 Other Ties Same
Fd L+T and 4 L+T Tang Ties Per F.B. 467-113 F.B. 785-29 F.T. 33-115
Set N+T in T.P. 404.765E
Contd Lft Pg 9
IMPERIAL
HWY
Set N+T in T.P.
Fd L+T and 4 L+T Tang Ties per F.T. 33-115 F.B. 785-29
1-90-07-20
4-360-29-20
90-07-20
1-89-53-00
4-359-32-00
89-53-00
1-89-53-50
4-359-35-00
89-53-45
AVE
AVE
Fd 2X2 Tag Per F.B. 302-19
Fd 2X2 Copper Tack Dn 0.3 Per F.B. 467-13
FOSTER
RD.
N+T P.P. #261643E
N+T P.P. #261709E
N+T in T.P.
46.14
37.71
16.87
16.08
L+T
89-53-00
90-07-20
49.96
43.52
61.83
WS. 33-A-3 15-3
RETURN TO
LOS ANGELES COUNTY SURVEYOR
700 HALL OF RECORDS
Do not extend notes this side of this line.
Note: Any Additions or Changes on This Sheet Must be Made or Circled in Red Ink With Date and Name of Person Making Change.

Notes Ck'd by Dr [illegible]	Survey of [illegible]
Map No. C.S. B-1731-1	W. 08304 Tape No. 043 St'd 86°F
Office Work Timmons	Surveyed by Brock
Checked	Notes [illegible] Date 3-41
Date	Indexed [illegible] 7-21-41

F.B. 873 Pg. 9

WS 33-B-3

Fd. L+T in conc Pvmt Per F.B. 785-29-30

Fd. F.C. brass cap mon. in conc. #75-54 Per F.B. 785-30

Fd L+T in conc Pvmt Tang. 1.6 Per F.B. 785-30

Cont. from Rt P88

.03

411.96

30.09

Tang. 9.03

43.54

43.57

IMPERIAL HWY

Fd L+T in conc Pvmt Per FB 785-30 FB 467-114

L.A. Co. F.C. R.W.

Fd Chis X Tap Bolts W end pridge span Per F.B. 467-114

Note: Any Additions or Changes on This Sheet Must be Made or Circled in Red Ink With Date and Name of Person Making Change

Do not extend notes this side of this line.

RETURN TO
LOS ANGELES COUNTY SURVEYOR
700 HALL OF RECORDS

FORM 247 5M 10-39

RETURN TO
LOS ANGELES COUNTY SURVEYOR
700 HALL OF RECORDS

Note: Any Additions or Changes on This Sheet Must be Made or Circled in Red Ink With Date and Name of Person Making Change.

Do not extend notes this side of this line.

WS 33-B-3

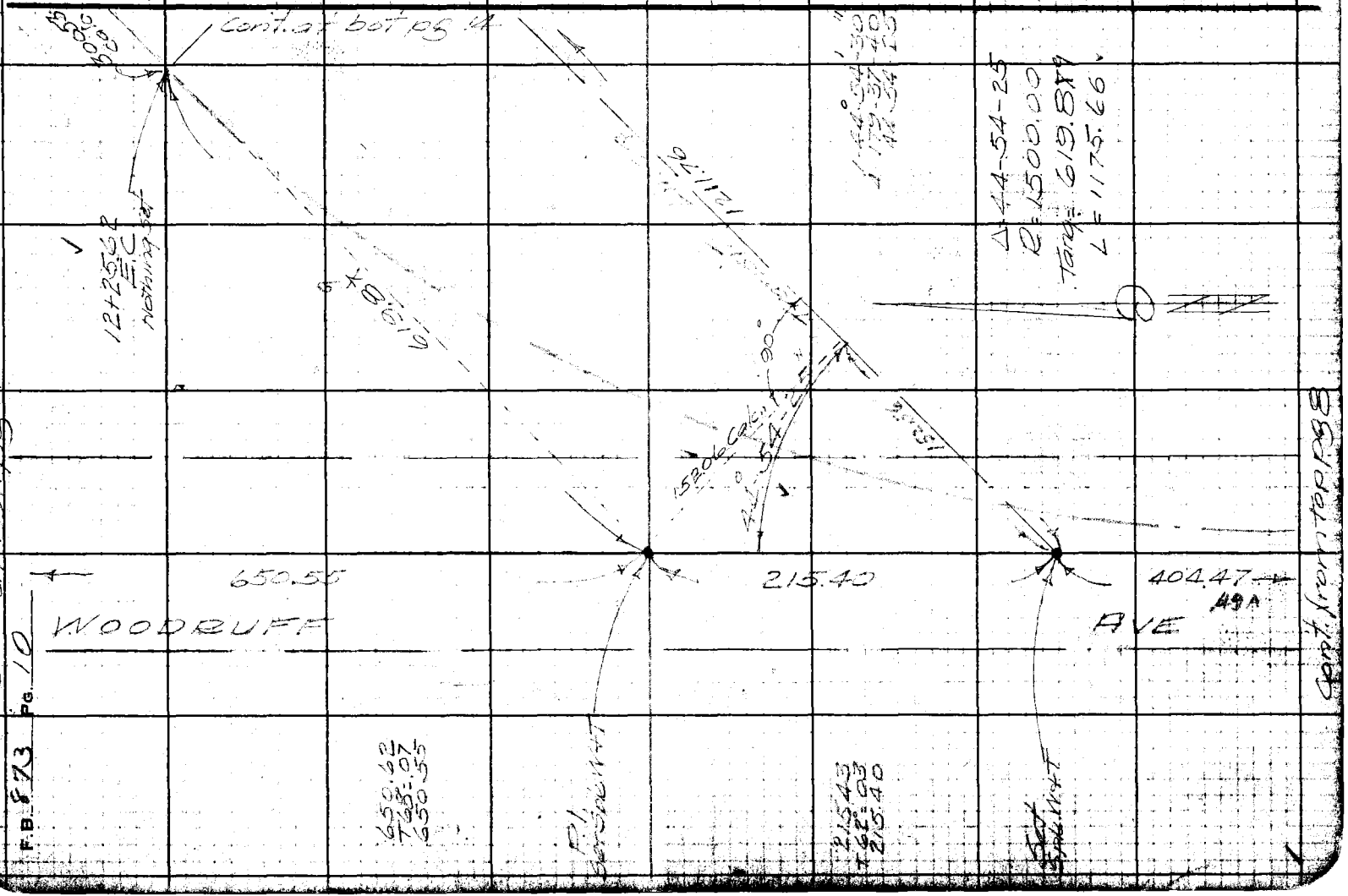

Notes Ck'd by [illegible]	Survey of [illegible]
Map No. C.S.B.-1731-1	W. [illegible] Tape No. 043 St'd 84°F
Office Work Timmons	Surveyed by Brock
Checked aap	Notes [illegible] Date 3-41
Date 1950	Indexed A. C. Johnson 7-21-41

F.B. 873 Pg. 11

W5:33-B-3

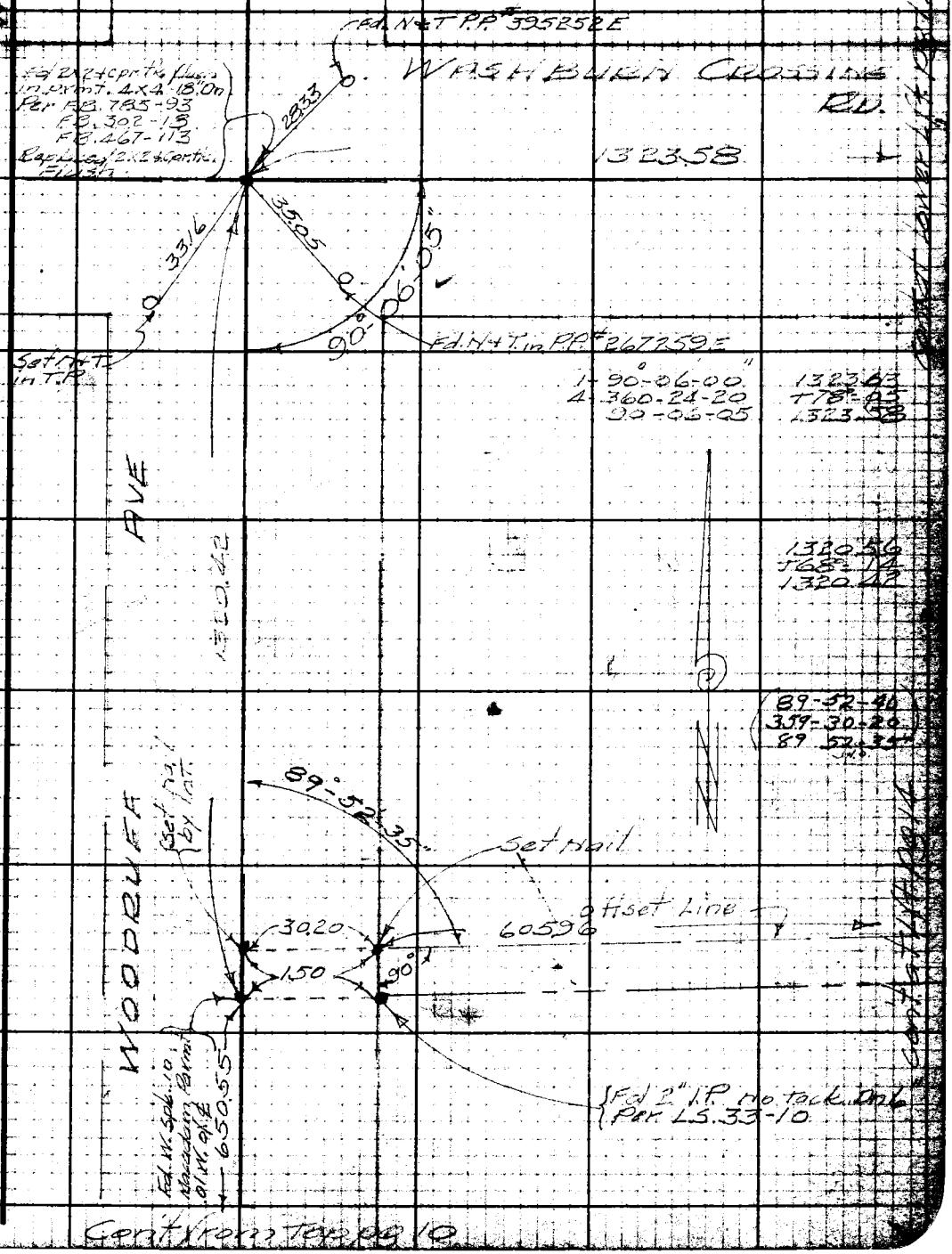

Note: Any Additions or Changes on This Sheet Must be Made or Circled in Red Ink With Date and Name of Person Making Change.

Do not extend notes this side of this line.

RETURN TO
LOS ANGELES COUNTY SURVEYOR
700 HALL OF RECORDS

FORM 247 5M 10-39

Cont from Top pg 10

RETURN TO
LOS ANGELES COUNTY SURVEYOR
700 HALL OF RECORDS

Note: Any Additions or Changes on This Sheet Must be Made or Circled in Red Ink With Date and Name of Person Making Change.

Do not extend notes this side of this line.

W.S. 33-B-2+3

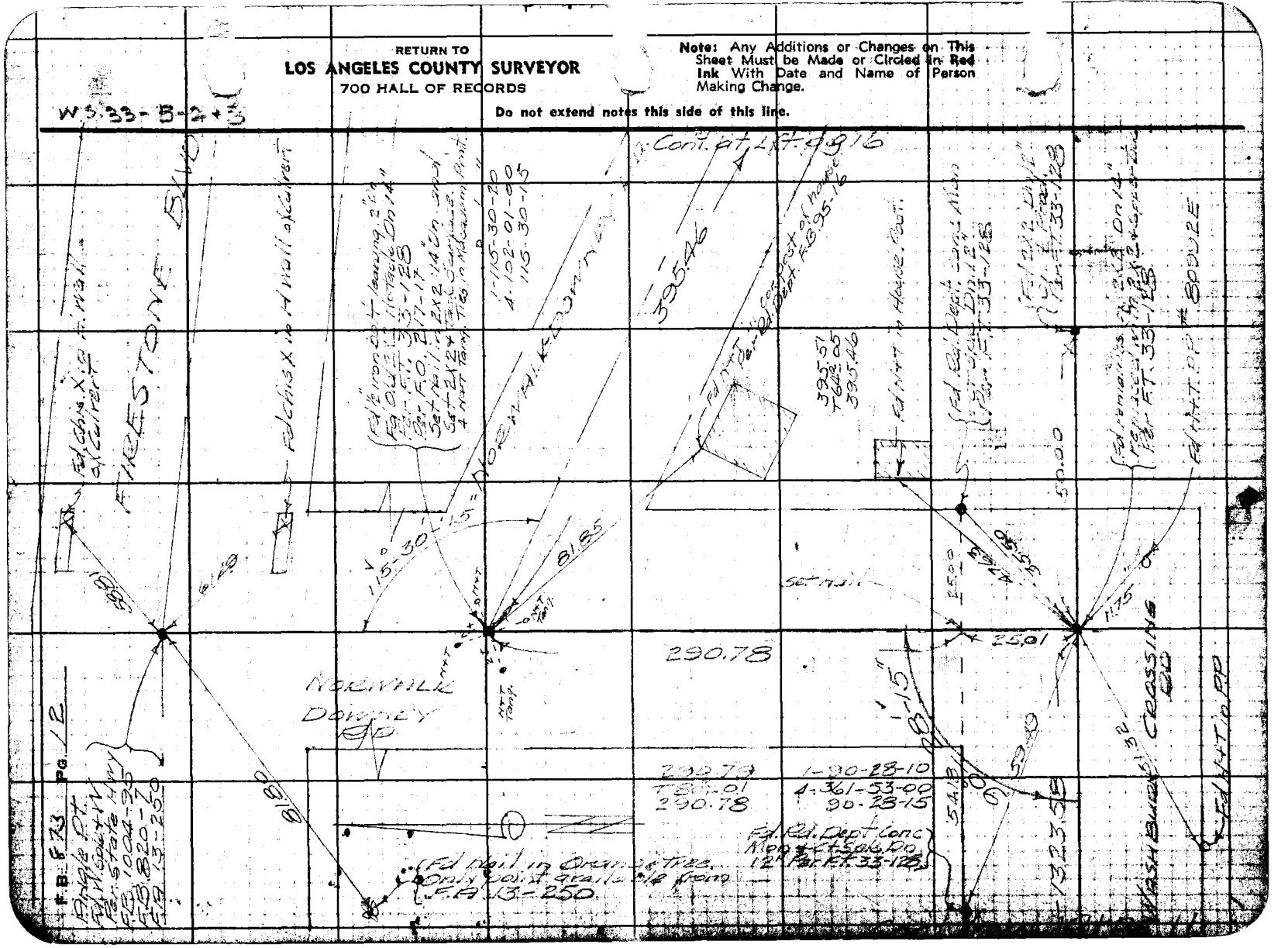

F.B. 873 Pg. 13

Notes Ck'd by Brock	Survey of Woodruff Ave
Map No. C.S.B-1731-1	W.O. 8304 Tape No. 023 St'd 84°F
Office Work Timmons	Surveyed by Brock
Checked AMR	Notes Brock Date 3-
Date 1950	Indexed [illegible] 7-21-41

Note: Any Additions or Changes on This Sheet Must be Made or Circled in Red Ink With Date and Name of Person Making Change

Do not extend notes this side of this line.

RETURN TO
LOS ANGELES COUNTY SURVEYOR
700 HALL OF RECORDS

FORM 247 5M 10-39

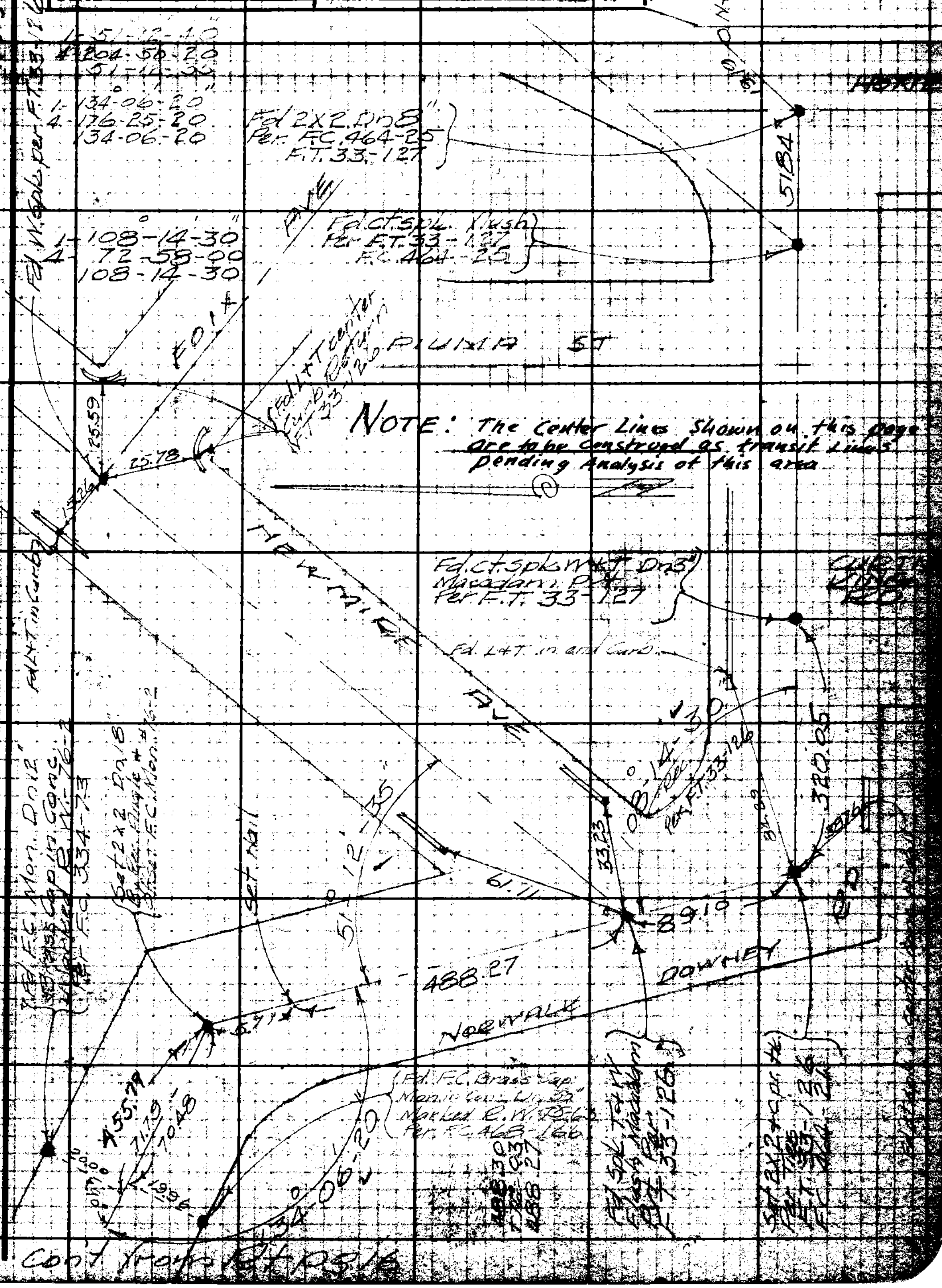

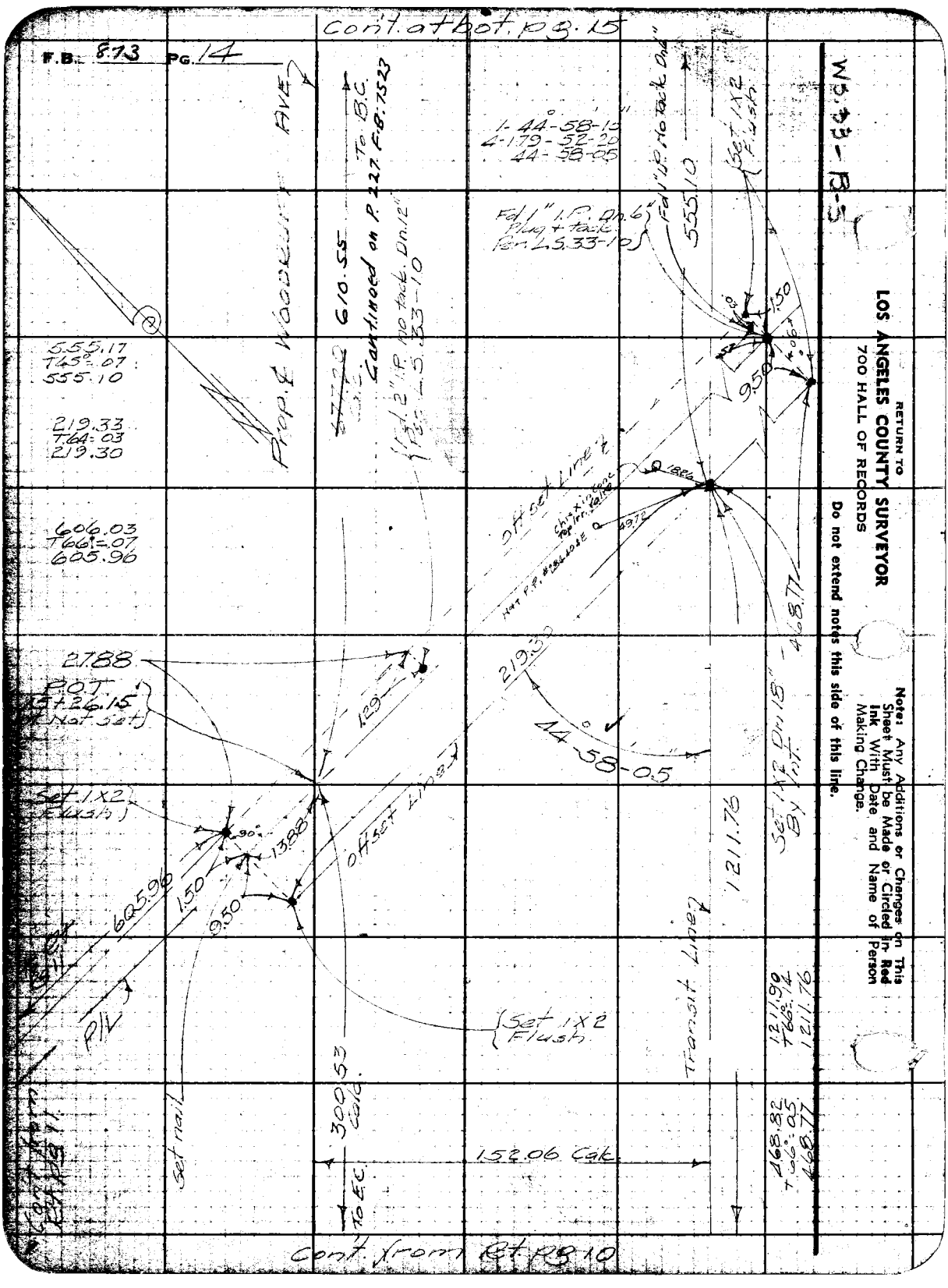

RETURN TO
LOS ANGELES COUNTY SURVEYOR
700 HALL OF RECORDS
Do not extend notes this side of this line.
Note: Any Additions or Changes on This Sheet Must be Made or Circled in Red Ink With Date and Name of Person Making Change.

Notes Ck'd by Drew	Survey of [illegible]	F.B. 873 Pg. 15
Map No. C.S.B.-1731-1	W. 08304 Tape No. 043 St'd 84°F	
Office Work Timmons	Surveyed by Brock	
Checked	Notes Brock Date 3-41	
Date	Indexed C. Johnson 7-21-41	

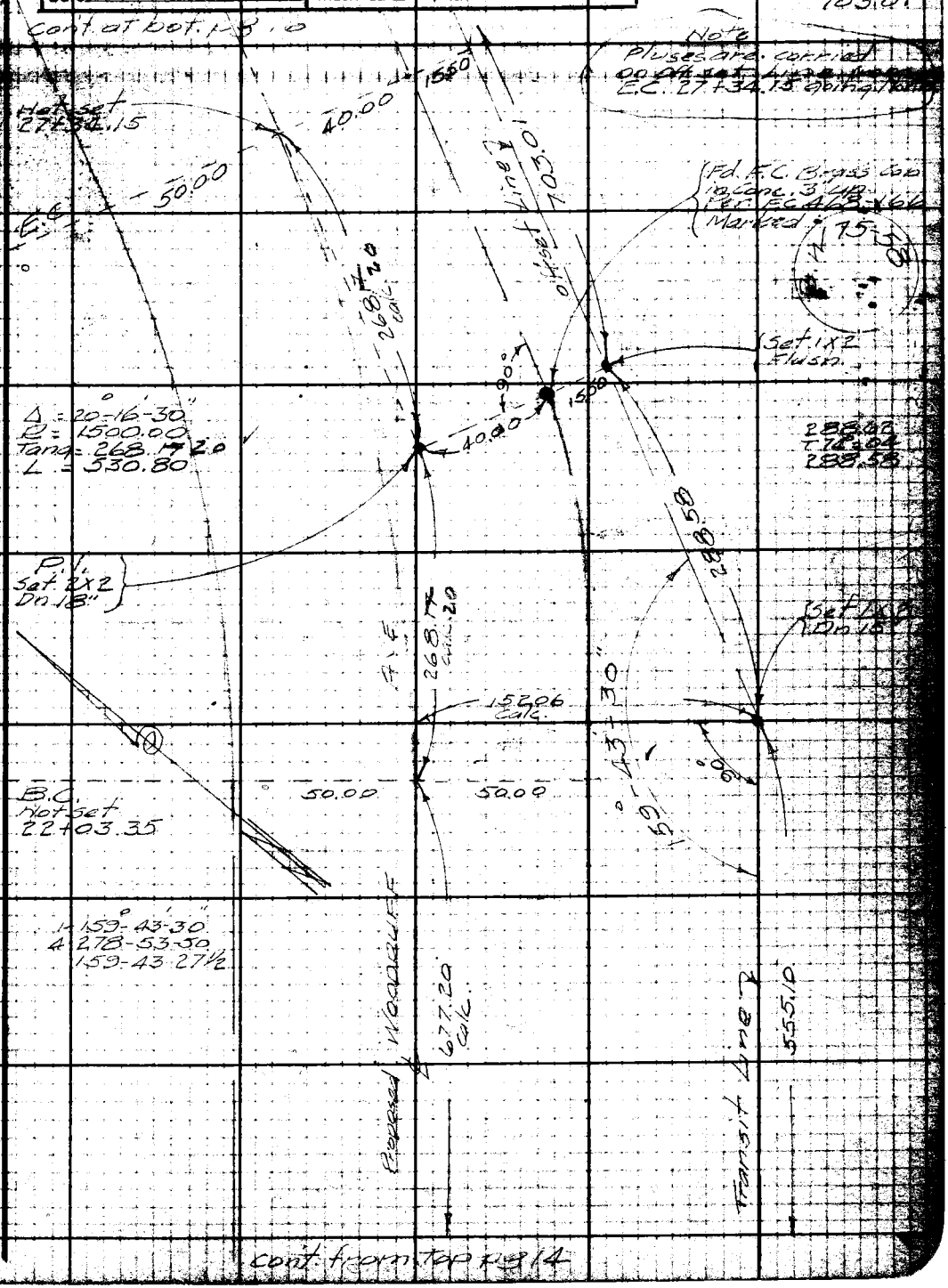

cont. from top pg 14

Note: Any Additions or Changes on This Sheet Must be Made or Circled in Red Ink With Date and Name of Person Making Change.

Do not extend notes this side of this line.

RETURN TO
LOS ANGELES COUNTY SURVEYOR
700 HALL OF RECORDS

FORM 247 5M 10-39

RETURN TO
LOS ANGELES COUNTY SURVEYOR
700 HALL OF RECORDS

Do not extend notes into this area of this line.

Note: Any Additions or Changes on This Sheet Must be Made or Checked in Red Ink With Date and Name of Person Making Change.

Notes Ck'd by Dr	Survey of [illegible]
Map No. C.S.B-1731-1	W. O. 8304 Tape No. 243 St'd 84°F
Office Work Timmons	Surveyed by Brock
Checked	Notes [illegible] Date 3-41
Date	Indexed [illegible] 7-21-41

F.B. 873 Pg. 17

WS 33-B-2

Note
Rec. Dist. to Mon
Per F.C. 334-72
Falls in Cultivated
Yield. Mon. removed.

74.56 @ 8°-15' = 73.79
302.77
376.56
T 80°-01
376.55

Cont. [illegible]

50.00 40.00

(50) (40) 1550 ch. pt.

725.01

39+96.46
Set Chis. X in steel rail guard
By Int.

Fd. Round Rd. Bolts
Set in Conc. H. Wall
1' from ends. West
end San Gabriel
River bridge

376.55

R.R.

219
258

42.57

42.67

15.60

59.71

100°-00'-55"

11.45

39+48.20
Fd. F.C. Brass Cap
in Conc. 6" up.
Marked R.W. 76-1A
Per F.C. 334-74

P.O.T. 39+36.75
Set 1 X 2 Flush

60.64 @ 10°-04' = 59.71

1-100°-00'-50"
4-40°-03'-40
100°-00'-55

Proposed ℄ WS Bridge

L.A.F.C. R/W

15.50 Offset Line

597.41

597.46
T 72°-05
597.41

50.00 40.00

Cont from Tap 2816

Note: Any Additions or Changes on This Sheet Must be Made or Circled in Red Ink With Date and Name of Person Making Change.

Do not extend notes this side of this line.

RETURN TO
LOS ANGELES COUNTY SURVEYOR
700 HALL OF RECORDS

FORM 247 5M 10-39

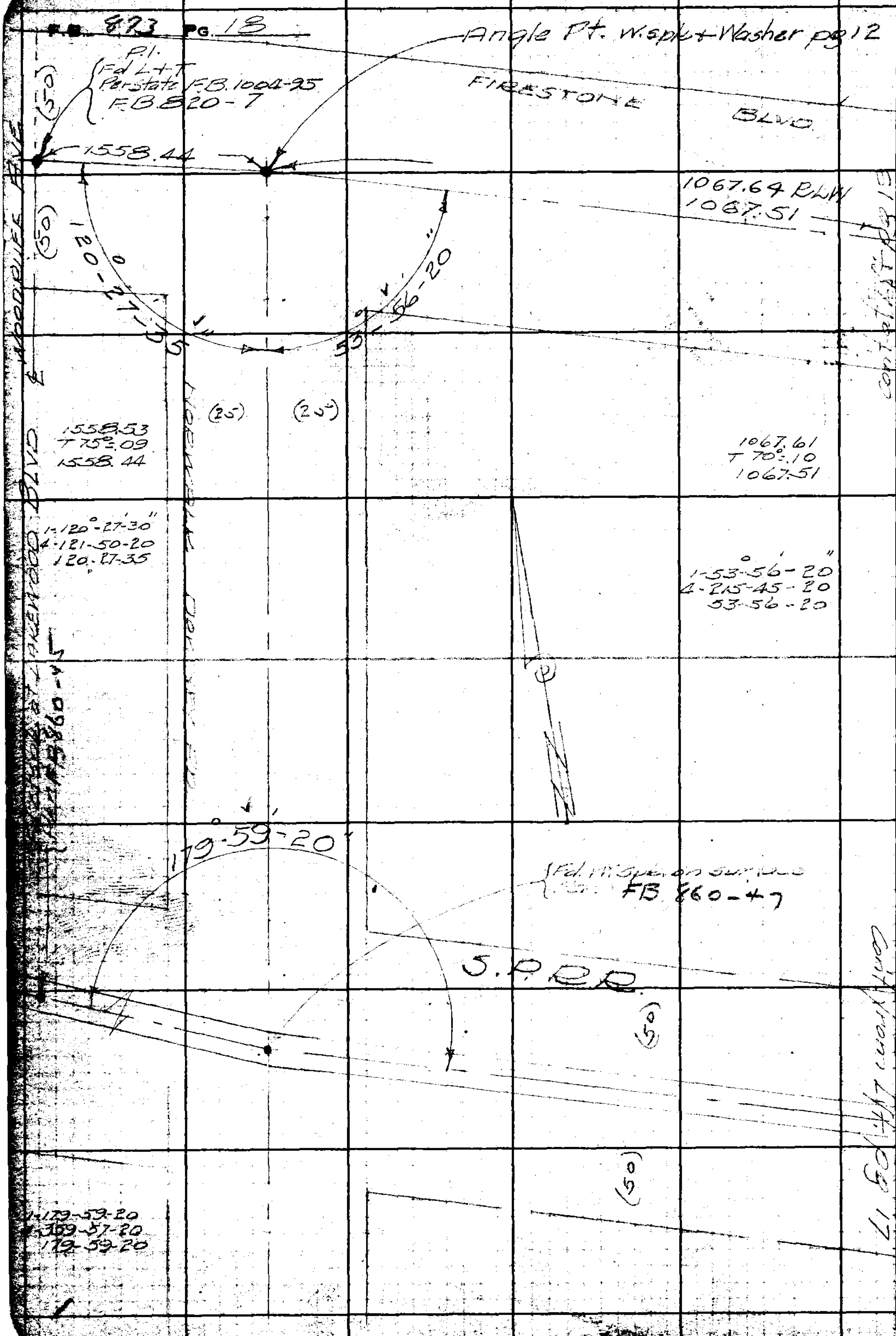

RETURN TO
LOS ANGELES COUNTY SURVEYOR
700 HALL OF RECORDS

Do not extend notes this side of this line.

Note: Any Additions or Changes on This Sheet Must be Made or Circled in Red Ink With Date and Name of Person Making Change.

Notes Ck'd by Drew	Survey of [illegible]
Map No C.S.B-1731-1	W. 8304 Tape No. 043 St'd 84 °F
Office Work Timmons	Surveyed by Brock
Checked	Notes Brock Date 3-41
Date	Indexed [illegible] 2-21-41

F.B. 873 Pg. 19

WS 33-B-2

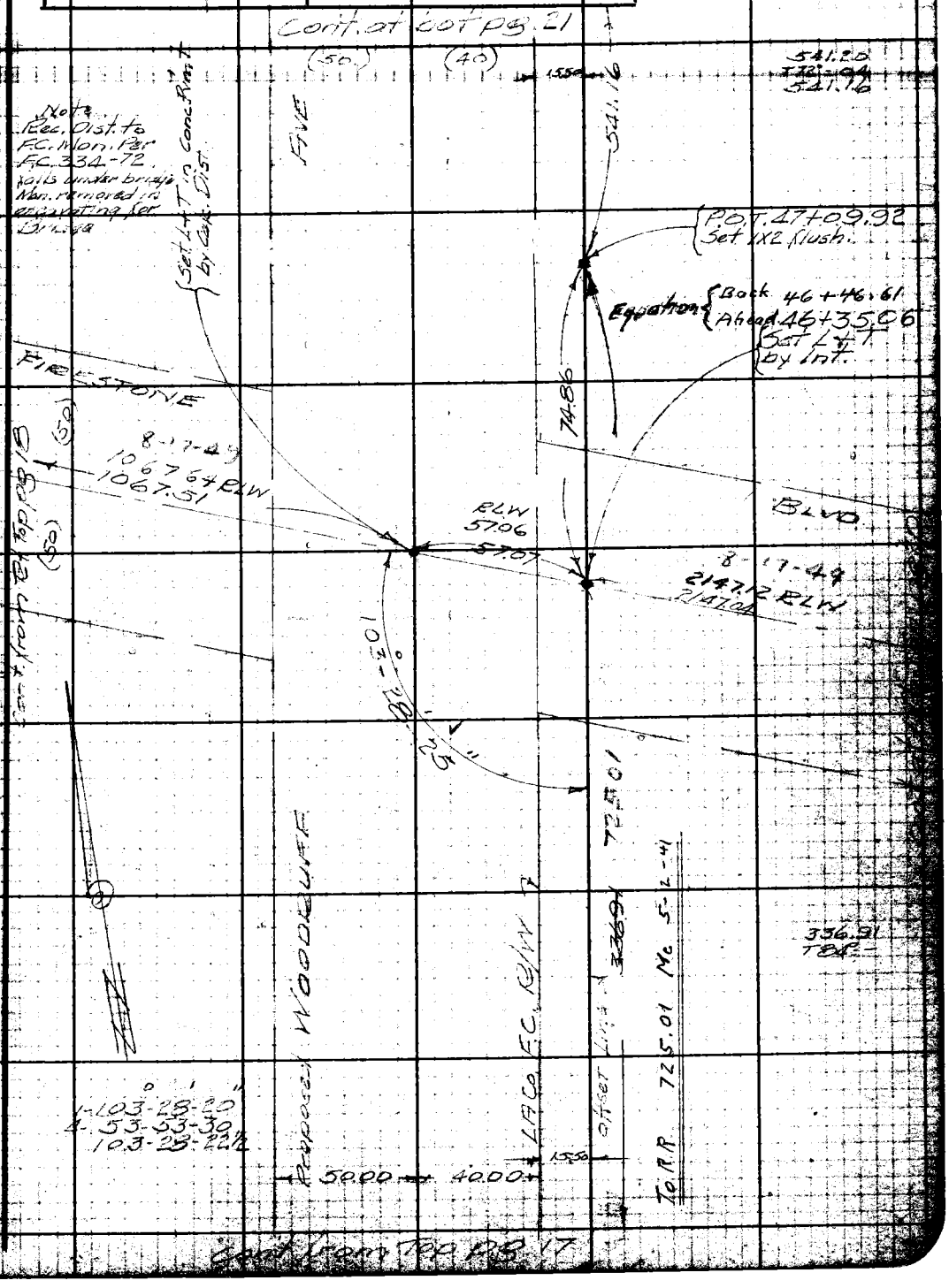

Note: Any Additions or Changes on This Sheet Must be Made or Circled in Red Ink With Date and Name of Person Making Change.

Do not extend notes this side of this line.

RETURN TO
LOS ANGELES COUNTY SURVEYOR
700 HALL OF RECORDS

FORM 247 5M 10-39

RETURN TO
LOS ANGELES COUNTY SURVEYOR
700 HALL OF RECORDS

Note: Any Additions or Changes on This Sheet Must be Made or Checked in Red Ink With Date and Name of Person Making Change.

Do not extend notes this side of this line.

WS.33-B-3

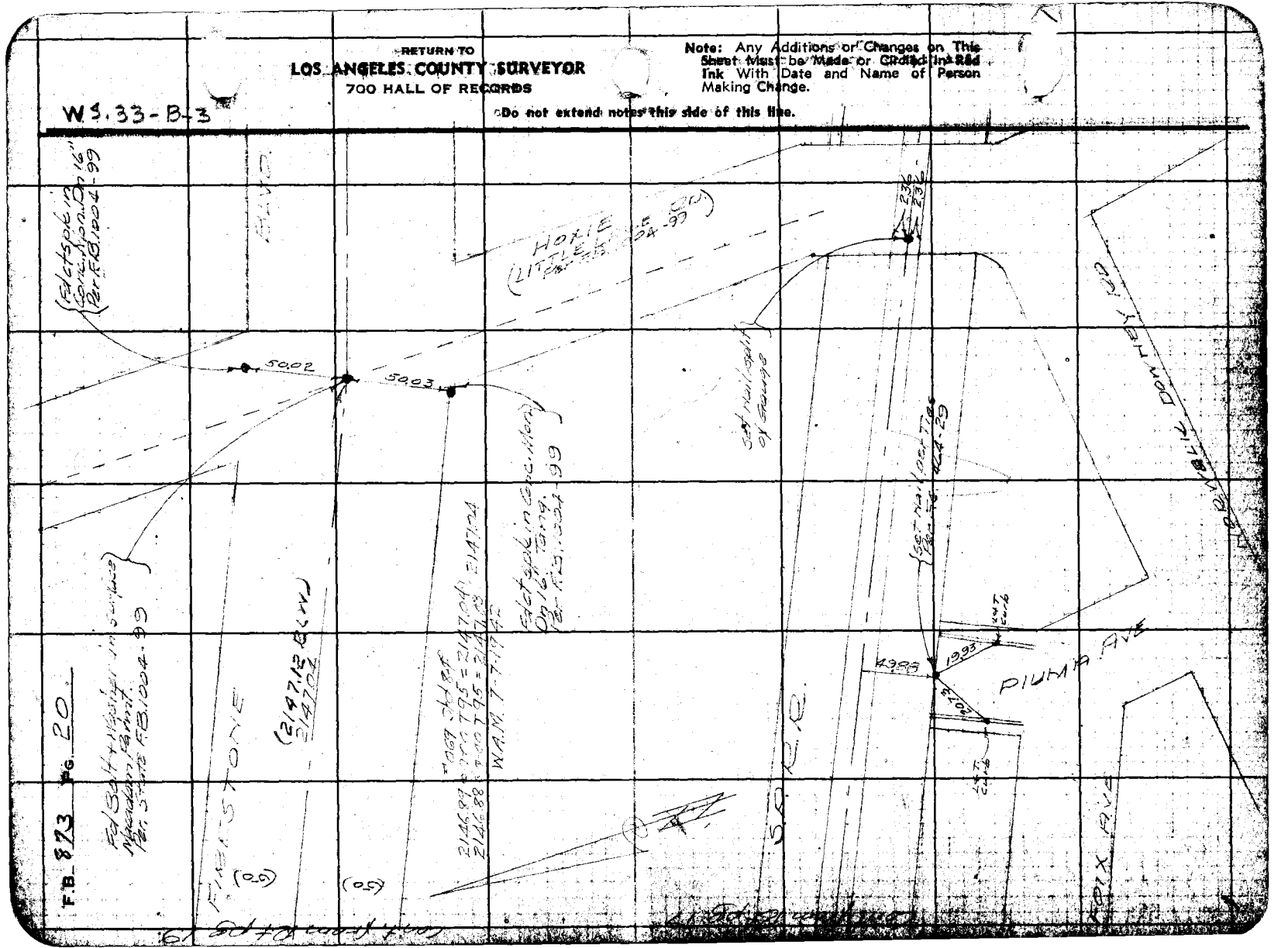

Notes Ck'd by Drew	Survey of Woodruff Ave
Map No. C.S.B.-1731-1	W. 8304 Tape No. 043 St'd 84°F
Office Work Timmons	Surveyed by Brock
Checked	Notes Brock Date 3-41
Date	Indexed A. C. Johnson 7-21-41

F.B. 873 PG. 21

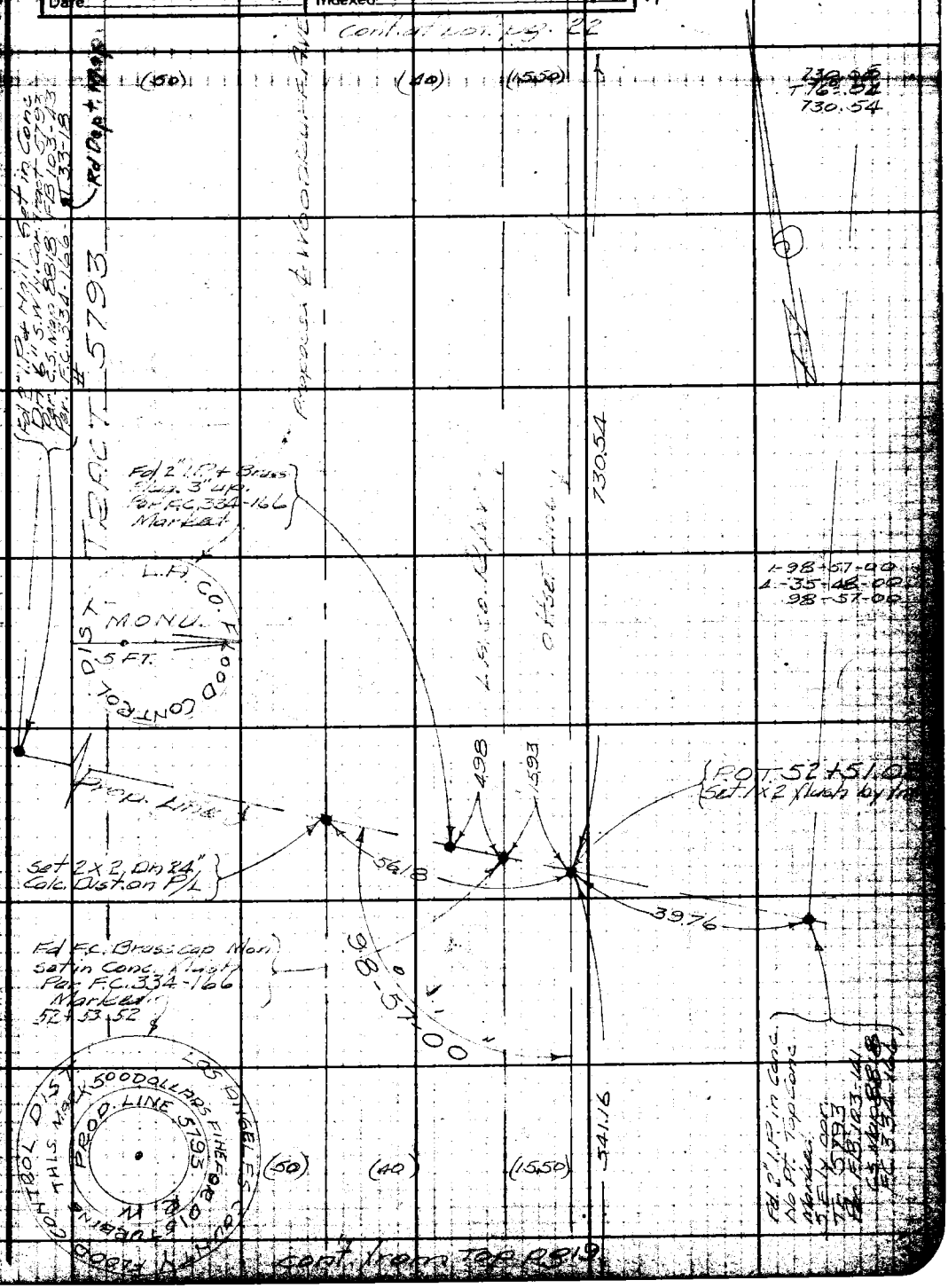

Note: Any Additions or Changes on This Sheet Must be Made or Circled in Red Ink With Date and Name of Person Making Change.

Do not extend notes this side of this line.

RETURN TO
LOS ANGELES COUNTY SURVEYOR
700 HALL OF RECORDS

FORM 247 5M 10-39

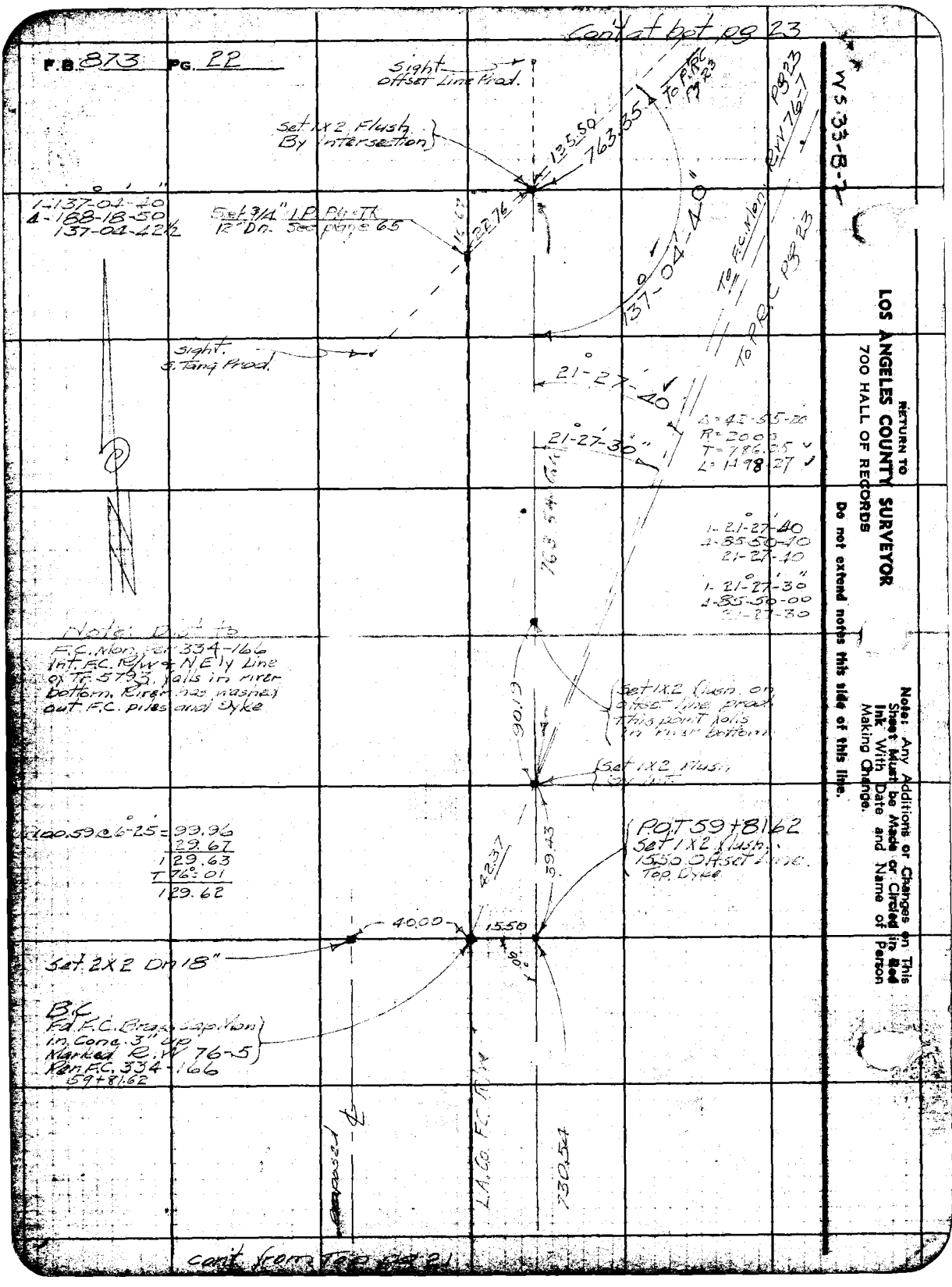

RETURN TO
LOS ANGELES COUNTY SURVEYOR
700 HALL OF RECORDS
Do not extend notes this side of this line.

Note: Any Additions or Changes on This Sheet Must be Made or Circled in Red Ink With Date and Name of Person Making Change.

Notes Ck'd by: Dr [illegible]	Survey of Woodruff Ave
Map No. [illegible]	W. O. 8304 Tape No. 043 St'd 84°F
Office Work Timmons	Surveyed by Brock
Checked	Notes Brock Date 3-41
Date	Indexed [illegible] 7-21-41

F.B. 873 Pg. 23

WS 33-B-[illegible]

Cont. at bot. pg 24

1-54-36-40
R = 1621.89
T = 834.34
L = 15[illegible]

1-174-12-30
4-336-58-00
174-12-30

1-152-46-40
4-251-06-40
152-46-40

1-174-14-20
4-336-57-20
174-14-20

To E.C. F.C. R.W.

To E.C. F.C. R.W.

1483.99

1483.85

4.93

9.41

0.16

Fd. F.C. Mon. Dn 16" RM. 76-5 BM. 76-5
4x4x3 ft W. Post 2' North
Marked on S. side. Mon. 2 Ft. So.

P.R.C.
Set Chis. X Top conc. Mon.
Dn. 6" Marked R.W. 76-7
74+79.89

Fd. F.C. Standard Brass cap
in Conc. Dn. 6" Marked
R.W. 76-7 per F.C. 334-71
4x4x3 ft. W. Post 2' South
Marked on N. side. Mon. 2 Ft. No.

174-14-30

174-14-20

152-46-40

At 46-15
Pg 65

To P.I. Offset line
763.35

Set 1x2 TX by Inter
Page

135.50

Δ = 42.55-20
R = 2000
T = 786.25
L = 1498.27

763.40
T74=0.5
763.35

Cont. from Top pg 22

Note: Any Additions or Changes on This Sheet Must be Made or Circled in Red Ink With Date and Name of Person Making Change.

Do not extend notes this side of this line.

RETURN TO
LOS ANGELES COUNTY SURVEYOR
700 HALL OF RECORDS

FORM 247 5M 10-39

RETURN TO
LOS ANGELES COUNTY SURVEYOR
700 HALL OF RECORDS

Note: Any Additions or Changes on This Sheet Must be Made or Circled in Red Ink With Date and Name of Person Making Change.

Do not extend notes this side of this line.

W3.33-C-2

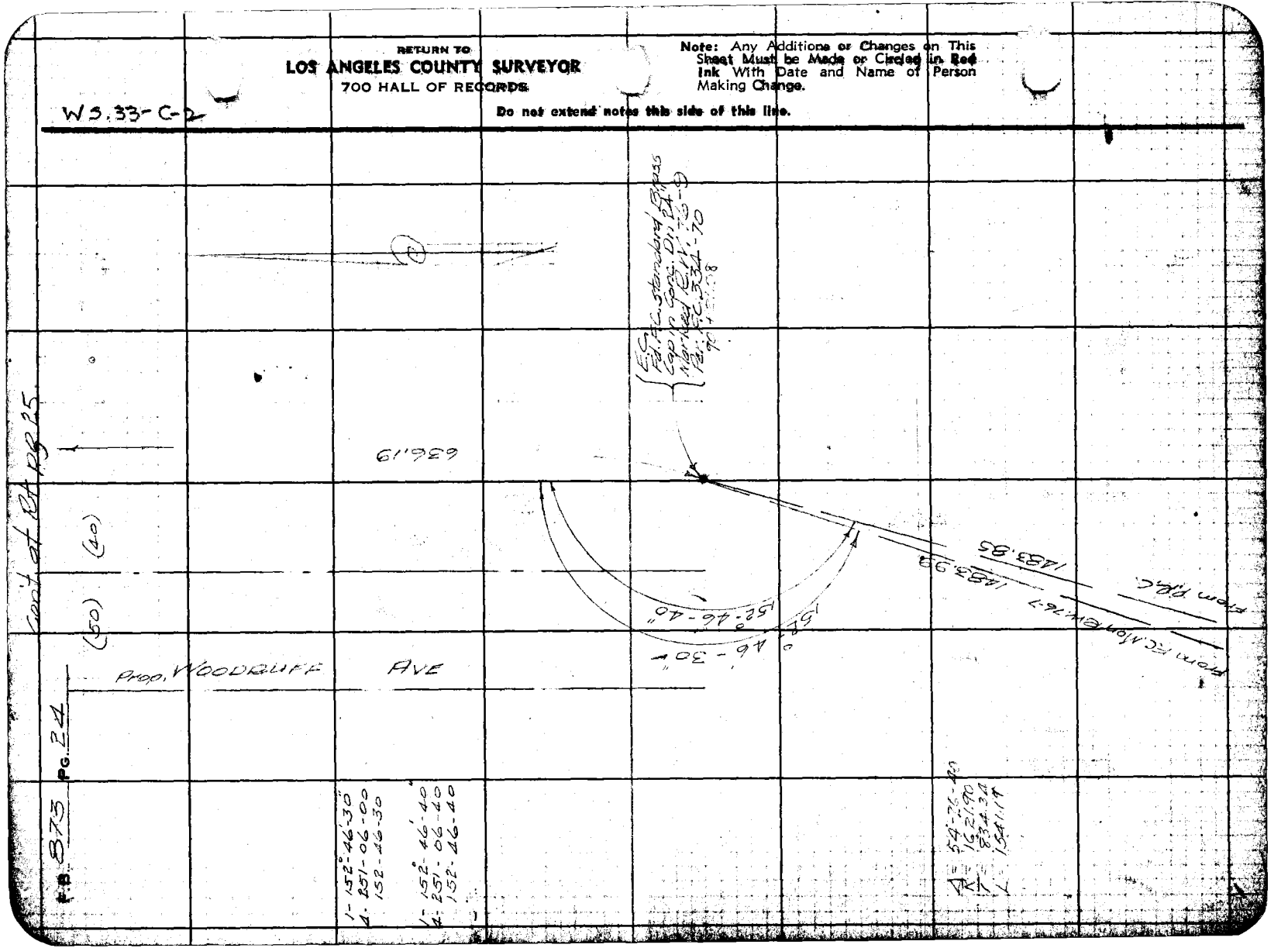

F.B. 873 Pg. 25

Notes Ck'd by D...	Survey of Woodruff Ave
Map No. C.S. B.1731-1+2	W. O. 334 Tape No. 043 St'd 81°F
Office Work Timmons+	Surveyed by Brock
Checked	Notes Brock Date 3-41
Date	Indexed ... 2-21-41



Note: Any Additions or Changes on This Sheet Must be Made or Circled in Red Ink With Date and Name of Person Making Change.

Do not extend notes this side of this line.

RETURN TO
LOS ANGELES COUNTY SURVEYOR
700 HALL OF RECORDS

FORM 247 5M 10-39

F.B. 873 PG. 26

RETURN TO
LOS ANGELES COUNTY SURVEYOR
700 HALL OF RECORDS

Do not extend notes this side of this line.

Note: Any Additions or Changes on This Sheet Must be Made or Circled in Red Ink With Date and Name of Person Making Change.



Cont from Page 25

Notes Ck'd by: Dr [illegible]	Survey of: WOODRUFF AVE	F.B. 873 Pg. 27
Map No. CSB-1731-1&2	W. O. 8304 Tape No. 048 St'd 68 °F	
Office Work: Timmons	Surveyed by: W A Miller	
Checked:	Notes: Miller Date: 4-24-1941	
Date:	Indexed: C. Johnson 7-21-41	

WS.33-C-2

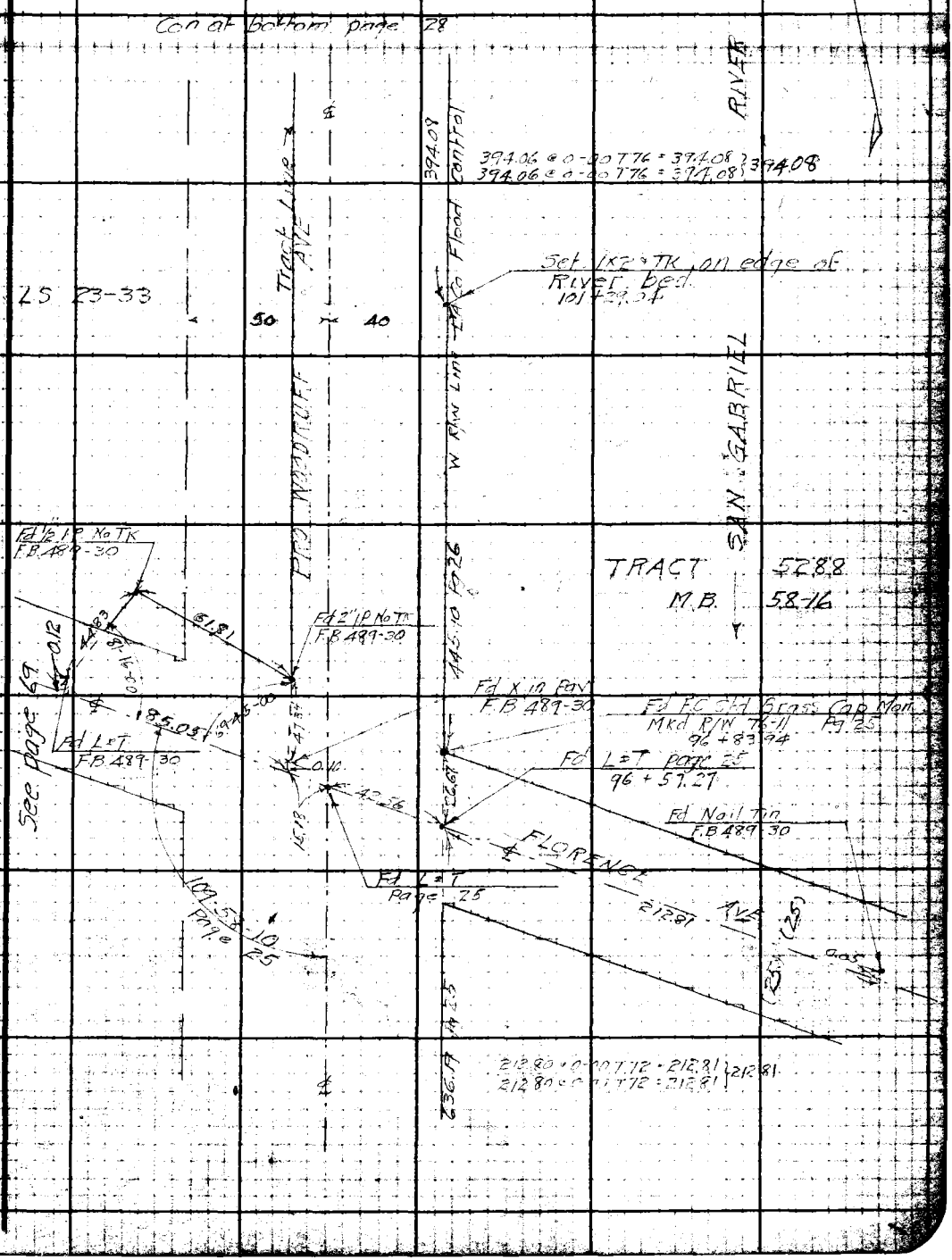

Note: Any Additions or Changes on This Sheet Must be Made or Circled in Red Ink With Date and Name of Person Making Change.

Do not extend notes this side of this line.

RETURN TO
LOS ANGELES COUNTY SURVEYOR
700 HALL OF RECORDS

FORM 247 5M 10-39

RETURN TO
LOS ANGELES COUNTY SURVEYOR
700 HALL OF RECORDS

Note: Any Additions or Changes on This Sheet Must be Made or Circled in Red Ink With Date and Name of Person Making Change.

Do not extend notes this side of this line.

WS.33-C-2

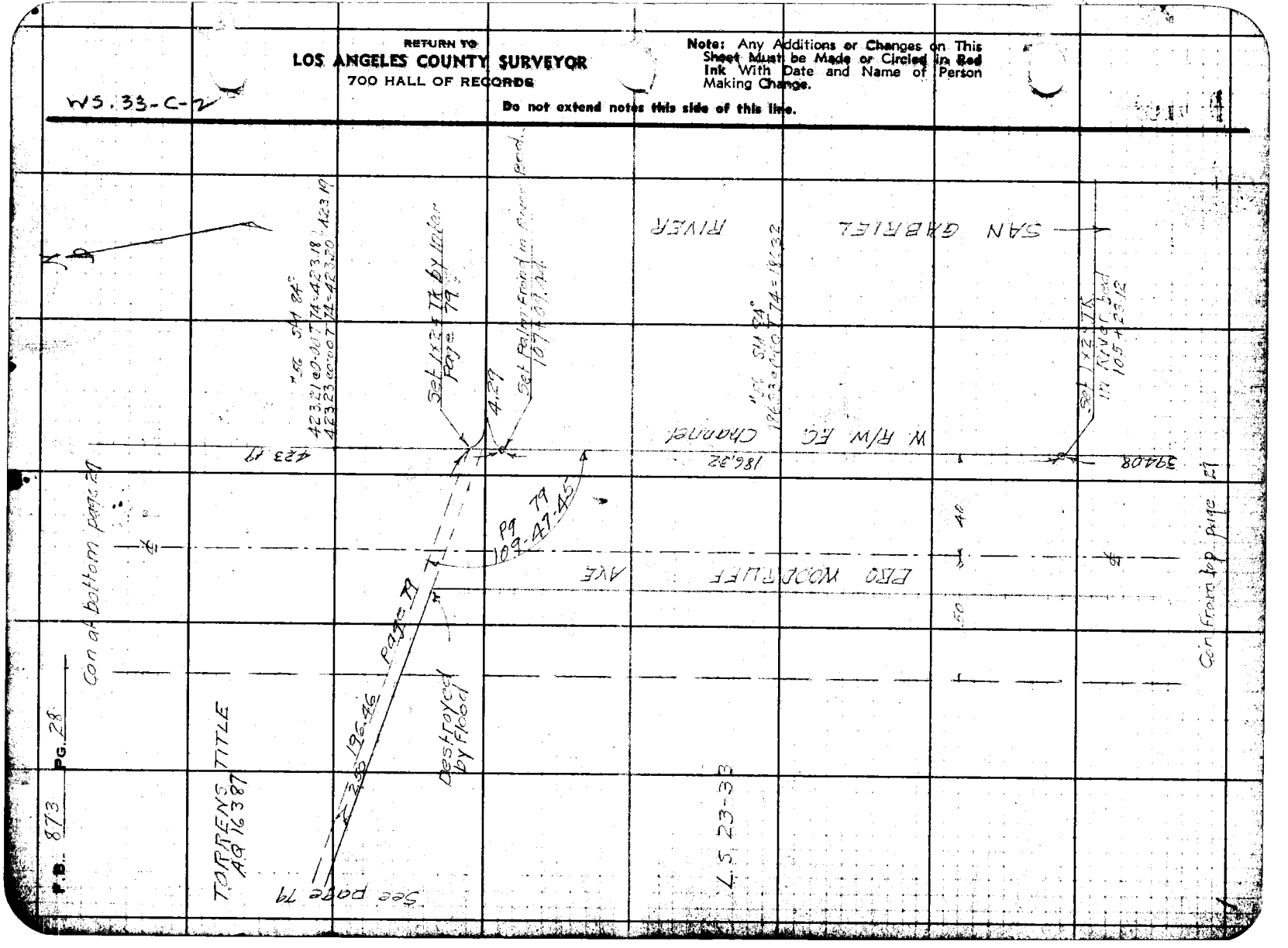

Notes Ck'd by: Brown	Survey of: WOODRUFF AVE	F.B. 973 Pg. 29
Map No.	W. O. 8304 Tape No. 048 St'd 68 °F	
Office Work	Surveyed by: WA Miller	
Checked	Notes: Miller Date 4-24-1941	
Date	Indexed: C. Johnson 7-21-41	

WS-33-C-2

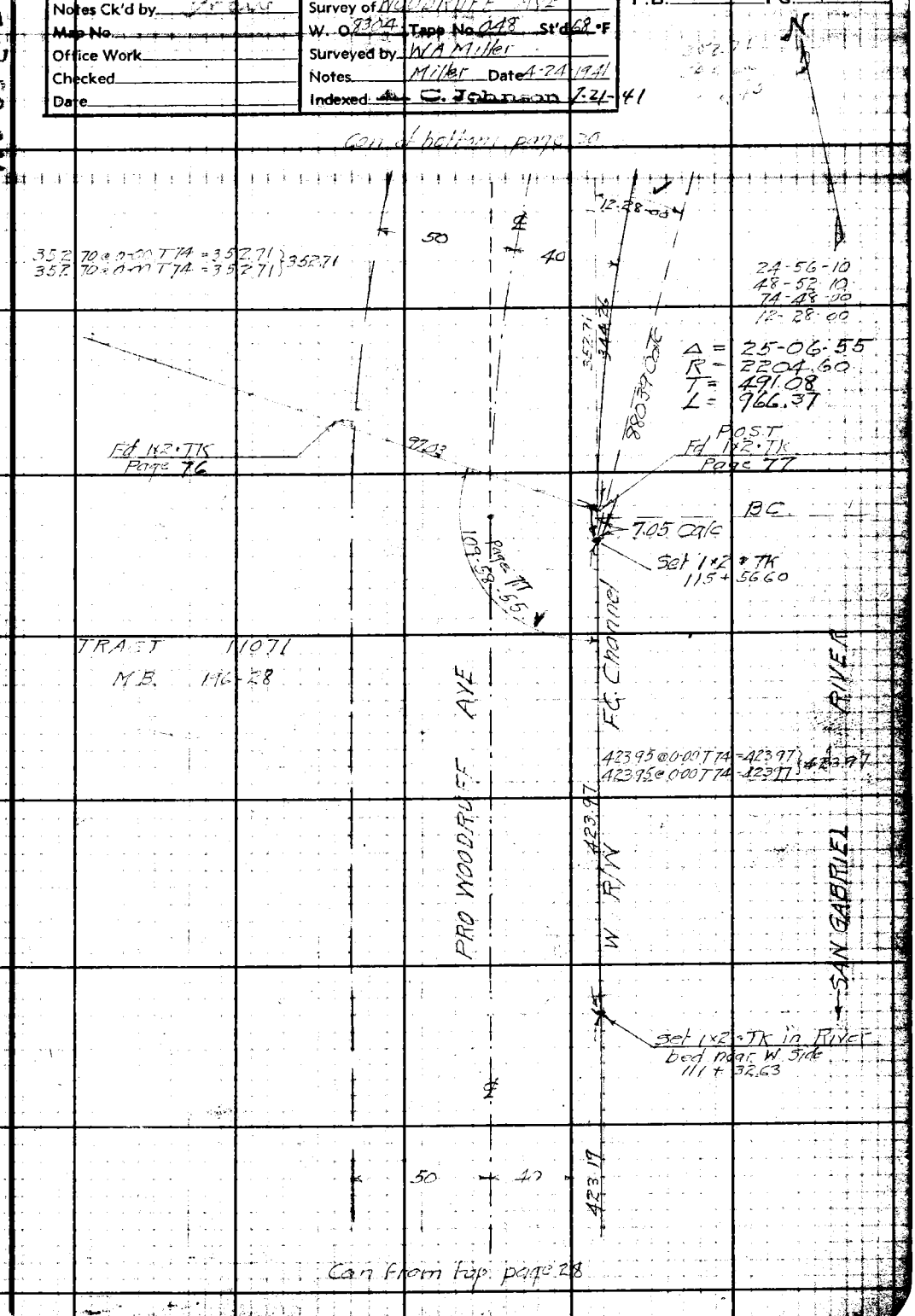

Note: Any Additions or Changes on This Sheet Must be Made or Circled in Red Ink With Date and Name of Person Making Change.

Do not extend notes this side of this line.

RETURN TO:
LOS ANGELES COUNTY SURVEYOR
700 HALL OF RECORDS

FORM 247 5M 10-39

F.B. 872 PG. 30

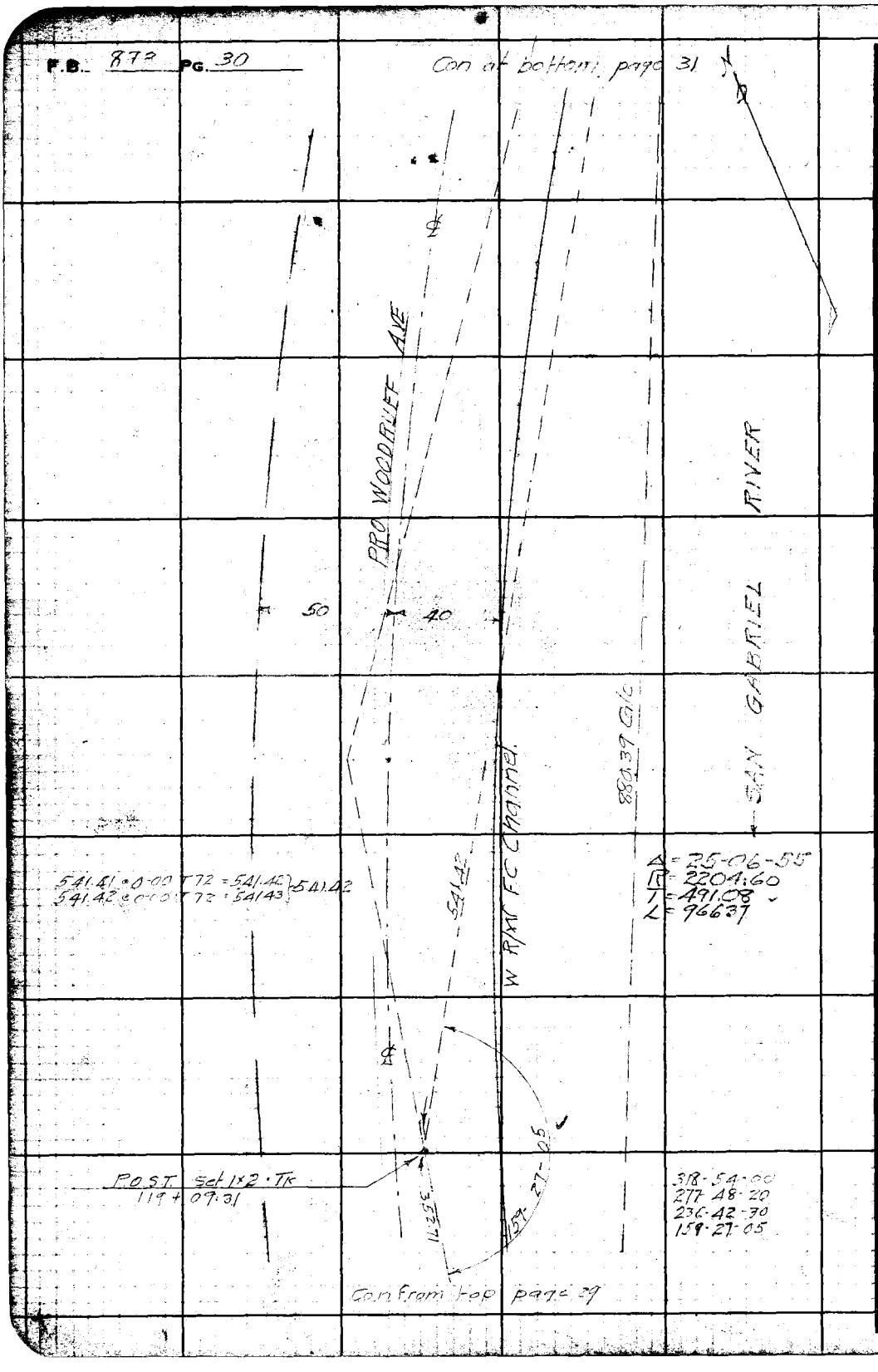

RETURN TO
LOS ANGELES COUNTY SURVEYOR
700 HALL OF RECORDS

Do not extend notes this side of this line.

Note: Any Additions or Changes on This Sheet Must be Made or Circled in Red Ink With Date and Name of Person Making Change.

Notes Ck'd by [illegible]	Survey of WOODRUFF AVE
Map No.	W. O. 8304 Tape No. 048 Std 68 °F
Office Work	Surveyed by W.A. Miller
Checked	Notes Miller Date 4-25-1941
Date	Indexed [illegible] 7-21-41

F.B. 873 PG. 31

WS. 33-C-1

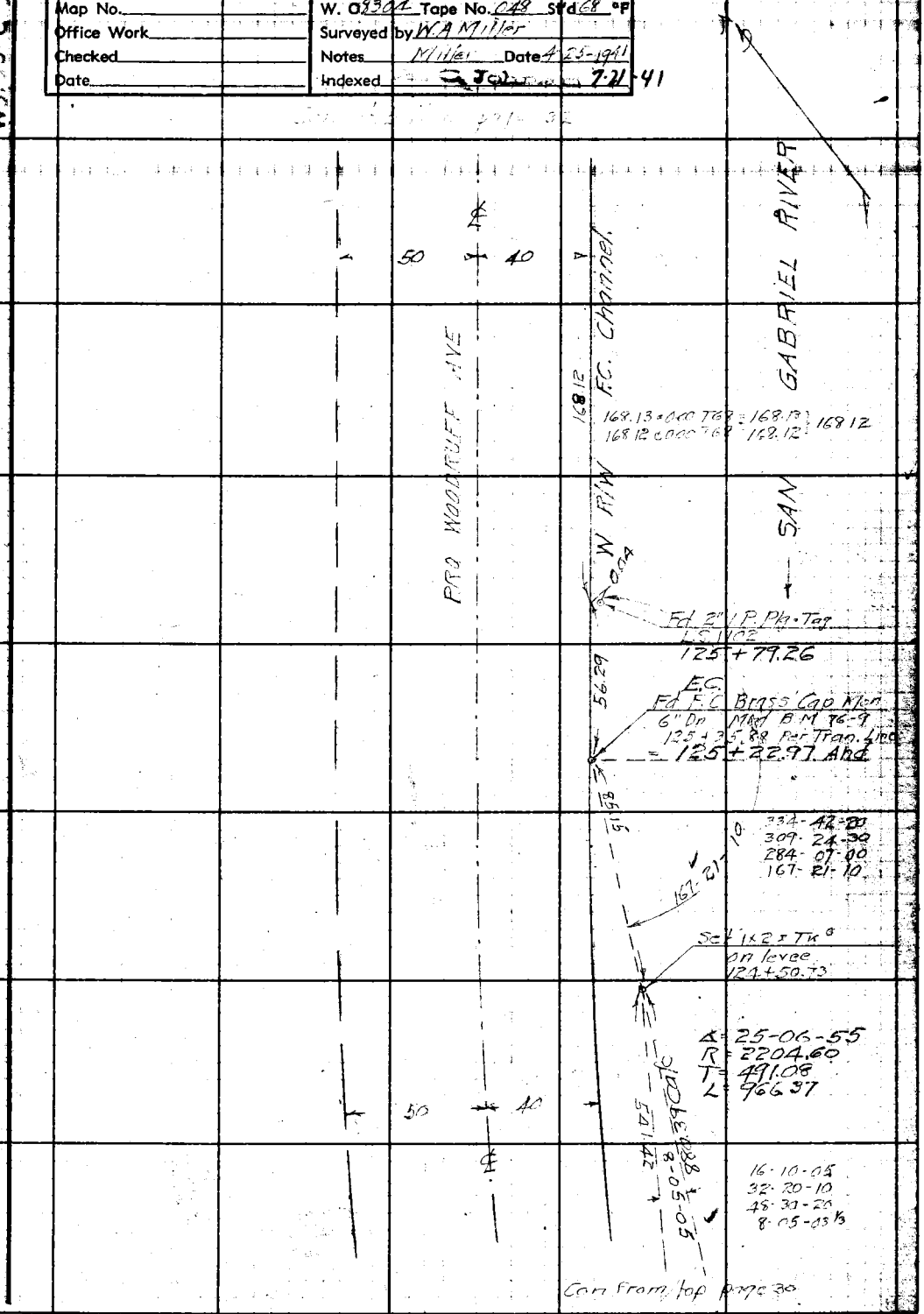

Note: Any Additions or Changes on This Sheet Must be Made or Circled in Red Ink With Date and Name of Person Making Change.

Do not extend notes this side of this line.

RETURN TO
LOS ANGELES COUNTY SURVEYOR
700 HALL OF RECORDS

FORM 247 3M 12-40

F.B. 873 PG. 32

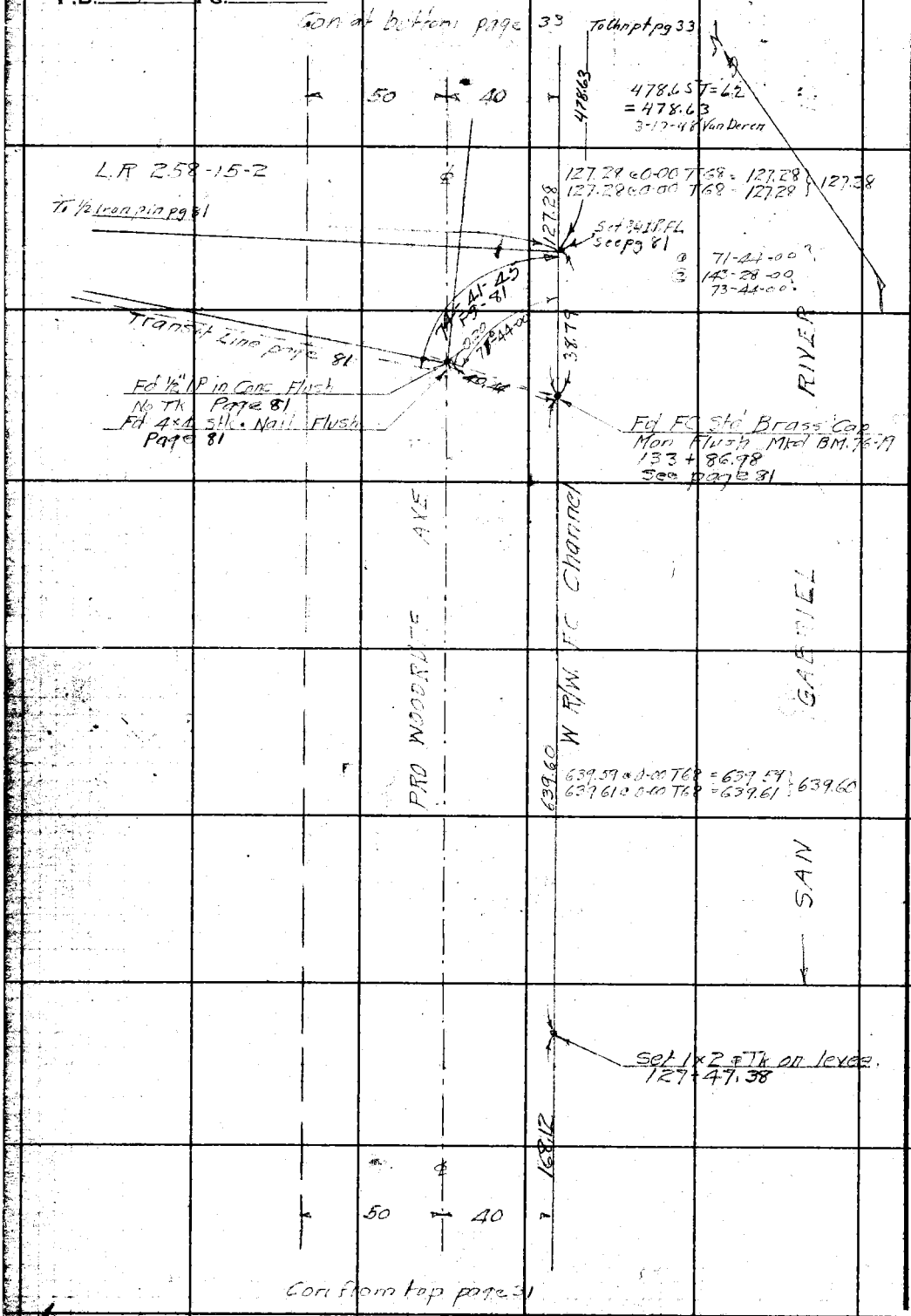

W3.33-C-1

RETURN TO
LOS ANGELES COUNTY SURVEYOR
700 HALL OF RECORDS

Do not extend notes this side of this line

Note: Any Additions or Changes on This Sheet Must be Made or Circled in Red Ink With Date and Name of Person Making Change.

Notes Ck'd by [illegible]	Survey of WOODRUFF AVE
Map No.	W. O. 8304 Tape No. 048 Std 68 °F
Office Work	Surveyed by W A Miller
Checked	Notes Miller Date 4-28-1941
Date	Indexed [illegible] 7-21-41

F.B. 813 PG. 33

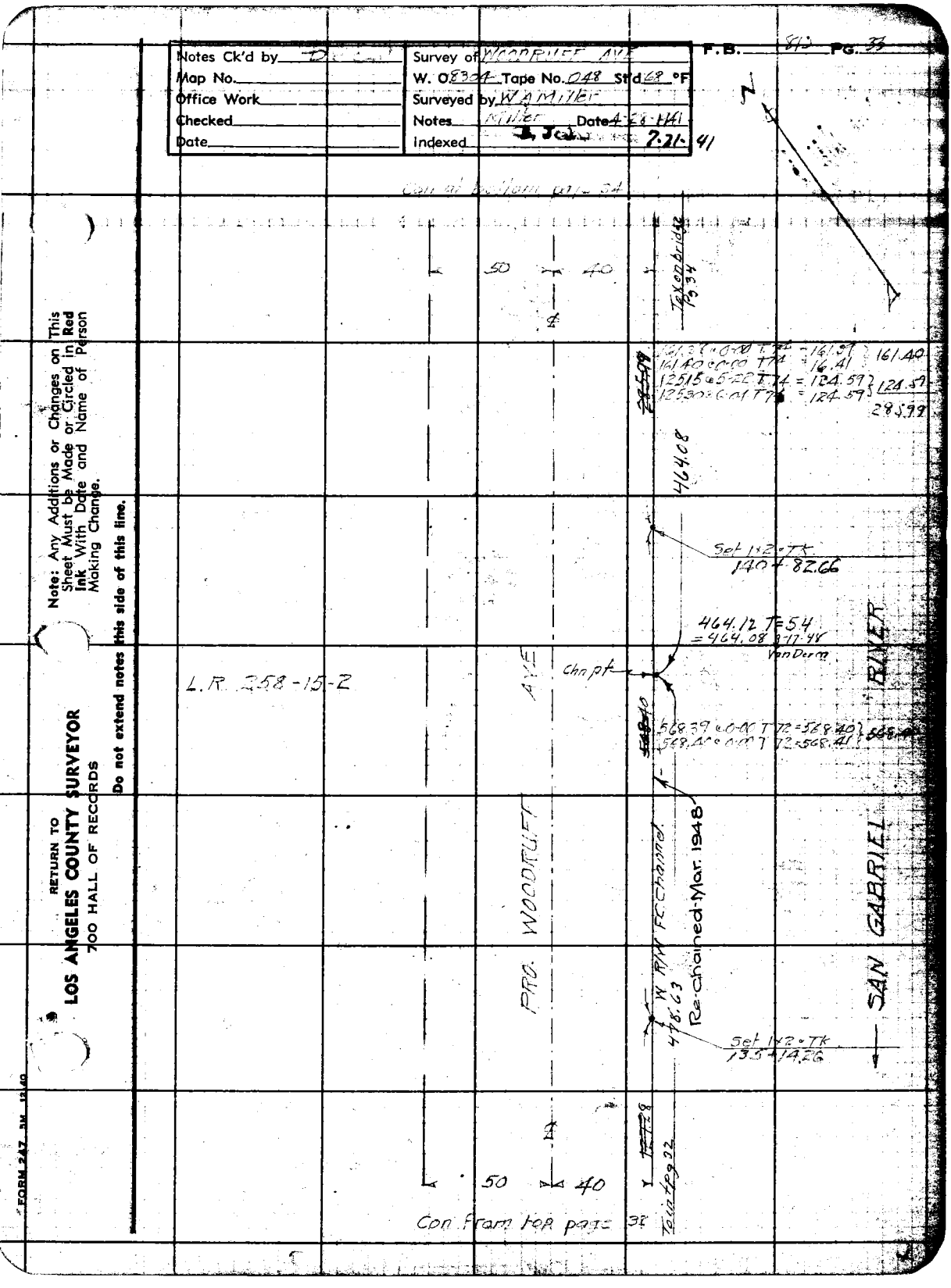

Note: Any Additions or Changes on This Sheet Must be Made or Circled in Red Ink With Date and Name of Person Making Change.

Do not extend notes this side of this line.

RETURN TO
LOS ANGELES COUNTY SURVEYOR
700 HALL OF RECORDS

FORM 247 5M 12-40

F.B. 873 PG. 34

Con at bottom page 35

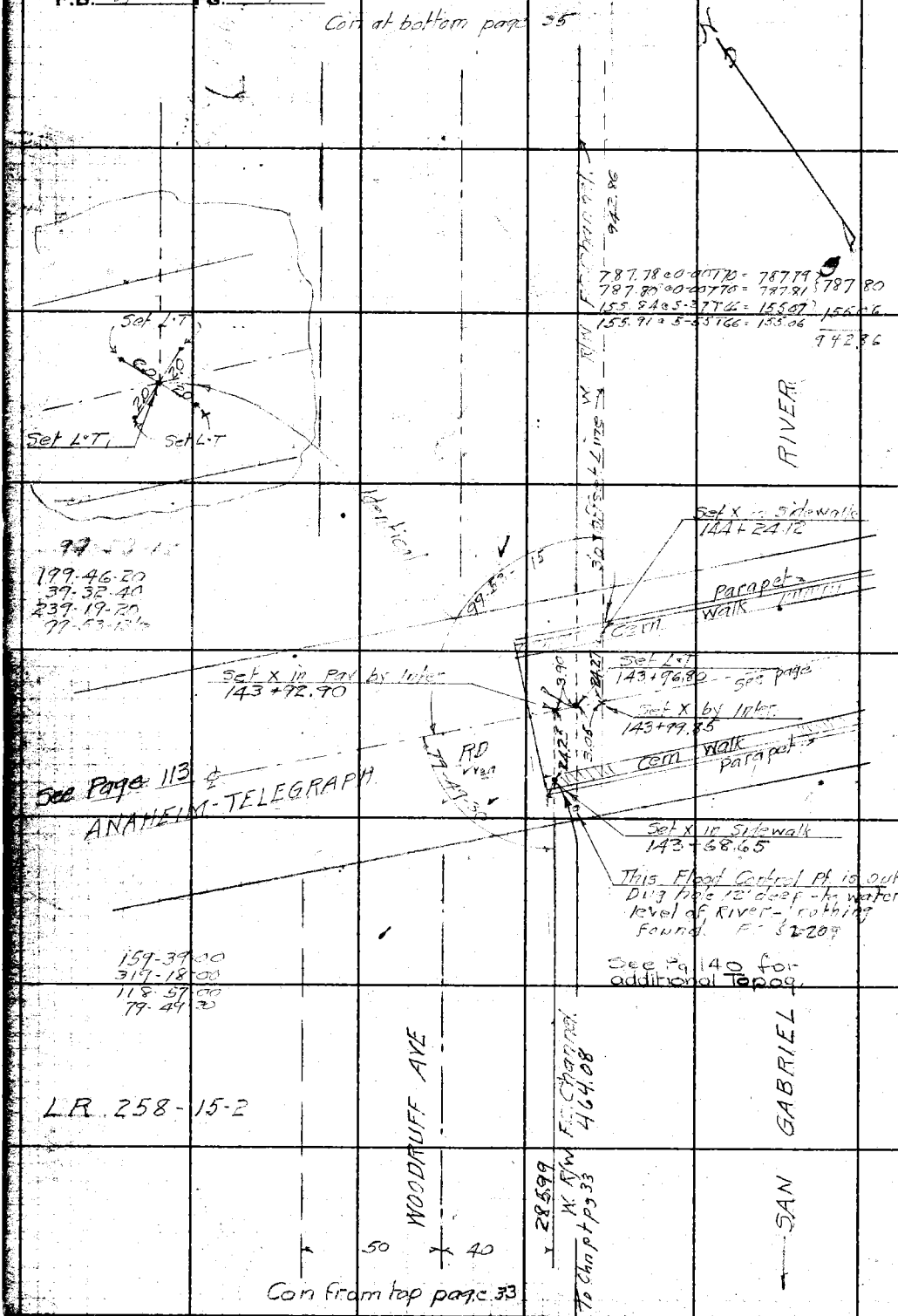

Con from top page 33

WS 33-C-1

RETURN TO
LOS ANGELES COUNTY SURVEYOR
700 HALL OF RECORDS

Do not extend notes this side of this line.

Note: Any Additions or Changes on This Sheet Must be Made or Circled in Red Ink With Date and Name of Person Making Change.

Notes Ck'd by [illegible]	Survey of [illegible] AVE
Map No.	W. O. 8304 Tape No. 048 Std 58 °F
Office Work	Surveyed by W.A. Miller
Checked	Notes Miller Date 5-1-1941
Date	Indexed A. C. Johnson 7-21-41

F.B. 873 PG. 35

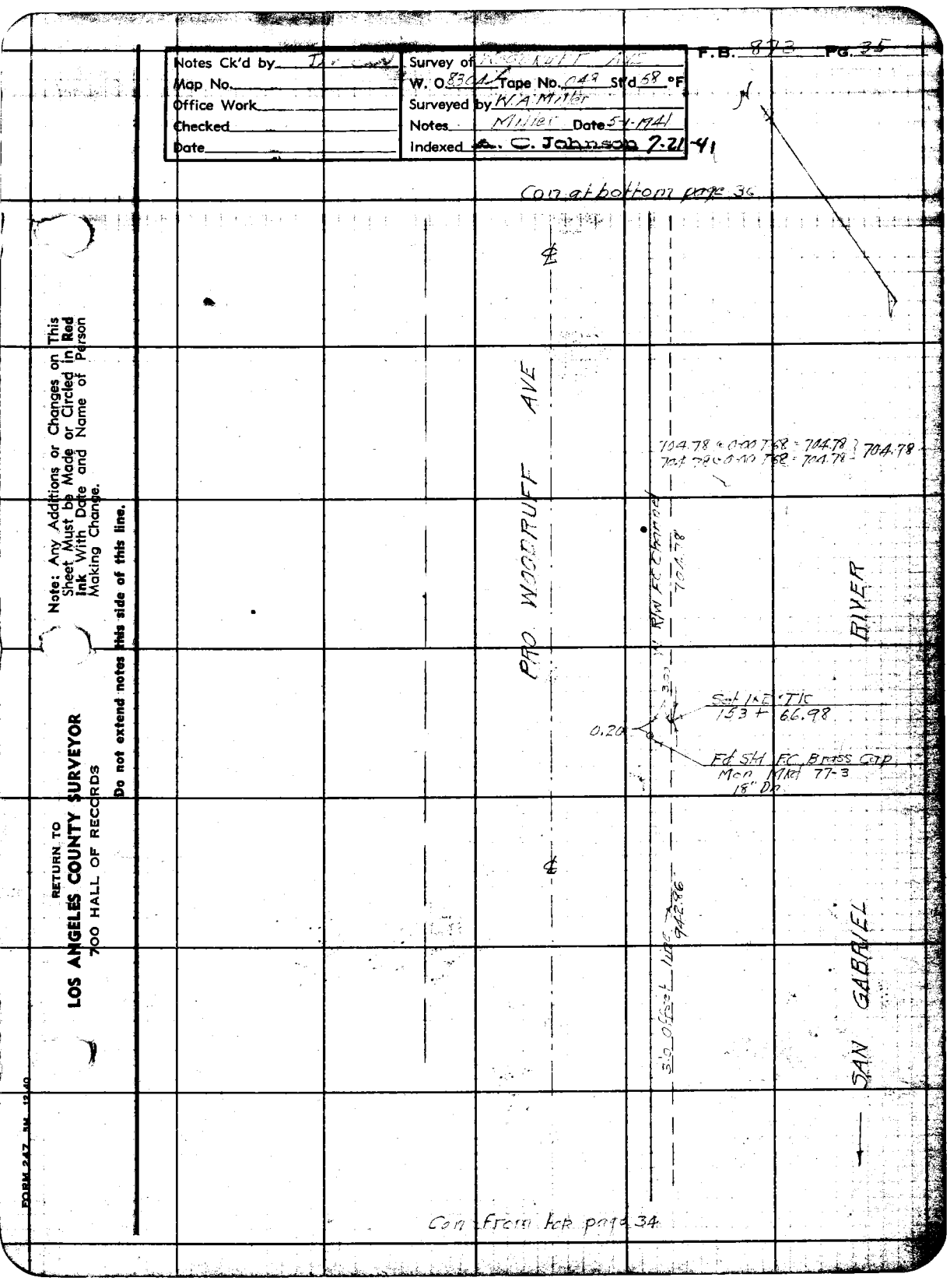

Note: Any Additions or Changes on This Sheet Must be Made or Circled in Red Ink With Date and Name of Person Making Change.

Do not extend notes this side of this line.

RETURN TO
LOS ANGELES COUNTY SURVEYOR
700 HALL OF RECORDS

FORM 247 5M 12-40

F.B. 873 PG. 36

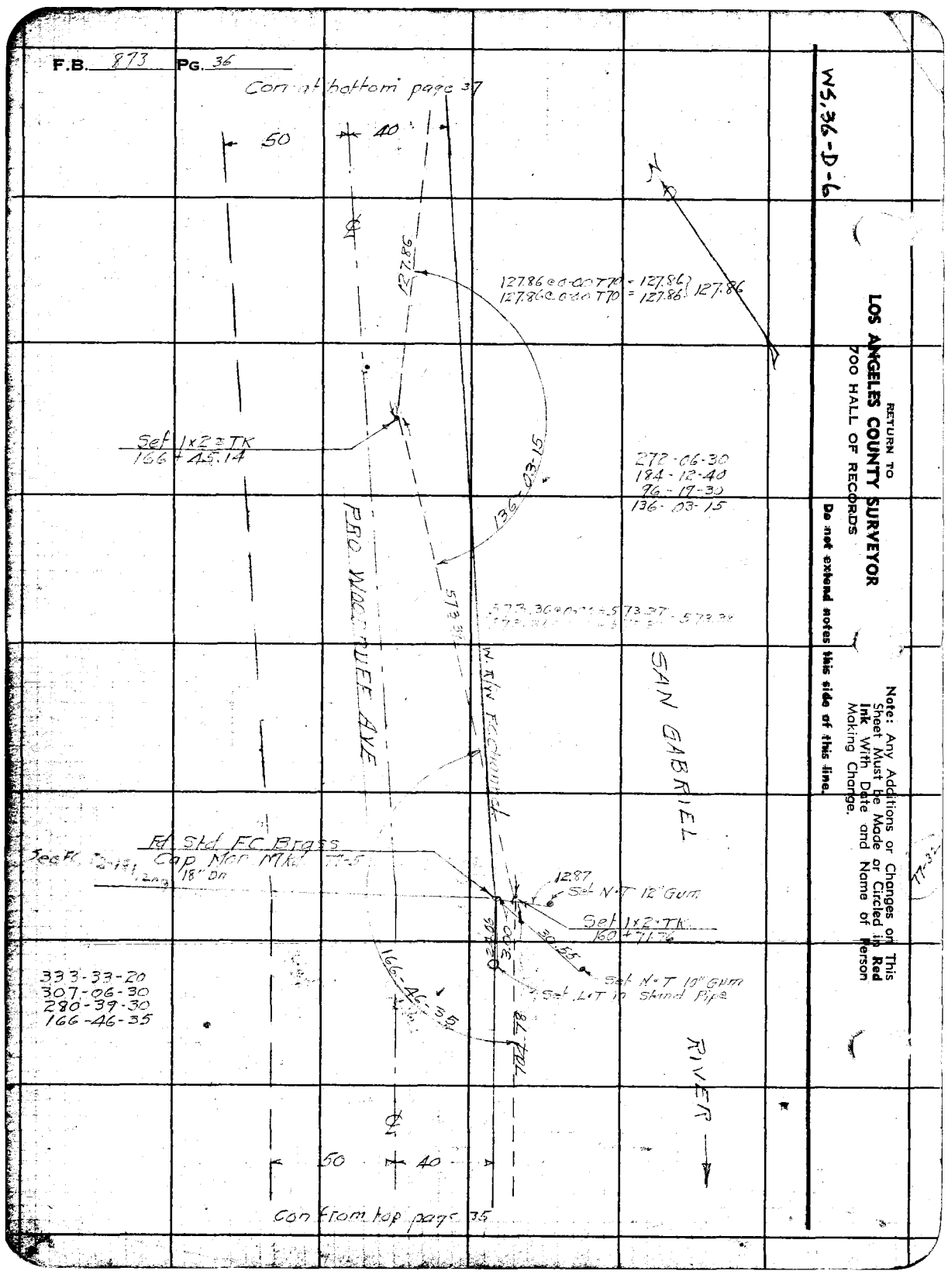

WS.36-D-6

RETURN TO
LOS ANGELES COUNTY SURVEYOR
700 HALL OF RECORDS

Do not extend notes this side of this line.

Note: Any Additions or Changes on This Sheet Must be Made or Circled in **Red Ink** With Date and Name of Person Making Change.

Notes Ck'd by [illegible]	Survey of WOODRUFF AVE
Map No.	W. O. 8304 Tape No. 048 St'd 68 °F
Office Work	Surveyed by W.A. Miller
Checked	Notes Miller Date 5-2-1941
Date	Indexed [illegible] 7-21-41

F.B. 873 Pg. 37

219.67

20.735

14.22

13.79

Note: Any Additions or Changes on This Sheet Must be Made or Circled in Red Ink With Date and Name of Person Making Change.

Do not extend notes this side of this line.

RETURN TO
LOS ANGELES COUNTY SURVEYOR
700 HALL OF RECORDS

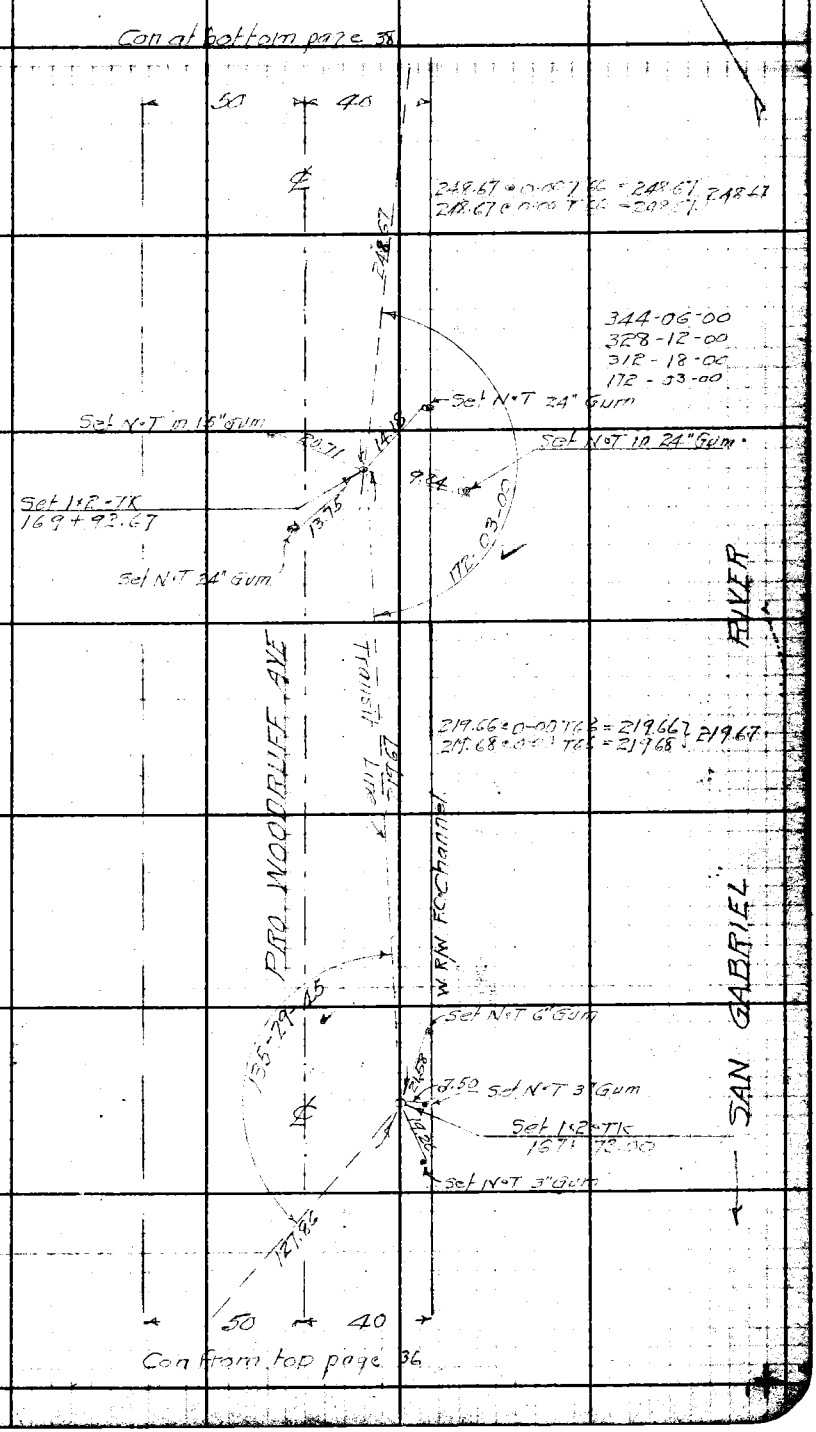

FORM 247 5M 12-40

F.B. 873 PG. 38

Con at bottom page 39

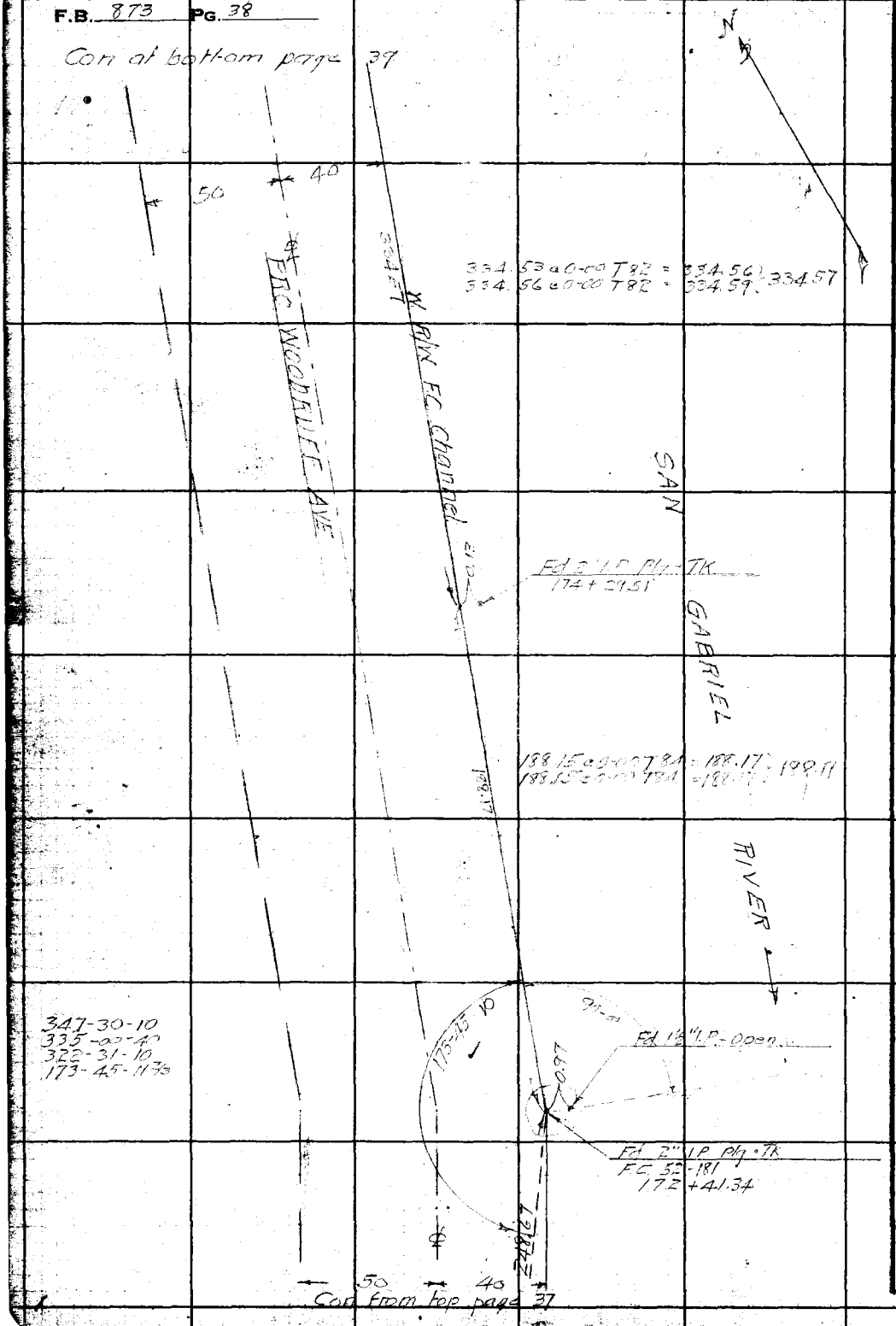

W.S. 36-D-6

RETURN TO
LOS ANGELES COUNTY SURVEYOR
700 HALL OF RECORDS

Do not extend notes this side of this line.

Note: Any Additions or Changes on This Sheet Must be Made or Circled in Red Ink With Date and Name of Person Making Change.

Notes Ck'd by [illegible]	Survey of [illegible]
Map No.	W. O. 8304 Tape No. 048 Std ___ °F
Office Work	Surveyed by N A Miller
Checked	Notes Mille Date 5-5-1941
Date	Indexed A. C. Johnson 7-21-41

F.B. 873 Pg. 39

WS. 36-D-6



Note: Any Additions or Changes on This Sheet Must be Made or Circled in Red Ink With Date and Name of Person Making Change.

Do not extend notes this side of this line.

RETURN TO
LOS ANGELES COUNTY SURVEYOR
700 HALL OF RECORDS

FORM 247 5M 12-40

F.B. 873 PG. 40

Con at bottom page 41

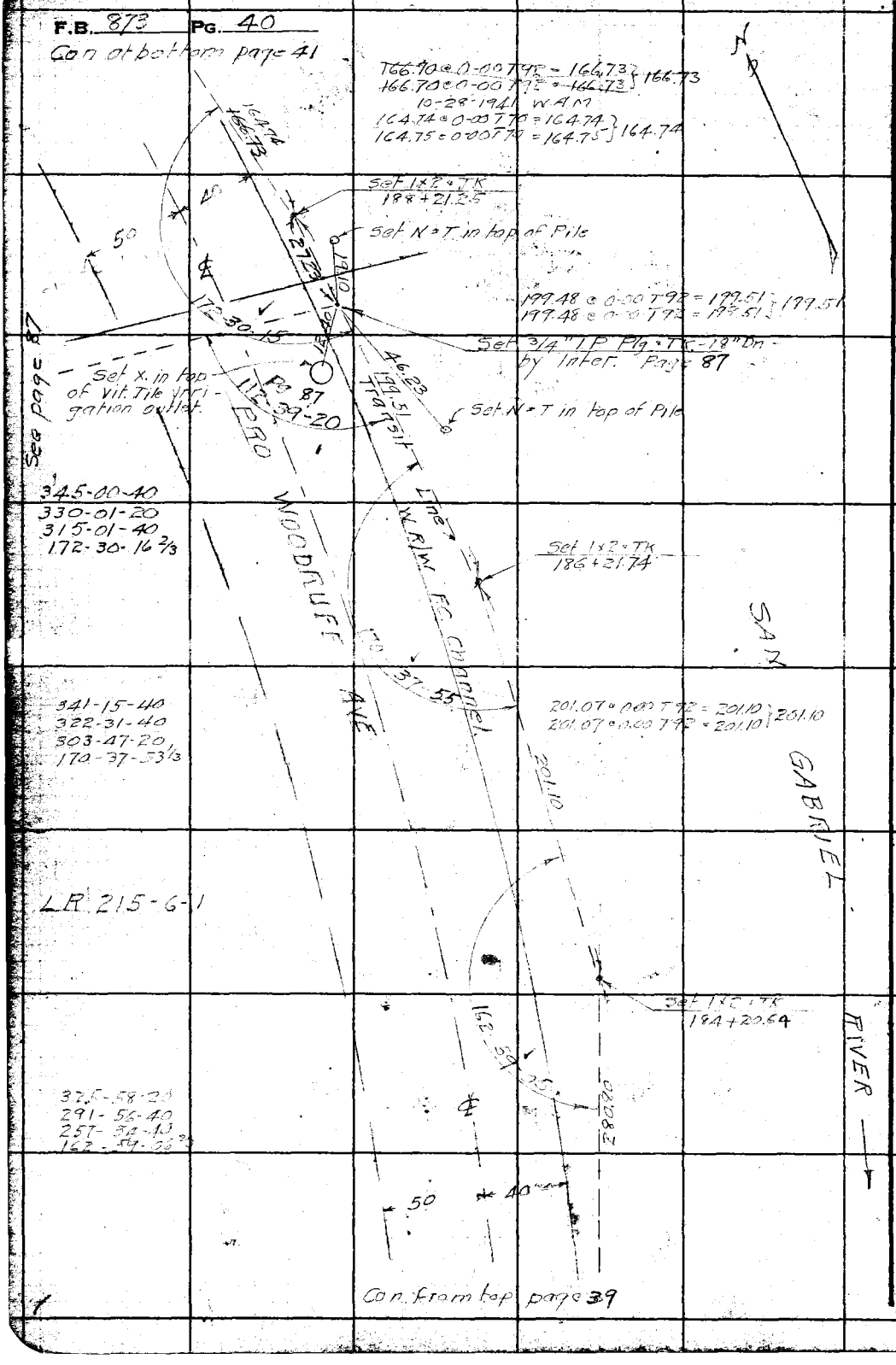

W5,36-D-6

RETURN TO
LOS ANGELES COUNTY SURVEYOR
700 HALL OF RECORDS

Do not extend notes this side of this line.

Note: Any Additions or Changes on This Sheet Must be Made or Circled in Red Ink With Date and Name of Person Making Change.

Notes Ck'd by [illegible]	Survey of WOODRUFF AVE
Map No.	W. O. 8304 Tape No. 048 Std 68 °F
Office Work	Surveyed by W.A. Miller
Checked	Notes Miller Date 5-6-1941
Date	Indexed [illegible] 7-21-41

F.B. 873 Pg. 41

W.S. 36-D-6

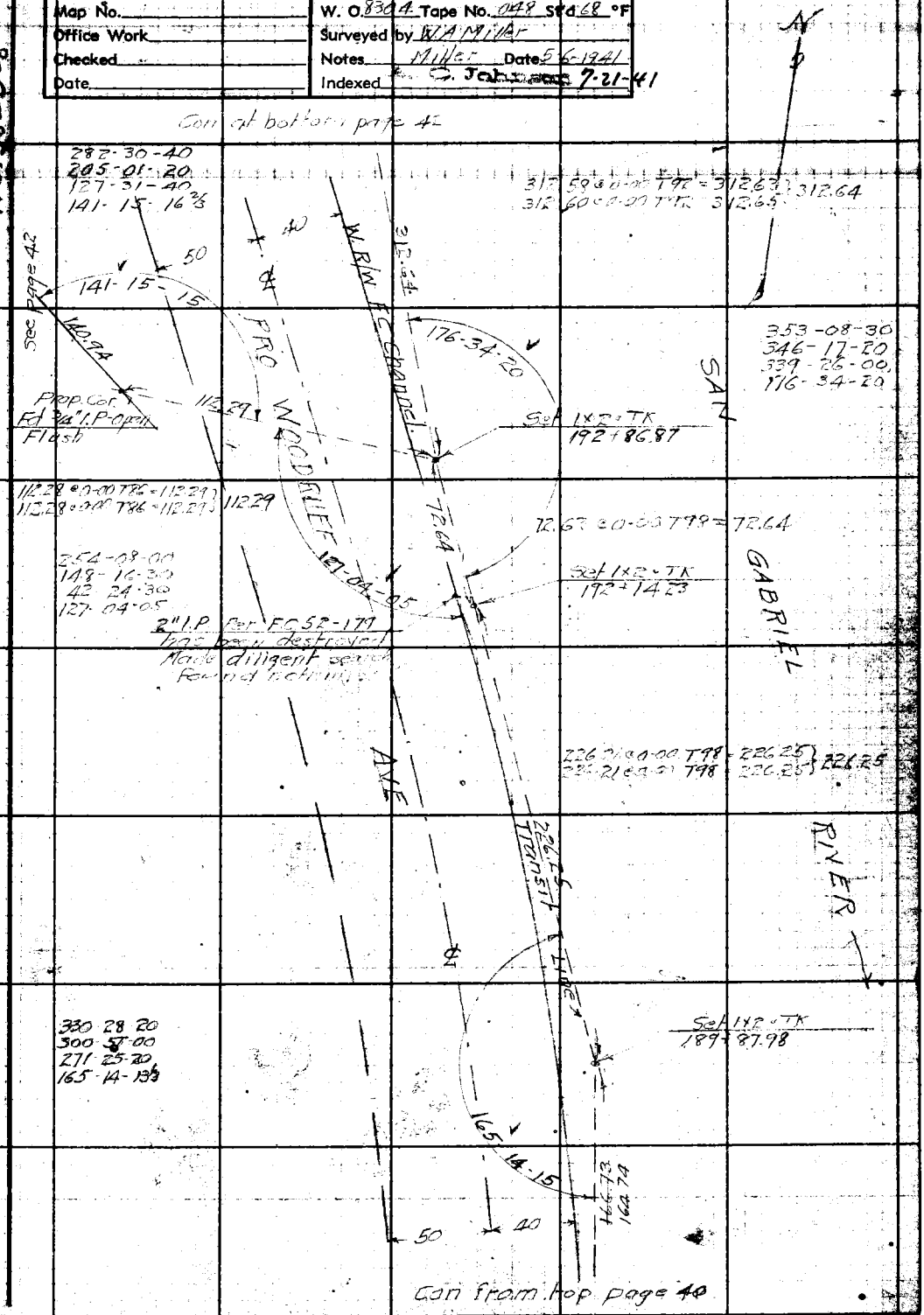

Note: Any Additions or Changes on This Sheet Must be Made or Circled in Red Ink With Date and Name of Person Making Change.

Do not extend notes this side of this line.

RETURN TO
LOS ANGELES COUNTY SURVEYOR
700 HALL OF RECORDS

FORM 247 5M 12-40

F.B. 873 PG. 42 Con at bottom page 43

WS 36-D-6

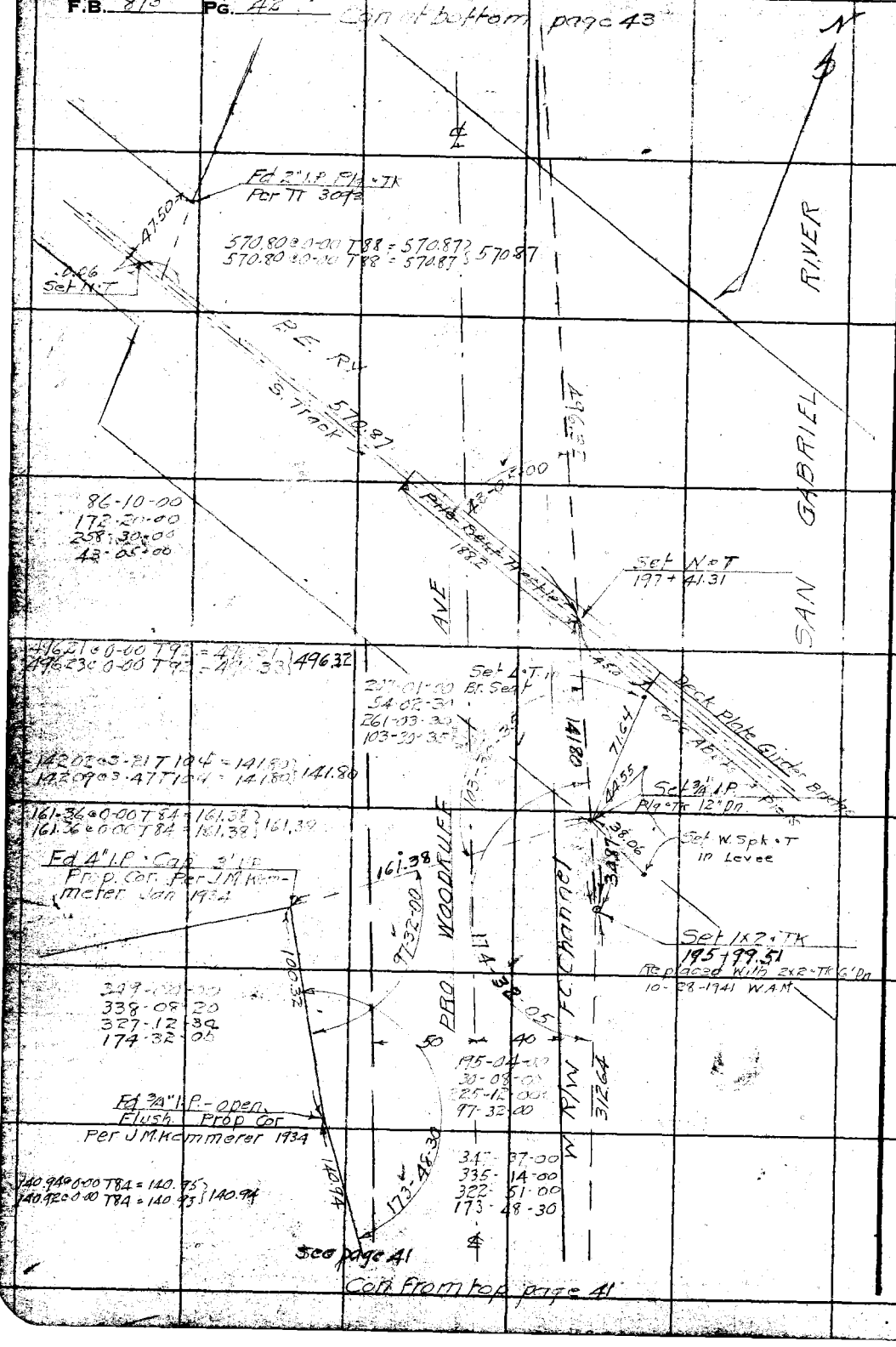

Con From top page 41

RETURN TO
LOS ANGELES COUNTY SURVEYOR
700 HALL OF RECORDS

Do not extend notes this side of this line.

Note: Any Additions or Changes on This Sheet Must be Made or Circled in Red Ink With Date and Name of Person Making Change.

Notes Ck'd by	Survey of WOODRUFF AVE
Map No.	W. O. 8304 Tape No. 048 Std 68 °F
Office Work	Surveyed by W A Miller
Checked	Notes Miller Date 5-7-1941
Date	Indexed A. C. Johnson 7-21-41

F.B. 973 Pg. 42

Con't from page 44



Con from top page 42

Note: Any Additions or Changes on This Sheet Must be Made or Circled in Red Ink With Date and Name of Person Making Change.

Do not extend notes this side of this line.

RETURN TO
LOS ANGELES COUNTY SURVEYOR
700 HALL OF RECORDS

FORM 247 RM 10-40

F.B. 873 PG. 44

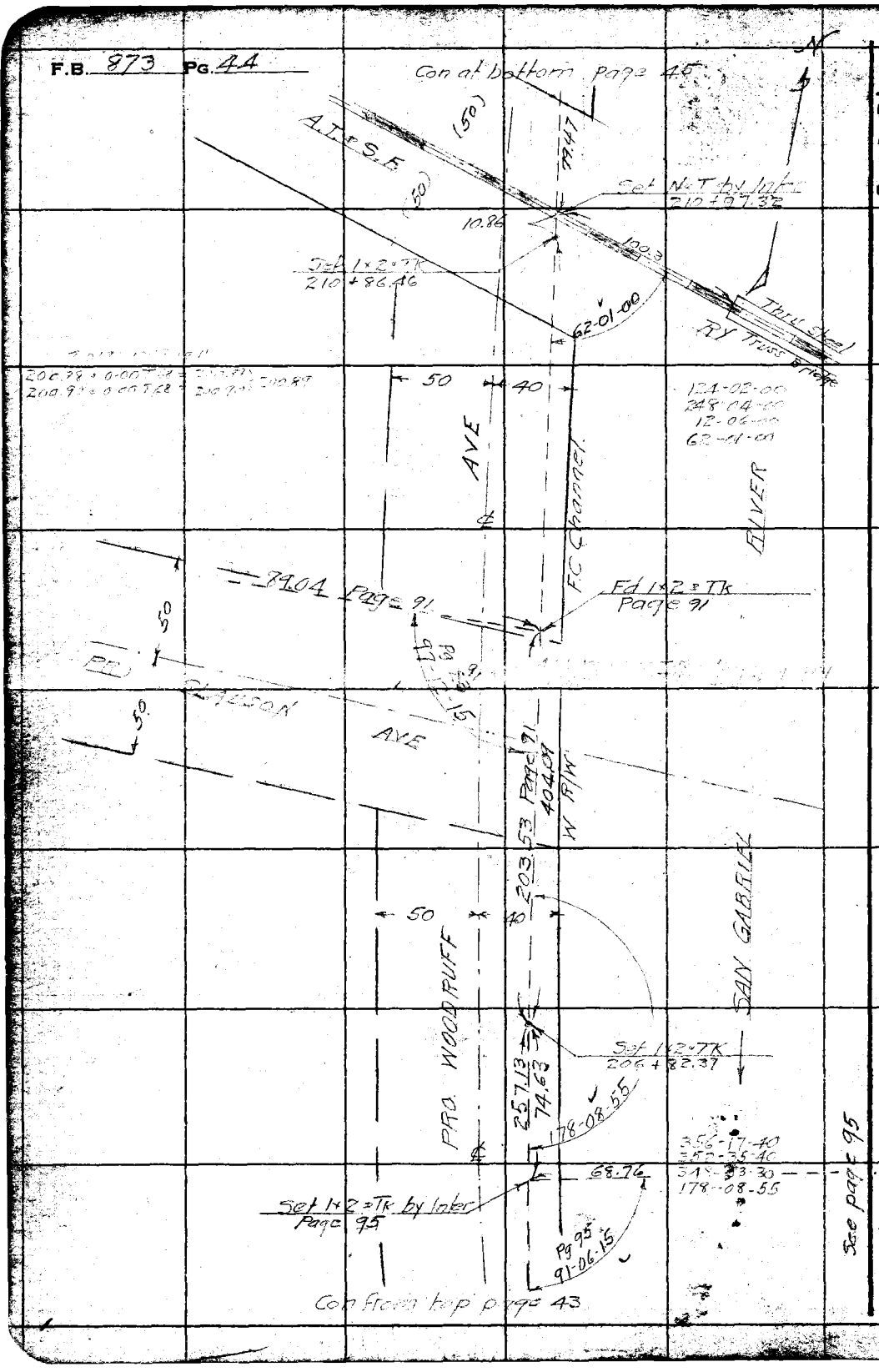

WS.36-D-6

RETURN TO
LOS ANGELES COUNTY SURVEYOR
700 HALL OF RECORDS

Do not extend notes this side of this line.

Note: Any Additions or Changes on This Sheet Must be Made or Circled in Red Ink With Date and Name of Person Making Change.

Notes Ck'd by	Survey of WOODRUFF AVE
Map No.	W. O. 8304 Tape No. 048 Std 68 °F
Office Work	Surveyed by W.A. Miller
Checked	Notes Miller Date 5-8-1941
Date	Indexed [illegible] C. Johnson 7-21-41

F.B. 873 Pg. 45

WS 36-D-6

Note: Any Additions or Changes on This Sheet Must be Made or Circled in Red Ink With Date and Name of Person Making Change.

Do not extend notes this side of this line.

RETURN TO
LOS ANGELES COUNTY SURVEYOR
700 HALL OF RECORDS

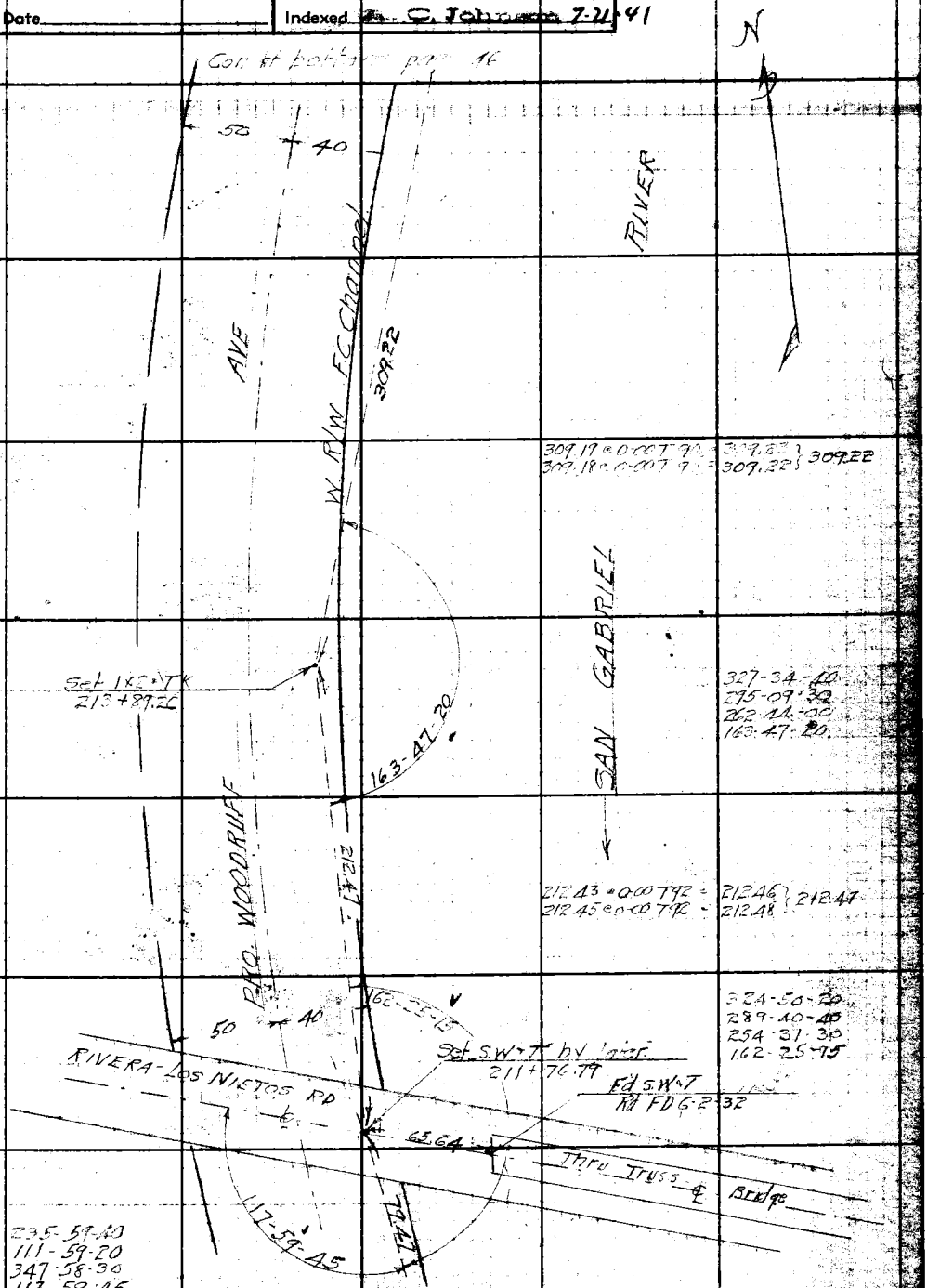

FORM 247 5M 12-40

F.B. 873 PG. 46

Con. of bottom page 47

289.67 @ 0-00 T90 = 289.71 } 289.71
289.67 @ 0-00 T90 = 289.71 }

355-34-20
351-08-30
346-43-20
177-47 13⅓

126.46 @ 0-00 T86 = 126.47 } 126.46
126.45 @ 0-00 T86 = 126.46 }

Std 84°
299.51 @ 0-00 T97 = 299.53

Set 1x2 = TK
221+24.47

Set 1x2 = TK
219+98.01

Set 1x2 = TK
216+98.48

50 40

289.71

177-47-10

126.46

299.53

307.22

169-59-05

PRO. WOODRUFF AVE

W.R/W F.C. Channel

SAN GABRIEL RIVER

N

Con. from top page 45

WS. 36-D-5

RETURN TO
LOS ANGELES COUNTY SURVEYOR
700 HALL OF RECORDS

Do not extend notes this side of this line.

Note: Any Additions or Changes on This Sheet Must be Made or Circled in Red Ink With Date and Name of Person Making Change.

Notes Ck'd by [illegible]	Survey of [illegible]
Map No.	W. O. 8304 Tape No. 048 Std 68 °F
Office Work	Surveyed by W A Miller
Checked	Notes [illegible] Date 5-7-194[illegible]
Date	Indexed [illegible] 7-21-41

F.B. 513 Pg. 44



207.99 @ 0-00 T88 = 207.00 } 207.99
207.97 @ 0-00 T88 = 207.98 }
296.36 @ 0-42 T90 = 296.35 } 296.33
296.32 @ 0-[illegible] T90 = 296.32 }
91.49 @ 0-45 T92 = 90.86 } 90.85
91.37 @ 0-06 T92 = 90.85 }
595.17

84°

Note: Any Additions or Changes on This Sheet Must be Made or Circled in Red Ink With Date and Name of Person Making Change.

Do not extend notes this side of this line.

RETURN TO
LOS ANGELES COUNTY SURVEYOR
700 HALL OF RECORDS

FORM [illegible]

Con from top page 46

RETURN TO
LOS ANGELES COUNTY SURVEYOR
700 HALL OF RECORDS

Note: Any Additions or Changes on This Sheet Must Be Made or Circled in **Red Ink** With Date and Name of Person Making Change.

WS. 36-D-5

Do not extend notes this side of this line.



F.B. 473 PG. 48

Notes Ck'd by [illegible]	Survey of WOODRUFF AVE
Map No.	W. O. 830[illegible] Tape No. 04Y Std 68 °F
Office Work [illegible]	Surveyed by W.A. Miller
Checked	Notes Miller Date 5-9-1941
Date	Indexed C. Johnson 7-21-41

F.B. 873 Pg. 49



547.32 @ 0-00 T 90 = 547.40
547.32 @ 0-00 T 90 = 547.40 547.40

148.45 @ 0-00 T 90 = 148.18
148.45 @ 0-00 T 90 = 148.18 148.47

354-14-00
348-28-00
342-42-00
177-07-00

349-39-40
339-19-[illegible]
[illegible]8-59-00
174-49-50

Note: Any Additions or Changes on This Sheet Must be Made or Circled in Red Ink With Date and Name of Person Making Change.

Do not extend notes this side of this line.

RETURN TO.
LOS ANGELES COUNTY SURVEYOR
700 HALL OF RECORDS

FORM 247 5M 12-40

RETURN TO
LOS ANGELES COUNTY SURVEYOR
700 HALL OF RECORDS

Note: Any Additions or Changes on This Sheet Must be Made or Circled in **Red Ink** With Date and Name of Person Making Change.

Do not extend notes this side of this line.

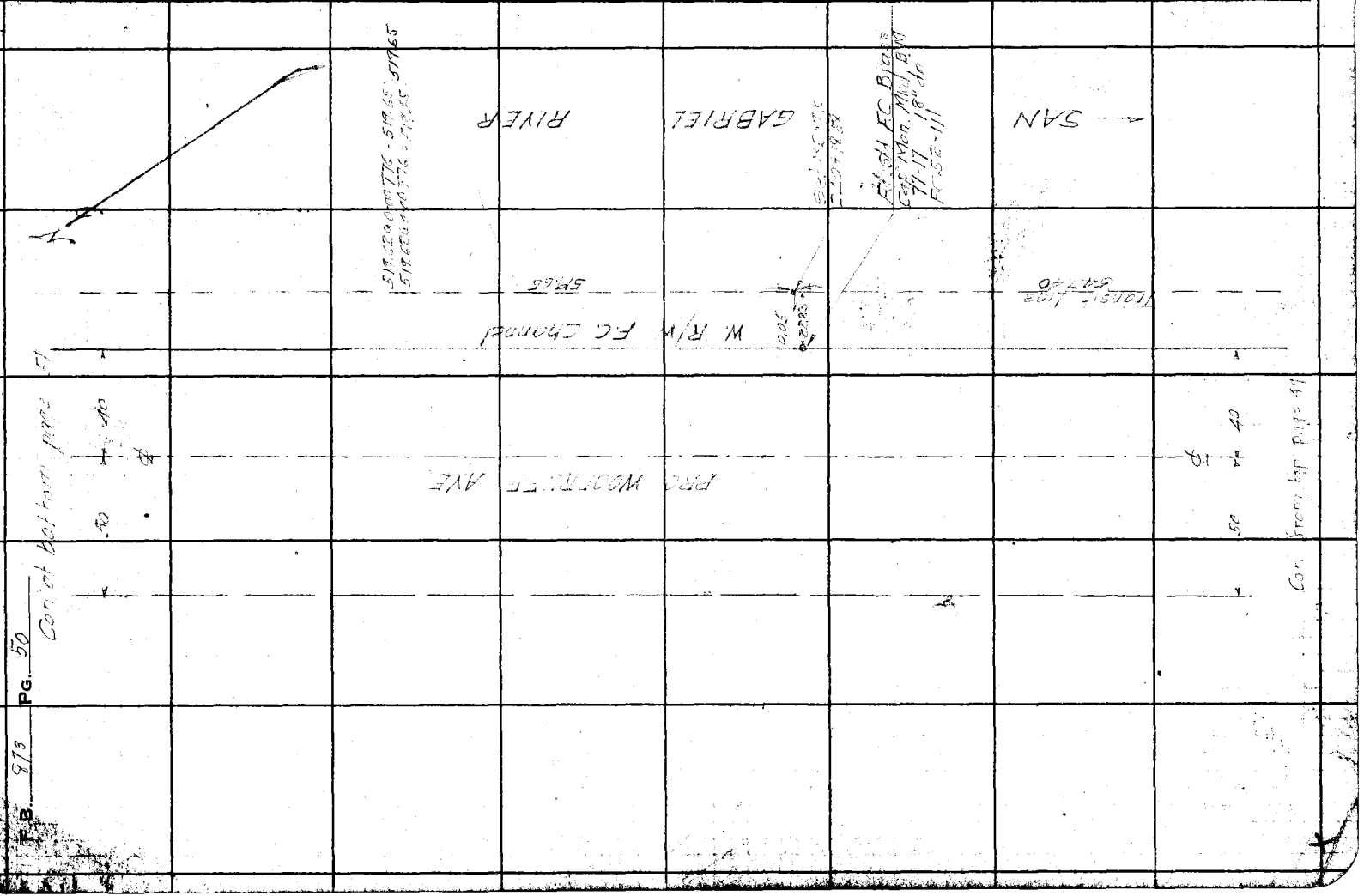

F.B. 873 PG. 50

Notes Ck'd by		Survey of	
Map No.		W. O. 8304 Tape No. 048 Std 68 °F	
Office Work		Surveyed by	
Checked		Notes	Date
Date		Indexed	7.21.41

F.B. 873 Pg. 51

W5.36-D-5

Note: Any Additions or Changes on This Sheet Must Be Made or Circled in Red Ink With Date and Name of Person Making Change.

Do not extend notes this side of this line.

RETURN TO
LOS ANGELES COUNTY SURVEYOR
700 HALL OF RECORDS

FORM 247 3M 12-40

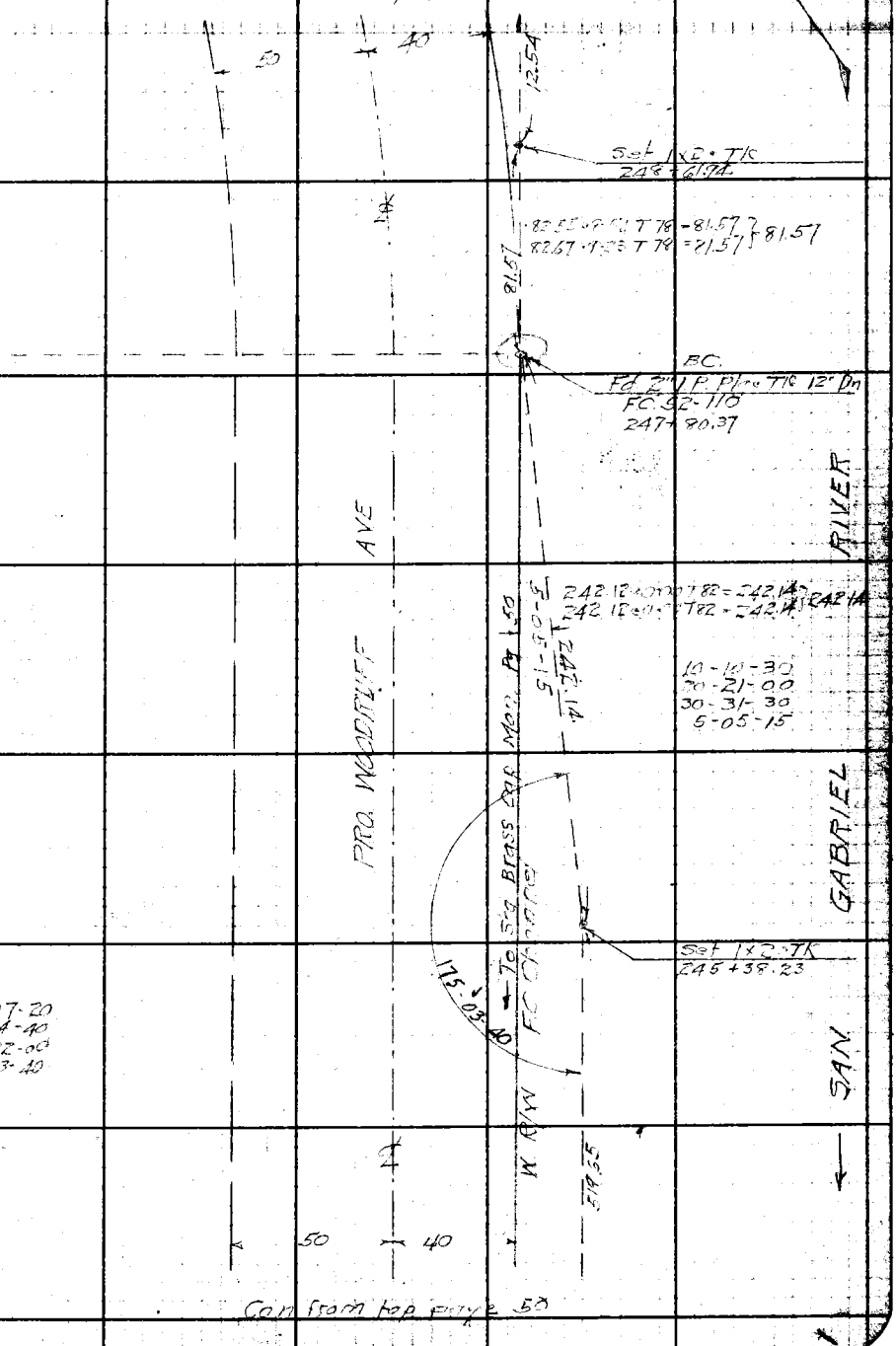

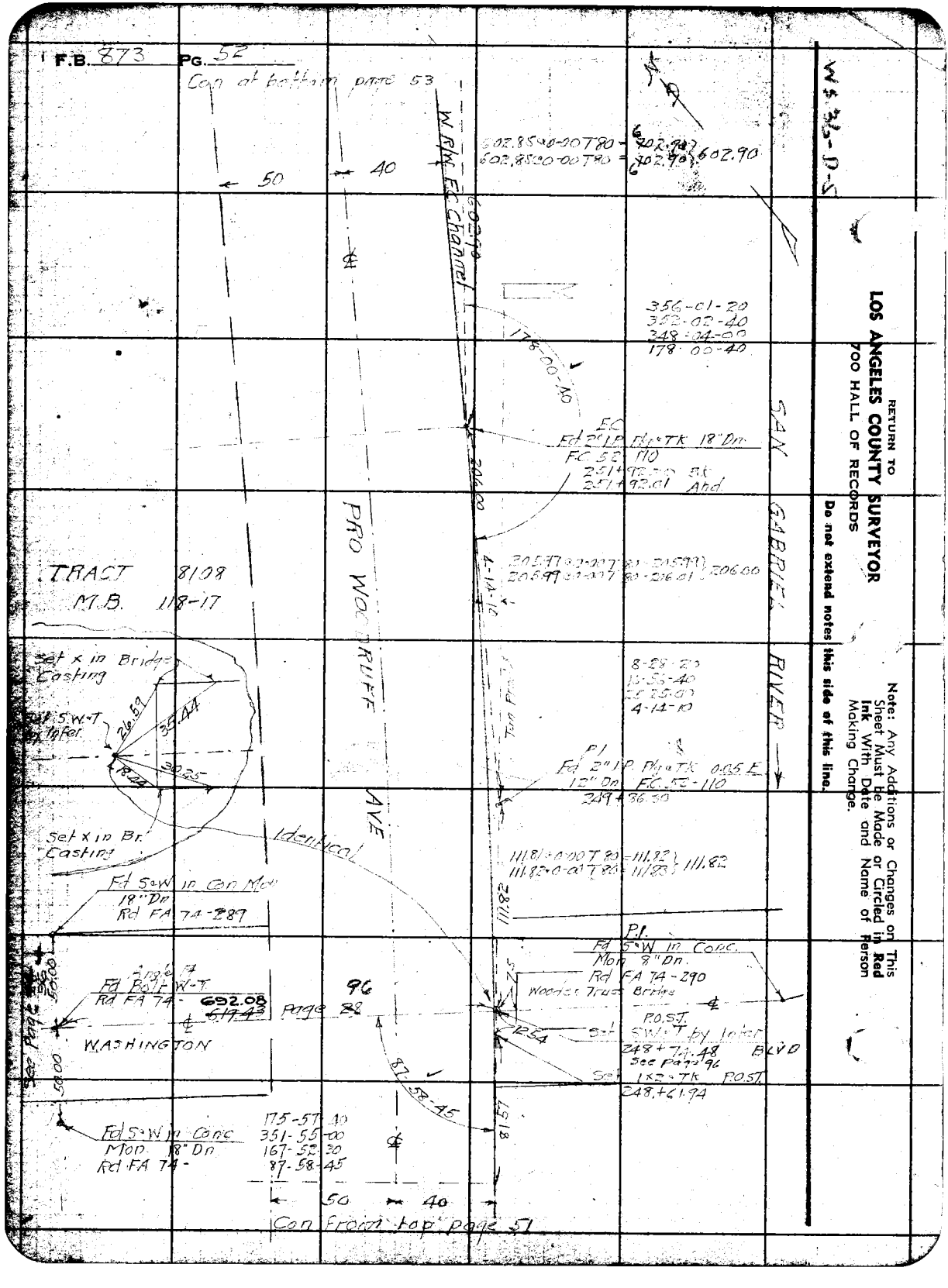
F.B. 873 PG. 52
Con at bottom page 53
W.R/W. F.C. Channel
602.85+0-00 T80 = 602.90
602.85+0-00 T80 = 602.90
602.90
50
40
356-01-20
352-02-40
348-04-00
178-00-40
178-00-40
E.C.
Fd 2" I.P. Plg & TK 18" Dn.
F.C. 52-110
251+92.00 Bk
251+92.01 Ahd
206.00
4-14-10
205.97+0-00 T80 = 205.99
205.99+0-00 T80 = 206.01
206.00
SAN GABRIEL RIVER
PRO WOODRUFF AVE
TRACT 8108
M.B. 118-17
Set x in Bridge Casting
Set S.W.T. by Infer.
26.59
35.44
30.25
18.44
8-28-20
16-56-40
25-25-00
4-14-10
P.I.
Fd 2" I.P. Plg & TK 0.05 E
12" Dn. F.C. 52-110
249+86.30
Set x in Br. Casting
Identical
111.81+0-00 T80 = 111.82
111.82+0-00 T80 = 111.83
111.82
Fd S&W in Con Mon
18" Dn
Rd FA 74-289
111.82
P.I.
Fd S&W in Conc.
Mon 8" Dn.
Rd FA 74-290
Wooden Truss Bridge
Angle Pt
Fd Bolt W-T
Rd FA 74-
692.08
619.43
96
Page 88
WASHINGTON
P.O.S.T.
Set S.W.T. by Infer.
248+74.48 BLVD
See Page 96
Set 1x2 & TK P.O.S.T.
248+61.94
12.54
87-58-45
81.57
See Page 96
50.00
50.00
Fd S&W in Conc
Mon. 18" Dn
Rd FA 74-
175-57-40
351-55-00
167-52-30
87-58-45
50
40
Con From top page 51
RETURN TO
LOS ANGELES COUNTY SURVEYOR
700 HALL OF RECORDS
Do not extend notes this side of this line.
Note: Any Additions or Changes on This Sheet Must be Made or Circled in Red Ink With Date and Name of Person Making Change.

Notes Ck'd by	[illegible]	Survey of WOODRUFF AVE	F.B. 873 Pg. 53
Map No.		W. O. 8304 Tape No. 048 St'd 68 °F	
Office Work	[illegible]	Surveyed by W.A. Miller	
Checked		Notes Miller Date 5-13-1941	
Date		Indexed [illegible] 7-21-41	

Con at bottom page 54

680.22 @ 0-00 T76 = 680.26 } 680.2[illegible]
680.28 @ 0-00 T76 = 680.32

50 40

372.75
680.29

Fd 2" I.P. Conc. @ TK
I.P. in Conc. 24" Dn.
F.C. 52-109
260+06.56

174-16-00

348-32-00
337-04-00
325-36-00
174-16-[illegible]

211.64 @ 0-00 T72 = 211.65 } 211.65
211.64 @ 0-00 T72 = 211.65

211.65

AVE

TRACT 8108
MB 118-17

172-15-55

Set 1+2 @ TK
257+94.91

W. R/W FC Channel

344-32-00
329-03-40
313-35-30
172-15-55

SAN GABRIEL RIVER

BRO WOODRUFF

602.90

50 40

Con from top page 52

Note: Any Additions or Changes on This Sheet Must be Made or Circled in Red Ink With Date and Name of Person Making Change.

Do not extend notes this side of this line.

RETURN TO
LOS ANGELES COUNTY SURVEYOR
700 HALL OF RECORDS

FORM 247 5M 12-40

2661
3543
3017
1837

F.B. 873 PG. 54

Con at bottom page 55

W.S. 36-E-5

319.71@0-00 T78 = 319.73 } 319.74
319.73@0-00 T78 = 319.75 } 0.03
0.03@0-00 T78 = 319.71

50 40

319.71

Fd F.C. Std Brass Cap
Mon. 18" Dn. Marked
B.M. 77-21 No Ref
266 + 86.85

W.R/W. F.C. Channel

680.29

SAN GABRIEL RIVER

TRACT 8108
M.B. 118-17

0.20

Fd F.C. Std Brass Cap Mon.
Flush "Mkd. C.S.G. No 2"
R/W No 1."
Disturbed by "Cat" & Reset
by W.P.A. Laborers 5-13-1941
263 + 77.31

PRO WOODRUFF AVE

372.75

372.73@0-00 T76 = 372.75 } 372.75
372.73@0-00 T76 = 372.75

50 40

Con from top page 53

RETURN TO
LOS ANGELES COUNTY SURVEYOR
700 HALL OF RECORDS

Do not extend notes this side of this line.

Note: Any Additions or Changes on This Sheet Must be Made or Circled in Red Ink With Date and Name of Person Making Change.

Notes Ck'd by DR CW	Survey of WOODRUFF AVE
Map No.	W. O. 8304 Tape No. 048 Std 68 °F
Office Work MSC	Surveyed by W A Miller
Checked	Notes Miller Date 5-13-1941
Date	Indexed J. C. Johnson 7-21-41

F.B. 87 Pg. 55

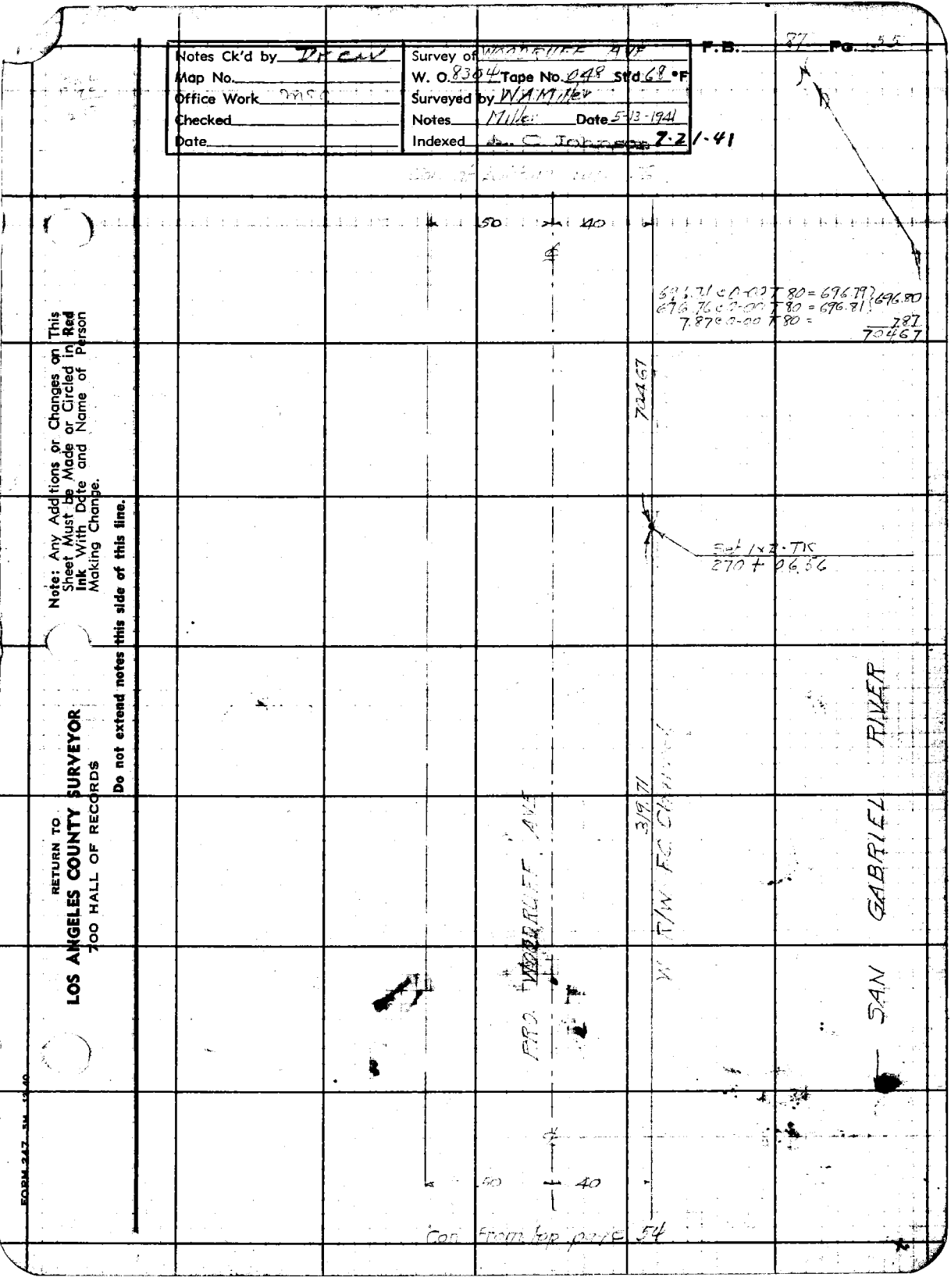

Note: Any Additions or Changes on This Sheet Must be Made or Circled in Red Ink With Date and Name of Person Making Change.

Do not extend notes this side of this line.

RETURN TO
LOS ANGELES COUNTY SURVEYOR
700 HALL OF RECORDS

FORM 247 5M 12-40

F.B. 873 PG. 56

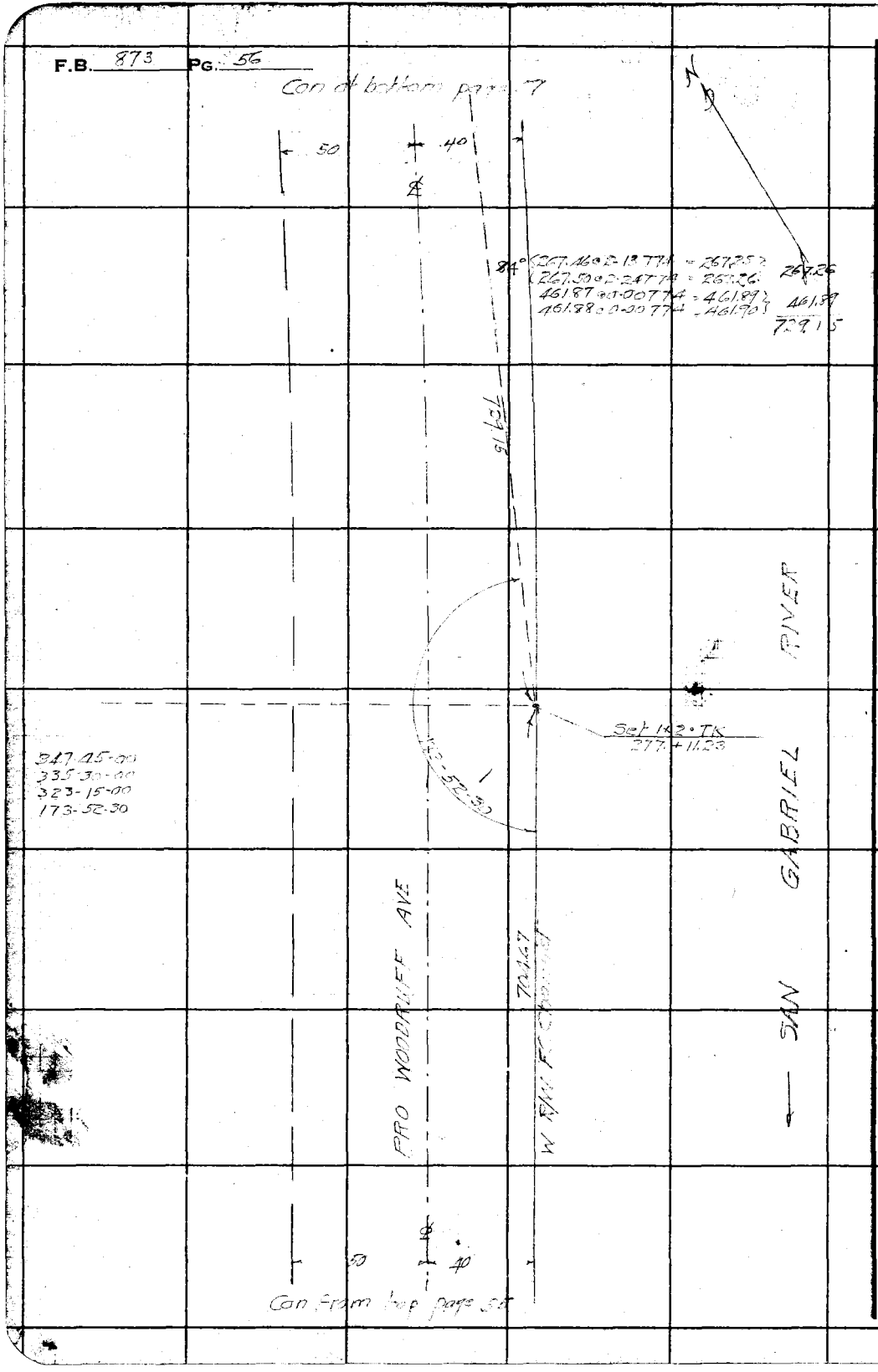

RETURN TO
LOS ANGELES COUNTY SURVEYOR
700 HALL OF RECORDS

Do not extend notes this side of this line.

Note: Any Additions or Changes on This Sheet Must be Made or Circled in Red Ink With Date and Name of Person Making Change.

Notes Ck'd by Drew	Survey of Woodruff Ave
Map No.	W. O. 8304 Tape No. 051 Std 68 °F
Office Work [illegible]	Surveyed by W.A. Miller
Checked	Notes [illegible] Date 5-13-1941
Date	Indexed A. C. Johnson 7-21-41

F.B. 873 Pg. 57

WS 36-E-5



Note: Any Additions or Changes on This Sheet Must be Made or Circled in Red Ink With Date and Name of Person Making Change.

Do not extend notes this side of this line.

RETURN TO
LOS ANGELES COUNTY SURVEYOR
700 HALL OF RECORDS

FORM 247 5M 12-40

RETURN TO
LOS ANGELES COUNTY SURVEYOR
700 HALL OF RECORDS

Note: Any Additions or Changes on This Sheet Must be Made or Circled in **Red Ink** With Date and Name of Person Making Change.

W 3.37-A-5

Do not extend notes this side of this line.

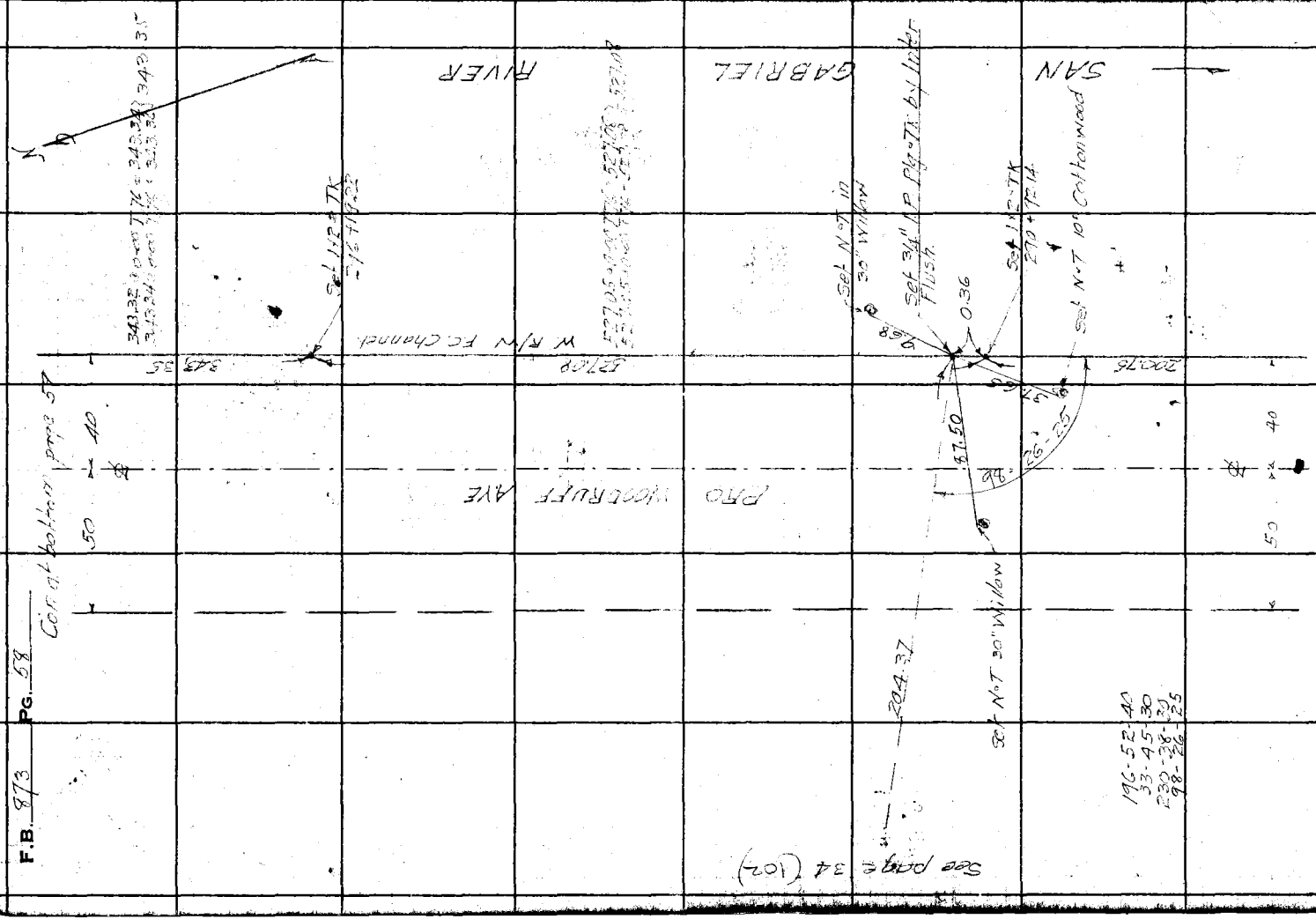

F.B. 873 PG. 58

Notes Ck'd by D[illegible]	Survey of WOODRUFF AVE
Map No.	W. O. 8304 Tape No. 051 Std 68 °F
Office Work	Surveyed by W.A. Miller
Checked	Notes Miller Date [illegible]
Date	Indexed [illegible] 7-21-41

F.B. 813 Pg. 59

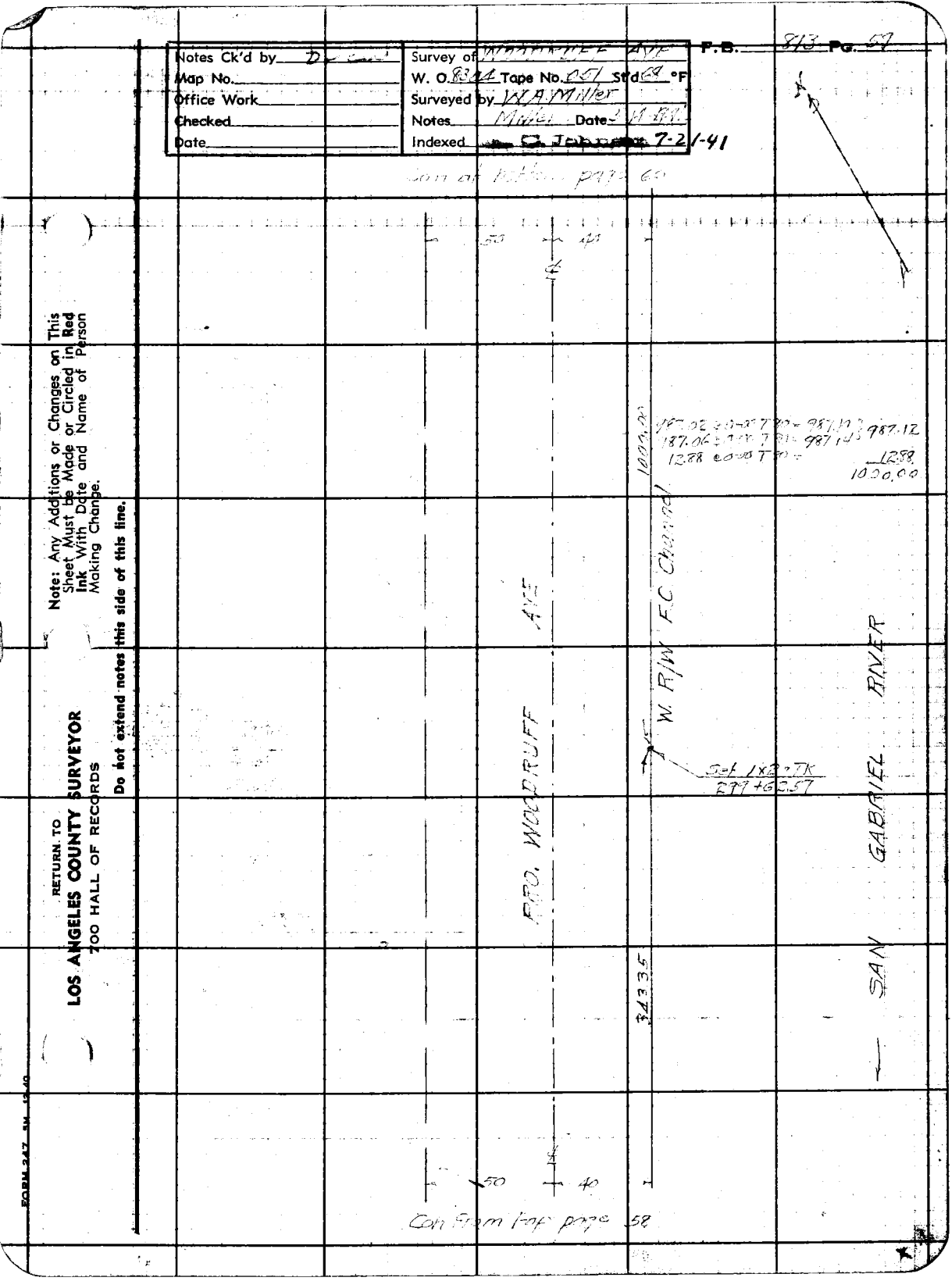

Note: Any Additions or Changes on This Sheet Must be Made or Circled in Red Ink With Date and Name of Person Making Change.

Do not extend notes this side of this line.

RETURN TO
LOS ANGELES COUNTY SURVEYOR
700 HALL OF RECORDS

FORM 247 5M 12-40

F.B. 973 PG. 60

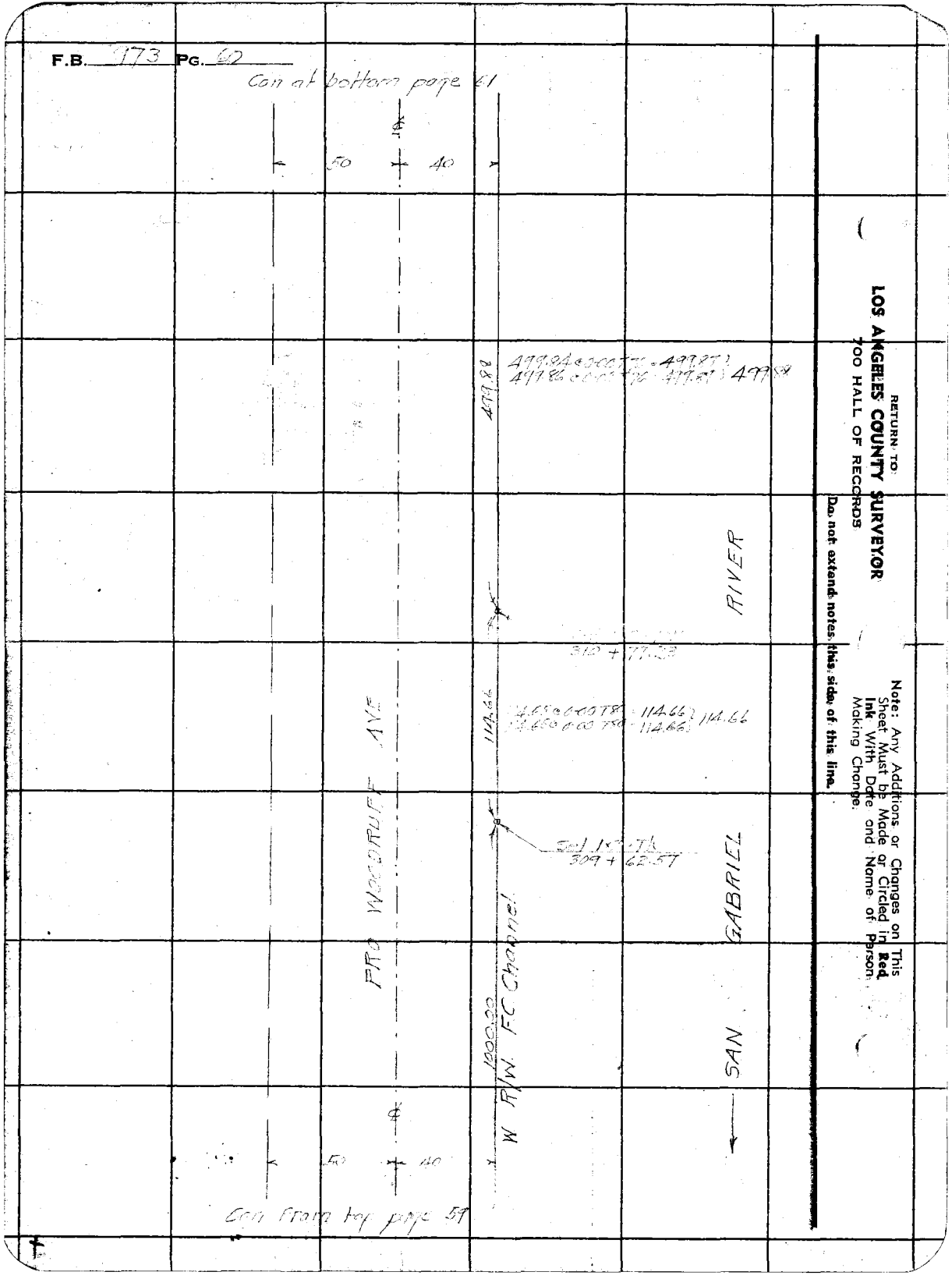

RETURN TO:
LOS ANGELES COUNTY SURVEYOR
700 HALL OF RECORDS

Do not extend notes this side of this line.

Note: Any Additions or Changes on This Sheet Must be Made or Circled in **Red Ink** With Date and Name of Person Making Change.

Notes Ck'd by [illegible]	Survey of WOODRUFF AVE
Map No.	W. O. 8304 Tape No. 051 Std 68 °F
Office Work	Surveyed by W A Miller
Checked	Notes Miller Date 5-15-1941
Date	Indexed A. C. Johnson 7-21-41

F.B. 873 Pg. 61

WS 37-A-4

Con at bottom page 62

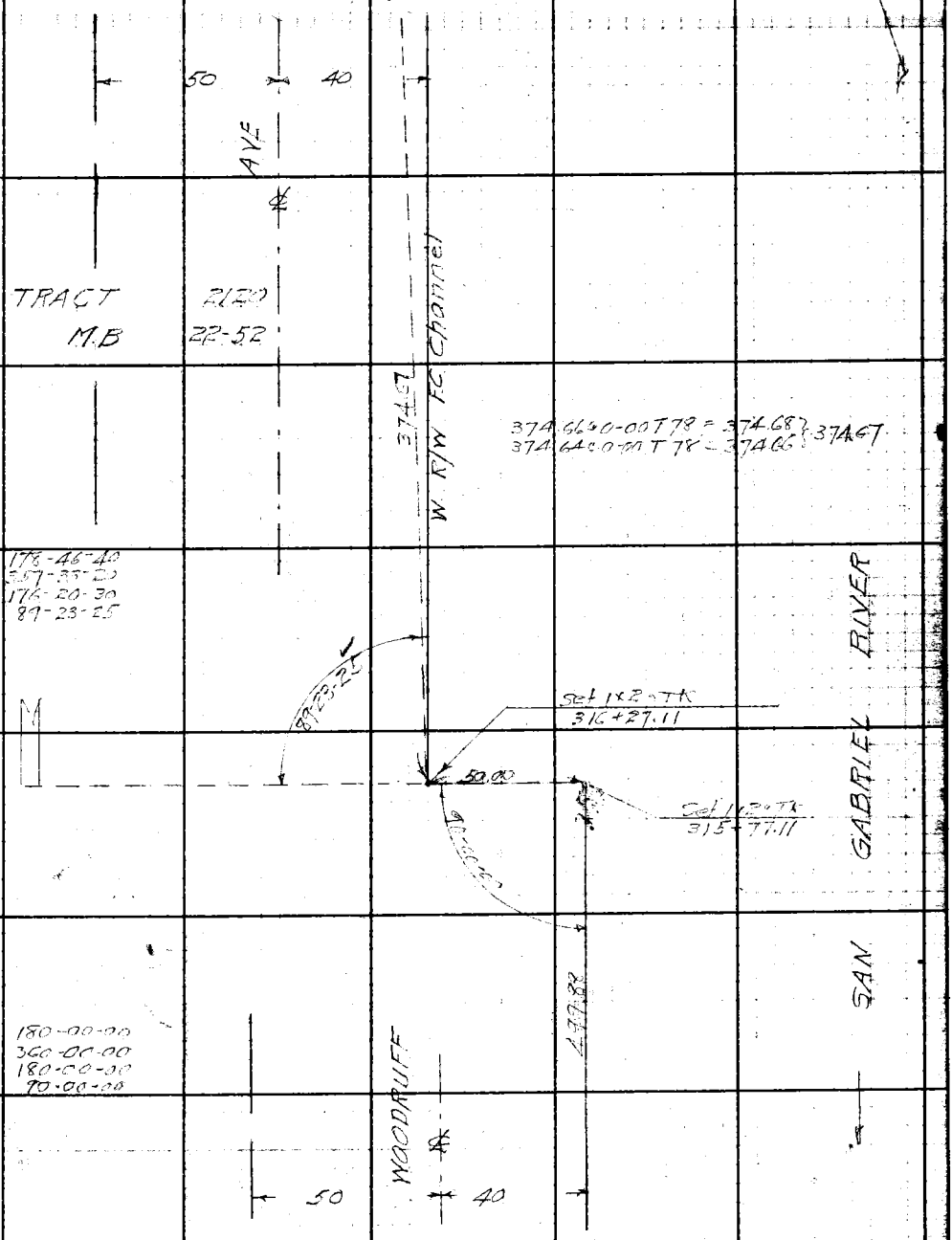

Con from top page 60

Note: Any Additions or Changes on This Sheet Must Be Made or Circled in Red Ink With Date and Name of Person Making Change.

Do not extend notes this side of this line.

RETURN TO
LOS ANGELES COUNTY SURVEYOR
700 HALL OF RECORDS

FORM 247 5M 12-40

F.B. 873 PG. 62

Con at bottom page 62.

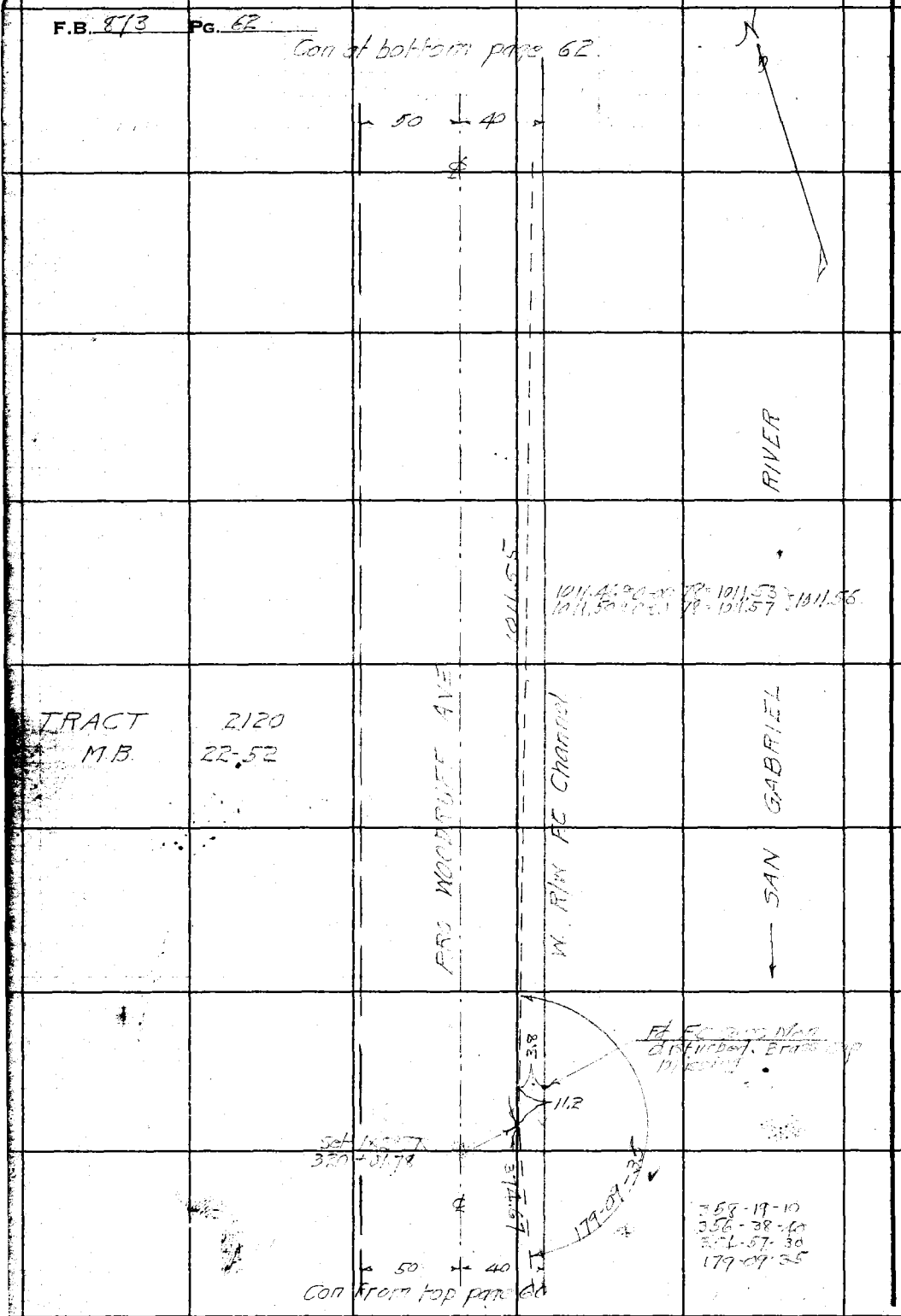

RETURN TO
LOS ANGELES COUNTY SURVEYOR
700 HALL OF RECORDS

Do not extend notes this side of this line.

Note: Any Additions or Changes on This Sheet Must Be Made or Circled in **Red Ink** With Date and Name of Person Making Change.

Notes Ck'd by [illegible]	Survey of WOODRUFF AVE
Map No.	W. O. 8804 Tape No. 051 Std 68 °F
Office Work	Surveyed by W.A. Miller
Checked	Notes Miller Date 5-16-1941
Date	Indexed [illegible] 7-21-41

F.B. 873 Pg. 63

WS 37-A-4

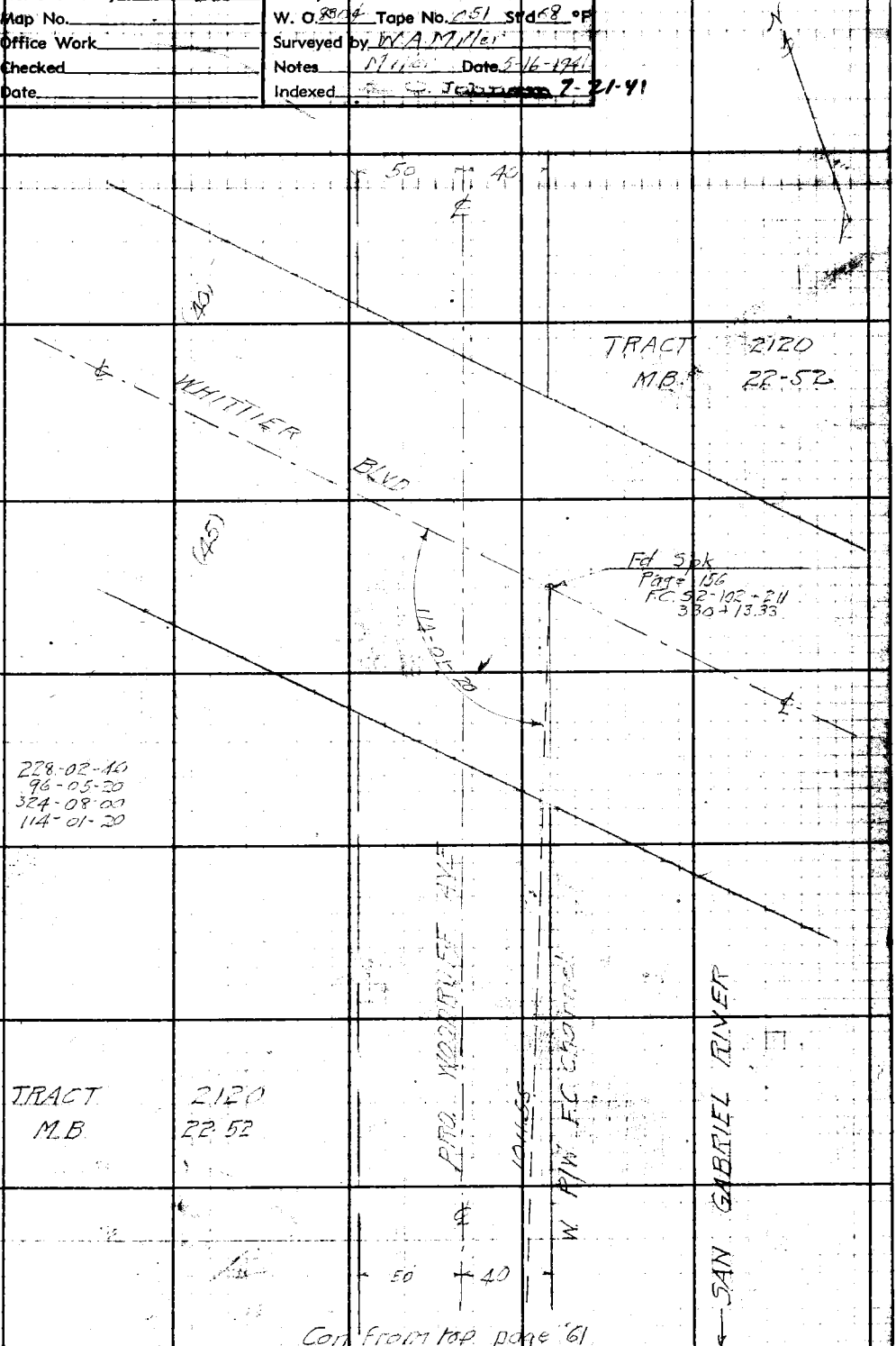

Con from top page 61

Note: Any Additions or Changes on This Sheet Must be Made or Circled in Red Ink With Date and Name of Person Making Change.

Do not extend notes this side of this line.

RETURN TO
LOS ANGELES COUNTY SURVEYOR
700 HALL OF RECORDS

FORM 247 5M 12-40

RETURN TO
LOS ANGELES COUNTY SURVEYOR
700 HALL OF RECORDS

Note: Any Additions or Changes on This Sheet Must be Made or Circled in **Red Ink** With Date and Name of Person Making Change.

Do not extend notes this side of this line.

F.B. 873 PG. 64

Notes Ck'd by [illegible]	Survey of [illegible] AVE
Map No. C.S.B-1731-1	W. O. 8304 Tape No. 051 Std 68 °F
Office Work Timmons	Surveyed by W.A. Miller
Checked	Notes Miller Date 5-19-19
Date	Indexed C. Johnson 7-21-41

F.B. 873 Pg. 65

WS 33-B-2

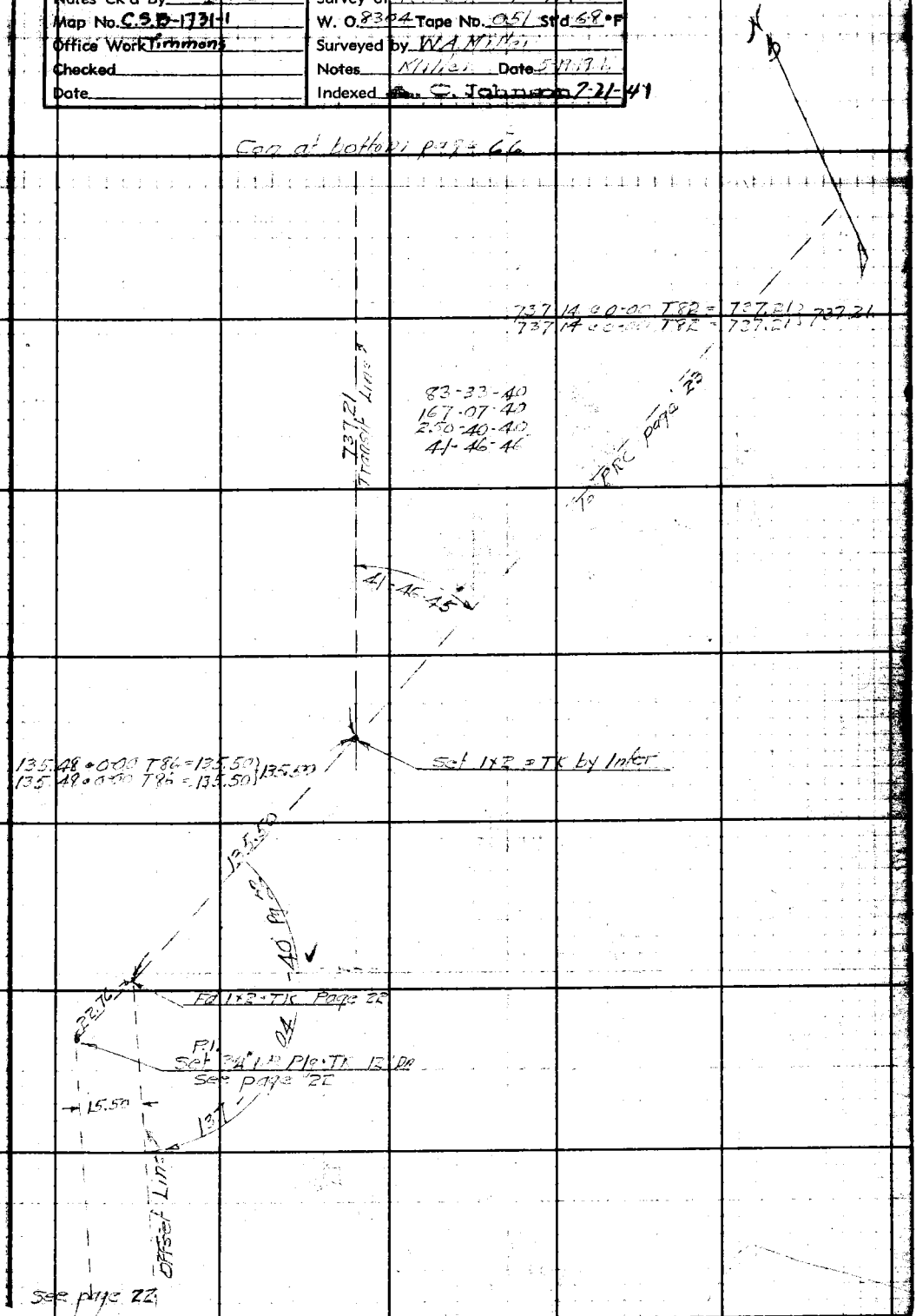

Note: Any Additions or Changes on This Sheet Must be Made or Circled in Red Ink With Date and Name of Person Making Change.

Do not extend notes this side of this line.

RETURN TO
LOS ANGELES COUNTY SURVEYOR
700 HALL OF RECORDS

FORM 247 5M 12-40

F.B. 873 PG. 66

Con at bottom page 67

1076.75 @ 0.00 T80 = 1076.83 } 1076.83
1076.75 @ 0.00 T80 = 1076.83 }

L.S. 34-18

1076.83

Fd 2" I.P. Open
L.S. 34-18

560.93

560.88 @ 0.00 T 78 = 560.9[illegible] } 560.93
560.90 @ 0.00 T 78 = 560.94

328-33-00
297-06-00
265-39-00
164-16-30

Fd 2" I.P. Plg. TK 6" Dn

Pg. 260 calls this
1¼" I.P.

164-16-30

Transit Line

Con from top page 65

WS. 33-B-2

RETURN TO
LOS ANGELES COUNTY SURVEYOR
700 HALL OF RECORDS

Do not extend notes this side of this line.

Note: Any Additions or Changes on This Sheet Must be Made or Circled in Red Ink With Date and Name of Person Making Change.

3

Notes Ck'd by [illegible]	Survey of WOODRUFF AVE
Map No. C.S.B-1731-1+2	W. O. 8304 Tape No. 051 Std 68 °F
Office Work Timmons +	Surveyed by W.A. Miller
Checked	Notes Miller Date 5-16-1941
Date	Indexed [illegible] 7-21-41

F.B. 873 Pg. 67

WS.33-B-2 C-2

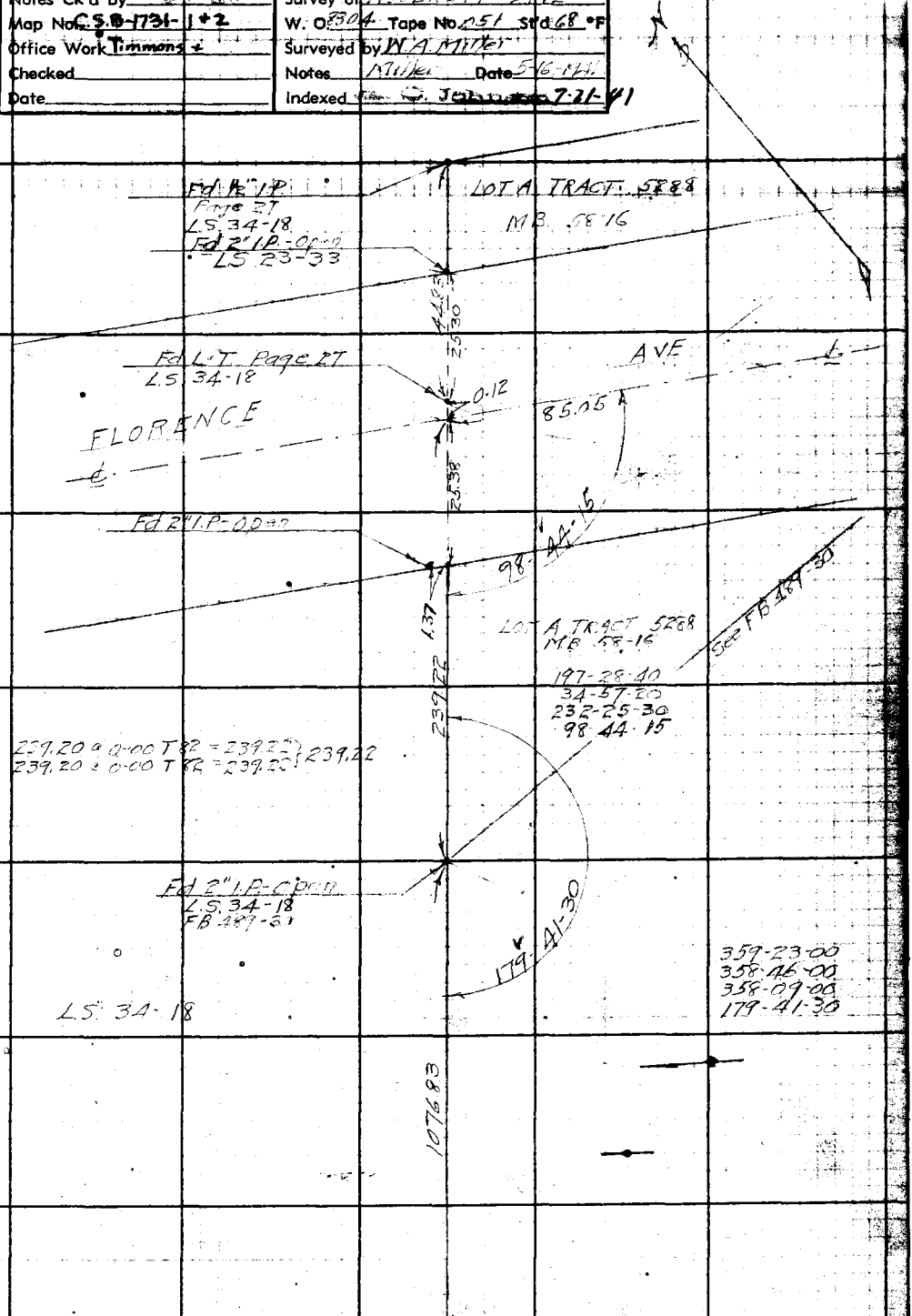

Con. From top page 66

Note: Any Additions or Changes on This Sheet Must be Made or Circled in Red Ink With Date and Name of Person Making Change.

Do not extend notes this side of this line.

RETURN TO
LOS ANGELES COUNTY SURVEYOR
700 HALL OF RECORDS

FORM 247 [illegible]

RETURN TO
LOS ANGELES COUNTY SURVEYOR
700 HALL OF RECORDS

Note: Any Additions or Changes on This Sheet Must be Made or Circled in **Red Ink** With Date and Name of Person Making Change.

Do not extend notes this side of this line.

F.B. 873 PG. 68

Notes Ck'd by [illegible]	Survey of WOODRUFF AVE
Map No. C.S.B-1791-1+2	W. O. 8304 Tape No. 051 Std 68 °F
Office Work Timmons	Surveyed by W.A. Miller
Checked	Notes Miller Date 5-21-1941
Date	Indexed A. C. Johnson 7-21-41

F.B. 87 Pg. 69

WS-33-C-2

Con at bottom page 70

(25) (25)

(50)

571.85 [illegible] 571.93 571.94
571.86 [illegible] 571.94

571.94 AVE (ST)

L.S. 23+33

Fd L+T page 27

See page 67

0.12

Fd 1/2" I.P. No Tk Page 27

44.83

FLORENCE (EASY

85.05

61.81

Fd 2" I.P. No Tk Page 27

47.34

0.10

Fd X in Pav Page 27

AVE

50

109-58-10 Pg 25

15.18

Fd L+T in Pav Pages 25 + 27

42.56

FC Channel

Fd F.C. Std Brass Cap Conc Mon. R/W 76-11 Pages 25 + 27

PRO WOODRUFF

40

Fd L+T in Pav. Page 25 + 27

W R/W

Note: Any Additions or Changes on This Sheet Must be Made or Circled in Red Ink With Date and Name of Person Making Change.

Do not extend notes this side of this line.

RETURN TO
LOS ANGELES COUNTY SURVEYOR
700 HALL OF RECORDS

FORM 247 5M 12-40

2

F.B. 873 PG. 70

Con at bottom page 71



Con from top page 69

RETURN TO
LOS ANGELES COUNTY SURVEYOR
700 HALL OF RECORDS

Do not extend notes this side of this line.

Note: Any Additions or Changes on This Sheet Must be Made or Circled in Red Ink With Date and Name of Person Making Change.

Notes Ck'd by [illegible]	Survey of WOODRUFF AVE
Map No. C.S. B-171-1+2	W. O. 8304 Tape No. 651 Std 68 °F
Office Work Timmons	Surveyed by W A Miller
Checked	Notes Miller Date 5-21-1941
Date	Indexed [illegible] 7-21-41

F.B. 873 Pg. 71

WS 33-B-2

Note: Any Additions or Changes on This Sheet Must be Made or Circled in Red Ink With Date and Name of Person Making Change.

Do not extend notes this side of this line.

RETURN TO
LOS ANGELES COUNTY SURVEYOR
700 HALL OF RECORDS

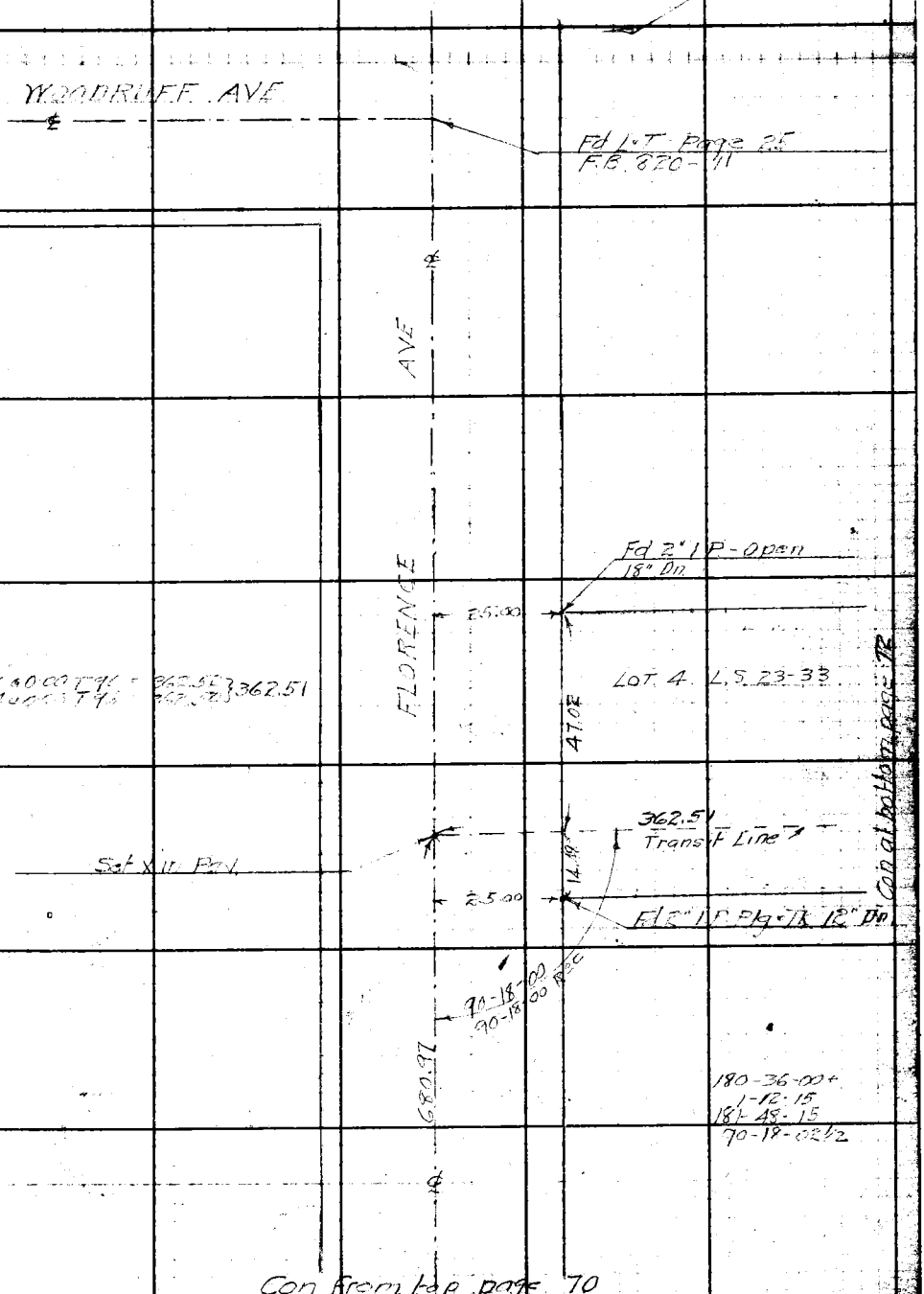

Con from top page 70

FORM 247 RM 12-40

4

F.B. 873 PG. 72

Con at bottom page 73

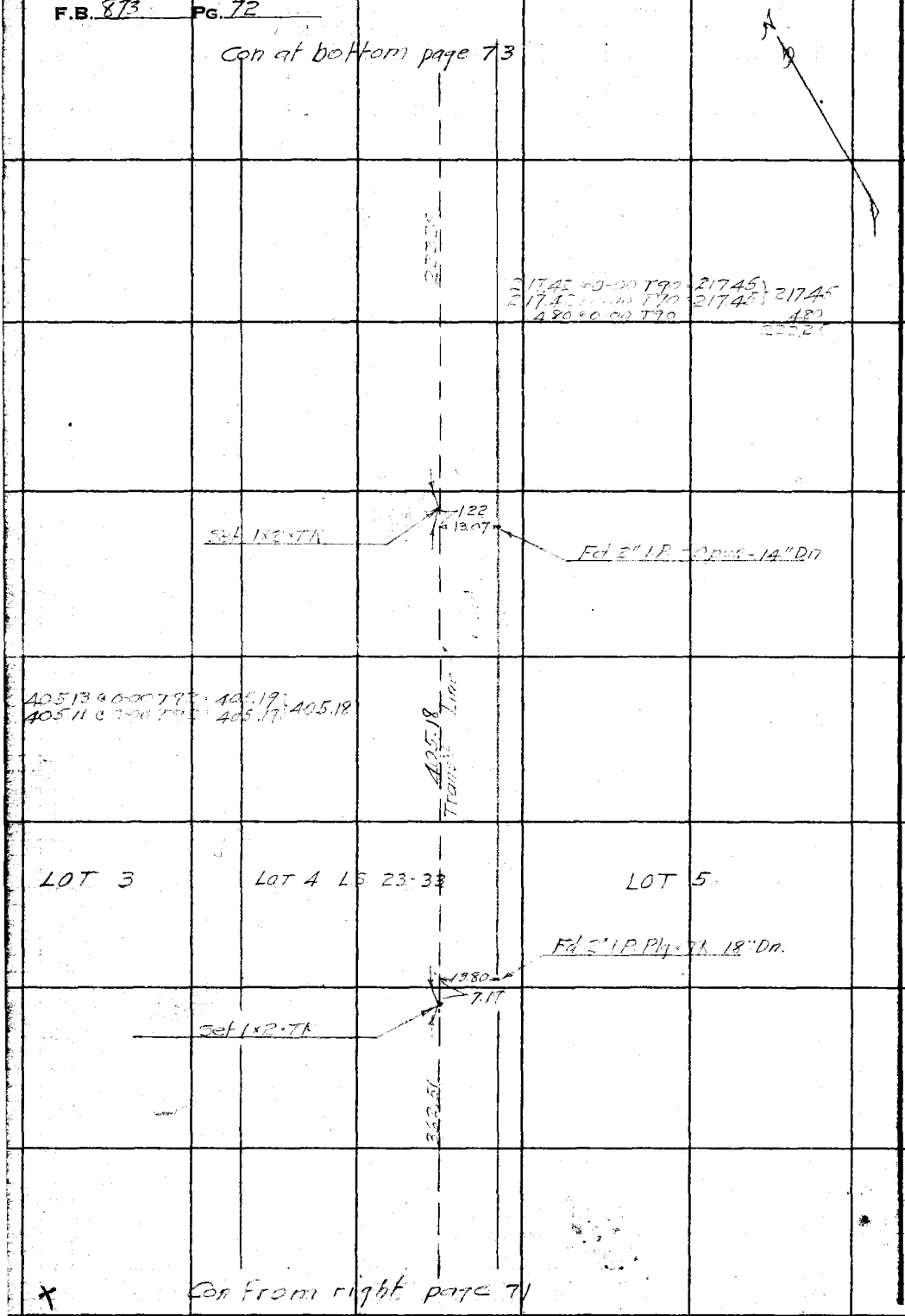

Con from right page 71

RETURN TO
LOS ANGELES COUNTY SURVEYOR
700 HALL OF RECORDS

Do not extend notes this side of this line.

Note: Any Additions or Changes on This Sheet Must be Made or Circled in **Red Ink** With Date and Name of Person Making Change.

Notes Ck'd by D. [illegible]	Survey of [illegible]
Map No.	W. O. 8304 Tape No. 051 Std 68 °F
Office Work	Surveyed by W A Miller
Checked	Notes Miller Date 5-22-1941
Date	Indexed [illegible] 7-21-41

F.B. 873 PG. 73

5

W.S. 33-B-2

Con at bottom page 74

312.92 @ 0-00 T92 = 312.97 }
312.94 @ 0-00 T92 = 312.97 } 312.98
2.96 @ 0-00 T92 = 2.96
315.94

LOT 1 TRACT 11071
M.B. 196-28

LOT 2 TRACT 11071
M.B. 196-28

Set 1x2 = TK

179-27-10
358-54-30
178-21-30
89-43-35

89-43-35

Fd L+T in top of Wier box

3.67

7.08

2.00

356.90

2.00

Set FM in Rim of Irrigation Valve

Con at bottom page 75

356.83 @ 0-00 T92 = 356.89 } 356.90
356.86 @ 0-00 T92 = 356.92 }

218.69 @ 0-00 T92 = 218.72 }
218.70 @ 0-00 T92 = 218.73 } 218.72

218.72 Transit Line

TORRENS TITLE AQ 16387

556.47 @ 0-00 T72 = 556.48 }
556.48 @ 0-00 T72 = 556.49 } 556.48

90-05-50

180-11-40
0-23-20
180-35-00
90-05-50

Set 1x2 = TK

Set 1x2 = TK by Inter

Set 1x2 = TK

43.38

12.40

2.50

556.48

Fd Cone slab, drill hole, 12" Dn, over 24" Irrigation line.

0.22

89-52-10

222.25

179-44-20
359-29-00
179-13-00
89-52-10

LOT 3

LOT 4

LOT 5

L.S. 23-33

Con from top page 72

Con at bottom page 78

Note: Any Additions or Changes on This Sheet Must be Made or Circled in Red Ink With Date and Name of Person Making Change.

Do not extend notes this side of this line.

RETURN TO
LOS ANGELES COUNTY SURVEYOR
700 HALL OF RECORDS

FORM 247 5M 12-40

6

F.B. 873 PG. 74



WS33-B-1 C-1

RETURN TO
LOS ANGELES COUNTY SURVEYOR
700 HALL OF RECORDS

Do not extend notes this side of this line.

Note: Any Additions or Changes on This Sheet Must be Made or Circled in Red Ink With Date and Name of Person Making Change.

Notes Ck'd by [illegible]	Survey of WOODRUFF AVE
Map No.	W. O. 8304 Tape No. 051 Std 68 °F
Office Work	Surveyed by W.A. Miller
Checked	Notes Miller Date 5-22-1941
Date	Indexed L. G. Johnson 7-21-41

F.B. 873 Pg. 76

WS. 33-B-1



Note: Any Additions or Changes on This Sheet Must be Made or Circled in Red Ink With Date and Name of Person Making Change.

Do not extend notes this side of this line.

RETURN TO
LOS ANGELES COUNTY SURVEYOR
700 HALL OF RECORDS

FORM 247 5M 12-40

Cont. from left page 73

F.B. 873 PG. 76

8

Con at bottom page 77

97.03

Set 1x2 ± TK

Tract Line 320.83

TRACT 11071
MB 196-28

320.84 @ 0-00 T68 = 320.84
320.83 @ 0-00 T68 = 320.83 } 320.83

Set 1x2 ± TK

247.38

Fd 2" I.P. - Open
No Ref

0.58
54.78

Con from right side page 74

RETURN TO
LOS ANGELES COUNTY SURVEYOR
700 HALL OF RECORDS

Do not extend notes this side of this line.

Note: Any Additions or Changes on This Sheet Must be Made or Circled in Red Ink With Date and Name of Person Making Change.

Notes Ck'd by [illegible]	Survey of WOODRUFF AVE
Map No.	W. O. 8304 Tape No. 051 St'd 68 °F
Office Work	Surveyed by W.A. Miller
Checked	Notes Miller Date 6-17-1941
Date	Indexed [illegible] 7-21-41

F.B. 873 Pg. 77

WS 33-C-2

Note: Any Additions or Changes on This Sheet Must be Made or Circled in Red Ink With Date and Name of Person Making Change.

Do not extend notes this side of this line.

RETURN TO
LOS ANGELES COUNTY SURVEYOR
700 HALL OF RECORDS

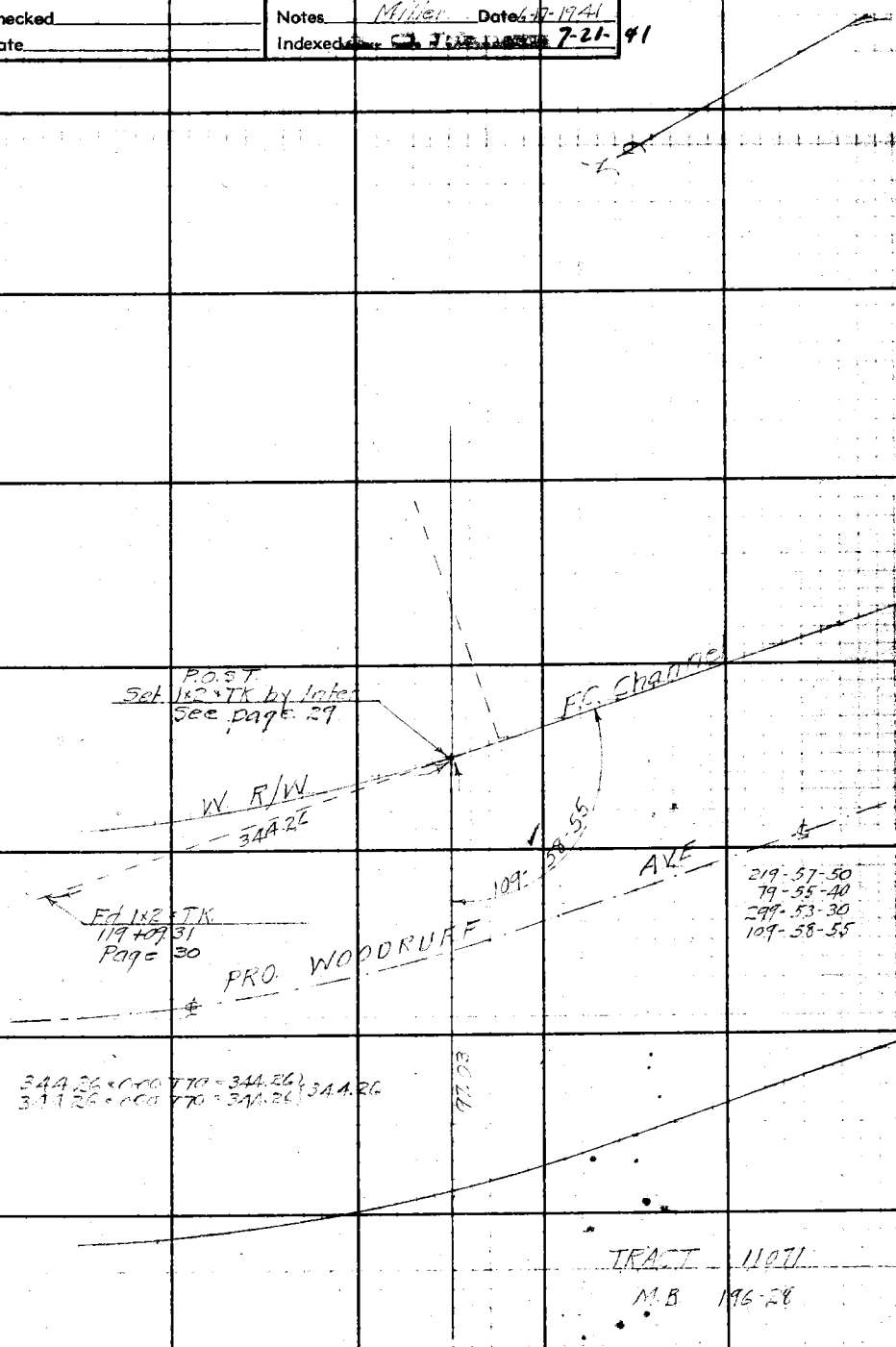

Con from top page 76

FORM 247 5M 12-40

F.B. 873 PG. 78 10

Con at bottom page 79

169.68 @ 0-00 T 68 = 169.68 } 169.68
169.68 @ 0-00 T 68 = 169.68

169.68

Set 1x2-TK

0.05

Fd Conc Slab & drill hole 12" Dn over 24" irrigation line

105.09 @ 0-00 T 68 = 105.09 } 105.08
105.07 @ 0-00 T 68 = 105.07

105.08

Transit line
Prop line

2.50

0.04

Set Na

Fd Conc Slab & drill hole 12" Dn, over 24" irrigation line

556.48

Con from right side page 73

RETURN TO
LOS ANGELES COUNTY SURVEYOR
700 HALL OF RECORDS

Do not extend notes this side of this line.

Note: Any Additions or Changes on This Sheet Must be Made or Circled in **Red Ink** With Date and Name of Person Making Change.

Notes Ck'd by [illegible]	Survey of [illegible] AVE
Map No.	W. O. 8304 Tape No. [illegible] Std 28 °F
Office Work	Surveyed by W A Miller
Checked	Notes Miller Date 6-4-[illegible]
Date	Indexed [illegible] 9-21-41

F.B. 873 Pg. [illegible]

WS-33-C-2

Note: Any Additions or Changes on This Sheet Must be Made or Circled in Red Ink With Date and Name of Person Making Change.

Do not extend notes this side of this line.

RETURN TO
LOS ANGELES COUNTY SURVEYOR
700 HALL OF RECORDS

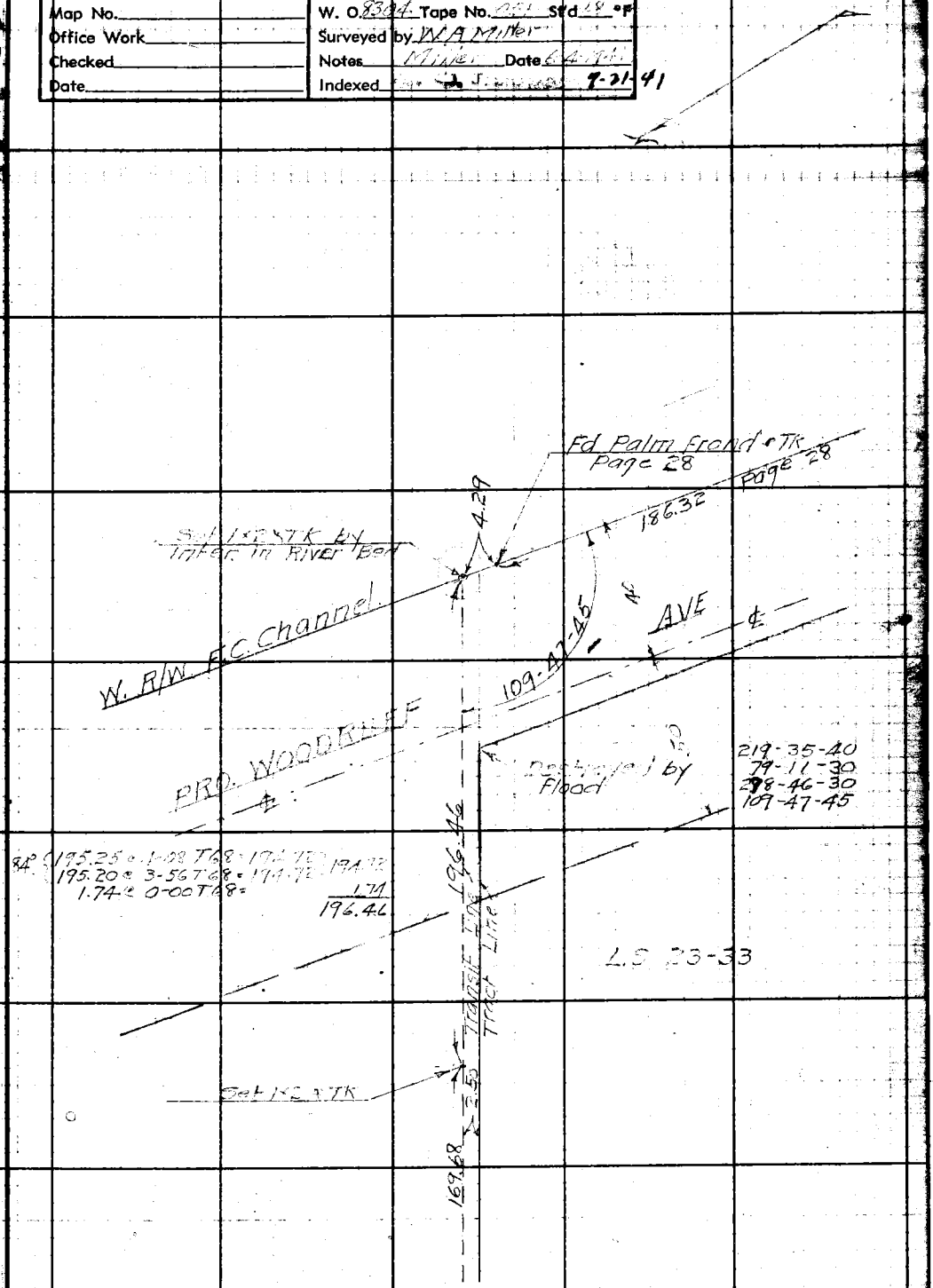

Con from top page 78

FORM 247 5M 12-40

12

F.B. 873 PG. 80

Page 80 is a double page



WS-33-C-1

RETURN TO
LOS ANGELES COUNTY SURVEYOR
700 HALL OF RECORDS

Do not extend notes this side of this line.

Note: Any Additions or Changes on This Sheet Must be Made or Circled in Red Ink With Date and Name of Person Making Change.

Notes Ck'd by Dr [illegible]	Survey of WOODRUFF AVE	F.B. 873	PG. 80
Map No.	W. O. 8304 Tape No. 051 St'd 68 °F		
Office Work	Surveyed by W. A. Miller		
Checked	Notes Miller Date 6-5-1941		
Date	Indexed [illegible] Johnson 7-21-41		

W5.33-C-1

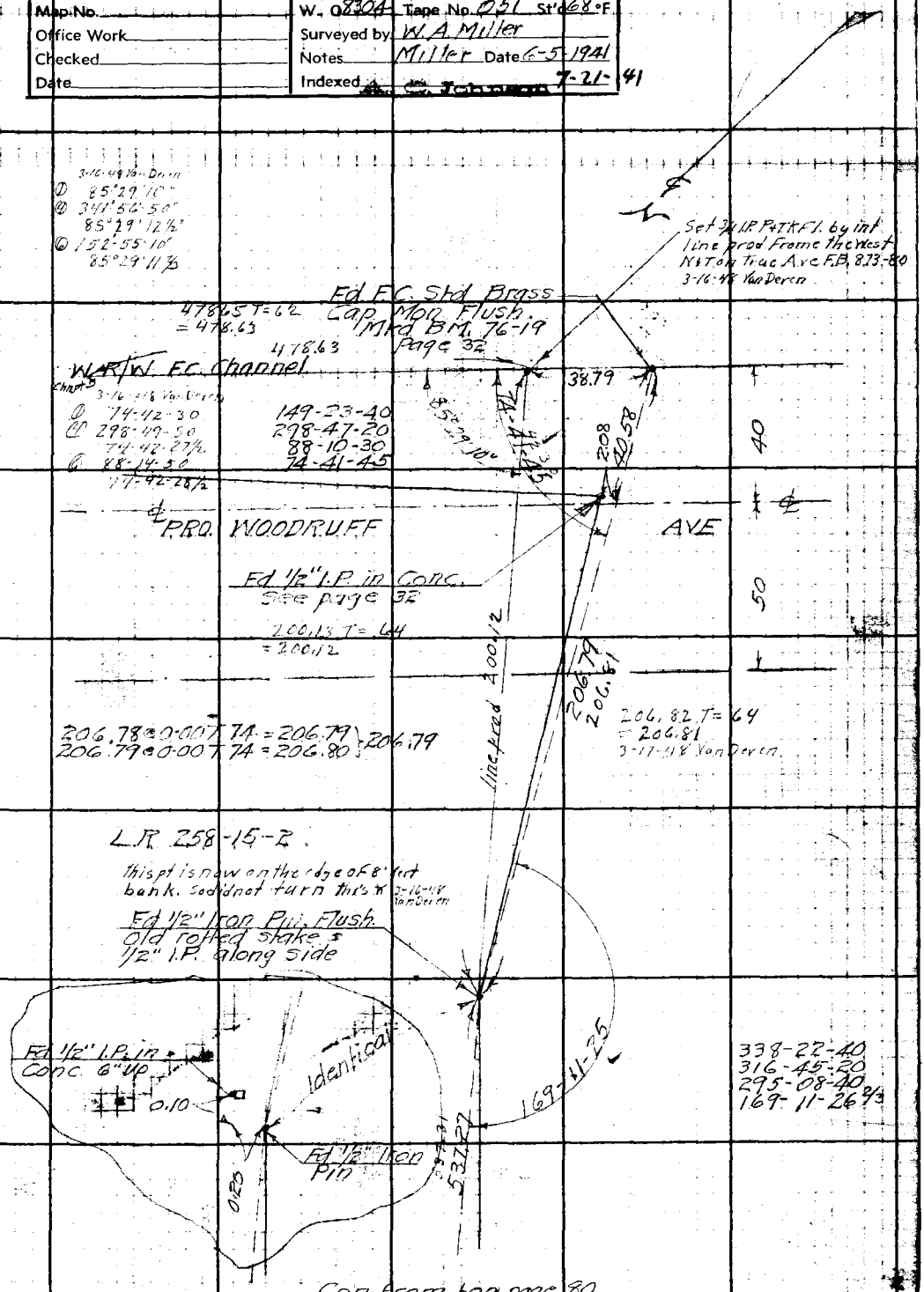

Note: Any Additions or Changes on This Sheet Must be Made or Circled in Red Ink With Date and Name of Person Making Change.

Do not extend notes this side of this line.

RETURN TO
LOS ANGELES COUNTY SURVEYOR
700 HALL OF RECORDS

FORM 247 6M 10-39

RETURN TO
LOS ANGELES COUNTY SURVEYOR
700 HALL OF RECORDS

Note: Any Additions or Changes on This Sheet Must be Made or Circled in **Red Ink** With Date and Name of Person Making Change.

Do not extend notes this side of this line.

F.B. 873 PG. 81

Notes Ck'd by [illegible]	Survey of WOODRUFF AVE
Map No.	W. O. 8304 Tape No. 051 Std 68 °F
Office Work	Surveyed by W.A. Miller
Checked	Notes Miller Date 6-5-1941
Date	Indexed [illegible] 7-21-41

F.B. 873

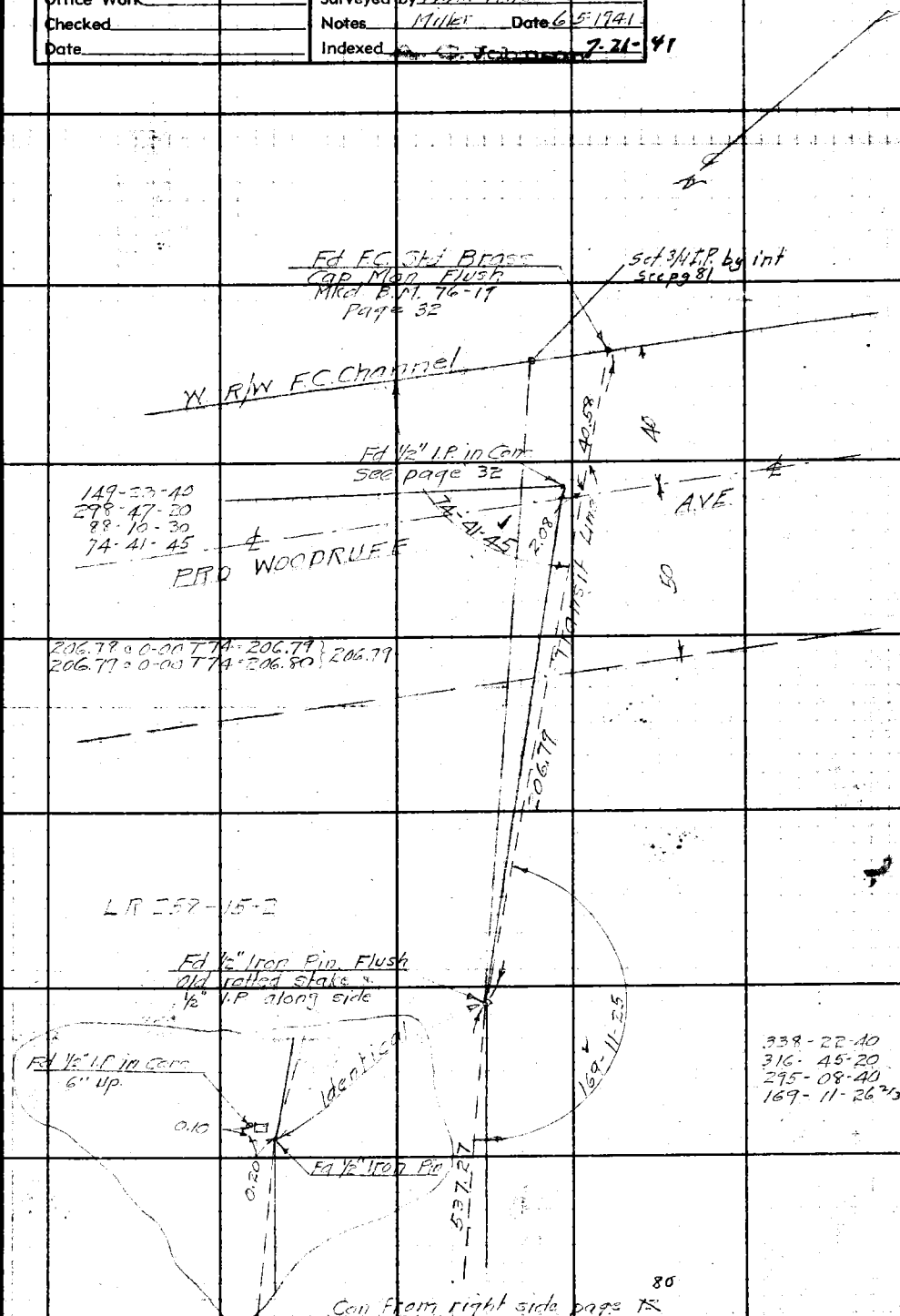

Note: Any Additions or Changes on This Sheet Must be Made or Circled in Red Ink With Date and Name of Person Making Change.

Do not extend notes this side of this line.

RETURN TO
LOS ANGELES COUNTY SURVEYOR
700 HALL OF RECORDS

FORM 247 5M 12-40

RETURN TO
LOS ANGELES COUNTY SURVEYOR
700 HALL OF RECORDS

Note: Any Additions or Changes on This Sheet Must be Made or Circled in **Red Ink** With Date and Name of Person Making Change.

WS.33-C-1

Do not extend notes this side of this line.

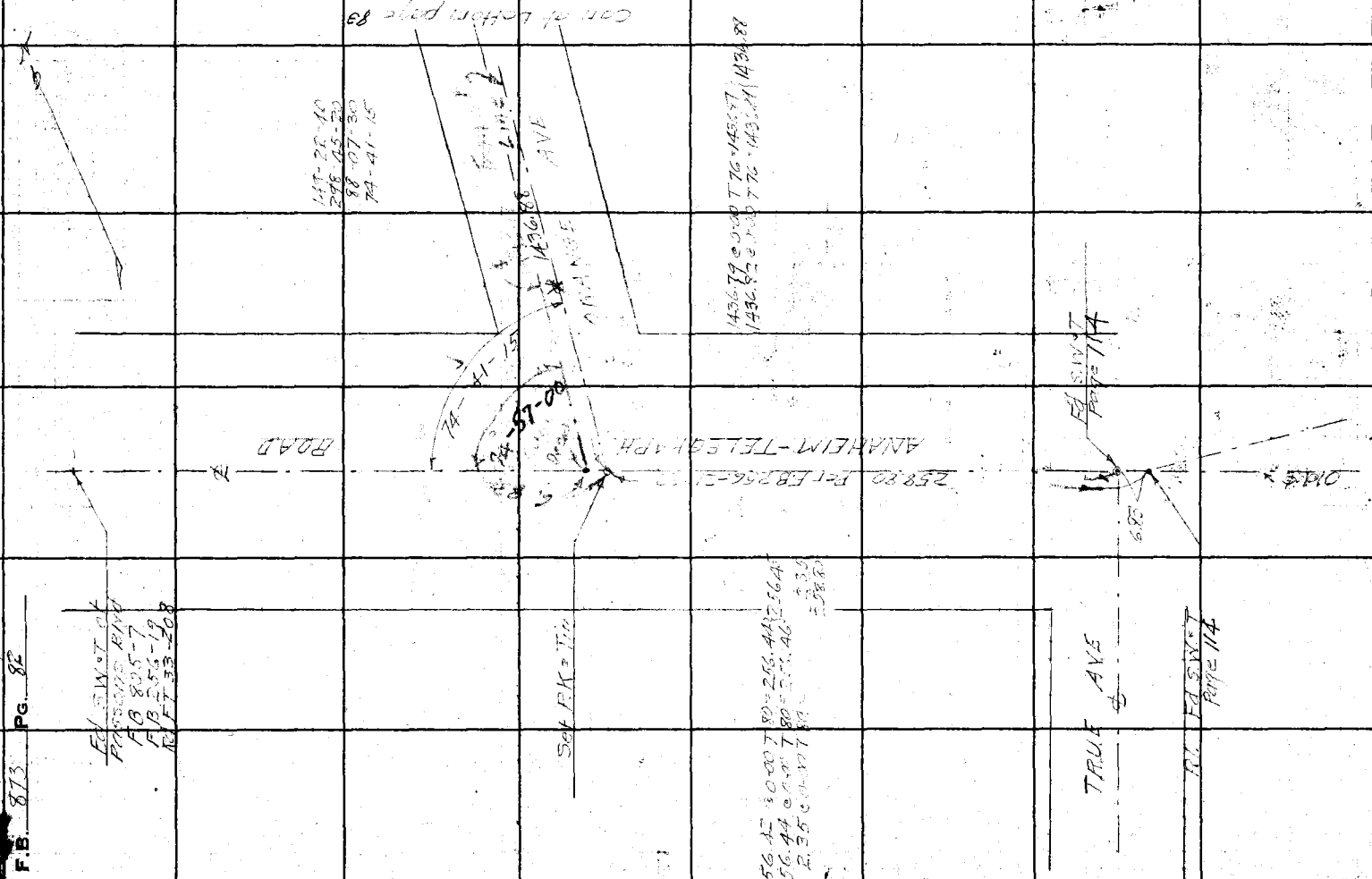

F.B. 873 PG. 82

Notes Ck'd by [illegible]	Survey of [illegible]
Map No. CSB-1731-2	W. O. 8304 Tape No. 051 Std 68 °F
Office Work Timmons	Surveyed by W. A. Miller
Checked	Notes [illegible] Date 6-5-19-41
Date	Indexed [illegible] 7-21-41

F.B. 873 Pg. 83

WS 36-D-6

Con at bottom page 84

318.56 @ 0-00 T84 = 318.59 } 318.60
318.57 @ 0-00 T84 = 318.60 }

318.60

12.25

Fd 4x4 Redwood - 6" Dn - Top broken off
Questionable Prop. Cor.

Set N°T

7.80

AVE

557.96 @ 0-00 T84 = 558.02 } 558.05
558.03 @ 0-00 T84 = 558.09 }

558.05

175-07-10
350-14-20
165-21-30
87-33-35

ORANGE

87-33-35

Fd Conc Mon S.W.T. 18" Dn.
Rd FD 6-1 page 33

0.07

Fd 2" LP Flu-TK Flush
Set in Conc.
F.B. 256-21 F.B. 41-117
Rd FT 36-583 Rd FD 6-1 page 33

Fd SW-T in Conc
18" Dn

Set Nail in 4x4
Per Ties Rd FD 6-1 Pg 32

19.99

19.96

Fd Conc Mon S.W.T. 10" Dn
Rd FD 6-1 Page 33

20.00

459.91

85-03-30

85-19-10

20.00

Fd SW-T in Conc
20" Dn.

170-38-20
341-16-40
151-55-20
85-19-13 1/3

Transit line

459.89 @ 0-00 T76 = 459.91 } 459.91
459.89 @ 0-00 T76 = 459.91 }

1436.88

ORANGE AVE

Con. from right side page 83

Note: Any Additions or Changes on This Sheet Must be Made or Circled in Red Ink With Date and Name of Person Making Change.

Do not extend notes this side of this line.

RETURN TO
LOS ANGELES COUNTY SURVEYOR
700 HALL OF RECORDS

FORM 247 5M 12-40

F.B. 873 PG. 16 84

Con at bottom page 17 85



463.42 @ 0-00 T84 = 463.47
463.45 @ 0-00 T84 = 463.50 } 463.48

321.87 @ 0-00 T84 = 320.90
320.91 @ 0-00 T84 = 320.94 } 320.92

Fd L-T in E Wall of open Conc. Ditch, Near end. No Ref (?)

Con from top page 83

WS. 36-D-6

RETURN TO
LOS ANGELES COUNTY SURVEYOR
700 HALL OF RECORDS

Do not extend notes this side of this line.

Note: Any Additions or Changes on This Sheet Must be Made or Circled in Red Ink With Date and Name of Person Making Change.

Notes Ck'd by	Survey of [illegible]
Map No. C.S.B 1731-2	W. O. 8304 Tape No. 051 Std 68 °F
Office Work Timmons	Surveyed by W.A. Miller
Checked	Notes Miller Date 6-9-1941
Date	Indexed [illegible] 7-21-41

F.B. 873 Pg. 86

WS.36-D-6

Con at bottom page 86

N

704.41 @ 0-00 T82 = 704.47 } 704.48
704.43 @ 0-00 T82 = 704.49 }

704.48

AVE

Fd Roofing No

5.00

Fd Roofing No T

0.05

318.37 @ 0-00 T84 = 318.40 } 318.38
318.33 @ 0-00 T84 = 318.36 }

318.38

ORANGE

Set No T

463.48

Con from top page 84

Note: Any Additions or Changes on This Sheet Must be Made or Circled in Red Ink With Date and Name of Person Making Change.

Do not extend notes this side of this line.

RETURN TO
LOS ANGELES COUNTY SURVEYOR
700 HALL OF RECORDS

FORM 247 5M 12-40

F.B. 873 PG. 86 18

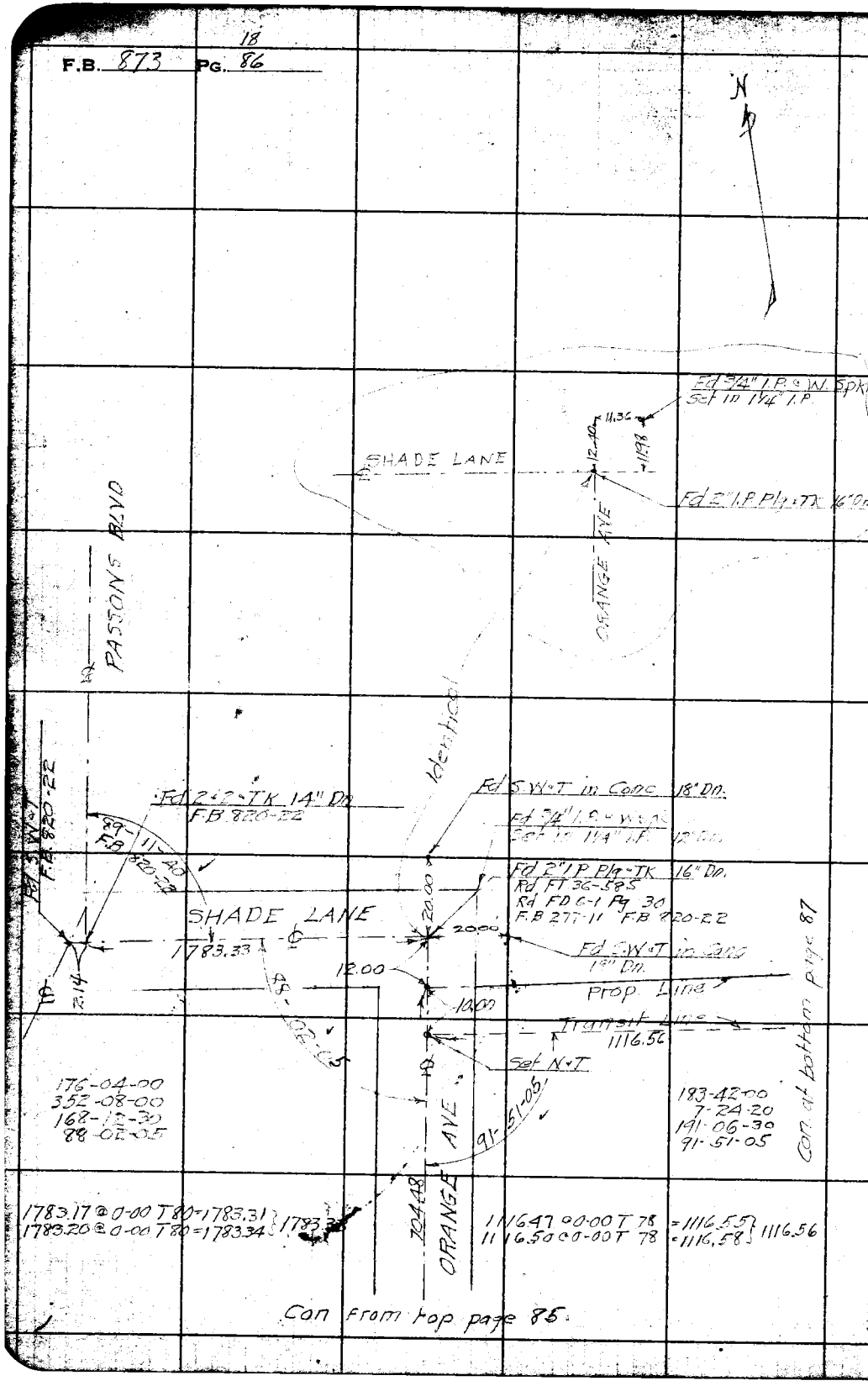

W3.36-D-6

RETURN TO
LOS ANGELES COUNTY SURVEYOR
700 HALL OF RECORDS

Do not extend notes this side of this line.

Note: Any Additions or Changes on This Sheet Must be Made or Circled in Red Ink With Date and Name of Person Making Change.

Notes Ck'd by D[illegible]	Survey of WOODRUFF AVE
Map No. C.S.B-1731-2	W. O. 8304 Tape No. 051 St'd 68 °F
Office Work Timmons	Surveyed by W.A. Miller
Checked	Notes Miller Date 6-9-1941
Date	Indexed [illegible] 7-21-41

F.B. 873 Pg. 87

W3.36-D-6

Note: Any Additions or Changes on This Sheet Must be Made or Circled in Red Ink With Date and Name of Person Making Change.

Do not extend notes this side of this line.

RETURN TO
LOS ANGELES COUNTY SURVEYOR
700 HALL OF RECORDS

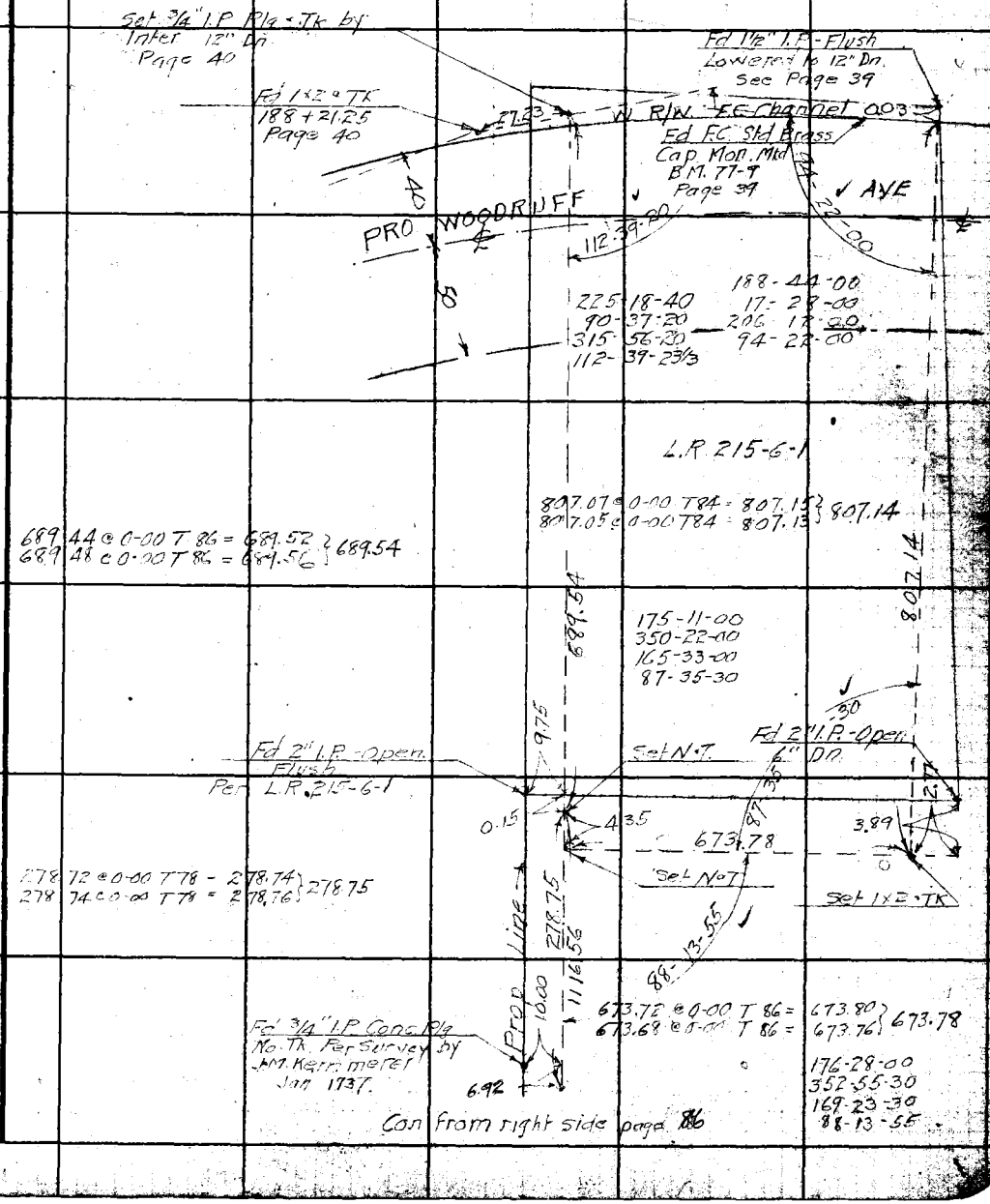

Con from right side page 86

FORM 247 3M 12-40

20

F.B. 873 PG. 88

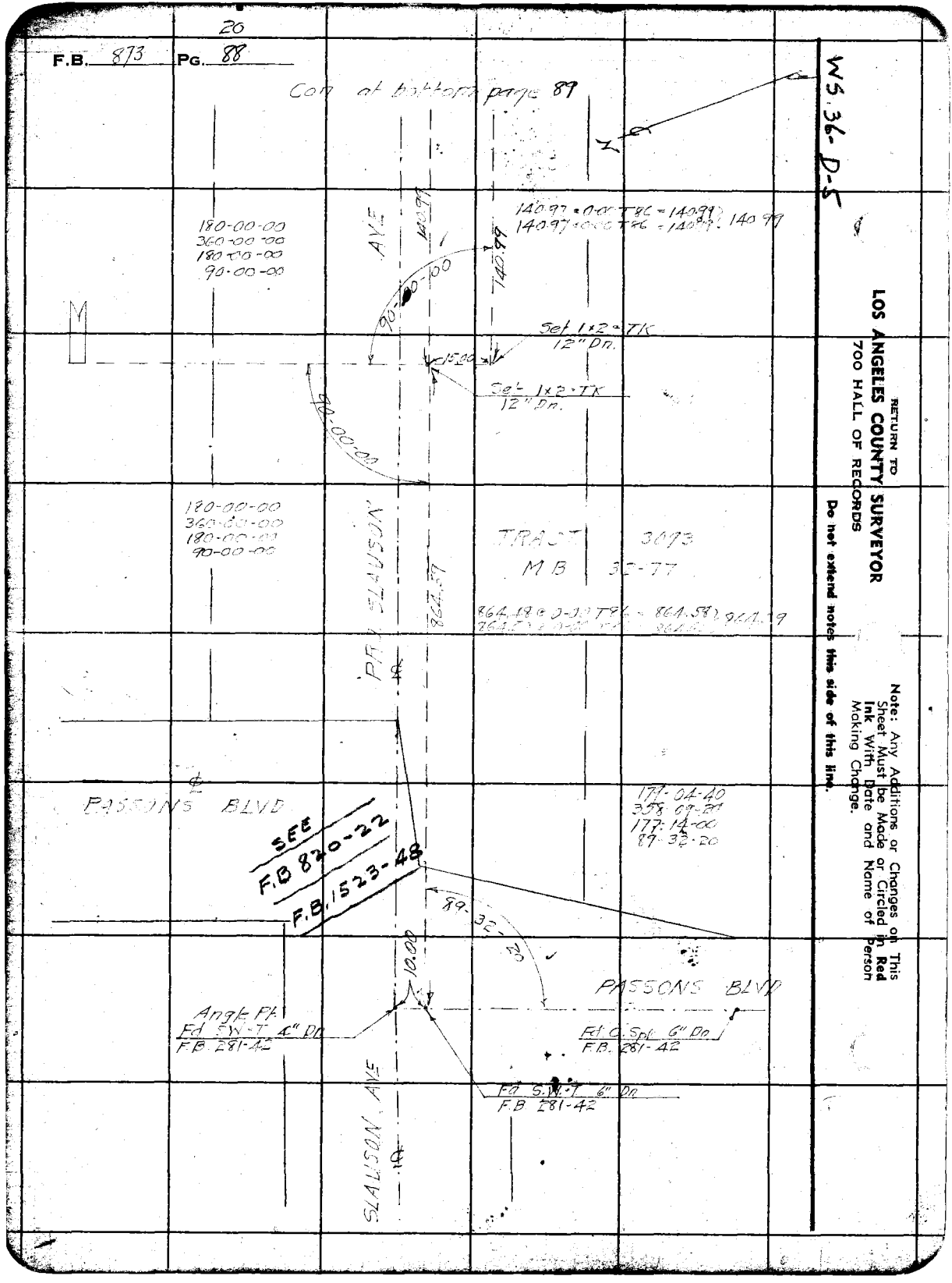

RETURN TO
LOS ANGELES COUNTY SURVEYOR
700 HALL OF RECORDS

Do not extend notes this side of this line.

Note: Any Additions or Changes on This Sheet Must be Made or Circled in Red Ink With Date and Name of Person Making Change.

Notes Ck'd by Dr Ewe	Survey of [illegible]	F.B. 873 Pg. 21 / 89
Map No. B-1731-2	W. O. 8300 Tape No. 051 St'd 68 °F	
Office Work Timmons	Surveyed by W A Miller	
Checked	Notes Miller Date 6-12-1941	
Date	Indexed A. C. Johnson 7-21-41	

WS 36-D-5

Con at bottom page 90

448.51 @ 0-00 778 = 448.54
448.53 @ 0-00 778 = 448.56 } 448.55

448.55

Set 1x2 - TK

TRACT 3093
M.B 32-77

PRD SLAUSON AVE

503.34

503.31 @ 0-00 776 = 503.34
503.31 @ 0-00 776 = 503.34 } 503.34

177-47-15
Rec. B-163

Set 1x2 & TK 12" Dn.

Angle Pt Fd □ Head Bolt
beneath 6"x8"-10"
Rock - 18" Dn.
TR 3093 C.S. 7692
Sta 6 Quirace Tr
Sta 21 Ro. S.G.
Sta 48 Ro. P. de B.
F.B. 281-65

Fd 1x2 - TK 12" Dn.
F.B. 281-65

10.00
15.00
90°00'
Tan across

140.77
140.77

Con from top page 88

Note: Any Additions or Changes on This Sheet Must be Made or Circled in Red Ink With Date and Name of Person Making Change.

Do not extend notes this side of this line.

RETURN TO
LOS ANGELES COUNTY SURVEYOR
700 HALL OF RECORDS

FORM 247 5M 10-39

22

F.B. 873 PG. 90

Con at bottom page 91

93.17 @ 0-00 T78 = 93.18
93.19 @ 0-00 T78 = 93.30 } 93.19
14.71 @ 0-00 T78 = 14.71
107.90

107.90

Set 1x2 & TK

TRACT 3093

120.23

120.23 @ 0-00 T78 = 120.24
120.21 @ 0-00 T78 = 120.22 } 120.23

PRO SLAUSON AVE

Set 1x2 & TK

448.55

Con from top page 89

RETURN TO
LOS ANGELES COUNTY SURVEYOR
700 HALL OF RECORDS

Do not extend notes this side of this line.

• Note: Any Additions or Changes on This Sheet Must be Made or Circled in Red Ink With Date and Name of Person Making Change.

Notes Ck'd by Drew	Survey of WOODRUFF AVE	F.B. 973 Pg. 91
Map No. B-1731-2	W. O. 2304 Tape No. 051 St'd 68 °F	
Office Work Timmons	Surveyed by W.A. Miller	
Checked	Notes Miller Date 6-17-1941	
Date	Indexed A. Johnson 7-21-41	

WS 36-D-6

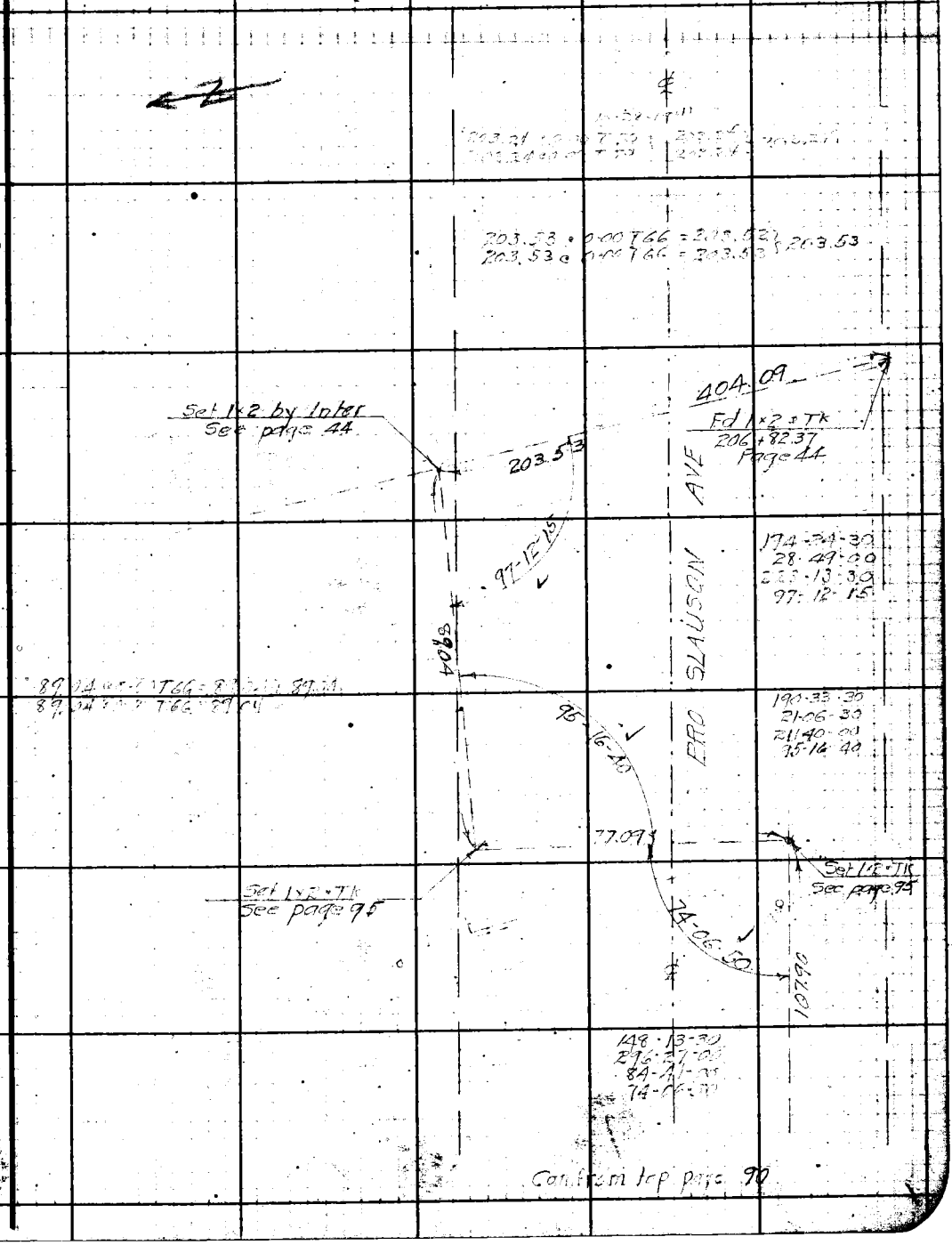

Note: Any Additions or Changes on This Sheet Must be Made or Circled in Red Ink With Date and Name of Person Making Change.

Do not extend notes this side of this line.

RETURN TO
LOS ANGELES COUNTY SURVEYOR
700 HALL OF RECORDS

FORM 247 5M 10-39

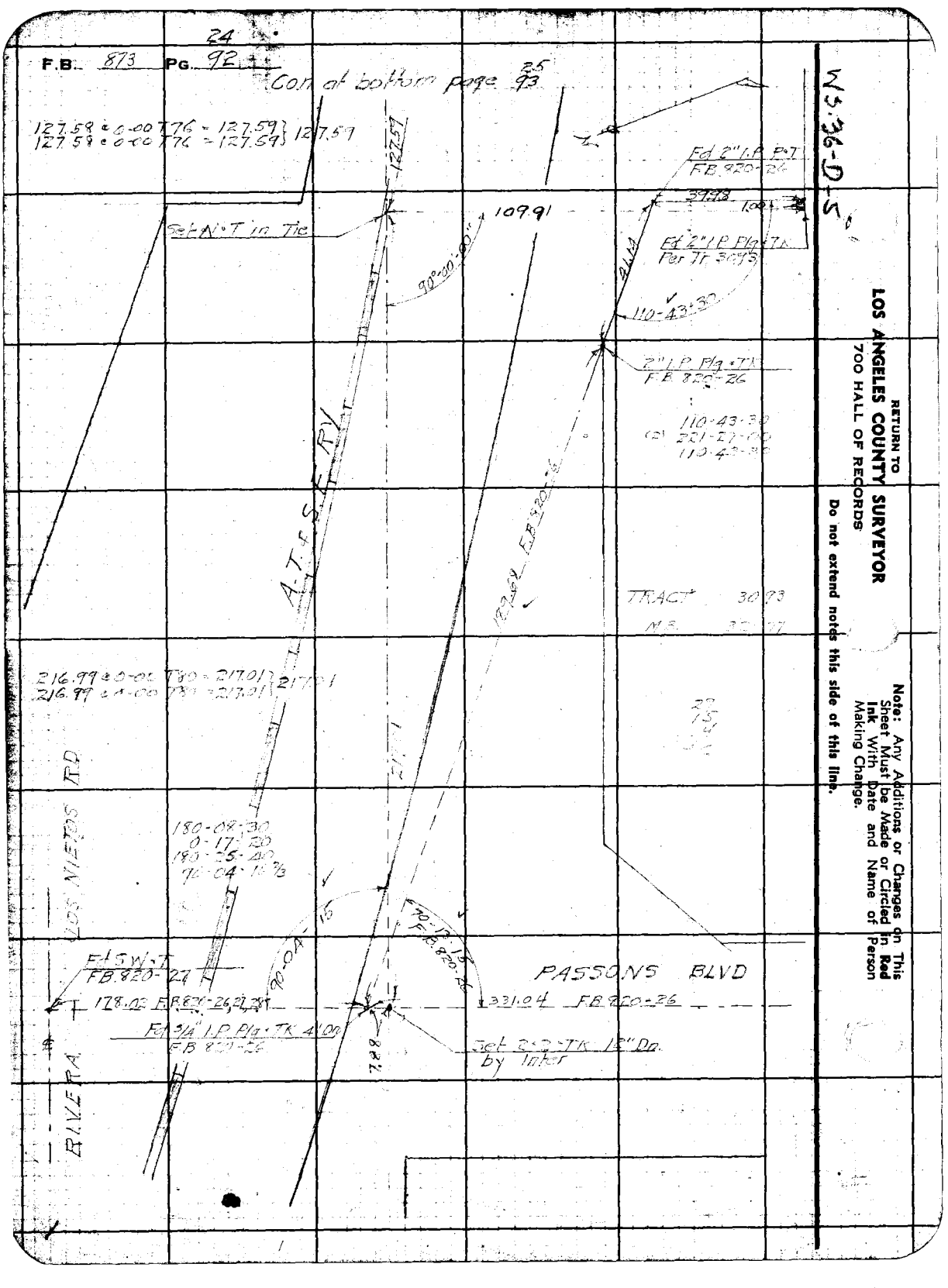
F.B. 873 PG. 92
24
Con at bottom page 93
25
127.58 @ 0-00 T76 = 127.59
127.58 @ 0-00 T76 = 127.59
127.59
127.59
Set N.T in Tie
109.91
90°00'00"
Fd 2" I.P. P.T
F.B. 820-26
39.98
Fd 2" I.P. Plg. TK
Per Tr. 30.93
110-43-30
2" I.P. Plg. TK
F.B. 820-26
110-43-30
(2) 221-27-00
110-43-30
A.T.&S.F. RY
TRACT 30.93
216.99 @ 0-00 T80 = 217.01
216.99 @ 0-00 T80 = 217.01
217.01
LOS NIETOS RD
180-08-30
0-17-20
180-25-40
90-04-15
90-04-15
90-12-15
F.B. 820-26
Fd S.W.T
F.B. 820-27
178.02 F.B. 820-26, 27, 28
Fd 3/4" I.P. Plg. TK 4" Dn
F.B. 820-26
PASSONS BLVD
331.04 F.B. 820-26
Set 2x2 TK 12" Dn.
by Inter
7.88
RIVERA
W3-36-D-5
RETURN TO
LOS ANGELES COUNTY SURVEYOR
700 HALL OF RECORDS
Do not extend notes this side of this line.
Note: Any Additions or Changes on This Sheet Must be Made or Circled in Red Ink With Date and Name of Person Making Change.

Notes Ck'd by Dr [illegible]	Survey of WOODRUFF AVE	F.B. 872	PG. 93
Map No.	W. O. 8304 Tape No. 051 St'd 68 °F.		
Office Work	Surveyed by W A Miller		
Checked	Notes Miller Date 6-13-1941		
Date	Indexed C. Johnson 7-21-41		

WS 36-D-5

Con at bottom page 94

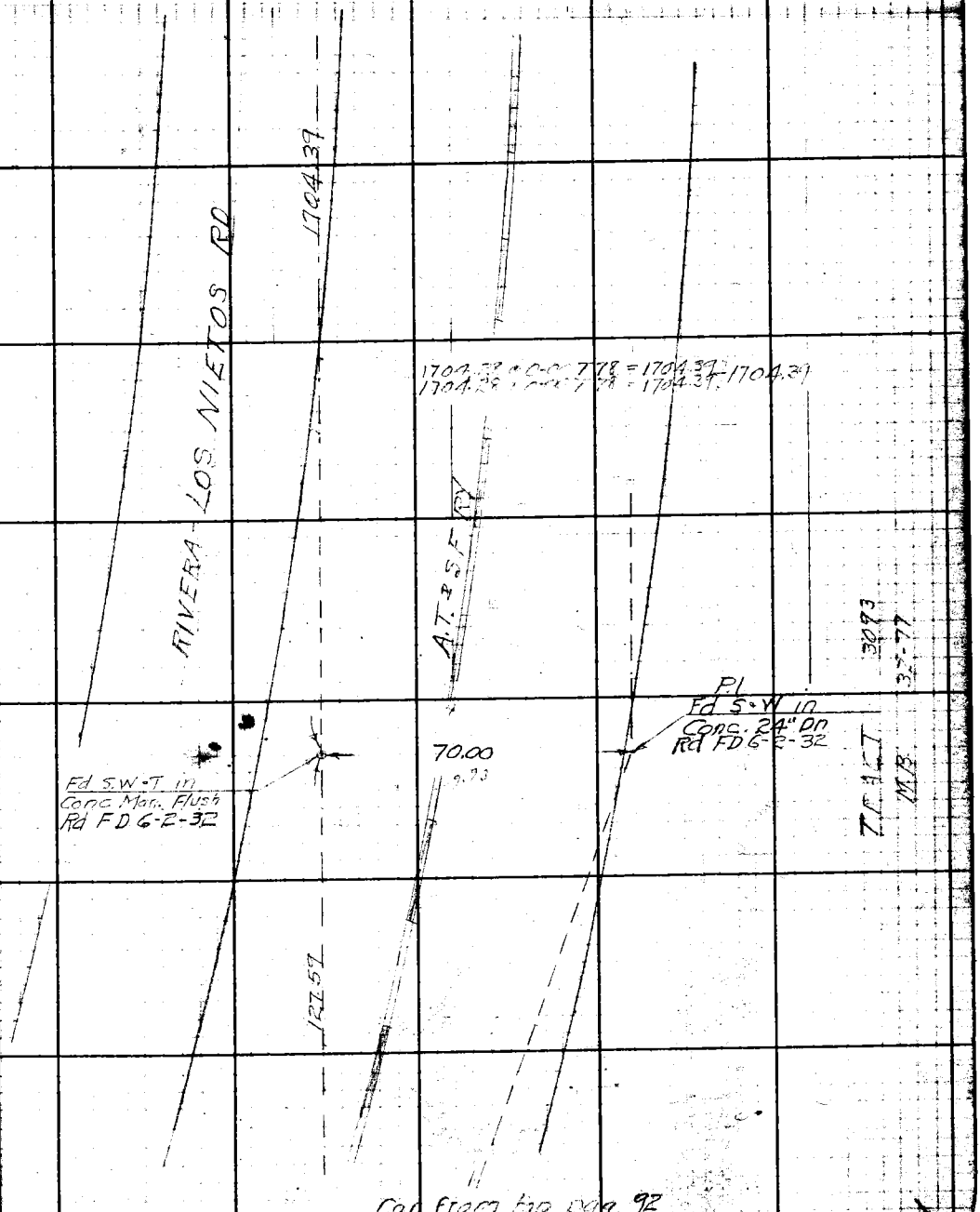

Con from top pag 92

Note: Any Additions or Changes on This Sheet Must be Made or Circled in Red Ink With Date and Name of Person Making Change.

Do not extend notes this side of this line.

RETURN TO
LOS ANGELES COUNTY SURVEYOR
700 HALL OF RECORDS

FORM 247 5M 10-39

F.B. 873 PG. ~~26~~ 94

WS 36-D-6

RETURN TO
LOS ANGELES COUNTY SURVEYOR
700 HALL OF RECORDS

Do not extend notes this side of this line.

Note: Any Additions or Changes on This Sheet Must be Made or Circled in Red Ink With Date and Name of Person Making Change.

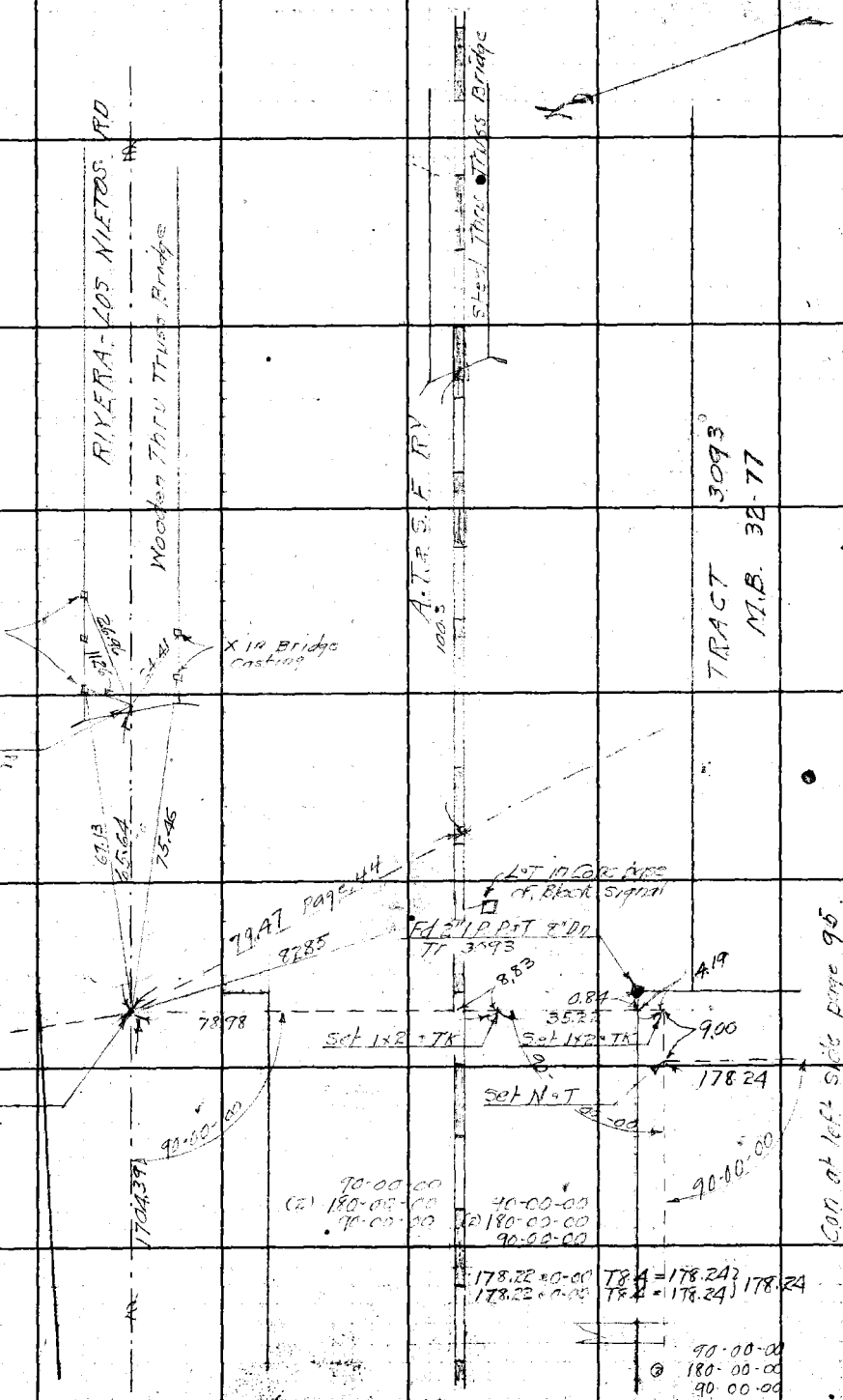

27

Notes Ck'd by [illegible]	Survey of WOODRUFF AVE	F.B. [illegible]	Pg. 95
Map No. CS.B-1731-2	W. 08304 Tape No. 051 St'd 68 °F.		
Office Work Timmons	Surveyed by W.A. Miller		
Checked	Notes Miller Date 6-16-1941		
Date	Indexed [illegible] 7-21-41		

W.S. 36-D-6

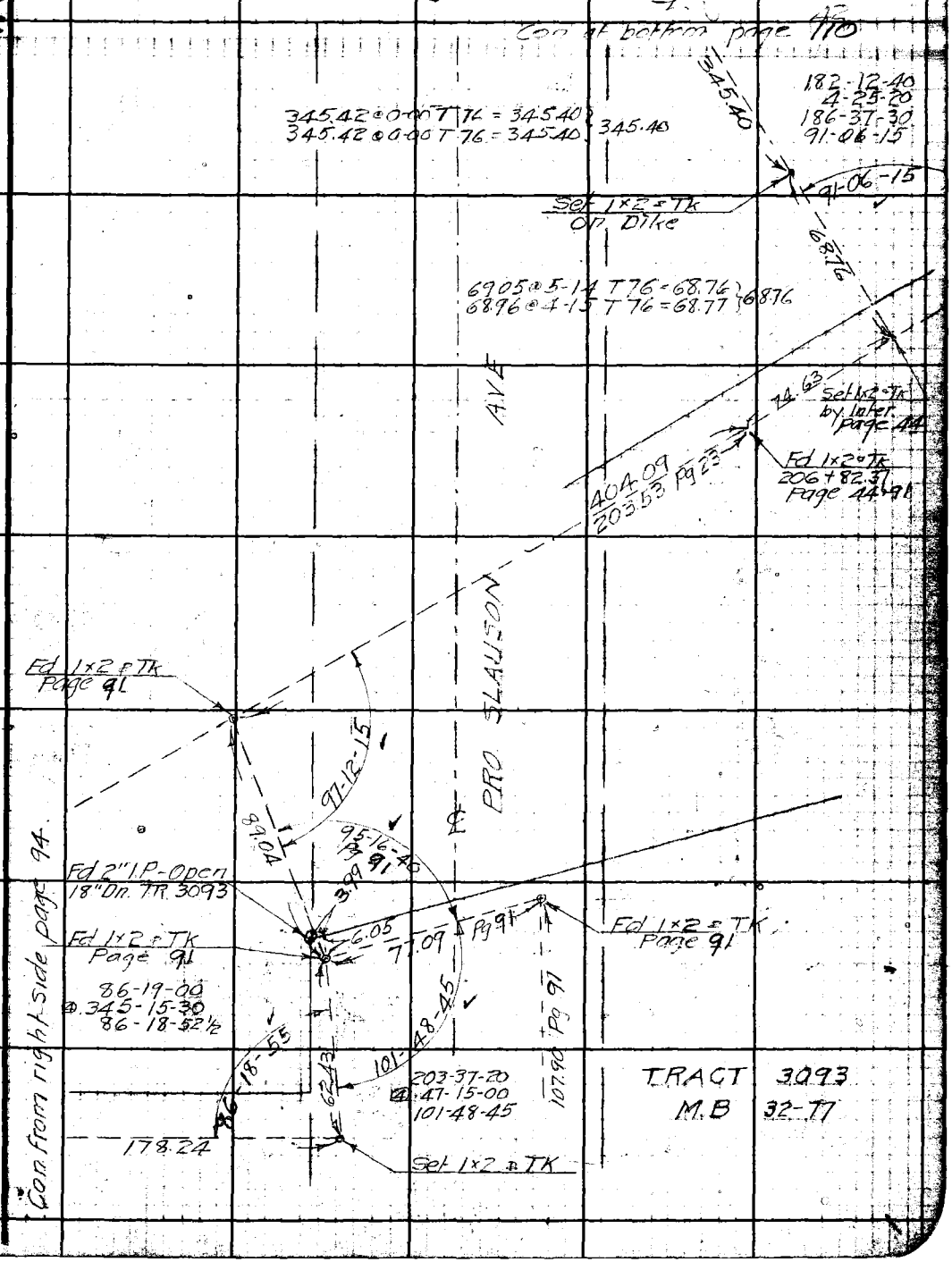

Note: Any Additions or Changes on This Sheet Must be Made or Circled in Red Ink With Date and Name of Person Making Change.

Do not extend notes this side of this line.

RETURN TO
LOS ANGELES COUNTY SURVEYOR
700 HALL OF RECORDS

FORM 247 5M 10-39

F.B. 873 PG. 96

28

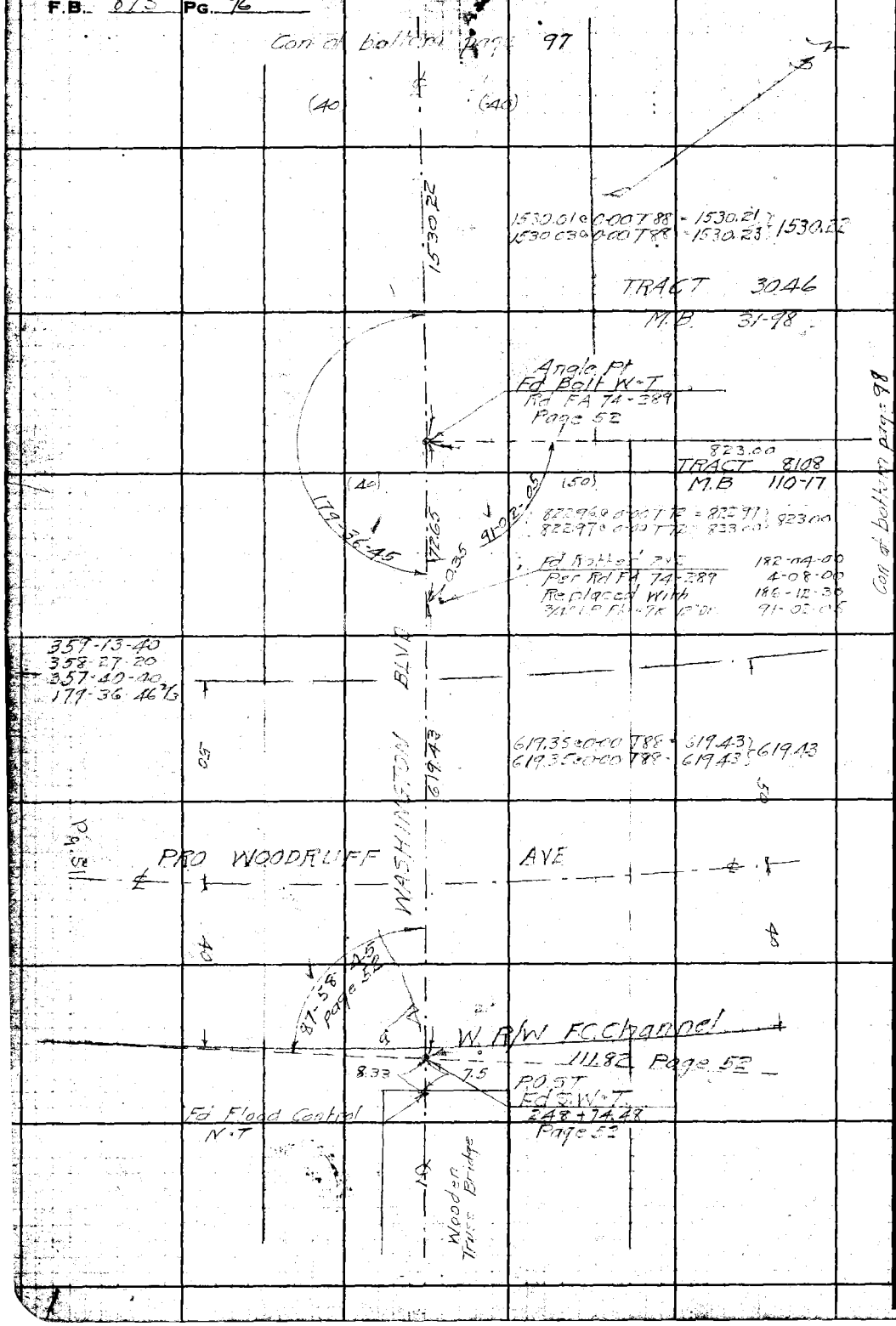

WS.36-D-5

RETURN TO
LOS ANGELES COUNTY SURVEYOR
700 HALL OF RECORDS

Do not extend notes this side of this line.

Note: Any Additions or Changes on This Sheet Must be Made or Circled in Red Ink With Date and Name of Person Making Change.

Notes Ck'd by Dr Carr	Survey of WOODRUFF AVE
Map No. 93 B. 1731-1+2	W. O. 8304 Tape No. 051 St'd 68 °F.
Office Work Timmons + McAllister	Surveyed by W A Miller
Checked	Notes Miller Date 6-18-1941
Date	Indexed [illegible] 7-21-41

F.B. [illegible] PG. 97

WS. 36-D-5

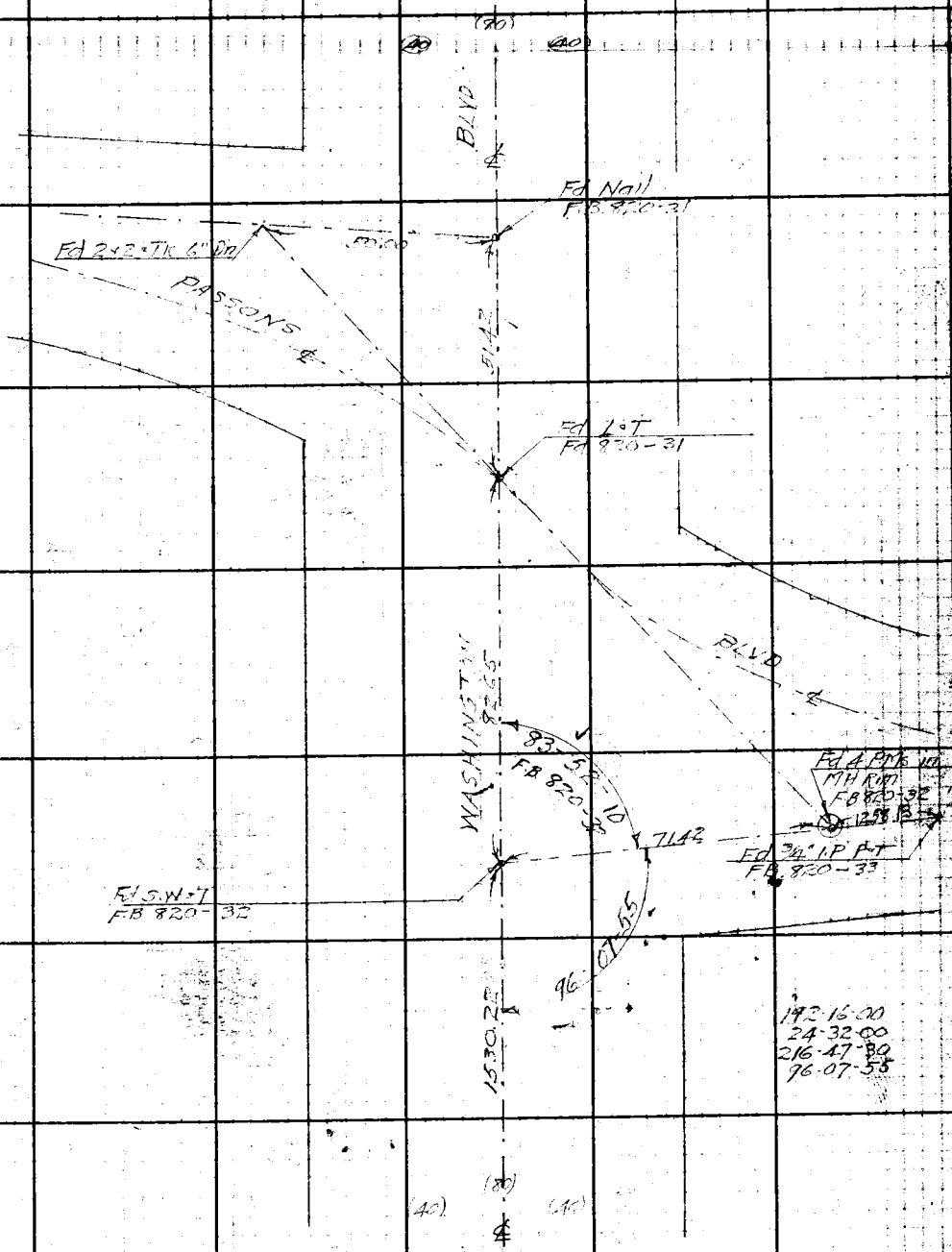

Can from top page 96

Note: Any Additions or Changes on This Sheet Must be Made or Circled in Red Ink With Date and Name of Person Making Change

Do not extend notes this side of this line.

RETURN TO
LOS ANGELES COUNTY SURVEYOR
700 HALL OF RECORDS

FORM 247 5M 10-39

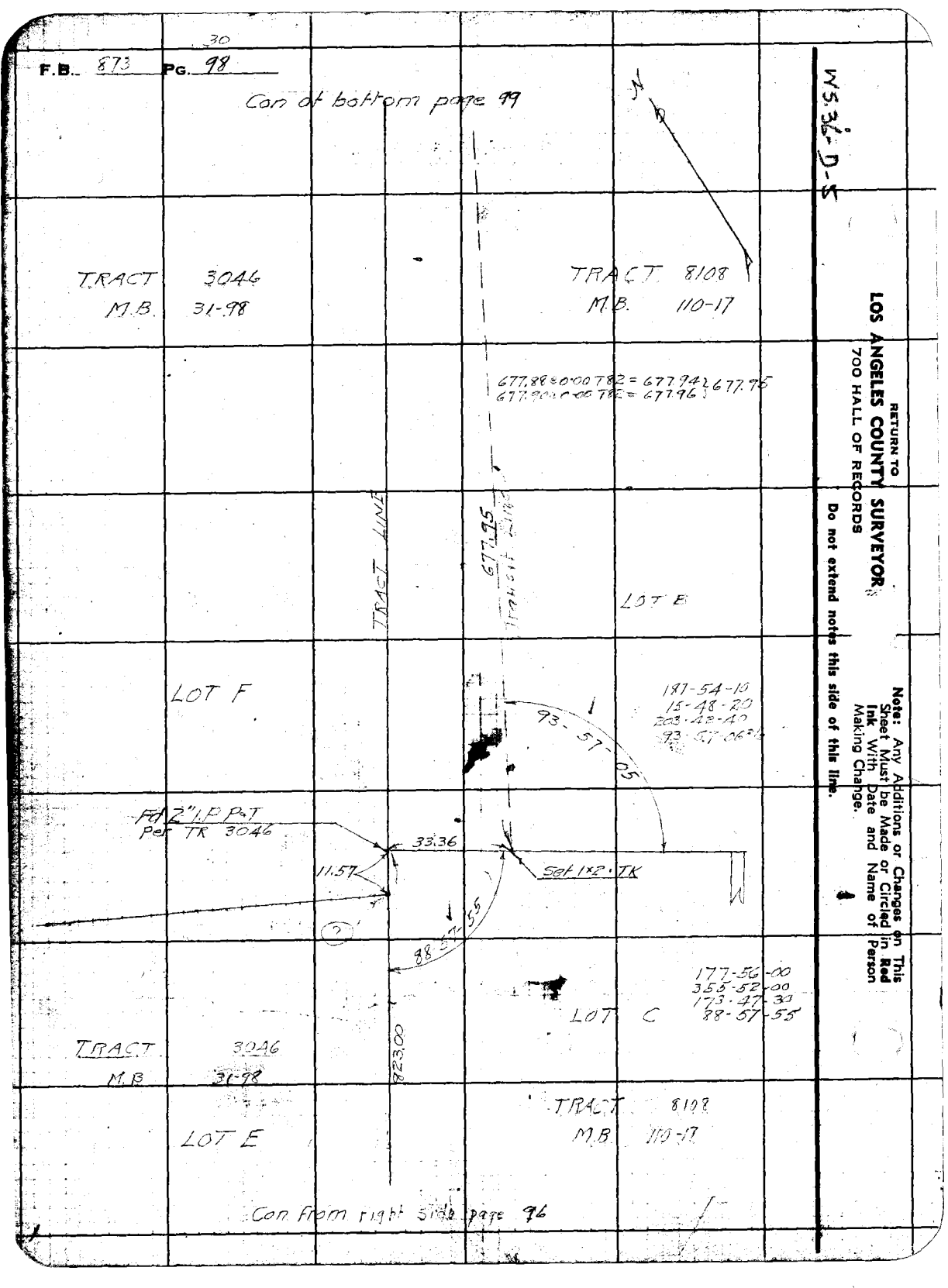

30
F.B. 873 PG. 98
Con at bottom page 99
N
TRACT 3046
M.B. 31-98
TRACT 8108
M.B. 110-17
677.88 = 0.00 T82 = 677.94
677.90 = 0.00 T82 = 677.96
677.95
TRACT LINE
677.95
LOT B
LOT F
187-54-10
15-48-20
203-42-40
93-57-06
93-57-05
Fd 2" I.P. P.T.
Per TR 3046
33.36
11.57
Set 1x2 TK
88-57-55
177-56-00
355-52-00
173-47-30
88-57-55
LOT C
TRACT 3046
M.B. 31-98
823.00
TRACT 8108
M.B. 110-17
LOT E
Con from right side page 96
WS.36-D-5
RETURN TO
LOS ANGELES COUNTY SURVEYOR
700 HALL OF RECORDS
Do not extend notes this side of this line.
Note: Any Additions or Changes on This Sheet Must be Made or Circled in Red Ink With Date and Name of Person Making Change.

Notes Ck'd by Dr	Survey of WOODRUFF AVE
Map No.	W. O. 8304 Tape No. 051 St'd 68 °F
Office Work MC	Surveyed by W.A. Miller
Checked	Notes Miller Date 6-19-1941
Date	Indexed A. C. Johnson 7-21-41

F.B. 873 PG. 99 31

WS 36-D-5

Con at bottom page 100

TRACT 8108
M.B 110-17

356.87 @ 0-00 T86 = 356.91 } 356.90
356.85 @ 0-00 T86 = 356.89 }

Transit Line 356.90

Set 1x2 x TK

300.42 @ 0-00 T92 = 300.47 } 300.46
300.40 @ 0-00 T92 = 300.45 }

F.C. Transit Line

300.46

L.S. 33-13

Fd 2" I.P. Plg - F.C. Tag
in Conc. 2" Dn
F.C. 1350-3 x 13-22

Fd 2" I.P. P&T in
Conc. 12" Dn
F.C. 1350-13

14.87 0.64
13.68 8.44

F.C. Transit Line

Fd 2" I.P. P&T in
Conc. 18" Dn.
F.C. 1350-13

171-04-00

677.95 Transit Line

342-08-00
324-16-00
306-24-00
171-04-00

TRACT 8108
M.B 110-17
LOT B

TRACT 3046
M.B 31-98
LOT F

Con from top page 98

Note: Any Additions or Changes on This Sheet Must be Made or Circled in Red Ink With Date and Name of Person Making Change.

Do not extend notes this side of this line.

RETURN TO
LOS ANGELES COUNTY SURVEYOR
700 HALL OF RECORDS

FORM 247 5M 10-39

32

F.B. 873 PG. 100

Con at bottom page 101

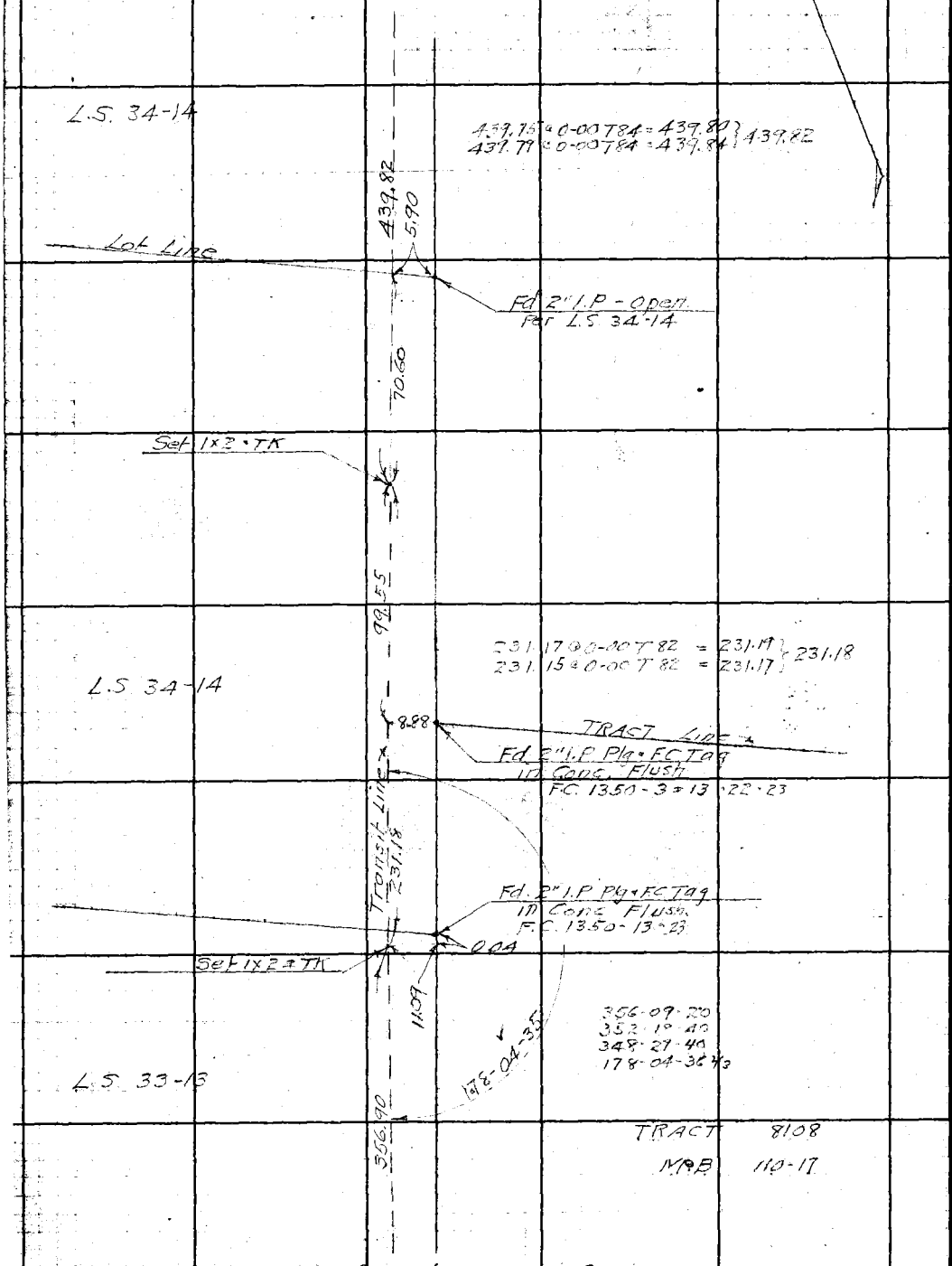

Con from top page 99

W5.36-D-5

RETURN TO
LOS ANGELES COUNTY SURVEYOR
700 HALL OF RECORDS

Do not extend notes this side of this line.

Note: Any Additions or Changes on This Sheet Must be Made or Circled in Red Ink With Date and Name of Person Making Change.

Notes Ck'd by	[illegible]	Survey of	WOODRUFF AVE
Map No.		W. O.	8304 Tape No. 051 St'd 68 °F
Office Work	MC	Surveyed by	W A Miller
Checked		Notes	Miller Date 6-3-1941
Date		Indexed	[illegible] 7-21-44

F.B. 373 Pg. 101

33

WS. 36-E-5

Con at bottom page 102

373 16 @ 0-00 T82 = 373 17 } 373 17
373 14 @ 0-00 T82 = 373 17

F.C. R/W

373.18

off 15.80
8.65

Prop Line

Fd 1" I.P. + Nail

15.80
8.65

Set 1x2 + Tk

78.18

155-31-00

Fd 2" I.P. Plg + F.C. Tag
in Conc 18" Dn
F.C. 1350-25

15.34
10.40

Set 1x2 + Tk

311-02-00
262-04-00
213-06-00
155-31-00

232-55-00
105-47-30
338-44-30
116-27-25½

340.83 @ 0-00 T70 = 340.83 } 340.84
340.85 @ 0-00 T70 = 340.85

340.84

116-27-25

Fd 2" I.P. Plg
+ F.C. Tag in
Conc 18" Dn
F.C. 1350-3+4
+23

0.24

Set Mrk. on Conc
by Inter.

TRACT Line

F.C. R/W
155.58

Fd 2" I.P. Plg + F.C. Tag
in Conc 30" Dn
F.C. 1350-4+24

439.82

84-57-25

L.S. 34-14

Transit Line

155.58 @ 0-00 T84 = 155.60 } 155.58
155.55 @ 0-00 T84 = 155.57

169-55-00
239-50-00
149-44-30
84-57-25

Con from top page 100

Note: Any Additions or Changes on This Sheet Must be Made or Circled in Red Ink With Date and Name of Person Making Change.

Do not extend notes this side of this line.

RETURN TO
LOS ANGELES COUNTY SURVEYOR
700 HALL OF RECORDS

FORM 247 5M 10-39

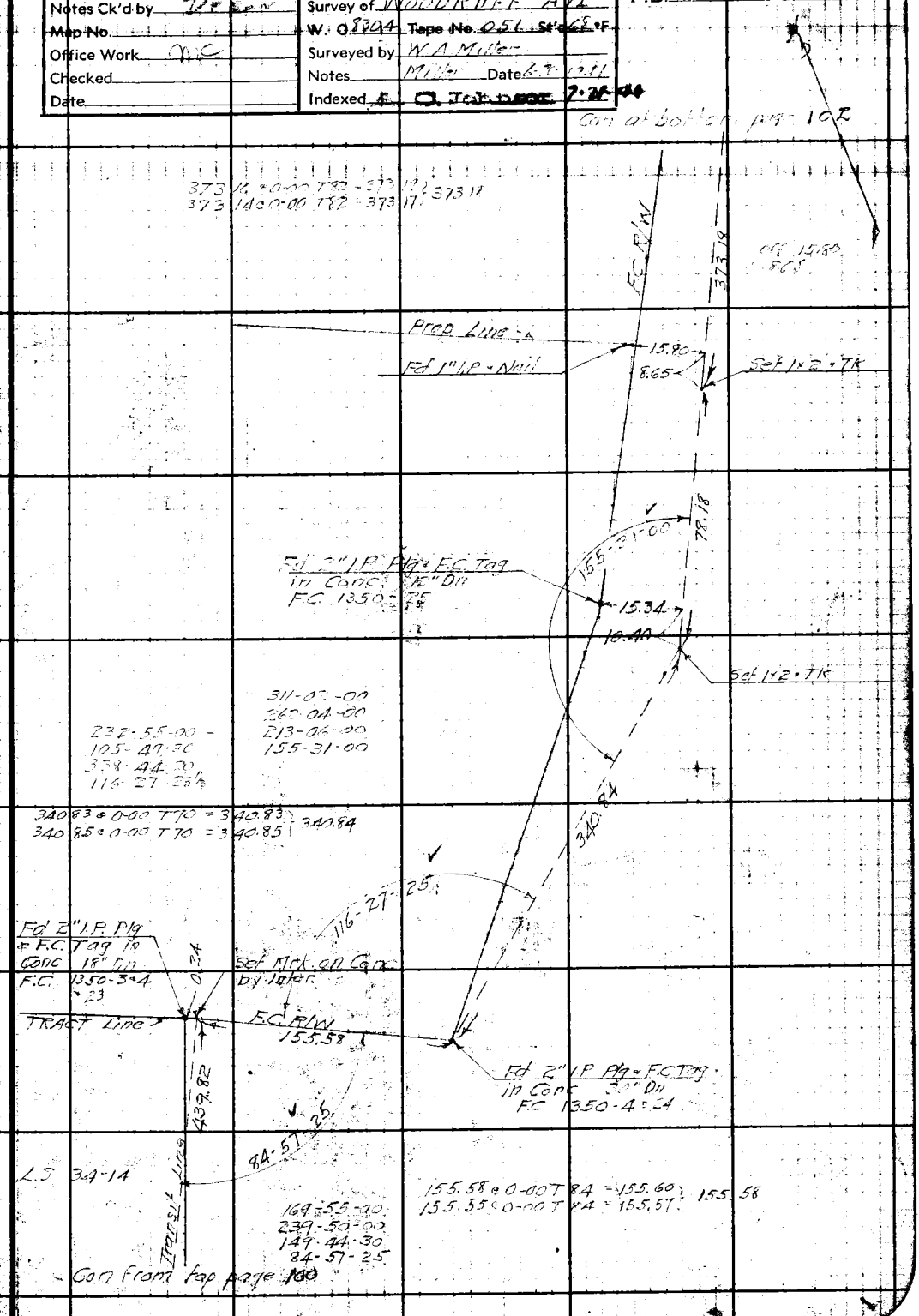

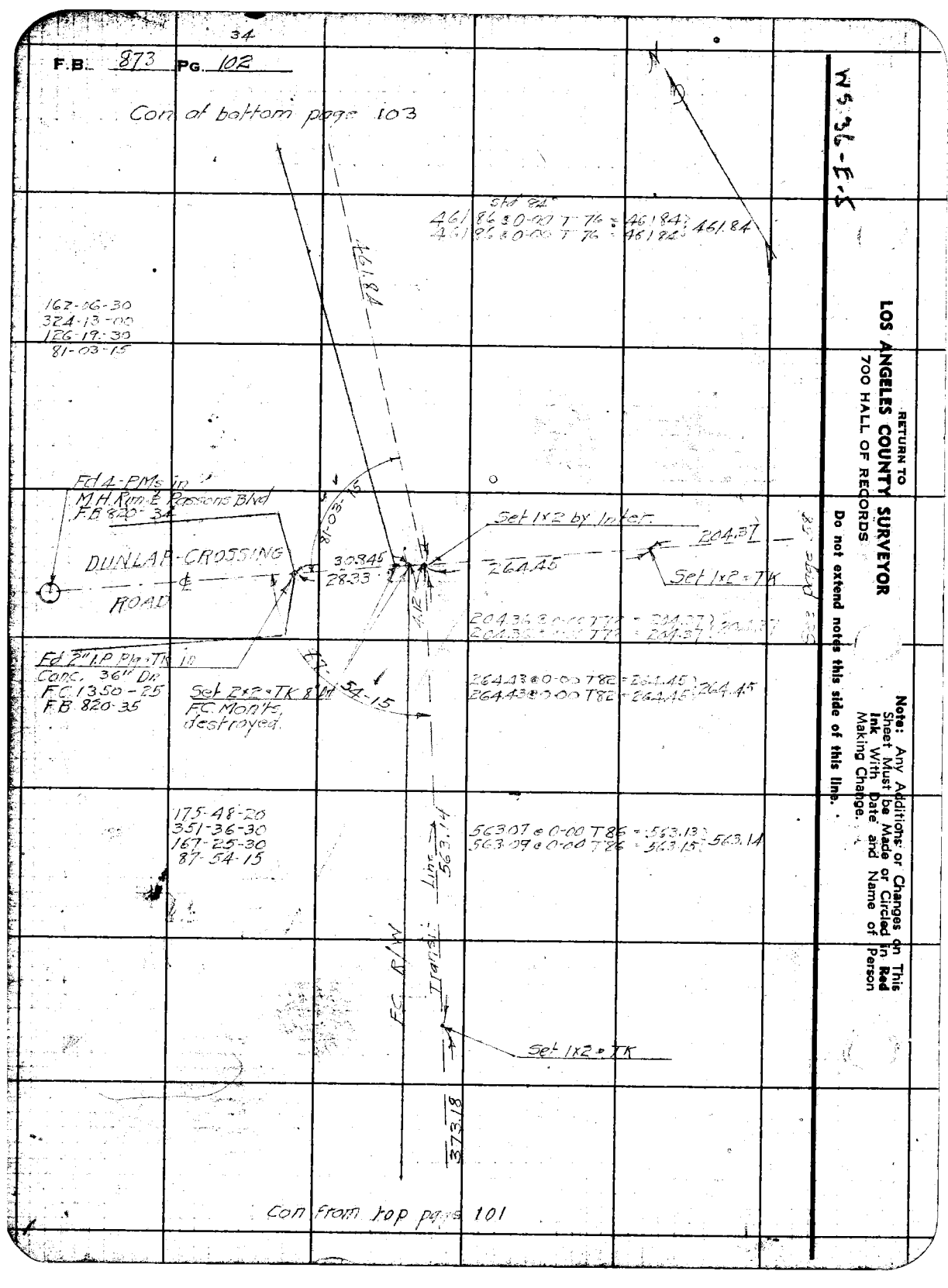
34
F.B. 873 PG. 102
Con at bottom page 103
Std 84
461.86 @ 0-00 T 76 = 461.84
461.86 @ 0-00 T 76 = 461.84
461.84
461.84
162-06-30
324-13-00
126-19-30
81-03-15
Fd 4-PMs in
M.H. Rim & Passons Blvd
F.B. 820-34
DUNLAP-CROSSING
ROAD
81-03-15
30.845
28.33
Set 1x2 by Inter.
204.37
264.45
Set 1x2 = TK
204.36 @ 0-00 T 78 = 204.37
204.36 @ 0-00 T 78 = 204.37
204.37
See page 58
Fd 2" I.P. Plg = TK in
Conc. 36" Dr
F.C. 1350-25
F.B. 820-35
Set 2x2 = TK 8" Dr
F.C. Mon'ts
destroyed.
87-54-15
264.43 @ 0-00 T 82 = 264.45
264.43 @ 0-00 T 82 = 264.45
264.45
175-48-20
351-36-30
167-25-30
87-54-15
563.07 @ 0-00 T 86 = 563.13
563.09 @ 0-00 T 86 = 563.15
563.14
563.14
Line
Transit
F.C. R/W
Set 1x2 = TK
373.18
Con from top page 101
RETURN TO
LOS ANGELES COUNTY SURVEYOR
700 HALL OF RECORDS
Do not extend notes this side of this line.
Note: Any Additions or Changes on This Sheet Must be Made or Circled in Red Ink With Date and Name of Person Making Change.
WS 36-E-5

Notes Ck'd by Dr [illegible]	Survey of WOODRUFF AVE	F.B. 873	Pg. 103
Map No.	W. O. 8304 Tape No. 051 St'd 68 °F.		
Office Work [illegible]	Surveyed by W A Miller		
Checked	Notes Miller Date 6-23-1941		
Date	Indexed C. Johnson 7-21-41		

WS.36-E-4

Con at bottom page 104

264.31 @ 0.00 T 82 = 264.33 } 264.33
264.31 @ 0.00 T 82 = 264.33 }

Fd Std F.C. Brass Cap in Conc. 12" Dn

30.21

8.31

Set 1x2 = TK

341.01 @ 0.00 T 80 = 341.04 } 341.03
340.99 @ 0.00 T 80 = 341.02 }

F.C. R/W

Transit Line

341.03

146.57.15

This Mon under water.

Set 1x2 = TK

293.54.30
227.49.00
161.43.30
146.57.15

461.84

Con From top page 102

Note: Any Additions or Changes on This Sheet Must be Made or Circled in Red Ink With Date and Name of Person Making Change.

Do not extend notes this side of this line.

RETURN TO
LOS ANGELES COUNTY SURVEYOR
700 HALL OF RECORDS

FORM 247 5M 10-39

36

F.B. 873 PG. 104

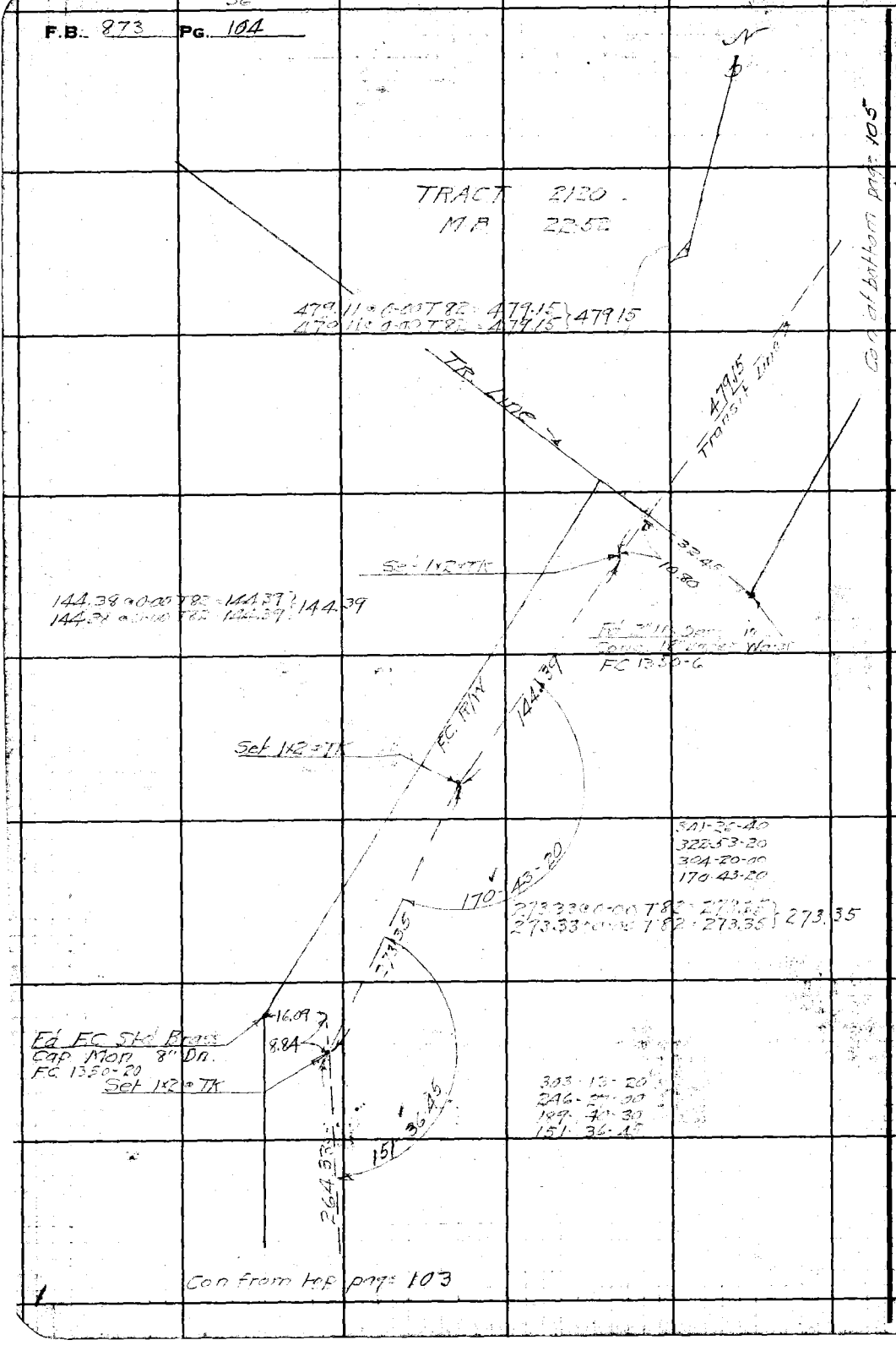

W S 36-E-4

RETURN TO
LOS ANGELES COUNTY SURVEYOR
700 HALL OF RECORDS

Do not extend notes this side of this line.

Note: Any Additions or Changes on This Sheet Must be Made or Circled in Red Ink With Date and Name of Person Making Change.

Notes Ck'd by Dean	Survey of WOODRUFF AVE	F.B.	PG. 37 / 103
Map No.	W. O. 8304 Tape No. 0.51 St'd 68 °F		
Office Work	Surveyed by W.A. Miller		
Checked	Notes Miller Date 6-22-1941		
Date	Indexed [illegible] 7-21-41		

W.S. 36-E-4

Note: Any Additions or Changes on This Sheet Must be Made or Circled in Red Ink With Date and Name of Person Making Change.

Do not extend notes this side of this line.

RETURN TO
LOS ANGELES COUNTY SURVEYOR
700 HALL OF RECORDS

FORM 247 5M 10-39

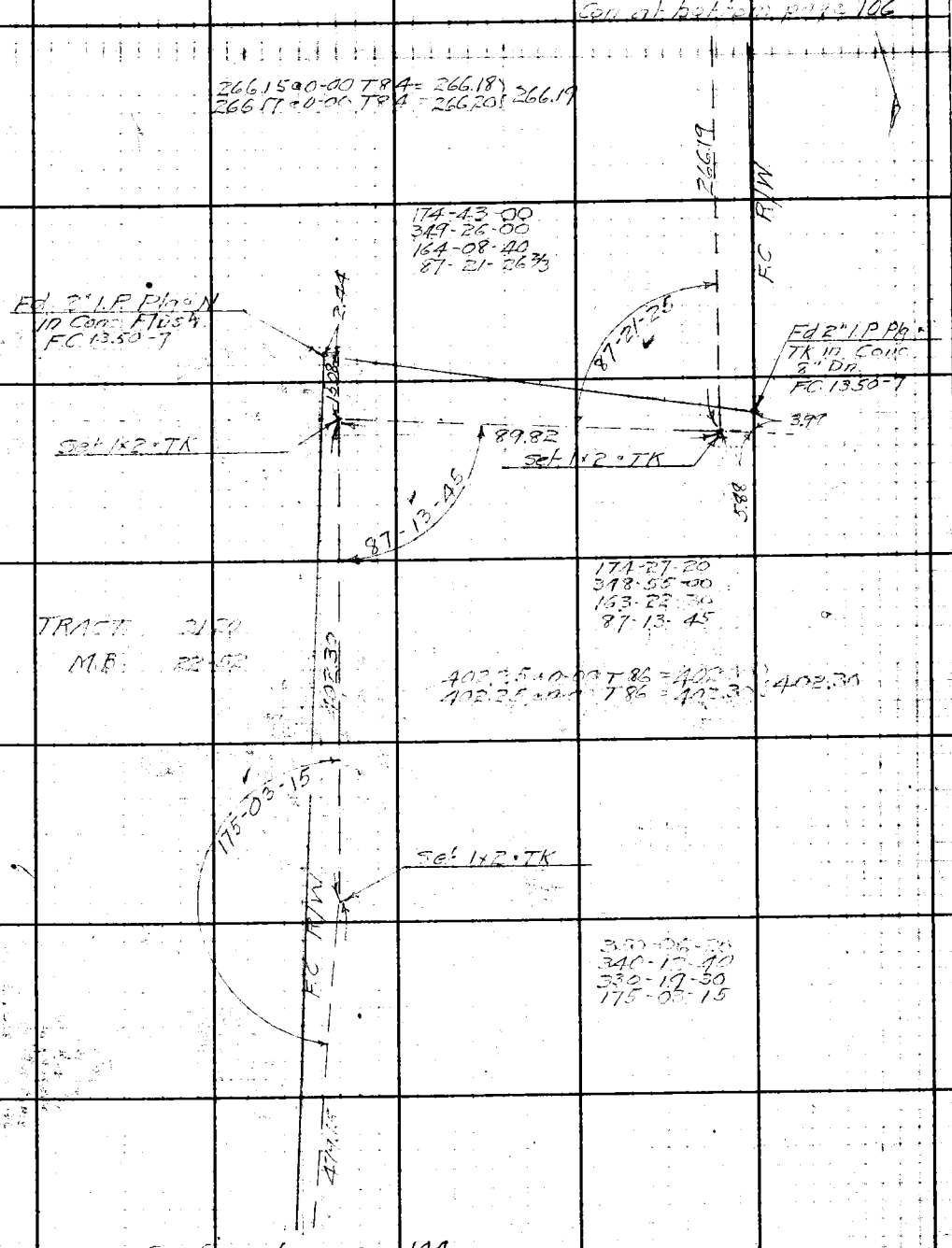

38

F.B. 873 PG. 106

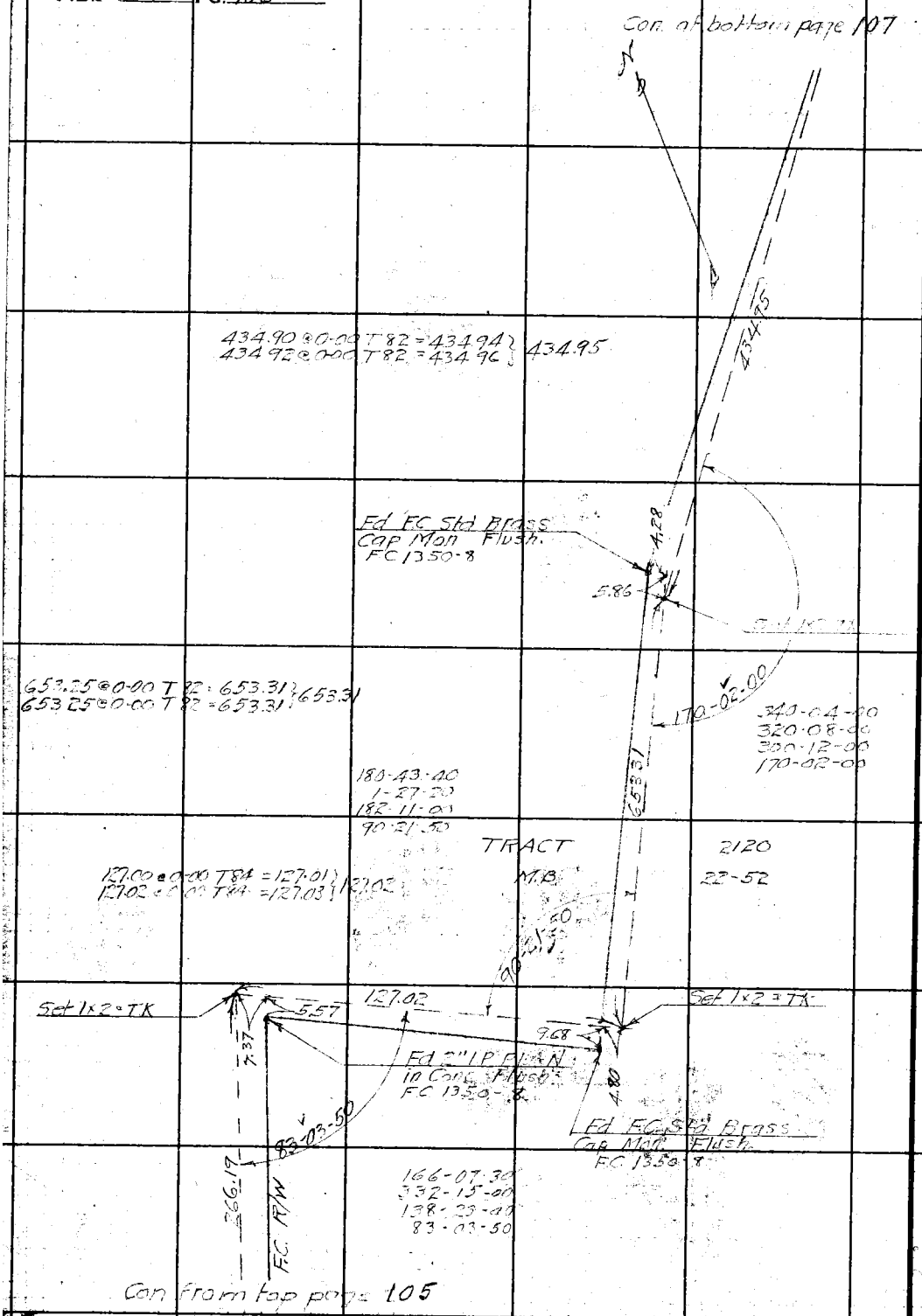

WS 36-E-4

RETURN TO
LOS ANGELES COUNTY SURVEYOR
700 HALL OF RECORDS

Do not extend notes this side of this line.

Note: Any Additions or Changes on This Sheet Must be Made or Circled in Red Ink With Date and Name of Person Making Change.

Notes Ck'd by Draw	Survey of Woodruff Ave	F.B. 875 Pg. 107
Map No.	W. 08304 Tape No. 051 St'd 68 °F	
Office Work	Surveyed by W.A. Miller	
Checked	Notes Miller Date 6-25-1941	
Date	Indexed A. C. Johnson 9-21-41	

WS.36-E-4
WS.37-A-4

Note: Any Additions or Changes on This Sheet Must be Made or Circled in Red Ink With Date and Name of Person Making Change.

Do not extend notes this side of this line.

RETURN TO
LOS ANGELES COUNTY SURVEYOR
700 HALL OF RECORDS

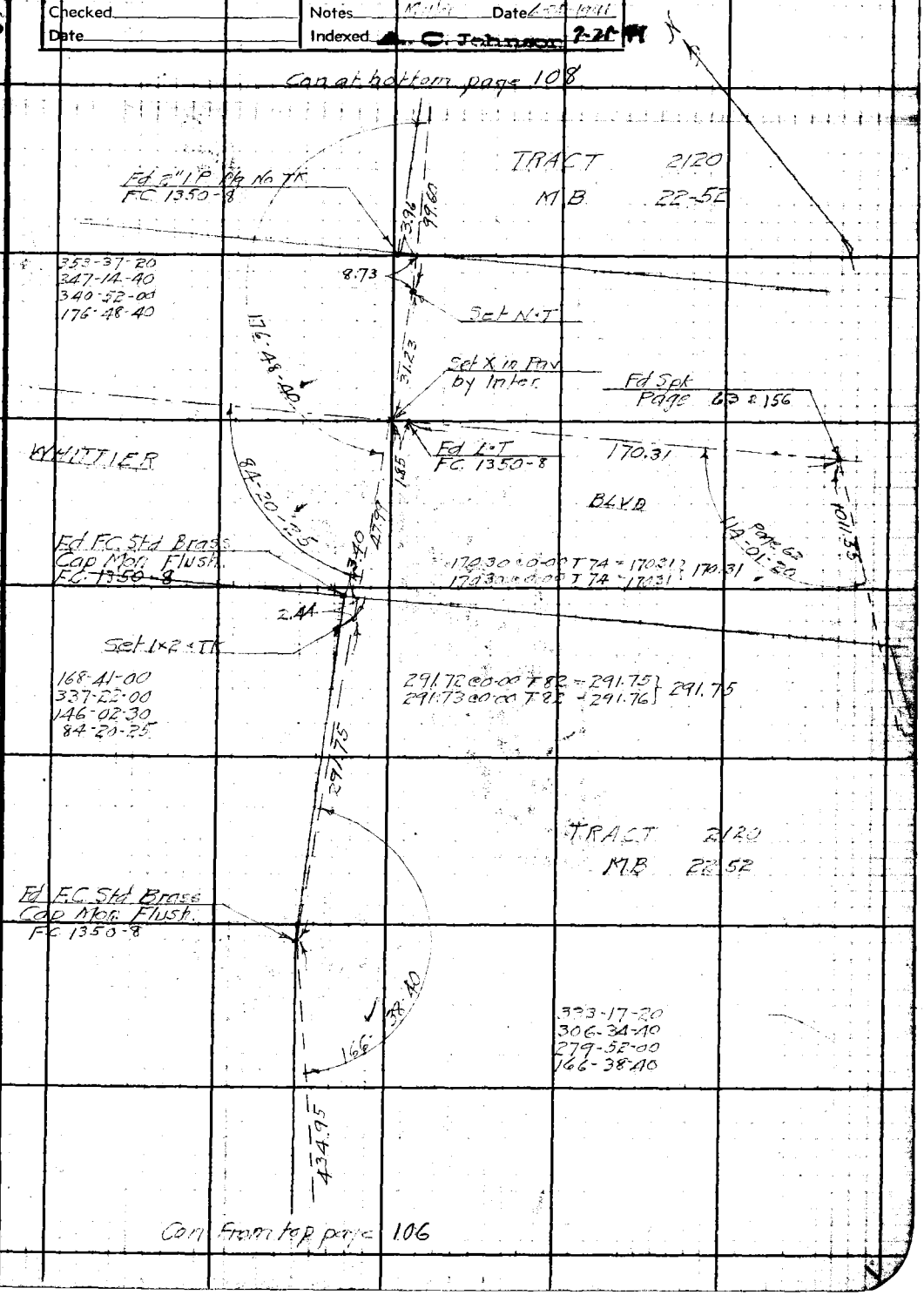

FORM 247 5M 10-39

F.B. 873 PG. 108

10

W5-37-A-4

RETURN TO
LOS ANGELES COUNTY SURVEYOR
700 HALL OF RECORDS

Do not extend notes this side of this line.

Note: Any Additions or Changes on This Sheet Must be Made or Circled in Red Ink With Date and Name of Person Making Change.

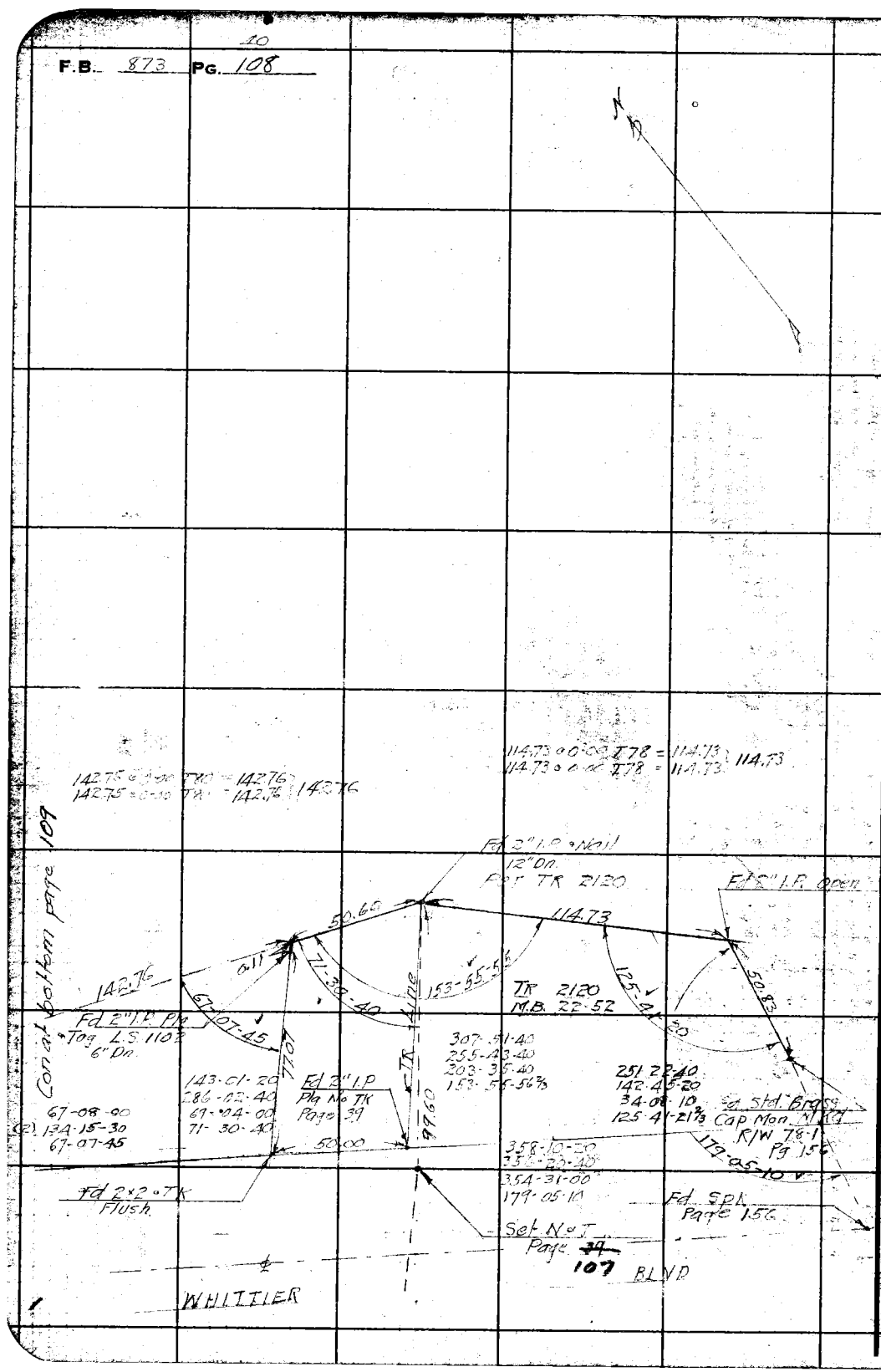

Notes Ck'd by Dr [illegible]	Survey of WOODRUFF AVE	F.B. 873	Pg. 109
Map No.	W. O. 8304 Tape No. 051 St'd 68 °F.		
Office Work	Surveyed by W.A. Miller		
Checked	Notes Miller Date 6-25-1941		
Date	Indexed [illegible] 7-21-41		

WS 37-4-4

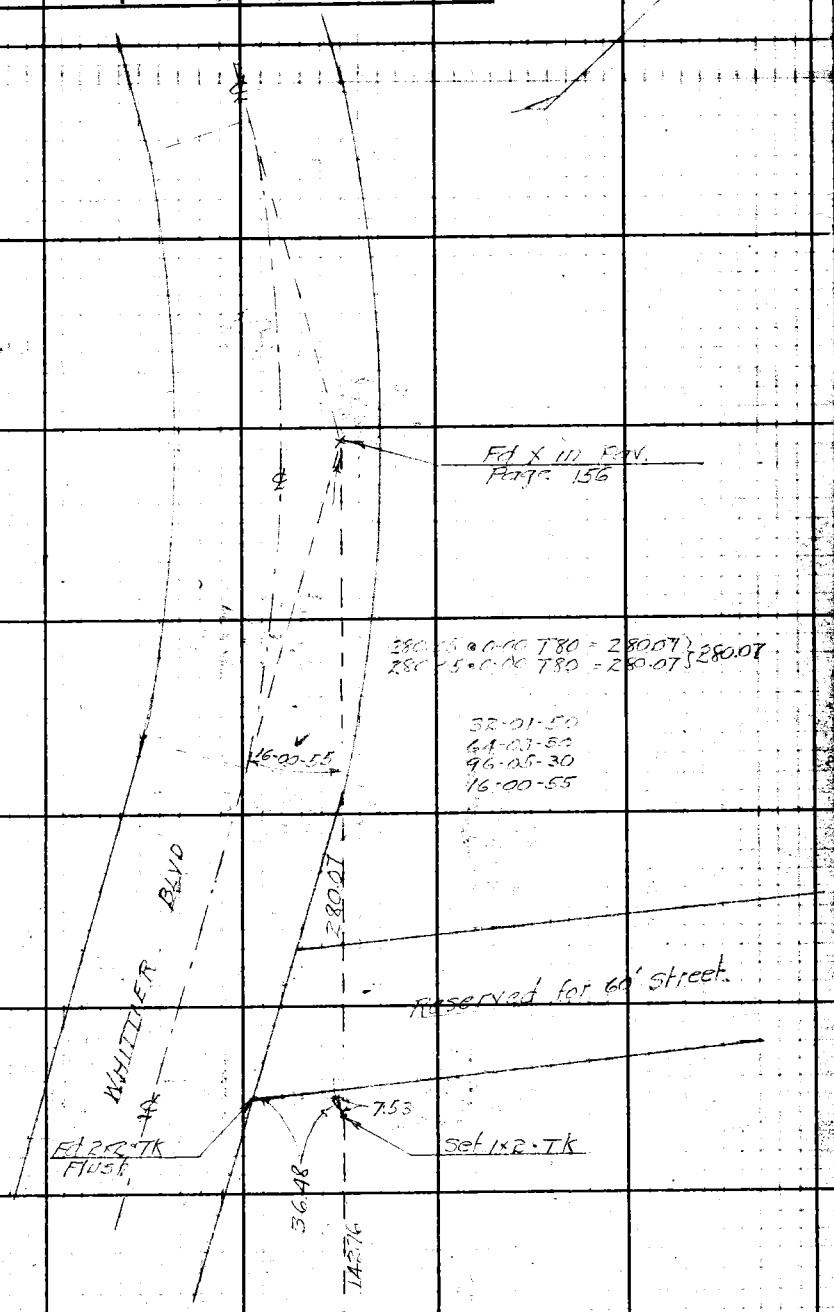

Con from left side page 108

Note: Any Additions or Changes on This Sheet Must be Made or Circled in Red Ink With Date and Name of Person Making Change.

Do not extend notes this side of this line.

RETURN TO
LOS ANGELES COUNTY SURVEYOR
700 HALL OF RECORDS

FORM 247 5M 10-39

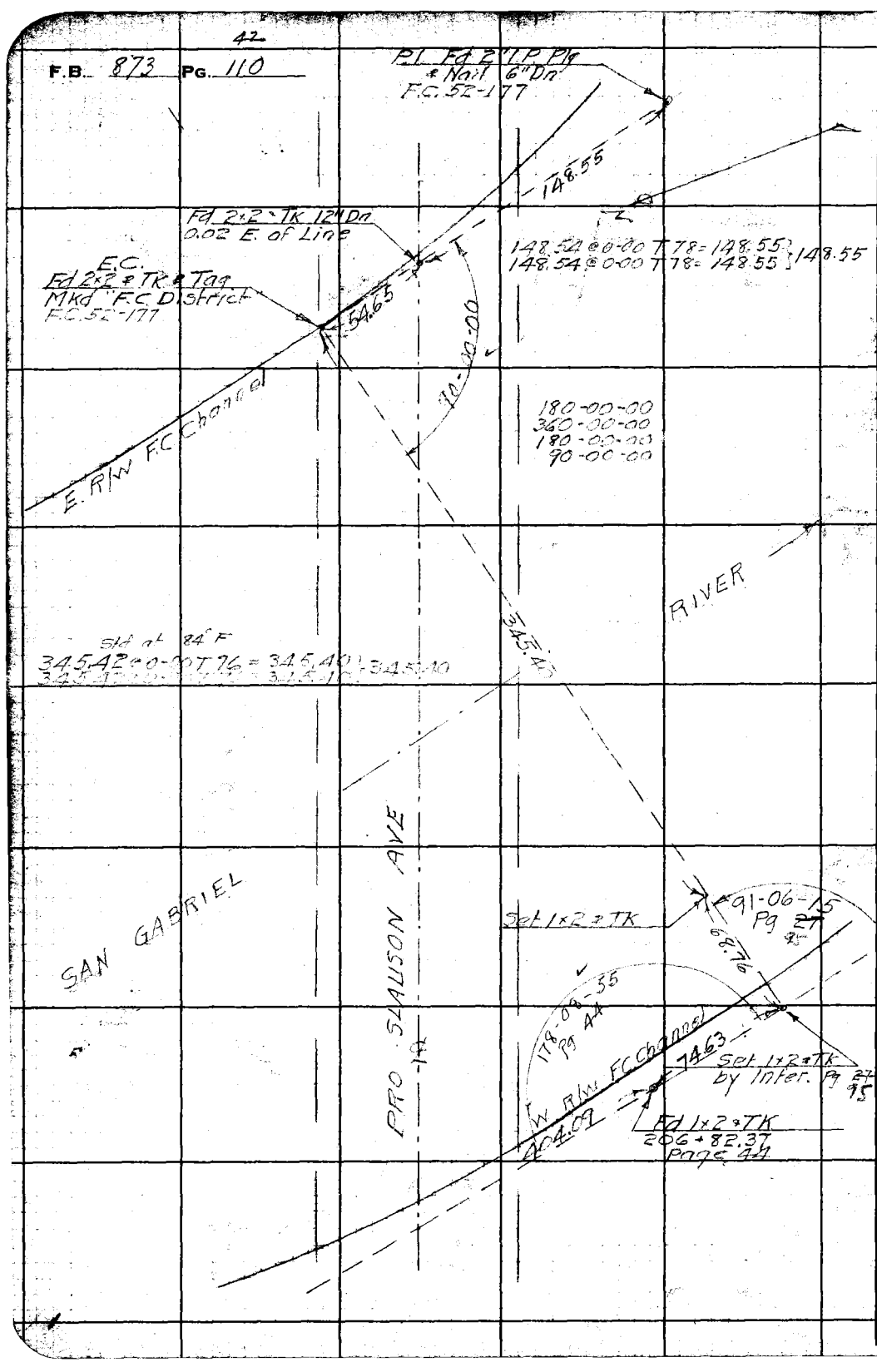

WS-36-D-6

RETURN TO
LOS ANGELES COUNTY SURVEYOR
700 HALL OF RECORDS

Do not extend notes this side of this line.

Note: Any Additions or Changes on This Sheet Must be Made or Circled in Red Ink With Date and Name of Person Making Change.

Notes Ck'd by [illegible]	Survey of [illegible]
Map No.	W. O. 8304 Tape No. 048 Std 68 °F
Office Work	Surveyed by W.A. Miller
Checked	Notes Miller Date 4-28-1941
Date	Indexed A. G. Johnson 7-21-41

F.B. 873 Pg. 111

Con at bottom page 112

W3, 33-C-1

9-44-00
17-28-00
26-12-00
4-22-00

4-22-00
4-21-50 (40) (40)
adj

625.29 @ 0.00 T 74 = 625.32 } 625.31
625.27 @ 0.00 T 74 = 625.30 }

℄ P10
625.31

ANAHEIM TELEGRAPH ROAD

Fd Nail No Ref.
Angle Pt. of Old ℄
per F.B. 256-24

300.72 @ 0.00 T 74 = 300.73 } 300.73
300.72 @ 0.00 T 74 = 300.73 }

300.73

Fd S.W.&T.
F.B. 256-25

ORR AND DAY RD. ℄

(20) (20)
(40)

(40) (80) (40)

Note: Any Additions or Changes on This Sheet Must be Made or Circled in Red Ink With Date and Name of Person Making Change.

Do not extend notes this side of this line.

RETURN TO
LOS ANGELES COUNTY SURVEYOR
700 HALL OF RECORDS

FORM 247 5M 12-40

F.B. 873 PG. 112

Con at bottom page 113



Con from top page 111

RETURN TO
LOS ANGELES COUNTY SURVEYOR
700 HALL OF RECORDS

Note: Any Additions or Changes on This Sheet Must be Made or Circled in Red Ink With Date and Name of Person Making Change.

Do not extend notes this side of this line.

Notes Ck'd by [illegible]	Survey of Woodruff Ave
Map No.	W. O. 8304 Tape No. 048 Std 68 °F
Office Work	Surveyed by W.A. Miller
Checked	Notes Miller Date 4-28-1941
Date	Indexed C. Johnson 7-21-41

F.B. 873 Pg. 113

W 5.33-C-1

Con at bottom page 114

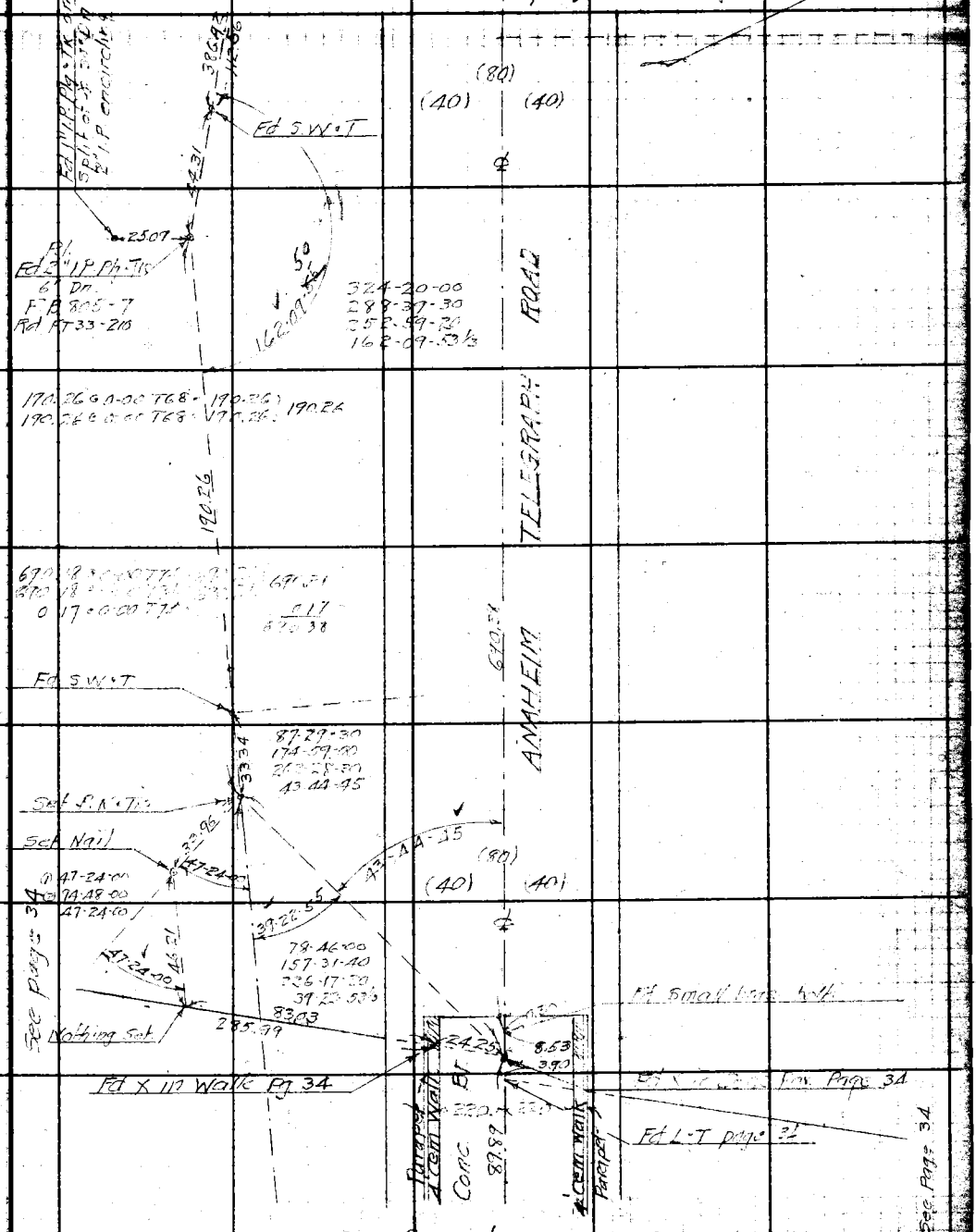

Con from top page 112

Note: Any Additions or Changes on This Sheet Must be Made or Circled in Red Ink With Date and Name of Person Making Change.

Do not extend notes this side of this line.

RETURN TO
LOS ANGELES COUNTY SURVEYOR
700 HALL OF RECORDS

FORM 247 5M 12-40

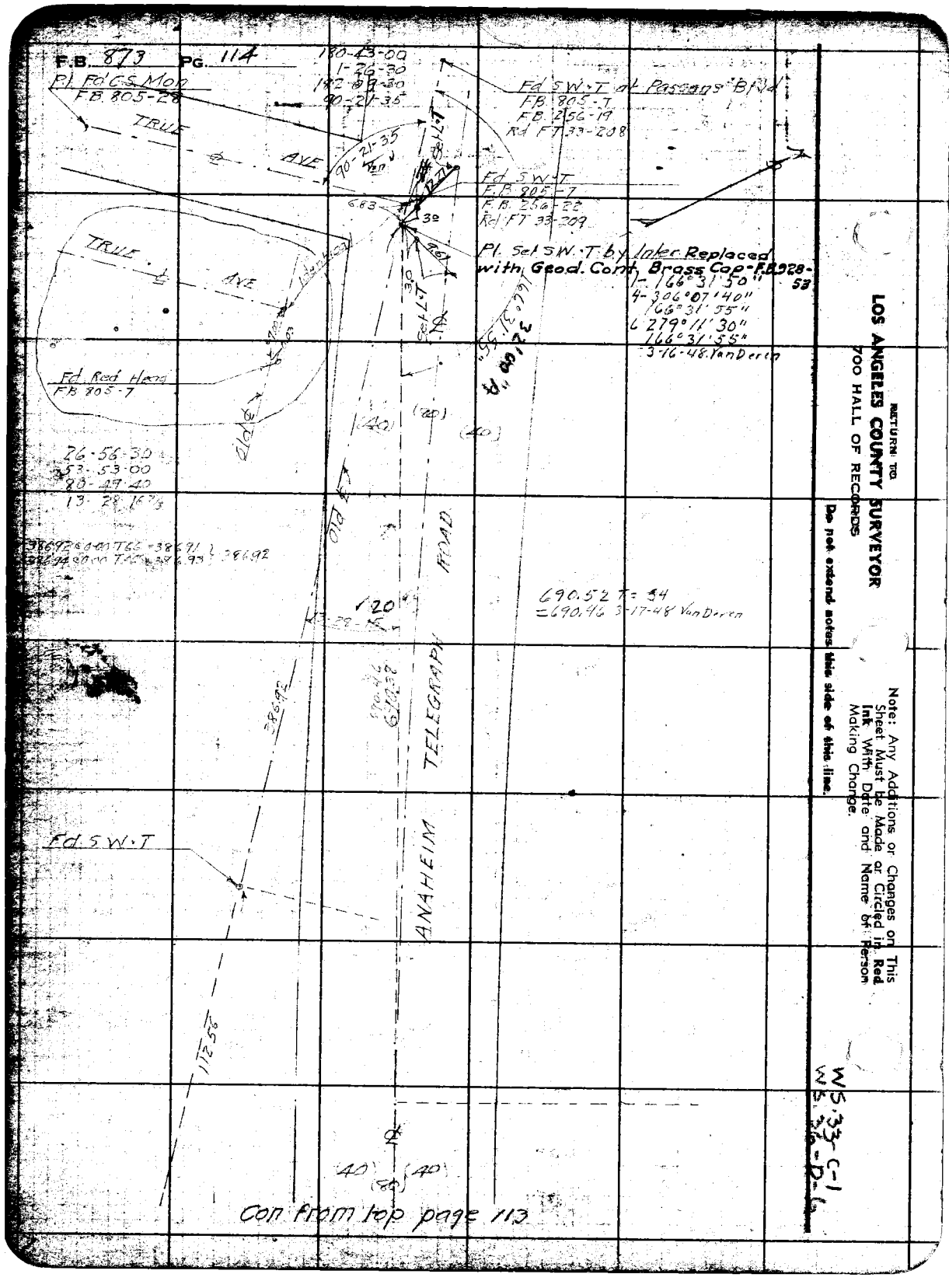
F.B. 873 PG. 114
Pl. Fd C.S. Mon
F.B. 805-28
180-43-00
1-26-30
182-09-30
90-21-35
Fd S.W.T at Passons B Rd
F.B. 805-7
F.B. 256-19
Rd FT 33-208
TRUE
AVE
90-21-35
Fd S.W.T
F.B. 805-7
F.B. 256-22
Rd FT 33-209
6.83
3°
Pl. Set S.W.T by Inter. Replaced with Geod. Cont. Brass Cap - F.B. 928-53
1-166°31'50"
4-306°07'40"
166°31'55"
6 279°11'30"
166°31'55"
3-16-48 Van Deren
TRUE
AVE
Fd Red Head
F.B. 805-7
Old
(40)
(80)
(40)
26-56-30
53-53-00
80-49-40
13-28-16 2/3
386.92 @ 0.00 T66 = 386.91
386.94 @ 0.00 T66 = 386.93 } 386.92
690.52 T = 54
= 690.46 3-17-48 Van Deren
ANAHEIM TELEGRAPH ROAD
386.92
Fd S.W.T
112.56
(40)
(80)
(40)
Con from top page 113
RETURN TO
LOS ANGELES COUNTY SURVEYOR
700 HALL OF RECORDS
Do not extend notes this side of this line.
Note: Any Additions or Changes on This Sheet Must be Made or Circled in Red Ink With Date and Name of Person Making Change.
WS 33-C-1
WS 36-D-6

Notes Ck'd by	Survey of Woodruff Ave	F.B. 873 Pg. 115
Map No.	W. O. 8304 Tape No. St'd °F.	
Office Work	Surveyed by F. J. McNeal	
Checked	Notes Me Date 4-28-41	
Date	Indexed C. [illegible] 7-21-41	

Woodruff Ave

J.N. 8304

Improvements

McNeal
Nichols
Carrasco
Willey

Note: Any Additions or Changes on This Sheet Must be Made or Circled in Red Ink With Date and Name of Person Making Change.

Do not extend notes this side of this line

RETURN TO
LOS ANGELES COUNTY SURVEYOR
700 HALL OF RECORDS

FORM 247 10M 11-35

F.B. 873 PG. 116 2

To Bot Pg - 117 3

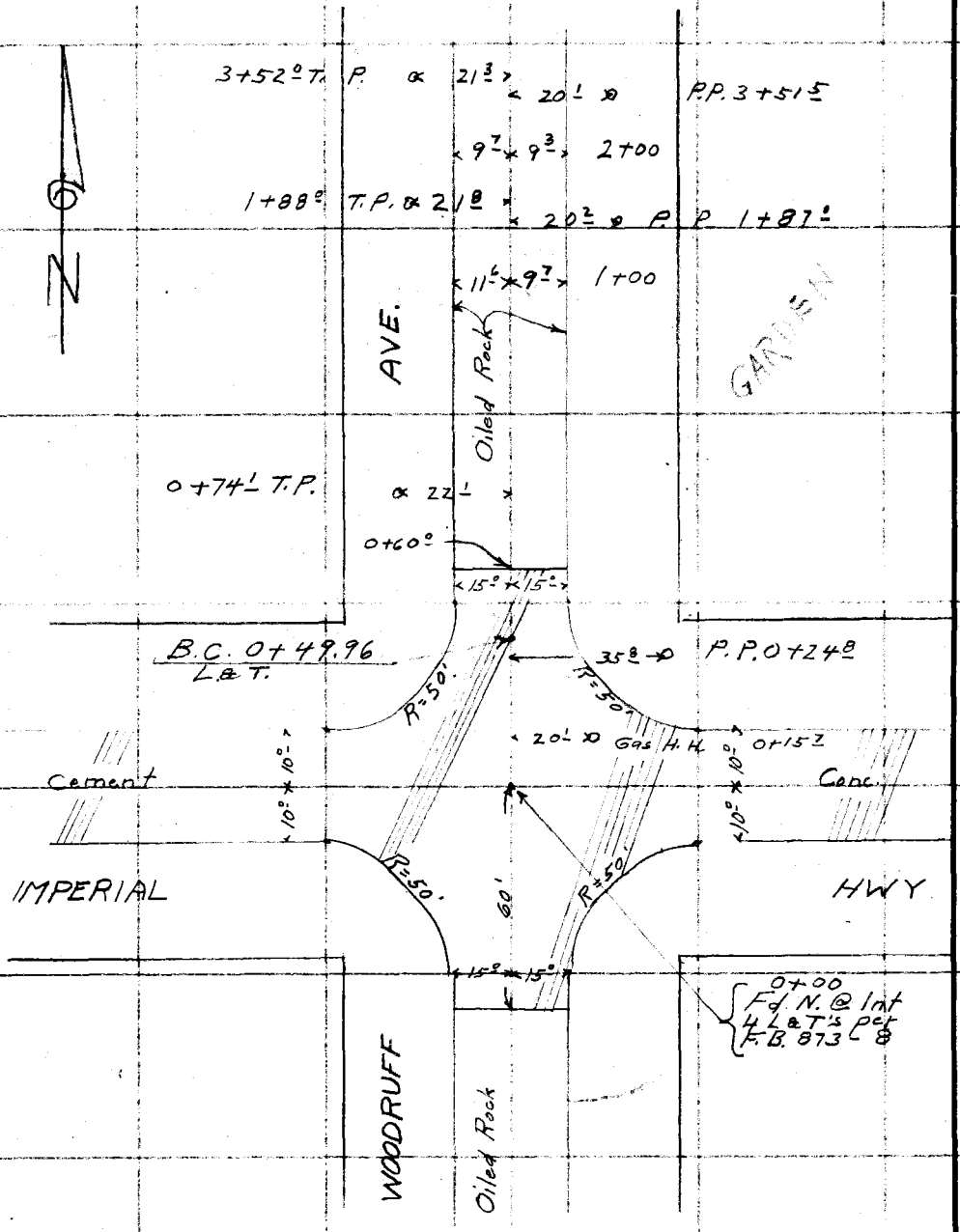

RETURN TO
LOS ANGELES COUNTY SURVEYOR
700 HALL OF RECORDS

Do not extend notes this side of this line

Note: Any Additions or Changes on This Sheet Must be Made or Circled in Red Ink With Date and Name of Person Making Change.

Notes Ck'd by	Survey of Woodruff Ave.
Map No.	W. O. 8304 Tape No. St'd °F.
Office Work	Surveyed by F. J. McNeal
Checked	Notes Mc Date 4-41
Date	Indexed 7-21-41

F.B. 873 PG. 117 3



Note: Any Additions or Changes on This Sheet Must be Made or Circled in Red Ink With Date and Name of Person Making Change.

Do not extend notes this side of this line

RETURN TO
LOS ANGELES COUNTY SURVEYOR
700 HALL OF RECORDS

FORM 247 10M 11-35

F.B. 873 PG. 118 4

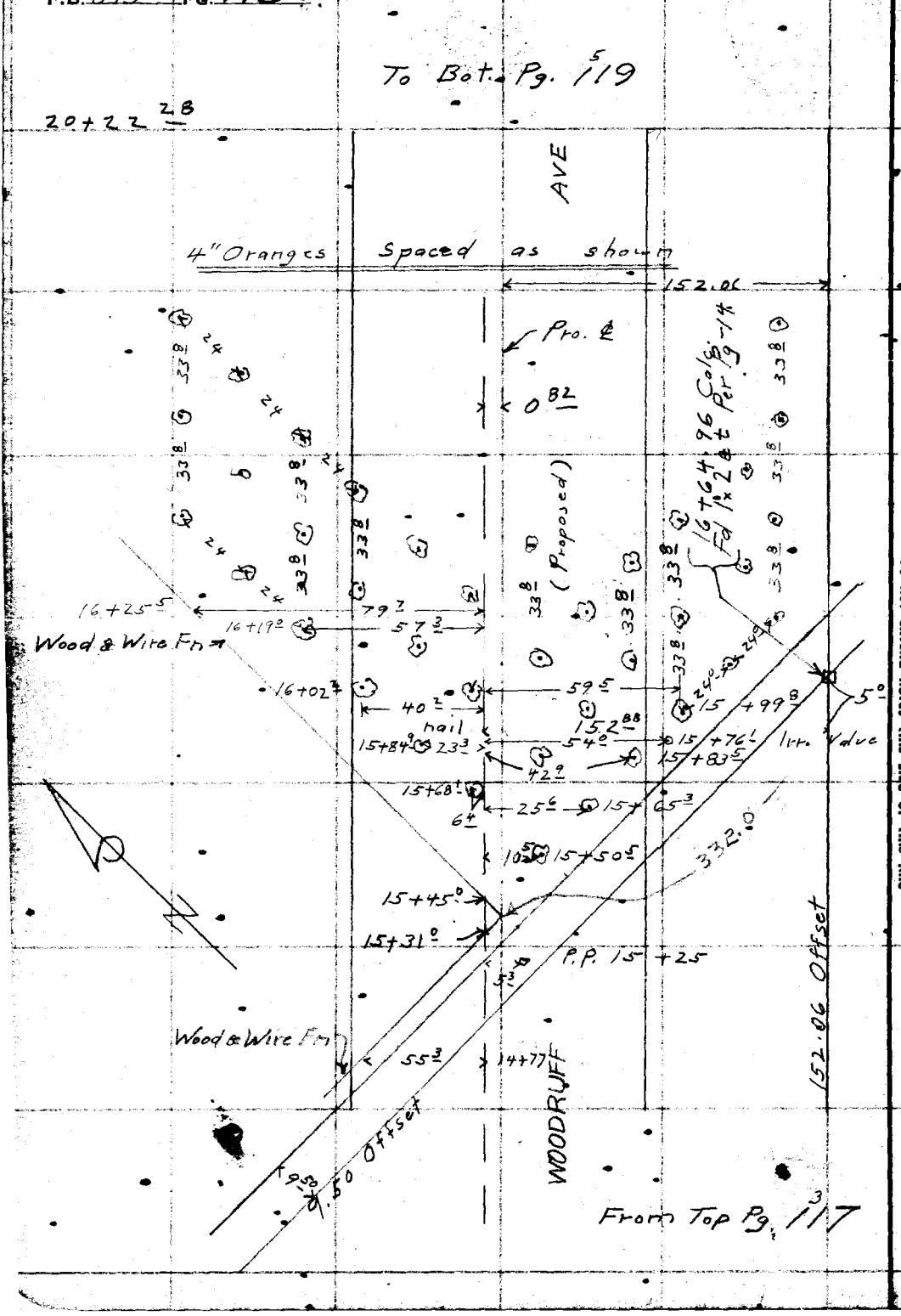

RETURN TO
LOS ANGELES COUNTY SURVEYOR
700 HALL OF RECORDS

Do not extend notes this side of this line

Note: Any Additions or Changes on This Sheet Must be Made or Circled in Red Ink With Date and Name of Person Making Change.

5

Notes Ck'd by	Survey of Woodruff Ave	F.B. 873 Pg. 119
Map No.	[illegible] Tape No. St'd °F.	
Office Work	Surveyed by F. J. McNeal	
Checked	Notes Mc Date 4-41	
Date	Indexed [illegible] 7-21-41	

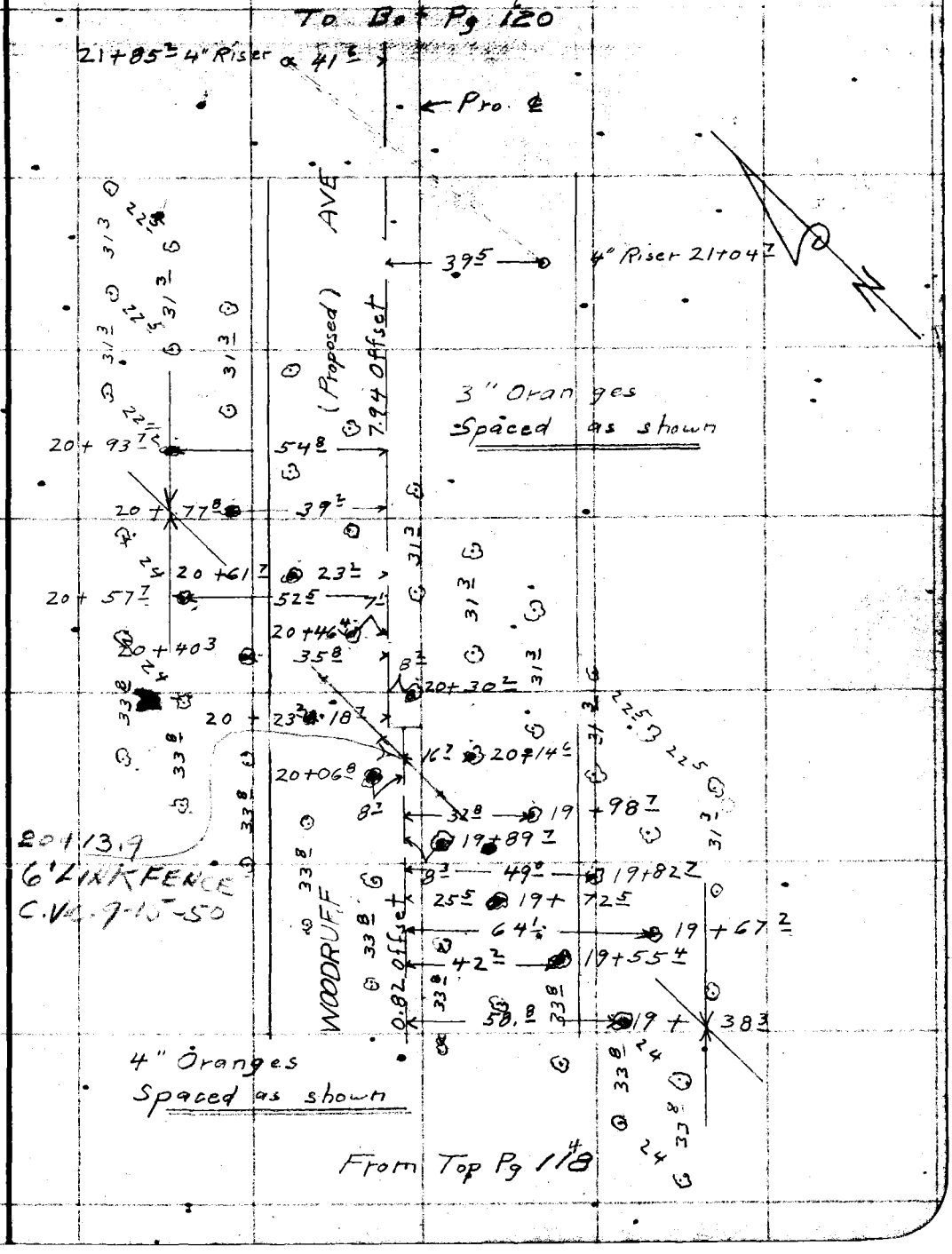

Note: Any Additions or Changes on This Sheet Must be Made or Circled in Red Ink With Date and Name of Person Making Change.

Do not extend notes this side of this line

RETURN TO
LOS ANGELES COUNTY SURVEYOR
700 HALL OF RECORDS

FORM 247 10M 11-35

F.B. 873 Pg. 120

To Bot Pg. 121

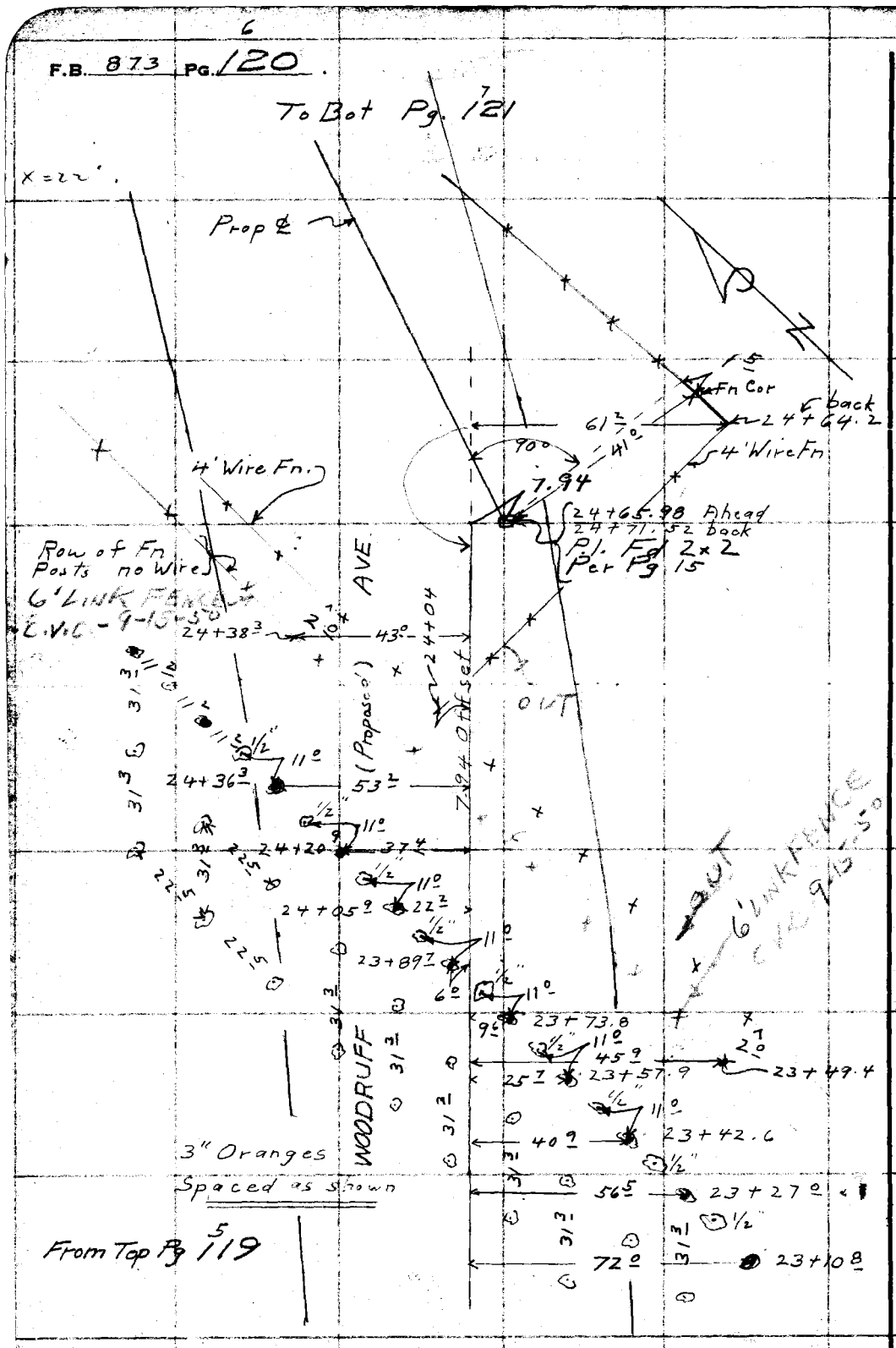

RETURN TO
LOS ANGELES COUNTY SURVEYOR
700 HALL OF RECORDS
Do not extend notes this side of this line
Note: Any Additions or Changes on This Sheet Must be Made or Circled in Red Ink with Date and Name of Person Making Change.

Notes Ck'd by	Survey of Woodruff Ave	F.B. 873 Pg. 121
Map No.	W. O. 8304 Tape No. St'd °F.	
Office Work	Surveyed by F. J. McNeal	
Checked	Notes Mc Date 4-41	
Date	Indexed A. C. Johnson 7-21-41	

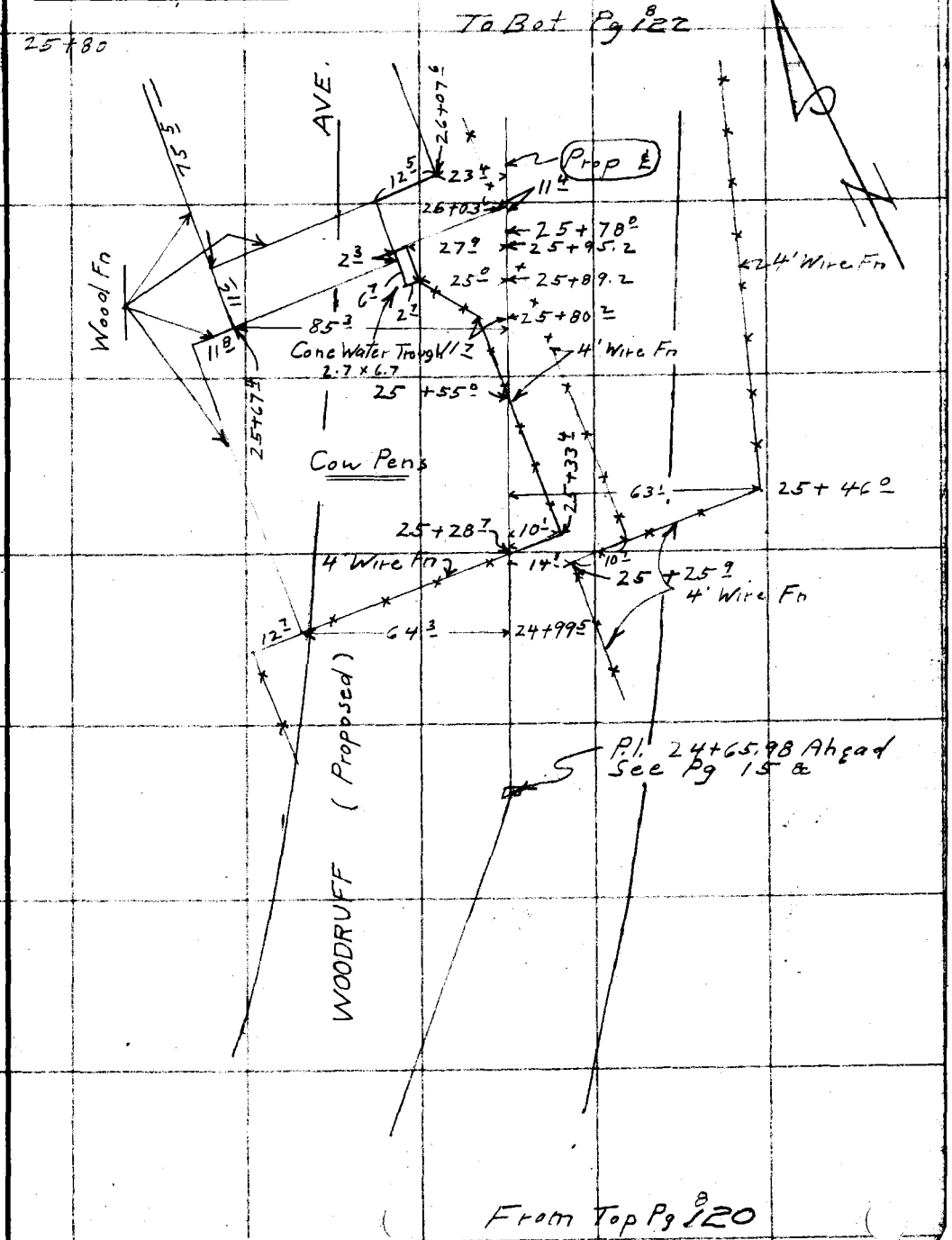

Note: Any Additions or Changes on This Sheet Must be Made or Circled in Red Ink With Date and Name of Person Making Change.

Do not extend notes this side of this line

RETURN TO
LOS ANGELES COUNTY SURVEYOR
700 HALL OF RECORDS

FORM 247 10M 11-35

F.B. 873 PG. 122

To Bot Pg. 123

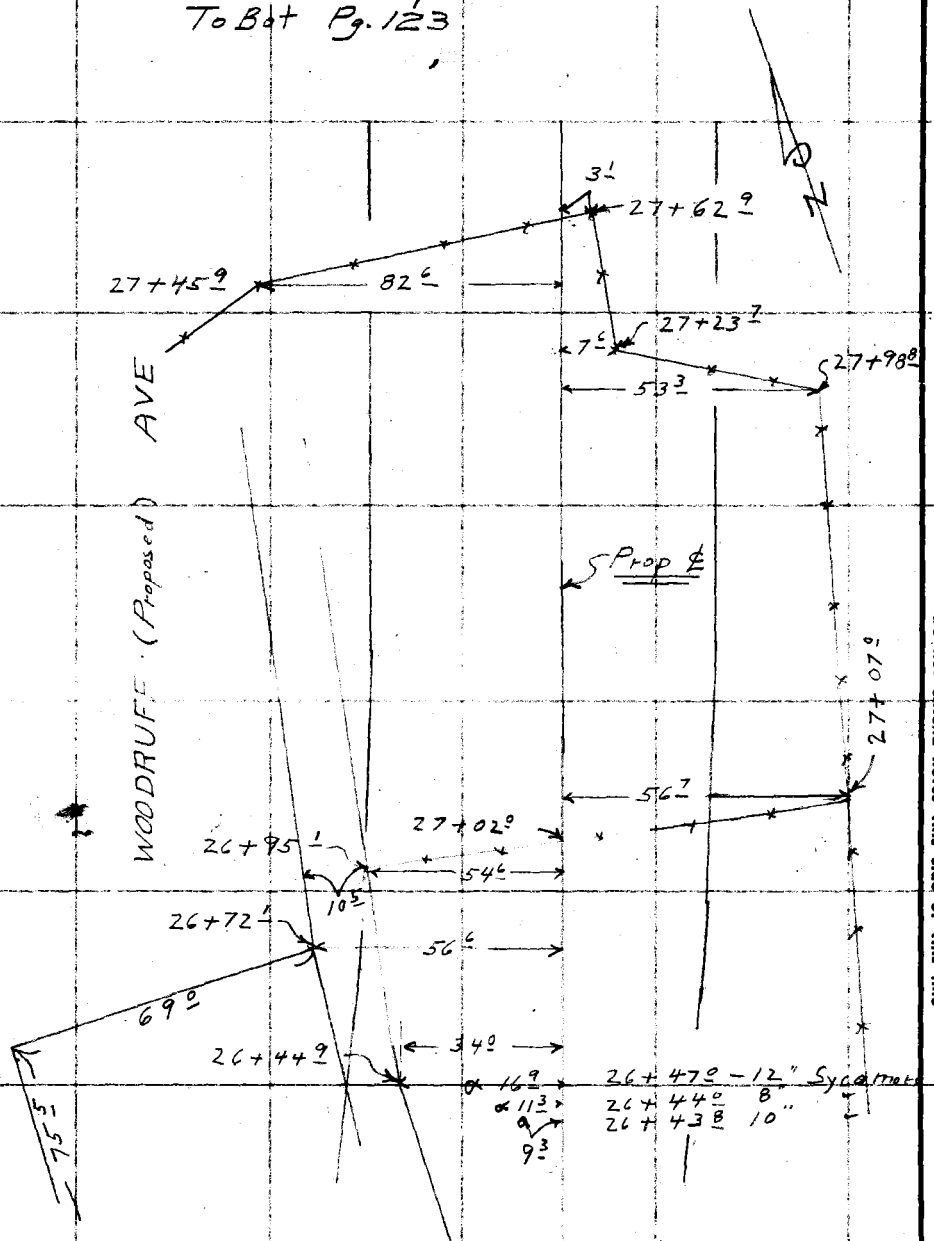

From Top Pg 121

RETURN TO
LOS ANGELES COUNTY SURVEYOR
700 HALL OF RECORDS
Do not extend notes this side of this line
Note: Any Additions or Changes on This Sheet Must be Made or Circled in Red Ink With Date and Name of Person Making Change.

Notes Ck'd by	[redacted] Woodruff Ave
Map No.	[redacted] Tape No. St'd °F.
Office Work	Surveyed by: F. J. McNeal
Checked	Notes Mc Date 4-41
Date	Indexed [redacted] 7-21-41

F.B. 873 Pg. 123

To Bot Pg. 125

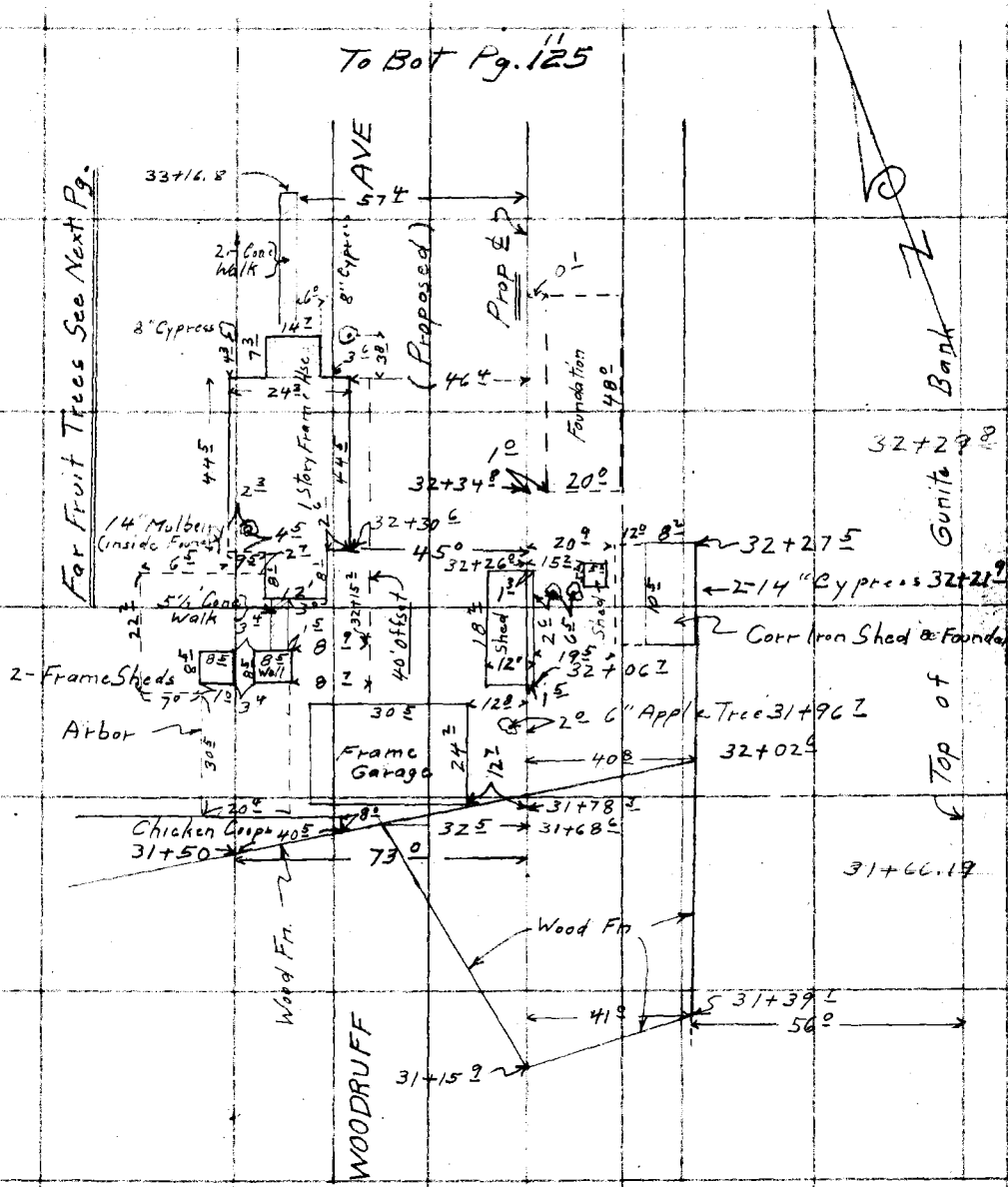

From Top Pg 122

Note: Any Additions or Changes on This Sheet Must be Made or Circled in Red Ink With Date and Name of Person Making Change.

Do not extend notes this side of this line

RETURN TO
LOS ANGELES COUNTY SURVEYOR
700 HALL OF RECORDS

FORM 247 10M 11-38

F.B. 873 PG. 10 124



For other Improvements See last Pg.

RETURN TO
LOS ANGELES COUNTY SURVEYOR
700 HALL OF RECORDS

Do not extend notes this side of this line

Note: Any Additions or Changes on This Sheet Must be Made or Circled in Red Ink With Date and Name of Person Making Change.

Notes Ck'd by	Survey of Woodruff Ave
Map No.	W. O. 8304 Tape No. St'd °F.
Office Work	Surveyed by F. J. McNeal
Checked	Notes Mc Date 5-41
Date	Indexed 7-21-41

F.B. 873 PG. 125

To Bot. Pg 126

SEE 1523-249-250
FOR LATER SURVEY
C.V.C - 9-20-50

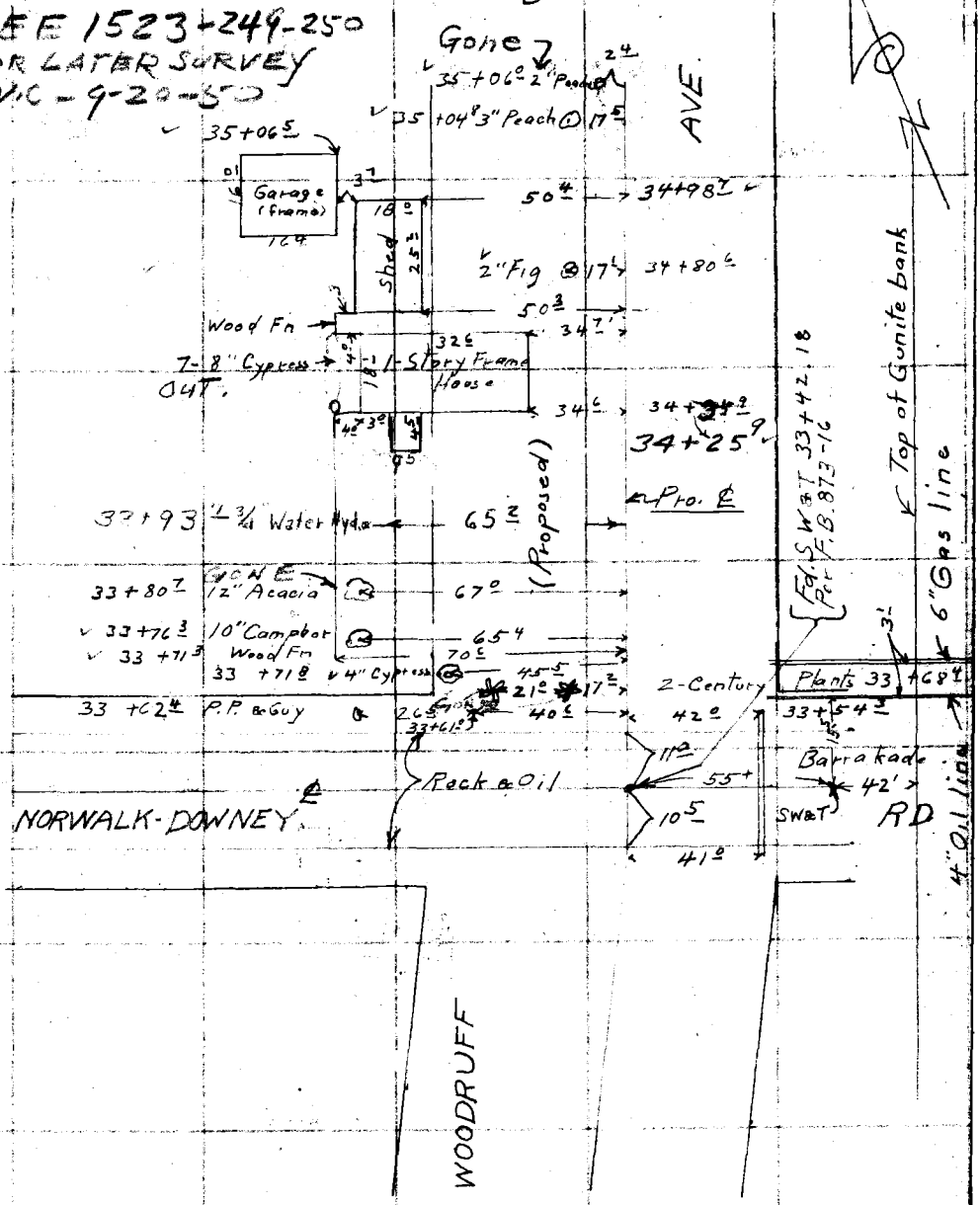

From Top Pg 123

Note: Any Additions or Changes on This Sheet Must be Made or Circled in Red Ink With Date and Name of Person Making Change.

Do not extend notes this side of this line

RETURN TO
LOS ANGELES COUNTY SURVEYOR
700 HALL OF RECORDS

FORM 247 10M 11-35

Cloth = 99.7

F.B. 873 Pg. 126 (12).

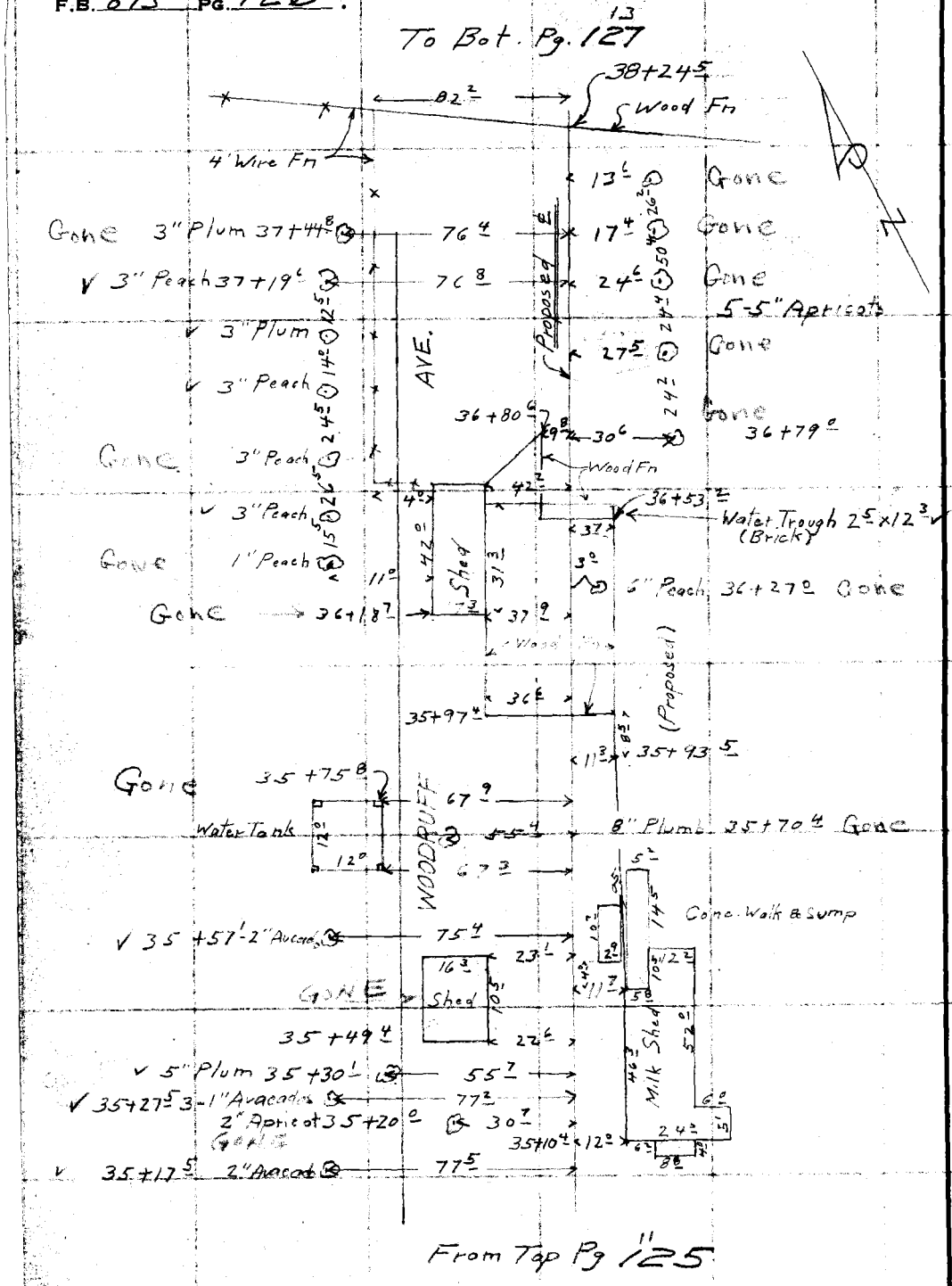

RETURN TO
LOS ANGELES COUNTY SURVEYOR
700 HALL OF RECORDS

Note: Any Additions or Changes on This Sheet Must be Made or Circled in Red Ink With Date and Name of Person Making Change.

Do not extend notes this side of this line

Notes Ck'd by	Survey of Woodruff Ave
Map No.	W. O. 8304 Tape No. St'd °F.
Office Work	Surveyed by F. J. McNeal
Checked	Notes Date 5-41
Date	Indexed A. C. Johnson 7-21-41

F.B. 373 PG. 13 127

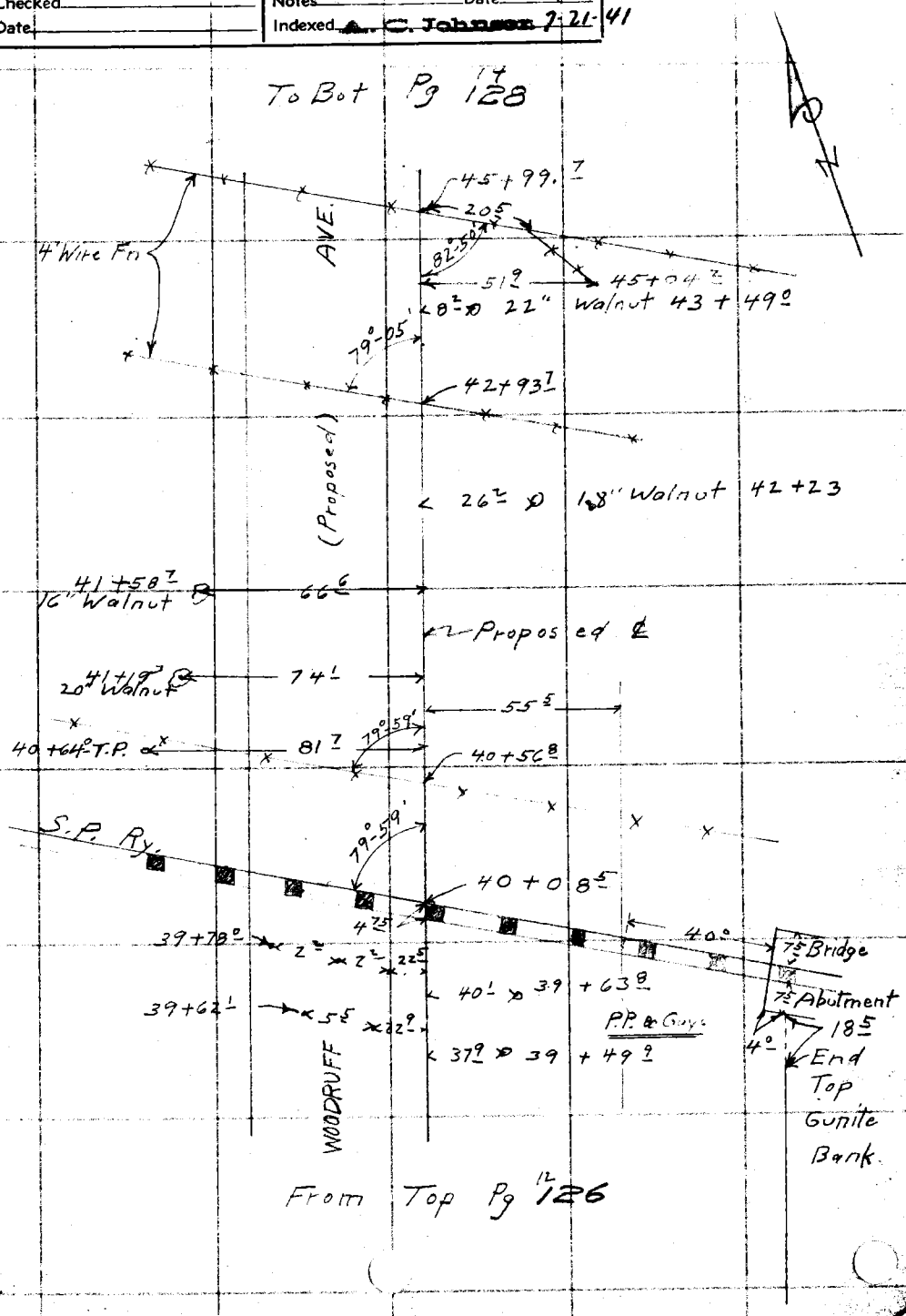

Note: Any Additions or Changes on This Sheet Must be Made or Circled in Red Ink With Date and Name of Person Making Change.

Do not extend notes this side of this line

RETURN TO
LOS ANGELES COUNTY SURVEYOR
700 HALL OF RECORDS

FORM 247 10M 11-35

F.B. 873 PG. 128 14

To Pg 129 15

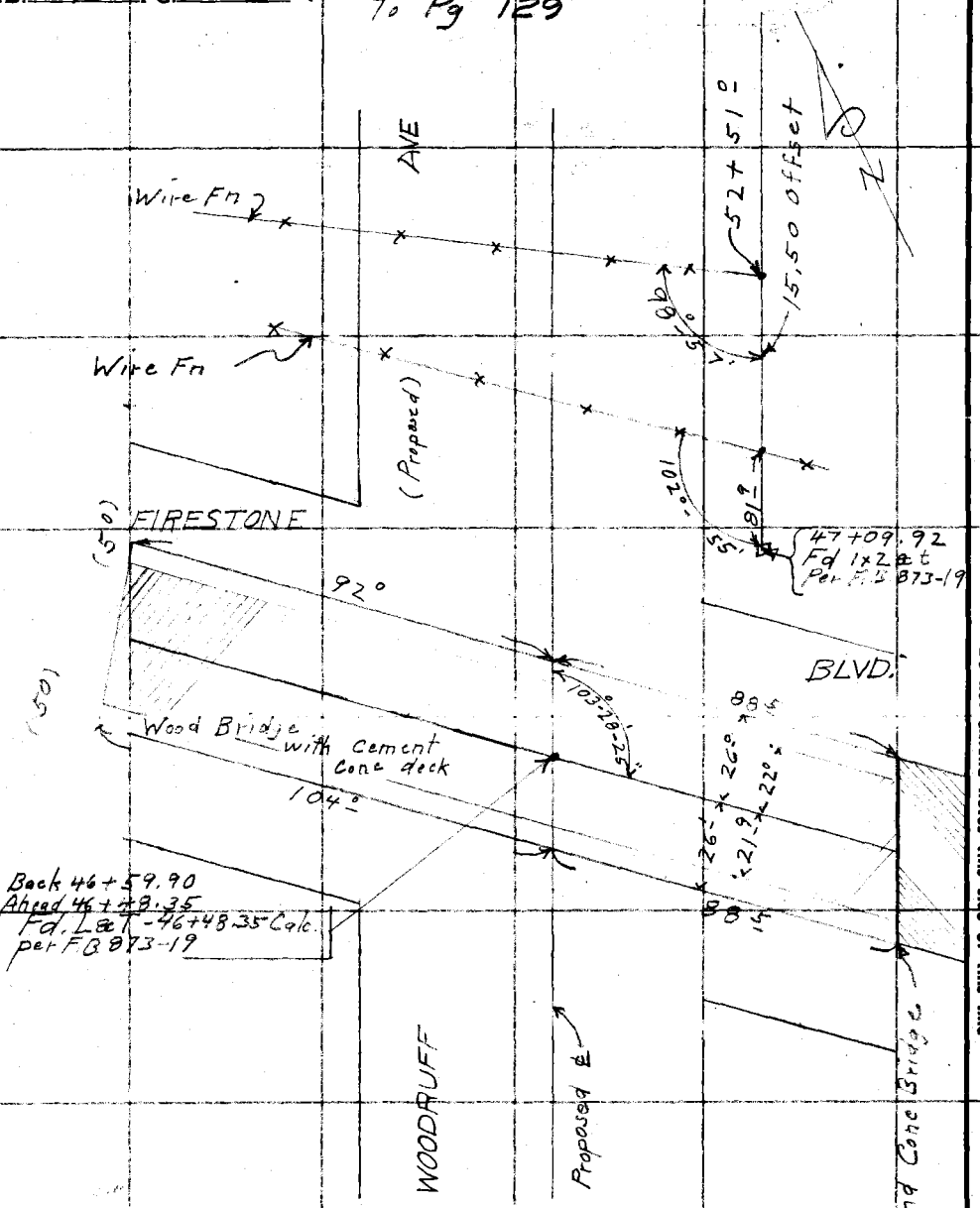

From Top Pg. 127 13

RETURN TO
LOS ANGELES COUNTY SURVEYOR
700 HALL OF RECORDS

Do not extend notes this side of this line

Note: Any Additions or Changes on This Sheet Must be Made or Circled in Red Ink with Date and Name of Person Making Change.

160.00	40
180.00	52
141.43	[illegible]
144.55	81
139.60	[illegible]
167.25	[illegible]
148.40	[illegible]
161.00	[illegible]
168.10	[illegible]
169.50	[illegible]
177.60	[illegible]
182.15	[illegible]
184.05	[illegible]

Form 301 10M 3-34

PLEASE RETURN TO
LOS ANGELES COUNTY SURVEYOR
700 HALL OF RECORDS

NOTE: ANY ADDITIONS OR CHANGES ON THIS SHEET MUST BE MADE OR CIRCLED IN RED INK. WITH DATE AND NAME OF PERSON MAKING CHANGE

Do not extend notes this side of this line

Transit at	Sight on	Stadia Intercepts	Stadia Distance	Stadia Rod—	Horizontal Angle 0° to 360° Right	Horiz. Distance	+ — Vertical Angle	Elevation of Point	+ Back Sight	+ — Difference Elevation	Height of Instrument	+ — Vertical Distance	REMARKS Station	Left	Right
98+N.B	91+00				° '		° '		1						
		960			° '		° '		2						
		8			165 10	161	✓ ° '		3			✓	18" Cottonwood		
		966													
		8			169 10	167	✓ ° '		4			✓	16" ✓		
		1189													
		10			168 30	190	✓ ° '		5			✓	16" ✓		
		1106													
		9			174 10	207	✓ ° '		6			✓	20" ✓		
					° '		° '		7						
					° '		° '		8						
					° '		° '		9						
					° '		° '		10						
					° '		° '		11						
					° '		° '		12						
					° '		° '		13						
					° '		° '		14						
					° '		° '		15						
					° '		° '		16						
					° '		° '		17						
					° '		° '		18						
					° '		° '		19						
					° '		° '		20						
					° '		° '		21						

Set upon Prop ℄ & Turned Clockwise

Notes Ck'd by	Survey of Woodruff Ave
Map No.	W. O. 8304 Tape No. St'd °F.
Office Work mca	Surveyed by F.J.McNeal
Checked	Notes Mc Date 5-41
Date	Indexed 7-21-41

F.B. 873 PG. 131

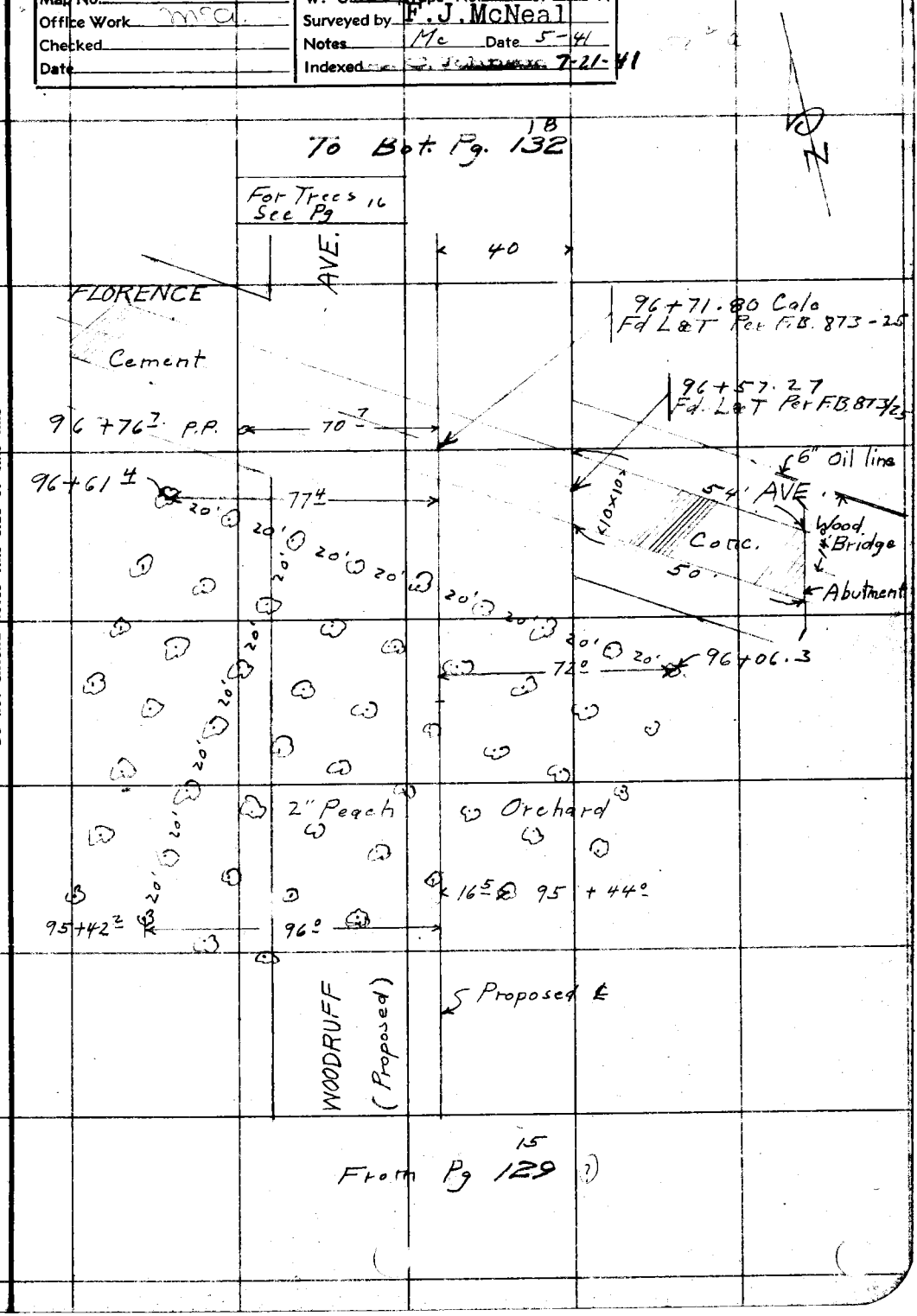

Note: Any Additions or Changes on This Sheet Must be Made or Circled in Red Ink With Date and Name of Person Making Change.

Do not extend notes this side of this line

RETURN TO
LOS ANGELES COUNTY SURVEYOR
700 HALL OF RECORDS

FORM 247 10M 11-35

F.B. 873 PG. 18 132

To Bot Pg 21 135

123.84

Set 1x1

AVE

40

114.07

19 8 20

See Pg 3 (Proposed)

123.84 @ 66°

114.07 @ 66°

"A" Set 2x2

160-43

424.02

① 160-44-00
② 321-27-30

① 150-16-30
② 30.0-33-00

70.15
78.66 T=70°
148.81

See Pg 19

E. R/W

434.04 @ 74

WOODRUFF

101+48° 14" Cottonwood @ 34

101+47° 10" Cottonwood @ 38

101+39° 12" Cotton @ 17.5

101+30.3 10" Cotton @ 5.5

101+05° 28" Cottonwood @ 5.3

101+29.04
Fd 1x2
Per FB. 873-26

From Top Pg 17 131

RETURN TO
LOS ANGELES COUNTY SURVEYOR
700 HALL OF RECORDS

Do not extend notes this side of this line

Note: Any Additions or Changes on This Sheet Must be Made or Circled in Red Ink With Date and Name of Person Making Change.

PLEASE RETURN TO
LOS ANGELES COUNTY SURVEYOR
700 HALL OF RECORDS

NOTE: [illegible] ON THIS SHEET [illegible] CIRCLED [illegible] AND NAME OF PERSON MAKING CHANGE

Do not extend notes this side of this line

Station	Right on	Station Intervals	Stadia Distance	Stadia Rod	Horizontal Angle 0° to 360° Right	Horiz. Distance	+ − Vertical Angle	Elevation of Point	+ Back Sight	+ − Difference Elevation	Height of Instrument	+ − Vertical Distance	Remarks
[illegible]	97+ 00								1				
		5 29							2				
		5			157 00	30							12" Cottonwood
		3 40							3				
		3			153 00	41							8"
		3 50							4				
		3			157 30	51							10"
		5 72							5				
		5			159 10	73							2-14"
		5 09							6				
		4			153 50	110							20"
									7				
"A"	101+ 29.04								8				
									9				
					105 20	41.9							24" Willow
									10				
					91 55	39.5							3-12"
									11				
					48 25	44.0							20"
									12				
					175 00	39.0							42"
									13				
					195 40	62.7							14"
									14				
					201 40	75.5							30"
									15				
					204 30	84.4							30"
									16				
					257 25	51.0							7-12" [illegible]
									17				
					272 25	51.5							6"
									18				
									19				
									20				

Form 301-10M 3-34

PLEASE RETURN TO
LOS ANGELES COUNTY SURVEYOR
700 HALL OF RECORDS

NOTE: ANY ADDITIONS OR CHANGES ON THIS SHEET MUST BE MADE OR CIRCLED IN RED INK. WITH DATE AND NAME OF PERSON MAKING CHANGE

Do not extend notes this side of this line

Transit at	Sight on	Stadia Intercepts	Stadia Distance	Stadia Rod—	Horizontal Angle 0° to 360° Right	Horiz. Distance	+ − Vertical Angle	Elevation of Point	+ Back Sight	+ − Difference Elevation	Height of Instrument	+ − Vertical Distance	REMARKS Station	Left	Right
105+62.99	100+00								1						
									2						
									3				B.B., +2 TB		
					112 20	78									
		1014 9			140 00	115			4				25' w @ Ls B.B		
													26.5 " " " T.B		
		1200 10			147 00	201			5				28' w @ Ls B.B		
													30' w @ Ls T.B		
		1143 9			150 30	244			6				36' w @ Ls B.B		
													39' w @ Ls T.B		
		465 1			161 10	366			7				15' w @ Ls B.B		
													20' w @ Ls T.B		
		1148 7			161 30	449			8				T.B.		
													3 E @ Ls B.B		
	1/2	1066 8			163 35	534			9				T.B		
													5E @ Ls B.B		
	1/2	1076 8			163 35	544			10				T.B.		
													3E @ Ls BB		
									11						
117+91		1138 5			14 10	639			12				10 w @ Ls B.B.		
	100+00												11 w @ Ls T.B		
		1170 7			16 00	471			13				20 w @ Ls B.B		
													21 w @ Ls T.B		
		957 6			19 50	358			14				2' w @ Ls B.B.		
		957 7			21 00	258			15				7' w @ Ls B.B.		
													8' w @ Ls T.B		
		847 7			26 20	148			16				B.B.		
													4' w T.B.		
		437 4			180 00	38			17				T.B.		
													-8 B.B.? See Pg 30		
		517 4			180 00	118			18				P.O.S.T 119+09.31		
									19						
									20						
									21						

Set up on E R/W. (140' E ℄)

Clockwise

Bank 10' or 12' high

4' Bank

Notes Ck'd by	Survey of Woodruff Ave
Map No.	W. O. 8384 Tape No. St'd °F.
Office Work	Surveyed by F. J. McNeal
Checked	Notes Mc Date 5-41
Date	Indexed C. Johnson 7-21-41

F.B. 873 PG. 135

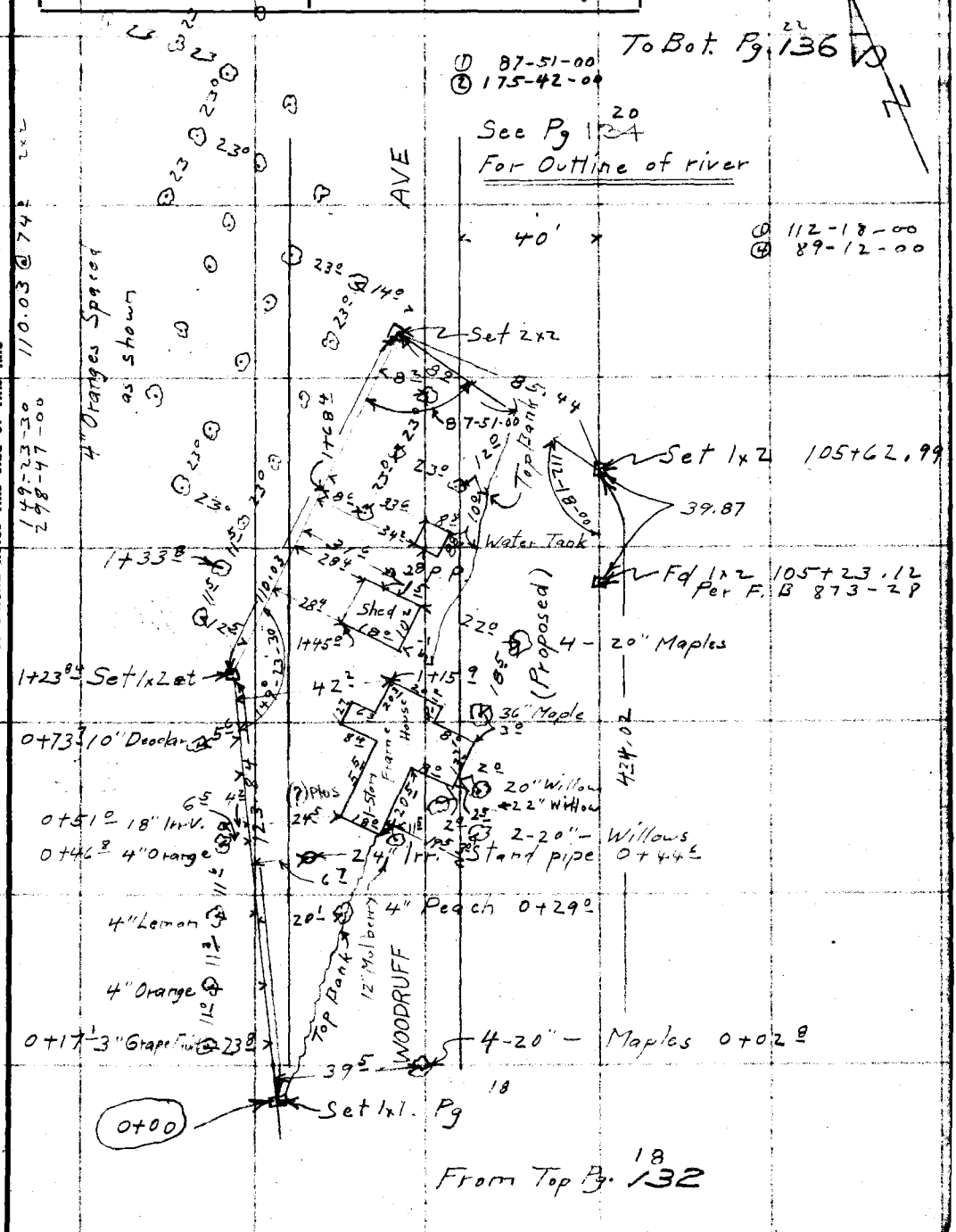

Note: Any Additions or Changes on This Sheet Must be Made or Circled in Red Ink With Date and Name of Person Making Change.

Do not extend notes this side of this line

RETURN TO
LOS ANGELES COUNTY SURVEYOR
700 HALL OF RECORDS

FORM 247 10M 11-32

F.B. 873 Pg. 136 22

To Bot Pg. 139 25

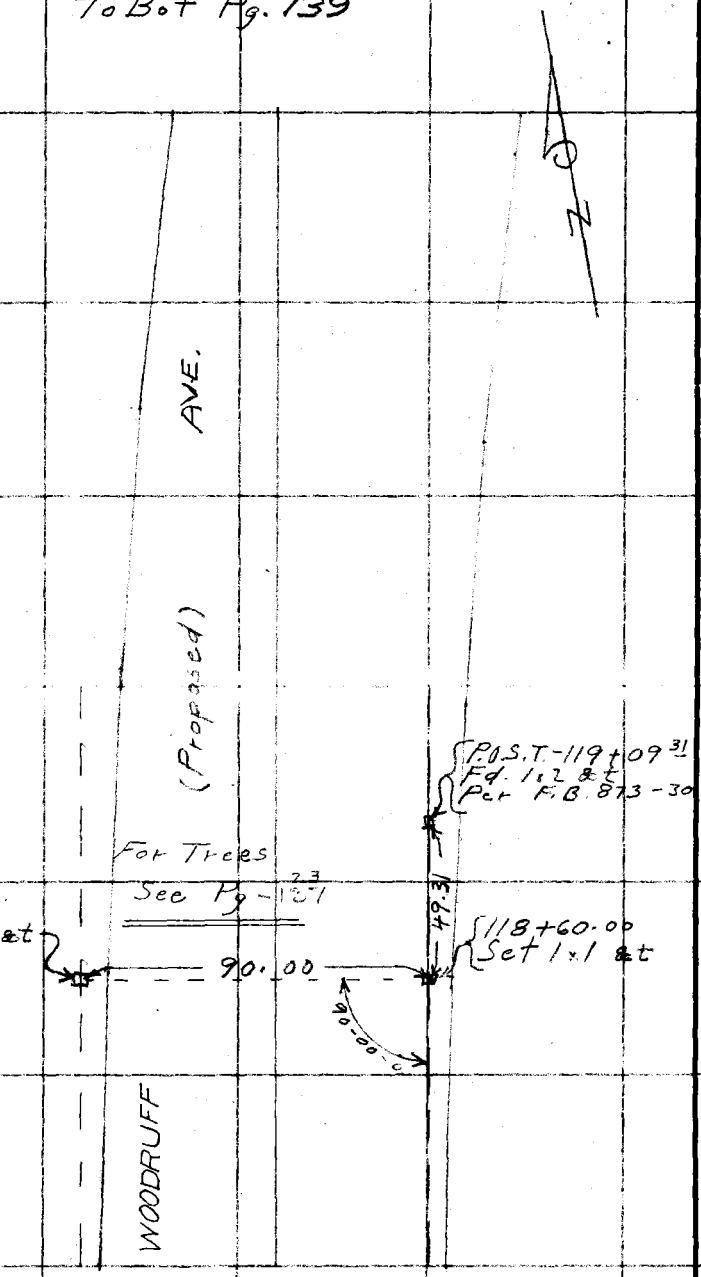

From Top Pg 135 21

RETURN TO
LOS ANGELES COUNTY SURVEYOR
700 HALL OF RECORDS

Do not extend notes this side of this line

Note: Any Additions or Changes on This Sheet Must be Made or Circled in Red Ink With Date and Name of Person Making Change.

LOS ANGELES COUNTY SURVEYOR
700 HALL OF RECORDS

NOTE: ANY ADDITIONS OR CHANGES ON THIS SHEET MUST BE MADE OR CIRCLED IN RED INK WITH DATE AND NAME OF PERSON MAKING CHANGE

Do not extend notes this side of this line

Transit on	Sight on	Stadia Interval	Stadia Distance	Stadia Rod	Horizontal Angle 0° to 360° Right	Horiz. Distance	+ −	Vertical Angle	Elevation of Point	+ Back Sight	+ −	Difference Elevation	Height of Instrument	+ −	Vertical Distance	Remarks
118+ 60°	100+ 00									1						
										2						
					306 25	15°										12 [illegible]
					329 20	19°				3						8
					3 00	88°				4						8 8
					17 30	77.5				5						10
					142 10	49°				6						10
					162 10	53°				7						8
					164 30	102°				8						12
					350 20	88°				9						8
										10						
										11						
										12						
										13						
										14						
										15						
										16						
										17						
										18						
										19						
										20						

Set up on W. R/W. Produced (80 W of ℄) Prod.

Clockwise

F. J. McNeal

Form 364 10M 3-56

PLEASE RETURN TO
LOS ANGELES COUNTY SURVEYOR
700 HALL OF RECORDS

NOTE: ANY ADDITIONS OR CHANGES ON THIS SHEET MUST BE MADE OR CIRCLED IN RED INK, WITH DATE AND NAME OF PERSON MAKING CHANGE

Do not extend notes this side of this line

Transit at	Shot at	Stadia Interceptor	Stadia Distance	Stadia Red—	Horizontal Angle 0° to 360° Right	Horiz. Distance	+ — Vertical Angle	Elevation of Point		+ — Back Sight	+ — Difference Elevation	Height of Instrument	+ — Vertical Distance	REMARKS Station	Left	Right
					° ′		° ′			1						
					° ′		° ′			2						
					° ′		° ′			3						
					° ′		° ′			4						
					° ′		° ′			5						
					° ′		° ′			6						
					° ′		° ′			7						
					° ′		° ′			8						
					° ′		° ′			9						
					° ′		° ′			10						
					° ′		° ′			11						
					° ′		° ′			12						
					° ′		° ′			13						
					° ′		° ′			14						
					° ′		° ′			15						
					° ′		° ′			16						
					° ′		° ′			17						
					° ′		° ′			18						
					° ′		° ′			19						
					° ′		° ′			20						
					° ′		° ′			21						

Notes Ck'd by	Survey of Woodruff Ave	F.B. 873 Pg. 139
Map No.	W. O. 8304 Tape No. St'd °F.	
Office Work	Surveyed by F. J. McNeal	
Checked	Notes M. Date 5-41	
Date	Indexed ~~J. Johnson~~ 7-21-41	

To Bot. Pg. 140

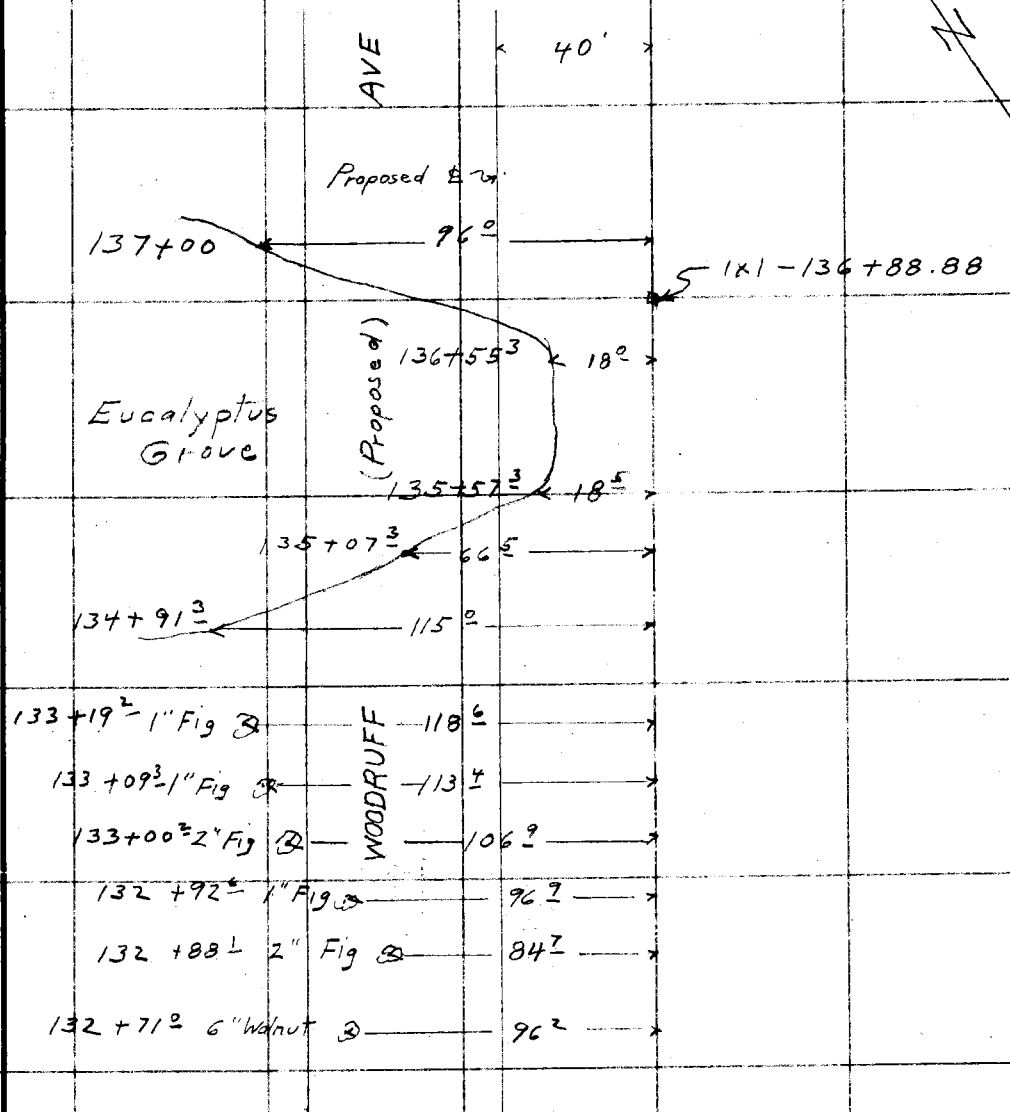

From Top Pg 136

Note: Any Additions or Changes on This Sheet Must be Made or Circled in Red Ink With Date and Name of Person Making Change.
Do not extend notes this side of this line
RETURN TO
LOS ANGELES COUNTY SURVEYOR
700 HALL OF RECORDS
FORM 247 10M 11-35

F.B. 873 Pg. 140 (26)

To Bot Pg 141 (27)

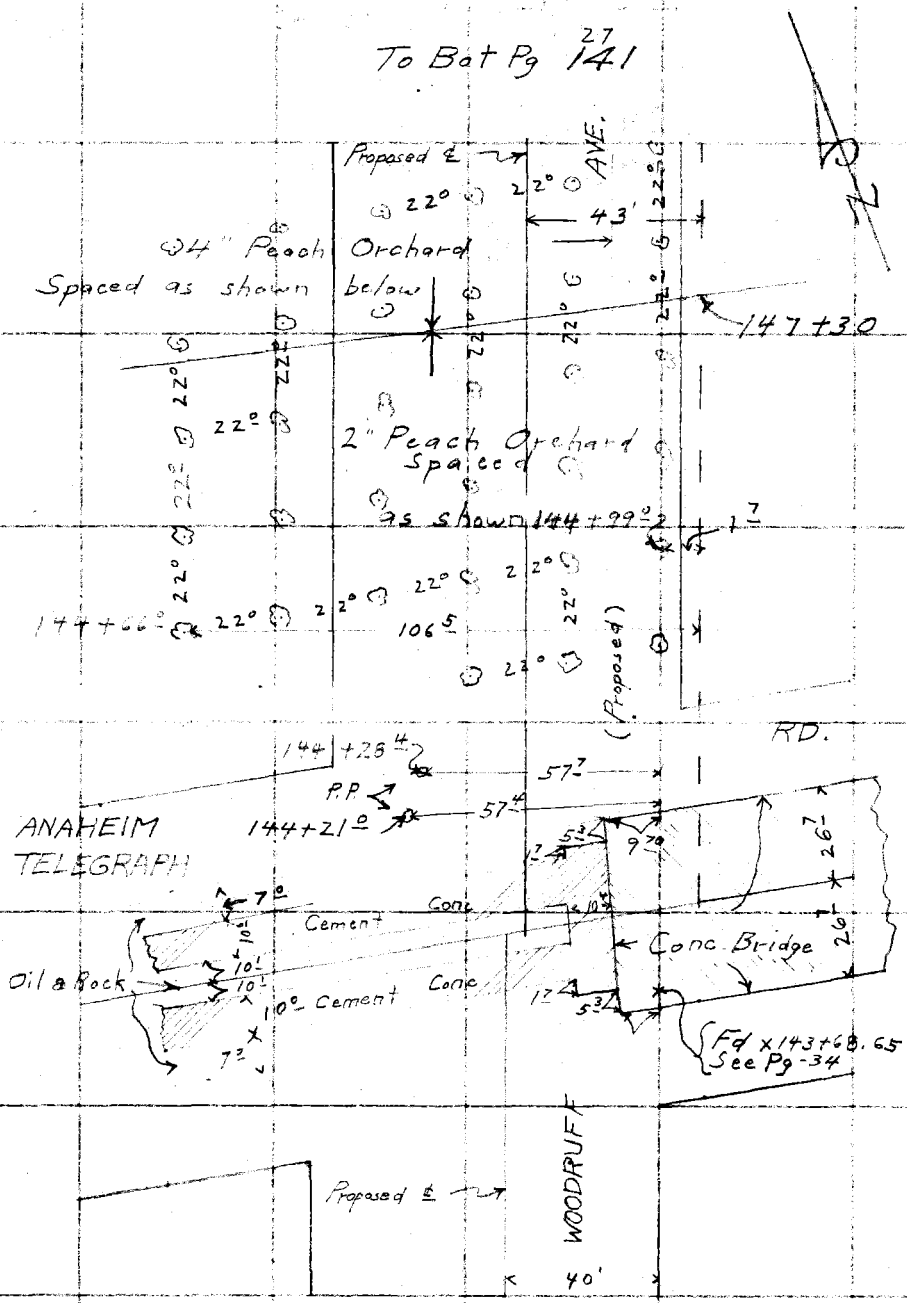

From Top Pg 139 (25)

RETURN TO
LOS ANGELES COUNTY SURVEYOR
700 HALL OF RECORDS
Do not extend notes this side of this line
Note: Any Additions or Changes on This Sheet Must be Made or Circled in Red Ink With Date and Name of Person Making Change.

Notes Ck'd by
Map No.
Office Work
Checked
Date

Survey of Woodruff Ave.
W. O. 8304 Tape No. St'd °F.
Surveyed by F. J. McNeal
Notes Mc Date 5-41
Indexed ~~A. G. Johnson~~ 7-21-41

F.B. 873 PG. 141 (27)



From Top Pg 140 (26)

Note: Any Additions or Changes on This Sheet Must be Made or Circled in Red Ink With Date and Name of Person Making Change

Do not extend notes this side of this line

RETURN TO
LOS ANGELES COUNTY SURVEYOR
700 HALL OF RECORDS

FORM 247 10M 11-35

F.B. 873 PG. 142 28

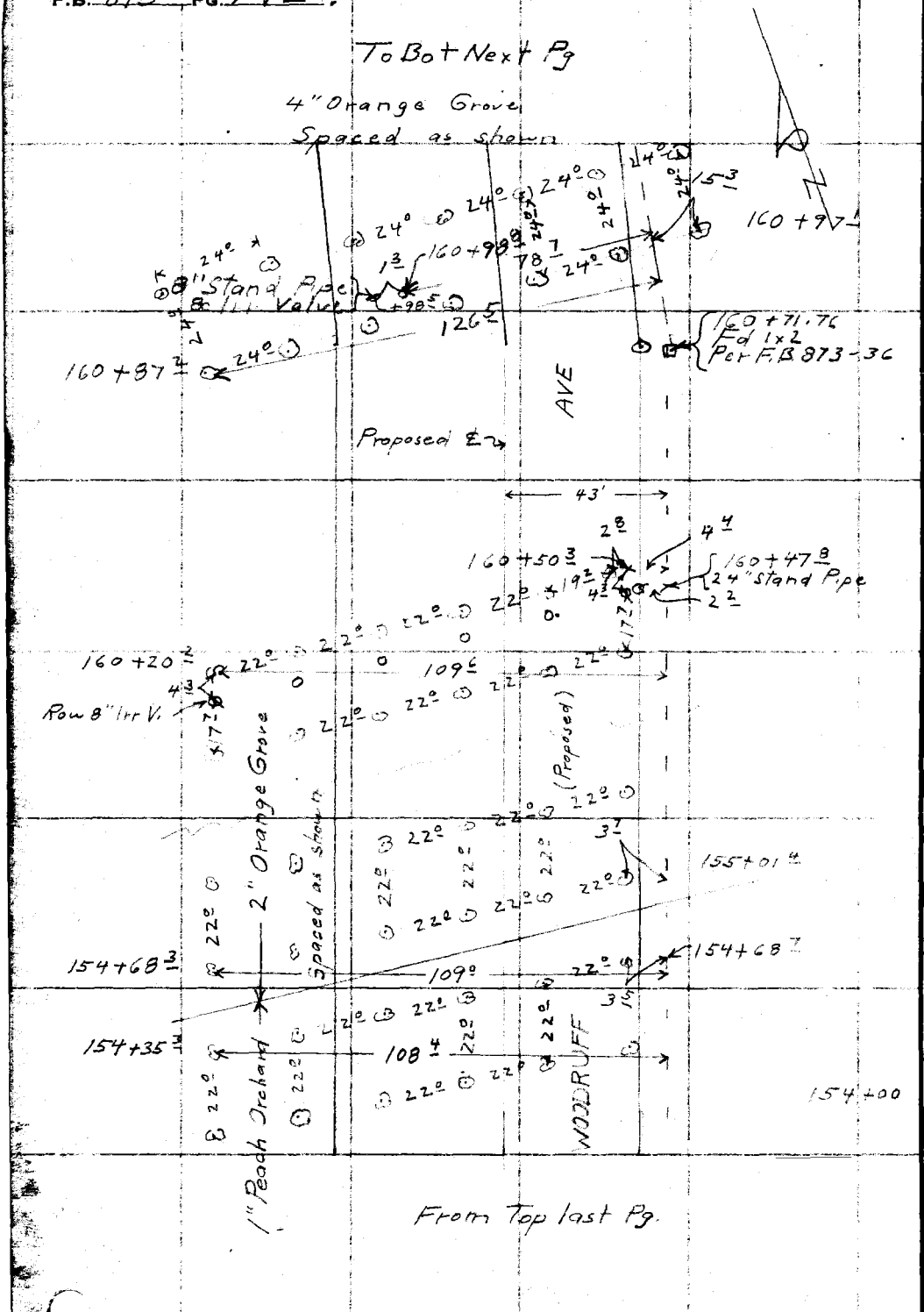

RETURN TO
LOS ANGELES COUNTY SURVEYOR
700 HALL OF RECORDS

Do not extend notes this side of this line

Note: Any Additions or Changes on This Sheet Must be Made or Circled in Red Ink With Date and Name of Person Making Change.

Notes Ck'd by	Survey of Woodruff Ave
Map No.	W. O. 8304 Tape No. St'd °F.
Office Work	Surveyed by F. J. McNeal
Checked	Notes Md Date 5-41
Date	Indexed C. Johnson 7-21-41

F.B. 873 PG. 29 143

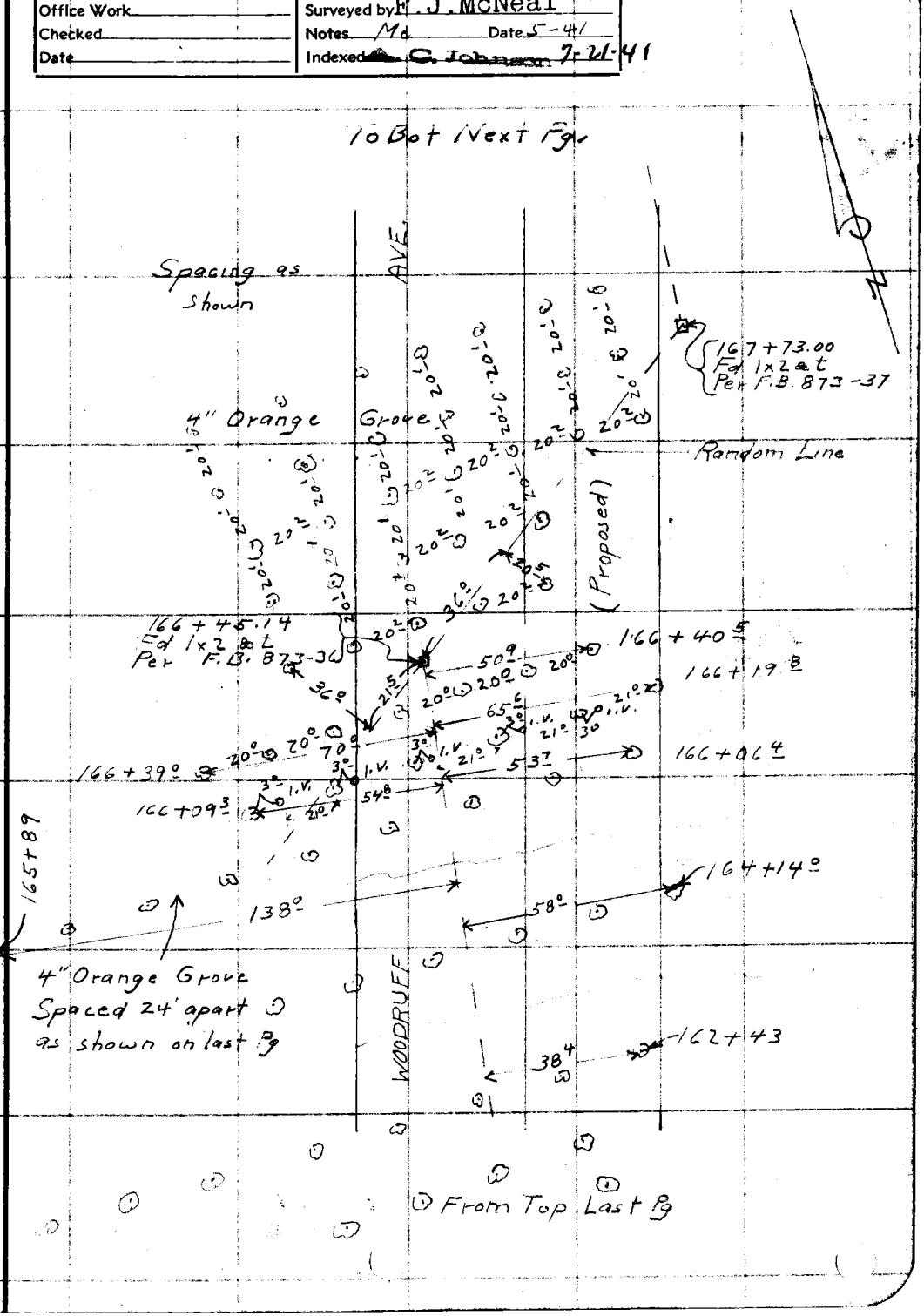

Note: Any Additions or Changes on This Sheet Must be Made or Circled in Red Ink With Date and Name of Person Making Change.

Do not extend notes this side of this line

RETURN TO
LOS ANGELES COUNTY SURVEYOR
700 HALL OF RECORDS

FORM 247 10M 11-38

F.B. 873 PG. 144 30

To Bot Next Pg.



From Top Last Pg

RETURN TO
LOS ANGELES COUNTY SURVEYOR
700 HALL OF RECORDS

Note: Any Additions or Changes on This Sheet Must be Made or Circled in Red Ink With Date and Name of Person Making Change.

Do not extend notes this side of this line

Notes Ck'd by	Survey of Woodruff Ave
Map No.	W. O. 8304 Tape No. St'd °F.
Office Work	Surveyed by F. J. McNeal
Checked	Notes Mc Date 5-41
Date	Indexed [illegible] 7-21-41

F.B. 873 PG. 145

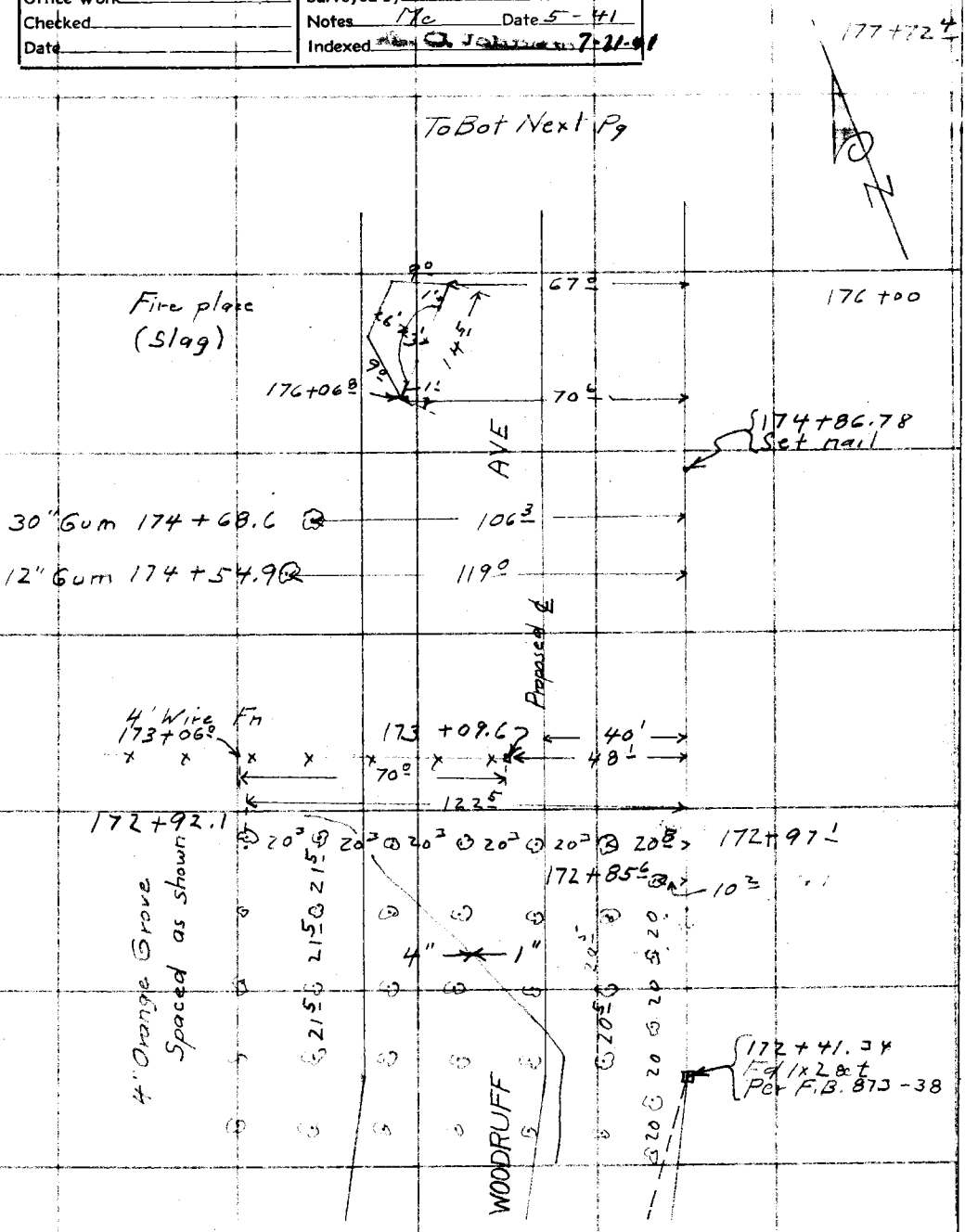

Note: Any Additions or Changes on This Sheet Must be Made or Circled in Red Ink With Date and Name of Person Making Change.

Do not extend notes this side of this line

RETURN TO
LOS ANGELES COUNTY SURVEYOR
700 HALL OF RECORDS

FORM 247 10M 11-38

F.B. 873 PG. 146 (32)

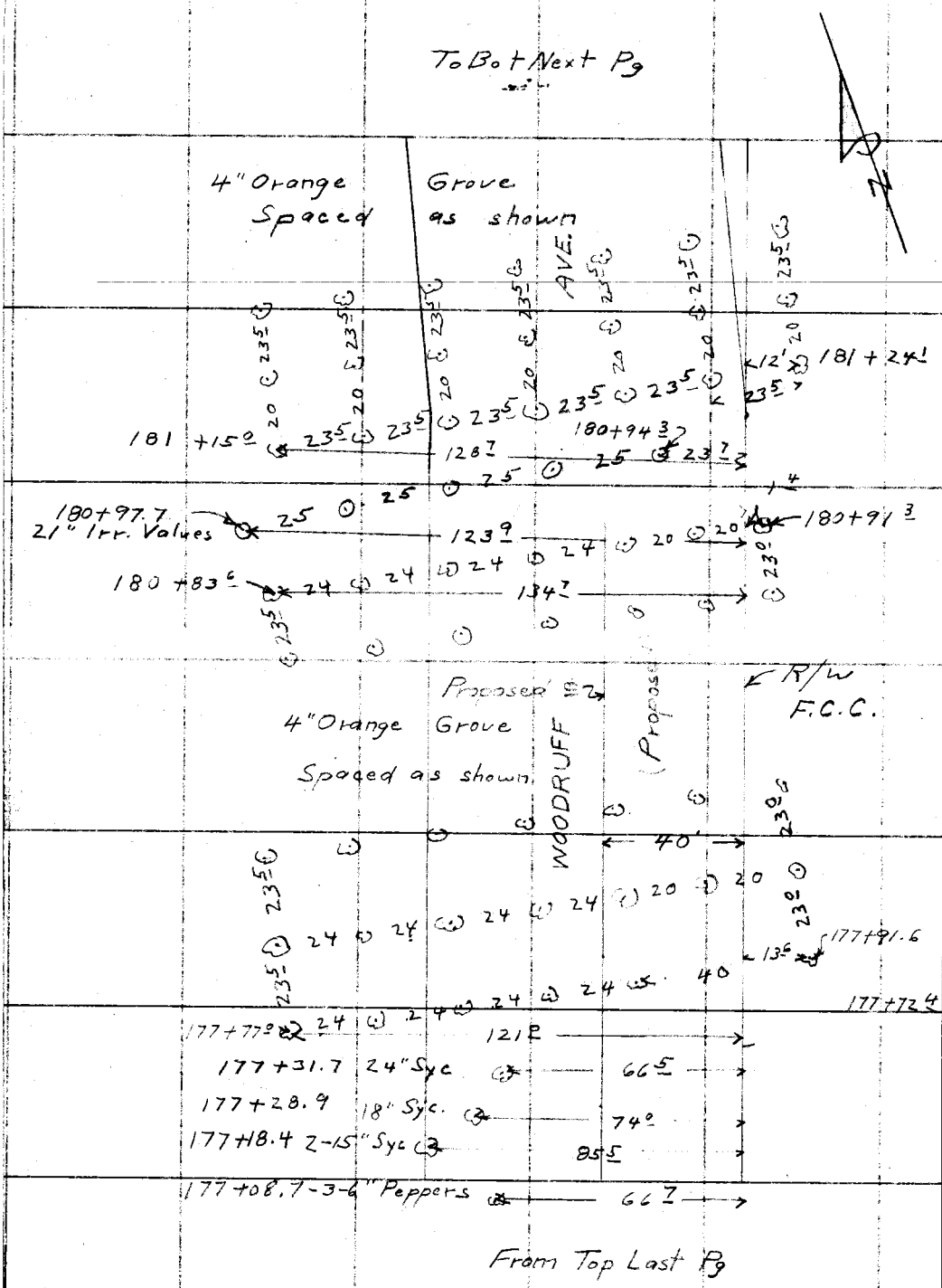

RETURN TO
LOS ANGELES COUNTY SURVEYOR
700 HALL OF RECORDS

Do not extend notes this side of this line

Note: Any Additions or Changes on This Sheet Must be Made or Circled in Red Ink With Date and Name of Person Making Change.

Notes Ck'd by	Survey of Woodruff Ave
Map No.	W. O. 8304 Tape No. St'd °F.
Office Work	Surveyed by F. J. McNeal
Checked	Notes Mc Date 5-41
Date	Indexed C. Johnson 7-21-41

F.B. 873 PG. 147

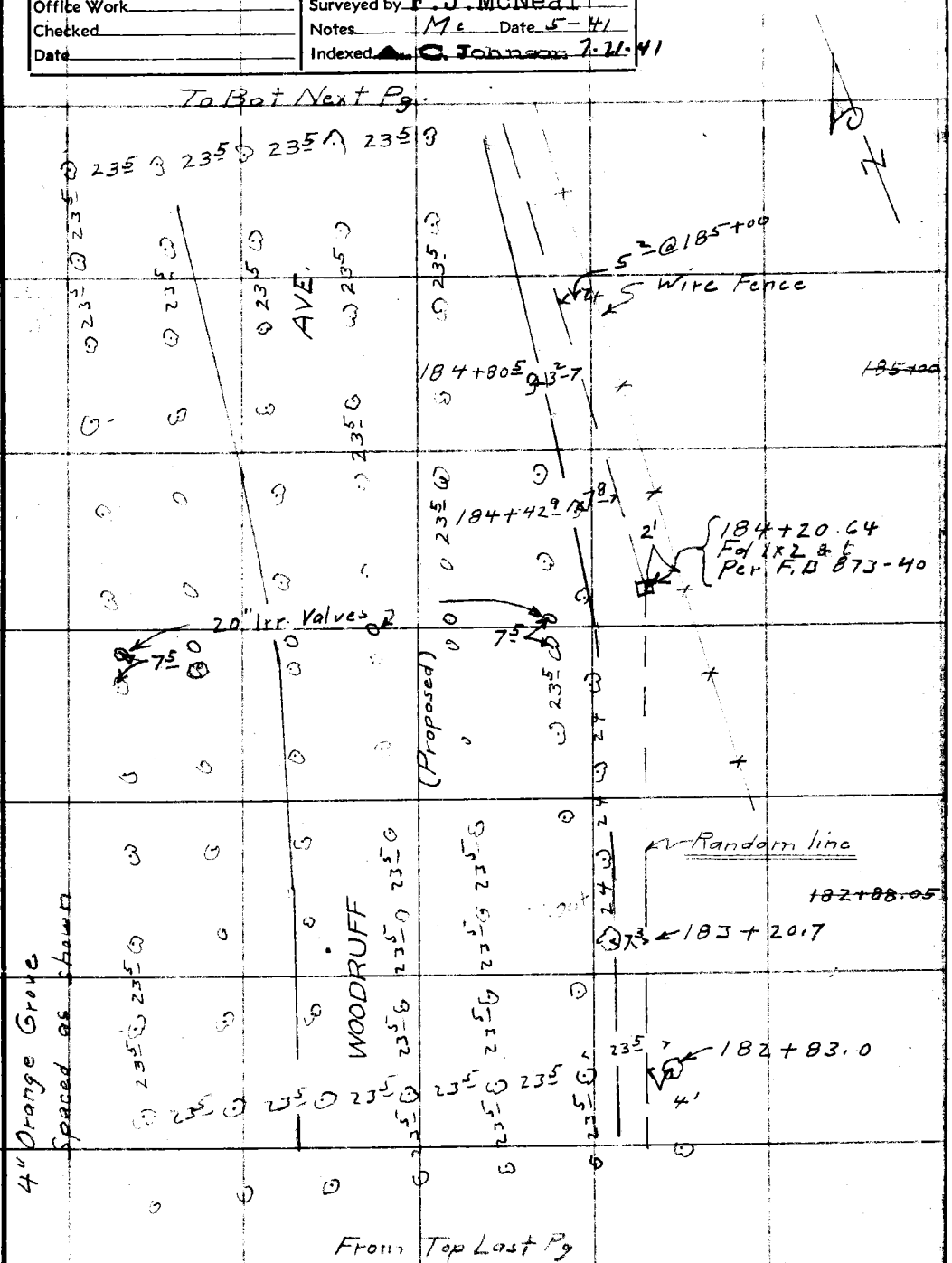

Note: Any Additions or Changes on This Sheet Must be Made or Circled in Red Ink With Date and Name of Person Making Change

Do not extend notes this side of this line

RETURN TO
LOS ANGELES COUNTY SURVEYOR
700 HALL OF RECORDS

FORM 247 10M 11-35

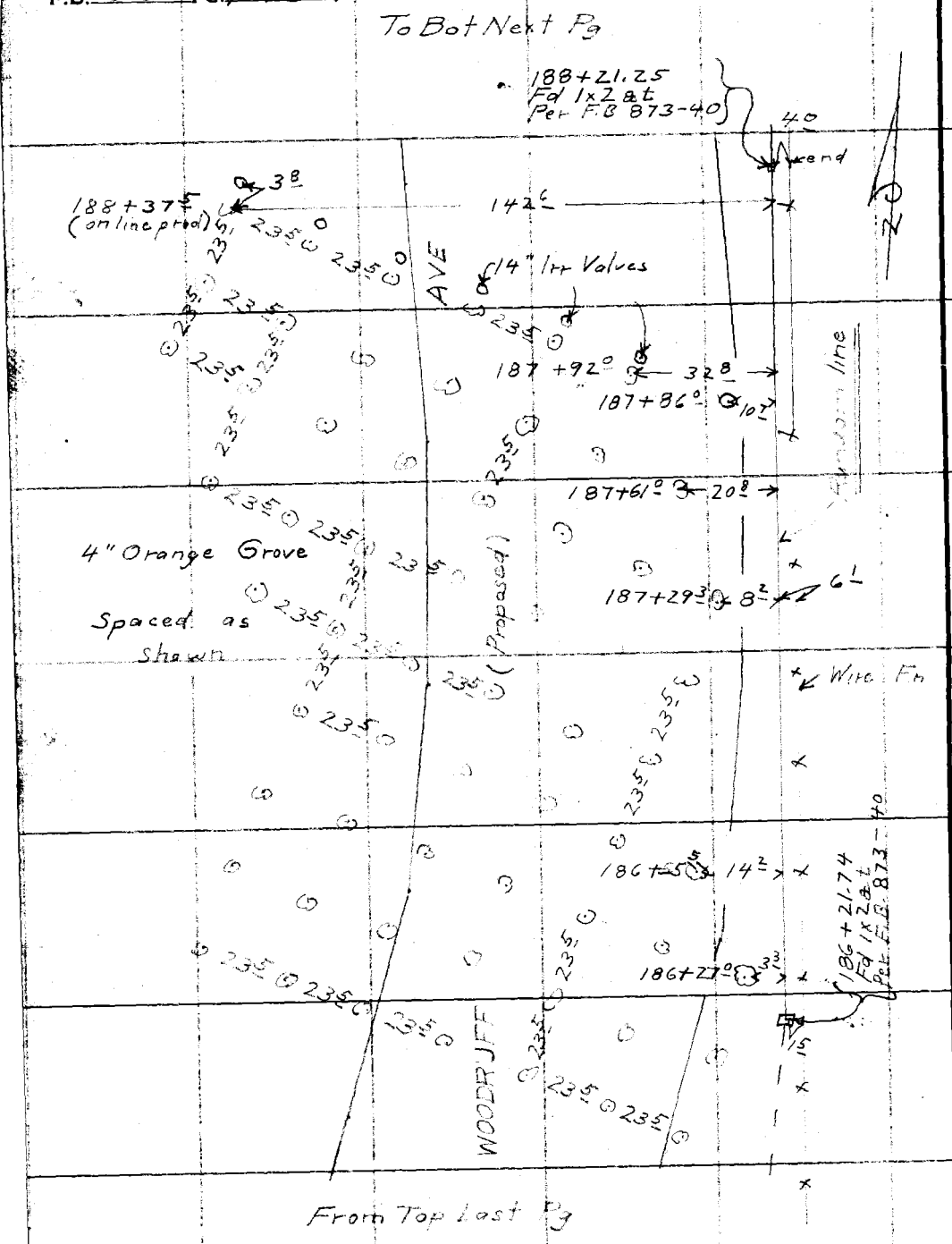

RETURN TO
LOS ANGELES COUNTY SURVEYOR
700 HALL OF RECORDS

Note: Any Additions or Changes on This Sheet Must be Made or Circled in Red Ink With Date and Name of Person Making Change.

Do not extend notes this side of this line

35

Notes Ck'd by	Survey of Woodruff Ave
Map No.	W. O. 8324 Tape No. St'd °F.
Office Work	Surveyed by F. J. McNeal
Checked	Notes Mc Date 5-41
Date	Indexed C. Johnson 7-21-41

F.B. 873 Pg. 149

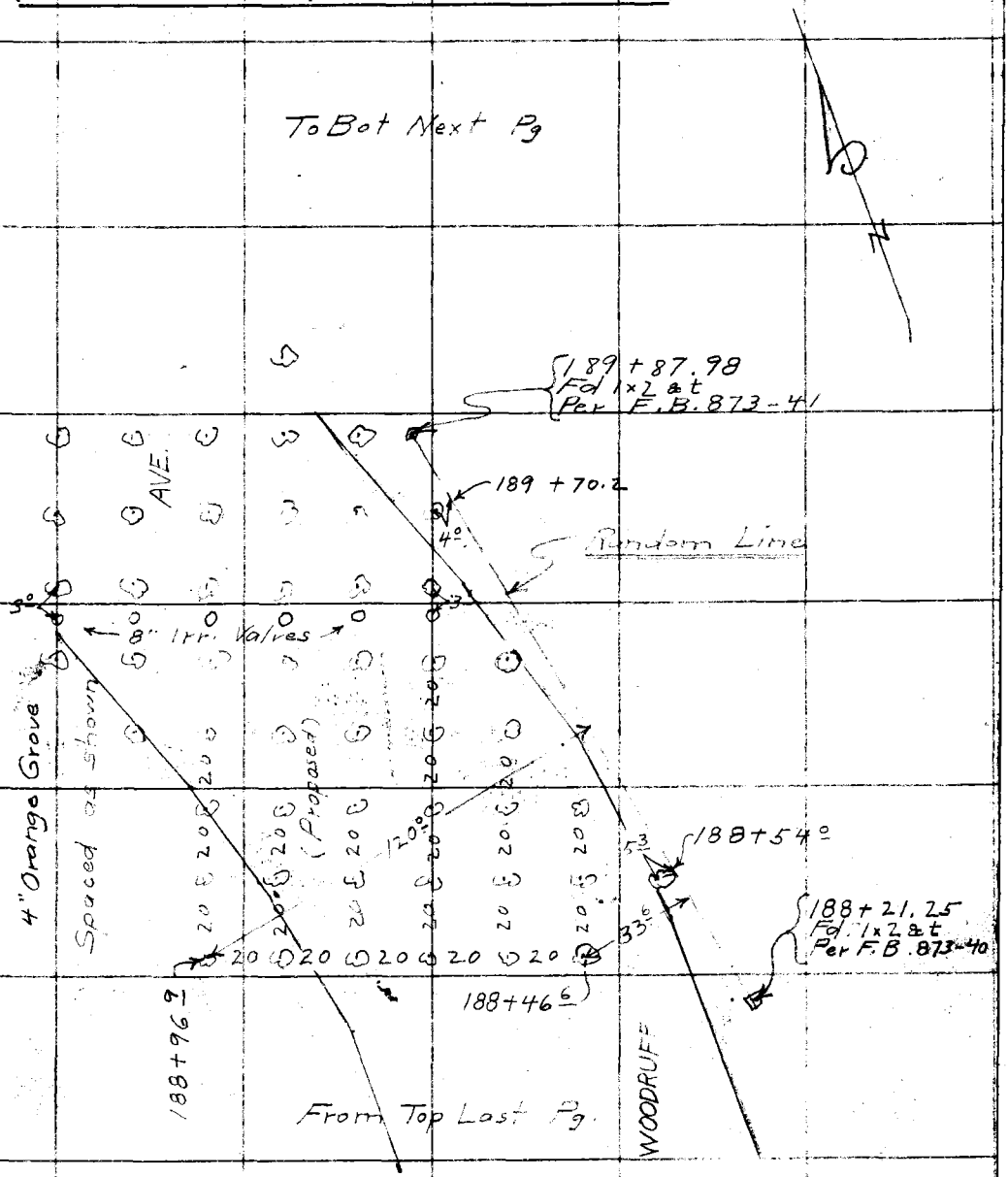

Note: Any Additions or Changes on This Sheet Must be Made or Circled in Red Ink With Date and Name of Person Making Change

Do not extend notes this side of this line

RETURN TO
LOS ANGELES COUNTY SURVEYOR
700 HALL OF RECORDS

FORM 247 10M 11-35

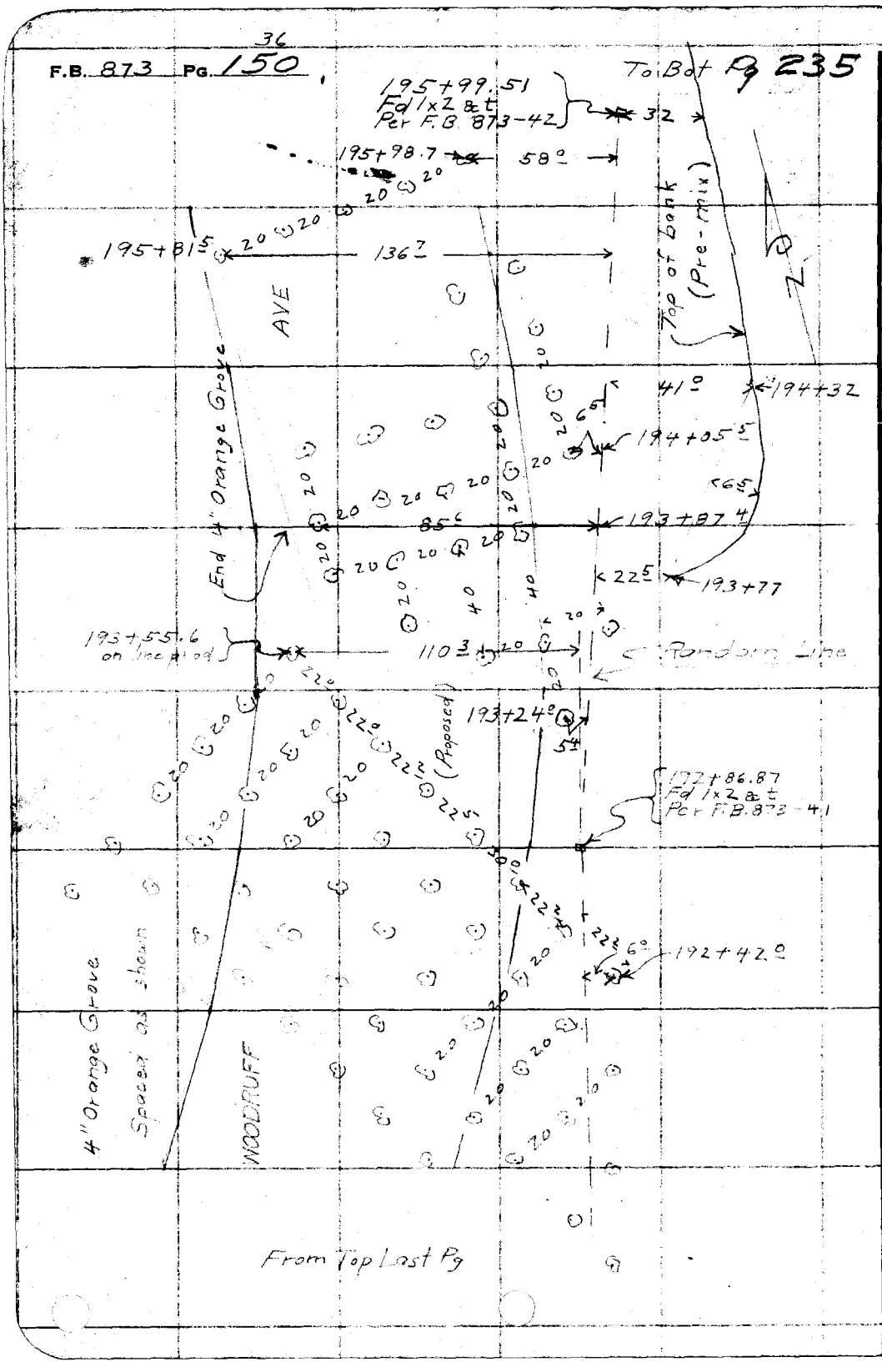

RETURN TO
LOS ANGELES COUNTY SURVEYOR
700 HALL OF RECORDS

Note: Any Additions or Changes on This Sheet Must be Made or Circled in Red Ink With Date and Name of Person Making Change.

Do not extend notes this side of this line

Notes Ck'd by	Survey of WOODRUFF AVE
Map No.	W. O. 8304 Tape No. St'd °F
Office Work	Surveyed by W A Miller
Checked	Notes Date 1941
Date	Indexed [illegible] 7-11-41

F.B. 873 PG. 151

Note: Any Additions or Changes on This Sheet Must be Made or Circled in Red Ink With Date and Name of Person Making Change.

Do not extend notes this side of this line.

WOODRUFF AVE
J.N. 8304
FROM
WHITTIER BLVD
NORTH TO
DURFEE AVE

Miller
Livingston
Gunderson
Harris

RETURN TO
LOS ANGELES COUNTY SURVEYOR
700 HALL OF RECORDS

FORM 247 5M 10-58

F.B. 873 Pg. 152 Con at bottom page 153

~ KEY MAP ~

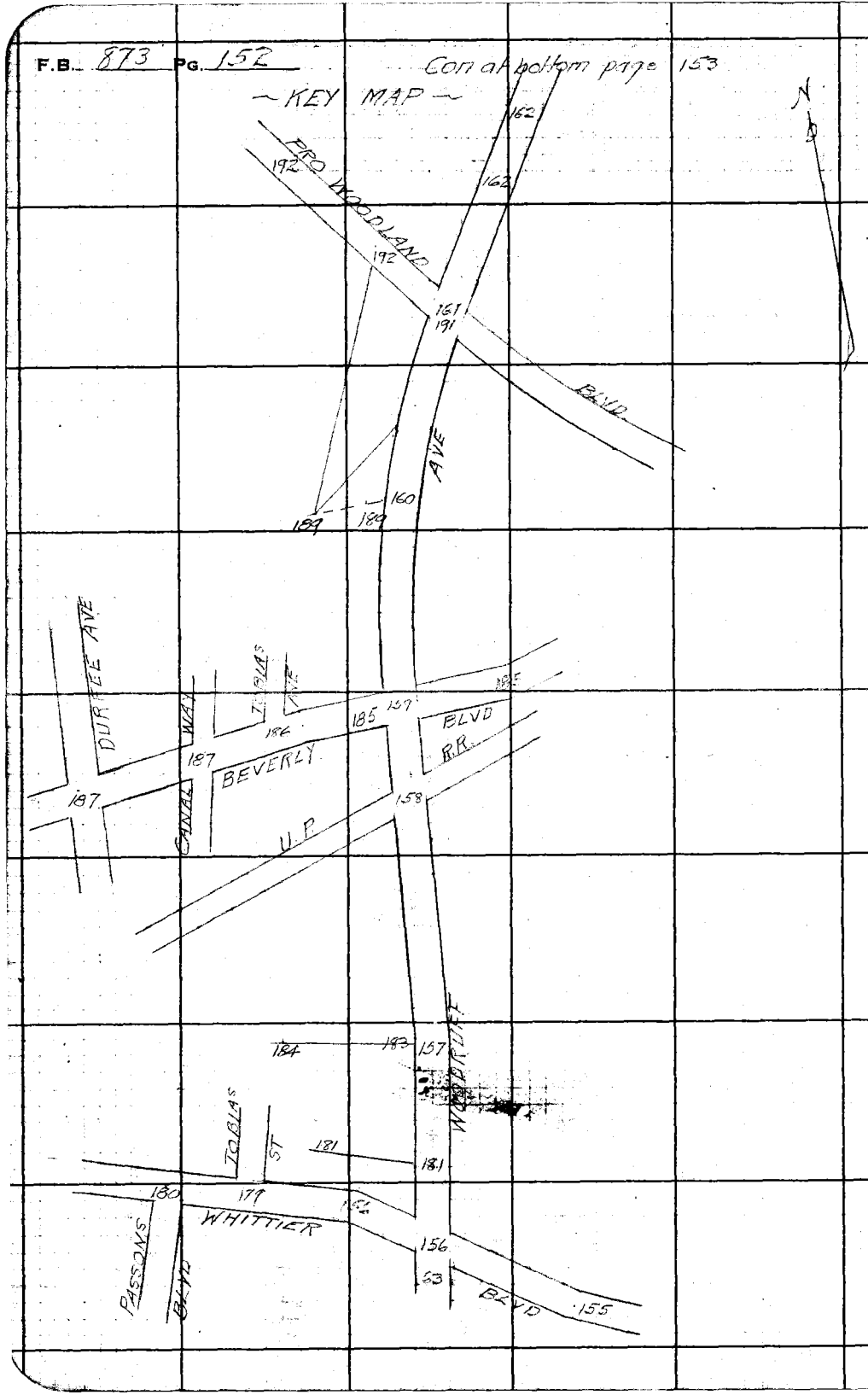

RETURN TO
LOS ANGELES COUNTY SURVEYOR
700 HALL OF RECORDS

Note: Any Additions or Changes on This Sheet Must be Made or Circled in **Red Ink** With Date and Name of Person Making Change.

Do not extend notes this side of this line.

Notes Ck'd by [illegible]	Survey of WOODRUFF AVE
Map No.	W. O. 8304 Tape No. St'd °F
Office Work	Surveyed by W.A. Miller
Checked	Notes Date 1941
Date	Indexed [illegible] 7-21-41

F.B. 873 Pg. 153

Con from top page 154

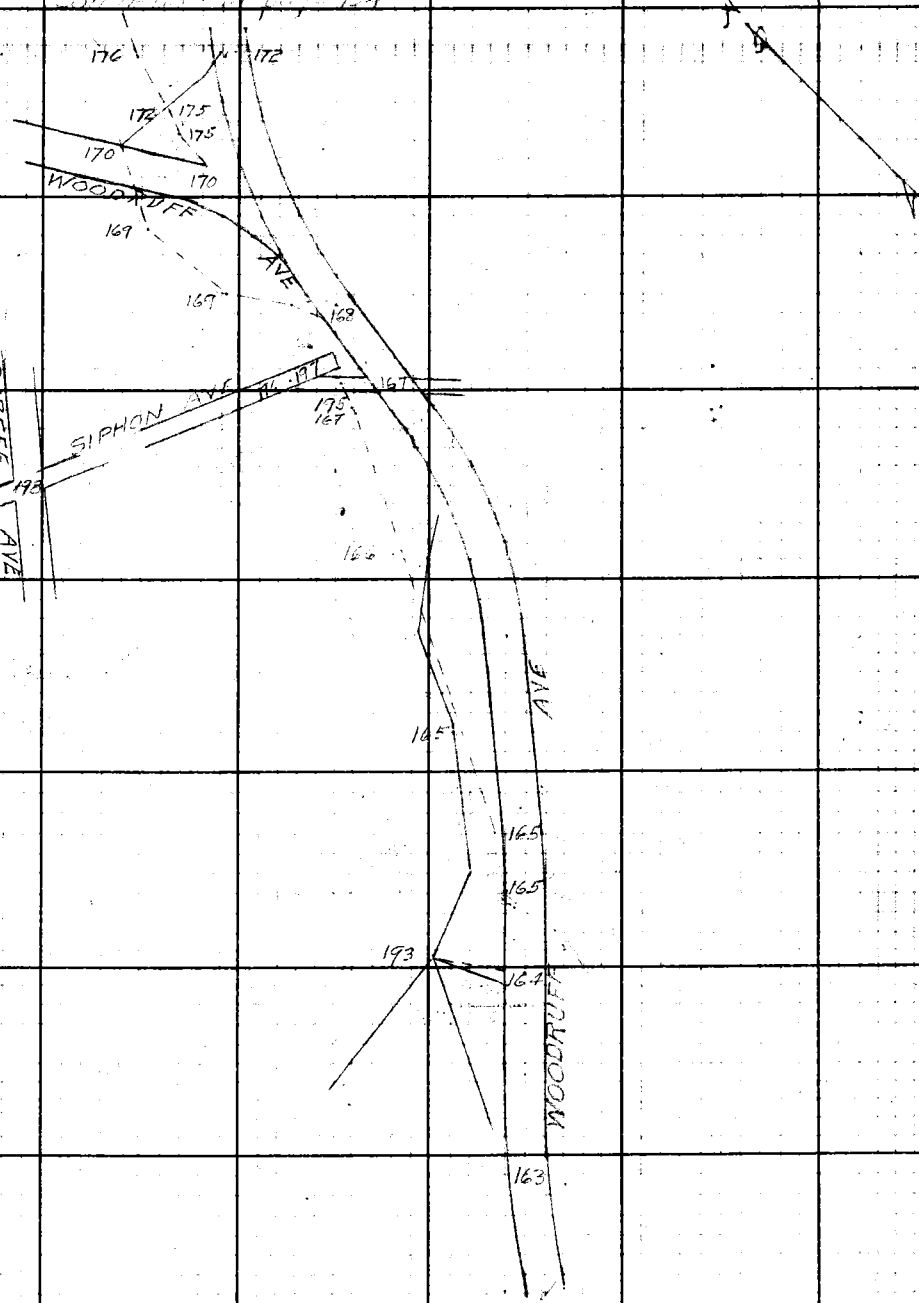

Con from top page 152

Note: Any Additions or Changes on This Sheet Must be Made or Circled in Red Ink With Date and Name of Person Making Change

Do not extend notes this side of this line.

RETURN TO
LOS ANGELES COUNTY SURVEYOR
700 HALL OF RECORDS

FORM 247 5M 10-39

RETURN TO
LOS ANGELES COUNTY SURVEYOR
700 HALL OF RECORDS

Note: Any Additions or Changes on This Sheet Must be Made or Circled in **Red Ink** With Date and Name of Person Making Change.

Do not extend notes this side of this line.

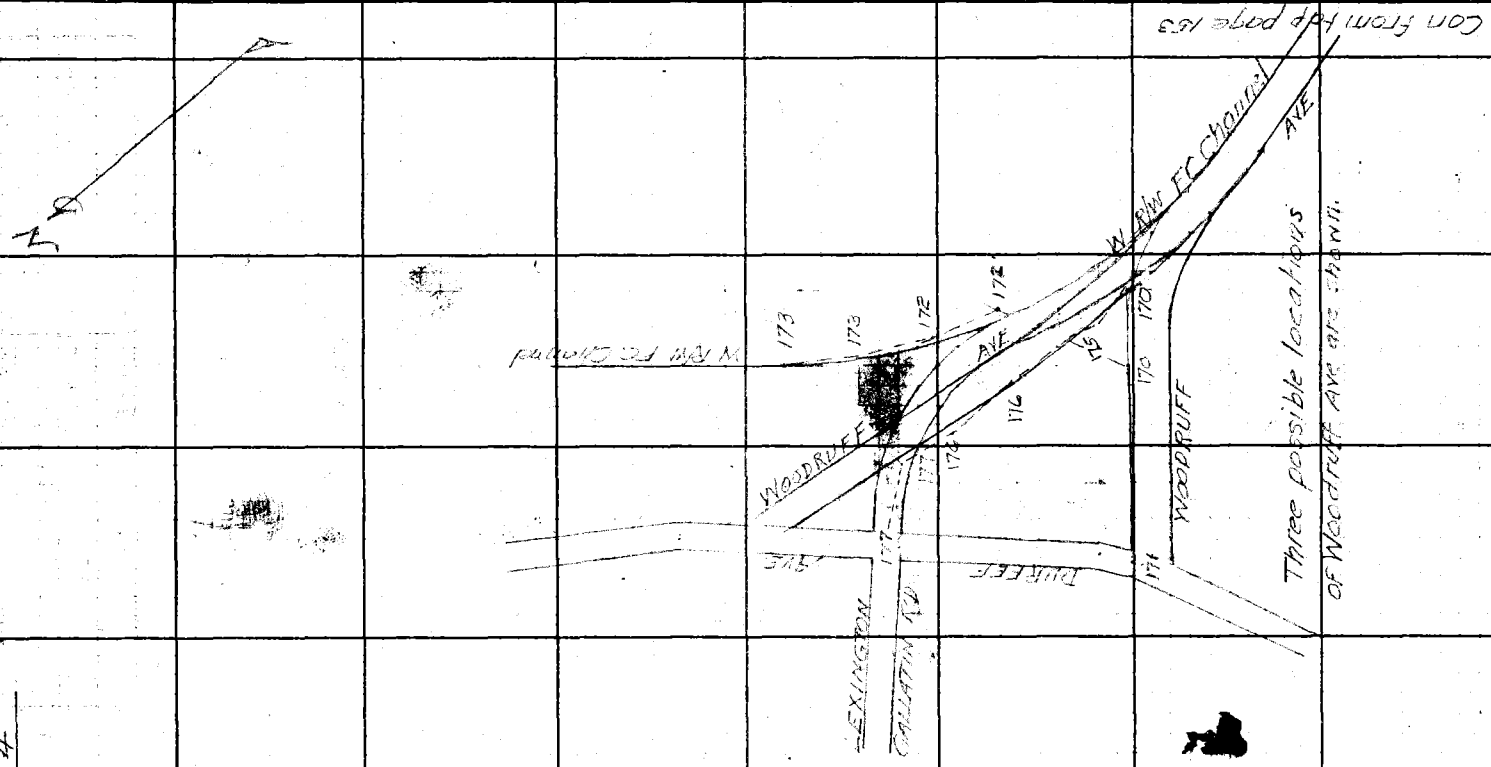

F.B. 873 PG. 154

Notes Ck'd by Di Cuy	Survey of NOODRUFF AVE
Map No.	W. O. 8304 Tape No. 025 St'd 68 °F
Office Work	Surveyed by W A Miller
Checked	Notes Miller Date 3-5-1941
Date	Indexed A. C. Johnson 7-21-41

F.B. 973 Pg. 155

WS 37-A-4

Con at bottom page 156

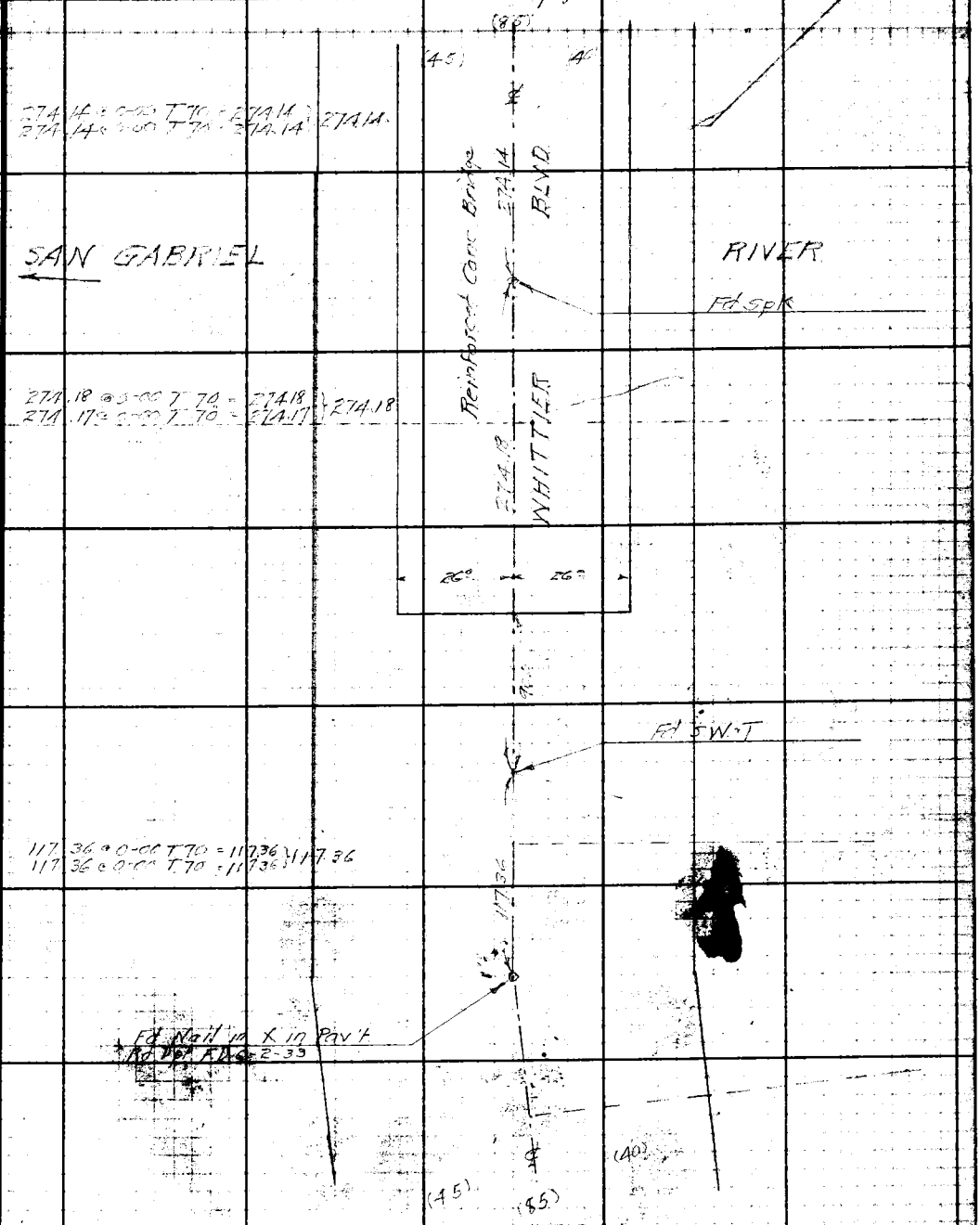

Note: Any Additions or Changes on This Sheet Must be Made or Circled in Red Ink With Date and Name of Person Making Change.

Do not extend notes this side of this line.

RETURN TO
LOS ANGELES COUNTY SURVEYOR
700 HALL OF RECORDS

FORM 247 5M 10-39

F.B. 873 PG. 156 Con at bottom page 179

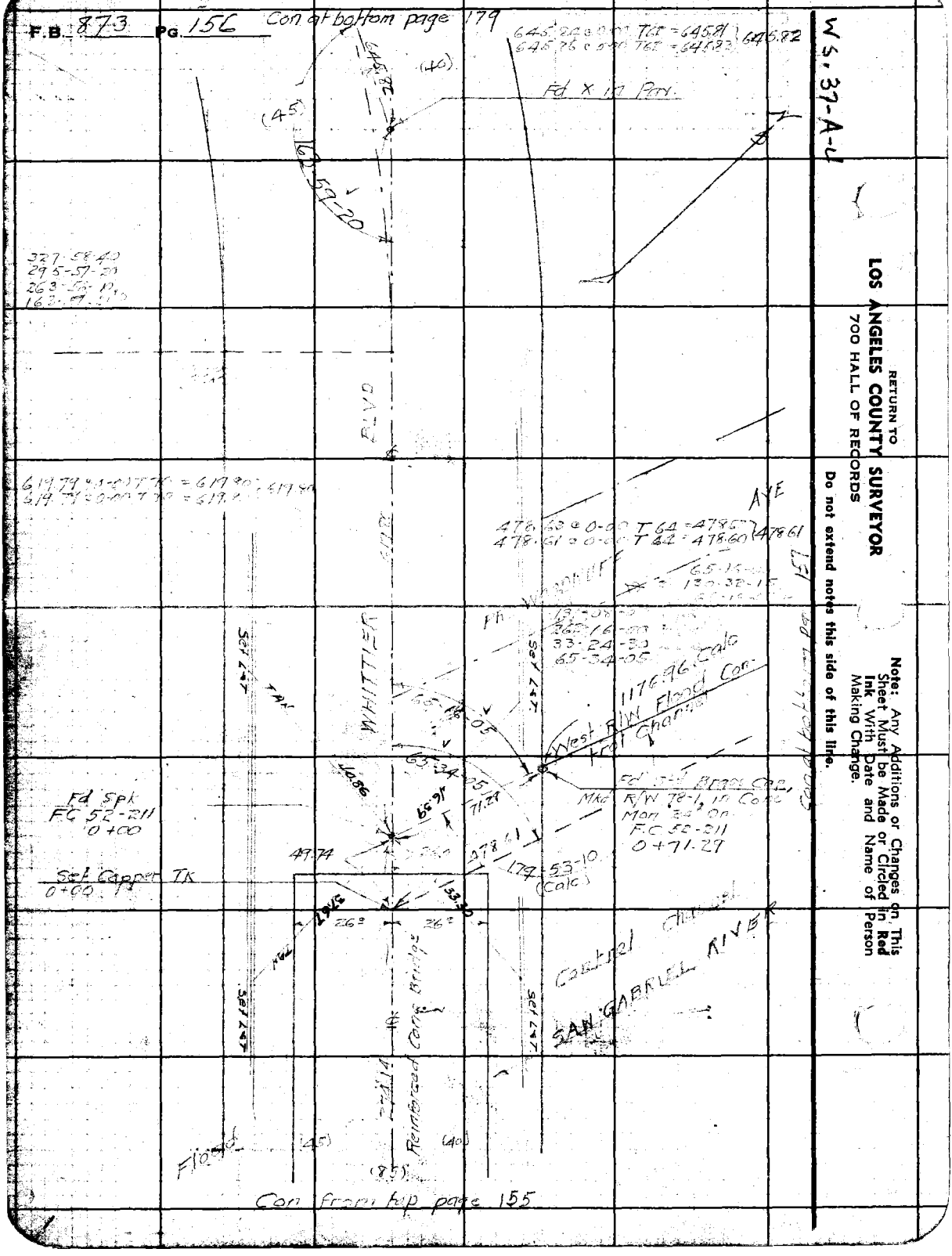

RETURN TO
LOS ANGELES COUNTY SURVEYOR
700 HALL OF RECORDS

Do not extend notes this side of this line.

Note: Any Additions or Changes on This Sheet Must be Made or Circled in Red Ink With Date and Name of Person Making Change.

Notes Ck'd by Drew	Survey of WOODRUFF AVE
Map No.	W. O. 8304 Tape No. 025 St'd 68°F
Office Work	Surveyed by W.A. Miller
Checked	Notes Miller Date 3-6-1941
Date	Indexed [illegible] 7-21-41

F.B. 873 PG. 157

WS 37-A-4



Note: Any Additions or Changes on This Sheet Must be Made or Circled in Red Ink With Date and Name of Person Making Change

Do not extend notes this side of this line.

RETURN TO
LOS ANGELES COUNTY SURVEYOR
700 HALL OF RECORDS

FORM 247 5M 10-39

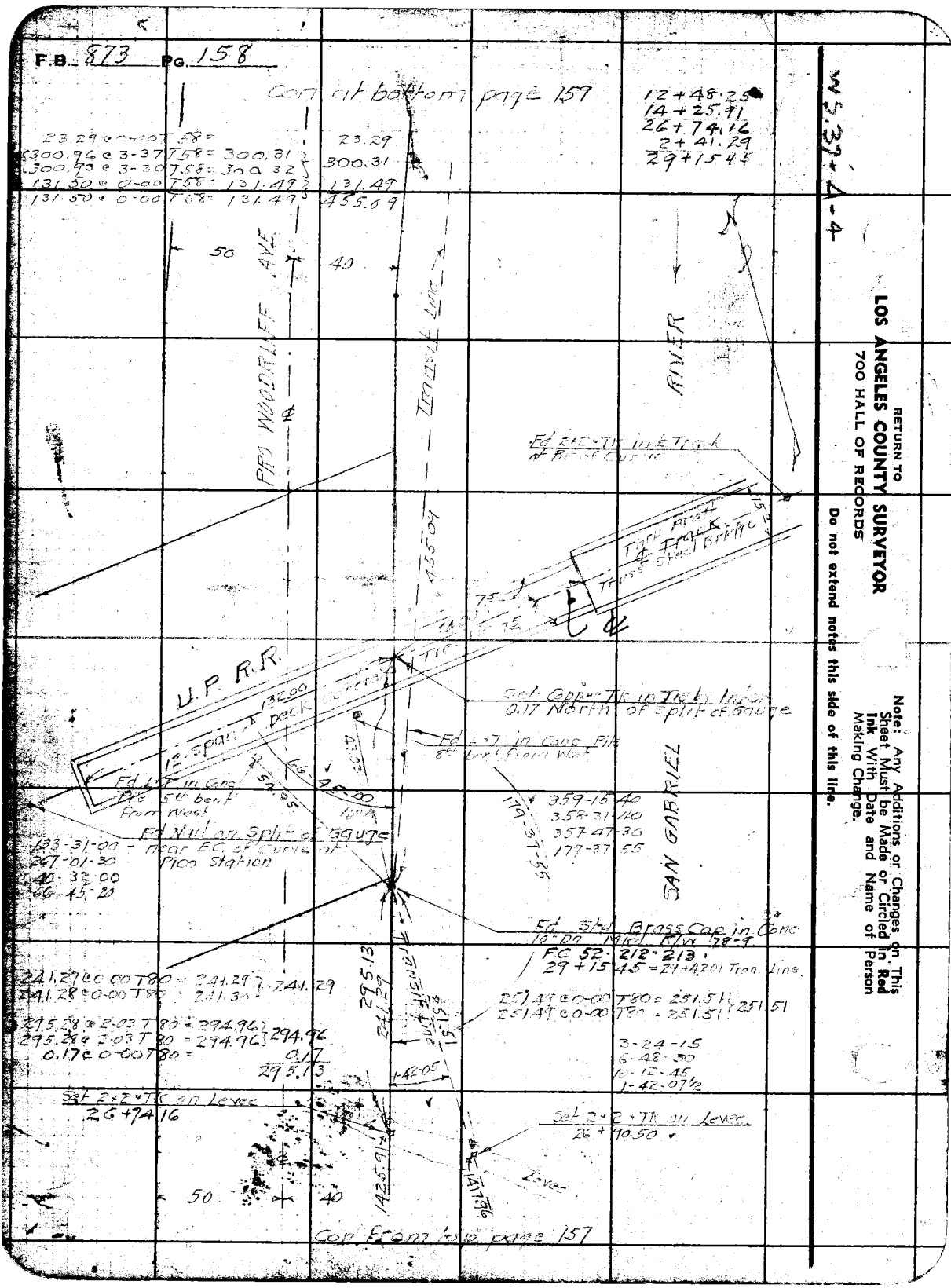
F.B. 873 PG. 158
Con at bottom page 159
12+48.25
14+25.91
26+74.16
2+41.29
29+15.45
23.29 @ 0-00 T58 = 23.29
300.96 @ 3-37 T58 = 300.31
300.93 @ 3-30 T58 = 300.32
300.31
131.50 @ 0-00 T58 = 131.49
131.50 @ 0-00 T58 = 131.49
131.49
455.09
50
40
PRO WOODRUFF AVE
Transit Line
RIVER
Fd 2x2 Tk in Track at BC of Curve
Thru Pratt Track Truss Steel Bridge
455.09
75
75
U.P. R.R.
132.00
12-span Deck
Set Copper Tk in Tie by Inter 0.17 North of Split of Gauge
Fd L&T in Conc Pile 8th bent from West
Fd L&T in Conc Pile 5th bent from West
Fd Nail on Split of Gauge
133-31-00 - near EC of Curve at Pico Station
267-01-30
40-32-00
66-45-20
359-15-40
358-31-40
357-47-30
177-37-55
179-37-55
SAN GABRIEL
Fd Std Brass Cap in Conc 10-Dn Mkd R/W 78-9
FC 52-212-213
29+15.45 = 29+42.01 Tran. Line
241.27 @ 0-00 T80 = 241.29
241.28 @ 0-00 T80 = 241.30
241.29
295.28 @ 2-03 T80 = 294.96
295.28 @ 2-03 T80 = 294.96
294.96
0.17 @ 0-00 T80 = 0.17
295.13
295.13
241.29
Transit Line
251.51
251.49 @ 0-00 T80 = 251.51
251.49 @ 0-00 T80 = 251.51
251.51
3-24-15
6-48-30
10-12-45
1-42-07½
1-42-05
Set 2x2 Tk on Levee
26+74.16
Set 2x2 Tk on Levee
26+90.50
Levee
1425.91
1417.96
50
40
Con from top page 157
WS.37-A-4
RETURN TO
LOS ANGELES COUNTY SURVEYOR
700 HALL OF RECORDS
Do not extend notes this side of this line.
Note: Any Additions or Changes on This Sheet Must be Made or Circled in Red Ink With Date and Name of Person Making Change.

Notes Ck'd by [illegible]	Survey of WOODRUFF AVE
Map No. CSB-1731-4	W. O. 8304 Type No. 025 St'd 68 °F
Office Work Timmons	Surveyed by W.A. Miller
Checked	Notes Miller Date 3-11-1941
Date	Indexed [illegible] 7-28-41

F.B. 873 PG. 159

WS 37-A-4

Con at bottom page 160

8244 9 10-21 T66 = 81.58
8280 9-49 T66 = 81.57
1238.42 0-00 T66 = 1238.41
1238.45 0-00 T66 = 1238.44
21.19 0-00 T66
81.58
1238.43
21.19
1241.20

1241.20

West R/W Flood Control Channel

RIVER

359-29-00
358-58-00
358-27-00
179-44-30

179-44-30

Fd L-T in Pav. Rd FC 487-18

BC Set X in Pav. 34+01.48 Transit Line

Set X in Br. Casting

BLVD

560.57

Set N-T in Guard Post

43.78
4.38
47.68
48.36

BEVERLY

Set SW-T by Inter. 33+97.10 Transit Line

See page 185

Set X in Br. Casting

Fd L-T in Pav Rd FC 487-16

Set N-T in Guard Post

13-32-30

See page 186

48.36

167-05-00
334-10-00
141-15-00
83-32-30

PRO WOODRUFF AVE

Transit Line

455.09

SAN GABRIEL

50 40

Con from top page 158

Note: Any Additions or Changes on This Sheet Must be Made or Circled in Red Ink With Date and Name of Person Making Change.

Do not extend notes this side of this line.

RETURN TO
LOS ANGELES COUNTY SURVEYOR
700 HALL OF RECORDS

FORM 247 5M 10-39

F.B. 873 PG. 160

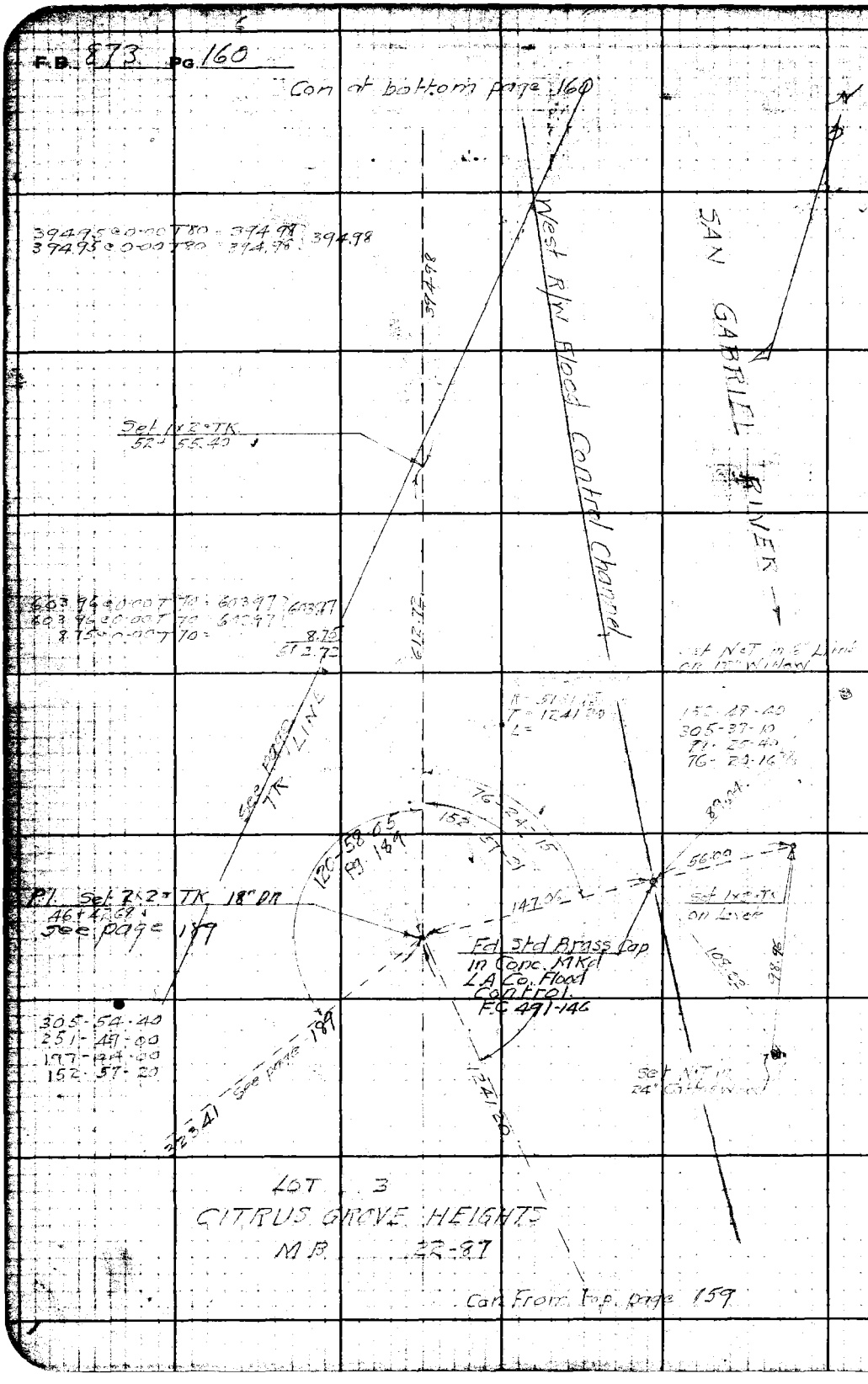

WS-37-A-4

RETURN TO
LOS ANGELES COUNTY SURVEYOR
700 HALL OF RECORDS
Do not extend notes this side of this line.

Note: Any Additions or Changes on This Sheet Must be Made or Circled in Red Ink With Date and Name of Person Making Change.

Notes Ck'd by Pr	Survey of WOODRUFF AVE	F.B. 873	PG. 161
Map No. CSB-1731	W. O. 8304 Tape No. 025 St'd °F		
Office Work Timmons	Surveyed by W.A. Miller		
Checked	Notes Miller Date 3-11-1941		
Date	Indexed C. Johnson 7-21-41		

W.S. 37-A

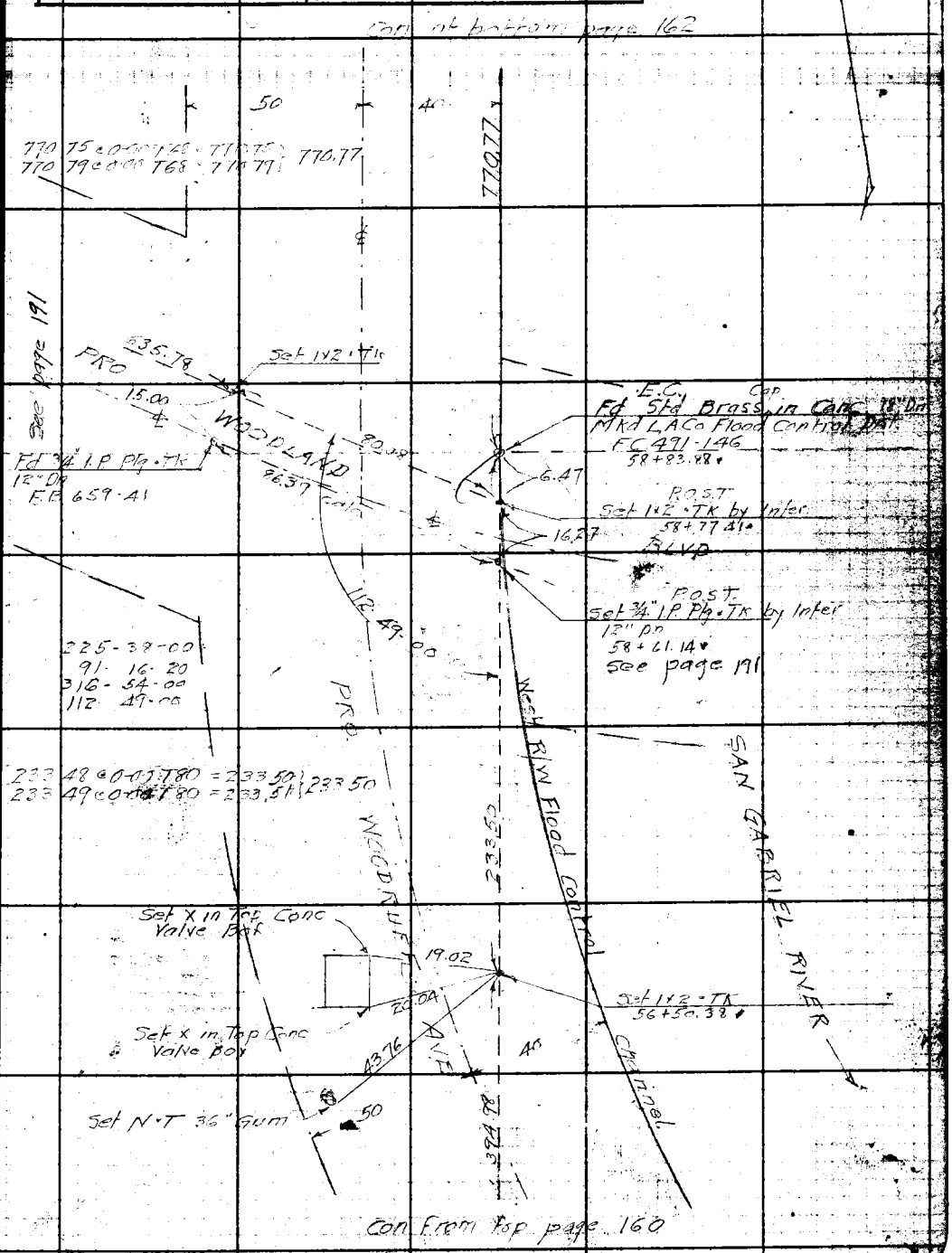

Note: Any Additions or Changes on This Sheet Must be Made or Circled in Red Ink With Date and Name of Person Making Change.

Do not extend notes this side of this line.

RETURN TO
LOS ANGELES COUNTY SURVEYOR
700 HALL OF RECORDS

FORM 247 5M 10-39

8

F.B. 873 PG. 162

Con. at bottom page 163

50 40

521.61 Control Channel

521.62 + 0.00 T 64 - 521.61 521.61
521.62 + 0.00 T 64 - 521.61

B.C.
Fd Std Brass Cap in Conc
18" Dia Mkd LA Co Flood
Control
FC 491-143
70+89.46

434.81 West R/W Line Flood

434.80
434.83 + 0.00 T 68 - 434.83 434.81

SAN GABRIEL RIVER

Fd Std Brass Cap in
Conc Flush, Mkd
LA Co Flood Control
B.M. 78-15
FC 491-143
66+54.65

770.77

50 40

Con from top page 161

W.S. 37-A-3

RETURN TO
LOS ANGELES COUNTY SURVEYOR
700 HALL OF RECORDS

Do not extend notes this side of this line.

Note: Any Additions or Changes on This Sheet Must be Made or Circled in Red Ink With Date and Name of Person Making Change.

Notes Ck'd by Dr [illegible]	Survey of WOODRUFF AVE	F.B. 873	PG. 163
Map No. CSB-1731-4	W. O. 8304 Tape No. 025 St'd 68 °F		
Office Work Timmons	Surveyed by W.A. Miller		
Checked	Notes Miller Date 3-19-1941		
Date	Indexed [illegible] 7-21-41		

WS.37-A-3

Con at bottom page 164

247.09 @ 0-00 T68 = 247.69 } 247.08
247.08 @ 0-00 T68 = 247.08
84° { 274.98 @ 1-05 T68 = 274.91 } 274.91
274.98 @ 1-01 T68 = 274.91
521.99

Control Channel

RIVER

29.94

5.80

Fd Std Brass Cap in Conc. 10" Dn. Mkd LA Co Flood Control. F.C. 491-144

Set 1x2 + TK 81+26.99

515.91 @ 0-00 T68 = 515.91 } 515.92
515.94 @ 0-00 T68 = 515.94

W. R/W Line Flood

515.92

SAN GABRIEL

Set N+T in 12" Willow

16.02

0.02

Set 2" I.P. Sleeve + Sq Top Iron Plg Flush

Set N+T in 8"

22.35

Set X in Iron Post of No Tresspassing Sign

28.06

Fd 2x4" Nail Flush 76+11.07 Removed

30.48

147.95 @ 0-00 T68 = 147.95 } 147.95
147.95 @ 0-00 T68 = 147.95

147.95

170-01-40

Set N+T in 8" Willow

340-03-20
320-06-40
300-10-00
170-01-40

521.61

Fd 2" I.P. No Plg nor TK F.B. 659-42 L.S. 31-35

15.00

30.44

Set 1x2 + TK 74+63.12

Con From top page 162

Note: Any Additions or Changes on This Sheet Must be Made or Circled in Red Ink With Date and Name of Person Making Change.

Do not extend notes this side of this line.

RETURN TO
LOS ANGELES COUNTY SURVEYOR
700 HALL OF RECORDS

FORM 247 5M 10-39

F.B. 873 PG. 164

10

Con at bottom page 165

274.28 @ 0-00 T68 = 274.28
274.28 @ 0-00 T68 = 274.28 } 274.28

274.28

Channel

Set 1x2 + TK

Set 2x2 + TK for P.I.

35.00

1.76

Set 1x2 + TK
90 + 52.79

174-13-55

348-28-00
336-56-00
325-23-40
174-13-56 2/3

PRO WOODRUFF AVE

Control

RIVER

274.28

274.28 @ 0-00 T68 = 274.28
274.28 @ 0-00 T68 = 274.28 } 274.28

Set 1x2 + TK
87 + 78.51

129.53 @ 0-00 T68 = 129.53
129.53 @ 0-00 T68 = 129.53 } 129.53

180-00-00
360-00-00
180-00-00
90-00-00
9-44-05

90-00-00

121.53

W. Line

35.00

Set 1x2 + TK
86 + 48.98
See page 193

Set 1x2 + TK
86 + 48.98

90-00-00

19-38-10
38-56-20
58-24-30
9-44-05

180-00-00
360-00-00
180-00-00
90-00-00

SAN GABRIEL

50 40

Con from top page 163

WS. 37-A-3

RETURN TO
LOS ANGELES COUNTY SURVEYOR
700 HALL OF RECORDS

Do not extend notes this side of this line.

Note: Any Additions or Changes on This Sheet Must be Made or Circled in Red Ink With Date and Name of Person Making Change.

WS.37-A-3B

Notes Ck'd by Dr[illegible]	Survey of WOODRUFF AVE
Map No. CS-B-1731-4	W. O. 8304 Tape No. 025 St'd 68 °F
Office Work Timmons	Surveyed by W.A. Miller
Checked	Notes Miller Date 3-21-1941
Date	Indexed C. Johnson 7-21-41

F.B. 873 Pg. 165

Con of bottom page 166

Fd 1" I.P. Conc & Nail
In 4" Drain Tile
18" Dn
Pt #15 LS 1-73

7.81
56.14

Set 1x2 TK
102+64.31

486.55 @ 0-00 T68 = 486.55
486.55 @ 0-00 T68 = 486.55 } 486.55

486.55

Fd 2" I.P. Conc & Nail
18" Dn. Pt #16 L.S. 1-73

9.35
46.65

Set 1x2 TK
98+77.76

550.68 @ 0-00 T70 = 550.69
550.69 @ 0-00 T70 = 550.69 } 550.69

PRO WOODRUFF AVE

W. Line Flood Control Channel

SAN GABRIEL RIVER

0.57
35.15

Set 1x2 TK
93+27.07

Fd Std. Brass Cap in
Conc 6" Dn. Mkd.
L.A. Co. Flood Control
B.M. 78-17
FC 491-144

331-56-30
303-53-00
275-47-40
165-58-16½

165-58-15

274.29

50 40

Con from top page 164

Note: Any Additions or Changes on This Sheet Must be Made or Circled in Red Ink With Date and Name of Person Making Change.

Do not extend notes this side of this line.

RETURN TO
LOS ANGELES COUNTY SURVEYOR
700 HALL OF RECORDS

FORM 247 5M 10-39

F.B. 873 PG. 166

12

Con at bottom page 167



Con from top page 165

W537-B-3

RETURN TO
LOS ANGELES COUNTY SURVEYOR
700 HALL OF RECORDS

Do not extend notes this side of this line.

Note: Any Additions or Changes on This Sheet Must be Made or Circled in Red Ink With Date and Name of Person Making Change.

Notes Ck'd by Drew	Survey of WOODRUFF AVE
Map No. CSB-1731-4	W. O. 8304 Tape No. 025 St'd 68 °F
Office Work Timmons	Surveyed by W.A. Miller
Checked	Notes Miller Date 3-3-1941
Date	Indexed A. O. Johnson 7-21-41

F.B. 873 Pg. 167

W.S. 37-B-3

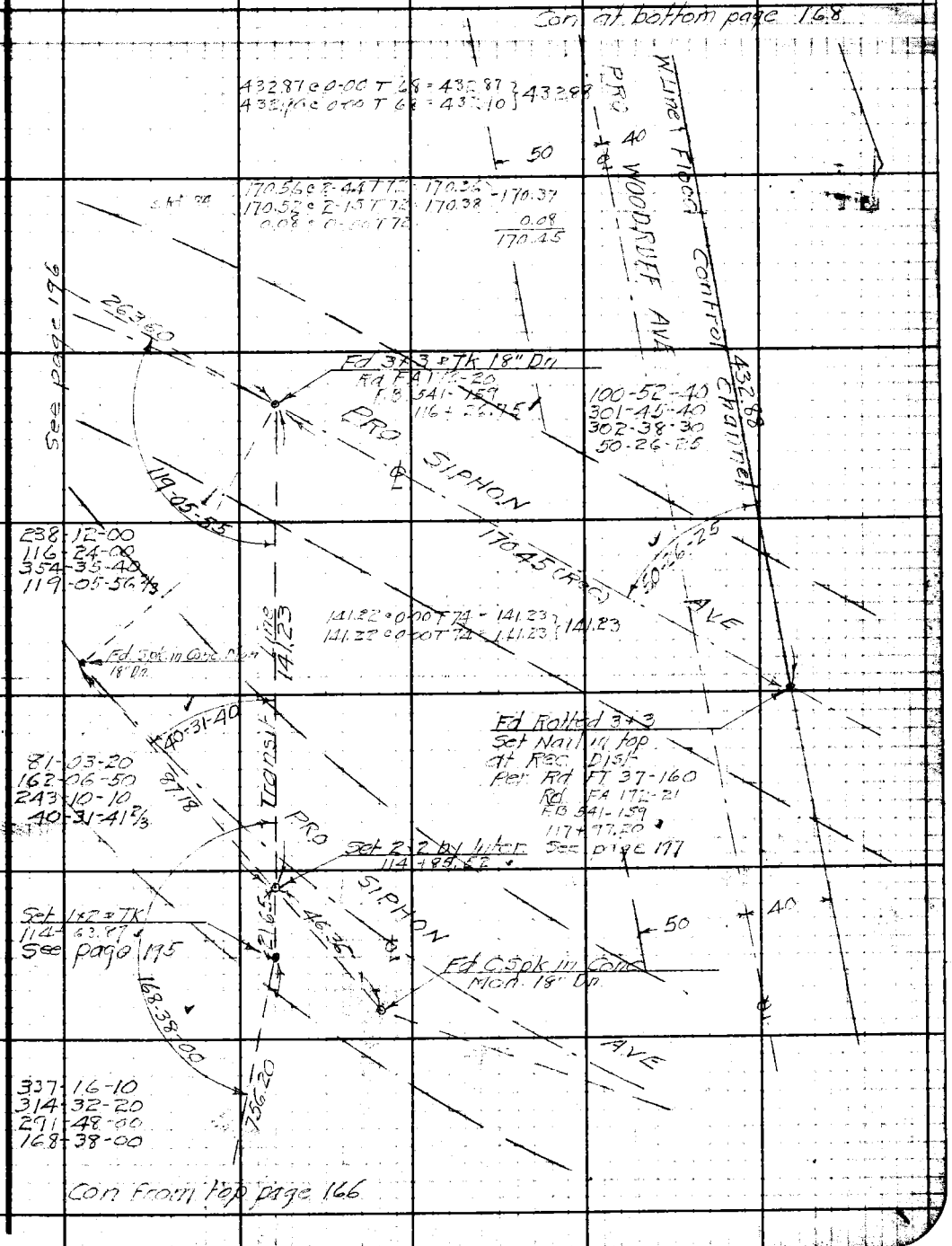

Note: Any Additions or Changes on This Sheet Must be Made or Circled in Red Ink With Date and Name of Person Making Change.

RETURN TO
LOS ANGELES COUNTY SURVEYOR
700 HALL OF RECORDS

Do not extend notes this side of this line.

FORM 247 5M 10-39

F.B. 873 PG. 168 14

Con at bottom page 169

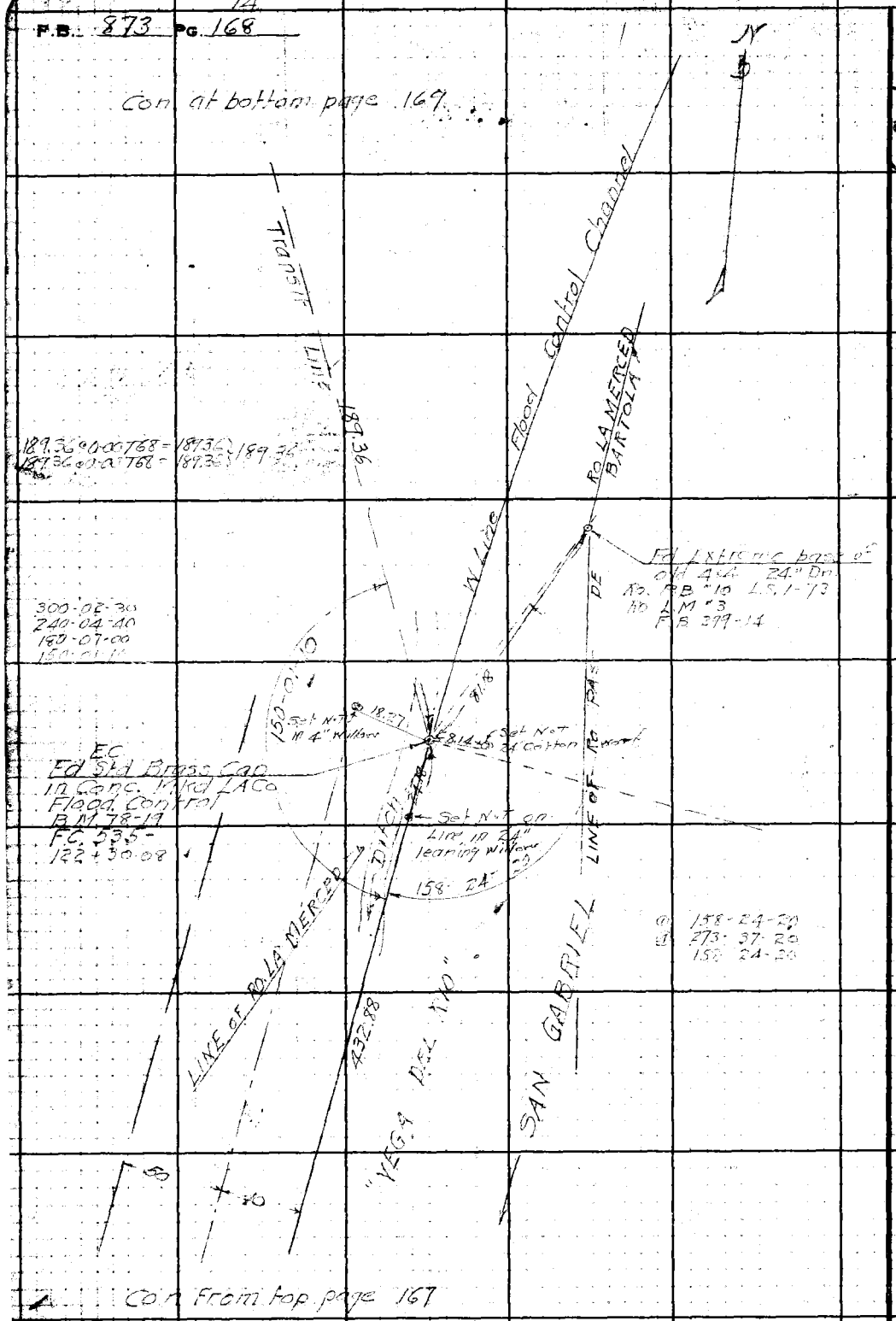

Con From top page 167

W5.87-B-3

RETURN TO
LOS ANGELES COUNTY SURVEYOR
700 HALL OF RECORDS

Do not extend notes this side of this line.

Note: Any Additions or Changes on This Sheet Must be Made or Circled in **Red Ink** With Date and Name of Person Making Change.

15

Notes Ck'd by [illegible]	Survey of WOODRUFF AVE
Map No. CSB-1731-4	W. O. 8304 Tape No. 025 St'd 68 °F
Office Work Timmons	Surveyed by W. A. Miller
Checked	Notes Miller Date 3-25-1941
Date	Indexed C. Johnson 7-21-41

F.B. 873 Pg. 169

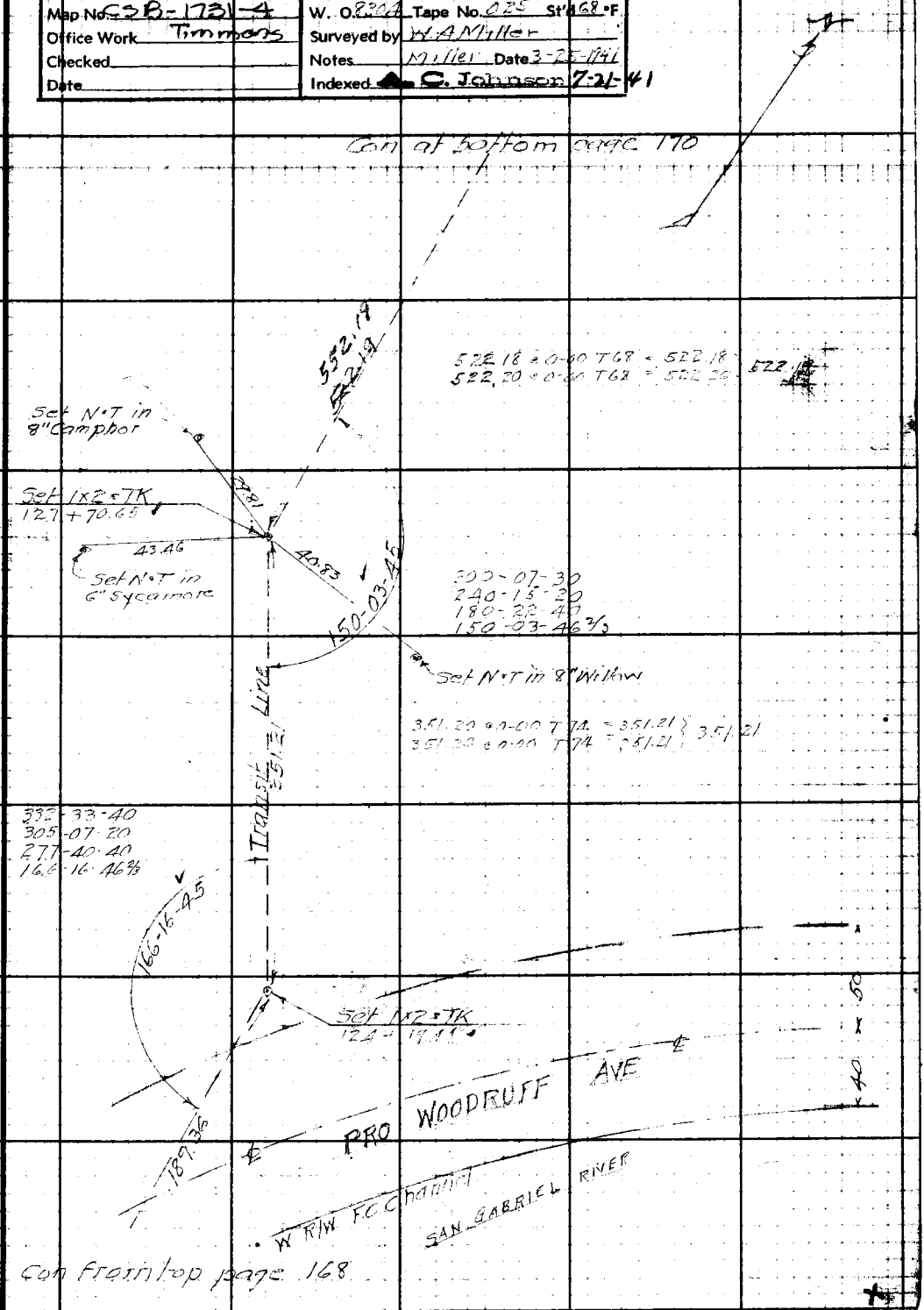

Note: Any Additions or Changes on This Sheet Must be Made or Circled in Red Ink With Date and Name of Person Making Change.

Do not extend notes this side of this line.

RETURN TO
LOS ANGELES COUNTY SURVEYOR
700 HALL OF RECORDS

FORM 247 5M 10-39

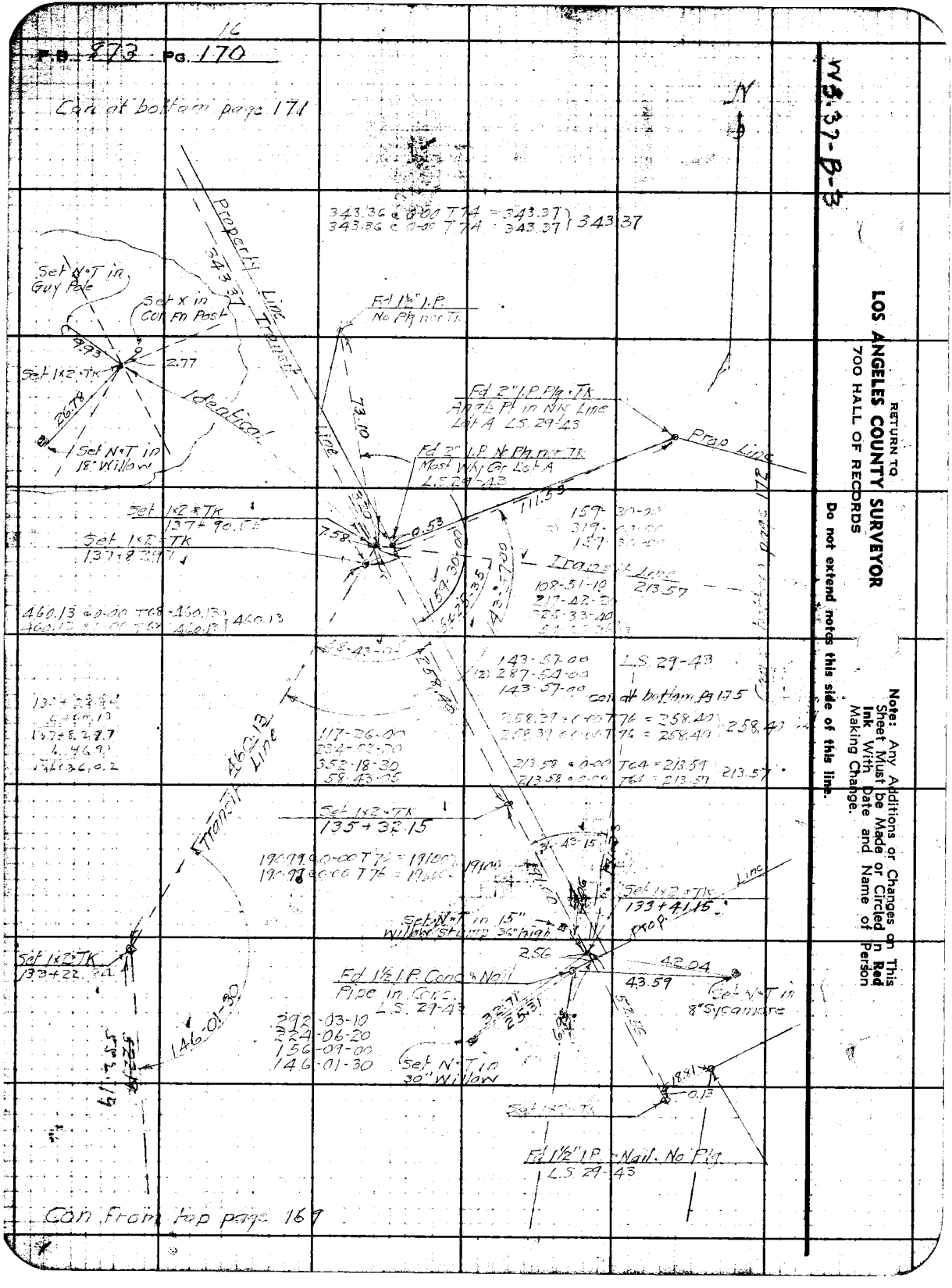

W5.37-B-3

RETURN TO
LOS ANGELES COUNTY SURVEYOR
700 HALL OF RECORDS

Do not extend notes this side of this line.

Note: Any Additions or Changes on This Sheet Must be Made or Circled in Red Ink With Date and Name of Person Making Change.

Notes Ck'd by [illegible]	Survey of WOODRUFF AVE	F.B. 873	PG. 171
Map No. CSB-1731-4	W. O. 8304 Tape No. 025 St'd 68°F		
Office Work Timmons	Surveyed by W.A. Miller		
Checked	Notes Miller Date 3-21-41		
Date	Indexed A. C. Johnson 7-21-41		

WS 37-B-2

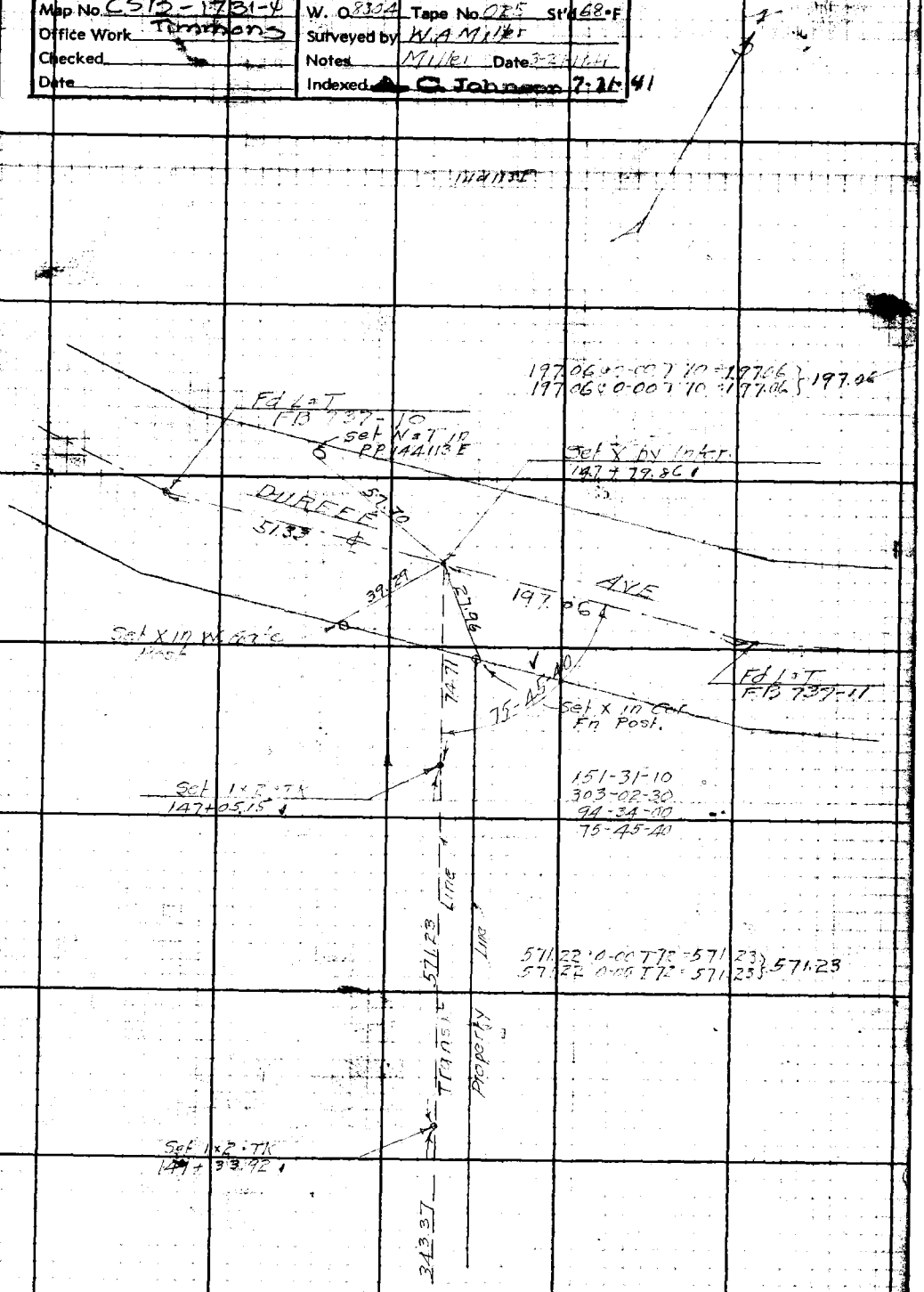

Continued on page 170

Note: Any Additions or Changes on This Sheet Must be Made or Circled in Red Ink With Date and Name of Person Making Change.

Do not extend notes this side of this line.

RETURN TO
LOS ANGELES COUNTY SURVEYOR
700 HALL OF RECORDS

FORM 247 5M 10-39

F.B. 87 PG. 172

Con at bottom page 173

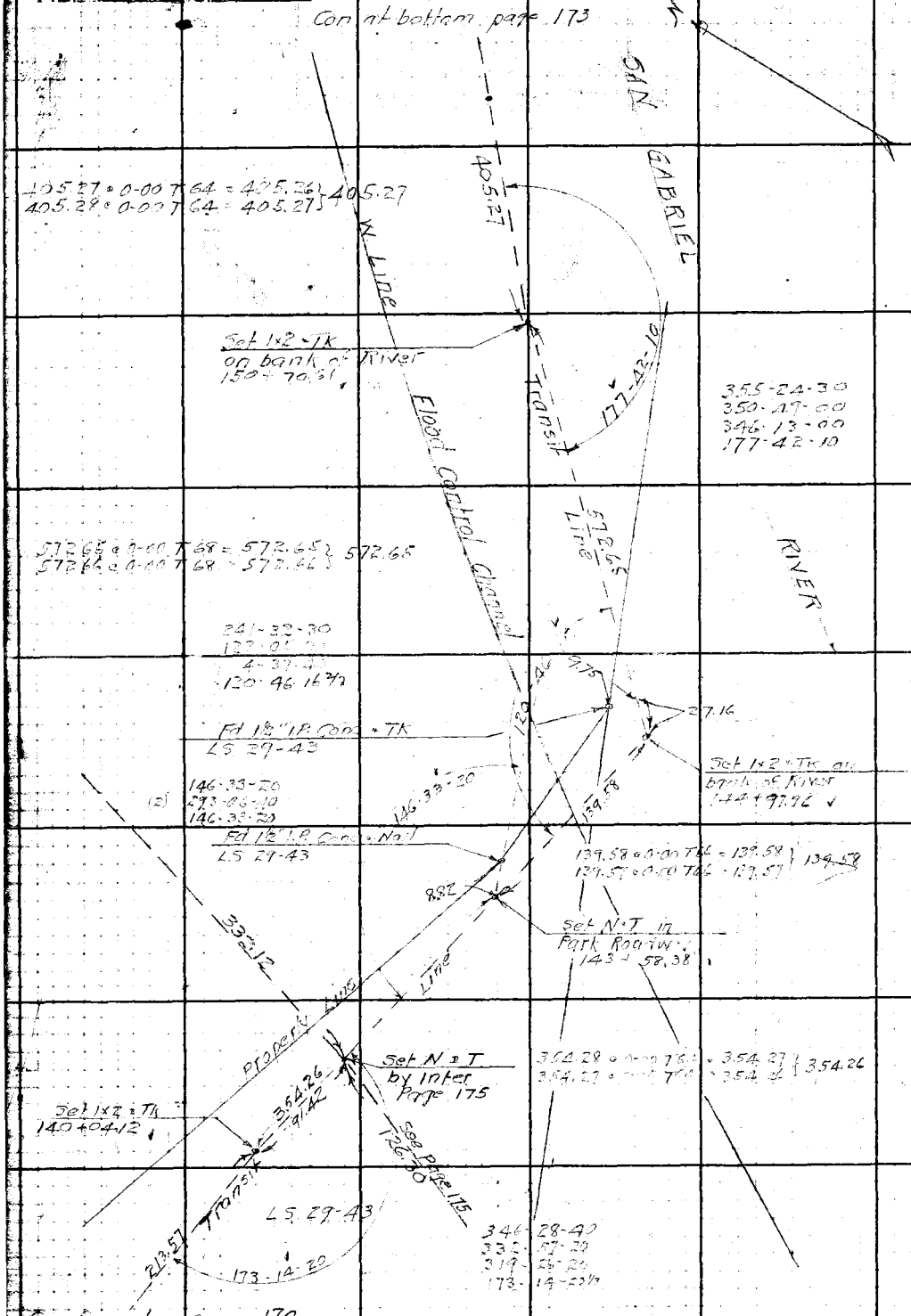

Con from top page 170

WS.37-B-3

RETURN TO
LOS ANGELES COUNTY SURVEYOR
700 HALL OF RECORDS

Do not extend notes this side of this line.

Note: Any Additions or Changes on This Sheet Must be Made or Circled in Red Ink With Date and Name of Person Making Change.

Notes Ck'd by [illegible]	Survey of WOODRUFF AVE
Map No. CSB-1731-4	W. O. 8304 Tape No. 025 St'd 68 °F
Office Work Timmons	Surveyed by W.A. Miller
Checked	Notes Miller Date 3-28 1941
Date	Indexed [illegible] 7-24-41

F.B. 873 PG. 173

66 yrs "young" today!

WS 37-13-2

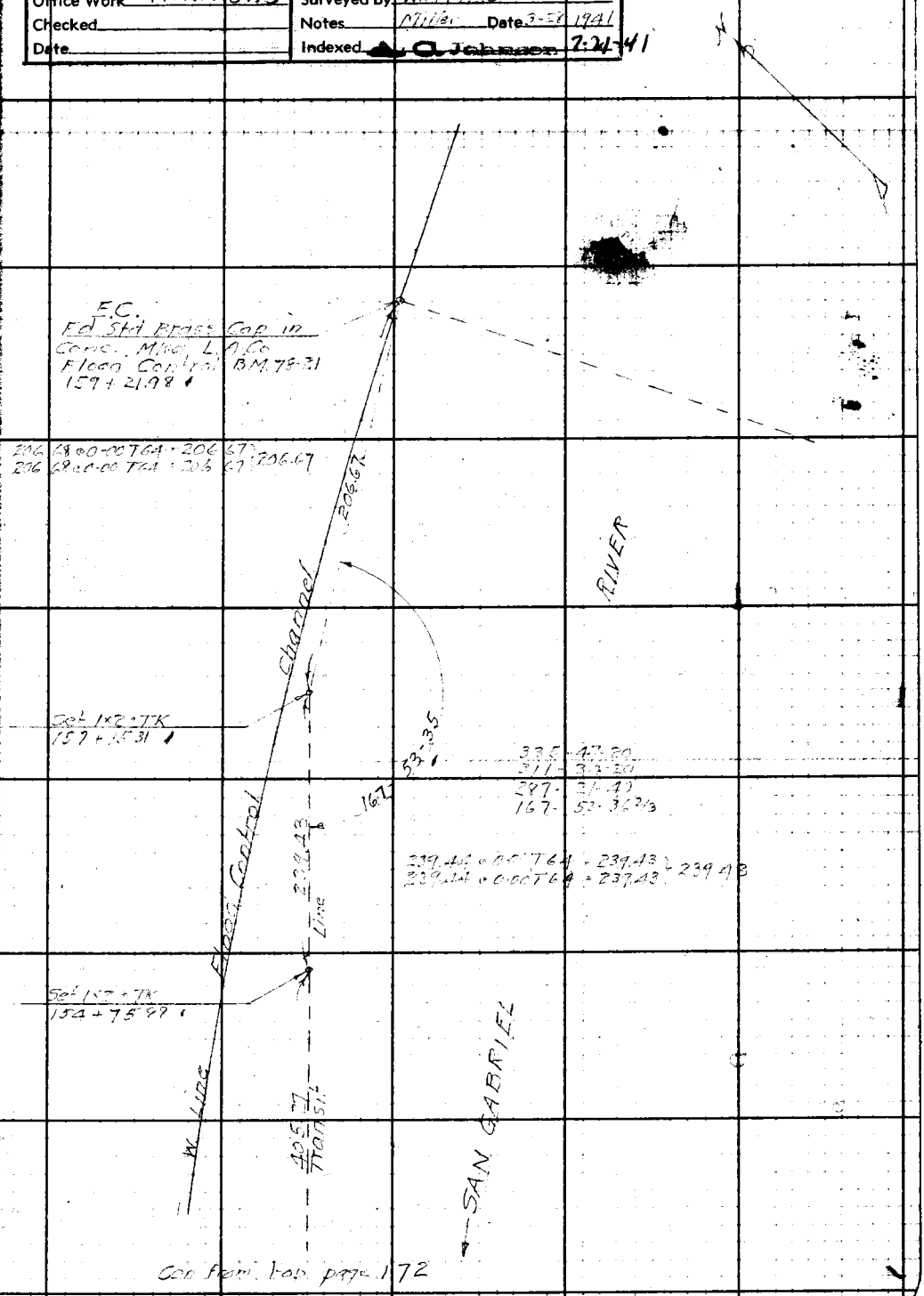

Con from top page 172

Note: Any Additions or Changes on This Sheet Must be Made or Circled in Red Ink With Date and Name of Person Making Change.

Do not extend notes this side of this line.

RETURN TO
LOS ANGELES COUNTY SURVEYOR
700 HALL OF RECORDS

FORM 247 5M 10-39

RETURN TO
LOS ANGELES COUNTY SURVEYOR
700 HALL OF RECORDS

Note: Any Additions or Changes on This Sheet Must be Made or Circled in **Red Ink** With Date and Name of Person Making Change.

Do not extend notes this side of this line.

F.B. 873 PG. 174

Notes Ck'd by Dr Cw	Survey of WOODRUFF AVE
Map No. CSB-173[illegible]-4	W. O. 8304 Tape No. 048 St'd 68 °F
Office Work Timmons	Surveyed by W.A. Miller
Checked	Notes Miller Date 4-18-1941
Date	Indexed C. Johnson 7-21-41

F.B. 873 Pg. 175

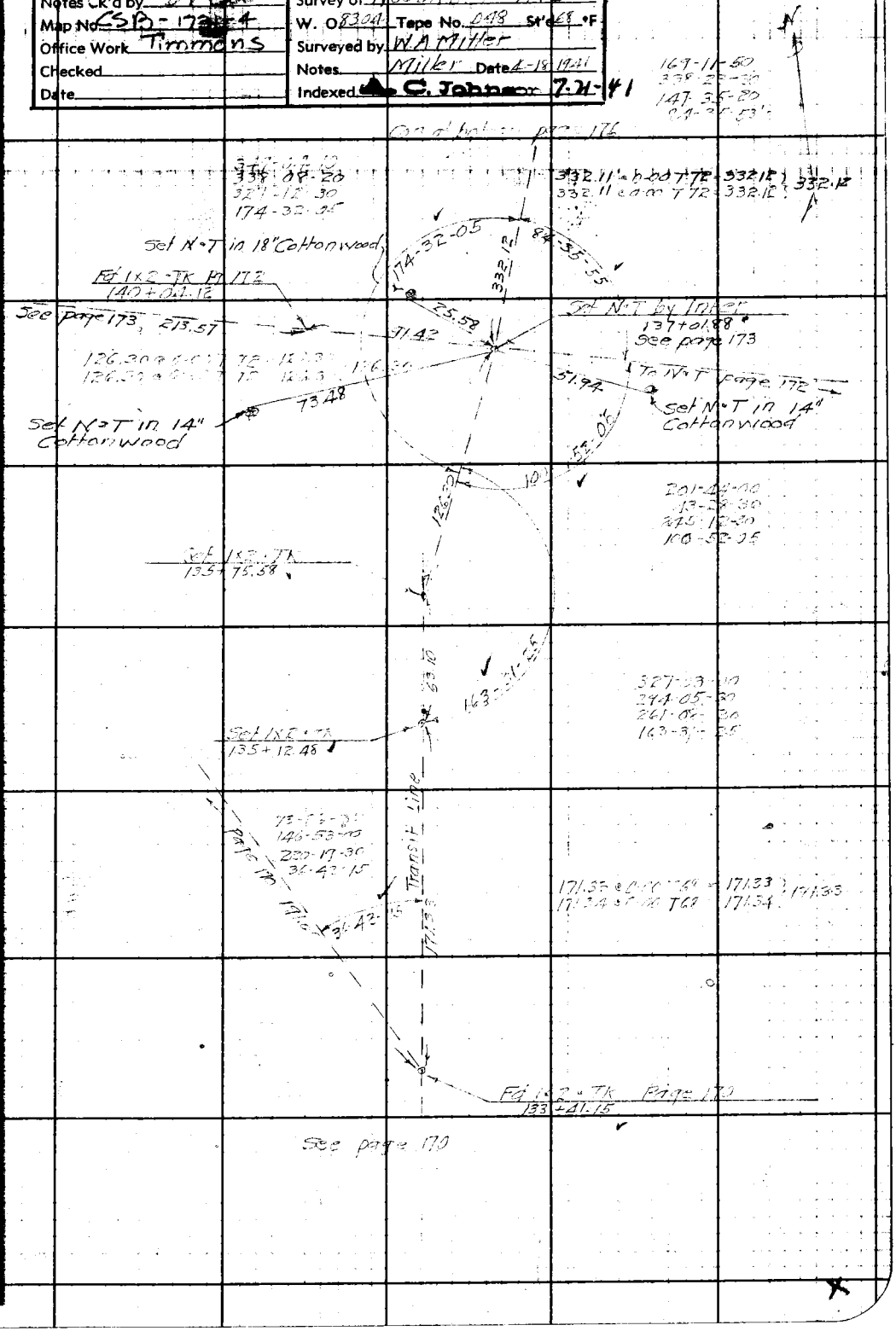

Note: Any Additions or Changes on This Sheet Must be Made or Circled in Red Ink With Date and Name of Person Making Change.

Do not extend notes this side of this line.

RETURN TO
LOS ANGELES COUNTY SURVEYOR
700 HALL OF RECORDS

FORM 247 5M 10-39

F.B. 873 Pg. 176

Con at bottom page 177

303.31 @ 0-00 T 68 = 303.31
303.31 @ 0-00 T 69 = 303.31 } 303.31



69.02 @ 7-01 T 70 =
68.91 @ 6-18 T 70 = 68.49 } 68.49
68.84 @ 5-43 T 70 = 68.50

316.23 @ 0-00 T 76 = 316.23 } 316.23
316.22 @ 0-00 T 76 = 316.24

Con from top page 175

RETURN TO
LOS ANGELES COUNTY SURVEYOR
700 HALL OF RECORDS

Do not extend notes this side of this line.

Note: Any Additions or Changes on This Sheet Must be Made or Circled in Red Ink With Date and Name of Person Making Change.

Notes Ck'd by [illegible]	Survey of WOODRUFF AVE
Map No. CSB-1731-4	W. O. 8304 Tape No. 048 St'd 68 °F
Office Work Timmons	Surveyed by W A Miller
Checked	Notes Miller Date 4-18 [illegible]
Date	Indexed A. C. Johnson 7-21-41

F.B. 873 PG. 177

WS 32 B-2

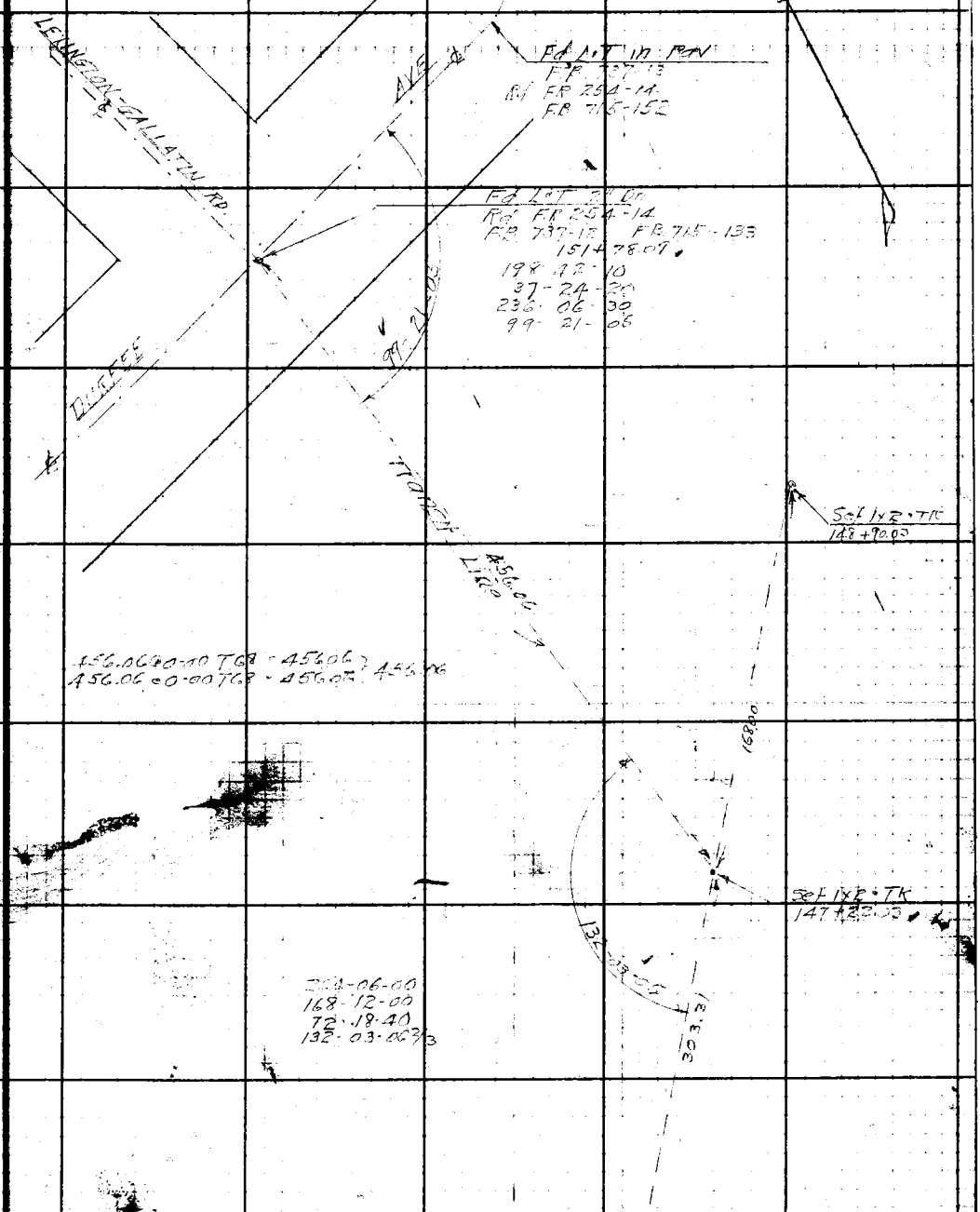

Note: Any Additions or Changes on This Sheet Must be Made or Circled in Red Ink With Date and Name of Person Making Change.

Do not extend notes this side of this line.

RETURN TO
LOS ANGELES COUNTY SURVEYOR
700 HALL OF RECORDS

FORM 247 5M 10-39

RETURN TO
LOS ANGELES COUNTY SURVEYOR
700 HALL OF RECORDS

Note: Any Additions or Changes on This Sheet Must be Made or Circled in **Red Ink** With Date and Name of Person Making Change.

Do not extend notes this side of this line.

F.B. 873 PG. 178

Notes Ck'd by Drew	Survey of WOODRUFF AVE	F.B. 573 Pg. 179
Map No.	W. O. 8304 Tape No. 485 St'd 68 °F	
Office Work	Surveyed by W. A. Miller	
Checked	Notes Miller Date 3-14-1941	
Date	Indexed [illegible] 7-21-41	

W5 36-E-4



Note: Any Additions or Changes on This Sheet Must be Made or Circled in Red Ink With Date and Name of Person Making Change.

Do not extend notes this side of this line.

RETURN TO
LOS ANGELES COUNTY SURVEYOR
700 HALL OF RECORDS

FORM 247 5M 10-39

F.B. 873 PG. 180

WS 36-E-4



Con from top page 179

RETURN TO
LOS ANGELES COUNTY SURVEYOR
700 HALL OF RECORDS

Do not extend notes this side of this line.

Note: Any Additions or Changes on This Sheet Must be Made or Circled in Red Ink With Date and Name of Person Making Change.

Notes Ck'd by Drew	Survey of WOODRUFF AVE
Map No.	W. O. 8304 Tape No. 025 St'd 68 °F
Office Work	Surveyed by WA Miller
Checked	Notes Miller Date 3-6-1941
Date	Indexed [illegible] 7-2-41

F.B. 872 Pg. 181

W5.37-A-4

Fd 2" I.P. Plg & Tag
L.S. 1102 in Conc

62.28

Fd 1½" I.P. Plg & Tag 12" Dn
L.S. 1102

Tract Line

285.13

285.12 @ 0.00 T74 - 285.13 } 285.13
285.12 @ 0.00 T74 - 285.13 }

West R/W Flood Control Channel

Fd 1½" I.P. Plg & Tag Flush
L.S. 1102

43.66

81-30-50
Page 157

773.73

Transit Line
478.61

Fd 2x2 TK Page 157
4+78.61

SAN GABRIEL RIVER

Note: Any Additions or Changes on This Sheet Must be Made or Circled in Red Ink With Date and Name of Person Making Change.

Do not extend notes this side of this line.

RETURN TO
LOS ANGELES COUNTY SURVEYOR
700 HALL OF RECORDS

FORM 247 5M 10-39

RETURN TO
LOS ANGELES COUNTY SURVEYOR
700 HALL OF RECORDS

Note: Any Additions or Changes on This Sheet Must be Made or Circled in **Red Ink** With Date and Name of Person Making Change.

Do not extend notes this side of this line.

F.B. 873 PG. 182

Notes Ck'd by Dr Cow	Survey of WOODRUFF AVE
Map No.	W. O. 8304 Tape No. 025 St'd 68 °F
Office Work	Surveyed by WA Miller
Checked	Notes Miller Date 3-7-1941
Date	Indexed C. Johnson 7-21-41

F.B. 873 Pg. 183

WS 37-A-4

Con of bottom page 184

214.07 @ 0-00 T80 = 214.09 } 214.09
214.07 @ 0-00 T80 = 214.09

214.07

Fd 2" I.P. Tag & TK in Conc
Flush L.S. 1102

5.08

6.06

Set 1x2 & TK

333.89 @ 0-00 T80 = 333.92 } 333.91
333.88 @ 0-00 T80 = 333.91

Prop Line

333.91 Transit Line

Fd Std. Brass Cap in
Conc. 12" Dn. Mkd R/W 78-5
FC 52-212
See page 157

Control channel

West R/W Flood

7.61

85-27-10 Page 157

94-18-00 Page 157

172-17-50 Page 157

Line See Pg 157

1417.96

Prod

Transit
See Pg 157 793.93

Fd 1x2 & TK Page 157
12 + 72.54

RIVER

SAN GABRIEL

Note: Any Additions or Changes on This Sheet Must be Made or Circled in Red Ink With Date and Name of Person Making Change

Do not extend notes this side of this line.

RETURN TO
LOS ANGELES COUNTY SURVEYOR
700 HALL OF RECORDS

FORM 247 5M 10-39

F.B. 873 PG. 184

W3,37-A-4

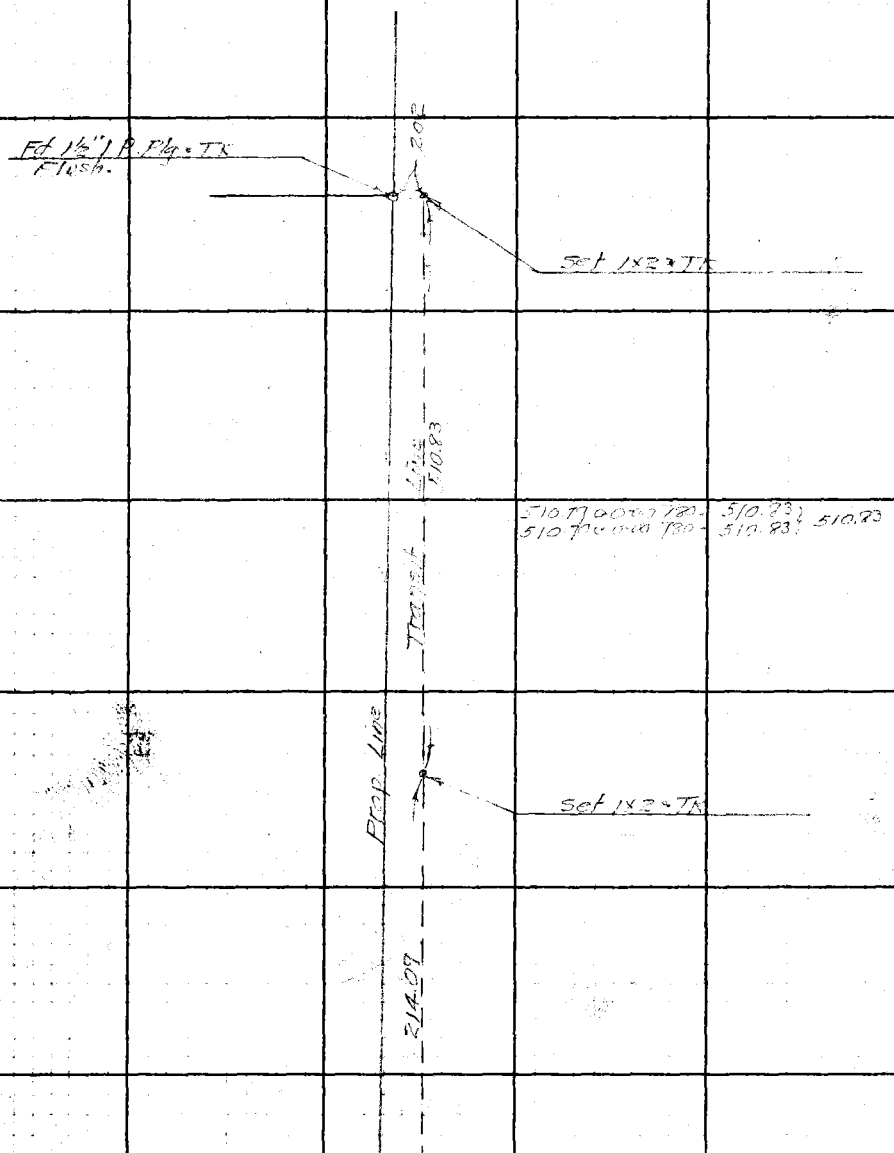

Con from top page 183

RETURN TO
LOS ANGELES COUNTY SURVEYOR
700 HALL OF RECORDS

Do not extend notes this side of this line.

Note: Any Additions or Changes on This Sheet Must be Made or Circled in Red Ink With Date and Name of Person Making Change.

Notes Ck'd by [illegible]	Survey of [illegible] AVE
Map No. CSB-1731-4	W. O. 8304 Tape No. 025 St'd 68 °F
Office Work Timmons	Surveyed by W.A. Miller
Checked	Notes Miller Date 3-13-1941
Date	Indexed [illegible] C. Johnson 7-22-41

F.B. 873 Pg. 185

WS.37-A-4

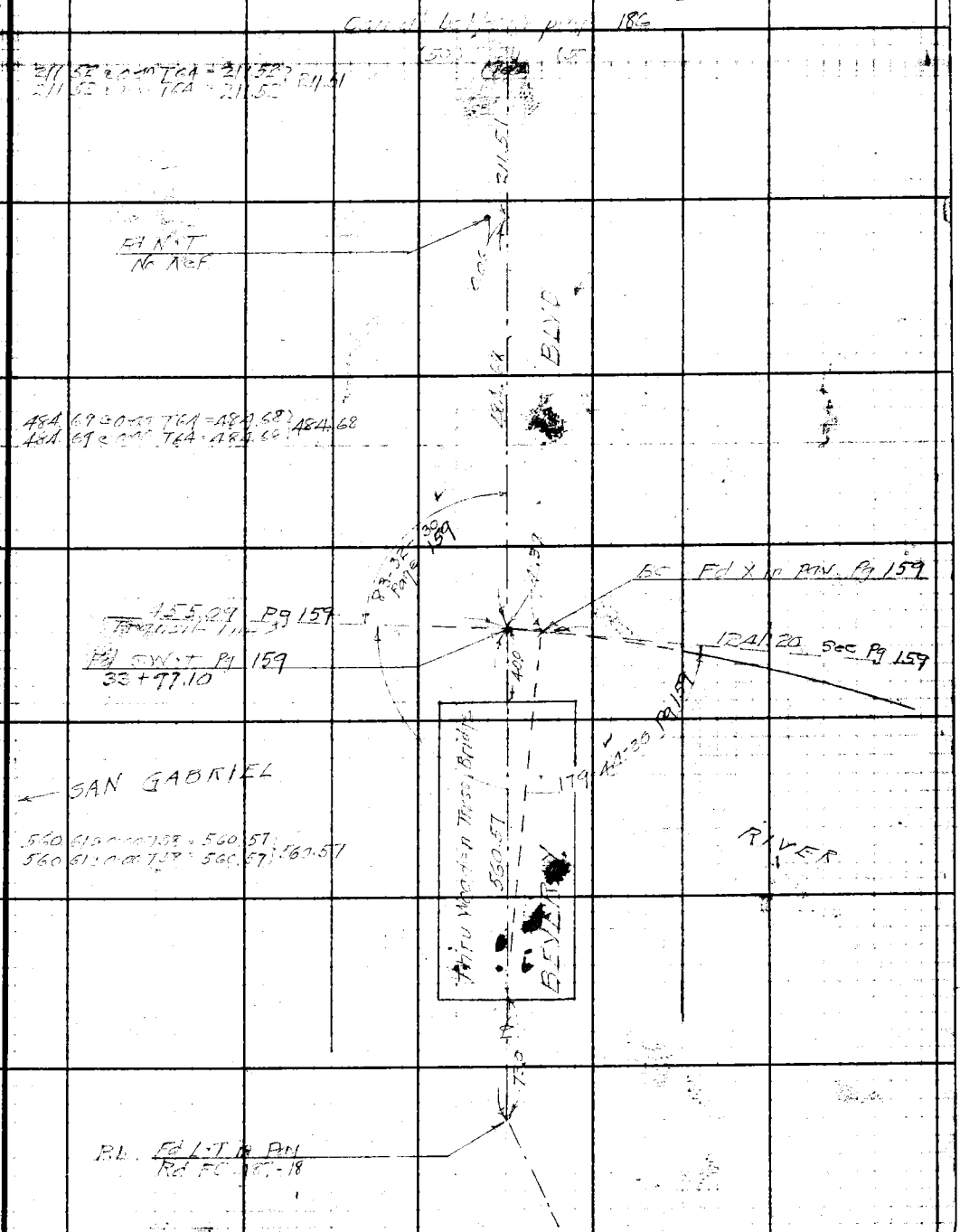

Note: Any Additions or Changes on This Sheet Must be Made or Circled in Red Ink With Date and Name of Person Making Change.

Do not extend notes this side of this line.

RETURN TO
LOS ANGELES COUNTY SURVEYOR
700 HALL OF RECORDS

FORM 247 5M 10-39

Con. at bottom page 187



From top page 185

W5.37-A-4

RETURN TO
LOS ANGELES COUNTY SURVEYOR
700 HALL OF RECORDS
Do not extend notes this side of this line.
Note: Any Additions or Changes on This Sheet Must be Made or Circled in Red Ink With Date and Name of Person Making Change.

Notes Ck'd by Drew	Survey of Woodruff Ave	F.B. 873	Pg. 187
Map No. CSB-1731-4	W. O. 8304 Tape No. 025 St'd 68 °F		
Office Work Timmons	Surveyed by W.A. Miller		
Checked	Notes Miller Date 3-14-1941		
Date	Indexed [illegible] Johnson 7-21-41		

W S 37-A-4

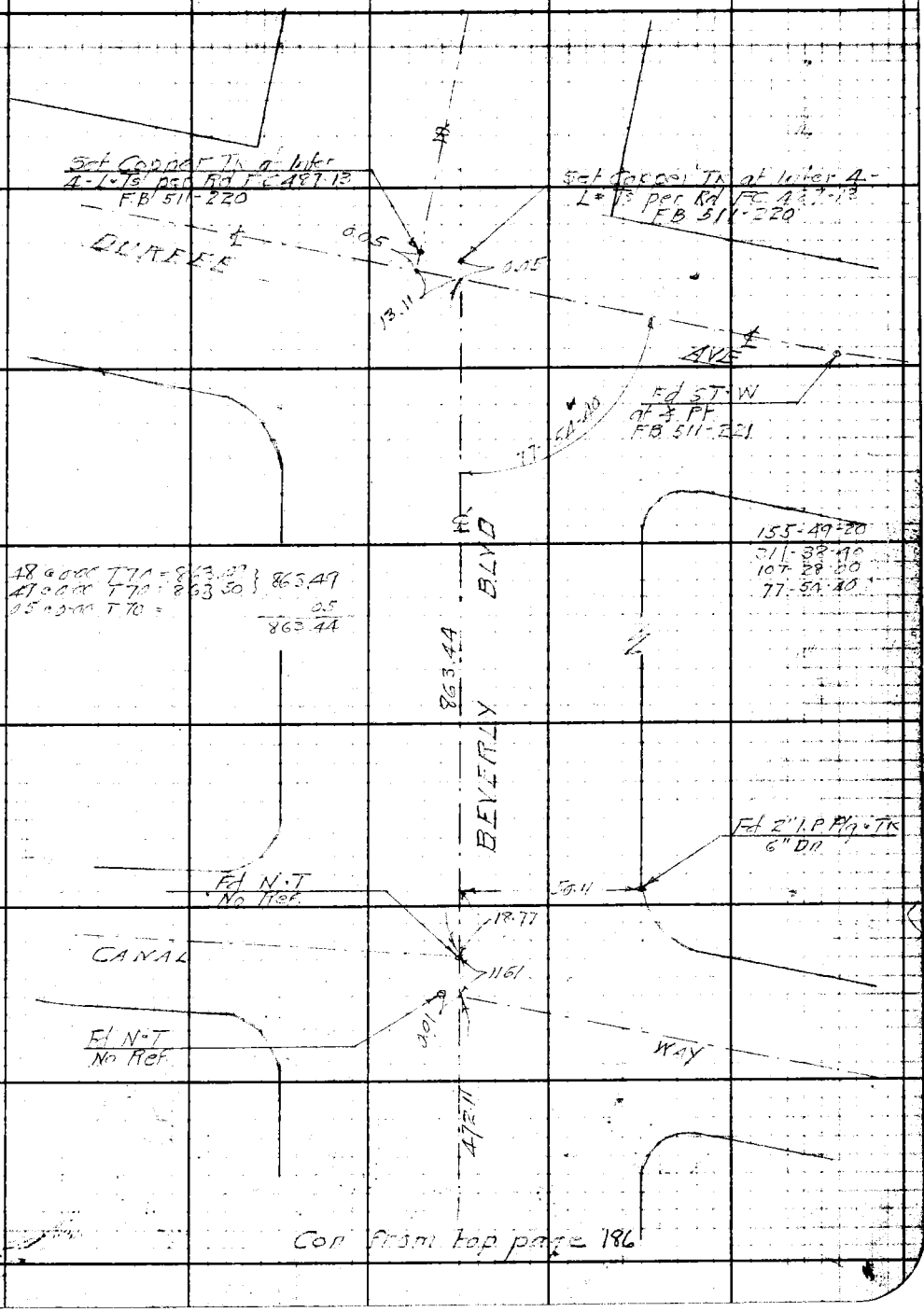

Con from top page 186

Note: Any Additions or Changes on This Sheet Must be Made or Circled in Red Ink With Date and Name of Person Making Change.

Do not extend notes this side of this line.

RETURN TO
LOS ANGELES COUNTY SURVEYOR
700 HALL OF RECORDS

FORM 247 5M 10-39

RETURN TO
LOS ANGELES COUNTY SURVEYOR
700 HALL OF RECORDS

Note: Any Additions or Changes on This Sheet Must be Made or Circled in **Red Ink** With Date and Name of Person Making Change.

Do not extend notes this side of this line.

F.B. 871 Pg. 188

Notes Ck'd by Dr Cw	Survey of WOOKUFF AVE
Map No. CS B-1731-4	W. O. 8304 Tape No. 048 St'd 68 °F
Office Work Timmons	Surveyed by W A Miller
Checked	Notes Miller Date 4-7-1941
Date	Indexed A. C. Johnson 7-71 #1

F.B. 873 Pg. 189

WS.37-A-4

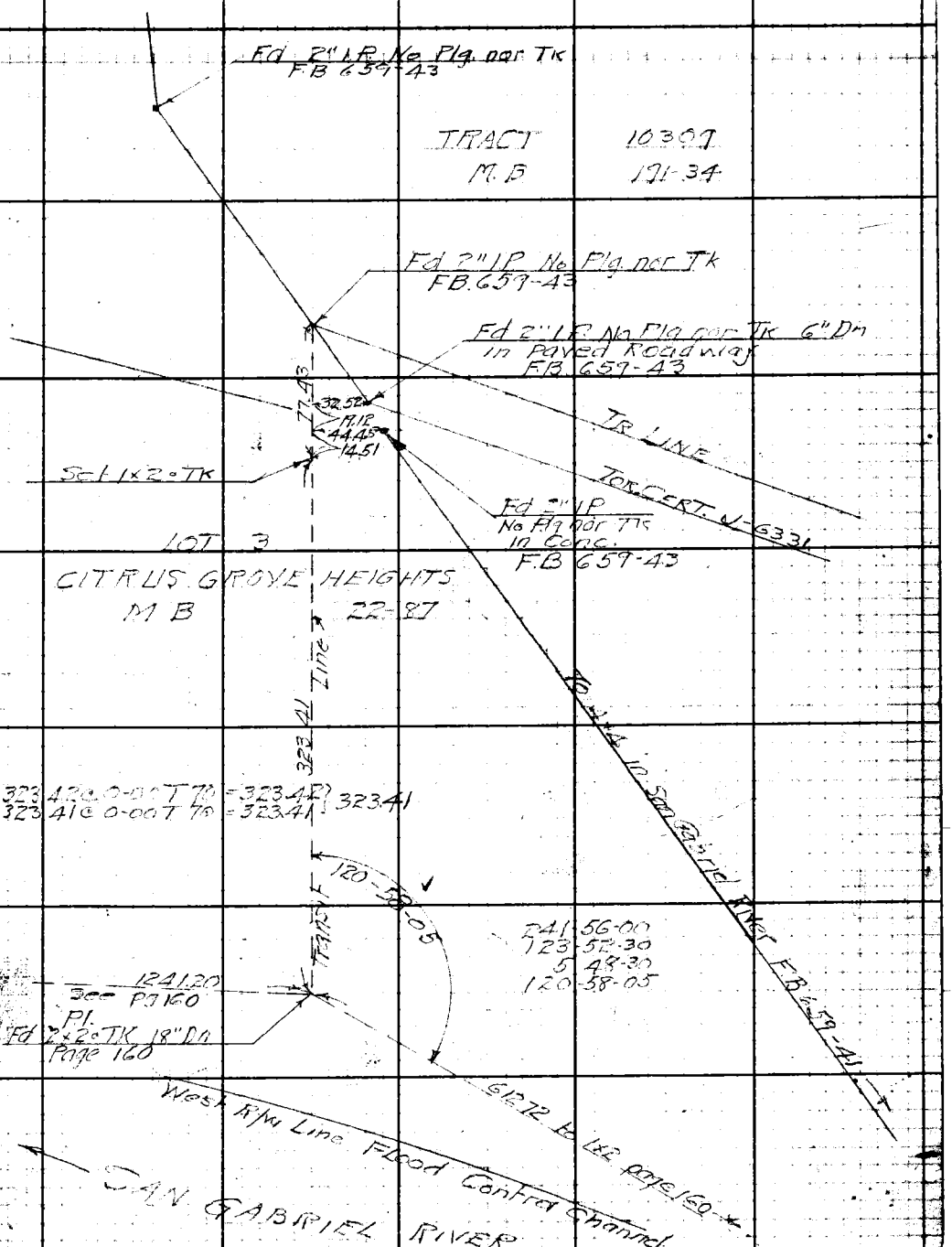

Note: Any Additions or Changes on This Sheet Must be Made or Circled in Red Ink With Date and Name of Person Making Change.

Do not extend notes this side of this line.

RETURN TO
LOS ANGELES COUNTY SURVEYOR
700 HALL OF RECORDS

FORM 247 5M 10-39

RETURN TO
LOS ANGELES COUNTY SURVEYOR
700 HALL OF RECORDS

Note: Any Additions or Changes on This Sheet Must be Made or Circled in **Red Ink** With Date and Name of Person Making Change.

Do not extend notes this side of this line.

F.B. 873 PG. 140

Notes Ck'd by Dr [illegible]	Survey of WOODRUFF AVE	F.B. 873	PG. 191
Map No. CSB-1731-4	W. O. 8304 Tape No. 048 St'd 68 °F	#048	N/26-1940
Office Work Timmons	Surveyed by W.A. Miller		
Checked	Notes Miller Date 4-2-1941		
Date	Indexed C. Johnson 7-21-41		

WS 37-A-3

Note: Began this page and this date using tapes per new standard. No distances measured on 4-1-1941

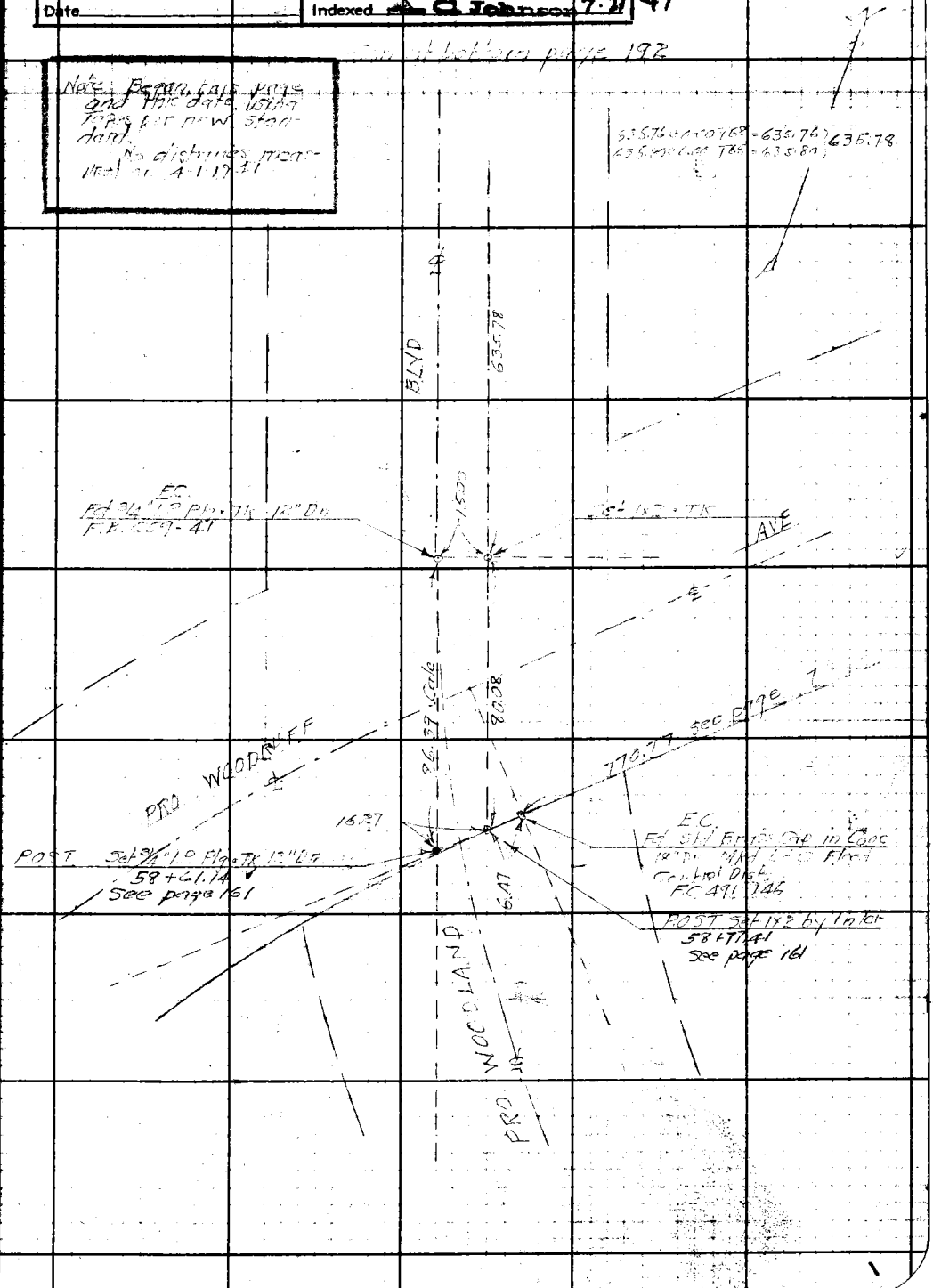

Note: Any Additions or Changes on This Sheet Must be Made or Circled in Red Ink With Date and Name of Person Making Change.

Do not extend notes this side of this line.

RETURN TO
LOS ANGELES COUNTY SURVEYOR
700 HALL OF RECORDS

FORM 247 5M 10-39

RETURN TO
LOS ANGELES COUNTY SURVEYOR
700 HALL OF RECORDS

Note: Any Additions or Changes on This Sheet Must be Made or Circled in **Red Ink** With Date and Name of Person Making Change.

WS 37-A-3

Do not extend notes this side of this line.

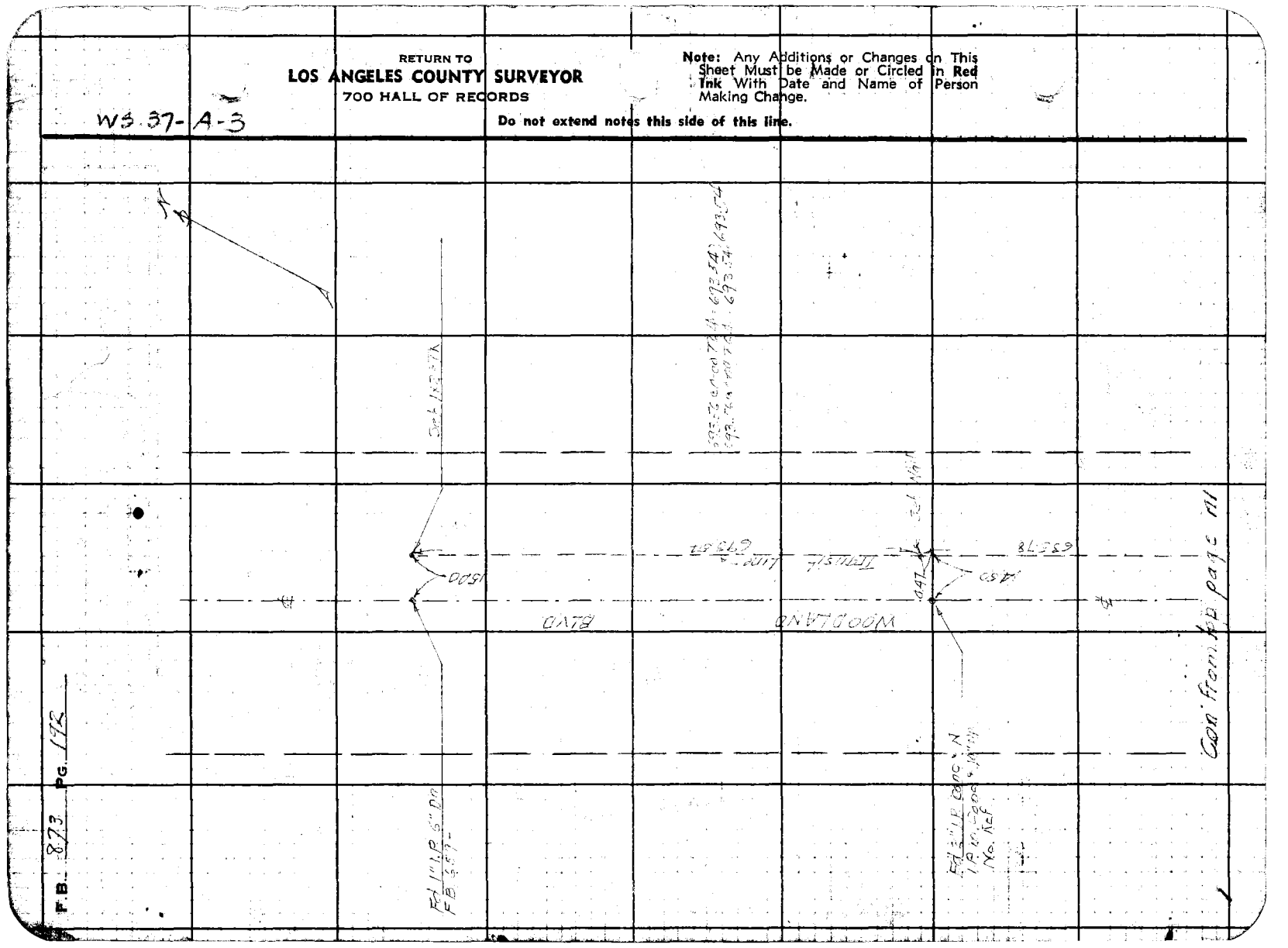

Notes Ck'd by DF Cow	Survey of WOODRUFF AVE	F.B. [illegible] Pg. 193
Map No. CSB-1731-4	W. 08304 Tape No. 051 St'd 68 °F.	
Office Work Timmons	Surveyed by W.A. Miller	
Checked	Notes Miller Date 4-3-1941	
Date	Indexed C. Johnson 7-28-41	

WS 37-A-3

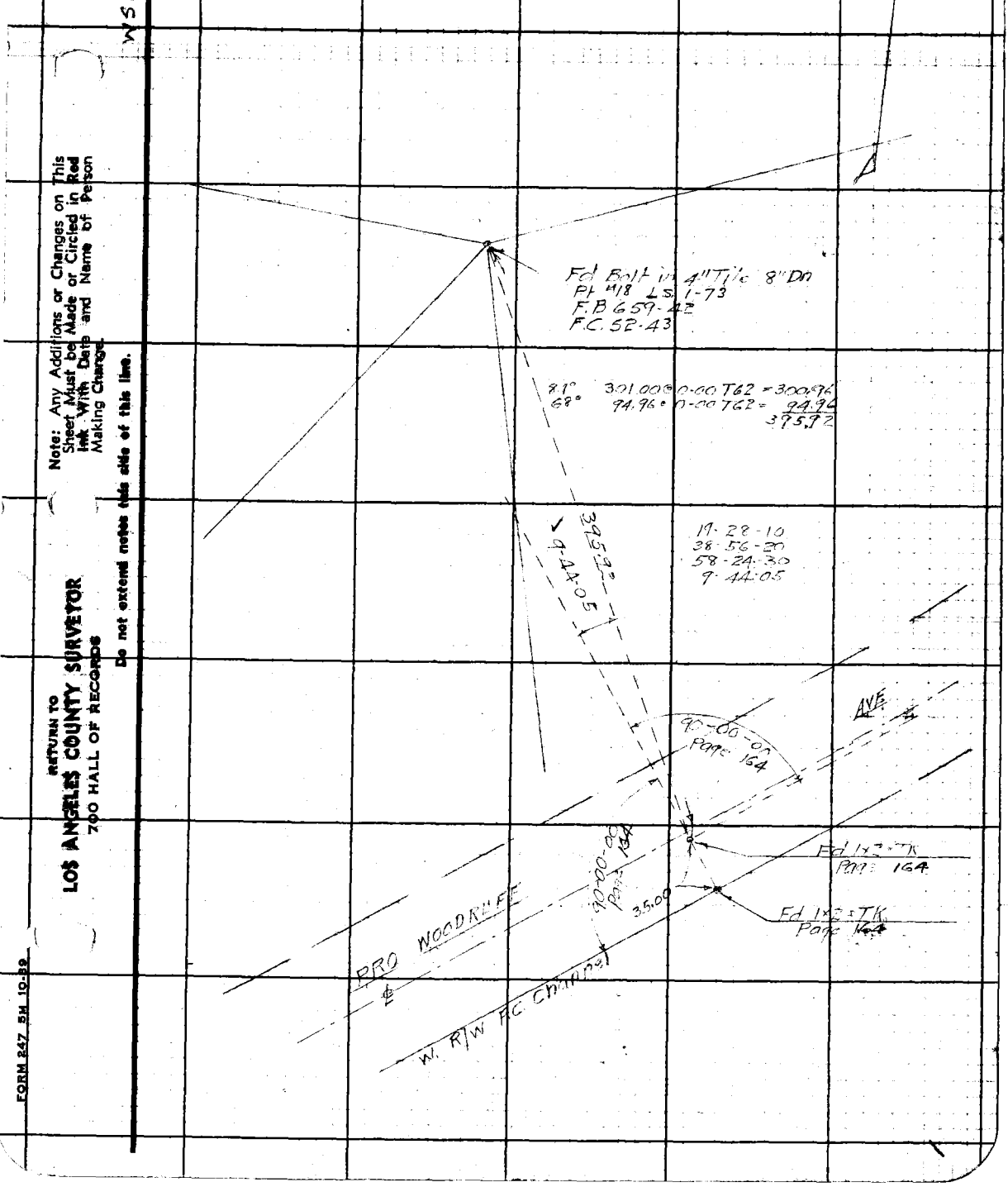

Note: Any Additions or Changes on This Sheet Must be Made or Circled in Red Ink With Date and Name of Person Making Change.

Do not extend notes this side of this line.

RETURN TO
LOS ANGELES COUNTY SURVEYOR
700 HALL OF RECORDS

FORM 247 5M 10-39

RETURN TO
LOS ANGELES COUNTY SURVEYOR
700 HALL OF RECORDS

Note: Any Additions or Changes on This Sheet Must be Made or Circled in **Red Ink** With Date and Name of Person Making Change.

Do not extend notes this side of this line.

F.B. 873 PG. 194

Notes Ck'd by Drew	Survey of WOODRUFF AVE	F.B. 873	PG. 195
Map No. CSB - 1731-4	W. O. 8304 Tape No. 051 St'd 68 °F		
Office Work Timmons	Surveyed by W.A. Miller		
Checked	Notes Miller Date 3-24-1941		
Date	Indexed A. C. Johnson 7-21-41		

WS.37-B-3

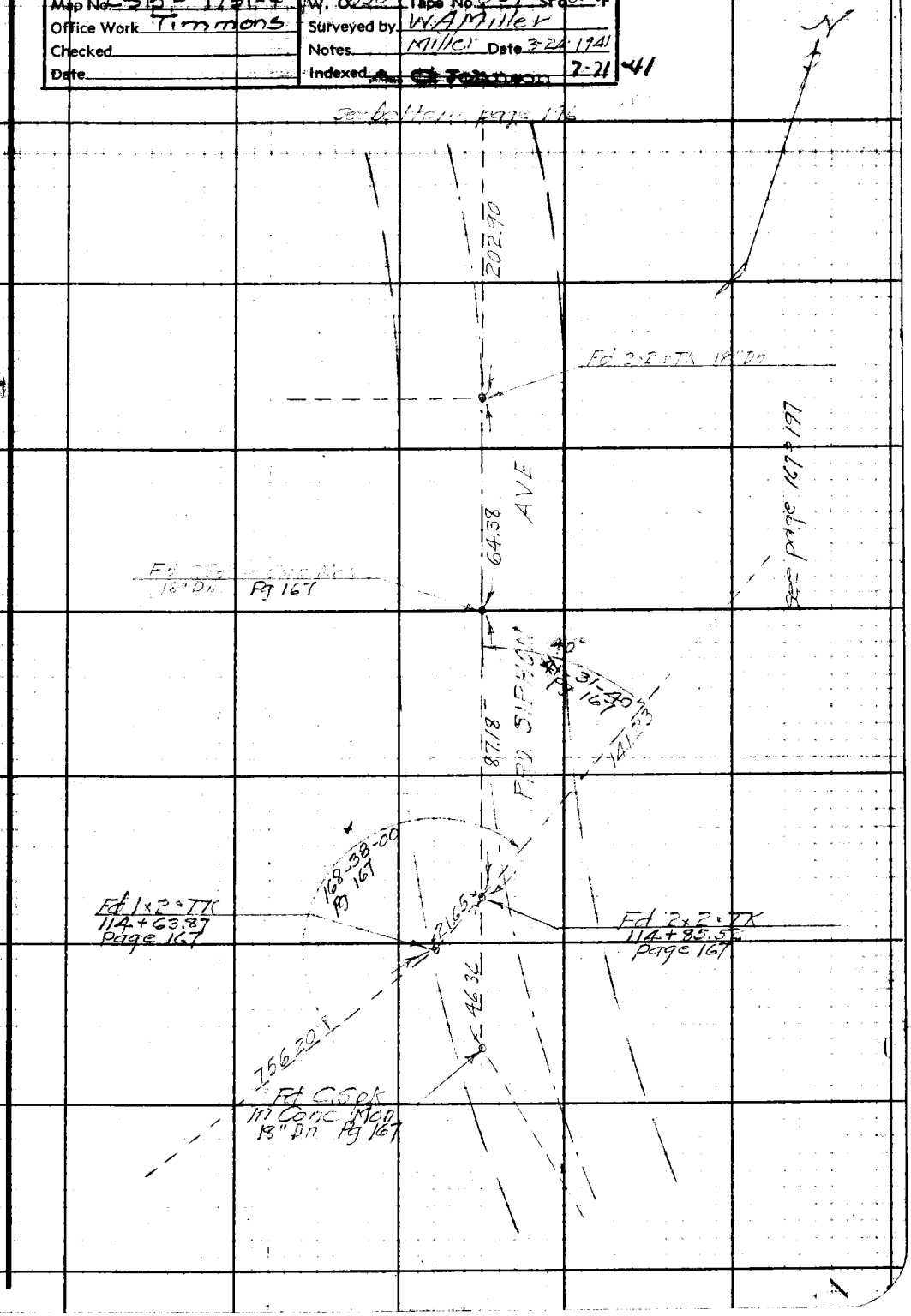

Note: Any Additions or Changes on This Sheet Must be Made or Circled in Red Ink With Date and Name of Person Making Change.

Do not extend notes this side of this line.

RETURN TO
LOS ANGELES COUNTY SURVEYOR
700 HALL OF RECORDS

FORM 247 5M 10-39

RETURN TO
LOS ANGELES COUNTY SURVEYOR
700 HALL OF RECORDS

Note: All Additions or Changes on This Sheet Must be Made or Circled in **Red Ink** With Date and Name of Person Making Change.

WS.37-B-3

Do not extend notes this side of this line.

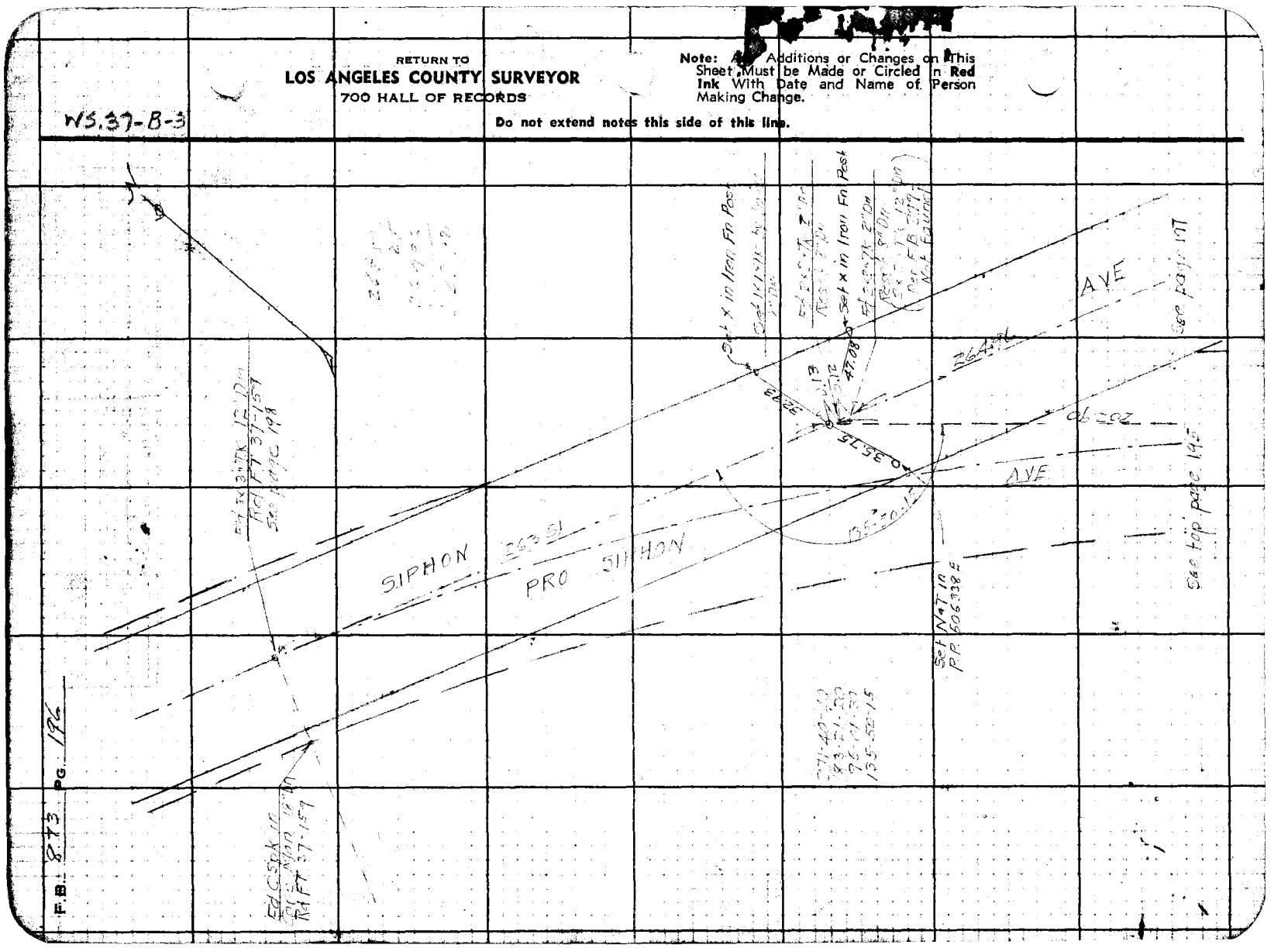

Notes Ck'd by [illegible]	Survey of WOODRUFF AVE	F.B. 873	Pg. 177
Map No. CSB - 1781-4	W. O. 8304 Tape No. 051 St'd °F		
Office Work Timmons	Surveyed by W.A. Miller		
Checked	Notes Miller Date 3-24-1941		
Date	Indexed [illegible] 7-21-41		

WS-39-B-3

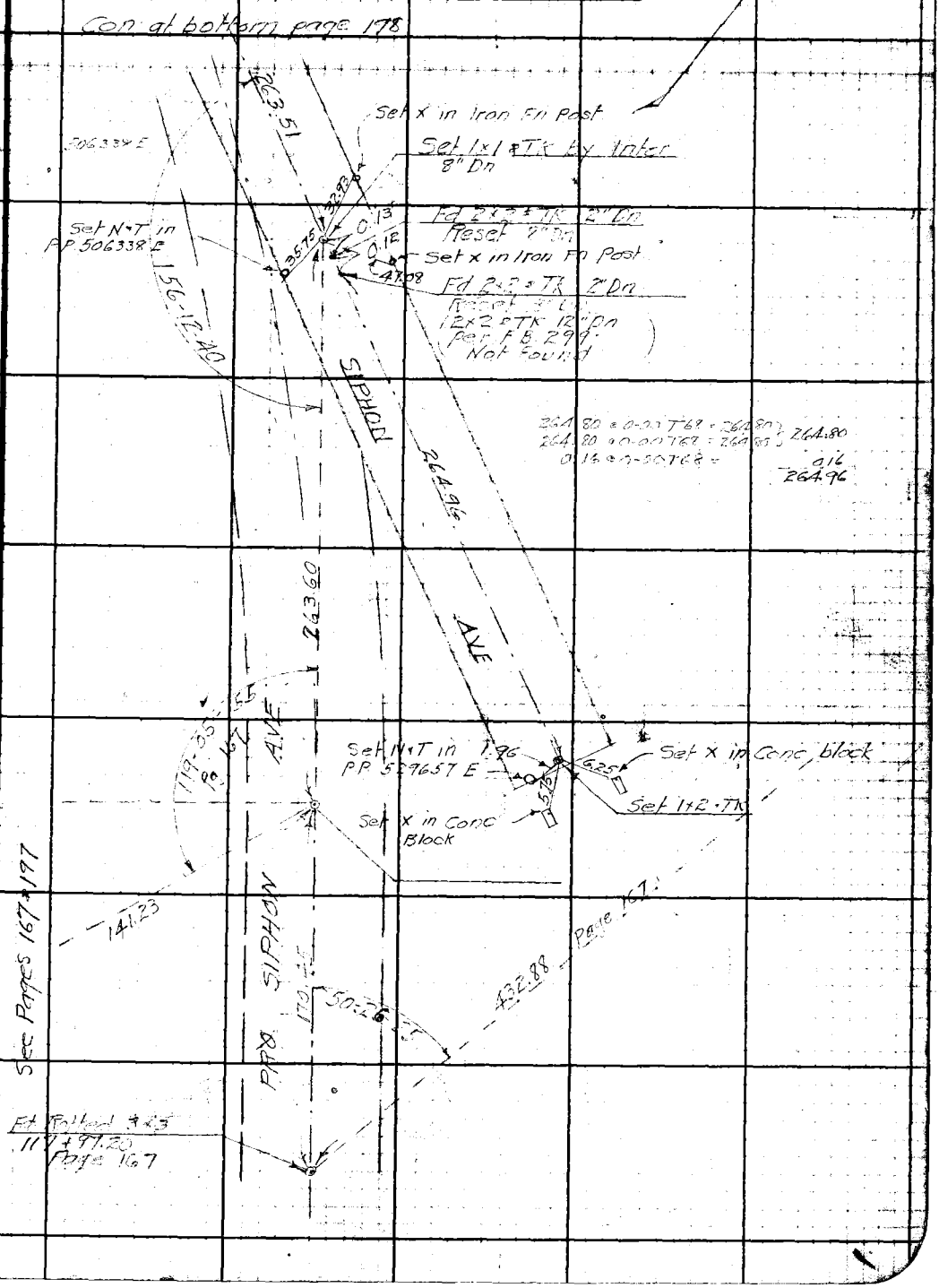

Note: Any Additions or Changes on This Sheet Must be Made or Circled in Red Ink With Date and Name of Person Making Change.

Do not extend notes this side of this line.

RETURN TO
LOS ANGELES COUNTY SURVEYOR
700 HALL OF RECORDS

FORM 247 5M 10-39

RETURN TO
LOS ANGELES COUNTY SURVEYOR
700 HALL OF RECORDS

Note: Any Additions or Changes on This Sheet Must be Made or Circled in **Red Ink** With Date and Name of Person Making Change.

WS.37-A-3

Do not extend notes this side of this line.

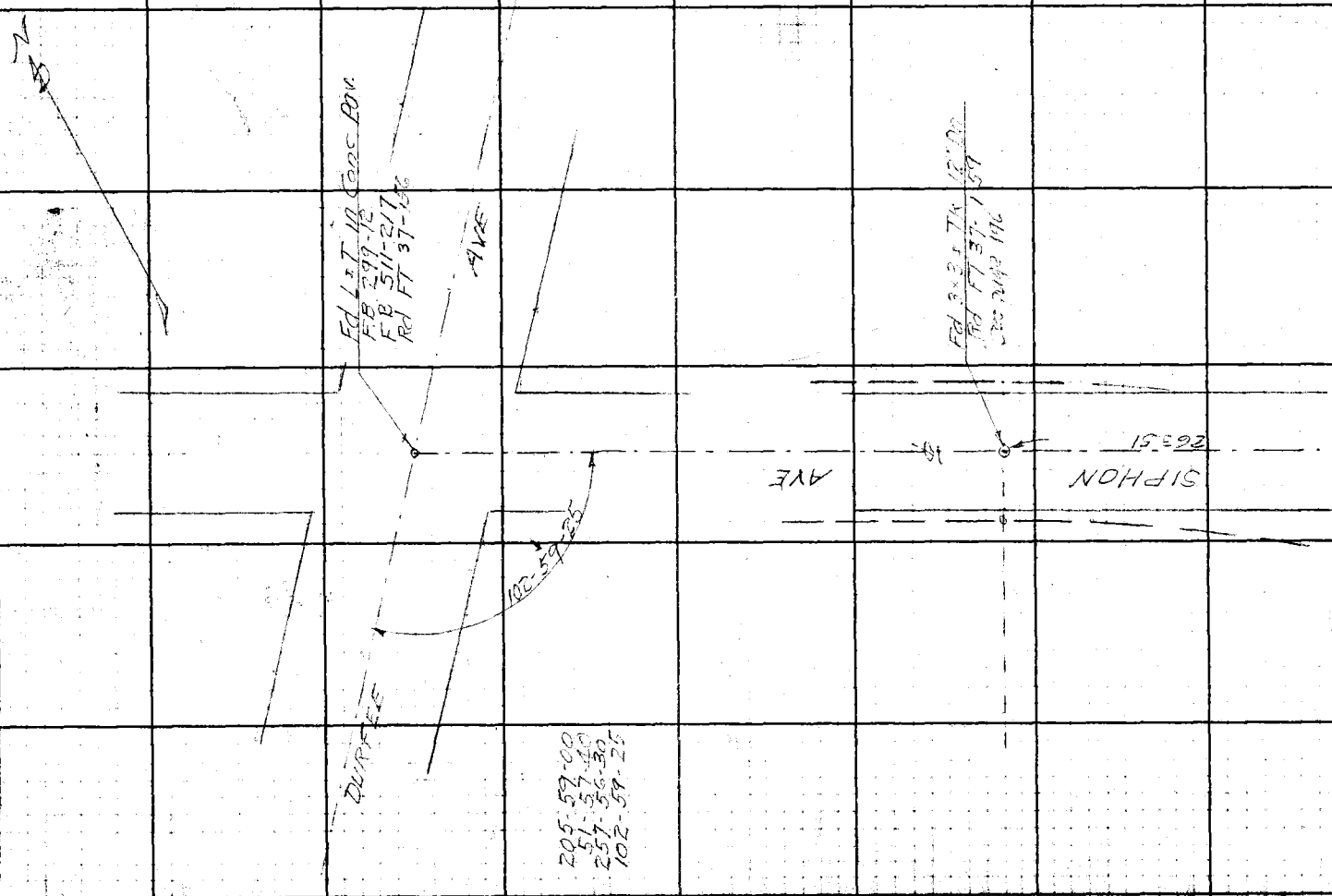

F.B. 873 PG. 198

Notes Ck'd by	Survey of [illegible]	F.B. 873	Pg. 199
Map No.	W. O. 830A Tape No. St'd °F		
Office Work	Surveyed by [illegible]		
Checked	Notes [illegible] Date [illegible]		
Date	Indexed C. Johnson 7-21-41		

Note: Any Additions or Changes on This Sheet Must be Made or Circled in Red Ink With Date and Name of Person Making Change.

Do not extend notes this side of this line.

RETURN TO
LOS ANGELES COUNTY SURVEYOR
700 HALL OF RECORDS

FORM 247 BM 10-39

TOPOGRAPHY

See Page 254 for
Topog. South of Whittier Blvd.

Miller
Livingston
Gunderson
Harris

F.B. 873 PG. 200

Con. at bottom page 201

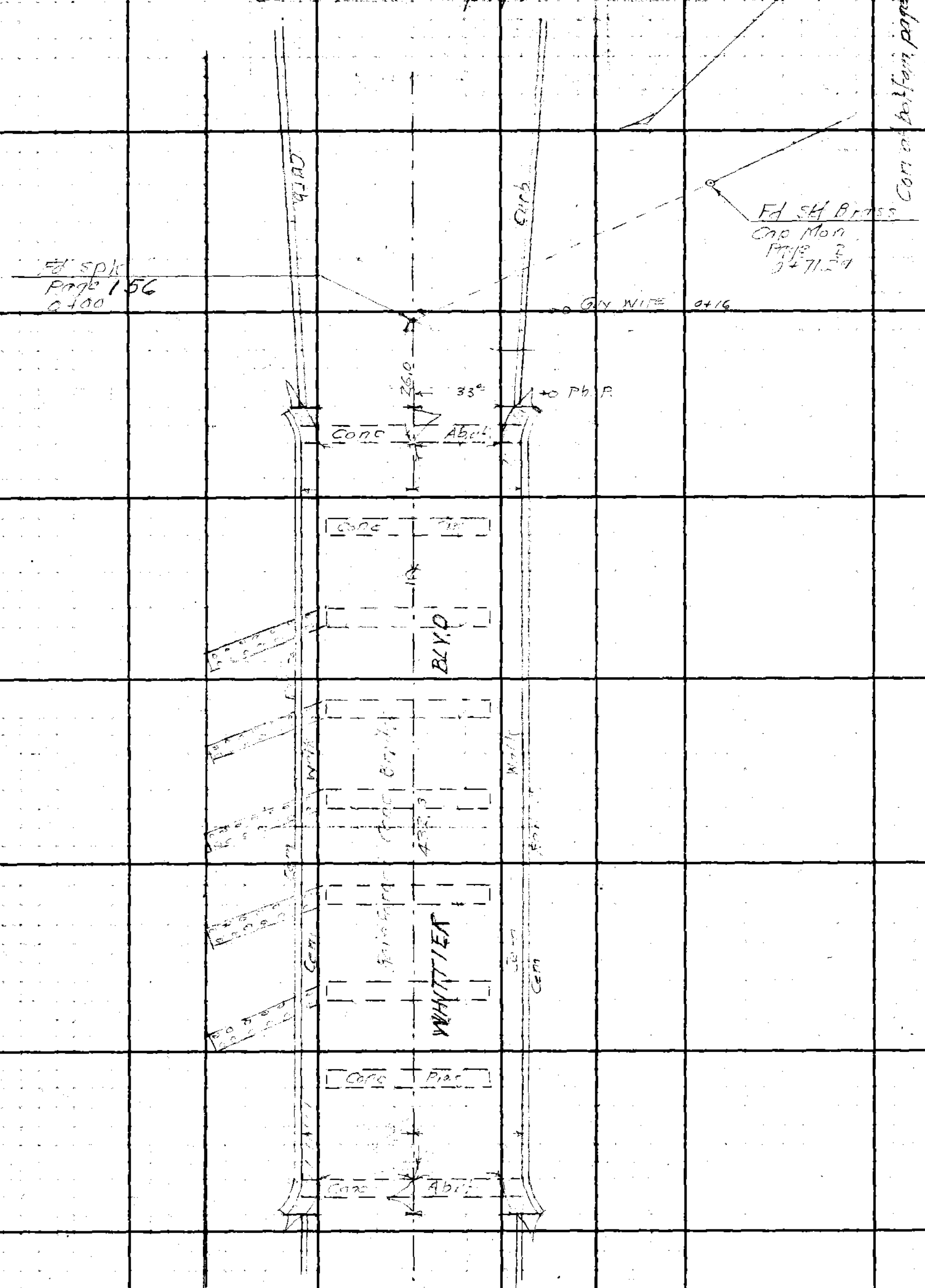

RETURN TO
LOS ANGELES COUNTY SURVEYOR
700 HALL OF RECORDS

Do not extend notes this side of this line.

Note: Any Additions or Changes on This Sheet Must be Made or Circled in **Red** Ink With Date and Name of Person Making Change.

Notes Ck'd by	Survey of [illegible]
Map No.	W. O. 2304 Tape No. St'd °F
Office Work	Surveyed by W.A. Miller
Checked	Notes W.A.M. + F.S.L. Date 4-9-1941
Date	Indexed A. C. Johnson 7-21-41

F.B. 873 Pg. 201



Con from top page 200

Note: Any Additions or Changes on This Sheet Must be Made or Circled in Red Ink With Date and Name of Person Making Changes.

Do not extend notes this side of this line.

INTERNATIONAL
LOS ANGELES COUNTY SURVEYOR
700 HALL OF RECORDS

FORM 247 5M 10-39

F.B. 873 PG. 202

Con at bottom page 203

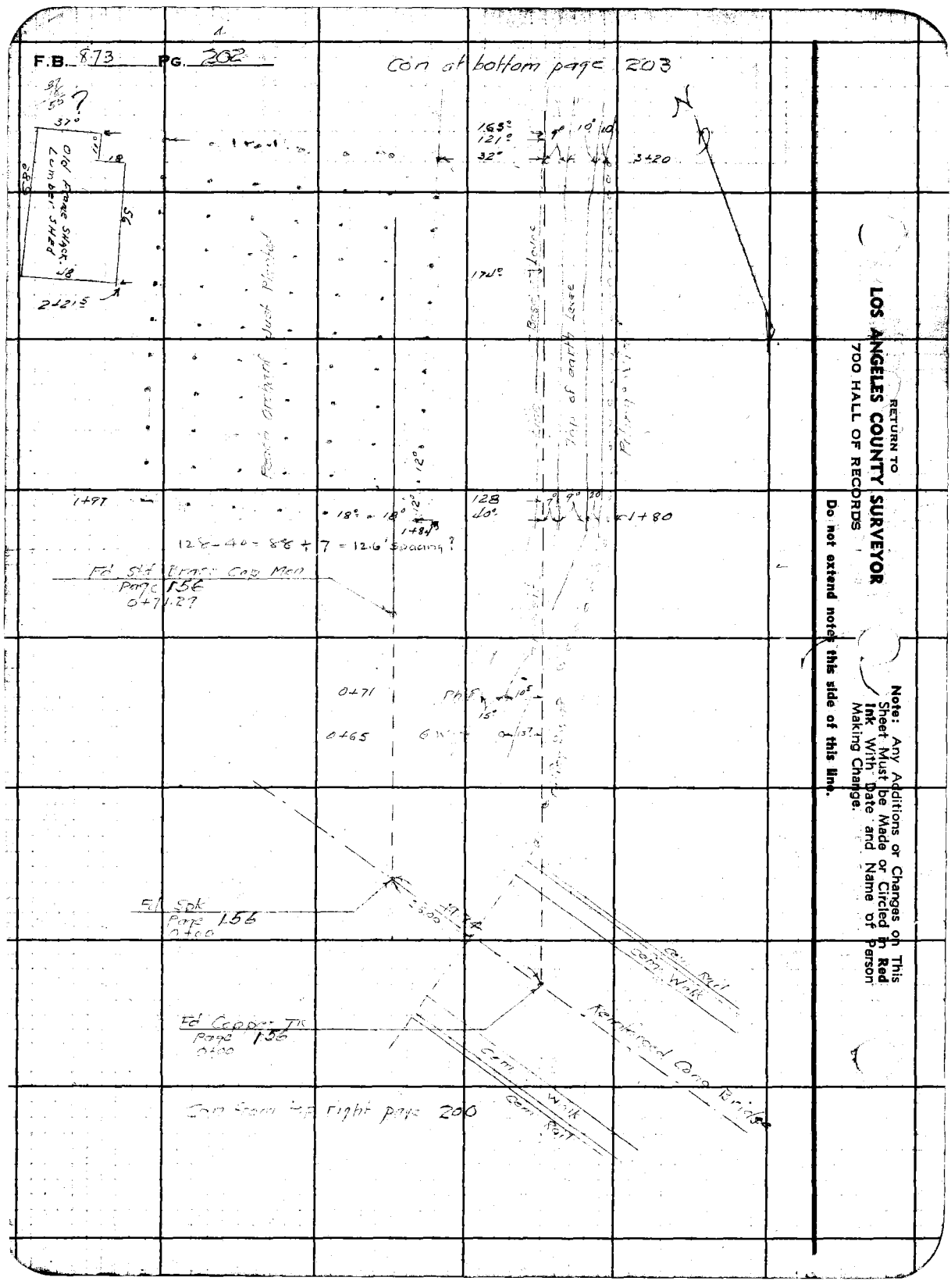

RETURN TO
LOS ANGELES COUNTY SURVEYOR
700 HALL OF RECORDS

Do not extend notes this side of this line.

Note: Any Additions or Changes on This Sheet Must be Made or Circled in Red Ink With Date and Name of Person Making Change.

Notes Ck'd by	Survey of WOODRUFF AVE
Map No.	W. O. 8304 Tape No. St'd °F.
Office Work	Surveyed by W.A. Miller
Checked	Notes WAM · FSL Date 4-9-1941
Date	Indexed A. C. Johnson 7-21-41

F.B. 873 Pg. 203

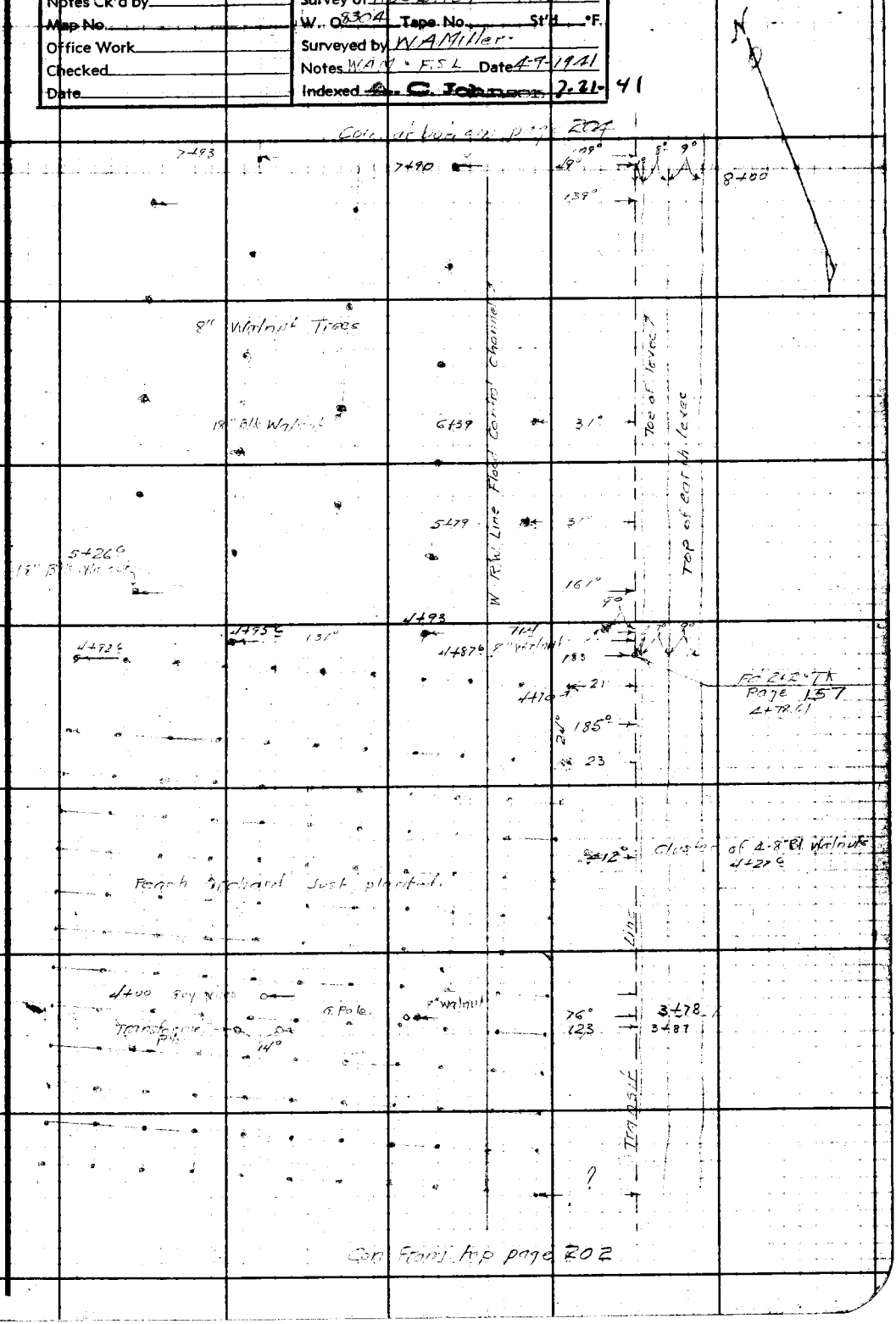

Note: Any Additions or Changes on This Sheet Must be Made or Circled in Red Ink With Date and Name of Person Making Change.

Do not extend notes this side of this line.

RETURN TO
LOS ANGELES COUNTY SURVEYOR
700 HALL OF RECORDS

FORM 247 5M 10-39

F.B. 873 PG. 204

Con at bottom page 205



Con from top page 203

RETURN TO
LOS ANGELES COUNTY SURVEYOR
700 HALL OF RECORDS

Note: Any Additions or Changes on This Sheet Must be Made or Circled in Red Ink With Date and Name of Person Making Change.

Do not extend notes this side of this line.

Notes Ck'd by	Survey of WOODRUFF AVE
Map No.	W. O. 8304 Tape No. St'd °F
Office Work	Surveyed by W.A.Miller
Checked	Notes W.A.M. F.S.L. Date 4-9-1941
Date	Indexed C. Johnson 2-21-41

F.B. 973 Pg. 205

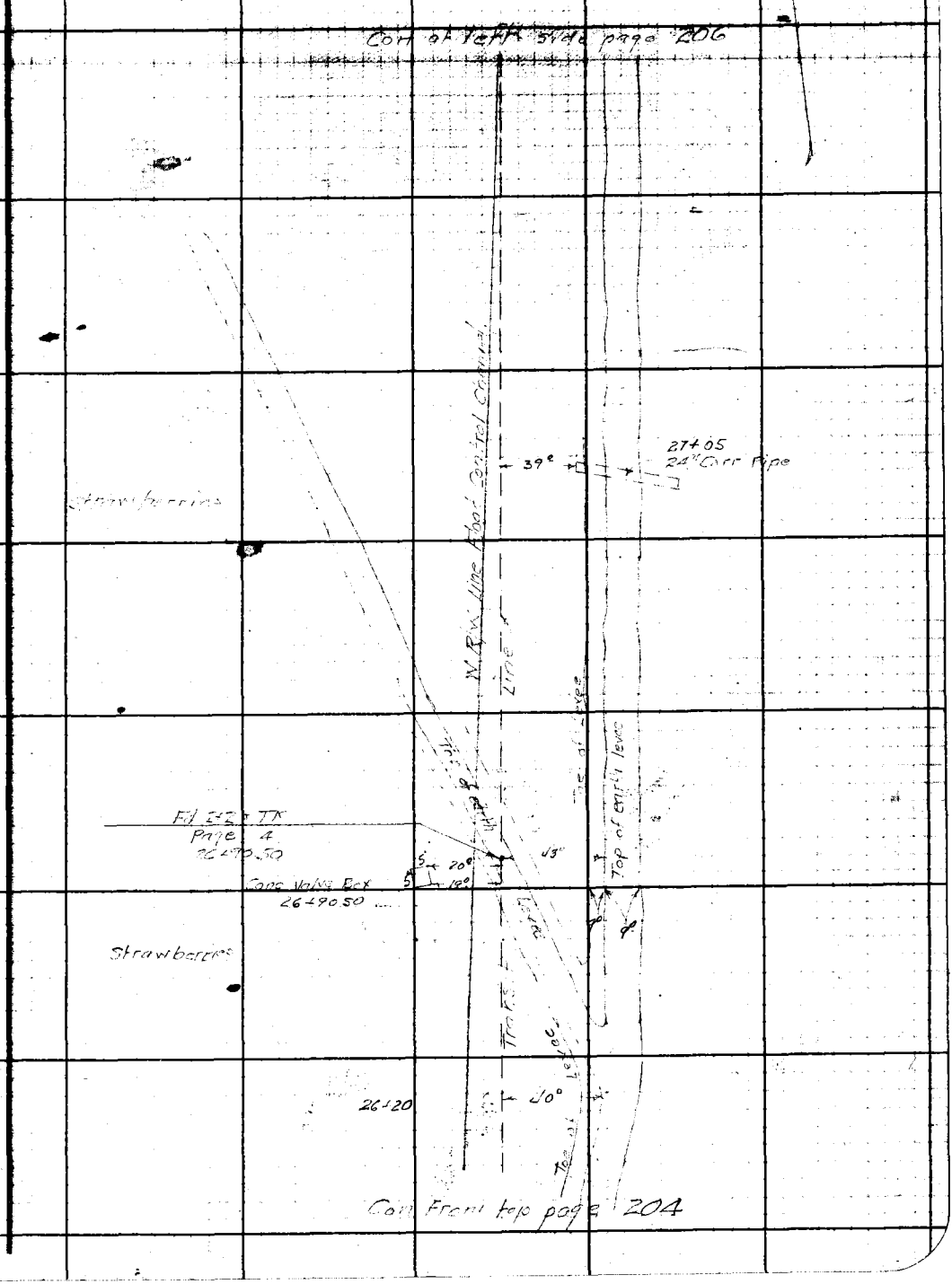

Note: Any Additions or Changes on This Sheet Must be Made or Circled in Red Ink With Date and Name of Person Making Change.

Do not extend notes this side of this line.

RETURN TO
LOS ANGELES COUNTY SURVEYOR
700 HALL OF RECORDS

FORM 247 5M 10-39

F.B. 873 PG. 206

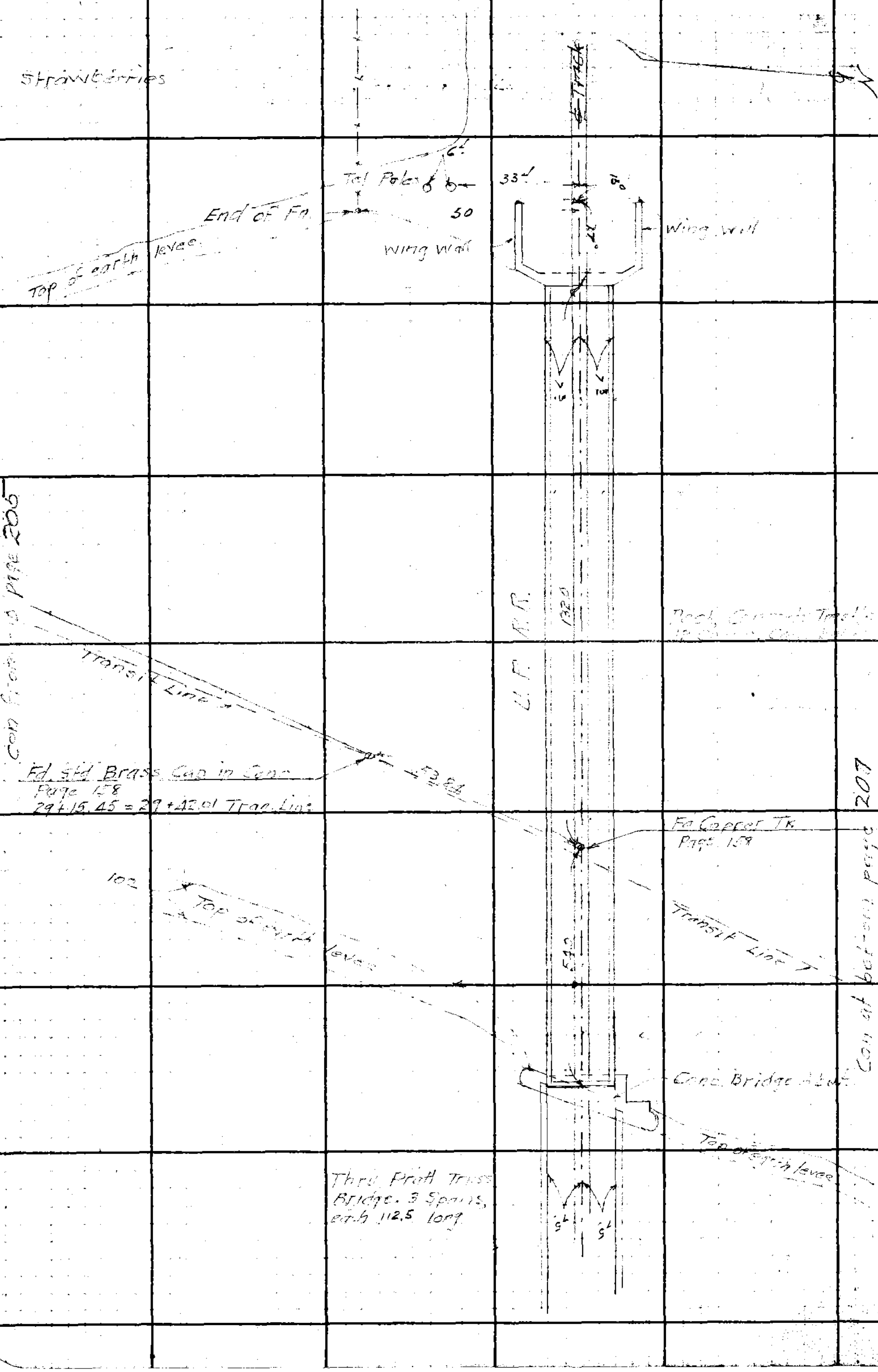

RETURN TO
LOS ANGELES COUNTY SURVEYOR
700 HALL OF RECORDS

Do not extend notes this side of this line.

Note: Any Additions or Changes on This Sheet Must be Made or Circled in Red Ink With Date and Name of Person Making Change.

Notes Ck'd by	Survey of WOODRUFF AVE
Map No. B-1731-4	W. O. 8304 Tape No. St'd °F
Office Work Timmons	Surveyed by W A Miller
Checked	Notes W A M FSL Date 4-10-1941
Date	Indexed [redacted] 7-21-41

F.B. 973 PG. 207

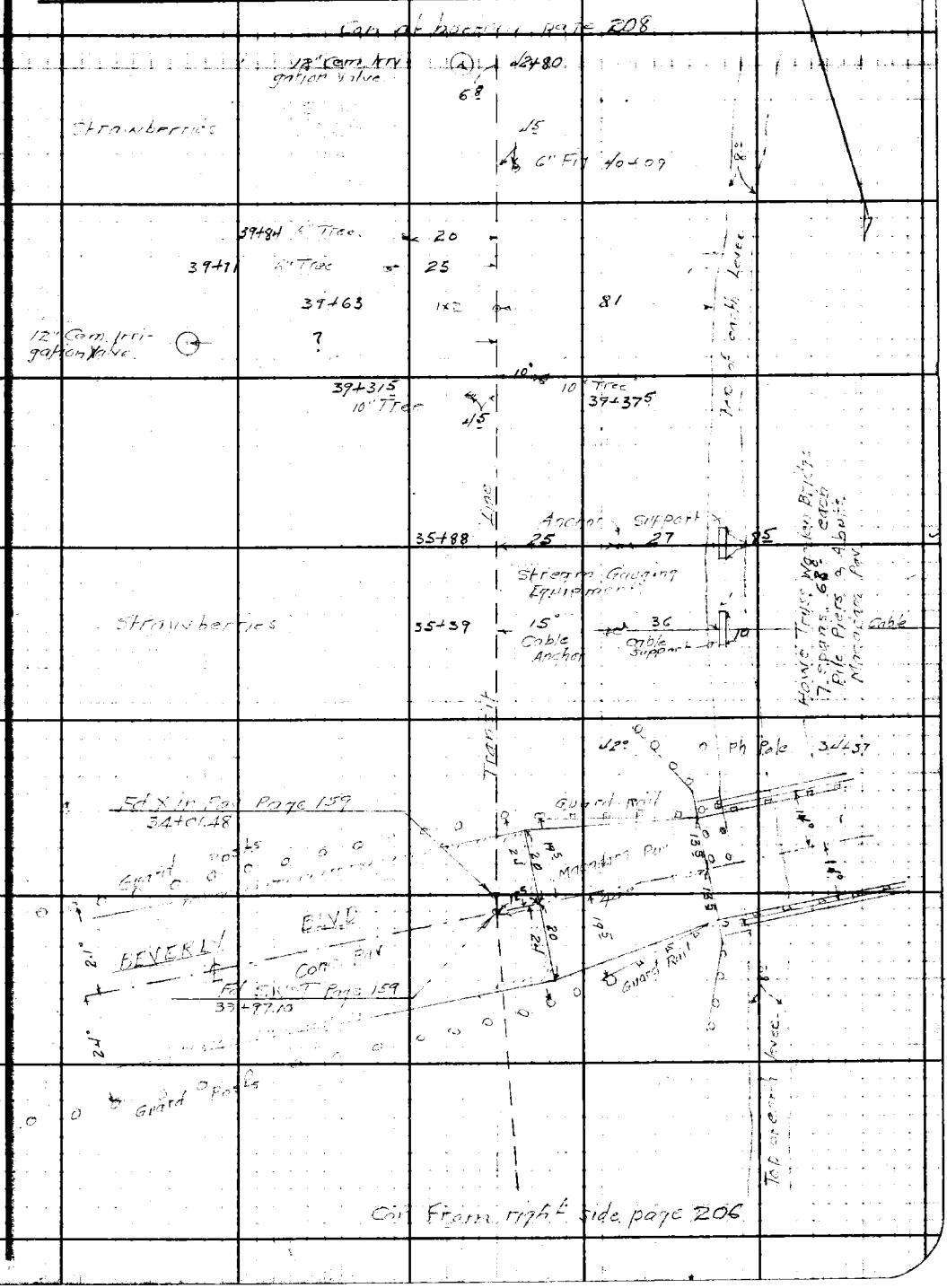

Note: Any Additions or Changes on This Sheet Must be Made or Circled in Red Ink With Date and Name of Person Making Change

RETURN TO
LOS ANGELES COUNTY SURVEYOR
700 HALL OF RECORDS

Do not extend notes this side of this line.

FORM 247 5M 10-39

F.B. 873 PG. 208

10

Con at bottom page 211

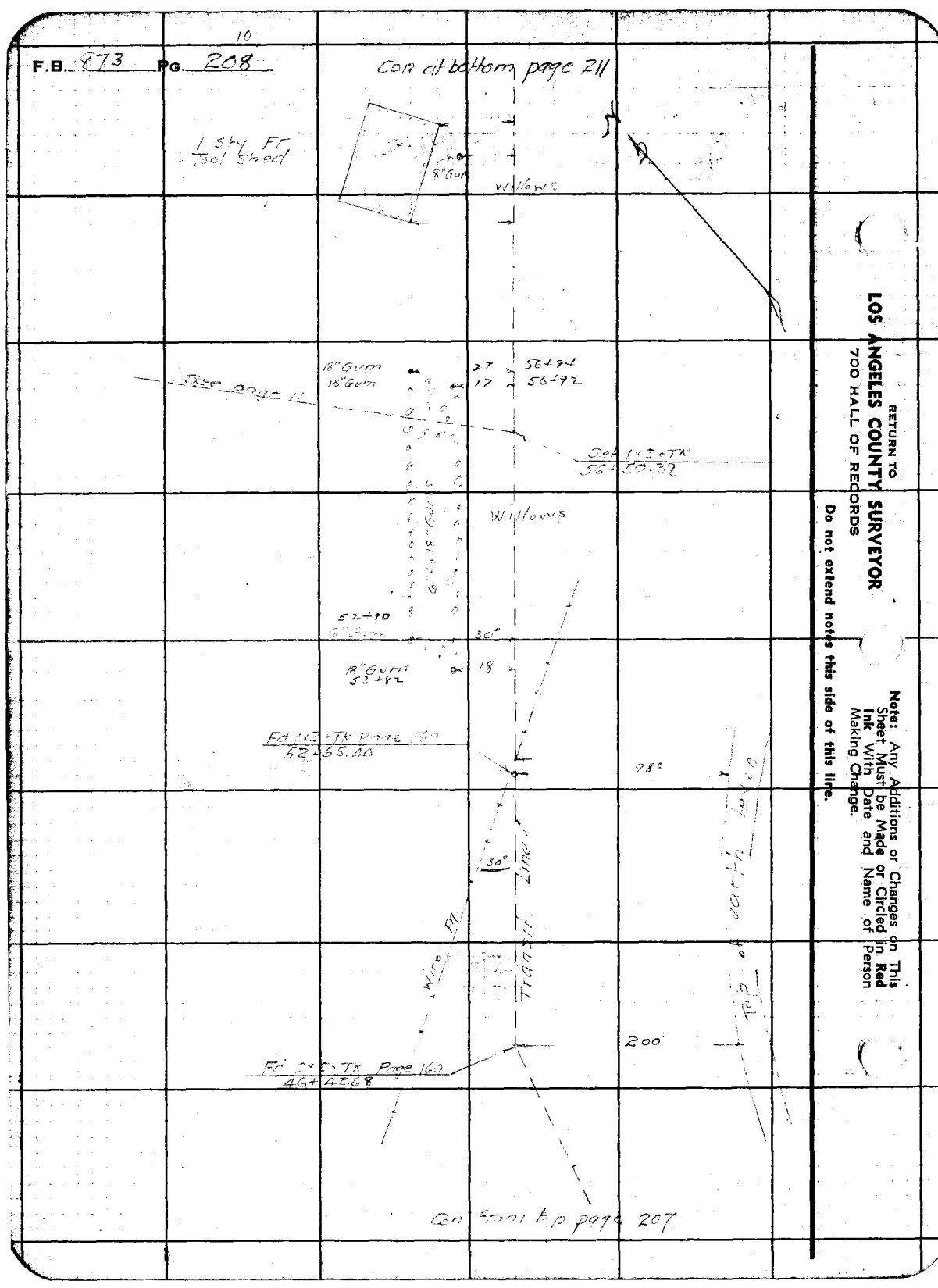

RETURN TO
LOS ANGELES COUNTY SURVEYOR
700 HALL OF RECORDS

Do not extend notes this side of this line.

Note: Any Additions or Changes on This Sheet Must be Made or Circled in **Red Ink** With Date and Name of Person Making Change.

Notes Ck'd by	Survey of WOODRUFF AVE
Map No. B 1731-4	W. O. 8304 Tape No. St'd °F
Office Work Timmons	Surveyed by W. A. Miller
Checked	Notes WAM • F.S.L. Date 4-10-1941
Date	Indexed A. G. Johnson 7-21-41

F.B. 873 PG. 207

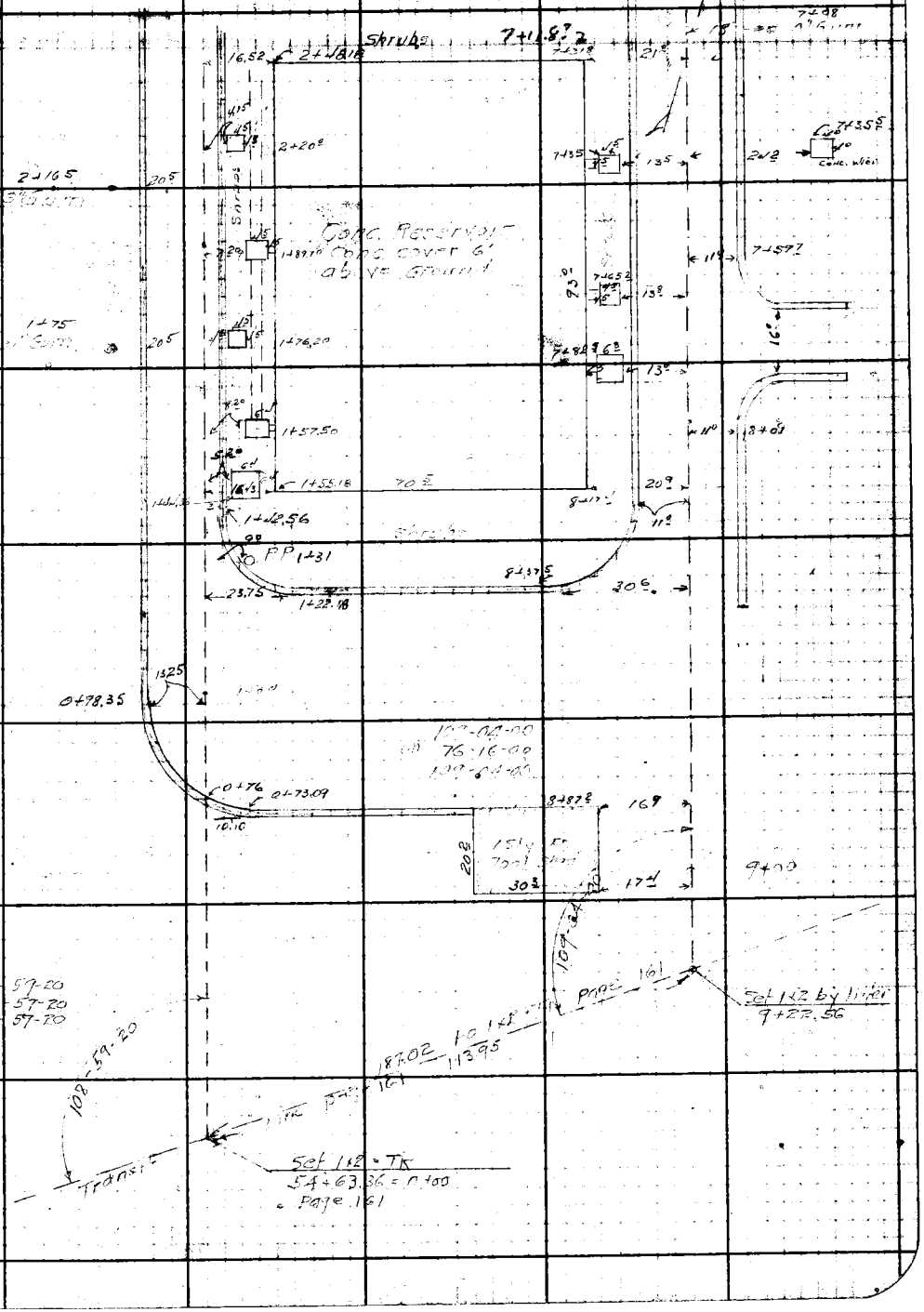

Note: Any Additions or Changes on this Sheet Must be Made or Circled in Red Ink With Date and Name of Person Making Change.

Do not extend notes this side of this line.

RETURN TO
LOS ANGELES COUNTY SURVEYOR
700 HALL OF RECORDS

FORM 247 5M 10-39

F.B. 873 PG. 210

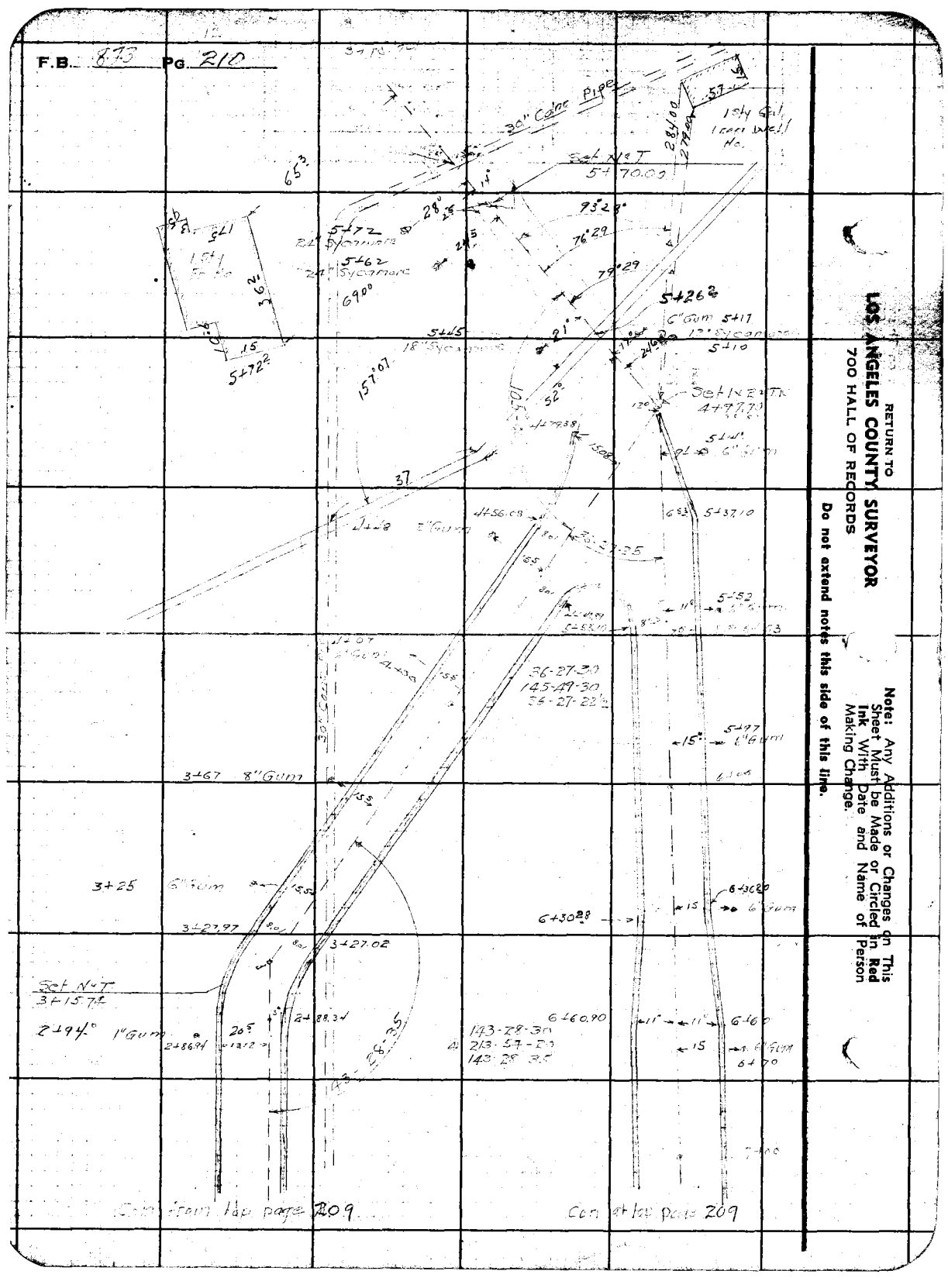

RETURN TO
LOS ANGELES COUNTY SURVEYOR
700 HALL OF RECORDS
Do not extend notes this side of this line.

Note: Any Additions or Changes on This Sheet Must be Made or Circled in **Red Ink** With Date and Name of Person Making Change.

Notes Ck'd by	Survey of WOODRUFF AVE
Map No. B-131-4	W. O. 5304 Tape No. St'd °F
Office Work Timmons	Surveyed by W A Miller
Checked	Notes WAM - FSL Date 4-10-1941
Date	Indexed [redacted] 7-21-41

F.B. 273 Pg. 211

Note: Any Additions or Changes on This Sheet Must be Made or Circled in Red Ink With Date and Name of Person Making Change.

Do not extend notes this side of this line.

RETURN TO: LOS ANGELES COUNTY SURVEYOR 700 HALL OF RECORDS

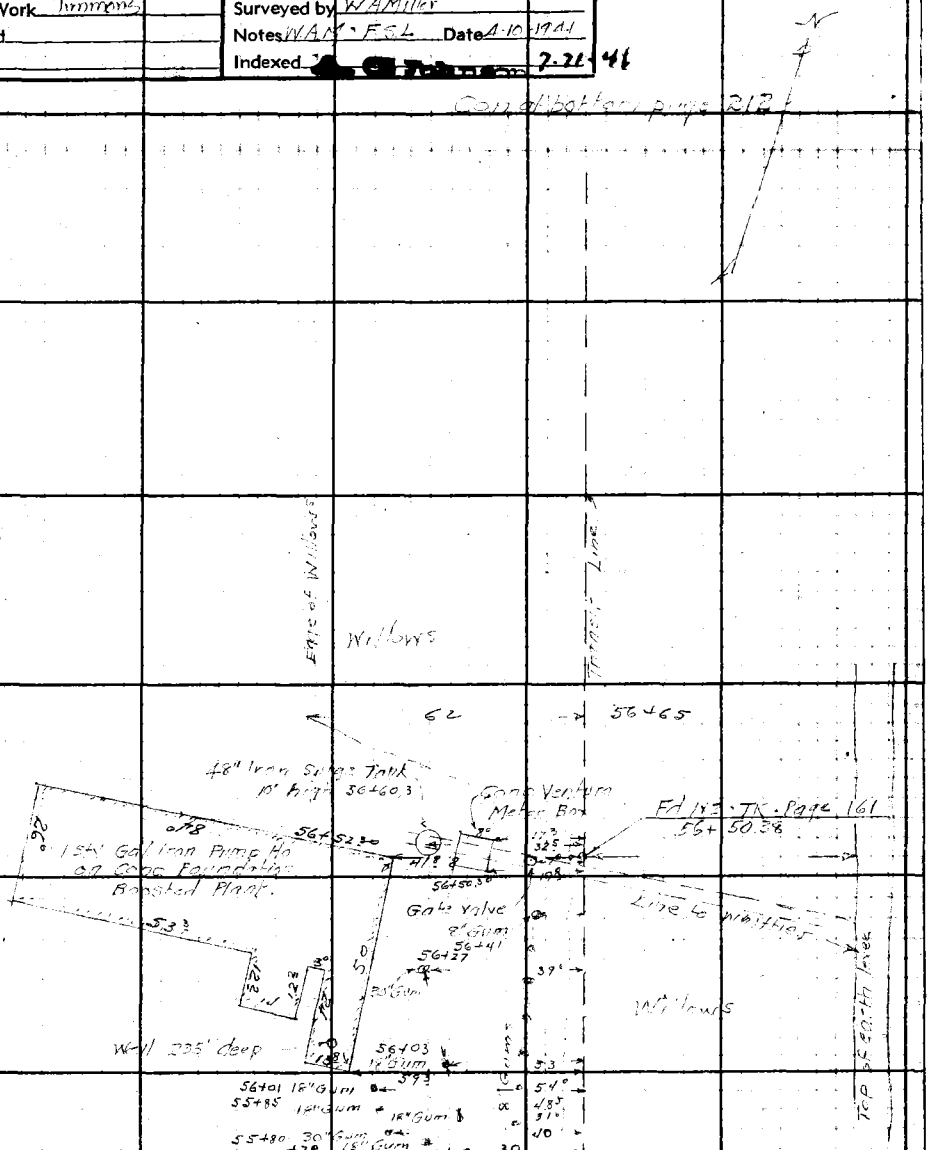

FORM 247 BM 10-39

F.B. 873 PG. 14 212

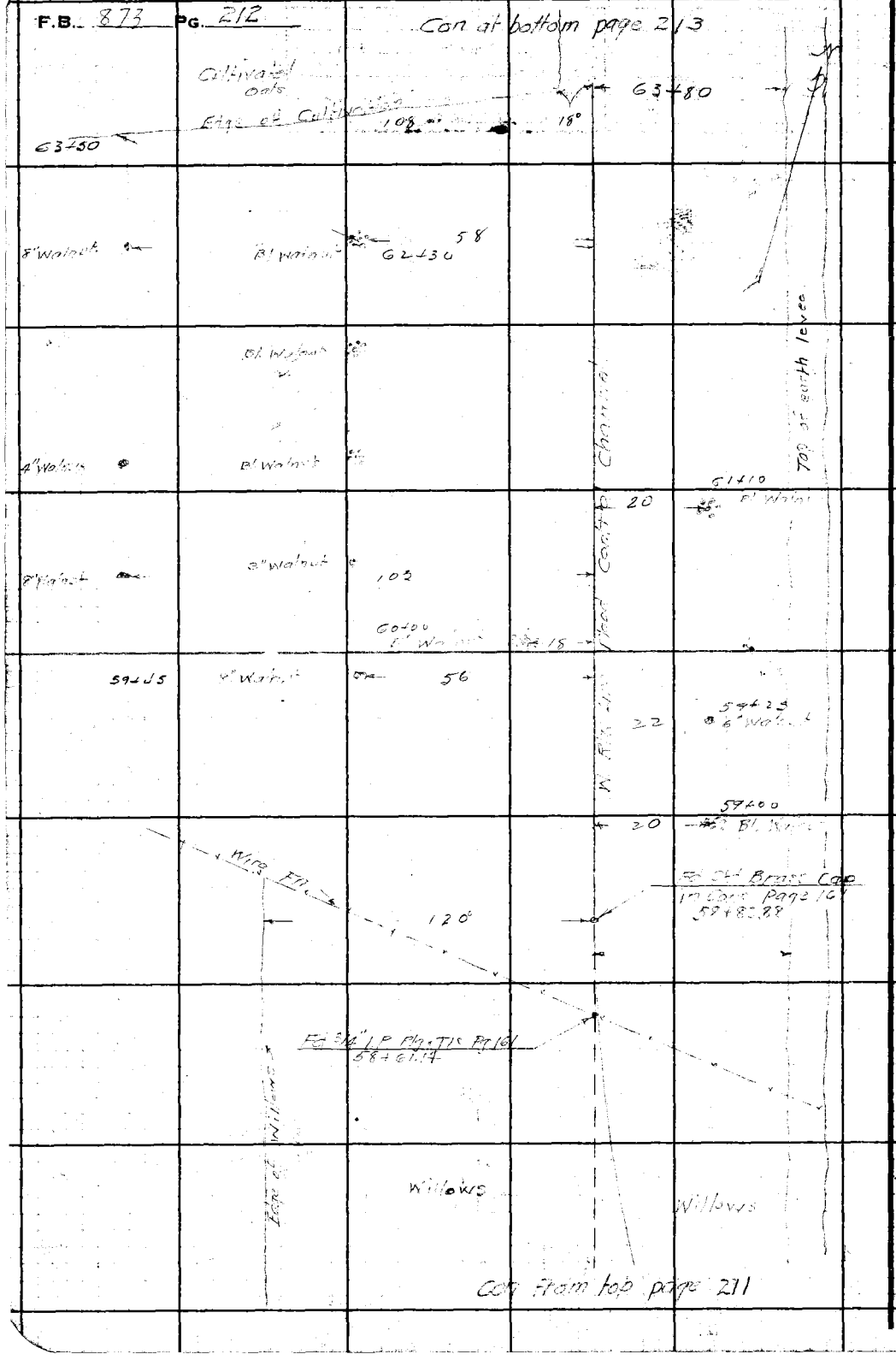

RETURN TO
LOS ANGELES COUNTY SURVEYOR
700 HALL OF RECORDS

Do not extend notes this side of this line.

Note: Any Additions or Changes on This Sheet Must be Made or Circled in **Red Ink** With Date and Name of Person Making Change.

Notes Ck'd by	Survey of WOODRUFF AVE
Map No. CSB-1731-4	W. O. 8304 Tape No. St'd °F
Office Work Timmons	Surveyed by W. A. M. [illegible]
Checked	Notes W. A. M. & F. S. L. Date 4-10-1941
Date	Indexed C. Johnson 7-21-41

F.B. [illegible] Pg. 213

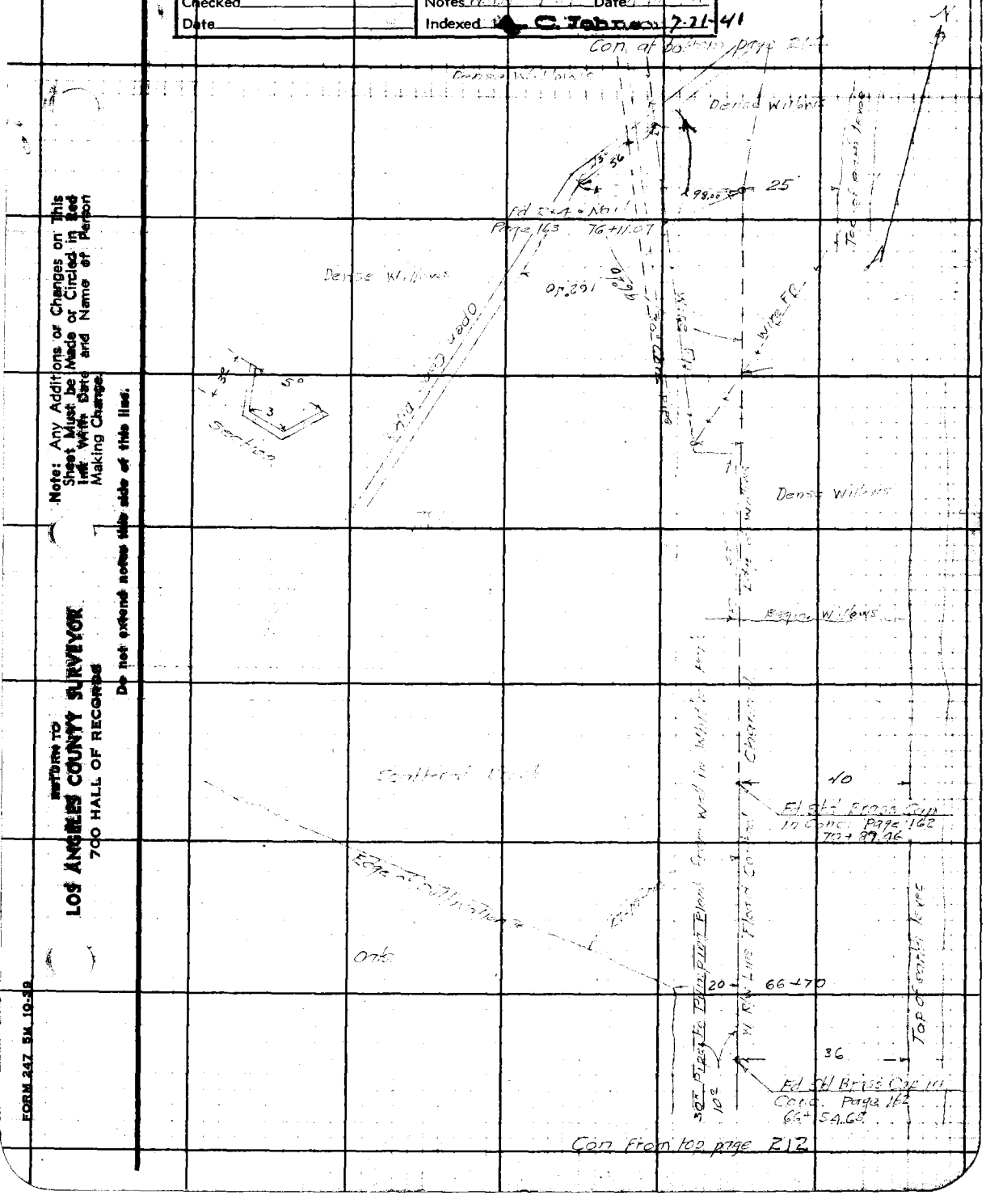

Note: Any Additions or Changes on This Sheet Must be Made or Circled in Red Ink With Date and Name of Person Making Change.

Do not extend notes this side of this line.

RETURN TO
LOS ANGELES COUNTY SURVEYOR
700 HALL OF RECORDS

FORM 247 5M 10-39

F.B. 873 PG. 214 (16)

Con at bottom page 215

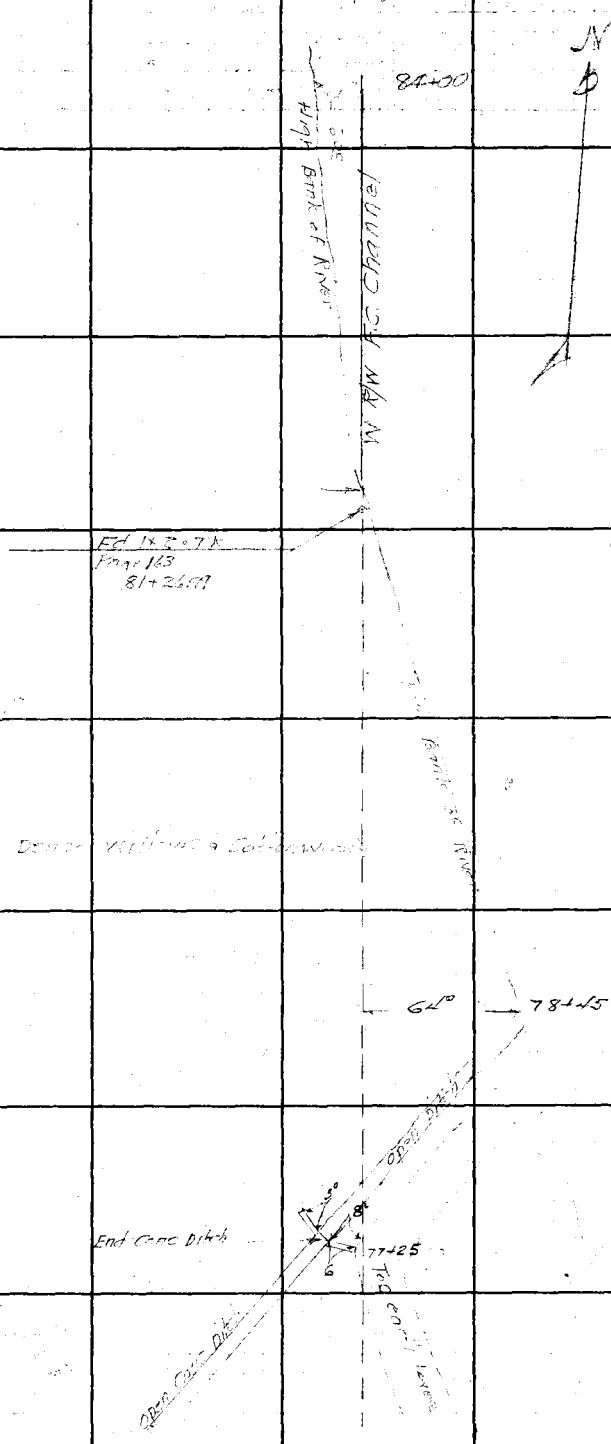

Con from top page 213

RETURN TO
LOS ANGELES COUNTY SURVEYOR
700 HALL OF RECORDS

Do not extend notes this side of this line.

Note: Any Additions or Changes on This Sheet Must be Made or Circled in **Red Ink** With Date and Name of Person Making Change.

Notes Ck'd by	Survey of NOODRUFF AVE
Map No. CSB-1731-4	W. O. 8304 Tape No. Std. °F
Office Work Timmons	Surveyed by W A Miller
Checked	Notes Miller Date 4-15-1941
Date	Indexed A. G. Johnson 7-21-41

F.B. 873 Pg. 215

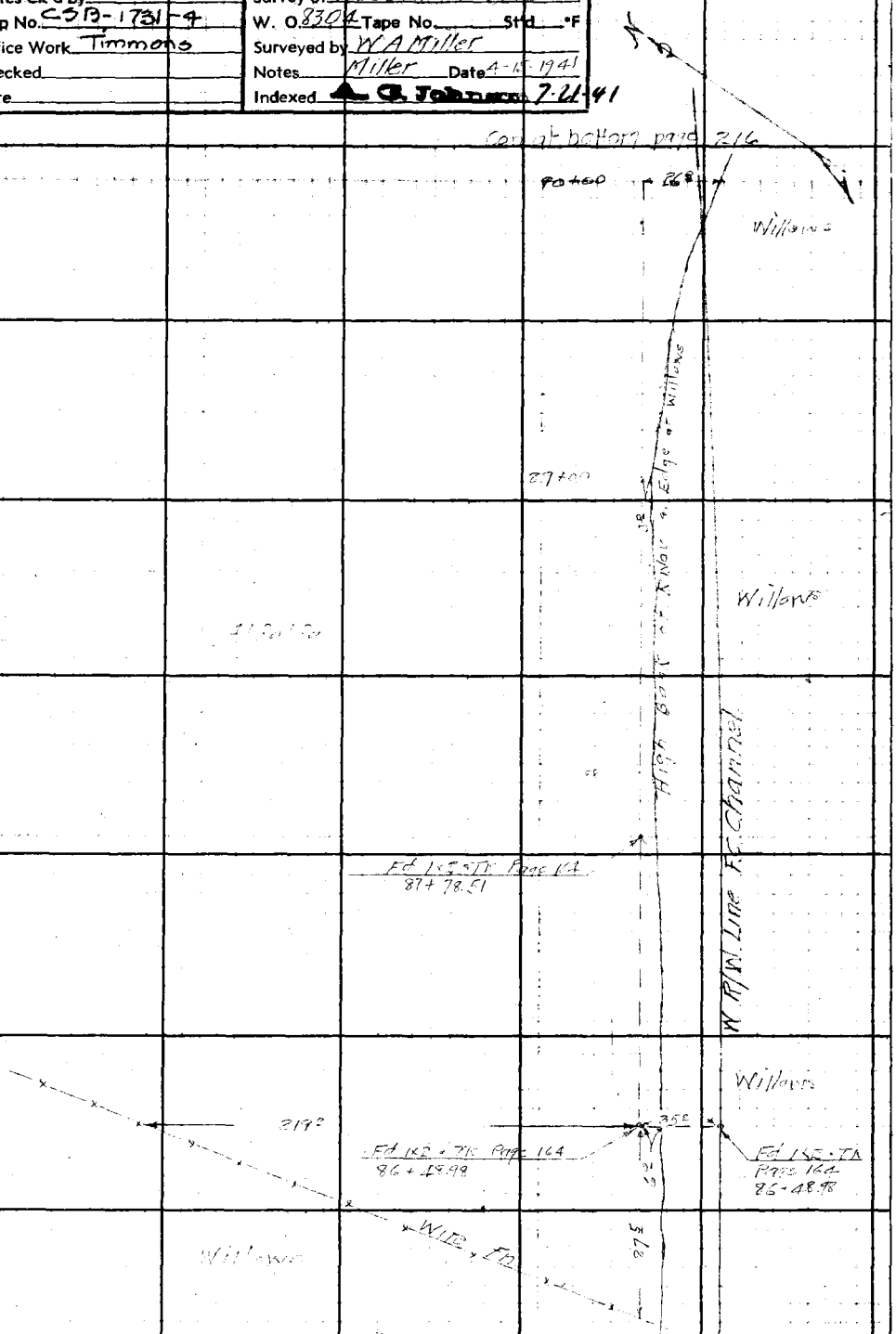

Note: Any Additions or Changes on This Sheet Must be Made or Circled in Red Ink With Date and Name of Person Making Change.

Do not extend notes this side of this line.

RETURN TO
LOS ANGELES COUNTY SURVEYOR
700 HALL OF RECORDS

FORM 247 5M 10-39

F.B. 873 PG. 216

Con at bottom page 217

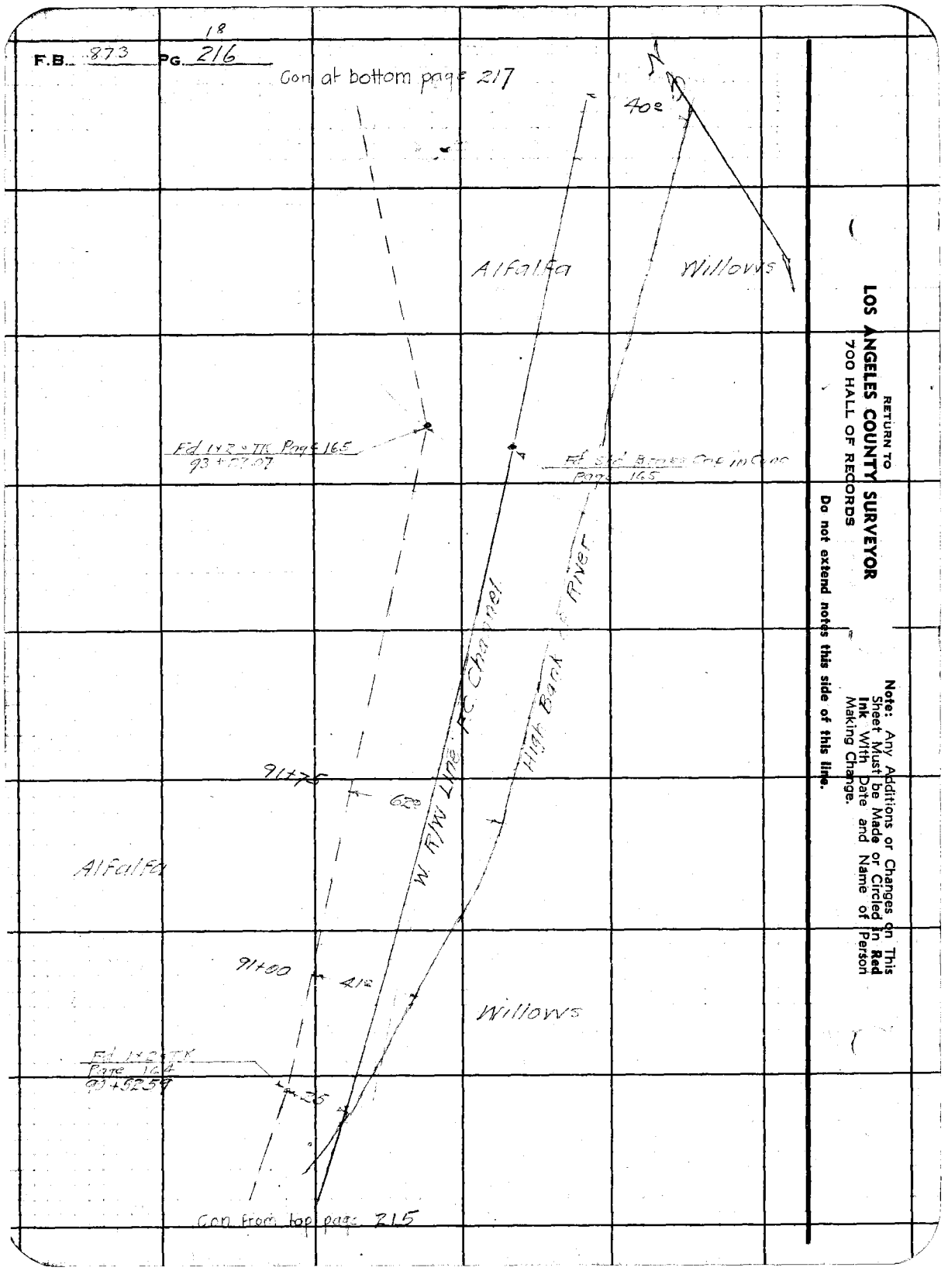

RETURN TO
LOS ANGELES COUNTY SURVEYOR
700 HALL OF RECORDS

Note: Any Additions or Changes on This Sheet Must be Made or Circled in Red Ink With Date and Name of Person Making Change.

Do not extend notes this side of this line.

Notes Ck'd by	Survey of WOODRUFFAYE
Map No. CSB-1731-4	W. O. 8304 Tape No. Std. °F
Office Work Timmons	Surveyed by W A Miller
Checked	Notes Miller Date 4-15-1941
Date	Indexed [illegible] 7-21-41

F.B. [illegible] PG. 217

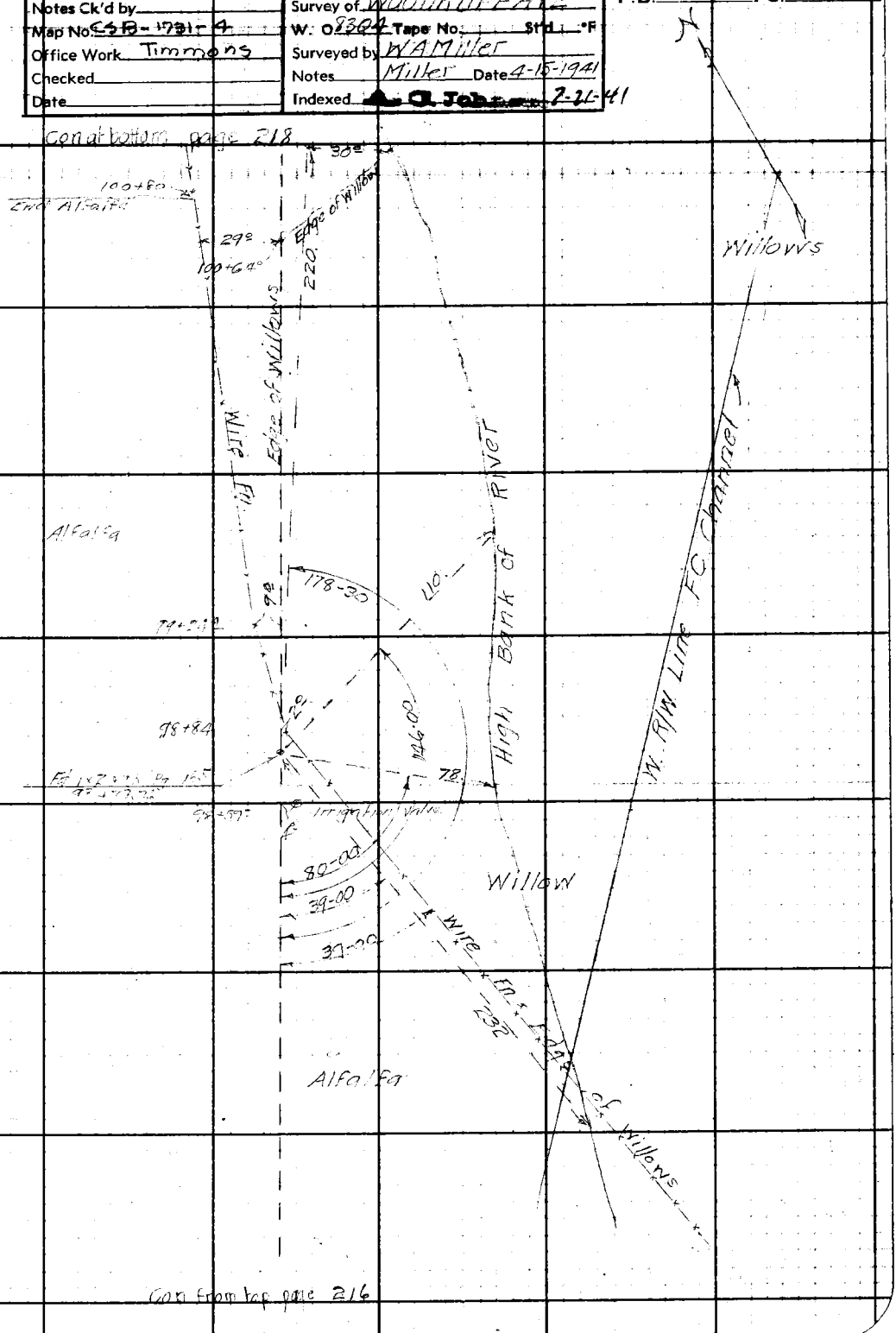

Note: Any Additions or Changes on This Sheet Must be Made or Circled in Red Ink With Date and Name of Person Making Change.

Do not extend notes this side of this line.

RETURN TO
LOS ANGELES COUNTY SURVEYOR
700 HALL OF RECORDS

FORM 247 5M 10-39

F.B. 873 PG. 218

Con at bottom page 219

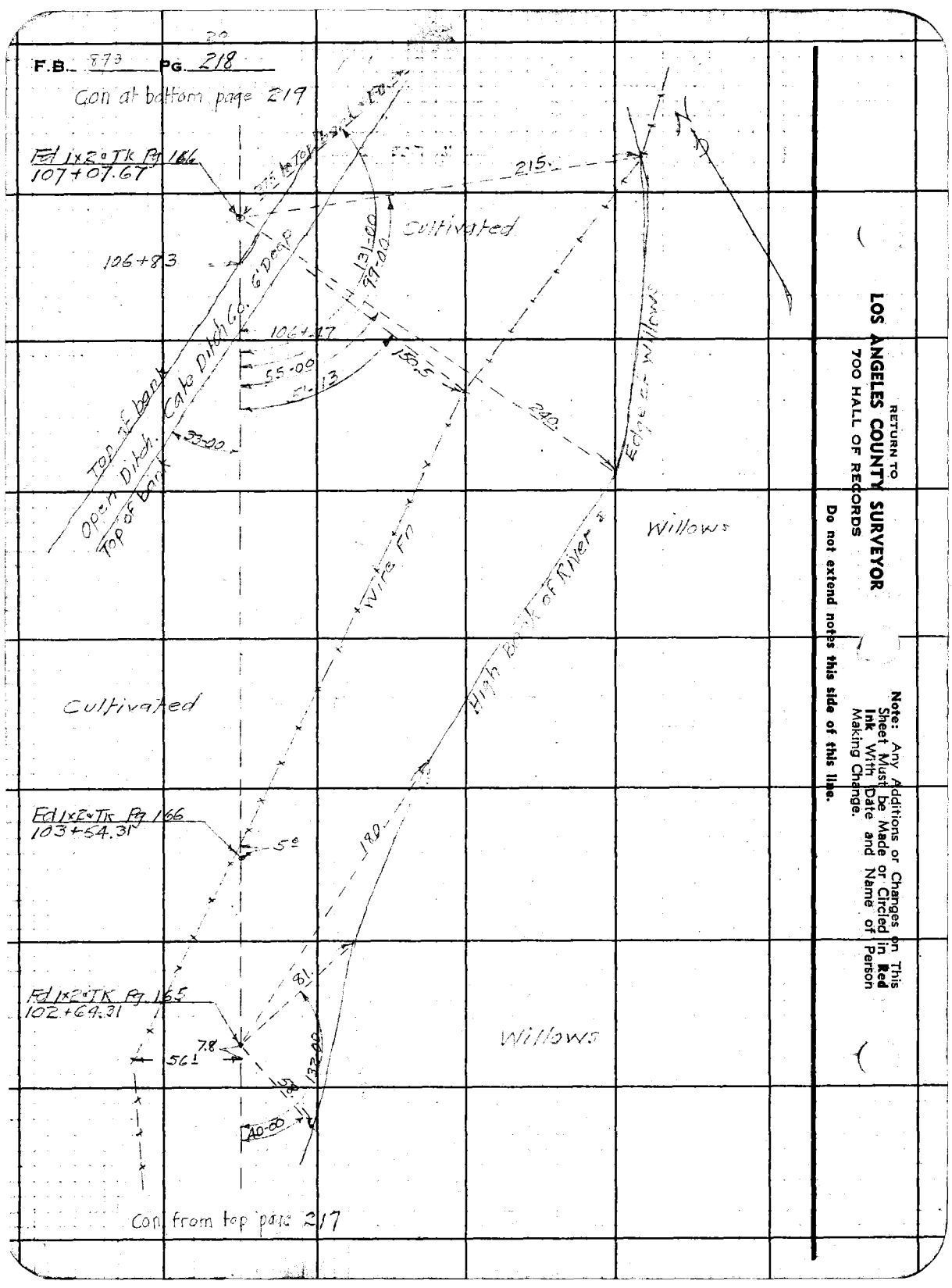

Con from top page 217

RETURN TO
LOS ANGELES COUNTY SURVEYOR
700 HALL OF RECORDS

Do not extend notes this side of this line.

Note: Any Additions or Changes on This Sheet Must be Made or Circled in **Red Ink** With Date and Name of Person Making Change.

Notes Ck'd by	Survey of [illegible]
Map No. CSB-1731-4	W. O. 2304 Tape No. St'd °F
Office Work Timmons	Surveyed by W A Miller
Checked	Notes Miller Date 4-17-1941
Date	Indexed G. Johnson 9-21-41

F.B. [illegible] PG. 219

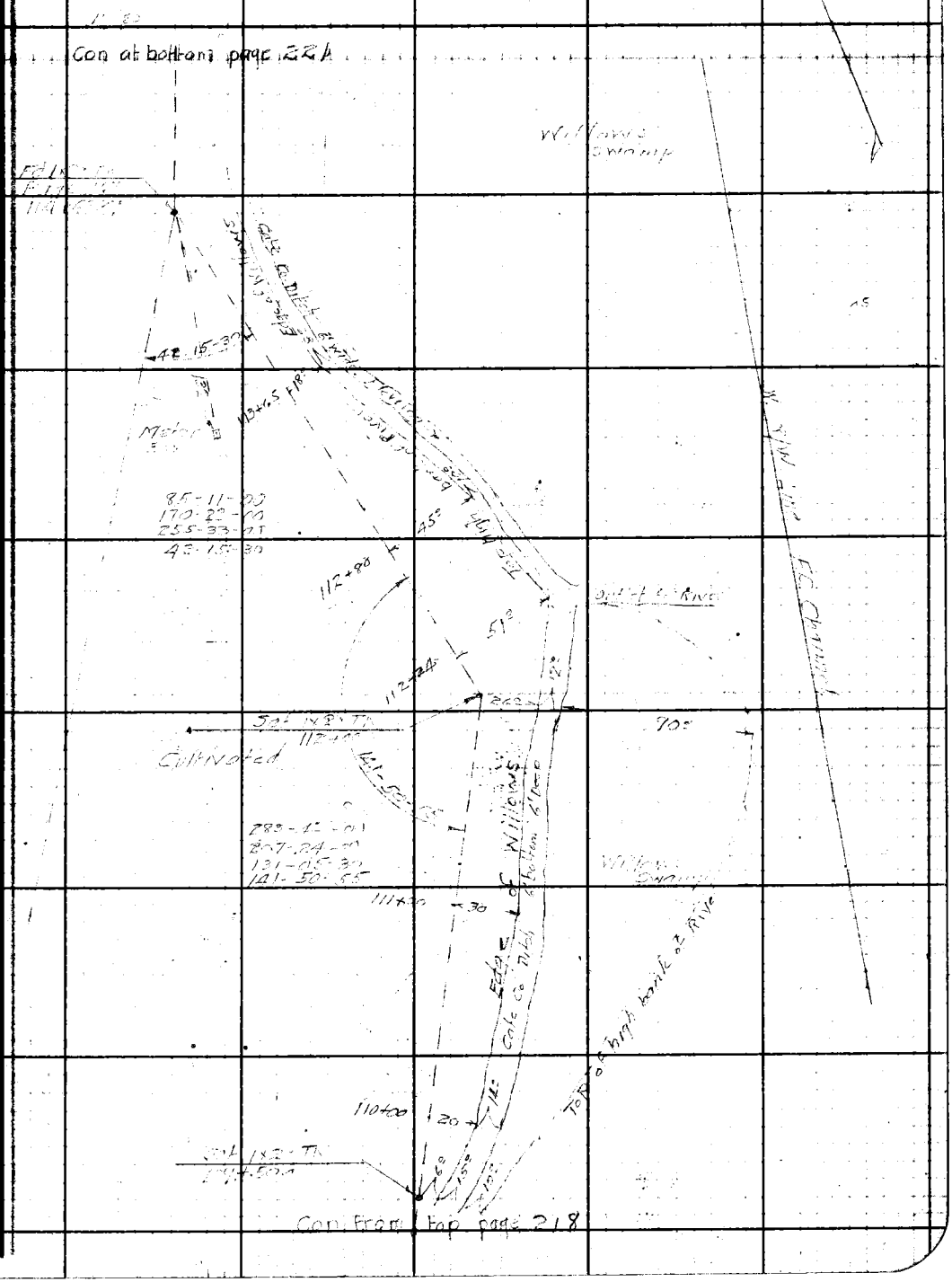

Note: Any Additions or Changes on This Sheet Must Be Made or Circled in Red Ink With Date and Name of Person Making Change.

Do not extend notes this side of this line.

RETURN TO
LOS ANGELES COUNTY SURVEYOR
700 HALL OF RECORDS

FORM 247 5M 10-39

RETURN TO
LOS ANGELES COUNTY SURVEYOR
700 HALL OF RECORDS

Note: Any Additions or Changes on This Sheet Must be Made or Circled in **Red Ink** With Date and Name of Person Making Change.

Do not extend notes this side of this line.

F.B. 873 PG. 220

Notes Ck'd by	Survey of [illegible]
Map No. CSB-1731-4	W. O. 8304 Tape No. St'd °F
Office Work Timmons	Surveyed by W.A. Miller
Checked	Notes W.A.M.S. F.S.L. Date 4-17-1941
Date	Indexed A. O. Johnson 7-21-41

F.B. [illegible] PG. 221

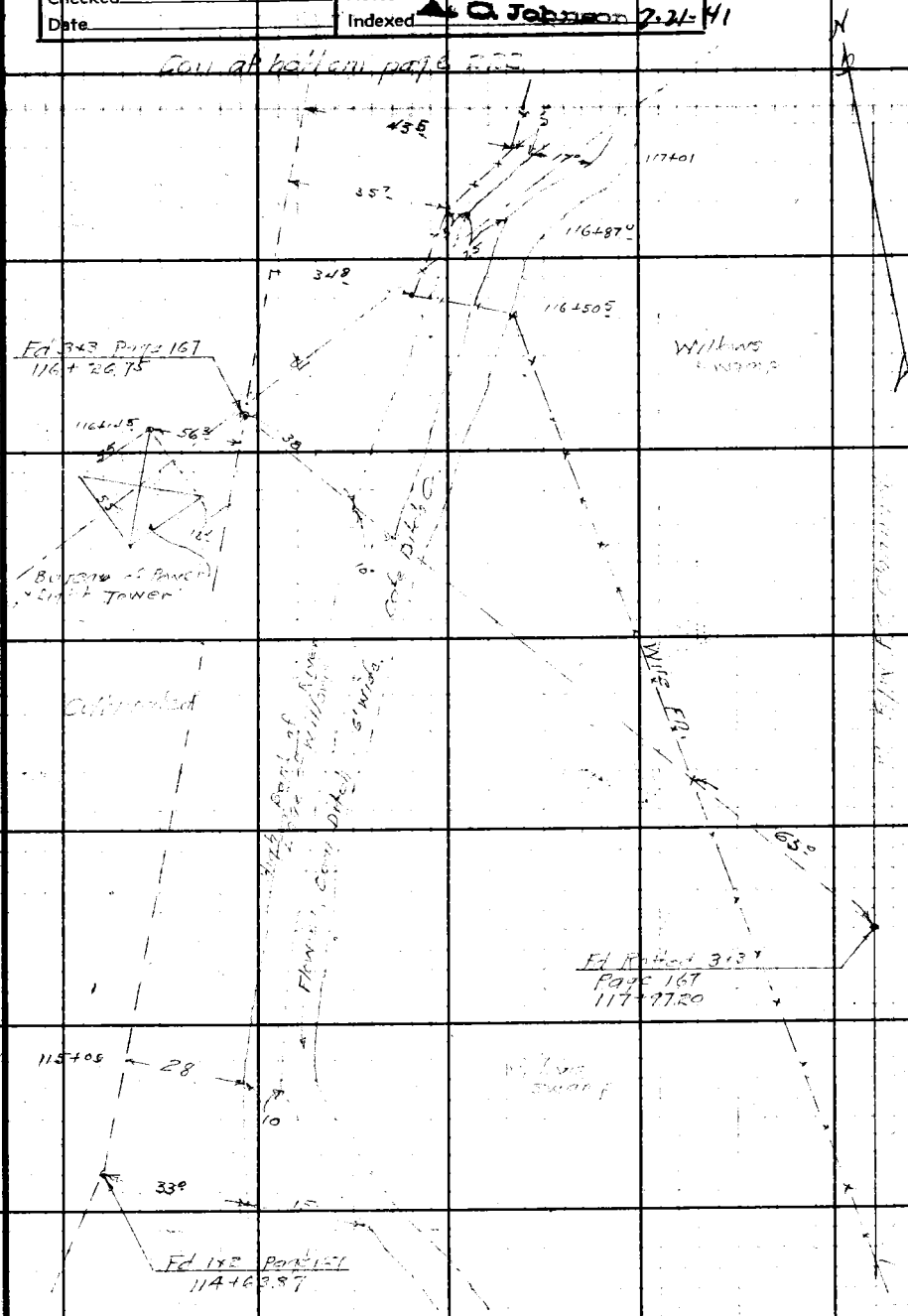

Con from top page 219

Note: Any Additions or Changes on This Sheet Must be Made or Circled in Red Ink With Date and Name of Person Making Change.

Do not extend notes this side of this line.

RETURN TO
LOS ANGELES COUNTY SURVEYOR
700 HALL OF RECORDS

FORM 247 5M 10-39

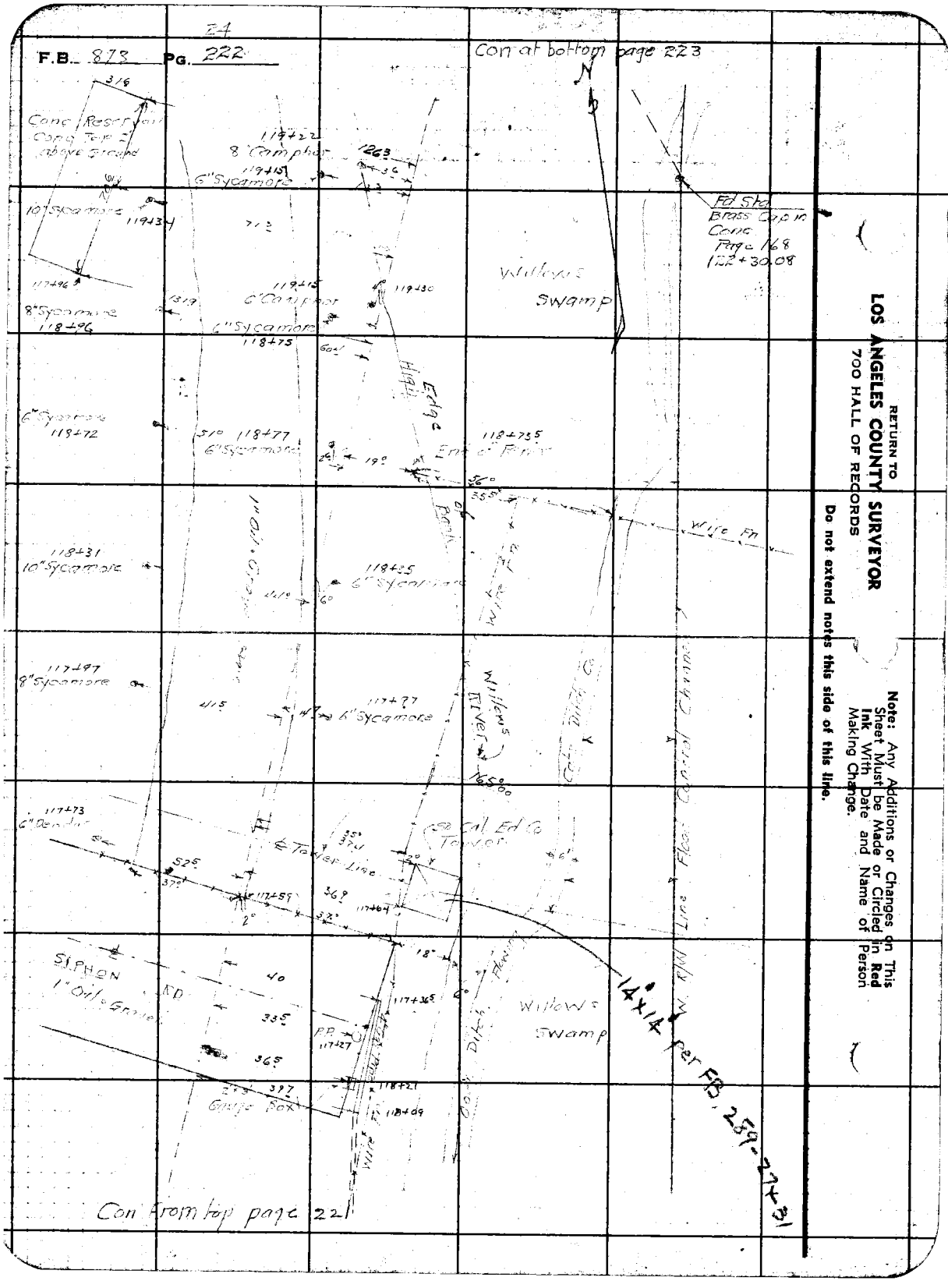

RETURN TO
LOS ANGELES COUNTY SURVEYOR
700 HALL OF RECORDS
Do not extend notes this side of this line.
Note: Any Additions or Changes on This Sheet Must be Made or Circled in Red Ink With Date and Name of Person Making Change.

Notes Ck'd by	Survey of [illegible]
Map No. CSB- 1731-4	W. O. 8304 Tape No. St'd °F
Office Work Timmons	Surveyed by W A Miller
Checked	Notes W.A.M. & F.S.L. Date 4-17-1941
Date	Indexed C. Jan[illegible] 7-21-41

F.B. [illegible] PG. 223

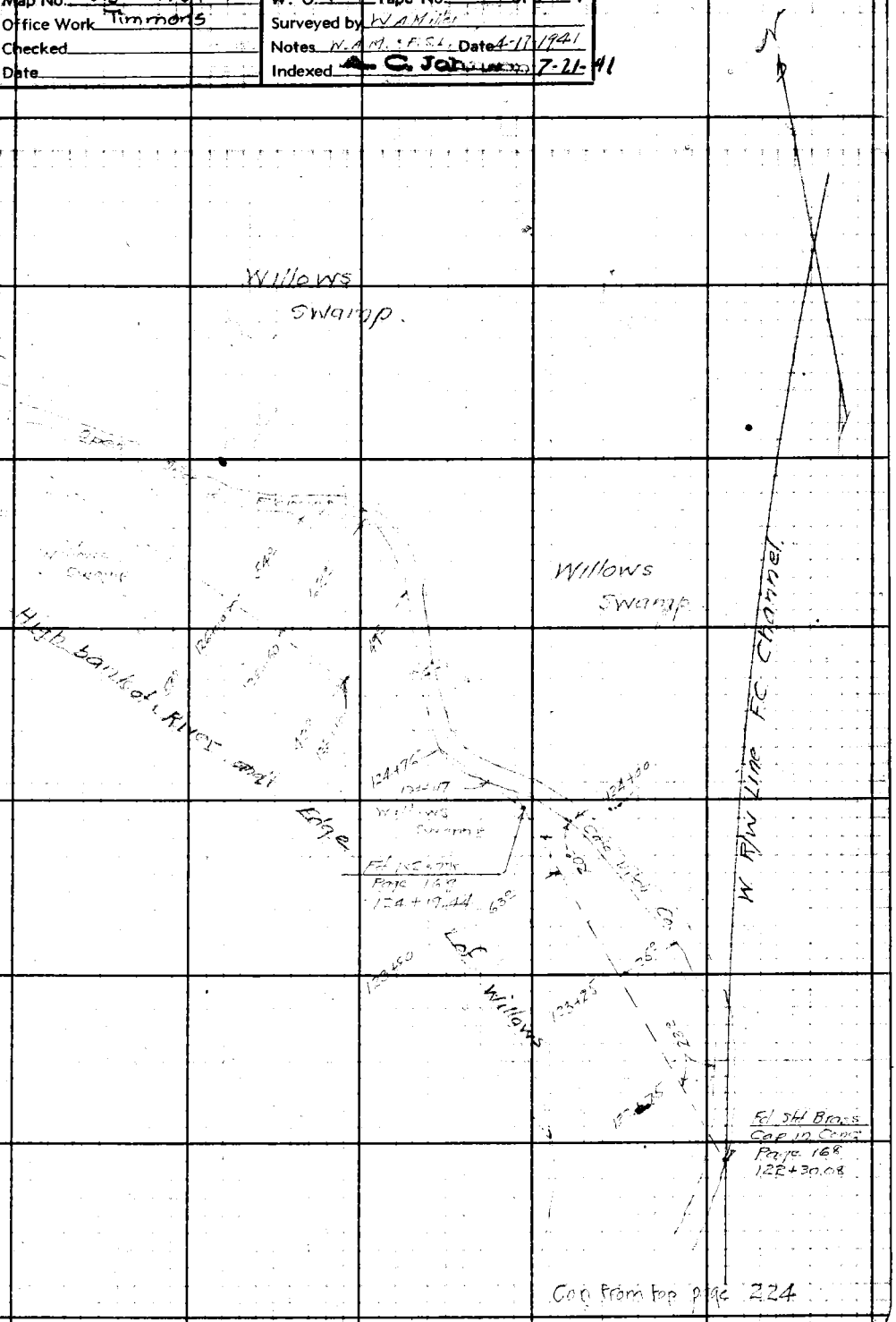

Note: Any Additions or Changes on This Sheet Must be Made or Circled in Red Ink With Date and Name of Person Making Change.

Do not extend notes this side of this line.

RETURN TO
LOS ANGELES COUNTY SURVEYOR
700 HALL OF RECORDS

FORM 247 5M 10-39

F.B. 873 PG. 224

26

1" = 80

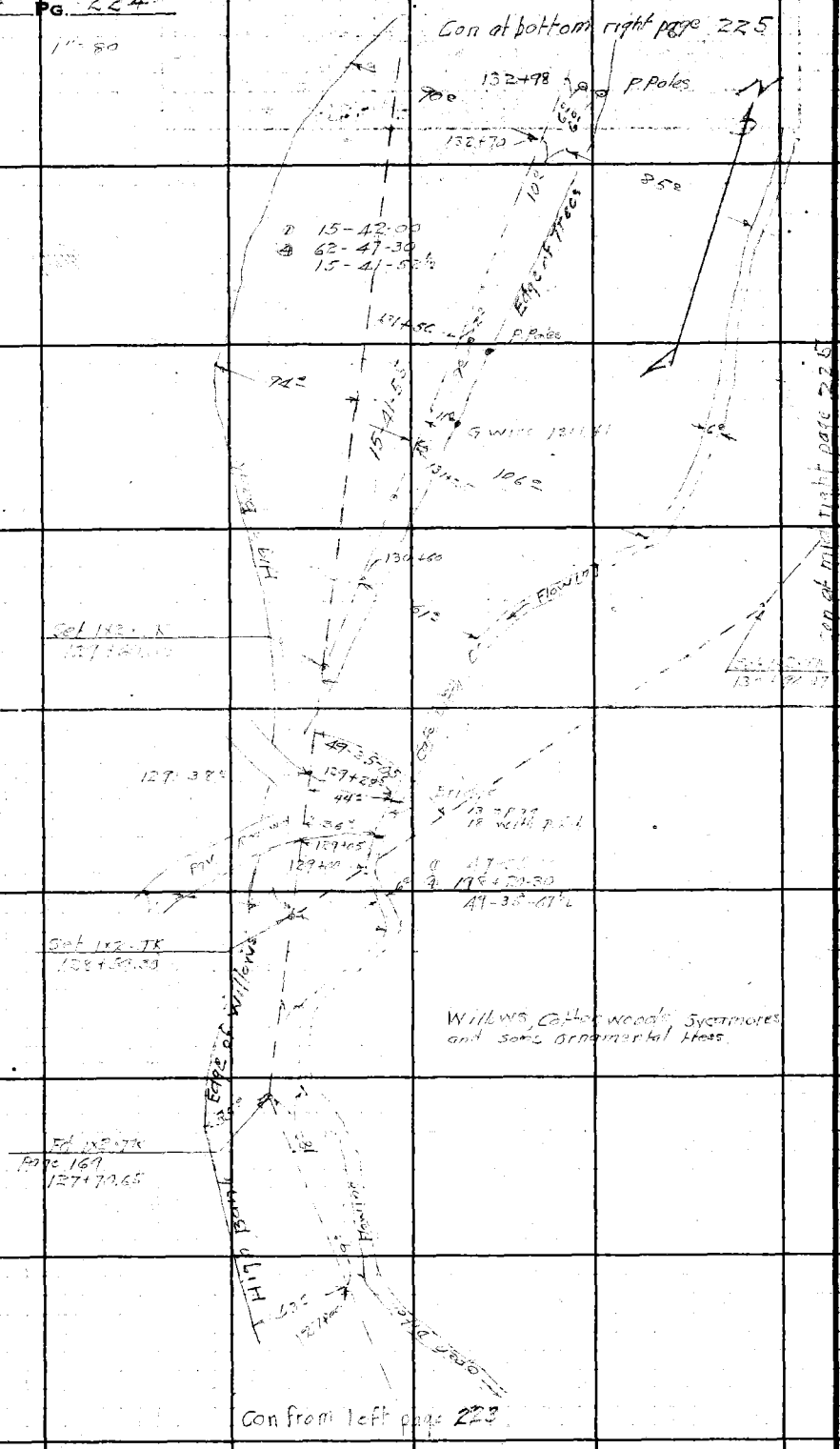

RETURN TO
LOS ANGELES COUNTY SURVEYOR
700 HALL OF RECORDS

Do not extend notes this side of this line.

Note: Any Additions or Changes on This Sheet Must be Made or Circled in Red Ink With Date and Name of Person Making Change.

Notes Ck'd by	Survey of Woodruff Ave
Map No. CSB- 1731-4	W. O. 8304 Tape No. St'd °F
Office Work Timmons	Surveyed by W.A. Miller
Checked	Notes Miller Date 4-17-1941
Date	Indexed [illegible] 7-21-41

F.B. 873 Pg. 225

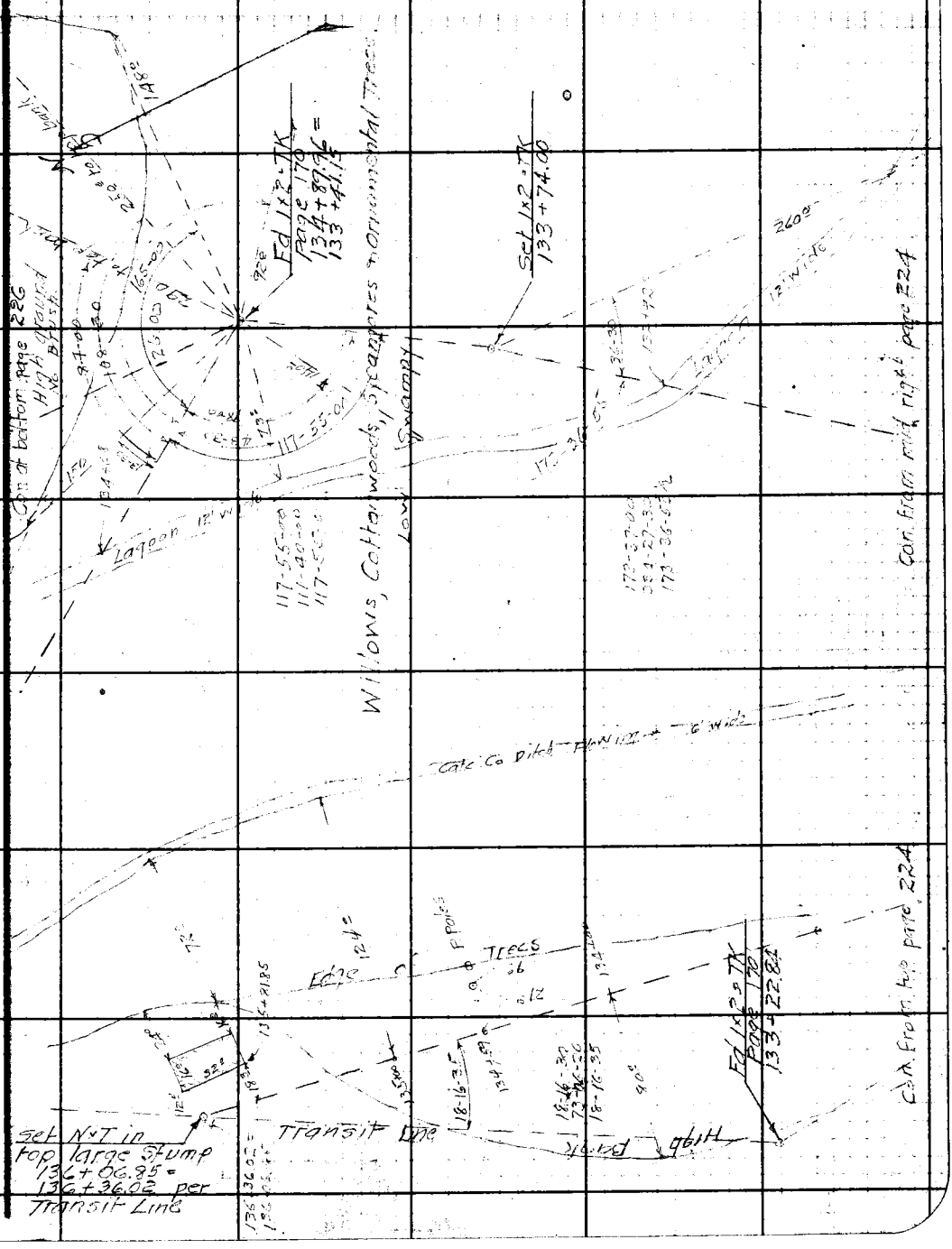

RETURN TO
LOS ANGELES COUNTY SURVEYOR
700 HALL OF RECORDS

Note: Any Additions or Changes on This Sheet Must be Made or Circled in Red Ink With Date and Name of Person Making Change

Do not extend notes this side of this line.

FORM 2[illegible] EM. 10-39

F.B. 873 PG. 226

Con at bottom page 227



Con from left page 225

RETURN TO
LOS ANGELES COUNTY SURVEYOR
700 HALL OF RECORDS
Do not extend notes this side of this line.
Note: Any Additions or Changes on This Sheet Must be Made or Circled in Red Ink With Date and Name of Person Making Change.

Notes Ck'd by	Survey of WOODRUFF AVE
Map No. CSB-1731-4	W. O. 8304 Tape No. St'd °F
Office Work Timmons	Surveyed by W. A. Miller
Checked	Notes Miller Date 4-21-1941
Date	Indexed [illegible] 2-21-41

F.B. 873 PG. 227

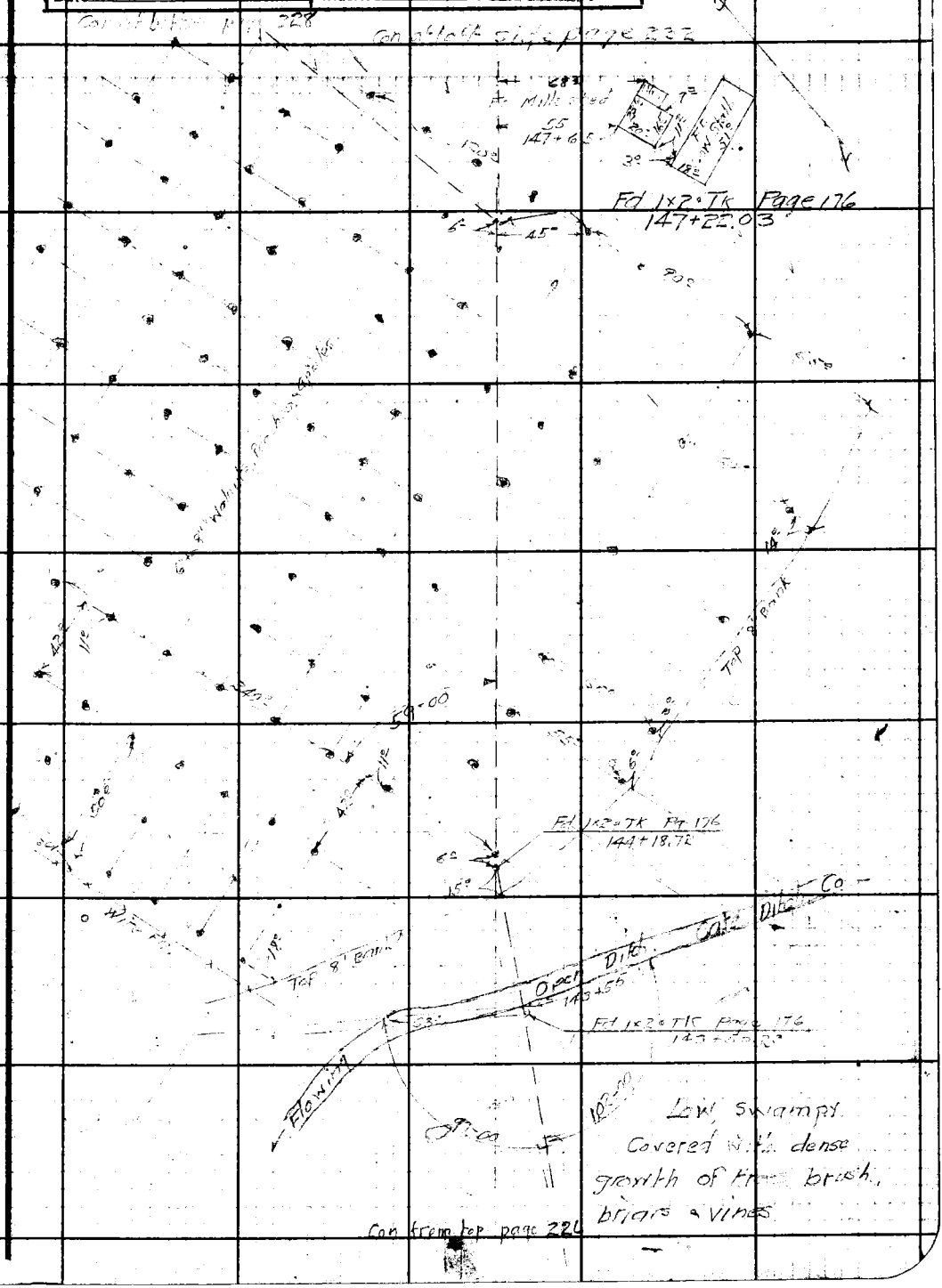

Note: Any Additions or Changes on This Sheet Must be Made or Circled in Red Ink With Date and Name of Person Making Change.

RETURN TO
LOS ANGELES COUNTY SURVEYOR
700 HALL OF RECORDS

Do not extend notes this side of this line.

FORM 247 5M 10-39

F.B. 873 Pg. 228

Con at bottom right page 229

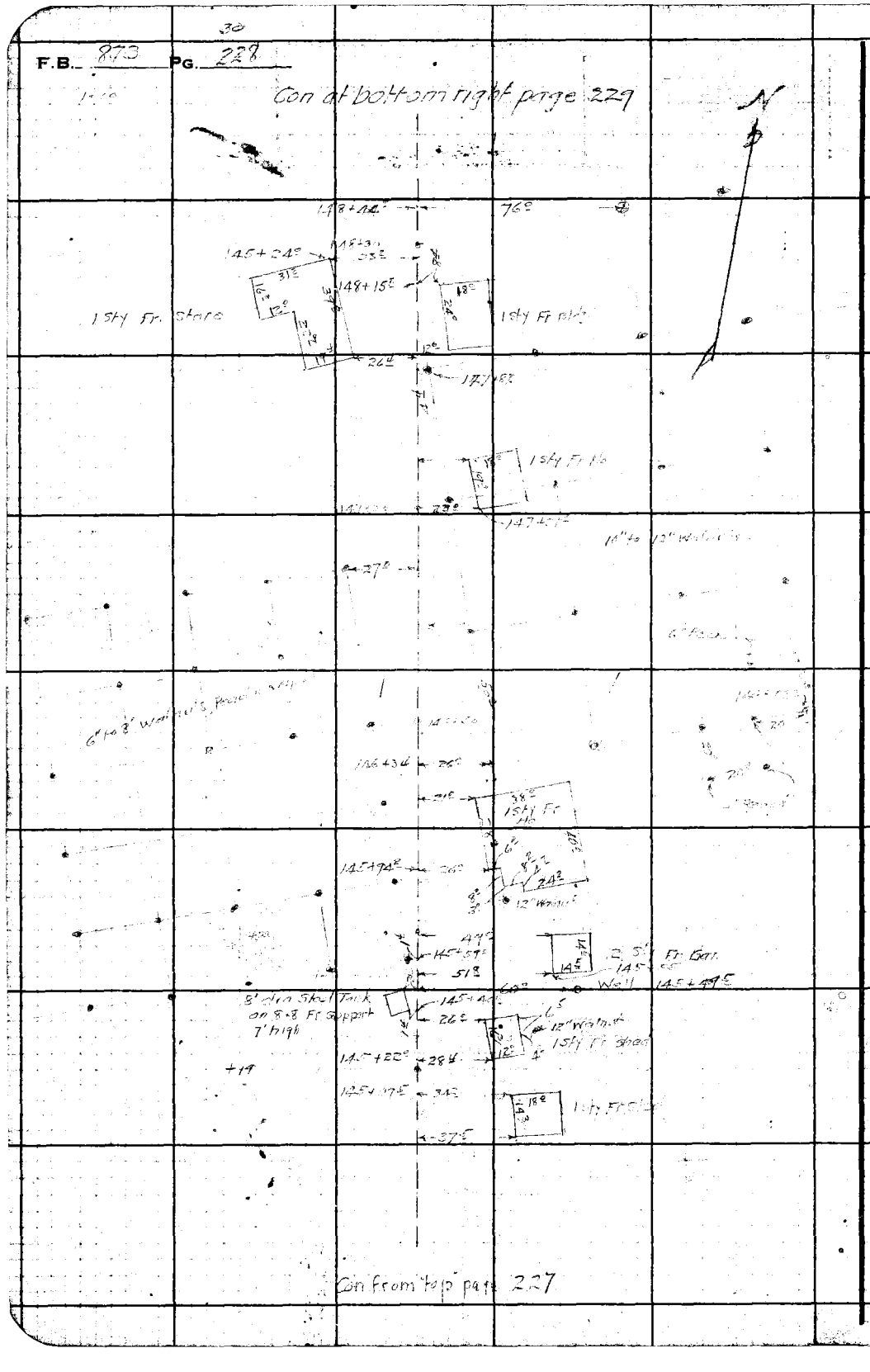

Con from top page 227

RETURN TO
LOS ANGELES COUNTY SURVEYOR
700 HALL OF RECORDS
Do not extend notes this side of this line.

Note: Any Additions or Changes on This Sheet Must be Made or Circled in Red Ink With Date and Name of Person Making Change.

Notes Ck'd by	Survey of WOODRUFF AVE
Map No. C 3B-1731-4	W. 0830A Tape No. St'd °F
Office Work	Surveyed by W.A. Miller
Checked	Notes Miller Date 4-25-1941
Date	Indexed A. C. Johnson 7-21-41

F.B. [illegible] Pg. 231

Note: Any Additions or Changes on This Sheet Must be Made or Circled in Red Ink With Date and Name of Person Making Change.

RETURN TO
LOS ANGELES COUNTY SURVEYOR
700 HALL OF RECORDS

Do not extend notes this side of this line.

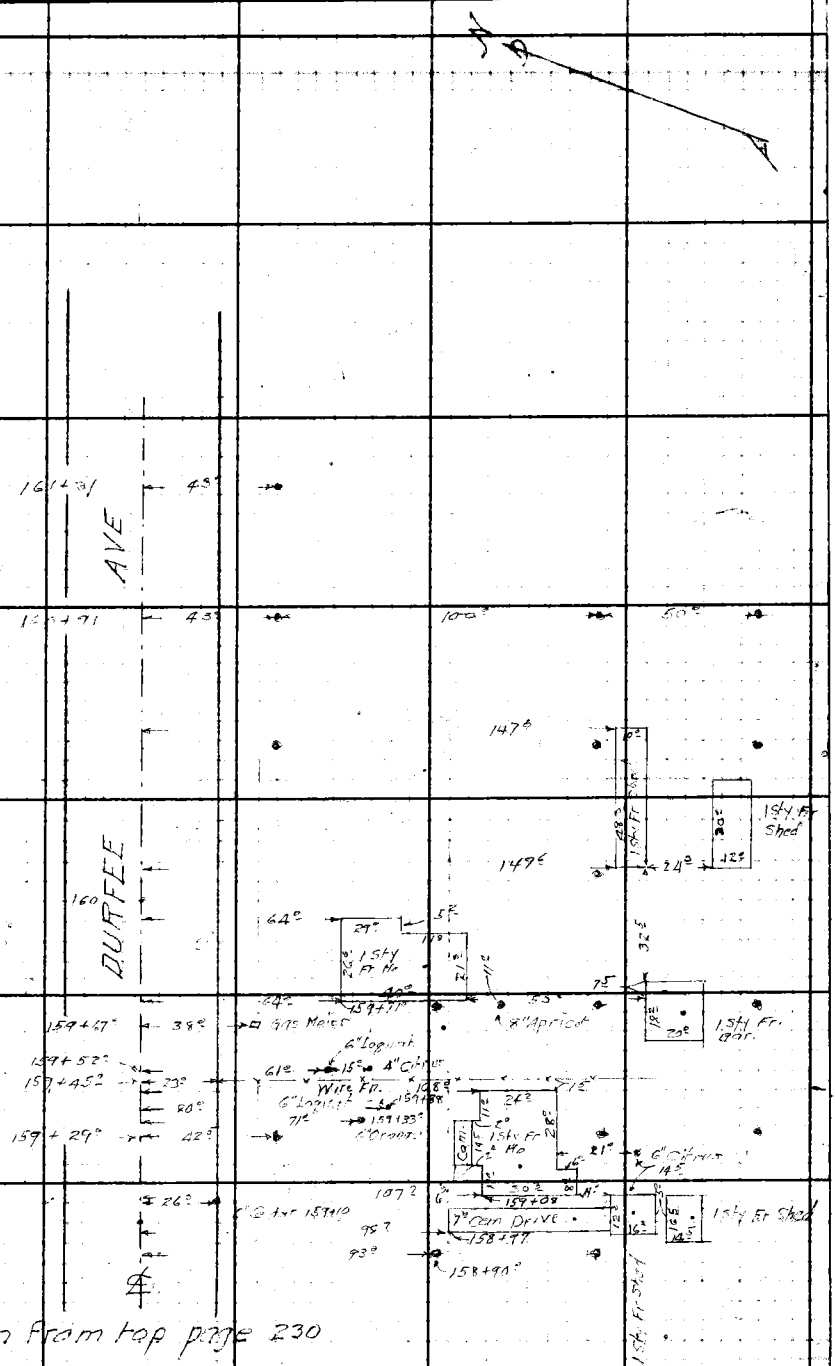

Can from top page 230

FORM 247 5M 10-39

RETURN TO
LOS ANGELES COUNTY SURVEYOR
700 HALL OF RECORDS

Note: Any Additions or Changes on This Sheet Must be Made or Circled in **Red Ink** With Date and Name of Person Making Change.

Do not extend notes this side of this line.

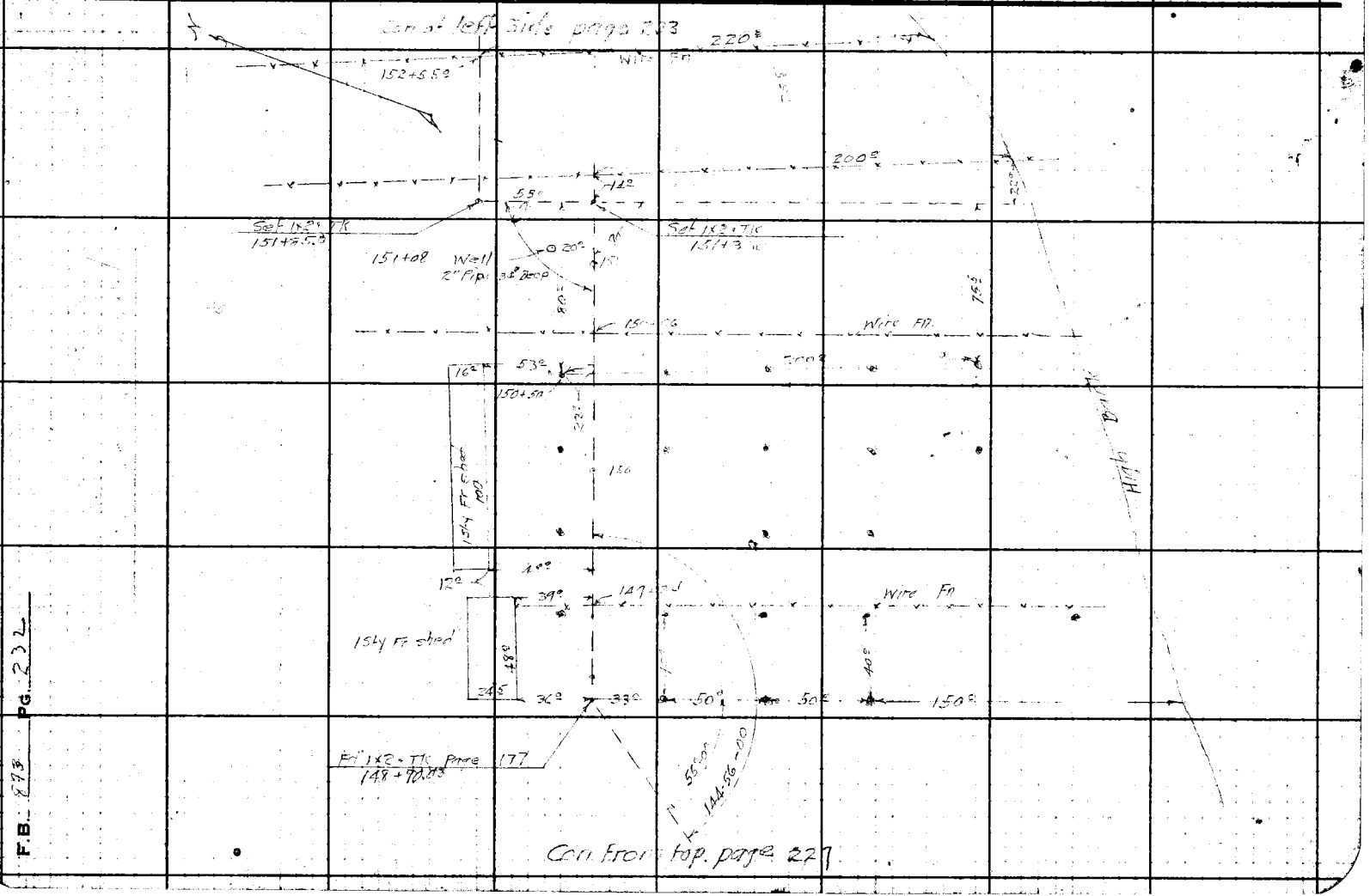

F.B. 878 PG. 232

Notes Ck'd by	Survey of WOODRUFF AVE
Map No. CSB-1731-4	W. O. 8304 Tape No. St'd °F
Office Work Timmons	Surveyed by W A Miller
Checked	Notes Miller Date 4-22-1941
Date	Indexed C. Johnson 7-21-41

F.B. 873 PG. 229

Con at bottom page 230

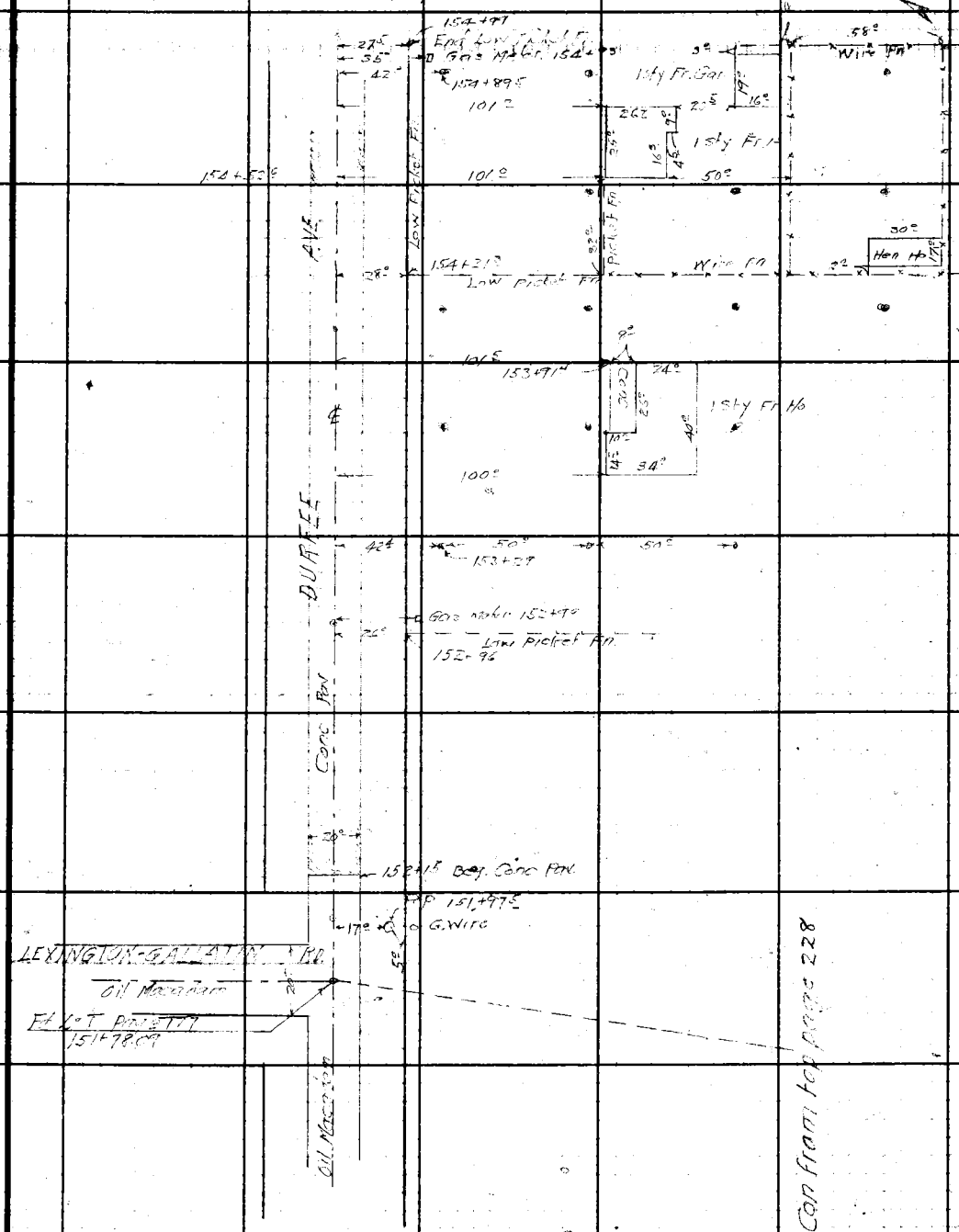

Con from top page 228

Note: Any Additions or Changes on This Sheet Must be Made or Circled in Red Ink With Date and Name of Person Making Change.

Do not extend notes this side of this line.

RETURN TO
LOS ANGELES COUNTY SURVEYOR
700 HALL OF RECORDS

FORM 247 5M 10-39

F.B. 873 PG. 230

Con at bottom page 231



Con from top page 229

RETURN TO
LOS ANGELES COUNTY SURVEYOR
700 HALL OF RECORDS

Do not extend notes this side of this line.

Note: Any Additions or Changes on This Sheet Must be Made or Circled in Red Ink With Date and Name of Person Making Change.

Notes Ck'd by	Survey of WOODRUFF AVE
Map No. CS B-1731-4	W. O. 8304 Tape No. St'd °F
Office Work Timmons	Surveyed by W.A. Miller
Checked	Notes Miller Date 4-23-941
Date	Indexed A. G. Johnson 7-21-41

F.B. 873 PG. 233

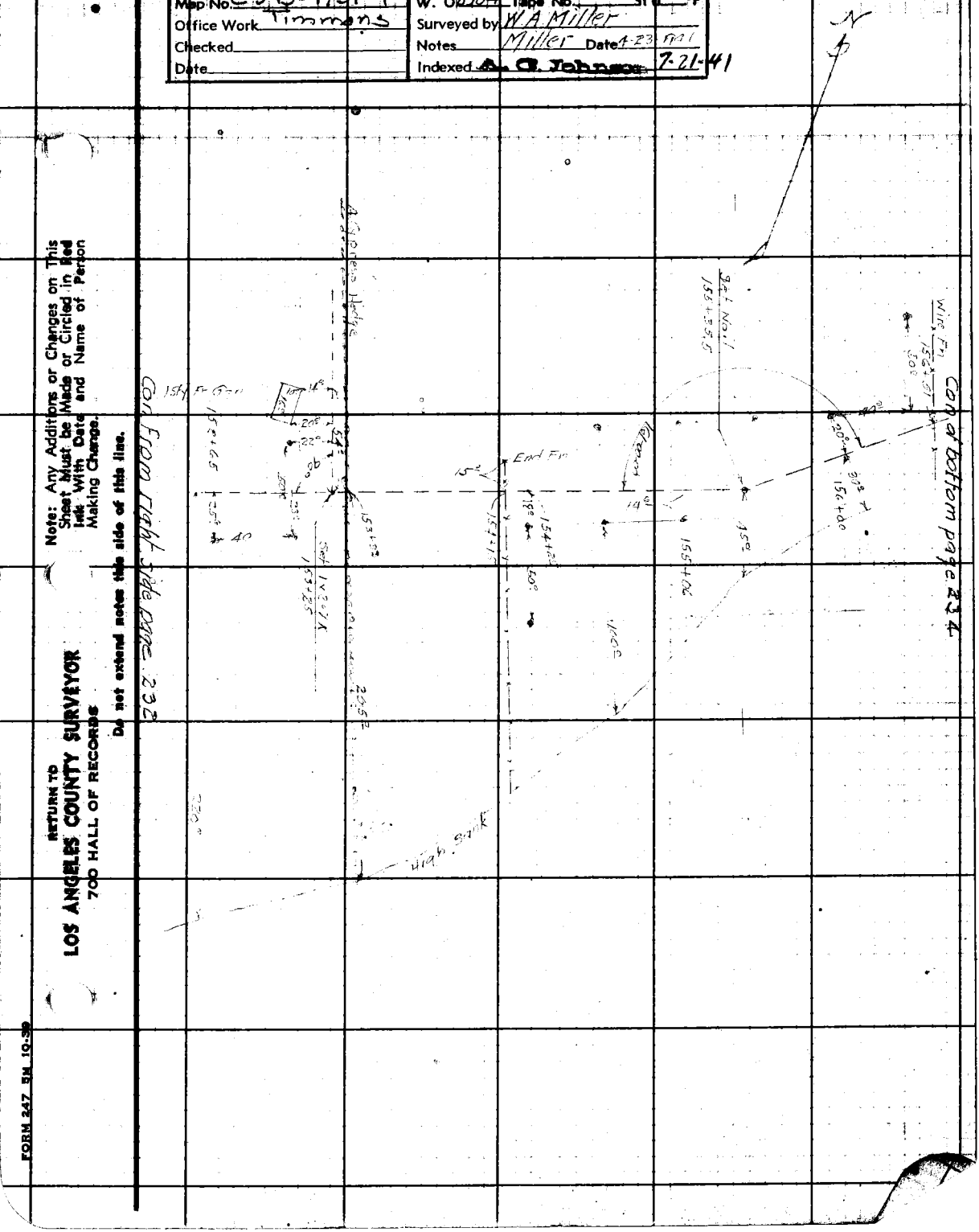

Note: Any Additions or Changes on This Sheet Must be Made or Circled in Red Ink With Date and Name of Person Making Change.

Do not extend notes this side of this line.

RETURN TO
LOS ANGELES COUNTY SURVEYOR
700 HALL OF RECORDS

FORM 247 5M 10-39

36

F.B. 873 PG. 234

RETURN TO
LOS ANGELES COUNTY SURVEYOR
700 HALL OF RECORDS

Note: Any Additions or Changes on This Sheet Must be Made or Circled in **Red Ink** With Date and Name of Person Making Change.

Do not extend notes this side of this line.

End

158+00 20°

High Bank

157+00 23°

Con from right side page 233

Notes Ck'd by	Survey of Woodruff Ave
Map No.	W. O. 8304 Tape No. St'd °F.
Office Work	Surveyed by F. J. McNeal
Checked	Notes Mc Date 5-41
Date	Indexed A. O. Johnson 7-21-41

F.B. 613 Pg. 235

37

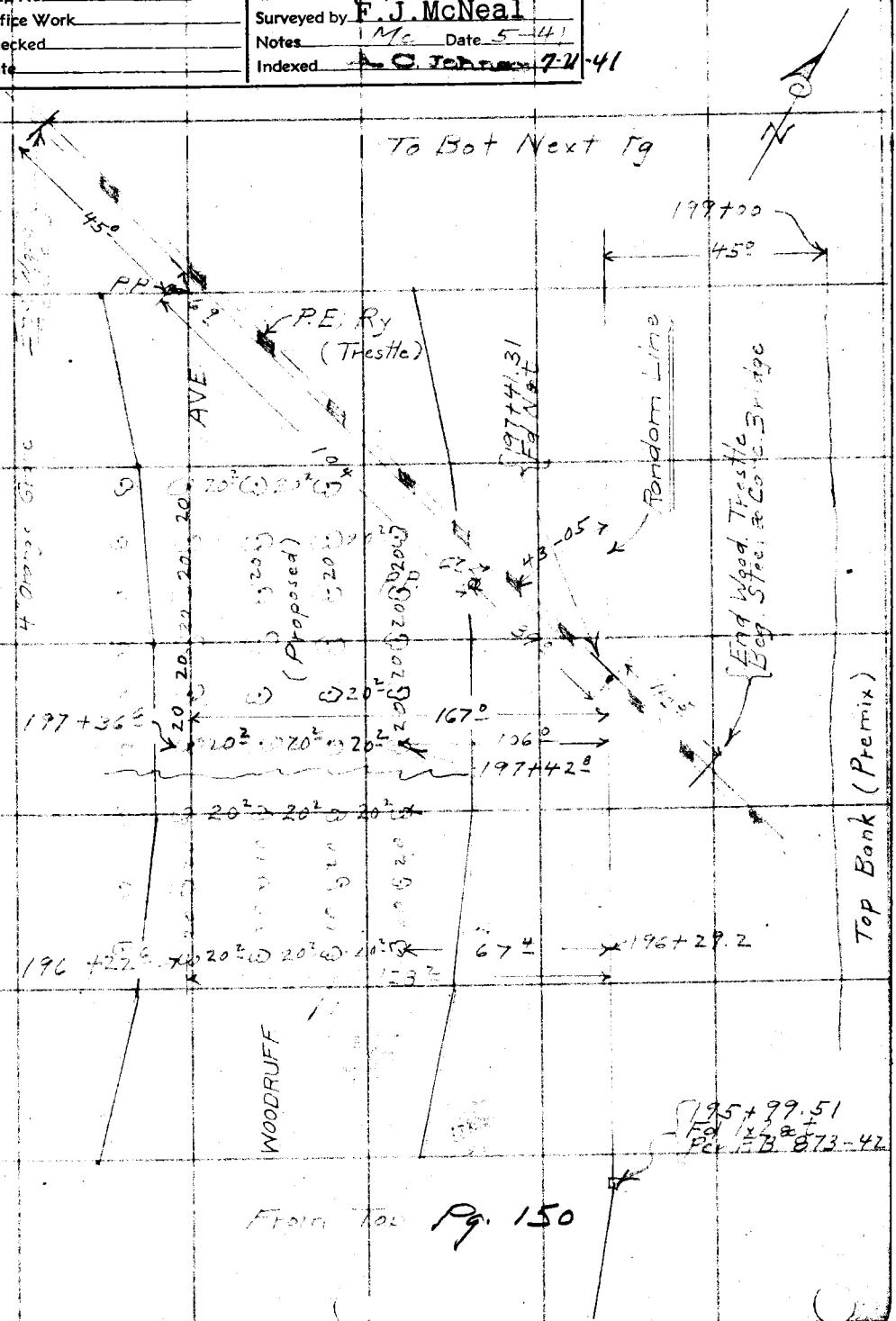

Note: Any Additions or Changes on This Sheet Must be Made or Circled in Red Ink With Date and Name of Person Making Change.

Do not extend notes this side of this line

RETURN TO
LOS ANGELES COUNTY SURVEYOR
7do HALL OF RECORDS

FORM 247 10M 11-35

F.B. 873 Pg. 38 236

To Bot. Next Pg

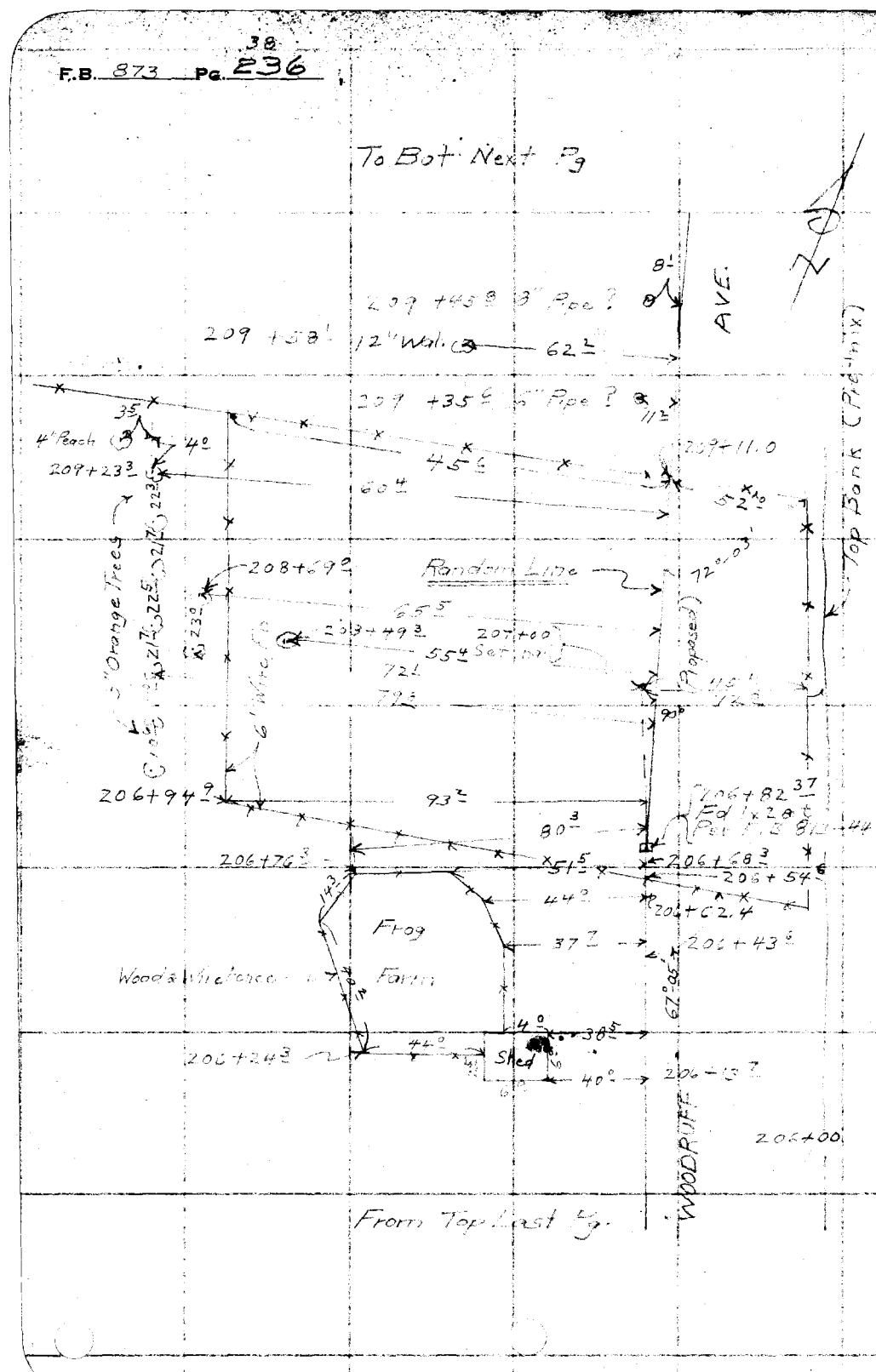

RETURN TO
LOS ANGELES COUNTY SURVEYOR
700 HALL OF RECORDS

Do not extend notes this side of this line

Note: Any Additions or Changes on This Sheet Must be Made or Circled in Red Ink With Date and Name of Person Making Change.

Notes Ck'd by	Survey of Woodruff Ave
Map No.	W. O. 8304 Tape No. St'd °F.
Office Work	Surveyed by F. J. McNeal
Checked	Notes M. Date 5-41
Date	Indexed C. Johnson 7-21-41

F.B. 873 PG. 237

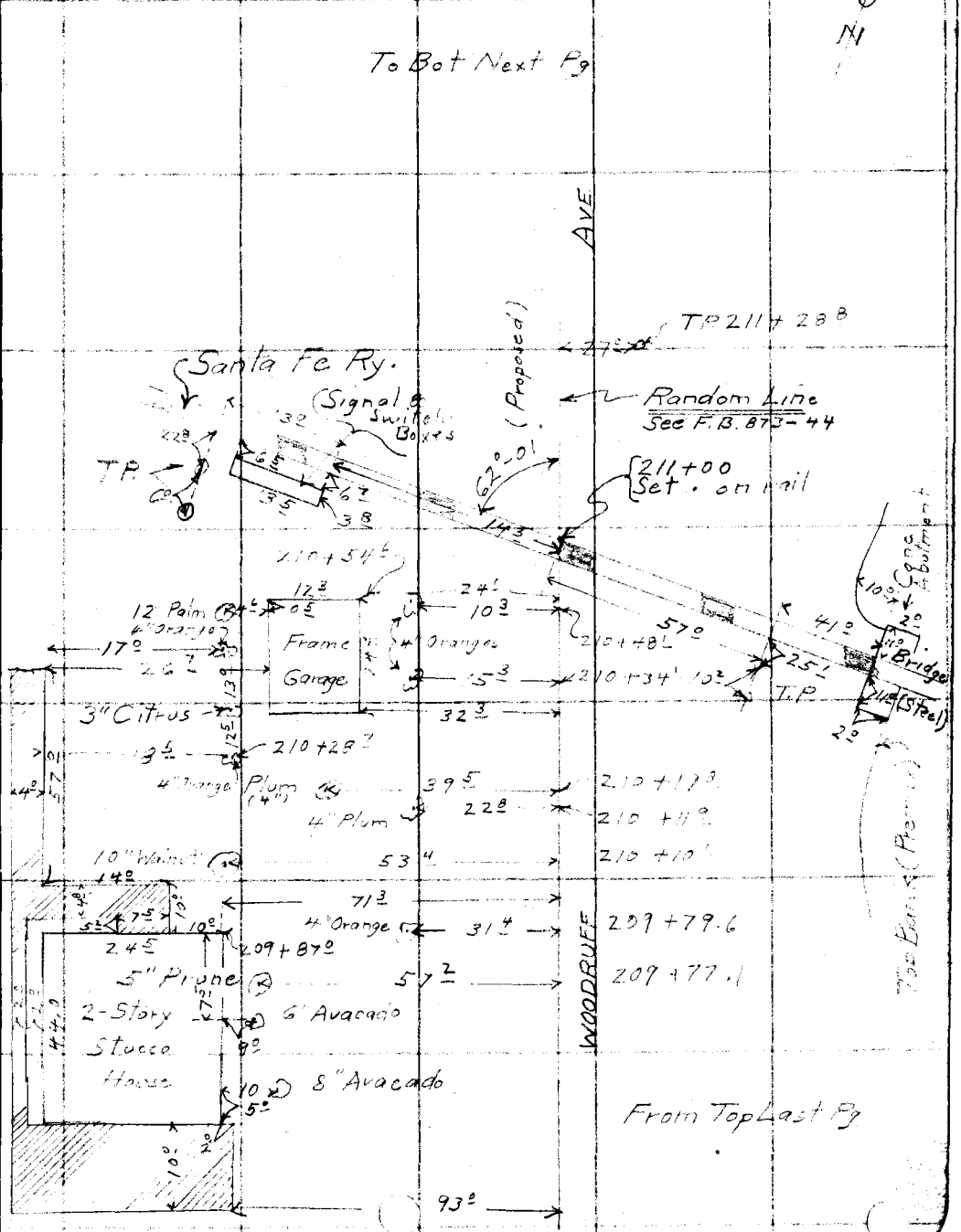

Note: Any Additions or Changes on This Sheet Must be Made or Circled in Red Ink With Date and Name of Person Making Change.

Do not extend notes this side of this line

RETURN TO
LOS ANGELES COUNTY SURVEYOR
700 HALL OF RECORDS

FORM 247 10M 11-35

40

F.B. 373 PG. 238

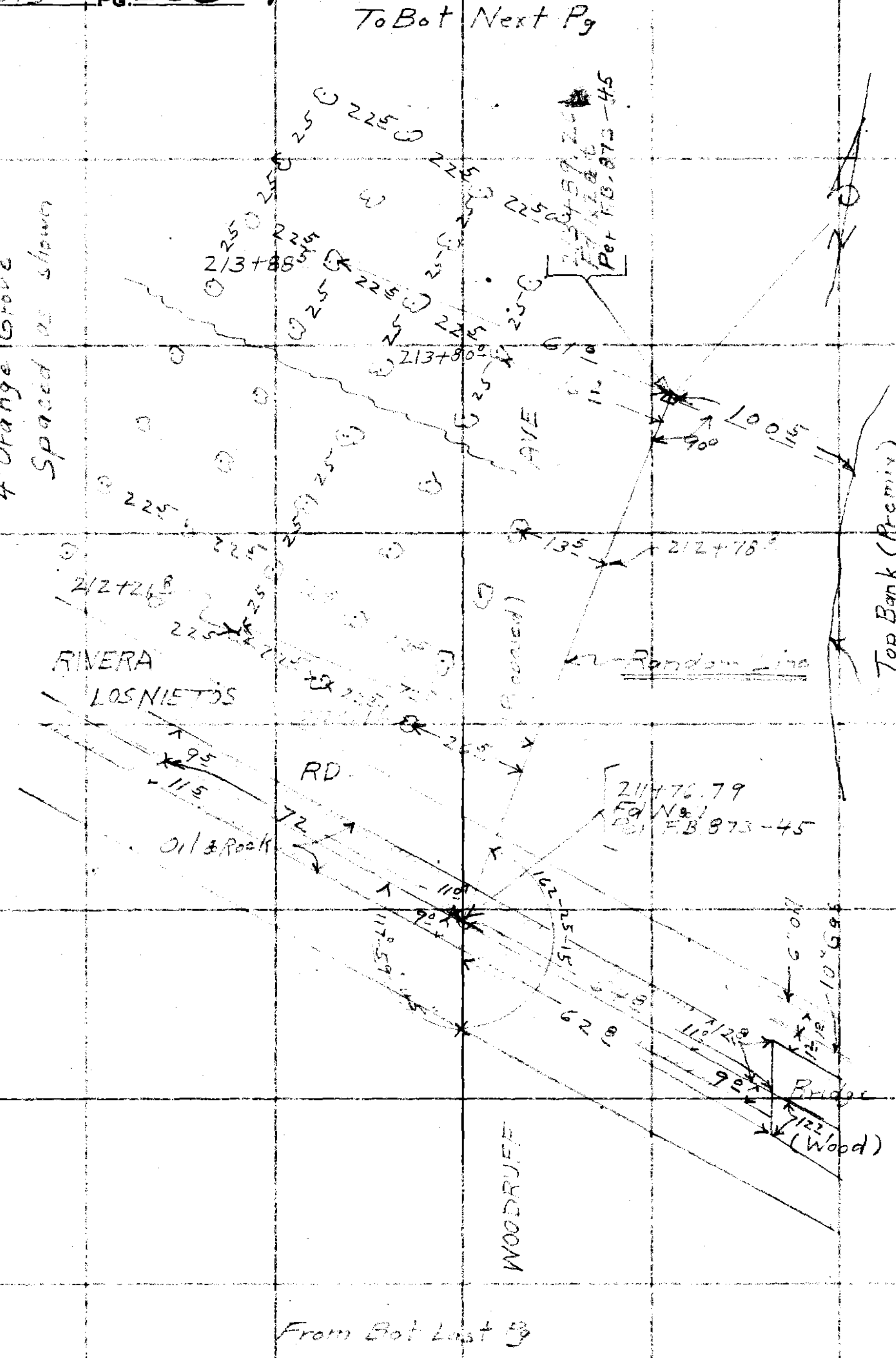

RETURN TO
LOS ANGELES COUNTY SURVEYOR
700 HALL OF RECORDS

Do not extend notes this side of this line

Note: Any Additions or Changes on This Sheet Must be Made or Circled in Red Ink With Date and Name of Person Making Change.

Notes Ck'd by	Survey of Woodruff Ave	F.B. 873 Pg. 239
Map No.	W. O. 8304 Tape No. St'd °F.	
Office Work	Surveyed by F. J. McNeal	
Checked	Notes Mc Date 5-41	
Date	Indexed A. C. Johnson 7-21-41	

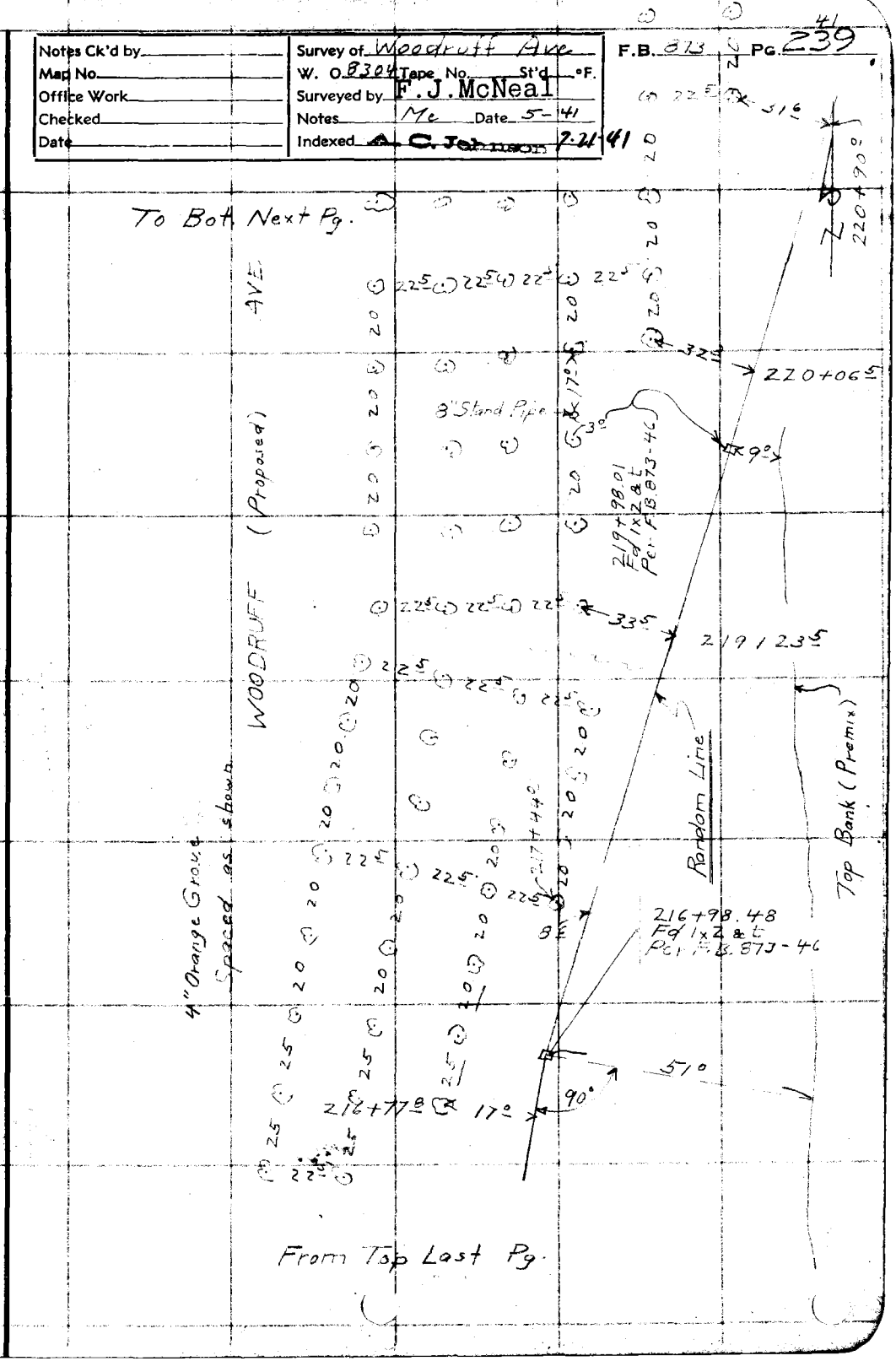

Note: Any Additions or Changes on This Sheet Must be Made or Circled in Red Ink With Date and Name of Person Making Change.

Do not extend notes this side of this line

RETURN TO
LOS ANGELES COUNTY SURVEYOR
700 HALL OF RECORDS

FORM 247 10M 11-35

42

F.B. 873 Pg. 240

To Bot Next Pg

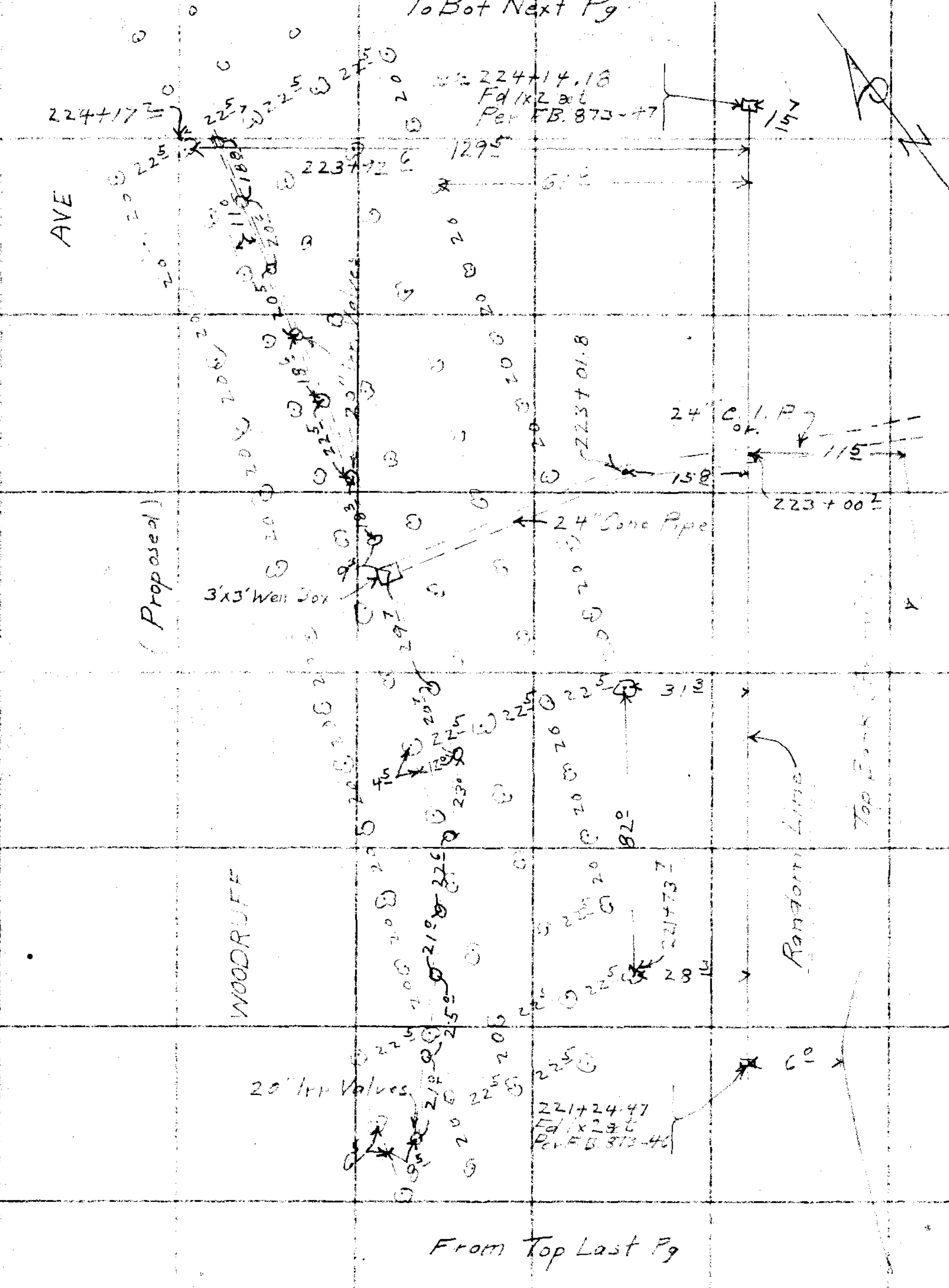

From Top Last Pg

RETURN TO
LOS ANGELES COUNTY SURVEYOR
700 HALL OF RECORDS

Do not extend notes this side of this line

Note: Any Additions or Changes on This Sheet Must be Made or Circled in Red Ink With Date and Name of Person Making Change.

Notes Ck'd by	Survey of Woodruff Ave
Map No.	W. O. 8304 Tape No. Std °F
Office Work	Surveyed by F.J. McNeal
Checked	Notes Mc Date 5-41
Date	Indexed A. O. Johnson 7-21-41

F.B. 873 Pg. 241

To Bot Next Pg

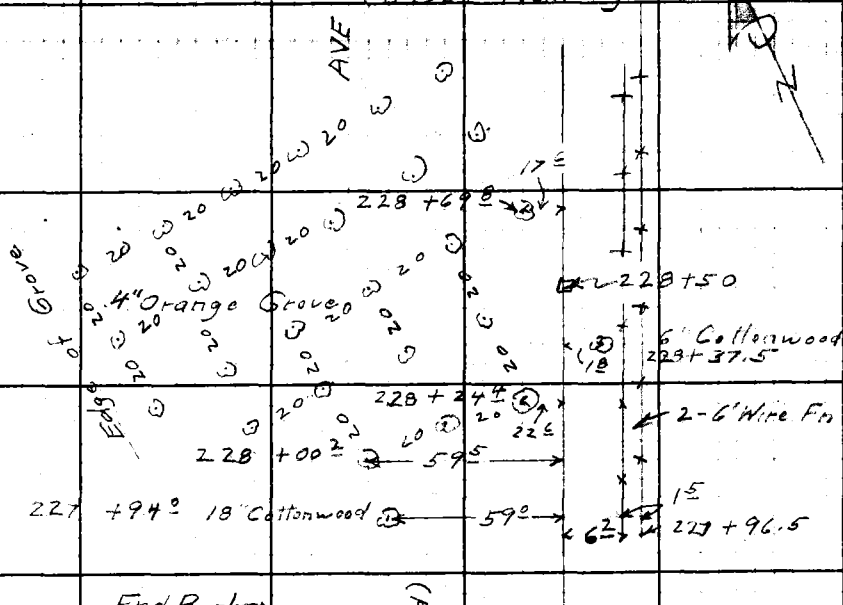

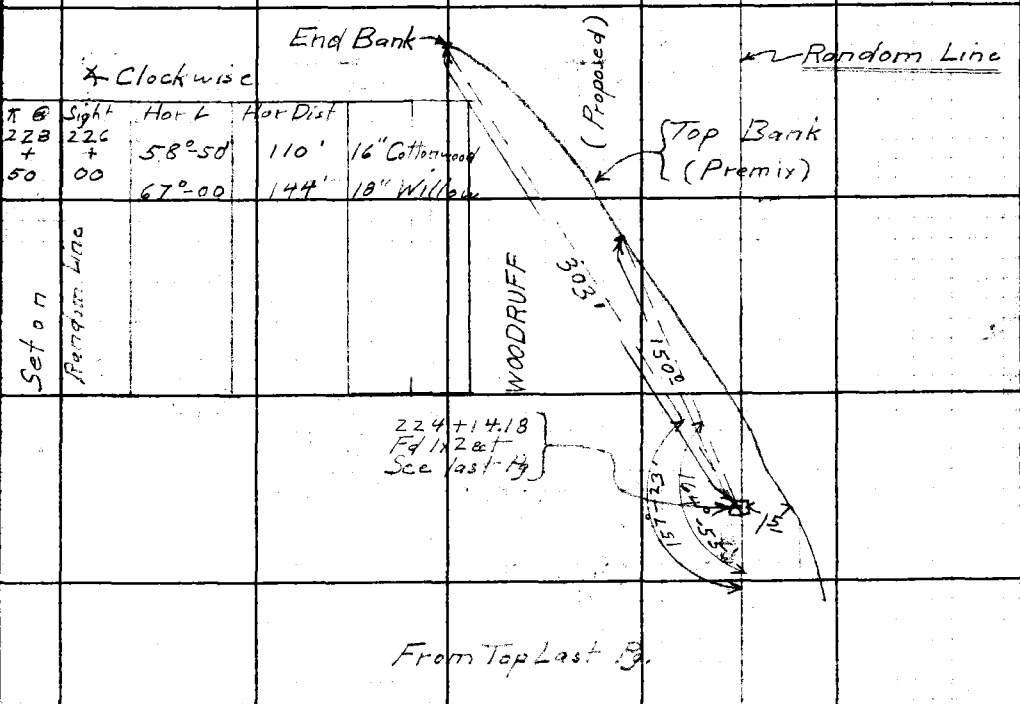

Clockwise

π @	Sight	Hor ∠	Hor Dist	
228 + 50	226 + 00	58°-50'	110'	16" Cottonwood
		67°-00	144'	18" Willow

Set on Property Line

Note: Any Additions or Changes on This Sheet Must be Made or Circled in Red Ink With Date and Name of Person Making Change.

Do not extend notes this side of this line.

RETURN TO
LOS ANGELES COUNTY SURVEYOR
700 HALL OF RECORDS

FORM 247 5M 10-39

44

F.B. 873 PG. 242

To Bot Next Pg

RETURN TO
LOS ANGELES COUNTY SURVEYOR
700 HALL OF RECORDS

Do not extend notes this side of this line.

Note: Any Additions or Changes on This Sheet Must be Made or Circled in **Red Ink** With Date and Name of Person Making Change.

45

Notes Ck'd by	Survey of Woodruff Ave
Map No.	W. O. 8304 Tape No. Std. °F
Office Work	Surveyed by F. J. McNeal
Checked	Notes Mc Date 5-41
Date	Indexed A. C. Johnson 7-21-41

F.B. 873 PG. 243

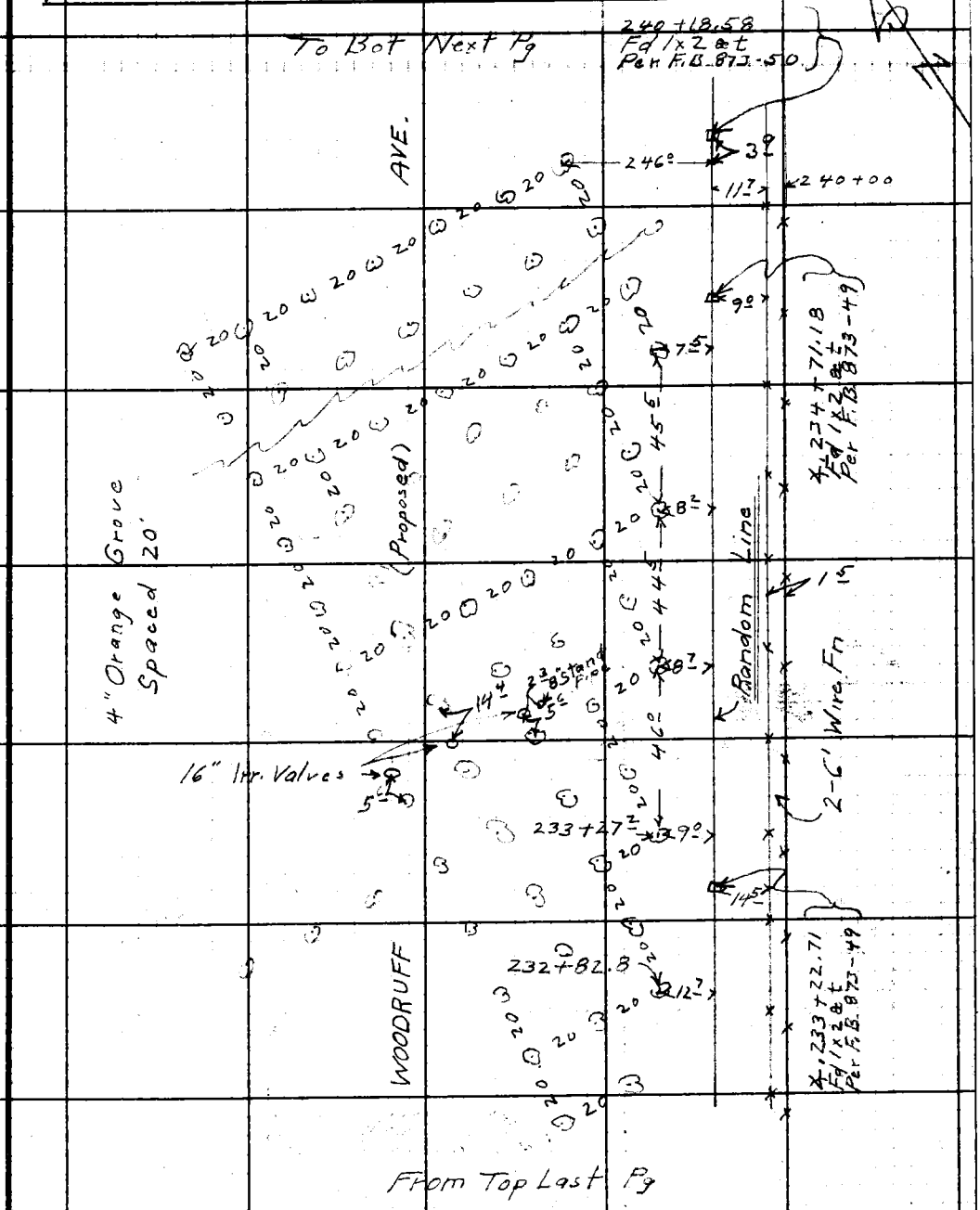

Note: Any Additions or Changes on This Sheet Must be Made or Circled in Red Ink With Date and Name of Person Making Change.

Do not extend notes this side of this line.

RETURN TO
LOS ANGELES COUNTY SURVEYOR
700 HALL OF RECORDS

FORM 247 5M 10-39

46

F.B. 873 PG. 244

To Bot Next Pg.

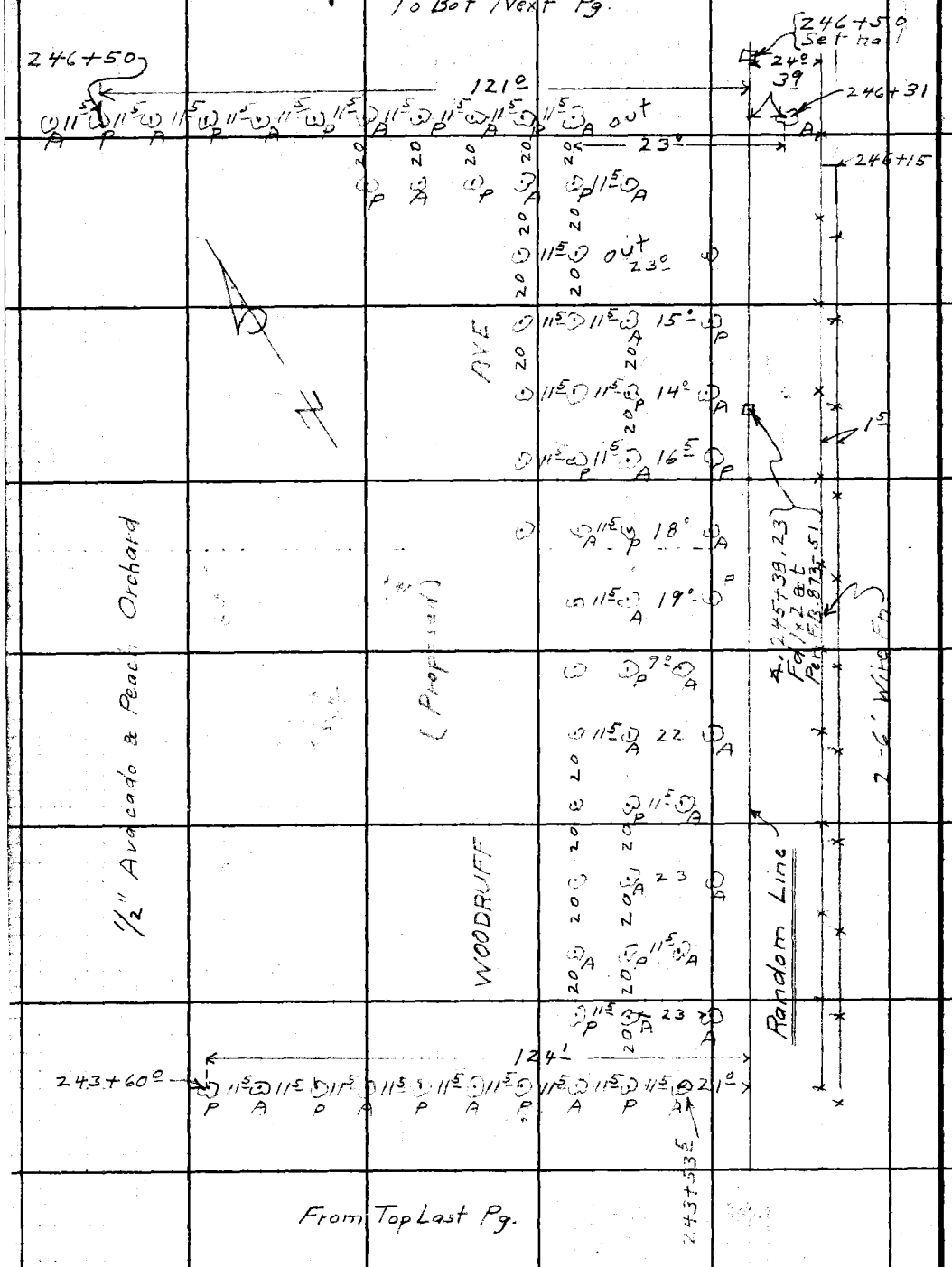

From Top Last Pg.

RETURN TO
LOS ANGELES COUNTY SURVEYOR
700 HALL OF RECORDS
Do not extend notes this side of this line.

Note: Any Additions or Changes on This Sheet Must be Made or Circled in **Red Ink** With Date and Name of Person Making Change.

47

Notes Ck'd by	Survey of Woodruff Ave
Map No.	W. O. 8304 Tape No. Std. °F
Office Work	Surveyed by F. J. McNeal
Checked	Notes Me Date 5-41
Date	Indexed A. O. Johnson 7-21-41

F.B. 873 Pg. 245

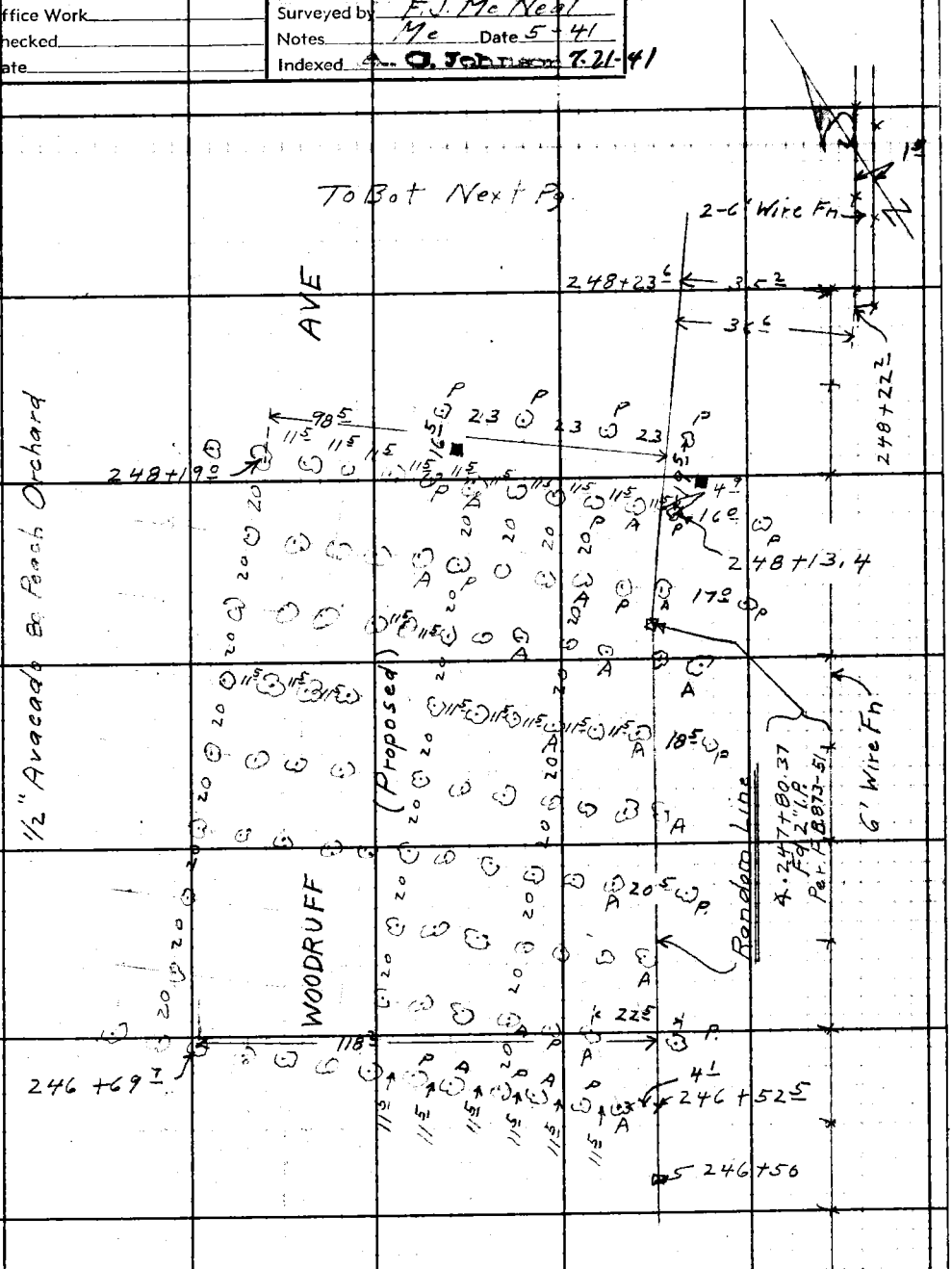

Note: Any Additions or Changes on This Sheet Must be Made or Circled in Red Ink With Date and Name of Person Making Change.

Do not extend notes this side of this line.

RETURN TO
LOS ANGELES COUNTY SURVEYOR
700 HALL OF RECORDS

FORM 247 5M 10-39

48

F.B. 873 PG. 246

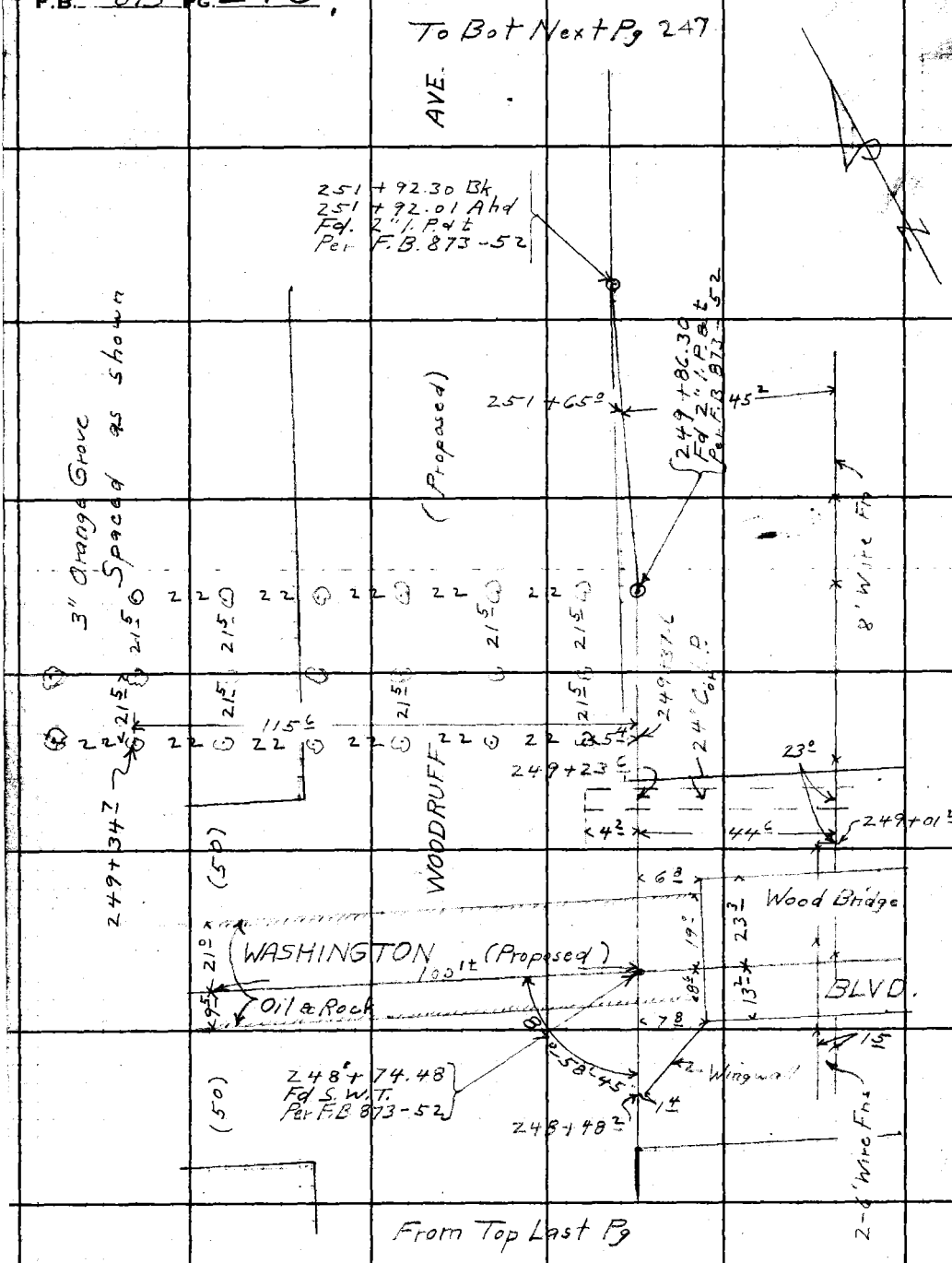

RETURN TO
LOS ANGELES COUNTY SURVEYOR
700 HALL OF RECORDS
Do not extend notes this side of this line.
Note: Any Additions or Changes on This Sheet Must be Made or Circled in Red Ink With Date and Name of Person Making Change.

49

Notes Ck'd by	Survey of Woodruff Ave
Map No.	W. O. 8304 Tape No. St'd °F.
Office Work	Surveyed by F. J. McNeal
Checked	Notes Mc Date 5-41
Date	Indexed [illegible] 9-21-41

F.B. 815 Pg. 247

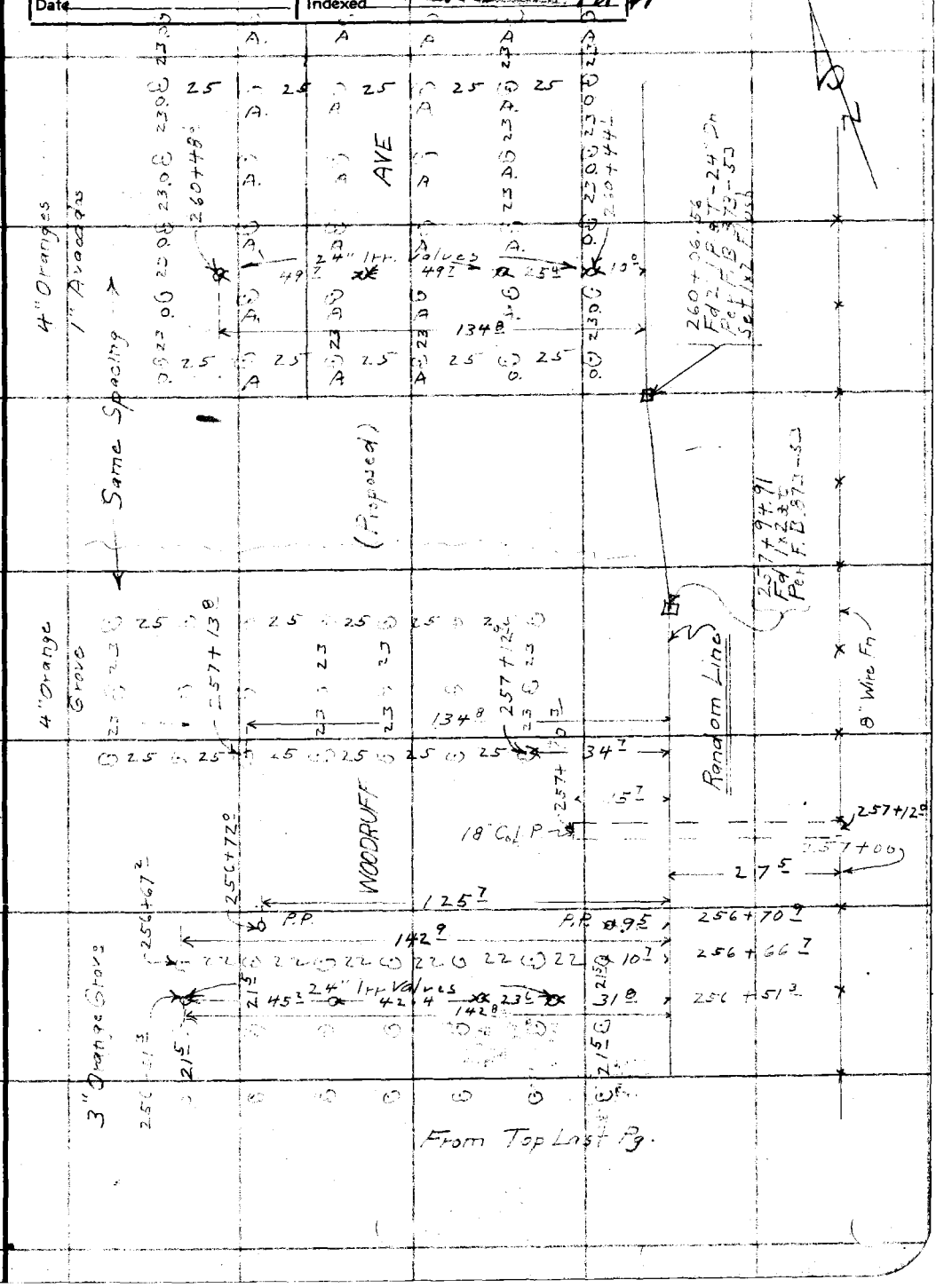

Note: Any Additions or Changes on This Sheet Must be Made or Circled in Red Ink With Date and Name of Person Making Change.

Do not extend notes this side of this line

RETURN TO
LOS ANGELES COUNTY SURVEYOR
700 HALL OF RECORDS

FORM 247 10M 11-35

F.B. 873 Pg. 50 248

To Bot Next Pg.

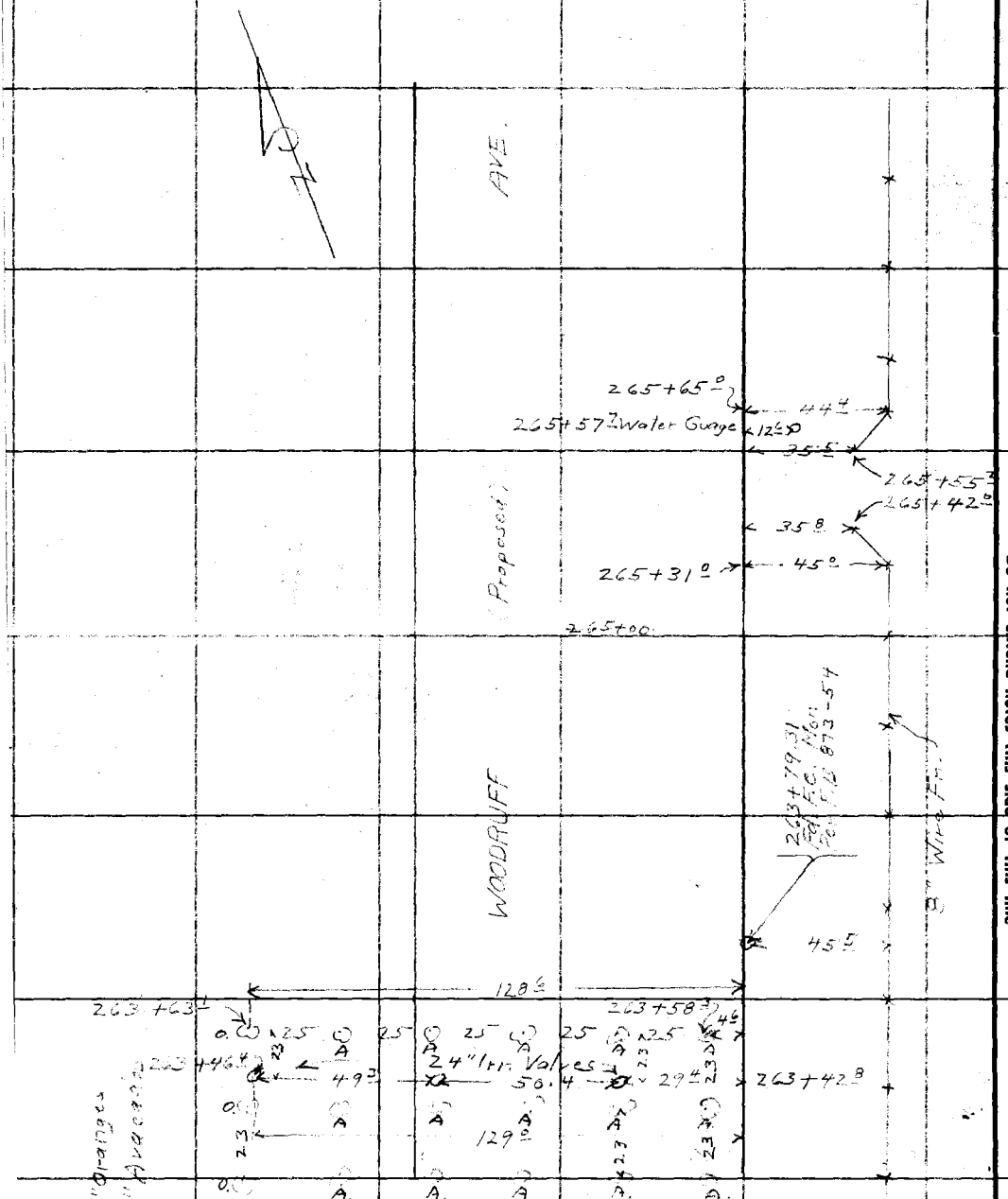

From Top Last Pg

RETURN TO
LOS ANGELES COUNTY SURVEYOR
700 HALL OF RECORDS

Do not extend notes this side of this line

Note: Any Additions or Changes on This Sheet Must be Made or Circled in Red Ink With Date and Name of Person Making Change.

51

F.B. 873 Pg. 249

Notes Ck'd by	Survey of Woodruff Ave
Map No.	W. O. 8304 Tape No. Std °F
Office Work	Surveyed by F.J. McNeal
Checked	Notes Mc Date 5-41
Date	Indexed 7-21-41

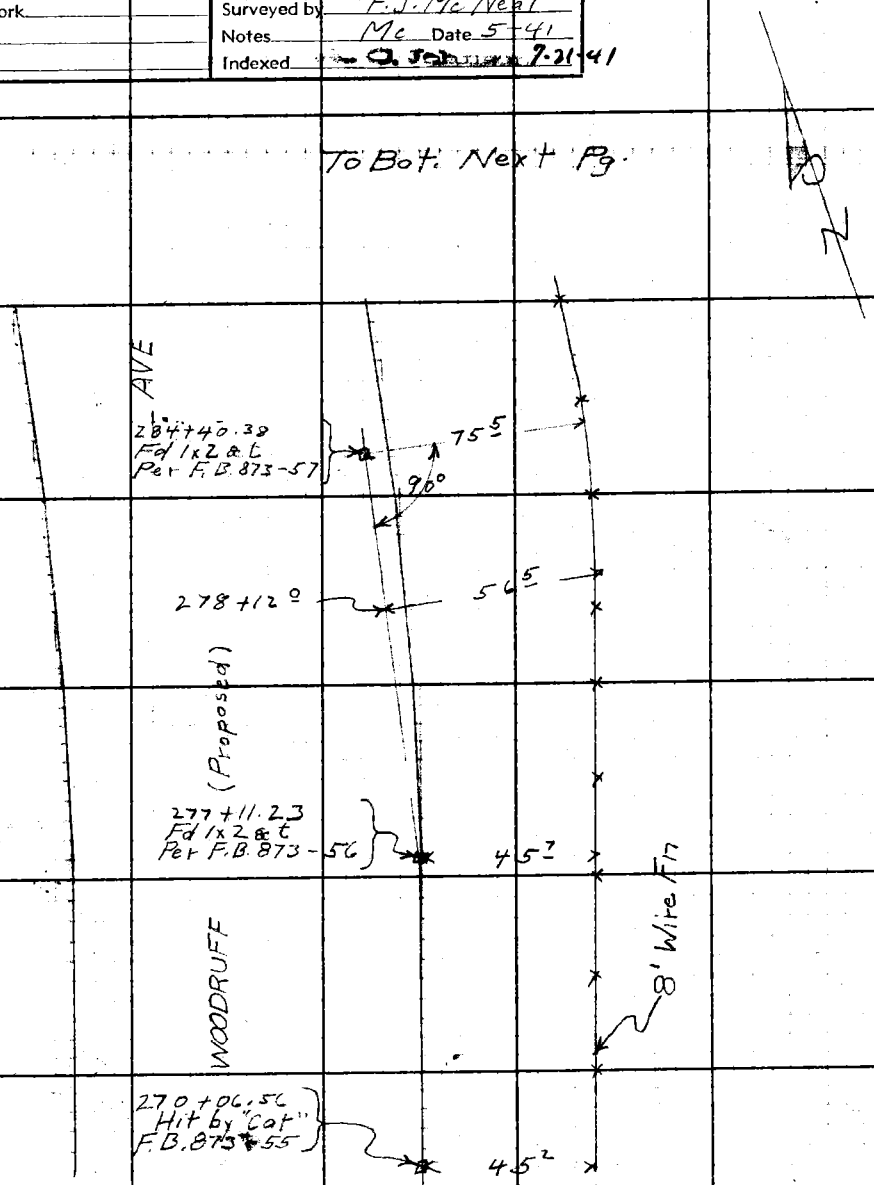

Note: Any Additions or Changes on This Sheet Must be Made or Circled in Red Ink With Date and Name of Person Making Change.

Do not extend notes this side of this line.

RETURN TO
LOS ANGELES COUNTY SURVEYOR
700 HALL OF RECORDS

FORM 247 5M 10-39

52

F.B. 873 Pg. 250.

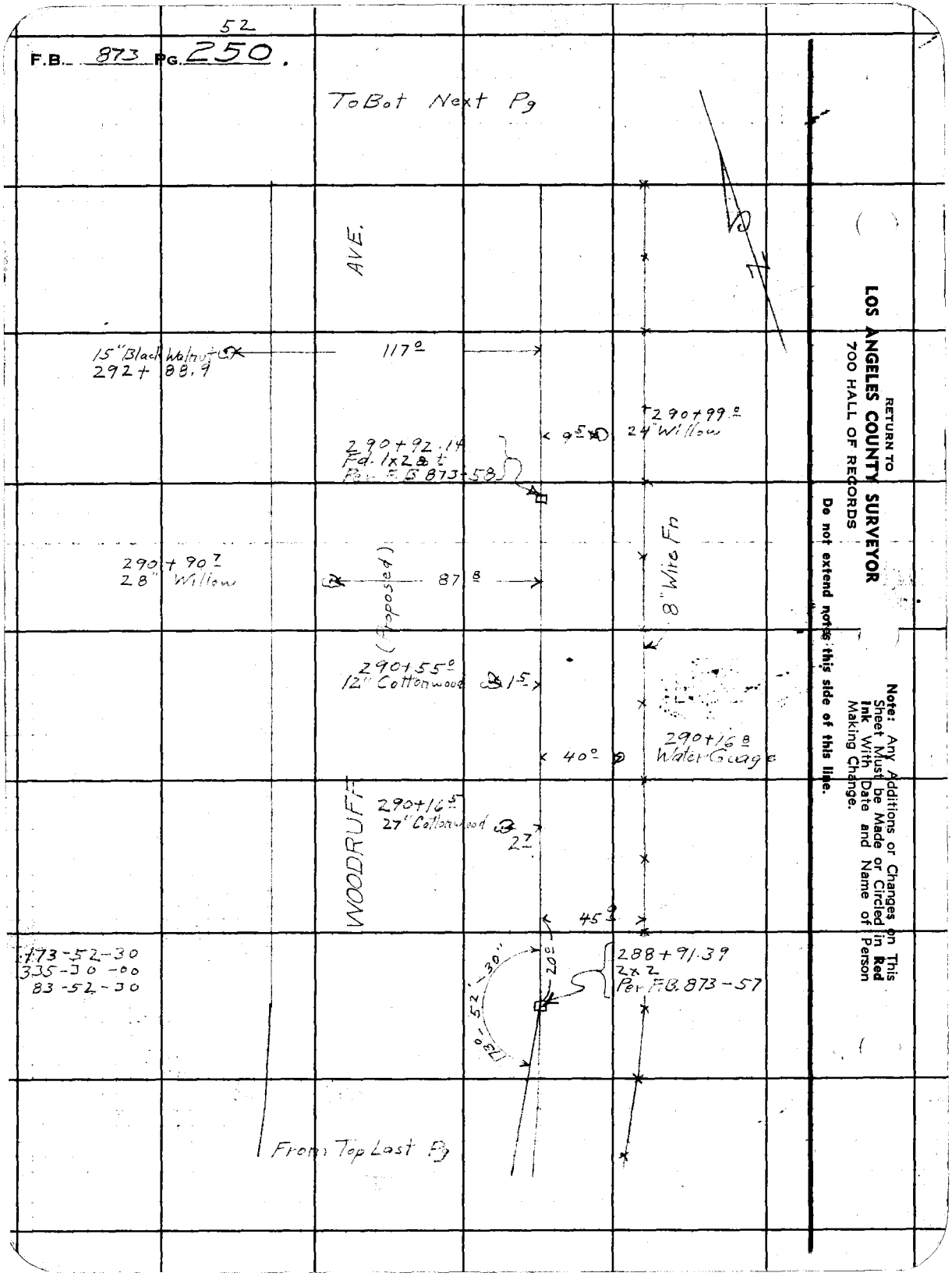

RETURN TO
LOS ANGELES COUNTY SURVEYOR
700 HALL OF RECORDS

Do not extend notes this side of this line.

Note: Any Additions or Changes on This Sheet Must be Made or Circled in **Red Ink** With Date and Name of Person Making Change.

53

Notes Ck'd by	Survey of Woodruff Ave.
Map No.	W. O. 8304 Tape No. Std °F
Office Work	Surveyed by F.J. Mc Neal
Checked	Notes Mc Date 5-41
Date	Indexed 9-21-41

F.B. 873 Pg. 251

To Bot. Next Pg.

AVE.

316+27.11
Fd 1x2 & t
Per F.B. 873-61

50.00 45°

8' Wire Fn

297+57°
8"-10"-16" Elderberry Trees (Proposed) 26 8

296+84.2
18" Elderberry Tree 88°

296+19.22
Fd 1x2 Bc. L
Per F.B. 873-58

46°

WOODRUFF

From Top Last Pg

Note: Any Additions or Changes on This Sheet Must be Made or Circled in Red Ink With Date and Name of Person Making Change.

Do not extend notes this side of this line.

RETURN TO
LOS ANGELES COUNTY SURVEYOR
700 HALL OF RECORDS

FORM 247 5M 10-39

54

F.B. 873 Pg. 252

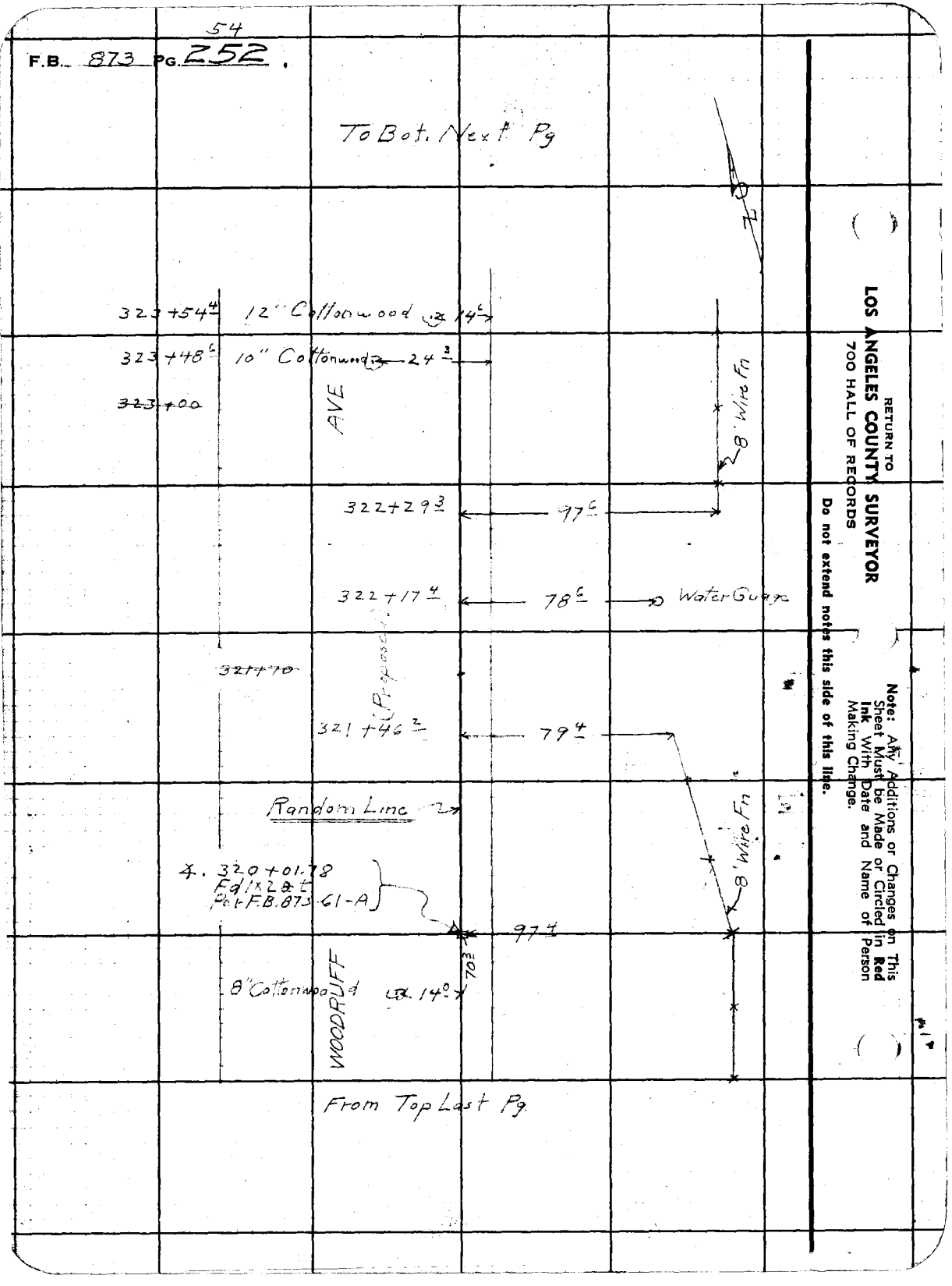

RETURN TO
LOS ANGELES COUNTY SURVEYOR
700 HALL OF RECORDS

Do not extend notes this side of this line.

Note: Any Additions or Changes on This Sheet Must be Made or Circled in Red Ink With Date and Name of Person Making Change.

55

Notes Ck'd by	Survey of Woodruff Ave
Map No.	W. O. 8304 Tape No. Std °F
Office Work	Surveyed by E.J. McNeal
Checked	Notes Mc Date 5-41
Date	Indexed 7-21-41

F.B. 873 PG. 253

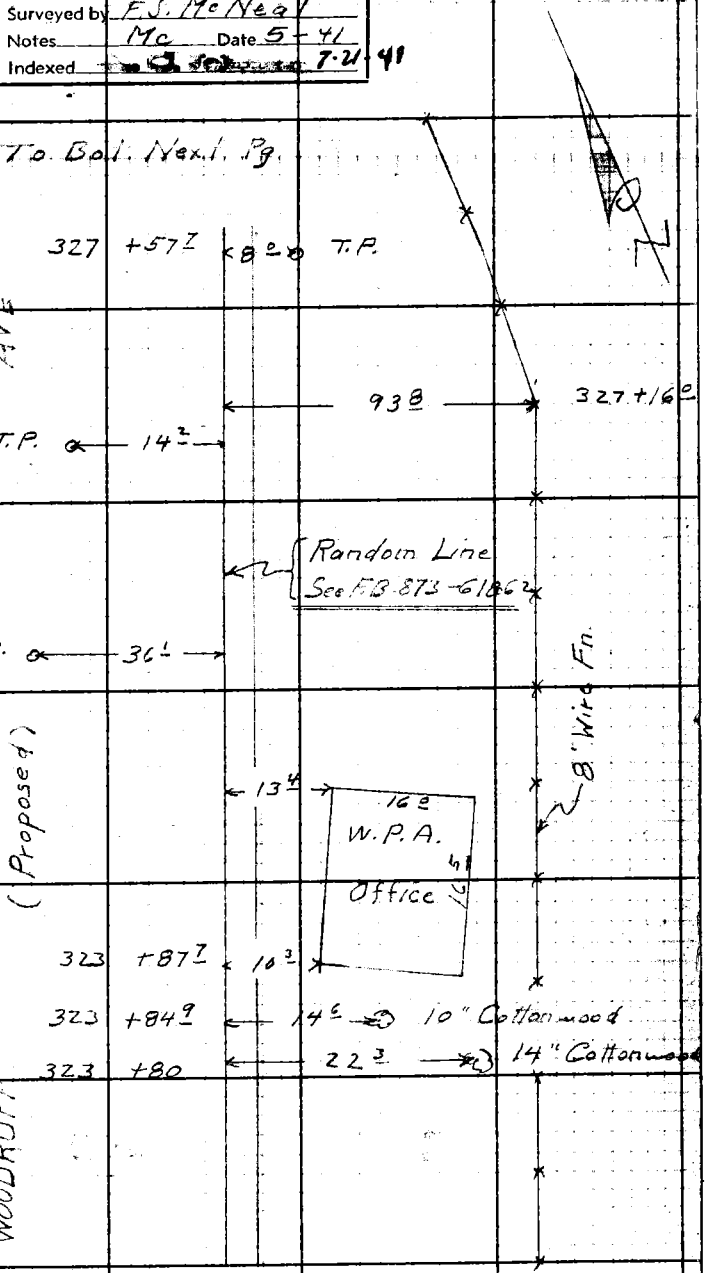

Note: Any Additions or Changes on This Sheet Must be Made or Circled in Red Ink With Date and Name of Person Making Change

Do not extend notes this side of this line.

RETURN TO
LOS ANGELES COUNTY SURVEYOR
700 HALL OF RECORDS

FORM 247 5M 10-39

F.B. 873 Pg. 254. 56

See Page 199 for
℄ Topog. North of Whittier Blvd

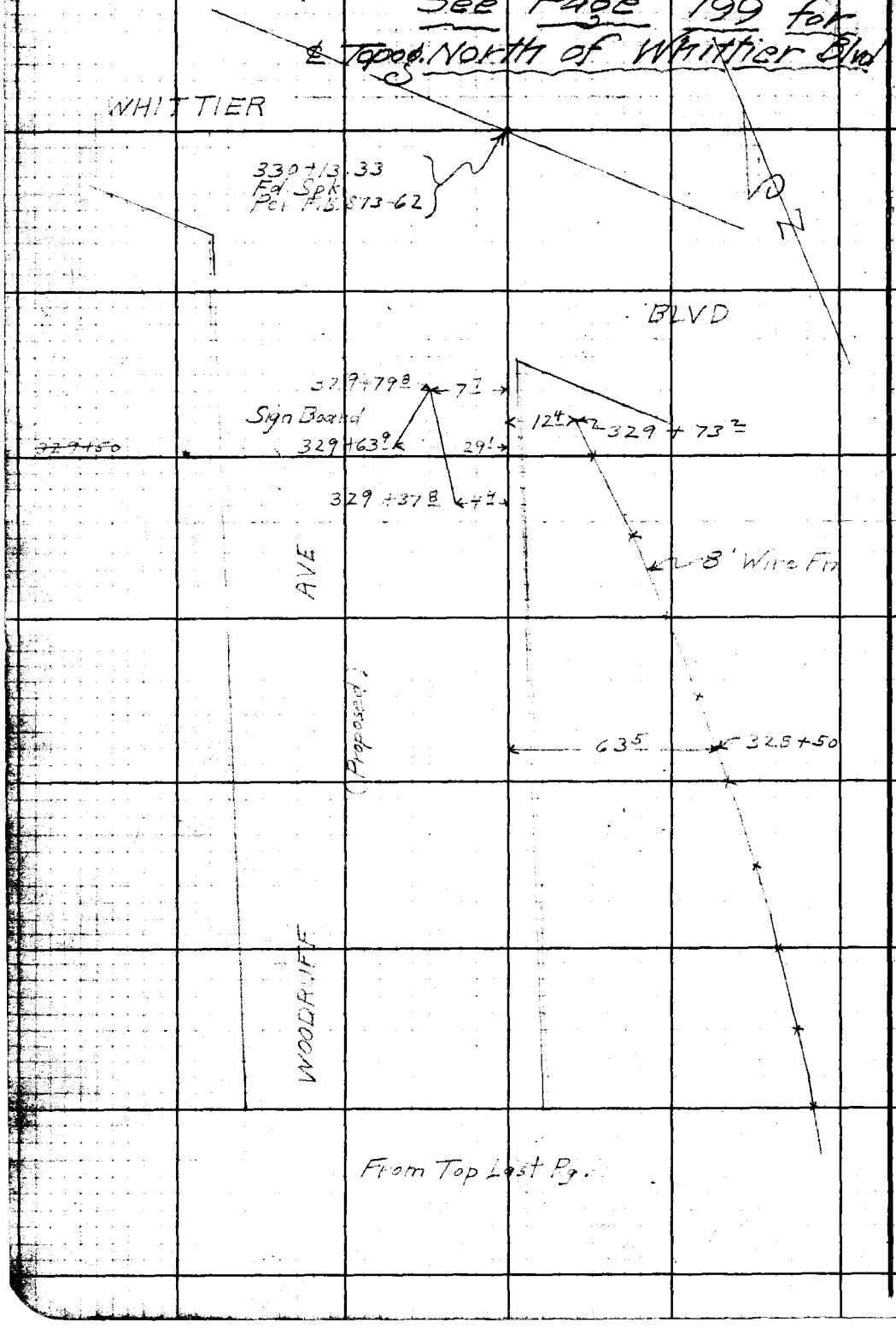

RETURN TO
LOS ANGELES COUNTY SURVEYOR
700 HALL OF RECORDS

Note: Any Additions or Changes on This Sheet Must be Made or Circled in Red Ink With Date and Name of Person Making Change.

Do not extend notes this side of this line.

Notes Ck'd by	Survey of WOOLAND AVE
Map No.	W. O. 8304 Tape No. 0.69 Std 68 °F
Office Work	Surveyed by Van Deren
Checked	Notes Van Date 3-10-48
Date	Indexed A. C. Johnson 3-18-48

F. B. 873 PG. 255

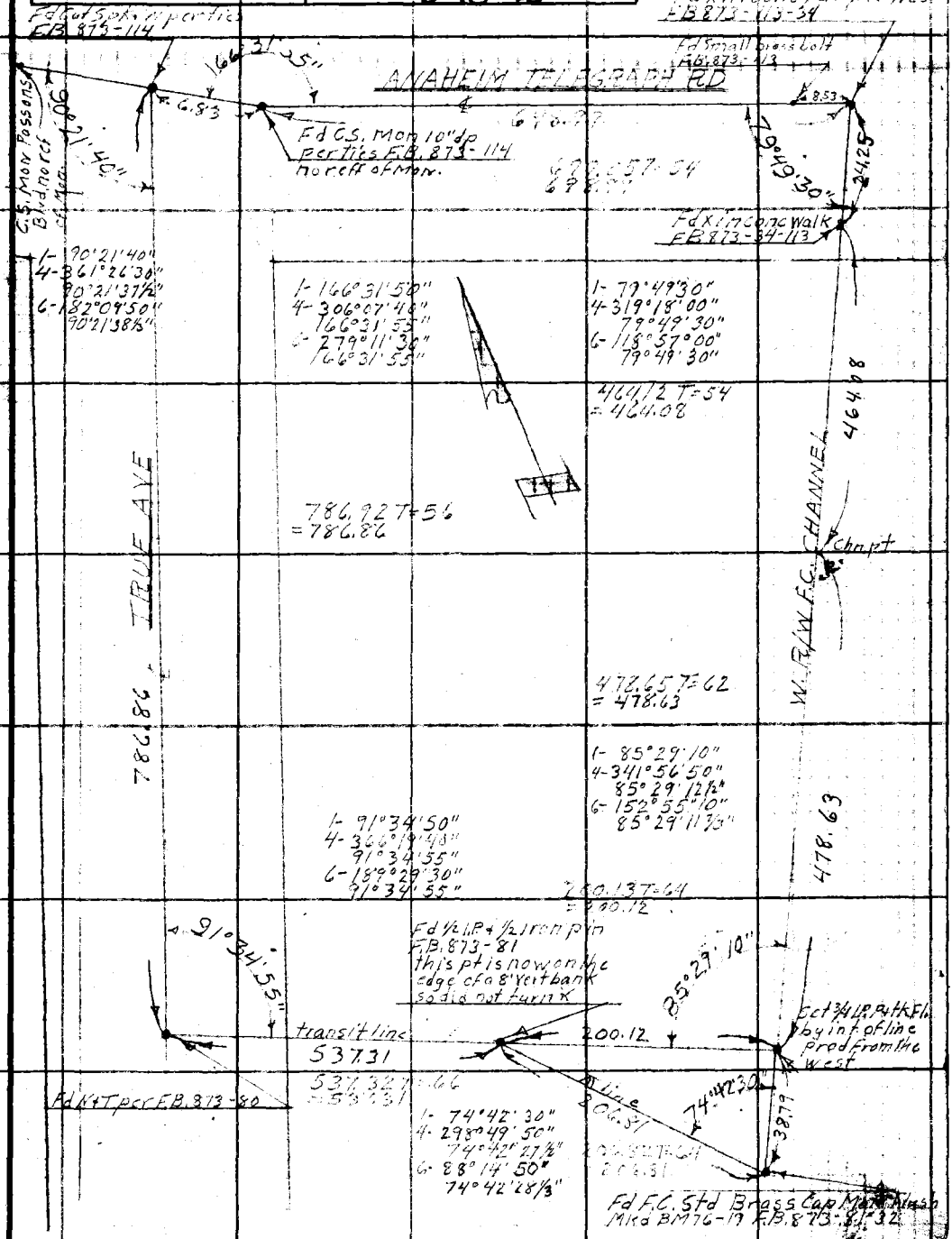

Note: Any Additions or Changes on This Sheet Must be Made or Circled in Red Ink With Date and Name of Person Making Change.

Do not extend notes this side of this line.

RETURN TO
LOS ANGELES COUNTY SURVEYOR
700 HALL OF RECORDS

FORM 247 5M 5-46

F. B. 873 PG. 256

RETURN TO
LOS ANGELES COUNTY SURVEYOR
700 HALL OF RECORDS

Do not extend notes this side of this line.

Note: Any Additions or Changes on This Sheet Must Be Made or Circled in Red Ink With Date and Name of Person Making Change.

Notes Ck'd by DREW	Survey of Woodruff Ave
Map No.	W. O. 8304 Tape No. 0103 St'd 68 °F
Office Work	Surveyed by D.E. Holmes
Checked	Notes DEH Date 10-28-48
Date	Indexed A. C. Johnson 11-4-48

F. B. 573 PG. 257

J.N. 8304
WOODRUFF AVE
SURVEY TO ESTABLISH
The
N.E. COR. of LOT 2 TR# 5793

Holmes
Barilotti
Ochsner
Denning

Note: Any Additions or Changes on This Sheet Must be Made or Circled in Red Ink With Date and Name of Person Making Change.

Do not extend notes this side of this line.

RETURN TO
LOS ANGELES COUNTY SURVEYOR
700 HALL OF RECORDS

FORM 247 5M 5-46

F. B. 873 PG. 258

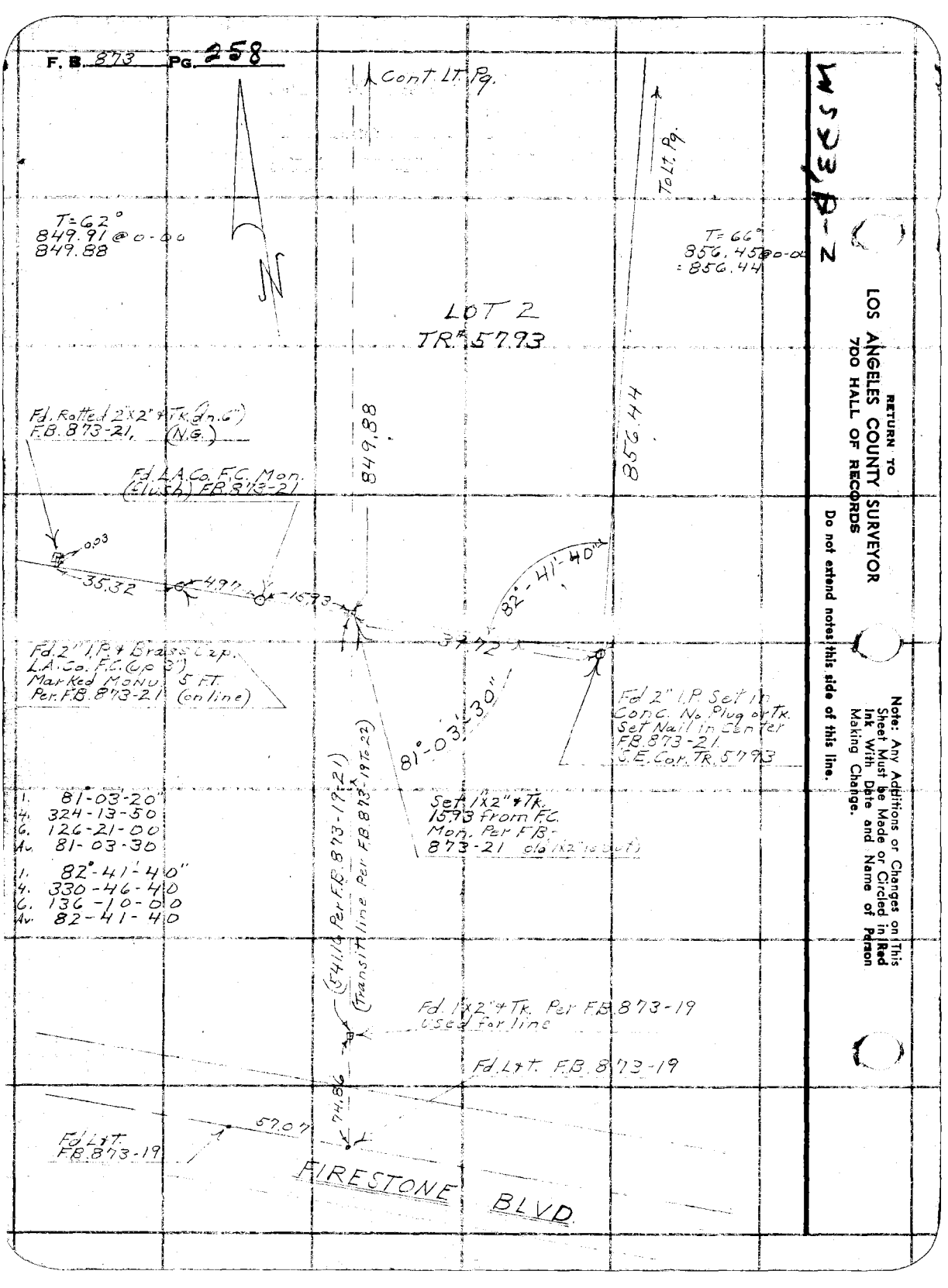

RETURN TO
LOS ANGELES COUNTY SURVEYOR
700 HALL OF RECORDS
Do not extend notes this side of this line.
Note: Any Additions or Changes on This Sheet Must be Made or Circled in Red Ink With Date and Name of Person Making Change.

Notes Ck'd by DREW	Survey of Woodruff Ave.
Map No.	W. O. 8304 Tape No. 0103 St'd. 68 °F
Office Work	Surveyed by D.E. Holmes
Checked	Notes D.E.H. Date 10-29-48
Date	Indexed A. C. Johnson

F. B. 873 Pg. 259

W.S. 33, R-2

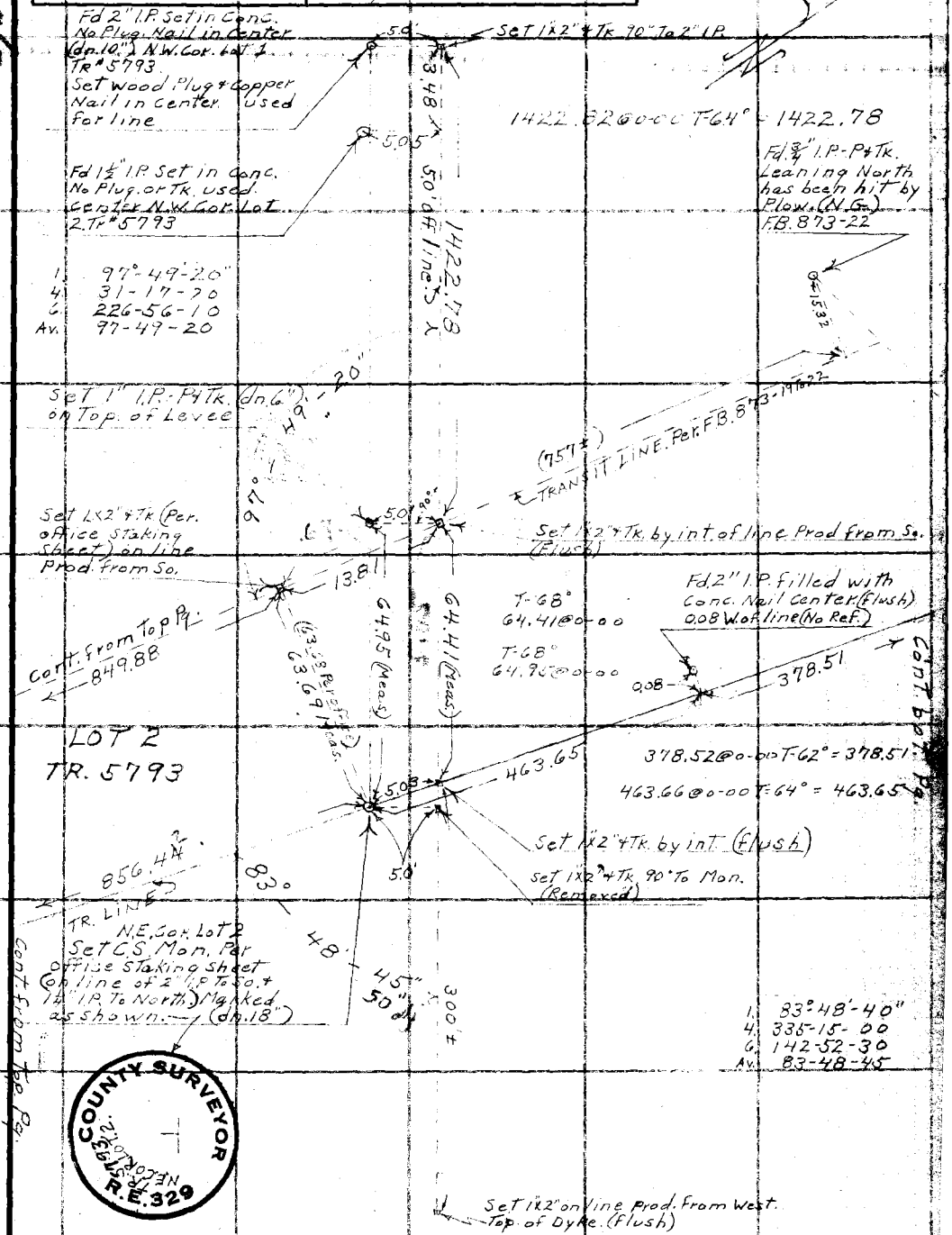

Note: Any Additions or Changes on This Sheet Must be Made or Circled in Red Ink With Date and Name of Person Making Change.

Do not extend notes this side of this line.

RETURN TO LOS ANGELES COUNTY SURVEYOR 700 HALL OF RECORDS

FORM 247 5M 5-46

F. B. 873 PG. 260

Fd. 1½" I.P. No Plug Nail in Center (dn. 6") F.B. 873-66 (Sta. 19 of Tr. #1 of San Gabriel Land Co) Per Tr. # 5793 (Used for line)

Note Searched 1.5 E. of I.P. To a depth of 3' & Fd Nothing D.E.H.

678.28 @ 0-00 T-60° = 678.24

678.24

TR. line

Fd 2" I.P. filled with & Set in Conc. Nail (dn. 16") on line. (Fd 2" I.P. Guard Post 2' So. Marked on North Side 2' To B.M.) (No Ref.)

154.71 @ 0-00 T-60° = 154.70

154.70

Fd 2" I.P. No Plug or Tk. used center (up. 12") No Ref.

378.51

0.66

Cont from 91 Pg.

RETURN TO
LOS ANGELES COUNTY SURVEYOR
700 HALL OF RECORDS
Do not extend notes this side of this line.
Note: Any Additions or Changes on This Sheet Must be Made or Circled in Red Ink With Date and Name of Person Making Change.