Notes Ck'd by	Survey of T 5 N. R 13 W.
Map No.	W. O. 4999 Tape No. 54 Sta. 44 °F
Office Work	Surveyed by Rosecrans
Checked	Notes 9 Date 5-7-41
Date	Indexed

F.B. 874 Pg. 5

5-14-41

SECTION LINES

T. 5 N. R. 13 W.

J. N. 4999

E. A. Rosecrans
H. E. Grenquist
J. P. Pierce
C. H. Morrison

C.S. B-1805
H.C. 37-39-2.

874

Note: Any Additions or Changes on T. B. Sheet Must be Made or Circled in Red Ink With Date and Name of Person Making Change.

Do not extend notes this side of this line.

RETURN TO
LOS ANGELES COUNTY SURVEYOR
700 HALL OF RECORDS

FORM 247 5M 12-40

RETURN TO
LOS ANGELES COUNTY SURVEYOR
700 HALL OF RECORDS

Note: Any Additions or Changes on This Sheet Must be Made or Circled in **Red Ink** With Date and Name of Person Making Change.

Do not extend notes this side of this line.

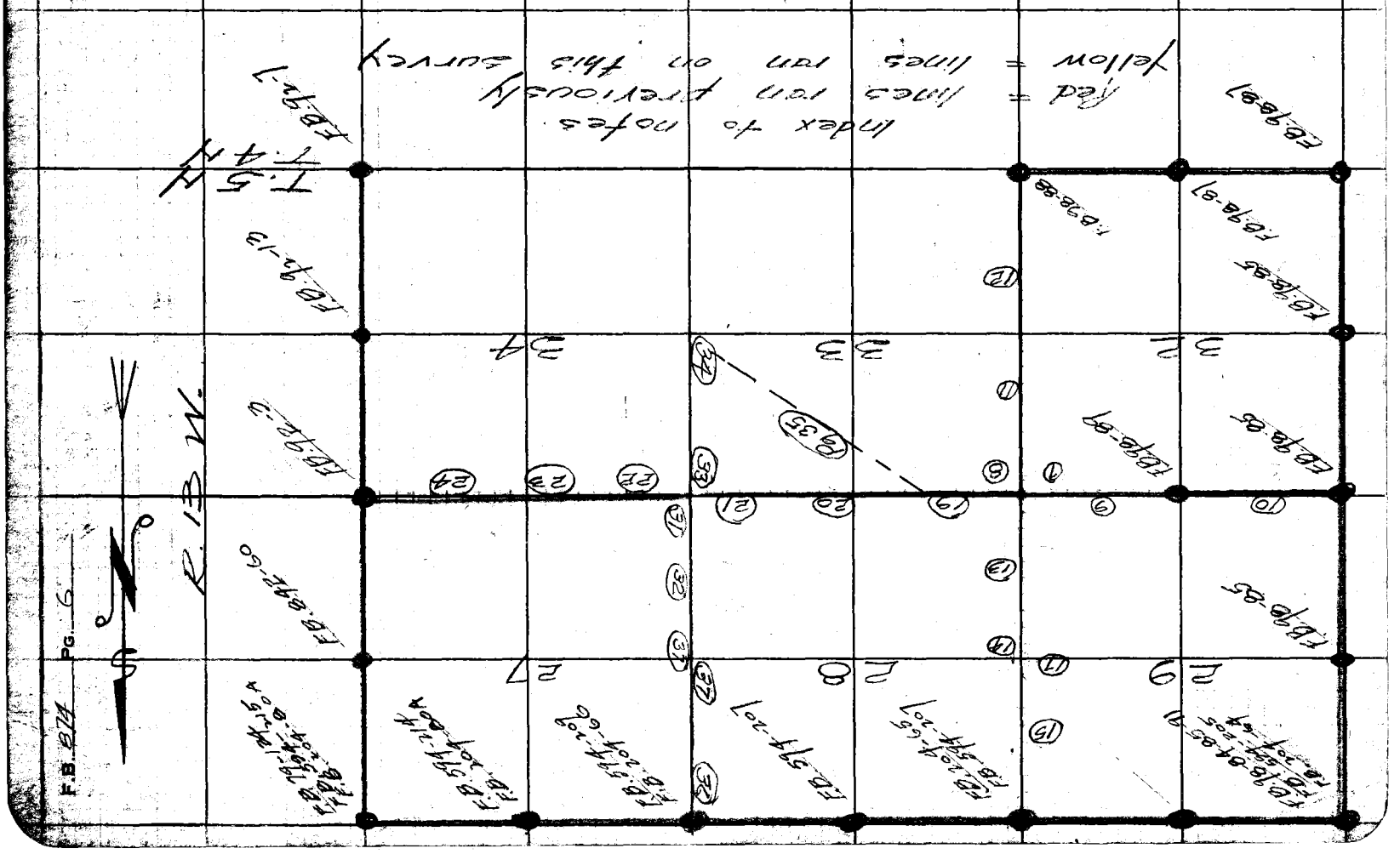

Notes Ck'd by K.R.M.	Survey of T.5 N. R 13 W
Map No. Sur. Div. 37-39 C.S. 87-1805	W. O. 4999 Tape No. 64 Std 82°F
Office Work McPherson	Surveyed by Rose Crans
Checked Simmons	Notes ? Date 4-15-41
Date June 1941	Indexed [illegible]

F.B. 874 PG. 7

W 5 & 6 B-6



Section Corner

Fd mound of rocks 3 base 1 high. This looks like an old mound. Drove a 1x2" in the center

See pg. 8

Set C.S. Mon.

Fd. mound of rocks 2' base ½ high. Drove 1x2" in the center

Fd. 4" (softwood) post 3' high hewn on top 8" of east side in rock mound 2' base 1' high. A 1x2" x 36" t. juniper hewn on one side lying on the mound

Note: Any Additions or Changes on This Sheet Must be Made or Circled in Red Ink With Date and Name of Person Making Change.

Do not extend notes this side of this line.

RETURN TO
LOS ANGELES COUNTY SURVEYOR
700 HALL OF RECORDS

FORM 247 5M 10-39

F.B. 874 PG. 8

RETURN TO
LOS ANGELES COUNTY SURVEYOR
700 HALL OF RECORDS

Do not extend notes this side of this line.

Note: Any Additions or Changes on This Sheet Must be Made or Circled in Red Ink With Date and Name of Person Making Change.

Notes Ck'd by K.R.M.	Survey of T 5 N. R. 13 W.
Map No. Sur. Div. 37-39 C.S. 29 1805	W. O. 4992 Tape No. 64 Std. 84°F
Office Work [illegible]	Surveyed by Rosecrans
Checked [illegible] Timmons	Notes R Date 4-16-41
Date June 1941	Indexed L. C. Johnson

F.B. 874 PG. 9

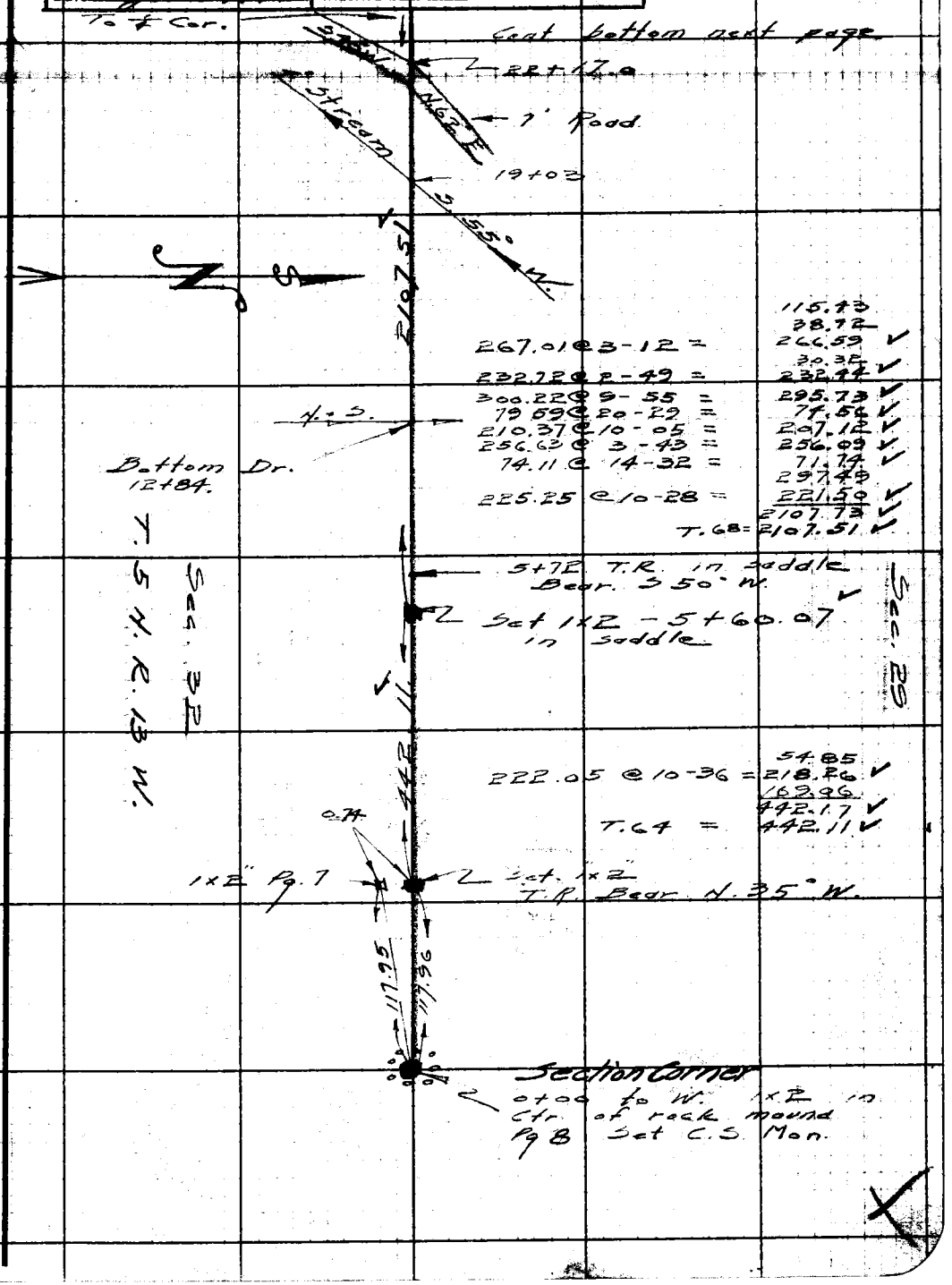

	115.43
	38.72
267.01 @ 3-12 =	266.59 ✓
	30.32
232.72 @ 2-49 =	232.44 ✓
300.22 @ 9-55 =	295.73 ✓
79.59 @ 20-29 =	74.56 ✓
210.37 @ 10-05 =	207.12 ✓
256.63 @ 3-43 =	256.09 ✓
74.11 @ 14-32 =	71.74 ✓
	297.49
225.25 @ 10-28 =	221.50 ✓
	2107.73 ✓
T.68 =	2107.51 ✓

	54.85
222.05 @ 10-36 =	218.26 ✓
	169.06
	442.17 ✓
T.64 =	442.11 ✓

Note: Any Additions or Changes on This Sheet Must be Made or Circled in Red Ink With Date and Name of Person Making Change.

Do not extend notes this side of this line.

RETURN TO
LOS ANGELES COUNTY SURVEYOR
700 HALL OF RECORDS

FORM 247 5M 10-39

RETURN TO
LOS ANGELES COUNTY SURVEYOR
700 HALL OF RECORDS

Note: Any Additions or Changes on This Sheet Must be Made or Circled in **Red Ink** With Date and Name of Person Making Change.

Do not extend notes this side of this line.

W 364, A 6
W 364, B 6

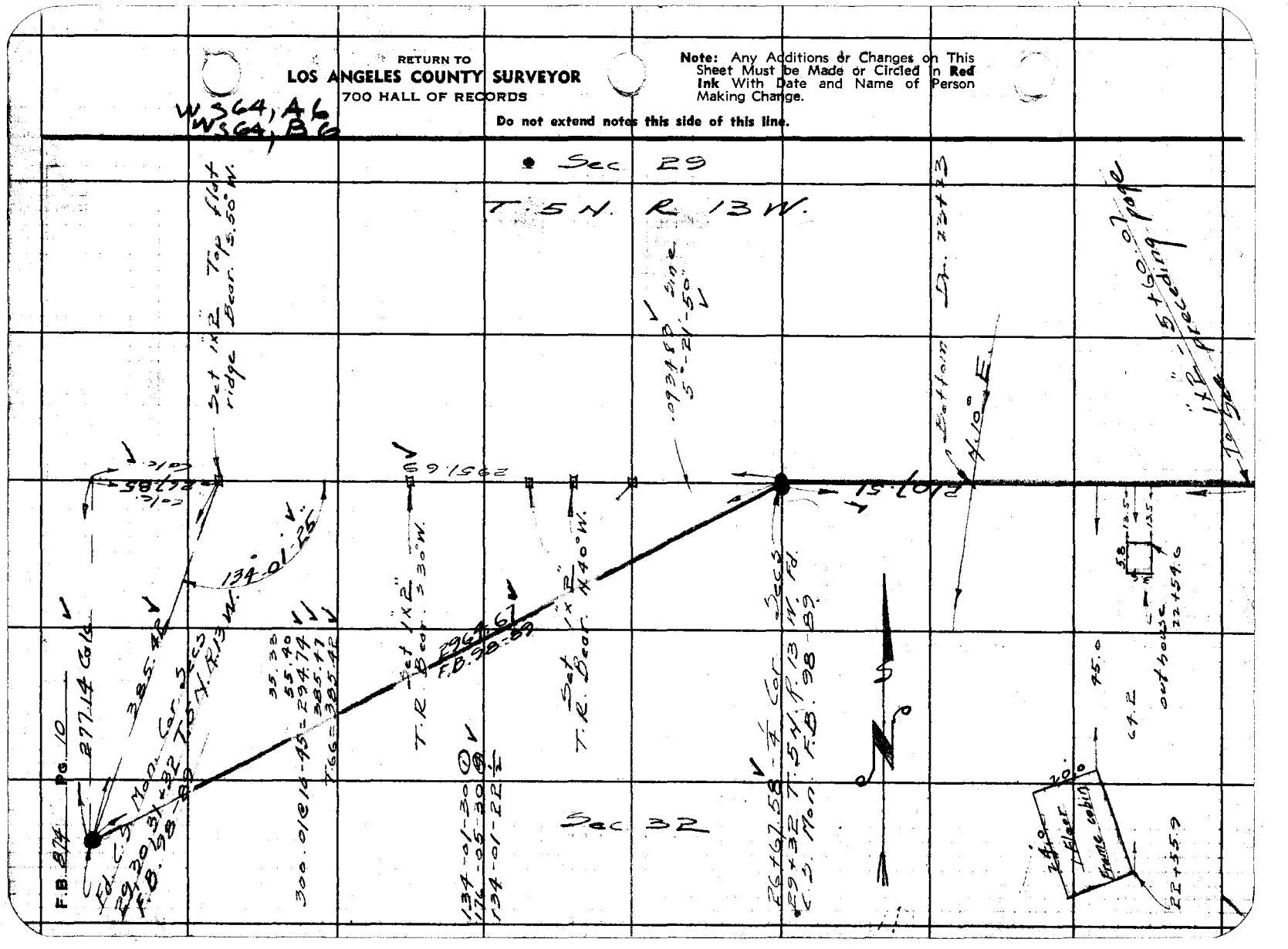

Notes Ck'd by K.R.M.	Survey of T.5N. R.13W.
Map No. Sur. Div. 37-39 C.S. 87-1805	W. O. 4999 Tape No. 64 St. 84°F
Office Work [illegible]	Surveyed by Rosecrans
Checked [illegible]	Notes R Date 4-17-41
Date June 1941	Indexed A. C. Johnson

F.B. 874 Pg. 11

WS 64 B-6

Set 1"x2"-13+37.38 — Cont. bottom next page

10.20

2 Ft. mound of rocks 2 base ½ high top of ridge Bear S.60° W.

84.94 @ 2-16 T.66 = 84.86

84.86

1.60

Set 1x2 -12+52.52 T.R. N. side

COUNTY SURVEYOR T.5N. R.13W. 32-33 WIT. PT. R.E. 2171

Sec. 33

Sec. 32

1252.52

T.5N. R.13W.

10.00

0.19

Set 2" I.P. with brass cap marked as shown in Conc. 6" above surface 6-9-41

8+69.04 Fd. scrub oak line tree 14" in Diam. at base. Main branch 8" in Diam. has old blaze marks 2 notches on the north and 3 notches on the south. 4' above ground C.S. 9096

10.00

869.04

Bottom Dr. 6+21

W.

Top low ridge 5+80 Bear S.W.

5+18

Fd. strong magnetic pull (Vert.) on N. end of needle here

S.35° W.

S. stream

60.08 @ 14-46 =	58.10
300.48 @ 9-24 =	296.44
38.93 @ 6-20 =	38.69
292.66 @ 16-30 =	280.61
300.67 @ 7-19 =	298.22
142.22 @ 8-03 =	140.82
	93.51
	46.28
	1252.67
T.66 =	1252.52

Section Corner.

0+00 to S. 1x2 in Ctr. of rock mound Pg. 8 Set C.S. Mon.

Note: Any Additions or Changes on This Sheet Must be Made or Circled in Red Ink With Date and Name of Person Making Change

Do not extend notes this side of this line.

RETURN TO LOS ANGELES COUNTY SURVEYOR 700 HALL OF RECORDS

FORM 247 5M 10-39

F.B. 874 Pg. 12

C.S. Mon ¼ Cor. 32+5 F.B. 98-87?

62.41

Int. Set 1x2 Fl. 52+90.77
50' N. of top of hill

Cor. Secs. 32, 33, 4+5 Fd. C.S. Mon. F.B. 98-88

Bottom Dr. 50+57

N 65° W.

N. 25° E.

T.P. Bear N.65° W - 50+03

536.50

S80°W

Bottom Dr. 49+63

93°

300.65 @ 19-25 = 283.55
204.03 @ 3-25 = 203.67
68.42
555.64
20.75 @ 14-28 = -20.09
535.55
T.70 = 536.50

Set 1x2 - 47+55.27
top spur Bear. W.

45+35 S side Dr.

22.88
300.82 @ 5-59 = 299.18
214.54 @ 7-21 = 212.78
116.60 @ 5-04 = 116.14
300.52 @ 9-13 = 296.64
113.80 @ 9-02 = 112.39
71.17
300.44 @ 1-19 = 300.36
103.93
1535.47
T.70 = 1535.33

W

N 55 W.

3' stream

15'

S80°W

1535.33

23-14-30 (1)
12-57-50 (2)
25-55-40 (3)
93-14-27

44+80 N. side Dr.

Set 1x2 - 32+19.94 on E slope

Sec. 32

116.28
282.52 @ 4-14 = 281.75
129.65 @ 4-56 = 129.17
34.25
561.55
T.70 = 561.50

561.50

Bottom Dr. 26+52

Set 1x2 - 26+58.44

12.76

33.15

3.55°

E

Sec. 33

T. 5N. R 13 W

COUNTY SURVEYOR
T.5N. R.13W.
32 | 33
¼ COR.
R.E. 2117

1321.06

300.98 @ 12-18 = 294.07
230.58 @ 13-23 = 224.32
300.07 @ 18-44 = 284.17
133.13 @ 12-14 = 130.11
273.99 @ 12-15 = 267.75
157.36 @ 9-49 = 155.06
1355.48
-34.25
1321.23
T.64 = 1321.06

1x2 - 13+37.38 See preceding page

Fd mound of rocks 3' base 1' high with remains of old juniper post in center. The mound looks old as the rocks in the bottom are partly covered with earth. The pieces of juniper are about 1½" in Diam. Set 1x2 in center of mound. Replaced 1x2 with 2" I.P. with brass cap marked as shown in Conc. 6" above surface
6-5-41

WS69A6

RETURN TO
LOS ANGELES COUNTY SURVEYOR
700 HALL OF RECORDS

Do not extend notes this side of this line.

Note: Any Additions or Changes on This Sheet Must be Made or Circled in Red Ink With Date and Name of Person Making Change.

Notes Ck'd by R.R.M.	Survey of T. 5 N. R. 13 W.	F.B. 874	Pg. 13
Map No. See Div. 37-39	W. O. 4999 Tape No. 64 Std 84°F		
Office Work [illegible]	Surveyed by Rosecrans		
Checked [illegible]	Notes R Date 4-28-41		
Date June 1941	Indexed A. C. Johnson		

W 3169 BL

Cont. bottom next page

S 70° W. 3 stream bottom Dr.

18+66.3 (See pg 28 for Topog)

4.6 36.0 36.0 6.4

18+24.0 Set 1x2 -18+08.30

Conc. spring box Brk. near bottom Dr.

17+59.0 N 80 E

12.0 Dirt Rd

452.13

168.22 @ 9-34 = 165.88
295.69 @ 14-28 = 286.31
452.19
T.64 = 452.13

Set 1x2 -13+56.17
T.R. Bear. S.50° E.

Sec. 28
T. 5 N. R. 13 W.

Sec. 29

652.69

9.80 12+01.90 Rd. white 2"x2" 6" up.

Bottom swale 10+43 W.

33.75
152.16 @ 11-50 = 148.93
300.66 @ 2-09 = 300.45
171.05 @ 7-29 = 169.59
652.72
T.76 = 652.69

Set 1x2 - 7+03.48
Top E.+W. ridge

179.44 @ 6-54 = 178.14
54.53 @ 9-10 = 53.83
300.70 @ 11-31 = 294.65
176.90
703.52
T.76 = 703.48

Hd. Dr. 2+88.0

703.48

S 65° E.

180°-00'-00"

Sec. Corner
0+00 to N. Set 1x2
in rock mound Pg. 8
Set C.S. Mon

To line tree and transit line to S. Pg 11

Note: Any Additions or Changes on This Sheet Must be Made or Circled in Red Ink With Date and Name of Person Making Change.

Do not extend notes this side of this line.

RETURN TO
LOS ANGELES COUNTY SURVEYOR
700 HALL OF RECORDS

FORM 247 3M 12-40

F.B. 874 PG. 14

Cont. to bot. Pg 15

1"x2" -21+35.31 Fr. N.
See bottom next page

149.77 @ 3-29 T.68 = 149.46

149.46

Set 1"x2" -22+84.77 on sidehill

142.35 @ 6-24 = 141.46
211.40 @ 6-29 = 210.05
351.51
T.58 = 351.45

Sec. 29

Sec. 28

T. 5 N. R. 13 W.

351.45

224.84 @ 6-17 = 223.27
126.27 @ 00 126.27
66.68
284.37 @ 9-28 = 280.50
696.72
T.58 = 696.60

75-40-00 ①
302-40-00 ④
75-40-00

Set 1"x2" T.R.
line Prod.

Set 1"x2" -26+36.22 Fr. N.

75°-40'-00"

696.60

Set 1x2 26+72.88
Fr. S.

74°-50'-20"

302.36

74-50-30 ①
299-21-15 ④
74-50-19

118.67

318.89

158.50
140.81 @ 6-15 = 139.97
271.35 @ 9-31 = 267.62
300.76 @ 6-52 = 298.60
864.69
T64 = 864.58

Fd. original ℄ Cor post Pg. 17

64.11

864.58

Fd. juniper post 3" Diam 6' long in comparatively new rock mound 3' base 2' high

1x2 - 18+08.30 See preceding page

RETURN TO
LOS ANGELES COUNTY SURVEYOR
700 HALL OF RECORDS

Do not extend notes this side of this line.

Note: Any Additions or Changes on This Sheet Must be Made or Circled in Red Ink With Date and Name of Person Making Change.

Notes Ck'd by R.R.M.	Survey of [illegible]	F.B. 874	Pg. 15
Map No. Sur Div 37-39	W. O. [illegible] No. 64		
Office Work [illegible]	Surveyed by Rosecrans		
Checked Timmons	Notes R	Date 5-2-41	
Date June 1941	Indexed [illegible]		

WS 64 B5

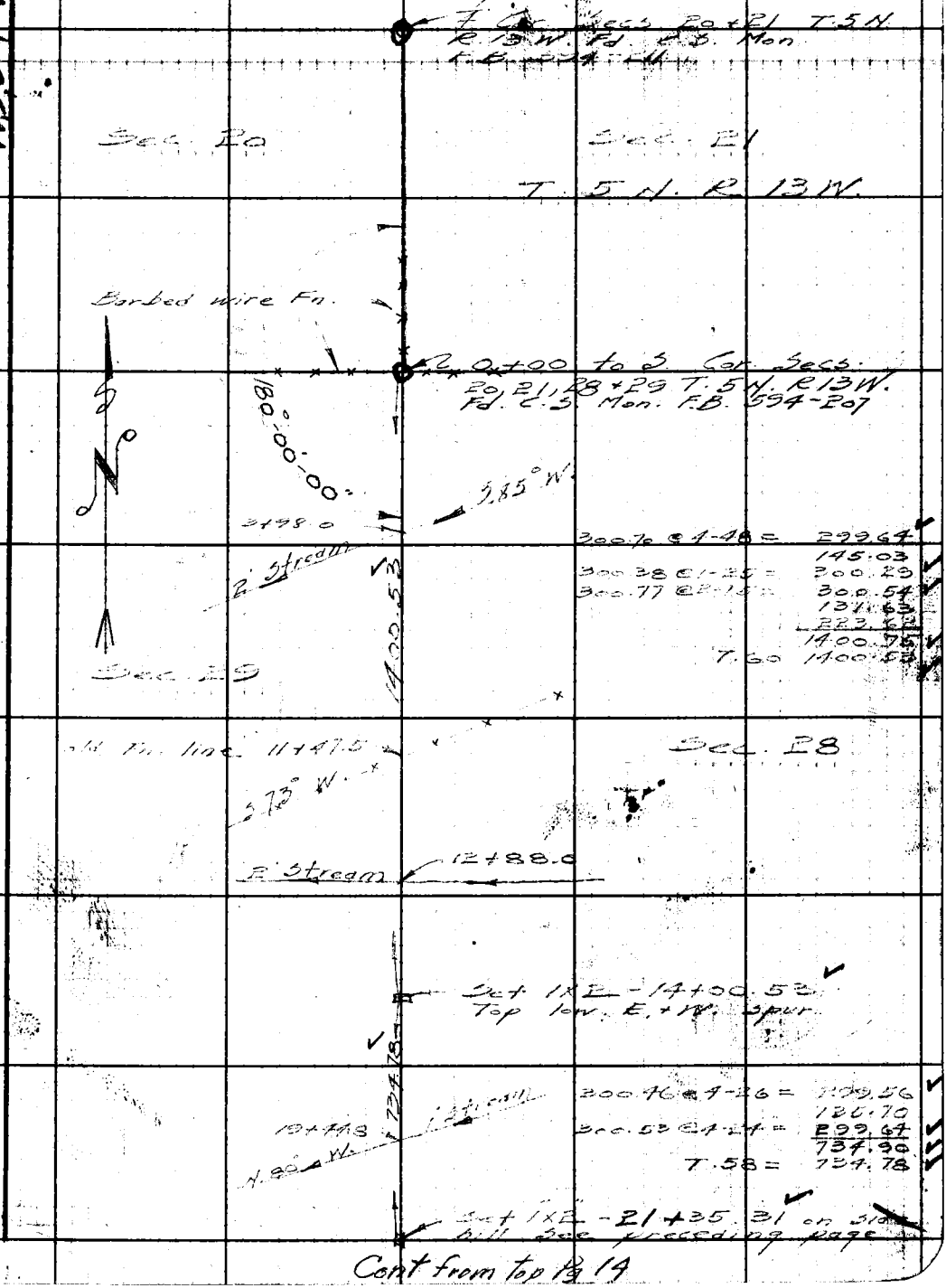

300.70 @ 4-48 = 299.64
145.03
300.38 @ 1-25 = 300.29
300.77 @ 2-15 = 300.54
131.63
223.62
1400.75
T. 60 1400.53

300.46 @ 4-26 = 299.56
135.70
300.53 @ 4-24 = 299.64
734.90
T. 58 = 734.78

Cont from top Pg 14

Note: Any Additions or Changes on This Sheet Must be Made or Circled in Red Ink With Date and Name of Person Making Change.

Do not extend notes this side of this line.

RETURN TO
LOS ANGELES COUNTY SURVEYOR
700 HALL OF RECORDS

FORM 247 5M 12-40

RETURN TO
LOS ANGELES COUNTY SURVEYOR
700 HALL OF RECORDS

Note: Any Additions or Changes on This Sheet Must be Made or Circled in **Red Ink** With Date and Name of Person Making Change.

Do not extend notes this side of this line.

F.B. 874 PG. 16

Notes Ck'd by R.R.M.	Survey of T. 5 N. R. 13 W.
Map No. Sur. Div. 37-39	W. O. 4999 Tape No. 64 Std 84 °F
Office Work C.S.B. 1805	Surveyed by Rosecrans
Checked M. Wilson Timmons	Notes R Date 5-5-41
Date June 1941	Indexed A. C. Johnson

F.B. 874 Pg. 17

W.S. 64 B-5

Note: Any Additions or Changes on This Sheet Must be Made or Circled in Red Ink With Date and Name of Person Making Change.

Do not extend notes this side of this line.

RETURN TO
LOS ANGELES COUNTY SURVEYOR
700 HALL OF RECORDS



Fd. original hewn juniper post 4" in Diam 2' long scribed ¼ S. standing in a rock mound 2' base 1' high. This mound looks like a comparatively new one. Dug in the center of it to look for the remains of the bottom of the original stake, but did not find any. Drove a 1x2 + Tk. under the original.
Replaced 1x2 + Tk with 2" I.P. with brass cap marked as shown in Conc. 6" above Surf. 6-10-41

FORM 247 5M 12-40

RETURN TO
LOS ANGELES COUNTY SURVEYOR
700 HALL OF RECORDS

Note: Any Additions or Changes on This Sheet Must be Made or Circled in **Red Ink** With Date and Name of Person Making Change.

Do not extend notes this side of this line.

F.B. 374 PG. 13

Notes Ck'd by L.R.M.	Survey of T. 5 N. R 13 W.	F.B. 874	Pg. 19
Map No. Sur. Div. 37-39	W. O. 4999 Tape No. 64 Std 84°F		
Office Work C.S.B. 1805	Surveyed by Rosecrans		
Checked M. Nelson	Notes R Date 4-28-41		
Date June 1941	Indexed A. C. Johnson		

W.S. 64, B.G.

Note: Any Additions or Changes on This Sheet Must be Made or Circled in Red Ink With Date and Name of Person Making Change.

Do not extend notes this side of this line.

RETURN TO
LOS ANGELES COUNTY SURVEYOR
700 HALL OF RECORDS



FORM 247 5M 12-40

F.B. 874 PG. 20

Cont. bottom next page

40+17 T.R. Bear N65° W.

Set 1"x2" - 40+ ~~43.02~~ 43.02 ~~41.99~~

WS 64, B6

Sec. line 7

347.65

10.19 @ 8-56 = 48.59
299.07
347.66
T.78 = 347.65

Set 1x2 - 36+ ~~95.37~~ 95.37 ~~94.34~~
top low N+S. spur

332.69

N64° W.

Bottom Dr. 34+13

14.0

34.87 @ 7-39 = 34.56
300.76 @ 7-34 = 298.14
332.70
T78 = 332.69

Set 1"x2" - 33+ ~~62.68~~ 62.68 ~~61.65~~
in flat.

Sec. 33
T. 5 N R. 13 W.

562° E

33+03

Dirt Rd.

713.28

105.72
222.04
256.58 @ 0-44 = 256.56
128.99
713.31
T.78 = 713.28

Set 1"x2" - 26+ ~~48.37~~ ~~49.40~~ 49.40

1/4 Sec. Cor. Set 2" I.P. with brass cap marked as shown in Conc. 6" above Surf. by proportion 10-13-42

3.42

121.54

25+27.86

N10° E

Bottom Dr. 24+11

Sec 28

SURVEYOR
COUNTY
T. 5 N
28
33
R. 13 W.
1/4 COR
R.F. 2177

N50° E

7.01
1418.04
1418.04

Bottom Dr. 18+69

Top N+S. spur. 17+10

To 1"x2" - 12+31.07 See preceding page

RETURN TO
LOS ANGELES COUNTY SURVEYOR
700 HALL OF RECORDS
Do not extend notes this side of this line.
Note: Any Additions or Changes on This Sheet Must be Made or Circled in Red Ink With Date and Name of Person Making Change.

Notes Ck'd by L.L.M.	Survey of T.5N. R.13W.	F.B. 974 Pg. 21	
Map No. Sur. Dis. 32-39	W. O. 1122 Tape No. 64 Std. 84 °F		
Office Work Sept. 1805	Surveyed by Pascarane		
Checked Simmons	Notes	Date 5-7-41	
Date June, 1941	Indexed		

Cont. to bet pg. 22

Set 1x2 - 53+08.32 on E. slope 08.32

Base used for Triangulation

2493.63 Calc. from Mon. Page 31

Fd. mound of rocks 2' base 2' high 1.0 ft. mound of rocks

Fd. 1x2 tagged LS 1122 F.B. 92-16

1302.45 Calc

Sec. 34

T. 5 N. R. 13 W.

1358.14 Calc. from Triangles

Fd. remains of old 1x2 10 ft SE 0.55 F.B. 92-16 reset new 1x2

Sec 33

Sec 28

Set 1x2 49 ft. S. T. P. Bear 310° E

Note see Pg. 26 for Topog. of ridge south of this pt.

Dirt Rd.

2 Bottom Dr. 44+12

Set 1x2 - 40+42.32 See preceding page

42-24-40 ① 169-38-50 ④ 42-24-42½

223.28 @ 10-11 = 219.76
174.89 @ 17-00 = 167.50
386.96

T. 84

74-21-00 ① 177-29-00 ④ 44-21-00

84-11-30 ① 326-45-40 ④ 84-11-25

44°-21'-00"

42°-24'-40"

72-36-40 ① 290-26-20 ④ 72-36-35

74°-32'-55"

74-33-00 ① 298-11-30 ④ 74-32-52½

268.82 @ 10-26 = 264.39
82.67 @ 8-34 = 81.75
207.71 @ 9-13 = 205.03
191.14 @ 5-12 = 190.35
741.52

T. 84

165.89 @ 2-10 = 165.77
262.82 @ 12-35 = 256.51
104.18 @ 8-33 = 103.02
878.34

T. 84

23-12-00 ① 92-48-30 ④ 23-12-07½

23-12-05

Note: Any Additions or Changes on This Sheet Must be Made or Circled in Red Ink With Date and Name of Person Making Change.

Do not extend Notes this side of this line.

RETURN TO
LOS ANGELES COUNTY SURVEYOR
700 HALL OF RECORDS

FORM 247 5M 12-40

RETURN TO
LOS ANGELES COUNTY SURVEYOR
700 HALL OF RECORDS

Note: Any Additions or Changes on This Sheet Must be Made or Circled in **Red Ink** With Date and Name of Person Making Change.

Do not extend notes this side of this line.

W564, B-6

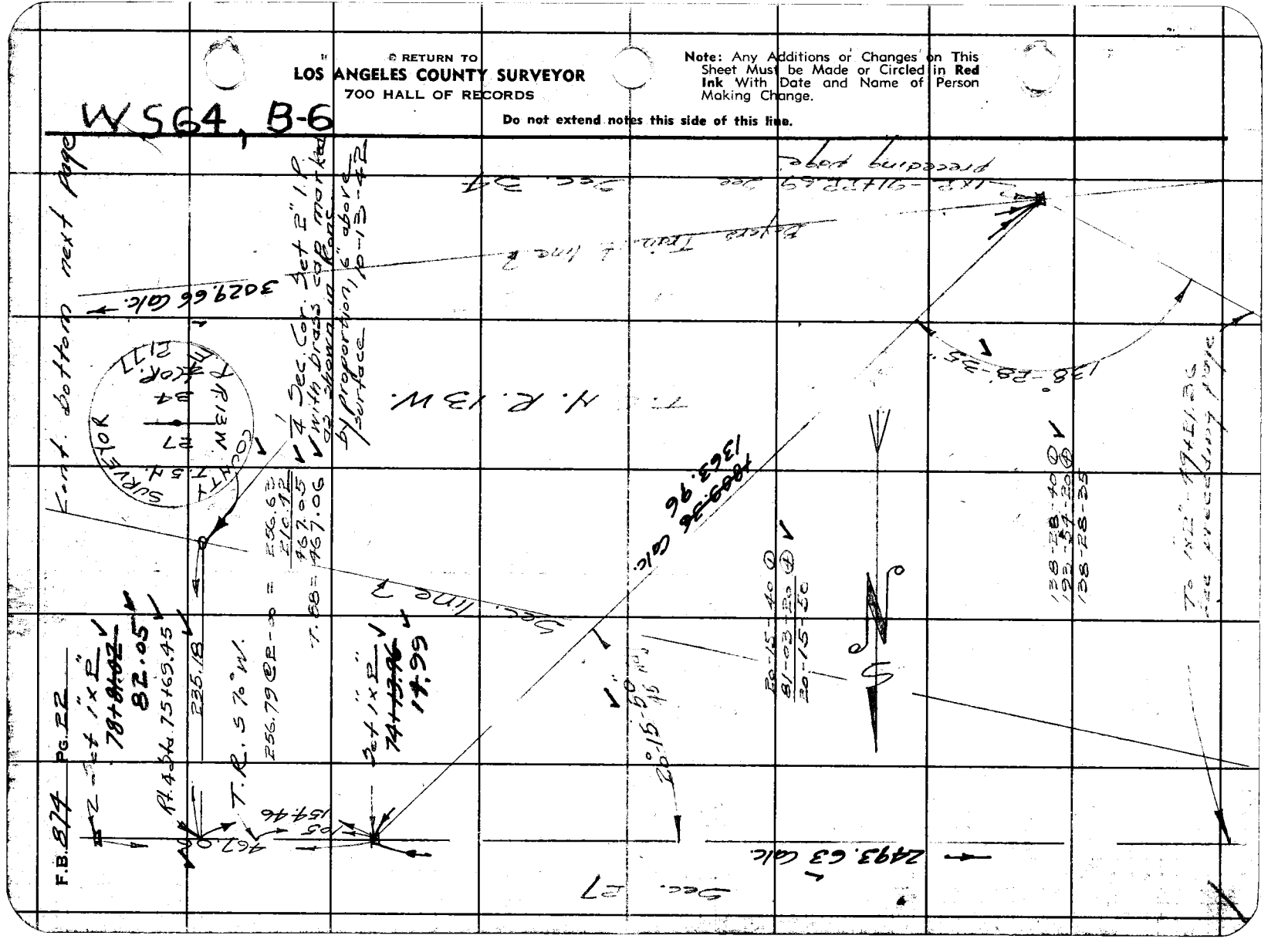

Notes Ck'd by	K.R.M.	Survey of	T 5 N. R 13 W.
Map No.	Sur. Div. 37-39 E.S.B. 1805	W. O.	1997 Tape No. 64 Std. 84°F
Office Work	[illegible]	Surveyed by	Rosecrans
Checked	Timmons	Notes	R Date 5-8-41
Date	June 1941	Indexed	A. C. Johnson

F.B. 874 Pg. 23

Cont. bottom next page

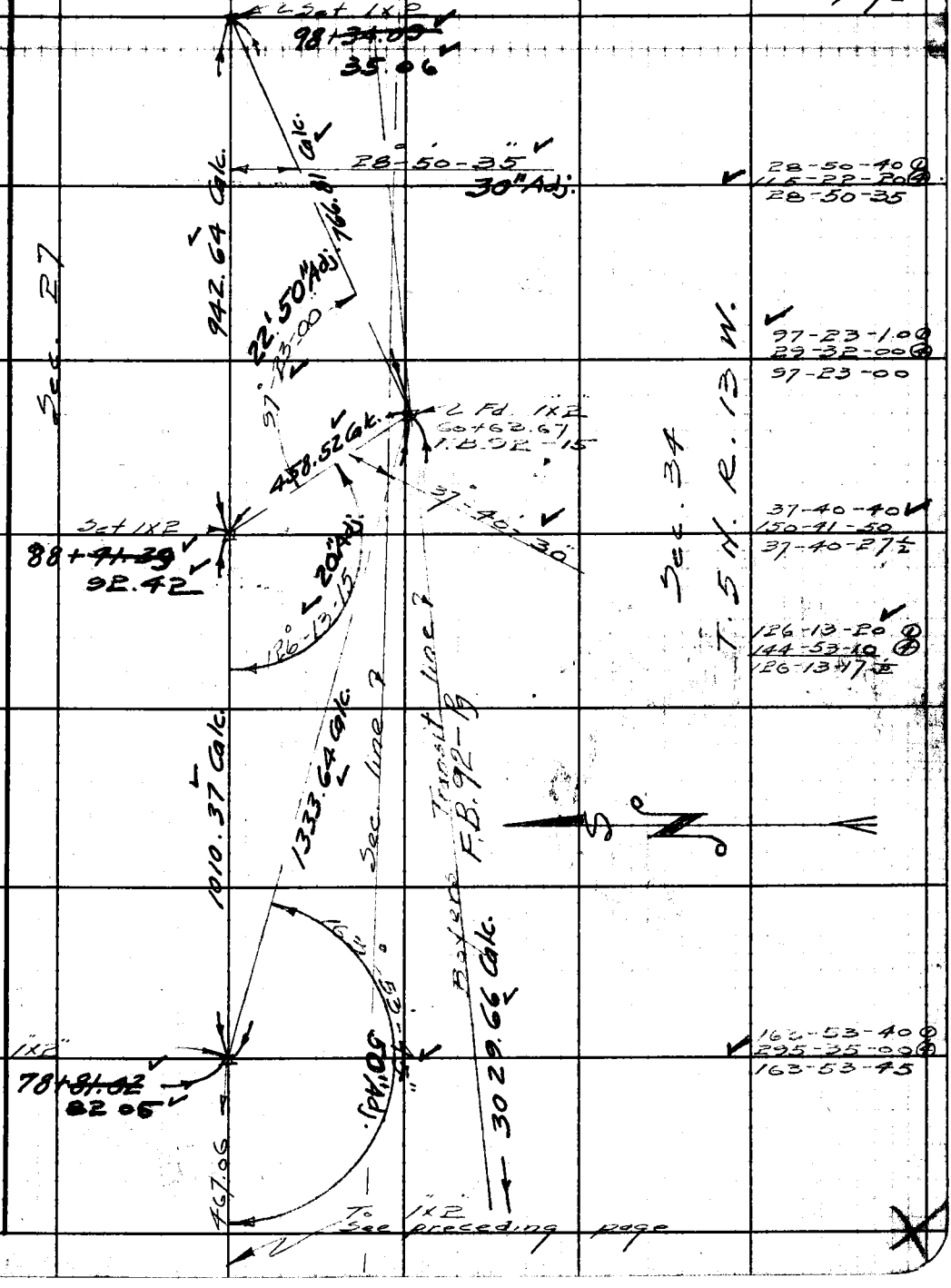

Note: Any Additions or Changes on This Sheet Must be Made or Circled in Red Ink With Date and Name of Person Making Change.

Do not extend notes this side of this line.

RETURN TO
LOS ANGELES COUNTY SURVEYOR
700 HALL OF RECORDS

FORM 247 5M 12-40

RETURN TO
LOS ANGELES COUNTY SURVEYOR
700 HALL OF RECORDS

Note: Any Additions or Changes on This Sheet Must be Made or Circled in Red Ink With Date and Name of Person Making Change.

Do not extend notes this side of this line.

W.S. 64, C6

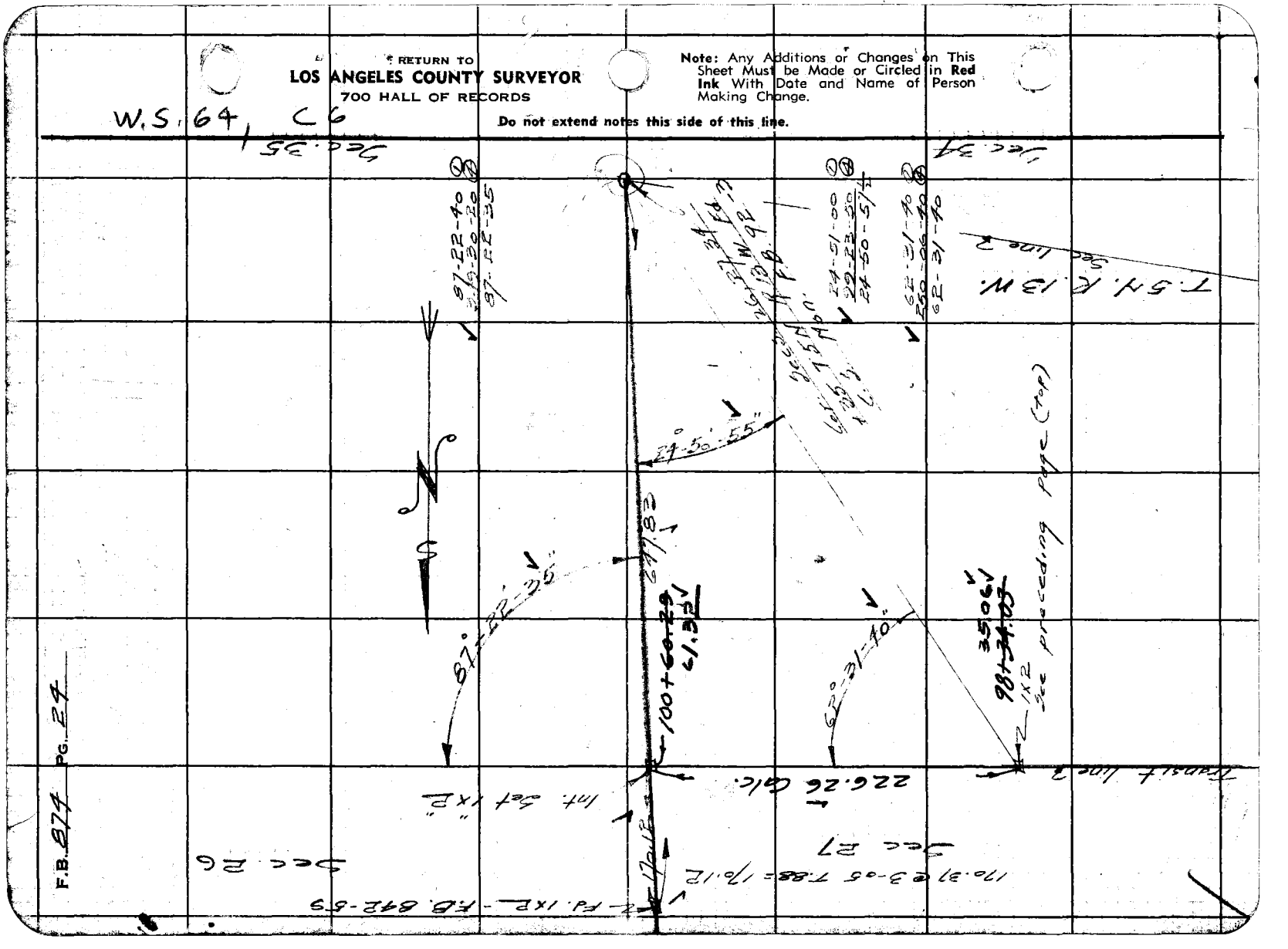

F.B. 874 PG. 24

LOS ANGELES COUNTY SURVEYOR

Note Bk. [illegible] Platted [illegible] Job No. [illegible] Division No. [illegible] F.B. [illegible]

Location of Creek east of Ker[illegible] Sta.
Secs 29, 32 & 33 T. 5 N. R 13 W.

Sta.	Dist.	Angle	Dist.	Vert.	Line	Remarks
46.5 / 300	165	109°20'	165	0°0'	10	E.B. Creek
300 / 5	105	101°00'	105	1°50'	11	" "
1085 / 10	86	104°15'	86	0°0'	12	" "
1141 / 11	41	99°30'	41	1°15'	13	" "
1123 / 11	23	37°30'	23	5°15'	14	" "
1122 / 11	33	14°40'	33	5°00'	15	" "
1125 / 11	35	255°35'	34	6°50'	16	" "
[illegible] / 10	[illegible]	[illegible]°10'	102	4°25'	17	" "
[illegible] / 10	[illegible]	315°45'	[illegible]	[illegible]	18	" "

Pt. moved [illegible]

10' [illegible] 311[illegible] [illegible]

Form 301 10M 3-34

PLEASE RETURN TO
LOS ANGELES COUNTY SURVEYOR
700 HALL OF RECORDS

NOTE: ANY ADDITIONS OR CHANGES ON THIS SHEET MUST BE MADE OR CIRCLED IN RED INK, WITH DATE AND NAME OF PERSON MAKING CHANGE

Do not extend notes this side of this line

Transit at	Sight on	Stadia Intercepts	Stadia Distance	Stadia Rod	Horizontal Angle 0° to 360° Right	Horiz. Distance	+ − Vertical Angle	Elevation of Point	+ Back Sight	+ − Difference Elevation	Height of Instrument	+ − Vertical Distance	REMARKS Station	Left	Right
		Location of top of ridge South of Cor. Secs. 27, 28, 33 + 34 T. 5 N. R. 13 W.													
1x2 33+08 Fr. W. Pg 21	1x2 43+21 Fr. W. Pg 21												Pg. 21		
		623 / 1			272-14-30	519 ~~521~~	+ 4 42						P. #1 Set 1"x1"		
P. #1	1x2 53+08 Fr. W.	1025 / 5			180 00	483	+ 16 22						P. #2 Set 1"x1"		
P. #2	P. #1	308 / 2			180 00	103	+ 12 15						P. #3 Set 1"x1"		
P. #3	P. #2	1200 / 402			180 00	702 ~~350~~	+ 20 21						P. #4 Set 10d Na.		
P. #4	P. #3	350 / 3			216 00	48	+ 11 16						T.R		
		1067 / 10			262 10	66	+ 5 13						"		
		1113 / 10			291 20	113	− 2 42						"		
		12 / 990			297 40	203	− 10 34						"		
		12 / 884			300 40	307	− 9 40						"		
		12 / 796			303 10	401	− 5 15						"		
		1052 / 6			306 30	449	− 4 24						"		
		1028 / 5			309 15	526	− 3 49						"		
		1137 / 5			314 00	636	− 0 52						"		
		12 / 476			316 40	724	− 0 0						"		
		12 / 385			313 55	815	− 0 0						"		
		549 / 5			180 00	48	+ 7 59						P. #5 Set 1"x1"		

Note. Top of ridge forks at P #5 Spur to N.E. Main ridge to S.E.

Cont. to Pg 27

Form 301 10M 3-34

PLEASE RETURN TO
LOS ANGELES COUNTY SURVEYOR
700 HALL OF RECORDS

NOTE: ANY ADDITIONS OR CHANGES ON THIS SHEET MUST BE MADE OR CHECKED IN RED INK, WITH DATE AND NAME OF PERSON MAKING CHANGE

Do not extend notes this side of this line

Transit at	Sight on	Stadia Intercepts	Stadia Distance	Stadia Red—	Horizontal Angle 0° to 360° Right	Horiz. Distance	+ −	Vertical Angle	Elevation of Point	+ Back Sight	+ − Difference Elevation	Height of Instrument	+ Vertical Distance	B.M. Station	B.S. Left	B.S. Right
P # 2	P # 1	11.50								1						
		11			110 00	49'		9 13						T.P.		
		10.85								2						
		10			75 45	80'		13 45						Spur		
		11.10								3						
		10			111 05	104'		13 20						T.P.		
		11.67								4						
		10			76 35	154'		16 09						Spur		
		10.72								5						
		9			109 40	162'		14 45						T.P.		
		12								6						
		9.09			75 10	269'		15 55						Spur		
		11.34								7						
		7			106 50	218'		14 57						T.P.		
		12								8						
		7.97			76 50	377'		14 42						Spur		
		12								9						
		8.96			107 45	286'		14 13						T.P.		
		12								10						
		7.07			79 00	471'		12 15						Spur		
		12								11						
		8.16			110 20	365'		13 13						T.P.		
		12								12						
		6.60			77 30	531'		10 47						Spur		
		12								13						
		7.52			112 15	428'		11 49						T.P.		
		12								14						
		5.46			79 30	632'		10 45						Spur		
		12								15						
		6.85			110 00	496'		11 09						T.P.		
		12								16						
		#93			83 05	678'		11 40						Spur		
		12								17						
		5.47			111 40	636'		9 25						T.P.		
		12								18						
		4.35			86 30	750'		12 16						Spur		
		12								19						
		4.90			115 05	690'		9 40						T.P.		
		12								20						
		3.78			120 35	810'		8 57						"		
		12								21						
		3.70			150 00	840'		7 20						"		

(One shot in here (P.T.))

Plotted [illegible] Job No. [illegible] Division No. [illegible]

Rod. [illegible]

Form 301 10M 8-34

PLEASE RETURN TO
LOS ANGELES COUNTY SURVEYOR
700 HALL OF RECORDS

NOTE: ANY ADDITIONS OR CHANGES ON THIS SHEET MUST BE MADE OR CIRCLED IN RED INK. WITH DATE AND NAME OF PERSON MAKING CHANGE

Do not extend notes this side of this line

Transit at	Sight on	Stadia Intercepts	Stadia Distance	Stadia Rod	Horizontal Angle 0° to 360° Right	Horiz. Distance	+ − Vertical Angle	Elevation of Point	+ Back Sight	+ − Difference Elevation	Height of Instrument	+ − Vertical Distance	REMARKS Station	Left	Right
P5	P4	12 / 170			114.14	1008	8.27						1" I.P. in rock		
Location of stream & bottom of Dr. N of Cor.													mound T.R.		
Secs 28, 29, 32 & 33 T. 5 N. R. 13 W.															
1x2-18+08.30 Pg. 13	1x2-13+56.17 Pg. 13	676 / 6			192.30	75	6.28						℄ 3' stream		
		1062 / 10			207.15	62	3.45						"		
		1054 / 10			121.15	50	15.28						"		
		1084 / 10			276.00	84	+ 2.15						"		
		1144 / 10			88.30	139	10.30						"		
		984 / 8			92.50	179	9.11						"		
		1110 / 8			90.15	306	6.35						"		
		12 / 810			84.45	386	5.49						"		
		423 / 3			285.40	123	2.53						"		
		12 / 737			83.00	459	5.15						"		
		1200 / 660			80.00	537	4.07						"		

FORM 247 SM 11-41

RETURN TO
LOS ANGELES COUNTY SURVEYOR
700 HALL OF RECORDS

Note: Any Additions or Changes on This Sheet Must be Made or Circled in Red Ink With Date and Name of Person Making Change.

Do not extend notes this side of this line.

Notes Ck'd by
Map No.
Office Work
Checked
Date

Survey of
W. O.
Surveyed by
Tape No. St'd. °F
Notes
Date
Indexed

F.B. 877 PG. 29

RETURN TO
LOS ANGELES COUNTY SURVEYOR
700 HALL OF RECORDS

Note: Any Additions or Changes on This Sheet Must be Made or Circled in Red Ink With Date and Name of Person Making Change.

Do not extend notes this side of this line.

F.B. 877 PG. 30

Notes Ck'd by K.R. McP.	Survey of T 5 N. R 13 W.		F.B. 874 PG. 31
Map No. C.S. B-1805	W. O. 4999	Tape No. 72	St'd 84 °F
Office Work Timmons	Surveyed by Rosecrans		
Checked McPherson	Notes R	Date 5-27-42	
Date Dec. 1942	Indexed A. C. Johnson 6-15-42		

WS64-B6

Note: Any Additions or Changes on This Sheet Must be Made or Circled in Red Ink With Date and Name of Person Making Change.

Do not extend notes this side of this line.

RETURN TO LOS ANGELES COUNTY SURVEYOR 700 HALL OF RECORDS

R#2 ✓ Set 1"x2"
16+23.87 Cont Bottom
next page #32

15+80 T.R. Bear. S.80° W.

Sec. line 7

813.29 ✓

N

78.03
275.10 @ 11-49 = 269.27 ✓
259.67
213.18 @ 14-33 = 206.34 ✓
813.31 ✓
T.80 = 813.29 ✓

Bottom Dr. 11+24

Fd. mound large rocks 3' high 3' base. 38.5

30.9

Sec. 27

R. #1. Set 1x2 - 8+10.58 ✓
T.R. Bear. N.48° W.

S52° W

6+80 Bottom Dr.

Sec. 28

T 5 N. R 13 W.

810.58

5+90 T.R. Bear. S77° W.

229.00 @ 5-55 = 227.78 ✓
299.75 @ 11-08 = 294.11 ✓
162.42
126.35 @ 1-16 = 126.32 ✓
810.63 ✓
T.74 = 810.58 ✓
90-08-30 ①
180-51-00 ②
90-08-30 ✓

Bottom Dr. 2+33

COUNTY SURVEYOR T.5N R13W R.E. 2177

28	27
33	34

Sec. Cor. Set 2" I.P. with brass cap marked as shown in Conc 6" above Surf. by proportion 10-13-42 ✓

90-08-30"

8.52

244.09 ✓

0+06.24

6.24

Transit line Fr. W. F.B. 874-21

Fd. 1"x2" - 53+08.32 Fr. W. F.B. 874-21

Set 1"x2" - 52+99.80 Fr. W 0+00 to N.

Prod.

For This Line to South See Pg 33

FORM 247 5M 11-41

F.B. 874 PG. 32

W.S. 64, B-5

RETURN TO
LOS ANGELES COUNTY SURVEYOR
700 HALL OF RECORDS

Do not extend notes this side of this line.

Note: Any Additions or Changes on This Sheet Must be Made or Circled in Red Ink With Date and Name of Person Making Change.

COUNTY SURVEYOR
T. 5 N.
R. 13 W.
28 27
4 COR.
R.E. 2177

P. #5 Set 1"x2" - 26+92.38
Tie small four Bear. 345° E

4 Cor. Secs. 27+28, T. 5 N.
R. 13 W. Set 2" I.P. with brass cap marked as shown in Conc. 6" above surface by proportion.
10-14-42

491.86

116.92

See stadia notes for Fn. location

Cont. on Pg. 37

2 25475.4c

394.13

74.85 @ 8-03 = 74.11
19.17
300.88 @ 0-57 = 300.84
394.12
T 88 = 394.13

P. #4 Set 1"x2" - 22+98.25
on E. slope

Sec. 28

Sec. 27
T. 5 N. R 13 W.

252.07

105.50 @ 8-38 = 104.30
154.44 @ 16-55 = 147.76
252.06
T 88 = 252.07

P. #3 Set 1"x2" - 20+46.18
on S. slope

Bottom Dr. 19+83
See Topog notes.

422.31

Sec. line

283.10 @ 4-06 = 282.38
142.17 @ 10-11 = 139.92
422.31
T. 84
1"x2" - 16+23.87 See preceding page

Notes Ck'd by K.R.M.	Survey of T5N R13W	F.B. 874 Pg. 33
Map No. C.S.B-1805	W. O. 4499 Tape No. 72 St'd 84 °F	T H.E. Granquist
Office Work Timmons	Surveyed by Rosecrans	H. J.P. Pierce
Checked McPherson	Notes Granquist Date 6-4-42	R.L. P.R. Snyder
Date Dec. 1942	Indexed A. C. Johnson	

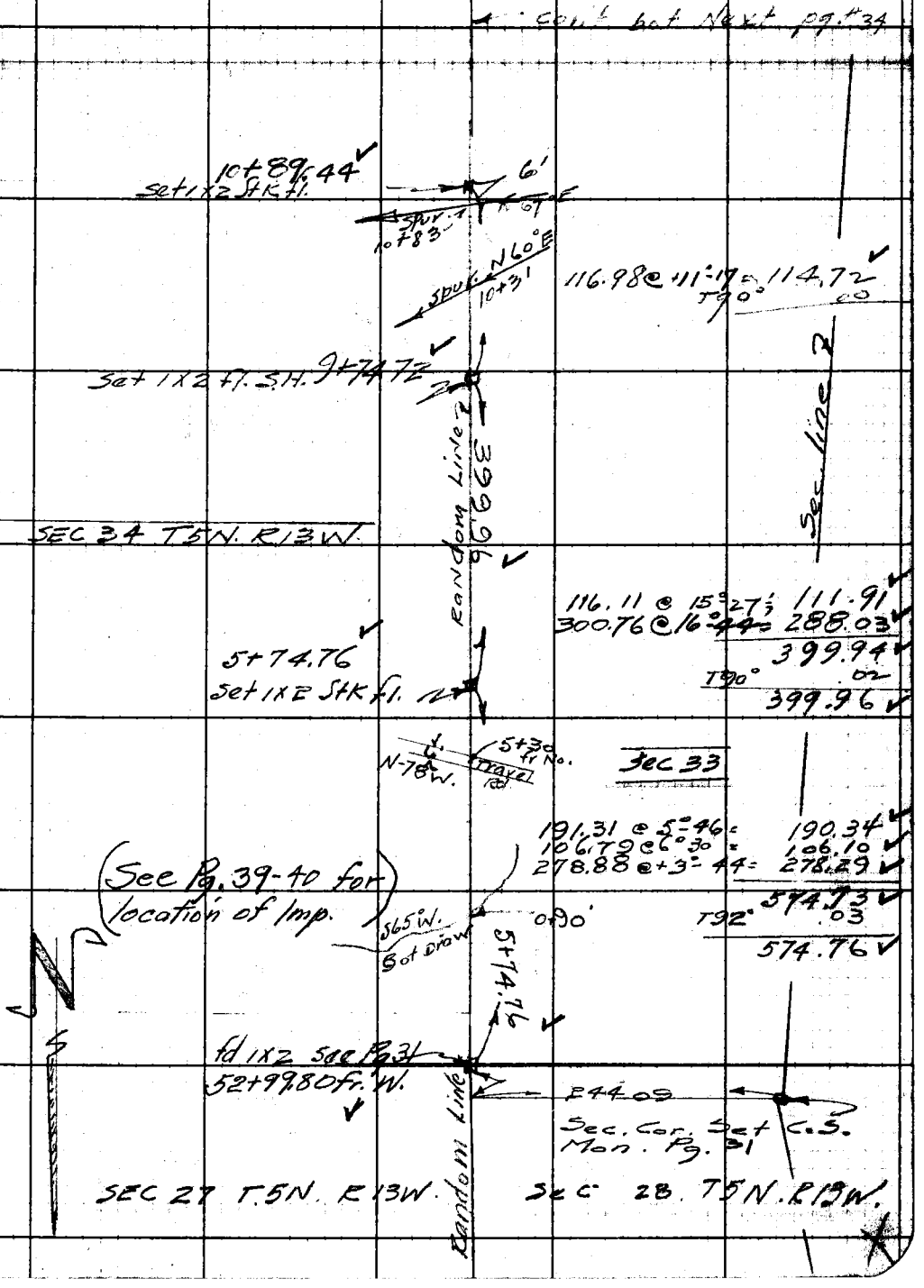

Note: Any Additions or Changes on This Sheet Must be Made or Circled in Red Ink With Date and Name of Person Making Change.

Do not extend notes this side of this line.

RETURN TO
LOS ANGELES COUNTY SURVEYOR
700 HALL OF RECORDS

FORM 247 5M 11-41

F.B. 974 PG. 34

Note: Recent fire destroyed old original E.A.R. 10-13-42



COUNTY SURVEYOR T.5 N. R.13 W. 33 34 ¼ COR. R.E. PILLS

Fd. old hewn 2"x4"x36" juniper post scribed ¼ S on E. face leaning down hill or Wly. in a mound of rocks 3' base 1½' high. Drove a 1x2" at base of post for 1/4 Cor. Secs. 33 & 34 T. 5N. R. 13 W. Replaced old original juniper stake with 2" I.P. with brass cap marked as shown in Conc. 6" above Surf. 10-13-42

111.69 @ 23-44 T.90 = 102.24

78.03 @ 3-27 T.90 = 77.89

99.45 @ 13-24 T.90 = 96.74

(See Pg. 35 for dist Check by triangulation)

101-38-15 ①
46-33-00 ④
101-38-15

179-40-40 ①
358-42-30 ④
179-40-37½

25+79.67

271.30 Calc.

102.24

77.89

96.74

55.28

Set 1x2" T.R. S 15° W.

Set 1x2

Set 1x2" - 25+24.39 on S.E. slope

101°38'15"

661.87

87.67 @ 4-50 = 87.36
97.81
133.61 @ 6-21 = 132.79
298.84 @ 14-45 = 288.99
56.06 @ 11-45 = 54.89
661.84
T.90 = 661.87

Set 1x2" 18+62.52 T.R. Bear S 70° E

92.51 @ 7-11 T.84 = 91.78

91.78

See Topog notes for location of top of ridge

Set 1x2" - 17+70.74 T.R. Bear. S 70° E N. side

681.30

Sec line

N 60° E 12+82 Drain

Spur N 65° E 12+00

120.90 @ 21-02 = 112.84
195.25 @ 28-06 = 172.24
301.01 @ 18-21 = 285.70
112.14 @ 9-47 = 110.51
681.29
T86° = 681.30

1x2 SLK. 10+89.44

cont from top Preceding Pg

Sec 34 T5N. R13W.

SEC 33 T5N. R13W.

N.S. 64 A B 6

RETURN TO
LOS ANGELES COUNTY SURVEYOR
700 HALL OF RECORDS

Do not extend notes this side of this line.

Note: Any Additions or Changes on This Sheet Must be Made or Circled in Red Ink With Date and Name of Person Making Change.

Notes Ck'd by K.R.M.	Survey of T.5 N. R13 W.	F.B. 874	Pg. 35
Map No. C.S. B-1805	W. O. 4999 Tape No. 72 St'd 84 °F		
Office Work Timmons	Surveyed by Rosecrans		
Checked McPherson	Notes R Date 6-8-42		
Date Dec. 1942	Indexed A. C. Johnson		



Note: Any Additions or Changes on This Sheet Must be Made or Circled in Red Ink With Date and Name of Person Making Change.

Do not extend notes this side of this line.

RETURN TO
LOS ANGELES COUNTY SURVEYOR
700 HALL OF RECORDS

FORM 247 5M 11-41

F.B. 874 PG. 36

Cont. bottom next page #37

Set 1"x2" - 17+34.60 on S.W. slope

S. 68° W.

Small Dr. 15+70

S. 45° W.

815.56

Small Dr. 11+95

132.24 @ 6-15 = 131.45
252.17 @ 12-10 = 246.51
128.37 @ 12-16 = 125.44
30.50
298.44 @ 19-19 = 281.64
815.54
T. 88 = 815.56

S. 35° E. Sec. line

T.R

Set 1"x2" 9+19.04
T.R. S. side

T. 5 N. R. 13 W.

120.67

121.18 @ 5-16 T. 88 = 120.67

10.0

Set 1"x2" - 7+98.37

N. 55° W.

T.R

108.62

N. 51° E.

300

110.08 @ 9-20 T. 88 = 108.62
Set 1"x2" - 6+89.75 on N.E. Sl.

Sec. 27

Sec. 28

18.05
96.23 @ 19-01 = 90.98
300.00 @ 18-48 = 283.99
300.08 @ 8-36 = 296.71
689.73
T. 88 689.75

Dr. 4+46

88-51-30 ①
255-26-00 ②
88-51-30

88-51-30

689.75

N. 60° E.

Dr. 1+05.0

800±

0+00 to S. Sec.
Cor. Fd. C.S. Mon.
F.B. 594-209

Fd. cut Spk + T. in mound of rocks.
F.B. 594-209

31.23

Fd. 2"x2" F.B. 594-209

Sec. 22

Sec 21

W.S. 64, B-5

RETURN TO
LOS ANGELES COUNTY SURVEYOR
700 HALL OF RECORDS

Do not extend notes this side of this line.

Note: Any Additions or Changes on This Sheet Must be Made or Circled in Red Ink With Date and Name of Person Making Change.

Notes Ck'd by K.R.M.	Survey of T5N R13W	F.B. 874 Pg. 37
Map No. C.S.B-1805	W. O. 4999 Tape No. T2 St'd 84 °F	
Office Work Timmons	Surveyed by Rosecrans.	
Checked McPherson	Notes Grawquist Date 6-9-42	
Date Dec. 1942	Indexed A. C. Johnson	

N.S. 64 B-5

Note: Any Additions or Changes on This Sheet Must be Made or Circled in Red Ink With Date and Name of Person Making Change.

Do not extend notes this side of this line.

RETURN TO
LOS ANGELES COUNTY SURVEYOR
700 HALL OF RECORDS

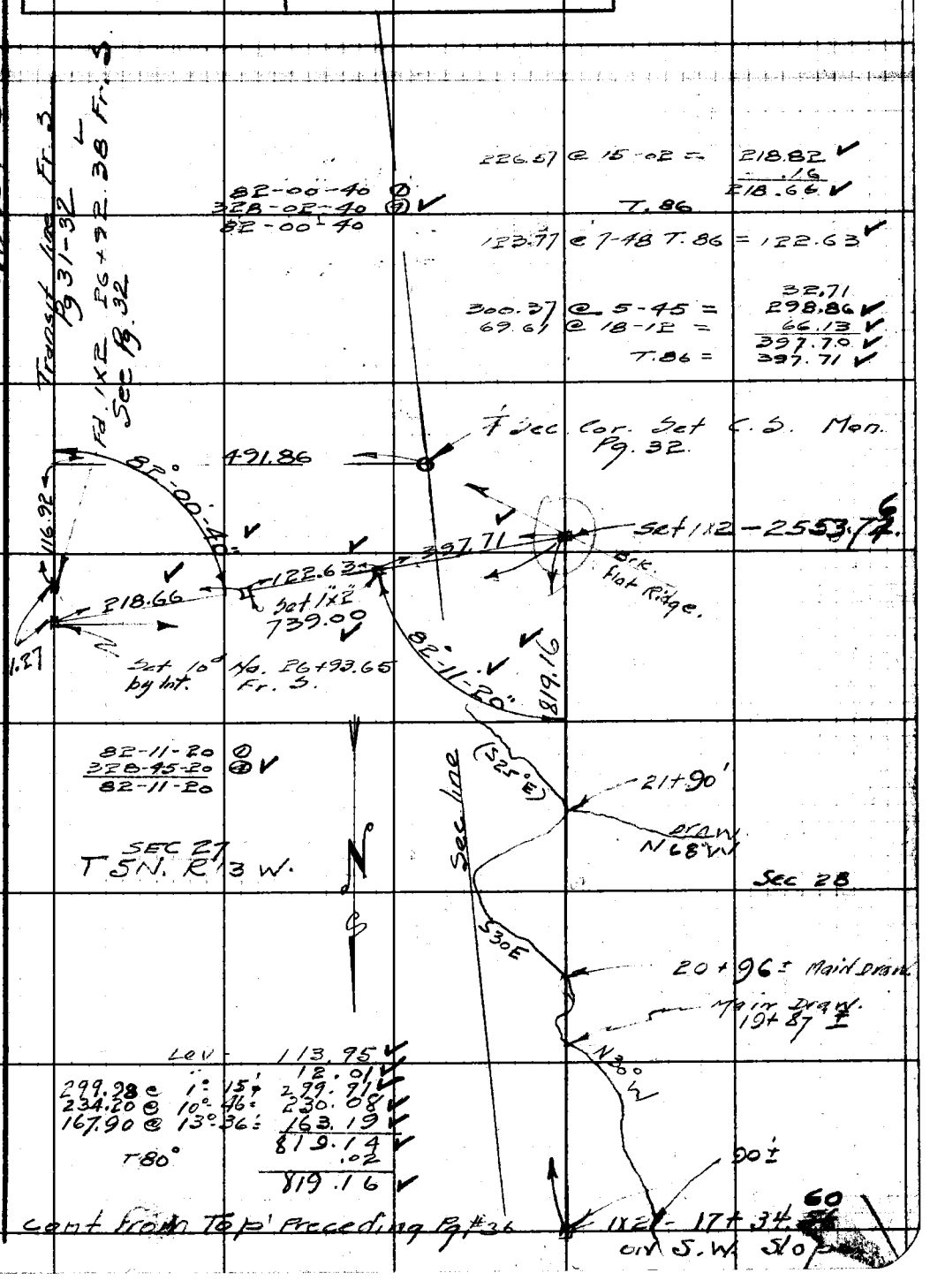

FORM 247 5M 11-41

RETURN TO
LOS ANGELES COUNTY SURVEYOR
700 HALL OF RECORDS

Note: Any Additions or Changes on This Sheet Must be Made or Circled in Red Ink With Date and Name of Person Making Change.

Do not extend notes this side of this line.

F.B. 874 PG. 38

Notes Ck'd by	Survey of T5N. R13W.	F.B. 874 Pg. 39
Map No. B-1805	W. O. 4949 Tape No. 72 St'd 84 °F	
Office Work Timmons	Surveyed by Rosecrans.	
Checked McPherson	Notes Granquist Date 6-10-42	
Date Dec. 1942	Indexed A. C. Johnson	

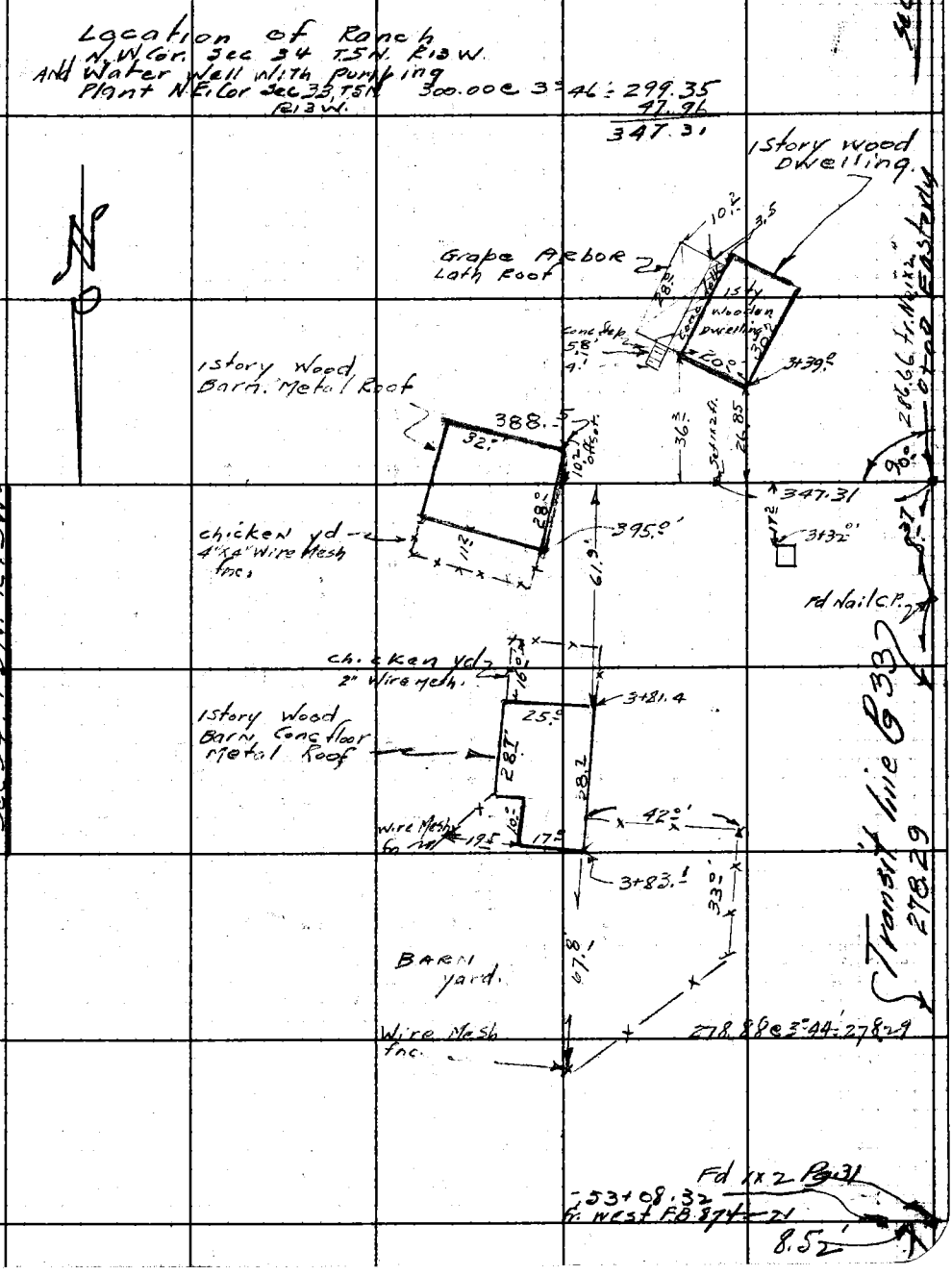

Note: Any Additions or Changes on This Sheet Must be Made or Circled in Red Ink With Date and Name of Person Making Change.

Do not extend notes this side of this line.

RETURN TO
LOS ANGELES COUNTY SURVEYOR
700 HALL OF RECORDS

FORM 247 5M 11-41

RETURN TO
LOS ANGELES COUNTY SURVEYOR
700 HALL OF RECORDS

Note: Any Additions or Changes on This Sheet Must be Made or Circled in Red Ink With Date and Name of Person Making Change.

Do not extend notes this side of this line.

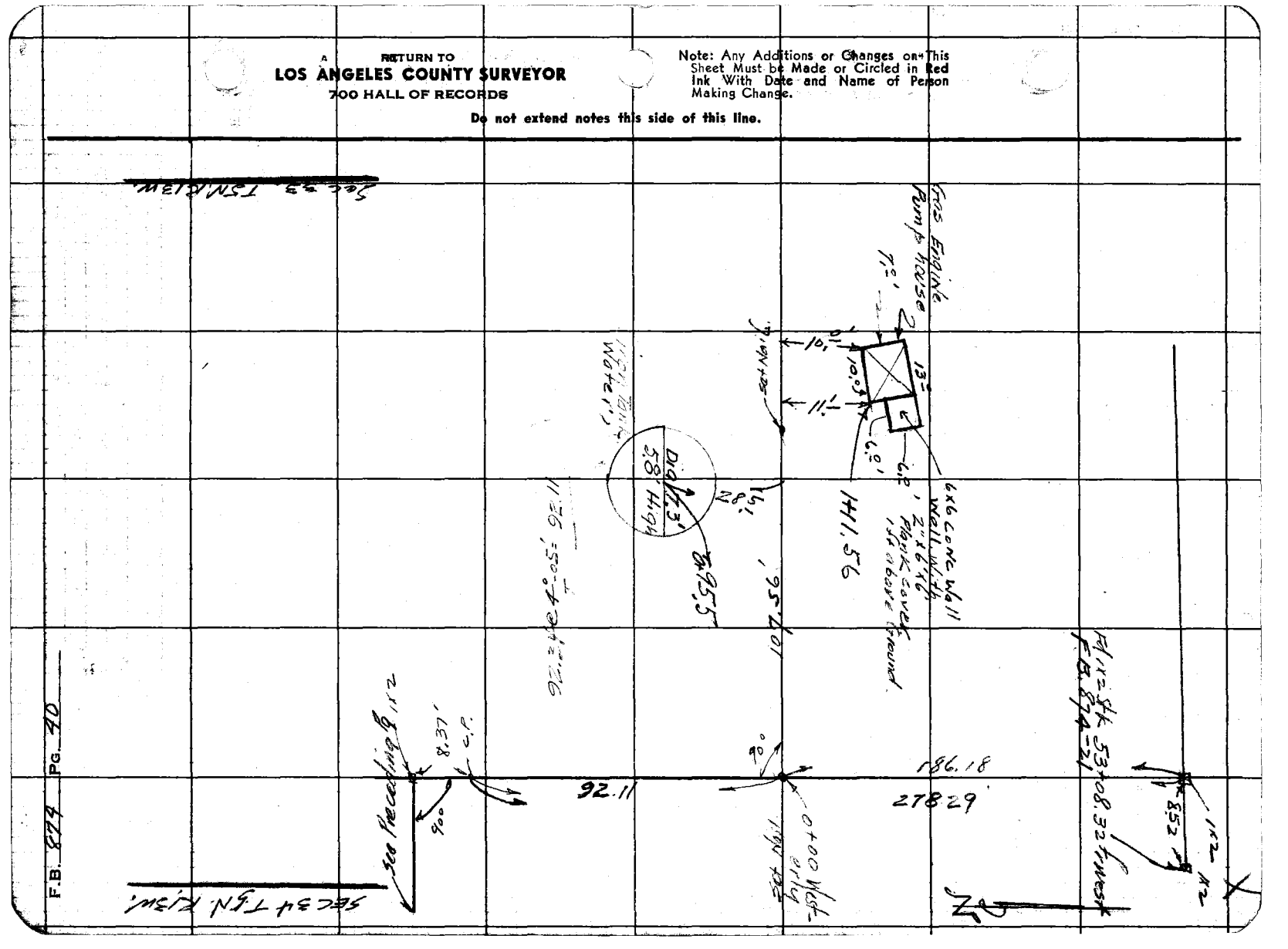

Form 301 15M 3-54

PLEASE RETURN TO
LOS ANGELES COUNTY SURVEYOR
700 HALL OF RECORDS

NOTE: ANY ADDITIONS OR CHANGES ON THIS SHEET MUST BE MADE OR CIRCLED IN RED INK, WITH DATE AND NAME OF PERSON MAKING CHANGE

Do not extend notes this side of this line

Transit at	Sight on	Stadia Intercepts	Stadia Distance	Stadia Red—	Horizontal Angle 0° to 360° Right	Horiz. Distance	+ −	Vertical Angle	Elevation of Point	+ Back Sight	+ −	Difference Elevation	Height of Instrument	+ −	Vertical Distance	[illegible]
		STADIA LOCATION OF DRAW SOUTH OF ¼ COR														
		SECS. 27 + 28 T. 5 N. R. 13 W.														
1x2 P#3	1x2 P#2	943 / 8	143	9°	336.40	134	−	14.15								¼ Pt. Dr.
20+46	16+24	983 / 8	183	9°	315.00	175	−	12.13								Dr.
		1040 / 8	240	14°	296.00	234	−	9.20								"
		1137 / 8	337	17°	287.40	332	−	7.10								"
		912 / 8	112	9°	329.20	102	−	17.12								"
		1182 / 11	82	11°	338.10	71	−	21.34								"
		896 / 8	96	8°	47.00	89	−	15.33								"
		956 / 8	156	9°	48.45	155	−	5.26								"
		1223 / 10	223	11°	94.10	223	−	1.20								"
		988 / 7	288	9°	72.55	288	−	0.40								"
		1088 / 7	388	6°	76.40	388	−	0.0								"
		1127 / 7	427	9°	80.10	427	+	1.27								V. [illegible]
		1213 / 7	513	10°	78.20	512	+	2.10								Dr. [illegible] Fork
		1125 / 5	625	8°	80.10	624	+	2.40								" "
		1058 / 6	458	8°	83.40	457	+	1.30								" "
		1115 / 5	615	14°	92.45	612	+	3.45								" "

Notes Red. _____ Platted Timmons Job No. 3777 Division No. _____ F.B. 874 Pg. 47

Date _____ Date _____ Surveyor [illegible] Date 6-27-42

Form 301 Inform.

Form 301 LCM 3-34

PLEASE RETURN TO
LOS ANGELES COUNTY SURVEYOR
700 HALL OF RECORDS

NOTE: ANY ADDITIONS OR CHANGES ON THIS SHEET MUST BE MADE OR CIRCLED IN RED INK, WITH DATE AND NAME OF PERSON MAKING CHANGE

Do not extend notes this side of this line

F.B. 611 Pg. 11

Topography Description Legend:
Side Hill ..... S.H. Bottom Draw B.D.
Side of Draw S.D. Bottom Wash B.W.
Side of Ridge S.R. Top of Ridge T.R.
Head of Draw H.D. Toe of Slope T.S.

Inters. of Draw V.P's Break in Slope ... B.S.S.
Steep Slope ..... T.Gl.
Top of Cliff ..... B.Gl.
Bottom of Cliff ..... T.Sp.
Top of Spur ..... B.Ca.
Bottom Canyon ..... B.Ca.

Side of Canyon S.Cn.
Top of Bank ..... T.B.
Bottom of Bank B.B.
Top of Cut ..... T.C.
Bottom of Cut ..... B.C.
Top of Fill ..... T.F.
Bottom of Fill B.F.

Swale ..... Sw.
Pole ..... Pe.
Fence ..... Fe.
Stream ..... Str.
Trail ..... Tr.
Pavement ..... Pvt.
Edge of Road E.Rd.

Fd.-Fr. ..... Fd.
Conc.-Co. ..... Co.
Spot Stones ..... Ss.
Eucalyptus ..... Eu.
Pine (combination of these and all common standard abbreviations.

Inf. Fence V.Fe.
Ditch ..... Dt.
Telephone Pole T.P.
Power Pole ..... P.P.
Culvert ..... Cul.

Transit at	Sight on	Stadia intercepts	Stadia Distances	Stadia Rod—	Horizontal Angle 0° to 360° Right	Horiz. Distance	+ Vertical Angle —	Elevation of Point	+ Back Sight	+ Difference Elevation	Height of Instrument	+ Vertical Distance	REMARKS Station	Left	Right
		LOCATION OF FENCE, EAST OF ¼ COR SECS. 27 + 28 T. 5 N. R 13 W.													
1X2 R5	1X2 R4	881 7	181	8	326 20,	169	15 00,						Barbed wir Fn		
2+32	2+98		fence		meanders		S.Ely.	from	above shot						
		1028 9	128	10	303 25,	115	18 48,						Fn		
		1003 9	103	10	287 50,	92	19 05,						"		
		1109 10	109	11	254 55,	101	15 18,						"		
		926 8	126	9	251 30,	118	14 56,						"		
		442 3	142	4	228 20,	136	11 30,						"		
		283 1	183	20	220 15,	182	3 57,						"		
		1023 8	223	9	216 20,	223	0 0,						"		
		1167 9	267	10	209 50,	268	+ 1 10,						"		
		1104 8	305	9	203 20,	304	+ 1 51,						"		
			Fn. runs 1/4 in		almost a straight line from above shot.										
			400 ±		to Fn Cor.		to E + to S								

Add'l Inform.

Form 301 10M 3-34

PLEASE RETURN TO
LOS ANGELES COUNTY SURVEYOR
700 HALL OF RECORDS

NOTE: ANY ADDITIONS OR CHANGES ON THIS SHEET MUST BE MADE OR CIRCLED IN RED INK, WITH DATE AND NAME OF PERSON MAKING CHANGE

Do not extend notes this side of this line

Notes Red. _____ Platted Timmons Job No. 4777 Division No. _____ F.B. 874 Pg. 43

Date _____ Date _____ Surveyor _____ Date 6-9-42

Transit at	Sight on	Stadia Intercepts	Stadia Distance	Stadia Rod—	Horizontal Angle 0° to 360° Right	Horiz. Distance	+ − Vertical Angle	Elevation of Point	+ Back Sight	+ − Difference Elevation	Height of Instrument	+ − Vertical Distance	REMARKS Station	Left	Right
		STADIA LOCATION OF DRAWS NEAR 1/4 COR SECS. 27 + 28, T 5 N, R 13 W.													
1"x2"	1"x2"														
25.53 73	1734.56														
Fr. N.	Fr. N.	12 835	365	14 0	205 40	357	8 22						1x2 St		
		1117 8	317	10 0	188 20	300	13 21						Dr.		
		1165 8	365	10 0	175 30	346	13 15						"		
		1105 7	405	9 0	175 40	385	12 56						"		
		1077 6	477	11 0	165 50	455	12 25						V-Dr.		
		12 577	623	17 0	181 15	613	7 15						Dr.		
		12 500	700	8 0	169 45	683	9 02						"		
		1123 5	623	8 0	159 10	602	10 38						Dr		
		1190 6	590	10 0	164 06	569	10 54						Mound of rocks 2½ base 1 high		
		1200 668	532	9 0	167 23	510	11 40						Dr		
		1186 8	386	10 0	162 05	364	13 50						"		
		1045 7	345	9 0	165 15	322	15 00						"		
		1199 9	299	11 0	164 30	275	16 21						"		
		982 7	282	8 0	153 10	258	16 57						"		
		1056 8	256	9 0	145 40	232	17 50						"		
		709 5	209	8 0	136 15	183	20 38						"		

Form 1 Inform.

Form 301 10M 8-34

PLEASE RETURN TO
LOS ANGELES COUNTY SURVEYOR
700 HALL OF RECORDS

NOTE: ANY ADDITIONS OR CHANGES ON THIS SHEET MUST BE MADE OR CIRCLED IN RED INK. WITH DATE AND NAME OF PERSON MAKING CHANGE

Do not extend notes this side of this line

Transit at	Sight on	Stadia Intercepts	Stadia Distance	Stadia Rod—	Horizontal Angle 0° to 360° Right	Horiz. Distance	+ Vertical Angle —	Elevation of Point	+ Back Sight	+ Difference Elevation —	Height of Instrument	+ Vertical Distance —	REMARKS Station	Left	Right
"		9.10			° ' "		° ' "		1						
1&2	1&2	7	218	8	102 20	199	17 02		2				Dr		
2.553.75	1&456	10.16 8	216	9	80 05	201	15 01		3				"		
Fr.H	Fr.N.	10.82 9	182	10	47 45	170	14 57		4				"		
	Draw runs straight from here to								5	where it was			located		
	on transit line.								6						
									7						
									8						
									9						
									10						
									11						
									12						
									13						
									14						
									15						
									16						
									17						
									18						
									19						
									20						
									21						

Add'n'l Inform.

F.B. 411 Pg. 77

Typography Description Legend:
Hill ... B.H. Bottom Draw B.D.
Side of Draw S.D. Bottom Wash B.W.
Side of Ridge S.R. Top of Ridge T.R.
Head of Draw H.D. Toe of Slope T.S.

Limit of Draw V.D. Top of Bank T.B. Fill T.F.
Brow or Slope B.S. Bottom of Bank B.B. Fill B.F.
Top of Cliff T.Cl. Top of Cut T.C.
Bottom of Cliff B.Cl. Bottom of Cut B.C.
Top of Spur T.Sp. Top of Fill T.F.
Bottom Canyon B.Cn. Bottom of Fill B.F.

Side of Draw S.D. Trail Tr.
Bottom Draw B.D. Stream Str.
Bottom Wash B.W. Flat Fl.
Top of Ridge T.R. Pavement Pvt.
Toe of Slope T.S. Edge of Road E.Rd.

Fr.P. Fr.-Pr. Oaks-Ok. Sycamore Sy. Eucalyptus Eu. Pine Pi. combinations of these and all common standard abbreviations.

Fence Fnce. V.Fnc. Ditch Dit. Telephone Pole T.P. Power Pole P.P. Culvert Cul.

Notes Ck'd by KRM.	Survey of T. 5 N. R. 13 W.
Map No. C.S. 8744	W. O. 4300 Tape No. 60 St'd 84 °F
Office Work KRM.	Surveyed by Rosecrans
Checked	Notes R Date 7-30-47
Date Aug 1947	Indexed A. O. Jalbert 2-10-48

F. B. 874 PG. 45

Note: Any Additions or Changes on This Sheet Must be Made or Circled in Red Ink With Date and Name of Person Making Change.

Do not extend notes this side of this line.

RETURN TO
LOS ANGELES COUNTY SURVEYOR
700 HALL OF RECORDS

FORM 247 SM 11-46

¼ SECTION CORNER BETWEEN
SECTIONS 34 + 35 T. 5 N. R. 13 W.

Notes showing how the monument was reset after it had been moved.

J.N. 4999

Party E.A. Rosecrans
J.P. Pierce
O.C. Falgate
V.T. Gibbons.

F. B. 874 PG. 46

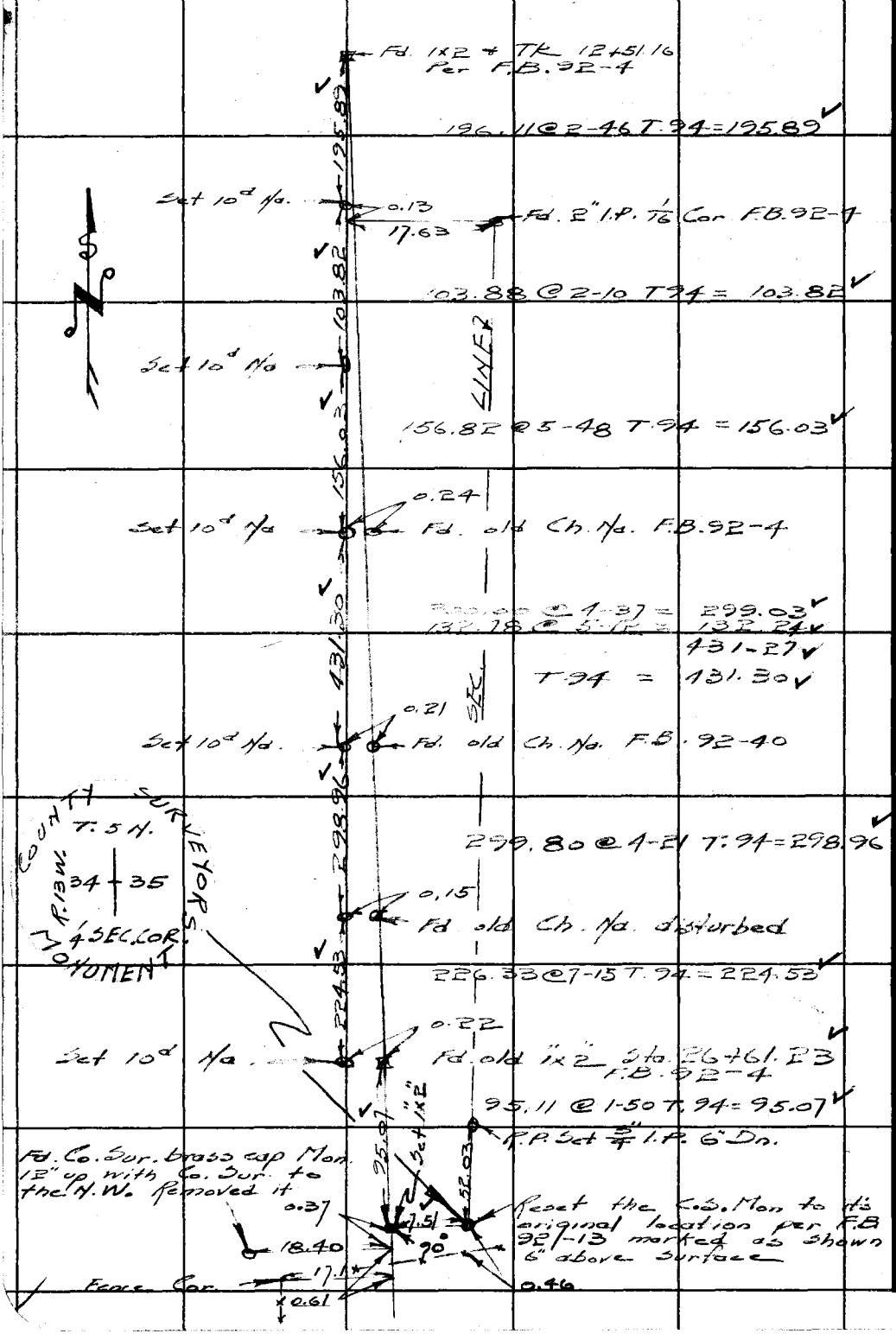

W.S 64, B6

RETURN TO
LOS ANGELES COUNTY SURVEYOR
700 HALL OF RECORDS

Do not extend notes this side of this line.

Note: Any Additions or Changes on This Sheet Must Be Made or Circled in Red Ink With Date and Name of Person Making Change.

Notes Ck'd by KRM.	Survey of T 5 N. R 13 W.
Map No. C.S. 8744	W. O. 1999 Tape No. 60 St'd 84 °F
Office Work KRM.	Surveyed by Rosecrans
Checked	Notes R Date 8-1-47
Date Aug. 1947	Indexed A. C. Johnson

F. B. 874 Pg. 47

WS 64 C-6

To C.S. Mon. N. 1/4 Cor. Sec. 35

Note; C.S. Mon. at Ctr of Sec 35 T.5N. R 13 W. had been knocked out of position by grader. Reset it as shown.

88-11-20 (1)
352-45-10 (4)
88-11-17 1/2

R.P. Set 3/4" I.P. plug + TK. Fl.

88°-11'-20" Turned
88°-11'-35" Rec.

COUNTY SURVEYORS MONUMENT
T.5N. R.13W.
CENTER OF SEC 35

100.00

42.03

P.I. #16 Set 3/4" I.P. 4" Dn. Rec. Fr Ctr. of Sec. per F.B. 92-19

Center of Sec 35 T5N R 13 W. Monument had been knocked to the S.W by grader Reset it by intersection flush. Markings are as shown.

To C.S. Mon. W 1/4 Cor. Sec. 35

100.00

To C.S. Mon. E 1/4 Cor. Sec. 35

R.P. Set 3/4" I.P. plug + TK Fl.

N

To C.S. Mon. S 1/4 Cor. Sec. 35

Note: Any Additions or Changes on This Sheet Must be Made or Circled in Red Ink With Date and Name of Person Making Change.

Do not extend notes this side of this line.

RETURN TO
LOS ANGELES COUNTY SURVEYOR
700 HALL OF RECORDS

FORM 247 SM 11-46

RETURN TO
LOS ANGELES COUNTY SURVEYOR
700 HALL OF RECORDS

Note: Any Additions or Changes on This Sheet Must Be Made or Circled in Red Ink With Date and Name of Person Making Change.

Do not extend notes this side of this line.

F. B. 874 PG. 48

Notes Ck'd by McPherson	Survey of Shannon Valley Rd
Map No. B-1877	W. O. 8393 Tape No. St'd °F
Office Work Cox	Surveyed by Howard
Checked McPherson	Notes Date 1944
Date June 1945	Indexed A. C. Johnson 11-6-44

F.B. 874 Pg. 49

SHANNON VALLEY ROAD

JN 8393

T5N- R13W.

See Next Pg. (50) for Index

Hard Copy 30-14
C.S. B-1877

Note: Any Additions or Changes on This Sheet Must be Made or Circled in Red Ink With Date and Name of Person Making Change.

RETURN TO
LOS ANGELES COUNTY SURVEYOR
700 HALL OF RECORDS

Do not extend notes this side of this line.

FORM 247 5M 12-50

F.B. 879 PG. 50

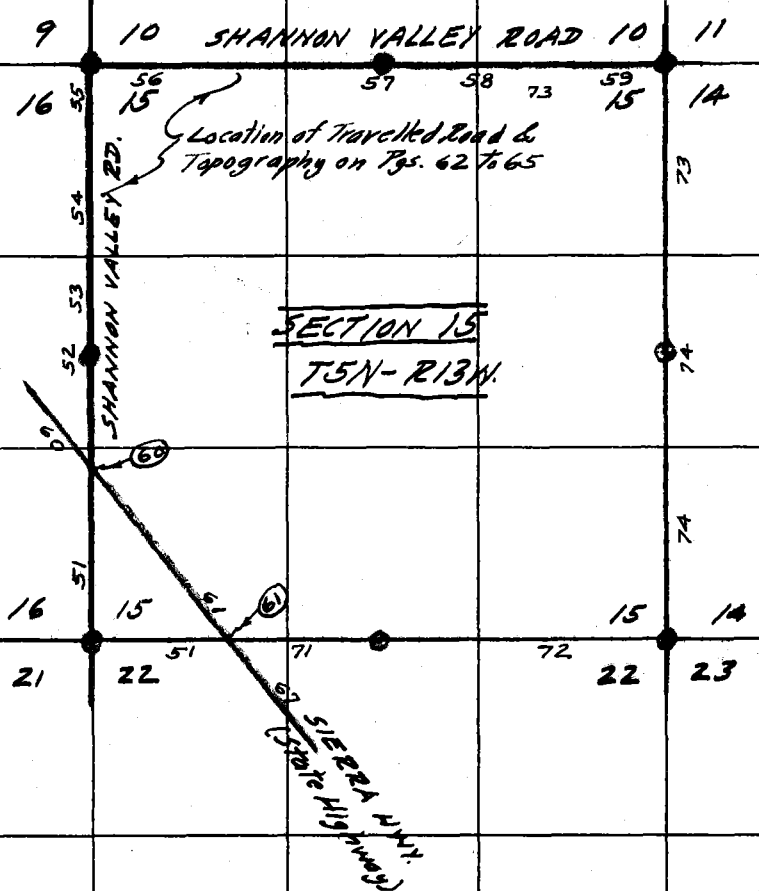

RETURN TO
LOS ANGELES COUNTY SURVEYOR
700 HALL OF RECORDS

Note: Any Additions or Changes on This Sheet Must be Made or Circled in Red Ink With Date and Name of Person Making Change.

Do not extend notes this side of this line.

Notes Ck'd by K.R.M.	Survey of SHANNON VALLEY RD.
Map No. B-1877	W. O. 8393 Tape No. 74 St'd 84 °F
Office Work Cox	Surveyed by F.C. HOWARD
Checked McPherson	Notes F.C.H. Date 10-19-42
Date June 1945	Indexed A. C. Johnson

F.B. 874 Pg. 51

Howard Schaefer Bliss

W.S. 64 B-5

Note: Any Additions or Changes on This Sheet Must be Made or Circled in Red Ink With Date and Name of Person Making Change.

Do not extend notes this side of this line.

RETURN TO
LOS ANGELES COUNTY SURVEYOR
700 HALL OF RECORDS

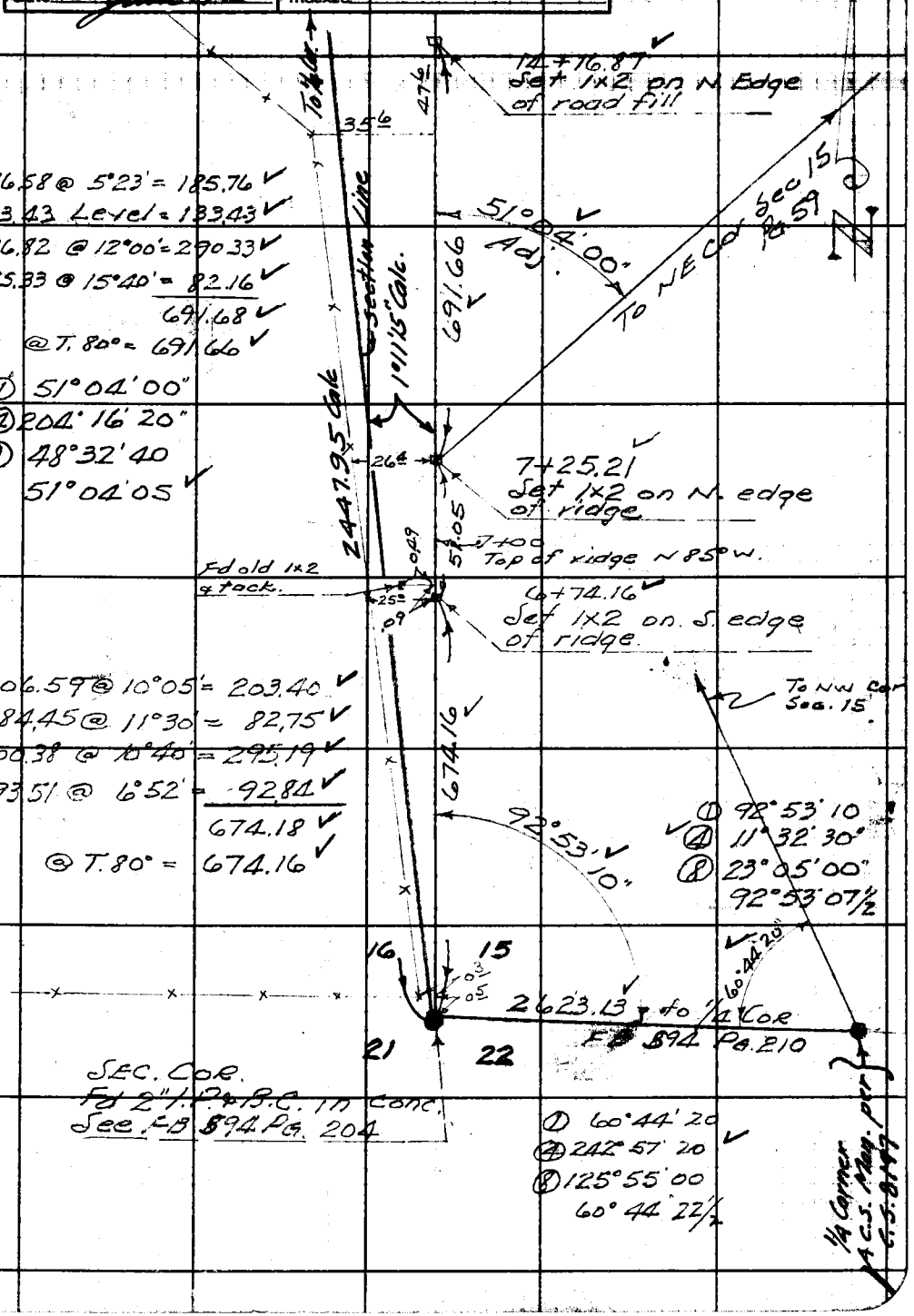

FORM 247 5M 12-40

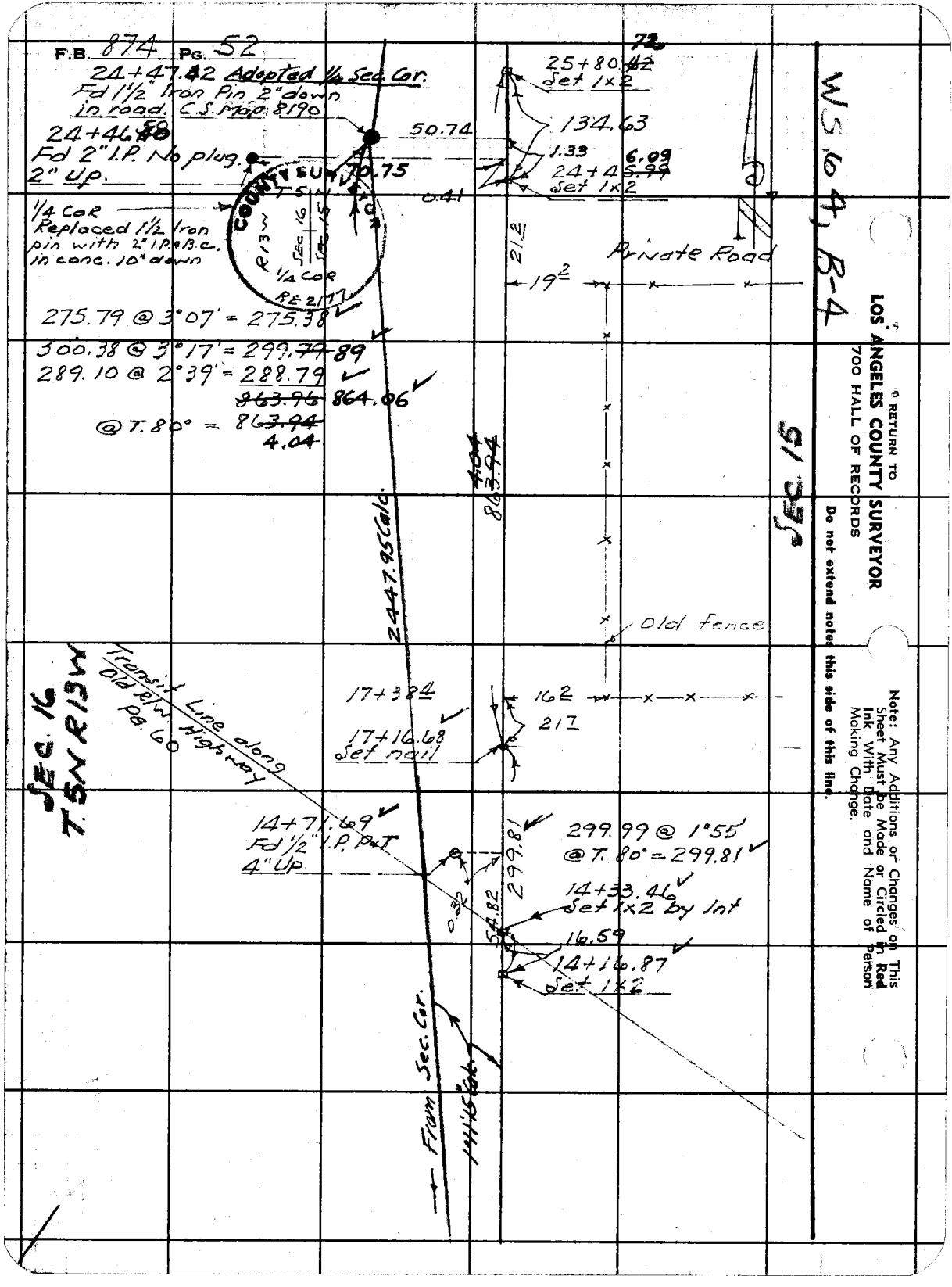
F.B. 874 Pg. 52
24+47.42 Adopted 1/4 Sec. Cor.
Fd 1 1/2" Iron Pin 2" down in road. C.S. Map 8190
24+46.58
Fd 2" I.P. No plug. 2" Up.
1/4 Cor Replaced 1 1/2 Iron pin with 2" I.P. & B.C. in conc. 10" down
COUNTY SURVEYOR
R13W
Sec 16
Sec 15
1/4 Cor
RE 2177
50.74
70.75
0.41
25+80.72
Set 1x2
134.63
1.33
24+45.99
6.09
Set 1x2
21.2
19.2
Private Road
275.79 @ 3°07' = 275.38
300.38 @ 3°17' = 299.89
289.10 @ 2°39' = 288.79
864.06
@ T. 80° = 863.94
4.04
2447.95 Calc.
Old fence
17+38.4
16.2
21.7
17+16.68
Set nail
Transit Line along Old R/W Highway Pg. 60
14+71.69
Fd 1/2" I.P. P&T 4" Up.
299.99 @ 1°55'
@ T. 80° = 299.81
299.81
14+33.46
Set 1x2 by Int
0.32
54.82
16.59
14+16.87
Set 1x2
From Sec. Cor.
141.15 Calc.
SEC. 16
T.5N R13W
SEC. 15
WS 64, B-4
RETURN TO
LOS ANGELES COUNTY SURVEYOR
700 HALL OF RECORDS
Do not extend notes this side of this line.
Note: Any Additions or Changes on This Sheet Must be Made or Circled in Red Ink With Date and Name of Person Making Change.

Notes Ck'd by K.R.M.	Survey of SHANNON VALLEY RD
Map No. B-1877	W. O. 8393 Tape No. 74 St'd 84 °F
Office Work Cox	Surveyed by F.C. HOWARD
Checked McPherson	Notes F.C.H. Date 10-20-44
Date June 1945	Indexed A. C. Johnson

F.B. 874 PG. 53

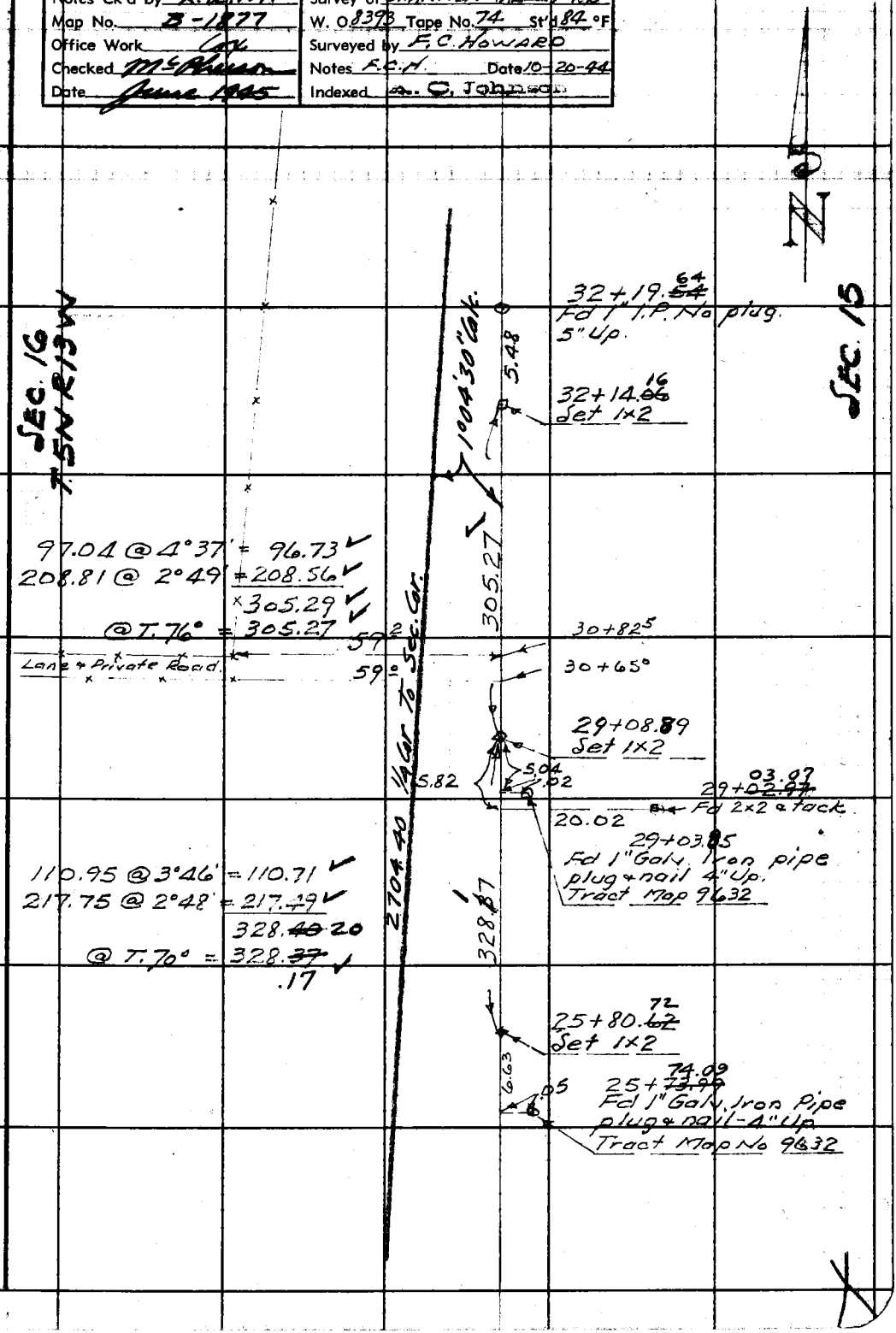

Note: Any Additions or Changes on This Sheet Must be Made or Circled in Red Ink With Date and Name of Person Making Change.

Do not extend notes this side of this line.

RETURN TO
LOS ANGELES COUNTY SURVEYOR
700 HALL OF RECORDS

FORM 247 5M 12-40

F.B. 874 PG: 54

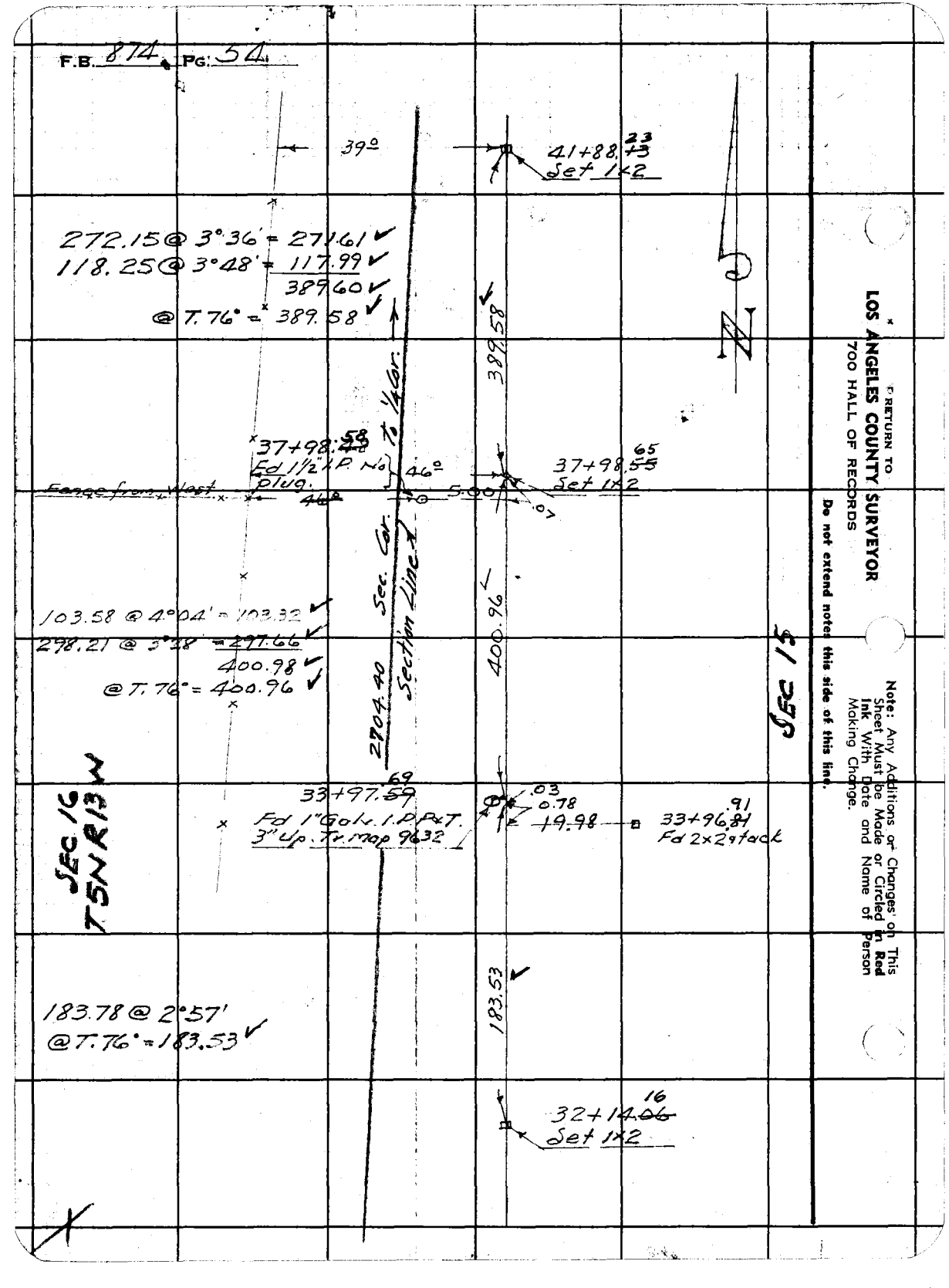

RETURN TO
LOS ANGELES COUNTY SURVEYOR
700 HALL OF RECORDS

Do not extend notes this side of this line.

Note: Any Additions or Changes on This Sheet Must be Made or Circled in Red Ink With Date and Name of Person Making Change.

Notes Ck'd by K.R.M.	Survey of SHANNON VALLEY RD
Map No. B-1877	W. O. 8393 Tape No. 52 St'd 84 °F
Office Work Cx	Surveyed by F.C. HOWARD
Checked McPherson	Notes F.C.H. Date 10-20-44
Date June 1945	Indexed A. C. Johnson

F.B. 874 Pg. 55

WS 64, B-4

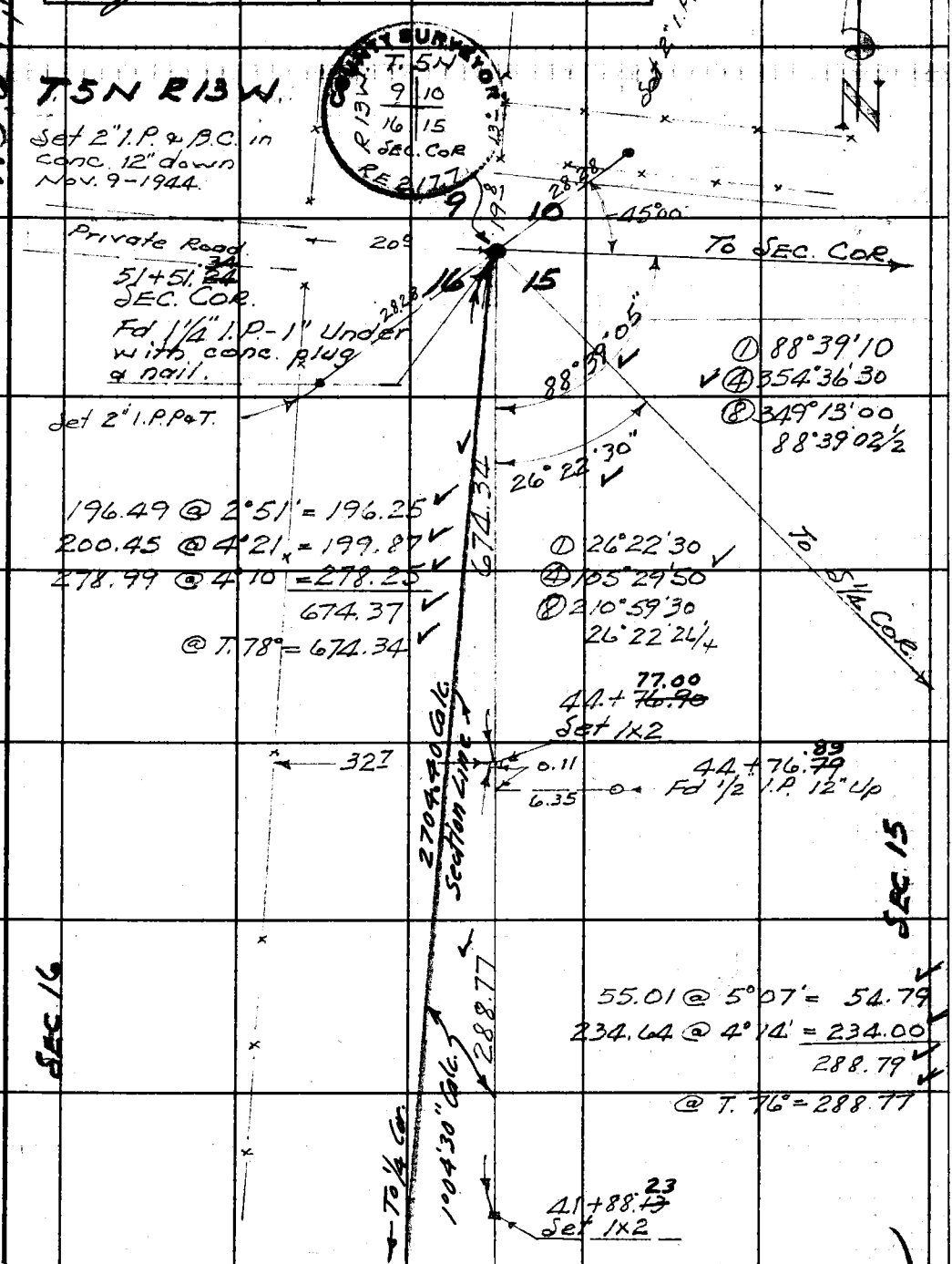

Note: Any Additions or Changes on This Sheet Must be Made or Circled in Red Ink With Date and Name of Person Making Change.

Do not extend notes this side of this line.

RETURN TO
LOS ANGELES COUNTY SURVEYOR
700 HALL OF RECORDS

FORM 247 5M 12-40

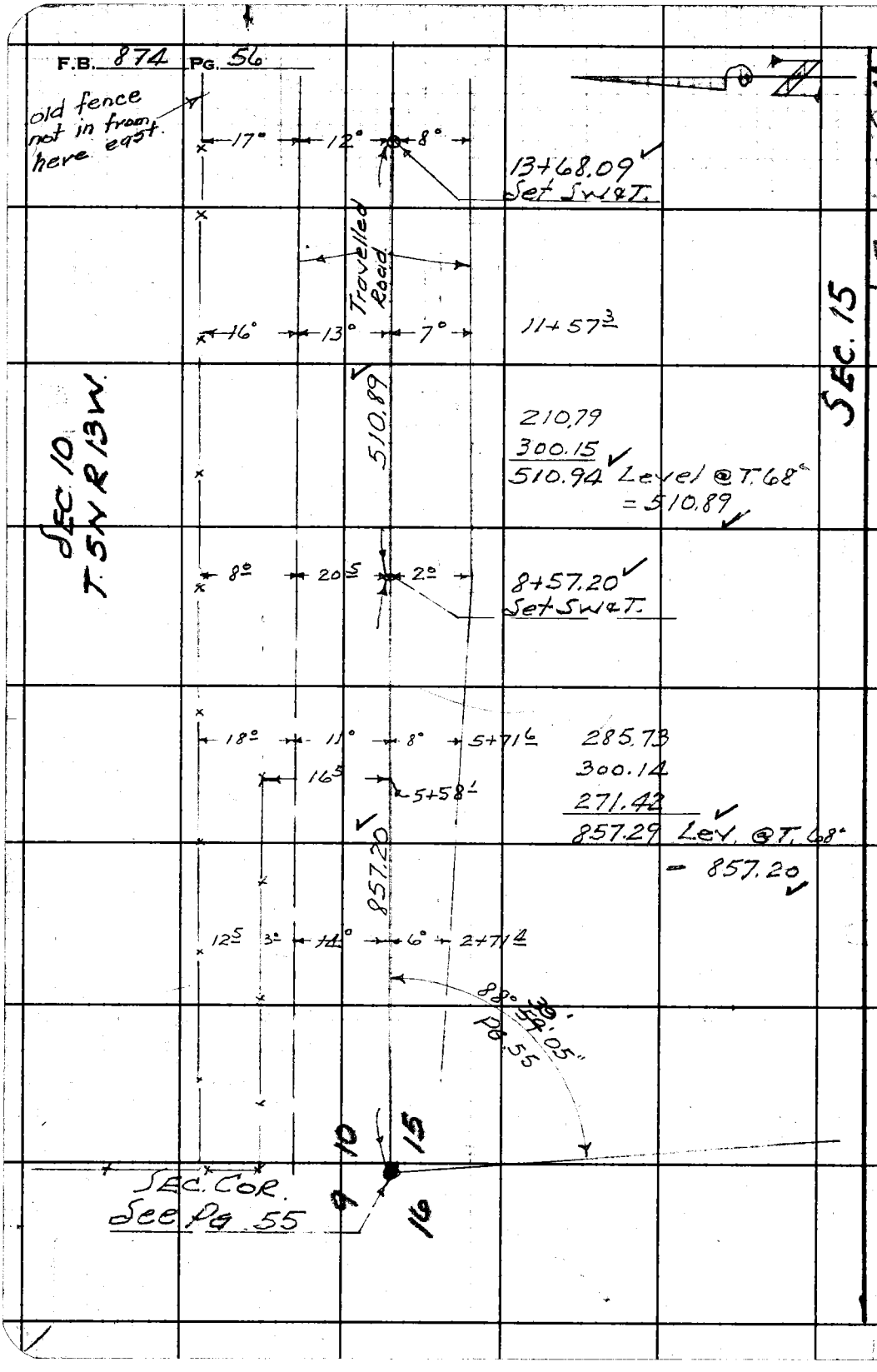

RETURN TO
LOS ANGELES COUNTY SURVEYOR
700 HALL OF RECORDS

Do not extend notes this side of this line.

Note: Any Additions or Changes on This Sheet Must be Made or Circled in Red Ink With Date and Name of Person Making Change.

Notes Ck'd by K.R.M.	Survey of SHANNON VALLEY RD	F.B. 874	Pg. 57
Map No. B-1877	W. O. 8393 Tape No. 52 St'd 84 °F		
Office Work [illegible]	Surveyed by F.C. HOWARD		
Checked McPherson	Notes F.C.H. Date 10-24-44		
Date June '45	Indexed A. C. Johnson		

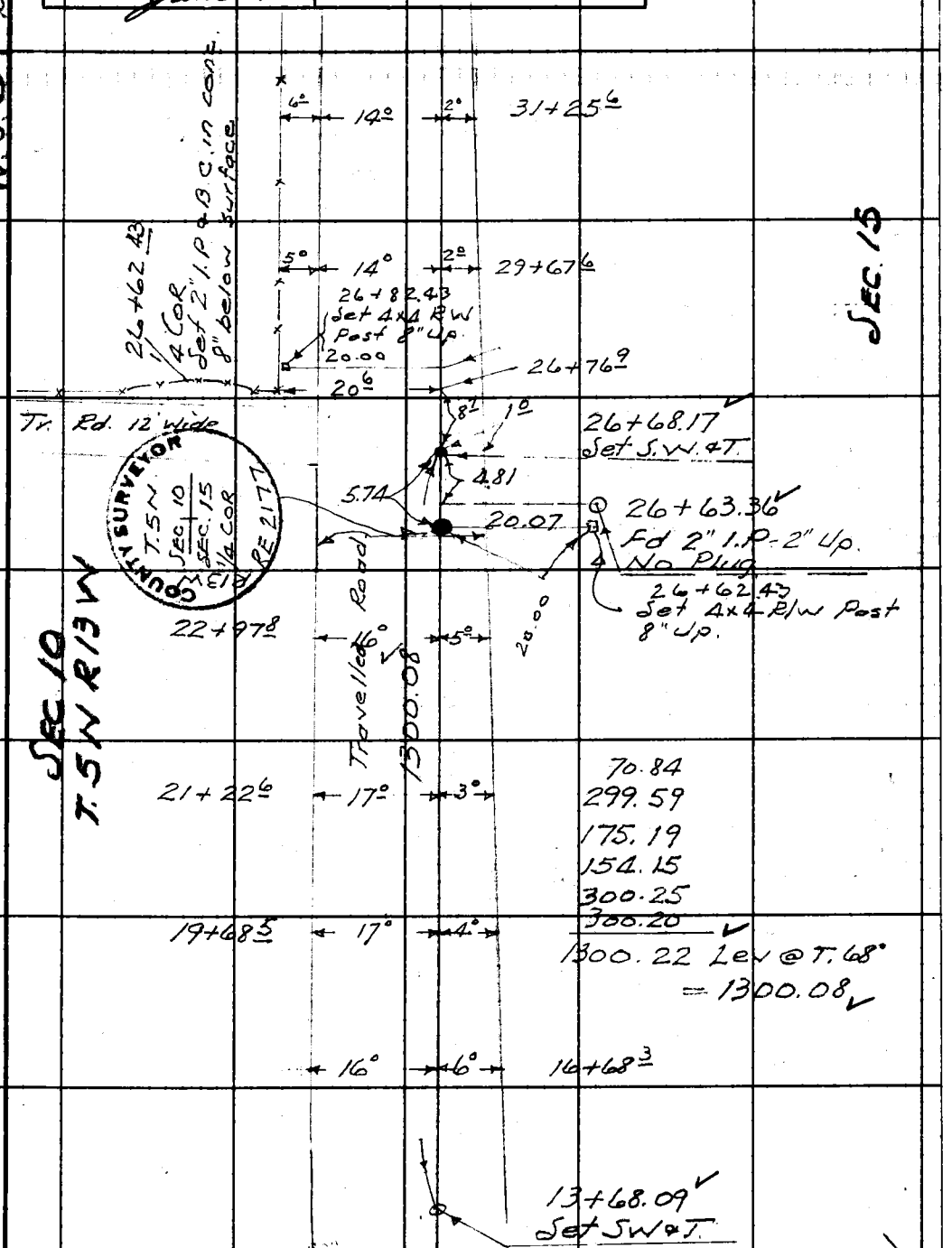

COUNTY SURVEYOR T.5N SEC. 10 SEC. 15 1/4 COR R13W RE 2177

Note: Any Additions or Changes on This Sheet Must be Made or Circled in Red Ink With Date and Name of Person Making Change.

Do not extend notes this side of this line.

RETURN TO
LOS ANGELES COUNTY SURVEYOR
700 HALL OF RECORDS

FORM 247 5M 12-40

F.B. 874 PG. 58

See Pg. 65 for Road location N & E

39+94.65
Fd 2" I.P. - 2" Up 1.0' South & 0.6 E. of fence cor

39+99.57
Set 1x2
7°
16°
4.92
5.66
19.93
0.14

39+93.91
Fd old 2x2 & tack. leans to South

N

164.87

SEC 15

4°
16°
1°

38+34.70
Set 1x2

37+25.7
2°
18°
2°

Travelled Rd.

SEC. 10
T. 5N R13W

1166.53

109.10 @ 2°25' = 109.00
300.32 @ 1°34' = 300.21
300.25 @ 2°20' = 300.00
Level = 157.97
299.62 @ 2°03' = 299.43
1166.61
@ T. 74° = 1166.53

34+25.5
3°
16°

26+68.17
Set SW & T.

RETURN TO
LOS ANGELES COUNTY SURVEYOR
700 HALL OF RECORDS

Do not extend notes this side of this line.

Note: Any Additions or Changes on This Sheet Must be Made or Circled in Red Ink With Date and Name of Person Making Change.

Notes Ck'd by R.R.M.	Survey of SHANNON VALLEY RD
Map No. B-1877	W. O. 8393 Tape No. 52 St'd 84°F
Office Work Cox	Surveyed by F.C. HOWARD
Checked McPherson	Notes F.C.H. Date 10-24-44
Date June '45	Indexed A. C. Johnson

F.B. 874 Pg. 59

WS. 64 C-4

COUNTY SURVEYOR T.5N. 13W 10 11 15 14 SEC. COR. RE 2177

53+24.87
SEC. COR.
Fd 1½" I.P. with 2x2 plug & tack
TR. MAP 9632
Set 2" I.P. & B.C. in conc.
Nov. 9-1944

To 1x2 at 7+25.21 N & S. line Pg. 51.

233.87 @ 7°00' = 232.13
149.70 @ 6°28' = 148.75
299.85 @ 5°15' = 298.59
222.37 @ 3°50' = 221.87
901.34
@ T. 76° = 901.29

40°16'55

901.29

① 40°16'50
④ 161°07'40
⑧ 322°15'20
40°16'55

44+23.58
Set 1x2 top of spur
N 40° E.

SEC 10
T.5N R13W

SEC 15

Lev = 29.67
299.60 @ 6°00' = 297.96
327.63
@ T. 76° = 327.61

327.61

40+95.97
Set 1x2

96.65 @ 4°05'
@ T. 78° = 96.40

96.40

39+99.57
Set 1x2

Note: Any Additions or Changes on This Sheet Must be Made or Circled in Red Ink With Date and Name of Person Making Change.

Do not extend notes this side of this line.

RETURN TO
LOS ANGELES COUNTY SURVEYOR
700 HALL OF RECORDS

FORM 247 5M 12-40

F.B. 574 PG. 60

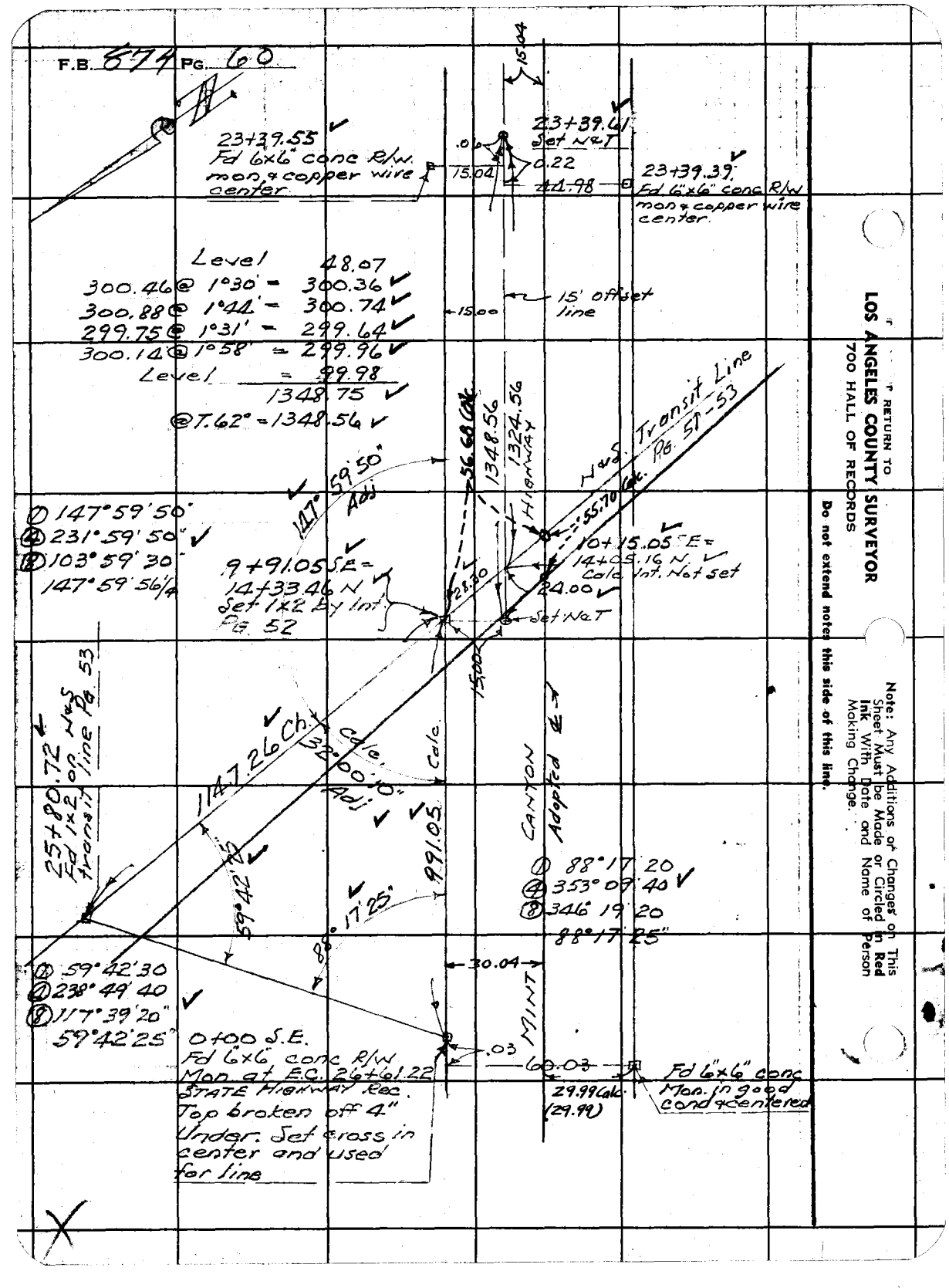

RETURN TO
LOS ANGELES COUNTY SURVEYOR
700 HALL OF RECORDS

Do not extend notes this side of this line.

Note: Any Additions or Changes on This Sheet Must be Made or Circled in Red Ink With Date and Name of Person Making Change.

Notes ~~Ck'd~~ Noted by K.R.M.	Survey of		F.B. 274 Pg. 61
Map No. B-1877	W. O.	Tape No.	St'd °F
Office Work Log	Surveyed by		
Checked McPherson	Notes	Date	
Date June '45	Indexed A. C. Johnson		

Cont on bot Pg. 67

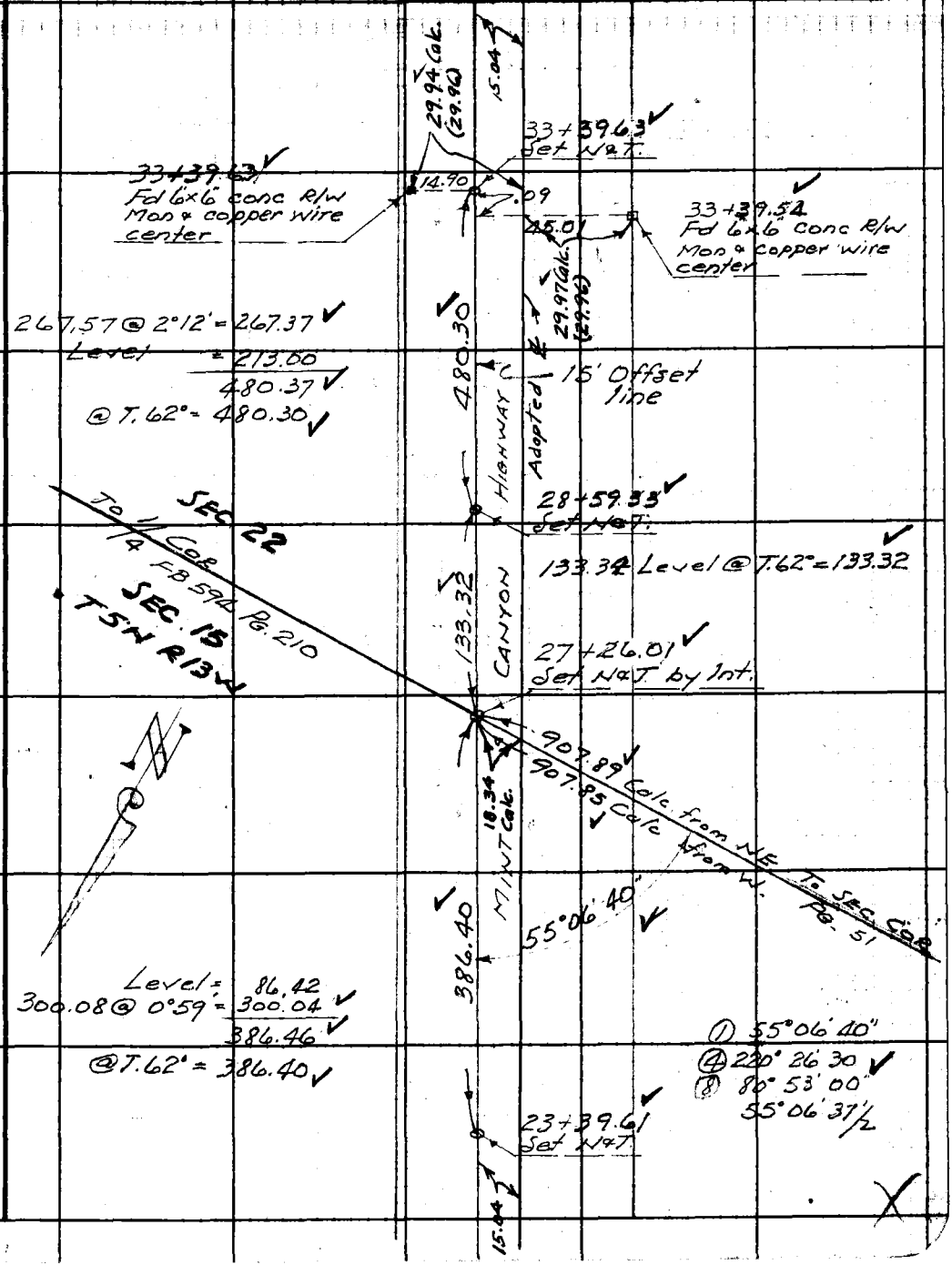

Note: Any Additions or Changes on This Sheet Must be Made or Circled in Red Ink With Date and Name of Person Making Change.

Do not extend notes this side of this line.

RETURN TO
LOS ANGELES COUNTY SURVEYOR
700 HALL OF RECORDS

FORM 247 5M 12-40

F.B. 874 PG. 62

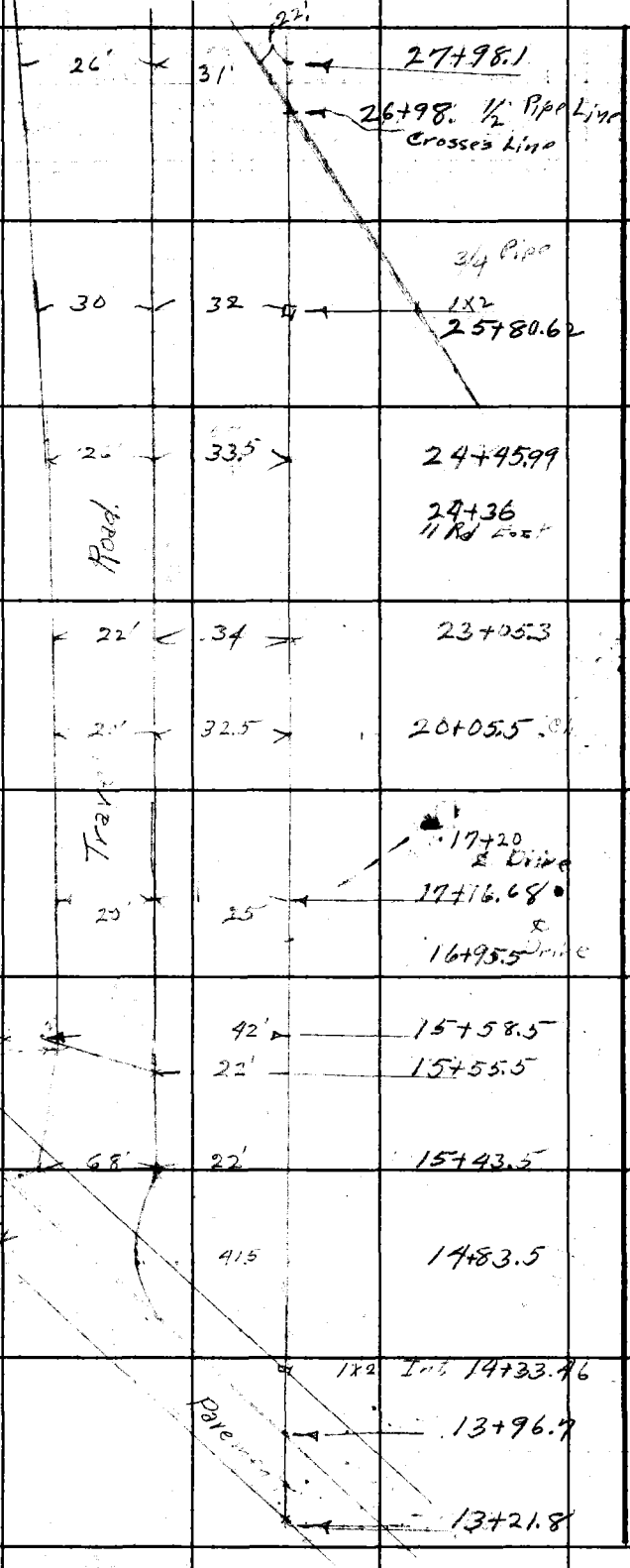

RETURN TO
LOS ANGELES COUNTY SURVEYOR
700 HALL OF RECORDS

Do not extend notes this side of this line.

Note: Any Additions or Changes on This Sheet Must be Made or Circled in Red Ink With Date and Name of Person Making Change.

Notes ~~Cld~~ Plotted by K.R.M.	Survey of		F.B. 374 Pg. 63
Map No. B-1877	W. O.	Tape No. St'd °F	
Office Work Lok	Surveyed by		
Checked McPherson	Notes	Date	
Date June 45	Indexed A. C. Johnson		



Note: Any Additions or Changes on This Sheet Must be Made or Circled in Red Ink With Date and Name of Person Making Change.

Do not extend notes this side of this line.

RETURN TO
LOS ANGELES COUNTY SURVEYOR
700 HALL OF RECORDS

FORM 247 5M 12-30

F.B. 874 PG. 64

RETURN TO
LOS ANGELES COUNTY SURVEYOR
700 HALL OF RECORDS

Note: Any Additions or Changes on This Sheet Must be Made or Circled in Red Ink With Date and Name of Person Making Change.

Do not extend notes this side of this line.



Form 301 10M 3-34

PLEASE RETURN TO
LOS ANGELES COUNTY SURVEYOR
700 HALL OF RECORDS

NOTE: ANY ADDITIONS OR CHANGES ON THIS SHEET MUST BE MADE OR CIRCLED IN RED INK, WITH DATE AND NAME OF PERSON MAKING CHANGE

Do not extend notes this side of this line

Transit at	Sight on	Stadia Intercepts	Stadia Distance	Stadia Rod	Horizontal Angle 0° to 360° Right	Horiz. Distance	+ − Vertical Angle	Elevation of Point	+ Back Sight	+ − Difference Elevation	Height of Instrument	+ − Vertical Distance	REMARKS Station	Left	Right
					LOCATION OF TRAVELLED ROAD BETWEEN SEC 10 & 15										
240+95.97 E&W Sec. Line	West along Sec. Line				345 15	68							℄ 16' Rd		
					336 10	40							Int 16' Rd & 8' Rd to N		
					-0 0	22							℄ 8' Rd		
					87 30	31							℄ 8" Rd		
					99 35	77							"		
					270 —	9							℄ 9' Rd		
					180 —	23							"		
					158 55	70							℄ 10 Int to N		
					144 15	116							℄ 8 Rd to N		
					166 00	106							℄ 10 Rd		
					180 —	135							℄ 10		
					199 50	150							℄ 10'		

Notes Red. Platted [illegible] Job No. Division No. F.B. 574 Pg. 65

Date Date Survey of Date

Form 301 10M 3-34

Form 391 10M 3-36

PLEASE RETURN TO

LOS ANGELES COUNTY SURVEYOR

700 HALL OF RECORDS

NOTE: ANY ADDITIONS OR CHANGES ON THIS SHEET MUST BE MADE OR CIRCLED IN RED INK, WITH DATE AND NAME OF PERSON MAKING CHANGE

Do not extend notes this side of this line

Transit at	Sight on	Stadia Intercepts	Stadia Distance	Stadia Rod—	Horizontal Angle 0° to 360° Right	Horiz. Distance	+ / — Vertical Angle	Elevation of Point	+ Back Sight	+ / — Difference Elevation	Height of Instrument	+ / — Vertical Distance	REMARKS Station	Left	Right
					° ′		° ′		1						
					° ′		° ′		2						
					° ′		° ′		3						
					° ′		° ′		4						
					° ′		° ′		5						
					° ′		° ′		6						
					° ′		° ′		7						
					° ′		° ′		8						
					° ′		° ′		9						
					° ′		° ′		10						
					° ′		° ′		11						
					° ′		° ′		12						
					° ′		° ′		13						
					° ′		° ′		14						
					° ′		° ′		15						
					° ′		° ′		16						
					° ′		° ′		17						
					° ′		° ′		18						
					° ′		° ′		19						
					° ′		° ′		20						
					° ′		° ′		21						

Topography Description Legend:
Side Hill...S.H. Bottom Draw...B.D.
Side of Draw...S.D. Bottom Wash...B.W.
Side of Ridge...S.R. Top of Ridge...T.R.
Head of Draw...H.D. Toe of Slope...T.S.

Legend of Draw, V.C's
Break in Slope...B.S. Top of Bank...T.B.
Shoulder...Sh. Toe of Cut...T.Ct.
Top of Cliff...T.Cl. Bottom of Cut...B.Ct.
Bottom of Cliff...B.Cl. Top of Fill...T.F.
Top of Spur...T.Sp. Toe of Fill...B.F.
Bottom Cragyn...B.Cn. Bottom of Fill...B.F.

Edge of Road
Edge of Gravel...E.Gr. Edge of Pvt. Pavement...E.Pvt.
Edge of Dirt...E.Dt. Edge of Road...E.Rd.

Flow Symbols
Intermittent...I. Ditch...Dt.
Perennial...P. Telephone Pole...T.P.
Power Pole...P.P.
Culvert...Culv.

Fig. 6

Form 391 Rev. 4-1
Interim.

Notes Ck'd by K.R.M.	Survey of SHANNON VALLEY RD F.B. 874 PG. 67
Map No. B-1877	W. O. 8393 Tape No. 52 Std 84°F
Office Work Cox	Surveyed by F.C. Howard
Checked McPherson	Notes F.C.H. Date 11-29-44
Date June '45	Indexed C. Johnson 12-8-44

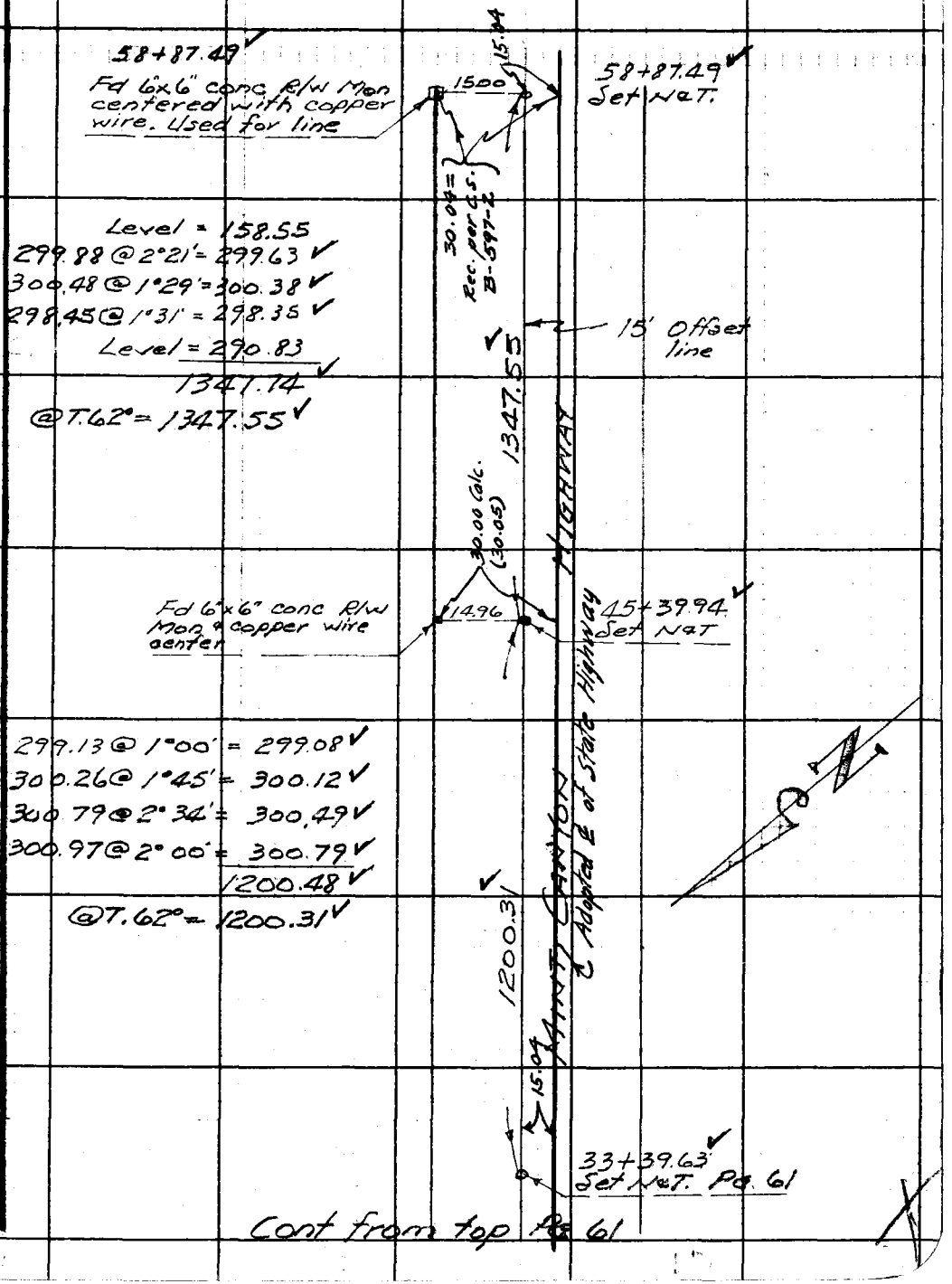

Cont from top Pg 61

Note: Any Additions or Changes on This Sheet Must be Made or Circled in Red Ink With Date and Name of Person Making Change.

Do not extend notes this side of this line.

RETURN TO
LOS ANGELES COUNTY SURVEYOR
700 HALL OF RECORDS

FORM 247 3M 12-40

RETURN TO
LOS ANGELES COUNTY SURVEYOR
700 HALL OF RECORDS

Note: Any Additions or Changes on This Sheet Must be Made or Circled in **Red Ink** With Date and Name of Person Making Change.

Do not extend notes this side of this line.

F.B. 874 PG. 68

Form 301 10M 3-34

PLEASE RETURN TO

LOS ANGELES COUNTY SURVEYOR

700 HALL OF RECORDS

NOTE: ANY ADDITIONS OR CHANGES ON THIS SHEET MUST BE MADE OR CIRCLED IN RED INK, WITH DATE AND NAME OF PERSON MAKING CHANGE

Do not extend notes this side of this line

Transit at	Sight on	Stadia Intercepts	Stadia Distance	Stadia Red—	Horizontal Angle 0° to 360° Right	Horiz. Distance	+ −	Vertical Angle	Elevation of Point	+ Back Sight	+ −	Difference Elevation	Height of Instrument	+ −	Vertical Distance	Station	Left	Right
					° ′			° ′		1								
					° ′			° ′		2								
					° ′			° ′		3								
					° ′			° ′		4								
					° ′			° ′		5								
					° ′			° ′		6								
					° ′			° ′		7								
					° ′			° ′		8								
					° ′			° ′		9								
					° ′			° ′		10								
					° ′			° ′		11								
					° ′			° ′		12								
					° ′			° ′		13								
					° ′			° ′		14								
					° ′			° ′		15								
					° ′			° ′		16								
					° ′			° ′		17								
					° ′			° ′		18								
					° ′			° ′		19								
					° ′			° ′		20								
					° ′			° ′		21								

Add'n'l Inform.

Notes Red. _____ Plotted _____ Job No. _____ Division No. _____ F.B. _____ PG. _____

Date _____ Date _____ Survey of _____ Date _____

Form 301 10M 3-34

PLEASE RETURN TO

LOS ANGELES COUNTY SURVEYOR

700 HALL OF RECORDS

NOTE: ANY ADDITIONS OR CHANGES ON THIS SHEET MUST BE MADE OR CIRCLED IN RED INK, WITH DATE AND NAME OF PERSON MAKING CHANGE

Do not extend notes this side of this line

Transit at	Sight on	Stadia Intercepts	Stadia Distance	Stadia Rod	Horizontal Angle 0° to 360°. Right	Horiz. Distance	+ − Vertical Angle	Elevation of Point	+ Back Sight	+ − Difference Elevation	Height of Instrument	+ − Vertical Distance	REMARKS Station	Left	Right
					° ′		° ′		1						
					° ′		° ′		2						
					° ′		° ′		3						
					° ′		° ′		4						
					° ′		° ′		5						
					° ′		° ′		6						
					° ′		° ′		7						
					° ′		° ′		8						
					° ′		° ′		9						
					° ′		° ′		10						
					° ′		° ′		11						
					° ′		° ′		12						
					° ′		° ′		13						
					° ′		° ′		14						
					° ′		° ′		15						
					° ′		° ′		16						
					° ′		° ′		17						
					° ′		° ′		18						
					° ′		° ′		19						
					° ′		° ′		20						
					° ′		° ′		21						

Page 1

Notes Red. _____ Platted K.R.M. Job No. _____ Division No. _____ F.B. 874 PG. 69

Date _____ Date _____ Survey of _____

Notes Chkd. _____ Checked _____ Survey by _____ Notes _____ Date _____

Date _____ Date _____ Map No. B-1877 Indexed A. C. Johnson

Form 301 10M 3-34

PLEASE RETURN TO

LOS ANGELES COUNTY SURVEYOR

700 HALL OF RECORDS

NOTE: ANY ADDITIONS OR CHANGES ON THIS SHEET MUST BE MADE OR CIRCLED IN RED INK, WITH DATE AND NAME OF PERSON MAKING CHANGE

Do not extend notes this side of this line

Transit at	Sight on	Stadia Intercepts	Stadia Distance	Stadia Rod—	Horizontal Angle 0° to 360° Right	Horiz. Distance	+ — Vertical Angle	Elevation of Point	+ Back Sight	+ — Difference Elevation	Height of Instrument	+ — Vertical Distance	REMARKS Station	Left	Right
					° ′		° ′		1						
					° ′		° ′		2						
					° ′		° ′		3						
					° ′		° ′		4						
					° ′		° ′		5						
					° ′		° ′		6						
					° ′		° ′		7						
					° ′		° ′		8						
					° ′		° ′		9						
					° ′		° ′		10						
					° ′		° ′		11						
					° ′		° ′		12						
					° ′		° ′		13						
					° ′		° ′		14						
					° ′		° ′		15						
					° ′		° ′		16						
					° ′		° ′		17						
					° ′		° ′		18						
					° ′		° ′		19						
					° ′		° ′		20						
					° ′		° ′		21						

Add'n'l Inform.

Form 301 10M 3-34

PLEASE RETURN TO
LOS ANGELES COUNTY SURVEYOR
700 HALL OF RECORDS

NOTE: ANY ADDITIONS OR CHANGES ON THIS SHEET MUST BE MADE OR CIRCLED IN RED INK, WITH DATE AND NAME OF PERSON MAKING CHANGE

Do not extend notes this side of this line

Transit at	Sight on	Stadia Intercepts	Stadia Distance	Stadia Rod—	Horizontal Angle 0° to 360° Right	Horiz. Distance	+ — Vertical Angle	Elevation of Point	+ Back Sight	+ — Difference Elevation	Height of Instrument	+ — Vertical Distance	REMARKS Station Left Right
					STADIA LOCATION OF TOPOG ALONG SEC. LINE								
					BETWEEN SEC 15 & 16 T.5N R13W. J.N. 8393								
													Fd 1x2 Pg. 51 & 60
14+33.46 1x2 Pg. 52	N. on transit line				64 55	78							Bot draw 6' wide
					29 00	102							" " 6 "
					0 00	118							" " 6 "
					350 30	126							E. End 36" Culv.
					342 29	136							W " " "
					326 23	203							E " 24"x36" Cone Culv.
					313 35	208							W " " "
					168 28	168							Top Point of ridge
					180 00	141	+ 5 20			Top of this ridge is very indefinite and broad			" " " "
					197 15	123	+ 13 32						" " " & fn.
					219 24	171	+ 22 09						" " " ridge
					167 48	118	—						These shots taken on pavement at approx location of old toe of slope.
					171 03	78	—						
					191 50	39	—						
					269 46	42	—						
					298 35	93							

Add'n'l Inform.

F.B. 874 Pg. 70

Topography Description Legend:
Side Hill.....S.H. Bottom Draw.B.D.
Side of Draw.S.D. Bottom Wash B.W.
Side of Ridge.S.R. Top of Ridge.T.R.
Head of Draw H.D. Toe of Slope..T.S.

Inters. of Draws.V.D's Break in Slope..Bk.S. Steep Slope.....S.S. Top of Cliff.....T.Cl. Bottom of Cliff..B.Cl. Top of Spur.....T.Sp. Bottom Canyon..B.Cn.

Side of Canyon S.Cn. Top of Bank...T.B. Bottom of Bank.B.B. Top of Cut.....T.C. Bottom of Cut..B.C. Top of Fill.....T.F. Bottom of Fill.B.F.

Saddle .....Sa. Swale .....Sw. Flat .....Fl. Stream .....Str. Trail .....Tr. Pavement ....Pvt. Edge of Road E.Rd.

Traveled Rd. Tr.Rd. Fence .....Fn. Int. Fences.V.Fns. Ditch .....Dl. Telephone Pole T.P. Power Pole...P.P. Culvert .....Cul.

Oak-O. Fir-Fr. Pine-Pl. Cedar-Ce. Sycamore .....Sy. Eucalyptus .....Eu. Plus combinations of these and all common standard abbreviations.

Notes Ck'd by K.R. McP.	Survey of SHANNON VALLEY Rd
Map No. B-1877	W. O. 8393 Tape No. 74 St'd 84 °F
Office Work Cox	Surveyed by F.C. Howard
Checked McPherson	Notes F.C.H. Date 4-10-45
Date June '45	Indexed A. C. Johnson 4-25-45

F.B. 874 PG. 71

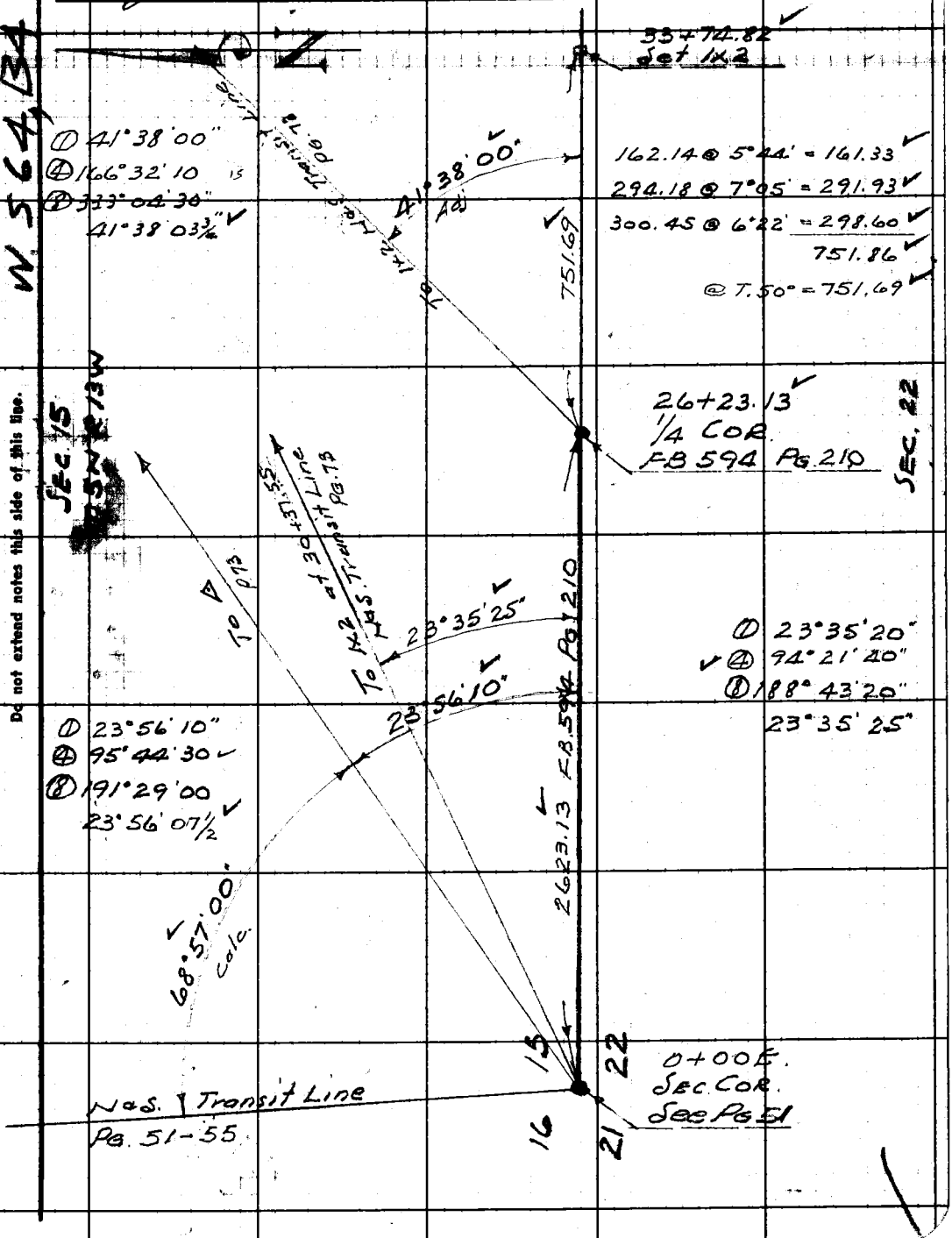

Note: Any Additions or Changes on This Sheet Must be Made or Circled in Red Ink With Date and Name of Person Making Change.

Do not extend notes this side of this line.

RETURN TO
LOS ANGELES COUNTY SURVEYOR
700 HALL OF RECORDS

FORM 247 5M 11-41

F.B. 874 PG. 72

52+26.30 ✓
Set 1x2

14 23

2.01 3.60

0.33

15 22

Transit Line from N.
Pg. 74

52+24.29 ✓
Set 1x2 by Int

① 88°15'30"
~~④ 353°01'50~~ ✓
⑧ 346°03'40
88°15'27½ ✓

88°15'30" ✓

52+24.62 ✓
Fd C.S. Mon. for SEC. COR.

864.26 ✓ 862.25

177.01 @ 5°36' = 176.17 ✓
300.56 @ 9°46' = 296.20 ✓
142.06 @ 8°19' = 140.57 ✓
257.13 @ 12°00' = 251.51 ✓
864.45 ✓
@ T. 50° = 864.26 ✓

SEC. 15
T.5N R13W

SEC. 22

43+62.04 ✓
Set 1x2 top of ridge
No S.

Level = 40.09
181.42 @ 12°36' = 177.05 ✓
300.22 @ 4°15' = 299.39 ✓
300.57 @ 5°05' = 299.39 ✓
172.23 @ 5°12' = 171.52 ✓
987.44 ✓
@ T. 50° = 987.22 ✓

987.22 ✓

33+74.82 ✓
Set 1x2

RETURN TO
LOS ANGELES COUNTY SURVEYOR
700 HALL OF RECORDS

W.S. 64, C-5

Do not extend notes this side of this line.

Note: Any Additions or Changes on This Sheet Must be Made or Circled in Red Ink With Date and Name of Person Making Change.

Notes Ck'd by K.R. McP.	Survey of SHANNON VALLEY
Map No. B-1877	W. O. 8393 Tape No. 74 St'd 84 °F
Office Work Cox	Surveyed by F.C. Howard
Checked McPherson	Notes F.C.H. Date 4-10-45
Date June 1945	Indexed A. C. Johnson

F.B. 874 PG. 73

WS64, B4
WS64, C4

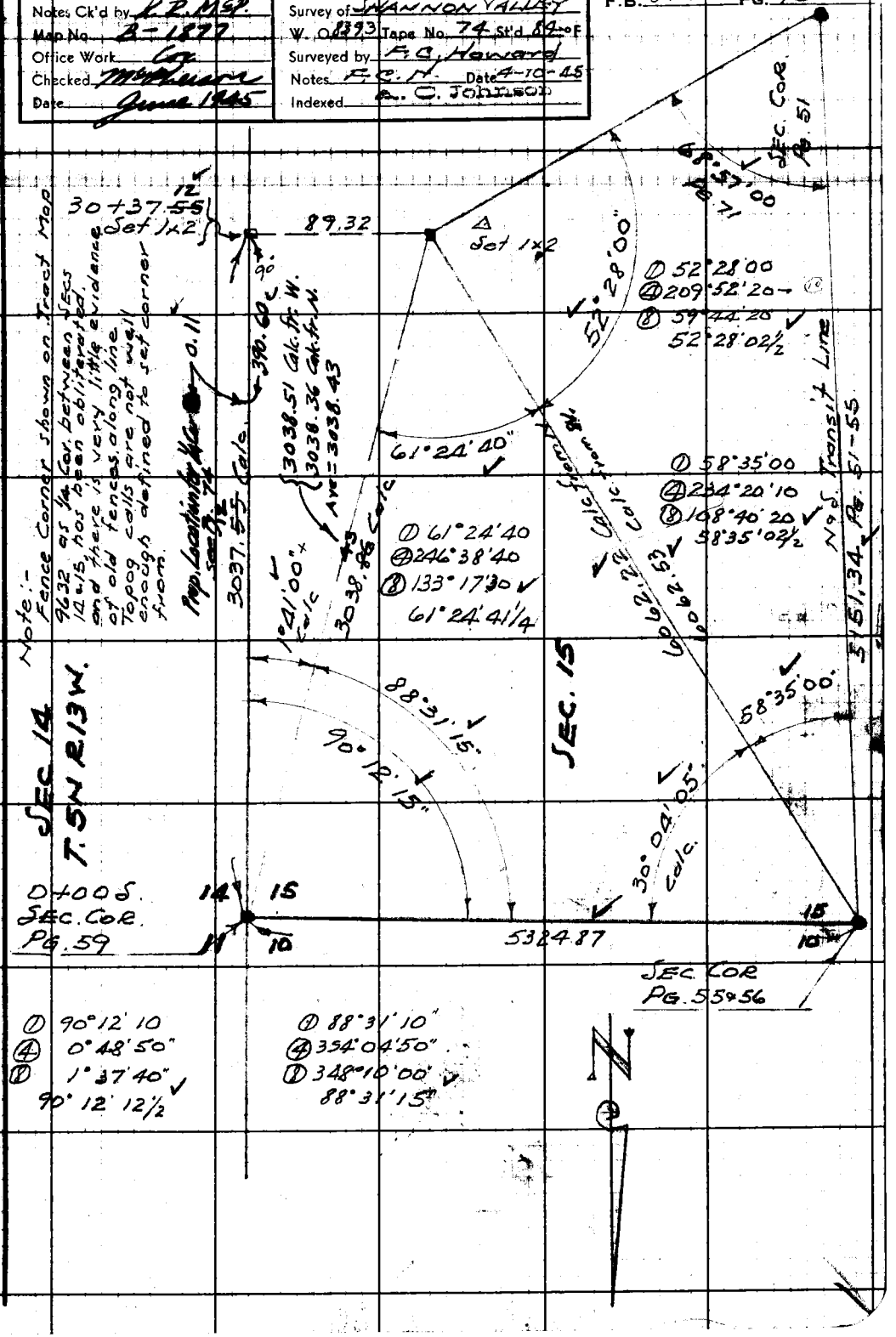

Note: Any Additions or Changes on This Sheet Must be Made or Circled in Red Ink With Date and Name of Person Making Change.

Do not extend notes this side of this line.

RETURN TO
LOS ANGELES COUNTY SURVEYOR
700 HALL OF RECORDS

FORM 247 5M 11-41

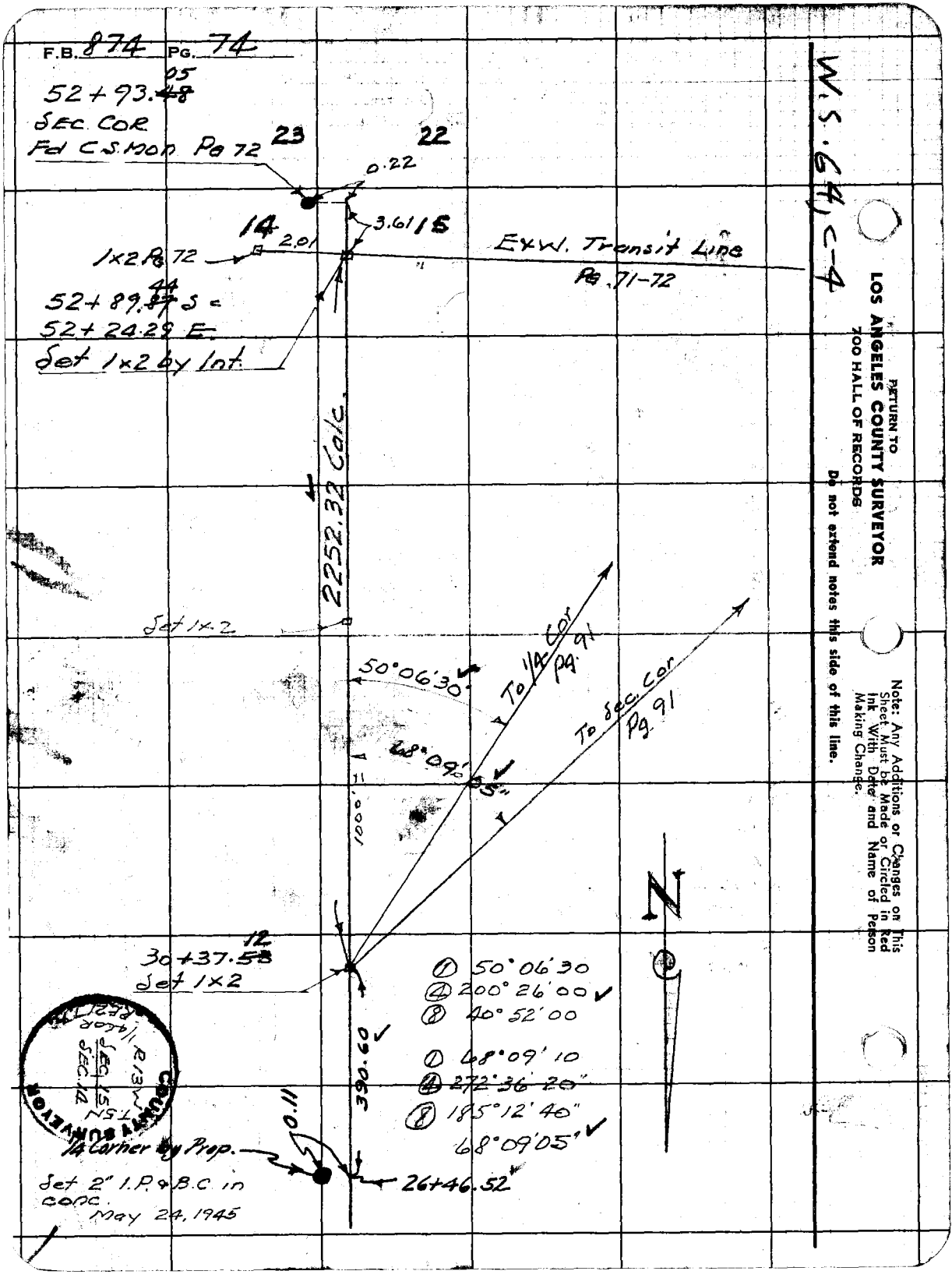
F.B. 874 PG. 74
52+93.~~48~~ 05
SEC. COR
Fd C.S. Mon Pg 72
23
22
0.22
14
2.01
3.61
15
1x2 Pg 72
E&W. Transit Line
Pg. 71-72
52+89.~~87~~ 44 S =
52+24.29 E.
Set 1x2 by Int.
2252.32 Calc.
Set 1x2
50°06'30"
To 1/4 Cor Pg. 91
To Sec. Cor Pg. 91
68°09'05"
1000.
30+37.~~53~~ 12
Set 1x2
390.60
0.11
1/4 Corner by Prop.
26+46.52
Set 2" I.P. & B.C. in conc.
May 24, 1945
① 50°06'30
④ 200°26'00
⑧ 40°52'00
① 68°09'10
④ 272°36'20"
⑧ 185°12'40"
68°09'05"
N
COUNTY SURVEYOR
R13W
T5N
SEC. 15
SEC. 14
1/4 COR
RE 21
W.S. 64, C-4
RETURN TO
LOS ANGELES COUNTY SURVEYOR
700 HALL OF RECORDS
Do not extend notes this side of this line.
Note: Any Additions or Changes on This Sheet Must be Made or Circled in Red Ink With Date and Name of Person Making Change.

Notes Ck'd by	Survey of SECTION LINES
Map No.	JN 0302.01 Tape Std °F
Office Work	Surveyed by C.L. WRIGHT
Checked	Notes C.L.W. Date DEC '76
Date	Indexed

F. B. 874 Pg. 75

SECTION LINES

T.N. 0302.01

REPLACEMENT OF 1/4 COR BETWEEN SEC. 15, SEC. 22 T5N R13W BY SINGLE PROPORTION BETWEEN SECTION CORNERS.

REFS:
F.B. 874
C.S.B-1877
C.S. 8197

PARTY:
C.L. WRIGHT
R.G. BLANCHARD
J.J. McDONOUGH
J.D. ZBYSENSKI

Note: Any Additions or Changes on This Sheet Must be Made or Circled in Red Ink With Date and Name of Person Making Change.

Do not extend this side of this line.

PLEASE RETURN TO
LOS ANGELES COUNTY ENGINEER
403 Los Angeles County Engineering Bldg.

76F3095 CE #310 6-53

F. B. 874 Pg. 76

TSN
R13W

E.D.M. DISTANCES:

Ⓒ TO Ⓔ:
3178.49 @ 1°-25'-30" = 3177.51

Ⓒ TO Ⓓ:
551.65 @ 6°-48'-40" = 547.76

Ⓒ TO Ⓑ:
1184.10 @ 6°-12'-20" = 1177.16

Ⓐ TO Ⓑ
881.54 @ 9°-22'-55" = 869.75

LEV. 6.72



① 179 - 55 - 15
④ 359 40 45
⑥ 359 31 00
179° 55' 10"

SET 2" I.P. CONC. PLUG LA.CO. ENGR. TAG & N. UP 3"

¼ COR.
FD. C.S. MON
PER F.B. 874,
PGS. 51, 61, 71
KNOCKED OUT
OF POSITION BY
DIRT ROAD CONST.
REMOVED REMAINS
& REPLACED W/
CE MON.
SET BY
PROPORTION
BETWEEN
S.W. & S.E. SEC.
CORS. - SEC. 15
PER C.S.B 1877
MARKED

SEC COR. MARKED
FD. C.S. MON.
F.B. 874, 51, 61, 71
C.S. 8197
C.S. B-1877

COUNTY SURVEYOR'S MONUMENT
TSN 15 14 22 23
R13W

COUNTY ENGINEER
TSN 15 22
R13W ¼ COR.
RE. 22

COUNTY SURVEYOR
TSN 16 15 21 22
R13W SEC. COR.
RE. 21

PLEASE RETURN TO
LOS ANGELES COUNTY ENGINEER
403 LOS ANGELES COUNTY ENGINEERING BLDG.

Do not extend this side of this line.

Note: Any Additions or Changes on This Sheet Must be Made & Circled in Red Ink With Date and Name of Person Making Change.

76S420 S & E-353 4-54

PLEASE RETURN TO
LOS ANGELES COUNTY SURVEYOR
725 LOS ANGELES COUNTY ENGINEERING BLDG.

NOTE: ANY ADDITIONS OR CHANGES ON THIS SHEET MUST BE MADE OR CIRCLED IN RED INK, WITH DATE AND NAME OF PERSON MAKING CHANGE.

Do not extend notes this side of this line

B.M.	1ST RUN	DIFF.	2ND RUN	3RD RUN	ADJ. ELEV.	DESCRIPTION

NOTES RED. JOB NO. SURVEY OF
DATE SURVEY BY
NOTES CHKD. NOTES BY DATE
DATE INDEXED DATE

F. B. PG.

76S420 S & E-353 4-54

PLEASE RETURN TO
LOS ANGELES COUNTY SURVEYOR
725 LOS ANGELES COUNTY ENGINEERING BLDG.

NOTE: ANY ADDITIONS OR CHANGES ON THIS SHEET MUST BE MADE OR CIRCLED IN RED INK, WITH DATE AND NAME OF PERSON MAKING CHANGE.

Do not extend notes this side of this line

JOB NO. SURVEY OF NOTES RED.
SURVEY BY DATE
NOTES BY DATE NOTES CHKD.
INDEXED DATE DATE

F. B. Pg.

B.M.	1ST RUN	DIFF.	2ND RUN	3RD RUN	ADJ. ELEV.	DESCRIPTION

874