Notes Ck'd by	Survey of
Map No.	W. O. Tape No. St'd °F.
Office Work	Surveyed by
Checked	Notes Date
Date	Indexed

F.B. 9515 PG. 166

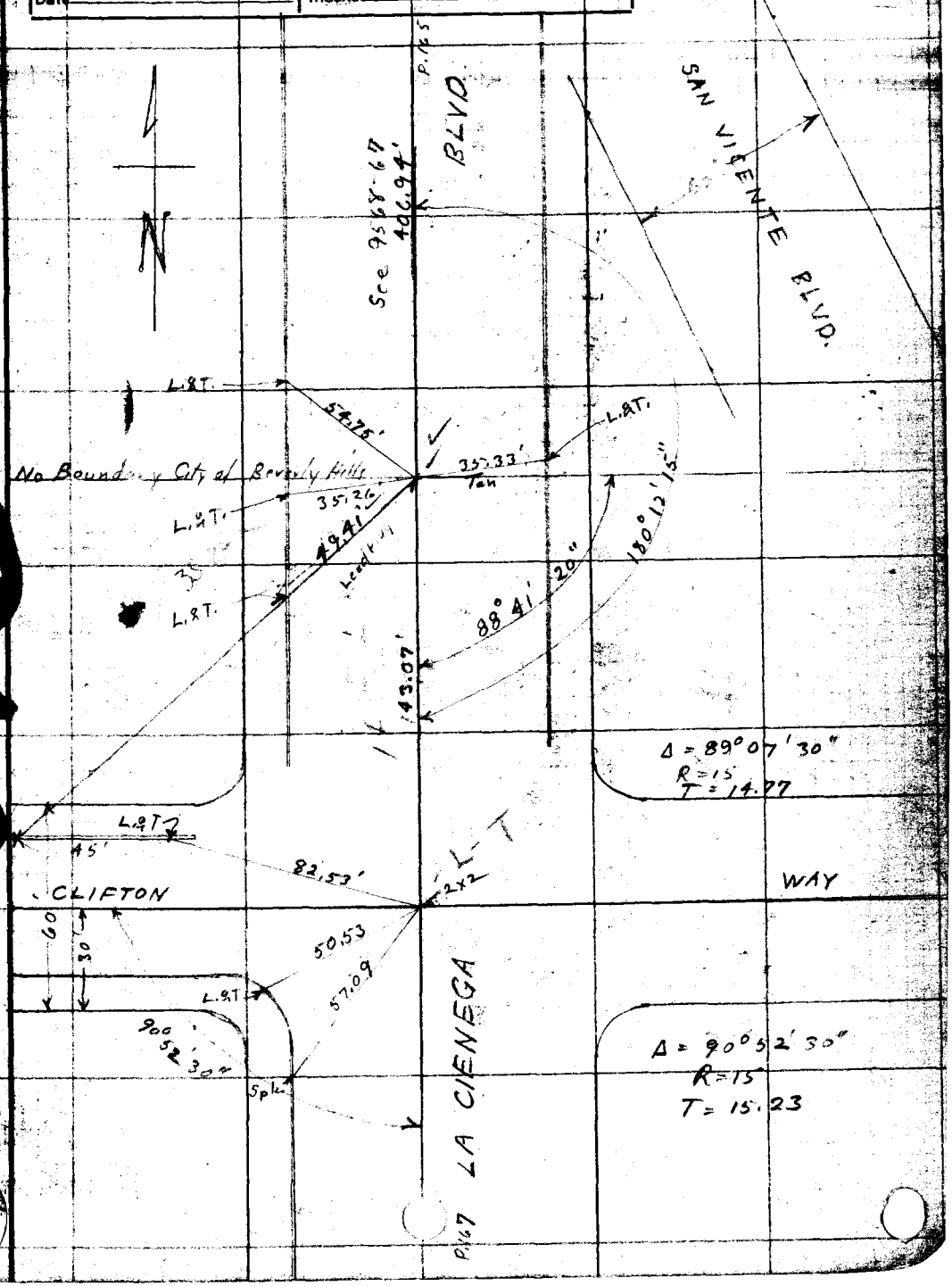

Note: Any Additions or Changes on This Sheet Must be Made or Circled in Red Ink With Date and Name of Person Making Change.

LOS AN... 700 HAL... ...ORDS ... not ... side of this line

RETURN TO
LOS ANGELES COUNTY SURVEYOR
700 HALL OF RECORDS

Note: Any Additions or Changes on This Sheet Must be Made or Circled in **Red** Ink With Date and Name of Person Making Change.

Do not extend notes this side of this line

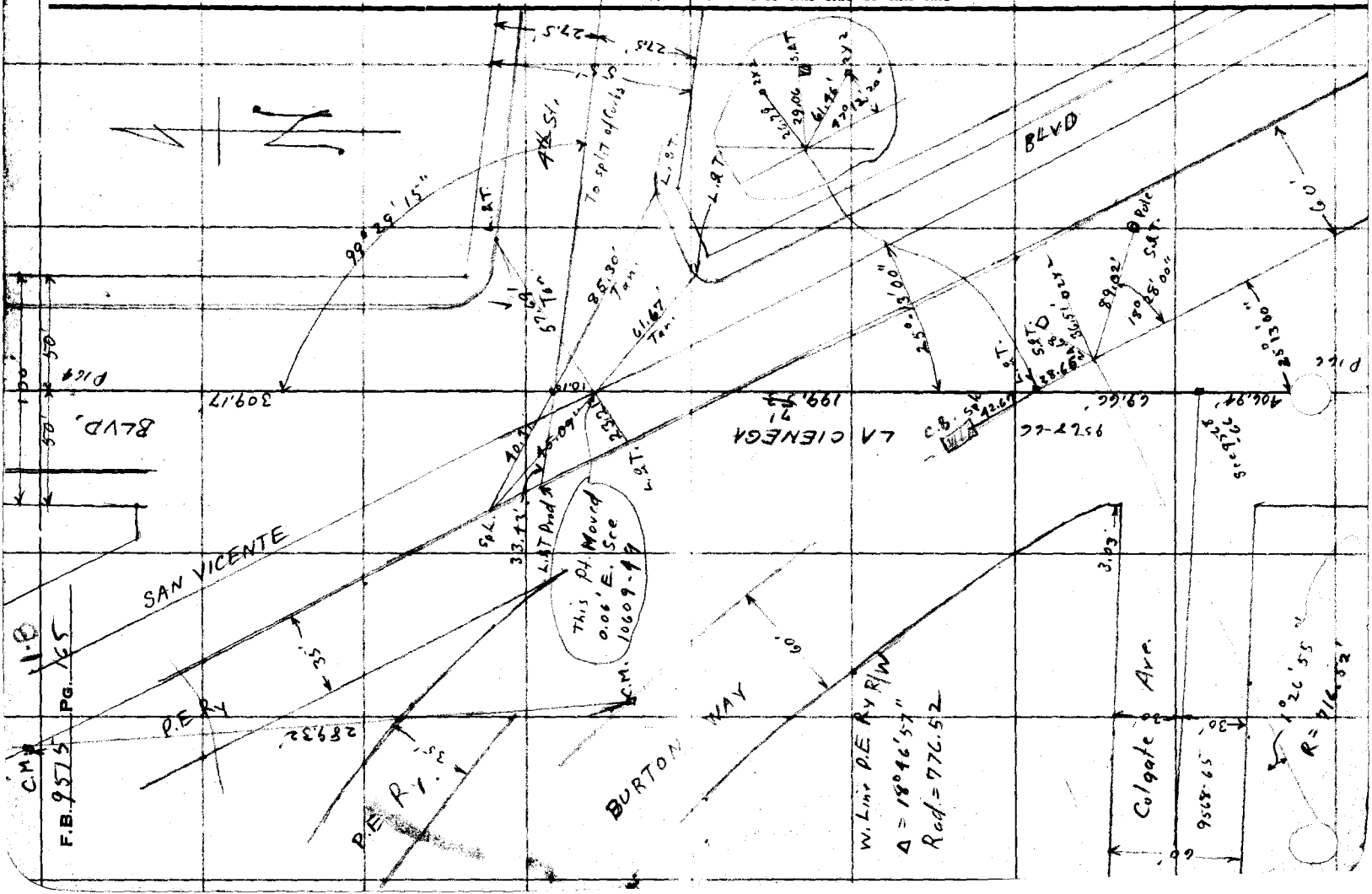

FB. 876-1

FB. 876-2

L.A. City FB

9515-

LA CIENEGA BLVD

SANTA MONICA BLVD to BEVERLY BLVD

℄ ANGLES, TIES + DISTANCES

July 29 1925

Hayes
Black
Compagnon
Schock

℄ SURVEY, F. 13-12

See FB 511

RT. WY.

BLVD

P.E. RR

SANTA MONICA

Δ = 56°25'00"
R = 93.24 (Prod)
T = 50.01

Δ = 128°35'00"
R = 26.82 (Prod)
T = 50.00

PLACE

BLVD

ROMAINE ST.

LA CIENEGA

New Ties by
Bonner & Party
10/2/28

9515-22

BLVD

WILLOUGHBY AVE

New Ties by
Bonner Party
10/7/28

LA CIENEGA

FB. 876-3

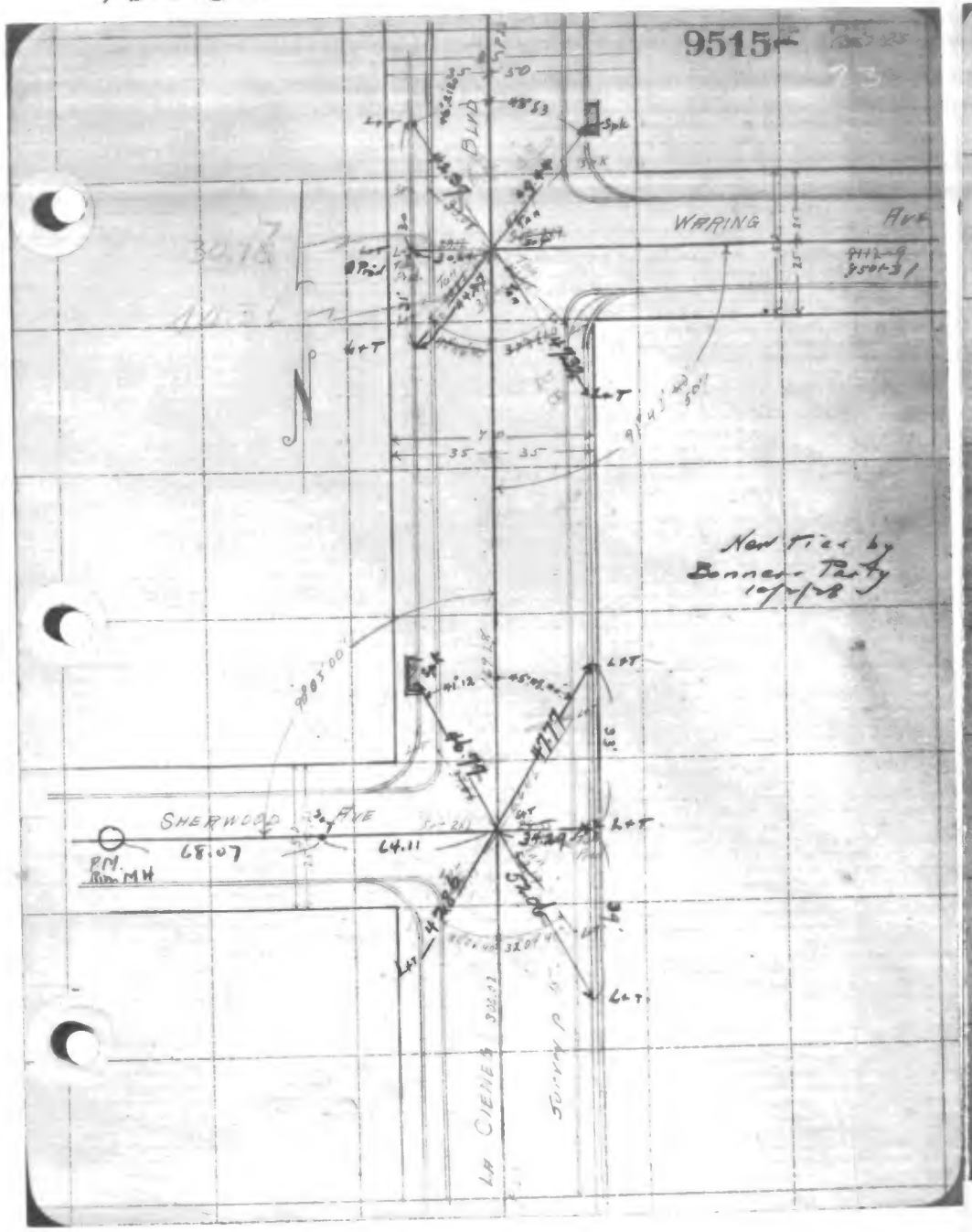

LA City F.B.

FB. 876-4

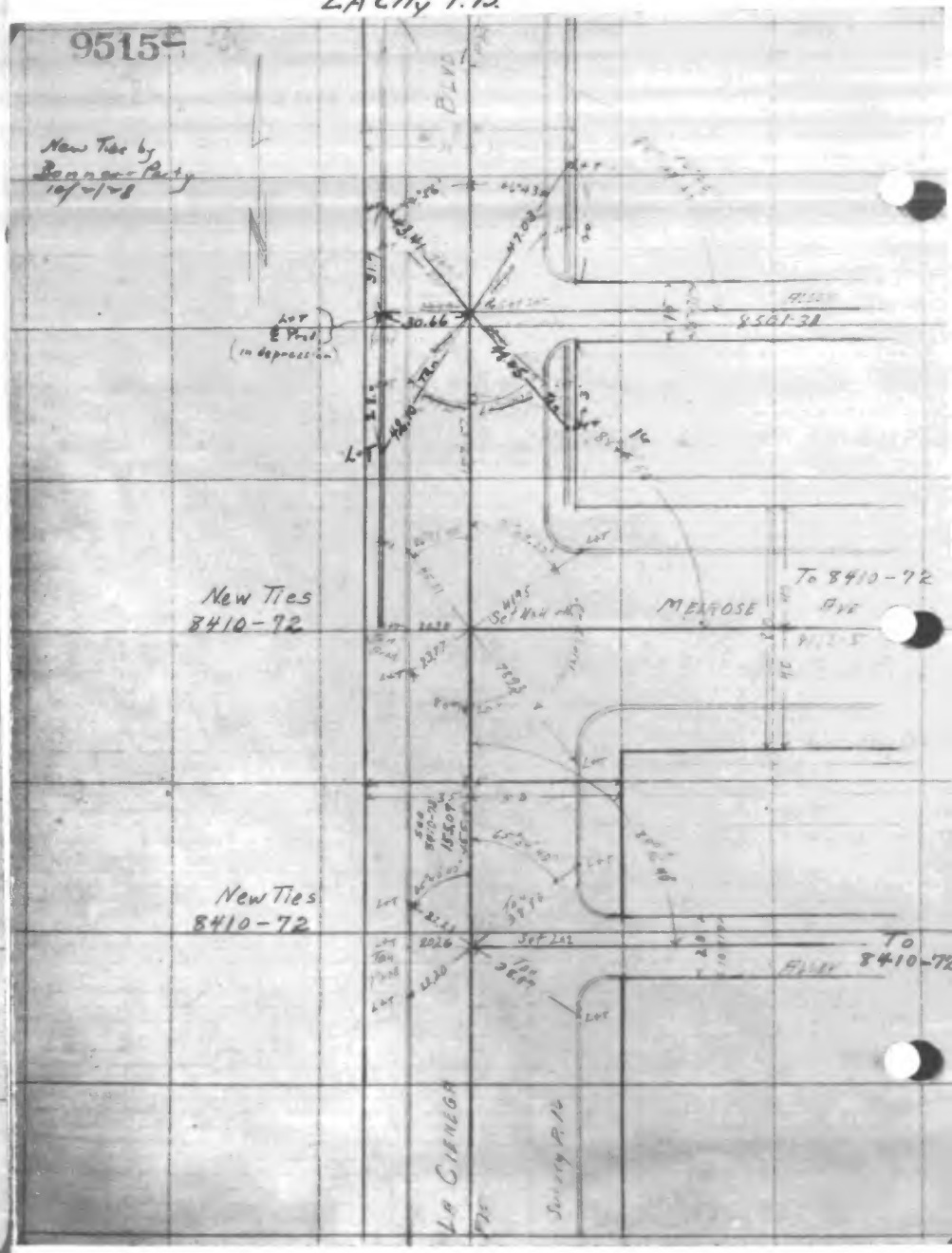

FB.876-5

2287

Alfred Street
Santa Monica Blvd to Melrose Ave.
Survey

JUN 15 1932 INDEXED

GE45961-Kings Road-Santa Monica Blvd C.L. Dist.
H668

Thomson May 1-32
Wheeler
Bingham
Lauterwasser

Alfred St-60' wide

E 8101-16; 8410-52; 8512-5; 8402-74
8501-32

Tr 5191 & 8123 Ties pg 63

Tape L251 68° Standard
10# supported
20# suspended

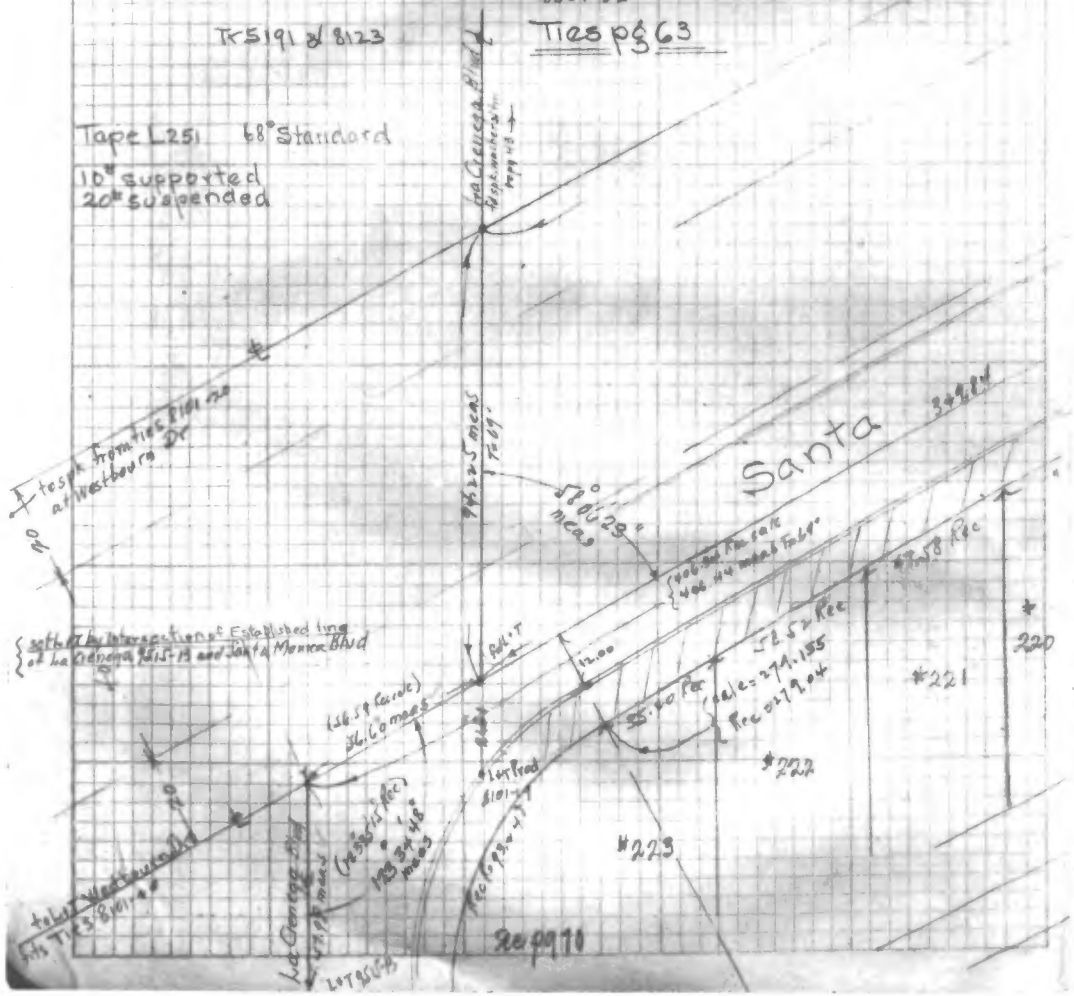

LA City F.B.

FB.876-6

53

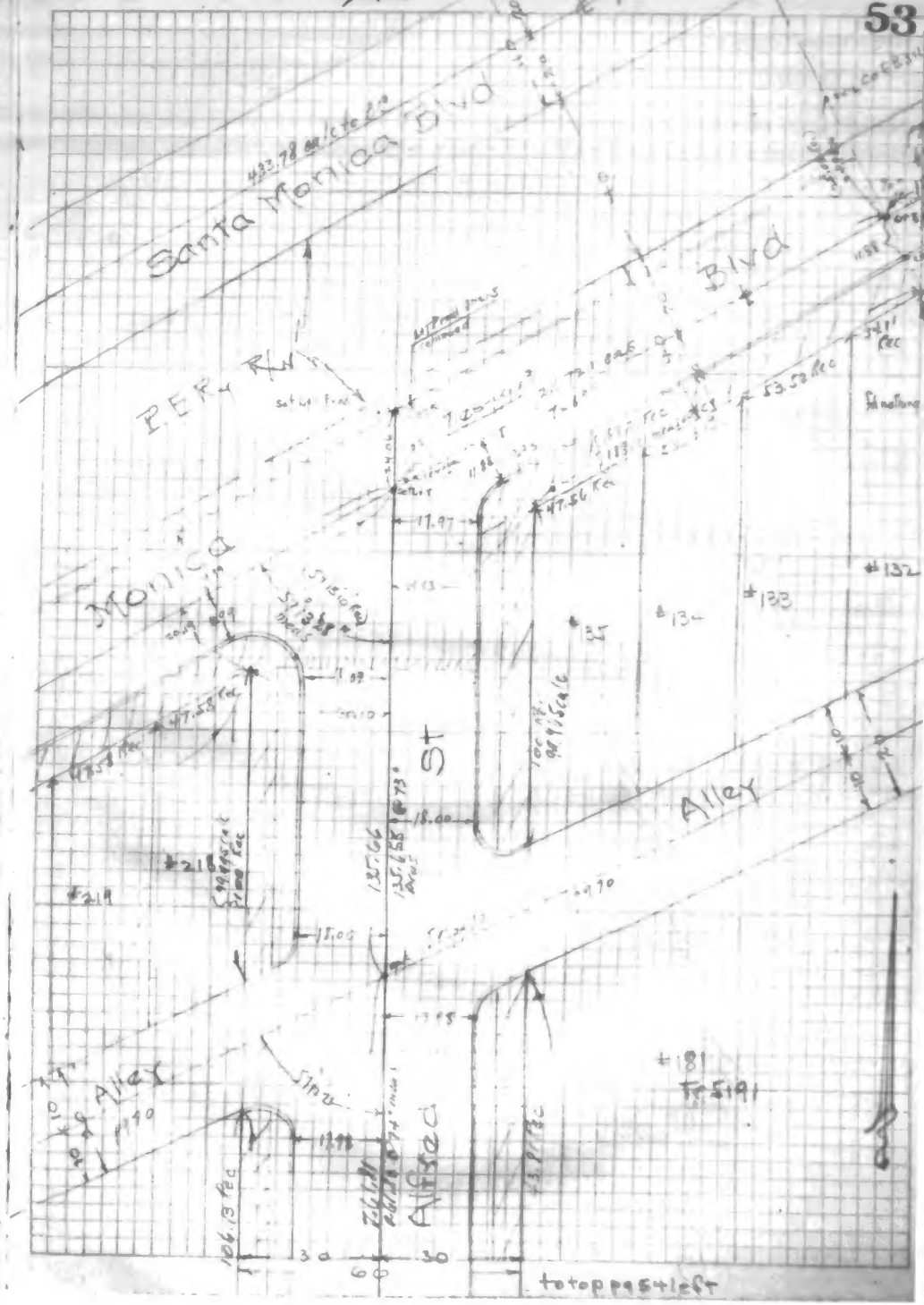

16024

FB.876-7

JUN 15 1932 INDEXED

1st Alley W. of Alfred St.

Romaine St to 1st Alley N. of Melrose Ave

Ties

GE45961 Kings Rd & Santa Monica Blvd C.L. Dist.
H668

Thomson
Wheeler
Bingham
Lauterwasser

May 18-32

Alley 20' wide

℄ 8501-29 9515-21
8402-74
8112-5

Tape L251 Standard 68°F
10# supported, 20# suspended

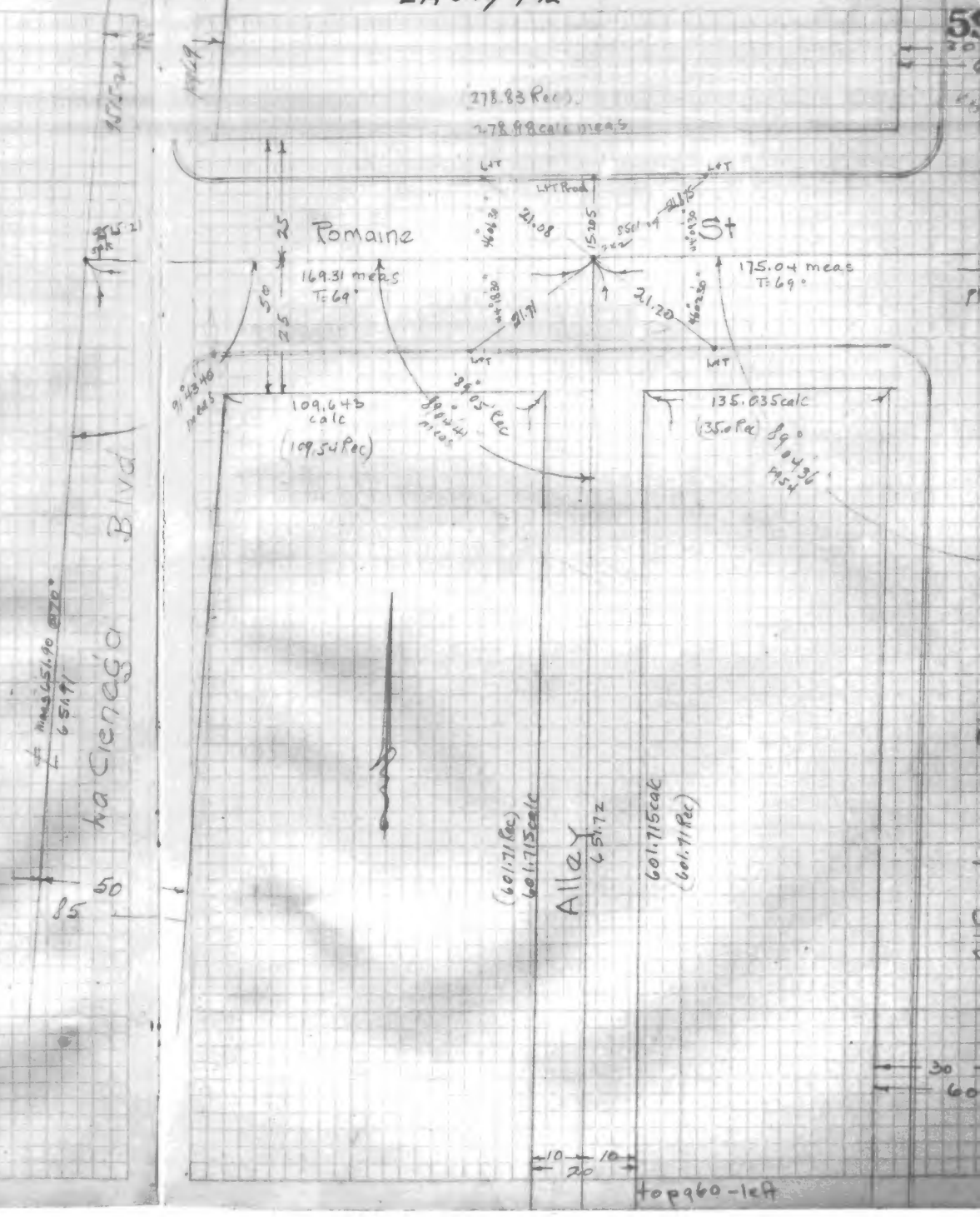

16024

FB.876-9

from pg 59

Blvd

Alley

St

(118.02 Rec)
118.10 calc

(135.0 Rec)
135.02 calc

Willoughby Ave

178.475 meas T=70°

175.025 meas T=70°

135.02 calc
(135.0 Rec)

La Cienega

Alfred

Alley

to top right

16024

LA City F.B.

from bottom left

FB.876-

JUN 15 1932
INDEXED

Blvd

Waring Ave

187.09 T=69° meas

175.01 T=70° meas

(135.0 Rec)
135.01 calc

142.125 calc
(142.34 Rec)

135.0 calc
(135.0 Rec)

La Cienega

Alley

(436.6 Rec)
436.65 calc

436.75 calc
(436.6 Rec)

88°41'9" meas

(148.5 Rec)
148.58 calc

135.00 Rec
135.00 calc

meas 189.70

175.00 meas.

303.785 calc
(303.71 Rec)

Alley

FB 876-11

JUN 15 1932
INDEXED

Alley 157' N of Melrose Ave

Croft Ave to Alfred St.

Ties

GF 5961 Kings Rd & Santa Monica Blvd C.L. Dist
HG68

Thomson
Wheeler
Bingham
Hauterwasser

May 18-32

Alley 15' wide

Survey pg 61

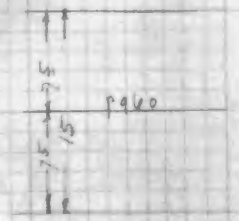

LA City FB.

FB 876-12

JUN 15 1932
INDEXED

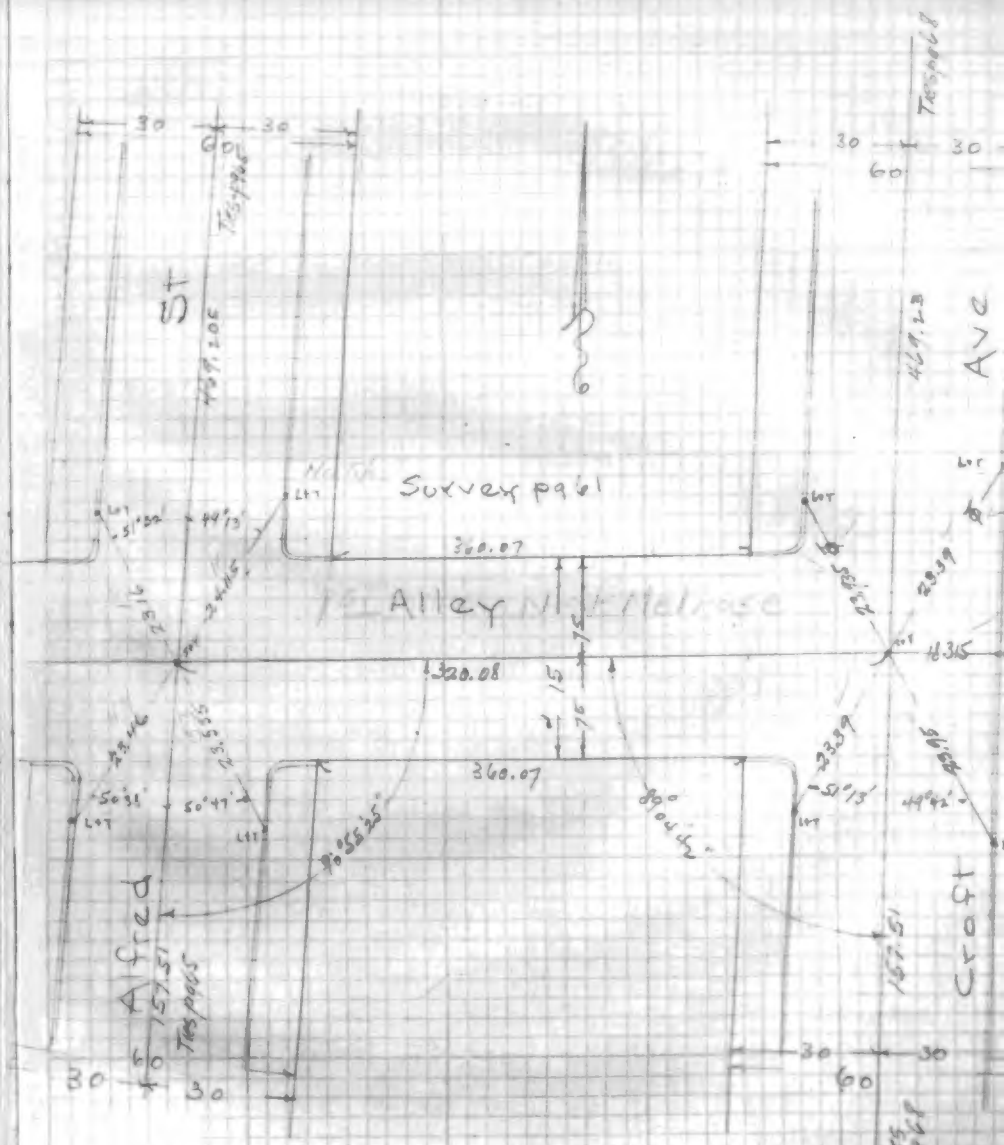

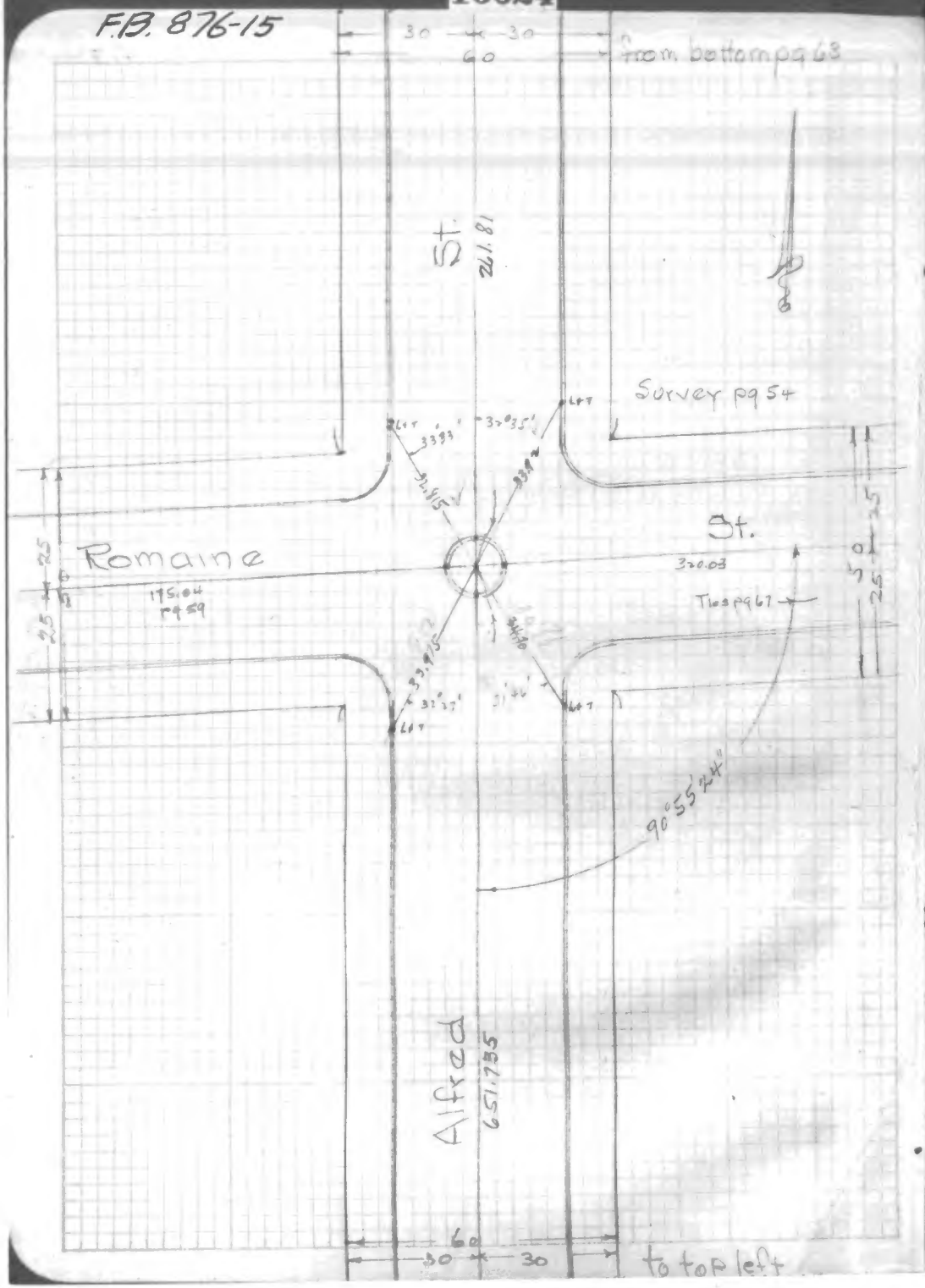
F.B. 876-15
30
30
60
from bottom pg 63
St.
261.81
Survey pg 54
St.
Romaine
175.04
pg 59
320.03
Ties pg 67
90°55'24"
Alfred
651.735
60
30
30
to top left

16024

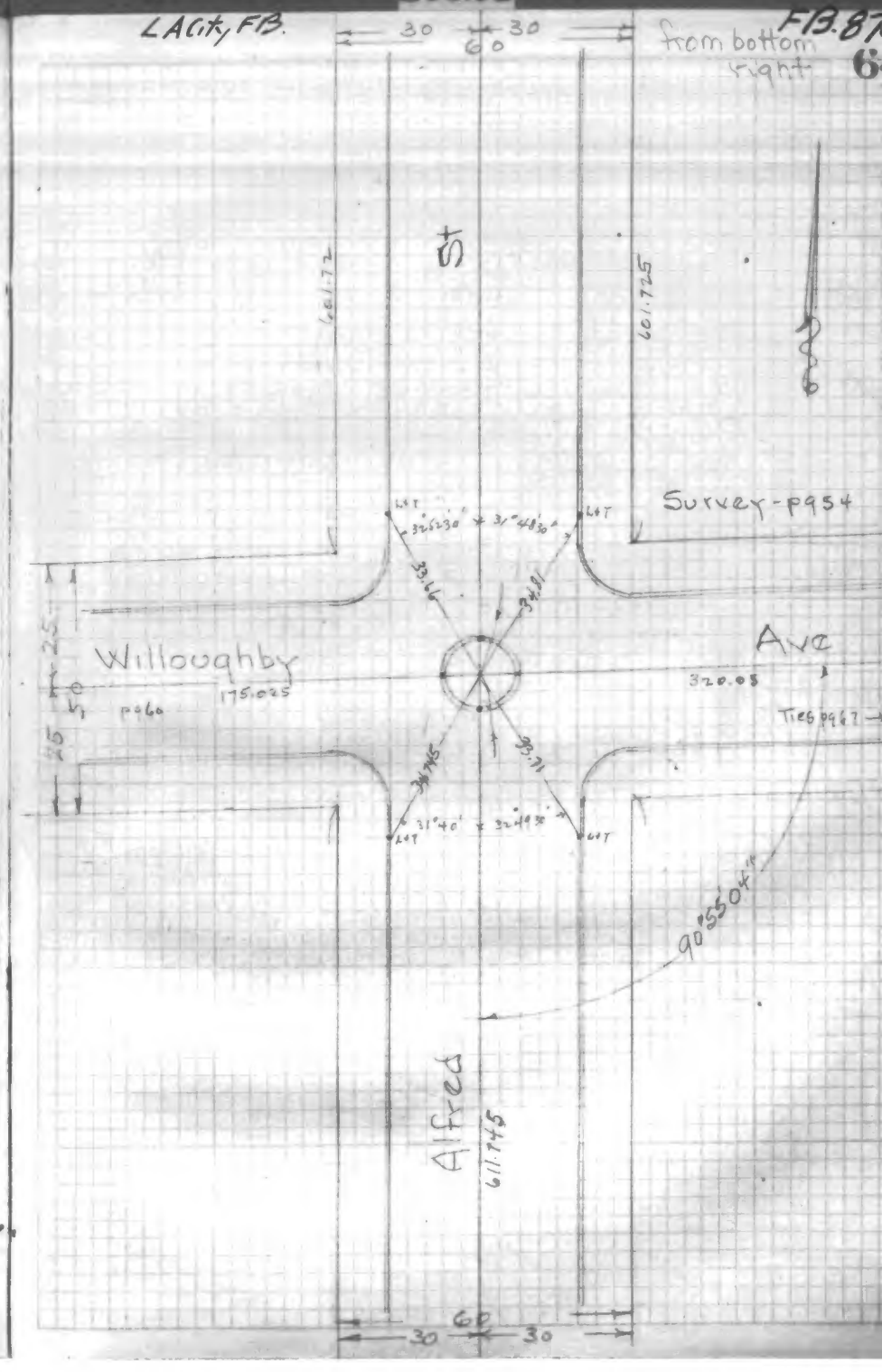
LA City, F.B.
30
30
60
from bottom right
St
601.72
601.725
Survey-pg 54
Willoughby
175.025
pg 60
Ave
320.05
Ties pg 67
90°55'04"
Alfred
611.745
60
30
30

F.B. 876-13

JUN 15 1932
INDEXED

Alfred St.

Santa Monica Blvd to Melrose Ave

Ties

GE 45961 Kings Road & Santa Monica Blvd C.W. Dist
H668

Thomson
Wheeler
Bingham
Lauterwasser

May 19-32

Alfred St - 60' wide

Survey pg 53

LA City FB.

FB. 876-14

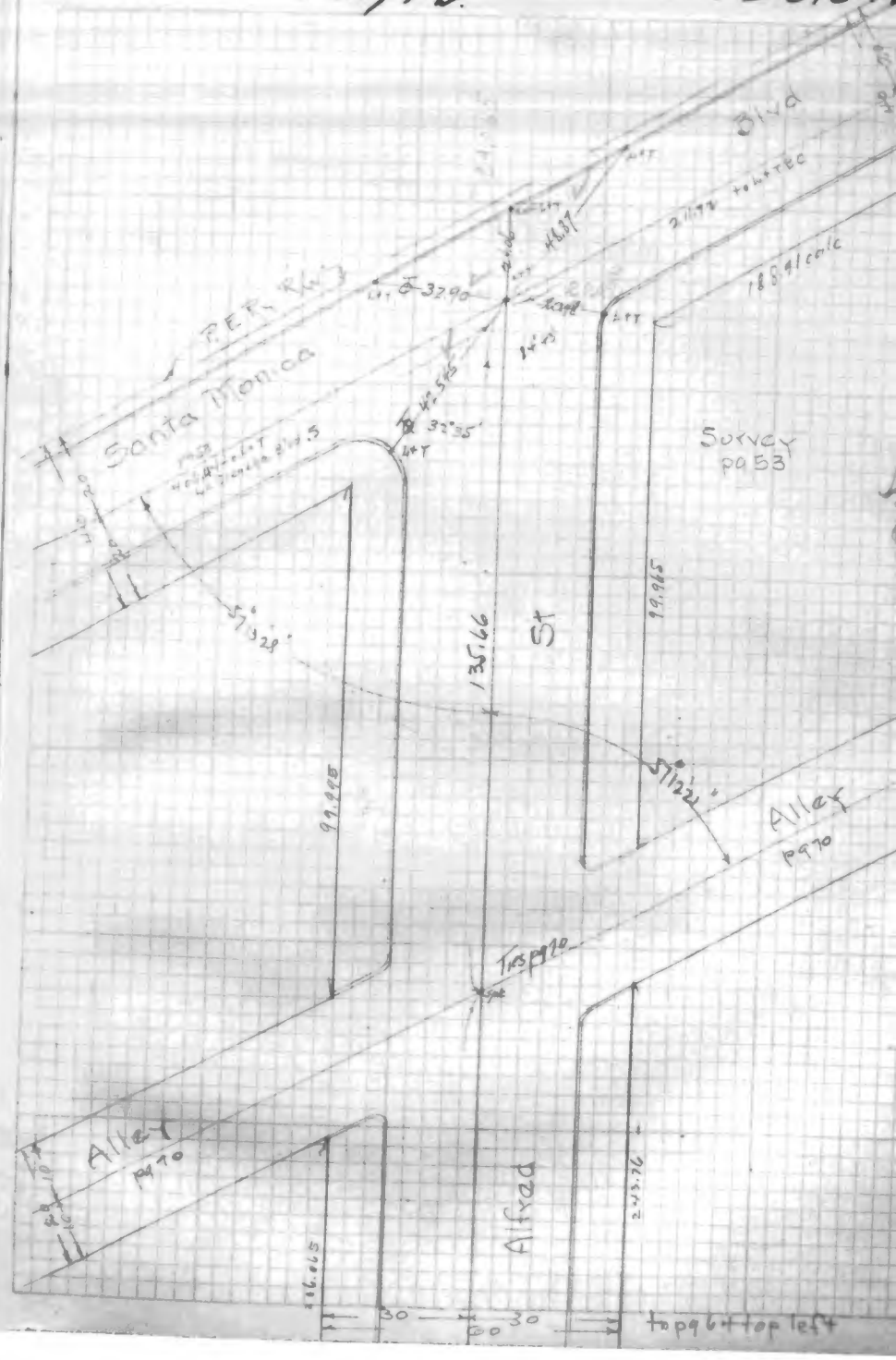

16024

FB.876-17
from bottom right
pg 64

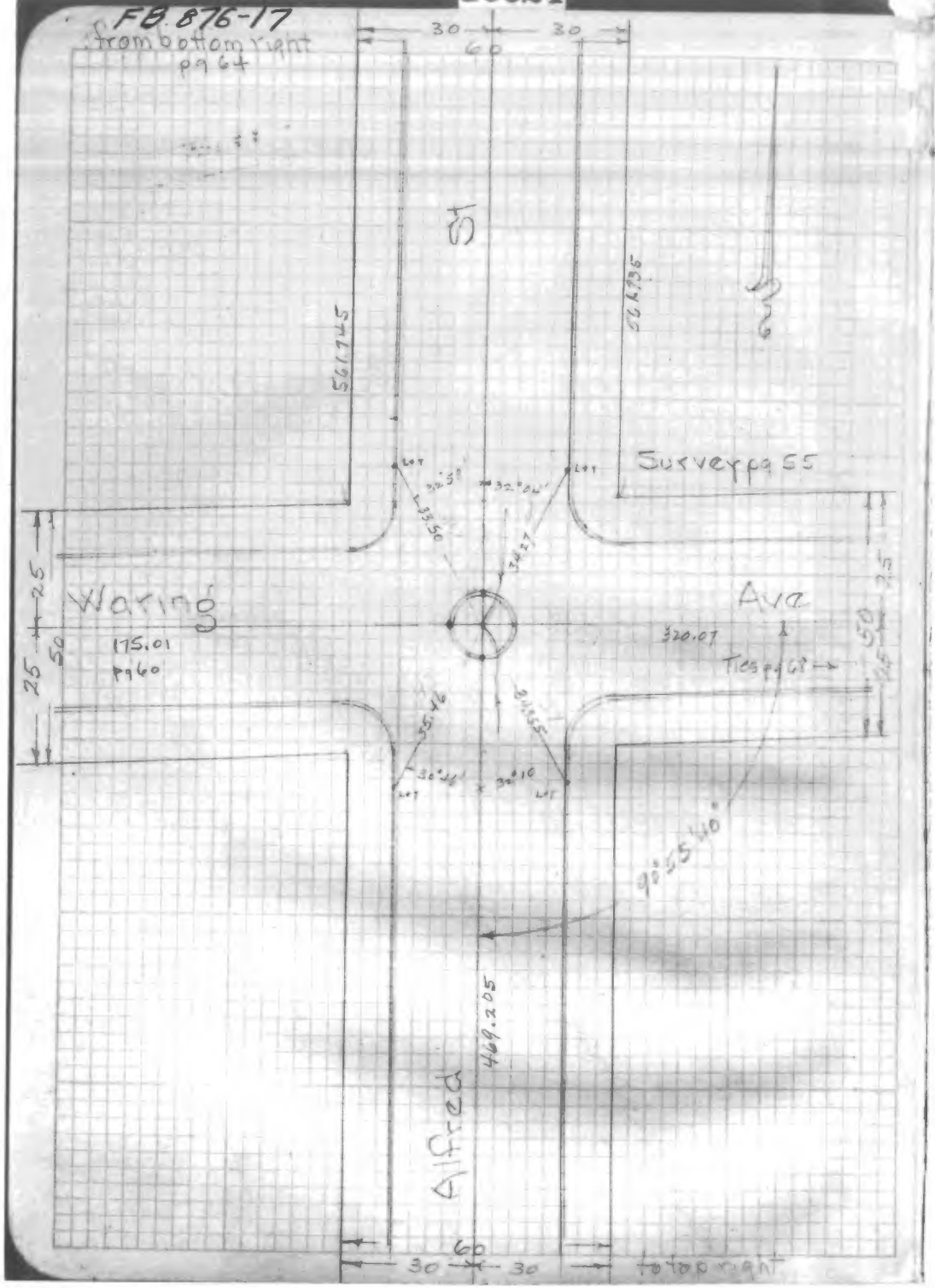

16024

L.A.City F.B.

F.B.876-18
from bottom left

JUN 15 1932
INDEXED

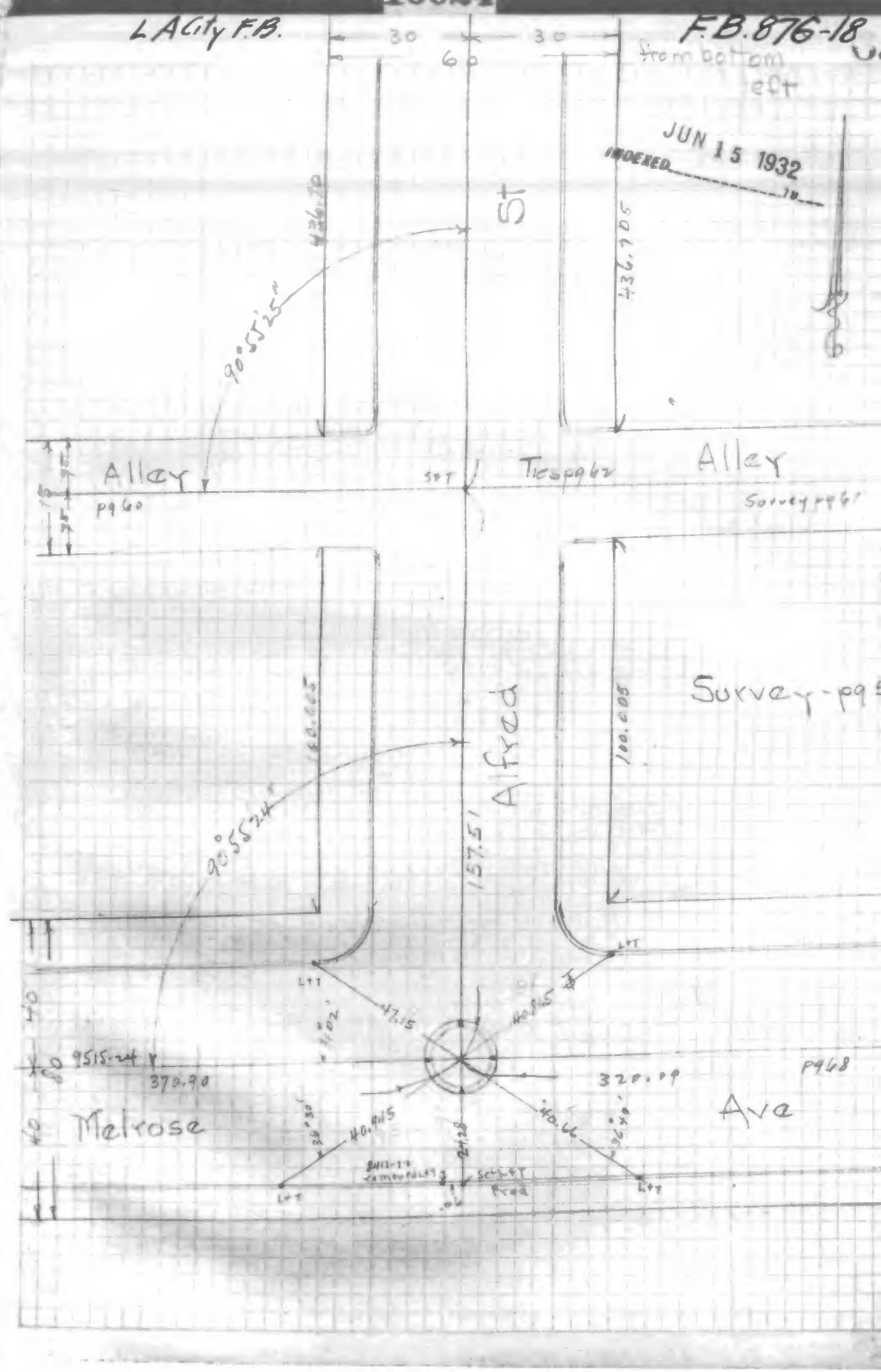

FB. 876-19

JUN 15 1932
INDEXED

Croft Ave

Santa Monica Blvd to Melrose Ave

Ties

GE 45961 Kings Road & Santa Monica Blvd C.L. Dist
H668

May 19-32

Thomson
Wheeler
Bingham
Hauterwasser

Croft Ave - 60' wide

Survey pg 56

LA City FB

FB. 876-20

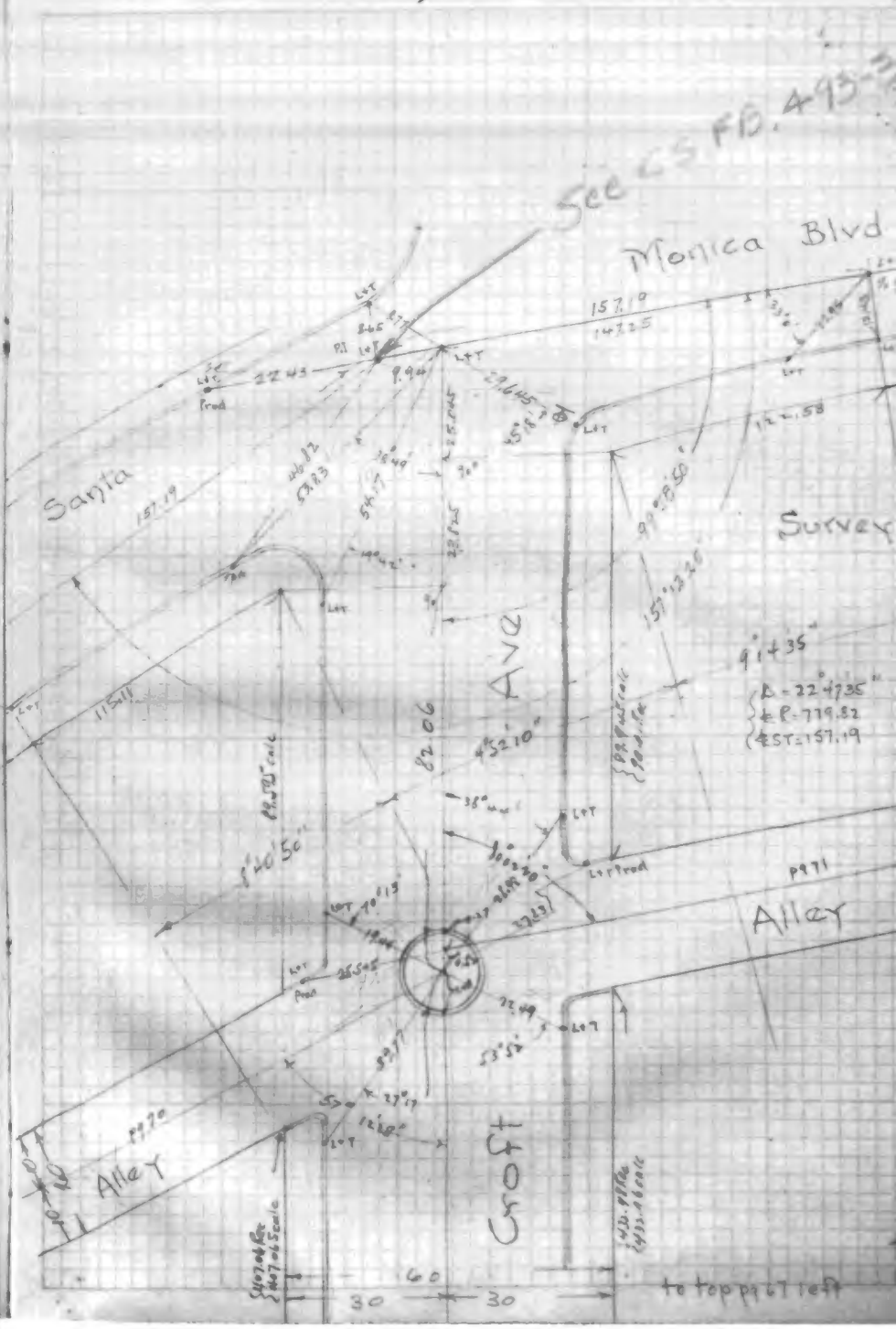

16024

F.B. 876-21

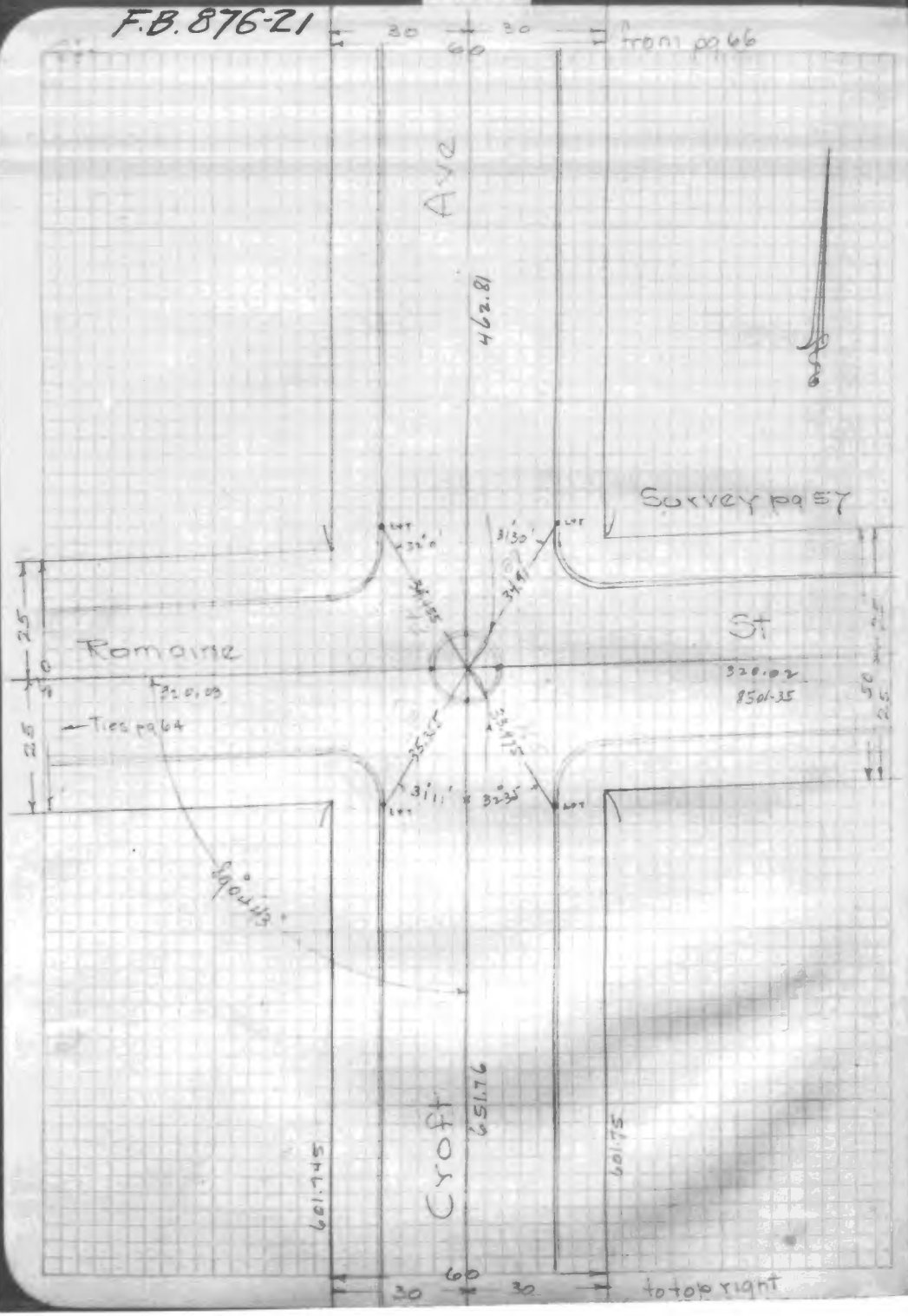

16024

LACity FB

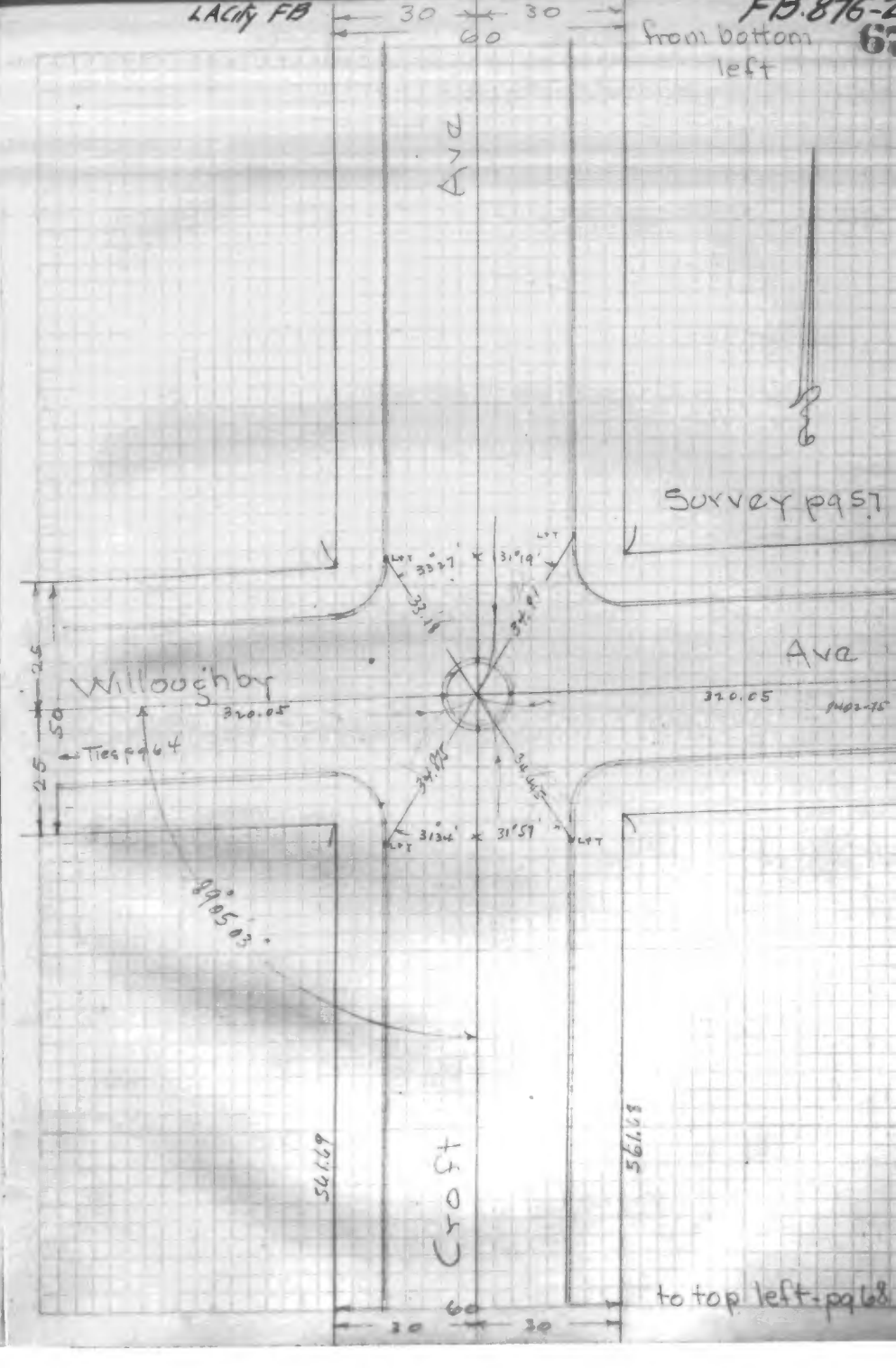

FB. 876-23

16024

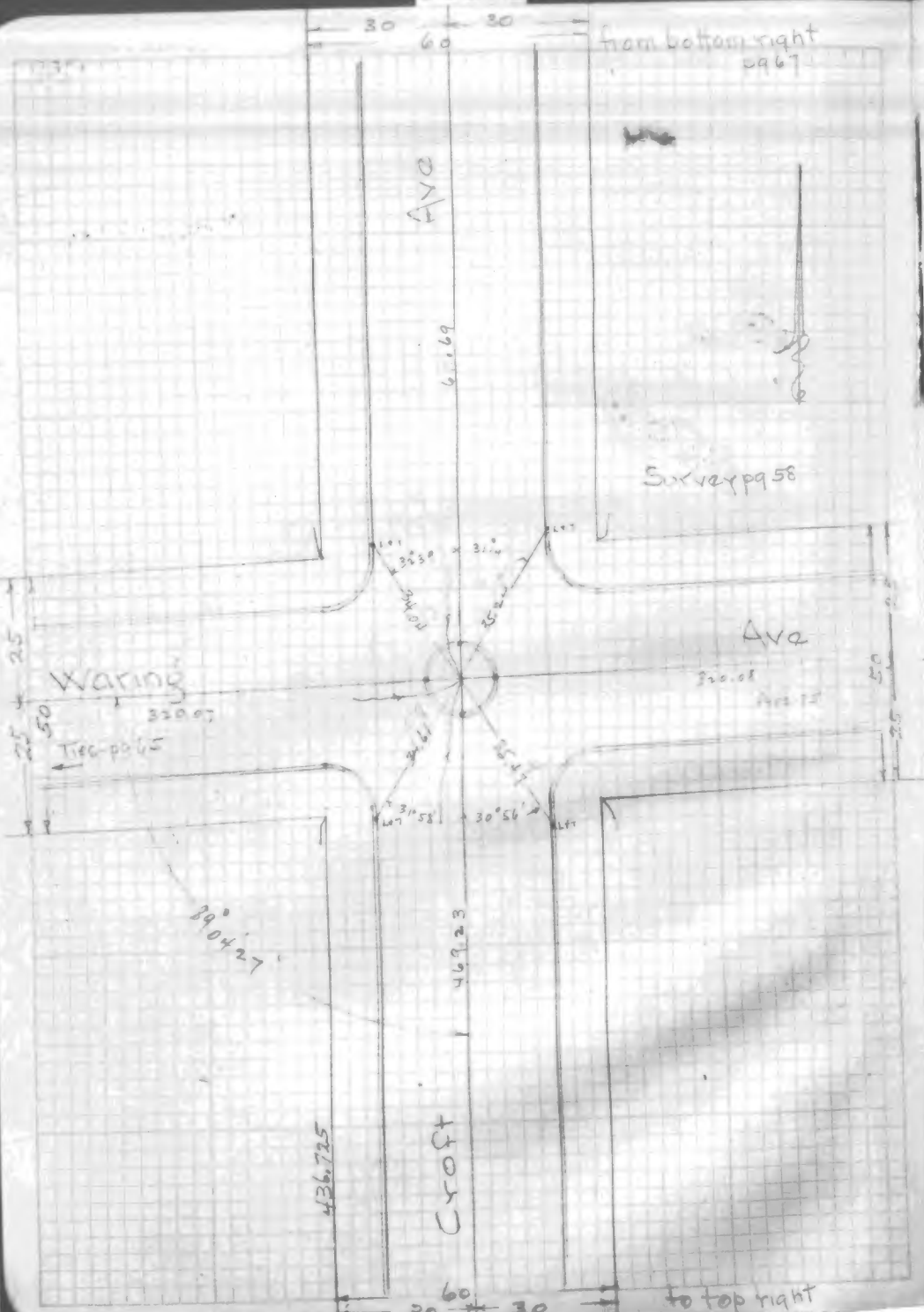

16024

L.A.City F.B.

F.B. 876-24

68

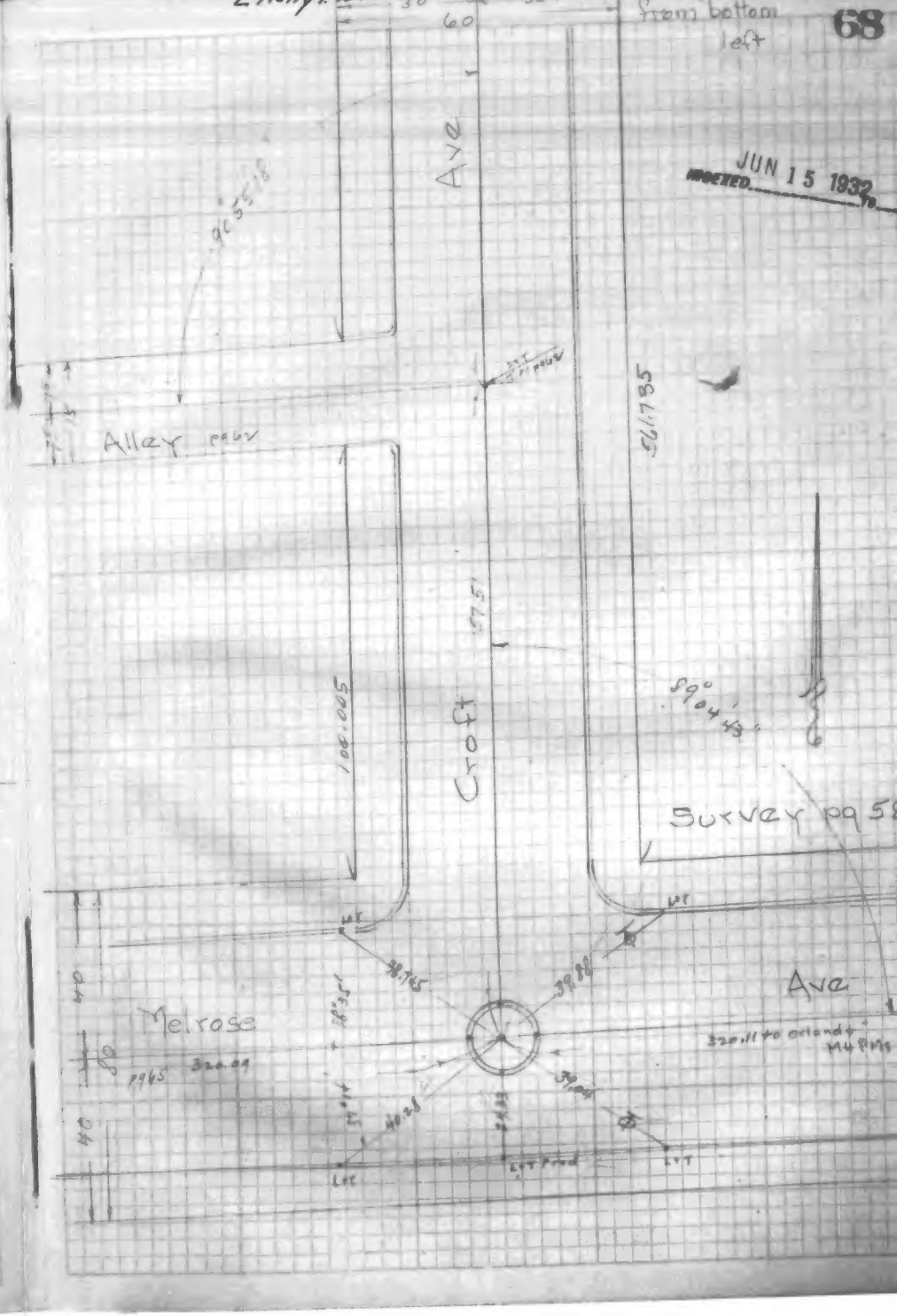

INDEXED JUN 15 1932

16024

FB.876-25

JUN 15 1932
INDEXED

Alley-

100' S of Santa Monica Blvd

La Cienega Blvd to Orlando Ave

Survey & Ties

GE45961
H668 Kings Rd & Santa Monica Blvd C.L. Dist

Thomson
Wheeler
Bingham
Lauterwasser

May 24-32

Alley-20' wide

Tr 5191
9515-21 8112-5-13

Tape L251 - Standard 68°F

10' supported - 20 suspended

16024

L.A. City F.B.

FB.876-2

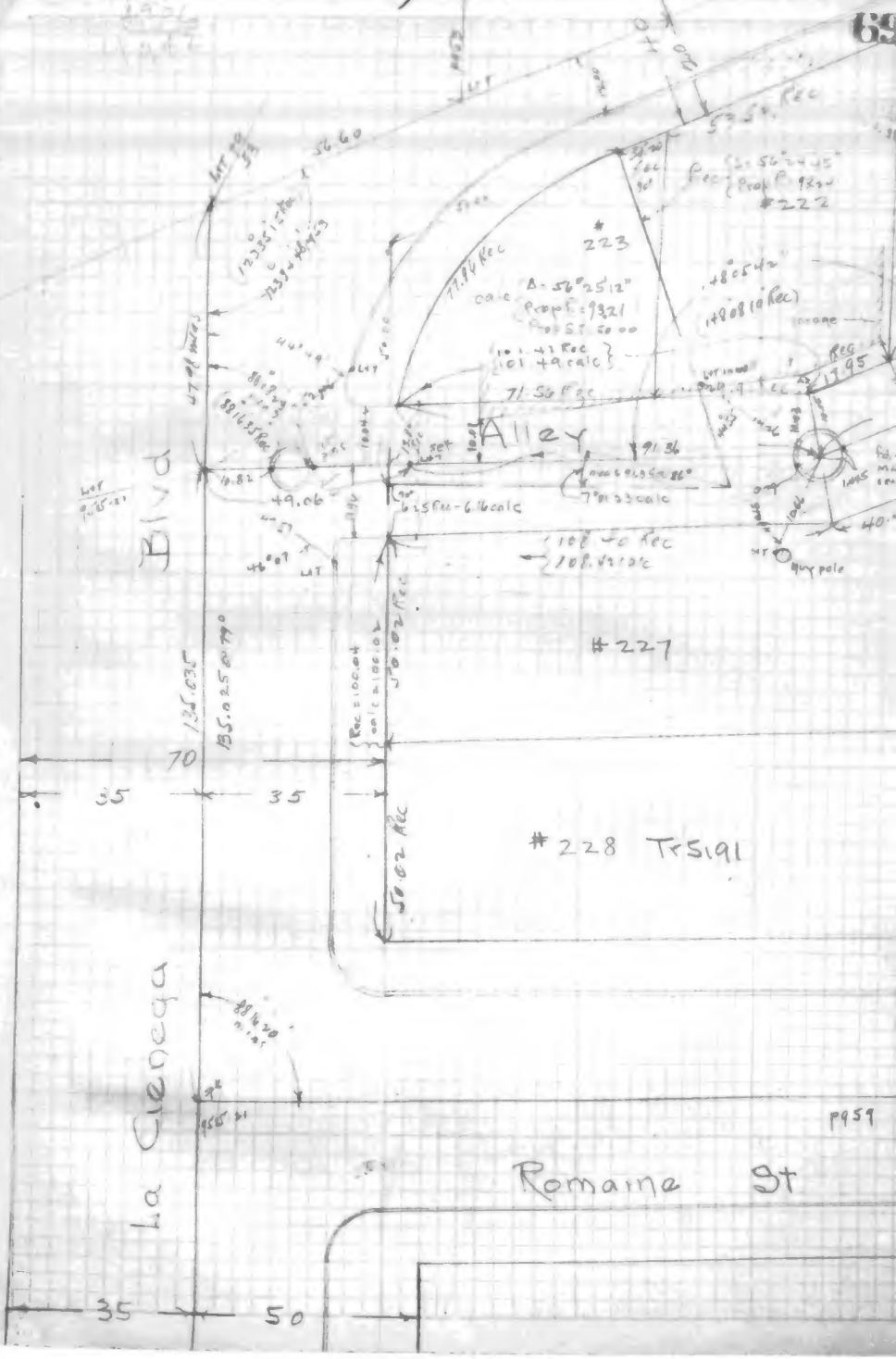

FB 876-27

8410

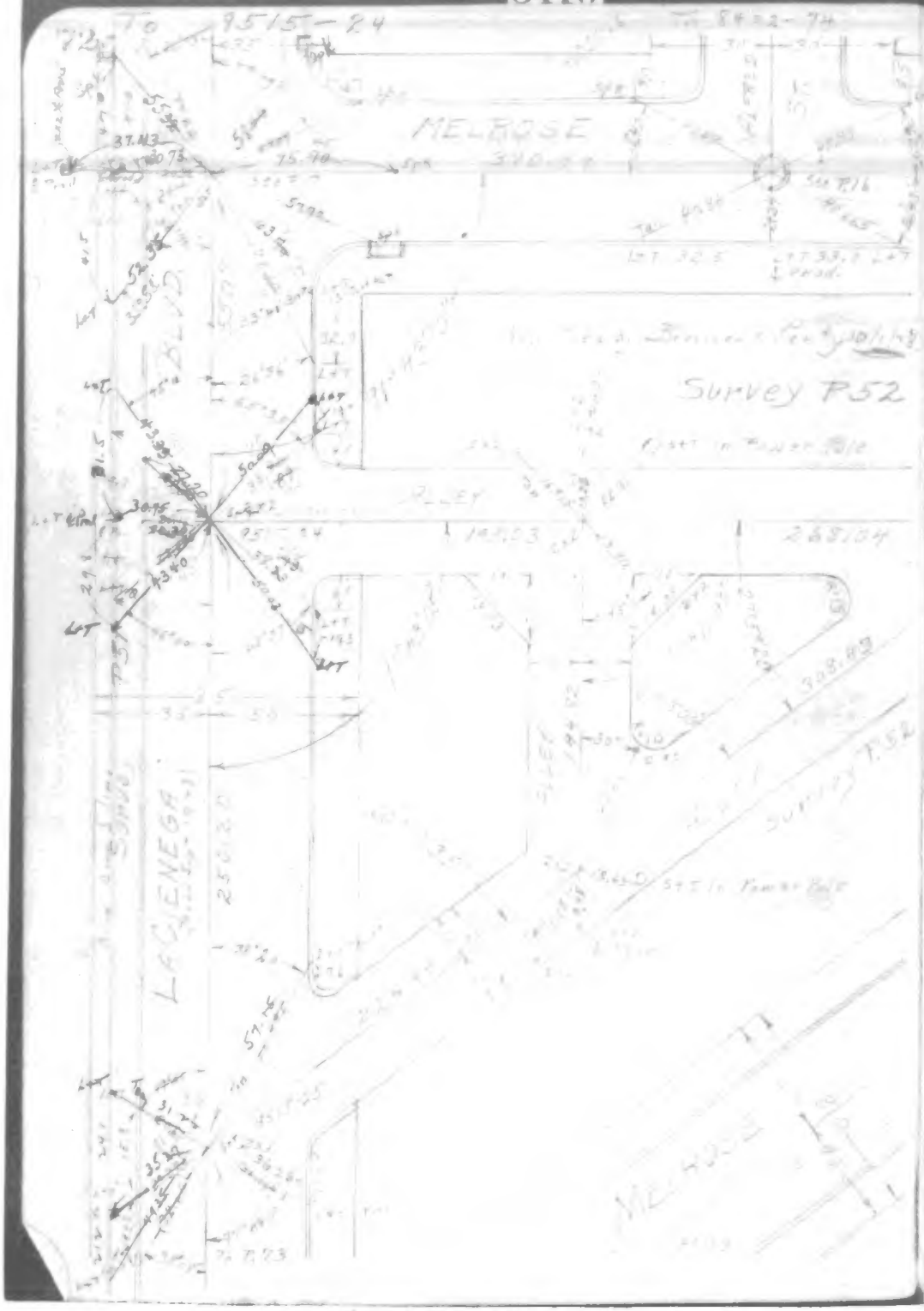

FB876-2

8410

LA City FB

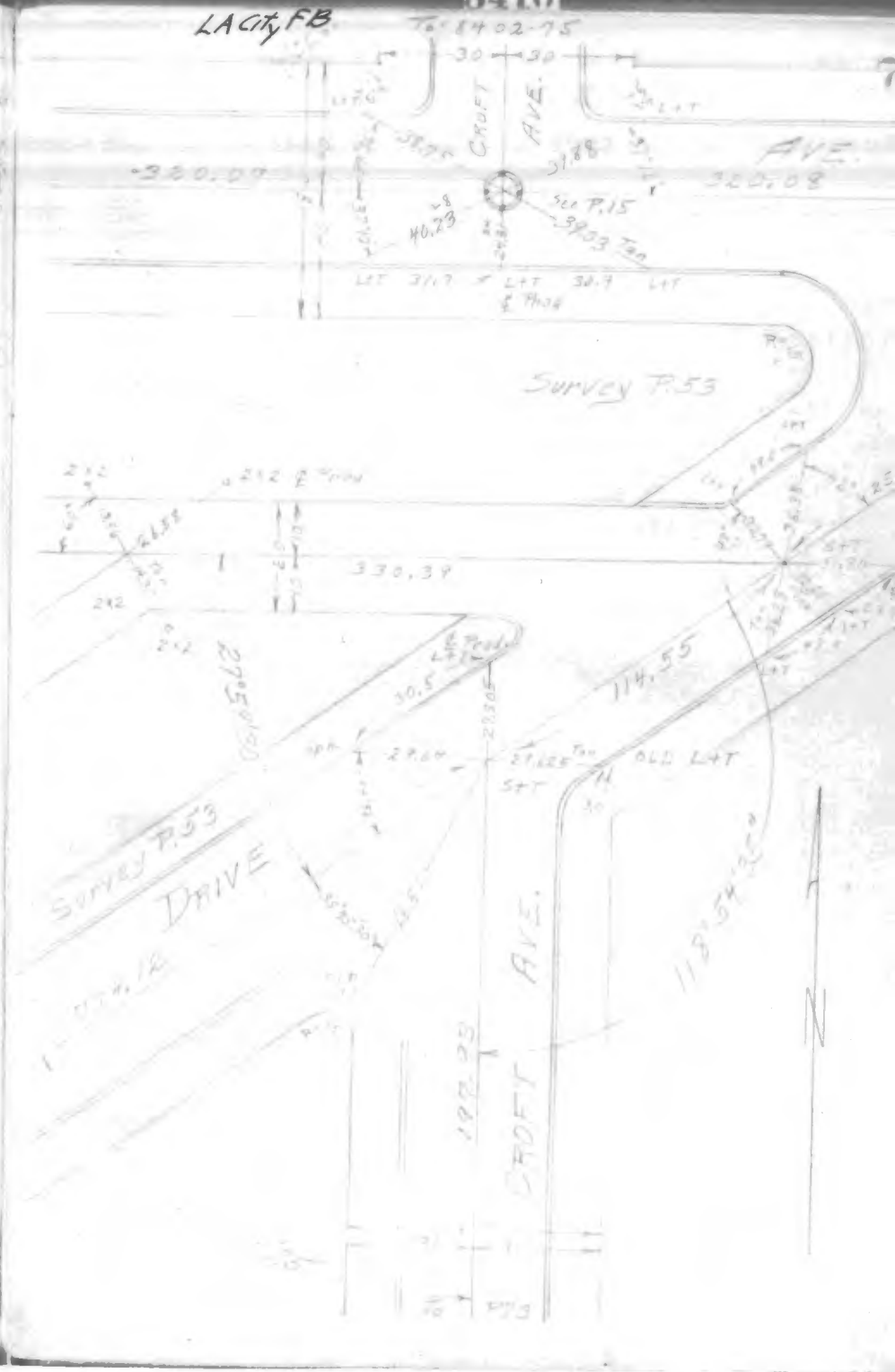

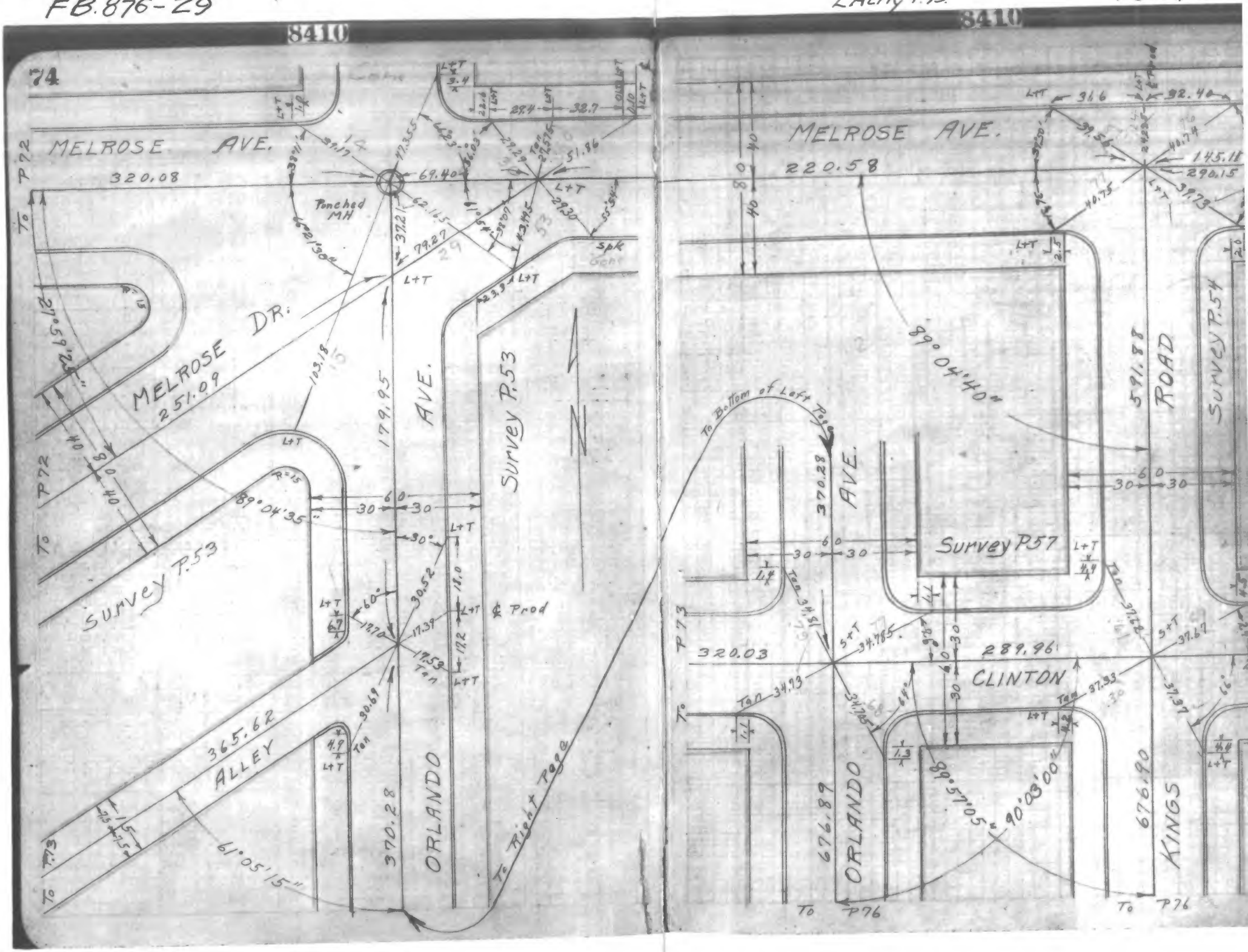
8410
74
MELROSE AVE.
320.08
Punched MH
MELROSE DR.
251.09
Survey P.53
179.95
AVE.
Survey P.53
365.62
ALLEY
370.28
ORLANDO
To Right Tape
89°04'35"
61°05'15"
To P72
To P73
8410
MELROSE AVE.
220.58
89°04'40"
591.88
ROAD
Survey P.54
To Bottom of Left Tape
370.28
AVE.
Survey P57
320.03
289.96
CLINTON
676.89
ORLANDO
676.90
KINGS
89°57'05"
90°03'00"
To P76

F.B. 876-31

L.A. City F.B.

F.B. 876-32

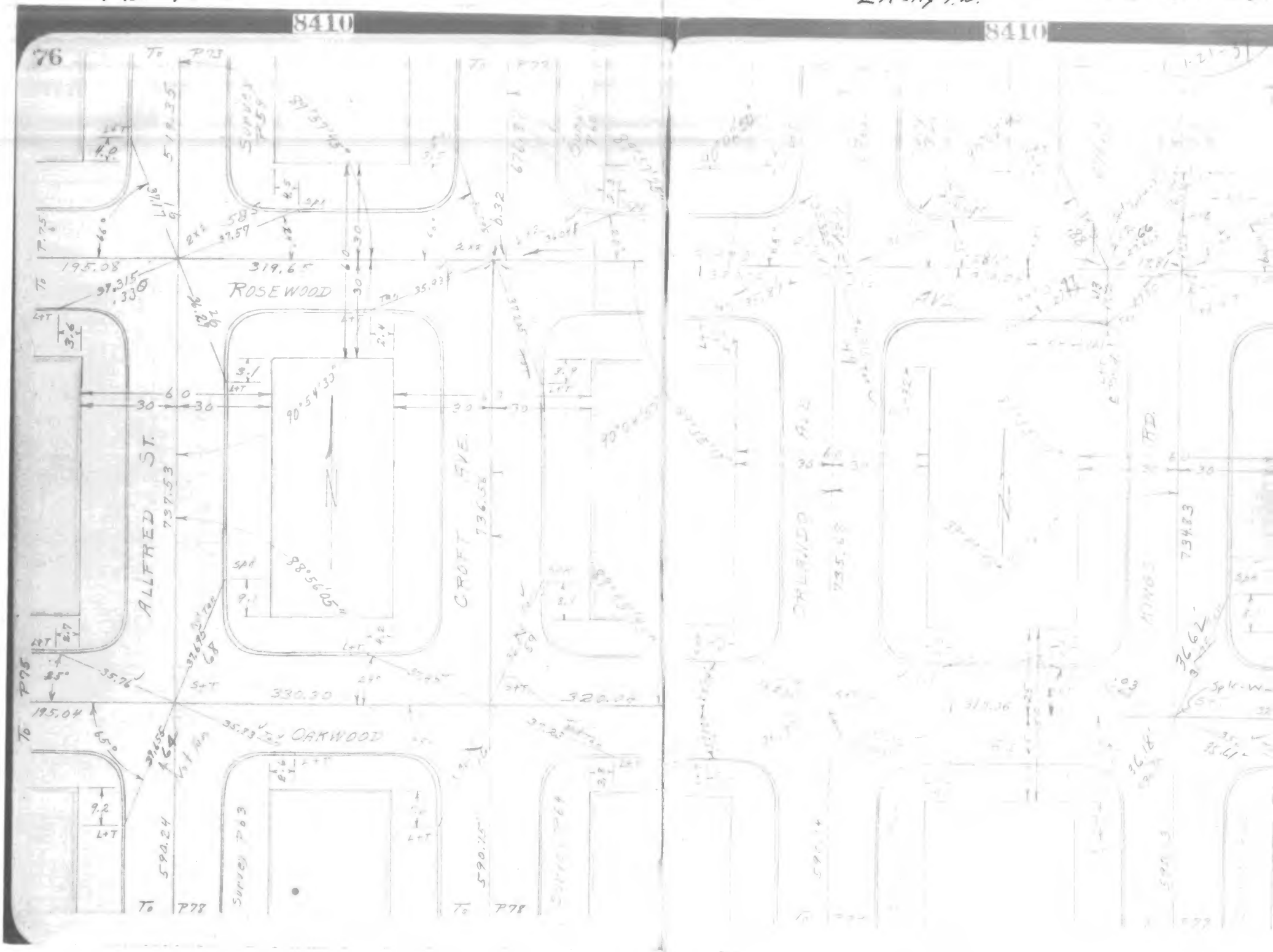

F. B. 876-33

16024

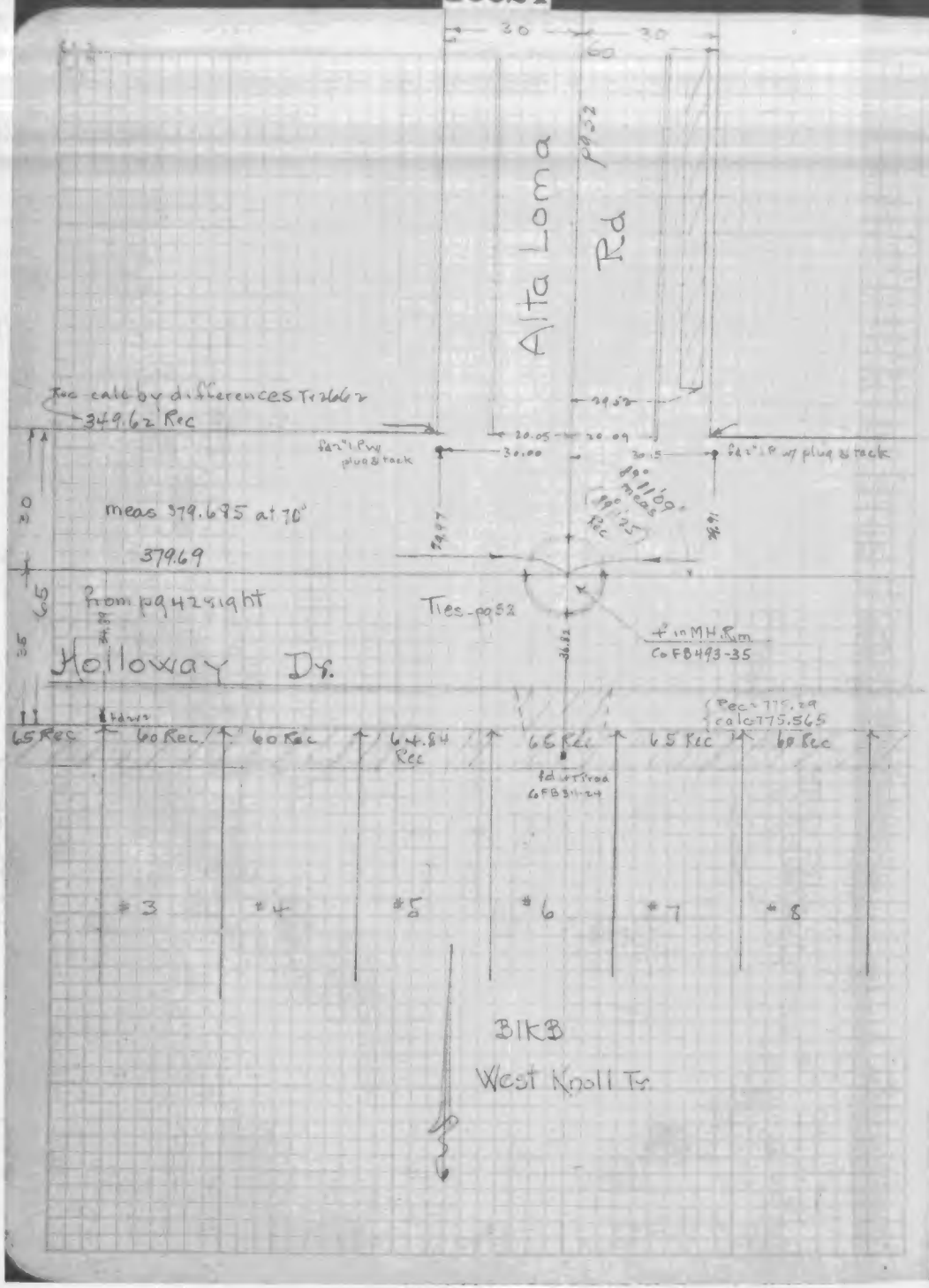

F. B. 876-3

16024

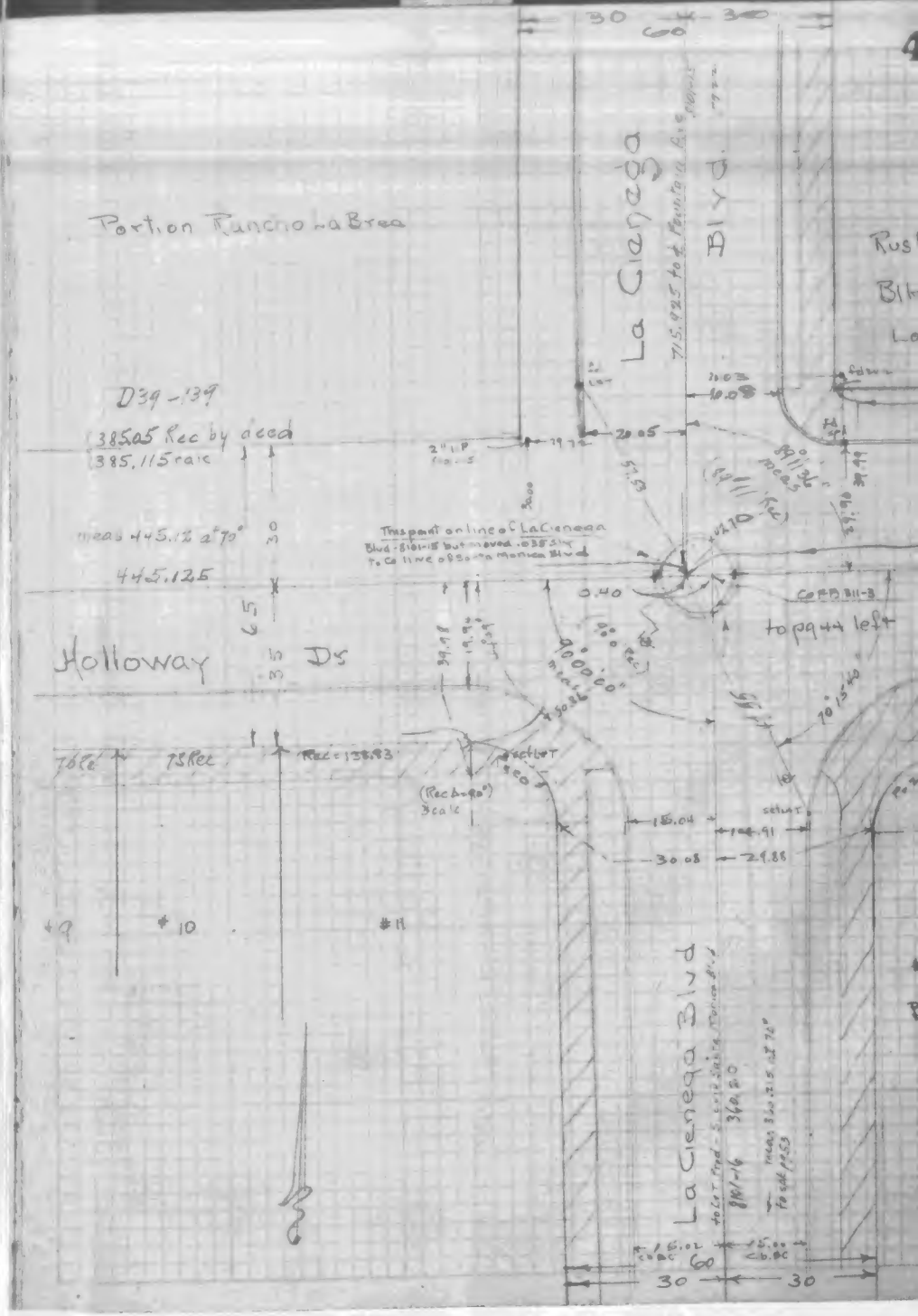


F.B. 876-35
F.B. 876-36
State VII LA 59 C 4
Large Cor. Fence Post held as Cor. of Sec. 34 & 35 Reference to E.A Ensign Licensed Surveyor Book 7 P.37 L.A. Co. Surveyors office No. Cor. accepted at this point by L.A. Co. Surveyor.
Found 1" pipe. Juniper post
T. 7. N R 14. W
T. 8. N. R. 14. W.
5291.6
5293.4
Frame House Abandoned
Barren Land
Traveled Road
156+53
135+51
Set 1"x2"
Set 1"x2"
Set 1"x2" Hub
Old Fence bar
P.O.T.
153


F.B. 876-37
Course
State VII LA 59 Ct 4
F.B. 876
Found 2" pipe (sec. cor) 1' under ground on Range line Sections 6, 7, 1, 12. Fence North side of Sec. 12 held as being 30' South of Sec. Line. Determined Cor at Sec. 2, 3, 10, 11 by measuring 2 miles West on this line produced
No Cor. accep
This point
Surveyor
of any defi
Ranchers
11
10
Set 2"x2" Red Wood Stake 1' under ground
213+12.28 I.T.
361° 03' X 180° 31' 30"
I.T.
100.00
100.00
1"x2" Hub under Fence
2"x2" Hub under Fence
2" pipe
105.60'
Sec. Cor.
2701.
2
3
212+4844
Meander Fence
set 1"x2" under Fence
212+40
North Road to Lancaster
16
90°
91° 38'
16
Set 1x2
200+00.00 P.O.T.
360° 180°
1x2
100'
P.O.T.
100
1x2
90°
Sandy Loam
185+00.00 P.O.T.
360° 180°
1x2
100'
P.O.T.
100'
1x2
90°
Set 1"x2"
172+00.00 P.O.T.
360° 00 180° 00
Set 1"x2"
Paved road


F.B. 876-39
Course
State VII LA 59 C 4
F.B. 876-
3/14/22 Clear
Wildy
Hensley
Manger
Atchison
S 0° 15' 30" W
255+00
P.O.T.
360° 00
180° 00
S 0° 02' 30" W
241+50
P.O.T.
360° 00
180° 00
227+00
P.O.T.
360° 00
180° 00
Sandy Loam Cultivated Land
Small Grain
238+00
Provide for Box Cut. 12' opening
Wash
80°
Road
Fairmont Road
4' deep
Set 1"x2"
Set 1"x2"
Set 1"x2"
77'
70'
45'

Course

State VII LA 59 C4

Large Cor. Fence Post
From testimony of ranchers in
Vicinity, Bed as Sec. Cor. 22, 23, 2
27, 26

77.63

Cultivated field

Cultivated
Wheat land

2 miles

(Note)
No. Cor. accepted at this
point by L.A. Co.
Surveyor. Measured
one mile (5280') to Sec. Cor.

14

15

Set 1x2
1' acep.

Cor
found

11

10

To Lanchaster

Fence

2.28

178° 24
Δ = 90° 48'
R = 500'
L 792.38
T 507.03

89° 12'

Set 1x2
PT under fence

Set 1x2
PC

Traveled Road

Fence

	Det	
261	0	50.7
+50	3	42.6
262	6°	34.5
+50	9	26.4
263	12	18.3
+50	15	10.2
264	18	02.0
+50	20	53.9
265	23°	45.8
+50	26	38.0
266	29	29.6
+50	32	21.5
267	35	13.4
+50	38	05.3
268	40	57.2
+50	43	49.1
+77.63	45	24.0

5.25

State VII LA 59 C 4

S 89° 29' 30" E

S 89° 42' 30" E

1x2" Pkd under Fence

1x2" Pkd

99.35

89.21

1x2 Pkd under Fence

362° 00' X 181° 03'

Cor. Pt.

1x2 Pkd under Fence

N 89° 27' 30" E

362° 00' 180° 00'

362° 00' 180° 00'

362° 00' 180° 00'

Cultivated Wheat land

Natural Drain

Road is natural drain for one mile East, was East of Cor. Water spreads over entire road.

12

13

11

14

No Corners

SOE Cor.

Found 3"x4" 1' under Surface

To Del Sur

Sandy loam

Barren land

Barren land

Barren land

89° 15'

set 1x2"

set 1x2"

set 1x2"

State VII LA 59 C 4

Centerline

Pine Knot Hollow

H.C.
R.C.

36.55

358°49'
0°35'30"

179°24'30"

1"x2"

52.38

45.77

57.38

1½" Hobbs on Fence Line

+00
T

+00
T

360°00

180°00

S 89°29'30" E

83.64

42.15

66.13

1½" Hobbs on Fence

+90
T.

+00
T.

300°00

180°00

S 89°42'30" E

Centerline

7

18

26°

26.5

190°

R.13 W T.7 N.
R.14 W T.7 N.

Found 2" pipe with Wooden plug, 1' deep Accepted Cor. of L.A.Co. See F.R. 137 P. 261

12

13

Set 1"x2"

30°

343+16

89°30"

35

39°

339+50

39.5

Set 1"x2"

82°

31.5

F.B. 876-47

FOURTH ST LORENA ST to INDIANA ST
EAGLE ST " " " "
FIFTH ST " " " "
SAN FRANCO ST " " " "
SIXTH ST " " " "
SABINA ST " " " "
PERCY ST " " " "
WHITTIER BLD " " " "
LORENA ST WHITTIER BLD TO 11TH ST
SPENCE ST " " 6TH "
ESTUDILLO ST 4TH ST to 6TH ST
ESPERANZA ST " " " "
INDIANA ST " " TO 4TH ST
ALLEY W of ESTUDILLO ST 4TH ST to 6TH ST
" S of 6TH ST LORENA ST to INDIANA ST
" PERCY ST " " " "
" " SABINA " " " ESPERANZA ST
℄ TIES

C-1616

FEB 1933

Douthitt
Cox
MATHEWS W.K.
CAMPBELL R.W.

Alley S. of Sixth St - Indiana Ave to Lorena St
" " " Percy St - " " " "
" " " Sabina St - Esperanza St " " "

F.B. 876-48

FB.876-49

FIFTH ST
FIFTH
ST
S. INDIANA
M 242.125
242.123
12921-4
12921-5
ST
To P.18

F.B. 876-51

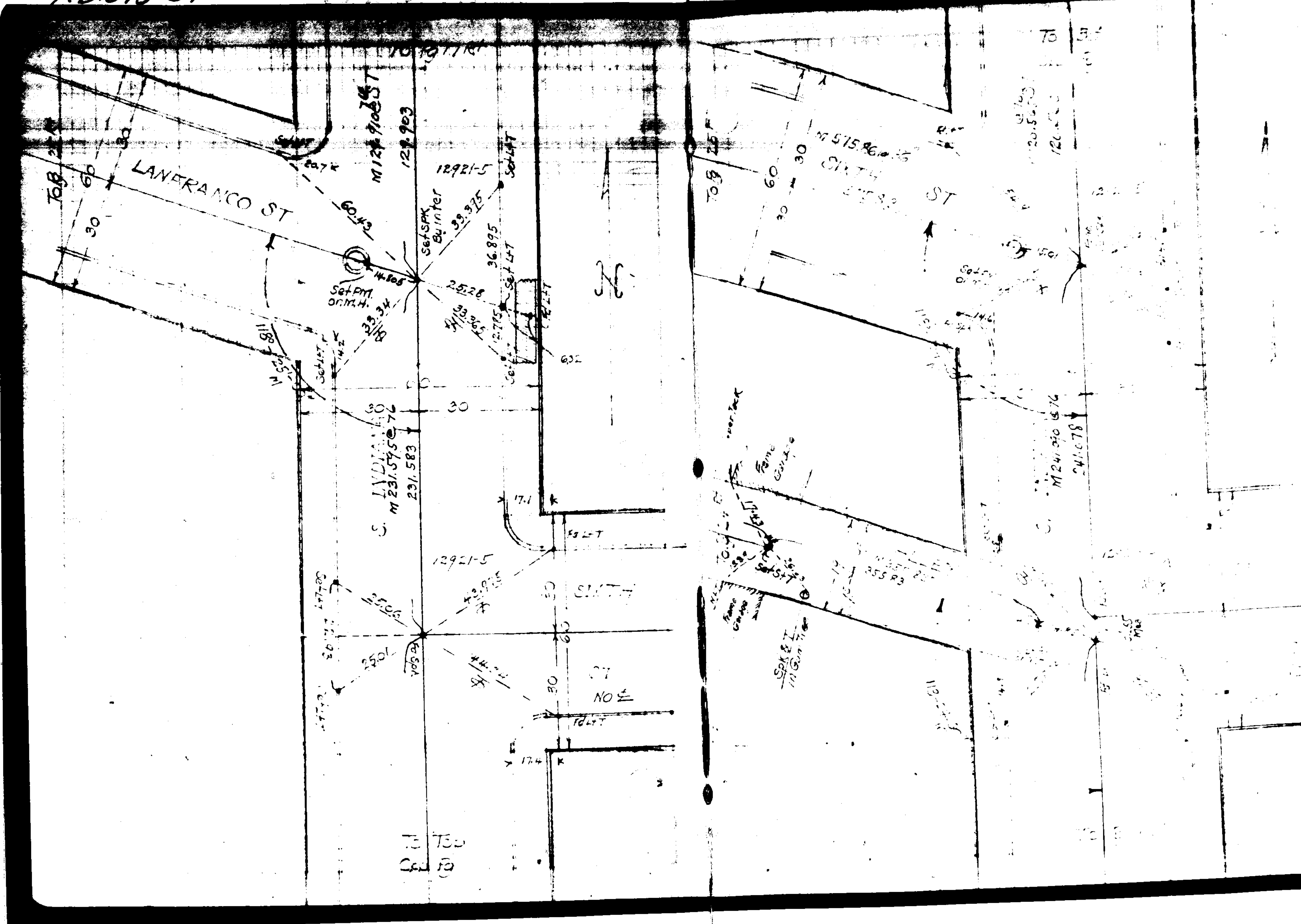

LANFRANCO ST
SMITH ST
SMITH
S. LYDIA
M 231.575
231.583
12921-5
Set PM on M.H.
Set SPK Bu Inter
Set L&T
60.43
14.805
33.375
36.895
25.28
33.34
33.365
12.775
6.32
M 575.96
M 241.070
241.078
Frame Garage
SPK & T
NO ℄
30
60
To B

FB.876-53

FB.876-5

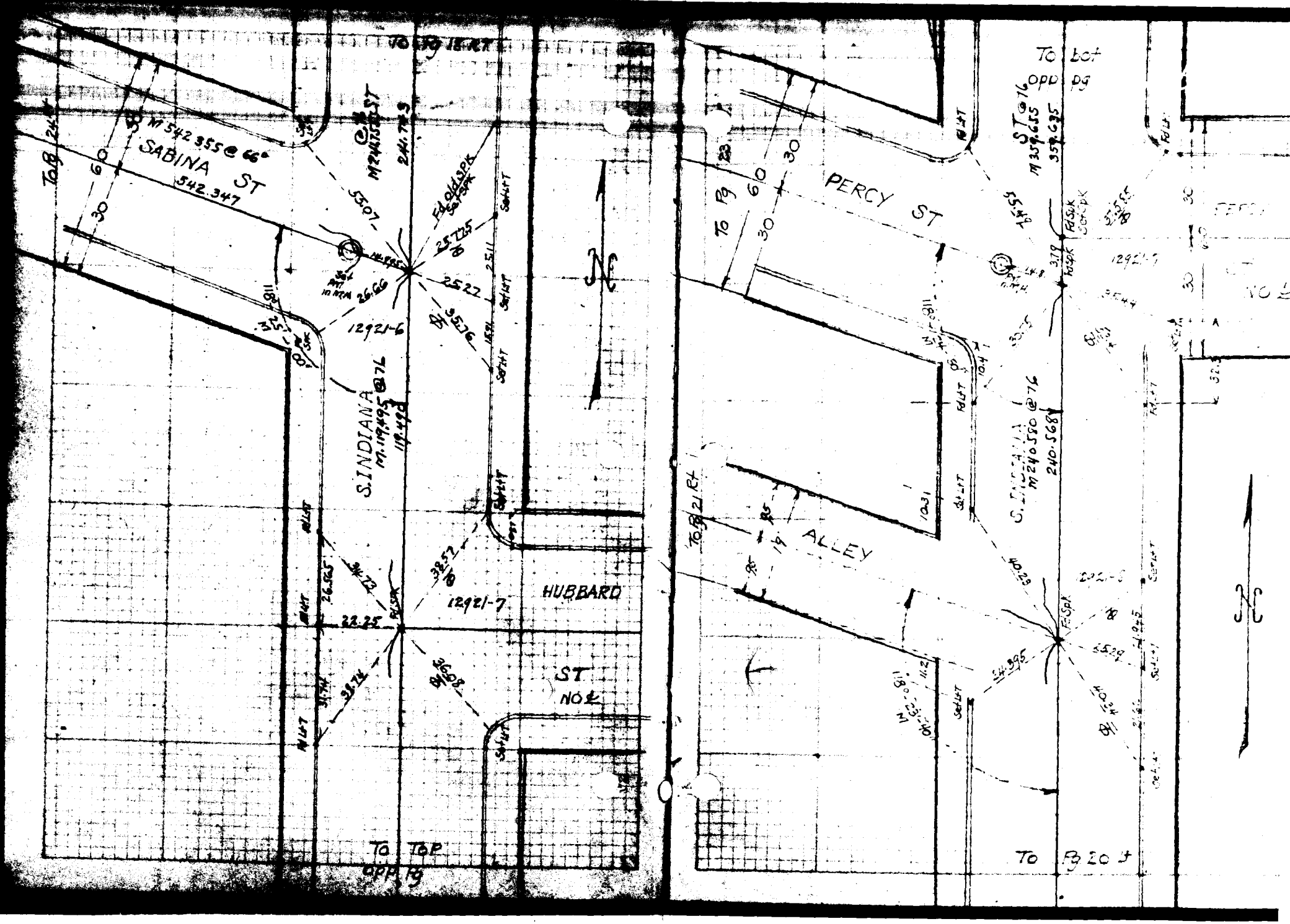

FB.876-55

FB.876-55

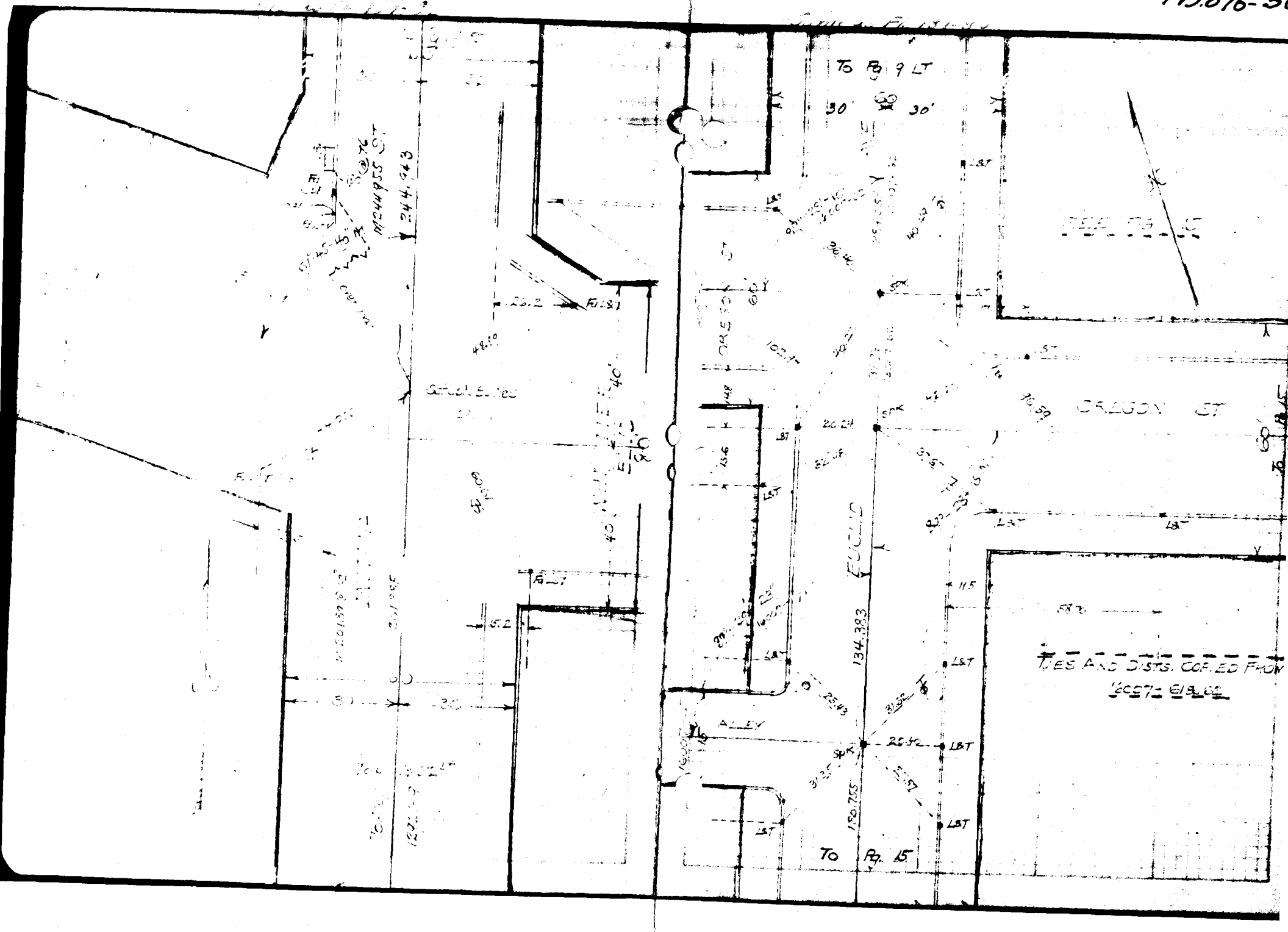

F.B.876-57

F.B.876-5

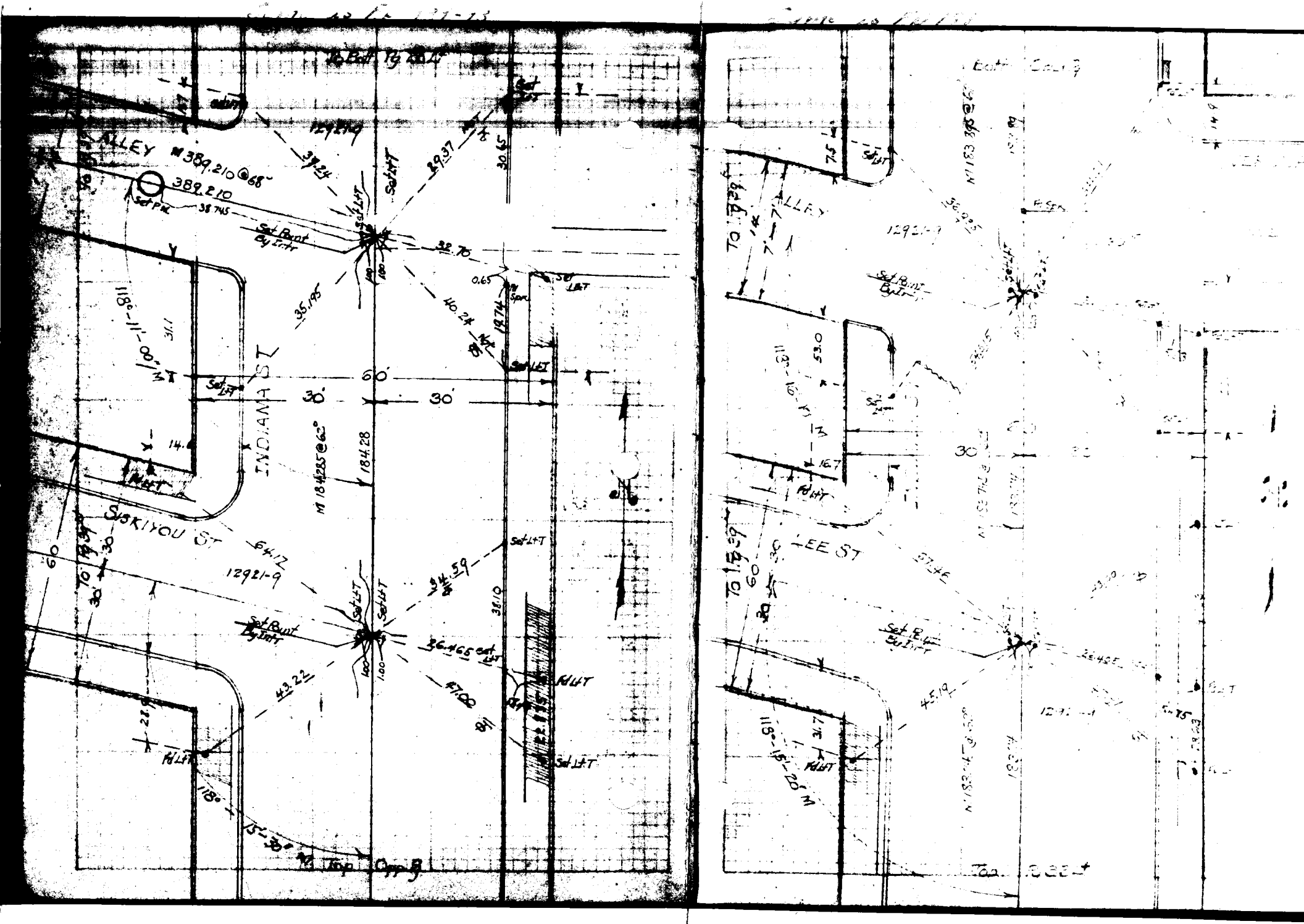

FB.876-59

F.B.876-6

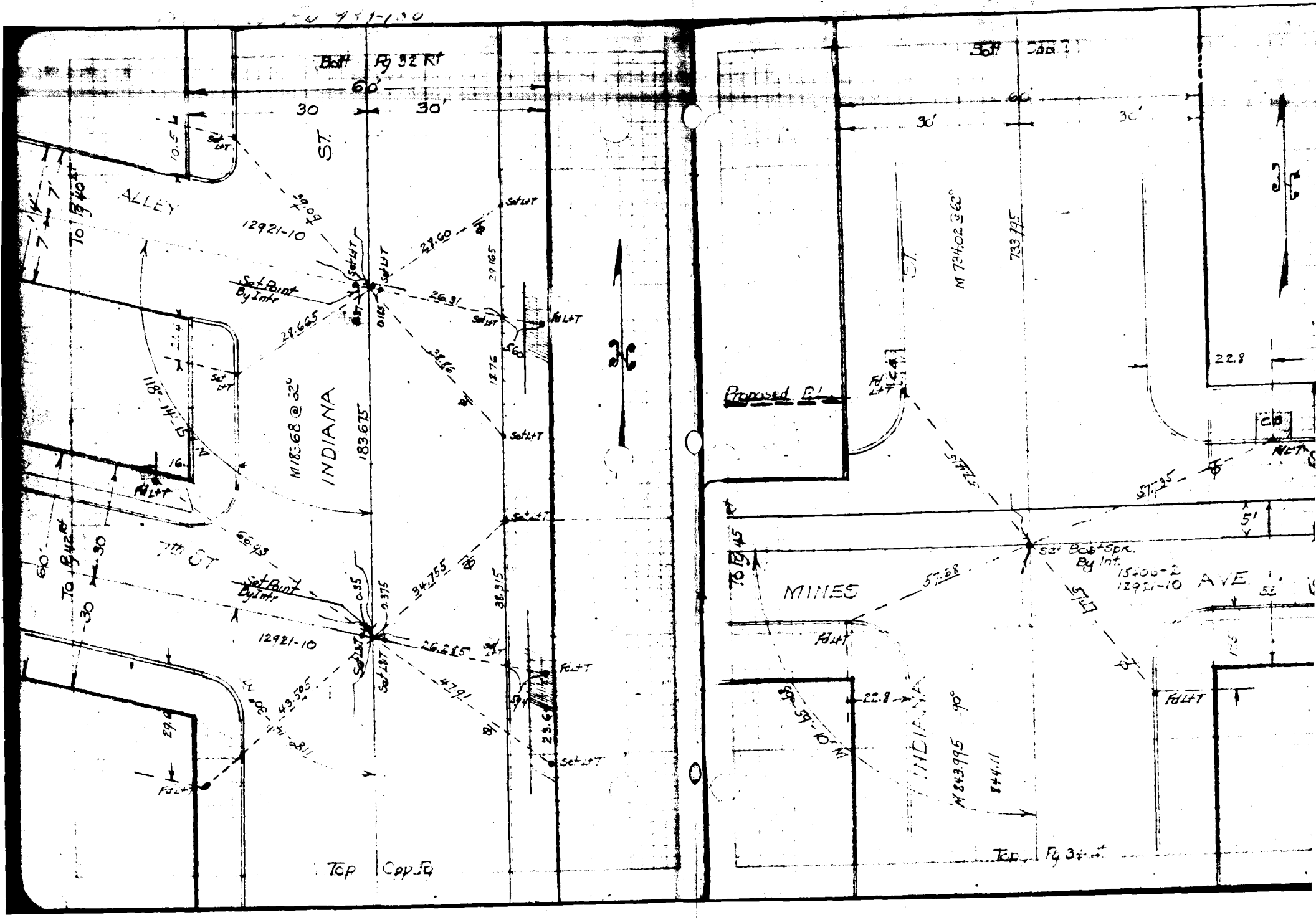

F.B.876-61

F.B.876-6

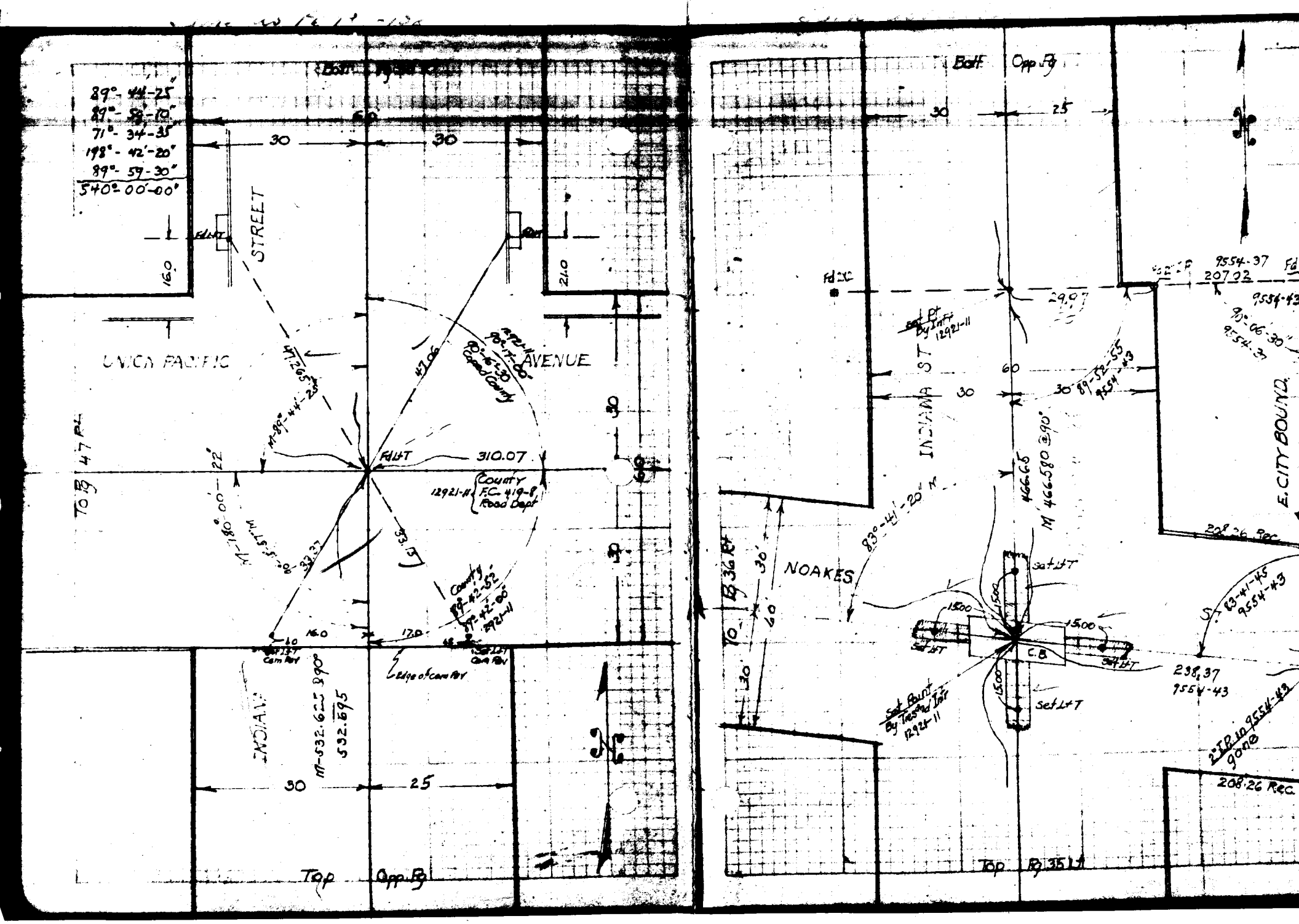

FB.876-63
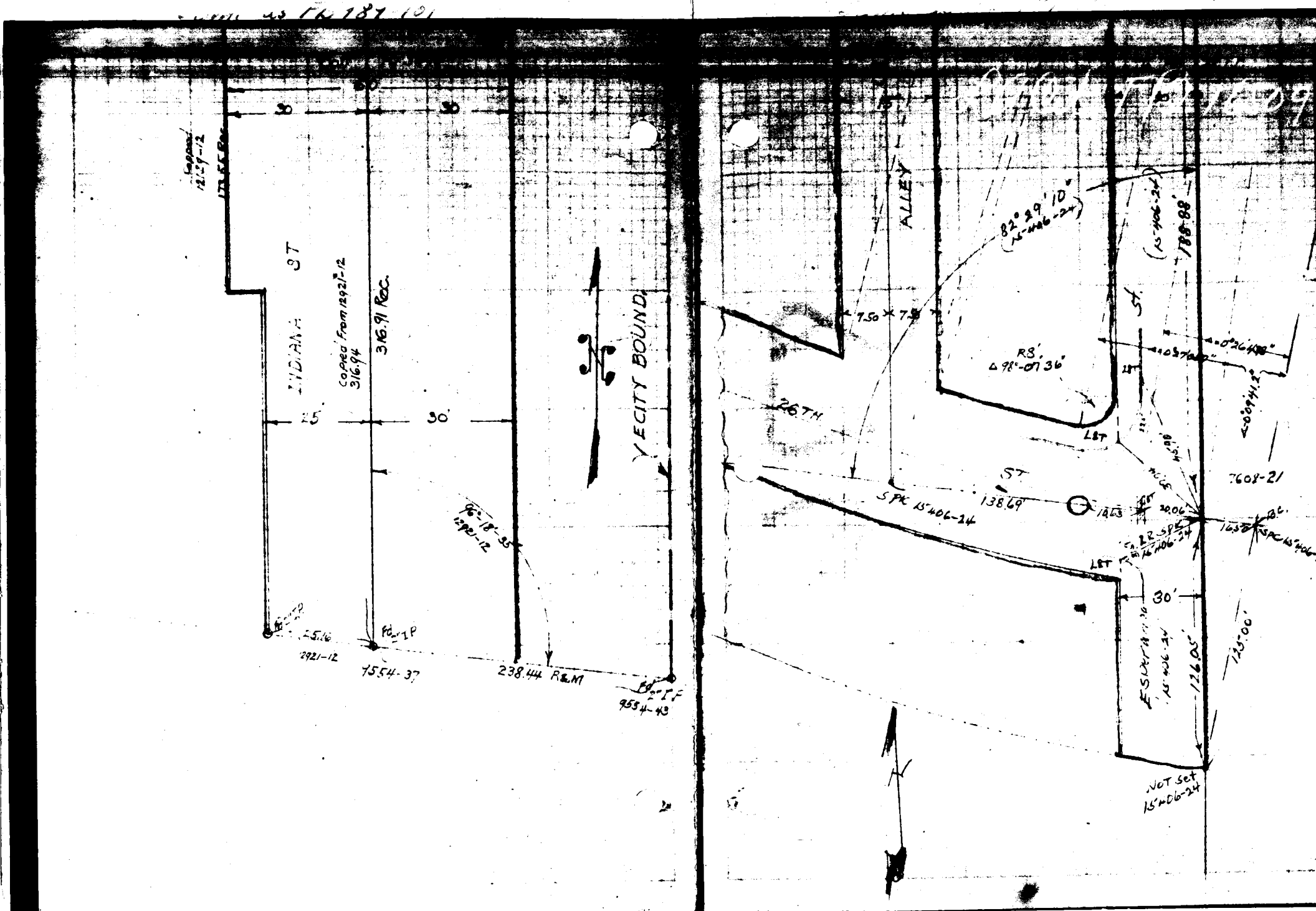
FB.876-64