| | | [illegible] | | | [illegible] |
|---|---|---|---|---|---|
| [illegible] | [illegible] | [illegible] | C.A. [illegible] | | 5-14 |
| [illegible] | " | [illegible] | " | " | [illegible] |
| | | [illegible] | | | |
| [illegible] | " | [illegible] | " | " | 15-42 |
| [illegible] | " | [illegible] | " | " | 31-40 |
| | | SNELL ST. (A-South Line of TR.# 11116.) | | | |
| 6-17-'41 | " | From Compton -Jabenoria Rd. to Garfield Ave.(Perry Rd.) | " | " | 8;16;23 |
| | | From Eastern Ave. to 1st Alley East. | | " | 17;127 |
| " | " | [illegible] | | | |
| | | From Compton-Jabenoria Rd. to Alley East of Eastern Ave. | | " | 8;18;24-25 |
| | | [illegible] | | | |
| " | " | From Compton - Jabenoria Rd. to Alley East of Eastern. | | " | 9;19;26-27 |
| | | [illegible] | | | |
| " | " | From Compton - Jabenoria Rd. to P.I. East of Eastern Ave. | | " | 9;20;28-29 |
| | | [illegible] | | | |
| " | " | West of Compton - Jabenoria Rd. | | " | 10 |
| | | From Eastern Ave. East to P.I. | | " | 21;30 |
| | | GOTHAM ST. | | | |
| 6-9-'41 | " | From Compton - Jabenoria Rd. [illegible] P.I. | | " | 12 |
| | | At Eastern Ave. | | " | 31 |
| | | [illegible] | | | |
| " | " | From Compton - [illegible] to P.I. | | " | 13 |

Survey of ____
O ____ Tape No. ____ St'd ____ °F
[illegible]ed by ____
[illegible]exed ____ Date ____

INDEX TO F.B.679

| DATE. | J.N. | DESCRIPTION. | NOTES. | PAGES. |
|---|---|---|---|---|
| | | CLARA ST.:- | | |
| 7- -'41 | 8317 | From Compton - Jaboneria Rd. to Alley East of Eastern Ave. | # Ties. | 14;42 |
| " | " | From Eastern Ave. to P.I. West of Eastern Ave.; & Cudahy Ro. Line (TR.180) | " | 32;41; 121 |
| " | " | From ∠ Pt. West of Gephart Ave. to Scout St. Pg. 147 & 149. | " | 135-137 |
| | | PRIORY ST.:- | | |
| 10-21-'41 | " | From Eastern Ave. to TR. Line West of Hornsey Ave. | " | 33;106-107 |
| 11- -'41 | " | From Alley East of Eastern Ave. to Compton - Jaboneria Rd. | " | 81;108-110 |
| 11-21-'41 | " | From Compton - Jaboneria Rd. to Ira Ave. | " | 134;139 |
| | | LIVE OAK ST.:- | | |
| 11- 5-'41 | " | From Atlantic Blvd. to Hornsey Ave. | " | 111;132-133 |
| 10-17-'41 | " | From HornseyyAve.(TR.Line.), to Druerwood Ave. | " | 34;112-114 |
| 11-24-'41 | " | From Compton - Jaboneria Rd. to Ira Ave. | " | 82;140;144 |
| | | HORNSEY AVE.:- | | |
| 10-16-'41 | " | From Priory St. to Live Oak St. | " | 106;111 |
| | | DRUERWOOD AVE.:- | | |
| 10-14-'41 | " | From Priory St. to Live Oak St. | " | 109; 114 |
| | | FRY ST.:- | | |
| 10-17-'41 | " | From Eastern Ave..West to West Line of TR. # 11103 | " | 35;115-116 |
| 10-28-'41 | " | From Eastern Ave. East to School Property. | " | 35;118-119 |
| 7- -'41 | " | From COmpton - Jaboneria Rd. to Ira Ave. | " | 83;141;143 |
| | | ALLEY SOUTH OF FLORENCE AVE.:- | | |
| 10-20-'41 | " | From Alley West of Eastern Ave.Wto West Line TR. # 11103 | " | 117;120 |
| 10-28-'41 | " | From AlleyEast of Eastern Ave. East to School Property. | " | 118 |
| 11-27-'41 | " | From Compton - Jaboneria Rd to TR. Line East of Ira Ave. | " | 83;145-146 |
| | | FLORENCE AVE.:- | | |
| 7-18-'41 | " | From Bell Gardens Ave. two Specht Ave. | " | 43;47;51 |
| " | " | From Eastern Ave. to Alley West. | " | 36;55 |

[illegible] page.)

FORM 247 5M 11-41

RETURN TO
**LOS ANGELES COUNTY SURVEYOR**
700 HALL OF RECORDS

Note: Any Additions or Changes on This Sheet Must be Made or Circled in Red Ink With Date and Name of Person Making Change.

Do not extend notes this side of this line.

INDEX TO F.B.879

| DATE. | J.N. | DESCRIPTION. | NOTES | PAGES. |
|---|---|---|---|---|
| | | BELL GARDENS STREETS CENTER LINES SURVEY.--J.N.8317 | | |
| | | FLORENCE AVE.:- (Continued from Preceding Page.) | | |
| 7-18-'41 | 8317 | From Alley east of Eastern Ave. to Ajax Ave. | ℄ & Ties. | 59;63 |
| " | " | From TR. Line East of Ajax Ave. to Compton - Jaboneria Rd. | " | 67-68;84 |
| 9-24-'41 | " | From Ira. Ave. tp Perry Rd.,(East of Garfield Ave.) | " | 96-97;104 |
| | | ALLEY NORTH OF FLORENCE AVE.:- | | |
| 7- -'41 | " | From B ellGardens Ave. to Alley West of Eastern Ave. | " | 44;47;51;55 |
| " | " | From Alley East of Eastern Ave. to El Selinda Ave. | " | 59;63;68 |
| 8-25-'41 | " | From Compton - Jaboneria Rd. to Darwell Ave. | " | 85;98;102 |
| | | LUDELL ST.:- | | |
| 7-24-'41 | " | From Bell Gardens Ave. to Marlow Ave. | " | 44;48 |
| 7-11-'41 | " | From Specht Ave. to Alley West of Eastern Ave. | " | 52;56 |
| 8-14-'41 | " | From Alley East of Eastern Ave to Purdy Ave. | " | 60;64;69 |
| 8-18-'41 | " | From El Selinda to Adamson Ave. | " | 72;75 |
| 8-26-'41 | " | From Colmar Ave. to Compton - Jaboneria Rd. | " | 78;85;89 |
| | | LUBEC ST.:- | | |
| 7-24-'41 | " | From Bell Gardens Ave. to Marlow Ave. | " | 45;49 |
| " | " | From Specht Ave to Alley West of E astern Ave. | " | 53;57 |
| 8-15-'41 | " | FROM Alley East of Eastern Ave. to Purdy Ave. | " | 61;65;71 |
| 8-18-'41 | " | From El Selinda Ave. to Colmar Ave. | " | 73;76;79 |
| 8-26-'41 | " | From El Cortez Ave. to Compton - Jaboneria Rd. | " | 86;90 |
| 8-28-'41 | " | From Ira Ave. to Darwell Ave. | " | 91-92 |
| | | LOVELAND ST.:- | | |
| 7-24-'41 | " | From Bell Gardens Ave. to Marlow Ave. | " | 45;49 |
| 7-28-'41 | " | From Specht Ave. to Alley West of Eastern Ave. | " | 53;58 |
| 8-15-'41 | " | From Alley East of Eastern Ave.to Purdy Ave. | " | 62;65;71 |
| 8-18-'41 | " | From El Selinda Ave. to Colmar Ave. | " | 73;77;79 |
| 8-28-'41 | " | From Compton - Jaboneria Rd. to El Cortez Ave. | " | 87;95 |
| 9-24-'41 | " | From Ira Ave. to Darwell Ave. | " | 99;1[illegible] |
| | | (OVER.) | | |

Notes Ck'd by
Map No.
Office Work
Checked
Date

Survey of
W. O. Tape No. Std. °F
Surveyed by
Notes Date
Indexed

F.B. 879 Pg. 3

INDEX TO F.B.879

| DATE. | J.N. | DESCRIPTION. | NOTES. | PAGES. |
|---|---|---|---|---|
| 7- -'41 | 8317 | ALLEY SOUTH OF GAGE AVE.:- | | |
| | | From Bell Gardens Ave. to Specht Ave. | ℄ & Ties. | 46;50;54 |
| " | " | From Alley West of Eastern Ave. to Alley East of Eastern Ave. | " | 39;58;62 |
| " | " | From Ajax Ave. to TR. Line East of Belmar Ave. | " | 66;74;80 |
| " | " | From Compton - Jabonaria Rd. to TR. Line East of Ira Ave. | " | 88;100 |
| | | GAGE AVE.:- | | |
| " | " | From Bell Gardens Ave. to Specht Ave. | " | 46;50;54 |
| 8- 1-'41 | " | From Eastern Ave. to El Selinda Ave. | " | 40;66;74 |
| 8-28-'41 | " | From Colmar Ave. to Compton - Jabonaria Rd. | " | 80;93;88 |
| 10-7-'41 | " | From Ira Ave. to Foster Bridge Rd. | " | 101;105 |
| | | BELL GARDENS AVE.:- | | |
| 7-15-'41 | " | From Florence Ave. to Gage Ave. | " | 43-46 |
| | | MARLOW AVE.:- (& TR. LINE.) | | |
| 7-25-'41 | " | From Florence Ave. to Gage Ave. | " | 47-50 |
| | | SPECHT AVE.:- | | |
| 7-11-'41 | " | From Florence Ave. to Gage Ave. | " | 51-54 |
| | | ALLEY WEST OF EASTERN AVE.:- | | |
| 10-31-'41 | " | From Shull St. to Compton - Jabonaria Rd. | " | 122-126 |
| 7- -'41 | " | At Compton - Jabonaria Rd. | " | 10 |
| " | " | South of Clara St.-(F.B.743-283.) | " | 41 |
| 10-14-'41 | " | From Priory St. to Live Oak St. | " | 107;112 |
| 10-20-'41 | " | From Fry St. to Florence Ave. | " | 116-117;55 |
| 7- -'41 | " | From Florence Ave. to Alley: South of Gage Ave. | " | 55-58 |
| | | ALLEY EAST OF EASTERN AVE.:- (South of Clara St-F.B.734-70) From Clara St. To Live Oak St | | 42;108;113 |
| 11- 9-'41 | " | From Shull St. to Compton - Jabonaria Rd. | " | 127-131 |
| 7- -'41 | " | From Florence Ave. to Alley South of Gage Ave. From Fry St. to Florence Ave. | " | 59-62 59;118 |

(Continued on next sheet.)

Do not extend notes this side of this line.

RETURN TO
LOS ANGELES COUNTY SURVEYOR
700 HALL OF RECORDS

Note: Any Additions or Changes on This Sheet Must be Made or Circled in Red Ink With Date and Name of Person Making Change.

F.B. 879 PG. 4 INDEX

FORM 247 5M 11-41

RETURN TO
**LOS ANGELES COUNTY SURVEYOR**
700 HALL OF RECORDS

Note: Any Additions or Changes on This Sheet Must be Made or Circled in Red Ink With Date and Name of Person Making Change.

Do not extend notes this side of this line.

## INDEX TO F.B.879

| DATE. | J.N. | DESCRIPTION. | NOTES. | PAGES. |
|---|---|---|---|---|
| | | " BELL GARDENS STREETS CENTER LINES SURVEY.--- J.N.8317. " | | |
| | | AJAX AVE.:- | | |
| 7- -'41 | 8317 | From Florence Ave. to Gage Ave. | ℄ & Ties. | 63-66 |
| | | PURDY AVE.:- | | |
| 8-14-'41 | " | From Ludell St. to Loveland St. | " | 69-71 |
| | | EL SELINDA AVE.:- | | |
| 8-18-'41 | " | From Florence Ave. to Gage Ave. | " | 68;72-74 |
| | | ADAMSON AVE.:- | | |
| 8- 1-'41 | " | From Ludell St. to Loveland St. | " | 75-77 |
| | | COLMAR AVE.:- | | |
| 8-26-'41 | " | From Ludell St. to Gage Ave. | " | 78-80 |
| | | EL CORTEZ AVE.:- | | |
| 8-28-'41 | " | From Lubec St. to Loveland St. | " | 90;94-95 |
| | | IRA AVE.:- | | |
| " | " | At Lubec St. | " | 91 |
| " | " | From Florence Ave. to Curve At 1st Alley North | " | 96;98 |
| 9-24-'41 | " | From Loveland St. to Gage Ave. | " | 99-101 |
| 11-21-'41 | " | From P.I. at Perry Rd. to P.I. South of Florence Ave. (Garfield Ave) | " | 136;138-142 |
| | | DARNELL AVE.:- | | |
| 9-24-'41 | " | From Florence Ave. to TR. Line North of Loveland St. | " | 97;102-103 |
| | | GEPHART AVE.:- | | |
| 11-12-'41 | " | From Priory St. to Clara St. | " | 134-135 |
| | | (South of Clara St.-See F.B.679-16) | | |
| 8- 2-'43 | " | From Muller St. to Clara St. | " | 153-155 |
| | | MULLER STREET.:- | | |
| " " | " | From Gephart Ave. to Garfield.Ave. | " | 153;163 |

Notes Ck'd by
Map No.
Office Work
Checked
Date

Survey of
W. O. Tape No. St'd °F
Surveyed by
Notes Date
Indexed Jas. C. Johnson

F.B. 879 Pg 4-4
INDEX.

INDEX TO F.B. 879

| DATE. | J.N. | DESCRIPTION. | NOTES. | PAGES. |
|---|---|---|---|---|
| | | QUINN STREET.:- (= Felix Ave. East of Garfield Ave.) | | |
| 8- 2-'43. | 8317 | From Gephart Ave. to Garfield Ave. | ℄ & Ties. | 154;156-157. |
| | | FELIX AVE.:- (= Quinn St. West of Garfield Ave.) | | |
| 8- 3-'43 | " | From Garfield Ave. to Buell St. | " " | 157-159 |
| | | GARFIELD AVE.:- (Perry RD.) | | |
| " | " | From Quinn St. to 1st Angle Pt. North. | " " | 157 |
| 8- 9-'43. | " | From Shull St. to Muller St. | " " | 160-163 |
| | | BUELL ST.:- | | |
| 8-11-'43. | " | From Edison Co, R/W. East of Felix Ave. to Garfield Ave. | " " | 159;162;172. |
| | | SHULL ST.:- | | |
| 8- 4-'43. | " | At Garfield Ave. | " " | 160 |
| 8- 5-'43 | " | From P.I. East of Eastern Ave.to Alley West of Garfield Ave. | " " | 164 |
| 8- 9-'43 | " | From Alley East of Garfield Ave. to Edison Co, R/W. East of Scout Ave. | " " | 169 |
| | | POSTORIA ST.:- | | |
| 8- 4- '43 | " | At Garfield Ave. | " " | 161 |
| " | " | At P.I. & Alley West of Garfield Ave. | " " | 166 |
| 8- '9-'43 | " | From Alley East of Garfield Ave. to Scout Ave. | " " | 167-168 |
| | | CECELIA ST.:- | | |
| 8- 5-'43 | " | At Garfield Ave. | " " | 162 |
| 8- 9-'43 | " | At P.I. & Alley West of Garfield Ave. | " " | 170 |
| 8-11-'43 | " | From Alley East of Garfield Ave. to Edison Co. R/W. | " " | 171 |
| | | ALLEY WEST OF GARFIELD AVE.:- | | |
| 8- -'43 | " | From Shull St. to TR. Line 309' to South. | " " | 164-165 |
| " " | " | At Postoria St.; & At Cecelia St. | " " | 166;170 |
| " " | " | From Muller St. to TR. Line ± 276' North of Quinn St. | " " | 153;156 |
| | | (Cont'd) | | |

F.B. 879 PG. INDEX

4-B

RETURN TO
LOS ANGELES COUNTY SURVEYOR
700 HALL OF RECORDS

Note: Any Additions or Changes on This Sheet Must be Made or Circled in Red Ink With Date and Name of Person Making Changes.

Do not extend notes this side of this line.

FORM 247 5M 11-41

RETURN TO
**LOS ANGELES COUNTY SURVEYOR**
700 HALL OF RECORDS

Note: Any Additions or Changes on This Sheet Must Be Made or Circled in Red Ink With Date and Name of Person Making Change.

Do not extend notes this side of this line.

## INDEX TO F.B.879

| DATE. | J.N. | DESCRIPTION. | NOTES. | PAGES. |
|---|---|---|---|---|
| | | "BELL GARDENS STREETS CENTER LINES SURVEY.--J.N.8317." | | |
| | | ALLEY EAST OF GARFIELD AVE.:- (Cont'd.) | | |
| 8- 3-'43 | 8317 | From Edison Co. R/W. North of Felix Ave.(Quinn St.)to Felix Ave. | g & Ties. | 158 |
| 8- 9-'43 | " | At Fostoria St.; & At Shull St. | " " | 167;169 |
| 8-11-'43 | " | From Cecelia St. to Buell St. | " " | 171-172 |
| | | GOTHAM STREET.:- | | |
| 12- 3-'43 | " | From Eastern Ave to Bell Gardens Ave. | " " | 173-174 |
| | | BELL GARDENS AVE.:- | | |
| 12- 6-'43 | " | From TR. Line ± 350'North of Gotham St.to Tr. Line ± 100' South Of Quinn St. | " " | 174-175 |
| | | QUINN ST.:- | | |
| " " | " | From Compton - Jabonería Rd. to Bell Gardens Ave. | " " | 175-176 |
| 9-13-44 | " | GALLANT ST. | | |
| | | From Compton-Jabonería Rd to Ira Ave. | " " | 177-179 |
| 9-14-44 | " | GOTHAM ST. | | |
| | | From Compton-Jabonería Rd. to Ira Ave. | " " | 180-182 |

Notes Ck'd by ____
Map No. ____
Office Work ____
Checked ____
Date ____

Survey of ____
W. O. ____ Tape No. ____ St'd ____ °F
Surveyed by ____
Notes ____ Date ____
Indexed ____

F.B. 879 PG. 4-5
INDEX

F.B. 879 Pg. 4-D
INDEX.

RETURN TO
LOS ANGELES COUNTY SURVEYOR
700 HALL OF RECORDS

Do not extend notes this side of this line.

Note: Any Additions or Changes on This Sheet Must be Made or Circled in Red Ink With Date and Name of Person Making Change.

| | | |
|---|---|---|
| Notes Ck'd by D.M. Finley | Survey of Bell Gardens Sur | F.B. 879 Pg. 5 |
| Map No. B-1760 | W. O. 8317 Tape No. 463 St'd 68°F | |
| Office Work | Surveyed by C.A. Benson | |
| Checked | Notes " Date 6-6-41 | |
| Date | Indexed C. Johnson 10-27-42 | |

CENTER LINE SURVEY

— of —

"BELL GARDENS STREETS CENTER LINES"

J.N. 8317.

1941.

| | |
|---|---|
| C.A. Benson | Chief |
| E.S. Tombleson | Inst. man |
| G.G. Porter | Hd. Ch. |
| D.E. Holmes | R.Ch. |
| L.C. Wilson | Hd. Ch. - R.Ch. |

Note: Any Additions or Changes on This Sheet Must be Made or Circled in Red Ink With Date and Name of Person Making Change.

Do not extend notes this side of this line.

RETURN TO
LOS ANGELES COUNTY SURVEYOR
700 HALL OF RECORDS

FORM 247 5M 10-39

F.B. 879 PG. 6 Con't. on bot. pg. 7

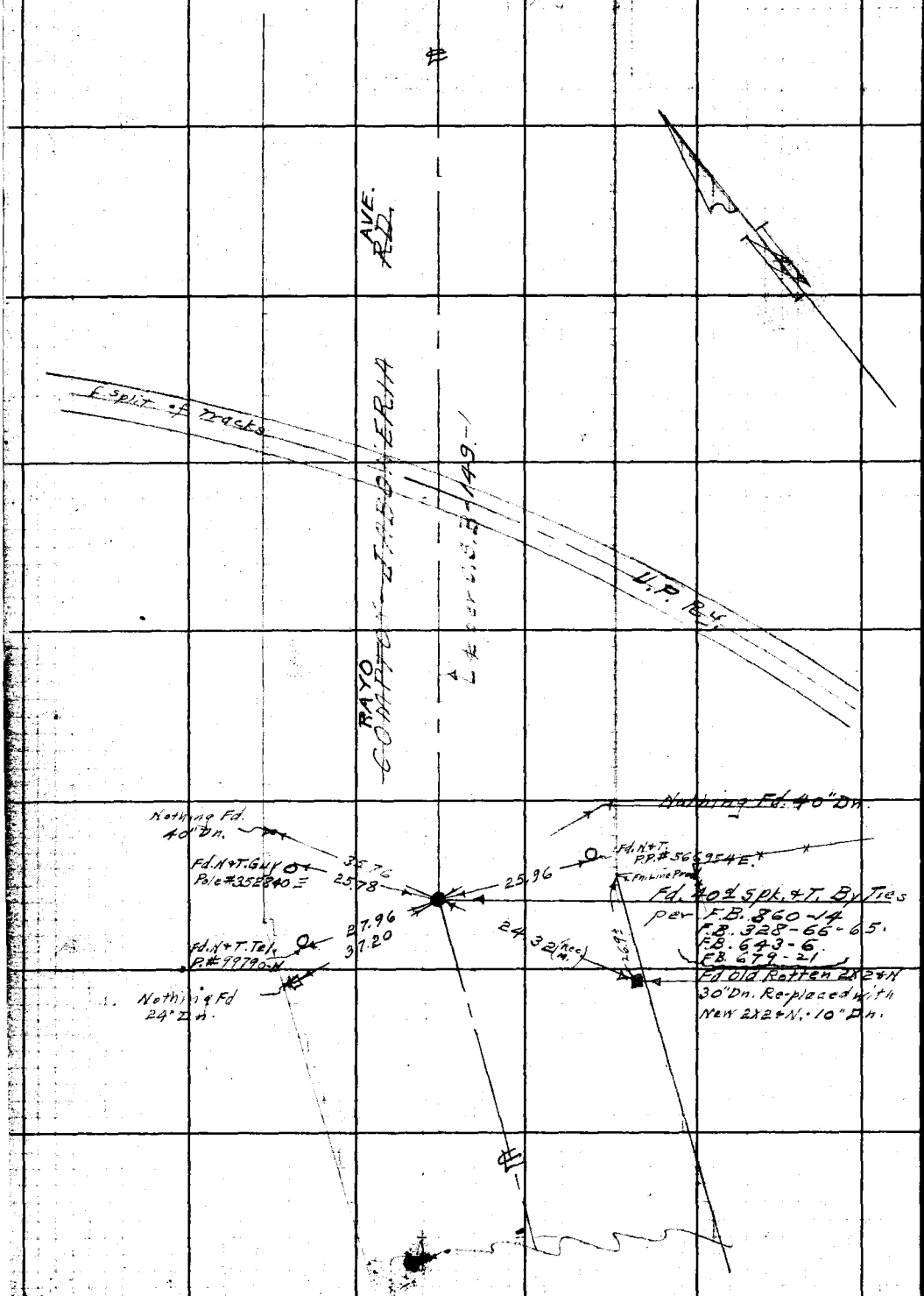



RETURN TO
LOS ANGELES COUNTY SURVEYOR
700 HALL OF RECORDS
Do not extend notes this side of this line.
Note: Any Additions or Changes on This Sheet Must be Made or Circled in Red Ink With Date and Name of Person Making Change.

| | |
|---|---|
| Notes Ck'd by D. M. Finny | Survey of Bell Gardens & Sur. |
| Map No. B-1760 | W. O. 8317 Tape No. 063 St'd 68°F |
| Office Work | Surveyed by Benson |
| Checked | Notes " Date 6-6-41 |
| Date | Indexed A. C. Johnson |

F.B. 879 Pg. 7

Cont. on bot. pg. 8

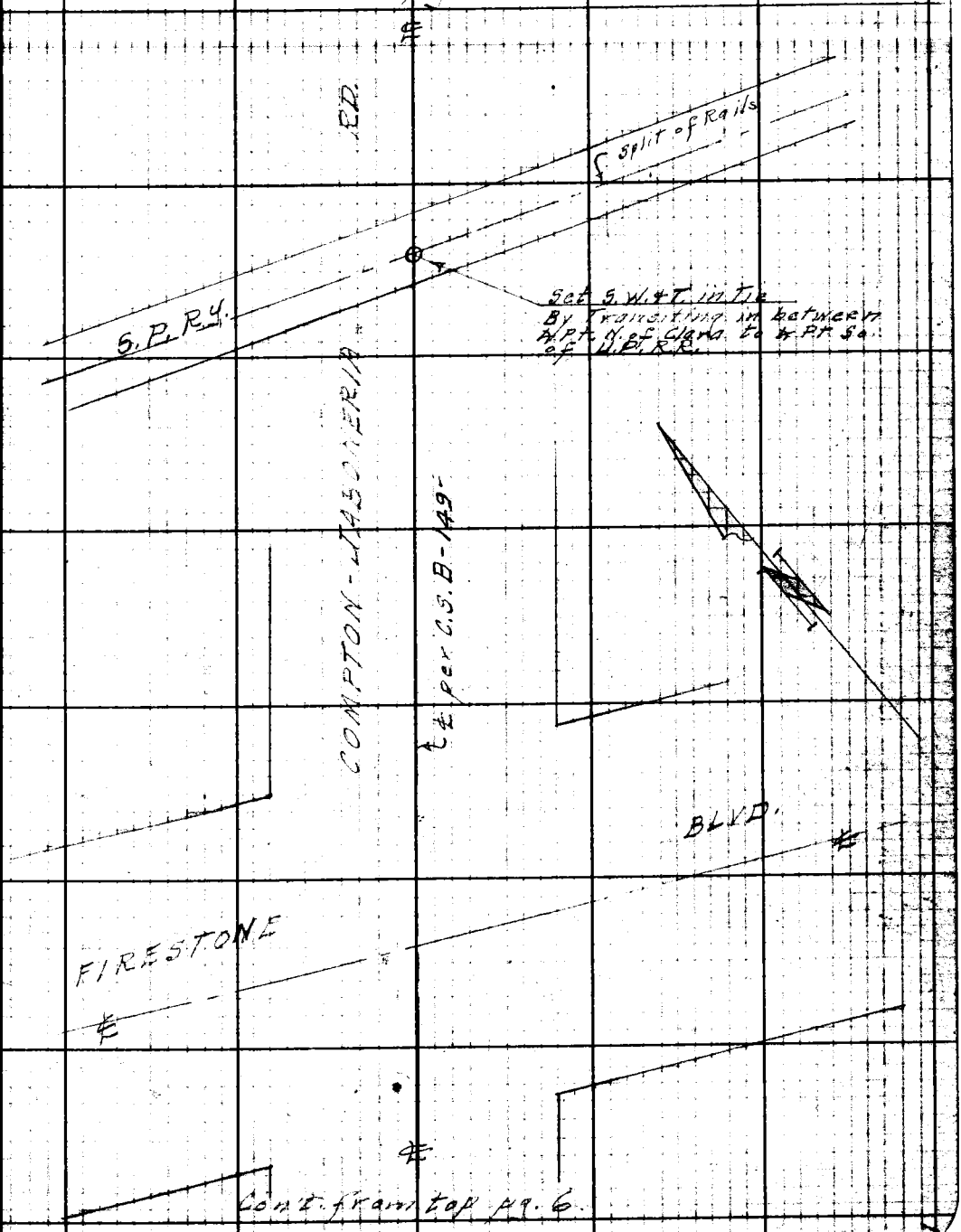


Cont. from top pg. 6

Note: Any Additions or Changes on This Sheet Must be Made or Circled in Red Ink With Date and Name of Person Making Change.

Do not extend notes this side of this line.

RETURN TO
LOS ANGELES COUNTY SURVEYOR
700 HALL OF RECORDS

FORM 247 5M 10-39

F.B. 879 PG. 8

Con't. on bot pg 9

S.W. Cor Lot 1 Blk. 6 Tr. #10878
Fd. 1½" I.P. P/L + N. 4" up.

Fd. 1½" I.P. P/L + N. Tr. #10878

Set in St. sign Post

W S 32-21

82 51

D 55°25'20"-
Δ 221°40'50"
55°25'12½.

Fd L&T. 0.3 Fn. Rt. 0.7

Set L&T. in Wind w/l

400.73 T=78°=400.76

R.D. 400.76 221.13 14.18 55°25 20 29.87

FOSTORIA ST.

To 2x2 at Tr. Line

35.63 S 88°28'

51.24 1.26 11.48

Con't on bot. pg. 24.

On, after Const. S.S. 2-7-46 CAB
Set 3/4" I.P. P/L + Cap. Tk. 16" Dn
By Int. Set 2X24 Cap □ Tk. 2" Dn.
Fd 2x2 on, Fd ¾" I.P. checked
Ties Replaced w/ 1½ Std
C.S. Br. Cap Mon dn. 10" in
Mk. 1/20/51 RTM
Mon. Mkd. as shown.
410.55 T=78°=410.58
Fd 1 tan n ft. ties
Fd 1 tan Spk dn ties out Eff.

Set Nail & Tag in Pole

Des troyed
Fd. 2X24 N-5" Dn.
per Tr. #10878

Fd. 2" I.P. P/L + N. N.E. Cor. Lot 1.

Fd. 1½ T. Conc. W/L

63.23

COUNTY SURVEYOR RE 63

COUNTY SURVEYOR REF. MON. RE 63

COMPTON-TYBONERIA

410.58

30.07

Fd. 1½" I.P. P/L + Tag R.E. 1797. per Tr. #10878

D 55°24'50"
Δ 221°39'20"
55°24'50".

Set Std. C.S. Br. Cap Mon in Ld as shown about eight on line of S.J. Rd. & ~~Cone~~ 50.18 ft from R.S.M.

50.18

55°24 40 50

88.09 50.18

S.H.H.H. ST.

To 2" I.P. at Tr. Cor.

350.07

Line Tr. #10878

Set Nail & Tag in Pole

Set PM in Eb Rim of MH

Set PM in wly Rim of MH

Set Std. C.S. Br. Cap Mon dn. 32 below T. Lg. Bk. Stk. Set in Face of DP #77900 E. and in Ld as shown at left. ~~Set by Eff~~ RTM 12/20/51 (Replaces 122)

Set Nail & Tag in Pole

Set Nail & Tag in Pole

Fd. 1½" I.P. No P.L. 6" Dn. Used Ctr. .03 So. of Line per Tr. #10878.002
Fd 1½" I.P. ~~out~~ 3' off line of Skull St. RTM

Fd. 1½" I.P. P/L + R.E. Tag 14" Dn. per S.W. Cor. Tr. #10878 M.B. 192-4

Fd 1½" IP ~~and Set~~ pipe has cem bl. & n. but no Tag Removed I.P. 12/20/51

Set L&T in Sot Con't. from Fd. Pg. 7 ~~at rear fced wall on E Back of Pl. channel on~~ E Road of Skull St. RTM 12/20/51

Set PM in Eb Rim of MH

Set PM in wly Rim of MH

Fd. 1½" I.P. No P.L. 6" Dn. Used Ctr. .03 So. of Line per Tr. #10878.002
Fd 1½" I.P. ~~out~~ 3' off line of Skull St. RTM

Fd. 1½" I.P. P/L + R.E. Tag 14" Dn. per S.W. Cor. Tr. #10878 M.B. 192-4

Fd 1½" IP ~~and Set~~ pipe has cem bl. & n. but no Tag Removed I.P. 12/20/51

Set L&T in Sot Con't. from Fd. Pg. 7 ~~at rear fced wall on E Back of Pl. channel on~~ E Road of Skull St. RTM 12/20/51

RETURN TO
LOS ANGELES COUNTY SURVEYOR
700 HALL OF RECORDS

Do not extend notes this side of this line.

Note: Any Additions or Changes on This Sheet Must Be Made or Circled in Red Ink With Date and Name of Person Making Change.

Notes Ck'd by
Map No. B-1760
Office Work
Checked
Date

Survey of Dell Rio Rd. C.S.
W. O. 8317 Map No. 063 St'd 68 °F
Surveyed by Benson
Notes Date 6-
Indexed

F.B. 879 Pg. 9

T.R. No. 11124
M.B. 200-12

Fd. 1" IPPl + Tag RE 1797 per Tr. # 11124

Set L.P. bot. pt. 10.

Fd. + in Sh. 0.19' Ext.

COMPTON-LAKEWOOD

MAHAFFEY

To Pl. Pg. 28

To Pl. Pg. 26

Set L+T. in top S.D. 18" Dn. By Int. 3" ef 2X2 Cop. Tk. Flush.

Fd. L+T. in Top S.D. 18" Dn. Destroyed per F.B. 301-113-120

Fd. 1½" IPPl + Tag R.E. 1797

Fd. N+T. in out C.W.C. Fn. Post. Destroyed

Set "X" N. Rim D.D.I. "23 M.K. C.V.C."

Fd. L+T. in cop. S.D. 18" Dn. per F.B. 301-120

Fd. 1½" IPPl + Tag R.E. 1797

Fd. 1½" IPPl + Tag R.E. 1797 Tr. # 108758

Fd. Hub + S.D. in Post out 12/3/51 RSM

Set L+T. in top S.D. 18" Dn. By Int. 3" ef 2X2 Cop. Tk. Flush.

11/30/51 out RSM Set N+T Guard.

Fd. Co. Sur. Mon. & 11 E. - Re-set Rec. Dist. from Compton Tabor in Rd. + on Line 30" Dn. or 5 ft. below Rd. Sf.

Fd. Co. Sur. Mon. 28" Dn. per F.B. 301-120

Set L+T. in top S.D. 16" Dn. By Int. 2" ef Cor. Cons. P.S.S. 2-4-46 cap. & B.T. spk. STRADLERS Fd. L&T. Fd. Shad. Set Std. C.S. Br. Cap in Conc. mass over 18" [illegible] in Sidw. [illegible] is [illegible] as shown.

Destroyed. Fd. 2X2 + N. 3" Dn. per Tr. # 108788

Fd. N+T. Cor. Fn. Post out 12/3/51 RSM

out 12/3/51 Fd. N+T. Fn. Post

Cont. from top. pg. 8

Note: Any Additions or Changes on This Sheet Must be Made or Circled in Red Ink With Date and Name of Person Making Change.

Do not extend notes this side of this line.

RETURN TO
LOS ANGELES COUNTY SURVEYOR
700 HALL OF RECORDS

FORM 247 SM 10-59

F.B. 879 PG. 10

Con't. on bot. pg. 11

191.88 T=75°=191.89

DETAIL
Added 11/30/51 - RJM
Bt. Spk. Dwn
Set L&T
C.S. Mon
Destroyed L&T.
Bt. Spk. Up
Set L&T. in top S.D.
Set Std. C.S. Br. Cap in conc. dn 10" in Hand hole. Stmkd as shown. Fd. Bt. Spk. Dwn as shown

To Int. of Eastern Ave

Calc. per F.B. 743-3
191.86
191.89

(191.84) E: 16.118

R.D.

To B.C. Alt. Eq. 192.38
L&T per F.B. 743-3

26.99
59°-17'-40" Calc.
Calc. 0.02
0.08
0.02

Nothing Fd.

Set L&T. in top S.D. 18" Dn. Rec. Dist. from Eastern Ave per F.B. 743-3
Ok. after Const. C.S. 1-28-46 G.A.B.
Destroyed 11/30/51 RJM

Destroyed 6-24-41
Fd. L&T. in top S.D. 18" Dn. per F.B. 743-3

Set C.S. Br. Cap in conc. mon. dn 10 in. in Std. C.S. H.H. and over L&T in S.D. Br. Cap. is mkd as shown 11/30/51 R.J.M.

Δ 124°43'40"
Δ 138°54'50"
124°43'42½"

73.39 T=80°=73.40
66.00 T=78°=66.00

30 Adj.
73.40
124.43
32.91
66.00
32.99
682.75

Destroyed
Fd. L&T. in top S.D.
22" Dn per F.B. 743-4

Fd. 11/30/51 RJM
Ok. after Const. C.S. 1-28-46 G.A.B.
Set L&T. in top S.D. 22" Dn By Int. 2X L&T Flush.

Destroyed
Fd. L&T. in top S.D.
19" Dn. per F.B. 301-120

Set L&T. in top S.D. By Int. 19" Dn.

Q
Fd. L&T. in top S.D. 12" Dn. W/M. Z.H.H. Flush. 6-24-41 per F.B. 743-4

per F.B. 743-4

Fd. L&T. in top H.H. 18" Dn. per F.B. 743-4-5 on Line

Fd. C.S. Sur. Mon. 10" Dn. - Disturbed F.B. 743-4 Rt. Set F.B. 301-120

Fd. C.S. Sur. Mon. 10" Dn. per F.B. 743-4 F.B. 301-120

Con't. from top pg. 9.

W.S. 36-4

RETURN TO
LOS ANGELES COUNTY SURVEYOR
700 HALL OF RECORDS

Do not extend notes this side of this line.

Note: Any Additions or Changes on This Sheet Must be Made or Circled in Red Ink With Date and Name of Person Making Change.

COUNTY SURVEYOR RE 63

| | |
|---|---|
| Notes Ck'd by | Survey of |
| Map No. B-1760 | W. O. 8317 Tape No. [illegible] St'd 68°F |
| Office Work | Surveyed by Benson |
| Checked | Notes " Date 6-9-41 |
| Date | Indexed |

F.B. 879 Pg. 11

Con't on bot. pg. 12.

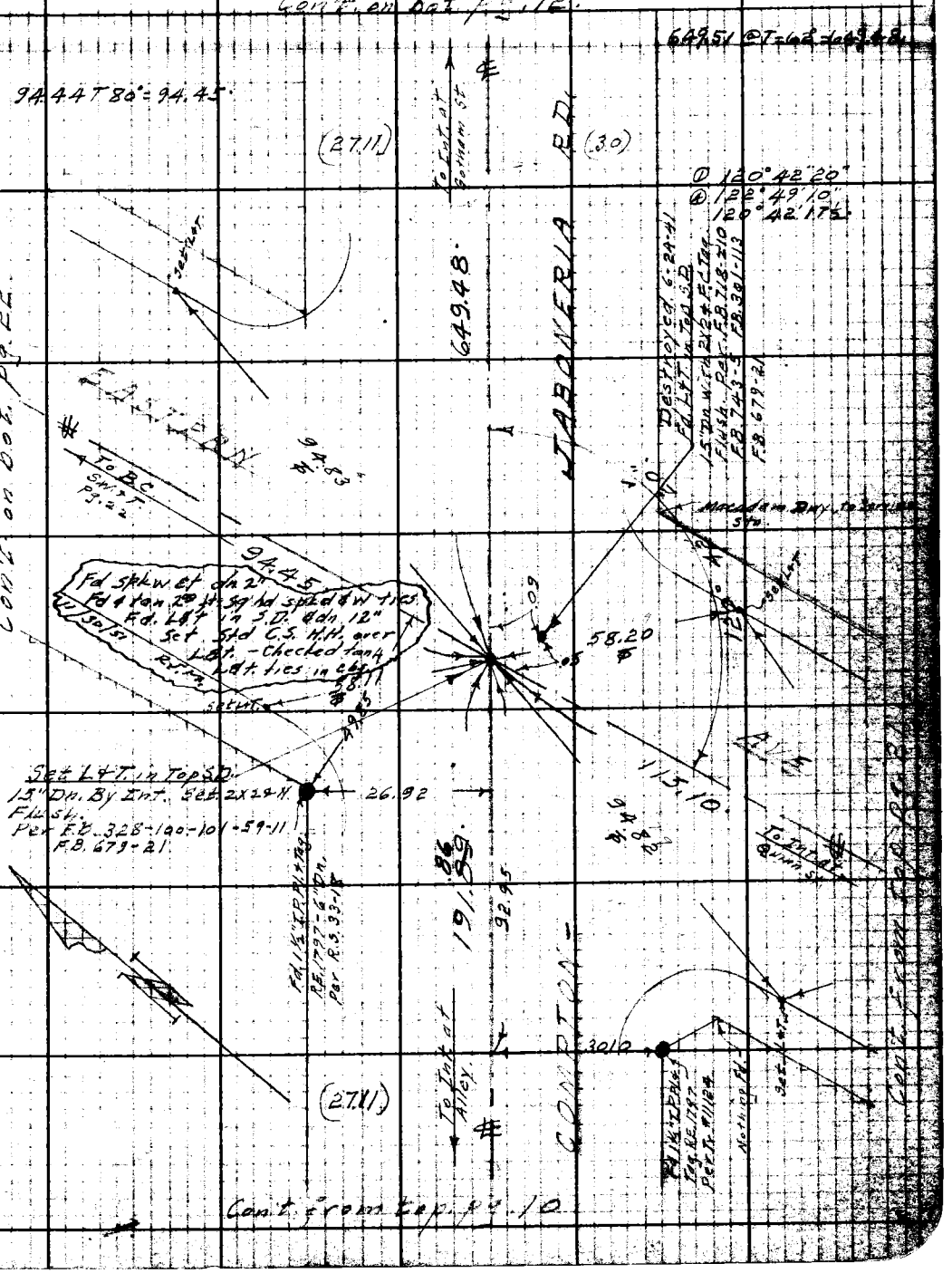


Note: Any Additions or Changes on This Sheet Must be Made or Circled in Red Ink With Date and Name of Person Making Change.

Do not extend notes this side of this line.

RETURN TO
LOS ANGELES COUNTY SURVEYOR
700 HALL OF RECORDS

FORM 247 5M 10-39

F.B. 879 Pg. 12

Con't. on bot. pg. 13.

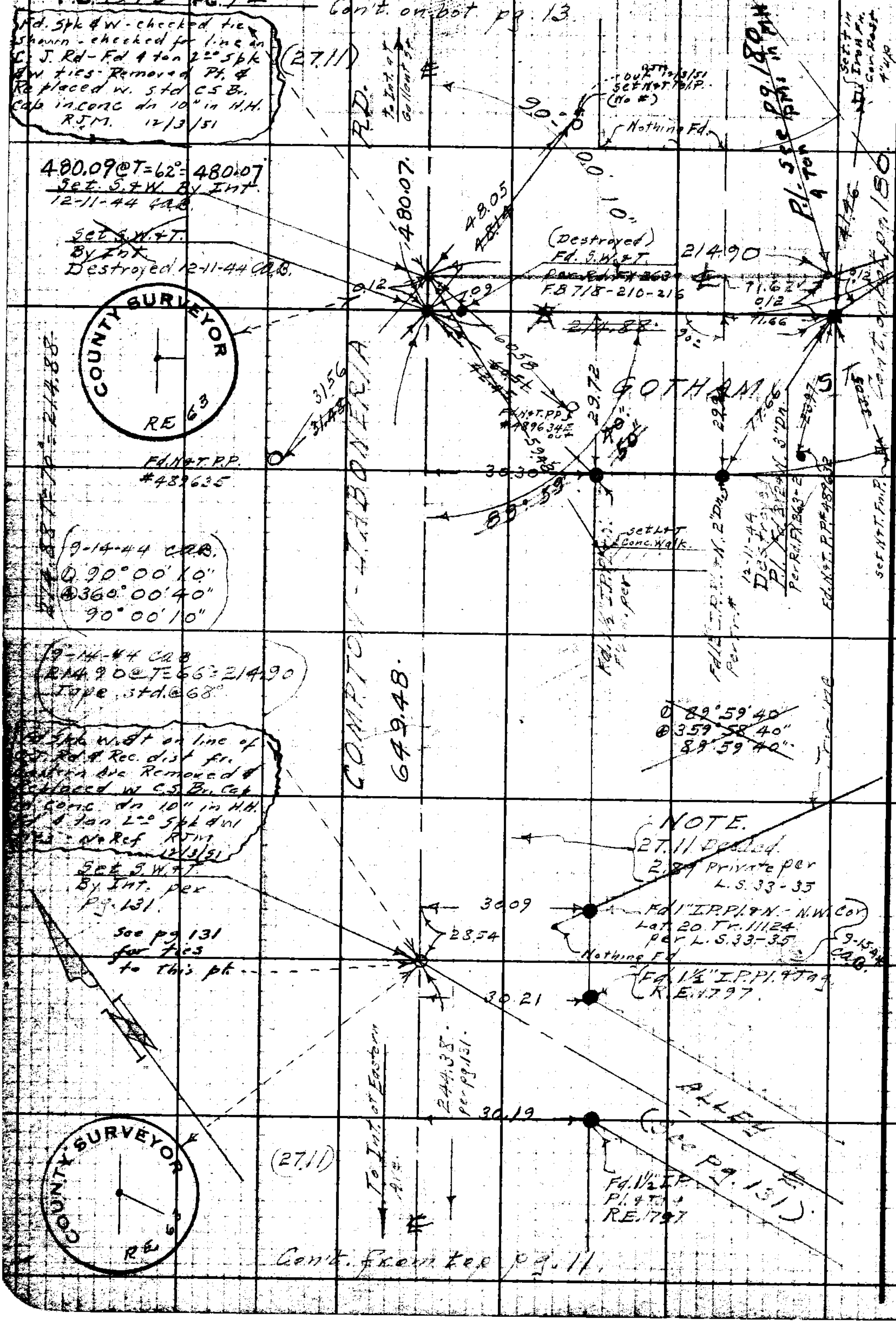


Con't. from top pg. 11.

RETURN TO
LOS ANGELES COUNTY SURVEYOR
700 HALL OF RECORDS

Do not extend notes this side of this line.

Note: Any Additions or Changes on This Sheet Must be Made or Circled in Red Ink With Date and Name of Person Making Change.

| | |
|---|---|
| Notes Ck'd by | Survey of Bell Gardens & Sur |
| Map No. B-1760 | W. O. 8317 Tape No. 063 St'd 68°F |
| Office Work | Surveyed by Benson |
| Checked | Notes " Date 6-9-41 |
| Date | Indexed A. C. Johnson |

F.B. 879 PG. 13

9-14-44 CAB.
① 90°00'00"
④ 360°00'00"
90°00'00"

Con't on bot. pg. 14

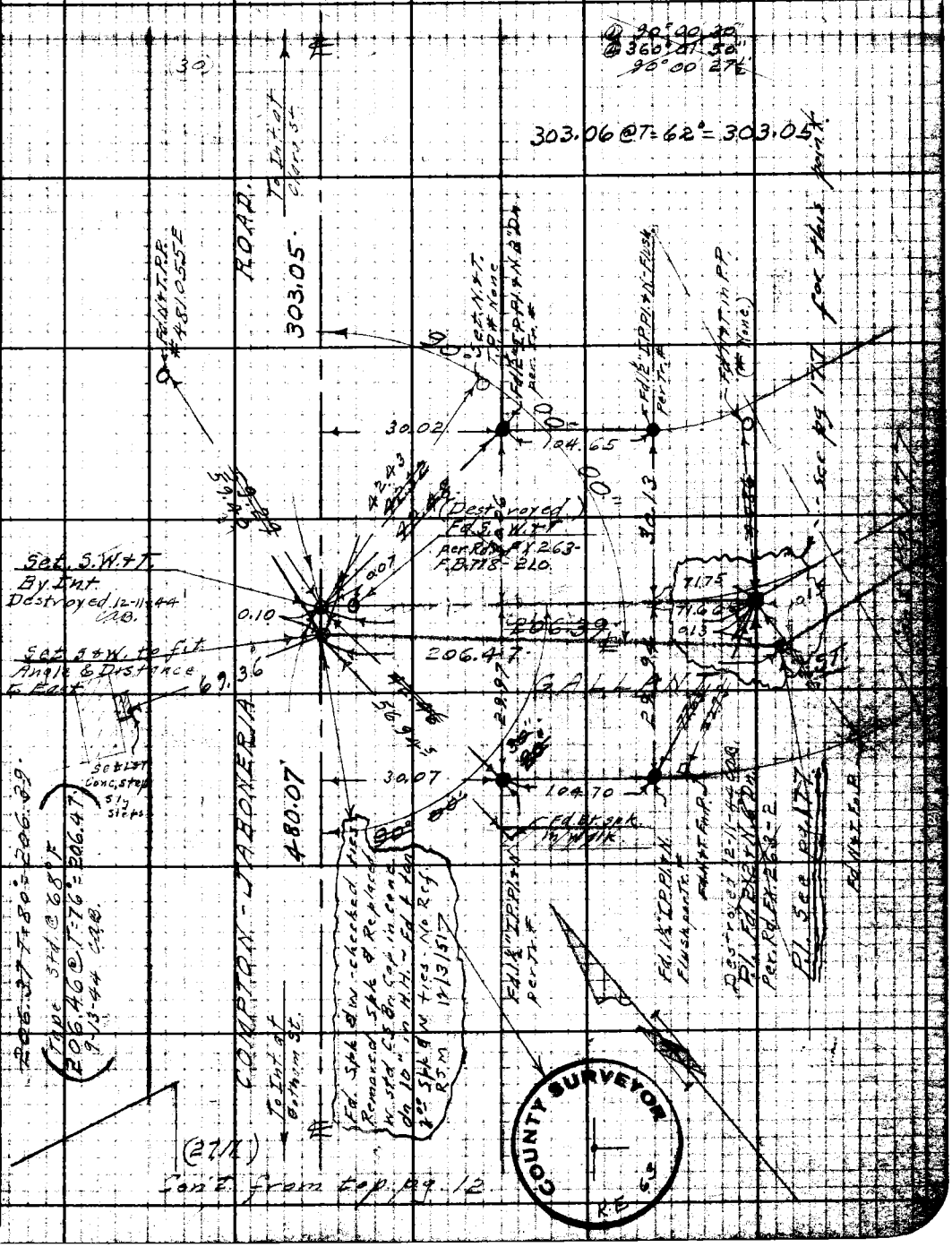


Con't from top pg. 12

COUNTY SURVEYOR R.E. 63

Note: Any Additions or Changes on This Sheet Must be Made or Circled in Red Ink With Date and Name of Person Making Change.

Do not extend notes this side of this line.

RETURN TO
LOS ANGELES COUNTY SURVEYOR
700 HALL OF RECORDS

FORM 247 5M 10-39

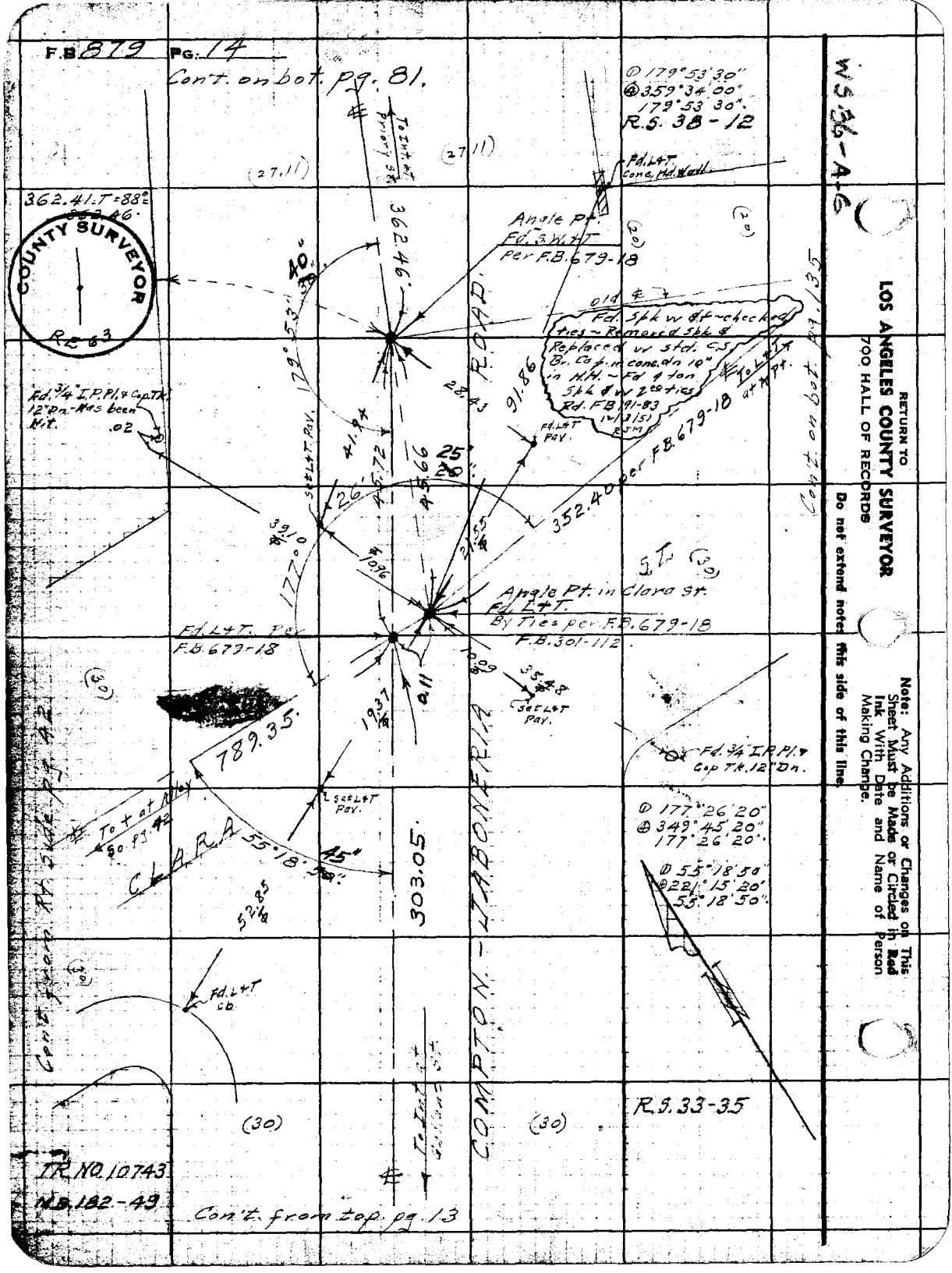
F.B. 879 Pg. 14
Con't. on bot. pg. 81.
① 179°53'30"
④ 359°34'00"
179°53'30"
R.S. 38-12
Fd. L&T Conc. Hd. Wall
To Int. at Priory St.
(27.11)
(27.11)
362.41 T=88°
362.46
COUNTY SURVEYOR
RE 63
Angle Pt.
Fd. S.W.&T.
Per F.B. 679-18
(20)
(20)
Old ℄
Fd. Spk w ℄ ~ checked ties ~ Removed Spk & Replaced w. std. C.S. Br. Cap. in conc. dn 10" in H.H. ~ Fd 4 ton Spk & w 2 ea ties Rd. F.B. 191-83 12/3/51 RJM
To L&T at Pt.
Fd. 3/4" I.P. Pl. & Cap. Tk. 12" Dn. - Has been Hit.
.02
179°53'
40"
30"
362.46
28.43
91.86
Fd. L&T Pav.
Set L&T Pav.
41.94
45.72
45.66
25"
20"
26'
352.40 per F.B. 679-18
Cont. on bot. pg. 135
39.10
10.96
21.55
177°
ST.
(30)
Angle Pt. in Clara St.
Fd. L&T.
By Ties per F.B. 679-18
F.B. 301-112
Fd. L&T. Per
F.B. 679-18
(30)
35.48
Set L&T Pav.
19.37
0.11
789.35
Fd. 3/4" I.P. Pl. & Cap Tk. 12" Dn.
To ℄ at Alley So. pg. 42
Set L&T Pav.
CLARA
55°18'50"
45"
303.05
① 177°26'20"
④ 349°45'20"
177°26'20"
① 55°18'50"
④ 221°15'20"
55°18'50"
52.85
Fd. L&T Cb.
Cont. from Rt. side pg. 42
COMPTON - LABONERIA ROAD
To Int. at Gallant St.
(30)
(30)
R.S. 33-35
TR. NO. 10743
N.B. 182-49
Con't. from top pg. 13
WS 36-A-6
RETURN TO
LOS ANGELES COUNTY SURVEYOR
700 HALL OF RECORDS
Do not extend notes this side of this line.
Note: Any Additions or Changes on This Sheet Must be Made or Circled in Red Ink With Date and Name of Person Making Change.

Notes Ck'd by
Map No. B-1760
Office Work
Checked
Date

Survey of Bell Gardens Tract
W. O. 8317 Tape No. 063 St'd 68-F
Surveyed by Benson
Notes Date 6-11-41
Indexed J. C. Jones

F.B. 879 Pg. 15

Tape #079 3+1 & 68
702.57

3-5-43

Cont. on bot. pg. 16.

COUNTY SURVEYOR
RE. 63

Fd. 3/4" I.P. Pl. + Tk. 24" Dn.

Fd. 3/4" I.P. Pl. + Tk. 18" Dn.

Set L+T.

Fd. 3/4" Brass Cap set in Conc. Stamped "L.S. 2037" Tag "A" per F.B. 328-96 F.B. 729-161

Tr. Line Pg. 16 + 23

P.L. Fd. 3/4" I.P. Pl. + Tk. 12" Dn. Bx. Ties as per F.B. 328-96
Also Fd. + Re-placed 2x2 Wd. over I.P. - Flush.

Fd. 7x7 Sq. - checked ties. Removed Fd. 3/4" I.P. - Removed & Replaced w. Std. C.S.Br. Cap. Man. dn 10" in HH - Set 4 ft. on 2° Bl. Spk. Bar. Ties 12/5/51 RTM

Fd. 3/4" I.P. Pl. + Tk. 24" Dn.

Set L+T.

Set L+T. in cb 12/5/51 RTM

Fd. S.W.+T. in Top Conc. Mon. 18" Dn. Set L+T.

B.C. Not in Fd.

Fd. S.W.+T. By Ties per F.B. 328-96 Rd. F.A. 187-2

Fd. S.W.+T. in Top Conc. Mon. 18" Dn.

Set L+T. in cb 12/3/51 RTM (No Ref.)

Fd. S.W.+T. in Top Conc. Mon. 18" Dn. (Best Prolongation)

Fd. S.W.+T. in Top Conc. Mon. 18" Dn.

Fd. S.W.+T. in Top Conc. Mon. 18" Dn.

Fd. Spk. + S.T. checked ties - Removed pt. Fd. 2x2 dn 6" Removed Some Sp. + Std. C.S.Br. Cap. Man. dn 10" in HH - Set 4 ft. on 2° Bl. Spk. Bar. Ties 12/4/51 RTM

Set PM 3/4" in HH Rm. 1.10 N. of E - Set PM 3/4" in HH. Rm. 3.46 N. of Mon. 2.00 W. RTM 12/4/51

To L+T. at Firestone Blvd. No Ref.

COUNTY SURVEYOR
RE. 63

Note: Any Additions or Changes on This Sheet Must be Made or Circled in Red Ink With Date and Name of Person Making Change.

Do not extend notes this side of this time.

RETURN TO
LOS ANGELES COUNTY SURVEYOR
700 HALL OF RECORDS

FORM 247 5M 10-39

F.B. 879 Pg. 16

Con't. on bot. pg. 17

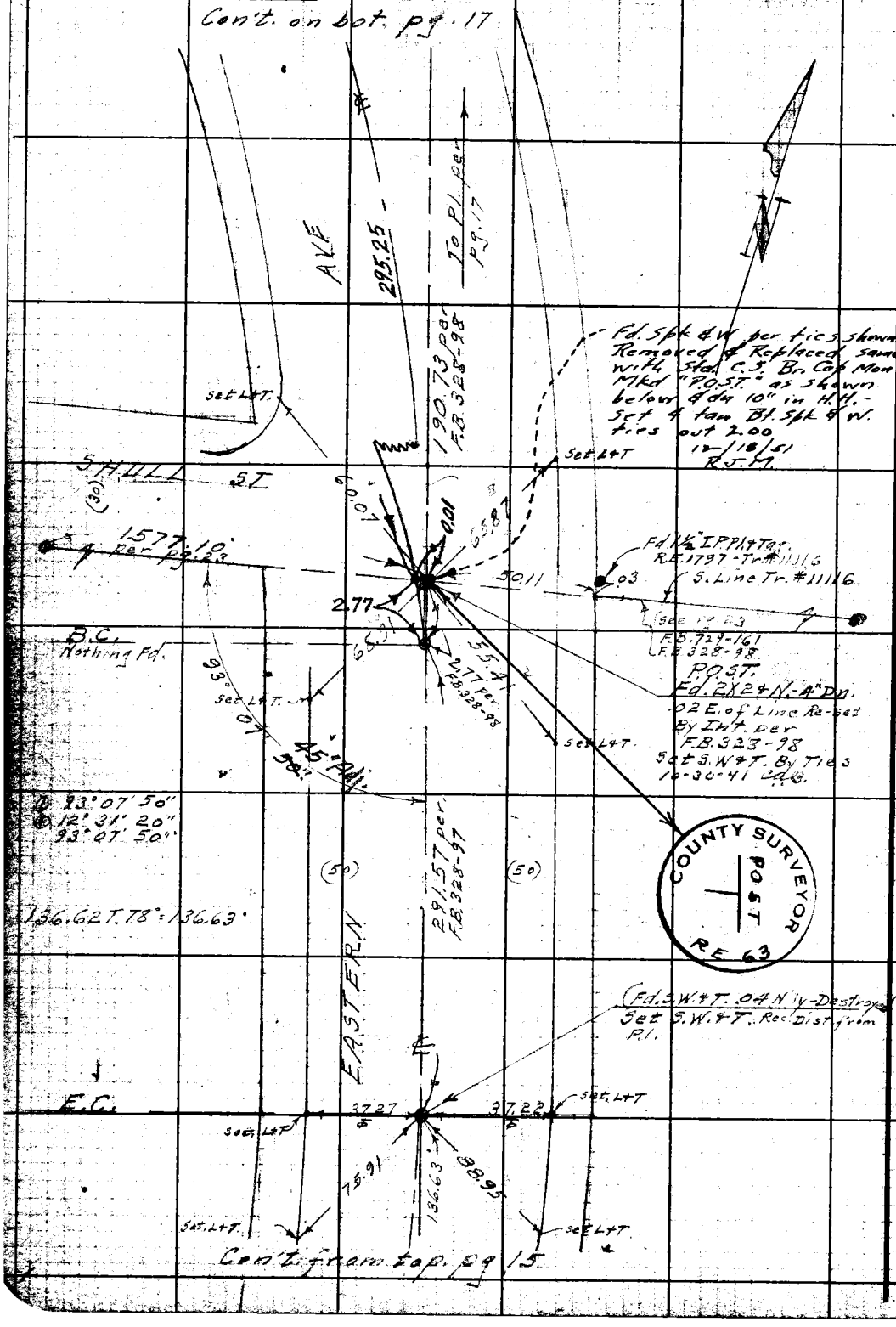


Con't. from top. pg. 15

W.S. 32-C-1

RETURN TO
LOS ANGELES COUNTY SURVEYOR
700 HALL OF RECORDS

Do not extend notes this side of this line.

Note: Any Additions or Changes on This Sheet Must be Made or Circled in Red Ink With Date and Name of Person Making Change.

COUNTY SURVEYOR
P.O.S.T.
RE 63

Notes Ck'd by
Map No. B-1760
Office Work
Checked
Date

Survey of Ballona Ave
W. O. 5317 Tape No. 063 St'd 68°F
Surveyed by Benson
Notes " " Date 6-12-41
Indexed

F.B. 879 Pg. 17

Con't. on bot. pg. 18

See Pg. 127

166.71 T=78°=
166.72

EASTERN AVE.
To Tie Line
166.72

209.40 T=76°=209.41

Ⓓ 94°31'10"
Ⓟ 18°05'00"
94°31'15"

Fd. 2" I.P. Pl. + Remains of old Nail 0.2 E. of Line. Set Nail on Line - 12" Dn.

Set L+T

37.23
E.C.
37.27
0.02
94

Set L+T
0.2
Fd. S.W. + T. in Conc. Mon. 18" Dn.

Falls under Negre-Dionne Inc. Conc. Mon. Per E.B. 328-99

A = 21°35'50"
R = 999.97
T = 190.73
L = 376.93

Set L+T. on Tan. Prod.
40.20
25.37
(25.39 Rec.)

See Page 127

209.41

P.O.S.T.
Fd. 2" I.P. Pl. + Tag.
R.E. 1797 - 12" Dn
0.2 E. of Line
Fd. + Reset 4x4 N
Flush - on Line

Fd. 2X2 + N. 12" Dn
B.C.

For Angle See Pg. 126

Set L+T.

111.66 M.

Set L+T

Set L+T

P.L. Fd. 3/4" I.P. Pl. + Tk. 18" Dn.
Per E.B. 328-98
Fd. Bk. 3 + 4 & W. 0.03 L. of line to M. No. 1
Fd. 3/4" I.P. Removed & Replaced Smaller
W. Std. C.S.Br. Cap. Mon. mkd as shown da 10" in H.H. - Set 4 Ion Bk. 3 + 4 W. ties out 2.00 - 12/18 Pl. R.I.M.
Ⓓ 158°24'20"
Ⓟ 273°37'00"
158°24'15"

Set L+T

Set L+T

Set L+T

Fd. Rd. Dept
Conc. Mon. 18" Dn.

Con't. from top. pg. 16

COUNTY SURVEYOR
REG.

Note: Any Additions or Changes on This Sheet Must be Made or Circled in Red Ink With Date and Name of Person Making Change.

Do not extend notes this side of this line.

RETURN TO
LOS ANGELES COUNTY SURVEYOR
700 HALL OF RECORDS

FORM 247 5M 10-59

F.B. 879 Pg. 18

Con't. on bot. pg. 19

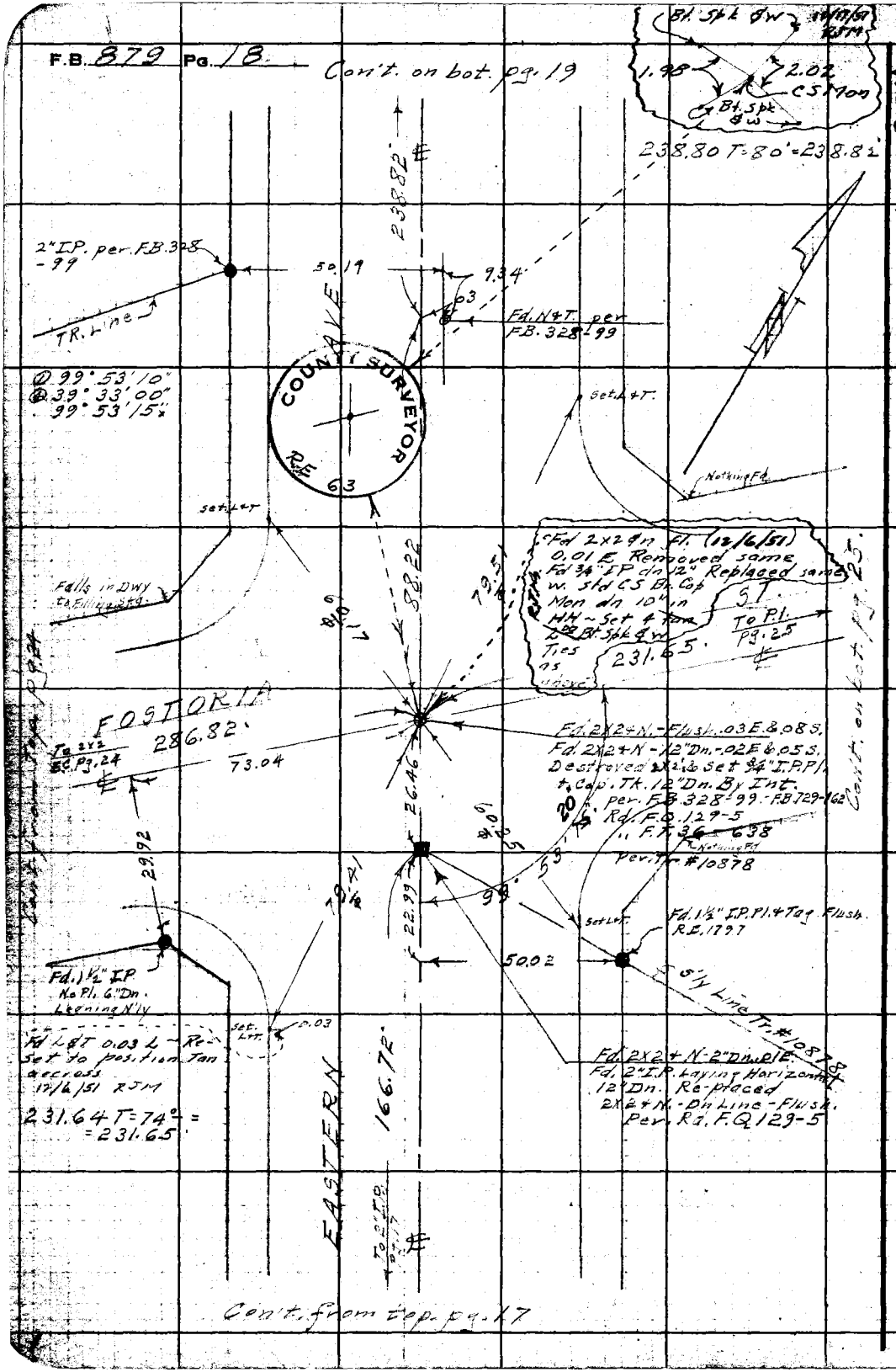


WS.32-C-1

RETURN TO
LOS ANGELES COUNTY SURVEYOR
700 HALL OF RECORDS

Do not extend notes this side of this line.

Note: Any Additions or Changes on This Sheet Must be Made or Circled in Red Ink With Date and Name of Person Making Change.

4945
26.46
22.99

Notes Ck'd by
Map No. B-1760
Office Work
Checked
Date

Survey of Bell Gardens & Sur
W. O. 8317 Tape No. 063 St'd 68°F
Surveyed by Benson
Notes " Date 6-16-41
Indexed: [illegible] DAMSON

F.B. 279 Pg. 19

169.83 T = 80° = 169.39'

170.18 T = 80° = 170.19'

Cont. on bot. pg. 20

Cont. from top (Cty) Pg. 20

Fd. 1½" IPP/Tag 3" Dn. R.E. 1797

10.00

set Bt. Spk. By Int.

10.00

55.04

55.06

10.00

N'ly Line Tr. # 10878

Fd. 2X2 N - Flush over 2" IPP/Tag N. 6" Dn. .03 E. of Line Tr. # 10878

65° 17' 00" Calc.

Fd. 1½" IPP/Tag N. 4" Dn.

Set L+T.

Nothing Fd.

Cont. from top Pg. 20

Set L+T.

Nothing Fd.

170.19

Fd. Bt. Spk. & nr. 0.03 S & 0.02 W - No Ref. Fd. 3/4" IP remarked Tange & replaced S.T. with std. C.S. Brg. to Pl. of Mon. da. 10" to pl. in Hat. & mild a pg. 27 shown hereon - set & tag Bt. Spk. & nr. line on 2.00 - 12-17-41 RJM

272.05

CECILIA

To Pl. pg. 26

291.46

72.81

Fd. 2X2 N - 1" Dn. .02 E of Line also Fd. 3/4" IPP/Tag & Cap Tk. 18" Dn. .03 E & .01 S. of True Int. Re-set 3/4" IP. & 2X2 By Int., per F.B. 729:63 R.N.F.T. 36-633 F.B. 129-4

35° 38'

54

99°

Nothing Fd.

Set L+T.

Fd. 2" IPP/Tag N

Set L+T.

238.82

Cont. from top pg. 18

EASTERN

To Int. Pg. 18

Δ 99° 54' 30"
Ⓓ 99° 38' 00"
99° 54' 30"

COUNTY SURVEYOR
RE 53

Cont. from top pg. 27

W3.32 - C1
W3.34 - A1

Note: Any Additions or Changes on This Sheet Must be Made or Circled in Red Ink With Date and Name of Person Making Change.

Do not extend notes this side of this line.

RETURN TO
LOS ANGELES COUNTY SURVEYOR
700 HALL OF RECORDS

FORM 247 5M 10-39

RETURN TO
**LOS ANGELES COUNTY SURVEYOR**
700 HALL OF RECORDS

**Note:** Any Additions or Changes on This Sheet Must be Made or Circled in Red Ink With Date and Name of Person Making Change.

**Do not extend notes this side of this line.**

WS 36-A-6

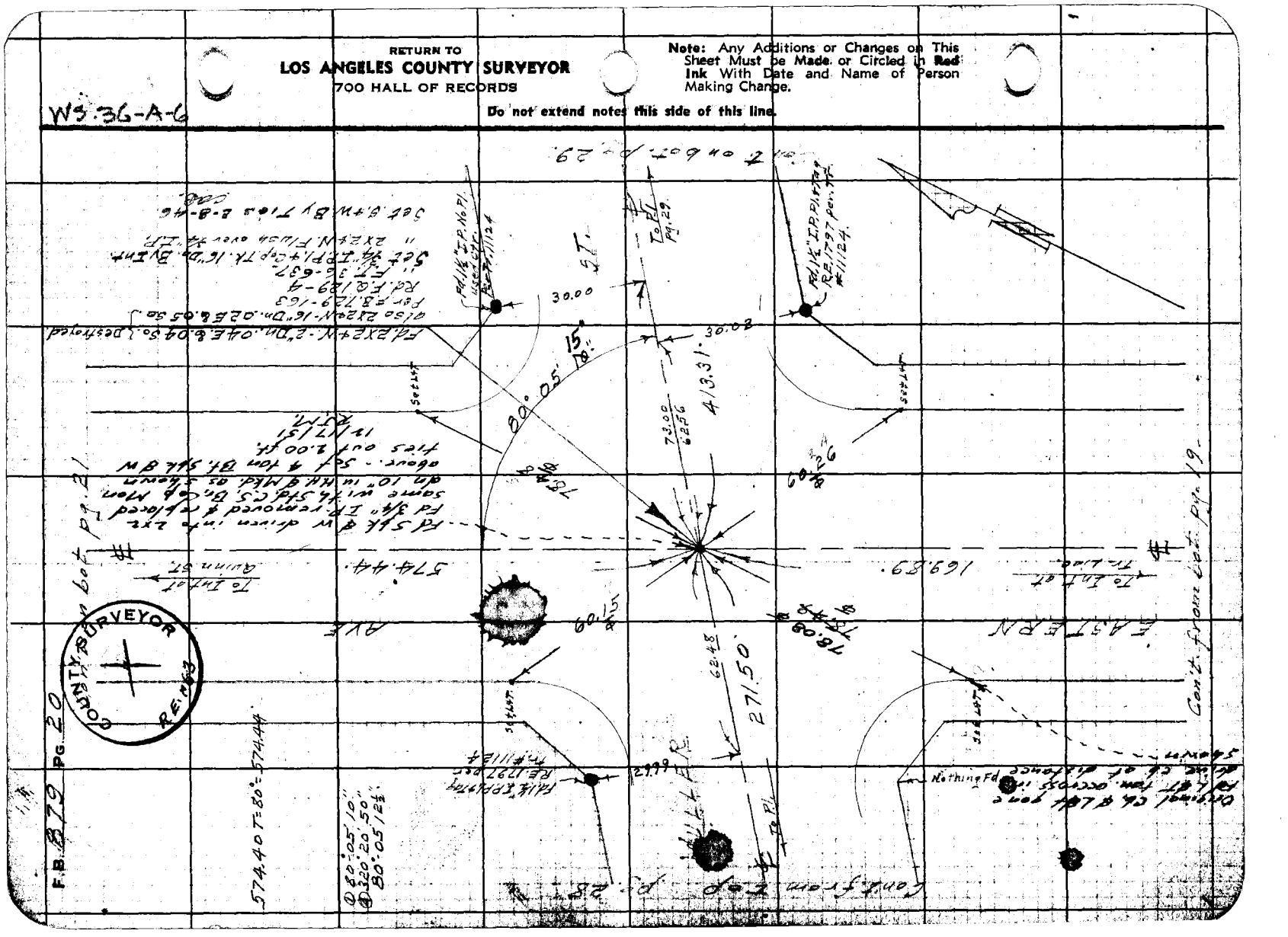

| | |
|---|---|
| Notes Ck'd by [illegible] | Survey of [illegible] |
| Map No. B-1760 | W. O. 8317 Tape No. 063 St'd 65°F |
| Office Work | Surveyed by Benson |
| Checked | Notes " Date 6-17-41 |
| Date | Indexed A. C. Johnson |

F.B. 879 Pg. 21

WS 36-[illegible]-G

Con't on Rt. side pg. 11.

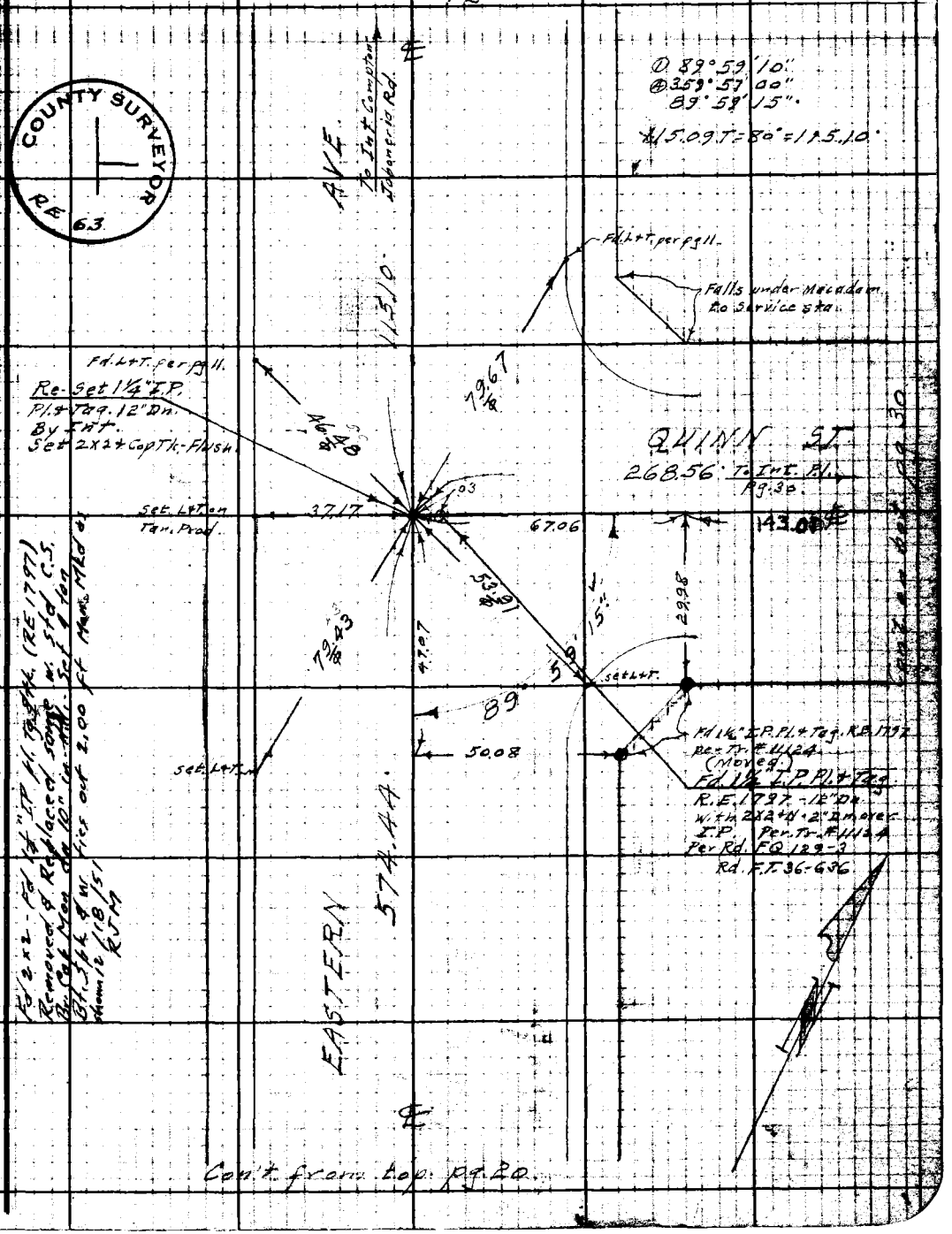


Con't from top pg. 20.

Note: Any Additions or Changes on This Sheet Must be Made or Circled in Red Ink With Date and Name of Person Making Change.

Do not extend notes this side of this line.

RETURN TO
LOS ANGELES COUNTY SURVEYOR
700 HALL OF RECORDS

FORM 247 5M 10-39

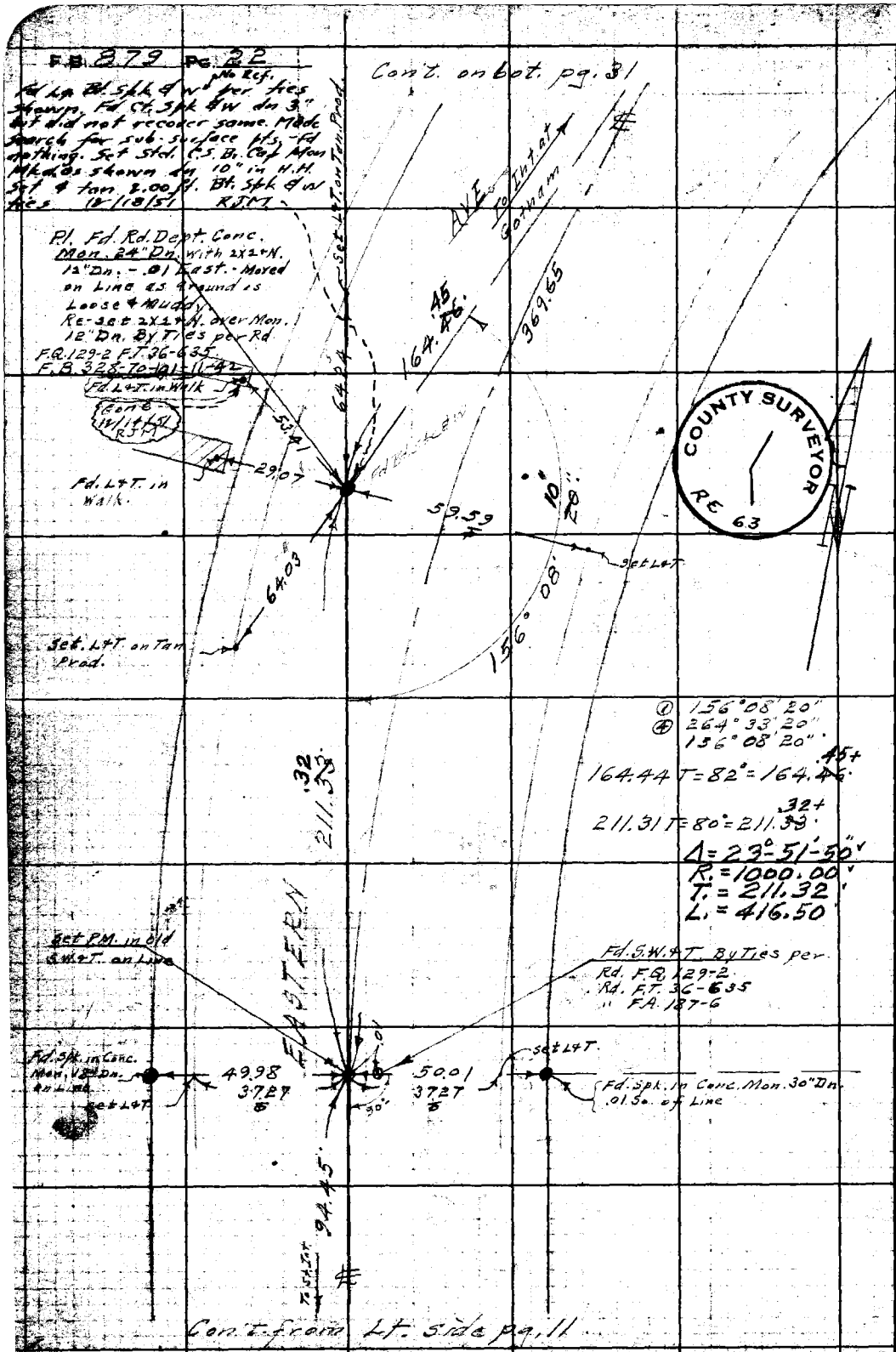


WS, 36-A-6

RETURN TO
LOS ANGELES COUNTY SURVEYOR
700 HALL OF RECORDS

Do not extend notes this side of this line

Note: Any Additions or Changes on This Sheet Must be Made or Circled in Red Ink With Date and Name of Person Making Change.

WS.32-C-1

RETURN TO
**LOS ANGELES COUNTY SURVEYOR**
700 HALL OF RECORDS

Note: Any Additions or Changes on This Sheet Must be Made or Circled in Red Ink With Date and Name of Person Making Change.

**Do not extend notes this side of this line.**

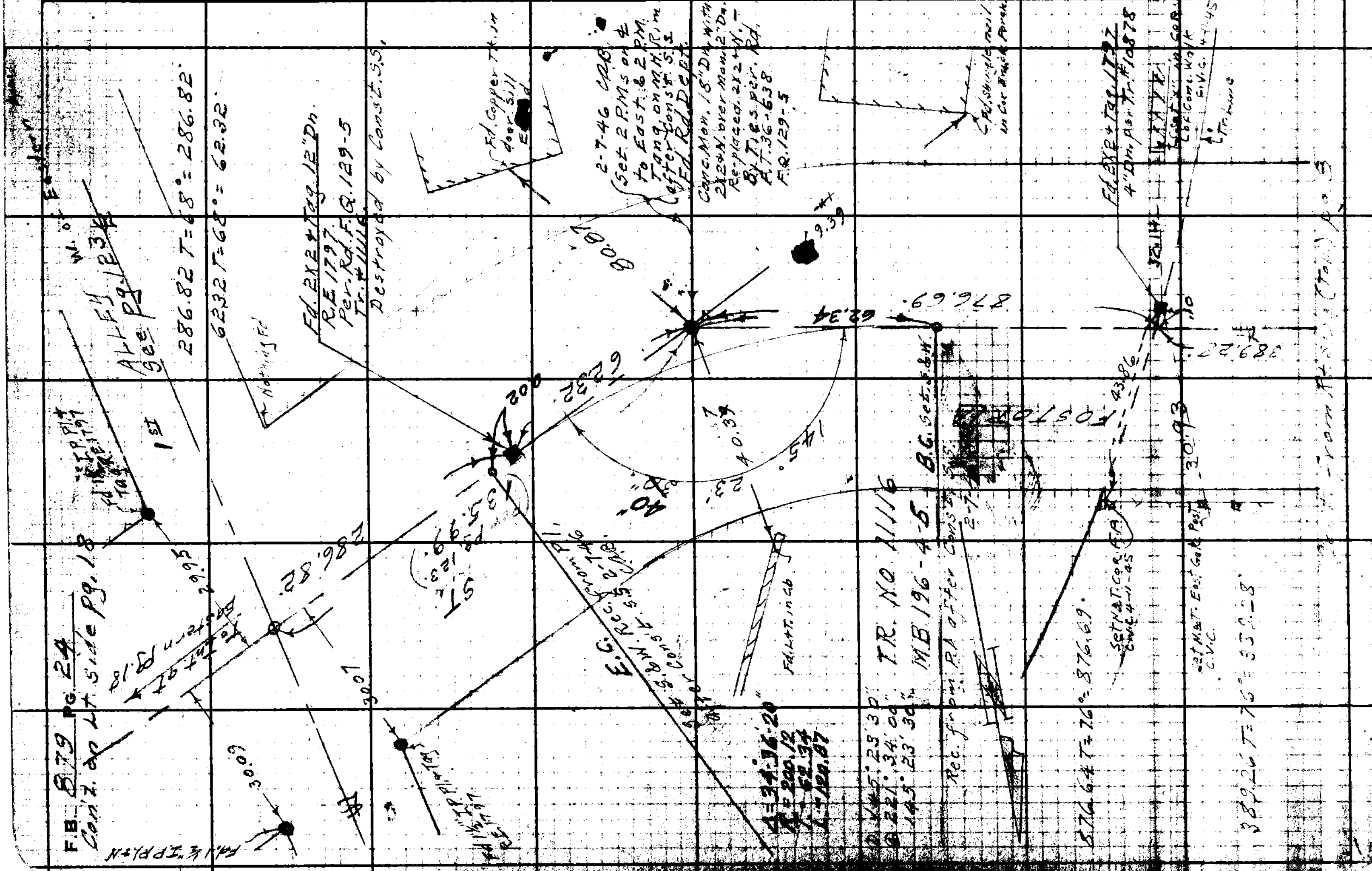

| | |
|---|---|
| Notes Ck'd by D. M. [illegible] | Survey of Bell Gardens ℄ Sur. |
| Map No. B-1760 | W. O. 8317 Tape No. 063 St'd 68°F |
| Office Work | Surveyed by Benson |
| Checked | Notes " Date 6-17-41 |
| Date | Indexed A. C. Johnson |

F.B. 879 Pg. 23

WS.32-C-1




Note: Any Additions or Changes on This Sheet Must be Made or Circled in Red Ink With Date and Name of Person Making Change

Do not extend notes this side of this line.

RETURN TO
LOS ANGELES COUNTY SURVEYOR
700 HALL OF RECORDS

FORM 247 5M 10-39

Notes Ck'd by
Map No. B-1760
Office Work PWC
Checked
Date

Survey of Bell Gardens 4 Sur.
W. O. 8317 Tape No. 063 Std 68°F
Surveyed by Benson
Notes 11 Date 6-17-41
Indexed A. C. Johnson

F.B. 879 Pg. 25

Tape #079 Std @ 68°F
620.39 @ T=66°=620.38

WS 32-C11

Note: Any Additions Changes on This Sheet Must be Made Circled in Red Ink With Date and Name of Person Making Change

Do not extend notes this side of this line.

RETURN TO LOS ANGELES COUNTY SURVEYOR
700 HALL OF RECORDS

FORM 247 5M 10-39

Contract Bk. 166

20

(A) 143°24'40"
(B) 221°38'50"
145°24'42½"
8-9-43 C.A.G.

21

T.R. NO. 10878

22

Re-set N+T. N-4-41
Fd N+T. in 6" Poplar T.

Fd ½" I.P. Pl+N 3-7-43 C.A.G.

5008

29.95

4

30.13

629.38 To Pl. Pg. 166

2.98

Fd Bt. Spk. & W No Ref. R.T.M. 12/19/51

Fd ½" I.P. Pl+N 3-7-43 C.A.G.

3

Fd. Rd. Dept. Conc. Mon. 18" Dn. By Ties per Rd. F.T. 36-63B Rd. F.Q. 129-5 OK R.W. 4-18-41

See Pg. 128

Fd N+T. 6" Poplar T.

53.20
53.00 Meas.

Nothing Fd.

19.93

Fd. Bt. Spk. & W

16.20
24.03
3.97

23.70

Fd. 1½" I.P. Pl+N Flush per Tr. #10878

27.96

19.47 Meas

Fd Bt. Spk. & W No Ref. R.T.M. 12/19/51

Δ = 34 35 20
R 170.19
T 52.99
L 102.74

Fd. 1½" I.P. Pl+N Flush. per Tr. #10878

35.23

31.12

Fd Bt. Spk. & W No Ref. R.T.M. 12/19/51

Fd 1½" I.P. Pl+N. Flush. Leaning So. Tr. #10878

Nothing Fd.

Fd 4 van Spk. & W Accept 2.00
Fd. w. at int. of Spk. & W fics.
Fd. 3x3 C.G. at Monst. - Removed 2.42
Fd. L.A.Co. Rd. Dept. Br. Cap Rm. Ch. (8") Not on its Fence but Sec. C.S. H.H. oct 12/19/51 R.T.M.

Removed in Rd.

Nothing Fd

53.00

(53.01) = (53.60') = 53.37 Std. at 68°F.

FOSTORIA

31.65

53.00

(30)

(30)

To Int. of Eastern Ave.

Con't. from Rt. side pg. 18

F.B. 879 Pg. 26





RE TO
LOS ANGELES C NTY SURVEYOR
700 HALL OF RECORDS
Do not extend notes this side of this line.
Note: Any Additior Changes on This Sheet Must be M or Circled in Red Ink With Date and Name of Person Making Change.

| | |
|---|---|
| Notes Ck'd by | Survey of [illegible] |
| Map No. B-1760 | W. O. 8317 Tape No. 063 Std 68°F |
| Office Work [illegible] | Surveyed by Benson |
| Checked | Notes " Date 6-17-41 |
| Date | Indexed [illegible] C. Johnson |

F.B. 879 Pg. 27

W3.34 - A-6

TR. NO. 11124

Cont. on bat pg 170

Fd 1½" I.P. Pl. & Tag Leaning

30

31

30.18

To Pl. Pg. 170

8-11-43 C.A.B.

① 145°22'30"
② 221°30'10"
145°22'32½

Tape # 079 - Std 68° Nothing Fd.

309.80 @ 80° = 909.81

909.81

29.99

Fd Ch. Spk & W
Fd Bl. Spk & W
ties out 3.00 S & W
checked other ties
shown. Removed
Ch. Spk &
set C.S. Br. Cap Mon
dn 10" in HH &
mkd
as shown below at
Rt. 11/28/51 RJM

Set Bl. Spk & W
Conc. Only on Tan
Prod 9-28-44

Fd Bl. Spk & W (No Ref)
Point Mkd "BC"
11/27/51 RJM

30.46

Fd 1½" I.P. Pl. & Tag Leaning

Set R.M. in M.H. Rim on ℄ RJM 11/27/51

Fd Rd Dept
Conc. Mon. 18" Dn.
also 2x2 4 N. 3" Dn.
By Ties per Rd.
F.T. 56-638
F.Q. 29-4
Destroyed
Set S.W. Tie
Const. by ties
3-22-45 RJW
Fd N-T.B.P.
#523a63E

TR. NO. 10878

272.03 T = 78° = 272.05

Δ = 34.37.35
R = 139.36
T = 43.44
L = 84.22

10' offset line

Fd 1½" I.P. Set 3½" I.P.P. + Cut "T" Dn. on Tan Prod 2-23-44

Fd Bl. Spk & W (No Ref) Point Mkd. "BC" 11/27/51 RJM

Nothing Fd.

Fd Bl. Spk & W No Ref 11/27/51 RJM

ALLEY (See Pg. 125) (E. of Eastern)

Fd 1½" I.P.P. + Tag R.E. 1797

Cont. from Rt. side pg. 12.

Cont. from Rt. side pg. 19

To Int. of Eastern Ave.

Nothing Fd.

COUNTY SURVEYOR RE 63

Note: Any Additions or Changes on This Sheet Must be Made or Circled in Red Ink With Date and Name of Person Making Change

Do not extend notes this side of this line.

RETURN TO
LOS ANGELES COUNTY SURVEYOR
700 HALL OF RECORDS

FORM 247 5M 10-59

F.B. 879 Pg. 28

Cont. on Lt side (Top) pg 19.

WS 36-A-6




Cont. from Rt side (Top.) pg. 9.


RETURN TO
LOS ANGELES COUNTY SURVEYOR
700 HALL OF RECORDS
Do not extend notes this side of this line.
Note: Any Additions or Changes on This Sheet Must be Made or Circled in Red Ink With Date and Name of Person Making Change.

| | |
|---|---|
| Notes Ck'd by | Survey of 3rd Gardens & Sur. |
| Map No. B-1760 | W. O. 8317 Tape No. 063 Stdg. 68°F |
| Office Work Pcur. | Surveyed by Benson |
| Checked | Notes " Date 6-17-41 |
| Date | Indexed A. C. Johnson |

F.B. 879 Pg. 29

WS 3/4-A-6

Note: Any Additions or Changes on This Sheet Must be Made and Circled in Red Ink With Date and Name of Person Making Change.

Do not extend notes this side of this line.

RETURN TO LOS ANGELES COUNTY SURVEYOR 700 HALL OF RECORDS

Cont. on Pg 153

8-2-43

① 145°28'50"
④ 221°55'10"
145°28'47½"

R.P. Set 3/4" I.P.
Pl. & Cpr. Tk. 18" Dn.
On Tan. Prod.
10-2-44 C.A.B.

Set Co. Tk in Fn. Post
1/2/52 R.J.M.

Gone 1/2/52 R.J.M.
Set Cop. Tk in Fn. Post 1' up.

0+00

Fd. Rd. Dept. Conc. Mon.
18" Dn. with 2X2+N
over same - 3" Dn. per.
Rd. F.T. 36-637
Rd. F.Q. 129-4
Set + on Erim M.H.
after Const. 3-22-43

Set Cop. Tk. in Fn. Cor. P.
1' up
Fd. Chis "4" per ties
1/2/52 R.J.M.

R.P.
Set 3/4" I.P.
Pl. & Cpr. Tk.
18" Dn. on Tan. Prod.
10-2-44 C.A.B.

Fd. 1½" I.P. Pl. & Tag.
R.E. 1797 - 4" Dn.
Tr. # 11124

Fd. 1½" I.P. Pl. & Tag.
R.E. 1797

Fd. 1½" I.P. Pl. & Tag. R.E. 1797

ALLEY (See pg. 130)
E. of Eastern Ave.

Nothing Fd.

Δ = 34-31-25
R = 229.91
T = 71.44
L = 138.53

1009.26

31.89

24.63

77.41

145°

184.20

30.20

0+71.25

0+71.44

413.28 T = 80° = 413.31

413.31

113.46

Set P.M. 1+84.20
0.51
1+84.71

29.84

10.51

2+05.01

1+95.22

29.81

30.20

30.20
2+15.53

MULLEY

To Int. at Eastern Ave.

Cont. from Rt. side pg. 20

FORM 247 5M 10-39

F.B. 879 Pg. 30

Con't. on Lt. side pg. 154

WS 36-A-6

① 155° 24' 50"
② 261° 39' 30"
155° 24' 52½"
8-3-43 C.A.B.

Set 1" I.P. cem. pl. Co. Tk. & P.M. on line Prod fr. W and dn 24" 1/3/52 RJM

Set N+T. in Fn. Cor. Post. No Evid. of n. Lt. Set Co. Tk in Fn. Post at dist. shown in red - Sub 12" 1/3/52 RJM

Fd. N+T. Fn. Cor. Post

Fd. Rd. Dept. Conc. Mon. 12" Dn. with 2x2+N.-2" Dn. per Rd. R.Q. 129-3 " F.T. 36-636

OK. R.L.W. 4-18-45

Set C.S. M.H. over Rd. Dept. Mon. Fd 4 ton 2.00 Bt. Sak. for tues. 1/2/52 R.J.M.

in damaged Cond.

Fd. 1½" I.P. Pl. + Tag R.E. 1797 per Tr. #11124

Fd. 1½" I.P. Pl. + Tag R.E. 1797 per Tr. #11124 Fd. no. Tg., n. set in dist. in ctr. of pipe 1/2/52 R.J.M.

Fd. 1½" I.P. Pl. + Tag R.E. 1797 per Tr. #11124 ALL EH. E. of Eastern Ave.

See pg. 131

Fd. 1½" I.P. Pl. + Tag R.E. 1797

Fd. L+T. in Conc. Approach To Garage House

To Int. Gephart

ST. 1344.76

44.81

61.86
62.71

25.04
25.04

56.96

74.85
74.85
1/2/52
R.J.M.

48.49
48.52

81.53

Δ 24° 35' 20"
R 222.50
T 48.49
L 95.49

155° 24' 50"
8-3-43 C.A.B.

29.90

30.05

29.99

30.04

268.54 T = 80° = 268.56

QUINN

268.56

143.01

To Int. Eastern Ave. pg. 21

Con't. from Rt. side pg. 21.

RE[illegible] TO
LOS ANGELES [illegible]NTY SURVEYOR
700 HALL OF RECORDS

Do not extend notes this side of this line.

Note: Any Additio[illegible] Changes on This Sheet Must be N[illegible] or Circled in Red Ink With Date and Name of Person Making Change.

| | |
|---|---|
| Notes Ck'd by [illegible] | Survey of [illegible] |
| Map No. B-1760 | W. O. 8317 Tape No. 063 Std. 68°F |
| Office Work | Surveyed by Benson |
| Checked | Notes " Date 7-3-41 |
| Date | Indexed A. C. Johnson |

F.B. 879 Pg. 31

W.S. 36-[illegible]-6

COUNTY SURVEYOR P.O.S.T. R.E. 63

Con't. on bot. pg. 32

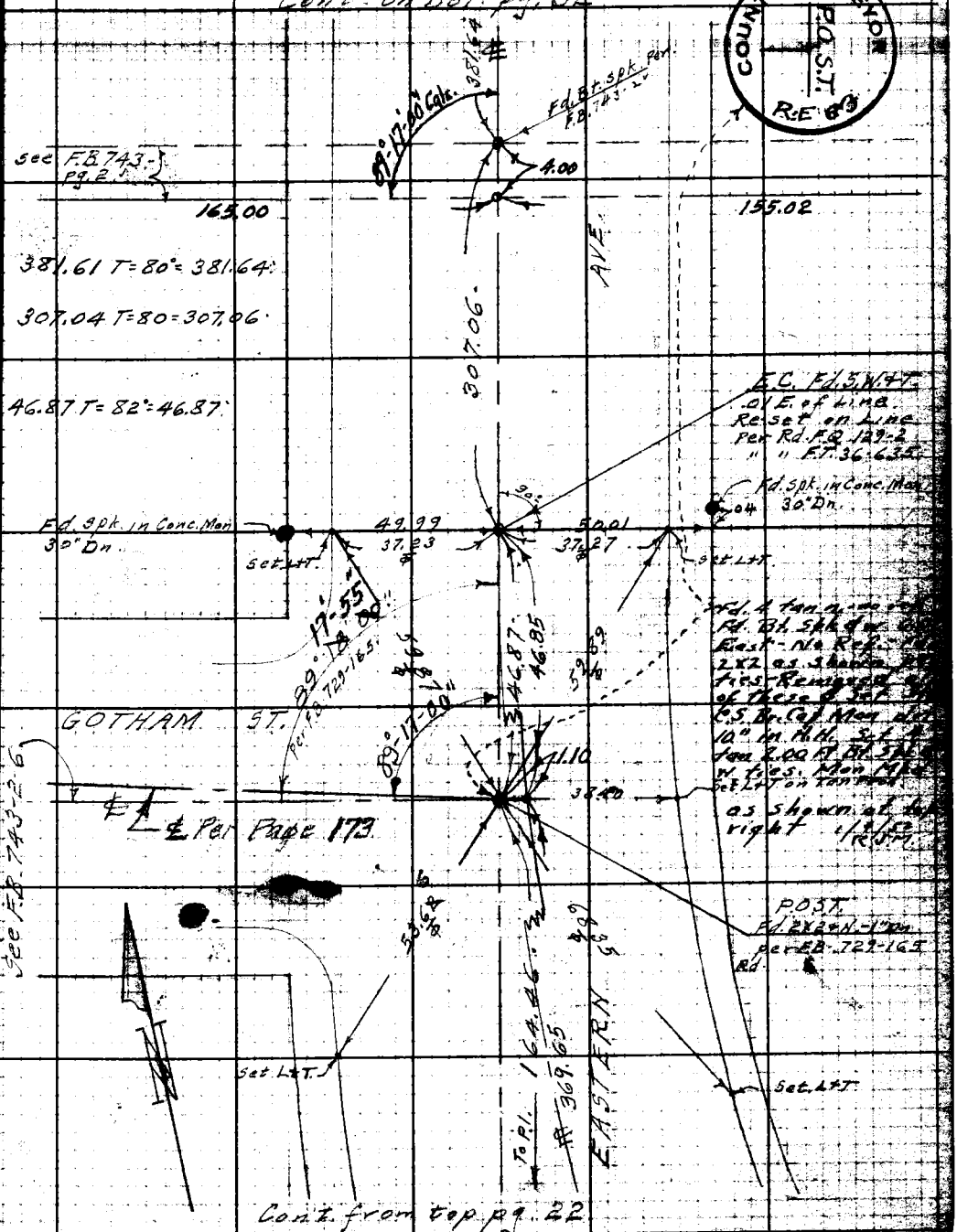


Con't. from top pg. 22

Note: Any Additions or Changes on This Sheet Must be Made or Circled in Red Ink With Date and Name of Person Making Change.

Do not extend notes this side of this line.

RETURN TO
LOS ANGELES COUNTY SURVEYOR
700 HALL OF RECORDS

FORM 247 5M 10-39

F.B. 879 Pg. 32 Con't on bot. pg. 33.

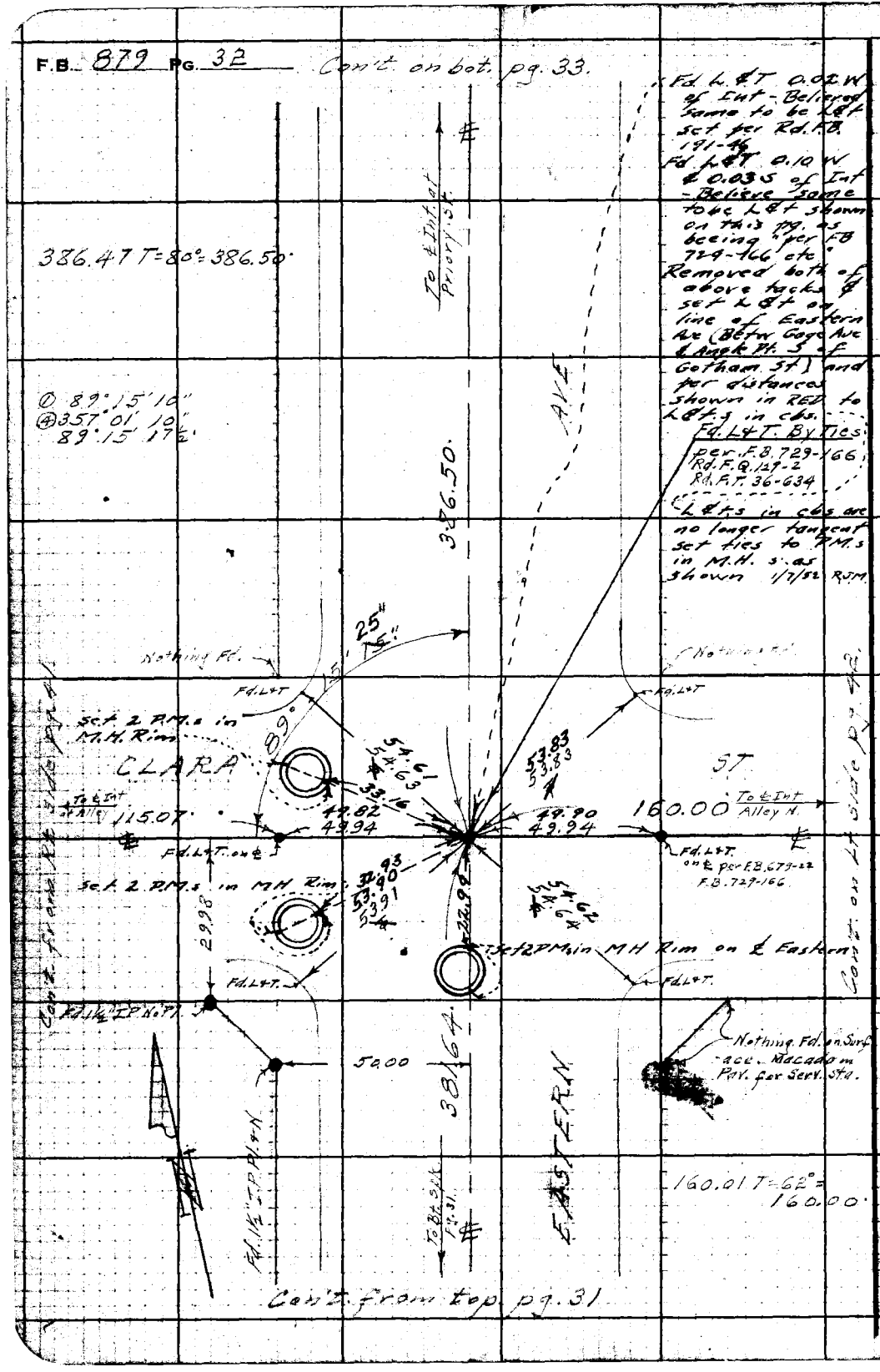


WS 36-A-6

RETURN TO
LOS ANGELES COUNTY SURVEYOR
700 HALL OF RECORDS

Do not extend notes this side of this line.

Note: Any Additions or Changes on This Sheet Must be Made or Circled in Red Ink With Date and Name of Person Making Change.

| | |
|---|---|
| Notes Ck'd by D. M. Finley | Survey of Bell Gardens Survey |
| Map No. B-1760 | W. O. 8317 Tape No. 063 St'd 68 °F. |
| Office Work | Surveyed by Benson |
| Checked | Notes " Date 10-21-41 |
| Date | Indexed A. C. Johnson |

F.B. 979 Pg. 33

W 56-A-6

Con't. on bot. pg. 34.




Con't from top. pg. 32.

Con't from Rt. side pg. 107

Note: ANY ADDITIONS OR CHANGES ON THIS SHEET MUST BE MADE OR CIRCLED IN Red Ink. WITH DATE AND NAME OF PERSON MAKING CHANGE.

Do not extend notes this side of this line

RETURN TO
LOS ANGELES COUNTY SURVEYOR
700 HALL OF RECORDS

FORM 247 10M 8-31

F.B. 879 PG. 34 Con't on bot pg. 35

W5.36-A-6

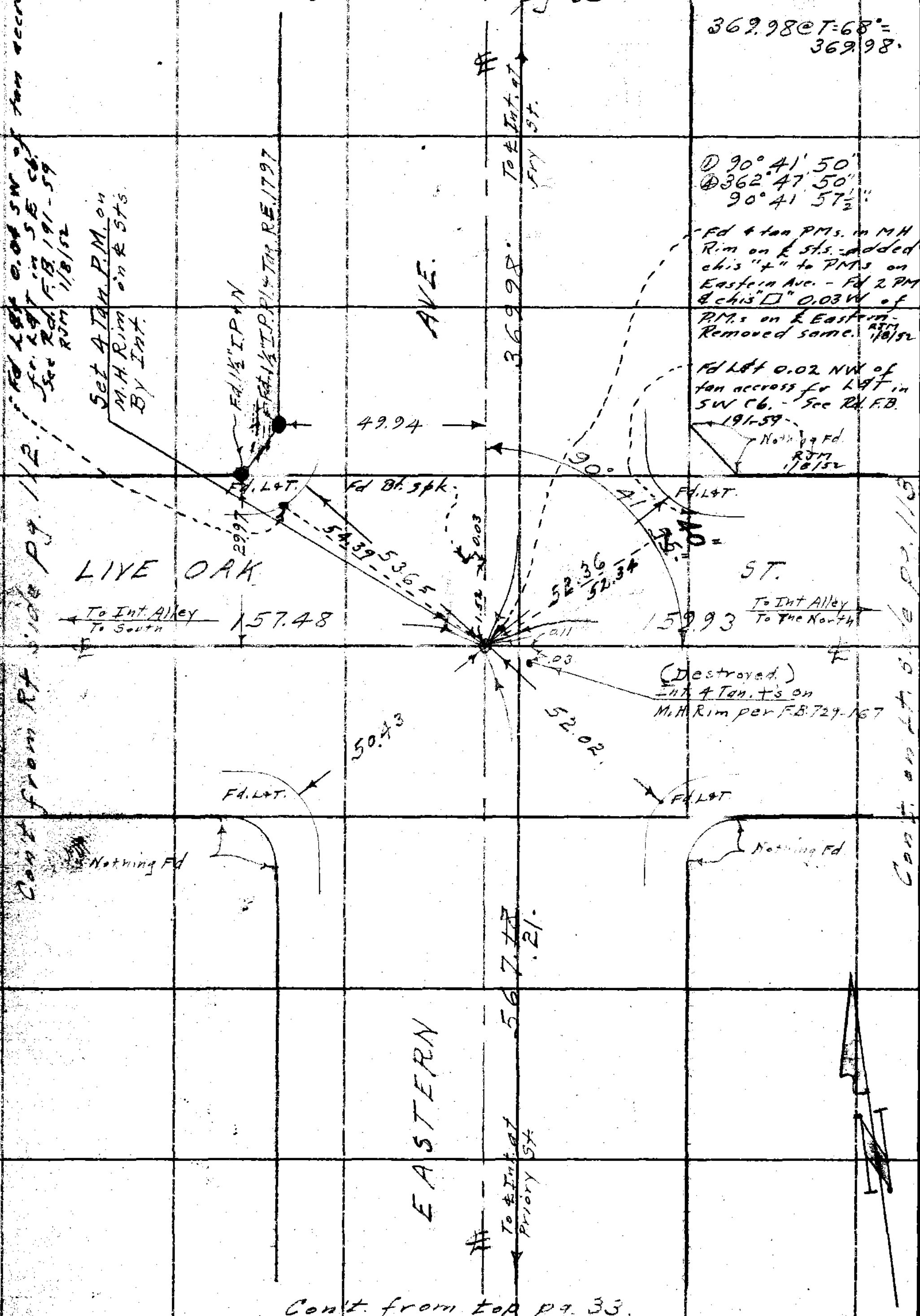


Con't from top pg. 33.

RETURN TO
LOS ANGELES COUNTY SURVEYOR
700 HALL OF RECORDS
Do not extend notes this side of this line
Note: ANY ADDITIONS OR CHANGES ON THIS SHEET MUST BE MADE OR CIRCLED IN Red Ink. WITH DATE AND NAME OF PERSON MAKING CHANGE.

| | |
|---|---|
| Notes Ck'd by D. M. Pulley | Survey of Bell Gardens & Sur. |
| Map No. B-1760 | W. O. 8317 Tape No. 063 St'd 68 °F. |
| Office Work | Surveyed by Benson |
| Checked | Notes " Date 10-21-41 |
| Date | Indexed A. C. Johnson |

F.B. 879 Pg. 35

WS. 36-A-5

① 89°18'-10"
④ 357°12'-40"
89°18'10"

Con't. on bot. pg. 36

159.96 @ T=68° = 159.96

390.10 @ T=68° = 390.10

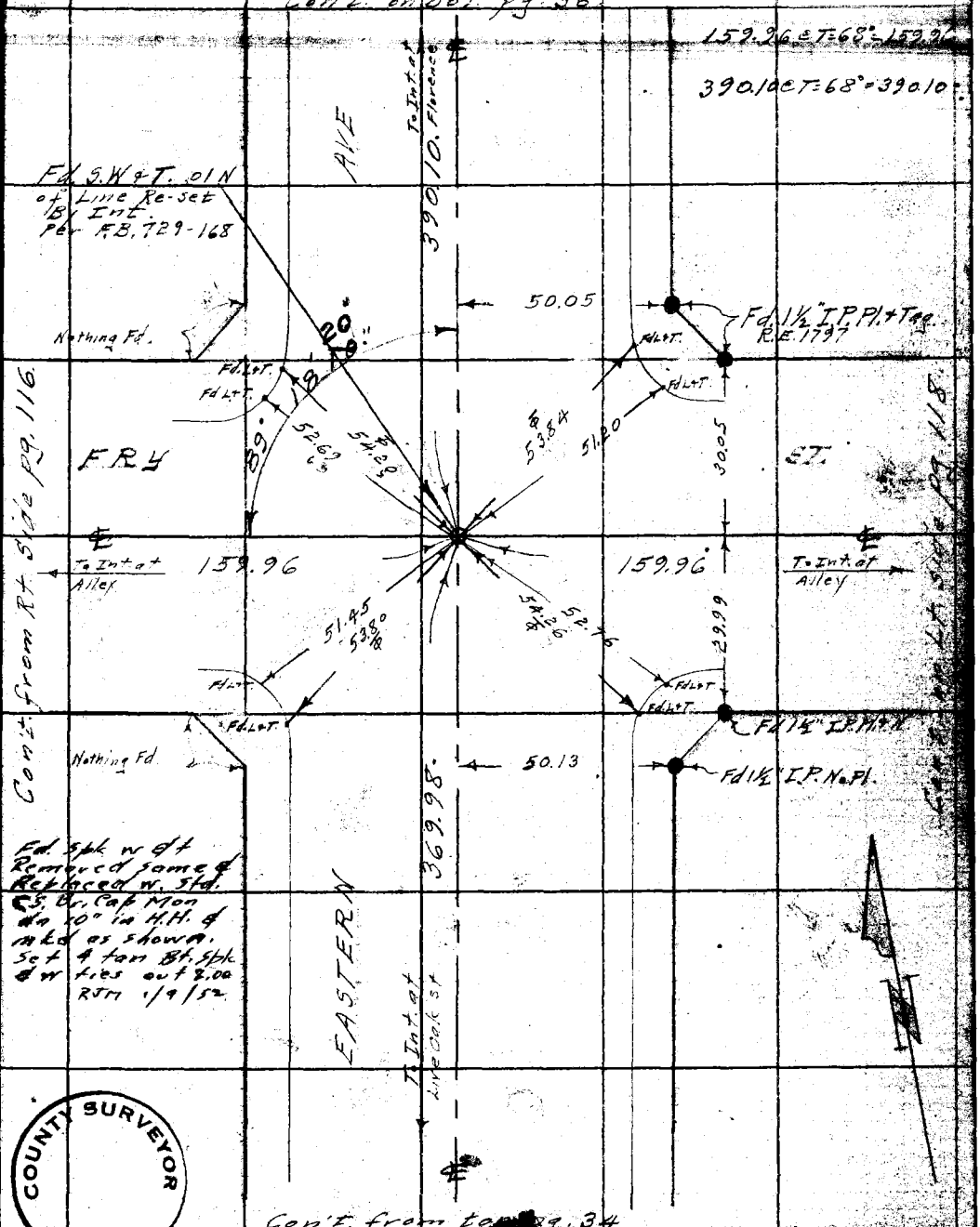


Con't. from top pg. 34

Note: ANY ADDITIONS OR CHANGES ON THIS SHEET MUST BE MADE OR CIRCLED IN Red Ink. WITH DATE AND NAME OF PERSON MAKING CHANGE.

Do not extend notes this side of this line

RETURN TO
LOS ANGELES COUNTY SURVEYOR
700 HALL OF RECORDS

COUNTY SURVEYOR

FORM 247 10M 5-31

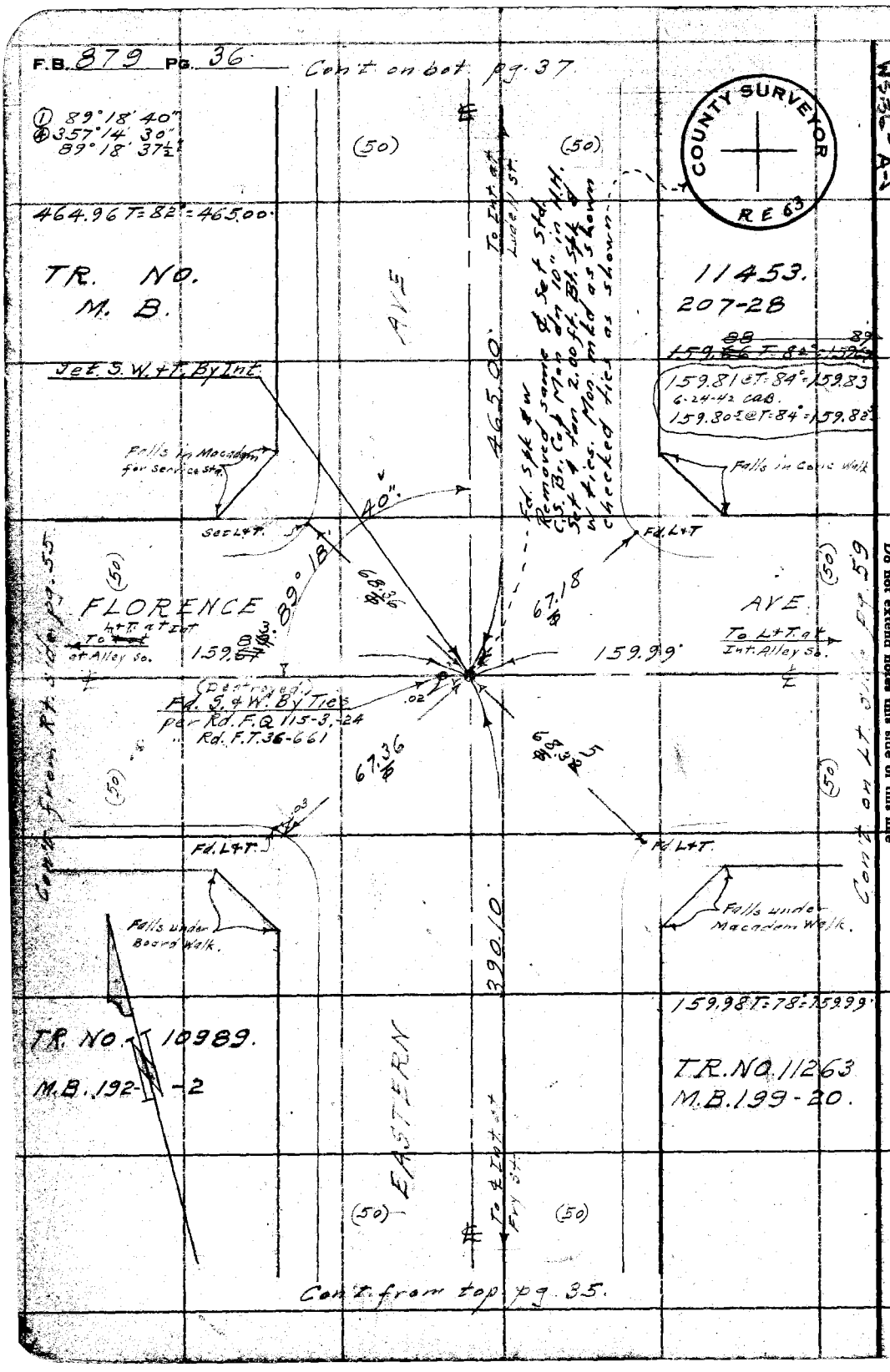
F.B. 879 PG. 36
Con't on bot. pg. 37
① 89°18'40"
④ 357°14'30"
89°18'37½"
464.96 T=82°=465.00
TR. NO.
M. B.
11453.
207-28
159.81 @ T=84°=159.83
6-24-42 CAB.
159.80 @ T=84°=159.82
Jet S.W.+T. By Int.
Falls in Macadam for Service Sta.
Set L+T.
Falls in Conc. Walk
Fd. L+T
FLORENCE
AVE.
To L+T. at Int. Alley So.
159.99
(Destroyed)
Fd. S.+W. By Ties
per Rd. F.Q. 115-3,-24
" Rd. F.T. 36-661
Fd. L+T.
Falls under Board Walk.
Falls under Macadam Walk.
159.98 T=78°=159.99
TR. NO. 10989.
M.B. 192-2
T.R. NO. 11263
M.B. 199-20.
EASTERN
AVE
465.00
390.10
To Int. at Ludell St.
To ℄ Int. at Fry St.
Fd. Spk & W Removed same & Set Std. C.S. Br. Cap Mon. dn 10" in H.H. Set 4 tan 2.00 ft. Bl. Spk & W ties. Mon. mkd as shown checked ties as shown
Con't from Rt. side pg. 55
Con't on Lt. side pg. 59
Con't from top pg. 35.
COUNTY SURVEYOR
RE 63
WS36-A-5
RETURN TO
LOS ANGELES COUNTY SURVEYOR
700 HALL OF RECORDS
Do not extend notes this side of this line
Note: ANY ADDITIONS OR CHANGES ON THIS SHEET MUST BE MADE OR CIRCLED IN Red Ink. WITH DATE AND NAME OF PERSON MAKING CHANGE.

Notes Ck'd by
Map No. B-1
Office Work
Checked
Date

Survey of Bell Gardens Sur.
O. 8317 Tape No. 063 St'd 68 Hf.
Surveyed by
Notes Date 7-8-41
Indexed C. Johnson

F.B. 879 Pg. 37

Cont. on bot. pg. 38

574.68 T=82°

R.S. (50) 48-13.

Approx. Tr. Line
Nothing Fd.

Set L+T at 90°

COUNTY SURVEYOR
RE 63

Fd. 2" I.P. Pl. + N. - 5" up. Leans N. 0.26 N. of Line Prod. from W.

Fd. L+T. in Conc. 16" Dn. Per F.B. 743-68
F.B. 729-169
F.B. 328-41-14

TR. NO.
MB 207-28
321.85 T=82°=321.58

11453
234.99 T=82°=234.41

182.78 T=82°=182.80

Set 3/4" I.P. Pl. + Cap. Tk. 18" Dn. By Int. Sec. Line & Cap. Tk. Flush.

Fd. L+N.

Fd. 1½" I.P. Pl. + Tag. R.E. 1797. Leaning West

Fd. L+N

50.33

50.01

Fd. L+T in c.
Rd. F.B. 191-6a

Fd. 1½" I.P. Pl. + Tag. R.E. 1797.

LUDELL ST.

To Int. at Alley

182.80'

67.69

66.70

Destroyed
Fd. S.W. + T. By Ties
per Rd. F.T. 36-648
" F.B. 115-25

Destroyed.
Fd. 2" I.P. + Tag. R.E. 1797
12" Dn. Per Pr. #11453

Fd. 1½" I.P. + Pl. No. N.

Fd. 1½" I.P. Pl. + Tag. R.E. 1797
Ⓓ 90°41'10"
Ⓐ 362°45'00"
90°41'15"

49.92

51.00

Fd. L+N

Fd. L+N

Fd. 1½" I.P. Pl. + Tag. R.E. 1797 (Leaning) N.G.

Cont. from top pg. 36

Cont. from Rt. Sig. pg. 56

Cont. from Rt. Sig. pg. 56

Cont. from Rt. Sig. pg. 66

Note: ANY ADDITIONS OR CHANGES ON THIS SHEET MUST BE MADE OR CIRCLED IN Red INK WITH DATE AND NAME OF PERSON MAK-ING CHANGE.

RETURN TO
LOS ANGELES COUNTY SURVEYOR
700 HALL OF RECORDS

Do not extend notes this side of this line

FORM 247 10M 8-51

WD 36-A-5

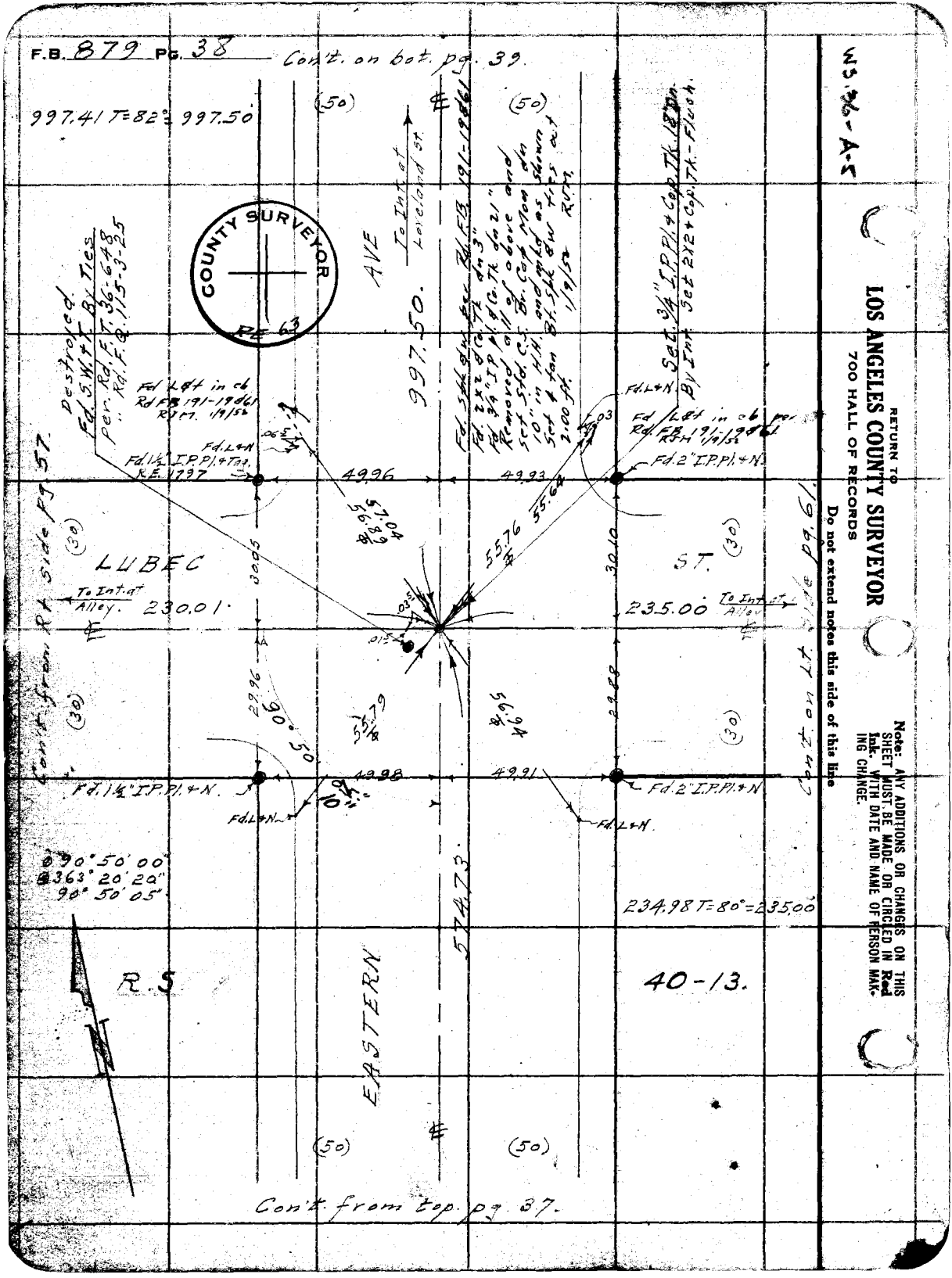
F.B. 879 Pg. 38
Con't. on bot. pg. 39.
997.41 T=82° = 997.50
(50)
(50)
To Int. at Loveland St.
AVE
997.50.
COUNTY SURVEYOR
RE 63
Destroyed Fd. S.W.&T. By Ties per Rd. F.T. 36-648 " Rd. F.Q. 115-3-25
Fd. L&t in cb Rd FB 191-19&61 RJM. 1/9/52
Fd. L&N
Fd. 1½" I.P.Pl.&Tag. R.E. 1797
49.96
49.93
Fd. 2" I.P.Pl.&N.
Fd. L&t in cb per Rd. FB 191-19&61 RJM 1/9/52
Fd. L&N
Set 3/4" I.P.Pl.&Cop. Tk. 18" Dn. By Int. Set 2X2&Cop. Tk.-Flush.
57.04
56.89
55.76
55.64
LUBEC
ST.
(30)
(30)
To Int. at Alley.
230.01
235.00
To Int. at Alley
30.05
30.10
29.96
29.88
90° 50'
55.79
56.94
Con't. from Rt. side pg. 57
Con't. on Lt. side pg. 61
Fd. 1½" I.P.Pl.&N.
49.98
49.91
Fd. 2" I.P.Pl.&N.
Fd. L&N
Fd. L&N
90° 50' 00"
363° 20' 20"
90° 50' 05"
234.98 T=80°=235.00
574.73
R.S
40-13.
EASTERN
(50)
(50)
Con't. from top. pg. 37.
WS 36-A-5
RETURN TO
LOS ANGELES COUNTY SURVEYOR
700 HALL OF RECORDS
Do not extend notes this side of this line
Note: ANY ADDITIONS OR CHANGES ON THIS SHEET MUST BE MADE OR CIRCLED IN Red Ink. WITH DATE AND NAME OF PERSON MAKING CHANGE.

| | |
|---|---|
| Notes Ck'd by D. M. Finley | Survey of Bell Gardens & Sur. |
| Map No. B-1760. | W. O. 8317 Tape No. 063 St'd 68 °F. |
| Office Work | Surveyed by Benson |
| Checked | Notes " Date 7-8-41 |
| Date | Indexed A. C. Johnson |

F.B. 879 Pg. 39

WS 36-A-5



Note: ANY ADDITIONS OR CHANGES ON THIS SHEET MUST BE MADE OR CIRCLED IN Red Ink. WITH DATE AND NAME OF PERSON MAKING CHANGE.

Do not extend notes this side of this line

RETURN TO LOS ANGELES COUNTY SURVEYOR 700 HALL OF RECORDS

FORM 247 10M 8-31

F.B. 879 Pg. 40

WS 36 A-5

RETURN TO
LOS ANGELES COUNTY SURVEYOR
700 HALL OF RECORDS
Do not extend notes this side of this line

Note: ANY ADDITIONS OR CHANGES ON THIS SHEET MUST BE MADE OR CIRCLED IN Red Ink WITH DATE AND NAME OF PERSON MAKING CHANGE.

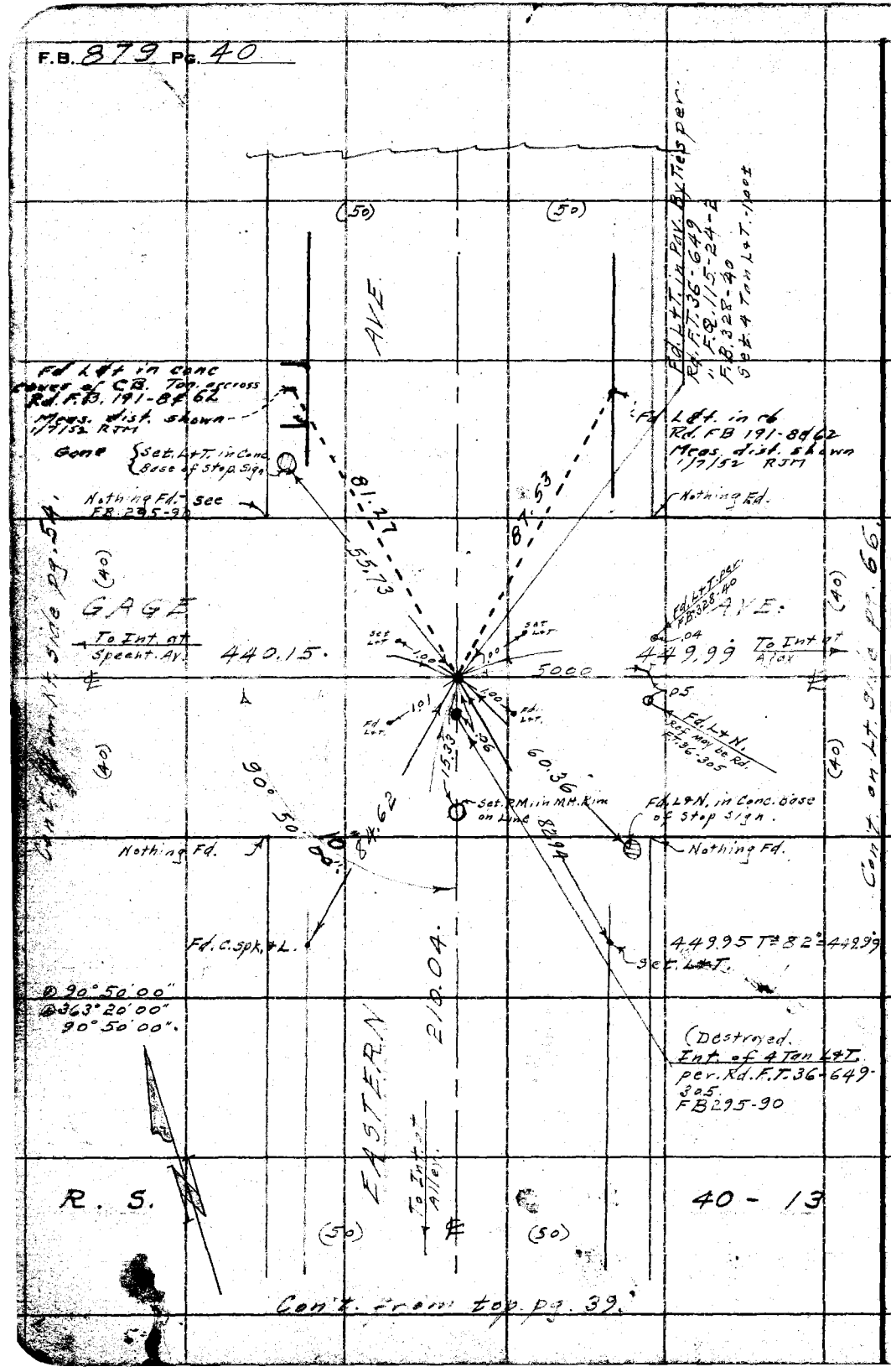

| | |
|---|---|
| Notes Ck'd by D. M. Finley | Survey of Bell Gardens & Sur |
| Map B-1760 | W. O. 8317 Tape No. 063 St'd 68 °F. |
| Office Work | Surveyed by Benson |
| Checked | Notes " Date 7- -41 |
| Date | Indexed A. C. Johnson |

F.B. 879 PG. 41

WS.36-A-6

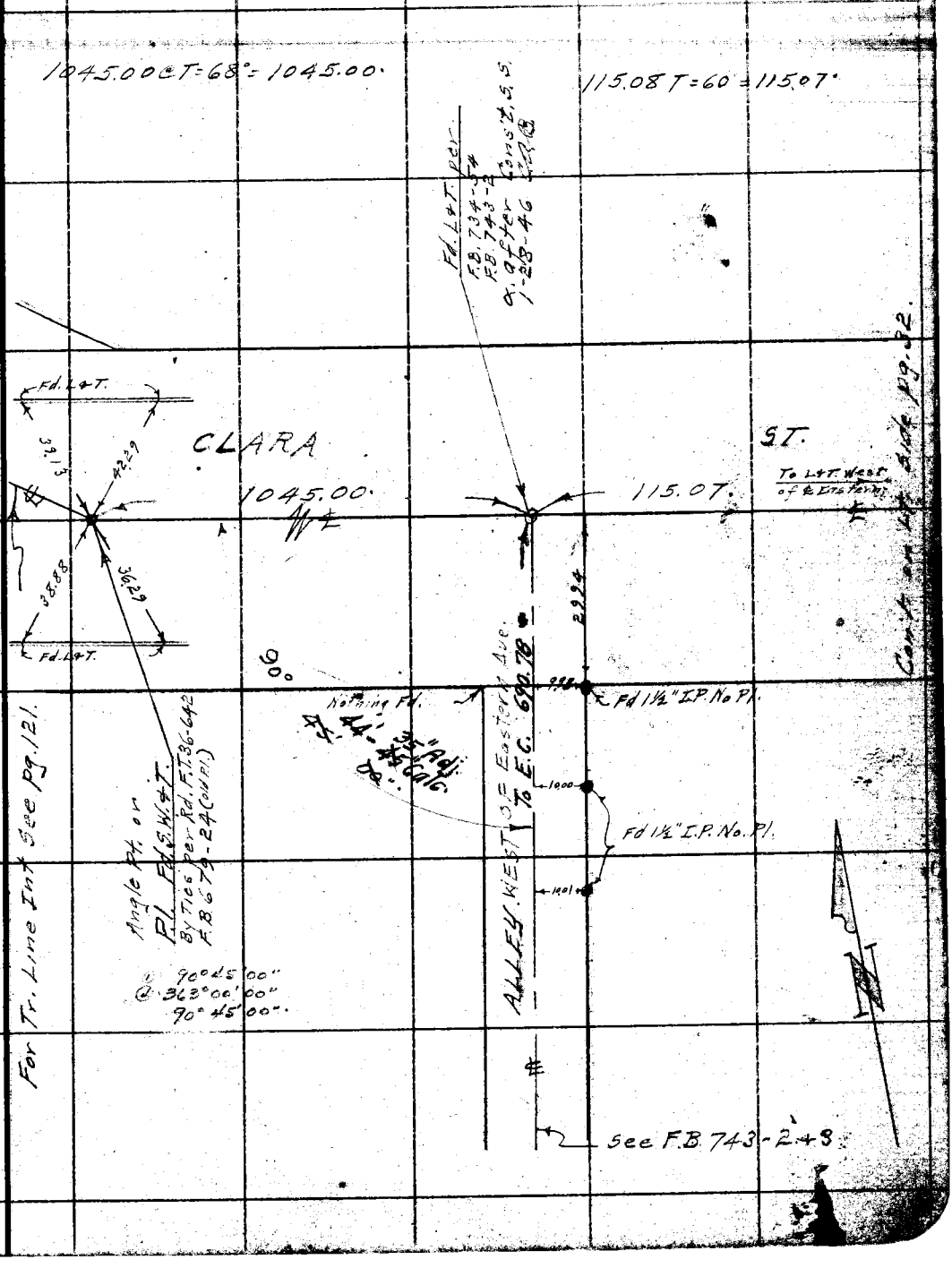


Note: ANY ADDITIONS OR CHANGES ON THIS SHEET MUST BE MADE OR CIRCLED IN Red Ink. WITH DATE AND NAME OF PERSON MAKING CHANGE.

Do not extend notes this side of this line

RETURN TO
LOS ANGELES COUNTY SURVEYOR
700 HALL OF RECORDS

FORM 247 10M 5-31

F.B. 879 Pg. 42

Con't. on bot. pg. 108

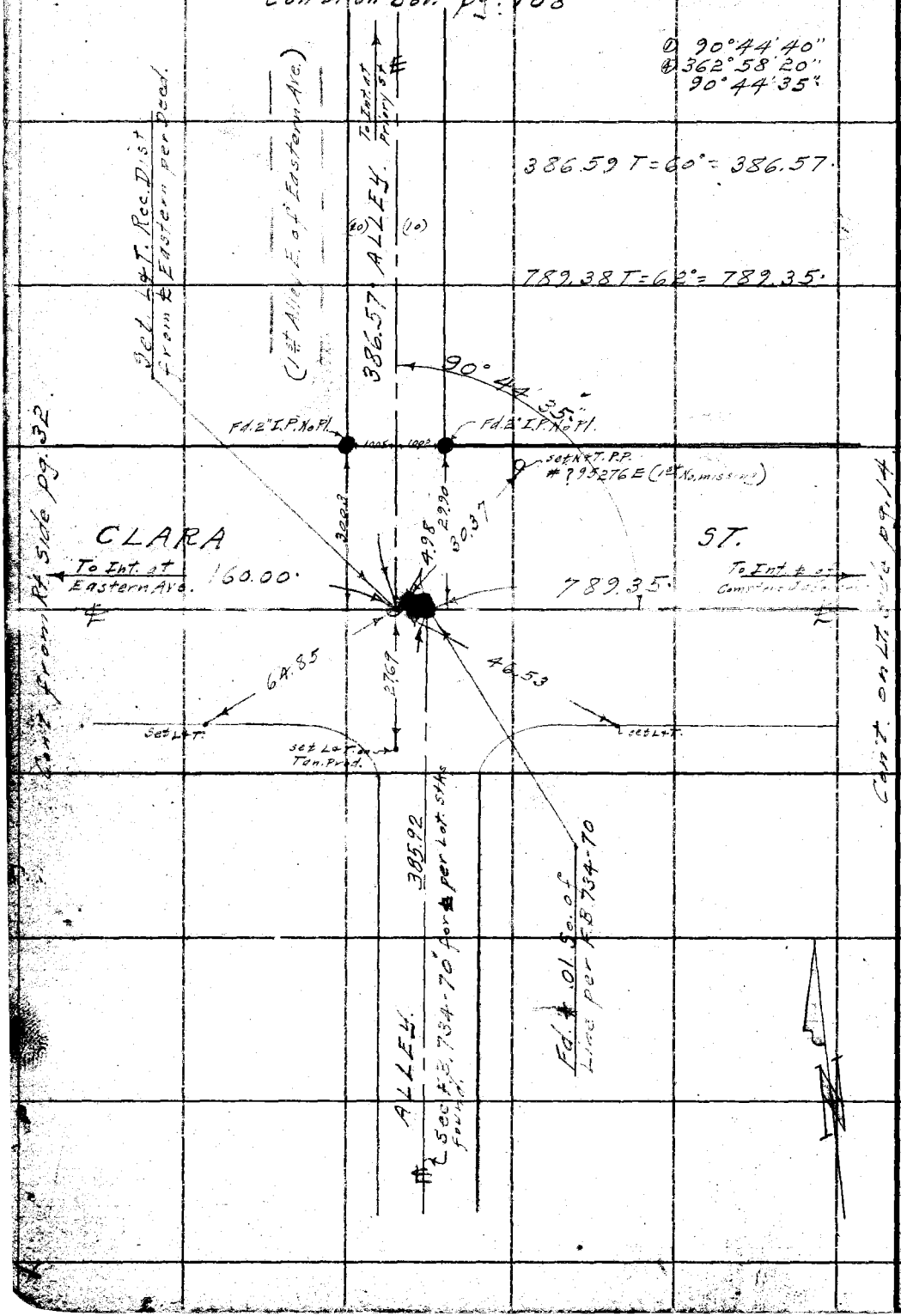


WS.36-A-6

RETURN TO
LOS ANGELES COUNTY SURVEYOR
700 HALL OF RECORDS

Do not extend notes this side of this line

Note: ANY ADDITIONS OR CHANGES ON THIS SHEET MUST BE MADE OR CIRCLED IN Red Ink. WITH DATE AND NAME OF PERSON MAKING CHANGE.

| | |
|---|---|
| Notes Ck'd by D. M. Bailey | Survey of Bell Gardens & Sur |
| Map No. B-1760 | W. O. 8317 Tape No. 063 St'd 68 °F. |
| Office Work | Surveyed by Benson |
| Checked | Notes 14 Date 7-18-41 |
| Date | Indexed A. C. Johnson |

F.B. 879 Pg. 43

N 33-A-5

Cont. on bot. of Pg. 44

TR. NO. 10765
M.B. 184-50

BELL GARDENS AVE.

To Int. at Alley.

℄ per Rd. F.Q. 115-16-17

(30) (30)

① 90°26'00"
② 361°44'20"
90°26'05"

Tr. Line

229.95 T=80°= 229.97

229.97

Set N&T. P.P. #79301 H

Fd. 1½" I.P. No. Pl.

Fd. 1½" I.P. No. Pl.

29.85

30.04

90°

25'

50"

Fd. 1½" I.P. Pl. & T. Per Tr. #10765

Fd. 1½" I.P. No. Pl. & N.

Fd. + in st. Spk. P. Conc. 1/61/56 R.S.M.

Fd. N&T. P.P. #191-33 E. Conc. 1/61/56 R.S.M.

84.22

Fd. 4" I.P. Conc. Pl. Marked "L.A.G. 133" 6" up.

49.93

50.05

41.23

55.07

49.96

2.481

0.51

(50)

0.20

160.11

312.91

To L&T. at Tr. Line

FLORENCE AVE.

(25)

26.89

Conc. 1/61/56 R.S.M.

Fd. N&T. P.P. #63306 H

25.00

Fd. 4" I.P. Conc. Pl. Marked "L.A.G. 131" 2" up. 11-3d-43 C.A.B.

Fd. L&T.

Per Rd. F.Q. 115-16.

By Ties per Rd. F.T. 36-660.

L&T gone, all ties gone - Reset point by Int.

Fd. Spk. in W. 0.14 W of on ℄ Florence Ave - See Rd. F.B. 191-30 & 49 - Removed Spk. - Set Spk. C.S. Bar Cap Mon. 10" and mkd as shown - Set 4 Lan. Bl. Spk. on ties out 2.00.

Fd. following Ref. Rd. F.B. 191-30 & areas disturbed shown in same

| | |
|---|---|
| L&T in Ch. 0.14 W of 30.75 S | |
| " " " 0.14 W of 30.78 N | |
| " " " 0.14 W of 67.69 N | |
| " " " point 0.13 W of 80.01 N | |

312.87 T=88°= 312.91

Note: ANY ADDITIONS OR CHANGES ON THIS SHEET MUST BE MADE OR CIRCLED IN Red Ink, WITH DATE AND NAME OF PERSON MAKING CHANGE.

Do not extend notes this side of this line

RETURN TO
LOS ANGELES COUNTY SURVEYOR
700 HALL OF RECORDS

FORM 247 10M 5-31

F.B. 879 P. 44

Con't. on bot. pg. 45.

Fd. 1½" I.P. P.L.+N. S.E. Cor. Lot 18

29.93

(30)

To Int. at Lubec

899.48 T=86°=899.59

set n & t in 10" tree

① 90°26'00"
② 361°44'00"
90°26'00"

317.01 T=86°=317.05

Fd. 1½" I.P. P.L.+N.

30.11

Fd. t in 3" Sign Post. Post appears Nothing Fd. to be bent

Fd. 1½" I.P. No Pl. S.E. Cor. Lot 26

29.95

899.59

90°25'50"

RD Nail ok.

LUDELL ST.

Fd. Rd. Dept. Conc. Mon. on Tan. Prod. 12" Dn. per Rd. F.B. 115-26

set n & t in Pro 77 ft. 9.5 ft.

29.96

Set ¾" I.P. P.L.+Cap Th. 18" Dn. - 2X2+7ft. - 1" Dn. By Int.

Set Spk. & W. By Int. + Ties after Const. S.S. 6-28-44 CAB.

set n & t. in 14" tree

317.05

(Destroyed) Fd. N+T. By Ties per F.B. 7/8-49

To Int. at Marlow Ave.

Gone 1/14/52 Fd. N+T. in Fn. Post RJM

Gone 1/14/52 Fd. N+T. Cor. Fd. Post. RJM

Fd. 1½" I.P. No Pl.

30.05

Fd. F.W.+T. (Destroyed) By Ties per F.B. 7/8-49 Rd. F.B. 115-26

TR NO. M.B. 184-50

COUNTY SURVEYOR RE 63

10765

set n. & t. in E end door S.N.I. No.

234.94 T=80°=234.96

① 90°26'10"
② 361°44'20"
90°26'05"

90°25'50"

set LAT

Set S.W.+T. By Int.

Set S.+W. By Ties after Const. S.S. 6-28-44 CAB.

Fd. 1½" I.P. No Pl.

ALLEY

To Int. at Specht Av.

29.63

Fd. 1½" I.P. No Pl. Leaning S.W.

229.91

Set N+T. R.P. #486148 E.

(30)

Con't from top pg. 43

Con't on Lt. Sht. pg. 47

Con't on Lt. Sht. pg. 48

W.S. 36-A-3

RETURN TO
LOS ANGELES COUNTY SURVEYOR
700 HALL OF RECORDS

Do not extend notes this side of this line

Note: ANY ADDITIONS OR CHANGES ON THIS SHEET MUST BE MADE OR CIRCLED IN Red Ink. WITH DATE AND NAME OF PERSON MAKING CHANGE.

| | |
|---|---|
| Notes Ck'd by | Survey of Bell Gardens & Sup |
| Map Ck'd B-1760 | W. O. 8317 Tape No. 063 St'd 68 °F. |
| Office Work | Surveyed by Benson |
| Checked | Notes 11 Date 7-24-41 |
| Date | Indexed A. C. Johnson |

F.B. 879 Pg. 45

W5.36-A-5

Con't. on bot pg. 46

(Destroyed.
Fd. S.W. & T. By Ties per
Rd. F.T. 36-646
Rd. F.Q. 115-26-24
By Ties per F.B. 728-326
Missing Fd.

Fd. I.P. Horiz.

Fd. 1" in St. Sign. P.

Fd. spk. & w. as shown here and in Rd. F.B. 191-12 & 59
Fd. 4 Mon. spks. dwn. 1.75 and 2.00 per above Ref. did not disturb ties but removed spk. & w. & replaced some with new C.S. Br. Cap Mon. set dn 10" in H.H. and tied as shown.

COUNTY SURVEYOR
Set in Guard Post
RE 63

Fd. Co. Rd. Dept. Cons. Mon. 18" Dn. per Rd. F.Q. 115-17
2915 t

Set 3/4 I.P. Pl. + Cap Tk. 18" Dn. 2x2 + Tk. 1" Dn. By Int. Set. S. & W. By Int. & Ties 6-28-44 C.A.B.

Fd. L & T in top conc. wall on E side L.A. R.x. Painted "L Loveland Prop." (wall is E. flash. bd. of River) No Ref.

Fd. 1½" I.P. Pl. + N. N.E. Cor. Lot 11.

TR. NO. M.B. 184 - 50

LOVELAND ST.

333.88. To Int. at Marlow.

Set N + T. in Cor. Fd. Conc. 1/19/52 RTM

Fd. 2" I.P. Pl. + N.
333.85 T=84° = 333.88.

Con't. on Lt. side pg. 49

Set Y" I.P. conn. pk. & Tk. dn 18" & ton accross

Fd. N + T.T.P. #870 28 H

Set in Guard Post Conc. 1/19/52

BELL GARDENS

997.35

Per Rd. F.Q. 115-16-25

(Destroyed.)
Fd. S.W. & T. By Ties per
Rd. F.T. 36-645.
Rd. F.Q. 115-16-26

Fd. 1½" I.P. No Pl.

Fd. 1" in St. Sign. P.

Fd. spk. & w. 0.05 N.
Fd. spk. & w. 0.8 E. & 0.05 N. of int. of Rd. & Ton Line
Fd. spk. & w. ties as of Rd. per Rd. F.B. 191-30 & 59
Set C.S. Br. Cap Mon. dn 10" in N.H. & tied as shown. Set 6" x 2.00 sq. spk. & w. in Int. Painted Int. of Rd. To Int. at Marlow Av. calc. Int. in Rd. mon. & check.

LUBEC ST.

Fd. 1½" I.P. No Pl.

Fd. N + T. By Ties per F.B. 728-195 (Destroyed Pt. + Ties)

Set in Guard Post. Con't. from top pg. 44

Fd. L & T in conc. Drive to No. No. 6801 1/19/52 RTM

325.00 T=84° = 325.03.
Fd. 1½" I.P. Pl. + N.

Notes: ANY ADDITIONS OR CHANGES ON THIS SHEET MUST BE MADE OR CIRCLED IN Red Ink. WITH DATE AND NAME OF PERSON MAKING CHANGE.

Do not extend notes this side of this line

RETURN TO
LOS ANGELES COUNTY SURVEYOR
700 HALL OF RECORDS

FORM 247 10M 5-51

F.B. 879 Pg. 46

COUNTY SURVEYOR

Pg 63

Fd. S.W.&T. By Ties per Rd
F.T. 36-654 Rd. F.B. 115-17.
F.B. 728-186.
Rd. F.T. 36-339

Fd. L&T on line prod per Rd. FB. 191-7&50
Meas dist to L&T as shown

Fd L&T

Fd L&T

GAGE AVE.

30 8/16

24.98

32 8/10

515.36.

To S.W.&T.
.03 So. of Line.

Fd S.W.&T. - Removed some of
Bet Std. C.S. Br. Cap Mon dn 10"
31 8/3 in H.H. and mkd as shown.
1/18/52

31 8/4

24.94

51.80.

Fd L&T

Fd C6x5 + in ob on
line - replaced 3"
in L&T. No Ref.

Fd L&T

20 8/0"

Nothing Fd.
Fd. is under Fill.

Fd. L&T. per
Rd. F.B. 115-17
Rd. F.T. 36-654

89°

Nothing Fd.
Falls under
Fill.

Cont. on Lt. side pg. 50

51.79 T=86°=51.80.

158.22 T=86°=
158.24.

TR. NO.

Fd. S.W.&T.
Per. Rd. F.B. 115-25.

GARDENA LINE

158.24.

515.34 T=74°=515.36.

① 89° 25' 30"
⊕ 357° 42' 00"
89° 25' 30".

10765

M.B. 184-50.

Fd. covered w. "Brick" paper
siding 1/17/52
R.T.M.

Fd Cop Tk.
cor. Bldg.

Fd. N+T.P.P.
#79344H

23.66

47.92

30.00

Fd. 1/2 I.P. Pl. + N

ALLEY

Cont. on Lt. side pg. 50

Lt. Line

32.87

Ca/c.

Fd. N+T.P.P.

To Int.

29.95

Fd. 1/2 I.P.
Pl. + N

#79345H

46.37

Fd. S.W.&T. By Ties
per. Rd. F.T. 36-646
Rd. F.B. 115-26
Fd. 4 ton 2.00 Bl. spk. dw
ties per Rd. F.B. 191-50
1/17/52 R.T.M.

Fd. N+T. Top
Fn. Post

(30)

(30)

40 50"

89° 25

BELL

23.501.

① 89° 25' 30"
⊕ 357° 42' 00"
89° 25' 30".

Cont. from top pg. 45

W.S. 36-A-5

RETURN TO
LOS ANGELES COUNTY SURVEYOR
700 HALL OF RECORDS

Do not extend notes this side of this line

Note: ANY ADDITIONS OR CHANGES ON THIS SHEET MUST BE MADE OR CIRCLED IN Red Ink WITH DATE AND NAME OF PERSON MAKING CHANGE.

| | | | |
|---|---|---|---|
| Notes Ck'd by D. M. Bailey | | Survey of Bell Gardens & Sur. | F.B. 879 PG. 47 |
| Map No. B-1760 | | W. O. 8317 Tape No. 063 St'd 68 °F. | |
| Office Work | | Surveyed by Benson | |
| Checked | | Notes " Date 7- -41 | |
| Date | | Indexed C. C. Johnson | |

WS.36-A-5

Con't on bkt. pg. 48.

Tape #19 Std. 68° 3-4-43

315.02 @ T=66° 315.02
3-4-43 CAB.

434.59 @ T=62° = 434.57
CAB.

Fd. 2X2 N-02 N
Re-set By Tie
3-4-43 CAB.
Ref. F.B. 743-64-94
Set ¾" I.P.P. & cpr. Tk. 18" Dn. By Int.

(R.E. 2177) on Tr. Line
Set 2" I.P.P. & Tag 10.00
from ℄ Alley after Cons.
S.S. 6-29-44 Fd. 1½" I.P. No. P.
CAB. Leaning S.E.

90°04'30" Calc.

23.497 Calc.

7.90

ALLEY.

64 Calc.

To Int. Bell Gardens.

315.02 CAB.

434.57 CAB.

To Int. Specht

Fd. 1½" I.P.P. & Tag
R.E. 1797

Set N.&T. in Typ. H. Cov.

Set P.M. in S. Rim M.H. on Line

Set N.&T.

Set N.&T.

N.&T. P.P.

Fd. N.&T. 2-7-44

Identical

5.73

1.91

17.96

Fd. N.&T. P.P. #642 18E

Fd. N.&T.

Con't from R.E. Sheet Pg. 44

Con't on Lt. Sheet Pg. 51

TR. NO. 10765
M.B. 184-50

TR. NO. 11456
M.B. 207-30.

Fd. L.&T. per Tr. #10765
per Tr. #11456

Fd. 2" I.P.P. & Tag
R.E. 1797 - 15" Dn.
per Tr. #10765

Tr. Line

19.997 Calc.

8' off set Line

① 90°04'30"
② 360°18'10"
90°04'32½"

Set L.&T. Conc. Step

Set N.&T. in 3 Stud. & P.P. #191194E

90°04'30"

7.98

Fd. 1½" I.P.P. & N. 18" Dn. per Tr. #10765

PASS

8.06

67.51

62.46

25.45

8.00

Set ⊥ on ℄ Florence

85.66

To Int. at Bell Gardens

312.91

437.63

To Int. at Specht Av.

(25')

49.28

25.01

FLORENCE

AVE.

(50)

Set N.&T. P.P. #63308H

Fd. 1½" I.P.P. & Tag
11-30-43 CAB.

437.57 T=88° = 437.63

Con't from R.E. Sheet Pg. 43

Con't on Lt. Sheet Pg. 51

Note: ANY ADDITIONS OR CHANGES ON THIS SHEET MUST BE MADE OR CIRCLED IN Red Ink. WITH DATE AND NAME OF PERSON MAKING CHANGE.

Do not extend notes this side of this line

RETURN TO
LOS ANGELES COUNTY SURVEYOR
700 HALL OF RECORDS

FORM 247 10M 8-31

75034

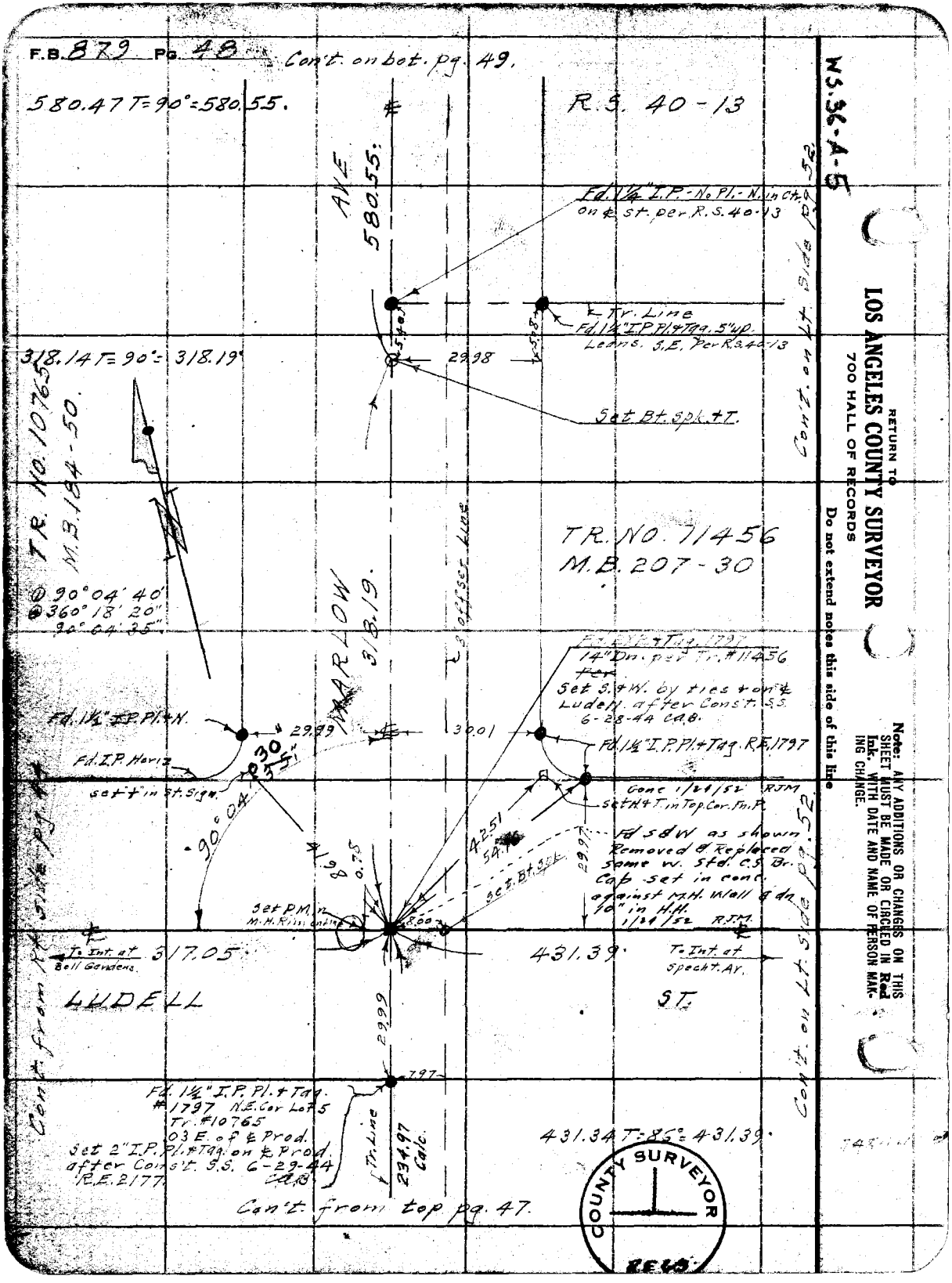
F.B. 879 Pg. 48
Con't. on bot. pg. 49.
580.47 T=90°=580.55.
R.S. 40-13
AVE
580.55.
Fd. 1¼" I.P.-No Pl.-N. in Ct. on ℄ St. per R.S. 40-13
Tr. Line
Fd. 1¼" I.P. Pl. & Tag. 5" up. Leans. S.E. Per R.S. 40-13
29.98
Set Bt. Spk. & T.
318.14 T=90°=318.19
TR. NO. 10765
M.B. 184-50.
TR. NO. 11456
M.B. 207-30
90°04'40"
360°18'20"
90°04'35"
MARLOW
318.19.
3' off set Line
Fd. 1½" I.P. Pl. & N.
29.99
30.01
Fd. I.P. Horiz.
Set "+" in St. Sign.
90°04'
Fd. 1½" I.P. Pl. & Tag. R.E. 1797
Conc 1/24/52 RJM
Set H & T in Top Cor. Fn. P.
Fd S & W as shown
Removed & Replaced same w. Std. C.S. Br. Cap set in conc. against M.H. Wall & dn 10" in H.H.
1/24/52 R.J.M.
Set Bt. Spk.
Set P.M. in M.H. Rim on line
8.00
To Int. at Bell Gardens
317.05
431.39
To Int. at Specht. Av.
LUDELL
ST.
29.99
7.97
Fd. 1¼" I.P. Pl. & Tag. #1797 N.E. Cor Lot 5 Tr. #10765 03 E. of ℄ Prod.
Set 2" I.P. Pl. & Tag. on ℄ Prod. after Const. S.S. 6-29-44 R.E. 2177
Tr. Line
234.97 Calc.
431.34 T=86°=431.39
Con't. from top pg. 47.
Con't. from Rt. Side pg. 44
Con't. on Lt. Side pg. 52
Con't. on Lt. Side pg. 52
COUNTY SURVEYOR
RECD.
WS.36-A-5
RETURN TO
LOS ANGELES COUNTY SURVEYOR
700 HALL OF RECORDS
Do not extend notes this side of this line
Note: ANY ADDITIONS OR CHANGES ON THIS SHEET MUST BE MADE OR CIRCLED IN Red Ink. WITH DATE AND NAME OF PERSON MAKING CHANGE.

Notes Ck'd by W. M. Kimsey
Map No. B-1760
Office Work
Checked
Date

Survey of Bell Gardens & Sun
W.O. 5317 Temp No. 263 St'd 68°F
Surveyed by Benson
Notes Date 7-25-41
Indexed R. C. Johnson

F.B. 279 Pg. 49

Note: Any Additions or Changes on This Sheet Must be Made or Circled in Red Ink With Date and Name of Person Making Change.

Do not extend notes this side of this line.

RETURN TO
LOS ANGELES COUNTY SURVEYOR
700 HALL OF RECORDS

FORM 247 5M 10-39

W.S. 36-A.5

405.947 T=82°=405.98

Con't. on bot. pg. 50

set 4 T. Conc. Pave

Fd 2" IP Pl. & N.
Per Tr. 10765
" R.S. 40-13

Tr. Line
Not Run.

set 1" IP Cem. Pl. & Tk. RSM

Set 3/4" IP Pl. & Cap Tk.
18" Dn. 2x2 Tk. 1" Dn.
By Ent.
F.B. 728-242

Con't. from Pt. Sta. pg. 45

LOVELAND ST.

To Int at Bell Gardens 333.88

405.98 To Int. at Specht

Fd 3/4" IP dn 18" and Bd. Int. & ton Bl. Stk. & W. ties out 2.00 - checked for line E&W then removed and replaced 3/4" IP w. std.

C.S. Br. Cap Mon set dn 10" in M.H. sec 6/20 Rd. F.B. 191-12452 #466.10E. 1/23/52 RSM

set P.M. in MH Rim on St. & 1/23/52 RSM

Fd. 1 1/2" I.P. No. Pl.

Fd. 1 1/2" IP No. Pl.

TR. NO. 10765

M.B. 184-50

① 90° 04' 10"
⊕ 360° 16' 40"
90° 04' 10"

Set Lat. in conc. walk Radial line to M.M. 6635

① 89° 55' 40"
⊕ 359° 42' 40"
89° 55' 40"

set 1" IP Cem. Pl. & Tk. dn 1/2" 1/23/52 RSM

R.S. 40-13

997.25 T=88°=997.38

419.30 T=84°=419.34

Fd Pk. in Conc. Walk.

Fd. 1 1/2" I.P. Pl. & N. 3" up.

Fd. Int. & ton P.M.'s (on St. Es.) in M.H. Rim & Int. of & ton Bl. Stk. & W. ties at Int. of Marlow & Lubec per Rd. F.B. 191 & -52 & St. 18. checked by ties as shown & checked by Int. Set additional ties as shown. 1/22/52 RSM

MARLOW AVE.

997.38

LUBEC

To Int at Bell Gardens 325.03

Set 3/4" I.P. Pl. & Cap Tk.
18" Dn. 2x2 Tk. 1" Dn.
By Ent.
Set + in N. Rim of MH.
By Int. & Ties
6-29-44 CWS
No Evid. of 1" IP Found
Fd. IP Leaning N.G.
Fd 1 1/2 IP. Pl. & N.

To Int at Specht

419.34

Fd W.S. & T. By 10" Tag
Ties per F.B. 728-198
(Destroyed Pt. & Ties.)

Con't. from Pt. Sta. pg. 45

Con't. on Pt. Sta. pg. 53

Con't. from top pg. 48

set + St. Sign

Fd. I.P. Horiz.

set 1 4 T. Conc. Pavement

Set 1" IP. cem. Pl. & Tk. 24" on line in 1 & P.

COUNTY SURVEYOR RE 63

F.B. 879 PG. 50

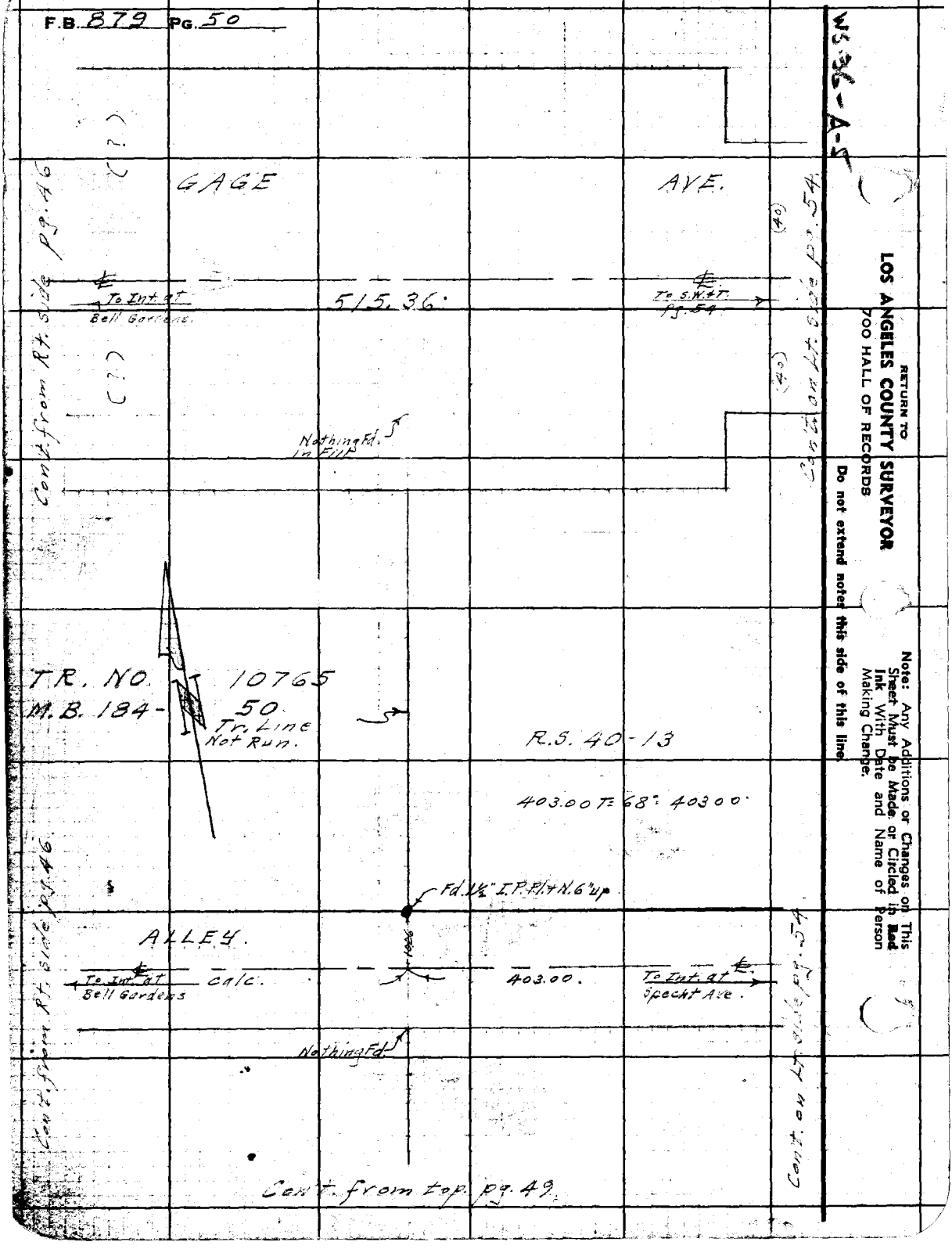


WS 36-A-5

RETURN TO
LOS ANGELES COUNTY SURVEYOR
700 HALL OF RECORDS

Do not extend notes this side of this line.

Note: Any Additions or Changes on This Sheet Must be Made or Circled in Red Ink With Date and Name of Person Making Change.

| | |
|---|---|
| Notes Ck'd by D. M. Finley | Survey of Bell Gardens & Sub. |
| Map No. B-1760 | W. O. 8317 Tape No. 063 St'd 68°F |
| Office Work Ptt. | Surveyed by Benson |
| Checked | Notes " Date 7-11-41 |
| Date | Indexed A. C. Jansson |

F.B. 879 Pg. 54

W 3.36-A-5

Cont. on Lt. Side pg. 52

234.98 T=76°=234.99

Fd. 1½" I.P. Pl. + Tag. R.E. 1797 N.G.

Cont. from Rt. Side pg. 47

⊙ 89°18'20"
⊕ 357°13'40"
89°18'20"
Destroyed.
Fd. 2X2 Tk.-12" Dn.
per F.B. 743-56-57

Fd. 1½" I.P. Pl. + Tag. R.E. 1797

ALLEY

To Int. at Alley.

254.08

434.57 Gate.

To Int. at Bell Gardens Ave.

Fd. Lt. 47

Fd. 1½" I.P. Pl. + Tag. R.E. 1797

Set H+T. P.P. #54261 SE

Fd. 1½" I.P. Pl. + Tag. R.E. 1797

Set 3/4" I.P. Pl. + Cap Tk. 15" Dn. By Int.
Set 2X2 Cap Tk. 1" Dn.
Set 4 Tan. L+T. in M.H. Rim. on St. ℄'s. By Int.
6-28-44 C.A.B.

Cont. on Lt. Side pg. 55

TR. NO. 11456

M.B.

207-30

COUNTY SURVEYOR R.E. 63

254.06 T=80°=254.08

Fd. L+Tag. R.E. 1797 at Int. + Tan. L+T. Per. Tr. #11456. Per. F.B. 743-46-56

229.96 T=74°=229.97

229.97

⊙ 89°18'30"
⊕ 357°13'40"
89°18'25".

Note in Fd.

Set L+T. Conc. 1/20/52 Rim.

Fd. 1½" I.P. Pl. + Tag. R.E. 1797

Set H+T. P.P. Conc. 1/20/52 Rim. #56840 SE.

Fd. 1½" I.P. Pl. + Tag. R.E. 1797

Set L+T. Conc. 1/20/52 Rim.

Conc. 56

Set L+T. in cross letter

Fd. L+T.

250.99

To Int. at Alley-N.

To L+T. at Tr. Line

437.63

FLORENCE AVE

Conc. 56

Fd. L+T.

Fd. L+T. on line prod.

Set 1" I.P. cem. th. Cap tk. 2" on line prod.

Set N+T.T.P. Conc. 1/21/52 Rim. 53311 H.

1/10/52 RJM

Fd. Lg. Pk. Spk & w per Rd. F.B. 191-30 & 54 and checked same by prof. dist. & line betw. Encinitas Ave. & Bell Gardens Ave. Fd. & L+T's in cbs fan accords per Rd. F.B. 191-30 & 54 as shown in Red above. Meas. dist. to ties and ties shown - Removed Spk & w and set Spk. C.S. Dn. Cap. Tk. marks as shown & dn 10" in Rim. - Set & dn 2.00 Bl. Spk & w

Note: Any Additions or Changes on This Sheet Must be Made or Circled in Red Ink With Date and Name of Person Making Change

Do not extend notes this side of this line.

RETURN TO
LOS ANGELES COUNTY SURVEYOR
700 HALL OF RECORDS

FORM 247 5M 10-59

F.B. 879 Pg. 52

Cont. on bot. pg. 53.

Cont. from Rt. side pg. 48

R. S.

579.59 T=78°=579.63

40 - 13.

ALLE

579.63

Fd. 2X2 + Tag. R.E. 1797 per Tr. #11456 " F.B. 743-56

Fd. 1½" I.P. Pl. + N.

Approx Tr. Line

Tr. Line (Not proved to West 5.05

30.00

.04

Fd. 1½" I.P. Pl. + Tag. Pl. is loose. On S. side of 3" I.P. 6' N.

30.03

4.16

Set B. Spk. 4T.

11456

TR. NO.

M. B. 207 - 30

318.04 T=78°=318.06

D 89°18'30"
@ 357°14'03"
89°18'30"

318.06

257.15 T=86°=257.18

Set 1" Iron Flag Pole

Fd. 1½" I.P. Pl. + Tags R.E. 1797

3.02

29.96

Fd. 1½" I.P. Pl. + Tag. R.E. 1797

Fd. 1½" I.P. Pl. + Tag R.E. 1797

Set in Sign Post

Fd. Lat. Rd. F.B. 191

257.18

To Int. at Alley

To Int. at Marlow

43.39

49.74

LUDELL

ST.

Destroyed Fd. 2X2 + Tag R.E. 1797-8" Dn.

Fd. Lat. No Ref.

Fd. 1½" I.P. Pl. + Tag R.E. 1797

Fd. 1½" I.P. No Pl.

Fd. 1½" I.P. Pl. + Tag. R.E. 1797

Fd. 1½" I.P. Pl. + Tag. R.E. 1797

Set ¾" I.P. Pl. + Cap TK. 15" Dn. By Int. 2X2 + Cap TK. Flush. Set 4 Tan. L.T. in M.H. Rim on St. ℄ By Int. 6-28-44 C.A.B.

Set 2-9" I.R. complete on St. of tan

Cont. from top. pg. 51.

Set 4 tan R.M.s (R.M.s only) on St. ℄s in M.H. Rim - Removed other pts. Fd 2 L.T.s in N.E. C.R. ℄ 2 L.T.s in S.W. C.R. (not tan to my Int.) per Rec. F.B. 191-24 & 56. Fd 2 L.T.s in S.E. C.R. - No Ref. Meas all dist shown in red ink.

Cont. on Lt. side pg. 50

Cont. from Rt. side pg. 49

Cont. on Lt. side pg. 50

RETURN TO
LOS ANGELES COUNTY SURVEYOR
700 HALL OF RECORDS
Do not extend notes this side of this line.

Note: Any Additions or Changes On This Sheet Must be Made or Circled in Red Ink With Date and Name of Person Making Change.

| | |
|---|---|
| Notes Ck'd by | Survey of Bell Gardens & Cont. |
| Map No. B-1760 | W. O. 8317 Tape No. 063 St'd 68°F |
| Office Work Lour. | Surveyed by Benson |
| Checked | Notes " Date 7-41 |
| Date | Indexed C. C. Johnson |

F.B. 875 PG. 53

Fd spk & W 0.03 W & 0.01 N on Rd. FB 191-12 & 55 - Fd Int of 4 tan 2.00 Bt. spk & W ties 0.02 W & 0.01 N - ~~Recovered~~ Rd. FB 191-12 & 55 (Contd.) 235.04 T 82° = 235.06

W3, 36-A-5

Note: Any Additions or Changes on This Sheet Must be Made or Circled in Red Ink With Date and Name of Person Making Change

Do not extend notes this side of this line.

RETURN TO
LOS ANGELES COUNTY SURVEYOR
700 HALL OF RECORDS

FORM 247 5M 10-59

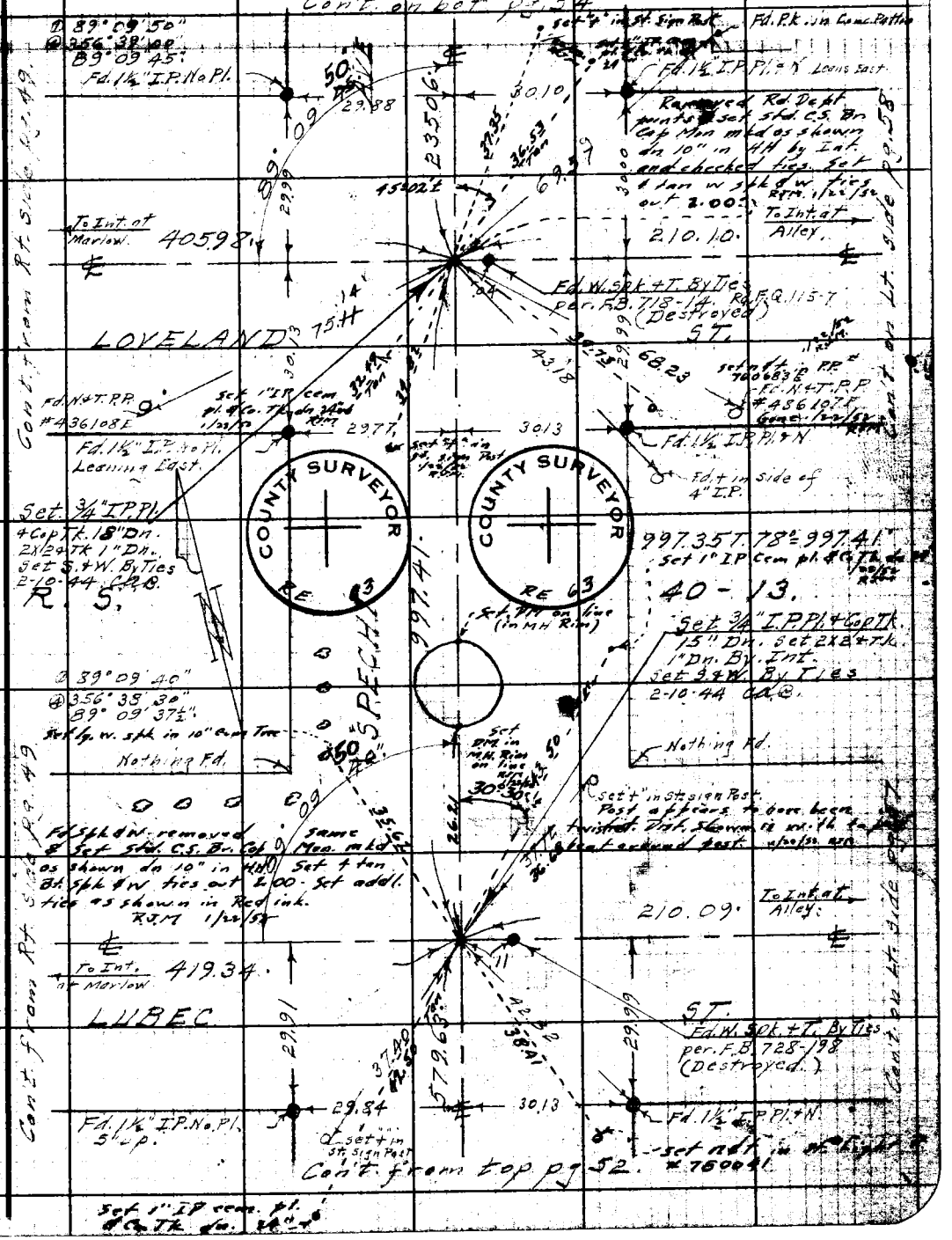

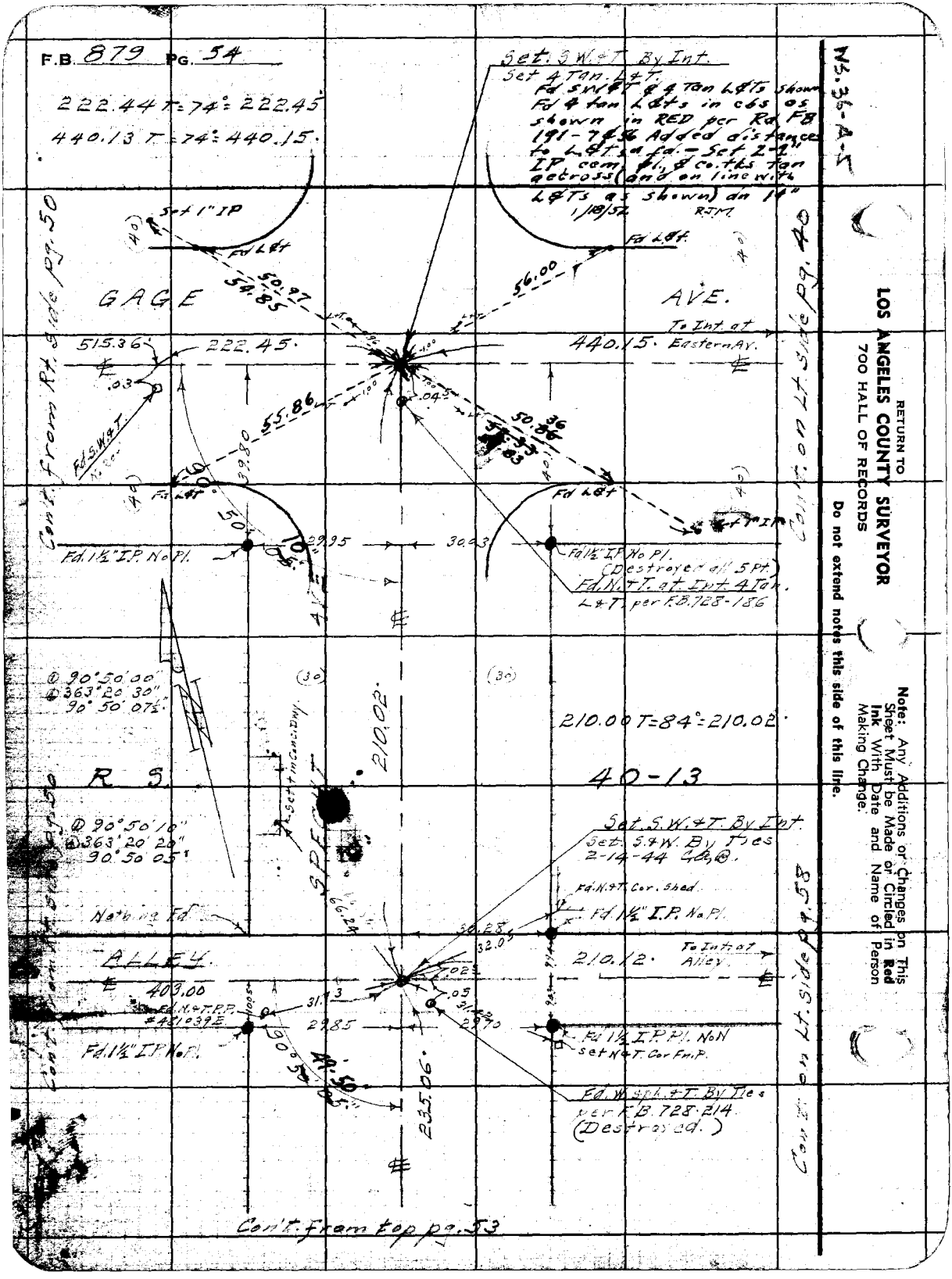
F.B. 879 PG. 54
222.44 T=74°=222.45
440.13 T=74°=440.15
Set S.W.&T. By Int.
Set 4 Tan. L&T.
Fd S.W.&T. & 4 Tan L&Ts shown
Fd 4 tan L&ts in cbs as
shown in RED per Rd FB
191-7&56 Added distances
to L&Ts & fd. - Set 2-1"
IP cem. fl. & co.tks tan
accross (and on line with
L&Ts as shown) dn 14"
1/18/52 RJM
Set 1" IP
Fd L&t
GAGE
AVE.
50.97
54.85
56.00
To Int. at
Eastern Av.
515.36
222.45
440.15
55.86
50.36
Fd S.W.&T.
Fd L&t
Fd 1½" I.P. No Pl.
29.95
30.03
Fd 1½" I.P. No Pl.
(Destroyed all 5 Pt.)
Fd. N.&T. at Int. 4 Tan.
L&T. per F.B. 728-186
Con't. from Rt. side pg. 50
Con't. on Lt. side pg. 40
90°50'00"
363°20'30"
90°50'07½"
210.00 T=84°=210.02
210.02
R S
40-13
Set t in Conc. Dwy.
SPECIAL
90°50'10"
363°20'20"
90°50'05"
Set S.W.&T. By Int.
Set S.&W. By Ties
2-14-44 G.A.B.
Fd. N.&T. Cor. Shed
Fd 1½" I.P. No Pl.
Nothing Fd.
ALLEY
403.00
30.28
32.05
210.12
To Int. at
Alley
Fd. N.&T. P.P.
#481039E
31.73
29.85
29.70
Fd 1½" I.P. No Pl.
Fd 1½" I.P. Pl. No N
Set N&T. Cor Fn. P.
Fd. W. Sph. & T. By Ties
per F.B. 728-214
(Destroyed.)
235.06
Con't. on Lt. side pg. 58
Con't. from top pg. 53
RETURN TO
LOS ANGELES COUNTY SURVEYOR
700 HALL OF RECORDS
Do not extend notes this side of this line.
Note: Any Additions or Changes on This Sheet Must be Made or Circled in Red Ink With Date and Name of Person Making Change.
Ws. 36-A-5

| | | |
|---|---|---|
| Notes Ck'd by [illegible] | Survey of Bell Gardens & Sur | F.B. 879 Pg. 55 |
| Map No. B-1760 | W. O. 8317 Tape No. 063 St'd 68°F | |
| Office Work | Surveyed by Benson | |
| Checked | Notes " Date 7-41 | |
| Date | Indexed A. C. Johnson | |

235.00 T=30°=235.02

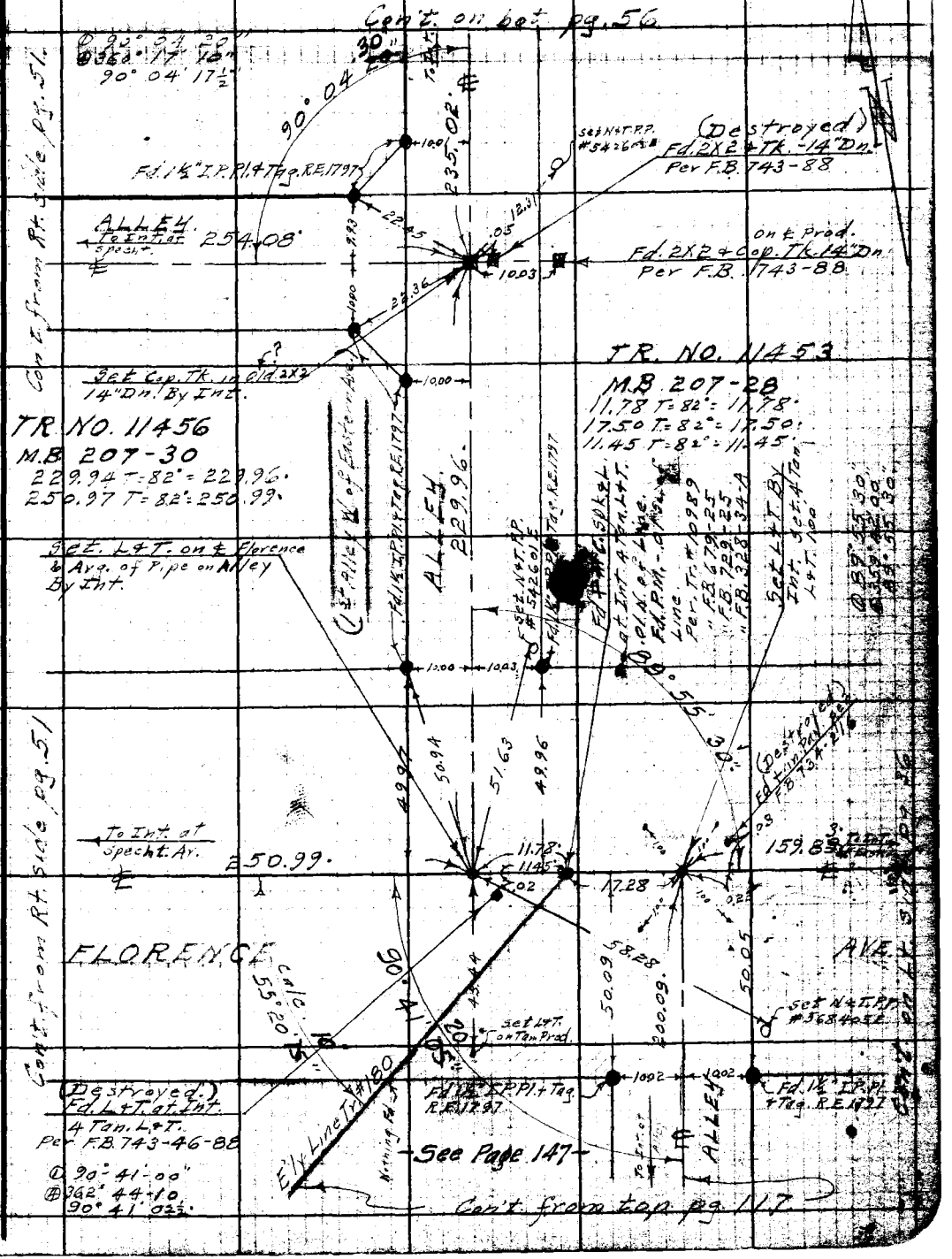


RETURN TO
LOS ANGELES COUNTY SURVEYOR
700 HALL OF RECORDS

Note: Any Additions or Changes on This Sheet Must be Made or Circled in Red Ink With Date and Name of Person Making Change.

Do not extend notes this side of this line.

FORM 247 5M 10-39

F.B. 879 PG. 56

Cont. on bot. pg. 57.

R.S.

40-13.

Fd. 1½" I.P. No. Pl. S.W. Cor. Lot 165

Fd. 1" Wood Pl. + N set in Conc. over 1½" I.P. No. Pl. S.E. Cor. Lot. 162. set N+T P.P. #861050E

Fd. 3/4" I.P. Pl. + Cap. Tk. 3" Dn & 2X2 + N. 6" Dn per F.B. 743-88

set L&T in lg. Brick Entry Pilaster 1/28/52 RJM

Aprox. Tr. Line

To I.P. on W. side Specht Ave.

To L+T. at Eastern.

Fd. 1½" I.P. Pl. + N.

Fd. 1½" I.P. Pl. + Tag. R.E. 1797

set N+T P.P. #542606E

Pl.

Set Temp. Pt.

Set 3/4" I.P. Pl. + Cap. Tk. 18" Dn. By Int.

Cone 1/28/52 RJM

Set Copper Tacks Cor. Frame Shed

Fd. 3/4" IP as shown - Removed & Replaced same w/ std. C.S. Br. Cap Mon. Set dg. 10" in H.H. - Set 4 tan 2.00 Br. Stk. 1/28/52 RJM

set L&T in Cor. Conc. Incin. 5.06' Nothing Fd. 1/28/52 RJM

Δ 159°45'30"
@ 279°02'00"
159°45'30"

TR. NO. 11456
M.B. 207-30

TR. NO. 11453
M.B. 207-28

COUNTY SURVEYOR
RE-65

Set T.M. RJM on Conc. 1/28/52 RJM

320.61 T=90° 320.66

ALLEY

320.66

Set 3/4" I.P. Pl. + Cap. Tk. 18" Dn. 2X2 + Cap. Tk. Flush By Int.

Δ 89°55'40"
@ 359°42'30"
89°55'37½"

Fd. 1½" I.P. Pl. + Tag. R.E. 1797

Fd. 1½" I.P. Pl. + Tag. R.E. 1797

LUDELL ST.

To Int. at Specht Av. 257.18

182.80 To Int. at Eastern Av.

Fd. 2X2 + Tk. -12" Dn Per F.B. 743-88

Fd. 1½" I.P. Pl. + Tag. R.E. 1797

Fd. 1½" I.P. Pl. + Tag. R.E. 1797

Cont. from top pg. 55

Cont. from Rt. side pg. 52

Cont. on Lt. side pg. 37

Cont. from Rt. side pg. 53

Cont. on Lt. side pg. 37

NS 36-A-5

45.47

RETURN TO
LOS ANGELES COUNTY SURVEYOR
700 HALL OF RECORDS

Do not extend notes this side of this line.

Note: Any Additions or Changes on This Sheet Must be Made & Circled in Red Ink With Date and Name of Person Making Change.

| | |
|---|---|
| Notes Ck'd by [illegible] | Survey of Bell Gardens & Sp. |
| Map No. B-1760 | W. 08317 Tape No. 063 St'd 68°F |
| Office Work | Surveyed by Benson |
| Checked | Notes " Date 7- -41 |
| Date | Indexed [illegible] C. Johnson |

F.B. 879 Pg. 57

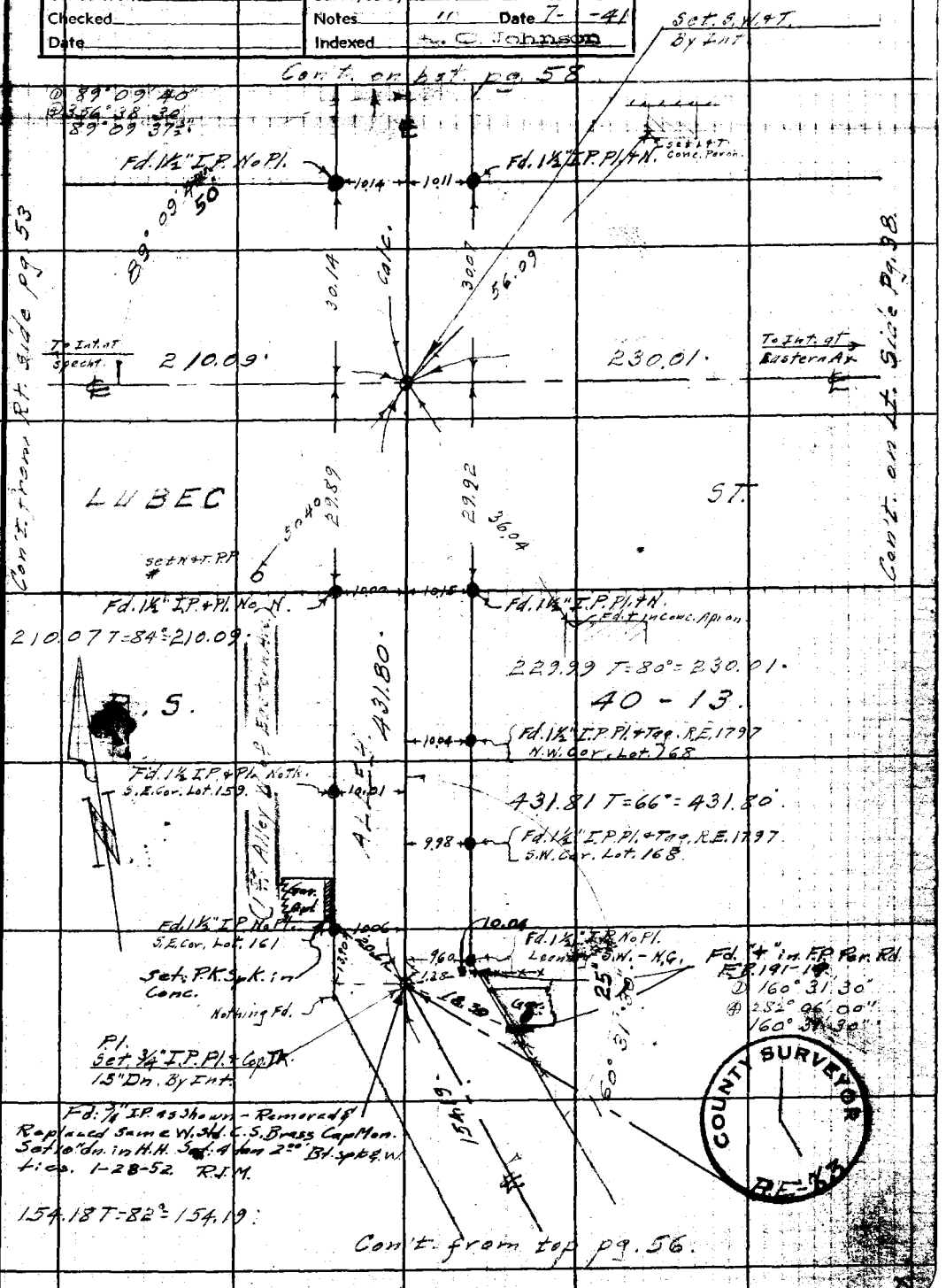


Note: Any Additions or Changes on This Sheet Must be Made or Circled in Red Ink With Date and Name of Person Making Change.

Do not extend notes this side of this line.

RETURN TO
LOS ANGELES COUNTY SURVEYOR
700 HALL OF RECORDS

FORM 247 5M 10-39

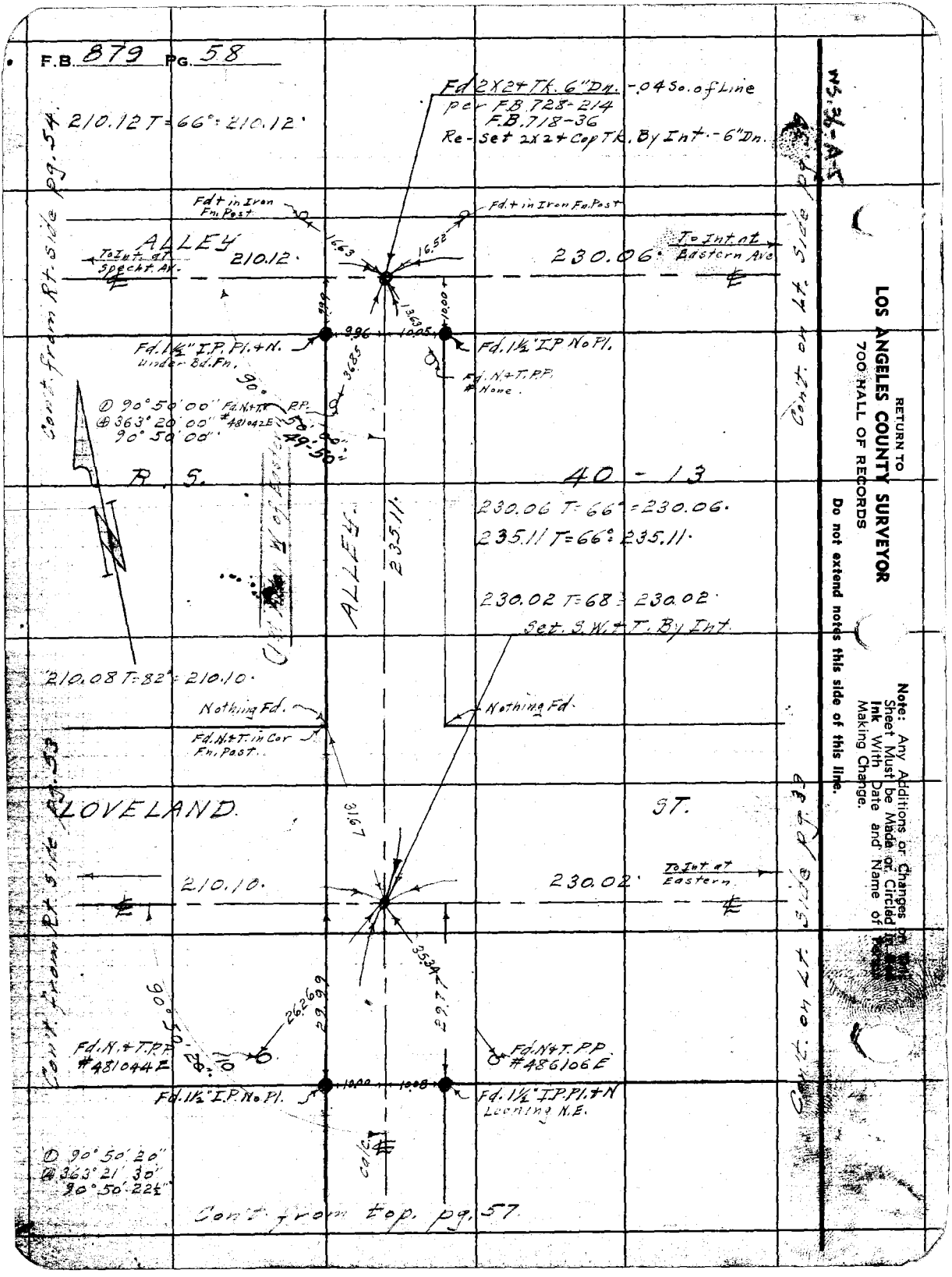
F.B. 879 PG. 58
Fd 2X2+ Tk. 6" Dn. -.04 So. of Line
per F.B. 728-214
F.B. 718-36
Re-Set 2X2+ Cop Tk. By Int. -6" Dn.
210.12 T=66°=210.12'
Cont. from Rt. side pg. 54
Fd + in Iron Fn. Post
Fd + in Iron Fn. Post
ALLEY
To Int. at Specht. Av.
210.12'
230.06'
To Int. at Eastern Ave
16.63
16.52
13.63
10.00
9.96
10.05
Fd. 1½" I.P. Pl. + N. under Bd. Fn.
Fd. 1½" I.P. No Pl.
Fd. N. + T. P.P. # None.
36.85
90°
① 90° 50' 00" Fd. N. + T. P.P.
④ 363° 20' 00" #481042E
90° 50' 00"
49.50
R. S.
40 - 13
230.06 T=66°=230.06'
235.11 T=66°=235.11'
ALLEY
235.11'
230.02 T=68°=230.02'
Set. S.W. + T. By Int.
210.08 T=82°=210.10'
Nothing Fd.
Nothing Fd.
Fd. N. + T. in Cor Fn. Post.
LOVELAND
ST.
31.67
210.10'
230.02'
To Int. at Eastern
35.34
26.26
29.99
29.77
90° 50' 20"
Fd. N. + T. P.P. #481044E
Fd. N. + T. P.P. #486106E
10.00
10.08
Fd. 1½" I.P. No Pl.
Fd. 1½" I.P. Pl. + N Leaning N.E.
calc.
① 90° 50' 20"
④ 363° 21' 30"
90° 50' 22½"
Cont. from top. pg. 57
Cont. on Lt. side pg. 59
Cont. from Rt. side pg. 53
Cont. on Lt. side pg. 59
WS. 36-A-5
RETURN TO
LOS ANGELES COUNTY SURVEYOR
700 HALL OF RECORDS
Do not extend notes this side of this line.
Note: Any Additions or Changes on this Sheet Must be Made or Circled in Red Ink With Date and Name of Person Making Change.

| | |
|---|---|
| Notes Ck'd by D. H. Finley | Survey of Bell Gardens & Sub |
| Map No. B-1760 | W. O. 8317 Tape No. 063 St'd 68°F |
| Office Work Lcw. | Surveyed by Benson |
| Checked | Notes " Date 7-41 |
| Date | Indexed A. C. Johnson |

F.B. 279 Pg. 59

214.96 T=82°=214.98

Con't. on bot. pg. 60.

235.05 T=68°=235.05

229.94 T=68°=229.94

Fd 1½" I.P. Pl. + Tag R.E. 1797

Set ¾" I.P. Pl. + Cap Tk. 18" Dn. By Int.

Fd 2X2 + Tk. 18" Dn. On Tan. Prod. per F.B. 743-100

T.R. NO. 11453

M.B. 207-28

75.00 T=78°=75.00

214.97 T=78°=214.98

① 90°41'10"
② 362°45'00"
90°41'15"

① 89°18'50"
② 357°15'20"
89°18'50"

Fd. 1½" I.P. N. Pl.

Fd. 1½" I.P. Pl. + Tag R.E. 1797

ALLEY

214.98

Fd. 1½" I.P. Pl. + Tag. R.E. 1797

Fd. 2X2 + Tk. By Ties per F.B. 743-100 (Destroyed)

Con't. on top pg. 63

1st Alley E of Ave. 11

ALLEY

229.94

Set I.P. + Tag. 342.6' N E of Ave. 11

(Destroyed) Fd. L+T. per F.B. 734-129

Set L+T. By Int. Which Fits Prop. in Front & Alley

Fd. 1½" I.P. Pl. + Tag. R.E. 1797

Fd. 1½" I.P. Pl. + Tag. R.E. 1797

FLORENCE

AVE.

Con't. from Rt. side pg. 36

159.99

75.00

214.98

0.32

0.22

(Destroyed Spk.) Fd. L+T. a+Int. & Tan. L+T. per F.B. 743-46

50.17

200.11

50.19

Fd 1½" I.P. Pl. + Tag R.E. 1797

Fd 1½" I.P. Pl. + Tag. R.E. 1797

ALLEY

Set L+T. By Int.

① 89°18'50"
② 357°15'10"
89°18'47½"

Con't. from top pg 118

Note: Any Additions or Changes on This Sheet Must be Made or Circled in Red Ink With Date and Name of Person Making Change

Do not extend notes this side of this line.

RETURN TO
LOS ANGELES COUNTY SURVEYOR
700 HALL OF RECORDS

FORM 247 5M 10-59

W.3.36-A-5

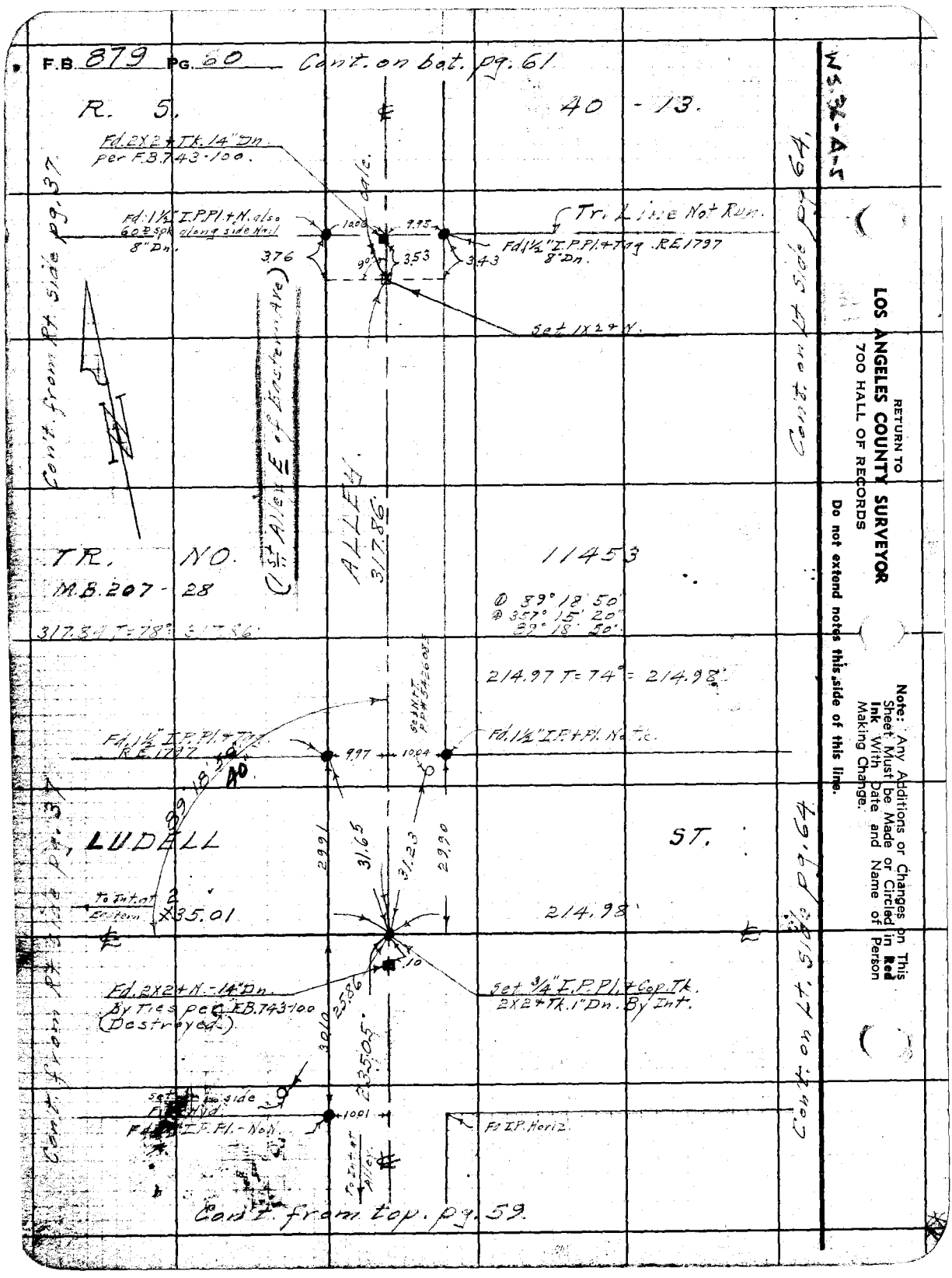
F.B. 879 PG. 60
Cont. on bot. pg. 61
R. 5.
40 - 13.
Fd. 2X2 + Tk. 14" Dn. per F.B. 743-100.
Fd. 1½" I.P.Pl. + N. also 60 ± spk along side Nail 8" Dn.
Tr. Line Not Run.
Fd. 1½" I.P.Pl. + Tag. R.E. 1797 8" Dn.
Set 1X2 + N.
Cont. from Rt. Side pg. 37
Cont. on Lt. Side pg. 64
(1st Alley E of Eastern Ave)
ALLEY
317.86
TR. NO. 11453
M.B. 207 - 28
317.84 T=78° 317.86
① 89° 18' 50"
② 357° 15' 20"
89° 18' 50"
214.97 T=74° = 214.98
Fd. 1½" I.P.Pl. + Tag. R.E. 1797
Fd. 1½" I.P. + Pl. No Tk.
LUDELL ST.
To Int. at Eastern
35.01
214.98
Fd. 2X2 + N. - 14" Dn. By Ties per F.B. 743-100 (Destroyed)
Set ¾" I.P.Pl. + Cap. Tk. 2X2 + Tk. 1" Dn. By Int.
Set side
Fd. I.P. Pl. - No N.
Fd. I.P. Horiz.
To Int. at Alley
Cont. from top. pg. 59.
WS 34-A-5
RETURN TO
LOS ANGELES COUNTY SURVEYOR
700 HALL OF RECORDS
Do not extend notes this side of this line.
Note: Any Additions or Changes on This Sheet Must be Made or Circled in Red Ink With Date and Name of Person Making Change.

| | |
|---|---|
| Notes Ck'd by | Survey of Del. Gardens & Sn. |
| Map No. B-1760 | W. O. 8317 Tape No. 063 St'd 68°F |
| Office Work | Surveyed by Benson |
| Checked | Notes " Date 7-25-41 |
| Date | Indexed A. C. Johnson |

F.B. 879 Pg. 61

W.S. 36-A-5

Cont. on bot. pg. 62

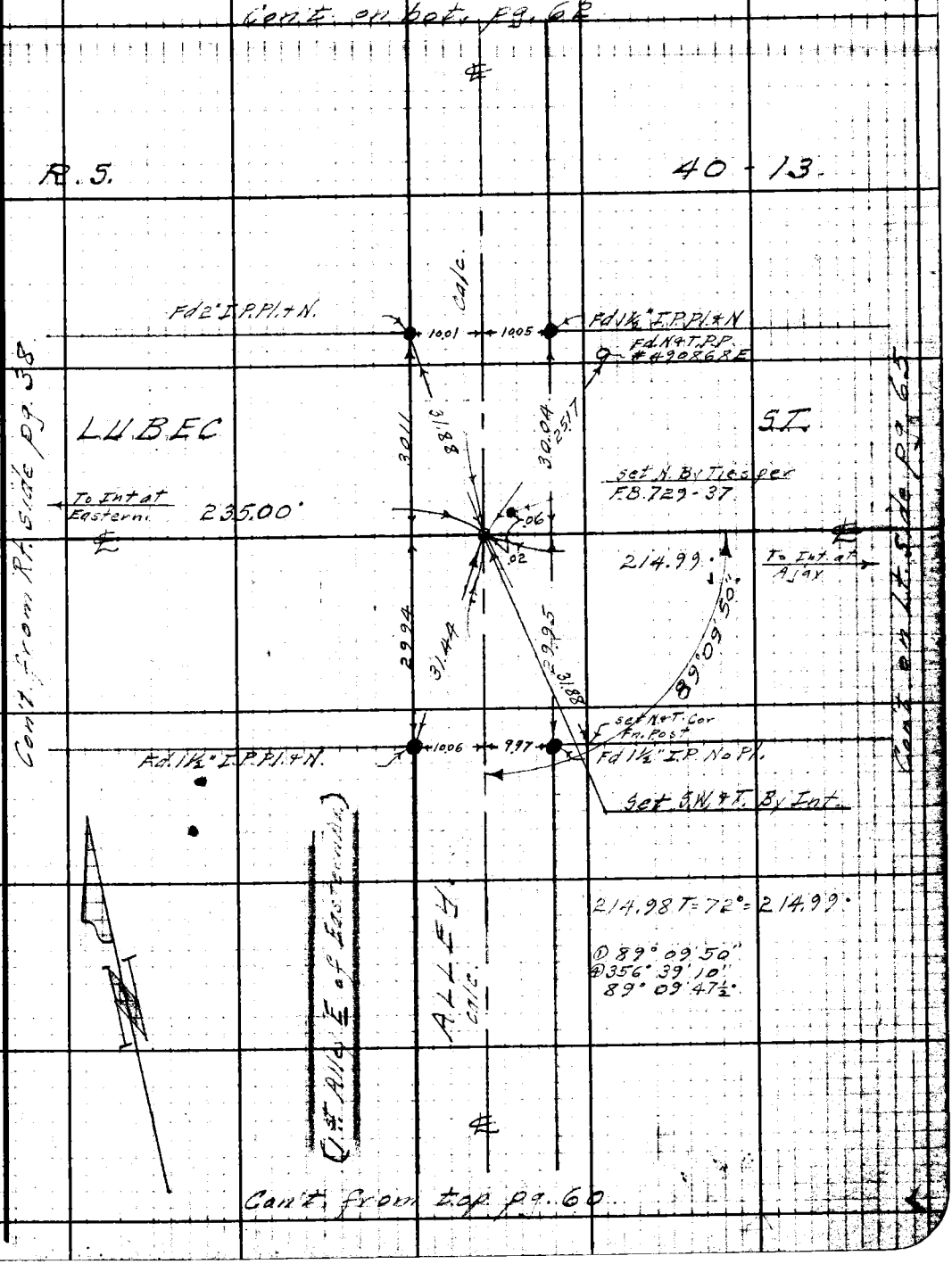


Cont. from top pg. 60

Note: Any Additions or Changes on This Sheet Must be Made or Circled in Red Ink With Date and Name of Person Making Change.

Do not extend notes this side of this line.

RETURN TO
LOS ANGELES COUNTY SURVEYOR
700 HALL OF RECORDS

FORM 247 5M 10-39

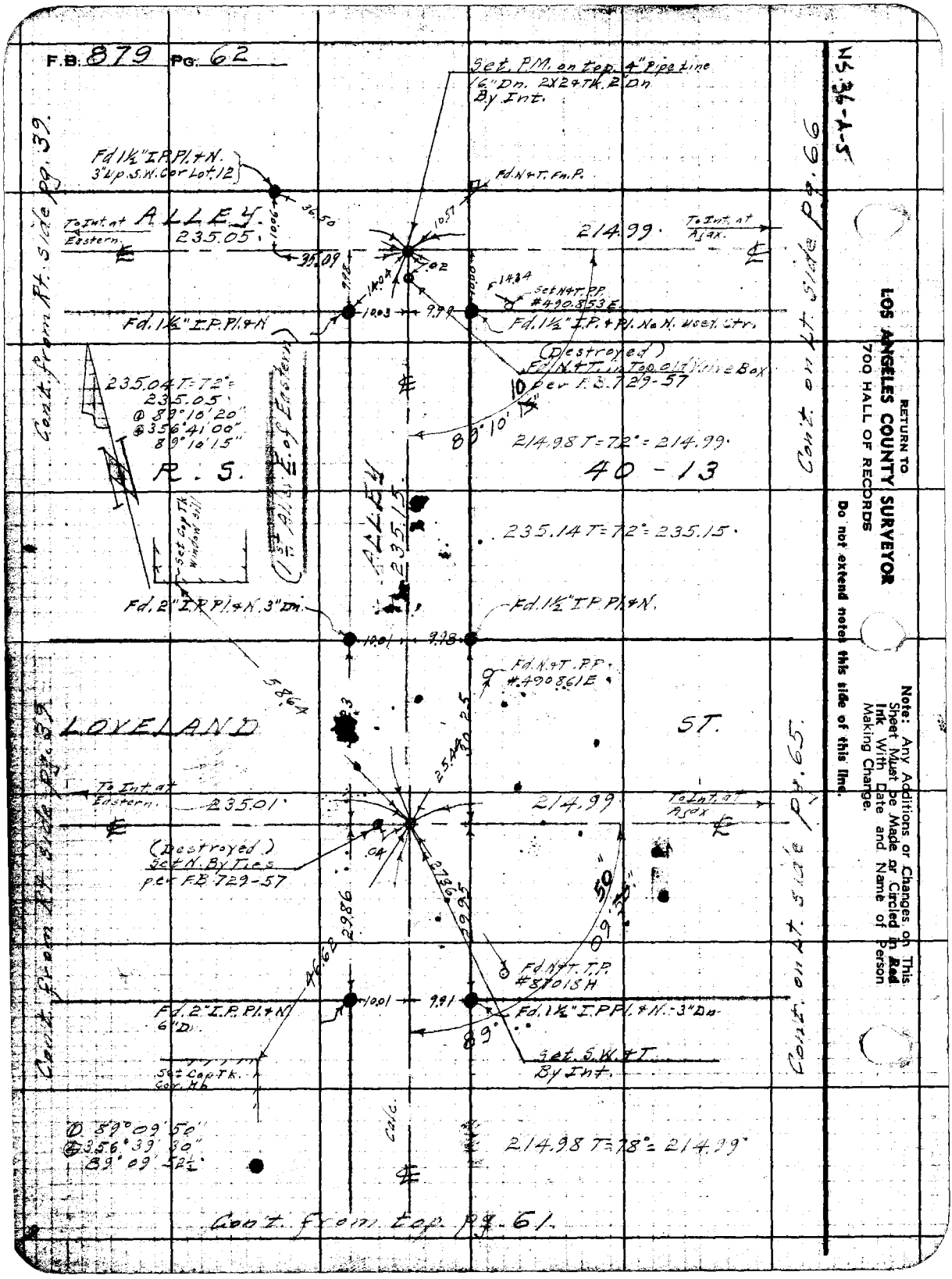
F.B. 879 Pg. 62
Set P.M. on top 4" Pipe Line 16" Dn. 2X2 & Tk. 2" Dn By Int.
Fd 1½" I.P. Pl. & N. 3" Up S.W. Cor Lot 12
Fd. N & T. Fn. P.
To Int. at Eastern.
ALLEY
235.05
214.99
To Int. at Ajax.
Set N & T. P.P. #490.853 E.
Fd. 1½" I.P. Pl. & N
Fd. 1½" I.P. & Pl. No N. used Ctr.
(Destroyed) Fd. N & T. in Top Old Valve Box per F.B. 729-57
235.04 T=72°=235.05
@ 89°10'20"
@ 356°41'00"
89°10'15"
214.98 T=72°=214.99
R. S.
40-13
(1st Alley E. of Eastern)
Set Cap Tk. Window sill
ALLEY
235.15
235.14 T=72°=235.15
Fd. 2" I.P. Pl. & N. 3" Dn.
Fd. 1½" I.P. Pl. & N.
Fd. N & T. P.P. #490.861 E
LOVELAND
ST.
To Int. at Eastern.
235.01
214.99
To Int. at Ajax
(Destroyed) Set N. By Ties per F.B. 729-57
Fd. N & T. T.P. #87018 H
Fd. 2" I.P. Pl. & N. 6" Dn.
Fd. 1½" I.P. Pl. & N. 3" Dn.
Set S.W. & T. By Int.
Set Cap Tk. Cor. Hb.
@ 89°09'50"
@ 356°39'30"
89°09'52½"
214.98 T=78°=214.99
Calc.
Cont. from Rt. side pg. 39.
Cont. on Lt. side pg. 66
Cont. from Rt. side pg. 39
Cont. on Lt. side pg. 65.
Cont. from top pg. 61.
RETURN TO
LOS ANGELES COUNTY SURVEYOR
700 HALL OF RECORDS
Do not extend notes this side of this line.
Note: Any Additions or Changes on This Sheet Must be Made or Circled in Red Ink With Date and Name of Person Making Change.

| | |
|---|---|
| Notes Ck'd by | Survey of |
| Map No. B-1760 | W. O. 8317 Tape No. 063 Sta. 68-F |
| Office Work | Surveyed by Benson |
| Checked | Notes Date 7-41 |
| Date | Indexed A. C. Johnson |

F.B. 274 PG. 63

① 90°41'20"
⊕ 362°49'50"
90°41'12½"

235.04 T=72° 235.05

Cont. on Dot. pg. 64

Note: Any Additions or Changes on This Sheet Must be Made or Circled in Red Ink With Date and Name of Person Making Change

Do not extend notes this side of this line.

RETURN TO
LOS ANGELES COUNTY SURVEYOR
700 HALL OF RECORDS

FORM 267 5M 10-59

W.S.H.S. - A.T.

Cont. from Rt. side pg. 59

Set N+T. P.P. #542620E

Fd. 1½" I.P. Pl. + Tag. R.E. 1797

To Int. at Alley. 214.98

29.94 30.03 32.22 36.02 31.82 29.95 30.03

235.05

90°41'

Set S.W.+T. By Tat.

set Cap Tk. window sill

Fd. 1½" I.P. Pl. + Tag. R.E. 1797

ALLEY

calc.

Fd. 1½" I.P. Pl. + Tag. R.E. 1797

Fd. 1½" I.P. Pl. + Tag. R.E. 1797 10" Dn.

55.06

set + in conc. Porch

TR. NO. 11453
M.B. 207-28

229.95 T=72° 229.96

197.23

Fd. of Island box been pebbled Set L+T. dist. shown Gas station in 1950

Falls under Macadam To Service Sta.

ALTAR

229.96

Fd. 1½" I.P. Pl. + Tag. R.E. 1797

Fd. 1½" I.P. Pl. + Tag. R.E. 1797 10" Dn.

FLORENCE AVE

To Int. at Alley. 214.98

197.25

To L+T.

Fd. L+T. 0.12 W. of ℄ Alley. Prod. ℄ on line Florence Ave. Fd. L+T. Sets but about 1 ft. lot not of distances shown. (Point in this area shows much scratching and end of shifting) Fd. L+T. per Rd. F.B. 191-164 0.01 W.

Set N+T. P.P. #568408E

Fd. L+T. in cbs. and T. Cofa. per Rd. F.B. 191-44 as shown. Set 1" SP. conc. w/ 8 Co. Tk. dotted on ℄ Prod.

Fd. L+T. Tag. R.E. 1797

Set R.P.K.

Std. C.S. Rd. Ref.

Mon. dia. 12" in. Prod. of ℄ shown

at Int. of Tan. L+T. per Tr. #11453 per F.B. 743-46-72

Fd. Stake ℄ of Tan. L+T. out 2 ft. 0.02 S & 0.01 E. all of above - Set Hub. accr. Set of Tan. S.W.+T. out 2.25

COUNTY SURVEYOR
RE 63

Cont. from Rt. side pg. 59

① 89°18'50"
⊕ 357°15'10"
89°18'47½"

Set S.W.+T. in Macadam Sidewalk

Fillet in cb. 3 ft. out

Cont. on Rt. side pg. 63


F.B. 879 PG. 64
Con't. on bot. pg. 65
R.S. 40-13
579.24 T=72°=579.26
R.S. 37-6
Fd. 2X2 + Tag. R.E. 1797
10" Dn. per. F.B. 743-72.
Pt. in Tr. Line
Fd. 1¼" I.P. Pl. + N. -12" Dn.
per Tr. 3562 M.B. 38-38
F.B. 743-72
Tr. Line
Fd. 1½" I.P. Pl. + Tag. R.E. 1797.
Set Bt. Spk. + T.
316.18 T=72°=316.19
11453
207-28
TR. NO
M.B.
Set ¾" I.P. Pl. + Cap Tk.
514.97 T=74°=514.99
Fd. 2" I.P. Pl. + Tag. R.E. 1797.
4" Dn. Per Tr. #
Fd. 1½" I.P. Pl. + Tag. R.E. 1797.
Fd. L&T no ref
LUDELL
ST.
Set PM in M.H. Rim on St. ℄
Fd. 2X2 + Tag. R.E. 1797 - 14" Dn.
By Ties per F.B. 743-72
See F.B. 743-72 for Tr. 2X2
(Destroyed)
Nothing Fd.
Fd. 1½" I.P. Pl. + Tag. R.E. 1797.
Fd. 2" I.P. Pl. + Tag. R.E. 1797.
Set L&T. Conc. Porch
Con't. from top. pg. 63.
Con't. on Lt. side pg. 69
Con't. from Rt. side pg. 60
WS 36-A-1
RETURN TO
LOS ANGELES COUNTY SURVEYOR
700 HALL OF RECORDS
Do not extend notes this side of this line.
Note: Any Additions or Changes on This Sheet Must be Made or Circled in Red Ink With Date and Name of Person Making Change.

Notes Ck'd by
Map No. B-1760
Office Work Lewis
Checked
Date

Survey of Bell Gardens Tract
W. O. 8317 Tape No. 063 St'd 68°F
Surveyed by Benson
Notes " Date 7-28-41
Indexed A. E. Johnson

F.B. 07 [illegible] 65

Fd. Pk. spk. & tag in L. Cont. on Dot. pg. 66.

400.01' T.78° = 400.04'

235.13' T.70° = 235.13'

Fd. 1½" I.P. Pl. + N.

Set N+T. 8"x8" Post.

Fd. 1½" I.P. Pl. + N. 1/2 in.

LOVELAND

Set Temp. Pt. on N. By Ties per F.B. 729-49' Rd. F.B. 165-8

Set ¾" I.P. Pl. + Cap. Tk. 16" Dn.

2X2 + Tk. 1" Dn. - By Int.

Fd. in of Int. of 9 Van St. Sph. Ties as per Per. Rd. F.B. 191-14 & 15 Fd. 3/4" I.P. Pl. Rim. dn 16" - Removed Stake and set Spk. & Tag. Cap. dn 10" in N.W.

Nothing Fd. mkd as shown

Fd. 1½" I.P. Pl. + N. 6" Dn. per Tr.

Set in St. Sign P. Conc. 1/30/52 RDM

R.S. 40-13

Set L+T. Conc. N. of K.

400.01' T.79° = 400.02'

R.S. 40-12

997.53' T.68° = 997.53'

Set C.P. Tk. in N. 3.17' for the Ch. 33

Fd. 2" I.P. Pl. + N.

Fd. 1½" I.P. Pl. + N.

Set N+T. Cor. Fd. I.P.

(Destroyed) Fd. N. Spk. + T. By Ties per F.B. 729-37

2997 Fd. N.+T. P.P. #4208 T.B.E. Ak. Ass. Scan mound 1/30/52 RDM

3.85

.04

.07

400.02'

To Int. of Purdy

Set ¾" I.P. Pl. + Cap. Tk. 18" Dn. 2X2 + Tk. 1" Dn. By Int.

214.99'

COUNTY SURVEYOR

Rec 3

Fallyude Hedge

Set L+T. Conc. Porch. Conc. 1/30/52 RDM

Set 1" I.P. Cem. Pl. & Cap. Tk. dn 24" in Hedge

Fd. 2" I.P. P. + N.

Set L+T. Conc. N.W.

R.S. 37-6

Cont. Tract on Dot. pg. 64.

Cont. Tract on Rt. Side Pg. 62

Cont. Tract on Lt. Side Pg. 61

Note: Any Additions or Changes on This Sheet Must be Made or Circled in Red Ink With Date and Name of Person Making Change.

Do not extend notes this side of this line.

RETURN TO
LOS ANGELES COUNTY SURVEYOR
700 HALL OF RECORDS

FORM 247 5M 10-39





RETURN TO
LOS ANGELES COUNTY SURVEYOR
700 HALL OF RECORDS
Do not extend notes this side of this line.
Note: Any Additions or Changes on This Sheet Must be Made or Circled in Red Ink With Date and Name of Person Making Change.

| | | |
|---|---|---|
| Notes Ck'd by [illegible] | Survey of Sel. Gardens L. Sur. | F.B. 879 Pg. 67 |
| Map No. B-1760 | W. O. 8317 Tape No. 063 St'd 68°F | |
| Office Work | Surveyed by Benson | |
| Checked | Notes " Date 7- -41 | |
| Date | Indexed A. C. Johnson | |

WS 36-A-5

Con't on bot. pg. 69.

288.88 T 82° = 288.94

288.15 T = 86° = 288.18

ALLEY calc.

Fd. 1½" I.P. Pl. + Tag R.E. 1797

.70

.67

288.94

Fd. 2X2 [illegible] 18" Dn. per F.B. 743-80

Fd. 1½" I.P. Pl. + Tag R.E. 1797

Set 1X1 + N

Con't from Rt. Side pg. 63

TR. NO. 11453

M.B. 207-28

311.75 T = 78° = 311.77

291.07 T = 76° = 291.09

① 90° 03' 40"

④ 360° 15' 00"

90° 03' 45"

E. Line Tr. #11453

4' off set Line

TR. NO. 10428

MB 219-27

Con't on Lt. Side pg. 68

Fd. 2" I.P. Pl. + Tag R.E. 1797

3.96

30"

45"

90° 03'

FLORENCE AVE

Set + [illegible] By Int.

50.01

197.25

311.77

291.09

.02

Fd. L + T.

.02

Fd. L + T

.88

49.97

Fd. 1½" I.P. Pl. + Tag 3" Dn. N.E. Cor. Lt. 11 Blk. 1. Tr. #11263

E. Line Tr. #11263

Note: Any Additions or Changes on This Sheet Must be Made or Circled in Red Ink With Date and Name of Person Making Change.

Do not extend notes this side of this line.

RETURN TO
LOS ANGELES COUNTY SURVEYOR
700 HALL OF RECORDS

FORM 247 5M 10-39

F.B. 879 [illegible]68

W3-76-A-5

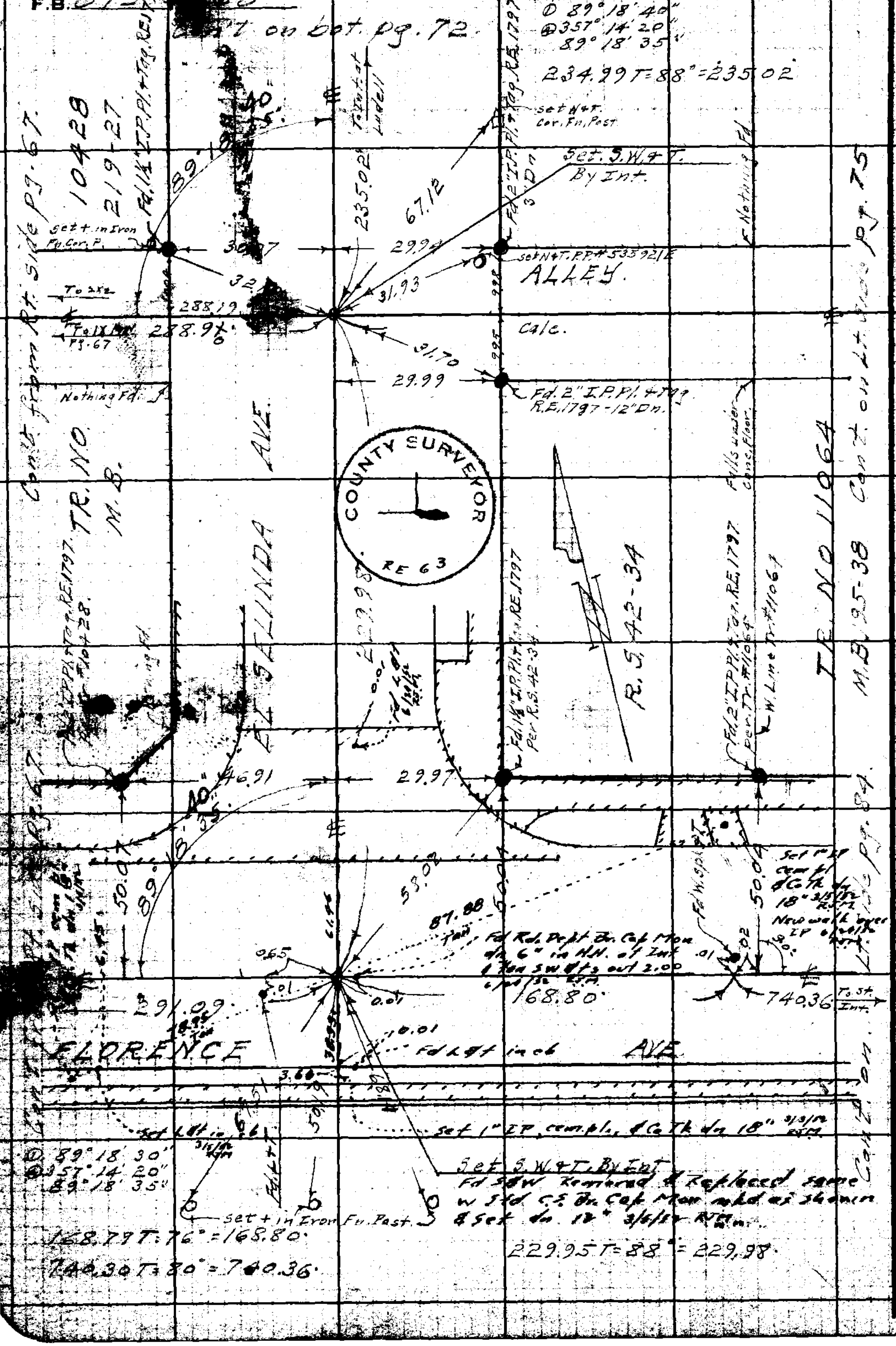


RETURN TO
LOS ANGELES COUNTY SURVEYOR
700 HALL OF RECORDS

Do not extend notes this side of this line.

Note: Any Additions or Changes on This Sheet Must be Made or Circled in Red Ink With Date and Name of Person Making Change.

Notes Ck'd by
Map No. 2-1760
Office Work
Checked
Date

Survey of
W. O. 8317 Tpp No. 063 St'd 63 °F
Surveyed by Benson
Notes Date 8-14-41
Indexed A. C. Johnson

F.B. 879 Pg. 69

Cont. on bot. pg. 70

2x2 per Rd. FB 191 2/10/54
P.L. of 1st Curve
Set 3/4 I.P. Pl. + N. 16" Dn.

Δ. 30°06'50"
R. 176.24' (calc)
T. (47.41)'
L. 92.63'

Set per Rd. FB 191 2/10/54
Fd. 2X2 + Tag R.E. 1797
14" Dn. per Tr. #11453
per F.B. 743-80

B.C.
Fd. 1½" I.P. Pl. + Tag R.E. 1797

Nothing
17.34
(N.W. Cor Lot 3 Tr. 10428
Fd. 1½ I.P. Pl. + Tag R.E. 1797

PURDY AVE.

217.22 T-34 = 217.26

Δ 90°03'30"
⊕ 360°14'10"
90°03'32½"

285.08 T-76
285.09

Fd. 1½" I.P. Pl. + Tag R.E. 1797

Set 1" I.P. com. pl. & Co. tk. dn. 24" on line

Fd. 1½" I.P. Pl. + Tag R.E. 1797

Set 4" Sf Sign Post

Fd. Int. of ℄ tan. Pt. in M.H. Rim 0.02 H
Fd. Int. of ℄ tan. 0.00
Set N.G. good condition
Rd. FB. 191-56 corrected
285.09 pls - Set nothing on ℄ lwd. H & Co. tk.
Re-Set PM's in M.H. Rim & correct positions
Set 3/4 I.P.P. + Cap Tk. 16" Dn. 2/14/54
Set 2X2 + Tk. 1" Dn. By Int.

Fd. 2X2 + N. -14" Dn. per F.B. 743-80 (Destroyed)

LUDELL

Set 1" I.P. com. pl. & Co. tk. dn. 24" on ℄ wwd

Fd. 2" I.P.P. + Tag R.E. 1797

Set 1" I.P. com. pl. & Co. tk. dn. 24" on ℄ wwd

Set 4" Tin Conc. Stop

House

Cont. from top pg. 67

Cont. from Rt. side pg. 67

Note: Any Additions or Changes on This Sheet Must be Made or Circled in Red Ink With Date and Name of Person Making Change.

Do not extend notes this side of this line.

RETURN TO
LOS ANGELES COUNTY SURVEYOR
700 HALL OF RECORDS

FORM 247 SM 10-59

F.B. 879 PG. 70

Nothing Fd.

Cont. on bot. pg. 71

438.36

90°

32.00

438.33 T 80° 438.36

NOTE: For addnl. ties to pts. shown on this pg. see Rd. F.B. 191-68 - did not check same. 2/15/52 R.T.M.

Set S.W. & T.

Set 3/4" I.P. P/L & N

16" Dn. 2X2 & N 1" Dn

Fd. 1½" I.P. P/L & PK.

Fd. 3/4" I.P. pl. dn 16" da

Removed some & set std. C.S. Br. cap mon dn 18" & mk'd. as shown. Fd. 2-600 S&W ties per Rd. F.B. 191-68

Δ 130° 00' 00"

Ⓓ 160° 12' 20"

130° 03' 02"

R. 5.

COUNTY SURVEYOR R.T. RE 63

COUNTY SURVEYOR R.T. C.C. RE 63

Set Cor. Tie in Cor. Window Sill & House #6904

Set S.W. & T.

Fd. 1½" I.P. Leaning N.E.

37-6

Nothing Fd.

Fd. 1½" I.P. 3/4 N 8" Dn.

S&W per R.F.B. 191 Pl. of 2nd Curve Set 3/4" I.P. P/L & N 16" Dn.

Set S.W. & T.

Nothing Fd.

E.C.

Δ 20° 35' 00"

R. 130.18' (Calc.)

T (23.64)

L 46.77

P.C.C. Set 3/4" I.P. P/L & N-16" Dn.

Fd. std. S&W per Rd. F.B. 191-68

Removed some & set 3/4" I.P. pl. dn. da 16" set std. w.f. & 1 for S&W out 2.00

Ⓓ 129° 18' 10" over 3/4" I.P.

Ⓐ 157° 12' 40"

129° 18' 10"

T.R. No. 11453

M.B. 207-28

Fd. 3/4" I.P. pl. da - Removed some & set std. C.S. Br. cap mon dn. 12" & mk'd as shown

Cont. from top. pg. 69

Fd. 1½" I.P. Pl. & N. 03 C.E. & 90°

Fd. 1½" I.P. Pl. & N. 12" Dn. Per T.R. #11453 Per F.B. 743-80

Fd. 1½" I.P. P/L & N. 1797 (Calc. of 90°) C.O.N. of 90° from So. Tan.

Set C.O.R. Tie Cor. House #6912

Set N.E. Corner Post Fence

Pl. of Compound Curve. Set 3/4" I.P. P/L & N. 16" Dn.

T.R. No. 10428

M.B. 219-27

Pl. of 1st Curve Per pg. 69.

Set N.E.T. P.P.T. S 64° 46' 00" E Flag set 5 ft off dist. shown

Note: Any Additions or Changes on This Sheet Must be Made or Circled in Red Ink With Date and Name of Person Making Change.

Do not extend notes this side of this line.

RETURN TO LOS ANGELES COUNTY SURVEYOR 700 HALL OF RECORDS

| | |
|---|---|
| Notes Ck'd by | Survey of Bell Gardens & Sur. |
| Map No. B-1760 | W. 08317 Tape No. 063 St'd 68°F |
| Office Work | Surveyed by Benson |
| Checked | Notes 11 Date 8-15-41 |
| Date | Indexed A. C. Johnson |

F.B. 3/9 PG. 71

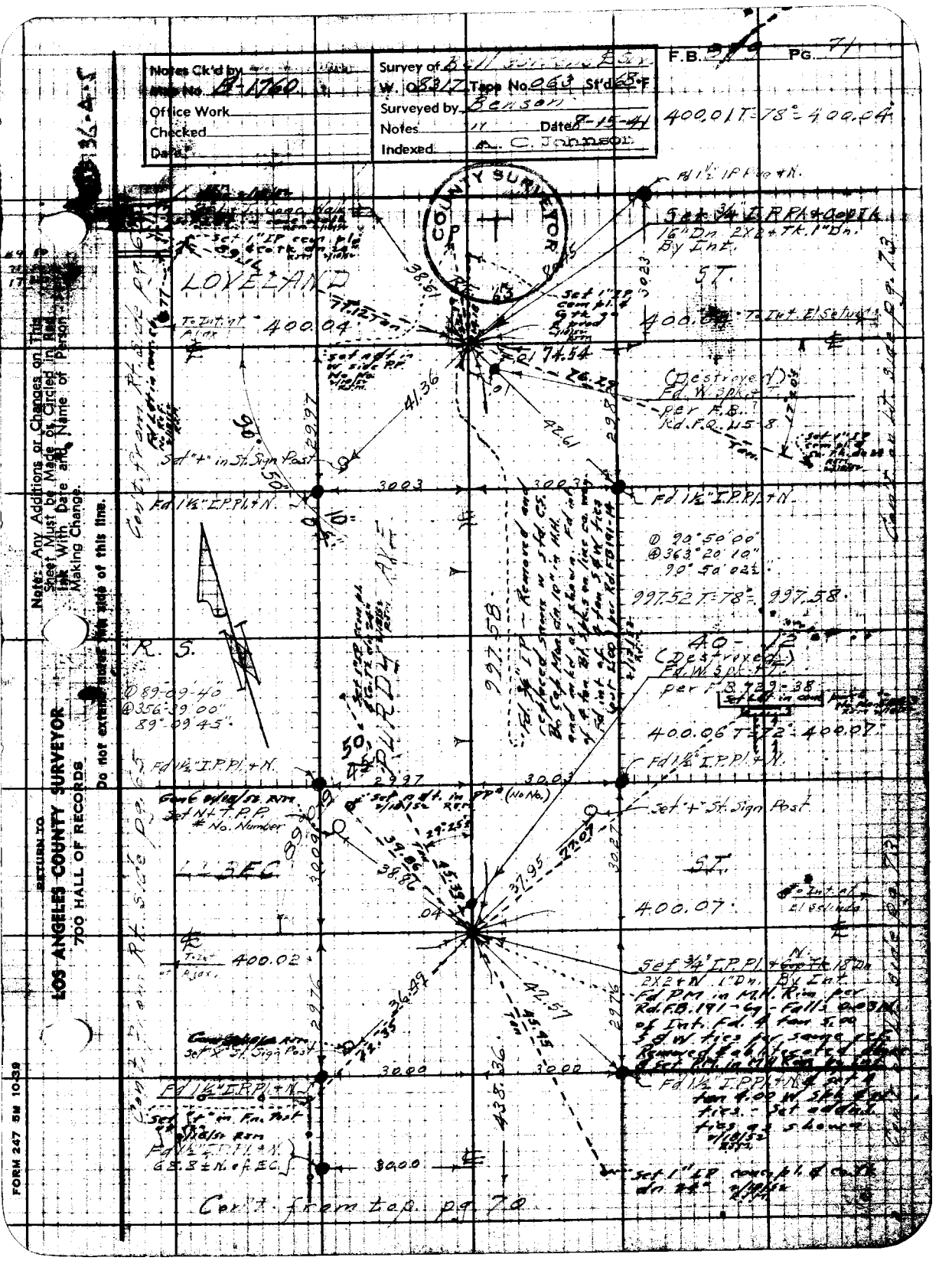


Note: Any Additions or Changes on This Sheet Must be Made or Circled in Red Ink With Date and Name of Person Making Change.

Do not extend notes this side of this line.

RETURN TO
LOS ANGELES COUNTY SURVEYOR
700 HALL OF RECORDS

FORM 247 5M 10-39

F.B. 879 PG. 72

Cont. on bot. pg. 73.

R.S.

568.73 T=88°=568.80

37 - 6

568.80

set H+T

Fd 2" I.P. Pl. + 2 Tk. E & W. 0.5 Apart Tied in E. Tk.

3.70

4.8±

30.25 (36.16 Rec.)

29.39

Tr. Line

Fd 2" I.P. Pl. + N. Leaning S.W. - N.G.

Tr. Cor. Nothing Fd.

Cont. from pg. 69

Fd. 1.8 ft in conc. walk

R.S. 42 - 34

324.47 T=88°=324.51

AVE.

324.51

TR NO 10428 Cont. on

TR NO 11064

M.B. 195-28 Cont. on

170.50 T=86°=170.52

170.52 T=76°=170.53

229.33 T=76°=229.34

Tr. Line

Fd 1½" I.P. Pl. + Tag R.E. 1797

Set chiselt in cor Fn. post 1/18/52 R.E.M.

Nothing Fd.

Nothing Fd.

30.32

40.15.43

Set + in st. sign P. Tangent Arm.

Set 1" I.P. conc. M.A. Co. Tk

LIDELL ST.

170.52

228.09

229.34

Cont. on Lt. 69 pg. 69

Cont. on Lt. 69 pg. 75

Set + St. Spk. + T

Fd 1½" I.P. Pl. + Tag R.E. 1797

30.05

30.04

65.69 Tan

53.78 53.98

Set 1" conc. M.A. Co. Tk

appears

bare bent bit

29.57

Fd 1½" I.P. Pl. + Tag R.E. 1797

30.16

EL SELINDRA

235.02

Fd 1½" I.P. Pl. + Tag R.E. 1797 - 6" Dn.

Set Cap Tk. Tap. Cor. Fn. P.

Set ¾" I.P. Pl. & Cap Tk.

18" Dn. 2X2 + Tk. 1" Dn.

By Int.

Fd lg. Bl. spk at Int of 4 tan spk & w out 5.00 ft per Rd.

FB 191 - 0.03 N. - Removed

spk & tan s & w & set spk & & tan w spk & w ties out 4.00 lg Int.

Fd 1½" I.P. Pl. + N. Tag gone.

Alley

Cont. from top. pg. 68.

W3364-5

RETURN TO
LOS ANGELES COUNTY SURVEYOR
700 HALL OF RECORDS

Do not extend noted this side of this line

Note: Any Additions or Changes on This Sheet Must be Made or Circled in Red Ink With Date and Name of Person Making Change.

Notes Ck'd by
Map No.
Office Work
Checked
Date

Survey of Bellflower Blvd
W. O. 8317 Tape No. 063 St'd 68°F
Surveyed by Benson
Notes Date 8-18-41
Indexed A. C. Johnson

F.B. 279 PG. 73

D 90° 50' 10"
Ⓐ 363° 20' 40"
90° 56' 10"
399.94 T=70°=399.95

W.S. 36-A-5

Fd 2" I.P. Pl.+Tag R.E. 1797

Point on bot. pg. 74

Fd 2" I.P. Pl.+Tag. R.E. 1797

Set 1" IP cem. pl. & Co. Tk. dn. 24" in conc. 1/31/52 R.F.M.

ST.

To Int at Adamson

399.95

LOVELAND

Set nail in R.F.M. 1/31/52 R.F.M.

400.04

COUNTY SURVEYOR

R.E. 63

Set 3/4" I.P. Pl.+Cap Tk. 16" Dn. 2x2+Tk. 1" Dn. By Int. Fd Bk. Spk. dn of Lay 4 Ann Bl. Spk. dn 1 1/2 [illegible] 2.00 per Rd. F.B. 191-144 72 checked lies then removed spk. dn & replaced same w. Std. C.S. Bn. Cap Mac dn 10" in Km.

Fd. 1 1/2" I.P. Pl.+N. Stmkd as shown 1/31/52 R.F.M.

Fd. 2" I.P. Pl.+N

Set 1" IP cem. pl. & Co. tk. dn. 18" in conc. R.F.M.

235.18 T=88°=235.21

997.39 T=88°=997.52

40.12

Set L+T. Conc. Dwy.

R.5.

Set Co. Tk. in S end N Window S.11 No. No. 6506 1/31/52 R.F.M.

D 89° 09' 40"
Ⓐ 356° 38' 40"
89° 09' 40"

Set 1" IP cem. pl. & Co. tk. dn. 24" 1/31/52 R.F.M.

399.89 T=72°=399.90

Fd. 2" I.P. Pl.+N.

Fd. 1 1/2" I.P. Pl.+N. 4" Dn.

Set N.W.T.P.P. #496271.E

ST.

To Int at Adamson

399.90

AUBEC (Destroyed) Fd. W. Spk. T. 3" Dn. Per F.B. 729-72

400.07

Set 3/4" I.P. Pl.+Cap. Tk. 18" Dn. 2x2+Tk. 1" Dn. By Int. [illegible] as shown 1/31/52 R.F.M.

Set tin Stp. 9 in. R.

Fd 2" I.P. Pl.+N

Set tin. Cor. No. P

Set 1" IP cem. pl. & Co. Tk. dn. 24" R.F.M.

R.5.

37+6

Cont. from top pg. 72

Note: Any Additions or Changes on This Sheet Must be Made or Circled in Red Ink With Date and Name of Person Making Change.

Do not extend notes this side of this line.

RETURN TO
LOS ANGELES COUNTY SURVEYOR
700 HALL OF RECORDS

FORM 247 5M 10-39

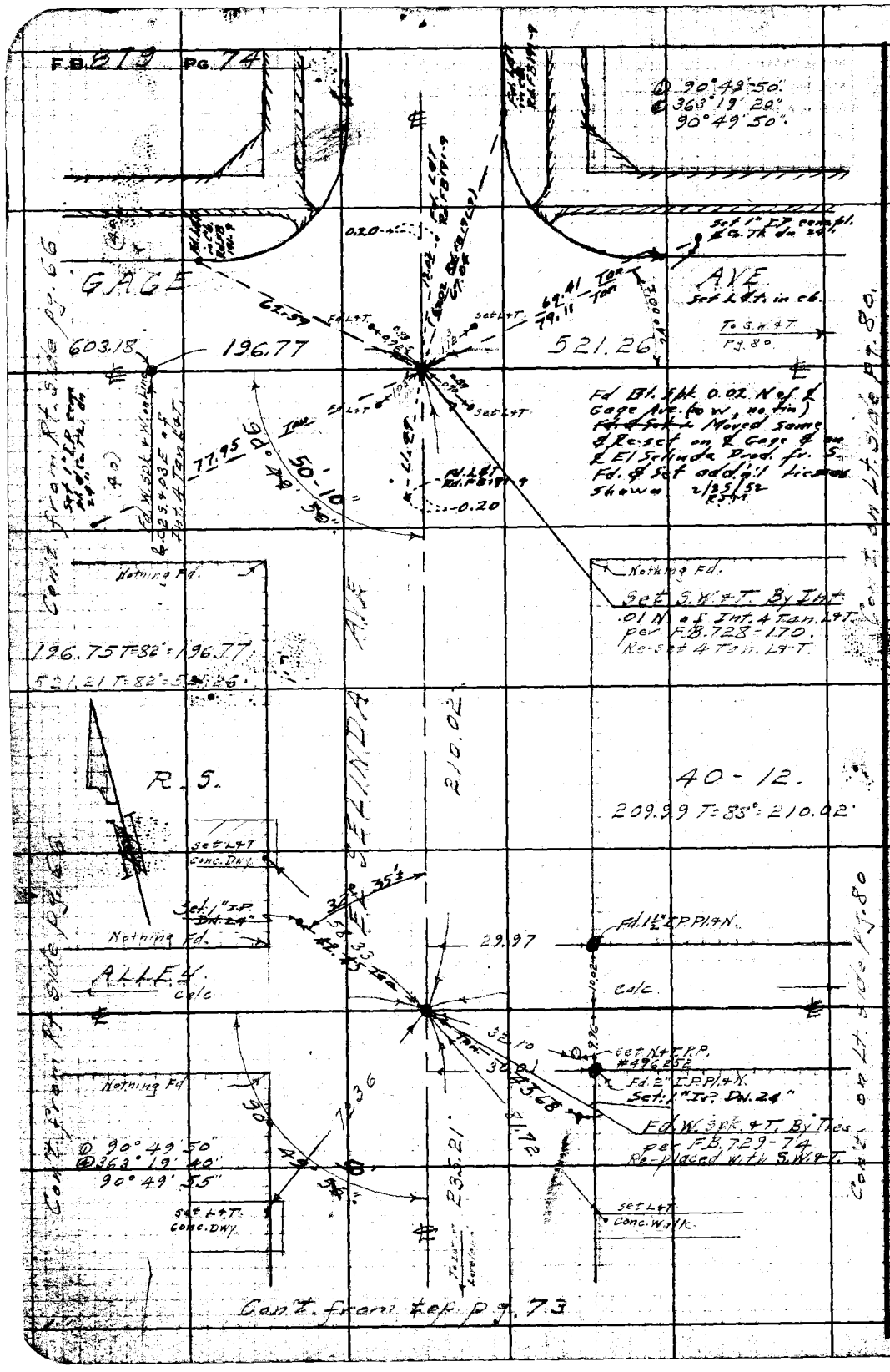


RETURN TO
LOS ANGELES COUNTY SURVEYOR
700 HALL OF RECORDS

Do not extend notes this side of this line

Note: Any Additions or Changes on This Sheet Must be Made or Circled in Red Ink With Date and Name of Person Making Change.

| | | |
|---|---|---|
| Notes Ck'd by [illegible] | Survey of [illegible] | F.B. 879 Pg. 75 |
| Map No. B-1760 | W. O. 8317 Tape No. 063 St'd 68°F | ① 89° 18' 40" |
| Office Work | Surveyed by Benson | ② 357° 14' 40" |
| Checked | Notes " Date 8-1-41 | 89° 18' 40" |
| Date | Indexed E. C. Johnson | |

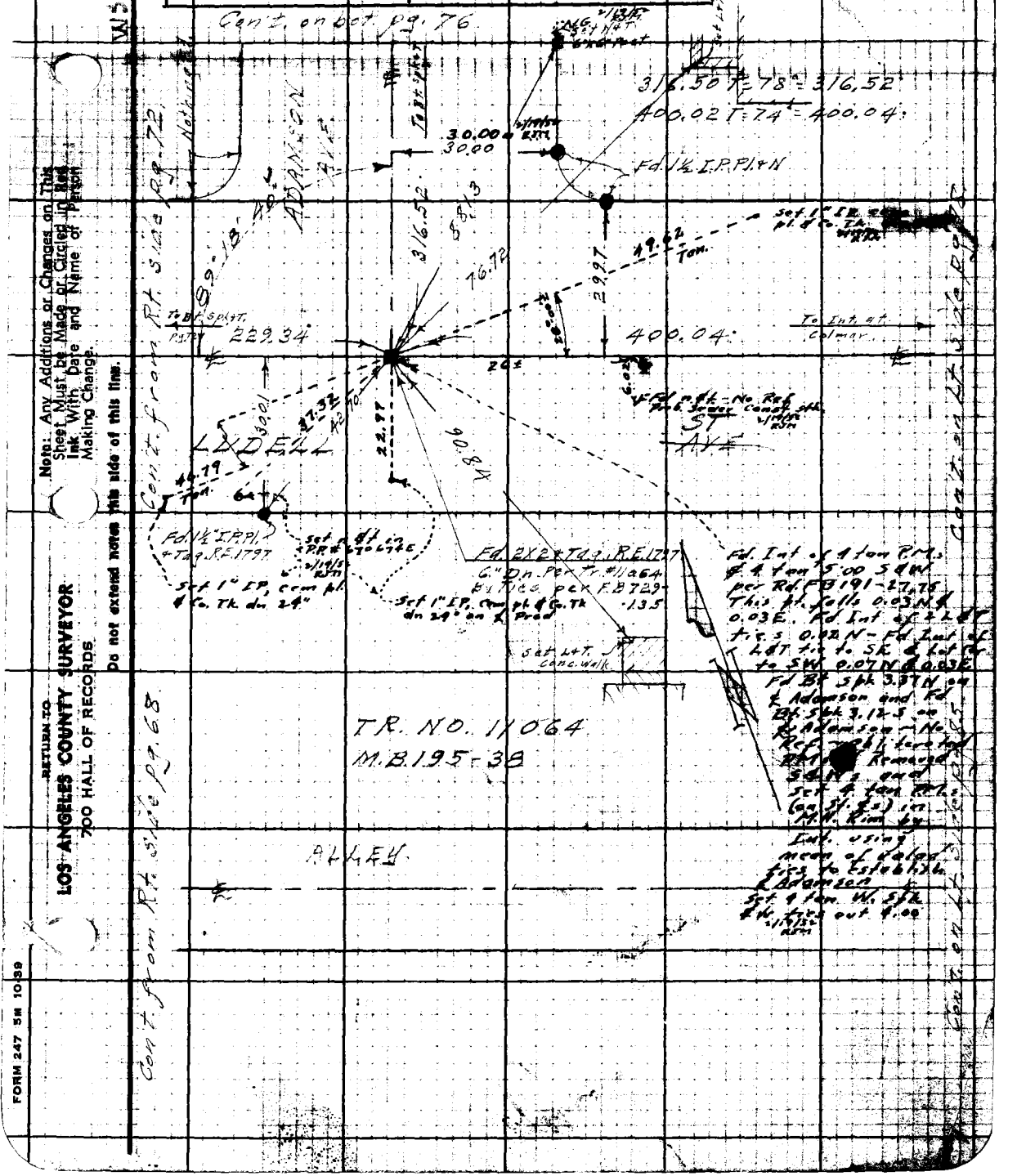


Note: Any Additions or Changes on This Sheet Must be Made or Circled in Red Ink With Date and Name of Person Making Change.

Do not extend notes this side of this line.

RETURN TO
LOS ANGELES COUNTY SURVEYOR
700 HALL OF RECORDS

FORM 247 5M 10-39

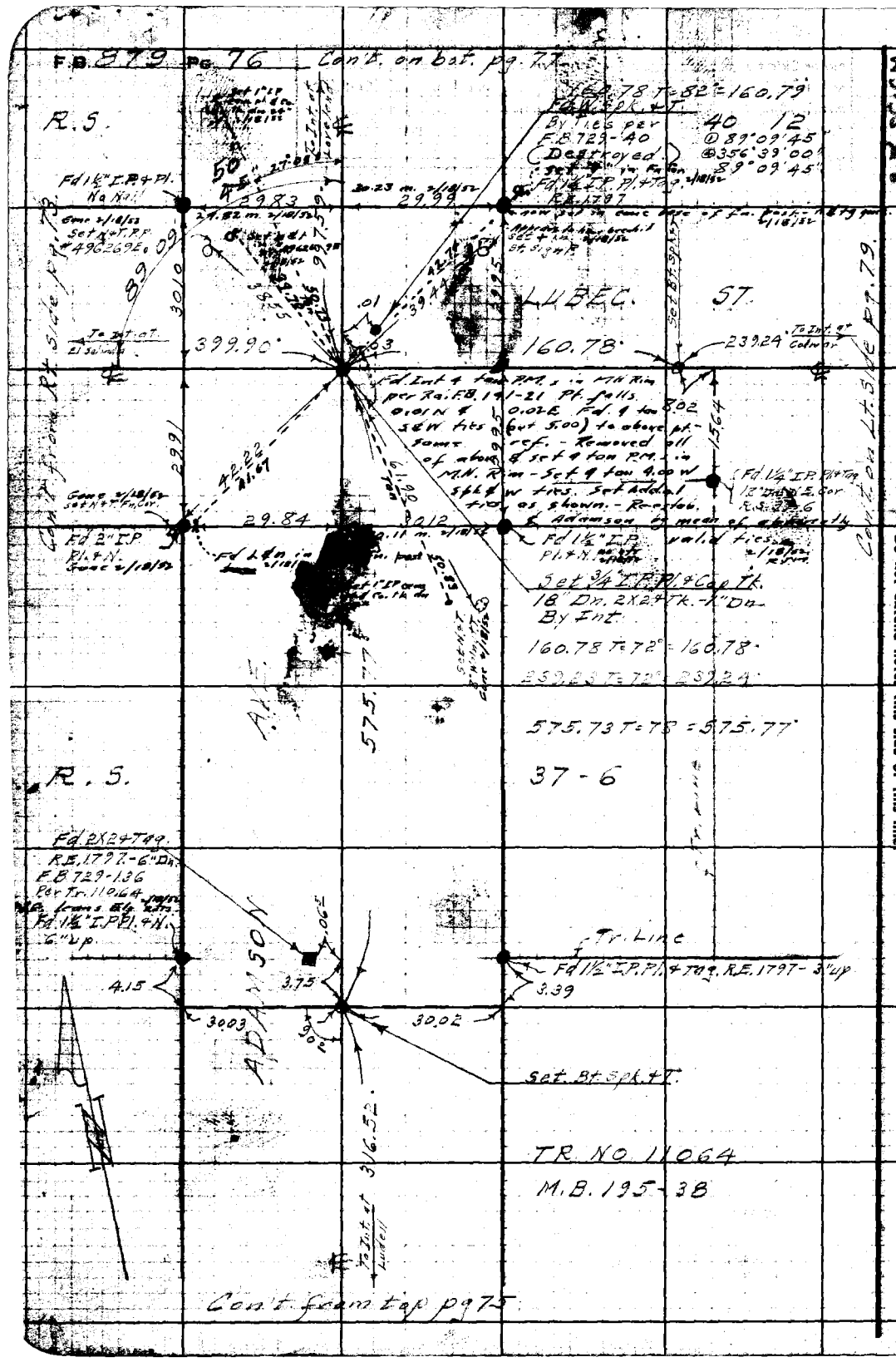


RETURN TO
LOS ANGELES COUNTY SURVEYOR
700 HALL OF RECORDS

Do not extend notes this side of this line.

Note: Any Additions or Changes on This Sheet Must be Made or Circled in Red Ink With Date and Name of Person Making Change.

| | | |
|---|---|---|
| Notes Ck'd by [illegible] | Survey of [illegible] | F.B. 879 Pg. 77 |
| Map No. B-1760 | W. O. 8317 Tape No. 063 St'd 65 | ① 89° 10' 00" |
| Office Work | Surveyed by Benson | @ 356° 40' 00" |
| Checked | Notes " Date [illegible]-41 | 89° 10' 00" |
| Date | Indexed [illegible] | 400.00 T. 70° = 400.01 |

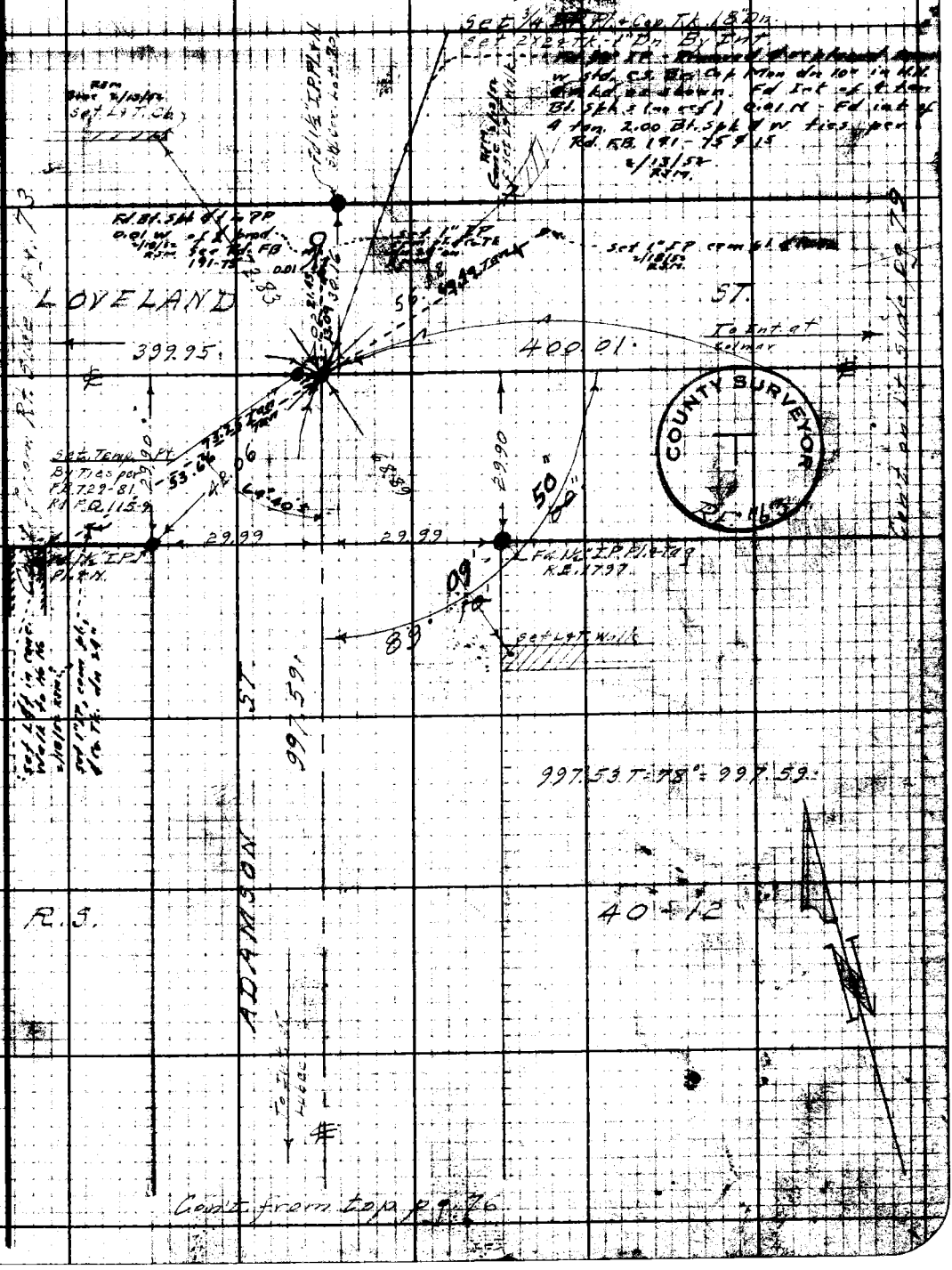


Note: Any Additions or Changes on This Sheet Must be Made or Circled in Red Ink With Date and Time of Person Making Change.

Do not extend notes this side of this line.

RETURN TO LOS ANGELES COUNTY SURVEYOR 700 HALL OF RECORDS

FORM 247 [illegible] 10-36

F.B. 879 Pg. 78

Cont. on bot. pg. 79

575.19 T=76°=575.22'

Fd. 2X2 + Tag R.E. 1797 - 5" Dn By Ties per F.B. 729-149

.07

575.22 T=76° Int. Line Adj.

W. Line Tr. # 11064

Fd. 1½" I.P.P.I. + Tag R.E. 1797

Fd. 1½" I.P.P.I. + Tag R.E. 1797

5.16

5.01

4.74

30.12

29.92

Set Bt. Spk. + T.

A.V.E.

316.10 T=74°=316.11'

NO. 11064

M.B. 195-38

① 89°18'30"

② 357°13'50"

89°18'27½"

100.96 T=76°=100.97'

48.43 T=75°=48.43'

COLMAR

Fd. 1½" I.P.P.I. + Tag R.E. 1797

30.03

29.70

Fd. 2" I.P.P.I. + Tag R.E. 1797

0.01

Fd. 1½" I.P.P.I. + N.

B.C. Fd. Rd. Dept. Conc. Mon. 16" Dn. with 2X2 Th. over same. Reset 2X2 T. Flush. Fd. 2 PMs in mon as shown above - used Fly PM - Set C.S. H.H. over mon without disturbing same. Fd. 4 tsm 2.00 S&W ties per Rd. F.B. 191-28 2/7/52 RJM

To R.P. P.S. 89

30.04

54.53

59.62

30.01

400.04'

48.43

40.42

24.50

35.30

38.39

29.59

12.78

Fd. 2" I.P.P.I. + Tag R.E. 1797

Set 1½" conc. w/d Cr. Th. dn 24" on Line Rd. 4/18/52 RJM

Set w/d t. in R.P. # 780176

LUDELL

50.44

40.78

24.14

Fd. 2" I.P.P.I. + Tag R.E. 1797

Fd. 2X2 + Tag R.E. 1797 1.9" Dn. By Ties per F.B. 729-148 Reset 4 ts Tang Ties in M.H. Rim 7-30-46 RLW Fd. Int. of 4 ts Tang Ties in M.H. Rim (t. E.B.E. is very indistinct) per RLW Int. of 4 tsm P.M.s in M.H. Rim

S&W ties out 5.00 per Rd. F.B. 191-27. Set Pt. by ties & fd. same to be 0.03 & 0.02 W. - disregarded ties. Fd. Int. to be Rec. Dist. for Rd. Mon to E & on ℄ Ludell. Set additional ties along line 4/18/52 RJM

S.T.

Cont. on Lt. pg. 80

RETURN TO LOS ANGELES COUNTY SURVEYOR 700 HALL RECORDS

Do not extend notes this side of this line.

Note: Any Additions or Changes on This Sheet Must be Marked or Circled in Red Ink With Date and Name of Person Making Change.



Notes Ck'd by
Map No. B-1760
Office Work Leur
Checked
Date
Survey of
W. O. 3317 Tape No. 063 St'd 68°F
Surveyed by Benson
Notes
Date 8-26-41
Indexed
F.B. 879 Pg. 79
465.85 T=78°=465.88
235.29 T=74°=235.30
① 90° 50' 00"
④ 363° 20' 40"
90° 50' 10"
(Destroyed)
Church Bldg.
Fd W. spk + T per F.B. 729-150
Rd. F.B. 115-9
Con't on bot. pg. 80
LOVELAND
ST.
To Int. of Adamson
400.01
469.48
To Int. at
Set 3/4" I.P. Pl. + Cap Tk. 18" Dn.
2x2 Tk. 1" Dn. By Int.
Reset 4 ts Tang Ties
in MH Rim 7-30-46 RLW
997.54 T=76°=997.59
997.59
COLMAR AVE.
R.S. 40-12
Fd. 1½" I.P. Pl. + N.
Set n. ft. in PP #809562 E
Set N.T. PP #496266 E
LUBEC
ST.
To Bk. spk + T Pg. 76
239.24
63.60
(Destroyed)
Fd. W. spk + T. By Ties per F.B. 718-179
Rd. F.B. 115-12
Fd. 1½" I.P. Pl. + N.
① 89° 09' 50"
④ 356° 39' 20"
89° 09' 50"
R.S.
Fd. 1½" I.P. Pl. + Tag R.E. 1797
63.60 T=72°=63.60
40-11
Con't from top pg. 78
Con't from Rt. side pg. 76
Note: Any Additions or Changes on This Sheet Must be Made or Circled in Red Ink With Date and Name of Person Making Change.
Do not extend notes this side of this line.
RETURN TO
LOS ANGELES COUNTY SURVEYOR
700 HALL OF RECORDS
FORM 247 5M 10-39

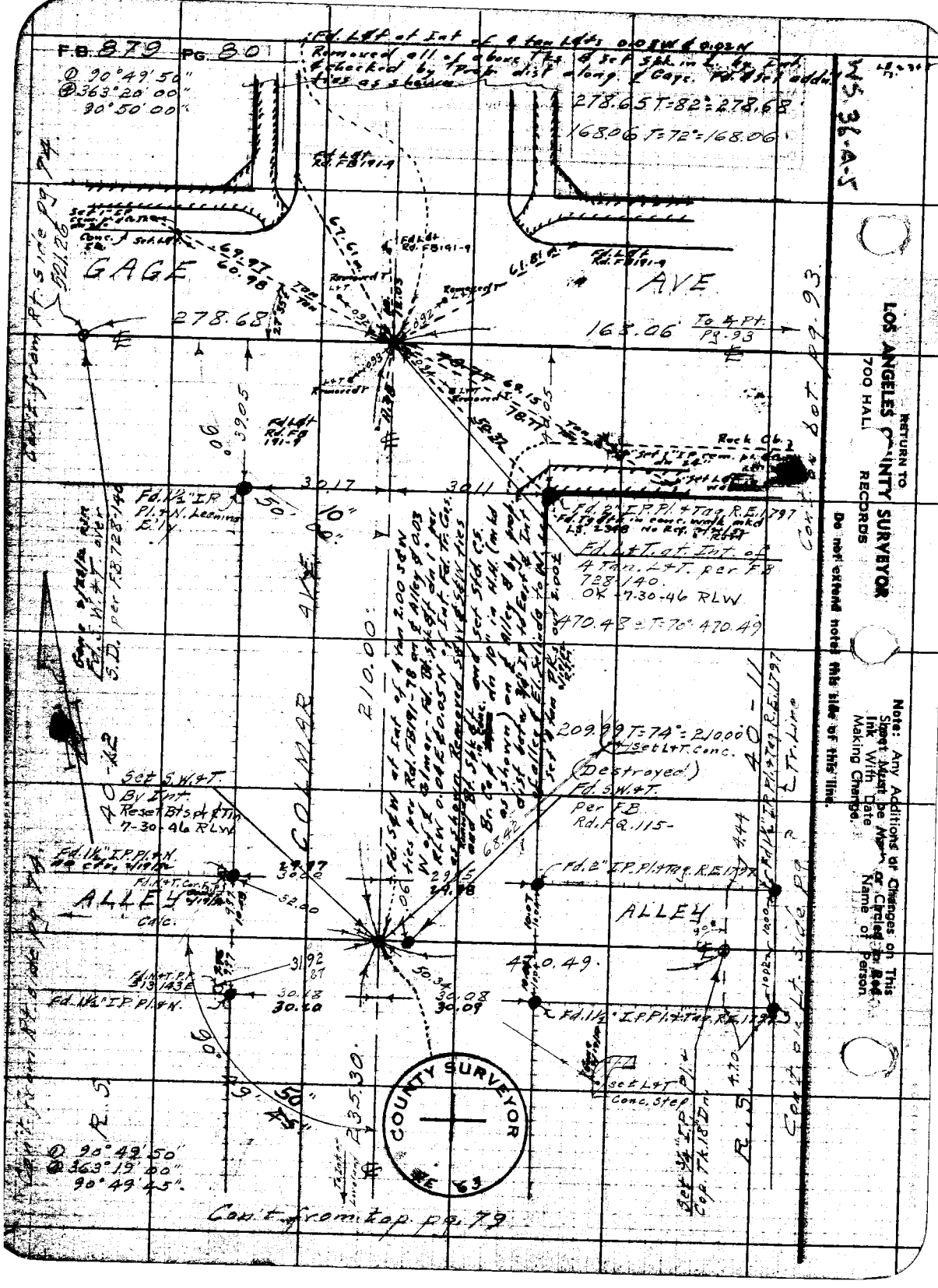
F.B. 879 PG. 80
① 90°49'50"
④ 363°20'00"
90°50'00"
Fd. L&T at Int of 4 tan L&Ts 0.05W & 0.02N
Removed all of above Tks & Set Spk in L. by Int & checked by Prop. dist along ℄ Cage. Fd. & Set addl ties as shown
278.65 T=82°=278.68
168.06 T=72°=168.06
GAGE
AVE
278.68
168.06
To ℄ Pt. Pg. 93
Fd. L&T at Int of 4 Tan. L&T. per F.B. 728-140.
OK 7-30-46 RLW
470.48 ± T=70° 470.49
Fd. 1½" I.P. Pl. & N. Leaning E'ly.
Fd. 2" I.P. Pl. & Tag R.E. 1797
Rock Cb.
Set S.W. & T. By Int. Reset Bts pr & Tin 7-30-46 RLW
209.99 T=74°=210.00
(Destroyed)
Fd. S.W. & T. Per F.B. Rd. F.Q. 115-
COLMAR AVE
210.00
ALLEY
ALLEY
Calc.
Fd. 1½" I.P. Pl. & N.
Fd. 2" I.P. Pl. & Tag R.E. 1797
Fd. 1½" I.P. Pl. & Tag R.E. 1797
Set L&T Conc. Step
Set ¾" I.P. Cap. Tk. 18" Dn.
R.S.
R.S.
COUNTY SURVEYOR
① 90°49'50"
④ 363°19'00"
90°49'45"
Con't from top pg. 79
Con't on bot. pg. 93
Con't on Lt. side pg. 74
Con't from Rt. side pg. 74
Con't from Rt. side pg. 74
Con't on Lt. side pg. 93
Fd. S.W. & T. over S.D. per F.B. 728-140
Fd. 1½" I.P. Pl. & N. no ctr. 1/19/46
Fd. N.&T. Cor. F.P. 513-143E
Fd. 1½" I.P. Pl. & N.
Fd. 2" I.P. Pl. & Tag R.E. 1797
Fd. 1½" I.P. Pl. & Tag R.E. 1797
Set S.W. & T. Per F.B. Rd. F.Q. 115-
Set L&T Conc.
Set L&T Conc. Step
Tr. Line
Fd. S.W. at Int of 4 tan 2.00 S&W ties per Rd. FB191-78 on ℄ Alley & 0.03 W of ℄ Colmar. Fd. Bt. Spk & Tin 1" per RLW 0.04E & 0.05N of Int. Fd. Tr. Cons. as shown. Removed S&W & S&W ties and Bt. Spk & Conc. and Set Std. C.S. Br. Cap. Conc. on 10" in H.H. (mkd as shown) on ℄ Alley & by prop. dist. below ¾" I.P. to East & Int. of Alley & El. Kinda to W. Set 4 tan P.R.s out 2.00 ±
Note: Any Additions or Changes on This Sheet Must be Made or Circled in Red Ink With Date Making Change. Name of Person
Do not extend notes this side of this line.
RETURN TO
LOS ANGELES COUNTY SURVEYOR
700 HALL RECORDS
WS 36-A-5

Notes Ckd by
Map No. B 1762
Office Work
Checked
Date

Survey of Bellgardens & Sur.
W. O. 8317 Tape No. 963 Std 6 PT
Surveyed by Benson
Notes " Date 7- -41
Indexed A. C. Johnson

F.B. 279 Pg. 81

T.R. No. 11318
M.B. 204-14

637.67 @ T=88° = 637.75

Con't on bot. pg. 82

N5.36-A.6

① 10°T 10' 00"
Ⓐ 68° 40' 00"
107° 10' 00"

T.R. No. 9964
M.B. 119-69

Fd. 1½" I.P.P.L. + R.E. Tag next to Fa. Box set in Conc.

30.05

(40)

(30)

Fd. W. Sp. & T. By Ties per F.B. 718-211 Checks & Ties to Bldg. per F.B. 325-1 & 334

637.75 To Int. of Line Out S.T.

17.960

R.5.38-12

H.56 Fd. Bronze H.L. in Conc. Dwy.

① 55-31-40"
Ⓐ 22-06-40
55°-31'-40"

Fd. 1½" I.P. & Pl. No. 1

Fd. L.T. Nin. Conc. Block typed on east 1.21' W. of Property line & 2.03' S. of Cor. Concrete Block Steel Lat. Stock Pat. F.B. 734-83 F.B. 328-61

Calc. 2.07

Set 1" I.P. & Pl. Stamped

Set N.T.

2.71

4.88

37.93

55.16

128.05

PRIOR

Set N.T.

Set 1½" I.P. & Pl.

Set 1½" I.P. & Pl.

To Bot. of Gephart Ave.

590.56

Fd. 2" I.P. & Pl. Leaning

148.12

168.89

Fd. S.W.P.T. No Ref.

Fd. S.W.P.T. as shown. Removed & Replaced same at Std. C.S. Br. Cap. Mon. dis. 10" Embed as shown. Fd. 4 ton S.E.W. free out 2.00 Rd. F.B. 191-14

59.99

Pt. in Conc. Fa. F. Rd. 1½" I.P. & Pl. Stamped

Fd. 1½" I.P. & Pl. + Tag R.E. 1797

30.02

Fd. S.W.P.T. as after Const. S.S. 11-27-45 C.A.B.

362.46

590.50 @ T=84°
590.56

Set 1" I.P. & Pl. Stamped

(27.11)

To P.B. P.1.4

Con't from Rt side pg. 110

Con't from top pg. 14

COUNTY SURVEYOR
R.E. 8

Note: Any Additions or Changes on This Sheet Must be Made or Circled in Red Ink With Date and Name of Person Making Change.

Do not extend notes this side of this line.

LOS ANGELES COUNTY SURVEYOR
700 HALL OF RECORDS

FORM 247 5M 10-39

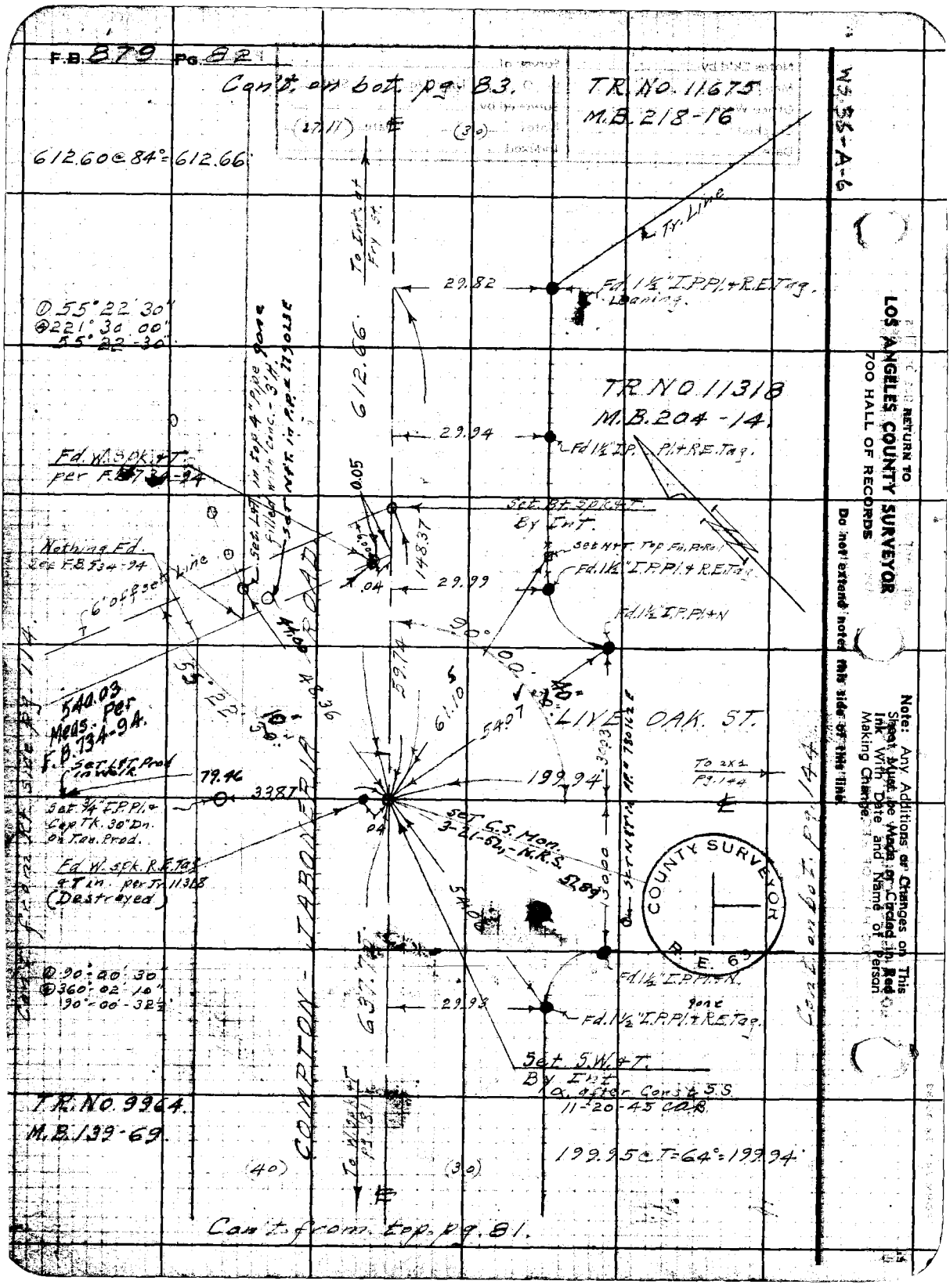
F.B. 879 Pg. 82
Con't. on bot. pg. 83.
TR. NO. 11675
M.B. 218-16
612.60 @ 84° = 612.66
(27.11)
(30)
To Int. at Fry St.
Tr. Line
29.82
Fd. 1½" I.P. Pl. + R.E. Tag. Leaning.
① 55° 22' 30"
② 221° 30' 00"
55° 22' 30"
612.66
TR. NO. 11318
M.B. 204-14.
29.94
Fd. 1½" I.P. Pl. + R.E. Tag.
Fd. W. Spk. + T. per F.B. 734-94
Set. Bt. Spk. + T. By Int.
Set N+T. Top Fn. P. Rail
Fd. 1½" I.P. Pl. + R.E. Tag.
Nothing Fd. See F.B. 734-94
6' off set Line
Set L+T. in top 4" Pipe Filled with Conc. - 3'H.
Set N+T. in P.P. # 77 9 02 E
0.05
148.37
.04
29.99
Fd. 1½" I.P. Pl. + N
90° 00' 30"
LIVE OAK ST.
540.03 Meas. Per F.B. 734-94.
Set L+T. Prod in Walk.
79.46
33.87
Set ¾" I.P. Pl. + Cap Tk. 30" Dn. on Tan. Prod.
Fd. W. Spk. R.E. Tag. + T in. per Tr. 11318 (Destroyed)
59.74
61.10
54.07
199.94
To 2x1 Pg. 144
Set C.S. Mon. 3-21-52, - N.R.S.
52.89
54.00
COMPTON - TABONERIA ROAD
Con't. from Rt. side pg. 114
① 90° 00' 30"
② 360° 02' 10"
90° 00' 32½"
637.77
29.93
Fd. 1½" I.P. Pl. + N.
Fd. 1½" I.P. Pl. + R.E. Tag.
Set S.W. + T. By Int. α after Const. S.S. 11-20-45 C.O.B.
TR. NO. 9964.
M.B. 139-69.
199.95 @ T = 64° = 199.94
(40)
(30)
To W. Spk. + T. Pg. 81
Con't. from top pg. 81.
Con't. on bot. pg. 144
COUNTY SURVEYOR
R.E. 63
WS 35-A-6
RETURN TO
LOS ANGELES COUNTY SURVEYOR
700 HALL OF RECORDS
Do not extend notes this side of this line.
Note: Any Additions or Changes on This Sheet Must be Made or Circled in Red Ink With Date and Name of Person Making Change.

Notes Ck'd by [illegible] Map No. B-1760 Office Work Checked Date

Survey of [illegible] F.B. 419 Pg. 83 W.O. 5312 Tapp No. 963 St'd 48 F Surveyed by Benson Notes " Date 7-[illegible]-41 Indexed [illegible]

Con't on bot. pg. 84.

W3.36-A-6

143.81 @ T=70° = 143.81'

(30)

(27)

Set N&T.T.P. #432898.H

196.91 @ T=66° = 196.91'

Set 3/4 I.P.Pl.+Cap Tk.24"Dn.

Fd. 1½ I.P.Pl.+R.E. Tag.

29.97

ALLEY S. of #10 Fence

31.91

24.72

House & Store Bldg.

Set L&T. in Conc. Step on Prop. Prod.

196.91 To Angle Pt. Pg. 145

Set S.W.&T. By Int. 1a. after Const. S.S. 11-26-45 cab.

29.97

Fd. 1½ I.P.Pl.+R.E. Tag.

Set N.&T.T.P. #432901.H

Δ 90°01'50" ⊕ 360°01'40" 90°01'55"

TR. No. 11675 M.B. 218-16

219.99 @ T=70° = 219.99'

Δ 89°58'10" ⊕ 359°53'00" 89°58'15"

Set N.E. 10 R.P.# 1770216

COMPTON-TORRANCE

219.99

No. Set L&T. Conc. Porch

Fd. 1½" I.P.Pl.+Tag. R.E. 1797

29.98

Nothing Fd.

Set S.W.&T. By Int. Set 13 & W. 22.80 from I.P. on Prod. After Const. S.S. 11-26-45 cab.

Set N&T.T.P. #432902.H

FRY ST.

Fd. Set 3/4" I.P.Pl.+ Cap. TR. 24" Dn. at Tan. Prod.

22.80

Set P.K. in E. Rim M.H. on Tan. Prod. cab.

265.20 To Pl. Pg. 143

(Destroyed) Fd. W.&T. Tag + Tin R.E. (?) on Tr. #11675

265.19 @ T=72° 265.20

COUNTY SURVEYOR

Nothing Fd.

Set L&T. Conc. Walk

STORE

(32)

Con't from top pg. 82.

Note: Any Additions or Changes on This Sheet Must be Made or Circled in Red Ink With Date and Name of Person Making Change.

Do not extend notes this side of this line.

RETURN TO LOS ANGELES COUNTY SURVEYOR 700 HALL OF RECORDS

FORM 247 5M 10-39

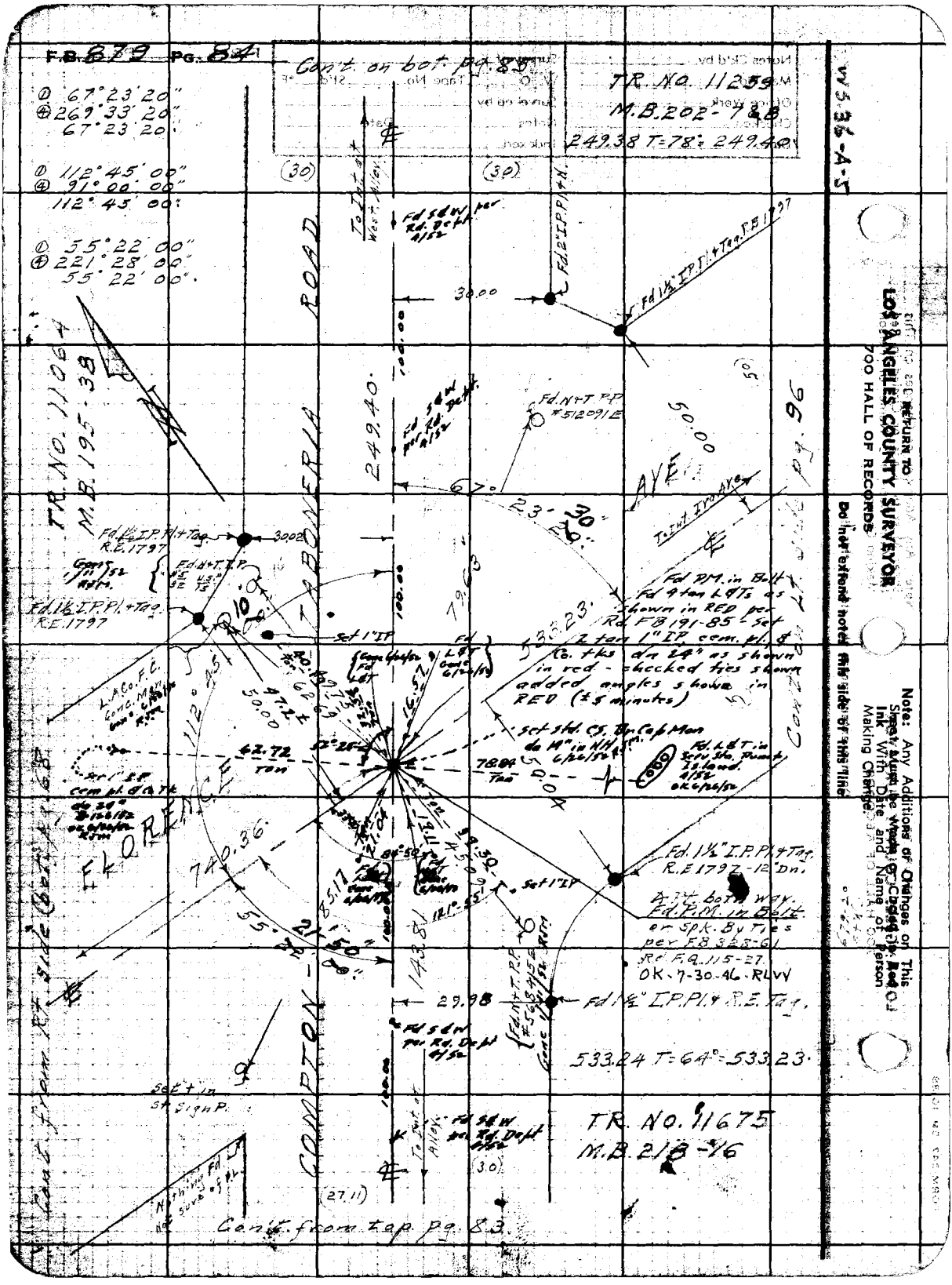
F.B. 879 Pg. 84
Cont. on bot. pg. 85
TR. NO. 11259
M.B. 202-7&8
249.38 T=78°=249.40
① 67°23'20"
④ 269°33'20"
67°23'20"
① 112°45'00"
④ 91°00'00"
112°45'00"
① 55°22'00"
④ 221°28'00"
55°22'00"
TR. NO. 11064
M.B. 195-38
TABONERIA ROAD
COMPTON - FLORENCE
AVE.
249.40
740.36
533.23
533.24 T=64°=533.23
TR. NO. 11675
M.B. 218-16
Cont. from top pg. 83
Cont. from Rt. side (bot. pg. 68)
Cont. on Lt. side pg. 96
W5.36-A-5
RETURN TO
LOS ANGELES COUNTY SURVEYOR
700 HALL OF RECORDS
Do not extend notes this side of this line
Note: Any Additions or Changes on This Sheet Must Be Made in Crossing in Red Ink With Date and Name of Person Making Change.

| | |
|---|---|
| Notes Ck'd by J. M. Tinley | Survey of Bell Gardens & Sur. |
| Map No. B-1760 | W. O. 8317 Tape No. 063 St'd 62°F |
| Office Work | Surveyed by Benson |
| Checked | Notes " Date 8-25-41 |
| Date | Indexed A. C. Johnson |

F.B. 879 PG. 85

① 90° 00' 10"
④ 360° 00' 20"
90° 00' 05"

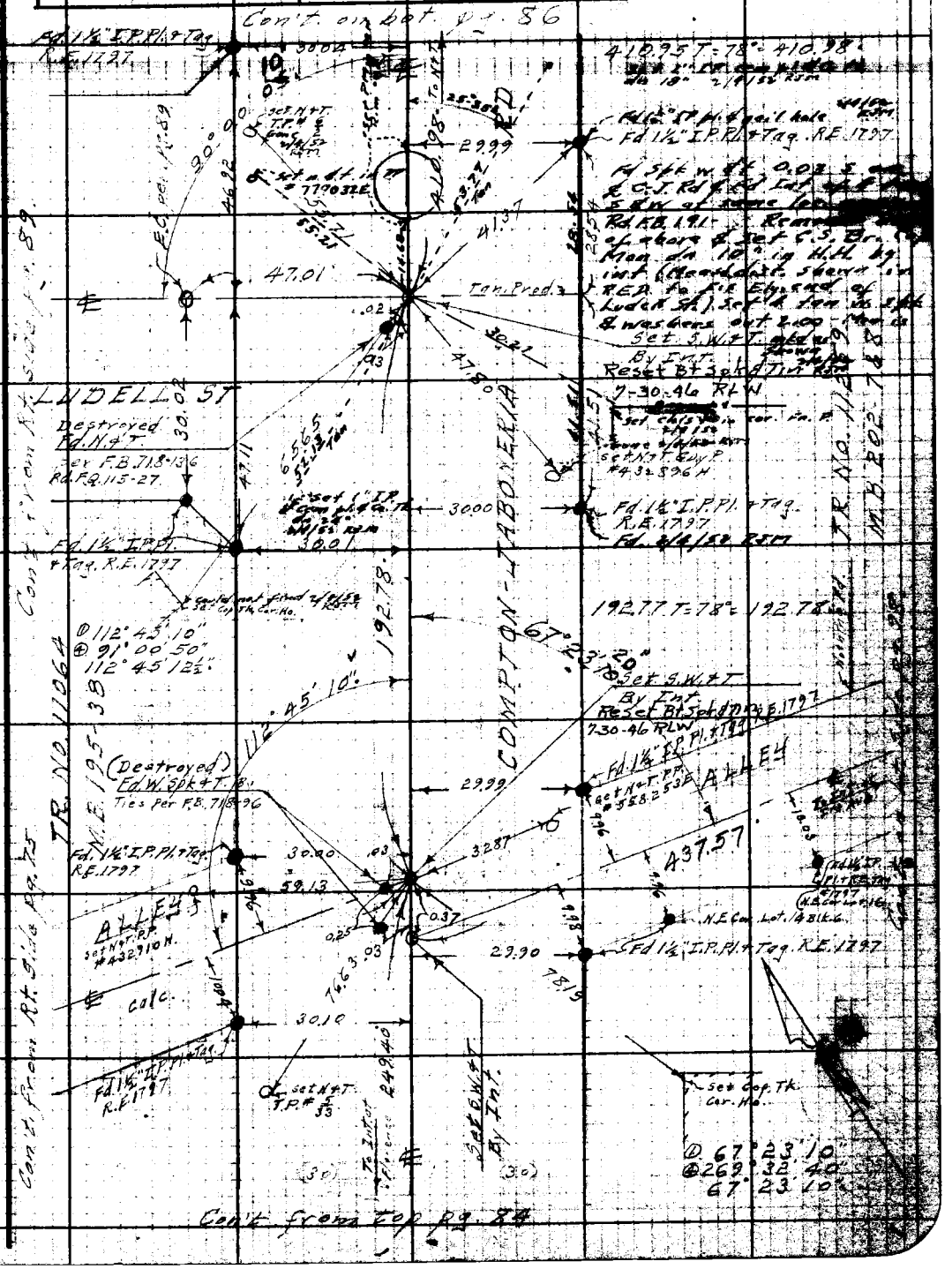


Note: Any Additions or Changes on This Sheet Must be Made or Circled in Red Ink With Date and Name of Person Making Change.

Do not extend notes this side of this line.

RETURN TO
LOS ANGELES COUNTY SURVEYOR
700 HALL OF RECORDS

FORM 247 5M 10-39

F.B. 879 Pg. 86

Con't. on bot. Pg. 87.

1278.35 T=80°=1278.45
2/26/58 RTM
Set nail in
PT 77 90.88E

90°00'00"
360°00'00"
90°00'02"

Set L&T
Conc. Step.

R.S. 40-11

Fd. 1½" I.P. Pl. & Tag
RE 1797

30.01

Nothing Fd.

Fd. 1½" I.P. Pl. & N.
N. Leaning W'ly

30.34

Fd. N&T.T.P.
# (None)

Fd. N&T.T.P.
# 4074-4 W.

90°00'

1278.45

75.94

Set 1" I.P.
com. pt. of Cu.
Tk. dn 24"
2/26/58
RTM

69.41

70.33

83.25

To E.C.
Pg. 90.

360.03

To Int. of
1st Ave.

400.22

Con't from Rep. Pg. 90

Con't on Rep. Pg. 91

(Destroyed.)
Fd. W. Spk. & T. Per
F.B. 718-117
Rd. F.B. 115-27
Per Tr. # N259

18.89 Tan

Set 1" I.P.
com. pt. of Cu. Tk.
do. 24"

LUBEC

ST.

64.29

2/26/58 RTM
Not accessible

Nothing Fd.
Set Fd. & in conc.

Nothing Fd.

Fd. L&Tk in
3rd step.

Fd. L&n in conc
base of Flag Pole
Prob. is a B.M.
no Rec.
2/26/58
R.S.H.

30.01

Fd. 1½" I.P. Pl. & Tag
R.E. 1797.

Set ¾" I.P. Pl. & Cap TH.
16" D.H. 2"x2" & Tk. 1" D.
By Int.

Reset 4 ts Tang Ties in
MH Rim. 7-30-46 T.H.
400.19 T=78=400.22

417.63 T=80°=417.66

417.66

COMPTON-FLORENCE

R.S. 40-11

90°

Fd. N&T. (E. edge)

3006

11.63

Fd. 1¼" I.P. Pl. & N.
12" up.

41.98

Fd. Int. of 4 ton "7"
0.07 S & 0.01 W
(See above) W. Int. of 4
ton R.M.s in M.H. Rim
on St. Rs per Rd. F.B. 19
22 - 0.08 - Checked by
Int. Set actual ties
as shown. - Checked
against sewer const
Stks. 2/26/58
R.S.H.

TR. NO. 11064
M.B. 195-38

TR. NO. 11125
M.B. 222-78

Con't. from Rep. Pg. 85.

W5 36-A-5

RETURN TO
LOS ANGELES COUNTY SURVEYOR
700 HALL
RECORDS

Note: Any Additions or Changes on This Sheet Must be Made Ink With Date Making Change.

Notes Ck'd by
Map No. 5-1760
Office Work
Checked
Date

Survey of Bu. Geo. Surv.
W. O. 53-1 Tape No. 063 St'd 65°F
Surveyed by Bu. Sur.
Notes Date 8-28-41
Indexed A. C. Johnson

F.B. 879 Pg. 87

Ⓓ 67°23'20"
Ⓐ 269°34'00"
67°23'30"

399.98 T = 78° = 400.00

Con't. on last pg 88.

Set 1" IP corr. pt. of Co. Tk. dn 34" in Rock

275.87 T = 8.0° = 275.89
.23
Total = 275.66

Set 1" IP corr. pt. of Co. Tk. dn 36" in Rock 1/4 in. Sight on ℄ Trad.

Nothing Fd.

Set + in St. Sign P. No work has been hit 2/13/54

Set obs. + in B 14 (in post fn S.E. Cor post) (65 Hit)

Set + in St. Sign P.

Fd. W. Spk. Tin & R.E. 1779 per Tr. #11259 F.B. 715-112 Reset B + Spk. of Tin 7-30-46 R.L.W.

Set Spk. of Tin. Set Spk. of Tin. Set Spk. of Tin. Set Spk. of Tin. Set Spk. of Tin. Set Spk. of Tin. Set Spk. of Tin. Set Spk. of Tin.

Remarked signs and set Spk. of C.S. Br. Cap. Plane 3.5 in. in Wk. and Tin. Set Spk. of Tin. Set Spk. of Tin. Set Spk. of Tin. Set Spk. of Tin. Set Spk. of Tin. Set Spk. of Tin. Set Spk. of Tin. Set Spk. of Tin.

Shown. Tie for Tin. 1941-87 #16 2.00 S 88W 1.05 for Tin. 7/13/54 R.M.

Nothing Fd.

Set + in Fn Cor. Post

46.9 38

400.01

To Int. at 3rd Ave

65400.

To Int. at El Cortez

56.43

COUNTY SURVEYOR

RE 13

LOVEL AVE

Con't from R.T. Sign pg. 95

Set + in St Sign P.

Set 1" IP corr. pt. of Co. Tk. dn 34" 7/13/54 R.M.

Nothing Fd.

Set N + T.T.P. #6/12

Nothing Fd.

Set 1" IP corr. pt. of Co. Tk. dn 34" in Rock R.E. 1797 Leaning N'ly

2288

Ⓓ 90°01'30"
Ⓐ 360°06'00"
90°01'30"

1278.45

To Int. at Lewis

Con't from top pg. 86.

Con't on next page 89

W. 36 BS

Note: Any Additions or Changes on This Sheet Must be Made or Circled in Red Ink With Date and Name of Person Making Change.

Do not extend notes this side of this line.

RETURN TO
LOS ANGELES COUNTY SURVEYOR
700 HALL OF RECORDS

FORM 247 5M 10-59

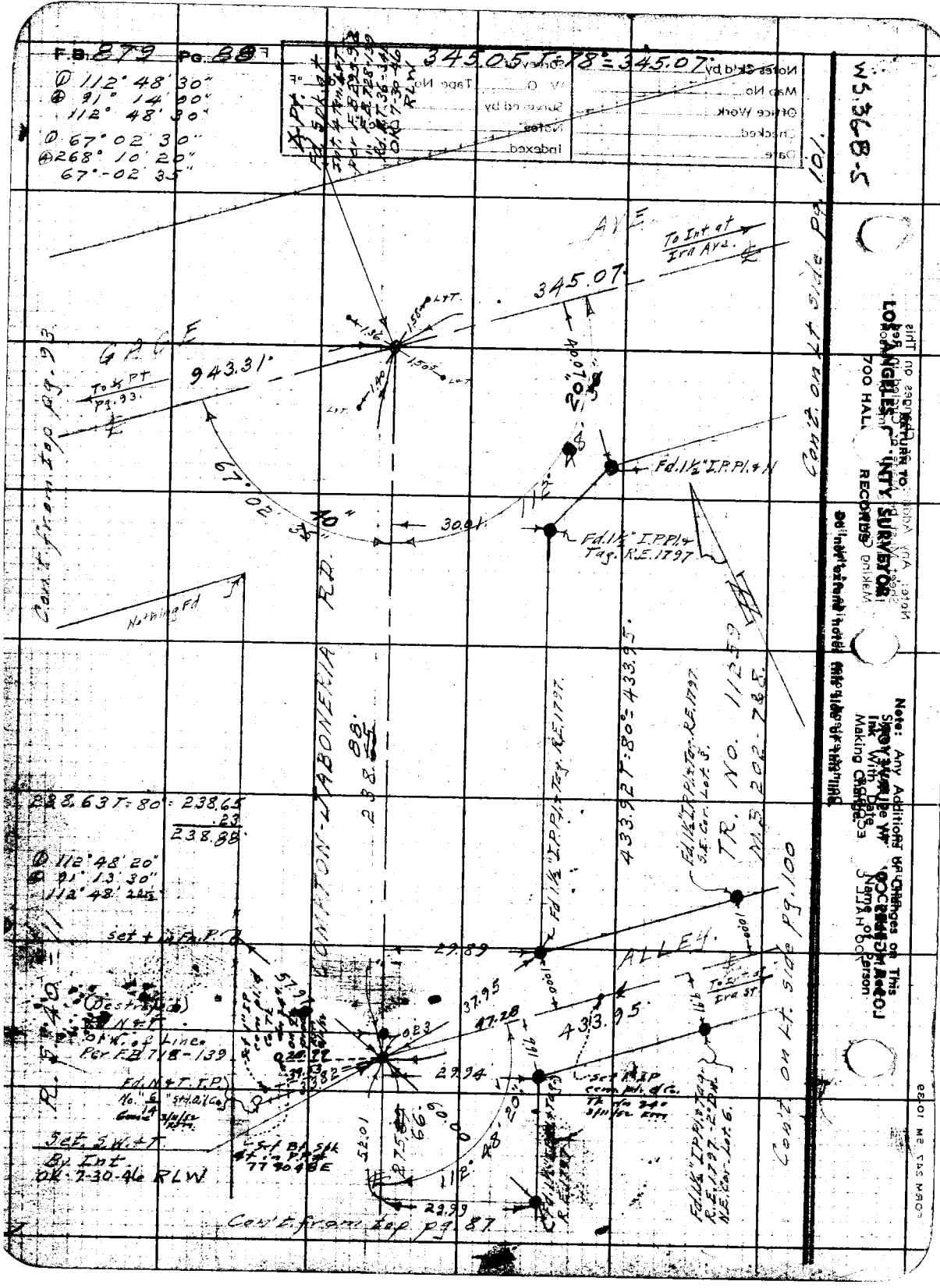
F.B. 879 Pg. 88
① 112° 48' 30"
④ 91° 14' 00"
112° 48' 30"
① 67° 02' 30"
④ 268° 10' 20"
67°-02' 35"
345.05 T-78° = 345.07
AVE.
To Int. at Ira Ave.
345.07
GAGE
943.31
To ½ Pt. Pg. 93
67° 02' 35"
30.01
Fd. 1½" I.P. Pl. & N
Fd. 1½" I.P. Pl. & Tag. R.E. 1797
Nothing Fd
Con't. from top pg. 93
Con't. on Lt. side pg. 101
CONATON-LABONERIA RD.
238.63 T-80° = 238.65
.23
238.88
① 112° 48' 20"
④ 91° 13' 30"
112° 48' 20½"
Set + in Fa. P.
433.92 T-80° = 433.95
TR. NO. 11259
M.B. 202-788
ALLEY
29.89
37.95
47.28
433.95
29.94
29.99
Set S.W. & T.
By Int.
OK 7-30-46 RLW
Con't. from top pg. 87
Con't. on Lt. side pg. 100
W.S. 36 B-5
LOS ANGELES COUNTY SURVEYOR
700 HALL RECORDS
Note: Any Additions or Changes on This Sheet Must Be Made With Date Making Change
Name of Person

| | |
|---|---|
| Notes Ck'd by | Survey of Bell [illegible] |
| Map No. B-1760 | W. O. 8317 Tape No. 063 St'd 68°F |
| Office Work | Surveyed by Benson |
| Checked | Notes " Date 8-26-41 |
| Date | Indexed C. Johnson |

F.B. 879 PG. 89

W.S. 34-A-5

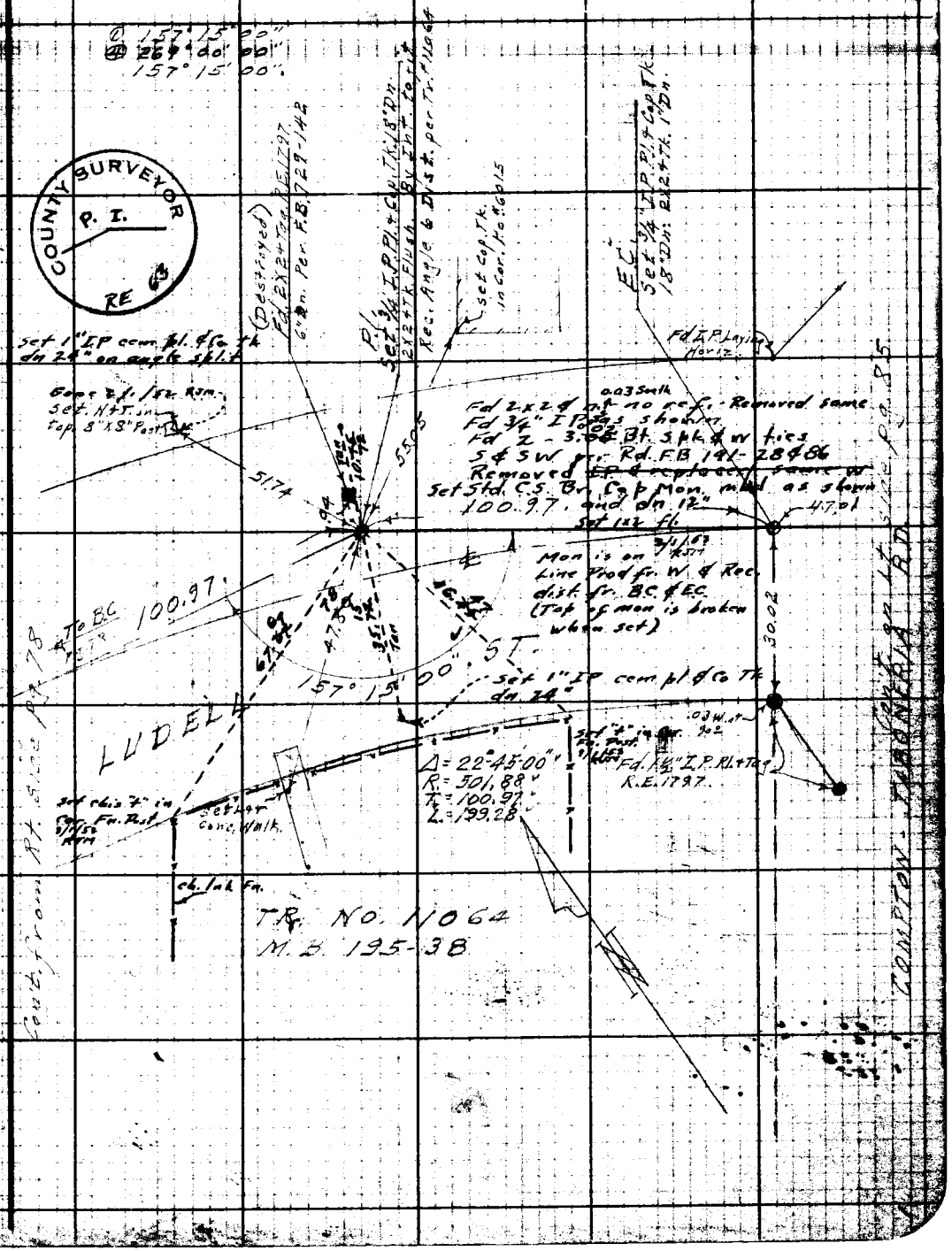


Note: Any Additions or Changes on This Sheet Must be Made or Circled in Red Ink With Date and Name of Person Making Change.

Do not extend notes this side of this line.

RETURN TO
LOS ANGELES COUNTY SURVEYOR
700 HALL OF RECORDS

FORM 247 5M 10-39

F.B. 239 Pg. 90.7

Notes Ck'd by
Map No
Office Work
Checked
Date

Survey of
W. O. Tape No. Sl'd °F
Surveyed by
Notes Date
Indexed

351.99 T = 84° = 352.03

Δ 90°01'20"
⊕ 360°05'30"
90°01'22½

360.02 T = 72° = 360.03

Cont. on Lt. side pg. 86

Fd. 2" I.P. Pl. + N. S.W. Cor. Lot. 381.

E.C.
Set S.W. + T.
Rec. from P.I.

Fd. 1¼" I.P. Pl. + N. Leans S.W. S.W. Cor. Lot. 382

Fd. 1¼" I.P. Pl. + N. #496263E

Set 1" IP con. Pl. tk. dn 24"

Fd. Int. of 4 tent. ⊥ 4.25 of St. & Int. Fd. Co. Tk. at Int. of tent. Pins & Int. of 4 tent.

Bl. Stk. dw ties 0.01 W. 0.01 E of Int. - Set tenent. by ties and fd. same to be 0.01 S & 0.08 W. Set nothing at Int. Set 4 tem. Pins on line on way after removing all of above pins. Also set 4 tem. stk. dw out 4.00 from Int. Note: Pl. tinted at Int. of tenent. & walks etc.

Cont. on Lt. side pg. 94

EL CORTEZ AVE

To S.W. Cor. Bc

Fd. 2224 n. (no ref.) Scan. off co. of 22 S & W in prmt. pc. Rd. F.B. 191-22 Fd. avid. of 222 stk. dn 5P.

15" - Removed & replaced w. std. C.S. & Br. Lot mon. dia. 12" & mkd as shown

Fd. 2" I.P. Pl. #496 R.E. 1797 S.E. Cor. Lot. 360.

Fd. 1½ I.P. Pl. + tag R.E. 1797

Fd. N.+T. P.P. #(None)

P.I. Fd. 2X2 + tag R.E. 1797 1.5" Dn. per F.S. 40-11.

Set N.+T. P.P. #496265E.

COUNTY SURVEYOR P.L.S. R.E.

Set 2 + T on ℄ pad in conc. drive.

Fd. Lt. Pinch Pin. Ne. Ext. Int. Int.

Set S.W. + T.

By Inst. Res. 4 + 3 Tang. Ties in M.H. Bro. 7-30-96 (R.L.A.) set + in Con. Fin. Post.

Fd. Fin. Post by "L" not evident. Fin.

Δ = 22°36'40"
R. 576.43'
T. 115.24'
L. 227.48'

Δ 157°23'20"
⊕ 269°33'50"
Set 1" IP 157°23'27½"
Cem. Pl. & Co. tk. dn 24"

115.24 T = 72° = 115.24

B.C.
Set S.W. + T.
Rec. from P.I.

Cont. from Rt. side (bot.) pg. 79.

Note: Any Additions or Changes on This Survey Must Be Made With The Surveyor Making Change.

LOS ANGELES COUNTY SURVEYOR
700 HALL
RECORDS

WS 36-A-5

| | | | |
|---|---|---|---|
| Notes Ck'd by D. M. Ridley | Survey of Bell Gardens & Sur. | F.B. 879 | PG. 97 |
| Map No. Br 1760 | W. O. 8312 Tape No. 963 St'd 68 °F | | |
| Office Work | Surveyed by Benson | | |
| Checked | Notes " Date 5-28-41 / 9-23-41 | | |
| Date | Indexed L. C. Johnson | | |

Con't on bot. pg. 99.




Con't from top pg. 98.

Note: Any Additions or Changes on This Sheet Must be Made or Circled in Red Ink With Date and Name of Person Making Change.

Do not extend notes this side of this line.

RETURN TO
LOS ANGELES COUNTY SURVEYOR
700 HALL OF RECORDS

FORM 247 5M 10-39

F.B. 879 Pg. 92

Con't. on bot. pg. 103.

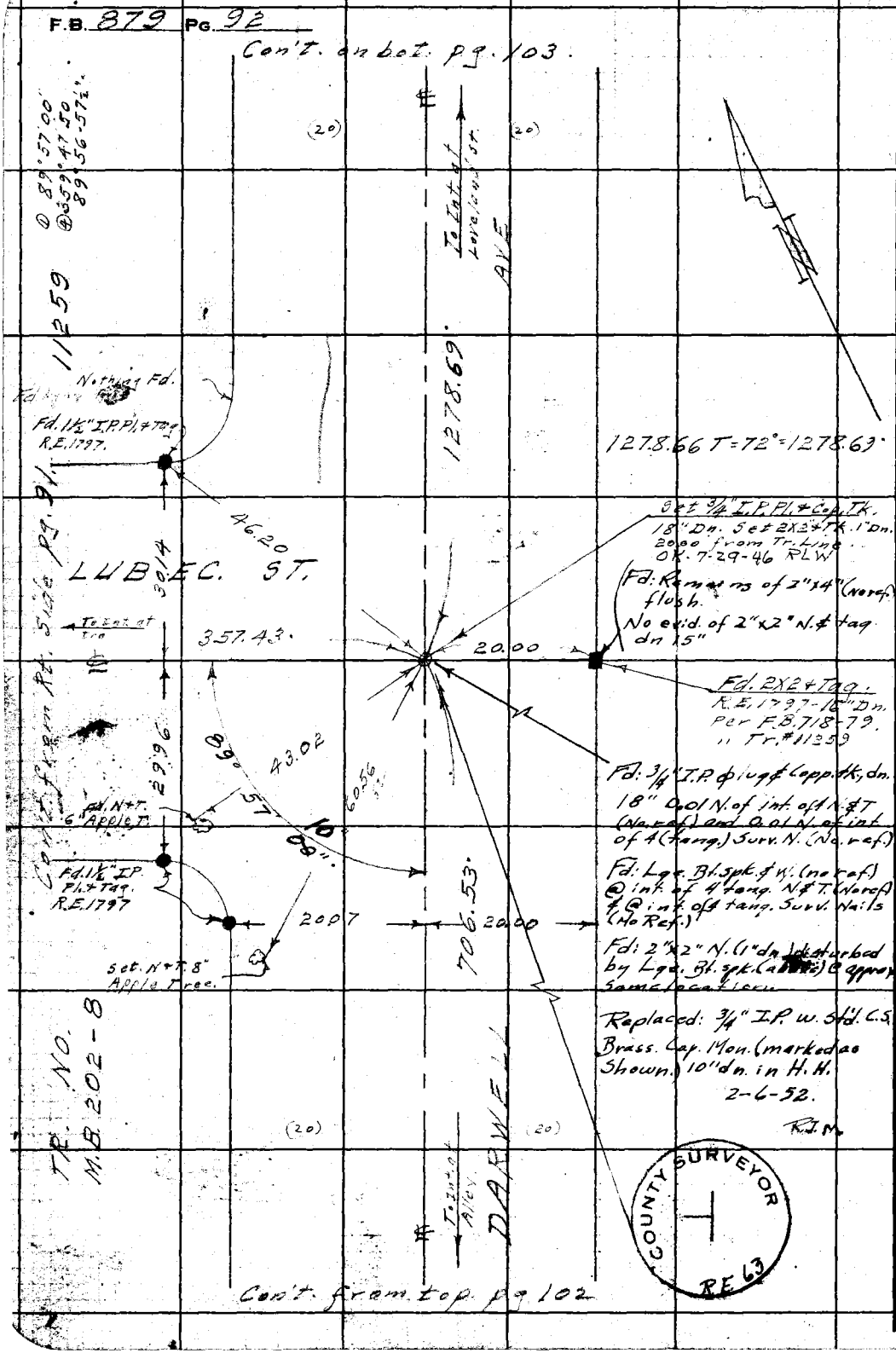


Con't. from top pg. 102

WS 36-B.S

RETURN TO
LOS ANGELES COUNTY SURVEYOR
700 HAL. RECORDS

Do not extend notes this side of this line.

Note: Any Additions or Changes on This Sheet Must be My or Circled in Red Ink With Date Name of Person Making Change.

| | |
|---|---|
| Notes Ck'd by | Survey of Bell Gardens St. Sur. |
| Map No. B-1760 | W. O. 8317 Tape No. 063 St'd 68°F |
| Office Work | Surveyed by Benson |
| Checked | Notes " Date 8-28-41 |
| Date | Indexed C. C. Johnson |

F.B. 879 PG. 93

Con't. on Lt. side Pg. 88

Ⓓ 174° 01' 20"
Ⓐ 334° 05' 50"
174° 01' 27½"

943.22 T = 82° = 943.31

Set in d.t. in R.R. "77 675 E"

Fd. L&T at Int. of 4 Tan. L&T per F.B. 295-91 F.B. 728-139

Fd. L&T as shown here & in Rd. F.B. 191-10. Fd. L&T ties as shown in Rd. F.B. 191-10 Set Addnl. ties as shown. Checked ties to I.P. shown on P/L 2/25/52 R.J.M.

Set L&T in CB

Set 1" I.P. cem. pl. & Co. Tk. dn. 24"

217.82 T = 52° = 217.84

Set n d.t. in P.P. 858 942 E

Fd. L&T at Int. of 4 Tan. L&T per F.B. 295-91 F.B. 728-139

Fd. L&T as shown here & in Rd. F.B. 191-10 Fd. L&T ties as shown in Rd. F.B. 191-10 - Checked tie to Tr. Cor. - Set addnl ties as shown 2/25/52 R.J.M.

Set 1" I.P. cem. pl. & Co. Tk. dn. 24"

Ⓓ 173° 40' 40"
Ⓐ 334° 43' 00"
173° 40' 45"

Set n d.t. in P.P. 858 995 E

Fd. 2" I.P. Pl. + Tag R.E. 1797 N.E. Cor. Lot 47

Set n d.t. in P.P. "77 676 E"

Fd. 2" I.P. Pl. + Tag R.E. 1797 N.E. Cor. Lot 40

Set 1" I.P. cem. pl. & Co. Tk. dn. 24"

Fd. 2½" I.P. Pl. + Tag R.E. 1797 N.E. Cor. Lot 37

Set n d.t. in P.P. "87 1 3 04 E"

To Int. of Compromise Line

To Int. of Compromise Line

943.31

40.20

40.28

40.06

40.08

AVE

GAGE

R.S. 40-11

Con't. from Rt. side (Top) pg. 80

Note: Any Additions or Changes on This Sheet Must be Made or Circled in Red Ink With Date and Time of Person Making Change.

Do not extend notes this side of this line.

RETURN TO LOS ANGELES COUNTY SURVEYOR 700 HALL OF RECORDS

FORM 247 5M 10-39

F.B. 879 Pg. 94

394.92 T=82°= 394.96.

Con't. on bot. pg. 95.

W3,34-A-5

Fd 1½" I.P. Pl.+Tag. R.E. 1797
S.E. Cor. Lot. 366.

30.06 — 30.08

Fd 2" I.P. Pl.+N
S.W. Cor. Lot. 374.

To Tot. Longitude

394.96.

90°

AVE

Fd. 1½" I.P. Pl.+Tag.
R.E. 1797
S.E. Cor. Lot. 365.
(.09 S. of 90°)

30.06 — 30.06

Fd. 2" I.P. Pl.+N.
S.W. Cor. Lot. 375.

.06

Fd. W. spk. +T.
per F.B. 718-191
(Destroyed)

E.C.
Set S.W.+T.

161.31 T=84°=161.33.

R. S.

40 - 11

161.33

①157° 26' 20"
②269° 45' 30"
157° 26' 22½".

Δ 22° 33' 40"
R. 808.81
T. 161.33
L. 319.48

157° 26' 20"

Gone 4/14/52 R.T.M.
Set Cap. Tk. in Fn. Post.
1' up.

Set L&T
in conc. dr.

54.
30.34
5.35
5.53
35.63

P.I.
Set ¾" I.P. Pl.+Cap. Tk.
18" Dn. - 2X2+Tk. 3" Dn.
By Int.
OK. 7-30-46 RLW

4/14/52 R.T.M.

Set L+T. Conc. Walk

COUNTY SURVEYOR
RE 63

Fd 4 Removed ¾" I.P. &
Set Std. C.S. Br. Cap Mon
dn 10" in H.H. & mkd as
shown. - Fd 2 Set
ties out 10
Rd. F.B. 191
4/14/52
R.T.M.

Set Cap. Tk.
1' up.
Fn. Post
4/14/52
R.T.M.

74.62

Fd. 1½" I.P. Pl.+Tag.
R.E. 1797
(0.54 N. of 90°)

161.33

B.C.
Set S.W.+T.

30.27
.03

Fd. W. spk. +T.
per F.B. 718-190
(Destroyed) .04

29.97

EL CORTEZ

B.C.

Fd. 2" I.P. Pl.+N.
S.W. Cor. Lot. 380
(.03 S. of 90°)

30.24

352.03.

Set 1" I.P., cem. f/l. & C.Tk.
dn 24" on ℄ prod.

Con't. from Lt. side pg. 20.

RETURN TO
LOS ANGELES COUNTY SURVEYOR
700 HAL. RECORDS
Do not extend notes this side of this line.
Note: Any Additions or Changes on This Sheet Must be Made in Ink With Date Making Change. Or Circled in Red Name of Person

| | |
|---|---|
| Notes Ck'd by | Survey of Bell Gardens 42 Sur. |
| Map No. B-1760 | W. 0.8317 Tape No. 963 St'd 8-F |
| Office Work | Surveyed by Benson 9-2-41 |
| Checked | Notes Date 8-[illegible] |
| Date | Indexed C. Johnson |

F.B. 379 Pg. 94

① 90° 01' 30"
② 360° 06' 20"
90° 01' 35"

657.60
#69.88
1123.4

46933
654
[illegible]

657.56 T = 78° = 657.60
3.60
Total = 654.00

Set 3/4" IP P/L Cap Tk 18" Dn. 2 Lot. Tk. 1" Dn. 2 Lot. Reset 9 ts 16 in. This is 1" M.H. Rim 2.39 Rd. Div.

Fd 1½" IP P/L + Tag. RE 1797 S.E. Cor. Lot. 60

5.04

Set t in Cor. Fn. P.

Set t in Rd. P.

Set 1" IP cem. pl. & Co. Rd. dn. 24"

ST.

56.60

Fd 3/4" IP w 2" Br. Disc to kd L.A. Co. RD. - 1950" dn. 12". Set conc. pad around top of pipe & set C.S. H.H. over same. Rd. LOYELAND Rd. F.B. 191

30.00 m/ Rd. F.B. 191
Tan P.o.c. 2
28.78 m.s.

32.09
47.26
30.04

To Int. at Colmar

469.48

654.00

To Int. at Compton - Johnson

5.05

Fd Int. of 4 tan PMs in M.H. Rim 0.02 S of St. Int. - Ref Rd. F.B. 191-15 - Set pf. by ties and fd some to be 0.02 N & 0.01 E of Int. - Fd Int. of 4 tan Spk & w ties out 5.00 & 0.02 S (Ref - Rd. F.B. 191).

54.03
15.1

40.40

30.99

Set 1" IP cem. pl. & Co. dn. Tk. dn. 30"

90° 01' 30"

29.96

Set L & T. Walk.

Fd 1½" IP P/L + Tag. RE 1797

30.01

30.01

Fd 2" IP P/L + N.

Can't be in line Pg. 79

Can't be in line Pg. 79

Removed above pl. and set 4 tan PMs in M.H. Rim by Int. Set 4 tan w. Spk. & w. ties out 8.00 3/10/50 RFM.

S.

EL GORTEZ AVE.

394.96

40 - 11

Fd. 2" IP P/L + Tag. RE 1797 S.E. Cor. Lot. 347

30.03

30.03

Fd. 2" IP P/L + N S.W. Cor. Lot. 368

To S.W. Cor. Lot. P.g. 94

Fd. 1½" IP P/L + Tag. RE 1797 S.E. Cor. Lot. 367

30.15

30.04

Fd. 2" IP P/L + N S.W. Cor. Lot. 373

Can't from top P.g. 94

#65.88
3.60
469.48
657.60
3.60
654.00

Note: Any Additions or Changes on This Sheet Must be Made in Red Ink With Date and Name of Person Making Change. Circled in Red.

Do not extend notes this side of this line.

RETURN TO LOS ANGELES COUNTY SURVEYOR 700 HALL OF RECORDS

FORM 247 5M 10-39

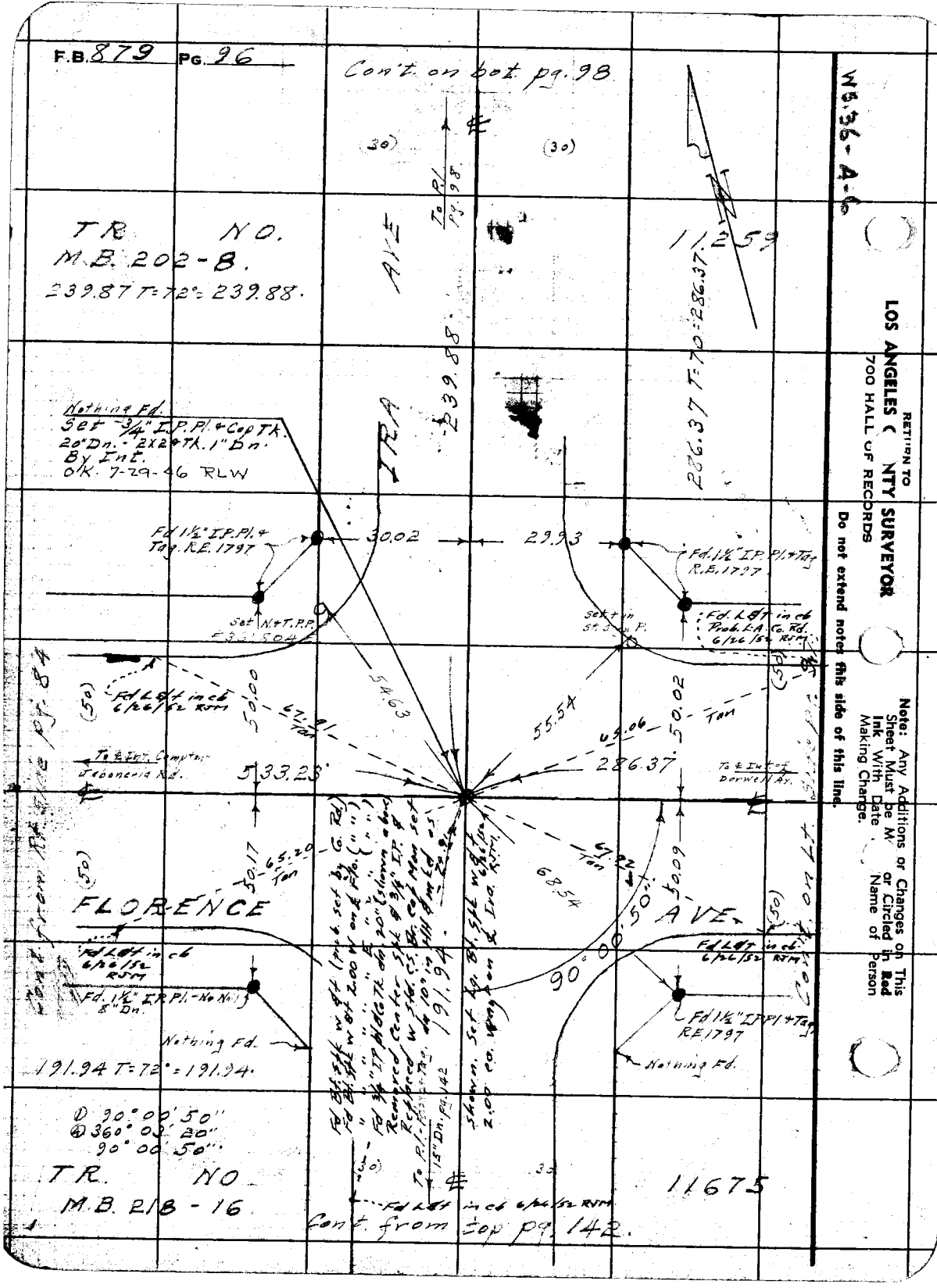
F.B. 879 PG. 96
Con't. on bot. pg. 98
(30)
(30)
To P.I. pg. 98
TR. NO.
M.B. 202-B.
239.87 T=72°=239.88.
AVE
IRA
239.88
11259
286.37 T=70°=286.37
Nothing Fd.
Set 3/4" I.P. Pl. & Cap Tk.
20" Dn. - 2x2 & Tk. 1" Dn.
By Int.
O.K. 7-29-46 RLW
Fd 1½" I.P. Pl. & Tag. R.E. 1797
30.02
29.93
Fd. 1½" I.P. Pl. & Tag R.E. 1797
Set N.&T.P.P.
Set & in St. S. on P.
Fd. L&T in cb Prob. L.A. Co. Rd. 6/26/52 RJM
Fd L&T in cb 6/26/52 RJM
50.00
67.91 Tan
54.63
55.54
65.06
50.02 Tan
To ℄ Int. Compton Jabonería Rd.
533.23
286.37
To ℄ Int. of Darwell Av.
50.17
65.20 Tan
67.92 Tan
68.54
50.09
FLORENCE
AVE.
90°00'50"
Fd L&T in cb 6/26/52 RJM
Fd. 1½" I.P. Pl. - No Nail 8" Dn.
Fd L&T in cb 6/26/52 RJM
Fd 1½" I.P. Pl. & Tag RE 1797
Nothing Fd.
Nothing Fd.
191.94 T=72°=191.94.
191.94
Shown. Set Lg. Bl. Spk. w & t 2.00 ea. wrap on ℄ Ira. RJM.
① 90°00'50"
④ 360°03'20"
90°00'50"
TR. NO.
M.B. 218-16
11675
Fd L&T in cb 6/26/52 RJM
Cont. from top pg. 142.
Cont. from Rt. side pg. 84
Cont. on Lt. side pg. 84
W5.36-A-6
RETURN TO
LOS ANGELES COUNTY SURVEYOR
700 HALL OF RECORDS
Do not extend notes this side of this line.
Note: Any Additions or Changes on This Sheet Must be Made or Circled in Red Ink With Date and Name of Person Making Change.

| | |
|---|---|
| Notes Ck'd by [illegible] | Survey of Bell Gardens [illegible] F.B. 879 Pg. 97 |
| Map No. B-1760 | W. O. 8317 Tape No. 063 St'd 68°F |
| Office Work | Surveyed by Benson |
| Checked | Notes " Date 9-24-41 |
| Date | Indexed C. Johnson |

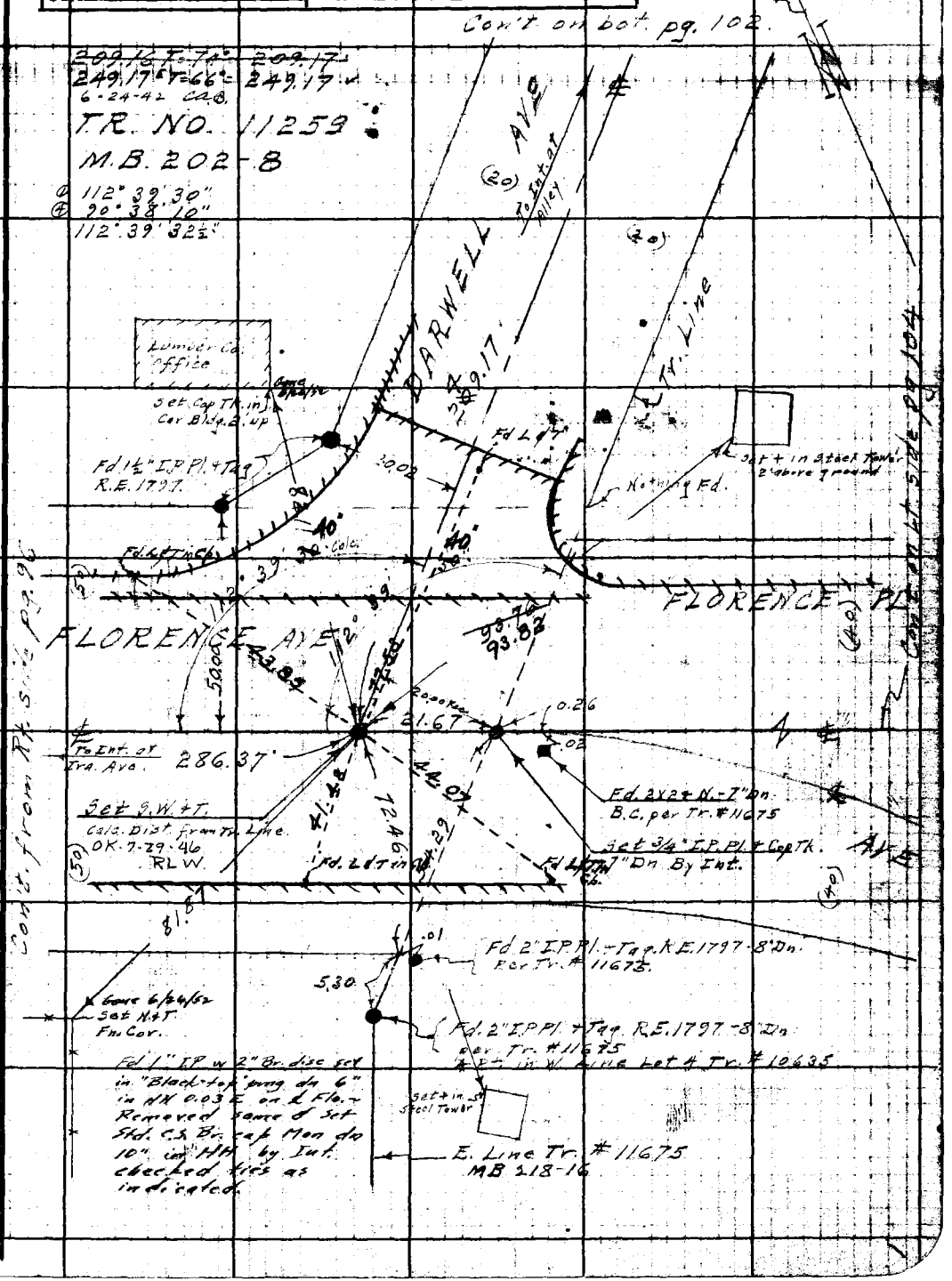


Note: Any Additions or Changes on This Sheet Must be Made Circled in Red Ink With Date and Name of Person Making Change.

Do not extend notes this side of this line.

RETURN TO
LOS ANGELES COUNTY SURVEYOR
700 HALL OF RECORDS

FORM 247 5M 10-39

F.B. 879 Pg. 98

TR. NO. 11259
M.B. 202-8.

Cont. on bot. pg. 91.

W.S. 36-A-5

Δ 157° 24' 20"
Ⓓ 269° 37' 20"
157° 24' 20"

844.24 T=78: 844.29

Fd. 1½" I.P. Pl. + Tag. R.E. 1797. N.E. Cor. Lot 21

Set L&T in N. Strip of driveway

29.97

AVE.

844.29

COUNTY SURVEYOR R.E. 63

To Int. of Lubeck

30.58

S.W. Cor. Lot 10. Fd. 1½" I.P. Pl. + Tag. R.E. 1797 Nert to Fl. Post

437.55 T=74: 437.57

Fd. 2X2 + N out 6-24 + C.A.B.

29.99

(M.55 Rad.)

14.53

E.C. Nothing set

29.95

E.C. Fd. 2X2 + N .03 N. of 90° to E.

Fd. 2x2 dn on surface 0.01 N & 0.01 E

Fd. L&T in conc. dr. No Rec.

Fd. 2x2 dn + tag. mkd RE 1797 dn 14" as shown below. Removed Same & Set Std. C.S. Br. Cap. Mon dn 10" in H.H. & mkd as shown. Fd. Bt. Spk & W out 3.02 N & E of Bt. Spk & W out 3.00 E. 5 E.

11.59

Pl. Fd. 2"X2" + Tag. RE 1797 - 12" Dn. per Tr. #11259 in F.B. 718-96-116 OK-7-29-46 RLW

108.28

99.25

Δ = 22° 34' 29"
R = 500.33'
T = 99.95'
L = 197.30'

Set 1" IP com. pl. & Co. Tk. dn 24"

Fd. 1½" I.P. Pl. + Tag.

Fd. 1½" I.P. Pl. + Tag. RE 1797

33.49

34.08

9.97

49.09

20"

Fd. 1½" I.P. Pl. + Tag. RE 1797 Set L&T. P.P. #526476 E

ALLEY

9.95

N. OF FLORENCE

2042
2036

4079
36.87

437.57

8.16

382.34

24

To Int. of Darnell

Fd. 1½" I.P. Pl. + Tag. R.E. 1797.

Cont. from Pl. 84

Cont. on Pl. pg. 91

157°

89.02

88.88

Set S.W. & T. By Int.

239.88

P.C.

90° 01' 00"

Fd. 1½" I.P. Pl. + Tag. R.E. 1797 at Cor. of Lot 12 Blk 5.

Gone 2/22/52 Set Cap. Tk. in Cor. Window sill

Ⓓ 90° 01' 00"
Ⓔ 360° 04' 00"
90° 01' 00"

I R A.

To Int. of Florence Av.

Set 1" IP com. pl. & Co. Tk. dn 24"

Cont. from top pg. 96.

38 31
32 36
15 55

45.08
61.53

25.08
33.49
11.59

RETURN TO
LOS ANGELES COUNTY SURVEYOR
700 HALL OF RECORDS
Do not extend notes this side of this line.

Note: Any Additions or Changes on This Sheet Must be Made in Ink With Date or Circled in Red Making Change. Name of Person

| | | |
|---|---|---|
| Notes Ck'd by [illegible] | Survey of Bell Gardens [illegible] | F.B. 879 Pg. 99 |
| Map No. B-1760 | W. O. 8317 Tape No. 063 St'd 68°F | |
| Office Work | Surveyed by Benson | |
| Checked | Notes " Date 9-24-41 | |
| Date | Indexed [illegible] C. Johnson | |

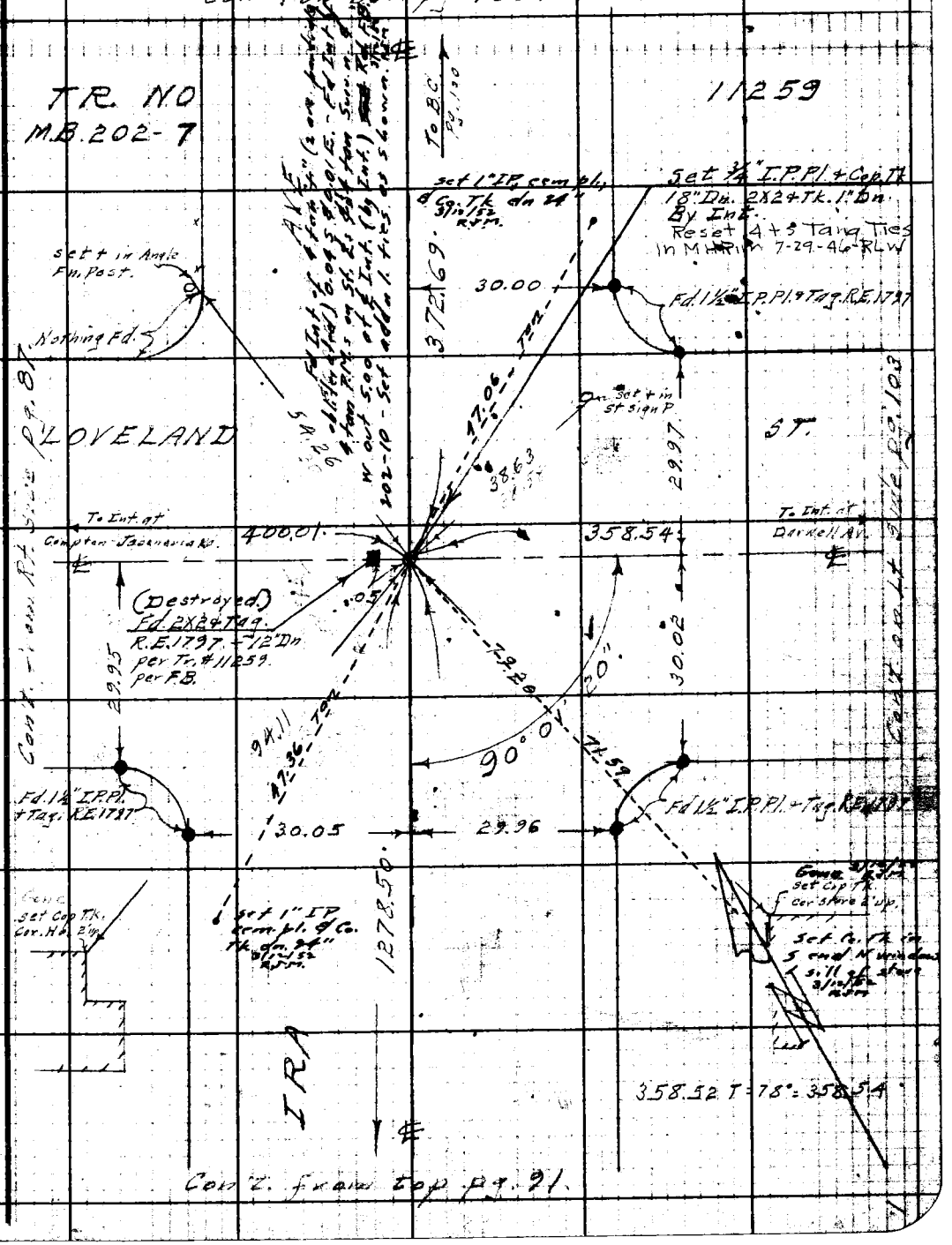


Note: Any Additions or Changes on This Sheet Must be Made or Circled in Red Ink With Date and Name of Person Making Change.

Do not extend notes this side of this line.

RETURN TO
LOS ANGELES COUNTY SURVEYOR
700 HALL OF RECORDS

FORM 247 5M 10-39

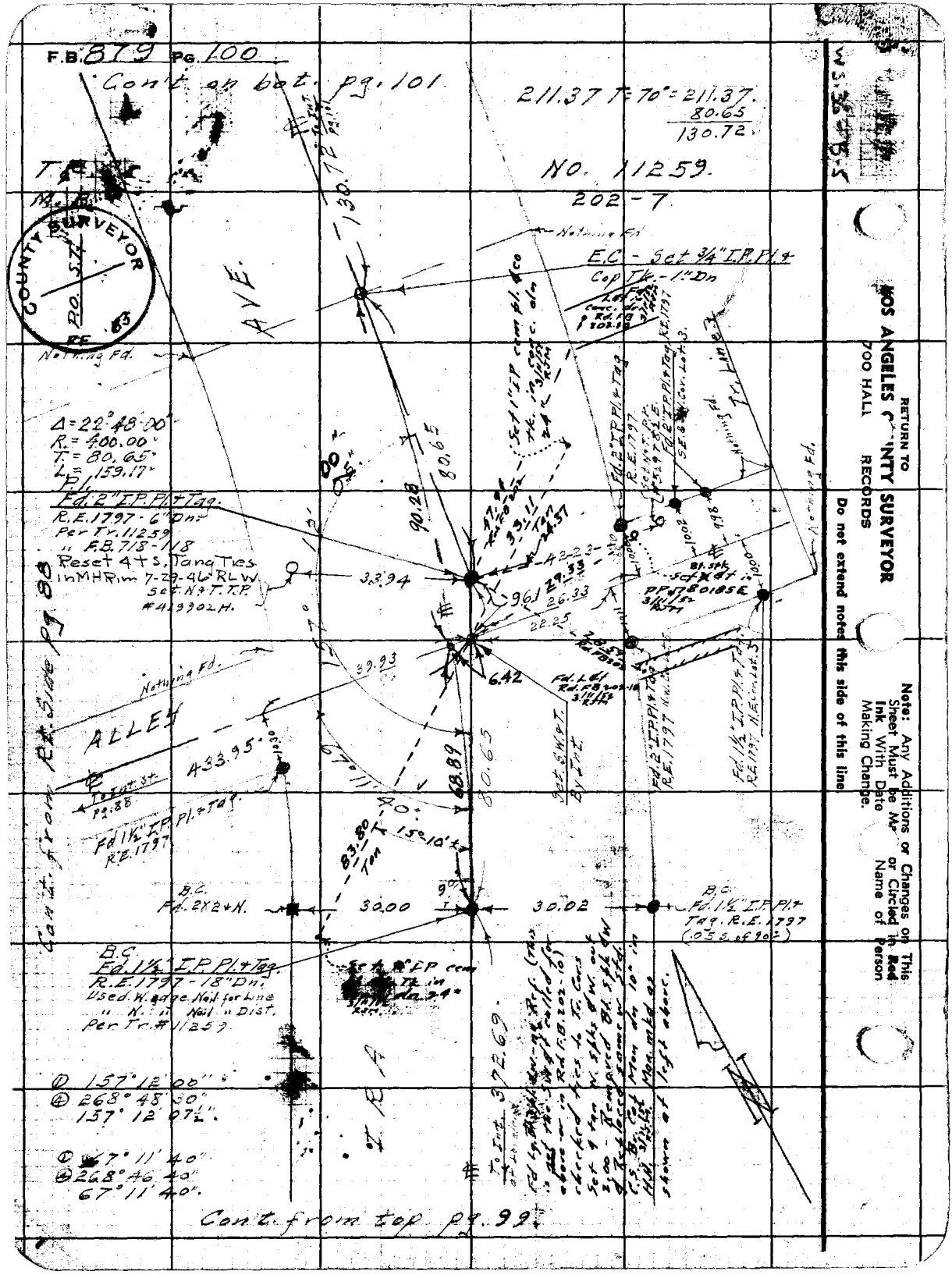
F.B. 879 Pg. 100
Con't on bot. pg. 101
211.37 T=70°=211.37
80.65
130.72
NO. 11259
202-7
COUNTY SURVEYOR
P.O. S.T.
RE 63
Nothing Fd.
E.C. - Set 3/4" I.P. Pl. & Cap Tk. - 1" Dn
AVE.
Δ=22°48'00"
R.=400.00'
T.=80.65'
L.=159.17'
Fd. 2" I.P. Pl. & Tag.
R.E. 1797 - 6" Dn.
Per Tr. 11259
" F.B. 718-118
Reset 4 t s. Tang Ties in MHR in 7-29-46 RLW
Set N & T. T.P. #419902 H.
33.94
90.28
80.65
39.93
6.42
ALLEY
433.95
Fd 1½" I.P. Pl. & Tag. R.E. 1797
Fd. 2" I.P. Pl. & Tag. R.E. 1797
Fd. 1½" I.P. Pl. & Tag. R.E. 1797
Set S.W. & T. By Int.
B.C. Fd. 2X2 & N.
30.00
30.02
B.C. Fd. 1½" I.P. Pl. & Tag. R.E. 1797 (.05 S. of 90°)
B.C. Fd. 1½" I.P. Pl. & Tag. R.E. 1797 - 18" Dn.
Used W. edge Nail for Line
" N. " Nail " Dist.
Per Tr. # 11259
① 157°12'00"
④ 268°48'30"
157°12'07½"
① 67°11'40"
④ 268°46'40"
67°11'40"
Con't. from Rt. Side Pg 88
Con't. from top pg. 99
To Int. 372.69
RETURN TO
LOS ANGELES COUNTY SURVEYOR
700 HALL RECORDS
Do not extend notes this side of this line
Note: Any Additions or Changes on This Sheet Must be Made or Circled in Red Ink With Date Making Change.
Name of Person

| | | |
|---|---|---|
| Notes Ck'd by | Survey of Bell Gardens Sec | F.B. 879 PG. 101 |
| Map No. B-1760 | W. O. 8317 Tape No. 063 St'd 68°F | |
| Office Work | Surveyed by Benson | |
| Checked | Notes " Date 9-24-41 | |
| Date | Indexed C. Johnson | |

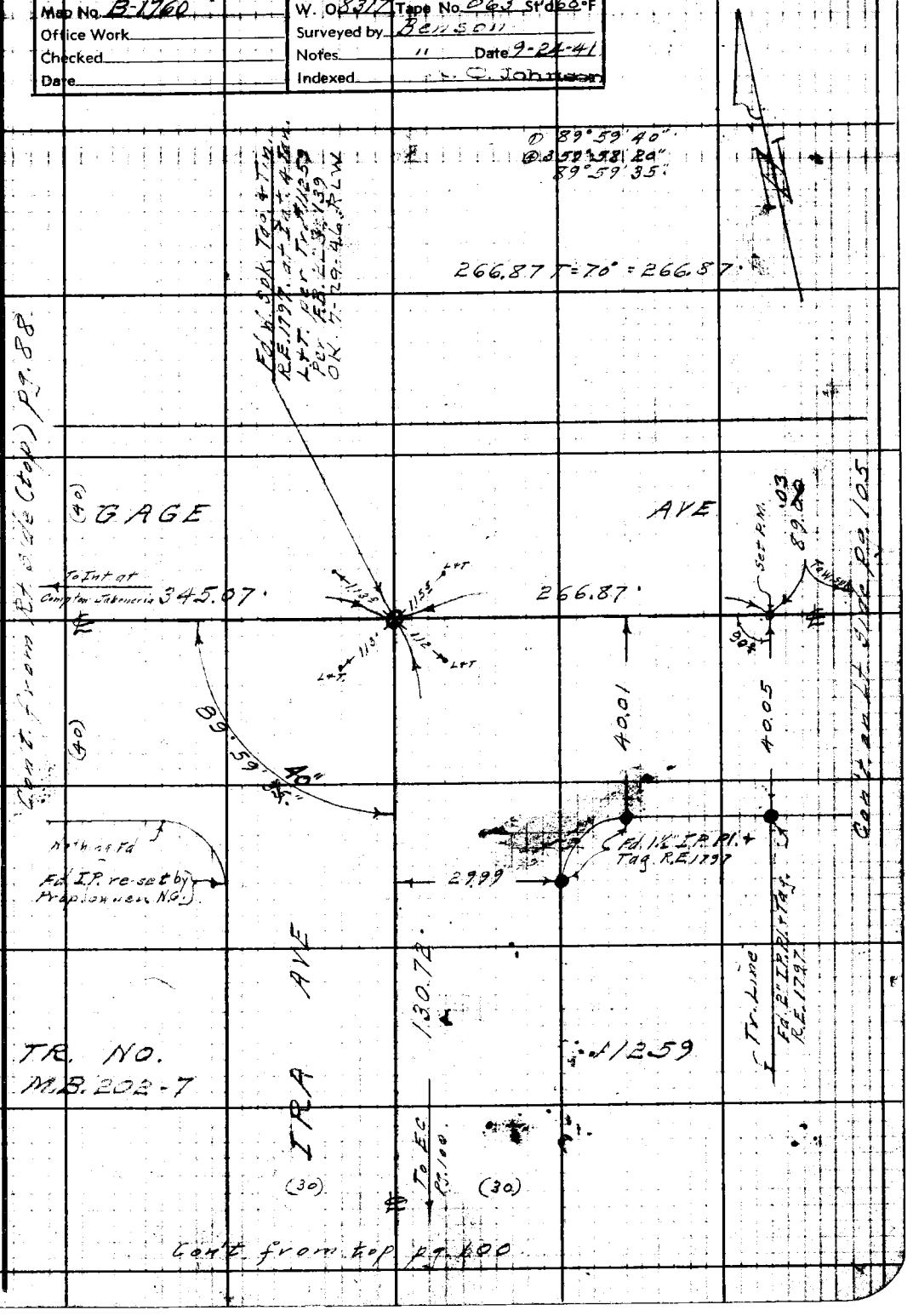


Note: Any Additions or Changes on This Sheet Must be Made or Circled in Red Ink With Date and Name of Person Making Change.

Do not extend notes this side of this line.

RETURN TO
LOS ANGELES COUNTY SURVEYOR
700 HALL OF RECORDS

FORM 247 5M 10-39

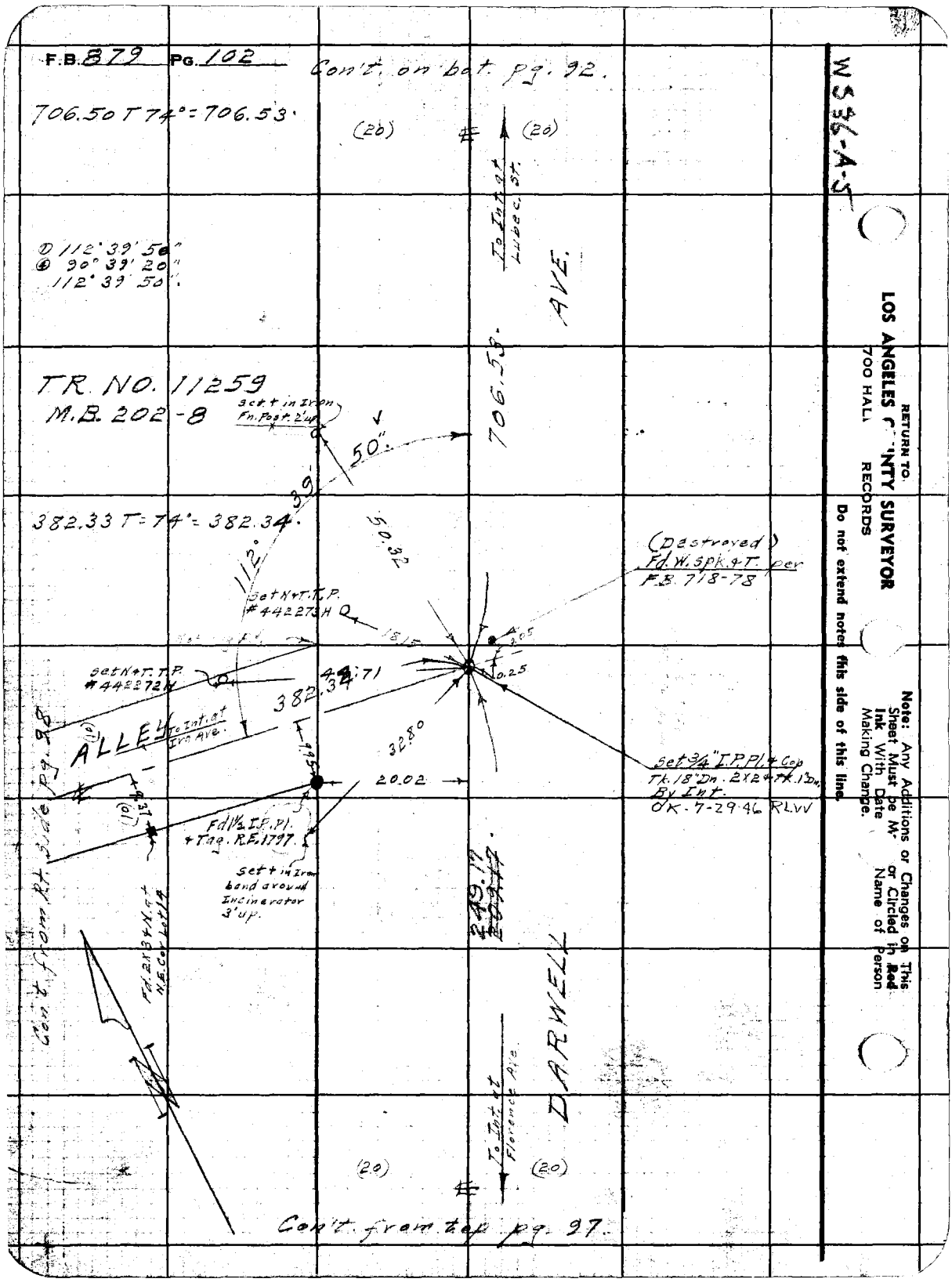
F.B. 879 PG. 102
Con't. on bot. pg. 92.
706.50 T 74° = 706.53
(20)
(20)
To Int. at Lubec St.
AVE.
① 112° 39' 50"
② 90° 39' 20"
112° 39' 50"
TR. NO. 11259
M.B. 202-8
Set + in Iron Fn. Post 2' up
706.53
50"
39'
382.33 T = 74° = 382.34
50.32
112°
(Destroyed) Fd. W. Spk. + T. per F.B. 718-78
Set N + T. T.P. #442273 H
1.815
0.05
0.25
Set N + T. T.P. #442272 H
44.71
382.34
ALLEY
To Int. at Iron Ave.
32.80
20.02
Set 3/4" I.P. Pl. + Cap Tk. 18" Dn. 2X2 + Tk. 1" Dn. By Int. OK. 7-29-46 RLW
Fd 1½ I.P. Pl. + Tag. R.E. 1797
Set + in Iron band around Incinerator 3' up.
249.17
Fd. 2X3 + N. at N.E. Cor. Lot 14
Con't. from Rt. side pg. 98
DARWELL
To Int. at Florence Ave.
(20)
(20)
Con't. from top pg. 97.
WS36-A-5
RETURN TO
LOS ANGELES COUNTY SURVEYOR
700 HALL RECORDS
Do not extend notes this side of this line.
Note: Any Additions or Changes on This Sheet Must be Made or Circled in Red Ink With Date Name of Person Making Change.

| | | |
|---|---|---|
| Notes Ck'd by [illegible] | Survey of Bell Gardens & Sun | F.B. 079 PG. [illegible] |
| Map No. B-1760 | W. O. 8317 Tape No. 063 St'd 68°F | |
| Office Work | Surveyed by Benson | |
| Checked | Notes " Date 9-24-41 | |
| Date | Indexed L. C. Johnson | |

Fd Bt. spk & W at int. 4 tan Bt. spk & W ties out 2.00 per Rd. F.B. 202-16. Fd. Int 4 tan n & t out 1 ft - no ref. Removed ctr. pt. & Fd [illegible] IP dn 18 per [illegible] Removed I.P. & replaced same w std. C.S. Br. cap mon. dn. 10" in H.H. & mkd as shown. 3/11/52 KJM.

Con't on bot. pg 105

COUNTY SURVEYOR

Tr. Line

Fd. 1½" I.P. Pl. & Tag. R.E. 1797-4" Dn. Per Tr. # 11259. N.E. Cor. Tr. on E. Tr. Line.

(20) (20)

TR. NO 11259

M.B. 202-8

① 89° 55' 30"
② 359° 42' 10"
89° 55' 32½"

Set L & T. Conc. Walk.

AVE

Set n & t in P.P. 3/11/52 RJM.

Tr. Line also W. Line Edison Co. R/W

Mowing Fd.

75.16

Set 1" I.P. cem. pl. & Co. Tk. dn 24" 3/11/52 RJM.

LOVELAND ST.

To Intial Tra.

358.54

20.00

.02

Fd. PM & X in SE Log of E tower [illegible] No Ref. 3/11/52 RJM.

Fd. 2X2 & Tag. R.E. 1797-1½" Dn. Per Tr. # 11259

Con't from Rt. side pg. 99

30.03

32.30

89° 55' 30"

Set ¾" I.P. Pl. & Cap. Tk. 18" Dn. 2X2 & Tk. 1" Dn. O.K. 7-29-46 RLW

Set ¾" in st. sign P.

Fd. 1½" I.P. Pl. & Tag. R.E. 1797-3" Dn.

20.25

1278.69

DARWELL

Set n & t in P.P. 3/11/52 RJM.

(20) (20)

Con't from top pg. 92

Note: Any Additions or Changes on This Sheet Must be Made or Circled in Red Ink With Date and Name of Person Making Change.

Do not extend notes this side of this line.

RETURN TO LOS ANGELES COUNTY SURVEYOR 700 HALL OF RECORDS

FORM 247 5M 10-39

RETURN TO
LOS ANGELES COUNTY SURVEYOR
700 HAL. RECORDS

Note: Any Additions or Changes on This Sheet Must be Made or Circled in Red Ink With Date and Name of Person Making Change.

W.S 36-B-6

Do not extend notes this side of this line.

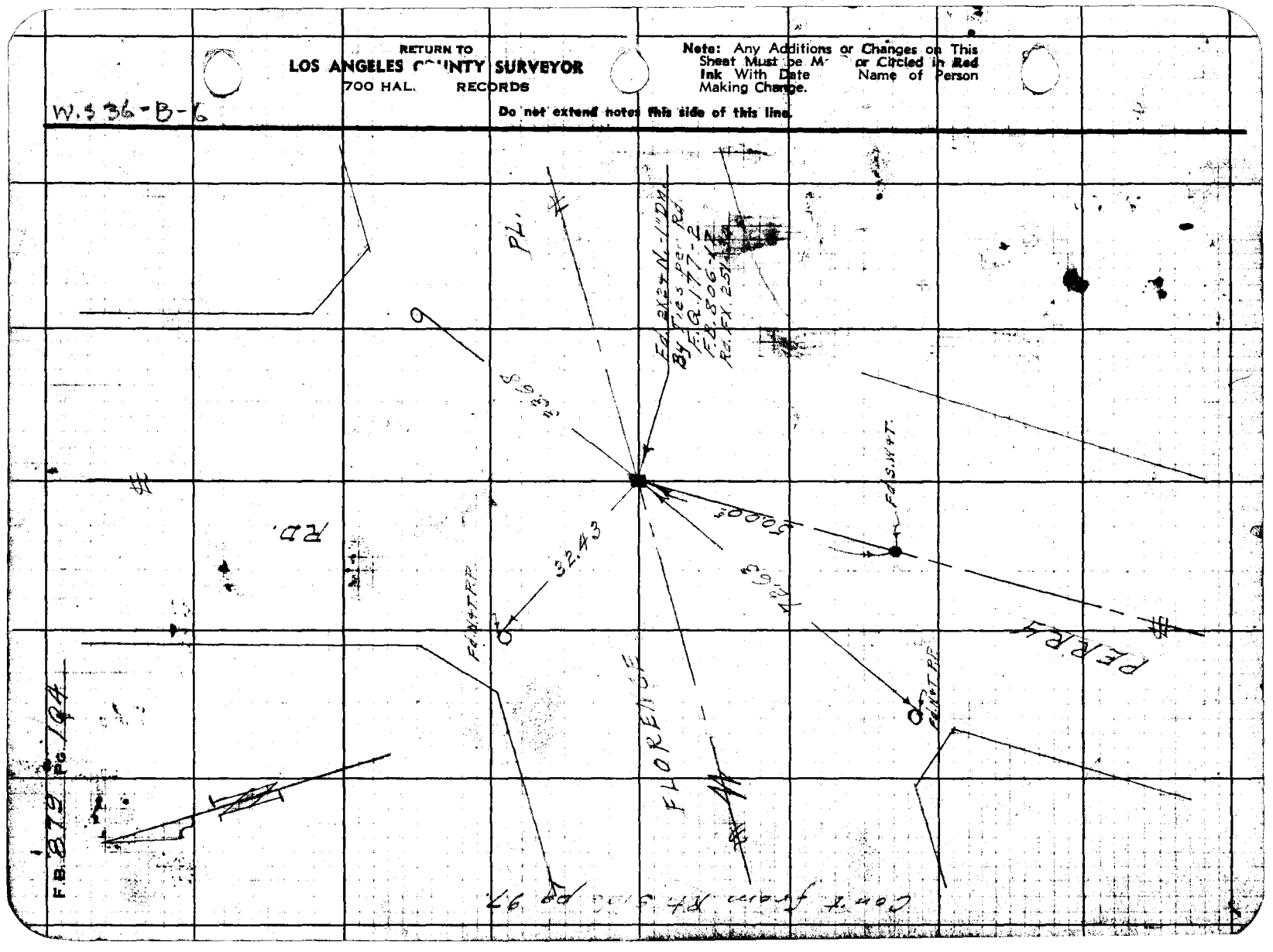


F.B. 879 PG. 194

| | |
|---|---|
| Notes Ck'd by | Survey of Bell Gardens L.S. |
| Map No. B-1760 | W. O. 8317 Tape No. 063 St'd 68°F |
| Office Work | Surveyed by Benson |
| Checked | Notes " Date 10-7-41 |
| Date | Indexed Johnson |

F.B. 879 PG. 105

① 67° 08' 40"
④ 263° 31' 30"
67° 08' 37½"

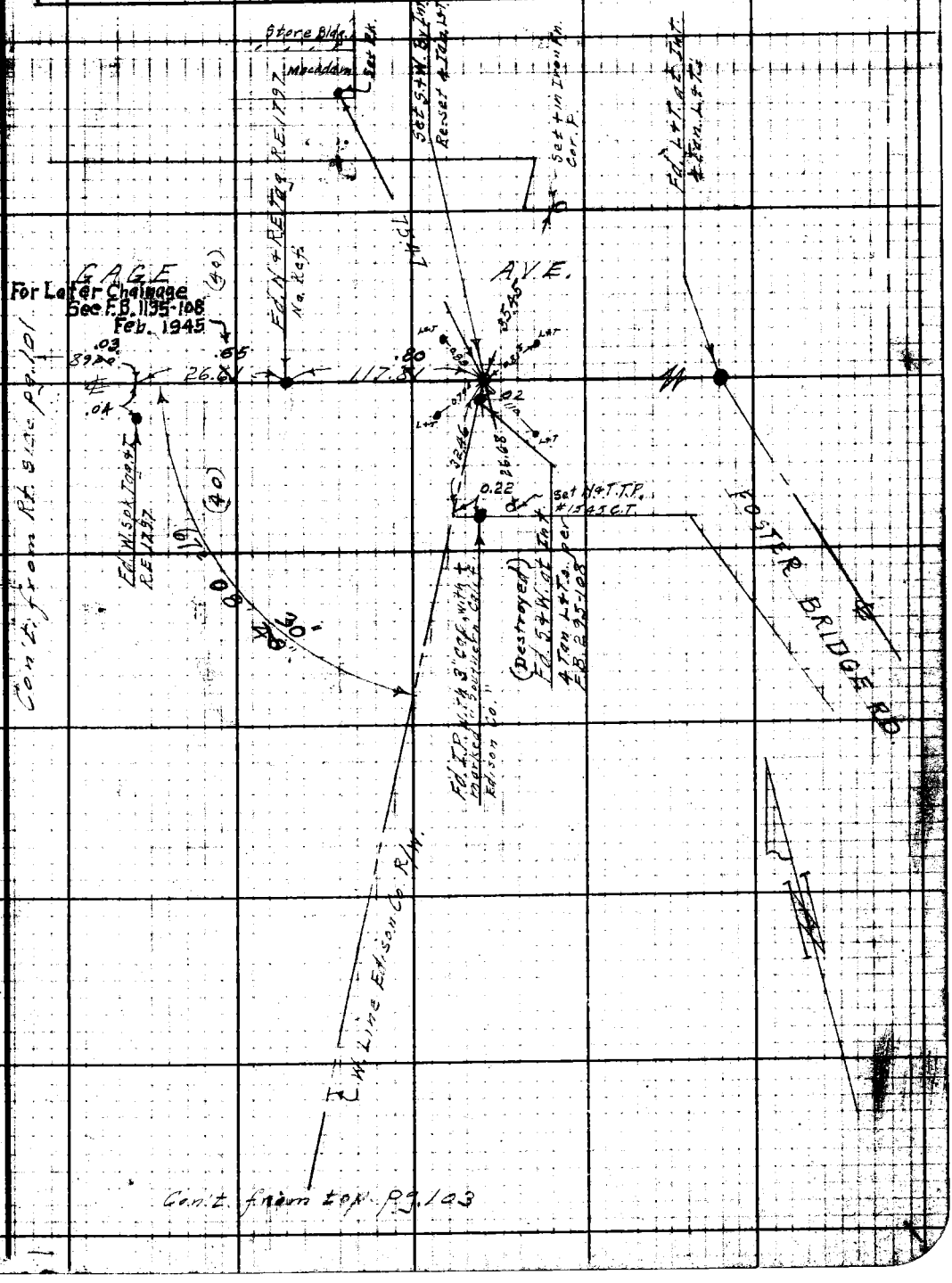


Note: Any Additions or Changes on This Sheet Must be Made or Circled in Red Ink With Date and Name of Person Making Change.

Do not extend notes this side of this line.

RETURN TO
LOS ANGELES COUNTY SURVEYOR
700 HALL OF RECORDS

FORM 247 5M 10-39

RETURN TO
**LOS ANGELES COUNTY SURVEYOR**
700 HALL OF RECORDS

Do not extend notes this side of this line.

Note: Any Additions or Changes on This Sheet Must be Made or Circled in Red Ink With Date and Name of Person Making Change.

| | |
|---|---|
| Notes Ck'd by [illegible] | Survey of Bell Gardens & Sur. |
| Map No. B-1760 | W. O. 8317 Tape No. 063 St'd 68°F |
| Office Work | Surveyed by Benson |
| Checked | Notes " Date 10-14-41 |
| Date | Indexed A. C. Johnson |

F.B. 879 PG. 107

WS 36-4-6

Con't. on bot. pg. 112

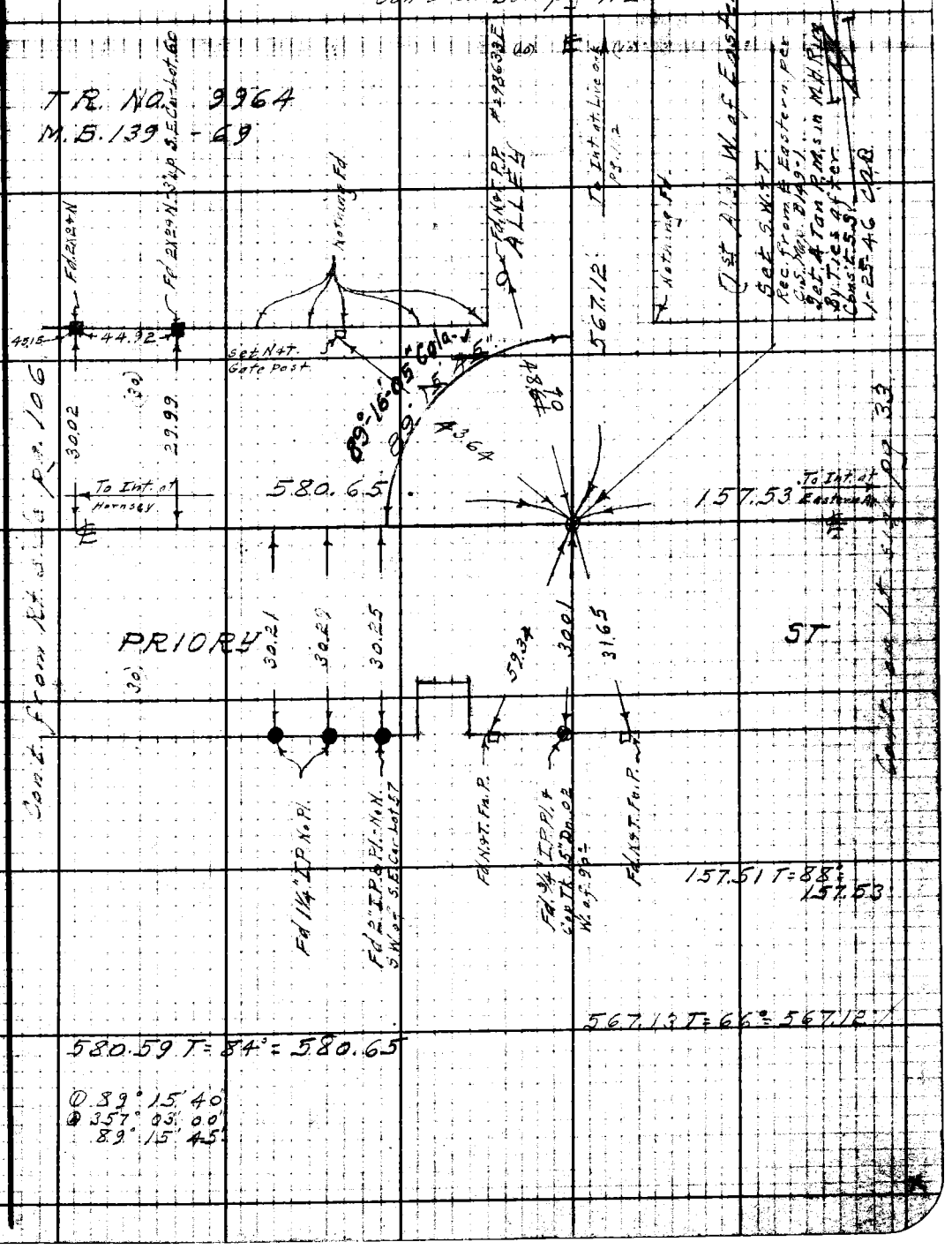


Note: Any Additions or Changes on This Sheet Must be Made or Circled in Red Ink With Date and Name of Person Making Change.

Do not extend notes this side of this line.

RETURN TO
LOS ANGELES COUNTY SURVEYOR
700 HALL OF RECORDS

FORM 247 DW 10-39


F.B. 879 PG. 108
Con't. on bot. pg. 113
① 89° 15' 50"
④ 357° 03' 20"
89° 15' 50"
TR. NO. 9964.
M.B. 139-69
162.46 T=82°=162.47
(Per F.S. 734-76 Fd. W. S.W. & T. 02 S. 6.03 E. (Destroyed)) Set S.W. & T. Rec. Dist. from Eastern per Deed
Set S.&W. 160.00 from Eastern after Cons't. S.S. 1-25-46 CAB.
(1st Alley E. of Eastern Ave)
ALLEY
567.32 To Int. at Live Oak St. pg. 113
Nothing Fd.
Set S.W. & T. Rec. Dist. from Eastern per C.S. Map B149-1
Set P.M. 247 E. of S.&W. Set 4 Tan. P.M.s. in M.H. Rim. after Cons't. S.S. 1-25-46 CAB.
16-05" Calc.
89° 15' 50"
25.00
709.80
To Int. at Drue Wood Ave.
To Int. at Eastern Ave
160.00
247
30.43
30.53
PRIORY
ST.
45"
15' 50"
89°
Fd. 2" I.P. No Pl.
10.10
9.90
386.57
① 89° 15' 50"
④ 357° 03' 20"
89° 15' 50"
~~567.36 T=66°=567.35~~
567.32 T=68°=567.32
ALLEY
To Int. at Clara St.
Con't. from top pg. 42
Con't. from Rt. side pg. 33
Con't. on Lt. side pg. 109
W5.86-A-6
RETURN TO
LOS ANGELES COUNTY SURVEYOR
700 HALL OF RECORDS
Do not extend notes this side of this line.
Note: Any Additions or Changes on This Sheet Must be Made or Circled in Red Ink With Date and Name of Person Making Change.

Notes Ck'd by
Map No. B-1760
Office Work Cour.
Checked
Date

Survey of Br. Garden & Sur.
W.O. 8317 Tape No. 063 St'd 68°F
Surveyed by Benson
Notes " Date 10-14-41
Indexed A. C. Johnson

F.B. 879 PG. 109

Con't. on bot. pg. 114.

603.8 ℄ T 84° = 603.89

709.84 ℄ T 80° = 709.90

T.R. NO. 9964
MB 139-69

① 109° 51' 30"
② 79° 25' 30"
109° 51' 22½"

DEDERWOOD Dr.

Adopted ℄

To Int. Line of Lot

603.61

29.95

29.83

79.32

79.32 Calc.

This pt. has been moved since last W.L.

15'

109° 51'

109° 48' 20" Calc.
(109° 48' 11") Tr. 9964

PRIORY

To Ent. of Alley N.

709.90

Mining Pd

157.42 To Pl. per

(Destroyed)
Fd. W. spk. ET
May be pt. per F.B. 734-75
(Ties Gone.)

Set L.K.T. Conc. Dwy 9-18-45 Con Con. Prod. C.A.B.

Established by proportion between Eastern Ave. and Compton & Jabonería Rd. per Tract No. 9964

Set 3.4W. 157.18 W. of Pl. after Cons'd. 5.61 1-25-46 C.A.B.

Set R.M. in E. & W. Rim of M.H. on ℄ Priory. Spk. is 1.05 from E. R.M. N.G. 3/19/52 R.M. C.A.B.

Note:- Our chainage on Priory from Compton Jabonería Rd. & Eastern Ave. checks plat with F.B. 328-34-61.

Fd. 3.4W & checked fit. Removed & Re-Placed Tags in std. C.S. Br. cap in conc. dr. 10' Set additional ties as shown. Fd. [illegible] Pics. on ℄ 2.00 per Rd. F.B. 191 [illegible] (Mar.

Cont. from Rt. side pg. 108

Set L.K.T. in Conc. C.B.

Set 1" I.P. compl. w/Co. Tk. dn. 2.9' in 5/19/52 R.P.M.

55.59
63.19

0.16

Destroyed by Cons'd. 5.61
Set 3/4" I.P. Pl. & Cap T.
18" Dn. 2x2 + T. 1" Bo. 2x1.4 S.
By Calc. Int. Thread 2x1.4 S.
Found per F.B. 328-34

Note: Please return to LOS ANGELES COUNTY SURVEYOR 700 HALL OF RECORDS

Do not extend notes this side of this line.

Note: Any Additions or Changes on This Sheet Must be Made or Circled in Red Ink With Date and Name of Person Making Change.

FORM 247 5M 10-39


F.B. 879 Pg. 110
TR. NO. 9964
M.B 139-69
COUNTY SURVEYOR
P. I.
R. E. 63
WS-36-A-6
RETURN TO
LOS ANGELES COUNTY SURVEYOR
700 HALL OF RECORDS
Do not extend notes this side of this line.
Note: Any Additions or Changes on This Sheet Must be Made or Circled in Red Ink With Date and Name of Person Making Change.
PRIORY
To Int. of Druerwood
157.42
ST.
196.00 calc
To Int. of Compton-Telomer
148.12
10" Adj.
17°25'00" Calc.
8 42 35
168.89
26.50
26.92
26.60
33.69
Fd. 2" I.P. - Set 2x2 Pl. 4 N. on Bisection 3" Dn.
168.87 @ T=86° = 168.89
Δ 17°25'20"
Δ 69° 41' 00

| | |
|---|---|
| Notes Ck'd by | Survey of Bell Gardens & Sur |
| Map No. B-1760 | W. O. 8317 Tape No. 063 St'd 68°F |
| Office Work Lewis | Surveyed by Benson |
| Checked | Notes " Date 10-16-41 |
| Date | Indexed |

F.B. 879 Pg. 111

Con't on bot. (Lt. side) pg. 116.

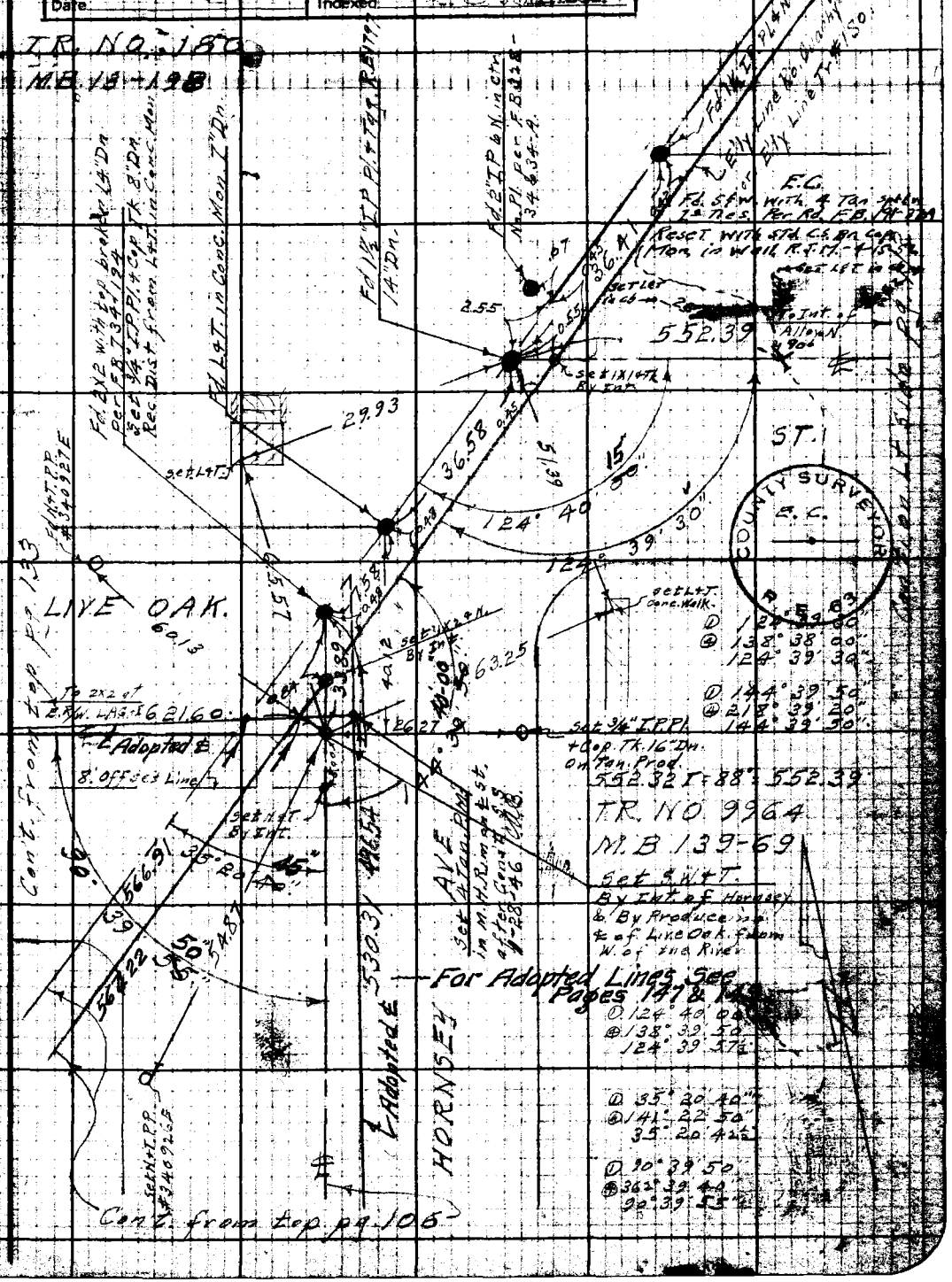


Note: Any Additions or Changes on This Sheet Must be Made or Circled in Red Ink With Date and Name of Person Making Change.

Do not extend notes this side of this line.

RETURN TO
LOS ANGELES COUNTY SURVEYOR
700 HALL OF RECORDS

FORM 247 5M 10-39

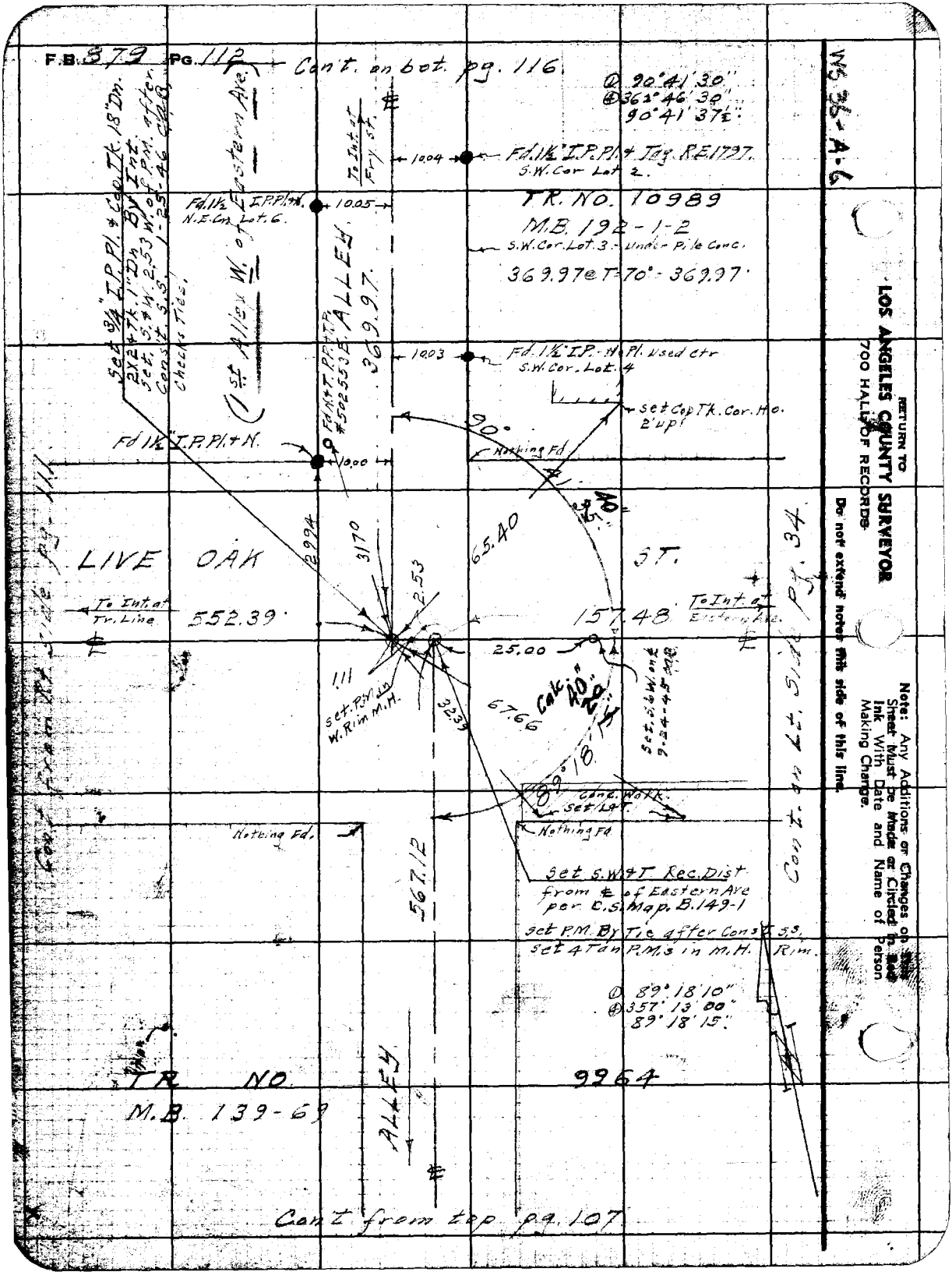
F.B. 379 PG. 112
Con't. on bot. pg. 116
① 90°41'30"
④ 362°46'30"
90°41'37½"
WS 36-A-6
To Int. at Fry St.
10.04
Fd. 1½" I.P. Pl. & Tag R.E. 1797.
S.W. Cor. Lot 2.
Fd. 1½" I.P. Pl. & N.
N.E. Cor. Lot. 6.
10.05
TR. NO. 10989
M.B. 192-1-2
S.W. Cor. Lot. 3 - Under Pile Conc.
369.97 @ T=70° - 369.97'
Set 3/4" I.P. Pl. & Cop. Tk. 18" Dn.
2X2 & Tk. 1" Dn. By Int.
Set S.&W. 2.53 W. of P.M. after
Const. S.S. 1-25-46 C.A.B.
Checks Ties.
(1st Alley W. of Eastern Ave.)
ALLEY
369.97
10.03
Fd. 1½" I.P. - No Pl. Used Ctr
S.W. Cor. Lot. 4
set Cop Tk. Cor. Ho.
2' up
90°
Fd 1½" I.P. Pl. & N.
10.00
Nothing Fd.
40°
2994
3170
65.40
LIVE OAK ST.
To Int. at Tr. Line
552.39
2.53
157.48
To Int. at Eastern Ave.
25.00
1.11
set P.M. in W. Rim M.H.
32.39
67.66
Calc. 40°
89°18'
Conc. Walk
Set L.&T.
Nothing Fd.
Nothing Fd.
567.12
Set S.W. & T. Rec. Dist.
from ℄ of Eastern Ave
per C.S. Map. B.149-1
set P.M. By Tie after Const. S.S.
set 4 Tan P.M.'s in M.H. Rim.
① 89°18'10"
④ 357°13'00"
89°18'15"
TR. NO. 9964
M.B. 139-69
ALLEY
Cont. from top pg. 107
Cont. on Lt. Side pg. 34
Cont. from Rt. Side pg. 111
RETURN TO
LOS ANGELES COUNTY SURVEYOR
700 HALL OF RECORDS
Do not extend notes this side of this line.
Note: Any Additions or Changes on this Sheet Must be Made or Circled in Red Ink With Date and Name of Person Making Change.

| | |
|---|---|
| Notes Ck'd by | Survey of Bell Gard... |
| Map No. B-1760 | W. O. 8317 Tape No. 063 St'd 68°F |
| Office Work | Surveyed by Benson |
| Checked | Notes 11 Date 10-17-41 |
| Date | Indexed |

F.B. 879 Pg. 113

WS 36-4-6

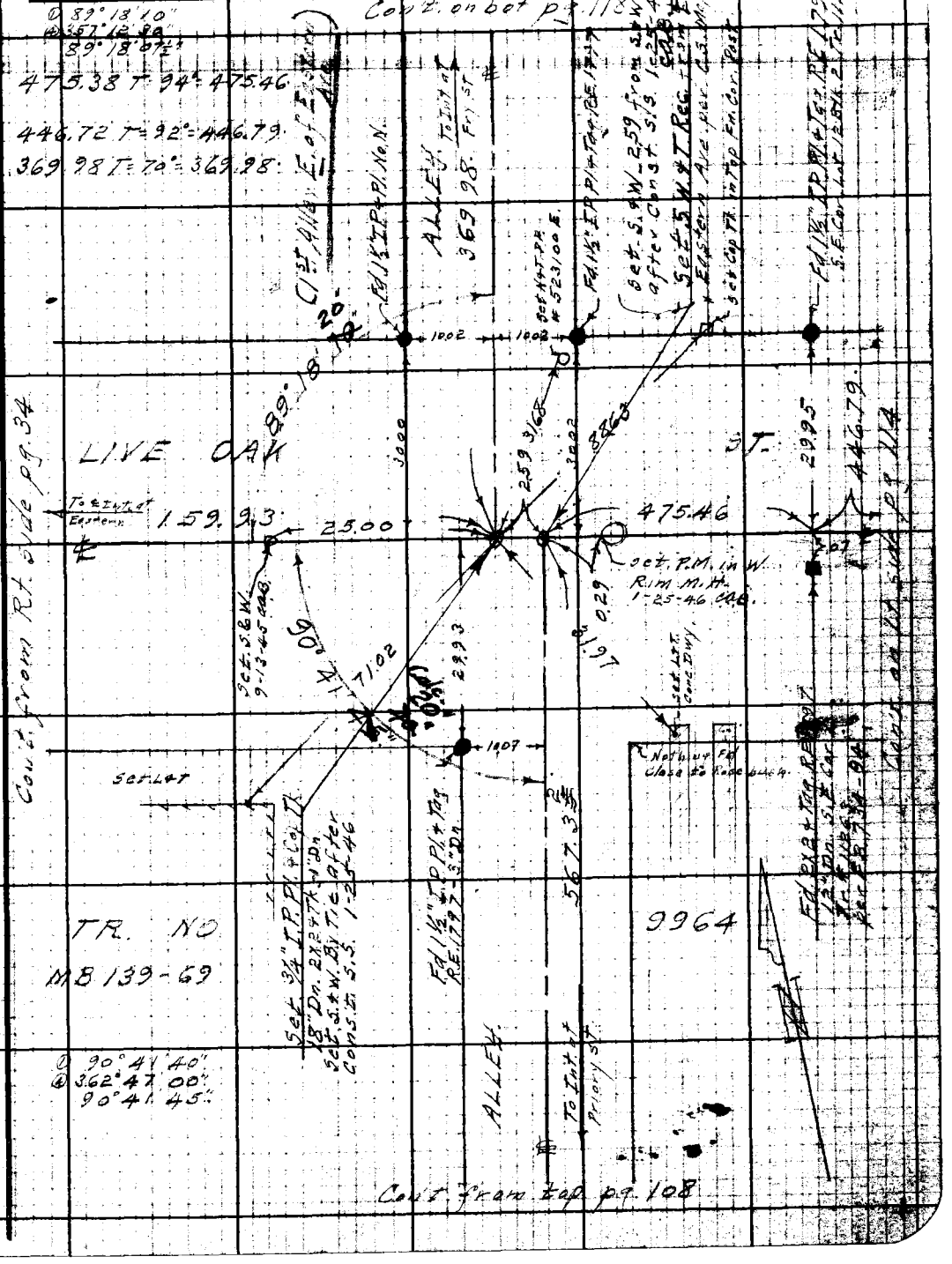


Note: Any Additions or Changes on This Sheet Must be Made or Circled in Red Ink With Date and Name of Person Making Change.

Do not extend notes this side of this line.

RETURN TO
LOS ANGELES COUNTY SURVEYOR
700 HALL OF RECORDS

FORM 247 5M 10-39

F.B. 879 Pg. 114

① 70°06'30"
② 280°26'00"
70°06'30"

① 70°06'20"
② 280°25'10"
70°06'17½"
6-26-42 CAB

Set S.&W. By Ties after Const.
S.S. 1-25-46 CAB.

Established by proportion between Eastern Ave. and Compton & Japoneria Road per Tract No. 9964

This half of St. may or may not be deeded for St.

Nothing Fd. per F.B. 734-94 (Pipe Line Set 3½ E of Dr. Cor. Tk.)

8" Dn. By Ties per F.B. 734-94. - Checked For Line E & W.

Nothing Fd. 6-24-42. Set ¾" Dn. Cor. Tk. 5 Dn. 446.79 from Set Tk. to the West.

Fd. 2½" Tk.

15" Dn. per F.B. 734-94 (This is not under Mac. Pk. of School) Brass not 6-24-42 Cab. 21.0 not 4½-up.

Cont. on Lt. side pg. 82.

Set L&T on Tan Pred. 3-19-45 CAB.

Set L&T on Tan Pred. Destroy 1-25-46 CAB

Set L&T.

6' offset Line.

To 2x2 Pg 113

446.79

Fd. L&T in c.b. Rd. F.B. 191-39,90 3/10/52 To 6' N. of X. Sp. 4T at Compton-Japoneria Rd. pg 22

Set L&T.

320.03 Meas. Per F.B. 734-94.

Set 1" I.P. cem. bl. dec. tk. dn. 24" on ℄ Pred. 3/18/52 RFM

Nothing Fd. 24" Dn.

Fd. S&W for CAB - Removed same & set Std. C.S.B. Cotington & marked as shown. Fd 4 tan S&W out 2.00 per Rd. F.B. 191 39&90. Fd L&T on ℄ Prod. of Live Oak St. out 21.69 per Rd. F.B. 191 3/10/52 RFM.

Cont. from Rt. side pg. 113.

LIVE OAK ST.

70°09'38" 70°09'05" Calc.

996.4

70°06'20"

77.19

0.30

Nothing Fd.

167.24 @ T=84°=167.26
6-24-42

603.61

167.26

100.10

603.79

29.83

30.04

EASTERN AVE.

COUNTY SURVEYOR R.E. 63

Fd. 0.01 1½x1½ F.N. - 2" Dn. N.W. Cor. Lot 10.

Set N&T. 6-24-42 CAB.

100.10

30.10

30.23

DRIVE WOOD

100.10

10

Fd. 2" I.P. P.L.&N. Flush S.W. Cor. Lot 10

Nothing Fd.

Adopted ℄

30.89

To Intersect Prior ℄

Cont. from top pg. 109.

WS 36-A-8

RETURN TO
LOS ANGELES COUNTY SURVEYOR
700 HALL OF RECORDS

Do not extend notes this side of this line.

Note: Any Additions or Changes on This Sheet Must be Made or Circled in Red Ink With Date and Name of Person Making Change.

| | |
|---|---|
| Notes Ck'd by | Survey of Bell Gardens & Sur. |
| Map No. B-1760 | W. O. 8317 Tape No. 063 St'd 68°F |
| Office Work LCW | Surveyed by Berson |
| Checked | Notes " Date 10-17-41 |
| Date | Indexed A. C. Johnson |

F.B. 879 Pg. 115

WS-36-A-5

Note: Any Additions or Changes on This Sheet Must be Made or Circled in Red Ink With Date and Name of Person Making Change.

Do not extend notes this side of this line.

RETURN TO
LOS ANGELES COUNTY SURVEYOR
700 HALL OF RECORDS

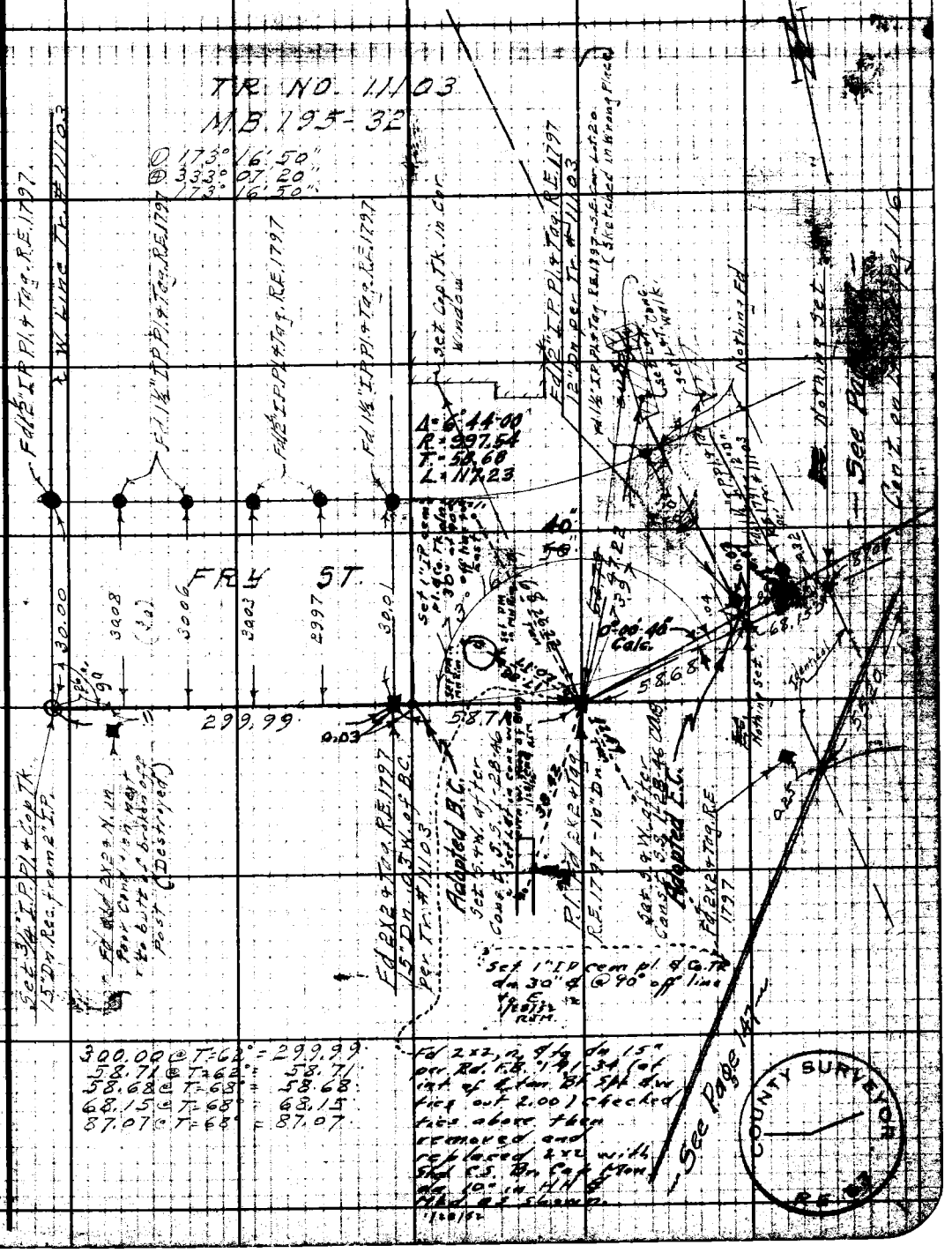


FORM 247 5M 10-39

F.B. 879 PG. 116

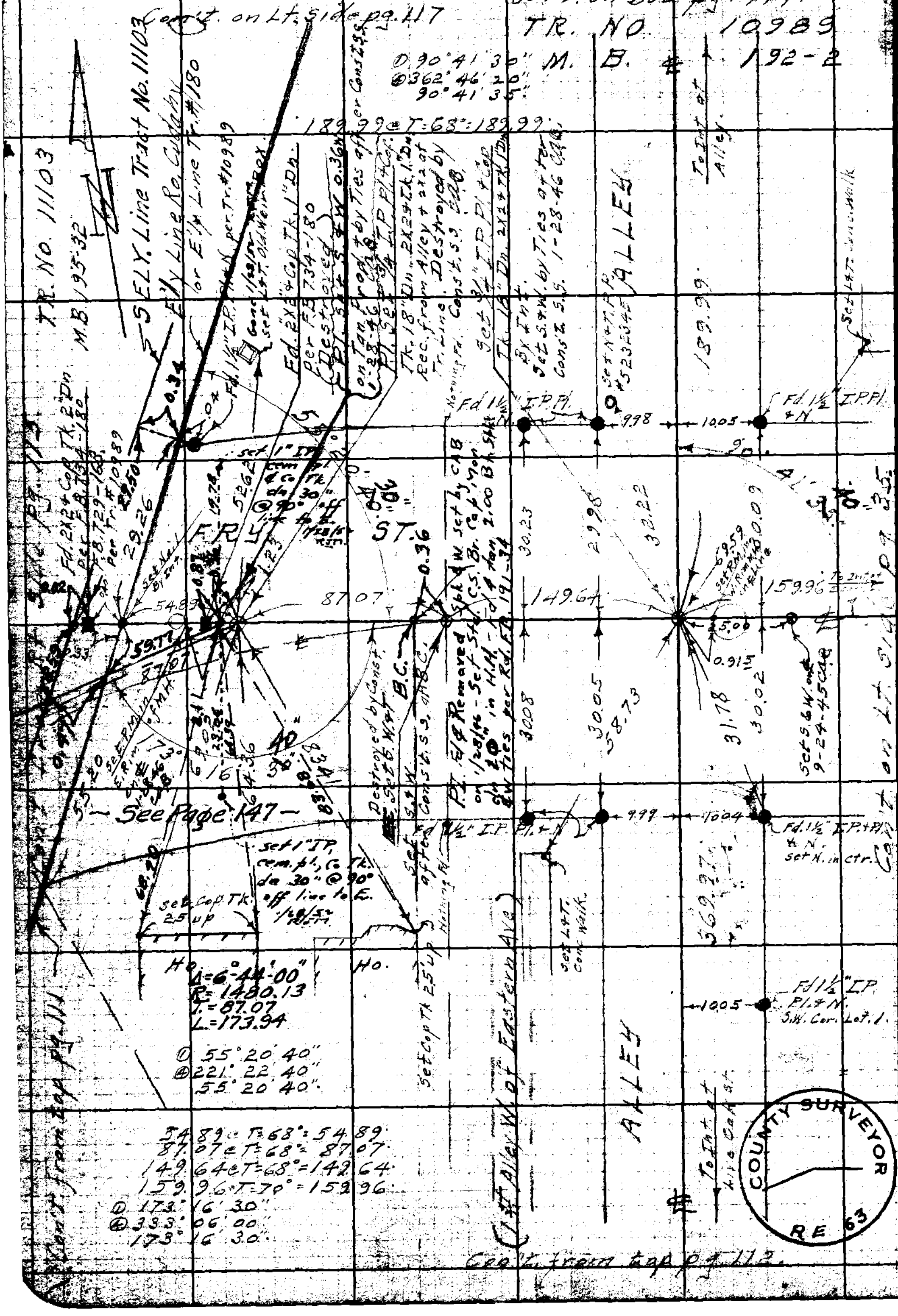


RETURN TO
LOS ANGELES COUNTY SURVEYOR
700 HALL OF RECORDS
Do not extend notes this side of this line.

Note: Any Additions or Changes on This Sheet Must be Made or Circled in Red Ink With Date and Name of Person Making Change.

| | | |
|---|---|---|
| Notes Ck'd by | Survey of Bell Gardens & Sur | F.B. 879 Pg. 117 |
| Map No. B-1760 | W. O. 8317 Tape No. 063 St'd 68°F | 200.09 @ T=68°=200.09 |
| Office Work Lew | Surveyed by Benson | |
| Checked | Notes " Date 10-20-41 | |
| Date | Indexed A. C. Johnson | |

WS 36-A-5

Con't on bot. pg. 55

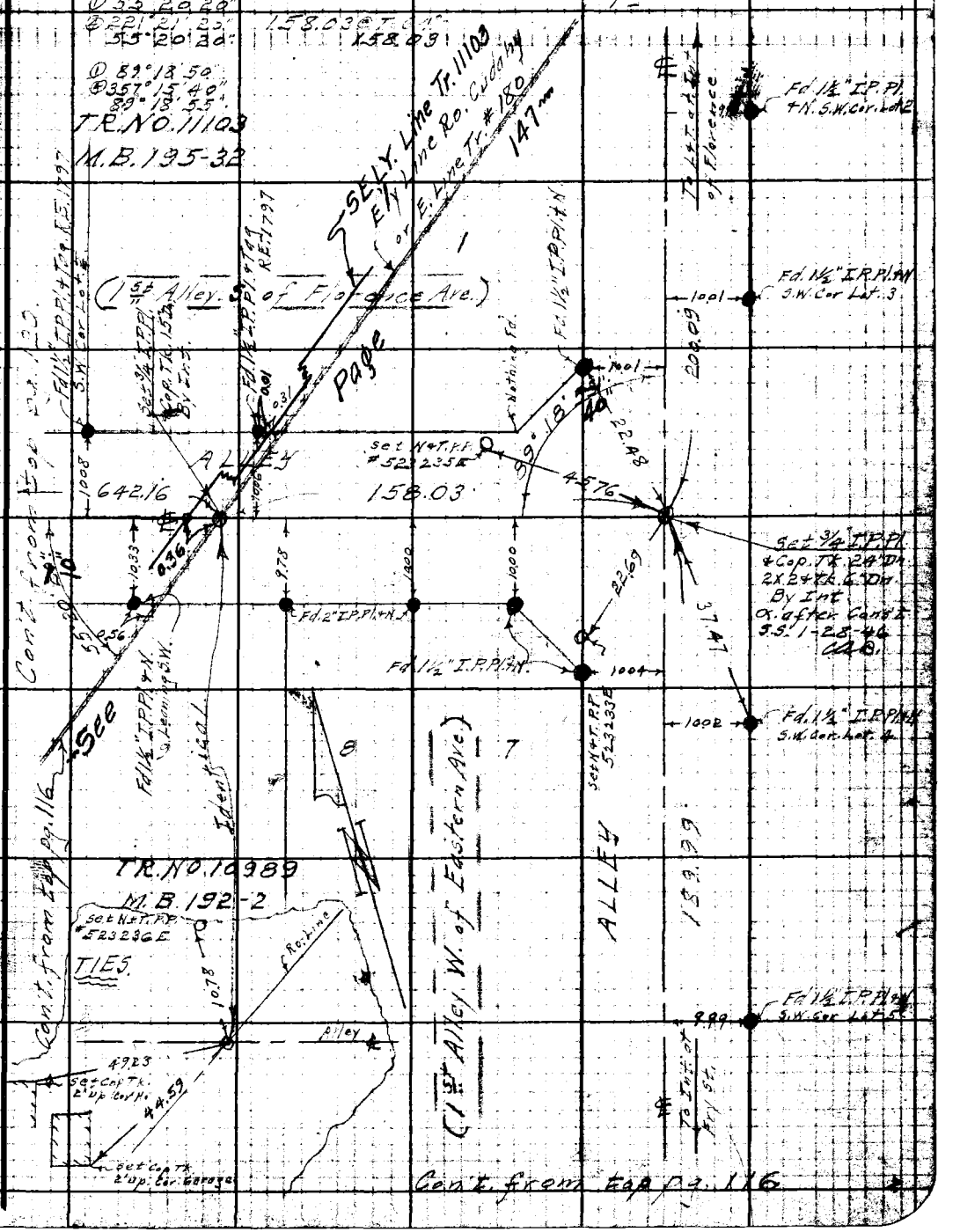


Note: Any Additions or Changes on This Sheet Must be Made or Circled in Red Ink With Date and Name of Person Making Change.

Do not extend notes this side of this line.

RETURN TO
LOS ANGELES COUNTY SURVEYOR
700 HALL OF RECORDS

FORM 247 5M 10-39

F.B. 879 PG. 118 Con't. on bot. Pg. 119

W.S. 36-A-5

Fd. 1½" I.P. Pl. + Tag. R.E. 1797

Set 3/4" I.P. Pl. + Cap Tk. 24" Dn. 2X2 + Tk. 6" Dn By Int.

Set 3/4" I.P. Pl. + Cap Tk. 12" Dn. between I.P.

Fd. 1½" I.P. Pl. + Tag. R.E. 1797

Fd. 1½" I.P. Pl. + Tag. R.E. 1797

Fd. 1½" I.P. Pl. + Tag. R.E. 1797

Fd. 1½" I.P. Pl. + Tag. R.E. 1797

Fd. 1½" I.P. Pl. + Tag. R.E. 1797

Fd. 1½" I.P. Pl. + Tag. R.E. 1797

Fd. 1½" I.P. Pl. + Tag. R.E. 1797

Fd. 1½" I.P. Pl. + Tag. R.E. 1797

Fd. 1½" I.P. Pl. + Tag. R.E. 1797

Fd. 1½" I.P. Pl. + Tag. R.E. 1797

Fd. 1½" I.P. Pl. + Tag. R.E. 1797

Fd. 1½" I.P. Pl. + Tag. R.E. 1797

Fd. 1½" I.P. Pl. + Tag. R.E. 1797

Fd. 1½" I.P. Pl. + Tag. R.E. 1797

Set 3/4" I.P. Pl. + Cap Tk. 18" Dn. 2X2 + Tk. 1" Dn. By Int.

Cl. of Alley E. of Florence

545.03

200.11

23.16

22.55

10.05

18.55

89°19'05"

Tr. Line

Street Prop. Line

Ⓓ 89°19'00"
Ⓐ 357°16'20"
89°19'05"

200.09 eT = 84° = 200.11

545.03 eT = 68° = 545.03

48.36

2.5

Set Cap Tk. on Ho.

(1st A.V. E. of Eastern Ave.)

ALLEY

189.99

Fd. 1½" I.P. Pl. + Tag. R.E. 1797

9.97

10.05

89°18'20"

FRY ST.

30.03

30.00

29.99

30.05

29.99

To Int. of Eastern Av. 159.96

482.62

To S.W. + T Pg. 119.

29.84

30.04

30.00

30.04

30.02

9.89

10.09

Cont. on Lt. Sheet Pg. 119.

TR. NO. 11263

M.B. 199-20

189.99 eT = 70° = 189.99

Ⓓ 89°18'20"
Ⓐ 357°13'40"
89°18'25"

Cont. from top Pg. 113.

RETURN TO
LOS ANGELES COUNTY SURVEYOR
700 HALL OF RECORDS

Do not extend notes this side of this line.

Note: Any Additions or Changes on This Sheet Must be Made or Circled in Red Ink With Date and Name of Person Making Change.

| | |
|---|---|
| Notes Ck'd by [illegible] | Survey of Bellgardens & Sur. |
| Map No. B-1760 | W. O. 8317 Tape No. 963 St'd 68°F |
| Office Work [illegible] | Surveyed by Benson |
| Checked | Notes " Date 10-29-41 |
| Date | Indexed [illegible] |

F.B. 879 PG. 119

W 5.36-A-6

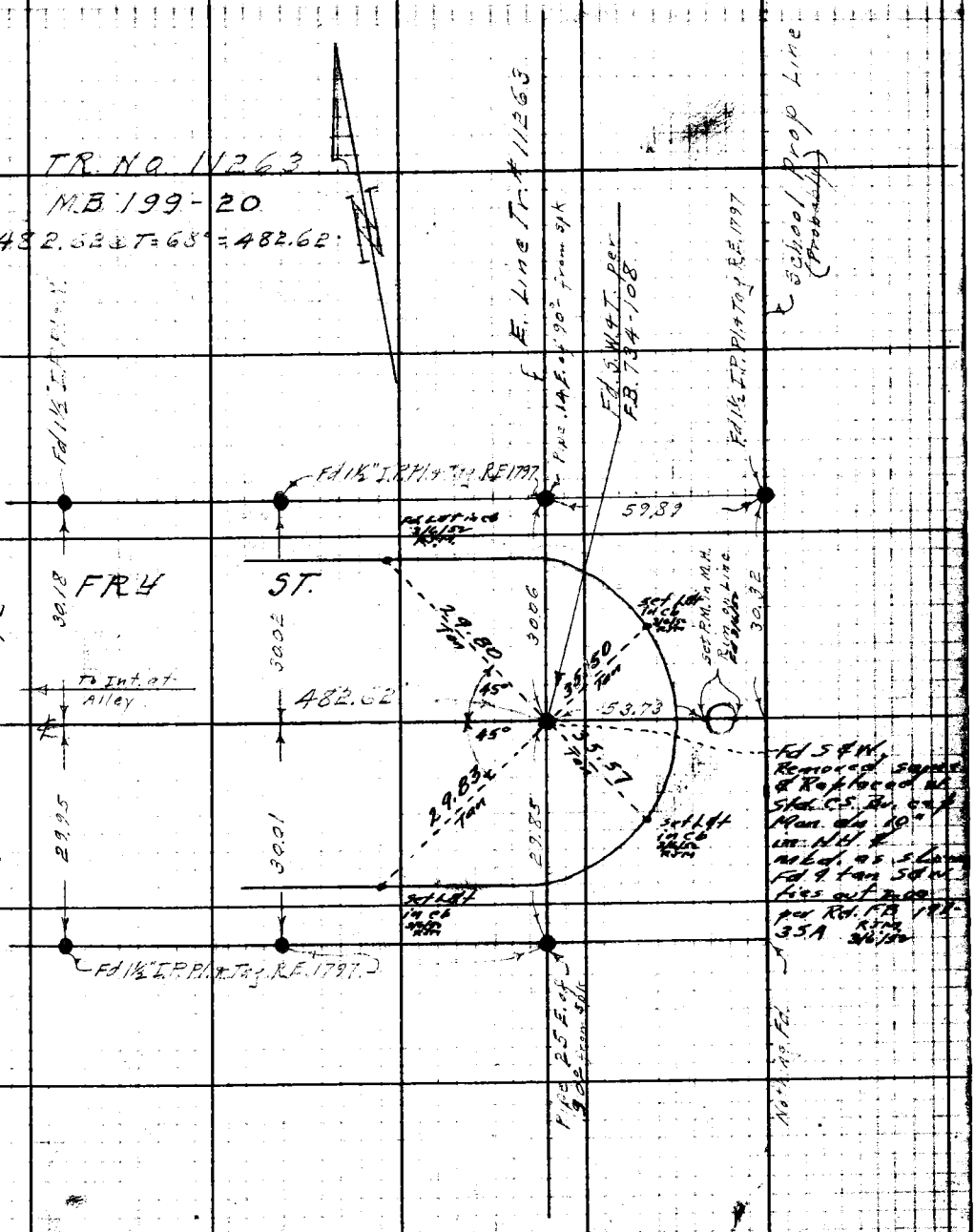


Note: Any Additions or Changes on This Sheet Must be Made or Circled in Red Ink With Date and Name of Person Making Change.

Do not extend notes this side of this line.

RETURN TO
LOS ANGELES COUNTY SURVEYOR
700 HALL OF RECORDS

FORM 247 5M 10-39


F.B. 879 Pg. 120
Con't on Lt. side pg. 117
9.99
N.G. Leaning 45°
10.06
To Int. at Ro. Line
9.93
9.96
Fd. 2" I.P. Pl. & Tag. R.E. 1797
Fd. 2" I.P. Pl. & Tag. R.E. 1797
10.02
9.95
Fd. 2" I.P. Pl. & Tag. R.E. 1797
642.19 @ T = 62° = 642.16
10.03
9.95
642.16
TR. NO. 11103
M.B. 195-32
9.97
9.98
ALLEY
9.87
9.99
(1st Alley South of Flower)
NOTE - All Lot Cor. Fd. are 1½" I.P. Pl. & Tag. R.E. 1797 except as shown.
10.03
10.03
Set N & T.P.P. #523241E
55.33
9.97
9.99
Set Cop. Tk. 25' up in Cor. Ho.
Set 3/4" I.P. Pl. & Cop Tk. 15" Dn.
31.86
45.94
5.23
5.35
Fd. 2" I.P. Pl. & Tag. R.E. 1797
10.06
9.94
W'ly Line Tr. # 11103.
I did not prove this Line
WS 36-A-5
RETURN TO
LOS ANGELES COUNTY SURVEYOR
700 HALL OF RECORDS
Do not extend notes this side of this line.
Note: Any Additions or Changes on This Sheet Must be Made or Circled in Red Ink With Date and Name of Person Making Change.

| | |
|---|---|
| Notes Ck'd by | Survey of Be[illegible] |
| Map No. B-1760 | W. O. 8317 Tape No. 063 St'd 68°F |
| Office Work | Surveyed by Benson |
| Checked | Notes " Date 10-24-41 |
| Date | Indexed [illegible] |

F.B. 879 Pg. 121

WS-36-A-6

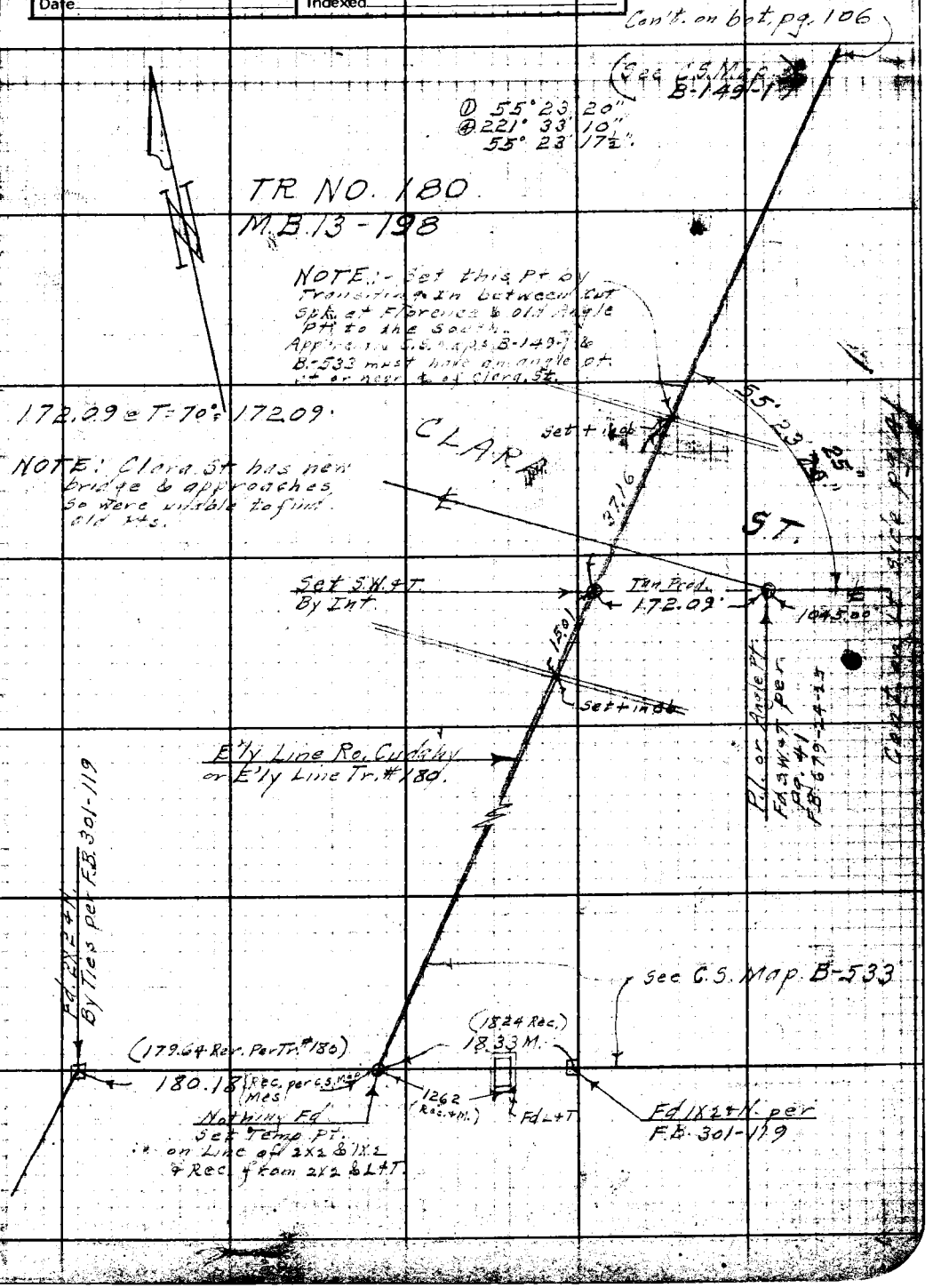


Note: Any Additions or Changes on This Sheet Must be Made or Circled in Red Ink With Date and Name of Person Making Change.

Do not extend notes this side of this line.

RETURN TO
LOS ANGELES COUNTY SURVEYOR
700 HALL OF RECORDS

FORM 247 5M 10-39

F.B. 879 PG. 122

Con't. on bot. pg. 123

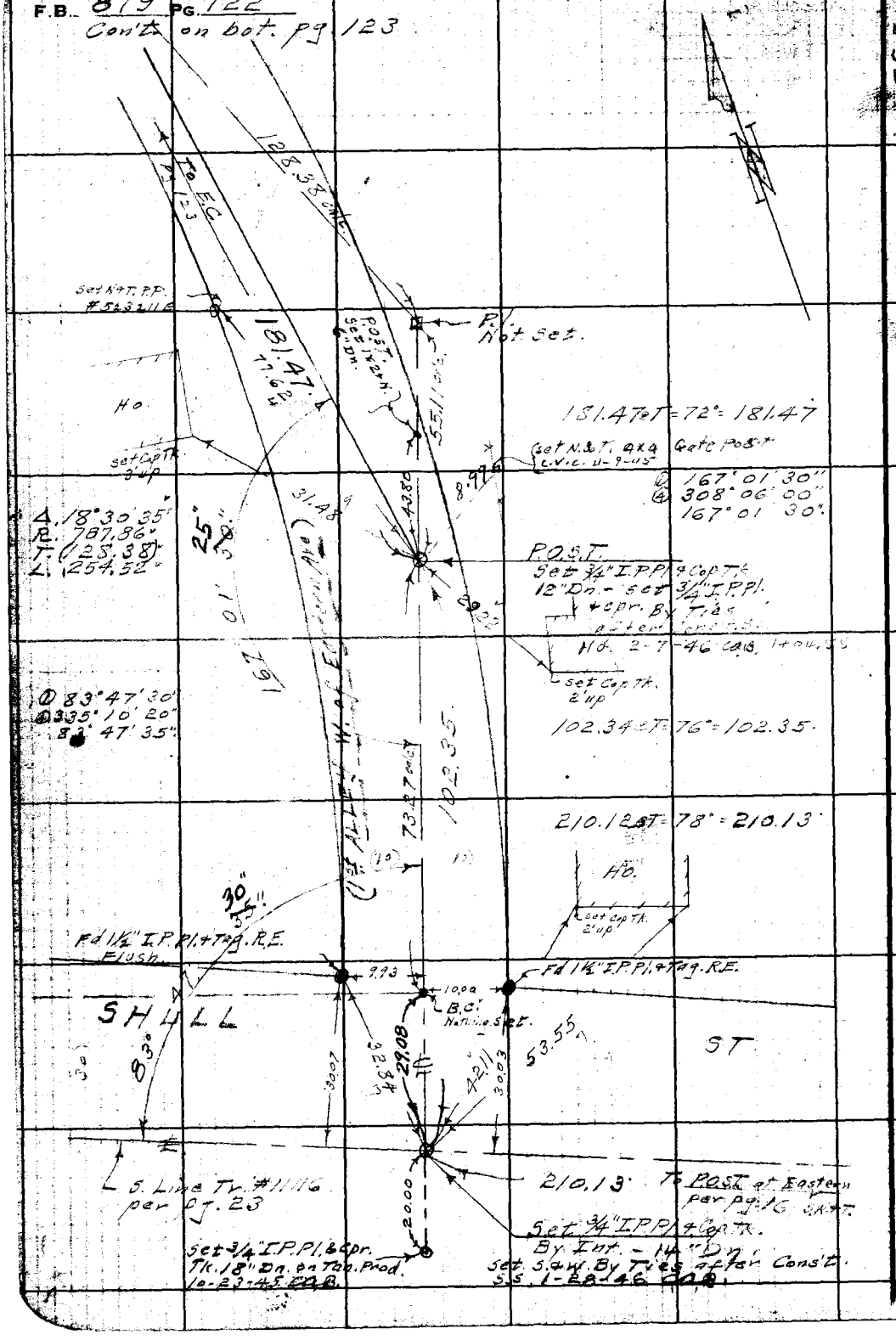


W5.32 #C-1

RETURN TO
LOS ANGELES COUNTY SURVEYOR
700 HALL OF RECORDS

Do not extend notes this side of this line.

Note: Any Additions or Changes on This Sheet Must be Made or Circled in Red Ink With Date and Name of Person Making Change.

| | |
|---|---|
| Notes Ck'd by | Survey of Bell Gardens Tract |
| Map No. B-1760 | W. O. 8317 Tape No. 063 St'd 68°F |
| Office Work | Surveyed by Benson |
| Checked | Notes " Date 10-31-41 |
| Date | Indexed A. C. Johnson |

F.B. 879 Pg. 123

W.S. 32-V-1

Note: Any Additions or Changes on This Sheet Must be Made in Red Ink With Date and Name of Person Making Change.

Do not extend notes this side of this line.

RETURN TO
LOS ANGELES COUNTY SURVEYOR
700 HALL OF RECORDS

Con't. on bot. pg 124

Tr. Line

Tr. Line

135.98 @ T=76°=135.99
Fd 1½" I.P.Pl.+N. 8" up
between P.P.+Fn. Post.

Ho.

Set Cap Tk. 3.5' up

Set S.W.+T.
By Int.

Set S.&W. By Ties
after Const. 3.5
2-7-46 CAB.

W. of Eastern Ave.

9.51

10.08

Fd 1½" I.P.Pl.+N. per Tr. 70878

5.74

10.04

Fd 1½" I.P.Pl.+N.

326.97 @ T=76°=326.99

T. Int. of Centerline

Fd 1½" I.P.Pl.+N

10.00

Fd 1½" I.P.Pl.+Tag
R.E. 1797

9.09

80°06'10"

S.

N 03°

326.99

Set P.M. on W. line N.H.

3.04

N 52°

Set S.&W.
10-24-45 CAB.

℄ per pg. 24 & 25

FOSTORIA

25.00

135.99

48.66

33.94

30.48

Set Cap Tk. in Top E. Gate Post

Set Cap Tk. in Fn. Cor. Post
1.5' up

Set N+T. P.P.
#523215E

9.97

Fd 1½" I.P.Pl.+Tag. R.E. 1797

156.52

Nothing Fd.

Fd. 1½" x 2" N. 2' Dn.
By Ties per Pg. 24

156.51 @ T=74°=156.52

10.00

Fd. 1½" I.P.Pl.+N. W. Cor. Lot 2

W. of Eastern Ave.

Set Cap Tk. 2' up

Ho.

(Set Pin. W. of Eastern Ave.)

54.85

28.00'

Set N+T. in Fn. Cor. Post.

10.05

① 80°06'10"
② 320°24'40"
80°06'10"

39.06
19

Nothing Fd.

Nothing Fd.

Set N+T
P.P. #523216E

90°

174°

18.47

128.38 calc.

E.C.
Set ¾" I.P.Pl.+Cap Tk.
12" Dn.
Set ¾" I.P.Pl. & cap. Tk.
18" Dn. By Ties after
Const. S.S. 2-7-46
CAB

Set N+T.
Fn. Cor. Post

① 174° 28' 00"
② 337° 51' 50"
174° 27' 57"

Con't. from top pg. 122

FORM 247 5M 10-39

F.B. 879 PG. 124 Cont. on bot. pg. 125

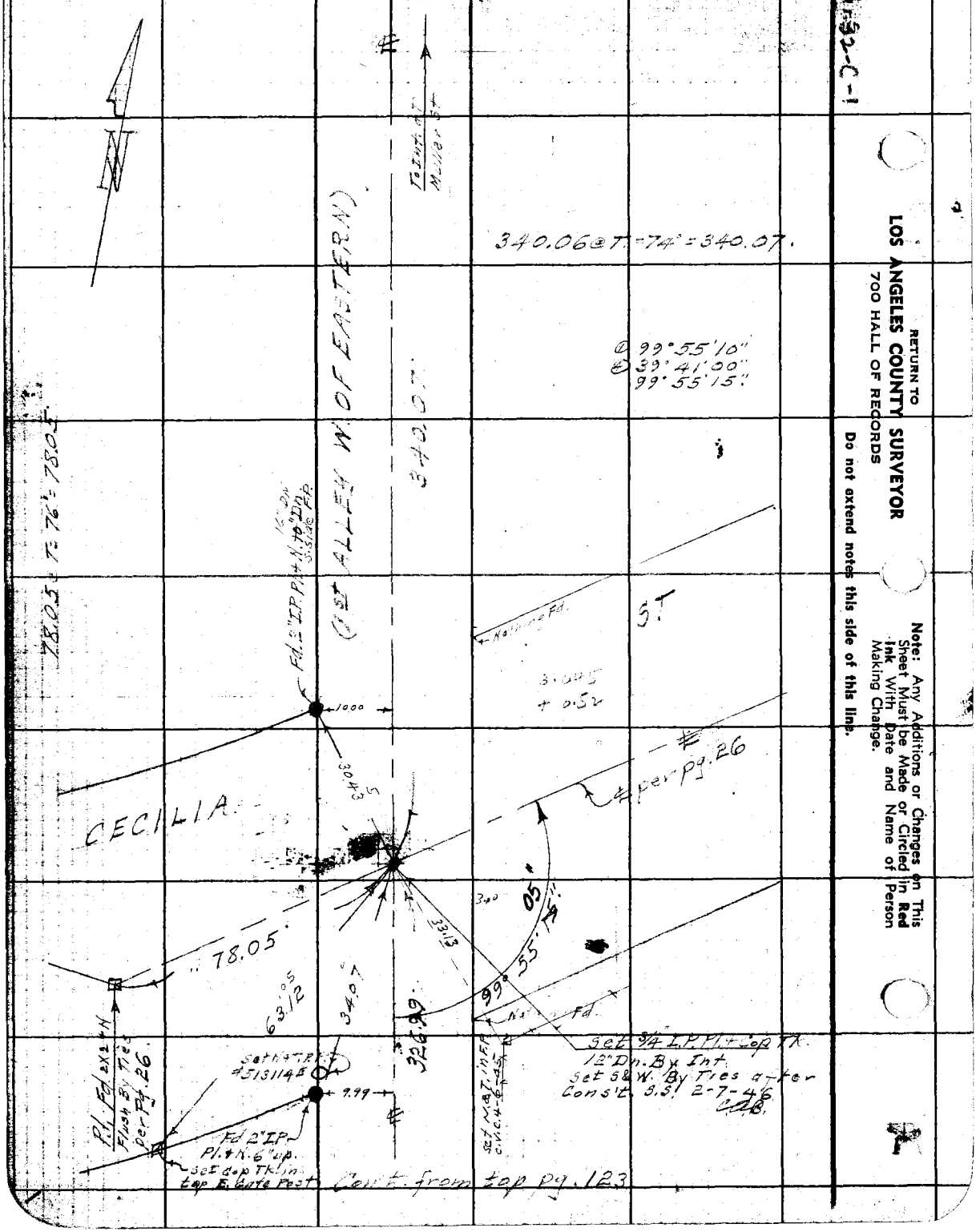



RETURN TO
LOS ANGELES COUNTY SURVEYOR
700 HALL OF RECORDS
Do not extend notes this side of this line.
Note: Any Additions or Changes on This Sheet Must be Made or Circled in Red Ink With Date and Name of Person Making Change.

| | |
|---|---|
| Notes Ck'd by [illegible] | Survey of Bell Gardens & Sur |
| Map No. 8-1260 | W. O. 8317 Tape No. 063 St'd 68°F |
| Office Work | Surveyed by Benson |
| Checked | Notes " Date 10-31-41 |
| Date | Indexed C. Johnson |

F.B. 879 PG. 125

WS 36-A-6

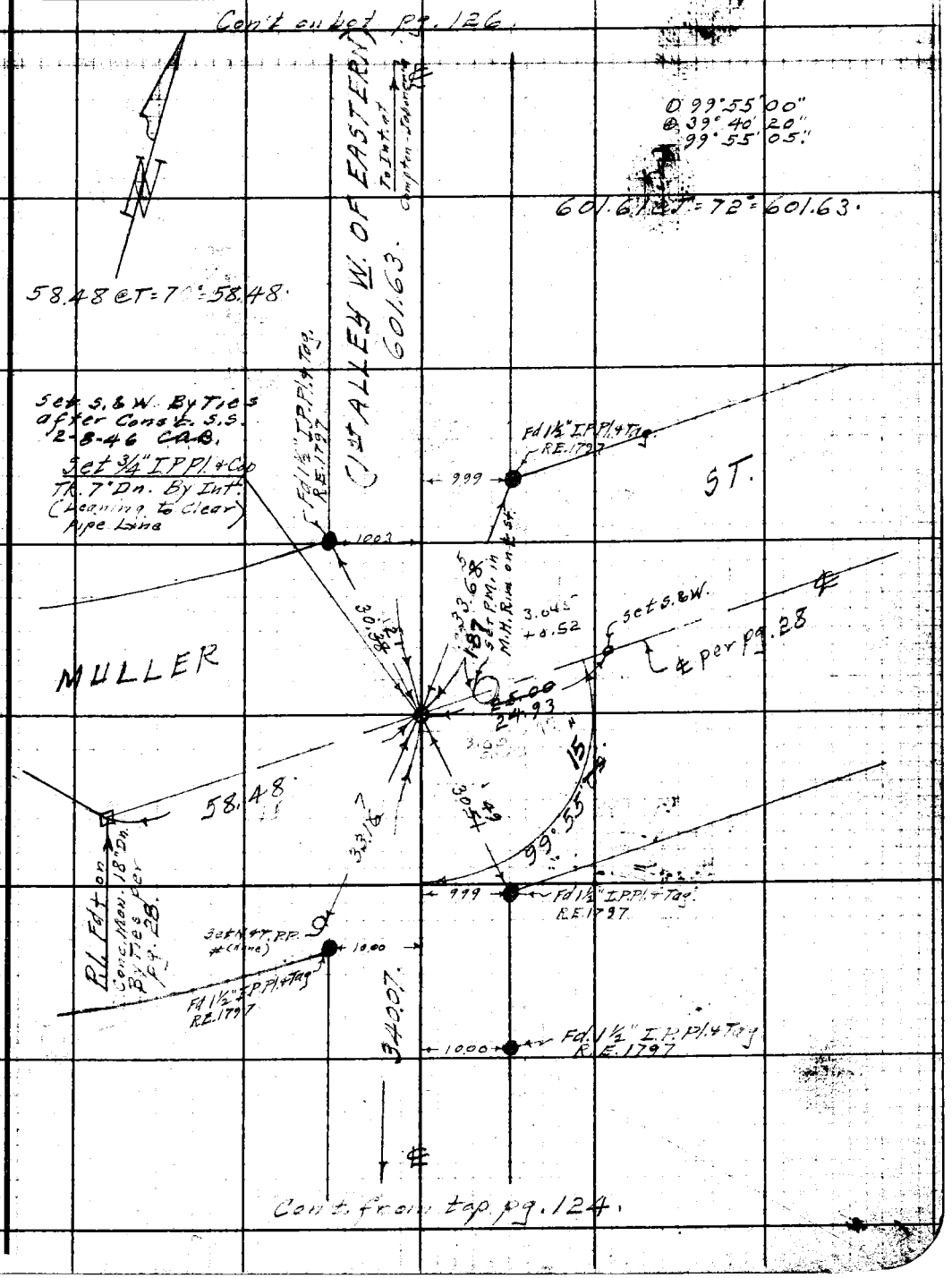


Note: Any Additions or Changes on This Sheet Must be Made or Circled in Red Ink With Date and Name of Person Making Change.

Do not extend notes this side of this line.

RETURN TO
LOS ANGELES COUNTY SURVEYOR
700 HALL OF RECORDS

FORM 247 5M 10-39

F.B. 879 PG. 126

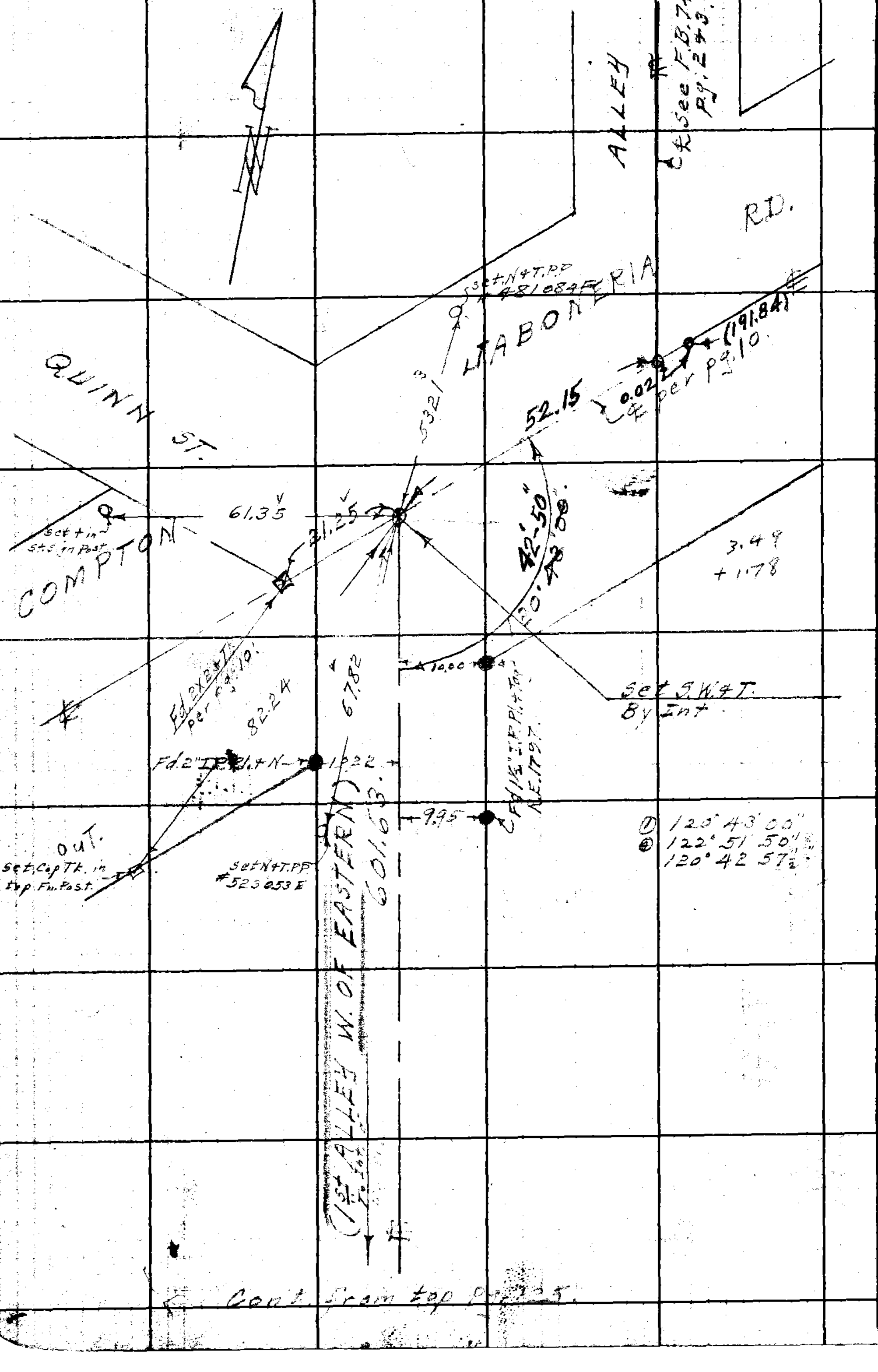


RETURN TO
**LOS ANGELES COUNTY SURVEYOR**
700 HALL OF RECORDS

**Do not extend notes this side of this line.**

**Note:** Any Additions or Changes on This Sheet Must be Made or Circled in Red Ink With Date and Name of Person Making Change.

WS 36-A-6

| | |
|---|---|
| Notes Ck'd by [illegible] | Survey of Bell Gardens [illegible] |
| Map No. B-1760 | W. O. 8317 Tape No. 063 St'd 68 °F |
| Office Work [illegible] 1950 | Surveyed by Benson |
| Checked | Notes 11 Date 11-3-41 |
| Date | Indexed [illegible] |

F.B. 879 PG. 127

W3.32-C-1

Cont. on bot. pg. 128

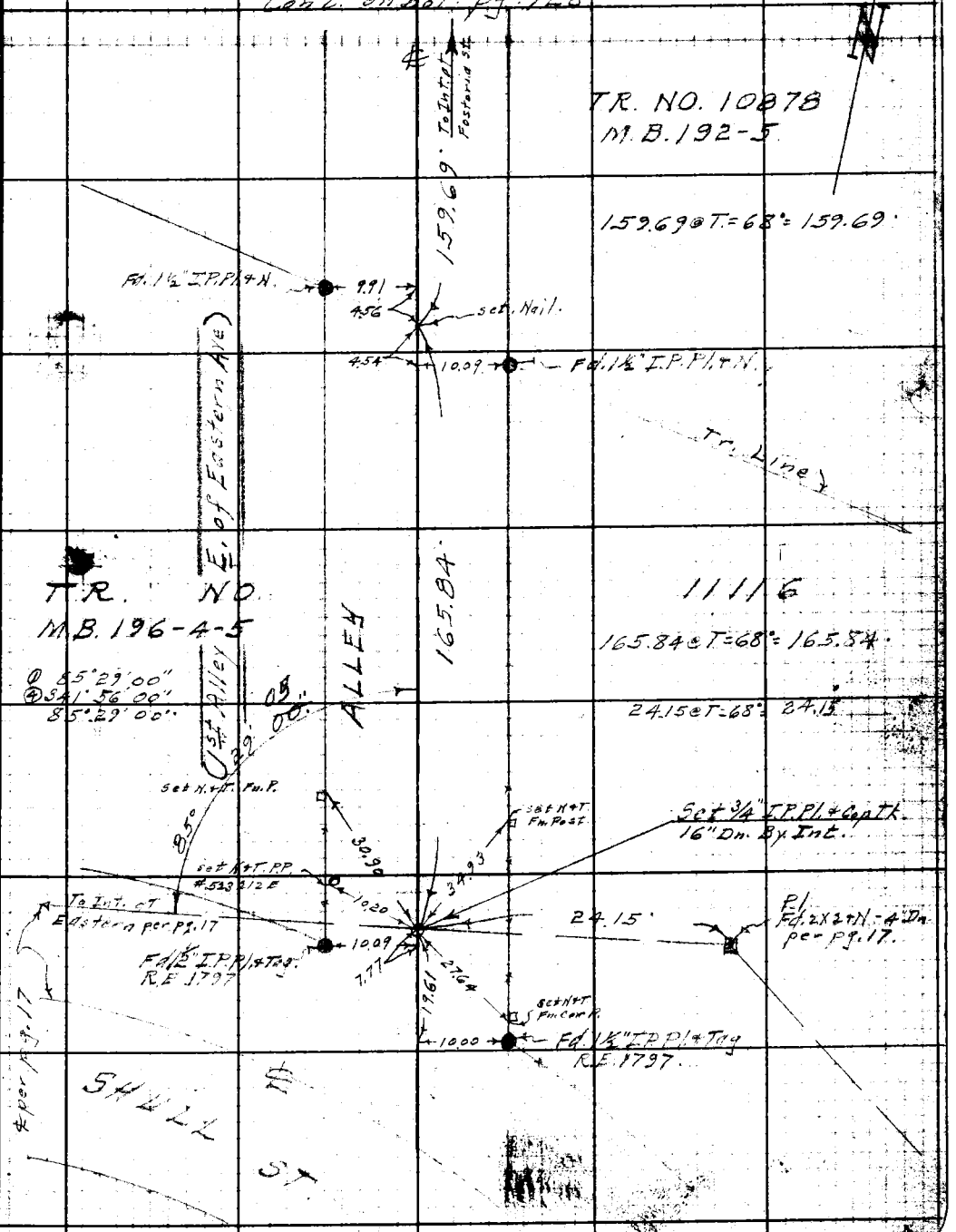


Note: Any Additions or Changes on This Sheet Must be Made or Circled in Red Ink With Date and Name of Person Making Change.

Do not extend notes this side of this line.

RETURN TO
LOS ANGELES COUNTY SURVEYOR
700 HALL OF RECORDS

FORM 247 5M 10-39

F.B. 879 PG. 128 Cont. on bot. pg. 129.

W5.32-C-1

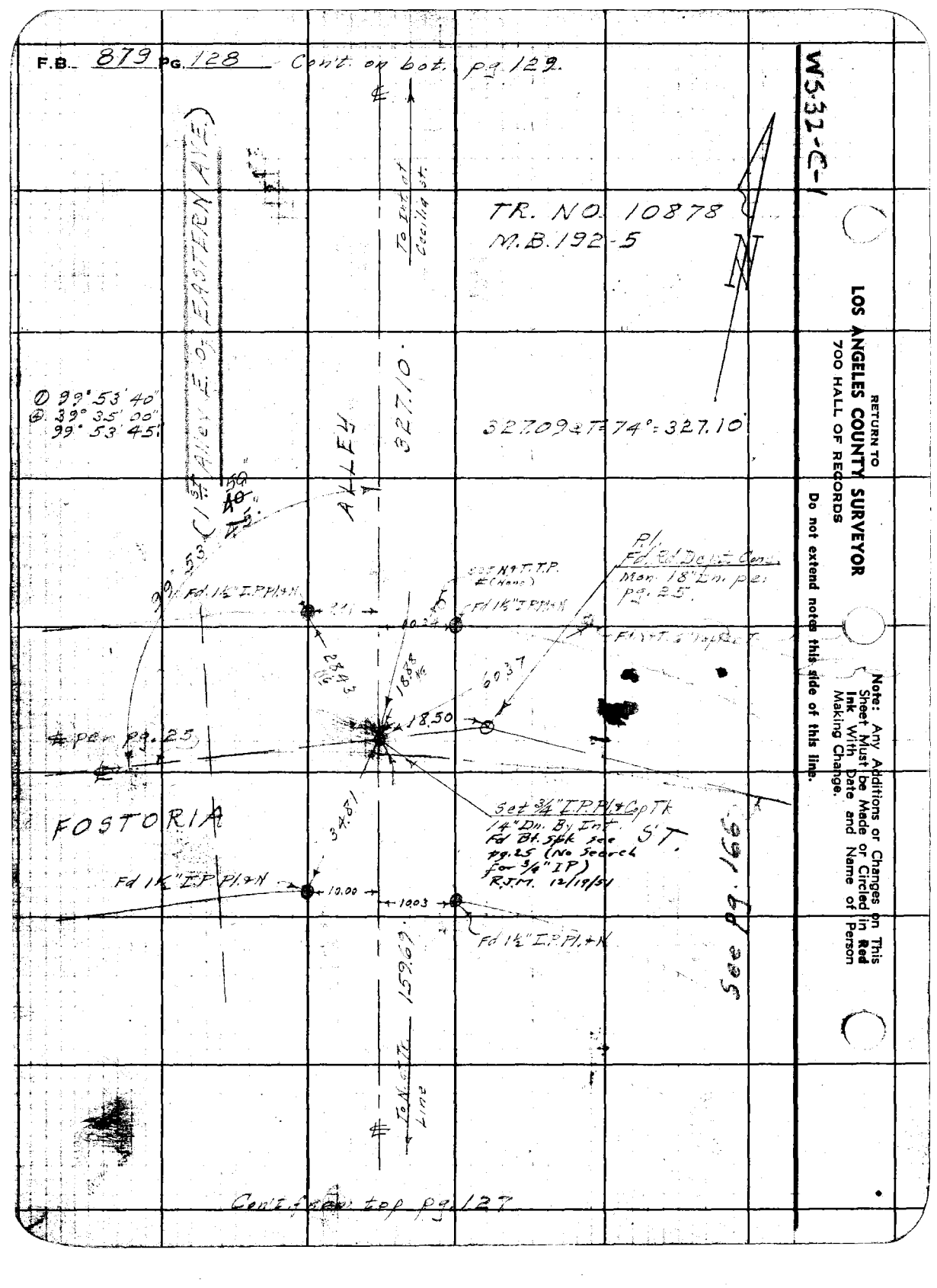


Cont. from top pg. 127

RETURN TO
LOS ANGELES COUNTY SURVEYOR
700 HALL OF RECORDS

Do not extend notes this side of this line.

Note: Any Additions or Changes on This Sheet Must be Made or Circled in Red Ink With Date and Name of Person Making Change.

| | |
|---|---|
| Notes Ck'd by [illegible] | Survey of Bell Gardens & Sur |
| Map No. B-1760 | W. O. 8317 Tape No. 063 St'd 68°F |
| Office Work | Surveyed by Benson |
| Checked | Notes Date 11-3-41 |
| Date | Indexed [illegible] Johnson |

F.B. 879 PG. 129

WS 32-C-1
WS 36-A-6

Con't. on bot pg. 130

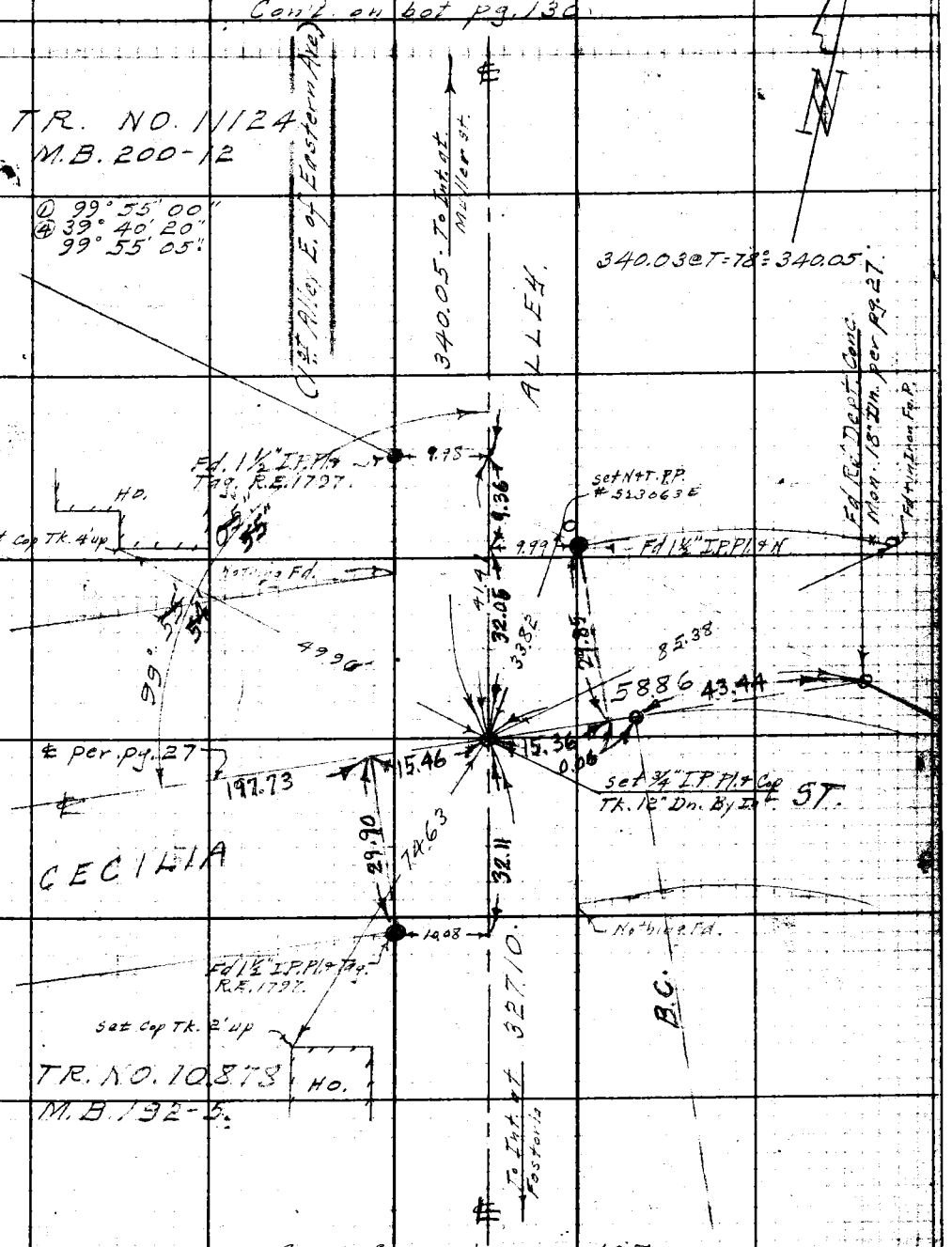


Con't. from top pg. 128

Note: Any Additions or Changes on This Sheet Must be Made or Circled in Red Ink With Date and Name of Person Making Change.

Do not extend notes this side of this line.

RETURN TO
LOS ANGELES COUNTY SURVEYOR
700 HALL OF RECORDS

FORM 247 5M 10-39

F.B. 879 PG. 130 Con't. on bot. pg. 131

WS. 36-A-6

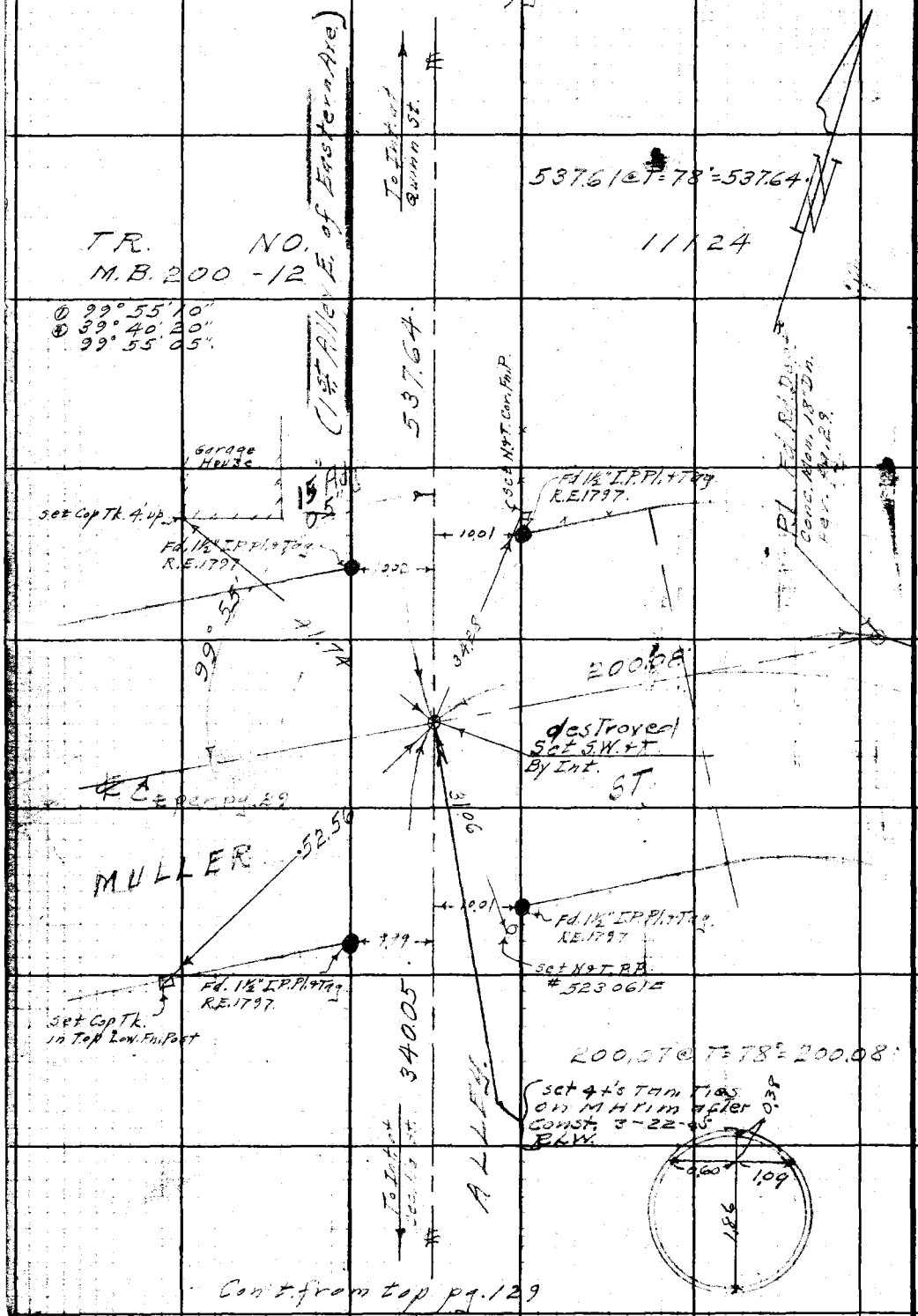


Con't. from top pg. 129

RETURN TO
LOS ANGELES COUNTY SURVEYOR
700 HALL OF RECORDS

Do not extend notes this side of this line.

Note: Any Additions or Changes on This Sheet Must be Made or Circled in Red Ink With Date and Name of Person Making Change.

| | |
|---|---|
| Notes Ck'd by | Survey of |
| Map No. B-1760 | W. O. 8317 Tape No. 063 St'd 68 °F |
| Office Work | Surveyed by Benson |
| Checked | Notes " Date 4-3-41 |
| Date | Indexed |

F.B. 879 PG. 131

Note: Any Additions or Changes on This Sheet Must be Made or Circled in Red Ink With Date and Name of Person Making Change.

Do not extend notes this side of this line.

RETURN TO
LOS ANGELES COUNTY SURVEYOR
700 HALL OF RECORDS

FORM 247 5M 10-39

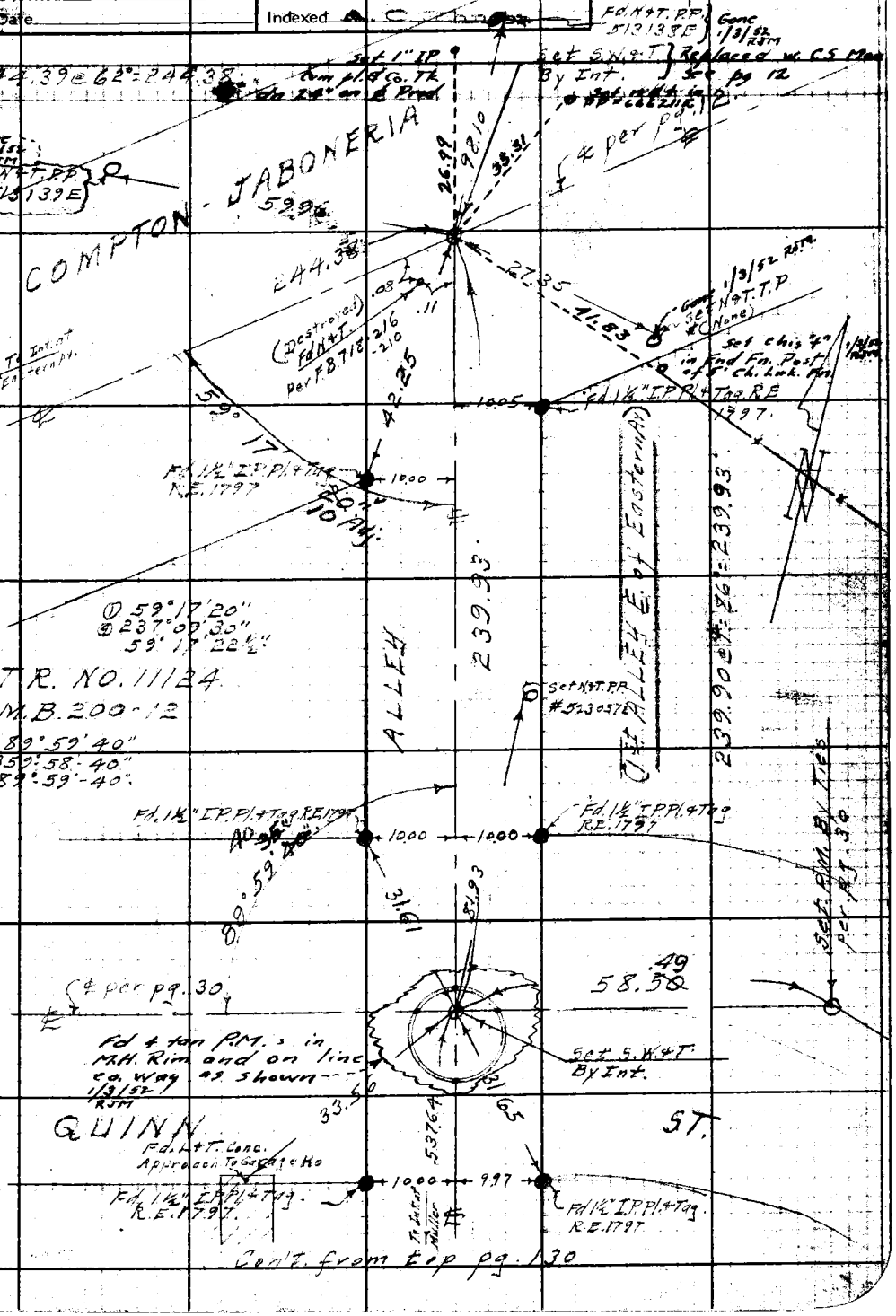


F.B. 879 PG. 132
Con't. on bot. pg. 133
Evidently 10' each side has been vacated.
Set N&T. P.P. #66252E
Fd. 2X2 + Tag 9" Dn. R.E. 2267
Fd. Bt. Spk. & L.
Fd. 2 I.P. Pl. & N.
3280.03
39.98
40.00
90°00'00"
25.07
75.85
36.96
24.94
Set N. approx ±
32.06
39.57
25.12
WILCOX
AVE
Fd. + in St. Sign P.
59.50
40.01
Nothing Fd.
Fd. 3/4" I.P. Pl. & Tag R.E. 3797
Set + in Iron Fn. Cor.
To Lt. T. at Int. of Florence Ave per F.B. 679-27 F.B. 649-10 " Rd. F.Q. 60-2
To Bt. Spk. in Lead at Clara per F.B. 679-26
@ 89°59'50
@ 359°59'20"
89°59'50".
TR. NO. 180.
M.B. 13-198
LIVE OAK ST.
(2854.42) Tr. No. 6726
Set 4 t's on M.H. Rim on ℄ of Sts. By Transit in both Ways
Nothing Fd.
Fd. L&T.
12.95
12.99
Set ← in Pav.
BLVD.
Fd. Cut Spk. & L.
By Ties per F.B. 677-11
" " " Rd. F.A. 111-68
Rd. F.C. 792-2
Rd. F.Q. 60-2
12.88
13.19
Fd. L&T.
ATLANTIC
(WRIGHT Rd.)
Nothing Fd.
Nothing Fd.
RETURN TO
LOS ANGELES COUNTY SURVEYOR
700 HALL OF RECORDS
Do not extend notes this side of this line.
Note: Any Additions or Changes on This Sheet Must be Made or Circled in Red Ink With Date and Name of Person Making Change.

| | |
|---|---|
| Notes Ck'd by [illegible] | Survey of Bell Gardens & Sur |
| Map No. B-1760 | W. O. 8317 Tape No. 063 St'd 84°F |
| Office Work | Surveyed by Benson |
| Checked | Notes " Date 11-5-41 |
| Date | Indexed C. C. Johnson |

F.B. 879 PG. 133

WS. 36-A-6

Con't. on Lt. side pg. 111.

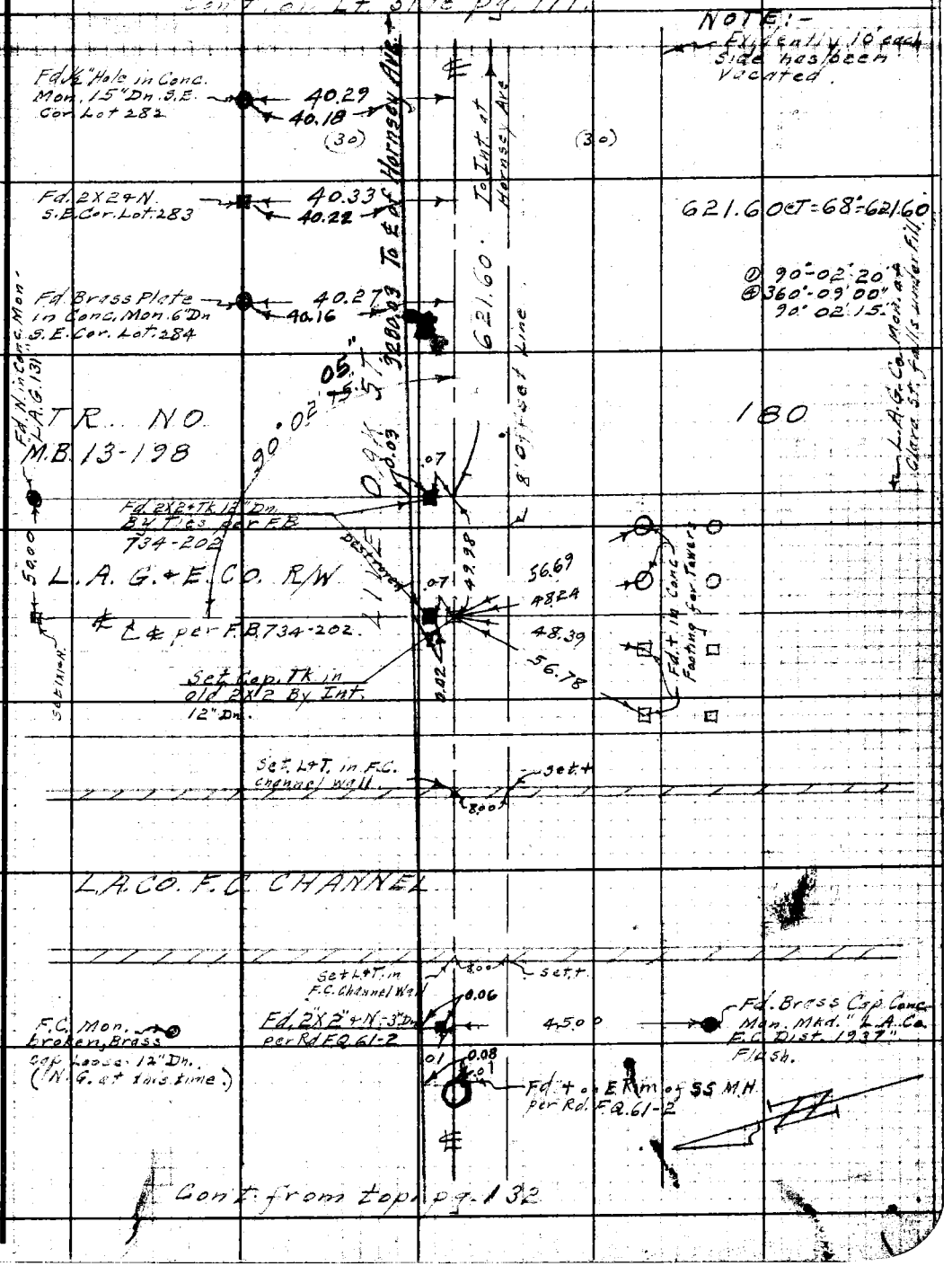


Con't. from top pg. 132

RETURN TO
LOS ANGELES COUNTY SURVEYOR
700 HALL OF RECORDS

Note: Any Additions or Changes on This Sheet Must be Made or Circled in Red Ink With Date and Name of Person Making Change.

Do not extend notes this side of this line.

FORM 247 5M 10-39

F.B. 879 PG. 134

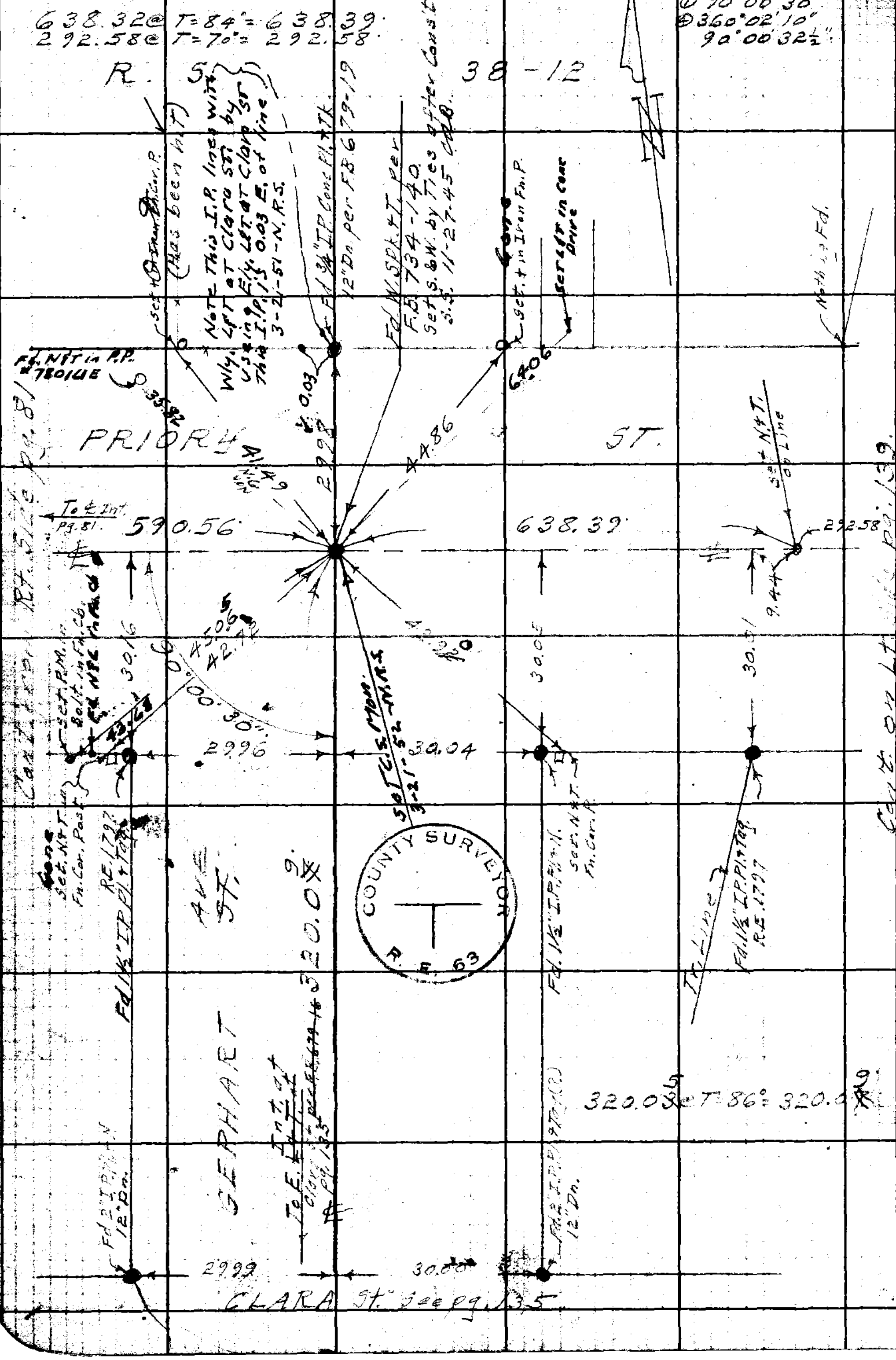


RETURN TO
LOS ANGELES COUNTY SURVEYOR
700 HALL OF RECORDS

Do not extend notes this side of this line.

Note: Any Additions or Changes on This Sheet Must be Made or Circled in Red Ink With Date and Name of Person Making Change.

| | |
|---|---|
| Notes Ck'd by | Survey of Re: Gardens & Sur |
| Map No. B-1760 | W. O. 8317 Tape No. 080 Std. 68°F |
| Office Work | Surveyed by Benson |
| Checked | Notes " Date 11-12-41 |
| Date | Indexed C. Scott |

F.B. 679 Pg. 135

Ⓓ 90°00'50"
Ⓐ 360°23'20"
909.80 50'
544.59 @ T=82° = 544.64'
Walk in bag, fair

Con't. on bot. pg. 13

STORE

Fd L&T per R.S. 38-12

Set L&T.

Fd 5" I.P.P. & Tag, Pg. 134

30.00

544.64' To L&T

ST.

Set 1" I.P. cem. ⊥ & Tk. dn 24" 4/14/50 R.S.P.

Con't. on bot. pg. 134

To Intst. Priory

320.09

Fd L&T per F.B. 679-16.

AVE

GEPHART ST.

Set 1" I.P. cem. ⊥ & Tk. dn 24" 4/14/50 R.S.P.

Fd 2" I.P. P.T.N. Pg. 134.

Fd L&T per R.S. 38-12.

Set L&T. Conc. Gas Pump Island

Set Chs. in M.L.A. Sign Post. 4/14/50 R.S.P.

Ⓓ 177°19'50"
Ⓐ 349°19'20"
177°19'56"

469.28

Angle Pt
Fd L&T. By Ties per F.B. 679-17
Fd 3/4" Iron Rim

Set L&T.

Fd 1½" I.P.P.T.N. per F.B. 679-17.

29.87

30.00

Fd 1½" I.P.P.T.N. per F.B. 679-17.

Fd 3/4" I.P.P.T.N. 18" Dn. per F.B. 679-17. Fd 3/4" R.S.P.

30.90

20.44

Ref. I.P. Walls in Header D.D. not dug up.

Set L&T

Tape #0 Std. @ 68°F.
469.26 @ T=74° = 469.28
7-17-44 A.B.

Con't from Rt. Side pg. 14

Note: Any Additions or Changes on This Sheet Must be Made or Circled in Red Ink. Verify Date and Name of Person Making Change.

Do not extend notes this side of this line.

RETURN TO
LOS ANGELES COUNTY SURVEYOR
700 HALL OF RECORDS

FORM 247 BR 10-39

RETURN TO
**LOS ANGELES COUNTY SURVEYOR**
700 HALL OF RECORDS

**Note:** Any Additions or Changes on This Sheet Must be Made or Circled in **Red Ink** With Date and Name of Person Making Change.

**Do not extend notes this side of this line.**

WS 36-A-6


F.B. 879 PG. 136
CLARA
ZIRA
Set LPT.
Set NW-T.T.P.
#57
8-21 4-5
CAB.
435.28 @ T. 72° = 435.29
90°00'10"
@ 360°00'40"
90°00'10"
470.60 @ T. 74° = 470.62
160.08 @ T. 74° = 160.09
160.09
30.52
Destroyed
Found Tack Set Lead & Tack
Found Tack Set Lead & Tack
Found Tack Set Lead & Tack

| | | |
|---|---|---|
| Notes Ck'd by D. M. Finley | Survey of Bell Gardens & Sur. | F.B. 37 Pg. 136 |
| Map No. B-1760 | W. O. 8317 Tape No. St'd 68°F | |
| Office Work | Surveyed by Benson | |
| Checked | Notes " Date 11-12-41 | |
| Date | Indexed A. C. Johnson | |

WB 36-5 A-6 B-6

Fd 3/5/52 Set N.+T. in P.P. #414296 E.

Fd S.W.+T. By Ties per FB 545-18 FB 679-7

Fd S.W.+T. on ℄ Clara St.

Fd 3/5/52 Fd N.+T. in P.P. #459831 E.

Fd N.+T. in P.P. #5801724 FB 1219-33

Fd 1" I.P. pl. & tk. dn. 18" Removed & Replaced same w. std C.S. Br. Cap mon. dn. 16" in H.H. & mkd as shown. Ref. FB 545-18 Set 4 tan w spk. & w ties out 2.00

Fd 3/5/52 Fd N.+T. P.P. #414295 E.

Set 1" I.P. cem. pl. & co. tk dn 24" 3/5/52 RSM

Fd S&W dn 1" FB 1219-33 Fd 4 tan S&W ties out 2.00 Rd. FB 202-64 - Removed all of these pts.

Fd Chis "+" in F. Hyd. FB 1219-33 3/5/52 RSM

Fd. W. Spk. + T. per L.S. 36-3 per FB 679-14

Set chis + in Cor. Fg. Post

Note: Any Additions or Changes on This Sheet Must be Made or Circled in Red Ink With Date and Name of Person Making Change.

Do not extend notes this side of this line.

RETURN TO LOS ANGELES COUNTY SURVEYOR 700 HALL OF RECORDS

FORM 247 5M 10-39

Cont. from top pg. 136.

F.B. 879 PG. 138

Con't. on bot. pg 139

Set + in St. Sign Post.

P.I. Fd. 1½" I.P. Pl. & Tag.

R.E. 1797 T. - 12 D.n.

Set S.6 W. by Tie 3 after Const. S.S. 11-26-45 G.A.B.

40.35

Set ¾" I.P. P/L Cap. Tk. 18" Dn.

Fd. 2x2 4n dn 15" Rd. FB 202-4 Removed Same

Set nail in St. Lt. Pole No. No. 1/28/52 R.T.M.

Set nail 3" Pear Tree Const. 1/28/52 R.T.M.

Fd. L&T in Const. walk of No. No. Ref. 1/28/52 R.T.M.

P.R.C.

Nothing Set.

Δ 27° 20' 45"

T 51.58

27°20'10"

212.10

51.58

101.19

56.20 @ T=68° = 56.20

This No. appears to be in Rd. R/W

51.58 @ T=68° = 51.58

appears as shown in Rd.

51.62 @ T=68° = 51.62

B.C. Nothing Set

Fd. 1½" I.P. P/L & Tag R.E. 1797 Leaning

T.R. NO

① 150°-42'-40"

② 242°-50'-20"

150°-42'-35"

① 152°-39'-40"

② 250°-39'-00"

152°-39'-45"

Fd. 2x2 4n f.l. 0.025 Rd. FB 202-4 Fd. 2x2 4n dn 2.00 - 0.02 S - Removed above this - Fd. ½" I.P. No. Tag. dn. Removed Same & Replaced C.S. Bra. Cap Mon dn 10" in M.H. & Mkd. as shown. 1/28/52 R.T.M.

Set Nail in St. Sign

Δ = 29°-17'-35"

R = 215.04

T = 56.20

P.M. in W. Rim of M.H. 11-27-45 G.A.B.

L = 109.94

Set ¾" I.P. P/L Cap. Tk. 15" Dn.

Set 1" I.P. cem. fl. & G. tk. dn 24" & tan accross ft. 34" I.P. 1/28/52 R.T.M.

Δ 29°17'25"

R

T 56.20

L

Fd. 2x2 4n dn 15" Rd. FB 202-4 Removed Same 1/28/52 R.T.M.

Set nail in St. Lt. Pole No. No. 1/28/52 R.T.M.

Nothing Fd.

COUNTY SURVEYOR R.I. 63

P.R.C.

COUNTY SURVEYOR RE 63

Fd. 2x2 4 T.T. R.E. 1797 - 18" Dn. ex. after Const. S.S. 11-26-45 G.A.B.

Set Cap Tk. 35 up Const. 1/28/52 R.T.M.

Δ 29°-17'-50"

R

T 51.58

90.00

39.00

25.85

33.62

Set +"

Fd. 2x2 4 N - 24" Dn. per Tr. #11318 ex. after Const. S.S. 11-26-45 G.A.B.

Fd. 2x2 4n f.l. 0.013 Rd. FB 202-4 Fd. Bl. Spk. 2.40 NW & Bl. Spk. 2.40 SW No Ref. - Fd. Bl. Spk. 4 N 1.70 NE & Bl. Spk. 4 n 1.70 SE Rd. FB 202-4 ? (No Spks NW or SW tan accross from these.) Fd. 2x2 4n dn. 24" Removed Same & Set Std. C.S. Bra. Cap Mon dn. 10" in M.H. - Fd. Mass of Redwood dn 36" 0.5 E. No Ref. 1/28/52 R.T.M.

Nothing Fd.

Fd. 2x2 4 Tag R.E. 1797 - 24" Dn. per Tr. #11318 ex. after Const. S.S. 11-26-45 G.A.B.

Fd. 2x2 4n dn 24" Rd. FB 202-4

Fd. 2x2 4n dn 24" Rd. FB 202-4

Cap Tk. 1 up

Set +

Nothing

51.62

(51.58 Rec.)

3042

.04

160.09

T.R.A.

M.B. 204-14

Con't. from Lt. side pg. 136.

WS 36-A-6

RETURN TO LOS ANGELES COUNTY SURVEYOR 320 HALL OF RECORDS

Do not extend notes this side of this line.

Note: Any Additions or Changes on This Sheet Must be Made or Circled in Red Ink With Date and Name of Person Making Change.

| | |
|---|---|
| Notes Ck'd by [illegible] | Survey of Bell Building Tr. |
| Map No. B-1760 | W. 0831 Tape No. 03 St. 68°F |
| Office Work | Surveyed by Benson |
| Checked | Notes " Date 11-21-41 |
| Date | Indexed A. C. Johnson |

F.B. 879 Pg. 139

Con't on bot. pg. 140

W.S.G. A-7

388.05 @ T=70° = 388.06

S.W. Cor. Lot 7
Fd. 1½" I.P. Pl. + Tag
R.E. 1797.

30.02

N.E. Cor. Lot 22
Fd. 1½" I.P. Pl. + Tag.
R.E. 1797

30.03

To Int. of Line Cor.

AVE

S.W. Cor. Lot 8
Fd. 2" I.P. Pl. + Tag
R.E. 1797.

30.04

385.06

TR. NO. 11318

M.B. 204 - 14

TRY.

S.W. Cor. Lot 9
Fd. 2" I.P. Pl. + Tag
R.E. 1797

30.02

Fd. 1½" I.P.
Pl. + Tag. R.E.
1797. -20" Dn.

Nothing Fd.

Fd. 1½" I.P. Pl. + Tag
R.E. 1797

29.99

.02

.02

E.C. Nothing Set.
Set S. & W. Rec. from Pl. after
Cons't. S.S. 11-26-45 C.A.B.

40"

D 91° 57' 30"
@ 367.50.00"
91° 57' 30"

PRIORY ST.

29.90

91° 57' 30"

(49.50 Rec.)
43.51

49.64

4.42

27.07

Set P.M. in M.H. Rim
on Tan. Prod.
11-27-45 C.A.B.

Fd. 1½" I.P. Pl. + Tag.
R.E. 1797 - 16" Dn
Set S. & W. Rec. Dist. from
Pl. after Cons't. S.S.
11-26-45 C.A.B.

Con't. from Pl. Line Pg. 134.

Tangent point.

292.58

(12.71 Rec.)
12.71

66.30

29.97

Pl. per
pg. 138.

Nothing Fd.

N.W. Cor. Lot 1
Fd. 1½" I.P. Pl. + Tag.
R.E. 1797

Con't. from top pg. 138

Note: Any Additions or Changes on This Sheet Must be Made or Circled in Red Ink With Date and Name of Person Making Change.

Do not extend notes this side of this line.

RETURN TO
LOS ANGELES COUNTY SURVEYOR
700 HALL OF RECORDS

FORM 247 5M 10-39

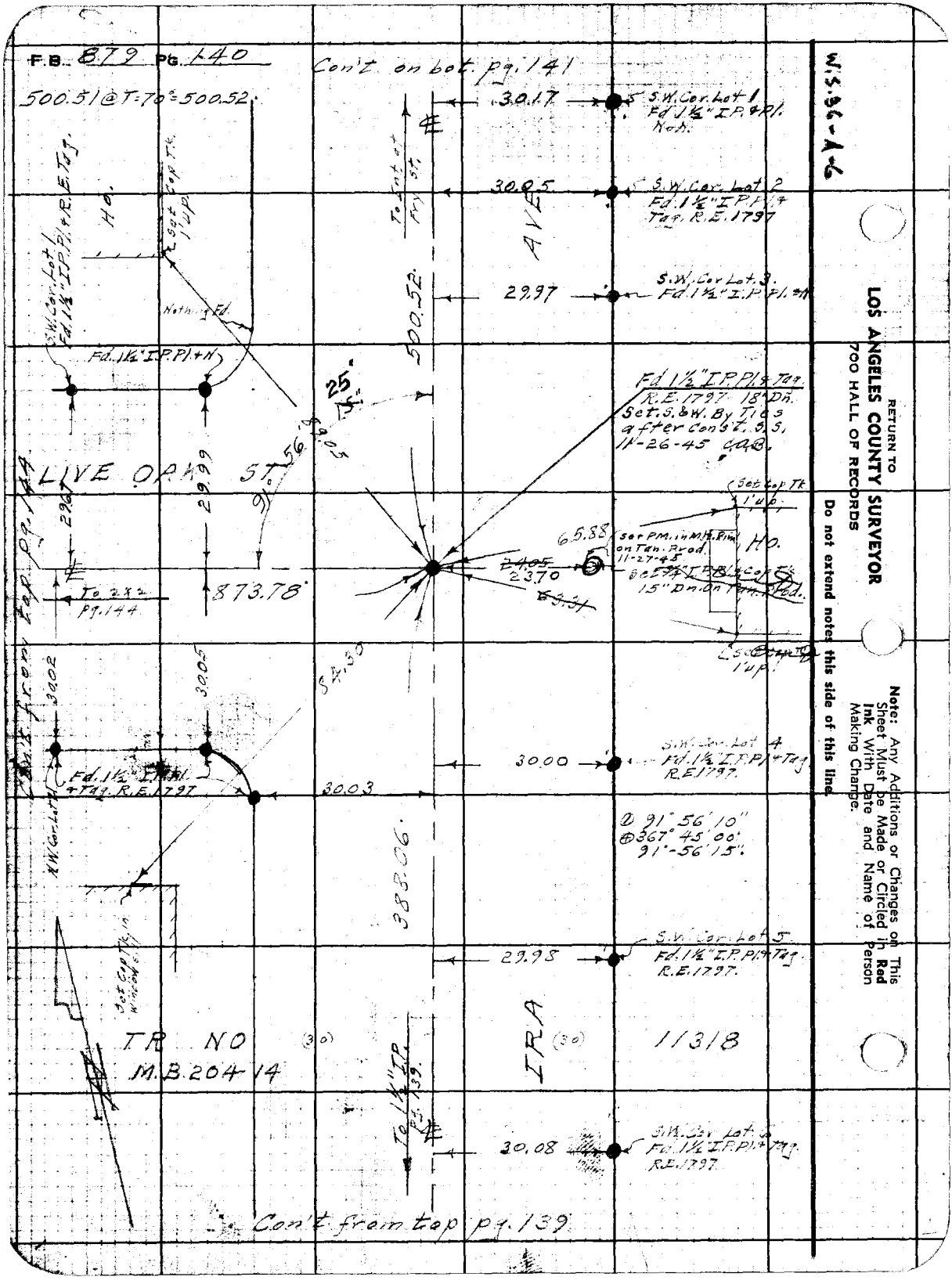
F.B. 879 PG. 140
Con't on bot. pg. 141
500.51 @ T=70°=500.52
30.17
S.W. Cor. Lot 1
Fd. 1½" I.P. & Pl.
Noh.
30.05
S.W. Cor. Lot 2
Fd. 1½" I.P. Pl. & Tag. R.E. 1797
29.97
S.W. Cor. Lot 3
Fd. 1½" I.P. Pl. & N
To Int. at Fry St.
AVE
500.52
Set Cop Tk. 1' up
Nothing Fd.
S.W. Cor. Lot 1
Fd. 1½" I.P. Pl. & R.E. Tag.
Fd. 1½" I.P. Pl. & N
25'
15'
Fd. 1½" I.P. Pl. & Tag. R.E. 1797 18" Dn.
Set S. & W. By Ties after Cons't. S.S. 11-26-45 C.A.B.
LIVE OAK ST.
29.99
91°56'
89.05
29.67
Set Cop Tk. 1' up
65.88
Set PM. in M.H. Rim on Tan. Prod. 11-27-45
Ho.
24.05
23.70
Set ¾" I.P. Pl. & Cop Tk. 15" Dn. on Tan. Prod.
To 2x2 pg. 144
873.78
Set Cop Tk. 1' up
Con't from top pg. 144
30.02
30.05
84.30
S.W. Cor. Lot 4
Fd. 1½" I.P. Pl. & Tag. R.E. 1797
30.00
Fd. 1½" I.P. Pl. & Tag. R.E. 1797
30.03
N.W. Cor. Lot 4
91°56'10"
367°45'00"
91°-56'15"
388.06
Set Cop Tk. in Window Sill
S.W. Cor. Lot 5
Fd. 1½" I.P. Pl. & Tag. R.E. 1797
29.98
TR NO
M.B. 204-14
(30)
IRA
(30)
11318
To 1½" I.P. pg. 139
30.08
S.W. Cor. Lot 6
Fd. 1½" I.P. Pl. & Tag. R.E. 1797
Con't from top pg. 139
W.S. 36-A-6
RETURN TO
LOS ANGELES COUNTY SURVEYOR
700 HALL OF RECORDS
Do not extend notes this side of this line.
Note: Any Additions or Changes on This Sheet Must be Made or Circled in Red Ink With Date and Name of Person Making Change.

| | | | |
|---|---|---|---|
| Notes Ck'd by [illegible] | Survey of Bell Gardens & Sh | F.B. 879 | Pg. 141 |
| Map No. B-1760. | W. O. 8317 Tape No. 06 St'd 68°F | | |
| Office Work | Surveyed by Benson | | |
| Checked | Notes " Date 11-24-41 | | |
| Date | Indexed A. C. Johnson | | |

WS.36-A-6

① 157°46'50"
④ 271°07'40"
157°46'-55".

Con't. from pg. 142.

Fd. S&W & checked ties
Removed S&W & Replaced
Same W. Std. C.S. Br. Cap Mon.
Set the 10" in H.H. & Mkd. as shown. Fd & tan S&W ties out 2.00

Fd. Bt. spk. in Conc. Dwy. 11-27-45 CAB.

Δ 22°13'15"
R. 299.62'
T. 58.84'
L. 116.20'

Gone
Set N.&T. Fn. Cor. Post.

Fd. Set Cop. Tk. in Window Sill Ho.

S. Side Lot. 20. Fd. 1½" I.P.Pl. & R.E. Tag 1797.

P.I. Set ¾" I.P.Pl. & Cop. Tk. 18" Dn. 2X2 & Tk. 1" Dn. Rec. from B.C. which is ℄ Int. with Fry ST. Set S.&W. By Ties after Cons't. S.S. 11-26-45

Fd. Lt. in Conc. Dwy. No. Ref.

Set L&T. in Conc. Dwy. 11-26-45 CAB.

Set P.M. in M.H.R. in on Tan. Prod.

Nothing Fd.

Set ¾" I.P.Pl. & Cop. Tk. 18" Dn. on Tan. Prod.

B.C. Set ¾" I.P.Pl. & Cop. Tk. 20" Dn. By Int. - 2X2 & Tk. 1" Dn. Set S.&W. By Ties after Cons't. S.S. 11-26-45 CAB.

Set Cop. Tk. 2' up. Cor. Ho.

Gone

Set + in St. Sign. Post.

N. Cors of Lot 15 Fd. 1½" I.P.Pl. & Tag. R.E. 1797. Nothing Fd.

① 88°01'00"
④ 352°04'00"
88°01'00".

S.W. Cor. Lot. 8 Fd. 1½" I.P.Pl. & Tag. R.E. 1797.

S.W. Cor. Lot. 9 Fd. 1½" I.P.Pl. & Tag. R.E. 1797.

S.W. Cor. Lot. 10 Fd. 1½" I.P.Pl. & Tag. R.E. 1797.

S.W. Cor. Lot. 1 Fd. 1½" I.P.Pl. & Tag. R.E. 1797.

N.E. Cor. Lot. 1 Fd. 1½" I.P.Pl. & Tag. R.E. 1797.

Tr. Line

Set N.&T.

To Int. Live Oak

TR. NO. 11675
M.B. 118-16

Con't. from top pg. 140.

Con't. from top pg. 143

FRY ST.

To P.I. Pg. 143

592.27

Note: Any Additions or Changes on This Sheet Must be Made or Circled in Red Ink With Date and Name of Person Making Change.

Do not extend notes this side of this line.

RETURN TO
LOS ANGELES COUNTY SURVEYOR
700 HALL OF RECORDS

FORM 247 5M 10-39

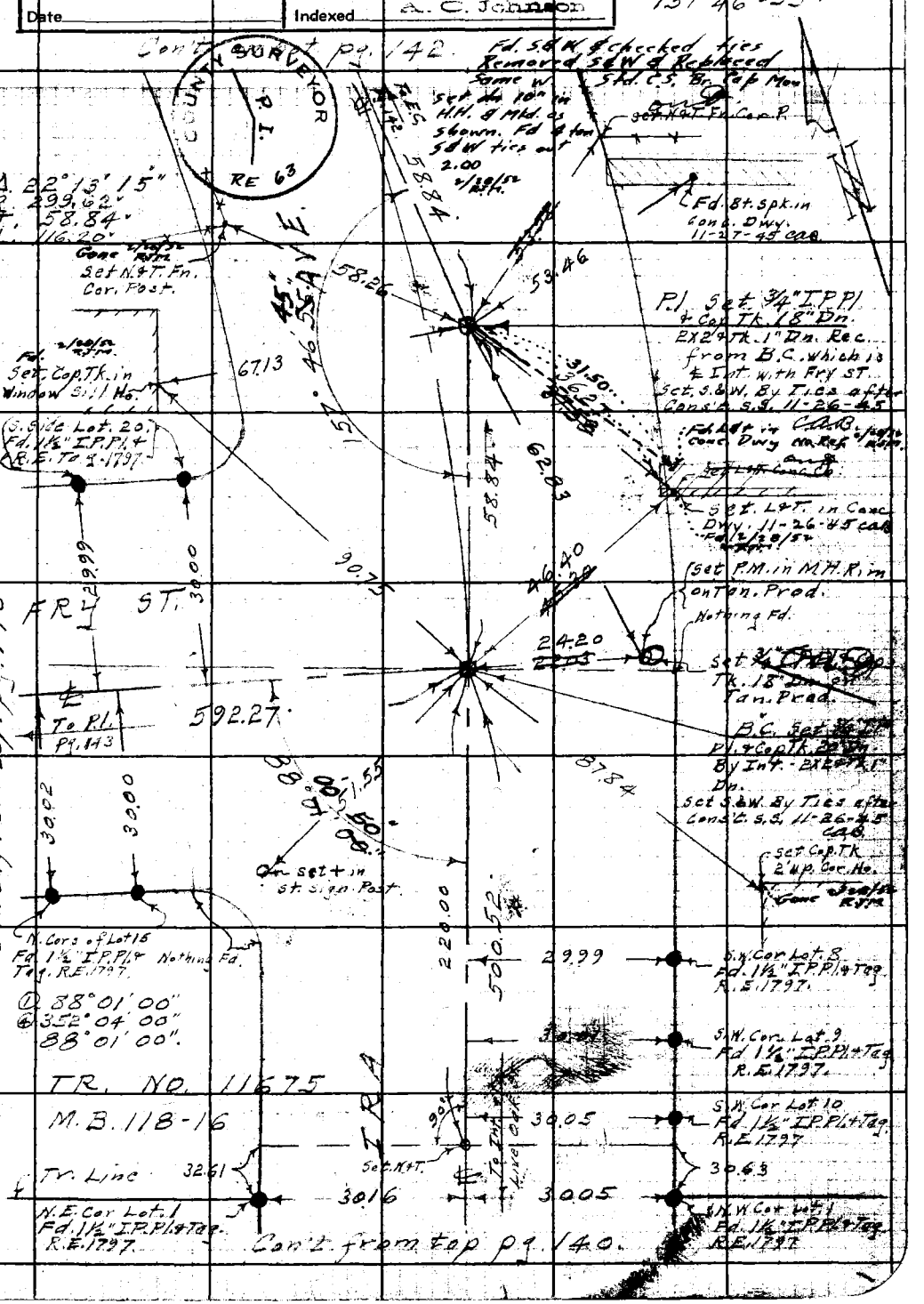

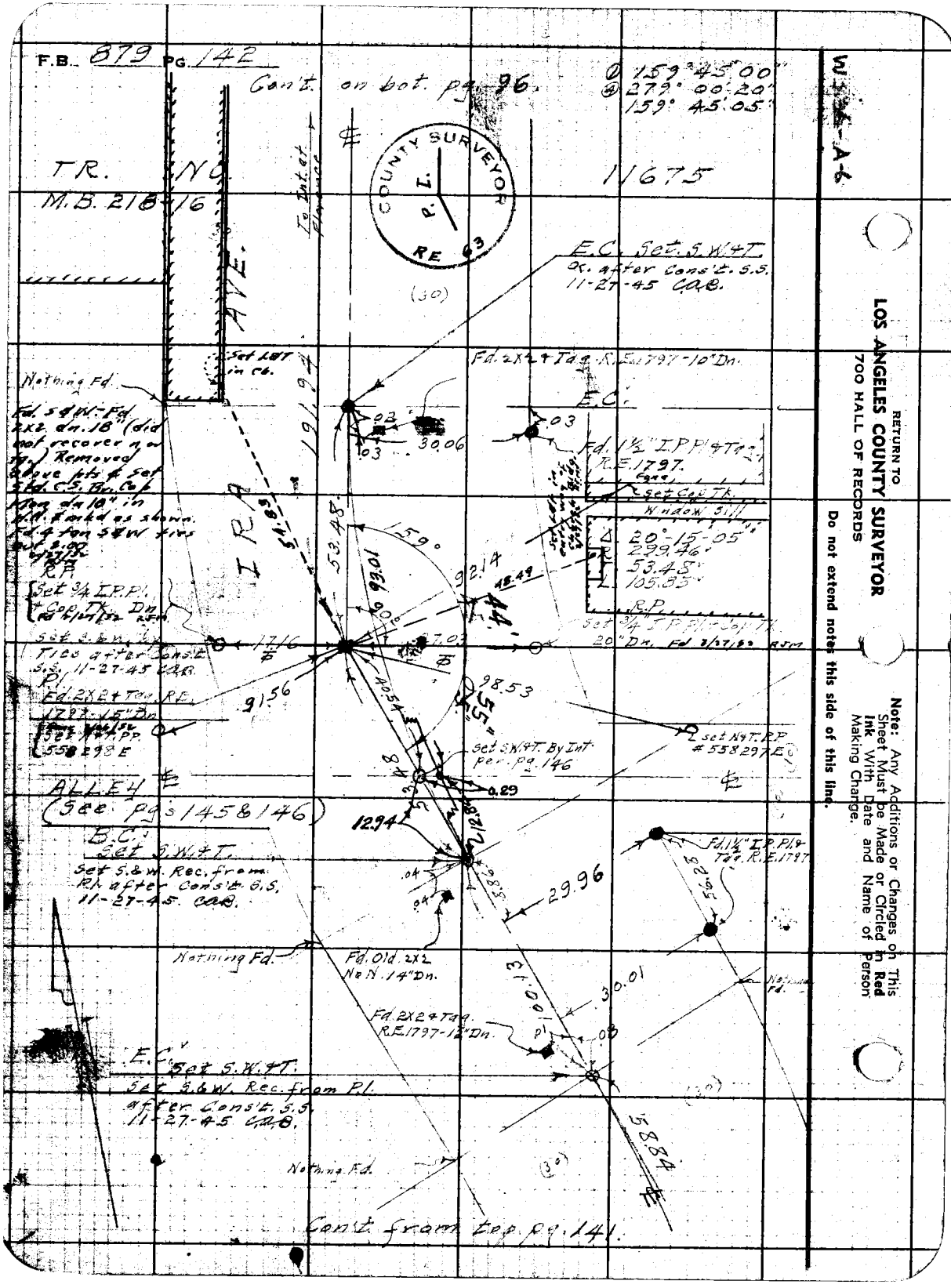


W-36-A-6

RETURN TO
LOS ANGELES COUNTY SURVEYOR
700 HALL OF RECORDS

Do not extend notes this side of this line.

Note: Any Additions or Changes on This Sheet Must be Made or Circled in Red Ink With Date and Name of Person Making Change.

| | | |
|---|---|---|
| Notes Ck'd by [illegible] | Survey of Bell Gardens & Sur | F.B. 879 Pg. 143 |
| Map No. B-1760 | W. O. 8317 Tape No. 06 St'd 68°F | ① 145° 28' 20" |
| Office Work | Surveyed by Benson | ② 221° 53' 40" |
| Checked | Notes " Date 11-26-41 | 145° 28' 25" |
| Date | Indexed [illegible] C. Johnson | |

W.S. 36-A-6

Con't on Lt Side pg. 141

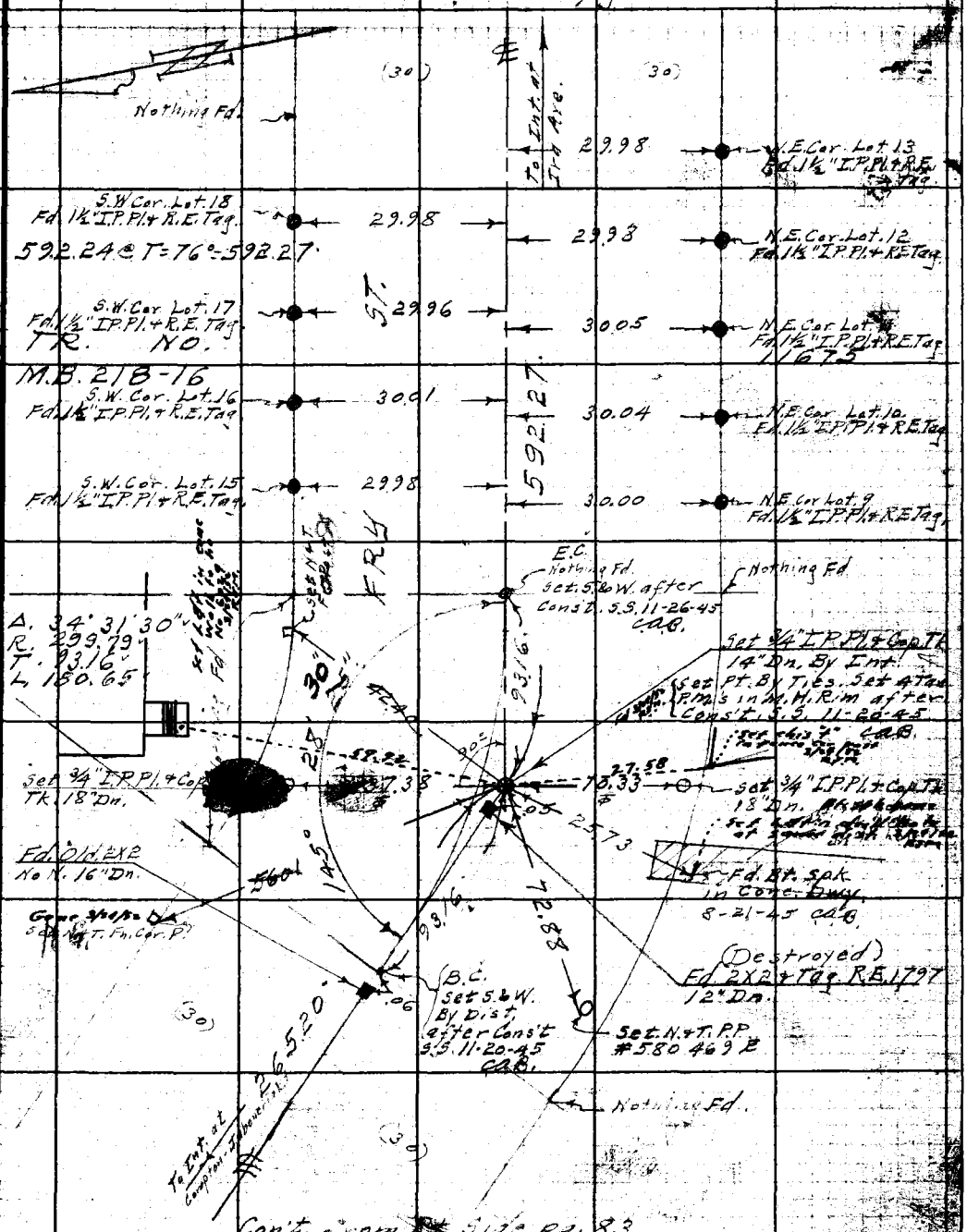


Con't from Rt Side pg. 83.

Note: Any Additions or Changes on This Sheet Must be Made or Circled in Red Ink With Date and Name of Person Making Change.

Do not extend notes this side of this line.

RETURN TO LOS ANGELES COUNTY SURVEYOR 700 HALL OF RECORDS

FORM 247 5M 10-39

F.B. 872 Pg. 144 Con't. on Lt. Side Pg. 140.

N.S. 36-A-6

S.E. Cor. Lot 3
Fd 1½" I.P. Pl. + N.
30.00
S.E. Cor. 4
Fd 1½" I.P. Pl. + R.E. Tag.
30.04
S.E. Cor. 5
Fd 1½" I.P. Pl. + R.E. Tag.
30.00
To Int. of Eva. St.
30.01 N.E. Cor. 19 Fd 1½" I.P. Pl. + R.E. Tag
30.02 N.E. Cor. 18 Fd 1½" I.P. Pl. + R.E. Tag
30.08 N.E. Cor. 17 Fd 1½" I.P. Pl. + R.E. Tag Con. 43
29.99 N.E. Cor. 16 Fd 1½" I.P. Pl. + R.E. Tag.
30.02 N.E. Cor. 15 Fd 1½" I.P. Pl. + R.E. Tag.
29.95 N.E. Cor. 14 Fd 1½" I.P. Pl. + R.E. Tag.
N.E. Cor. 13 Fd 1½" I.P. - Water Fence
30.00 N.E. Cor. 12 Fd 1½" I.P. Pl. + N.
30.01 N.E. Cor. 11 Fd 1½" I.P. Pl. + R.E. Tag.
29.95 N.E. Cor. 10 Fd 1½" I.P. Pl. + R.E. Tag
30.25 N.E. Cor. 9 Fd 1½" I.P. + Pl. - No. 5.
30.12 N.E. Cor. Lot 8 Fd 1½" I.P. Not to Fn. Posts
30.00 Fd 2X2 + R.E. Tag. Set 3 + W. Rec. from P.L. after Cons't. S.S. 11-27-45 Fd. 2X2 + R.E. Tag. 18" Dn.
.01 So. of Line
Set Pl. in PS 7501 63E 5/5/55
Fd. 1½" I.P. Pl. + Tag R.E. 17.97 - 12" Dn.
Set Pt. by Ties, set 4 Tag. P.M. in M.H. Rim after Cons't. 3.5.
Set 3/4 I.P. Pl. + Cap T.K. 16" Dn.

873.77 @ T = 70° = 873.78

S.E. Cor. 8
Fd 1½" I.P. Pl. + R.E. Tag.
30.01
Nothing Fd.
S.E. Cor. 12
Fd 1½" I.P. Pl. + R.E. Tag.
30.03
S.E. Cor. 11
Fd 1½" I.P. Pl. - No. N.
30.17
Nothing Fd.
T.R. NO. SE½
M.B. 204 - 14
Fd 1½" I.P. Pl. + R.E. Tag
Fd. I.P. - K.G.
30.00
S.E. Cor. 14
Fd 1½" I.P. Pl. + R.E. Tag.
29.97
Nothing Fd.
Curve
Δ 34° 27' 35"
R. 180.09'
T. 55.85'
L. 108.31'
Set L + T.
Set 3/4 I.P. Pl. + Cap T.K. 16" Dn.
Fd 1½" I.P. Pl. + R.E. Tag.
Set 4 T. Conc. Porch
Fd. 2X2 + R.E. Tag. R.E. 17.97 - 18" Dn. Set S. & W. Rec. from P.L. after Cons't. S.S. 11-27-45
Set Nail T.P.P. #335 931E
Fd. 1½" I.P. Pl. + R.E. Tag.
Ho.
Conc. Walk
Set Cap T.K. 3' up
Con't. from R.F. 3 and Pg. 52.

Note: Any Additions or Changes on This Sheet Must Be Made or Circled in Red Ink With Date and Name of Person Making Change.

Do not extend notes this side of this line.

RETURN TO
LOS ANGELES COUNTY SURVEYOR
700 HALL OF RECORDS

| | |
|---|---|
| Notes Ck'd by L. M. Finley | Survey of Bell Gardens & Sun |
| Map No. B-1760 | W. O. 8317 Tape No. 06 St'd 68°F |
| Office Work | Surveyed by Benson |
| Checked | Notes " Date 11-27-41 |
| Date | Indexed C. Johnson |

F.B. 879 PG. 145

WS 36-A-6

Con't. on Lot. pg. 146.




Con't. from Rt. side pg. 83.

Note: Any Additions or Changes on This Sheet Must be Made or Circled in Red Ink With Date and Name of Person Making Change.

Do not extend notes this side of this line.

RETURN TO
LOS ANGELES COUNTY SURVEYOR
700 HALL OF RECORDS

FORM 247 5M 10-39

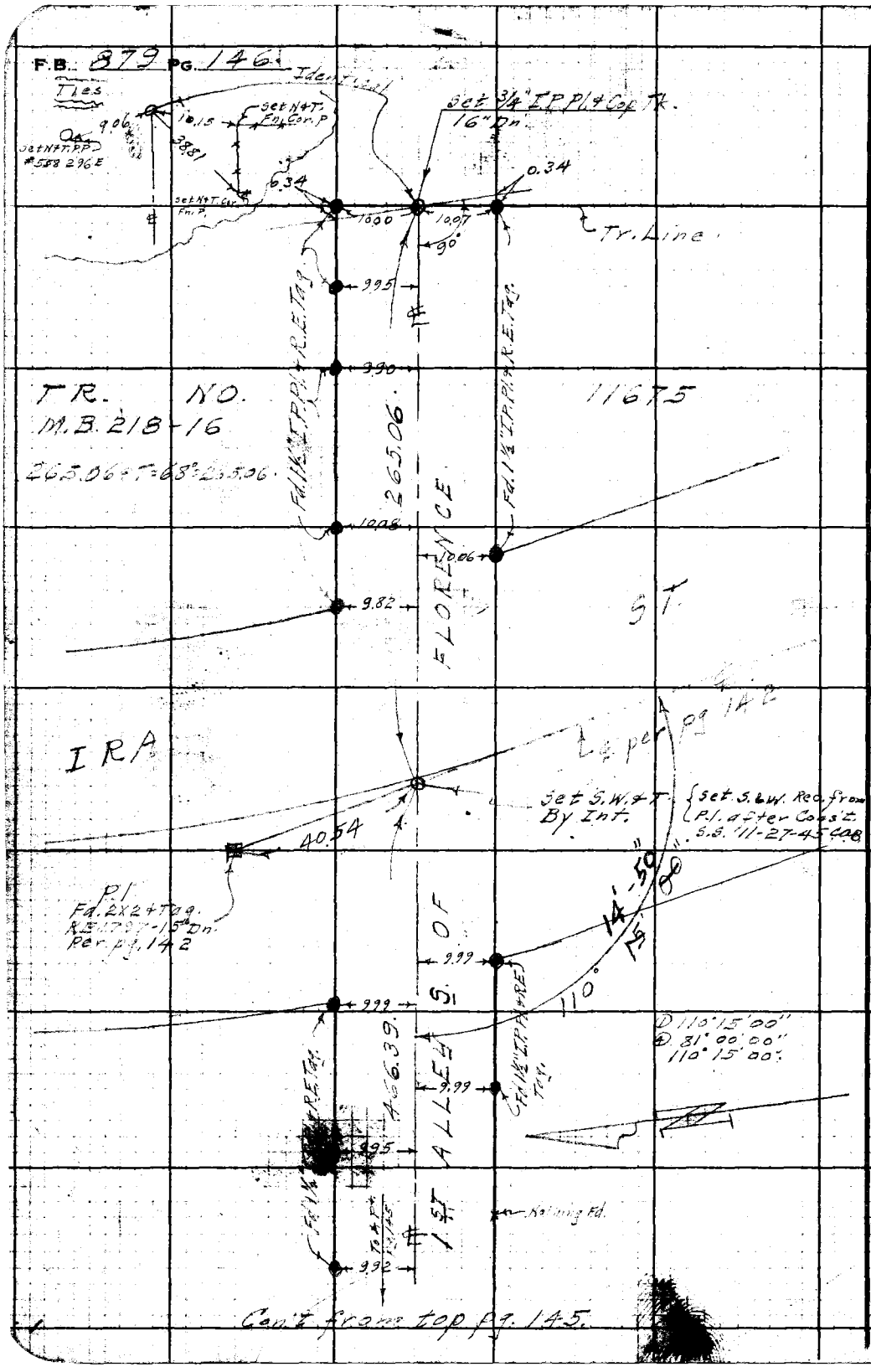


W5.36-A6

RETURN TO
**LOS ANGELES COUNTY SURVEYOR**
700 HALL OF RECORDS

**Do not extend notes this side of this line.**

**Note:** Any Additions or Changes on This Sheet Must be Made or Circled in **Red Ink** With Date and Name of Person Making Change.

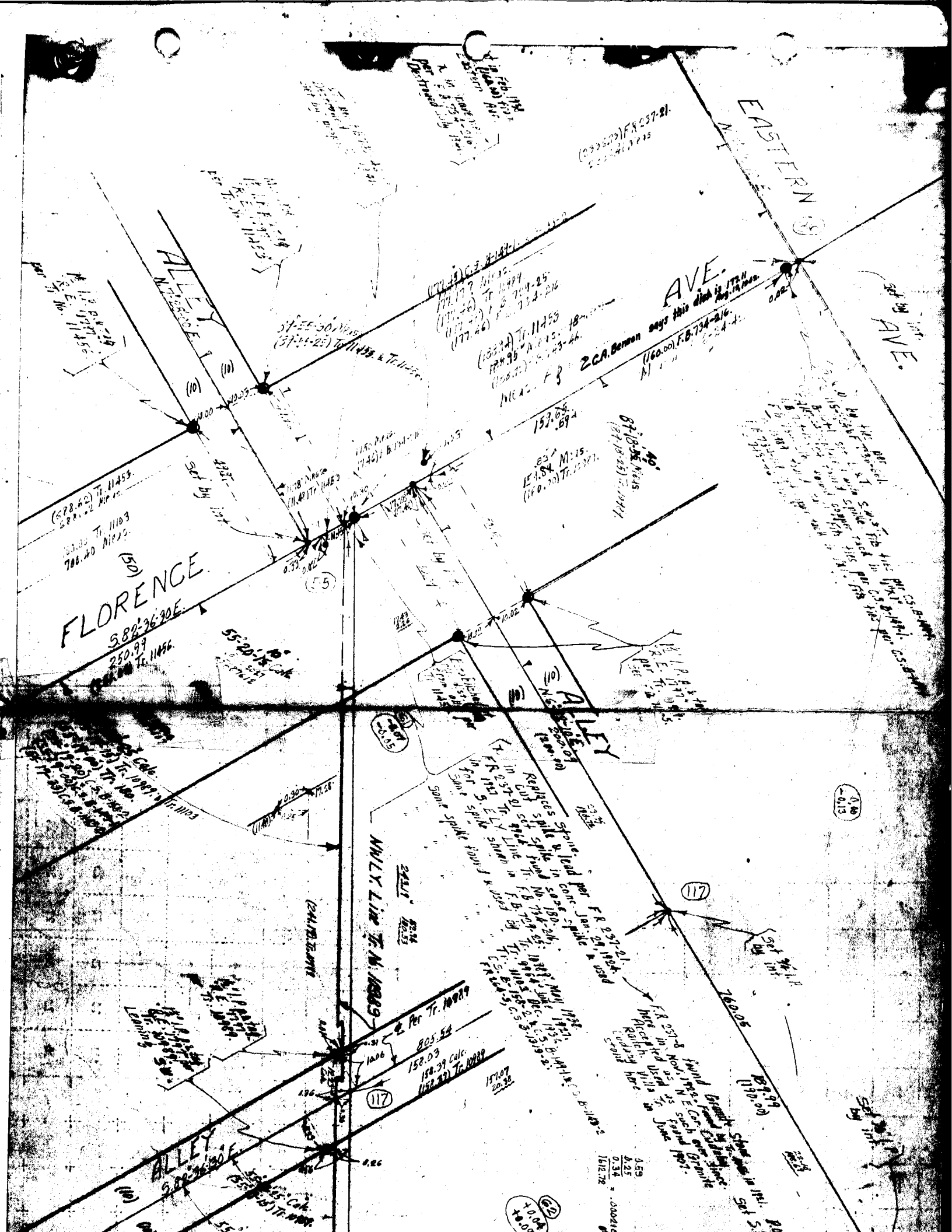
EASTERN AVE.
ALLEY
FLORENCE
S.82°-36'-30"E.
250.99
Tr. 11456.
ALLEY
ALLEY
S.82°-36'-30"E.
NWLY. Line Tr. No. 10989
Replaces Stone.
Per Tr. 10989
805.54
158.03
158.39 Calc.
117
760.05
189.99
(190.00)
Set by int.
Set by int.
Set by int.
Set by int.
2 C.A. Benson says this disk is 172.11
(160.00) F.B. 734-216.
(688.62) Tr. 11453.
700.40 Meas.
Tr. 11103
(10)
(50)
(55)
(117)
(62)

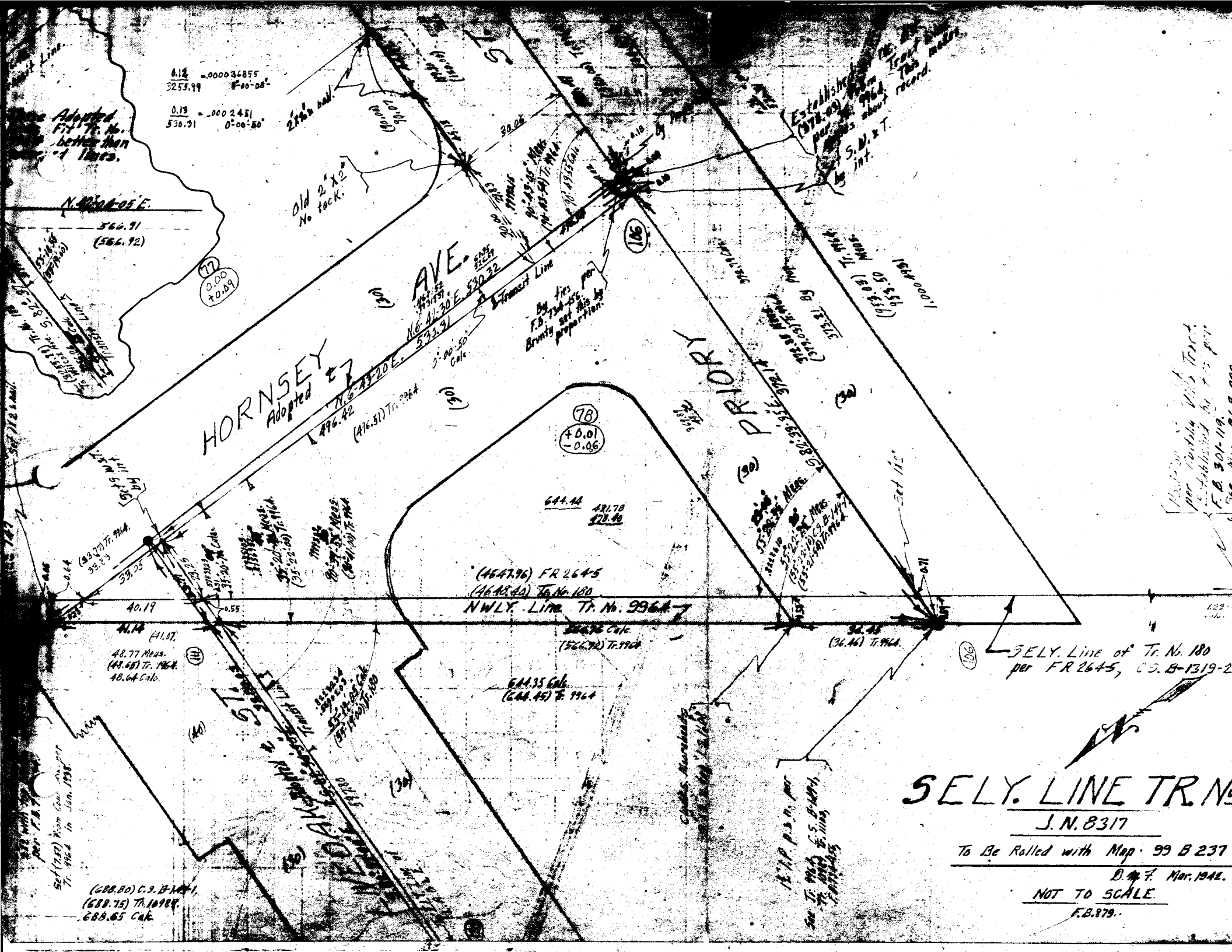

HORNSEY AVE.
Adopted
PRIORY
Old 2"x2" No tack.
Transit Line
By ties per F.B. 734-156. Brunty set this by proportion.
(4647.96) FR 264-5
(4648.40) Tr. No. 180
NWLY. Line Tr. No. 9964
644.44
431.78
478.40
644.35 Calc.
(644.45) Tr. 9964
SELY. Line of Tr. No. 180 per FR 264-5, C.S. B-1319-2
SELY. LINE TR. No.
J. N. 8317
To Be Rolled with Map 99 B 237
Mar. 1942.
NOT TO SCALE
F.B. 879.



Notes Ck'd by
Map No. B-1760
Office Work
Checked
Date
Survey of
W. O.
Tape No.
Surveyed by
Notes
Date
Indexed
F.B. 87
Pg. 153
Pages 151-153
Cont. on Rt. Sh.
156. 56' 10"
Tk. 18" Dn. on Tan
Fd. Spk. W. Per Rd. FB 202-45
Destroyed This Pt.
277.85 @ T-76° = 277.86
Fd. L&T in conc. walk No Ref
67.84
210.02
Set 1" I.P. 18" down by Pro. Bet. Garfield Ave.
Fd. 2X2 & Tag
Set chist in Fn Post in conc. cb.
Fd. 2x2 & n fl & 2x2 & n dn 15" Rd. FB 202-45 Fd 2x2 S 21" shown above (not as shown in Rd. FB. 202) Remove all of above & R.P.Pl.
Δ = 36-21-05
R = 175.99
T = 57.79
L = 111.66
Fd. L&T in conc. dn Rd. FB 202-45
Nothing Fd.
510.04 @ T-84° = 510.09
192.31 @ T-76° = 192.52
1009.21 @ T-76° = 1009.26
Set Std C.S. Br. Cap Mon dn 10" in HH & Mkd. as shown. Fd 2-5.00 S & W ties to S per Rd. FB 202
399.93 @ T-75° = 400.01
Set L&T. Conc. Walk
Set N&T. Fn. P.
GEPHART AVE
Fd as shown below Rt. - Fd 4 tan PMS in M.H. Rim approx on ℄ ca. way. Int Falls 0.03N - Rd. FB 202-44 - obliterated P.M.s Set 4 tan S & W's out 4.00. 4/3/52
To Int. St. Quinn St.
400.01
49.72 Tan
Set 1" IP cem. pl. & Co Tk dn 24" 4/3/52 RJM
Set in St. Sign P.
Destroyed
Reset after const. 4 ts in M.H. Rim Tan Ties 3-22-45
30.08
1009.26
Aug. 1943
From SHULL ST. & QUINN ST.
Fr. EASTERN AV. to EDISON RW
Pages 153-172 incl.
C.A. Benson, G.F. Brock, M.A. Van Derbyn
J.J. Farrell, Freeman Brock
COUNTY SURVEYOR
R.E. 63
WS. 36-A-6
RETURN TO
LOS ANGELES COUNTY SURVEYOR
700 HALL OF RECORDS
Note: Any Additions or Changes on This Sheet Must be Made or Circled in Red Ink With Date and Name of Person Making Change
Do not extend notes this side of this line.
FORM 247 5M 12-40

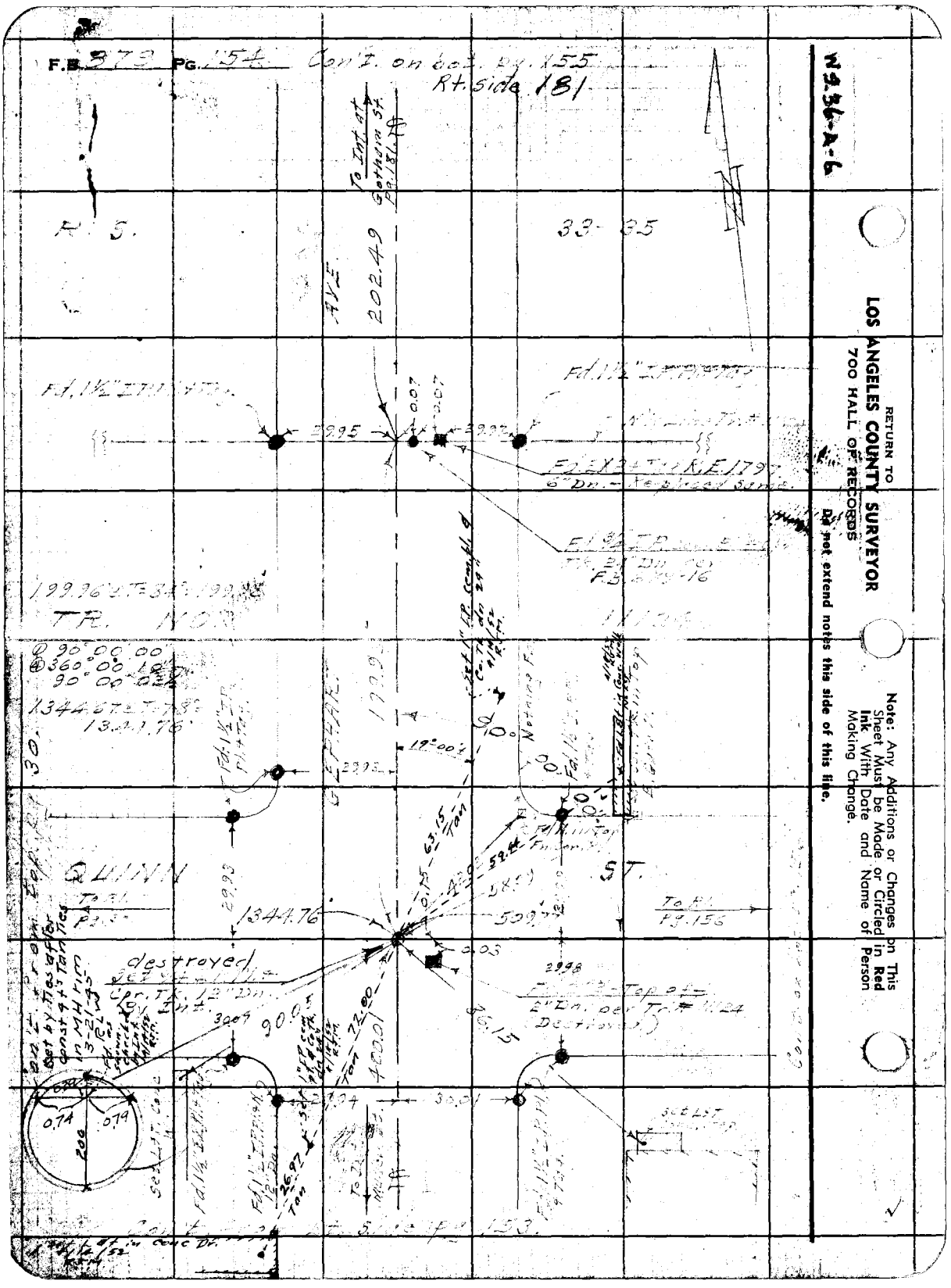


W.S. 36-A-6

RETURN TO
LOS ANGELES COUNTY SURVEYOR
700 HALL OF RECORDS

Do not extend notes this side of this line.

Note: Any Additions or Changes on This Sheet Must be Made or Circled in Red Ink With Date and Name of Person Making Change.

WS.36-A-6

| | |
|---|---|
| Notes Ck'd by | Survey of |
| Map No. B-1760 | W. O. 8317 Tape No. 958 Std 68 °F |
| Office Work | Surveyed by |
| Checked | Notes Date 8-2-43 |
| Date | Indexed A. Johnson |

F.B. 879 PG. 155

12-15-44 CAB
① 89°53'00"
④ 359°32'20"
89°53'05"

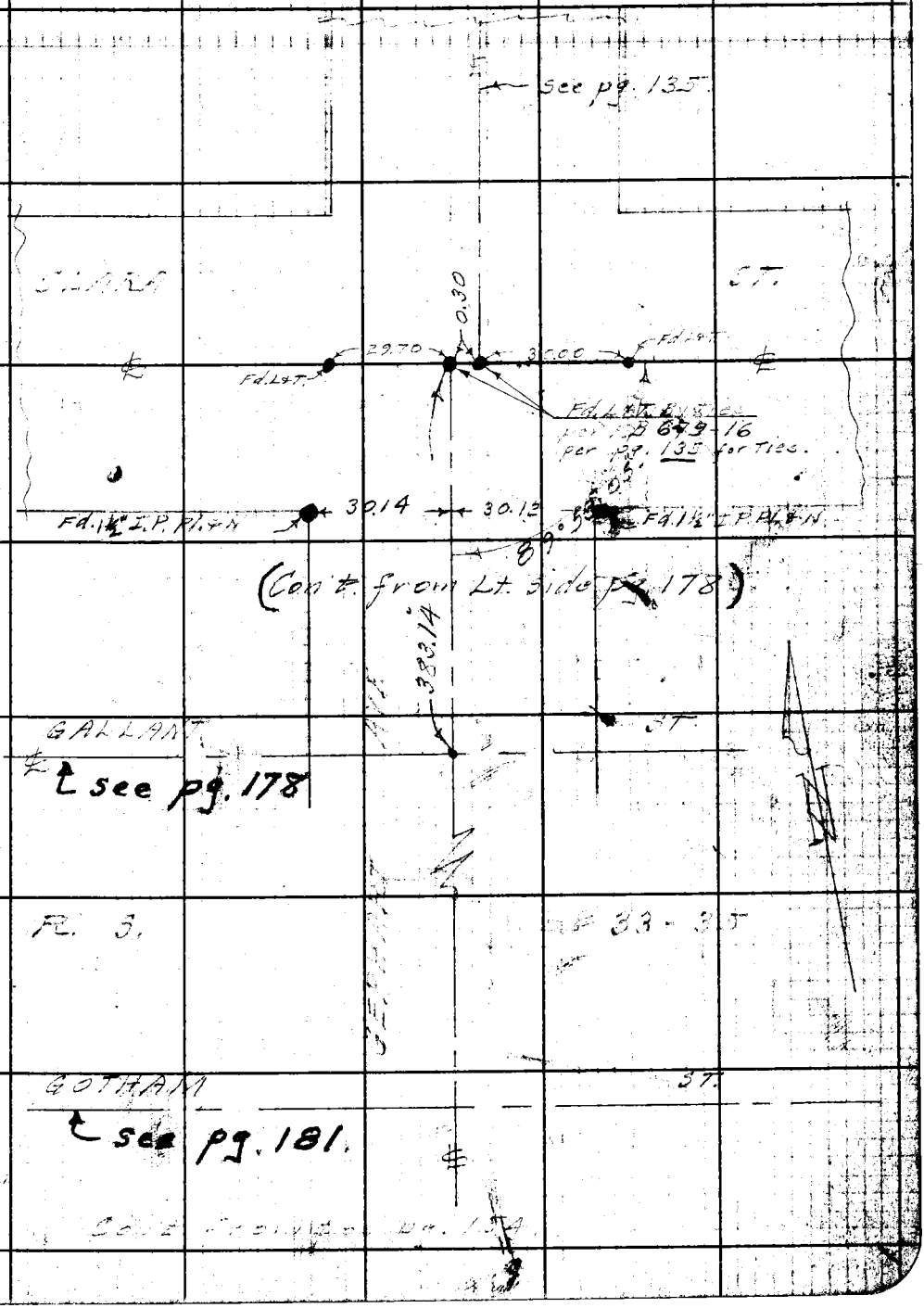


Note: Any Additions or Changes on This Sheet Must be Made or Circled in Red Ink With Date and Name of Person Making Change

Do not extend notes this side of this line.

RETURN TO
LOS ANGELES COUNTY SURVEYOR
700 HALL OF RECORDS

FORM 247 5M 12-40

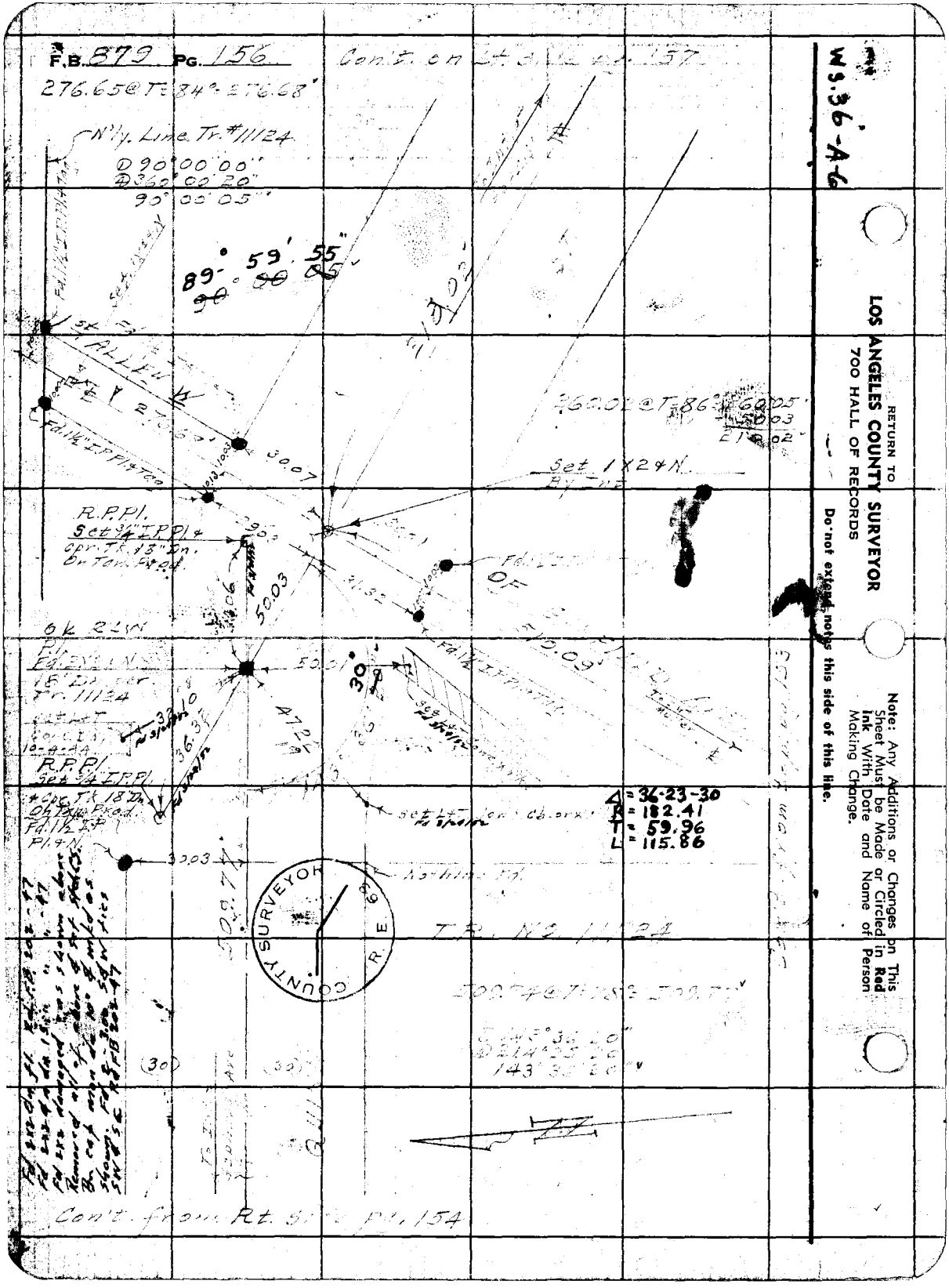
F.B. 879 PG. 156
Con't. on Lt. side pg. 157
276.65@T=84°-276.68'
N'ly. Line Tr. #11124
90°00'00"
360°00'20"
90°00'05"
89° 59' 55"
90° 00' 05"
Fd. 1½" I.P. Pl. & Tag
30.07
Set 1X24N.
R.P.Pl.
Set ¾" I.P. Pl. & Cpr. Tk. 18" Dn. On Tan. Pred.
50.03
Ok 2LW
Fd. 1½" I.P. Pl. & Tag
30°
36.3
R.P.Pl.
Set ¾" I.P. Pl. & Cpr. Tk. 18" Dn. On Tan. Pred.
Fd. 1½" I.P. Pl. & N.
30.03
Δ = 36-23-30
R = 182.41
T = 59.96
L = 115.86
COUNTY SURVEYOR R.E. 68
T.R. NO. 11124
143°35'20"
Con't. from Rt. side pg. 154
WS.36-A-6
RETURN TO
LOS ANGELES COUNTY SURVEYOR
700 HALL OF RECORDS
Do not extend notes this side of this line.
Note: Any Additions or Changes on This Sheet Must be Made or Circled in Red Ink With Date and Name of Person Making Change.

WS 36-A-6

| | |
|---|---|
| Notes Ck'd by | Survey of |
| Map No. B-1760 | W. O. 8317 Tape No. [illegible] Std [illegible] °F |
| Office Work [illegible] 1950 | Surveyed by [illegible] |
| Checked | Notes [illegible] Date [illegible] |
| Date | Indexed A. C. Johnson |

F.B. 379 PG. 159

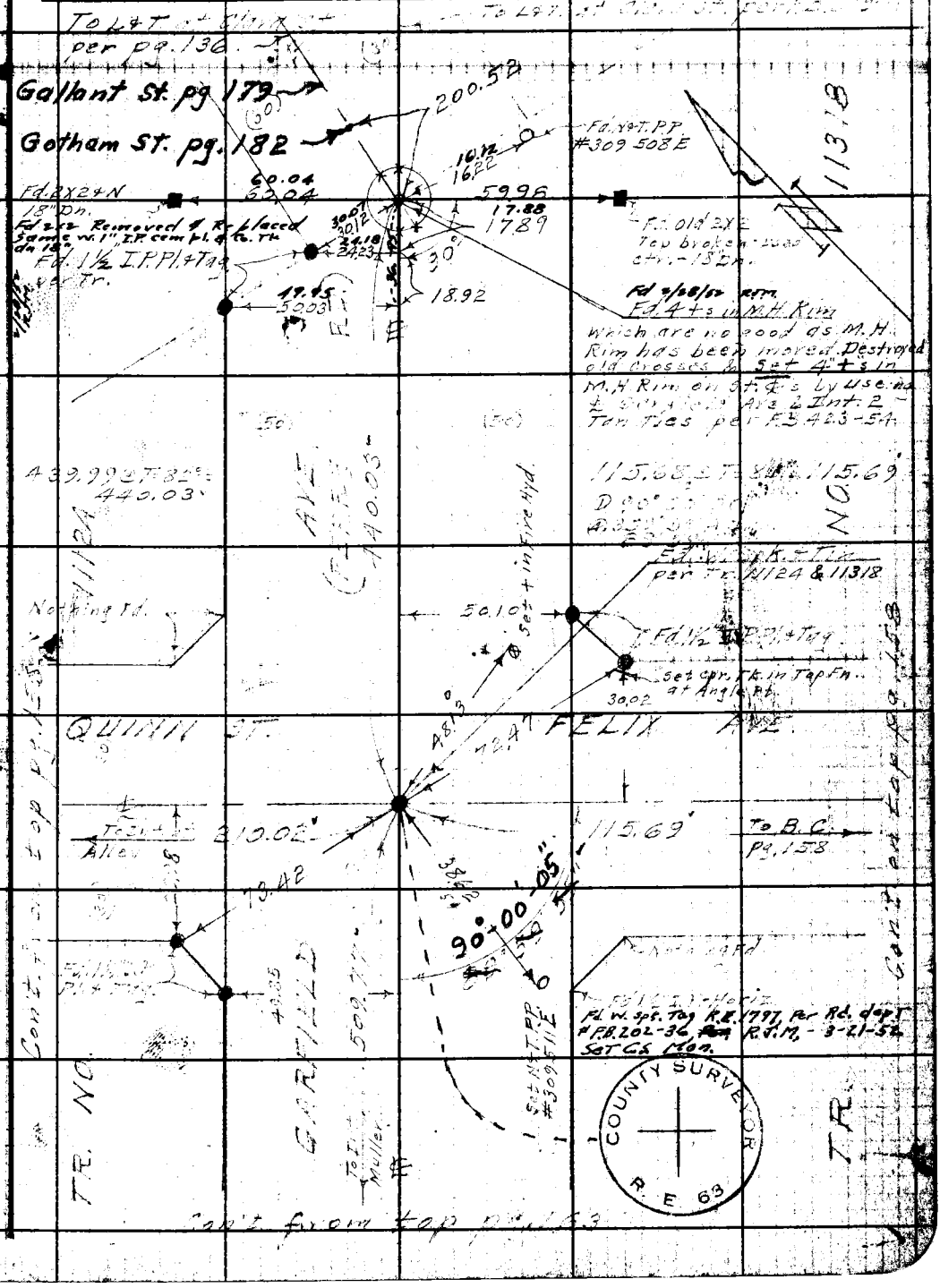


Note: Any Additions or Changes on This Sheet Must be Made or Circled in Red Ink With Date and Name of Person Making Change.

Do not extend notes this side of this line.

RETURN TO
LOS ANGELES COUNTY SURVEYOR
700 HALL OF RECORDS

FORM 247 SM 12-40

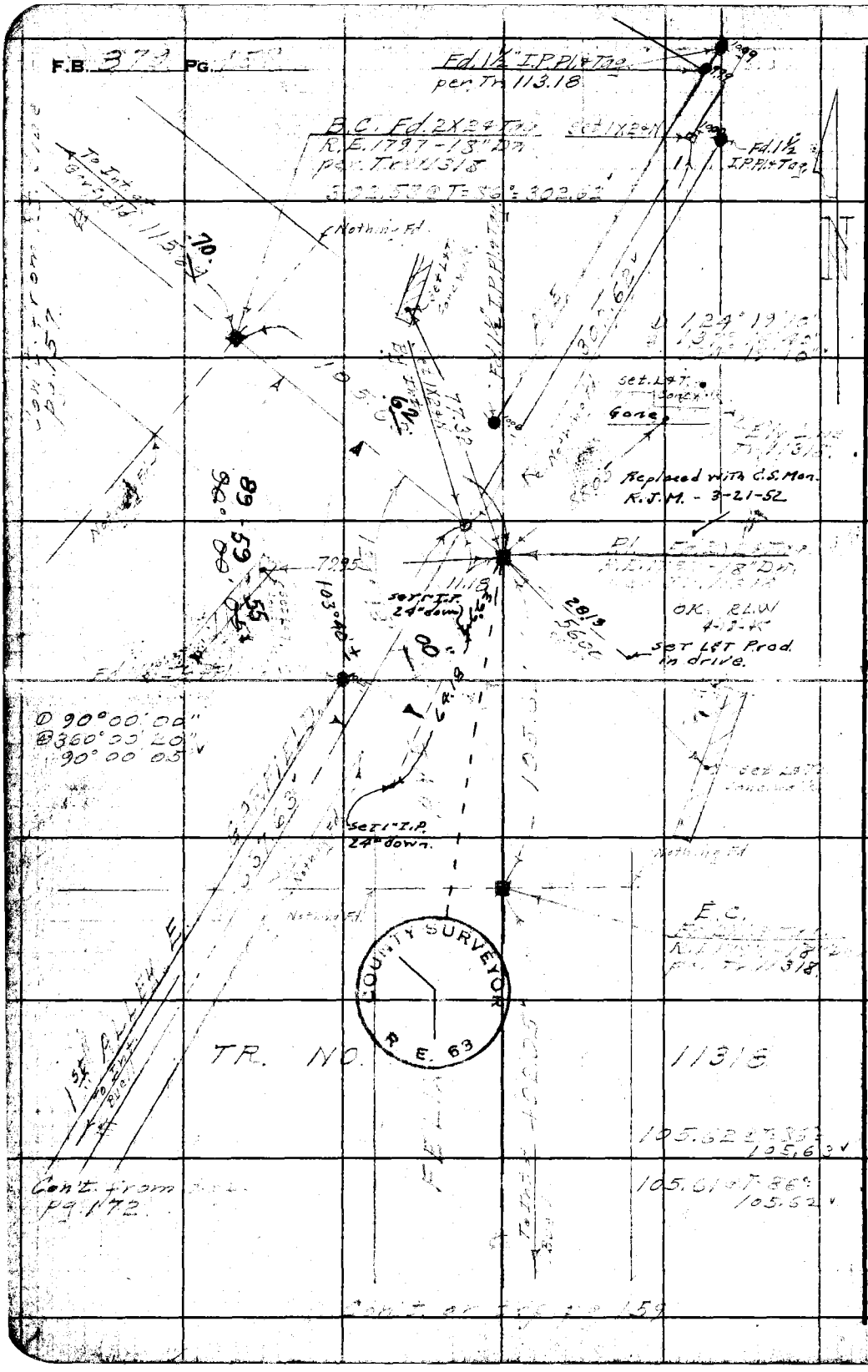


W5.36-A-6

RETURN TO
**LOS ANGELES COUNTY SURVEYOR**
700 HALL OF RECORDS

**Do not extend notes this side of this line.**

**Note:** Any Additions or Changes on This Sheet Must be Made or Circled in **Red Ink** With Date and Name of Person Making Change.

| | |
|---|---|
| Notes Ck'd by | Survey of |
| Map No. B-1760 | W. O. 8317 Tape No. 658 Std. 68 °F |
| Office Work Lauri 10-25-50 | Surveyed by |
| Checked | Notes Date |
| Date | Indexed |

F.B. 79 Pg. 150

W.S. 36

Con't from bot. pg. 150

402.00 ±T=58°
402.05

TR. NO. 11318.

170.21 ±T=68°
170.21

D 91°58'00"
Δ 367°52'00"
91°58'00"

D 91°57'50"
Δ 367°51'00"
91°57'45"
6-22-44 C.A.B.

Set Lift in Concrete walk
Nothing Fd.

25.
57-16 00"

FELIX

402.05

Set N&T Bind. Fn. P.

47.51

59.77 ±5.38

10.02

170.21

(Destroyed-6-22-44 C.A.B. R.E. 1797)
Fd. 2X2 Tag
18 Dn. 1½" Tr. 11318.

No Good Witness R/W
Set 1½ T. Conc. W/1 K.

Fd. 2" IP W/ tag and R.E. 1797

Fd. 1½" IP P/Tag

Re-Set 2X2 Tag By I.N.T. 18" Dn. 6-22-44 C.A.B. destroyed

Re Set 1½ Tag Lt. Lt. Lt.

F.B. 879 Pg. 160 Con't. on bot. pg. 161

WS 32-C-1

RETURN TO
LOS ANGELES COUNTY SURVEYOR
700 HALL OF RECORDS

Do not extend notes this side of this line.

Note: Any Additions or Changes on This Sheet Must be Made or Circled in Red Ink With Date and Name of Person Making Change.

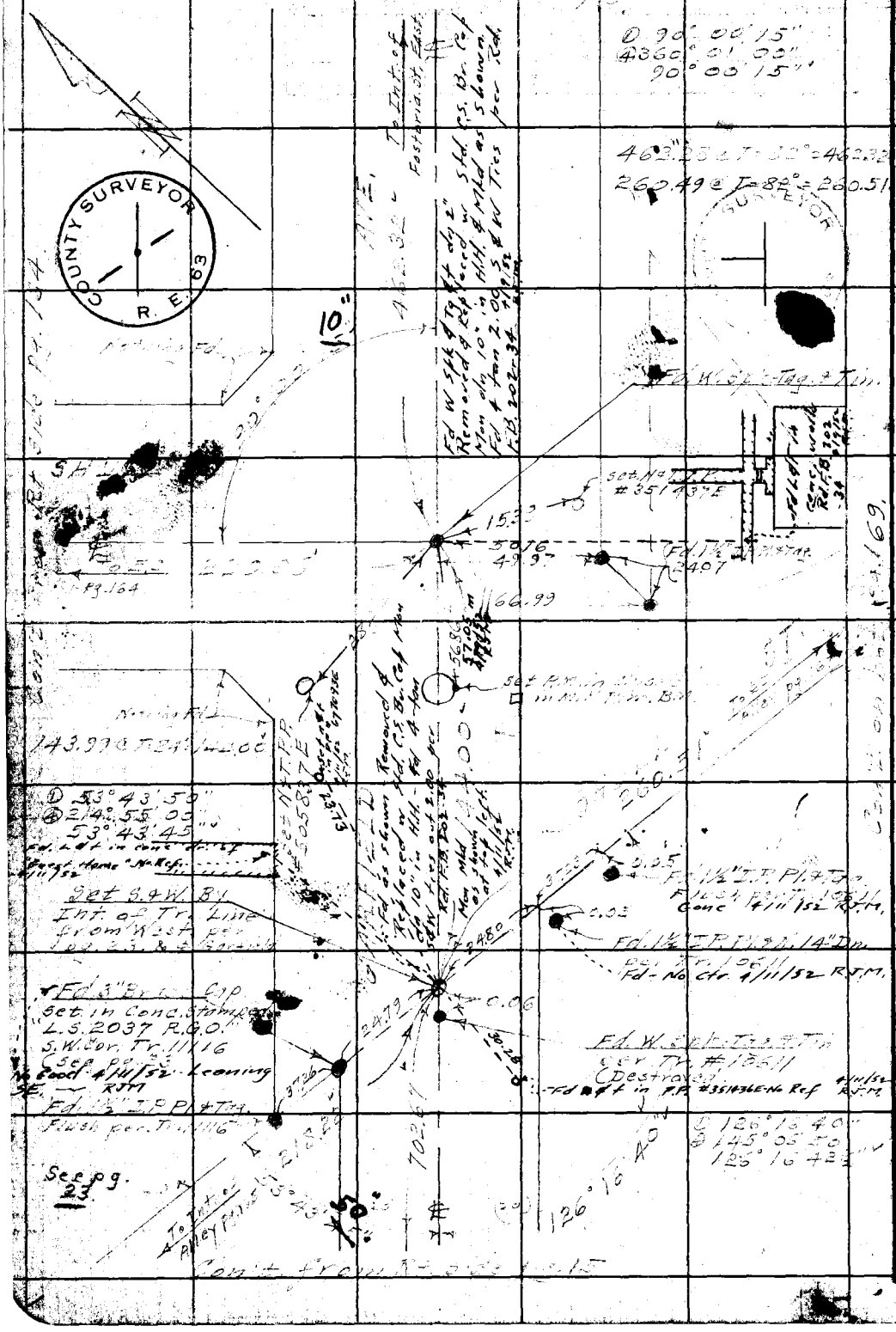

WS.32-C1

| | |
|---|---|
| Notes Ck'd by | Survey of Bell Gardens Sec. |
| Map No. A-1760 | W. O. 831 Tape No. 979 Sides 2 & F |
| Office Work | Surveyed by Pal. |
| Checked | Notes " Date 8-4-43 |
| Date | Indexed A. C. Johnson |

F.B. 979 Pg. 161

Δ 90° 00' 30"
Δ 360° 51' 50"
90° 00' 22"

367.92 + 7.82 = 367.95

Cont. on bot. Pg. 160

Fd 1½" I.P. Pl. + Tag

Fd 1½" I.P. Pl. + Tag

Fd 1½" I.P. Pl. + Tag




WS-32-C-1
WS-36-A-6

RETURN TO
LOS ANGELES COUNTY SURVEYOR
FOR HALL OF RECORDS

Do not extend notes this side of this line.

Note: Any Additions or Changes on This Sheet Must be Made or Circled in Red Ink With Date and Name of Person Making Change.

W.S. 36-A-6

| | |
|---|---|
| Notes Ck'd by | Survey of |
| Map No. B-1760 | W. O. 8317 Tape No. Std. °F |
| Office Work Lawr | Surveyed by Benson |
| Checked | Notes " Date 8-5-43 |
| Date | Indexed A. C. Johnson |

F.B. 879 PG. 163

① 89° 56' 00"
② 359° 44' 00"
89° 56' 00"

Con't. on bat. pg. 157

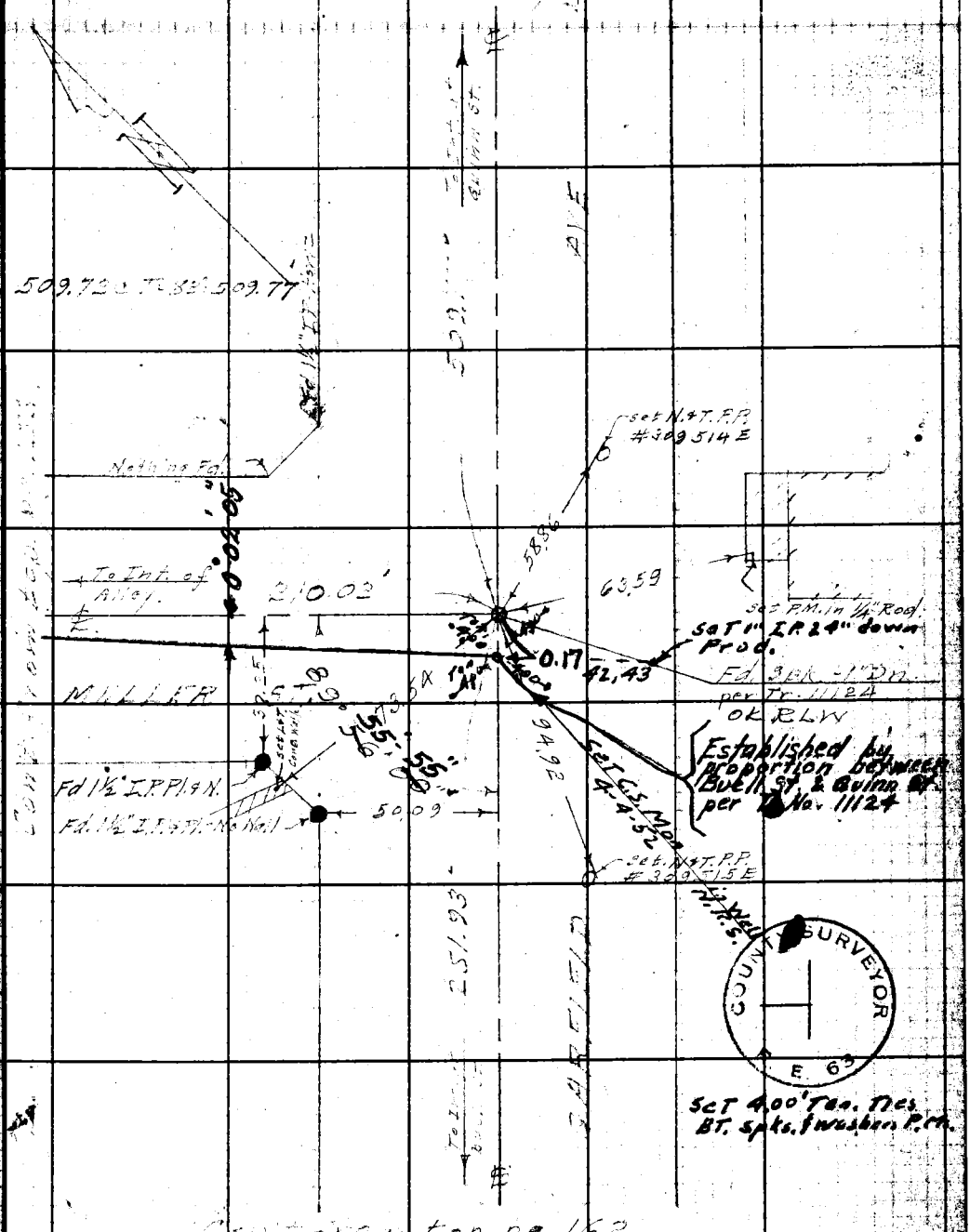


Con't. from top pg. 162

Note: Any Additions or Changes on This Sheet Must be Made or Circled in Red Ink With Date and Name of Person Making Change.

Do not extend notes this side of this line.

RETURN TO
LOS ANGELES COUNTY SURVEYOR
700 HALL OF RECORDS

FORM 247 5M 12-40

F.B. 879 PG. 164

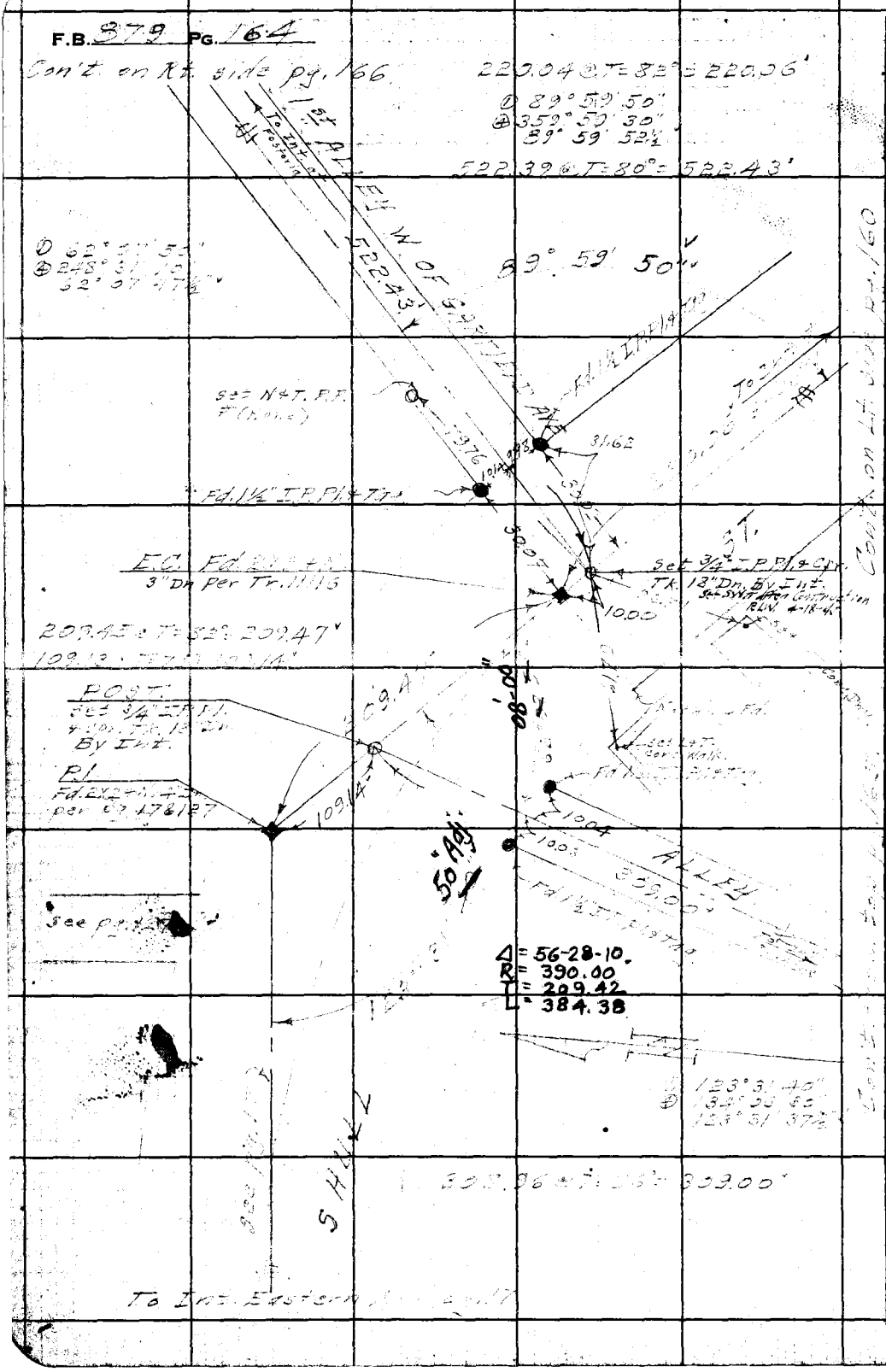


WS.32-C-1

RETURN TO
**LOS ANGELES COUNTY SURVEYOR**
700 HALL OF RECORDS

**Do not extend notes this side of this line.**

**Note:** Any Additions or Changes on This Sheet Must be Made or Circled in **Red Ink** With Date and Name of Person Making Change.

| | |
|---|---|
| Notes Ck'd by | Survey of |
| Map No. B-1760 | W. O. Tape No. Std. °F |
| Office Work | Surveyed by |
| Checked | Notes Date |
| Date | Indexed A. C. Johnson |

F.B. 879 Pg. 165

WS. 38-C-1

Cont. on Rt. Side (Not) pg. 164

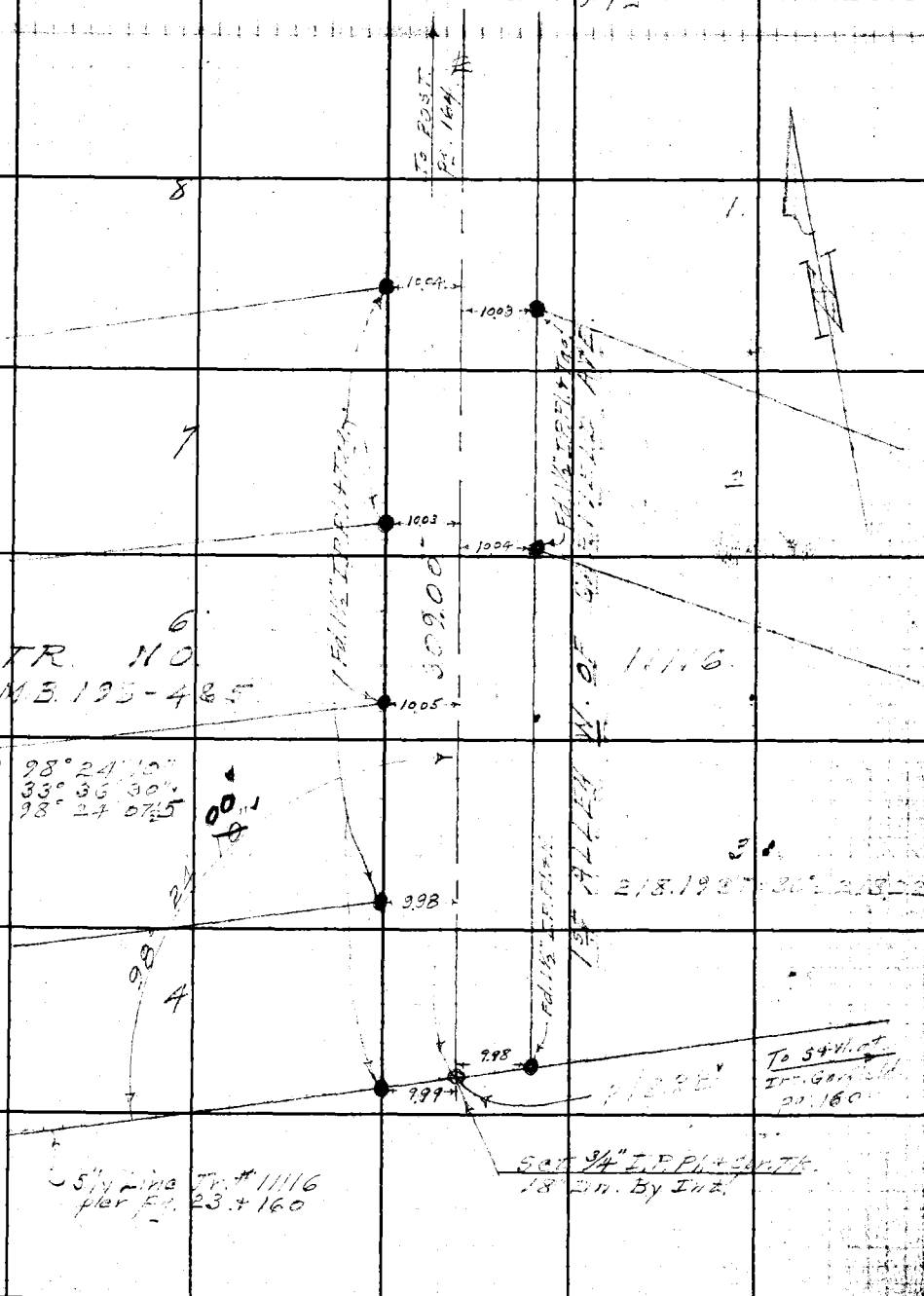


Note: Any Additions or Changes on This Sheet Must be Made or Circled in Red Ink With Date and Name of Person Making Change

Do not extend notes this side of this line.

RETURN TO
LOS ANGELES COUNTY SURVEYOR
700 HALL OF RECORDS

FORM 247 5M 12-40

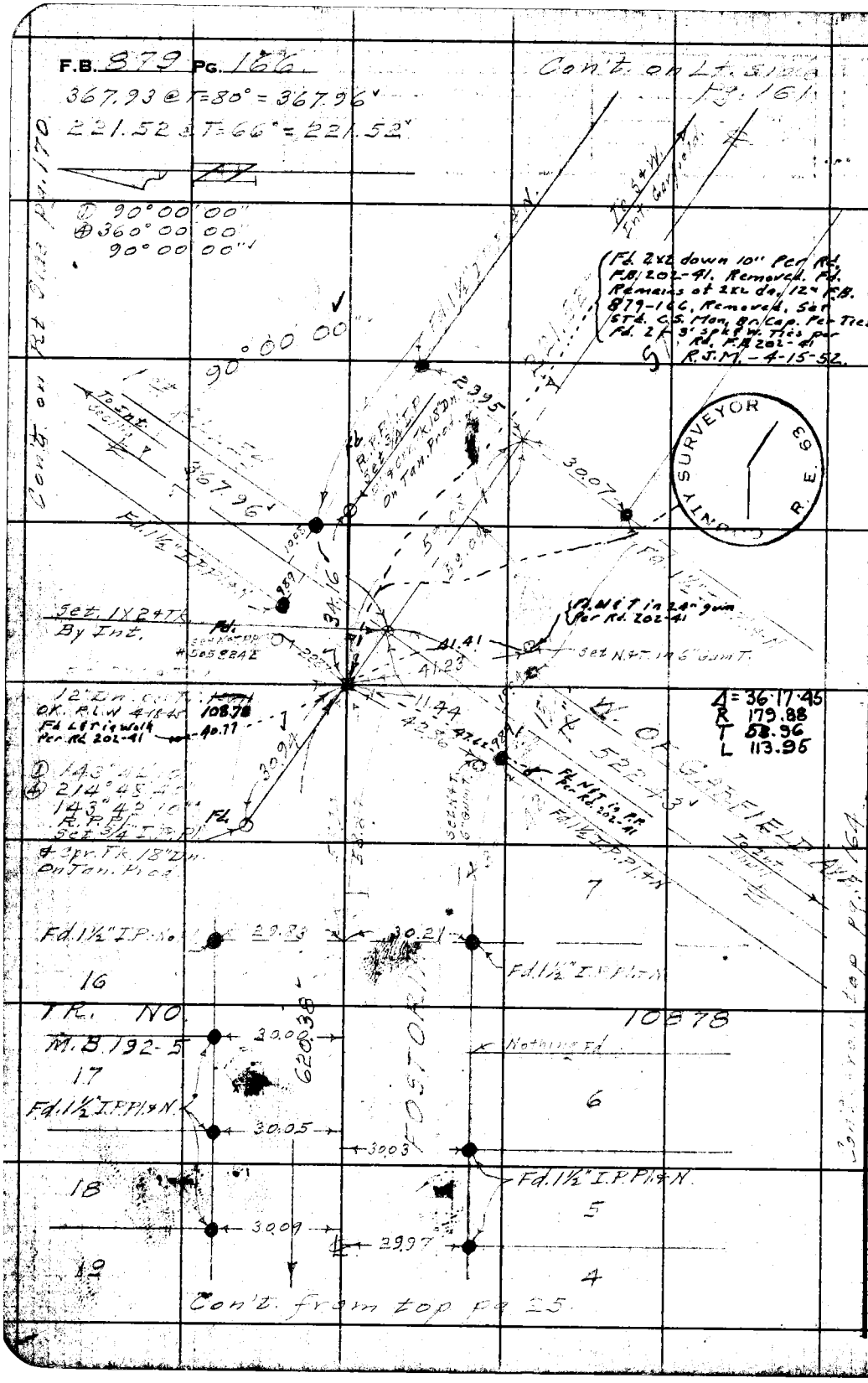


WS.32-C-1

RETURN TO
**LOS ANGELES COUNTY SURVEYOR**
700 HALL OF RECORDS

**Do not extend notes this side of this line.**

**Note:** Any Additions or Changes on This Sheet Must be Made or Circled in **Red Ink** With Date and Name of Person Making Change.

| | |
|---|---|
| Notes Ck'd by | Survey of Dep. Cor. Cor. |
| Map No. A-1760 | W. 0.331 Taps No. 072 Std. 68 °F |
| Office Work LCW Oct. 50 | Surveyed by Benson |
| Checked | Notes " Date 8-9-43 |
| Date | Indexed A. C. Johns |

F.B. 370 PG. 167

NS. 32-6-1

Cont. on pg. 168

To P.I. Pg. 165

① 90°00'30"
⊕ 360°02'00"
90°00'30" ✓

4280' @ T=90° = 428.07' ✓

836.37 @ 88° = 836.43' ✓

① 143°43'40"
⊕ 214°54'20"
143°43'35" ✓

336.48 Set T.

E.C.

2999 3002

Fd. 2X2 4 Tag. in Conc.

Fd. 1½" I.P. Pl. 4 Tag. 2X2 Br. dn. 15" Rd. FB 202-53

Set 1" I.P. cem. pl. & Co. Tk. dn. 24" on Tan prod.

D.M.F. 1-15-47.
Δ = 36°16'15"
R = 170.00
T = 55.68
L = 102.62

Fd. 1½" I.P. Pl. 4 Tag. Tr. Line

Set 1" I.P. Pl. 4 Tag.

Cont. from Rt. side pg. 17.

1st PALEY E. OF

To Int. Fd. 1½" I.P. Pl. 4 Tag.

428.07

Fd. 1½" I.P. Pl. 4 Tag.

Nothing Fd.

Fd. 1½" I.P. Pl. 4 Tag.

P.O.S.T.
Set S&W.
By Int.

Fd S&W set per Rd. FB 202-53 - Removed - Made search for S&W set by Benson

Fd. 2X2 4 Tag. 12" dn. per Tr. 106.71. OK F.L.W. 4-18-45

Fd 2X2 4 in dn 15" per Rd. FB 202-53 checked by ties - Removed & Replaced same w. Std. C.S. Br. Cap Pl. dn. 18" & mkd as shown below. Fd 2 S&W ties out 3.00 per Fd. 1½" I.P. Pl. 4 Tag. Rd. FB 202-53 8/8/50

GARFIELD

To Int. Shovel

452.18'

Fd. 1½" I.P. Pl. 4 Tag.

Nothing Fd.

P.O.S.T.

To Int. Shovel

90°00'30"

Cont. from Rt. side pg. 161.

Note: Any Additions or Changes on This Sheet Must be Made or Circled in Ink With Date and Name of Person Making Change.

Do not extend notes this side of this line.

RETURN TO
LOS ANGELES COUNTY SURVEYOR
700 HALL OF RECORDS

FORM 247 RM. 1-41

RETURN TO
**LOS ANGELES COUNTY SURVEYOR**
700 HALL OF RECORDS

Note: Any Additions or Changes on This Sheet Must be Made or Circled in Red Ink With Date and Name of Person Making Change.

WS.32-D-1

**Do not extend notes this side of this line.**

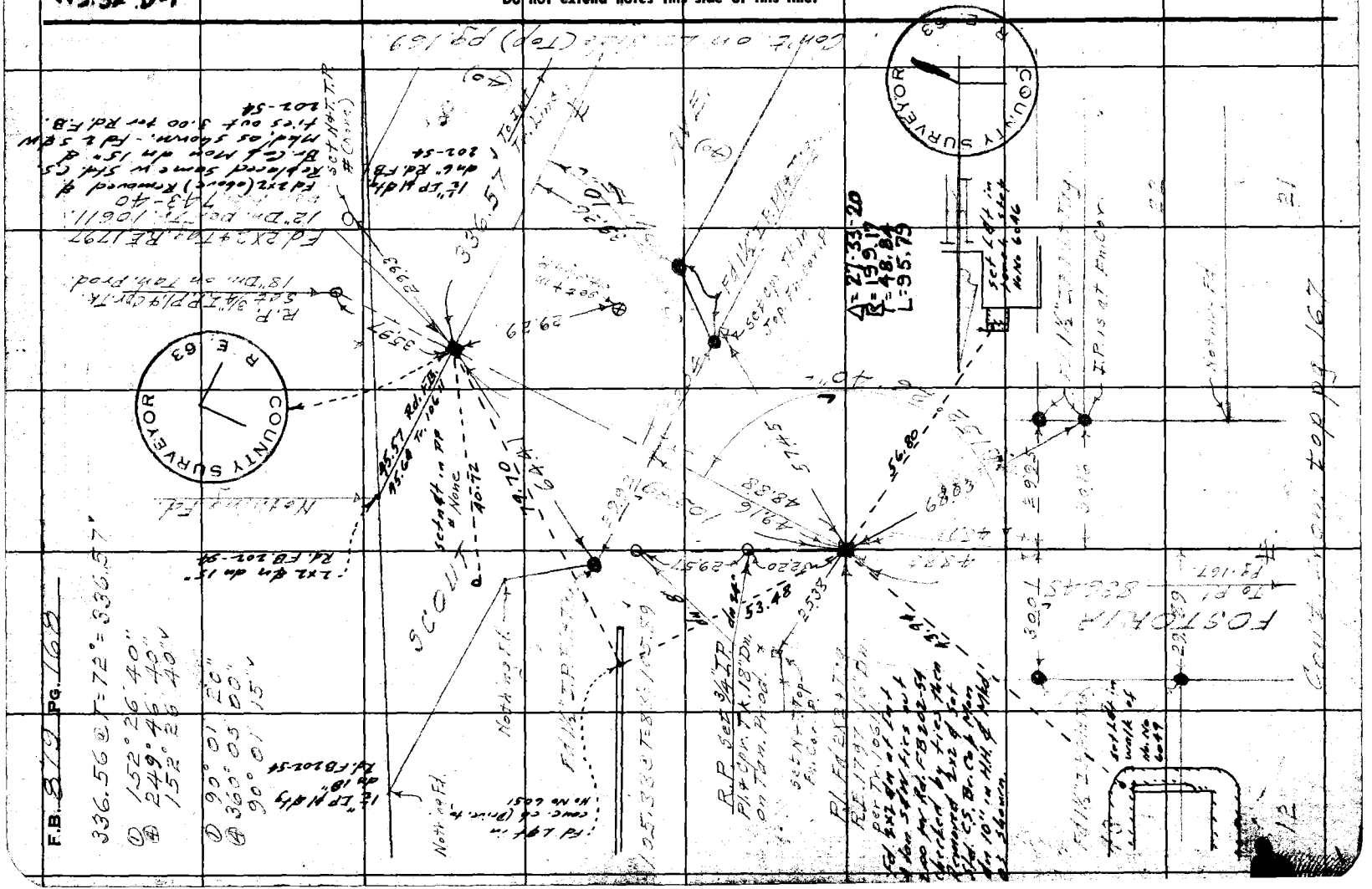
COUNTY SURVEYOR
R E 63
COUNTY SURVEYOR
R E 63
Cont. on Tracing (Top) Pg. 169
Cont. on Tracing Top Pg. 167
Δ = 27°33'20"
R = 195.17
T = 48.84
L = 95.73
Set Lgt. in hand hole
IP is at Pinion
Scout
Fostoria
Scout Top Pg. 167
Set Nat. T.P.
Set Nat. T.P.
Set Nat. T.P.

| | |
|---|---|
| Notes Ck'd by | Survey of Bell Garden & Sur |
| Map No. B-1760 | W. O. 8317 Tape No. C79 Std 68 °F |
| Office Work Lw. Oct. 50 | Surveyed by Benson |
| Checked | Notes Date 8-9-43 |
| Date | Indexed A. C. Johnson |

F.B. 879 Pg. 169

WS.32 C-1 B-1

Note: Any Additions or Changes on This Sheet Must be Made or Circled in Red Ink With Date and Name of Person Making Change.

Do not extend notes this side of this line.

RETURN TO
LOS ANGELES COUNTY SURVEYOR
700 HALL OF RECORDS

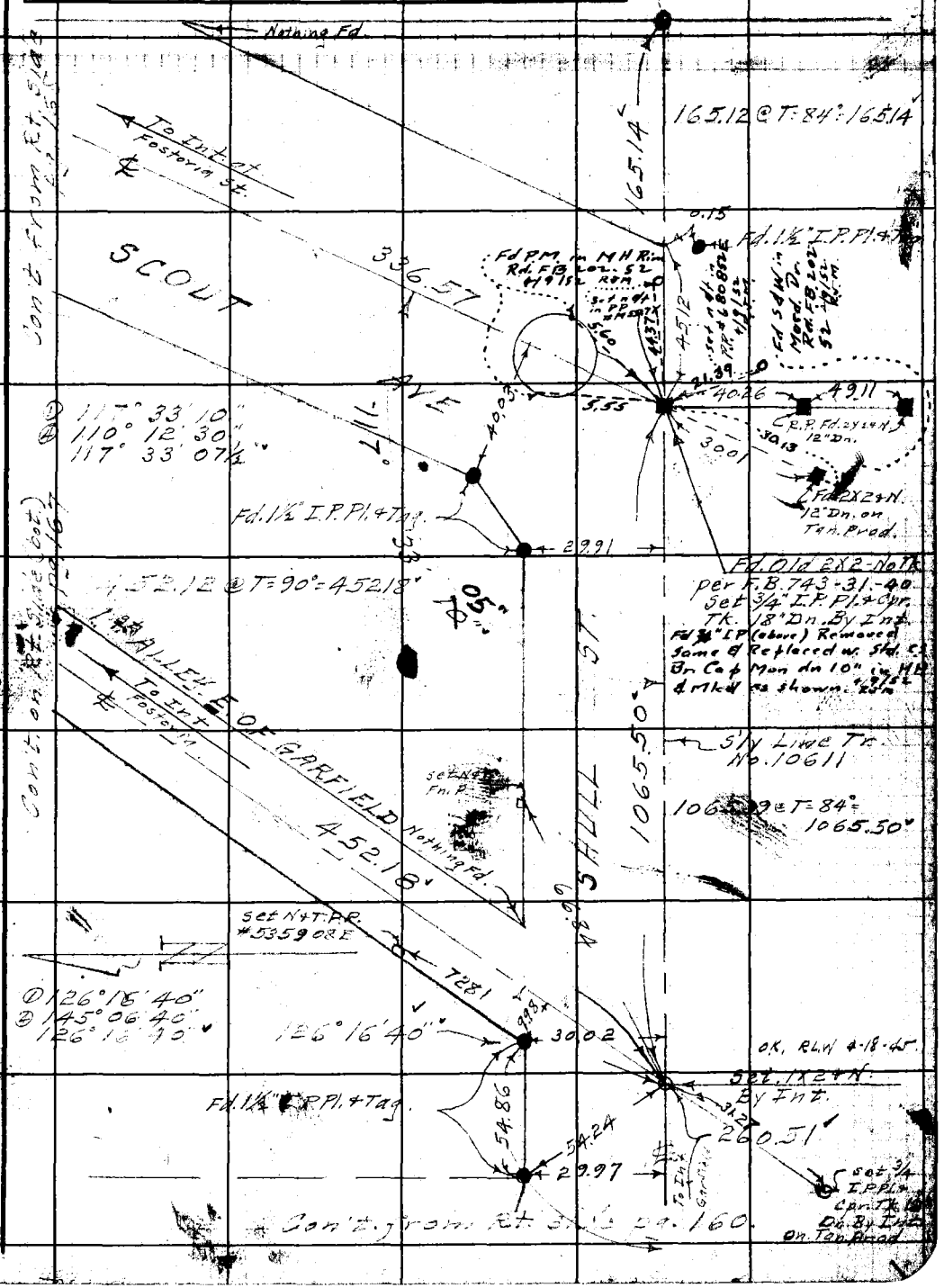

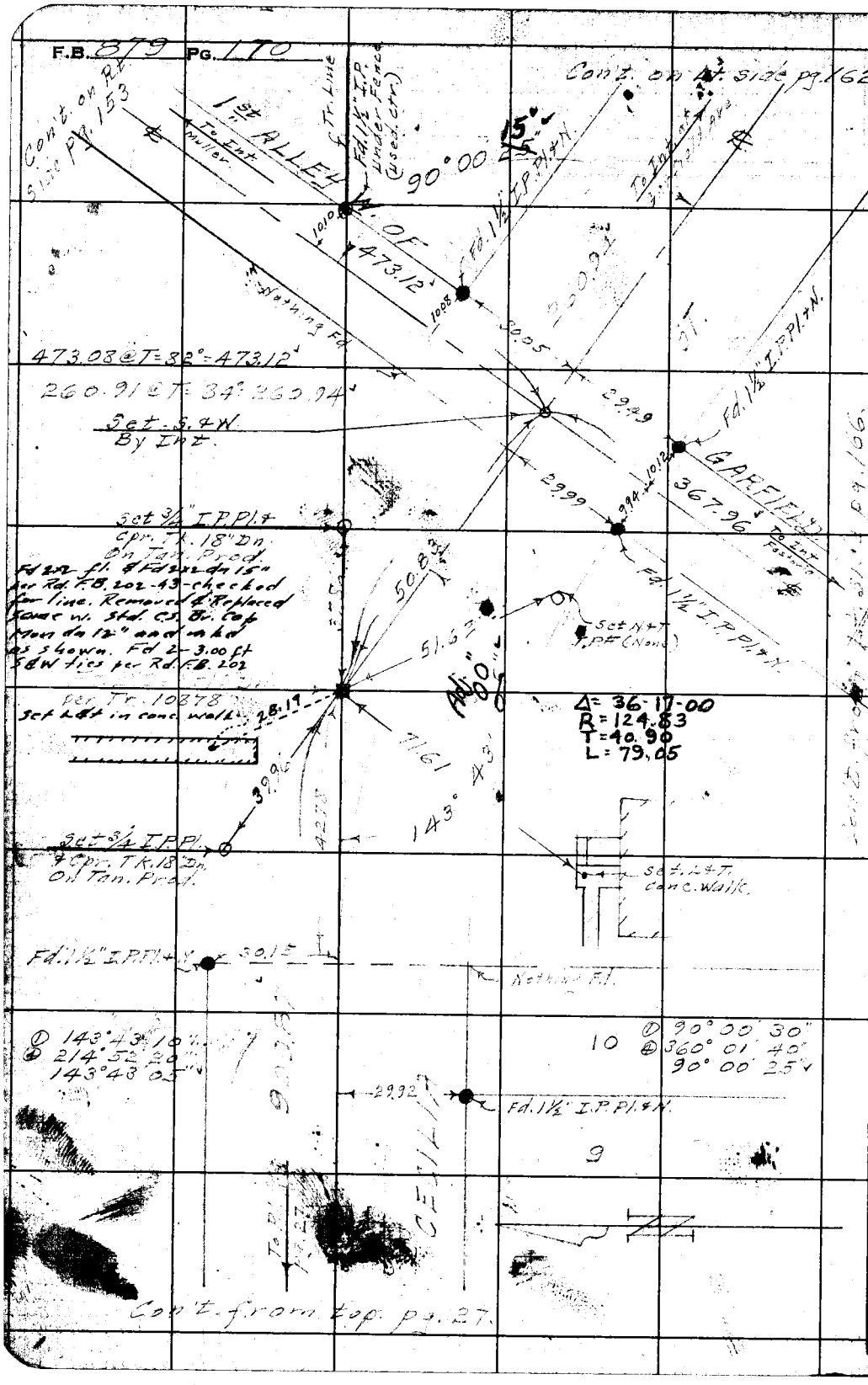


W.S. 3-A-6

RETURN TO
**LOS ANGELES COUNTY SURVEYOR**
700 HALL OF RECORDS

Do not extend notes this side of this line.

Note: Any Additions or Changes on This Sheet Must be Made or Circled in Red Ink—With Date and Name of Person Making Change.

W.S. 32 (C-1) (G-1)

Notes Ck'd by [redacted]
Map No. 1[redacted]
Office Work Lat.
Checked
Date

Survey of Ben Vaughn Sur.
W. O. 831 Tape No. 279 Std. 68 °F
Surveyed by Benson
Notes " Date 8-11-43
Indexed A. C. Johnson

F.B. 879 Pg. 171

Fd. 2X2 & N. 12" Dn. per Tr. #10878

Fd. 1½" I.P. Pl. & N.

3010

3000

Fd. 1½" I.P. Pl. & N.

Fd. Pl. Side of Tr. 10878

① 143°43'30"
② 214°53'50"
143°43'27½"

① 90°00'30"
② 360°01'46"
90°00'25"

ST.

676.17 @ T=68° = 676.17'

676.17

Fd 1½" I.P. Pl. & N.

3002

Nothing Fd.

COUNTY SURVEYOR R.E. 63

60.03

Set N. & T. 6" off P. Fd. L. & T. in walk on line as shown

345.64 @ T=86° 345.68'

Δ=36-16-30
R=183.01
T=59.95
L=115.87

143°43'30"

23.33

Fd. 2X2 & N. 10" Dn. per Tr. 10878 O.K. R.L.W. 4-19-45

Fd 2x2 Pl. & Fd 3/4" I.P. N & T. 4" dn 18" per Rd. Engr. 55 - Removed & set Std. C.S. Br. Cap Mon. Mkd as shown and dn 14" per Rd.

Cont. on bot. pg. 172

1st ALLEY

To Int. Bovell

Fd 1½" I.P. Pl. & N.

345.68'

Fd 1½" I.P. Pl. & N.

84.71

29.99

69.96

80.15

34.83

Set L. & T. Conc. Dwy.

Fd 1½" I.P. Pl. & N.

29.94

Set S. & W. By Int.

Nothing Fd.

29.98

DE GARFIELD AVE.

To Int. Rosalia

CECIL AVE.

To Int. Garfield

250.00'

Set S.W. 36" Ash

Fd 1½" I.P. No. Pl.

90°00'

15" Adj. 2/5

Cont. from Rt. side (bot.) pg. 162

Cont. from Lt. side pg. 164

Note: Any Additions or Changes on this Sheet Must be Made or Circled in Red Ink With Date and Name of Person Making Change.

Do not extend notes this side of this line.

RETURN TO
LOS ANGELES COUNTY SURVEYOR
700 HALL OF RECORDS

FORM 847 BM 10-41

RETURN TO
**LOS ANGELES COUNTY SURVEYOR**
700 HALL OF RECORDS

**Note:** Any Additions or Changes on This Sheet Must be Made or Circled in Red Ink With Date and Name of Person Making Change.

**Do not extend notes this side of this line.**

WS-36-A-6

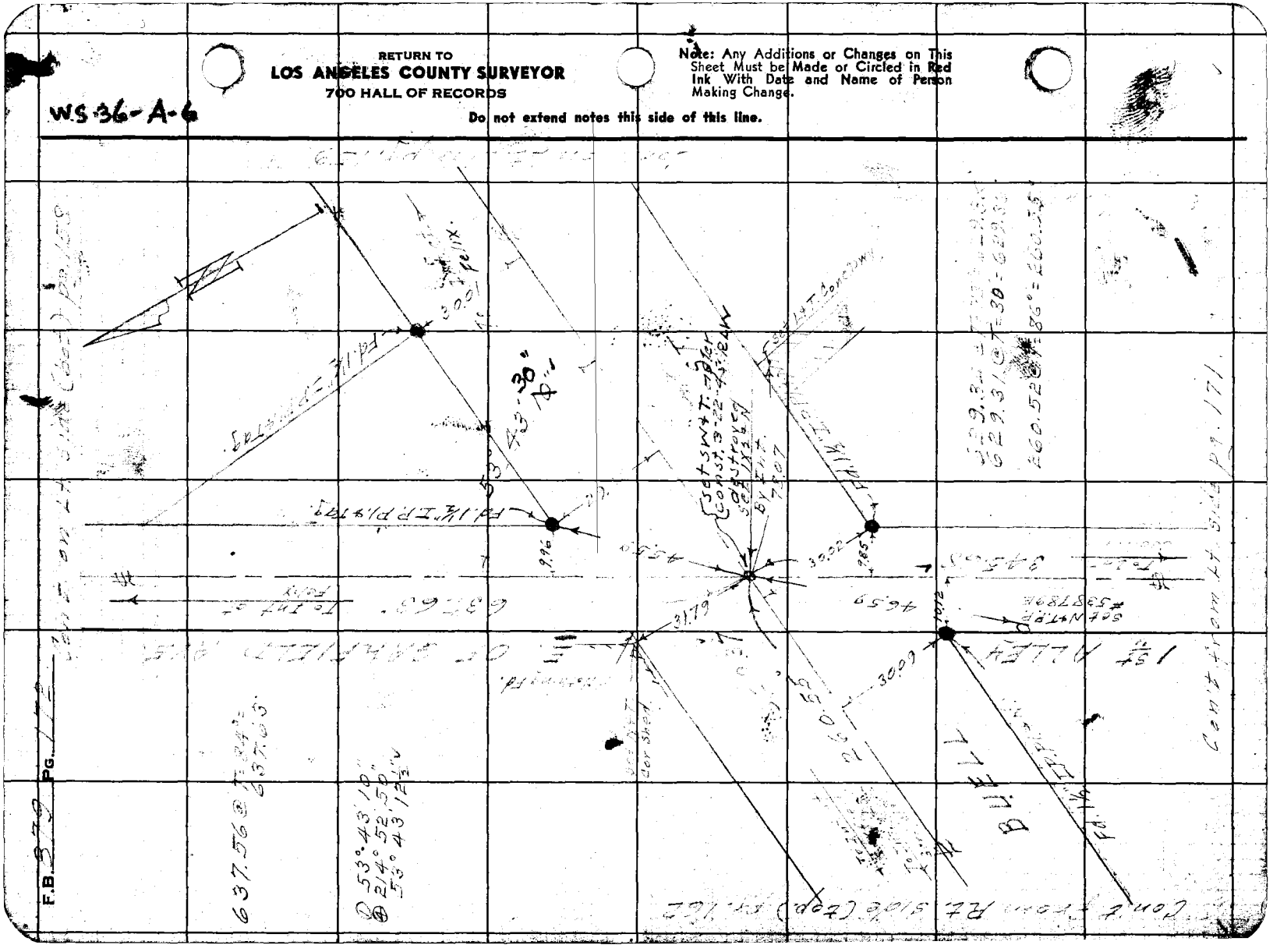
F.B. 379 PG. 112
637.56 @ 637.03
53°43'10"
214°52'50"
53°43'12½"
43-30"
18"
Set SW T. 7 Pat
Const. 3-22-43 Jean
Set Stake
By Eng.
7.07
Fd. 1/2" Pipe
Fd. 1/2" Pipe Tag
Fd. 1/2" Pipe Tag
Fd. 1/2" Pipe
Fd. 1/2" Pipe
Fd. 1/2" Pipe

WS 36A-6

| | |
|---|---|
| Notes Ck'd by | Survey of [illegible] |
| Map No. B-1760 | W. O. 8317 Tape No. 079 Std 68°F |
| Office Work | Surveyed by Benson |
| Checked | Notes " Date 12-3-43 |
| Date | Indexed A. C. Johnson |

F.B. 879 PG. 173

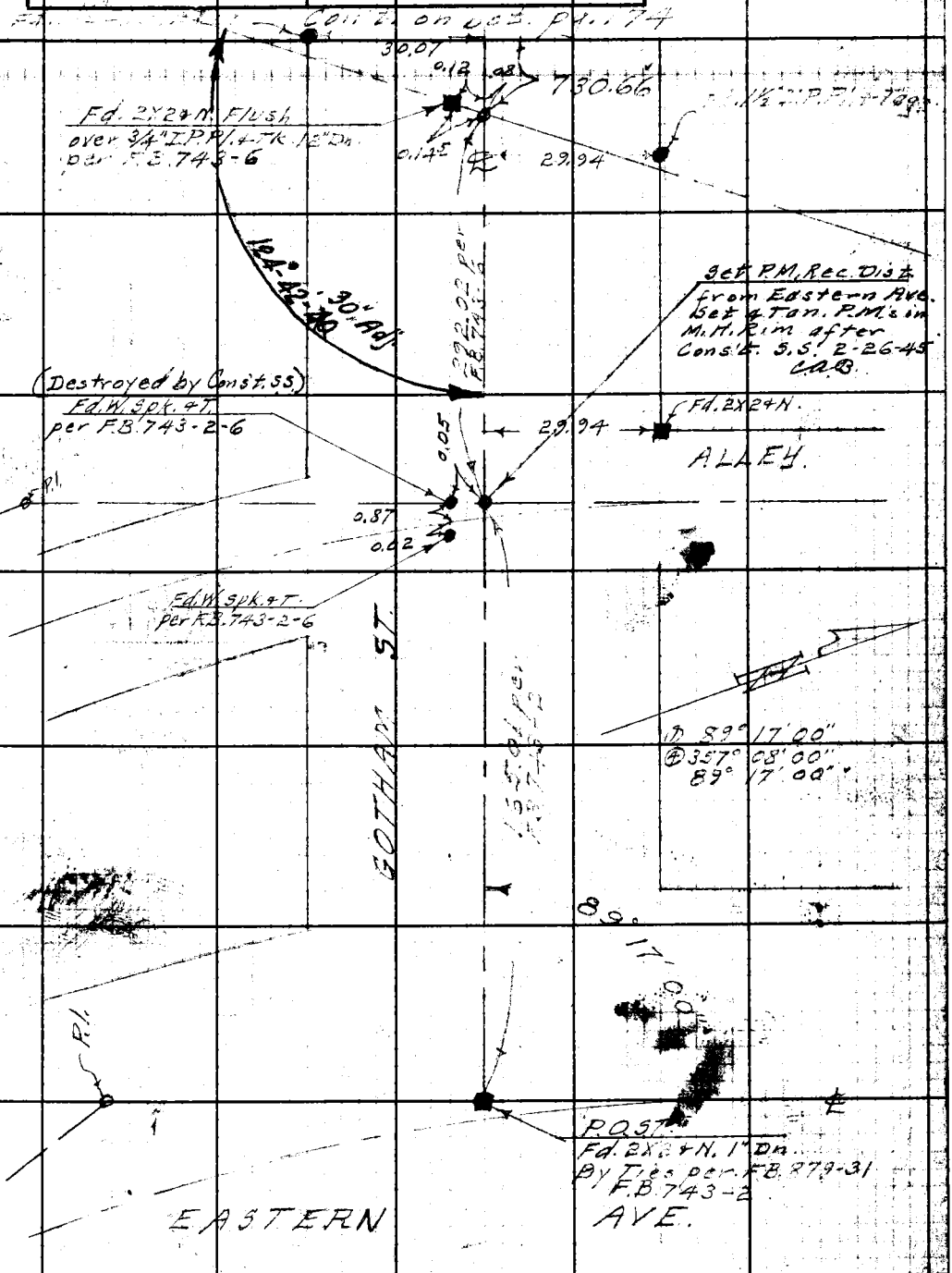


Note: Any Additions or Changes on This Sheet Must be Made or Circled in Red Ink With Date and Name of Person Making Change

Do not extend notes this side of this line.

RETURN TO
LOS ANGELES COUNTY SURVEYOR
700 HALL OF RECORDS

FORM 247 5M 12-40

RETURN TO
**LOS ANGELES COUNTY SURVEYOR**
700 HALL OF RECORDS

**Note:** Any Additions or Changes on This Sheet Must be Made or Circled in **Red Ink** With Date and Name of Person Making Change.

**Do not extend notes this side of this line.**

N3 36-A-6



| | |
|---|---|
| Notes Ck'd by | Survey of Bell Garden [illegible] |
| Map No. B-1760 | W. O. 8317 Tape No. Std 68 °F |
| Office Work | Surveyed by Benson |
| Checked | Notes " Date 12-6-43 |
| Date | Indexed A. C. Johnson |

F.B. 879 Pg. 175

VS 36-A-6

Con't from Lt. Side pg. 174.

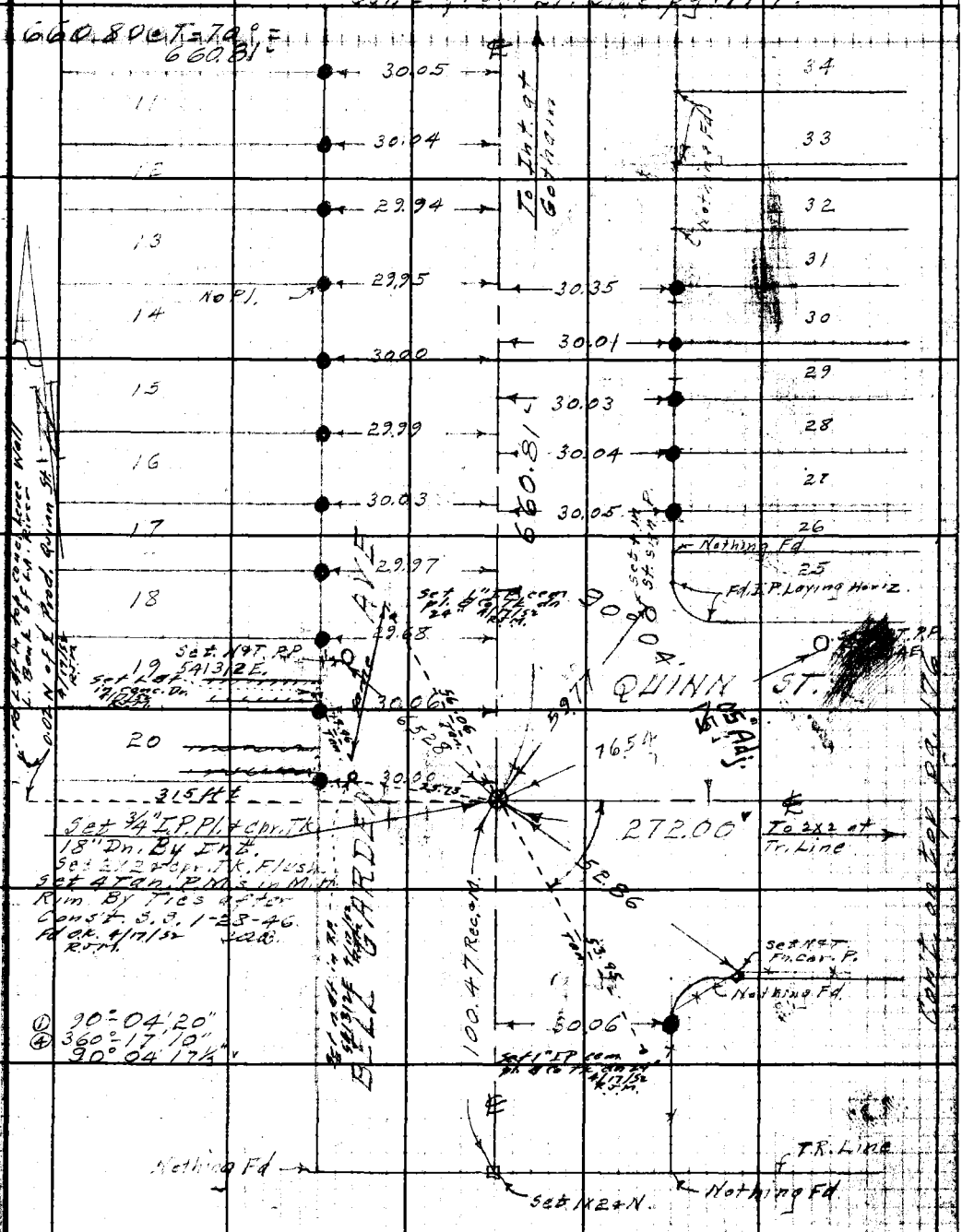


Note: Any Additions or Changes on This Sheet Must be Made or Circled in Red Ink With Date and Name of Person Making Change

Do not extend notes this side of this line.

RETURN TO
LOS ANGELES COUNTY SURVEYOR
700 HALL OF RECORDS

FORM 247 SM 12-40

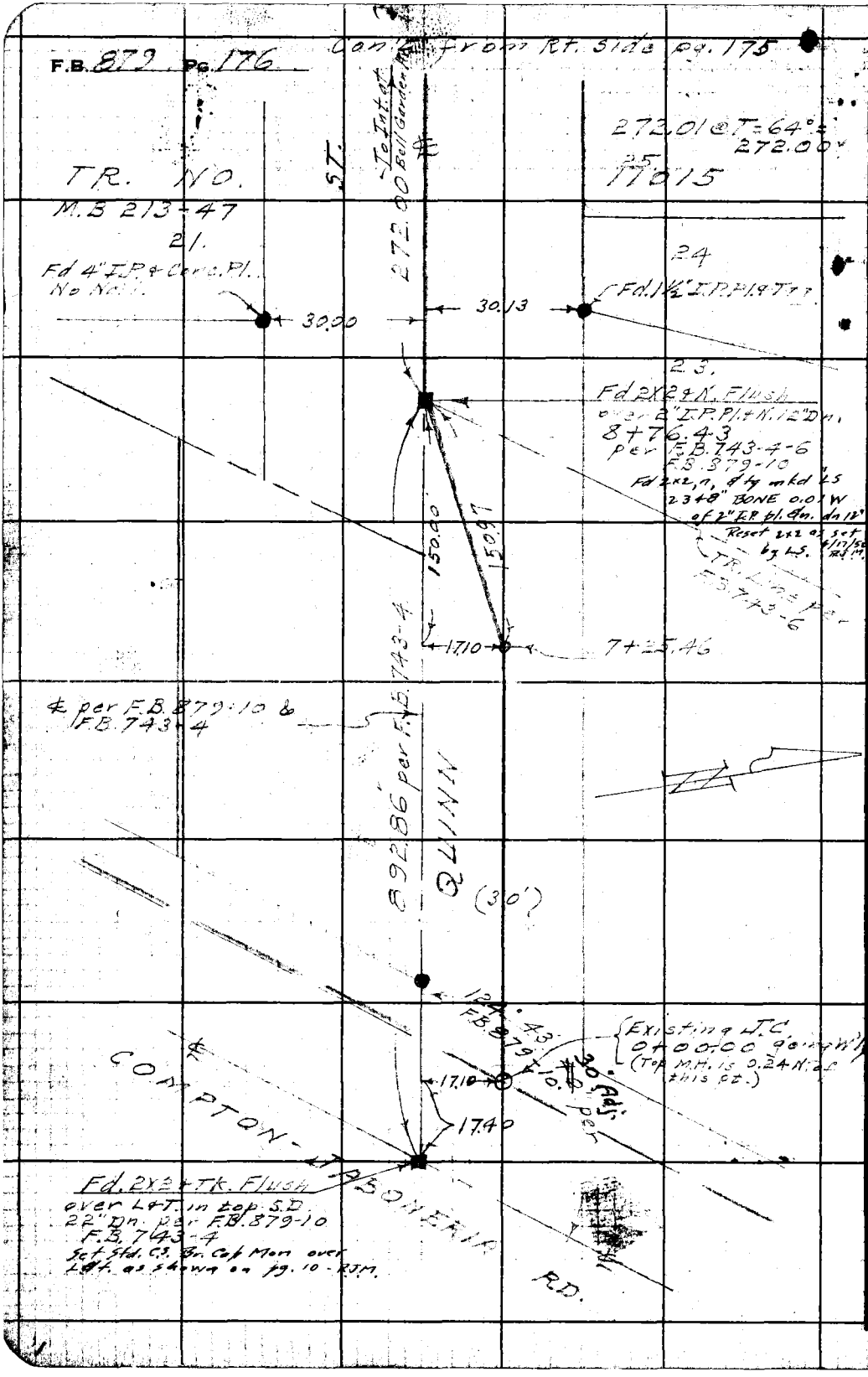


RETURN TO
**LOS ANGELES COUNTY SURVEYOR**
700 HALL OF RECORDS

**Do not extend notes this side of this line.**

**Note:** Any Additions or Changes on This Sheet Must be Made or Circled in **Red Ink** With Date and Name of Person Making Change.

W.S. 36, A6

| | |
|---|---|
| Notes Ck'd by | Survey of Bat Gallant Est. |
| Map No. B-1760 | W. O. 8317 Tape No. 060 Std. 68°F |
| Office Work | Surveyed by Benson |
| Checked | Notes Date 9-13-47 |
| Date | Indexed 10-17-47 |

F.B. 879 PG. 177

Tape #054 Std. @ 68°
Ch. 24 @ T. 78°
824.29'.

Con't. on Left Pg. 178

Fd. Nothing

Fd. Nothing

To Int. of Gephart Ave.

Fd. Nothing

Fd. Nothing

ST.

29.93

Fd 1½" I.P. + Pl. - No N.

L. S.

33-35

Fd 1½ I.P. No Pl.

29.96

Fd. Nothing

Fd. Nothing

GALLANT

824.29'

Fd. Nothing

Set 1" I.P. conc. pl. & Co. Tk. d/n 36" on Tan Prod. 1/4/52 RJM.

Δ 145°25'10"
⊕ 221°40'30"
145°25'07½"

Fd 1½" I.P. Pl. + N.

29.91

Fd. Nothing

31.06

set Lg. w. spk. & t. 2 ft. up in 20" syc. tree 1/4/52 RJM

(Destroyed) set L.T. in Conc. Walk

Fd. 2X2 + N. 6" Dn.

Per ℄ Line Rd. F.X. 263-2

Fd. N + T. P.P. & (None)

41.30

58.39

set L.T. Conc. step

Pl.

Set ± 3/4" I.P. Pl. & per Tk. 13" Dn. 12-11 By Avg. Dist. + Angles. Per L.S. 33-35 & Dist. of Line to East. Set PN. on M.H. cover + 4 tang. PNs. or Pins. at Pl. Cor. Str. 1-30-46 4 P.M.

Δ 34°34'50"
R 230.00'
T 71.60
L 138.82

Set 1" I.P. Conc. pl. & Co. Tk. d/n 24" at 90° off line to W RJM 1/4/52

206.47

80.42

set L.T. Conc. Porch.

Con't. from Rt. Side Pg. 13

Note: Any Additions or Changes on This Sheet Must be Made or Circled in Red Ink With Date and Name of Person Making Change.

Do not extend notes this side of this line.

RETURN TO
LOS ANGELES COUNTY SURVEYOR
700 HALL OF RECORDS

FORM 247 SM 10-46

F.B. 879 PG. 178

Con't on bot. pg. 179

Tape #054 Std @ 68°
383.14 @ T=72° = 383.14
980.15 @ T=74° = 980.19'

Fd 1½" I.P. No. P.L.

29.78 — 30.03

To Int. of (Perry) Rd. Inv. Air

Fd 1½" I.P. No. P.L.

Fd 1½" I.P. No. P.L. — 30.15 — 30.00 — Fd 1½" I.P. No. P.L.

① 90° 06' 40"
② 360° 26' 40"
90° 06' 40"

Fd 1½" I.P. No. P.L. — 30.06 — 30.03 — Fd 1½" I.P. No. P.L.

Fd 1½" I.P. No. P.L. — 30.16 — 30.10 — Fd 1½" I.P. No. P.L.

Set 1" IP cont. pl. dig. 14 in 24" [illegible]

Fd 1½" I.P. No. P.L. — 30.00 — Fd Nail in Line

(Destroyed)

Fd. Exp. & N. 18" Dn.
per ⊼ Line Rd. Dept.
FX 263-

980.19

Set L&T in face walk to Ho. & Tie to R.P.P.

(Fd 1½" I.P. No. P.L.) — 30.05 — 29.99 — Set L&T

Set + in st. Sign P.

GEPH'S PT

Sycamore T. will not find at 1.0 in. AVE

To Int. of Gotham St.

To Int. of 383.14 Clara St.

Set ¾" I.P. P/L & Cap. To 18" Dn. By Int.

Set B.M. on M.H. Cover & 4 Tang tacks on M.H. Rim after Const. 1-30-46 L.P.M. P.S. ok 4/18/52 R.P.M.

Con't on pg. 135

Set L&T Cont. pl. dig. 14 in 24" [illegible]

Pl. Fully under walk [illegible]

Fd 1½" I.P. No. P.L. — 30.01 — 30.03 — Fd 1½" I.P. No. P.L.

Set L&T Conc. Gone 4/18/52 R.P.M.

Fd 1½" I.P. & P.L. No. P.L. — 30.10 — 29.79 — Fd. P.L. Fence [illegible] Fd 1½" I.P. No. P.L.

Fd 1½" I.P. No. P.L. — 30.05 — 30.05 — Fd 1½" I.P. No. P.L.

L.S.

Fd 1½" I.P. No. P.L. — 30.16

33-35

Fd 1½" I.P. No. P.L. — 30.21 — 30.17 — Fd 1½" I.P. No. P.L.

Ex. Nail in Line — To P.L. Pg. 177 — 29.88 — Fd 1½" I.P. No. P.L.

Con't from top pg. 177

WS 3361 A6

RETURN TO
LOS ANGELES COUNTY SURVEYOR
700 HALL OF RECORDS

Do not extend notes this side of this line.

Note: Any Additions or Changes on This Sheet Must be Made or Circled in Red Ink With Date and Name of Person Making Change.

| | |
|---|---|
| Notes Ck'd by | Survey of Bell Gardens & Surv. |
| Map No. B-1760 | W. O. 8317 Tape No. 060 Std 68 °F |
| Office Work | Surveyed by Berson |
| Checked | Notes Date 9-13-44 |
| Date | Indexed |

F.B. 879 Pg. 179

① 89° 53' 40"
④ 359° 34' 50"
89° 53' 42½"

W.S. 36 A-6

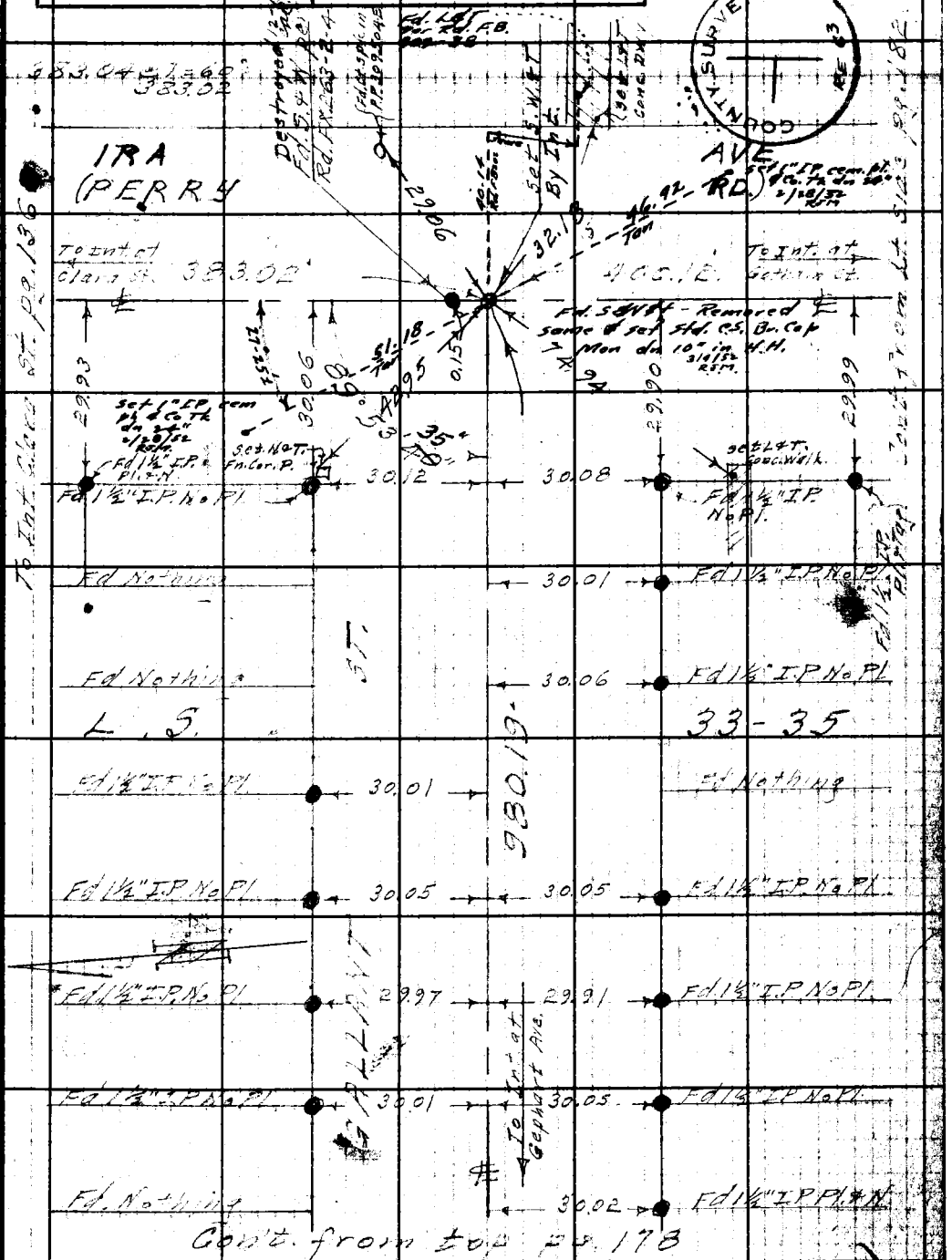


Note: Any Additions or Changes on This Sheet Must be Made or Circled in Red Ink With Date and Name of Person Making Change.

Do not extend notes this side of this line.

RETURN TO
LOS ANGELES COUNTY SURVEYOR
700 HALL OF RECORDS

FORM 247 3M 12-40

F.B. 879 PG. 180 Con't. on bot. pg. 181.

W5.36 A-6

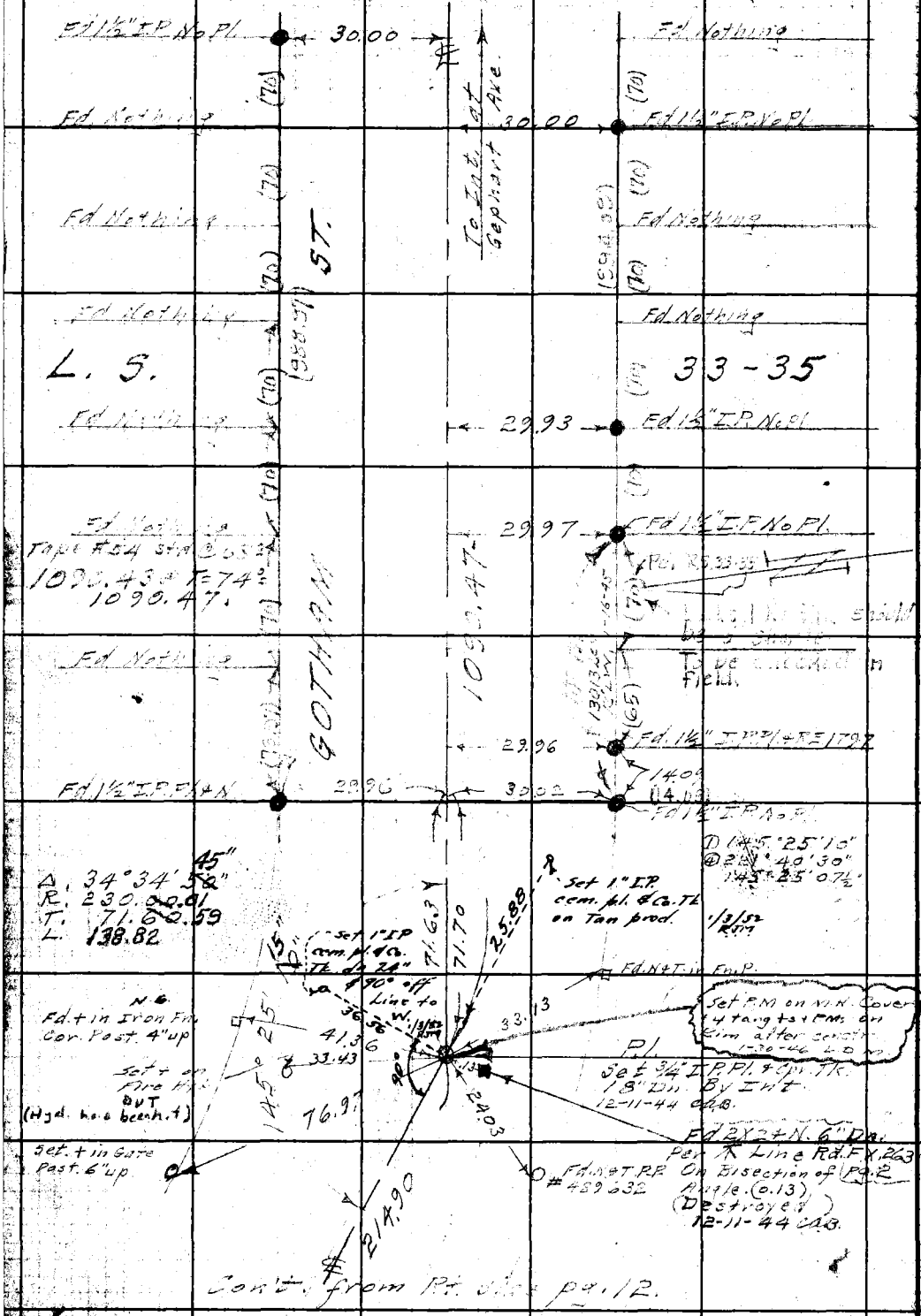


Con't. from Rt. side pg. 12.

RETURN TO
LOS ANGELES COUNTY SURVEYOR
700 HALL OF RECORDS

Do not extend notes this side of this line.

Note: Any Additions or Changes on This Sheet Must be Made or Circled in Red Ink With Date and Name of Person Making Change.

Notes Ck'd by
Map No. B-1760
Office Work
Checked
Date

Survey of Dalton Ave. & 54th St.
W. O. 8317 Tape No. 060 Std 68°F
Surveyed by Benson
Notes Date 9-14-44
Indexed

F.B. 879 Pg. 181

Tape # 054 std @ 68°
202.49 @ T=68° = 202.49'
399.25 @ T=72° = 399.26'
Δ 90°07'10"
Δ 360°23'40"
90°07'10"
980.21 @ T=74° = 980.21'

Cont. on bot. pg. 182.

W.S. 36 A6

Note: Any Additions or Changes on This Sheet Must be Made or Circled in Red Ink With Date and Name of Person Making Change.

Do not extend notes this side of this line.

RETURN TO
LOS ANGELES COUNTY SURVEYOR
700 HALL OF RECORDS

FORM 247 SM 12-0

Fd Nothing
Fd 1½" I.P. No Pl.
29.84
To Int. of Berry Rd & Ira Ave.
29.99
30.10
29.98
30.06
L. S.
33-35
30.00
30.03
980.21
Fd 1½" I.P. Pl. & Tag L.S. 1797
30.04
30.04
Set N4T. 6" Sycamore T.
AVE.
Set + in St. Sign Post
GEPHART
Fd 2x2 Pl. Pt. Dn. 0.9
per ⊼ Line Rd. Dept. FX. 263-5 (Destroyed)
30.19
30.07
0.08
0.16
202.49'
To T.R. Line Pg. 154.
To Int. of Gephart St.
399.26'
Set 3/4" I.P. Pl. & Cpr. Tk. 18" Dn. By Int. set PM on N Curb & 4 Tang ts. Fn. on Rim after const. 1-30-46 L.D.M.
Fd Int + ton PMs on St. Es used per Rd. F.B. 202-49 (Checked by Int.) 1/16 SE R.T.M.
Set + in Fire Hyd
Set N4T. 8" Sycamore Tree
Cont. from Pg. 154.
Fd. Nothing
Fd Nothing
30.10
47.67
Fd 1½" I.P. No Pl.
Set LP in Conc Drive
Fd 1½" I.P. No Pl.
30.00
30.04
Fd 1½" I.P. No Pl.
29.97
30.00
Fd 1½" I.P. No Pl.
29.95
Fd Nothing
Fd 1½" I.P. No Pl.
30.00
To Pl. Pg. 180
29.95
Fd Nothing
Cont. from top pg. 180


F.B. 879 PG. 182
400.14 @ T=60° = 400.12
① 89°53'10"
④ 359°32'20"
89°53'05"
200.53 @ T=60° = 200.52
COUNTY SURVEYOR RE 63
IRA
(PERRY RD.)
AVE
To Int
400.12
200.52
To A Pt pg. 157
48.48
Set N&T P.P #309507 E Gone 3/6/52
Fd. S&W as shown Removed & Replaced same w std. C.S. Br. cap Mon. in cone dn 10" in H.H. & mkd as shown. Set 4 ton Bt. Spk & W ties out 2.00 (Did not find S&W ties out 2.0 shown in Rd. FB 202-38) 3/6/52 RJM
50.23
50.23
89°53'
59.35
0.30
43.21
Set P.M. in Bolt Hd. in Fn.
Fd. Nothing
Set N&T in Fn. Cor. Post
Fd. 1½" I.P. No. Pl.
30.19
29.97
30.07
29.97
Fd. Nothing
Fd. 1½" I.P. No. Pl.
ST.
980.21
L.S. 33-35
Fd. 1½" I.P. Pl. & N.
30.03
30.02
30.04
30.12
30.03
30.01
To Int. Gephart Ave
Con't. from top pg. 181.
WS.36 A-6
From Angle Pt. per top pg. 157
RETURN TO
LOS ANGELES COUNTY SURVEYOR
700 HALL OF RECORDS
Do not extend notes this side of this line.
Note: Any Additions or Changes on This Sheet Must be Made or Circled in Red Ink With Date and Name of Person Making Change.

| | |
|---|---|
| Notes Ck'd by | Survey of (Scout Avenue) |
| Map No. | W. O. 8351 Tape No. St'd 64 °F |
| Office Work | Surveyed by R.J. Mitchell |
| Checked | Notes R.J. Mitchell Date 4/3/52 |
| Date | Indexed A. C. Johnson |

F. B. 879 Pg. 183

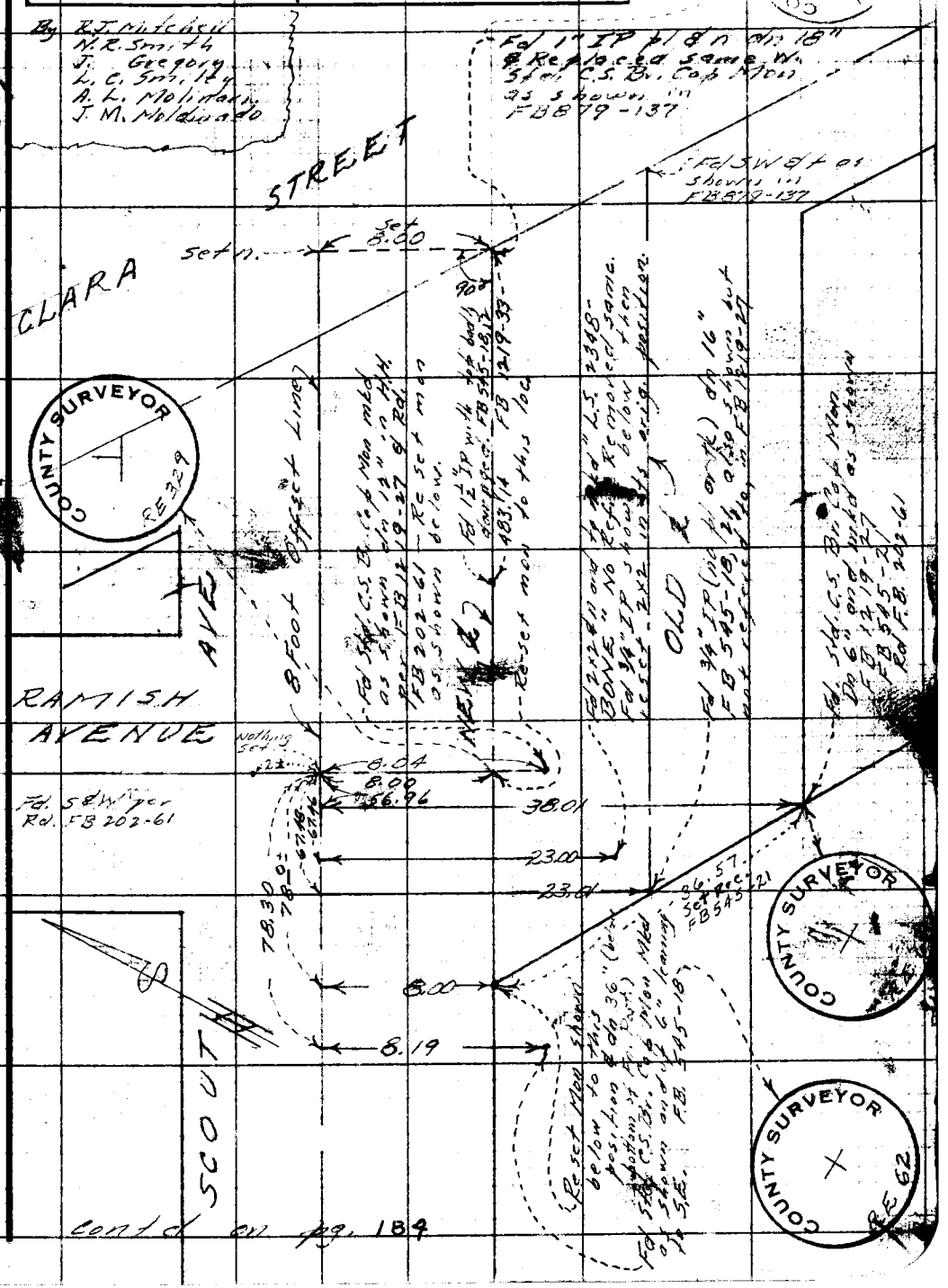


Contd on pg. 184

Note: Any Additions or Changes on This Sheet Must be Made or Circled in Red Ink With Date and Name of Person Making Change.

Do not extend notes this side of this line.

RETURN TO
LOS ANGELES COUNTY SURVEYOR
726 LOS ANGELES COUNTY
ENGINEERING BLDG.

76F309S 247 10M 1-49

Contd from page 183

F. B. 879 PG. 184




RETURN TO
LOS ANGELES COUNTY SURVEYOR
726 LOS ANGELES COUNTY
ENGINEERING BLDG.

Do not extend notes this side of this line.

Note: Any Additions or Changes on This Sheet Must be Made or Circled in Red Ink With Date and Name of Person Making Change.

| | | |
|---|---|---|
| Notes Ck'd by H. J. AMBERS | Survey of BELL GARDENS LOC. SS.M.H. | F.B. 377 Pg. 185 |
| Map No. | JN 0600.01 Tape 0251 Std 68°F | |
| Office Work | Surveyed by E. LANDA | |
| Checked | Notes E. LANDA Date 7-69 | |
| Date | Indexed D. J. GALLI SEP 29 '69 | |

TR. NO. 12825 BELL GARDENS

LOCATION OF SEWER MANHOLES

J.N. 0600.01

SEPT. 1969

REF.:
ROS 1023-365, 366, 371

PARTY:
LANDA
MOODYMAN
MARTINEZ
BUSTRUM

Note: Any Additions or Changes on this Sheet Must be Made or Circled In Red Ink With Date and Name of Person Making Change.

Do not extend this side of this line.

PLEASE RETURN TO
LOS ANGELES COUNTY ENGINEER
403 Los Angeles County Engineering Bldg.

76F3098 CE #310 9-67

F.B. 879 Pg 186

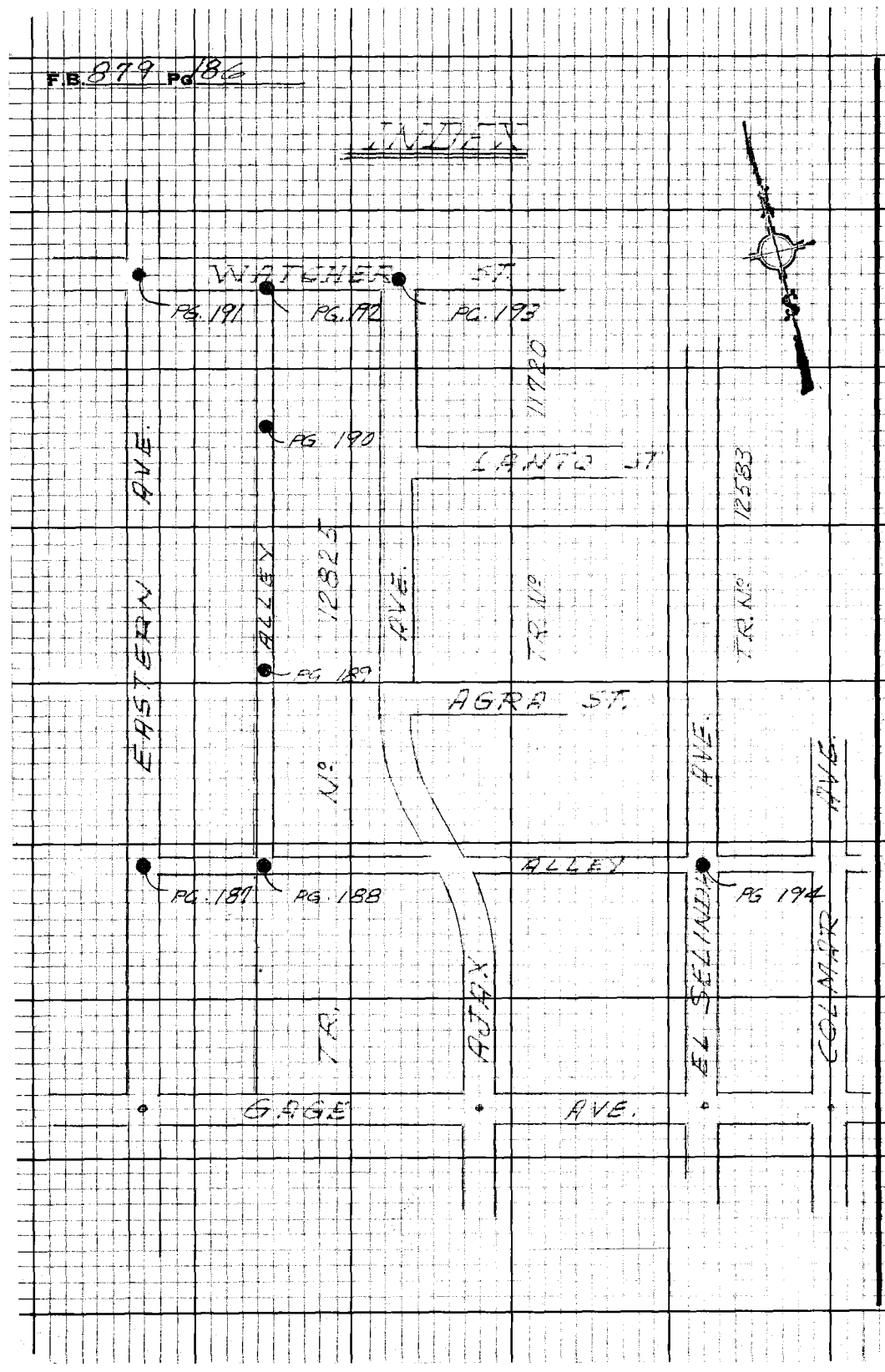


PLEASE RETURN TO
LOS ANGELES COUNTY ENGINEER
403 LOS ANGELES COUNTY ENGINEERING BLDG.

Do not extend this side of this line.

Note: Any Additions or Changes on this Sheet Must be Made or Circled in Red Ink With Date and Name of Person Making Change.

| | |
|---|---|
| Notes Ck'd by H. J. AMGERS | Survey of BELL GARDENS LOC. SS.M.H. |
| Map No. | JN 0600.01 Tape 0251 Std 68 °F |
| Office Work | Surveyed by E. LANDA |
| Checked | Notes E. LANDA Date 9-69 |
| Date | Indexed C. J. GALLI SEP 29 '69 |

F.B. 879 Pg 181

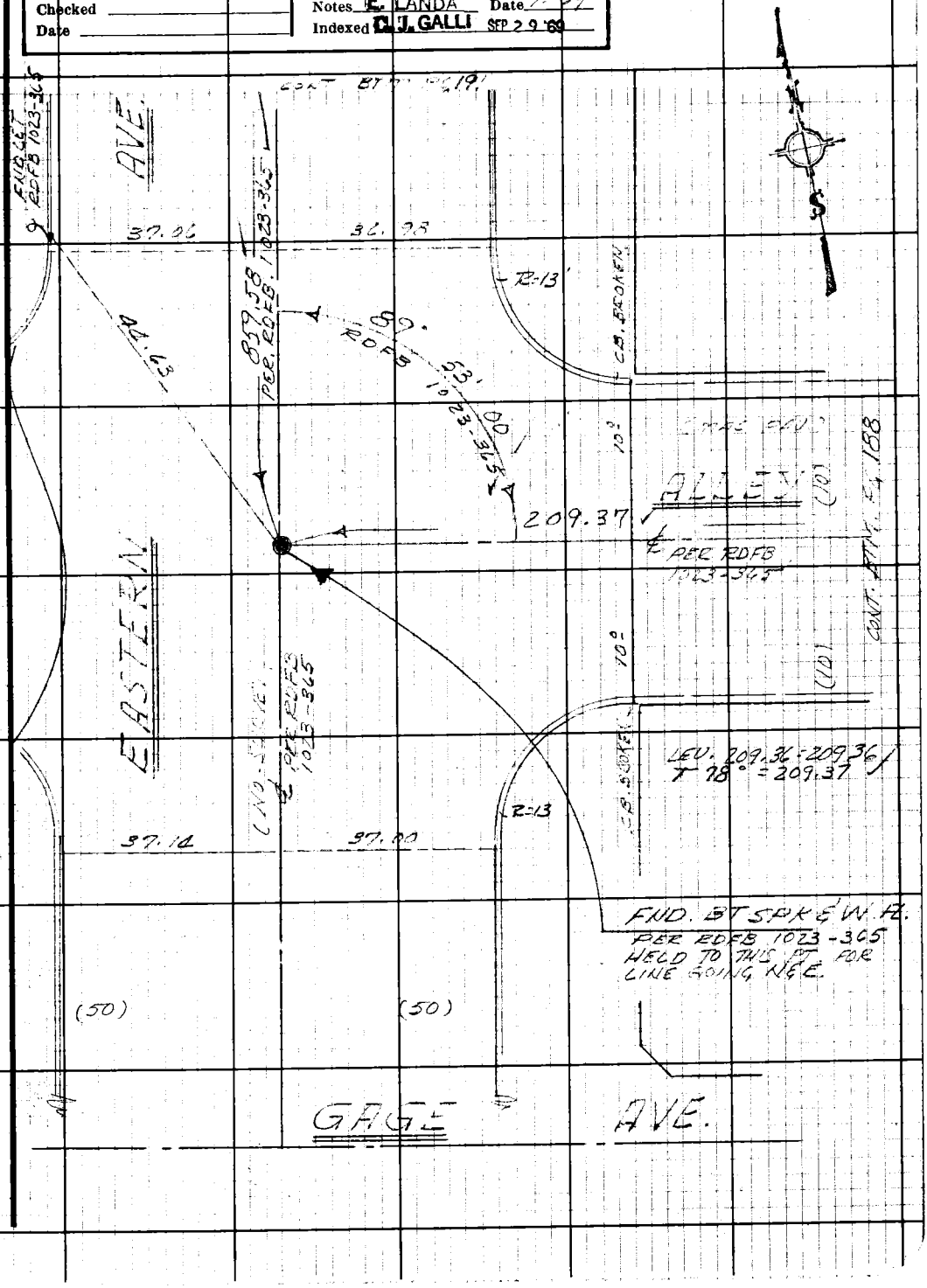


Note: Any Additions or Changes on this Sheet Must be Made or Circled in Red Ink With Date and Name of Person Making Change.

Do not extend this side of this line.

PLEASE RETURN TO
LOS ANGELES COUNTY ENGINEER
403 LOS ANGELES COUNTY ENGINEERING BLDG.

76F3098 CE#310 9-67

PLEASE RETURN TO
LOS ANGELES COUNTY ENGINEER
403 LOS ANGELES COUNTY ENGINEERING BLDG.

**Note:** Any Additions or Changes on this Sheet Must be Made or Circled in Red Ink With Date and Name of Person Making Change.

**Do not extend this side of this line.**

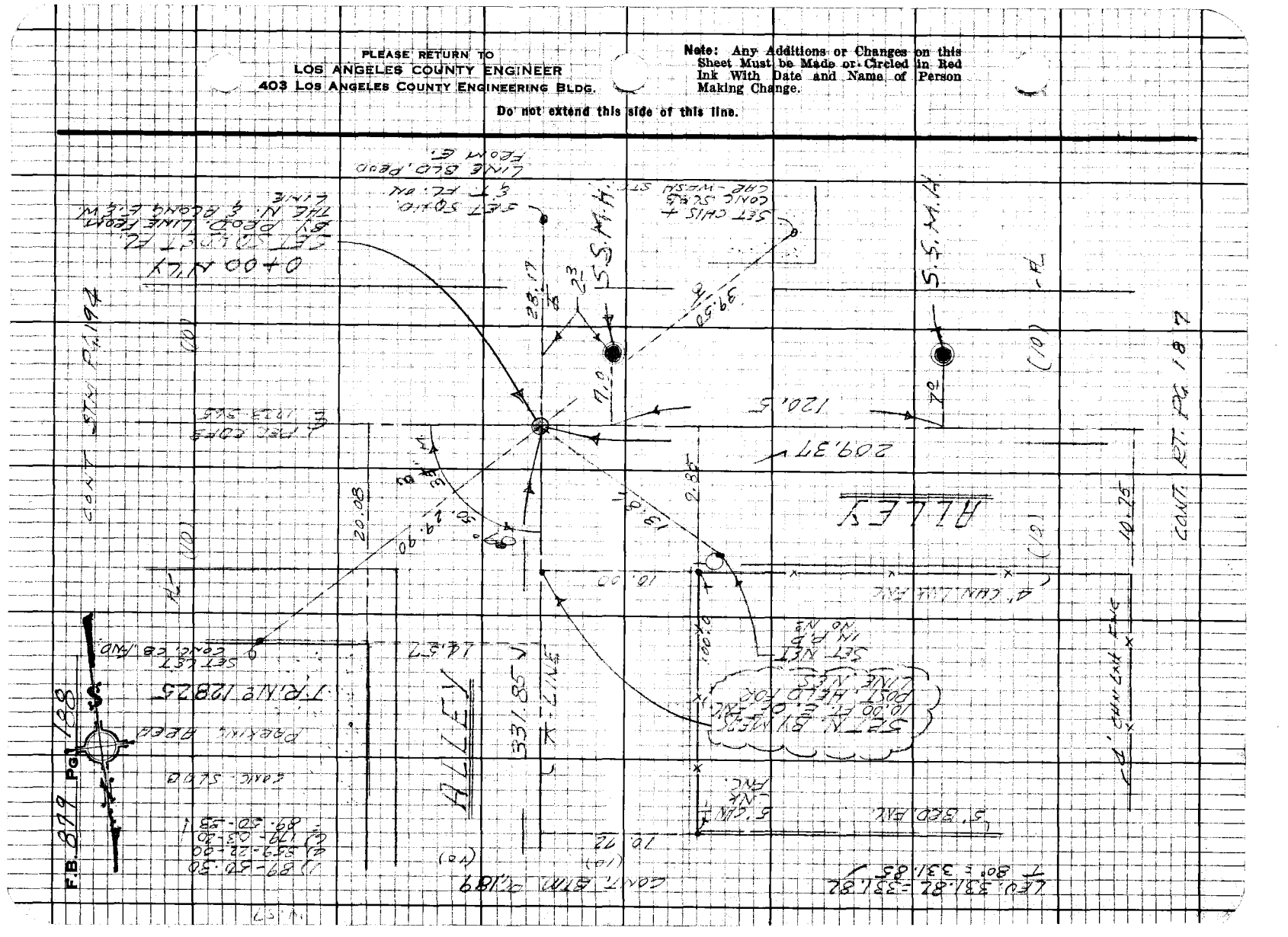
F.B. 879 PG. 188
CONT. STA. PG. 194
CONT. RT. PG. 187
ALLEY
BALLEY
209.37
120.5
S.S.M.H.
S.S.M.H.
0+00 N.T.Y.
SET 50-10.
6" FL. OK
LINE BLD. PROD
FROM E.
SET CHIS +
CONC. SCALE
CHE-WESH STA.
SET 50-10
BY PROD. LINE FROM
THE N. & BOUND. E.S.W.
LINE
SET NET
IN PLS
NO N.
SET N. BY MASS
10.00 FT. E. OF SAC
POST HELD FOR
LINE NAILS
SET 14.57
CONC. EB AND
T.R.NE 12825
PEACHING BLDG
EAVE SLDG
89-50-55
179-03-00
359-22-00
89-50-50
LEG. 331.82 = 331.82
80° = 331.85
CONT. STA. 9.189
5' BLD. EAV.
5' CON. EAV.
2' CHIM. EXT. FAC.
4' CAN. LIN. FAC.
SENT. X
331.85
14.57
16.00
16.72
20.08
10.25
39.50
23.17
13.0
24
(10)
(12)
(14)
(10)
(10)
(10

| | |
|---|---|
| Notes Ck'd by H. J. AMBERS | Survey of BELL GARDENS LOC. S.S.M.H. |
| Map No. | JN 0600.01 Tape 0251 Std 68°F |
| Office Work | Surveyed by E. LANDA |
| Checked | Notes E. LANDA Date 9-69 |
| Date | Indexed C. J. GALLI SEP 29 '69 |

F.B. 819 Pg 184

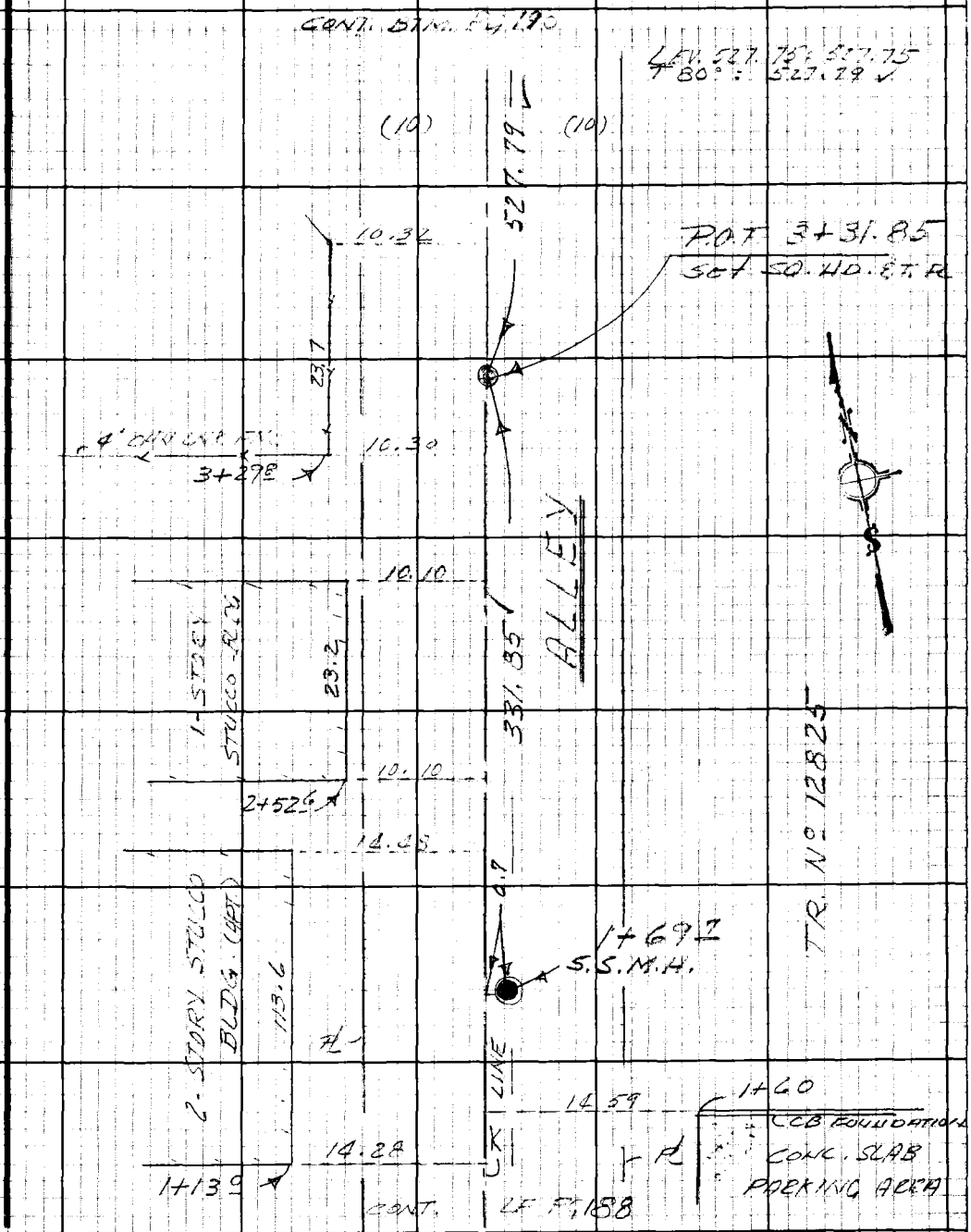


Note: Any Additions or Changes on this Sheet Must be Made or Circled in Red Ink With Date and Name of Person Making Change.

Do not extend this side of this line.

PLEASE RETURN TO
LOS ANGELES COUNTY ENGINEER
403 LOS ANGELES COUNTY ENGINEERING BLDG.

76F3098 CE#310 9-67

F.B. 879 Pg. 190

CONT RT. PG 192

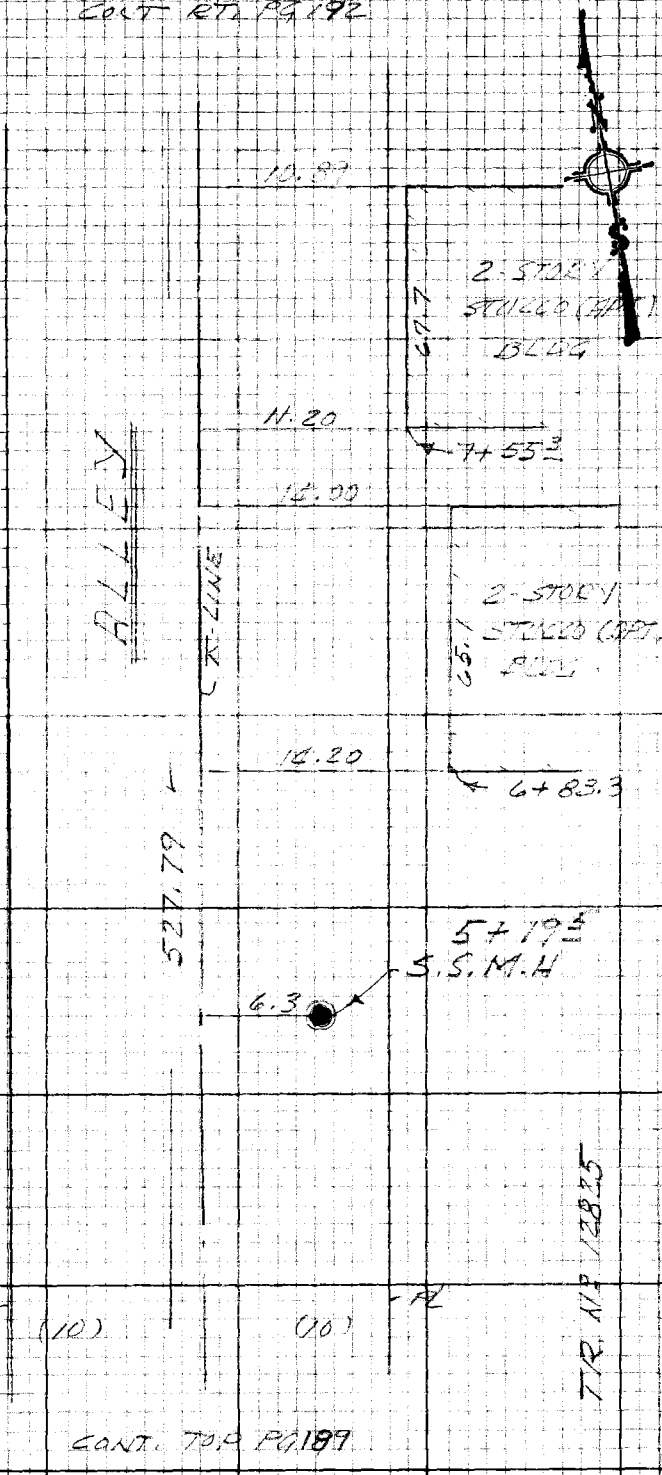


CONT. TO P PG 189

PLEASE RETURN TO
LOS ANGELES COUNTY ENGINEER
403 LOS ANGELES COUNTY ENGINEERING BLDG.

Do not extend this side of this line.

Note: Any Additions or Changes on this Sheet Must be Made on Checkd in Red Ink With Date and Name of Person Making Change.

Notes Ck'd by H. J. AMBERS
Map No.
Office Work
Checked
Date

Survey of BELL GARDENS LOC. SS.M.H.
JN 0600.01 Tape 0251 Std 68 °F
Surveyed by E. LANDA
Notes E. LANDA Date 9-69
Indexed C. J. GALLI SEP 29 '69

F.B. 814 Pg. 19

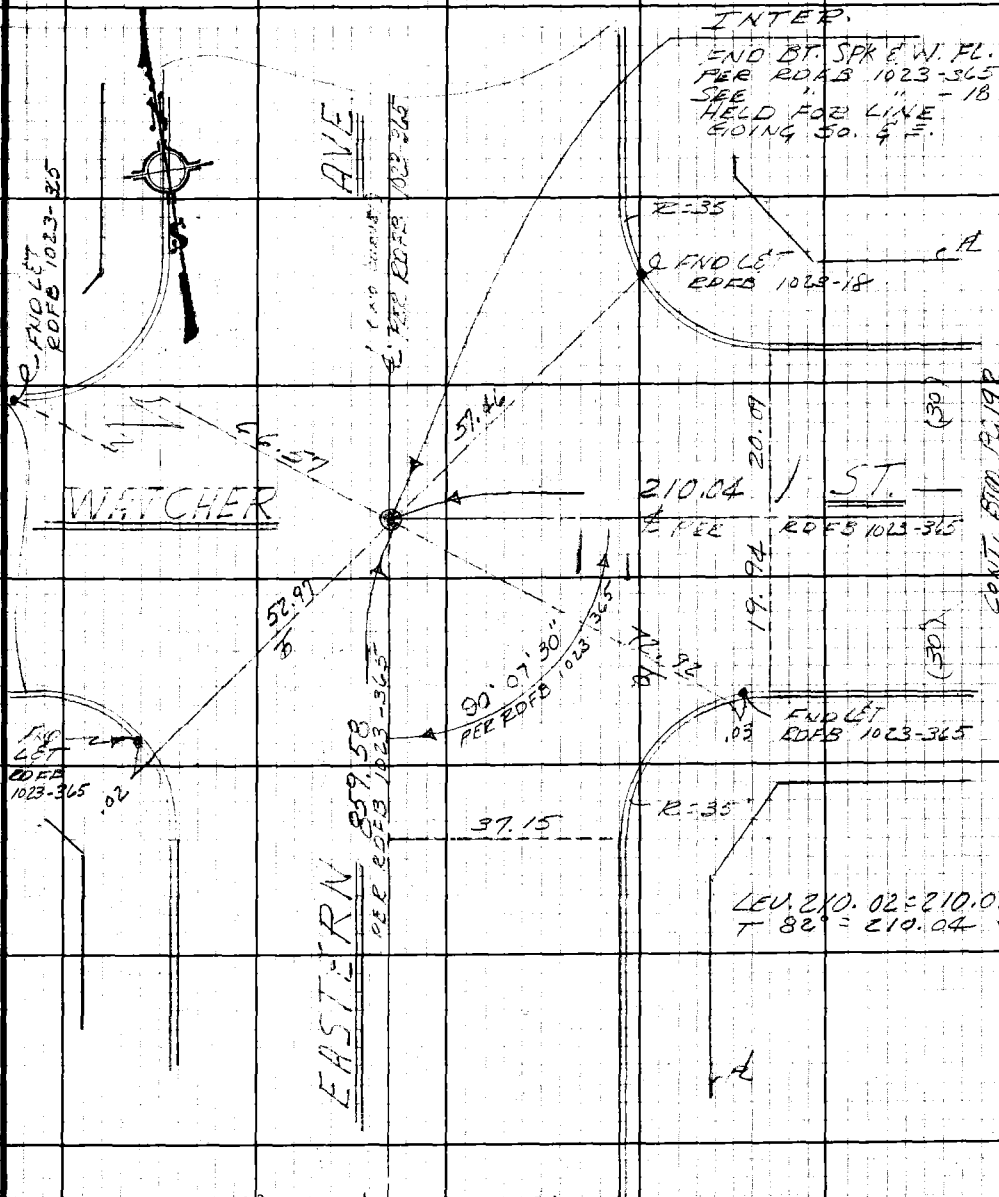


Note: Any Additions or Changes on this Sheet Must be Made or Circled in Red Ink With Date and Name of Person Making Change.

Do not extend this side of this line.

PLEASE RETURN TO
LOS ANGELES COUNTY ENGINEER
403 LOS ANGELES COUNTY ENGINEERING BLDG.

75E2098 CE#310 9-67

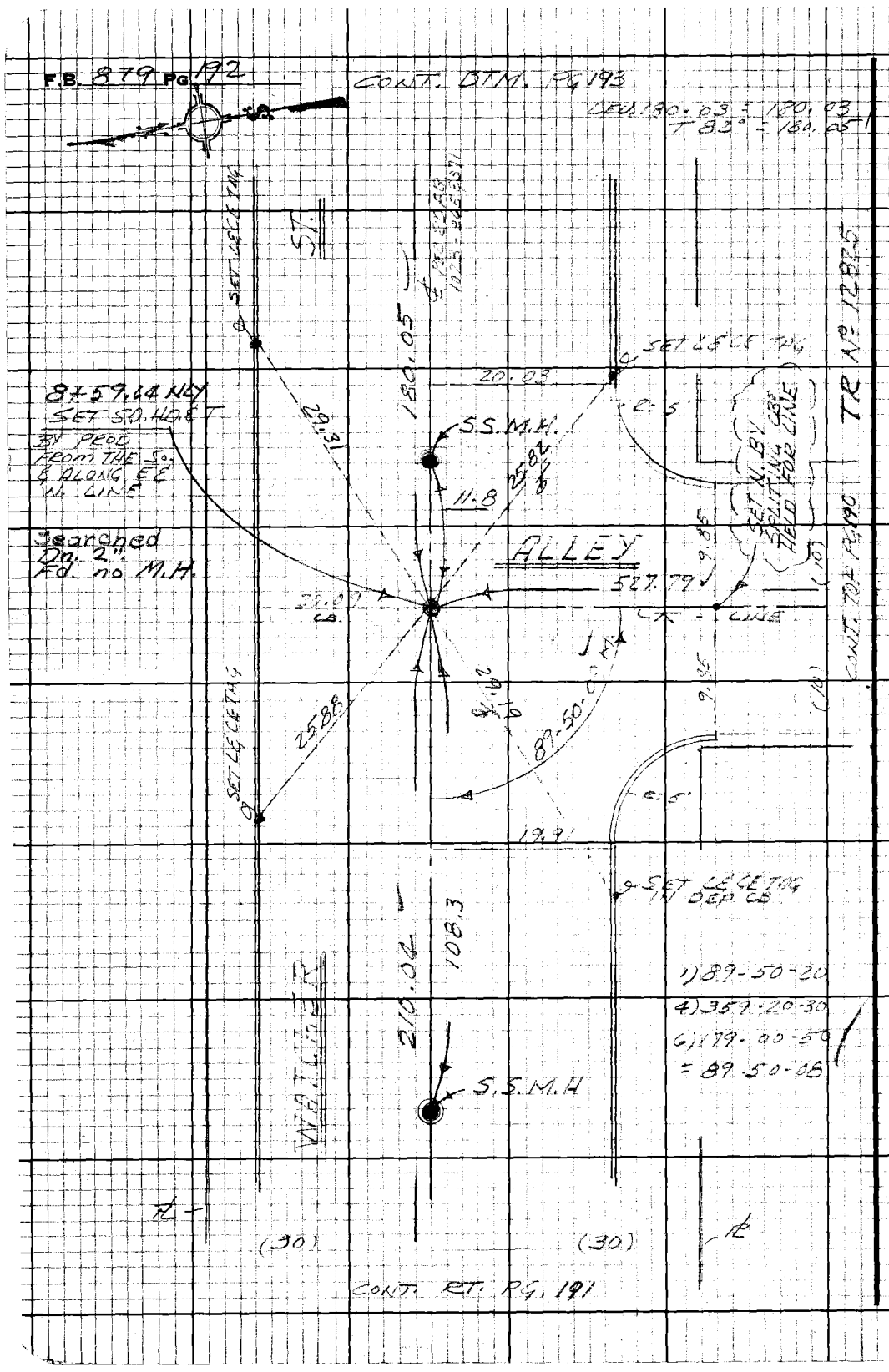


PLEASE RETURN TO
LOS ANGELES COUNTY ENGINEER
403 LOS ANGELES COUNTY ENGINEERING BLDG.

Do not extend this side of this line.

Note: Any Additions or Changes on this Sheet Must be Made or Circled in Red Ink With Date and Name of Person Making Change.

Notes Ck'd by H. J. AMBERS
Map No.
Office Work
Checked
Date

BELL GARDENS LOC. S.S. M.H.
Survey of
JN 0600.01 Tape 0251 Std 68 °F
Surveyed by E. LANDA
Notes E. LANDA Date 9-69
Indexed C. J. GALLI SEP 29 69

F.B. 879 Pg. 193

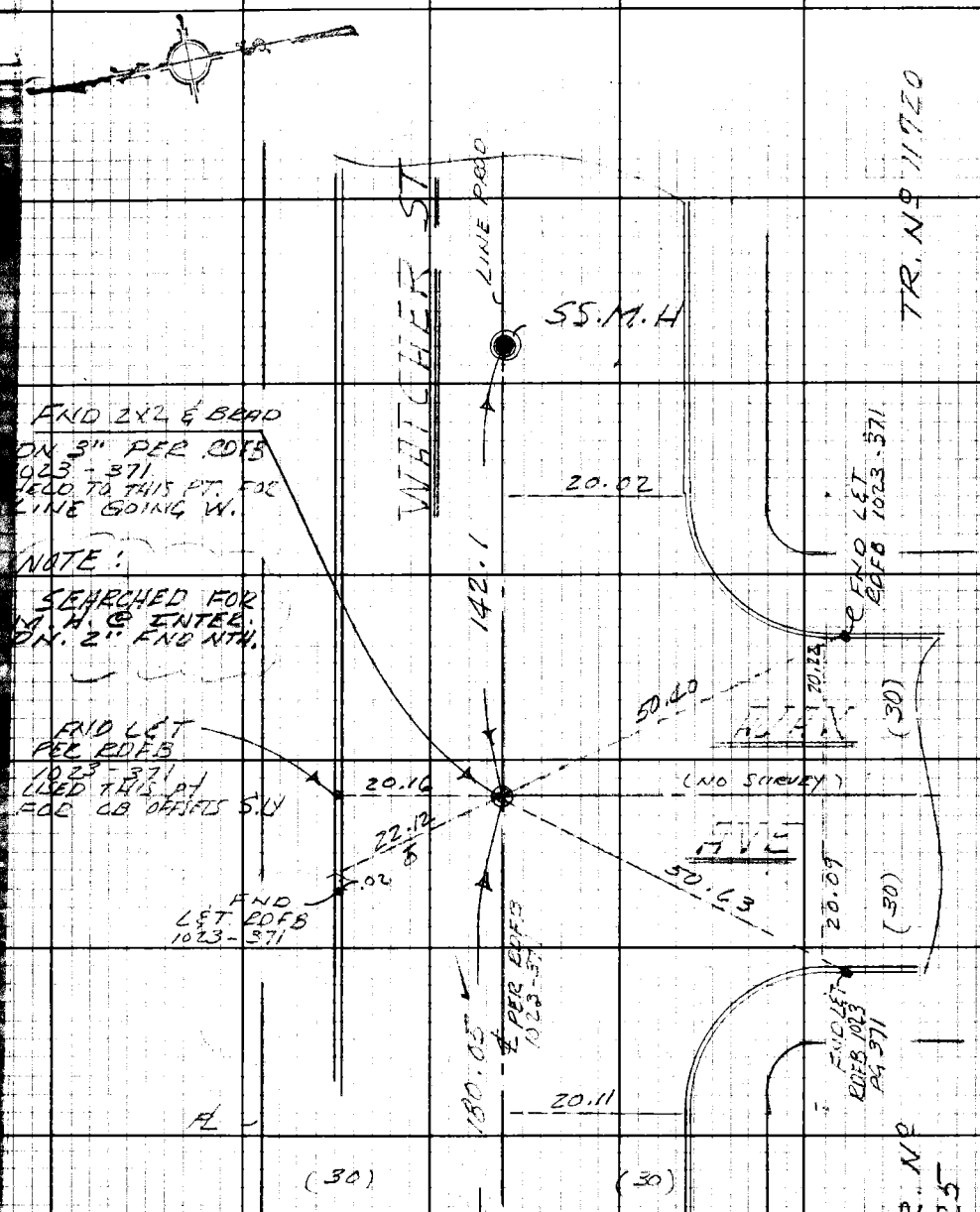


CONT. TOP PG 192

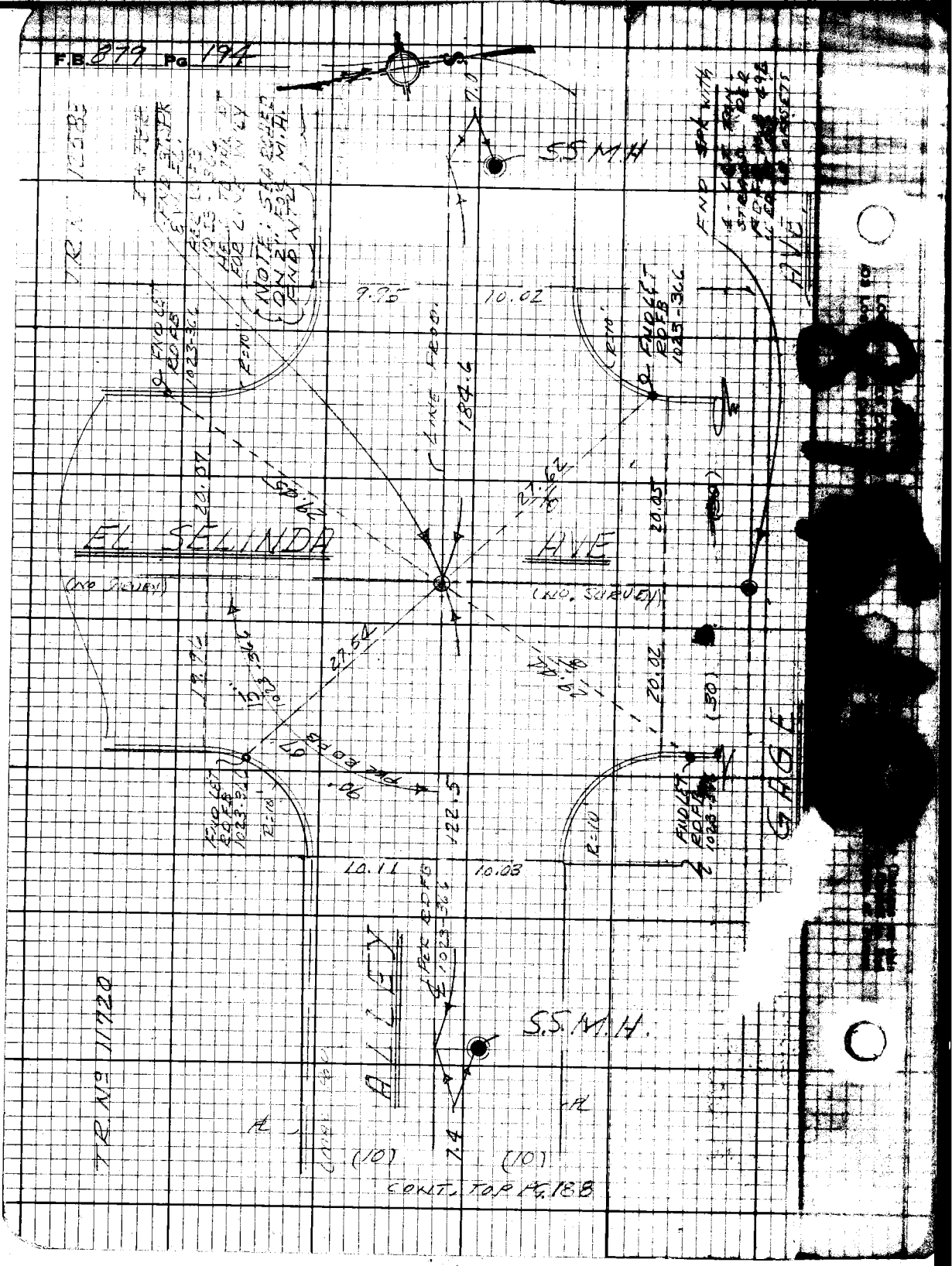
S.S.M.H.
9.95
10.02
184.6
EL SELINDA
AVE
(NO SURVEY)
(NO. SURVEY)
20.07
20.05
20.02
27.54
122.5
10.11
10.03
GAGE
ALLEY
S.S.M.H.
7.4
(10)
(10)
TR No 11720
CONT. TOP PG. 188