Notes Ck'd by	Survey of WASHINGTON BLVD	F.B. 880 Pg. 1
Map No. B-1740	W. O. 8323 Tape No. St'd °F	
Order Work	Surveyed by W.A. Miner	
Checked	Notes Miner Date 1941	
	Indexed 10-15-41	

SURVEY OF WASHINGTON BLVD
ATLANTIC AVE TO SOTO ST
J.N. 8323

Miller
Livingston
Gunderson
Harris
Waltermire
O'Brien

LOS ANG

F.B. 880 PG. 2

Con at bottom page 3

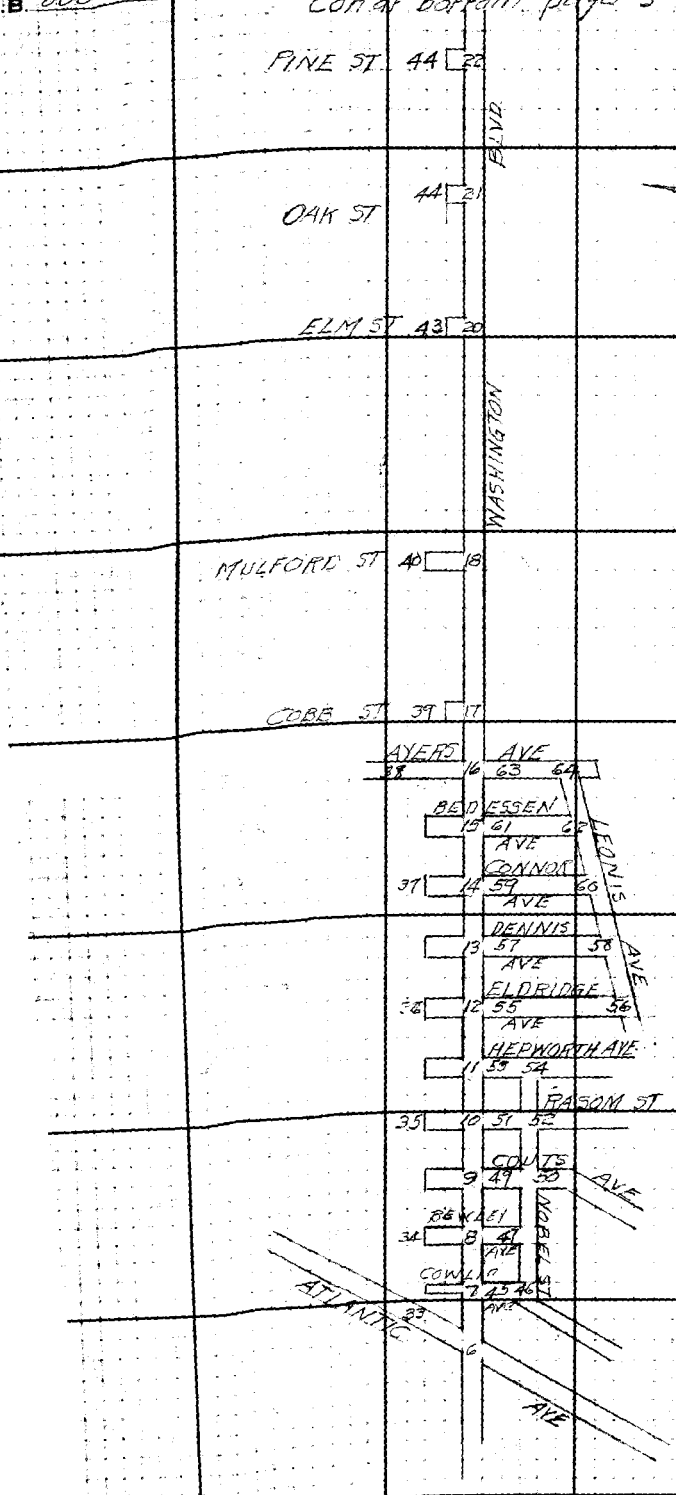

RETURN TO
LOS ANGELES COUNTY SURVEYOR
700 HALL OF RECORDS

Do not extend notes this side of this line.

Note: Any Additions or Changes on This Sheet Must be Made or Circled in **Red Ink** With Date and Name of Person Making Change.

Notes Ck'd by [illegible]	Survey of WASHINGTON BLVD	F.B. 833 PG. 3
Map No. B-1740	W. O. 8723 Tape No. St'd °F	
Office Work	Surveyed by W.A. Miller	
Checked	Notes Miller Date 1941	
Date	Indexed [illegible]	

Con. at bottom page 4

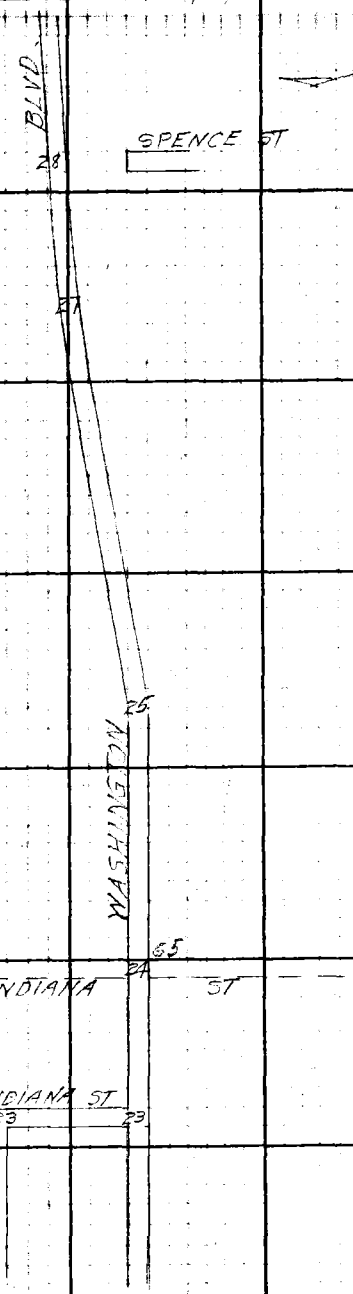

Con from top page 2

Notes: Any Additions or Changes on This Sheet Must be Made or Circled in Red Ink With Date and Name of Person Making Change.
Do not extend notes this side of this line.
RETURN TO
LOS ANGELES COUNTY SURVEYOR
700 HALL OF RECORDS
FORM 247 5M 10-39

F.B. 880 Pg. 4

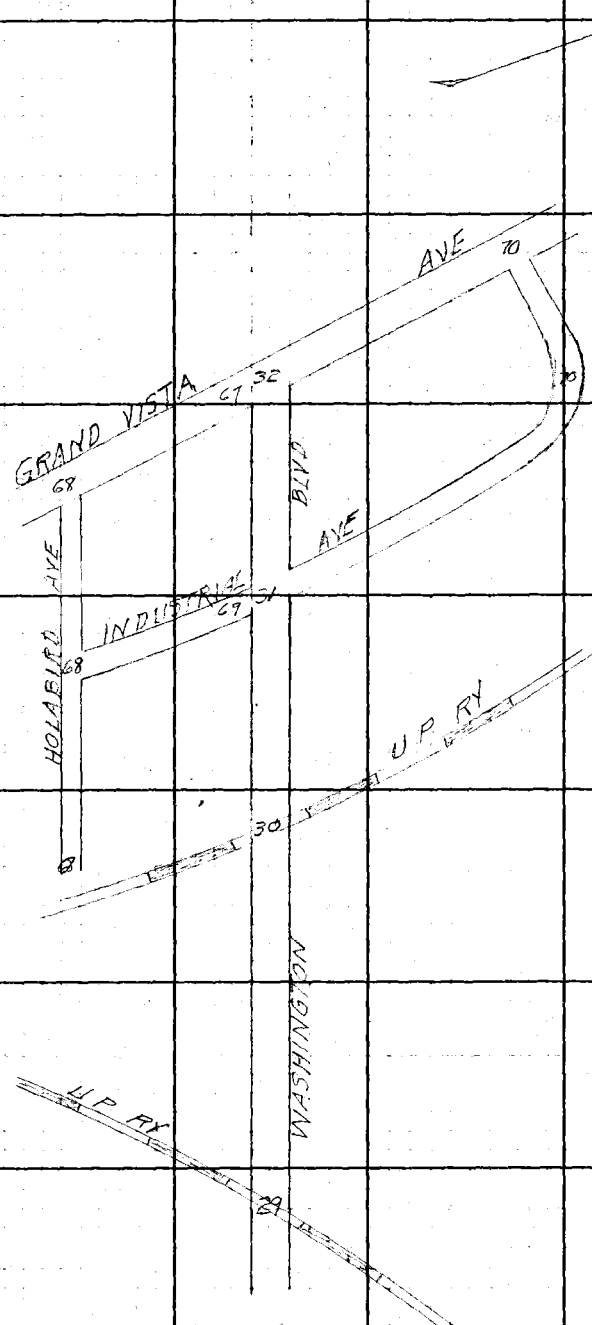

Con from top page 3

RETURN TO
LOS ANGELES COUNTY SURVEYOR
700 HALL OF RECORDS

Do not extend notes this side of this line.

Note: Any Additions or Changes on This Sheet Must be Made or Circled in Red Ink With Date and Name of Person Making Change.

Notes Ck'd by D. M. Finley	Survey of WASHINGTON BLVD
Map No. B-1740	W. O. 8523 Tape No. Std. °F
Office Work	Surveyed by WA Miller
Checked	Notes Miller Date
Date	Indexed 10-15-41

F.B. 880 PG. 5

Note: Any Additions or Changes on This Sheet Must be Made or Circled in Red Ink With Date and Name of Person Making Change

Do not extend notes this side of this line.

RETURN TO
LOS ANGELES COUNTY SURVEYOR
700 HALL OF RECORDS

FORM 247 5M 10-39

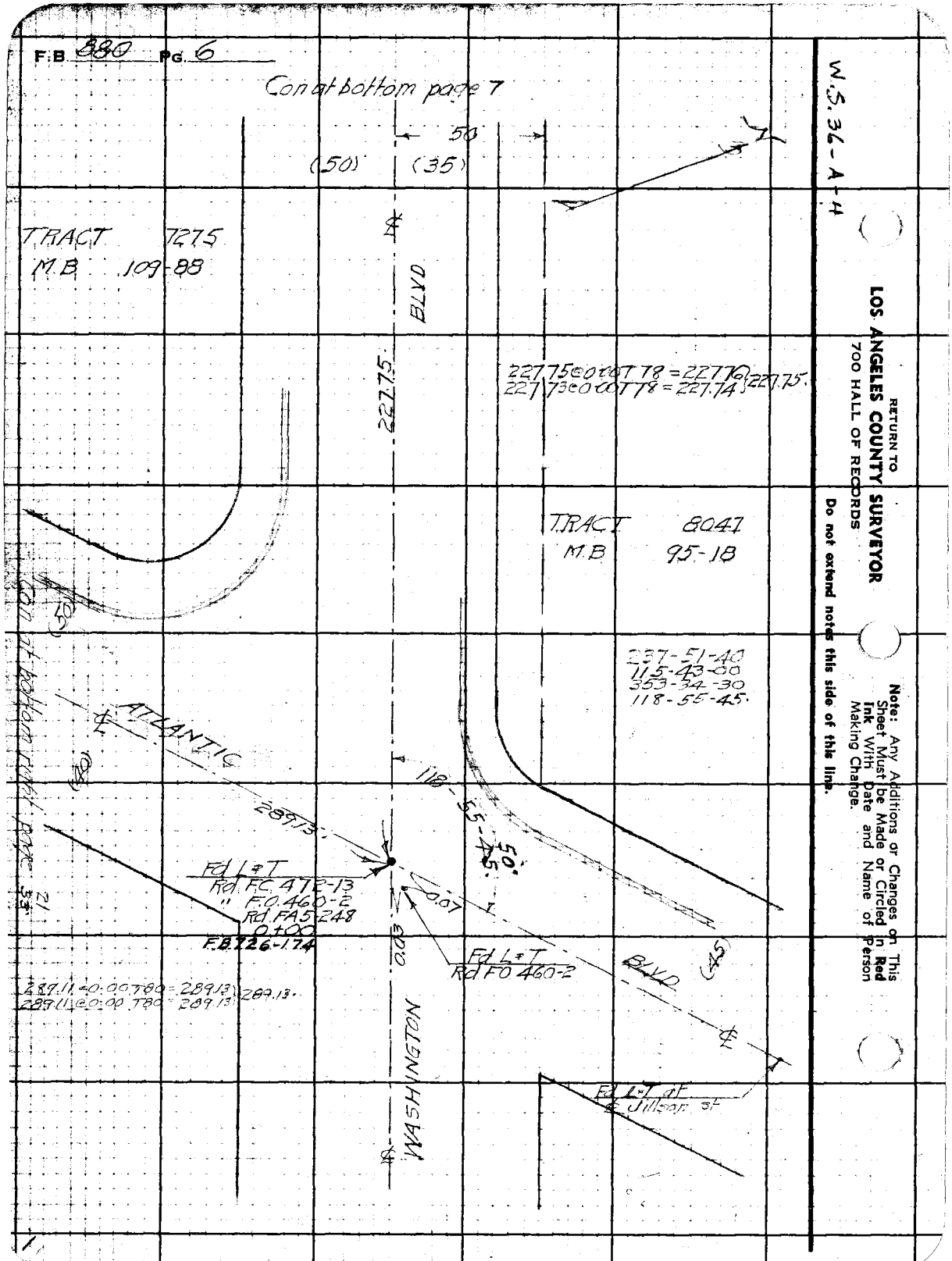
F.B. 880 Pg. 6
Con at bottom page 7
50
(50)
(35)
TRACT 7275
M.B. 109-88
BLVD
227.75
227.75@0.00T78 = 227.76
227.73@0.00T78 = 227.74
227.75
TRACT 8047
M.B. 95-18
237-51-40
115-43-00
353-34-30
118-55-45
ATLANTIC
289.13
118-55-45
50
Fd L+T
Rd. F.C. 472-13
" F.O. 460-2
Rd. FA5-248
0+00
F.B. 726-174
0.07
0.03
Fd L+T
Rd FO 460-2
BLVD
(45)
289.11@0.00T80 = 289.13
289.11@0.00T80 = 289.13
289.13
WASHINGTON
Fd L+T at
℄ Jillson St
Con at bottom right page 21
33
W.S. 36-A-4
RETURN TO
LOS ANGELES COUNTY SURVEYOR
700 HALL OF RECORDS
Do not extend notes this side of this line.
Note: Any Additions or Changes on This Sheet Must be Made or Circled in Red Ink With Date and Name of Person Making Change.

Notes Ck'd by D. M. Finley	Survey of WASHINGTON BLVD
Map No. B-1740	W. O. 8323 Tape No. 051 St'd 68°F
Office Work	Surveyed by W.A. Miller
Checked	Notes Miller Date 7-2-1941
Date	Indexed A. C. Johnson

F.B. 880 PG. 7

WS 36-A-4

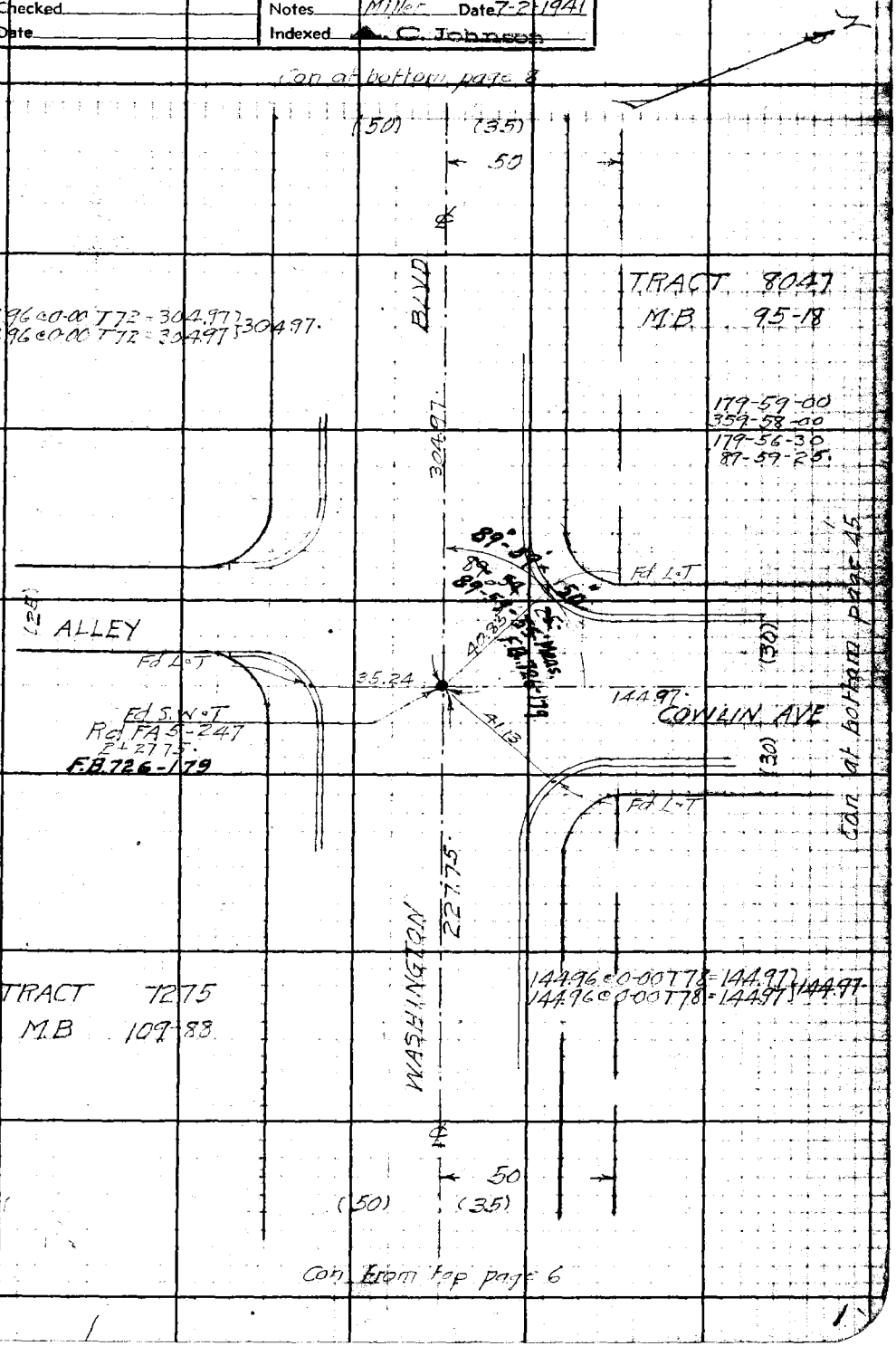

Note: Any Additions or Changes on This Sheet Must be Made or Circled in Red Ink With Date and Name of Person Making Change.

Do not extend notes this side of this line.

RETURN TO
LOS ANGELES COUNTY SURVEYOR
700 HALL OF RECORDS

FORM 247 5M 10-39

F.B. 880 PG. 8

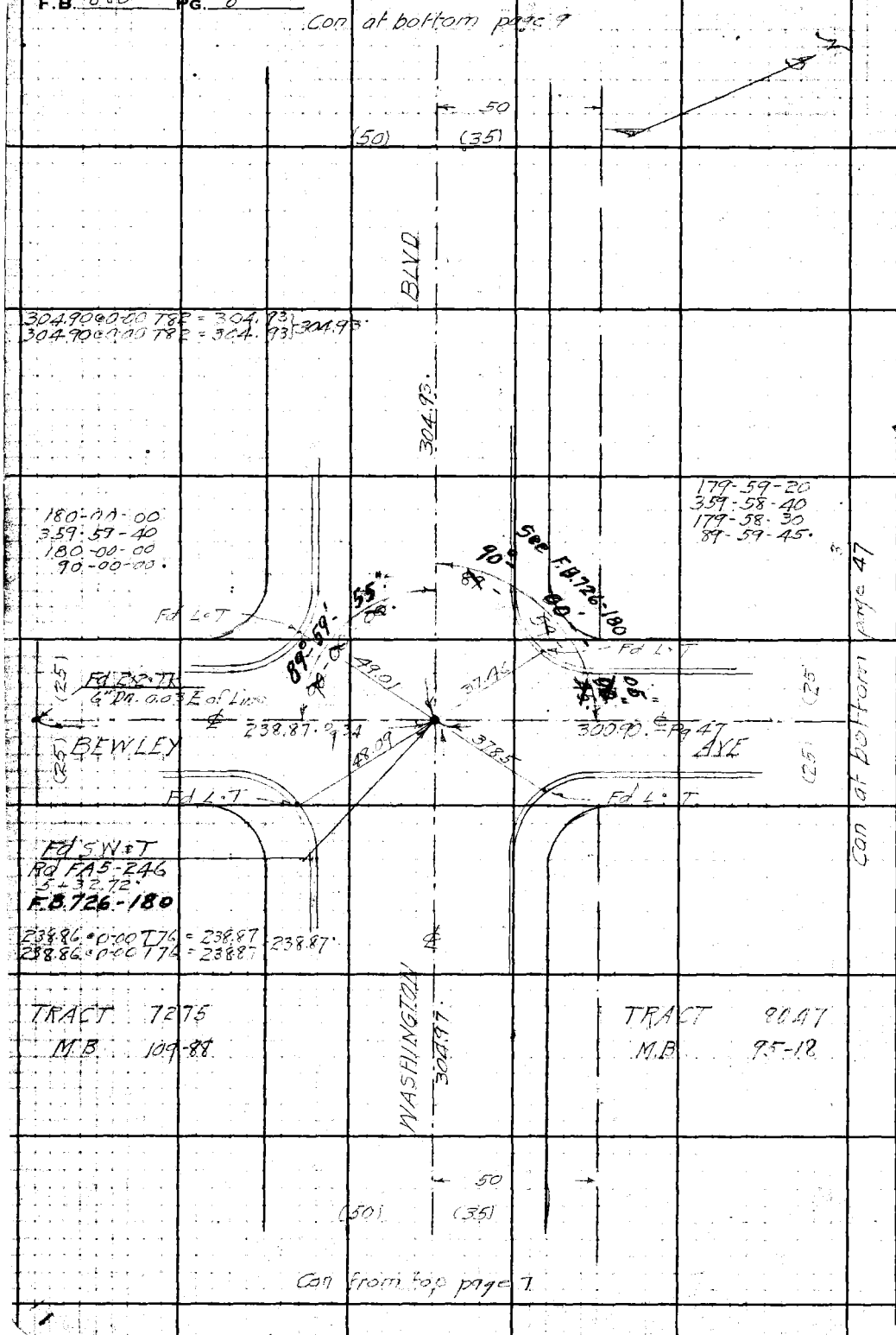

W.S.-36-A-4

RETURN TO
LOS ANGELES COUNTY SURVEYOR
700 HALL OF RECORDS

Do not extend notes this side of this line.

Note: Any Additions or Changes on This Sheet Must be Made or Circled in Red Ink With Date and Name of Person Making Change.

Notes Ck'd by D. M. Finley	Survey of WASHINGTON BLVD
Map No. B-1740	W. O. 8323 Tape No. 051 Std 68 °F
Office Work	Surveyed by W A Miller
Checked	Notes Miller Date 7-3-1941
Date	Indexed A. C. Johnson

F.B. 880 Pg. 9

WS 36-A-4

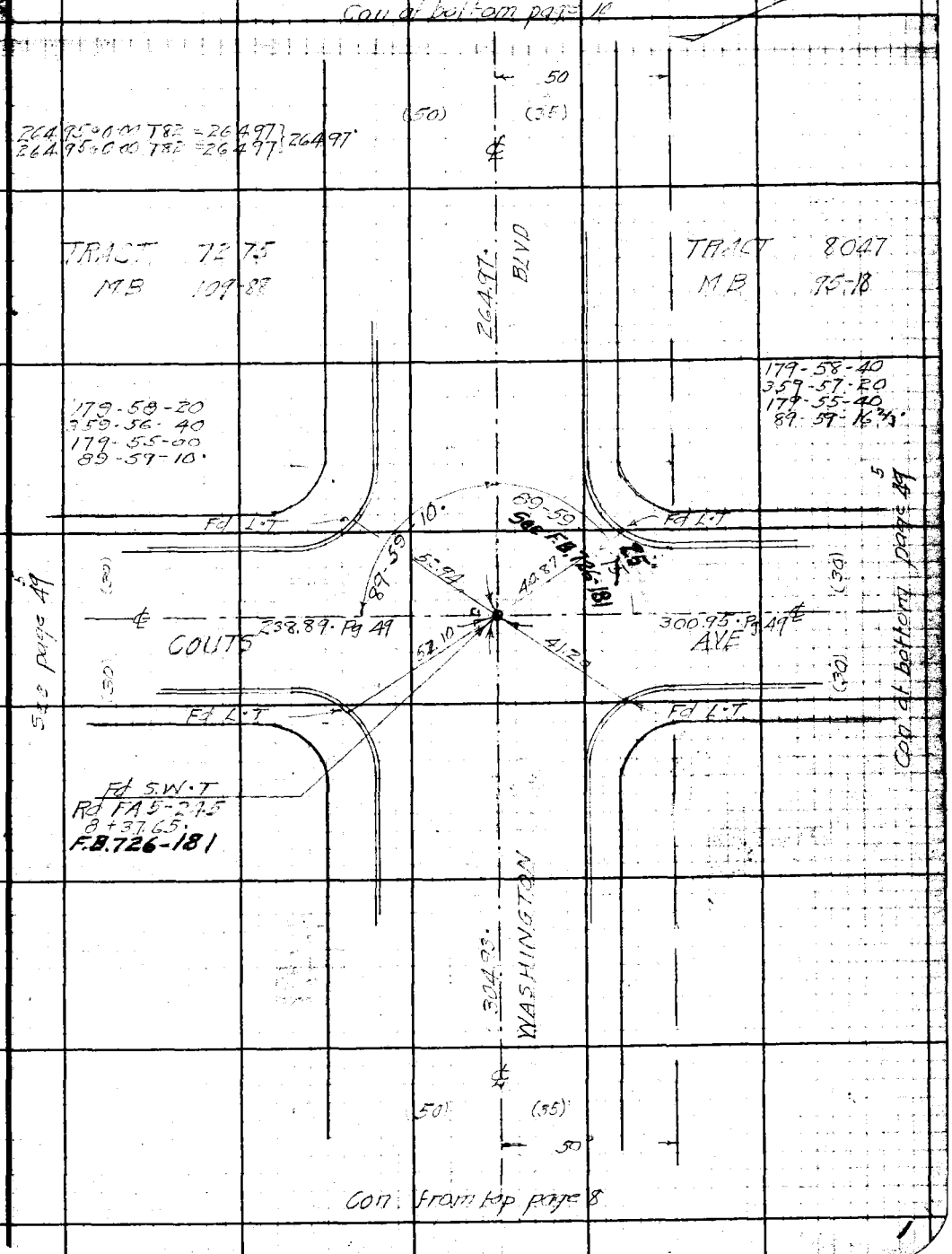

Note: Any Additions or Changes on This Sheet Must be Made or Circled in Red Ink With Date and Name of Person Making Change.

Do not extend notes this side of this line.

RETURN TO
LOS ANGELES COUNTY SURVEYOR
700 HALL OF RECORDS

FORM 247 5M 10-39

F.B. 880 PG. 10

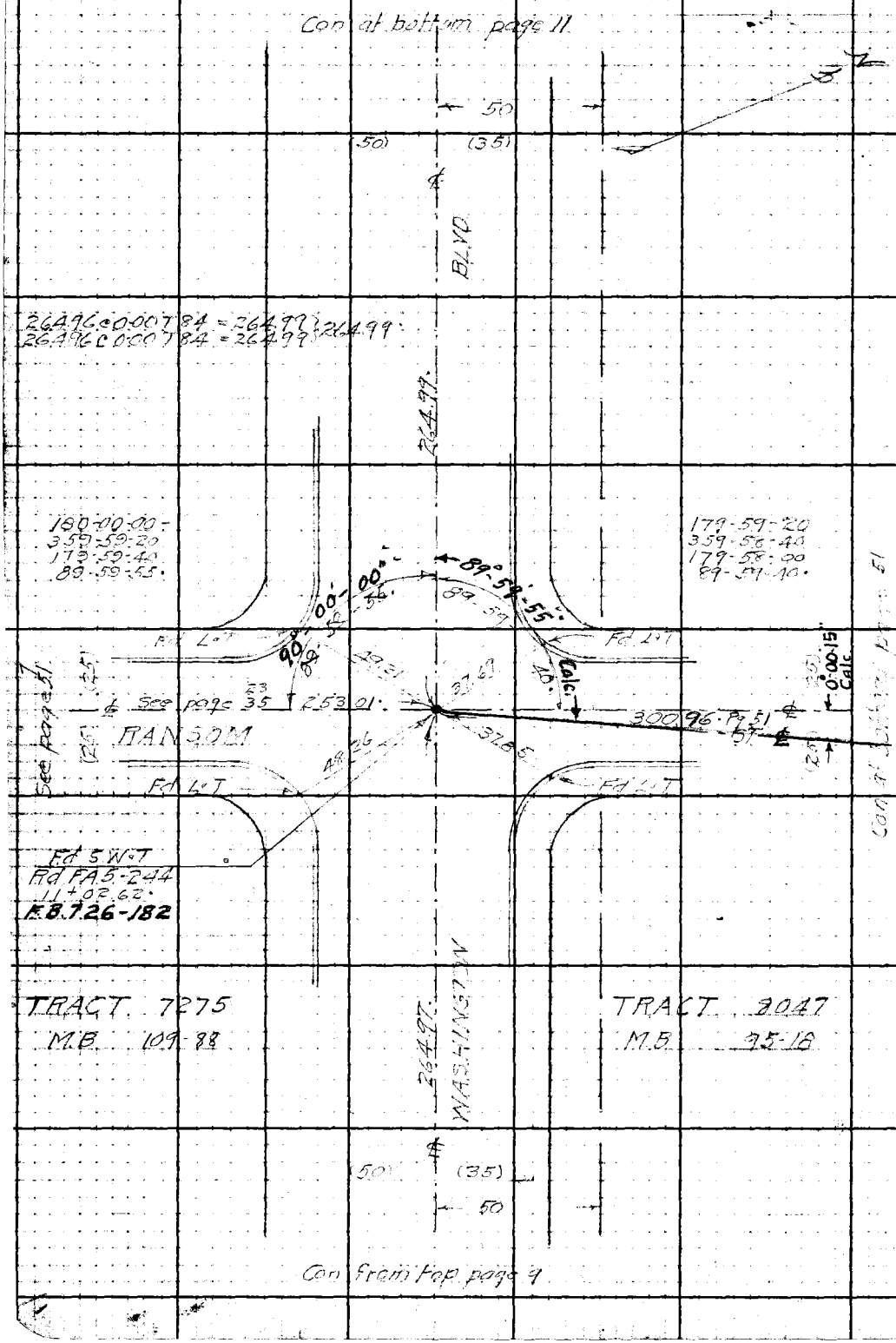

W.S. 36-A-4

RETURN TO
LOS ANGELES COUNTY SURVEYOR
700 HALL OF RECORDS

Do not extend notes this side of this line.

Note: Any Additions or Changes on This Sheet Must be Made or Circled in Red Ink With Date and Name of Person Making Change.

Notes Ck'd by D. M. Finley	Survey of WASHINGTON BLVD
Map No. B-1740	W. O. 8323 Tape No. 051 St'd 68 °F
Office Work	Surveyed by WA Miller
Checked	Notes Miller Date 7-3-1941
Date	Indexed A. C. Johnson

F.B. 280 PG. 11

W.S. 36-4-4

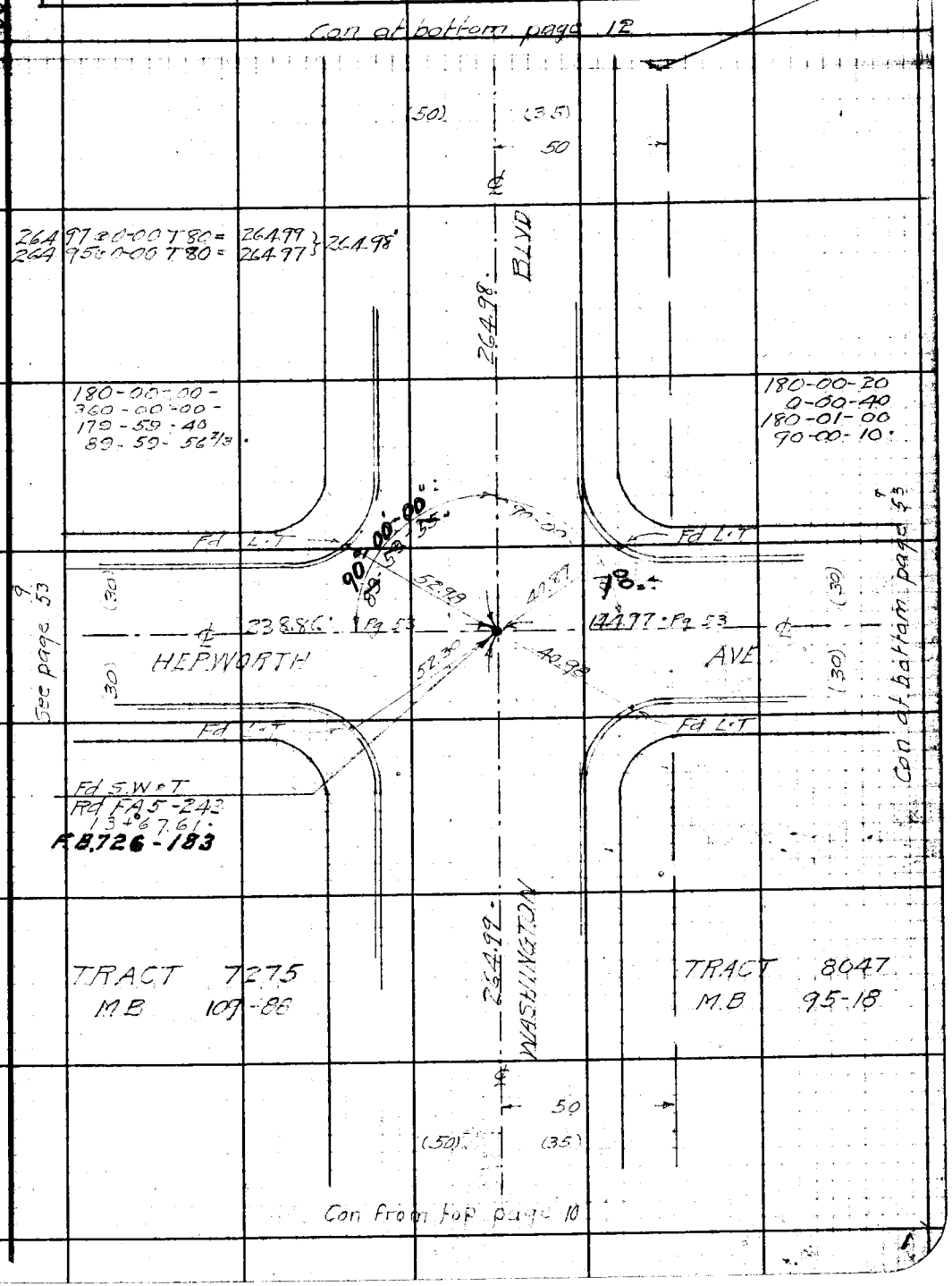

Note: Any Additions or Changes on This Sheet Must be Made or Circled in Red Ink With Date and Name of Person Making Change.

Do not extend notes this side of this line.

RETURN TO
LOS ANGELES COUNTY SURVEYOR
700 HALL OF RECORDS

FORM 247 5M 10-39

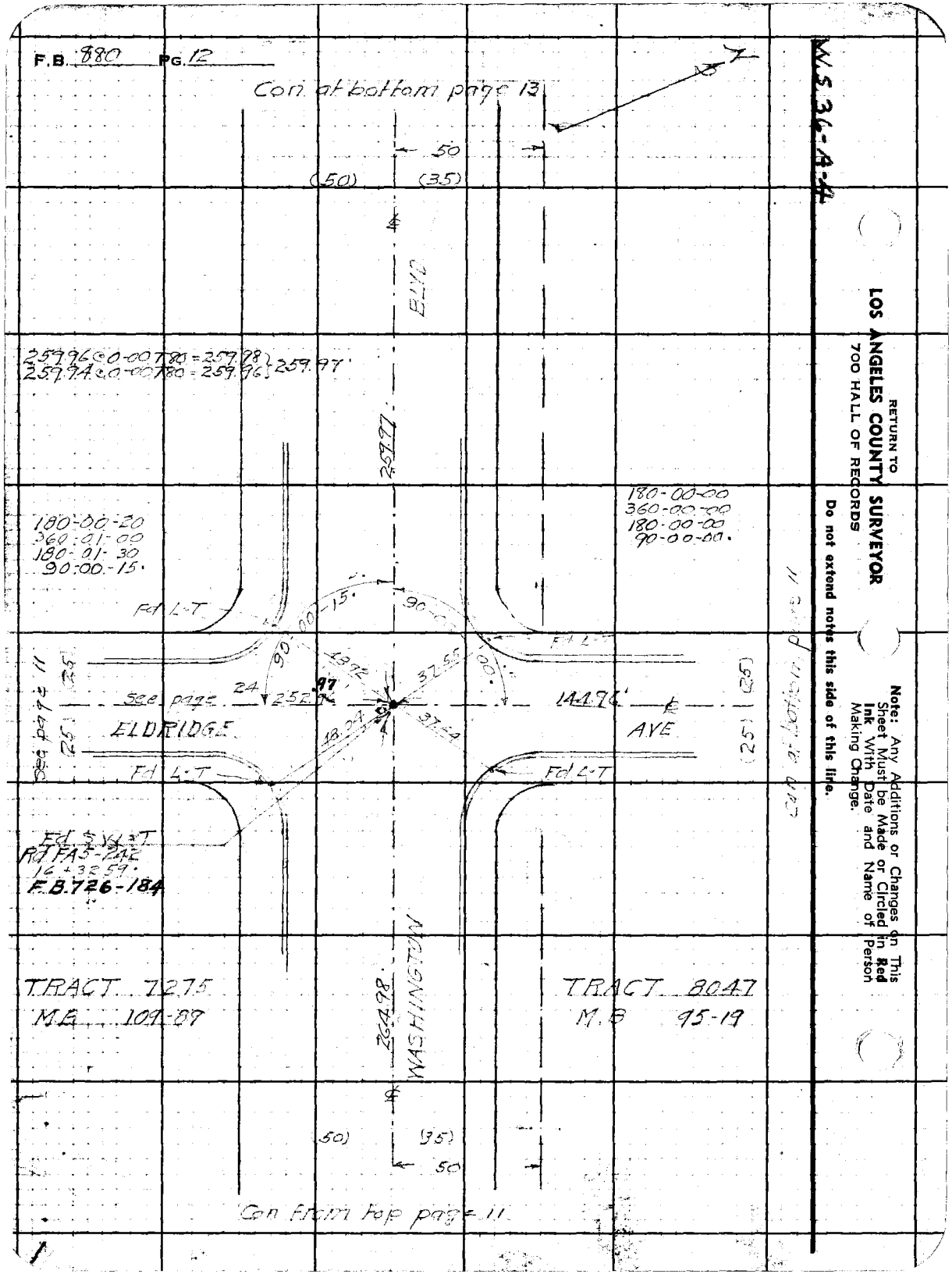
F.B. 880 PG. 12
Con. at bottom page 13
50
(50)
(35)
BLVD
259.96 @ 0-00 T80 = 259.98
259.94 @ 0-00 T80 = 259.96
259.97
259.97
180-00-20
360-01-00
180-01-30
90-00-15
180-00-00
360-00-00
180-00-00
90-00-00
Fd L-T
90-00-15
90-00-00
Fd L-T
See page 11
(25)
(25)
See page 24
252.97
144.96
ELDRIDGE
AVE
Fd L-T
Fd L-T
Fd S.W. T
Rd FA5-242
16+32.59
F.B. 726-184
TRACT 7275
M.B. 109-87
TRACT 8047
M.B. 95-19
264.98
WASHINGTON
(50)
(35)
50
Con. from top page 11
Con. at bottom page 11
W.S. 36-A-4
RETURN TO
LOS ANGELES COUNTY SURVEYOR
700 HALL OF RECORDS
Do not extend notes this side of this line.
Note: Any Additions or Changes on This Sheet Must be Made or Circled in Red Ink With Date and Name of Person Making Change.

W.S.36-A-4

Notes Ck'd by D. M. Finley	Survey of WASHINGTON BLVD
Map No. B-1740	W. O. 8323 Tape No. 051 Std 68 °F
Office Work	Surveyed by W.A. Miller
Checked	Notes Miller Date 7-3-1941
Date	Indexed A. C. Johnson

F.B. 880 Pg. 13

Note: Any Additions or Changes on This Sheet Must be Made or Circled in Red Ink With Date and Name of Person Making Change.

Do not extend notes this side of this line.

RETURN TO
LOS ANGELES COUNTY SURVEYOR
700 HALL OF RECORDS

FORM 247 5M 10-39

F.B. 880 PG. 14

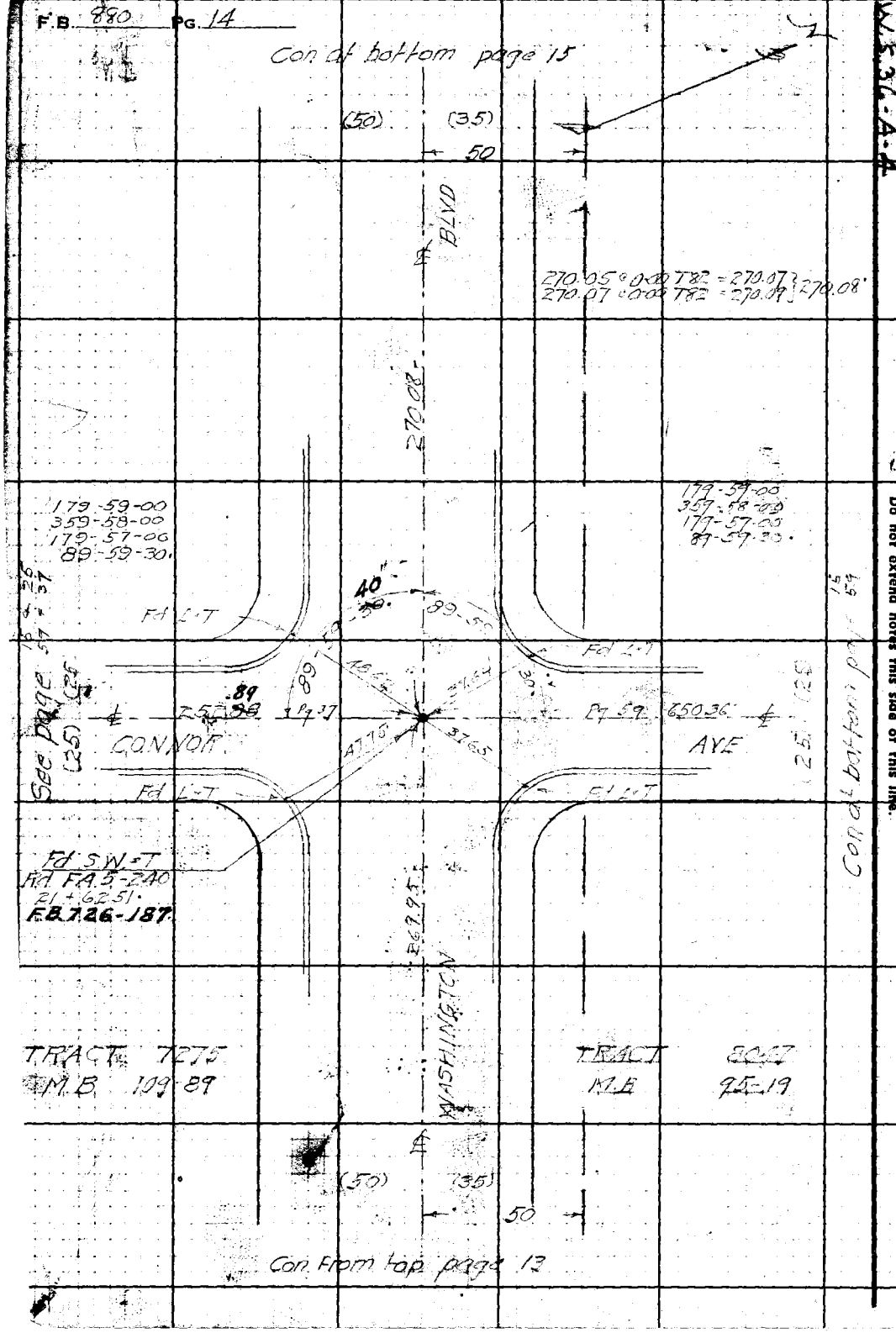

W.S. 36-A-4

RETURN TO
LOS ANGELES COUNTY SURVEYOR
700 HALL OF RECORDS

Do not extend notes this side of this line.

Note: Any Additions or Changes on This Sheet Must be Made or Circled in Red Ink With Date and Name of Person Making Change.

W.S. 36-A-4

Notes Ck'd by D. M. Finley	Survey of WASHINGTON BLVD
Map No. B-1740	W: 0.8323 Tape No. 023 Std 68 °F
Office Work	Surveyed by W.A. Miller
Checked	Notes Miller Date 7-11-1941
Date	Indexed A. C. Johnson

F.B. 990 Pg. 15

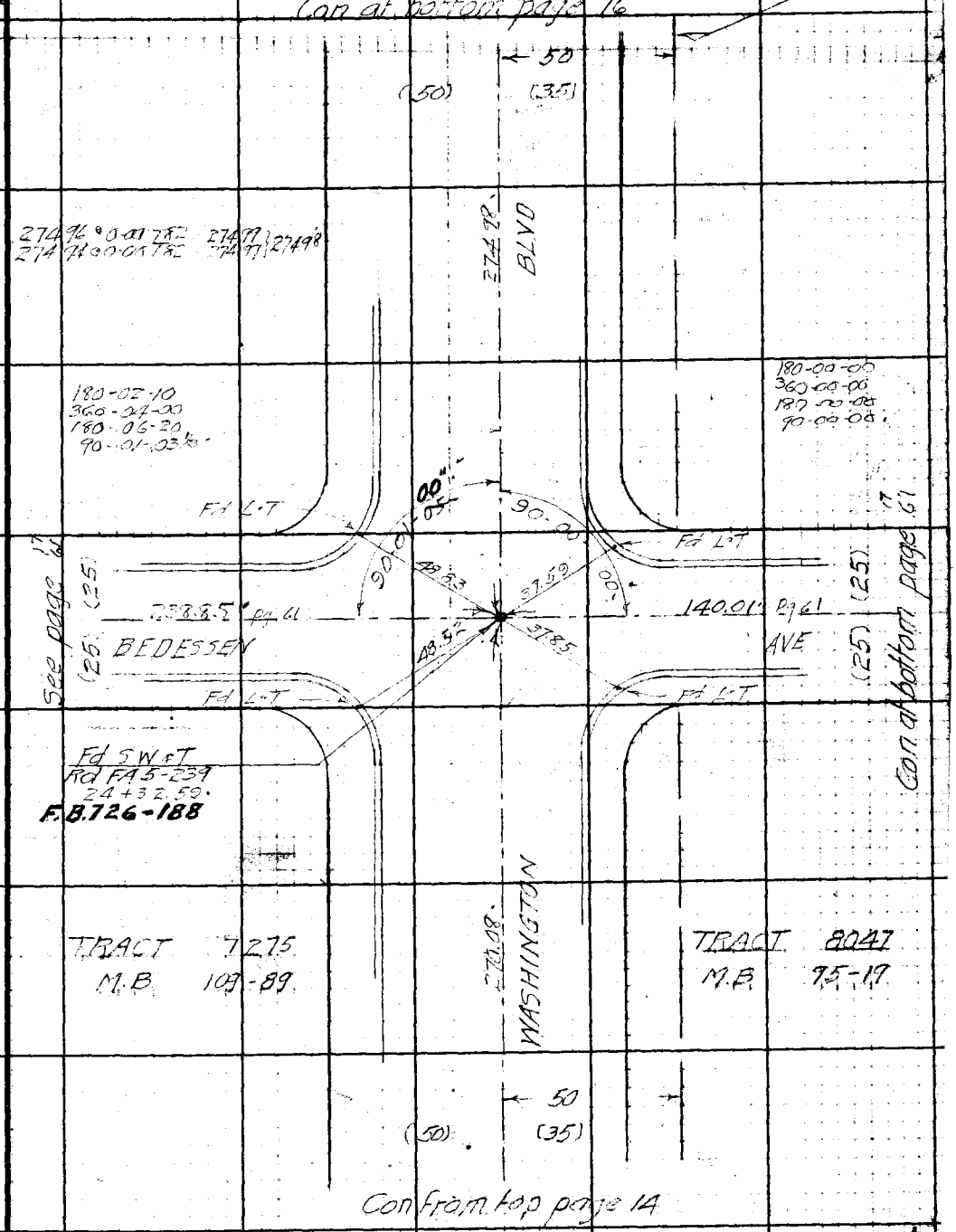

Note: Any Additions or Changes on This Sheet Must be Made or Circled in Red Ink With Date and Name of Person Making Change.

Do not extend notes this side of this line.

RETURN TO
LOS ANGELES COUNTY SURVEYOR
700 HALL OF RECORDS

FORM 247 5M 10-39

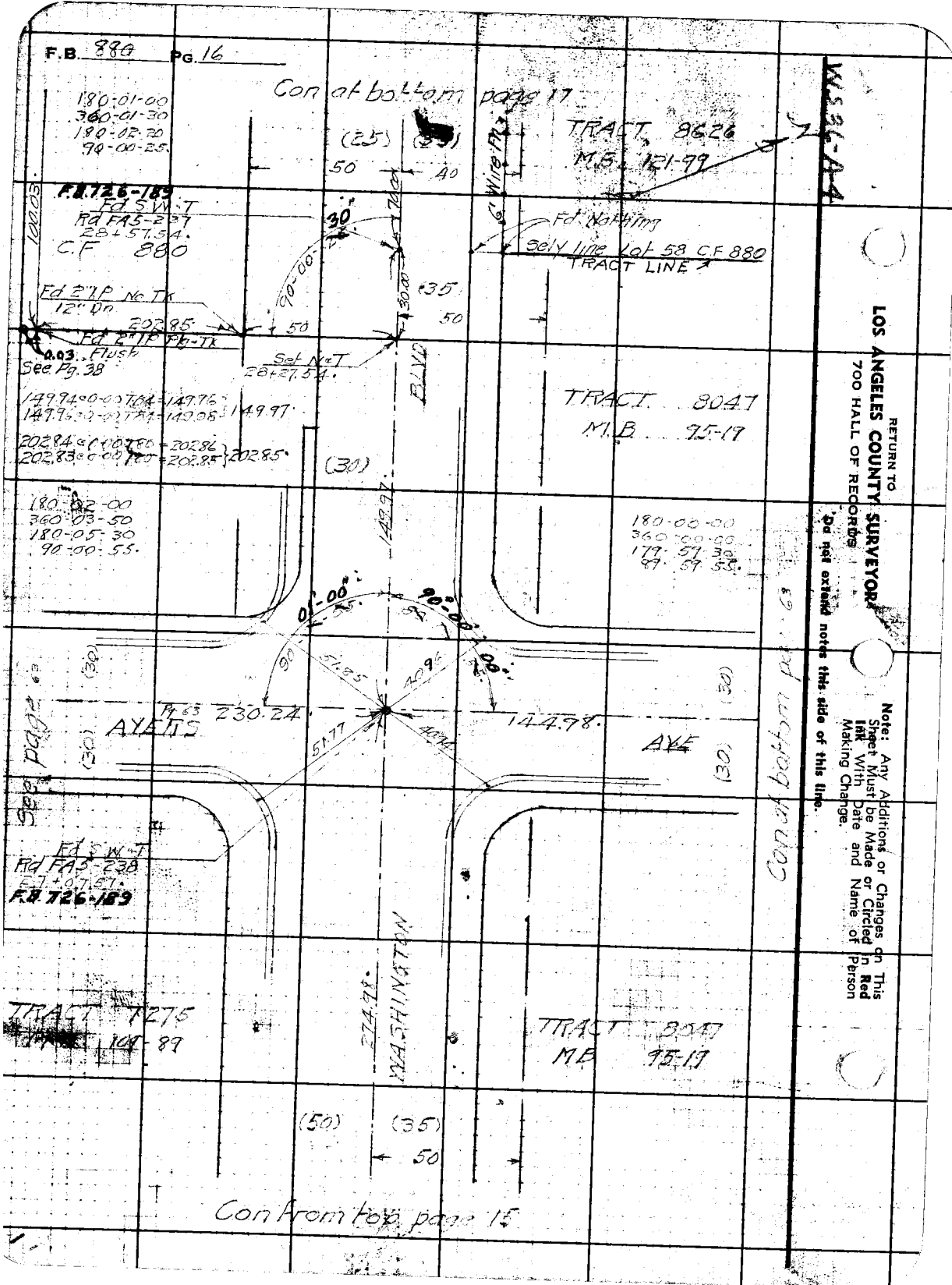
F.B. 880 Pg. 16
Con at bottom page 17
180-01-00
360-01-30
180-02-20
90-00-25
(25)
50
40
TRACT 8626
M.B. 121-99
W.S. 36-A-4
F.B. 726-189
Fd S.W.T
Rd FA5-237
28+57.54
C.F 880
100.03
30
90-00
70.00
30.00
6" Wire Pl
Fd Nothing
Sely line Lot 58 C.F 880
TRACT LINE
Fd 2" I.P No Tk
12" Dn
202.85
Fd 2" I.P Pl-Tk
0.03 Flush
See Pg. 38
50
(35)
50
Set N.T
28+27.54
BLVD
149.94 @ 0-00 T.B.4 = 149.96
149.96 @ 0-00 T.B.4 = 149.98
149.97
202.84 @ 0-00 T.B.0 = 202.86
202.83 @ 0-00 T.B.0 = 202.85
202.85
(30)
TRACT 8047
M.B. 95-19
180-02-00
360-03-50
180-05-30
90-00-55
149.97
180-00-00
360-00-00
179-59-30
89-59-55
01-00
90-00
90
51.85
40.96
00
Pg 63
230.24
144.98
AYERS
AVE
51.77
40.94
(30)
(30)
(30)
(30)
See page 63
Con at bottom page 63
Fd S.W.T
Rd FA5-238
27+07.57
F.B. 726-189
WASHINGTON
274.98
TRACT 7275
109-89
TRACT 8047
MB 95-19
(50)
(35)
50
Con from top page 15
RETURN TO
LOS ANGELES COUNTY SURVEYOR
700 HALL OF RECORDS
Do not extend notes this side of this line.
Note: Any Additions or Changes on This Sheet Must be Made or Circled in Red Ink With Date and Name of Person Making Change.

Notes Ck'd by D. M. Finley	Survey of WASHINGTON BLVD
Map No. B-1740	W. O. 8323 Tape No. OI3 Std 68 °F
Office Work	Surveyed by W.A. Miller
Checked	Notes Miller Date 7-14-1941
Date	Indexed A. C. Johnson

F.B. 880 Pg. 17

W57-E-3

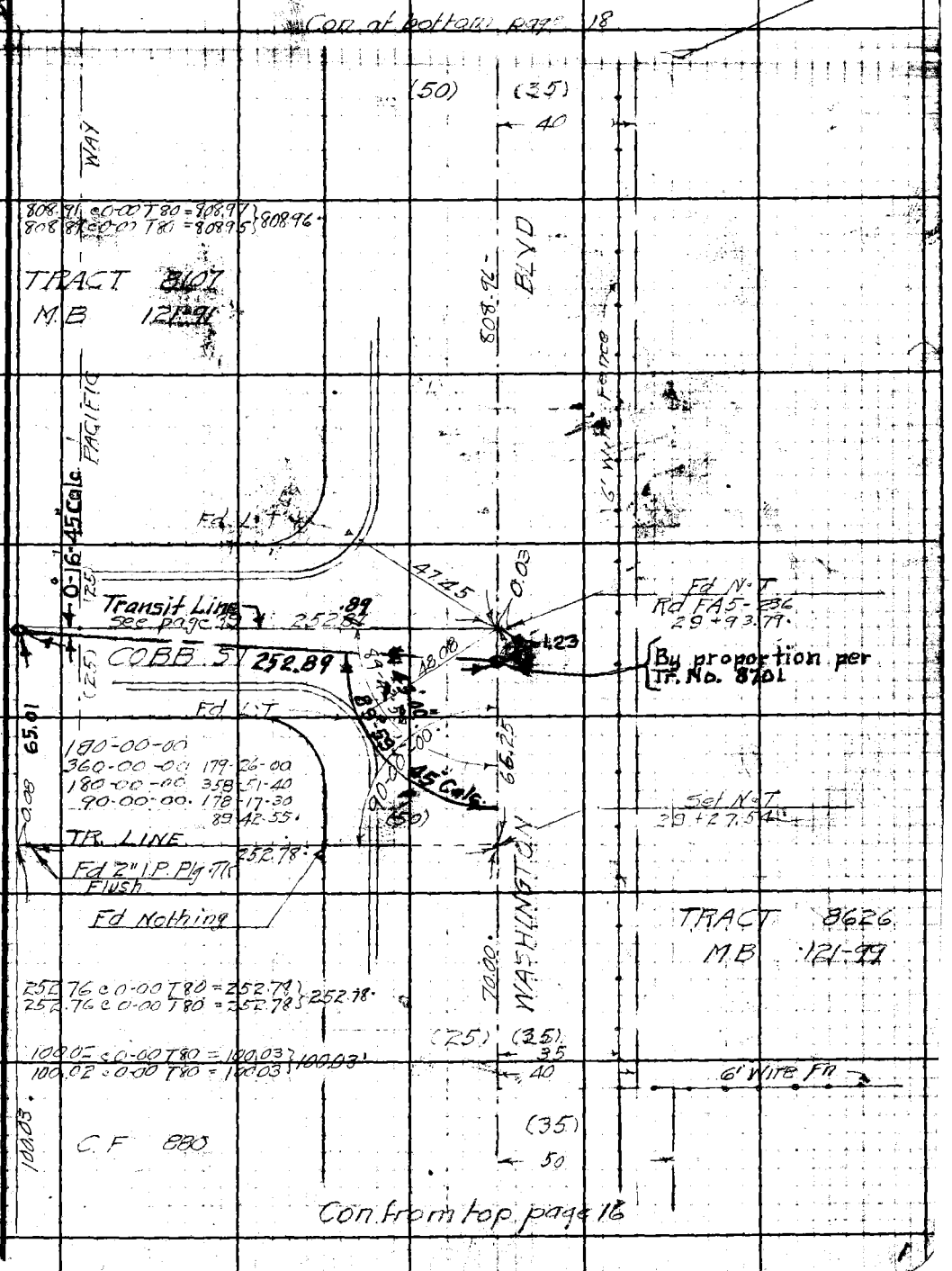

Note: Any Additions or Changes on This Sheet Must be Made or Circled in Red Ink With Date and Name of Person Making Change.

Do not extend notes this side of this line.

RETURN TO
LOS ANGELES COUNTY SURVEYOR
700 HALL OF RECORDS

FORM 247 5M 10-39

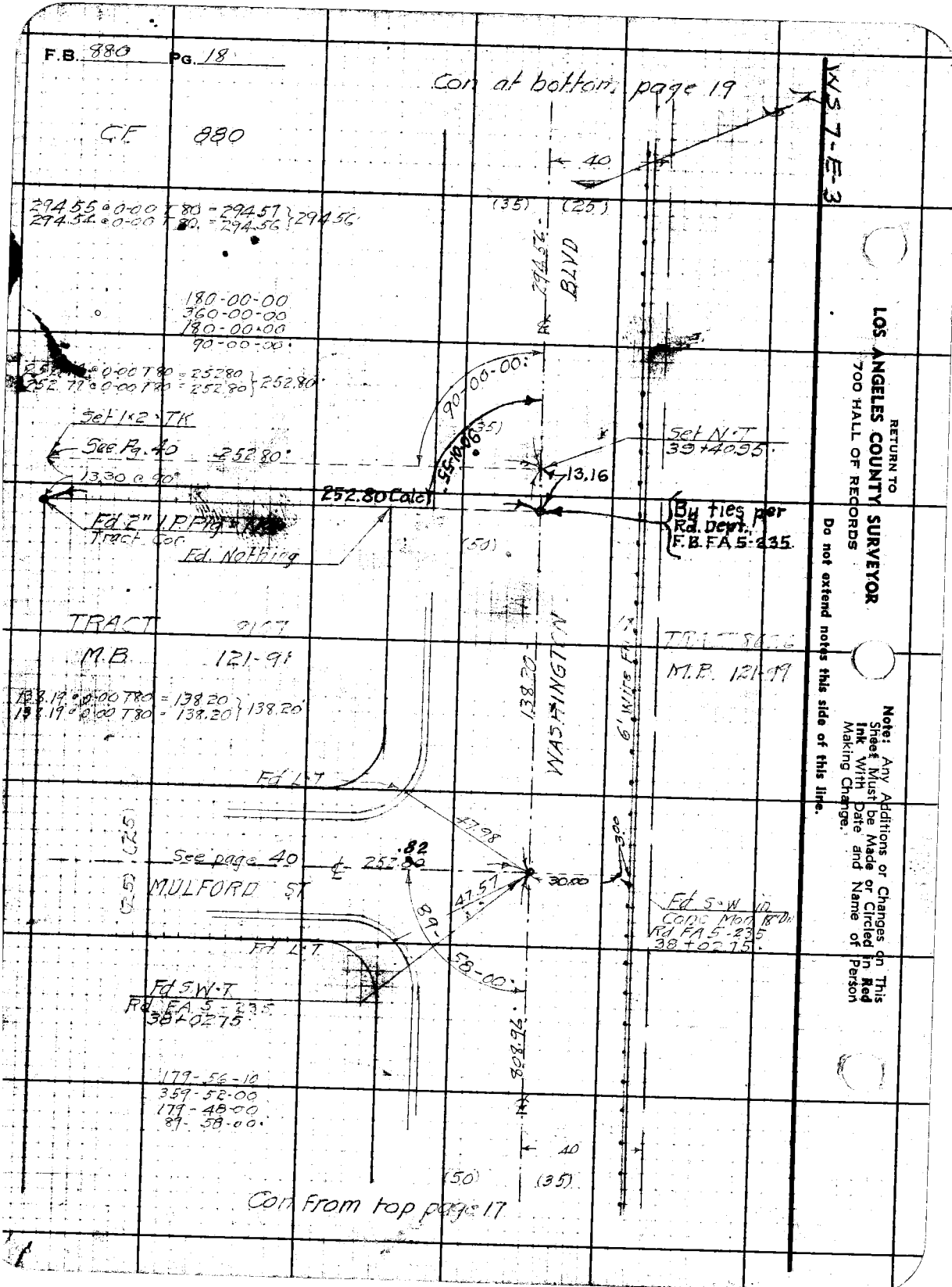
F.B. 880 Pg. 18
Con at bottom page 19
WS 7-E-3
C.F. 880
40
(35) (25)
294.55 @ 0-00 T80 = 294.57
294.54 @ 0-00 T80 = 294.56 } 294.56
294.56
BLVD
180-00-00
360-00-00
180-00-00
90-00-00
252.80 @ 0-00 T80 = 252.80
252.79 @ 0-00 T80 = 252.80 } 252.80
90-00-00
Set 1x2 TK
See Pg. 40
252.80
13.30 @ 90°
Set N.T.
39+40.95
13.16
252.80 Calc
By ties per
Rd. Dept.
F.B. FA 5-235
Fd 2" I.P. Pig
Tract Cor.
Fd. Nothing
(50)
TRACT 9107
M.B. 121-91
M.B. 121-99
138.19 @ 0-00 T80 = 138.20
138.19 @ 0-00 T80 = 138.20 } 138.20
138.20
WASHINGTON
6' Wire Fn
Fd L.T.
47.98
See page 40
.82
252.80
30.00
MULFORD ST
47.57
89-58-00
Fd S.W. in
Conc Mon 18" Dn
Rd FA 5-235
38+02.75
Fd L.T.
Fd S.W.T.
Rd. FA 5-235
38+02.75
808.96
179-56-10
359-52-00
179-48-00
89-58-00
40
(50) (35)
Con From top page 17
RETURN TO
LOS ANGELES COUNTY SURVEYOR
700 HALL OF RECORDS
Do not extend notes this side of this line.
Note: Any Additions or Changes on This Sheet Must be Made or Circled in Red Ink With Date and Name of Person Making Change.

Notes Ck'd by D. M. Finley	Survey of WASHINGTON BLVD	F.B. 880 Pg. 19
Map No. B-1740	W. O. 8323 Tape No. 023 Std 68 °F	
Office Work	Surveyed by W.A. Miller	
Checked	Notes Miller Date 7-15-1941	
Date	Indexed A. C. Johnson	

W.S. 7-E-3

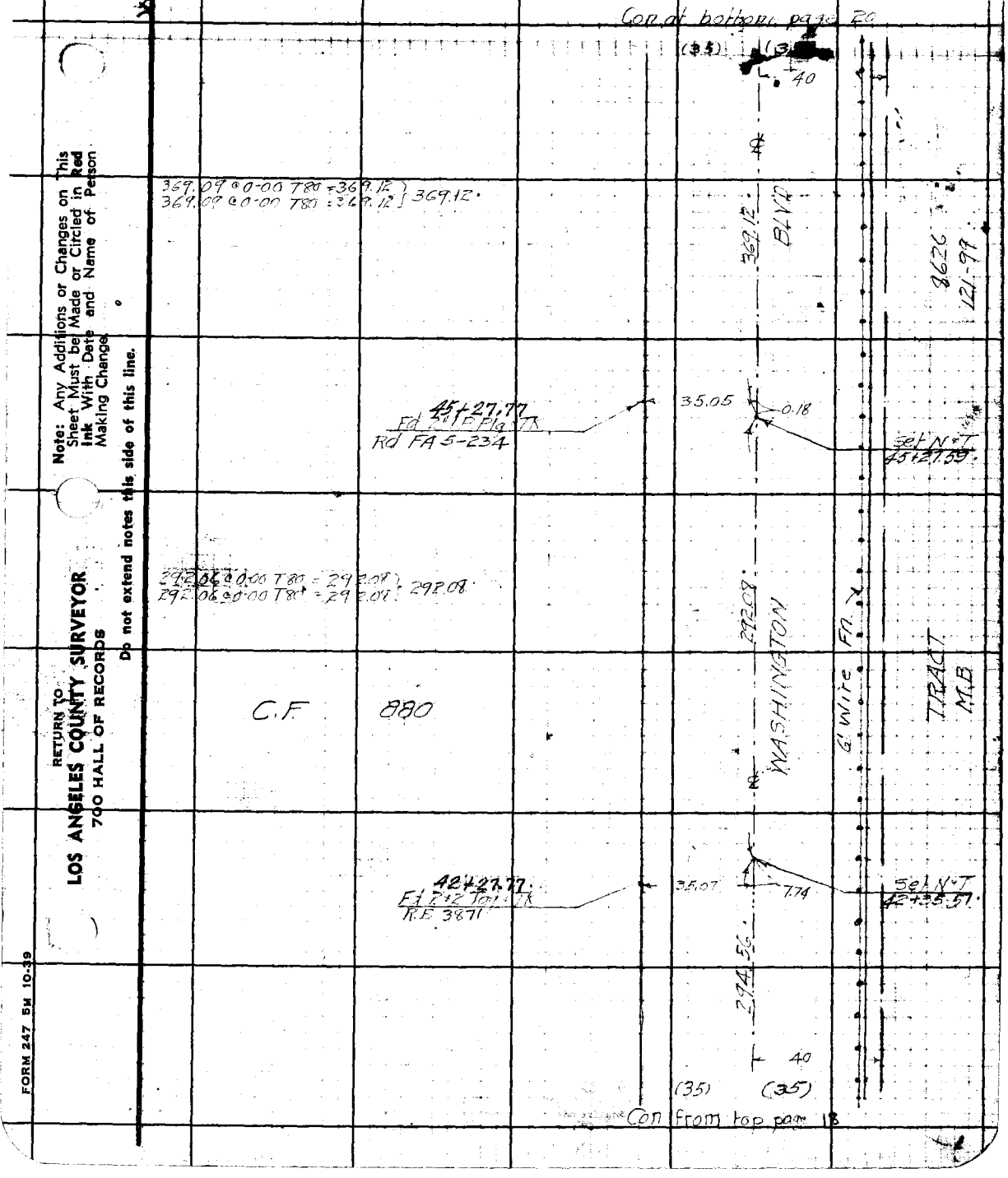

Note: Any Additions or Changes on This Sheet Must be Made or Circled in Red Ink With Date and Name of Person Making Change.

Do not extend notes this side of this line.

RETURN TO
LOS ANGELES COUNTY SURVEYOR
700 HALL OF RECORDS

FORM 247 5M 10-39

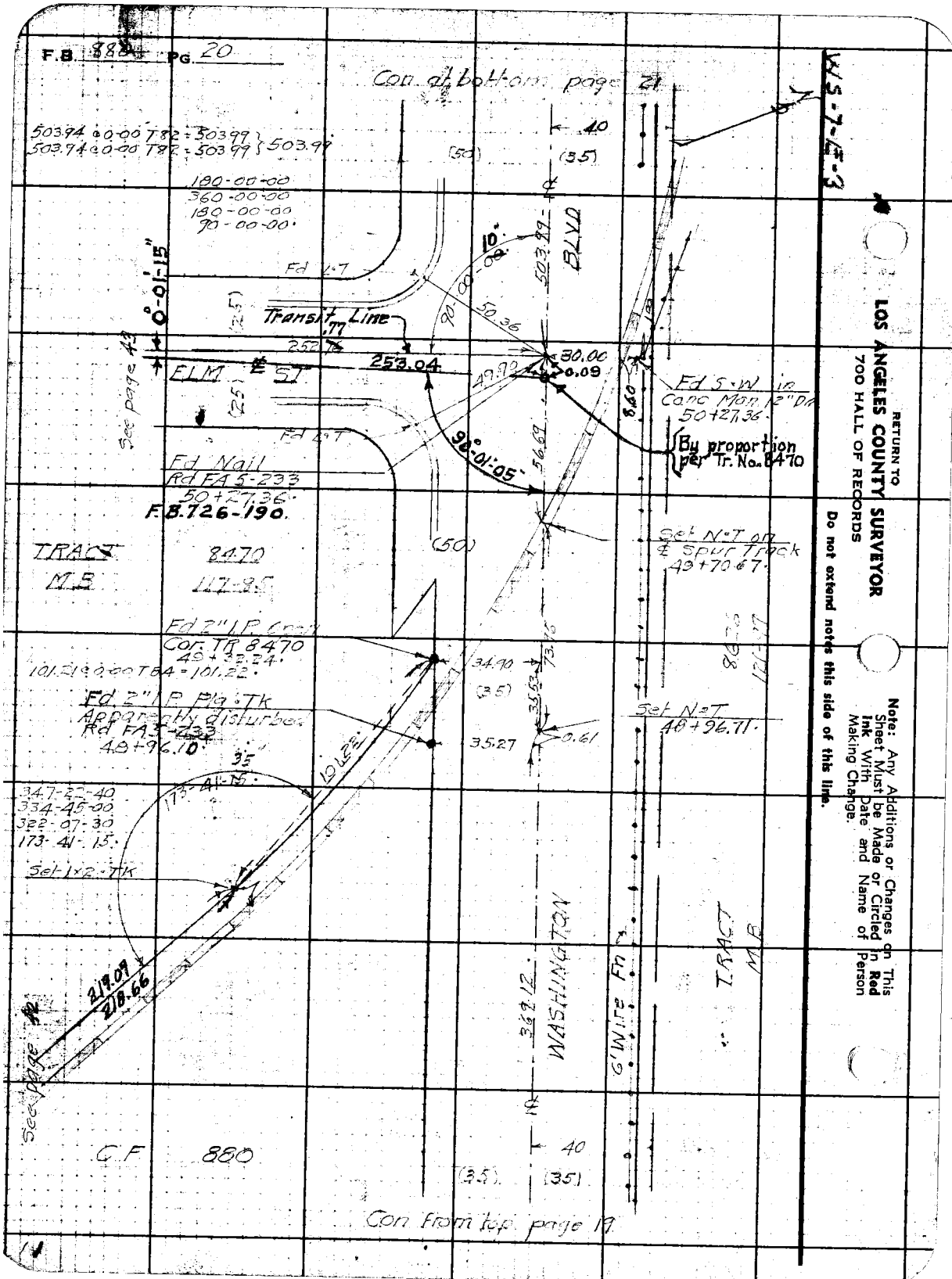
F.B. 880 PG. 20
Con. at bottom page 21
WS-7-E-3
503.94 @ 0-00 T82 = 503.99
503.94 @ 0-00 T82 = 503.99 } 503.99
180-00-00
360-00-00
180-00-00
90-00-00
0°-01'-15"
See page 43
Fd 1-7
Transit Line
252.76
253.04
ELM ℄ ST
(25)
(50)
(35)
40
10"
90-00-00
503.99
BLVD
50.36
30.00
0.09
49.92
Fd S-W in Conc Mon 12" Dia 50+27.36
By proportion per Tr. No. 8470
8.60
90°-01'-05"
56.69
Fd Nail Rd FA 5-233 50+27.36
F.B. 726-190
TRACT 8470
M.B. 117-85
Set N-T on ℄ Spur Track 49+70.67
Fd 2" I.P. Open Cor. TR 8470 49+32.24
101.21 @ 0-00 T84 = 101.22
Fd 2" I.P. Plg. Tk Apparently disturbed Rd FA 5-233 48+96.10
34.90
35.53
73.76
35.27
0.61
Set N-T 48+96.71
86.26
121.77
35
173-41-15
347-22-40
334-45-00
322-07-30
173-41-15
Set 1x2 Tk
219.09
218.66
See page 42
369.12
WASHINGTON
6' Wire Fn
TRACT M.B.
C.F. 880
40
(35)
Con. from top page 19
RETURN TO
LOS ANGELES COUNTY SURVEYOR
700 HALL OF RECORDS
Do not extend notes this side of this line.
Note: Any Additions or Changes on This Sheet Must be Made or Circled in Red Ink With Date and Name of Person Making Change.

W.S. 7-E-3

Notes Ck'd by D. M. Finley	Survey of WASHINGTON BLVD
Map No. B-1740	W. O. 8323 Tape No. 023 Std. 68 °F
Office Work	Surveyed by W A Miller
Checked	Notes Miller Date 7-15-1941
Date	Indexed A. C. Johnson

F.B. 880 Pg. 21

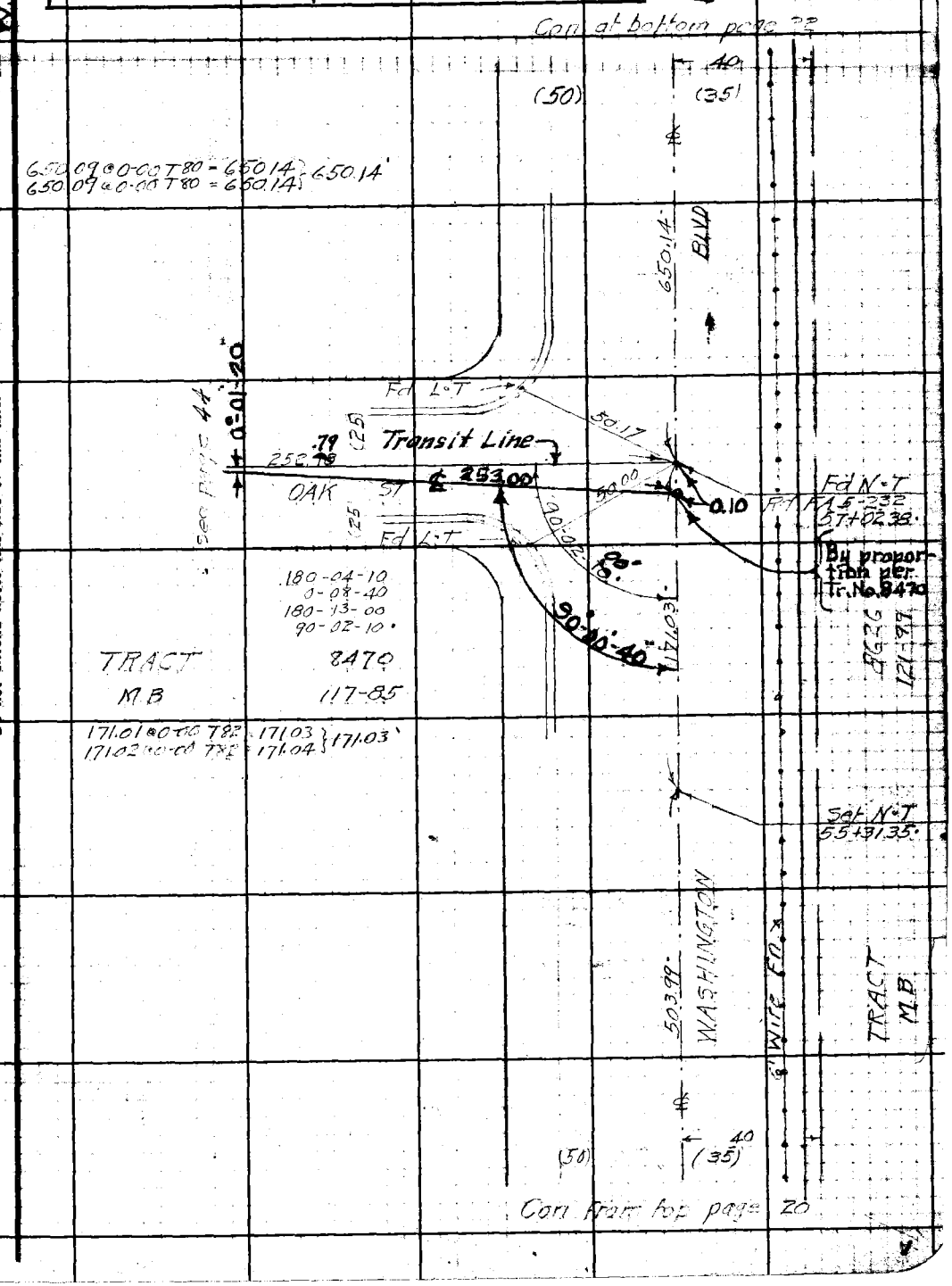

Note: Any Additions or Changes on This Sheet Must be Made or Circled in Red Ink With Date and Name of Person Making Change

Do not extend notes this side of this line.

RETURN TO
LOS ANGELES COUNTY SURVEYOR
700 HALL OF RECORDS

FORM 247 5M 10-39

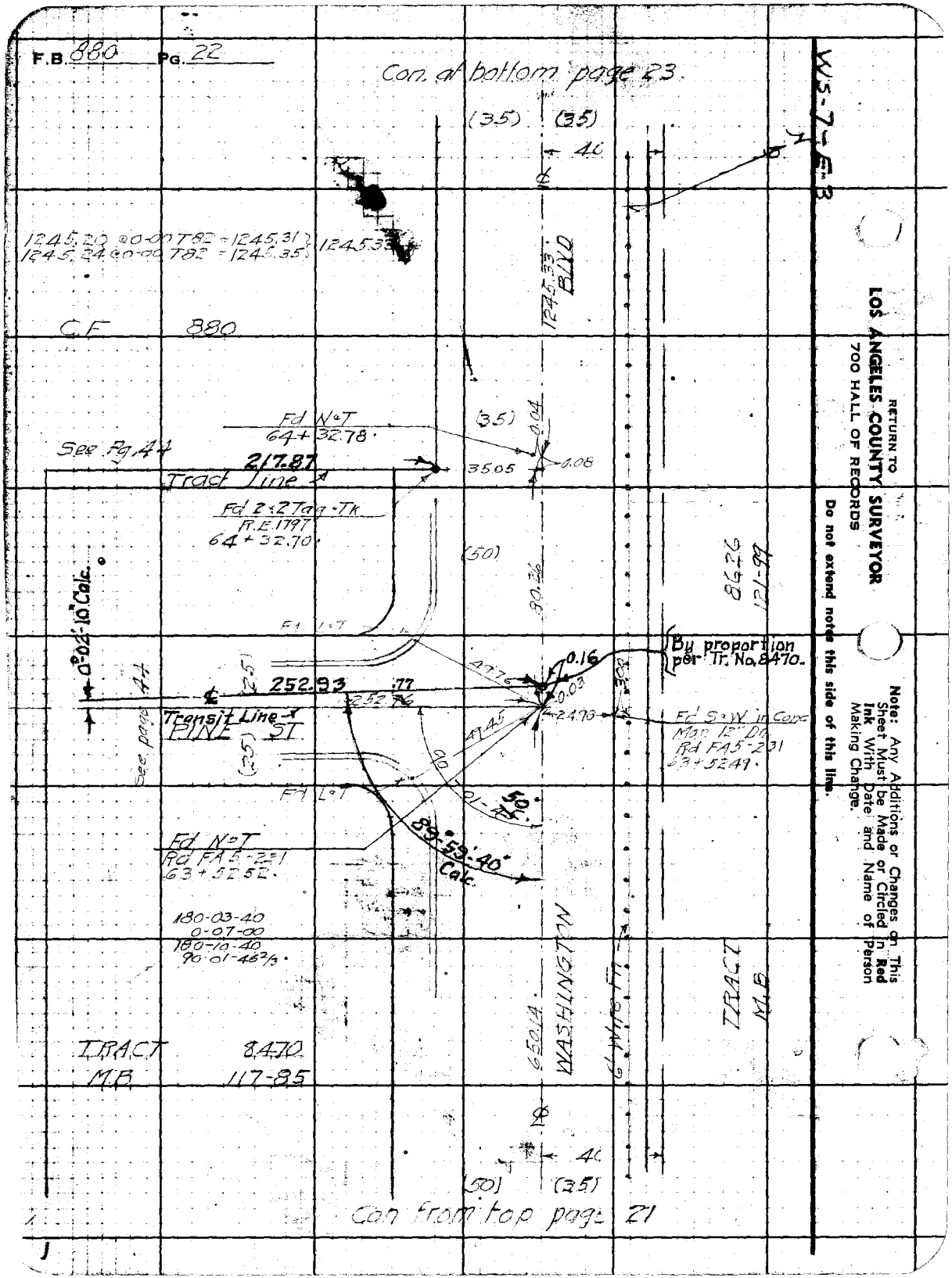
F.B. 880 Pg. 22
Con. at bottom page 23
WS-7-E-3
(35) (35)
40
1245.20 @ 0-00 T82 = 1245.31
1245.24 @ 0-00 T82 = 1245.35
1245.33
1245.33 BLVD
C.F. 880
Fd N&T
64+32.78
(35)
0.04
See Pg. 44
217.87
35.05
0.08
Tract Line
Fd 2x2 Tag-Tk
R.E. 1797
64+32.70
(50)
80.26
86.26
121-99
0°02'10" Calc.
By proportion per Tr. No. 8470.
0.16
252.93
.77
252.76
0.03
Transit Line
PINE ST
See page 44
(25)
Fd S&W in Conc
Man 12" Dia
Rd FA5-231
63+52.49
Fd L&T
50°
89°59'40" Calc.
Fd N&T
Rd FA5-231
63+52.52
180-03-40
0-07-00
180-10-40
90-01-46 2/3
WASHINGTON
650.14
6' Wire Fn
TRACT
M.B.
TRACT 8470
M.B. 117-85
40
(50) (35)
Con from top page 21
RETURN TO
LOS ANGELES COUNTY SURVEYOR
700 HALL OF RECORDS
Do not extend notes this side of this line.
Note: Any Additions or Changes on This Sheet Must be Made or Circled in Red Ink With Date and Name of Person Making Change.

Notes Ck'd by D. M. Finley	Survey of WASHINGTON BLVD.
Map No. B-1740	W. O. 8323 Tape No. 047 Std. 68°
Office Work	Surveyed by W. A. Miller
Checked	Notes Miller Date 7-29-1941
Date	Indexed A. C. Johnson

F.B. 880 Pg. 23

W.S. 7-13

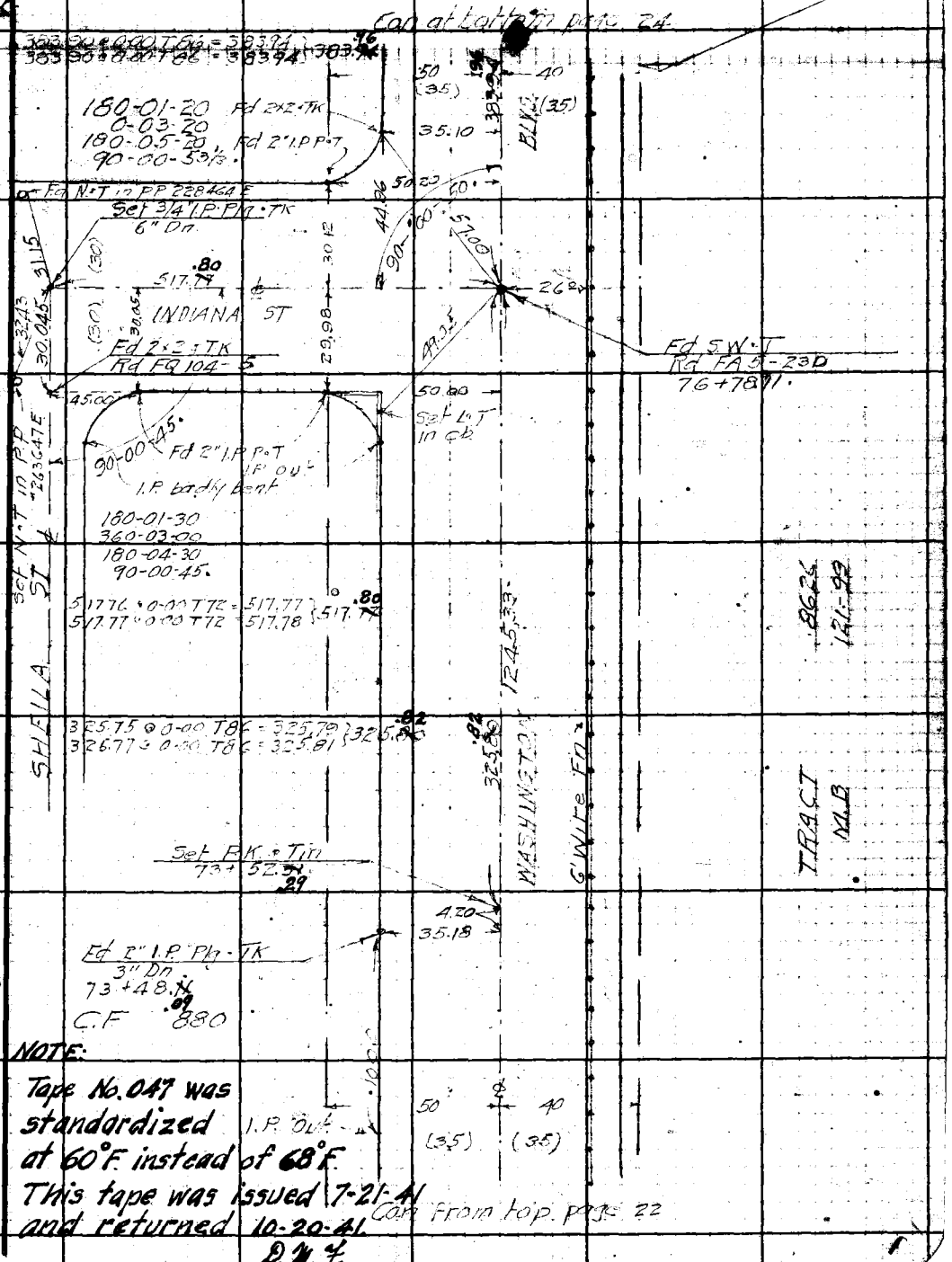

NOTE:

Tape No. 047 was standardized at 60°F. instead of 68°F. This tape was issued 7-21-41 and returned 10-20-41.

D. M. F.

Note: Any Additions or Changes on This Sheet Must be Made or Circled in Red Ink With Date and Name of Person Making Change.

Do not extend notes this side of this line.

RETURN TO
LOS ANGELES COUNTY SURVEYOR
700 HALL OF RECORDS

FORM 247 5M 10-39

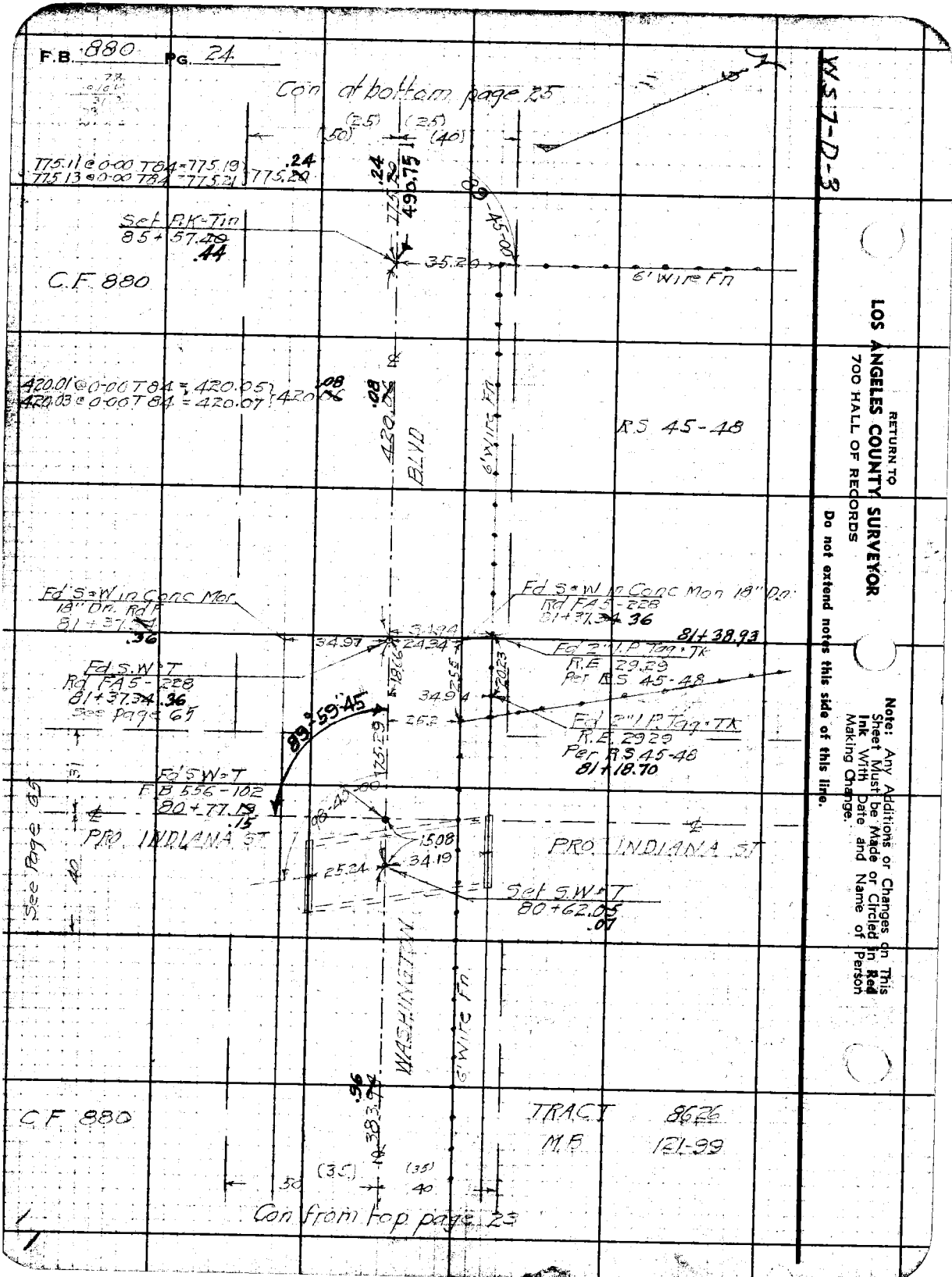
F.B. 880 PG. 24
Con at bottom page 25
775.11 @ 0-00 T84 = 775.19
775.13 @ 0-00 T84 = 775.21
775.20
.24
Set P.K.-Tin
85+57.40
.44
C.F. 880
35.20
6' Wire Fn
420.01 @ 0-00 T84 = 420.05
420.03 @ 0-00 T84 = 420.07
420.06
.08
BLVD
6' Wire Fn
R.S. 45-48
Fd S.W. in Conc Mon 18" Dn. Rd F
81+37.34
.36
Fd S.W. in Conc Mon 18" Dn.
Rd FA5-228
81+37.34 .36
81+38.93
Fd 2" I.P. Tag-Tk
R.E. 29.29
Per R.S. 45-48
Fd S.W.-T
Rd FA5-228
81+37.34 .36
See page 65
34.97
24.34
34.94
25.2
Fd 2" I.P. Tag-Tk
R.E. 29.29
Per R.S. 45-48
81+18.70
89°59'45"
Fd S.W.-T
F.B. 556-102
80+77.19
.15
PRO. INDIANA ST.
15.08
34.19
25.24
PRO. INDIANA ST.
Set S.W.-T
80+62.05
.07
See Page 65
WASHINGTON
6' Wire Fn
C.F. 880
383.94
.96
TRACT 8626
M.B. 121-99
Con from top page 23
W.S.7-D-3
RETURN TO
LOS ANGELES COUNTY SURVEYOR
700 HALL OF RECORDS
Do not extend notes this side of this line.
Note: Any Additions or Changes on This Sheet Must be Made or Circled in Red Ink With Date and Name of Person Making Change.

Notes Ck'd by D. M. Finley	Survey of WASHINGTON BLVD
Map No. B-1740	W. O. 8323 Tape No. 047 St'd 8.66 °F
Office Work	Surveyed by W.A. Miller
Checked	Notes Miller Date 8- -1941
Date	Indexed A. C. Johnson

F.B. 880 PG. 25

W3-7-D-3

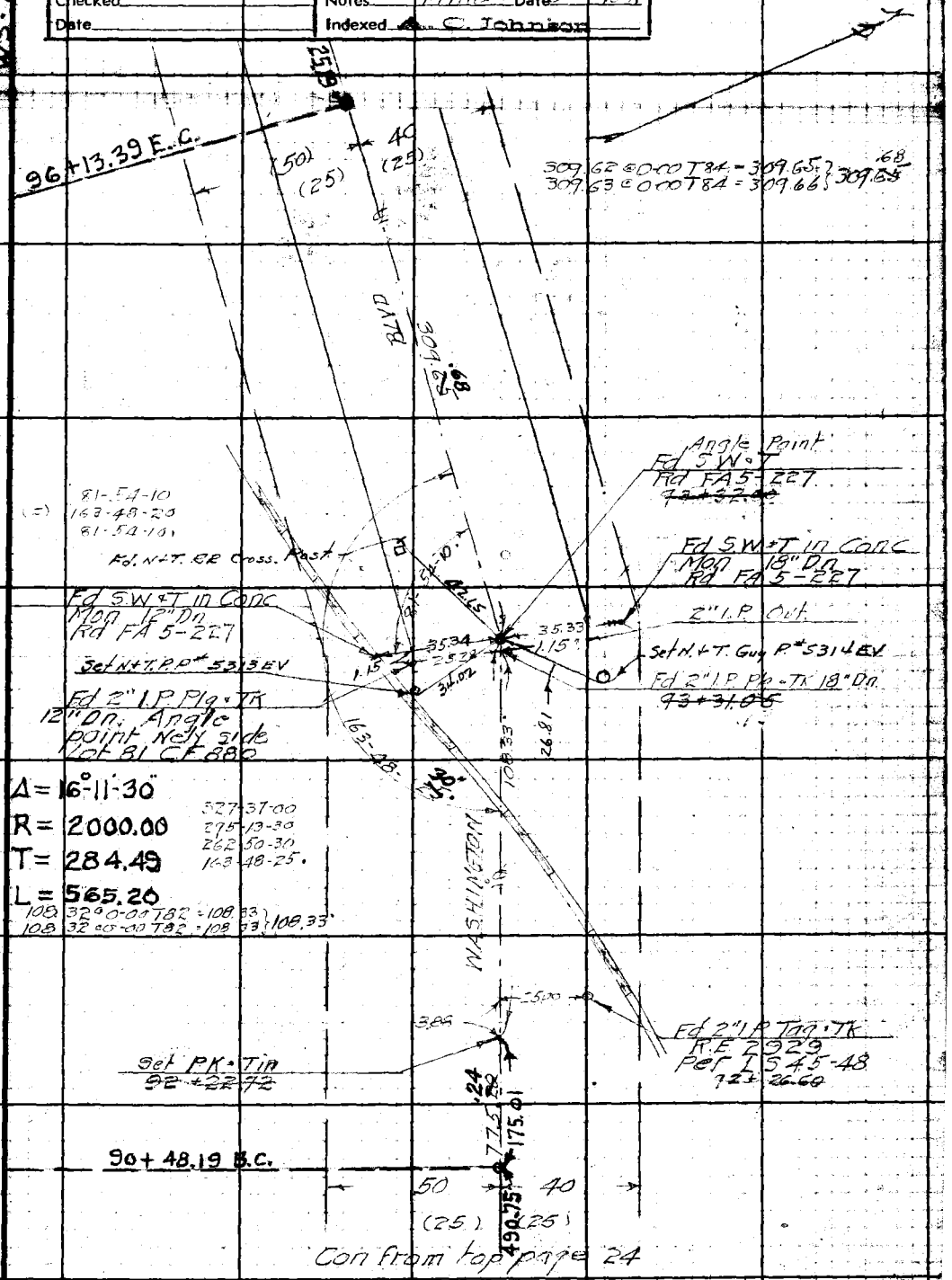

Note: Any Additions or Changes on This Sheet Must be Made or Circled in Red Ink With Date and Name of Person Making Change.

Do not extend notes this side of this line.

RETURN TO
LOS ANGELES COUNTY SURVEYOR
700 HALL OF RECORDS

FORM 247 5M 10-39

F.B. 880 PG. 26

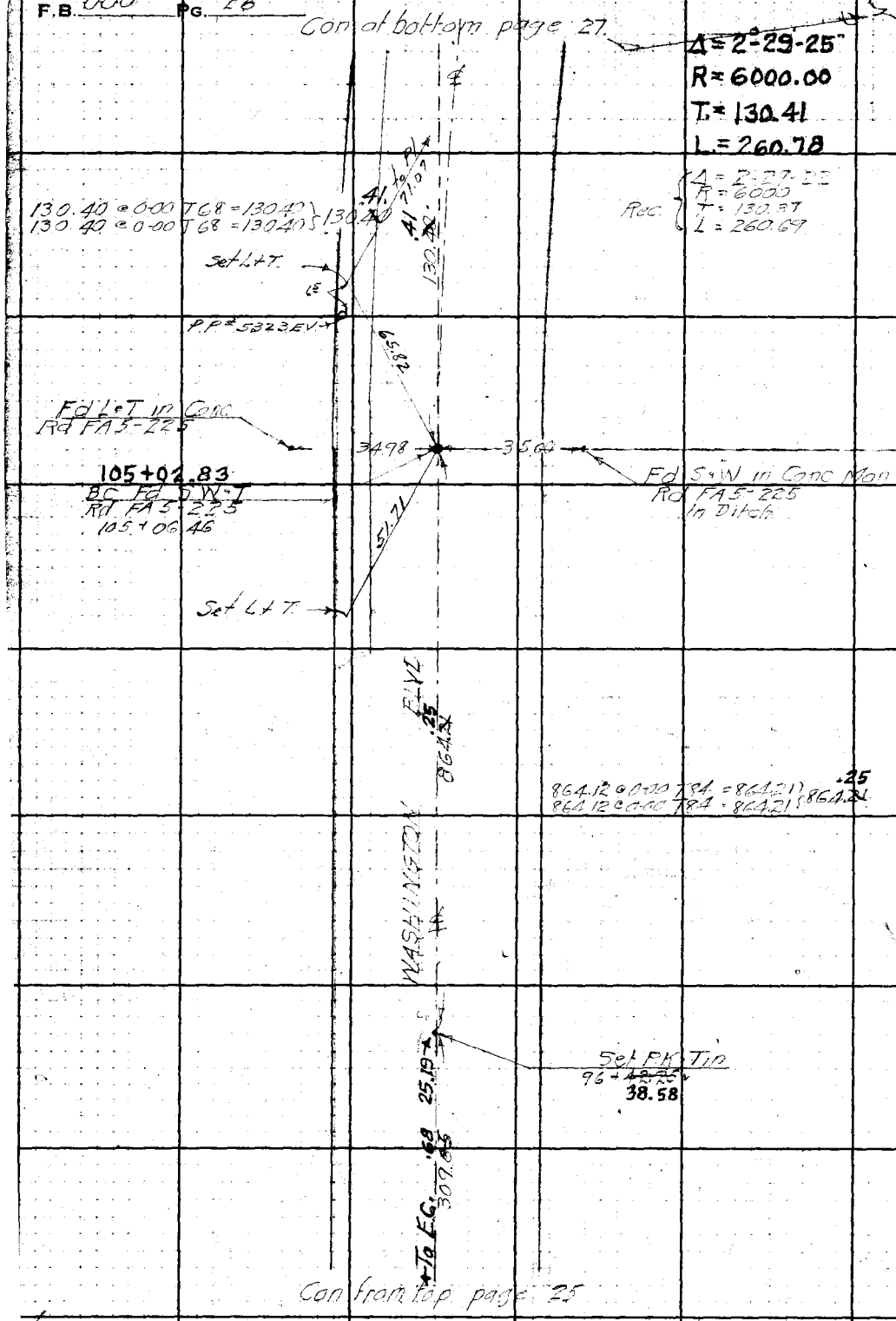

WS 7-D-3

RETURN TO
LOS ANGELES COUNTY SURVEYOR
700 HALL OF RECORDS

Do not extend notes this side of this line.

Note: Any Additions or Changes on This Sheet Must be Made or Circled in Red Ink With Date and Name of Person Making Change.

WS 7-D-3

Notes Ck'd by D. M. Finley	Survey of WASHINGTON BLVD
Map No. B-1740	W. O. 8323 Tape No. 047 St'd 68°F
Office Work	Surveyed by W.A. Miller
Checked	Notes Miller Date Aug 1941
Date	Indexed A. C. Johnson

F.B. 880 Pg. 27

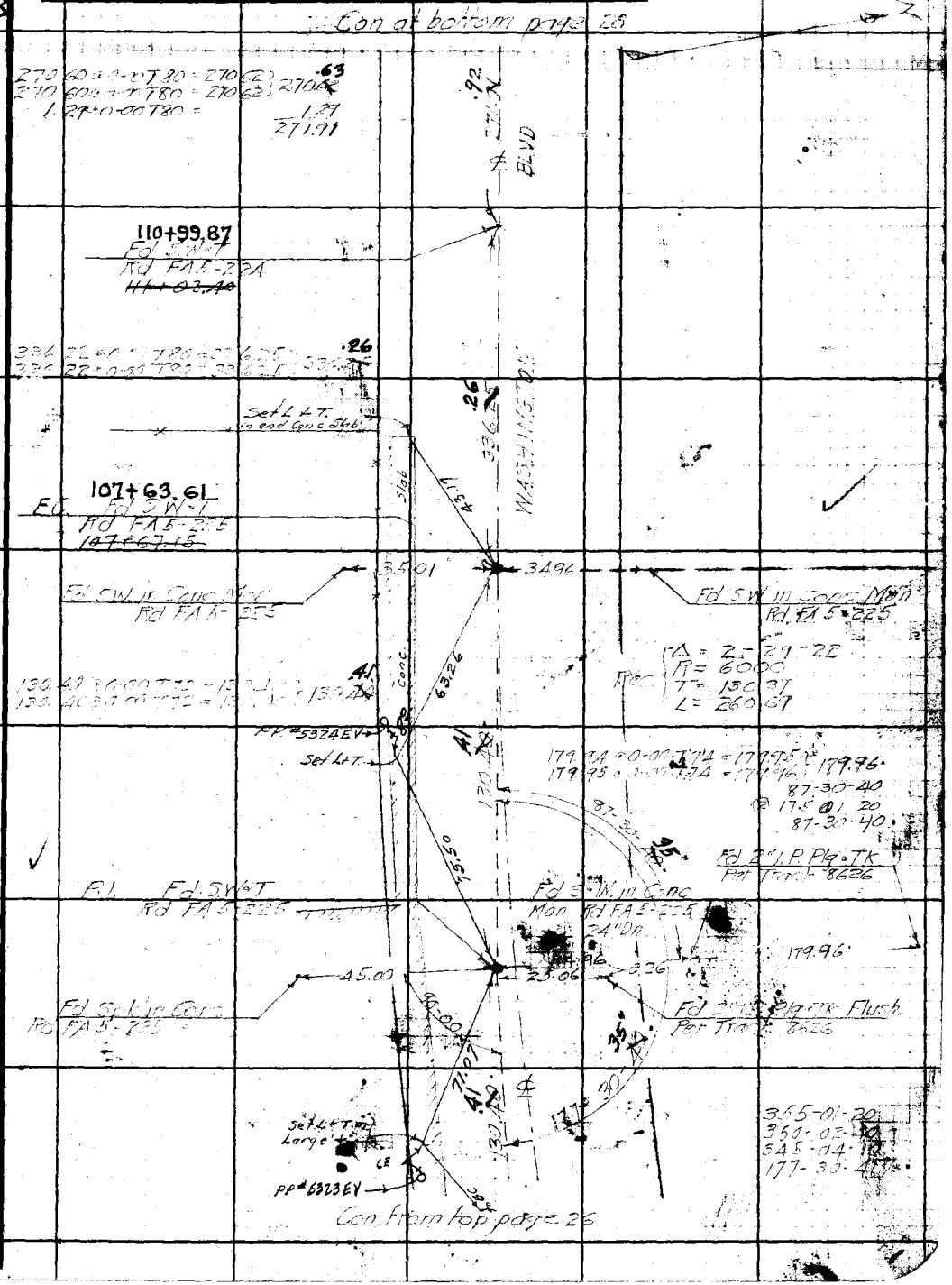

Note: Any Additions or Changes on This Sheet Must be Made or Circled in Red Ink With Date and Name of Person Making Change.

Do not extend notes this side of this line.

RETURN TO
LOS ANGELES COUNTY SURVEYOR
700 HALL OF RECORDS

FORM 247 5M 10-39

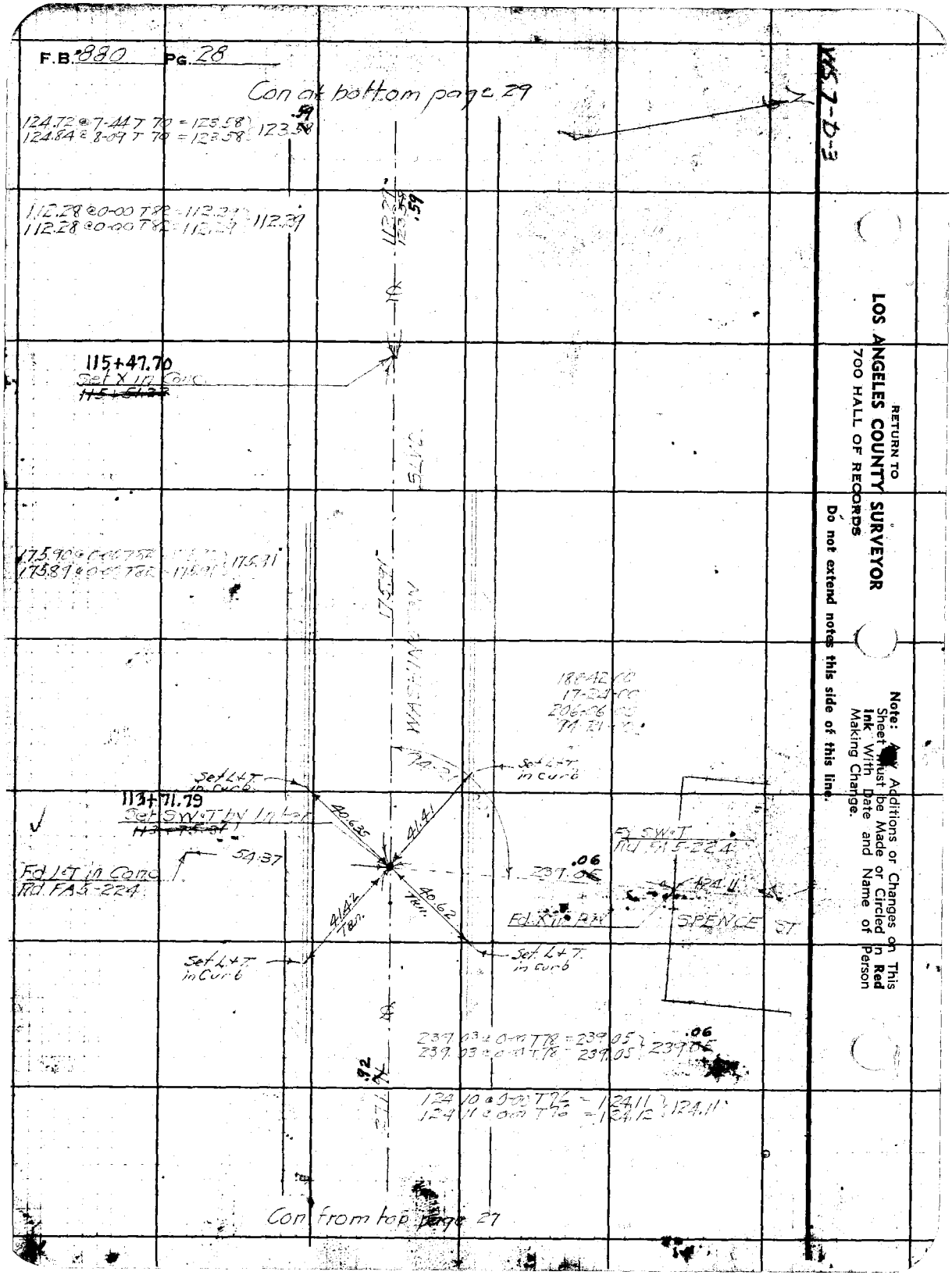
F.B. 880 PG. 28
Con at bottom page 29
124.72 @ 7-44 T 70 = 123.58
124.84 @ 8-09 T 70 = 123.58
123.58
.59
112.28 @ 0-00 T82 = 112.29
112.28 @ 0-00 T82 = 112.29
112.29
115+47.70
Set X in Conc
175.90 @ 0-00 T82 = 175.91
175.89 @ 0-00 T82 = 175.91
175.91
WASHINGTON
188-42-00
17-24-00
206-06-00
94-21-00
Set L+T in curb
113+71.79
Set SW-T by Inter
40.635
41.41
54.37
Fd L+T in Conc
Rd FA5-224
Fd SW-T
Rd FA5-224
239.05
.06
124.11
Fd X in PW
SPENCE ST
41.42 Tan.
40.62 Tan.
Set L+T in Curb
Set L+T in curb
239.03 @ 0-00 T78 = 239.05
239.03 @ 0-00 T78 = 239.05
239.05
.06
.92
124.10 @ 0-00 T76 = 124.11
124.11 @ 0-00 T76 = 124.12
124.11
Con from top page 27
WS 7-D-3
RETURN TO
LOS ANGELES COUNTY SURVEYOR
700 HALL OF RECORDS
Do not extend notes this side of this line.
Note: Any Additions or Changes on This Sheet must be Made or Circled in Red Ink With Date and Name of Person Making Change.

Notes Ck'd by D. M. Finley	Survey of WASHINGTON BLVD
Map No. B-1740	W.O. 8323 Tape No. 047 St'd 68°F
Office Work	Surveyed by WA Miller
Checked	Notes Miller Date
Date	Indexed A. C. Johnson

F.B. 890 Pg. 29

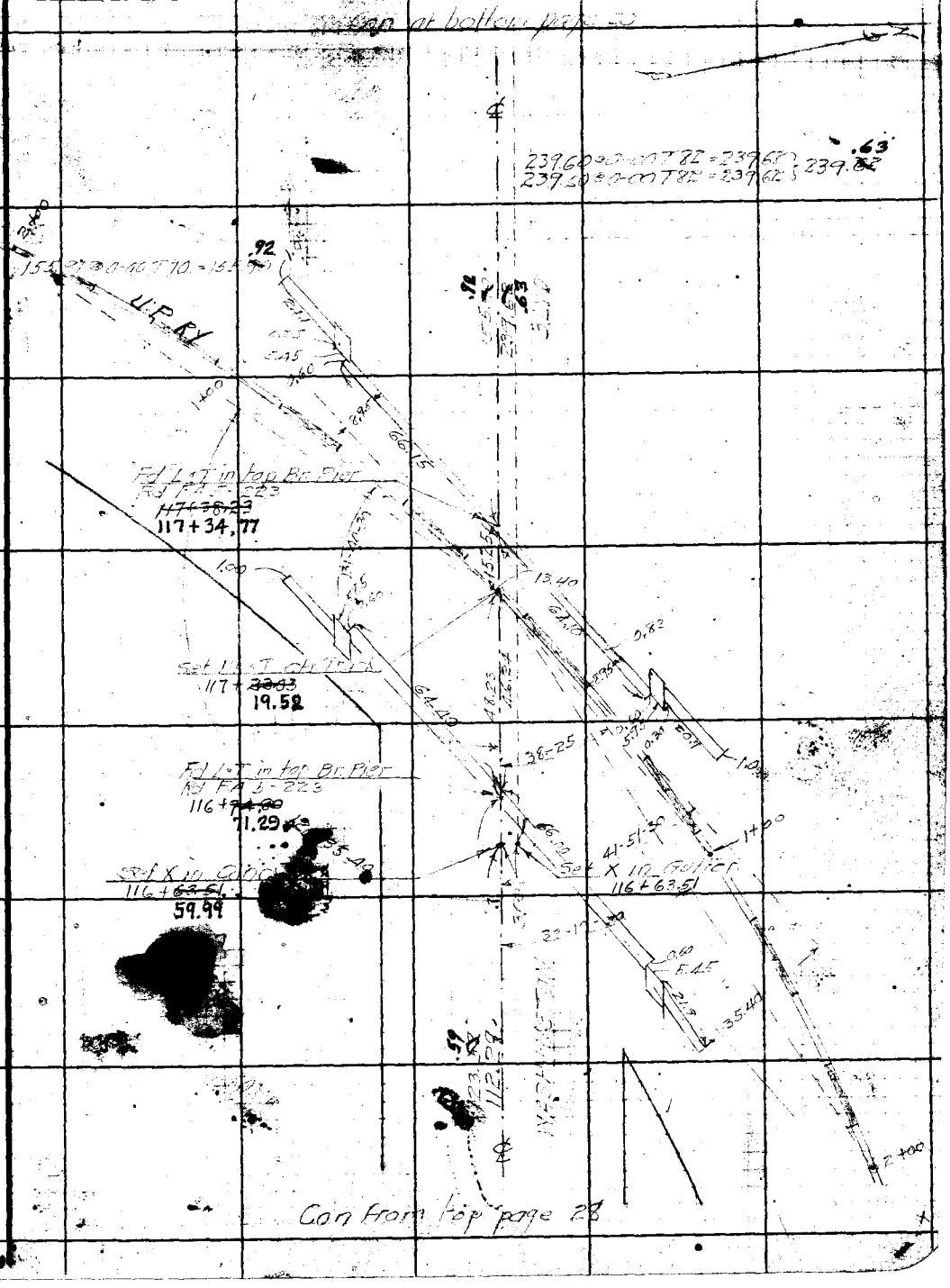

Note: Any Additions or Changes on This Sheet Must be Made or Circled in Red Ink With Date and Name of Person Making Change.

Do not extend notes this side of this line.

RETURN TO
LOS ANGELES COUNTY SURVEYOR
700 HALL OF RECORDS

FORM 247 5M 10-39

F.B. 880 PG. 30

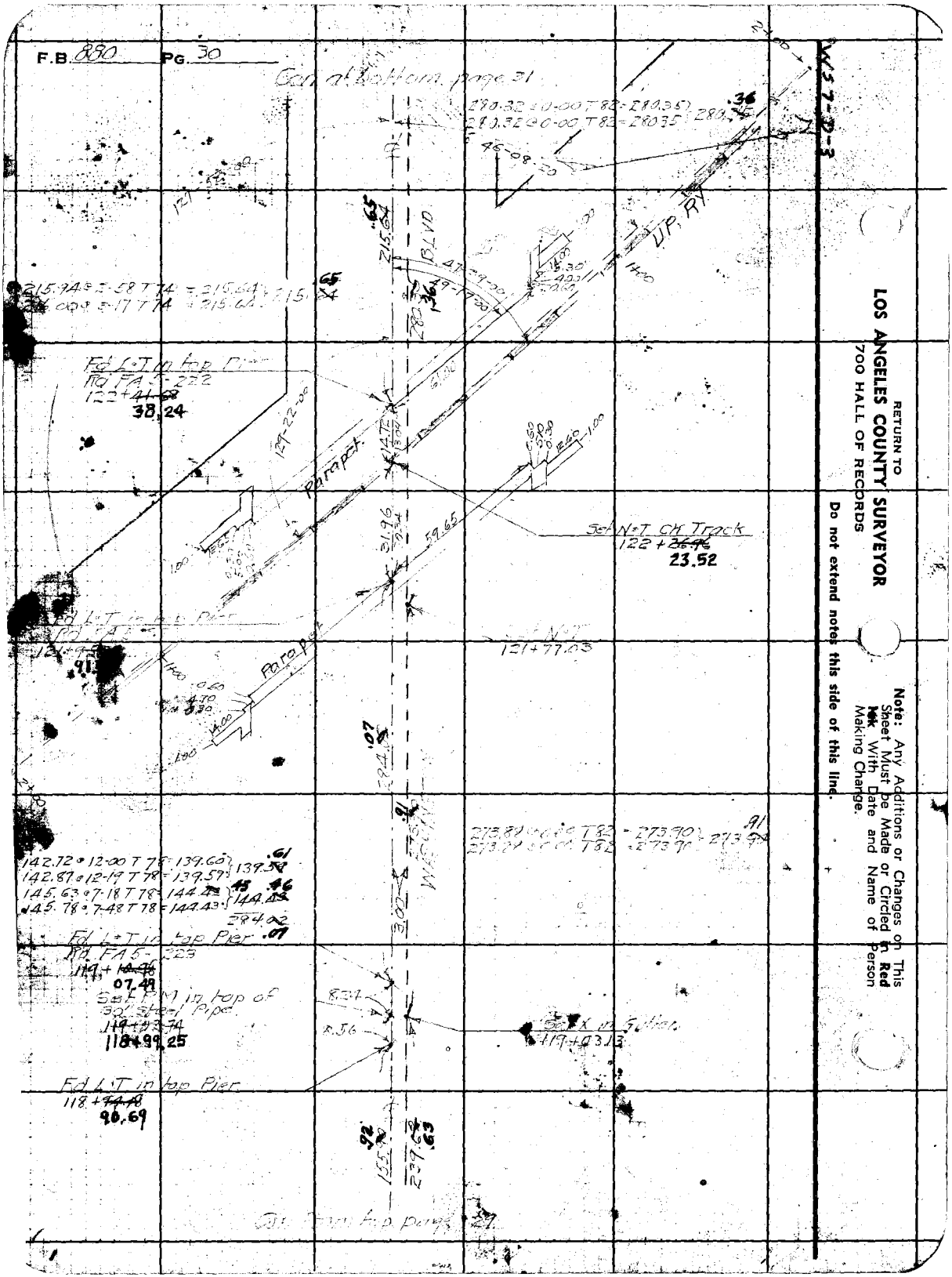

RETURN TO
LOS ANGELES COUNTY SURVEYOR
700 HALL OF RECORDS

Do not extend notes this side of this line.

Note: Any Additions or Changes on This Sheet Must be Made or Circled in **Red Ink** With Date and Name of Person Making Change.

Notes Ck'd by D. M. Finley	Survey of WASHINGTON
Map No. B-1740	W. O. 8323 Tape No. 047 Std. 68 °F
Office Work	Surveyed by WA Miller
Checked	Notes Date Aug 1941
Date	Indexed A. C. Johnson

F.B. 880 Pg. 31

W37-D-3

Con at bottom page 32

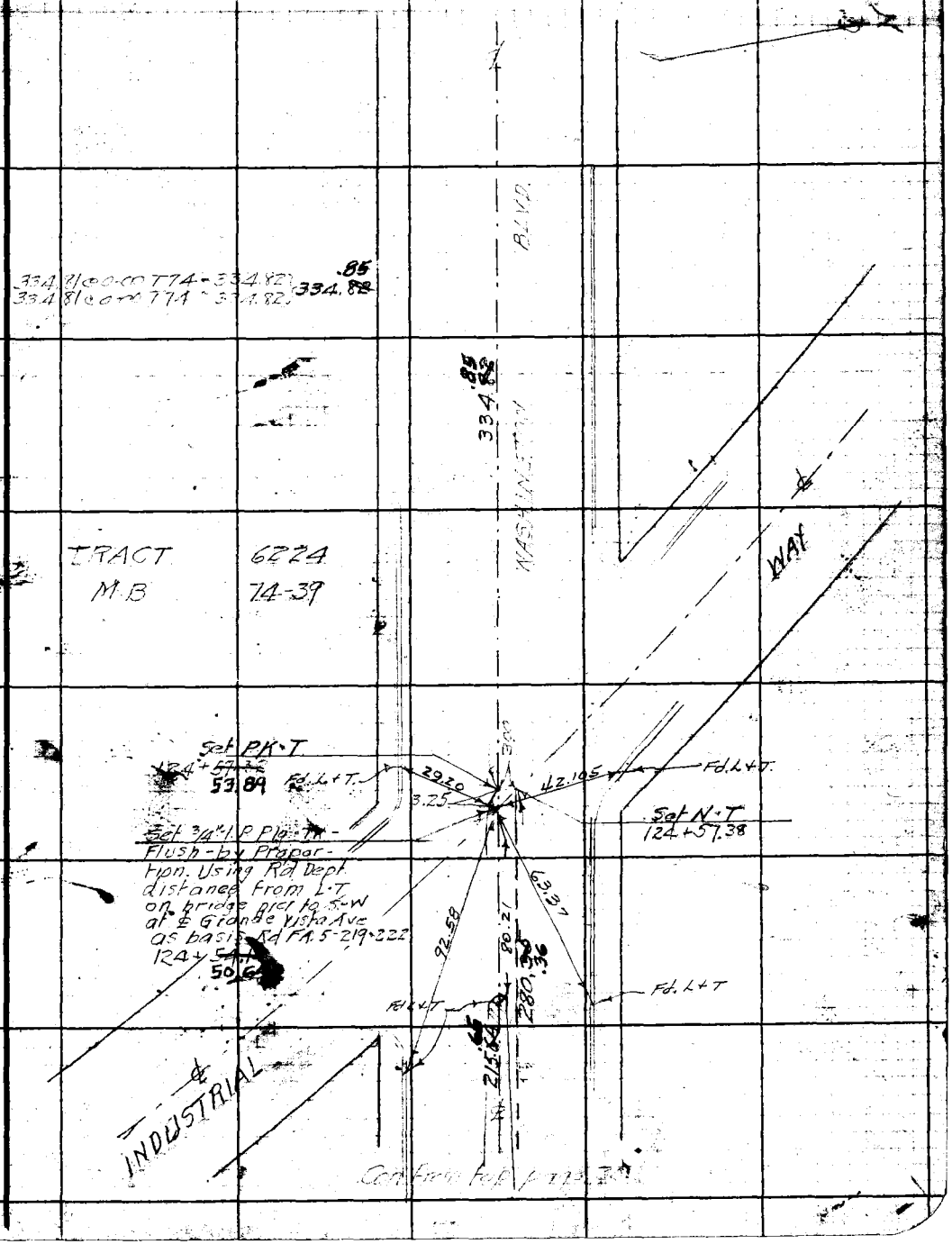

Con from top page 30

Note: Any Additions or Changes on This Sheet Must be Made or Circled in Red Ink With Date and Name of Person Making Change

Do not extend notes this side of this line.

RETURN TO
LOS ANGELES COUNTY SURVEYOR
700 HALL OF RECORDS

FORM 247 5M 10-39

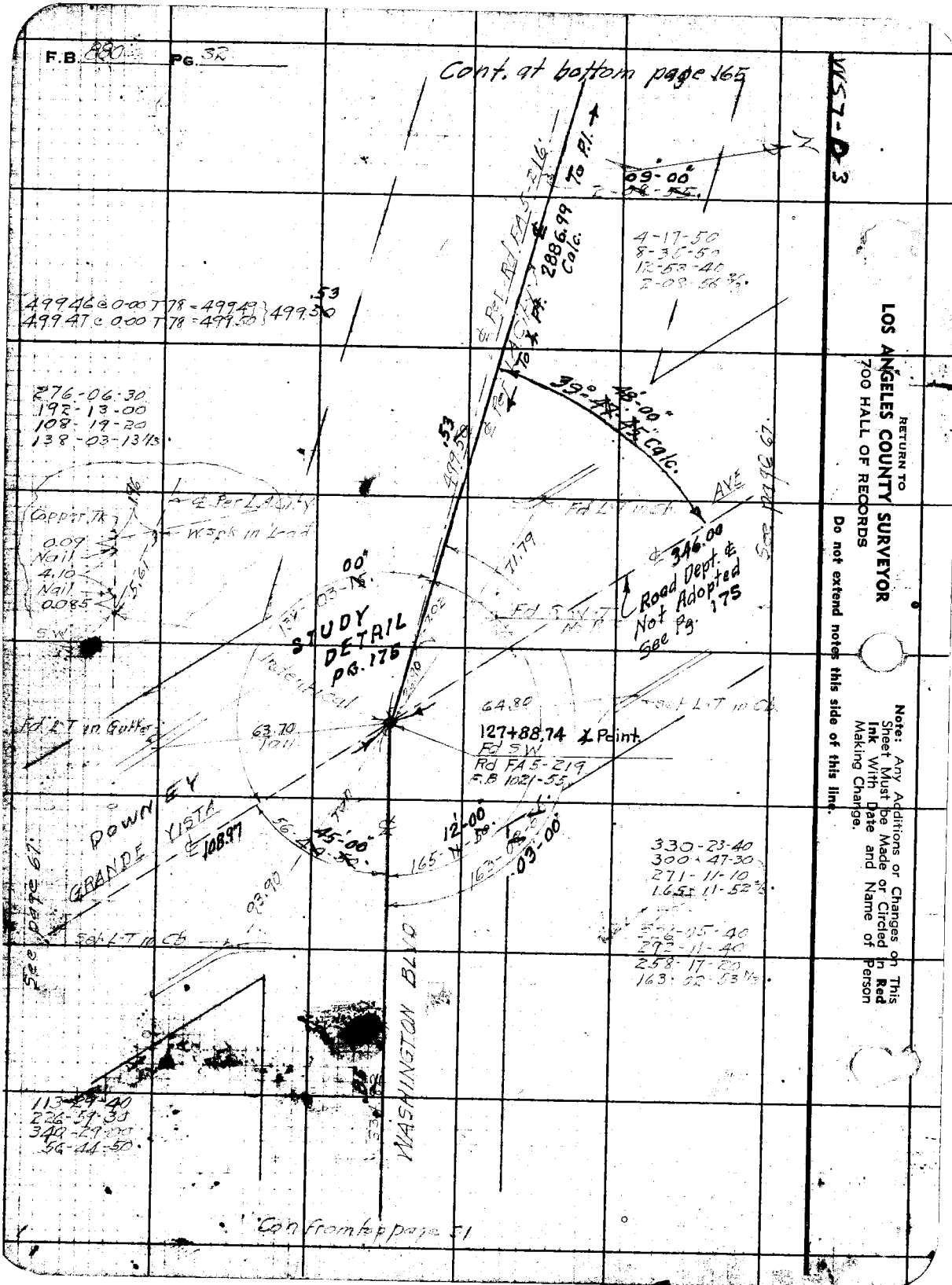

RETURN TO
LOS ANGELES COUNTY SURVEYOR
700 HALL OF RECORDS

Do not extend notes this side of this line.

Note: Any Additions or Changes on This Sheet Must be Made or Circled in **Red Ink** With Date and Name of Person Making Change.

Notes Ck'd by D. M. Finley	Survey of WASHINGTON BLVD.
Map No. B-1740	W. O. 83 23 Tape No. 947 Std 68°F
Office Work	Surveyed by W.A. Miller
Checked	Notes Miller Date 7-25-1941
Date	Indexed A. C. Johnson

F.B. 880 Pg. 33

W 936-A-4

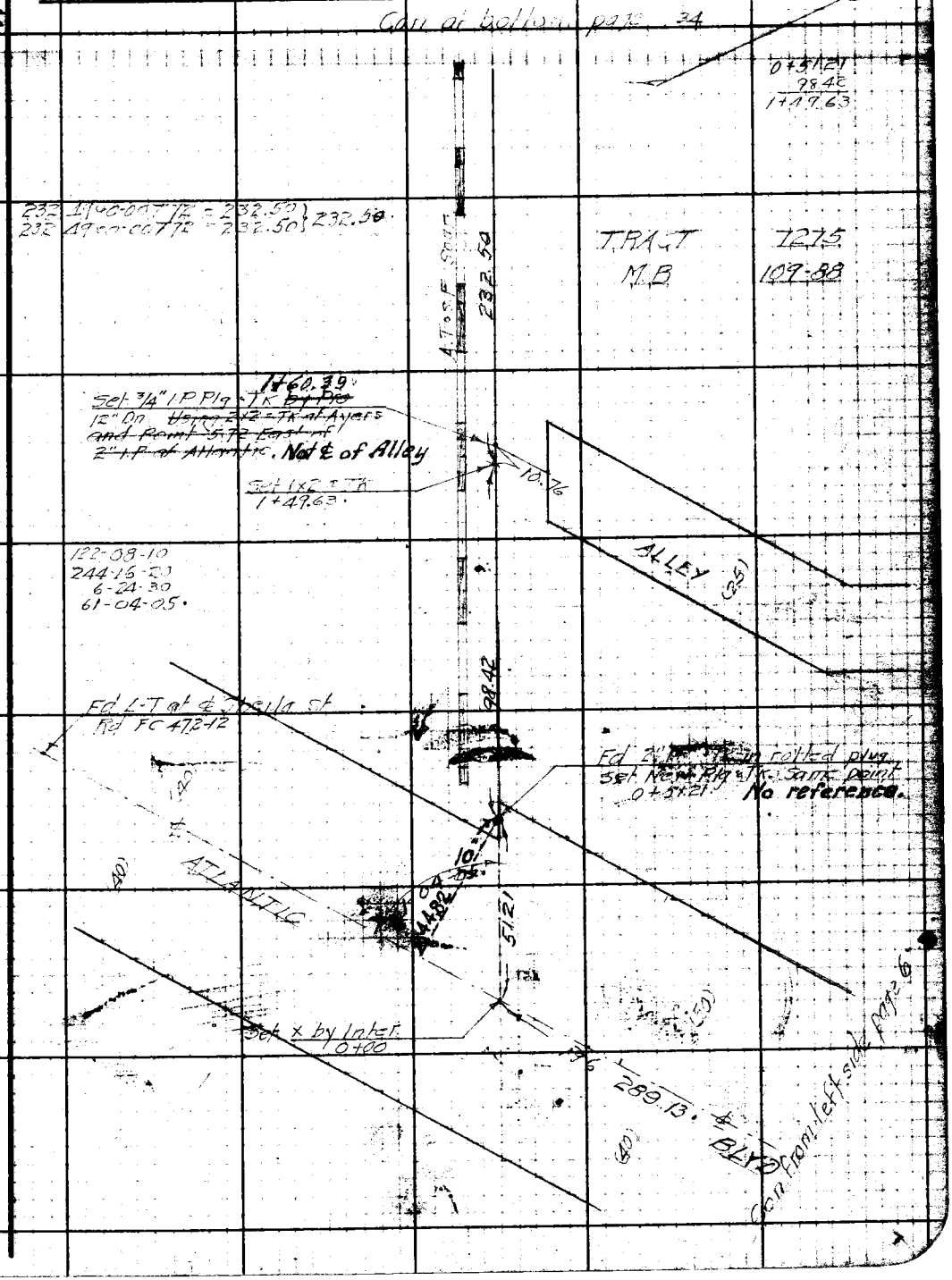

Note: Any Additions or Changes on This Sheet Must be Made or Circled in Red Ink With Date and Name of Person Making Change.

Do not extend notes this side of this line.

RETURN TO
LOS ANGELES COUNTY SURVEYOR
700 HALL OF RECORDS

FORM 247 5M 10-39

F.B. 880 Pg. 34

Con. at bottom page 35

W.S. 36-A-4

270.68 @ 0-00 T78 = 270.70 } 270.70 .72
270.68 @ 0-00 T78 = 270.70 }

1+49.63
2+32.50
3+82.13
3+00.84
6+82.97

180-01-40
360-03-20
180-05-00
90-00-50.

270.78 .72

90-00-50

Set L.T

6+97.83
Set 3/4" I.P. Plg-Tk by Pro
12" Dn. Using 2×2" Tk at Ayers
and ~~Point 5.72 East of~~
~~2" I.P. at Atlantic~~ ℄ of
Bewley Ave.

Set 1×2 = Tk
6+82.~~97~~ .99

14.14
25.11
14.84
25.18

Fd 2×2" Tk Page 49
0.03 W. of Line

238.89' See page 49 ℄

COUTS AVE

(25) (25)

See pages 9 & 49

Set L.T

SLY. Line Tr. No. 7275

TRACT 7275
M.B. 109-88

300.82 @ 0-00 T78 = 300.84 } 300.84 .86
300.82 @ 0-00 T78 = 300.84 }

300.86

180-00-00
360-00-00
180-00-00
90-00-00.

90-00-00

Set L.T

3+92.84
Set 3/4" I.P. Plg-Tk ~~by Pro~~
12" Dn. ~~Using 2×2" Tk at Ayers~~
~~and Point 5.72 East of~~
~~2" I.P. at Atlantic~~
By intersection.

Set 1×2 = Tk
3+82.13

8.40
14.16
21.50
10.71
21.86

Fd 2×2" Tk Page 8
0.03 E of Line

238.87' See page 8 ℄

BEWLEY AVE

(25) (25)

See Page 8

Set L.T

232.50

Con. From top page 33

RETURN TO
LOS ANGELES COUNTY SURVEYOR
700 HALL OF RECORDS

Do not extend notes this side of this line.

Note: Any Additions or Changes on This Sheet Must be Made or Circled in Red Ink With Date and Name of Person Making Change.

WS 36-A-9

Notes Ck'd by D. M. Finley	Survey of WASHINGTON BLVD	F.B. 880 Pg. 35
Map No. B-1740	W. O. 8323 Tape No. 047 St. 68 °F	
Office Work	Surveyed by W.A. Miller	
Checked	Notes Miller Date 7- -1941	
Date	Indexed A. C. Johnson	

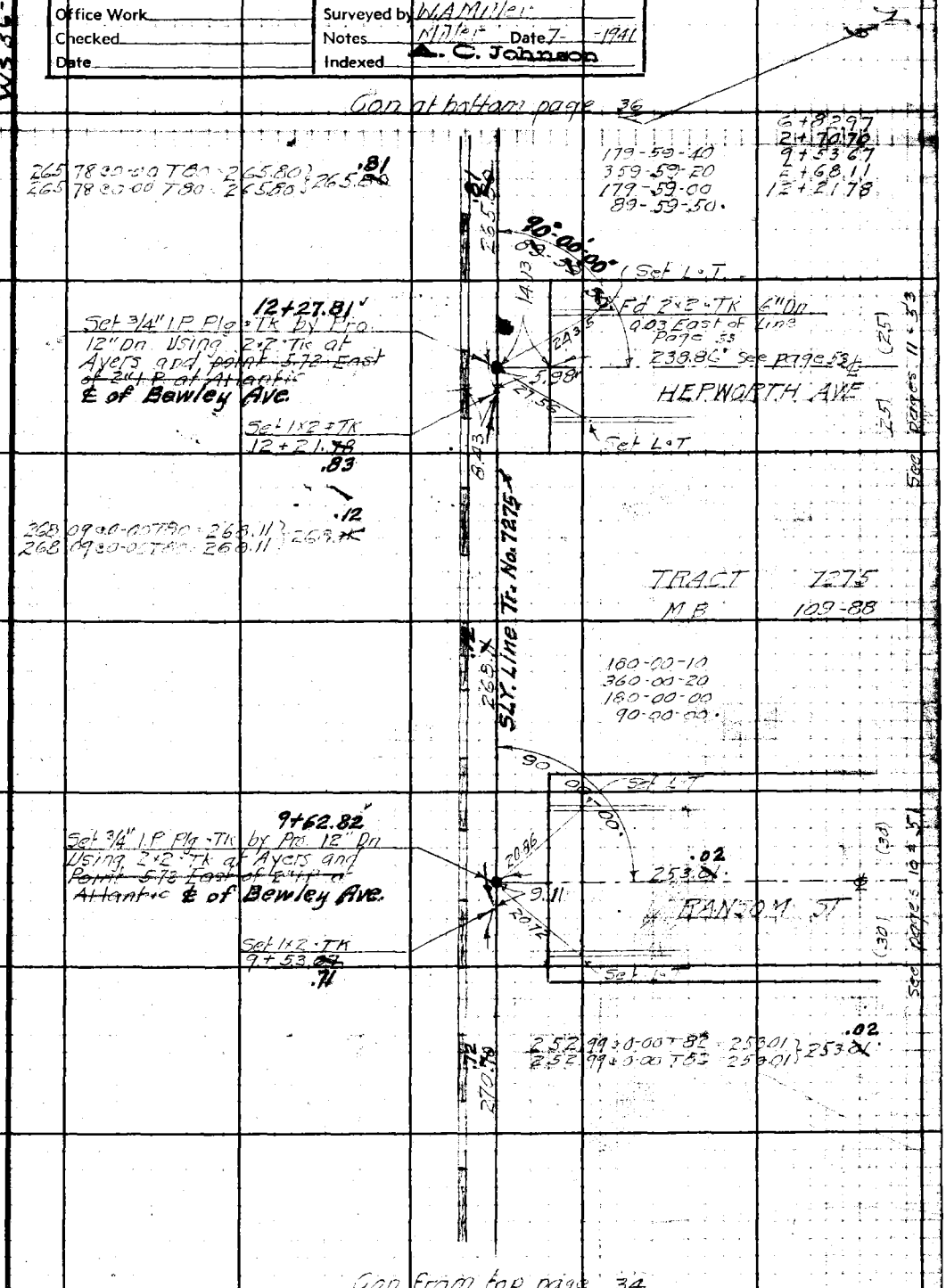

Note: Any Additions or Changes on This Sheet Must be Made or Circled in Red Ink With Date and Name of Person Making Change.

Do not extend notes this side of this line.

RETURN TO
LOS ANGELES COUNTY SURVEYOR
700 HALL OF RECORDS

FORM 247 5M 10-39

F.B. 880 PG. 36

Con at bottom page 37

WS 86-A-4

270.72 @ 0-00 T80 = 270.74 } 270.74 .76
270.73 @ 0-00 T80 = 270.74

12+21.78
2+65.80
14+87.58
2+57.71
17+45.29

179-59-00
359-18-30
179-57-20
89-59-33½

89-59

Set L·T

17+52.79
Set ¾" I.P. Plg. Tk. by Pro. 12" Dn. Using 2×2 Tk at Ayers and ~~Point 5.72 East of 2" I.P. at Atlantic~~ ℄ of Bewley Ave.

Set 1×2 Tk
17+45.29 .36

20.93
.43
7.74
21.07

252.90
DENNIS AVE

Set L·T

(25)
(25)

See pages 13 & 57

252.87 @ 0-00 T78 = 252.89 } 252.89 .90
252.88 @ 0-00 T78 = 252.90

TRACT 7275
M.B. 160-88

SLY. Line Tr. No. 7275

257.69 @ 0-00 T80 = 257.71 } 257.71 .72
257.69 @ 0-00 T80 = 257.71

179-59-30
359-59-00
179-58-30
89-59-45

89-59

Set L·T

14+92.80
Set ¾" I.P. Plg. Tk. by Pro. 12" Dn. Using 2×2 Tk at Ayers and ~~Point 5.72 East of 2" I.P. at Atlantic~~ ℄ of Bewley Ave.

Set 1×2 Tk
14+87.58 .64

20.91
.16
5.75
21.78

252.97
ELDRIDGE AVE

Set L·T

(25)
(25)

See pages 12 & 55

252.94 @ 0-00 T82 = 252.96 } 252.96 .97
252.94 @ 0-00 T82 = 252.96

.81
265.80

Con from top page 35

RETURN TO
LOS ANGELES COUNTY SURVEYOR
700 HALL OF RECORDS

Do not extend notes this side of this line.

*Note: Any Additions or Changes on This Sheet Must be Made or Circled in Red Ink With Date and Name of Person Making Change.

Notes Ck'd by [illegible]	Survey of WASHINGTON BLVD	F.B. 88.0 Pg. 37
Map No. B-1740	W. O. 8323 Tape No. 047 Std 68°F	
Office Work	Surveyed by W A Miller	
Checked	Notes Miller Date 7-1941	
Date	Indexed A. C. Johnson	

W.S. 36-A-4

Con at bottom page 38

280.32 @ 0-00 T80 = 280.34 } 280.35
280.36 @ 0-00 T80 = 280.32

179-58-00
359-56-00
179-54-00
89-59-00

17+45.29
2+70.74
20+16.03
2+71.27
22+87.30

89-59-00

Set L+T

22+92.77
Set 3/4" I.P. Plg. Tk by Pro 12" Dn. Using 2×2 Tk at Ayers and ~~point 5.72 East of 2" I.P. at Atlantic~~
℄ of Bewley Ave.

Fd Rotted 2×2 No. TK Page 61

238.85' Pg 61 ℄

BEDESSEN AVE

Set 1×2 Tk
22+87.30
.41

Set L+T

See pages 15 & 61

271.25 @ 0-00 T80 = 271.27 } 271.29
271.25 @ 0-00 T80 = 271.27

TRACT 7275
MB 100-88

SLY. Line Tr. No. 7275

180-00-40
0-01-20
180-02-00
90-00-20

90-00-20

Set L+T

20+22.78
Set 3/4" I.P. Plg. Tk by Pro. 12" Dn. Using 2×2 Tk at Ayers and ~~point 5.72 East of 2" I.P. at Atlantic~~
℄ of Bewley Ave.

.89
252.88 ℄

CONNOR AVE

Set 1×2 Tk
20+16.03
.12

Set L+T

See pages 14 & 59

252.83 @ 0-00 T84 = 252.86 } 252.88
252.87 @ 0-00 T84 = 252.90

Con from top page 36

Note: Any Additions or Changes on This Sheet Must be Made or Circled in Red Ink With Date and Name of Person Making Change.

Do not extend notes this side of this line.

RETURN TO
LOS ANGELES COUNTY SURVEYOR
700 HALL OF RECORDS

FORM 247 5M 10-39

F.B. 880 PG. 38

Con at bottom page 39.

W.S.7-E.3

22+87.30
2+80.33
25+67.63
1+19.99
26+87.62

100.03

179-58-30
359-57-20
179-56-00
89-59-20

89-59-20 30"

0.03

202.85 Page 16

Fd 2" I.P. Plg Tk
26+87.62
.75

8.22

119.98 @ 0-00 T80 = 119.99
119.98 @ 0-00 T80 = 119.99 } 119.99

119.99

179-57-40
359-55-30
179-53-40
89-58-56 2/3

89-58-55 59'-00"

Fd N.T. Page 63

8.19

22.64

230.24 Pg 63

See page 63

(30)

AYERS

Set 2x2 Tk by Inter
8" Dn.
25+67.63
.76

AVE

(30)

See pages 16 & 63

.35
280.33

TRACT 7275
MB 109-38

Con from top page 37

RETURN TO
LOS ANGELES COUNTY SURVEYOR
700 HALL OF RECORDS

Do not extend notes this side of this line.

Note: Any Additions or Changes on This Sheet Must be Made or Circled in Red Ink With Date and Name of Person Making Change.

Notes Ck'd by D. M. Finjoy	Survey of WASHINGTON BLVD
Map No. B-1740	W. 0.8323 Tape No. 047 Std 62°F
Office Work	Surveyed by W.A. Miller
Checked	Notes Miller Date 7-1941
Date	Indexed A. C. Johnson

F.B. 890 PG. 39

W.S. 7-E.3

Con. at bottom page 40

26+87.62
1+00.03
27+87.65
1+10.09
28+97.74
9.99
29+07.73
30.00
29+37.73

721.33 @ 0-00 T80 = 721.39 } 721.39 .42
721.33 @ 0-00 T80 = 721.39

TRACT 8107
M.B. 112-91

(40)

PACIFIC WAY

Fd 2x2 = TK
29+37.73 .86

Fd 2x2 = TK
29+07.73 .86

Fd 2x2 = TK
28+97.74 .87

179-26-20
358-52-20
178-18-40
89-53-06 2/3
43

28+52.79
Set 3/4" I.P. Plg = TK by Pro
Using 2" I.Ps at Two
Cors. Tract 8107

110.08 @ 0-00 T80 = 110.09 } 110.09
110.08 @ 0-00 T80 = 110.09

252.87 .89

See page 17

252.89 COBB ST

252.84 @ 0-00 T90 = 252.88 } 252.87 .89
252.83 @ 0-00 T90 = 252.87

252.78 Page 17
Tract Line

Fd 2" I.P. Plg = TK
S.E. Cor. Tract 8107
27+87.65 .78

Con. from top page 38

Note: Any Additions or Changes on This Sheet Must be Made or Circled in Red Ink With Date and Name of Person Making Change.

Do not extend notes this side of this line.

RETURN TO
LOS ANGELES COUNTY SURVEYOR
700 HALL OF RECORDS

FORM 247 5M 10-39

F.B. 880 PG. 40

Con at bottom page 41

WS-7-E,3

29+37.73
T+21.39
36+59.12
1+28.61
37+87.73

195.06

195.04 @ 0-00 T80 = 195.06
195.04 @ 0-00 T80 = 195.06 } 195.06'

90°-00'-00" Calc.

89°-58'-05" Calc.

Fd 1x2 TK
38+01.03
.19

252.80' Page 18

13.30

252.80
Tract Line

S.W. Cor Tract 8107
37+87.78
.89

252.77 @ 0-00 T88 = 252.80
252.76 @ 0-00 T88 = 252.79 } 252.80 .82

128.61

128.59 @ 0-00 T80 = 128.60
128.61 @ 0-00 T80 = 128.62 } 128.61'

36+62.88
Set 3/4" I.P. Plg & Tk
by Pro. 12" Dn.
Using I.Ps at Two Cors
Tract 8107

8.25

21.16

Set L.T

.82
252.80 See page 18

3.60

23.30

MULFORD ST

Set 1x2 Tk
36+59.12
.28

Set L.T

90-02-10

180-04-10
0-08-40
180-13-00
90-02-10

TRACT 8107
M.B 112-91

PACIFIC WAY

721.38

Con from top page 39

RETURN TO
LOS ANGELES COUNTY SURVEYOR
700 HALL OF RECORDS

Do not extend notes this side of this line.

Note: Any Additions or Changes on This Sheet Must be Made or Circled in Red Ink With Date and Name of Person Making Change.

W.S. 7-E.3

Notes Ck'd by D. M. Finlay	Survey of WASHINGTON BLVD
Map No. B-1740	W. O. 8323 Tape No. 047 Std 60°F
Office Work	Surveyed by W.A. Miller
Checked	Notes Miller Date 7-28-1941
Date	Indexed A. C. Johnson

F.B. 880 PG. 41

Con at bottom page 42

37 + 87.73
1 + 95.06
39 + 82.79

568.00@0-00T80 = 568.04 } 568.~~04~~ .07
568.00@0-00T80 = 568.04

.07
568.04

Fd 2×2 Tag × TK
R.E. 3871
40 + 87.~~00~~
.96

.008
Prop Line
99.99

5.02

Fd 2×2 Tag × TK
RE 3871
39 + 87.~~01~~
.97

.007

Set 1×2 × TK
39 + 82.~~79~~
.95

Con from top page 40

Note: Any Additions or Changes on This Sheet Must be Made or Circled in Red Ink With Date and Name of Person Making Change.

Do not extend notes this side of this line.

RETURN TO
LOS ANGELES COUNTY SURVEYOR
700 HALL OF RECORDS

FORM 247 5M 10-39

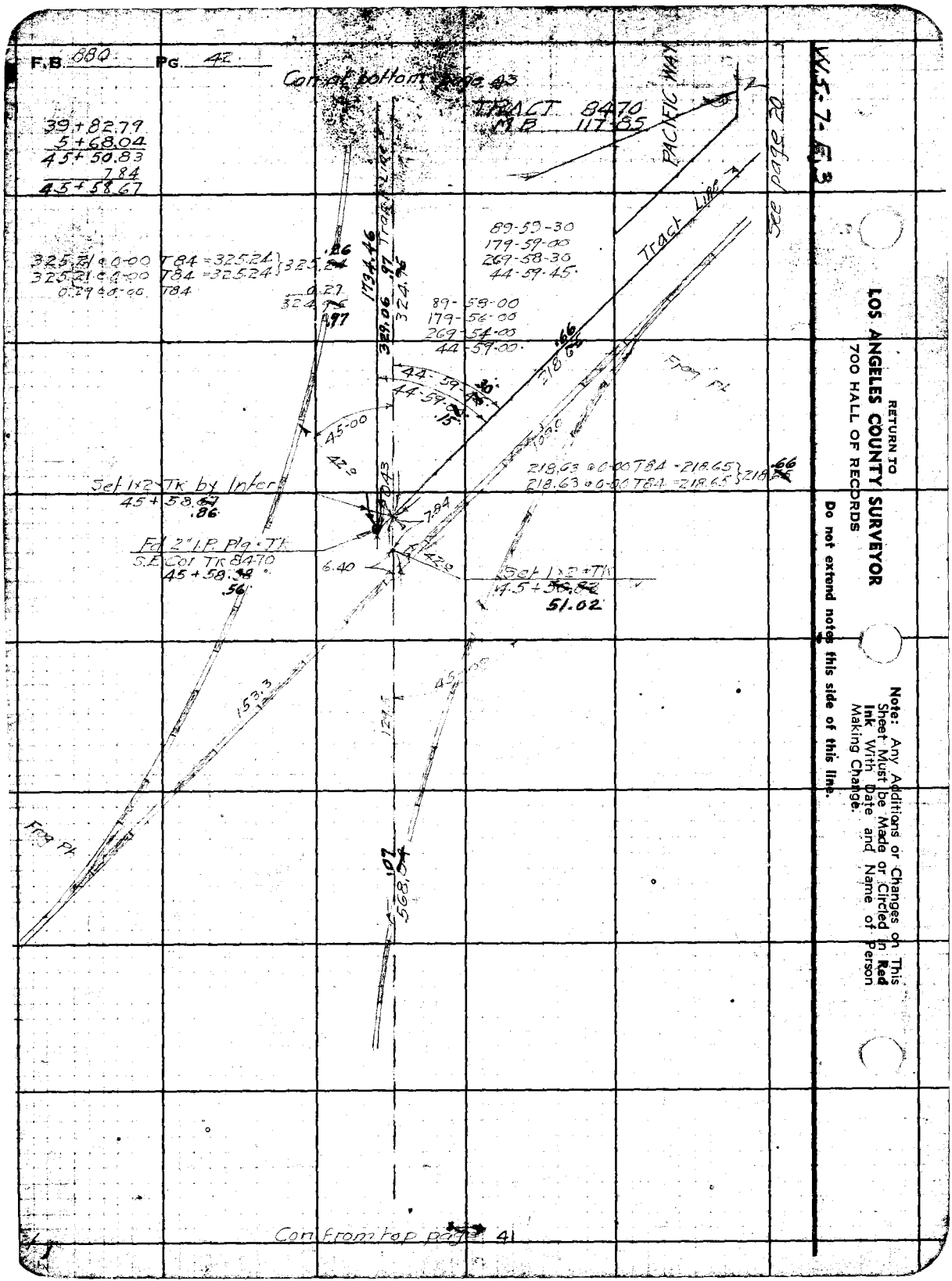

RETURN TO
LOS ANGELES COUNTY SURVEYOR
700 HALL OF RECORDS

Do not extend notes this side of this line.

Note: Any Additions or Changes on This Sheet Must be Made or Circled in **Red Ink** With Date and Name of Person Making Change.

Notes Cld by D. W. Finley	Survey of WASHINGTON BLVD	F.B. [illegible]	PG. 43
Map No. [illegible]	W. O. 8323	Tape No. [illegible]	
Office Work	Surveyed by W. A. Miller		
Checked	Notes [illegible]	Date 7-29-1941	
Date	Indexed A. C. Johnson		

W.S. 7-E3

Con at bottom page 44

45+58.67
3+24.95
48+83.62
5+38.43
54+22.05

136.62@0-00T84 = 136.63
136.62@0-00T84 = 136.63 } 136.63

Set 1x2 • TK
54+22.06
.29

538.38@0-00T84 = 538.43
538.38@0-00T84 = 538.43 } 538.46

252.74@0-00T78 = 252.76
252.74@0-00T78 = 252.76 } 252.77

179-59-00
359-58-20
179-57-50
89-59-38½

Set 1x2 • TK by Pro.
Using 1.Ps at Fwd Cors
Tract 8470
48+87.21
.62

0.27

3.79

252.76 .77

See page 20

ELM ST

Set 1x2 • TK
48+83.62
.83

(40)

WAY

PACIFIC

Tract Line

1734.46

675.20

538.43 .46

329.06 .97 324.96

Con from top page 42

Note: Any Additions or Changes on This Sheet Must be Made or Circled in Red Ink With Date and Name of Person Making Change

Do not extend notes this side of this line.

RETURN TO
LOS ANGELES COUNTY SURVEYOR
700 HALL OF RECORDS

FORM 247 5M 10-39

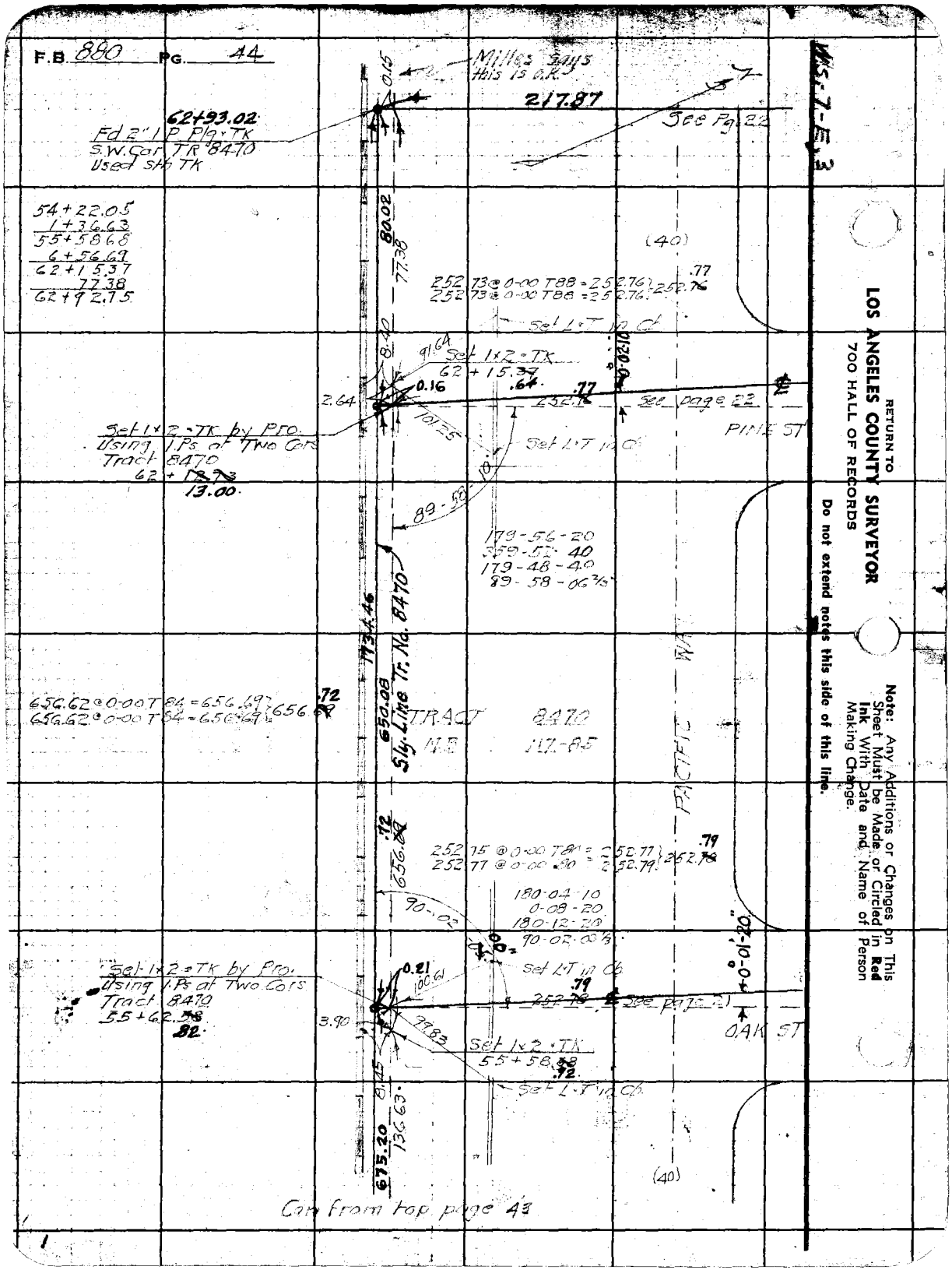
F.B. 880 PG. 44
Miller says this is O.K.
217.87
See Pg. 22
62+93.02
Fd 2" I.P. Plg. TK
S.W. Cor. TR 8470
Used Sth TK
54+22.05
1+36.63
55+58.68
6+56.69
62+15.37
77.38
62+92.75
80.02
77.38
(40)
252.73 @ 0-00 T88 = 252.76
252.73 @ 0-00 T88 = 252.76
Set L.T. in Ct.
Set 1x2 - TK
62 + 15.37
0.16
.64
.77
2.64
See page 22
PINE ST
Set 1x2 - TK by Pro.
Using I.Ps at Two Cors
Tract 8470
62 + 13.00
101.25
Set L.T. in Ct.
89-58-10
179-56-20
359-52-40
179-48-40
89-58-06 2/3
1734.46
650.08
Sly. Line Tr. No. 8470
656.62 @ 0-00 T84 = 656.69
656.62 @ 0-00 T84 = 656.69
656.72
TRACT 8470
M.B. 117-85
PACIFIC WAY
656.72
252.75 @ 0-00 T80 = 252.77
252.77 @ 0-00 .80 = 252.79
252.79
180-04-10
0-08-20
180-12-20
90-02-03 1/3
90-02
0-01-20
Set 1x2 - TK by Pro.
Using I.Ps at Two Cors
Tract 8470
55+62.82
0.21
100.61
Set L.T. in Ct.
.79
See page 21
3.90
99.83
OAK ST
Set 1x2 - TK
55+58.72
Set L.T. in Ct.
8.45
136.63
675.20
(40)
Can from top page 43
WS-7-E, 3
RETURN TO
LOS ANGELES COUNTY SURVEYOR
700 HALL OF RECORDS
Do not extend notes this side of this line.
Note: Any Additions or Changes on This Sheet Must be Made or Circled in Red Ink With Date and Name of Person Making Change.

Notes Ck'd by D. M. Enley	Survey of WASHINGTON BLVD
Map No. B-1740	W. O. 8323 Tape No. 051 St'd 68°F
Office Work	Surveyed by W.A. Miller
Checked	Notes Miller Date 7-2-1941
Date	Indexed A. C. Johnson

F.B. 880 PG. 25

W S-36-A, 4

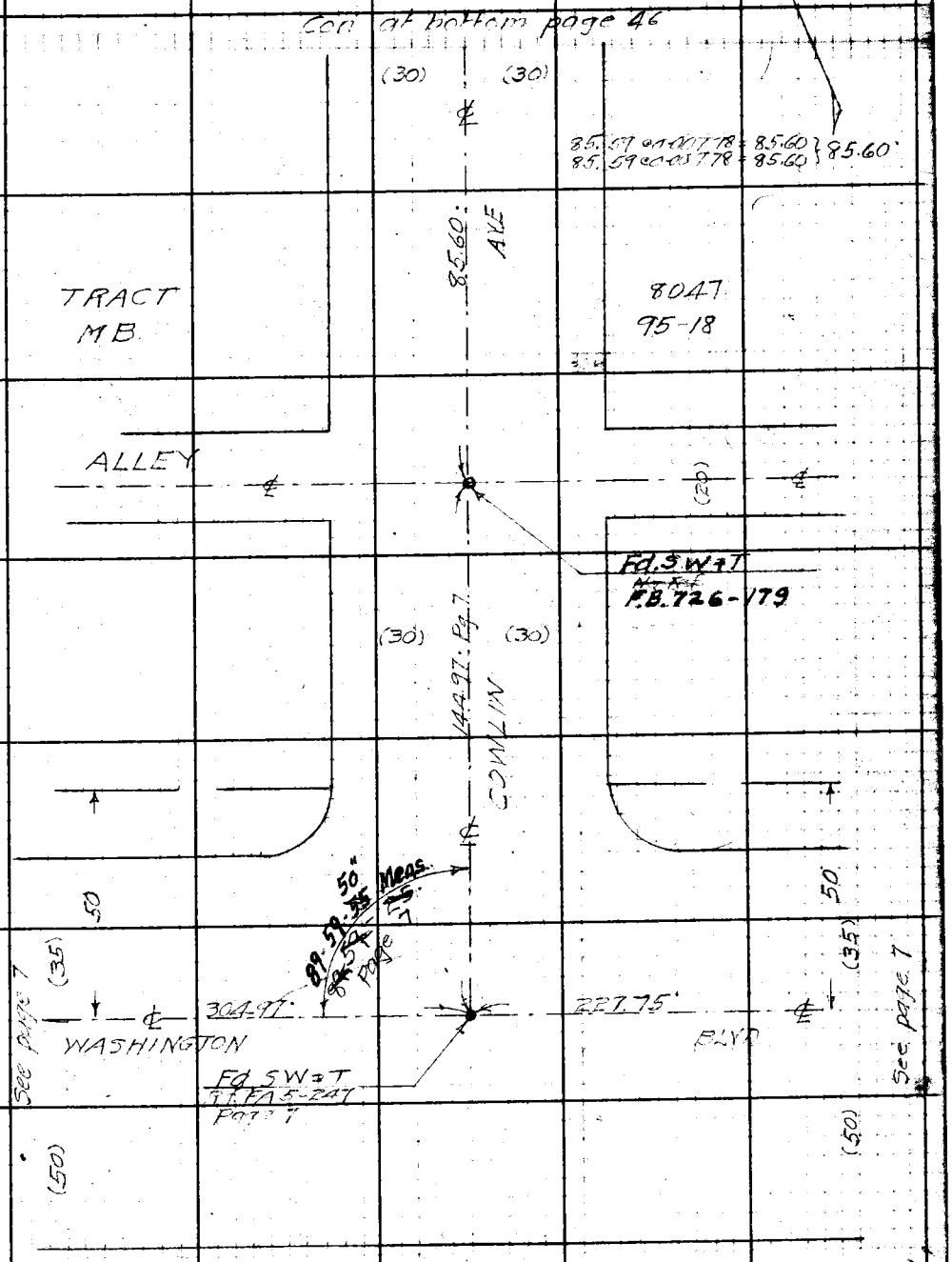

Note: Any Additions or Changes on This Sheet Must be Made or Circled in Red Ink With Date and Name of Person Making Change.

Do not extend notes this side of this line.

RETURN TO
LOS ANGELES COUNTY SURVEYOR
700 HALL OF RECORDS

FORM 247 5M 10-39

F.B. 880 PG. 46

M.S. 36 A-4

RETURN TO
LOS ANGELES COUNTY SURVEYOR
700 HALL OF RECORDS

Do not extend notes this side of this line.

Note: Any Additions or Changes on This Sheet Must be Made or Circled in **Red Ink** With Date and Name of Person Making Change.

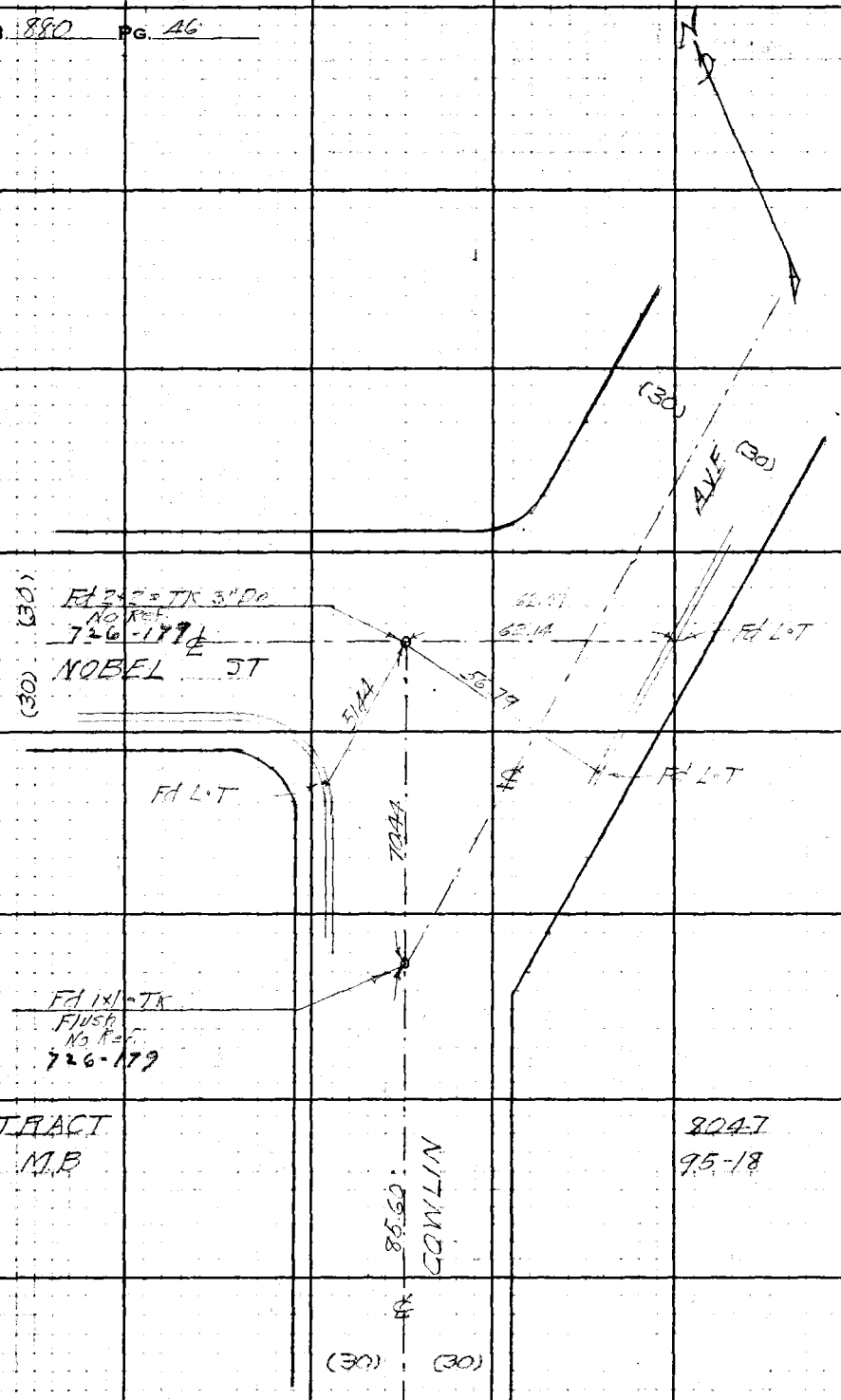

Notes Ck'd by D. M. Finley	Survey of WASHINGTON BLVD
Map No. B-1740	W. O. 8323 Tape No. 051 St. 68 °F
Office Work	Surveyed by W.A. Miller
Checked	Notes Miller Date 7-3-1941
Date	Indexed A. C. Johnson

F.B. 880 PG. 47

W.S. 36-A-4

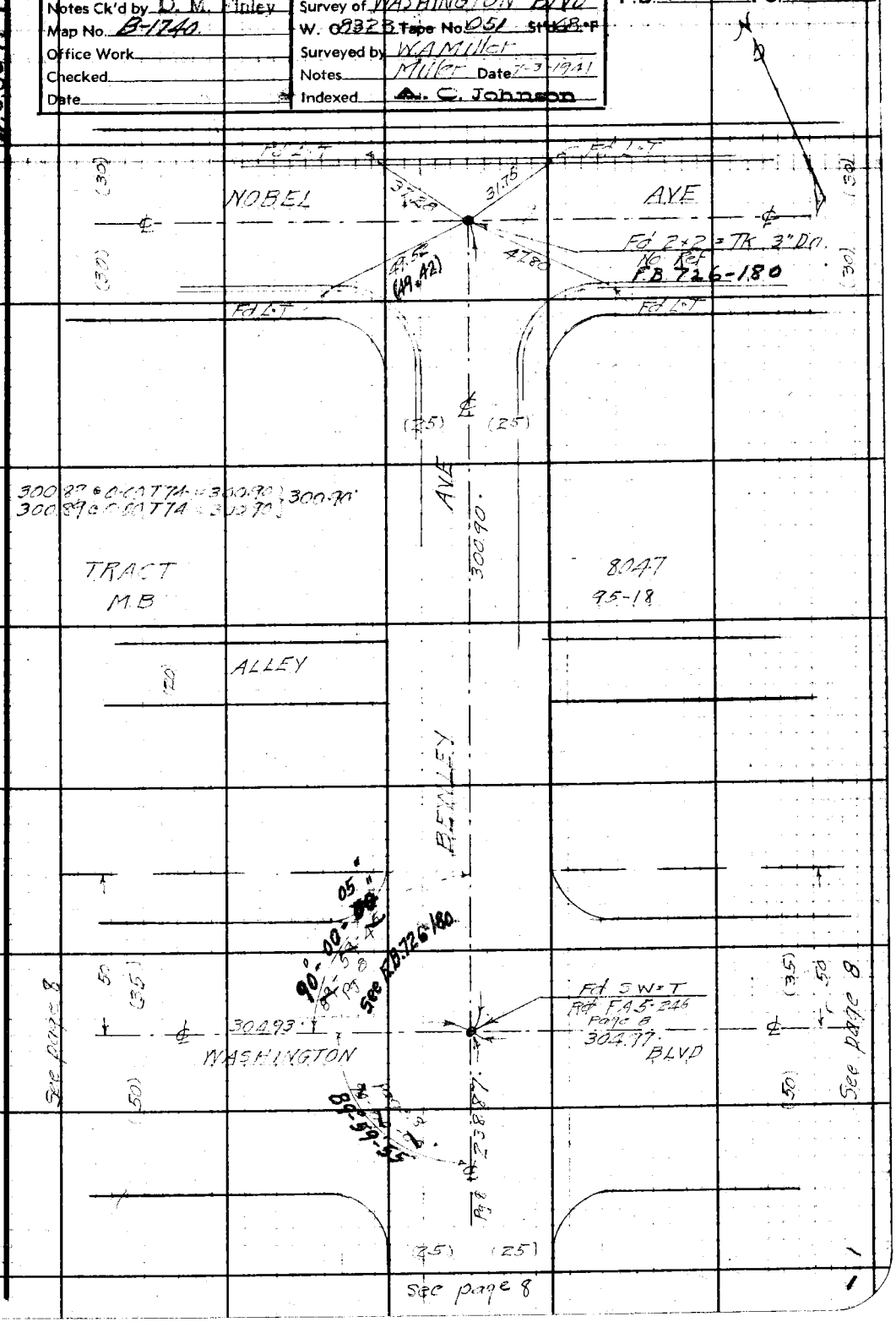

Note: Any Additions or Changes on This Sheet Must be Made or Circled in Red Ink With Date and Name of Person Making Change

Do not extend notes this side of this line.

RETURN TO
LOS ANGELES COUNTY SURVEYOR
700 HALL OF RECORDS

FORM 247 5M 10-39

RETURN TO
LOS ANGELES COUNTY SURVEYOR
700 HALL OF RECORDS

Note: Any Additions or Changes on This Sheet Must be Made or Circled in **Red Ink** With Date and Name of Person Making Change.

Do not extend notes this side of this line.

F.B. 880 PG. 48

Notes Ck'd by D. M. Finley	Survey of WASHINGTON BLVD	F.B. 860	PG. 47
Map No. B-1740.	W. O. 8323 Tape No. 051 Std. 68°F		
Office Work	Surveyed by W.A. Miller		
Checked	Notes Miller Date 7-3-1941		
Date	Indexed A. C. Johnson		

W.S. 36-A-4

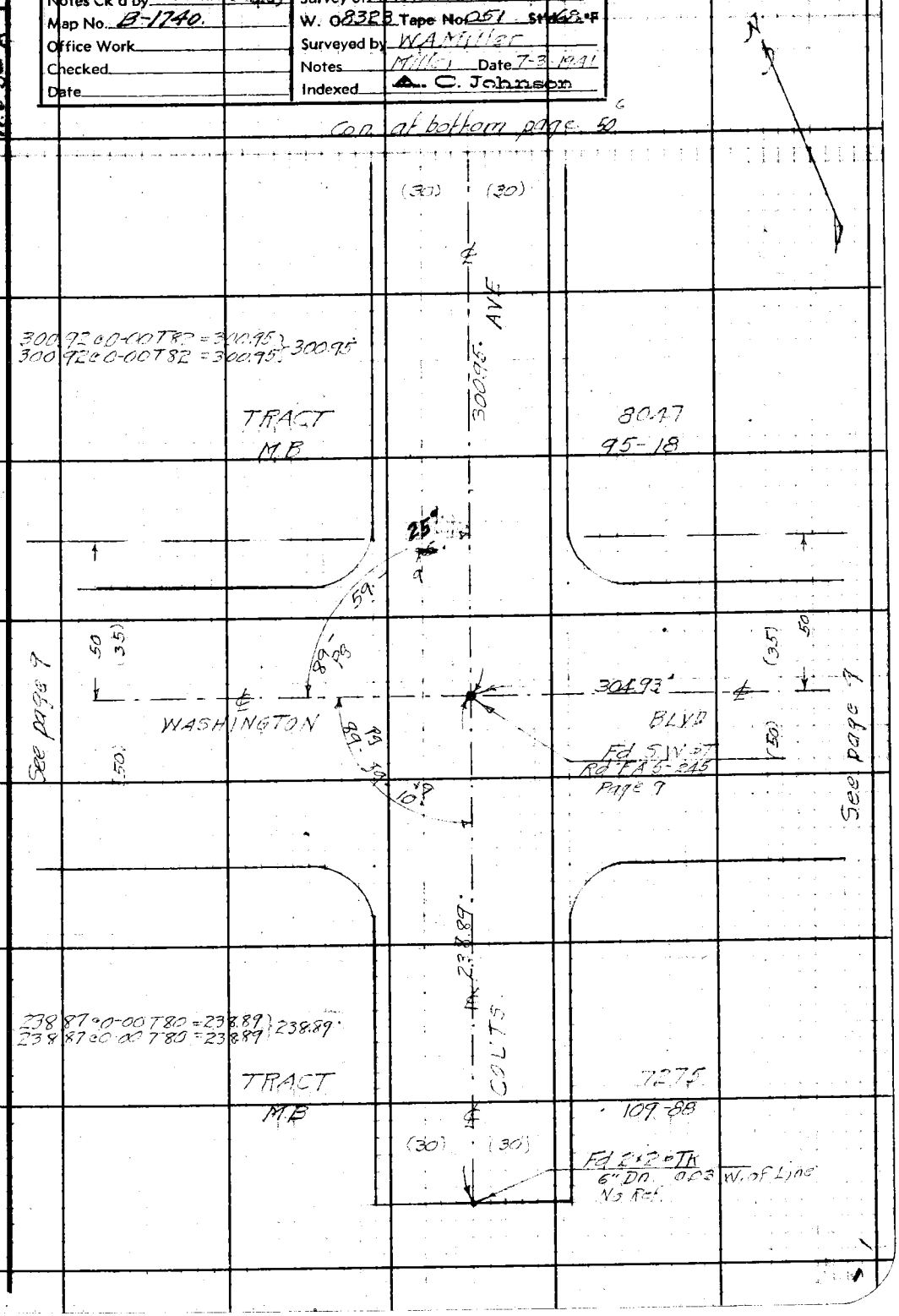

Note: Any Additions or Changes on This Sheet Must be Made or Circled in Red Ink With Date and Name of Person Making Change.

Do not extend notes this side of this line.

RETURN TO
LOS ANGELES COUNTY SURVEYOR
700 HALL OF RECORDS

FORM 247 5M 10-39

F.B. 880 PG. 50

MS-36-A-4

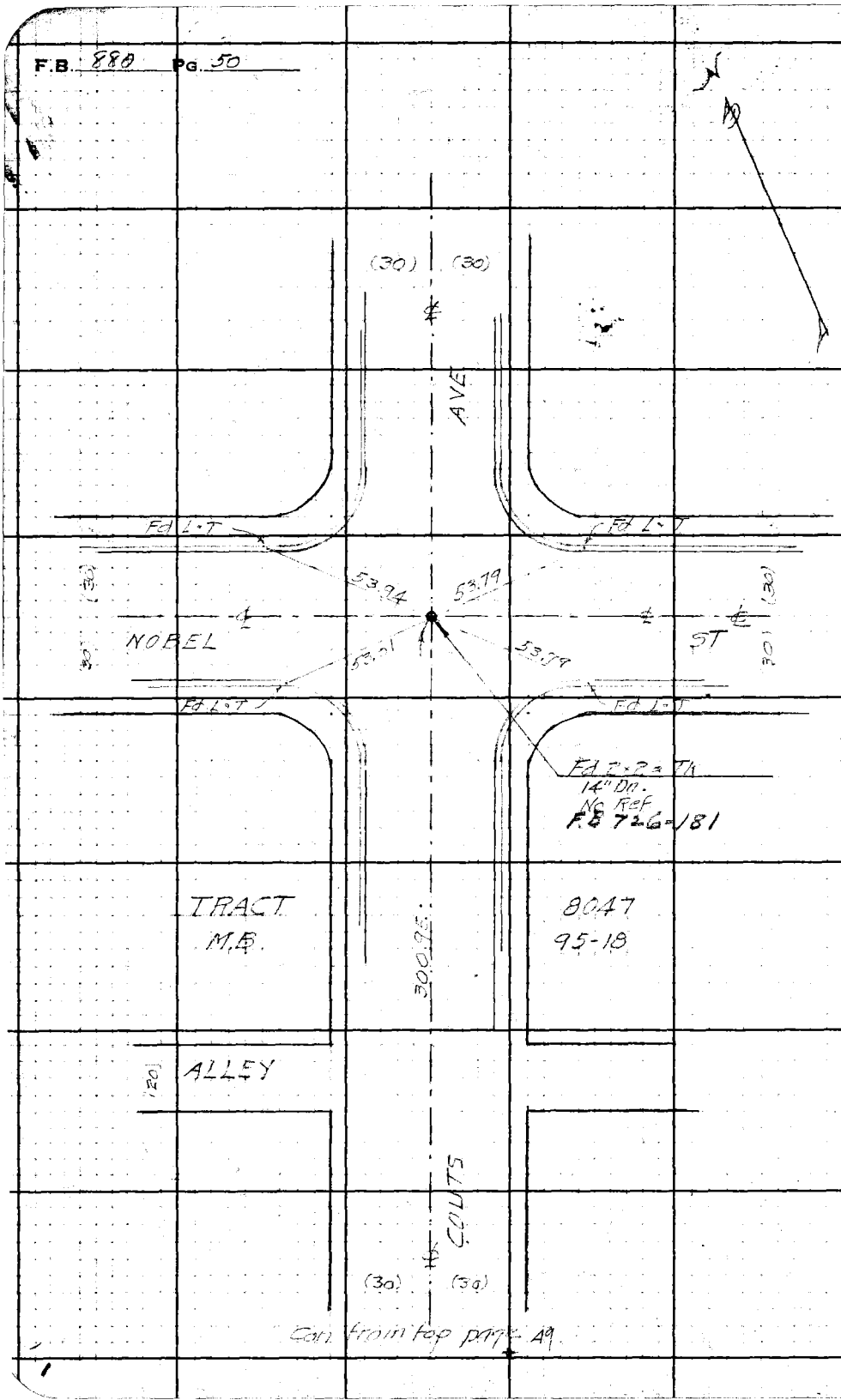

RETURN TO
LOS ANGELES COUNTY SURVEYOR
700 HALL OF RECORDS

Do not extend notes this side of this line.

Note: Any Additions or Changes on This Sheet Must be Made or Circled in **Red Ink** With Date and Name of Person Making Change.

Notes Ck'd by D. M. Finley	Survey of WASHINGTON BLVD
Map No. B-1740	W. O. 5323 Tape No. 051 Std 68°F
Office Work	Surveyed by W. A. Miller
Checked	Notes Miller Date 7-3-1941
Date	Indexed A. C. Johnson

F.B. 980 Pg. 51

W.S. 36-A-4

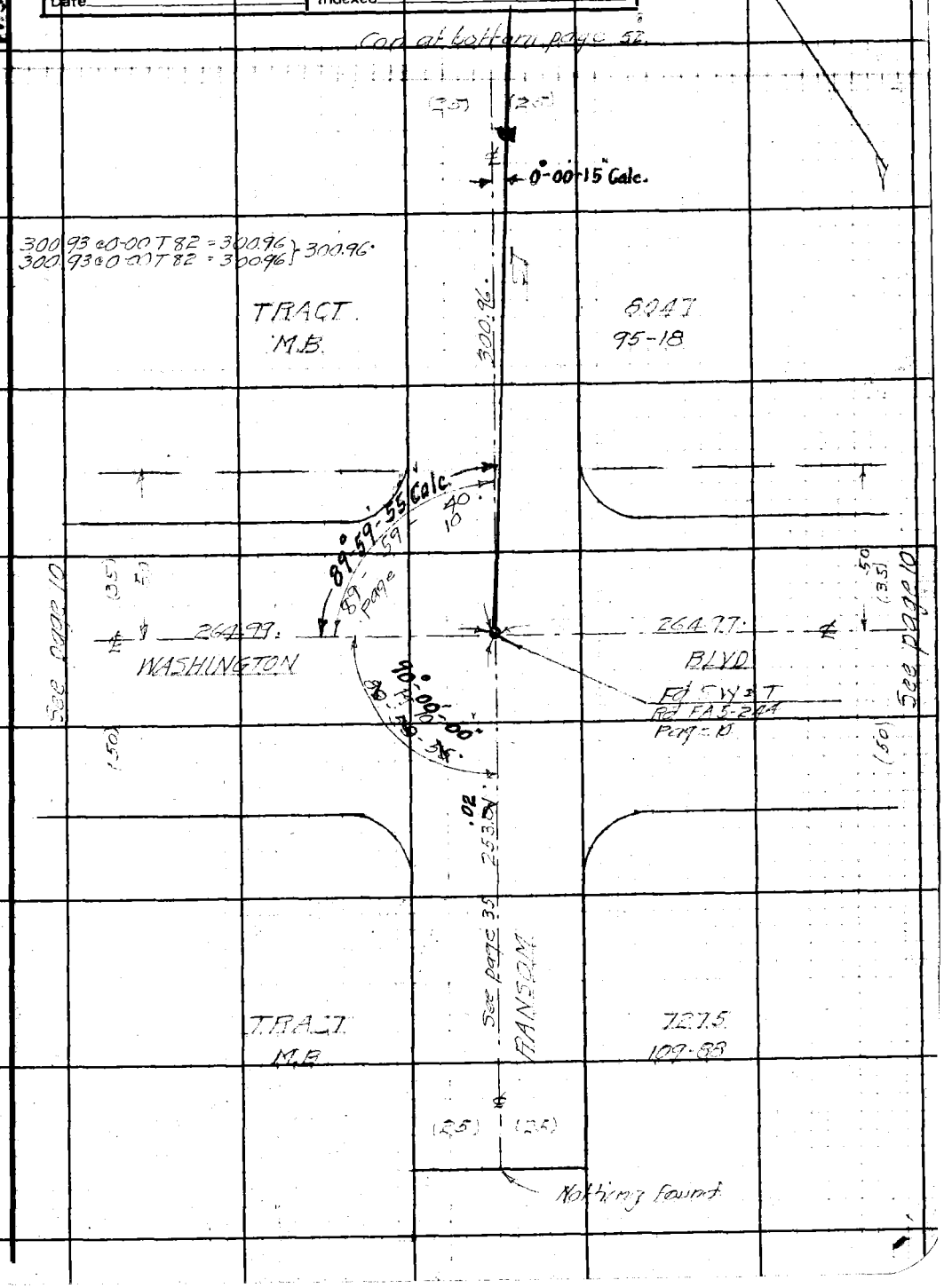

Note: Any Additions or Changes on This Sheet Must be Made or Circled in Red Ink With Date and Name of Person Making Change.

Do not extend notes this side of this line.

RETURN TO
LOS ANGELES COUNTY SURVEYOR
700 HALL OF RECORDS

FORM 247 5M 10-39

F.B. 890 Pg. 52

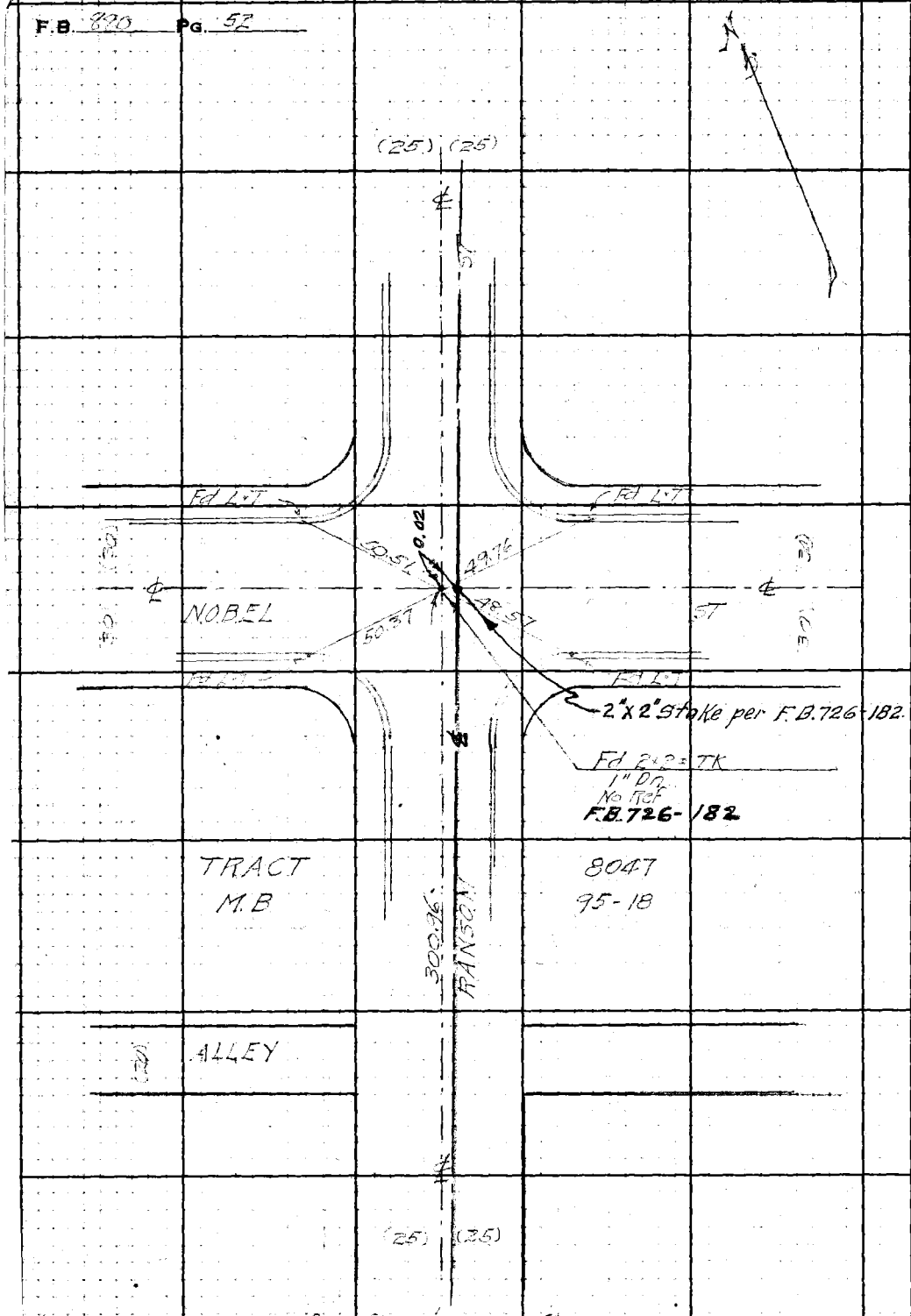

Con from top page 51

RETURN TO
LOS ANGELES COUNTY SURVEYOR
700 HALL OF RECORDS
Do not extend notes this side of this line.
Note: Any Additions or Changes on This Sheet Must be Made or Circled in Red Ink With Date and Name of Person Making Change.

W.S. 86-A-4

Notes Ck'd by D. M. Finley	Survey of WASHINGTON BLVD
Map No. B-1740	W. O. 8323 Tape No. 051 Std 68 °F
Office Work	Surveyed by W.A. Miller
Checked	Notes Miller Date 7-3-1941
Date	Indexed A. C. Johnson

F.B. 880 Pg. 53

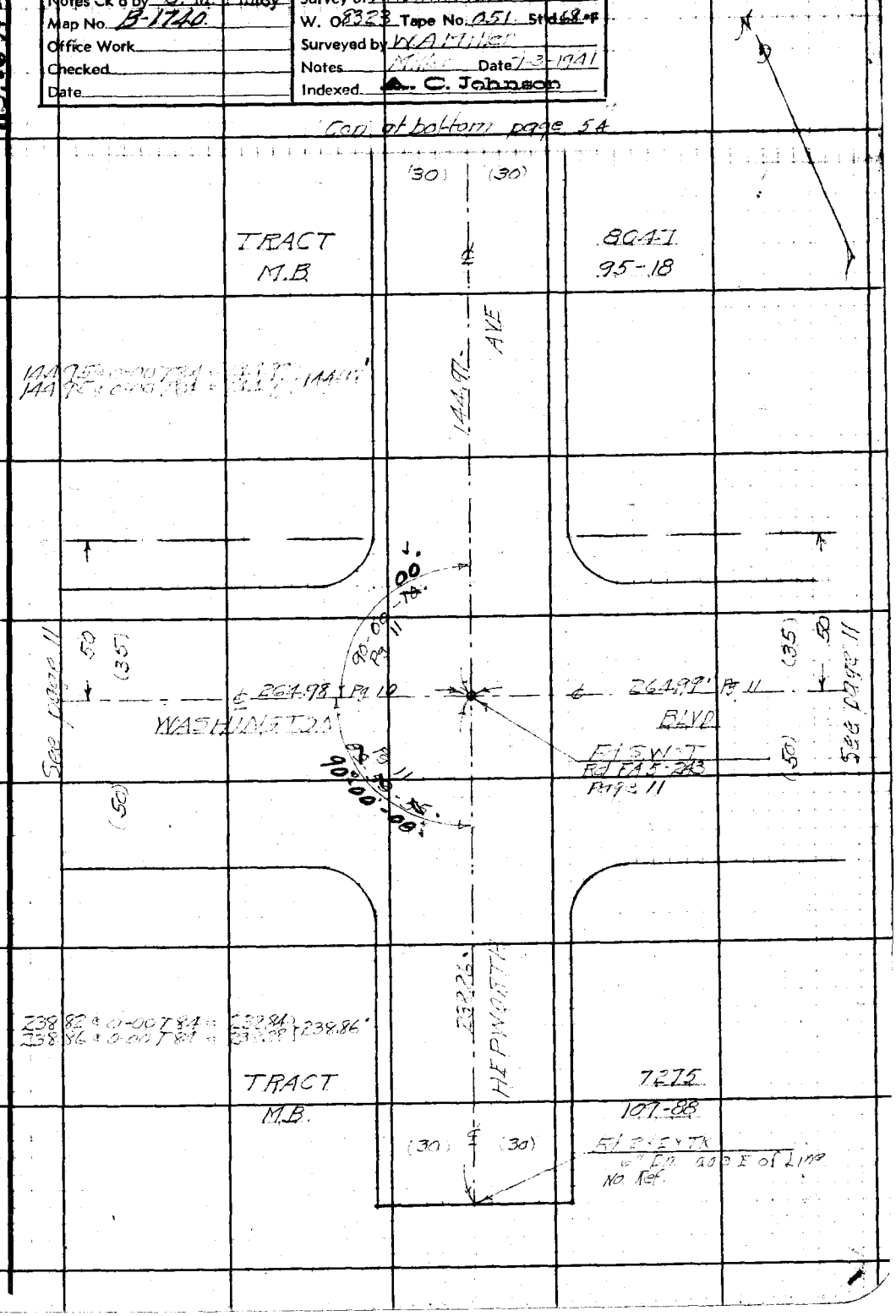

Note: Any Additions or Changes on This Sheet Must be Made or Circled in Red Ink With Date and Name of Person Making Change.

Do not extend notes this side of this line.

RETURN TO
LOS ANGELES COUNTY SURVEYOR
700 HALL OF RECORDS

FORM 247 5M 10-39

F.B. 880 PG. 54

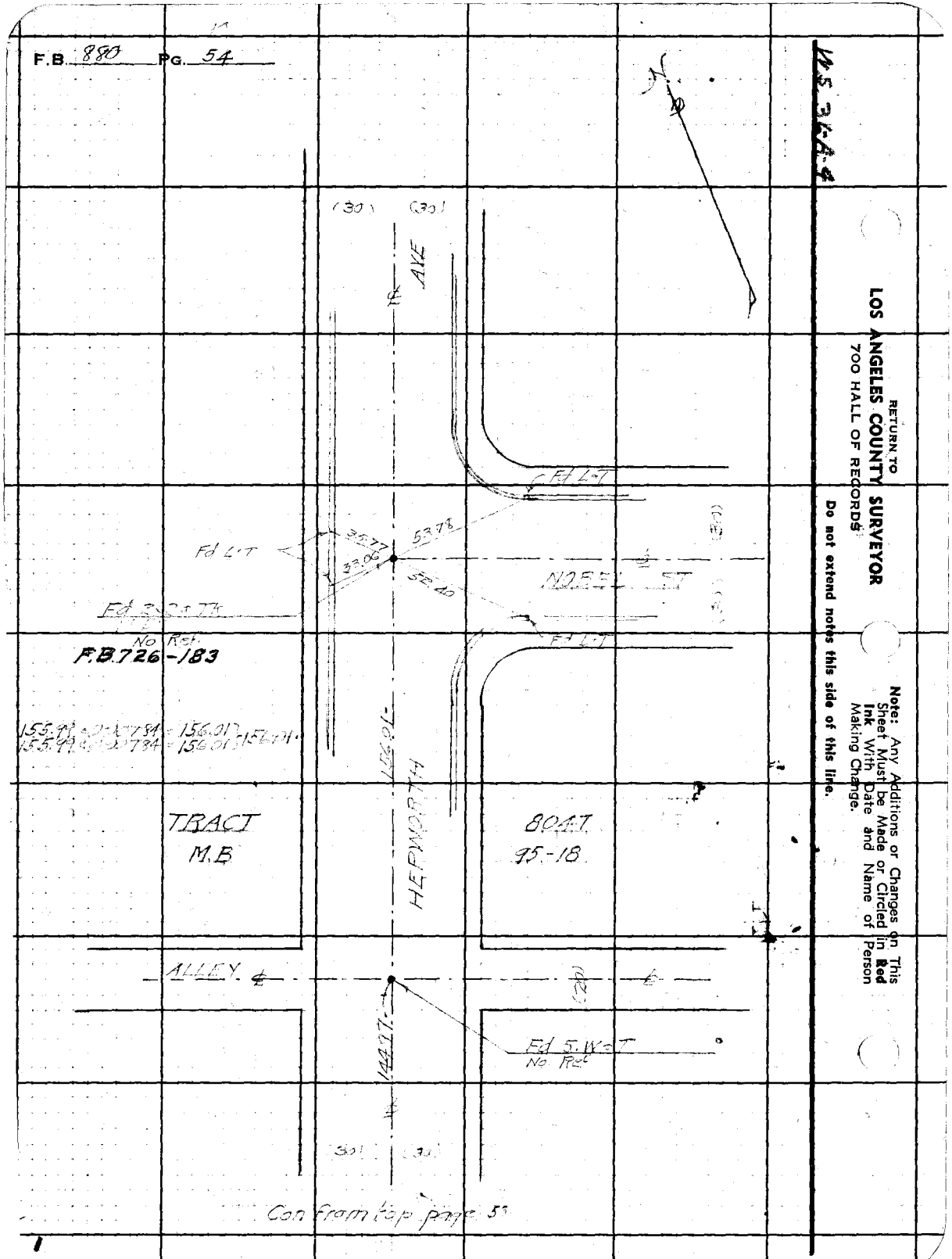

RETURN TO
LOS ANGELES COUNTY SURVEYOR
700 HALL OF RECORDS

Do not extend notes this side of this line.

Note: Any Additions or Changes on This Sheet Must be Made or Circled in Red Ink With Date and Name of Person Making Change.

Notes Ck'd by D. M. Finley	Survey of WASHINGTON BLVD
Map No. B-1740	W. O. 8323 Tape No. 051 St'd 68 °F
Office Work	Surveyed by W.A. Miller
Checked	Notes Miller Date 7-3-1941
Date	Indexed A. C. Johnson

F.B. 880 Pg. 55

W.S. 36-A-4

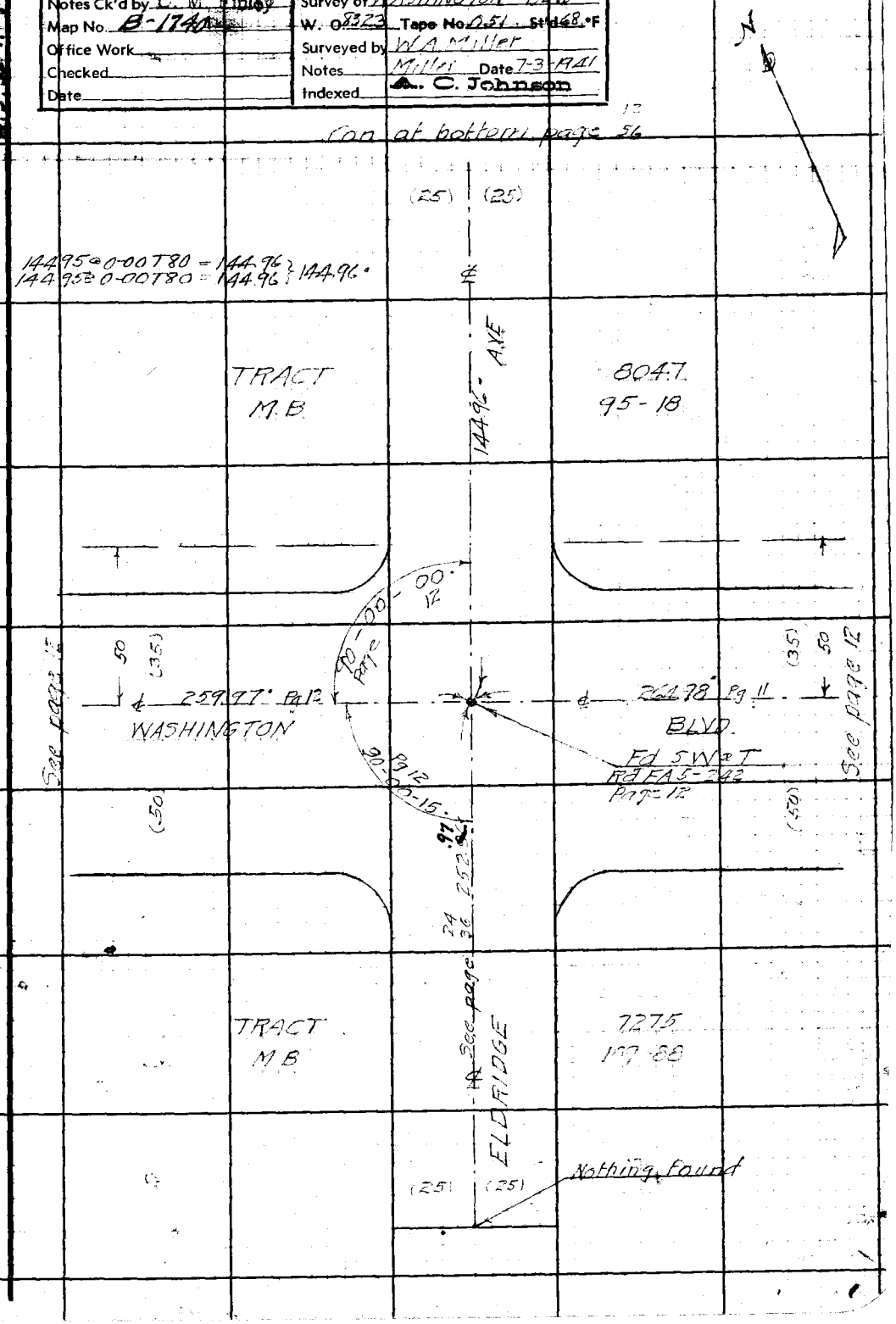

Note: Any Additions or Changes on This Sheet Must be Made or Circled in Red Ink With Date and Name of Person Making Change.

Do not extend notes this side of this line.

RETURN TO
LOS ANGELES COUNTY SURVEYOR
700 HALL OF RECORDS

FORM 247 5M 10-39

F.B. 880 PG. 56

W.S. 36-A-3

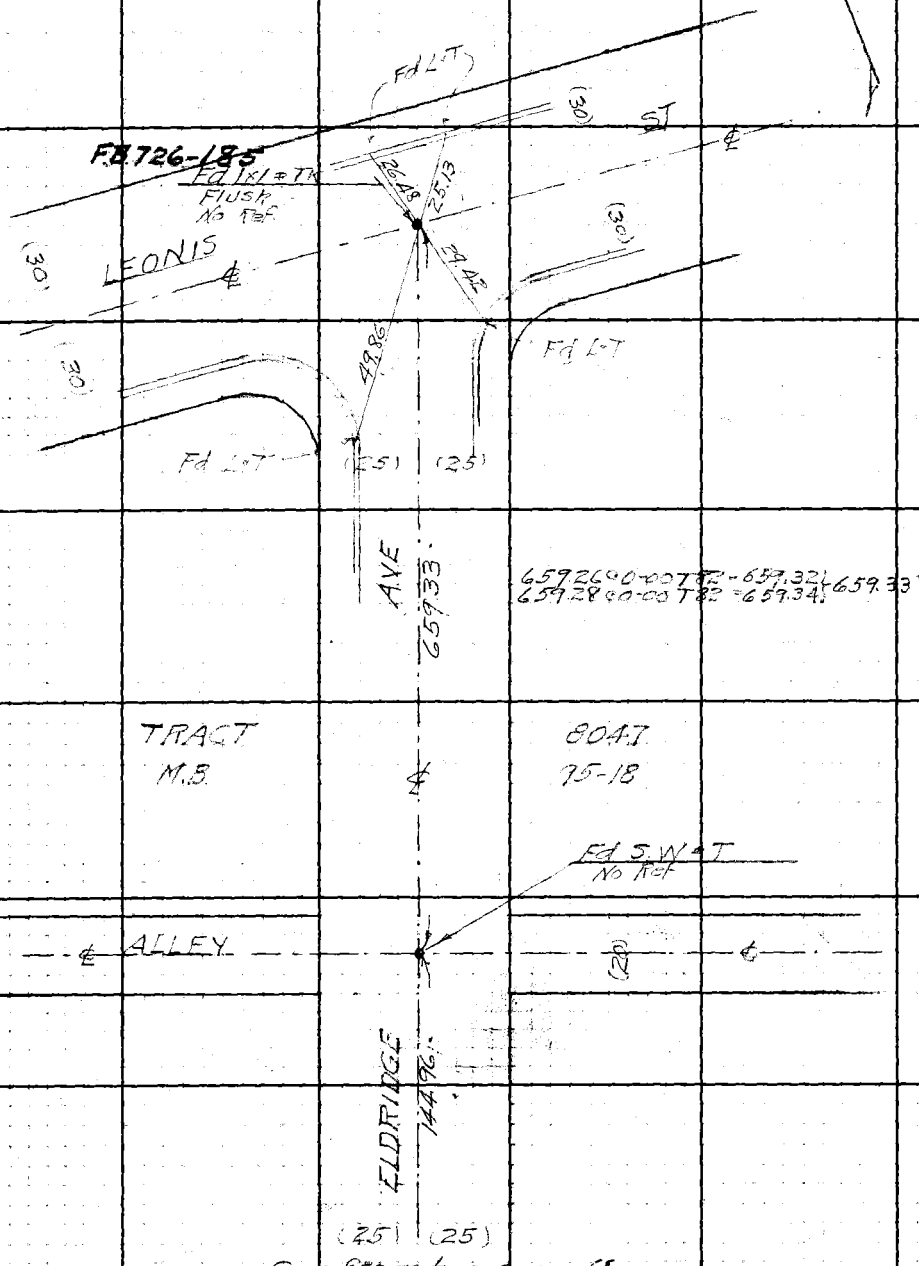

Con from top page 55

RETURN TO
LOS ANGELES COUNTY SURVEYOR
700 HALL OF RECORDS

Do not extend notes this side of this line.

Note: Any Additions or Changes on This Sheet Must be Made or Circled in **Red Ink** With Date and Name of Person Making Change.

Notes Ck'd by D. M. Finley	Survey of WASHINGTON BLVD
Map No. B-1740.	W. O. 8323 Tape No. 051 St'd 68 °F
Office Work	Surveyed by W. A. Miller
Checked	Notes Miller Date 7-3-1941
Date	Indexed A. C. Johnson

F.B. 880 Pg. 57

W.S. 36-A-4

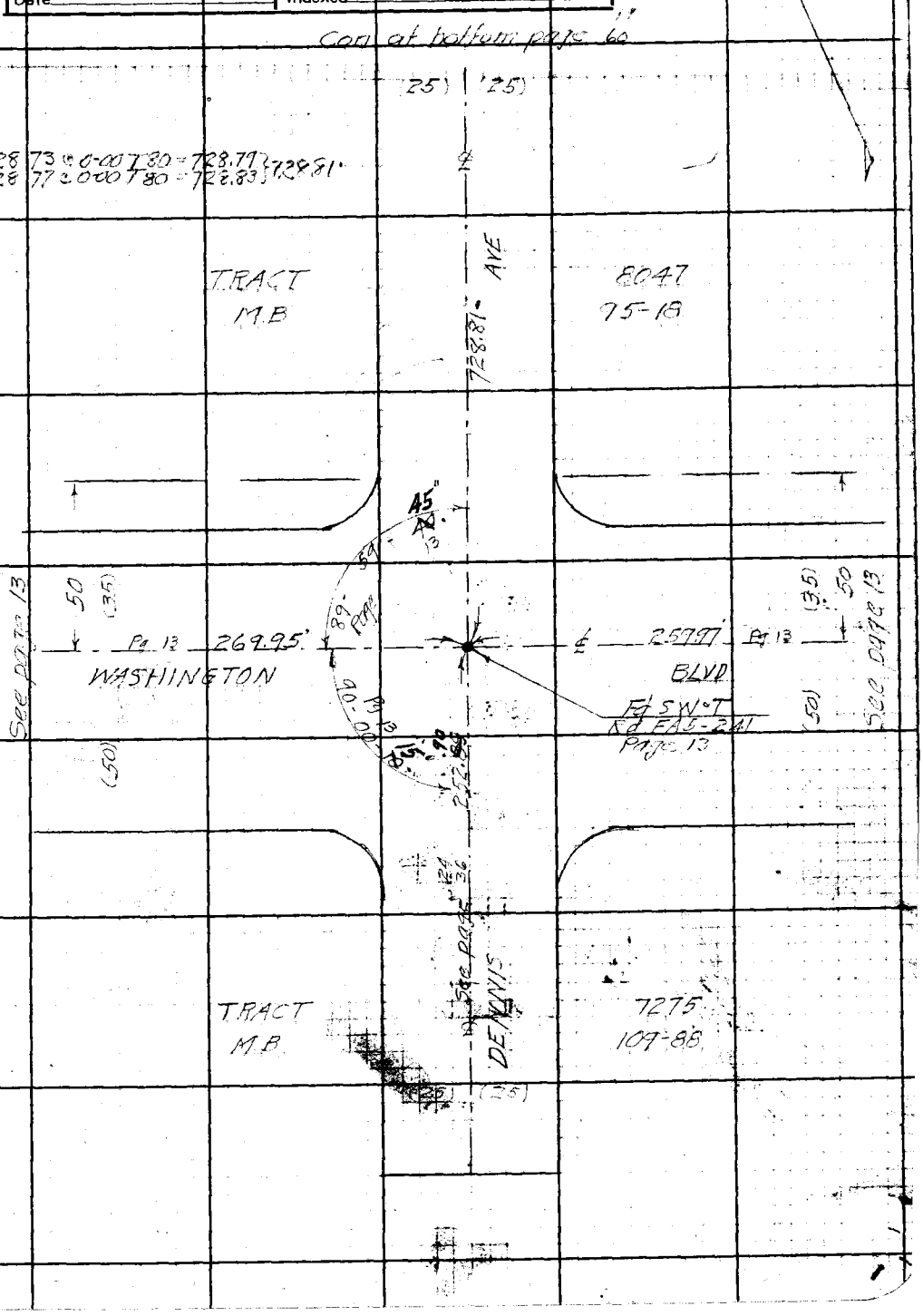

Note: Any Additions or Changes on This Sheet Must be Made or Circled in Red Ink With Date and Name of Person Making Change.

Do not extend notes this side of this line.

RETURN TO
LOS ANGELES COUNTY SURVEYOR
700 HALL OF RECORDS

FORM 247 5M 10-39

F.B. 880 PG. 58

WS 36A3

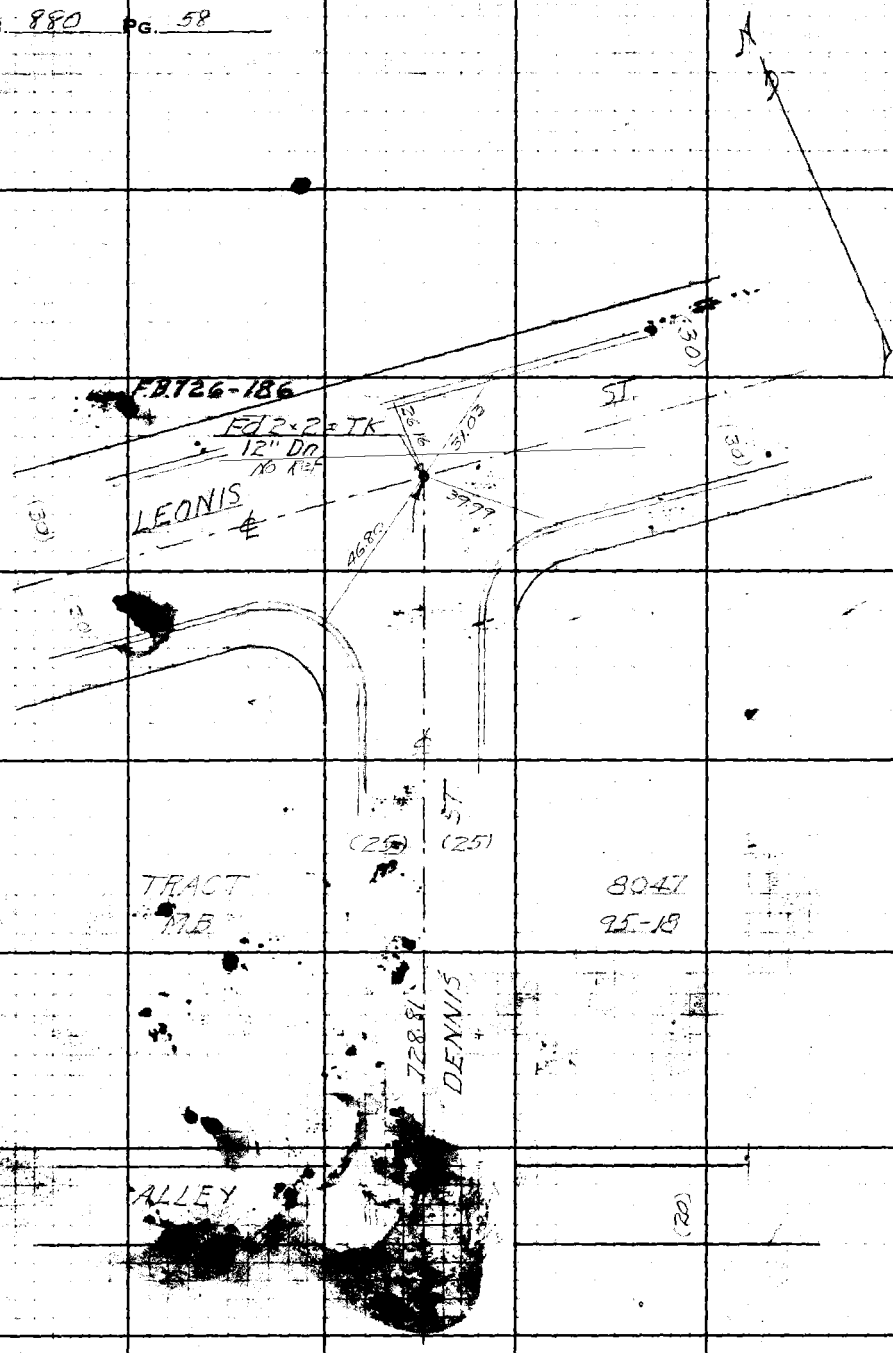

Con from top pag = 57

RETURN TO
LOS ANGELES COUNTY SURVEYOR
700 HALL OF RECORDS

Do not extend notes this side of this line.

Note: Any Additions or Changes on This Sheet Must be Made or Circled in Red Ink With Date and Name of Person Making Change.

Notes Ck'd by D. M. Finley	Survey of WASHINGTON BLVD
Map No. B-1740	W. O. 8323 Tape No. 023 Std 68 °F
Office Work	Surveyed by W.A. Miller
Checked	Notes Miller Date 7-11-1941
Date	Indexed A. C. Johnson

F.B. 880 Pg. 59

W.S. 86-A-4

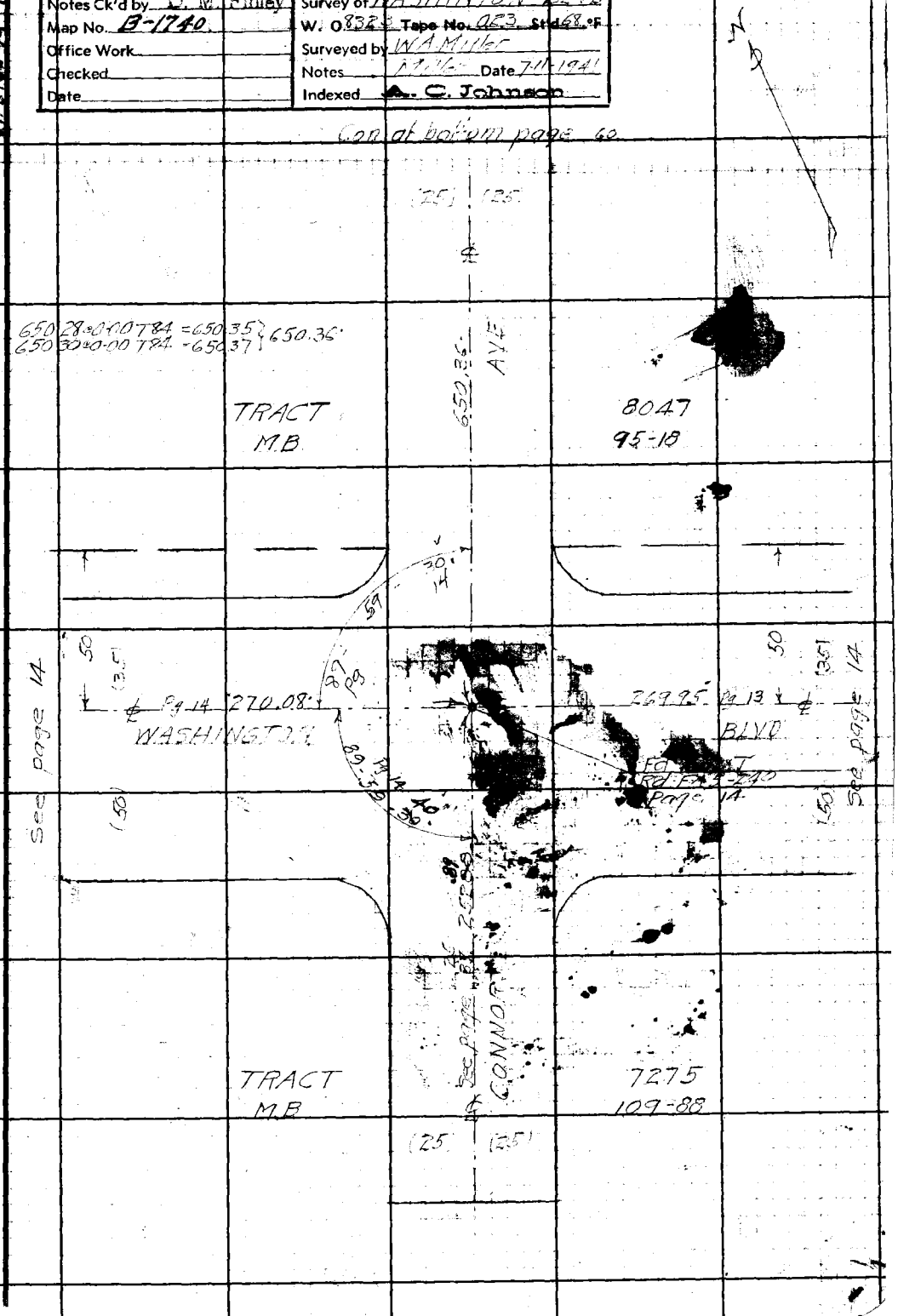

Note: Any Additions or Changes on This Sheet Must be Made or Circled in Red Ink With Date and Name of Person Making Change.

Do not extend notes this side of this line.

RETURN TO
LOS ANGELES COUNTY SURVEYOR
700 HALL OF RECORDS

FORM 247 5M 10-39

F.B. [illegible] PG. 60

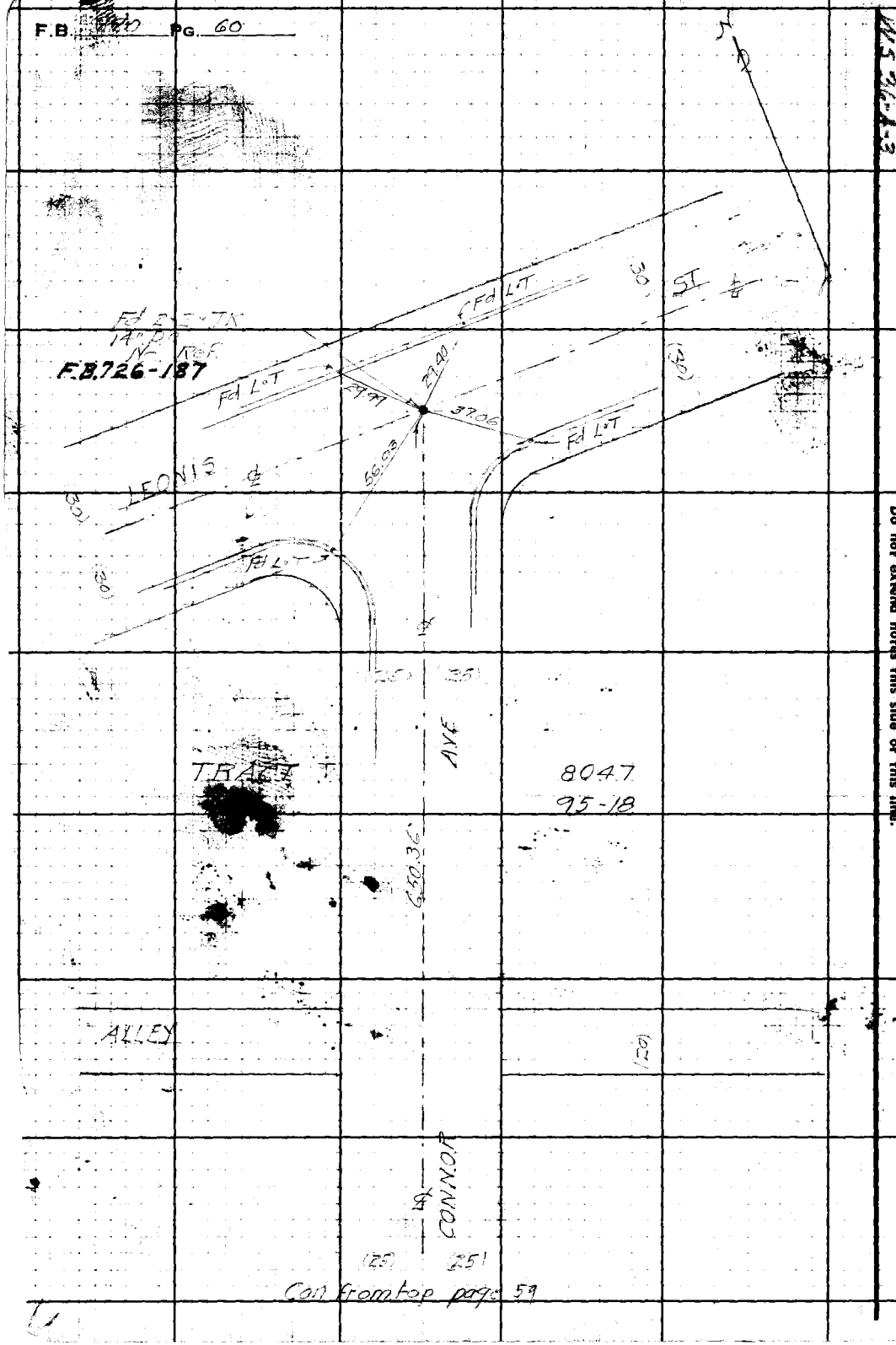

Con from top page 59

RETURN TO
LOS ANGELES COUNTY SURVEYOR
700 HALL OF RECORDS
Do not extend notes this side of this line.

Note: Any Additions or Changes on This Sheet Must be Made or Circled in Red Ink With Date and Name of Person Making Change.

Notes Ck'd by D. M. Finley	Survey of WASHINGTON BLVD
Map No. B-1740	W. O. 8523 Tape No. 023 St'd 68 °F
Office Work	Surveyed by W. A. Miller
Checked	Notes Miller Date 7-11-1941
Date	Indexed A. C. Johnson

F.B. 880 Pg. 61

W.S.B.C.-A-4

Con at bottom pags 63

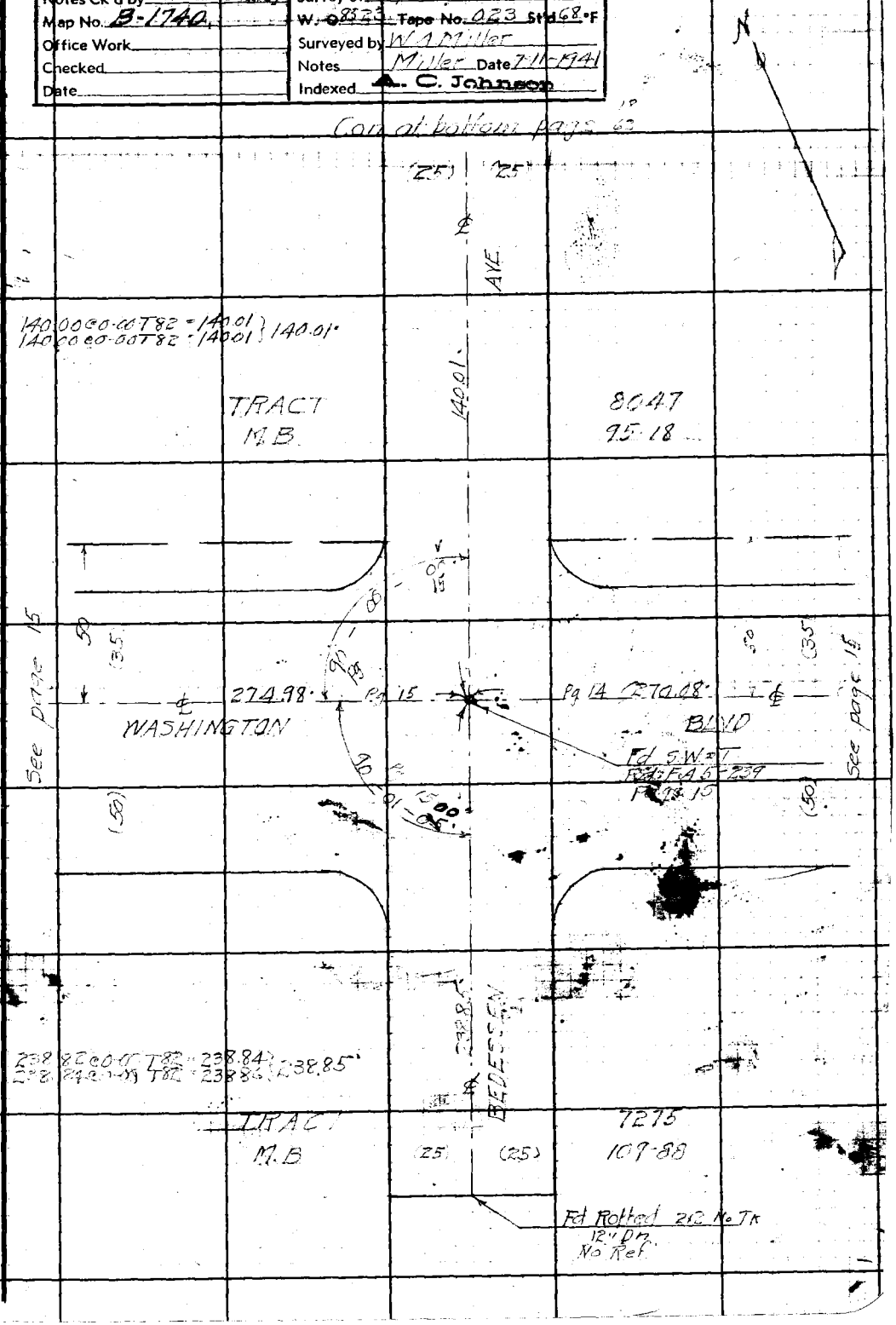

Note: Any Additions or Changes on This Sheet Must be Made or Circled in Red Ink With Date and Name of Person Making Change.

Do not extend notes this side of this line.

RETURN TO
LOS ANGELES COUNTY SURVEYOR
700 HALL OF RECORDS

FORM 247 5M 10-39

F.B. 880 PG. 62

WS 36-A3

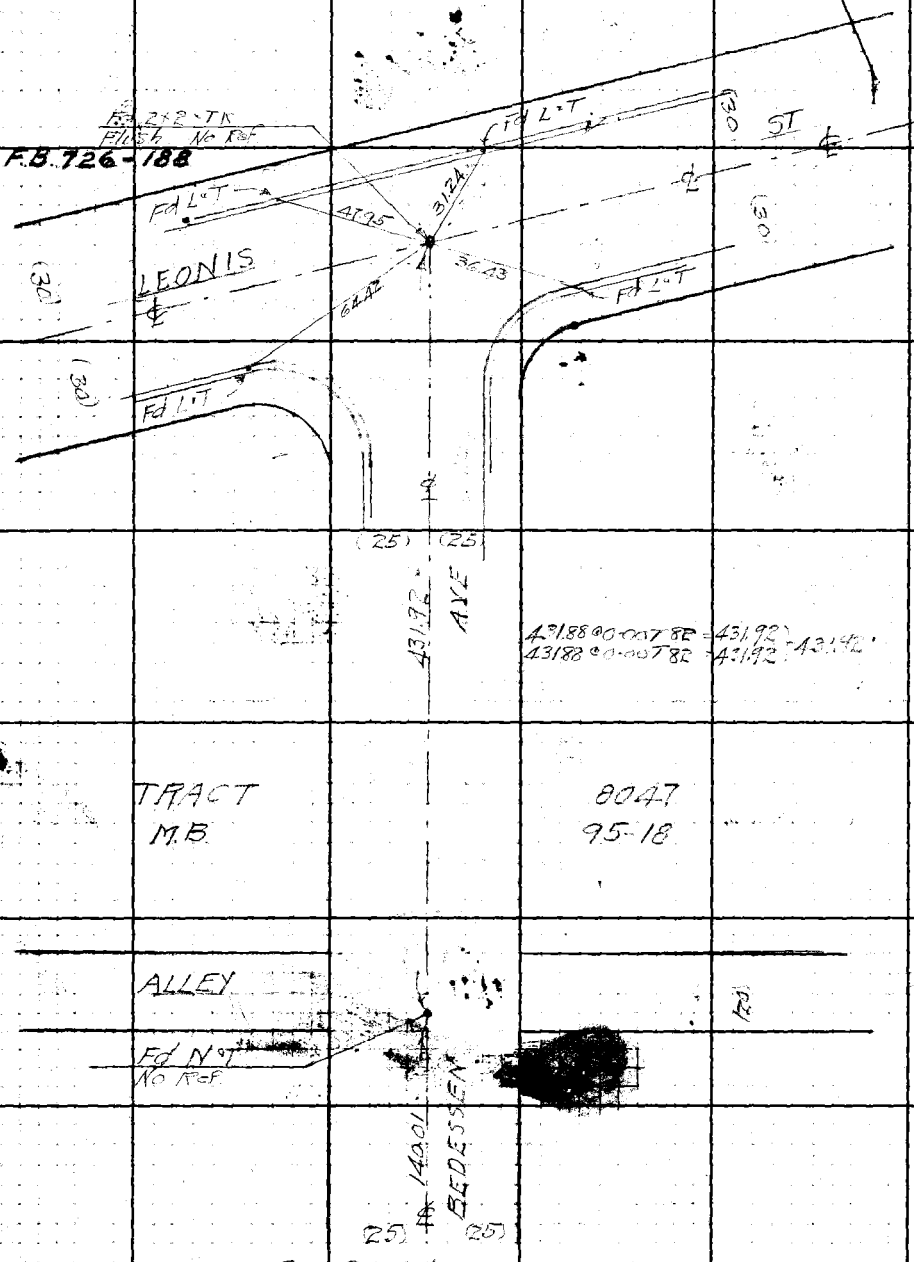

Con From top page 63

RETURN TO
LOS ANGELES COUNTY SURVEYOR
700 HALL OF RECORDS

Do not extend notes this side of this line.

Note: Any Additions or Changes on This Sheet Must be Made or Circled in Red Ink With Date and Name of Person Making Change.

Notes Ck'd by D. M. Finley	Survey of WASHINGTON BLVD
Map No. B-1740	W. O. 8323 Tape No. 023 Sta. 68 °F
Office Work	Surveyed by W.A. Miller
Checked	Notes Miller Date 1941
Date	Indexed C. Johnson

F.B. 880 Pg. 63

W.S. 36-A-4

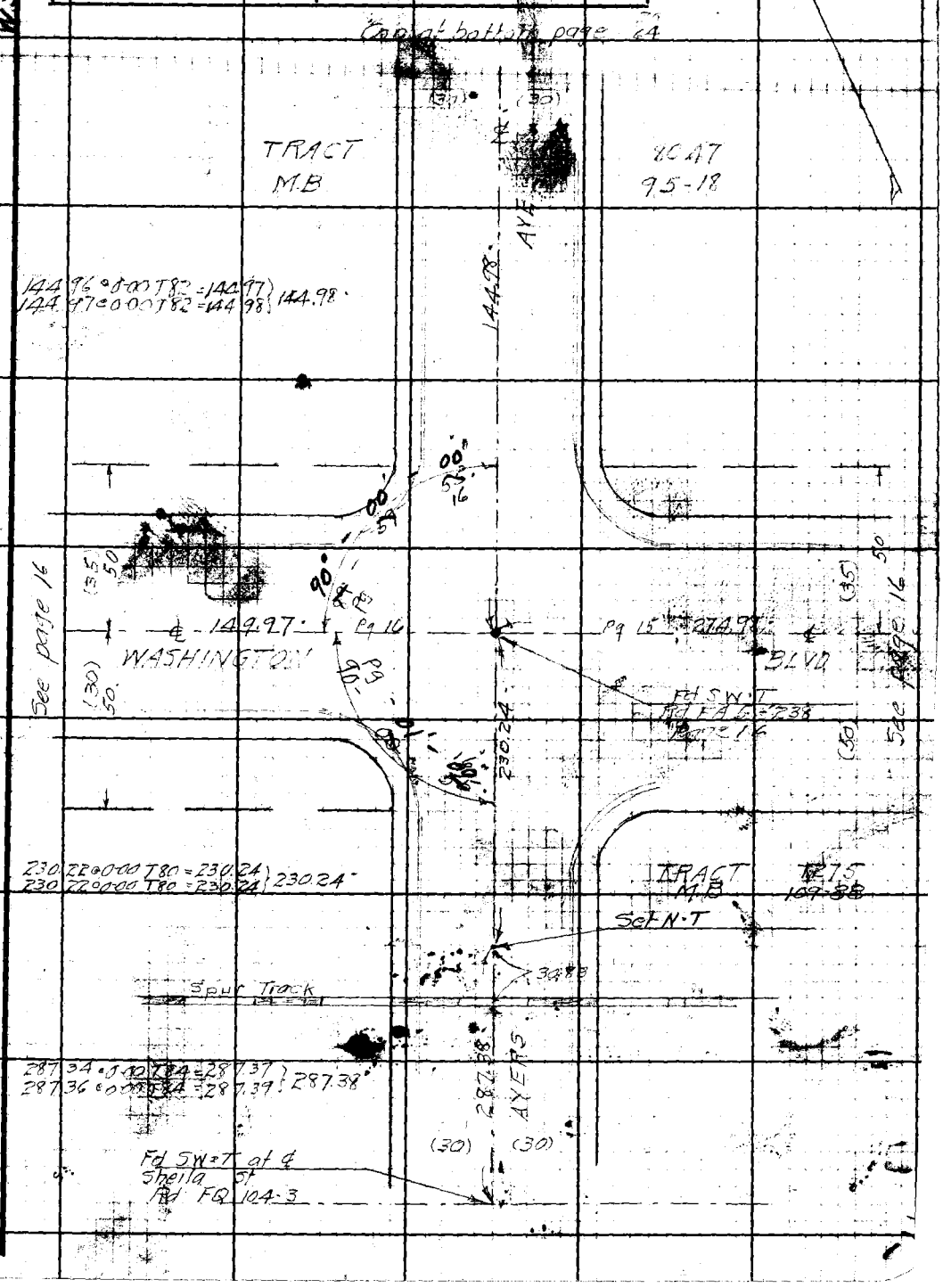

Note: Any Additions or Changes on This Sheet Must be Made or Circled in Red Ink With Date and Name of Person Making Change.

Do not extend notes this side of this line.

RETURN TO
LOS ANGELES COUNTY SURVEYOR
700 HALL OF RECORDS

FORM 247 5M 10-39

F.B. 880 PG. 64

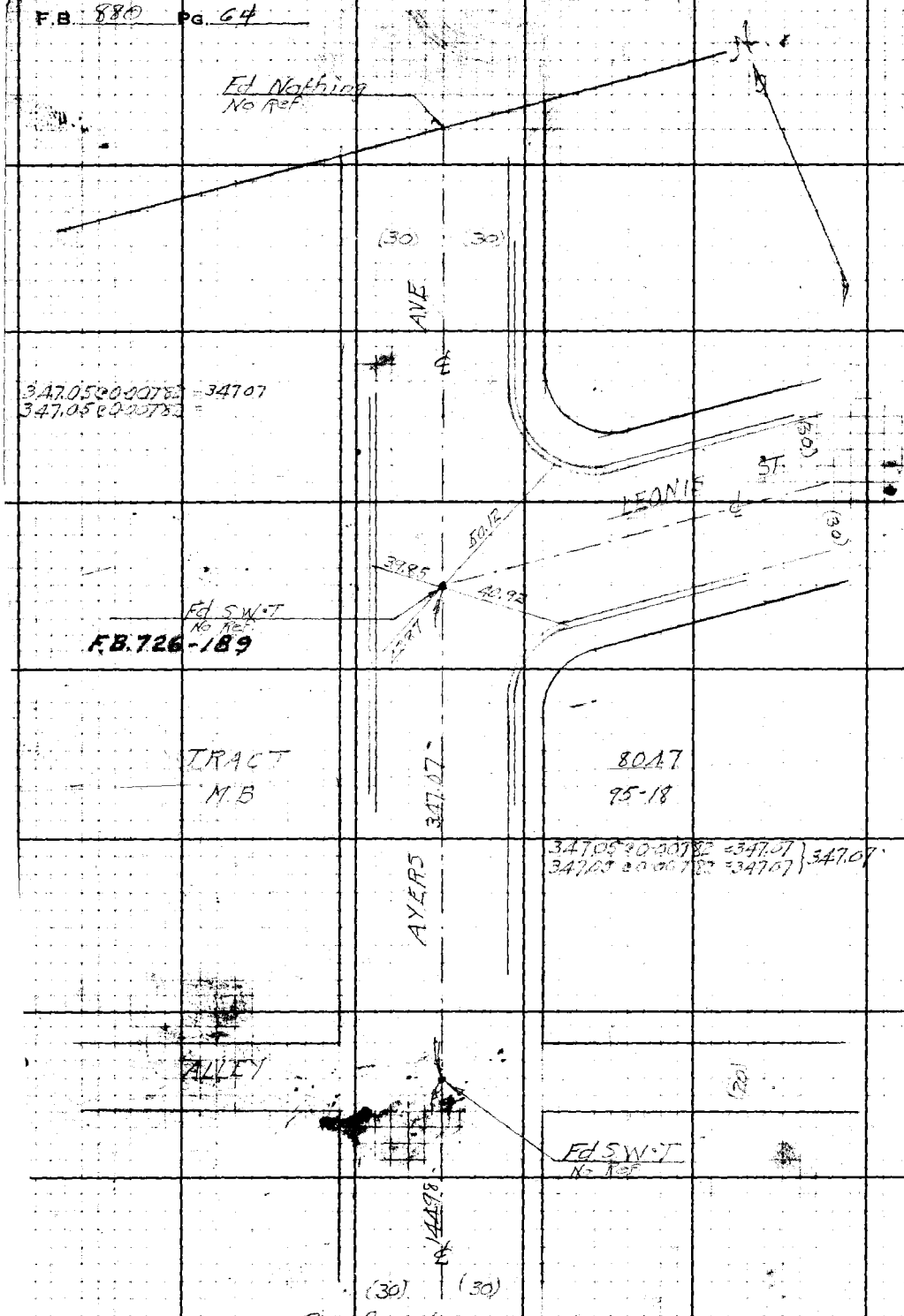

Con from top page 63

W.S. 36-A-3

RETURN TO
LOS ANGELES COUNTY SURVEYOR
700 HALL OF RECORDS

Note: Any Additions or Changes on This Sheet Must be Made or Circled in Red Ink With Date and Name of Person Making Change.

Do not extend notes this side of this line.

Notes Ck'd by D. M. Finley	Survey of WASHINGTON BLVD
Map No. B-1740	W. O. 8323 Tape No. 047 St'd 6 °F
Office Work	Surveyed by W.A. Miller
Checked	Notes Miller Date 9-15-1941
Date	Indexed A. C. Johnson

F.B. 880 PG. 65

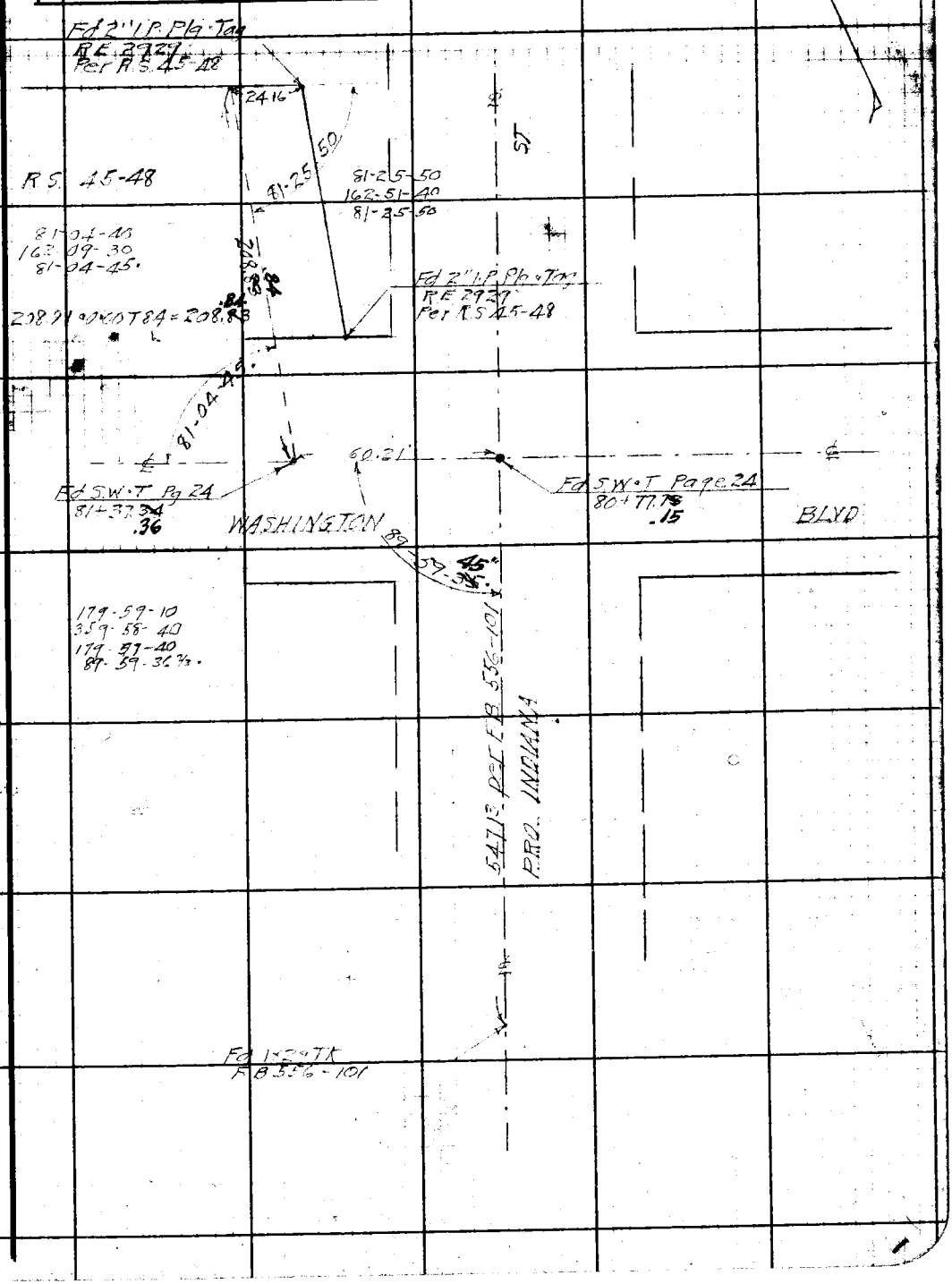

Note: Any Additions or Changes on This Sheet Must be Made or Circled in Red Ink With Date and Name of Person Making Change.

Do not extend notes this side of this line.

RETURN TO
LOS ANGELES COUNTY SURVEYOR
700 HALL OF RECORDS

FORM 247 5M 10-39

F.B. 880 PG. 66

RETURN TO
LOS ANGELES COUNTY SURVEYOR
700 HALL OF RECORDS

Do not extend notes this side of this line.

Note: Any Additions or Changes on This Sheet Must be Made or Circled in **Red Ink** With Date and Name of Person Making Change.

Notes Ck'd by D. M. Finley	Survey of WASHINGTON BLVD
Map No. B-1740.	W. O. 8323 Tape No. 047 Std. 42 °F
Office Work	Surveyed by W.A. Miller
Checked	Notes Miller Date 9-11-1941
Date	Indexed A. C. Johnson

F.B. 180 Pg. 67

WS 7-D-3

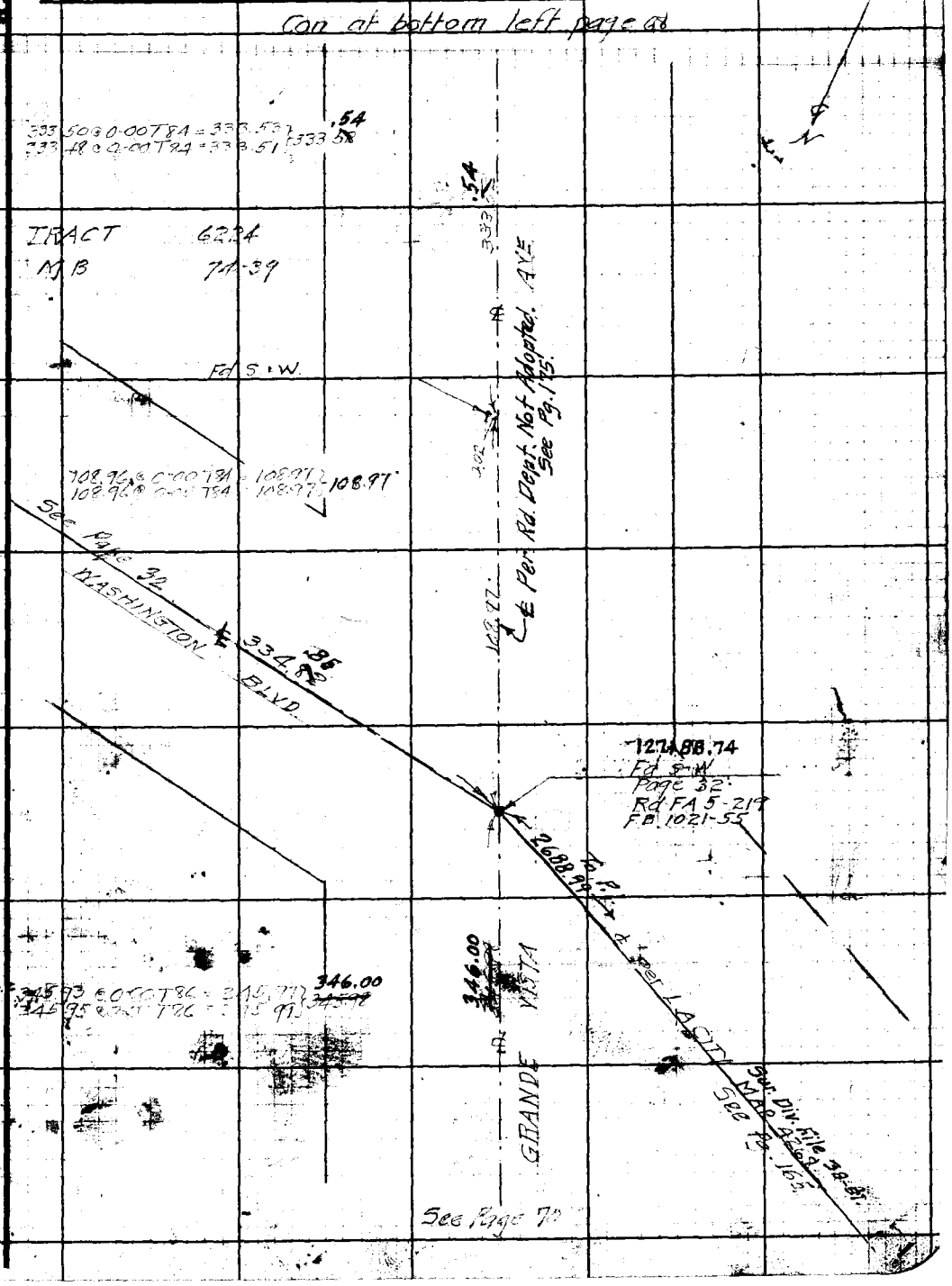

Note: Any Additions or Changes on This Sheet Must be Made or Circled in Red Ink With Date and Name of Person Making Change.

Do not extend notes this side of this line.

RETURN TO
LOS ANGELES COUNTY SURVEYOR
700 HALL OF RECORDS

FORM 247 5M 10-39

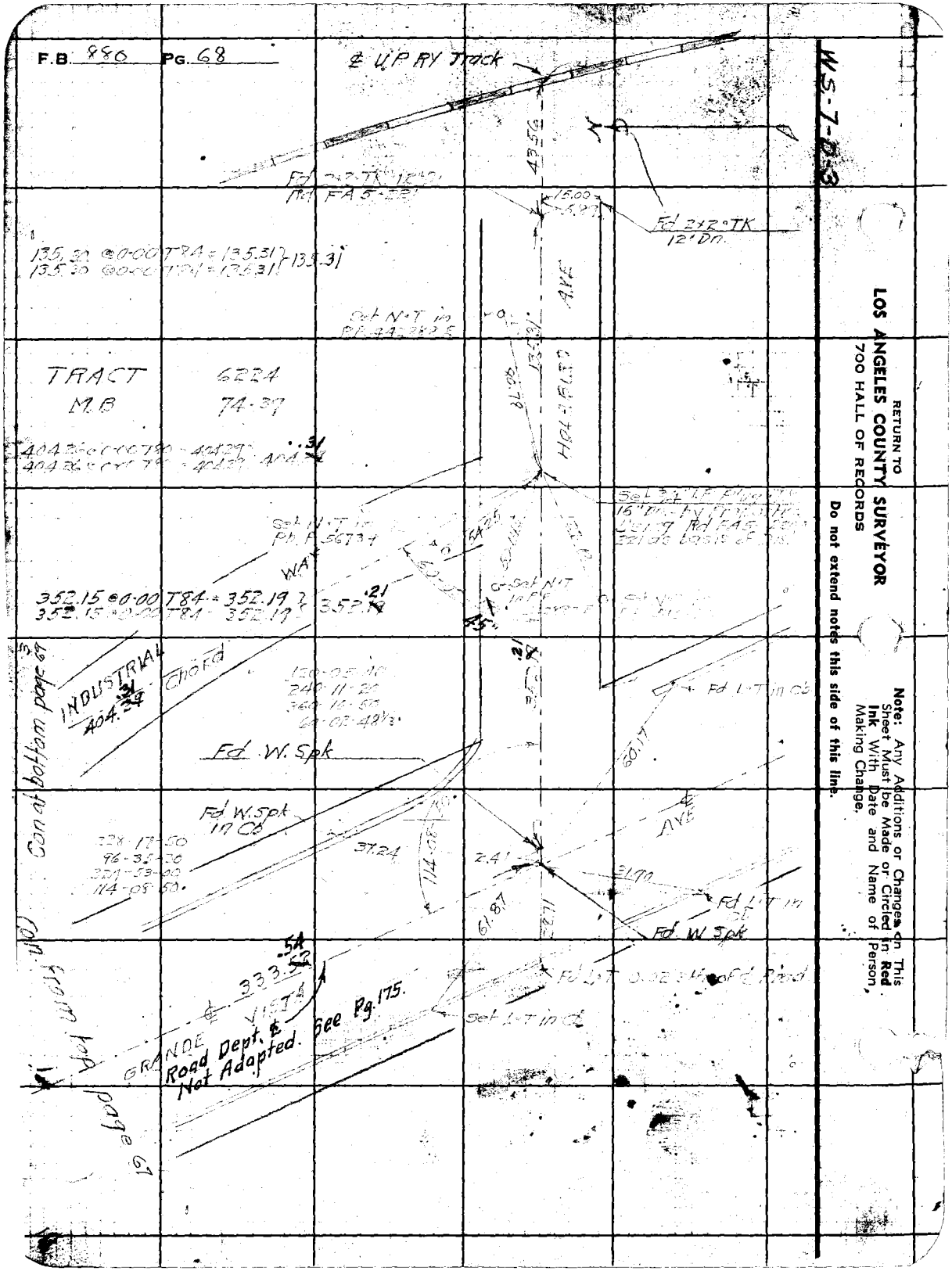
F.B. 880 Pg. 68
℄ U.P. RY Track
W.S.-7-D-3
Fd 2x2 TK 12' Dn.
135.30 @ 0-00 T84 = 135.31
135.30 @ 0-00 T84 = 135.31
Set N.T. in
TRACT 6224
M.B. 74-37
HOLLIFIELD AVE
Set N.T. in
Ph. F 56734
WAY
352.15 @ 0-00 T84 = 352.19
352.15 @ 0-00 T84 = 352.19
INDUSTRIAL
404.31
Chord
Fd. W. Spk
Fd. W. Spk in Cb
Fd. L.T. in Cb
AVE
Fd. W. Spk
Fd. L.T. in Cb
Set L.T. in Cb
GRANDE VISTA
Road Dept. ℄ Not Adapted. See Pg. 175.
Con. at bottom page 69
Con. from top page 67
RETURN TO
LOS ANGELES COUNTY SURVEYOR
700 HALL OF RECORDS
Do not extend notes this side of this line.
Note: Any Additions or Changes on This Sheet Must be Made or Circled in Red Ink With Date and Name of Person, Making Change.

Notes Ck'd by D. M. Finley	Survey of WASHINGTON BLVD
Map No. B-1740	W. O. 8323 Tape No. 047 St'd 68 °F
Office Work	Surveyed by W.A. Miller
Checked	Notes Miller Date 9-13-1941
Date	Indexed A. C. Johnson

F.B. [illegible] Pg. 69

W.S. 7-D-3

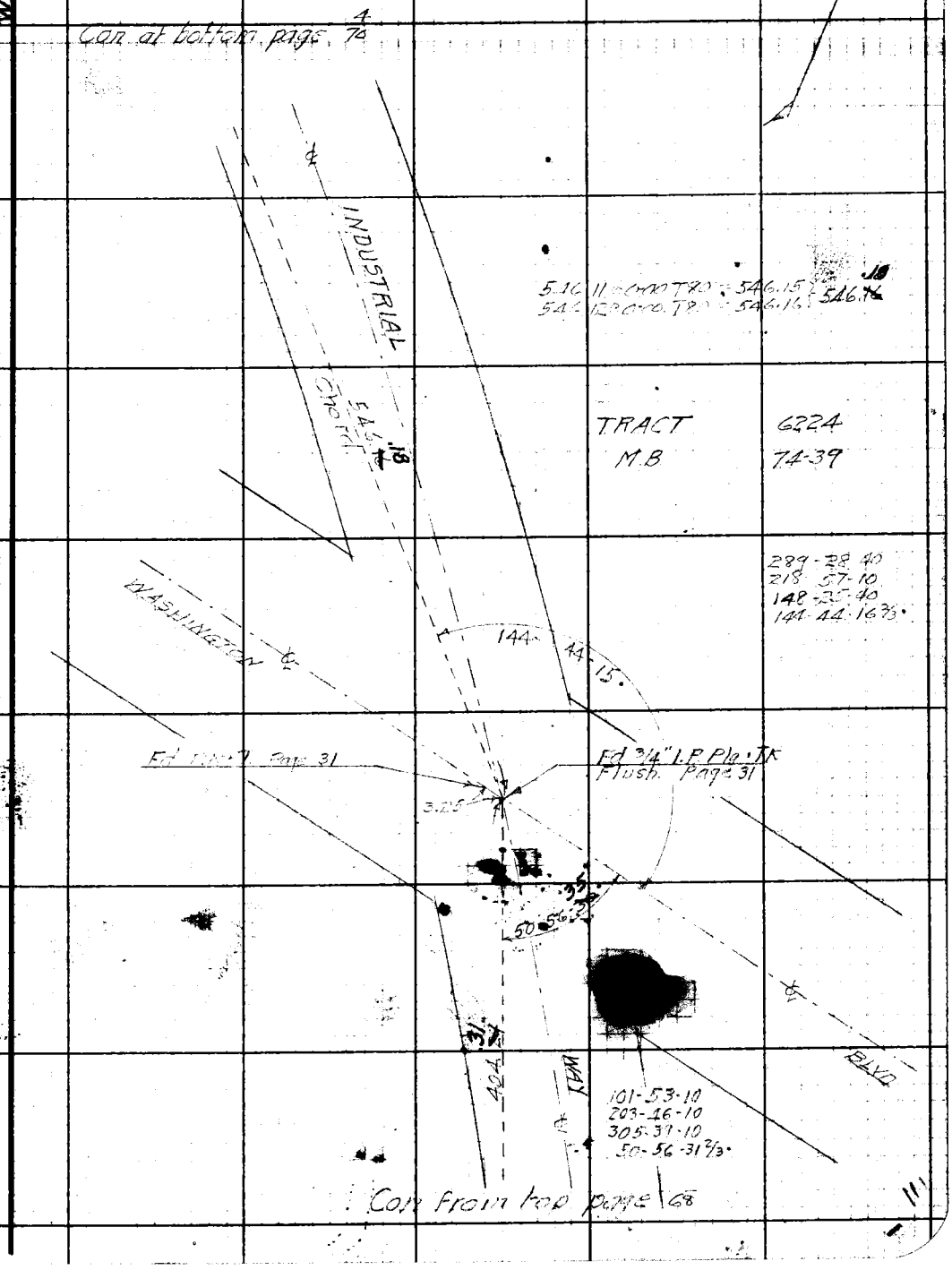

Note: Any Additions or Changes on This Sheet Must be Made or Circled in Red Ink With Date and Name of Person Making Change.

Do not extend notes this side of this line.

RETURN TO
LOS ANGELES COUNTY SURVEYOR
700 HALL OF RECORDS

FORM 247 5M 10-39

F.B. 880 PG. 70

W.S. 7-D-3

RETURN TO
LOS ANGELES COUNTY SURVEYOR
700 HALL OF RECORDS

Note: Any Additions or Changes on This Sheet Must be Made or Circled in **Red Ink** With Date and Name of Person Making Change.

Do not extend notes this side of this line.

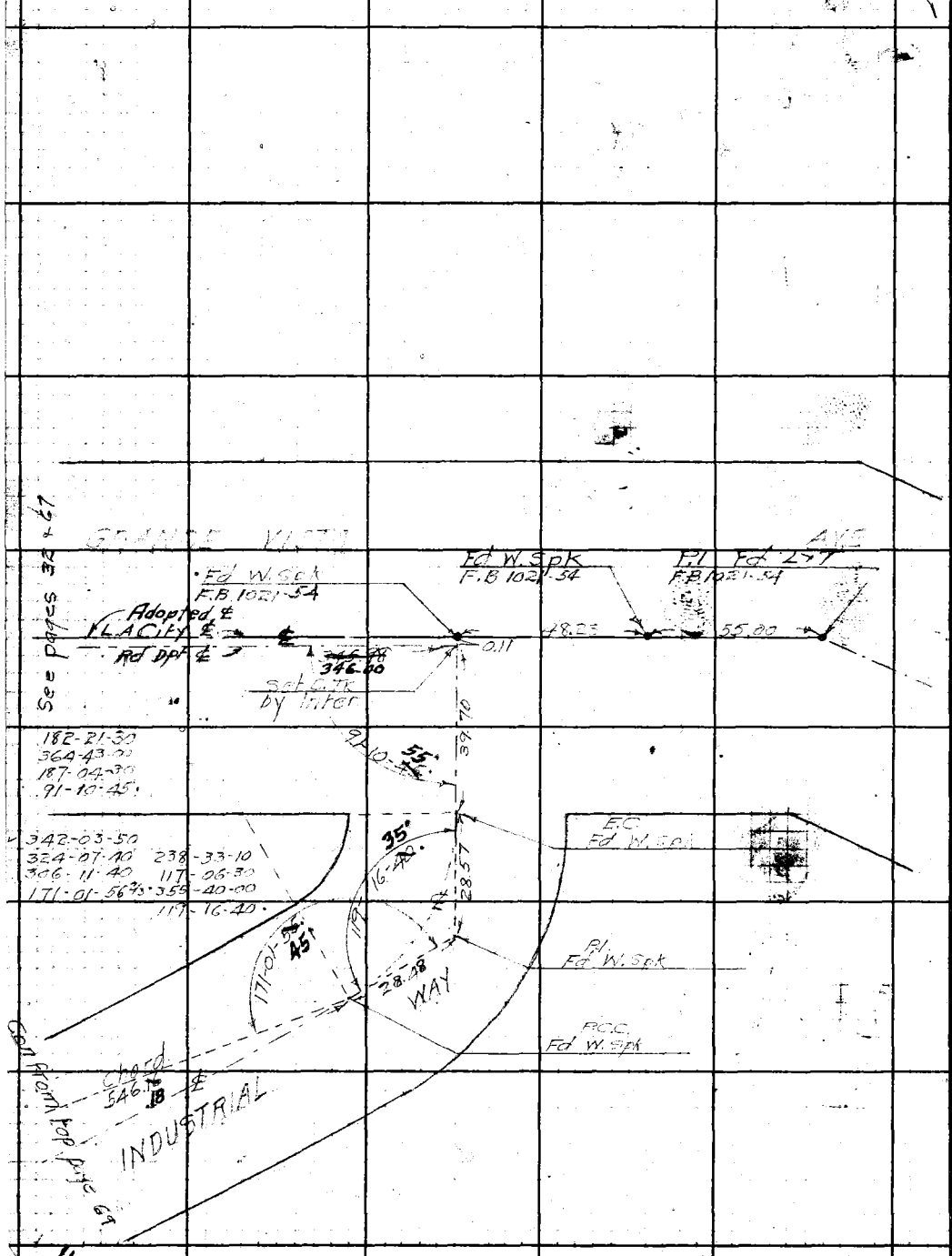

11

1-7

Notes Ck'd by D. M. Finley	Survey of WASHINGTON BLVD	F.B. 980 PG. 71
Map No. B-1740	W. O. 8323 Tape No. St'd °F	
Office Work	Surveyed by W. A. Miller	
Checked	Notes W.A.M. FS L Date Aug -1941	
Date	Indexed A. C. Johnson 10-13-41	

TOPOGRAPHY
J.N. 8323

Miller
Livingston
Harris
Waltermire

Note: Any Additions or Changes on This Sheet Must be Made or Circled in Red Ink With Date and Name of Person Making Change.

Do not extend notes this side of this line.

RETURN TO
LOS ANGELES COUNTY SURVEYOR
700 HALL OF RECORDS

FORM 247 5M 10-39

RETURN TO
LOS ANGELES COUNTY SURVEYOR
700 HALL OF RECORDS

Note: Any Additions or Changes on This Sheet Must be Made or Circled in **Red Ink** With Date and Name of Person Making Change.

Do not extend notes this side of this line.

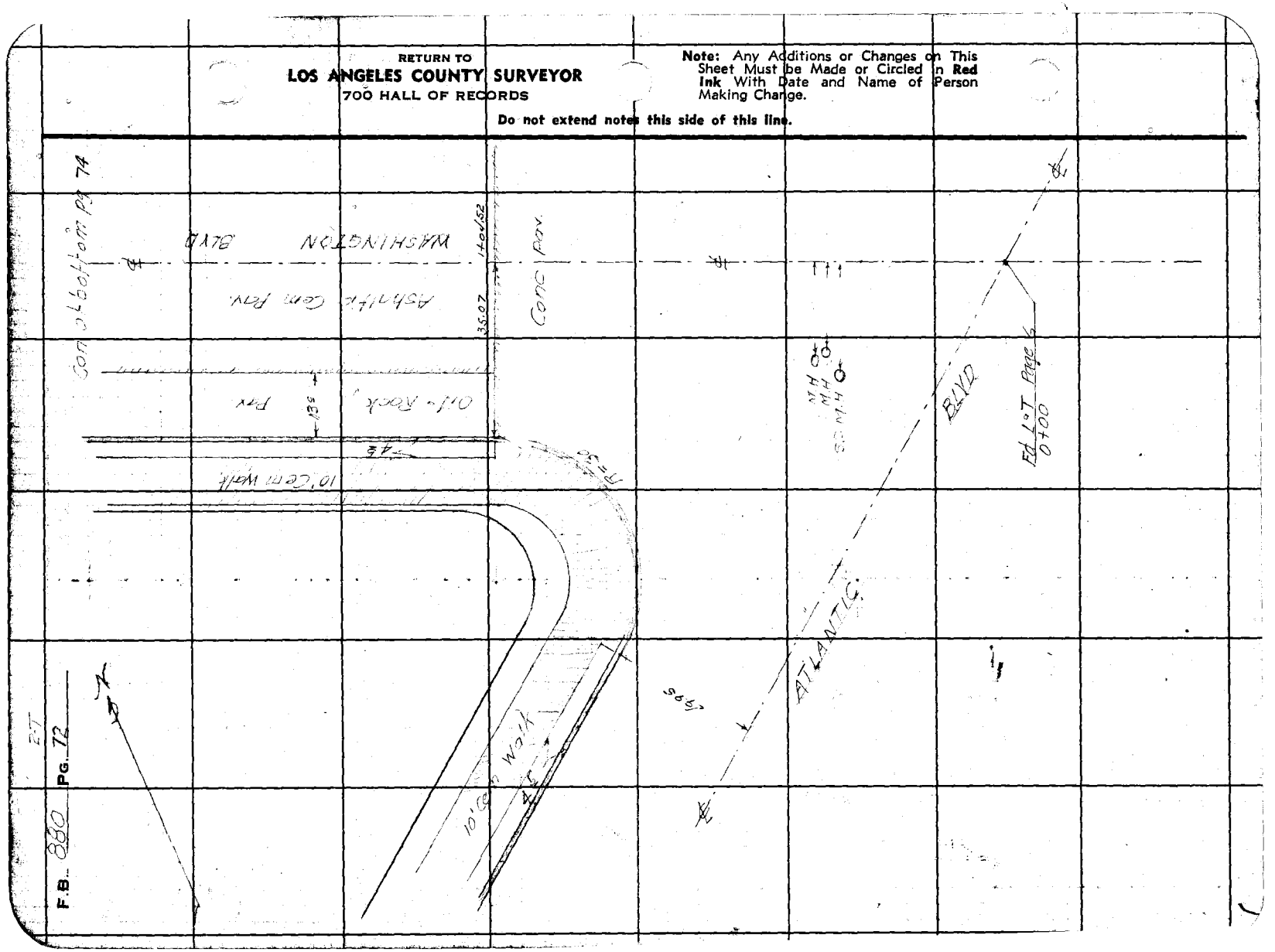

Notes Ck'd by D. M. Finley	Survey of WASHINGTON BLVD	F.B. 850 Pg. 73
Map No. B-1740	W. O. 8323 Tape No. St'd °F	
Office Work	Surveyed by W.A. Miller	
Checked	Notes W.A.M. & F.S.L. Date Aug 1941	
Date	Indexed A. C. Johnson	

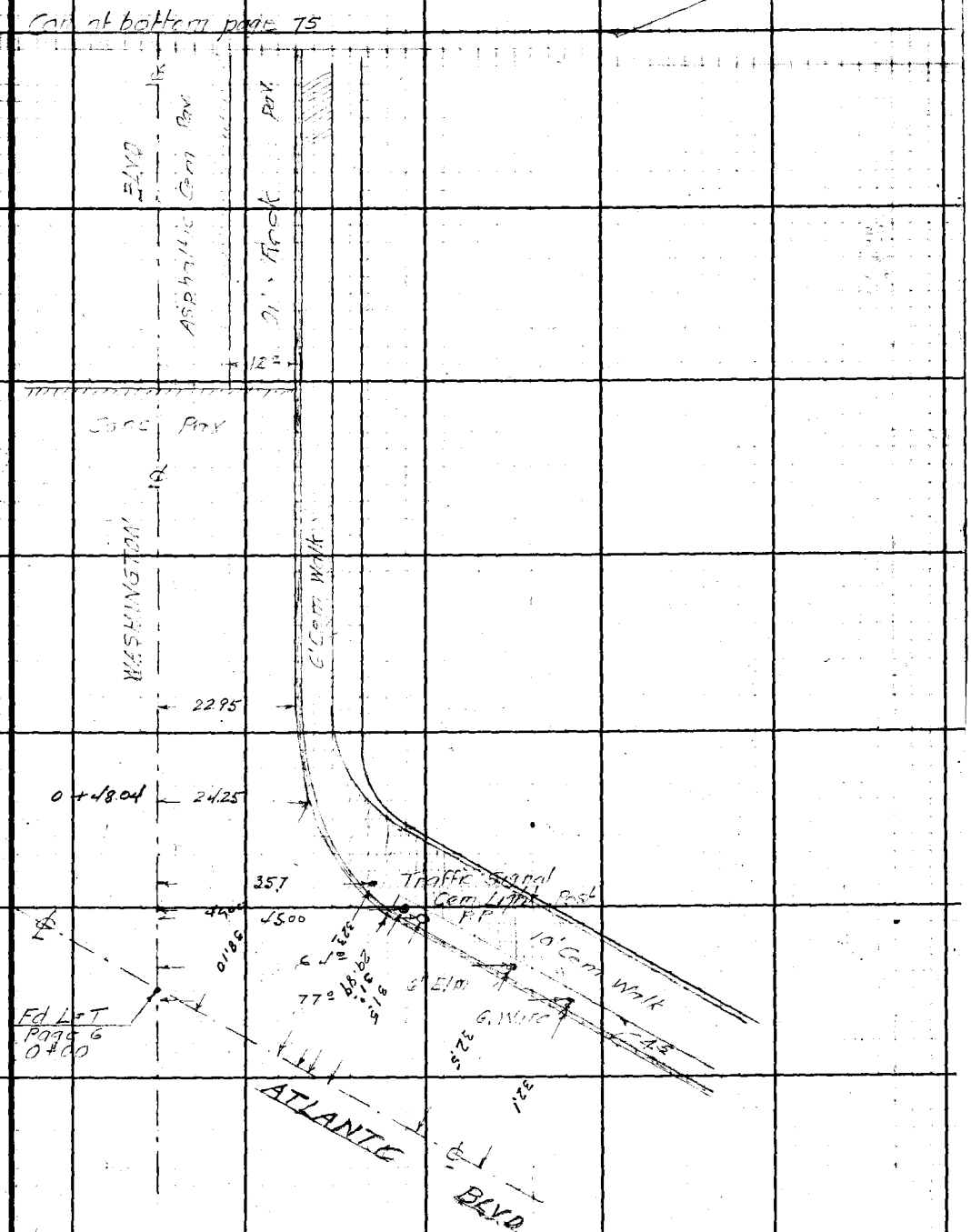

Note: Any Additions or Changes on This Sheet Must be Made or Circled in Red Ink With Date and Name of Person Making Change.

Do not extend notes this side of this line.

RETURN TO
LOS ANGELES COUNTY SURVEYOR
700 HALL OF RECORDS

FORM 247 5M 10-39

4-T

F.B. 880 Pg. 74

Con at bottom page 72

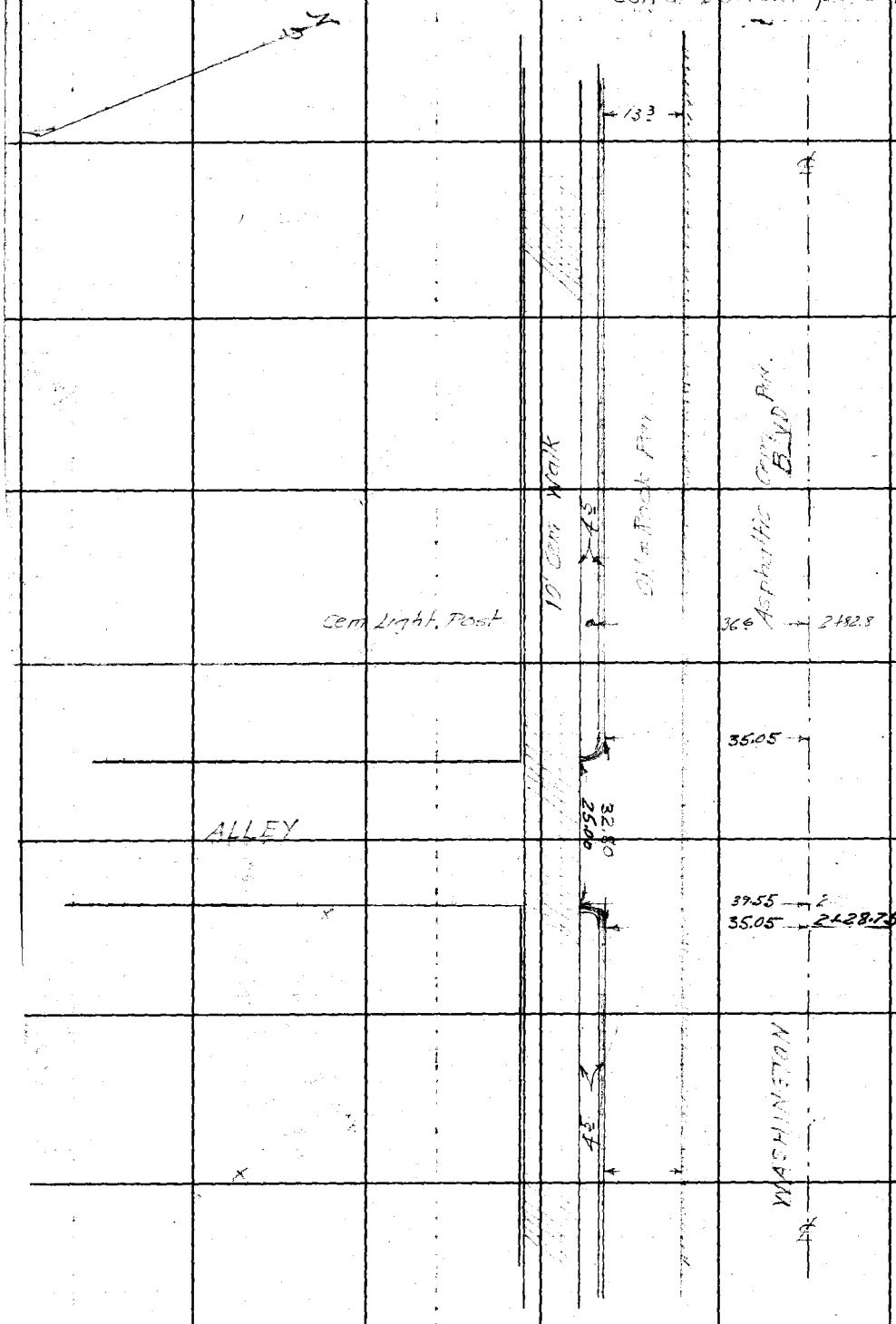

Con from top page 72

RETURN TO
LOS ANGELES COUNTY SURVEYOR
700 HALL OF RECORDS
Do not extend notes this side of this line.

Note: Any Additions or Changes on This Sheet Must Be Made or Circled in Red Ink With Date and Name of Person Making Change.

Notes Ck'd by D. M. Finley	Survey of WASHINGTON BLVD	F.B. [illegible] Pg. 75
Map No. B-1740	W. O. 8323 Tape No. ____ St'd ____ °F	
Office Work	Surveyed by [illegible]	
Checked	Notes W.A.M. • F.S.L. Date 9/17 1941	
Date	Indexed A. C. Johnson	

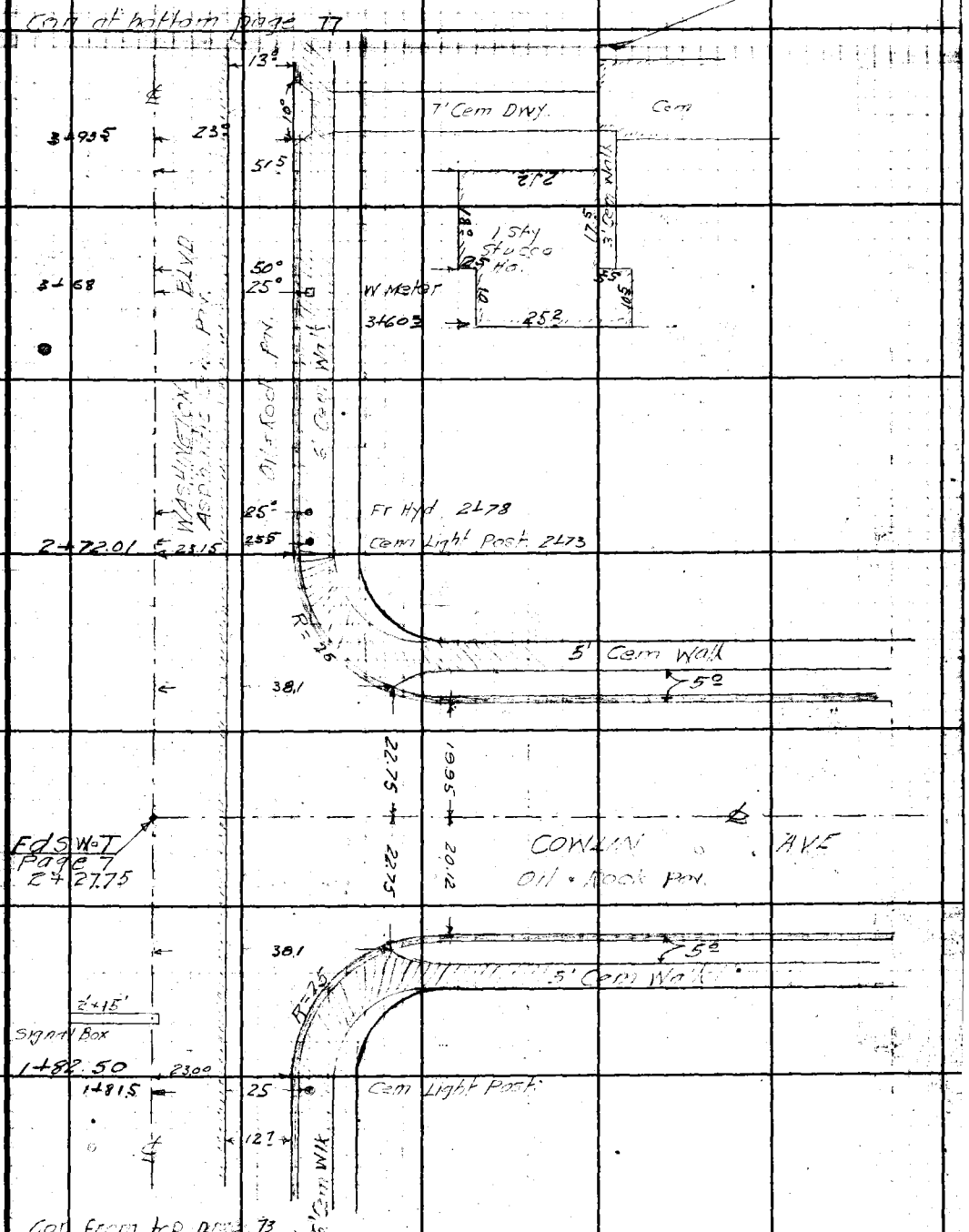

Note: Any Additions or Changes on This Sheet Must be Made or Circled in Red Ink With Date and Name of Person Making Change.

Do not extend notes this side of this line.

RETURN TO
LOS ANGELES COUNTY SURVEYOR
700 HALL OF RECORDS

FORM 247 5M 10-39

6-T

F.B. 880 PG. 76

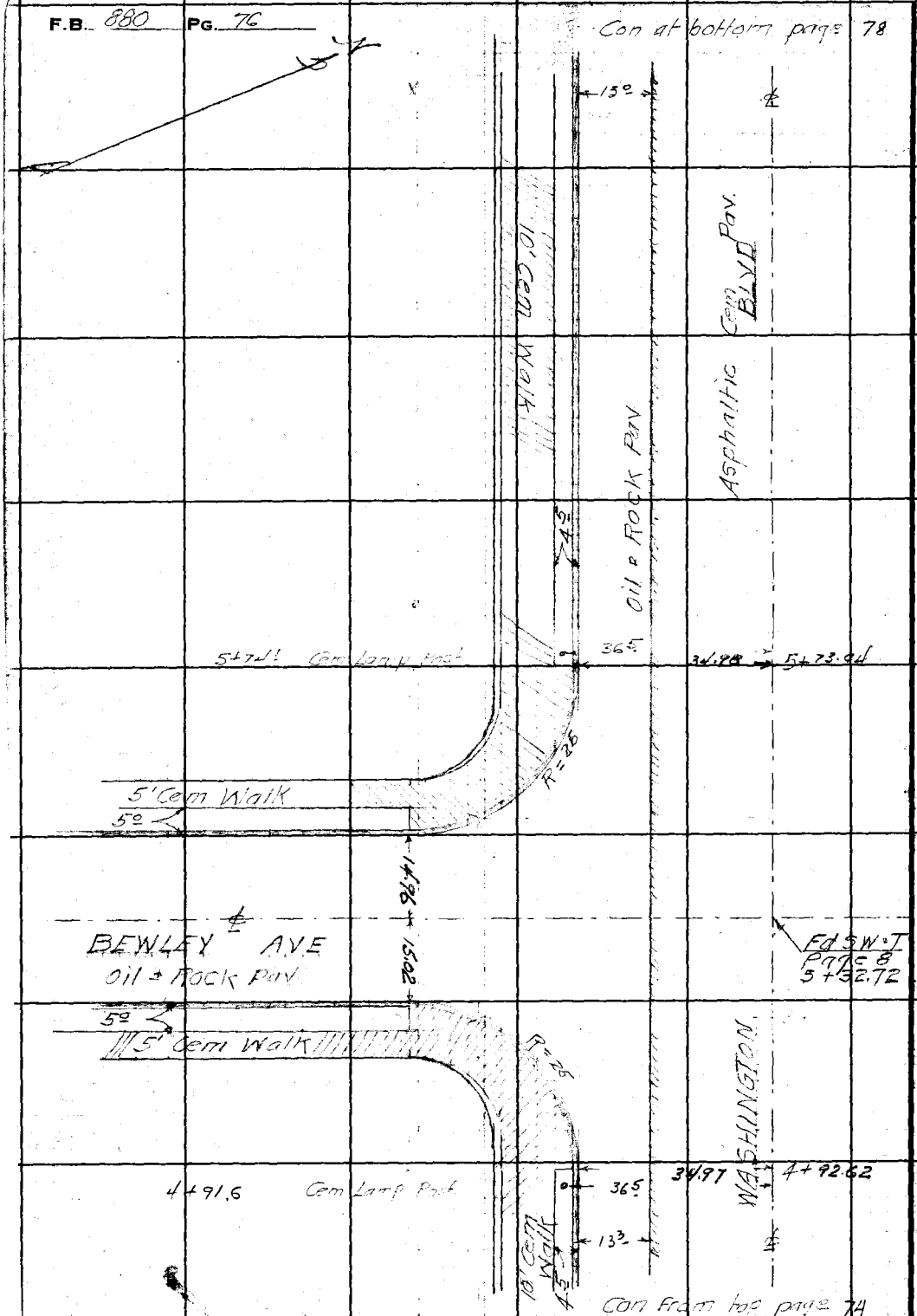

RETURN TO
LOS ANGELES COUNTY SURVEYOR
700 HALL OF RECORDS

Do not extend notes this side of this line.

Note: Any Additions or Changes on This Sheet Must be Made or Circled in **Red Ink** With Date and Name of Person Making Change.

7-T

Notes Ck'd by D. M. Finley	Survey of WASHINGTON BLVD
Map No. B-1740	W. O. 8323 Tape No. St'd °F
Office Work	Surveyed by W. A. Miller
Checked	Notes W.A.M. °F S.L. Date Aug 1941
Date	Indexed A. C. Johnson

F.B. 880 PG. 77

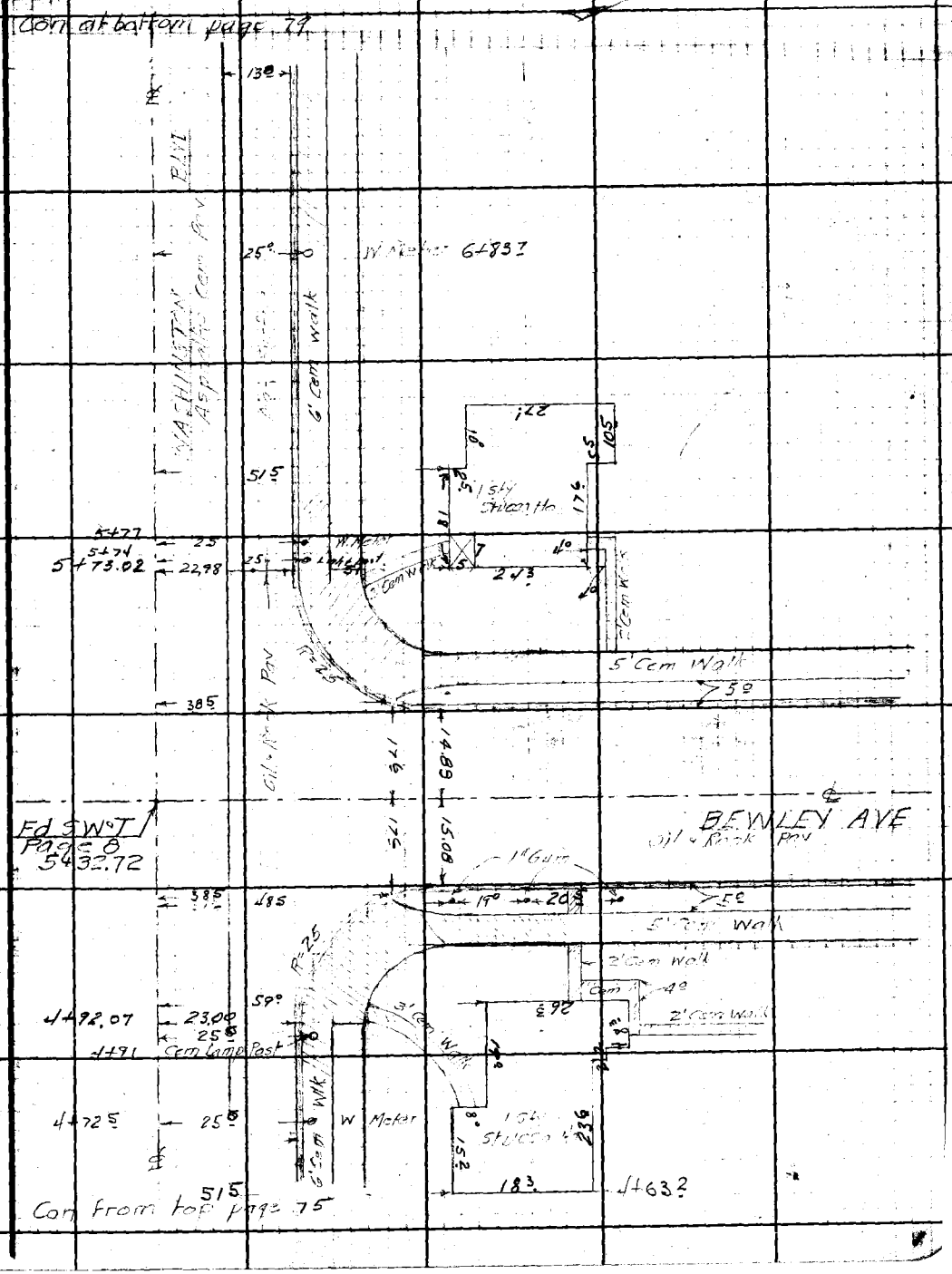

Note: Any Additions or Changes on This Sheet Must be Made or Circled in Red Ink With Date and Name of Person Making Change.

Do not extend notes this side of this line.

RETURN TO
LOS ANGELES COUNTY SURVEYOR
700 HALL OF RECORDS

FORM 247 5M 10-39

8-T

F.B. 880 PG. 78

Con at bottom page 80

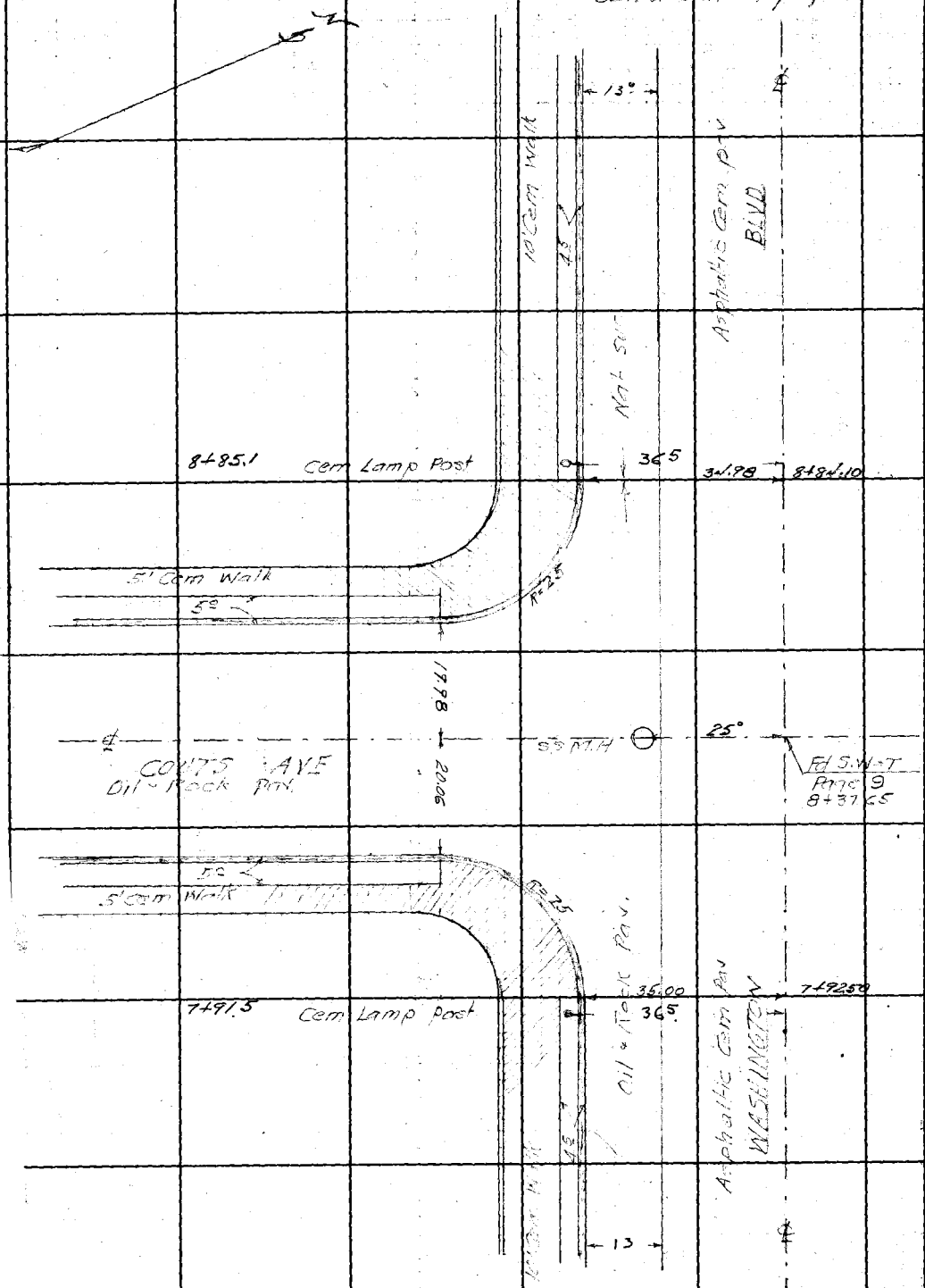

Con from top page 76

RETURN TO
LOS ANGELES COUNTY SURVEYOR
700 HALL OF RECORDS
Do not extend notes this side of this line.

Note: Any Additions or Changes on This Sheet Must be Made or Circled in Red Ink With Date and Name of Person Making Change.

Notes Ck'd by D. M. Finley	Survey of WASHINGTON BLVD	F.B. [illegible] Pg. 77
Map No. B-1740	W. O. 8823 Tape No. St'd °F.	
Office Work	Surveyed by W.A. Miller	
Checked	Notes W.A.M. & F.S.L. Date Aug 1941	
Date	Indexed A. C. Johnson	

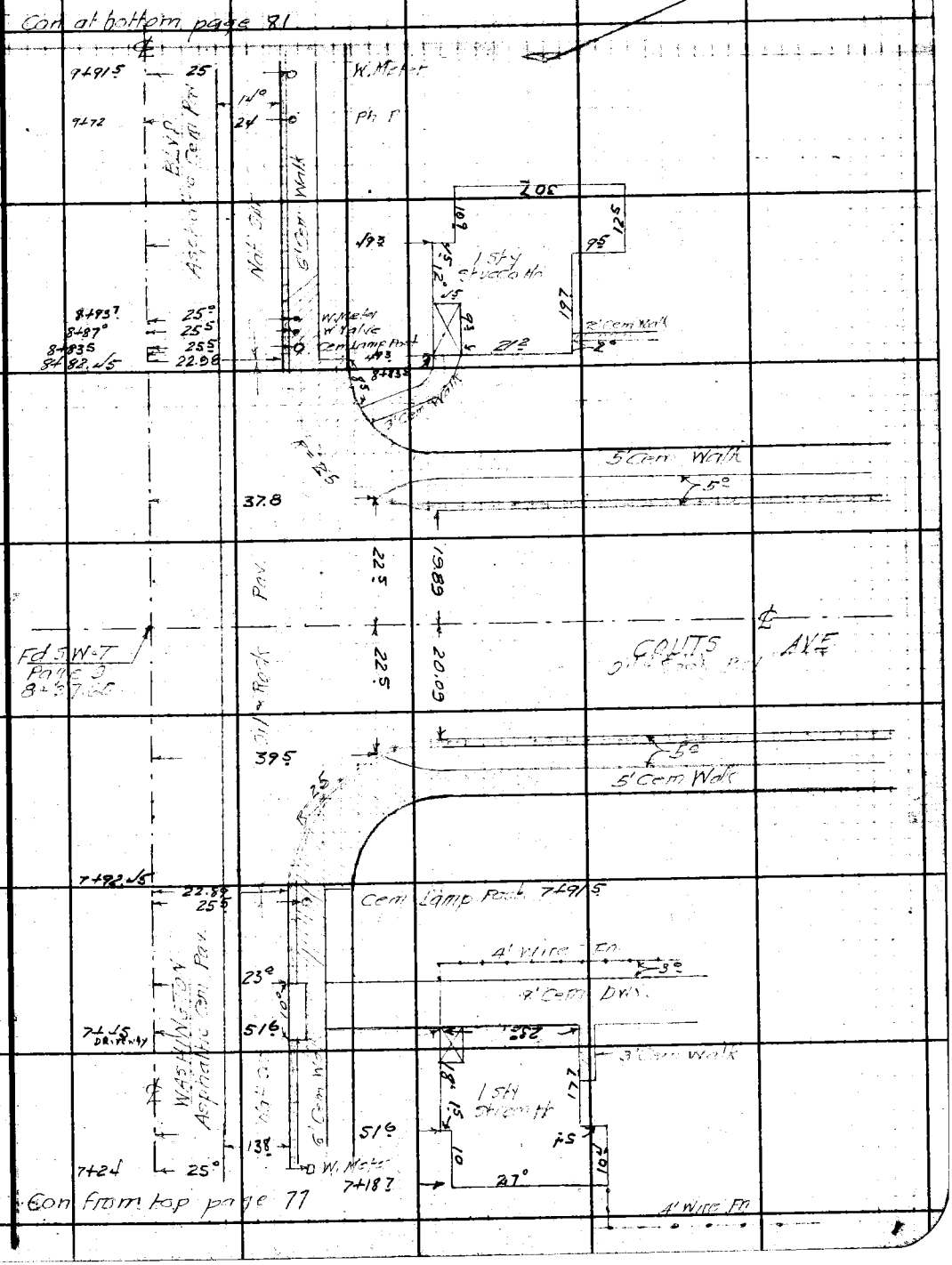

Note: Any Additions or Changes on This Sheet Must be Made or Circled in Red Ink With Date and Name of Person Making Change.

Do not extend notes this side of this line.

RETURN TO
LOS ANGELES COUNTY SURVEYOR
700 HALL OF RECORDS

FORM 247 5M 10-39

10-T

F.B. 880 PG. 80

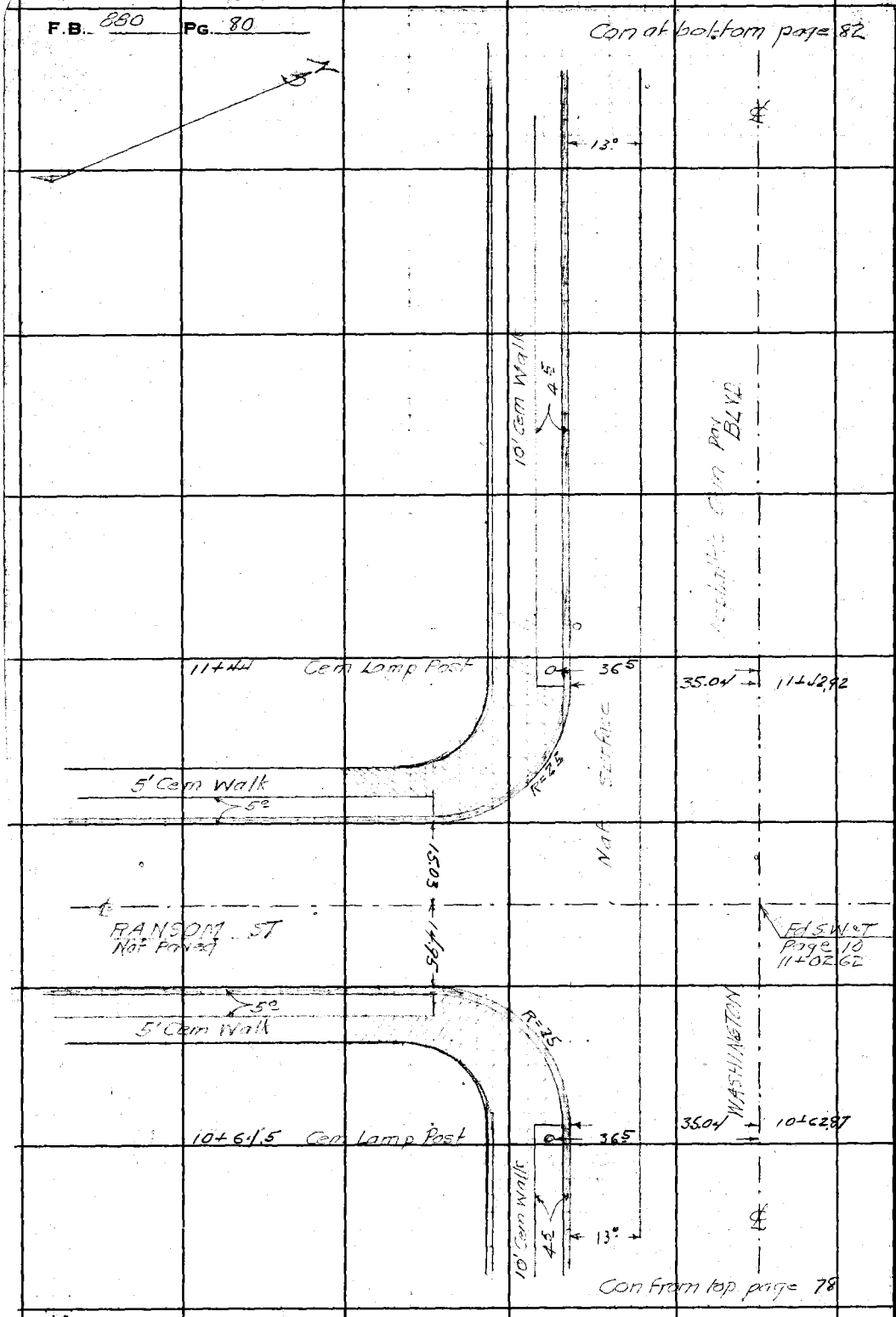

RETURN TO
LOS ANGELES COUNTY SURVEYOR
700 HALL OF RECORDS

Do not extend notes this side of this line.

Note: Any Additions or Changes on This Sheet Must be Made or Circled in Red Ink With Date and Name of Person Making Change.

11-T

Notes Ck'd by D. M. Finley	Survey of WASHINGTON BLVD
Map No. B-1740	W. O. 8323 Tape No. ____ St'd ____ °F
Office Work ____	Surveyed by W.A. Miller
Checked ____	Notes WAM • FSL Date Aug 1941
Date ____	Indexed A. C. Johnson

F.B. 880 Pg. 81

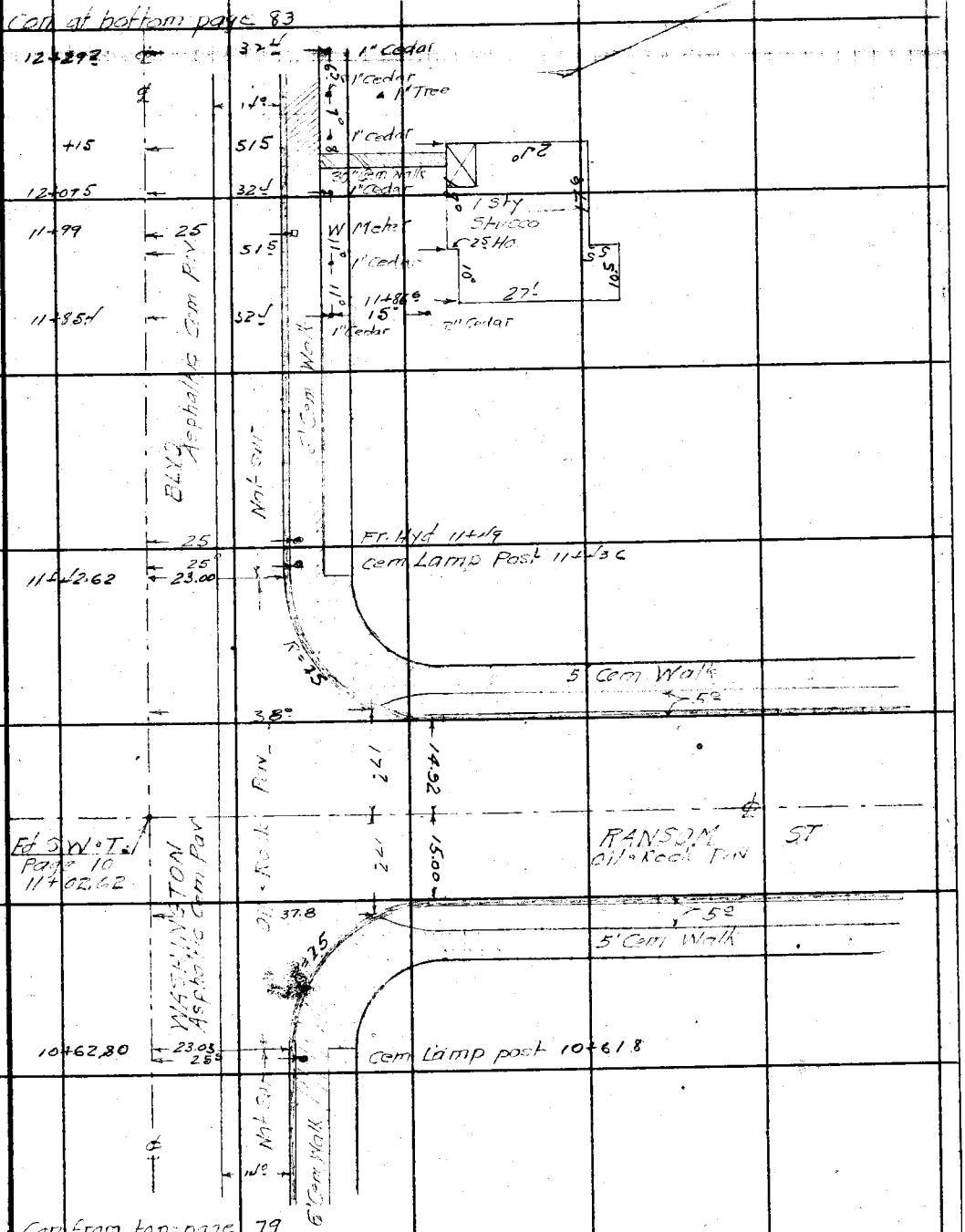

Note: Any Additions or Changes on This Sheet Must be Made or Circled in Red Ink With Date and Name of Person Making Change.

Do not extend notes this side of this line.

RETURN TO
LOS ANGELES COUNTY SURVEYOR
700 HALL OF RECORDS

FORM 247 5M 12-40

12-T

F.B. 880 Pg. 82

Con at bottom page 84

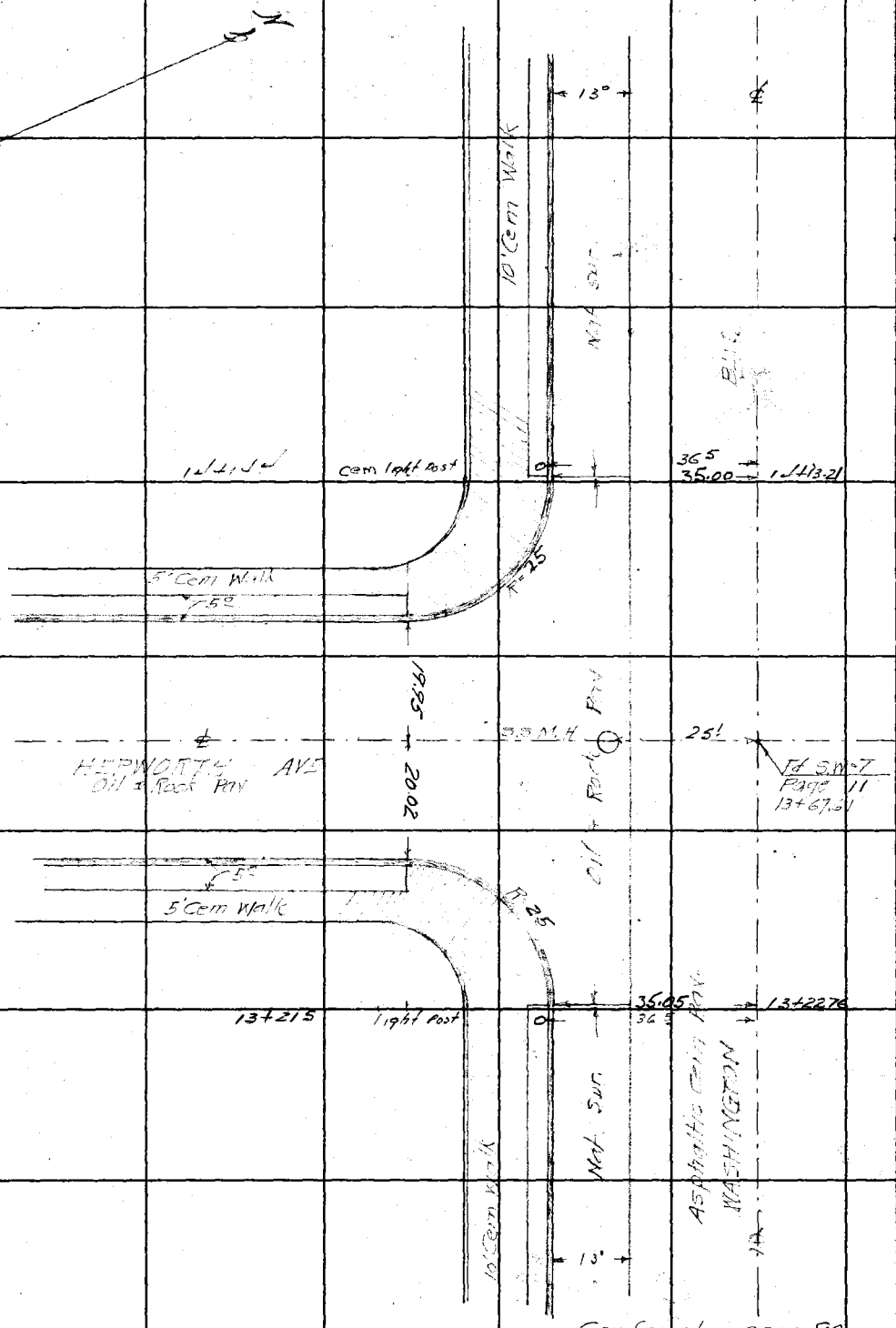

Con from top page 80

RETURN TO
LOS ANGELES COUNTY SURVEYOR
700 HALL OF RECORDS

Do not extend notes this side of this line.

Note: Any Additions or Changes on This Sheet Must be Made or Circled in **Red Ink** With Date and Name of Person Making Change.

13-T

Notes Ck'd by D. M. Finley	Survey of WASHINGTON BLVD
Map No. B-1740	W. O. 8323 Tape No. ____ St'd ____ °F
Office Work ____	Surveyed by W. A. Miller
Checked ____	Notes WAM. · F.S.L. Date AUG 1941
Date ____	Indexed A. C. Johnson

F.B. 880 Pg. 83

Con at bottom page 85

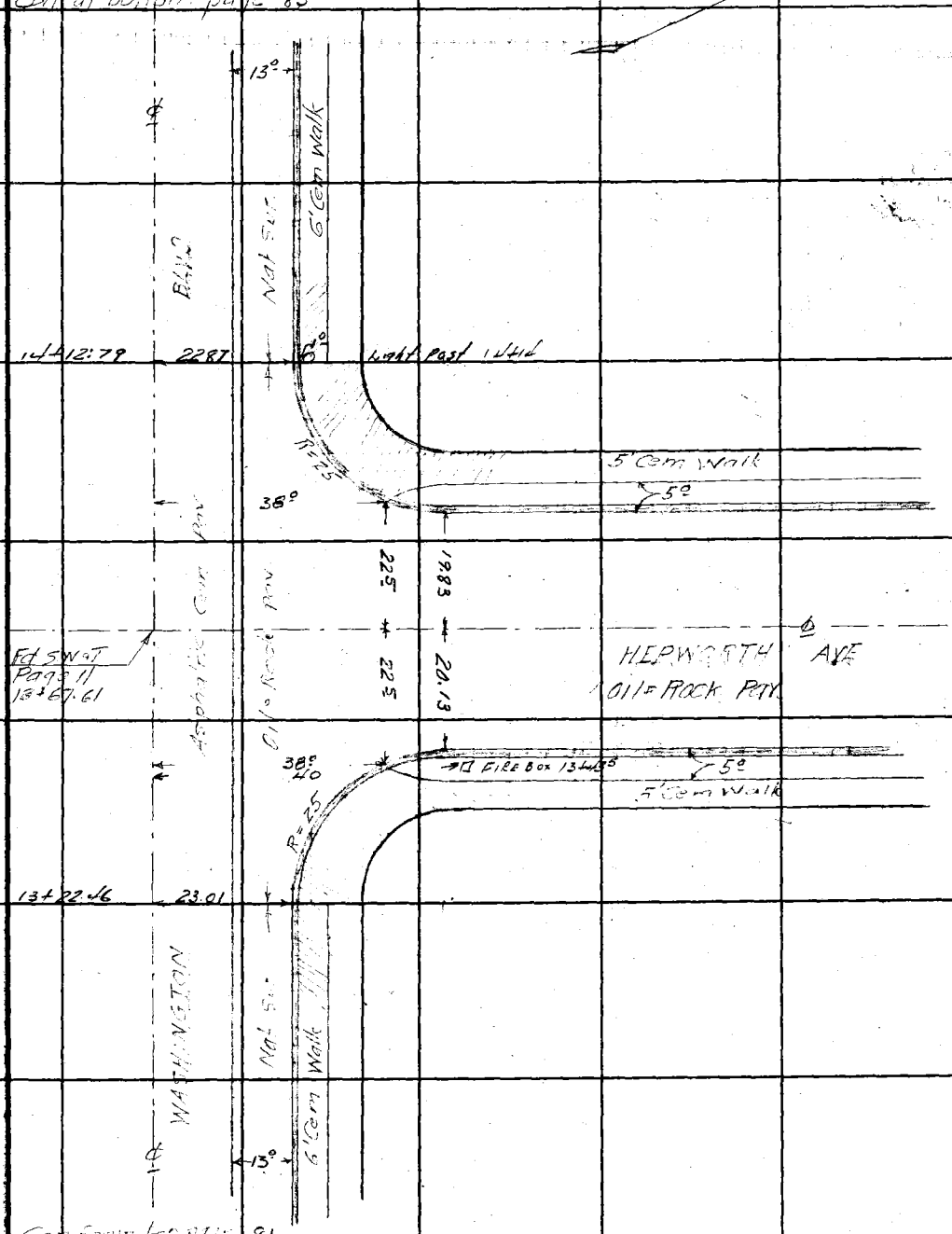

Con from top page 81

Note: Any Additions or Changes on This Sheet Must be Made or Circled in Red Ink With Date and Name of Person Making Change

Do not extend notes this side of this line.

RETURN TO
LOS ANGELES COUNTY SURVEYOR
700 HALL OF RECORDS

FORM 247 3M 12-40

14-T

F.B. 880 PG. 84

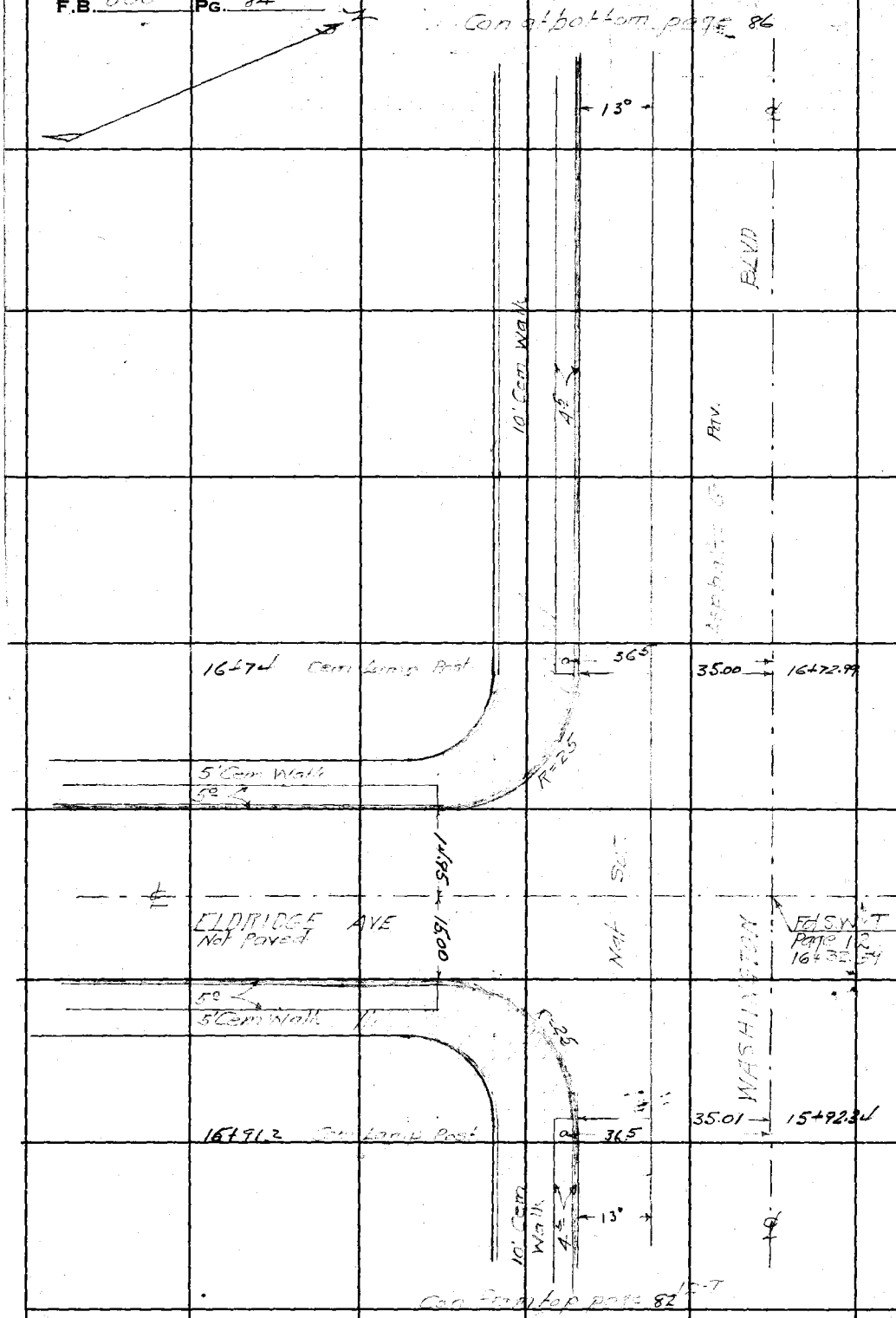

RETURN TO:
LOS ANGELES COUNTY SURVEYOR
700 HALL OF RECORDS

Do not extend notes this side of this line.

Note: Any Additions or Changes on This Sheet Must be Made or Circled in **Red Ink** With Date and Name of Person Making Change.

15-T

Notes Ck'd by D. M. Finley	Survey of WASHINGTON BLVD
Map No. B-1740	W. O. 8323 Tape No. ____ St'd ____ °F
Office Work	Surveyed by W.A. Miller
Checked	Notes WAM - FSL Date Aug 19[illegible]
Date	Indexed A. C. Johnson

F.B. 880 Pg. 85

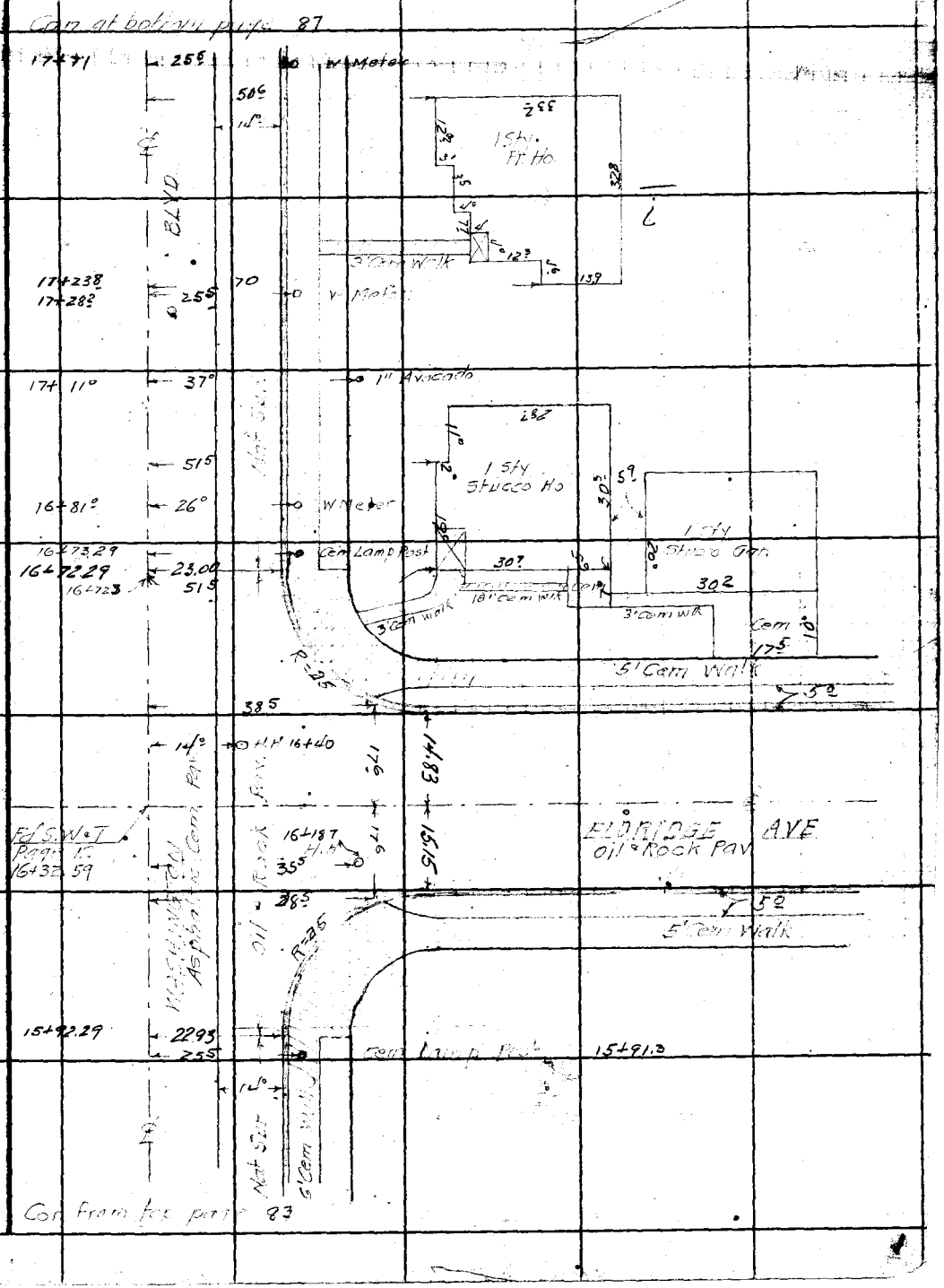

Note: Any Additions or Changes on This Sheet Must be Made or Circled in Red Ink With Date and Name of Person Making Change.

Do not extend notes this side of this line.

RETURN TO
LOS ANGELES COUNTY SURVEYOR
700 HALL OF RECORDS

FORM 247 5M 12-40

16-T

F.B. 880 PG. 86

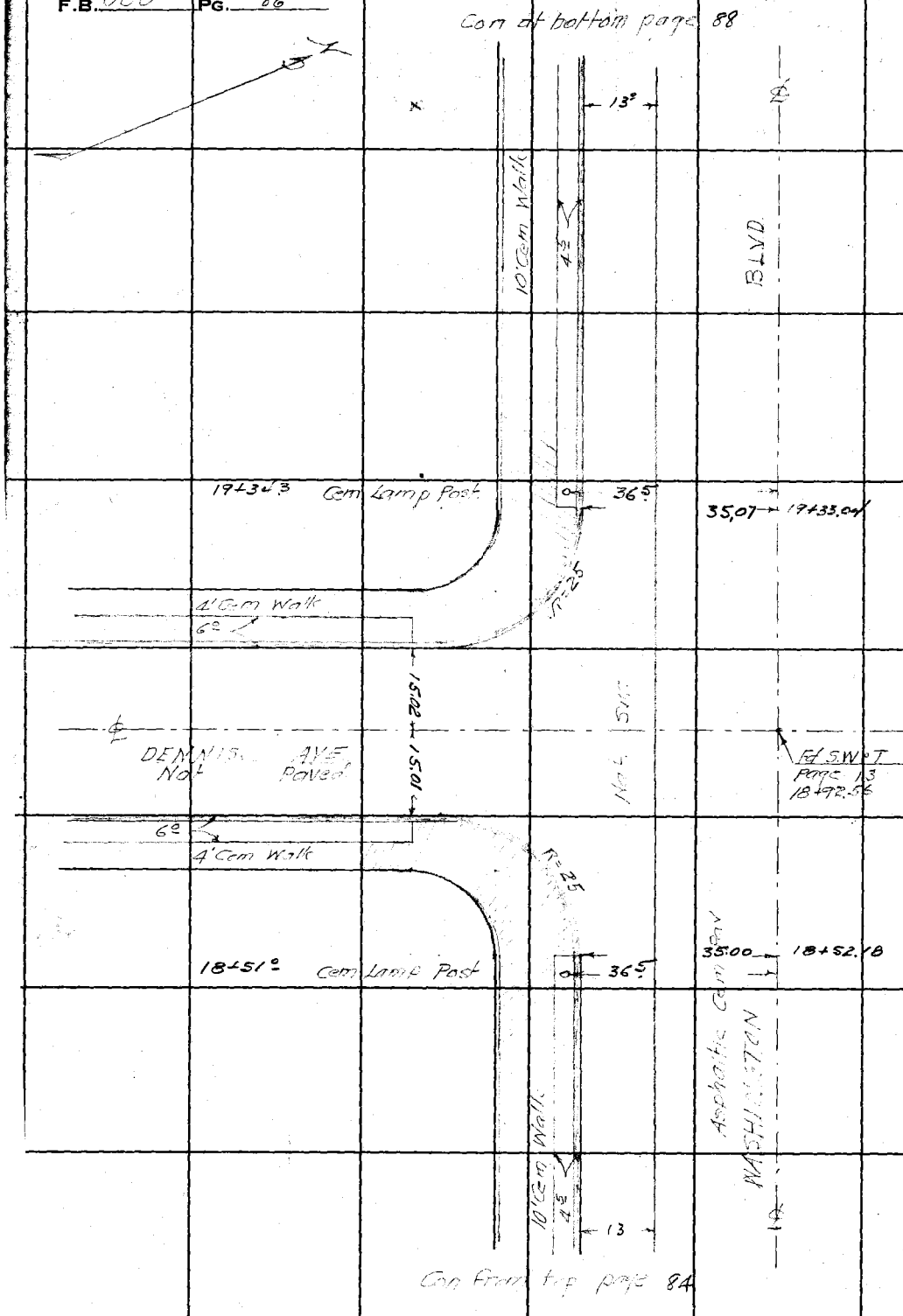

RETURN TO
LOS ANGELES COUNTY SURVEYOR
700 HALL OF RECORDS

Do not extend notes this side of this line.

Note: Any Additions or Changes on This Sheet Must be Made or Circled in Red Ink With Date and Name of Person Making Change.

17-T

Notes Ck'd by D. M. Finley	Survey of Washington
Map No. B-1740	W. O. 5323 Tape No. St'd °F
Office Work	Surveyed by H. A. Miller
Checked	Notes W.A.M. • F.S.L. Date Aug 1941
Date	Indexed A. C. Johnson

F.B. 880 PG. 81

Cont at bottom page 89

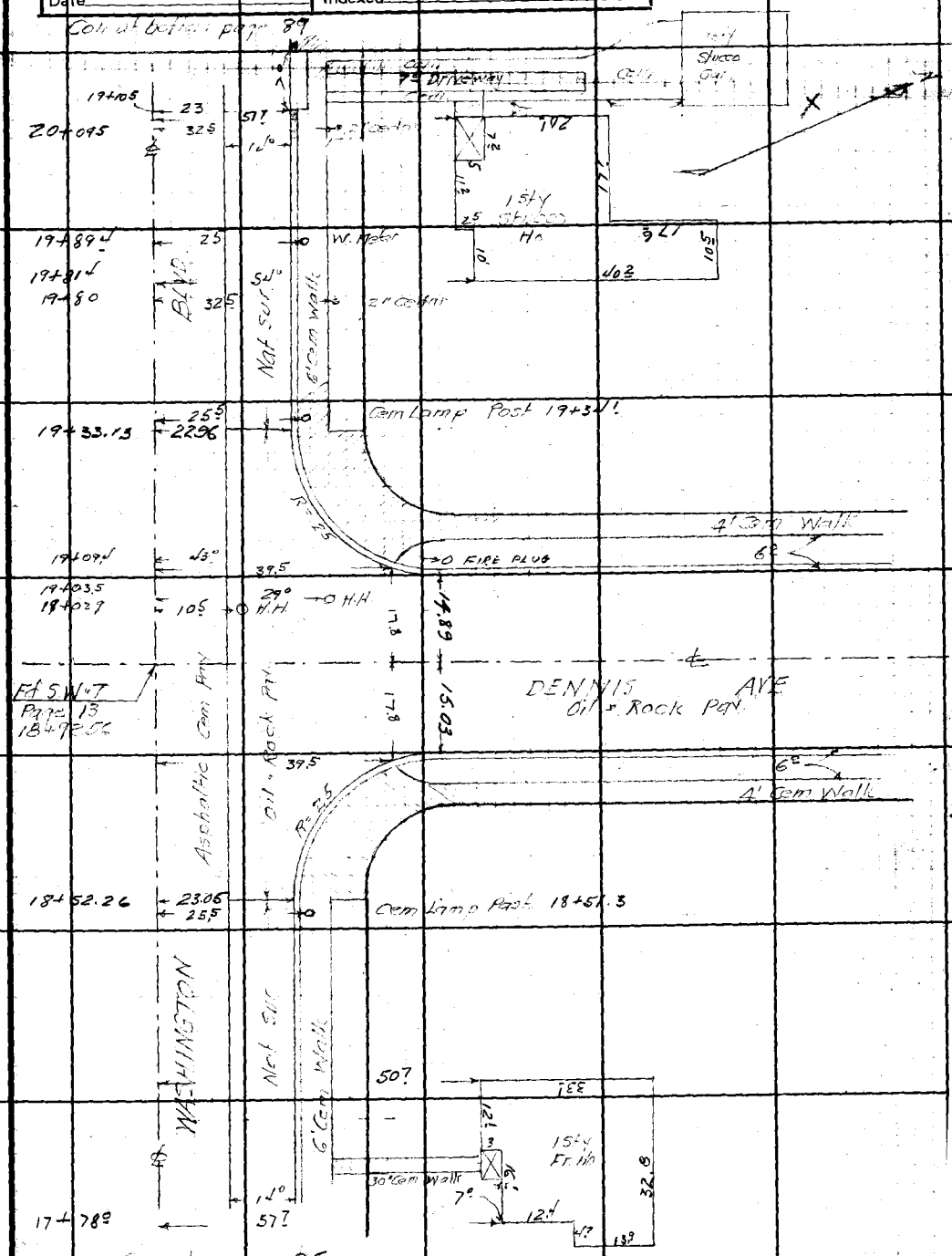

Note: Any Additions or Changes on This Sheet Must be Made or Circled in Red Ink With Date and Name of Person Making Change.

Do not extend notes this side of this line.

RETURN TO
LOS ANGELES COUNTY SURVEYOR
700 HALL OF RECORDS

FORM 247 5M 10-89

18-T

F.B. 880 PG. 88

Con at bottom page 90

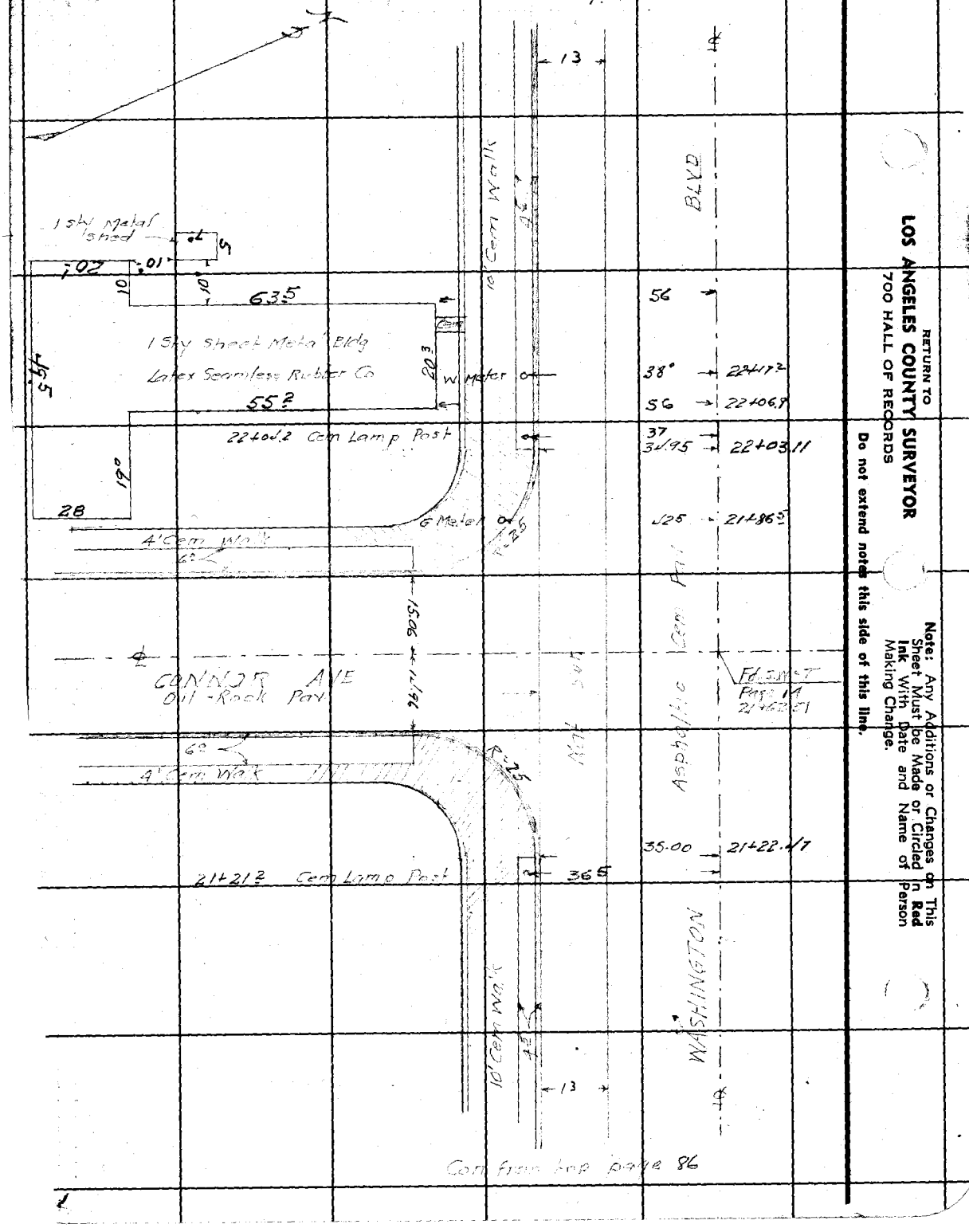

RETURN TO
LOS ANGELES COUNTY SURVEYOR
700 HALL OF RECORDS

Do not extend notes this side of this line.

Note: Any Additions or Changes on This Sheet Must be Made or Circled in **Red Ink** With Date and Name of Person Making Change.

19-T

Notes Ck'd by D. M. Finley	Survey of WASHINGTON BLVD.
Map No. B-1740	W. O. 8333 Tape No. St'd °F
Office Work	Surveyed by W A Miller
Checked	Notes W.A.M. - F.S.L. Date Aug 1941
Date	Indexed A. C. Johnson

F.B. 880 Pg. 89

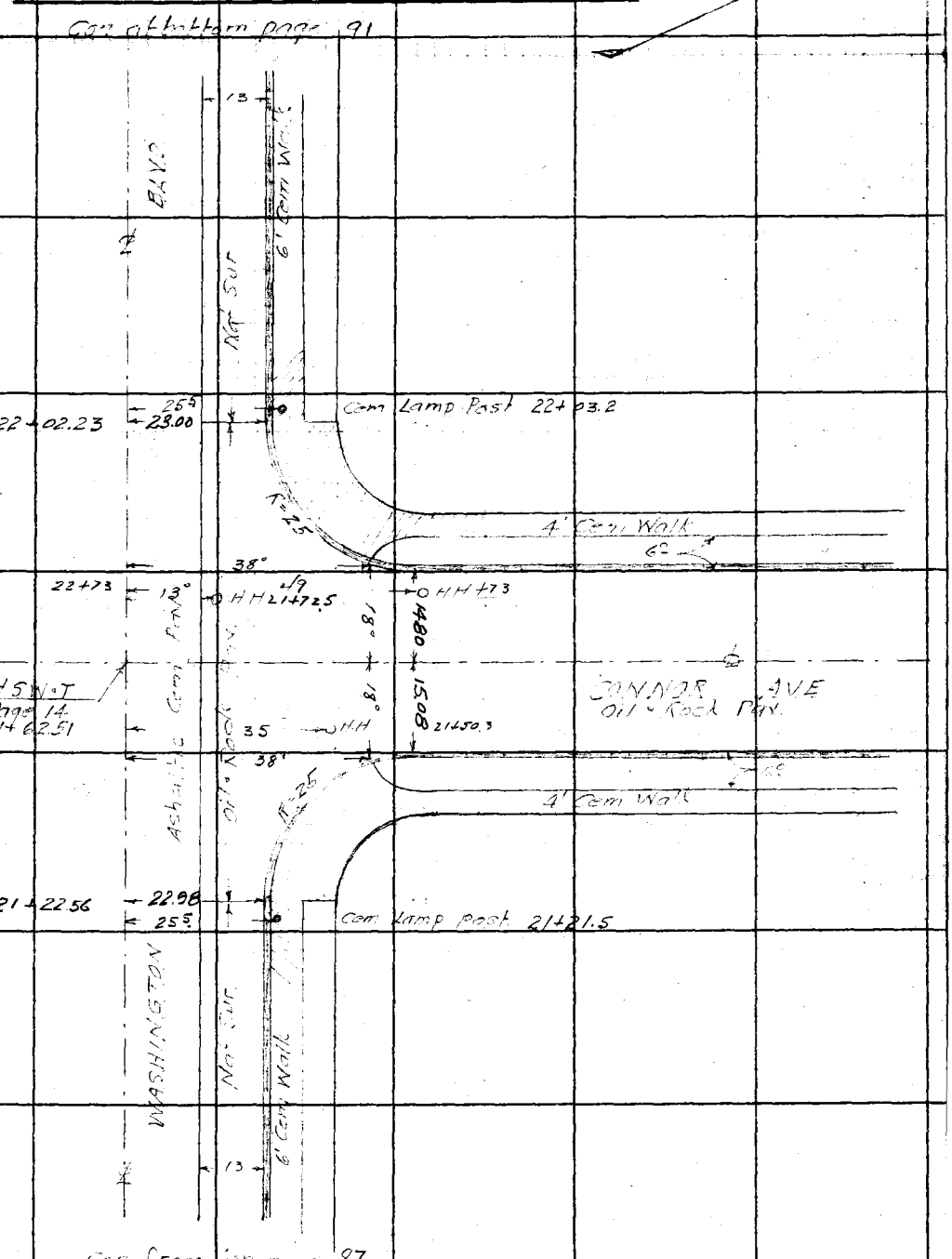

Note: Any Additions or Changes on This Sheet Must be Made or Circled in Red Ink With Date and Name of Person Making Change.

Do not extend notes this side of this line.

RETURN TO
LOS ANGELES COUNTY SURVEYOR
700 HALL OF RECORDS

FORM 247 5M 10-39

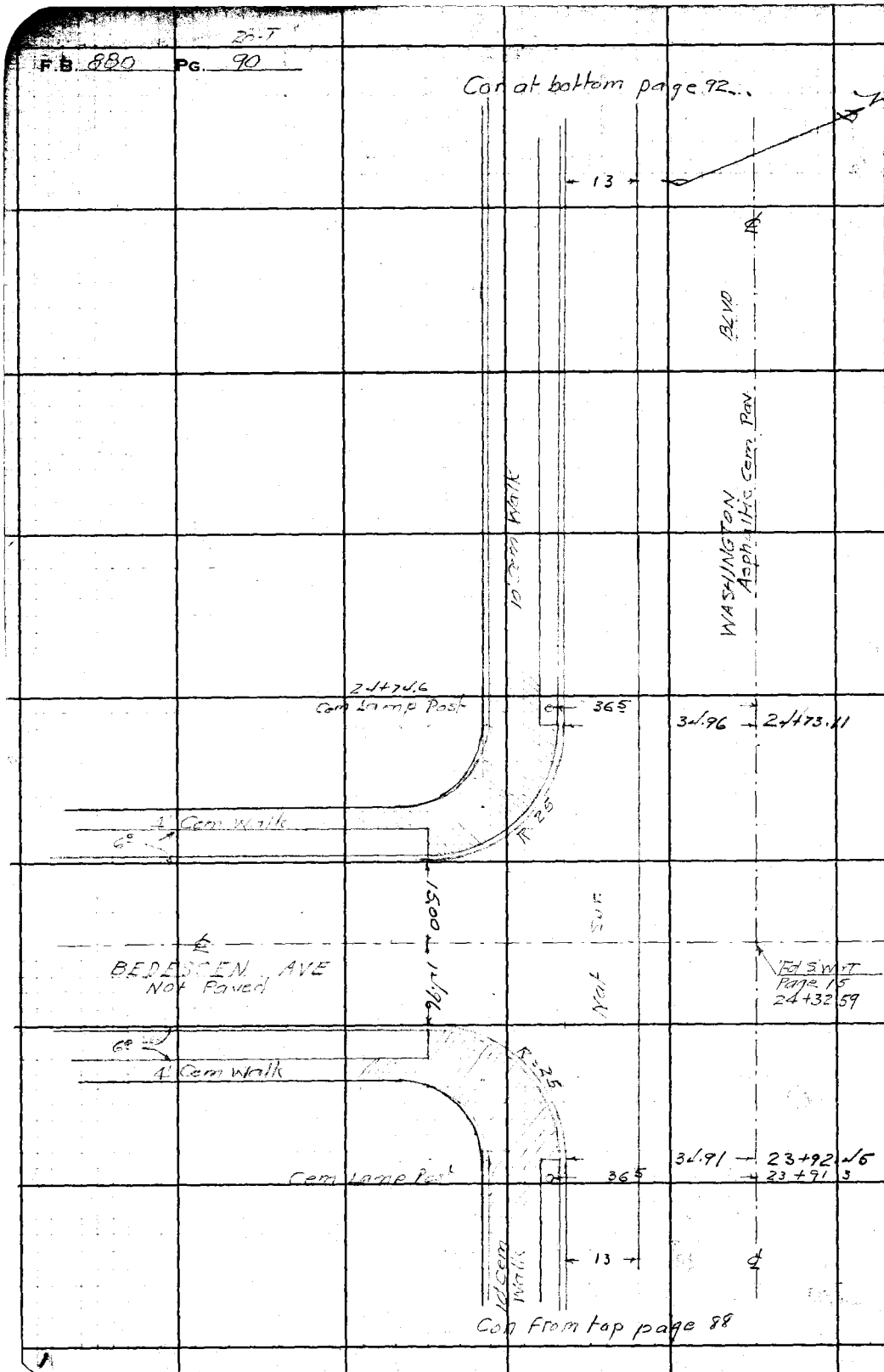

RETURN TO
LOS ANGELES COUNTY SURVEYOR
700 HALL OF RECORDS

Do not extend notes this side of this line.

Note: Any Additions or Changes on This Sheet Must be Made or Circled in **Red Ink** With Date and Name of Person Making Change.

Notes Ck'd by D. M. Finley	Survey of WASHINGTON BLVD
Map No. B-1740	W. O. 83E3 Tape No. St'd °F
Office Work	Surveyed by W. A. Miller
Checked	Notes W.A.M. FSL Date AUG 1941
Date	Indexed A. C. Johnson

F.B. 990 PG. 94

Con at bottom page 93

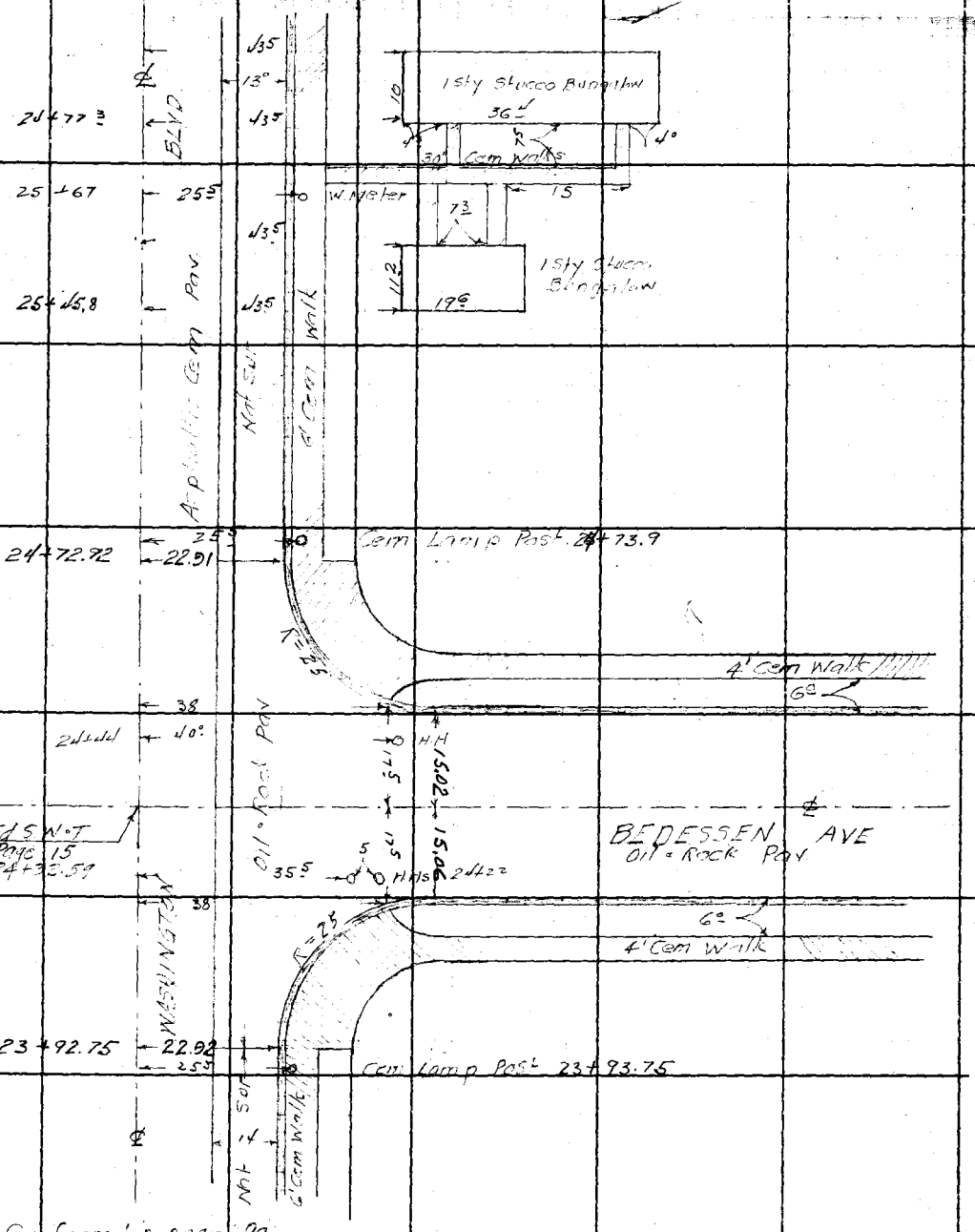

Con from top page 89

Note: Any Additions or Changes on This Sheet Must be Made or Circled in Red Ink With Date and Name of Person Making Change

Do not extend notes this side of this line.

RETURN TO
LOS ANGELES COUNTY SURVEYOR
700 HALL OF RECORDS

FORM 247 5M 10-39

22-T

F.B. 880 PG. 92

Con at bottom page 94

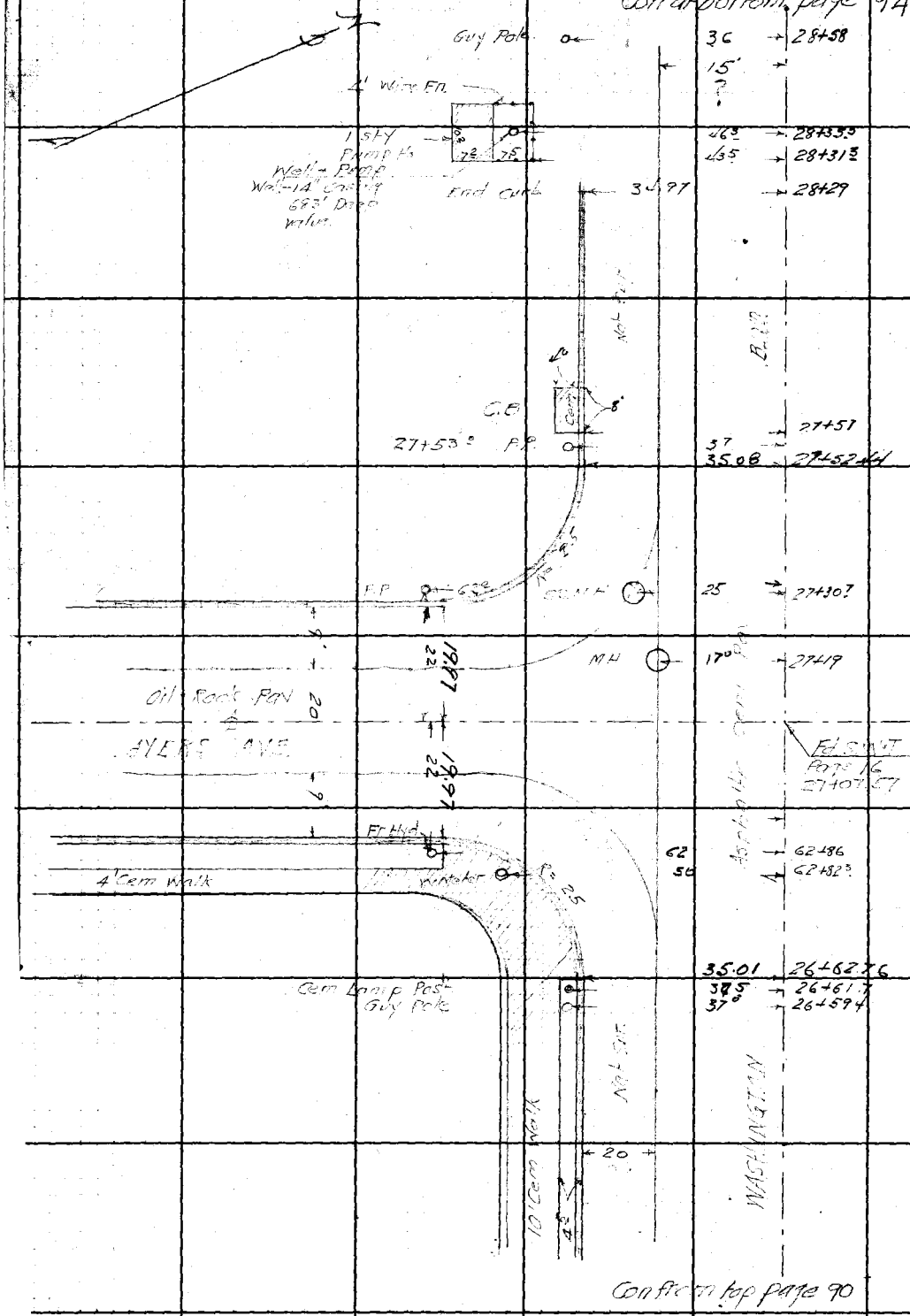

Con from top page 90

RETURN TO
LOS ANGELES COUNTY SURVEYOR
700 HALL OF RECORDS
Do not extend notes this side of this line.
Note: Any Additions or Changes on This Sheet Must be Made or Circled in Red Ink With Date and Name of Person Making Change.

Notes Ck'd by D. M. Finley	Survey of WASHINGTON BLVD
Map No. B-1740	W. O. 8323 Tape No. ____ St'd ____ °F
Office Work ____	Surveyed by W A Miller
Checked ____	Notes W.A.M. · F.S.L. Date Aug 1941
Date ____	Indexed A. C. Johnson

F.B. 880 Pg. 93

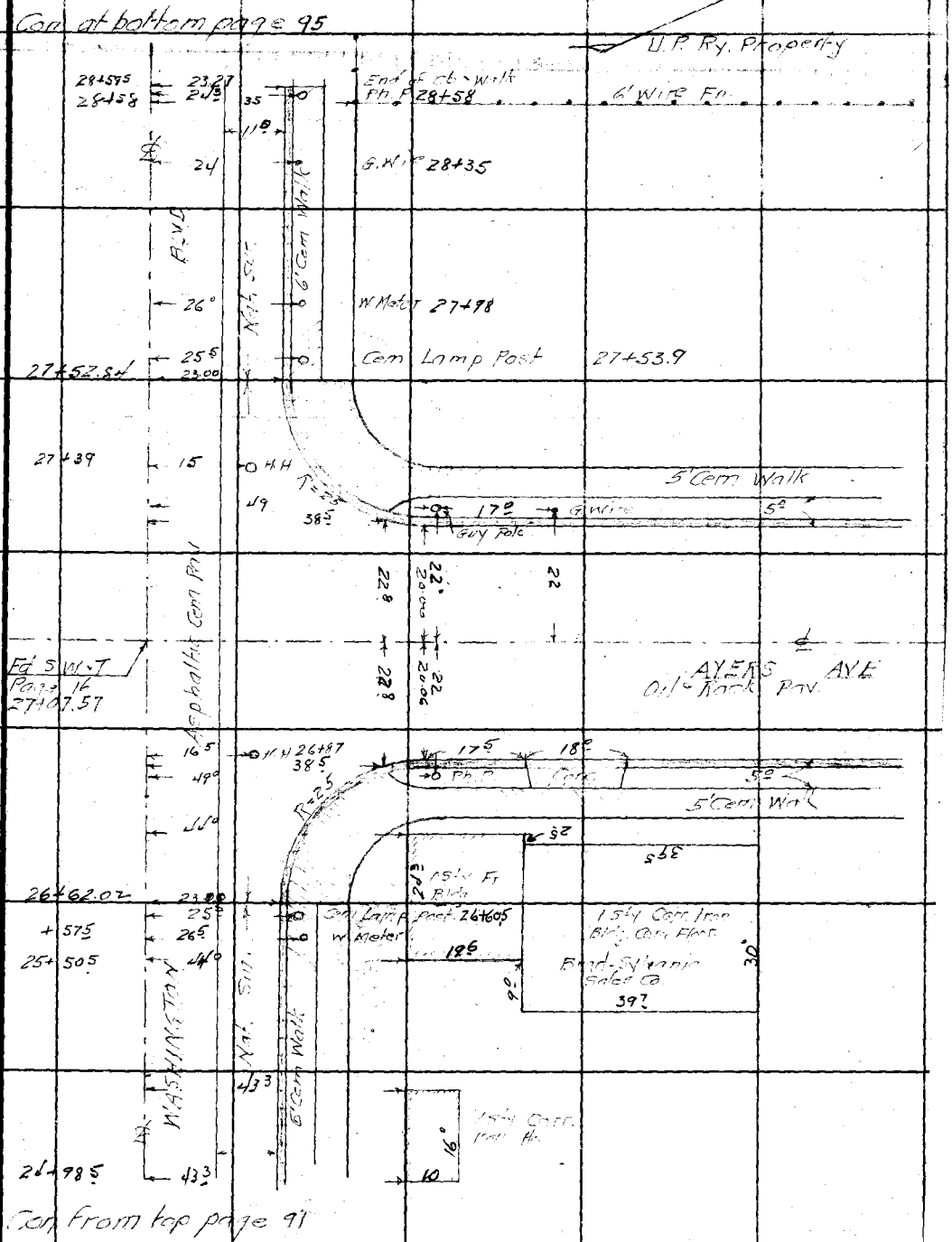

Note: Any Additions or Changes on This Sheet Must be Made or Circled in Red Ink With Date and Name of Person Making Change.

Do not extend notes this side of this line.

RETURN TO
LOS ANGELES COUNTY SURVEYOR
700 HALL OF RECORDS

FORM 247 5M 10-39

F.B. 880 PG. 94 24-T

Con at bottom page 96

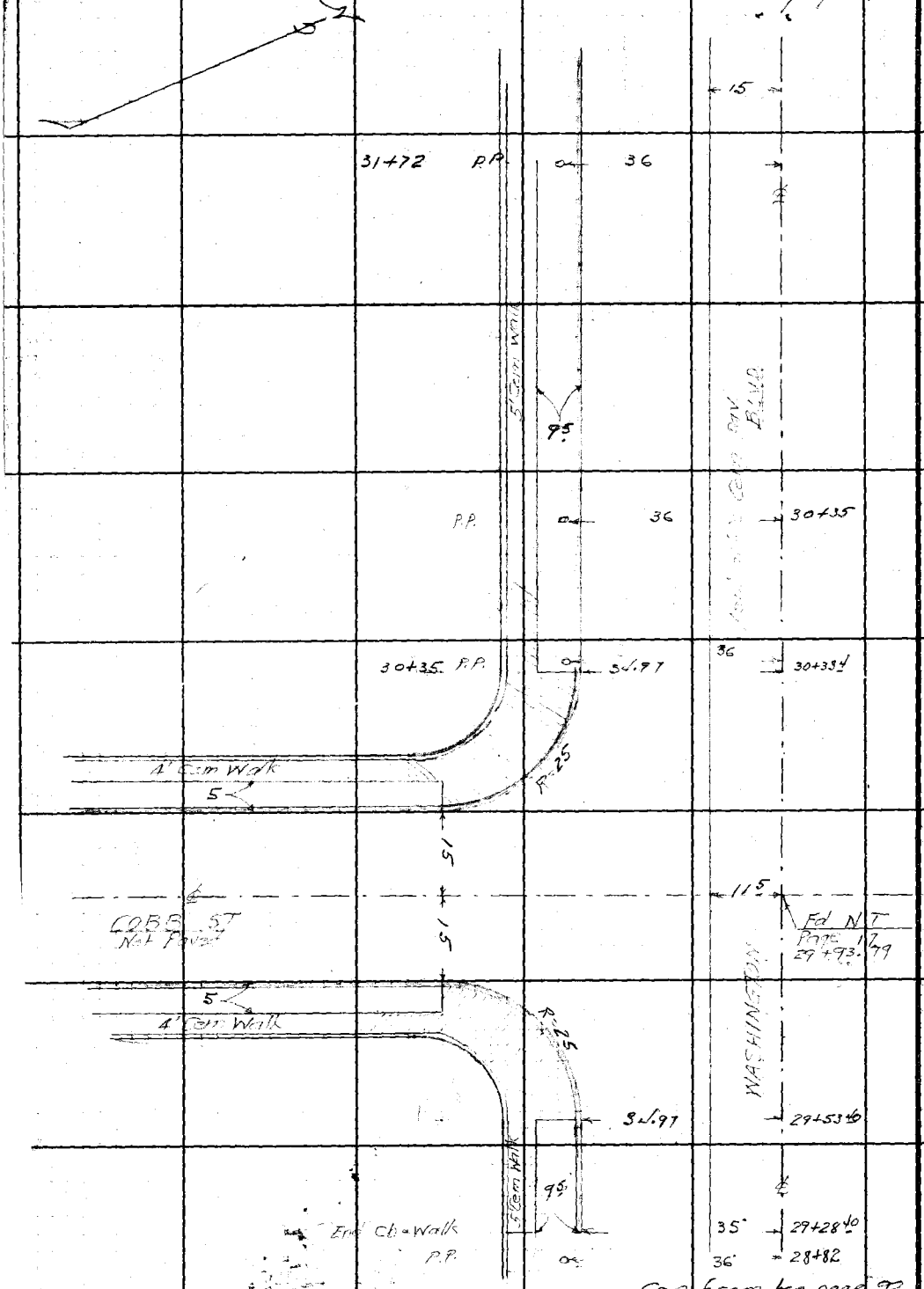

Con from top page 92

RETURN TO
LOS ANGELES COUNTY SURVEYOR
700 HALL OF RECORDS
Do not extend notch this side of this line.

Note: Any Additions or Changes on This Sheet Must be Made or Circled in **Red Ink** With Date and Name of Person Making Change.

25-T

Notes Ck'd by D. M. Finley	Survey of WASHINGTON BLVD
Map No. B-1740.	W. O. 8323 Tape No. ____ St'd ____ °F
Office Work	Surveyed by W.A. Miller
Checked	Notes W.A.M. · E.S.L. Date Aug 1941
Date	Indexed A. C. Johnson

F.B. 880 PG. 95

Con at bottom page 97

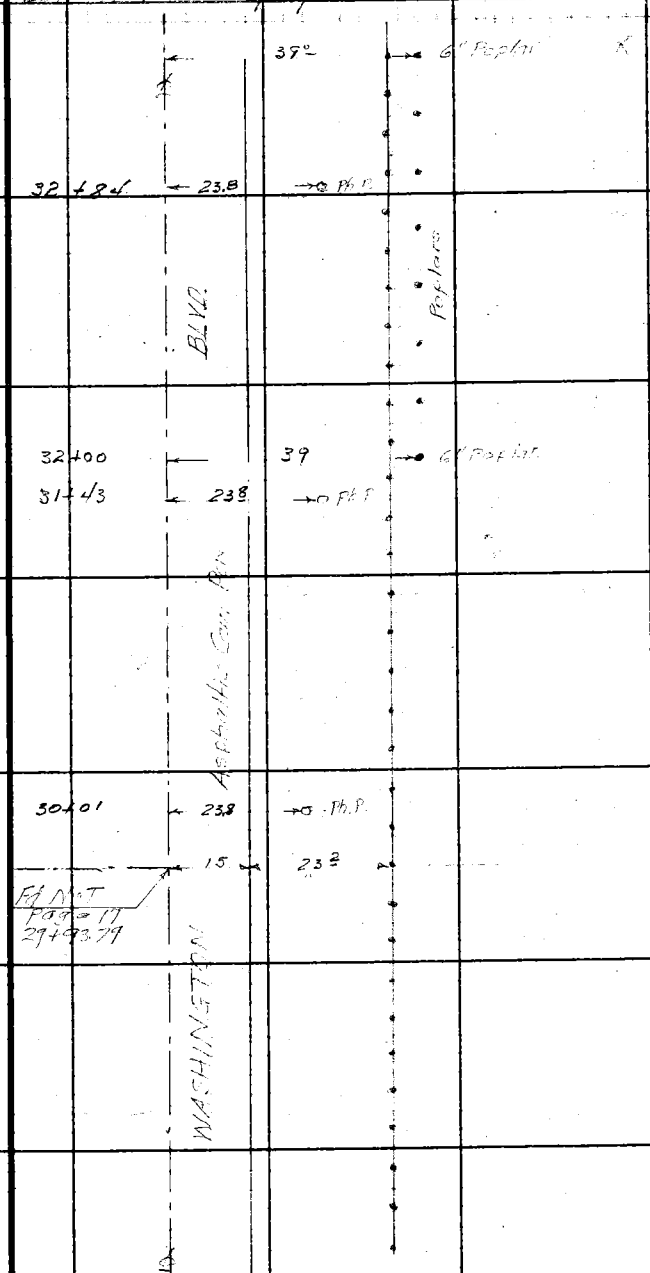

Con. From top page 93

Note: Any Additions or Changes on This Sheet Must be Made or Circled in Red Ink With Date and Name of Person Making Change.

Do not extend notes this side of this line.

RETURN TO
LOS ANGELES COUNTY SURVEYOR
700 HALL OF RECORDS

FORM 247 5M 10-39

26-T

F.B. 880 PG. 96

Con at bottom page 98



Con from top page 94

RETURN TO
LOS ANGELES COUNTY SURVEYOR
700 HALL OF RECORDS

Do not extend notes this side of this line.

Note: Any Additions or Changes on This Sheet Must be Made or Circled in **Red Ink** With Date and Name of Person Making Change.

27-T

Notes Ck'd by D. M. Finley	Survey of WASHINGTON BLVD
Map No. B-1740	W. 08323 Tape No. ____ St'd ____ °F
Office Work ____	Surveyed by W.A. Miller
Checked ____	Notes WAM-FSL Date Aug 1941
Date ____	Indexed A. C. Johnson

F.B. 880 Pg. 97

Con at bottom page 99

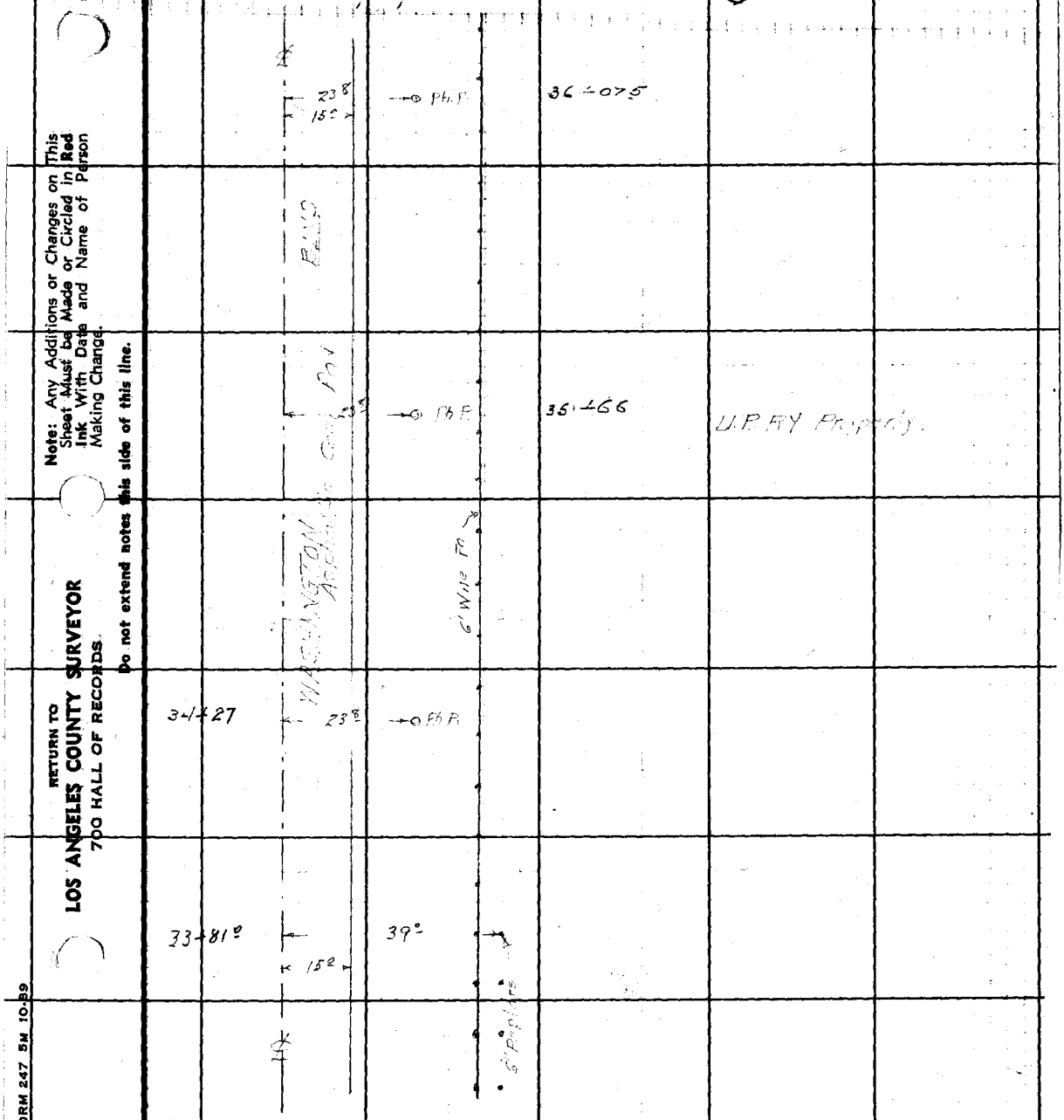

Con From top page 95

Note: Any Additions or Changes on This Sheet Must be Made or Circled in Red Ink With Date and Name of Person Making Change.

Do not extend notes this side of this line.

RETURN TO
LOS ANGELES COUNTY SURVEYOR
700 HALL OF RECORDS.

FORM 247 5M 10-39

28-T

F.B. 880 PG. 98

Con at bottom page 100

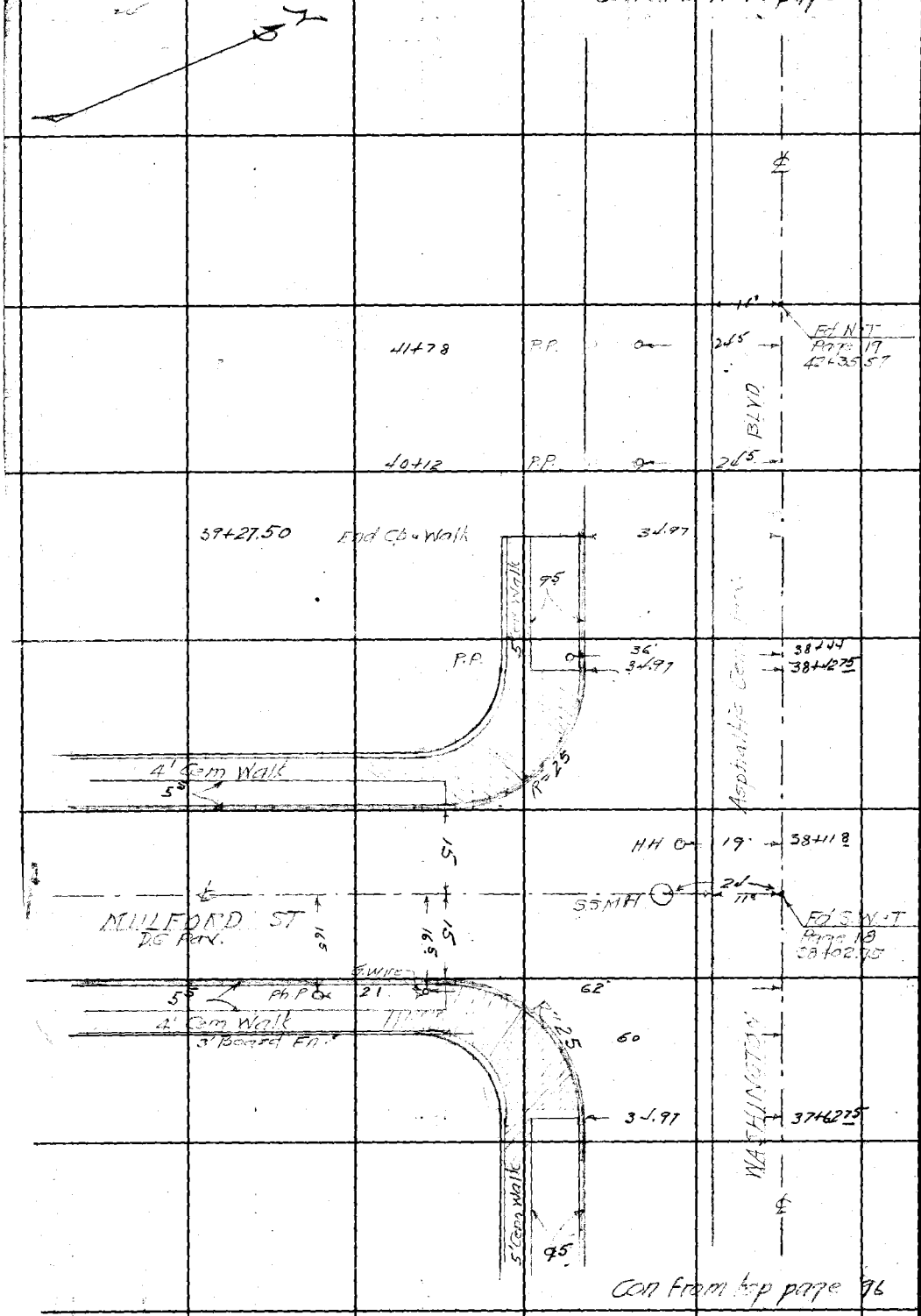

Con from top page 96

RETURN TO
LOS ANGELES COUNTY SURVEYOR
700 HALL OF RECORDS

Note: Any Additions or Changes on This Sheet Must be Made or Circled in Red Ink With Date and Name of Person Making Change.

Do not extend notes this side of this line.

29-T

Notes Ck'd by D. M. Finley	Survey of WASHINGTON BLVD	F.B. 880 PG. 79
Map No. B-1740	W. O. 8323 Tape No. ____ Std. ____ °F	
Office Work	Surveyed by W.A. Miller	
Checked	Notes W.A.M. & F.S.L. Date Aug 1941	
Date	Indexed A. C. Johnson	

Con at bottom page 101



Con from top page 97

Note: Any Additions or Changes on This Sheet Must be Made or Circled in Red Ink With Date and Name of Person Making Change.

Do not extend notes this side of this line.

RETURN TO
LOS ANGELES COUNTY SURVEYOR
700 HALL OF RECORDS

FORM 247 5M 10-39

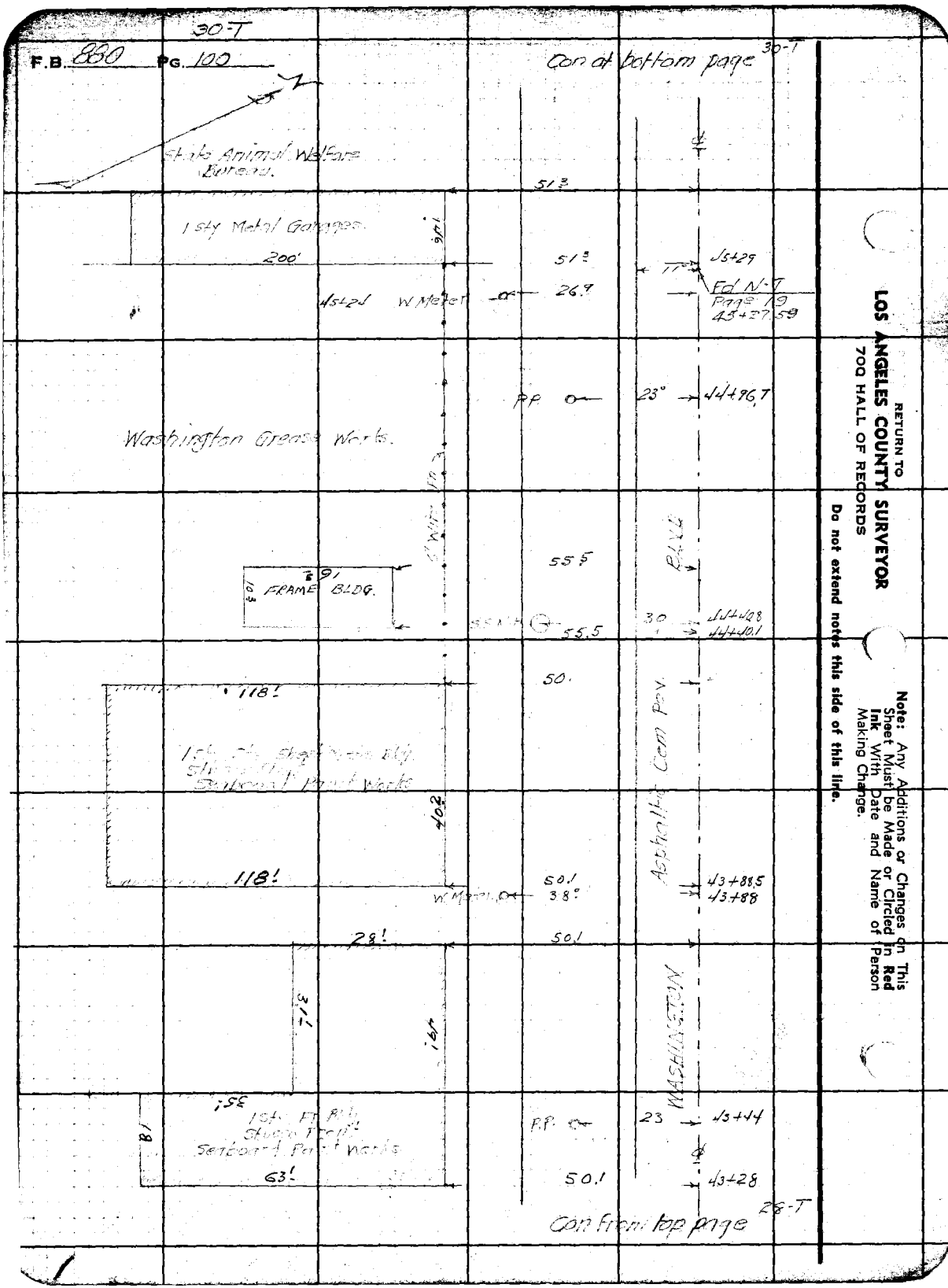

RETURN TO
LOS ANGELES COUNTY SURVEYOR
700 HALL OF RECORDS

Do not extend notes this side of this line.

Note: Any Additions or Changes on This Sheet Must be Made or Circled in **Red Ink** With Date and Name of Person Making Change.

31-T

Notes Ck'd by D. M. Finley	Survey of WASHINGTON BLVD	F.B. 380 Pg. 101
Map No. B-1740	W. O. 8323 Tape No. St'd °F	
Office Work	Surveyed by W.A. Miller	
Checked	Notes WAM · FSL Date Aug 1941	
Date	Indexed A. C. Johnson	



Note: Any Additions or Changes on This Sheet Must be Made or Circled in Red Ink With Date and Name of Person Making Change.

Do not extend notes this side of this line.

RETURN TO
LOS ANGELES COUNTY SURVEYOR
700 HALL OF RECORDS

FORM 247 5M 10-39

F.B. 880 Pg. 102

Con at bottom page 104

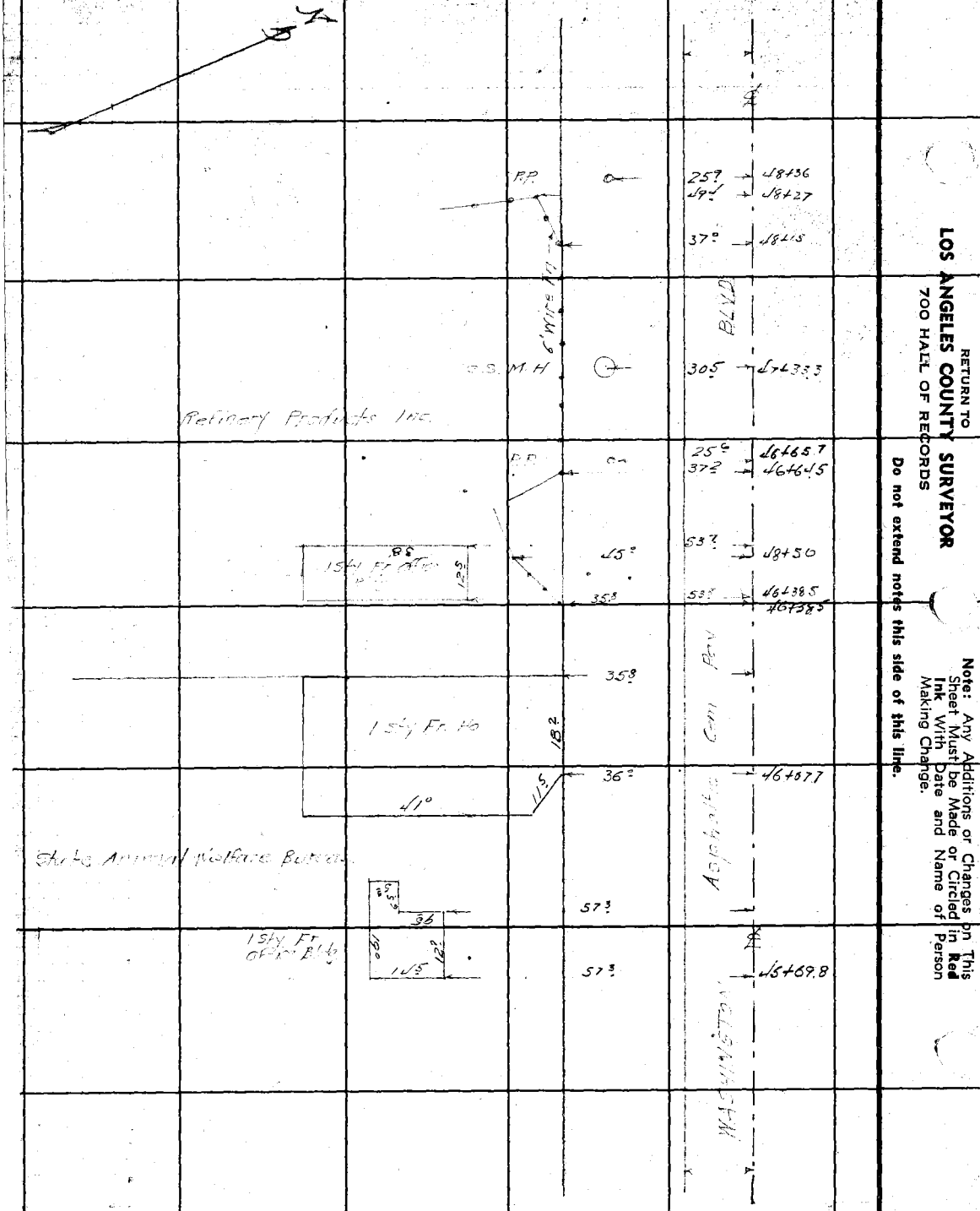

RETURN TO
LOS ANGELES COUNTY SURVEYOR
700 HALL OF RECORDS

Do not extend notes this side of this line.

Note: Any Additions or Changes on This Sheet Must be Made or Circled in **Red Ink** With Date and Name of Person Making Change.

33-T

Notes Ck'd by D. M. Finley	Survey of WASHINGTON BLVD
Map No. B-1740	W. O. 8323 Tape No. St'd °F
Office Work	Surveyed by W.A.Miller
Checked	Notes W.A.M. - F.S.L. Date Aug 1941
Date	Indexed A. C. Johnson

F.B. 880 PG. 103

Con at bottom page 105

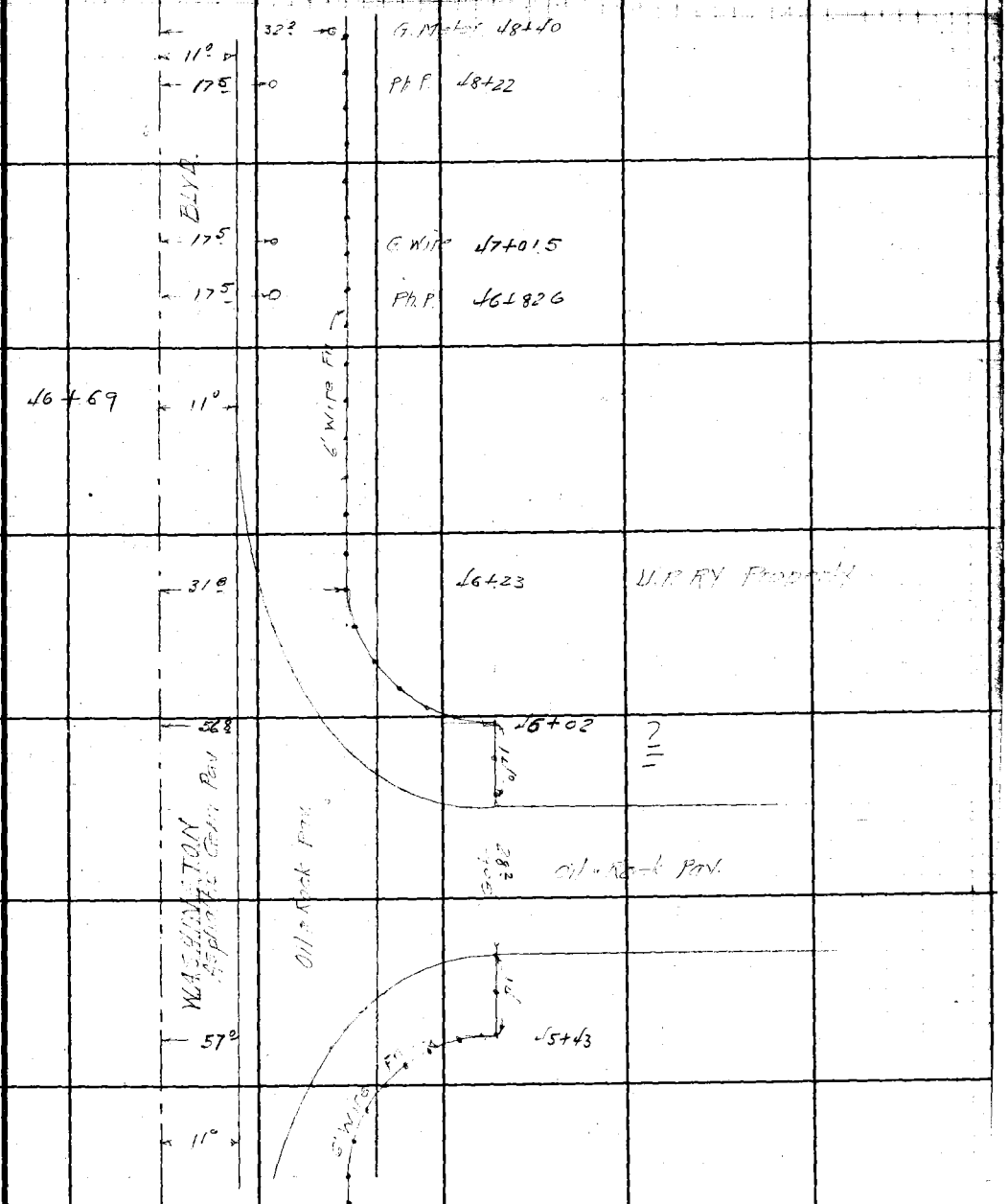

Con from top page 101

Note: Any Additions or Changes on This Sheet Must be Made or Circled in Red Ink With Date and Name of Person Making Change.

Do not extend notes this side of this line.

RETURN TO
LOS ANGELES COUNTY SURVEYOR
700 HALL OF RECORDS

FORM 247 5M 10-39

34-T

F.B. 880 PG. 104

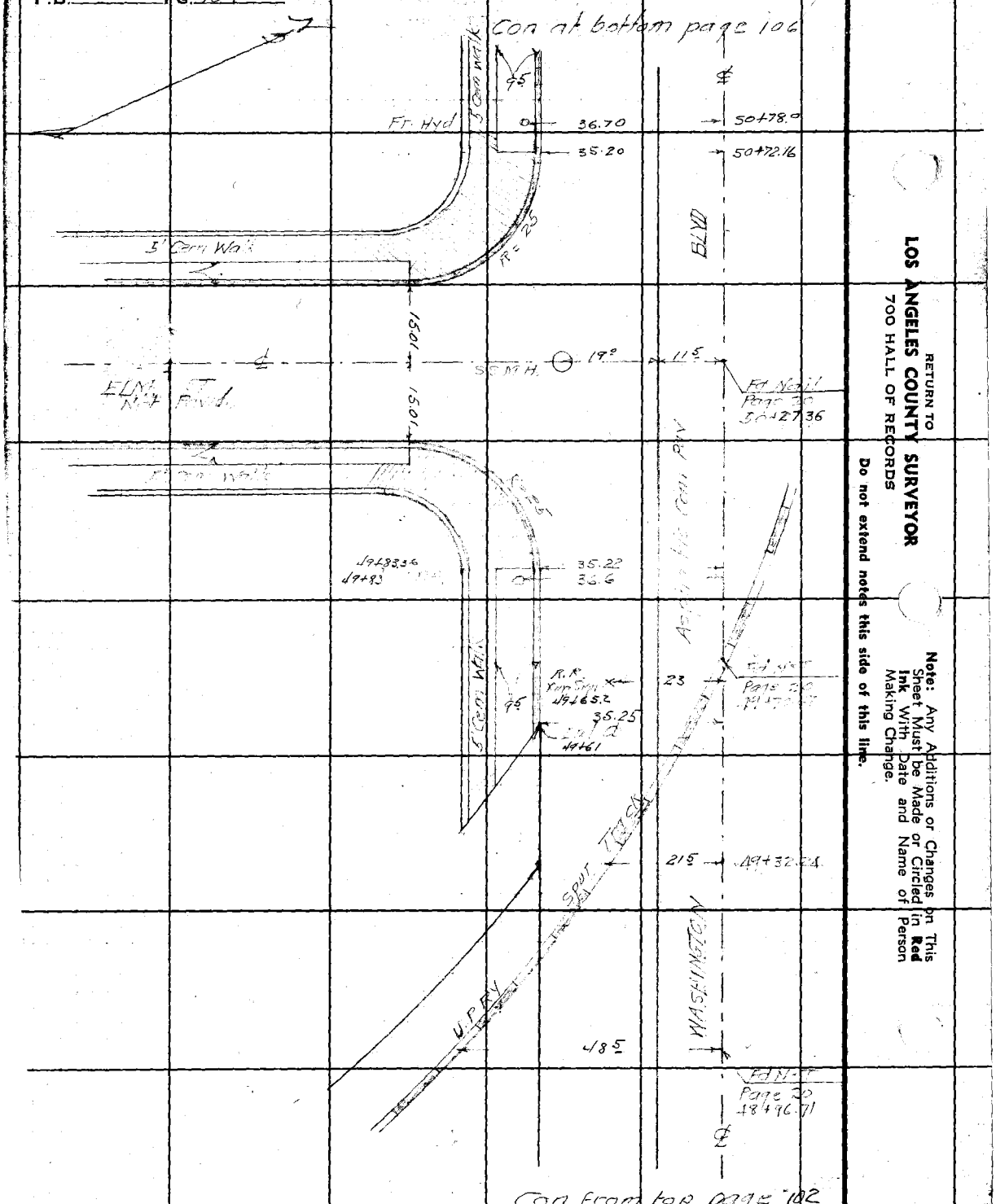

RETURN TO
LOS ANGELES COUNTY SURVEYOR
700 HALL OF RECORDS

Do not extend notes this side of this line.

Note: Any Additions or Changes on This Sheet Must be Made or Circled in **Red Ink** With Date and Name of Person Making Change.

35-7

Notes Ck'd by D. M. Finley	Survey of WASHINGTON BLVD
Map No. B-1740	W. O. 8323 Tape No. ____ St'd ____ °F
Office Work ____	Surveyed by W.A. Miller
Checked ____	Notes W.A.M. · F.S.L. Date Aug 1741
Date ____	Indexed A. C. Johnson

F.B. 880 PG. 105



Note: Any Additions or Changes on This Sheet Must be Made or Circled in Red Ink With Date and Name of Person Making Change.

Do not extend notes this side of this line.

RETURN TO
LOS ANGELES COUNTY SURVEYOR
700 HALL OF RECORDS

FORM 247 5M 10-39

36-T

F.B. 880 Pg. 106

Con at bottom page 108

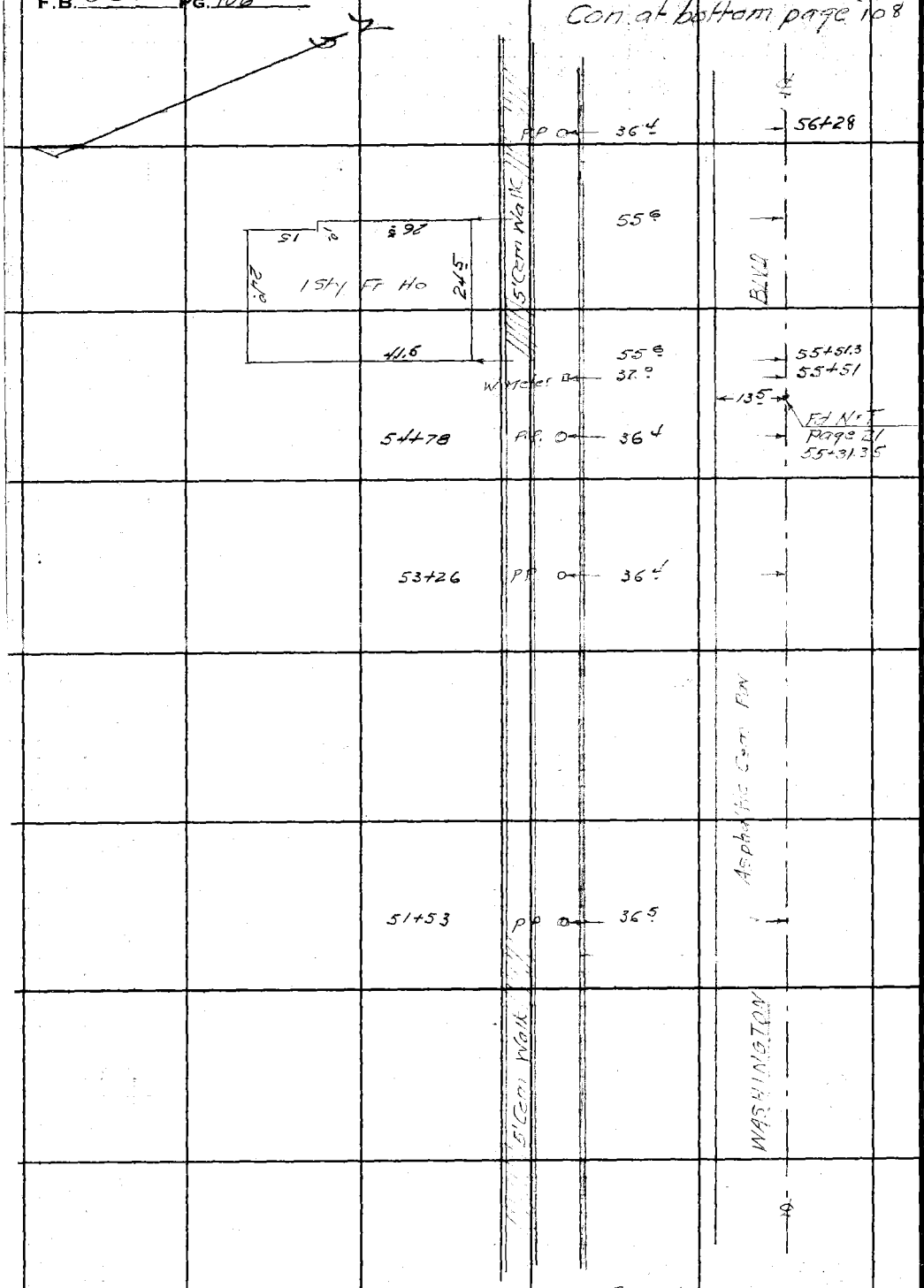

Con from top page 104

RETURN TO
LOS ANGELES COUNTY SURVEYOR
700 HALL OF RECORDS

Do not extend notes this side of this line.

Note: Any Additions or Changes on This Sheet Must be Made or Circled in **Red Ink** With Date and Name of Person Making Change.

Notes Ck'd by D. M. Finley	Survey of WASHINGTON BLVD	F.B. 880 Pg. 107
Map No. B-1740.	W. O. 8323 Tape No. St'd °F	
Office Work	Surveyed by W.A. Miller	
Checked	Notes W.A.M. & F.S.L. Date Aug MAY	
Date	Indexed A. C. Johnson	

Can at bottom page 109

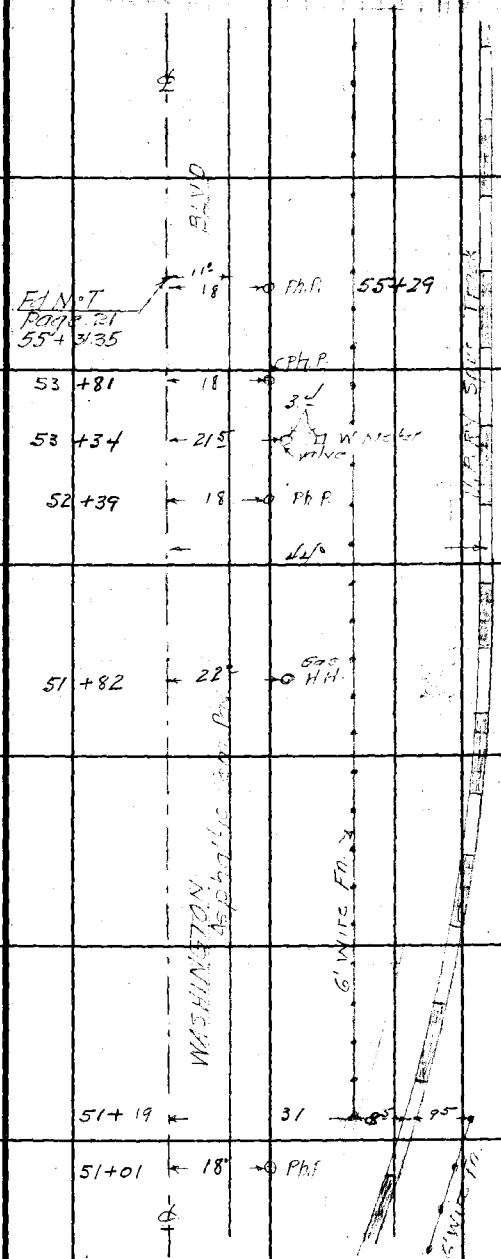

Con from top page 105

Note: Any Additions or Changes on This Sheet Must be Made or Circled in Red Ink With Date and Name of Person Making Change

Do not extend notes this side of this line.

RETURN TO
LOS ANGELES COUNTY SURVEYOR
700 HALL OF RECORDS

FORM 247 5M 10-39

38-T

F.B. 880 PG. 108

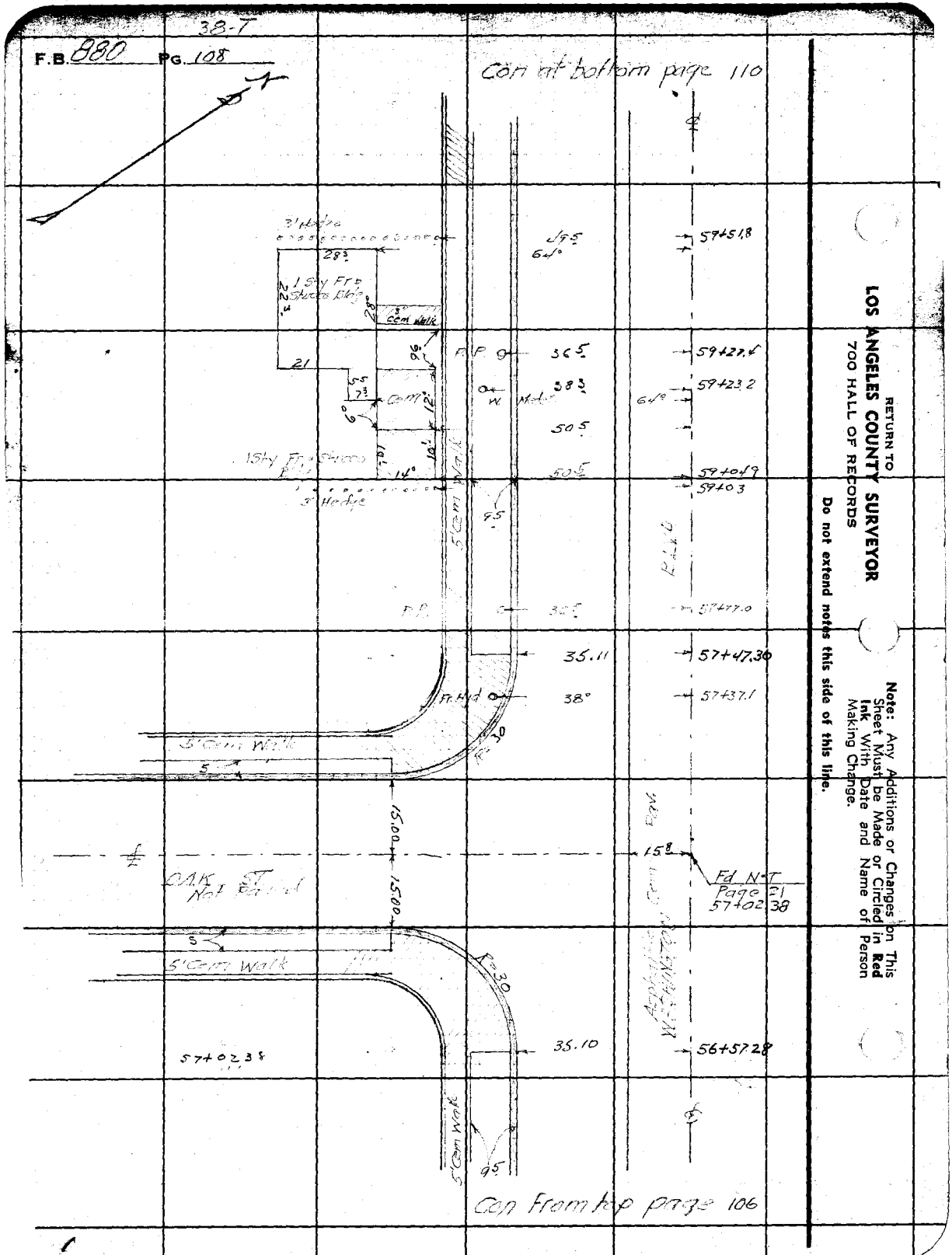

RETURN TO
LOS ANGELES COUNTY SURVEYOR
700 HALL OF RECORDS

Do not extend notes this side of this line.

Note: Any Additions or Changes on This Sheet Must be Made or Circled in **Red Ink** With Date and Name of Person Making Change.

Notes Ck'd by D. M. Finley	Survey of WASHINGTON BLVD
Map No. B-1740	W. O. 8323 Tape No. ____ St'd ____ °F
Office Work	Surveyed by W.A. Miller
Checked	Notes W.A.M. - F.S.L. Date Aug 1941
Date	Indexed A. C. Johnson

F.B. 880 Pg. 107

Con at bottom page 111



Con from top page 107

Note: Any Additions or Changes on This Sheet Must be Made or Circled in Red Ink With Date and Name of Person Making Change.

Do not extend notes this side of this line.

RETURN TO
LOS ANGELES COUNTY SURVEYOR
700 HALL OF RECORDS

FORM 247 5M 10-39

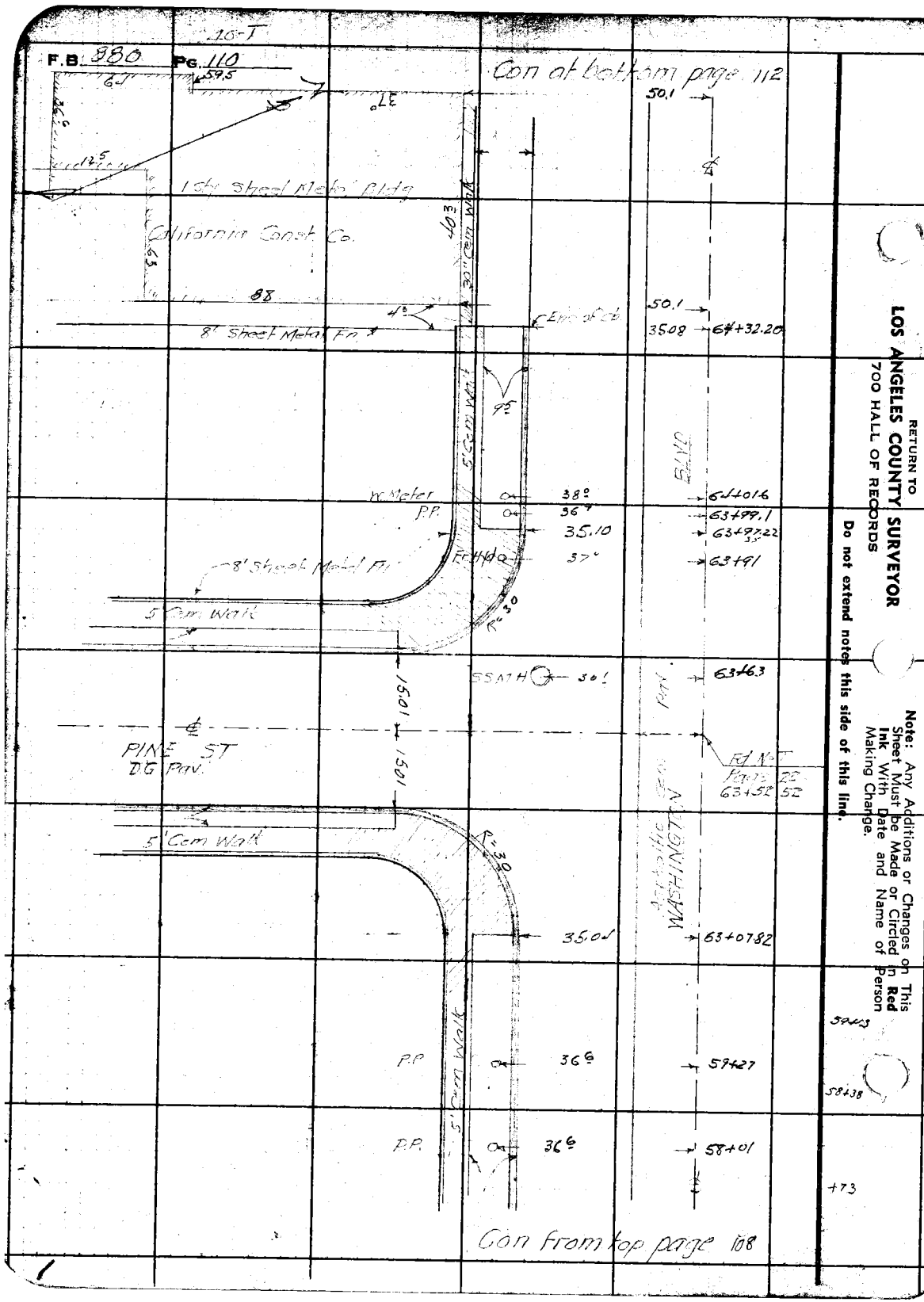
F.B. 980 Pg. 110
Con at bottom page 112
1 Sty Sheet Metal Bldg
California Const Co.
8' Sheet Metal Fn
30" Cem Walk
5' Cem Walk
W Meter
P.P.
8' Sheet Metal Fn
5' Cem Walk
PINE ST
DG Pav.
5' Cem Walk
P.P.
P.P.
Con from top page 108
RETURN TO
LOS ANGELES COUNTY SURVEYOR
700 HALL OF RECORDS
Do not extend notes this side of this line.
Note: Any Additions or Changes on This Sheet Must be Made or Circled in Red Ink With Date and Name of Person Making Change.

Notes Ck'd by D. M. Finley	Survey of WASHINGTON BLVD
Map No. B-1740	W. O. 8323 Tape No. St'd °F
Office Work	Surveyed by W. A. Miller
Checked	Notes WAM • FSL Date Aug 1941
Date	Indexed A. C. Johnson

F.B. 890 Pg. 111

Con at bottom page 113



Con from top page 109

Note: Any Additions or Changes on This Sheet Must be Made or Circled in Red Ink With Date and Name of Person Making Change

Do not extend notes this side of this line.

RETURN TO
LOS ANGELES COUNTY SURVEYOR
700 HALL OF RECORDS

FORM 247 5M 10-39

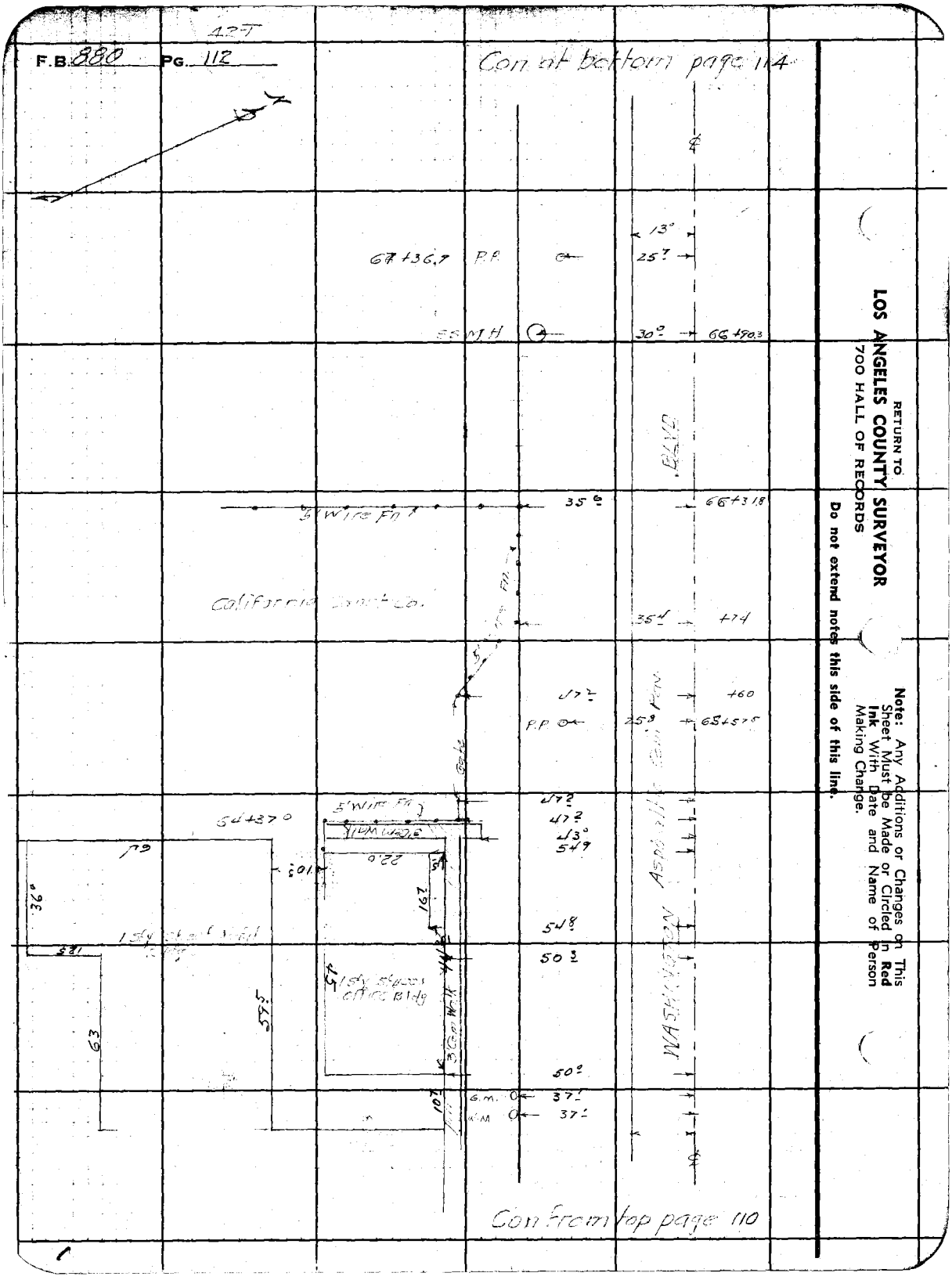

RETURN TO
LOS ANGELES COUNTY SURVEYOR
700 HALL OF RECORDS

Do not extend notes this side of this line.

Note: Any Additions or Changes on This Sheet Must be Made or Circled in **Red Ink** With Date and Name of Person Making Change.

Notes Ck'd by D. M. Finley	Survey of Washington Blvd
Map No. B-1740	W. O. 8323 Tape No. ___ St'd ___ °F
Office Work	Surveyed by W.A. Miller
Checked	Notes W.A.M. & F.S.L. Date Aug 1941
Date	Indexed A. C. Johnson

F.B. 880 PG. 113

Cont. bottom page 115

67+96 — G. Wire 16° — P.P.

67+71 — 16° — Ph.P.

9°

66+485 — 19° — G. Wire 15° — P.P.

66+33.5 — 17° — Ph.P.

BLVD.

U.P. RY Track

U.P. RY Property

65+56 — 16° — G. Pole

WASHINGTON Asphaltic Conc. Pav.

65+00 — 18° — G. Wire 15° — P.P.

64+96 — 16° — Ph.P.

34.2 — G. Wire

10°

Con from top page 111

Note: Any Additions or Changes on This Sheet Must be Made or Circled in Red Ink With Date and Name of Person Making Change.

Do not extend notes this side of this line.

RETURN TO
LOS ANGELES COUNTY SURVEYOR
700 HALL OF RECORDS

FORM 247 5M 10-39

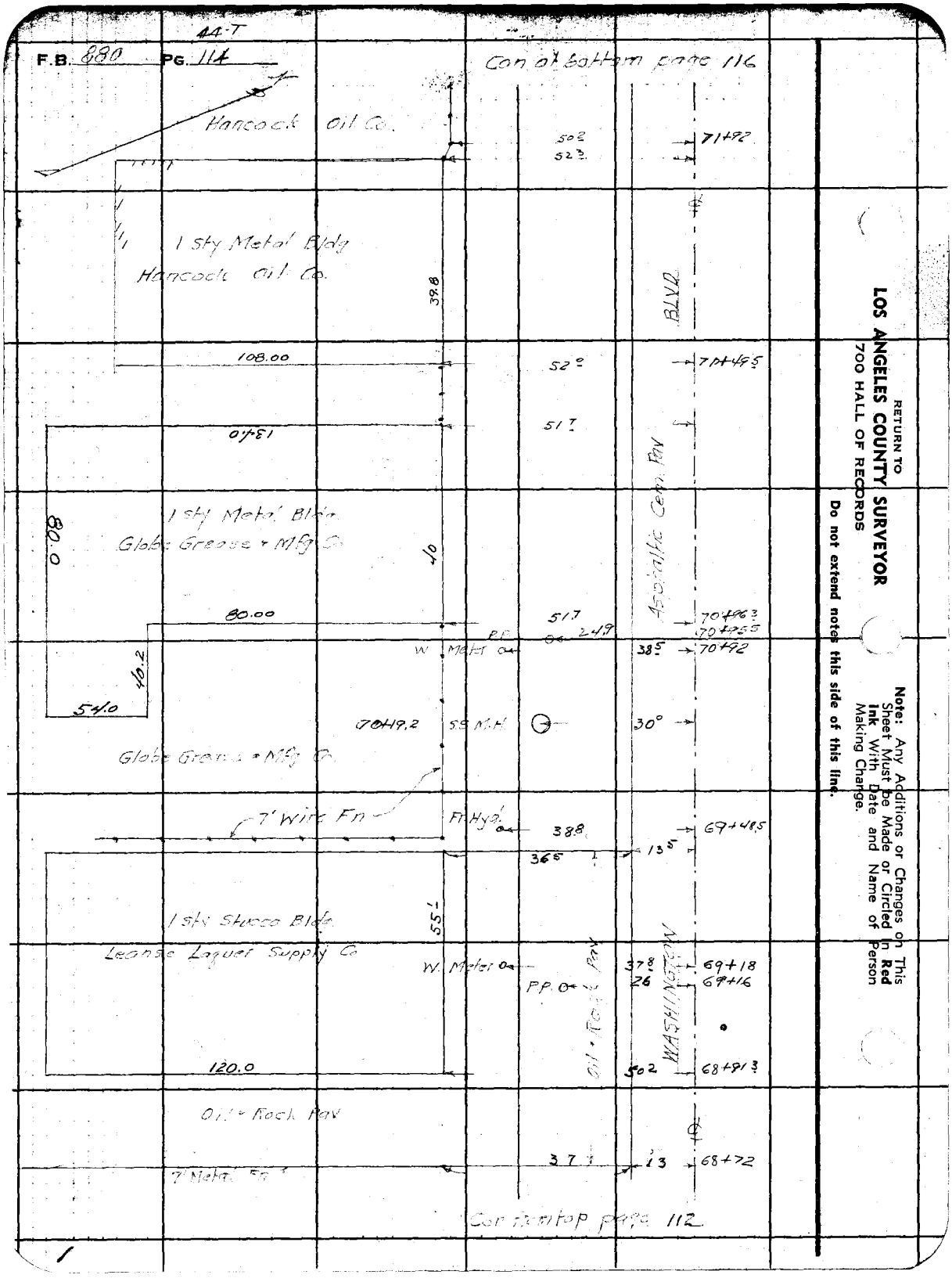

RETURN TO
LOS ANGELES COUNTY SURVEYOR
700 HALL OF RECORDS

Do not extend notes this side of this line.

Note: Any Additions or Changes on This Sheet Must be Made or Circled in **Red Ink** With Date and Name of Person Making Change.

Notes Ck'd by D. M. Finley	Survey of WASHINGTON BLVD	F.B. [illegible] PG. 115
Map No. B-1740	W. O. 8323 Tape No. St'd °F	
Office Work	Surveyed by W.A. Miller	
Checked	Notes W.A.M. • FSL Date [illegible]	
Date	Indexed	

Con at bottom page 117

16.5 Ph.P. 71+93.5

℄

BLVD.

Asphaltic Cem Pav

6" Wire Fn

U.P. RY Track

G Wire

22° 13° P.P. 70+91.5

17° Ph.P. 70+52

U.P. RY Property

WASHINGTON

G Wire

19° 16° P.P. 69+40.5

68+13 17 Ph.P.

℄

Con Frontage page 113

Note: Any Additions or Changes on This Sheet Must be Made or Circled in Red Ink With Date and Name of Person Making Change.

Do not extend notes this side of this line.

RETURN TO
LOS ANGELES COUNTY SURVEYOR
700 HALL OF RECORDS

FORM 247 5M 10-39

46-T

F.B. 880 PG. 116

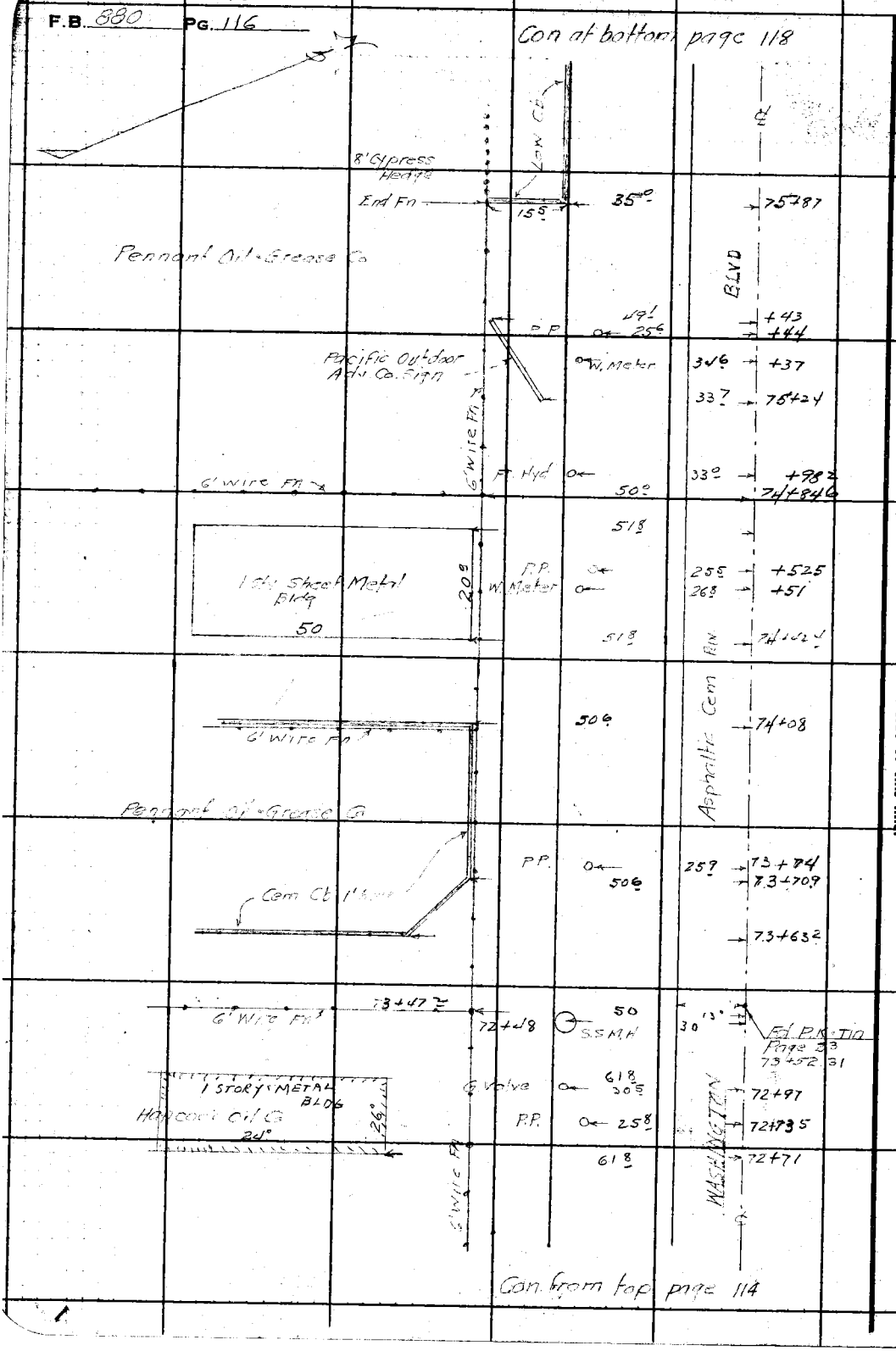

RETURN TO
LOS ANGELES COUNTY SURVEYOR
700 HALL OF RECORDS

Do not extend notes this side of this line.

Note: Any Additions or Changes on This Sheet Must be Made or Circled in **Red Ink** With Date and Name of Person Making Change.

Notes Ck'd by D. M. Finley	Survey of WASHINGTON BLVD
Map No. B-1742	W. O. 8323 Tape No. St'd °F
Office Work	Surveyed by W A Miller
Checked	Notes W.A.M. & E.S.L. Date Nov 1941
Date	Indexed A. C. Johnson

F.B. 880 Pg. 117

Note: Any Additions or Changes on This Sheet Must be Made or Circled in Red Ink With Date and Name of Person Making Change

Do not extend notes this side of this line.

RETURN TO
LOS ANGELES COUNTY SURVEYOR
700 HALL OF RECORDS

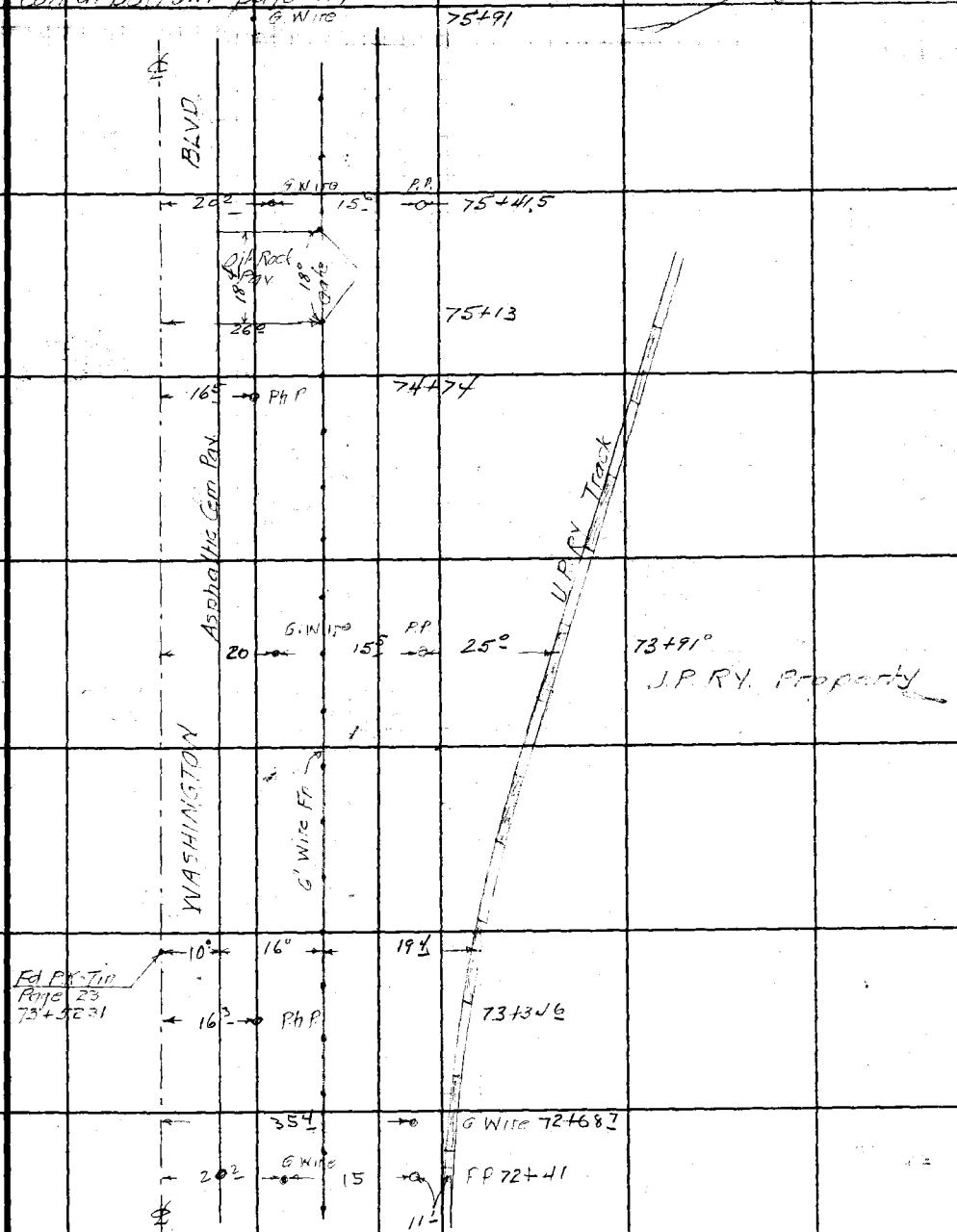

FORM 247 5M 10-39

F.B. 880 PG. 118

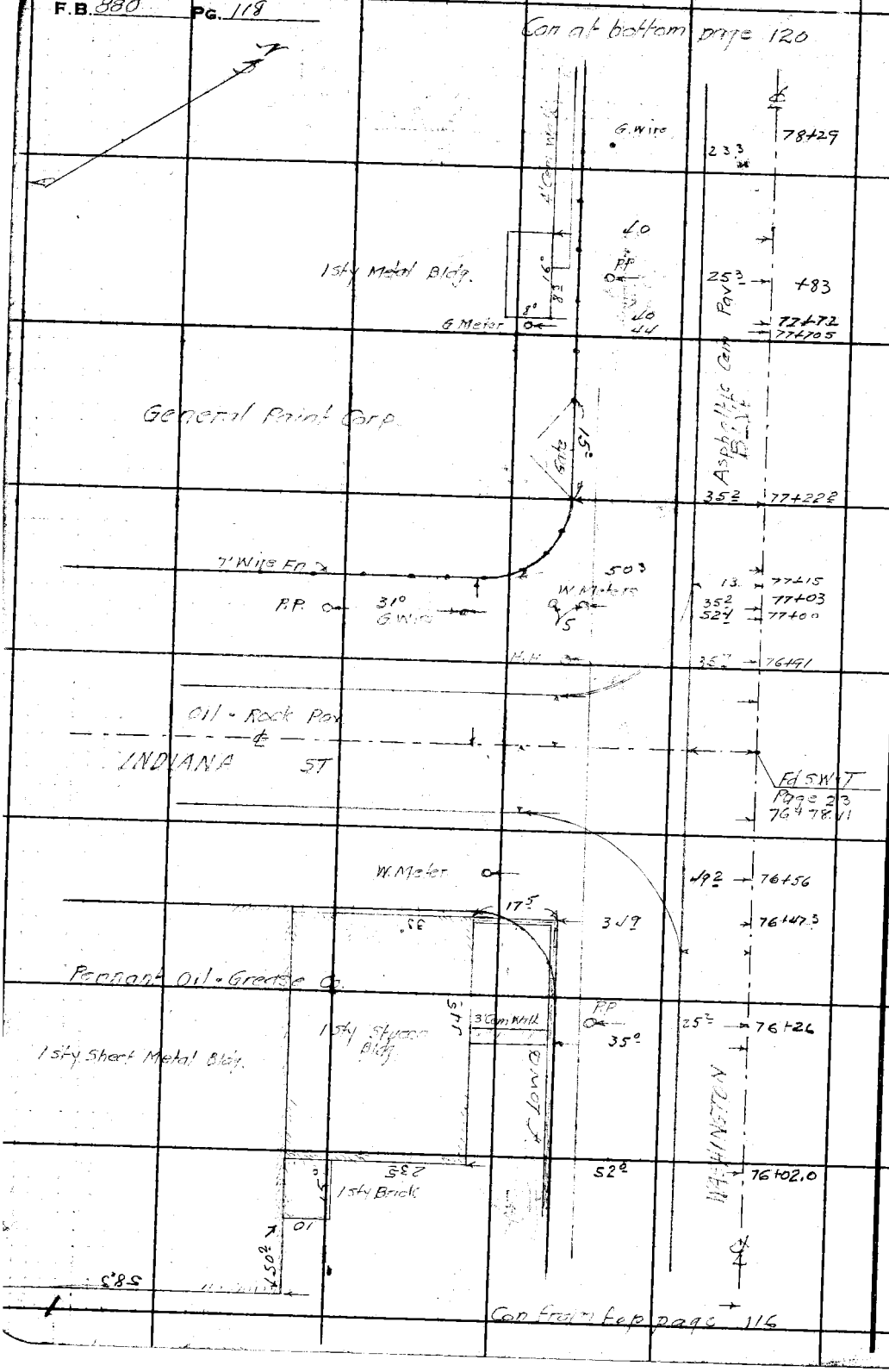

RETURN TO
LOS ANGELES COUNTY SURVEYOR
700 HALL OF RECORDS

Do not extend notes this side of this line.

Note: Any Additions or Changes on This Sheet Must be Made or Circled in **Red Ink** With Date and Name of Person Making Change.

47-T

Notes Ck'd by D. M. Finley	Survey of WASHINGTON BLVD
Map No. B-1740	W. O. 8323 Tape No. ____ St'd ____ °F
Office Work	Surveyed by W.A. Miller
Checked	Notes W.A.M. & F.S.L. Date Aug 1941
Date	Indexed A. C. Johnson

F.B. 880 PG. 119

Con at bottom page 121

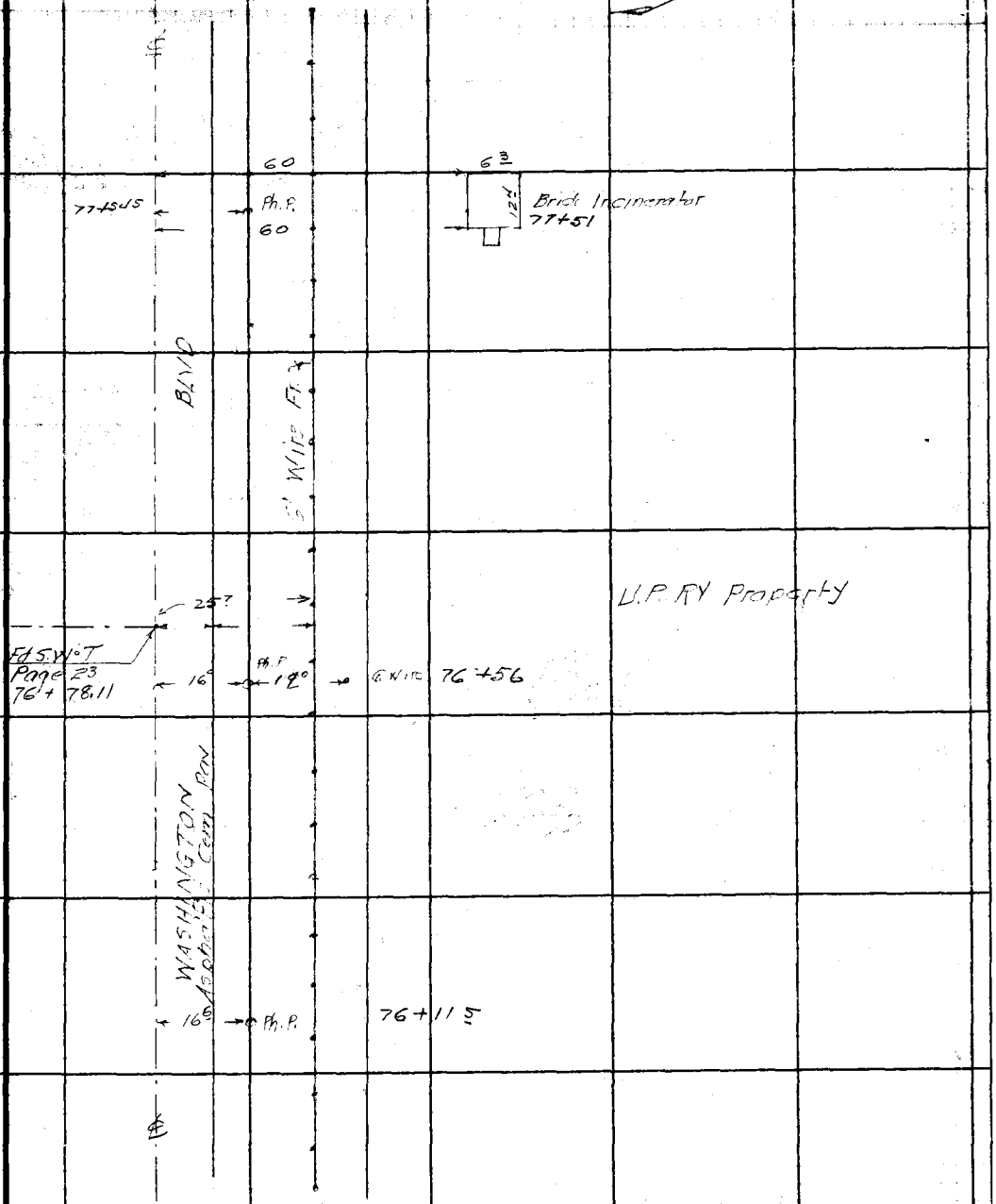

Con from top page 117

Note: Any Additions or Changes on This Sheet Must be Made or Circled in Red Ink With Date and Name of Person Making Change

Do not extend notes this side of this line.

RETURN TO
LOS ANGELES COUNTY SURVEYOR
700 HALL OF RECORDS

FORM 247 5M 10-39

1

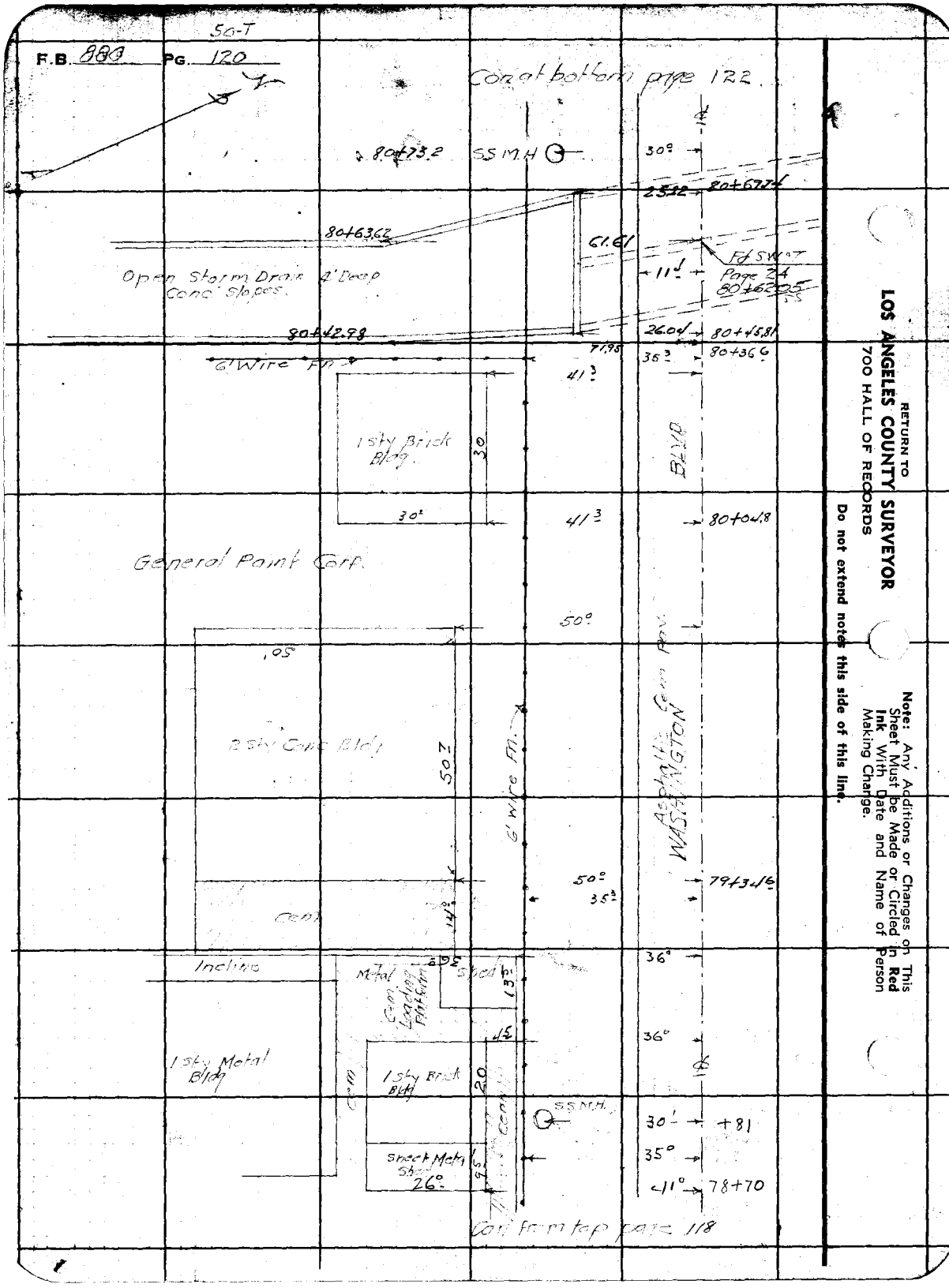

RETURN TO
LOS ANGELES COUNTY SURVEYOR
700 HALL OF RECORDS

Do not extend notes this side of this line.

Note: Any Additions or Changes on This Sheet Must be Made or Circled in **Red Ink** With Date and Name of Person Making Change.

Notes Ck'd by D. M. Finley	Survey of WASHINGTON BLVD
Map No. B-1740	W. O. 9323 Tape No. ____ St'd ____ °F
Office Work	Surveyed by W A Miller
Checked	Notes W.A.M. - F.S.L. Date Aug 1941
Date	Indexed A. C. Johnson

F.B. 980 PG. 121



Note: Any Additions or Changes on This Sheet Must be Made or Circled in Red Ink With Date and Name of Person Making Change.

Do not extend notes this side of this line.

RETURN TO
LOS ANGELES COUNTY SURVEYOR
700 HALL OF RECORDS

FORM 247 5M 10-39

F.B. 880 PG. 122

Con. at bottom page 124

90+14	P.P.	28.7	
88+65	P.P.	28.7	
87+13	P.P.	28.7	
85+63	P.P.	28.7	Fd. Pk. Tin Page 25 85+57.40
84+14	P.P.		
82+63	P.P.	28.7	
82+32	G Wire	28.7	
			BLVD
80+94.2	MH	9.5	
		12°	Fd. SW. T Page 24 81+37.34
			Asphaltic Pan WASHINGTON

Con. from top page 120

RETURN TO
LOS ANGELES COUNTY SURVEYOR
700 HALL OF RECORDS

Do not extend notes this side of this line.

Note: Any Additions or Changes on This Sheet Must be Made or Circled in **Red Ink** With Date and Name of Person Making Change.

Notes Ck'd by D. M. Finley	Survey of WASHINGTON [illegible]
Map No. B-1740	W. O. 8323 Tape No. ____ St'd ____ °F
Office Work	Surveyed by W. A. Miller
Checked	Notes W.A.M. - F.S.L. Date Aug 1941
Date	Indexed A. C. Johnson

F.B. 880 PG. 123

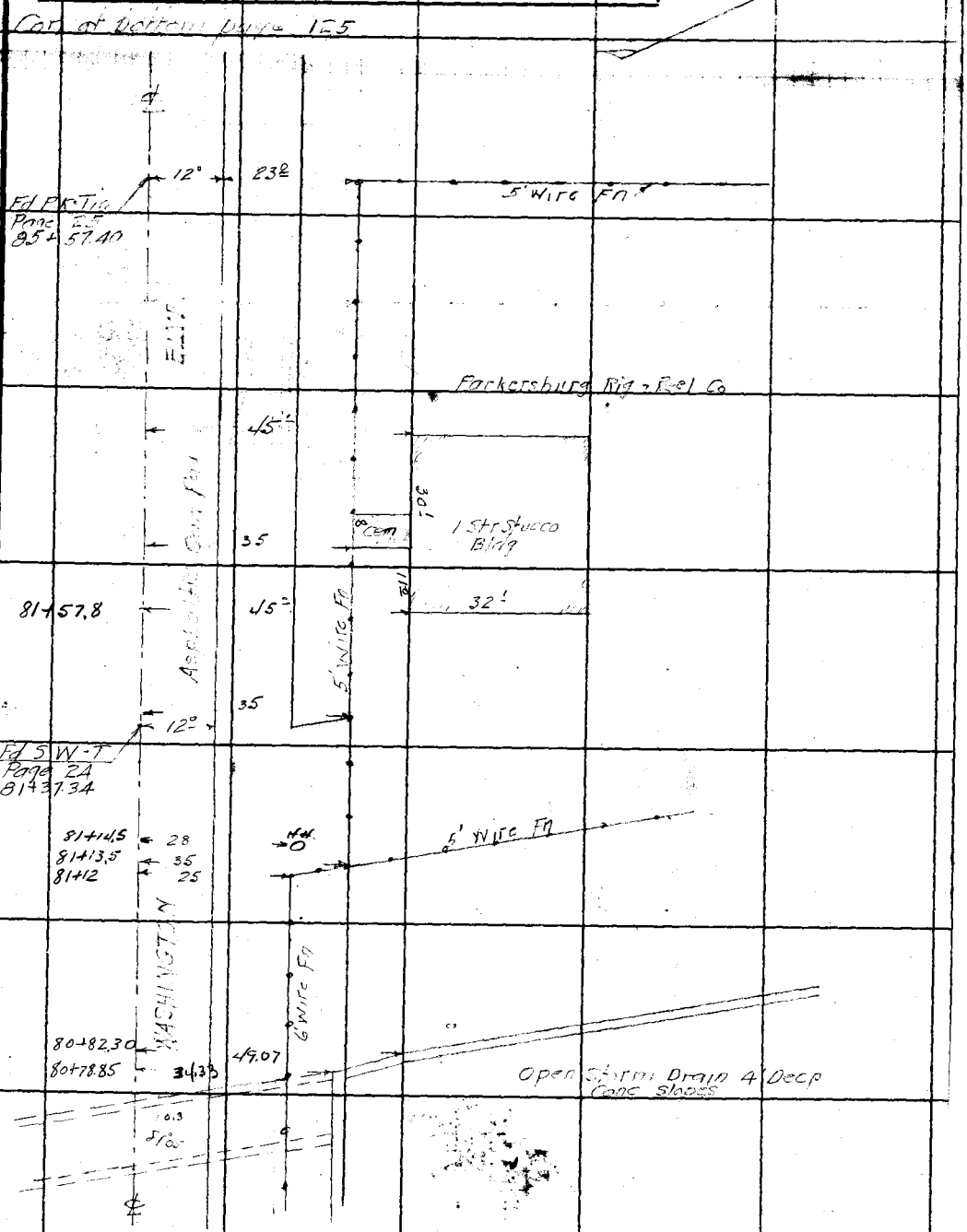

Note: Any Additions or Changes on This Sheet Must be Made or Circled in Red Ink With Date and Name of Person Making Change

Do not extend notes this side of this line.

RETURN TO
LOS ANGELES COUNTY SURVEYOR
700 HALL OF RECORDS

FORM 247 5M 10-39

54-T

F.B. 880 PG. 124

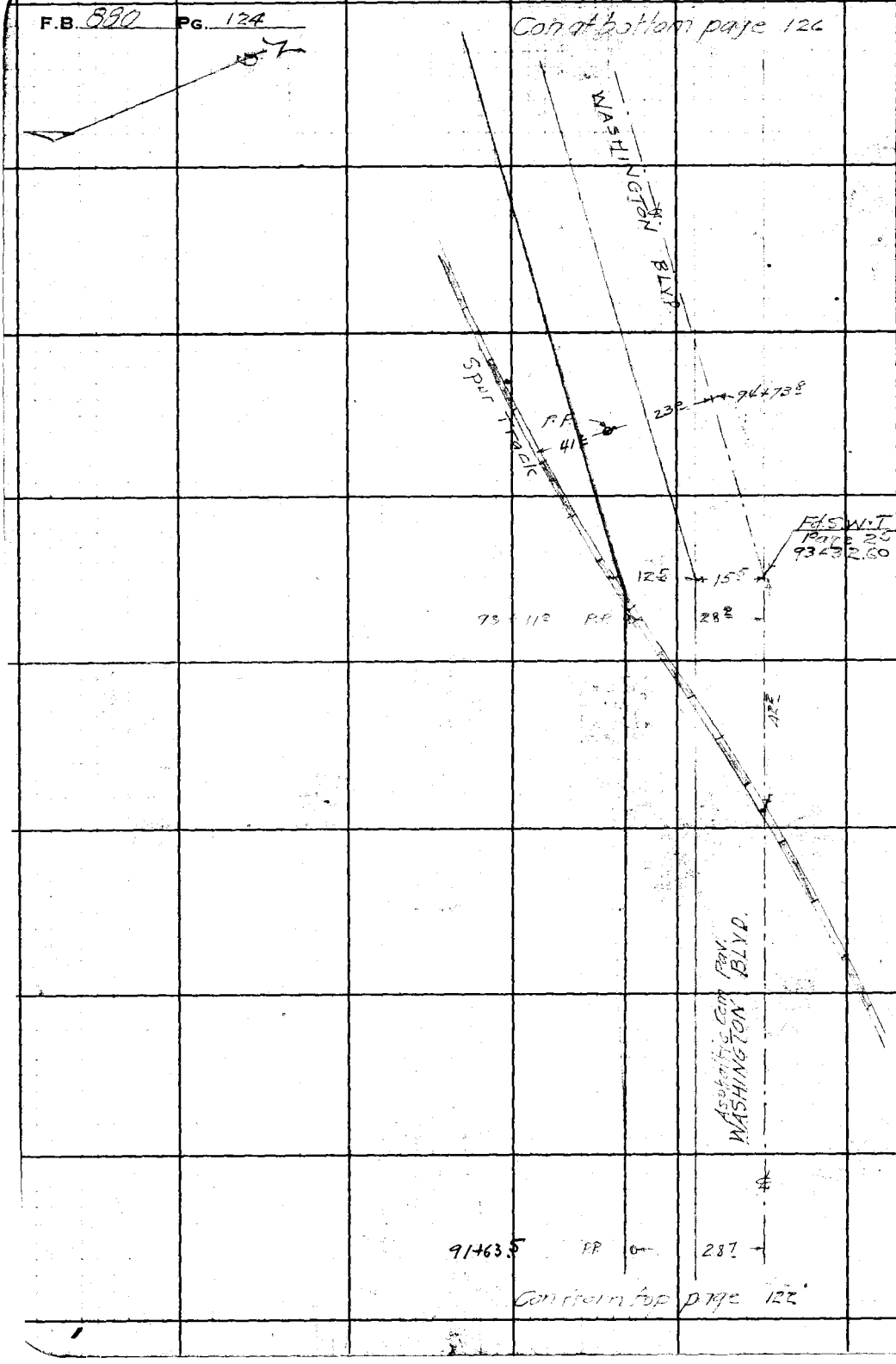

RETURN TO
LOS ANGELES COUNTY SURVEYOR
700 HALL OF RECORDS

Do not extend notes this side of this line.

Note: Any Additions or Changes on This Sheet Must be Made or Circled in **Red Ink** With Date and Name of Person Making Change.

Notes Ck'd by D. M. Finley	Survey of WASHINGTON BLVD
Map No. B-1740	W. O. 8323 Tape No. ____ St'd ____ °F
Office Work ____	Surveyed by W. A. Mullen
Checked ____	Notes WAM · FSL Date Aug 1941
Date ____	Indexed A. C. Johnson

F.B. 800 Pg. 126

Con at bottom page 127

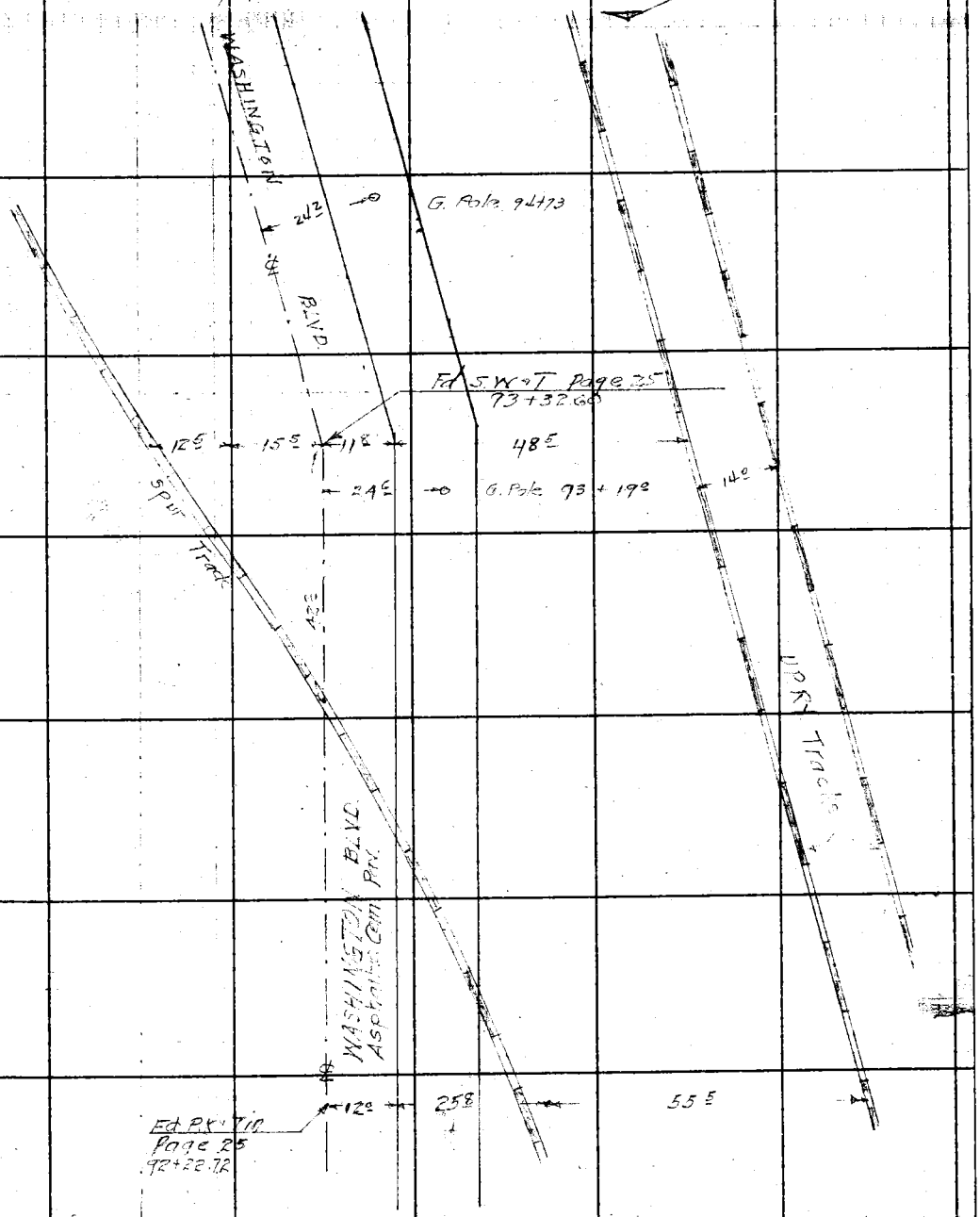

Con from top page 123

Note: Any Additions or Changes on This Sheet Must be Made or Circled in Red Ink With Date and Name of Person Making Change

Do not extend notes this side of this line.

RETURN TO
LOS ANGELES COUNTY SURVEYOR
700 HALL OF RECORDS

FORM 247 5M 10-39

F.B. 880 PG. 126

56 T

Con at bottom page 128

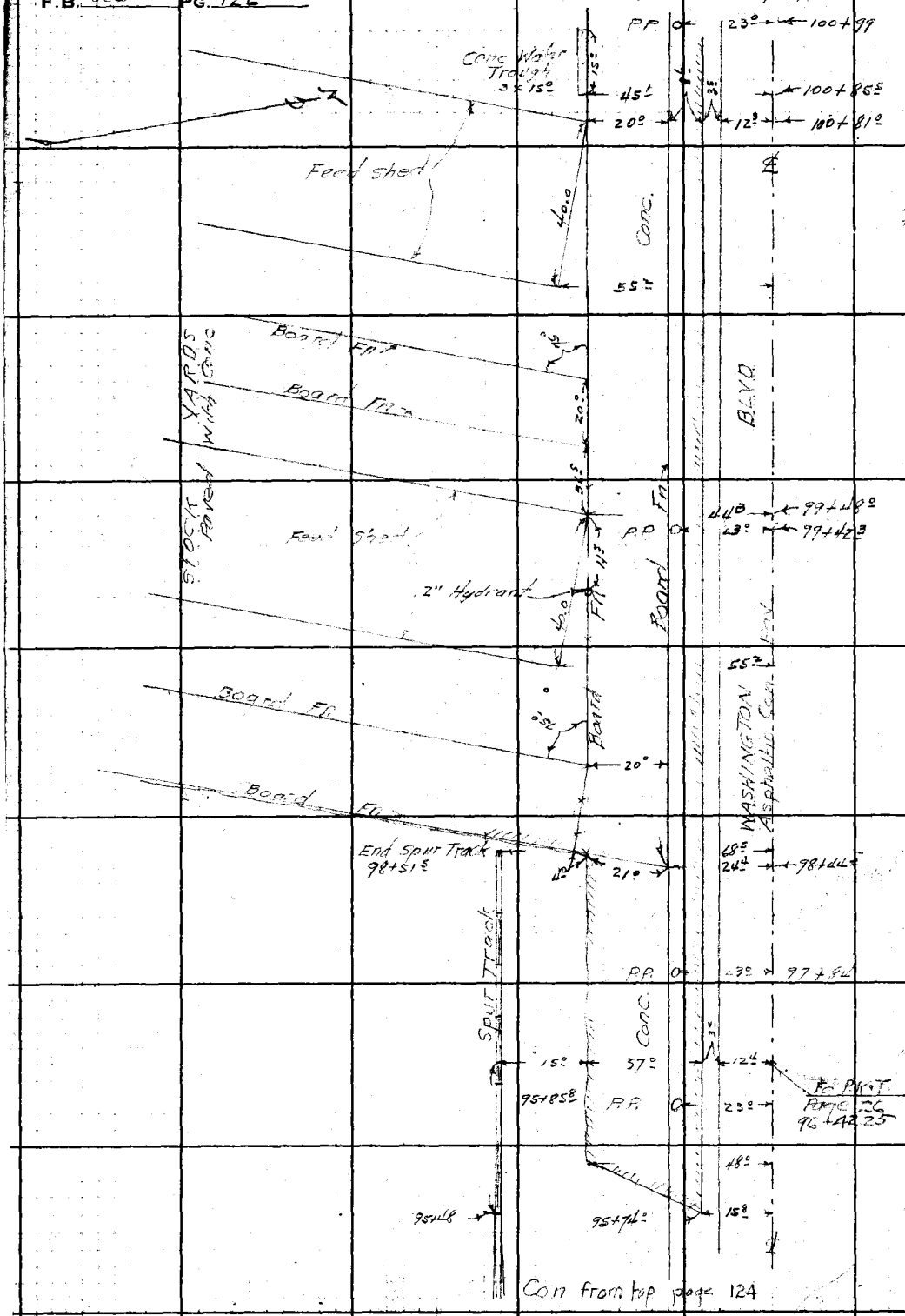

RETURN TO
LOS ANGELES COUNTY SURVEYOR
700 HALL OF RECORDS

Note: Any Additions or Changes on This Sheet Must be Made or Circled in **Red Ink** With Date and Name of Person Making Change.

Do not extend notes this side of this line.

Notes Ck'd by D. M. Finley	Survey of WASHINGTON BLVD
Map No. B-1740	W. O. 8323 Tape No. St'd °F
Office Work	Surveyed by W. A. Miller
Checked	Notes W.A. M. E.S.T. Date Sept 1941
Date	Indexed A. C. Johnson

F.B. 880 PG. 127

Con at bottom page 129



Con from top page 125

Note: Any Additions or Changes on This Sheet Must be Made or Circled in Red Ink With Date and Name of Person Making Change.

Do not extend notes this side of this line.

RETURN TO
LOS ANGELES COUNTY SURVEYOR
700 HALL OF RECORDS

FORM 247 5M 10-39

58 T

F.B. _____ PG. 128

Con at bottom page 130

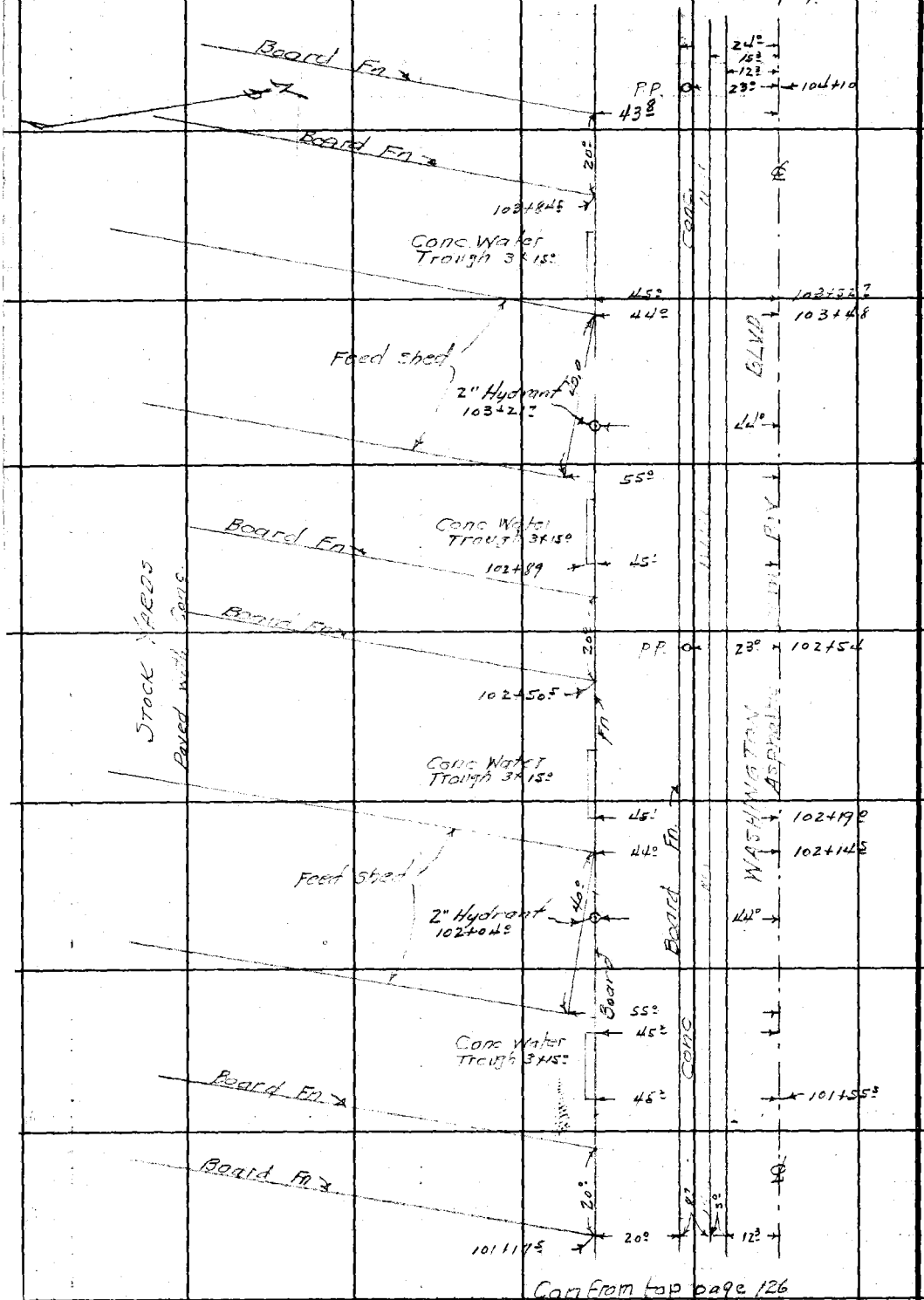

Con from top page 126

RETURN TO
LOS ANGELES COUNTY SURVEYOR
700 HALL OF RECORDS

Do not extend notes this side of this line.

Note: Any Additions or Changes on This Sheet Must be Made or Circled in **Red Ink** With Date and Name of Person Making Change.

Notes Ck'd by D. M. Finley	Survey of WASHINGTON BLVD	F.B. 44 Pg. 127
Map No. B-1740	W. O. 8323 Tape No. St'd °F	
Office Work	Surveyed by W. A. Miller	
Checked	Notes W.A.M. F.S.T. Date Sept 1944	
Date	Indexed A. C. Johnson	

Con at bottom page 131



Con from top page 127

Note: Any Additions or Changes on This Sheet Must be Made or Circled in Red Ink With Date and Name of Person Making Change.

Do not extend notes this side of this line.

RETURN TO
LOS ANGELES COUNTY SURVEYOR
700 HALL OF RECORDS

FORM 247 5M 10-39

F.B. 880 PG. 130

60T

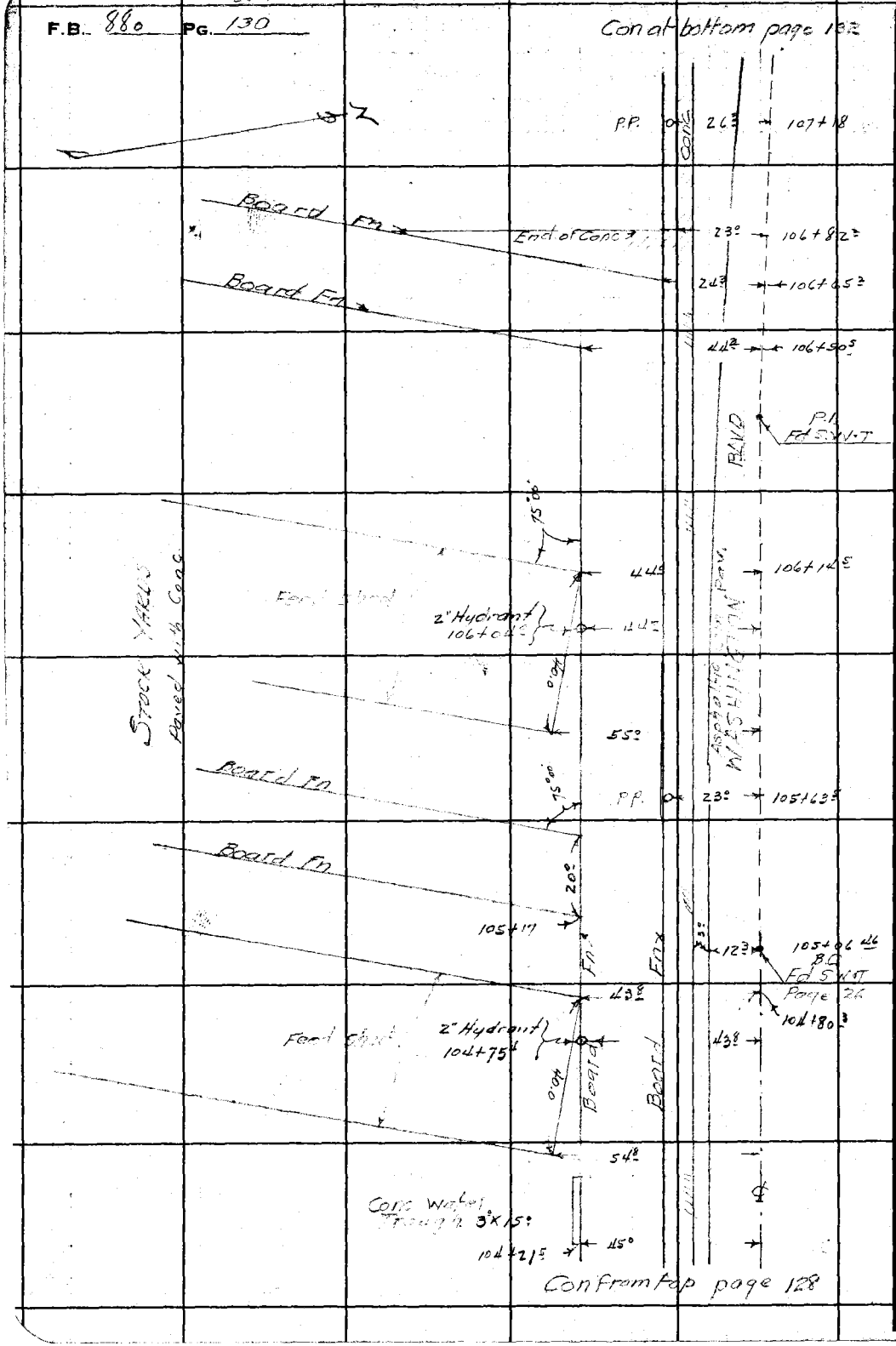

RETURN TO
LOS ANGELES COUNTY SURVEYOR
700 HALL OF RECORDS

Do not extend notes this side of this line.

Note: Any Additions or Changes on This Sheet Must be Made or Circled in Red Ink With Date and Name of Person Making Change.

Notes Ck'd by D. M. Finley	Survey of WASHINGTON BLVD	F.B. 255 Pg. 131
Map No. B-1740	W. O. 8383 Tape No. ___ St'd ___ °F	
Office Work	Surveyed by W.A. Miller	
Checked	Notes W.A.M. & E.S.T. Date Sept 1941	
Date	Indexed A. C. Johnson	

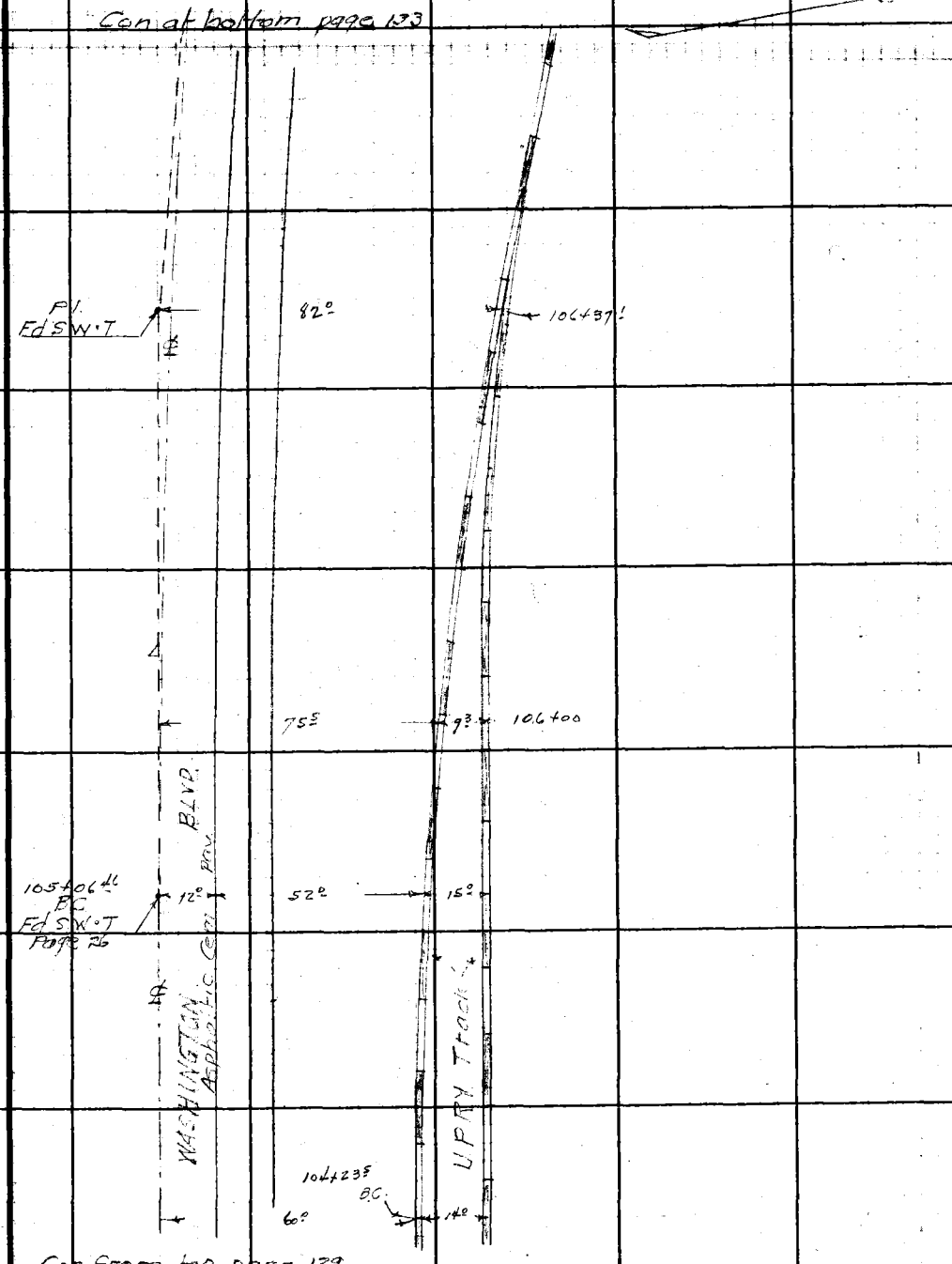

Note: Any Additions or Changes on This Sheet Must be Made or Circled in Red Ink With Date and Name of Person Making Change.

Do not extend notes this side of this line.

RETURN TO
LOS ANGELES COUNTY SURVEYOR
700 HALL OF RECORDS

FORM 247 5M 10-39

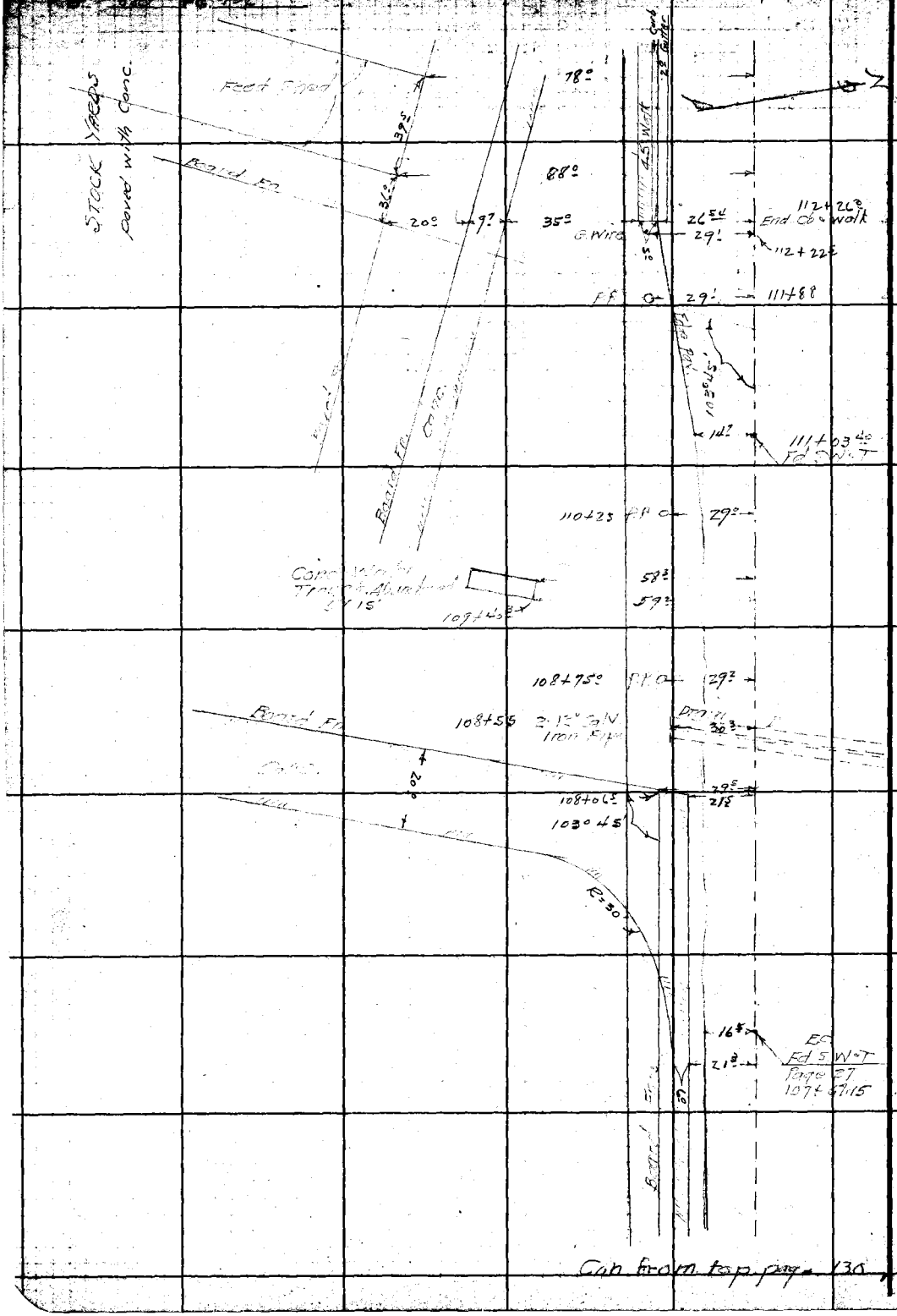

RETURN TO
LOS ANGELES COUNTY SURVEYOR
700 HALL OF RECORDS

Do not extend notes this side of this line.

Note: Any Additions or Changes on This Sheet Must be Made or Circled in **Red Ink** With Date and Name of Person Making Change.

Notes Ck'd by [illegible]	Survey No. Washington Blvd.
Map No. B-1740	W. O. 8373 Tape No. ____ St'd ____ °F
Office Work	Surveyed by W. A. Miller
Checked	Notes W.A.M. - E.S.T. Date Sept 1941
Date	Indexed A. C. Johnson

F.B. 880 Pg. 133

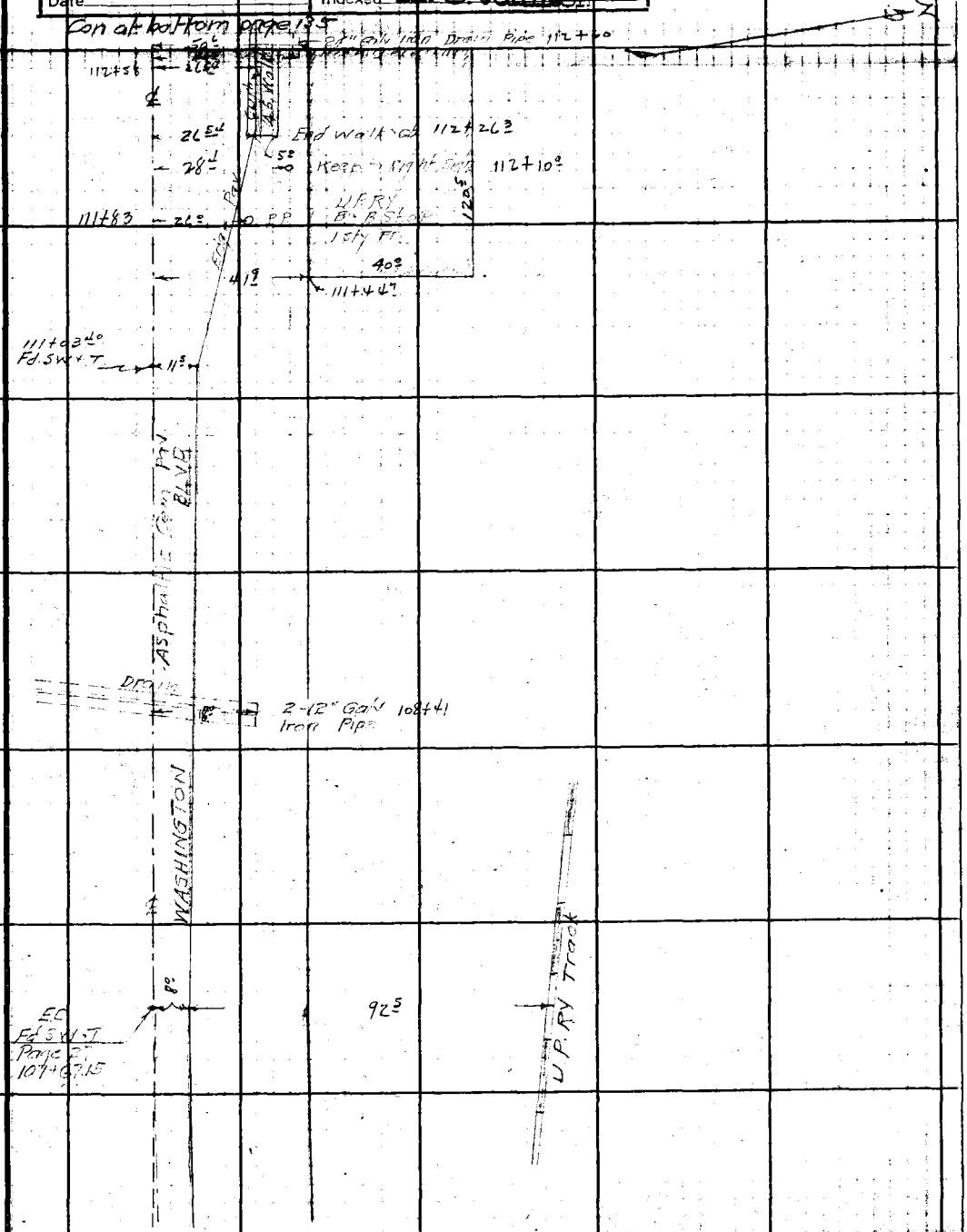

Con From top page 131

Note: Any Additions or Changes on This Sheet Must be Made or Circled in Red Ink With Date and Name of Person Making Change.

Do not extend notes this side of this line.

RETURN TO
LOS ANGELES COUNTY SURVEYOR
700 HALL OF RECORDS

FORM 247 5M 10-39

F.B. 880 PG. 134

Cont at left page 136

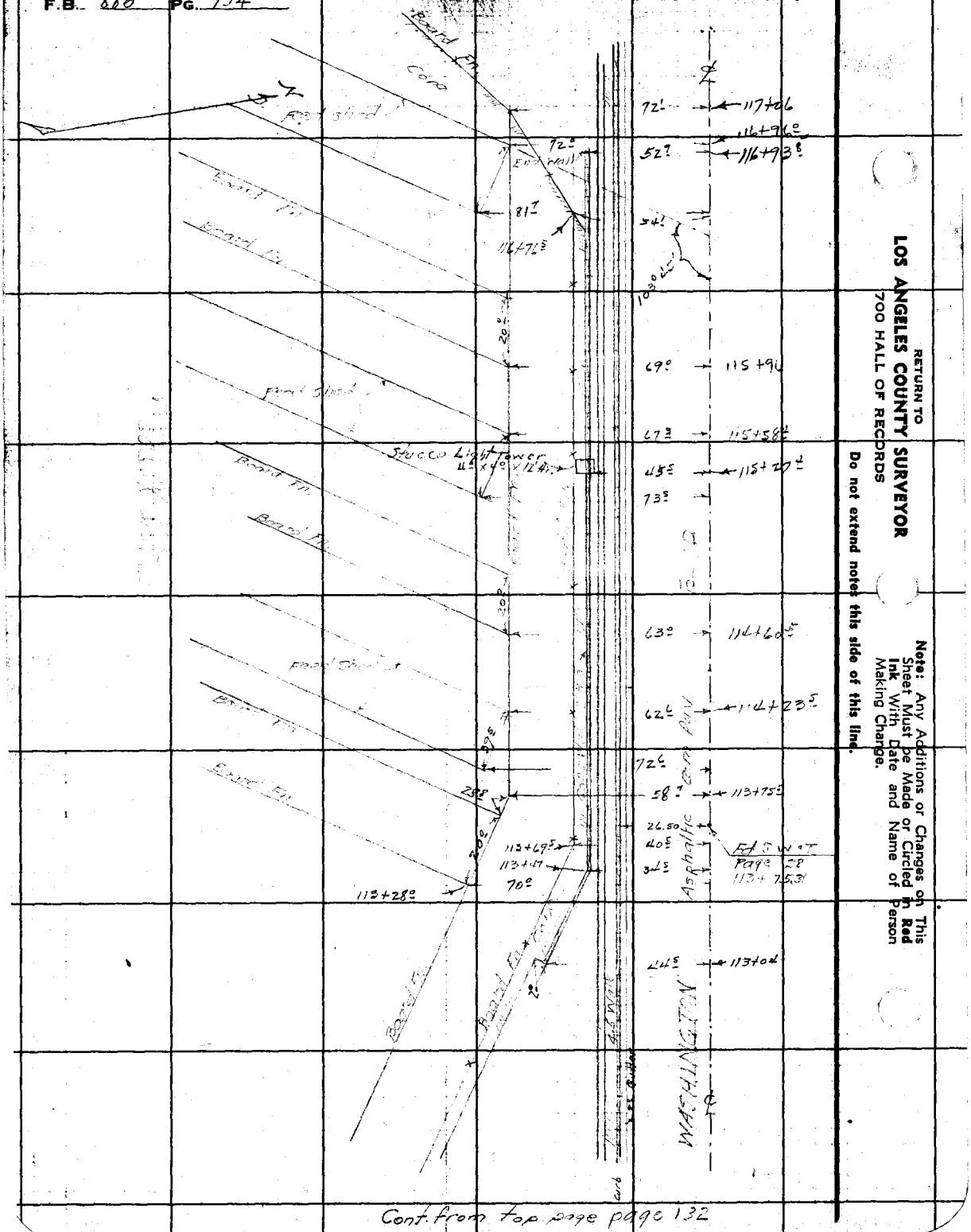

Cont. from top page page 132

RETURN TO
LOS ANGELES COUNTY SURVEYOR
700 HALL OF RECORDS

Do not extend notes this side of this line.

Note: Any Additions or Changes on This Sheet Must be Made or Circled in **Red Ink** With Date and Name of Person Making Change.

Notes Ck'd by D. M. Finley
Map No. B1740
Office Work
Checked
Date

Survey of Washington Blvd
W. O. Tape No. St'd °F
Surveyed by WA Miller
Notes W.A.M. & E.S.T. Date
Indexed A. C. Johnson

F.B. 880 PG. 135

65T

Cont. at bottom page 137

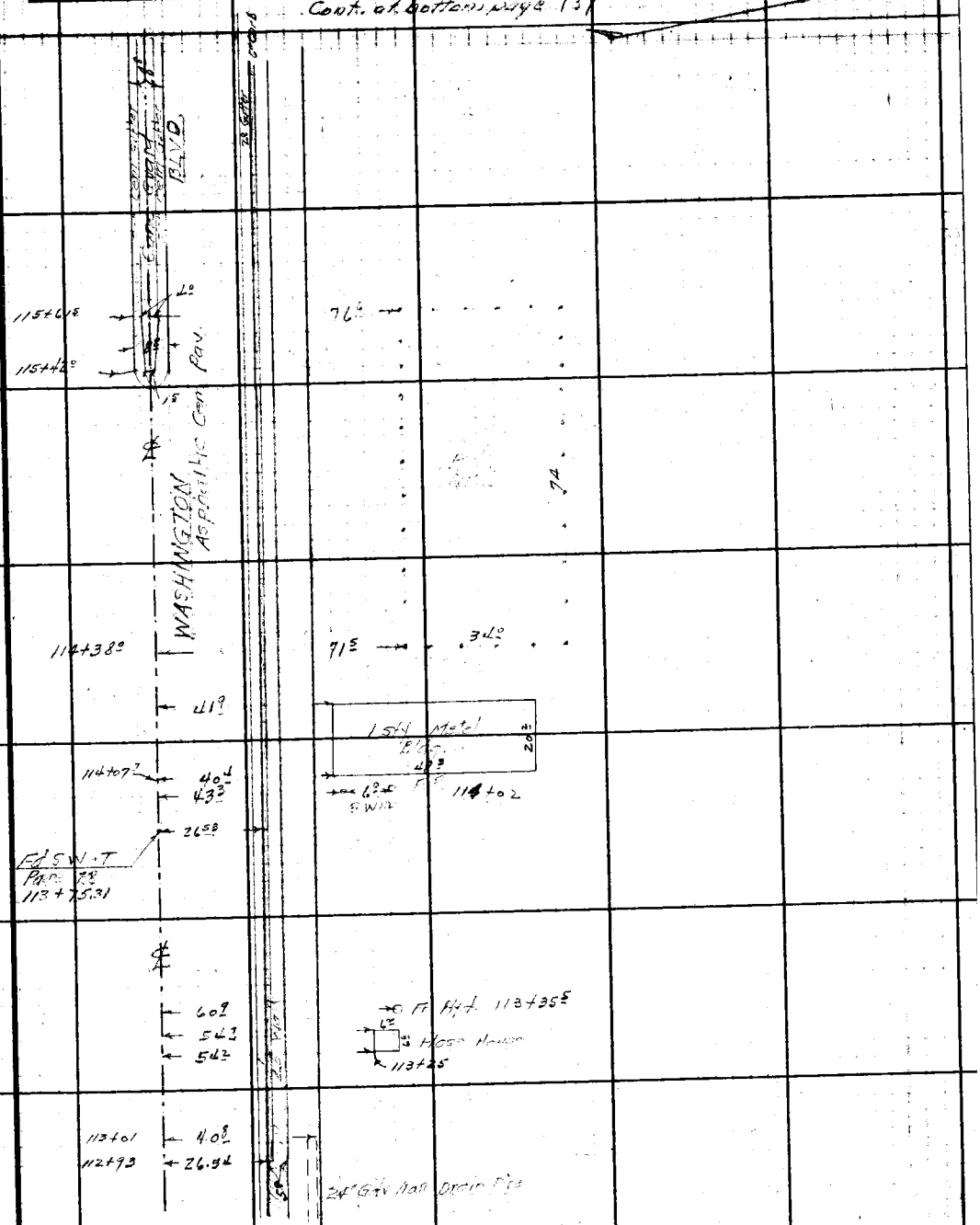

Cont. from top page 133

Note: Any Additions or Changes on This Sheet Must be Made or Circled in Red Ink With Date and Name of Person Making Change.

Do not extend notes this side of this line.

RETURN TO
LOS ANGELES COUNTY SURVEYOR
700 HALL OF RECORDS

FORM 247 5M 10-89

F.B. 880 PG. 136

Con at bottom page 138

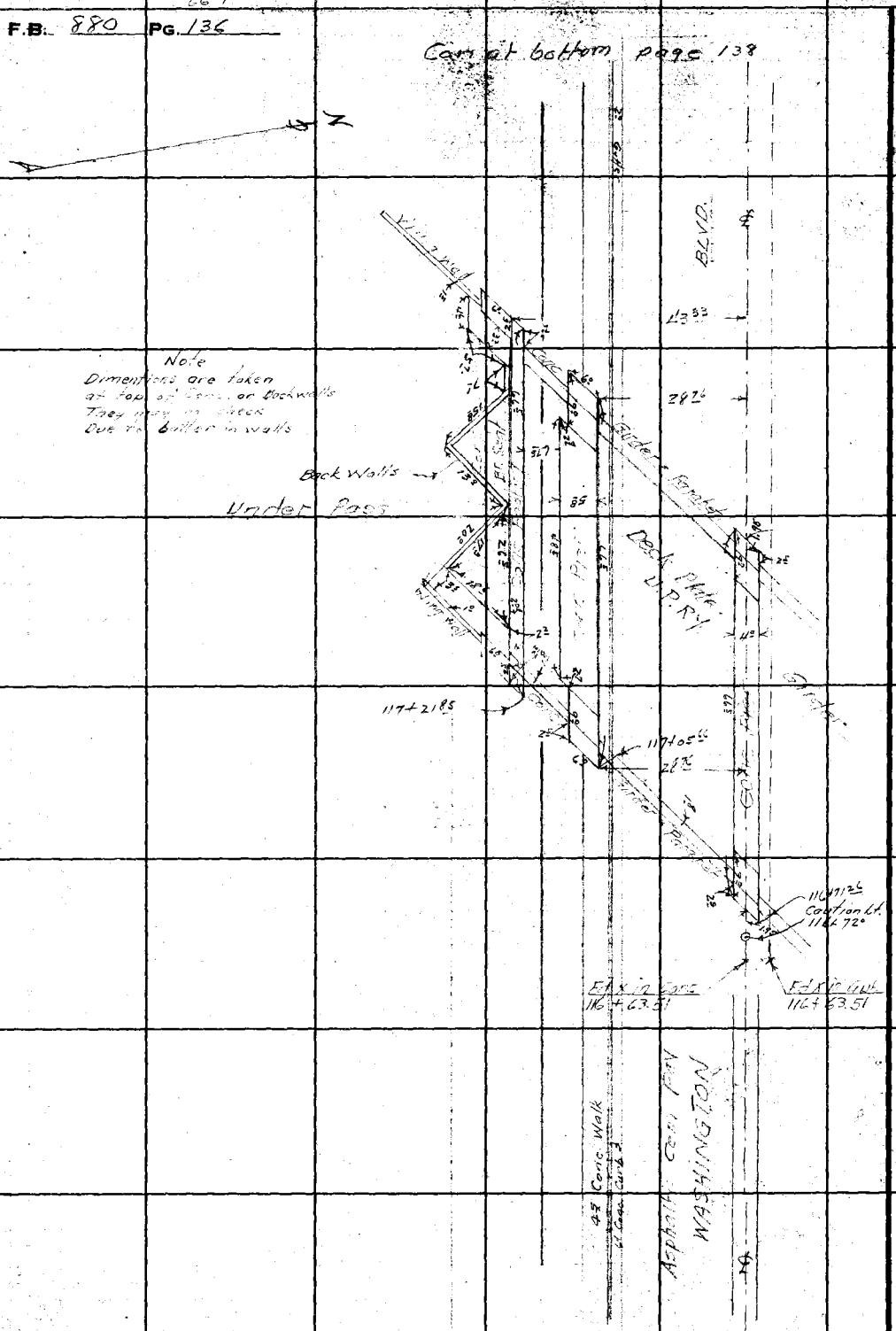

Con from top page 134

RETURN TO
LOS ANGELES COUNTY SURVEYOR
700 HALL OF RECORDS
Do not extend notes this side of this line.

Note: Any Additions or Changes on This Sheet Must be Made or Circled in Red Ink With Date and Name of Person Making Change.

Notes Ck'd by D. H. Finley	Survey of WASHINGTON BLVD	F.B. 880 Pg. 137
Map No. B-1740	W. O. 8323 Type No. Std. °F	
Office Work	Surveyed by W. A. Miller	
Checked	Notes W.A.M. & E.S.T. Date Sept 1941	
Date	Indexed A. C. Johnson	

Con. at bottom page 139

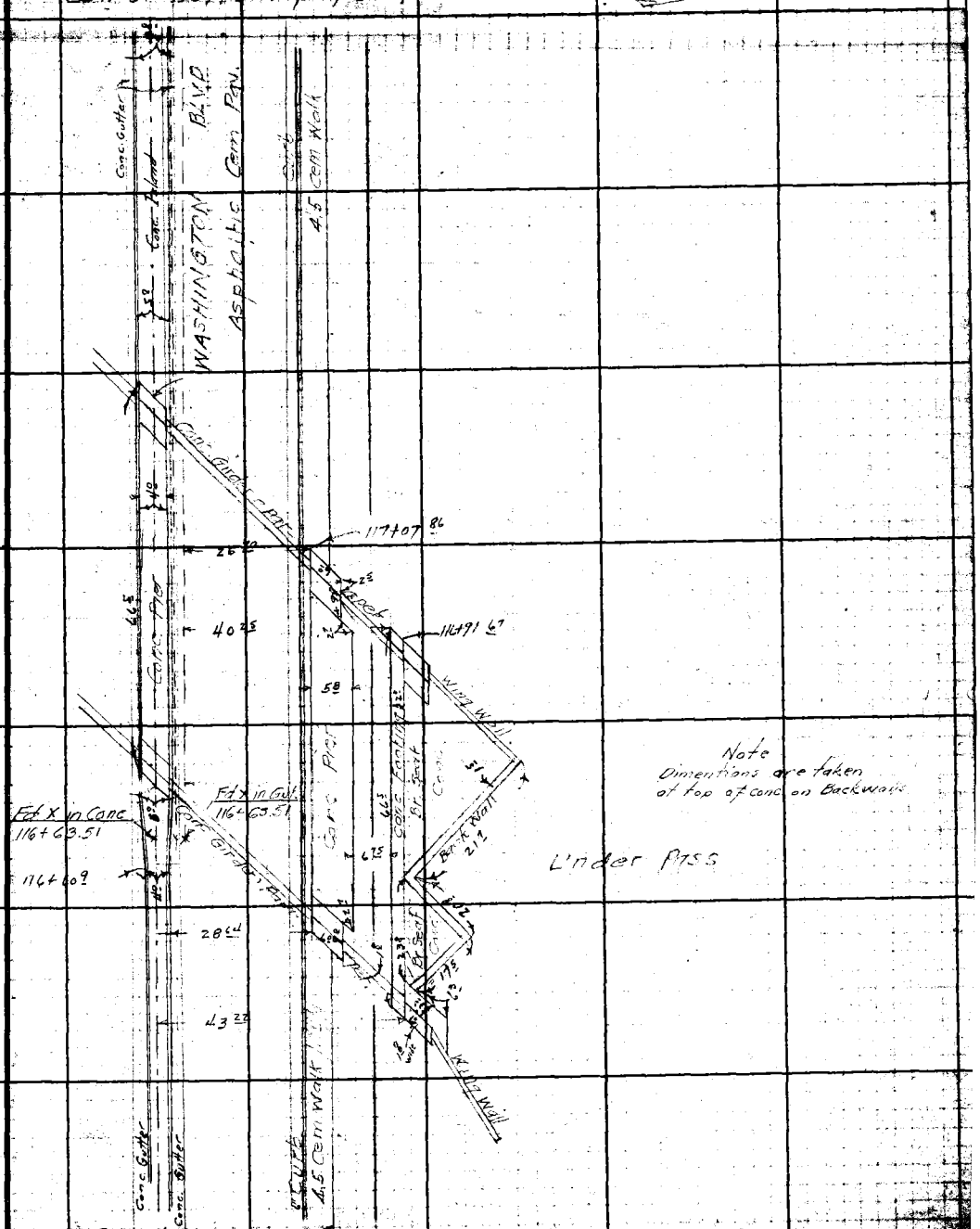

Con. from top page 135

Note: Any Additions or Changes on This Sheet Must be Made or Circled in Red Ink With Date and Name of Person Making Change.

Do not extend notes this side of this line.

RETURN TO
LOS ANGELES COUNTY SURVEYOR
700 HALL OF RECORDS

FORM 247 5M 10-39

68T

F.B. 880 PG. 138

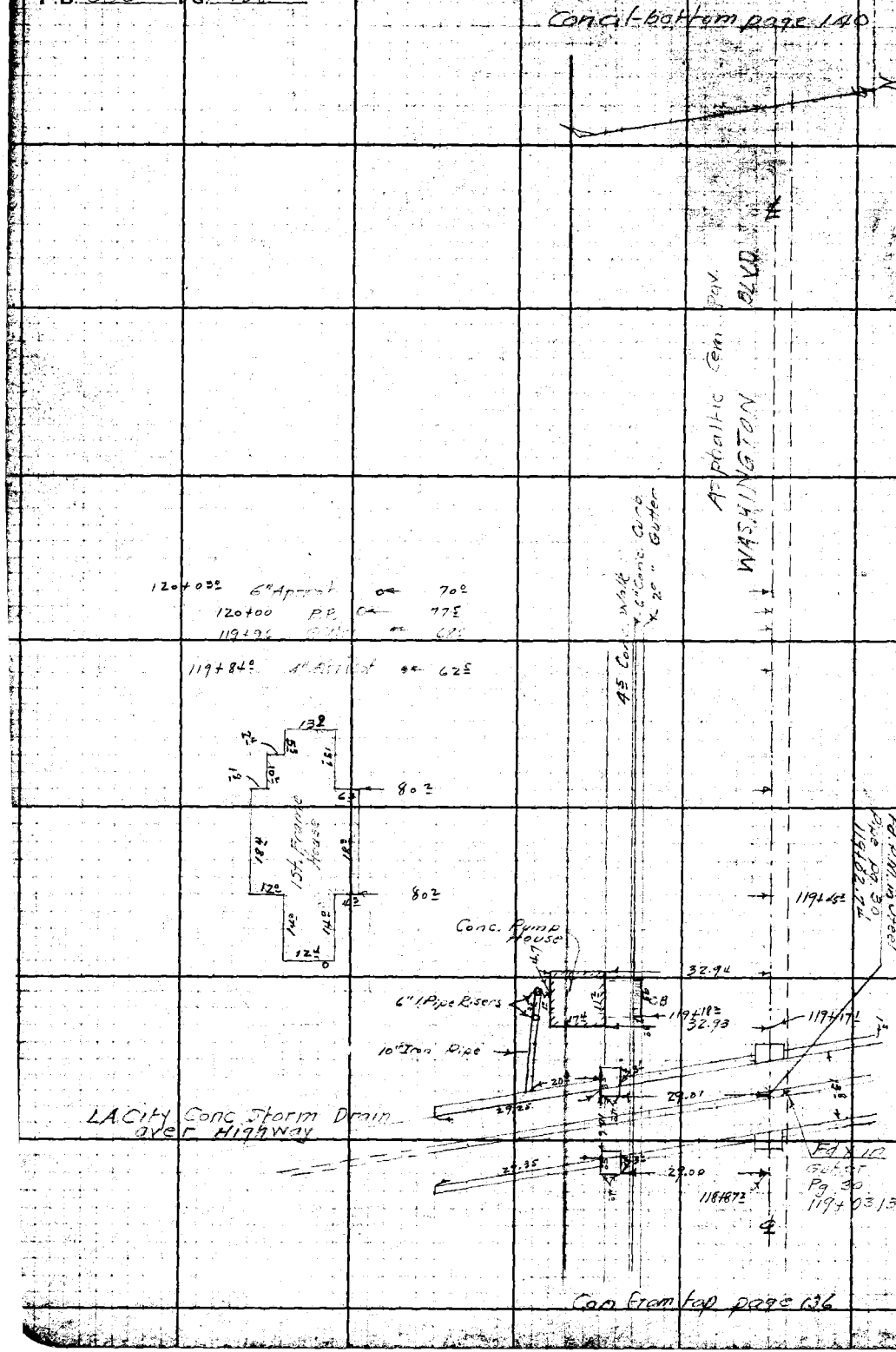

RETURN TO
LOS ANGELES COUNTY SURVEYOR
700 HALL OF RECORDS

Do not extend notes this side of this line.

Note: Any Additions or Changes on This Sheet Must be Made or Circled in Red Ink With Date and Name of Person Making Change.

Notes Ck'd by D. M. Pinley	Survey of WASHINGTON BLVD
Map No. B-1740	W. O. 8323 Tape No. ____ St'd ____ °F
Office Work	Surveyed by W.A.Miller
Checked	Notes WAM. EST Date Sept 1941
Date	Indexed A. C. Johnson

F.B. 880 PG. 137

Con at bottom page 141



Con from top page 137

Note: Any Additions or Changes on This Sheet Must be Made or Circled in Red Ink With Date and Name of Person Making Change

Do not extend notes this side of this line.

RETURN TO
LOS ANGELES COUNTY SURVEYOR
700 HALL OF RECORDS

FORM 247 5M 10-39

F.B. 880 PG. 140

Con at bottom page 142

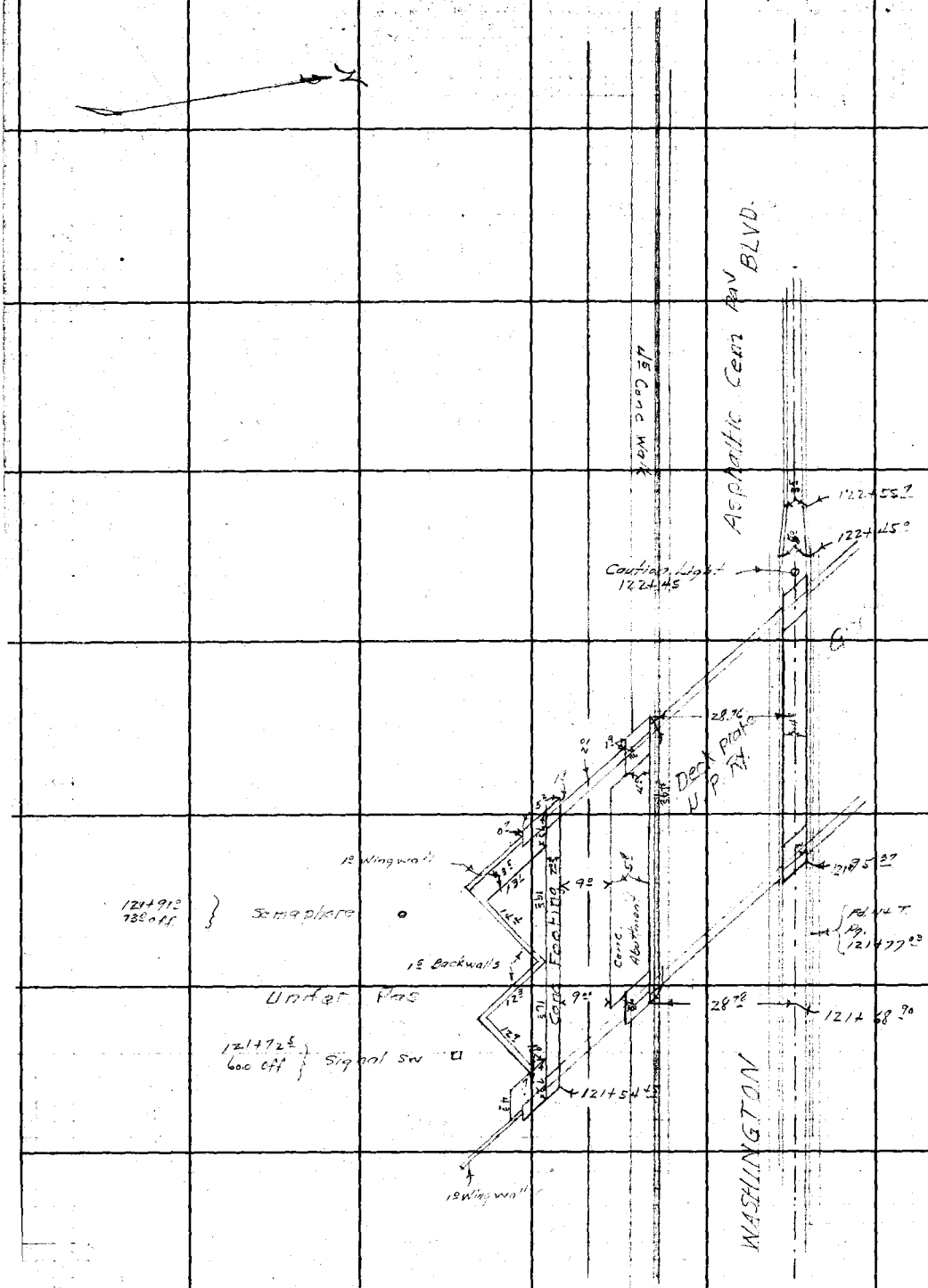

Con from top page 138

RETURN TO
LOS ANGELES COUNTY SURVEYOR
700 HALL OF RECORDS

Do not extend notes this side of this line.

Note: Any Additions or Changes on This Sheet Must be Made or Circled in Red Ink With Date and Name of Person Making Change.

Notes Ck'd by D. M. Finley	Survey of Washington Blvd.	F.B. ___ Pg. 141
Map No. B-1740	W. O. 8333 Tape No. ___ St'd ___ °F	
Office Work ___	Surveyed by ___	
Checked ___	Notes ___ Date ___	
Date ___	Indexed A. C. Johnson	

Cont. at bottom page 143

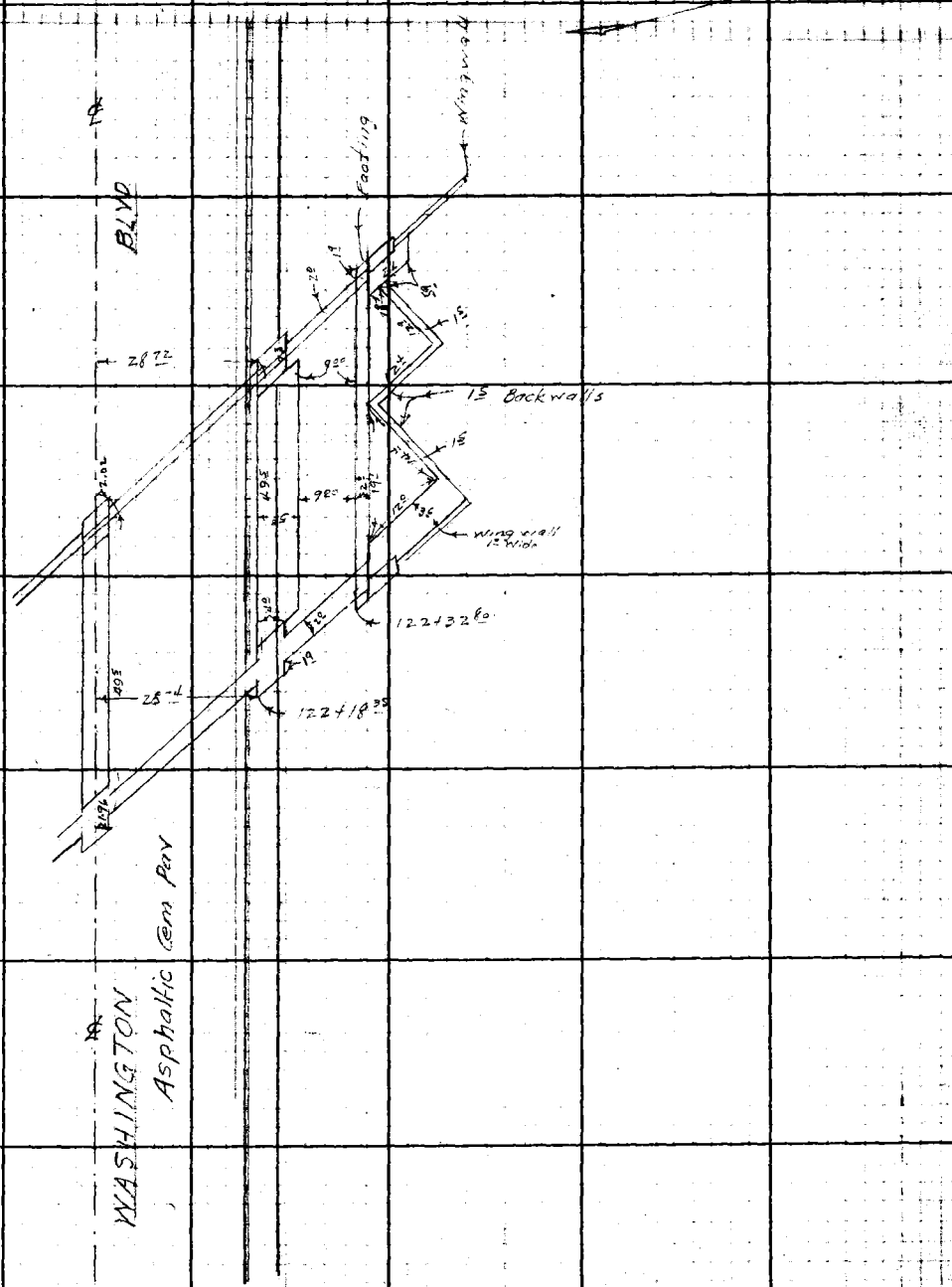

Cont. from top page 139

Note: Any Additions or Changes on This Sheet Must be Made or Circled in Red Ink With Date and Name of Person Making Change.

Do not extend notes this side of this line.

RETURN TO
LOS ANGELES COUNTY SURVEYOR
700 HALL OF RECORDS.

FORM 247 5M 10-39

F.B. 880 PG. 142 72T

Cont. at bot. page 144

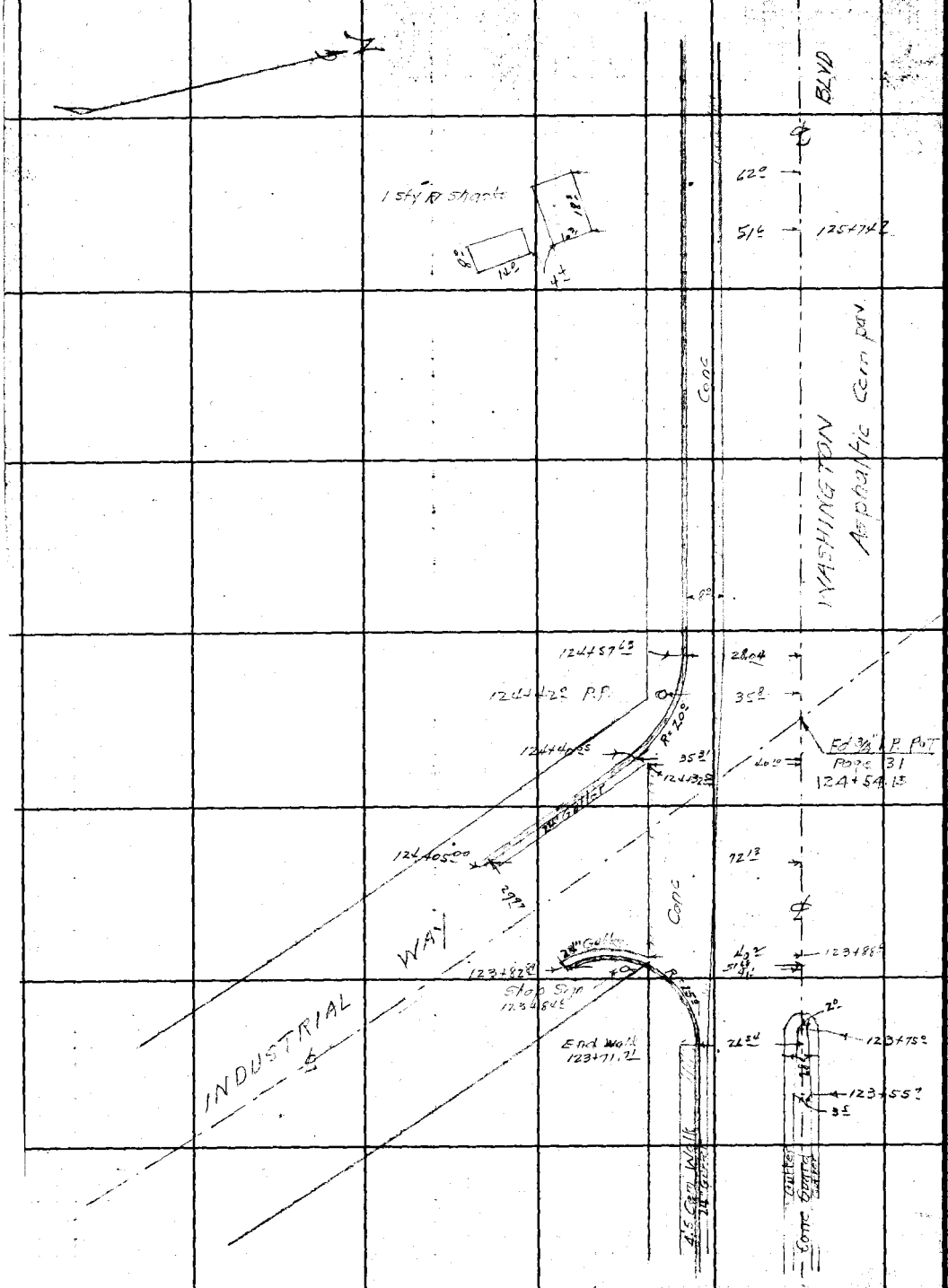

Cont. from top page 140

RETURN TO
LOS ANGELES COUNTY SURVEYOR
700 HALL OF RECORDS
Do not extend notes this side of this line.
Note: Any Additions or Changes on This Sheet Must be Made or Circled in Red Ink With Date and Name of Person Making Charge.

Notes Ck'd by D. M. Finley	Survey of WASHINGTON BLVD	F.B. 880	PG. 143
Map No. B-1740	W. 0 8323 Tape No. St'd °F		
Office Work	Surveyed by W.A. Miller		
Checked	Notes W.A.M. & S.T. Date Sept 1941		
Date	Indexed A. C. Johnson		

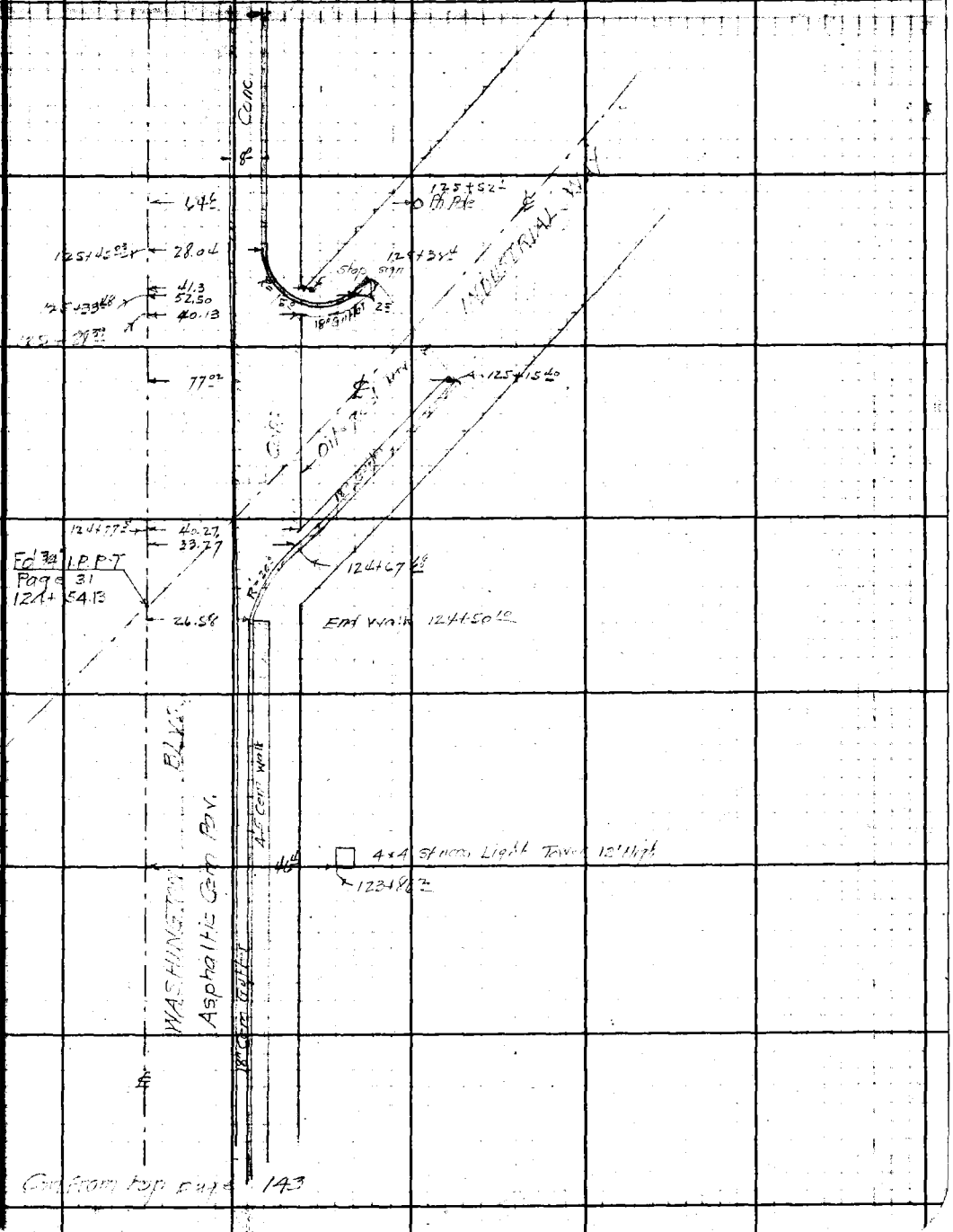

Note: Any Additions or Changes on this Sheet Must be Made or Circled in Ink With Date and Name of Person Making Change.

Do not extend notes this side of this line.

RETURN TO
LOS ANGELES COUNTY SURVEYOR
700 HALL OF RECORDS.

FORM 247 5M 10-39

F.B. 880 PG. 144 74T

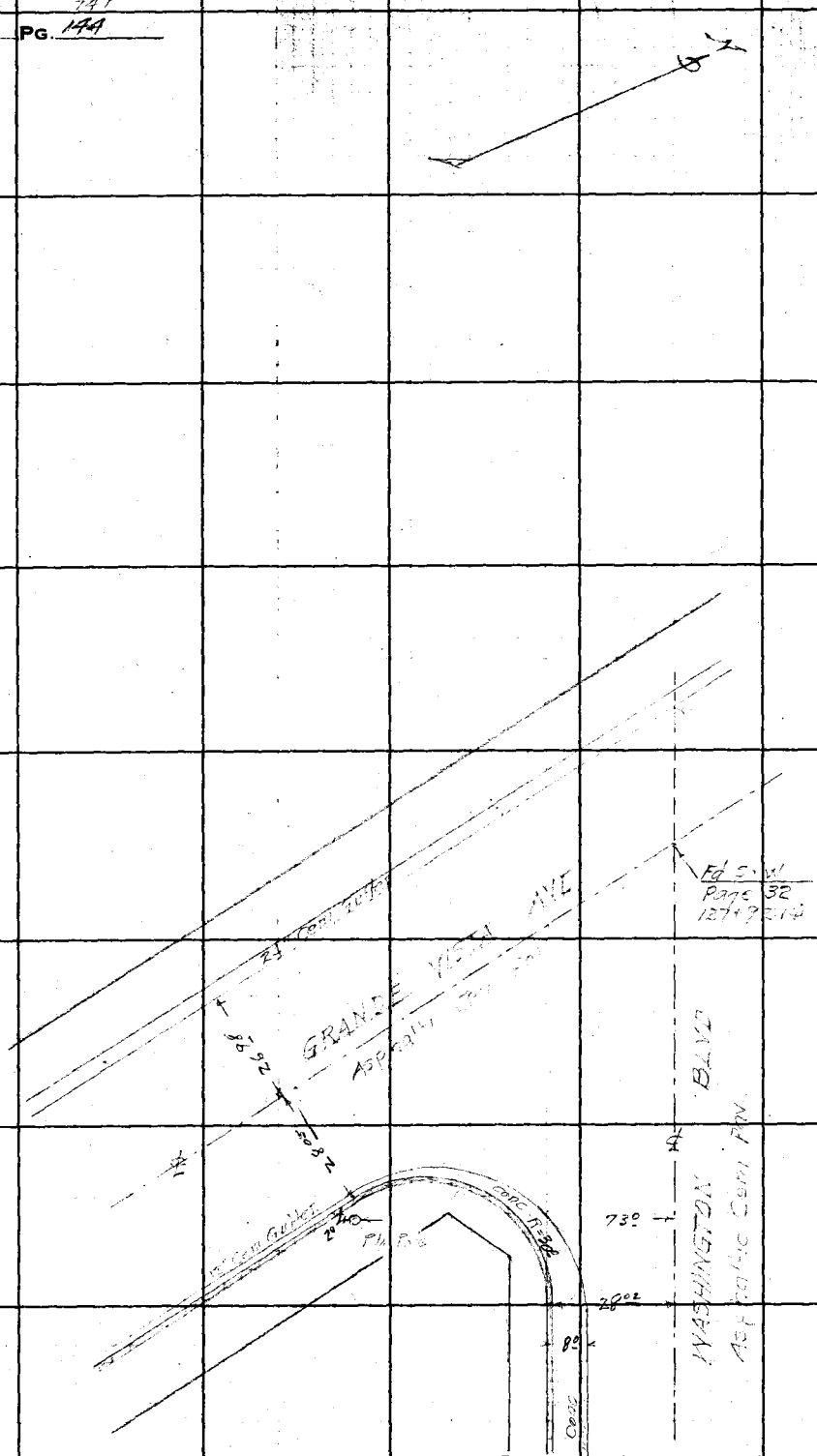

RETURN TO
LOS ANGELES COUNTY SURVEYOR
700 HALL OF RECORDS

Do not extend notes this side of this line.

Note: Any Additions or Changes on This Sheet Must be Made or Circled in Red Ink With Date and Name of Person Making Change.

Notes Ck'd by [illegible]	Survey of WASHINGTON BLVD
Map No. B-1740	W. O. [illegible] Tape No. ____ St'd ____ °F
Office Work	Surveyed by W.A. Miller
Checked	Notes WAM - EST Date Sept 1941
Date	Indexed A. C. Johnson

F.B. ____ Pg. 145

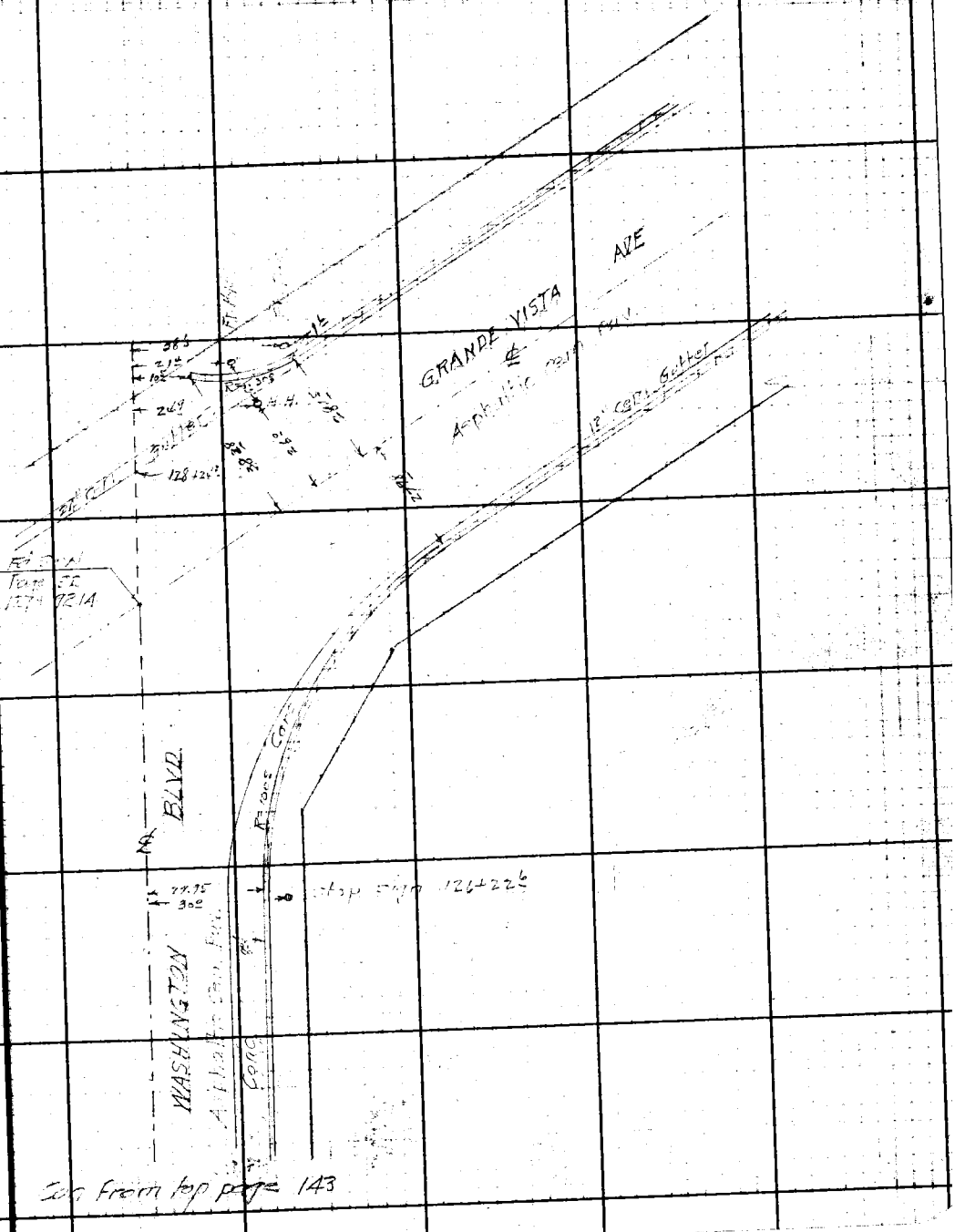

Con from top page 143

Note: Any Additions or Changes on This Sheet Must be Made or Circled in Red Ink With Date and Name of Person Making Change.

Do not extend notes this side of this line.

RETURN TO
LOS ANGELES COUNTY SURVEYOR
700 HALL OF RECORDS

FORM 247 5M 10-39

F.B. 880 Pg. 146

RETURN TO
LOS ANGELES COUNTY SURVEYOR
700 HALL OF RECORDS

Do not extend notes this side of this line.

Note: Any Additions or Changes on This Sheet Must be Made or Circled in **Red Ink** With Date and Name of Person Making Change.

Notes Ck'd by K.R.M.	Survey of WASHINGTON BLVD	F.B. 880	Pg. 147
Map No. C.S.B-529	W. O. 8335 Tape No. 019 St'd 68°F		
Office Work Price	Surveyed by W.A. Miller		
Checked McPherson	Notes Miller Date Dec 1941		
Date Dec. 1941	Indexed 12-12-41		

WS-36-C-B-1

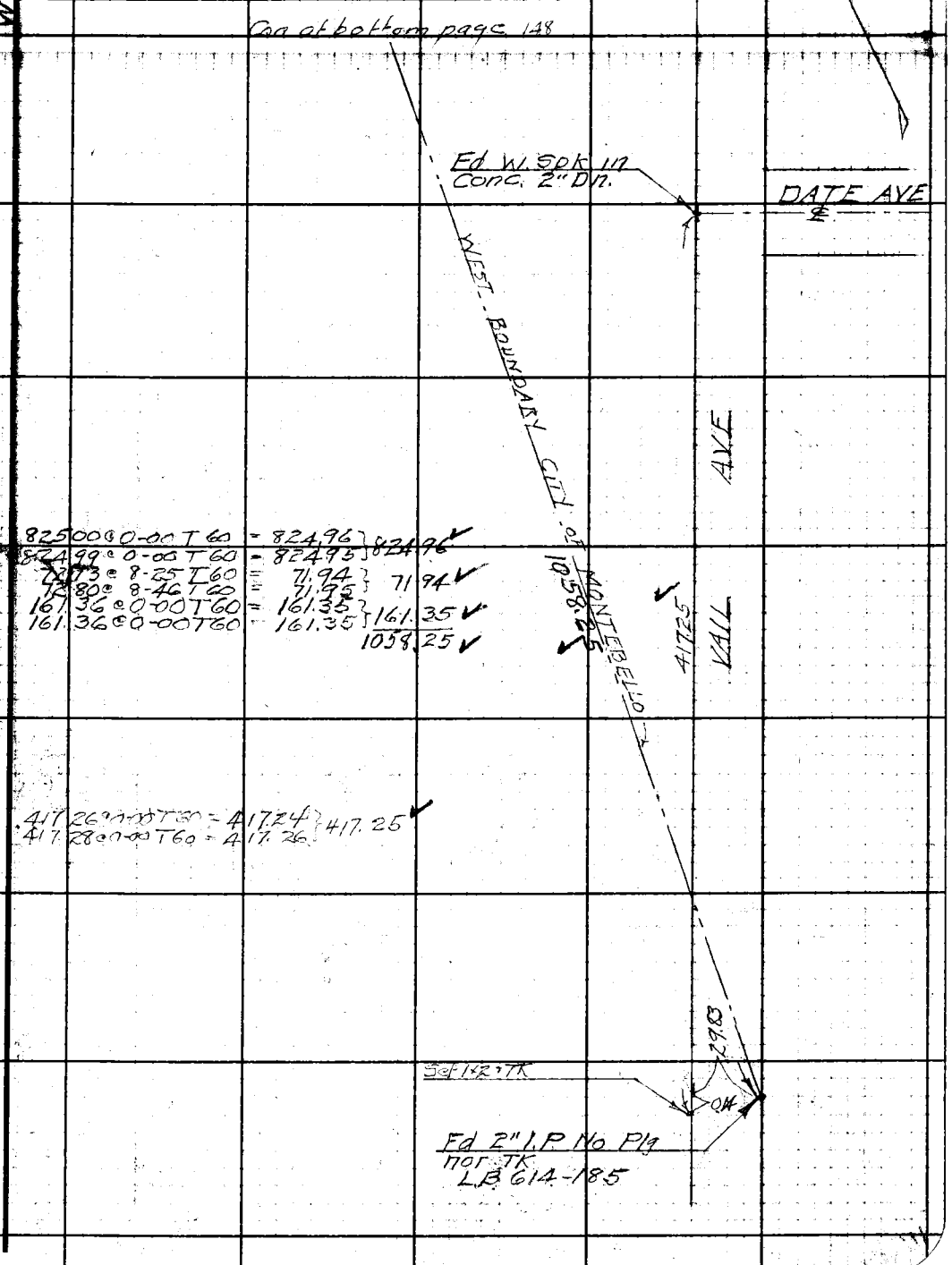

825.00 @ 0-00 T 60 = 824.96 } 824.96 ✓
824.99 @ 0-00 T 60 = 824.95
72.73 @ 8-25 T 60 = 71.94 } 71.94 ✓
72.80 @ 8-46 T 60 = 71.95
161.36 @ 0-00 T 60 = 161.35 } 161.35 ✓
161.36 @ 0-00 T 60 = 161.35
1058.25 ✓

417.26 @ 0-00 T 60 = 417.24 } 417.25 ✓
417.28 @ 0-00 T 60 = 417.26

Note: Any Additions or Changes on This Sheet Must be Made or Circled in Red Ink With Date and Name of Person Making Change.

Do not extend notes this side of this line.

RETURN TO
LOS ANGELES COUNTY SURVEYOR
700 HALL OF RECORDS

FORM 247 5M 10-39

F.B. 880 PG. 148

Con at bottom page 149

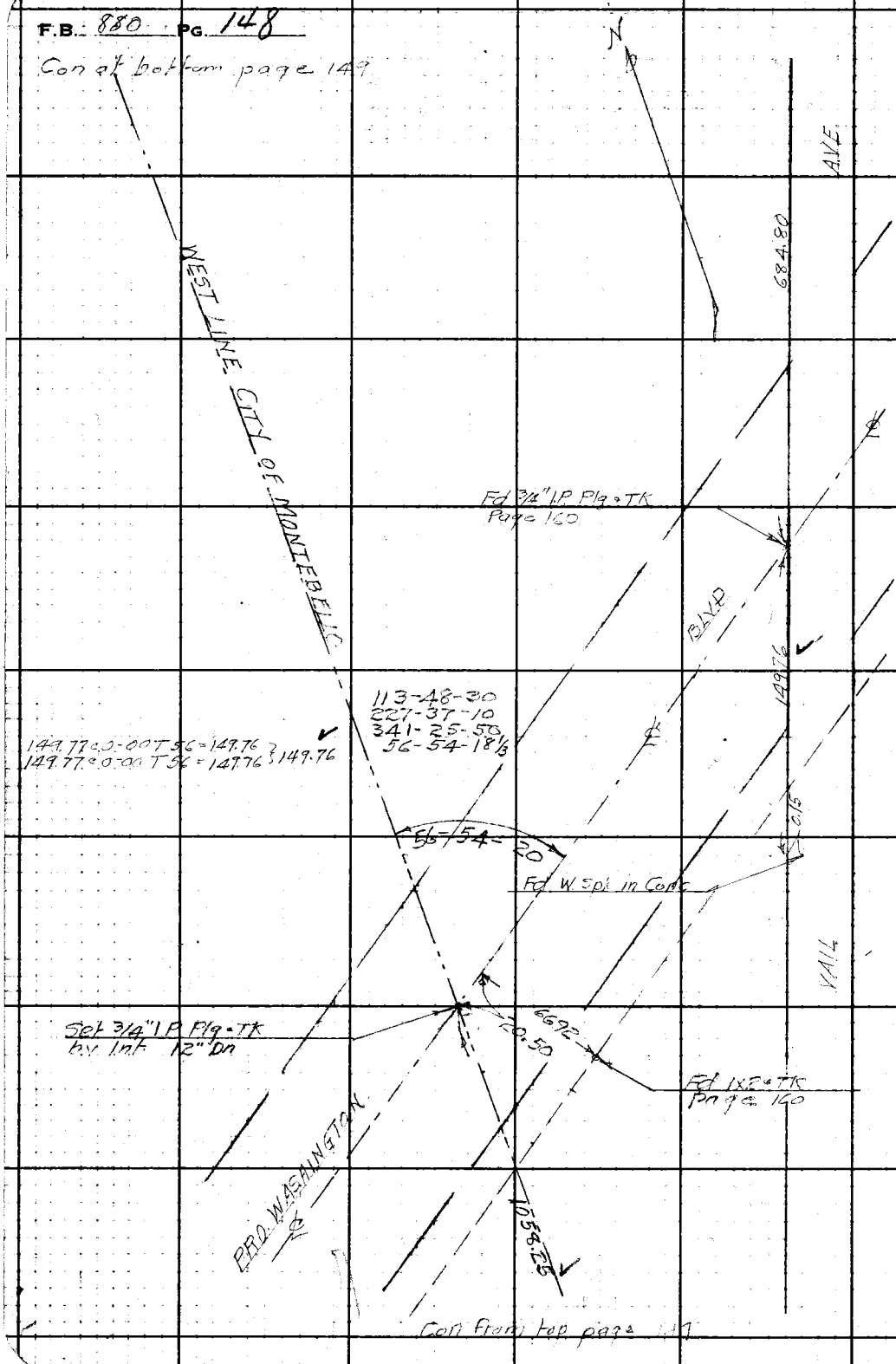

Con from top page 147

W.S. 36-C.4

RETURN TO
LOS ANGELES COUNTY SURVEYOR
700 HALL OF RECORDS

Do not extend notes this side of this line.

Note: Any Additions or Changes on This Sheet Must be Made or Circled in Red Ink With Date and Name of Person Making Change.

W.S. 36-C-4

Notes Ck'd by	Survey of WASHINGTON BLVD
Map No. B-529	W. O. 8335 Tape No. 019 Std 68 °F
Office Work Price	Surveyed by W.A. Miller
Checked K.R. McP.	Notes Miller Date Dec 1941
Date Dec. 1941.	Indexed

F.B. 88A PG. 149

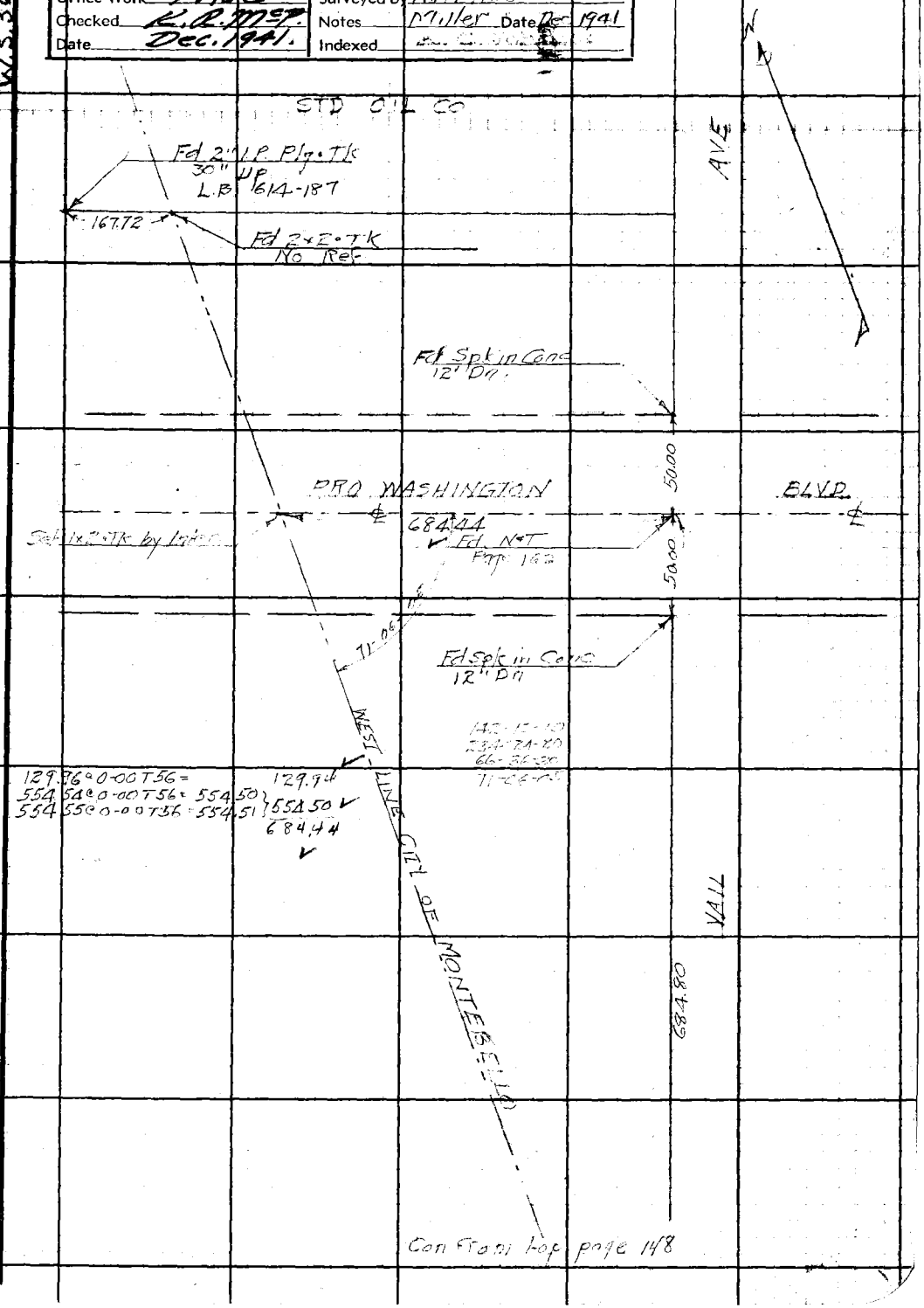

Note: Any Additions or Changes on This Sheet Must be Made or Circled in Red Ink With Date and Name of Person Making Change.

Do not extend notes this side of this line.

RETURN TO
LOS ANGELES COUNTY SURVEYOR
700 HALL OF RECORDS

FORM 247 5M 10-39

F.B. _____ PG. 150

RETURN TO
LOS ANGELES COUNTY SURVEYOR
700 HALL OF RECORDS

Do not extend notes this side of this line.

Note: Any Additions or Changes on This Sheet Must be Made or Circled in **Red Ink** With Date and Name of Person Making Change.

Notes Ck'd by K.R.M.	Survey of WASHINGTON BLVD	F.B. 880 PG. 151
Map No. C.S. B-529	W. 08335 Tape No. 019 St'd 68°F	
Office Work J.D. Price	Surveyed by W.A. Miller	
Checked McPherson	Notes Miller Date 12-1-1941	
Date 12-11-41	Indexed A. C. Johnson 12-16-41	

WASHINGTON BLVD
TELEGRAPH RD. TO MAPLE AVE

Miller
Willey RL.
Waltermire
Lanigan.

Note: Any Additions or Changes on This Sheet Must be Made or Circled in Red Ink With Date and Name of Person Making Change.

Do not extend notes this side of this line.

RETURN TO
LOS ANGELES COUNTY SURVEYOR
700 HALL OF RECORDS

FORM 247 5M 10-39

F.B. 880 PG. 152

Con. at bottom page 153

W.S. 36-B-4

(100)
(50) (50)

Fd L-T — Fd L-T

50.36 Tan — 50.34

FIDELIA AVE

(30) (60) (30)

Tan 50.25 — 50.27

Fd C Spk
Rd FO 460-10

Fd L-T — Fd L-T

BLVD

LEO AVE

(30) (60) (30)

Fd L-T
Rd FO 460-10

WASHINGTON

Fd L-T — Fd L-T

49.90 Tan — 49.82

Tan 49.86 — 49.86

Fd C Spk
Rd FO 460-9

Fd L-T — (50) (50) (100) — Fd L-T

RETURN TO
LOS ANGELES COUNTY SURVEYOR
700 HALL OF RECORDS

Do not extend notes this side of this line.

Note: Any Additions or Changes on This Sheet Must be Made or Circled in **Red Ink** With Date and Name of Person Making Change.

Notes Ck'd by K.R.M.	Survey of WASHINGTON BLVD.
Map No. C.S.B-529	W. O. 8335 Tape No. 017 St'd 68°F
Office Work J.D. Price	Surveyed by W.A. Miller
Checked McPherson	Notes Miller Date Dec 1941
Date 12-11-41	Indexed A. C. Johnson 12-16-41

F.B. 880 PG. 153

WS.36-B-4

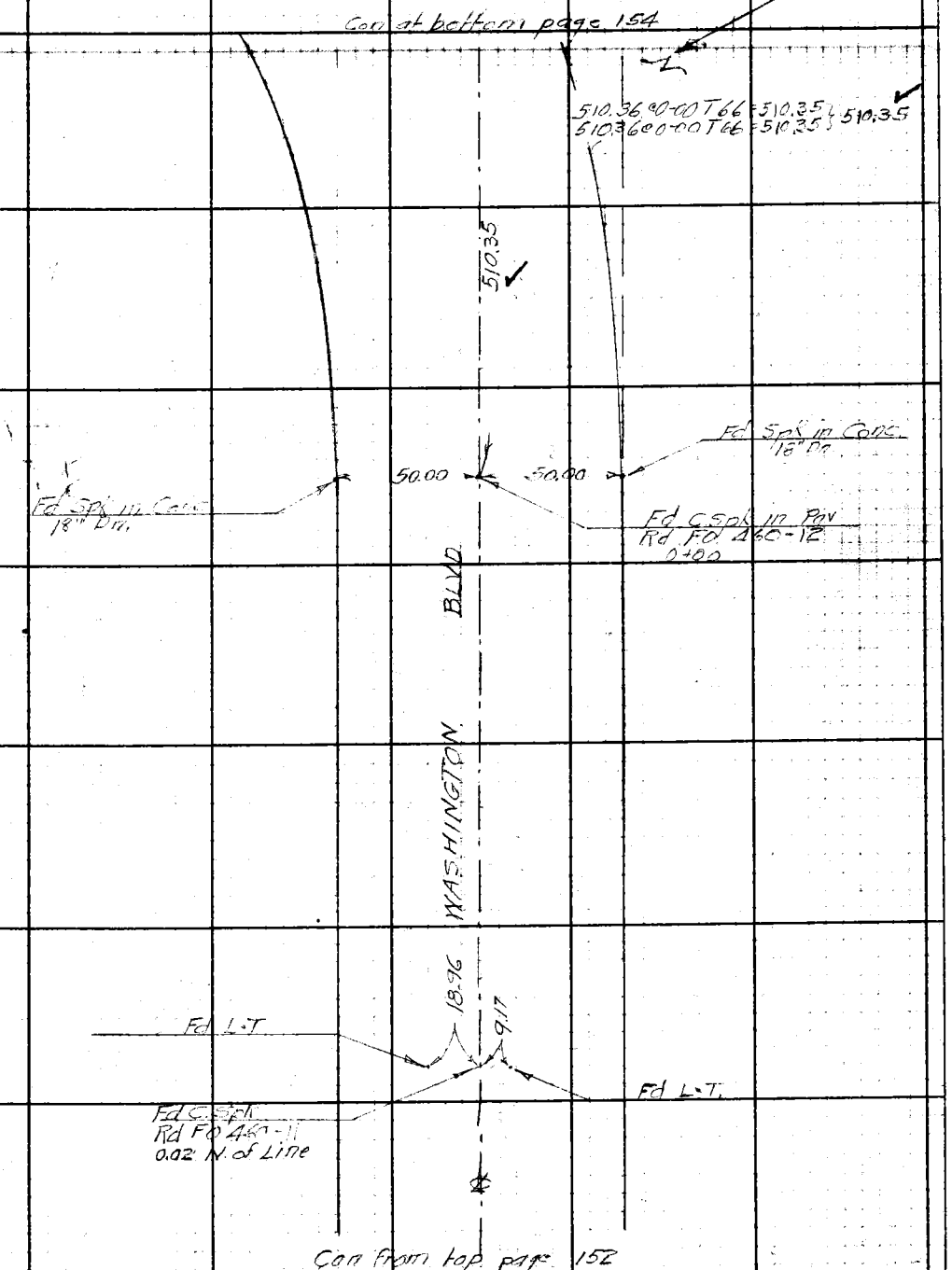

Note: Any Additions or Changes on This Sheet Must be Made or Circled in Red Ink With Date and Name of Person Making Change.

Do not extend notes this side of this line.

RETURN TO
LOS ANGELES COUNTY SURVEYOR
700 HALL OF RECORDS

FORM 247 5M 10-39

F.B. 880 PG. 154

Con at bottom page 155

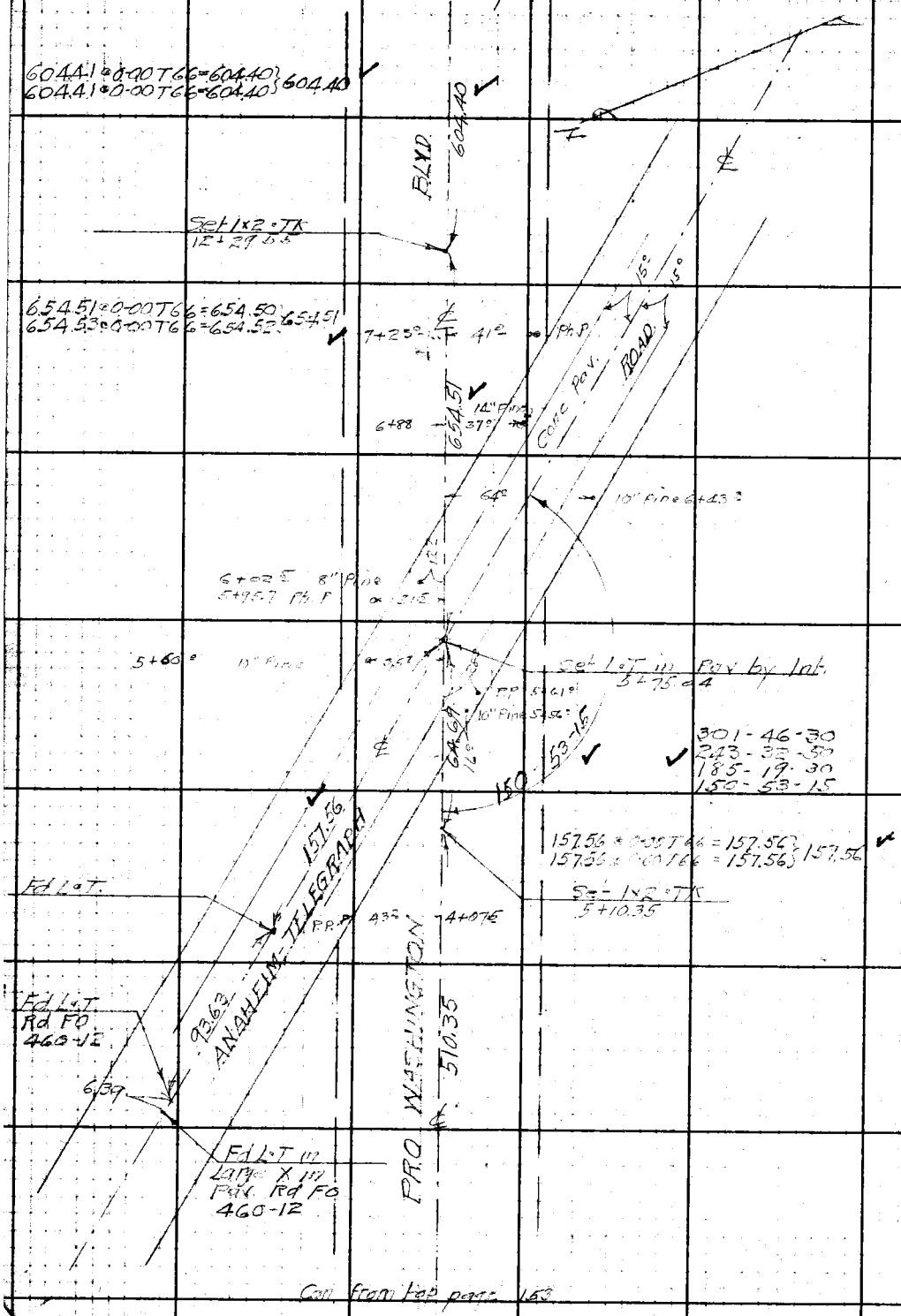

Con from top page 153

W.S. 36-B-4

RETURN TO
LOS ANGELES COUNTY SURVEYOR
700 HALL OF RECORDS

Do not extend notes this side of this line.

Note: Any Additions or Changes on This Sheet Must be Made or Circled in Red Ink With Date and Name of Person Making Change.

Notes Ck'd by K.R.M.	Survey of WASHINGTON BLVD	F.B. [illegible] PG. 155
Map No. C.S.B-529.	W. O 8335 Tape No. 019 St'd 68 °F	
Office Work J.D. Price.	Surveyed by W.A. Miller	
Checked McPherson	Notes Miller Date [illegible]	
Date 12-11-41	Indexed A. C. Johnson 12-16-41	

W 336-B-4

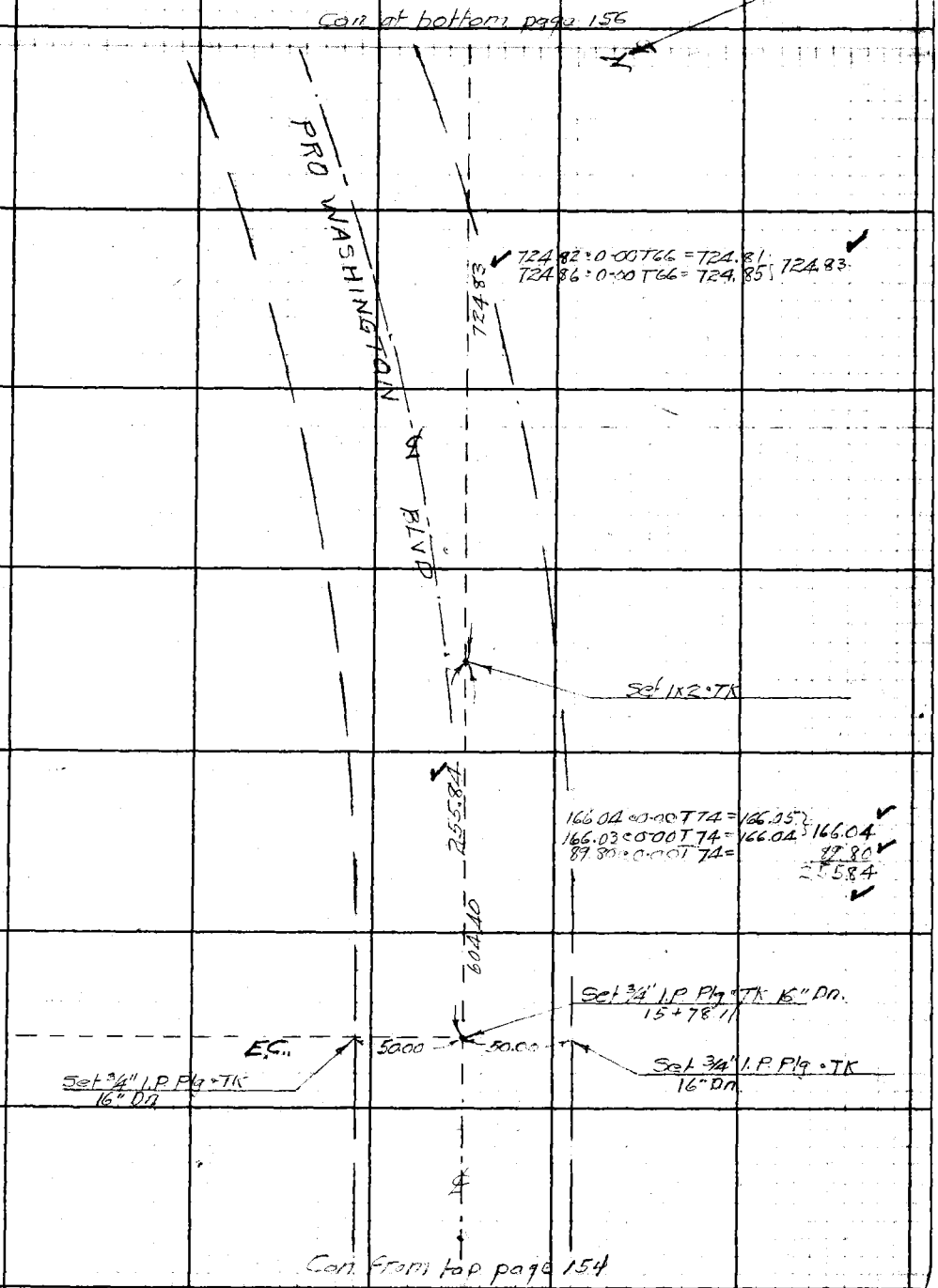

Note: Any Additions or Changes on This Sheet Must be Made or Circled in Red Ink With Date and Name of Person Making Change.

Do not extend notes this side of this line.

RETURN TO
LOS ANGELES COUNTY SURVEYOR
700 HALL OF RECORDS

FORM 247 5M 10-39

F.B. 880 Pg. 156

Con. at bottom page 157

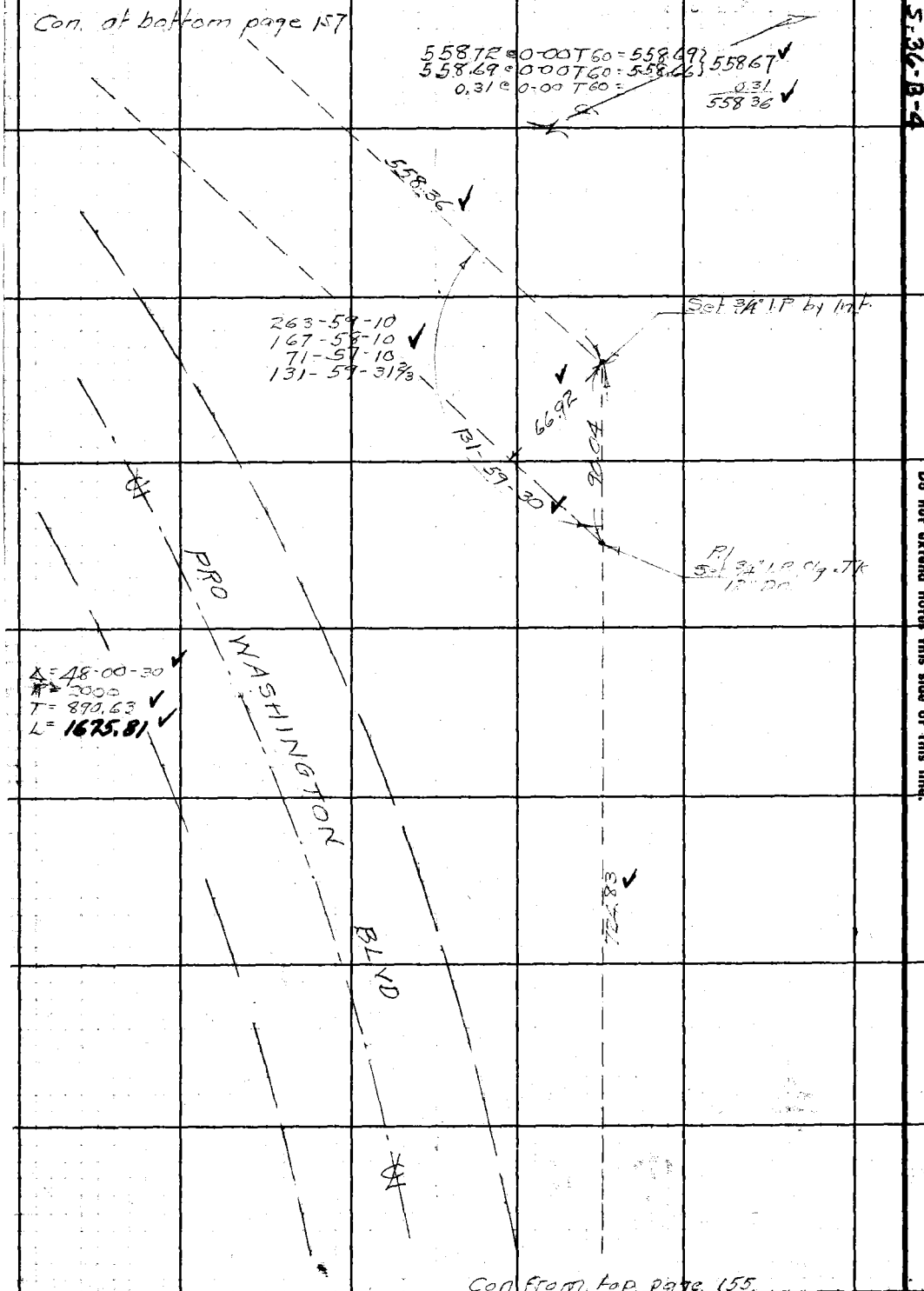

Con. from top page 155

W.S.-36-B-4

RETURN TO
LOS ANGELES COUNTY SURVEYOR
700 HALL OF RECORDS

Do not extend notes this side of this line.

Note: Any Additions or Changes on This Sheet Must be Made or Circled in Red Ink With Date and Name of Person Making Change.

Notes Ck'd by K.R.M.	Survey of WASHINGTON BLVD
Map No. C.S.B-529.	W. O. 8335 Tape No. 019 Std 68 °F
Office Work J. D. Price.	Surveyed by W.A. Miller
Checked McPherson	Notes Miller Date Dec 1941
Date 12-11-41	Indexed A. C. Johnson 12-16-41

F.B. 880 PG. 157

W.S. 36-B-4

Con at bottom page 158

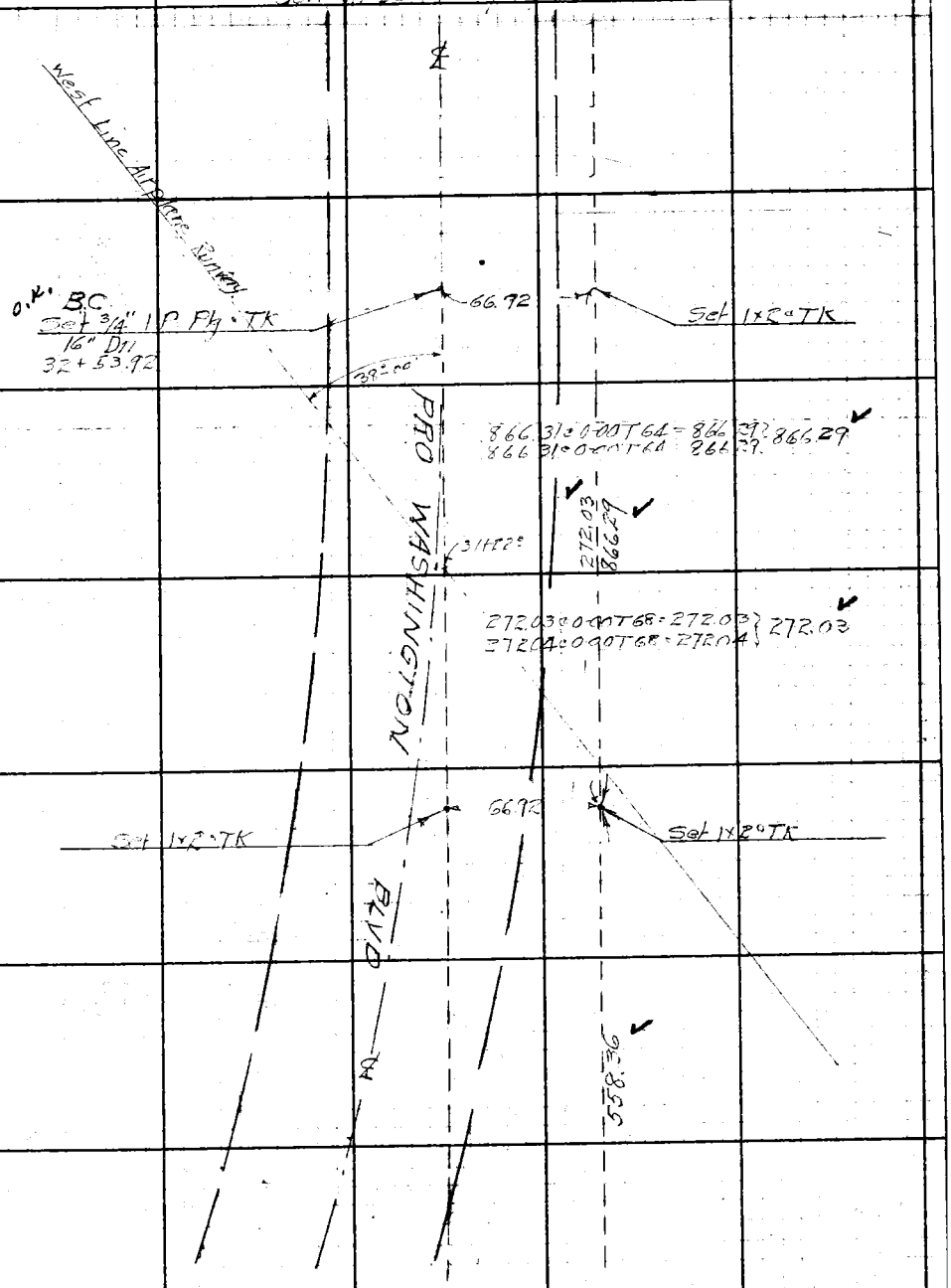

Con from top page 156

Note: Any Additions or Changes on This Sheet Must be Made or Circled in Red Ink With Date and Name of Person Making Change.

Do not extend notes this side of this line.

RETURN TO
LOS ANGELES COUNTY SURVEYOR
700 HALL OF RECORDS

FORM 247 5M 10-39

F.B. 880 PG. 158

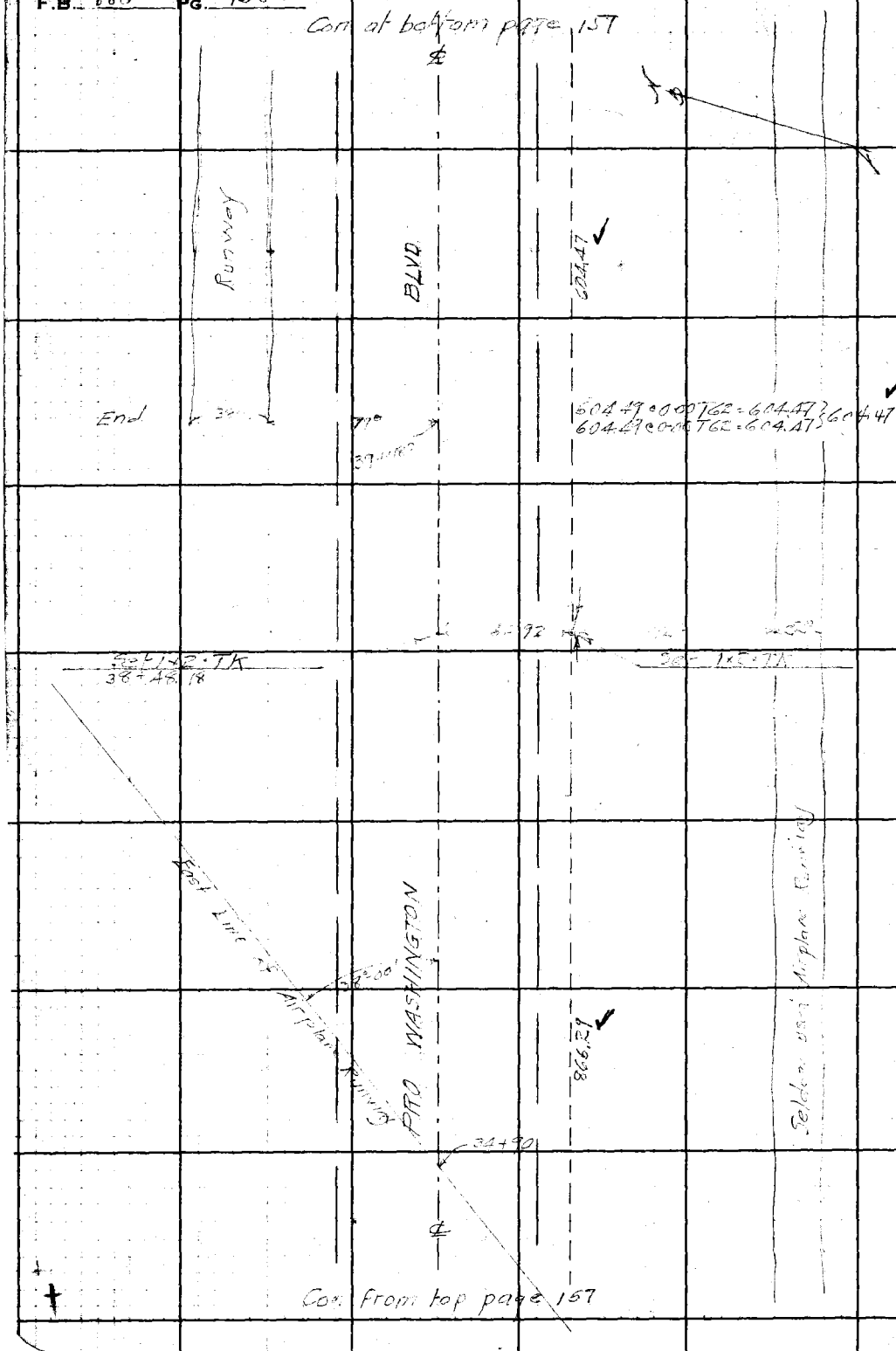

RETURN TO
LOS ANGELES COUNTY SURVEYOR
700 HALL OF RECORDS

Do not extend notes this side of this line.

Note: Any Additions or Changes on This Sheet Must be Made or Circled in **Red Ink** With Date and Name of Person Making Change.

Notes Ck'd by K.R.M.	Survey of WASHINGTON BLVD
Map No. C.S.B-529.	W. O. 8335 Tape No. 019 St'd 68 °F
Office Work J. D. Price.	Surveyed by W.A. Miller
Checked McPherson	Notes Miller Date Dec 8 41
Date 12-11-41	Indexed A. C. Johnson 12-16-41

F.B. 280 PG. 159

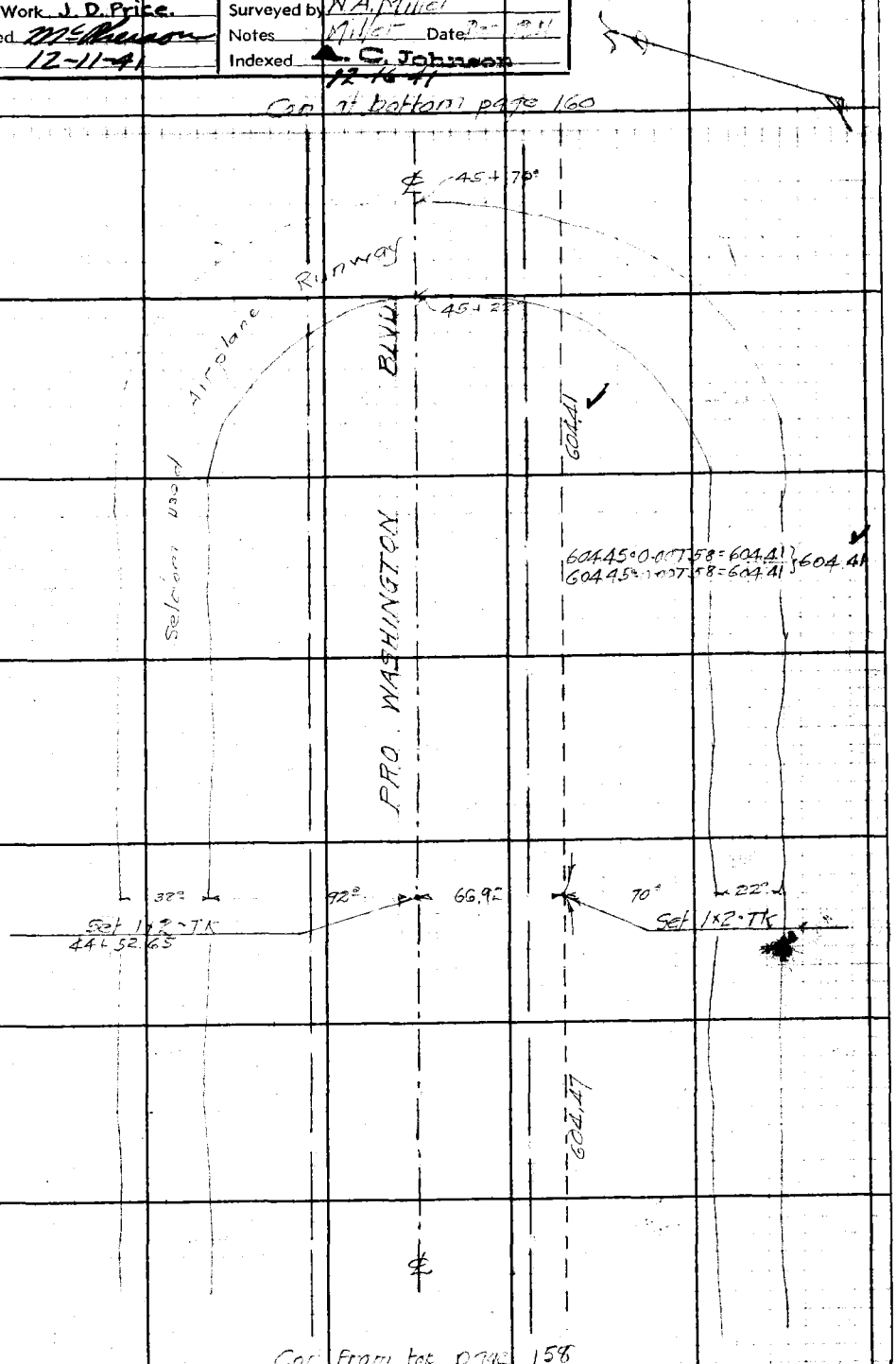

Note: Any Additions or Changes on This Sheet Must be Made or Circled in Red Ink With Date and Name of Person Making Change.

Do not extend notes this side of this line.

RETURN TO
LOS ANGELES COUNTY SURVEYOR
700 HALL OF RECORDS

FORM 247 5M 10-39

F.B. 880 Pg. 160

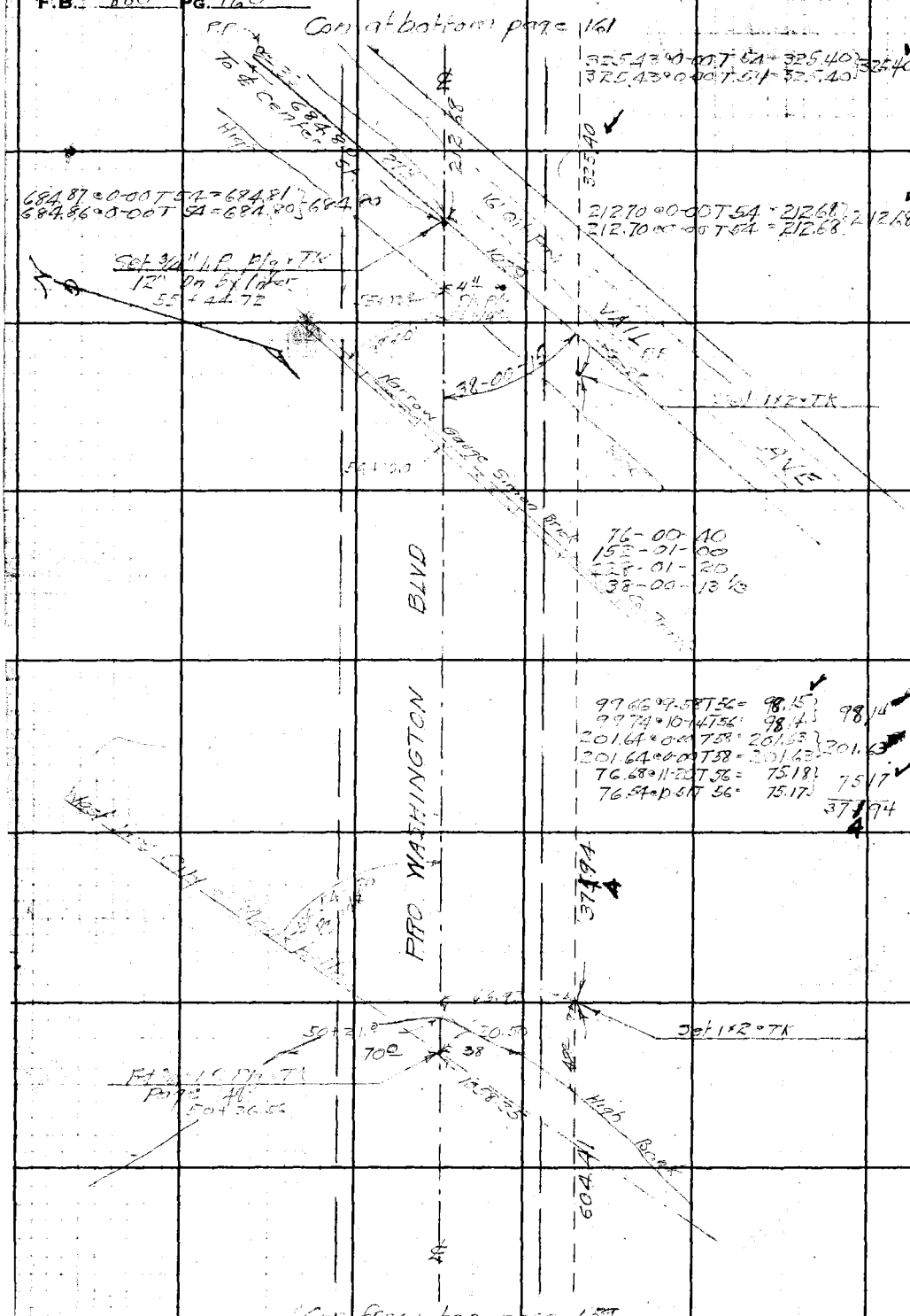

W.S.-36-C-4

RETURN TO
LOS ANGELES COUNTY SURVEYOR
700 HALL OF RECORDS

Do not extend notes this side of this line.

Note: Any Additions or Changes on This Sheet Must be Made or Circled in **Red Ink** With Date and Name of Person Making Change.

Notes Ck'd by K.R.M.	Survey of WASHINGTON BLVD
Map No. C.S.B-529	W. O. 8335 Tape No. 019 Std 68 °F
Office Work J. D. Price	Surveyed by W. A. Miller
Checked McPherson	Notes Miller Date Dec 1941
Date 12-11-41	Indexed A. C. Johnson 12-16-41

F.B. [illegible] Pg. 161

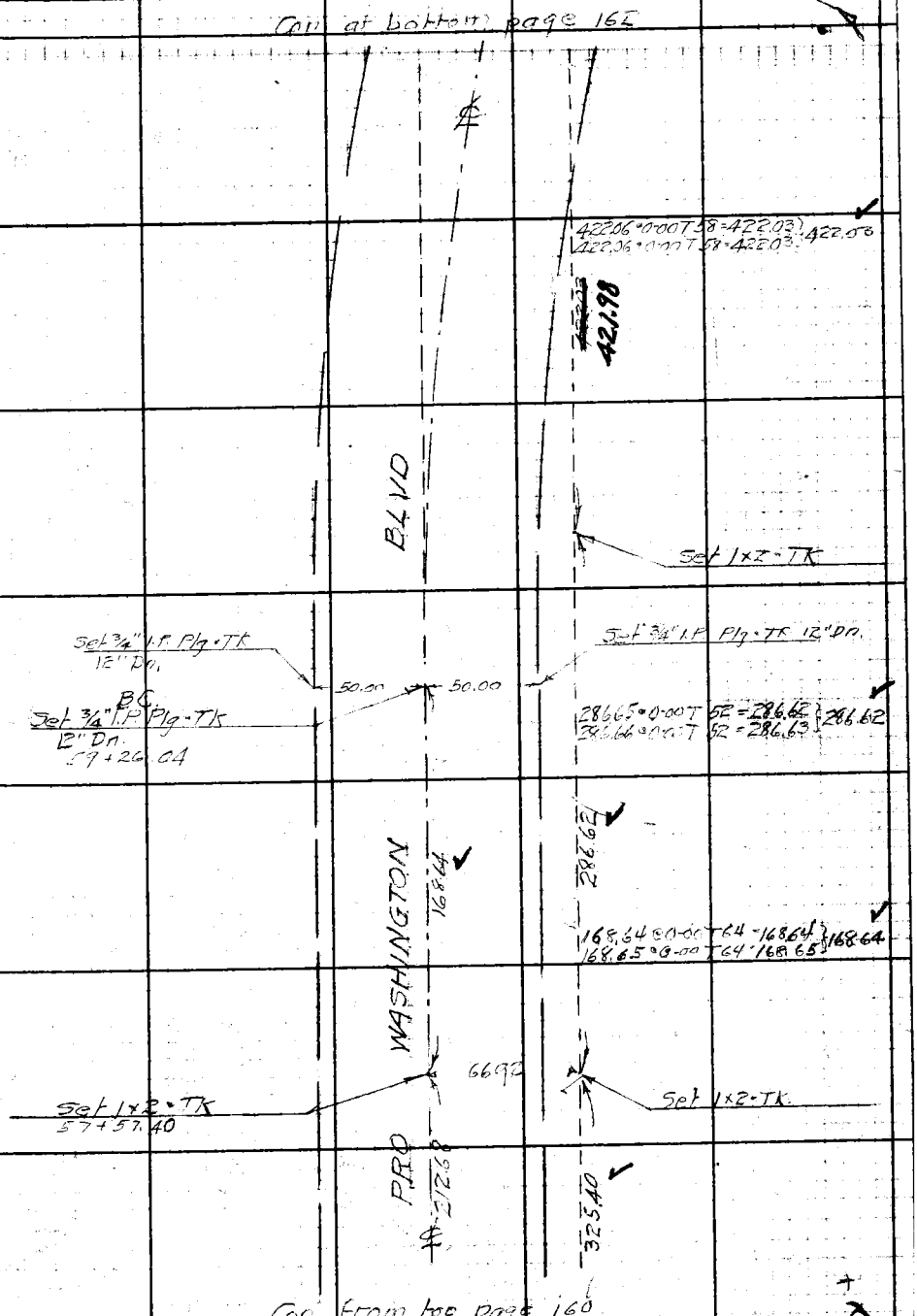

Note: Any Additions or Changes on This Sheet Must be Made or Circled In Red Ink With Date and Name of Person Making Change.

Do not extend notes this side of this line.

RETURN TO
LOS ANGELES COUNTY SURVEYOR
700 HALL OF RECORDS

FORM 247 5M 10-39

F.B. 880 PG. 162

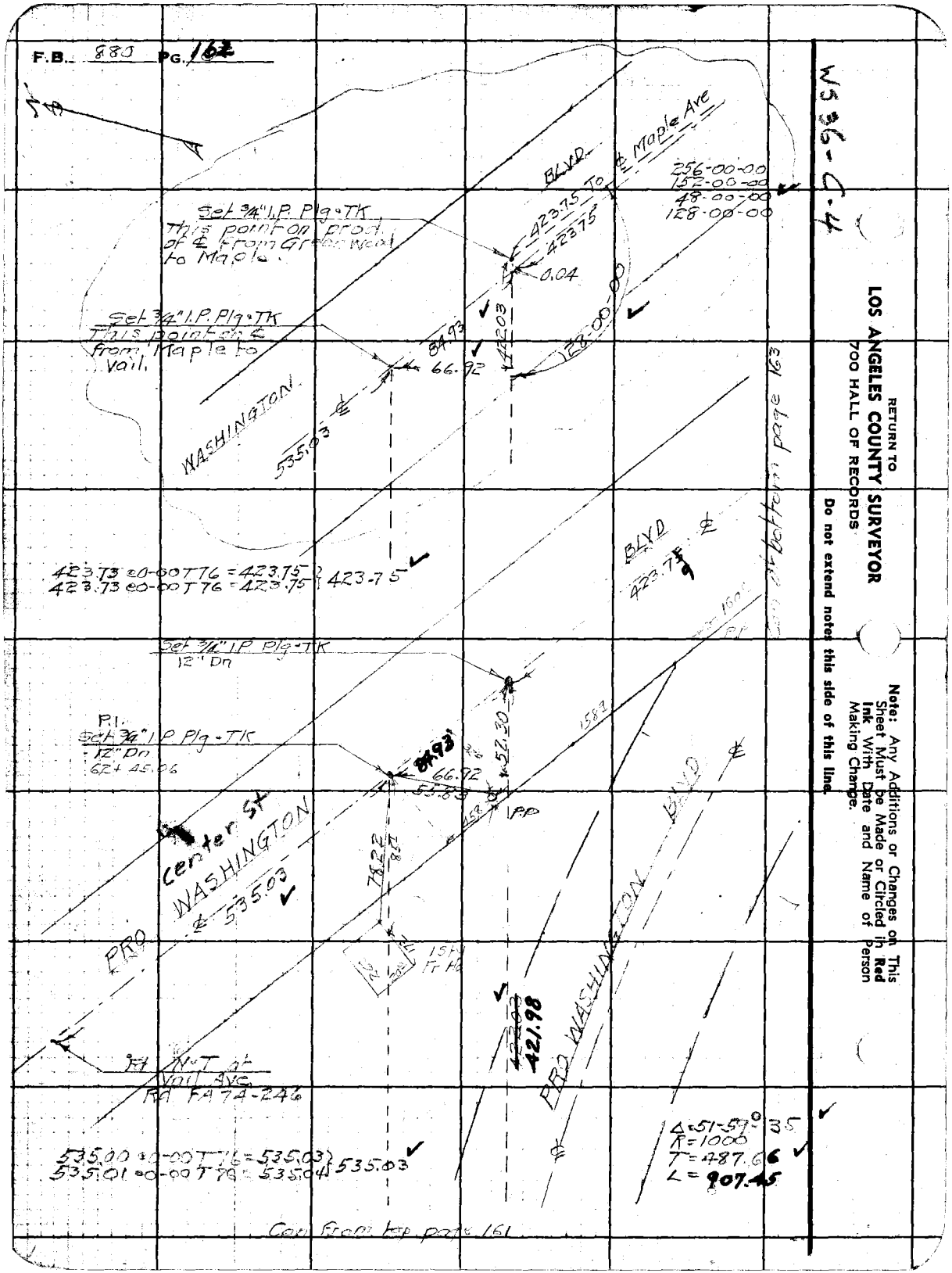

RETURN TO
LOS ANGELES COUNTY SURVEYOR
700 HALL OF RECORDS

Do not extend notes this side of this line.

Note: Any Additions or Changes on This Sheet Must be Made or Circled in **Red Ink** With Date and Name of Person Making Change.

WS 36-C-4

Notes Ck'd by K.A.M.	Survey of WASHINGTON BLVD.
Map No. C.S.B-520.	W. O. 8355 Tape No. 019 Std 68°F
Office Work J.D.Price.	Surveyed by K.A.Miller
Checked McSherman	Notes Miller Date Dec. 1941
Date 12-11-41	Indexed E. C. Johnson 12-16-41

F.B. 880 Pg. 163

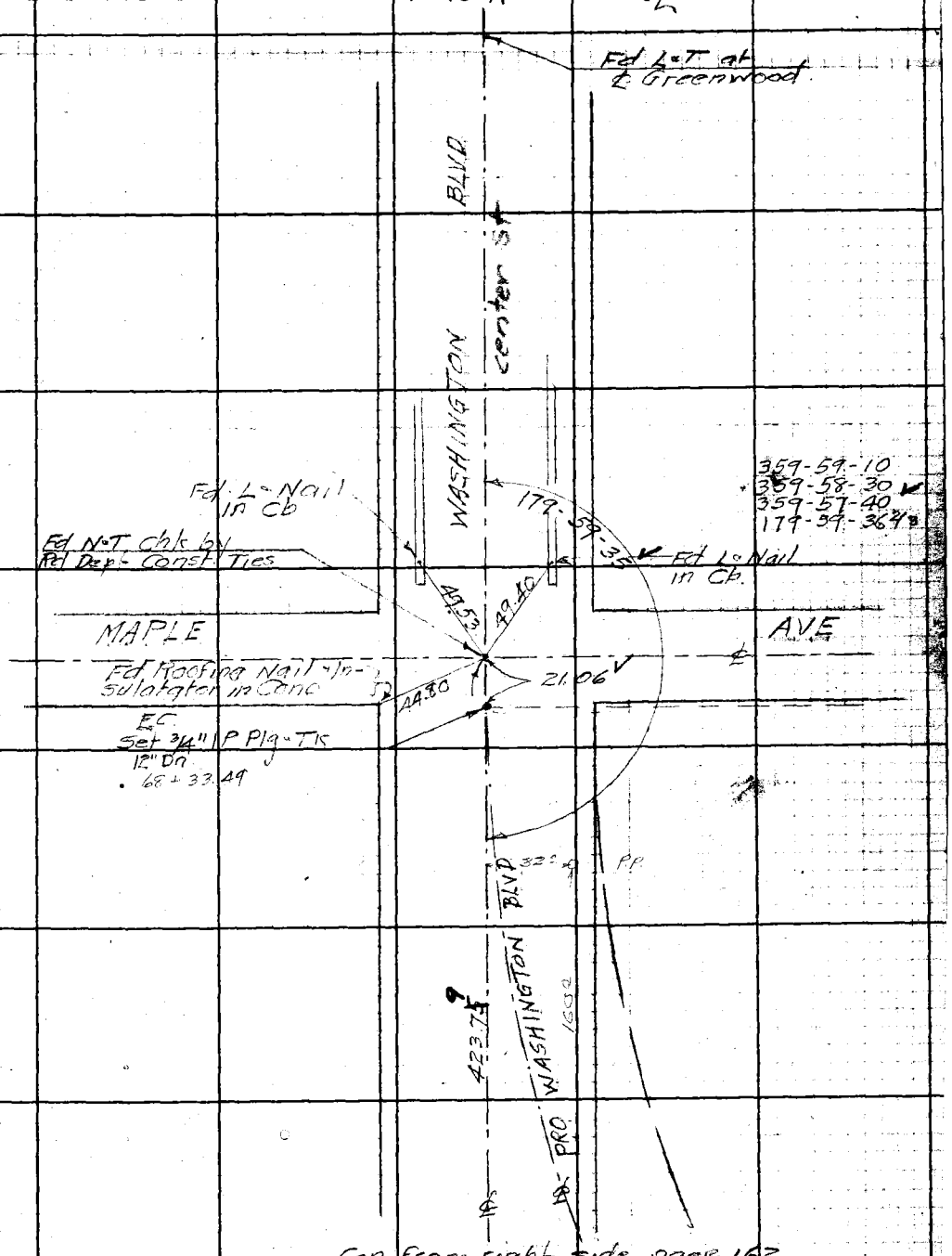

Note: Any Additions or Changes on This Sheet Must be Made or Circled in Red Ink With Date and Name of Person Making Change.

Do not extend notes this side of this line.

RETURN TO
LOS ANGELES COUNTY SURVEYOR
700 HALL OF RECORDS

FORM 247 5M 10-39

F.B. 880 PG. 164

RETURN TO
LOS ANGELES COUNTY SURVEYOR
700 HALL OF RECORDS

Note: Any Additions or Changes on This Sheet Must Be Made or Circled in **Red Ink** With Date and Name of Person Making Change.

Do not extend notes this side of this line.

Notes Ck'd by L. M. [illegible]	Survey of WASHINGTON BLVD
Map No. B-1740	W. O. 8323 Tape No. 047 Std 68 °F
Office Work	Surveyed by W. A. Miller
Checked	Notes [illegible] Date 2-27-[illegible]
Date	Indexed A. C. Johnson 5-7-42

F.B. 550 Pg. 165

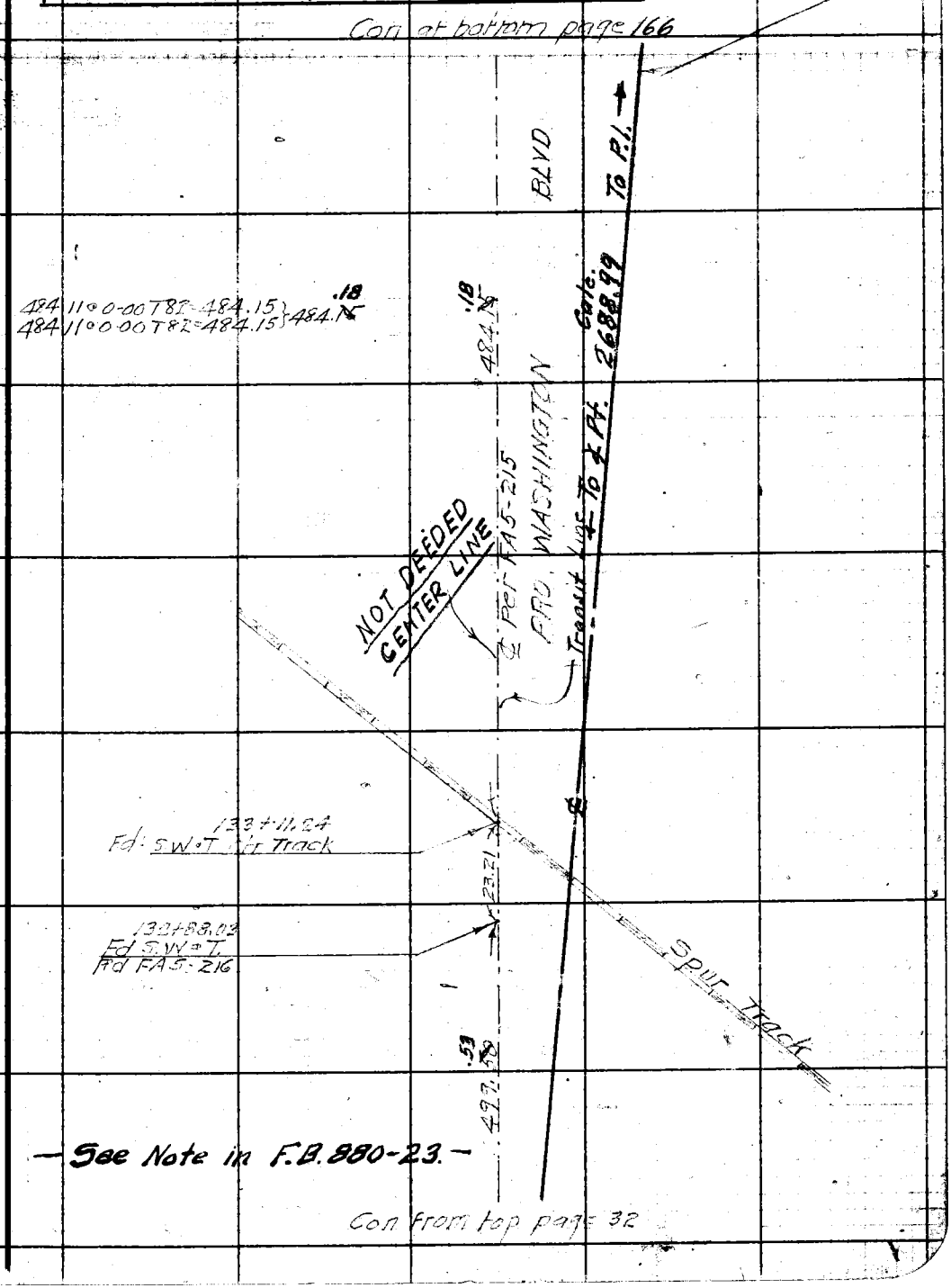

— See Note in F.B. 880-23. —

Con from top page 32

Note: Any Additions or Changes on This Sheet Must be Made or Circled in Red Ink With Date and Name of Person Making Change.

Do not extend notes this side of this line.

RETURN TO
LOS ANGELES COUNTY SURVEYOR
700 HALL OF RECORDS

FORM 247 5M 10-39

F.B. 880 PG. ~~24~~ 166

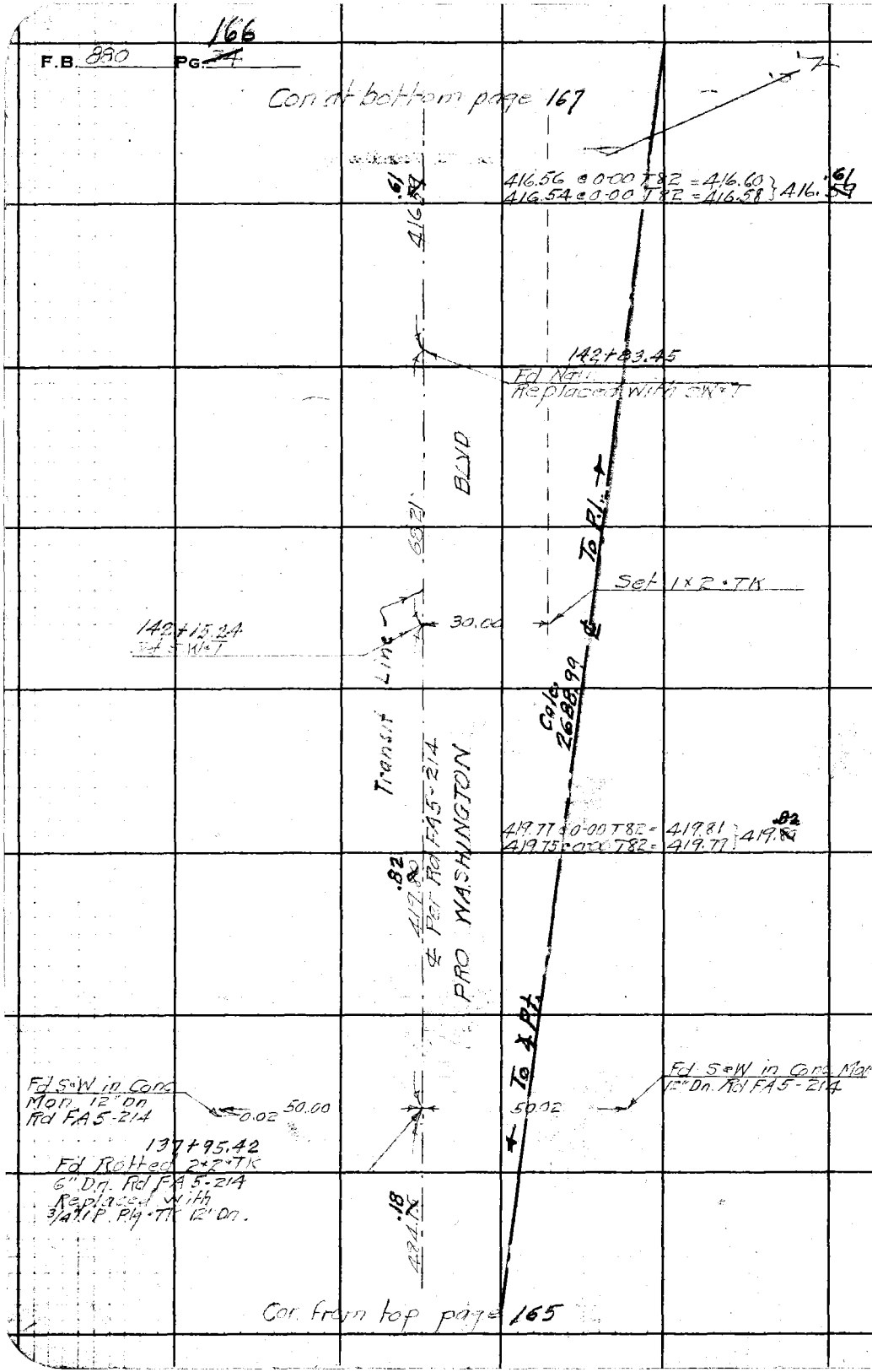

W5.7-D-3

RETURN TO
LOS ANGELES COUNTY SURVEYOR
700 HALL OF RECORDS

Do not extend notes this side of this line.

Note: Any Additions or Changes on This Sheet Must be Made or Circled in **Red Ink** With Date and Name of Person Making Change.

Notes Ck'd by D. M. Finley	Survey of WASHINGTON BLVD
Map No. B-1740.	W. O. 83.23 Tape No. 047 Std 50 °F
Office Work	Surveyed by W.A. Miller
Checked	Notes Miller Date 8-27-1941
Date	Indexed A. C. Johnson

F.B. 90 Pg. 36

WS.7-C-3

Note: Any Additions or Changes on This Sheet Must be Made or Circled in Red Ink With Date and Name of Person Making Change

Do not extend notes this side of this line.

RETURN TO
LOS ANGELES COUNTY SURVEYOR
700 HALL OF RECORDS



FORM 247 5M 10-39

F.B. 880 PG. ~~36~~ 168

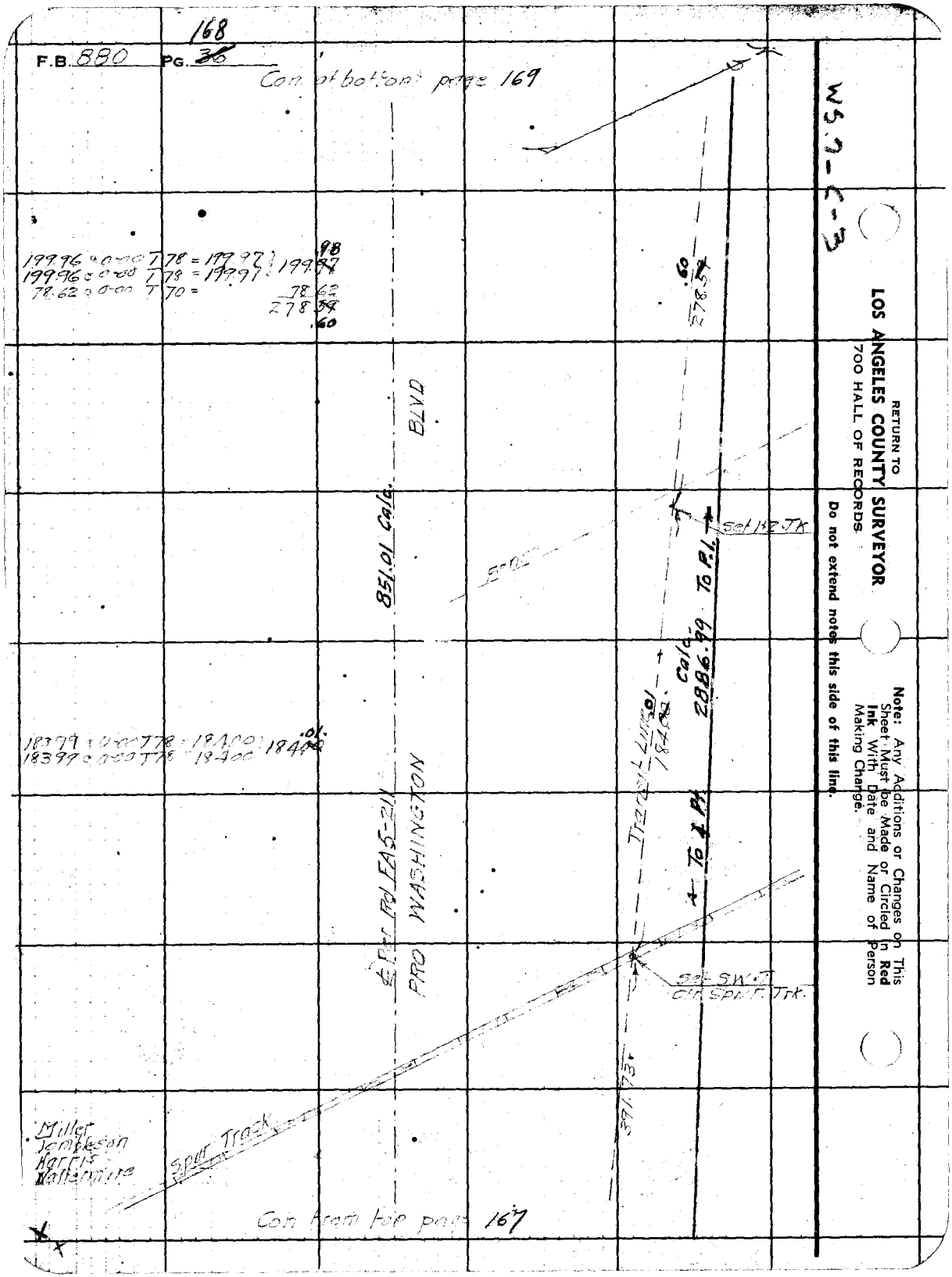

WS-7-C-3

RETURN TO
LOS ANGELES COUNTY SURVEYOR
700 HALL OF RECORDS

Do not extend notes this side of this line.

Note: Any Additions or Changes on This Sheet Must be Made or Circled in **Red Ink** With Date and Name of Person Making Change.

Notes Ck'd by D. M. [illegible]	Survey of WASHINGTON BLVD
Map No. B-1740	W. O. 8323 Tape No. 047 Std 60 °F
Office Work	Surveyed by W. A. Miller
Checked	Notes Miller Date 9-2-1941
Date	Indexed A. C. Johnson

F.B. 880 PG. 37

WS. 7-C-3

Con at bottom page 170

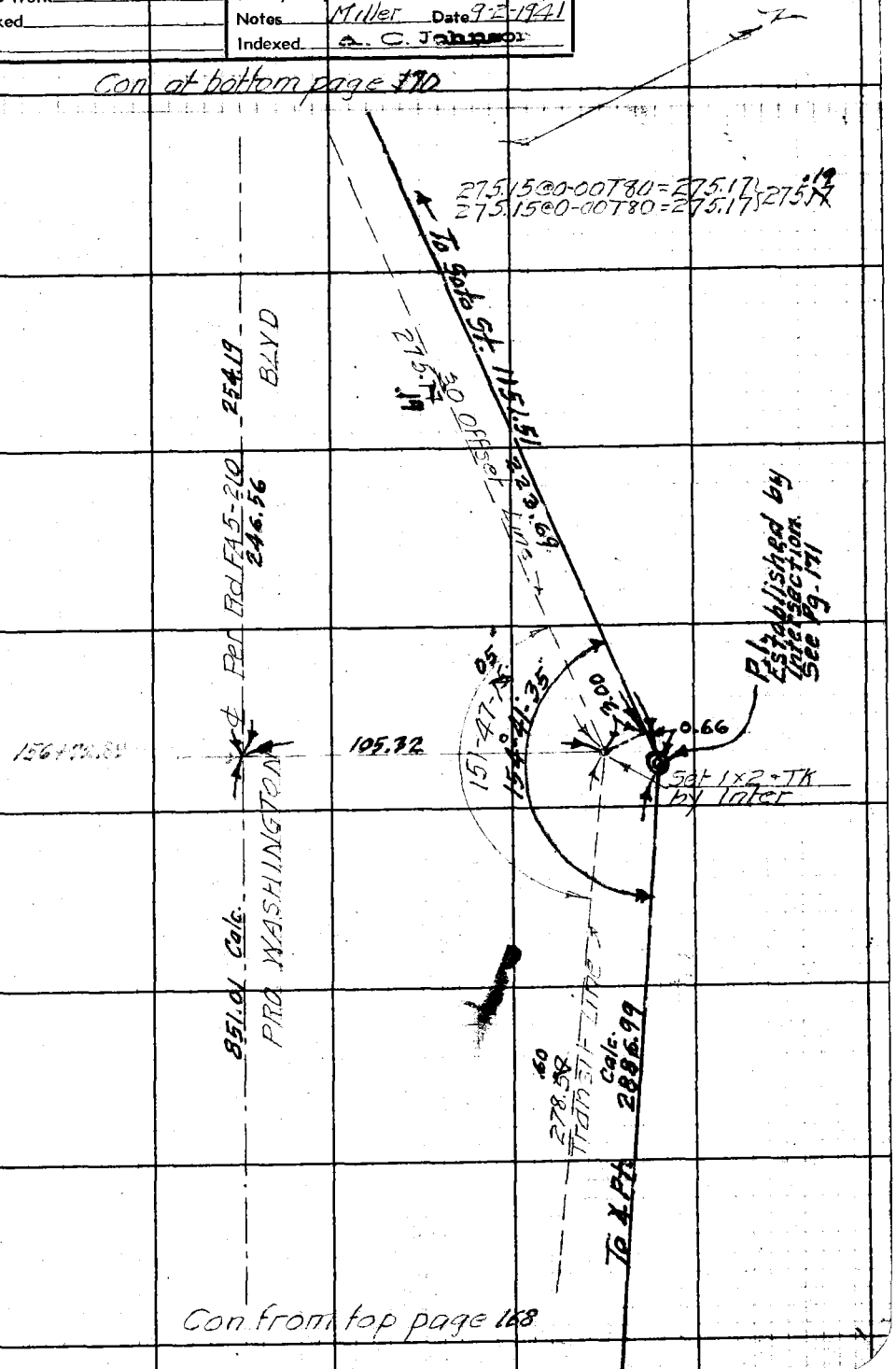

Con from top page 168

Note: Any Additions or Changes on This Sheet Must be Made or Circled in Red Ink With Date and Name of Person Making Change

Do not extend notes this side of this line.

RETURN TO
LOS ANGELES COUNTY SURVEYOR
700 HALL OF RECORDS

FORM 247 5M 10-39

WS 7-C-3

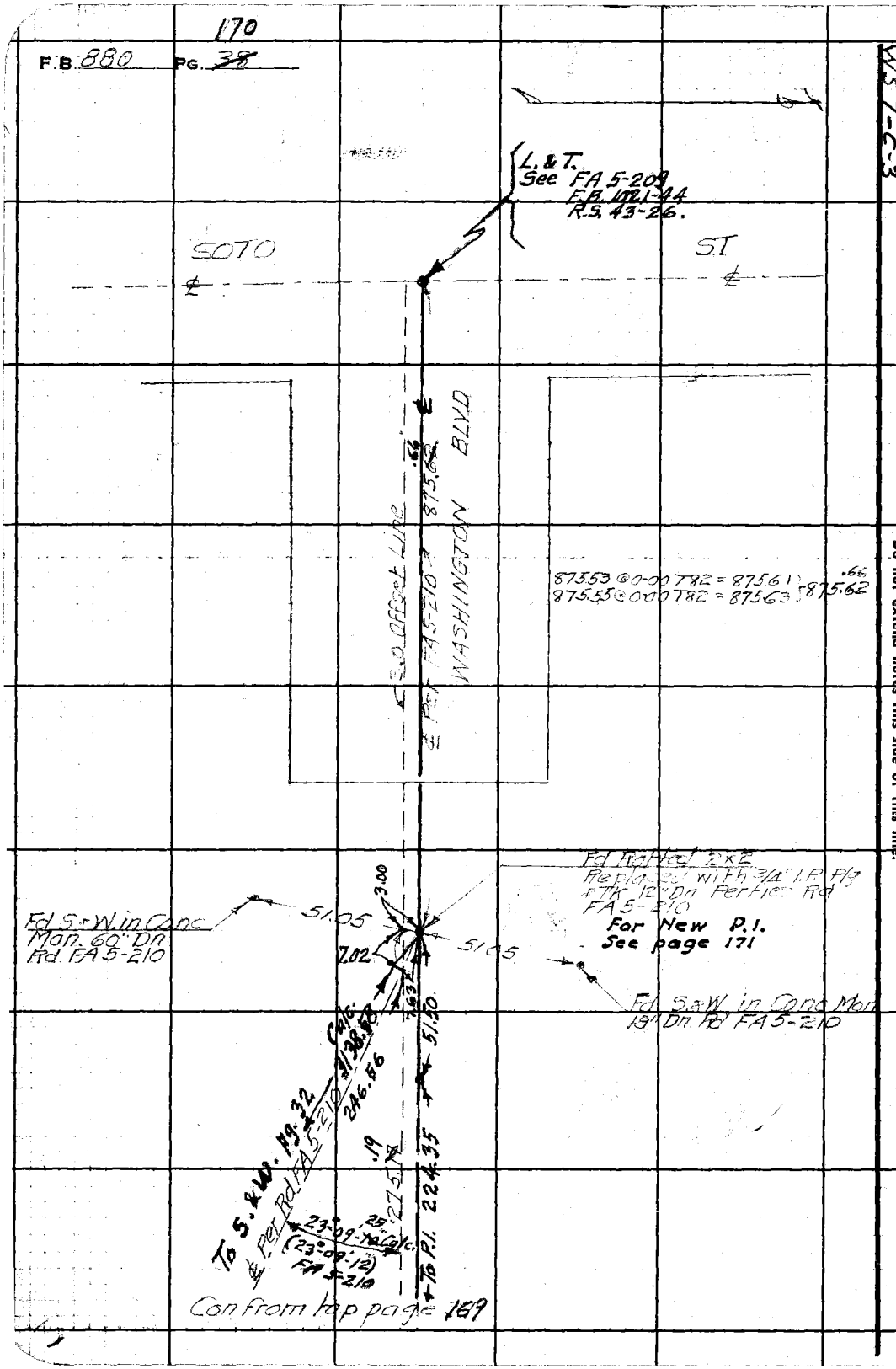

RETURN TO
LOS ANGELES COUNTY SURVEYOR
700 HALL OF RECORDS

Do not extend notes this side of this line.

Note: Any Additions or Changes on This Sheet Must be Made or Circled in **Red Ink** With Date and Name of Person Making Change.

171

Notes Ck'd by D. M. Finley	Survey of WASHINGTON BLVD.
Map No. B-1740	W. O. 8323 Tape No. 047 Std 68°F
Office Work	Surveyed by W.A. Miller
Checked	Notes Miller Date 7-3-1941
Date	Indexed A. C. Johnson

F.B. 880 Pg. 37

1" = 70

Cont. to bottom Page 172

W5.7-C-3

Note: Any Additions or Changes on This Sheet Must be Made or Circled in Red Ink With Date and Name of Person Making Change

Do not extend notes this side of this line.

RETURN TO
LOS ANGELES COUNTY SURVEYOR
700 HALL OF RECORDS

FORM 247 5M 10-39

275.15@0-00T80 = 275.17 } 275.17 .19
275.15@0-00T80 = 275.17 }

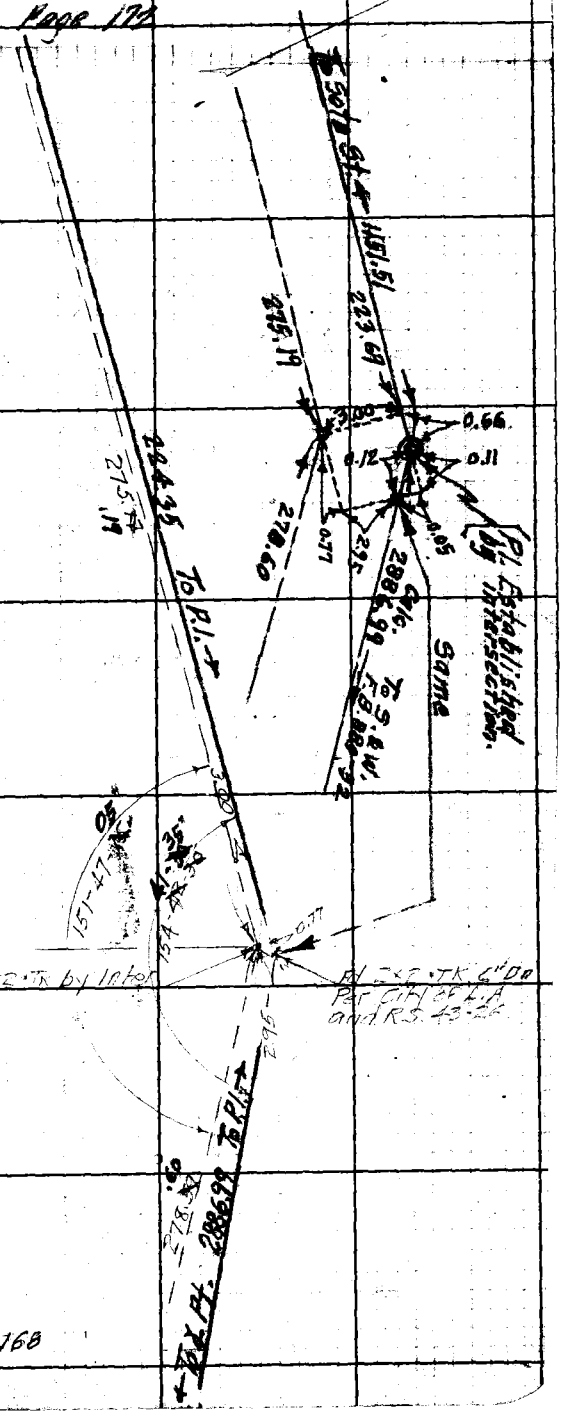

303-34-20
247-08-50
190-43-30
151-47-15

~~309-25-00~~
~~258-49-40~~
~~208-14-50~~
~~154-42-28~~

309-25-50
258-49-50
208-14-50
154-42-30

Con from top page 168

F.B. 880 PG. ~~38~~ 172

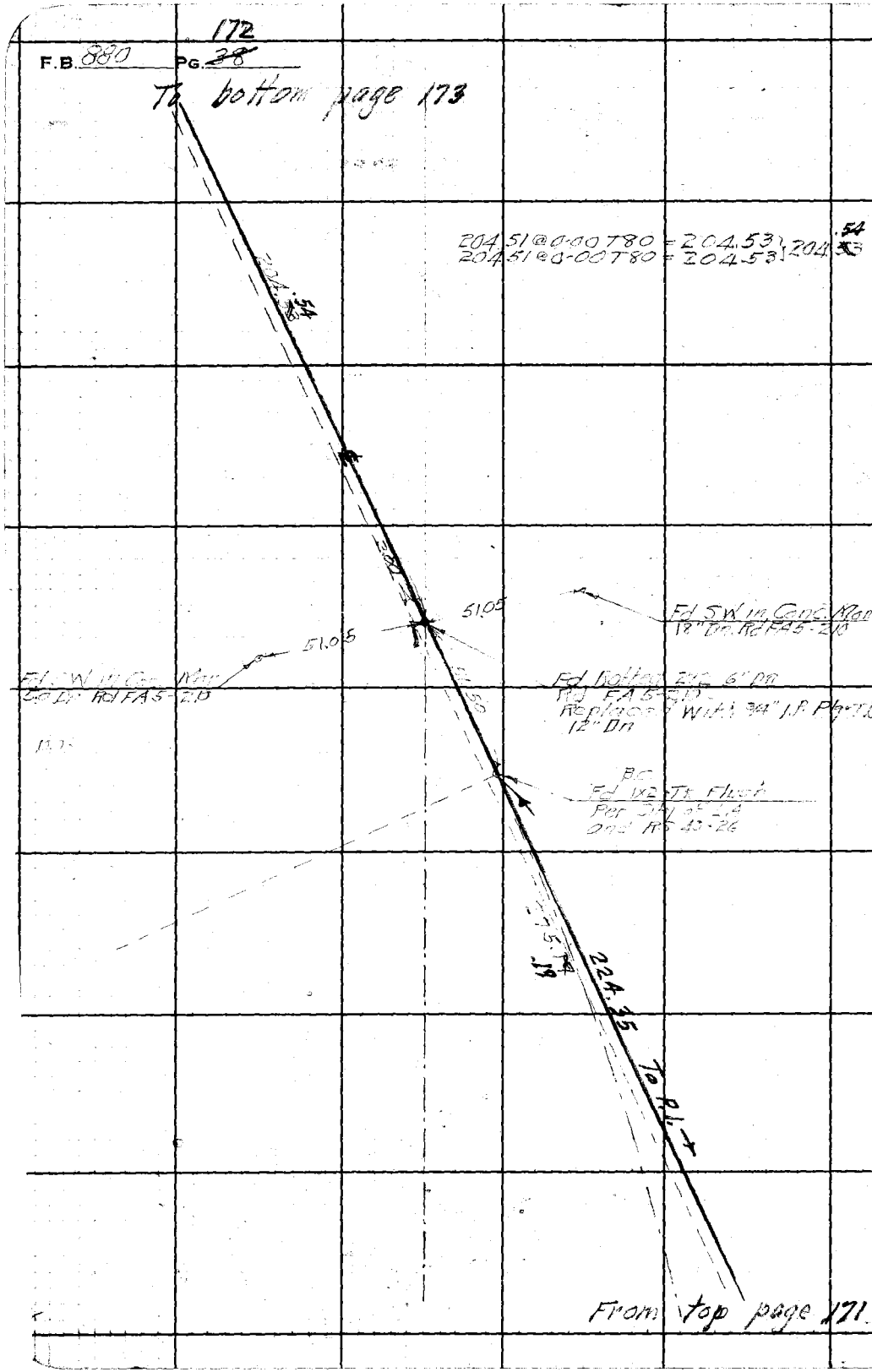

W5.7-C-3

RETURN TO
LOS ANGELES COUNTY SURVEYOR
700 HALL OF RECORDS

Do not extend notes this side of this line.

Note: Any Additions or Changes on This Sheet Must be Made or Circled in **Red Ink** With Date and Name of Person Making Change.

Notes Ck'd by D. M. Finley	Survey of WASHINGTON BLVD
Map No. B-1740	W. O. 8323 Tape No. 047 Std. 68 °F
Office Work	Surveyed by W.A. Miller
Checked	Notes Miller Date 9-2-1941
Date	Indexed Johnson

F.B. 800 Pg. 39

W.S. 7-C-3

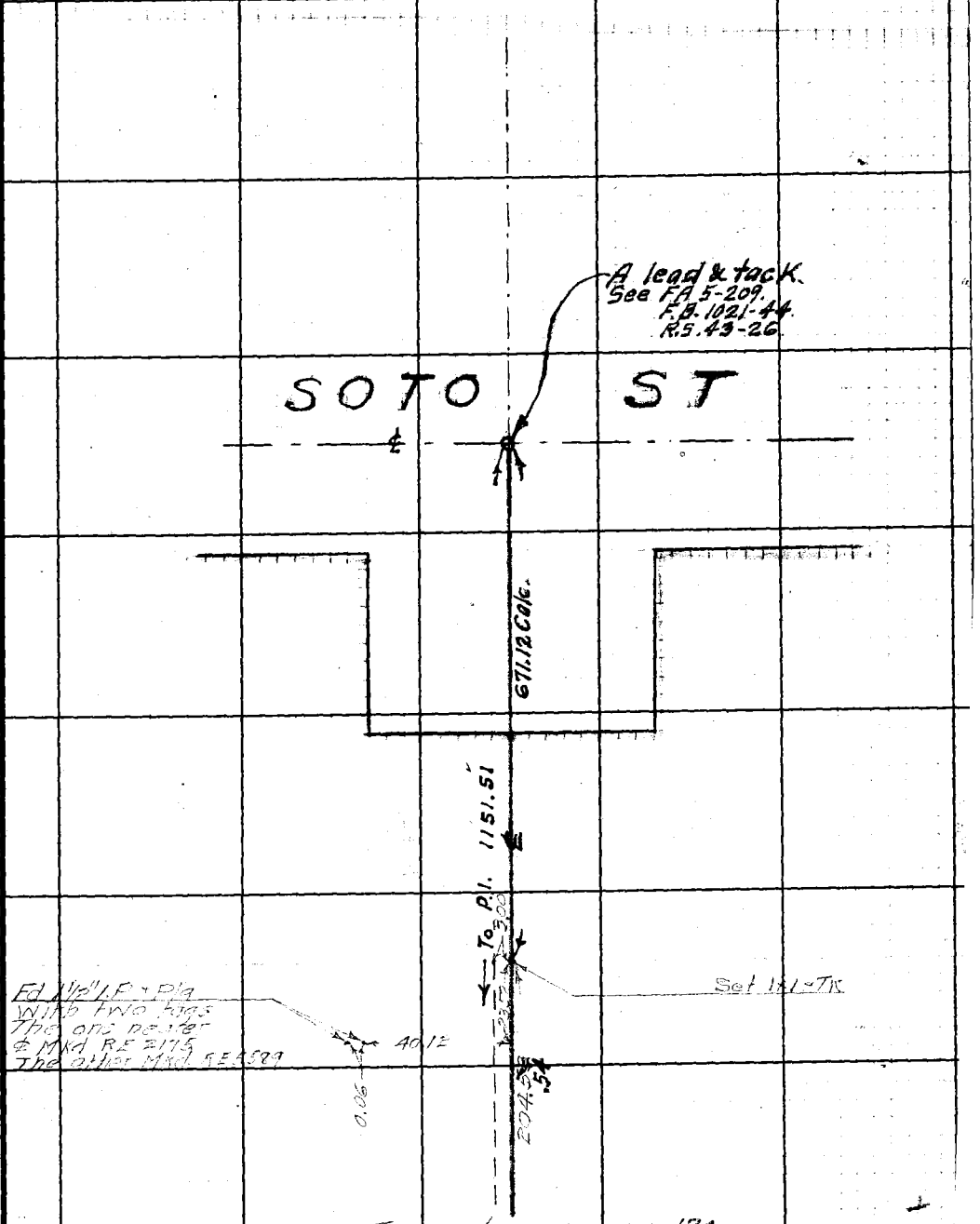

From top page 172

Note: Any Additions or Changes on This Sheet Must be Made or Circled in Red Ink With Date and Name of Person Making Change.

Do not extend notes this side of this line.

RETURN TO
LOS ANGELES COUNTY SURVEYOR
700 HALL OF RECORDS

FORM 247 5M 10-39

F.B. 170 PG. 174

RETURN TO
LOS ANGELES COUNTY SURVEYOR
700 HALL OF RECORDS

Do not extend notes this side of this line.

Note: Any Additions or Changes on This Sheet Must be Made or Circled in **Red Ink** With Date and Name of Person Making Change.

F.B. 880-175



WASHINGTON
AVE.
INDUSTRIAL
WAY.
IDENTICAL
NOTE: This dist. was adjusted to 25.56 in order to compound curves properly
INDUSTRIAL
BLVD.
VISTA
GRANDE
NELY LINE CITY OF VERNON
HOLABIRD
AVE.
See RW 4268 L.A.City Map
DETAIL SHOWING INTER-
SECTION WITH GRANDE
VISTA AVE.
NO SCALE
J.N.8323

Notes Ck'd by D.M. Finley	Survey of Washington Blvd
Map No.	W. O. 7503 Tape No. 051 St'd 68° °F
Office Work	Surveyed by PORTER
Checked	Notes PORTER Date 12-20-44
Date	Indexed [illegible] 7-18-45

F.B. 680 Pg 241

SURVEY
OF
WASHINGTON BLVD

BLUFF RD. ACROSS
RIO HONDO RIVER
for CS 8594

J.N. 7503

DEC. 20 - 1944
PORTER
Brock
Bariolitti
Davis

Note: Any Additions or Changes on This Sheet Must be Made or Circled in Red Ink With Date and Name of Person Making Change.

Do not extend notes this side of this line.

RETURN TO
LOS ANGELES COUNTY SURVEYOR
HALL OF RECORDS

FORM 247 5M 12-60

F.B. 880 PG. 242

Cont Bot Pg 243



W5-36-C-4

RETURN TO
LOS ANGELES COUNTY SURVEYOR
700 HALL OF RECORDS

Do not extend notes this side of this line.

Note: Any Additions or Changes on This Sheet Must be Made or Circled in Red Ink With Date and Name of Person Making Change.

Notes Ck'd by D.M. Finley	Survey of Washington Blvd
Map No.	W. 07503 Tape No. 051 St'd 68° °F
Office Work	Surveyed by Porter
Checked	Notes Porter Date 12-21-44
Date	Indexed A. C. Johnson

F.B. 88 Pg. 243



Note: Any Additions or Changes on This Sheet Must be Made or Circled in Red Ink With Date and Name of Person Making Change.

Do not extend notes this side of this line.

RETURN TO
LOS ANGELES COUNTY SURVEYOR
700 HALL OF RECORDS

FORM 247 5M 12-80

F.B. 880 PG. 244

Cont Bot Pg 245

To Angle Pt.

166.22 @ 0°00 T 74°
166.23

WASHINGTON

Fd 2"x2" Flush

166.23

P.I.
Fd Conc. MON
1" Brass Sq. Plate
dn 9"
FQ 508-15
FA 74-252-240

(1) 161°07'40"
(4) 284°30'20"
161°07'35"

(1) - 161°07'30"
(4) 284°29'40"
161°07'25"

166.11 @ 0°00 T 78°
166.12

166.12

See Pg 7

400.04 @ 0°00 T 78°
400.07

400.07

Cont from Top Pg 243

RETURN TO
LOS ANGELES COUNTY SURVEYOR
700 HALL OF RECORDS

Do not extend notes this side of this line.

Note: Any Additions or Changes on This Sheet Must be Made or Circled in **Red Ink** With Date and Name of Person Making Change.

Notes Ck'd by D.M. Finley	Survey of Washington Blvd
Map No.	W. 07503 Tape No. 051 St'd 68° F
Office Work	Surveyed by Porter
Checked	Notes Porter Date 12-20-44
Date	Indexed A. C. Johnson

F.B. 880 PG 243

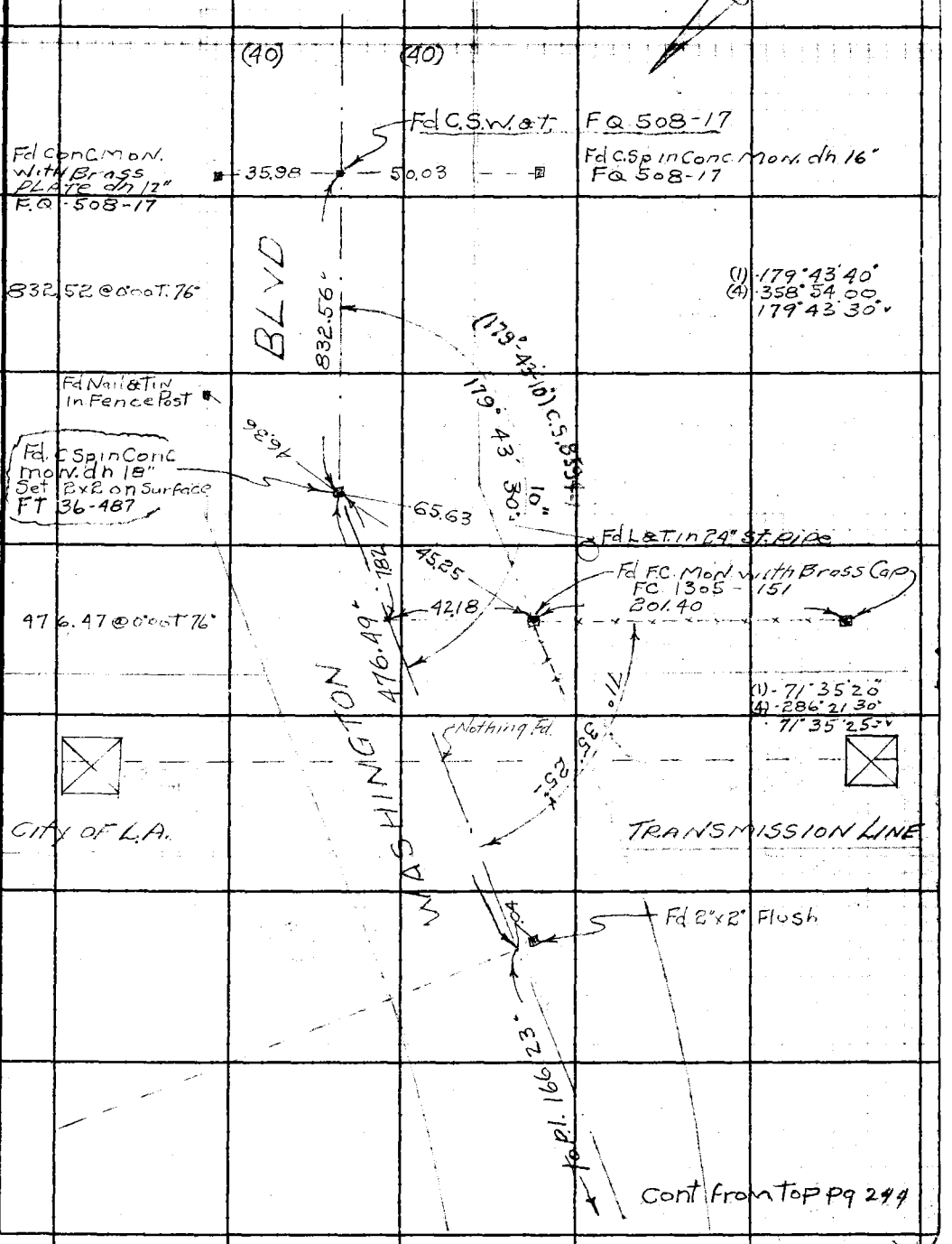

Note: Any Additions or Changes on This Sheet Must be Made or Circled in Red Ink With Date and Name of Person Making Change.

Do not extend notes this side of this line.

RETURN TO
LOS ANGELES COUNTY SURVEYOR
700 HALL OF RECORDS

FORM 247 5M 12-70

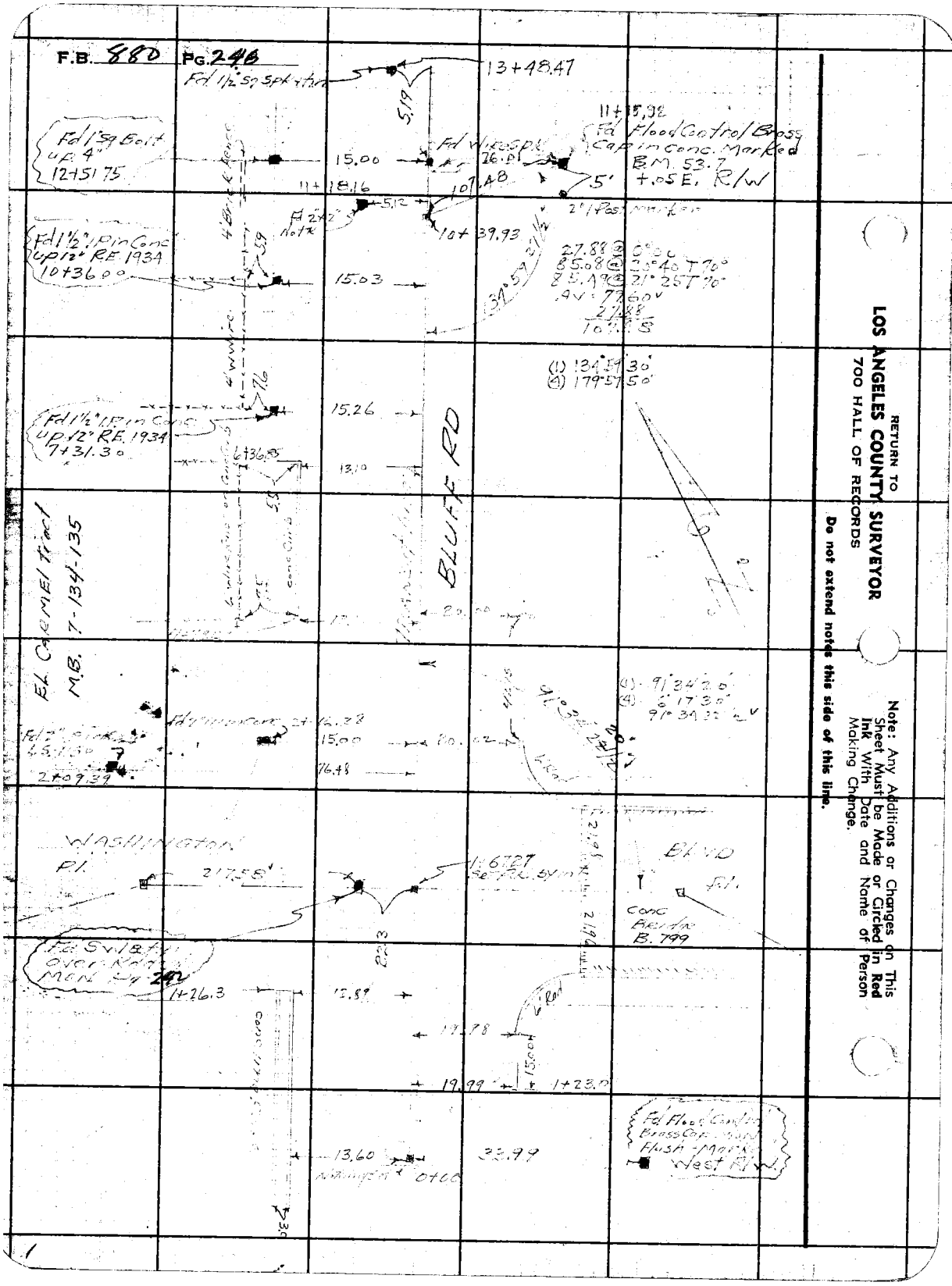

RETURN TO
LOS ANGELES COUNTY SURVEYOR
700 HALL OF RECORDS

Do not extend notes this side of this line.

Note: Any Additions or Changes on This Sheet Must be Made or Circled in Red Ink With Date and Name of Person Making Change.

Notes Ck'd by KRM.	Survey of Washington Blvd
Map No. C.S. 8594-2	W. O. 8335 Tape No. 081 St'd 68 °F
Office Work Higgins	Surveyed by Porter
Checked McPherson	Notes Porter Date 2-13-48
Date Feb. '48	Indexed A. C. Johnson 2-17-48

F. B. 886 PG. 247

WASHINGTON BLVD

Relocation of Property Corners

after Construction.

East of Passions Blvd

2-13-48

Porter
Snyder
Stock
Hand

JN 8335

Ref. H. 47-12.
" H 47-14
L.S. 8-12.

Note: Any Additions or Changes on This Sheet Must be Made or Circled in Red Ink With Date and Name of Person Making Change.

Do not extend notes this side of this line.

RETURN TO
LOS ANGELES COUNTY SURVEYOR
700 HALL OF RECORDS.

FORM 247 5M 5-46

RETURN TO
LOS ANGELES COUNTY SURVEYOR
700 HALL OF RECORDS

Note: Any Additions or Changes on This Sheet Must be Made or Circled in Red Ink With Date and Name of Person Making Change.

Do not extend notes this side of this line.

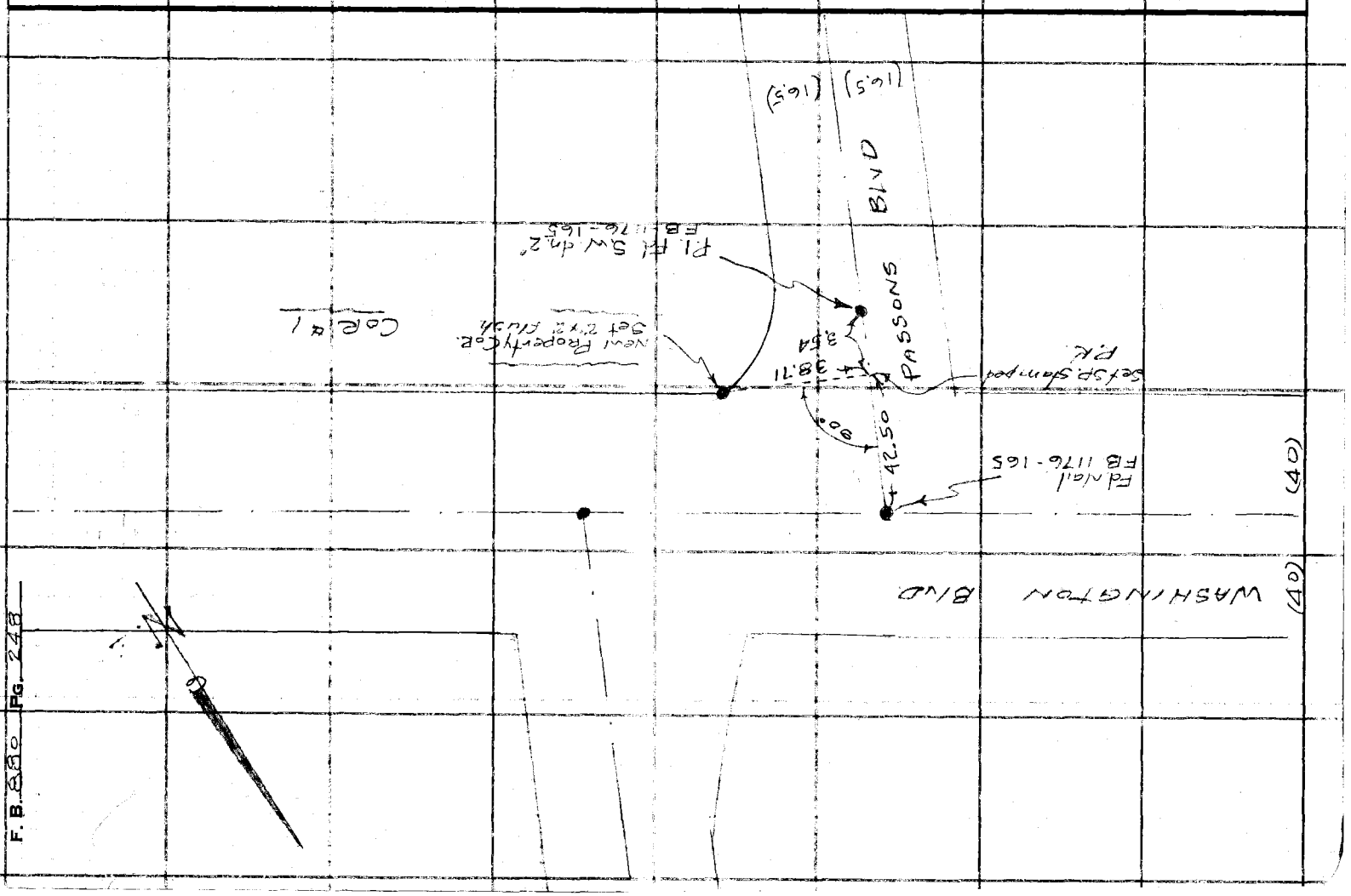

F. B. 880 Pg. 248

Notes Ck'd by KRM.	Survey of Washington Blvd
Map No. C.S. 8594-2	W. O. 8335 Tape No. 081 St'd 68 °F
Office Work Higgins	Surveyed by Porter
Checked McPherson	Notes Porter Date 7-13-48
Date Feb '48	Indexed A. C. Johnson

F. B. 220 PG. 249

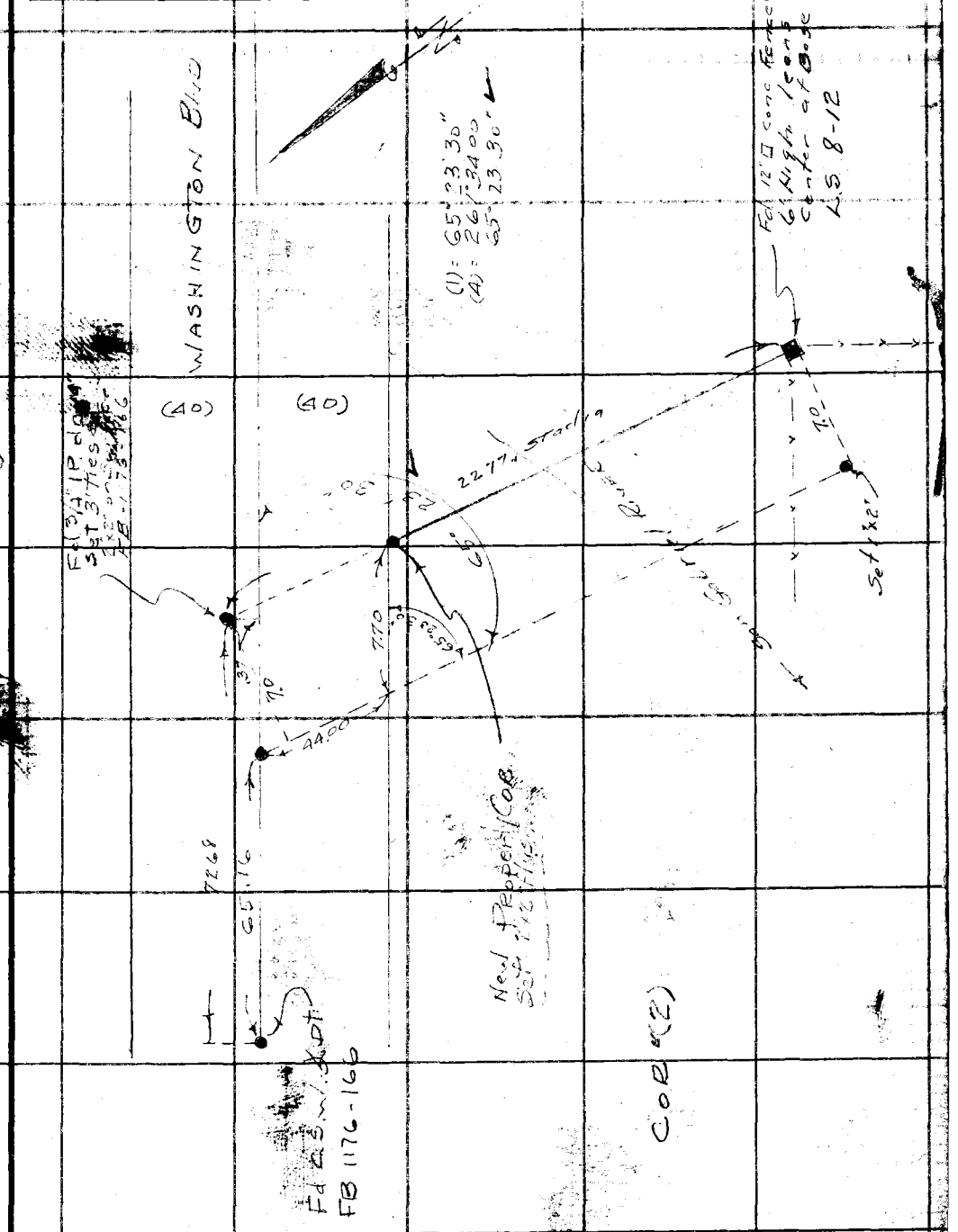

Note: Any Additions or Changes on This Sheet Must be Made or Circled in Red Ink With Date and Name of Person Making Change.

RETURN TO
LOS ANGELES COUNTY SURVEYOR
700 HALL OF RECORDS

Do not extend notes this side of this line.

FORM 247 5M 5-46

F. B. 780 PG. 250

RETURN TO
LOS ANGELES COUNTY SURVEYOR
7DO HALL OF RECORDS

Do not extend notes this side of this line.

Note: Any Additions or Changes on This Sheet Must be Made or Circled in Red Ink With Date and Name of Person Making Change.

Notes Ck'd by RRM.	Survey of Washington Blvd
Map No. C S 8594-2	W. O. 8335 Tape No. 081 St'd 68 °F
Office Work Higgins	Surveyed by Porter
Checked McPherson	Notes Porter Date 2-13-48
Date Feb '48	Indexed A. C. Johnson

F. B. 550 Pg. 251

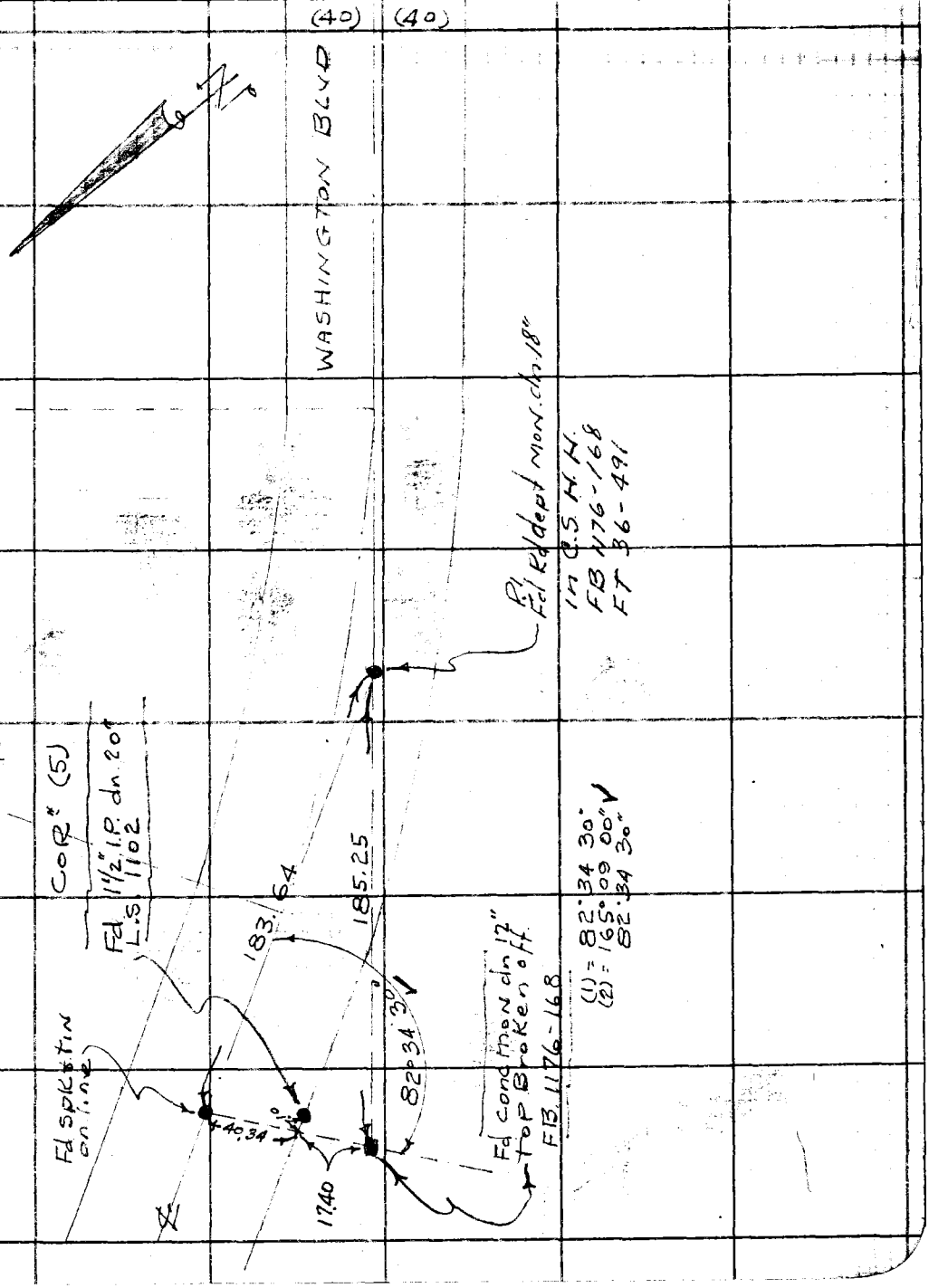

Note: Any Additions or Changes on This Sheet Must be Made or Circled in Red Ink With Date and Name of Person Making Change.

Do not extend notes this side of this line.

RETURN TO
LOS ANGELES COUNTY SURVEYOR
700 HALL OF RECORDS

FORM 247 5M 5-46

F. B. 880 Pg. 252

RETURN TO
LOS ANGELES COUNTY SURVEYOR
7DO HALL OF RECORDS

Do not extend notes this side of this line.

Note: Any Additions or Changes on This Sheet Must be Made or Circled in Red Ink With Date and Name of Person Making Change.

F. B. 506 PG. 253

Notes Ck'd by	Survey of
Map No.	W. O. Tape No. St'd. °F
Office Work	Surveyed by
Checked	Notes Date
Date	Indexed

Note: Any Additions or Changes on This Sheet Must be Made or Circled in Red Ink With Date and Name of Person Making Change.

Do not extend notes this side of this line.

RETURN TO
LOS ANGELES COUNTY SURVEYOR
726 LOS ANGELES COUNTY
ENGINEERING BLDG.

76F3095 247 2-51

RETURN TO
LOS ANGELES COUNTY SURVEYOR
725 LOS ANGELES COUN[illegible]
ENGINEERING BLDG[illegible]

Note: Any Additions or Changes on This Sheet Must be Made or Circled in Red Ink With Date and Name of Person [illegible]ing Change [illegible]

[illegible] notes this [illegible] of [illegible]

880

F. B. _____ PG. _____