882

Form 307 5M 10-37

PLEASE RETURN TO
LOS ANGELES COUNTY SURVEYOR
700 HALL OF RECORDS

NOTE: ANY ADDITIONS OR CHANGES ON THIS SHEET MUST BE MADE OR CIRCLED IN RED INK, WITH DATE AND NAME OF PERSON MAKING CHANGE

Do not extend notes this side of this line

STATION	B. S.	H. I.	F. S.	ELEV.	Grade	Cut	
B.M. #E-23	4.150	86.283		82.133			B.M. #E-23 El. 82.133 LB.838-90 Morton Rd. 490± E. Dunlap Av. Bt. Spk. S. Ob. 10' W. of E end Ob.
Automatic Pump Stg.							
0+02 8" Inlet N.			5.10	81.15	67.33	13.85	Set N+T on Shedding
~~3" Discharge W.~~					~~[illegible]~~		
10+67.93 8" Overflow W.			5.02	81.26	76.03	5.23	✓ ✓
T.P.	5.470	84.313	7.440	78.843			T.P. [illegible] 57.25 on Morton Rd.
T.P.	7.360	89.013	2.660	81.653			
B.M. #E-33			3.970	85.043			B.M. #E-33 El. 85.047 LB.838-137 Morton Rd. & Wright Rd. SW. P. Cor. C.S. Monument

F. B. 6 PG.
Job No. 6214 Division No. Notes Red. [illegible] Plotted Profile
Survey of Central Gardens Sec. 3 Date [illegible] Date No.
Survey by C.S. Benson Notes [illegible] Notes Chkd. C.V.C. Checked X-Sec.
Indexed Date [illegible] Date 11-21-39 Date No.

5A
+6

FORM 247 5M 10-39

RETURN TO
LOS ANGELES COUNTY SURVEYOR
700 HALL OF RECORDS

Note: Any Additions or Changes on This Sheet Must be Made or Circled in Red Ink With Date and Name of Person Making Change.

Do not extend notes this side of this line.

INDEX TO FIELD BOOK NO. 882

DATE	J.N.	LOCATION	NOTES	PAGES
		WEST HOLLYWOOD DRAINAGE SYSTEM **PRELIMINARY SURVEYS** Section "D"		
		*BEVERLY BLVD.-HAYWORTH AVE. LATERAL		
7-14-41	6318	BEVERLY BLVD.-from Hayworth Ave. to Flores St.-X-Sect's from ℄ to north 200'±	X-Sect's	1-32
7-15-'41		3rd ST. LATERAL:- From Flores St. to 170'East of Harper Ave.-cross-sections for C.B.s	" "	33-46
7-15-'41		ROSEWOOD*-HAYWORTH AVE.s LATERAL:- On Rosewood Ave.,from Flores St. to Hayworth Ave.- " " "	" "	47-66
7-16-'41		MELROSE*-HAYWORTH AVE. LATERAL:- On Melrose Ave, from La Jolla Ave. to Hayworth Ave. " " "	" "	67-88
7-17-'41		WARING AVE. LATERAL:- At Sweetzer Ave. & 178' East. " " "	" "	89-92
7-17-'41		WILLOUGHBY-HAYWORTH AVE. LATERAL:- On Willoughby Ave.,from Sweetzer Ave. to 176'East of Hayworth Ave.	" "	93-111
		BREXEL AVE, LATERAL. !		
3-8-45	6318	SAN VICENTE BLVD.:from Int. Orlando Ave North to Maryland Ave.5th.St. and end at Drexel Ave.	℄ & Ties.	113-116 "
		BREXEL AVE & ORLANDO AVE.MARYLAND AVE,& ALLEY E.of ORLANDO AVE.	℄ ties	117
3-9-'45	"	SAN VICENTE BLVD.:from Int.Orlando ave North to Maryland Ave 5th Str → & end at Drexel Ave.	Topog. "	119-12[illegible] "
3-12-'45	"	SAN VICENTI BLVD. from Int. Orlando ave.North to Drexel Ave.	X sect's & Prof.	123-13[illegible]

Notes Ck'd by
Map No.
Office Work
Checked
Date

Survey of
W. O. Tape No. St'd °F
Surveyed by
Notes Date
Indexed

F.B. 882 PG Index

RETURN TO
LOS ANGELES COUNTY SURVEYOR
700 HALL OF RECORDS

Note: Any Additions or Changes on This Sheet Must be Made or Circled in **Red Ink** With Date and Name of Person Making Change.

Do not extend notes this side of this line.

F.B. 882 PG. Index

INDEX TO FIELD BOOK NO. 882

DATE	J.M.	LOCATION	NOTES	PAGES

Profile	Notes Red.	Plotted	Job No. 6318	Division No.	F B. 882 PG. 1
No.	Date	Date	Survey of West Hollywood D.S. Sec. D		
X-Sec.	Notes Chkd.	Checked	Survey by Benson	Notes Benson	Date 7-14-41
No.	Date	Date	Map No.	Indexed A. C. Johnson	Date 9-29-44

BEVERLY - HAYWORTH AVE LAT.

CROSS - SECTIONS. ← From ℄ Beverly Blvd. North 200' ±

for

C. B. DESIGHN

of

WEST HOLLYWOOD D.S.

Sec. D.

BEVERLY BLVD.
From Hayworth Ave.
To Flores St.

J.N. 6318

ELEV.

[illegible] - 1941.
C.A. Benson
E.S. Tombleson
G.G. Porter
L.C. Wilson

F. S.

RECEIVED 7-16-41 W.I.G.
PROGRESSED ✓

H. I.

BOOK INDEXED 7-17-41 "
MAP INDEXED " "
RECORD INDEXED " "

B. S.

CARD INDEXED " "
REDUCED In Field
CHECKED 7-17-41 W.I.G.

STATION

NOTE: ANY ADDITIONS OR CHANGES ON THIS SHEET MUST BE MADE OR CIRCLED IN RED INK, WITH DATE AND NAME OF PERSON MAKING CHANGE

Do not extend notes this side of this line

PLEASE RETURN TO
LOS ANGELES COUNTY SURVEYOR
700 HALL OF RECORDS

Form 307 5M 5-39

Form 307 5M 5-39

PLEASE RETURN TO
LOS ANGELES COUNTY SURVEYOR
[redacted]
700 HALL OF RECORDS

NOTE: ANY ADDITIONS OR CHANGES ON THIS SHEET MUST BE MADE OR CIRCLED IN RED INK, WITH DATE AND NAME OF PERSON MAKING CHANGE

Do not extend notes this side of this line

F.B. 882 PG. 2 | Job No. 6318 | Division No. | Notes Red. | Plotted | Profile No.
Survey of West Hollywood | Notes | Date | Date | Date | X-Sec. No.
Survey by Jackson | Notes Chkd. | Checked | Date
Indexed C. J. Colbert | Date 7-1-

STATION	B. S.	H. I.	F. S.	ELEV.		
B.M. #D128	4.566	192.252		187.686	B.M. #D128 Elev. 187.686 FB682-101-	J.N. 6318
Beverly Blvd. & Hayworth Ave (N)					Beverly Blvd. & Hayworth Ave. S.E. Cor. W. spk. 4' S. of S. end. c.R.	
0+00 N (st 2nt)			4.40	187.85		
0+34 N±			4.88	187.37	Gut. ℄ Hayworth Ave.	
18 R.			4.70	187.55	"	
18 L			5.02	187.23	"	
0+43.2 N±			4.39	187.86	" " "	
18 R.			4.45	187.80	Gut.	
"			3.77	188.48	Top cb. N. End. N.E. c.R.	
18 L			4.78	187.47	Gut " " N.W. c.R.	
"			4.12	188.13	Top cb.	
0+50 N±			4.12	188.13	℄ Hayworth Ave.	
9 R			4.09	188.16	1/4 pt	
16 R			4.18	188.07	edge Gut.	
18 R			4.35	187.90	Gut.	
18 R			3.69	188.56	Top cb.	
9 L			4.21	188.04	1/4 pt.	
16 L			4.47	187.78	edge Gut.	
18 L			4.76	187.49	Gut.	
"			4.13	188.12	Top cb.	
0+68.2 N±			3.84	188.41	℄ Hayworth Ave	
9 R.			3.82	188.43	1/4 Pt.	

Form 307 5M 5-39

PLEASE RETURN TO
LOS ANGELES COUNTY SURVEYOR
700 HALL OF RECORDS

NOTE: ANY ADDITIONS OR CHANGES ON THIS SHEET MUST BE MADE OR CIRCLED IN RED INK, WITH DATE AND NAME OF PERSON MAKING CHANGE

Do not extend notes this side of this line

STATION	B. S.	H. I.	F. S.	ELEV.		
		192.252				
0+68 N						
16 R			3.95	188.30	edge Gut.	
18 R			4.20	188.05	Gut	
18 R			3.60	188.65	Top cb.	
9 L			3.97	188.25	1/4 Pt.	
16 L			4.38	187.87	edge Gut.	
18 L			4.67	187.58	Gut	
"			4.03	188.22	Top. cb.	
0+93 N ℄			3.59	188.66	℄ Hayworth. Ave.	
9 R			3.58	188.67	1/4 Pt.	
16 R			3.77	188.48	edge Gut.	
18 R			4.02	188.23	Gut.	
"			3.30	188.95	Top. cb.	
9 L			3.73	188.52	1/4 Pt.	
16 L			4.02	188.23	edge Gut.	
18 L			4.35	187.90	Gut	
"			3.72	188.53	Top. cb.	
1+66 ℄ N ℄			2.50	189.75	℄ Hayworth.	
18 R			3.12	189.13	Gut.	
"			2.45	189.80	Top cb. S. end. S.E. CR. Alley.	
18 L			3.51	188.74	Gut.	

Profile No. ____ Notes Red. ____ Plotted ____ Job No. ____ Division No. ____
Date ____ Date ____ Survey of ____
X-Sec. No. ____ Notes Chkd. ____ Checked ____ Survey by ____ Notes ____
Date ____ Date ____ Map No. ____ Indexed ____ Date ____
Date ____

F B. 882 PG. 3

Form 307 5M 5-39

PLEASE RETURN TO
LOS ANGELES COUNTY SURVEYOR
700 HALL OF RECORDS

NOTE: ANY ADDITIONS OR CHANGES ON THIS SHEET MUST BE MADE OR CIRCLED IN RED INK, WITH DATE AND NAME OF PERSON MAKING CHANGE

Do not extend notes this side of this line

STATION	B. S.	H. I.	F. S.	ELEV.		
1+66N		192.252				
18 L			2.86	189.39	Top cb. S. end S.W.C.R.	
1+70N ℄.			2.44	189.81	℄	
21 R.			2.75	189.50	Gut.	
"			2.25	190.00	Top cb. E. end S.E.C.R.	
21 L			3.13	189.12	Gut.	
"			2.70	189.55	Top cb. W. end	
1+85 N ℄.			2.23	190.02	℄ Haywerth.	
21 R.			2.74	189.51	Gut.	
"			2.15	190.10	Top cb. E. end N.E.C.R.	Alley.
21 L			3.03	189.22	Gut	
"			2.61	189.64	Top cb. W. end N.W.C.R.	"
1+88 N ℄			2.20	190.05	℄. Haywerth.	
18 R.			2.85	189.40	Gut	
"			2.20	190.05	Top cb. N. end N.E.C.R.	"
18 L			3.24	189.01	Gut.	
18 L			2.63	189.62	Top cb. N end N.W.C.R.	"
1+93 N ℄			2.16	190.09	℄ Haywerth.	
9 R			2.34	189.91	1/4 Pt.	
16 R			2.70	189.55	edge Gut	
18 R			2.80	189.45	Gut.	

Profile No. ____ X-Sec. No. ____

Plotted ____ Date ____ Checked ____ Date ____

Notes Red. ____ Date ____ Notes Chkd. ____ Date ____

Division No. ____ Job No. 6318

Notes ____ Date ____

Survey of Hazard Hollywood D.S. 1237-D

Survey by C. Jones

Indexed ____

F.B. 882 Pg. 4

Form 307 5M 5-39

PLEASE RETURN TO
LOS ANGELES COUNTY SURVEYOR
700 HALL OF RECORDS

NOTE: ANY ADDITIONS OR CHANGES ON THIS SHEET MUST BE MADE OR CIRCLED IN RED INK, WITH DATE AND NAME OF PERSON MAKING CHANGE

Do not extend notes this side of this line

STATION	B. S.	H. I.	F. S.	ELEV.		
0+50N		190.199				
18R			7.13	183.07	Gut.	
18R.			6.49	183.71	Top. Cb.	
9L			6.85	183.35	1/4 Pt.	
16L			7.19	183.01	edge Gut	
18L			7.45	182.75	Gut	
18L.			6.79	183.41	Top. Cb.	
0+67.N ℄			6.35	183.85	℄ Edinburgh.	
9R.			6.26	183.94	1/4	
16R.			6.66	183.54	edge Gut.	
18R.			6.95	183.25	Gut	
18R			6.28	183.92	Top Cb.	
9L			6.46	183.74	1/4 Pt.	
16L			6.85	183.35	edg	
18L			7.23	182.97	Gut	
18L			6.58	183.62	Top Cb.	
0+92N ℄			5.90	184.30	℄ Edinburgh.	
9R.			5.95	184.25	1/4 Pt	
16R			6.31	183.89	edge Gut.	
18R			6.60	183.60	Gut	
18R			5.90	184.30	Top Cb.	

F. B. 882 PG. 6 Job No. 6318 Division No. Notes Red. 2 B Plotted Profile
Survey of West Hollywood D.S. Sec. Date Date No.
Survey by [illegible] Notes B Notes Chkd. Checked X-Sec.
Indexed C. Johnson Date 7-[illegible] Date Date No.

Form 307 5M 5-39

PLEASE RETURN TO
LOS ANGELES COUNTY SURVEYOR
700 HALL OF RECORDS

NOTE: ANY ADDITIONS OR CHANGES ON THIS SHEET MUST BE MADE OR CIRCLED IN RED INK, WITH DATE AND NAME OF PERSON MAKING CHANGE

Do not extend notes this side of this line

STATION	B. S.	H. I.	F. S.	ELEV.		
		192.252				
18 R			2.15	190.10	Top cb.	
9 L			2.41	189.84	℄ DT.	
15 L			2.95	189.30	Edge Gut.	
18 L			3.23	189.02	Gut	
"			2.56	189.69	Top cb.	
B.M. #D129			5.630	183.622	B.M. #D-129 Elev. 183.613' F.B. 682-101 Beverly Blvd. & Edinburgh Ave. S.E. Cor. W. spk. 1' E. of E. end C.R.	
"	6.586	190.199		183.613		
Beverly Blvd. & Edinburgh Ave.						
0+00 N.			6.92	183.28	⊥ Int.	
0+34 N ⊥			7.51	182.69	⊥ Edinburgh Ave. - Gut	
18 R.			7.41	182.79	Gut	
18 L			7.58	182.62	"	
0+42 N ⊥			7.14	183.06	⊥ Edinburgh	
18 R			7.19	183.01	Gut	
"			6.56	183.64	Top cb. N. end N.E. C.R.	
18 L			7.41	182.79	Gut	
"			6.83	183.37	Top cb. N. end N.W.	
0+50 N ⊥			6.72	183.45	⊥	
9 R.			6.68	183.52	℄	
16 R.			6.52	183.38	Edge	

Profile
No.
X-Sec.
No.
Notes Red. [illegible]
Date
Notes Chkd.
Date
Map No.
Plotted
Date
Checked
Date
Indexed
Job No. 6318
Division No.
Survey of Westside Trans. Proj. U.S. Sec. D.
Survey by Bureau
Notes C.
Notes B.
Date 7-14-61
Date
F.B. 882 PG. 5

Form 307 5M 5-39

PLEASE RETURN TO
LOS ANGELES COUNTY SURVEYOR
700 HALL OF RECORDS

NOTE: ANY ADDITIONS OR CHANGES ON THIS SHEET MUST BE MADE OR CIRCLED IN RED INK, WITH DATE AND NAME OF PERSON MAKING CHANGE

Do not extend notes this side of this line

STATION	B. S.	H. I.	F. S.	ELEV.		
		190.199				
0+92 N						
9 L			6.24	18396	1/4 Pt.	
16 L			6.56	18364	edge Gut	
18 L			6.85	18335	"	
18 L			6.16	18404	Top Cb.	
1+67.0 N℄			4.70	18550	℄ Edinburgh	
15 R			5.46	18474	Gut	
"			4.80	18540	Top Cb. S. end. S.E.CR. Alley	
18 L			5.81	18439	Gut	
18 L			5.17	18503	Top Cb. S. end. S.W.C.R. "	
1+69.5 N℄			4.66	18554	℄ Edinburgh	
21 R			5.12	18508	Gut	
21 R			4.66	18554	Top Cb. E. end. S.E.CR. "	
21 L			5.61	18459	Gut	
21 L			5.10	18510	Top Cb. W. end. S.W.C.R. "	
1+85.0 N℄			4.40	18580	℄ Edingburgh	
21 R			5.06	18514	Gut	
21 R			4.46	18574	Top Cb. E. end N.E.CR. "	
21 L			5.45	18475	Gut	
21 L			4.75	18545	Top Cb. W. end. N.W.C.R.	

Profile No. ____ Notes Red. ____ Date ____ Plotted ____ Date ____ Job No. 6318 Division No. ____

X-Sec. No. ____ Notes Chkd. ____ Date ____ Checked ____ Date ____ Survey of ____ Survey by ____ Map No. ____ Notes ____ Date ____ Indexed ____ Date ____

C. Johnson

F B. 882 PG. 7

Form 307 5M 5-39

PLEASE RETURN TO
LOS ANGELES COUNTY SURVEYOR
700 HALL OF RECORDS

NOTE: ANY ADDITIONS OR CHANGES ON THIS SHEET MUST BE MADE OR CIRCLED IN RED INK, WITH DATE AND NAME OF PERSON MAKING CHANGE

Do not extend notes this side of this line

STATION	B. S.	H. I.	F. S.	ELEV.		
		190.199				
1+88 ON ℄			4.36	185.84	℄ Edinburgh	
18 R.			5.14	185.06	Gut	
18 R.			4.46	185.74	Top Cb. N. end N.E. C.R.	
18 L			5.45	184.75	Gut	
18 L			4.79	185.41	Top Cb. N. end N.W. C.R.	
1+92 ON ℄			4.30	185.90	℄ Edinburgh	
9 R.			4.34	185.86	1/4 Pt.	
16 R			4.93	18[illegible] ~~07~~ 27	edge Gut	
18 R.			5.09	18~~4~~ 5 11	Gut	
18 R.			4.41	185.79	Top Cb.	
7 L			4.61	185.59	1/4 Pt	
16 L			5.25	184.95	edge Gut	
18 L			5.40	184.80	Gut	
18 L.			4.75	185.45	Top Cb.	
T.P.	5.530	188.041	7.68	182.511	T.P.	
B.M.#D130.			5.930	182.111	B.M.#D130- Elev. 182.102' T.B. 682-102 Beverly Blvd. & Laurel Ave. S.E. Cor W. spk. 1' E of [illegible] C.R.	
"	6.770	188.872		182.102		
Beverly & Laurel 0+00 N			6.87	182.00	℄ Int.	
0+35 N ℄			7.42	181.45	℄ Laurel.	
18 R.			7.33	18[illegible]54	Gut Line	

F.B. 882 PG. 8 Job No. 318 Division No. Notes Red. Plotted Profile
Survey of West Los Angeles Notes Date Date No.
Survey by Benson Notes Chkd. Checked X-Sec.
Indexed C. Johnson Date Date No.

Form 307 5M 5-39

PLEASE RETURN TO
LOS ANGELES COUNTY SURVEYOR
700 HALL OF RECORDS

NOTE: ANY ADDITIONS OR CHANGES ON THIS SHEET MUST BE MADE OR CIRCLED IN RED INK, WITH DATE AND NAME OF PERSON MAKING CHANGE

Do not extend notes this side of this line

STATION	B. S.	H. I.	F. S.	ELEV.		
		188.87				
0+35N 18L.			7.50	181 37	Gut Line.	
0+42.5N ℄			7.06	181 81	℄ Laurel.	
18R			7.18	181 69	Gut	
18.R.			6.45	182 42	Top Cb. N. end. N.E.C.R.	
18L			7.31	181 56	Gut.	
18L			6.75	182 12	Top. Cb. N. end. N.W.C.R	
0+50N ℄			6.60	182 27	℄ Laurel.	
9R			6.64	182 23	1/4 Pt.	
16R			6.82	182 05	[illegible]	
15R			7.05	181 82	Gut	
18R.			6.43	182 44	Top Cb.	
9L			6.79	182 08	1/4 Pt.	
16L			7.16	181 71	[illegible]	
18L			7.30	181 57	Gut	
18L			6.73	182 14	Top Cb.	
0+67N ℄			6.24	182 63	℄ Laurel	
9R.			6.28	182 61	1/4 Pt	
16R			6.56	182 31	edge	
18R			6.91	181 96	Gut.	
18R			Calc.		No Cb. (DWY)	

Profile Notes Red. Plotted Job No. 6318 Division No. F B.882 PG. 9
No. Date Date Survey of [illegible]
X-Sec. Notes Chkd. Checked Survey by Benson Notes [illegible] Date 7-4-41
No. Date Date Map No. Indexed C. Johnson

Form 307 5M 5-39

L. G. H.

PLEASE RETURN TO
LOS ANGELES COUNTY SURVEYOR
700 HALL OF RECORDS

NOTE: ANY ADDITIONS OR CHANGES ON THIS SHEET MUST BE MADE OR CIRCLED IN RED INK, WITH DATE AND NAME OF PERSON MAKING CHANGE

Do not extend notes this side of this line

STATION	B. S.	H. I.	F. S.	ELEV.		
0+67N		183.572				
9L			6.44	182 43	1/4 P.	
16L			6.97	18[illegible] 9[illegible]	edge Gut	
18L			7.23	18[illegible] 64	Gut	
18L			6.5[illegible]	182 32	Top Cb.	
0+92N			6.04	18[illegible] 83	℄ Laurel	
9R.			6.04	18[illegible] 83	1/4 Pt.	
16R.			6.29	182 59	edge Gut	
18R			6.58	182 29	Gut.	
18R.			[illegible]		No. Cb. (Dwy.)	
9L			6.21	18[illegible] 66	1/4 Pt.	
16L			6.66	18[illegible] 2[illegible]	edge Gut	
18L			6.91	18[illegible] 96	Gut.	
18L.			6.26	18[illegible] 61	Top Cb.	
1+66N℄			5.02	18[illegible] 85	℄ Laurel	
18R			5.61	18[illegible] 26	Gut.	
18R.			4.96	183 91	Top Cb. S. end. SE CR	[illegible]
18L			6.03	18[illegible] 84	Gut	
18L.			5.34	183 53	Top Cb. S. end. SW CR.	"
1+70N℄.			4.96	183 91	℄ Laurel.	
22R.			5.42	18[illegible] 45	Gut.	

F. B. 882 Pg. 10 Job No. 6318 Division No. Notes Red. Plotted Profile
Survey of West Hollywood D.S. Sec D Date Date No.
Survey by Notes Notes Chkd. Checked X-Sec.
Indexed C. Johnson Date 7-14-[illegible] Date Date No.

Form 307 5M 5-39

PLEASE RETURN TO
LOS ANGELES COUNTY SURVEYOR
700 HALL OF RECORDS

NOTE: ANY ADDITIONS OR CHANGES ON THIS SHEET MUST BE MADE OR CIRCLED IN RED INK, WITH DATE AND NAME OF PERSON MAKING CHANGE

Do not extend notes this side of this line

STATION	B. S.	H. I.	F. S.	ELEV.		
		188.872				
22R			4.91	183 96	Top Cb. E. end. S.F.C.R.	Alley
22L			5.76	183 11	Gut	
22L			5.27	183 60	Top Cb. W. end. S.W.C.R.	"
1+85.2 N℄			4.78	184 09	℄ Laurel	
22R			5.23	183 64	Gut	
22R			4.70	184 17	Top Cb. E. end. N.F.C.R.	
22L			5.50	183 37	Gut	
22L			5.05	183 82	Top Cb.	
1+58.2 N℄			4.75	184 12	℄ Laurel	
18R			5.35	183 52	Gut	
18R			4.70	184 17	Top Cb. N. end. N.F.C.R.	
18L			5.72	183 15	Gut	
18L			5.05	183 82	N. end. N.W.C.R. Top Cb.	
1+92.0 N℄			4.70	184 17	℄ Laurel	
9R			4.57	184 18	1/4 Pt.	
16R			5.11	183 76	edge gut	
1 R			5.30	183 57	Gut	
8			4.62	184 25	Top Cb.	
9L			4.96	183 91	1/4 Pt.	
16L			5.51	183 36	edge	

Profile No. ____ Date ____ Notes Red. GG Plotted ____ Job No. 6318 Division No. ____ F B. 882 PG. 11

X-Sec. No. ____ Date ____ Notes Chkd. ____ Date ____ Checked ____ Date ____ Survey of ____ Survey by Benson Notes ____ Date ____ Map No. ____ Indexed ____ Date ____

C. Johnson

Form 307 5M 5-39

PLEASE RETURN TO
LOS ANGELES COUNTY SURVEYOR
700 HALL OF RECORDS

NOTE: ANY ADDITIONS OR CHANGES ON THIS SHEET MUST BE MADE OR CIRCLED IN RED INK, WITH DATE AND NAME OF PERSON MAKING CHANGE

Do not extend notes this side of this line

STATION	B. S.	H. I.	F. S.	ELEV.		
1+92 N		188.872				
18 L			5.72	183 15	Gut.	
18 L			5.09	183 78	Top Cb.	
T. P.	4.410	186.810	6.472	182.400	T. P.	
B.M. #D.131	6.741	187.230	6.321	180.489	B.M. #D131 - Elev 180.489 F.B. 682-102 Beverly Blvd. & Crescent Hts. Blvd. S.E. Cor. W. Spk. 1' E. of E. end C.R.	
Beverly & Crescent Hts. Blvd.						
0+00. N.			6.55	180 68	℄ Int.	
0+35 N ℄			6.96	180 27	℄ Crescent Hts. Blvd. - Gut	
23 R.			6.82	180 41	Gut Line	
20 L			7.07	180 16	" "	
0+43 N ℄			6.52	180 71	℄ Crescent Hts	
23 R.			6.56	180 67	Gut.	
23 R			5.90	180 33	Top Cb. N. end N.E. C.R.	
20 L			6.31	180 42	Gut	
20 L			6.21	180 02	Top Cb. N. end N.W. C.R.	
0+50 N ℄			6.15	180 [illegible]	℄ Crescent Hts.	
11 R			6.07	180 16	1/4 Pt.	
21 R			6.22	180 [illegible]	Brk.	
23 R			6.41	180 82	Gut	
23 R			5.85	180 38	Top Cb.	
10 L			6.34	180 89	1/4 Pt.	

F.B. 8[illegible] Pg. 12 Job No. 6318 Division No. Notes Red. GGP Plotted Profile
Survey of W. Hollywood D.S. Sec. D Date Date No.
Survey by Notes Notes Chkd. Checked X-Sec.
Indexed C. Johnson Date 7-14-41 Date Date No.

Form 307 5M 5-39

PLEASE RETURN TO
LOS ANGELES COUNTY SURVEYOR
700 HALL OF RECORDS

NOTE: ANY ADDITIONS OR CHANGES ON THIS SHEET MUST BE MADE OR CIRCLED IN RED INK, WITH DATE AND NAME OF PERSON MAKING CHANGE

Do not extend notes this side of this line

STATION	B. S.	H. I.	F. S.	ELEV.		
		187.230				
0+50 N						
18 L			6.61	180 62	Brk.	
20 L			6.73	180 50	Gut	
20 L			6.16	181 07	Top Cb.	
0+68 N℄			6.03	181 20	℄ Crescent Hts.	
11 R.			5.98	181 25	1/4 Pt.	
21 R.			6.16	181 07	Brk.	
23 R			6.20	181 03	Gut	
123 R.			5.58	181 65	Top Cb.	
10 L			6.21	181 02	1/4 Pt.	
18 L			6.52	180 71	Brk.	
20 L			6.59	180 64	Gut.	
20 L			5.96	181 27	Top Cb.	
0+93 N℄			5.67	181 56	℄ Crescent Hts.	
11 R.			5.66	181 57	1/4 Pt.	
21 R			5.90	181 33	Brk.	
23 R			5.93	181 30	Gut.	
23 R.			5.26	181 97	Top Cb.	
10 L			5.86	181 37	1/4 Pt.	
18 L			6.23	181 00	Brk.	
20 L			6.31	180 92	Gut.	

Profile Notes Red. [illegible] Plotted _____ Job No. 6318 Division No. _____ F B 882 PG. 13

No. _____ Date _____ Date _____ Survey of _____

X-Sec. Notes Chkd. _____ Checked _____ Survey by _____ Notes _____ Date [illegible]

No. _____ Date _____ Date _____ Map No. _____ Indexed C. Johnson

Form 307 5M 5-39

PLEASE RETURN TO
LOS ANGELES COUNTY SURVEYOR
700 HALL OF RECORDS

NOTE: ANY ADDITIONS OR CHANGES ON THIS SHEET MUST BE MADE OR CIRCLED IN RED INK, WITH DATE AND NAME OF PERSON MAKING CHANGE

Do not extend notes this side of this line

STATION	B. S.	H. I.	F. S.	ELEV.		
		187.230				
0+93 N						
20 L			5.68	181 55	Top cb.	
1+67 N ℄			4.86	182 37	℄ Crescent Hts.	
23 R			5.10	182 13	Gut.	
23 R.			4.44	182 74	Top cb. S. end SE.CR. Alley	
20 L			5.54	181 69	Gut	
20 L			4.92	182 31	Top cb. S. end SW.CR. "	
1+70 N ℄			4.83	182 40	℄ Crescent Hts.	
26 R			4.72	182 51	Gut	
26 R			4.39	182 84	Top cb. E. end. S.E.C.R. "	
23 L.			5.22	182 01	Gut	
23 L			4.87	182 36	Top cb. W. end S.W.C.R. "	
1+85 N ℄			4.65	182 58	℄ Crescent Hts.	
26 R			4.43	182 80	Gut	
26 R			4.20	183 03	Top cb. E. end. N.E.C.R	
23 L			4.99	182 24	Gut	
23 L			4.61	182 62	Top cb. W. end. N.W.C.R.	
1+88 N ℄			4.61	182 62	℄ Crescent Hts.	
23 R.			4.86	182 37	Gut.	
23 R.			4.18	183 05	Top cb. N end N.E.C.R.	
20 L			5.28	181 95	Gut.	

F.B. 882 Pg. 14 Job No. 6318 Division No. Notes Red. GGH Plotted Profile
Survey of W. Hollywood D.S. Sec. D. Date Date No.
Survey by Benson Notes Notes Chkd. Checked X-Sec.
Indexed A. C. Johnson Date 7-14-41 Date Date No.

Form 307 5M 5-39

PLEASE RETURN TO
LOS ANGELES COUNTY SURVEYOR
700 HALL OF RECORDS

NOTE: ANY ADDITIONS OR CHANGES ON THIS SHEET MUST BE MADE OR CIRCLED IN RED INK, WITH DATE AND NAME OF PERSON MAKING CHANGE

Do not extend notes this side of this line

STATION	B. S.	H. I.	F. S.	ELEV.		
		187.230				
1+88						
20 L.			4.63	182 60	Top Cb. N. end N.W. C.R.	
1+93 N ℄			4.52	182 71	℄ Cr	
11 R			4.52	182 71	1/4 Pt.	
21 R.			4.75	182 48	Brk.	
23 R			4.78	182 45	Gut	
23 R.			4.19	183 04	Top Cb	
10 L			4.72	182 51	1/4 Pt.	
18 L			5.11	182 12	Brk	
20 L			5.21	182 02	Gut	
20 L			4.60	182 63	Top Cb.	
					B.M. #D.132 Elev. 178.103 F.B. 682-102 Beverly Blvd. & Kilkea Dr. S.E. Cor. W. spk. 1' E. of E. end. C.R.	
B.M. #D-132			9.120	178.110		
"	6.683	1S+786		178.103		
Beverly & Kilkea Dr.						
0+00 N.			6.40	178 39	℄ Int.	
0+35 N ℄			6.79	178 00	℄ Kilkea Dr.	Gut Line
15 R			6.67	178 12		" "
15 L			6.87	177 92		" "
0+43 N ℄			6.24	178 55	℄ Kilkea Dr.	
15 R			6.31	178 48	Gut.	
15 R			5.47	179 32	Top Cb. N. end. N.E. C.R.	

Profile No. ____ Notes Red. ____ Plotted ____ Job No. ____ Division No. ____
X-Sec. No. ____ Date ____ Date ____ Survey of ____
Notes Chkd. ____ Checked ____ Survey by ____ Notes ____ Date ____
Date ____ Date ____ Map No. ____ Indexed C. Johnson Date ____

F B. 882 PG. 15

Form 307 5M 5-39

PLEASE RETURN TO
LOS ANGELES COUNTY SURVEYOR
700 HALL OF RECORDS

NOTE: ANY ADDITIONS OR CHANGES ON THIS SHEET MUST BE MADE OR CIRCLED IN RED INK, WITH DATE AND NAME OF PERSON MAKING CHANGE

Do not extend notes this side of this line

STATION	B. S.	H. I.	F. S.	ELEV.		
0+43 N		184.786				
15 L			6.4[illegible]	178 33	Gut	
15 L			5.81	178 98	Top cb. N end [illegible]	
0+50 N ℄			5.71	179 08	℄ Kilkea	
7.5 R			5.75	178 04	1/4 Pt	
13 R			5.89	178 90	Brk	
15 R			5.93	178 86	Gut	
15 R			5.32	179 47	Top cb.	
7.5 L			5.86	178 93	1/4 Pt	
13 L			6.16	178 63	Brk	
15 L			6.24	178 55	Gut	
15 L			5.66	179 13	Top cb.	
0+68 N ℄			5.42	179 37	℄ Kilkea	
7.5 R			5.37	179 42	1/4 Pt	
13 R			5.49	179 30	Brk.	
15 R			5.51	179 28	Gut	
15 R			4.95	179 84	Top cb.	
7.5 L			5.56	179 23	1/4 Pt	
13 L			5.80	178 99	Brk.	
15 L			5.85	178 94	Gut	
15 L			5.36	179 43	Top cb.	

F.B. 882 Pg. 16 | Job No. 6318 | Division No. | Notes Red. GGR | Plotted | Profile
Survey of West Hollywood D.S. Sec. D | Date | Date | No.
Survey by Benson | Notes | Notes Chkd. | Checked | X-Sec.
Indexed A. C. Johnson | Date 7-14-41 | Date | Date | No.

Form 307 5M 5-39

PLEASE RETURN TO
LOS ANGELES COUNTY SURVEYOR
700 HALL OF RECORDS

NOTE: ANY ADDITIONS OR CHANGES ON THIS SHEET MUST BE MADE OR CIRCLED IN RED INK, WITH DATE AND NAME OF PERSON MAKING CHANGE

Do not extend notes this side of this line

STATION	B. S.	H. I.	F. S.	ELEV.		
		184.753				
0+93 N℄			5.04	179 75	℄ Kilkea.	
7.5 R			4.97	179 82	1/4 Pt.	
13 R.			5.03	179 76	Brk.	
15 R.			5.06	179 73	Gut.	
15 R			4.54	180 25	Top cb.	
7.5 L			5.12	179 67	1/4 Pt.	
13 L			5.36	179 43	Brk	
15 L			5.41	179 38	Gut.	
15 L			4.94	179 85	Top cb.	
1+66.7 N℄			3.66	181 13	℄ Kilkea	
15 R			3.91	180 88	Gut	
15 R			3.41	181 38	Top cb. S. end. S.F.C.R. Alley	
15 L			4.24	180 55	Gut.	
15 L.			3.81	180 98	Top cb. S. end. S.W.C.R. , "	
1+69.5 N℄			3.61	181 18	℄ Kilkea	
18 R			3.59	181 20	Gut	
18 R			3.38	181 41	Top cb. E. end S.E.C.R.	
18 L			3.95	180 84	Gut.	
18 L.			3.77	181 02	Top. cb. W. end. S.W.C.R.	

Profile
No. ____ Date ____ Notes Chkd. ____ Date ____
X-Sec.
No. ____ Date ____ Notes Red. GGR Plotted ____ Date ____ Job No. 6318 Division No. ____ Survey of ____ Survey by ____ Notes ____ Date ____ Map No. ____ Indexed C. Johns Date ____

F B. 882 PG. 17

Form 307 5M 5-39

PLEASE RETURN TO
LOS ANGELES COUNTY SURVEYOR
700 HALL OF RECORDS

NOTE: ANY ADDITIONS OR CHANGES ON THIS SHEET MUST BE MADE OR CIRCLED IN RED INK, WITH DATE AND NAME OF PERSON MAKING CHANGE

Do not extend notes this side of this line

STATION	B. S.	H. I.	F. S.	ELEV.		
		184.786				
1+84 SN℄			3.37	181 42	℄ Kilkea	
18 R			3.29	181 50	Gut	
18 R			3.05	181 74	Top cb. E. end NE CR.	
18 L			3.65	181 14	Gut	
18 L			3.42	181 37	Top cb. W. end NE CR	
1+88 SN℄			3.33	181 46	℄ Kilkea	
15 R			3.56	181 23	Gut	
15 R			3.08	181 71	Top cb. N. end NE CR	
15 L			3.87	181 92	Gut	
15 L			3.39	181 40	Top cb. N. end NE CR	
1+93 N℄			3.28	181 51	℄ Kilkea	
7.5 R			3.32	181 47	1/4 Pt	
13 R			3.49	181 30	Brk.	
15 R			3.51	181 28	Gut	
15 R			3.01	181 78	Top cb.	
7.5 L			3.48	181 31	1/4 Pt	
13 L			3.76	181 03	Brk.	
15 L			3.83	180 96	Gut	
15 L			3.33	181 46	Top cb.	

F B.882 PG. 18 | Job No. 6318 | Division No. | Notes Red. GGP | Plotted | Profile
Survey of West Hollywood U.S. Sec'D | Date | Date | No.
Survey by Benson | Notes | Notes Chkd. | Checked | X-Sec.
Indexed C. Johnson | Date 7/11/ | Date | Date | No.

Form 307 5M 5-39

PLEASE RETURN TO
LOS ANGELES COUNTY SURVEYOR
700 HALL OF RECORDS

NOTE: ANY ADDITIONS OR CHANGES ON THIS SHEET MUST BE MADE OR CIRCLED IN RED INK, WITH DATE AND NAME OF PERSON MAKING CHANGE

Do not extend notes this side of this line

STATION	B. S.	H. I.	F. S.	ELEV.		
		184.786			BM #D133 Elev. 175.449 F.B. 682-100 Beverly Blvd & La Jolla Ave S.E. Cor. W. Spk. 1' E. of E. end C.R.	
B.M. #D133.			9.356	175.430		
"	5.975	181.424		175.449		
Beverly & La Jolla. 0+00 N.			5.59	175.83	℄ Int.	
0+35 N ℄.			5.87	175.55	℄ La Jolla Ave Gut Line	
15 R.			5.71	175.71	"	"
15 L.			6.01	175.41	"	"
0+43 N ℄			5.31	176.11	℄ La Jolla	
15 R.			5.24	176.18	Gut	
15 R.			4.58	176.34	Top Cb. N. end N.E. C.R.	
15 L			5.66	175.76	Gut	
15 L.			5.12	176.30	Top Cb. N. end N.W. C.R.	
0+50 N ℄			4.81	176.61	℄ La Jolla.	
7.5 R.			4.78	176.64	1/4 Pt.	
13 R			4.92	176.50	Brk	
15 R			4.96	176.46	Gut.	
15 R			4.47	176.95	Top Cb.	
7.5 L			4.99	176.43	1/4 Pt	
13 L			5.30	176.12	Brk	
15 L			5.47	175.95	Gut	
15 L			5.00	176.42	Top Cb.	

Profile Notes Red. Gut Plotted Job No. 318 Division No.
No. Date Date Survey of
X-Sec. Notes Chkd. Checked Survey by Benson Notes B Date
No. Date Date Map No. Indexed C. Johnson Date

F B. 882 PG. 19

Form 307 5M 5-39

PLEASE RETURN TO
LOS ANGELES COUNTY SURVEYOR
700 HALL OF RECORDS

NOTE: ANY ADDITIONS OR CHANGES ON THIS SHEET MUST BE MADE OR CIRCLED IN RED INK, WITH DATE AND NAME OF PERSON MAKING CHANGE

Do not extend notes this side of this line

STATION	B. S.	H. I.	F. S.	ELEV.		
		181.424				
0+68 N ℄			4.52	176 9[illegible]	℄ La Jolla	
7.5 R.			4.49	176 93	1/4 Pt	
13 R			4.61	177 81	Brk	
15 R			4.63	177 79	Gut	
15 R			4.[illegible]	177 31	Top Cb.	
7.5 L.			4.73	176 69	1/4 Pt.	
13 L			5.07	176 35	Brk	
15 L			5.[illegible]	176 25	Gut	
15 L			[illegible]		No Ch. (Dwy)	
0+93 N ℄			4.12	177 30	℄ La Jolla	
7.5 R.			4.04	177 38	1/4 Pt.	
13 R			4.15	177 27	Brk.	
15 R			4.18	178 24	Gut	
15 R			3.68	177 74	Top Cb	
7.5 L			4.33	177 09	1/4 Pt	
13 L			4.70	176 72	Brk	
15 L			4.78	176 64	Gut	
15 L			4.[illegible]	177 18	Top Cb	
1+67 N ℄			2.95	178 47	℄ La Jolla	
15 R.			3.08	178 34	Gut.	

F.B. 882 PG. 20 | Job No. 6318 | Division No. | Notes Red. GGP | Plotted | Profile
Survey of West Hollywood D.S. Sec. D | Date | Date | No.
Survey by Bergen | Notes | Notes Chkd. | Checked | X-Sec.
Indexed C. Schaal | Date | Date | Date | No.

Form 307 5M 5-39

PLEASE RETURN TO
LOS ANGELES COUNTY SURVEYOR
700 HALL OF RECORDS

NOTE: ANY ADDITIONS OR CHANGES ON THIS SHEET MUST BE MADE OR CIRCLED IN RED INK, WITH DATE AND NAME OF PERSON MAKING CHANGE

L. G. W.

Do not extend notes this side of this line

STATION	B. S.	H. I.	F. S.	ELEV.		
		131.424				
15R.			2.44	178 98	Top cb. S. end S.E.C.R.	
15L			3.53	177 89	Gut.	
15L			2.95	178 44	Top cb. S end S.W.C.R.	
1+70N ℄			2.92	178 ~~4~~ 50	℄ Lautella.	
18R			2.63	178 79	Gut	
18R			2.40	179 02	Top cb. E. end S.E.C.R	
18L			3.12	178 30	Gut.	
18L.			2.55	178 54	Top cb. W end S.W.C.R.	
1+85N ℄			2.74	178 68	℄ Lautella.	
15R			2.51	178 91	Gut	
18R			2.13	179 29	Top cb. E end N.E.C.R.	
18L			2.95	178 47	Gut	
18L.			2.55	178 76	Top cb. W end N.W.C.R.	
1+88N ℄			2.70	178 72	℄ Lautella.	
15R			2.85	178 57	Gut	
15R.			2.25	179 14	Top cb. N. end N.E.C.R.	
15L			3.26	178 16	Gut.	
15L.			2.72	178 70	Top cb. N. end N.W.C.R.	

Profile Notes Red. Plotted Job No. 5318 Division No.
No. Date Date Survey of
X-Sec. Notes Chkd. Checked Survey by Notes Date
No. Date Date Map No. Indexed C. Johnson Date

F B. 882 PG. 21

Form 307 5M 5-39

PLEASE RETURN TO
LOS ANGELES COUNTY SURVEYOR
700 HALL OF RECORDS

NOTE: ANY ADDITIONS OR CHANGES ON THIS SHEET MUST BE MADE OR CIRCLED IN RED INK, WITH DATE AND NAME OF PERSON MAKING CHANGE

L. C. W.

Do not extend notes this side of this line

STATION	B. S.	H. I.	F. S.	ELEV.		
		181.424				
1+93 N ℄			265	178 77	℄ La Jolla	
75 R			262	178 80	1/4 Pt	
13 R			275	178 67	Brk	
15 R			279	178 63	Gut	
[illegible]			217	179 25	Top Cb.	
75 [illegible]			259	178 53	1/4 Pt	
[illegible]			315	178 27	Brk	
15 L			322	178 20	Gut	
15 L			270	178 72	Top Cb.	
BM#D86.			8.734	172.6[illegible]	BM. #D86. Elev. 172.701 FB682-68	
	5.880	178.581		172.701	Beverly Blvd & Harper Ave [illegible] Cor. W. spk. 2' S. of S. end CR	
Beverly & Harper Ave.						
0+00 N			5.63	172 95	℄ Int	
0+35 N. ℄			5.88	172 70	℄ Harper Ave.	Gut. Line
15 R			5.79	172 79		" "
15 L			5.89	172 69		" "
0+50 N ℄			5.38	173 20	℄ Harper	
75 R			5.36	173 22	1/4 Pt	
13 R			541	173 17	Brk	
15 R			5.41	173 17	Gut	
15 R			4.71	173 87	Top Cb. N. end. N.E. CR	

F.B. 882 PG. 22 Job No. 6318 Division No. Notes Red. Plotted Profile
Survey of [illegible] D.S. Sec. D. Date Date No.
Survey by Benson Notes [illegible] Notes Chkd. Checked X-Sec.
Indexed [illegible] Date [illegible] Date Date No.

Form 307 5M 5-39

PLEASE RETURN TO
LOS ANGELES COUNTY SURVEYOR
700 HALL OF RECORDS

NOTE: ANY ADDITIONS OR CHANGES ON THIS SHEET MUST BE MADE OR CIRCLED IN RED INK, WITH DATE AND NAME OF PERSON MAKING CHANGE

L.E.M.

Do not extend notes this side of this line

STATION	B. S.	H. I.	F. S.	ELEV.		
		178.581				
0+50 S						
7.5 L			5.46	173 12	1/4 Pt	
13 L			5.53	173 05	Brk	
15 L			5.51	173 07	Gut	
15 L			4.92	173 66	Top cb. N. end N.W. C.R.	
0+75 N ℄			4.71	173 87	℄ Harper	
7.5 R			4.72	173 86	1/4 Pt	
13 R			4.85	173 73	Brk	
15 R			4.87	173 71	Gut	
15 R			4.23	174 35	Top cb	
7.5 L			4.83	173 75	1/4 Pt.	
13 L			5.05	173 53	Brk.	
15 L			5.10	173 48	Gut	
15 L			4.47	174 11	Top cb	
1+00 N ℄			4.37	174 21	℄ Harper	
7.5 R			4.36	174 22	1/4 Pt	
13 R			4.46	174 12	Brk	
15 R			4.48	174 10	Gut	
15 R			3.90	174 68	Top cb.	
7.5 L			4.53	174 05	1/4 Pt.	
13 L			4.82	173 76	Brk	

Profile No. ____ Notes Red. ____ Plotted ____ Job No. ____ Division No. ____
X-Sec. No. ____ Date ____ Date ____ Survey of ____
Notes Chkd. ____ Checked ____ Survey by Benson Notes B Date 7-14-4
Date ____ Date ____ Map No. ____ Indexed ____ Date ____

F B. 882 PG. 23

Form 307 5M 5-39

PLEASE RETURN TO
LOS ANGELES COUNTY SURVEYOR
700 HALL OF RECORDS

NOTE: ANY ADDITIONS OR CHANGES ON THIS SHEET MUST BE MADE OR CIRCLED IN RED INK, WITH DATE AND NAME OF PERSON MAKING CHANGE

Do not extend notes this side of this line

STATION	B. S.	H. I.	F. S.	ELEV.		
		178.581				
1+00 N.						
15 L			4.90	173 68	Gut.	
15 L			4.2[illegible]	174 32	Top cb.	
1+54.5 N. ℄			3.8[illegible]	174 71	℄ Harper.	
15 L			4 46	174 12	Gut.	
15 L			3.78	174 80	Top cb. S. end. S.W.C.R.	Alley.
1+60 N. ℄			3 84	174 74	℄ Harper	
20.5 L			3.80	174 78	Gut.	
20.5 L			3 62	174 96	Top cb. W. end S.W.C.R.	"
1+67 N ℄			3 80	174 78	℄ Harper	
15 R.			3 76	174 82	Gut	
15 R.			3.13	175 45	Top cb. S. end S.E.C.R.	"
1+70 N ℄			3.76	174 82	℄ Harper.	
18 R			3.43	175 15	Gut	
18 R.			3.03	175 55	Top cb. E. end S.E.C.R.	"
1+80 N ℄			3.61	174 97	℄ Harper	
20.5 L			3.68	174 90	Gut.	
20.5 L			3.49	175 09	Top cb. W. end N.W.C.R.	"
1+85.5 N ℄			3 57	175 01	℄ Harper	
15 L			4 23	174 35	Gut.	
15 L			3.55	175 03	Top cb. N. end N.W.C.R.	"

F.B. 882 Pg. 24 Job No. 6318 Division No. Notes Red. Plotted Profile
Survey of W. Hollywood D.S. Sec. D. Date Date No.
Survey by Benson Notes Notes Chkd. Checked X-Sec.
Indexed A. C. Johnson Date 7-14-41 Date Date No.

Form 307 5M 5-39

PLEASE RETURN TO
LOS ANGELES COUNTY SURVEYOR
700 HALL OF RECORDS

NOTE: ANY ADDITIONS OR CHANGES ON THIS SHEET MUST BE MADE OR CIRCLED IN RED INK, WITH DATE AND NAME OF PERSON MAKING CHANGE

Do not extend notes this side of this line

STATION	B. S.	H. I.	F. S.	ELEV.		
		178.581				
1+85[illegible]						
18 R			3.30	175.28	Gut.	
18 R			2.88	175.70	Top Cb. E. end N.E. C.R.	Alley
1+88.5 N ℄			2.51	176.07	℄ Harper	
15 R			3.51	175.07	Gut	
15 R			2.87	175.71	Top Cb. N. end N.E. C.R.	"
2+00 N ℄			3.38	175.20	℄ Harper	
7.5 R			3.35	175.23	1/4 Pt	
13 R			3.24	175.34	Brk.	
15 R			3.45	175.13	Gut	
15 R			2.78	175.80	Top Cb.	
7.5 L			3.77	174.81	1/4 Pt	
13 L			4.04	174.54	Brk	
15 L			4.[illegible]0	174.48	Gut.	
15 L			3.37	175.21	Top Cb.	
B.M. #D87			6.636	171.945	B.M. #D87 Elev. 171.953 F.B. 682-68 Beverly Blvd. & Sweetzer N.E. Cor. W. Spk 5' N. of N. end C.R.	
"	5.300	177.253		171.953		
Beverly & Sweetzer 0+00 N.			5.80	171.45	℄ Int.	
0+35 N ℄			6.10	171.15	℄ Sweetzer Ave.	Gut. Line
15 R			6.01	171.24		" "
15 L			6.21	171.04		" "

Profile No. ____ Date ____ Notes Red. ____ Plotted ____ Job No. 6318 Division No. ____ F.B. 882 PG. 25

X-Sec. No. ____ Date ____ Notes Chkd. ____ Date ____ Checked ____ Date ____ Survey of [illegible] Survey by Benson Notes [illegible] Date 7-14-41

Map No. ____ Indexed C. Johnson Date ____

Form 307 5M 5-39

PLEASE RETURN TO
LOS ANGELES COUNTY SURVEYOR
700 HALL OF RECORDS

NOTE: ANY ADDITIONS OR CHANGES ON THIS SHEET MUST BE MADE OR CIRCLED IN RED INK, WITH DATE AND NAME OF PERSON MAKING CHANGE

Do not extend notes this side of this line

STATION	B. S.	H. I.	F. S.	ELEV.		
		177.253				
0+50N ℄			5.78	171.47	℄ Sweetzer.	
7.5 R			5.78	171.47	1/4 Pt.	
14 R.			5.84	171.41	edge Gut	
15 R			5.88	171.37	Gut	
15 R			5.40	171.85	Top cb. N. end N.F.C.R.	
7.5 L			5.91	171.34	1/4 Pt.	
14 L			6.07	171.18	edge Gut	
15 L			6.11	171.14	Gut	
15 L			5.46	171.79	Top cb. N. end N W C R	
0+75 ℄.			5.41	171.84	℄. Sweetzer.	
7.5 R			5.45	171.80	1/4 Pt.	
14 R			5.58	171.67	edge Gut.	
15 R			5.66	171.59	Gut.	
15 R			5.12	172.13	Top cb.	
7.5 L			5.49	171.76	1/4 Pt.	
14 L			5.78	171.47	edge Gut	
15 L			5.86	171.39	Gut	
15 L			5.25	172.00	Top cb.	
1+00N ℄.			5.16	172.09	℄ Sweetzer	
7.5 R			5.23	172.02		

F.B. 882 Pg. 26 | Job No. 6318 | Division No. | Notes Red. | Plotted | Profile
Survey of W. Holywood D.S. Sec. D | Date | Date | No.
Survey by Johnson | Notes | Notes Chkd. | Checked | X-Sec.
Indexed C. Johnson | Date 7-14-41 | Date | Date | No.

Form 307 5M 5-39

PLEASE RETURN TO
LOS ANGELES COUNTY SURVEYOR
700 HALL OF RECORDS

NOTE: ANY ADDITIONS OR CHANGES ON THIS SHEET MUST BE MADE OR CIRCLED IN RED INK, WITH DATE AND NAME OF PERSON MAKING CHANGE

Do not extend notes this side of this line

STATION	B. S.	H. I.	F. S.	ELEV.		
		177.253				
14 R			5.40	171.85	edge Gut	
15 R			5.51	171.74	Gut	
15 R			4.92	172.33	Top cb.	
7.5 L			5.22	172.03	1/4 Pt.	
14 L			5.51	171.74	edge	
15 L			5.60	171.65	Gut	
15 L			5.02	172.23	Top cb.	
1+55 N ℄			4.60	172.65	℄ Sweetzer	
15 R			4.86	172.39	Gut	
15 R			4.41	172.84	Top cb. S end S.E.C.R.	Alley
15 L			5.00	172.25	Gut	
15 L			4.42	172.83	Top cb. S. end S.W.C.R.	"
1+60 N ℄			4.55	172.70	℄ Sweetzer	
20 R			4.4[illegible]	172.83	Gut	
20 R			4.29	172.96	Top cb. E. end S.E.C.R.	"
20 L			4.49	172.76	Gut	
20 L			4.30	172.95	Top cb. W. end S.W.C.R.	"
1+80 N ℄			4.35	172.90	℄ Sweetzer	
20 R			4.13	173.12	Gut	
20 R			4.11	173.14	Top cb. E. end N.E.C.R.	

Profile No. ____ Notes Red. ____ Plotted ____ Job No. 6318 Division No. ____
X-Sec. No. ____ Date ____ Date ____ Survey of [illegible]
Notes Chkd. ____ Checked ____ Survey by Benson Notes [illegible] Date 7-14-41
Date ____ Date ____ Map No. ____ Indexed A. C. John Date ____

F B 882 PG. 27

Form 307 5M 5-39

PLEASE RETURN TO
LOS ANGELES COUNTY SURVEYOR
700 HALL OF RECORDS

NOTE: ANY ADDITIONS OR CHANGES ON THIS SHEET MUST BE MADE OR CIRCLED IN RED INK, WITH DATE AND NAME OF PERSON MAKING CHANGE

Do not extend notes this side of this line

STATION	B. S.	H. I.	F. S.	ELEV.		
		177.253				
1+80 N.						
20 L			4.26	172.99	Gut	
20 L			4.26	172.99	Top Cb. W. end N.W.C.R.	Alley.
1+85 N ℄			4.28	172.97	℄ Sweetzer	
15 R			4.58	172.67	Gut.	
15 R.			4.05	173.20	Top Cb. N. end N.E.C.R.	"
15 L			4.65	172.60	Gut.	
15 L.			4.23	173.02	Top cb N. end N.W.C.R.	"
2+00 N ℄			4.17	173.08	℄ Sweetzer Ave	
7.5 R			4.22	173.03	1/4 Pt.	
14 R			4.40	172.85	edge Gut	
15 R			4.50	172.75	Gut	
15 R.			3.98	173.27	Top cb	
7.5 L			4.26	172.99	1/4 Pt.	
14 L			4.40	172.85	edge Gut	
15 L			4.48	172.77	Gut	
15 L			4.07	173.18	Top Cb.	
			6.270	170.983	B.M. #D 88 Elev. 170.998	F.B. 682-68
B.M. #D.88.	4.893	175.891		170.998	Beverly Blvd. & Flores St. N.E. Cor. W. spk. 11' E. of E. end CR	

F.B. 882 Pg. 28 | Job No. 6318 | Division No. | Notes Red. | Plotted | Profile
Survey of W. Hollywood D.S. Sec. D | Date | Date | No.
Survey by C. Johnson | Notes B | Notes Chkd. | Checked | X-Sec.
Indexed | Date 7-14-4 | Date | Date | No.

Form 307 5M 5-39

PLEASE RETURN TO
LOS ANGELES COUNTY SURVEYOR
700 HALL OF RECORDS

NOTE: ANY ADDITIONS OR CHANGES ON THIS SHEET MUST BE MADE OR CIRCLED IN RED INK, WITH DATE AND NAME OF PERSON MAKING CHANGE

Do not extend notes this side of this line

STATION	B. S.	H. I.	F. S.	ELEV.		
Beverly + Flores.		175.891				
0+00			541	170 48	℄ Beverly int	
0+35 N ℄			566	170 23	℄ Flores F.L.	
" 15R			562	170 27	F.L.	
" 15L			572	170 17	"	
0+50 N ℄			526	170 63	℄ Flores	
" 75R			531	170 58	1/4 pt	
13R			540	170 49	edge Gutter	
15R			542	170 47	Gutter	
15R			485	171 04	top curb N. End of N.E.C.C.	
7.5L			534	170 55	1/4 pt.	
13L			548	170 41	edge gutter	
15L			550	170 39	Gutter	
15L			490	170 99	top. curb N. end. N.W. CR.	
0+75 N ℄			446	171 43	℄ Flores.	
" 7.5R			465	171 24	1/4 pt	
13R			502	170 87	edge gut.	
15R			520	170 69	Gut.	
15R			468	171 21	top curb	
7.5L			473	171 16	1/4 pt	
13L			506	170 83	edge gut.	

Profile No. ____ Date ____ Notes Red. E.S.T. Plotted ____ Job No. 6318 Division No. ____ F B 882 PG. 29
X-Sec. No. ____ Date ____ Notes Chkd. ____ Date ____ Checked ____ Date ____ Survey of [illegible] Survey by Benson Notes E.S.T. Date 7-14-[illegible]
Map No. ____ Indexed C. Johnson Date ____

Form 307 5M 5-39

PLEASE RETURN TO
LOS ANGELES COUNTY SURVEYOR
700 HALL OF RECORDS

NOTE: ANY ADDITIONS OR CHANGES ON THIS SHEET MUST BE MADE OR CIRCLED IN RED INK, WITH DATE AND NAME OF PERSON MAKING CHANGE

Do not extend notes this side of this line

STATION	B. S.	H. I.	F. S.	ELEV.		
'		175 891'				
15 R			515	170 74'	Gutter	
15 R.			Calc		No. Curb. (Dr.)	
1400 N ℄			415	171 74'	℄ Flores	
7.5 R			433	171 56'	1/4 pt.	
13 R			480	171 09'	edge gutter	
15 R			495	170 94'	Gutter	
15 R.			446	171 43'	top curb	
7.5 L			445	171 44'	1/4 pt.	
13 L			488	171 01'	edge gutter	
15 L			503	170 86'	Gutter	
15 L.			449	171 40'	top curb	
1455 N ℄			362	172 27'	℄ Flores	
15 R.			436	171 53'	Gutter	
15 R.			388	172 01'	top curb. S. end. SE CR.	
15 L			443	171 46'	Gutter	
15 L.			386	172 03'	top curb S end. SW CR.	
1460 N ℄			361	172 27'	℄ Flores	
20 R			406	171 83'	Gutter	
"			370	172 19'	top curb. E. end. S.E. CR.	
20. L.			413	171 76'	Gutter	

F. B. 882 PG. 30 Job No. 6318 Division No. Notes Red. E.S.T. Plotted Profile
Survey of W. Hollywood D.S. Sec. D. Date Date No.
Survey by Benson Notes E.S.T. Notes Chkd. Checked X-Sec.
Indexed C. Johnson Date 7-14-11 Date Date No.

Form 307 5M 5-39

PLEASE RETURN TO
LOS ANGELES COUNTY SURVEYOR
700 HALL OF RECORDS

NOTE: ANY ADDITIONS OR CHANGES ON THIS SHEET MUST BE MADE OR CIRCLED IN RED INK, WITH DATE AND NAME OF PERSON MAKING CHANGE

Do not extend notes this side of this line

STATION	B. S.	H. I.	F. S.	ELEV.		
		175 89'				
1+60 15L.			380	172 09'	top curb.	W. end. SW. CR.
1+80 N ℄			352	172 37'	℄ Flores	
20R			397	171 92'	Gutter	
"			355	172 34'	top curb	E. end. N.E. CR.
20 L.			407	171 82'	Gutter	
20 L			350	172 39'	top curb.	W. end. N.W. CR.
1+85 N ℄			349	172 40'	℄. Flores	
15R			400	171 89'	Gutter	
15R.			363	172 26'	top curb	N. end. N.E. CR.
15L			413	171 76'	Gutter	
15L			360	172 29'	top. curb	N end. N.W. CR
2+00 N ℄			343	172 46'	℄. Flores	
7.5R			360	172 29'	1/4 pt.	
13R			387	172 02'	edge gutter	
15R			394	171 95'	Gutter	
15R			342	172 47'	top curb.	
7.5L			358	172 31'	1/4 pt.	
13L			398	171 91'	edge gutter	
15L			407	171 82'	Gutter	
15L.			344	172 45'	top Curb	

Profile Notes Red. E.S.T. Plotted Job No. 6318 Division No.
No. Date Date Survey of
X-Sec. Notes Chkd. Checked Survey by Bender Notes E.S.T. Date
No. Date Date Map No. Indexed C. John Date

F B. 882 PG. 31

F.B. 882 PG. 32 Job No. 6318 Division No. _____ Notes Red. _____ Plotted _____ Profile

Survey of W. Hollywood D.S. Sec D Date _____ Date _____ No. _____

Survey by _____ Notes B Notes Chkd. _____ Checked _____ X-Sec.

Indexed A. C. Johnson Date 7-14-41 Date _____ Date _____ No. _____

Form 307 5M 5-39

PLEASE RETURN TO
LOS ANGELES COUNTY SURVEYOR
700 HALL OF RECORDS

NOTE: ANY ADDITIONS OR CHANGES ON THIS SHEET MUST BE MADE OR CIRCLED IN RED INK, WITH DATE AND NAME OF PERSON MAKING CHANGE

Do not extend notes this side of this line

STATION	B. S.	H. I.	F. S.	ELEV.	
B.M.# D 89A		175 891	5570	170 321	B.M.# D-89A El. 170.3' F.B. 809-22 Beverly Blvd + Kings Rd. N.E. Cor Bl. Sok. 40' E. of E. E. CR.

Profile No.	Notes Red. Date	Plotted Date	Job No. 6318	Division No.	F.B. 33 Pg. 33
			Survey of		
X-Sec. No.	Notes Chkd. C.V.C. Date 7-23-41	Checked Date	Survey by C.A.B.	Notes F.S.T.	Date 7-14-41
			Map No.	Indexed A. C. Johnson	Date 9-29-44

3RD STREET LAT.

CROSS SECTIONS for C.B. Design.

of

WEST HOLLYWOOD D.S.

Sec. D.

J.N. 6318

July-1941
C.A. Benson
E.B. Tomblesson
G.G. Porter
L.C. Wilson

ELEV.

F. S.

RECEIVED W.I.G.
PROGRESSED ✓
BOOK INDEXED C.V.C. 7-23-
MAP INDEXED
RECORD INDEXED
CARD INDEXED

H. I.

B. S.

REDUCED In Field
CHECKED C.V.C. - 7-23-41

STATION

Do not extend notes this side of this line

NOTE: ANY ADDITIONS OR CHANGES ON THIS SHEET MUST BE MADE OR CIRCLED IN RED INK, WITH DATE AND NAME OF PERSON MAKING CHANGE

PLEASE RETURN TO
LOS ANGELES COUNTY SURVEYOR
700 HALL OF RECORDS

Form 307 5M 5-39

Form 307 5M 5-39

PLEASE RETURN TO
LOS ANGELES COUNTY SURVEYOR
700 HALL OF RECORDS

NOTE: ANY ADDITIONS OR CHANGES ON THIS SHEET MUST BE MADE OR CIRCLED IN RED INK, WITH DATE AND NAME OF PERSON MAKING CHANGE

Do not extend notes this side of this line

STATION	B. S.	H. I.	F. S.	ELEV.	
B.M. D110	5505	165 589		160 084	B.M. #D110 EL. 160084 FB. 682-84 3rd St. AND FLORES ST. W. spk. S.cb. 3rd E.P.L. Flores Prof.
3rd + Flores.					
0+00 N ℄			532	160 27	℄ int.
0+28.2 N ℄			581	159 78	℄ Flores. F.L. cross gutter
20 R			572	159 87	" " " Parallel to 3rd
20 L			586	159 73	" " " " " "
0+41.5 N ℄			544	160 15	℄ Flores
10 R			547	160 12	1/4 pt.
18 R			556	160 03	edge gutter
20 R			563	159 96	Gutter
20 R			500	160 59	top curb. N. end N.E. CR.
0+53.3 N ℄			512	160 47	℄ Flores.
10 L			533	160 26	1/4 pt
18 L			554	160 05	edge gutter
20 L			571	159 88	Gutter
20 L			506	160 53	top curb N. end N.W. CR.
0+78.3 N ℄			486	160 73	℄ Flores
10 R			496	160 63	1/4 pt.
18 R			520	160 29	edge gutter
20 R			534	160 25	Gutter
20 R			470	160 89	top curb

F.B. 912 Pg. 34 Job No. 6318 Division No. Notes Red. E.S.T. Plotted Profile
Survey of W. Hollywood D.S. Sec. D Date Date No.
Survey by Notes E.S.T. Notes Chkd. C.V.C. Checked X-Sec.
Indexed C. Johnson Date 7-14-49 Date 7-23-49 Date No.

Form 307 5M 10-37

PLEASE RETURN TO
LOS ANGELES COUNTY SURVEYOR
700 HALL OF RECORDS

NOTE: ANY ADDITIONS OR CHANGES ON THIS SHEET MUST BE MADE OR CIRCLED IN RED INK, WITH DATE AND NAME OF PERSON MAKING CHANGE

Do not extend notes this side of this line

STATION	B. S.	H. I.	F. S.	ELEV.			
0+78.2 N		165 589					
10 L			502	160 57	1/4 pt		
18 L			532	160 27	edge gutter		
20 L			547	160 12	gutter		
20 L			482	160 77	top curb		
1+03.2 N ℄			462	160 97	℄ Flores		
10 R			480	160 79	1/4 pt		
18 R			506	160 53	edge gutter		
20 R			520	160 39	Gutter		
20 R			455	161 04	top Curb		
10 L			482	160 77	1/4 pt		
18 L			503	160 56	edge gutter		
20 L			516	160 43	Gutter		
20 L			453	161 06	top curb		
1+42.0 ℄			432	161 27	℄ Flores		
20			485	160 74	Gutter		
20 R			418	161 41	top Curb	S. end S.E.C.R.	ALLEY
1+46 ℄			426	161 33	℄ Flores		
25 R			406	161 53	Gutter		
" "			400	161 59	top curb	E. end S.E.C.R.	

Profile
No. ____ Date ____ Notes Red. [illegible] Plotted ____ Job No. 6318 Division No. ____ F. B. [illegible] PG. 35
X-Sec. No. ____ Date ____ Notes Chkd. C.V.G. Checked ____ Survey of [illegible] Survey by [illegible] Notes [illegible] Date 7-14-41
Date 7-23-49 Date ____ Map No. ____ Indexed [illegible] C. Tolan Date ____

Form 307 5M 10-37

PLEASE RETURN TO
LOS ANGELES COUNTY SURVEYOR
700 HALL OF RECORDS

NOTE: ANY ADDITIONS OR CHANGES ON THIS SHEET MUST BE MADE OR CIRCLED IN RED INK, WITH DATE AND NAME OF PERSON MAKING CHANGE

Do not extend notes this side of this line

STATION	B. S.	H. I.	F. S.	ELEV.			
		165 589					
1+49° ℄			424	161 35	℄ Flores		
20 L			468	160 91	Gutter		
" "			406	161 53	top curb	S. end	S.W.C.R. ALLEY
1+53° ℄			419	161 40	℄ Flores		
25 L			393	161 66	Gutter		
" "			393	161 66	top curb	W. end	S.W. C.R. "
1+67 N. ℄			417	161 42	℄ Flores		
25 R			358	162 01	Gutter		
" "			358	162 01	top curb	E. end	N.E.C.R. "
1+72³ N. ℄			414	161 45	℄ Flores		
20 R			450	161 09	Gutter		
" "			383	161 76	top curb	N. end	N.E.C.R.
1+73⁴ N. ℄			412	161 47	℄ Flores		
25 L			369	161 90	Gutter		
" "			369	161 90	top curb	W. end	N.W.C.R. "
1+79 N. ℄			406	161 53	℄ Flores		
20 L			446	161 13	Gutter		
" "			381	161 78	top curb	N. end	N.W.C.R.
2+03² N. ℄			386	161 73	℄ Flores		
10 R			390	161 69	¼ pt		

F. B. 882 PG. 36 Job No. 6518 Division No. Notes Red. Plotted Profile No.
Survey of W. Hollywood D.S. Sec. D. Date Date
Survey by Benson Notes E.S.T. Notes Chkd. C.V.C. Checked X-Sec.
Indexed C. John Date 7-14-49 Date 7-23-49 Date No.

Form 307 5M 10-37

PLEASE RETURN TO
LOS ANGELES COUNTY SURVEYOR
700 HALL OF RECORDS

NOTE: ANY ADDITIONS OR CHANGES ON THIS SHEET MUST BE MADE OR CIRCLED IN RED INK, WITH DATE AND NAME OF PERSON MAKING CHANGE

Do not extend notes this side of this line

STATION	B. S.	H. I.	F. S.	ELEV.		
2+03.2 N		165 589				
18R			406	161 53	edge gutter	
20R			418	161 41	Gutter	
20R			351	162 08	top curb	
10L			395	161 64	1/4 pt.	
18L			413	161 46	edge gutter	
20L			425	161 34	Gutter	
20L			357	162 02	top curb	
B.M. D111			4440	161 149	B.M. # D111 El. 161.143 FB. 682-84 3rd St. and Sweetzer Ave S.W. Cor. W. Sok 7' W. of W. end CR.	
3rd St. & Sweetzer Ave	5860	167.003		161.143		
0+00 N			539	161 61	℄ Int.	
0+28.3			578	161 22	℄ Sweetzer - Gut. Line	
20R			5[illegible]	161 3[illegible]	" "	Pav[illegible]
20L			593	161 [illegible]	" "	
0+49.5			547	161 53	℄ Sweetzer Ave	
10R			542	161 58	[illegible]	
19R			545	161 [illegible]	[illegible]	
20R			5[illegible]	161 47	Gut	
20R			4[illegible]	162 14	Top [illegible] N. end N.F.C.R.	

Profile
Notes Red. [illegible] Plotted
Job No. 6318 Division No.
F. B. 888 PG. 37
No. Date Date Survey of [illegible]
X-Sec. Notes Chkd. C.V.C. Checked Survey by [illegible] Notes Date 7-15-41
No. Date 7-23-41 Date Map No. Indexed A. C. Jones Date

Form 307 5M 10-37

PLEASE RETURN TO
LOS ANGELES COUNTY SURVEYOR
700 HALL OF RECORDS

NOTE: ANY ADDITIONS OR CHANGES ON THIS SHEET MUST BE MADE OR CIRCLED IN RED INK, WITH DATE AND NAME OF PERSON MAKING CHANGE

Do not extend notes this side of this line

STATION	B. S.	H. I.	F. S.	ELEV.		
		167.003				
0+59° N ℄			5.37	161.63	℄ Sweetzer	
10 L			5.49	161.51	1/4 Pt	
19 L			5.74	161.26	edge Gut.	
20 L			5.82	161.18	Gut	
20 L.			[illegible]	161.85	Top cb. N end NWCR.	
0+84° N ℄			5.10	161.90	℄ sweetzer.	
10 R.			5.10	[illegible]	1/4 Pt	
19 R			5.23	[illegible]	edge Gut	
20 R			5.33	161.67	Gut	
20 R.			4.60	[illegible]	Top cb.	
10 L			5.26	161.74	1/4 Pt.	
19 L			5.60	161.40	edge Gut.	
20 L			5.68	161.32	Gut	
20 L			5.01	[illegible]	Top cb.	
1+04 N ℄			4.84	162.16	℄ Sweetzer	
10 R.			4.85	162.15	1/4 Pt.	
19 R			5.05	162.95	edge Gut.	
20 R			5.15	162.85	Gut.	
20 R			4.48	[illegible]	Top cb	
10 L			5.01	[illegible]	1/4 Pt.	

F. B. 882 PG. 38 Job No. 6318 Division No. Notes Red. E.S.T. Plotted Profile No.
Survey of W. Holly Wood D.S. Sec. D. Date Date X-Sec.
Survey by Benson Notes B Notes Chkd. C.V.C. Checked No.
Indexed C. Jor Date 7-15-41 Date 7-23-41 Date

Form 307 5M 10-37

PLEASE RETURN TO
LOS ANGELES COUNTY SURVEYOR
700 HALL OF RECORDS

NOTE: ANY ADDITIONS OR CHANGES ON THIS SHEET MUST BE MADE OR CIRCLED IN RED INK, WITH DATE AND NAME OF PERSON MAKING CHANGE

Do not extend notes this side of this line

STATION	B. S.	H. I.	F. S.	ELEV.		
		167.003				
1+[illegible]			538	161 62	edge [illegible]	
20L			547	161 53	do	
20L			478	162 22	Top cb.	
1+37 [illegible]			448	162 52	℄ sweetzer	
20R			485	162 19	do	
20R			457	162 48	Top cb. [illegible]	
1+49 [illegible]			[illegible]	162 55	℄ sweetzer.	
25R			409	162 [illegible]	do	
25R			405	162 94	E en. S.E.C.R. Top cb.	
20L			503	161 [illegible]	do	
20L			443	162 [illegible]	Top cb. [illegible]	
1+45 [illegible]			444	162 86	℄ sweetzer.	
20R 5L			435	162 62	do	
20R 5L			438	162 [illegible]	Top cb. Weatson C.R.	
1+62 [illegible]			437	162 [illegible]	℄ sweetzer	
25R			383	163 [illegible]	do	
20R			353	162 [illegible]	Top cb. [illegible]	
1+[illegible]			417	162 [illegible]	℄ sweetzer	
20R			[illegible]	162 [illegible]	do	
20R			383	163 12	Top cb. [illegible]	

Profile No. _____ Notes Red. _____ Plotted _____ Job No. 6318 Division No. _____ F. B. 112 PG. 21

X-Sec. No. _____ Date _____ Date _____ Survey of Hollywood Freeway Notes 23 Date 7-15-41

Notes Chkd. C.V.C. Checked _____ Survey by Zeigler Notes _____ Date _____

Date 7-23-41 Date _____ Map No. _____ Indexed C. Jones Date _____

Form 507 5M 10-37

PLEASE RETURN TO
LOS ANGELES COUNTY SURVEYOR
700 HALL OF RECORDS

NOTE: ANY ADDITIONS OR CHANGES ON THIS SHEET MUST BE MADE OR CIRCLED IN RED INK, WITH DATE AND NAME OF PERSON MAKING CHANGE

Do not extend notes this side of this line

Profile No. X-Sec. No.

Plotted Date Notes Red. EST Date Notes Chkd. C.V.L. Date 7-23-41 Checked

Division No. D.S. Sec D Job No. 6318 Notes Date 7-15-41

Survey of W. Holly Ave. Survey by Geo. Jones Indexed C. Johnson

F. B. 882 PG. 40

STATION	B. S.	H. I.	F. S.	ELEV.		
		167.003				
1+69 N ℄			4.26	162.74	℄ Sweetzer	
25 L			4.26	162.74	Bot	
25 L			4.15	162.85	Top Cb. West N.W.C.R.	
1+73 N ℄			4.23	162.77	℄ Sweetzer	
25 L			4.90	162.10	Bot	
25 L			4.21	162.79	Top Cb. North N.E.C.R.	
2+04 N ℄			3.95	162.05	℄ Sweetzer	
10 R			4.02	162.98	1/4 Pt.	
19 R			4.21	162.79	edge Pav	
20 R			4.37	162.63	Bot	
20 R			3.70	162.30	Top Cb.	
10 L			4.18	162.82	1/4 Pt.	
19 L			4.64	162.36	edge Pav	
20 L			4.73	162.27	Bot	
20 L			3.99	162.01	Top Cb.	
B.M. #D 112			2.355	164.645	BM #D 112 E. Br. 164.629 FB 653-34 3rd St. & Harper Ave N.E.Cor. W. Spk. 5' N. of N. curb	
3rd St. & Harper	4.259	168.884		164.629		
= 0+00 N. of E.			4.74	164.14	℄ Ave	
0+28 N ℄			5.16	163.72	℄ Harper Gd. Line	
15 R			4.98	163.90	" "	Parallel to 3rd St.

Form 307 5M 5-39

PLEASE RETURN TO
LOS ANGELES COUNTY SURVEYOR
700 HALL OF RECORDS

NOTE: ANY ADDITIONS OR CHANGES ON THIS SHEET MUST BE MADE OR CIRCLED IN RED INK, WITH DATE AND NAME OF PERSON MAKING CHANGE

Do not extend notes this side of this line

STATION	B. S.	H. I.	F. S.	ELEV.		
		16 S. 88+				
0+28 N 15 L			5.35	163 53	Gut Line.	
0+36 N ℄			5.00	163 88	℄ Harper	
7.5 R.			4.94	163 94	1/4 Pt.	
14 R			4.89	163 99	edge Gut.	
15 R.			4.93	163 95	Gut	
15 R			4.28	164 60	Top cb. N. end N.E.C.R.	
0+59 N ℄			4.78	164 10	℄ Harper.	
7.5 L			4.91	163 97	1/4 Pt.	
14 L			5.14	163 74	edge Gut	
15 L			5.23	163 65	Gut	
15 L			4.57	164 31	Top cb. N. end N.W.C.R.	
0+84 N ℄.			4.60	164 28	℄ Harper	
7.5 R			4.58	164 30	1/4 Pt.	
14 R			4.76	164 12	edge Gut	
15 R			4.82	164 06	Gut	
15 R			4.14	164 74	Top cb.	
7.5 L			4.76	164 12	1/4 Pt.	
14 L			5.08	163 80	edge Gut.	
15 L			5.13	163 75	Gut	
15 L			4.50	164 38	Top cb.	

Profile No. ____ Notes Red. [illegible] Plotted ____ Job No. 6318 Division No. ____ F B [illegible] PG. [illegible]
Date ____ Date ____ Survey of [illegible]
X-Sec. No. ____ Notes Chkd. C.V.C. Checked ____ Survey by Benson Notes [illegible] Date [illegible]
Date 7-23-41 Date ____ Map No. ____ Indexed C. Johns Date ____

Form 307 5M 5-39

PLEASE RETURN TO
LOS ANGELES COUNTY SURVEYOR
700 HALL OF RECORDS

NOTE: ANY ADDITIONS OR CHANGES ON THIS SHEET MUST BE MADE OR CIRCLED IN RED INK, WITH DATE AND NAME OF PERSON MAKING CHANGE

Do not extend notes this side of this line

STATION	B. S.	H. I.	F. S.	ELEV.		
		163.884				
1+09 N ℄			4.53	16[illegible] 35	℄ Harper	
75 R			4.55	16[illegible] [illegible]	1/4 Pt	
14 R			4.69	16[illegible] [illegible]	edge Gut	
15 R			4.77	16[illegible] [illegible]	Gut	
15 R			4.05	16[illegible] 82	Top cb.	
75 L			4.73	164 15	1/4 Pt	
14 L			4.98	163 90	edge Gut	
15 L			5.06	16[illegible] [illegible]	Gut	
15 L			4.44	16[illegible] [illegible]	Top cb.	
1+43.5 N ℄			4.41	16[illegible] [illegible]	℄ H	
15 R			4.67	16[illegible] [illegible]	Gut	
15 R			4.02	16[illegible] [illegible]	Top cb. S. end C.R.	
1+48 N ℄			4.40	16[illegible] [illegible]	℄ Harper	
15 L			[illegible]	163 [illegible]	Gut	
15 L			[illegible]	16[illegible] [illegible]	Top cb. S. end SW C.R.	
1+48.6 N ℄			4.40	16[illegible] [illegible]	℄ Harper	
25 R			4.30	[illegible] [illegible]	Gut	
25 R			3.94	16[illegible] [illegible]	Top cb. E end S.E. C.R.	
1+53.5 N ℄			4.39	[illegible] [illegible]	℄ Harper	
25 L			4.46	[illegible] [illegible]	Gut	

F. B. 882 PG. 42 Job No. 5318 Division No. Notes Red. E.S.T. Plotted Profile No.
Survey of W. Holly Wood D.S. Sec. D Date Date X-Sec.
Survey by Benson Notes B Notes Chkd. C.V.C. Checked No.
Indexed C. [illegible] Date [illegible] Date 7-23-41 Date

Form 307 5M 10-37

PLEASE RETURN TO
LOS ANGELES COUNTY SURVEYOR
700 HALL OF RECORDS

NOTE: ANY ADDITIONS OR CHANGES ON THIS SHEET MUST BE MADE OR CIRCLED IN RED INK, WITH DATE AND NAME OF PERSON MAKING CHANGE

Do not extend notes this side of this line

STATION	B. S.	H. I.	F. S.	ELEV.		
		[illegible]				
25 L			4.16	164 72	Top cb. W. end S.W. CR.	
1+69 N ℄			4.37	164 51	℄ Harper.	
25 R			4.26	164 62	Gut	
25 R			3.92	164 96	Top cb. E. end N.E. CR	
1+73 N ℄			4.35	164 53	℄ Harper	
25 L			4.33	164 55	Gut	
25 L			4.07	164 81	Top cb. W. end N.W. CR.	
1+7[illegible] N ℄			4.34	164 54	℄ Harper	
15 R			4.59	164 29	Gut	
15 R			3.95	164 93	Top cb. W. end N.E. CR	
1+78 N ℄			4.34	164 54	℄ Harper	
15 L			4.83	164 05	Gut	
15 L			4.17	164 71	Top cb. N. end N.W. CR.	
2+09 N ℄			4.20	164 60	℄ Harper	
7.5 R			4.23	164 65	[illegible]	
14 R			4.46	164 42	edge Gut	
15 R			4.50	164 38	Gut	
15 R			3.91	164 97	Top cb.	
7.5 L			4.37	164 51	½ Pt.	
14 L			4.61	164 27	edge Gut	

Profile No. ____ Notes Red. ____ Plotted ____ Job No. 6318 Division No. ____ F. B. [illegible] PG. [illegible]
X-Sec. No. ____ Date ____ Date ____ Survey of [illegible]
Notes Chkd. C.V.C. Date 7-23-41 Checked ____ Survey by Benson Notes [illegible] Date 7-15-41
Date ____ Date ____ Map No. ____ Index [illegible] C. John Date ____

Form 307 5M 10-37

PLEASE RETURN TO
LOS ANGELES COUNTY SURVEYOR
700 HALL OF RECORDS

NOTE: ANY ADDITIONS OR CHANGES ON THIS SHEET MUST BE MADE OR CIRCLED IN RED INK, WITH DATE AND NAME OF PERSON MAKING CHANGE

L. S. W.

Do not extend notes this side of this line

STATION	B. S.	H. I.	F. S.	ELEV.		
2+09 S		165.8[illegible]				
15 L			4.68	164 20	Gut	
15 L			4.06	164 82	Top cb	
0+20 E. ℄			4.52	164 36	℄ 3rd St.	
14 R.			4.76	164 12	1/4 Pt.	
27 R			5.35	163 53	edge Gut	
28 R			5.40	163 48	Gut	
28 R			4.69	164 19	Top cb.	
14 L			4.55	164 33	1/4 Pt.	
27 L			4.86	164 02	[illegible]	
28 L			4.90	163 98	Gut	
[illegible]			4.30	164 58	Top cb. E. end N.E. CR	
0+45 E ℄			4.33	164 55	℄ 3rd St.	
14 R.			4.63	164 20	1/4 Pt.	
27 R			5.11	163 77	edge Gut	
28 R			5.15	163 73	Gut	
28 R			4.49	164 39	Top cb.	
14 L			4.29	164 59	1/4 Pt.	
27 L			4.61	164 27	edge Gut	
28 L			4.66	164 22	Gut	

F. B. 882 PG. 44 Job No. 6315 Division No. Notes Red. Plotted Profile
Survey of W. Holkwood D.S. Sec. D Date Date No.
Survey by Benson Notes Notes Chkd. C.V.C. Checked X-Sec.
Indexed C. [illegible] Date 7-15-41 Date 7-23-41 Date No.

Form 307 5M 10-37

PLEASE RETURN TO
LOS ANGELES COUNTY SURVEYOR
700 HALL OF RECORDS

NOTE: ANY ADDITIONS OR CHANGES ON THIS SHEET MUST BE MADE OR CIRCLED IN RED INK, WITH DATE AND NAME OF PERSON MAKING CHANGE

Do not extend notes this side of this line

STATION	B. S.	H. I.	F. S.	ELEV.		
		[illegible]				
25L			4.06	164 82	Top cb.	
0+70 E ℄			4.12	164 76	℄ 3rd st.	
14R			4.52	164 36	1/4 Pt	
[illegible]			5.03	163 85	edge [illegible]	
28R			5.07	163 81	Gut	
28R			4.36	164 52	Top cb.	
14L			4.15	164 73	1/4 Pt	
27L			4.43	164 45	edge Gut	
28L			4.50	164 38	Gut	
28L			3.88	165 00	Top cb.	
1+70 E ℄			3.41	165 47	℄ 3rd st.	
14R			3.82	165 06	1/4 Pt	
27R			4.28	164 60	edge Gut	
28R			4.36	164 52	Gut	
28R			3.7[illegible]	165 17	Top cb.	
14L			3.44	165 [illegible]	1/4 Pt	
27L			3.73	165 [illegible]	edge Gut	
28L			3.78	165 [illegible]	Gut	
28L			3.12	165 76	Top cb.	

Profile No. ____ Notes Red. GGP Plotted ____ Job No. 250 Division No. ____ F. B. [illegible] Pg. [illegible]
X-Sec. No. ____ Date ____ Date ____ Survey of ____
Notes Chkd. C.V.C. Checked ____ Survey by Bruson Notes [illegible] Date 7-15-41
Date 7-23-41 Date ____ Map No. ____ Indexed C. Johns Date ____

F. B. 882 Pg. 46 | Job No. 6318 | Division No. | Notes Red. | Plotted | Profile

Survey of W. Hollywood D.S. Sec 22 | Date | Date | No.

Survey by | Notes | Notes Chkd. [illegible] | Checked | X-Sec.

Indexed A. C. John[illegible] | Date 7-15-41 | Date 7-23-41 | Date | No.

Form 307 5M 10-37

PLEASE RETURN TO
LOS ANGELES COUNTY SURVEYOR
700 HALL OF RECORDS

NOTE: ANY ADDITIONS OR CHANGES ON THIS SHEET MUST BE MADE OR CIRCLED IN RED INK, WITH DATE AND NAME OF PERSON MAKING CHANGE

Do not extend notes this side of this line

STATION	B. S.	H. I.	F. S.	ELEV.		
B.M. # D 111		[illegible]	7744	161.140	B.M. # D 111 Elev. 161.143 3 Sq. ft. @ Sweetzer Ave. W. Spk. 7 W. of W. [illegible]	F.B. 682-84 S.W. Cor.

Profile	Notes Red.	Plotted	Job No. 6318	Division No.	F B. 882 PG. 47
No.	Date	Date	Survey of		
X-Sec.	Notes Chkd.	Checked	Survey by	Notes	Date
No.	Date	Date	Map No.	Indexed C. J.	Date 9-29-44

NOTE: ANY ADDITIONS OR CHANGES ON THIS SHEET MUST BE MADE OR CIRCLED IN RED INK, WITH DATE AND NAME OF PERSON MAKING CHANGE

Do not extend notes this side of this line

PLEASE RETURN TO
LOS ANGELES COUNTY SURVEYOR
700 HALL OF RECORDS

Form 307 5M 5-39

ROSEWOOD - HAYWORTH AVE LAT.

CROSS-SECTIONS

for

DESIGNING C.B.

WEST HOLLYWOOD D.S.

SEC. D.

J.N. 6318

July 1941

C.A. Benson
E.S. Tombleson
G.G. Porter
L.C. Wilson

ELEV.

F. S.

H. I.

B. S.

STATION

RECEIVED W.I.G. 7-22-41
PROGRESSED W.I.G.
BOOK INDEXED
MAP INDEXED
~~RECORD INDEXED~~
CARD INDEXED
REDUCED In Field
CHECKED C.V.C. 7-23-41

Form 307 5M 5-39

PLEASE RETURN TO
LOS ANGELES COUNTY SURVEYOR
700 HALL OF RECORDS

NOTE: ANY ADDITIONS OR CHANGES ON THIS SHEET MUST BE MADE OR CIRCLED IN RED INK, WITH DATE AND NAME OF PERSON MAKING CHANGE

Do not extend notes this side of this line

STATION	B. S.	H. I.	F. S.	ELEV.	
BM#D-68-A	4.775	188.035		[illegible].260	BM#D 68-A Elev. 183.26 F.B. 809-78 Rosewood Ave. & King Rd N.W. cor. W. spk. 17' W. of W. end C.R.
Rosewood Ave. & Flores St. (N) = 0+00 N. ℄			3.89	[illegible]	St. Int
0+15 N ℄			4.40	[illegible]	℄ Flores. Gut Line
15 R.			4.30	[illegible]	" "
15 L.			4.40	[illegible]	" "
0+30 N ℄			3.55	[illegible]	℄ Flores.
7½ R			3.73	[illegible]	1/4 Pt.
13 R			4.08	[illegible]	edge Gut
15 R			4.24	[illegible]	Gut
[illegible]			3.59	[illegible]	Top Cb. N. end [illegible] CR
7½ L			3.66	[illegible]	1/4 Pt.
13 L			4.06	[illegible]	edge Gut
15 L			4.26	[illegible]	Gut
15 L			3.61		Top Cb. N end N.W. CR.
0+55 N ℄			3.2[illegible]	[illegible]	℄ Flores.
7½ R			3.46	[illegible]	1/4 Pt.
13 R			3.8[illegible]	[illegible]	edge Gut
15 R			3.[illegible]	[illegible]	[illegible]
15 R			3.34	[illegible]	[illegible]
7½ L			3.40	[illegible]	1/4 Pt.

F.B. 882 PG. 48 Job No. 6318 Division No. Notes Red. E.S.T. Plotted Profile
Survey of W. Hollywood D.S. Date Date No.
Survey by C. Johnson Notes Notes Chkd. C.V.C. Checked X-Sec.
Indexed Date Date 7-23-41 Date No.

Form 307 5M 5-39

PLEASE RETURN TO
LOS ANGELES COUNTY SURVEYOR
700 HALL OF RECORDS

NOTE: ANY ADDITIONS OR CHANGES ON THIS SHEET MUST BE MADE OR CIRCLED IN RED INK, WITH DATE AND NAME OF PERSON MAKING CHANGE

Do not extend notes this side of this line

STATION	B. S.	H. I.	F. S.	ELEV.		
		188.035				
13 L			3.73	184 31'	edge Gut	
15 L			4.01	184 03'	Gut	
15 L			3.36	184 68'	Top cb.	
0+80 N ℄			2.98	185 06'	℄ Flores	
7.5 R			3.10	184 94'	1/4 Pt	
13 R			3.47	184 57'	edge Gut	
15 R			3.71	184 33'	Gut	
15 R			calc.		(No cb.) Dwy.	
7.5 L			3.13	184 91'	1/4 Pt	
13 L			[illegible]	184 59'	edge Gut	
15 L			[illegible]	184 30'	Gut	
15 L			[illegible]	184 96'	Top cb.	
1+80 N ℄			1.84	186 20'	℄ Flores	
7.5 R			1.98	186 06'	1/4 Pt	
13 R			[illegible]	185 [illegible]'	edge Gut	
15 R			2.53	185 51'	Gut	
15 R			1.88	186 16'	Top cb.	
7.5 L			2.00	186 04'	1/4 Pt	
13 L			2.18	185 86'	edge Gut	
15 L			2.5[illegible]	185 5[illegible]'	Gut	

Profile No. ____ Notes Red. E.S.T. Plotted ____ Job No. 6318 Division No. ____ F B 88 PG. 47

X-Sec. No. ____ Date ____ Date ____ Survey of [illegible]

Notes Chkd. C.V.C. Checked ____ Survey by [illegible] Notes [illegible] Date [illegible]

Date 7-23-41 Date ____ Map No. ____ Indexed [illegible] Date ____

Form 307 5M 5-39

PLEASE RETURN TO
LOS ANGELES COUNTY SURVEYOR
700 HALL OF RECORDS

NOTE: ANY ADDITIONS OR CHANGES ON THIS SHEET MUST BE MADE OR CIRCLED IN RED INK, WITH DATE AND NAME OF PERSON MAKING CHANGE

5275
4778
10 54
[illegible]

F.B. 1112 Pg. 50 | Job No. 6318 | Division No. | Notes Red. E.S.T. | Plotted | Profile
Survey of: W. Holly Wood [illegible] | Date | No. | X-Sec.
Survey by: [illegible] | Notes: [illegible] | Notes Chkd. C.V.C. | Checked | No.
Indexed: [illegible] | Date: [illegible] | Date: 7-23-41 | Date

Do not extend notes this side of this line

STATION	B. S.	H. I.	F. S.	ELEV.		
		188.035				
1+80 N.						
15 L			1.37	186.67	Top cb.	
B.M. #D 67			4.172	183.863	B.M. #D.67 Elev 188.777 FB 682-54 Rosewood Av. & Flores St. S.E. Cor. 8" Spk. 5' E of [illegible]	
B.M. #D-66.			4.030	184.005	BM #D-66 Elev 183.993 FB 682-54 Rosewood Av. & Sweetzer Ave. S.W. Cor. 8. Spk. 5' S. of S. [illegible]	
	6.345	190.338		183.993		
Rosewood Av. & Sweetzer Ave.						
0+00. N.			5.42	184.92	℄ Int.	
0+15 N ℄			5.00	185.34	℄ Sweetzer Ave.	
75 R.			5.07	185.27	1/4 Pt.	
13 R			5.48	184.86	edge Gut.	
15 R			5.58	184.76	Gut.	
15 R.			5.20	185.14	Top cb. N. end. N.E. cr.	
0+31 N ℄			4.85	185.49	℄ Sweetzer Av.	
75 L			5.11	185.23	1/4 Pt.	
13 L			5.51	184.83	edge Gut	
15 L			5.69	184.65	Gut	
15 L			5.19	185.15	Top cb. N. end. N.E. cr.	
0+56 N ℄			4.72	185.62	℄ SW	
75 R			4.71	185.63	1/4 Pt.	
13 R			5.11	185.23	edge Gut	
15 R			5.26	185.08	Gut.	

Form 307 5M 5-39

PLEASE RETURN TO
LOS ANGELES COUNTY SURVEYOR
700 HALL OF RECORDS

NOTE: ANY ADDITIONS OR CHANGES ON THIS SHEET MUST BE MADE OR CIRCLED IN RED INK, WITH DATE AND NAME OF PERSON MAKING CHANGE

Do not extend notes this side of this line

STATION	B. S.	H. I.	F. S.	ELEV.		
		190.338				
15 R.			4.96	185 38'	Top cb.	
7.5 L			4.95	185 39'	1/4 Pt.	
13 L			5.32	185 02'	Edge Gut	
15 L			5.51	184 83'	Gut	
15 L			4.95	185 39'	Top cb.	
0+81 N ℄			4.49	185 85'	℄ Sweetzer Av.	
7.5 R			4.42	185 92'	1/4 Pt.	
13 R			4.83	185 51'	edge Gut	
15 R			4.91	185 43'	Gut.	
15 R.			calc.		No cb. (Dwy	
7.5 L			4.70	185 64'	1/4 Pt.	
13 L			5.05	185 29'	edge Gut.	
15 L			5.26	185 08'	Gut	
15 L			4.70	185 64'	Top cb.	
1+81 N. ℄			3.30	187 04'	℄ Sweetzer Av.	
7.5 R			3.27	187 07'	1/4 Pt.	
13 R			3.69	186 65'	edge Gut	
15 R			3.78	186 56'	Gut	
15 R.			3.31	187 03'	Top cb.	

Profile No. ____ Notes Red. [illegible] Plotted ____ Job No. [illegible] Division No. ____ F B. [illegible] PG. 51

X-Sec. No. ____ Date ____ Date ____ Survey of [illegible]

Notes Chkd C.V.G. Date 7-23-41 Checked ____ Survey by Benson Notes [illegible] Date 7-15-41

Date ____ Date ____ Map No. ____ Indexed ____ Date ____

Form 307 5M 5-39

PLEASE RETURN TO
LOS ANGELES COUNTY SURVEYOR
700 HALL OF RECORDS

NOTE: ANY ADDITIONS OR CHANGES ON THIS SHEET MUST BE MADE OR CIRCLED IN RED INK, WITH DATE AND NAME OF PERSON MAKING CHANGE

Do not extend notes this side of this line

STATION	B. S.	H. I.	F. S.	ELEV.		
		190.338				
1+81 N						
75 L			3.51	186 83	1/4 Pt	
13 L			3.74	186 60	edge Gut	
15 L			3.91	186 43	Gut	
15 L.			3.32	186 02	Top cb.	
T.P.	5.652	189.874	6.116	184222	T.P.	
Rosewood Av. & Harper Ave.						
0+00. N.			4.63	185 24	℄ Harper. & N. Prop. Line of 30' Rosewood. (Per F.B. 976-100-112.)	
0+14 N ℄			440	185 47	℄. Harper	
75 L			4.55	185 32	1/4 Pt.	
13 L			4.80	185 07	edge Gut.	
15 L			4.83	185 04	Gut.	
15 L			4.39	185 48	Top cb. N. end. N.W.C.R.	
0+15 N ℄			4.38	185 49	℄ Harper.	
75 R			4.45	185 42	1/4 Pt.	
13 R			4.63	185 24	edge Gut.	
15 R			4.68	185 19	Gut.	
15 R.			4.21	185 66	Top cb. N. end N.E.C.R.	
0+40 N ℄			4.08	185 79	℄ Harper Av.	
75 R.			4.12	185 75	1/4 Pt.	

F.B. 882 Pg. 52 Job No. 6318 Division No. Notes Red. E.S.T. Plotted Profile
Survey of W. Hollywood D.S. Sec. D Date Date No.
Survey by C.A.B. Notes C.A.B. Notes Chkd. C.V.C. Checked X-Sec.
Indexed [illegible] Date 7-15-41 Date 7-23-41 Date No.

Form 307 5M 5-39

PLEASE RETURN TO
LOS ANGELES COUNTY SURVEYOR
700 HALL OF RECORDS

NOTE: ANY ADDITIONS OR CHANGES ON THIS SHEET MUST BE MADE OR CIRCLED IN RED INK, WITH DATE AND NAME OF PERSON MAKING CHANGE

Do not extend notes this side of this line

STATION	B. S.	H. I.	F. S.	ELEV.		
		189.874				
0+40						
13 R			4.27	185 60	edge	
15 R			4.30	185 57	Gut	
15 R			3.77	186 10	Top Ch.	
7.5 L			4.15	185 72	1/4 Pt	
13 L			4.34	185 53	edge Gut	
15 L			4.39	185 48	Gut	
15 L			Calc.		No Ch. Dwy	
0+65 N ℄			3.76	186 11	℄ Harper	
7.5 R			3.76	186 11	1/4 Pt.	
13 R			3.90	185 97	edge ~~[illegible]~~ Gut	
15 R			3.94	185 93	Gut	
15 R			3.37	186 50	Top Ch.	
7.5 L			3.79	186 08	1/4 Pt.	
13 L			3.97	185 90	edge Gut	
15 L			4.02	185 85	Gut	
15 L			3.50	186 37	Top [illegible]	
[illegible] ℄			2.43	187 [illegible]	℄ Harper	
15 R			2.40	187 47	1/4 Pt	
13 R			2.51	187 36	edge Gut	
15 R			2.61	187 26	Gut	

Profile No. ____ Notes Red. [illegible] Plotted ____ Job No. 6318 Division No. ____ F B. [illegible] PG. 53

X-Sec. No. ____ Date ____ Date ____ Survey of [illegible]

Notes Chkd. C.V.C. Date 7-23-41 Checked ____ Survey by ____ Notes [illegible] Date 7-15-41

Date ____ Date ____ Map No. ____ Indexed ____ Date ____

Form 307 5M 5-39

PLEASE RETURN TO
LOS ANGELES COUNTY SURVEYOR
700 HALL OF RECORDS

NOTE: ANY ADDITIONS OR CHANGES ON THIS SHEET MUST BE MADE OR CIRCLED IN RED INK, WITH DATE AND NAME OF PERSON MAKING CHANGE

Do not extend notes this side of this line

STATION	B. S.	H. I.	F. S.	ELEV.	
1+65 N		189.574			
15 R			[illegible]		No cb. (DWY)
7.5 L			2.51	187.3[illegible]	1/4 Pt.
13 L			2.70	187.17	edge Gut
15 L			2.73	187.14	Gut
15 L			2.2[illegible]	187.67	Top Cb
B.M.#D64	6.405	191.569	[illegible]	185.164	B.M.#D64 Elev. 185.063 F.B 682-50 Rosewood Av. & Harper Av. S.E. Cor. B. Spk. 5' S. of S. end C.R
B.M.#D.63	4.615	191.334	4.850	186.719	B.M.# D.63 Elev. 186.688 F.B 682-49 Rosewood Av. & La Jolla Ave. S.W. Cor. W. Spk. 10' S. of S. end. C.R
B.M.#D62			1.370	189.964	B.M.#D.62 Elev. 189.899 F.B 682-49 Rosewood Av. & Kilkea Dr. S.E. Cor. B. Spk. 5' E. of E. end C.R.
B.M.#D63.	4.880	191.568		186.688	B.M.#D.63 Elev. 186.688 see above.
Rosewood & La Jolla.					
0+00 N.			4.74	186.83	℄ La Jolla & N.P.L. Rosewood per F.B 976-91
0+15 N. ℄			4.64	186.93	℄ La Jolla.
7.5 R			4.67	186.88	1/4 Pt.
13 R			4.82	186.75	edge Gut
15 R			4.85	186.72	Gut
15 R.			4.37	187.20	Top Cb. N. end N.E. C.R.
7.5 L			4.80	186.77	1/4 Pt.

F.B. 882 Pg. 54 Job No. 6318 Division No. Notes Red. E.S.T. Plotted Profile
Survey of W. Holywood DS Sec. D Date Date No.
Survey by Benson Notes Notes Chkd. C.V.C. Checked X-Sec.
Indexed A. C. Johnson Date 7-15-41 Date 7-23-41 Date No.

Form 307 5M 5-39

PLEASE RETURN TO
LOS ANGELES COUNTY SURVEYOR
700 HALL OF RECORDS

NOTE: ANY ADDITIONS OR CHANGES ON THIS SHEET MUST BE MADE OR CIRCLED IN RED INK, WITH DATE AND NAME OF PERSON MAKING CHANGE

Do not extend notes this side of this line

STATION	B. S.	H. I.	F. S.	ELEV.		
		191.568				
0+15N.						
13L			5.00	186 57	edge Gut	
15L			5.05	186 52	Gut	
15L.			4.53	187 04	Top Cb. N end. N.W. C.R.	
0+40N ℄			4.27	187 30	℄ La Jolla.	
7.5R			4.32	187 25	1/4 Pt.	
13R			4.52	187 05	edge Gut	
15R			4.57	187 00	Gut	
15R			4.07	187 50	Top Cb.	
7.5L			4.47	187 10	1/4 Pt.	
13L			4.71	186 86	edge Gut	
15L			4.75	186 82	Gut	
15L.			4.23	187 34	Top Cb.	
0+65N ℄			3.87	187 70	℄ La Jolla	
7.5R			3.95	187 62	1/4 Pt.	
13R			4.17	187 40	edge Gut	
15R.			4.23	187 34	Gut	
15R.			3.70	187 87	Top Cb.	
7.5L			4.03	187 54	1/4 Pt.	
13L			4.28	187 29	edge Gut	
15L			4.35	187 22	Gut.	

Profile No. ____ Date ____ Notes Red. [illegible] Plotted ____ Job No. 6318 Division No. ____ F B. 882 PG. 55

X-Sec. No. ____ Date ____ Notes Chkd. C.V.C. Checked ____ Survey of [illegible] Survey by Benson Notes [illegible] Date 7-[illegible]

Date 7-23-41 Date ____ Map No. ____ Indexed A. C. Johnson Date ____

Form 307 5M 5-39

PLEASE RETURN TO
LOS ANGELES COUNTY SURVEYOR
700 HALL OF RECORDS

NOTE: ANY ADDITIONS OR CHANGES ON THIS SHEET MUST BE MADE OR CIRCLED IN RED INK, WITH DATE AND NAME OF PERSON MAKING CHANGE

Do not extend notes this side of this line

STATION	B. S.	H. I.	F. S.	ELEV.		
		191.568				
15 L			3.90	187 67	Top cb.	
1+65 N ℄			2.65	188 92	℄ La Tolla.	
7.5 R.			2.75	188 82	1/4 Pt.	
13 R			2.95	188 62	edge Pav.	
15 R			2.98	188 59	Gut.	
15 R.			calc.		No cb. (Dwy)	
7.5 L			2.82	188 75	1/4 Pt.	
13 L			3.00	188 57	edge Gut	
15 L			3.04	188 53	[illegible]	
15 L			[illegible]		No [illegible] Dwy	
B.M. # D.62.			1.635	189.933	B.M. # D.62 Elev. 189.899 F.B. 682-49 Rosewood Av. & Kilkea Dr. S.E. Cor. B. Spk. 5' E. of E. end C.R.	
Rosewood Ave. & Kilkea Dr.	4.530	194.429		189.899		
0+00 N.			4.93	189 50	℄ Int. - ℄ Kilkea & N.P.L. Rosewood per F.B. 976-91	
0+15 N.			4.80	189 63	℄ Kilkea	
7.5 R			4.79	189 64	1/4 Pt.	
13 R			4.91	189 52	edge Gut	
15 R			4.97	189 46	Gut	
15 R			4.45	189 99	Top cb. New [illegible] C.R.	
7.5 L			5.03	189 [illegible]	1/4 pt.	
13 L			5.28	189 15	edge Gut	

F.B. 882 PG. 56 Job No. 6318 Division No. Notes Red. E.S.T. Plotted Profile
Survey of W. Hollywood D.S. Sec. D. Date Date No.
Survey by Notes Notes Chkd. C.V.C. Checked X-Sec.
Indexed C. Johnson Date 7-15-41 Date 7-23-41 Date No.

Form 307 5M 5-39

PLEASE RETURN TO
LOS ANGELES COUNTY SURVEYOR
700 HALL OF RECORDS

NOTE: ANY ADDITIONS OR CHANGES ON THIS SHEET MUST BE MADE OR CIRCLED IN RED INK, WITH DATE AND NAME OF PERSON MAKING CHANGE

Do not extend notes this side of this line

STATION	B. S.	H. I.	F. S.	ELEV.		
		194429				
			534	189 09	Gut.	
			485	189 58	Top cb. N end N WCR	
0+40 N ℄			448	189 95	℄ Kilked	
7.5 R			451	189 92	1/4 Pt.	
13 R			470	189 73	edge Gut.	
15 R			472	189 71	Gut.	
15 R			422	190 21	Top cb.	
7.5 L			473	189 70	1/4 Pt.	
13 L			499	189 44	edge Gut.	
15 L			507	189 36	Gut	
15 L			458	189 85	Top cb.	
0+65 N ℄			418	190 25	℄ Kilked	
7.5 R			420	190 23	1/4 Pt	
13 R			436	190 07	edge Gut	
15 R			440	190 03	Gut	
15 R			392	190 51	Top cb.	
7.5 L			439	190 04	1/4 Pt.	
13 L			466	189 77	edge Gut.	
15 L			473	189 70	Gut.	
15 L			421	190 22	Top cb.	

Profile Notes Red. E.S.T. Plotted _____ Job No. 538 Division No. _____ F B. 882 PG. 57
No. _____ Date _____ Date _____ Survey of _____
X-Sec. Notes Chkd. C.V.C. Checked _____ Survey by Brinson Notes B Date _____
No. _____ Date 7-23-41 Date _____ Map No. _____ Indexed A. C. John Date _____

Form 307 5M 5-39

PLEASE RETURN TO
LOS ANGELES COUNTY SURVEYOR
700 HALL OF RECORDS

NOTE: ANY ADDITIONS OR CHANGES ON THIS SHEET MUST BE MADE OR CIRCLED IN RED INK, WITH DATE AND NAME OF PERSON MAKING CHANGE

Do not extend notes this side of this line

STATION	B. S.	H. I.	F. S.	ELEV.		
		194.429				
1+65 N ℄			2.80	191 63	℄ Kilked	
7.5 R			2.87	191 56	1/4 Pt	
13 R			3.07	191 36	edge Gut	
15 R			3.15	191 28	Gut	
15 R			2.59	191 84	Top cb.	
7.5 L			3.09	191 34	1/4 Pt	
13 L			3.41	191 02	edge Gut	
15 L			3.48	190 95	Gut	
15 L			[illegible]		[illegible]	
B.M. #D.61			2620	191.809	B.M. #D.61 Elev. 191.813 FB 682-49 Rosewood Ave & Crescent Hts. Blvd. S.W. Cor, W. spk. 4.5' W. of [illegible] C.R.	
"	5.746	197.559		191.813		
Rosewood & Crescent Hts. Blvd						
0+00 N			5.35	192 21	℄ Crescent Hts & N. [illegible] Rosewood per F.B. 976-92	
0+05 N ℄			5.25	192 31	℄ Crescent Hts.	
11.5 R			5.28	192 28	1/4 Pt.	
21 R			5.60	191 76	edge Gut	
23 R			5.66	191 90	Gut	
23 R			5.03	192 53	Top cb. N. end N.E. C.R.	
10 L			5.56	192 00	1/4 Pt	
18 L			5.98	191 58	edge Gut	
20 L			6.06	191 50	Gut	

F.B. 882 Pg. 58 | Job No. 6318 | Division No. | Notes Red. E.S.T. | Plotted | Profile
Survey of W. Hollywood D.S. Sec. D. | Date | Date | No.
Survey by Bensdon | Notes | Notes Chkd. C.V.G. | Checked | X-Sec.
Indexed [illegible] | Date 7-15-41 | Date 7-23-41 | Date | No.

Form 307 5M 5-39

PLEASE RETURN TO
LOS ANGELES COUNTY SURVEYOR
700 HALL OF RECORDS

NOTE: ANY ADDITIONS OR CHANGES ON THIS SHEET MUST BE MADE OR CIRCLED IN RED INK, WITH DATE AND NAME OF PERSON MAKING CHANGE

Do not extend notes this side of this line

STATION	B. S.	H. I.	F. S.	ELEV.		
		197.559				
0+05 N. 20 L			5.50	192 06'	Top cb. N. end N.W.C.R.	
0+30 N ℄			5.05	192 51'	℄ Crescent Hts.	
11 E R.			5.00	192 56'	1/4 Pt	
21 R			5.28	192 28'	edge Gut	
23 R			5.35	192 21'	Gut	
23 R.			4.50	192 76'	Top cb	
10 L			5.30	192 26'	1/4 Pt	
18 L			5.70	191 86'	edge Gut	
20 L			5.76	191 80'	Gut.	
20 L			5.23	192 33'	Top cb.	
0+55 N ℄			4.71	192 85'	℄ Crescent Hts	
11 E R.			4.65	192 91'	1/4 Pt	
21 R			4.95	192 61'	edge Gut	
23 R			5.01	192 55'	Gut	
23 R			4.09	192 97'	Top cb.	
10 L			4.91	192 65'	1/4 Pt.	
18 L			5.26	192 30'	edge Gut.	
20 L			5.33	192 23'	Gut	
20 L			4.76	192 80'	Top cb.	

Profile No. ____ Notes Red. E.S.T. Plotted ____ Job No. 6318 Division No. ____ F B. 88 Pg. 59
X-Sec. No. ____ Date ____ Date ____ Survey of ____
Notes Chkd. C.V.C. Checked ____ Survey by ____ Notes ____ Date 7-15-41
Date 7-23-41 Date ____ Map No. ____ Indexed ____ Date ____

Form 307 5M 5-39

PLEASE RETURN TO
LOS ANGELES COUNTY SURVEYOR
700 HALL OF RECORDS

NOTE: ANY ADDITIONS OR CHANGES ON THIS SHEET MUST BE MADE OR CIRCLED IN RED INK, WITH DATE AND NAME OF PERSON MAKING CHANGE

Do not extend notes this side of this line

F.B. 882 PG. 60 | Job No. 6318 | Division No. | Notes Red. E.S.T. | Plotted | Date | No. | Profile

Survey of Wilshire Blvd. D.S. | Notes | Notes Chkd. C.V.C. | Checked | Date | X-Sec.

Survey by C. Johnson | Date 7-15-41 | Date 7-22-41 | Date | No.

Indexed

STATION	B. S.	H. I.	F. S.	ELEV.		
		197.559				
1+55 N ℄			3.36	194.20	℄ Crescent Hts.	
11 R			3.29	19[illegible].29	1/4 pt	
21 R			3.58	193.98	edge Gut	
23 R			3.67	193.89	Gut	
23 R			3.17	[illegible]	Top Cb.	
10 L			3.64	[illegible]	1/4 pt	
18 L			3.97	1.3.57	edge Gut	
20 L			4.48	193.48	Gut	
20 L			[illegible]	192.12	Top Cb.	
B.M. #D 60.			2.123	19[illegible].45	BM. #D60 - Elev. 195.411 FB 682-49 Laurel Av. & Rosewood Av. S.W. Cor. W. Sp. 2' W. of W. Face C.R.	
Rosewood & Laurel	5.511	200.922		19[illegible].411		
0+00. N.			5.11	195.81	℄ Laurel & R.S. Rosewood	F.B. 975-92
0+03 N ℄			5.06	195.86	℄ Laurel.	
9 R.			5.09	195.83	1/4 pt	
16 R			5.48	195.44	edge Gut	
18 R			5.47	195.45	Gut	
18 R			5.11	195.81	Top Cb. N. end N.E. C.R.	
9 L			5.20	195.72	1/4 pt	
16 L			5.55	195.37	edge Gut	
18 L.			5.65	195.27	Gut	

Form 307 5M 5-39

PLEASE RETURN TO
LOS ANGELES COUNTY SURVEYOR
700 HALL OF RECORDS

NOTE: ANY ADDITIONS OR CHANGES ON THIS SHEET MUST BE MADE OR CIRCLED IN RED INK, WITH DATE AND NAME OF PERSON MAKING CHANGE

Do not extend notes this side of this line

STATION	B. S.	H. I.	F. S.	ELEV.		
		200.922				
0+03 N. 18 L			535	195 57	Top cb. N. end. N.W. C.R (aprox)	
0+28 N. ℄			487	196 05	℄ Laurel.	
9 R.			493	195 99	1/4 Pt	
16 R			512	195 80	edge Gut	
18 R			521	195 71	Gut	
18 R			489	196 03	Top cb	
10 L			497	195 95	1/4 Pt.	
16 L			527	195 65	edge Gut	
18 L			537	195 55	Gut	
18 L			498	195 94	Top cb.	
0+53 N ℄			461	196 31	℄ Laurel.	
9 R			468	196 24	1/4 Pt	
16 R			501	195 91	edge Gut	
18 R			503	195 89	Gut	
18 R			calc		No cb. (Dry	
1 L			479	196 13	1/4 Pt.	
16 L			502	195 90	edge Gut	
18 L			512	195 80	Gut	
18 L			465	196 27	top cb	

Profile No. ____ Notes Red. F.S.N. Plotted ____ Job No. 6315 Division No. ____ F B. 882 PG. 6

X-Sec. No. ____ Date ____ Date ____ Survey of ____

Notes Chkd. C.V.C. Checked ____ Survey by ____ Notes ____ Date ____

Date 7-23-41 Date ____ Map No. ____ Indexed C. John Date ____

Form 307 5M 5-39

PLEASE RETURN TO
LOS ANGELES COUNTY SURVEYOR
700 HALL OF RECORDS

NOTE: ANY ADDITIONS OR CHANGES ON THIS SHEET MUST BE MADE OR CIRCLED IN RED INK, WITH DATE AND NAME OF PERSON MAKING CHANGE

Do not extend notes this side of this line

STATION	B. S.	H. I.	F. S.	ELEV.		
		200.922				
1+53 N ℄			3.70	197 22	℄ Laurel Ave.	
9 R			3.69	197 23	1/4 Pt.	
16 R			3.87	197 05	edge Gut.	
18 R			3.93	19 97	Gut.	
18 R			calc.		No Cb. (DWY)	
9 L			3.85	197 07	1/4 Pt.	
16 L			4.01	19 91	edge Gut	
18 L			3.99	19 93	Gut.	
18 L			calc.		No Cb. (DWY)	
T.P.		205.755	2.227	19 .695	T.P.	
Rosewood & Edinburgh 0+00 N.			4.62	20 14	℄ Edinburgh & N.P.L. Rosewood 976-93.	Per. F.B.
0+02 N ℄			4.59	20 19	℄ "	
9 R			4.70	20 06	1/4 Pt.	
16 R			4.9[illegible]	20 84	edge Gut	
18 R			5.01	20 75	Gut.	
18 R			4.75	20 01	Top Cb. N. end N.E.C.R.	
9 L			4.66	20 10	1/4 Pt.	
16 L			4.89	20 77	edge Gut	
18 L			5.02	20 [illegible]	Gut	
18 L			4.81	20 95	Top Cb. N. end N.E.C.R.	

F.B. 882 PG. 1/62 Job No. 6318 Division No. Notes Red. E.S.T. Plotted Profile
Survey of W. [illegible] Date Date No.
Survey by [illegible] Notes Chkd. C.V.O. Checked X-Sec.
Indexed A. C. Johnson Date 7-15-41 Date 7-23-41 Date No.

Form 307 5M 5-39

PLEASE RETURN TO
LOS ANGELES COUNTY SURVEYOR
700 HALL OF RECORDS

NOTE: ANY ADDITIONS OR CHANGES ON THIS SHEET MUST BE MADE OR CIRCLED IN RED INK, WITH DATE AND NAME OF PERSON MAKING CHANGE

Do not extend notes this side of this line

STATION	B. S.	H. I.	F. S.	ELEV.		
		205.755				
0+27 N ℄			4.32	201 44'	℄ Edinburgh.	
9 R.			4.43	201 33'	1/4 Pt	
16 H R			4.68	201 08'	edge Gut.	
18 H R			4.78	200 98'	Gut.	
18 H R			4.46	201 30'	Top Cb.	
9 L			4.52	201 24'	1/4 Pt.	
16 H L			4.90	200 86'	edge Gut	
18 H L			4.95	200 81'	Gut.	
18 H L			4.68	201 08'	Top Cb.	
0+62 N ℄			4.13	201 63'	℄ Edinburgh	
9 R			4.19	201 57'	1/4 Pt.	
16 H R			[illegible]	201 22	edge Gut.	
18 H R			4.66	201 10'	Gut.	
18 H R			4.25	201 51'	Top Cb.	
9 L			4.40	201 36'	1/4 Pt	
16 H L			4.78	200 98'	edge Gut.	
18 H L			4.92	200 84'	Gut.	
18 H L			4.55	201 21'	Top Cb.	

Profile No. ____ Notes Red. [illegible] Plotted ____ Job No. 6318 Division No. ____ F B. 882 PG. 63

X-Sec. No. ____ Date ____ Date ____ Survey of [illegible] Dr. Sec. D

Notes Chkd. C.V.C. Checked ____ Survey by Benson Notes EST. Date 7-15-41

Date 7-23-41 Date ____ Map No. ____ Indexed C. John Date

Form 307 5M 5-39

PLEASE RETURN TO
LOS ANGELES COUNTY SURVEYOR
700 HALL OF RECORDS

NOTE: ANY ADDITIONS OR CHANGES ON THIS SHEET MUST BE MADE OR CIRCLED IN RED INK, WITH DATE AND NAME OF PERSON MAKING CHANGE

Do not extend notes this side of this line

STATION	B. S.	H. I.	F. S.	ELEV.		
		205.755				
1+52 N ℄			3.42	202.34	℄ Edinburgh	
9 R			3.46	202.30	1/4 Pt	
16± R			3.73	202.03	edge gut	
18± R			3.81	201.95	Gut	
18± R			3.39	202.37	Top Cb.	
9 L			3.70	202.06	1/4 Pt.	
16± L			4.17	201.59	edge gut	
18± L			4.31	201.45	gut	
18± L			Calc.		[illegible]	
B.M.#D-126			4.340	201.115	B.M.#D-126 Elev. 201.108 F.B. 682-100 Rosewood Av. & Edinburgh Ave. S.E. Cor. W. spk. 8' S. of S. end CK	
"	7.770	214.078		201.108		
Rosewood & Hayworth 0+00 N ℄			3.43	207.45	℄ Hayworth	
9 R			3.72	207.36	[illegible]	
16. R			4.06	207.02	edge gut	
18. R			4.24	206.84	gut	
18 R.			4.05	207.03	top curb (S. end)	
9 L.			3.84	207.24	[illegible]	
16. L			4.17	20[illegible]	edge gut	
18. L			4.24	20[illegible]	gut	
18 L.			4.04	20[illegible]	top curb (S. end)	

F. B. 882 PG. 64 Job No. 6318 Division No. Notes Red. E.S.T. Plotted Profile
Survey of W. Hollywood D.S. Rec. D. Date Date No.
Survey by Benson Notes E.S.T. Notes Chkd. C.V.C. Checked X-Sec.
Indexed C. Johnson Date 7-15-41 Date 7-23-41 Date No.

Form 307 5M 10-37

PLEASE RETURN TO
LOS ANGELES COUNTY SURVEYOR
700 HALL OF RECORDS

NOTE: ANY ADDITIONS OR CHANGES ON THIS SHEET MUST BE MADE OR CIRCLED IN RED INK, WITH DATE AND NAME OF PERSON MAKING CHANGE

Do not extend notes this side of this line

STATION	B. S.	H. I.	F. S.	ELEV.		
		211 078				
0+25 N. ℄			353	207 55	℄ Hayworth	
9R			363	207 45	1/4 pt	
16R			377	207 11	edge gut	
18R			407	207 01	gut.	
18R			385	207 23	top curb	
9L			369	207 39	1/4 pt	
16L			406	207 02	edge gut	
18L			420	206 88	gut	
18L			376	207 32	top curb	
0+50 N ℄			337	207 69	℄ Hayworth	
9R			343	207 65	1/4 pt	
16R			380	207 28	edge gut	
18R			393	207 15	gut.	
18R			370	207 38	top curb	
9L			355	207 53	1/4 pt	
16L			393	207 15	edge gut.	
18L			402	207 06	gut.	
18L			371	207 37	top curb	
1+50 N ℄			277	208 31	℄ Hayworth	
9R			284	208 24	1/4 pt	

Profile No. ____ Notes Red. E.S.T. Plotted ____ Job No. 6318 Division No. ____ F. B. 882 Pg. 65
Date ____ Date ____ Survey of ____
X-Sec. No. ____ Notes Chkd. C.V.C. Checked ____ Survey by ____ Notes E.S.T. Date 7-15-41
Date 7-23-41 Date ____ Map No. ____ Indexed A. C. John Date ____

Form 307 5M 10-37

PLEASE RETURN TO
LOS ANGELES COUNTY SURVEYOR
700 HALL OF RECORDS

NOTE: ANY ADDITIONS OR CHANGES ON THIS SHEET MUST BE MADE OR CIRCLED IN RED INK, WITH DATE AND NAME OF PERSON MAKING CHANGE

Do not extend notes this side of this line

STATION	B. S.	H. I.	F. S.	ELEV.		
1+50 N.		211 078				
16 R			313	207 95'	edge gut.	
18 R			320	207 88'	gut	
18 R.			288	207 20'	top curb.	
9 L			302	208 06'	1/4 pt.	
16 L			340	207 68'	edge gut.	
18 L			347	207 61'	gut	
18 L.			304	207 04'	top curb	
B.M.# D 127			3845	207 233	B.M. D-127 El. 207.234 K.B. 682-100 ROSEWOOD AVE & HAYWORTH AVE S.E COR W. Spk. 3' S. of S. end CR.	

F. B 882 PG. 66 Job No. 6318 Division No. Notes Red. E.S.T. Plotted Profile
Survey of W. Hollywood D.S. Sec. D. Date Date No.
Survey by Benson Notes B Notes Chkd. C.V.C. Checked X-Sec.
Indexed by C. Johnson Date 7-15-41 Date 7-23-41 Date No.

Profile	Notes Red.	Plotted	Job No. 6318	Division No.	F B. 882 PG. 67
No.	Date	Date	Survey of W. Hollywood D.S. Sec. D		
X-Sec.	Notes Chkd. C.V.C	Checked	Survey by Benson	Notes B	Date 7-16-41
No.	Date 7-23-41	Date	Map No.	Indexed A. C. Johnson	Date 9-29-44

NOTE: ANY ADDITIONS OR CHANGES ON THIS SHEET MUST BE MADE OR CIRCLED IN RED INK, WITH DATE AND NAME OF PERSON MAKING CHANGE

Do not extend notes this side of this line

PLEASE RETURN TO
LOS ANGELES COUNTY SURVEYOR
700 HALL OF RECORDS

Form 307 5M 5-39

MELROSE - HAYWORTH AVE LAT.

CROSS - SECTIONS.

for

DESIGNING C.B.

WEST HOLLYWOOD D.S.

SEC. D.

J.N. 6318.

July 1941.

C.A. Benson
E.S. Tombleson
G.G. Porter
L.C. Wilson

ELEV.

F. S.

H. I.

B. S.

STATION

RECEIVED W.I.G. - 7-22-41
PROGRESSED "
BOOK INDEXED
MAP INDEXED
RECORD INDEXED
CARD INDEXED
REDUCED In Field
CHECKED C.V.C. 7-23-41

Form 307 5M 5-39

PLEASE RETURN TO
LOS ANGELES COUNTY SURVEYOR
700 HALL OF RECORDS

NOTE: ANY ADDITIONS OR CHANGES ON THIS SHEET MUST BE MADE OR CIRCLED IN RED INK, WITH DATE AND NAME OF PERSON MAKING CHANGE

Do not extend notes this side of this line

STATION	B. S.	H. I.	F. S.	ELEV.		
B.M.#D-46	8.808	212.699		203.891	BM.#D-46 Elev. 203.891 F.B. 682-39. Melrose Ave & Harper Av. S.E. Cor. W. Spk. 3' E. of E. end C.R.	
Melrose & La Jolla.						
0+00 N			5.48	207.22	St. Int.	
0+28 N ℄			5.88	206.82	℄ La Jolla Gut. Line.	
15 R			5.72	206.98	"	"
15 L			6.02	206.68	"	"
0+42.5 N ℄			5.33	207.37	℄ La Jolla	
7.5 R			5.36	207.34	1/4 Pt.	
13 R			5.48	207.22	edge Gut.	
15 R			5.48	207.22	Gut.	
15 R.			(calc. 4.73)	207.97	Top Cb. (No Cb. Dry) N end N.E.C.R.	
7.5 L			5.49	207.21	1/4 Pt.	
13 L			5.78	206.92	edge Gut.	
15 L			5.84	206.86	Gut.	
15 L			5.32	207.38	Top Cb. N end N.W.C.R.	
0+67.5 N ℄			4.71	207.99	℄ La Jolla.	
7.5 R			4.79	207.91	1/4 Pt.	
13 R			5.08	207.62	edge Gut.	
15 R			5.16	207.54	Gut.	
15 R			calc.		No Cb. (Dry)	
7.5 L			4.86	207.84	1/4 Pt.	

F.B. 882 Pg. 68 Job No. 6318 Division No. Notes Red. CAB Plotted Profile
Survey of W. Hollywood D.S. Sec. D. Date Date No.
Survey by Benson Notes B Notes Chkd. C.V.C. Checked X-Sec.
Indexed C. Johnson Date 7-18-41 Date 7-23-41 Date No.

Form 307 5M 5-39

PLEASE RETURN TO
LOS ANGELES COUNTY SURVEYOR
700 HALL OF RECORDS

NOTE: ANY ADDITIONS OR CHANGES ON THIS SHEET MUST BE MADE OR CIRCLED IN RED INK, WITH DATE AND NAME OF PERSON MAKING CHANGE

Do not extend notes this side of this line

STATION	B. S.	H. I.	F. S.	ELEV.		
		212.699				
0+67[illegible] N.						
13 L			533	207.37	edge Gut.	
15 L			545	207.25	Gut	
15 L			505	207.65	Top cb.	
0+93 N.			437	208.33	℄ Lazotta.	
75 R			441	208.29	1/4 Pt	
13 R			474	207.96	edge Gut	
15 R			486	207.84	Gut.	
15 L			438	208.32	Top cb.	
75 L			455	208.15	1/4 Pt.	
13 L			485	207.85	edge Gut.	
15 L			496	207.74	Gut	
15 L			457	208.13	Top cb	
1+48 N ℄			356	209.15	℄ Lazotta.	
15 R			393	208.77	Gut	
15 R.			366	209.04	Top cb S. end S.E.C.R.	Alley
15 L			415	208.55	Gut.	
15 L			383	208.87	Top cb. S. end S.W.C.R.	"
1+51 N ℄			352	209.18	℄ Lazotta.	
18 R			370	209.00	~~Top~~ Gut	
15 R			349	209.21	Top cb. E. end S.E.C.R.	"

Profile Notes Red. [illegible] Plotted ____ Job No. [illegible] Division No. ____ F B. 882 PG. 69
No. ____ Date ____ Date ____ Survey of [illegible]
X-Sec. Notes Chkd. C.V.C. Checked ____ Survey by ____ Notes ____ Date ____
No. ____ Date 7-23-41 Date ____ Map No. ____ Indexed [illegible] Date ____

Form 307 5M 5-39

PLEASE RETURN TO
LOS ANGELES COUNTY SURVEYOR
700 HALL OF RECORDS

NOTE: ANY ADDITIONS OR CHANGES ON THIS SHEET MUST BE MADE OR CIRCLED IN RED INK, WITH DATE AND NAME OF PERSON MAKING CHANGE

Do not extend notes this side of this line

STATION	B. S.	H. I.	F. S.	ELEV.		
1+51 N		212.699				
15 L			3.9[illegible]	208.79	Gut	
18 L			3.7[illegible]	208.99	Top cb. [illegible]	
1+66 N ℄			3.33	209.37	℄ Lastolla	
18 R			3.[illegible]6	209.14	Gut	
18 R			3.23	209.47	Top cb. E. end [illegible]	
15 L			3.75	208.95	Gut	
15 L			3.50	209.20	Top cb. [illegible]	
1+69 N ℄			3.29	209.41	℄ Lastolla	
15 R			3.66	209.04	Gut	
15 R			3.23	209.47	Top cb. N. end [illegible]	
15 L			3.88	209.82	Gut	
15 L			3.51	209.19	Top cb. [illegible]	
1+93 N ℄			2.9[illegible]	209.74	℄ Lastolla	
7.5 R			3.07	209.63	1/4 Pt.	
13 R			3.[illegible]	209.38	edge [illegible]	
15 R			3.40	209.30	Gut	
15 R			2.93	209.77	Top cb.	
7.5 L			3.12	209.58	1/4 Pt.	
13 L			3.56	209.14	edge Gut	
15 L			3.68	209.02	Gut	

F.B. 882 Pg. 70 Job No. 6318 Division No. Notes Red. CAB Plotted Profile
Survey of W. Hollywood D.S. Sec. D. Date Date No.
Survey by Notes B Notes Chkd. C.V.C. Checked X-Sec.
Indexed C. Johnson Date 7-15-41 Date 7-23-41 Date No.

Form 307 5M 5-39

PLEASE RETURN TO
LOS ANGELES COUNTY SURVEYOR
700 HALL OF RECORDS

NOTE: ANY ADDITIONS OR CHANGES ON THIS SHEET MUST BE MADE OR CIRCLED IN RED INK, WITH DATE AND NAME OF PERSON MAKING CHANGE

Do not extend notes this side of this line

STATION	B. S.	H. I.	F. S.	ELEV.		
		212.699				
1+93N 15L			3.23	209.47	Top cb.	
B.M.#D44	5.826	216.365	2160	210.539	B.M.#D44 Elev. 210.550 F.B. 682-38 Melrose Ave & Kilkea Dr. S.E. Cor. W. Spk. 2.5' E. of E. end C.R.	
Melrose & Kilkea						
0+00N ℄			5.81	210.58	℄ Int Kilkea & Melrose	0+28N. - 15R - 6.02 - 210.35 Gut. Line
0+28N ℄			6.21	210.16	" " - Gut. Line	15L. - 6.44 - 209.93 " "
0+42N ℄			5.78	210.59	" "	
7.5 R			5.65	210.72	1/4 pt.	
13 R			5.77	210.60	edge gut.	
15 R			5.82	210.55	gut.	
15 R			5.22	211.15	top curb N. end.	N.E. CR.
7.5 L			5.87	210.50	1/4 pt.	
13 L			6.17	210.20	edge gut.	
15 L			6.22	210.15	gut.	
15 L			5.72	210.65	top curb N. end.	N.W. CR.
0+68N ℄			5.00	211.37	℄ Kilkea	
7.5 R			4.98	211.39	1/4 pt.	
13 R			5.31	211.06	edge gut.	
15 R			5.43	210.94	gut.	
15 R			4.96	211.41	top curb	
7.5 L			5.23	211.14	1/4 pt.	
13 L			5.57	210.78	edge gut.	

Profile No. ____ Notes Red. ____ Plotted ____ Job No. ____ Division No. ____ F B 88 PG. 71
X-Sec. No. ____ Date ____ Date ____ Survey of ____
Notes Chkd. C.V.C. Checked ____ Survey by ____ Notes ____ Date ____
Date 7-23-41 Date ____ Map No. ____ Indexed C. Johnson Date ____

Form 307 5M 5-39

PLEASE RETURN TO
LOS ANGELES COUNTY SURVEYOR
700 HALL OF RECORDS

NOTE: ANY ADDITIONS OR CHANGES ON THIS SHEET MUST BE MADE OR CIRCLED IN RED INK, WITH DATE AND NAME OF PERSON MAKING CHANGE

Do not extend notes this side of this line

STATION	B. S.	H. I.	F. S.	ELEV.		
0+68N		216.365 3"				
15 L			5.72	2[illegible].65	gutter	
15 L.			calc.		(No. Curb.)	
0+93N ℄			4.62	211.75	℄ Kilkea.	
7.5 R			4.59	2[illegible].78	1/4 pt.	
13 R			4.93	21[illegible].44	edge gut.	
15 R			5.05	211.32	gut.	
15 R			4.62	211.75	top curb.	
7.5 L			4.80	211.57	1/4 pt.	
13 L			5.26	21[illegible].11	edge gut.	
15 L			5.41	21[illegible].96	gut.	
15 L			5.03	21[illegible].34	top curb	
1+48N ℄			3.74	2[illegible].63	℄ Kilkea	
15 R			4.10	212.27	gut.	
15 R			3.69	212.68	top curb	S. end S.E. CR.
15 L			4.53	21[illegible].84	gut.	
15 L			4.24	212.13	top cur[illegible]	S. end S.W. [illegible]R.
1+51N. ℄			3.72	212.65	℄ Kilkea	
18 R			3.88	212.49	gut.	
18 R.			3.62	212.75	top curb	E. end S.E. CR.
18 L			4.27	21[illegible].10	gut.	

F. B. 882 Pg. 72 Job No. 6318 Division No. Notes Red. CAB Plotted Profile No.
Survey of W. Hollywood D.S. Sec. D. Date Date X-Sec.
Survey by Benson Notes CB Notes Chkd. C.V.C. Checked No.
Indexed C. Johnson Date 7-15-41 Date 7-23-41 Date

Form 307 5M 5-39

PLEASE RETURN TO
LOS ANGELES COUNTY SURVEYOR
700 HALL OF RECORDS

NOTE: ANY ADDITIONS OR CHANGES ON THIS SHEET MUST BE MADE OR CIRCLED IN RED INK, WITH DATE AND NAME OF PERSON MAKING CHANGE

Do not extend notes this side of this line

STATION	B. S.	H. I.	F. S.	ELEV.		
1+51 N		216.365				
18 L			4.09	212.25	top curb	W. end. of S.W. CR.
1+66 N ℄			3.52	212.85	℄ Kilkea	
18 R			3.64	212.73	gut.	
18 R			3.42	212.95	top curb.	E. end. N.E. CR.
18 L			4.04	212.33	gut	
18 L			3.81	212.56	top curb	W. end. N.W. CR.
1+69 N ℄			3.48	212.59	℄ Kilkea.	
15 R			3.81	212.56	gut.	
15 R			3.36	213.01	top curb	N. end N.E. CR.
15 L			4.16	212.21	Gut	
15 L			3.76	212.61	Top cb. N. end N.W. CR.	
1+93 N. ℄			3.03	213.34	℄. Kilkea	
7.5 R			3.14	213.23	1/4 pt.	
13 R			3.41	212.96	edge gut	
15 R			3.55	212.82	gut	
15 R			3.04	213.33	Top cb.	
7.5 L			3.22	213.15	1/4 pt	
13 L			3.78	212.59	edge gut	
15 L			3.91	212.46	Gut	
15 L			3.46	212.91	Top cb.	

Profile No. ____ Date ____ Notes Red. ____ Plotted ____ Job No. ____ Division No. ____

X-Sec. No. ____ Date ____ Notes Chkd. C.V.C. Date 7-23-41 Checked ____ Survey of ____ Survey by ____ Notes ____ Date ____

Map No. ____ Indexed ____ C. Johnson Date ____

F B. 882 PG. 73

Form 307 5M 5-39

2635

PLEASE RETURN TO
LOS ANGELES COUNTY SURVEYOR
700 HALL OF RECORDS

NOTE: ANY ADDITIONS OR CHANGES ON THIS SHEET MUST BE MADE OR CIRCLED IN RED INK, WITH DATE AND NAME OF PERSON MAKING CHANGE

Do not extend notes this side of this line

STATION	B. S.	H. I.	F. S.	ELEV.		
		216.365				
B.M.#D43.			2635	213.730	B.M.#D43 Elev. 213.746 F.B. 682-38. Melrose Av. & Crescent Hts. Blvd. S.E. Cor. W. Spk. 2.5' E. of E. end C.R.	
"	6.735	220.481		213.746		
Melrose & Crescent Hts. N)						
0+00. N.			6.40	2[illegible].08	℄ Int. L&T. (℄ 30' W. of E.P.L. per F.B. 996-39-49)	
0+25 N ℄			6.51	213.97	℄ Crescent Hts - Gut Line.	
18 R			6.26	214.22		" " Not. Rt. ∡s
25 L			6.34	213.64		" " " "
0+34 N. ℄			6.32	21[illegible].16	℄ Crescent Hts.	
~~9 R~~			—		~~1/4 Pt.~~	
~~16 R~~			—		~~edge Gut~~	
18 R			[illegible]	214.34	Gut	
[illegible]			5.42	215.06	Top Cb. N. end N.E. C.R.	
0+40 N ℄			6.16	214.32	℄ Crescent Hts.	
9 R			6.06	214.42	1/4 Pt.	
16 R			6.06	214.42	[illegible]e Gut	
18 R			6.07	214.41	Gut	
18 R			5.44	21[illegible].04	Top Cb.	
12.5 L			6.39	21[illegible].09	1/4 Pt.	
23 L			6.62	213.86	edge Gut.	
25 L			6.67	213.81	Gut	
25 L			6.14	214.34	Top Cb. N. end N.W. C.R.	

F.B. 882 Pg. 7 Job No. 6378 Division No. Notes Red. [illegible] Plotted Profile
Survey of W. Hollywood D.S. Sec. D. Date No.
Survey by Berson Notes B Date Checked X-Sec.
Indexed [illegible] Date 7-16-41 Notes Chkd. C.V.C. Date 7-23-41 Date No.

Form 307 5M 5-39

PLEASE RETURN TO
LOS ANGELES COUNTY SURVEYOR
700 HALL OF RECORDS

NOTE: ANY ADDITIONS OR CHANGES ON THIS SHEET MUST BE MADE OR CIRCLED IN RED INK, WITH DATE AND NAME OF PERSON MAKING CHANGE

Do not extend notes this side of this line

STATION	B. S.	H. I.	F. S.	ELEV.		
		220.481				
0+65N ℄			5.45	215.00	℄ Crescent Hts.	
9R			5.44	215.04	1/4 Pt.	
16R			5.53	214.95	edge out	
18R			5.57	214.91	Gut	
18R			4.56	215.62	Top cb.	
125L			5.74	214.74	1/4 pt.	
23L			6.19	214.29	edge out	
25L			6.29	214.19	Gut	
25L					No cb. (Dwy.)	
0+90N ℄			4.92	215.56	℄ Crescent Hts	
9R			4.91	215.57	Gut	
18R			5.03	215.45	edge out	
18R			5.07	215.41	Gut	
18L			4.36	216.12	Top cb.	
125L			5.27	215.21	1/4 pt	
23L			5.79	214.69	edge out	
25L			5.85	214.63	Gut	
25L			5.27	215.21	Top cb.	
1+47N ℄			3.78	216.70	℄ Crescent	
18R			3.88	216.60	Gut	

Profile No. ____ Notes Red. ____ Plotted ____ Job No. ____ Division No. ____

X-Sec. No. ____ Date ____ Date ____ Survey of ____

Notes Chkd. ____ Date 7-23-41 Checked ____ Survey by ____ Notes ____ Date ____

Map No. ____ Indexed ____ Date ____

F.B. 88 PG. 75

Form 307 5M 5-39

PLEASE RETURN TO
LOS ANGELES COUNTY SURVEYOR
700 HALL OF RECORDS

NOTE: ANY ADDITIONS OR CHANGES ON THIS SHEET MUST BE MADE OR CIRCLED IN RED INK, WITH DATE AND NAME OF PERSON MAKING CHANGE

Do not extend notes this side of this line

F.B. 882 Pg. 76 | Job No. 6318 | Division No. | Notes Red. | Plotted | Profile No.
Survey of Wilmington Drain Sewer | Notes | Date | Date | X-Sec. No.
Survey by C. Johnson | Date 7-16-41 | Notes Chkd. | Checked
Indexed | | Date 7-23-41 | Date

STATION	B. S.	H. I.	F. S.	ELEV.		
		220.45				
1+47 N.						
18 R.			3.24	217.24	Top cb. S. end S.E. C.R.	Alley
25 L.			4.34	215.92	Gut.	
25 L			4.21	215.27	Top cb. S. end S.W. C.R.	"
1+50 N ℄			3.72	216.76	℄ Crescent Hts.	
21 R			3.45	217.03	Gut.	
27 R.			3.07	217.41	Top cb. E. end S.E. C.R.	"
28 L			4.58	215.90	Gut.	
28 L			4.11	216.37	Top cb. W. end S.W. C.R.	"
1+65 N. ℄			3.42	217.06	℄ Crescent Hts.	
21 R			3.04	217.44	Gut.	
21 R			2.68	217.80	Top cb. E. end N.E. C.R.	"
25 L			4.33	215.15	Gut.	
25 L			3.22	216.26	Top cb. W. end N.W. C.R.	"
1+68 N ℄			3.34	217.14	℄ Crescent Hts.	
18 R.			3.44	217.04	[illegible]	
18 R.			2.71	217.77	Top cb. N. end N.E. C.R.	"
25 L			4.46	215.32	Gut.	
25 L			3.77	216.01	Top cb. N. end N.W. C.R.	"
1+90 N ℄			2.95	217.83	℄ Crescent Hts.	
9 R			2.57	218.21	[illegible]	

Form 307 5M 5-39

PLEASE RETURN TO
LOS ANGELES COUNTY SURVEYOR
700 HALL OF RECORDS

NOTE: ANY ADDITIONS OR CHANGES ON THIS SHEET MUST BE MADE OR CIRCLED IN RED INK, WITH DATE AND NAME OF PERSON MAKING CHANGE

Do not extend notes this side of this line

STATION	B. S.	H. I.	F. S.	ELEV.		
		220.481				
16 R			2.96	217.52	edge gut	
18 R			3.02	217.46	Gut	
18 R			2.30	218.18	Top cb.	
12.5 L			3.36	217.12	1/4 pt	
23 L			3.92	216.56	edge gut	
25 L			4.02	[illegible]	Gut	
25 L			3.40	217.08	Top cb.	
BM#D-42			1.545	218.936	BM#D42 Elev. 218.928 F.B. 682-38 Laurel Ave & Melrose Av. N.E. Cor. W. spk. 6' E. of E. end C.R.	
"	5651	224.[illegible]		218.928		
Laurel & Melrose 0+00 ℄			6.43	218.15	℄ int.	
0+24 ℄			6.70	217.88	℄ Laurel F.L.	
18 R			6.50	218.08		
18 L			6.95	217.63		
0+34.5 ℄			6.46	218.12	℄ Laurel	
9 R			6.3[illegible]	218.22	1/4 pt	
16 R			6.37	218.21	edge gut	
18 R			6.37	218.21	gutter	
18 R			5.72	218.86	Top curb N. end N.E. CR	
9 L			6.58	218.00	1/4 pt	
16 L			6.80	217.[illegible]	edge gut	

Profile No. ____ Date ____ Notes Red. [illegible] Plotted ____ Job No. 6315 Division No. ____ F B. 682 Pg. [illegible]

X-Sec. No. ____ Date ____ Notes Chkd. C.V.C. Checked ____ Survey of [illegible] Survey by Benson Notes [illegible] Date 7-16-[illegible]

Date 7-23-41 Date ____ Map No. ____ Indexed C. John Date ____

Form 307 5M 5-39

PLEASE RETURN TO
LOS ANGELES COUNTY SURVEYOR
700 HALL OF RECORDS

NOTE: ANY ADDITIONS OR CHANGES ON THIS SHEET MUST BE MADE OR CIRCLED IN RED INK, WITH DATE AND NAME OF PERSON MAKING CHANGE

Do not extend notes this side of this line

STATION	B. S.	H. I.	F. S.	ELEV.		
[illegible]		224 579 58				
18 L			6 86	217.72	gut.	
18 L			6 25	218.33	top curb. N end. N.W.C.R.	
0+40 ℄			6 24	218.34	℄ Laurel	
9 R			6 14	218.44	1/4 pt.	
16 R			6 19	218.39	edge gut.	
18 R			6 23	218.35	gut	
18 R			5 [illegible]	218.92	top curb	
9 L			6 39	218.19	1/4 pt.	
16 L			6 72	217.56	edge gut.	
18 L			6 76	217.82	gut.	
18 L			6 15	218.43	top curb.	
0+60 ℄			5 50	218.08	℄ Laurel	
9 R			5 60	218.98	1/4 pt.	
16 R			5 77	218.81	edge gut	
18 R			5 89	218.69	gut.	
18 R			5 28	219.30	top curb	
9 L			5 83	218.75	1/4 pt	
16 L			6 25	218.33	edge gut	
18 L			6 31	218.27	gut.	
18 L			Calc.			(No Curb)

F.B. 882 Pg. 78 Job No. 6318 Division No. Notes Red. [illegible] Plotted Profile
Survey of W. Hollywood D.S. Sec. D. Date Date No.
Survey by Notes E.S.T. Notes Chkd. C.V.C. Checked X-Sec.
Indexed [illegible] Date 7-16-41 Date 7-23-41 Date No.

Form 307 5M 5-39

PLEASE RETURN TO
LOS ANGELES COUNTY SURVEYOR
700 HALL OF RECORDS

NOTE: ANY ADDITIONS OR CHANGES ON THIS SHEET MUST BE MADE OR CIRCLED IN RED INK, WITH DATE AND NAME OF PERSON MAKING CHANGE

Do not extend notes this side of this line

STATION	B. S.	H. I.	F. S.	ELEV.		
		224 579				
0+85 ℄			4 90	219 61	℄ Laurel	
9R			5 13	219 45	1/4 pt.	
16R			5 31	219 27	edge gut	
18R			5 39	219 19	gut.	
18R			4 86	219 72	top cb.	
[illegible]			5 25	219 33	1/4 pt.	
16L			5 81	218 77	edge gut	
18L			5 94	218 64	gut.	
18L			5 34	219 24	top cb.	
1+47 ℄			3 96	220 62	℄ Laurel	
18R			4 23	220 35	gut.	
18R			3 71	220 57	top curb	S. end S.E.C.R (Alley)
18L			4 74	219 84	gut.	
18L			4 27	220 31	top curb	S. end S.W.C.R.
1+50 ℄			3 71	220 67	℄ Laurel	
21R			3 95	220 63	gut	
21R			3 57	221 01	top curb	E. end S.E. CR
21L			4 55	220 03	Gut.	
21L			4 13	220 45	top curb	W. end S.W. CR

Profile No. ____ Notes Red. ____ Plotted ____ Job No. ____ Division No. ____ F B. ____ PG. ____
X-Sec. No. ____ Date ____ Date ____ Survey of ____
Notes Chkd. C.V.C. Date 7-23-41 Checked ____ Survey by ____ Notes ____ Date ____
Map No. ____ Indexed ____ Date ____

Form 307 5M 5-39

PLEASE RETURN TO
LOS ANGELES COUNTY SURVEYOR
700 HALL OF RECORDS

NOTE: ANY ADDITIONS OR CHANGES ON THIS SHEET MUST BE MADE OR CIRCLED IN RED INK, WITH DATE AND NAME OF PERSON MAKING CHANGE

Do not extend notes this side of this line

STATION	B. S.	H. I.	F. S.	ELEV.		
1		224 577				
1+65 N. ℄			366	220 92	℄ Laurel	
21 R			373	220 85	gut	
21 R			331	220 27	top curb.	E. end N.E.C.R.
21 L			430	220 28	gut.	
21 L			384	220 74	top curb.	W. end N.W.C.R.
1+68 N ℄			362	220 96	℄ Laurel	
18 R			382	220 76	gut.	
18 R			334	221 24	top curb	N. end N.E.C.R.
18 L			437	220 21	gut	
18 L			390	220 68	top curb	N. end N.W.C.R.
1+85 N. ℄			326	221 32	℄ Laurel	
9 R			320	221 38	1/4 pt	
16 R			348	221 [illegible]	edge gut.	
18 R			360	220 98	gut	
18 R			3[illegible]	220 58	top curb [illegible]	
9 L			358	220 00	1/4 pt	
16 L			399	220 59	edge gut	
18 L			408	220 50	gut.	
18 L			357	220 99	top curb	

F B 882 Pg. 80 Job No. 6318 Division No. Notes Red. GGP Plotted Profile
Survey of W. Holy Wood D.S. Sec. D. Date Date No.
Survey by Benson Notes E.S.T. Notes Chkd. C.V.C. Checked X-Sec.
Indexed C. Johnson Date 7-17-41 Date 7-23-41 Date No.

Form 307 5M 5-39

PLEASE RETURN TO
LOS ANGELES COUNTY SURVEYOR
700 HALL OF RECORDS

NOTE: ANY ADDITIONS OR CHANGES ON THIS SHEET MUST BE MADE OR CIRCLED IN RED INK, WITH DATE AND NAME OF PERSON MAKING CHANGE

Do not extend notes this side of this line

STATION	B. S.	H. I.	F. S.	ELEV.		
		224 879				
B.M.# D125			2250	222 329	B.M.# D125 El. 222.326 F.B. 682-97 Melrose Ave. & Edinburgh Ave. S.E. Cor. W. Spk 2' E. of E. end C.R.	
" Melrose & Edinburgh	6.511	228.837		222 326		
0+00 N.			6.33	222 5	℄ Int.	
0+24 N ℄			6.32	222 52	℄ Edinburgh Ave. - Gut. Line	
18R			6.06	222 78		" "
18L.			6.56	222 28		" "
0+34N ℄			6.00	222 84	℄ Edinburgh Ave.	
9 R.			5.93	222 91	1/4 Pt	
16 R			5.96	222 88	edge Gut	
18 R			5.91	222 93	Gut	
18 R			5.24	223 60	Top Cb. N. end N.E. C.R.	
9 L			5.20	222 64	1/4 Pt.	
16 L			6.42	222 42	edge Gut	
18 L			6.45	222 39	Gut	
18 L			5.81	223 03	Top Cb. N. end N.W. C.R.	
0+40N ℄			5.77	223 07	℄ Edinburgh Ave	
9 R			5.73	223 11	1/4 Pt	
16 R			5.83	223 01	edge Gut.	
18 R			5.84	223 00	Gut	
18 R.			5.21	223 63	Top Cb.	

Profile Notes Red. [illegible] Plotted Job No. [illegible] Division No. F B. 882 PG. 81
No. Date Date Survey of
X-Sec. Notes Chkd. C.V.C. Checked Survey by Notes Date
No. Date 7-23-41 Date Map No. Indexed S. C. John Date

Form 307 5M 5-39

PLEASE RETURN TO
LOS ANGELES COUNTY SURVEYOR
700 HALL OF RECORDS

NOTE: ANY ADDITIONS OR CHANGES ON THIS SHEET MUST BE MADE OR CIRCLED IN RED INK, WITH DATE AND NAME OF PERSON MAKING CHANGE

Do not extend notes this side of this line

STATION	B. S.	H. I.	F. S.	ELEV.		
		228.837				
0+40 L.						
9 L			6.02	222 82	1/4 Pt.	
16 L			6.32	222 52	edge Gut	
18 L			6.41	222 43	Gut	
18 L			5.78	222 06	Top cb.	
0+59 N. ℄			5.30	223 54	℄ Edinburgh	
9 R			5.30	223 54	1/4 Pt.	
16 R			5.46	223 38	edge Gut.	
18 R			5.47	223 37	Gut.	
18 R			4.55	223 26	Top cb.	
9 L			5.45	223 39	1/4 Pt.	
16 L			5.69	223 15	edge Gut	
18 L			5.74	223 10	Gut	
18 L			5.46	223 38	Top cb.	
0+84 N ℄			4.86	223 98	℄ Edinburgh	
9 R			4.93	223 91	1/4 Pt.	
16 R			5.03	223 81	[illegible]	
18 R			5.05	223 79	Gut	
18 R			4.58	223 26	Top cb.	
9 L			5.10	223 74	1/4 Pt.	
16 L			5.40	223 43	edge Gut.	

F.B. 582 Pg. 82 Job No. 6318 Division No. Notes Red. GGP Plotted Profile
Survey of W. Hollywood D.S. Sec. D. Date Date No.
Survey by Benson Notes Notes Chkd. C.V.C. Checked X-Sec.
Indexed C. Johnson Date 7-23-41 Date No.

Form 307 5M 5-39

PLEASE RETURN TO
LOS ANGELES COUNTY SURVEYOR
700 HALL OF RECORDS

NOTE: ANY ADDITIONS OR CHANGES ON THIS SHEET MUST BE MADE OR CIRCLED IN RED INK, WITH DATE AND NAME OF PERSON MAKING CHANGE

Do not extend notes this side of this line

STATION	B. S.	H. I.	F. S.	ELEV.		
		228.837				
0+84 N						
18L			546	223 38	Gut	
18L			508	223 76	Top cb.	
1+48 N ℄			387	224 97	℄ Edinburgh	
18R			403	224 81	Gut	
18R			377	225 07	Top cb. S. end S.E.C.R. Alley	
18L			454	224 30	Gut	
18L			425	224 56	Top cb. S. end S.W.C.R. "	
1+50 N ℄			385	224 99	℄ Edinburgh	
20R			397	224 87	Gut	
20R			371	225 13	Top cb. E. end S.E.C.R.	
20L			448	224 36	Gut	
20L			423	228 61	Top cb. W. end S.W.C.R.	
1+65 N ℄			359	225 26	℄ Edinburgh	
21R			378	225 06	Gut	
21R			335	225 49	Top cb. E. end N.E.C.R.	
21L			422	224 62	Gut	
21L			393	224 91	Top cb. W. end N.W.C.R.	
1+68 N ℄			353	225 31	℄ Edinburgh	
18R			378	225 06	Gut	
18R			336	225 48	Top cb. N. end N.E.C.R.	

Profile Notes Red. Plotted Job No. 6318 Division No.
No. Date Date Survey of
X-Sec. Notes Chkd. C.V.C. Checked Survey by Notes Date
No. Date 7-23-41 Date Map No. Indexed A. C. John Date

F B. 882 PG. 83

Form 307 5M 5-39

PLEASE RETURN TO
LOS ANGELES COUNTY SURVEYOR
700 HALL OF RECORDS

NOTE: ANY ADDITIONS OR CHANGES ON THIS SHEET MUST BE MADE OR CIRCLED IN RED INK, WITH DATE AND NAME OF PERSON MAKING CHANGE

6,2 3 - D 15
227.007

Do not extend notes this side of this line

STATION	B. S.	H. I.	F. S.	ELEV.		
		228.837				
1+68 N			—			
18 L			4.22	224.62	Gut.	
18 L.			3.95	224.89	Top cb. N. end N.W.C.R.	
1+84 N ℄			3.31	225.53	℄ Edinburgh	
9 R			3.34	225.50	1/4 Pt.	
16 R			[illegible]	225.33	[illegible]	
18 R			3.56	225.28	Gut.	
18 R.			3.18	225.66	Top cb.	
9 L			3.65	225.19	1/4 Pt.	
16 L			4.03	224.81	[illegible]	
[illegible]			4.[illegible]	224.73	Gut.	
18 L			3.66	225.18	Top cb.	
T.P.	7.658	233.220	3.275	225.562	T.P.	
Melrose & Hayworth.						
0+00 N.			5.97	227.25	℄ Int.	
0+24 N. ℄			6.04	227.18	℄ [illegible] Worth. Gut Line.	
18 R			5.75	227.47	" "	
18 L.			6.27	226.95	" "	
0+34 N. ℄			5.75	227.47	℄ Hayworth	
9 R			5.63	22[illegible]	1/4 Pt.	
16 R.			5.62	22[illegible].30	[illegible]	

F.B. 882 Pg. 84 Job No. 6318 Division No. Notes Red. Plotted Profile
Survey of W. Hollywood U.S. Sec. D. Date Date No.
Survey by [illegible] Notes [illegible] Notes Chkd. C.V.C. Checked X-Sec.
Indexed A. C. Johnson Date 7-17-41 Date 7-23-41 Date No.

Form 307 5M 5-39

PLEASE RETURN TO
LOS ANGELES COUNTY SURVEYOR
700 HALL OF RECORDS

NOTE: ANY ADDITIONS OR CHANGES ON THIS SHEET MUST BE MADE OR CIRCLED IN RED INK, WITH DATE AND NAME OF PERSON MAKING CHANGE

Do not extend notes this side of this line

STATION	B. S.	H. I.	F. S.	ELEV.		
		233.220				
0+34 N.						
18 R			5.60	227 62	Gut	
18 R			5.00	228.22	Top cb. N. end N.W.C.R.	
9 L			5.92	227 30	1/4 Pt.	
16 L			6.10	227 12	edge Gut	
18 L			6.11	227 11	Gut	
18 L			5.54	227 68	Top cb. N. end N.W.C.R.	
0+40 N ℄			5.47	227 75	℄ Hayworth	
9 R			5.38	227 84	1/4 Pt.	
16 R			5.44	227 78	edge Gut	
18 R			5.40	227 82	Gut	
18 R			4.91	228 31	Top cb.	
9 L			5.67	227 55	1/4 Pt	
16 L			5.91	227 31	edge Gut	
18 L			5.87	227 35	Gut	
18 L			5.45	227 77	Top cb.	
0+59 N ℄			4.99	228 23	℄ Hayworth	
9 R			4.97	228 25	1/4 Pt	
16 R			5.00	228 22	edge Gut	
18 R			4.98	228 24	Gut	
18 R			4.55	228 67	Top cb.	

Profile No. ____ Notes Red. ____ Plotted ____ Job No. ____ Division No. ____
X-Sec. No. ____ Date ____ Date ____ Survey of ____
Notes Chkd. C.V.C. Date 7-23-41 Checked ____ Survey by ____ Notes ____ Date ____
Map No. ____ Indexed ____ Date ____

F B. 882 PG. 85

Form 307 5M 5-39

1+47

PLEASE RETURN TO
LOS ANGELES COUNTY SURVEYOR
700 HALL OF RECORDS

NOTE: ANY ADDITIONS OR CHANGES ON THIS SHEET MUST BE MADE OR CIRCLED IN RED INK, WITH DATE AND NAME OF PERSON MAKING CHANGE

L.E.W.

Do not extend notes this side of this line

STATION	B. S.	H. I.	F. S.	ELEV.		
		233.220				
0+59 N						
9 L			5.27	22195	1/4 pt.	
16 L			5.58	22764	edge gut.	
18 L			5.49	22773	gut.	
13 L			5.05	22817	Top cb.	
0+84 N ℄			4.50	22872	℄ Haworth.	
9 R			4.53	22869	1/4 pt.	
16 R			4.67	22855	edge gut.	
18 R			4.70	22852	gut.	
18 R.			4.18	22804	Top cb.	
9 L			4.77	22845	1/4 pt.	
16 L			5.08	22814	edge gut.	
[illegible]			5.06	22816	Gut.	
[illegible]			4.67	22855	Top cb.	
1+47 N ℄			3.37	22985	℄ Haworth.	
18 R			3.51	22871	Gut	
18 R.			3.13	23009	Top cb. S. end S.E. G.L. Alley.	
18 L			4.12	22910	Gut.	
18 L.			3.72	22950	Top cb. S. end [illegible] Alley.	
1+50 N ℄			3.32	22990	℄ Haworth.	
21 R.			6.34	22988	Gut	

Profile No. ____ X-Sec. No. ____

Plotted ____ Date ____ Checked ____ Date ____

Notes Red. ____ Date ____ Notes Chkd. G.V.C. Date 7-23-41

Division No. 618 Job No. 6618 Notes 1-17-41

Survey of W.H. Wood D.S. Sec. D

Survey by Bell

Indexed C.J.

F.B. 882 PG. 56

Form 307 5M 5-39

PLEASE RETURN TO
LOS ANGELES COUNTY SURVEYOR
700 HALL OF RECORDS

NOTE: ANY ADDITIONS OR CHANGES ON THIS SHEET MUST BE MADE OR CIRCLED IN RED INK, WITH DATE AND NAME OF PERSON MAKING CHANGE

Do not extend notes this side of this line

STATION	B. S.	H. I.	F. S.	ELEV.		
		233.220				
21R			2.95	230 24	Top cb. L. end S.L.C.R.	
21L			3.81	229 41	Gut	
21L			3.53	229 69	Top cb. W. end S.W.C.R.	
1+65N ℄			3.04	230 18	℄ Hayworth.	
21R			3.09	230 13	Gut	
21R			2.65	230 5[illegible]	Top cb. L. end N.E.C.R.	
21L			3.5[illegible]	229 [illegible]	Gut	
21L			3.2[illegible]	230 [illegible]	Top cb. W. end N.W.C.R.	
1+68N ℄			3.01	230 21	℄ Hayworth	
18R			3.12	230 [illegible]	Gut	
18R			2.76	230 [illegible]	Top cb. N end N.E.C.R.	
18L			3.66	229 56	Gut	
18L			3.23	229 [illegible]	Top cb. N. end N.W.C.R.	
1+84N ℄			2.77	230 [illegible]	℄ Hayworth	
9R			2.75	230 [illegible]	1/4 Pt.	
16R			2.89	230 [illegible]	edge gut	
18R			2.95	230 [illegible]	Gut	
18R			2.51	230 [illegible]	Top cb.	
9L			2.92	230 [illegible]	1/4 Pt.	
16L			3.04	230 18	edge Gut.	

Profile
Notes Red. [illegible] Plotted
Job No. 6318 Division No.
F B. 882 PG. 87
No. Date Date
Survey of W. Hay Wood Dr. Road
X-Sec. Notes Chkd. C.V.C. Checked
Survey by Benson Notes B Date 7-17-41
No. Date 7-23-41 Date
Map No. Indexed C. John Date

F.B. 882 Pg. 88 | Job No. 6318 | Division No. | Notes Red. E.S.T. | Plotted | Profile

Survey of W. Hollywood D.S. sec. D. | Date | Date | No.

Survey by Benson | Notes B | Notes Chkd. C.V.C. | Checked | X-Sec.

Indexed A. C. Johnson | Date 7-17-41 | Date 7-23-41 | Date | No.

Form 307 5M 5-39

PLEASE RETURN TO
LOS ANGELES COUNTY SURVEYOR
700 HALL OF RECORDS

NOTE: ANY ADDITIONS OR CHANGES ON THIS SHEET MUST BE MADE OR CIRCLED IN RED INK, WITH DATE AND NAME OF PERSON MAKING CHANGE

Do not extend notes this side of this line

STATION	B. S.	H. I.	F. S.	ELEV.		
1+84		233.220				
182			3.04	230.18	GLT.	
182			2.74	230.48	Top cb	
BM#D150.			6.213	227.007	BM#D.150. Elev 227.002. F.B 706-244 Melrose & Harvard Ave. S.E. Cor. St. Spk 6' E. of F. and C.R.	

Profile No.	Notes Red.	Plotted	Job No. 6318	Division No.	F B. 882 PG. 89
	Date	Date	Survey of [illegible]		
X-Sec. No.	Notes Chkd. C.V.C.	Checked	Survey by Berson	Notes CB	Date 7-17-41
	Date 7-23-41	Date	Map No.	Indexed D. C. John	Rel. 9-29-44

WARING AVE. LAT.

CROSS - SECTIONS

for

DESIGNING C.B.

WEST - HOLLYWOOD D.S.

SEC. D.

J.N. 6318.

July 1941.
C.A. Berson
E.S. Tomlinson
G.G. Porter
L.C. Wilson

RECEIVED W.I.G. 7-22-41

PROGRESSED ✓

BOOK INDEXED

MAP INDEXED

RECORD INDEXED

CARD INDEXED

REDUCED In Field

CHECKED C.V.C. 7-23-41

ELEV. | F. S. | H. I. | B. S. | STATION

Do not extend notes this side of this line

NOTE: ANY ADDITIONS OR CHANGES ON THIS SHEET MUST BE MADE OR CIRCLED IN RED INK, WITH DATE AND NAME OF PERSON MAKING CHANGE

PLEASE RETURN TO
LOS ANGELES COUNTY SURVEYOR
700 HALL OF RECORDS

Form 307 5M 5-39

Form 307 5M 5-39

PLEASE RETURN TO
LOS ANGELES COUNTY SURVEYOR
700 HALL OF RECORDS

NOTE: ANY ADDITIONS OR CHANGES ON THIS SHEET MUST BE MADE OR CIRCLED IN RED INK, WITH DATE AND NAME OF PERSON MAKING CHANGE

Do not extend notes this side of this line

STATION	B. S.	H. I.	F. S.	ELEV.		
BM #D-31	5.765	217.806		212.041	BM #D31 Elev. 212.041 F.B. 682-30 Waring Ave. & Sweetzer Av. S.E. Cor. W. spk. 1's. of s. c/m. R.	
Waring Av. & Sweetzer Ave. (N.)						per F.B. 996-53
0+00 E			5.56	212.25	℄ Int. (℄ Waring & 30' W of E.P.L. Sweetzer	
0+18 E ℄			5.89	211.92	℄ Waring - Gut. Line.	
15 R			6.05	211.76	" "	
15 L			5.82	211.99	" "	
0+26 E ℄			5.67	212.14	℄ Waring	
75 R			5.83	211.98	1/4 Pt.	
13 R			5.97	211.84	edge Gut.	
15 R			6.03	211.78	Gut.	
15 R			5.68	212.13	Top cb. E. end S.E. C.R.	
0+28 E ℄			5.63	212.18	℄ Waring	
75 L			5.59	212.22	1/4 Pt.	
13 L			5.73	212.08	edge Gut.	
15 L			5.82	211.99	Gut.	
15 L			5.33	212.48	Top cb. E. end N.E. C.R.	
0+35 E ℄			5.35	212.56	℄ Waring	
75 R			5.44	212.37	1/4 Pt.	
13 R			5.73	212.08	edge Gut.	
15 R			5.83	211.73	Gut	
15 R			5.50	212.31	Top cb.	

F.B. 882 Pg. 90

Survey of W. Hollywood D.3 Sec. D.

Survey by Benson & Johnson

Index: C

Job No. 6318 Division No.

Notes

Date 7-11-41

Notes Red. E.S.T. Plotted

Date

Notes Chkd. C.V.C. Checked

Date 7-23-41

Profile No.

X-Sec. No.

Form 307 5M 5-39

PLEASE RETURN TO
LOS ANGELES COUNTY SURVEYOR
700 HALL OF RECORDS

NOTE: ANY ADDITIONS OR CHANGES ON THIS SHEET MUST BE MADE OR CIRCLED IN RED INK, WITH DATE AND NAME OF PERSON MAKING CHANGE

Do not extend notes this side of this line

STATION	B. S.	H. I.	F. S.	ELEV.		
		217.806				
0+35						
75 L			5.27	212.54	1/4 Pt.	
13 L			5.61	212.20	Edge Gut.	
15 L			5.72	212.09	Gut.	
15 L			5.81	212.00	Top Ch.	
0+53 E.℄			5.01	212.80	℄ Warning	
75 R			5.21	212.60	1/4 Pt.	
13 R			5.64	212.17	edge Gut.	
15 R			5.76	212.05	Gut.	
15 R			5.85	212.46	Top Ch.	
75 L			5.12	212.39	1/4 Pt.	
13 L			5.45	212.26	edge Gut.	
15 L			5.53	212.28	Gut.	
15 L			5.05	212.76	Top Ch.	
0+78 E.℄			4.77	213.04	℄ Warning	
75 R			4.97	212.83	1/4 Pt.	
13 R			5.37	212.44	edge Gut.	
15 R			5.51	212.30	Gut	
15 R			5.08	212.73	Top Ch.	
75 L			4.85	212.96	1/4 Pt.	
13 L			5.22	212.59	edge Gut.	

Profile No. ____ Notes Red. ____ Plotted ____ Job No. 2318 Division No. ____ F. B. 882 PG. 91

X-Sec. No. ____ Date ____ Date ____ Survey of ____

Notes Chkd. C.V.C. Date 7-23-41 Checked ____ Date ____ Survey by Berson Notes RB Date 7-17-41

Map No. ____ Index ____ Date ____

Index C. C. Johns

Form 307 5M 5-39

PLEASE RETURN TO
LOS ANGELES COUNTY SURVEYOR
700 HALL OF RECORDS

NOTE: ANY ADDITIONS OR CHANGES ON THIS SHEET MUST BE MADE OR CIRCLED IN RED INK, WITH DATE AND NAME OF PERSON MAKING CHANGE

Do not extend notes this side of this line

STATION	B. S.	H. I.	F. S.	ELEV.		
		217.806				
0+78 E.						
15 L			5.28	212 53	Gut.	
15 L			4.83	212 93	Top cb.	
1+78 E ℄			3.55	214 26	℄ Waring	
7 ℄ R.			3.79	214 02	1/4 Pt.	
13 R			4.31	213 50	Edge Gut	
15 R			4.38	213 43	Gut	
15 R			3.93	213 88	Top cb.	
7 ℄ L			3.70	214 11	1/4 Pt.	
13 L			3.98	213 83	Edge Gut.	
15 L			4.12	213 69	Gut.	
15 L			[illegible]		No cb. (Dwy)	
B.M. #D 30.			1.970	215.836	B.M. #D-30 Elev. 215.820 F.B. 682-29. Harper Av. & Waring Av. N.W. Cor. Pl. Spk. 7 W. of W. end C.R.	

F.B. 882 Pg. 92 Job No. 6318 Division No. Notes Red. E.S.T. Plotted Profile
Survey of W. Hollywood B.S. Sec. D Date Date No.
Survey by Benson Notes B Notes Chkd. C.V.C. Checked X-Sec.
Indexed A. C. Johnson Date 7-17-41 Date 7-23-41 Date No.

Profile No.	Notes Red.	Plotted	Job No. 6318	Division No.	F.B. 882 Pg. 93
	Date	Date	Survey of W. Hollywood		
X-Sec. No.	Notes Chkd. C.V.C.	Checked	Survey by Benson	Notes B	Date 7-17-41
	Date 7-23-41	Date	Map No.	Indexed A. C. John	Date 9-29-44

NOTE: ANY ADDITIONS OR CHANGES ON THIS SHEET MUST BE MADE OR CIRCLED IN RED INK, WITH DATE AND NAME OF PERSON MAKING CHANGE

Do not extend notes this side of this line

WILLOUGHBY - HAYWORTH AVE LAT.

CROSS - SECTIONS.

for.

DESIGNING C.B.

WEST - HOLLYWOOD D.S.

SEC. D.

T.N. 6318

STATION	B. S.	H. I.	F. S.	ELEV.
				July - 1941. C.A. Benson E.S. Tomblesen G.G. Porter L.C. Wilson

PLEASE RETURN TO
LOS ANGELES COUNTY SURVEYOR
700 HALL OF RECORDS

Form 307 5M 5-39

Form 307 5M 5-39

PLEASE RETURN TO
LOS ANGELES COUNTY SURVEYOR
700 HALL OF RECORDS

NOTE: ANY ADDITIONS OR CHANGES ON THIS SHEET MUST BE MADE OR CIRCLED IN RED INK, WITH DATE AND NAME OF PERSON MAKING CHANGE

Do not extend notes this side of this line

STATION	B. S.	H. I.	F. S.	ELEV.	
B.M.#D.142	5.950	230.597		224.647	BM.#D-142 Elev. 224.647 F.B.682-111. Sweetzer Ave. & Willoughby Av. S.E. cor W. spk. S. end C.R.
Willoughby & Sweetzer 0+00 N.			5.70	224 90	℄ Int. apparently. No Notes Fd. L&T. apparently 30' W. of E.P.L. Fd. 1/2" Galv. Bolt at Remains & Sweetzer. (No Ref)
0+25 N. ℄			5.45	225 15	℄ Sweetzer
8⁵ R.			5.46	225 14	1/4 Pt.
15 R			5.57	225 03	edge Gut.
17 R			5.60	225 00	Gut.
17 R.			5.00	225 60	Top cb. N. end N.E. C.R.
6⁵ L			5.64	224 96	1/4 Pt.
11 L			5.98	224 62	edge Gut
13 L			6.07	224 53	Gut
13 L			5.68	225 12	Top cb N. end N.W. C.R.
0+50 N ℄			4.94	225 66	℄ Sweetzer
8⁵ R			4.79	225 81	1/4 Pt.
15 R			4.96	225 64	edge Gut
17 R			5.04	225 56	Gut.
17 R			4.52	226 08	Top cb.
6⁵ L			5.20	225 40	1/4 Pt.
11 L			5.51	225 09	edge Gut
13 L			5.63	224 97	Gut.

F.B. 882 Pg. 94 Job No. 6318 Division No. Notes Red. E.S.T. Plotted Profile
Survey of W. Hollywood D.S. Sec. D. Date Date No.
Survey by Benson Notes B Notes Chkd. C.V.C. Checked X-Sec.
Indexed C. Johnson Date 7-17-41 Date 7-23-41 Date No.

Form 307 5M 5-39

PLEASE RETURN TO
LOS ANGELES COUNTY SURVEYOR
700 HALL OF RECORDS

NOTE: ANY ADDITIONS OR CHANGES ON THIS SHEET MUST BE MADE OR CIRCLED IN RED INK, WITH DATE AND NAME OF PERSON MAKING CHANGE

Do not extend notes this side of this line

STATION	B. S.	H. I.	F. S.	ELEV.		
		230.597				
13 L			5.20	225 40'	Top cb.	
0+75N ℄			4.42	226 18'	℄ Sweetzer	
8 5 R			4.30	226 30'	1/4 P.	
15 R			4.45	226 15'	edge Gut.	
17 R			4.55	226 05'	Gut.	
17 R			4.05	226 55'	Top cb.	
6 5 L			4.66	225 94'	1/4 Pt.	
11 L			5.02	225 58'	edge Gut	
13 L			5.14	225 46'	Gut.	
13 L			4.69	225 [illegible]	Top cb.	
1+75N ℄			2.34	228 26'	℄ Sweetzer	
8 5 R			2.23	228 37'	1/4 Pt.	
15 R			2.46	228 [illegible]	edge Gut	
17 R.			2.55	228 05'	Gut.	
17 R			1.92	228 68.	Top Cb.	
6 5 L			2.65	227 95.	1/4 Pt.	
[illegible] L			2.96	227 64.	edge Gut.	
13 L			3.03	227 55.	Gut.	
13 L			2.53	228 07'	Top cb.	

Profile
No. ____ Date ____ Notes Red. E.S.T. Plotted ____ Job No. 6318 Division No. ____
X-Sec. Notes Chkd. C.V.C. Checked ____ Survey of W. 4th Hillwood Dr. Sec. [illegible]
No. ____ Date 7-23-41 Date ____ Survey by Benson Notes [illegible] Date [illegible]
Map No. ____ Indexed A. C. John Date ____

F.B. 882 PG. 95

Form 307 5M 5-39

PLEASE RETURN TO
LOS ANGELES COUNTY SURVEYOR
700 HALL OF RECORDS

NOTE: ANY ADDITIONS OR CHANGES ON THIS SHEET MUST BE MADE OR CIRCLED IN RED INK, WITH DATE AND NAME OF PERSON MAKING CHANGE

Do not extend notes this side of this line

F.B. 882 Pg. 96 | Job No. 6318 | Division No. | Notes Red. E.S.T. | Plotted | Profile No.
Survey of W. Willoughby Ave. D.S. 8 & 9 | Date | No. X-Sec.
Survey by | Notes | Notes Chkd. G.V.C. | Date | Checked
Indexed C. Johnson | Date 7-17-41 | Date 7-23-41 | Date

STATION	B. S.	H. I.	F. S.	ELEV.	✓	
		230.597			BM. #D.29 El. 229.925 F.B. 682-27 Willoughby Ave. & Harper Av. N.E. Cor. W. 30 ft. 7' E. of ℄ end C.R.	
BM. #D.29			0.665	229.932		
"	5.020	234.945		229.925		
Willoughby & Harper Ave 0+00 N.			5.62	229.33	℄ Int. Fd. Bolt. (No Notes.)	(No Notes) Fd. P.M.S. in M.H. at Romaine
0+25 N ℄			5.34	229.61	℄ Harper	
75 R.			5.30	229.65	1/4 Pt.	
13 R.			5.43	229.52	edge Gut	
15 R			5.53	229.42	Gut	
15 R			5.00	229.95	Top Cb. N. end N.E. C.R.	
75 L			5.53	229.42	1/4 Pt.	
13 L			5.97	228.98	edge Gut	
15 L			6.15	228.80	Gut	
15 L			5.64	229.31	Top Cb. N. end N.W. C.R.	
0+50 N ℄			4.85	230.10	℄ Harper	
75 R			4.78	230.17	1/4 Pt.	
13 R			4.89	230.06	edge Gut	
15 R			4.99	229.96	Gut	
15 R			4.44	230.51	Top Cb.	
75 L			5.01	229.94	1/4 Pt.	
13 L			5.50	229.45	edge Gut	
15 L			5.62	229.33	Gut	

Form 307 5M 5-39

PLEASE RETURN TO
LOS ANGELES COUNTY SURVEYOR
700 HALL OF RECORDS

NOTE: ANY ADDITIONS OR CHANGES ON THIS SHEET MUST BE MADE OR CIRCLED IN RED INK, WITH DATE AND NAME OF PERSON MAKING CHANGE

Do not extend notes this side of this line

STATION	B. S.	H. I.	F. S.	ELEV.		
		234.945				
0+50 N. 15 L			5.05	229 90'	Top cb.	
0+75 N. ℄			4.26	230 69'	℄ Harper	
7.5 R			4.22	230 73	1/4 Pt.	
13 R			4.27	230 68'	edge Gut.	
15 R			4.38	230 57'	Gut.	
15 R			Calc.		No cb. (DWY)	
7.5 L			4.44	230 51'	1/4 Pt.	
13 L			4.58	230 07'	edge Gut.	
15 L			4.99	229 96.	Gut.	
15 L.			Calc		No. cb.	
1+75 N ℄			1.89	233 06.	℄ Harper.	
7.5 R			1.85	233 10.	1/4 Pt.	
13 R			1.88	233 07.	edge Gut	
15 R			2.01	232 94.	Gut.	
15 R			(1.46 calc)	233 49.	No. cb. (DWY)	
7.5 L			2.04	232 91.	1/4 Pt.	
13 L			2.48	23[illegible]	edge Gut	
15 L			2.60	232 35.	Gut.	
15 L			(2.04 calc)	232 91.	No cb. (DWY). Calc.	

Profile Notes Red. E.S.Y. Plotted Job No. 6318 Division No.
No. Date Date Survey of [illegible]
X-Sec. Notes Chkd. C.V.C. Checked Survey by Notes Date
No. Date 7-23-41 Date Map No. Indexed C. Johnson Date

F B 882 PG. 97

Form 307 5M 5-39

PLEASE RETURN TO
LOS ANGELES COUNTY SURVEYOR
700 HALL OF RECORDS

NOTE: ANY ADDITIONS OR CHANGES ON THIS SHEET MUST BE MADE OR CIRCLED IN RED INK, WITH DATE AND NAME OF PERSON MAKING CHANGE

Do not extend notes this side of this line

F.B. 882 PG. 98 | Job No. 63/8 | Division No. | Notes Red. E.S.T. | Plotted | Profile No.
Survey of | Date | Notes Chkd. | Checked | X-Sec. No.
Survey by | Notes | Date 7-23-41 | Date
Indexed C. Johnson | Date

STATION	B. S.	H. I.	F. S.	ELEV.		
		234.945				
B.M. #D.37			0.970	233.975	B.M. #D.37 Elev. 233.966 F.B. 682-36 Willoughby Av. & La Jolla Ave. S.E. Cor	
"	5.500	239.466		233.966	W. spk. 5'3. of S. cor. C.B.	
Willoughby & La Jolla						
0+00 N.			5.22	234.25	℄ Int. per F.B. 996-51	
0+25 N ℄			5.07	234.40	℄ La Jolla Ave.	
75 R			5.03	234.44	1/4 pt.	
135 R			5.32	234.15	edge Gut.	
15 R.			5.41	234.06	Gut.	
15 R.			4.81	234.66	Top sd. N end NE C.B.	
75 L			5.17	234.30	1/4 pt.	
135 L			5.44	234.03	edge Gut.	
15 L			5.51	233.96	Gut.	
15 L.			4.95	234.52	Top sd. N end SE C.B.	
0+50 N ℄			4.47	234.98	℄ La Jolla Ave.	
75 R.			4.50	234.97	1/4 pt.	
135 R			4.72	234.75	edge Gut.	
15 R			4.79	234.68	Gut	
15 R			4.19	235.28	Top sd.	
75 L			4.54	234.93	1/4 Pt.	
135 L			4.85	234.62	edge Gut	
15 L.			4.92	234.55	Gut.	

Form 307 5M 5-39

PLEASE RETURN TO
LOS ANGELES COUNTY SURVEYOR
700 HALL OF RECORDS

NOTE: ANY ADDITIONS OR CHANGES ON THIS SHEET MUST BE MADE OR CIRCLED IN RED INK, WITH DATE AND NAME OF PERSON MAKING CHANGE

Do not extend notes this side of this line

STATION	B. S.	H. I.	F. S.	ELEV.		
		239.466				
0+50N. 15L			4.40	235 07'	Top. cb.	
0+75N ℄			3.83	235 64'	℄ Lastolla.	
7.5 R			3.85	235 62'	1/4 Pt.	
13.5 R			4.02	235 45'	edge Gut.	
15 R			4.11	235 36'	Gut	
15 R			calc.		Top cb. (No cb)	
7.5 L			3.96	235 51'	1/4 Pt.	
13.5 L			4.16	235 31'	edge Gut.	
15 L			4.32	235 15'	Gut	
15 L			calc		Top cb. (No cb.)	
1+75N ℄			1.30	238 17'	℄ Lastolla.	
7.5 R			1.30	238 17'	1/4 Pt.	
13.5 R			1.44	238 03'	edge Gut	
15 R.			1.52	237 95'	Gut	
15 R.			1.01	238 [illegible]	Top cb.	
7.5 L			1.36	238 11'	1/4 Pt.	
13.5 L			1.57	237 95'	edge Gut	
15 L			1.74	237 [illegible]	Gut.	
15 L			1.19	238 26'	Top cb.	

Profile Notes Red. [illegible] Plotted _____ Job No. [illegible] Division No. _____ F B. 882 PG. 99
No. _____ Date _____ Date _____ Survey of [illegible]
X-Sec. Notes Chkd. C.V.C. Checked _____ Survey by _____ Notes [illegible] Date 7-17-41
No. _____ Date 7-23-41 Date _____ Map No. _____ Indexed C. John Date

Form 307 5M 5-39

PLEASE RETURN TO
LOS ANGELES COUNTY SURVEYOR
700 HALL OF RECORDS

NOTE: ANY ADDITIONS OR CHANGES ON THIS SHEET MUST BE MADE OR CIRCLED IN RED INK, WITH DATE AND NAME OF PERSON MAKING CHANGE

Do not extend notes this side of this line

F.B. 882 Pg. 100 | Job No. 638 | Division No. | Notes Red. E.S.T. | Plotted | Profile No. | X-Sec. No.

Survey of Willoughby Av. & Kilkea | Notes | Date | Notes Chkd. C.V.C. | Date 7-23-41 | Checked | Date

Survey by S. Cruzen | Indexed C. Johnson | Date 7-17-41

STATION	B. S.	H. I.	F. S.	ELEV.		
		239.466				
B.M.#D33.			2.670	236.796	B.M.#D38 Elev. 236.807 F.B. 682-36 Willoughby Av. & Hayvenhurst Av. S.E. Cor. W.sph. 2' S. of S end R.	
	5.364	242.171		236.807		
Willoughby Av. & Kilkea 0+00 N			4.84	237.33	℄ Int. per. F.B. 6-52	
0+25 N. ℄.			4.51	237.66	℄. Kilkea or (Hayvenhurst)	
75 R			4.49	237.68	1/4 pt.	
135 R			4.77	237.40	edge out	
15 R			4.86	237.31	out	
15 R			4.33	237.84	top sb. end N.E.C.R.	
75 L			4.82	237.35	1/4 pt.	
135 L			5.37	236.80	edge out.	
15 L			5.53	236.64	out	
15 L			5.01	237.16	top sb. N. end N.W.C.R.	
0+50 N. ℄.			4.09	237.08	℄ Kilkea	
75 R.			3.98	237.19	1/4 pt	
135 R			4.15	237.02	edge out.	
15 R.			4.24	236.93	out.	
15 R.			3.70	237.47	top sb.	
75 L			4.28	236.89	1/4 pt.	
135 L			4.87	236.30	edge out	
15 L			4.98	236.19	out.	

Form 307 5M 5-39

PLEASE RETURN TO
LOS ANGELES COUNTY SURVEYOR
700 HALL OF RECORDS

NOTE: ANY ADDITIONS OR CHANGES ON THIS SHEET MUST BE MADE OR CIRCLED IN RED INK, WITH DATE AND NAME OF PERSON MAKING CHANGE

Do not extend notes this side of this line

STATION	B. S.	H. I.	F. S.	ELEV.		
		242.171				
0+50 N.						
15 L			439	237 78	Top cb.	
0+75 N. ℄			3.50	238 67.	℄ Kilked.	
7.5 R			3.36	238 81.	1/4 Pt.	
13.5 R			3.50	238 67.	edge Gut.	
15 R			.360	238 57.	Gut.	
15 R			Calc.		Top cb. (No cb.) Dwy	
7.5 L			372	238 45.	1/4 Pt.	
13.5 L			4.16	238 01.	edge Gut	
[illegible]			427	237 90.	Gut	
[illegible]			Calc.		Top cb. (No cb.) Dwy	
1+75 N. ℄			0.96	241 21.	℄ Kilked	
7.5 R			088	241 29.	1/4 Pt.	
13.5 R			0.74	241 43.	edge Gut	
15 R			0.85	241 32.	Gut.	
15 R			0.32	241 95.	Top cb.	
7.5 L			1.19	240 98.	1/4 Pt	
13.5 L			163	240 54.	edge Gut	
15 L			1.76	240 41.	Gut	
15 L			1.22	240 95	Top cb.	

Profile
No. ____ Date ____ Notes Red. [illegible] Plotted ____ Job No. 6318 Division No. ____
X-Sec. Notes Chkd. [illegible] Checked ____ Survey of [illegible] Survey by Benson Notes [illegible] Date [illegible]
No. ____ Date 7-23-41 Date ____ Map No. ____ Indexed C. John Date ____

F B. 882 PG. 101

Form 307 5M 5-39

PLEASE RETURN TO
LOS ANGELES COUNTY SURVEYOR
700 HALL OF RECORDS

NOTE: ANY ADDITIONS OR CHANGES ON THIS SHEET MUST BE MADE OR CIRCLED IN RED INK, WITH DATE AND NAME OF PERSON MAKING CHANGE

Do not extend notes this side of this line

F.B. 582 Pg. 132 | Job No. 63/8 | Division No. | Notes Red. E.S.T. | Plotted | Profile No.
Survey of Willoughby | Date | X-Sec. No.
Survey by Bennett | Notes CB | Notes Chkd. C.W.C. | Checked
Indexed C. Johnson | Date 7-17-41 | Date 7-23-41 | Date

STATION	B. S.	H. I.	F. S.	ELEV.		
		242.171				
BM#D-39.			4.200	237.971	BM. #D 39 Elev. 237.980 FB 682-37. Willoughby Av. & Crescent Hts. Blvd. S.E. Cor. W. spk. 2' S. of S. end CR	
"	6.645	244.625		237.980		
Willoughby & Crescent Hts. Blvd.						
0+00 N			5.18	239.45	℄ Int. Willoughby (W) & Crescent Hts. FB. 996-49.	
0+27 N. ℄			4.68	239.95	℄ Crescent Hts	
3 R			4.77	239.86	1/4 pt.	
14.5 R			4.97	239.66	edge Cut	
16 R.			5.06	239.57	Cut	
16 R.			4.55	240.08	Top cb. N. end N.E. CR.	
8 L			4.72	239.91	1/4 pt.	
14 L			4.88	239.75	edge Cut	
16 L			4.99	239.64	Cut	
16 L			4.58	240.05	Top cb. N. end N.W. CR.	
0+52 N. ℄			4.07	240.56	℄ Crescent Hts.	
5 R			4.12	240.51	1/4 pt.	
14.5 R			4.40	240.23	edge Cut	
16 R			4.34	240.29	Cut	
16 R			3.85	240.78	Top cb.	
8 L			4.28	240.35	1/4 pt.	
14 L			4.47	240.16	edge Cut	
16 L			4.52	240.11	Cut	

Form 307 5M 5-39

PLEASE RETURN TO
LOS ANGELES COUNTY SURVEYOR
700 HALL OF RECORDS

NOTE: ANY ADDITIONS OR CHANGES ON THIS SHEET MUST BE MADE OR CIRCLED IN RED INK, WITH DATE AND NAME OF PERSON MAKING CHANGE

Do not extend notes this side of this line

STATION	B. S.	H. I.	F. S.	ELEV.		
		244.625				
0+52 N						
16 L			3.95	240 78'	Top cb.	
0+77 N ℄			3.33	241 30'	℄ Crescent Hts.	
8 R.			3.42	241 2'	1/4 Pt.	
14 5 R			3.71	240 92'	edge Gut.	
16 R			3.94	240 69'	Gut.	
16 R.			3.20	241 43'	Top cb.	
8 L			3.51	241 12'	1/4 Pt.	
14 L			3.76	240 87'	edge Gut.	
16 L			3.80	240 83'	Gut	
16 L			3.24	241 39.	Top cb.	
1+77 N ℄			0.64	243 99.	℄ Crescent Hts.	
8 R			0.70	243 93.	1/4 Pt.	
14 5 R			0.96	243 67.	edge Gut	
16 R			1.16	243 47.	Gut.	
16 R			0.48	244 15.	Top cb.	
8 L			0.81	243 82.	1/4 Pt.	
14 L			1.02	243 61.	edge Gut	
16 L			1.09	243 54.	Gut	
16 L			0.70	243 93.	Top cb.	

Profile No. ____ Notes Red. ____ Plotted ____ Job No. 6318 Division No. ____ F B 882 PG. 103
X-Sec. No. ____ Date ____ Date ____ Survey of ____
Notes Chkd. C. V. C. Checked ____ Survey by Benson Notes ____ Date ____
Date 7-23-41 Date ____ Map No. ____ Indexed C. John Date ____

Form 307 5M 5-39

PLEASE RETURN TO
LOS ANGELES COUNTY SURVEYOR
700 HALL OF RECORDS

NOTE: ANY ADDITIONS OR CHANGES ON THIS SHEET MUST BE MADE OR CIRCLED IN RED INK, WITH DATE AND NAME OF PERSON MAKING CHANGE

Do not extend notes this side of this line

STATION	B. S.	H. I.	F. S.	ELEV.	
		244.625			B.M.#D 40. Elev. 240.395 F.B. 682-37.
B.M.#D 40.	6.701	247.096	4.230	240.395	Willoughby Av. & Laurel Ave. S.W. Cor. W. spk. 3' W. of W. end. C.R.
Willoughby & Laurel Ave.					
0+00 N.			5.36	24[illegible] 70'	℄ Int. F.B. 996-50.
0+26 N. ℄.			4.93	24[illegible] 17'	℄. Laurel.
8 R			4.95	24[illegible] 15'	1/4 Pt.
14 R			5.05	24[illegible] 05'	edge Gut.
16 R			5.12	24[illegible] 98'	Gut.
16 R.			4.80	24[illegible] [illegible]	Top Cb. N. end. N.E. C.R.
8 L			5.15	24[illegible] 95'	1/4 Pt.
14 L			5.40	24[illegible] [illegible]	edge Gut.
16 L			5.53	24[illegible] [illegible]	Gut
16 L			5.05	24[illegible] [illegible]	Top Cb. N. end. N.W. C.R.
0+51 N ℄			4.30	24[illegible] [illegible]	℄. Laurel.
8 R			4.35	24[illegible] [illegible]	1/4 Pt
14 R			4.50	24[illegible] [illegible]	edge Gut.
16 R			4.54	24[illegible] [illegible]	Gut.
16 R			4.07	24[illegible] [illegible]	Top Cb.
8 L			4.56	24[illegible] [illegible]	1/4 Pt.
14 L			4.86	[illegible] 24	edge Gut.
16 L			4.92	24[illegible] 18	Gut.

F.B. 882 Pg. 104 Job No. 6318 Division No. _____ Notes Red. E.S.T. Plotted _____ Profile _____
Survey of [illegible] Date _____ Date _____ No. _____
Survey by [illegible] Notes [illegible] Notes Chkd. C.V.C. Checked _____ X-Sec. _____
Indexed C. Johnson Date [illegible] Date 7-23-41 Date _____ No. _____

Form 307 5M 5-39

PLEASE RETURN TO
LOS ANGELES COUNTY SURVEYOR
700 HALL OF RECORDS

NOTE: ANY ADDITIONS OR CHANGES ON THIS SHEET MUST BE MADE OR CIRCLED IN RED INK, WITH DATE AND NAME OF PERSON MAKING CHANGE

Do not extend notes this side of this line

STATION	B. S.	H. I.	F. S.	ELEV.		
0+51 N		247.096				
16 L			4.32	242.78	Top cb.	
0+76 N L			3.63	243.47	R. Laurel.	
8 R			3.62	243.47	1/4 pt.	
14 R			3.78	243.32	edge cut.	
16 R			3.86	243.24	cut.	
16 R			3.42	243.68	Top cb.	
8 L			3.81	243.29	1/4 pt.	
14 L			4.15	242.95	edge cut	
16 L			4.41	242.69	cut	
16 L			[illegible]		Top cb. No cb. (Dis	
1+76 N L			3.92	[illegible]	R. Laurel.	
8 R			3.96	[illegible]	1/4 pt.	
14 R			1.04	[illegible]	edge cut.	
16 R			1.09	[illegible]	cut	
16 R			0.68	[illegible]	Top cb.	
8 L			1.01	[illegible]	1/4 pt.	
14 L			1.57	[illegible]	edge cut.	
16 L			1.79	[illegible]	cut.	
16 L			1.08	[illegible]	Top cb.	

Profile No. ____ Notes Red. ____ Plotted ____ Job No. [illegible] Division No. ____
X-Sec. No. ____ Date ____ Date ____ Survey of ____
Notes Chkd. [illegible] Checked ____ Survey by ____ Notes ____ Date ____
Date 7-23-41 Date ____ Map No. ____ Indexed C. Jones Date ____

F B. [illegible] PG. 105

Form 307 5M 5-39

PLEASE RETURN TO
LOS ANGELES COUNTY SURVEYOR
700 HALL OF RECORDS

NOTE: ANY ADDITIONS OR CHANGES ON THIS SHEET MUST BE MADE OR CIRCLED IN RED INK, WITH DATE AND NAME OF PERSON MAKING CHANGE

Do not extend notes this side of this line

STATION	B. S.	H. I.	F. S.	ELEV.		
		247.096				
BM#D-147	7.170	252.176	2.090	245.006	B.M.#D.147 El. 245.005 FB.682-117 Willoughby Ave. & Edinburgh Ave. N.W. Cor. W. spk. 1.5' W. of C.R. end.	
Willoughby & Edinburgh Ave.						
0+00 N			7.01	245.17	℄ Int. FB 976-	
0+27 N.			6.73	245.45	℄ Edinburgh	
8 R			6.69	245.49	1/4 pt.	
14 R			6.87	245.31	edge gut.	
16 R			6.87	245.31	Gut.	
16 R			6.58	245.60	Top cb. N. end N.E. C.R.	
5 L			6.95	245.23	1/4 pt.	
14 L			7.20	245.00	edge gut.	
16 L			7.27	244.91	Gut.	
16 L			6.77	245.41	Top cb. N. end N.W. C.R.	
0+52 N.			6.07	246.11	℄ Edinburgh	
5 R			6.14	246.04	1/4 pt.	
14 R			6.07	246.11	edge gut.	
16 R			6.47	245.71	Gut.	
16 R			6.00	246.18	Top cb.	
5 L			6.32	245.86	1/4 pt.	
14 L			6.61	245.57	edge gut.	
16 L			6.66	245.52	Gut.	

F.B. 882 PG. 106 | Job No. 2518 | Division No. | Notes Red. | Plotted | Date | No. | Profile

Survey of Willoughby & Edinburgh Ave. | Date | Notes Chkd. | Checked | Date | No. | X-Sec.

Survey by Bell Eng. | Notes | Date | Date

Indexed C. Johnson | Date

Form 307 5M 5-39

PLEASE RETURN TO
LOS ANGELES COUNTY SURVEYOR
700 HALL OF RECORDS

NOTE: ANY ADDITIONS OR CHANGES ON THIS SHEET MUST BE MADE OR CIRCLED IN RED INK, WITH DATE AND NAME OF PERSON MAKING CHANGE

Do not extend notes this side of this line

STATION	B. S.	H. I.	F. S.	ELEV.		
		252.176				
16 L.			6.24	245 94	Top cb.	
0+77 N. ℄.			5.52	246 66	℄ Edinburgh	
8 R.			5.63	246 55	1/4 Pt.	
14 R			5.79	246 39	edge Gut.	
16 R			5.87	246 31	Gut.	
16 R			5.42	246 76	Top cb.	
8 L			5.79	246 39	1/4 Pt.	
14 L			6.04	2 X46 14	edge Gut	
16 L			6.10	246 08	Gut.	
16 L			calc.		Top cb. (No. cb.) Dwy.	
1+77 N. ℄.			3.20	248 98	℄ Edinburgh	
8 R			3.29	248 89	1/4 Pt.	
14 R			3.53	248 65	edge Gut	
16 R			3.57	248 61	Gut	
16 R.			3.11	249 07	Top cb.	
8 L			3.43	248 75	1/4 Pt.	
14 L			3.70	248 48	edge Gut.	
16 L			3.77	248 41	Gut	
16 L.			3.34	248 84	Top cb.	

Profile No. ____ Notes Red. ____ Plotted ____ Job No. 6318 Division No. ____ F B 882 PG 107
X-Sec. No. ____ Date ____ Date ____ Survey of [illegible]
Notes Chkd. C.V.C. Checked ____ Survey by ____ Notes ____ Date 7-17-41
Date 7-23-41 Date ____ Map No. ____ Indexed ____ Date ____

Form 307 5M 5-39

PLEASE RETURN TO
LOS ANGELES COUNTY SURVEYOR
700 HALL OF RECORDS

NOTE: ANY ADDITIONS OR CHANGES ON THIS SHEET MUST BE MADE OR CIRCLED IN RED INK, WITH DATE AND NAME OF PERSON MAKING CHANGE

4.507
251.479 Diff

Do not extend notes this side of this line

Profile No. ____ X-Sec. No. ____

Notes Red. E.S.T. Plotted ____ Date ____ Notes Chkd. G.V.C. Checked ____ Date 7-23-41

Job No. 6318 Division No. ____ Notes ____ Date 7-17-41

F.B. 882 PG. 108

Survey of W. Hollywood D.S. 3 Sect. 2

Survey by ____ Notes ____

Indexed ____ Date ____

STATION	B. S.	H. I.	F. S.	ELEV.		
		252.176				
T.P.	10.640	255.986	6.830	249.346	T.P.	
Willoughby & Hayworth						
0+00 N. & E.			4.70	251.29	Int. per F.B. 996-48-45.	
0+21 N &			4.35	251.66	& Hayworth	
9 R			4.16	251.83	1/4 Pt.	
15 5/R			3.99	252.00	edge gut.	
18 R			4.08	251.91	Gut.	
18 R			3.55	252.44	Top Cb. N. end N.E. C.R.	
0+25 N. &			4.33	251.66	& Hayworth	
9 L			4.49	251.50	1/4 Pt.	
16 5/L			4.86	251.13	edge gut.	
18 L			4.97	251.02	gut.	
18 L			4.56	251.43	Top Cb. N. end N.W. C.R.	
0+50 N &			3.86	252.13	& Hayworth	
9 R			3.82	252.17	1/4 pt	
16 5/R			3.77	252.22	edge gut.	
18 R			3.83	252.16	gut.	
18 R			3.30	252.69	top curb	
9 L			4.25	251.74	1/4 pt	
16 5/L			4.58	251.41	edge gut.	

Form 307 5M 5-39

PLEASE RETURN TO
LOS ANGELES COUNTY SURVEYOR
700 HALL OF RECORDS

NOTE: ANY ADDITIONS OR CHANGES ON THIS SHEET MUST BE MADE OR CIRCLED IN RED INK, WITH DATE AND NAME OF PERSON MAKING CHANGE

Do not extend notes this side of this line

STATION	B. S.	H. I.	F. S.	ELEV.		
0+50N		255.986				
18 L			4.71	251 28	gut.	
18 L			4.29	251 70	top curb	
0+75N. ℄			3.54	252 45	℄ Hayworth	
9 R			3.46	252 53	1/4 pt	
16.5 R			3.59	252 40	edge gut	
18 R			3.70	252 29	Gut.	
18 R			3.25	252 74	top curb.	
9 L			3.81	252 18	1/4 pt	
16.5 L			4.16	251 83	edge gut	
18 L			4.24	251 65	gut	
18 L			3.68	252 31	top curb	
1+75N ℄			1.60	254 39	℄ Hayworth	
9 R			1.74	254 25	1/4 pt.	
16.5 R			2.25	253 74	edge gut	
18 R			2.36	253 63	gut	
18 R			1.81	254 18	top curb	
9 L			1.83	254 16	1/4 pt	
16.5 L			2.26	253 73	edge gut	
18 L			2.35	253 64	gutter	
18 L			1.70	254 29	top curb	

Profile No. ____ Notes Red. GGR Plotted ____ Job No. 6318 Division No. ____ F B. 887 PG. 109

X-Sec. No. ____ Date ____ Date ____ Survey of ____

Notes Chkd. C.V.C. Checked ____ Survey by ____ Notes ____ Date ____

Date 7-23-41 Date ____ Map No. ____ Indexed ____ Date ____

Form 307 5M 5-39

PLEASE RETURN TO
LOS ANGELES COUNTY SURVEYOR
700 HALL OF RECORDS

NOTE: ANY ADDITIONS OR CHANGES ON THIS SHEET MUST BE MADE OR CIRCLED IN RED INK, WITH DATE AND NAME OF PERSON MAKING CHANGE

Do not extend notes this side of this line

STATION	B. S.	H. I.	F. S.	ELEV.		
		255.986				
0+26 E. ℄			4.31	251 63	℄ Willoughby	
9 R			4.60	251 39	1/4 Pt.	
16 R			4.99	251 00	Edge Gut.	
18 R			5.07	250 92	Gut.	
18 R			4.63	251 36	Top cb. E. end S.E.C.R.	
5.5 L			4.21	251 78	1/4 Pt.	
9.5 L			4.17	251 82	Edge Gut	
11 L			4.22	251 77	Gut	
11 L			3.55	251 44	Top cb. E. end N.E.S.R.	
0+51 E. ℄			4.13	251 3[illegible]	℄ Willoughby	
9 R			4.41	251 5[illegible]	1/4 Pt	
16 R			4.75	251 24	Edge Gut.	
18 R			4.88	251 11	Gut.	
18 R			4.35	251 64	Top cb.	
5.5 L			4.03	251 96	1/4 Pt.	
9.5 L			4.02	251 97	Edge Gut	
11 L			4.07	251 92	Gut.	
11 L			3.35	252 64	Top cb.	
0+76 E. ℄			3.88	252 11	℄ Willoughby	
9 R			4.18	251 81	1/4 Pt.	

F.B. 882 Pg. 110 Job No. 6318 Division No. Notes Red. GGP Plotted Profile
Survey of W. Hollywood D.S. Sec. D Date Date No.
Survey by Benson Notes B Notes Chkd. C.V.C. Checked X-Sec.
Indexed Date 7-17-41 Date 7-23-41 Date No.

Form 307 5M 5-39

PLEASE RETURN TO
LOS ANGELES COUNTY SURVEYOR
700 HALL OF RECORDS

NOTE: ANY ADDITIONS OR CHANGES ON THIS SHEET MUST BE MADE OR CIRCLED IN RED INK, WITH DATE AND NAME OF PERSON MAKING CHANGE

Do not extend notes this side of this line

STATION	B. S.	H. I.	F. S.	ELEV.		
		255.986				
0+76E						
16R			4.55	251.44	edge Gut	
18R			4.66	251.33	Gut	
18R			4.17	251.82	Top cb.	
5.5L			3.80	252.19	1/4 Pt.	
9.5L			3.88	252.[illegible]	edge Gut	
11L			3.93	252.06	Gut	
11L			3.12	252.[illegible]	Top cb.	
1+76E ℄			3.04	252.[illegible]	℄ Willoughby	
9R			3.25	252.[illegible]	1/4 Pt.	
16R			3.67	252.[illegible]	edge Gut	
18R			3.73	252.[illegible]	Gut	
18R			3.25	252.[illegible]	Top cb.	
5.5L			3.00	252.[illegible]	1/4 Pt.	
9.5L			3.04	252.[illegible]	edge Gut	
11L			3.10	252.89	Gut	
11L			? (2.40 sc)	251.5[illegible] ?	Top [illegible] (No cb) DWY.	
B.M.#D.148			4.500	251.486	B.M.#D148 Elev 251.513 F.B: 682-117. Willoughby Av. & Hayworth Av. N.W. Cor. W. spt. 1 W. of end, S.R.	

Profile No. ____ Notes Red. [illegible] Plotted ____ Job No. 6318 Division No. ____ F B 882 PG. 111

X-Sec. No. ____ Date ____ Date ____ Survey of [illegible]

Notes Chkd. C.V.C. Checked ____ Survey by Benson Notes [illegible] Date 7-17-41

Date 7-23-41 Date ____ Map No. ____ Indexed ____ Date ____

F.B. 882 PG. 112

Job No. _____ Division No. _____ Notes Red. _____ Plotted _____ Profile No. _____

Survey of _____ Date _____ Date _____

Survey by _____ Notes _____ Notes Chkd. _____ Checked _____ X-Sec. No. _____

Indexed A. C. Johnson Date _____ Date _____ Date _____

STATION	B. S.	H. I.	F. S.	ELEV.

Do not extend notes this side of this line

Form 307 5M 5-39

PLEASE RETURN TO
LOS ANGELES COUNTY SURVEYOR
700 HALL OF RECORDS

NOTE: ANY ADDITIONS OR CHANGES ON THIS SHEET MUST BE MADE OR CIRCLED IN RED INK, WITH DATE AND NAME OF PERSON MAKING CHANGE

Notes Ck'd by	Survey of [illegible]
Map No.	W. O. 6318 Tape No. 016 St'd 68 °F
Office Work	Surveyed by C.V. CRUMLEY
Checked	Notes C.V.C. Date 3-8-45
Date	Indexed A. C. Johnson

F.B. 882 Pg. 113

AUG 3 '50

WEST HOLLYWOOD, - D.S.
J.N. 6318

DREXEL AVE. LATERAL
ON
SAN VICENTE AVE.
FROM
ORLANDO AVE.
NORTH TO
DREXEL AVE.
℄ SURVEY

M.U.F.C.H. 8, 9-1945.

TOPOG. - PAGE 119
CROSS-SECT. PAGE

C.V. CRUMLEY
H.D. HEBER
H.E. FRONK
F.M. DOAK

Note: Any Additions or Changes on This Sheet Must be Made or Circled in Red Ink With Date and Name of Person Making Change.

Do not extend notes this side of this line.

RETURN TO
LOS ANGELES COUNTY SURVEYOR
700 HALL OF RECORDS

FORM 247 5M 12-50

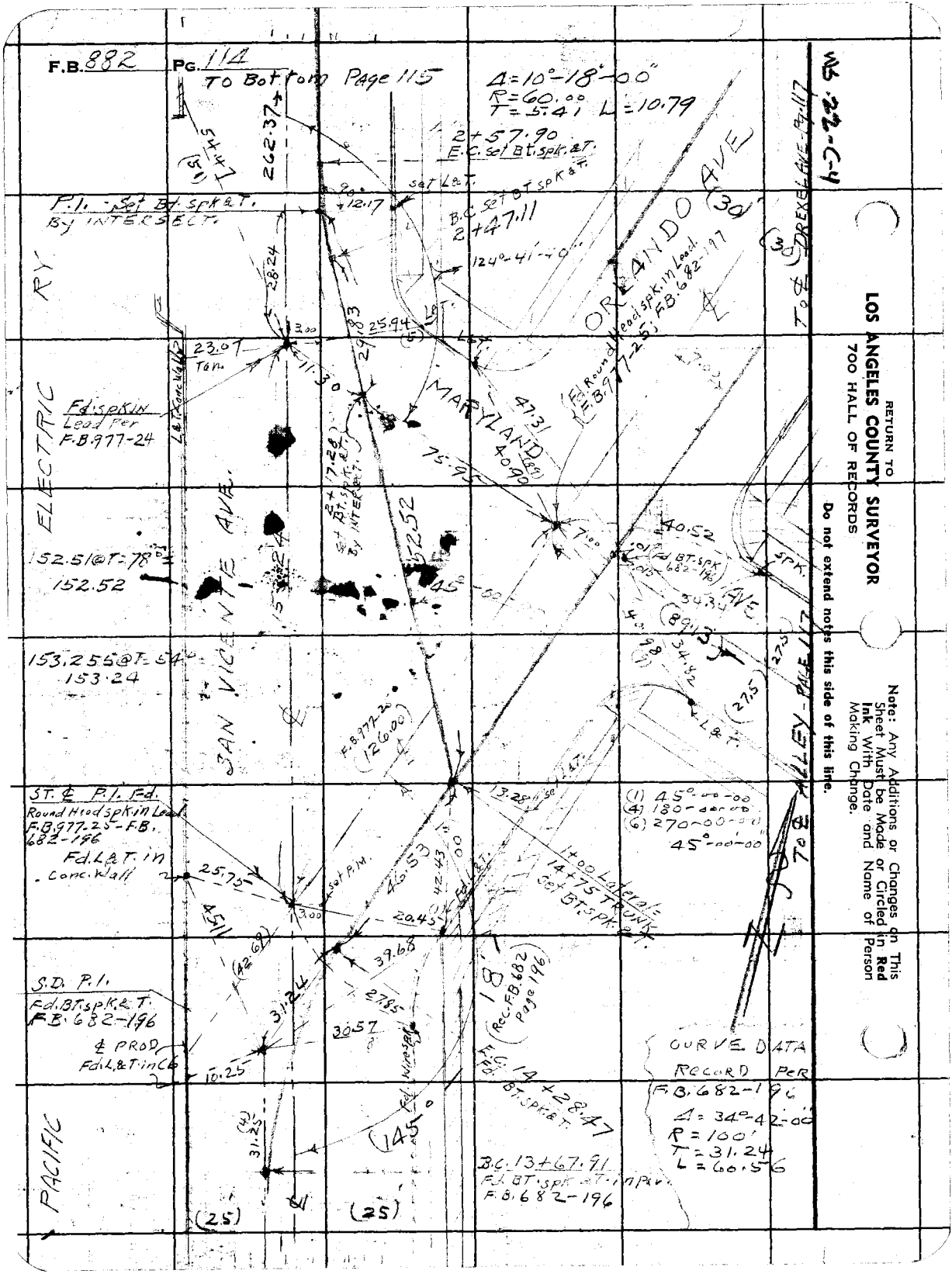

RETURN TO
LOS ANGELES COUNTY SURVEYOR
700 HALL OF RECORDS

Do not extend notes this side of this line.

Note: Any Additions or Changes on This Sheet Must be Made or Circled in **Red Ink** With Date and Name of Person Making Change.

Notes Ck'd by	Survey of WEST HOLLYWOOD, D.C.
Map No.	W. O. 6318 Tape No. 216 St'd 68 °F
Office Work	Surveyed by C.V. CRUMLEY
Checked	Notes C.V.C. Date 3-8-43
Date	Indexed K. C. Johnson

F.B. 882 Pg 115

WS.22-C-V

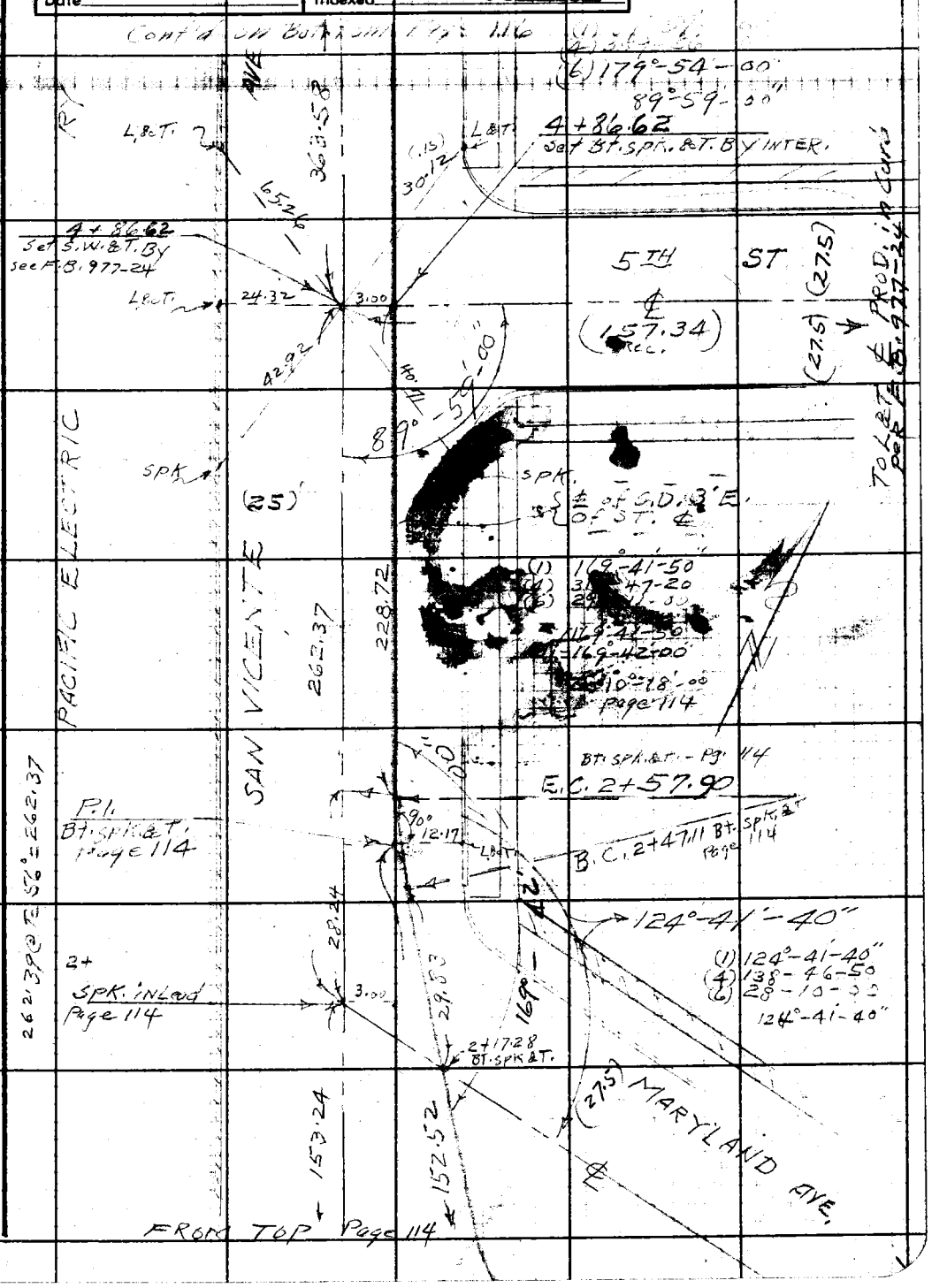

Note: Any Additions or Changes on This Sheet Must be Made or Circled in Red Ink With Date and Name of Person Making Change.

Do not extend notes this side of this line.

RETURN TO
LOS ANGELES COUNTY SURVEYOR
700 HALL OF RECORDS

FORM 247 5M 12-40

RETURN TO
LOS ANGELES COUNTY SURVEYOR
700 HALL OF RECORDS

Note: Any Additions or Changes on This Sheet Must be Made or Circled in **Red Ink** With Date and Name of Person Making Change.

Do not extend notes this side of this line.

WS.22-C-4

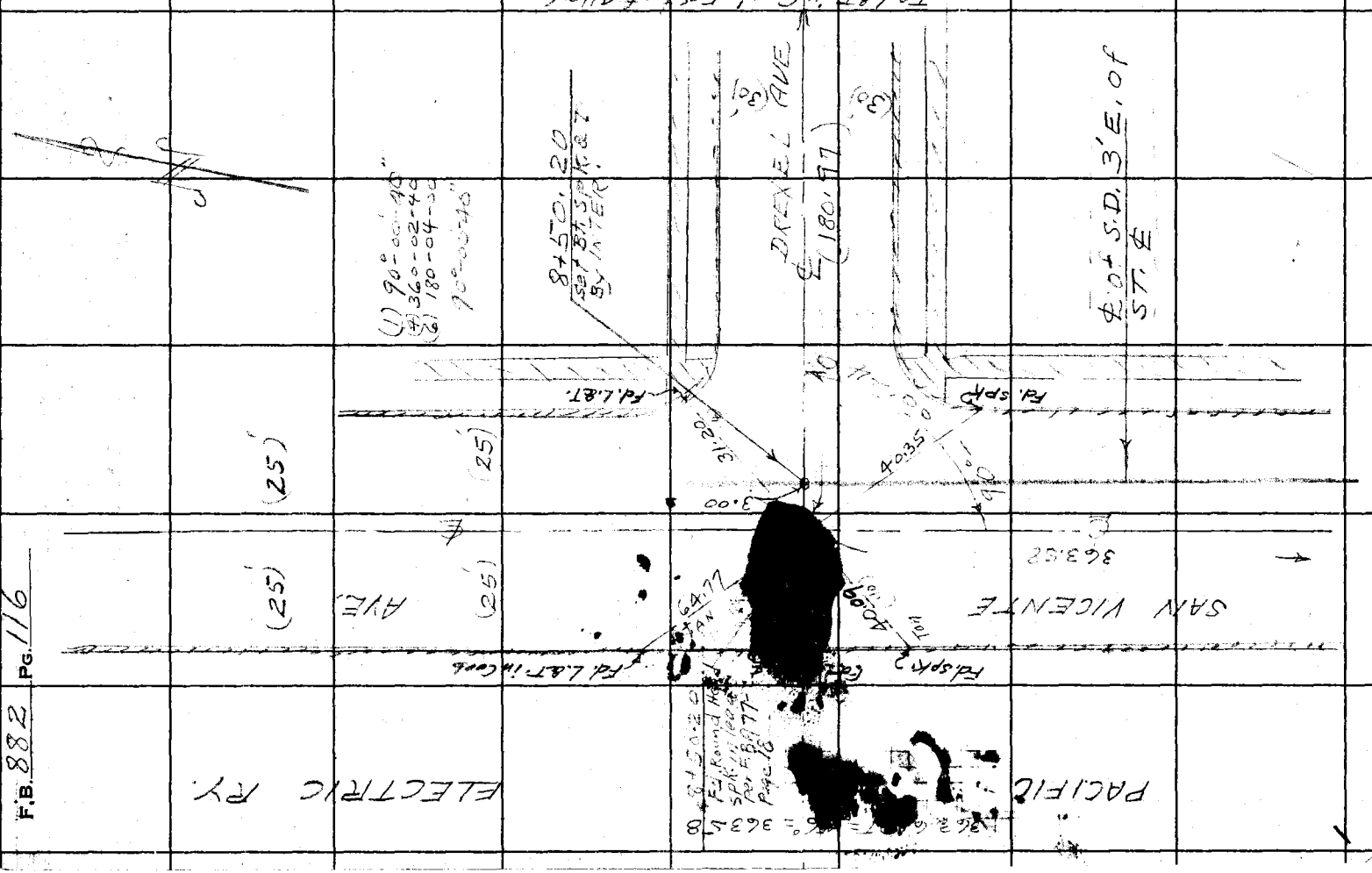

F.B. 882 PG. 116

WS.22-C-4

Notes Ck'd by	Survey of [illegible]
Map No.	W. O. 6318 Tape No. 316 St'd 68 °F
Office Work	Surveyed by C. V. CRUMLEY
Checked	Notes C. V. C. Date 3-8-45
Date	Indexed A. C. Johnson

F.B. 882 PG. 117

℄ TIES

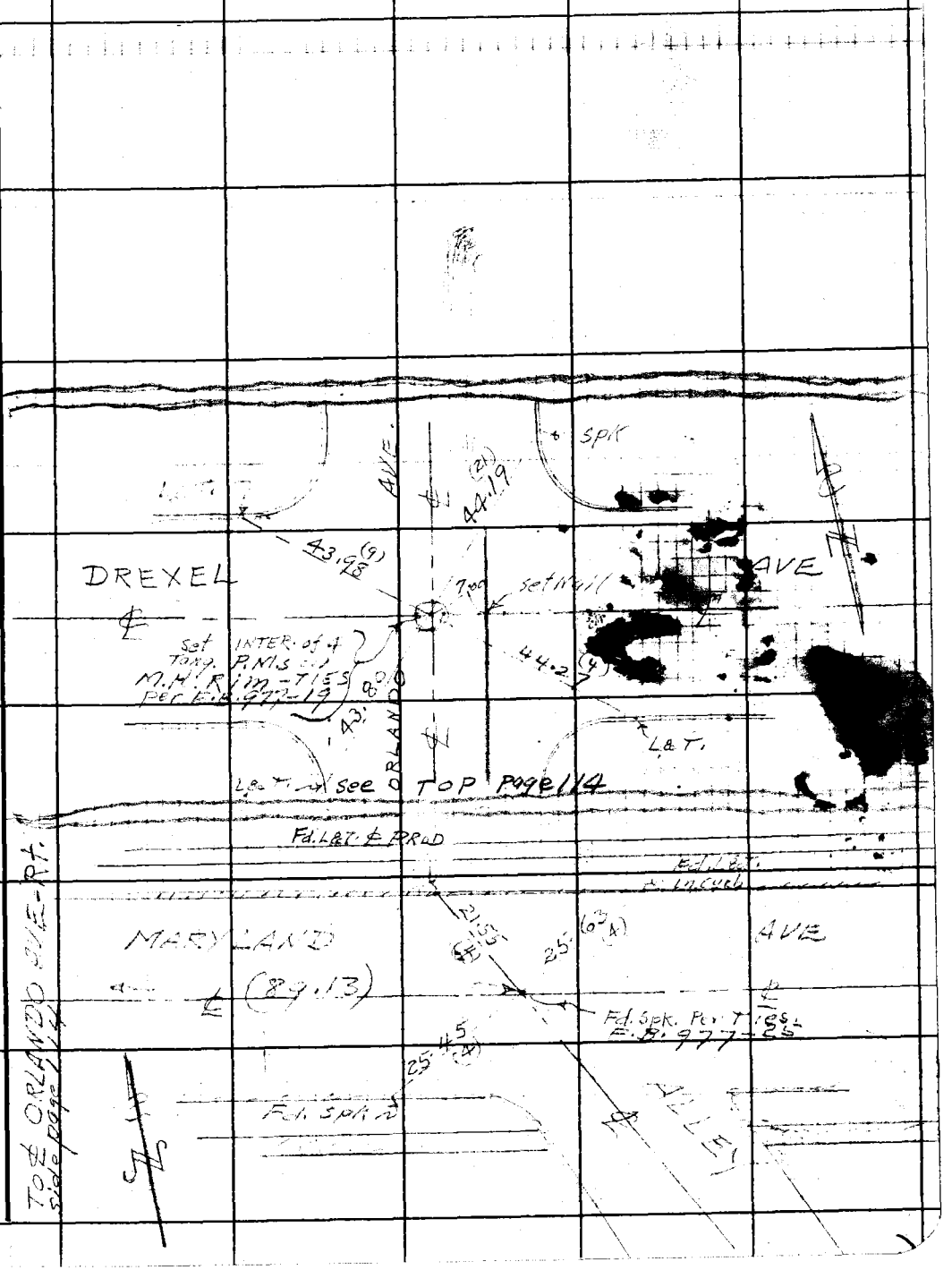

Note: Any Additions or Changes on This Sheet Must be Made or Circled in Red Ink With Date and Name of Person Making Change.

Do not extend notes this side of this line.

RETURN TO
LOS ANGELES COUNTY SURVEYOR
700 HALL OF RECORDS

FORM 247 5M 12-50

RETURN TO
LOS ANGELES COUNTY SURVEYOR
700 HALL OF RECORDS

Note: Any Additions or Changes on This Sheet Must be Made or Circled in **Red Ink** With Date and Name of Person Making Change.

Do not extend notes this side of this line.

F.B. 882 PG. 118

Notes Ck'd by	Survey of West Hollywood D.S.
Map No.	W. O. 6318 Tape No. ____ St'd ____ °F
Office Work	Surveyed by C.V. Crumley
Checked	Notes C.V.C. Date 3-9-45
Date	Indexed A. C. Johnson

F.B. 882 Pg. 119

AUG 3 '50

J.N. 6318

WEST HOLLYWOOD, D.S.

DREXEL AVE. LATERAL

TOPOGRAPHY

MARCH 9, 1945

℄ Page. 114

CROSS-SECTIONS Page-123

C.V. CRUMLEY
H.D. HEBER
H.E. FRONK
F.M. DOAK

Note: Any Additions or Changes on This Sheet Must be Made or Circled in Red Ink With Date and Name of Person Making Change.

Do not extend notes this side of this line.

RETURN TO
LOS ANGELES COUNTY SURVEYOR
700 HALL OF RECORDS

FORM 247 5M 12-10

F.B. 882 PG. 120 Cont'd on Bottom Page

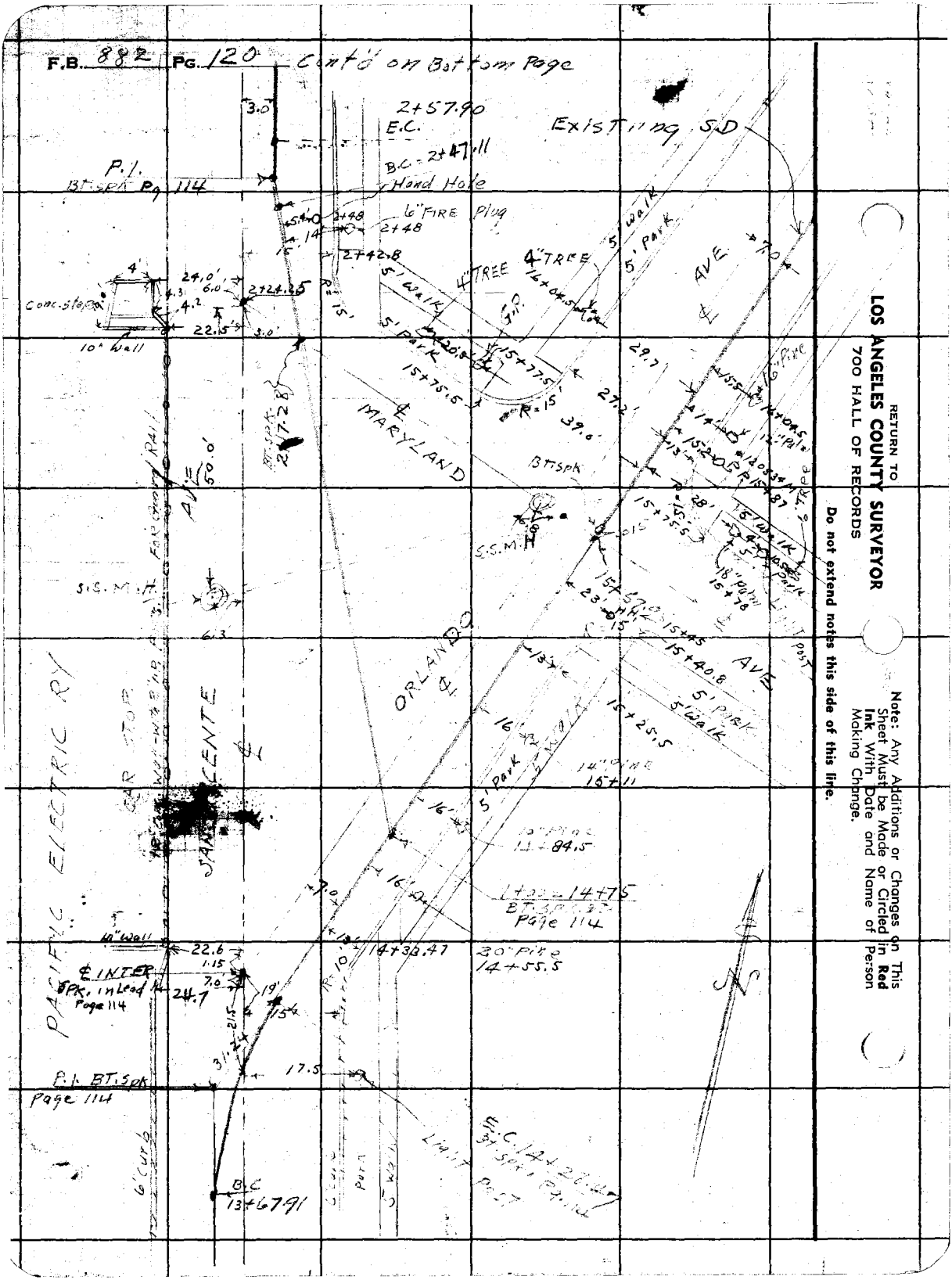

RETURN TO
LOS ANGELES COUNTY SURVEYOR
700 HALL OF RECORDS

Do not extend notes this side of this line.

Note: Any Additions or Changes on This Sheet Must be Made or Circled in Red Ink With Date and Name of Person Making Change.

Notes Ck'd by	Survey of [illegible]
Map No.	W. O. 6318 Tape No. St'd °F
Office Work	Surveyed by C.V. CRUMLEY
Checked	Notes C.V.C. & H.D.H. Date 3-9-45
Date	Indexed A. C. Johnson

F.B. 882 PG. 121



Note: Any Additions or Changes on This Sheet Must be Made or Circled in Red Ink With Date and Name of Person Making Change.

Do not extend notes this side of this line.

RETURN TO
LOS ANGELES COUNTY SURVEYOR
700 HALL OF RECORDS

FORM 247 3M 12-40

F.B. 882 PG. 122

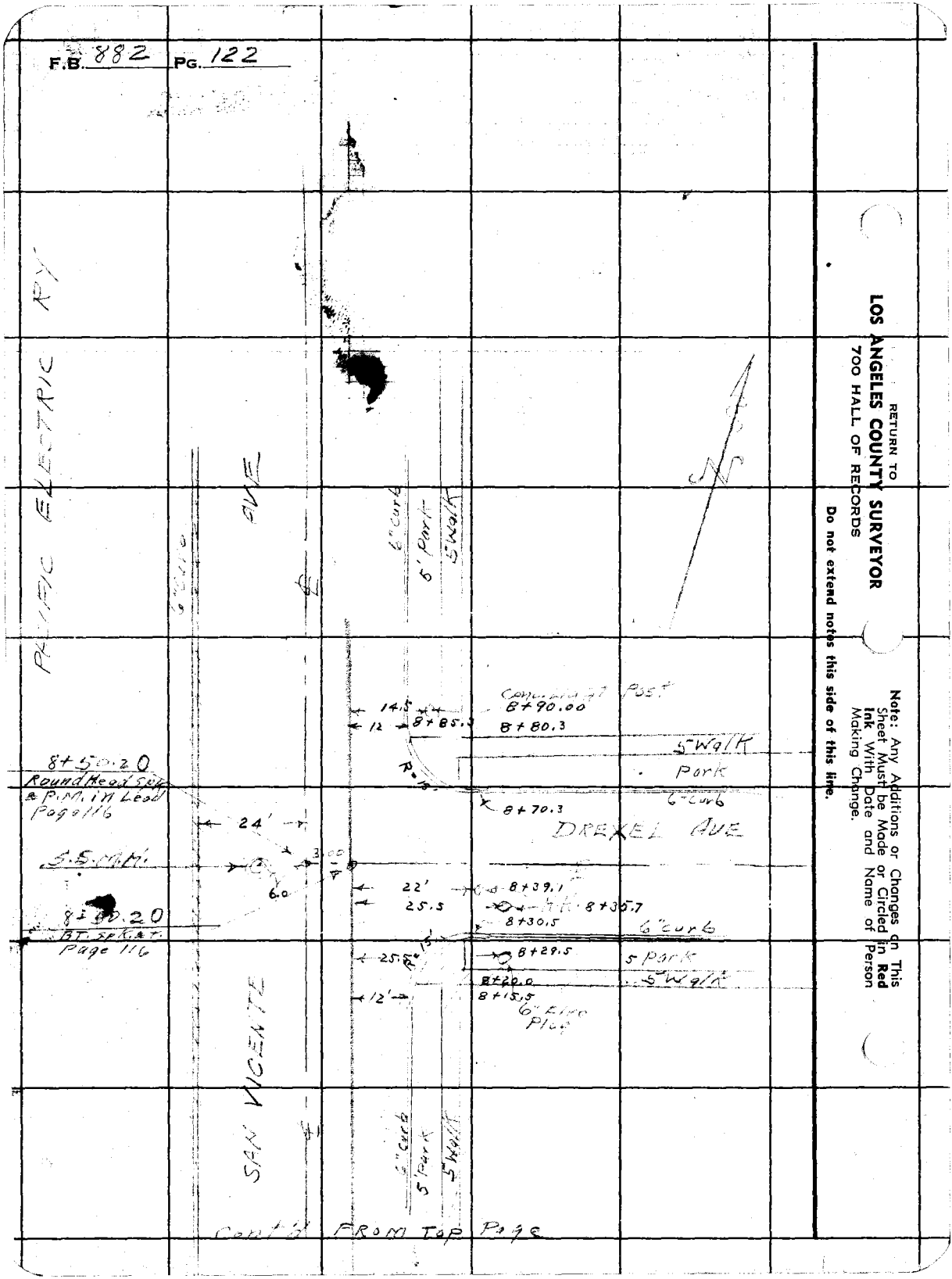

RETURN TO
LOS ANGELES COUNTY SURVEYOR
700 HALL OF RECORDS

Do not extend notes this side of this line.

Note: Any Additions or Changes on This Sheet Must be Made or Circled in **Red Ink** With Date and Name of Person Making Change.

Profile	Notes Red.	Plotted	Job No.	Division No.	F.B. Pg.
No.	Date	Date	Survey of WEST HOLLYWOOD, D.S.		
X-Sec.	Notes Chkd.	Checked	Survey by C.V.CRUMLEY	Notes C.V.C.	Date 3-9-45
No.	Date	Date	Map No.	Indexed G. Johnson	Date AUG 3 '50

J.N. 6318
WEST HOLLYWOOD, D.S.

DREXEL AVE. LATERAL

PROFILE & CROSS-SECTIONS.

MARCH 9, 1945

ELEV.	C.V.CRUMLEY H.D.HEBER H.E.FRONK F.M.DOAK Page 114 TOPO. Page 119
F. S.	
H. I.	
B. S.	
STATION	

NOTE: ANY ADDITIONS OR CHANGES ON THIS SHEET MUST BE MADE OR CIRCLED IN RED INK, WITH DATE AND NAME OF PERSON MAKING CHANGE

Do not extend notes this side of this line

PLEASE RETURN TO
LOS ANGELES COUNTY SURVEYOR
700 HALL OF RECORDS

FORM 307 5M 7-43

FORM 307 5M 7-43

PLEASE RETURN TO
LOS ANGELES COUNTY SURVEYOR
700 HALL OF RECORDS

NOTE: ANY ADDITIONS OR CHANGES ON THIS SHEET MUST BE MADE OR CIRCLED IN RED INK, WITH DATE AND NAME OF PERSON MAKING CHANGE

Do not extend notes this side of this line

STATION	B. S.	H. I.	F. S.	ELEV.		
B.M. D-102	504	147.86		142 82	B.M. D-102: Elev. 142.817 - F.B. 6[illegible]-76 San VICENTE AVE & ORLANDO AVE - S.E. COR. WIRE SPK. in CL. 4' S. of S. end CR.	
0+00 South			475	143 11	Pav. - ℄ INTER ORLANDO AVE. & San Vicente Ave	
			552	142 34	Gut N. end CR. S.E. COR. Orlando Ave. & San Vicente	
			504	142 82	Top Curb " " " " " " "	
			550	142 36	Gut. S. end CR. " " " " " "	
			506	142 80	T. Curb " " " " " " "	
0+18 South			475	143 11	Pav. ℄ - San Vicente " "	
			465	143 21	12 Rt	
			448	143 38	22 " - Gut	
			464	143 22	24 " Top Cb	
			503	142 83	7' Lt Brook	
100' South			501	142 85	Pav ℄ San Vicente	
200' "			517	142 69	" " " "	
			516	142 70	" 12' Rt	
			540	142 46	Gut 24' Rt	
			505	142 81	Top Kb.	
			544	142 42	7' Lt.	
			587	142 99	Gut - 15' Lt	
			546	142 40	Top Cb " "	
0+00 North on Orlando			475	143 11	℄ INTER. Orlando & San Vicente	
0+25 "			541	142 25	Gut.	

F.B. 882 Pg. 124 Job No. 6318 Division No. Notes Red. Plotted Profile
Survey of WEST HOLLYWOOD, D.S. Date Date No.
Survey by C.V. CRUMLEY Notes C.V.C. Notes Chkd. Checked X-Sec.
Indexed C. Johnson Date 3-9-45 Date No.

FORM 307 5M 7-43

PLEASE RETURN TO
LOS ANGELES COUNTY SURVEYOR
700 HALL OF RECORDS

NOTE: ANY ADDITIONS OR CHANGES ON THIS SHEET MUST BE MADE OR CIRCLED IN RED INK, WITH DATE AND NAME OF PERSON MAKING CHANGE

Do not extend notes this side of this line

STATION	B. S.	H. I.	F. S.	ELEV.		
0+35.5 N		147.86	526	14260	Pav. E Orlando	
1+00			474	14312	" " "	
1+26.5			451	14335	" " "	End Maryland
2+00			374	14412	" " "	
2+50			348	14438	" " "	
			406	14378	Gut 20 Lt	
			375	14411	Top Curb " 20' Lt	
			394	14392	Gut 20' Rt.	
			358	14428	Top Cb. " "	
			457	14329	Gut. N. End CR. N.W. COR. Maryland & Orlando	
			418	14368	Top Cb " " " "	
			491	14295	Gut W. end " " " "	
			437	14349	Top Cb. " " " "	
			451	14335	Gut N. end CR. N.E. COR "	
			419	14367	Top Cb. " " " " "	
			447	14339	Gut E. end " " " "	
			411	14375	Top Cb. " " " "	
			488	14298	Gut " " S.E. COR. " "	
			446	14340	Top Cb. " " " " "	
			512	14274	Gut S. end " " " " "	
			463	14323	Top Cb " " " " "	

Profile No. ____ Notes Red. ____ Plotted ____ Job No. 62[illegible] Division No. ____ F.B. [illegible] PG. [illegible]
X-Sec. No. ____ Date ____ Date ____ Survey of [illegible] Date 3-9-45
Notes Chkd. ____ Checked ____ Survey by C.V. CRUMLEY Notes C.V.C. Date ____
Date ____ Date ____ Map No. ____ Indexed C. Johnson Date ____

FORM 307 5M 7-43

PLEASE RETURN TO
LOS ANGELES COUNTY SURVEYOR
700 HALL OF RECORDS

NOTE: ANY ADDITIONS OR CHANGES ON THIS SHEET MUST BE MADE OR CIRCLED IN RED INK, WITH DATE AND NAME OF PERSON MAKING CHANGE

Do not extend notes this side of this line

STATION	B. S.	H. I.	F. S.	ELEV.		
		147 86'				
SEWER	M.H.	6.8 WEST OF ℄ INTER. Maryland Ave & ORLANDO AVE.				
			13 2[illegible]	134.65	8" Outlet West	4.56 Rim 7.98 Meas 0.67 Dia 13.21
			13 1[illegible]	134 76	8" INLET. EAST.	4.56 Rim 7.87 Meas 0.67 Dia 13.1[illegible]
SEWER	M.H.	50' South & 6.3 W. of ℄ INTER. Maryland Ave & San Vicente AVE.				
			15.55	132 31	22" INLET North	4.20 Rim 9.57 Meas 1.83 Dia 15.55
			15 53	132 33	22" OUTLET South	4.20 Rim 9.50 Meas 1.83 Dia 15.53
			14.23	133 63	8" INLET. EAST.	4.20 Rim 9.3[illegible] Meas 0.67 Dia 14.23
1+00 ℄ S.D.			5.22	142 64	=14+75 Existing TRUNK	
1+50 "			523	142 63	Pav.	
1+86 "			518	142 68	Pav - CROSS - Gut.	
2+00 "			511	142 75	Pav	
3' Rt			517	142 69	Gut	
8.5 "			500	142 86	Pav.	
20 "			501	142 85	Pav. ℄ Maryland Ave	
10' Lt.			457	143 29	Pav	
23 "			417	143 69	Pav.	
38 "			4.32	143.54	Base of Wall	

F.B. 882 Pg. 126 Job No. 6318 Division No. ____ Notes Red. ____ Plotted ____ Profile ____
Survey of West Hollywood D.S. Date ____ Date ____ No. ____
Survey by C.V.C. Notes C.V.C. Notes Chkd. ____ Checked ____ X-Sec. ____
Indexed R. C. Johnson Date 3-9-45 Date ____ Date ____ No. ____

FORM 307 5M 7-43

PLEASE RETURN TO
LOS ANGELES COUNTY SURVEYOR
700 HALL OF RECORDS

NOTE: ANY ADDITIONS OR CHANGES ON THIS SHEET MUST BE MADE OR CIRCLED IN RED INK. WITH DATE AND NAME OF PERSON MAKING CHANGE

Do not extend notes this side of this line

STATION	B. S.	H. I.	F. S.	ELEV.		
		147 86				
2+17.28 ℄ S.D.			473	143 13	℄ S.D. & ℄ Maryland Ave	
8' E.			514	142 72	CROSS Gut. "	"
14.5 E			498	142 88	Break "	"
73' E			449	143 37	Break "	"
± 76.2 E			451	143 35	℄ INTER ORlando & Maryland	
95.5 E			472	143 14	Gutter	℄
100' E			453	143 33		
110' E			437	143 49	Break	" "
200' E			396	143 90	Pav.	" "
			442	143 44	Gut - South 17.5	
			402	143 84	Top Curb "	
			425	143 61	Gut . North 17.5	
			380	144 06	Top Curb " "	
B.C. 2+47.11 ℄ S.D.			439	143 47	Pav.	
E.C. 2+57.93 "			424	143 62	"	
12' Rt			496	142 90	Gut.	
"			458	143 28	Top Cb.	
13 Lt			396	143 90	Break	
21 "			409	143 77	"	
27 "			433	143 53	"	

Profile No. ____ Notes Red. ____ Plotted ____ Job No. 6318 Division No. ____ F.B. [illegible] PG. [illegible]
Date ____ Date ____ Survey of [illegible]
X-Sec. No. ____ Notes Chkd. ____ Checked ____ Survey by C.V. Crumley Notes C.V.C. Date 3-9-45
Date ____ Date ____ Map No. ____ Indexed R. C. Johnson Date ____

FORM 307 5M 7-43

PLEASE RETURN TO
LOS ANGELES COUNTY SURVEYOR
700 HALL OF RECORDS

NOTE: ANY ADDITIONS OR CHANGES ON THIS SHEET MUST BE MADE OR CIRCLED IN RED INK. WITH DATE AND NAME OF PERSON MAKING CHANGE

Do not extend notes this side of this line

STATION	B. S.	H. I.	F. S.	ELEV.		
		147.86	4.94	142.92	Gut E. end CR. N.E. Co R. Maryland & San Vicente	
			4.49	143.37	Top Cb. " " " " " " "	
			4.97	142.87	Gut N. end CR. " " " " "	
			4.62	143.24	T. Curb. " " " " " " "	
					B.M. D-101 - Elev 143.975 F.B. 682-76	
B.M.D-101	5.03	149.00	3.89	143.97	SAN VICENTE AVE. & 5th ST. - S.E. Co R. Wire Spk. in Curb - 5' S. of S. end CR.	
3+00			5.12	143.86	℄ S.D.	
12' Rt			6.02	142.98	Gut	
" "			5.47	143.53	T. Cb.	
17 Lt			4.00	144.47	[illegible]	
27 "			5.28	143.72	Gut	
			4.90	144.10	T. Cb.	
3+50 ℄			5.11	143.79	℄ S.D.	
4+00 ℄			4.94	144.06	" "	
12 Rt			5.63	143.37	Gut	
" "			5.18	143.82	T. Cb.	
17 Lt			4.65	144.35	Break	
27 "			4.92	144.08	Gut	
" "			4.56	144.44	T. Cb.	
4+50 ℄			4.76	144.24	℄ S.D.	
4+86.62			4.63	144.37	℄ S.D. & ℄ 5th [illegible]	

F.B. 882 PG. 128 Job No. 6318 Division No. ____ Notes Red. ____ Plotted ____ Profile ____
Survey of WEST HOLLYWOOD, D.S. Date ____ Date ____ No. ____
Survey by C.V. CRUNELL Notes C.V.C. Notes Chkd. ____ Checked ____ X-Sec. ____
Indexed A. C. Johnson Date 3-12-65 Date ____ Date ____ No. ____

FORM 307 5M 7-43

PLEASE RETURN TO
LOS ANGELES COUNTY SURVEYOR
700 HALL OF RECORDS

NOTE: ANY ADDITIONS OR CHANGES ON THIS SHEET MUST BE MADE OR CIRCLED IN RED INK. WITH DATE AND NAME OF PERSON MAKING CHANGE

Do not extend notes this side of this line

STATION	B. S.	H. I.	F. S.	ELEV.		
				143 92		
30				144 17		
				144 51		
				144 68		
				144 26		
				144 61		
				144 54		
			4 25	144 75		
				144 77		
			4 30	144 70		
			4 04	144 96		
			4 34	144 46		
			4 23	144 77		
2 25				145 05		
				144 48		
				144 84		
				144 87		
			3 80	145 20		
				144 60		
				144 39		
				144 72		

Profile No. ____ Notes Red. ____ Date ____ Plotted ____ Date ____ Job No. ____ Division No. ____

X-Sec. No. ____ Notes Chkd. ____ Date ____ Checked ____ Date ____ Survey of ____ Survey by ____ Map No. ____ Notes ____ Date ____ Date ____

Andrew Johnson

F.B. ____ PG. ____

FORM 307 5M 7-43

PLEASE RETURN TO
LOS ANGELES COUNTY SURVEYOR
700 HALL OF RECORDS

NOTE: ANY ADDITIONS OR CHANGES ON THIS SHEET MUST BE MADE OR CIRCLED IN RED INK, WITH DATE AND NAME OF PERSON MAKING CHANGE

Do not extend notes this side of this line

STATION	B. S.	H. I.	F. S.	ELEV.		
		143 [illegible]				
[illegible]	[illegible]	S.E. W. of	℄ [illegible]	[illegible]	[illegible] AVE. [illegible]	
			15 52	133 48	INLET North	4.43 Rim 9.26 Meas 1.83 DIA 15.52
			15 6[illegible]	133 35	OUTLET South	4.43 Rim 9.39 Meas 1.83 DIA 15.65
			14.55	134 45	INLET East	4.43 Rim 9.45 Meas 0.67 DIA 14.55
SEWER M.H.		℄ 5TH ST.	[illegible]	[illegible]	145 E. of San [illegible] AVE	
			12.57	136.43		4.27 Rim 7.63 Meas 0.67 DIA
			~~11 97~~	~~137 03~~	INLET East	~~11.97~~ 12.57
			12 67	136 33	Outlet West	4.28 Rim 7.72 Meas 0.67 DIA 12.67
			5.3[illegible]	143 64	Gut. S. end CK. S.E. Cor. San [illegible] Ave to 5th St.	
			[illegible]	143 99	Top Cb. " "	
			[illegible]	143 79	Gut. E. end "	
			4 [illegible]	144 09	T.Cb. " "	
			[illegible]	143 93	Gut " N.E. [illegible]	
			[illegible]	144 44	T.Cb. "	
			[illegible]	144 10	Gut. [illegible]	
			[illegible]	144 40	T.Cb. " "	
[illegible]			[illegible]	144 54	℄ S.D.	

F.B. 882 PG. 130 Job No. 6318 Division No. _____ Notes Red. _____ Plotted _____ Profile _____
Survey of WEST HOLLYWOOD, D.S. Date _____ Date _____ No. _____
Survey by C.H. CHURCHILL Notes [illegible] Notes Chkd. _____ Checked _____ X-Sec. _____
Indexed A. C. Johnson Date [illegible] Date _____ Date _____ No. _____

FORM 307 5M 7-43

PLEASE RETURN TO
LOS ANGELES COUNTY SURVEYOR
700 HALL OF RECORDS

NOTE: ANY ADDITIONS OR CHANGES ON THIS SHEET MUST BE MADE OR CIRCLED IN RED INK. WITH DATE AND NAME OF PERSON MAKING CHANGE

Do not extend notes this side of this line

STATION	B. S.	H. I.	F. S.	ELEV.		
		151.07		14567		
				14599		
				14640		
				14619		
				14650		
				14662		
				14690		
				14634		
				14674		
				14707		
				14690		
				14725		
			16.39	13468		
			16.29	13478		
			15.49	13558		
SEWER						
			14.32	13670		
			14.43	13664		

Profile No. ____ Notes Red. ____ Plotted ____ Job No. ____ Division No. ____
X-Sec. No. ____ Date ____ Date ____ Date ____ Survey of ____
Notes Chkd. ____ Checked ____ Survey by ____ Notes ____ Date 3-12-43
Date ____ Date ____ Map No. ____ Date ____

F.B. ____ PG. ____

F.B. 882 PG. 134 Job No. 6318 Division No. _____ Notes Red. _____ Plotted _____ Profile

Survey of WEST HOLLYWOOD, DIST. Date _____ Date _____ No. _____

Survey by C.V. CROMLEY Notes C.V. C. Notes Chkd. _____ Checked _____ X-Sec.

Indexed C. Johnson 3-12-45 Date _____ Date _____ No. _____

FORM 307 5M 7-43

PLEASE RETURN TO

LOS ANGELES COUNTY SURVEYOR

700 HALL OF RECORDS

NOTE: ANY ADDITIONS OR CHANGES ON THIS SHEET MUST BE MADE OR CIRCLED IN RED INK. WITH DATE AND NAME OF PERSON MAKING CHANGE

Do not extend notes this side of this line

STATION	B.S.	H.I.	F.S.	ELEV.	
B.M. D-[illegible]		[illegible]	[illegible]	[illegible]	B.M. D-[illegible] [illegible] 8.682-76 [illegible] DREXEL AVE. S.E. COR. [illegible]

FORM 307 5M 7-43

PLEASE RETURN TO
LOS ANGELES COUNTY SURVEYOR
700 HALL OF RECORDS

NOTE: ANY ADDITIONS OR CHANGES ON THIS SHEET MUST BE MADE OR CIRCLED IN RED INK, WITH DATE AND NAME OF PERSON MAKING CHANGE

Do not extend notes this side of this line

STATION	B. S.	H. I.	F. S.	ELEV.		
[illegible]		[illegible]	[illegible]	14481	[illegible]	
[illegible]			[illegible]	14499	[illegible]	
[illegible]			[illegible]	14425	[illegible]	
[illegible]			[illegible]	14468	[illegible]	
[illegible]			[illegible]	14523	[illegible]	
[illegible]			[illegible]	14487	[illegible]	
[illegible]			[illegible]	14522	[illegible]	
[illegible]			[illegible]	14520	[illegible]	
[illegible]			[illegible]	14533	[illegible]	
[illegible]			[illegible]	14467	[illegible]	
[illegible]			[illegible]	14510	[illegible]	
[illegible]			[illegible]	14546	[illegible]	
[illegible]			[illegible]	14528	[illegible]	
[illegible]			[illegible]	14564	[illegible]	
[illegible]			[illegible]	14550	[illegible]	
T. P.	599	151	392	145[illegible]	T. P.	
[illegible]	[illegible]		521	14586	[illegible]	
[illegible]			598	14509	[illegible]	
[illegible]			553	14554	[illegible]	
[illegible]			[illegible]	14603	[illegible]	
[illegible]			540	14567	[illegible]	
[illegible]			[illegible]	146.05	[illegible]	

Profile No. ____ Notes Red. ____ Plotted ____ Job No. ____ Division No. ____ F.B. [illegible] PG. 31

X-Sec. No. ____ Date ____ Date ____ Survey of ____

Notes Chkd. ____ Checked ____ Survey by ____ Notes ____ Date [illegible]

Date ____ Date ____ Map No. ____ Indexed ____ Date ____

A. C. Johnson

FORM 307 5M 7-43

PLEASE RETURN TO
LOS ANGELES COUNTY SURVEYOR
700 HALL OF RECORDS

NOTE: ANY ADDITIONS OR CHANGES ON THIS SHEET MUST BE MADE OR CIRCLED IN RED INK, WITH DATE AND NAME OF PERSON MAKING CHANGE

Do not extend notes this side of this line

F.B. 882 Pg. 132 | Job No. 6318 | Division No. | Notes Red. | Plotted | Profile
Survey of [illegible] | Date | Date | No.
Survey by [illegible] | Notes [illegible] | Notes Chkd. | Checked | X-Sec.
Indexed J. C. Johnson | Date [illegible] | Date | Date | No.

STATION	B. S.	H. I.	F. S.	ELEV.		
[illegible]		151 07	5 13	145 94	[illegible]	
12 [illegible]			[illegible]	145 51	[illegible]	
[illegible]			5 20	145 80	[illegible]	
[illegible]			[illegible]	146 22	[illegible]	
143.5			4 [illegible]	146 48	[illegible]	
			5 [illegible]	145 84	[illegible]	
			4 [illegible]	146 29	T.Co.	
			5 10	145 97	[illegible]	N.W.Cor.
			4 74	146 33	T.Co.	
[illegible] 12 [illegible]			4 [illegible]	146 13	[illegible]	
27			5 [illegible]	145 85	[illegible]	
			[illegible]	146 24	Top Co.	
			5 51	145 20	[illegible]	
			5 53	145 54	T.Co.	
			5 74	145 33	[illegible]	
			5 22	145 95	T.Co.	
			5.62	145 45	[illegible]	N.E. [illegible]
			5 17	145 90	T.Co.	
			5 51	145 56	[illegible]	
			5 19	[illegible]	T.Co.	
94 [illegible]			4 [illegible]	146 36	[illegible]	

Form 307 5M 5-39

NOTE: ANY ADDITIONAL CHANGES ON THIS SHEET MUST BE MADE OR CIRCLED IN RED INK. WITHIN THIRTY DAYS AFTER DATE OF CHANGE MADE

882

B.M. E-2			83.36	Walnut Ave + Louise Ave. - S.E. Cor. L + T in Cb. 2' E. of E. end C.R.		
T	2.93	86.29				
10+40.	℄ M.H.					
10+42.	8" Inlet E	3.55	82.74	75.77	6.97	Stk + T 8' S.
10+54.96		4.24	82.05	75.90	6.15	Stk. + T 8' S.
67.66	Overflow					
10+67.93	8" Outlet	4.44	81.85	76.03	5.82	Stk. + T. 12' S.
~~71.16~~						
10+71.29 from W = 0-00.25 to N	℄ Pumping M.H. - 10' W. of Tract Line and 1' N. of ℄ of Alley					Set Stks. + Tins 12' N. S. E. + W
0+02	8" Inlet N	4.35	81.94	67.33	14.61	Set Stk. + T. 12' W.
0+25		4.48	81.81	67.39	14.42	Set Stk. + T. 8' W.
+50		4.60	81.69	67.45	14.24	" " "
+75		4.57	81.72	67.51	14.21	" " "
1+00		4.59	81.70	67.57	14.13	" " "
+25		4.22	82.07	67.63	14.44	" " "
+50		4.78	81.51	67.69	13.82	" " "
+75		4.62	81.67	67.75	13.92	" " "
2+00		6.10	80.19	67.81	12.38	" Spk. + T "
2+05.78	8" Outlet S.	6.62	79.67	67.82	11.85	Set Stk. + T 8' W.
2+07.78	℄ M.H. - 26' N. ℄ Morton Rd. + 7' W. of TR. LINE ROAD.					
0+02	8" Inlet E	5.70	80.59	68.02	12.57	Set Stk. + T 8' N.
		4.14	82.15	B.M. "E-23" Elev. 82.133 L.B. 82.8 & B. 90 - Morton Rd. 490'± E Duncan Ave. - 81 Spk. in S. Cb. 10' W. of E. end of Cb.		

SEWER GRADES

F.B. Pg. 2 Job No. 6214 Division No. 3 Sec. B Notes Red. Plotted Profile No. X-Sec. No.

Survey of Central Gardens Date Date Notes Chkd. C.V.C. Checked

Survey by Brundy Notes Brundy Date 11-14-39 Date

Indexed