Notes Ck'd by	Survey of
[illegible]	W. O. Tape No. St'd. °F
Office Work	Surveyed by
[illegible]	Notes Date
[illegible]	Indexed

F. B. PG.

LOS ANGE[illegible]
726 LO[illegible]
ENG[illegible]

76F3098 247 10M 1-49

RETURN TO
LOS ANGELES COUNTY SURVEYOR
725 LOS ANGELES COUNTY
ENGINEERING BLDG.

Note: Any Additions or Changes on This Sheet Must be Made or Circled in Red Ink With Date and Name of Person Making Change.

Do not extend notes this side of this line.



F. B. _____ PG. _____

Notes Ck'd by	Survey of
Map No.	W. O. Tape No. St'd °F
Office Work	Surveyed by
Checked	Notes Date
Date	Indexed E. C. Johnson 9-11-47

F.B. 993 PG. 5

EL PORTO COUNTY BEACH

Additional ties on angle points in base line shown originally in L.B. 978

Tie geodetic control traverse line to base

Tie County Beach boundary to base

Pages 7, 8, 9

Profile on base also beach and hydrographic profiles

Pages 11 to 31 inc.

For location of Test Holes see F.B. 895-6

For levels to Test Holes see F.B. 895-8

For log of Test Holes see F.B. 895-7 to 22.

Note: Any Additions or Changes on This Sheet Must be Made or Circled in Red Ink With Date and Name of Person Making Change.

Do not extend notes this side of this line.

RETURN TO
LOS ANGELES COUNTY SURVEYOR
700 HALL OF RECORDS

FORM 247 5M 10-39

RETURN TO
LOS ANGELES COUNTY SURVEYOR
700 HALL OF RECORDS

Note: Any Additions or Changes on This Sheet Must be Made or Circled in **Red Ink** With Date and Name of Person Making Change.

Do not extend notes this side of this line.

F.B. 813 PG. 6

Notes Ck'd by	Survey of Los Angeles County Sewers
Map No.	W. O. 2951 Tape No. 054 St'd 68 °F
Office Work	Surveyed by Emmott
Checked	Notes KBE Date Aug. 41
Date	Indexed A. C. Jones

F.B. 883 Pg. 7

7

Set N+T PE Rwy GP

34.92

24.11

Set L+T Conc HW Culvert

26.59

70.25

50 34

Set X in top of 12" pipe fitting

0+00 Fd brass plate set in conc. 12" below surface per LB 978-37

Set N+T PE Rwy GP # 18/18

Set X on S.S. M.H. rim

166.74

19.69

Set N+T PE Rwy TP # 18/58

26+13.29 = 51 Fd brass plate set in conc. 10" below sur. per LB 978-39

28.39

138.72

Set N+T PE Rwy TP # 18/59

Set X on S.S. M.H. rim

Note: Any Additions or Changes on This Sheet Must be Made or Circled in Red Ink With Date and Name of Person Making Change.

Do not extend notes this side of this line.

RETURN TO
LOS ANGELES COUNTY SURVEYOR
700 HALL OF RECORDS

FORM 247 5M 12-40

F.B. 883 PG. 8

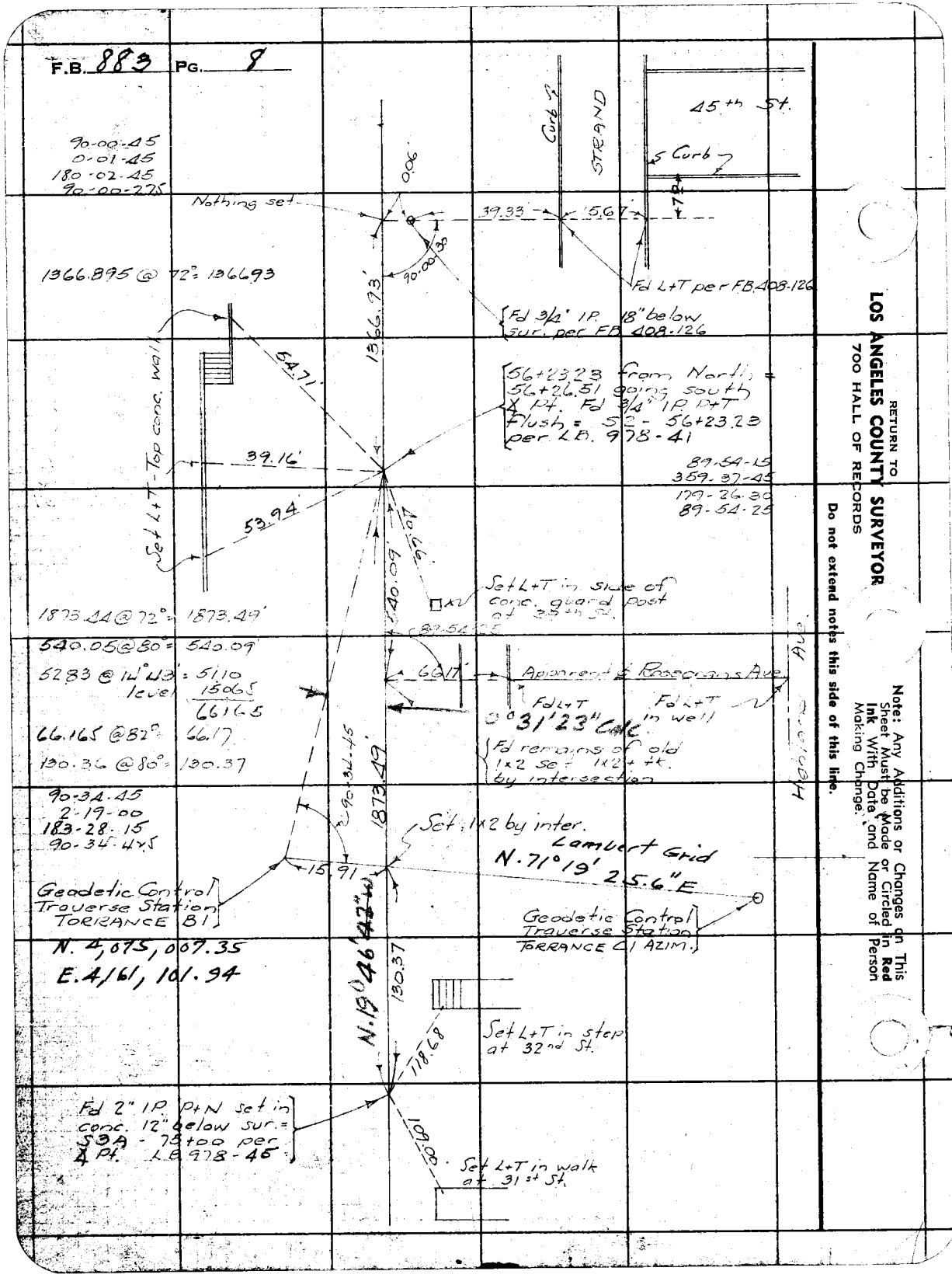

RETURN TO
LOS ANGELES COUNTY SURVEYOR
700 HALL OF RECORDS

Do not extend notes this side of this line.

Note: Any Additions or Changes on This Sheet Must be Made or Circled in **Red Ink** With Date and Name of Person Making Change.

Notes Ck'd by	Survey of El Pasco County Road
Map No.	W. O. 7951 Tape No. 054 St'd 68 °F
Office Work	Surveyed by Emmett
Checked	Notes RPE Date Aug. 41
Date	Indexed A. C. Job

F.B. 883 PG. 9

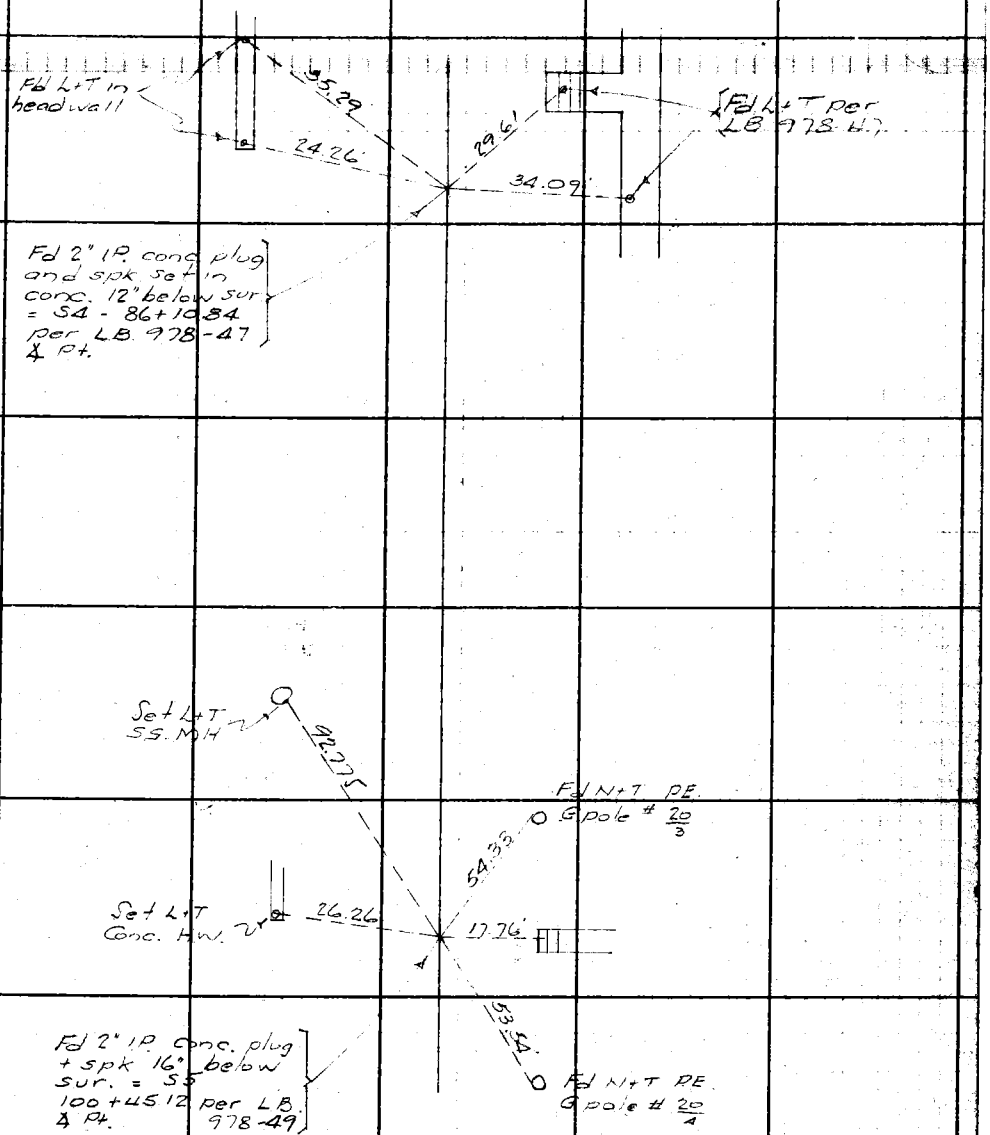

Note: Any Additions or Changes on This Sheet Must be Made or Circled in Red Ink With Date and Name of Person Making Change.

Do not extend notes this side of this line.

RETURN TO
LOS ANGELES COUNTY SURVEYOR
700 HALL OF RECORDS

FORM 247 5M 12-40

RETURN TO
LOS ANGELES COUNTY SURVEYOR
700 HALL OF RECORDS

Note: Any Additions or Changes on This Sheet Must be Made or Circled in **Red Ink** With Date and Name of Person Making Change.

Do not extend notes this side of this line.

T.B. 883 PG. 10

Profile No. | Notes Red. | Plotted | Job No. | Division No. | F B 883 Pg. 11

Date | Date | Survey of

X-Sec. No. | Notes Chkd. | Checked | Survey by | Notes | Date

Date | Date | Map No. | Indexed | Date 8-11-41

NOTE: ANY ADDITIONS OR CHANGES ON THIS SHEET MUST BE MADE OR CIRCLED IN RED INK, WITH DATE AND NAME OF PERSON MAKING CHANGE

Do not extend notes this side of this line

PLEASE RETURN TO
LOS ANGELES COUNTY SURVEYOR
700 HALL OF RECORDS

Form 307 5M 5-39

STATION	B. S.	H. I.	F. S.	ELEV.

EL PORTO COUNTY BEACH

J.N. 7961

PROFILE ON BASE LINE SHOWN IN L.B. 97

PAGES 37 TO 49 INC. ALSO BEACH AND

HYDROGRAPHIC PROFILES FROM THIS BASE LINE

JULY & AUGUST 1941

EMMOTT
KLENECK
GU[illegible]SON
M[illegible]
[illegible]
WRIGHT

Form 307 5M 5-39

PLEASE RETURN TO
LOS ANGELES COUNTY SURVEYOR
700 HALL OF RECORDS

NOTE: ANY ADDITIONS OR CHANGES ON THIS SHEET MUST BE MADE OR CIRCLED IN RED INK, WITH DATE AND NAME OF PERSON MAKING CHANGE

Do not extend notes this side of this line

STATION	B. S.	H. I.	F. S.	ELEV.	
0+00	5 94	31 91		25 97	These elevations backed in from BM 2785
T.P.	5 29	32 44	4 76	27 15	
T.P	4 20	32 90	3 74	28 70	
12+50	1 01	29 20	4 71	28 19	
U.S.B.M. 2785	9 62	29 20	9 62	19 58	M.L.L.W.
12+50	4 19	32 38	1 01	28.19	
10+00			3 62	28 76	
8+00	4 18	32 19	4 37	28 01	
6+00			4 50	27 69	
4+00	3 94	31 58	4 55	27 64	
2+00			4 37	27 21	
0+00			5 57	26 01	
U.S.BM 2785	11 50	36 08		19 58	M.L.L.W.
" 2784			3 66	27 42	Tidal Datum Mean Sea Level Elev 24.66
					M.S.L. to M.L.L.W. Diff 2.80
					27.46
12+50	5 16	33 35		28 19	
15+00			4 64	28 71	
17+50	4 94	33 54	4 75	28 60	
20+00			4 81	28 73	

F B 883 PG. 12 Job No. 7951 Division No. Notes Red. Plotted Profile
Survey of El Porto County Beach Date Date No.
Survey by Emmott Notes RBE Notes Chkd. Checked X-Sec.
Indexed Date July 25 1941 Date Date No.

Form 307 5M 5-39

PLEASE RETURN TO
LOS ANGELES COUNTY SURVEYOR
700 HALL OF RECORDS

NOTE: ANY ADDITIONS OR CHANGES ON THIS SHEET MUST BE MADE OR CIRCLED IN RED INK, WITH DATE AND NAME OF PERSON MAKING CHANGE

Do not extend notes this side of this line

STATION	B. S.	H. I.	F. S.	ELEV.		
		33 54				
22+50	4.90	34 11	4 33	29 21		
25+00			4 78	29 33		
26+18.29			5 48	28 63	℄ Station 51	
27+50	4.61	34 26	4 46	29 65		
30+00			4 58	29 68		
32+50	4 66	34 07	4 85	29 41		
35+00			4 03	30 04		
37+50	4 73	34 31	4 49	29 58		
40+00			4 72	29 59		
42+50	4 23	33 80	4 74	29 57		
45+00			4 65	29 15		
47+50	4.53	33 62	4 71	29 09		
50+00			4 46	29 16		
52+50	4.90	34 06	4 46	29 16		
55+00			4 59	29 47		
56+23.23			6 00	29 06	℄ Station 52	
57+50	4.42	33 72	4 76	29 30		
60+00			4 61	29 11		
62+50	4 51	33 69	4 54	29 18		
65+00			4 72	28 97		

Profile Notes Red. Plotted Job No. 2951 Division No.
No. Date Date Survey of El Rancho County Beach
X-Sec. Notes Chkd. Checked Survey by Emmott Notes ROE Date July 25, 1941
No. Date Date Map No. Indexed

F B883 PG. 13

Form 307 5M 5-39

PLEASE RETURN TO
LOS ANGELES COUNTY SURVEYOR
700 HALL OF RECORDS

NOTE: ANY ADDITIONS OR CHANGES ON THIS SHEET MUST BE MADE OR CIRCLED IN RED INK, WITH DATE AND NAME OF PERSON MAKING CHANGE

Do not extend notes this side of this line

STATION	B. S.	H. I. 33.69	F. S.	ELEV.	
67+50	454	33 70	4.53	29.16	
70+00			475	28 95	
72+50	490	33.74	486	28 84	
75+00			5.53	28 21	∡ Station S3A
77+50	448	33 25	497	28 77	
80+00			476	28 49	
82+50	470	32 83	512	28 13	
85+00			474	28 09	
86+10.84			576	27 07	∡ Station S4
87+50	442	32 34	491	27 92	
90+00			477	27 57	
92+50	491	32 06	519	27 15	
95+00			485	27 21	
97+50	4.60	32 16	450	27 56	
100+00			573	26 43	
100+45.12	676	32 00	692	25 24	∡ Station S5
T.P.	437	31 92	445	27 55	
TORRANCE C1A			423	27 69	Geodetic Control Traverse Station

Mean Sea Level Elev. per F.B. T35-3 = 24.94
Diff M.S.L. to M.L.L.W. = 2.80
27.74

F.B. 883 PG. 14 Job No. 7951 Division No. Notes Red. Plotted Profile
Survey of El Rorto County Beach Date Date No.
Survey by Emmett Notes R.B.E. Notes Chkd. [illegible] Checked X-Sec.
Indexed A. C. Jones Date July 25, 1941 Date Date No.

Form 307 5M 5-39

PLEASE RETURN TO
LOS ANGELES COUNTY SURVEYOR
700 HALL OF RECORDS

NOTE: ANY ADDITIONS OR CHANGES ON THIS SHEET MUST BE MADE OR CIRCLED IN RED INK, WITH DATE AND NAME OF PERSON MAKING CHANGE

Do not extend notes this side of this line

STATION #	Color	B. S. Time	H. I. Meas. Depth	F. S. Bottom	ELEV. Ht. Tide	Adj. Depth	Remarks
1	R	736A	70 78	7.3	1.4	5.9	5+92
	W		80 91	8.4		7.0	6+14
	Y		91 100	9.4		8.0	6+60
	W		100 110	10.3		8.9	7+10
	Y		110 121	11.4		10.0	7+45
	Y		119 128	12.2		10.8	7+57
	W		135 148	13.9		12.5	8+55
	Y		138 145	14.0		12.6	8+80
	W		138 150	14.2		12.8	9+50
	Y		147 152	15.1		13.7	~~9+10~~
	R	742	150 160	15.3		13.9	9+47
	W		159 166	16.1		14.7	~~9+64~~
	Y		162 173	16.6		15.2	10+18
	W		170 181	17.4		16.0	10+45
	Y		177 189	18.1		16.7	10+90
	W		194 205	19.8		18.4	11+18
	Y		197 210	20.2		18.8	11+67
	W		209 220	21.3		19.9	12+16
	Y		220 232	22.4		21.0	12+68
	R	755A	232 245	23.5	1.4	22.1	13+40

0+00 Boat

Profile Notes Red. Plotted FLS. Job No. 7951 Division No. F B 883 PG. 15
No. Date Date Aug. 41 Survey of El Q.1 [illegible]
X-Sec. Notes Chkd. Checked Survey by Edmond H Notes [illegible] Date 7/30/41
No. Date Date Map No. Indexed [illegible]

Form 307 5M 5-39

PLEASE RETURN TO
LOS ANGELES COUNTY SURVEYOR
700 HALL OF RECORDS

NOTE: ANY ADDITIONS OR CHANGES ON THIS SHEET MUST BE MADE OR CIRCLED IN RED INK, WITH DATE AND NAME OF PERSON MAKING CHANGE

Do not extend notes this side of this line

STATION	B. S.	H. I.	F. S.	ELEV.			
# Color	Time	Meas. Depth	Bottom	Ht. Tide	Adj. Depth	Remarks	
W		238 254	243	15	228	13+82	
Y		255 268	259		244	14+25	X
W		245 251	249		234	13+27	X
Y		249 264	254		239	14+35	
W		250 264	255		240	14+67	
Y		255 270	262		248	15+00	
W		[illegible] 280	270		255	15+50	
Y		270 [illegible]	275		260	16+95	
W		[illegible]	282		267	19+15	
Y		[illegible]	296		281	20+70	
		[illegible]	293	15	278	21+20	

F B. 883 Pg. 16 Job No. 7951 Division No. Notes Red. Plotted F.J.S. Profile
Survey of El Porto County Beach Date Date Aug. 41 No.
Survey by Emmett Notes RBE Notes Chkd. Checked X-Sec.
Indexed A. C. Johnson Date 7/30/41 Date Date No.

Profile	Notes Red.	Plotted	Job No. 725	Division No.	F B 883 PG. 17
No.	Date	Date	Survey of		
X-Sec.	Notes Chkd.	Checked	Survey by R. B. Emmott	Notes G.W.K.	Date 20-41
No.	Date	Date	Map No.	Indexed A. C. Johnson	Date

0+00 Range.

STATION Inst. Sight At	On	B. S. #	H. I. Color	F. S. Time	ELEV. Hor. Ang.	Remarks
[illegible]	[illegible]	[illegible]	R	[illegible] AM	[illegible]	Going [illegible]
		[illegible]	W		[illegible]	
		[illegible]	Y		[illegible]	
		[illegible]	W		[illegible]	
		[illegible]	Y		[illegible]	
		[illegible]	Y		[illegible]	
		[illegible]	W		[illegible]	
		[illegible]	Y		[illegible]	
		[illegible]	W		[illegible]	
		[illegible]	R	[illegible]	[illegible]	
		[illegible]	W		[illegible]	
		[illegible]	Y		[illegible]	
		[illegible]	W		[illegible]	
		[illegible]	Y		[illegible]	
		[illegible]	W		[illegible]	
		[illegible]	Y		[illegible]	
		[illegible]	W		[illegible]	
		[illegible]	Y		[illegible]	
		[illegible]	W		[illegible]	
		[illegible]	Y		[illegible]	
		[illegible]	W		[illegible]	
		[illegible]	Y		[illegible]	
		[illegible]	R	[illegible]	[illegible]	
		[illegible]	W		[illegible]	

Form 307 5M 5-39

PLEASE RETURN TO
LOS ANGELES COUNTY SURVEYOR
700 HALL OF RECORDS

NOTE: ANY ADDITIONS OR CHANGES ON THIS SHEET MUST BE MADE OR CIRCLED IN RED INK, WITH DATE AND NAME OF PERSON MAKING CHANGE

Do not extend notes this side of this line

F.B. 883 Pg. 18 | Job No. 7951 | Division No. | Notes Red. | Plotted | Profile

Survey of El Porto Beach | Date | Date | No.

Survey by C.B. Emmett | Notes S.N.C. | Notes Chkd. | Checked | X-Sec.

Indexed A. C. Johnson | Date 7/30/41 | Date | Date | No.

Form 307 5M 5-39

PLEASE RETURN TO
LOS ANGELES COUNTY SURVEYOR
700 HALL OF RECORDS

NOTE: ANY ADDITIONS OR CHANGES ON THIS SHEET MUST BE MADE OR CIRCLED IN RED INK, WITH DATE AND NAME OF PERSON MAKING CHANGE

Do not extend notes this side of this line

STATION	B. S.	H. I.	F. S.	ELEV.	Remarks
Inst. Height					
At					
On					
#					
Color					
Time					
Hor. Ang.					

Form 307 5M 5-39

PLEASE RETURN TO
LOS ANGELES COUNTY SURVEYOR
700 HALL OF RECORDS

NOTE: ANY ADDITIONS OR CHANGES ON THIS SHEET MUST BE MADE OR CIRCLED IN RED INK, WITH DATE AND NAME OF PERSON MAKING CHANGE

Do not extend notes this side of this line

STATION Inst. At	Sight On	B. S. #	H. I. Color	F. S. Time	ELEV. Hor. Ang.	Remarks
10+00	S-1 26+22.9		R	7 36A	149-55	
		2	W		148-40	
		3	Y		14[illegible]-50	
		4	[illegible]		144-15	
		5	Y		143-35	
		6	Y		142-15	
		7	W		139-35	
		8	Y		138-10	
		9	W		137-55	
		10	Y		137-20	
		11	R	7-40	136-15	
		12	Y		13[illegible]-10	
		13	W		134-45	
		14	Y		133-40	
		15	Y		132-20	
		16	Y		131-45	
		17	W		130-10	
		18	Y		129-0[illegible]	
		19	R	7 55	128-50	
		20	W		127-30	

0+00 Cut in

Profile No. B1726 Notes Red. ____ Plotted ____ Job No. 7951 Division No. ____ F B883 PG. 19
X-Sec. No. ____ Date ____ Date ____ Survey of EL PORTO [illegible]
Notes Chkd. ____ Checked ____ Survey by [illegible] Notes ____ Date ____
Date ____ Date ____ Map No. ____ Indexed ____ Date ____

F B 883 PG. 20 | Job No. 7951 | Division No. | Notes Red. | Plotted | Profile

Survey of EL PORTO CO BEACH | Date | Date | No.

Survey by EMMOTT | Notes Gunderson | Notes Chkd. | Checked | X-Sec.

Indexed | Date 7-30-41 | Date | Date | No.

Form 307 5M 5-39

PLEASE RETURN TO
LOS ANGELES COUNTY SURVEYOR
700 HALL OF RECORDS

Do not extend notes this side of this line

NOTE: ANY ADDITIONS OR CHANGES ON THIS SHEET MUST BE MADE OR CIRCLED IN RED INK, WITH DATE AND NAME OF PERSON MAKING CHANGE

STATION	B. S.	H. I.	F. S.	ELEV.	Remarks
Inst. Stn.					
At					
On					
#					
Color					
Time					
Hor. Ang.					

0+00

Form 307 5M 5-39

PLEASE RETURN TO
LOS ANGELES COUNTY SURVEYOR
700 HALL OF RECORDS

NOTE: ANY ADDITIONS OR CHANGES ON THIS SHEET MUST BE MADE OR CIRCLED IN RED INK, WITH DATE AND NAME OF PERSON MAKING CHANGE

Do not extend notes this side of this line

STATION	B. S.	H. I.	F. S.	ELEV.		
0+00	128	27 27		25.99	See page 12	
W. 3.7			0.23	27.04	E. rail W. track PE	Rwy
17			0.6	26.7		
56			10.6	16.7		Note -
67			11.8	15.5		On all be[illegible]
100			13.3	14.0		and hydrogra[illegible]
TP	010	15.62	11.75	15.52		profiles seaw[illegible]
129			15	14.1		at 90° to transi[illegible]
142			49	10.7		line is considered
160			58	9.8		as west
173			68	8.8		
TP 180	490	13.27	7.25	8.37		
194			62	7.1		
208			75	5.8		
222			86	4.7		
240			98	3.5		
254			103	3.0		
271			107	2.6		
280			11.2	2.1		
309			12.0	1.3		
345			13.1	0.2		

0+00
Beach profile

Profile Notes Red. ____ Plotted E.U.S. Job No. 7951 Division No. ____ F B 883 Pg. 21
No. ____ Date ____ Date Aug. 41 Survey of El Porto County Beach
X-Sec. Notes Chkd. ____ Checked ____ Survey by Emmott Notes RBE Date July 28, 1941
No. ____ Date ____ Date ____ Map No. ____ Indexed ____ Date ____

F.B. 883 PG. 22 | Job No. 7951 | Division No. | Notes Red. | Plotted F.J.S. | Profile

Survey of El Porto County Beach | Date | Date Aug, 41 | No.

Survey by Emmott | Notes RBE | Notes Chkd. | Checked | X-Sec.

Indexed [illegible] Johns | Date 7/28/41 | Date | Date | No.

2+00
Beach profile

STATION	B. S.	H. I.	F. S.	ELEV.
2+00	0 29	2750		2721
West 35			0 10	2724
12			0 70	2718
31			4 7	2228
51			76	1959
67			98	1727
100 TP	000	1570	11 80	1570
124			0 60	1121
132			3 00	1123
153			52	1105
168			61	96
TP	280	1210	6 40	930
184			40	910
195			53	680
208			65	560
222			81	40
240			91	[illegible]
261			97	[illegible]
278			102	19
302			111	10
335			124	[illegible]

See page 12

Erail w. track P.E. Bldg.

Form 307 5M 5-39

PLEASE RETURN TO
LOS ANGELES COUNTY SURVEYOR
700 HALL OF RECORDS

NOTE: ANY ADDITIONS OR CHANGES ON THIS SHEET MUST BE MADE OR CIRCLED IN RED INK, WITH DATE AND NAME OF PERSON MAKING CHANGE

Do not extend notes this side of this line

Form 307 5M 5-39

PLEASE RETURN TO
LOS ANGELES COUNTY SURVEYOR
700 HALL OF RECORDS

NOTE: ANY ADDITIONS OR CHANGES ON THIS SHEET MUST BE MADE OR CIRCLED IN RED INK, WITH DATE AND NAME OF PERSON MAKING CHANGE

Do not extend notes this side of this line

STATION	B. S.	H. I.	F. S.	ELEV.			
# Color	Time	Meas. Depth	Bottom	Ht. Tide	Adj. Depth	Remarks	
W		[illegible] 280	26 7	1 8	24 9		15+80
Y		[illegible]	26 5		24 7		16+45
W		[illegible]	27 5		25 7		16+77
Y		[illegible]	28 1		26 2		17+27
W		[illegible]	29 2		27 4		18+80
Y		[illegible]	29 2		27 4		20+60
R	[illegible]	[illegible]	31 3	1 9	28 5		21+40

F.B. 883 PG. 72 Job No. 2951 Division No. Notes Red. Plotted F.J.S. Profile
Survey of El Porto County Beach Date Aug. 41 No.
Survey by Emmott Notes RBE Notes Chkd. Checked X-Sec.
Indexed [illegible] Date 7/30/41 Date No.

Form 307 [illegible] 5-39

PLEASE RETURN TO
LOS ANGELES COUNTY SURVEYOR
700 HALL OF RECORDS

NOTE: ANY ADDITIONS OR CHANGES ON THIS SHEET MUST BE MADE OR CIRCLED IN RED INK, WITH DATE AND NAME OF PERSON MAKING CHANGE

Do not extend notes this side of this line

STATION	B. S.	H. I.	F. S.	ELEV.		
#	Color	Time	Meas. Depth	Bottom	Ht. Tide	Adj. Depth	Remarks
	R	8[illegible]	[illegible]	89	17	72	6+85
	Y		[illegible]	100		83	6+95
	W		100 120	107		90	7+27
	Y		[illegible]	123		106	8+20
	W		[illegible]	112		[illegible]5	8+18
	Y		[illegible]	130		113	8+62
	W		[illegible] 147	134		117	9+08
	Y		[illegible]	143		126	9+02
	W		[illegible]	150		133	9+50
10	R	[illegible]	155 172	159	17	142	9+88
	Y		165 180	170		153	10+05
	W		[illegible]	182		165	10+57
	Y		188 200	193		176	10+82
	W		195 217	202		[illegible]5	11+25
	Y		207 225	213		19[illegible]	11+52
	W		215 232	219		2[illegible]2	11+88
	Y		228 242	233		[illegible]6	12+08
	R	8[illegible]	235 250	240	18	222	12+68
	W		248 260	252		234	13+48
	Y		[illegible]	266		248	14+68

2+00 Boat

Profile Notes Red. ____ Plotted F.J.S. Job No. 2951 Division No. ____ F B 883 PG. 23
No. ____ Date ____ Date Aug. 41 Survey of El Porto County Beach
X-Sec. Notes Chkd. ____ Checked ____ Survey by Emmo H Notes RBE Date 7/[illegible]
No. ____ Date ____ Date ____ Map No. ____ Indexed [illegible] Date ____

Profile No.	Notes Red.	Plotted	Job No.	Division No.	F B 883 PG. 25
	Date	Date	Survey of		
X-Sec. No.	Notes Chkd.	Checked	Survey by	Notes	Date
	Date	Date	Map No.	Indexed A. C. Johnson	Date

2+00 Range

STATION	B. S.	H. I.	F. S.	ELEV.	
Inst. At / Sight On	#	Color	Time	Hor. Ang.	Remarks

NOTE: ANY ADDITIONS OR CHANGES ON THIS SHEET MUST BE MADE OR CIRCLED IN RED INK, WITH DATE AND NAME OF PERSON MAKING CHANGE

Do not extend notes this side of this line

PLEASE RETURN TO LOS ANGELES COUNTY SURVEYOR 700 HALL OF RECORDS

Form 307 5M 5-39

Form 307 5M 5-39

PLEASE RETURN TO
LOS ANGELES COUNTY SURVEYOR
700 HALL OF RECORDS

NOTE: ANY ADDITIONS OR CHANGES ON THIS SHEET MUST BE MADE OR CIRCLED IN RED INK, WITH DATE AND NAME OF PERSON MAKING CHANGE

Do not extend notes this side of this line

STATION		B. S.	H. I.	F. S.	ELEV.		
Inst At	Sight On	#	Color	Time	Hor. Ang.	Remarks	
2400	[illegible]	21	[illegible]		[illegible]	[illegible]	
		22	[illegible]		[illegible]		
		23	[illegible]		[illegible]		
		24	[illegible]		[illegible]		
		[illegible]	[illegible]				
		[illegible]	[illegible]		[illegible]		
		[illegible]	[illegible]	[illegible]	[illegible]		

F. B. 883 PG. 26 Job No. 7451 Division No. Notes Red. Plotted Profile
Survey of El Porto County Beach Date Date No.
Survey by C.B. Emmett Notes Chkd. Checked X-Sec.
Indexed A. C. Johnson Date 7/30/41 Date No.

Form 307 5M 5-39

PLEASE RETURN TO
LOS ANGELES COUNTY SURVEYOR
700 HALL OF RECORDS

NOTE: ANY ADDITIONS OR CHANGES ON THIS SHEET MUST BE MADE OR CIRCLED IN RED INK, WITH DATE AND NAME OF PERSON MAKING CHANGE

Do not extend notes this side of this line

STATION Inst Sight At	On	B. S. #	H. I. Color	F. S. Time	ELEV. Hor. Ang.	Remarks
104	[illegible]	1	[illegible]	8-24A	139-15	
		2	[illegible]		139-[illegible]	
		3			13[illegible]	
		4	[illegible]		13[illegible]	
		5	[illegible]		134-35	
		6	[illegible]		132-45	
		7	[illegible]		131-15	
		8	[illegible]		131-30	
		9	[illegible]		12[illegible]	
		10	[illegible]	835	128-00	
		11	[illegible]		128-15	
		12			12[illegible]	
					12[illegible]	
			[illegible]		125-25	
		15	[illegible]		125-15	
		16	[illegible]		123-55	
		17	[illegible]		123-30	
		18	[illegible]	8[illegible]	22-05	
					20-55	
		20	[illegible]		[illegible]-05	

2+00 Cut in

Profile Notes Red. ____ Plotted ____ Job No. [illegible] Division No. ____
No. ____ Date ____ Date ____ Survey of [illegible]
X-Sec. Notes Chkd. ____ Checked ____ Survey by [illegible] Notes [illegible] Date ____
No. ____ Date ____ Date ____ Map No. ____ Indexed [illegible] C. Johnson Date ____

F B 883 PG. 27

F.B. 883 PG. 78 | Job No. 7951 | Division No. | Notes Red. | Plotted | Profile

Survey of EL PORTO CO BEACH | Date | Date | No.

Survey by [illegible] | Notes [illegible] | Notes Chkd. | Checked | X-Sec.

Indexed A. C. Johns[illegible] | Date [illegible]-30-41 | Date | Date | No.

STATION	B. S.	H. I.	F. S.	ELEV.
Inst. At / Sight On	#	Color	Time	Hor. Ang. / Remarks

21

22

9.01

2400

Do not extend notes this side of this line

Form 307 5M 5-39

PLEASE RETURN TO
LOS ANGELES COUNTY SURVEYOR
700 HALL OF RECORDS

NOTE: ANY ADDITIONS OR CHANGES ON THIS SHEET MUST BE MADE OR CIRCLED IN RED INK, WITH DATE AND NAME OF PERSON MAKING CHANGE

Form 307 5M 5-39

PLEASE RETURN TO
LOS ANGELES COUNTY SURVEYOR
700 HALL OF RECORDS

NOTE: ANY ADDITIONS OR CHANGES ON THIS SHEET MUST BE MADE OR CIRCLED IN RED INK, WITH DATE AND NAME OF PERSON MAKING CHANGE

Do not extend notes this side of this line

STATION	B. S.	H. I.	F. S.	ELEV.		
Color	Time	Meas. Depth	Bottom	Ht. Tide	Adj. Depth	Remarks
X	9 12	9.2	10 6	21	8 5	6+52
Y		10.[illegible]	10 4		8 3	6+85
W		10.5	10 8		8 7	7+23
Y		11.[illegible]	11 6		9 5	7+78
W		12.1	12 5		10 4	8+18
Y		13.3	13 4		11 3	8+70
W		14.5	14 1		12 0	9+33
Y		15.4	15 1		13 0	9+47
W		16.2	15 6		13 5	9+63
X	9 19A	17.[illegible]	17 9	22	15 7	10+45
Y		16.[illegible]	16 7		14 5	9+93
W		17.[illegible]	17 5		15 3	10+35
Y		18.3	20 5		18 3	11+02
W		17.0	17 6		15 4	10+15
Y		18.9	18 1		15 9	10+40
W		18.5	18 8		16 6	10+65
Y		19.7	20 1		17 9	11+05
W		21.0	20 7		18 5	11+50
Y		20.2	21 7		19 5	11+80
L	9 28A	21.8	22 7	23	20 4	12+12
		21.0				
		23.0				
		22.0				
		24.0				

4+00 Boat

Profile Notes Red. Plotted E.J.S. Job No. 2951 Division No. F B 883 Pg. 29
No. Date Date Aug. 41 Survey of Elliott County Beach
X-Sec. Notes Chkd. Checked Survey by Emmott Notes O'Brien Date 7/30/41
No. Date Date Map No. Indexed A. C. Johnson Date

Form 307 5M 5-39

PLEASE RETURN TO
LOS ANGELES COUNTY SURVEYOR
700 HALL OF RECORDS

NOTE: ANY ADDITIONS OR CHANGES ON THIS SHEET MUST BE MADE OR CIRCLED IN RED INK, WITH DATE AND NAME OF PERSON MAKING CHANGE

Do not extend notes this side of this line

STATION	B. S.	H. I.	F. S.	ELEV.			
Color	Time	Meas. Depth	Bottom	Ht. Tide	Adj. Depth	Remarks	
W		22.5 24.5	232	23	209		12+27
Y		23.0 24.9	236		213		12+88
W		23.5 25.4	241		218		13+20
Y		24.5 26.0	250		227		13+52
W		24.5 25.5	248		225		13+80
Y		25.0 26.0	253		230		14+10
W		[illegible]	256		233		14+75
Y		26.2 27.0	265	24	241		14+92
W		26.0 26.8	[illegible]		239		15+55
		26.3 27.9	268		242		16+00
W		27.1 28.1	274		250		16+52
Y		27.0 28.1	274		250		17+15
W		27.0 29.0	277		253		17+50
Y		28.0 29.5	285		261		18+30
W		28.0 30.0	286		262		19+82
R	7 46A	28.0 29.5	286	5	262		20+20

F.B. 883 PG. 30 Job No. 2951 Division No. Notes Red. Plotted F.J.S. Profile
Survey of El Porto County Beach Date Date Aug. 41 No.
Survey by Emmott Notes O'Brien Notes Chkd. Checked X-Sec.
Indexed A. C. Johnson Date 7/30/41 Date Date No.

Profile	Notes Red.	Plotted	Job No. 7951	Division No.	F B 883 PG. 31
No.	Date	Date	Survey of El Porto County Beach		
X-Sec.	Notes Chkd.	Checked	Survey by R.B. Emmett	Notes RWK	Date 7-30-42
No.	Date	Date	Map No.	Indexed A. E. Johnson	Date

4+00 Range

NOTE: ANY ADDITIONS OR CHANGES ON THIS SHEET MUST BE MADE OR CIRCLED IN RED INK, WITH DATE AND NAME OF PERSON MAKING CHANGE

Do not extend notes this side of this line

PLEASE RETURN TO
LOS ANGELES COUNTY SURVEYOR
700 HALL OF RECORDS

Form 307 5M 5-39

STATION / Inst. Sight At	On	B. S. #	H. I. Color	F. S. Time	ELEV. Hor. Ang.	Remarks
4+00		[illegible]	[illegible]	[illegible]	[illegible]	[illegible]

F.B. 883 Pg. 3 v | Job No. 7951 | Division No. | Notes Red. | Plotted | Profile

Survey of El Porto Co. Beach | Date | Date | No.

Survey by Emmett | Notes E.W.K. | Notes Chkd. | Checked | X-Sec.

Indexed A. C. Johns | Date 7/30/41 | Date | Date | No.

Form 307 5M 5-39

PLEASE RETURN TO
LOS ANGELES COUNTY SURVEYOR
700 HALL OF RECORDS

NOTE: ANY ADDITIONS OR CHANGES ON THIS SHEET MUST BE MADE OR CIRCLED IN RED INK, WITH DATE AND NAME OF PERSON MAKING CHANGE

Do not extend notes this side of this line

STATION	B. S.	H. I.	F. S.	ELEV.	Inst. Light At	On #	Color Time	Hor. Ang.	Remarks

Form 307 5M 5-39

PLEASE RETURN TO
LOS ANGELES COUNTY SURVEYOR
700 HALL OF RECORDS

NOTE: ANY ADDITIONS OR CHANGES ON THIS SHEET MUST BE MADE OR CIRCLED IN RED INK, WITH DATE AND NAME OF PERSON MAKING CHANGE

Do not extend notes this side of this line

STATION Inst. Sight At	On	B. S. #	H. I. Color	F. S. Time	ELEV. Hor. Ang.	Remarks

Profile Notes Red. Plotted Job No. Division No.
No. Date Date Survey of
X-Sec. Notes Chkd. Checked Survey by Notes Date
No. Date Date Map No. Indexed Date

4+00 Cut in

F B 883 Pg. 33

Form 307 5M 5-39

PLEASE RETURN TO
LOS ANGELES COUNTY SURVEYOR
700 HALL OF RECORDS

NOTE: ANY ADDITIONS OR CHANGES ON THIS SHEET MUST BE MADE OR CIRCLED IN RED INK, WITH DATE AND NAME OF PERSON MAKING CHANGE

Do not extend notes this side of this line

F.B. 883 Pg. 34 | Job No. 7951 Division No. | Notes Red. Date | Plotted Date | Profile No.
Survey of [illegible] | Notes Chkd. Date | Checked Date | X-Sec. No.
Survey by [illegible] | Notes [illegible] Date
Indexed [illegible] | Date

STATION	B. S.	H. I.	F. S.	ELEV.	
Inst At	Sight On	#	Color	Time	Hor. Ang.	Remarks

4+00

Form 307 5M 5-39

PLEASE RETURN TO
LOS ANGELES COUNTY SURVEYOR
700 HALL OF RECORDS

NOTE: ANY ADDITIONS OR CHANGES ON THIS SHEET MUST BE MADE OR CIRCLED IN RED INK, WITH DATE AND NAME OF PERSON MAKING CHANGE

Do not extend notes this side of this line

STATION	B. S.	H. I.	F. S.	ELEV.		
4+00	004	2768		2764	See page 12	
West 36			007	2761	E. rail W. track P.E. Bwy	
15'			08	269		
49'			77	200		
68'			102	175		
97'			115	162		
TP	055	1653	1170	1698		
112			36	129		
140			49	116		
170	155	1193	615	1038		
185			36	83		
197			52	67		
213			70	49		
227			82	37		
250			96	23		
264			100	19		
286			107	12		
307			113	06		
322			118	01		
361			124	-05		

4+00
Beach profile

Profile Notes Red. ____ Plotted F.J.S. Job No. 7951 Division No. ____
No. ____ Date ____ Date Aug. 41 Survey of El Porto County Beach
X-Sec. Notes Chkd. ____ Checked ____ Survey by Emmett Notes RBE Date 7/28/41
No. ____ Date ____ Date ____ Map No. ____ Indexed [illegible] Date ____

F B 883 PG 35

F.B. 883 PG. 36 | Job No. 7951 | Division No. | Notes Red. | Plotted F.J.S. | Profile

Survey of El Porto County Beach | Date | Date Aug. 41 | No.

Survey by Emmett | Notes RBE | Notes Chkd. | Checked | X-Sec.

Indexed C. Johnson | Date 7/28/41 | Date | Date | No.

6+00
Beach profile

Form 307 5M 5-39

PLEASE RETURN TO
LOS ANGELES COUNTY SURVEYOR
700 HALL OF RECORDS

Do not extend notes this side of this line

NOTE: ANY ADDITIONS OR CHANGES ON THIS SHEET MUST BE MADE OR CIRCLED IN RED INK, WITH DATE AND NAME OF PERSON MAKING CHANGE

STATION	B. S.	H. I.	F. S.	ELEV.	
6+00	079	2848		2769	See page 12
West 35			065	2783	E. rail W. track P.E. Rwy
16			0.90	276	
31			52	233	
46			59	226	
58			97	188	
85	110	1818	1140	1708	
125			25	157	
136			53	129	
170	045	1113	750	1068	
186			28	83	
200			49	112	
226			78	83	
242			87	24	
265			93	18	
283			97	14	
308			107	04	
329			110	01	
351			118	07	

Form 307 5M 5-39

PLEASE RETURN TO
LOS ANGELES COUNTY SURVEYOR
700 HALL OF RECORDS

NOTE: ANY ADDITIONS OR CHANGES ON THIS SHEET MUST BE MADE OR CIRCLED IN RED INK, WITH DATE AND NAME OF PERSON MAKING CHANGE

Do not extend notes this side of this line

STATION	B. S.	H. I.	F. S.	ELEV.		
# Color	Time	Meas. Depth	Bottom	Ht. Tide	Adj. Depth	Remarks
[illegible]	[illegible]	0	82	27	55	5+80
Y		8.7				
		8.2	88		61	6+07
W		10.0	93		66	6+55
Y		9.8	102		73	6+88
W		10.5	111		84	7+25
Y		12.2	115		88	7+65
W		12.5	125		101	8+10
Y		12.5	130		103	8+35
W		15.2	140		117	9+05
[illegible]	10:06A	15.8	158	28	130	9+57
Y		16.9	170		[illegible]	10+00
W		18.0	186		158	10+55
Y		20.5	206		178	11+00
W		18.5	190		162	10+47
Y		20.1	204		176	10+87
W		20.6	[illegible]		180	11+02
Y		21.2	215		187	11+60
W		22.0	227		199	12+05
Y		23.0	236		208	12+15
R	10:15A	23.5	[illegible]	29	210	12+45

6+00 Boat

Profile No. ____ Notes Red. ____ Plotted F.J.S. Job No. 2951 Division No. ____ F B 883 PG. 37
Date ____ Date Aug. 41 Survey of El Porto County Beach
X-Sec. No. ____ Notes Chkd. ____ Checked ____ Survey by Emmott Notes O'Brien Date ____
Date ____ Date ____ Map No. ____ Indexed ____ Date ____

Form 307 5M 5-39

PLEASE RETURN TO
LOS ANGELES COUNTY SURVEYOR
700 HALL OF RECORDS

NOTE: ANY ADDITIONS OR CHANGES ON THIS SHEET MUST BE MADE OR CIRCLED IN RED INK, WITH DATE AND NAME OF PERSON MAKING CHANGE

Do not extend notes this side of this line

STATION	B. S.	H. I.	F. S.	ELEV.		
Color	Time	Meas. Depth	Bottom	Ht, Tide	Adj. Depth	Remarks
N		23.4 26.0	24 9	2 9	22 0	13+05
Y		24.5 25.5	24 8		21 9	13+50
W		25.5 26.5	25 6		22 7	14+05
Y		25.6 27.6	26 3		23 4	14+27
W		26.0 28.0	26 7		23 8	15+12
Y		27.0 28.3	27 4	3 0	24 4	16+30
W		27.5 28.6	27 9		24 9	17+80
Y		28.0 29.3	28 4		25 4	17+25
W		28.0 29.0	28 3		25 3	18+85
Y		29.0 30.0	29 3		26 3	19+75
R	10:28 A	29.[illegible] 30.[illegible]	29 5	2 1	26 4	20+45

F. B. 883 PG. 38 Job No. 2951 Division No. Notes Red. Plotted F.U.S. Profile
Survey of El Paso County Beach Date Aug. 41 No.
Survey by Emmott Notes O'Brien Notes Chkd. Checked X-Sec.
Indexed A. C. [illegible] Date 7/30/41 Date Date No.

Profile	Notes Red.	Plotted	Job No. 7951	Division No.	F B 883 PG. 39
No.	Date	Date	Survey of El Porto County Beach		
X-Sec.	Notes Chkd.	Checked	Survey by R.B. Emmott	Notes GWK	Date 7-30-41
No.	Date	Date	Map No.	Indexed A. C. Johnson	

6+00 Range

STATION Inst. At / Sight On	B. S. #	H. I. Color	F. S. Time	ELEV. Hor. Ang.	Remarks

NOTE: ANY ADDITIONS OR CHANGES ON THIS SHEET MUST BE MADE OR CIRCLED IN RED INK, WITH DATE AND NAME OF PERSON MAKING CHANGE

Do not extend notes this side of this line

PLEASE RETURN TO
LOS ANGELES COUNTY SURVEYOR
700 HALL OF RECORDS

Form 307 5M 5-39

Form 307 5M 5-39

PLEASE RETURN TO
LOS ANGELES COUNTY SURVEYOR
700 HALL OF RECORDS

NOTE: ANY ADDITIONS OR CHANGES ON THIS SHEET MUST BE MADE OR CIRCLED IN RED INK, WITH DATE AND NAME OF PERSON MAKING CHANGE

Do not extend notes this side of this line

STATION Inst. At	Sight On	B. S. #	H. I. Color	F. S. Time	ELEV. Hor. Ang.	Remarks
6+00	10+00	21	W		45	Going Out
		22	Y			
		23	W			
		24	Y		15	
		25	W		15	
		26	Y		45	
		27	W			
		28	Y		45	
		29	W		90 15	
		30	Y		90 45	
		31	R	1027	89 45	

F.B. 883 Pg. 40 Job No. 2951 Division No. Notes Red. Plotted Profile
Survey of El Porto County Beach Date Date No.
Survey by [illegible] Notes [illegible] Notes Chkd. Checked X-Sec.
Indexed A. C. Johnson Date 7/30/41 Date Date No.

Form 307 5M 5-39

PLEASE RETURN TO
LOS ANGELES COUNTY SURVEYOR
700 HALL OF RECORDS

NOTE: ANY ADDITIONS OR CHANGES ON THIS SHEET MUST BE MADE OR CIRCLED IN RED INK, WITH DATE AND NAME OF PERSON MAKING CHANGE

Do not extend notes this side of this line

STATION		B. S.	H. I.	F. S.	ELEV.		
Inst. At	Sight On	#	Color	Time	Hor. Ang.	Remarks	

6+00 Cut in

Profile Notes Red. Plotted Job No. Division No.
No. Date Date Survey of
X-Sec. Notes Chkd. Checked Survey by Notes
No. Date Date Map No. Indexed Date Date

F B 883 PG. 41

F.B 883 PG. 47 | Job No. 2451 | Division No. | Notes Red. | Plotted | Profile

Survey of | Date | Date | No.

Survey by | Notes | Notes Chkd. | Checked | X-Sec.

Indexed | Date | Date | Date | No.

Form 307 5M 5-39

PLEASE RETURN TO
LOS ANGELES COUNTY SURVEYOR
700 HALL OF RECORDS

NOTE: ANY ADDITIONS OR CHANGES ON THIS SHEET MUST BE MADE OR CIRCLED IN RED INK, WITH DATE AND NAME OF PERSON MAKING CHANGE

Do not extend notes this side of this line

STATION	B. S.	H. I.	F. S.	ELEV.	Remarks
Inst. sight At					
On #					
					Color Time Hor. Ang.
6+00					

Form 307 5M 5-39

PLEASE RETURN TO
LOS ANGELES COUNTY SURVEYOR
700 HALL OF RECORDS

NOTE: ANY ADDITIONS OR CHANGES ON THIS SHEET MUST BE MADE OR CIRCLED IN RED INK, WITH DATE AND NAME OF PERSON MAKING CHANGE

Do not extend notes this side of this line

STATION	B. S.	H. I.	F. S.	ELEV.			
Color	Time	Meas. Depth	Bottom	Ht. Tide	Adj. Depth	Remarks	
R	10:39 A	7.5 8.2	7 7	3 2	4 5		5+60
		8.0 10.0	8 7		5 5		5+85
W		9.2 10.7	9 7		6 5		6+25
Y		10.0 11.0	10 3		7 1		6+57
W		11.0 12.8	[illegible]		8 4		6+95
Y		12.0 13.4	[illegible]		9 3		7+40
W		13.0 14.6	[illegible]		10 [illegible]		7+88
Y		13.8 15.0	14 2		11 0		[illegible]
W		14.7 16.2	15 2		12 0		[illegible]
R	10:44 A	16.8 17.7	17 1	[illegible]	13 [illegible]		9+47
Y		18.4 [illegible]	16 2		12 9		9+00
W		[illegible]	[illegible]		[illegible]		9+60
Y		18.8 19.2	17 6	[illegible]	14 [illegible]		9+87
W		19.7 20.0	19 6		16 2		10+35
Y		20.0 21.2	20 3		17 0		10+72
W		20.0 22.0	20 7		17 4		11+50
Y		21.0 22.2	21 4		18 1		11+27
		21.0 22.4	[illegible]		18 2		11+52
Y		22.0 23.5	[illegible]		19 2		11+90
R	10:51 A	22.5 22.0	23 0	3 4	19 6		12+30

8+00 Boat

Profile No. ____ Notes Red. ____ Plotted E.J.S. Job No. [illegible] Division No. ____ F B 883 Pg. 43
Date ____ Date Aug. 41 Survey of El Porto County Beach
X-Sec. No. ____ Notes Chkd. ____ Checked ____ Survey by Emmott Notes O'Brien Date 7/30/41
Date ____ Date ____ Map No. ____ Indexed [illegible] Date ____

Form 307 5M 5-39

PLEASE RETURN TO
LOS ANGELES COUNTY SURVEYOR
700 HALL OF RECORDS

NOTE: ANY ADDITIONS OR CHANGES ON THIS SHEET MUST BE MADE OR CIRCLED IN RED INK, WITH DATE AND NAME OF PERSON MAKING CHANGE

Do not extend notes this side of this line

STATION	B. S.	H. I.	F. S.	ELEV.			
# Color	Time	Meas. Depth	Bottom	Ht. Tide	Adj. Depth	Remarks	
W		23.5 25.0	24.0	34	20 6		12+60
Y		24.0 26.0	25.2		21 9		13+45
W		25.2 26.5	25.6		22 2		14+10
Y		26.0 28.0	26.7		23 3		14+52
W		26.0 27.8	27.2		23 8		15+25
Y		27.0 28.5	27.5		24 1		15+80
W		27.0 29.0	27.7		24 3		16+55
Y		28.0 29.2	28.4		25 0		17+32
W		28.7 30.0	29.1		25 7		17+90
R.	11:01A	28.5 30.2	29.1	35	25 6		18+35

F.B. 883 Pg. 44 Job No. 7951 Division No. Notes Red. Plotted F.J.S. Profile
Survey of El Porto County Beach Date Aug. 41 No.
Survey by Emmett Notes O'Brien Notes Chkd. Checked X-Sec.
Indexed [illegible] Date 7/30/41 Date No.

Form 307 5M 5-39

PLEASE RETURN TO
LOS ANGELES COUNTY SURVEYOR
700 HALL OF RECORDS

NOTE: ANY ADDITIONS OR CHANGES ON THIS SHEET MUST BE MADE OR CIRCLED IN RED INK, WITH DATE AND NAME OF PERSON MAKING CHANGE

Do not extend notes this side of this line

STATION Inst. At	Sight On	B. S. #	H. I. Color	F. S. Time	ELEV. Hor. Ang.	Remarks
8+00	10+00	1	R	1035 A.M.	90 00	Going Out
		2	Y		89 10	
		3	W		90 15	
		4	Y		90 10	
		5	W		90 30	
		6	Y		90 20	
		[illegible]	[illegible]		[illegible] 20	
			Y		90 00	
			W		89 40	
			R	1042	89 20	
		11	Y		89 25	
		12	W		89 40	
		13	Y		90 20	
		14	W		90 05	
		15	Y		89 55	
		16	W		89 [illegible]	
		17	Y		90 10	
		18	W		89 15	
		19	Y		89 10	
		20	C	1050	89 00	

8+00 Range

Profile No. ____ Notes Red. ____ Plotted ____ Job No. 29-1 Division No. ____ F B 883 PG 45
X-Sec. No. ____ Date ____ Date ____ Survey of El Porto County Beach
Notes Chkd. ____ Checked ____ Survey by R.B. Smith Notes GWK Date 7-30-41
Date ____ Date ____ Map No. ____ Indexed ____ Date ____

F.B. 883 PG. 46 | Job No. 7951 | Division No. | Notes Red. | Plotted | Profile

Survey of El Porto County Bench | Date | Date | No.

Survey by C.G. [illegible] | Notes [illegible] | Notes Chkd. | Checked | X-Sec.

Indexed A. C. Johnson | Date 7/30/41 | Date | Date | No.

Form 307 5M 5-39

PLEASE RETURN TO
LOS ANGELES COUNTY SURVEYOR
700 HALL OF RECORDS

NOTE: ANY ADDITIONS OR CHANGES ON THIS SHEET MUST BE MADE OR CIRCLED IN RED INK, WITH DATE AND NAME OF PERSON MAKING CHANGE

Do not extend notes this side of this line

STATION	B. S.	H. I.	F. S.	ELEV.
Inst. Bight				
At				
On				
8+00	10+00			

#	Color	Time	Hor. Ang.	Remarks
21	W		89 50	
22	Y		[illegible]	
23	W		[illegible]	
24	Y		90 00	
25	W		[illegible]	
26	Y		[illegible]	
27	W		[illegible]	
28	Y		[illegible]	
29	W		[illegible]	
30	R	11 00	[illegible]	
				Going Out

Form 307 5M 5-39

PLEASE RETURN TO
LOS ANGELES COUNTY SURVEYOR
700 HALL OF RECORDS

NOTE: ANY ADDITIONS OR CHANGES ON THIS SHEET MUST BE MADE OR CIRCLED IN RED INK, WITH DATE AND NAME OF PERSON MAKING CHANGE

Do not extend notes this side of this line

STATION Inst. Sight At	On	B. S. #	H. I. Color	F. S. Time	ELEV. Hor. Ang.	Remarks

8+00 Cut in

Profile Notes Red. Plotted Job No. Division No.
No. Date Date Survey of
X-Sec. Notes Chkd Checked Survey by Notes
No. Date Date Map No. Indexed Date

F B883 PG. 47

F.B. 883 Pg. 48 | Job No. 7951 | Division No. | Notes Red. | Plotted | Profile

Survey of EL PORTO CO BEACH | Date | Date | No.

Survey by [illegible] | Notes Gunderson | Notes Chkd. | Checked | X-Sec.

Indexed A. C. Johnson | Date 7-30-41 | Date | Date | No.

Form 307 5M 5-39

PLEASE RETURN TO
LOS ANGELES COUNTY SURVEYOR
700 HALL OF RECORDS

NOTE: ANY ADDITIONS OR CHANGES ON THIS SHEET MUST BE MADE OR CIRCLED IN RED INK, WITH DATE AND NAME OF PERSON MAKING CHANGE

Do not extend notes this side of this line

STATION	B. S.	H. I.	F. S.	ELEV.
Inst. Sight At On	#	Color	Time	Hor. Ang.

Remarks

8+00

Form 307 5M 5-39

PLEASE RETURN TO
LOS ANGELES COUNTY SURVEYOR
700 HALL OF RECORDS

NOTE: ANY ADDITIONS OR CHANGES ON THIS SHEET MUST BE MADE OR CIRCLED IN RED INK, WITH DATE AND NAME OF PERSON MAKING CHANGE

Do not extend notes this side of this line

STATION	B. S.	H. I.	F. S.	ELEV.		
8+00	0 16	28 17		28 01	See page 12	
West 35			0 26	27 91	E rail W. track P.E. Rwy	
19			0 8	27 4		
48			8 0	20 2		
88	0 10	10 07	11 20	16 97		
161			3 2	13 9		
191			9 2	7 9		
200	1 65	8 42	10 30	6 77		
215			3 6	4 8		
236			5 1	3 3		
268			6 5	1 9		
312			7 8	0 6		
362			9 2	− 0 8		
423			9 4	− 1 0		
500			11 0	− 2 6		

8+00
Beach profile

Profile Notes Red. Plotted F.J.S. Job No. 7951 Division No.
No. Date Date Aug. 41 Survey of El Porto County Beach
X-Sec. Notes Chkd. Checked Survey by Emmott Notes RBE Date 7/29/41
No. Date Date Map No. Indexed A. C. J. Date

F B 883 PG 49

Form 307 5M 5-39

PLEASE RETURN TO
LOS ANGELES COUNTY SURVEYOR
700 HALL OF RECORDS

NOTE: ANY ADDITIONS OR CHANGES ON THIS SHEET MUST BE MADE OR CIRCLED IN RED INK, WITH DATE AND NAME OF PERSON MAKING CHANGE

Do not extend notes this side of this line

STATION	B. S.	H. I.	F. S.	ELEV.	
10+00	0 48	29 24		2876	See page 12
West 3.5			1.21	28 03	E. rail W. track P.E. Rwy
13'			12	280	
39'			70	222	
72'			103	189	
85'	265	18 49	11 40	1784	
132			36	149	
159			42	143	
178			72	113	
200'	135	8 84	11.0	7.49	
224			45	43	
272			69	19	
331			85	03	
386			94	-06	
437			100	-12	
500'			115	-27	

10+00
Beach profile

F. B. 883 Pg. 50 | Job No. 7951 | Division No. | Notes Red. | Plotted F.V.S. | Profile
Survey of El Porto County Beach | Date | Date Aug 41 | No.
Survey by Emmett | Notes RBE | Notes Chkd. | Checked | X-Sec.
Indexed A. C. Johnson | Date 7/29/41 | Date | Date | No.

Form 307 5M 5-39

PLEASE RETURN TO
LOS ANGELES COUNTY SURVEYOR
700 HALL OF RECORDS

NOTE: ANY ADDITIONS OR CHANGES ON THIS SHEET MUST BE MADE OR CIRCLED IN RED INK, WITH DATE AND NAME OF PERSON MAKING CHANGE

Do not extend notes this side of this line

STATION	B. S.	H. I.	F. S.	ELEV.			
# Color	Time	Meas. Depth	Bottom	Ht. Tide	Adj. Depth	Remarks	
R	11:54 A	5.0					
Y		8.0					
Y		6.5					
W		7.3					
Y		6.0					
W		7.0					
Y		6.5					
W		8.0					
Y		6.8					
W		7.5					
Y		7.0					
W		9.0					
Y		8.2					
		9.8					
R	12:02 A	12.8	13 4	4 5	8 9	7+12	
Y		13.0	13 6		9 1	7+32	
Y		14.8	14 1		9 6	7+45	
W		14.8	14 8		10 3	8+07	
Y		14.8	15 6		11 1	8+50	
W		15.2	16 0		11 5	8+70	
Y		15.8	16 2		11 8	8+68	
W		17.9	17 0		12 5	8+85	
Y		17.0	18 0		13 5	9+20	
W		20.0	17 2		13 3	9+53	
W		18.2	19 1		14 6	9+97	
		21.0					

VOID SEE PAGE 57

10+00 Boat

Profile No. ____ Notes Red. ____ Plotted E.J.S. Job No. 7951 Division No. ____ F B 883 PG. 54
X-Sec. No. ____ Date ____ Date Aug 41 Survey of 21 Ports County Beach 7/30/41
Notes Chkd. ____ Checked ____ Survey by Emmett Notes O'Brien Date ____
Date ____ Date ____ Map No. ____ Indexed A. C. Johnson Date ____

Form 307 5M 5-39

PLEASE RETURN TO
LOS ANGELES COUNTY SURVEYOR
700 HALL OF RECORDS

NOTE: ANY ADDITIONS OR CHANGES ON THIS SHEET MUST BE MADE OR CIRCLED IN RED INK, WITH DATE AND NAME OF PERSON MAKING CHANGE

Do not extend notes this side of this line

STATION	B. S.	H. I.	F. S.	ELEV.			
# Color	Time	Meas. Depth	Bottom	Ht. Tide	Adj. Depth	Remarks	
R	12:12P	19.5 21.3	20 1	4 6	15 5		10+30
Y		20.2 22.0	20 8		16 2		10+52
W		19.5 22.1	20 4		15 8		10+72
Y		20.5 22.0	21 3		16 7		11+10
W		21.5 23.5	22 2		17 6		11+22
Y		22.0 24.0	22 7		18 1		11+45
W		23.5 24.5	23 2		18 6		11+67
Y		23.0 25.0	23 5		18 9		12+10
W		23.8 26.0	24 5		19 9		12+65
Y		24.3 25.7	25 4		20 8		12+92
R	12:21P	25.0 27.0	25 7	7	21 1		13+30
W		25.0 28.0	26 7		22 1		13+60
Y		26.0 28.0	26 7		22 1		14+27
W		27.0 30.0	27 7		23 1		14+85
Y		27.5 29.5	28 2		23 6		15+42
W		28.0 30.2	28 4		23 8		16+15
Y		28.5 30.4	29 1		24 5		16+75
R	12:28P	29.5 31.5	30 2	4 8	25 6		17+90

F.B. 883 PG. 52 Job No. 7951 Division No. Notes Red. Date Plotted F.J.S. Date Aug. 41 Profile No.

Survey of El Porto County Beach Date Notes Chkd. Checked Date X-Sec. No.

Survey by Emmett Notes O'Brien Date 7/30/41

Indexed A. C. Johnson

Form 307 5M 5-39

PLEASE RETURN TO
LOS ANGELES COUNTY SURVEYOR
700 HALL OF RECORDS

NOTE: ANY ADDITIONS OR CHANGES ON THIS SHEET MUST BE MADE OR CIRCLED IN RED INK, WITH DATE AND NAME OF PERSON MAKING CHANGE

Do not extend notes this side of this line

STATION Inst At	Sight On	B. S. #	H. I. Color	F. S. Time	ELEV. Hor. Ang.	Remarks
10+00	S-1	1	R	11 54 A.M.	89 00	Going out
		2	Y		89 55	
		3	W		90 10	
		4	Y		89 50	N.G. See ~~following~~ page 59
		5	W		89 25	
		6	Y		89 40	
		7	W		89 55	
		8	Y		90 15	[illegible]
		9	R	12 01	90 40	
		10	W		90 10	
		11	Y		90 05	
		12	W		89 15	
		13	Y		88 55	
		14	W		88 50	
		15	Y		90 00	
		16	W		89 55	
		17	Y		90 05	
		18	W		89 15	
		19	Y		89 25	
		20	R	12 11	89 25	

10+00 Range

Profile No. ____ Notes Red. ____ Plotted ____ Job No. 7961 Division No. ____ F B 883 Pg 53
X-Sec. No. ____ Date ____ Date ____ Survey of El Monte County Beach
Notes Chkd. ____ Checked ____ Survey by R.B. Emmett Notes [illegible] Date 11-30-44
Date ____ Date ____ Map No. ____ Indexed ____ Date ____

Form 307 5M 5-39

PLEASE RETURN TO
LOS ANGELES COUNTY SURVEYOR
700 HALL OF RECORDS

NOTE: ANY ADDITIONS OR CHANGES ON THIS SHEET MUST BE MADE OR CIRCLED IN RED INK, WITH DATE AND NAME OF PERSON MAKING CHANGE

Do not extend notes this side of this line

STATION		B. S.	H. I.	F. S.	ELEV.		
Inst. At	Sight On	#	Color	Time	Hor. Ang.	Remarks	
10+00	S-1	21	Y		[illegible] 25	Going Out	
		22	W		[illegible]		
		23	Y		[illegible]		
		24	W		[illegible]		
		25	Y		[illegible] 20		
		26	W		[illegible]		
		27	Y		[illegible]		
		28	W		[illegible]		
		[illegible]	Y		[illegible] 25		
		30	R	12 [illegible]	[illegible]		
		31	W		[illegible]		
		32	Y		[illegible]		
		[illegible]	W		[illegible]		
		[illegible]	Y		[illegible]		
		35	W		[illegible]		
		36	Y		[illegible] 25		
		[illegible]	R	12 [illegible]	[illegible]		

F.B. 883 PG. 54 Job No. 2951 Division No. Notes Red. Plotted Profile
Survey of El Porto [illegible] Beach Date Date No.
Survey by S.B. Emmett Notes [illegible] Notes Chkd. Checked X-Sec.
Indexed A. C. Johns Date 7/30/41 Date No.

Form 307 5M 5-39

PLEASE RETURN TO
LOS ANGELES COUNTY SURVEYOR
700 HALL OF RECORDS

NOTE: ANY ADDITIONS OR CHANGES ON THIS SHEET MUST BE MADE OR CIRCLED IN RED INK, WITH DATE AND NAME OF PERSON MAKING CHANGE

Do not extend notes this side of this line

Profile Notes Rod. Plotted Job No. 7021 Division No.
No. Date Date Survey of
X-Sec. Notes Chkd. Checked Survey by Notes Date
No. Date Date Map No. Indexed

F B883 Pg55

STATION Inst. Sight At	On	B. S. #	H. I. Color	F. S. Time	ELEV. Hor. Ang.	Remarks
34.00	10+50	1	Y	11 55	31-40	
		2	Y	0	31-55	
		3	Y	\	32-50	
		4	Y	0	33-20	N.G. See ~~following~~ page 61
		5	Y	⌋	33-40	
		6	Y		34-20	
		7	W		35-40	
		8	Y		[illegible]	
		9	R	12.02	35-50	
		10	W		36-30	
		11	Y		36-50	
		12	W		38-40	
		13	Y		39-50	
		14	[illegible]		45-30	
		15	[illegible]		[illegible]	
		16	[illegible]		[illegible]	
		17	Y		[illegible]	
		18	W		42-50	
		19	W		44-30	
		20	R	12.13	45-45	

10+00 Cut in

F.B 883 PG. 56 | Job No. [illegible] | Division No. | Notes Red. | Plotted | Profile
Survey of [illegible] | Date | Date | No.
Survey by [illegible] | Notes [illegible] | Notes Chkd. | Checked | X-Sec.
Indexed [illegible] C. Johnson | Date [illegible]-30-41 | Date | Date | No.

Form 307 5M 5-39

PLEASE RETURN TO
LOS ANGELES COUNTY SURVEYOR
700 HALL OF RECORDS

NOTE: ANY ADDITIONS OR CHANGES ON THIS SHEET MUST BE MADE OR CIRCLED IN RED INK, WITH DATE AND NAME OF PERSON MAKING CHANGE

Do not extend notes this side of this line

STATION		B. S.	H. I.	F. S.	ELEV.		
Inst. At	Sight On	#	Color	Time	Hor. Ang.	Remarks	
0+00	[illegible]	21	Y		[illegible]		
		22	W		[illegible]		
		23	Y		[illegible]		
		24	W		[illegible]		
		25	Y		49-55		
		26	W		49-50		
		27	Y		[illegible]		
		[illegible]	W		[illegible]		
		[illegible]	Y		[illegible]		
		30	[illegible]	12.21	[illegible]		
		31	W		[illegible]		
		32	Y		[illegible]		
		[illegible]	W		[illegible]		
		[illegible]	Y		[illegible]		
		35	W		[illegible]		
		36	Y		[illegible]		
		37	[illegible]	12.21	[illegible]		

10+00

Form 307 5M 5-39

PLEASE RETURN TO
LOS ANGELES COUNTY SURVEYOR
700 HALL OF RECORDS

NOTE: ANY ADDITIONS OR CHANGES ON THIS SHEET MUST BE MADE OR CIRCLED IN RED INK, WITH DATE AND NAME OF PERSON MAKING CHANGE

Do not extend notes this side of this line

Profile Notes Red. Plotted FWS Job No. 2951 Division No.
No. Date Date Aug. 41 Survey of El Porto Beach
X-Sec. Notes Chkd. Checked Survey by Empsall Notes O'Brien Date
No. Date Map No. Indexed Date

F B 883 Pg 57

STATION	B. S.	H. I.	F. S.	ELEV.			
#	Color Time	Meas. Depth	Bottom	Ht. Tide	Adj. Depth		Remarks
1	R 7:12	1.3	10.7	2.0	8.7		7+57
2					10.0		7+97
					10.8		8+40
					11.2		8+62
					12.9		8+93
					12.3		8+87
	R 7.17				12.8		9+25

10100 8004

F.B 883 Pg. 58 | Job No. 7951 | Division No. | Notes Red. | Plotted F.U.S. | Profile

Survey of El Porto County Beach | Date | Date Aug, 41 | No.

Survey by Engr. Dept. Notes D'Brien | Notes Chkd. | Checked | X-Sec.

Indexed | Date 7/31/41 | Date | Date | No.

STATION	B. S.	H. I.	F. S.	ELEV.	Color	Time	Meas. Depth	Bottom	Tide	Adj. Depth	Remarks

Form 307 5M 5-39

PLEASE RETURN TO
LOS ANGELES COUNTY SURVEYOR
700 HALL OF RECORDS

Do not extend notes this side of this line

NOTE: ANY ADDITIONS OR CHANGES ON THIS SHEET MUST BE MADE OR CIRCLED IN RED INK, WITH DATE AND NAME OF PERSON MAKING CHANGE

Form 307 5M 5-39

PLEASE RETURN TO
LOS ANGELES COUNTY SURVEYOR
700 HALL OF RECORDS

NOTE: ANY ADDITIONS OR CHANGES ON THIS SHEET MUST BE MADE OR CIRCLED IN RED INK, WITH DATE AND NAME OF PERSON MAKING CHANGE

Do not extend notes this side of this line

STATION Inst At	Sight On	B. S. #	H. I. Color	F. S. Time	ELEV. Hor. Ang.	Remarks
10+00	26+13.29 S-1	1	R	7 11 AM.	90 15	Rotation.
		2	W		88 55	
		3	Y		89 50	
		4	W		90 35	
		5	Y		89 25	
		6	W		89 45	
		7	R	7 20	90 55	
		8				
		9				
		10				

10+00 Range

Profile No. ____ Date ____ Notes Red. ____ Plotted ____ Job No. 7951 Division No. ____ F B 883 Pg. 59

X-Sec. No. ____ Date ____ Notes Chkd. ____ Date ____ Checked ____ Date ____ Survey of Comm. Beach Survey by R.B. Emmett Notes [illegible] Date 7-31-41 Map No. ____ Date ____ Indexed A. C. Jo[illegible] Date [illegible]

F.B. 883 PG. 60 | Job No. 7951 | Division No. | Notes Red. | Plotted | Profile

Survey of El Porto County Beach | Date | Date | No.

Survey by R.B. Emmott | Notes G.W.K. | Notes Chkd. | Checked | X-Sec.

Indexed A.G. Johnson | Date 7/31/41 | Date | Date | No.

Form 307 5M 5-39

PLEASE RETURN TO
LOS ANGELES COUNTY SURVEYOR
700 HALL OF RECORDS

NOTE: ANY ADDITIONS OR CHANGES ON THIS SHEET MUST BE MADE OR CIRCLED IN RED INK, WITH DATE AND NAME OF PERSON MAKING CHANGE

Do not extend notes this side of this line

STATION	B. S.	H. I.	F. S.	ELEV.
Inst. Right				
At On	#	Color	Time	Hor. Ang.

Remarks

Profile No. ____ Notes Red. ____ Date ____ Plotted ____ Date ____ Job No. 795[illegible] Division No. ____ Survey of El [illegible]

X-Sec. No. ____ Notes Chkd. ____ Date ____ Checked ____ Date ____ Survey by [illegible] Notes [illegible] Date [illegible]

Map No. ____ Indexed [illegible] Date ____

F B 883 PG. 61

10+00 Cut in

Form 307 5M 5-39

PLEASE RETURN TO
LOS ANGELES COUNTY SURVEYOR
700 HALL OF RECORDS

NOTE: ANY ADDITIONS OR CHANGES ON THIS SHEET MUST BE MADE OR CIRCLED IN RED INK, WITH DATE AND NAME OF PERSON MAKING CHANGE

Do not extend notes this side of this line

STATION	B. S.	H. I.	F. S.	ELEV.		
Inst. Sight At On	#	Color	Time	Hor. Ang.	Remarks	
[illegible]	1		7:12A	37-30		
	2	W		38-15		
	3	Y		39-50		
	[illegible]	W		41-05		
	[illegible]	[illegible]		41-[illegible]		
	[illegible]	W		[illegible]		
	[illegible]	[illegible]	[illegible]	43-15		

F.B. 883 PG. 62 | Job No. 7951 | Division No. | Notes Red. | Plotted | Profile

Survey of El Porto Co. Beach | Date | Date | No.

Survey by Emmott | Notes Sunderson | Notes Chkd. | Checked | X-Sec.

Indexed C. Johnson | Date 7-31-41 | Date | Date | No.

Form 307 5M 5-39

PLEASE RETURN TO
LOS ANGELES COUNTY SURVEYOR
700 HALL OF RECORDS

NOTE: ANY ADDITIONS OR CHANGES ON THIS SHEET MUST BE MADE OR CIRCLED IN RED INK, WITH DATE AND NAME OF PERSON MAKING CHANGE

Do not extend notes this side of this line

STATION	B. S.	H. I.	F. S.	ELEV.	
Inst. Sight At On	#	Color	Time	Hor. Ang.	Remarks

Form 307 5M 5-39

PLEASE RETURN TO
LOS ANGELES COUNTY SURVEYOR
700 HALL OF RECORDS

NOTE: ANY ADDITIONS OR CHANGES ON THIS SHEET MUST BE MADE OR CIRCLED IN RED INK, WITH DATE AND NAME OF PERSON MAKING CHANGE

Do not extend notes this side of this line

STATION	B. S.	H. I.	F. S.	ELEV.			
Color	Time	Meas. Depth	Bottom	Ht. Tide	Adj. Depth	Remarks	
R	7:30A	[illegible]	10 5	19	5 [illegible]		7+50
W		[illegible]	11 4		7 5		7+52
Y		[illegible]	12 2		10 [illegible]		7+82
W		12.0	13 0		11 1		8+10
Y		12.5	11 0		11 1		8+42
W		14.0	13 6		11 7		8+82
Y		15.0	14 6		12 7		9+50
W		[illegible]	14 5		12 6		9+12
Y		14.5	15 0		13 1		9+60
R	[illegible]	[illegible]	15 8		13 9		9+75
W		15.0	15 2		14 4		10+26
Y		16.0	[illegible]		14 4		10+52
W		16.5	[illegible]		15 4		10+74
Y		17.0	11 [illegible]		13 [illegible]		11+07
W		17.5	[illegible]		16 4		11+25
Y		18.0	[illegible]		17 4		11+67
W		20.5	11 2		17 3		11+77
Y		19.0	11 3		17 6		11+92
W		19.5	20 1		18 4		12+06
R	7:45A	22.0	20 8	18	19 0		12+25

12+50 Boat

Profile No. ____ Notes Red. ____ Plotted F.V.S. Job No. 2951 Division No. ____ F B. 883 Pg. 63
X-Sec. No. ____ Date ____ Date Aug. 41 Survey of El Porto County Beach
Notes Chkd. ____ Checked ____ Survey by Emmott Notes O'Brien Date ____
Date ____ Date ____ Map No. ____ Indexed ____ Date ____

Form 307 5M 5-39

PLEASE RETURN TO
LOS ANGELES COUNTY SURVEYOR
700 HALL OF RECORDS

NOTE: ANY ADDITIONS OR CHANGES ON THIS SHEET MUST BE MADE OR CIRCLED IN RED INK, WITH DATE AND NAME OF PERSON MAKING CHANGE

Do not extend notes this side of this line

STATION	B. S.	H. I.	F. S.	ELEV.			
# Color	Time	Meas. Depth	Bottom	Ht. Tide	Adj. Depth	Remarks	
Y		20.5 24.0	21 6	18	19 8		12+62
W		21.0 24.0	22 0		20 2		12+77
Y		21.5 25.0	22 7		20 9		13+45
W		22.0 26.0	23 3		21 5		13+70
Y		22.5 26.0	23 7		21 9		13+95
W		23.0 27.0	24 3		22 5		14+32
Y		24.0 26.5	24 8		23 0		14+70
W		25.0 28.5	26 2		24 4		15+42
Y		25.9 29.0	26 9		25 1		16+32
R	7:52A	26.0 28.0	26 8		25 0		16+80
W		27.0 30.0	28 [illegible]		26 2		17+65
Y		27.5 30.5	28 3		26 5		18+32
W		28.0 31.0	29 0		27 2		19+20
Y		29.0 30.5	28 [illegible]		27 0		20+25
W		28.5 31.5	29 5		27 7		20+85
Y		29.0 30.5	29 5		27 7		21+35
W		29.5 32.0	30 3		28 5		21+95
Y		30.0 33.0	31 0		29 2		22+20
W		30.5 34.0	31 7		29 9		24+60
R	8:02A	31.0 35.0	32 3	17	30 5		25+10

F.B. 883 PG. 64 | Job No. 7951 | Division No. | Notes Red. | Plotted F.C.S. | Profile
Survey of El Porto County Beach | Date | Date Aug 41 | No.
Survey by Fennett | Notes O'Brien | Notes Chkd. | Checked | X-Sec.
Indexed | Date 7/31/41 | Date | Date | No.

Form 307 5M 5-39

PLEASE RETURN TO
LOS ANGELES COUNTY SURVEYOR
700 HALL OF RECORDS

NOTE: ANY ADDITIONS OR CHANGES ON THIS SHEET MUST BE MADE OR CIRCLED IN RED INK, WITH DATE AND NAME OF PERSON MAKING CHANGE

Do not extend notes this side of this line

Profile Notes Red. Plotted Job No. 2951 Division No.
No. Date Date Survey of
X-Sec. Notes Chkd. Checked Survey by Notes Date
No. Date Date Map No. Indexed Date

STATION		B. S.	H. I.	F. S.	ELEV.		
~~Inst. Sight~~ At	On	#	Color	Time	Hor. Ang.	Remarks	
12450	5-1	1	R	730 AM	91 20	Going Out.	
		2	W		90 00		
		3	Y		89 50		
		4	W		90 45		
		5	Y		90 30		
		6	W		90 10		
		7	Y		90 00		
		8	W		90 05		
		9	Y		89 55		
		10	R	739	90 20		
		11	W		90 20		
		12	Y		90 20		
		13	W		90 30		
		14	Y		90 35		
		15	W		90 20		
		16	Y		90 10		
		17	W		90 15		
		18	Y		90 40		
		19	W		90 40		
		20	R	745	90 20		

12450 Range

F B87 & Pg. 65

Form 307 5M 5-39

PLEASE RETURN TO
LOS ANGELES COUNTY SURVEYOR
700 HALL OF RECORDS

NOTE: ANY ADDITIONS OR CHANGES ON THIS SHEET MUST BE MADE OR CIRCLED IN RED INK, WITH DATE AND NAME OF PERSON MAKING CHANGE

Do not extend notes this side of this line

STATION Inst. At	Sight On	B. S. #	H. I. Color	F. S. Time	ELEV. Hor. Ang.	Remarks
12+50	S-1	21	Y		90 20	Going Out.
		22	W		90 45	
		23	Y		90 15	
		24	W		90 00	
		25	Y		90 00	
		26	Y		89 55	
		27	Y		90 00	
		28	W		89 55	
		29	Y		90 15	
		30	R	7 53	90 30	
		31	W		90 25	
		32	Y		90 25	
		33	W		90 35	
		34	Y		90 35	
		35	W		90 40	
		36	Y		90 30	
		37	W.		90 25	
		38	Y		89 50	
		39	W		89 50	
		40	R	8 03	89 50	

F.B. 883 PG. 66 Job No. 2951 Division No. Notes Red. Plotted Profile
Survey of El Porto County Beach Date Date No.
Survey by O.B. Smith Notes R.W.K. Notes Chkd. Checked X-Sec.
Indexed L. C. Johnson Date 7/31/41 Date Date No.

Form 307 5M 5-39

PLEASE RETURN TO
LOS ANGELES COUNTY SURVEYOR
700 HALL OF RECORDS

NOTE: ANY ADDITIONS OR CHANGES ON THIS SHEET MUST BE MADE OR CIRCLED IN RED INK, WITH DATE AND NAME OF PERSON MAKING CHANGE

Do not extend notes this side of this line

Profile No.	Notes Red.	Plotted	Job No.	Division No.	F B. 883 PG. 67
	Date	Date	Survey of	[illegible]	
X-Sec. No.	Notes Chkd.	Checked	Survey by	Notes [illegible]	Date [illegible]
	Date	Date	Map No.	Indexed [illegible]	Date

12+50 Cut in

STATION Inst. Sight At	On	B. S. #	H. I. Color	F. S. Time	ELEV. Hor. Ang.	Remarks
0+00	10+00	1	R	7.234	31-30	
		2	W		31-[illegible]	
		3	Y		30-25	
		4	W		33-[illegible]	
		5	Y		34-[illegible]	
		6	W		35-30	
		7	Y		35-25	
		8	W		36-20	
		9	Y		37-35	
		10	W	7.128	38-26	
		11	Y		39-45	
		12	W		40-25	
		13	Y		41-05	
		14	W		41-55	
		15	Y		42-15	
		16	W		43-15	
		17	Y		43-30	
		18	W		44-05	
		19	Y		44-30	
		20	W	7.144	44-45	
		21	R			

F.B. 883 Pg. 68 | Job No. 7951 | Division No. | Notes Red. | Plotted | Profile

Survey of El Porto Co Beach | Date | Date | No.

Survey by [illegible] | Notes Gunderson | Notes Chkd. | Checked | X-Sec.

Indexed [illegible] C. Johnson | Date 7-31-41 | Date | Date | No.

Form 307 5M 5-39

PLEASE RETURN TO
LOS ANGELES COUNTY SURVEYOR
700 HALL OF RECORDS

NOTE: ANY ADDITIONS OR CHANGES ON THIS SHEET MUST BE MADE OR CIRCLED IN RED INK, WITH DATE AND NAME OF PERSON MAKING CHANGE

Do not extend notes this side of this line

STATION	B. S.	H. I.	F. S.	ELEV.
Inst. Ight				
At				
On	#	Color	Time	Hor. Ang.	Remarks
	21	Y		[illegible]	
	22	[illegible]		[illegible]	
	23	Y		[illegible]	
	24	[illegible]		[illegible]	
	25	Y		[illegible]	
	26	Y		[illegible]	
	27	Y		[illegible]	
	28	[illegible]		[illegible]	
	29	Y		[illegible]	
	30	R	8:52	[illegible]	
	3	[illegible]		[illegible]	
	32	[illegible]		[illegible]	
	33	[illegible]		[illegible]	
	34	[illegible]		[illegible]	
	35	[illegible]		[illegible]	
	36	Y		[illegible]	
	37	W		[illegible]	
	38	Y		[illegible]	
	39	[illegible]		[illegible]	
	40	R	[illegible]	[illegible]	

[illegible] 50

Form 307 5M 5-39

PLEASE RETURN TO
LOS ANGELES COUNTY SURVEYOR
700 HALL OF RECORDS

NOTE: ANY ADDITIONS OR CHANGES ON THIS SHEET MUST BE MADE OR CIRCLED IN RED INK, WITH DATE AND NAME OF PERSON MAKING CHANGE

Do not extend notes this side of this line

STATION	B. S.	H. I.	F. S.	ELEV.		
12+50	032	2851		2819	See page 12	
West 35			008	2843	Erail W. track P.E. Rwy	
20'			09	2[illegible]6		
60'			67	218		
87			89	196		
120			90	195		
142			88	197	Top of bulkhead	
T.P.	055	1686	1220	1631		
160			30	139		
186			61	108		
200			77	91		
231	300	856	1130	556		
247			45	41		
282			64	22		
346			80	06		
409			90	-04		
500			108	-22		

12+50
Beach profile

Profile Notes Red. ____ Plotted E.J.S. Job No. 7951 Division No. ____ F B 883 PG. 69
No. ____ Date ____ Date Aug. 41 Survey of El Porto County Beach
X-Sec. Notes Chkd. ____ Checked ____ Survey by Emmott Notes RBE Date 7/29/41
No. ____ Date ____ Date ____ Map No. ____ Indexed ____ Date ____

F.B. 883 PG. 70 | Job No. 7951 | Division No. | Notes Red. | Plotted F.J.S. | Profile

Survey of El Porto County Beach | Date | Date Aug, 41 | No.

Survey by Emmott | Notes RBE | Notes Chkd. | Checked | X-Sec.

Indexed | Date 7/29/41 | Date | Date | No.

15+00
Beach profile

STATION	B. S.	H. I.	F. S.	ELEV.
15+00				
287	0.8	123	39	2.4
366	0.8	63	58	0.5
434			72	-0.9
520			91	-2.8
575			107	-4.4

See page 12

E Hal W track RR Bwy

Form 307 5M 5-39

PLEASE RETURN TO
LOS ANGELES COUNTY SURVEYOR
700 HALL OF RECORDS

NOTE: ANY ADDITIONS OR CHANGES ON THIS SHEET MUST BE MADE OR CIRCLED IN RED INK, WITH DATE AND NAME OF PERSON MAKING CHANGE

Do not extend notes this side of this line

Form 307 5M 5-39

PLEASE RETURN TO
LOS ANGELES COUNTY SURVEYOR
700 HALL OF RECORDS

NOTE: ANY ADDITIONS OR CHANGES ON THIS SHEET MUST BE MADE OR CIRCLED IN RED INK, WITH DATE AND NAME OF PERSON MAKING CHANGE

Do not extend notes this side of this line

STATION	B. S.	H. I.	F. S.	ELEV.			
Color	Time	Meas. Depth	Bottom	Ht. Tide	Adj. Depth	Remarks	
R	[illegible]	[illegible]	10 0	17	8 2		8+18
W		[illegible]	9 5		7 5		7+22
Y		[illegible]	10 9		9 2		7+76
W		[illegible]	11 4		9 7		7+94
Y		[illegible]	12 1		10 4		8+45
W		[illegible]	13 2		11 5		8+85
Y		[illegible]	13 5		11 8		9+05
W		[illegible]	13 8		12 1		9+34
Y		[illegible]	14 6		12 9		9+65
R	[illegible]	[illegible]	15 5		13 8		10+08
W		[illegible]	15 9		14 2		10+11
Y		[illegible]	15 9		14 2		10+[illegible]
W		[illegible]	16 5		14 8		10+[illegible]
Y		[illegible]	17 3		15 6		10+[illegible]
W		[illegible]	18 0		16 3		10+97
Y		[illegible]	18 1		16 4		11+22
W		[illegible]	19 0		17 3		11+55
Y		19.0 21.7	19 9		18 2		12+05
W		[illegible]	20 9		19 2		12+26
R	8 35	[illegible]	20 7	17	19 0		12+43

15+00 Boat

Profile
No. ____ Date ____
X-Sec. No. ____ Date ____
Notes Red. ____ Plotted F.J.S. Job No. 551 Division No. ____
Notes Chkd. ____ Checked ____ Date Aug. 41 Survey of El Porto County Beach
Date ____ Map No. ____ Indexed ____ Survey by Emmott Notes Miller Johnson Date ____

F B 883 PG. 71

Form 307 5M 5-39

PLEASE RETURN TO
LOS ANGELES COUNTY SURVEYOR
700 HALL OF RECORDS

NOTE: ANY ADDITIONS OR CHANGES ON THIS SHEET MUST BE MADE OR CIRCLED IN RED INK, WITH DATE AND NAME OF PERSON MAKING CHANGE

Do not extend notes this side of this line

F.B. 8183 Pg. 72 | Job No. 2951 Division No. | Notes Red. | Plotted F.U.S. | Profile
Survey of El Porto County Beach | Date | Date Aug. 41 | No.
Survey by Engineer Notes Miller | Notes Chkd. | Checked | X-Sec.
Indexed A. C. Johnson Date 1/31/41 | Date | Date | No.

STATION	B. S.	H. I. Meas. Depth	F. S. Bottom	ELEV. Ht. Tide	Adj. Depth	Remarks
# Color	Time					
Y				1 8		12+72
W			3 2 2		2 0 4	13+00
Y			3 1 5 7	"	2 0 7	13+39
W			3 2 1		2 1 0	13+80
Y			3 4 1		2 2 3	14+29
W			3 4 4		2 3 6	14+92
Y			3 6 1		2 4 3	15+32
W			3 7 5		2 5 7	16+20
Y			3 7 6		2 5 8	17+42
R.	8:45		3 8 1		2 6 2	17+79
W			3 8 8		2 7 0	18+40
Y			2 9 4		2 7 6	20+00
W			3 1 0		2 8 2	20+80
Y			3 1 0		2 9 2	22+10
W			3 1 0		2 9 2	22+65
R	9:50		3 1 3	1 8	2 9 5	23+30

Form 307 5M 5-39

PLEASE RETURN TO
LOS ANGELES COUNTY SURVEYOR
700 HALL OF RECORDS

NOTE: ANY ADDITIONS OR CHANGES ON THIS SHEET MUST BE MADE OR CIRCLED IN RED INK, WITH DATE AND NAME OF PERSON MAKING CHANGE

Do not extend notes this side of this line

Profile Notes Red. Plotted Job No. 1921 Division No.
No. Date Date Survey of
X-Sec. Notes Chkd. Checked Survey by [illegible] Notes [illegible] Date
No. Date Date Map No. Indexed [illegible] Date

F B883 PG 13

STATION Inst. Sight At	On	B. S. #	H. I. Color	F. S. Time	ELEV. Hor. Ang.	Remarks
15700	5-1	1	R	818 A.M.	88 30	Going Out.
		2	W		88 35	
		3	Y		89 40	
		4	W		89 25	
		5	Y		89 10	
		6	W		89 40	
		7	Y		89 40	
		8	W		89 30	
		9	Y		89 40	
		10	R	824	89 40	
		11	W		90 05	
		12	Y		89 40	
		13	W		89 55	
		14	Y		89 55	
			W		90 00	
		16	Y		90 05	
		17	W		90 05	
		18	Y		89 45	
		19	W		89 45	
		20	R	836	90 25	

15700 Range

Form 307 5M 5-39

PLEASE RETURN TO
LOS ANGELES COUNTY SURVEYOR
700 HALL OF RECORDS

NOTE: ANY ADDITIONS OR CHANGES ON THIS SHEET MUST BE MADE OR CIRCLED IN RED INK, WITH DATE AND NAME OF PERSON MAKING CHANGE

Do not extend notes this side of this line

F.B. 883 PG. 74 | Job No. 2951 | Division No. | Notes Red. | Plotted | Profile
Survey of El Porto County Beach | Date | Date | No. | X-Sec.
Survey by C.B. Gunnett | Notes J. Marynow | Notes Chkd. | Checked | No.
Indexed | Date 7/31/41 | Date | Date

STATION Inst. At	Sight On	B. S. #	H. I. Color	F. S. Time	ELEV. Hor. Ang.	Remarks
15+00	S-1	21	Y		9015	
		22	W		9000	
		23	Y		9015	
		24	W		9000	
		25	Y		8945	
		26	W		9000	
		27	Y		9015	
		28	W		9000	
		29	Y		9010	
		30	R	845	8935	
		31	W		9000	
		32	Y		9005	
		33	W		9010	
		34	Y		9020	
		35	W		9030	
		36	R	852	8940	
		37				
		38				
		39				
		40				

Form 307 5M 5-39

PLEASE RETURN TO
LOS ANGELES COUNTY SURVEYOR
700 HALL OF RECORDS

NOTE: ANY ADDITIONS OR CHANGES ON THIS SHEET MUST BE MADE OR CIRCLED IN RED INK, WITH DATE AND NAME OF PERSON MAKING CHANGE

Do not extend notes this side of this line

STATION		B. S.	H. I.	F. S.	ELEV.		
Inst. At	Sight On	#	Color	Time	Hor. Ang.	Remarks	
[illegible]	26+13.29 S1	1	Y	8174	140-05		
		2	W		[illegible]		
		3	Y		[illegible]		
		4			[illegible]		
			Y		[illegible]		
					138-20		
					[illegible]		
		1	W		132-40		
		1	Y		[illegible]		
			R	8125	[illegible]		
			W		132-40		
			Y		[illegible]		
					[illegible]		
			Y		132-40		
			W		132 15		
			Y		[illegible]		
			W		[illegible]		
			Y		129 25		
			W		128 50		
			R	83[illegible]	129 00		

15+00 Cut in

Profile Notes Red. ____ Plotted ____ Job No. [illegible] Division No. ____ F B 883 PG. 75

No. ____ Date ____ Date ____ Survey of ____

X-Sec. Notes Chkd. ____ Checked ____ Survey by Emmett Notes [illegible] Date [illegible]

No. ____ Date ____ Date ____ Map No. ____ Indexed ____ Date ____

F.B. 883 Pg. 76 | Job No. 7951 | Division No. | Notes Red. | Plotted | Profile

Survey of El Porto Co. Beach | Date | Date | No.

Survey by [illegible] | Notes Gunderson | Notes Chkd. | Checked | X-Sec.

Indexed [illegible] | Date 7-31-41 | Date | Date | No.

Form 307 5M 5-39

PLEASE RETURN TO
LOS ANGELES COUNTY SURVEYOR
700 HALL OF RECORDS

NOTE: ANY ADDITIONS OR CHANGES ON THIS SHEET MUST BE MADE OR CIRCLED IN RED INK, WITH DATE AND NAME OF PERSON MAKING CHANGE

Do not extend notes this side of this line

STATION	B. S.	H. I.	F. S.	ELEV.
Instrument At On	#	Color	Time	Hor. Ang.
25+00 S1	[illegible]	Y		
	[illegible]	[illegible]		
	[illegible]	Y		
	[illegible]	[illegible]		
	[illegible]	[illegible]		
	[illegible]	Y		
	[illegible]	[illegible]		
	[illegible]	Y		
	[illegible]	[illegible]		
	[illegible]	Y		
	[illegible]	R	3254	
	[illegible]	W		
	[illegible]	Y		
	[illegible]	W		
	[illegible]	Y		
	[illegible]	W		
	[illegible]	R	5514	11-30

Remarks

15+00

Form 307 SM 5-39

PLEASE RETURN TO
LOS ANGELES COUNTY SURVEYOR
700 HALL OF RECORDS

NOTE: ANY ADDITIONS OR CHANGES ON THIS SHEET MUST BE MADE OR CIRCLED IN RED INK, WITH DATE AND NAME OF PERSON MAKING CHANGE

Do not extend notes this side of this line

STATION	B. S.	H. I.	F. S.	ELEV.		
Color	Time	Meas. Depth	Bottom	Ht. Tide	Adj. Depth	Remarks
R	9:19A	9.6	8 7	1.9	6 8	6+35
W		9.1 10.8	9 7		7 8	6+62
Y		[illegible]	10 7		8 8	6+77
W		9.5 11.0	10 0		8 1	7+00
Y		10.5 [illegible]	10 9		9 0	7+25
W		11.2 12.4	11 6		9 7	7+47
Y		11.0 13.0	11 7		9 8	7+75
W		12.0 14.0	12 7		10 8	8+10
Y		[illegible]	12 7		11 8	8+55
R	9:24A	13.0 14.8	13 8	2 0	11 8	8+75
W		14.5 15.5	15 3		13 3	9+42
W		15.5 17.8	16 3		14 3	9+90
W		[illegible]	17 3		15 3	10+30
Y		17.0 20.0	18 3		16 0	10+72
W		18.0 20.0	18 6		16 6	11+12
Y		19.2 20.2	19 5		17 5	11+60
W		20.2 22.5	20 9		18 9	12+10
Y		21.0 24.0	22 0		20 0	12+65
W		21.8 24.8	22 8		20 8	13+05
R	9:30A	22.5 25.0	23 3	2 1	21 2	13+65

17+60 Boat

Profile No. ____ Notes Red. ____ Plotted F.J.S. Job No. 2951 Division No. ____ F B. 883 PG. 77
X-Sec. No. ____ Date ____ Date Aug. 41 Survey of El Porto County Beach
Notes Chkd. ____ Checked ____ Survey by Emmott Notes O'Brien Date [illegible]
Date ____ Date ____ Map No. ____ Indexed [illegible] Job Date

Form 307 5M 5-39

PLEASE RETURN TO
LOS ANGELES COUNTY SURVEYOR
700 HALL OF RECORDS

NOTE: ANY ADDITIONS OR CHANGES ON THIS SHEET MUST BE MADE OR CIRCLED IN RED INK, WITH DATE AND NAME OF PERSON MAKING CHANGE

Do not extend notes this side of this line

STATION	B. S.	H. I.	F. S.	ELEV.			
Color	Time	Meas. Depth	Bottom	Ht. Tide	Adj. Depth		Remarks
Y		23.0	24 0	21	21	9	14+05
W		26.5	24 8		22	7	14+82
Y		25.0	25 7		23	6	15+45
W		27.5	26 2		24	1	16+00
Y		[illegible]	26 7		24	6	16+65
W		29.8	27 7		25	6	17+40
Y		[illegible]	27 7		25	6	17+90
W		27.5	28 2		26	2	18+60
Y		[illegible]	28 8		26	7	19+40
R	9:39 A	31.0	29 7	21	27	6	20+50

F.B. 883 PG. 78 Job No. 7951 Division No. Notes Red. Plotted F.J.S. Profile
Survey of El Porto County Beach Date Aug. 41 No.
Survey by Emmett Notes O'Brien Notes Chkd. Checked X-Sec.
Indexed C. Johnson Date 7/31/41 Date Date No.

Form 307 5M 5-39

PLEASE RETURN TO
LOS ANGELES COUNTY SURVEYOR
700 HALL OF RECORDS

NOTE: ANY ADDITIONS OR CHANGES ON THIS SHEET MUST BE MADE OR CIRCLED IN RED INK, WITH DATE AND NAME OF PERSON MAKING CHANGE

Do not extend notes this side of this line

STATION Inst. At	Sight On	B. S. #	H. I. Color	F. S. Time	ELEV. Hor. Ang.	Remarks
17+50	16+13.29 S-1	1	R	920	90°00'	Going Out
		2	W	A.M.	89 05	
		3	Y		89 30	
		4	W		89 10	
		5	Y		88 40	
		6	W		89 15	
		7			88 45	
		8	W		89 05	
		9	Y		88 50	
		10	R	925	88 55	
		11	W		89 35	
		12	Y		89 20	
		13	W		89 45	
		14			89 35	
		15	W		89 25	
		16	Y		89 35	
		17	W		89 30	
		18	Y		89 40	
		19	W		89 50	
		20	R	931	89 50	

17+50 Range

Profile No. ____ Notes Red. ____ Plotted ____ Job No. 7951 Division No. ____ F B 883 PG. 75

X-Sec. No. ____ Date ____ Date ____ Survey of [illegible] Date 7-31-41

Notes Chkd. ____ Checked ____ Survey by [illegible] Notes [illegible] Date [illegible]

Date ____ Date ____ Map No. ____ Indexed ____ Date ____

Form 307 5M 5-39

PLEASE RETURN TO
LOS ANGELES COUNTY SURVEYOR
700 HALL OF RECORDS

NOTE: ANY ADDITIONS OR CHANGES ON THIS SHEET MUST BE MADE OR CIRCLED IN RED INK, WITH DATE AND NAME OF PERSON MAKING CHANGE

Do not extend notes this side of this line

STATION Inst. At	Sight On	B. S. #	H. I. Color	F. S. Time	ELEV. Hor. Ang.	Remarks
17+50	S-1	21	Y		89 55	
		22	W		90 30	
		23	Y		89 50	
		24	W		90 10	
		25	Y		90 10	
		26	W		90 00	
		27	Y		90 00	
		28	W		90 10	
		29	Y		90 25	
		30	R	940	90 25	

F.B. 883 PG. 80 Job No. 2951 Division No. Notes Red. Plotted Profile
Survey of El Porto County Beach Date Date No.
Survey by [illegible] Notes J. Marynow Notes Chkd. Checked X-Sec.
Indexed [illegible] Date 7/31/41 Date Date No.

Form 307 5M 5-39

PLEASE RETURN TO
LOS ANGELES COUNTY SURVEYOR
700 HALL OF RECORDS

NOTE: ANY ADDITIONS OR CHANGES ON THIS SHEET MUST BE MADE OR CIRCLED IN RED INK, WITH DATE AND NAME OF PERSON MAKING CHANGE

Do not extend notes this side of this line

STATION Inst. At	Sight On	B. S. #	H. I. Color	F. S. Time	ELEV. Hor. Ang.	Remarks
25+00	26+32.5 S1		E	[illegible]	[illegible]	
			W		[illegible]	
					[illegible]	
					[illegible]	
					[illegible]	
					[illegible]	
					[illegible]	
					133-[illegible]	
			W		132-05	
					[illegible]	
			R	9:25	[illegible]	
					[illegible]	
					[illegible]	
					[illegible]	
					[illegible]	
					[illegible]	
					[illegible]	
					122-30	
					[illegible]	
					120-[illegible]	
					[illegible]	
				9:30	[illegible]	

17+50 Cut in

Profile Notes Red. ____ Plotted ____ Job No. [illegible] Division No. ____

No. ____ Date ____ Date ____ Survey of [illegible]

X-Sec. Notes Chkd. ____ Checked ____ Survey by [illegible] Notes [illegible] Date [illegible]

No. ____ Date ____ Date ____ Map No. ____ Indexed ____ Date ____

F B 883 PG. 81

F.B. 883 PG. 82 | Job No. 2251 | Division No. | Notes Red. | Plotted | Profile

Survey of El Porto Co Beach | Date | Date | No.

Survey by [illegible] | Notes [illegible] | Notes Chkd. | Checked | X-Sec.

Indexed [illegible] | Date [illegible] | Date | Date | No.

Form 307 5M 5-39

PLEASE RETURN TO
LOS ANGELES COUNTY SURVEYOR
700 HALL OF RECORDS

NOTE: ANY ADDITIONS OR CHANGES ON THIS SHEET MUST BE MADE OR CIRCLED IN RED INK, WITH DATE AND NAME OF PERSON MAKING CHANGE

Do not extend notes this side of this line

STATION	B. S.	H. I.	F. S.	ELEV.	
Inst. Right At On	#	Color	Time	Hor. Ang.	Remarks
25+00 S1					
		W Y R	9:37	111-50 111-20 111-15	
					17+50

Form 307 5M 5-39

PLEASE RETURN TO
LOS ANGELES COUNTY SURVEYOR
700 HALL OF RECORDS

NOTE: ANY ADDITIONS OR CHANGES ON THIS SHEET MUST BE MADE OR CIRCLED IN RED INK, WITH DATE AND NAME OF PERSON MAKING CHANGE

Do not extend notes this side of this line

STATION	B. S.	H. I.	F. S.	ELEV.		
17+50	081	2941		2860	See page 12	
West 3.5			038	2903	E rail W. track	P.E. Rwy.
12'			08	286		
52'			37	257		
78'	020	1881	1080	186		
111			23	165		
123			43	145		
162			57	31		
183			81	107		
200'	105	916	1070	811		
220			37	55		
243			55	37		
293			76	16		
[illegible]			83	09		
369			91	01		
[illegible]			103	-11		
[illegible]			109	-17		
500'			116	-24		

17+50
Beach profile

Profile Notes Red. ____ Plotted F.J.S. Job No. 7401 Division No. ____ F B. 883 Pg 83
No. ____ Date ____ Date Aug. 41 Survey of El Porto County Beach
X-Sec. Notes Chkd. ____ Checked ____ Survey by Emmett Notes E.W.C. Date 7-24-41
No. ____ Date ____ Date ____ Map No. ____ Indexed C. Johnson Date ____

F.B. 883 Pg. 84 | Job No. 7951 | Division No. | Notes Red. | Plotted F.J.S. | Profile

Survey of El Porto County Beach | Date | Date Aug, 41 | No.

Survey by Emmett | Notes RBE | Notes Chkd. | Checked | X-Sec.

Indexed [illegible] | Date 7/29/41 | Date | Date | No.

20+00
Beach profile

Form 307 5M 5-39

PLEASE RETURN TO
LOS ANGELES COUNTY SURVEYOR
700 HALL OF RECORDS

NOTE: ANY ADDITIONS OR CHANGES ON THIS SHEET MUST BE MADE OR CIRCLED IN RED INK, WITH DATE AND NAME OF PERSON MAKING CHANGE

Do not extend notes this side of this line

STATION	B. S.	H. I.	F. S.	ELEV.	
20+00	111	29 82		2873	See page 12
West 35			0 55	29 29	E rail W track P.E. Rwy
15			11	28 7	
44			73	22 5	
75	070	19 34	11 20	18 64	
107			27	16 6	
134			49	14 4	
159			78	11 5	
175			90	10 3	
200	195	8 99	12 30	7 04	
235			53	0 7	
277			70	20	
334			84	0 6	
371			92	-0 2	
445			111	-2 1	

Form 307 5M 5-39

PLEASE RETURN TO
LOS ANGELES COUNTY SURVEYOR
700 HALL OF RECORDS

NOTE: ANY ADDITIONS OR CHANGES ON THIS SHEET MUST BE MADE OR CIRCLED IN RED INK, WITH DATE AND NAME OF PERSON MAKING CHANGE

Do not extend notes this side of this line

STATION	B. S.	H. I.	F. S.	ELEV.			
#	Color Time	Meas. Depth	Bottom	Ht. Tide	Adj. Depth	Remarks	
R	9.47 A	7.0 12.5	10 2	2 2	8 0	6+55	
W		9.2 11.2	9 9		7 7	6+50	
Y		9.0 12.0	10 0		7 8	6+78	
W		10.0 12.9	11 9		8 7	7+18	
Y		10.8 13.0	11 5		9 3	7+52	
W		11.5 14.0	12 3		10 1	7+95	
Y		12.0 14.2	12 7		10 5	8+42	
W		13.0 15.0	13 7		11 5	8+88	
Y		15.0 17.2	15 7		13 5	9+40	
R	9.54 A	13.5 16.5	14 5		12 3	9+10	
W		15.5 17.0	16 0		13 8	9+70	
Y		16.0 18.5	16 8		14 6	10+18	
W		17.5 19.0	18 0		15 8	10+62	
Y		19.0 20.5	19 5		17 3	11+03	
W		17.0 20.5	18 2		16 0	10+60	
Y		19.5 21.0	20 5		18 1	11+30	
W		19.8 22.0	20 5	2 3	18 2	11+60	
Y		21.0 23.5	21 8		19 5	12+18	
W		22.0 24.0	22 7		20 4	12+90	
R	10.01 A	23.0 25.0	23 7	2 3	21 4	13+02	

20+00 Boat

Profile No. ____ Notes Red. ____ Plotted F.J.S. Job No. 2951 Division No. ____ F B 883 PG. 85
Date ____ Date Aug. 41 Survey of El Porto County Beach
X-Sec. No. ____ Notes Chkd. ____ Checked ____ Survey by Emmott Notes D'Brien Date Jones
Date ____ Date ____ Map No. ____ Indexed ____ Date ____

Form 307 5M 5-39

PLEASE RETURN TO
LOS ANGELES COUNTY SURVEYOR
700 HALL OF RECORDS

NOTE: ANY ADDITIONS OR CHANGES ON THIS SHEET MUST BE MADE OR CIRCLED IN RED INK, WITH DATE AND NAME OF PERSON MAKING CHANGE

Do not extend notes this side of this line

F.B. 113 Pg. 86 | Job No. 2951 Division No. | Notes Red. | Date | Notes Chkd. | Date | Plotted F.C.S. | Date Aug. 41 | Checked | Date | Profile No. | X-Sec. No.

Survey of El Dorado County Beach
Survey by Corbett Notes O Brien
Indexed K. O. Johnson Date 2/3/41

STATION	B. S.	H. I. Meas. Depth	F. S. Bottom	ELEV. Ht. Tide	Adj. Depth	Remarks
# Color	Time					
Y		24.0	24 7	2 3	22 4	13+60
W		24.0	24 8		22 5	13+87
Y		25.0	25 6		23 3	14+55
W		25.5	26 3		24 0	15+50
Y		26.0	26 7		24 4	16+20
W		27.0	27 6		25 3	17+22
Y		27.5	28 2		25 9	18+25
W		28.0	28 7		26 4	19+00
Y		29.0	29 5		27 2	20+20
R	V.C.P.A.	29.5	30 1	2 4	27 7	21+00

Form 307 5M 5-39

PLEASE RETURN TO
LOS ANGELES COUNTY SURVEYOR
700 HALL OF RECORDS

NOTE: ANY ADDITIONS OR CHANGES ON THIS SHEET MUST BE MADE OR CIRCLED IN RED INK, WITH DATE AND NAME OF PERSON MAKING CHANGE

Do not extend notes this side of this line

Profile Notes Red. Plotted Job No. Division No.
No. Date Date Survey of
X-Sec. Notes Chkd. Checked Survey by Notes Date
No. Date Date Map No. Indexed Job Date

F B883 PG. 87

STATION Inst. Sight At	On	B. S. #	H. I. Color	F. S. Time	ELEV. Hor. Ang.	Remarks
20+00	S-1	1	R	948 AM.	89°15'	Going Out.
		2	W		89 10	
		3	Y		90 00	
		4	W		90 00	
		5	Y		89 30	
		6	W		89 35	
		7	Y		89 25	
		8	W		89 25	
		9	Y		89 45	
		10	R	954	39 30	
		11	W		90 20	
		12	Y		39 35	
		13	W		89 40	
		14	Y		89 50	
		15	W		88 45	
		16	Y		83 45	
		17	W		90 00	
		18	Y		39 55	
		19	W		89 50	
		20	R	1001	89 45	

20+00 Range

Form 307 5M 5-39

PLEASE RETURN TO
LOS ANGELES COUNTY SURVEYOR
700 HALL OF RECORDS

NOTE: ANY ADDITIONS OR CHANGES ON THIS SHEET MUST BE MADE OR CIRCLED IN RED INK, WITH DATE AND NAME OF PERSON MAKING CHANGE

Do not extend notes this side of this line

STATION		B. S.	H. I.	F. S.	ELEV.		
Inst At	Sight On	#	Color	Time	Hor. Ang.	Remarks	
20+00	S-1	21	Y		89° 10'		
		22	W		90 05		
		23	Y		90 10		
		24	W		90 20		
		25	Y		90 25		
		26	W		90 35		
		27	Y		90 05		
		28	W		90 05		
		29	Y		89 45		
		30	R	10 10	90 15		
		31					
		32					
		33					
		34					
		35					
		36					
		37					
		38					
		39					
		40					

F. B. 883 PG. 88 Job No. 2951 Division No. Notes Red. Plotted Profile
Survey of El Porto County Beach Date Date No.
Survey by [illegible] Notes Marymow Notes Chkd. Checked X-Sec.
Indexed [illegible] Date 7/31/41 Date Date No.

Form 307 5M 5-39

PLEASE RETURN TO
LOS ANGELES COUNTY SURVEYOR
700 HALL OF RECORDS

NOTE: ANY ADDITIONS OR CHANGES ON THIS SHEET MUST BE MADE OR CIRCLED IN RED INK, WITH DATE AND NAME OF PERSON MAKING CHANGE

Do not extend notes this side of this line

STATION Inst. Sight At	On	B. S. #	H. I. Color	F. S. Time	ELEV. Hor. Ang.	Remarks
20+00	SI	1				
		2				
		3				
		4				
		5				
		6				
		7				
		8				
		9				
		10				
		11				
		12				
		13				
		14				
		15				
		16				
		17				
		18				
		19				
		20				
		21				
		22				
		23				
		24				
		25				
		26				
		27				
		28				
		29				
		30				
		31				
		32				
		33				
		34				
		35				
		36				
		37				
		38				
		39				
		40				
		41				
		42				
		43				
		44				
		45				
		46				
		47				
		48				
		49				
		50				
		51				
		52				
		53				
		54				
		55				
		56				
		57				
		58				
		59				
		60				
		61				
		62				
		63				
		64				
		65				
		66				
		67				
		68				
		69				
		70				
		71				
		72				
		73				
		74				
		75				
		76				
		77				
		78				
		79				
		80				
		81				
		82				
		83				
		84				
		85				
		86				
		87				
		88				
		89				
		90				
		91				
		92				
		93				
		94				
		95				
		96				
		97				
		98				
		99				
		100				
		101				
		102				
		103				
		104				
		105				
		106				
		107				
		108				
		109				
		110				
		111				
		112				
		113				
		114				
		115				
		116				
		117				
		118				
		119				
		120				
		121				
		122				
		123				
		124				
		125				
		126				
		127				
		128				
		129				
		130				
		131				
		132				
		133				
		134				
		135				
		136				
		137				
		138				
		139				
		140				
		141				
		142				
		143				
		144				
		145				
		146				
		147				
		148				
		149				
		150				
		151				
		152				
		153				
		154				
		155				
		156				
		157				
		158				
		159				
		160				
		161				
		162				
		163				
		164				
		165				
		166				
		167				
		168				
		169				
		170				
		171				
		172				
		173				
		174				
		175				
		176				
		177				
		178				
		179				
		180				
		181				
		182				
		183				
		184				
		185				
		186				
		187				
		188				
		189				
		190				
		191				
		192				
		193				
		194				
		195				
		196				
		197				
		198				
		199				
		200				
		201				
		202				
		203				
		204				
		205				
		206				
		207				
		208				
		209				
		210				
		211				
		212				
		213				
		214				
		215				
		216				
		217				
		218				
		219				
		220				
		221				
		222				
		223				
		224				
		225				
		226				
		227				
		228				
		229				
		230				
		231				
		232				
		233				
		234				
		235				
		236				
		237				
		238				
		239				
		240				
		241				
		242				
		243				
		244				
		245				
		246				
		247				
		248				
		249				
		250				
		251				
		252				
		253				
		254				
		255				
		256				
		257				
		258				
		259				
		260				
		261				
		262				
		263				
		264				
		265				
		266				
		267				
		268				
		269				
		270				
		271				
		272				
		273				
		274				
		275				
		276				
		277				
		278				
		279				
		280				
		281				
		282				
		283				
		284				
		285				
		286				
		287				
		288				
		289				
		290				
		291				
		292				
		293				
		294				
		295				
		296				
		297				
		298				
		299				
		300				
		301				
		302				
		303				
		304				
		305				
		306				
		307				
		308				
		309				
		310				
		311				
		312				
		313				
		314				
		315				
		316				
		317				
		318				
		319				
		320				
		321				
		322				
		323				
		324				
		325				
		326				
		327				
		328				
		329				
		330				
		331				
		332				
		333				
		334				
		335				
		336				
		337				
		338				
		339				
		340				
		341				
		342				
		343				
		344				
		345				
		346				
		347				
		348				
		349				
		350				
		351				
		352				
		353				
		354				
		355				
		356				
		357				
		358				
		359				
		360				
		361				
		362				
		363				
		364				
		365				
		366				
		367				
		368				
		369				
		370				
		371				
		372				
		373				
		374				
		375				
		376				
		377				
		378				
		379				
		380				
		381				
		382				
		383				
		384				
		385				
		386				
		387				
		388				
		389				
		390				
		391				
		392				
		393				
		394				
		395				
		396				
		397				
		398				
		399				
		400				
		401				
		402				
		403				
		404				
		405				
		406				
		407				
		408				
		409				
		410				
		411				
		412				
		413				
		414				
		415				
		416				
		417				
		418				
		419				
		420				
		421				
		422				
		423				
		424				
		425				
		426				
		427				
		428				
		429				
		430				
		431				
		432				
		433				
		434				
		435				
		436				
		437				
		438				
		439				
		440				
		441				
		442				
		443				
		444				
		445				
		446				
		447				
		448				
		449				
		450				
		451				
		452				
		453				
		454				
		455				
		456				
		457				
		458				
		459				
		460				
		461				
		462				
		463				
		464				
		465				
		466				
		467				
		468				
		469				
		470				
		471				
		472				
		473				
		474				
		475				
		476				
		477				
		478				
		479				
		480				
		481				
		482				
		483				
		484				
		485				
		486				
		487				
		488				
		489				
		490				
		491				
		492				
		493				
		494				
		495				
		496				
		497				
		498				
		499				
		500				
		501				
		502				
		503				
		504				
		505				
		506				
		507				
		508				
		509				
		510				
		511				
		512				
		513				
		514				
		515				
		516				
		517				
		518				
		519				
		520				
		521				
		522				
		523				
		524				
		525				
		526				
		527				
		528				
		529				
		530				
		531				
		532				
		533				
		534				
		535				
		536				
		537				
		538				
		539				
		540				
		541				
		542				
		543				
		544				
		545				
		546				
		547				
		548				
		549				
		550				
		551				
		552				
		553				
		554				
		555				
		556				
		557				
		558				
		559				
		560				
		561				
		562				
		563				
		564				
		565				
		566				
		567				
		568				
		569				
		570				
		571				
		572				
		573				
		574				
		575				
		576				
		577				
		578				
		579				
		580				
		581				
		582				
		583				
		584				
		585				
		586				
		587				
		588				
		589				
		590				
		591				
		592				
		593				
		594				
		595				
		596				
		597				
		598				
		599				
		600				
		601				
		602				
		603				
		604				
		605				
		606				
		607				
		608				
		609				
		610				
		611				
		612				
		613				
		614				
		615				
		616				
		617				
		618				
		619				
		620				
		621				
		622				
		623				
		624				
		625				
		626				
		627				
		628				
		629				
		630				
		631				
		632				
		633				
		634				
		635				
		636				
		637				
		638				
		639				
		640				
		641				
		642				
		643				
		644				
		645				
		646				
		647				
		648				
		649				
		650				
		651				
		652				
		653				
		654				
		655				
		656				
		657				
		658				
		659				
		660				
		661				
		662				
		663				
		664				
		665				
		666				
		667				
		668				
		669				
		670				
		671				
		672				
		673				
		674				
		675				
		676				
		677				
		678				
		679				
		680				
		681				
		682				
		683				
		684				
		685				
		686				
		687				
		688				
		689				
		690				
		691				
		692				
		693				
		694				
		695				
		696				
		697				
		698				
		699				
		700				
		701				
		702				
		703				
		704				
		705				
		706				
		707				
		708				
		709				
		710				
		711				
		712				
		713				
		714				
		715				
		716				
		717				
		718				
		719				
		720				
		721				
		722				
		723				
		724				
		725				
		726				
		727				
		728				
		729				
		730				
		731				
		732				
		733				
		734				
		735				
		736				
		737				
		738				
		739				
		740				
		741				
		742				
		743				
		744				
		745				
		746				
		747				
		748				
		749				
		750				
		751				
		752				
		753				
		754				
		755				
		756				
		757				
		758				
		759				
		760				
		761				
		762				
		763				
		764				
		765				
		766				
		767				
		768				
		769				
		770				
		771				
		772				
		773				
		774				
		775				
		776				
		777				
		778				
		779				
		780				
		781				
		782				
		783				
		784				
		785				
		786				
		787				
		788				
		789				
		790				
		791				
		792				
		793				
		794				
		795				
		796				
		797				
		798				
		799				
		800				
		801				
		802				
		803				
		804				
		805				
		806				
		807				
		808				
		809				
		810				
		811				
		812				
		813				
		814				
		815				
		816				
		817				
		818				
		819				
		820				
		821				
		822				
		823				
		824				
		825				
		826				
		827				
		828				
		829				
		830				
		831				
		832				
		833				
		834				
		835				
		836				
		837				
		838				
		839				
		840				
		841				
		842				
		843				
		844				
		845				
		846				
		847				
		848				
		849				
		850				
		851				
		852				
		853				
		854				
		855				
		856				
		857				
		858				
		859				
		860				
		861				
		862				
		863				
		864				
		865				
		866				
		867				
		868				
		869				
		870				
		871				
		872				
		873				
		874				
		875				
		876				
		877				
		878				
		879				
		880				
		881				
		882				
		883				
		884				
		885				
		886				
		887				
		888				
		889				
		890				
		891				
		892				
		893				
		894				
		895				
		896				
		897				
		898				
		899				
		900				
		901				
		902				
		903				
		904				
		905				
		906				
		907				
		908				
		909				
		910				
		911				
		912				
		913				
		914				
		915				
		916				
		917				
		918				
		919				
		920				
		921				
		922				
		923				
		924				
		925				
		926				
		927				
		928				
		929				
		930				
		931				
		932				
		933				
		934				
		935				
		936				
		937				
		938				
		939				
		940				
		941				
		942				
		943				
		944				
		945				
		946				
		947				
		948				
		949				
		950				
		951				
		952				
		953				
		954				
		955				
		956				
		957				
		958				
		959				
		960				
		961				
		962				
		963				
		964				
		965				
		966				
		967				
		968				
		969				
		970				
		971				
		972				
		973				
		974				
		975				
		976				
		977				
		978				
		979				
		980				
		981				
		982				
		983				
		984				
		985				
		986				
		987				
		988				
		989				
		990				
		991				
		992				
		993				
		994				
		995				
		996				
		997				
		998				
		999				
		1000				

20+00 Cut in

Profile Notes Red. Plotted Job No. Division No.
No. Date Date Survey of
X-Sec. Notes Chkd. Date Checked Survey by Notes Date
No. Date Date Map No. Indexed Date

F B 883 Pg. 89

F.B. 883 PG. 90 | Job No. [illegible] | Division No. | Notes Red. | Plotted | Profile

Survey of El Paso Co [illegible] | Date | Date | No.

Survey by [illegible] | Notes Gunderson | Notes Chkd. | Checked | X-Sec.

Indexed [illegible] | Date [illegible] | Date | Date | No.

Form 307 5M 5-39

PLEASE RETURN TO
LOS ANGELES COUNTY SURVEYOR
700 HALL OF RECORDS

NOTE: ANY ADDITIONS OR CHANGES ON THIS SHEET MUST BE MADE OR CIRCLED IN RED INK, WITH DATE AND NAME OF PERSON MAKING CHANGE

Do not extend notes this side of this line

STATION	B. S.	H. I.	F. S.	ELEV.
Inst. Sight				

At	On	#	Color	Time	Hor. Ang.	Remarks
25+00	S1	[illegible]	Y		9-15	
		[illegible]	W		19-40	
		[illegible]	Y		[illegible]-55	
		[illegible]	W		[illegible]	
		[illegible]	Y		117-15 — ?	
		[illegible]	W		104-30	
		[illegible]	Y		105-10	
		28	W		104 30	
		[illegible]	Y		[illegible] 25	
		30	R	10 09	103 20	

Form 307 5M 5-39

PLEASE RETURN TO
LOS ANGELES COUNTY SURVEYOR
700 HALL OF RECORDS

NOTE: ANY ADDITIONS OR CHANGES ON THIS SHEET MUST BE MADE OR CIRCLED IN RED INK, WITH DATE AND NAME OF PERSON MAKING CHANGE

Do not extend notes this side of this line

STATION	B. S.	H. I.	F. S.	ELEV.			
# Color	Time	Meas. Depth	Bottom	Ht. Tide	Adj. Depth	Remarks	
R	10:21A	9.5 11.0	10 0	25	7 5	6+60	
W		9.0 12.8	10 3		7 8	6+72	
Y		10.0 12.0	10 7		8 2	6+85	
W		10.0 12.0	10 7		8 2	7+10	
Y		10.8 12.5	11 4		8 9	7+60	
W		13.0 13.8	12 6		10 1	7+90	
Y		14.0	12 5		10 0	8+20	
W		14.5	13 4		10 9	8+47	
Y		13.5 15.0	14 0		11 5	8+90	
R	10:27A	14.7 16.0	15 1		12 6	9+50	
W		16.0 17.8	16 6		14 1	9+90	
Y		15.0 17.0	15 7		13 2	9+32	
W		17.0 19.8	17 9		15 4	10+20	
Y		18.0 20.0	18 7		16 2	10+55	
W		19.0 21.0	19 7		17 2	10+97	
Y		19.5 21.0	20 2	26	17 6	11+27	
W		20.5 22.0	21 0		18 4	11+76	
Y		21.0 23.0	21 7		19 1	11+92	
W		21.8 24.0	22 5		19 9	12+25	
R	10:33A	23.0 25.0	23 7		21 1	12+77	

22+50 Boat

Profile No. ____ Notes Red. ____ Plotted F.U.S. Job No. 7951 Division No. ____ F B. 883 Pg. 91

X-Sec. No. ____ Date ____ Date Aug. 41 Survey of El Porto County Beach

Notes Chkd. ____ Checked ____ Survey by Emmett Notes @ Brian Date ____

Date ____ Date ____ Map No. ____ Indexed ____ Date ____

Form 307 5M 5-39

PLEASE RETURN TO
LOS ANGELES COUNTY SURVEYOR
700 HALL OF RECORDS

NOTE: ANY ADDITIONS OR CHANGES ON THIS SHEET MUST BE MADE OR CIRCLED IN RED INK, WITH DATE AND NAME OF PERSON MAKING CHANGE

Do not extend notes this side of this line

STATION	B. S.	H. I.	F. S.	ELEV.		
# Color	Time	Meas. Depth	Bottom	Ht. Tide	Adj. Depth	Remarks
Y		24.0 26.0	24 7	27	22 0	13+45
W		25.0 26.5	25 5		22 8	13+80
Y		26.0 28.5	26 8		24 1	14+55
W		26.5 29.0	27 3		24 6	15+42
Y		27.0 29.0	27 7		25 0	16+10
W		28.5 29.5	28 8		26 1	17+73
Y		28.5 31.0	29 2		26 6	19+15
R	10:41A	28.5 32.0	29 7		27 0	19+80

F.B. 883 Pg. 92 Job No. 2951 Division No. Notes Red. Plotted F.J.S. Profile
Survey of El Porto County Beach Date Aug. 41 No.
Survey by Emmott Notes O'Brien Notes Chkd. Checked X-Sec.
Indexed E. C. Johnson Date 7/31/41 Date Date No.

Form 307 5M 5-39

PLEASE RETURN TO
LOS ANGELES COUNTY SURVEYOR
700 HALL OF RECORDS

NOTE: ANY ADDITIONS OR CHANGES ON THIS SHEET MUST BE MADE OR CIRCLED IN RED INK, WITH DATE AND NAME OF PERSON MAKING CHANGE

Do not extend notes this side of this line

STATION Inst. At	Sight On	B. S. #	H. I. Color	F. S. Time	ELEV. Hor. Ang.	Remarks
22+50	S-1	1	R	10 22	90 15	Going Out.
		2	W	ASK	89 45	
		3	Y		88 50	
		4	W		89 45	
		5	Y		89 45	
		6	W		89 20	
		7	Y		89 35	
		8	W		89 20	
		9	Y		89 30	
		10	R	10 28	89 35	
		11	W		89 40	
		12	Y		89 15	
		13	W		89 20	
		14	Y		88 40	
		15	W		90 05	
		16	Y		90 15	
		17	W		89 05	
		18	Y		90 10	
		19	W		90 20	
		20	R	10 34	89 50	

22+50 Range

Profile No. ____ Notes Red. ____ Plotted ____ Job No. 1951 Division No. ____ F B 883 Pg. 93
X-Sec. No. ____ Date ____ Date ____ Survey of El Porto County Beach
Notes Chkd. ____ Checked ____ Survey by R B Emmott Notes Maryman Date 7-31-41
Date ____ Date ____ Map No. ____ Indexed ____ Date ____

Form 307 5M 5-39

PLEASE RETURN TO
LOS ANGELES COUNTY SURVEYOR
700 HALL OF RECORDS

NOTE: ANY ADDITIONS OR CHANGES ON THIS SHEET MUST BE MADE OR CIRCLED IN RED INK, WITH DATE AND NAME OF PERSON MAKING CHANGE

Do not extend notes this side of this line

STATION		B. S.	H. I.	F. S.	ELEV.		
Inst. At	Sight On	#	Color	Time	Hor. Ang.	Remarks	
22+50	S-1	21	Y		89 30		
		22	W		90 00		
		23	Y		89 55		
		24	W		89 20		
		25	Y		90 05		
		26	W		89 30		
		27	Y		90 00		
		28	R	1042	90 00		
		29					
		30					
		31					
		32					
		33					
		34					
		35					
		36					
		37					
		38					
		39					
		40					

F. B. 883 PG. 94 Job No. 2951 Division No. Notes Red. Plotted Profile
Survey of El Porto County Beach Date Date No.
Survey by R. B. Emmett Notes Marynow Notes Chkd. Checked X-Sec.
Indexed Date 7/31/41 Date Date No.

Form 307 5M 5-39

PLEASE RETURN TO
LOS ANGELES COUNTY SURVEYOR
700 HALL OF RECORDS

NOTE: ANY ADDITIONS OR CHANGES ON THIS SHEET MUST BE MADE OR CIRCLED IN RED INK, WITH DATE AND NAME OF PERSON MAKING CHANGE

Do not extend notes this side of this line

STATION Inst. At	Sight On	B. S. #	H. I. Color	F. S. Time	ELEV. Hor. Ang.	Remarks
32+50	56+[illegible] S2	1	R	1020A	146-00	
		2	W		145-20	
		[illegible]	Y		144-35	
		[illegible]	W		143-55	
		[illegible]	Y		142-15	
		6	W		140-45	
		[illegible]	Y		139-55	
		[illegible]	W		138-[illegible]	
		[illegible]	Y		137-20	
		[illegible]	R	1026	135-35	
		[illegible]	W		134-20	
		12	Y		133-20	
		13	W		133-20	
		14	Y		132-00	
		15	W		131-40	
		[illegible]	Y		130-50	
		[illegible]	W		129-00	
		[illegible]	Y		129-20	
		[illegible]	W		128-35	
		[illegible]	R	1032	127-10	

22+50 Cut in

Profile No. ____ Notes Red. ____ Plotted ____ Job No. [illegible] Division No. ____ F B. 883 PG. 95

X-Sec. No. ____ Date ____ Date ____ Survey of [illegible] Notes RF MILLER Date [illegible]

Notes Chkd. ____ Checked ____ Survey by [illegible] Date [illegible]

Date ____ Date ____ Map No. ____ Indexed ____ Date ____

F.B. 883 Pg. 96 | Job No. 7951 | Division No. | Notes Red. | Plotted | Profile

Survey of El Porto Co. [illegible] | Date | Date | No.

Survey by [illegible] | Notes [illegible] | Notes Chkd. | Checked | X-Sec.

Indexed A. C. Johnson | Date 7-31-41 | Date | Date | No.

Form 307 5M 5-39

PLEASE RETURN TO
LOS ANGELES COUNTY SURVEYOR
700 HALL OF RECORDS

NOTE: ANY ADDITIONS OR CHANGES ON THIS SHEET MUST BE MADE OR CIRCLED IN RED INK, WITH DATE AND NAME OF PERSON MAKING CHANGE

Do not extend notes this side of this line

STATION	B. S.	H. I.	F. S.	ELEV.		
~~Inst. Right~~ At On	#	Color	Time	Hor. Ang.		Remarks
32+50 52	21	Y		[illegible] 30		
	22	W		[illegible]		
	23	X		[illegible]		
	24	R		[illegible]		
	25	Y		[illegible]		
	26	W		[illegible]		
	27	Y		[illegible]		
	25	R	10 40	[illegible]		

22 + 50

Form 307 5M 5-39

PLEASE RETURN TO
LOS ANGELES COUNTY SURVEYOR
700 HALL OF RECORDS

NOTE: ANY ADDITIONS OR CHANGES ON THIS SHEET MUST BE MADE OR CIRCLED IN RED INK, WITH DATE AND NAME OF PERSON MAKING CHANGE

Do not extend notes this side of this line

STATION	B. S.	H. I.	F. S.	ELEV.	
22+50	029	29 50		29 21 ✓	See page 13
West 34			500	29 50	Trail west track [illegible]
19			07	20[illegible] ✓	
[illegible]			54	24 1 ✓	
67	015	19 45	1620	19 30 ✓	
[illegible]			28	16 6 ✓	
118			40	15 4 ✓	
143			71	12 3 ✓	
170			89	10 5 ✓	
190	205	97	1180	7 65 ✓	
214			50	4 7 ✓	
252			73	2 4 ✓	
289			81	1 6 ✓	
337			93	0 4 ✓	
377			101	-0 4 ✓	
419			111	-1 4 ✓	
453			116	-1 9 ✓	

22+50
Beach profile

Profile No. ____ Notes Red. ____ Plotted F.C.S. Job No. 7951 Division No. ____ F B. 883 Pg. 97
X-Sec. No. ____ Date ____ Date Aug. 41 Survey of El Porto County Beach
Notes Chkd. ____ Checked ____ Survey by Emmott Notes RBE Date 7/29/41
Date ____ Date ____ Map No. ____ Indexed ____ Johnson

F.B. 883 PG. 98 | Job No. 2951 | Division No. | Notes Red. | Plotted F.W.S. | Profile No.
Survey of El Porto County Beach | Date | Date Aug. 41 | X-Sec. No.
Survey by Emmett H. | Notes RBE | Notes Chkd. | Checked
Indexed | Date 7/29/41 | Date | Date

25+00
Beach profile

Form 307 5M 5-39

PLEASE RETURN TO
LOS ANGELES COUNTY SURVEYOR
700 HALL OF RECORDS

NOTE: ANY ADDITIONS OR CHANGES ON THIS SHEET MUST BE MADE OR CIRCLED IN RED INK, WITH DATE AND NAME OF PERSON MAKING CHANGE

Do not extend notes this side of this line

STATION	B. S.	H. I.	F. S.	ELEV.	
25+00	0.77	30.10		29.33	See page 13
West 37			0.30	29.80 ✓	E. rail W. track P.E. Ry.
18'			1.9	[illegible] ✓	
60'			4.0	[illegible] ✓	
70'	0.70	[illegible]	13.2	[illegible] ✓	
100'			4.3	[illegible] ✓	
132			6.7	[illegible] ✓	
156			7.5	[illegible] ✓	
180	[illegible]	[illegible]	[illegible]	[illegible] ✓	
[illegible]			7.3	[illegible] ✓	
[illegible]			[illegible]	[illegible] ✓	
[illegible]			[illegible]	[illegible] ✓	
[illegible]			[illegible]	[illegible] ✓	
[illegible]			[illegible]	[illegible] ✓	

Form 307 5M 5-39

PLEASE RETURN TO
LOS ANGELES COUNTY SURVEYOR
700 HALL OF RECORDS

NOTE: ANY ADDITIONS OR CHANGES ON THIS SHEET MUST BE MADE OR CIRCLED IN RED INK, WITH DATE AND NAME OF PERSON MAKING CHANGE

Do not extend notes this side of this line

STATION	B. S.	H. I.	F. S.	ELEV.			Remarks
Color	Time	Meas. Depth	Bottom	Ht. Tide	Adj. Depth		
R	10:52A	9.0 12.0	10 0	28	7	2	6+32
W		10.0 12.8	10 9		8	1	6+52
Y		10.0 12.0	10 7		7	9	6+48
W		10.5 14.5	11 8		9	0	7+27
Y		11.0 13.0	11 7		8	9	7+35
W		10.0 14.0	11 3		8	5	7+34
Y		13.0	11 7		8	9	7+60
W		14.0	12 7		9	9	7+88
Y		13.0 15.0	13 7		10	9	8+30
R	10:54A	13.0 14.9	13 6		10	8	8+48
W		14.0 15.8	14 6		11	8	8+90
Y		15.0 17.0	15 7	29	12	8	9+30
W		15.0 16.0	16 7		13	8	9+60
Y		17.0 19.4	17 8		14	9	10+12
W		18.0 20.0	18 7		15	8	10+32
Y		19.2 21.0	19 8		16	9	10+48
W		20.2 21.5	20 6		17	7	11+42
Y		22.0 24.2	22 7		19	8	12+00
W		22.0 23.5	22 5		19	6	11+40
R	11:07A	22.5 24.0	23 0		20	1	11+77

25+00 Boat

Profile No. ____ Notes Red. ____ Plotted F.J.S. Job No. 2951 Division No. ____ F.B. 883 PG. 99
X-Sec. No. ____ Date ____ Date Aug. 41 Survey of El Rio to County Beach
Notes Chkd. ____ Checked ____ Survey by Emmott Notes O'Brien Date 7/31/41
Date ____ Date ____ Map No. ____ Indexed ____ Date ____

Form 307 5M 5-39

PLEASE RETURN TO
LOS ANGELES COUNTY SURVEYOR
700 HALL OF RECORDS

NOTE: ANY ADDITIONS OR CHANGES ON THIS SHEET MUST BE MADE OR CIRCLED IN RED INK, WITH DATE AND NAME OF PERSON MAKING CHANGE

Do not extend notes this side of this line

F. B. 883 Pg. 100 | Job No. 2951 Division No. | Notes Red. | Plotted F.L.S. | Profile
Survey of El Porto County Beach | Date | Date Aug. 41 | No.
Survey by Engineer | Notes O'Brien | Notes Chkd. | Checked | X-Sec.
Indexed | Date 7/21/41 | Date | Date | No.

STATION	B. S.	H. I. Meas. Depth	F. S. Bottom	ELEV. Ht. Tide	Adj. Depth	Remarks
Color	Time					
Y		23.0	23 5	3 0	20 5	12+15
W		23.5	24 2		21 2	12+60
Y		24.5	24 9		21 9	13+25
W		25.7	25 9		22 9	13+63
Y		26.9	26 9		23 9	14+20
W		27.5	27 2		24 2	14+52
Y		27.0	27 7	3 1	24 6	15+43
W		27.5	28 3		25 2	16+20
Y		28.3	28 7		25 6	16+42
W		29.0	28 8		25 7	17+35
R	11:17	31.9	29 6		26 5	18+03

Form 307 5M 5-39

PLEASE RETURN TO
LOS ANGELES COUNTY SURVEYOR
700 HALL OF RECORDS

NOTE: ANY ADDITIONS OR CHANGES ON THIS SHEET MUST BE MADE OR CIRCLED IN RED INK, WITH DATE AND NAME OF PERSON MAKING CHANGE

Do not extend notes this side of this line

STATION At	Inst. Sight On	B. S. #	H. I. Color	F. S. Time	ELEV. Hor. Ang.	Remarks
25+00	S-1	1	R	10 53 AM	89 50	Going Out
		2	W		88 05	
		3	Y		89 40	
		4	W		88 45	
		5	Y		90 25	
		6	W		89 05	
		7	Y		89 40	
		8	W		89 35	
		9	Y		89 40	
		10	R	10 59	90 15	
		11	W		89 40	
		12	Y		89 45	
		13	W		89 35	
		14	Y		88 45	
		15	W		89 30	
		16	Y		90 00	
		17	W		89 30	
		18	Y		88 35	
		19	W		89 55	
		20	R	11 08	89 40	

25+00 Range

Profile No. ____ Date ____ Notes Red. ____ Plotted ____ Job No. 2951 Division No. ____ F B 883 PG. 101

X-Sec. No. ____ Date ____ Notes Chkd. ____ Date ____ Checked ____ Date ____ Survey of El Porto County Parks

Survey by R. B. Emmett Notes Maynard Date 7-31-41

Map No. ____ Indexed A. C. Johnson Date ____

Form 307 5M 5-39

PLEASE RETURN TO
LOS ANGELES COUNTY SURVEYOR
700 HALL OF RECORDS

NOTE: ANY ADDITIONS OR CHANGES ON THIS SHEET MUST BE MADE OR CIRCLED IN RED INK, WITH DATE AND NAME OF PERSON MAKING CHANGE

Do not extend notes this side of this line

F.B. 873 Pg. 102 | Job No. 2951 | Division No. | Notes Red. | Plotted | Profile
Survey of El Porto County Beach | Date | Date | No.
Survey by Emmett Maryneal | Notes | Notes Chkd. | Checked | X-Sec.
Indexed E. Johnson | Date 7/31/41 | Date | Date | No.

STATION		B. S.	H. I.	F. S.	ELEV.		
Inst. Sight At	On	#	Color	Time	Hor. Ang.		Remarks
25+00	S-1	21	Y		90 05		
		22	W		89 45		
		23	Y		90 05		
		24	W		90 00		
		25	Y		89 40		
		26	W		90 10		
		27	Y		90 00		
		28	W		89 30		
		29	Y		90 20		
		30	W		90 20		
		31	R	11 19	90 15		
		32					
		33					
		34					
		35					
		36					
		37					
		38					
		39					
		40					

Form 307 5M 5-39

PLEASE RETURN TO
LOS ANGELES COUNTY SURVEYOR
700 HALL OF RECORDS

NOTE: ANY ADDITIONS OR CHANGES ON THIS SHEET MUST BE MADE OR CIRCLED IN RED INK, WITH DATE AND NAME OF PERSON MAKING CHANGE

Do not extend notes this side of this line

STATION		B. S.	H. I.	F. S.	ELEV.		
Inst. Sight At	On	#	Color	Time	Hor. Ang.	Remarks	
32+50	S2	1	R.	10 41	139-20		
		2	W		137-20		
		3	Y		134-40		
		4	W		132-45		
		5	Y		130-10		
		6	W		134-50		
		7	Y		133-55		
		8	W		131-50		
		9	Y		131-30		
		10	R	10 57	131-05		
		11	W		131-30		
		12	Y		131-35		
		13	W		127.05		
		14	Y		125-10		
		15	W		124-35		
		16	Y		123-40		
		17	W		122-20		
		18	Y		120-20		
		19	W		122 35		
		20	R	11 05	121-40		

25+00 Cut in

Profile Notes Red. Plotted Job No. Division No.
No. Date Date Survey of
X-Sec. Notes Chkd. Checked Survey by Notes
No. Date Date Map No. Indexed Date Date

F B. 883 PG. 103

Form 307 5M 5-39

PLEASE RETURN TO
LOS ANGELES COUNTY SURVEYOR
700 HALL OF RECORDS

NOTE: ANY ADDITIONS OR CHANGES ON THIS SHEET MUST BE MADE OR CIRCLED IN RED INK, WITH DATE AND NAME OF PERSON MAKING CHANGE

Do not extend notes this side of this line

STATION		B. S.	H. I.	F. S.	ELEV.		
Inst At	Sight On	#	Color	Time	Hor. Ang.	Remarks	
32+50	[illegible]	21	[illegible]		[illegible]		
		22	W		[illegible]		
		23	Y		[illegible]		
		24	W		[illegible]		
		25	Y		[illegible]		
		26	[illegible]		[illegible]		
		27	Y		[illegible]		
		28	W		[illegible]		
		29	Y		[illegible]		
		30	W		[illegible]		
		31	R	[illegible]	[illegible]		

25+00

F.B. 883 PG. 104 Job No. 7951 Division No. _____ Notes Red. _____ Plotted _____ Profile _____
Survey of El Porto Co Beach Date _____ Date _____ No. _____
Survey by Emmott Notes [illegible] Notes Chkd. _____ Checked _____ X-Sec. _____
Indexed _____ Date [illegible] Date _____ Date _____ No. _____

Form 307 5M 5-39

PLEASE RETURN TO
LOS ANGELES COUNTY SURVEYOR
700 HALL OF RECORDS

NOTE: ANY ADDITIONS OR CHANGES ON THIS SHEET MUST BE MADE OR CIRCLED IN RED INK, WITH DATE AND NAME OF PERSON MAKING CHANGE

Do not extend notes this side of this line

STATION	B. S.	H. I.	F. S.	ELEV.			
# Color	Time	Meas. Depth	Bottom	Ht. Tide	Adj. Depth	Remarks	
R	6:46A	8.5	8 8	30	5 8	14.0	6+12
W		9.5 10.7	9 9		6 9	13.0	6+32
Y		10.3 13.2	11 2		8 2	14.0	6+30
W		12.5	11 8		8 8	14.0	6+70
Y		13.5	12 3		9 3	16.0	7+62
W		15.0	14 0		11 0	18.0	8+35
Y		16.2	14 9		11 9	19.0	8+80
W		16.3	15 4	29	12 5	20.0	9+22
Y		17.6	16 5		13 6	21.0	9+70
R	7:05A	16.4 17.8	16 9	28	14 1	21.0	9+75
W		19.5	17 9		15 1	21.0	9+96
Y		[illegible]	18 4	27	15 7	23.0	10+45
W		21.3	20 2		17 5	25.0	10+82
Y		[illegible]	21 0	26	18 4	25.0	11+40
W		23.5	22 6		20 0	28.0	12+18
Y		[illegible]	24 0		21 4	29.0	13+02
W		[illegible]	24 7	25	22 2	30.0	13+58
Y		[illegible]	25 8		23 3	31.0	14+20
W		[illegible]	26 9		24 4	32.0	14+40
R	8:02A	[illegible]	27 2	24	24 8	32.0	14+76

27+50 Boat

Profile No. ____ Notes Red. ____ Plotted F.J.S. Job No. 7051 Division No. ____ F B 883 PG 105
Date ____ Date Aug. 41 Survey of F.P.I. [illegible]
X-Sec. No. ____ Notes Chkd. ____ Checked ____ Survey by Emmott Notes O'Brien Date ____
Date ____ Date ____ Map No. ____ Indexed A. C. Job Date ____

Form 307 5M 5-39

PLEASE RETURN TO
LOS ANGELES COUNTY SURVEYOR
700 HALL OF RECORDS

NOTE: ANY ADDITIONS OR CHANGES ON THIS SHEET MUST BE MADE OR CIRCLED IN RED INK, WITH DATE AND NAME OF PERSON MAKING CHANGE

Do not extend notes this side of this line

STATION	B. S.	H. I.	F. S.	ELEV.			
# Color	Time	Meas. Depth	Bottom	Ht. Tide	Adj. Depth	Remarks	
Y		270 [illegible]	27 6	24	25 2	32.0	15+47
W		[illegible]	27 6		25 2	32.0	16+55
Y		[illegible]	28 7		26 3	33.0	17+40
W		[illegible]	29 3		26 9	33.0	18+27
Y		[illegible]	29 6		27 2	33.0	19+57
W		[illegible]	30 6		27 6	[illegible]	19+85
R	[illegible]	[illegible]	31 4		28 0	[illegible]	21+55

F. B. 883 PG. 106 Job No. 2951 Division No. Notes Red. Plotted F.U.S. Profile
Survey of El Porto County Beach Date Aug. 41 No.
Survey by Emmott Notes RBE Notes Chkd. Checked X-Sec.
Indexed [illegible] Date 8/1/41 Date Date No.

Form 307 5M 5-39

PLEASE RETURN TO
LOS ANGELES COUNTY SURVEYOR
700 HALL OF RECORDS

NOTE: ANY ADDITIONS OR CHANGES ON THIS SHEET MUST BE MADE OR CIRCLED IN RED INK, WITH DATE AND NAME OF PERSON MAKING CHANGE

Do not extend notes this side of this line

Profile Notes Red. Plotted Job No. Division No.
No. Date Date Survey of
X-Sec. Notes Chkd. Checked Survey by Notes
No. Date Date Map No. Indexed Date

F.B. 883 PG. 107

STATION Inst. Sight At	On	B. S. #	H. I. Color	F. S. Time	ELEV. Hor. Ang.	Remarks	
							HI 49
2745	S-2	1	E	6:47	87-10	Going Out Vert ∠ =	- 2 - 37
		2	W		90-20		- 2 - 36
		3	Y		89-10		- 2 - 35
		4	W		85-35		- 2 - 23
		5	Y		87-45		- 2 - 35
		6	W		88-45		- 1 - 53
		7	Y		88-25		- 1 - 48
		8	W		89-45		- 1 - 42
		9	Y		88-45		- 1 - 38
		10	R	7:06	88-40		- 1 - 36
		11	W		88-35		- 1 - 34
		12	Y		90 00		- 1 - 31
		13	W		90-25		- 1 - 27
		14	Y		90-30		- 1 - 25
		15	W		90-35		- 1 - 16
		16	Y		89-35		- 1 - 12
		17	W		89-30		- 1 - 09
		18	Y		88-30		- 1 - 05
		19	Y		88 30		- 1 - 03
		20	19	8:03	89 15		- 1 - 01

2750 Range

Form 307 5M 5-39

PLEASE RETURN TO
LOS ANGELES COUNTY SURVEYOR
700 HALL OF RECORDS

NOTE: ANY ADDITIONS OR CHANGES ON THIS SHEET MUST BE MADE OR CIRCLED IN RED INK, WITH DATE AND NAME OF PERSON MAKING CHANGE

Do not extend notes this side of this line

STATION Inst. At	Sight On	B. S. #	H. I. Color	F. S. Time	ELEV. Hor. Ang.	Remarks	(HI = 4.9)
27+50	S2	21	Y		[illegible]-05	Vertical ∠ =	-1-01
		22	W		[illegible]-50		-0-57
		23	Y		[illegible]		-0-53-30
		24	W		[illegible]		-0-53-30
		25	Y		[illegible]		-0-50-00
		26	W				-0-47-30
		27	K	8 13	[illegible]		-0-45
		28					
		29					
		30					

F.B. 883 PG. 108 Job No. 7951 Division No. Notes Red. Plotted Profile
Survey of El Porto County Beach Date Date No.
Survey by [illegible] Notes Checked X-Sec.
Indexed A. C. Johnson Date 8/1/41 Notes Chkd. Date No.

Form 307 5M 5-39

PLEASE RETURN TO
LOS ANGELES COUNTY SURVEYOR
700 HALL OF RECORDS

NOTE: ANY ADDITIONS OR CHANGES ON THIS SHEET MUST BE MADE OR CIRCLED IN RED INK, WITH DATE AND NAME OF PERSON MAKING CHANGE

Do not extend notes this side of this line

STATION Inst. Sight At	On	B. S. #	H. I. Color	F. S. Time	ELEV. Hor. Ang.	Remarks
37+50	SZ	1	R			
		2	R			
		3	Y			
		4	Y			
		5	Y		141-55	
		6	Y		130-10	
			Y		137-55	
		7	Y		135-10	
			R	1:05		
			W		134-5	
			Y		133-40	
			Y		132-50	
			Y			
			Y		127-15	
					125-55	
			Y		124-25	
			W		123-40	
			R	8:02	123-30	

27+59 Cut in

Profile Notes Red. Plotted Job No. Division No.
No. Date Date Survey of
X-Sec. Notes Chkd. Checked Survey by Notes Date
No. Date Date Map No. Indexed A. C. Johnson

F.B. 883 PG. 109

F.B. 883 Pg. 110 | Job No. 7751 | Division No. | Notes Red. | Plotted | Profile

Survey of El Porto Co Beach | Date | Date | No.

Survey by Emmott | Notes Gunderson | Notes Chkd. | Checked | X-Sec.

Indexed [illegible] | Date 8-1-41 | Date | Date | No.

Form 307 5M 5-39

PLEASE RETURN TO
LOS ANGELES COUNTY SURVEYOR
700 HALL OF RECORDS

NOTE: ANY ADDITIONS OR CHANGES ON THIS SHEET MUST BE MADE OR CIRCLED IN RED INK, WITH DATE AND NAME OF PERSON MAKING CHANGE

Do not extend notes this side of this line

STATION	B. S.	H. I.	F. S.	ELEV.
Inst. Sight At On	#	Color	Time	Hor. Ang.	Remarks
37+50 S2	[illegible]	Y		12[illegible]-50	
	[illegible]	[illegible]		12[illegible]-00	
	23	Y		19-40	
	24	W		[illegible]	
	25	Y		[illegible]	
	26	W		16-35	
	27	R	8:12	116-50	
27+50					

Form 307 5M 5-39

PLEASE RETURN TO
LOS ANGELES COUNTY SURVEYOR
700 HALL OF RECORDS

NOTE: ANY ADDITIONS OR CHANGES ON THIS SHEET MUST BE MADE OR CIRCLED IN RED INK, WITH DATE AND NAME OF PERSON MAKING CHANGE

Do not extend notes this side of this line

STATION	B. S.	H. I.	F. S.	ELEV.	
27+50	091	3056		2965 ✓	See page 13
[illegible] 39			[illegible]	[illegible] ✓	E. rail W. track P.E. Rwy.
16			11	[illegible] ✓	
23			56	250 ✓	Head of swale direction, south (true)
[illegible]			39	267 ✓	
[illegible]		✓	73	233 ✓	
TP	055	1971	1140	1916	
70			31	166 ✓	
92			50	147 ✓	
121			66	131 ✓	
142			89	108 ✓	
160		✓	96	101 ✓	
180	245	1056	1160	811 ✓	
200			45	61 ✓	
240			66	40 ✓	
276			86	20 ✓	
323			99	07 ✓	
350			110	-04 ✓	
370			118	-12 ✓	

27+50
Beach profile

Profile Notes Red. Plotted F.U.S. Job No. [illegible] Division No. F B. 883 PG. 111
No. Date Date Aug. 41 Survey of [illegible]
X-Sec. Notes Chkd. Checked Survey by [illegible] Notes [illegible] Date [illegible]
No. Date Date Map No. Indexed [illegible] Date

Form 307 5M 5-39

PLEASE RETURN TO
LOS ANGELES COUNTY SURVEYOR
700 HALL OF RECORDS

NOTE: ANY ADDITIONS OR CHANGES ON THIS SHEET MUST BE MADE OR CIRCLED IN RED INK, WITH DATE AND NAME OF PERSON MAKING CHANGE

Do not extend notes this side of this line

STATION	B. S.	H. I.	F. S.	ELEV.	
30+00	063	30 31		29 68	See page 13
West 37			055	29 76	E rail W/track PE Rwy
16			12	[illegible]	
43			54	[illegible]	
57			83	[illegible]	
67	055	19 71	11 45	18 86	
85			29	16 8	
105			74	12 3	
143			96	10 1	
160	320	11 86	11 05	8 66	
193			66	[illegible]	
217			[illegible]	[illegible]	
332			12 2	[illegible]	

30+00
Beach profile

F.B. 883 PG. 112 Job No. 7951 Division No. Notes Red. Plotted F.J.S. Profile
Survey of El Porto County Beach Date Date Aug. 41 No.
Survey by Emmett Notes RBE Notes Chkd. Checked X-Sec.
Indexed C. Johnson Date 7/29/41 Date Date No.

Form 307 5M 5-39

PLEASE RETURN TO
LOS ANGELES COUNTY SURVEYOR
700 HALL OF RECORDS

NOTE: ANY ADDITIONS OR CHANGES ON THIS SHEET MUST BE MADE OR CIRCLED IN RED INK, WITH DATE AND NAME OF PERSON MAKING CHANGE

Do not extend notes this side of this line

STATION	B. S.	H. I.	F. S.	ELEV.		
# Color	Time	Meas. Depth	Bottom	Ht. Tide	Adj. Depth	Remarks
R	[illegible]	[illegible]	10 2	23	7 9	6+55
W		[illegible]	11 4		8 1	6+85
Y		[illegible]	12 1		9 8	7+60
W		[illegible]	13 3		11 0	8+25
Y		[illegible]	12 1		9 8	7+65
W		[illegible]	13 6		11 3	8+47
Y		[illegible]	15 0		12 7	9+00
W		[illegible]	15 8		13 5	9+42
Y		[illegible]	16 8		14 5	9+70
R	[illegible]	[illegible]	17 8		15 5	10+10
W		[illegible]	18 [illegible]		16 0	10+43
Y		[illegible]	19 0		16 7	10+80
W		[illegible]	19 4		17 1	10+72
Y		[illegible]	20 [illegible]		18 8	10+92
W		[illegible]	21 [illegible]		19 0	11+27
Y		[illegible]	22 3		20 0	11+85
W		[illegible]	22 9		20 6	12+40
Y		[illegible]	24 1		21 8	13+05
W		[illegible]	25 1		22 8	13+75
R	[illegible]	[illegible]	25 8		23 5	14+45

30+00 Boat

Profile No. ____ Notes Red. ____ Plotted F.U.S. Job No. 7951 Division No. ____ F B. 883 PG. 113

X-Sec. No. ____ Date ____ Date Aug. 41 Survey of El Paso Canal Road

Notes Chkd. ____ Checked ____ Survey by Emmott Notes RBE Date ____

Date ____ Date ____ Map No. ____ Indexed ____ Date ____

Form 307 5M 5-39.

PLEASE RETURN TO
LOS ANGELES COUNTY SURVEYOR
700 HALL OF RECORDS

NOTE: ANY ADDITIONS OR CHANGES ON THIS SHEET MUST BE MADE OR CIRCLED IN RED INK, WITH DATE AND NAME OF PERSON MAKING CHANGE

Do not extend notes this side of this line

F.B. 883 Pg. 114 | Job No. 2951 Division No. | Notes Red. | Plotted F.C.S. | Profile No.
Survey of El Porto County Beach | Date | Date Aug. 41 | X-Sec. No.
Survey by Emmett Notes RBE | Notes Chkd. | Checked | Date
Indexed [illegible] Date 8/1/41 | Date | Date

STATION #	B. S. Color	Time	H. I. Meas. Depth	F. S. Bottom	ELEV. Ht. Tide	Adj. Depth	Remarks
	F		[illegible]	26 7	2 2	24 5	15+35
	[illegible]		[illegible]	27 4		25 2	16+12
	F		[illegible]	28 1		25 9	16+65
	[illegible]		[illegible]	29 0		26 8	17+25
	F		[illegible]	29 3		27 1	18+05
	[illegible]		[illegible]	29 8		27 6	18+82
	K		[illegible]	30 2		28 0	20+50

Form 307 5M 5-39

PLEASE RETURN TO
LOS ANGELES COUNTY SURVEYOR
700 HALL OF RECORDS

NOTE: ANY ADDITIONS OR CHANGES ON THIS SHEET MUST BE MADE OR CIRCLED IN RED INK, WITH DATE AND NAME OF PERSON MAKING CHANGE

Do not extend notes this side of this line

STATION Inst. Sight At	On	B. S. #	H. I. Color	F. S. Time	ELEV. Hor. Ang.	Remarks
30+00	S-2	1	R	8 25	[illegible]	Going Out.
		2	W		90-35	
		3	Y		[illegible]	
		4	W		89-20	
		5	Y		[illegible]	
		6	W		[illegible]	
		7	Y		[illegible]	
		8	W		90-00	
		9	Y		[illegible]	
		10	R	8 35	[illegible]	
		11	W		[illegible]	
		12	Y		89-15	
		13	W		[illegible]	
		14	Y		90-05	
		15	W		90-10	
		16	Y		90-05	
		17	W		89-55	
		18	Y		[illegible]	
		19	W		89-55	
		20	R	8 44	90 00	

30+00 Range

Profile No. ____ Notes Red. ____ Plotted ____ Job No. ____ Division No. ____
X-Sec. No. ____ Date ____ Date ____ Survey of [illegible]
Notes Chkd. ____ Checked ____ Survey by [illegible] Notes ____ Date ____
Date ____ Date ____ Map No. ____ Indexed ____ Date ____

F B. 883 PG. 115

F.B 883 PG. 116 | Job No. 1951 | Division No. | Notes Red. | Plotted | Profile

Survey of El Porto County Beach | Date | Date | No.

Survey by E. Scott | Notes R E Miller | Notes Chkd. | Checked | X-Sec.

Indexed | Date 8/1/41 | Date | Date | No.

Form 307 5M 5-39

PLEASE RETURN TO
LOS ANGELES COUNTY SURVEYOR
700 HALL OF RECORDS

NOTE: ANY ADDITIONS OR CHANGES ON THIS SHEET MUST BE MADE OR CIRCLED IN RED INK, WITH DATE AND NAME OF PERSON MAKING CHANGE

Do not extend notes this side of this line

STATION	B. S.	H. I.	F. S.	ELEV.	Remarks
Inst. Right At Cn					
#					
Color					
Time					
Hor. Ank.					

Form 307 5M 5-39

PLEASE RETURN TO
LOS ANGELES COUNTY SURVEYOR
700 HALL OF RECORDS

NOTE: ANY ADDITIONS OR CHANGES ON THIS SHEET MUST BE MADE OR CIRCLED IN RED INK, WITH DATE AND NAME OF PERSON MAKING CHANGE

Do not extend notes this side of this line

STATION Inst. Light At	On	B. S. #	H. I. Color	F. S. Time	ELEV. Hor. Ang.	Remarks
3+44.96	SE		R	8:24	139-30	
		1	W		137-40	
		2	Y		135-25	
		3	W		133-50	
		4	Y		133-45	
		5	W		131-15	
		6	Y		129-05	
		7	W		128-25	
		8			126-10	
		9	R	8:35	126-10	
		10	W		125-05	
		11	Y		124-15	
		12	W		123-20	
		13	Y		122-30	
		14	W		121-40	
		15	Y		120-55	
		16	W		120-10	
		17	Y		119-25	
		18	W		118-40	
		19	Y		117-55	
		20	R	8:42	117-20	

30+00 Cut in

Profile Notes Rod. Plotted Job No. 1751 Division No.
No. Date Survey of
X-Sec. Notes Chkd. Date Checked Date Survey by Notes Date
No. Date Map No. Indexed

F B. 883 Pg. 117

F.B 883 PG. 118 | Job No. 7951 | Division No. | Notes Red. | Plotted | Profile

Survey of El Porto Co Beach | Date | Date | No.

Survey by Emmett | Notes Gunderson | Notes Chkd. | Checked | X-Sec.

Indexed A. C. Johns | Date 8-1-41 | Date | Date | No.

Form 307 5M 5-39

PLEASE RETURN TO
LOS ANGELES COUNTY SURVEYOR
700 HALL OF RECORDS

NOTE: ANY ADDITIONS OR CHANGES ON THIS SHEET MUST BE MADE OR CIRCLED IN RED INK, WITH DATE AND NAME OF PERSON MAKING CHANGE

Do not extend notes this side of this line

STATION	B. S.	H. I.	F. S.	ELEV.	Remarks
Inst. Right At On	#	Color	Time	Hor. Ang.	
37+50 S2	21				
	22				
	23				
	24				
	25				
	26				
	27				
			8:49		
					30+00

Form 307 5M 5-39

PLEASE RETURN TO
LOS ANGELES COUNTY SURVEYOR
700 HALL OF RECORDS

NOTE: ANY ADDITIONS OR CHANGES ON THIS SHEET MUST BE MADE OR CIRCLED IN RED INK, WITH DATE AND NAME OF PERSON MAKING CHANGE

Do not extend notes this side of this line

STATION #	Color	B. S. Time	H. I. Meas. Depth	F. S. Bottom	ELEV. Ht. Tide	Adj. Depth	Remarks
[illegible]	[illegible]	9004	[illegible]	103	22	8 1	6+45
[illegible]	[illegible]		[illegible]	107		5	6+47
[illegible]	[illegible]		[illegible]	107		8 5	6+55
[illegible]	[illegible]		[illegible]	111		8 9	6+75
[illegible]	[illegible]		[illegible]	116		9 4	7+35
[illegible]	[illegible]		[illegible]	121		9 9	7+90
[illegible]	[illegible]		[illegible]	128		10 6	8+22
[illegible]	[illegible]		[illegible]	135		11 3	8+40
[illegible]	[illegible]		[illegible]	142		12 0	8+80
[illegible]	[illegible]	[illegible]	[illegible]	153		13 1	9+25
[illegible]	[illegible]		[illegible]	158		13 6	9+37
[illegible]	[illegible]		[illegible]	167		14 5	[illegible]
[illegible]	[illegible]		[illegible]	174		15 2	9+96
[illegible]	[illegible]		[illegible]	180		15 8	10+30
[illegible]	[illegible]		[illegible]	182		16 0	10+33
[illegible]	[illegible]		[illegible]	196		17 4	10+45
[illegible]	[illegible]		[illegible]	203		18 1	11+23
[illegible]	[illegible]		[illegible]	207		18 5	11+15
[illegible]	[illegible]		[illegible]	217		19 5	11+52
[illegible]	[illegible]	9.54	[illegible]	224	22	20 2	11+83

32+60 Boat

Profile Notes Red. ____ Plotted F.W.S. Job No. 2951 Division No. ____ F B. 883 PG. 119
No. ____ Date ____ Date Aug. 41 Survey of El Pueblo County Beach
X-Sec. Notes Chkd. ____ Checked ____ Survey by Emmott Notes RBE Date 8/1/41
No. ____ Date ____ Date ____ Map No. ____ Indexed [illegible] Date ____

Form 307 5M 5-39

PLEASE RETURN TO
LOS ANGELES COUNTY SURVEYOR
700 HALL OF RECORDS

NOTE: ANY ADDITIONS OR CHANGES ON THIS SHEET MUST BE MADE OR CIRCLED IN RED INK, WITH DATE AND NAME OF PERSON MAKING CHANGE

Do not extend notes this side of this line

STATION	B. S.	H. I.	F. S.	ELEV.		
#	Color	Time	Meas. Depth	Bottom	Ht. Tide	Adj. Depth	Remarks
[illegible]	[illegible]		[illegible]	23 3	2 2	21 1	12+12
[illegible]	[illegible]		[illegible]	24 2		22 0	12+55
23	[illegible]		[illegible]	25 3		23 1	13+15
[illegible]	[illegible]		[illegible]	26 3		24 1	13+55
[illegible]	[illegible]		[illegible]	27 0		24 8	13+65
[illegible]	[illegible]		[illegible]	27 5		25 3	15+35
[illegible]	[illegible]		[illegible]	28 [illegible]		26 1	16+68
[illegible]	[illegible]		[illegible]	28 9		26 7	17+50
[illegible]	[illegible]		[illegible]	29 8		27 6	19+18
[illegible]	[illegible]	[illegible]	[illegible]	30 2		28 0	20+10

F.B. 883 PG. 120 Job No. 7951 Division No. Notes Red. Plotted F.U.S. Profile
Survey of El Porto County Beach Date Date Aug. 41 No.
Survey by Emmott Notes RBE Notes Chkd. Checked X-Sec.
Indexed [illegible] Date 8/1/41 Date Date No.

Form 307 5M 5-39

PLEASE RETURN TO
LOS ANGELES COUNTY SURVEYOR
700 HALL OF RECORDS

NOTE: ANY ADDITIONS OR CHANGES ON THIS SHEET MUST BE MADE OR CIRCLED IN RED INK, WITH DATE AND NAME OF PERSON MAKING CHANGE

Do not extend notes this side of this line

STATION Inst. Sight At	On	B. S. #	H. I. Color	F. S. Time	ELEV. Hor. Ang.	Remarks
32+50	S-2	1	R	[illegible]	[illegible]	Going Out
		2	[illegible]		[illegible]	
		3	[illegible]		[illegible]	
		4	[illegible]		[illegible]	
		5	[illegible]		89-10	
		[illegible]	[illegible]		[illegible]	
		[illegible]	[illegible]		[illegible]	
		[illegible]	[illegible]		[illegible]	
		[illegible]	[illegible]		[illegible]	
		[illegible]	[illegible]		[illegible]	
		[illegible]	R	9 07	[illegible]	
		[illegible]	W		[illegible]	
		[illegible]	Y		89-25	
		[illegible]	[illegible]		[illegible]	
		[illegible]	[illegible]		[illegible]	
		[illegible]	W		88-35	
		[illegible]	Y		89-00	
		[illegible]	W		88-20	
		[illegible]	Y		[illegible]	
		[illegible]	W		88-55	
		[illegible]	R	9 15	89-50	

32+50 Range

Profile Notes Red. Plotted Job No. Division No.
No. Date Date Survey of LOS ANGELES COUNTY
X-Sec. Notes Chkd. Checked Survey by Notes Date
No. Date Date Map No. Indexed By Date

F B 873 PG. 121

F.B. 883 Pg. 122 Job No. 2951 Division No. Notes Red. Plotted Profile

Survey of Date Date No.

Survey by mmott Notes Notes Chkd. Checked X-Sec.

Indexed Date 8/1/41 Date Date No.

Form 307 5M 5-39

PLEASE RETURN TO
LOS ANGELES COUNTY SURVEYOR
700 HALL OF RECORDS

NOTE: ANY ADDITIONS OR CHANGES ON THIS SHEET MUST BE MADE OR CIRCLED IN RED INK, WITH DATE AND NAME OF PERSON MAKING CHANGE

Do not extend notes this side of this line

STATION	B. S.	H. I.	F. S.	ELEV.	Remarks
Inst. Right At On # Color Time Hor. Ang.					

Form 307 5M 5-39

PLEASE RETURN TO
LOS ANGELES COUNTY SURVEYOR
700 HALL OF RECORDS

NOTE: ANY ADDITIONS OR CHANGES ON THIS SHEET MUST BE MADE OR CIRCLED IN RED INK, WITH DATE AND NAME OF PERSON MAKING CHANGE

Do not extend notes this side of this line

STATION Inst. Sight At	On	B. S. #	H. I. Color	F. S. Time	ELEV. Hor. Ang.	Remarks
32+50	5-2	1	R	9 00 AM	[illegible]	
		2	W		121 10	
		3	Y		126 30	
		4	[illegible]		125 50	
		5	Y		123 30	
		6	[illegible]		121 05	
		7	Y		120 40	
		8	W		120 20	
		9	Y		118 55	
		[illegible]	R	9 06 AM	116 10	
		[illegible]	W		117 10	
		[illegible]	Y		116 45	
		13	W		116 00	
		14	[illegible]		[illegible]	
		15	W		114 55	
		16	Y		114 30	
		17	W		112 30	
		[illegible]	Y		114 05	
		[illegible]	W		112 25	
		[illegible]	R	9 15 AM	112 40	

32+50 Cut in

Profile No. ____ Notes Red. ____ Plotted ____ Job No. ____ Division No. ____
X-Sec. No. ____ Date ____ Date ____ Survey of ____
Notes Chkd. ____ Checked ____ Survey by ____ Notes ____ Date ____
Date ____ Date ____ Map No. ____ Indexed ____ Date ____

F B. 883 PG. 123

F.B. 883 PG. 124 Job No. 7951 Division No. _____ Notes Red. _____ Plotted _____ Profile

Survey of El Porto Co Beach Date _____ Date _____ No. _____

Survey by Emmott Notes Gunderson Notes Chkd. _____ Checked _____ X-Sec.

Indexed [illegible] Date _____ Date _____ Date _____ No. _____

Form 307 5M 5-39

PLEASE RETURN TO
LOS ANGELES COUNTY SURVEYOR
700 HALL OF RECORDS

NOTE: ANY ADDITIONS OR CHANGES ON THIS SHEET MUST BE MADE OR CIRCLED IN RED INK, WITH DATE AND NAME OF PERSON MAKING CHANGE

Do not extend notes this side of this line

STATION	B. S.	H. I.	F. S.	ELEV.
Inst Sight				
At On				
#				
Color				
Time				
Hor. Ang.				
Remarks				

32+50

Form 307 5M 5-39

PLEASE RETURN TO
LOS ANGELES COUNTY SURVEYOR
700 HALL OF RECORDS

NOTE: ANY ADDITIONS OR CHANGES ON THIS SHEET MUST BE MADE OR CIRCLED IN RED INK, WITH DATE AND NAME OF PERSON MAKING CHANGE

Do not extend notes this side of this line

STATION	B. S.	H. I.	F. S.	ELEV.	
32+50	1.55	30.96		29.4[illegible]	See pg. 13.
West 37'			1.[illegible]	21.[illegible]	B.E. Bail P.E. Ry.
21'			1.5	[illegible]	W.E. Ry grade
33'			4.6	26.[illegible]	
39'			5.4	[illegible]	
T.P.	0.10	[illegible]	10.9	20.06	
62'			2.5	16.7	
85'			6.9	[illegible]	
110'			8.9	[illegible]	
[illegible]			[illegible]	[illegible]	
156'			11.2	9.0	
160'	0.10	9.2	11.5	8.7	[illegible] 1x2
204'			42	50	
236			63	29	
279			79	13	
303'			89	03	
328			99	-07	
364			98	-06	
400'			101	-09	
436			113	-21	
470			122	-30	

32+50
Beach profile

Profile No. ____ Notes Red. ____ Plotted F.C.S. Job No. ____ Division No. ____
X-Sec. No. ____ Date ____ Date Aug. 41 Survey of [illegible]
Notes Chkd. ____ Checked ____ Survey by [illegible] Notes [illegible] Date 8-1-41
Date ____ Date ____ Map No. ____ Indexed [illegible] Date ____

F B. 883 PG. 125

Form 307 5M 5-39

PLEASE RETURN TO
LOS ANGELES COUNTY SURVEYOR
700 HALL OF RECORDS

NOTE: ANY ADDITIONS OR CHANGES ON THIS SHEET MUST BE MADE OR CIRCLED IN RED INK, WITH DATE AND NAME OF PERSON MAKING CHANGE

Do not extend notes this side of this line

STATION	B. S.	H. I.	F. S.	ELEV.		
[illegible]	0.15	30.19		[illegible]	[illegible]	
West 36'			0.50	2.69	E. Rail P.E. Ry.	
120'			1.2	2.0	W. ed. of Ry. grade	
50'	0.7	2.11	4.8	2.4	T.P.	
69'			4.8	1.3		
101'			8.0	1.1		
121'			10.2	1.4		
153'			11.7	[illegible]		
160'	0.1	9.2	12.0	[illegible]	[illegible]	
197			3.6	[illegible]		
233			6.2	3.0		
276			8.3	0.9		
312			9.7	-0.5		
347			10.1	-0.9		
387			10.1	-0.9		
426			11.1	-1.9		
466			12.5	-3.3		

35+00
Beach profile

F.B. 883 Pg. 126 Job No. 7951 Division No. Notes Red. Plotted F.U.S. Profile
Survey of El Porto County Beach Date Aug. 41 No.
Survey by Emmett Notes GWK 8-1-41 Notes Chkd. Checked X-Sec.
Indexed [illegible] Date Date Date No.

Form 307 5M 5-39

PLEASE RETURN TO
LOS ANGELES COUNTY SURVEYOR
700 HALL OF RECORDS

NOTE: ANY ADDITIONS OR CHANGES ON THIS SHEET MUST BE MADE OR CIRCLED IN RED INK, WITH DATE AND NAME OF PERSON MAKING CHANGE

Do not extend notes this side of this line

STATION	B. S.	Meas.	F. S.	Elev.			
#	Color	Time	Depth	Bottom	Tide	Adj. Depth	Remarks
1	[illegible]	[illegible]	88 [illegible]	9 5	23	7 2	6+05
2	W		[illegible]	10 3		8 0	6+27
3	[illegible]		[illegible]	11 1		8 8	6+57
4	[illegible]		[illegible]	11 6		9 3	7+03
5	[illegible]		[illegible]	12 5		10 2	7+50
6	W		[illegible]	13 7		11 4	8+57
7	[illegible]		[illegible]	14 5		12 2	8+15
8	W		[illegible]	15 6		13 3	8+58
9	Y		[illegible]	16 6		14 3	9+40
10	[illegible]	[illegible]	[illegible]	17 6		15 3	9+83
11	W		[illegible]	18 3		16 0	10+02
12	Y		[illegible]	19 2		16 9	10+38
13	W		[illegible]	20 0		17 7	10+73
14	Y		[illegible]	21 1		18 8	11+02
15	W		[illegible]	21 8		19 5	11+53
16	Y		[illegible]	22 8		20 5	11+82
17	W		[illegible]	23 4		21 1	12+05
18	Y		[illegible]	23 8		21 5	12+70
19	W		[illegible]	24 6		22 3	13+05
20	[illegible]	[illegible]	[illegible]	25 1		22 8	13+40

Profile Notes Red. Plotted F.J.S. Job No. 7951 Division No. F B. 883 PG 127
No. Date Aug. 41 Survey of Fl. Ba. to County Road
X-Sec. Notes Chkd. Checked Survey by Emmott Notes RBE Date 8/1/41
No. Date Date Map No. Indexed A. C. Johnson Division

35+00 Boat

Form 307 5M 5-39

PLEASE RETURN TO
LOS ANGELES COUNTY SURVEYOR
700 HALL OF RECORDS

NOTE: ANY ADDITIONS OR CHANGES ON THIS SHEET MUST BE MADE OR CIRCLED IN RED INK, WITH DATE AND NAME OF PERSON MAKING CHANGE

Do not extend notes this side of this line

F.B. 883 Pg. 128 | Job No. 2951 Division No. | Notes Red. | Date | Plotted F.U.S. | Profile
Survey of El Porto County Beach | Date Aug. 41 | No.
Survey by Emmett R.B.E. | Notes | Notes Chkd. | Checked | X-Sec.
Indexed | Date 8/1/41 | Date | Date | No.

STATION	B. S.	H. I.	F. S.	ELEV.			
#	Color	Time	Meas. Depth	Bottom	Ht. Tide	Adj. Depth	Remarks
	T			25 7	2.3	23 4	13+65
				26 5		24 2	14+37
	T			26 9		24 6	14+78
				27 4		25 1	15+50
	T			28 0		25 7	16+45
	W			28 7		26 4	17+10
	T			29 5		27 2	18+25
				29 9		27 6	20+20

Form 307 5M 5-39

PLEASE RETURN TO
LOS ANGELES COUNTY SURVEYOR
700 HALL OF RECORDS

NOTE: ANY ADDITIONS OR CHANGES ON THIS SHEET MUST BE MADE OR CIRCLED IN RED INK, WITH DATE AND NAME OF PERSON MAKING CHANGE

Do not extend notes this side of this line

Profile Notes Red. Plotted Job No. Division No.
No. Date Date Survey of
X-Sec. Notes Chkd. Checked Survey by Notes
No. Date Date Map No. Indexed Date

F.B. 883 Pg 175

STATION Inst. Sight At	On	B. S. #	H. I. Color	F. S. Time	ELEV. Hor. Ang.	Remarks
[illegible]	S-2			940	89 30	[illegible]
			W		9000	
		1	Y		89 20	
		2	W		89 55	
		3	Y		89 45	
		4	W		89 35	
		5	Y		89 10	
		6	W		89 35	
		7	Y		9000	
		8	R	949	90 25	
		9	W		90 25	
		10	Y		90 10	
		11	W		9000	
		12	Y		8940	
		13	W		89-30	
		14	Y		[illegible]	
		15	[illegible]		[illegible]	
		16	Y		89-45	
		17	W		89-35	
		18	R	956	89-30	

3700 Range

Form 307 5M 5-39

PLEASE RETURN TO
LOS ANGELES COUNTY SURVEYOR
700 HALL OF RECORDS

NOTE: ANY ADDITIONS OR CHANGES ON THIS SHEET MUST BE MADE OR CIRCLED IN RED INK, WITH DATE AND NAME OF PERSON MAKING CHANGE

Do not extend notes this side of this line

STATION		B. S.	H. I.	F. S.	ELEV.		
Inst. At	Sight On	#	Color	Time	Hor. Ang.	Remarks	
35+00	52	21	Y		[illegible] 25		
		22	[illegible]		[illegible]		
		23	Y		8 55		
		24	W		8 30		
		25	[illegible]		[illegible]		
		26	[illegible]		[illegible]		
		27	Y		[illegible] 00		
		28	W	10 05	[illegible]		
		29					
		30					

F.B. 883 PG. 130 Job No. 7951 Division No. Notes Red. Platted Profile
Survey of El Porto Coastal Beach Date Date No.
Survey by [illegible] Notes Notes Chkd. Checked X-Sec.
Indexed [illegible] Date 8/1/41 Date Date No.

Form 307 5M 5-39

PLEASE RETURN TO
LOS ANGELES COUNTY SURVEYOR
700 HALL OF RECORDS

NOTE: ANY ADDITIONS OR CHANGES ON THIS SHEET MUST BE MADE OR CIRCLED IN RED INK, WITH DATE AND NAME OF PERSON MAKING CHANGE

Do not extend notes this side of this line

STATION Inst. Sight At	On	B. S. #	H. I. Color	F. S. Time	ELEV. Hor. Ang.	Remarks
45+00	S-2	1	R	9 39	1[illegible] 30	
		2	W		147 50	
		3	Y		146 00	
		4	W		1[illegible] 50	
		5	Y		142 [illegible]	
		6	W		139 05	
		7	Y		[illegible]	
		8	W		[illegible]	
		9	Y		136 [illegible]	
		10	R	9 [illegible]	135 40	
		11	W		135 00	
		12			133 55	
		13	W		132 50	
		14	Y		131 50	
		15	W		130 30	
		16	Y		129 50	
		17	W		129 10	
		18	Y		128 [illegible]	
		19	W		127 00	
		20	R	10 55	126 15	

35+00 Cut in

Profile Notes Red. ____ Plotted ____ Job No. ____ Division No. ____
No. ____ Date ____ Date ____ Survey of ____
X-Sec. Notes Chkd. ____ Checked ____ Survey by ____ Notes ____ Date ____
No. ____ Date ____ Date ____ Map No. ____ Indexed A. C. Johnson Date ____

F B 883 PG 131

F.B. 883 PG. 132 | Job No. 1951 | Division No. | Notes Red. | Plotted | Profile

Survey of El Porto Co Beach | Date | Date | No.

Survey by [illegible] | Notes J. Maryanow | Notes Chkd. | Checked | X-Sec.

Indexed [illegible] | Date 8-1-[illegible] | Date | Date | No.

Form 307 5M 5-39

PLEASE RETURN TO
LOS ANGELES COUNTY SURVEYOR
700 HALL OF RECORDS

Do not extend notes this side of this line

NOTE: ANY ADDITIONS OR CHANGES ON THIS SHEET MUST BE MADE OR CIRCLED IN RED INK, WITH DATE AND NAME OF PERSON MAKING CHANGE

STATION	B. S.	H. I.	F. S.	ELEV.	Remarks
Inst. Sight At 35+00 On	#	Color	Time	Hor. Ang.	
	21			[illegible]	
	22	W		[illegible]	
	23	Y		[illegible]	
	24	W		[illegible]	
	25	Y		[illegible]	
	26	W		[illegible]	
	27	Y		[illegible]	
	28	R	10 00	[illegible]	
					35+00

Form 307 5M 5-39

PLEASE RETURN TO
LOS ANGELES COUNTY SURVEYOR
700 HALL OF RECORDS

NOTE: ANY ADDITIONS OR CHANGES ON THIS SHEET MUST BE MADE OR CIRCLED IN RED INK, WITH DATE AND NAME OF PERSON MAKING CHANGE

Do not extend notes this side of this line

STATION	B. S.	H. I.	F. S.	ELEV.			
Color	Time	Meas. Depth	Bottom	Ht. Tide	Adj. Depth	Remarks	
[illegible]	[illegible]	[illegible]	9 3		6 9		5+65
W		[illegible]	[illegible] 1	24	7 7		5+80
[illegible]		[illegible]	[illegible] 9		8 5		6+40
W		[illegible]	11 6		9 2		6+65
W		[illegible]	12 [illegible]		9 6		6+90
W		[illegible]	[illegible]		10 5		7+30
W		[illegible]	[illegible] 2		11 8		7+75
[illegible]		[illegible]	13 1		10 7		~~7+[illegible]~~
[illegible]		[illegible]	[illegible]		11 4		~~7+[illegible]~~
[illegible]	[illegible]	[illegible]	[illegible]		11 4		7+80
W		[illegible]	14 7		12 3		8+40
[illegible]		[illegible]	15 6		13 2		8+90
[illegible]		[illegible]	16 8		14 4		9+[illegible]
[illegible]		[illegible]	[illegible]		15 1		9+65
[illegible]		[illegible]	18 1		15 7		9+72
[illegible]		[illegible]	18 7		16 3		10+04
[illegible]		[illegible]	19 6		17 2		10+50
[illegible]		[illegible]	[illegible]		17 9		10+72
[illegible]		[illegible]	21 0		18 6		10+95
[illegible]	[illegible]	[illegible]	21 6		19 2		11+22

37+60 Boat

Profile No. ____ Notes Red. ____ Plotted F.U.S. Job No. 2951 Division No. ____ F B. 883 PG. 133
X-Sec. No. ____ Date ____ Date Aug. 41 Survey of El Rio County Road
Notes Chkd. ____ Checked ____ Survey by Emmott Notes R.B.E. Date 8/1/41
Date ____ Date ____ Map No. ____ Indexed ____ Date ____

Form 307 5M 5-39

PLEASE RETURN TO
LOS ANGELES COUNTY SURVEYOR
700 HALL OF RECORDS

NOTE: ANY ADDITIONS OR CHANGES ON THIS SHEET MUST BE MADE OR CIRCLED IN RED INK, WITH DATE AND NAME OF PERSON MAKING CHANGE

Do not extend notes this side of this line

#	STATION Color	B. S. Time	H. I. Meas. Depth	F. S. Bottom	ELEV. Ht. Tide	Adj. Depth	Remarks
[illegible]	[illegible]		215 [illegible]	22 9	24	20 5	11+70
[illegible]	[illegible]		[illegible]	23 1		20 7	11+90
[illegible]	[illegible]		[illegible]	24 5		22 1	12+30
[illegible]	[illegible]		[illegible]	25 1		22 7	13+20
[illegible]	[illegible]		[illegible]	25 8		23 4	13+75
[illegible]	[illegible]		[illegible]	26 7		24 3	14+75
[illegible]	[illegible]		[illegible]	27 7		25 3	15+70
[illegible]	W		275 290	28 0		25 6	16+37
[illegible]	Y		280 300	28 8		26 4	17+15
30	W		280 300	29 2		26 8	18+50
31	[illegible]	1043A	[illegible]	30 0		27 6	19+45

F.B. 883 PG. 134 Job No. 7951 Division No. Notes Red. Plotted F.J.S. Profile
Survey of El Porto County Beach Date Aug. 41 No.
Survey by Emmott Notes RBE Notes Chkd. Checked X-Sec.
Indexed [illegible] Date 8/1/41 Date Date No.

Form 307 5M 5-39

PLEASE RETURN TO
LOS ANGELES COUNTY SURVEYOR
700 HALL OF RECORDS

NOTE: ANY ADDITIONS OR CHANGES ON THIS SHEET MUST BE MADE OR CIRCLED IN RED INK, WITH DATE AND NAME OF PERSON MAKING CHANGE

Do not extend notes this side of this line

STATION Inst. At	Sight On	B. S. #	H. I. Color	F. S. Time	ELEV. Hor. Ang.	Remarks
37+50	S2	1	R	1016	89-20	
		2	W		89-10	
		3	Y		90-20	
		4	W		90-10	
		5	Y		89-50	
		6	W		89-40	
		7	Y		89-20	
		8	W		88-55	
		9	Y		89-20	
		10	R	1024	89-30	
		[illegible]	W		89-25	
		[illegible]	Y		89-35	
		[illegible]	W		89-50	
		[illegible]	[illegible]		89-20	
		[illegible]	[illegible]		90-00	
		[illegible]	Y		90-20	
		[illegible]	W		90-20	
		[illegible]	Y		90-20	
		19	W		90-25	
		20	R	1031	89-50	

37+50 Range

Profile No. ____ Notes Red. ____ Plotted ____ Job No. 705 Division No. ____ F B. 883 PG. 135

X-Sec. No. ____ Date ____ Date ____ Survey of El Paso [illegible]

Notes Chkd. ____ Checked ____ Survey by Emmott Notes [illegible] Date 5-1-41

Date ____ Date ____ Map No. ____ Indexed A. C. Johnson Date ____

F.B 883 PG. 136 | Job No. 2951 | Division No. | Notes Red. | Plotted | Profile

Survey of El Porto County Beach | Date | Date | No.

Survey by Emmott | Notes R F Miller | Notes Chkd. | Checked | X-Sec.

Indexed [illegible] | Date 8/1/41 | Date | Date | No.

Form 307 5M 5-39

PLEASE RETURN TO
LOS ANGELES COUNTY SURVEYOR
700 HALL OF RECORDS

NOTE: ANY ADDITIONS OR CHANGES ON THIS SHEET MUST BE MADE OR CIRCLED IN RED INK, WITH DATE AND NAME OF PERSON MAKING CHANGE

Do not extend notes this side of this line

STATION	B. S.	H. I.	F. S.	ELEV.
Inst. Sight				
At	On	#	Color	Time	Hor. Ang.	Remarks
37+50	52	21	Y		[illegible]	
		22	W		[illegible]	
		23	Y		[illegible]	
		24	W		8[illegible]40	
		25	Y		[illegible]	
		26	W		[illegible]	
		27	Y		[illegible]	
		28	W		[illegible]	
		29	Y		[illegible]	
		30	W		[illegible]	
		31	R	10 43	[illegible]	

Form 307 5M 5-39

PLEASE RETURN TO
LOS ANGELES COUNTY SURVEYOR
700 HALL OF RECORDS

NOTE: ANY ADDITIONS OR CHANGES ON THIS SHEET MUST BE MADE OR CIRCLED IN RED INK, WITH DATE AND NAME OF PERSON MAKING CHANGE

Do not extend notes this side of this line

STATION Inst. Sight At	On	B. S. #	H. I. Color	F. S. Time	ELEV. Hor. Ang.	Remarks
45+00	S-2		R	10 17 AM	142 30	
		2	W		141 40	
		3	Y		139 30	
		4	W		138 15	
		5	Y		137 10	
		6	W		135 25	
		7	Y		133 30	
		8	W		135 25	
		9	Y		135 40	
		10	E	10 2[illegible] AM	133 [illegible]	
		11	W		131 10	
		12	Y		129 40	
		13	W		128 45	
		14	Y		127 25	
		15	W		127 35	
		16	Y		126 50	
		17	W		125 35	
		18	Y		125 10	
		19	W		124 30	
		20	R	10 3[illegible]	123 30	

37+50 Cut in

Profile No. ____ Date ____ Notes Red. ____ Plotted ____ Date ____ Job No. ____ Division No. ____

X-Sec. No. ____ Date ____ Notes Chkd. ____ Checked ____ Date ____ Survey of ____ Survey by ____ Notes ____ Date ____

Map No. ____ Date ____ Indexed ____ Date ____

F B 883 PG. 137

F.B. 883 PG. 138 Job No. 721 Division No. ____ Notes Red. ____ Plotted ____ Profile No. ____

Survey of El Porto Co. Beach Date ____ Date ____

Survey by ~~E. Jenkins~~ Notes J. Moryanow Notes Chkd. ____ Checked ____ X-Sec. No. ____

Indexed ____ Date ____ Date ____ Date ____

Form 307 5M 5-39

PLEASE RETURN TO
LOS ANGELES COUNTY SURVEYOR
700 HALL OF RECORDS

NOTE: ANY ADDITIONS OR CHANGES ON THIS SHEET MUST BE MADE OR CIRCLED IN RED INK, WITH DATE AND NAME OF PERSON MAKING CHANGE

Do not extend notes this side of this line

STATION / Inst Right At	On	B. S. / #	H. I. / Color	F. S. / Time	ELEV. / Hor. Ang.	Remarks
1500	S-2	21	Y		[illegible]	
		22	W		122 0	
		23	[illegible]		[illegible]	
		24	W		[illegible]	
		25	Y		[illegible] 50	
		26	W		116 [illegible]	
		27	Y		115 [illegible]	
		28	Y		114 20	
		[illegible]	Y		113 [illegible]	
		[illegible]	W		111 45	
		31	X	[illegible]	[illegible]	

37+50

Form 307 5M 5-39

PLEASE RETURN TO
LOS ANGELES COUNTY SURVEYOR
700 HALL OF RECORDS

NOTE: ANY ADDITIONS OR CHANGES ON THIS SHEET MUST BE MADE OR CIRCLED IN RED INK, WITH DATE AND NAME OF PERSON MAKING CHANGE

Do not extend notes this side of this line

STATION	B. S.	H. I.	F. S.	ELEV.		
37+50	125	30.83		29.58	See pg. 13.	
West 3.6'			1.09	29.74	East Rail P.E. Ry.	
14'			1.0	29.8		
20'			0.2	30.7		
32'			2.6	28.2		
T.P.	1.0	20.0	11.8	19.0		
56'			2.3	17.7		
94'			4.5	15.5		
121'			5.7	11.3		
139'			9.6	10.4		
165'	03	90	11.3	77	Jet 1x2.	
193'			38	52		
214'			55	35		
236'			68	22		
258			77	13		
279			83	07		
295			95	-05		
324'			105	-15		

37+50
Beach profile

Profile Notes Red. ____ Plotted F.J.S. Job No. 2951 Division No. ____ F B. 883 PG 139
No. ____ Date ____ Date Aug. 41 Survey of El Pont County Beach
X-Sec. Notes Chkd. ____ Checked ____ Survey by [illegible] Notes [illegible] Date [illegible]
No. ____ Date ____ Date ____ Map No. ____ Indexed A. G. Johnson Date ____

F.B. 883 Pg. 140 | Job No. 7951 | Division No. | Notes Red. | Plotted F.U.S. | Profile

Survey of El Porto County Beach | Date | Date Aug. 41 | No.

Survey by Emmott | Notes [illegible] 8-1-41 | Notes Chkd. | Checked | X-Sec.

Indexed A. C. Johnson | Date | Date | Date | No.

40+00
Beach profile

Form 307 5M 5-39

PLEASE RETURN TO
LOS ANGELES COUNTY SURVEYOR
700 HALL OF RECORDS

NOTE: ANY ADDITIONS OR CHANGES ON THIS SHEET MUST BE MADE OR CIRCLED IN RED INK, WITH DATE AND NAME OF PERSON MAKING CHANGE

Do not extend notes this side of this line

STATION	B. S.	H. I.	F. S.	ELEV.
40+00	0.61	20.20	[illegible]	[illegible]
Net 3.5'			0.53	[illegible]
2.3'			1.6	[illegible]
3.0'			7.2	[illegible]
TP.	0.4	14.6	11.0	[illegible]
[illegible]			1.5	[illegible]
[illegible]			[illegible]	[illegible]
[illegible]			1.0	[illegible]
[illegible]			[illegible]	[illegible]
[illegible]	26	10'	[illegible]	[illegible]
187			50	[illegible]
216			77	[illegible]
[illegible]			92	[illegible]
[illegible]			[illegible]	[illegible]
[illegible]			11.6	[illegible]
[illegible]			11.7	-1.6

Form 307 5M 5-39

PLEASE RETURN TO
LOS ANGELES COUNTY SURVEYOR
700 HALL OF RECORDS

NOTE: ANY ADDITIONS OR CHANGES ON THIS SHEET MUST BE MADE OR CIRCLED IN RED INK, WITH DATE AND NAME OF PERSON MAKING CHANGE

Do not extend notes this side of this line

STATION		B. S.	H. I.	F. S.	ELEV.			
#	Color	Time	Meas. Depth	Bottom	Ht. Tide	Adj. Depth	Remarks	
1	R	[illegible]	[illegible]	9 2	2 5	6 7		5+55
2	W		[illegible]	10 2		7 7		5+47
3	Y		[illegible]	10 6		8 1		5+85
4	W		[illegible]	11 5		9 0		6+53
5	Y		[illegible]	12 4		9 9		6+70
6	W		[illegible]	12 7		10 2		7+25
7	Y		[illegible]	13 3		[illegible]		7+73
8	W		[illegible]	13 5		11 0		8+18
9	Y		[illegible]	14 3		11 8		8+60
10	R	11032	[illegible]	15 1		12 6		9+05
11	W		[illegible]	16 1		13 6		9+25
12	Y		[illegible]	17 5		15 0		9+42
13	W		[illegible]	17 9		15 4		9+60
14	Y		[illegible]	17 8		16 3		10+05
15			[illegible]	21 0		17 5		10+50
16	Y		[illegible]	[illegible]		18 3		10+97
17	W		[illegible]	21 5		19 0		11+10
18	Y		[illegible]	21 9		19 4		11+30
19	W		[illegible]	22 0		20 4		11+60
20	R	[illegible]	[illegible]	23 7		21 2		11+87

40+00 Boat

Profile No. ____ Notes Red. ____ Plotted F.J.S. Job No. 2951 Division No. ____ F B 883 PG. 141
X-Sec. No. ____ Date ____ Date Aug. 41 Survey of El Rio, C. [illegible] Notes Chkd. ____ Checked ____ Survey by Emmott Notes RBE Date 8/1/41
Date ____ Date ____ Map No. ____ Indexed A. C. Job Date

Form 307 5M 5-39

PLEASE RETURN TO
LOS ANGELES COUNTY SURVEYOR
700 HALL OF RECORDS

NOTE: ANY ADDITIONS OR CHANGES ON THIS SHEET MUST BE MADE OR CIRCLED IN RED INK, WITH DATE AND NAME OF PERSON MAKING CHANGE

Do not extend notes this side of this line

#	STATION Color	B. S. Time	H. I. Meas. Depth	F. S. Bottom	ELEV. Ht. Tide	Adj. Depth	Remarks
2	Y		23.8 [illegible]	24.2	26	21 6	12+45
[illegible]	[illegible]		[illegible]	25.1		22 5	12+90.
[illegible]	[illegible]		[illegible]	25.5		22 9	13+22
[illegible]	[illegible]		[illegible]	26.8		24 2	13+60
[illegible]	[illegible]		[illegible]	26.9		24 3	14+45.
[illegible]	[illegible]		28.5	27.5		24 9	14+95
[illegible]	Y		[illegible]	28.0		25 4	15+62
28	[illegible]		[illegible]	28.6		26 0	16+20
[illegible]	Y		[illegible]	28.8		26 2	18+10
30	[illegible]		[illegible]	29.9		27 3	18+72
31	[illegible]	[illegible]	[illegible]	30.4		27 8	19+40

F.B. 883 PG. 142 Job No. 2951 Division No. Notes Red. Plotted F.J.S. Profile
Survey of El Porto County Beach Date Date Aug. 41 No.
Survey by Emmott Notes RBE Notes Chkd. Checked X-Sec.
Indexed [illegible] Date 8/1/41 Date Date No.

Form 307 5M 5-39

PLEASE RETURN TO
LOS ANGELES COUNTY SURVEYOR
700 HALL OF RECORDS

NOTE: ANY ADDITIONS OR CHANGES ON THIS SHEET MUST BE MADE OR CIRCLED IN RED INK, WITH DATE AND NAME OF PERSON MAKING CHANGE

Do not extend notes this side of this line

STATION Inst. Sight At	On	B. S. #	H. I. Color	F. S. Time	ELEV. Hor. Ang.	Remarks
40+00	S-2	1	R	10 55	87-55	Going Out.
		2	W		90-20	
		3	Y		89-30	
		4	W		90-20	
		5	Y		90-00	
		6	W		90-45	
		7	Y		87-50	
		8	W		89-45	
		9	Y		89-20	
		10	R	11 04	88-30	
		11	W		90-00	
		12	Y		90-20	
		13	W		89 05	
		14	Y		90-00	
		15	W		89-25	
		16	Y		89-50	
		17	W		89-10	
		18	Y		89-45	
		19	W		89-10	
		20	R	11 12	89-30	

40+00 Range

Profile Notes Red. Plotted Job No. Division No.
No. Date Date Survey of
X-Sec. Notes Chkd. Checked Survey by Notes
No. Date Date Map No. Indexed Date

F.B. 883 PG. 143

Form 307 5M 5-39

PLEASE RETURN TO
LOS ANGELES COUNTY SURVEYOR
700 HALL OF RECORDS

NOTE: ANY ADDITIONS OR CHANGES ON THIS SHEET MUST BE MADE OR CIRCLED IN RED INK, WITH DATE AND NAME OF PERSON MAKING CHANGE

Do not extend notes this side of this line

STATION Inst. At	Sight On	B. S. #	H. I. Color	F. S. Time	ELEV. Hor. Ang.	Remarks
40+00	S2	21	Y		8[illegible]-15	
		22	W		8[illegible]-00	
		23	Y		[illegible]	
		24	W		9[illegible]	
		25	Y		[illegible]-20	
		26	W		[illegible]	
		27	Y		[illegible]	
		28	W		8[illegible]-00	
		29	Y		8[illegible]-10	
		30	W		8[illegible]	
		31	R	11 24	9[illegible]-10	

F.B. 883 PG. 144 Job No. 7951 Division No. _____ Notes Red. _____ Plotted _____ Profile _____
Survey of El Porto County Beach Date _____ Date _____ No. _____
Survey by Emmott Notes R.F. Miller Notes Chkd. _____ Checked _____ X-Sec. _____
Indexed C. Jabbo Date 8/1/41 Date _____ Date _____ No. _____

Form 307 5M 5-39

PLEASE RETURN TO
LOS ANGELES COUNTY SURVEYOR
700 HALL OF RECORDS

NOTE: ANY ADDITIONS OR CHANGES ON THIS SHEET MUST BE MADE OR CIRCLED IN RED INK, WITH DATE AND NAME OF PERSON MAKING CHANGE

Do not extend notes this side of this line

STATION Inst. At	Sight On	B. S. #	H. I. Color	F. S. Time	ELEV. Hor. Ang.	Remarks
45+00	[illegible]	1	R	10 55	130 55	
		[illegible]	W		[illegible]	
		[illegible]	[illegible]		130 [illegible]	
		[illegible]	W		[illegible]	
		[illegible]	[illegible]		126 30	
		[illegible]	W		123 25	
		[illegible]	Y		12[illegible]	
		[illegible]	W		12[illegible] 05	
		[illegible]	Y		119 30	
		[illegible]	[illegible]	[illegible] 03	[illegible]	
		[illegible]	[illegible]		[illegible]	
		[illegible]	Y		118 05	
		13	[illegible]		[illegible] 30	
		[illegible]	[illegible]		[illegible]	
		[illegible]	W		1[illegible] 50	
		[illegible]	[illegible]		114 20	
		[illegible]	[illegible]		11[illegible]	
		[illegible]	[illegible]		113 35	
		[illegible]	W		112 25	
		[illegible]	R	11 12 AM	112 20	

40+00 Cut in

Profile Notes Red. ____ Plotted ____ Job No. 7051 Division No. ____
No. ____ Date ____ Date ____ Survey of [illegible]
X-Sec. Notes Chkd. ____ Checked ____ Survey by [illegible] Notes ____ Date ____
No. ____ Date ____ Date ____ Map No. ____ Indexed ____ Date ____

F B 883 PG 145

F.B. 883 Pg. 146 | Job No. 7951 | Division No. | Notes Red. | Plotted | Profile

Survey of El Porto Co. Park | Date | Date | No.

Survey by Emmott | Notes J. Maryanow | Notes Chkd. | Checked | X-Sec.

Indexed A. C. Johnson | Date 8-1-41 | Date | Date | No.

Form 307 5M 5-39

PLEASE RETURN TO
LOS ANGELES COUNTY SURVEYOR
700 HALL OF RECORDS

Do not extend notes this side of this line

NOTE: ANY ADDITIONS OR CHANGES ON THIS SHEET MUST BE MADE OR CIRCLED IN RED INK, WITH DATE AND NAME OF PERSON MAKING CHANGE

STATION	B. S.	H. I.	F. S.	ELEV.
Inst. Sht.				
At				
On				
#				
Color				
Time				
Hor. Ang.				
Remarks				

Form 307 5M 5-39

PLEASE RETURN TO
LOS ANGELES COUNTY SURVEYOR
700 HALL OF RECORDS

NOTE: ANY ADDITIONS OR CHANGES ON THIS SHEET MUST BE MADE OR CIRCLED IN RED INK, WITH DATE AND NAME OF PERSON MAKING CHANGE

Do not extend notes this side of this line

STATION	B. S.	H. I.	F. S.	ELEV.			
# Color	Time	Meas. Depth	Bottom	Ht. Tide	Adj. Depth	Remarks	
R	8:14A	7.2 10.5	96	43	5 3		4+95
W		9.5 10.2	97		5 4		5+05
Y		9.5 12.5	105		6 1		5+05
W		10.5 12.0	110		6 7		5+38
Y		11.0 13.0	117		7 4		5+65
W		12.0 13.0	127		8 4		6+10
Y		[illegible]	126		8 3		6+27
W		14.5	135		9 2		6+77
Y		13.0 14.7	137		9 4		6+95
R	8:21A	13.5 15.2	141		9 8		7+27
W		14.0 16.5	148		10 5		7+62
Y		15.0 17.2	157		11 3		7+95
W		15.0 17.0	157		11 3		8+45
Y		16.0 17.8	166		12 3		8+68
W		[illegible]	176		13 5		9+07
Y		18.0 19.5	185		14 2		9+50
W		19.5 21.0	198		15 5		10+00
Y		20.2 21.5	206		16 3		10+45
W		21.0 23.0	217		17 4		10+65
R	8:28A	22.0 24.4	228	42	18 6		11+05

42+50 Boat

Profile No.____ Notes Red.____ Plotted F.J.S. Job No. 7951 Division No.____ F B 883 PG 147
X-Sec. No.____ Date____ Date Aug. 41 Survey of Fl Rd. [illegible]
Notes Chkd.____ Checked____ Survey by Emmott Notes O'Brien Date 8/4/41
Date____ Date____ Map No.____ Indexed [illegible] Date

Form 307 5M 5-39

PLEASE RETURN TO
LOS ANGELES COUNTY SURVEYOR
700 HALL OF RECORDS

NOTE: ANY ADDITIONS OR CHANGES ON THIS SHEET MUST BE MADE OR CIRCLED IN RED INK, WITH DATE AND NAME OF PERSON MAKING CHANGE

Do not extend notes this side of this line

F.B. 883 Pg. 148 | Job No. 7951 Division No. | Notes Red. | Plotted F.W.S. | Profile
Survey of El Porto County Beach | Date | Date Aug. 41 | No.
Survey by Emmott | Notes O'Brien | Notes Chkd. | Checked | X-Sec.
Indexed | Date 8/24/41 | Date | Date | No.

STATION	B. S.	H. I. Meas. Depth	F. S. Bottom	ELEV. Ht. Tide	Adj. Depth	Remarks
Color	Time					
Y		23.0				
		25.0	23 7	4 2	19 5	11+35
W		24.0				
		25.8	24 6		20 4	11+72
Y		25.0				
		26.0	25 3		21 1	12+00
W		25.2				
		26.7	25 8		21 6	[redacted]
Y		25.5				
		27.2	26 1		21 9	[redacted]
		26.7				
		28.9	27 4		23 2	13+25
		[illegible]				
		[illegible]	27 7		23 5	13+95
		30.0				
		32.0	28 7		24 5	14+50
Y		[illegible]				
		[illegible]	29 0		24 8	15+45
W		[illegible]				
		[illegible]	29 7		25 7	16+25
		[illegible]				
		[illegible]	[illegible] 5	1 1	26 4	16+80

Form 307 5M 5-39

PLEASE RETURN TO
LOS ANGELES COUNTY SURVEYOR
700 HALL OF RECORDS

NOTE: ANY ADDITIONS OR CHANGES ON THIS SHEET MUST BE MADE OR CIRCLED IN RED INK, WITH DATE AND NAME OF PERSON MAKING CHANGE

Do not extend notes this side of this line

STATION Inst. At	Sight On	B. S. #	H. I. Color	F. S. Time	ELEV. Hor. Ang.	Remarks
42+50	S-2	1	R	8:45	89 30	[illegible]
		2	W		89 45	
		3	Y		89 15	
		4	W		89 55	
		5	Y		89 35	
		6	W		89 40	
		7	Y		89 50	
		8	W		89 25	
		9	Y		89 40	
		10	R	8 22	89 50	
		11	W		89 45	
		12	Y		89 30	
		13	W		89 50	
		14	Y		90 00	
		15	W		90 10	
		16	Y		89 45	
		17	W		90 00	
		18	Y		90 05	
		19	W		89 45	
		20	R	8 29	89 50	

42+50 Range

Profile Notes Red. Plotted Job No. [illegible] Division No. F B 883 PG 149
No. Date Date Survey of [illegible]
X-Sec. Notes Chkd. Checked Survey by [illegible] Notes Date [illegible]
No. Date Date Map No. Indexed A. C. Johns Date

Form 307 5M 5-39

PLEASE RETURN TO
LOS ANGELES COUNTY SURVEYOR
700 HALL OF RECORDS

NOTE: ANY ADDITIONS OR CHANGES ON THIS SHEET MUST BE MADE OR CIRCLED IN RED INK, WITH DATE AND NAME OF PERSON MAKING CHANGE

Do not extend notes this side of this line

STATION Inst. At	Sight On	B. S. #	H. I. Color	F. S. Time	ELEV. Hor. Ang.	Remarks
42+50	S2	21	Y		90 05	
		22	W		89 40	
		23	Y		89 45	
		24	W		89 40	
		25	Y		90 05	
		26	W		89 50	
		27	Y		89 40	
		28	W		89 35	
		29	Y		89 30	
		30	W		89 45	
		31	R	836	89 40	

F.B. 883 PG. 150 | Job No. 2051 | Division No. | Notes Red. | Plotted | Profile
Survey of El Porto County Beach | Date | Date | No.
Survey by R.S. Emmons | Notes | Notes Chkd. | Checked | X-Sec.
Indexed | Date 8-4-41 | Date | Date | No.

Form 307 5M 5-39

PLEASE RETURN TO
LOS ANGELES COUNTY SURVEYOR
700 HALL OF RECORDS

NOTE: ANY ADDITIONS OR CHANGES ON THIS SHEET MUST BE MADE OR CIRCLED IN RED INK, WITH DATE AND NAME OF PERSON MAKING CHANGE

Do not extend notes this side of this line

STATION Inst. Sight At	On	B. S. #	H. I. Color	F. S. Time	ELEV. Hor. Ang.	Remarks
55+00	S.	1	R	8:14A	158-10	
		2	W		157-55	
		3	Y		157-45	
		4	W		157-30	
		5			157-20	
		6			157-10	
		7	Y		157-00	
		8	W		156-55	
		9			156-45	
			R	8:22	149-30	
					148-30	
					148-10	
			W		147-45	
					147-30	
					147-20	
					147-00	
					146-30	
					146-20	
					146-00	
					145-45	
			W		139-20	
		10	R	8:29	132-10	

42+50 Cut in

Profile Notes Red. Plotted Job No. Division No.
No. Date Date Survey of
X-Sec. Notes Chkd. Checked Survey by Notes
No. Date Date Map No. Indexed Date
Date

F B883 Pg 151

Form 307 5M 5-39

PLEASE RETURN TO
LOS ANGELES COUNTY SURVEYOR
700 HALL OF RECORDS

NOTE: ANY ADDITIONS OR CHANGES ON THIS SHEET MUST BE MADE OR CIRCLED IN RED INK, WITH DATE AND NAME OF PERSON MAKING CHANGE

Do not extend notes this side of this line

Inst STATION	Sight	B. S.	H. I.	F. S.	ELEV.		
At	On	#	Color	Time	Hor. Ang.	Remarks	
[illegible]	[illegible]	[illegible]	[illegible]		[illegible]		
		[illegible]	[illegible]		[illegible]		
		[illegible]	[illegible]		[illegible]		
		24	[illegible]		[illegible]		
		25	[illegible]		[illegible]		
		[illegible]	[illegible]		[illegible]		
		[illegible]	[illegible]		[illegible]		
		[illegible]	[illegible]		[illegible]		
		[illegible]	[illegible]		[illegible]		
		[illegible]	[illegible]		[illegible]		
		[illegible]	[illegible]		[illegible]		

F. B883 PG/52

Job No. 7951 Division No. _____ Notes Red. _____ Plotted _____ Profile _____

Survey of El Porto Co Beach Date _____ Date _____ No. _____

Survey by Emmett Notes Sunderland Notes Chkd. _____ Checked _____ X-Sec. _____

Indexed A. C. Johnson Date 8-[illegible] Date _____ Date _____ No. _____

Form 307 5M 5-39

PLEASE RETURN TO
LOS ANGELES COUNTY SURVEYOR
700 HALL OF RECORDS

NOTE: ANY ADDITIONS OR CHANGES ON THIS SHEET MUST BE MADE OR CIRCLED IN RED INK, WITH DATE AND NAME OF PERSON MAKING CHANGE

Do not extend notes this side of this line

STATION	B. S.	H. I.	F. S.	ELEV.		
42+50	020	29.77		29.57	See pg. 13	
West 36'			0.28	29.49	E. Rail P.E. Ry.	
10'			0.7	29.1	W. Ed. Ry. grade	
28'			8.9	20.9		
44'	03	18.5	1.6	18.2	T.P.	
80'			62	12.3		
114'			81	10.4		
135'			100	8.5		
160'	12	9.2	105	80	Set 1x2	
175			23	69		
200			50	42		
239			80	12		
270			98	-06		
300'			98	-06		
350'			108	-16		
389			114	-22		
426			126	-34		

42+50
Beach profile

Profile Notes Red. ____ Plotted F.W.S. Job No. 7951 Division No. ____ F B 883 PG 153
No. ____ Date ____ Date Aug. 41 Survey of El Porto County Beach
X-Sec. Notes Chkd. ____ Checked ____ Survey by Emmett Notes Gunk Date 8-1-4
No. ____ Date ____ Date ____ Map No. ____ Indexed L. C. Johnson Date ____

Form 307 5M 5-39

PLEASE RETURN TO
LOS ANGELES COUNTY SURVEYOR
700 HALL OF RECORDS

NOTE: ANY ADDITIONS OR CHANGES ON THIS SHEET MUST BE MADE OR CIRCLED IN RED INK, WITH DATE AND NAME OF PERSON MAKING CHANGE

Do not extend notes this side of this line

STATION	B. S.	H. I.	F. S.	ELEV.		
45+00	2.67	31.82		[illegible]	See pg. 13	
West 3.6'			2.37	[illegible]	E. Rail P.E. Ry.	
15'			3.0	[illegible]		
26'			4.33	[illegible]	E. ed. conc. walk	(0+00 for walk + wall at Sta. 45+37)
31'			4.36	[illegible]	W " " "	= top Sea wall
31'			9.4	[illegible]	Bot. Sea wall = E. ed. of beach.	
44'			9.8	20.0		
54'	0.3	20.4	11.7	[illegible]	T.P.	
80'			6.0	14.4		
109'			9.5	[illegible]		
129'			10.1	10.3		
150'	-0.3	8.3	11.8	[illegible]	Set 1x2	
205			20	6.3		
251			77	0.6		
299			94	-1.1		
352			93	-1.0		
398			95	-1.2		
417			107	-2.4		
439			117	-3.4		

45+00 Beach profile

F.B. 883 PG. 154 Job No. 7951 Division No. ____ Notes Red. ____ Plotted F.J.S. Profile
Survey of El Porto County Beach Date ____ Date Aug. 41 No. ____
Survey by Emmott Notes G.W.C. 8-1-41 Notes Chkd. ____ Checked ____ X-Sec.
Indexed [illegible] Date ____ Date ____ No. ____

Form 307 5M 5-39

PLEASE RETURN TO
LOS ANGELES COUNTY SURVEYOR
700 HALL OF RECORDS

NOTE: ANY ADDITIONS OR CHANGES ON THIS SHEET MUST BE MADE OR CIRCLED IN RED INK, WITH DATE AND NAME OF PERSON MAKING CHANGE

Do not extend notes this side of this line

STATION	B. S.	H. I.	F. S.	ELEV.			
# Color	Time	Meas. Depth	Bottom	Ht. Tide	Adj. Depth	Remarks	
R	8:50A	30.0 31.0	30 3	41	26 2		18+00
W.		29.0 30.0	29 3		25 2		16+75
Y		28.0 29.5	28 5		24 4		15+80
W		[illegible] 28.8	27 7		23 6		14+75
Y		26.5 29.0	27 3		23 2		13+35
W		25.2 26.7	25 7		21 6		12+30
Y		24.2 25.6	24 9		20 [illegible]		11+70
W		22.9 24.5	23 4		19 3		11+18
Y		21.8 21.0	22 5		18 4		10+80
R	9:02A	20.8 22.8	21 5	40	17 5		10+50
W		20.2 22.4	20 9		16 9		10+32
Y		19.4 21.5	20 1		16 1		10+00
W		18.2 20.0	18 8		14 8		9+57
Y		17.5 19.0	18 0		14 0		9+20
W		16.9 18.3	17 4		13 4		9+02
Y		[illegible]	16 5		12 5		8+67
W		15.3 17.0	15 9		11 9		8+40
Y		14.6 16.0	15 0		11 0		8+00
W		13.8 15.5	14 4		10 4		7+67
R	9:09A	12.9 14.1	13 3	39	9 4		7+00

45+00 Boat

Profile No. ____ Notes Red. ____ Plotted F.J.S. Job No. 2951 Division No. ____ F.B. 883 Pg. 155

X-Sec. No. ____ Date ____ Date Aug. 41 Survey of El Pa[illegible] Boat

Notes Chkd. ____ Checked ____ Survey by Emmott Notes O'Brien Date 8/4/41

Date ____ Date ____ Map No. ____ Indexed [illegible] Johnson

Form 307 5M 5-39

PLEASE RETURN TO
LOS ANGELES COUNTY SURVEYOR
700 HALL OF RECORDS

NOTE: ANY ADDITIONS OR CHANGES ON THIS SHEET MUST BE MADE OR CIRCLED IN RED INK, WITH DATE AND NAME OF PERSON MAKING CHANGE

Do not extend notes this side of this line

F.B. 883 Pg. 156 | Job No. 2951 | Division No. | Notes Red. | Plotted Feb. | Profile No.
Survey of El Porto County Beach | Date | Date Aug. 41 | X-Sec. No.
Survey by Emmett Notes O'Brien | Notes Chkd. | Checked
Indexed C. Johnson Date 8/4/41 | Date | Date

STATION	B. S.	H. I. Meas. Depth	F. S. Bottom	ELEV. Ht. Tide	Adj. Depth	Remarks
# Color	Time					
		12.0				
		13.5	12 5	3 8	8 7	6+90
		11.9				
N		13.0	12 3		8 5	6+47
		13.8				
Y		13.5	11 7	"	7 9	5+97
		10.2				
W		13.0	11 1		7 3	5+65
		9.3				
Y		10.5	9 7		5 9	5+30
		8.2				
R.	9.13A	7.8	8 6		4 8	4+97

Form 307 5M 5-39

PLEASE RETURN TO
LOS ANGELES COUNTY SURVEYOR
700 HALL OF RECORDS

NOTE: ANY ADDITIONS OR CHANGES ON THIS SHEET MUST BE MADE OR CIRCLED IN RED INK, WITH DATE AND NAME OF PERSON MAKING CHANGE

Do not extend notes this side of this line

STATION Inst. Sight At	On	B. S. #	H. I. Color	F. S. Time	ELEV. Hor. Ang.	Remarks
45+00	S 2	1	R	852	90 20	coming in
		2	W		90 25	
		3	Y		91 05	
		4	W		91 00	
		5	Y		90 15	
		6	W		90 15	
		7	Y		90 20	
		8	W		90 25	
		9	Y		90 30	
		10	R	903	90 10	
		11	W		90 35	
		12	Y		90 30	
		13	W		90 25	
		14	Y		90 30	
		15	W		90 15	
		16	Y		90 00	
		17	W		89 50	
		18	Y		89 55	
		19	W		89 50	
		20	R	909	89 40	

Profile Notes Red. ____ Plotted ____ Job No. ____ Division No. ____

No. ____ Date ____ Date ____ Survey of El P[illegible]

X-Sec. Notes Chkd. ____ Checked ____ Survey by Emmett Notes R.L.W. Date 8-4-41

No. ____ Date ____ Date ____ Map No. ____ Indexed ____ Date ____

45+00 ~~[illegible]~~ Range

F B 883 PG 157

Form 307 5M 5-39

PLEASE RETURN TO
LOS ANGELES COUNTY SURVEYOR
700 HALL OF RECORDS

NOTE: ANY ADDITIONS OR CHANGES ON THIS SHEET MUST BE MADE OR CIRCLED IN RED INK, WITH DATE AND NAME OF PERSON MAKING CHANGE

Do not extend notes this side of this line

STATION Inst. At	Sight On	B. S. #	H. I. Color	F. S. Time	ELEV. Hor. Ang.	Remarks
45+00	52	21	Y		89 55	Coming in
		22	W		90 10	
		23	Y		90 [illegible]	
		24	W		90 15	
		25	Y		89 55	
		26	R	914	[illegible]	

F B 883 PG. 158 Job No. 7951 Division No. Notes Red. Plotted Profile
Survey of El Porto County Beach Date Date No.
Survey by Emmott Notes PLW Notes Chkd. Checked X-Sec.
Indexed [illegible] Date 8-4-41 Date Date No.

Form 307 5M 5-39

PLEASE RETURN TO
LOS ANGELES COUNTY SURVEYOR
700 HALL OF RECORDS

NOTE: ANY ADDITIONS OR CHANGES ON THIS SHEET MUST BE MADE OR CIRCLED IN RED INK, WITH DATE AND NAME OF PERSON MAKING CHANGE

Do not extend notes this side of this line

STATION Inst. Right At	On	B. S. #	H. I. Color	F. S. Time	ELEV. Hor. Ang.	Remarks
				8 51	119-15	
			W		121-05	
			Y		122-55	
			W		124-45	
					126-50	
			W		128-55	
			Y		130-40	
			W		132-00	
			Y		132-00	
				9 02	132-40	
			W		134-20	
			Y		135-10	
			W		136-25	
			Y		137-30	
			W		138-00	
					[illegible]	
			W		[illegible]	
			Y		[illegible]	
			W		142-15	
			R	9.09	142-45	

46+00 Cut in

Profile Notes Rod. Plotted Job No. Division No.
No. Date Date Survey of
X-Sec. Notes Chkd. Checked Survey by Notes
No. Date Date Map No. Indexed Date

F B. 883 Pg. 159

F B883 PG. 160 | Job No. 7951 | Division No. | Notes Red. | Plotted | Profile

Survey of El Dorado Co Roads | Date | Date | No.

Survey by Emmett | Notes Sundry Sht | Notes Chkd. | Checked | X-Sec.

Indexed C. Jensen | Date 8-4-41 | Date | Date | No.

Form 307 5M 5-39

PLEASE RETURN TO
LOS ANGELES COUNTY SURVEYOR
700 HALL OF RECORDS

NOTE: ANY ADDITIONS OR CHANGES ON THIS SHEET MUST BE MADE OR CIRCLED IN RED INK, WITH DATE AND NAME OF PERSON MAKING CHANGE

Do not extend notes this side of this line

STATION	B. S.	H. I.	F. S.	ELEV.	Hor. Angle	Remarks
Inst. At						
On						
#						
Color						
Time						

Form 307 5M 5-39

PLEASE RETURN TO
LOS ANGELES COUNTY SURVEYOR
700 HALL OF RECORDS

NOTE: ANY ADDITIONS OR CHANGES ON THIS SHEET MUST BE MADE OR CIRCLED IN RED INK, WITH DATE AND NAME OF PERSON MAKING CHANGE

Do not extend notes this side of this line

Profile Notes Rod. Plotted F.W.S. Job No. 2951 Division No.
No. Date Date Aug. 41 Survey of
X-Sec. Notes Chkd. Checked Survey by Notes Date
No. Date Date Map No. Indexed A. C. Johnson

F.B. 883 Pg. 161

STATION	B. S.	H. I.	F. S.	ELEV.			
# Color	Time	Meas. Depth	Bottom	Ht. Tide	Adj. Depth	Remarks	
R.	9:21A	5.3	70	38	32		4+52
W		6.0	67		29		4+57
Y		6.8	75		37		4+75
W		7.9	79		41		4+80
Y		8.9	89		51		5+02
W		9.5	93	37	56		5+05
Y		11.0	110		63		5+22
W		12.0	107		70		5+45
Y		12.5	117		80		5+82
R	9:27A	12.7	116		79		6+02
W		14.2	123		86		6+15
Y		15.0	124		87		6+40
W		13.8	129	36	93		6+70
Y		12.8	128		92		7+10
W		15.6	143		117		7+45
Y		16.1	148		112		7+80
		16.4	153		117		7+95
Y		15.2	156		120		8+40
W		16.4	164		128		8+82
R	9:38A	18.4	174	35	139		9+25

47+50 Boat

Form 307 5M 5-39

PLEASE RETURN TO
LOS ANGELES COUNTY SURVEYOR
700 HALL OF RECORDS

NOTE: ANY ADDITIONS OR CHANGES ON THIS SHEET MUST BE MADE OR CIRCLED IN RED INK, WITH DATE AND NAME OF PERSON MAKING CHANGE

Do not extend notes this side of this line

FB 883 Pg 162 | Job No. 2451 | Division No. | Notes Red. | Plotted 4/45 | Profile
Survey of El Segundo to Corvalis Beach | Date | Date | Date Aug. 41 | No.
Survey by Edmonds & Kirkham | Notes | Notes Chkd. | Checked | X-Sec.
Indexed | Date | Date | Date | No.

STATION	B. S.	H. I.	F. S.	ELEV.		Remarks
# Color	Time	Meas. Depth	Bottom	Ht. Tide	Adj. Depth	
		17.8				
Y		19.5	18 4		15 0	9+55
		19.0				
W		20.4	19 5		16 1	9+98
Y		19.5				
		20.5	19 8		16 4	10+25
W		20.				
		21.3	20 4		17 0	10+52
Y		20.5				
		21.8	20 9		17 5 ✓	10+40 X
W		20.8				
		22.7	21 4		17 0	10+78
Y		21.9				
		24.0	22 6		19 2	11+13
W		22.3				
		24.7	23 1		19 7	11+57
Y		23.0				
		25.2	23 7		20 3	11+82
R	9:50A	23.9				
		25.9	24 6	3 4	21 2	12+22
W		24.8				
		26.2	25 3		21 9	12+70
Y		25.3				
		27.0	26 0		22 6	12+80
W		26.0				
		27.6	26 5		23 1	13+72
Y		26.9				
		28.3	27 4		24 0	14+50
W		27.5				
		29.2	28 1		24 7	15+65
Y		27.9				
		30.0	28 6		25 2	17+10
W		28.4				
		30.4	29 1		25 7	18+00
Y		29.2				
		30.8	29 7	3 3	26 4	19+40
R	10:05A	29.6				
		31.2	30 1		26 8	20+15

Form 307 5M 5-39

PLEASE RETURN TO
LOS ANGELES COUNTY SURVEYOR
700 HALL OF RECORDS

NOTE: ANY ADDITIONS OR CHANGES ON THIS SHEET MUST BE MADE OR CIRCLED IN RED INK, WITH DATE AND NAME OF PERSON MAKING CHANGE

Do not extend notes this side of this line

STATION Inst. Sight At	On	B. S. #	H. I. Color	F. S. Time	ELEV. Hor. Ang.	Remarks
47+50	32	1	R	9 21	89 45	Going
		2	W		89 50	
		3	Y		89 35	
		4	W		89 55	
		5	Y		89 50	
		6	W		89 50	
		7	Y		89 45	
		8	W		89 40	
		9	Y		89 30	
		10	R	9 28	89 50	
		11	W		89 50	
		12	Y		89 45	
		13	W		89 50	
		14	Y		89 25	
		15	W		89 30	
		16	Y		89 35	
		17	W		89 35	
		18	Y		89 25	
		19	W		89 35	
		20	R	9 38	89 15	

47+50 Range

Profile No. ____ Notes Red. ____ Plotted ____ Job No. 7951 Division No. ____ F B. 883 PG. 163

X-Sec. No. ____ Date ____ Date ____ Survey of [illegible]

Notes Chkd. ____ Checked ____ Survey by Emmett Notes [illegible] Date 8-4-41

Date ____ Date ____ Map No. ____ Indexed [illegible] Date ____

Form 307 5M 5-39

PLEASE RETURN TO
LOS ANGELES COUNTY SURVEYOR
700 HALL OF RECORDS

NOTE: ANY ADDITIONS OR CHANGES ON THIS SHEET MUST BE MADE OR CIRCLED IN RED INK, WITH DATE AND NAME OF PERSON MAKING CHANGE

Do not extend notes this side of this line

STATION Inst. At	Sight On	B. S. #	H. I. Color	F. S. Time	ELEV. Hor. Ang.	Remarks
47+50	S-2	21	Y		8 [illegible]	Going Out
		22	W		8 50	
		23	Y		9 [illegible]	
		24	W		[illegible]	
		25	Y		8 [illegible]	
		26	W		[illegible]	
		27	Y		8 [illegible]	
		28	W		8 [illegible]	
		29	Y		8 45	
		30	R	951	8 45	
		31	W		8 [illegible]	
		32	Y		8 [illegible]	
		33	[illegible]		[illegible]	
		34	Y		8 35	
		35	W		8 [illegible]	
		36	Y		8 50	
		37	W		9 [illegible]	
		38	Y		[illegible] 35	
		39	R	[illegible]	9 [illegible]	

F.B. 883 PG. 164 Job No. 7951 Division No. Notes Red. Plotted Profile
Survey of El Porto Co. Beach Date Date No.
Survey by Emmett Notes JM Notes Chkd. Checked X-Sec.
Indexed [illegible] Date 8-4-41 Date Date No.

Form 307 5M 5-39

PLEASE RETURN TO
LOS ANGELES COUNTY SURVEYOR
700 HALL OF RECORDS

NOTE: ANY ADDITIONS OR CHANGES ON THIS SHEET MUST BE MADE OR CIRCLED IN RED INK, WITH DATE AND NAME OF PERSON MAKING CHANGE

Do not extend notes this side of this line

STATION Inst. Height At	On	B. S. #	H. I. Color	F. S. Time	ELEV. Hor. Ang.	Remarks
[illegible]	S2	1	R	9.21A	138-40	
		2	W		[illegible]	
		3	Y		147-25	
		4	W		[illegible]	
		5	Y		[illegible]	
		6	W		140-55	
		7	Y		[illegible]	
		X	W		138-45	
		Y	Y		[illegible]	
		8	R	9.27	149-55	
			W		[illegible]	
			Y		[illegible]	
			W		138-00	
			Y		[illegible]	
			W		[illegible]	
			Y		133-30	
			W		132-50	
			Y		[illegible]	
			W		124-35	
		9	R	9.34	124-25	

47+50 Cut in

Profile Notes Red. Plotted Job No. Division No.
No. Date Date Survey of
X-Sec. Notes Chkd. Checked Survey by Notes Date
No. Date Date Map No. Indexed Date

F B. 873 Pg. 165

Form 307 5M 5-39

PLEASE RETURN TO
LOS ANGELES COUNTY SURVEYOR
700 HALL OF RECORDS

NOTE: ANY ADDITIONS OR CHANGES ON THIS SHEET MUST BE MADE OR CIRCLED IN RED INK, WITH DATE AND NAME OF PERSON MAKING CHANGE

Do not extend notes this side of this line

STATION		B. S.	H. I.	F. S.	ELEV.		
Inst. At	Sight On	#	Color	Time	Hor. Ang.	Remarks	
55400	[illegible]	21	Y		[illegible]		
		22	W		[illegible]		
		23	[illegible]		[illegible]		
		24	W		[illegible]		
		25	Y		[illegible]		
		26	W		[illegible]		
		27	Y		[illegible]		
		28	W		[illegible]		
		29	[illegible]		[illegible]		
		30	R	9150	[illegible]		
		31	W		[illegible]		
		32	Y		[illegible]		
		33	W		[illegible]		
		34	Y		[illegible]		
		35	W		[illegible]		
		36	Y		[illegible]		
		37	W		[illegible]		
		38	Y		[illegible]		
		39	R	[illegible]	[illegible]		

F.B. 883 Pg. 166

Job No. 7951 Division No. _____ Notes Red. _____ Plotted _____ Profile _____

Survey of El Porto Co. Beach Date _____ Date _____ No. _____

Survey by Emmett Notes Gunderson Notes Chkd. _____ Checked _____ X-Sec. _____

Indexed [illegible] Date 8-4-4 Date _____ Date _____ No. _____

Form 307 5M 5-39

PLEASE RETURN TO
LOS ANGELES COUNTY SURVEYOR
700 HALL OF RECORDS

NOTE: ANY ADDITIONS OR CHANGES ON THIS SHEET MUST BE MADE OR CIRCLED IN RED INK, WITH DATE AND NAME OF PERSON MAKING CHANGE

Do not extend notes this side of this line

STATION	B. S.	H. I.	F. S.	ELEV.		
47+50	2.49	31.58		29.09	See pg. 13	
West 38'			2.30	29.28	E. Rail R.E. Ry.	
15'			2.6	29.0		
26'			4.19	27.39	E. ed. Conc. Walk	
31'			4.25	27.33	W. " " " = Top Sea wall	
31'			9.8	21.8	Bot. Sea wall, E. ed. beach.	
40'		1	10.5	21.1		
T.P.	0.9	20.7	11.8	19.8		
75'			7.3	13.4		
100'			9.8	10.8		
136'			10.2	10.7		
150'	-0.5	86	11.6	9.1	Set 1x2	
207			42	44		
223			68	18		
249			80	06		
270			89	-03		
289			96	-10		
311			104	-18		
328			110	-24		
339			114	-28		

47+50
Beach profile

Profile No. ____ Notes Red. ____ Plotted F.J.S. Job No. 7951 Division No. ____ F B 883 Pg 167
X-Sec. No. ____ Date ____ Date Aug. 41 Survey of El Rt. County Beach
Notes Chkd. ____ Checked ____ Survey by [illegible] Notes [illegible] Date [illegible]
Date ____ Date ____ Map No. ____ Indexed [illegible] Date [illegible]

Form 307 5M 5-39

PLEASE RETURN TO
LOS ANGELES COUNTY SURVEYOR
700 HALL OF RECORDS

NOTE: ANY ADDITIONS OR CHANGES ON THIS SHEET MUST BE MADE OR CIRCLED IN RED INK, WITH DATE AND NAME OF PERSON MAKING CHANGE

Do not extend notes this side of this line

STATION	B. S.	H. I.	F. S.	ELEV.		
50+00*	3.27	32.43		[illegible]	See pg. 13	* Bldg. [illegible] Transit Sta. at 49+92 Profile on 49+92
West 3.8'			2.80	29.63	East rail P.B. Cy.	
26.3'			4.24	28.19	Top conc. wall	At Lifeguard Station.
26.3'			7.36	25.07	Bot. wall on conc. walk	
37'			7.49	24.14	Top. steps. (conc)	
46'			11.04	21.39	Bot. " "	
T.P. 53'	0.55	21.65	11.3	21.12	W. ed. conc. walk.	
53'			2.3	17.3	On beach	
64'			3.2	18.4		29.63
114'			9.7	12.0		[illegible]
132'			10.9	[illegible]		[illegible]
145'			10.9	10.7		11.9
150'	-3.1	7.3	11.2	10.4	Set 1x2.	[illegible]
229			4.6	2.7		[illegible]
190			0.8	6.5		6.7
278			6.7	0.6		6
332			8.3	-1.0		7.3
396			8.9	-1.6		
435			10.4	-3.1		
480			12.3	-5.0		

50+00 Beach profile
Profile taken on offset line Station 49+92

F.B. 883 Pg. 168 | Job No. 7951 | Division No. | Notes Red. | Plotted F.C.S. | Profile
Survey of El Porto County Beach | Date | Date Aug. 41 | No.
Survey by Emmott | Notes GWK 8-1-41 | Notes Chkd. | Checked | X-Sec.
Indexed [illegible] | Date | Date | Date | No.

Form 307 5M 5-39

PLEASE RETURN TO
LOS ANGELES COUNTY SURVEYOR
700 HALL OF RECORDS

NOTE: ANY ADDITIONS OR CHANGES ON THIS SHEET MUST BE MADE OR CIRCLED IN RED INK, WITH DATE AND NAME OF PERSON MAKING CHANGE

Do not extend notes this side of this line

STATION	B. S.	H. I.	F. S.	ELEV.			
# Color	Time	Meas. Depth	Bottom	Ht. Tide	Adj. Depth	Remarks	
R	10:19A	28.5 / 30.5	29 2	3 1	26 1		18+65
W		27.6 / 29.3	28 5		25 4		17+05
Y		26.4 / 27.9	26 9		23 [illegible]		14+25
W		25.5 / 27.0	26 0		22 9		13+55
Y		24.4 / 27.0	25 2		22 1		12+50
W		23.0 / 25.2	23 6		20 5		11+80
Y		21.9 / 23.9	22 5		19 4		11+20
W		20.8 / 22.0	21 2		18 1		10+80
Y		19.7 / 21.2	20 2		17 1		10+30
R	10.29A	18.5 / 20.6	19 2	3 0	16 2		9+62
W		16.6 / 17.6	16 9		13 9		9+22
Y		15.5 / 16.6	15 9		12 9		9+05
Y		15.0 / 16.5	15 5		12 5		8+75
Y		14.0 / 15.2	14 4		11 4		8+05
W		13.0 / 15.0	13 7		10 7		7+68
Y		12.0 / 14.0	12 7		9 7		7+22
W		11.0 / 13.0	11 7		8 7		6+77
Y		10.0 / 12.0	10 7	2 9	7 8		6+27
W		9.5 / 11.0	10 0		7 1		5+82
R	10.36A	8.2 / 10.4	8 6		5 7		5+15

50+00 Boat
Profile taken on offset line
Station 49+93

Profile No. ____ Notes Red. ____ Plotted F.J.S. Job No. 2051 Division No. ____ F B. 883 Pg 169
X-Sec. No. ____ Date ____ Date Aug. 41 Survey of [illegible] Notes O'Brien Date 8/4/41
Notes Chkd. ____ Checked ____ Survey by Emmett Notes ____ Date ____
Date ____ Date ____ Map No. ____ Indexed A. C. Johnson Date ____

F.B 883 PG. 170 | Job No. 7951 | Division No. | Notes Red. | Plotted F.U.S. | Profile

Survey of El Porto County Beach | Date | Date Aug, 41 | No.

Survey by Emmott | Notes O'Brien | Notes Chkd. | Checked | X-Sec.

Indexed A. G. Johnson | Date 8/4/41 | Date | Date | No.

Form 307 5M 5-39

PLEASE RETURN TO
LOS ANGELES COUNTY SURVEYOR
700 HALL OF RECORDS

NOTE: ANY ADDITIONS OR CHANGES ON THIS SHEET MUST BE MADE OR CIRCLED IN RED INK, WITH DATE AND NAME OF PERSON MAKING CHANGE

Do not extend notes this side of this line

STATION	B. S.	H. I.	F. S.	ELEV.
Color	Time	Meas. Depth	Bottom	Ht. Tide	Adj. Depth	Remarks

Form 307 5M 5-39

PLEASE RETURN TO
LOS ANGELES COUNTY SURVEYOR
700 HALL OF RECORDS

NOTE: ANY ADDITIONS OR CHANGES ON THIS SHEET MUST BE MADE OR CIRCLED IN RED INK, WITH DATE AND NAME OF PERSON MAKING CHANGE

Do not extend notes this side of this line

STATION Inst. Sight At	On	B. S. #	H. I. Color	F. S. Time	ELEV. Hor. Ang.	Remarks
49+92	52	1	R	1020	90 00	Coming In
		2	W		90 15	
		3	[illegible]		89 50	
		4	W		[illegible]	
		5	Y		89 30	
		6	[illegible]		[illegible]	
		7	Y		[illegible]	
		8	W		89 15	
		9	Y		[illegible]	
		10	R	1030	90 00	
		11	W		[illegible]	
		12	Y		89 10	
		13	Y		90 00	
		14	Y		89 50	
		15	W		90 10	
		16	Y		89 50	
		17	W		90 25	
		18	Y		91 05	
		19	W		90 00	
		20	R	1037	90 35	

50+00 Range

Profile taken on offset line Station 49+92

Profile Notes Red. Plotted Job No. 7951 Division No. F B.883 PG.171
No. Date Date Survey of El Dist. C. Bmk
X-Sec. Notes Chkd. Checked Survey by Emmett Notes Date 8-4-41
No. Date Date Map No. Indexed A. C. Johnson Date

F.B. 883 Pg. 17 | Job No. 7951 | Division No. | Notes Red. | Plotted | Profile

Survey of El Porto Co. Beach | Date 8-1-41 | Date | No.

Survey by Emmett | Notes JM | Notes Chkd. | Checked | X-Sec.

Indexed [illegible] | Date 8/1/41 | Date | Date | No.

Form 307 5M 5-39

PLEASE RETURN TO
LOS ANGELES COUNTY SURVEYOR
700 HALL OF RECORDS

NOTE: ANY ADDITIONS OR CHANGES ON THIS SHEET MUST BE MADE OR CIRCLED IN RED INK, WITH DATE AND NAME OF PERSON MAKING CHANGE

Do not extend notes this side of this line

STATION	B. S.	H. I.	F. S.	ELEV.	Remarks
Inst. Night					
At					
On					
#					
Color					
				12.00	Time Hor. Adj.

Form 307 5M 5-39

PLEASE RETURN TO
LOS ANGELES COUNTY SURVEYOR
700 HALL OF RECORDS

NOTE: ANY ADDITIONS OR CHANGES ON THIS SHEET MUST BE MADE OR CIRCLED IN RED INK, WITH DATE AND NAME OF PERSON MAKING CHANGE

Do not extend notes this side of this line

STATION		B. S.	H. I.	F. S.	ELEV.		
Inst. Right							
At	On	#	Color	Time	Hor. Ang.	Remarks	
							50+00 Cut in Profile taken on offset line Station 49+92

Profile Notes Red. Plotted Job No. Division No. F B. 883 PG. 123
No. Date Date Survey of
X-Sec. Notes Chkd. Checked Survey by Notes Date
No. Date Date Map No. Indexed Job Date

Form 307 5M 5-39

PLEASE RETURN TO
LOS ANGELES COUNTY SURVEYOR
700 HALL OF RECORDS

NOTE: ANY ADDITIONS OR CHANGES ON THIS SHEET MUST BE MADE OR CIRCLED IN RED INK, WITH DATE AND NAME OF PERSON MAKING CHANGE

Do not extend notes this side of this line

STATION		B. S.	H. I.	F. S.	ELEV.		
Inst.	Sight						
At	On	#	Color	Time	Hor. Ang.	Remarks	

F B883 PG. 172

Job No. 3251 Division No. Notes Red. Plotted Profile

Survey of Date Date No.

Survey by Notes Notes Chkd. Checked X-Sec.

Indexed C. Johnson Date Date No.

Form 307 5M 5-39

PLEASE RETURN TO
LOS ANGELES COUNTY SURVEYOR
700 HALL OF RECORDS

NOTE: ANY ADDITIONS OR CHANGES ON THIS SHEET MUST BE MADE OR CIRCLED IN RED INK, WITH DATE AND NAME OF PERSON MAKING CHANGE

Do not extend notes this side of this line

STATION	B. S.	H. I.	F. S.	ELEV.			
# Color	Time	Meas. Depth	Bottom	Ht. Tide	Adj. Depth	Remarks	
R	10:45A	5.5 6.7	59	27	32		4+45
W		5.0 6.5	55		28		4+20
Y		5.8 8.0	65		38		4+62
W		5.5 7.0	60		33		4+55
Y		6.5 8.8	72		45		4+82
W		7.0 10.0	80		53		4+92
Y		7.5 9.0	83		56		5+05
W		7.9 9.4	84		57		5+35
Y		9.0 10.5	95		68		5+45
R	10:53A	9.0 11.5	98		71		5+77
W		9.8 11.2	102		76		5+74
Y		10.5 12.0	110		83		6+53
W		11.5 12.9	119		92		7+03
Y		12.0 13.0	123		96		7+47
W		13.0 15.0	137		110		8+02
Y		13.9 15.1	143	26	117		8+30
W		15.0 17.0	157		131		8+72
Y		15.4 17.2	160		134		8+95
W		16.3 18.7	171		145		9+32
R	11:04A	16.8 18.5	174		148		9+55

52+50 Boat

Profile No. ____ Notes Red. ____ Plotted F.C.S. Job No. ____ Division No. ____
X-Sec. No. ____ Date ____ Date Aug. 41 Survey of ____
Notes Chkd. ____ Checked ____ Survey by Emmett Notes O'Brien Date 8/4/41
Date ____ Date ____ Map No. ____ Indexed A. C. Job Date ____

F B 883 Pg 175

Form 307 5M 5-39

PLEASE RETURN TO
LOS ANGELES COUNTY SURVEYOR
700 HALL OF RECORDS

NOTE: ANY ADDITIONS OR CHANGES ON THIS SHEET MUST BE MADE OR CIRCLED IN RED INK, WITH DATE AND NAME OF PERSON MAKING CHANGE

Do not extend notes this side of this line

F.B. 883 Pg. 176 | Job No. 2951 | Division No. | Notes Red. | Plotted F.L.S. | Profile
Survey of El Porto County Beach | Date | Date Aug. 41 | No.
Survey by Emrich Notes O'Brien | Notes Chkd. | Checked | X-Sec.
Indexed [illegible] Date 8/21/41 | Date | Date | No.

STATION #	Color	Time	H. I. Meas. Depth	F. S. Bottom	ELEV. Ht. Tide	Adj. Depth	Remarks
	Y		17.6	18 2	2 5	15 7	9+75
			19.5				
			18.2				
	W		20.1	18 8		16 3	10+05
			19.3				
	Y		21.0	19 9		17 4	" 10+40
			20.5				
	W		22.2	21 1		18 6	10+97
	Y		21.7				
			23.0	22 1		19 6	11+72
			22.0				
	W		24.5	22 8		20 3	12+10
			25.0				
	Y		25.0	23 7		21 2	12+52
			24.1				
	W		26.2	24 8		22 3	12+95
			24.5				
	Y		27.0	25 3		22 8	13+57
			25.5				
	R	11:20A	27.5	26 2	2 4	23 8	14+32
			26.5				
	W		28.8	27 3		24 9	15+25
			27.7				
	Y		30.0	28 4		26 6	16+42
			27.0				
	W		29.0	27 7		25 3	17+10
			30.5				
	Y		30.5	28 3		25 9	18+32
			28.0				
	W		30.0	28 8		26 4	20+40
			28.8				
	Y		31.4	29 7		27 3	21+60
			29.5				
	R	11:42	30.7	29 9	2 3	27 6	22+05

Form 307 5M 5-39

PLEASE RETURN TO
LOS ANGELES COUNTY SURVEYOR
700 HALL OF RECORDS

NOTE: ANY ADDITIONS OR CHANGES ON THIS SHEET MUST BE MADE OR CIRCLED IN RED INK, WITH DATE AND NAME OF PERSON MAKING CHANGE

Do not extend notes this side of this line

STATION Inst. At	Sight On	B. S. #	H. I. Color	F. S. Time	ELEV. Hor. Ang.	Remarks
52+50	S-2	1	R	1047	90 45	Going Out
		2	W		91 20	
		3	Y		90 30	
		4	W		90 40	
		5	Y		89 [illegible]	
		6	W		90 45	
		7	Y		90 00	
		8	W		89 35	
		9	Y		89 55	
		10	R	1055	89 25	
			W		89 25	
		12	Y		89 40	
		13	W		89 50	
		14	Y		89 15	
		15	W		89 30	
		16	Y		89 15	
		17	W		90 05	
		18	Y		88 45	
		19	W		89 10	
		20	R	1105	89 35	

52+50 Range

Profile Notes Red. ____ Plotted ____ Job No. 7951 Division No. ____ F B. 883 PG. 177
No. ____ Date ____ Date ____ Survey of [illegible]
X-Sec. Notes Chkd. ____ Checked ____ Survey by [illegible] Notes [illegible] Date 8-4-41
No. ____ Date ____ Date ____ Map No. ____ Indexed [illegible] Date [illegible]

Form 307 5M 5-39

PLEASE RETURN TO
LOS ANGELES COUNTY SURVEYOR
700 HALL OF RECORDS

NOTE: ANY ADDITIONS OR CHANGES ON THIS SHEET MUST BE MADE OR CIRCLED IN RED INK, WITH DATE AND NAME OF PERSON MAKING CHANGE

Do not extend notes this side of this line

STATION		B. S.	H. I.	F. S.	ELEV.		
Inst. At	Sight On	#	Color	Time	Hor. Ang.	Remarks	
52+50	S-2	21	Y		[illegible] 00	Going Out	
		22	W		89 40		
		23	Y		[illegible] 05		
		24	W		8[illegible]		
		25	Y		89 45		
		26	W		[illegible] 10		
		[illegible]	Y		89 45		
		28	W		8[illegible]		
		[illegible]	Y		[illegible]		
		[illegible]	R	11 20	89 45		
		[illegible]	W		[illegible]		
		32	Y		[illegible]		
		33	W		8[illegible] 45		
		34	Y		[illegible] 40		
		35	W		[illegible] 35		
		36	Y		[illegible]		
		37	R	11 45	[illegible]		

F. B883 PG. 178 Job No. 7951 Division No. Notes Red. Plotted Profile
Survey of El Porto Co. Beach Date Date No.
Survey by Emmott Notes J.M. Notes Chkd. Checked X-Sec.
Indexed A. C. Johnson Date 8-4-41 Date Date No.

Form 307 5M 5-39

PLEASE RETURN TO
LOS ANGELES COUNTY SURVEYOR
700 HALL OF RECORDS

NOTE: ANY ADDITIONS OR CHANGES ON THIS SHEET MUST BE MADE OR CIRCLED IN RED INK, WITH DATE AND NAME OF PERSON MAKING CHANGE

Do not extend notes this side of this line

Profile No.____ X-Sec. No.____ Notes Red.____ Date____ Notes Chkd.____ Date____ Plotted____ Date____ Checked____ Date____ Job No.____ Survey of____ Survey by [illegible] Map No.____ Division No.____ Notes A. C. Johnson Date [illegible] Indexed____ Date____

F B. 883 PG. 179

52+50 Cut in

STATION Inst. At	Sight On	B. S. #	H. I. Color	F. S. Time	ELEV. Hor. Ang.	Remarks
			W		140-20	
			Y		136-50	
			W		134-55	
			Y		132-40	
			W		130-45	
			Y		129-45	
			W		128-40	
			Y		127-05	
			W		126-10	
			R	11'05	125-50	

F.B. 883 Pg. 180 | Job No. ____ | Division No. ____ | Notes Red. ____ | Plotted ____ | Profile

Survey of El Porto Co. Beach | Date ____ | Date ____ | No. ____

Survey by Emmott | Notes Sanders | Notes Chkd. ____ | Checked ____ | X-Sec.

Indexed ____ | Date 8-4-41 | Date ____ | Date ____ | No. ____

Form 307 5M 5-39

PLEASE RETURN TO
LOS ANGELES COUNTY SURVEYOR
700 HALL OF RECORDS

NOTE: ANY ADDITIONS OR CHANGES ON THIS SHEET MUST BE MADE OR CIRCLED IN RED INK, WITH DATE AND NAME OF PERSON MAKING CHANGE

Do not extend notes this side of this line

STATION Inst. At	Sight On	B. S. #	H. I. Color	F. S. Time	ELEV. Hor. Ang.	Remarks
60+00	53A	21	Y		15-20	
		22	W		15-20	
		23	Y		15-40	
		24	W		15-50	
		25	Y		15-[illegible]	
		26	W		[illegible]-40	
		27				
		28	W		15-35	
		29	Y		[illegible]-20	
		30	R	9:21	1[illegible]	
		31	W		15-30	
		32	Y		15-50	
		33	W		[illegible]	
		34	Y		[illegible]-40	
		35	W		15-20	
		36	Y		[illegible]-20	
		37	R	[illegible]	16-10	

Form 307 5M 5-39

PLEASE RETURN TO
LOS ANGELES COUNTY SURVEYOR
700 HALL OF RECORDS

NOTE: ANY ADDITIONS OR CHANGES ON THIS SHEET MUST BE MADE OR CIRCLED IN RED INK, WITH DATE AND NAME OF PERSON MAKING CHANGE

Do not extend notes this side of this line

STATION	B. S.	H. I.	F. S.	ELEV.		
52+50	1.94	31.05		29.16	See pg. 13.	
West 3.8'			1.66	29.44	E. rail PE Ry.	
17'			2.9	28.2		
27'			3.90	27.20	E. ed. [illegible] wall	
31'			3.27	27.12	W. " " "	= top seawall
31'			8.8	22.2	Bot. seawall	
50'	1.1	21.3	10.9	20.2	T.P.	
88'			5.5	15.8		
110'			7.8	13.5		
137'			10.3	11.0		
150'			10.5	10.8	Set 182	
182	0.4	8.2	13.5	7.8		
215			40	42		
255			73	09		
283			90	-08		
319			91	-09		
363			95	-13		
400			102	-20		
414			107	-25		
426			110	-28		
446			119	-37		

52+50
Beach profile

Profile No. ____ Notes Red. ____ Plotted F.J.S. Job No. 2951 Division No. ____
X-Sec. No. ____ Date ____ Date Aug. 41 Survey of [illegible]
Notes Chkd. ____ Checked ____ Survey by [illegible] Notes [illegible] Date [illegible]
Date ____ Date ____ Map No. ____ Indexed [illegible] Date [illegible]

F B 883 PG 181

Form 307 5M 5-39

PLEASE RETURN TO
LOS ANGELES COUNTY SURVEYOR
700 HALL OF RECORDS

NOTE: ANY ADDITIONS OR CHANGES ON THIS SHEET MUST BE MADE OR CIRCLED IN RED INK, WITH DATE AND NAME OF PERSON MAKING CHANGE

Do not extend notes this side of this line

STATION	B. S.	H. I.	F. S.	ELEV.	
55+00	19.4	31.41		21.47	See pg. 13.
West 56			189	2[illegible].52	E. Rail P.E. Ry.
16'			24	[illegible]	
28'			400	[illegible]	E. ed. conc. walk
33'			406	27.35	W. " " " = Top sea wall.
33'			[illegible]	26.2	Bot. Sea wall
47'			[illegible]	2[illegible].1	
62'	0.6	21.5	10.5	2[illegible].9	T.P.
73'			4.5	1[illegible].0	
97'			7.0	14.5	
133'			10.5	1[illegible]	
150'			10.5	1[illegible]	Set 1X2
160			11.4	10.1	
177	0.6	8.7	13.4	8.1	
214			5.0	3.7	
251			8.4	0.3	
296			10.4	-1.7	
351			10.2	-1.5	
400			11.2	-2.5	
442			12.4	-3.7	

55+00 Beach profile

2952
[illegible]
117
8.1

F.B. 883 Pg. 182 Job No. 2951 Division No. Notes Red. Plotted F.J.S. Profile
Survey of El Porto County Beach Date Aug. 41 No.
Survey by Emmett Notes G.W.K. 8-1-47 Notes Chkd. Checked X-Sec.
Indexed [illegible] Date Date Date No.

Form 307 5M 5-39

PLEASE RETURN TO
LOS ANGELES COUNTY SURVEYOR
700 HALL OF RECORDS

NOTE: ANY ADDITIONS OR CHANGES ON THIS SHEET MUST BE MADE OR CIRCLED IN RED INK, WITH DATE AND NAME OF PERSON MAKING CHANGE

Do not extend notes this side of this line

Profile Notes Red. Plotted F.C.S. Job No. Division No.
No. Date Date Aug. '39 Survey of
X-Sec. Notes Chkd. Checked Survey by Notes Date 8/14/39
No. Date Date Map No. Indexed Date

F B. 883 PG. 183

STATION	B. S.	H. I.	F. S.	ELEV.			
#	Color	Time	Meas. Depth	Bottom	Ht. Tide	Adj. Depth	Remarks
	R.	11.59A	31.0	29 7	.21	27 6	21+10
	W		28.0	28 7		26 6	19+00
	Y		29.0	27 7		25 6	15+92
	W		27.0	26 7		24 6	15+60
	Y		26.5	26 0		23 9	14+37
	W		25.5	24 8		22 7	12+90
	Y		24.5	23 6		21 5	12+45
	W		23.5	22 7		20 6	11+85
	Y		22.5	21 2		19 1	11+25
	R	12.10P	21.5	20 0		17 9	10+77
	W		20.5	19 0		16 9	10+37
	Y		19.5	17 9		15 8	9+90
	W		18.5	16 8		14 7	9+50
	Y		17.5	16 5		13 9	9+20
	W		16.5	15 0		12 9	8+62
	Y		15.5	13 6		11 5	8+37
			14.5	12 1		11 1	7+80
	Y		13.5	12 5		10 4	7+70
	W		12.5	11 5		9 4	7+30
	R	12 [illegible]	10.0 14.0	11 3		9 2	6+72

55+00 Boat

Form 307 5M 5-39

PLEASE RETURN TO
LOS ANGELES COUNTY SURVEYOR
700 HALL OF RECORDS

NOTE: ANY ADDITIONS OR CHANGES ON THIS SHEET MUST BE MADE OR CIRCLED IN RED INK, WITH DATE AND NAME OF PERSON MAKING CHANGE

Do not extend notes this side of this line

STATION	B. S.	H. I.	F. S.	ELEV.			
# Color	Time	Meas. Depth	Bottom	Ht. Tide	Adj. Depth	Remarks	
Y		9.5 12.5	10.5	2.1	8.4		6+18
R	12.17P	9.0 10.5	9.5		7.4		5+72
Y							
Y							
Y							
Y							
Y							
Y							
R							

F B 883 PG. 184 Job No. 2951 Division No. Notes Red. Date Plotted F.J.S. Date Aug. 41 Profile No. X-Sec.

Survey of El Porto County Beach Date Notes Chkd. Checked Date No.

Survey by Emmott Notes O'Brien Date 8/4/41

Indexed A.C. Jones Date

Form 307 5M 5-39

PLEASE RETURN TO
LOS ANGELES COUNTY SURVEYOR
700 HALL OF RECORDS

NOTE: ANY ADDITIONS OR CHANGES ON THIS SHEET MUST BE MADE OR CIRCLED IN RED INK, WITH DATE AND NAME OF PERSON MAKING CHANGE

Do not extend notes this side of this line

Profile Notes Red. Plotted Job No. 7951 Division No.
No. Date Date Survey of
X-Sec. Notes Chkd. Checked Survey by Notes
No. Date Date Map No. Indexed Date Date

F B 883 PG 185

STATION Inst. Sight At	On	B. S.	H. I. Color	F. S. Time	ELEV. Hor. Ang.	Remarks
55+00	S-2	1	R	12:00 pm	90 25	Swing In Shore
		2	W		90 35	
		3	Y		90 20	
		4	W		90 15	
		5	Y		90 10	
		6	W		89 40	
		7	Y		89 40	
		8	W		89 45	
		9	Y		89 45	
		10	R	12 10	89 50	
		11	W		89 55	
		12	Y		90 05	
		13	W		89 55	
		14	Y		90 00	
		15	W		90 05	
		16	Y		89 50	
		17	W		89 50	
		18	Y		89 55	
		19	W		90 20	
		20	R	12 16	90 45	

55+00 Range

F. B 883 Pg. 186 | Job No. 7951 | Division No. | Notes Red. | Plotted | Profile

Survey of El Porto County Beach | Date | Date | No.

Survey by Emmott | Notes JM | Notes Chkd. | Checked | X-Sec.

Indexed [illegible] | Date 8-4-41 | Date | Date | No.

Form 307 5M 5-39

PLEASE RETURN TO
LOS ANGELES COUNTY SURVEYOR
700 HALL OF RECORDS

NOTE: ANY ADDITIONS OR CHANGES ON THIS SHEET MUST BE MADE OR CIRCLED IN RED INK, WITH DATE AND NAME OF PERSON MAKING CHANGE

Do not extend notes this side of this line

STATION	B. S.	H. I.	F. S.	ELEV.
Inst. Light				
At On	#	Color	Time	Hor. Ang.	Remarks
55+00 S-2	21	Y		90 35
	22	R	12 18	90 25
	23			

Form 307 5M 5-39

PLEASE RETURN TO
LOS ANGELES COUNTY SURVEYOR
700 HALL OF RECORDS

NOTE: ANY ADDITIONS OR CHANGES ON THIS SHEET MUST BE MADE OR CIRCLED IN RED INK, WITH DATE AND NAME OF PERSON MAKING CHANGE

Do not extend notes this side of this line

STATION Inst. At	Sight On	B. S. #	H. I. #	Color	F. S. Time	ELEV. Hor. Ang.	Remarks
[illegible]	[illegible]	1		R	12.00	101-15	
		2		W		102-50	
		3		Y		104-20	
		4		W		[illegible]	
		5				[illegible]	
		6		W		[illegible]	
		7		Y		[illegible]	
		8		W		110-15	
		9		Y		[illegible]	
		10		R	12:10 P	112-30	
		11		W		113-20	
		12		Y		[illegible]	
		13		W		[illegible]	
		14		Y		116-[illegible]	
		15		W		[illegible]	
		16		Y		118-45	
		17		W		120-00	
		18		Y		12[illegible]-50	
		19		W		12[illegible]-40	
		20		R	12:[illegible]	[illegible]-10	

55+00 Cut in

Profile No. ____ Notes Red. ____ Plotted ____ Job No. ____ Division No. ____
X-Sec. No. ____ Date ____ Date ____ Survey of ____
Notes Chkd. ____ Checked ____ Survey by Emmet Notes [illegible] Date [illegible]
Date ____ Date ____ Map No. ____ Indexed ____ Date ____

F B 883 PG 187

F.B 883 PG. 188 | Job No. 795 | Division No. | Notes Red. | Plotted | Profile

Survey of [illegible] | Date | Date | No.

Survey by [illegible] | Notes | Notes Chkd. | Checked | X-Sec.

Indexed [illegible] Johnson | Date [illegible] | Date | Date | No.

Form 307 5M 5-39

PLEASE RETURN TO
LOS ANGELES COUNTY SURVEYOR
700 HALL OF RECORDS

NOTE: ANY ADDITIONS OR CHANGES ON THIS SHEET MUST BE MADE OR CIRCLED IN RED INK, WITH DATE AND NAME OF PERSON MAKING CHANGE

Do not extend notes this side of this line

STATION	B. S.	H. I.	F. S.	ELEV.	
Inst. Right At On	#	Color	Time	Hor. Ang.	Remarks
				12:18P 12:[illegible]	

Form 307 5M 5-39

PLEASE RETURN TO
LOS ANGELES COUNTY SURVEYOR
700 HALL OF RECORDS

NOTE: ANY ADDITIONS OR CHANGES ON THIS SHEET MUST BE MADE OR CIRCLED IN RED INK, WITH DATE AND NAME OF PERSON MAKING CHANGE

Do not extend notes this side of this line

STATION		B. S.	H. I.	F. S.	ELEV.				
#	Color	Time	Meas. Depth	Bottom	Ht. Tide	Adj. Depth		Remarks	
1	R	636A	70 84	75	37	3	8		4+68
2	W		80 98	84		4	7		4+95
3	Y		87 110	95		5	8		5+18
4	W		91 120	106		6	9		5+65
5	Y		108 120	112		7	[illegible]		5+97
6	W		115 133	121	38	8	3		6+40
7	Y		123 140	129		9	1		6+77
8	W		130 142	134		9	6		7+20
9	Y		140 152	144		10	6		8+23
10	R	643A	148 164	153		11	5		8+35
11	W		157 172	161		12	3		8+72
12	Y		162 178	167		12	9		9+12
13	W		170 197	179	39	14	0		9+75
14	Y		180 202	187		14	8		9+90
15	W		184 [illegible]	193		15	4		10+05
16	Y		195 208	199		16	0		10+32
17	W		204 223	210		17	1		10+82
18	Y		212 233	219		18	0		11+12
19	W		220 245	228		18	9		11+55
20	R	650A	228 250	235	40	19	5		11+87

57+50 Boat

Profile No. ____ Notes Red. ____ Plotted F.C.S. Job No. [illegible] Division No. ____

X-Sec. No. ____ Date ____ Date Aug. 41 Survey of [illegible]

Notes Chkd. ____ Checked ____ Survey by [illegible] Notes [illegible] Date 8/5/41

Date ____ Date ____ Map No. ____ Indexed [illegible] Johnson

F B 883 Pg 189

Form 307 5M 5-39

PLEASE RETURN TO
LOS ANGELES COUNTY SURVEYOR
700 HALL OF RECORDS

NOTE: ANY ADDITIONS OR CHANGES ON THIS SHEET MUST BE MADE OR CIRCLED IN RED INK, WITH DATE AND NAME OF PERSON MAKING CHANGE

Do not extend notes this side of this line

STATION		B. S.	H. I.	F. S.	ELEV.			
#	Color	Time	Meas. Depth	Bottom	Ht. Tide	Adj. Depth	Remarks	
21	Y		236 258	24 3	40	20 3		12+45
22	W		245 260	25 0		21 0		12+40
23	Y		258 278	26 5		22 5		13+03
24	W		266 294	27 6	41	23 5		13+47
25	Y		275 289	27 9		23 8		13+90
26	W		283 295	28 7		24 6		14+13
27	Y		286 298	29 0		24 9		15+02
28	W		290 301	29 5		25 4		16+90
29	R	700A	298 311	30 4	42	26 2		18+65

F.B. 883 PG. 190 Job No. 7951 Division No. Notes Red. Plotted F.U.S. Profile
Survey of El Porto County Beach Date Aug. 41 No.
Survey by Emmett Notes R.B.F. Notes Chkd. Checked X-Sec.
Indexed C. Johnson Date 8/5/41 Date No.

Form 307 5M 5-39

PLEASE RETURN TO
LOS ANGELES COUNTY SURVEYOR
700 HALL OF RECORDS

NOTE: ANY ADDITIONS OR CHANGES ON THIS SHEET MUST BE MADE OR CIRCLED IN RED INK, WITH DATE AND NAME OF PERSON MAKING CHANGE

Do not extend notes this side of this line

STATION Inst. At	Sight On	B. S. #	H. I. Color	F. S. Time	ELEV. Hor. Ang.	Remarks
57+50	S3A	1	R	633	9020	going out
		2	W		8945	
		3	Y		9010	
		4	W		8945	
		5	Y		9010	
		6	W		8930	
		7	Y		8920	
		8	W		8935	
		9	Y		8945	
		10	R	641	8945	
		11	W		8940	
		12	Y		8925	
		13	W		8950	
		14	Y		8955	
		15	W		8945	
		16	Y		8940	
		17	W		8920	
		18	Y		8930	
		19	W		8945	
		20	R	649	8945	

57+50 Range

Profile No. ____ Notes Red. ____ Plotted ____ Job No. 7951 Division No. ____ F B 883 PG 191

X-Sec. No. ____ Date ____ Date ____ Survey of [illegible]

Notes Chkd. ____ Checked ____ Survey by Emmott Notes JM Date 8-5-41

Date ____ Date ____ Map No. ____ Indexed C. Johnson Date ____

Form 307 5M 5-39

PLEASE RETURN TO
LOS ANGELES COUNTY SURVEYOR
700 HALL OF RECORDS

NOTE: ANY ADDITIONS OR CHANGES ON THIS SHEET MUST BE MADE OR CIRCLED IN RED INK, WITH DATE AND NAME OF PERSON MAKING CHANGE

Do not extend notes this side of this line

STATION		B. S.	H. I.	F. S.	ELEV.		
Inst. At	Sight On	#	Color	Time	Hor. Ang.	Remarks	
57+50	S3A	21	Y		89 40		
		22	W		90 10		
		23	Y		89 45		
		24	W		89 50		
		25	Y		89 45		
		26	W		89 45		
		27	Y		89 45		
		28	W		[illegible]		
		[illegible]	R	7 01	89 40		
		30					
		31					
		32					
		33					
		34					
		35					

F B883 PG. 192 Job No. 7951 Division No. Notes Red. Plotted Profile
Survey of EL Porto Co Park Date Date No.
Survey by [illegible] Notes Chkd. Checked X-Sec.
Indexed [illegible] Date 8-5-41 Date No.

Form 307 5M 5-39

PLEASE RETURN TO
LOS ANGELES COUNTY SURVEYOR
700 HALL OF RECORDS

NOTE: ANY ADDITIONS OR CHANGES ON THIS SHEET MUST BE MADE OR CIRCLED IN RED INK, WITH DATE AND NAME OF PERSON MAKING CHANGE

Do not extend notes this side of this line

STATION Inst. At	Sight On	B. S. #	H. I. Color	F. S. Time	ELEV. Hor. Ang.	Remarks
		1			150	
		2				
		3			152-30	
		4				
		5			149-55	
		6			147-05	
		7			145-35	
		8				
		9			140-15	
		10	R	721		
		11			138-40	
		12				
		13				
		14				
		15				
		16				
		17			133-50	
		18	W		132-20	
		19			131-35	
		20	W		130-40	
		21	R	649	129-50	

57+50 Cut in

Profile / Notes Red. Plotted Job No. Division No.
No. Date Date Survey of
X-Sec. Notes Chkd. Checked Survey by Notes
No. Date Date Map No. Indexed Date Date

F B 873 PG 193

F.B. 883 PG. 194 | Job No. [illegible] | Division No. | Notes Red. | Plotted | Profile

Survey of El Paso Co Beach | Date | Date | No.

Survey by Emmett | Notes Gunderson | Notes Chkd. | Checked | X-Sec.

Indexed [illegible] | Date 8-5-41 | Date | Date | No.

Form 307 5M 5-39

PLEASE RETURN TO
LOS ANGELES COUNTY SURVEYOR
700 HALL OF RECORDS

NOTE: ANY ADDITIONS OR CHANGES ON THIS SHEET MUST BE MADE OR CIRCLED IN RED INK, WITH DATE AND NAME OF PERSON MAKING CHANGE

Do not extend notes this side of this line

Instrument At	On	#	B. S.	H. I.	Color	F. S.	Time	ELEV.	Hor. Ang.	Remarks
[illegible]	58A	21								
		22								
		23								
		24								
		25								
		26								
		27								
		28								

Form 307 5M 5-39

PLEASE RETURN TO
LOS ANGELES COUNTY SURVEYOR
700 HALL OF RECORDS

NOTE: ANY ADDITIONS OR CHANGES ON THIS SHEET MUST BE MADE OR CIRCLED IN RED INK, WITH DATE AND NAME OF PERSON MAKING CHANGE

Do not extend notes this side of this line

STATION	B. S.	H. I.	F. S.	ELEV.	
57+50	1.8	30.78		29.30	See page 13
West 56			1.20	29.58	E rail W. track P.E. Bridge
18'			2.2	29.6	
32'			3.58	27.20	E edge conc walk
37'			3.59	27.19	W " " " = Top of Seg wall
37			8.3	22.5	W base of "
53			9.7	21.1	
TP	1.0	20.3	11.5	19.3	
70			3.0	17.3	
116			5.5	14.8	
141			9.1	11.2	
163			9.4	10.9	
183	0.6	8.9	10.0	8.3	
211			4.0	4.9	
253			7.7	1.2	
297			9.2	-0.3	
328			10.8	-1.9	
345			11.2	-2.3	
351			11.4	-2.5	
358			11.5	-2.6	

57+50
Beach profile

Profile Notes Red. _____ Plotted E.L.S. Job No. 2951 Division No. _____
No. _____ Date _____ Date Aug. 41 Survey of El Porto Beach
X-Sec. Notes Chkd. _____ Checked _____ Survey by Engineering Notes F.B. 883 Pg. 195
No. _____ Date _____ Date _____ Map No. _____ Indexed _____ Date _____ By _____

Form 307 5M 5-39

PLEASE RETURN TO
LOS ANGELES COUNTY SURVEYOR
700 HALL OF RECORDS

NOTE: ANY ADDITIONS OR CHANGES ON THIS SHEET MUST BE MADE OR CIRCLED IN RED INK, WITH DATE AND NAME OF PERSON MAKING CHANGE

Do not extend notes this side of this line

STATION	B. S.	H. I.	F. S.	ELEV.	
60+00	193	31 04		2911	
West 3.9			161	2743	Erail W. track P.E. Ruy
18'			21	289	
31			361	2743	E. edge conc. walk
36			373	2731	" " " Top of sea wall
36			102	208	@ base " "
59	090	201	118	192	
90'			39	162	
132			85	116	
153			93	108	
173	08	94	115	86	
206			45	49	
265			92	02	
294			99	-05	
331			102	-08	
354			106	-12	
378			110	-16	
388			112	-18	
396			115	-21	

60+00 Beach Profile

F.B. 883 PG. 196 Job No. 7951 Division No. ____ Notes Red. ____ Plotted F.J.S. Profile
Survey of El Porto County Beach Date ____ Date Aug. 41 No. ____
Survey by Emmott Notes RBE Notes Chkd. ____ Checked ____ X-Sec.
Indexed [illegible] Date 8/5/41 Date ____ Date ____ No. ____

Form 307 5M 5-39

PLEASE RETURN TO
LOS ANGELES COUNTY SURVEYOR
700 HALL OF RECORDS

NOTE: ANY ADDITIONS OR CHANGES ON THIS SHEET MUST BE MADE OR CIRCLED IN RED INK, WITH DATE AND NAME OF PERSON MAKING CHANGE

Do not extend notes this side of this line

STATION		B. S.	H. I.	F. S.	ELEV.				
#	Color	Time	Meas. Depth	Bottom	Ht. Tide	Adj. Depth		Remarks	
1	[illegible]	709A	[illegible]	30 3	4 2	26	1		19+90
2	[illegible]		[illegible]	29 5		25	3		19+05
3	[illegible]		[illegible]	28 7		24	5		17+65
4	[illegible]		[illegible]	28 3		24	1		17+08
5	[illegible]		[illegible]	27 9	4 3	23	6		14+35
6	[illegible]		[illegible]	26 4		22	1		12+80
7	[illegible]		250 [illegible]	25 5		21	2		12+80
8	[illegible]		[illegible]	24 7		20	4		12+60
9	[illegible]		[illegible]	23 7		19	4		12+08
10	[illegible]	723A	[illegible]	22 5		18	2		11+30
11	[illegible]		[illegible]	22 1		16	8		10+75
12	[illegible]		[illegible]	20 5		16	2		10+22
13	[illegible]		[illegible]	20 0		15	7		9+95
14	[illegible]		[illegible]	19 0		14	7		9+50
15	[illegible]		[illegible]	17 7		13	4		8+88
16	[illegible]		[illegible]	16 7		12	4		8+45
17	[illegible]		[illegible]	15 9		11	6		8+20
18	[illegible]		[illegible]	15 3		11	0		7+87
19	[illegible]		[illegible]	14 4		10	1		7+37
20	[illegible]	730A	130 150	13 7	4 4	9	3		7+00

60+00 Boat

Profile Notes Red. ____ Plotted F.U.S. Job No. ____ Division No. ____
No. ____ Date ____ Date Aug. 41 Survey of ____
X-Sec. Notes Chkd. ____ Checked ____ Survey by [illegible] Notes [illegible] Date 8/5/41
No. ____ Date ____ Date ____ Map No. ____ Indexed [illegible] Date [illegible]

F B 883 PG. 157

Form 307 5M 5-39

PLEASE RETURN TO
LOS ANGELES COUNTY SURVEYOR
700 HALL OF RECORDS

NOTE: ANY ADDITIONS OR CHANGES ON THIS SHEET MUST BE MADE OR CIRCLED IN RED INK, WITH DATE AND NAME OF PERSON MAKING CHANGE

Do not extend notes this side of this line

STATION	B. S.	H. I.	F. S.	ELEV.			
#	Color	Time	Meas. Depth	Bottom	Ht. Tide	Adj. Depth	Remarks
21	Y		12.5 / 13.5	12 6	4 4	8 2	6+54
22	W		11.3 / 12.5	11 8		7 4	6+03
23	Y		10.5 / 12.0	11.0		6 6	5+50
24	W		9.8 / 11.2	11.3		5 9	5+10
25	Y		8.9 / 10.0	9 3		4 9	4+82
26	W		7.8 / 9.4	8 3		3 9	4+50
27	E	7:33A	6.5 / 8.2	7 1	4	2 7	4+15

F B 883 PG. 198 Job No. 7951 Division No. Notes Red. Date Plotted F.C.S. Date Aug. 41 Profile No. X-Sec.
Survey of El Porto County Beach Date Checked No.
Survey by Emmett Notes Date Notes Chkd. Date
Indexed Johnson Date 8/5/41

Form 307 5M 5-39

PLEASE RETURN TO
LOS ANGELES COUNTY SURVEYOR
700 HALL OF RECORDS

NOTE: ANY ADDITIONS OR CHANGES ON THIS SHEET MUST BE MADE OR CIRCLED IN RED INK, WITH DATE AND NAME OF PERSON MAKING CHANGE

Do not extend notes this side of this line

STATION Inst. At	Sight On	B. S. #	H. I. Color	F. S. Time	ELEV. Hor. Ang.	Remarks
60+00	S3A	1	R	712	90 25	Coming In
			?		90 40	
		2	W		90 30	
		3	Y		91 00	
		4	W		90 55	
		5	Y		90 20	
		6	W		90 20	
		7	Y		90 15	
		8	W		90 15	
		9	Y		90 10	
		10	R	722	90 10	
		11	W		90 00	
		12	Y		90 10	
		13	W		90 20	
		14	Y		90 20	
		15	W		90 25	
		16	Y		90 15	
		17	W		90 05	
		18	Y		90 05	
		19	W		90 10	

60+00 Range

Profile Notes Red. ____ Plotted ____ Job No. 7451 Division No. ____ F B. 883 PG. 199
No. ____ Date ____ Date ____ Survey of El C ____
X-Sec. Notes Chkd. ____ Checked ____ Survey by Emmett Notes JM Date 8-5-41
No. ____ Date ____ Date ____ Map No. ____ Indexed A. C. Johnson Date ____

Form 307 5M 5-39

PLEASE RETURN TO
LOS ANGELES COUNTY SURVEYOR
700 HALL OF RECORDS

NOTE: ANY ADDITIONS OR CHANGES ON THIS SHEET MUST BE MADE OR CIRCLED IN RED INK, WITH DATE AND NAME OF PERSON MAKING CHANGE

Do not extend notes this side of this line

STATION Inst. At	Sight On	B. S. #	H. I. Color	F. S. Time	ELEV. Hor. Ang.	Remarks
60+00	S-31	20	R	729	90 05	Coming In
		21	Y		90 15	
		22	W		90 10	
		23	Y		90 00	
		24	W		90 05	
		25	Y		90 00	
		26	W		89 50	
		27	R	732	89 55	

86+10.84 = S-4
Mon. = 100+4.12 = S-5

F.B. 883 PG. 200 Job No. 7451 Division No. Notes Red. Plotted Profile
Survey of El Porto County Bench Date Date No.
Survey by [illegible] Notes [illegible] Notes Chkd. Checked X-Sec.
Indexed [illegible] Date 8-5-41 Date Date No.

Form 307 5M 5-39

PLEASE RETURN TO
LOS ANGELES COUNTY SURVEYOR
700 HALL OF RECORDS

NOTE: ANY ADDITIONS OR CHANGES ON THIS SHEET MUST BE MADE OR CIRCLED IN RED INK, WITH DATE AND NAME OF PERSON MAKING CHANGE

Do not extend notes this side of this line

STATION	B. S.	H. I.	F. S.	ELEV.		
~~St. Light~~ On	#	Color	Time	Hor. Ang.	Remarks	
67+50 -53A	1	R	908A	110-55		
				[illegible]		
				113-45		
				115-20		
				117-50		
				120-15		
				120-30		
				[illegible]		
				121-50		
		R	922	123-35		
				124-50		
				126-15		
				127-20		
				128-45		
				130-20		
				131-35		
				132-50		
				134-05		
		W		135-25		
	20	R	729	126-50		

Cotton Cut in

Profile Notes Red. Plotted Job No. Division No.
No. Date Date Survey of
X-Sec. Notes Chkd. Checked Survey by Notes Date
No. Date Date Map No. Indexed Date

F B883 PG.20L

Form 307 5M 5-39

PLEASE RETURN TO
LOS ANGELES COUNTY SURVEYOR
700 HALL OF RECORDS

NOTE: ANY ADDITIONS OR CHANGES ON THIS SHEET MUST BE MADE OR CIRCLED IN RED INK, WITH DATE AND NAME OF PERSON MAKING CHANGE

Do not extend notes this side of this line

STATION		B. S.	H. I.	F. S.	ELEV.		
Inst. At	Sight On	#	Color	Time	Hor. Ang.	Remarks	
		21					
		22					
		23					
		24			145-30		
		25			[illegible]		
		26			145-50		
		27			[illegible]		

F.B. 883 PG. 202 Job No. 7951 Division No. Notes Red. Plotted Profile
Survey of El Paso Co. [illegible] Date Date No.
Survey by [illegible] Notes [illegible] Notes Chkd. Checked X-Sec.
Indexed [illegible] Date 8-5-41 Date Date No.

Form 307 5M 5-39

PLEASE RETURN TO
LOS ANGELES COUNTY SURVEYOR
700 HALL OF RECORDS

NOTE: ANY ADDITIONS OR CHANGES ON THIS SHEET MUST BE MADE OR CIRCLED IN RED INK, WITH DATE AND NAME OF PERSON MAKING CHANGE

Do not extend notes this side of this line

STATION		B. S.	H. I.	F. S.	ELEV.			
#	Color	Time	Meas. Depth	Bottom	Ht. Tide	Adj. Depth	Remarks	
1	R	7430	65 84	71	45	2 6	4+35	
2	W		72 88	77		3 2	4+22	
3	Y		82 95	86		4 1	4+70	
4	W		90 100	93		4 8	5+07	
5	Y		100 115	105		6 0	5+12	
6	W		106 105	112		6 7	5+42	
7	[illegible]		110 122	115		7 0	5+85	
8	W		118 140	125		8 0	6+40	
9	Y		[illegible]	132		8 7	6+72	
10	R	7530	136 150	141		9 6	7+65	
11	[illegible]		146 158	150		10 5	7+90	
12	Y		150 162	154		10 9	8+20	
13	W		[illegible]	162		11 7	8+60	
14	Y		[illegible]	174		12 9	9+18	
15	W		182 200	188		14 3	9+95	
16	Y		190 205	195		15 0	10+03	
17	W		210 225	215	46	16 9	10+52	
18	Y		198 218	205		15 9	9+97	X
19	W		215 230	220		17 4	10+35	
20	R	8030	215 232	221		17 5	10+70	

62+50 Boat

Profile Notes Red. Plotted F.J.S. Job No. [illegible] Division No.
No. Date Date Aug. 41 Survey of
X-Sec. Notes Chkd. Checked Survey by Emma H. Notes [illegible] Date
No. Date Date Map No. Indexed A. C. Johnson Date

F B.883 PG.203

Form 307 5M 5-39

PLEASE RETURN TO
LOS ANGELES COUNTY SURVEYOR
700 HALL OF RECORDS

NOTE: ANY ADDITIONS OR CHANGES ON THIS SHEET MUST BE MADE OR CIRCLED IN RED INK, WITH DATE AND NAME OF PERSON MAKING CHANGE

Do not extend notes this side of this line

#	STATION Color	B. S. Time	H. I. Meas. Depth	F. S. Bottom	ELEV. Ht. Tide	Adj. Depth	Remarks
21	Y		220 237	22 6	4 6	18 0	10+90
22	W		228 248	23 5		18 9	10+90
23	Y		237 252	24 3		19 7	11+45
24	W		245 269	25 0		20 4	11+80
25	Y		254 273	26 0		21 4	12+22
26	W		264 280	26 9		22 3	13+10
27	Y		270 252	27 4		22 8	13+55
28	W		278 292	28 3		23 7	14+05
29	Y		280 296	28 5		23 9	15+05
30	W		290 305	29 5		24 9	(out)
31	R	813A	295 310	30 0		25 4	18+10

F.B. 883 Pg. 204 Job No. 7951 Division No. Notes Red. Plotted F.J.S. Profile
Survey of El Pedro County Beach Date Aug. 41 No.
Survey by Emmett Notes RBE Notes Chkd. Checked X-Sec.
Indexed A. C. Jones Date 8/5/41 Date Date No.

Form 307 5M 5-39

PLEASE RETURN TO
LOS ANGELES COUNTY SURVEYOR
700 HALL OF RECORDS

NOTE: ANY ADDITIONS OR CHANGES ON THIS SHEET MUST BE MADE OR CIRCLED IN RED INK, WITH DATE AND NAME OF PERSON MAKING CHANGE

Do not extend notes this side of this line

STATION		B. S.	H. I.	F. S.	ELEV.		
Inst. Sight							
At	On	#	Color	Time	Hor. Ang.	Remarks	
62+50	53+?	1	R	00 7:42 AM	90 05	Going Out	
		2	W		89 55		
		3	Y		90 10		
		4	W		89 25		
		5	Y		89 50		
		6	W		89 40		
		7	Y		89 30		
		8	W		89 50		
		9	Y		89 10		
		10	R	7:52	89 17		
		11	W		89 35		
		12	Y		89 40		
		13	W		89 15		
		14	Y		89 15		
		15	W		89 45		
		16	Y		89 10		
		17	W		89 30		
		18			89 40		
		19	W		89 15		
		20	R	8 01	89 35		

62+50 Range

Profile Notes Red. Plotted Job No. Division No.
No. Date Date Survey of
X-Sec. Notes Chkd. Checked Survey by Notes Date 8-5-41
No. Date Date Map No. Indexed Date

F.B. 883 PG. 205

Form 307 5M 5-39

PLEASE RETURN TO
LOS ANGELES COUNTY SURVEYOR
700 HALL OF RECORDS

NOTE: ANY ADDITIONS OR CHANGES ON THIS SHEET MUST BE MADE OR CIRCLED IN RED INK, WITH DATE AND NAME OF PERSON MAKING CHANGE

Do not extend notes this side of this line

STATION Inst. At	Sight On	B. S. #	H. I. Color	F. S. Time	ELEV. Hor. Ang.	Remarks
62+50	3A	21	X		8 10	Going Out
		22	W		90 10	
		23	Y		8 [illegible]	
		24	W		8 00	
		25	Y		8 15	
		26	W		8 10	
		27	Y		8 30	
		28	W		8 15	
		29	Y		8 30	
		31	R	8 13	8 45	# 30 Missing

F.B. 883 PG. 206 Job No. 7951 Division No. Notes Red. Plotted Profile
Survey of El Porto County Beach Date Date No.
Survey by [illegible] Notes JM Notes Chkd. Checked X-Sec.
Indexed Date 8-5-41 Date Date No.

Profile No. ____ Notes Red. ____ Date ____ Plotted ____ Date ____ Job No. ____ Division No. ____ Survey of ____

X-Sec. No. ____ Notes Chkd. ____ Date ____ Checked ____ Date ____ Survey by ____ Notes ____ Date ____ Map No. ____ Indexed ____ Date ____

F B 88.3 PG. 207

62+50 Cut in

NOTE: ANY ADDITIONS OR CHANGES ON THIS SHEET MUST BE MADE OR CIRCLED IN RED INK, WITH DATE AND NAME OF PERSON MAKING CHANGE

Do not extend notes this side of this line

PLEASE RETURN TO
LOS ANGELES COUNTY SURVEYOR
700 HALL OF RECORDS

Form 307 5M 5-39

STATION Inst. Sight At	Cn	B. S. #	H. I. Color	F. S. Time	ELEV. Hor. Ang.	Remarks
62+50	5.32					
					134-00	
					133-55	
					132-[illegible]	
					128-55	
					127-45	
					125-50	
				7.52	122-20	
					121-55	
					121-00	
					119-25	
					117-50	
					117-20	
					115-40	
					114-20	
					116-15	
					115-05	
				8.02	114-45	

Form 307 5M 5-39

PLEASE RETURN TO
LOS ANGELES COUNTY SURVEYOR
700 HALL OF RECORDS

NOTE: ANY ADDITIONS OR CHANGES ON THIS SHEET MUST BE MADE OR CIRCLED IN RED INK, WITH DATE AND NAME OF PERSON MAKING CHANGE

Do not extend notes this side of this line

STATION		B. S.	H. I.	F. S.	ELEV.		
Inst. At	Sight On	#	Color	Time	Hor. Ang.	Remarks	
		21	Y		[illegible] 50		
		22	W		[illegible] 40		
		23	Y		11 [illegible]		
		[illegible]	W		[illegible] 55		
		[illegible]	Y		[illegible]		
		[illegible]	W		[illegible] 60		
		27	Y		[illegible] 50		
		28	W		[illegible] 50		
		29	Y		[illegible]		
		30	W		106 55		
		[illegible]	R	8.13	[illegible]		

F.B. 883 PG. 208 Job No. 7951 Division No. Notes Red. Plotted Profile
Survey of [illegible] Date Date No.
Survey by [illegible] Notes [illegible] Notes Chkd. Checked X-Sec.
Indexed [illegible] Date [illegible] Date Date No.

Form 307 5M 5-39

PLEASE RETURN TO
LOS ANGELES COUNTY SURVEYOR
700 HALL OF RECORDS

NOTE: ANY ADDITIONS OR CHANGES ON THIS SHEET MUST BE MADE OR CIRCLED IN RED INK, WITH DATE AND NAME OF PERSON MAKING CHANGE

Do not extend notes this side of this line

STATION	B. S.	H. I.	F. S.	ELEV.		
62+50	192	31 10	✓	2918	✓	See page 13
West 37			185	2925	✓	[illegible] west track RE [illegible]
12			16	295	✓	
25			16	295	✓	
27			34	277	✓	
32			40	271	✓	
40			✓ 79	232	✓	
56	116	2046	1185	1925	✓	
9[illegible]			43	161	✓	
125			84	120	✓	
147			✓ 93	111	✓	
171	03	87	1200	84	✓	
203			30	48	✓	
235			53	24	✓	
285			[illegible]	06	✓	
327			97	-10	✓	
391			106	-19	✓	
[illegible]			110	-23	✓	
455			129	-42	✓	

62+50
Beach profile

Profile No. ____ Notes Red. ____ Plotted F.J.S. Job No. [illegible] Division No. ____
X-Sec. No. ____ Date ____ Date Aug. 41 Survey of [illegible]
Notes Chkd. ____ Checked ____ Survey by [illegible] Notes RBE Date ____
Date ____ Date ____ Map No. ____ Indexed A.C. Joh Date ____

F B 883 PG. 209

F B883 PG. 210 | Job No. 7051 | Division No. | Notes Red. | Plotted F.J.S. | Profile

Survey of El Porto County Beach | Date | Date Aug, 41 | No.

Survey by [illegible] | Notes RBE | Notes Chkd. | Checked | X-Sec.

Indexed [illegible] | Date 8/6/41 | Date | Date | No.

65+00
Beach profile

STATION	B. S.	H. I.	F. S.	ELEV.

Form 307 5M 5-39

PLEASE RETURN TO
LOS ANGELES COUNTY SURVEYOR
700 HALL OF RECORDS

Do not extend notes this side of this line

NOTE: ANY ADDITIONS OR CHANGES ON THIS SHEET MUST BE MADE OR CIRCLED IN RED INK, WITH DATE AND NAME OF PERSON MAKING CHANGE

Form 307 5M 5-39

PLEASE RETURN TO
LOS ANGELES COUNTY SURVEYOR
700 HALL OF RECORDS

NOTE: ANY ADDITIONS OR CHANGES ON THIS SHEET MUST BE MADE OR CIRCLED IN RED INK, WITH DATE AND NAME OF PERSON MAKING CHANGE

Do not extend notes this side of this line

STATION #	Color	B. S. Time	H. I. Meas. Depth	F. S. Bottom	ELEV. Ht. Tide	Adj. Depth		Remarks
1	[illegible]	[illegible]	[illegible]	29 9	4 6	25	3	17+30
2	[illegible]		[illegible]	29 0		24	4	16+90
3	[illegible]		[illegible]	28 5		23	9	16+00
4	[illegible]		[illegible]	27 3		22	7	14+00
5	[illegible]		[illegible]	26 6		22	0	12+50
6	[illegible]		[illegible]	25 5		20	9	12+08
7	[illegible]		[illegible]	24 7		20	1	11+85
8	[illegible]		[illegible]	24 0		19	4	11+55
9	[illegible]		[illegible]	[illegible] 2		18	6	11+00
10	[illegible]	[illegible]	[illegible]	22 0		17	4	10+57
11	[illegible]		[illegible]	22 6		18	0	10+72
12	[illegible]		[illegible]	21 6		16	0	10+07
13	[illegible]		[illegible]	19 8		15	2	9+60
14	[illegible]		[illegible]	19 0		14	4	9+07
15	[illegible]		[illegible]	18 0		13	4	8+80
16	[illegible]		[illegible]	17 2		12	6	8+52
17	[illegible]		[illegible]	16 1		11	5	8+32
18	[illegible]		[illegible]	15 7		11	1	7+85
19	[illegible]		[illegible]	14 9		10	3	7+40
20	[illegible]	843	[illegible]	14 2		9	6	7+07

65+00 Boat

Profile No. ____ Notes Red. ____ Plotted F.J.S. Job No. 7951 Division No. ____ F B 883 PG 211

X-Sec. No. ____ Date ____ Date Aug. 41 Survey of [illegible]

Notes Chkd. ____ Checked ____ Survey by [illegible] Notes RBF Date 8/5/41

Date ____ Date ____ Map No. ____ Indexed ____ Date ____

Form 307 5M 5-39

PLEASE RETURN TO
LOS ANGELES COUNTY SURVEYOR
700 HALL OF RECORDS

NOTE: ANY ADDITIONS OR CHANGES ON THIS SHEET MUST BE MADE OR CIRCLED IN RED INK, WITH DATE AND NAME OF PERSON MAKING CHANGE

Do not extend notes this side of this line

STATION		B. S.	H. I.	F. S.	ELEV.			
#	Color	Time	Meas. Depth	Bottom	Ht. Tide	Adj. Depth	Remarks	
21	Y		[illegible]	13 3	4 6	8.7		6+68
22	W		120 / 140	12 7		8.1		6+10
23	Y		112 / 130	11 8		7.2		5+70
24	W		103 / 117	10 8		6 2		5+33
25	Y		95 / 108	9 9		5.3		4+92
26	W		85 / 100	9 0		4.4		4+77
27	[illegible]	[illegible]	73 / 85	7 7		3.1		4+52

F.B. 883 Pg. 212 Job No. 7551 Division No. Notes Red. Plotted F.U.S. Profile
Survey of El Porto County Beach Date Date Aug. 41 No.
Survey by Emmett Notes RBE Notes Chkd. Checked X-Sec.
Indexed [illegible] Date 8/5/41 Date Date No.

Form 307 5M 5-39

PLEASE RETURN TO
LOS ANGELES COUNTY SURVEYOR
700 HALL OF RECORDS

NOTE: ANY ADDITIONS OR CHANGES ON THIS SHEET MUST BE MADE OR CIRCLED IN RED INK, WITH DATE AND NAME OF PERSON MAKING CHANGE

Do not extend notes this side of this line

STATION ~~Inst. Sight~~ At	On	B. S. #	H. I. Color	F. S. Time	ELEV. Hor. Ang.	Remarks
65+00	S-3A	1	R	828	89 20	Coming In
		2	W		89 20	
		3	Y		89 10	
		4	W		89 25	
		5	Y		89 25	
		6	W		89 10	
		7	Y		89 10	
		8	W		89 15	
		9	Y		89 00	
		10	R	837	89 30	
		[illegible]	W		89 40	
		[illegible]	Y		89 05	
		[illegible]	W		89 20	
		[illegible]	Y		89 45	
		[illegible]	W		89 40	
		16	Y		89 35	
		17	W		89 45	
		18	Y		89 15	
		19	W		90 05	
		20	R	843	89 30	

65+00 Range

Profile Notes Red. ____ Plotted ____ Job No. 7951 Division No. ____ F B 883 Pg. 213
No. ____ Date ____ Date ____ Survey of El Torito County Dr. 3-5-41
X-Sec. Notes Chkd. ____ Checked ____ Survey by Emmett Notes JM Date
No. ____ Date ____ Date ____ Map No. ____ Indexed A. C. Johnson Boxer

Form 307 5M 5-39

PLEASE RETURN TO
LOS ANGELES COUNTY SURVEYOR
700 HALL OF RECORDS

NOTE: ANY ADDITIONS OR CHANGES ON THIS SHEET MUST BE MADE OR CIRCLED IN RED INK, WITH DATE AND NAME OF PERSON MAKING CHANGE

Do not extend notes this side of this line

STATION Inst. At	Sight On	B. S. #	H. I. Color	F. S. Time	ELEV. Hor. Ang.	Remarks
65+00	S-3A	21	Y		89 30	Coming In
		22	W		90 05	
		23	Y		89 50	
		24	W		89 55	
		25	Y		90 25	
		26	W		90 10	
		27	R	8 47	89 50	

F B 883 Pg. 214

Job No. 7951 Division No. Notes Red. Plotted Profile

Survey of El Por To County Beach Date 8-5-41 Date No.

Survey by Emmott Notes J.M. Notes Chkd. Checked X-Sec.

Indexed Date 8-5-41 Date Date No.

Form 307 5M 5-39

PLEASE RETURN TO
LOS ANGELES COUNTY SURVEYOR
700 HALL OF RECORDS

NOTE: ANY ADDITIONS OR CHANGES ON THIS SHEET MUST BE MADE OR CIRCLED IN RED INK, WITH DATE AND NAME OF PERSON MAKING CHANGE

Do not extend notes this side of this line

STATION		B. S.	H. I.	F. S.	ELEV.		
Inst. At	Sight On	#	Color	Time	Hor. Ang.	Remarks	
7240	SRA	[illegible]	[illegible]		138-05		
		[illegible]	[illegible]		140-45		
		[illegible]	[illegible]		142-35		
		[illegible]	[illegible]		144-[illegible]		
		[illegible]	[illegible]		146-40		
		[illegible]	[illegible]		147-20		
		27	[illegible]	8 47	148-40		

F.B. 883 PG. 216

Job No. [illegible] Division No. [illegible] Notes Red. [illegible] Plotted [illegible] Profile

Survey of [illegible] Date [illegible] Date [illegible] No. [illegible]

Survey by [illegible] Notes [illegible] Notes Chkd. [illegible] Checked [illegible] X-Sec.

Indexed A. C. Johnson Date [illegible] Date [illegible] Date [illegible] No. [illegible]

Form 307 5M 5-39

PLEASE RETURN TO
LOS ANGELES COUNTY SURVEYOR
700 HALL OF RECORDS

NOTE: ANY ADDITIONS OR CHANGES ON THIS SHEET MUST BE MADE OR CIRCLED IN RED INK, WITH DATE AND NAME OF PERSON MAKING CHANGE

Do not extend notes this side of this line

STATION Inst. At	Sight On	B. S. #	H. I. Color	F. S. Time	ELEV. Hor. Ang.	Remarks
72+50	[illegible]	1	R	8 [illegible]	112-50	
		2			[illegible]	
		3			[illegible]	
		4	W		117-40	
		[illegible]			[illegible]	
		6	W		[illegible]	
		[illegible]	Y		121-[illegible]	
		8	W		122-[illegible]	
		[illegible]			123-[illegible]	
		[illegible]	R	8 36	[illegible]	
		[illegible]	W		124-[illegible]	
		[illegible]	Y		125-50	
		[illegible]	W		127-30	
		[illegible]	Y		129-[illegible]	
		[illegible]	W		130-05	
		[illegible]	Y		130-55	
		[illegible]	W		132 05	
		[illegible]	Y		133-10	
		[illegible]	W		13[illegible]	
		[illegible]	R	8 43	136-20	

66+00 Cut in

Profile Notes Red. ____ Plotted ____ Job No. ____ Division No. ____
No. ____ Date ____ Date ____ Survey of ____
X-Sec. Notes Chkd. ____ Checked ____ Survey by ____ Notes ____ Date ____
No. ____ Date ____ Date ____ Map No. ____ Indexed ____ Date ____

F B883 PG. 215

Form 307 5M 5-39

PLEASE RETURN TO
LOS ANGELES COUNTY SURVEYOR
700 HALL OF RECORDS

NOTE: ANY ADDITIONS OR CHANGES ON THIS SHEET MUST BE MADE OR CIRCLED IN RED INK, WITH DATE AND NAME OF PERSON MAKING CHANGE

Do not extend notes this side of this line

STATION		B. S.	H. I.	F. S.	ELEV.			
#	Color	Time	Meas. Depth	Bottom	Ht. Tide	Adj. Depth	Remarks	
1	R	8510	68 82	73	46	27		4+22
2	W		72 85	76		30		4+50
3	Y		87 100	91		45		4+97
4	W		80 98	86		40		5+13
5	Y		93 105	97		51		4+90
6	W		102 118	106		60		5+15
7	Y		110 126	114		68		5+60
8			119 130	123		77		5+97
9			124 138	128		84		6+20
10	R	9004	130 150	137		91		6+93
11	W		138 150	142		96		7+08
12	Y		145 170	153		107		7+57
13	W		152 165	156		110		7+90
14	Y		158 168	161		115		8+50
15	W		170 180	176		130		9+25
16	Y		178 187	181		135		9+27
17	W		185 200	190		144		9+52
18	Y		198 207	198		152		9+80
19	W		200 220	206	45	161		10+15
20	R	9110	208 229	215		170		10+35

67+50 Boat

Profile No. ____ Notes Red. ____ Plotted F.J.S. Job No. ____ Division No. ____

X-Sec. No. ____ Date ____ Date Aug. 41 Survey of ____

Notes Chkd. ____ Checked ____ Survey by Emanuel Notes ____ Date 8/15/41

Date ____ Date ____ Map No. ____ Indexed A. C. Tobler Date ____

F B.883 PG.217

Form 307 5M 5-39

PLEASE RETURN TO
LOS ANGELES COUNTY SURVEYOR
700 HALL OF RECORDS

NOTE: ANY ADDITIONS OR CHANGES ON THIS SHEET MUST BE MADE OR CIRCLED IN RED INK, WITH DATE AND NAME OF PERSON MAKING CHANGE

Do not extend notes this side of this line

#	STATION Color	B. S. Time	H. I. Meas. Depth	F. S. Bottom	ELEV. Ht. Tide	Adj. Depth	Remarks
21	Y		214 230	21 9		17 4	(out)
22	W		220 241	22 7		18 2	11+25
23	Y		227 242	23 2		18 7	11+47
24	W		235 252	24 1	4 5	19 6	11+77
25	Y		242 257	24 7		20 2	12+18
26	W		250 267	25 6		21 1	12+65
27	Y		258 270	26 2		21 7	13+13
28	W		264 275	26 8		22 3	13+27
29	Y		270 282	27 4		22 9	13+77
30	W		280 295	28 5		24 0	14+72
31	Y		288 300	29 2		24 7	15+10
32	R	[illegible]	294 305	29 8	4	25 4	16+02

F.B. 883 PG. 218 Job No. 7951 Division No. Notes Red. Date Plotted F.J.S. Date Aug. 41 Profile No. X-Sec. No.
Survey of El Porto County Beach Notes Date Checked
Survey by Emmett Notes RBE Date Checked
Indexed [illegible] Date 8/5/41

Form 307 5M 5-39

PLEASE RETURN TO
LOS ANGELES COUNTY SURVEYOR
700 HALL OF RECORDS

NOTE: ANY ADDITIONS OR CHANGES ON THIS SHEET MUST BE MADE OR CIRCLED IN RED INK, WITH DATE AND NAME OF PERSON MAKING CHANGE

Do not extend notes this side of this line

STATION Inst. At	Sight On	B. S. #	H. I. Color	F. S. Time	ELEV. Hor. Ang.	Remarks
67+50	S3A	1	R	8 56	90 00	going out
		2	W		90 [illegible]	
		3	Y		89 50	
		4	W		89 55	
		5	Y		89 25	
		6	W		89 30	
		7	Y		88 50	
		8	W		89 15	
		9	Y		89 30	
		10	R	9 04	89 50	
		11	W		89 55	
		12	Y		89 20	
		13	W		89 25	
		14	Y		89 05	
		[illegible]	W		89 10	
		[illegible]	Y		89 15	
		[illegible]	W		89 40	
		18	Y		89 30	
		19	W		89 30	
		20	R	9 10	89 15	

67+60 Range

Profile Notes Red. ____ Plotted ____ Job No. 7451 Division No. ____
No. ____ Date ____ Date ____ Survey of [illegible]
X-Sec. Notes Chkd. ____ Checked ____ Survey by [illegible] Notes JM Date 8-5-41
No. ____ Date ____ Date ____ Map No. ____ Indexed A. C. Jo[illegible] Date ____

F B 883 PG 219

Form 307 5M 5-39

PLEASE RETURN TO
LOS ANGELES COUNTY SURVEYOR
700 HALL OF RECORDS

NOTE: ANY ADDITIONS OR CHANGES ON THIS SHEET MUST BE MADE OR CIRCLED IN RED INK, WITH DATE AND NAME OF PERSON MAKING CHANGE

Do not extend notes this side of this line

STATION Inst. At	Sight On	B. S. #	H. I. Color	F. S. Time	ELEV. Hor. Ang.	Remarks
67+50	S3A	22	W		89 40	21 MISSING
		23	Y		89 30	
		24	W		89 20	
		25	Y		89 15	
		26	W		89 25	
		27	Y		89 10	
		28	W		89 25	
		29	Y		89 05	
		30	W		89 40	
		31	Y		89 30	
		32	R	9 19	89 15	

F. B. 883 Pg. 220 Job No. 7951 Division No. Notes Red. Plotted Profile
Survey of El Porto County Beach Date Date No.
Survey by Emmett Notes JM Notes Chkd. Checked X-Sec.
Indexed A. C. Johnson Date 8-5-41 Date Date No.

Form 307 5M 5-39

PLEASE RETURN TO
LOS ANGELES COUNTY SURVEYOR
700 HALL OF RECORDS

NOTE: ANY ADDITIONS OR CHANGES ON THIS SHEET MUST BE MADE OR CIRCLED IN RED INK, WITH DATE AND NAME OF PERSON MAKING CHANGE

Do not extend notes this side of this line

Profile	Notes Red.	Plotted	Job No.	Division No.	F B 883 PG. 221
No.	Date	Date	Survey of		
X-Sec.	Notes Chkd.	Checked	Survey by	Notes	Date
No.	Date	Date	Map No.	Indexed A. C. Johnson	Date

67+50 Cut in

STATION Inst. Sight At	On	B. S. #	H. I. Color	F. S. Time	ELEV. Hor. Ang.	Remarks
72+50	53A	1	R	8 56A	134-40	
		2	[illegible]		132-[illegible]	
		3	[illegible]		[illegible]	
		4	W		134 10	
		5	Y		134-[illegible]	
		6	W		133-45	
		7	Y		130-50	
		8	W		129-10	
		9	Y		[illegible]-55	
		10	[illegible]	9 0-	[illegible]-30	
		[illegible]	[illegible]		[illegible]	
		[illegible]	Y		[illegible]	
		[illegible]			[illegible]	
		[illegible]			[illegible]-40	
		[illegible]	W		117-40	
		16	Y		117-40	
		17	W		117-20	
		18	Y		115-30	
		19	W		115-50	
		20	R	9 00	115-10	

F. B 883 PG. 222 Job No. 7951 Division No. _____ Notes Red. _____ Plotted _____ Profile

Survey of El Porto Co. Beach Date _____ Date _____ No. _____

Survey by [illegible] Notes Gunderson Notes Chkd. _____ Checked _____ X-Sec.

Indexed A. C. Johns Date 8-5-41 Date _____ Date _____ No. _____

Form 307 5M 5-39

PLEASE RETURN TO
LOS ANGELES COUNTY SURVEYOR
700 HALL OF RECORDS

NOTE: ANY ADDITIONS OR CHANGES ON THIS SHEET MUST BE MADE OR CIRCLED IN RED INK, WITH DATE AND NAME OF PERSON MAKING CHANGE

Do not extend notes this side of this line

STATION	B. S.	H. I.	F. S.	ELEV.	
Inst. Sight At On	#	Color	Time	Hor. Ang.	Remarks
72450 [illegible]	21	Y		[illegible]	
	22	[illegible]		[illegible]	
	23	[illegible]		[illegible]	
	24	[illegible]		[illegible]	
	25	[illegible]		[illegible]	
	26	[illegible]		[illegible]	
	27	[illegible]		[illegible]	
	28	[illegible]		[illegible]	
	29	[illegible]		[illegible]	
	30	[illegible]		[illegible]	
	31	Y		[illegible]	
	32	R	9 19	[illegible]	

Profile No. ____ Notes Red. ____ Date ____ Plotted F.J.S. Date Aug, 41 Job No. ____ Division No. ____ F B 883 PG. 223

X-Sec. No. ____ Notes Chkd. ____ Date ____ Checked ____ Date ____ Survey of ____ Survey by ____ Map No. ____ Notes ____ Date 8/6/41 Indexed ____ Date ____

67+50
Beach profile

STATION	B. S.	H. I.	F. S.	ELEV.

Do not extend notes this side of this line

NOTE: ANY ADDITIONS OR CHANGES ON THIS SHEET MUST BE MADE OR CIRCLED IN RED INK, WITH DATE AND NAME OF PERSON MAKING CHANGE

PLEASE RETURN TO
LOS ANGELES COUNTY SURVEYOR
700 HALL OF RECORDS

Form 307 5M 5-39

F.B. 883 Pg. 224 | Job No. 2931 | Division No. | Notes Red. | Plotted F.U.S. | Profile

Survey of El Rancho County Beach | Date | Date Aug, 41 | No.

Survey by Emmott | Notes | Notes Chkd. | Checked | X-Sec.

Indexed ~~C. John~~ | Date 8/41 | Date | Date | No.

70+00
Beach profile

STATION	B. S.	H. I.	F. S.	ELEV.

Form 307 5M 5-39

PLEASE RETURN TO
LOS ANGELES COUNTY SURVEYOR
700 HALL OF RECORDS

Do not extend notes this side of this line

NOTE: ANY ADDITIONS OR CHANGES ON THIS SHEET MUST BE MADE OR CIRCLED IN RED INK, WITH DATE AND NAME OF PERSON MAKING CHANGE

Form 307 5M 5-39

PLEASE RETURN TO
LOS ANGELES COUNTY SURVEYOR
700 HALL OF RECORDS

NOTE: ANY ADDITIONS OR CHANGES ON THIS SHEET MUST BE MADE OR CIRCLED IN RED INK, WITH DATE AND NAME OF PERSON MAKING CHANGE

Do not extend notes this side of this line

STATION		B. S.	H. I.	F. S.	ELEV.			
#	Color	Time	Meas. Depth	Bottom	Ht. Tide	Adj. Depth	Remarks	
1	R	9 40A	295-318	298	.42	25 6		15+83
2	W		284 306	291		24 9		14+93
3	Y		278 300	285		24 3		14+27
4	W		266 285	272		23 0		13+95
5	Y		258 270	264		22 2		13+52
6	W		253 264	256		21 4		13+08
7	Y		247 260	249		20 7		12+72
8	W		238 256	244		20 2		12+07
9	Y		230 250	237		19 5		11+30
10	R	9 [illegible]	220 234	224		18 2		10+92
11	W		208 225	214		17 2		10+47
12	Y		200 216	205		16 3		9+92
13	W		192 207	197		15 5		9+68
14	Y		184 201	190		14 8		9+37
15	W		172 190	178		13 6		8+95
16	Y		162 180	168		12 6		8+22
17	W		151 164	155		11 3		7+97
18	Y		142 158	147	41	10 6		7+58
19	W		130 152	137		9 6		7+20
20	R	9 32A	125 150	130	4	8 9		6+72

70+00 Boat

Profile Notes Red. _____ Plotted E.V.S. Job No. 1951 Division No. _____

No. _____ Date _____ Date Aug. 41 Survey of _____

X-Sec. Notes Chkd. _____ Checked _____ Survey by Emmett Notes R.B.E. Date 8/5/41

No. _____ Date _____ Date _____ Map No. _____ Indexed C. Johnson Date _____

F B 883 PG. 225

Form 307 5M 5-39

PLEASE RETURN TO
LOS ANGELES COUNTY SURVEYOR
700 HALL OF RECORDS

NOTE: ANY ADDITIONS OR CHANGES ON THIS SHEET MUST BE MADE OR CIRCLED IN RED INK, WITH DATE AND NAME OF PERSON MAKING CHANGE

Do not extend notes this side of this line

F.B. 883 Pg. 226 | Job No. 7951 | Division No. | Notes Red. | Plotted Aug. 41 | Profile
Survey of El Dorado County Beach | Date | Date | No.
Survey by Edmonds | Notes KOE | Notes Chkd. | Checked | X-Sec.
Indexed A. C. Jones | Date 8/5/41 | Date | Date | No.

STATION #	Color	B. S. Time	H. I. Meas. Depth	F. S. Bottom	ELEV. Ht. Tide	Adj. Depth	Remarks
21	Y		120 13.7 11.5	12 4	4.1	8 3	6+45
22	W		13.5	12 1		8 0	6+10
23	Y		10.5 11.8	11 9		6 8	5+77
24	W		9.7 11.0	10 3		6 2	5+18
25	Y		9.0 10.2	9 5		5 4	4+80
26	W		8.5 9.5	8 9		4 8	4+65
27	W	955A	7.7 8.7	8 0		3 9	4+32

Form 307 5M 5-39

PLEASE RETURN TO
LOS ANGELES COUNTY SURVEYOR
700 HALL OF RECORDS

NOTE: ANY ADDITIONS OR CHANGES ON THIS SHEET MUST BE MADE OR CIRCLED IN RED INK, WITH DATE AND NAME OF PERSON MAKING CHANGE

Do not extend notes this side of this line

STATION Inst. Sight At	On	B. S. #	H. I. Color	F. S. Time	ELEV. Hor. Ang.		Remarks	
70+00	53F	1	R	940	89	45	Coming up	
		2	W		89	30		
		3	Y		[illegible]			
		4	W		89	30		
		5	Y		89	40		
		6	W		89	30		
		7	Y		89	55		
		8	W		90	00		
		9	Y		89	50		
		10	R	945	89	55		
		[illegible]	W		89	25		
		11	Y		90	25		
		12	W		90	10		
		13	Y		89	50		
		[illegible]	W		89	45		
		[illegible]	Y		89	50		
		[illegible]	W		89	55		
		[illegible]	Y		89	50		
		[illegible]	W		89	40		
		[illegible]	R	950	89	50		

70+00 Range

Profile Notes Red. Plotted Job No. Division No.
No. Date Date Survey of
X-Sec. Notes Chkd. Checked Survey by Notes Date
No. Date Date Map No. Indexed Date

F B 883 PG. 122

Form 307 5M 5-39

PLEASE RETURN TO
LOS ANGELES COUNTY SURVEYOR
700 HALL OF RECORDS

NOTE: ANY ADDITIONS OR CHANGES ON THIS SHEET MUST BE MADE OR CIRCLED IN RED INK, WITH DATE AND NAME OF PERSON MAKING CHANGE

Do not extend notes this side of this line

STATION Inst. At	Sight On	B. S. #	H. I. Color	F. S. Time	ELEV. Hor. Ang.	Remarks
70+00	S3A	21	Y		90 05	
		22	W		90 00	
		23	Y		90 05	
		24	W		89 55	
		25	Y		90 00	
		26	W		70 05	
		27	R	955	90 05	

F.B. 883 PG. 228 Job No. 7951 Division No. Notes Red. Plotted Profile No.
Survey of El Porto County Beach Date Date No. X-Sec.
Survey by Emmett Notes JM Notes Chkd. Checked
Indexed A. C. Johnson Date 8-5-41 Date Date No.

Profile Notes Red.______ Plotted______ Job No.______ Division No.______ F B 883 PG. 229

No.______ Date______ Date______ Survey of______

X-Sec. Notes Chkd.______ Checked______ Survey by______ Notes______ Date______

No.______ Date______ Date______ Map No.______ Indexed A. C. ______ Date______

70+00 Cut in

STATION	B. S.	H. I.	F. S.	ELEV.	
Inst. Height					
At	On	#	Color	Time	Hor. Ang.	Remarks
	54					

NOTE: ANY ADDITIONS OR CHANGES ON THIS SHEET MUST BE MADE OR CIRCLED IN RED INK, WITH DATE AND NAME OF PERSON MAKING CHANGE

Do not extend notes this side of this line

PLEASE RETURN TO
LOS ANGELES COUNTY SURVEYOR
700 HALL OF RECORDS

Form 307 5M 5-39

Form 307 5M 5-39

PLEASE RETURN TO
LOS ANGELES COUNTY SURVEYOR
700 HALL OF RECORDS

NOTE: ANY ADDITIONS OR CHANGES ON THIS SHEET MUST BE MADE OR CIRCLED IN RED INK, WITH DATE AND NAME OF PERSON MAKING CHANGE

Do not extend notes this side of this line

Profile No. ____ X-Sec. No. ____

Plotted ____ Date ____ Checked ____ Date ____

Notes Red. ____ Date ____ Notes Chkd. ____ Date ____

Division No. ____ Job No. 7951 Notes S. [illegible] 8-5-41

Survey of [illegible] Co. Road

Survey by [illegible]

Indexed [illegible] Date 8-5-41

F.B. 883 Pg. 23

STATION		B. S.	H. I.	F. S.	ELEV.		
Inst. At	Sight On	#	Color	Time	Hor. Ang.	Remarks	
80+80	[illegible]	21					
		22					
		23					
		[illegible]					
		[illegible]					
		[illegible]					
		[illegible]					
		[illegible]					
		[illegible]		9 50			

Form 307 5M 5-39

PLEASE RETURN TO
LOS ANGELES COUNTY SURVEYOR
700 HALL OF RECORDS

NOTE: ANY ADDITIONS OR CHANGES ON THIS SHEET MUST BE MADE OR CIRCLED IN RED INK, WITH DATE AND NAME OF PERSON MAKING CHANGE

Do not extend notes this side of this line

STATION	B. S.	H. I.	F. S.	ELEV.			
# Color	Time	Meas. Depth	Bottom	Ht. Tide	Adj. Depth	Remarks	
R	~~7.00A~~	6.2 9.5	7 2		3 6		4+65
W	7.04	8.0 10.0	8 7	3 6	5 1		4+75
Y		9.0 11.0	9 7		6 1		4+92
W		9.5 11.5	10 2		6 6		5+15
Y		10.0 11.5	10 5		6 9		5+27
W		10.0 12.5	10 8		7 2		5+55
Y		10.8 12.8	11 5		7 [illegible]		5+80
W		[illegible]	12 6		9 0		6+07
Y		12.0 [illegible]	12 7		9 1		6+37
R	~~7.04~~ 7.08	[illegible]	13 3	3 7	9 6		6-68
W		13.5 [illegible]	14 1		10 4		7+12
Y		[illegible]	14 9		11 2		7+80
W		15.0 18.0	[illegible]		12 [illegible]		8+40
Y		[illegible] 18.8	17 3		13 6		8+92
W		[illegible] 18.0	16 4		12 7		8+83
Y		16.5 18.7	17 2		13 5		9+25
W		17.7 20.3	18 2		14 5		9+82
Y		[illegible] 20.5	19 4	3 8	15 6		10+08
W		17.8 [illegible]	20 4		16 6		10+35
R	7.17	20.7 22.2	21 2		17 4		10+77

72+50 Boat

Profile Notes Red. Plotted F.J.S. Job No. [illegible] Division No.
No. Date Date Aug. 41 Survey of [illegible]
X-Sec. Notes Chkd. Checked Survey by [illegible] Notes [illegible] Date 8/6/41
No. Date Date Map No. Indexed Date

F B 883 Pg 231

Form 307 5M 5-39

PLEASE RETURN TO
LOS ANGELES COUNTY SURVEYOR
700 HALL OF RECORDS

NOTE: ANY ADDITIONS OR CHANGES ON THIS SHEET MUST BE MADE OR CIRCLED IN RED INK, WITH DATE AND NAME OF PERSON MAKING CHANGE

Do not extend notes this side of this line

#	STATION Color	B. S. Time	H. I. Meas. Depth	F. S. Bottom	ELEV. Ht. Tide	Adj. Depth	Remarks
21	Y		21.7 23.8	22 4	3 8	18 6	11+22
22	W	(7 20)	22.6 24.0	23 1		19 3	11+62
23	Y		22.[illegible] 24.8	23 3		19 5	12+02
24	W		23.6 25.0	24 1	3 9	20 2	12+52
[illegible]	Y		25.0 27.2	25 7		21 8	12+82
26	W		24.0 26.0	24 9		21 0	12+52
[illegible]	Y		[illegible] 27.7	26 6		22 7	12+53
[illegible]	W		[illegible]	27 5		23 6	13+48
[illegible]	Y		[illegible]	28 5		24 6	14+20
[illegible]	W		28.5 30.4	29 2		25 3	15+27
31	Y		[illegible]	30 1		26 2	16+50
32	R	7 30 AM	31.5 32.0	30 3	4 0	26 3	17+05

F.B. 883 PG. 232 Job No. 7951 Division No. Notes Red. Plotted F.J.S. Profile
Survey of El Porto County Beach Date Aug. 41 No.
Survey by Emmett Notes D'Brien Checked X-Sec.
Indexed A. C. Johnson Date 8/6/41 Notes Chkd. Date No.

Form 307 5M 5-39

PLEASE RETURN TO
LOS ANGELES COUNTY SURVEYOR
700 HALL OF RECORDS

NOTE: ANY ADDITIONS OR CHANGES ON THIS SHEET MUST BE MADE OR CIRCLED IN RED INK, WITH DATE AND NAME OF PERSON MAKING CHANGE

Do not extend notes this side of this line

STATION Inst. Sight At	On	B. S. #	H. I. Color	F. S. Time	ELEV. Hor. Ang.	Remarks	
72+50	53A	1	R	705	89 55	Ranging	out
	1	2	W		89 50		
		3	Y		90 10		
		4	W		91 20		
		5	Y		89 40		
		6	W		89 05		
		7	Y		89 40		
		8	W		89 30		
		9	Y		89 35		
		10	R	708	89 45		
		11	W		88 50		
		12	Y		89 50		
		13	W		90 00		
		14	Y		89 25		
		15	W		90 20		
		16	Y		89 30		
		17	W		90 10		
		18	Y		90 10		
		19	W		90 30		
		20	R	717	90 10		

72+50 Range

Profile Notes Red. Plotted Job No. Division No.
No. Date Survey of
X-Sec. Notes Chkd. Date Survey by Notes
No. Date Checked Date
Date Map No. Indexed Date

F B. 883 Pg. 233

Form 307 5M 5-39

PLEASE RETURN TO
LOS ANGELES COUNTY SURVEYOR
700 HALL OF RECORDS

NOTE: ANY ADDITIONS OR CHANGES ON THIS SHEET MUST BE MADE OR CIRCLED IN RED INK, WITH DATE AND NAME OF PERSON MAKING CHANGE

Do not extend notes this side of this line

STATION		B. S.	H. I.	F. S.	ELEV.		
Inst. At	Sight On	#	Color	Time	Hor. Ang.		Remarks
72+50	S3A	21	Y		89	35	going out
		22	W		9[illegible]	10	
		23	Y		9[illegible]	10	
		24	W		90	30	
		25	Y		9[illegible]	[illegible]	
		26	W		91	10	
		27	Y		9[illegible]	[illegible]	
		28	W		89	45	
		29	Y		89	50	
		30	W		89	45	
		31	Y		9[illegible]	[illegible]5	
		32	R	7 30	81	55	
		33					

F.B. 883 PG. 73A Job No. 2951 Division No. Notes Red. Plotted Profile
Survey of El Pollo County Beach Date Date No.
Survey by Emmett Notes JM Notes Chkd. Checked X-Sec.
Indexed A. C. Johnson Date 8-6-41 Date Date No.

PLEASE RETURN TO
LOS ANGELES COUNTY SURVEYOR
700 HALL OF RECORDS

NOTE: ANY ADDITIONS OR CHANGES ON THIS SHEET MUST BE MADE OR CIRCLED IN RED INK, WITH DATE AND NAME OF PERSON MAKING CHANGE

Do not extend notes this side of this line

STATION Inst. Sight At	On	B. S. #	H. I. Color	F. S. Time	ELEV. Hor. Ang.	Remarks
82+50	54		R	[illegible]	[illegible]	
		2			154-50	
		3			[illegible]	
		4	W		153-15	
		5	Y		152-25	
		6	W		151-[illegible]	
		7	Y		150-[illegible]	
		8	W		[illegible]	
		9	Y		[illegible]	
		10	R	[illegible]	[illegible]	
		11	W		143-[illegible]	
		12			[illegible]	
		13	Y		[illegible]	
		14			[illegible]	
		15	W		[illegible]	
		16	Y		[illegible]	
		17	W		136-60	
		18	Y		135-10	
		19	W		134-40	
		20	R	[illegible]	[illegible]	

72+50 Cut in

Profile Notes Red. Plotted Job No. Division No.
No. Date Date Survey of [illegible]
X-Sec. Notes Chkd. Checked Survey by [illegible] Notes [illegible] Date 8-6-41
No. Date Date Map No. Indexed A. C. Johnson Date

F B 883 PG 235

Form 307 5M 5-39

PLEASE RETURN TO
LOS ANGELES COUNTY SURVEYOR
700 HALL OF RECORDS

NOTE: ANY ADDITIONS OR CHANGES ON THIS SHEET MUST BE MADE OR CIRCLED IN RED INK, WITH DATE AND NAME OF PERSON MAKING CHANGE

Do not extend notes this side of this line

STATION		B. S.	H. I.	F. S.	ELEV.		
Inst. At	Sight On	#	Color	Time	Hor. Ang.	Remarks	
[illegible]	54	[illegible]	Y		13[illegible]		
		[illegible]	W		13[illegible]		
		[illegible]	[illegible]		13[illegible]		
		[illegible]	W		[illegible]		
		[illegible]	Y		[illegible]		
		[illegible]	W		[illegible]		
		[illegible]	[illegible]		[illegible]		
		[illegible]	[illegible]		[illegible]		
		[illegible]	Y		12[illegible]		
		30	W		[illegible]		
		[illegible]	Y		12[illegible]		
		32	[illegible]	[illegible]	[illegible]		

F.B. 883 PG. 236 Job No. 951 Division No. Notes Red. Plotted Profile
Survey of El Porto Co Beach Date Date No.
Survey by Emmett Notes Gunderson Notes Chkd. Checked X-Sec.
Indexed Date 8-6-4 Date Date No.

Profile	Notes Red.	Plotted F.J.S.	Job No.	Division No.	F B. 883 PG. 237
No.	Date	Date Aug, 41	Survey of		
X-Sec.	Notes Chkd.	Checked	Survey by	Notes RBL	Date 8/6/41
No.	Date	Date	Map No.	Indexed A. C. Johnson	Date

72+50
Beach profile

STATION	B. S.	H. I.	F. S.	ELEV.	
					See page 14
					Grail W. track SE Hwy.

NOTE: ANY ADDITIONS OR CHANGES ON THIS SHEET MUST BE MADE OR CIRCLED IN RED INK, WITH DATE AND NAME OF PERSON MAKING CHANGE

Do not extend notes this side of this line

PLEASE RETURN TO
LOS ANGELES COUNTY SURVEYOR
700 HALL OF RECORDS

Form 307 5M 5-39

F.B. 883 Pg. 238 | Job No. 7951 | Division No. | Notes Red. | Plotted F.J.S. | Profile

Survey of El Porto County Beach | Date | Date Aug, 41 | No.

Survey by Emmet | Notes RBE | Notes Chkd. | Checked | X-Sec.

Indexed A. C. Johnson | Date 8/7/41 | Date | Date | No.

75+00
Beach profile

Form 307 5M 5-39

PLEASE RETURN TO
LOS ANGELES COUNTY SURVEYOR
700 HALL OF RECORDS

NOTE: ANY ADDITIONS OR CHANGES ON THIS SHEET MUST BE MADE OR CIRCLED IN RED INK, WITH DATE AND NAME OF PERSON MAKING CHANGE

Do not extend notes this side of this line

STATION	B. S.	H. I.	F. S.	ELEV.
75+00	207	3028		2821
West 36			087	2121
30			13	2[illegible]
48	020	1855	1193	[illegible]
85			59	1[illegible]7
111			6[illegible]	[illegible]
125			9[illegible]	9[illegible]
145	21	88	1185	6[illegible]7
[illegible]			118	[illegible]
[illegible]			6[illegible]	[illegible]
290			9[illegible]	[illegible]
326			100	[illegible]
370			1[illegible]0	[illegible]
[illegible]			120	[illegible]

See page 12

E. mil w track R.E. [illegible]

Form 307 5M 5-39

PLEASE RETURN TO
LOS ANGELES COUNTY SURVEYOR
700 HALL OF RECORDS

NOTE: ANY ADDITIONS OR CHANGES ON THIS SHEET MUST BE MADE OR CIRCLED IN RED INK, WITH DATE AND NAME OF PERSON MAKING CHANGE

Do not extend notes this side of this line

STATION	B. S.	H. I.	F. S.	ELEV.			
# Color	Time	Meas. Depth	Bottom	Ht. Tide	Adj. Depth	Remarks	
R	7 37	29.5 31.3	30 1	4 1	26 0	17+33	
W		28.5 30.2	29 1		25 0	16+45	
Y		27.5 30.0	28 3		24 2	15+02	
W		26.8 28.0	27 2		23 1	13+85	
Y		26.2 28.3	26 9		22 8	13+15	
W		25.1 27.3	25 8		21 7	12+47	
Y		24.0 26.0	24 7		20 6	11+83	
W		23.1 25.0	23 7		19 6	11+40	
Y		22.0 23.8	22 6		18 5	11+05	
R	7 46	21.4 23.0	21 9	4 2	17 7	10+62	
W		20.0 22.3	20 7		16 5	10+02	
Y		20.4 21.9	20 9		16 7	10+32	
W		19.0 21.0	19 7		15 5	9+75	
Y		18.4 20.6	19 1		14 9	9+45	
W		17.3 18.9	17 8		13 6	9+02	
Y		16.4 18.1	17 0		12 8	8+70	
W		15.6 17.8	16 3	4 3	12 0	8+35	
Y		14.6 16.3	15 3		11 0	7+92	
W		13.6 15.4	14 2		9 9	7+45	
R	7 57	13.4 15.5	14 1		9 8	7+02	

75+00 Boat

Profile No. ____ Notes Red. ____ Plotted F.J.S. Job No. ____ Division No. ____
X-Sec. No. ____ Date ____ Date Aug. 41 Survey of ____
Notes Chkd. ____ Checked ____ Survey by ____ Notes ____ Date 8/6/41
Date ____ Date ____ Map No. ____ Indexed ____ Date ____

F B 883 PG. 239

Form 307 5M 5-39

PLEASE RETURN TO
LOS ANGELES COUNTY SURVEYOR
700 HALL OF RECORDS

NOTE: ANY ADDITIONS OR CHANGES ON THIS SHEET MUST BE MADE OR CIRCLED IN RED INK, WITH DATE AND NAME OF PERSON MAKING CHANGE

Do not extend notes this side of this line

STATION	B. S.	H. I.	F. S.	ELEV.			
# Color	Time	Meas. Depth	Bottom	Ht. Tide	Adj. Depth	Remarks	
Y		12.5 / 14.8	13 3	4 3	9.0		6+57
W		12.0 / 14.7	12 9		8.6		6+35
Y		11.4 / 13.0	11 9		7.6		5+97
W		10.5 / 12.2	11 1		6.8		5+35
Y		9.5 / 13.2	10 7		6.4		4+90
W		8.5 / 11.5	9 5		5.2		4+52
X	8 00 AM	7.5 / 9.5	8 2	4 4	3.8		4+18

F.B. 883 PG. 240 Job No. 7951 Division No. Notes Red. Date Plotted F.J.S. Date Aug. 41 No. Profile

Survey of El Porto County Beach Date Checked Date No. X-Sec.

Survey by Emmett Notes O'Brien Notes Chkd. Date Checked Date No.

Indexed [illegible] Date 8/6/41

Form 307 5M 5-39

PLEASE RETURN TO
LOS ANGELES COUNTY SURVEYOR
700 HALL OF RECORDS

NOTE: ANY ADDITIONS OR CHANGES ON THIS SHEET MUST BE MADE OR CIRCLED IN RED INK, WITH DATE AND NAME OF PERSON MAKING CHANGE

Do not extend notes this side of this line

Profile Notes Red. Plotted Job No. Division No.
No. Date Survey of
X-Sec. Date Survey by Notes Date
No. Notes Chkd Checked Notes
Date Date Map No. Indexed

F.B. 883 Pg. 241

STATION	B. S.	H. I.	F. S.	ELEV.		
int. at	Sight on #	Color	Time	Hor. Angle		
75+00	S4 1	R	7:38	90 00	Coming in	
1	2	W		89 30	1	
	3	Y		89 15		
	4	W		89 20		
	5	Y		89 20		
	6	W		89 25		
	7	Y		89 25		
	8	W		89 15		
	9	Y		89 40		
	10	R	7:46	89 30		
	11	W		89 30		
	12	Y		89 50		
	13	W		89 25		
	14	Y		89 45		
	15	W		89 35		
	16	Y		89 15		
	17	W		89 25		
	18	Y		89 40		
	19	W		89 45		
1	20	R	7:59	89 30		75+00 Range

Form 307 5M 5-39

PLEASE RETURN TO
LOS ANGELES COUNTY SURVEYOR
700 HALL OF RECORDS

NOTE: ANY ADDITIONS OR CHANGES ON THIS SHEET MUST BE MADE OR CIRCLED IN RED INK, WITH DATE AND NAME OF PERSON MAKING CHANGE

Do not extend notes this side of this line

STATION		B. S.	H. I.	F. S.	ELEV.		
Inst. At	Sight On	#	Color	Time	Hor. Ang.	Remarks	
75+00	S-4	21	Y		8[illegible] 25	Coming In	
		22	W		89 35		
		23	Y		8[illegible] 45		
		24	W		8[illegible] 25		
		25	Y		8[illegible] 50		
		26	W		90 00		
		27	R	8:00 AM	8[illegible] 25		

F.B. 883 PG. 242 Job No. 7951 Division No. Notes Red. Plotted Profile
Survey of El Porto Co. Beach Date 8-6-41 Date No.
Survey by Emmett Notes JM Notes Chkd. Checked X-Sec.
Indexed A. C. Jones Date 8/6/41 Date No.

Profile No. _____ Notes Red. _____ Date _____ Plotted _____ Date _____ Job No. _____ Division No. _____ F B 883 PG. 243

X-Sec. No. _____ Notes Chkd. _____ Date _____ Checked _____ Date _____ Survey of _____ Survey by _____ Notes _____ Date _____ Map No. _____ Indexed A. C. Joh Date _____

76+00 Cut in

Form 307 5M 5-39

PLEASE RETURN TO
LOS ANGELES COUNTY SURVEYOR
700 HALL OF RECORDS

NOTE: ANY ADDITIONS OR CHANGES ON THIS SHEET MUST BE MADE OR CIRCLED IN RED INK, WITH DATE AND NAME OF PERSON MAKING CHANGE

Do not extend notes this side of this line

STATION Inst. Right At	On	B. S. #	H. I. Color	F. S. Time	ELEV. Hor. Ang.	Remarks
[illegible]	54	[illegible]	[illegible]	[illegible]	[illegible]	
		2	[illegible]		[illegible]	
		3			[illegible]	
		4	[illegible]		[illegible]	
		5	[illegible]		[illegible]	
		6	[illegible]		[illegible]	
		7			[illegible]	
		8	[illegible]		122-45	
		9	[illegible]		123-55	
		10	[illegible]	7.47	124-50	
		11	[illegible]		[illegible]	
		12	[illegible]		125-50	
		13	[illegible]		127-05	
		14	[illegible]		[illegible]	
		15	[illegible]		[illegible]	
		16	[illegible]		136-10	
		17	[illegible]		131-30	
		18	[illegible]		133-15	
		19	[illegible]		[illegible]	
		20	[illegible]	7.54	[illegible]	

F.B 883 PG. 2[illegible] Job No. [illegible] Division No. _____ Notes Red. _____ Plotted _____ Profile

Survey of El Paso Co. Beach Date _____ Date _____ No. _____

Survey by Fromott Notes Gunderson Notes Chkd. _____ Checked _____ X-Sec.

Indexed A. C. Johnson Date [illegible] Date _____ Date _____ No. _____

Form 307 5M 5-39

PLEASE RETURN TO
LOS ANGELES COUNTY SURVEYOR
700 HALL OF RECORDS

NOTE: ANY ADDITIONS OR CHANGES ON THIS SHEET MUST BE MADE OR CIRCLED IN RED INK, WITH DATE AND NAME OF PERSON MAKING CHANGE

Do not extend notes this side of this line

STATION	B. S.	H. I.	F. S.	ELEV.	
Inst. Sight At On	#	Color	Time	Hor. Ang.	Remarks
82[illegible] 54	[illegible]	[illegible]	[illegible]	[illegible]	

Form 307 5M 5-39

PLEASE RETURN TO
LOS ANGELES COUNTY SURVEYOR
700 HALL OF RECORDS

NOTE: ANY ADDITIONS OR CHANGES ON THIS SHEET MUST BE MADE OR CIRCLED IN RED INK, WITH DATE AND NAME OF PERSON MAKING CHANGE

Do not extend notes this side of this line

STATION	B. S.	H. I.	F. S.	ELEV.			
# Color	Time	Meas. Depth	Bottom	Ht. Tide	Adj. Depth	Remarks	
R	8 08	7.5 / 11.0	87	44	43	4+25	
W		8.5 / 11.8	96		52	4+35	
Y		9.0 / 11.0	97		53	4+40	
W		9.4 / 11.0	99		55	4+77	
Y		10.3 / 14.0	112	45	67	5+20	
W		11.5 / 14.0	123		78	5+63	
Y		11.8 / 13.7	125		80	5+82	
W		12.5 / 13.8	129		84	6+10	
Y		13.3 / 14.4	136		91	6+58	
R	8 15	14.0 / 15.1	143		98	7+07	
W		15.0 / 17.1	157		102	7+60	
Y		16.0 / 18.1	167		112	7+95	
W		17.2 / 18.5	176		121	8+60	
Y		17.9 / 20.0	186		131	9+08	
W		17.8 / 21.5	204		159	9+65	
Y		18.8 / 21.2	196		151	9+20	
W		19.4 / 22.0	202		158	9+65	
Y		20.8 / 23.1	215		170	10+01	
W		20.5 / 22.3	211		166	9+85	
R	8 23	20.5 / 22.9	213	46	167	10+30	

77+50 Boat

Profile No. ____ Notes Red. ____ Plotted F.C.S. Job No. ____ Division No. ____
X-Sec. No. ____ Date ____ Date Aug. 41 Survey of ____
Notes Chkd. ____ Checked ____ Survey by Emmet Notes ____ Date 8/6/41
Date ____ Date ____ Map No. ____ Indexed A. C. Job Date ____

F B 883 PG. 225

Form 307 5M 5-39

PLEASE RETURN TO
LOS ANGELES COUNTY SURVEYOR
700 HALL OF RECORDS

NOTE: ANY ADDITIONS OR CHANGES ON THIS SHEET MUST BE MADE OR CIRCLED IN RED INK, WITH DATE AND NAME OF PERSON MAKING CHANGE

Do not extend notes this side of this line

STATION	B. S.	H. I.	F. S.	ELEV.			
# Color	Time	Meas. Depth	Bottom	Ht. Tide	Adj. Depth	Remarks	
Y	(8 24)	22.0 24.4	22 8	4 6	18 2		10+72
W		23.3 25.0	23 9		19 3		11+18
Y		22.6 24.5	23 2		18 6		10+70
W		23.5 25.2	24 1		19 5		11+20
Y		24.5 26.1	25 0		20 4		11+70
W		25.0 27.2	25 7		21 1		12+33
Y		26.1 27.3	26 5		21 9		12+77
W		26.5 28.4	27 1		22 5		13+25
Y		27.0 28.7	27 6		23 0		13+92
R	8 24	28.5 30.2	29 1		24 5		14+92
W		27.9 30.1	28 6		24 0		14+82
Y		28.5 30.1	29 0		24 4		15+50
R	8 27	29.7 31.4	30 3	4 7	25 6		16+15

F B 883 PG. 246 Job No. 2951 Division No. Notes Red. Date Plotted F.W.S. Date Aug. 41 No. Profile
Survey of El Porto County Beach Date Notes Chkd. Date Checked No. X-Sec.
Survey by Emmott Notes O'Brien Date Checked
Indexed C. C. Johnson Date 8/6/41

Form 307 5M 5-39

PLEASE RETURN TO
LOS ANGELES COUNTY SURVEYOR
700 HALL OF RECORDS

NOTE: ANY ADDITIONS OR CHANGES ON THIS SHEET MUST BE MADE OR CIRCLED IN RED INK, WITH DATE AND NAME OF PERSON MAKING CHANGE

Do not extend notes this side of this line

...st. Sight At	STATION On	B. S. #	H. I. Color	F. S. Time	ELEV. Hor. Ang.	Remarks
77+50	S-4	1	R	8 09	89 50	Going Out
		2	W		89 55	
		3	Y		89 45	
		4	W		90 20	
		5	Y		89 25	
		6	W		89 25	
		7	Y		89 50	
		8	W		89 50	
		9	Y		89 25	
		10	R	8 14	88 50	
		11	W		89 35	
		12	Y		88 50	
		13	W		88 50	
		14	Y		89 50	
		15	W		88 55	
		16	Y		89 15	
		17	W		89 35	
		18	Y		89 20	
		19	W		88 40	
		20	R	8 22	89 40	

77+50 Range

Profile No. ____ Notes Red. ____ Plotted ____ Job No. 7951 Division No. ____
X-Sec. No. ____ Date ____ Date ____ Survey of ____
Notes Chkd. ____ Checked ____ Survey by Emmett Notes ____ Date 8-6-41
Date ____ Date ____ Map No. ____ Indexed A. C. Jo... Date ____

F B 883 PG. 247

Form 307 5M 5-39

PLEASE RETURN TO
LOS ANGELES COUNTY SURVEYOR
700 HALL OF RECORDS

NOTE: ANY ADDITIONS OR CHANGES ON THIS SHEET MUST BE MADE OR CIRCLED IN RED INK, WITH DATE AND NAME OF PERSON MAKING CHANGE

Do not extend notes this side of this line

STATION Inst. At	Sight On	B. S. #	H. I. Color	F. S. Time	ELEV. Hor. Ang.	Remarks
77+50	S-4	21	Y		8[illegible]45	Going Out
		22	W		8[illegible]25	
		23	Y		8[illegible]00	
		24	W		8[illegible]00	
		25	Y		8[illegible]45	
		26	W		8[illegible]30	
		27	Y		8[illegible]25	
		28	W		8[illegible]45	
		29	Y		8[illegible]25	
		30	R	835	8[illegible]15	
		31	W		8[illegible]25	
		32	Y		8[illegible]25	
		33	R	837	8[illegible]10	

F. B. 883 PG. 248 Job No. 7951 Division No. Notes Red. Plotted Profile
Survey of El Parto Co Beach Date 8-6-41 Date No.
Survey by Emmet Notes JM Notes Chkd. Checked X-Sec.
Indexed A. Chiappa Date 8/6/41 Date Date No.

F B. 883 PG 249

Profile	Notes Red.	Plotted	Job No.	Division No.
No.	Date	Date	Survey of	
X-Sec.	Notes Chkd.	Checked	Survey by	Notes / Date
No.	Date	Date	Map No.	Indexed C. Johnson / Date

77+50 Cut in

NOTE: ANY ADDITIONS OR CHANGES ON THIS SHEET MUST BE MADE OR CIRCLED IN RED INK, WITH DATE AND NAME OF PERSON MAKING CHANGE

Do not extend notes this side of this line

PLEASE RETURN TO
LOS ANGELES COUNTY SURVEYOR
700 HALL OF RECORDS

Form 307 5M 5-39

STATION	B. S.	H. I.	F. S.	ELEV.	Remarks
Inst. At / On	#	Color	Time	Hor. Ang.	
82+50					

F.B. 883 PG. 250 | Job No. [illegible] | Division No. | Notes Red. | Plotted | Profile

Survey of [illegible] | Date | Date | No.

Survey by [illegible] | Notes [illegible] | Notes Chkd. | Checked | X-Sec.

Indexed C. Jo[illegible] | Date [illegible] | Date | Date | No.

Form 307 5M 5-39

PLEASE RETURN TO
LOS ANGELES COUNTY SURVEYOR
700 HALL OF RECORDS

Do not extend notes this side of this line

NOTE: ANY ADDITIONS OR CHANGES ON THIS SHEET MUST BE MADE OR CIRCLED IN RED INK, WITH DATE AND NAME OF PERSON MAKING CHANGE

STATION	B. S.	H. I.	F. S.	ELEV.
Inst. Sight At On	#	Color	Time	Hor. Ang.

Remarks

Form 307 5M 5-39

PLEASE RETURN TO
LOS ANGELES COUNTY SURVEYOR
700 HALL OF RECORDS

NOTE: ANY ADDITIONS OR CHANGES ON THIS SHEET MUST BE MADE OR CIRCLED IN RED INK, WITH DATE AND NAME OF PERSON MAKING CHANGE

Do not extend notes this side of this line

STATION	B. S.	H. I.	F. S.	ELEV.		
77+50	0.92	29.73		28.77	See page 14	
West 7.1			0.54	29.19	E. rail W. track	P.E. Rwy
21			0.30	29.40		
42			91	20.6		
59	1.25	19.05	1.19	17.8		
84			45	14.5		
110			69	12.1		
123	13	85	1.85	7.20		
[illegible]			45	40		
[illegible]			75	10		
250			92	-07		
321			100	-15		
351			104	-19		
395			105	-20		

77+50
Beach profile

Profile Notes Red. Plotted F.U.S. Job No. [illegible] Division No. F B 883 PG 251
No. Date Date Aug. 41 Survey of [illegible]
X-Sec. Notes Chkd. Checked Survey by [illegible] Notes [illegible] Date [illegible]
No. Date Date Map No. Indexed Date

F.B. 883 PG. 252 | Job No. 7951 | Division No. | Notes Red. | Plotted F.J.S. | Profile

Survey of El Porto County Beach | Date | Date Aug, 41 | No.

Survey by Emmett | Notes RBE | Notes Chkd. | Checked | X-Sec.

Indexed A. C. Johns | Date 8/7/41 | Date | Date | No.

80+00
Beach profile

Form 307 5M 5-39

PLEASE RETURN TO
LOS ANGELES COUNTY SURVEYOR
700 HALL OF RECORDS

NOTE: ANY ADDITIONS OR CHANGES ON THIS SHEET MUST BE MADE OR CIRCLED IN RED INK, WITH DATE AND NAME OF PERSON MAKING CHANGE

Do not extend notes this side of this line

STATION	B. S.	H. I.	F. S.	ELEV.
80+00	176	3025		[illegible]
West 88'			112	2913
26'			18	[illegible]
52'	10	1955	117	1855
100			53	[illegible]
112'			77	[illegible]
141'	05	83	[illegible]	[illegible]
175			40	[illegible]
236			70	[illegible]
300			95	[illegible]
402			109	[illegible]
405			[illegible]	[illegible]
458			126	[illegible]

See page 14
E. rail W. track PE. Bldg.

Form 307 5M 5-39

PLEASE RETURN TO
LOS ANGELES COUNTY SURVEYOR
700 HALL OF RECORDS

NOTE: ANY ADDITIONS OR CHANGES ON THIS SHEET MUST BE MADE OR CIRCLED IN RED INK, WITH DATE AND NAME OF PERSON MAKING CHANGE

Do not extend notes this side of this line

Profile Notes Red. Plotted F.U.S. Job No. Division No.
No. Date Date Aug. 41 Survey of
X-Sec. Notes Chkd. Checked Survey by E. Notes O.B. Date 8/6/41
No. Date Date Map No. Indexed C. Date

F.B. 883 Pg. 53

STATION	B. S.	H. I.	F. S.	ELEV.	Adj. Depth	Remarks
	Color	Time	Meas. Depth	Bottom	Ht. Tide		
	R		29.5			
			31.2			
			28.7			
			30.5			
			27.9			
			29.4			
1	R	8 5	27.0	27 5	4 8	22 7	14+27
			26.5			
			29.5	27 3		22 5	13+80
3			29.0			
			26.0	#26 5		21 7	13+20
			25.6			
			28.0	26 4		21 6	12+45
			24.8			
			27.0	25 3		20 5	11+80
			28.0			
			30.0	24 5		19 7	11+37
			22.8			
	S	9 5	25.1	23 6		18 8	10+70
			21.6			
			24.3	22 5		17 7	10+05
			20.7			
			23.7	21 9		16 6	9+60
			21.9			
			23.9	20 0		15 2	9+10
			18.5			
			20.7	19 2		14 4	8+77
			19.5			
			19.7	18 4		13 6	8+40
			18.7			
			18.9	17 4		12 6	8+00
			17.8			
			17.8	16 8	4 9	11 9	7+75
			17.0			
			17.0	16 0		11 1	7+85
			14.1			
			16.8	15 2		10 3	7+07
			15.0			
		9 02	15.6	14 6		9 7	6+72

80+00 Boat

Form 307 5M 5-39

PLEASE RETURN TO
LOS ANGELES COUNTY SURVEYOR
700 HALL OF RECORDS

NOTE: ANY ADDITIONS OR CHANGES ON THIS SHEET MUST BE MADE OR CIRCLED IN RED INK, WITH DATE AND NAME OF PERSON MAKING CHANGE

Do not extend notes this side of this line

FB 893 PG. 252 | Job No. 2951 | Division No. | Notes Red. | Plotted Feb 5 | Profile /
Survey of El Porto County Beach | Date | Date Aug 4 | X-Sec. | No.
Survey by Earnest O'Brien | Notes | Notes Chkd. | Checked | No.
Indexed [illegible] | Date | Date | Date

STATION	B. S.	H. I.	F. S.	ELEV.		
#	Color	Time	Meas. Depth	Bottom	Ht. Tide	Adj. Depth	Remarks
15	Y	1904	13.2'	14 1		9 3	6+42
	W		16.0				
			12.0				
9	W		14.8	12 9		8 1	5+95
			11.3				
	Y		13.6	12 1		7 3	5+65
			10.3				
	W		12.5	11 0		6 2	4+95
			8.7				
	Y		10.5	9 4	4 8	4 6	4+52
			9.0				
			10.0	9 7		4 9	4+68.
			7.5				
	Y		9.5	8 2		3 X	4+23
			6.3				
3	R	911	9.1	7 0		2 2	3+87

Form 307 5M 5-39

PLEASE RETURN TO
LOS ANGELES COUNTY SURVEYOR
700 HALL OF RECORDS

NOTE: ANY ADDITIONS OR CHANGES ON THIS SHEET MUST BE MADE OR CIRCLED IN RED INK, WITH DATE AND NAME OF PERSON MAKING CHANGE

Do not extend notes this side of this line

STATION Inst. At	Sight On	B. S. #	H. I. Color	F. S. Time	ELEV. Hor. Ang.	Remarks
85+00	S 4	1	R	8 50	89 20	Coming In
		2	Y		89 15	
		3	W		88 [illegible]	
		4	Y		89 15	
		5	W		89 [illegible]	
		[illegible]	Y		89 10	
		[illegible]		8 55	[illegible]	
		[illegible]			[illegible]	
		9			[illegible]	
		10	[illegible]		[illegible]	
		[illegible]	Y		[illegible]	
		12	W		[illegible]	
		13	Y		90 [illegible]	
		14	W		89 [illegible]	
		15	Y		90 25	
		16	W		89 [illegible]	
		[illegible]	R	9 00	89 [illegible]	
		18	Y		89 [illegible]	
		19	W		89 [illegible]	
		20	[illegible]		89 35	

80+00 Range

Profile Notes Red. ____ Plotted ____ Job No. ____ Division No. ____
No. ____ Date ____ Date ____ Survey of [illegible]
X-Sec. Notes Chkd. ____ Checked ____ Survey by [illegible] Notes ____ Date [illegible]
No. ____ Date ____ Date ____ Map No. ____ Indexed [illegible] Date [illegible]

F B 883 PG. 255

F.B. 883 Pg. 256 | Job No. 7951 | Division No. | Notes Red. | Plotted | Profile

Survey of El Porto Co Beach | Date | Date | No.

Survey by Emmott | Notes JM | Notes Chkd. | Checked | X-Sec.

Indexed [illegible] Johnson | Date 8-6-41 | Date | Date | No.

Form 307 5M 5-39

PLEASE RETURN TO
LOS ANGELES COUNTY SURVEYOR
700 HALL OF RECORDS

NOTE: ANY ADDITIONS OR CHANGES ON THIS SHEET MUST BE MADE OR CIRCLED IN RED INK, WITH DATE AND NAME OF PERSON MAKING CHANGE

Do not extend notes this side of this line

STATION	B. S.	H. I.	F. S.	ELEV.
Inst. Sight At On	#	Color	Time	Hor. Ang.	Remarks
80	22	W		8 23	
	23	Y		8 30	
	24	W		8 20	
	25	R		8 25	
			950	9 00	
					Coming In

Form 307 5M 5-39

PLEASE RETURN TO
LOS ANGELES COUNTY SURVEYOR
700 HALL OF RECORDS

NOTE: ANY ADDITIONS OR CHANGES ON THIS SHEET MUST BE MADE OR CIRCLED IN RED INK, WITH DATE AND NAME OF PERSON MAKING CHANGE

Do not extend notes this side of this line

STATION Inst. Sight At	On	B. S. #	H. I. Color	F. S. Time	ELEV. Hor. Ang.	Remarks
[illegible]-50	S.5		R	850A	132-40	
			Y		133-35	
			W		134-35	
			Y		[illegible]-20	
			W		137-55	
			Y		138-00	
			R	855	140-40	
			W		142-35	
			Y		143-45	
			W		145-00	
			Y		145-50	
			W		147-00	
			Y		[illegible]-50	
			W		149-20	
			Y		151-05	
			W		151-45	
			R	902	152-50	
			Y		[illegible]	
			W		155-[illegible]	
			Y		156-50	

80+00 Cut in

Profile Notes Red. ____ Plotted ____ Job No. ____ Division No. ____
No. ____ Date ____ Date ____ Survey of ____
X-Sec. Notes Chkd. ____ Checked ____ Survey by ____ Notes ____ Date ____
No. ____ Date ____ Date ____ Map No. ____ Indexed ____ Johnson

F B.883 PG.257

F.B. 883 Pg. 458 | Job No. | Division No. | Notes Red. | Plotted | Profile

Survey of | Date | Date | No.

Survey by | Notes | Notes Chkd. | Checked | X-Sec.

Indexed A. C. Johns | Date 6-6-40 | Date | Date | No.

Form 307 5M 5-39

PLEASE RETURN TO
LOS ANGELES COUNTY SURVEYOR
700 HALL OF RECORDS

NOTE: ANY ADDITIONS OR CHANGES ON THIS SHEET MUST BE MADE OR CIRCLED IN RED INK, WITH DATE AND NAME OF PERSON MAKING CHANGE

Do not extend notes this side of this line

STATION	B. S.	H. I.	F. S.	ELEV.	Remarks
At	On	#	Color	Time	Remarks

Form 307 5M 5-39

PLEASE RETURN TO
LOS ANGELES COUNTY SURVEYOR
700 HALL OF RECORDS

NOTE: ANY ADDITIONS OR CHANGES ON THIS SHEET MUST BE MADE OR CIRCLED IN RED INK, WITH DATE AND NAME OF PERSON MAKING CHANGE

Do not extend notes this side of this line

STATION	B. S.	H. I.	F. S.	ELEV.			
# Color	Time	Meas. Depth	Bottom	Ht. Tide	Adj. Depth	Remarks	
R	9 17	7.0 / 9.5	7 8		3 0		4+26
W		8.0 / 10.0	8 7		3 9		4+37
Y		8.0 / 10.7	8 9		4 1		4+53
W		10.0 / 11.7	10 6		5 8		4+85
Y		8.8 / 12.8	10 1		5 3		4+77
W		11.0 / 14.0	12 0		7 3		5+08
Y		12.0 / 14.3	12 8	4 8	8 1		5+35
W		12.5 / 14.0	13 0		8 2		5+77
Y		13.6 / 15.2	14 1		9 3		6+03
R	9 22	13.0 / 15.0	13 7		8 9		6+43
W		14.0 / 15.4	14 5		9 7		7+00
Y		15.0 / 16.5	15 5		10 7		7+40
W		16.1 / 18.7	17 0		12 2		7+82
Y		17.0 / 18.4	17 5		12 7		8+20
W		17.9 / 20.0	18 6		13 8		8+65
Y		18.9 / 21.0	19 6		14 8		9+15
W		19.9 / 21.7	20 5		15 7		9+53
Y		21.0 / 23.2	21 7		16 9		10+12
W		22.8 / 24.3	23 3		18 5		10+40
R	9 30	21.7 / 23.8	22 4		17 6		10+18

82+50 Boat

Profile No. ____ Notes Red. ____ Plotted F.C.S. Job No. 7051 Division No. ____
X-Sec. No. ____ Date ____ Date Aug. 41 Survey of [illegible]
Notes Chkd. ____ Checked ____ Survey by Emmett Notes O'Brien Date [illegible]
Date ____ Date ____ Map No. ____ Indexed A. C. Johnson Date ____

F B 883 PG. 259

Form 307 5M 5-39

PLEASE RETURN TO
LOS ANGELES COUNTY SURVEYOR
700 HALL OF RECORDS

NOTE: ANY ADDITIONS OR CHANGES ON THIS SHEET MUST BE MADE OR CIRCLED IN RED INK, WITH DATE AND NAME OF PERSON MAKING CHANGE

Do not extend notes this side of this line

STATION	B. S.	H. I.	F. S.	ELEV.			
# Color	Time	Meas. Depth	Bottom	Ht. Tide	Adj. Depth	Remarks	
Y	9 31	23.5 / 23.3	24 3		19 6		11+07
W		24.0 / 25.8	24 6		19 9		11+47
Y		25.0 / 27.2	25 7		21 0		11+95
W		25.7 / 27.5	26 3		21 6		12+50
Y		25.6 / 28.2	26 1	4.7	21 4		12+97
W		26.3 / 29.0	27 1		22 4		13+60
Y		27.2 / 29.1	27 8		23 1		14+22
W		27.8 / 30.2	28 6		23 9		15+10
Y		28.4 / 30.8	29 2		24 5		16+05
W		29.0 / 31.2	29 7		25 0		16+95
R	9 41	27.7 / 31.5	30 4		25 7		17+75

F. B. 883 PG. 460 | Job No. 2951 | Division No. | Notes Red. | Plotted E.V.S. | Profile
Survey of El Porto County Beach | Date | Date Aug. 41 | No.
Survey by Emmott | Notes O'Brien | Notes Chkd. | Checked | X-Sec.
Indexed A. C. Jones | Date 8/6/41 | Date | Date | No.

Form 307 5M 5-39

PLEASE RETURN TO
LOS ANGELES COUNTY SURVEYOR
700 HALL OF RECORDS

NOTE: ANY ADDITIONS OR CHANGES ON THIS SHEET MUST BE MADE OR CIRCLED IN RED INK, WITH DATE AND NAME OF PERSON MAKING CHANGE

Do not extend notes this side of this line

Profile Notes Red. Plotted Job No. Division No.
No. Date Date Survey of
X-Sec. Notes Chkd. Checked Survey by Notes Date 8-6-71
No. Date Date Map No. Indexed Job Date

STATION	B. S.	H. I.	F. S.	ELEV.		
82+50 S-4		Color	Time			
	1	R	9 16 AM	91 25		
	2	W		89 10	Going Out	
	3	Y		90 35		
	4	W		89 55		
	5	Y		90 00		
	6	W		89 35		
	7	Y		89 25		
	8	W		89 45		
	9	Y		88 40		
	10	R	9 22	90 30		
	11	W		89 10		
	12	Y		90 00		
	13	W		89 40		
	14	Y		90 15		
	15	W		89 35		
	16	Y		89 40		
	17	W		90 15		
	18	Y		89 40		
	19	W		89 15		
	20	R	9 30	89 00		

82+50 Range

F.B. 883 Pg. 26

Form 307 5M 5-39

PLEASE RETURN TO
LOS ANGELES COUNTY SURVEYOR
700 HALL OF RECORDS

NOTE: ANY ADDITIONS OR CHANGES ON THIS SHEET MUST BE MADE OR CIRCLED IN RED INK, WITH DATE AND NAME OF PERSON MAKING CHANGE

Do not extend notes this side of this line

STATION		B. S.	H. I.	F. S.	ELEV.		
Inst. At	Sight On	#	Color	Time	Hor. Ang.	Remarks	
32+50	S-4	21	Y		89 00	Going out	
		22	W		[illegible]		
		23	Y		89 35		
		24	W		89 15		
		25	Y		90 00		
		26	W		89 50		
		27	Y		89 25		
		28	W		89 40		
		29	Y		89 25		
		30	W		89 10		
		31	R	9 42	89 05		

F.B. 883 PG. 26 Job No. 7951 Division No. Notes Red. Plotted Profile
Survey of El Porto Co Beach Date 8-6-41 Date No.
Survey by Emmett Notes JM Notes Chkd. Checked X-Sec.
Indexed Date Date No.

Form 307 5M 5-39

PLEASE RETURN TO
LOS ANGELES COUNTY SURVEYOR
700 HALL OF RECORDS

NOTE: ANY ADDITIONS OR CHANGES ON THIS SHEET MUST BE MADE OR CIRCLED IN RED INK, WITH DATE AND NAME OF PERSON MAKING CHANGE

Do not extend notes this side of this line

STATION Inst. Sight At	On	B. S. #	H. I. Color	F. S. Time	ELEV. Hor. Ang.	Remarks
[illegible]	[illegible]	1	R	9.84	158-10	
		2	W		157-20	
		3	Y		156-45	
		4	W		155-10	
		5	Y		154-35	
		6	W		154-10	
		7	Y		153-45	
		8	W		151-00	
		9			[illegible]	
		10	R	9.22	[illegible]	
		11				
		12			[illegible]	
		13	W		145-00	
		14			142-10	
		15	W		140-25	
		16	Y		139-35	
		17			138-40	
		18			136-10	
		19	W		135-10	
		20	R	9 31	136-00	

82+50 Cutin

Profile Notes Red. Plotted Job No. Division No.
No. Date Date Survey of
X-Sec. Notes Chkd. Checked Survey by Notes
No. Date Date Map No. Indexed Date Date

F.B. 873 PG. 163

F.B. 883 Pg. 264 | Job No. 7951 | Division No. | Notes Red. | Plotted | Profile

Survey of El Porto Co Beach | Date | Date | No.

Survey by Emmott | Notes Gunderson | Notes Chkd. | Checked | X-Sec.

Indexed [illegible] | Date 8-6-41 | Date | Date | No.

Form 307 5M 5-39

PLEASE RETURN TO
LOS ANGELES COUNTY SURVEYOR
700 HALL OF RECORDS

NOTE: ANY ADDITIONS OR CHANGES ON THIS SHEET MUST BE MADE OR CIRCLED IN RED INK, WITH DATE AND NAME OF PERSON MAKING CHANGE

Do not extend notes this side of this line

STATION	B. S.	H. I.	F. S.	ELEV.		
Inst. Sight At On	#	Color	Time	Hor. Ang.		Remarks
7+50 S.S.	2	Y		13-55		
	22	[illegible]				
	23	[illegible]				
	24	[illegible]				
	25	[illegible]				
	26	[illegible]				
	27	[illegible]				
	28	[illegible]				
	29	[illegible]				
	30	[illegible]				
	31	R	9 41	[illegible]		

Form 307 5M 5-39

PLEASE RETURN TO
LOS ANGELES COUNTY SURVEYOR
700 HALL OF RECORDS

NOTE: ANY ADDITIONS OR CHANGES ON THIS SHEET MUST BE MADE OR CIRCLED IN RED INK, WITH DATE AND NAME OF PERSON MAKING CHANGE

Do not extend notes this side of this line

STATION	B. S.	H. I.	F. S.	ELEV.		
82+50	150	2863		2813	See page 14	
West 8.6			080	2883	E. rail W. track PE Rwy.	
25			0.9	287		
47	075	184	11.9	17.7		
8[illegible]			3.9	145		
104			6.1	123		
125			9.5	89		
145	10	74	12.0	64		
188			48	26		
265			74	00		
319			84	-10		
356			90	-16		
379			95	-21		
389			97	-23		
401			101	-27		
4[illegible]			103	-29		

82+50
Beach profile

Profile Notes Red. ____ Plotted F.J.S. Job No. 2951 Division No. ____ F.B. 883 PG. 765
No. ____ Date ____ Date Aug. 41 Survey of El Porto County Beach
X-Sec. Notes Chkd. ____ Checked ____ Survey by Emmett Notes RBE Date 8/21/41
No. ____ Date ____ Date ____ Map No. ____ Indexed A. C. Jr. Date ____

Form 307 5M 5-39

PLEASE RETURN TO
LOS ANGELES COUNTY SURVEYOR
700 HALL OF RECORDS

NOTE: ANY ADDITIONS OR CHANGES ON THIS SHEET MUST BE MADE OR CIRCLED IN RED INK, WITH DATE AND NAME OF PERSON MAKING CHANGE

Do not extend notes this side of this line

STATION	B. S.	H. I.	F. S.	ELEV.		
85+00	179	2988		2809		See page 14
West 5.8			130	2858	✓	E. rail W. track P.E. Rwy.
18		✓	10	289		
39	02	184	1165	1823	✓	
45			26	158	✓	
63			44	140	✓	
97			64	120	✓	
124		✓	97	87	✓	
140	10	76	118	66	✓	
166			35	41	✓	
193			53	23	✓	
249			78	-02	✓	
286			86	-10	✓	
423			108	-32	✓	
456			120	-44	✓	

85+00
Beach profile

F.B. 883 Pg. 266 Job No. 7951 Division No. Notes Red. Plotted F.C.S. Profile
Survey of El Porto County Beach Date Aug. 41 No.
Survey by Emmott Notes RBE Notes Chkd. Checked X-Sec.
Indexed A. Clemmons Date 8/7/41 Date Date No.

Form 307 5M 5-39

PLEASE RETURN TO
LOS ANGELES COUNTY SURVEYOR
700 HALL OF RECORDS

NOTE: ANY ADDITIONS OR CHANGES ON THIS SHEET MUST BE MADE OR CIRCLED IN RED INK, WITH DATE AND NAME OF PERSON MAKING CHANGE

Do not extend notes this side of this line

STATION	B. S.	H. I.	F. S.	ELEV.			
# Color	Time	Meas. Depth	Bottom	Ht. Tide	Adj. Depth	Remarks	
X	9 50	29.0 31.6	29 9	4 7	25 2	17+65	
W		[illegible] 30.2	28 7		24 0	16+42	
Y		28.5 30.3	29 1		24 4	15+30	
W		27.5 29.4	28 1		23 4	14+50	
Y		26.5 29.1	27 4		22 7	14+12	
W		25.7 28.3	26 6		21 9	13+48	
Y		25.3 27.4	26 0		21 3	12+65	
W		24.8 [illegible]	25 3		20 6	12+03	
Y		[illegible] 23.5	23 4		18 6	11+35	
X	9 58	25.4	24 1		19 4	11+37	
W		21.9 23.7	22 5		17 8	10+47	
Y		20.7 22.8	[illegible]	4 6	16 8	10+07	
W		20.0 21.3	20 4		15 8	9+45	
Y		19.0 20.4	19 5		14 9	9+22	
W		18.1 19.8	18 7		14 1	8+95	
Y		[illegible]	17 6		13 0	8+40	
W		[illegible] 17.8	16 6		12 0	8+05	
Y		17.0 [illegible]	15 7		11 1	7+50	
W		[illegible]	14 5		9 9	7+25	
X	10 05	13.0 15.2	13 7		9 1	6+70	

85+00 Boat

Profile No. ____ Notes Red. ____ Plotted E.L.S. Job No. 2961 Division No. ____

X-Sec. No. ____ Date ____ Date Aug, 41 Survey of [illegible]

Notes Chkd. ____ Checked ____ Survey by Emmett Notes O'Brien Date 8/6/41

Date ____ Date ____ Map No. ____ Indexed A. C. J. Date ____

F B. 883 PG. 267

Form 307 5M 5-39

PLEASE RETURN TO
LOS ANGELES COUNTY SURVEYOR
700 HALL OF RECORDS

NOTE: ANY ADDITIONS OR CHANGES ON THIS SHEET MUST BE MADE OR CIRCLED IN RED INK, WITH DATE AND NAME OF PERSON MAKING CHANGE

Do not extend notes this side of this line

STATION	B. S.	H. I.	F. S.	ELEV.			
#	Color	Time	Meas. Depth	Bottom	Ht. Tide	Adj. Depth	Remarks
[illegible]	Y		[illegible]	13 3		8 8	6+45
[illegible]	W		11.4 13.3	12 0		7 5	5+53
[illegible]	Y		[illegible]	11 5		7 0	5+10
[illegible]	[illegible]		[illegible]	10 7		5 2	4+67
[illegible]	R	10 10	[illegible]	8 5	4 5	3 0	4+32

F.B. 883 PG. 468 Job No. 7951 Division No. Notes Red. Plotted F.C.S. Profile
Survey of El Porto County Beach Date Aug. 41 No.
Survey by Emmott Notes O'Brien Notes Chkd. Checked X-Sec.
Indexed Date 8/6/41 Date Date No.

Form 307 5M 5-39

PLEASE RETURN TO
LOS ANGELES COUNTY SURVEYOR
700 HALL OF RECORDS

NOTE: ANY ADDITIONS OR CHANGES ON THIS SHEET MUST BE MADE OR CIRCLED IN RED INK, WITH DATE AND NAME OF PERSON MAKING CHANGE

Do not extend notes this side of this line

STATION Inst. Sight At	On	B. S. #	H. I. Color	F. S. Time	ELEV. Hor. Ang.	Remarks
85+00	S-4	1	R	9 50	89 45	Coming In
		2	W		89 [illegible]	
		3	Y		89 00	
		4	W		89 30	
		5	Y		89 20	
		6	W		88 50	
		7	Y		88 [illegible]	
		8	[illegible]		89 20	
		9	Y		89 [illegible]	
		10	R	9 58	[illegible]	
		11	W		88 55	
		12	Y		88 [illegible]	
		13	W		[illegible]	
		14	Y		89 40	
		15	W		89 25	
		16	Y		90 15	
		17	W		89 45	
		18	Y		89 45	
		19	W		89 30	
		20	R	10 05	88 [illegible]	

85+00 Range

Profile No. ____ Notes Red. ____ Plotted ____ Job No. [illegible] Division No. ____ F B 883 PG. 269
X-Sec. No. ____ Date ____ Date ____ Survey of [illegible] Branch
Notes Chkd. ____ Checked ____ Survey by Emmott Notes [illegible] Date 8-6-41
Date ____ Date ____ Map No. ____ Indexed A. C. [illegible] Date ____

Form 307 5M 5-39

PLEASE RETURN TO
LOS ANGELES COUNTY SURVEYOR
700 HALL OF RECORDS

NOTE: ANY ADDITIONS OR CHANGES ON THIS SHEET MUST BE MADE OR CIRCLED IN RED INK, WITH DATE AND NAME OF PERSON MAKING CHANGE

Do not extend notes this side of this line

STATION Inst. At	Sight On	B. S. #	H. I. Color	F. S. Time	ELEV. Hor. Ang.	Remarks
85700	S-4	21	Y		81 50	
		22	W		8[illegible]	
		23	Y		90 [illegible]	
		24	W		81 40	
		25	R	1010	90 10	

F.B. 883 PG. 270 Job No. 2951 Division No. Notes Red. Plotted Profile
Survey of El Porto County Beach Date 8-6-41 Date No.
Survey by Emmott Notes JM Notes Chkd. Checked X-Sec.
Indexed A. C. Johnson Date Date No.

F B. 883 PG. 271

Profile No. ____ Notes Red. ____ Date ____ Plotted ____ Date ____ Job No. ____ Division No. ____

Survey of ____

X-Sec. No. ____ Notes Chkd. ____ Date ____ Checked ____ Date ____ Survey by ____ Notes ____ Date ____

Map No. ____ Indexed A. G. Johnson Date ____

85+00 Cut in

NOTE: ANY ADDITIONS OR CHANGES ON THIS SHEET MUST BE MADE OR CIRCLED IN RED INK, WITH DATE AND NAME OF PERSON MAKING CHANGE

Do not extend notes this side of this line

PLEASE RETURN TO
LOS ANGELES COUNTY SURVEYOR
700 HALL OF RECORDS

Form 307 5M 5-39

STATION	B. S.	H. I.	F. S.	ELEV.	
Inst. at ch. At	On #	Color	Time	Hor. Ang.	Remarks

F.B. 883 Pg. 272 | Job No. 1951 | Division No. | Notes Red. | Plotted | Profile

Survey of El Porto Co Rd | Date | Date | No.

Survey by | Notes | Notes Chkd. | Checked | X-Sec.

Indexed A. C. Johnson | Date 4-6-51 | Date | Date | No.

Form 307 5M 5-39

PLEASE RETURN TO
LOS ANGELES COUNTY SURVEYOR
700 HALL OF RECORDS

NOTE: ANY ADDITIONS OR CHANGES ON THIS SHEET MUST BE MADE OR CIRCLED IN RED INK, WITH DATE AND NAME OF PERSON MAKING CHANGE

Do not extend notes this side of this line

STATION	B. S.	H. I.	F. S.	ELEV.	
Inst. Right At On	#	Color	Tinc	Hor. Ang.	Remarks

Form 307 5M 5-39

PLEASE RETURN TO
LOS ANGELES COUNTY SURVEYOR
700 HALL OF RECORDS

NOTE: ANY ADDITIONS OR CHANGES ON THIS SHEET MUST BE MADE OR CIRCLED IN RED INK, WITH DATE AND NAME OF PERSON MAKING CHANGE

Do not extend notes this side of this line

STATION #	Color	B. S. Time	H. I. Meas. Depth	F. S. Bottom	ELEV. Ht. Tide	Adj. Depth	Remarks
1	R	6.50	75 100	8 3	2 7	5 6	4+82
2	[illegible]		84 105	9 1		6 4	5+30
3	[illegible]		92 [illegible]	10 0		7 3	5+60
4	[illegible]		[illegible]	15 7		8 0	5+87
5	[illegible]		[illegible]	10 7		8 0	6+05
6			110 135	11 8		9 1	6+62
7	[illegible]		119 132	12 3		9 6	6+90
8	[illegible]		125 145	13 2		10 5	7+07
9	[illegible]		[illegible]	[illegible]		11 1	7+40
10	R	6.[illegible]	140 [illegible]	14 7	2 8	11 9	7+82
11	[illegible]		[illegible]	15 7		12 9	8+72
12	[illegible]		[illegible] 195	16 9		14 1	9+07
13	[illegible]		[illegible]	17 7		14 9	9+30
14	[illegible]		[illegible]	18 5		15 7	9+52
15	[illegible]		[illegible]	19 6	2 9	16 7	10+10
16	[illegible]		[illegible]	20 4		17 5	10+47
17	[illegible]		[illegible]	21 2		18 3	10+73
18	[illegible]		[illegible]	21 6		18 7	10+82
19	[illegible]		210 [illegible]	22 4		19 5	11+15
20	R	7 04	[illegible]	23 3	3 0	20 3	11+70

87+50 Boat

Profile No. ____ Notes Red. ____ Plotted F.J.S. Job No. ____ Division No. ____

X-Sec. No. ____ Date ____ Date Aug. 41 Survey of ____

Notes Chkd. ____ Checked ____ Survey by ____ Notes ____ Date ____

Date ____ Date ____ Map No. ____ Indexed ____ Date ____

F B. 883 PG. 273

Form 307 5M 5-39

PLEASE RETURN TO
LOS ANGELES COUNTY SURVEYOR
700 HALL OF RECORDS

NOTE: ANY ADDITIONS OR CHANGES ON THIS SHEET MUST BE MADE OR CIRCLED IN RED INK, WITH DATE AND NAME OF PERSON MAKING CHANGE

Do not extend notes this side of this line

#	STATION Color	B. S. Time	H. I. Meas. Depth	F. S. Bottom	ELEV. Ht. Tide	Adj. Depth	Remarks
21	Y		252	23 9	30	20 9	12+40
22	W		240 258	24 6		21 6	12+65
23	Y		248 272	25 6		22 6	13+00
24	W		253 274	26 1		23 1	13+45
25	Y		260 285	26 8		23 8	14+57
26	W		[illegible]	27 4	1	24 3	14+90
[illegible]	Y		[illegible]	27 9		24 8	15+82
28	W		279 303	28 7		25 6	17+52
29	Y		284 304	29 1		26 0	18+15
30	W		290 [illegible]	29 9		26 8	19+15
31	Y	713	292 [illegible]	30 3	2	27 1	19+75

F.B. 883 PG. 274 Job No. 7951 Division No. Notes Red. Plotted F.C.S. Profile
Survey of El Porto County Beach Date Aug. 41 No.
Survey by Emmett Notes Checked X-Sec.
Indexed [illegible] Date 8/7/41 Date No.

Form 307 5M 5-39

PLEASE RETURN TO
LOS ANGELES COUNTY SURVEYOR
700 HALL OF RECORDS

NOTE: ANY ADDITIONS OR CHANGES ON THIS SHEET MUST BE MADE OR CIRCLED IN RED INK, WITH DATE AND NAME OF PERSON MAKING CHANGE

Do not extend notes this side of this line

STATION Inst. Sight At	On	B. S. #	H. I. Color	F. S. Time	ELEV. Hor. Ang.	Remarks
87+50	55	1	R	650	89 [illegible]	[illegible]
		2	W		88 40	
		3			89 [illegible]	
		4	W		90 30	
		5	Y		89 30	
		6	W		89 35	
		7	Y		89 50	
		8	W		90 15	
		9	Y		89 30	
		10	R	655	89 10	
		11	W		89 30	
		12	Y		90 20	
		13	W		89 50	
		14			89 [illegible]	
		15	W		90 00	
		16	Y		89 25	
		17	W		90 30	
		18	Y		90 50	
		19	W		89 50	
		20	R	704	90 00	

87+50 Range

Profile Notes Red. Plotted Job No. [illegible] Division No.
No. Date Date Survey of
X-Sec. Notes Chkd. Checked Survey by [illegible] Notes JM Date 8-7-41
No. Date Date Map No. Indexed Date

F B 883 PG. 275

Form 307 5M 5-39

PLEASE RETURN TO
LOS ANGELES COUNTY SURVEYOR
700 HALL OF RECORDS

NOTE: ANY ADDITIONS OR CHANGES ON THIS SHEET MUST BE MADE OR CIRCLED IN RED INK, WITH DATE AND NAME OF PERSON MAKING CHANGE

Do not extend notes this side of this line

STATION Inst. At	Sight On	B. S. #	H. I. Color	F. S. Time	ELEV. Hor. Ang.	Remarks
87+50	S-5	21	Y		9 50	Going Out
		22	W		90 20	
		23	Y		[illegible]	
		24	W		[illegible]	
		25	Y		[illegible] 50	
		26	W		[illegible]	
		27	Y		8 55	
		28	W		[illegible]	
		29	Y		[illegible]	
		30	W		9 20	
		31	R	713	9 15	

F. B. 883 PG. 276 Job No. 2951 Division No. Notes Red. Plotted Profile
Survey of El Porto County Beach Date Date No.
Survey by Emmott Notes JM Notes Chkd. Checked X-Sec.
Indexed [illegible] Date 8-7-41 Date Date No.

Profile No.______ Notes Red.______ Date______ Plotted______ Date______ Job No.______ Division No.______ F. B. 883 PG. 277

Survey of______

X-Sec. No.______ Notes Chkd.______ Date______ Checked______ Date______ Survey by______ Notes______ Date 3-7-

Map No.______ Indexed A. C. Johnson

87+50 Cut in

Inst At	Sight On	#	Color	Time	Hor. Ang.	Remarks
STATION		B. S.	H. I.	F. S.	ELEV.	
75+00	55					

NOTE: ANY ADDITIONS OR CHANGES ON THIS SHEET MUST BE MADE OR CIRCLED IN RED INK, WITH DATE AND NAME OF PERSON MAKING CHANGE

Do not extend notes this side of this line

PLEASE RETURN TO
LOS ANGELES COUNTY SURVEYOR
700 HALL OF RECORDS

Form 307 5M 5-39

F.B 883 PG. 278 | Job No. 7957 | Division No. | Notes Red. | Plotted | Profile

Survey of [illegible] | Date | Date | No.

Survey by [illegible] | Notes [illegible] | Notes Chkd. | Checked | X-Sec.

Indexed [illegible] | Date | Date | Date | No.

Form 307 5M 5-39

PLEASE RETURN TO
LOS ANGELES COUNTY SURVEYOR
700 HALL OF RECORDS

NOTE: ANY ADDITIONS OR CHANGES ON THIS SHEET MUST BE MADE OR CIRCLED IN RED INK, WITH DATE AND NAME OF PERSON MAKING CHANGE

Do not extend notes this side of this line

STATION	B. S.	H. I.	F. S.	ELEV.
Inst. Light At On	#	Color	Time	Hor. Ang.
[illegible]	21	[illegible]	[illegible]	[illegible]
[illegible]	22	[illegible]	[illegible]	[illegible]
[illegible]	23	[illegible]	[illegible]	[illegible]
[illegible]	24	[illegible]	[illegible]	[illegible]
[illegible]	25	[illegible]	[illegible]	[illegible]
[illegible]	26	[illegible]	[illegible]	[illegible]
[illegible]	27	[illegible]	[illegible]	[illegible]
[illegible]	28	[illegible]	[illegible]	[illegible]
[illegible]	29	[illegible]	[illegible]	[illegible]
[illegible]	30	[illegible]	[illegible]	[illegible]

Remarks

Form 307 5M 5-39

PLEASE RETURN TO
LOS ANGELES COUNTY SURVEYOR
700 HALL OF RECORDS

NOTE: ANY ADDITIONS OR CHANGES ON THIS SHEET MUST BE MADE OR CIRCLED IN RED INK, WITH DATE AND NAME OF PERSON MAKING CHANGE

Do not extend notes this side of this line

STATION	B. S.	H. I.	F. S.	ELEV.		
87+50	156	2948		2792	See page 14	
West 69			095	2853	Erail W track	PE Rwy
27			07	288		
52	11	186	120	175		
109			62	124		
122			88	98		
147	07	74	119	67		
181			37	37		
264			76	-02		
320			88	-14		
403			98	-24		
411			101	-27		
430			105	-31		

87+50
Beach profile

Profile No. ____ Notes Red. ____ Plotted F.V.S. Job No. [illegible] Division No. ____
Date ____ Date Aug. 41 Survey of [illegible] Beach
X-Sec. No. ____ Notes Chkd. ____ Checked ____ Survey by Emmott Notes [illegible] Date [illegible]
Date ____ Date ____ Map No. ____ Indexed [illegible] Date ____

F B 883 PG. 275

Form 307 5M 5-39

PLEASE RETURN TO
LOS ANGELES COUNTY SURVEYOR
700 HALL OF RECORDS

NOTE: ANY ADDITIONS OR CHANGES ON THIS SHEET MUST BE MADE OR CIRCLED IN RED INK, WITH DATE AND NAME OF PERSON MAKING CHANGE

Do not extend notes this side of this line

STATION	B. S.	H. I.	F. S.	ELEV.		
90+00	178	29 35		[illegible]	See page 14	
West 109			100	28 35	E rail W. track	PE Bwy.
30			03	290		
46			91	202		
57	01	17 95	115	17 85		
93			46	133		
111			58	121		
140	04	83	1005	79		
187			50	33		
243			74	09		
288			89	-06		
381			103	-20		
415			108	-25		
468			130	-45		

90+00
Beach profile

F.B. 883 PG. 280 Job No. 7951 Division No. Notes Red. Plotted F.L.S. Profile
Survey of El Porto County Beach Date Date Aug. 41 No.
Survey by Emmott Notes RBE Notes Chkd. Checked X-Sec.
Indexed [illegible] Date 8/8/41 Date Date No.

Form 307 5M 5-39

PLEASE RETURN TO
LOS ANGELES COUNTY SURVEYOR
700 HALL OF RECORDS

NOTE: ANY ADDITIONS OR CHANGES ON THIS SHEET MUST BE MADE OR CIRCLED IN RED INK, WITH DATE AND NAME OF PERSON MAKING CHANGE

Do not extend notes this side of this line

STATION	B. S.	H. I.	F. S.	ELEV.			
#	Color Time	Meas. Depth	Bottom	Ht. Tide	Adj. Depth	Remarks	
1	R 7 21	[illegible]	30 0	33	26 7	20+18	
2	W	[illegible]	29 5		26 2	19+60	
3	Y	[illegible]	28 9		25 6	18+82	
4	W	[illegible]	27 9		24 6	17+92	
5	Y	[illegible]	27 5	34	24 1	16+90	
6	W	[illegible]	26 9		23 5	15+92	
7	Y	[illegible]	26 0		22 6	14+90	
8	W	[illegible]	26 0		22 6	14+30	
9	Y	[illegible]	24 9		21 6	13+05	
10	W 7 30	[illegible]	24 5	35	21 0	12+30	
11	W	[illegible]	23 3		19 8	11+65	
12	Y	[illegible]	22 7		19 2	11+27	
13	W	[illegible]	22 0		18 5	10+92	
14	Y	[illegible]	20 7		17 2	10+32	
15	W	[illegible]	19 5		16 2	10+08	
16	Y	[illegible]	18 9	36	15 3	9+56	
17	W	[illegible]	18 4		14 8	9+25	
18		[illegible]	17 0		13 4	8+72	
19		[illegible]	16 5		12 9	8+30	
20	W 7 36	[illegible]	15 8		12 2	8+03	

90+00 Boat

Profile Notes Red. ____ Plotted F.U.S. Job No. ____ Division No. ____
No. ____ Date ____ Date Aug. 41 Survey of ____
X-Sec. Notes Chkd. ____ Checked ____ Survey by [illegible] Notes [illegible] Date ____
No. ____ Date ____ Date ____ Map No. ____ Indexed A. C. Johnson Date ____

F B 883 PG. 281

Form 307 5M 5-39

PLEASE RETURN TO
LOS ANGELES COUNTY SURVEYOR
700 HALL OF RECORDS

NOTE: ANY ADDITIONS OR CHANGES ON THIS SHEET MUST BE MADE OR CIRCLED IN RED INK, WITH DATE AND NAME OF PERSON MAKING CHANGE

Do not extend notes this side of this line

#	STATION Color	B. S. Time	H. I. Meas. Depth	F. S. Bottom	ELEV. Ht. Tide	Adj. Depth	Remarks
21	Y		[illegible]	15 0	7	11 3	7+65
22	W		[illegible]	14 3		10 6	7+25
23	Y		[illegible]	13 7		10 0	6+90
24	W		[illegible]	12 0		9 3	6+40
25	Y		[illegible]	11 8		8 1	5+77
[illegible]	W		[illegible]	10 7		7 0	5+25
[illegible]	Y		[illegible]	10 2		6 5	5+10
[illegible]	[illegible]	7 40	[illegible]	8 7	3 8	4 9	4+80

F.B. 883 PG. 282 Job No. 7951 Division No. Notes Red. Date Plotted F.U.S. Date Aug. 41 No. Profile

Survey of El Porto County Beach Date Checked No. X-Sec.

Survey by Emmett Notes Notes Chkd. Date

Indexed A. C. John Date

Form 307 5M 5-39

PLEASE RETURN TO
LOS ANGELES COUNTY SURVEYOR
700 HALL OF RECORDS

NOTE: ANY ADDITIONS OR CHANGES ON THIS SHEET MUST BE MADE OR CIRCLED IN RED INK, WITH DATE AND NAME OF PERSON MAKING CHANGE

Do not extend notes this side of this line

STATION	B. S.	H. I.	F. S.	ELEV.		
0 Sight	*	Color		Angle	Coming In	
90+00 S5	1	R	721	8950		
	2	W		8955		
	3	Y		9000		
	4	W		8945		
	5	Y		8930		
	6	W		8930		
	7	Y		9000		
	8	W		8945		
	9	Y		8940		
	10	R	731	8945		
	11	W		8940		
	12	Y		8945		
	13	W		8935		
	14	Y		8920		
	15	W		8925		
	16	Y		8930		
	17	W		8930		
	18	Y		9010		
	19	W		9015		
	20	R	737	9015		

90+00 Range

Profile Notes Red. ____ Plotted ____ Job No. 7961 Division No. ____

No. ____ Date ____ Date ____ Survey of El Sol Gulch

X-Sec. Notes Chkd. ____ Checked ____ Survey by Emmett Notes JM Date 8-7-41

No. ____ Date ____ Date ____ Map No. ____ Indexed A. C. Johnson Date ____

F B. 883 PG. 283

Form 307 5M 5-39

PLEASE RETURN TO
LOS ANGELES COUNTY SURVEYOR
700 HALL OF RECORDS

NOTE: ANY ADDITIONS OR CHANGES ON THIS SHEET MUST BE MADE OR CIRCLED IN RED INK, WITH DATE AND NAME OF PERSON MAKING CHANGE

Do not extend notes this side of this line

STATION Inst. At	Sight On	B. S. #	H. I. Color	F. S. Time	ELEV. Hor. Ang.	Remarks
90+00	S-5	21	Y		8 55	Coming In
		[illegible]	W		[illegible]	
		[illegible]	Y		[illegible]	
		[illegible]	W		[illegible]	
		[illegible]	Y		8 25	
		[illegible]	W		[illegible]	
		[illegible]	Y		8 25	
		[illegible]	R	741	[illegible]	
		29				
		30				

F. B. 883 PG. 284 | Job No. 7351 | Division No. | Notes Red. | Plotted | Profile
Survey of El Porto County Beach | Date 4-7-41 | Date | No.
Survey by Emmett | Notes | Notes Chkd. | Checked | X-Sec.
Indexed | Date | Date | Date | No.

Form 307 5M 5-39

PLEASE RETURN TO
LOS ANGELES COUNTY SURVEYOR
700 HALL OF RECORDS

NOTE: ANY ADDITIONS OR CHANGES ON THIS SHEET MUST BE MADE OR CIRCLED IN RED INK, WITH DATE AND NAME OF PERSON MAKING CHANGE

Do not extend notes this side of this line

STATION Inst. Sight At	On	B. S. #	H. I. Color	F. S. Time	ELEV. Hor. Ang.	Remarks
						90+00 Cut in

Profile Notes Red. Plotted Job No. Division No.
No. Date Date Survey of
X-Sec. Notes Chkd. Date Checked Survey by Notes Date
No. Date Date Map No. Indexed Tab Date

F.B. 883 PG. 181

Form 307 5M 5-39

PLEASE RETURN TO
LOS ANGELES COUNTY SURVEYOR
700 HALL OF RECORDS

NOTE: ANY ADDITIONS OR CHANGES ON THIS SHEET MUST BE MADE OR CIRCLED IN RED INK, WITH DATE AND NAME OF PERSON MAKING CHANGE

Do not extend notes this side of this line

STATION		B. S.	H. I.	F. S.	ELEV.		
Inst. At	Sight On	#	Color	Time	Hor. Ang.	Remarks	
[illegible]	[illegible]	[illegible]	[illegible]		[illegible]		
		[illegible]	[illegible]		[illegible]		
		[illegible]	[illegible]		[illegible]		
		[illegible]	[illegible]		[illegible]		
		[illegible]	[illegible]		[illegible]		
		[illegible]	[illegible]		[illegible]		
		[illegible]	[illegible]		[illegible]		
		[illegible]	[illegible]		[illegible]		
		[illegible]	[illegible]		[illegible]		
		[illegible]	[illegible]		[illegible]		

F.B. 883 PG. 786

Job No. [illegible] Division No. [illegible] Notes Red. ____ Date ____ Plotted ____ Date ____ Profile ____ No. ____

Survey of [illegible] Notes ____ Date ____ Notes Chkd. ____ Date ____ Checked ____ Date ____ X-Sec. ____ No. ____

Survey by [illegible] Notes ____ Date ____

Indexed [illegible]

Form 307 5M 5-39

PLEASE RETURN TO
LOS ANGELES COUNTY SURVEYOR
700 HALL OF RECORDS

NOTE: ANY ADDITIONS OR CHANGES ON THIS SHEET MUST BE MADE OR CIRCLED IN RED INK, WITH DATE AND NAME OF PERSON MAKING CHANGE

Do not extend notes this side of this line

STATION #	Color	B. S. Time	H. I. Meas. Depth	F. S. Bottom	ELEV. Ht. Tide	Adj. Depth	Remarks
1	R	7 54	[illegible]	8 7	4 1	4 6	5+30
2	W		[illegible]	9 7		5 6	5+82
3	Y		[illegible]	10 8		6 7	5+72
4	W		[illegible]	11 3	4 2	7 1	6+30
5	Y		[illegible]	11 7		7 5	6+07
6	W		[illegible]	12 2		8 1	6+40
7	Y		[illegible]	[illegible]		[illegible]	7+00
8	W		[illegible]	15 0		10 8	7+55
9	Y		[illegible]	14 4		10 2	7+18
10	[illegible]	8 06	[illegible]	15 5		11 [illegible]	7+78
11	W		[illegible]	16 0		11 8	8+50
12	Y		[illegible]	17 4		13 2	9+08
13	W		[illegible]	18 0		13 8	9+27
14	Y		[illegible]	18 7		14 5	9+32
15	W		[illegible]	19 5	4 3	15 2	10+03
16	Y		[illegible]	20 7		16 4	10+30
17	W		[illegible]	21 3		17 0	10+35
18	Y		[illegible]	22 2		17 9	11+02
19	W		[illegible]	22 2		18 9	11+55
20	R	8 13	[illegible]	22 7		19 6	11+85

92+50 Boat

Profile No. ____ Notes Red. ____ Plotted F.J.S. Job No. ____ Division No. ____
X-Sec. No. ____ Date ____ Date Aug. 41 Survey of ____
Notes Chkd. ____ Checked ____ Survey by ____ Notes RBE Date ____
Date ____ Date ____ Map No. ____ Indexed ____ Date ____

F B. 883 PG. 287

Form 307 5M 5-39

PLEASE RETURN TO
LOS ANGELES COUNTY SURVEYOR
700 HALL OF RECORDS

NOTE: ANY ADDITIONS OR CHANGES ON THIS SHEET MUST BE MADE OR CIRCLED IN RED INK, WITH DATE AND NAME OF PERSON MAKING CHANGE

Do not extend notes this side of this line

#	STATION Color	B. S. Time	H. I. Meas. Depth	F. S. Bottom	ELEV. Ht. Tide	Adj. Depth	Remarks
21	Y	8 14	23.5 / 25.1	24 2	4 4	19 8	12+30
22	W		24.5 / 26.2	25 1		20 9	12+90
23	Y		25.5 / 27.0	25 9		21 5	13+60
24	W		26.0 / 27.5	26 5		22 1	14+00
25	Y		26.5 / 28.0	27 0		22 6	14+30
26	W		27.0 / 29.0	27 7		23 3	15+30
27	Y		27.5 / 30.5	28 2		23 8	15+32
28	W		28.0 / 30.0	28 8		24 4	16+30
29	Y		28.5 / 30.0	29 0		24 6	17+27
30	W		29.0 / 30.0	29 5		25 1	17+80
31	R	8 22	29.8 / 31.2	30 3		25 9	18+35

F.B. 883 Pg. 288 Job No. 7951 Division No. Notes Red. Date Plotted F.J.S. Date Aug. 41 Profile No. X-Sec. No.
Survey of El Porto County Beach Date Checked Date
Survey by Emmett Notes RGE Notes Chkd. Date
Indexed A. C. Johnson Date 8/7/41

Form 307 5M 5-39

PLEASE RETURN TO
LOS ANGELES COUNTY SURVEYOR
700 HALL OF RECORDS

NOTE: ANY ADDITIONS OR CHANGES ON THIS SHEET MUST BE MADE OR CIRCLED IN RED INK, WITH DATE AND NAME OF PERSON MAKING CHANGE

Do not extend notes this side of this line

STATION Inst. At	Sight On	B. S. #	H. I. Color	F. S. Time	ELEV. Hor. Ang.	Remarks
72+50	S-5	1	R	754	89 40	Going Out
		2	W		91 05	
		3	Y		90 30	
		4	W		90 00	
		5	Y		90 35	
		6	W		90 15	
		7	Y		90 25	
		8	W		89 40	
		9	Y		89 45	
		10	R	8[illegible]7	89 [illegible]	
		11	W		89 30	
		12	Y		89 05	
		13	W		89 25	
		14	Y		89 45	
		15	W		89 30	
		16	Y		89 50	
		17	W		90 05	
		18	Y		89 30	
		19	W		89 50	
		20	R	313	89 45	

72+50 Range

Profile Notes Red. ____ Plotted ____ Job No. [illegible] Division No. ____ F B 883 PG. 285

No. ____ Date ____ Date ____ Survey of [illegible]

X-Sec. Notes Chkd. ____ Checked ____ Survey by [illegible] Notes JM Date 8-7-41

No. ____ Date ____ Date ____ Map No. ____ Indexed A. C. Jr. Date ____

F.B. 883 Pg. 290 | Job No. 7951 | Division No. | Notes Red. | Plotted | Profile

Survey of El Porto County Beach | Date 8-7-91 | Date | No.

Survey by Emmott | Notes J.M. | Notes Chkd. | Checked | X-Sec.

Indexed A. S. Johnson | Date 8/7/91 | Date | Date | No.

Form 307 5M 5-39

PLEASE RETURN TO
LOS ANGELES COUNTY SURVEYOR
700 HALL OF RECORDS

NOTE: ANY ADDITIONS OR CHANGES ON THIS SHEET MUST BE MADE OR CIRCLED IN RED INK, WITH DATE AND NAME OF PERSON MAKING CHANGE

Do not extend notes this side of this line

STATION	B. S.	H. I.	F. S.	ELEV.		
Inst. Sight At 92+50 On S-5	#	Color	Time	Hor. Ang.		Remarks
	21	W		45		
	22	Y		50		
	23	W		55		
	24	Y		75		
	25	W		25		
	26	Y		35		
	27	W		50		
	28	R				
	29					
	30					
	31					
	32					
	33					
	34					
	35					

Form 307 5M 5-39

PLEASE RETURN TO
LOS ANGELES COUNTY SURVEYOR
700 HALL OF RECORDS

NOTE: ANY ADDITIONS OR CHANGES ON THIS SHEET MUST BE MADE OR CIRCLED IN RED INK, WITH DATE AND NAME OF PERSON MAKING CHANGE

Do not extend notes this side of this line

STATION Inst Sight At	On	B. S. #	H. I. Color	F. S. Time	ELEV. Hor. Ang.	Remarks
S4	S5		[illegible]	7 [illegible]	58-[illegible]	
			W		40-10	
			Y		[illegible]	
			W		44-20	
			Y		43-40	
			W		45-05	
			Y		47-35	
			W		49-30	
			Y		48-00	
			R	9 [illegible]	50-20	
			W		52-35	
			Y		54-00	
			W		54-50	
			Y		55-15	
			W		56-50	
			Y		57-50	
			W		58-15	
			Y		59-20	
			W		60-[illegible]	
			R	9 [illegible]	61-20	

92+50 Cut in

Profile Notes Red. ____ Plotted ____ Job No. ____ Division No. ____
No. ____ Date ____ Date ____ Survey of ____
X-Sec. Notes Chkd. ____ Checked ____ Survey by ____ Notes ____ Date ____
No. ____ Date ____ Date ____ Map No. ____ Indexed A. C. [illegible]

F B 883 PG. 291

Form 307 5M 5-39

PLEASE RETURN TO
LOS ANGELES COUNTY SURVEYOR
700 HALL OF RECORDS

NOTE: ANY ADDITIONS OR CHANGES ON THIS SHEET MUST BE MADE OR CIRCLED IN RED INK, WITH DATE AND NAME OF PERSON MAKING CHANGE

Do not extend notes this side of this line

Profile No. X-Sec. No.

Job No. Division No. Notes Red. Date Notes Chkd. Date Plotted Date Checked Date

Notes Date

Survey of

Survey by

Indexed

F.B. 883 PG. 99

STATION	B. S.	H. I.	F. S.	ELEV.	
Inst. Sight At On	#	Color	Time	Hor. Ang.	Remarks

Form 307 5M 5-39

PLEASE RETURN TO
LOS ANGELES COUNTY SURVEYOR
700 HALL OF RECORDS

NOTE: ANY ADDITIONS OR CHANGES ON THIS SHEET MUST BE MADE OR CIRCLED IN RED INK, WITH DATE AND NAME OF PERSON MAKING CHANGE

Do not extend notes this side of this line

STATION	B. S.	H. I.	F. S.	ELEV.		
92+50	156	28.71		27.15	See page 14	
West 126			088	27.83	E. rail W. track	P.E. Ruy
33			17	27.0		
50'			94	19.3		
67	055	17.76	115	17.21		
114			55	12.3		
152	115	82	107	7.06		
195			49	3.3		
263			77	0.5		
326			87	-0.5		
380			98	-1.6		
409			104	-2.2		
416			106	-2.4		
430			110	-2.8		

92+50
Beach profile

Profile Notes Red. ____ Plotted E.J.S. Job No. [illegible] Division No. ____
No. ____ Date ____ Date Aug. 41 Survey of El Pedro County [illegible]
X-Sec. Notes Chkd. ____ Checked ____ Survey by Emmett Notes RBE Date 8/8/41
No. ____ Date ____ Date ____ Map No. ____ Indexed [illegible]

F B. 883 PG 293

F.B. 883 Pg. 294 | Job No. 7951 | Division No. | Notes Red. | Plotted F.U.S. | Profile

Survey of El Porto County Beach | Date | Date Aug. 41 | No.

Survey by Emmott | Notes RBE | Notes Chkd. | Checked | X-Sec.

Indexed [illegible] | Date 8/8/41 | Date | Date | No.

96+00
Beach profile

Form 307 5M 5-39

PLEASE RETURN TO
LOS ANGELES COUNTY SURVEYOR
700 HALL OF RECORDS

Do not extend notes this side of this line

NOTE: ANY ADDITIONS OR CHANGES ON THIS SHEET MUST BE MADE OR CIRCLED IN RED INK, WITH DATE AND NAME OF PERSON MAKING CHANGE

STATION	B. S.	H. I.	F. S.	ELEV.
96+00	169	2890		2721
West 12.2			107	2783
35			12	277
51			97	192
66	045	177	1165	1725
103			51	126
121			63	114
162	11	72	116	61
195			38	34
236			58	14
307			80	-08
380			89	-17
423			100	-38
475			120	-48

See page 12

Form 307 5M 5-39

PLEASE RETURN TO
LOS ANGELES COUNTY SURVEYOR
700 HALL OF RECORDS

NOTE: ANY ADDITIONS OR CHANGES ON THIS SHEET MUST BE MADE OR CIRCLED IN RED INK, WITH DATE AND NAME OF PERSON MAKING CHANGE

Do not extend notes this side of this line

STATION #	Color	B. S. Time	H. I. Meas. Depth	F. S. Bottom	ELEV. Ht. Tide	Adj. Depth	Remarks
1	R	8 31	[illegible]	29.6	46	25 0	18+25
2	W		[illegible]	28 8		24 2	17+57
3	Y		[illegible]	28 1		23 5	17+32
4	W		[illegible]	27 1		22 5	15+50
5	Y		[illegible]	26 5		21 9	14+83
6	W		[illegible]	26 2		21 6	13+77
7	Y		[illegible]	25 6		21 0	12+[illegible]
8	W		[illegible]	24 7		20 1	12+05
9	Y		[illegible]	23 9		19 3	11+37
10	W		[illegible]	22 9		18 3	10+82
11	Y		[illegible]	22 1		17 7	10+35
12	Y		[illegible]	20 2		15 6	9+77
13	W		[illegible]	20 1		15 5	9+27
14	Y		178 [illegible]	18 6		14 0	8+80
15	W		185 [illegible]	19 0		14 4	9+42
16	Y		[illegible] 195	17 8		13 2	8+35
17	W		162 [illegible]	16 5		12 1	7+85
18	Y		150 [illegible]	15 9	47	11 2	7+75
19	W		125 [illegible]	15 5		10 8	7+38
20	[illegible]	8 46	138 [illegible]	14 9		10 2	7+15

95+00 Boat

Profile No. ____ Notes Red ____ Plotted F.C.S. Job No. [illegible] Division No. ____ F.B. 883 PG. 295
X-Sec. No. ____ Date ____ Date Aug, 41 Survey of [illegible]
Notes Chkd. ____ Checked ____ Survey by Emmott Notes [illegible] Date 8/7/41
Date ____ Date ____ Map No. ____ Indexed A. C. [illegible] Date ____

Form 307 5M 5-39

PLEASE RETURN TO
LOS ANGELES COUNTY SURVEYOR
700 HALL OF RECORDS

NOTE: ANY ADDITIONS OR CHANGES ON THIS SHEET MUST BE MADE OR CIRCLED IN RED INK, WITH DATE AND NAME OF PERSON MAKING CHANGE

Do not extend notes this side of this line

STATION	B. S.	H. I.	F. S.	ELEV.			
#	Color	Time	Meas. Depth	Bottom	Ht. Tide	Adj. Depth	Remarks
21	Y		130 155	13 8	47	9 1	6+65
22	W		120 150	13 0		8 3	6+30
23	Y		140	12 6		7 9	5+80
24	W		105 120	11 7		7 0	5+37
25	Y		100 122	10 7		6 0	5+20
26	W		95 110	10 0		5 3	4+90
27	R	8 50	85 115	9 5		4 8	4+82

F. B. 883 PG. 296 | Job No. 7951 | Division No. | Notes Red. | Date | Plotted F.U.S. | Date Aug. 41 | No. | Profile

Survey of El Porto County Beach | Date | Notes Chkd. | Date | Checked | Date | No. | X-Sec.

Survey by Emmett | Notes RBE | Date 8/7/41

Indexed A. C. Johnson

Form 307 5M 5-39

PLEASE RETURN TO
LOS ANGELES COUNTY SURVEYOR
700 HALL OF RECORDS

NOTE: ANY ADDITIONS OR CHANGES ON THIS SHEET MUST BE MADE OR CIRCLED IN RED INK, WITH DATE AND NAME OF PERSON MAKING CHANGE

Do not extend notes this side of this line

STATION Inst. At	Sight On	B. S. #	H. I. Color	F. S. Time	ELEV. Hor. Ang.	Remarks
95+00	S-5	1	R	832	8945	Coming In
		2	W		8930	
		3	Y		[illegible]	
		4	[illegible]		[illegible]	
		5	Y		[illegible]	
		6	W		8935	
		7	Y		[illegible]	
		8	W		[illegible]	
		9	Y		8935	
		10	W		8915	
			Y		8935	
		12			8920	
		13	W		8920	
			Y	3 42	9030	
			W		8925	
			Y		[illegible]	
			W		8945	
			Y		[illegible]	
			W		9010	
			R	8 47	8920	

95+00 Range

Profile Notes Red. ____ Plotted ____ Job No. 7951 Division No. ____ F B 883 PG. 257

No. ____ Date ____ Date ____ Survey of El Porto County Beach

X-Sec. Notes Chkd. ____ Checked ____ Survey by Emmott Notes JM Date 8-[illegible]

No. ____ Date ____ Date ____ Map No. ____ Indexed [illegible] Date ____

F.B. 883 Pg. 298 | Job No. 2951 | Division No. | Notes Red. | Plotted | Profile

Survey of El Porto County Beach | Date 8-7-41 | Date | No.

Survey by Emmett | Notes JM | Notes Chkd. | Checked | X-Sec.

Indexed A. C. Johnson | Date | Date | Date | No.

Form 307 5M 5-39

PLEASE RETURN TO
LOS ANGELES COUNTY SURVEYOR
700 HALL OF RECORDS

NOTE: ANY ADDITIONS OR CHANGES ON THIS SHEET MUST BE MADE OR CIRCLED IN RED INK, WITH DATE AND NAME OF PERSON MAKING CHANGE

Do not extend notes this side of this line

STATION	B. S.	H. I.	F. S.	ELEV.	Remarks
Inst. Light At 05+00 S.S.					
On #	21	Y			Color
	22	M			Time
	23	Y			Hor. Ang.
	24				
	25				
	26				
	27				
	28				
	29				
	30				
	31				
	32				
	33				
	34				
	35				
	36				
	37				
	38				
	39				
	40				
	41				
	42				
	43				
	44				
	45				
	46				
	47				
	48				
	49				
	50				
	51				
	52				
	53				
	54				
	55				
	56				
	57				
	58				
	59				
	60				
	61				
	62				
	63				
	64				
	65				
	66				
	67				
	68				
	69				
	70				
	71				
	72				
	73				
	74				
	75				
	76				
	77				
	78				
	79				
	80				
	81				
	82				
	83				
	84				
	85				
	86				
	87				
	88				
	89				
	90				
	91				
	92				
	93				
	94				
	95				
	96				
	97				
	98				
	99				
	100				
	101				
	102				
	103				
	104				
	105				
	106				
	107				
	108				
	109				
	110				
	111				
	112				
	113				
	114				
	115				
	116				
	117				
	118				
	119				
	120				
	121				
	122				
	123				
	124				
	125				
	126				
	127				
	128				
	129				
	130				
	131				
	132				
	133				
	134				
	135				
	136				
	137				
	138				
	139				
	140				
	141				
	142				
	143				
	144				
	145				
	146				
	147				
	148				
	149				
	150				
	151				
	152				
	153				
	154				
	155				
	156				
	157				
	158				
	159				
	160				
	161				
	162				
	163				
	164				
	165				
	166				
	167				
	168				
	169				
	170				
	171				
	172				
	173				
	174				
	175				
	176				
	177				
	178				
	179				
	180				
	181				
	182				
	183				
	184				
	185				
	186				
	187				
	188				
	189				
	190				
	191				
	192				
	193				
	194				
	195				
	196				
	197				
	198				
	199				
	200				
	201				
	202				
	203				
	204				
	205				
	206				
	207				
	208				
	209				
	210				
	211				
	212				
	213				
	214				
	215				
	216				
	217				
	218				
	219				
	220				
	221				
	222				
	223				
	224				
	225				
	226				
	227				
	228				
	229				
	230				
	231				
	232				
	233				
	234				
	235				
	236				
	237				
	238				
	239				
	240				
	241				
	242				
	243				
	244				
	245				
	246				
	247				
	248				
	249				
	250				
	251				
	252				
	253				
	254				
	255				
	256				
	257				
	258				
	259				
	260				
	261				
	262				
	263				
	264				
	265				
	266				
	267				
	268				
	269				
	270				
	271				
	272				
	273				
	274				
	275				
	276				
	277				
	278				
	279				
	280				
	281				
	282				
	283				
	284				
	285				
	286				
	287				
	288				
	289				
	290				
	291				
	292				
	293				
	294				
	295				
	296				
	297				
	298				
	299				
	300				
	301				
	302				
	303				
	304				
	305				
	306				
	307				
	308				
	309				
	310				
	311				
	312				
	313				
	314				
	315				
	316				
	317				
	318				
	319				
	320				
	321				
	322				
	323				
	324				
	325				
	326				
	327				
	328				
	329				
	330				
	331				
	332				
	333				
	334				
	335				
	336				
	337				
	338				
	339				
	340				
	341				
	342				
	343				
	344				
	345				
	346				
	347				
	348				
	349				
	350				
	351				
	352				
	353				
	354				
	355				
	356				
	357				
	358				
	359				
	360				
	361				
	362				
	363				
	364				
	365				
	366				
	367				
	368				
	369				
	370				
	371				
	372				
	373				
	374				
	375				
	376				
	377				
	378				
	379				
	380				
	381				
	382				
	383				
	384				
	385				
	386				
	387				
	388				
	389				
	390				
	391				
	392				
	393				
	394				
	395				
	396				
	397				
	398				
	399				
	400				
	401				
	402				
	403				
	404				
	405				
	406				
	407				
	408				
	409				
	410				
	411				
	412				
	413				
	414				
	415				
	416				
	417				
	418				
	419				
	420				
	421				
	422				
	423				
	424				
	425				
	426				
	427				
	428				
	429				
	430				
	431				
	432				
	433				
	434				
	435				
	436				
	437				
	438				
	439				
	440				
	441				
	442				
	443				
	444				
	445				
	446				
	447				
	448				
	449				
	450				
	451				
	452				
	453				
	454				
	455				
	456				
	457				
	458				
	459				
	460				
	461				
	462				
	463				
	464				
	465				
	466				
	467				
	468				
	469				
	470				
	471				
	472				
	473				
	474				
	475				
	476				
	477				
	478				
	479				
	480				
	481				
	482				
	483				
	484				
	485				
	486				
	487				
	488				
	489				
	490				
	491				
	492				
	493				
	494				
	495				
	496				
	497				
	498				
	499				
	500				

Profile No. ____ Notes Red. ____ Date ____ Plotted ____ Date ____ Job No. ____ Division No. ____ Survey of ____

X-Sec. No. ____ Notes Chkd. ____ Date ____ Checked ____ Date ____ Survey by ____ Map No. ____ Notes ____ Indexed A. C. Johnson Date ____

F B. 883 PG. 295

95+00 Cut in

NOTE: ANY ADDITIONS OR CHANGES ON THIS SHEET MUST BE MADE OR CIRCLED IN RED INK, WITH DATE AND NAME OF PERSON MAKING CHANGE

Do not extend notes this side of this line

PLEASE RETURN TO
LOS ANGELES COUNTY SURVEYOR
700 HALL OF RECORDS

Form 307 5M 5-39

STATION	B. S.	H. I.	F. S.	ELEV.	Remarks
Inst. Right At On	#	Color	Time	Hor. Ang.	

F. B 883 Pg. 300 | Job No. 1251 | Division No. | Notes Red. | Plotted | Profile

Survey of [illegible] | Date | Date | No.

Survey by [illegible] Notes [illegible] | Notes Chkd. | Checked | X-Sec.

Indexed [illegible] C. Johnson Date | Date | Date | No.

Form 307 5M 5-39

PLEASE RETURN TO
LOS ANGELES COUNTY SURVEYOR
700 HALL OF RECORDS

NOTE: ANY ADDITIONS OR CHANGES ON THIS SHEET MUST BE MADE OR CIRCLED IN RED INK, WITH DATE AND NAME OF PERSON MAKING CHANGE

Do not extend notes this side of this line

STATION	B. S.	H. I.	F. S.	ELEV.	Remarks
At First Light On	#	Color Time	Horizon		

Form 307 5M 5-39

PLEASE RETURN TO
LOS ANGELES COUNTY SURVEYOR
700 HALL OF RECORDS

NOTE: ANY ADDITIONS OR CHANGES ON THIS SHEET MUST BE MADE OR CIRCLED IN RED INK, WITH DATE AND NAME OF PERSON MAKING CHANGE

Do not extend notes this side of this line

STATION #	Color	B. S. Time	H. I. Meas. Depth	F. S. Bottom	ELEV. Ht. Tide	Adj. Depth	Remarks
1	R	858	55 72	61		1 2	3+75
2	W		62 78	67		1 8	4+05
3	Y		70 90	77		2 8	4+20
4	W		78 95	84	49	3 5	4+40
5	Y		84 102	90		4 1	4+70
6	W		90 110	97		4 8	4+92
7	Y		100 125	108		5 9	5+00
8	W		110 130	117		6 8	5+40
9	Y		118 144	127		7 8	5+55
10	R	902	125 145	132		8 2	5+85
11	W		130 152	139		9 0	5+97
12	Y		134 152	140		9 1	6+42
13	W		142 160	148		9 9	7+00
14	Y		150 164	155		10 6	7+27
15	W		155 170	160		11 1	7+75
16	Y		165 180	170		12 1	8+22
17	W		172 190	178		12 9	8+57
18	Y		180 205	[illegible]		13 9	9+00
19	W		184 208	196		14 7	9+52
20	R	910	199 210	206		15 7	9+90

97+50 Boat

Profile No. ____ Notes Red. ____ Plotted F.C.S. Job No. [illegible] Division No. ____
X-Sec. No. ____ Date ____ Date Aug. 41 Survey of [illegible]
Notes Chkd. ____ Checked ____ Survey by Emmett Notes RBE Date 8/7/41
Date ____ Date ____ Map No. ____ Indexed [illegible] Date ____

F B 883 PG. 301

Form 307 5M 5-39

PLEASE RETURN TO
LOS ANGELES COUNTY SURVEYOR
700 HALL OF RECORDS

NOTE: ANY ADDITIONS OR CHANGES ON THIS SHEET MUST BE MADE OR CIRCLED IN RED INK, WITH DATE AND NAME OF PERSON MAKING CHANGE

Do not extend notes this side of this line

#	STATION Color	B. S. Time	H. I. Meas. Depth	F. S. Bottom	ELEV. Ht. Tide	Adj. Depth	Remarks
21	Y		205 220	210	49	16 1	10+25
22	W		213 230	219		17 0	10+57
23	Y		220 238	226		17 7	10+95
24	W		228 255	237		18 8	11+30 X
25	Y		235 250	24[illegible]		19 1	11+55
26	W		240 260	247		19 8	11+90
27	Y		250 280	260		21 1	12+22
28	W		255 270	263		21 4	12+50
29	Y		265 280	270		22 1	12+92
30	W		270 290	277		22 8	13+50
31	Y		278 294	283		23 4	13+85
32	W		282 298	287		23 8	14+45
33	Y		288 312	296		24 7	16+45
34	R	920	295 315	297		24 8	16+60

F.B. 883 PG. 302 TR

Job No. 7951 Division No. Notes Red. Plotted F.J.S. Profile

Survey of El Pardo County Beach Date Aug. 41 No.

Survey by Emmett Notes CBE Notes Chkd. Checked X-Sec.

Indexed C. Johnson Date 8/7/41 Date Date No.

Form 307 5M 5-39

PLEASE RETURN TO
LOS ANGELES COUNTY SURVEYOR
700 HALL OF RECORDS

NOTE: ANY ADDITIONS OR CHANGES ON THIS SHEET MUST BE MADE OR CIRCLED IN RED INK, WITH DATE AND NAME OF PERSON MAKING CHANGE

Do not extend notes this side of this line

STATION Inst. At	Sight On	B. S. #	H. I. Color	F. S. Time	ELEV. Hor. Ang.	Remarks
97+50		1	R	[illegible]	90 40	Going Out
		2	W		90 25	
		3	Y		88 55	
		4	W		90 20	
		5	Y		89 20	
		6	W		88 50	
		7	Y		90 20	
		8	W		88 45	
		9	Y		89 20	
		10	R	903	90 40	
			W		89 40	
			Y		[illegible]	
			W		89 50	
			Y		89 50	
		10	W		89 40	
			Y		90 05	
			W		89 40	
			Y		90 30	
			W		89 00	
		20	R	910	88 45	

97+50 Range

Profile Notes Red. ____ Plotted ____ Job No. 7951 Division No. ____
No. ____ Date ____ Date ____ Survey of El Porto County Beach
X-Sec. Notes Chkd. ____ Checked ____ Survey by Emmott Notes JM Date 8/7/41
No. ____ Date ____ Date ____ Map No. ____ Indexed ____ Date ____

F B. #3 PG. 303

Form 307 5M 5-39

PLEASE RETURN TO
LOS ANGELES COUNTY SURVEYOR
700 HALL OF RECORDS

NOTE: ANY ADDITIONS OR CHANGES ON THIS SHEET MUST BE MADE OR CIRCLED IN RED INK, WITH DATE AND NAME OF PERSON MAKING CHANGE

Do not extend notes this side of this line

STATION		B. S.	H. I.	F. S.	ELEV.		
Inst. At	Sight On	#	Color	Time	Hor. Ang.		Remarks
97+50		21	Y		8 40		Going Out
		22	W		8 [illegible]		
		23	Y		8 45		
		24	W		8 [illegible]		
		25	Y		8 20		
		26	W		8 35		
		27	Y		8 40		
		28	W		9 00		
		29	Y		8 30		
		30	W		9 [illegible]		
		31	Y		8 [illegible]		
		32	W		8 45		
		33	Y		8 [illegible]		
		34	R	120	[illegible]		

F.B. 883 PG 304 Job No. 7951 Division No. Notes Red. Plotted Profile
Survey of El Porto County Beach Date 8-1-41 Date No.
Survey by Emmott Notes JM Notes Chkd. Checked X-Sec.
Indexed C. Jones Date 8/7/41 Date Date No.

Profile	Notes Red.	Plotted	Job No.	Division No.	F B. 883 PG. 305
No.	Date	Date	Survey of		
X-Sec.	Notes Chkd.	Checked	Survey by	Notes A. O. Johnson	Date
No.	Date	Date	Map No.	Indexed	Date

97+50 Cut in

NOTE: ANY ADDITIONS OR CHANGES ON THIS SHEET MUST BE MADE OR CIRCLED IN RED INK, WITH DATE AND NAME OF PERSON MAKING CHANGE

Do not extend notes this side of this line

PLEASE RETURN TO
LOS ANGELES COUNTY SURVEYOR
700 HALL OF RECORDS

Form 307 5M 5-39

STATION (Inst. Sta. At)	B. S. (On)	H. I. (#)	F. S. (Color)	ELEV. (Time)	(Hor. Ang.)	Remarks
				8:50	27-25	
					29-15	
					32-40	
					35-20	
				7:00	38-25	
					[illegible]	

Form 307 5M 5-39

PLEASE RETURN TO
LOS ANGELES COUNTY SURVEYOR
700 HALL OF RECORDS

NOTE: ANY ADDITIONS OR CHANGES ON THIS SHEET MUST BE MADE OR CIRCLED IN RED INK, WITH DATE AND NAME OF PERSON MAKING CHANGE

Do not extend notes this side of this line

STATION		B. S.	H. I.	F. S.	ELEV.		
Inst. At	Sight On	#	Color	Time	Hor. Ang.	Remarks	
[illegible]	[illegible]	[illegible]	Y		[illegible]		
		[illegible]	W		5-20		
		[illegible]	[illegible]		[illegible]		
		[illegible]	[illegible]		[illegible]		
		[illegible]	Y		[illegible]		
		[illegible]	[illegible]		[illegible]		
		[illegible]	Y		[illegible]		
		28	W		[illegible]		
		29	Y		[illegible]		
		30	W		[illegible]		
		31	[illegible]		[illegible]		
		[illegible]	W		[illegible]		
		[illegible]	[illegible]		[illegible]		
		34	[illegible]	9 20	[illegible]		

F.B. 883 PG. 306

Job No. [illegible] Division No. [illegible] Notes Red. [illegible] Plotted [illegible] Profile

Survey of [illegible] Date [illegible] Date [illegible] No.

Survey by [illegible] Notes [illegible] Notes Chkd. [illegible] Checked [illegible] X-Sec.

Indexed [illegible] Date [illegible] Date [illegible] Date [illegible] No.

Form 307 5M 5-39

PLEASE RETURN TO
LOS ANGELES COUNTY SURVEYOR
700 HALL OF RECORDS

NOTE: ANY ADDITIONS OR CHANGES ON THIS SHEET MUST BE MADE OR CIRCLED IN RED INK, WITH DATE AND NAME OF PERSON MAKING CHANGE

Do not extend notes this side of this line

STATION	B. S.	H. I.	F. S.	ELEV.		
97+50	053	2809		2756	← See page 14	
West 99			049	2760	E. rail W. track P.E. Rwy.	
42			028	2781	Edge of waiting platform	
42			29	252		
50			48	233		
64			103	188		
69	06	174	113	168		
121			60	114		
165	13	70	117	57		
205			41	29		
283			72	-02		
354			85	-15		
398			92	-22		
432			98	-28		
446			103	-33		

97+50
Beach profile

Profile Notes Red. ____ Plotted F.J.S. Job No. 2951 Division No. ____ F B 883 PG 307
No. ____ Date ____ Date Aug, 41 Survey of [illegible]
X-Sec. Notes Chkd. ____ Checked ____ Survey by Emmett Notes RBE Date 8/8/41
No. ____ Date ____ Date ____ Map No. ____ Indexed A C Johnson Date ____

Form 307 5M 5-39

PLEASE RETURN TO
LOS ANGELES COUNTY SURVEYOR
700 HALL OF RECORDS

NOTE: ANY ADDITIONS OR CHANGES ON THIS SHEET MUST BE MADE OR CIRCLED IN RED INK, WITH DATE AND NAME OF PERSON MAKING CHANGE

Do not extend notes this side of this line

F.B. 883 PG. 30 | Job No. 2951 Division No. | Notes Red. | Plotted. Feb. 5. | Profile
Survey of El Porto County Beach | Date | Date Aug. 41 | No.
Survey by Emmett Notes RBE | Notes Chkd. | Checked | X-Sec.
Indexed C. [illegible] Date 8/8/41 | Date | Date | No.

STATION	B. S.	H. I.	F. S.	ELEV.		
100+00	169	28.12		[illegible]	See page 12	[illegible]
West 4.0			140	26.72	✓ E. rail W. track P.E. Rwy.	
23			23	25.8	✓	
43	09	179'	110	17.0	✓	
58			3L	14.5	✓	
110			55	12.4	✓	
15L	08	70'	117	6.2		
191			41	2.9	✓	
269			82	-1.2	✓	
337			88	-1.8	✓	
420			102	-3.2	✓	
483			11L	-4.4	✓	

100+00
Beach profile

Form 307 5M 5-39

PLEASE RETURN TO
LOS ANGELES COUNTY SURVEYOR
700 HALL OF RECORDS

NOTE: ANY ADDITIONS OR CHANGES ON THIS SHEET MUST BE MADE OR CIRCLED IN RED INK, WITH DATE AND NAME OF PERSON MAKING CHANGE

Do not extend notes this side of this line

STATION		B. S.	H. I.	F. S.	ELEV.			
#	Color	Time	Meas. Depth	Bottom	Ht. Tide	Adj. Depth	Remarks	
1	R	9 32	292 309	29 8	4 9	24 9	16+20	
2	W		281 [illegible]	29 4		24 5	15+42	
3	Y		[illegible]	28 2		22 [illegible]	14+97	
4	W		[illegible]	27 7		22 8	14+40	
5	Y		256 280	26 4		21 5	13+60	
6	W		255 [illegible]	25 8		20 9	12+75	
7	Y		[illegible]	24 5		19 6	11+97	
8			[illegible]	23 5		18 6	11+60	
9			231 254	23 9		19 0	11+12	
10	R	9 38	223 239	22 8		17 9	10+27	
11			212 217	21 7		16 8	9+97	
12	Y		200 222	20 7		15 8	9+40	
13	W		192 203	19 5		14 6	9+00	
14	Y		184 199	18 9		14 0	8+77	
15	W		[illegible] 192	18 1		13 2	8+52	
16	Y		160 178	16 6		11 7	8+00	
17	W		165 192	17 6		12 4	8+22	
18	Y		155 180	16 3		11 4	7+55	
19	W		148 168	15 5		10 6	7+22	
20	R	9 44	140 160	14 7		9 8	6+87	

100+00 Boat

Profile Notes Red. Plotted F.J.S. Job No. [illegible] Division No.
No. Date Date Aug. 41 Survey of [illegible]
X-Sec. Notes Chkd. Checked Survey by Emmett Notes RBE Date 8/7/41
No. Date Date Map No. Indexed [illegible] Date

F B. 883 PG 309

Form 307 5M 5-39

PLEASE RETURN TO
LOS ANGELES COUNTY SURVEYOR
700 HALL OF RECORDS

NOTE: ANY ADDITIONS OR CHANGES ON THIS SHEET MUST BE MADE OR CIRCLED IN RED INK, WITH DATE AND NAME OF PERSON MAKING CHANGE

Do not extend notes this side of this line

#	STATION Color	B. S. Time	H. I. Meas. Depth	F. S. Bottom	ELEV. Ht. Tide	Adj. Depth	Remarks
21	Y		132 155	14 1	4 9	9 2	6+42
22	W		121 150	13 1		8 2	6+05
23	Y		113 132	11 9		7 0	5+40
24	W		105 135	11 5		6 6	5+10
25	Y		96 126	10 6		5 7	5+02
26	W		90 105	9 5		4 6	4+85
27	R	9 47	80 100	8 7		3 8	4+75

F.B. 883 PG. 310 Job No. 7951 Division No. Notes Red. Plotted F.J.S. Profile
Survey of El Porto County Beach Date Date Aug. 41 No.
Survey by Emmett Notes RBE Notes Chkd. Checked X-Sec.
Indexed Date 8/7/41 Date Date No.

Profile No. ____ Notes Red. ____ Date ____ Plotted ____ Date ____ Job No. 2951 Division No. ____ F B 883 Pg. 311

X-Sec. No. ____ Notes Chkd. ____ Date ____ Checked ____ Date ____ Survey of El Porto County Beach

Survey by Emmett Notes J.M. Date 8-7-41

Map No. ____ Indexed ____ Date ____

100+00 Range

Form 307 5M 5-39

PLEASE RETURN TO
LOS ANGELES COUNTY SURVEYOR
700 HALL OF RECORDS

NOTE: ANY ADDITIONS OR CHANGES ON THIS SHEET MUST BE MADE OR CIRCLED IN RED INK, WITH DATE AND NAME OF PERSON MAKING CHANGE

Do not extend notes this side of this line

STATION Inst. Sight At	On	B. S. #	H. I. Color	F. S. Time	ELEV. Hor. Ang.	Remarks
100+00	3-5	1	R	9 32	90 00	Coming In
		2	W		89 05	
		3	W		89 30	
		4	W		88 55	
		5	Y		89 10	
		6	W		89 45	
		7	Y		89 45	
		8	W		89 25	
		9	Y	9 39	89 45	
		10	W		89 45	
		11	W		89 50	
		12	Y		90 15	
		13	W		90 10	
		14	Y		89 35	
		15	W		89 45	
		16	Y		89 45	
		17	W		89 05	
		18	Y		90 05	
		19	W		90 10	
		20	R	9 45	89 55	

F.B 883 Pg 31 ✓ | Job No. 7951 | Division No. | Notes Red. | Plotted | Profile

Survey of El Porto County Beach | Date | Date | No.

Survey by Emmott | Notes JM. | Notes Chkd. | Checked | X-Sec.

Indexed A. C. Johnson | Date 8/7/41 | Date | Date | No.

Form 307 5M 5-39

PLEASE RETURN TO
LOS ANGELES COUNTY SURVEYOR
700 HALL OF RECORDS

NOTE: ANY ADDITIONS OR CHANGES ON THIS SHEET MUST BE MADE OR CIRCLED IN RED INK, WITH DATE AND NAME OF PERSON MAKING CHANGE

Do not extend notes this side of this line

STATION	B. S.	H. I.	F. S.	ELEV.	
Inst. Sight At On	#	Color	Time	Hor. Ang.	Remarks
100 S-5	21	Y		8 25	
	22	W		8 40	
	23	Y		9 15	
	24	W		9 10	
	25	Y		8 45	
	26	W		9 15	
	27	R		8 50	
	28		9 45		

Form 307 5M 5-39

PLEASE RETURN TO
LOS ANGELES COUNTY SURVEYOR
700 HALL OF RECORDS

NOTE: ANY ADDITIONS OR CHANGES ON THIS SHEET MUST BE MADE OR CIRCLED IN RED INK, WITH DATE AND NAME OF PERSON MAKING CHANGE

Do not extend notes this side of this line

STATION Inst At	Sight On	B. S. #	H. I. Color	F. S. Time	ELEV. Hor. Ang.	Remarks
[illegible]	[illegible]	1	[illegible]	9.32 4	58-20	
		2	W		[illegible]	
		[illegible]			[illegible]	
		4	W		54-30	
		5	Y		53-10	
		6	W		51-45	
		7			[illegible]	
		8	[illegible]		[illegible]	
		[illegible]	[illegible]		[illegible]	
		[illegible]	[illegible]	9.35	[illegible]	
		[illegible]	W		[illegible]	
		[illegible]	Y		43-25	
		[illegible]	W		42-05	
		[illegible]	Y		[illegible]	
		15	W		40-30	
		[illegible]	[illegible]		[illegible]	
		[illegible]	[illegible]		[illegible]	
		[illegible]	Y		[illegible]	
		[illegible]	[illegible]		36-0[illegible]	
		[illegible]	[illegible]	[illegible]	34-4[illegible]	

100+00 Cut in

Profile Notes Red. ____ Plotted ____ Job No. [illegible] Division No. ____
No. ____ Date ____ Date ____ Survey of ____
X-Sec. Notes Chkd. ____ Checked ____ Survey by [illegible] Notes [illegible] Date ____
No. ____ Date ____ Date ____ Map No. ____ Indexed ____ Date ____

F B. 883 PG. 313

F.B 883 Pg. 31 | Job No. 7951 | Division No. | Notes Red. | Plotted | Profile

Survey of El Porto Co. Beach | Date | Date | No.

Survey by [illegible] | Notes [illegible] | Notes Chkd. | Checked | X-Sec.

Indexed [illegible] C. Johnson | Date 8-7-41 | Date | Date | No.

Form 307 5M 5-39

PLEASE RETURN TO
LOS ANGELES COUNTY SURVEYOR
700 HALL OF RECORDS

NOTE: ANY ADDITIONS OR CHANGES ON THIS SHEET MUST BE MADE OR CIRCLED IN RED INK, WITH DATE AND NAME OF PERSON MAKING CHANGE

Do not extend notes this side of this line

STATION	B. S.	H. I.	F. S.	ELEV.	
Inst. Sight At	#	Color	Time	Hor. Ang.	Remarks
28400	21	Y		[illegible]	
5	22	Y		[illegible]	
	23	Y		28-35	
	24	10		[illegible]-05	
	25	Y		[illegible]	
	26	[illegible]		[illegible]	
	27	[illegible]	9 47	[illegible]	

76L298 307 4-50

PLEASE RETURN TO

LOS ANGELES COUNTY SURVEYOR

726 Los Angeles County Engineering Bldg.

NOTE: ANY ADDITIONS OR CHANGES ON THIS SHEET MUST BE MADE OR CIRCLED IN RED INK, WITH DATE AND NAME OF PERSON MAKING CHANGE.

Do not extend notes this side of this line.

STATION	B. S.	H. I.	F. S.	ELEV.		

Profile Notes Red. Plotted Job No. Division No.

No. Date Date Survey of

X-Sec. Notes Chkd. Checked Survey by Notes Date

No. Date Map No. Indexed Date

F. B. 893 Pg. 3/3

76L298 307 4-50

PLEASE RETURN TO

LOS ANGELES COUNTY SU[illegible]

726 LOS ANGELES COUNTY ENGINE[illegible]

[illegible]TIONS OR CHANGES [illegible] MUST BE MADE OR [illegible], WITH DATE AND [illegible] MAKING CHANGE.

[illegible]end no[illegible] of this line.

883

STATION	B. S.	H. I.	[illegible]	[illegible]EV.		

F. B. PG.

Job No. Division No. Notes Red. Plotted Profile

Survey of Date Date No.

Survey by Notes Notes Chkd. Checked X-Sec.

Indexed Date Date Date No.