Form 307 SM 10-37

PLEASE RETURN TO
LOS ANGELES COUNTY SURVEYOR
700 HALL OF RECORDS

NOTE: ANY ADDITIONS OR CHANGES ON THIS SHEET MUST BE MADE OR COLLED IN RED INK, WITH DATE AND NAME OF PERSON MAKING CHANGE

Do not extend notes this side of this line

STATION	B. S.	H. I.	F. S.	ELEV.	To Grade	Cut	WRIGHT RD. } From BEECHWOOD AVE NORTH to D.F.M.H.
3+75 T.P.		91.76	5.37	86.39	79.47	6.92	
π	6.41	92.80					
4+00			6.31	86.49	79.55	6.94	
+25			5.98	86.82	79.63	7.19	
+50			5.55	87.25	79.71	7.54	
+75			5.30	87.50	79.79	7.71	
5+00.00 ℄ M.H.			5.08	87.72	79.87	7.85	
+25			5.03	87.77	79.95	7.82	
+50			5.02	87.78	80.03	7.75	
+75			4.88	87.92	80.11	7.81	
6+00			4.62	88.18	80.19	7.99	
+25			4.53	88.27	80.27	8.00	
+50			4.65	88.15	80.35	7.80	
+75			4.64	88.16	80.43	7.73	
7+00			4.67	88.13	80.51	7.62	
+25			4.77	88.03	80.59	7.44	
7+51.78 - 8" Outlet S			5.10	87.70	80.68	7.02	5+k. + T.
7+53.78 - ℄ D.F.M.H.							
7+55.78 - 8" Outlet N.			5.13	87.67	80.68	6.99	
T.P.			4.87-	87.93+			
π	5.17-	93.10					

VOID

VOID

SEWER GRADES

Notes Red. ____ Plotted ____ Job No. 6214 Division No. Sec B | F. B. ____ PG. 9
Date ____ Date ____ Survey of Central Gardens
Notes Chkd. ____ Checked ____ Survey by Brunt Notes Brunt Date 12-9-39
Date 12-6-39 Date ____ Map No. ____ Indexed ____ Date ____

FORM 247 5M 10-39

RETURN TO
LOS ANGELES COUNTY SURVEYOR
700 HALL OF RECORDS

Note: Any Additions or Changes on This Sheet Must be Made or Circled in Red Ink With Date and Name of Person Making Change.

Do not extend notes this side of this line.

INDEX TO FIELD BOOK NO. 884

DATE	J.N.	LOCATION	NOTES	PAGES
		EAST COMPTON CREEK DRAINAGE SYSTEM NO.1		
		••••••••••SECTION B-2••J.N.6915••••••••		
		SANTA FE AVENUE STUB		
7-29-41	6915	B.M.Circuit-Florence Ave. & Santa Fe Ave. from Roseberry Ave. to Saturn Ave.	BM Levels	1-4
8-4-41	"	FLORENCE AVE.-from Roseberry Ave. to Santa Fe. Ave.	℄ & Ties	5-8
8-5-41	"	" " & PACIFIC BLVD.	℄ & Ties	9-10
8-6-41	"	" " -from Roseberry Ave. to Santa Fe. Ave.	X-Sect's	11-31
8-12-41	"	" " -from 1st. Alley W.of Albany St. to 1st. Alley E. of Santa Fe. Ave.-N.Side.-Sanitary Sewer Invert Check	Levels	61-64
9-2-41	"	" " & SANTA FE.AVE.-Cross Sections in 4 Directions to 200' from ℄ Intersection	X-Sect's	65-74
		WALNUT STREET LATERAL		
8-11-41	"	B.M.Circuit-Seville Ave. & Florence Ave.-from Walnut St. to Pacific Blvd.	BM Levels	33-36
8-8-41	"	SEVILLE AVE.-from Walnut St. to Florence Ave.	℄ & Ties	37-40
8-13-41	"	FLORENCE AVE.-from Seville Ave. to Pacific Blvd.	X-Sect's	41-60
9-12-'41	6915	**SANTA FE AVE. STUB:-** Santa Fe Ave. & Florence Ave.-N.W. Cor.- Elev. Top of Telephone Conduit	Levels.	76

Notes Ck'd by
Map No.
Office Work
Checked
Date

Survey of
W. O.
Tape No. St'd "F"
Surveyed by
Notes
Date
Indexed

F.B. 884 PG. Index

F.B. 884 PG. Index

INDEX TO FIELD BOOK No. 884

DATE.	J.N.	LOCATION.	NOTES.	PAGES.
12-30-'41	6331	EAST COMPTON CREEK, D.S. -- J.N. 6331. (Preliminary Surv.) MORTIMER AVE. -- 70E AVE. BRANCH:- From Albany Ave., on Mortimer Ave., Santa Fe Ave., & 70e Ave., to Middleton Street.	4 Ties. Topog.-Sect. Topog.	77-80 81-84 85-110

RETURN TO
LOS ANGELES COUNTY SURVEYOR
700 HALL OF RECORDS

Note: Any Additions or Changes on This Sheet Must be Made or Circled in Red Ink With Date and Name of Person Making Change.

Do not extend notes this side of this line.

NOTES RED. _____ JOB NO. 6715 SURVEY OF E. Compton Cr. & S.

DATE _____ SURVEY BY C.G. Conner

NOTES CHKD. _____ NOTES BY _____ DATE _____

DATE _____ INDEXED S. C. Johnson DATE 9-29-44

F. B. 84 PG. 1

NOTE: ANY ADDITIONS OR CHANGES ON THIS SHEET MUST BE MADE OR CIRCLED IN RED INK, WITH DATE AND NAME OF PERSON MAKING CHANGE

Do not extend notes this side of this line

PLEASE RETURN TO
LOS ANGELES COUNTY SURVEYOR
700 HALL OF RECORDS

FORM 353 1M 8-38

DESCRIPTION	ADJ. ELEV.	3RD RUN	2ND RUN	DIFF.	1ST RUN	B.M.
BENCH LEVEL EAST COMPTON CR. & S. SANTA FE AVE STUB SEC. B-2. Job No. 6715 July 1941 C.G. Conner E.S. Tompkinson G. G. Porter J. L. Willey From: So. of Nadeau y Florence. Along Florence To: Santa Fe Ave & S.						

FORM 353 1M 8-38

PLEASE RETURN TO
LOS ANGELES COUNTY SURVEYOR

700 HALL OF RECORDS

NOTE: ANY ADDITIONS OR CHANGES ON THIS SHEET MUST BE MADE OR CIRCLED IN RED INK, WITH DATE AND NAME OF PERSON MAKING CHANGE

Do not extend notes this side of this line

B.M.	1ST RUN	DIFF.	2ND RUN	3RD RUN	ADJ. ELEV.	DESCRIPTION
BM#EL.196	153.241				153.241	B.M.#EL.196 Elev. 153.241 F.B.639-143
+	4.951		5.140			Roseberry Ave. 110' N. of Alley 630' S. of Florence
⊼	158.192	+0.849	+0.848		+.849	Bt. Spk. 15' W. Curb from House #7401
−	4.102		4.292			
T.P.	154.090				154.090	T.P.
+	5.060		5.165			
⊼	159.150	+0.339	+0.338		+0.338	
−	4.721		4.827			B.M.#EL.197 Elev. 154.434 F.B.639-145
B.M.#EL197	154.429				154.428	Roseberry Ave. & Florence Ave. S.E. Cor.
+	5.725		5.598			Bt. Spk. 6' S. of S. end C.R.
⊼	160.154	+1.062	+1.063		+1.062	
−	4.663		4.535			
T.P.	155.491				155.490	
+	5.474		5.400			
⊼	160.965	+0.938	+0.938		+0.938	
−	4.536		4.462			Set B.M.#EL.268
Set B.M.#EL.268	156.429				156.428	Florence Ave & Marbrisa Ave. S.E. Cor.
+	4.702		4.727			Bt. spk. 6' E. of E. end C.R.
⊼	161.131	+0.397	+0.397		+0.397	
−	4.305		4.330			Set B.M.#El 269
Set B.M.#EL269	156.826				156.825	Florence Ave. & Santa Fe Ave. S.W. Cor.
+	6.320		6.349			Bt. spk. 15' W. of W. end C.R.
⊼	163.146	+1.825	+1.824		+1.824	
−	4.495		4.525			
T.P.	158.651				158.649	T.P.
+	5.680		5.650			
⊼	164.331	+1.610	+1.610		+1.610	
−	4.070		4.040			B.M.#EL.202 Elev. 160.259 F.B.639-147
B.M.#EL.202	160.261				160.259	Saturn Ave & Santa Fe Ave. N.E. Cor.
						Bt. spk. 7' E. of E. end C.R.

NOTES RED. _____ DATE _____
NOTES CHKD. G.H.N. DATE 8-11-41
SURVEY OF [illegible] Cr. D.S.
SURVEY BY C.A.B. DATE 7-29-41
NOTES BY C.A.B.
INDEXED A. C. Johns DATE _____
JOB NO. [illegible]
F.B. 884 PG. 2

NOTES RED. _____ JOB NO. 6915 SURVEY OF E. Compton Dr. D.S.

DATE _____ SURVEY BY [illegible]

NOTES CHKD. GHN NOTES BY [illegible] DATE 7-29-41

DATE [illegible] INDEXED A. C. Johnson DATE [illegible]

F. B. 884 PG. 3.

NOTE: ANY ADDITIONS OR CHANGES ON THIS SHEET MUST BE MADE OR CIRCLED IN RED INK, WITH DATE AND NAME OF PERSON MAKING CHANGE

Do not extend notes this side of this line

PLEASE RETURN TO
LOS ANGELES COUNTY SURVEYOR
700 HALL OF RECORDS

FORM 353 1M 8-38

B.M.	1ST RUN	DIFF.	2ND RUN	3RD RUN	ADJ. ELEV.	DESCRIPTION
B.M. #EL.202	160.261				160.259	B.M. #EL.202 per prec. pg.
+	4.910		4.836			
⊼	165.171	+0.167	0.166		+0.167	
−	4.743		4.670			
B.M. #EL.203.	160.428				160.426	B.M. #EL.203 Elev. 160.42 F.B. 639-148 Saturn Av. & Mountain St. N.E. Co. 3+ spk. 8' E. of E. end C.R.

F. B. 884 PG. 4

JOB NO. ______ SURVEY OF ______ NOTES RED. ______
SURVEY BY ______ DATE ______
NOTES BY ______ DATE ______ NOTES CHKD. ______
INDEXED ______ DATE ______ DATE ______

B.M.	1ST RUN	DIFF.	2ND RUN	3RD RUN	ADJ. ELEV.

DESCRIPTION

Do not extend notes this side of this line

PLEASE RETURN TO
LOS ANGELES COUNTY SURVEYOR
700 HALL OF RECORDS

NOTE: ANY ADDITIONS OR CHANGES ON THIS SHEET MUST BE MADE OR CIRCLED IN RED INK, WITH DATE AND NAME OF PERSON MAKING CHANGE

FORM 353 1M 8-38

Notes Ck'd by	Survey of E
Map No.	W. O. 6915 Tape No. 063 St'd 68°F
Office Work	Surveyed by Benson
Checked	Notes " Date 8-4-41
Date	Indexed [illegible]

F.B. 894 [illegible]

℄ SURVEY

SANTA FE AVE. STUB.

EAST COMPTON CREEK D.S

J.N. 6915

SEC. B-2

From :- Florence & Roseberry

To :- N'ly of Florence & Santa Fe Ave.

Aug.-1941

J.P. Benson

G.W. Kleineck

G.G. Porter

J.L. Willey

X-Sec See pg's. 11 to 31 incl. - 65 to 74 incl.

Invert. S.S. M.H. Checks - 61 to 63 incl.

Note: Any Additions or Changes on This Sheet Must be Made or Circled in Red Ink With Date and Name of Person Making Change.

Do not extend notes this side of this line.

RETURN TO
LOS ANGELES COUNTY SURVEYOR
700 HALL OF RECORDS

FORM 247 5M 10-39

F.B. 884 PG. 6

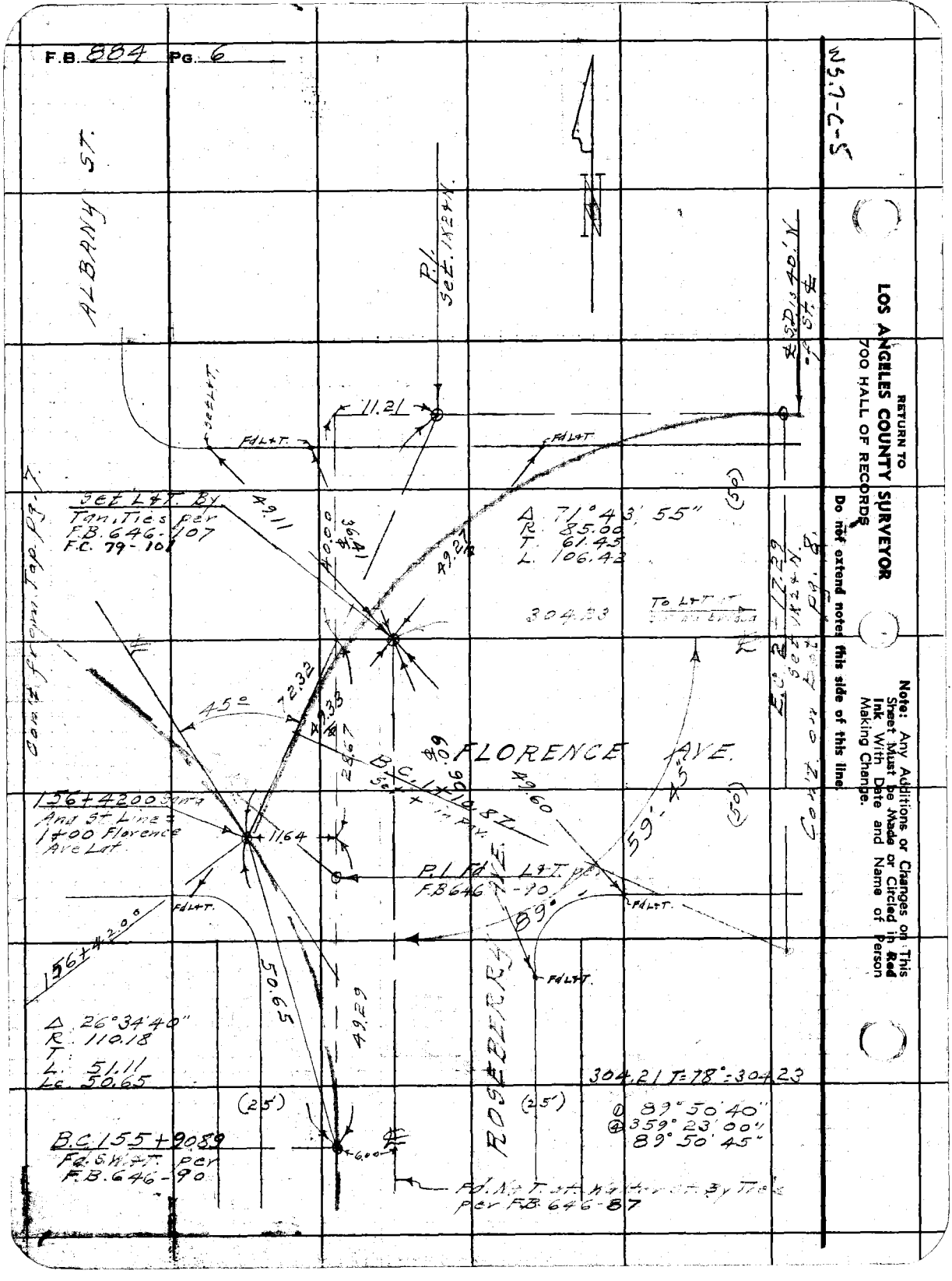

WS.7-C-5

RETURN TO
LOS ANGELES COUNTY SURVEYOR
700 HALL OF RECORDS

Do not extend notes this side of this line.

Note: Any Additions or Changes on This Sheet Must be Made or Circled in Red Ink With Date and Name of Person Making Change.

Notes Ck'd by	Survey of E. Compton [illegible]	F.B. 884 Pg. 7
Map No.	W. O. Tape No. 063 St'd 68°F	
Office Work	Surveyed by Benson	
Checked	Notes " Date 8-4-41	
Date	Indexed C. Johnson	

W.S. 7-C-5

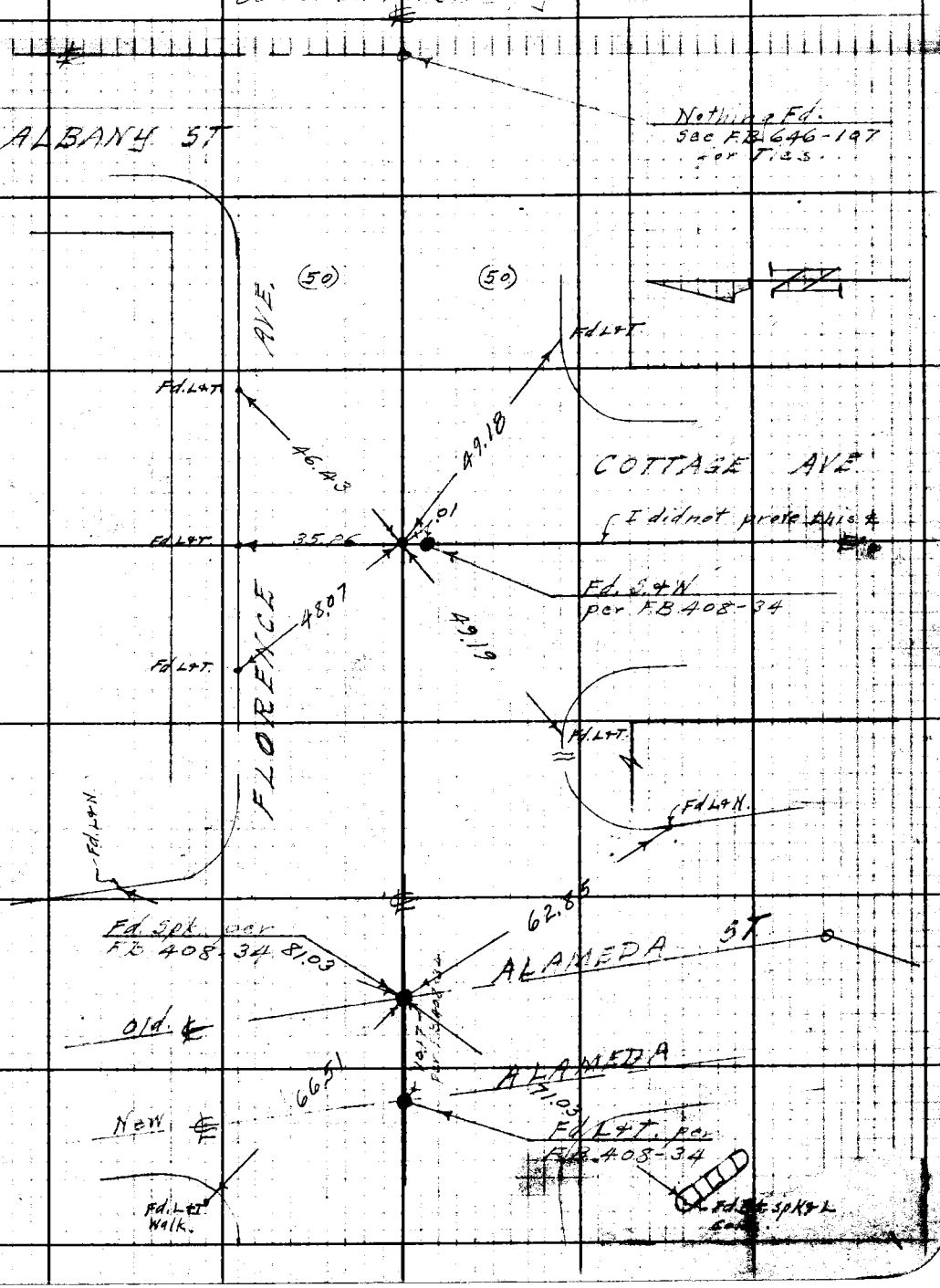

Note: Any Additions or Changes on This Sheet Must be Made or Circled in Red Ink With Date and Name of Person Making Change.

Do not extend notes this side of this line.

RETURN TO
LOS ANGELES COUNTY SURVEYOR
700 HALL OF RECORDS

FORM 247 5M 10-39

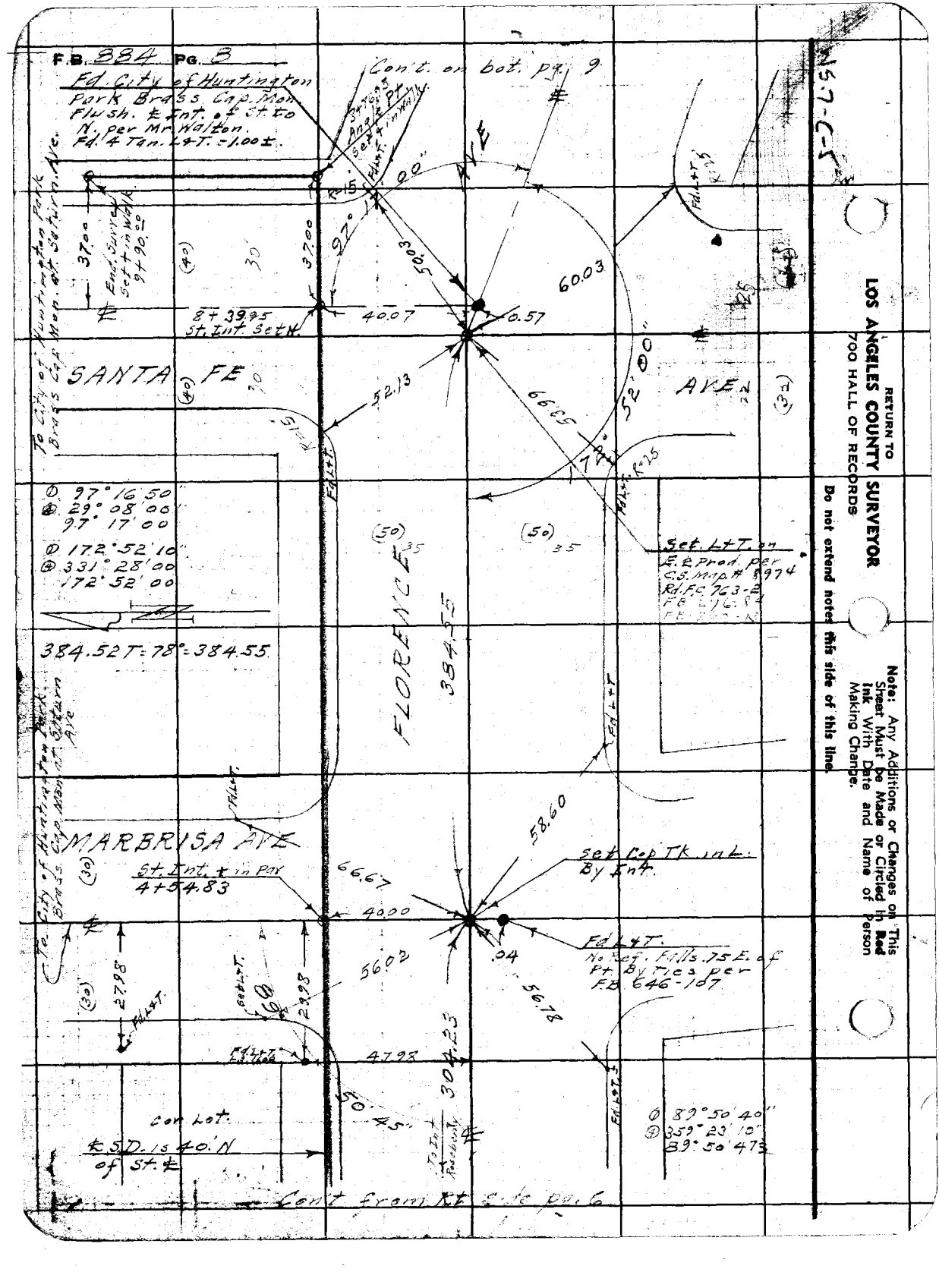
F.B. 884 PG. 8
Fd. City of Huntington Park Brass Cap. Mon. Flush. ℄ Int. of St. to N. per Mr. Walton. Fd. 4 Tan. L&T. = 1.00±.
Con't. on bot. pg. 9
To City of Huntington Park Brass Cap Mon. at Saturn Ave.
End Survey Set + in Walk 9+90.00
37.00
37.00
8+39.95 St. Int. Set N.
40.07
0.57
60.03
50.03
97° 17' 00"
SANTA FE AVE
52.13
66.39
52° 00"
172°
Fd. L&T.
① 97° 16' 50"
② 29° 08' 00"
97° 17' 00
① 172° 52' 10"
② 331° 28' 00
172° 52' 00
384.52 T = 78° = 384.55
FLORENCE
384.55
Set L&T. on E. ℄ Prod. per C.S. Map # 8974 Rd. F.C. 763-2
MARBRISA AVE
St. Int. ℄ in Pav 4+54.83
66.67
40.00
58.60
Set Cap Tk. in L. By Int.
Fd. L&T. No Ref. Falls .75 E. of Pt. By Ties per F.B. 646-107
.04
56.02
56.78
27.98
29.98
47.98
304.23
50° 45'
To Int. Rosebery
Cor. Lot.
℄ S.D. is 40' N of St. ℄
① 89° 50' 40"
② 359° 23' 10"
89° 50' 47½
Con't from Rt. side pg. 6
RETURN TO
LOS ANGELES COUNTY SURVEYOR
700 HALL OF RECORDS
Do not extend notes this side of this line.
Note: Any Additions or Changes on This Sheet Must be Made or Circled in Red Ink With Date and Name of Person Making Change.

Notes Ck'd by	Survey of E Compton Cr. D.S. Sec B-2	F.B. 824 Pg. 9
Map No.	W. O. 6915 Tape No. 063 St'd 68°F	① 82° 42' 40"
Office Work	Surveyed by Benson.	④ 330° 50' 10"
Checked	Notes " Date 8-5-41	82° 42' 32½"
Date	Indexed	

Con't. from Lt. side pg. 40

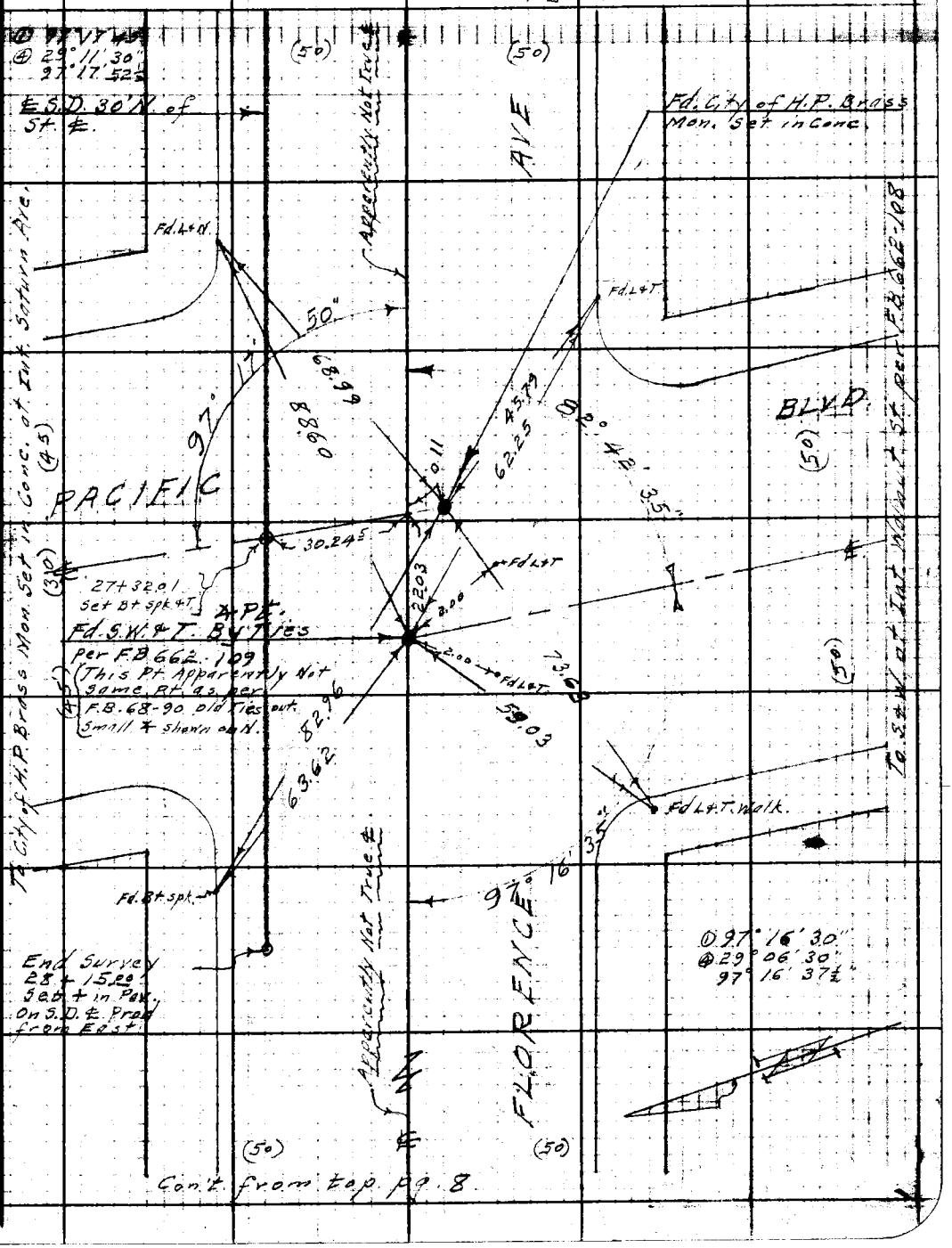

Con't. from top pg. 8

Note: Any Additions or Changes on This Sheet Must be Made or Circled in Red Ink With Date and Name of Person Making Change.

Do not extend notes this side of this line.

RETURN TO
LOS ANGELES COUNTY SURVEYOR
700 HALL OF RECORDS

FORM 247 5M 10-39

RETURN TO
LOS ANGELES COUNTY SURVEYOR
700 HALL OF RECORDS

Note: Any Additions or Changes on This Sheet *Must* be Made or Circled in **Red Ink** With Date and Name of Person Making Change.

Do not extend notes this side of this line.

F.B. 884 PG. 10

Profile No. | Notes Red. | Plotted | Job No. 6915 | Division No. | F B. 884 PG. 11

Profile No. | Date | Date | Survey of E Compt. C. D.S. for B-2

X-Sec. No. | Notes Chkd. | Checked | Survey by Benson | Notes B | Date 5-6-41

X-Sec. No. | Date | Date | Map No. | Indexed: C. Johnson Date 9-29-44

NOTE: ANY ADDITIONS OR CHANGES ON THIS SHEET MUST BE MADE OR CIRCLED IN RED INK, WITH DATE AND NAME OF PERSON MAKING CHANGE

Do not extend notes this side of this line

PLEASE RETURN TO
LOS ANGELES COUNTY SURVEYOR
700 HALL OF RECORDS

Form 307 5M 5-39

CROSS - SECTIONS

of

SANTA FE AVE STUB.

E COMPTON CREEK D.S.

T.N. 6915

SEC. B-2

From : Roseberry Av. via Florence

To. Florence Av. & Santa Fe Av.

Aug. 1941.

C.A. Benson
G.W. Kleineck
G.G. Porter
E.L. Willey

(See Pages 61-63 for Sanitary Sewer Invert Check N. Side of Florence Av

Additional X-sec. at Florence & Seville pg 6547A.

& Notes. - Pgs 56,10 incl.

For X-sec. at Florence & Albany see F.B. 869 pgs. 153 - 154.

STATION	B. S.	H. I.	F. S.	ELEV.

Form 307 5M 5-39

PLEASE RETURN TO
LOS ANGELES COUNTY SURVEYOR
700 HALL OF RECORDS

NOTE: ANY ADDITIONS OR CHANGES ON THIS SHEET MUST BE MADE OR CIRCLED IN RED INK, WITH DATE AND NAME OF PERSON MAKING CHANGE

Do not extend notes this side of this line

STATION	B. S.	H. I.	F. S.	ELEV.	
BM.#EL.197	6.126	160.560		154.434	BM.#EL.197 Elev. 154.434 F.B.639-145 Roseberry Ave & Florence Ave S.E. Cor. Bt. Spk. 6" S. of S. end C.R.
1+00 = 156+42.00 Santa Ana St. Line			6.39	154 17	℄ S.D.
1+10.37 B.C. ℄			6.12	154 44	" "
+25 ℄			6.07	154 49	" "
+50 ℄			6.27	154 29	" "
+62 ℄			6.39	154 17	" " Gut. Line
+75 ℄			6.21	154 35	℄ S.D. - Edge Gu
+87 ℄			6.21	154 35	" " - Gut
+87 ℄			5.49	155 07	" " Top cb.
2+00 ℄			5.99	154 57	" " Ground
2+17.29 EC ℄			5.17	155 39	" " "
5R			5.36	155 20	Top cb.
5R			6.06	154 50	Gut
10R			5.90	154 66	edge Gut.
20R			5.54	155 02	Brk. Pav.
40R			5.33	155 23	℄ Florence
60R			5.73	154 83	Brk. Pav.
70R			6.13	154 43	edge Gut
75R			6.43	154 13	Gut.
75R			5.64	154 92	Top cb.

F.B. 884 PG. 12 Job No. 6915 Division No. Notes Red. JLW Plotted Profile
Survey of E. Compton Cr. DS Sec. B-2 Date 8-6-41 Date No.
Survey by Sedson Notes AB Notes Chkd. GHN Checked X-Sec.
Indexed C. Jones Date 8-6-41 Date 8-11-41 Date No.

Form 307 5M 5-39

PLEASE RETURN TO
LOS ANGELES COUNTY SURVEYOR
700 HALL OF RECORDS

NOTE: ANY ADDITIONS OR CHANGES ON THIS SHEET MUST BE MADE OR CIRCLED IN RED INK, WITH DATE AND NAME OF PERSON MAKING CHANGE

Do not extend notes this side of this line

STATION	B. S.	H. I.	F. S.	ELEV.		
		160.560				
Florence & Rosebery			5.76	154.80	Top. Cb. E. end. S.E.C.R.	
"			6.61	153.95	Gut	
"						
Florence & Albany			5.57	154.99	Top Cb. E. end. N.E.C.R.	
"			6.28	154.28	Gut.	
"						
2+17.29						
25 L			5.17	155.39	edge walk.	
10 L			5.04	155.52	Back "	
2+53 ℄			–		–	
5 R			5.20	155.36	Top Cb. W. end. N.W.C.R.	
5 R			5.90	154.66	Gut	
2+60 ℄			5.15	155.41		
2' L			5.08	155.48	Top Cb.	
2' L			5.08	155.48	Gut	
10' L			4.91	155.65	Back walk.	
2+67 ℄			5.60	154.96	℄ Alley	
10 L			5.10	155.46	" "	
50 L			4.92	155.64	" "	
75 L			4.80	155.76	" "	
2+75 ℄			5.20	155.36	℄ S.D.	
2 L			5.00	155.56	Top Cb. N. end. N.E.C.R.	
2 L			5.10	155.46	Gut	

Profile No. ____ Notes Rec'd TLW Plotted ____ Job No. ____ Division No. ____ F.B. ____ Pg. 13
Date ____ Date ____ Survey of ____
X-Sec. No. ____ Notes Chkd. GAN Checked ____ Survey by ____ Notes ____ Date 5-6-41
Date ____ Date ____ Map No. ____ Indexed C. Johns Date ____

Form 307 5M 5-39

PLEASE RETURN TO
LOS ANGELES COUNTY SURVEYOR
700 HALL OF RECORDS

NOTE: ANY ADDITIONS OR CHANGES ON THIS SHEET MUST BE MADE OR CIRCLED IN RED INK, WITH DATE AND NAME OF PERSON MAKING CHANGE

Do not extend notes this side of this line

STATION	B. S.	H. I.	F. S.	ELEV.		
		160.560				
2+75 10L.			478	155 ~~88~~ 78	Back. Walk	
2+82 ℄.			4.97	155 59	℄ S.D.	
5R			510	155 46	Top Cb - E. end. N.E.C.R	
5R			5.71	154 85	Gut.	
3+00 ℄			480	155 76	℄ S.D.	
5R			4.98	155 58	Top Cb	
5R.			5.60	154 96	Gut	
10R.			5.49	155 07	edge Gut	
20R.			5.07	155 49	Brk. Pav.	
40R.			4.95	155 61	℄ Florence	
60R			530	155 26	Brk. Pav.	
70R			566	154 90	edge Gut	
75R			5.99	154 57	Gut	
75R			5.16	155 40	Top Cb.	
2.5 L			4.74	155 82	edge Walk.	
10L			4.62	155 94	back "	
3+25.5 ℄.			465	155 91	℄ S.D.	
+27 ℄.			4.82	155 74	" "	
+49 ℄.			4.74	155 82	" "	
+51 ℄			458	155 98	" "	

F.B. 39 PG. 14 Job No. 6915 Division No. Notes Red. JLW Plotted Profile
Survey of E. Compton Cr. D.S. Sec. 5-2 Date 8-6-41 Date No.
Survey by Benson Notes Notes Chkd. GHD Checked X-Sec.
Indexed [illegible] Date 8-8-41 Date No.

Form 307 5M 5-39

PLEASE RETURN TO
LOS ANGELES COUNTY SURVEYOR
700 HALL OF RECORDS

NOTE: ANY ADDITIONS OR CHANGES ON THIS SHEET MUST BE MADE OR CIRCLED IN RED INK, WITH DATE AND NAME OF PERSON MAKING CHANGE

Do not extend notes this side of this line

STATION	B. S.	H. I.	F. S.	ELEV.		
		160.560				
3+75 ℄			4.43	156 13	℄ S.D.	
+77.5 ℄			4.63	155 93	" "	
+98 ℄			4.45	156 11	" "	
4+00 ℄			4.31	156 25	" "	
+01 ℄			4.21	156 35	" "	
BM#EL.			4.120	156.440	BM#EL. 268 - Elev. 156.429? F.B. 884-2. Florence Ave & Marbrisa Ave. S.E. Cor. Bt. Spk. 6' E. of E end CR	
	5055	161.484		156.429		
4+10 ℄			5.05	156 43	℄ S.D.	
5R			5.27	156 21	Top Cb.	
5R			5.94	155 54	Gut.	
10R			5.80	155 68	edge Gut	
20R			5.48	156 00	Brk. Pav.	
40R.			5.44	156 04	℄ Florence	
60R			5.75	155 73	Brk. Pav.	
70R			6.20	155 28	edge Gut	
75R			6.43	155 05	Gut.	
5R.			5.53	155 95	Top Cb. W. end. S.W. CR.	
25L			4.91	156 57	edge Walk.	
10L			4.64	156 84	Back "	

Profile No. ____ Date ____ Notes Red. JLW Plotted ____ Job No. 6912 Division No. ____ F.B. 88 PG. 15

X-Sec. No. ____ Date ____ Notes Chkd. [illegible] Date ____ Checked ____ Date ____ Survey of ____ Survey by ____ Notes [illegible] Date 8-6-41

Map No. ____ Indexed [illegible] Date ____

Form 307 5M 5-39

PLEASE RETURN TO
LOS ANGELES COUNTY SURVEYOR
700 HALL OF RECORDS

NOTE: ANY ADDITIONS OR CHANGES ON THIS SHEET MUST BE MADE OR CIRCLED IN RED INK, WITH DATE AND NAME OF PERSON MAKING CHANGE

Do not extend notes this side of this line

STATION	B. S.	H. I.	F. S.	ELEV.		
		161.484				
4+20 ℄			4.90	156 58	℄ S.D.	
5R			5.18	156 30	Top cb. W. end N.W. C.R.	
5R.			5.89	155 59	Gut	
4+32 ℄			4.90	156 58	Top cb.	
+32 ℄			5.62	155 86	Gut	
4+54.8 ℄			5.37	156 11	℄ Marbrisa Ave	
4+78.5 ℄			5.37	156 11	Gut	
+78.5 ℄			4.64	156 84	Top cb.	
4+90 ℄			4.48	157 00	℄ S.D.	
5R			4.75	156 73	Top cb. E. end N.E. C.R.	
5R.			5.39	156 08	Gut.	
2.5 L			4.38	157 10	edge walk.	
10 L.			4.14	157 34	back walk.	
5+00 ℄			4.42	157 06	℄ S.D.	
5R			4.68	156 80	Top cb.	
5R			5.34	156 14	Gut.	
10R			5.21	156 27	edge Gut	
20R			4.93	156 55	Brk. Pav.	
40R			4.82	156 66	℄ Florence	
60R			5.22	156 26	Brk. Pav.	

F.B. 584 PG. 16 Job No. 6915 Division No. Notes Red. JLW Plotted Date 8-6-41 Profile No.
Survey of E. Compton Cr. B.S. Sec. B. Date 8-6-41 Notes Chkd. GHN Checked Date 8-11-41 X-Sec. No.
Survey by Benson Notes Date 8-6-41
Indexed

Form 307 5M 5-39

PLEASE RETURN TO
LOS ANGELES COUNTY SURVEYOR
700 HALL OF RECORDS

NOTE: ANY ADDITIONS OR CHANGES ON THIS SHEET MUST BE MADE OR CIRCLED IN RED INK, WITH DATE AND NAME OF PERSON MAKING CHANGE

Do not extend notes this side of this line

STATION	B. S.	H. I.	F. S.	ELEV.		
		161.484				
5+00						
70 R.			5.70	155 78	edge Gut	
75 R			5.97	155 51	Gut.	
7[illegible]			5.09	156 39	Top Cb. E. end S.E.C.R.	
Florence & Marbrasia 0+00 N. & S.			5.15	156 33	℄ Int	
0+20 S ℄			5.56	155 92	℄ Marbrasia	
0+34.5 S ℄			6.19	155 29	" " - Gut Line	
0+52.5 S ℄			5.60	155 88	" "	
20 R			5.98	155 50	Gut.	
20 L			5.36	~~155 12~~ 156 12	Top Cb. S end. S.W.C.R.	
30 R			5.04	156 44	back walk.	
20 L			5.80	155 68	Gut.	
20 L			5.18	156 30	Top Cb. E. end S.E.C.R.	
30 L			4.84	156 64	back walk.	
0+88 S ℄			5.02	156 46	℄ Marbrasia	
75 R.			5.22	156 26	1/4 Pt.	
15 R			5.65	155 83	edge Pav.	
20 R			5.79	155 69	Gut	
30 R			5.25	156 23	P.L.	
75 L			5.04	156 44	1/4 Pt.	
15 L			5.37	156 11	edge Pav.	

Profile
No. ____ Date ____ Notes Red. ____ Plotted ____ Job No. ____ Division No. ____
X-Sec.
No. ____ Date ____ Notes Chkd. ____ Checked ____ Survey of ____
Date ____ Date ____ Survey by ____ Notes ____ Date ____
Map No. ____ Indexed ____ Date ____

F B [illegible] PG. 17

Form 307 5M 5-39

PLEASE RETURN TO
LOS ANGELES COUNTY SURVEYOR
700 HALL OF RECORDS

NOTE: ANY ADDITIONS OR CHANGES ON THIS SHEET MUST BE MADE OR CIRCLED IN RED INK, WITH DATE AND NAME OF PERSON MAKING CHANGE

Do not extend notes this side of this line

Job No. 6915 Division No. _____ Notes Red. GGD Plotted _____ Profile _____
Survey of E. Compton Blvd. Sta. 23 to Sta. 38 Date 7-6-9 Date _____ No. _____
Survey by Benson Notes _____ Notes Chkd. GGD Checked _____ X-Sec. _____
Indexed _____ Date 8-6-9 Date _____ Date _____ No. _____
F. B. 5324 Pg. 18

STATION	B. S.	H. I.	F. S.	ELEV.	
		161.454			
0+88 S					
20 L.			5.38	156 10	✓ Gut.
26 L			4.95	156 53	✓ edge P.C.C.
30 L			4.91	156 57	✓ Back of W.
1+13 S. &			4.90	156 58	✓ & Marbrisa
6 R.			5.14	156 34	✓ ¼ Pt.
12 R.			5.57	155 91	✓ edge Pav.
20 R.			5.75	155 73	✓ P.L.
30 R.			5.45	156 03	✓ P.L.
6 L			4.92	156 56	✓ ¼ Pt.
12 L			5.33	156 15	✓ edge Pav.
20 L			5.30	156 18	✓ Gut
26 L			5.03	156 45	✓ edge P.C.C.
30 L.			4.97	156 51	✓ Gut "
2+13 S. &			5.02	156 46	✓ & Marbrisa Ave.
6 R.			5.22	156 26	✓ ¼ Pt.
12 R			5.75	155 73	✓ edge Pav.
20 R			6.22	155 26	✓ Gut
30 R.			5.45	156 03	✓ P.L.
6 L			5.21	156 27	✓ ¼ Pt.
12 L			5.65	155 83	✓ edge Pav
20 L.			5.93	155 55	✓ Gut

Form 307 5M 5-39

PLEASE RETURN TO
LOS ANGELES COUNTY SURVEYOR
700 HALL OF RECORDS

NOTE: ANY ADDITIONS OR CHANGES ON THIS SHEET MUST BE MADE OR CIRCLED IN RED INK, WITH DATE AND NAME OF PERSON MAKING CHANGE

Do not extend notes this side of this line

STATION	B. S.	H. I.	F. S.	ELEV.		
		161.484				
2+13 S.						
26 L			5.38	156 10	✓	edge walk.
30 L.			5.35	156 13	✓	back walk.
0+20 N. ℄			5.23	156 25	✓	℄ Marbrisa
0+30 N ℄.			5.49	155 99	✓	" "
0+35 N ℄.			5.65	155 83	✓	" " - Gut. Line.
0+50 N ℄			5.05	156 43	✓	" "
10 R.			4.94	156 54	✓	1/4 Pt.
18 R.			5.18	156 30	✓	edge gut
20 R			5.23	156 25	✓	Gut
20 R.			5.48	156 00	✓	Top cb. N end N.E.CR
10 L			5.08	156 40	✓	1/4 Pt.
18 L			5.34	156 14	✓	edge Gut
20 L			5.38	156 10	✓	Gut
20 L.			4.56	156 92	✓	Top cb. N. end N.W.CR.
0+75 N. ℄.			4.79	156 69	✓	℄ Marbrisa
10 R			4.87	156 61	✓	1/4 Pt.
18 R			5.07	156 41	✓	edge gut
20 R			5.17	156 31	✓	Gut
20 R.			4.35	157 13	✓	Top cb.
10 L.			4.97	156 51	✓	1/4 Pt.

Profile No. ____ Notes Red. ____ Plotted ____ Job No. ____ Division No. ____ F B. ____ PG. 19

X-Sec. No. ____ Date ____ Date ____ Survey of ____

Notes Chkd. ____ Checked ____ Survey by Benson Notes ____ Date ____

Date ____ Date ____ Map No. ____ Indexed A. C. John Date ____

Form 307 5M 5-39

PLEASE RETURN TO
LOS ANGELES COUNTY SURVEYOR
700 HALL OF RECORDS

NOTE: ANY ADDITIONS OR CHANGES ON THIS SHEET MUST BE MADE OR CIRCLED IN RED INK, WITH DATE AND NAME OF PERSON MAKING CHANGE

Do not extend notes this side of this line

STATION	B. S.	H. I.	F. S.	ELEV.		
		161.484				
0+75N						
18L			525	156 23	✓	edge Gut
20L			522	156 26	✓	Gut.
20L			calc			Top cb. (No cb.) Dwy.
1+00N ℄			4.70	156 78	✓	℄ Marbrisa
10R			481	156 67	✓	1/4 Pt.
18R			4.97	156 51	✓	edge Gut
20R			5.07	156 41	✓	Gut
20R			4.27	157 21	✓	Top cb.
10L			4.90	156 58	✓	1/4 Pt.
18L			517	156 31	✓	edge Gut
20L			5.27	156 21	✓	Gut
20L			4.50	156 98	✓	Top cb.
2+00N ℄			4.40	157 08	✓	℄ Marbrisa Ave
10R.			4.50	156 98	✓	1/4 Pt.
18R			4.71	156 77	✓	edge Gut.
20R			4.84	156 64	✓	Gut.
20R.			4.11	157 37	✓	Top cb.
10L			4.58	156 90	✓	1/4 Pt.
18L			4.90	156 58	✓	edge Gut
20L			4.97	156 51	✓	Gut

F.B. 884 Pg. 20 Job No. 3715 Division No. Notes Red. GGP Plotted Profile
Survey of [illegible] Date 7-6-41 Date No.
Survey by [illegible] Notes [illegible] Notes Chkd. GHN Checked X-Sec.
Indexed [illegible] C. Johnson Date [illegible] Date [illegible] Date No.

Form 307 5M 5-39

PLEASE RETURN TO
LOS ANGELES COUNTY SURVEYOR
700 HALL OF RECORDS

NOTE: ANY ADDITIONS OR CHANGES ON THIS SHEET MUST BE MADE OR CIRCLED IN RED INK, WITH DATE AND NAME OF PERSON MAKING CHANGE

Do not extend notes this side of this line

STATION	B. S.	H. I.	F. S.	ELEV.		
		161.454				
2+00 N. 20 L			4.27	157 21	Top cb.	
			12.66	148.82	Elev. on Top H.C. back. Cb. 1' 10' E. of P.I. @ Florence & Roseberry S.D.	6.48 / 6.18 / 12.66
6+00 ℄			4.09	157 39	℄ S.D.	
T.P.	5.530	162.921	4.093	157 391	T.P.	
6+28 ℄			5.30	157 62	℄ S.D.	
5R			5.35	157 57	Top cb. W. end. N.W.C.R. at Alley	
5R			6.08	156 84	Gut	
10R			5.99	156 93	edge Gut	
20R			5.68	157 24	Brk. Pav.	
40R			5.74	157 18	℄ Florence	
60R			6.07	156 85	Brk. Pav.	
70R			6.47	156 45	edge Gut	
75R			6.77	156 15	Gut	
75R			5.96	156 96	Top cb.	
25 L			5.19	157 73	edge Walk	
10 L			5.06	157 86	back "	
6+35 ℄			5.24	157 68	Top cb.	
" "			5.42	157 50	Gut	

Profile No. ____ Notes Red. GGF Plotted ____ Job No. 6915 Division No. ____ F B. [illegible] PG. 21
Date [illegible] Date ____ Survey of ____
X-Sec. No. ____ Notes Chkd. GHN Checked ____ Survey by Benson Notes [illegible] Date [illegible]
Date ____ Date ____ Map No. ____ Indexed A. C. John Date ____

Form 307 5M 5-39

PLEASE RETURN TO
LOS ANGELES COUNTY SURVEYOR
700 HALL OF RECORDS

NOTE: ANY ADDITIONS OR CHANGES ON THIS SHEET MUST BE MADE OR CIRCLED IN RED INK, WITH DATE AND NAME OF PERSON MAKING CHANGE

Do not extend notes this side of this line

STATION	B. S.	H. I.	F. S.	ELEV.	
		162.921			
6+35					
2.5 L			5.19	157 73	edge walk - end
10 L.			5.06	157 86	back " - "
6+42 ℄			5.64	157 28	℄ Alley
10 L			5.28	157 64	" "
50 L			5.16	157 76	" "
75 L.			5.11	157 81	" "
6+50 ℄			5.30	157 62	Gut
6+50 ℄			5.21	157 71	Top cb.
2 L			5.18	157 74	Top cb. N. end N.E.C.R.
10 L.			5.04	157 88	back. walk - beg.
6+57 ℄.			5.18	157 74	℄ S.D.
5 R			5.30	157 62	Top cb. E. end. N.E.C.R.
5 R.			5.95	156 97	Gut
7+00 ℄.			5.31	157 61	℄ S.D.
7+17.5 ℄			5.24	157 68	" "
7+20 ℄			5.47	157 45	" "
7+47 ℄			5.52	157 40	" "
7+50 ℄			5.32	157 60	" "
7+65 ℄			5.30	157 62	" "
7+69 ℄			5.53	157 39	" "

F. B. 554 Pg. 22 Job No. 5915 Division No. Notes Red. GGD Plotted Profile
Survey of E. Compton Cr. D.S. Sec. B-2 Date 7-6-41 Date No.
Survey by Benson Notes Notes Chkd. GHO Checked X-Sec.
Indexed A. C. Johnson Date 8-6-41 Date 8-11-41 Date No.

Form 307 5M 5-39

PLEASE RETURN TO
LOS ANGELES COUNTY SURVEYOR
700 HALL OF RECORDS

NOTE: ANY ADDITIONS OR CHANGES ON THIS SHEET MUST BE MADE OR CIRCLED IN RED INK, WITH DATE AND NAME OF PERSON MAKING CHANGE

Do not extend notes this side of this line

STATION	B. S.	H. I.	F. S.	ELEV.		
		162.921				
7+93 ℄			5.48	157.44	℄ S.D.	
7+95.5 ℄			5.32	157.60	" "	
5 R.			5.49	157.43	Top Cb. W. end N.W. C.R.	
5 R.			6.05	156.87	Gut	
10 R.			5.97	156.95	edge Gut	
20 R.			5.93	156.99	Brk Pav.	
40 R.			6.00	156.92	℄ Florence	
60 R.			6.16	156.76	Brk. Pav.	
70 R			6.53	156.39	edge Gut	
75 R.			6.65	156.24	Gut	
75 R.			6.25	156.67	Top Cb. W. end S.W. C.R.	
2.5 L			5.24	157.68	on Walk.	
10 L			5.07	157.85	back Walk.	
8+00 ℄			5.30	157.62	℄ S.D.	
B.M.#EL.269			6.090	156.831	B.M.#EL.269 Elev. 156.826 - F.B. 884-2 Florence Av. & Santa Fe Av. S.W. Con. Bt. Spk. 15' W. of W. end C.R.	
"	5.815	162.641		156.826		
8+06.5 ℄			5.21	157.43	℄ S.D. Top Cb.	
" "			5.76	156.88	" " Gut	
8+20 ℄			5.46	157.18	" "	
8+39.95 ℄			5.28	157.36	" " & ℄ Santa Fe Ave.	

Profile No. ____ Notes Red. [illegible] Plotted ____ Job No. [illegible] Division No. ____ F.B. 884 Pg. 23
Date [illegible] Date ____ Survey of [illegible]
X-Sec. No. ____ Notes Chkd. [illegible] Checked ____ Survey by [illegible] Notes [illegible] Date [illegible]
Date 8-11-41 Date ____ Map No. ____ Indexed [illegible] C. John Date ____

Form 307 5M 5-39

PLEASE RETURN TO
LOS ANGELES COUNTY SURVEYOR
700 HALL OF RECORDS

NOTE: ANY ADDITIONS OR CHANGES ON THIS SHEET MUST BE MADE OR CIRCLED IN RED INK, WITH DATE AND NAME OF PERSON MAKING CHANGE

Do not extend notes this side of this line

STATION	B. S.	H. I.	F. S.	ELEV.	
		162.641			
8+55 ℄			5.51	15[illegible]13	℄ S.D. - Brk Pav.
8+70.4 ℄			5.91	15[illegible]13	Gut
+70.4 ℄			5.19	15[illegible]45	Top cb.
8+75.15 ℄			5.01	15[illegible]63	℄ Pt. S.D.
8+83 ℄			4.93	15[illegible]71	℄ S.D.
7 L			5.13	15[illegible]51	Top cb. N. end N.E.C.R.
7 L.			5.89	15[illegible]15	Gut
2.5 R.			4.51	15[illegible]83	Back walk.
8+87 ℄			4.95	15[illegible]69	℄ S.D.
2.5 R.			4.84	15[illegible]80	" "
2.5 L			5.03	15[illegible]61	edge Walk.
7 L			Calc		Top cb. (No cb.) Dwy.
7 L			5.55	15[illegible]79	Gut
8 L			5.51	15[illegible]83	edge Gut
24 L			5.31	15[illegible]33	1/4 Pt.
37 L			5.07	15[illegible]7	℄ Santa Fe Ave.
52 L			5.15	15[illegible]7	1/4 Pt.
65 L			5.30	15[illegible]	edge Gut
67 L			5.42	15[illegible]9	Gut
67 L			5.03	15[illegible]1	Top cb. N. end N.W.C.R.

F B 384 PG. 24

Job No. [illegible] Division No. [illegible] Notes Red. GWK Plotted [illegible] Profile

Survey of [illegible] Date 8-6-41 Date [illegible] No. [illegible]

Survey by [illegible] Notes [illegible] Notes Chkd. [illegible] Checked [illegible] X-Sec.

Indexed [illegible] Date 8-6-41 Date [illegible] No. [illegible]

Form 307 5M 5-39

PLEASE RETURN TO
LOS ANGELES COUNTY SURVEYOR
700 HALL OF RECORDS

NOTE: ANY ADDITIONS OR CHANGES ON THIS SHEET MUST BE MADE OR CIRCLED IN RED INK, WITH DATE AND NAME OF PERSON MAKING CHANGE

Do not extend notes this side of this line

STATION	B. S.	H. I.	F. S.	ELEV.		
		162.641				
8+87						
72 L			4.80	15784	edge walk	
77 L			4.62	15802	back walk	
9+00 ±			4.88	15776	± S.D.	
9+25 ±			4.78	15786	" "	
25 R			4.60	15795	back walk	
7 L			4.97	15767	Top pl.	
7 L			5.73	15691	Gut	
18 L			5.69	15695	edge Gut	
22 L			5.09	15755	¼ Pt	
37 L			4.72	15792	± [illegible]	
52 L			4.58	15776	¼ Pt	
55			5.13	15751	edge Gut	
57 L			5.26	15738	Gut	
67 L			4.81	15783	Top pl.	
9+50 ±			4.67	15797	± S.D.	
25 R			4.59	15805	on [illegible]	
7 L			4.83	15781	Top pl.	
7 L			5.62	15702	Gut	
8 L			5.57	15707	edge Gut	
22 L			4.99	15765	¼ Pt	

Profile Notes Red. [illegible] Plotted _____ Job No. [illegible] Division No. _____ F B. 88 PG. 25
No. _____ Date [illegible] Date _____ Survey of [illegible]
X-Sec. Notes Chkd. [illegible] Checked _____ Survey by [illegible] Notes [illegible] Date _____
No. _____ Date 8-11-41 Date _____ Map No. _____ Indexed [illegible] Date _____

Form 307 5M 5-39

PLEASE RETURN TO
LOS ANGELES COUNTY SURVEYOR
700 HALL OF RECORDS

NOTE: ANY ADDITIONS OR CHANGES ON THIS SHEET MUST BE MADE OR CIRCLED IN RED INK, WITH DATE AND NAME OF PERSON MAKING CHANGE

Do not extend notes this side of this line

STATION	B. S.	H. I.	F. S.	ELEV.		
9+50		162.641				
37 L			4.61	[illegible]	✓	℄ Santa Fe Ave
52 L			4.52	[illegible]	✓	1/4 Pt.
65 L			5.05	[illegible]	✓	Cage Gut
67 L			5.14	15[illegible]50	✓	[illegible]
67 L			Calc.			Top Cb. (No Cb.) Dwy.
7+90 ℄			4.49	15[illegible]	✓	℄ S.D. - End Survey
2 E R.			4.12	[illegible]	✓	back [illegible]
2 E L			4.54	15[illegible]10	✓	Cage "
7 L			4.64	15[illegible]	✓	Top Cb.
7 L			5.[illegible]	[illegible]	✓	Gut
5 L			[illegible]	15[illegible]	✓	Cage Gut
22 L			4.[illegible]	[illegible]	✓	1/4 Pt.
37 L			4.46	[illegible]	✓	℄ Santa Fe Ave
52 L			4.68	[illegible]	✓	1/4 Pt.
65 L			4.93	[illegible]	✓	Cage Gut
67 L			5.08	15[illegible]50	✓	[illegible]
67 L			4.57	15[illegible]	✓	Top Cb.
Santa Fe S. & Florence Ave	0+00 S		5.67	15[illegible]	✓	℄ Int
Santa Fe N. & Florence Ave	0+00 E		5.67	15[illegible]	✓	" "
0+30 E ℄			6.19	15[illegible]	✓	℄ Florence

F.B. 884 Pg. 26 Job No. 6915 Division No. [illegible] Notes Red. GWK Plotted [illegible] Profile
Survey of [illegible] Date 8-6-41 Date [illegible] No.
Survey by [illegible] Notes [illegible] Notes Chkd. GHN Checked [illegible] X-Sec.
Indexed C. Johns Date [illegible] Date 8-11-41 Date [illegible] No.

Form 307 5M 5-39

PLEASE RETURN TO
LOS ANGELES COUNTY SURVEYOR
700 HALL OF RECORDS

NOTE: ANY ADDITIONS OR CHANGES ON THIS SHEET MUST BE MADE OR CIRCLED IN RED INK, WITH DATE AND NAME OF PERSON MAKING CHANGE

Do not extend notes this side of this line

Profile No. ____ Notes Red. ____ Plotted ____ Job No. 5915 Division No. ____
X-Sec. No. ____ Date ____ Date ____ Survey of ____
Notes Chkd. ____ Checked ____ Survey by ____ Notes ____ Date ____
Date ____ Date ____ Map No. ____ Indexed ____ C. John Date ____

F B. 331 PG 27

STATION	B. S.	H. I.	F. S.	ELEV.		
		162.641				
0+40E℄			5.90	156.74	✓	℄ Florence.
15L			5.80	156.84	✓	¼ Pt
30L			5.92	156.72	✓	edge curb
35L			5.94	156.70	✓	curb
35L			5.25	157.39	✓	Top cb. E. end NECR
0+58E℄			5.90	156.74	✓	℄ Florence Ave.
15R			5.81	156.83	✓	¼ Pt
30R			5.23	156.41	✓	edge curb
35R			6.41	156.23	✓	curb
35R			5.78	156.86	✓	Top cb. E. end SECR,
0+83E℄			5.93	156.71	✓	℄ Florence Ave
15R			5.35	156.96	✓	¼ Pt
30R			5.06	156.58	✓	edge curb
35R			5.89	156.25	✓	curb
35R			5.79	156.85	✓	Top cb
15L			5.53	157.11	✓	¼ Pt.
30L			5.75	156.89	✓	edge curb
35L			5.91	156.73	✓	curb
35L			5.23	157.41	✓	Top cb

Form 307 5M 5-39

PLEASE RETURN TO
LOS ANGELES COUNTY SURVEYOR
700 HALL OF RECORDS

NOTE: ANY ADDITIONS OR CHANGES ON THIS SHEET MUST BE MADE OR CIRCLED IN RED INK, WITH DATE AND NAME OF PERSON MAKING CHANGE

Do not extend notes this side of this line

STATION	B. S.	H. I.	F. S.	ELEV.		
		162.641				
1+08 E ℄			5.51	[illegible]	✓	℄ Florence Av.
15 R			5.67	[illegible]	•	1/4 Pt.
30 R			6.08	[illegible]	•	edge Gut
35 R			6.38	[illegible]	•	Gut
35 R			[illegible]	[illegible]	•	Top Cb.
15 L			5.46	[illegible]	•	1/4 Pt.
30 L			5.70	[illegible]	•	edge Gut
35 L			5.83	[illegible]	•	Gut
35 L			5.20	[illegible]	•	Top Cb.
2+08 E ℄			5.39	[illegible]	•	℄ Florence Ave
15 R			5.52	[illegible]	•	1/4 Pt.
30 R			5.88	[illegible]	•	edge Gut.
35 R			5.21	[illegible]	•	Gut.
35 R			5.61	[illegible]	•	Top Cb.
15 L			5.33	[illegible]	•	1/4 Pt.
30 L			5.55	[illegible]	•	edge Gut.
35 L			5.66	[illegible]	•	Gut.
35 L			5.00	[illegible]	•	Top Cb.
0+53 S. ℄			6.00	[illegible]	•	℄ Santa Fe Ave So.
0+61 S. ℄			6.04	[illegible]	•	" " " "

F B 884 Pg. 28 Job No. 6915 Division No. Notes Red. GWK Plotted Profile
Survey of [illegible] Date 8-1-41 Date No.
Survey by [illegible] Notes Chkd. GHN Checked X-Sec.
Indexed [illegible] Date 8-11-41 Date No.

Form 307 5M 5-39

PLEASE RETURN TO
LOS ANGELES COUNTY SURVEYOR
700 HALL OF RECORDS

NOTE: ANY ADDITIONS OR CHANGES ON THIS SHEET MUST BE MADE OR CIRCLED IN RED INK, WITH DATE AND NAME OF PERSON MAKING CHANGE

Do not extend notes this side of this line

STATION	B. S.	H. I.	F. S.	ELEV.		
		162641				
3+[illegible]						
11 R.			6.16	15648	1/4 Pt.	
22 R.			6.43	15621	Gut.	
22 R			6.04	15660	Top [illegible] S.end S.W.C.R. - end [illegible]	
3+57 S.℄			6.06	15658	℄ Santa Fe	
11 L.			6.03	15661	1/4 Pt.	
22 L			6.22	15642	Edge Pav.	
25 L			6.[illegible]	156[illegible]	Gut.	
25 L			6.02	15662	Top [illegible] - S.end S.E.C.R. - end [illegible]	
3+92 S.℄			6.11	15653	℄ Santa Fe.	
11 R.			6.24	15640	1/4 Pt.	
22 R.			6.47	15617	Gut Line.	
11 L			6.06	15658	1/4 Pt.	
22 L			6.26	[illegible]	Edge Pav.	
25 L			6.45	15619	Gut.	
[illegible]			6.06	15659	Top [illegible]	
1+17 [illegible]			6.10	156[illegible]	℄ Santa Fe	
11 [illegible]			6.23	15641	1/4 Pt.	
22 R.			6.65	15599	Gut Line.	
11 L			6.06	15658	1/4 Pt.	
22 L			6.29	15635	Edge Pav.	

Profile No. ____ Notes Red. [illegible] Plotted ____ Job No. [illegible] Division No. ____ F B. [illegible] PG. 29

X-Sec. No. ____ Date ____ Date ____ Survey of [illegible]

Notes Chkd. G.H.N. Checked ____ Survey by Benson Notes [illegible] Date 8-6-41

Date 8-11-41 Date ____ Map No. ____ Indexed C. John Date ____

Form 307 5M 5-39

PLEASE RETURN TO
LOS ANGELES COUNTY SURVEYOR
700 HALL OF RECORDS

NOTE: ANY ADDITIONS OR CHANGES ON THIS SHEET MUST BE MADE OR CIRCLED IN RED INK, WITH DATE AND NAME OF PERSON MAKING CHANGE

Do not extend notes this side of this line

STATION	B. S.	H. I.	F. S.	ELEV.		
		162.64				
1+17 S.						
25 L			6.45	151.[illegible]	•	Gut
25 L			6.09	151.55	•	Top ch. wood.
2+17 S.			[illegible]	15[illegible]32	•	℄ Santa Fe.
11 R			6.43	15[illegible]21	•	1/4 Pt.
22 R.			6.79	15[illegible]85	•	Gut
2[illegible]			6.51	156.13	•	Top ch.
11 L			6.[illegible]	15[illegible]38	•	1/4 Pt.
22 L			6.[illegible]	15[illegible]24	•	[illegible]
2[illegible]			[illegible]	156.01	•	Gut
2[illegible]			[illegible]	15[illegible]42	•	Top ch.
T.P.	6.140	163.729	5.052	157.589	•	T.P.
10+90 ℄			5.08	15[illegible]5	•	℄ S.D.
25 R			5.02	15[illegible]1	•	back walk.
25 L			5.21	15[illegible]	•	edge walk.
7 L			5.52	15[illegible]21	•	Top ch.
7 L			6.22	15[illegible]51	•	Gut
8 L			6.07	15[illegible]	•	edge gut
22 L			5.52	15[illegible]1	•	1/4 Pt.
37 L			5.20	158.53	•	℄ Santa Fe Ave.
52 L			5.45	15[illegible]28	•	1/4 Pt.

F.B. 884 PG. 30 Job No. 595 Division No. Notes Red. SWK Plotted Profile
Survey of [illegible] Date 8-6-41 Date No.
Survey by [illegible] Notes [illegible] Notes Chkd. GHN Checked X-Sec.
Indexed A. C. Johnson Date [illegible] Date [illegible] Date No.

Form 307 5M 5-39

PLEASE RETURN TO
LOS ANGELES COUNTY SURVEYOR
700 HALL OF RECORDS

NOTE: ANY ADDITIONS OR CHANGES ON THIS SHEET MUST BE MADE OR CIRCLED IN RED INK, WITH DATE AND NAME OF PERSON MAKING CHANGE

Do not extend notes this side of this line

STATION	B. S.	H. I.	F. S.	ELEV.		
		163.729				
10+90						
65L			5.70	15800	edge gut	
67L			5.83	15790	gut	
67L			5.32	15841	Top. ab.	
B.M.#EL.202			3.460	160.269	B.M.#EL.202 Elev. 160.259 F.B. 639-147 Saturn Ave. & Santa Fe. Ave N.E. Cor. Bt. Spk. 7' E of E. end CR	

Profile Notes Red. [illegible] Plotted _____ Job No. 6915 Division No. _____ F B. [illegible] PG. [illegible]

No. _____ Date [illegible] Date _____ Survey of [illegible]

X-Sec. Notes Chkd. [illegible] Checked _____ Survey by Beh[illegible] Notes [illegible] Date 8-6-41

No. _____ Date [illegible] Date _____ Map No. _____ Indexed C. John Date _____

F B. 884 Pg. 32 | Job No. | Division No. | Notes Red. | Plotted | Profile

Survey of | Date | Date | No.

Survey by | Notes | Notes Chkd. | Checked | X-Sec.

Indexed A. C. John | Date | Date | Date | No.

STATION	B. S.	H. I.	F. S.	ELEV.	

Form 307 5M 5-39

PLEASE RETURN TO
LOS ANGELES COUNTY SURVEYOR
700 HALL OF RECORDS

NOTE: ANY ADDITIONS OR CHANGES ON THIS SHEET MUST BE MADE OR CIRCLED IN RED INK, WITH DATE AND NAME OF PERSON MAKING CHANGE

Do not extend notes this side of this line

NOTES RED. _____ JOB NO. 6915 SURVEY OF E. Compton Cr. D.S. [illegible]

DATE _____ SURVEY BY [illegible]

NOTES CHKD. _____ NOTES BY [illegible] DATE [illegible]

DATE _____ INDEXED A. C. John[illegible] DATE 9-29-44

F. B. 389 PG. [illegible]

NOTE: ANY ADDITIONS OR CHANGES ON THIS SHEET MUST BE MADE OR CIRCLED IN RED INK, WITH DATE AND NAME OF PERSON MAKING CHANGE

PLEASE RETURN TO
LOS ANGELES COUNTY SURVEYOR
700 HALL OF RECORDS

Do not extend notes this side of this line

FORM 353 1M 8-38

DESCRIPTION	ADJ. ELEV.	3RD RUN	2ND RUN	DIFF.	1ST RUN	B.M.
BENCH LEVELS [illegible] [illegible] [illegible] WALNUT ST. LATERAL [illegible]	From: - Walnut St. & Seville - via Seville To: Florence & [illegible]					

FORM 353 IM 8-38

PLEASE RETURN TO
LOS ANGELES COUNTY SURVEYOR
700 HALL OF RECORDS

NOTE: ANY ADDITIONS OR CHANGES ON THIS SHEET MUST BE MADE OR CIRCLED IN RED INK, WITH DATE AND NAME OF PERSON MAKING CHANGE

Do not extend notes this side of this line

JOB NO. 6915 SURVEY OF E. Compton Cr. D.5 Sec. 8 NOTES RED. DATE
SURVEY BY Benson DATE 8-11-41 NOTES CHKD. DATE
NOTES BY C. Johnson DATE
INDEXED DATE
F.B. 384 PG.

B.M.	1ST RUN	DIFF.	2ND RUN	3RD RUN	ADJ. ELEV.	DESCRIPTION
Fd B.M.#EL.123	151.772				151.772	Fd B.M.#EL.123 Elev. 151.772 F.B. 639-108 Wal. ± 600 E. of Intersection Bt. Sp. in Conc. Hdwl. No. 2749
+	5.931		5.481			
∧	157.703	+0.779	+0.779		+0.777	
−	4.858		4.702			
T.P.	152.551				152.551	
+	5.295		5.343			
∧	157.846	+0.434	+0.437		+0.435	
−	4.861		4.906			
Fd B.M.#EL.124	152.985				152.986	Fd B.M.#EL.124 Elev. 152.972 F.B. 639-109 Wal. ± 37' S. & 50' E. of Ave. N. & 60th Ave. Bt. Sp. in Conc. Hdwl. 6' W. of W. Cor.
+	4.822		5.128	5.230		
∧	157.912	+0.105	+0.110	+0.106	+0.107	
−	4.822		5.018	5.124		
Fd B.M.#EL.125	153.090				153.093	Fd B.M.#EL.125 Elev. 153.076 F.B. 639-109 Wal. ± 54' N. & 50' E. of Ave. Bt. Sp. in Conc. Hdwl. No. 2633
	*	*	*		*	
B.M.EL.124	152.972				152.972	B.M.#EL.124 Elev. 152.972 Per Desc. & Data
+	6.124		6.073			
∧	159.096	+1.434	+1.435		1.438	
−	4.690		4.635			
Set B.M.#EL.270	154.406		154.192		154.408	Set B.M.#EL.270 Florence Ave. & Soto St. 40± N. of W. Cor. Bt. Sp. 1' E. of W. Cor.
+	5.154					
∧	159.560	+0.534	+0.534		−0.538	
−	4.620		4.658			
Set B.M.#EL.271	154.940				154.946	Set B.M.#EL.271 Florence Ave. & Kilowatt Ave. 50± S. of C.L. Bt. Sp. 60± W. of E.R. in Pole
+	5.435		5.498			
∧	160.375	+1.233	+1.236		+1.235	
−	4.202		4.262			
Fd B.M.#EL.127	156.173				156.177	Fd B.M.#EL.127 Elev. 156.171 F.B. 639-109 Florence Ave. & Long Beach Blvd. N. Cor. Bt. Sp. 4.5' W. of W. end C.R.

NOTES RED. _____ JOB NO. 6915 SURVEY OF E. Compton Cr. D.S. Sec. B-2 F. B. 284 PG.

DATE _____ SURVEY BY Benson

NOTES CHKD. _____ NOTES BY " DATE 8-11-41.

DATE _____ INDEXED [illegible] DATE _____

NOTE: ANY ADDITIONS OR CHANGES ON THIS SHEET MUST BE MADE OR CIRCLED IN RED INK, WITH DATE AND NAME OF PERSON MAKING CHANGE

PLEASE RETURN TO
LOS ANGELES COUNTY SURVEYOR
700 HALL OF RECORDS

Do not extend notes this side of this line

FORM 353 1M 8-38

B.M.	1ST RUN	DIFF.	2ND RUN	3RD RUN	ADJ. ELEV.	DESCRIPTION
BM FEL.127	156.173				156.1~~84~~ 71	
+	4.725		4.753		0.407	
⊼	60.898	+ 0.408	0.406		+ 0.~~409~~	
−	4.317		4.347			
FS BM FEL.128	156.581				156.5~~90~~ 84	FS BM FEL.128 Elev. 156.590 F.B. 639-113 Florence Ave. & Rugby Av. N.W. Cor. St. spk. 6' N. of Nd. C.R.

F. B. 884 PG. 36

Sec. B-2

JOB NO. 6915 SURVEY OF E. Compton Cr D.S. 1 NOTES RED.

SURVEY BY DATE

NOTES BY DATE NOTES CHKD.

INDEXED DATE DATE

FORM 353 IM 8-38

'PLEASE RETURN TO
LOS ANGELES COUNTY SURVEYOR
700 HALL OF RECORDS

Do not extend notes this side of this line

NOTE: ANY ADDITIONS OR CHANGES ON THIS SHEET MUST BE MADE OR CIRCLED IN RED INK, WITH DATE AND NAME OF PERSON MAKING CHANGE

B.M.	1ST RUN	DIFF.	2ND RUN	3RD RUN	ADJ. ELEV.	DESCRIPTION

Notes Ck'd by	Survey of [illegible]	F.B. [illegible] PG. [illegible]
Map No.	W. O. 6915 Tape No. 063 St'd 68°F	
Office Work	Surveyed by Benson	
Checked	Notes " Date 8-8-41	
Date	Indexed A. C. Johnson	

Note: Any Additions or Changes on This Sheet Must be Made or Circled in Red Ink With Date and Name of Person Making Change.

RETURN TO
LOS ANGELES COUNTY SURVEYOR
700 HALL OF RECORDS

Do not extend notes this side of this line.

FORM 247 5M 10-39

℄ SURVEY

of

LINE CHANGE

WALNUT ST. LATERAL

E. COMPTON CREEK D.S.

J.N. 6915

From: Walnut St. & Seville Ave Via Seville-Florence

To: Florence Ave. & Pacific Blvd.

Aug. 8, 1941
C.A. Benson
G.W. Kleinecke
G.G. Porter
J.L. Willey

For X-Sections at Walnut St. & Seville see F.B. 869 pgs 151-152

" " on Seville from Walnut St. to Florence see. F.B. 869-169 [illegible] 182 incl.

For X-Sect. on Florence from E.C. [illegible] of Seville Ave to Pacific Blvd. incl. See pgs. 41-60

RETURN TO
LOS ANGELES COUNTY SURVEYOR
700 HALL OF RECORDS

Note: Any Additions or Changes on This Sheet Must be Made or Circled in Red Ink With Date and Name of Person Making Change.

Do not extend notes this side of this line.

WS 7-C-5

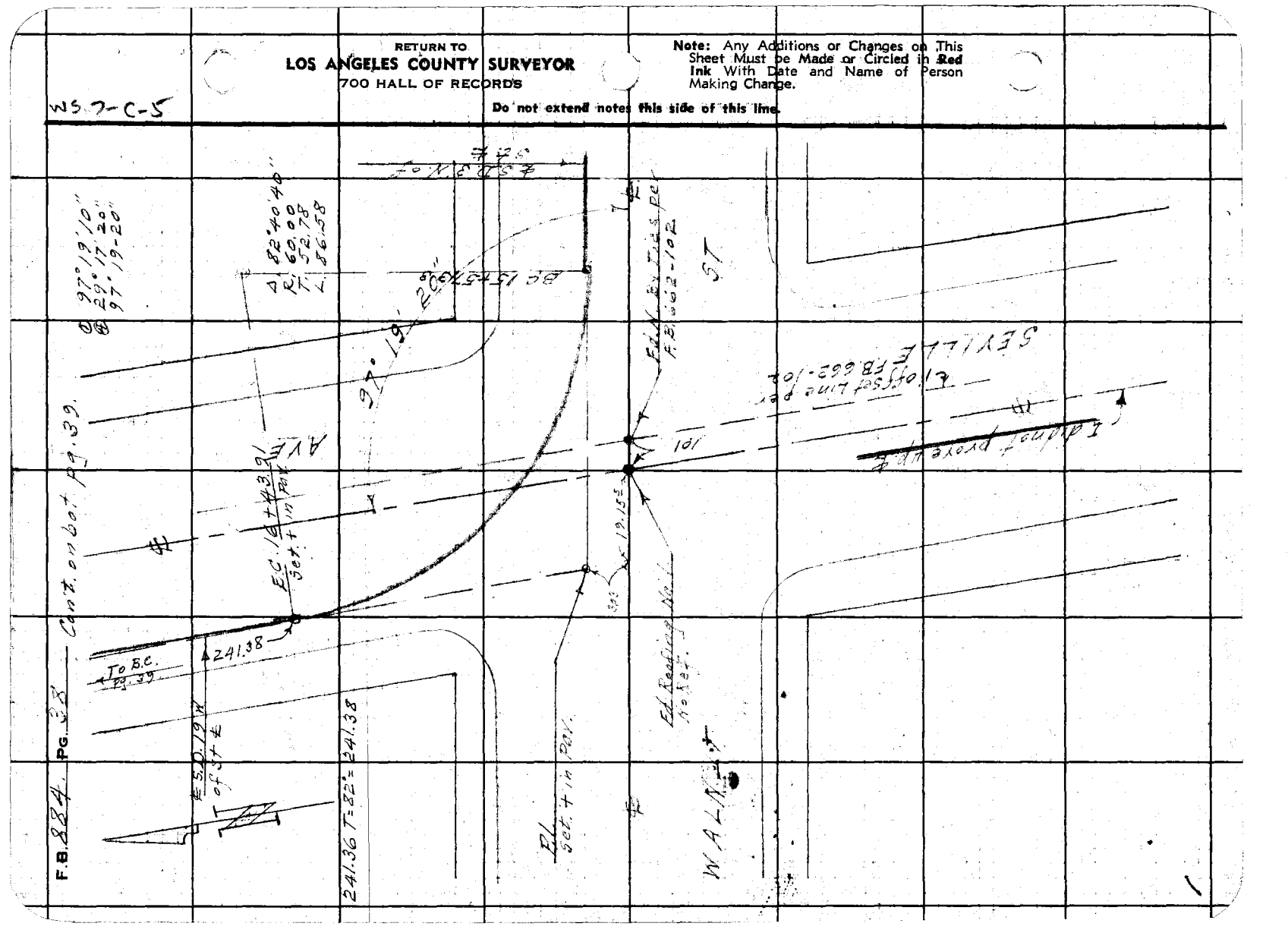

Notes Ck'd by	Survey of E. Compton Cr. D. 3. Sec. 3
Map No.	W. O. 6915 Tape No. 063 St'd 68 °F
Office Work	Surveyed by Benson
Checked	Notes " Date 8-8-41
Date	Indexed

F.B. PG.

WS 7-C-5

Note: Any Additions or Changes on This Sheet Must be Made or Circled in Red Ink With Date and Name of Person Making Change.

Do not extend notes this side of this line.

RETURN TO
LOS ANGELES COUNTY SURVEYOR
700 HALL OF RECORDS

FORM 247 5M 10-39

F.B. 884 Pg. 40

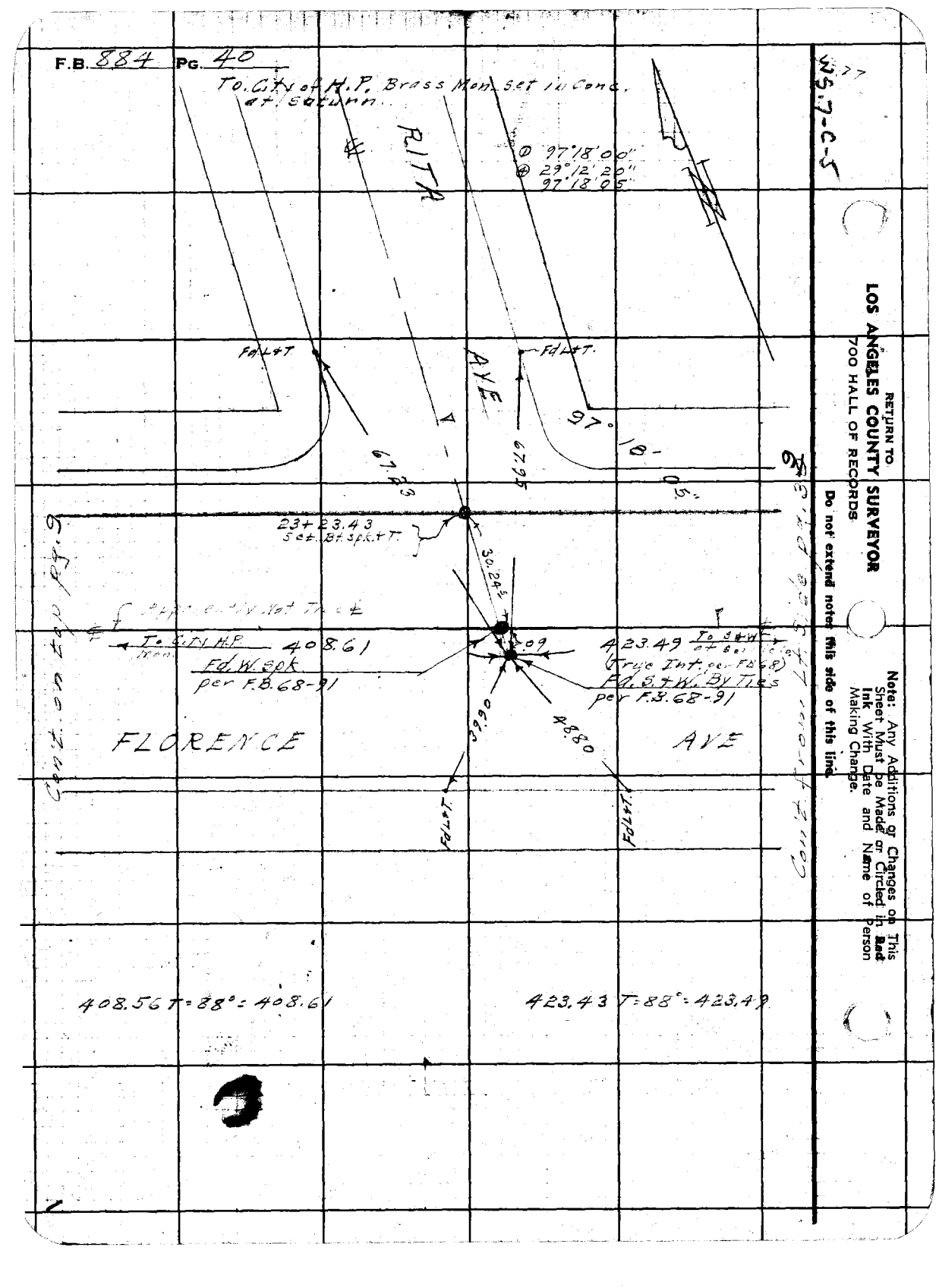

RETURN TO
LOS ANGELES COUNTY SURVEYOR
700 HALL OF RECORDS

Do not extend notes this side of this line

Note: Any Additions or Changes on This Sheet Must Be Made in Red Ink With Date and Name of Person Making Change.

WS 7-C-5

Profile No. | Notes Red. | Date | Plotted | Date | Job No. 6915 | Division No. | F B. 834 Pg. 41

X-Sec. No. | Notes Chkd. GHN | Date 8-14-41 | Checked | Date | Survey of E. Compton Creek D.S. | Survey by Beason | Notes 6 | Date 8-11-41 | Map No. | Indexed | Date

NOTE: ANY ADDITIONS OR CHANGES ON THIS SHEET MUST BE MADE OR CIRCLED IN RED INK, WITH DATE AND NAME OF PERSON MAKING CHANGE

Do not extend notes this side of this line

PLEASE RETURN TO
LOS ANGELES COUNTY SURVEYOR
700 HALL OF RECORDS

Form 307 5M 5-39

STATION	B. S.	H. I.	F. S.	ELEV.

SEC. B-2

X-SECTIONS

E. COMPTON CREEK D.S.

LINE CHANGE.

WALNUT STREET L.A.T.

J.N. 6915

From: E.C. 19+71.89 Seville & Florence.

To:- 28+15 end line Florence & Pacific

& NOTES pg's. 38 to 40 incl. - 9.

X-Sec. at Walnut St & Seville Ave - FB 869-151-152

" " " " " " to Seville Ave

& Florence Ave. - see FB 869-169-182

S.S. M.H. Checks pg's. 57-59 incl.

Form 307 5M 5-39

PLEASE RETURN TO
LOS ANGELES COUNTY SURVEYOR
700 HALL OF RECORDS

NOTE: ANY ADDITIONS OR CHANGES ON THIS SHEET MUST BE MADE OR CIRCLED IN RED INK, WITH DATE AND NAME OF PERSON MAKING CHANGE

Do not extend notes this side of this line

STATION	B. S.	H. I.	F. S.	ELEV.	
B.M.#EL.270.	5.824	160.~~234~~ 232		154.~~410~~ 408	B.M.#EL 270. Elev. 154.~~410~~ 408 F.B.884-[illegible] Florence Ave & Seville Ave S.W. Cor. Bt spk. in cb. 1' E. of W. end C.R.
E.C. 19+71.89 ℄			5.71	154 52	℄ S.D.
4R			5.85	154 38	edge gut
5R			5.93	154 30	gut
5R			5.24	154 9~~8~~ 9	top cb.
20R			5.02	155 21	back walk.
12.3L			5.51	154 72	1/4 pt.
28.2L			5.55	154 68	top rail
30L			5.48	154 75	℄ St. - Florence.
31.8L			5.52	154 71	top rail
43.2L			5.84	154 39	" "
46.8L			5.87	154 34	" "
64L			6.34	153 89	edge gut
65L			6.40	153 83	gut
65L			5.85	154 38	top cb.
Seville Ave & Florence			6.36	153 87	gut
"			5.85	154 38	top cb. W. end S.W. C.R.
20+00 ℄			5.68	154 55	℄ S.D.
21+00 ℄			5.66	154 57	℄ S.D.
T.P.	5.095	160.34~~5~~ 3	4.979	155.25~~5~~ 3	T.P.

Also. See F.B. 869-169-182 151-152

F.B. 884 Pg. 42 Job No. 6915 Division No. Notes Red. Plotted Profile
Survey of E. Compton Cr. D.S. Sec. 32 Date Date No.
Survey by Benson Notes Benson Notes Chkd. GHN Checked X-Sec.
Indexed [illegible] Date 8-11-41 Date 8-14-41 Date No.

Form 307 5M 5-39

PLEASE RETURN TO
LOS ANGELES COUNTY SURVEYOR
700 HALL OF RECORDS

NOTE: ANY ADDITIONS OR CHANGES ON THIS SHEET MUST BE MADE OR CIRCLED IN RED INK, WITH DATE AND NAME OF PERSON MAKING CHANGE

L.S.W.

Do not extend notes this side of this line

STATION	B. S.	H. I.	F. S.	ELEV.		
		160.34 3/5				
21+07 2/5 ℄			576	154 59	℄ S.D.	
4 R			592	154 43	edge gut	
5 R			596	154 39	gut	
5 R			515	155 20	top cb. E. end N.E.C.R. Alley.	
20 R			488	155 47	back walk.	
12 5/5 L			546	154 89	1/4 pt	
25 2/5 L			558	154 77	top rail.	
30 L			552	154 83	℄ Florence.	
31 8/5 L			555	154 80	top rail.	
43 2/5 L			587	154 48	" "	
46 8/5 L			591	154 44	" "	
64 L			631	154 04	edge gut	
65 L			636	153 99	gut	
65 L			586	154 49	top cb	
21+36 6/5 ℄			573	154 62	℄ S.D.	
4 R			589	154 46	edge gut	
5 R			593	154 42	gut	
5 R			510	155 25	top cb.	
20 R			473	155 62	back walk.	

Profile Notes Red. ____ Plotted ____ Job No. 6915 Division No. ____
No. ____ Date ____ Date ____ Survey of [illegible]
X-Sec. Notes Chkd. GHN Checked ____ Survey by Benson Notes [illegible] Date 8-11-41
No. ____ Date 8-11-41 Date ____ Map No. ____ Indexed ____ Date ____

F B 884 PG. 43

Form 307 5M 5-39

PLEASE RETURN TO
LOS ANGELES COUNTY SURVEYOR
700 HALL OF RECORDS

NOTE: ANY ADDITIONS OR CHANGES ON THIS SHEET MUST BE MADE OR CIRCLED IN RED INK, WITH DATE AND NAME OF PERSON MAKING CHANGE

Do not extend notes this side of this line

STATION	B. S.	H. I.	F. S.	ELEV.	
		160.34~~5~~ 3			
22+00 ℄			5.58	154 77	℄ S.D.
21+20.5± ℄ = 0+00 N.			5.72	154 63	℄ S.D. & Aprox ℄ Alley.
0+04 N ℄			5.90	154 45	℄ Alley
0+05 N ℄			5.91	154 44	" "
0+06 N ℄			5.86	154 49	" "
0+11.3 N ℄			5.40	154 95	" "
7.5 R			5.18	155 17	gut.
7.5 R			5.02	155 33	top cb N. end N.E.C.R. Alley & Florence
0+13.4 N ℄			5.28	155 07	℄ Alley
7.5 L			5.01	155 34	gut
7.5 L			4.98	155 37	top cb. N end N.W.C.R.
0+20 N ℄			5.13	155 22	℄ Alley
0+65 N ℄			5.02	155 33	" "
0+97 N ℄			4.94	155 41	" "
T.P.	4.408	159.85~~8~~ 6	4.895	155.45~~0~~ 48	T.P.
22+88.8 ℄			4.98	154 88	℄ S.D.
4 R			5.14	154 72	edge gut
5 R			5.20	154 66	gut.
5 R			4.49	155 37	top cb. E. end N.E.C.R.

F.B. 88 PG. 44 Job No. 6915 Division No. Notes Red. Plotted Profile
Survey of E. Johnson Cr. D.S. Sec. 3.2 Date Date No.
Survey by Johnson Notes Bennett Notes Chkd. G.H.N. Checked X-Sec.
Indexed A. C. Johnson Date 8-11-41 Date 8-14-41 Date No.

Form 307 5M 5-39

PLEASE RETURN TO
LOS ANGELES COUNTY SURVEYOR
700 HALL OF RECORDS

NOTE: ANY ADDITIONS OR CHANGES ON THIS SHEET MUST BE MADE OR CIRCLED IN RED INK, WITH DATE AND NAME OF PERSON MAKING CHANGE

Do not extend notes this side of this line

STATION	B. S.	H. I.	F. S.	ELEV.		
		159.858				
22+88.8						
20 R			4.04	155.82	back walk.	
12.5 L			4.69	155.17	1/4 Pt	
28.2 L			4.86	155.00	top rail.	
30 L			4.84	155.02	℄ st.	
31.8 L			4.88	154.98	top rail.	
43.2 L			5.21	154.65	" "	
46.8 L			5.21	154.65	" "	
64 L			5.52	154.34	edge gut	
65 L			5.54	154.32	gut	
65 L			5.05	154.79	top cb.	
23+00 ℄			4.95	154.91	℄ S.D.	
23+ ℄			4.91	154.95	℄ S.D. & ℄ Rita Ave. Int.	
23+63.6 ℄			4.68	155.18	℄ S.D.	
4 R			4.85	155.01	edge gut	
5 R			4.92	154.94	gut	
5 R			4.18	155.68	top cb. W end N.W. C.R.	
20 R			3.83	156.03	back walk	
12.5 L			4.47	155.39	1/4 Pt	
28.2 L			4.77	155.09	top rail	
30 L			4.75	155.11	℄ St.	

Profile No. ____ Notes Red. [illegible] Plotted ____ Job No. 69 [illegible] Division No. ____ F B [illegible] PG. 45

X-Sec. No. ____ Date ____ Notes Chkd GHN Date ____ Checked ____ Date ____ Survey of [illegible] Survey by ____ Notes ____ Date 8-11-41

Map No. ____ Indexed A. C. John Date ____

Form 307 5M 5-39

PLEASE RETURN TO
LOS ANGELES COUNTY SURVEYOR
700 HALL OF RECORDS

NOTE: ANY ADDITIONS OR CHANGES ON THIS SHEET MUST BE MADE OR CIRCLED IN RED INK, WITH DATE AND NAME OF PERSON MAKING CHANGE

Do not extend notes this side of this line

STATION	B. S.	H. I.	F. S.	ELEV.	
		159.858			
23+63.5					
31.8 L			4.77	155 09	top rail
43.3 L			5.14	154 72	" "
46.8 L			5.16	154 70	" "
64 L			5.51	154 35	edge gut
65 L			5.52	154 34	gut.
65 L.			5.00	154 86	top cb.
24+00			4.60	155 26	℄ S.D.
Florence & Rita					
=0+00 N			4.85	155 01	℄ Int.
0+17 N ℄			4.61	155 25	℄ Rita Ave
0+36.3 N ℄			5.11	154 75	" " "
0+39 N ℄			5.06	154 80	" " "
0+45.4 N ℄			4.84	155 02	" " "
11 R.			4.80	154 96	1/4 Pt.
21 R.			5.00	154 86	edge gut.
22 R			5.06	154 80	gut.
22 R			4.45	155 41	top cb. N. end N.E.C.R.
0+54.1 N ℄			4.70	155 16	℄ Rita Ave.
11 L.			4.71	155 15	1/4 Pt.
21 L			4.91	154 95	edge gut.
22 L			4.98	154 88	gut.

F. B. 884 Pg. 46 Job No. 6915 Division No. Notes Red. L.E.W. Plotted Profile
Survey of E. Compton Cr. D.S. Sec. B-2 Date Date No.
Survey by Benson Notes Benson Notes Chkd. GHN Checked X-Sec.
Indexed A. C. Johnson Date 8-11-41 Date 8-14-41 Date No.

Form 307 5M 5-39

PLEASE RETURN TO
LOS ANGELES COUNTY SURVEYOR
700 HALL OF RECORDS

NOTE: ANY ADDITIONS OR CHANGES ON THIS SHEET MUST BE MADE OR CIRCLED IN RED INK, WITH DATE AND NAME OF PERSON MAKING CHANGE

Do not extend notes this side of this line

STATION	B. S.	H. I.	F. S.	ELEV.		
		159.858 6				
22 L			4.27	155 59	top cb. N end NW, CR	
0+79 N ℄			4.47	155 39	℄ Rita	
11 R			4.62	155 24	1/4 Pt.	
21 R			4.87	154 99	edge gut	
22 R			4.94	154 92	gut	
22 R.			4.33	155 54	top cb.	
11 L			4.56	155 30	1/4 Pt.	
21 L			4.82	155 04	edge gut	
22 L			4.87	154 99	gut	
22 L			4.20	155 66	top cb.	
1+04 N ℄			4.25	155 61	℄ Rita Ave.	
11 R			4.40	155 46	1/4 pt	
21 R			4.79	155 07	edge gut.	
22 R			4.83	155 03	gut.	
22 R			4.23	155 63	top cb.	
11 L			4.36	155 50	1/4 Pt.	
21 L			4.71	155 15	edge gut	
22 L			4.74	155 12	gut	
22 L			4.11	155 75	top cb.	

Profile Notes Red. [illegible] Plotted _____ Job No. 6915 Division No. _____ F B 884 PG 47

No. _____ Date _____ Date _____ Survey of [illegible]

X-Sec. Notes Chkd. GHN Checked _____ Survey by Benson Notes [illegible] Date 8-11-41

No. _____ Date [illegible] Date _____ Map No. _____ Indexed C. John Date _____

Form 307 5M 5-39

PLEASE RETURN TO
LOS ANGELES COUNTY SURVEYOR
700 HALL OF RECORDS

NOTE: ANY ADDITIONS OR CHANGES ON THIS SHEET MUST BE MADE OR CIRCLED IN RED INK, WITH DATE AND NAME OF PERSON MAKING CHANGE

Do not extend notes this side of this line

STATION	B. S.	H. I.	F. S.	ELEV.		
		159.858 6				
2+04 N ℄			3.76	156 10	℄ Rita Ave	
11 R			3.93	155 93	1/4 Pt.	
21 R			4.36	155 50	edge gut	
22 R			4.47	155 39	gut	
22 R			calc		top cb. (No cb) Dwy.	
11 L			3.86	156 00	1/4 Pt.	
21 L			4.25	155 61	edge gut	
22 L			4.30	155 56	gut.	
22 L			3.68	156 18	top cb.	
B.M. #EL. 271			4.910	154.948 6	B.M. #EL. 271 Florence Ave & Rita Ave. - So. Cb. Bt. spk. 60± W. of ℄ Rita Ave Prod.	Elev. 154.946 2 F.B. 884-34
"	5.820	160.766 2		154.94 2		
24+99.3 ℄			5.35	155 42	℄ S.D.	
4 R			5.52	155 25	edge gut	
5 R			5.58	155 19	gut.	
5 R			4.92	155 85	top cb. E. end N.E. CR	
20 R			4.60	156 17	back walk	
12.5 L			5.13	155 64	1/4 Pt.	
28.2 L			5.48	155 29	top rail	
30 L			5.46	155 31	℄ Florence	
31.8 L			5.48	154 29	top rail	

F.B. 884 PG. 48 Job No. 6915 Division No. Notes Red. L.C.N. Plotted Profile
Survey of E. Compton Cr. D.S. Sec. B-2 Date Date No.
Survey by Benson Notes B Notes Chkd. G-H-N Checked X-Sec.
Indexed Date 8-11-41 Date 8-14-41 Date No.

Form 307 5M 5-39

PLEASE RETURN TO
LOS ANGELES COUNTY SURVEYOR
700 HALL OF RECORDS

NOTE: ANY ADDITIONS OR CHANGES ON THIS SHEET MUST BE MADE OR CIRCLED IN RED INK, WITH DATE AND NAME OF PERSON MAKING CHANGE

Do not extend notes this side of this line

STATION	B. S.	H. I.	F. S.	ELEV.		
		160.762				
43.2 L			5.87	154.90	top rail	
46.8 L			5.88	154.89	" "	
64 L			6.16	154.61	edge gut	
65 L			6.19	154.58	gut	
65 L			5.75	155.02	top cb. (so)	
24+29 ℄			5.29	155.48	℄ S.D.	
4 R			5.49	155.28	edge gut	
5 R			5.52	155.25	gut	
5 R			4.92	155.85	top cb. W. end NWCR	
20 R			4.62	156.15	back walk.	
Int. Alley & S.D. ℄ = 0+00N = 25+12.8 ±			5.35	155.42	℄ Int. S.D. & Alley	
0+04 N ℄			5.51	155.26	℄ Alley	
0+05 N ℄			5.54	155.23	" "	
0+06 N ℄			5.62	155.15	"	
0+11 N. ℄			5.48	155.29	" "	
7.5 R			5.09	155.68	gut	
7.5 R.			4.74	156.03	Top cb. N. end NECR	
0+13.5 N ℄			5.45	155.32	℄ Alley.	
7.5 L			5.14	155.63	gut	
7.5 L			4.80	155.97	top cb. N. end NWCR.	

Profile No. ____ Notes Red. JLW Plotted ____ Job No. 6915 Division No. ____ F B 884 PG. 49
Date 8-13-41 Date ____ Survey of [illegible]
X-Sec. No. ____ Notes Chkd. GHN Checked ____ Survey by Benson Notes [illegible] Date 8-11-41
Date 8-14-41 Date ____ Map No. ____ Indexed ____ Date ____

Form 307 5M 5-39

PLEASE RETURN TO
LOS ANGELES COUNTY SURVEYOR
700 HALL OF RECORDS

NOTE: ANY ADDITIONS OR CHANGES ON THIS SHEET MUST BE MADE OR CIRCLED IN RED INK, WITH DATE AND NAME OF PERSON MAKING CHANGE

Do not extend notes this side of this line

STATION	B. S.	H. I.	F. S.	ELEV.	
		160.76 2			
0+20N ℄			5.37	155 40	℄ Alley
0+50N ℄			5.24	155 53	" "
1+00N ℄			5.23	155 54	" "
2+00N ℄			4.76	156 01	" "
26+00 ℄			5.17	155 60	℄ S.D.
T.P	5.550	161.14 6	5.168	155.59 4	T.P
26+69.7 ℄			5.35	155 80	℄ S.D.
4 R			5.54	155 61	edge gut
5 R			5.61	155 54	gut
5 R			5.09	156 06	top cb. E. end N.E.CR.
20 R.			4.72	156 43	back walk.
26+98.6 ℄			4.75	156 40	℄ S.D.
1[illegible]8 L.			4.82	156 33	top rail
17.2 L			4.87	156 28	" "
30 L			5.08	156 07	℄ Florence
32 L			5.11	156 04	top rail
36 L			5.13	156 02	" "
51.6 L			5.59	155 56	1/4 pt
64 L			6.14	155 01	edge gut
65 L			6.17	154 98	gut

F B 884 PG. 50 Job No. 6915 Division No. Notes Red JLW Plotted Profile
Survey of E. Compton Cr. D.S. Sec. B-2 Date 8-13-41 Date No.
Survey by Benson Notes B Notes Chkd. GHN Checked X-Sec.
Indexed Date 8-11-41 Date 8-14-41 Date No.

Form 307 5M 5-39

PLEASE RETURN TO
LOS ANGELES COUNTY SURVEYOR
700 HALL OF RECORDS

NOTE: ANY ADDITIONS OR CHANGES ON THIS SHEET MUST BE MADE OR CIRCLED IN RED INK, WITH DATE AND NAME OF PERSON MAKING CHANGE

Do not extend notes this side of this line

STATION	B. S.	H. I.	F. S.	ELEV.		
		161.148				
65 L			5.87	155 28	top cb. S. end S.E. CR.	
27+00 ℄			4.76	156 39	℄ S.D.	
27+11 ℄			4.60	156 55	" " top rail	
27+15.8 ℄			4.58	156 57	" " " "	
27+29.4 ℄			4.93	156 22	" " " "	
27+ ℄			4.92	156 23	℄ Int. S.D. & Pacific	
27+33.4 ℄			4.93	156 22	℄ S.D. & top rail.	
27+58 ℄			5.24	155 91	" "	
27+76 ℄			5.79	155 36	edge conc. gut	
27+77.5 ℄			5.86	155 29	gut. Line - ℄ S.D.	
27+99 ℄			5.53	155 62	℄ S.D. - edge gut	
5 R			5.62	155 53	gut.	
5 R.			5.06	156 09	top cb. W. end S.E. CR.	
20 R.			4.72	156 43	back walk.	
12.5 L.			5.44	155 71	1/4 pt.	
30 L			5.59	155 56	℄ Florence	
47 L			5.87	155 28	1/4 pt.	
60 L			6.08	155 07	edge gut	
65 L			6.25	154 90	gut.	
65 L.			5.75	155 40	top cb.	

Profile No. ____ Notes Red. JLW Plotted ____ Job No. 6915 Division No. ____ F B. 884 Pg. 51
Date 8-13-41 Date ____ Survey of [illegible]
X-Sec. No. ____ Notes Chkd. GHN Checked ____ Survey by Benson Notes [illegible] Date 8-11-41.
Date 8-14-41 Date ____ Map No. ____ Indexed [illegible] Date ____

Form 307 5M 5-39

PLEASE RETURN TO
LOS ANGELES COUNTY SURVEYOR
700 HALL OF RECORDS

NOTE: ANY ADDITIONS OR CHANGES ON THIS SHEET MUST BE MADE OR CIRCLED IN RED INK, WITH DATE AND NAME OF PERSON MAKING CHANGE

Do not extend notes this side of this line

STATION	B. S.	H. I.	F. S.	ELEV.	
		161.148			
28+15 ℄			5.46	155 69	℄ SD (end. Line)
28+24 ℄			5.45	155 70	℄ SD - edge gut
5 R			5.56	155 59	gut
5 R			4.95	156 20	top cb
20 R			4.64	156 51	back walk
12 E L			5.36	155 79	[illegible]
30 L			5.50	155 65	℄ Florence
47 E L			5.69	155 46	1/4 Pt
60 L			5.90	155 25	edge gut
65 L			[illegible]	154 89	gut
65 L			[illegible]		top cb (no curb - Dwy)
28+49 ℄			5.43	155 72	℄ SD - [illegible]
5 R			5.53	155 62	gut
5 R			4.94	156 21	top cb
20 R			4.59	156 56	back walk
12 E L			5.30	155 85	1/4 Pt
30 L			5.41	155 74	℄ Florence
47 E L			5.56	155 59	1/4 Pt
60 L			5.89	155 26	edge gut
65 L			6.21	154 94	gut

F B 884 PG. 52 Job No. 6915 Division No. Notes Red. JLW Plotted Profile
Survey of E. Compton Cr. D.S. Sec. 3-2 Date 8-13-41 Date No.
Survey by Benson Notes Notes Chkd. GAN Checked X-Sec.
Indexed [illegible] Date 8-11-41 Date 8-14-41 Date No.

Form 307 5M 5-39

PLEASE RETURN TO
LOS ANGELES COUNTY SURVEYOR
700 HALL OF RECORDS

NOTE: ANY ADDITIONS OR CHANGES ON THIS SHEET MUST BE MADE OR CIRCLED IN RED INK, WITH DATE AND NAME OF PERSON MAKING CHANGE

Do not extend notes this side of this line

STATION	B. S.	H. I.	F. S.	ELEV.		
		161.148				
28+49. 65 L			5.63	155 52	top cb.	
29+49 ℄			5.28	155 87	℄ St. - edge gut	
5 R			5.40	155 75	gut	
5 R			4.83	156 32	top cb.	
[illegible]			4.54	156 61	back [illegible]	
12.5 L			5.05	156 10	1/4 Pt.	
30 L			5.13	156 02	℄ Florence	
47.5 L			5.28	155 87	1/4 Pt.	
60 L			5.62	155 53	edge gut	
65 L			5.93	155 22	gut	
65 L			5.29	155 86	top cb.	
℄ Int Florence [illegible]						
0+00 N. ℄			5.02	156 13	St. Int	
0+18 N ℄			4.95	156 20	℄ Pacific	
0+30 N ℄			4.92	156 23	" "	
0+51 N. ℄			4.73	156 42	" "	
52 R			4.41	156 74	top [illegible]	
9.5 R			4.40	156 75	" "	
22.5 R			4.52	156 63	1/4 Pt.	
41 R.			5.45	155 70	Brk	
44 R			6.00	155 15	edge gut.	

Profile No. ____ Date ____ Notes Red. JLW Plotted ____ Job No. 5915 Division No. ____ F B 884 PG 53

X-Sec. No. ____ Date ____ Notes Chkd. GMN Checked ____ Survey of ____ Survey by Benson Notes [illegible] Date 8-11-41

Date 8-14-41 Date ____ Map No. ____ Indexed ____ Date ____

Form 307 5M 5-39

PLEASE RETURN TO
LOS ANGELES COUNTY SURVEYOR
700 HALL OF RECORDS

NOTE: ANY ADDITIONS OR CHANGES ON THIS SHEET MUST BE MADE OR CIRCLED IN RED INK, WITH DATE AND NAME OF PERSON MAKING CHANGE

Do not extend notes this side of this line

STATION	B. S.	H. I.	F. S.	ELEV.		
0+51 N		161.148				
45 R			6.05	155 10	gut	
45 R			5.10	156 25	top cb. N end N.E. CR.	
0+65 N ℄			4.59	156 56	℄ Pacific	
3 5 L			4.5[illegible]	156 33	top rail	
7 5 L			4.8[illegible]	156 33	" "	
22 5 L			5.09	156 06	1/4 Pt.	
44 L			5.58	155 57	edge gut	
45 L			5.67	155 46	gut	
45 L			4.[illegible]	156 16	top cb.	
0+90 N ℄			4.45	156 70	℄ Pacific	
3 5 R			4.20	156 95	top rail	
7 5 R			4.22	156 93	" "	
22 5 R			4.42	156 73	1/4 pt.	
44 R			5.78	155 37	edge gut	
45 R			5.80	155 35	gut	
45 R			4.95	156 17	top cb.	
3 7 L			4.65	156 47	top rail	
7 3 L			4.68	156 47	" "	
22 5 L			4.95	156 20	1/4 pt.	
44 L			5.[illegible]	155 69	edge gut	

F. B. 884 Pg. 54 Job No. 6915 Division No. Notes Red. JLW Plotted Profile
Survey of E. Compton Cr. D.S. Sec. B-2 Date 8-13-41 Date No.
Survey by Benson Notes B Notes Chkd. GHN Checked X-Sec.
Indexed [illegible] Date 8-11-41 Date 8-14-41 Date No.

Form 307 5M 5-39

PLEASE RETURN TO
LOS ANGELES COUNTY SURVEYOR
700 HALL OF RECORDS

NOTE: ANY ADDITIONS OR CHANGES ON THIS SHEET MUST BE MADE OR CIRCLED IN RED INK, WITH DATE AND NAME OF PERSON MAKING CHANGE

Do not extend notes this side of this line

STATION	B. S.	H. I.	F. S.	ELEV.		
		161.148				
45 L			5.54	155 61	gut	
45 L			4.87	156 28	top ch	
1+15 N ℄			4.35	156 80	℄ Pacific	
3⁵ R			4.15	157 00	top rail	
7⁵ R			4.16	156 99	" "	
22⁵ R			4.36	156 79	1/4 pt	
44 R			5.67	155 48	edge gut	
45 R			5.72	155 43	gut	
45 R			4.89	156 26	top ch	
3⁷ L			4.55	156 60	top rail	
7⁵ L			4.55	156 60	" "	
22⁵ L			4.87	156 28	1/4 pt	
44 L			5.[illegible]	155 79	edge gut	
45 L			5.[illegible]	155 74	gut	
45 L			[illegible]	156 40	top ch	
1+[illegible] R			4.10	157 05	℄ Pacific	
3⁵ R			3.97	157 18	top rail	
7 R			3.[illegible]	157 20	" "	
22⁵ R			4.21	156 94	1/4 pt	
44 R			5.10	156 05	edge gut	

Profile
No. ____ Date 8-13-41 Date ____
X-Sec. Notes Chkd. GHN Checked ____
No. ____ Date 8-14-41 Date ____

Notes Red. JLW Plotted ____ Job No. 2915 Division No. ____
Survey of [illegible]
Survey by Benton Notes [illegible] Date [illegible]
Map No. ____ Indexed C. Johns Date ____

F B 884 PG 55

Form 307 5M 5-39

PLEASE RETURN TO
LOS ANGELES COUNTY SURVEYOR
700 HALL OF RECORDS

NOTE: ANY ADDITIONS OR CHANGES ON THIS SHEET MUST BE MADE OR CIRCLED IN RED INK, WITH DATE AND NAME OF PERSON MAKING CHANGE

Do not extend notes this side of this line

STATION	B. S.	H. I.	F. S.	ELEV.	
		161.148			
45 R			5.15	156 00	gut.
4[illegible] R			4.43	156 72	top cb.
35 L			4.10	157 05	top rail
7.2 L			4.11	157 04	" "
[illegible] L			4.38	156 77	[illegible]
44 L			4.[illegible]	156 21	[illegible]
45 L			5.04	156 11	gut
45 L			4.28	156 87	top cb.
Florence [illegible] S.					
0+00 S.			5.15	156 00	℄ Int.
0+17 S ℄			5.33	155 82	℄ [illegible] Co.
0+44.2 S ℄			5.78	155 37	" " "
22 R.			6.22	154 93	[illegible]
36 R.			6.29	154 86	[illegible]
38 R			6.39	154 76	gut
38 R.			5.72	155 43	top cb.
0+5[illegible] ℄			5.39	155 26	℄ Pacific
10 L			6.08	155 07	1/3 pt.
20 L			6.31	154 80	2/3 pt.
30 L			6.58	154 57	gut
30 L			6.12	155 03	top cb. S end S.P.C.R.

old X-sec. see. F.B. 869-147-149

F.B. 884 Pg. 56 Job No. 6915 Division No. Notes Red. JLW Plotted Profile
Survey of E. Compton Cr. DS Sec. B-2 Date 8-13-41 Date No.
Survey by Benson Notes [illegible] Notes Chkd. GHN Checked X-Sec.
Indexed [illegible] Date 8-11-41 Date 8-14-41 Date No.

Form 307 5M 5-39

PLEASE RETURN TO
LOS ANGELES COUNTY SURVEYOR
700 HALL OF RECORDS

NOTE: ANY ADDITIONS OR CHANGES ON THIS SHEET MUST BE MADE OR CIRCLED IN RED INK, WITH DATE AND NAME OF PERSON MAKING CHANGE

Do not extend notes this side of this line

STATION	B. S.	H. I.	F. S.	ELEV.		
		151.14~~8~~ 1				
BM# EL 127			4.973	156.17~~5~~ 1	BM# EL 127 Elev. 156.191 F.B. 639-100 Florence Ave. to Long Beach Blvd. N.W. Cor. Bt. Spk. 4.5' W. of W. end C.R.	
					MANHOLE CHECK	
BM# EL 270	5388	159 79~~2~~ 6		154 4~~10~~ 08	BM# EL 270 El. 154.408 F.B. 884-34 FLORENCE AVE. & SEVILLE AVE. S.W. Cor. Bt. Spk. 1' E. of W. end C.R.	
					200' ± E. of ℄ Saville	
Manhole at [illegible] East of Saville						
18" Inlet West			20.09	139.71	5.21 / .59 / 1.50 / 12.79 / 20.09	
8" " "			19.32	140.48	5.21 / .59 / .67 / 12.85 / 19.32	
" North					5.21	Note Heavy Flow - to
Drop "					5.21	Much Sewage to get the
18" Outlet East						N. + E. Flows
Manhole 4' ± N. of S. Curb of Florence 46' ± W. of E. PL Saville						
8" Inlet West			18.24	141.56	5.77 / .59 / .67 / 11.21 / 18.24	
8" Outlet East			18.33	141.47	5.77 / 11.30 / .59 / .67 / 18.33	

Profile No. ____ Notes Red. ____ Plotted ____ Job No. 6915 Division No. ____ F.B. 884 PG. 57

X-Sec. No. ____ Date ____ Date ____ Survey of E.C. [illegible]

Notes Chkd. GHN Checked ____ Survey by C.A.B. Notes [illegible] Date 8-13-41

Date 8-14-41 Date ____ Map No. ____ Indexed [illegible] Date ____

Form 307 5M 5-39

PLEASE RETURN TO
LOS ANGELES COUNTY SURVEYOR
700 HALL OF RECORDS

NOTE: ANY ADDITIONS OR CHANGES ON THIS SHEET MUST BE MADE OR CIRCLED IN RED INK, WITH DATE AND NAME OF PERSON MAKING CHANGE

Do not extend notes this side of this line

STATION	B. S.	H. I.	F. S.	ELEV.		
		159 798			16'± N. of ℄ Florence 3'± W. of ℄ Alley	
Manhole at Alley W. of Seville						
F.L. 18" Inlet W.			19.17	140 .63	4.88 / 12.20 / .59 / 1.50 / 19.17	4.88 / 12.90 / .59 / .67 / 19.04
" 8" " N.			19.04	140 76		
" 18" Outlet E.			19.41	140 39	4.88 / .59 / 1.50 / 12.44 / 19.41	
" 8" Drop. N.			11.89	147 91	4.88 / .59 / .67 / 5.75 / 11.89	
Manhole 316'± N. of ℄ Florence 3' W. of ℄ ALLEY W. of Saville						
F.L. 8" Inlet N.			9.87	149 .93	3.76 / 4.85 / .59 / .67 / 9.87	3.76 / 4.90 / .67 / .59 / 9.92
" 8" Outlet S.			9.92	149 88		
B.M. #EL 271			4.847	154 ~~75~~ 49	B.M. #EL 271 El. 154 948 F.B. 884-34 FLORENCE AVE. & RITA AVE. S. CURB Bt. Spk. 60'± W. of ℄ Rita Ave Prod.	
	5691	160 63		154 948		
	15'± N. ℄ Florence					
M.H. at Alley W. of Rita						
F.L. 18" Inlet W.			19.38	141 26	4.98 / .59 / 1.50 / 12.31 / 19.38	4.98 / .59 / 12.74 / .67 / 18.98
" 8" " N.			18.98	141 66		
" 18" Outlet E.			19.52	141 12		4.98 / .59 / 12.45 / 1.50 / 19.52
M.H. 465'± N. of ℄ Florence in Alley W. of Rita						
F.L. 8" Inlet N.			16.71	143 93	3.65 / .59 / 11.80 / .67 / 16.71	3.65 / .59 / .67 / 11.80 / 16.71
" 8" Outlet S.			16.71	143 93		

F.B. 884 PG. 58 Job No. 6915 Division No. Notes Red. Plotted Profile
Survey of E. Compton Cr. D.S. Sec. B-2 Date Date No.
Survey by C.A.B. Notes E.S.T. Notes Chkd. G.H.N. Checked X-Sec.
Indexed [illegible] Date 8-14-41 Date No.

Form 307 5M 5-39

PLEASE RETURN TO
LOS ANGELES COUNTY SURVEYOR
700 HALL OF RECORDS

NOTE: ANY ADDITIONS OR CHANGES ON THIS SHEET MUST BE MADE OR CIRCLED IN RED INK, WITH DATE AND NAME OF PERSON MAKING CHANGE

Do not extend notes this side of this line

STATION	B. S.	H. I.	F. S.	ELEV.		
		160 63~~7~~ 3				
M.F. at [illegible] W. of Pacific						
F.L. 15" Inlet W.			18 50'	142 14	4.55 .59 1.25 12.11 18.50'	4.55 .59 .67 12.57 18.38'
" 8" " N.			18 38'	142 26'		4.55 .59 1.50 11.92 18.56
" 18" Outlet E.			18 56'	142 08'		
B.M. #EL 127			4 454	156 19 ~~18~~	B.M. #EL 127 El. 156.191 F.B. 637-107 FLORENCE [illegible] LONG [illegible] N.W. [illegible] [illegible] W. of W. end [illegible]	

Profile No. ____ Date ____ Notes Red. ____ Date ____ Plotted ____ Job No. [illegible] Division No. ____

X-Sec. No. ____ Date ____ Notes Chkd. [illegible] Date ____ Checked ____ Survey by [illegible] Date ____ Survey of [illegible]

Map No. ____ Date ____ Indexed [illegible] C. John Date ____ Notes [illegible] Date [illegible]

F B. [illegible] PG. 59

F.B. 884 PG. 60 | Job No. | Division No. | Notes Red. | Plotted | Profile

Survey of | Date | Date | No.

Survey by | Notes | Notes Chkd. | Checked | X-Sec.

Indexed | Date | Date | Date | No.

STATION	B. S.	H. I.	F. S.	ELEV.

Form 307 5M 5-39

PLEASE RETURN TO
LOS ANGELES COUNTY SURVEYOR
700 HALL OF RECORDS

Do not extend notes this side of this line

NOTE: ANY ADDITIONS OR CHANGES ON THIS SHEET MUST BE MADE OR CIRCLED IN RED INK, WITH DATE AND NAME OF PERSON MAKING CHANGE

Profile No. ____ Notes Red. ____ Date ____ Plotted ____ Date ____ Job No. 6915 Division No. ____ F B. 584 PG. 1

X-Sec. No. ____ Notes Chkd. ____ Date ____ Checked ____ Date ____ Survey of [illegible] Survey by C.A. Bowen Notes [illegible] Date 8-12-41 Map No. ____ Indexed ____ Date 9-29-44

NOTE: ANY ADDITIONS OR CHANGES ON THIS SHEET MUST BE MADE OR CIRCLED IN RED INK, WITH DATE AND NAME OF PERSON MAKING CHANGE

Do not extend notes this side of this line

PLEASE RETURN TO LOS ANGELES COUNTY SURVEYOR 700 HALL OF RECORDS

Form 307 5M 5-39

(INVERT Elevations.)

S.S. MANHOLE CHECK

ON

SANTA Fe AVE. STORM DRAIN

of

EAST COMPTON Co. D.J. No. B-2

Job No. 6915

Aug, 1941

C.A. Bowen
E.S. Tomlinson
L.C. Wilson
J.L. Willey

On N. side of Florence.
From: Albany St.
To: Alley E. of Santa Fe.

STATION	B. S.	H. I.	F. S.	ELEV.

Form 307 5M 5-39

PLEASE RETURN TO
LOS ANGELES COUNTY SURVEYOR
700 HALL OF RECORDS

NOTE: ANY ADDITIONS OR CHANGES ON THIS SHEET MUST BE MADE OR CIRCLED IN RED INK, WITH DATE AND NAME OF PERSON MAKING CHANGE

Do not extend notes this side of this line

STATION	B. S.	H. I.	F. S.	ELEV.				
B.M. #EL-268	3 288	159 716		156 428	BM #EL 268 El. 156.428 FB 884-2 FLORENCE AVE. AND MARBRISA AVE. S.E. Cor. Bt Spk 6' E. of E. end CR.			
M.H. at Alley W. of Albany St.								
FL. 8" Inlet W.			11.95	147 77	4.44 6.25 .59 .67 11.95	4.44 6.31 .59 .67 12.01	4.44 6.30 .59 .67 12.00	
" 8" Outlet E.			12 01	147 71				
" 8" Inlet N			12 00	147 72				
M.H. opp. Sta. 2+70 at Alley E. of Albany St.								
FL. 8" Inlet W.			13 ~~48~~ 59	14[illegible] ~~24~~ 21	4.31 7.94 .67 .59 13.~~48~~ 51	4.29 8.05 1.25 .59 14.18	4.31 8.07 1.00 .59 13.97	F.L. 8" Inlet West.
" 15" Outlet E			14.18	14[illegible] 54				" 15" Outlet East.
" 12" Inlet N			13.97	14[illegible] 75				" 12" Inlet North
M.H. 405'± N. of M.H. at Sta. 2+70 in Alley E. of Albany								
FL. 12" Inlet N			12 39	14[illegible] [illegible]	2.53 1.00 .64 8.25 12.39	2.53 1.00 .64 8.40 12.54		
" 12" Outlet S			12 54	147 18				
T.P.	5638	162 063	3 791	15[illegible] 425				
M.H. Opp. Sta. 6+38 at Alley W. of Santa Fe								
FL. 8" Drop. North			12 ~~62~~ 72	14[illegible] ~~44~~ 34	4.81 .59 10.48 1.25 17.13	4.82 .59 10.68 1.25 17.34	4.81 .59 6.65 .67 12.~~65~~ 72	F.L. 8" Drop M.H. North
FL. 15" Inlet W			17 13	144 93				" 15" Inlet West
" 15" Outlet E.			17 34	144 72				" 15" Outlet East
" 8" Inlet N.			16 45	145 61			4.81 .59 10.38 .67 16.45	" 8" Inlet North

F.B. 884 PG. 62 Job No. 6915 Division No. Notes Red. Plotted Profile
Survey of E. Compton Cr. O.S. Sec. B-2 Date Date No.
Survey by C.A.B. Notes E.S.T. Notes Chkd. G.H.N. Checked X-Sec.
Indexed Date Date 8-14-41 Date No.

Form 307 5M 5-39

PLEASE RETURN TO
LOS ANGELES COUNTY SURVEYOR
700 HALL OF RECORDS

NOTE: ANY ADDITIONS OR CHANGES ON THIS SHEET MUST BE MADE OR CIRCLED IN RED INK, WITH DATE AND NAME OF PERSON MAKING CHANGE

Do not extend notes this side of this line

STATION	B. S.	H. I.	F. S.	ELEV.		
M 2336 N. of M.H. Opp. D.W. 6438		162 069				
F.L. 8" Inlet N.			11.24	150 82.	3.55 / 6.62 / .60 / .07 = 11.24.	3.58 / 6.51 / .60 / .07 = 11.36.
" 8" Outlet S.			11.36	150 70.		
M.H. opp. D.W. 8440		on S. Santa Fe		15' N. of Florence		
F.L. 15" Inlet W.			17 63	144 43.	E.01 / 10.78 / 1.25 / .59 = 17.63.	15" inlet (F.L.) West
F.L. 15" Outlet E.			17.76	144 30.	5.00 / 10.92 / 1.25 / .59 = 17.76.	F.L. 15" Outlet
M.H. on Alley E. of Santa Fe						
F.L. 8" Conc. N.			13.69	14'8 37.	4.81 / 4.62 / .59 / .07 = 15.69.	F.L. Conc. N.E. 8"
" 15" Inlet W			18 02	142 04.	4.77 / 1.59 / 11.41 / 1.25 = 18.02.	F.L. 15" inlet W.
" 15" Outlet E			18 07	143 19.	4.72 / 1.59 / 11.52 / 1.25 = 18.07.	F.L. 15" outlet E.
" 8" Inlet N			17 81	142.25.	2.81 / .59 / 11.74 / .67 = 17.81. 5	F.L. 8" inlet N.
B.M. #EL 269			S 246	156.817	BM #EL 269 El. 156.829 FB. 884-2 FLORENCE AVE S/S SANTA FE AVE. Sur. Conc.	

Profile

No. Notes Red. Plotted. Job No. 6715 Division No.

No. Date Date Survey of

X-Sec. Notes Chkd. Checked Survey by C.A.E. Notes Date 8-12-41

No. Date Date Map No. Indexed Date

F.B. 884 PG. 2

B.584 Pg. 64 Job No. _____ Division No. _____ Notes Red. _____ Plotted _____ Profile

Survey of _____ Date _____ Date _____ No. _____

Survey by _____ Notes _____ Notes Chkd. _____ Checked _____ X-Sec.

Indexed _____ Date _____ Date _____ Date _____ No. _____

Form 307 5M 5-39

PLEASE RETURN TO
LOS ANGELES COUNTY SURVEYOR
700 HALL OF RECORDS

NOTE: ANY ADDITIONS OR CHANGES ON THIS SHEET MUST BE MADE OR CIRCLED IN RED INK, WITH DATE AND NAME OF PERSON MAKING CHANGE

Do not extend notes this side of this line

STATION	B. S.	H. I.	F. S.	ELEV.

Profile	Notes Red.	Plotted	Job No. 6915	Division No. B-2	F B. 884 PG. 65
No.	Date	Date	Survey of E Compton Cr		
X-Sec.	Notes Chkd.	Checked	Survey by Butler	Notes	Date 9/2/41
No.	Date	Date	Map No.	Indexed	Date

NOTE: ANY ADDITIONS OR CHANGES ON THIS SHEET MUST BE MADE OR CIRCLED IN RED INK, WITH DATE AND NAME OF PERSON MAKING CHANGE

Do not extend notes this side of this line

PLEASE RETURN TO
LOS ANGELES COUNTY SURVEYOR
700 HALL OF RECORDS

Form 307 5M 5-39

SANTA FE AVENUE STUB

J.N 6915

INT.

FLORENCE AVE

&

SANTA FE AVE

ELEV.

X

SECTS

F. S.

4 WAYS

Butler
R Smith
Detilla

H. I.

RECEIVED 9-2-41 W.L.G.

PROGRESSED ✓

BOOK INDEXED 9-3-41 W.L.G.

B. S.

MAP INDEXED " "

RECORD INDEXED " "

CARD INDEXED " "

STATION

REDUCED In Field

CHECKED 9-3-41 W.L.G.

Form 307 5M 5-39

PLEASE RETURN TO
LOS ANGELES COUNTY SURVEYOR
700 HALL OF RECORDS

NOTE: ANY ADDITIONS OR CHANGES ON THIS SHEET MUST BE MADE OR CIRCLED IN RED INK, WITH DATE AND NAME OF PERSON MAKING CHANGE

Do not extend notes this side of this line

STATION	B. S.	H. I.	F. S.	ELEV.		
BM EL 128				15[illegible].39	5M EL 128 FB. 639/110	
	5.41	162.0[illegible]			FLORENCE Ave & RUGBY Ave N.W. Cor	
T.P.	4.4[illegible]	162.[illegible]	[illegible]	[illegible]		BS pk 6' No. of No. ECR
T.P.	4.[illegible]	161.94	4.75	15[illegible]		
T.P.	5.14	161.91	5.17	156.77		
	S'LY		ON	S[illegible]	FE [illegible]	
0+00			4.9[illegible]	156.93	℄ INT	
+17.5			[illegible]	156.78	" Santa Fe	
+35			5.22	156.69	" " "	
0+60.4			5.31	156.60	" " "	
"			5.43	156.48	[illegible]	11' R or W
"			5.73	156.18		22' R "
"			5.43	15[illegible].48		" " " So[illegible]
0+66.2			5.33	156.58	℄	
			5.32	156.59	125' E or L.	
			5.69	156.22	25' E " [illegible]	
			5.31	156.60	25' E " So and SECR	
0+91.2			5.[illegible]	15[illegible].51	℄	
"			5.46	15[illegible].45		11' R
"			5.76	156.15		22' R gutter
				[illegible]	ON WEST	

F.B. 884 PG. 66 Job No. 6915 Division No. B-2 Notes Red. Date Plotted Date Profile No. X-Sec. No.

Survey of ECCreek Notes Date Checked Date

Survey by Butler Notes Date

Indexed [illegible]

Form 307 5M 5-39

PLEASE RETURN TO
LOS ANGELES COUNTY SURVEYOR
700 HALL OF RECORDS

NOTE: ANY ADDITIONS OR CHANGES ON THIS SHEET MUST BE MADE OR CIRCLED IN RED INK, WITH DATE AND NAME OF PERSON MAKING CHANGE

Do not extend notes this side of this line

STATION	B. S.	H. I.	F. S.	ELEV.		
		161.91			SLY ON SANTA FE.	
0+91 Z			5.33	156.58		℄ SB
/			5.75	156.16	25 L out	
/			5.34	156.57	25 L Top 2x6 Curb	
1+16 Z			5.39	156.52		℄ Santa Fe.
/			5.51	156.40		11' W or R
/			5.95	155.96		22' W out
					No Curb on West Side	
/			5.35	156.56	12.5 L [illegible]	
/			5.78	156.13	25 L out	
/			5.33	156.58	Top 2x6 Curb	
2+16 Z			5.64	156.27		℄
/			5.78	156.13		11' W or R
/			6.11	155.80		22' W or R out
/			5.81	156.10		" " T.C.
/			5.53	156.38	12.5 L [illegible]	
/			5.94	155.97	25 L out	
/			5.52	156.39	" T.C.	

Profile No. ____ Notes Red. ____ Plotted ____ Job No. 6915 Division No. B-2 F B. 884 Pg. 67

X-Sec. No. ____ Date ____ Date ____ Survey of [illegible]

Notes Chkd. ____ Checked ____ Survey by [illegible] Notes ✓ Date 9/2/41

Date ____ Date ____ Map No. ____ Indexed C. [illegible] Date ____

Form 307 5M 5-39

PLEASE RETURN TO
LOS ANGELES COUNTY SURVEYOR
700 HALL OF RECORDS

NOTE: ANY ADDITIONS OR CHANGES ON THIS SHEET MUST BE MADE OR CIRCLED IN RED INK, WITH DATE AND NAME OF PERSON MAKING CHANGE

Do not extend notes this side of this line

STATION	B. S.	H. I.	F. S.	ELEV.		
		161.91		N'LY ON SANTA FE		
0+17.5			480	157.11		℄ Santa Fe
0+35.0			463	157.28		" " "
0+44.6			442	157.49		" " "
"			464	[illegible]		15'R pave
"			5.08	157.83	29'R	
"			5.17	157.74		30'R gut
"			443	157.48		30'R - to Normal Neck
0+51.1			433	[illegible]		℄ S Pave
"			445	[illegible]	15'L or Nort	
"			456	157.35	20'L gut	
"			471	[illegible]	30'L gut	
"			[illegible]	157.70	30'L to Norm Neck	15' Radius Rut
0+76.1			413	157.78		℄
"			440	157.51		15'R or E
"			506	157.85		29'R gut
"			506	[illegible]		30'R gut
					No Curb	
"			429	157.62	15'L [illegible]	
"			451	157.40	28'L [illegible]	
			464	157.27	[illegible]	

[illegible]

F.B. 884 Pg. 68 Job No. 6915 Division No. B-2 Notes Red. Plotted Profile No.
Survey of E.C. Creek Date Date X-Sec.
Survey by Butler Notes Checked No.
Indexed A. C. Jonnson Date Date

Form 307 5M 5-39

PLEASE RETURN TO
LOS ANGELES COUNTY SURVEYOR
700 HALL OF RECORDS

NOTE: ANY ADDITIONS OR CHANGES ON THIS SHEET MUST BE MADE OR CIRCLED IN RED INK, WITH DATE AND NAME OF PERSON MAKING CHANGE

Do not extend notes this side of this line

STATION	B. S.	H. I.	F. S.	ELEV.		
		161.91			N'LY ON SANTA FE AVE	
1+01			3.43	157.98		℄ S.F.
			3.34	157.[illegible]		15'R pave
			4.90	157.01		29'R out
			4.92	157.99		30'R "
			4.12	157.79		30'R T.C.
			[illegible]	157.73	15'L pave.	
			4.39	157.52	28'L out	
			4.52	157.39	30'L "	
					No Curb.	
2+01			3.53	158.38		℄ [illegible]
			3.85	158.06		15'R or E
			4.57	157.34		29'R out
			4.65	157.26		30'R "
			3.85	158.06		TC
			3.83	158.08	15'W or L	
			4.03	157.83	28'L out	
			4.18	157.72	30'L "	
			3.68	158.23	30'L (T.C.)	

Profile No. ____ Notes Red. ____ Plotted ____ Job No. 6915 Division No. B-2 F B. 884 Pg. 69
X-Sec. No. ____ Date ____ Date ____ Survey of [illegible]
Notes Chkd. ____ Checked ____ Survey by Butler Notes ____ Date 9-2-41
Date ____ Date ____ Map No. ____ Indexed ____ Date ____

Form 307 5M 5-39

PLEASE RETURN TO
LOS ANGELES COUNTY SURVEYOR
700 HALL OF RECORDS

NOTE: ANY ADDITIONS OR CHANGES ON THIS SHEET MUST BE MADE OR CIRCLED IN RED INK, WITH DATE AND NAME OF PERSON MAKING CHANGE

Do not extend notes this side of this line

STATION	B. S.	H. I.	F. S.	ELEV.		
		16191		WLY ON FLORENCE DIT		
0+00			4.98	15[illegible].93		℄ FLOR.
0+11.5			5.00	15[illegible].91		"
0+30			5.33	15[illegible].58		"
0+44.0			5.00	[illegible]		"
"			4.94	15[illegible].97		17.5' R or No.
"			5.07	15[illegible].84		35' R. out
"			[illegible]	157.39		[illegible] R TC @ [illegible]
0+47.0			4.94	15[illegible].97		
"			5.02	15[illegible].89	17.5 L [illegible]	
"			5.63	155.28	35' L out	
"			5.20	[illegible].71	35' L TC [illegible]	
0+72			[illegible]	[illegible]		℄ Flor.
"			4.75	[illegible]		17.5' R or No
"			5.03	[illegible]		35' R out
"			4.48	[illegible]		" TC
"			4.99	[illegible]	17.5' L	
"			5.71	156.20	35' L out	
					[illegible]	

F. B. 884 PG. 70 Job No. 6915 Division No. B-2 Notes Red. Plotted Profile
Survey of East Compton Creek Date Date No.
Survey by Butler Notes Notes Chkd. Checked X-Sec.
Indexed [illegible] Date Date No.

Form 307 5M 5-39

PLEASE RETURN TO
LOS ANGELES COUNTY SURVEYOR
700 HALL OF RECORDS

NOTE: ANY ADDITIONS OR CHANGES ON THIS SHEET MUST BE MADE OR CIRCLED IN RED INK, WITH DATE AND NAME OF PERSON MAKING CHANGE

Do not extend notes this side of this line

STATION	B. S.	H. I.	F. S.	ELEV.		
		16/91			WLY ON FLORENCE	
0+97			4.71	157.20	℄	
/			4.73	157.18		17.5 N or R
/			5.01	156.90		35 R gut
/			~~4.9~~	No Curb [illegible]		
/			4.93	156.98	17.5 L	
/			5.65	156.26	35 L gut	
/			No Curb [illegible]			
1+82.0			4.65	157.26	℄	
/			4.63	157.28		17.5 N or R pav.
/			4.95	156.96		30 R gut
/			4.33	157.58		" TC @ [illegible]
1+97			4.69	157.22	℄	
/			4.85	157.06	17.5 L or So.	
/			5.72	156.19	30 L gut	
/			4.89	157.02	30 L T.C.	

Profile No. ____ Notes Red. ____ Plotted ____ Job No. 6915 Division No. R 2 F B. 884 Pg. 71

X-Sec. No. ____ Date ____ Date ____ Survey of [illegible]

Notes Chkd. ____ Checked ____ Survey by Butler Notes ← Date 9-2-41

Date ____ Date ____ Map No. ____ Indexed ____ Date ____

Form 307 5M 5-39

PLEASE RETURN TO
LOS ANGELES COUNTY SURVEYOR
700 HALL OF RECORDS

NOTE: ANY ADDITIONS OR CHANGES ON THIS SHEET MUST BE MADE OR CIRCLED IN RED INK, WITH DATE AND NAME OF PERSON MAKING CHANGE

Do not extend notes this side of this line

STATION	B. S.	H. I.	F. S.	ELEV.		
		ELY	ON	FLORENCE		
0+00		161.91				
			4.98	156.93		℄
0+12.5			5.05	156.86		/
0+30			5.48	156.43		/
0+39.4			5.18	156.73		/
/			5.21	156.70	17.5' NO. or L	
/			5.24	156.67	35' L out	
/			4.53	157.38	" TC & bend [illegible]	
0+57.4			4.98	156.93		℄
/			5.14	156.77		17.5' R
/			5.70	156.21		35' R out.
/			5.02	156.89		" TC
0+82.4			4.92	156.99		℄
/			4.99	156.92		17.5' R pave
/			5.68	156.23		35' R out
/			5.07	156.84		" T.C.
/			4.85	157.06	17.5' L pave	
/			5.20	156.71	35' L out	
/			4.54	157.37	" T.C.	

F. B. 884 PG. 72 Job No. 6915 Division No. B-2 Notes Red. Plotted Profile
Survey of ECC Creek Date Date No.
Survey by Butler Notes Notes Chkd. Checked X-Sec.
Indexed [illegible] Date Date No.

Form 307 5M 5-39

PLEASE RETURN TO
LOS ANGELES COUNTY SURVEYOR
700 HALL OF RECORDS

NOTE: ANY ADDITIONS OR CHANGES ON THIS SHEET MUST BE MADE OR CIRCLED IN RED INK, WITH DATE AND NAME OF PERSON MAKING CHANGE

Do not extend notes this side of this line

STATION	B. S.	H. I.	F. S.	ELEV.		
		16191			ELY on Florence	
1+07.4			4.80	157.11	℄	
			4.98	156.93		17.5' R or Co
			5.66	156.25		35' R out
			5.03	156.88		" TC
			4.74	157.17	17.5' No sr L	
			5.10	156.81	35' L out	
			4.50	157.41	" " TC	
1+79.9			4.70	157.21	℄	
			4.67	157.24	17.5' No sr L	
			5.01	156.90	35' L out	
			4.30	157.61	" TC W end NWCR - Alley	
2+07.4			4.68	157.23	℄	
			4.87	157.04		17.5' R or Co
			5.53	156.38		35' R out
			~~5.03~~ 4 pls	157.03		" TC
BM "EL 269"			5.09	156.82	BM "EL 269" - El. 156.829 - F.B. 884 p. 2 Florence Ave & Santa Fe Ave - S.W. Cor. Bt. Spk - 15' W. of W. end C.R.	

Profile No. ____ Notes Red. ____ Plotted ____ Job No. 6915 Division No. B2 F.B. 884 PG. 70
X-Sec. No. ____ Date ____ Date ____ Survey of ____ Notes ____ Date 9/2/41
Notes Chkd. ____ Checked ____ Survey by Butler Notes ____ Date ____
Date ____ Date ____ Map No. ____ Indexed ____ Date ____

B.884 PG. 74 | Job No. | Division No. | Notes Red. | Plotted | Profile

Survey of | Date | Date | No.

Survey by | Notes | Notes Chkd. | Checked | X-Sec.

Indexed | Date | Date | Date | No.

STATION	B. S.	H. I.	F. S.	ELEV.

Form 307 5M 5-39

PLEASE RETURN TO
LOS ANGELES COUNTY SURVEYOR
700 HALL OF RECORDS

NOTE: ANY ADDITIONS OR CHANGES ON THIS SHEET MUST BE MADE OR CIRCLED IN RED INK, WITH DATE AND NAME OF PERSON MAKING CHANGE

Do not extend notes this side of this line

Profile	Notes Red.	Plotted	Job No. 6915	Division No.	F B 884 PG 75
No.	Date	Date	Survey of E.C. Cr. Drainage System Sec. B-2		
X-Sec.	Notes Chkd.	Checked	Survey by BUTLER	Notes S	Date 9-12-41
No.	Date	Date	Map No.	Indexed	Date 9-29-44

E.C. Cr. DRAINAGE SYSTEM

SEC. B-2

J.N. 6915

ELEV. TOP TELEPHONE CONDUITS

N.W. Cor. Santa Fe and Florence Ave.

Sept 12 1941

Butler
H Smith
N Smith
Patilla

STATION	B. S.	H. I.	F. S.	ELEV.

NOTE: ANY ADDITIONS OR CHANGES ON THIS SHEET MUST BE MADE OR CIRCLED IN RED INK, WITH DATE AND NAME OF PERSON MAKING CHANGE

Do not extend notes this side of this line

PLEASE RETURN TO
LOS ANGELES COUNTY SURVEYOR
700 HALL OF RECORDS

Form 307 5M 5-39

Form 307 5M 5-39

PLEASE RETURN TO
LOS ANGELES COUNTY SURVEYOR
700 HALL OF RECORDS

NOTE: ANY ADDITIONS OR CHANGES ON THIS SHEET MUST BE MADE OR CIRCLED IN RED INK, WITH DATE AND NAME OF PERSON MAKING CHANGE

Do not extend notes this side of this line

Profile No. | X-Sec. No.

Notes Red. Date | Plotted Date | Checked Date

Notes Chkd. Date

Job No. 6915 Division No. Sec B-2

Survey of ECCRDS #1

Survey by BUTLER Notes 5

Indexed Date

B.B. 884 Pg. 76

STATION	B. S.	H. I.	F. S.	ELEV.	TEL Conduit at NW. Cor SANTA Fe + Florence
B.M. No. EL 268	5.89	162.32		156.43	B.M. No. EL 268 FB. 884-2 FLORENCE AVE & MARBRISA AVE S.E. COR Bt spk 6' E. of E end Cb. R.
5' Below WALK			9.66	152.66	55' North, 33' West & INT. Tile Top Tel. CONDUIT. 13" WIDE 27" DEEP.
2½' Below Pavt		400.48 7.39	7.39	154.93	55' N and 20' W. & INT. Top Tel. CONDUIT. & 4" Conc. Cover.
B.M. No. EL 269.			5.48	156.84	BM # EL 269. Elev. 156.825 FB. 884-2 SW COR. FLORENCE AVE and SANTA FE AVE. Bt spk 15' West. W. end Cb. R.

Elev 1549
2½' below Gut

Side View Conduit 55' N and 20' W & INT (10' E Cb LINE)

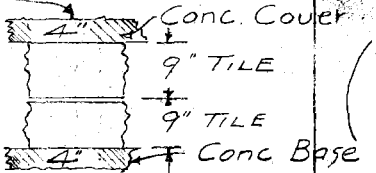

(Tunneled 8' E & Get Elev.)

1527

Notes Ck'd by		Survey of Compton Creek	F.B. 884 Pg. 77
Map No.		W. O. 6331 Tape No. 069 St'd 84-F	
Office Work		Surveyed by Butler	
Checked		Notes " Date 12/30	
Date		Indexed [illegible]	

Note: Any Additions or Changes on This Sheet Must be Made or Circled in Red Ink With Date and Name of Person Making Change

Do not extend notes this side of this line.

RETURN TO
LOS ANGELES COUNTY SURVEYOR
700 HALL OF RECORDS

MORTIMER AVE-ZOE AVE BRANCH.

J.N 6331

Storm Drain Lateral

FROM

ALBANY ST.

ELY ON MORTIMER AVE.

TO

SANTA FE AVE.

thence NLY TO

ZOE AVE.

thence ELY to

MIDDLETON ST.

℄ Layout
Topog. - pg. 81
X Sect. - pg 85.

Butler
H. Smith
Von Deren
Fronk

FORM 247 SM 10-59

RETURN TO
LOS ANGELES COUNTY SURVEYOR
700 HALL OF RECORDS

Note: Any Additions or Changes on This Sheet Must be Made or Circled in **Red Ink** With Date and Name of Person Making Change.

WS.7-C-5

Do not extend notes this side of this line.

Notes Ck'd by	Survey of A. COMPTON CREEK	F.B. 884 Pg. 79
Map No.	W. O. 6331 Tape No. 069 St'd 84°F	
Office Work	Surveyed by Butler	
Checked	Notes " Date 12/41	
Date	Indexed	

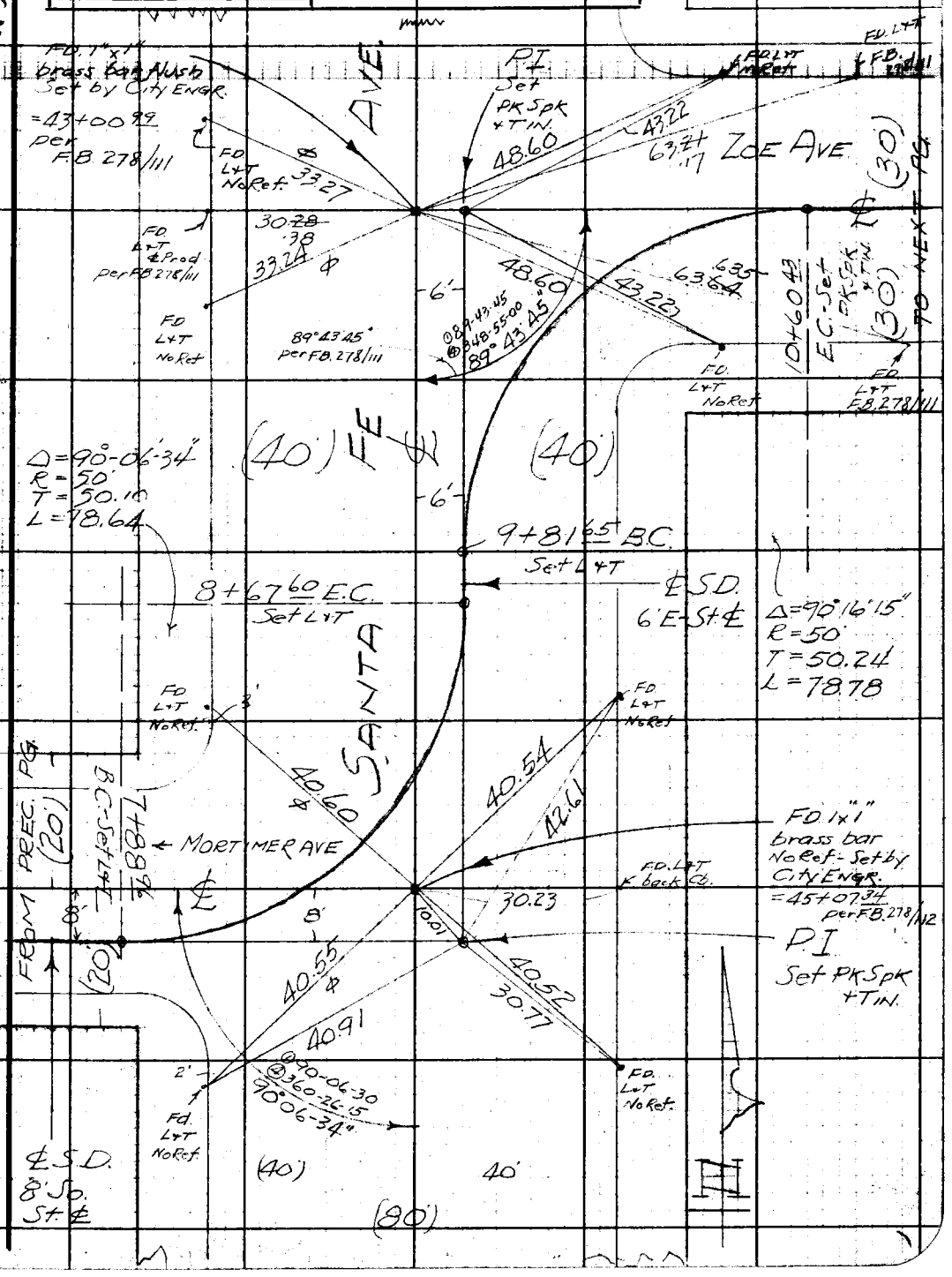

Note: Any Additions or Changes on This Sheet Must be Made or Circled in Red Ink With Date and Name of Person Making Change.

Do not extend notes this side of this line.

RETURN TO
LOS ANGELES COUNTY SURVEYOR
700 HALL OF RECORDS

FORM 247 5M 10-39

RETURN TO
LOS ANGELES COUNTY SURVEYOR
700 HALL OF RECORDS

Note: Any Additions or Changes on This Sheet Must be Made or Circled in **Red Ink** With Date and Name of Person Making Change.

Do not extend notes this side of this line.

WS.7-C-5

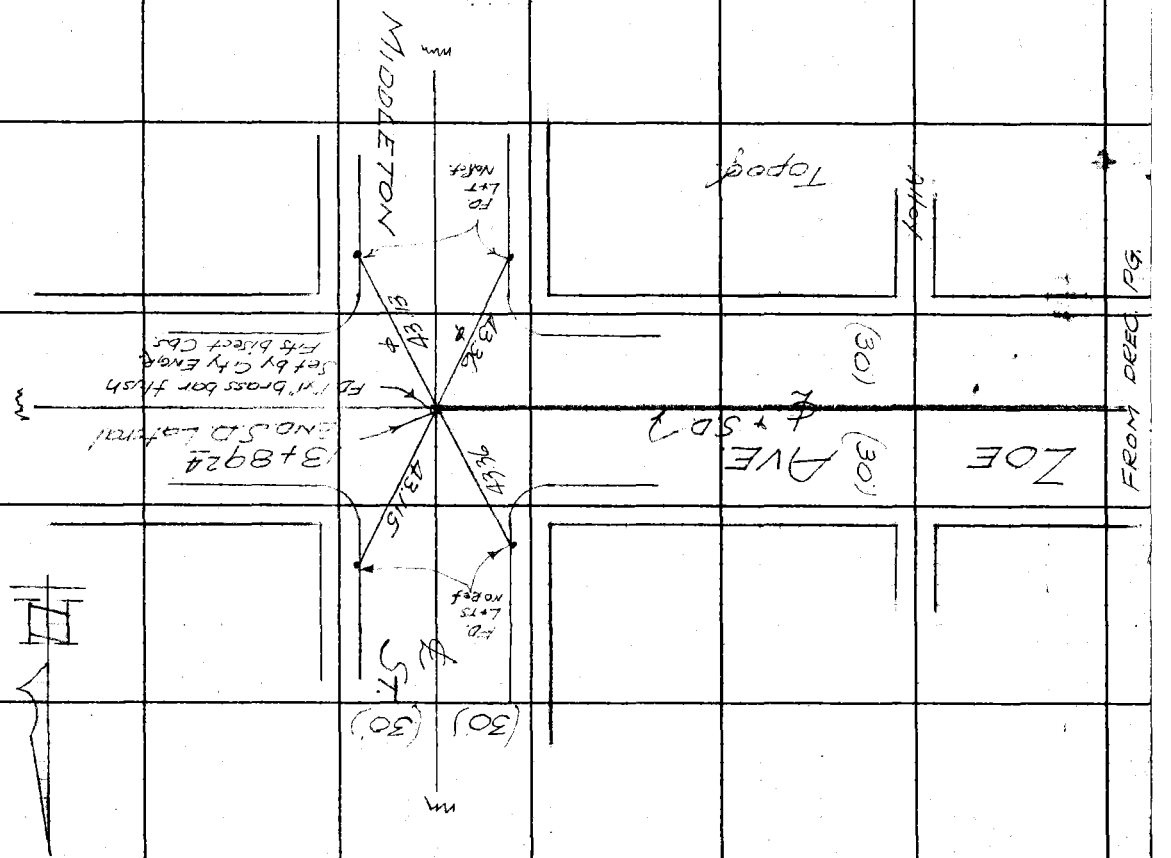

F.B. 8884 Pg. 80

F.B. 884 Pg. 81

Notes Ck'd by
Map No.
Office Work
Checked
Date

Survey of E. Compton Creek
W. O. 633 / Tape No. 069 St. 82 °F
Surveyed by Butler
Notes " Date 1-42
Indexed

Note: Any Additions or Changes on This Sheet Must be Made or Circled in Red Ink With Date and Name of Person Making Change.

Do not extend notes this side of this line.

RETURN TO
LOS ANGELES COUNTY SURVEYOR
700 HALL OF RECORDS

Mortimer Ave - Zoe Ave Branch.

J.N. 6331

Storm Drain Lateral
from Albany St.

E'LY on Mortimer Ave.

to
Santa Fe Ave.

N'LY to
Zoe Ave.

thence E'LY to Middleton St.

Topography.

℄ Layout - pg. 77
X Sect. - pg. 85

Butler
H. Smith
Van Deren
Fronk

FORM 247 5M 10-39

F.B. 884 PG. 82

RETURN TO
LOS ANGELES COUNTY SURVEYOR
700 HALL OF RECORDS

Do not extend notes this side of this line.

Note: Any Additions or Changes on This Sheet Must be Made or Circled in **Red Ink** With Date and Name of Person Making Change.

Notes Ck'd by	Survey of E. COMPTON Creek	F.B. 88 Pg. 83
Map No.	W. O. 6331 Tape No. 069 St'd 84°F	
Office Work	Surveyed by Butler	
Checked	Notes " Date 1/42	
Date	Indexed A. C. Johnson	

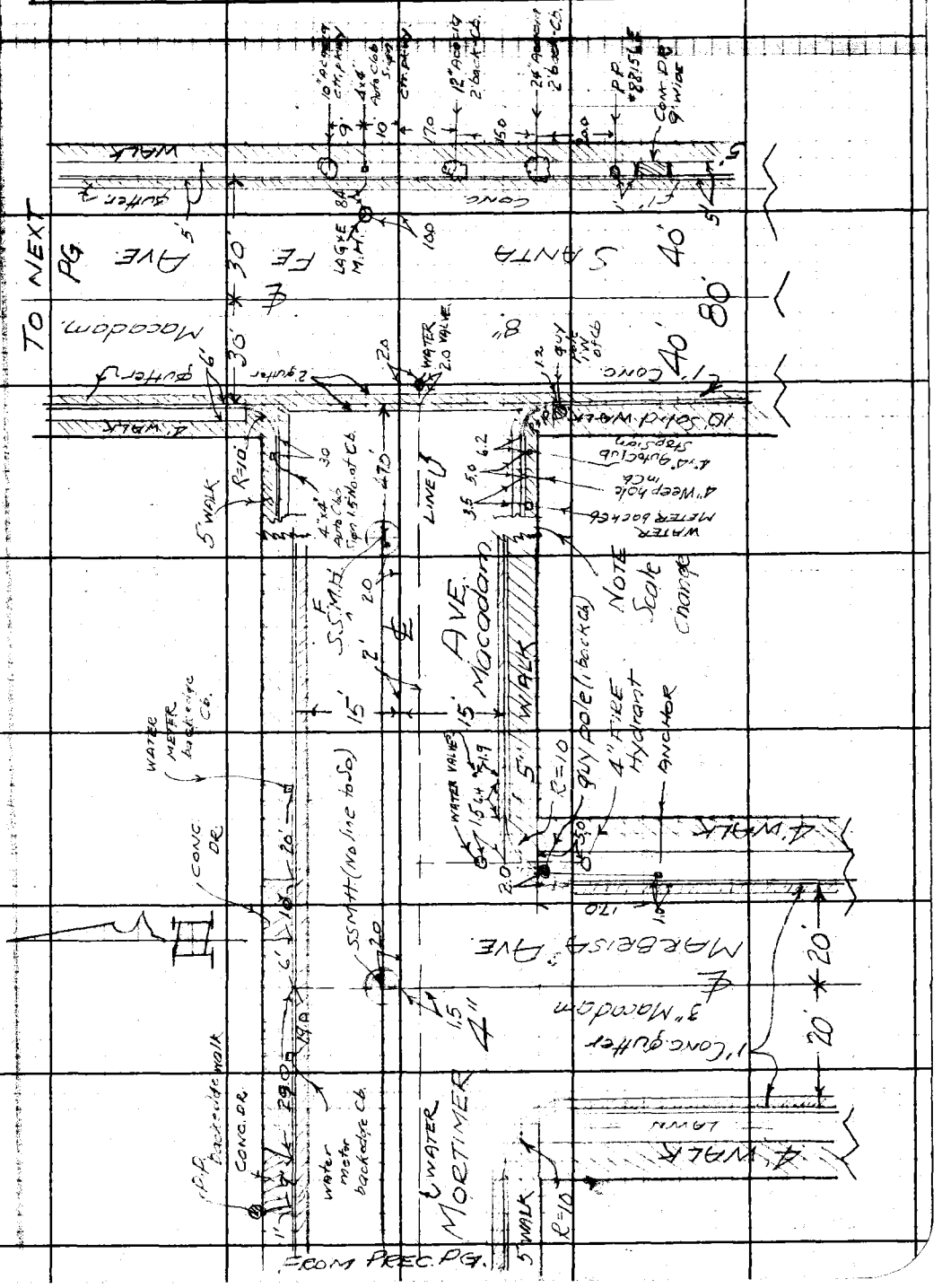

Note: Any Additions or Changes on This Sheet Must be Made or Circled in Red Ink, With Date and Name of Person Making Change.

Do not extend notes this side of this line.

RETURN TO
LOS ANGELES COUNTY SURVEYOR
700 HALL OF RECORDS

FORM 247 5M 10-39

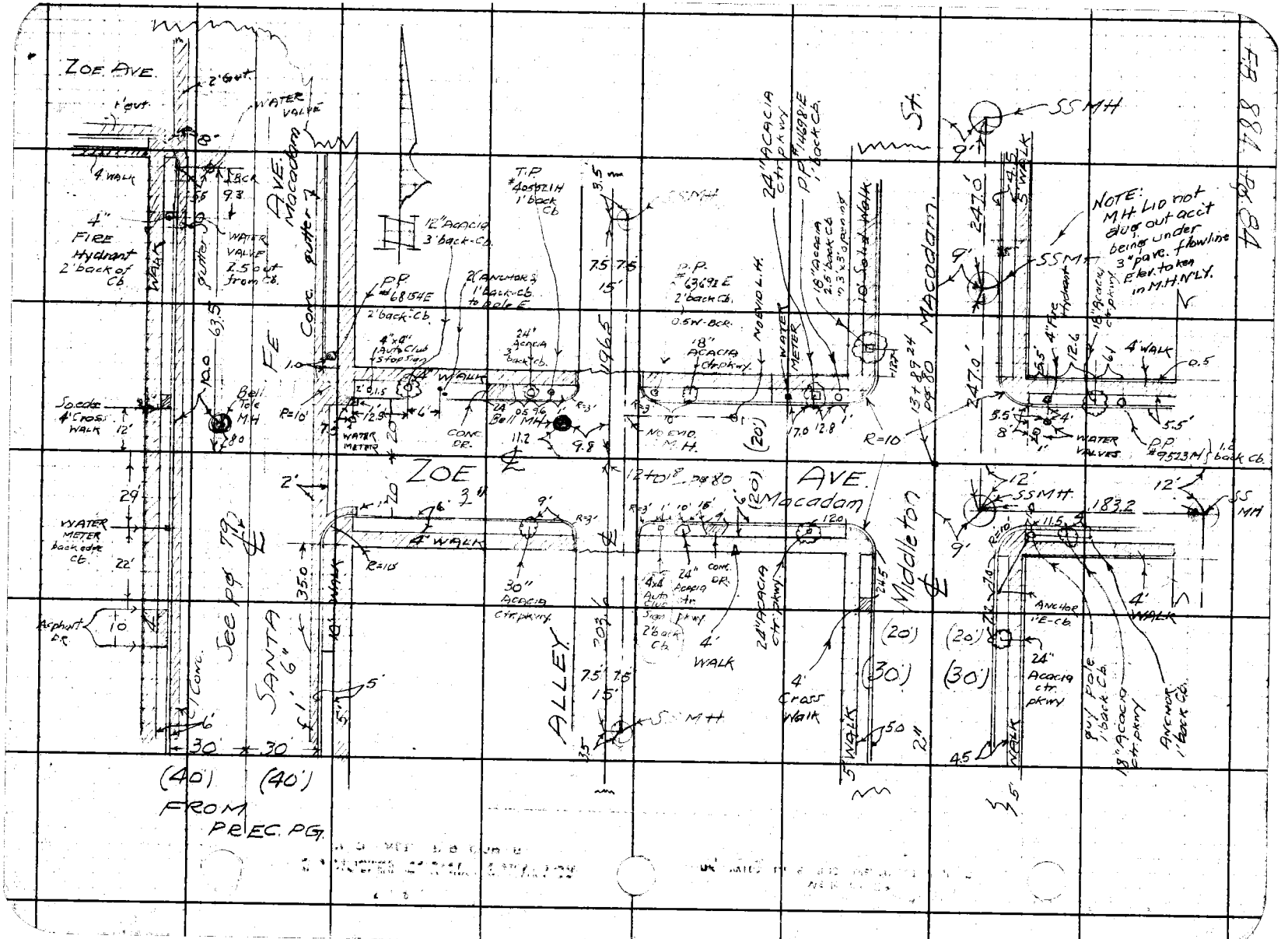

ZOE AVE.
2' Gut
1' Gut
WATER VALVE
4' WALK
4" FIRE Hydrant 2' back of Cb.
WATER VALVE 2.5 out from Cb.
gutter
Conc. gutter
FE AVE. Macadam
12" Acacia 3' back-Cb.
T.P. #40552 1H 1' back Cb
P.P. #68154E 2' back-Cb.
2 (Anchors) 1' back-Cb. to pole E
4"x4" Auto Club Stop Sign
24" Acacia 3' back Cb.
P.P. #63692 E 2' back Cb.
0.5W-BCR.
18" ACACIA ctr. pkwy.
NO EVID. L.H.
WATER METER
24" ACACIA ctr. pkwy
P.P. #14698 1E 1' back Cb.
18" Acacia 2.5' back Cb. in 3'x3' opening
10' Solid Walk
Macadam St.
SSMH
NOTE: MH LID not dug out acct being under 3" pave. flowline Elev. taken in M.H. N'LY.
4" Fire Hydrant
18" Acacia ctr. pkwy
4' WALK
Bell Tele MH
Soedge 4' Cross WALK
WATER METER
CONC. DR.
Bell MH
NO EVID. M.H.
R=10
R=3'
R=10'
WATER VALVES
P.P. #9523 M 1.2 back Cb.
ZOE AVE. Macadam
12 to 18 pg 80
4' WALK
30" ACACIA ctr. pkwy.
4x4 Auto Club Sign 2' back Cb.
24" Acacia ctr. pkwy
CONC. DR.
4' WALK
24" ACACIA ctr. pkwy
4' Cross Walk
Middleton
SSMH
183.2
SS MH
ANCHOR 1' E-Cb.
24" Acacia ctr. pkwy
guy pole 1' back Cb.
18" Acacia ctr. pkwy
ANCHOR 1' back Cb.
WATER METER back edge Cb.
Asphalt DR.
See pg 79
SANTA FE
ALLEY
(40')
(40')
FROM PREC. PG.
(20')
(30')
(20')
(30')

Profile	Notes Red.	Plotted	Job No. 6331	Division No.	F B 884 Pg 85
No.	Date	Date	Survey of E.C.Cr. L.S. #1		
X-Sec.	Notes Chkd.	Checked	Survey by Butler	Notes S	Date 1/42
No.	Date	Date	Map No.	Indexed A. C. Johnson	Date

JN6331

MORTMER-ZOE AVE BRANCH

CROSS-SECTION

FOR S.D. & SEE PAGES 77-80 incl.

FOR TOPOGRAPHY SEE PAGES 81-84 Incl.

JAN. 1942

Butler
Smith
Van Doren
Frank

STATION	B. S.	H. I.	F. S.	ELEV.

NOTE: ANY ADDITIONS OR CHANGES ON THIS SHEET MUST BE MADE OR CIRCLED IN RED INK, WITH DATE AND NAME OF PERSON MAKING CHANGE

Do not extend notes this side of this line

PLEASE RETURN TO
LOS ANGELES COUNTY SURVEYOR
700 HALL OF RECORDS

Form 307 5M 5-39

Form 307 5M 5-39

PLEASE RETURN TO
LOS ANGELES COUNTY SURVEYOR
700 HALL OF RECORDS

NOTE: ANY ADDITIONS OR CHANGES ON THIS SHEET MUST BE MADE OR CIRCLED IN RED INK, WITH DATE AND NAME OF PERSON MAKING CHANGE

Do not extend notes this side of this line

STATION	B. S.	H. I.	F. S.	ELEV.		
					BM # EL 207	FB 639.156
BM # EL 207				[illegible]	ALBANY MORTIMER S.E COR.	
	4.67	164.755			BT spk 18 So. S end Cb.C.	
℄ INT			4.83	159.93	MORTIMER St and ALBANY ST. SOUTH.	
			4.93	159.83	30' West ℄ MORTIMER.	
			4.87	159.89	" 7 SOUTH	
			5.11	159.65	" 14' "	edge Gut
			5.16	159.60	" 15' "	"
			4.61	160.15	" 15' "	Tp.Cb.W.end S.W.Cor
			4.95	159.81	" 7' N	
			5.13	159.63	" 14' "	edge Gut
			5.17	159.59	" 15' "	"
			4.46	160.30	" " "	Tp Cb.
			4.89	159.87	55' " ℄ MORTIMER.	
			4.91	159.85	7' So	
			5.28	159.48	14' "	edge gut
			5.30	159.46	15' "	"
			4.66	160.10	15' "	Tp.Cb.
			4.96	159.80	7' N	
			5.16	159.60	14' "	edge Gut
			5.21	159.55	15' N	"

F.B. Pg. 86 Job No. 6331 Division No. Notes Red. C.V.C. Plotted Profile
Survey of E.C. CR. PS #1 Date 1-7-42 Date No.
Survey by B Notes S. Notes Chkd. C.V.C. Checked X-Sec.
Indexed [illegible] Date Date 1-7-42 Date No.

Form 307 5M 5-39

PLEASE RETURN TO
LOS ANGELES COUNTY SURVEYOR
700 HALL OF RECORDS

NOTE: ANY ADDITIONS OR CHANGES ON THIS SHEET MUST BE MADE OR CIRCLED IN RED INK, WITH DATE AND NAME OF PERSON MAKING CHANGE

Do not extend notes this side of this line

STATION	B. S.	H. I.	F. S.	ELEV.		
		164756	446	160.30	55 WEST 15'	N Tp Cb.
			495	159 81	80 " ℄	MORTIMER
			499	159 77	7' So	
			524	159 52	14' "	edge Cut
			527	159 49	15' "	"
			467	160.09	15' "	Tp Cb
			498	159 78	7' N	
			518	159 58	14' "	edge Cut
			521	159 55	15' "	"
			446	160.3[illegible]	15' "	Tp Cb.
			516	159 6[illegible]	130' WEST ℄	MORTIMER
			515	159 61	7 SOUTH	
			539	159 37	14 "	edge Cut
			541	159 35	15 "	"
			474	160.0[illegible]	15 "	Tp Cb
			520	159 56	7 NORTH	
			537	159.39	14' "	edge Cut
			539	159.37	15' "	"
			463	160.13	15' "	Tp Cb
INT MORTIMER & ALBANY			476	160.[illegible]	25' So ℄ ALBANY	

Profile Notes Red. C.W.A. Plotted _____ Job No. 6331 Division No. _____

No. _____ Date 1-8-42 Date _____ Survey of E.C. [illegible]

X-Sec. Notes Chkd. 1-8-42 Checked _____ Survey by B Notes S Date 1-42

No. _____ Date C.W.A. Date _____ Map No. _____ Indexed _____ Date _____

F B [illegible] PG 27

Form 307 5M 5-39

PLEASE RETURN TO
LOS ANGELES COUNTY SURVEYOR
700 HALL OF RECORDS

NOTE: ANY ADDITIONS OR CHANGES ON THIS SHEET MUST BE MADE OR CIRCLED IN RED INK, WITH DATE AND NAME OF PERSON MAKING CHANGE

Do not extend notes this side of this line

STATION	B. S.	H. I.		F. S.	ELEV.		
25' So. ℄ MORTIMER		164.756		4.92	159.84	9' EAST	of ℄
				5.28	159.48	19' "	edge Cut
				5.32	159.44	20' "	"
				4.58	160.18	" "	Tp. Cb. Send. Cb. R S.E. Cor
				4.87	159.87	9' WEST	
				5.22	159.54	19' "	edge Cut
				5.28	159.48	20' "	"
				4.54	160.22	" "	Tp. Cb. Send. Cb. R S.W. Cor.
S.M.H.	Chain	Dia.	Rod				
324.5' So	6.96	1.00	6.21	14.17	150.59	12" IN NORTH	6.37
℄ MORTIMER	7.03	1.00	6.23	14.26	150.50	12" OUT SOUTH	6.44
15' E. of ℄			~~6.26~~			~~EAST~~	
Albany St.			~~6.18~~			~~WEST~~	
Drop M.H.	Chain	Dia.	Rod			Drop M.H.	
15' E. ℄	7.17	0.67	4.92	12.76	153.[illegible]	8" Drop West	
Albany - 2'	7.28	1.00	4.95	13.23	151.53	12" OUT SOUTH	
N ℄ MORTIMER	7.11	1.00	4.98	13.09	151.67	12" IN. EAST	
	5.20	0.67	4.92	10.79	153.97	8' " WEST	

F B884 PG. 88 Job No. 6331 Division No. Notes Red. C.V.C. Plotted Profile
Survey of EC CR D.S. #1 Date 1-8-42 Date No.
Survey by B Notes 5 Notes Chkd. C.V.C. Checked X-Sec.
Indexed Date Date 1-8-42 Date No.

Form 307 5M 5-39

PLEASE RETURN TO
LOS ANGELES COUNTY SURVEYOR
700 HALL OF RECORDS

NOTE: ANY ADDITIONS OR CHANGES ON THIS SHEET MUST BE MADE OR CIRCLED IN RED INK, WITH DATE AND NAME OF PERSON MAKING CHANGE

Do not extend notes this side of this line

STATION	B. S.	H. I.		F. S.	ELEV.		
℄ INT.		164.756		4.65	160.11	℄ INT. MORTIMER and Albany. M.	
"	Chain	Dia	Rod.			2' NORTH ℄ Drop. M.H.	
Drop	7.29	1.00	4.67	12.96	151.80 O.K.	12" IN NORTH	6.70+0.59 7.29
M.H	7.36	0.67	4.67	12.70	152.06	8" DROP EAST	6.77+59 7.36
	5.37	0.67	4.67	10.71	154.05	8" IN EAST	4.78+59 5.37
	7.23	1.00	4.67	12.90	151.86 O.K.	OUT WEST	6.64+59 7.23
				5.05	159.71	15' N ℄ ALBANY	cross-gut
						" "	
				4.10	160.56	25' N ℄ INT ℄ ALBANY	
				4.72	160.04	9' E	
				4.82	159.94	19' "	edge gut
				4.86	159.90	20' "	"
				4.23	160.53	" "	Tp. Cb. Nonc. [illegible]
				4.79	159.97	9' W	
				4.85	159.91	19' "	edge gut
				4.90	159.86	20' "	
				4.33	160.38	" "	Tp. Cb. Nonc. [illegible]
				4.40	160.36	50' N ℄ MORTIMER ℄ Albany	
				4.48	160.28	9' E	
				4.67	160.09	19' "	edge gut
				4.75	160.01	20' "	"

Profile No. ____ Notes Red. [illegible] Plotted ____ Job No. 6331 Division No. ____ F.B. Pg. 89

X-Sec. No. ____ Date 1-8-42 Date ____ Survey of E.C. Cr. [illegible] #1

Notes Chkd. C.V.C. Checked ____ Survey by B Notes 5 Date 1/42

Date 1-8-42 Date ____ Map No. ____ Indexed ____ Date ____

Form 307 5M 5-39

PLEASE RETURN TO
LOS ANGELES COUNTY SURVEYOR
700 HALL OF RECORDS

NOTE: ANY ADDITIONS OR CHANGES ON THIS SHEET MUST BE MADE OR CIRCLED IN RED INK, WITH DATE AND NAME OF PERSON MAKING CHANGE

Do not extend notes this side of this line

F.B. 884 PG. 90 | Job No. 6331 Division No. | Notes Red. G.V.C. Plotted | Profile
Survey of E.C. CR. D 5 #1 | Date 1-8-42 Date | No.
Survey by B.S. Notes S. | Notes Chkd G.V.C. Checked | X-Sec.
Indexed [illegible] Date | Date 1-8-42 Date | No.

STATION	B. S.	H. I.	F. S.	ELEV.			
		164.756	4.10	160.66	50' N. of ℄	20' E	Tp. Cb.
			4.50	160.26		9' W	
			4.72	160.04		19' "	edge cut
			4.82	159.94		20 "	"
			4.25	160.51		" "	Tp Cb
			4.25	160.51	75' N. of ℄	℄ Albany.	
			4.33	160.43		9' E	
			4.58	160.18		19' E	edge Cut
			4.66	160.10		20 E	"
			3.97	160.79		" "	Tp Cb.
			4.37	160.39		9' W	
			4.64	160.12		19' "	edge out
			4.72	160.04		20' "	"
			4.15	160.61		" "	T.C.
			3.91	160.85	175' N of ℄	℄ Albany.	
			4.05	160.71		9' E	
			4.23	160.53		19' "	edge Cut
			4.30	160.46		20' "	"
			3.61	161.15		" "	T.C.
			4.05	160.71		9' W	
			4.37	160.39		19' W	edge Cut
			4.45	160.31		20' "	"
			3.71	161.05		20' "	T.C.

Form 307 5M 5-39

PLEASE RETURN TO
LOS ANGELES COUNTY SURVEYOR
700 HALL OF RECORDS

NOTE: ANY ADDITIONS OR CHANGES ON THIS SHEET MUST BE MADE OR CIRCLED IN RED INK, WITH DATE AND NAME OF PERSON MAKING CHANGE

Do not extend notes this side of this line

STATION	B. S.	H. I.	F. S.	ELEV.		
1+00=		164.756	499	159.77	℄ S.D. Mortimer ~~Zonal~~ Zoe Ave. ~~Lat~~ BR. ℄ Albany Strike	
1+02.5			496	159.80	℄ S.D.	
			509	159.67	6' Rt edge Gut	
			5[illegible]	159.[illegible]	7' " "	
			439	160.37	" " T.C. end C.R. S.E. Cor	
1+[illegible].2			490	159.86	℄ S.D	
/			[illegible]	159.93	8' L ℄ MORTIMER Ave.	
/			455	159.91	15 "	
/			506	159.70	22" edge Gut	
/			508	159.68	23' " "	
/			441	160.3[illegible]	" " To Cb. W end [illegible]	
1+68.5			470	160.06	℄ S.D	
/			495	159.9[illegible]	6' Rt edge Gut	
/			497	159.7[illegible]	7' " "	
/			440	160.3[illegible]	" " T.C.	
/			468	160.08	8' Lt ℄ Mortimer	
/			470	160.0[illegible]	15' "	
			490	159.86	22' " edge Gut	
			492	159.84	23' " "	
			427	160.49	" " T.C. E end Cb R N.E. [illegible]	

Profile
No. ____ Date 1-8-42 Date ____
X-Sec. Notes Chkd. C.V.C. Checked ____
No. ____ Date 1-8-42 Date ____

Notes Red. [illegible] Plotted ____
Job No. 381 Division No. ____
Survey of E.C. Cr. U.S.#
Survey by B Notes S Date 1/42
Map No. ____ Indexed C. John Date ____

F B884 PG. 91

Form 307 5M 5-39

PLEASE RETURN TO
LOS ANGELES COUNTY SURVEYOR
700 HALL OF RECORDS

NOTE: ANY ADDITIONS OR CHANGES ON THIS SHEET MUST BE MADE OR CIRCLED IN RED INK, WITH DATE AND NAME OF PERSON MAKING CHANGE

Do not extend notes this side of this line

STATION	B. S.	H. I.	F. S.	ELEV.		
2+00		164756	462	160.14	℄ S.D.	
"			489	159.87	6' Rt edge Gut	
"			489	159.87	7' "	"
"			435	[illegible].41	" " T.C.	
"			460	160.16	8' Lt. ℄ MORTIMER	
"			462	160.14	15' "	
"			488	159.86	22' " edge Gut	
"			489	159.87	23 "	"
"			425	[illegible].51	" " T.C.	
3+00			444	160.32	℄ S.D.	
			4[illegible]7	[illegible].09	6' Rt edge gut	
			468	160.08	7' "	"
			415	160.61	" " T.C.	
			445	160.31	8' Lt ℄ MORTIMER	
			446	160.30	15' "	
			471	160.05	22' " edge Gut	
			473	[illegible]	23' "	"
			409	[illegible].67	" " T.C.	
T.P.	5.27	16558	4446	160.31		

F.B. 884 Pg. 92 Job No. 6331 Division No. Notes Red. C.V.C. Plotted Profile
Survey of E.C. Cr. D.S. #1 Date 1-8-42 Date No.
Survey by B Notes S Notes Chkd. C.V.C. Checked X-Sec.
Indexed A. C. Johnson Date Date 1-8-42 Date No.

Form 307 5M 5-39

PLEASE RETURN TO
LOS ANGELES COUNTY SURVEYOR
700 HALL OF RECORDS

NOTE: ANY ADDITIONS OR CHANGES ON THIS SHEET MUST BE MADE OR CIRCLED IN RED INK, WITH DATE AND NAME OF PERSON MAKING CHANGE

16.3

Do not extend notes this side of this line

STATION	B. S.	H. I.	F. S.	ELEV.		
4+00		165.58	513	160.45	℄ S.D.	
			533	160.25	6' Rt	edge gut
			536	160.22	7' Rt	"
			483	160.75	" "	T.C.
			502	160.56	8' Lt	℄ Mortimer
			512	160.46	15' "	
			536	160.22	22' "	edge gut
			538	160.20	23' "	"
			470	160.88	" "	T.C.
4+16.3			511	160.47	℄ S.D	
"			529	160.29	6' Rt	
"			532	160.26	7' "	
"			480	160.78	" "	T.C. E end C.R. S.W. Cor
4+47.86			480	160.78	℄ S.D.	INT. ℄ MARBRISA
"			498	160.60	17' So. ℄	"
			509	160.49	10' W	
			545	160.13	9' "	edge Gut
			547	160.11	20' "	"
			482	160.76	" "	T.C. S end C.R. S.W. Cor
			510	160.48	10' EAST	
			541	160.17	19 "	edge Gut.

Profile Notes Red. [illegible] Plotted _____ Job No. 1001 Division No. _____ F B 884 PG. 93
No. _____ Date 1-8-42 Date _____ Survey of EC Ch DS #1
X-Sec. Notes Chkd. C.V.C. Checked _____ Survey by B Notes 5 Date 1/42
No. _____ Date 1-8-42 Date _____ Map No. _____ Indexed [illegible] Date _____

Form 307 5M 5-39

PLEASE RETURN TO
LOS ANGELES COUNTY SURVEYOR
700 HALL OF RECORDS

NOTE: ANY ADDITIONS OR CHANGES ON THIS SHEET MUST BE MADE OR CIRCLED IN RED INK, WITH DATE AND NAME OF PERSON MAKING CHANGE

Do not extend notes this side of this line

STATION	B. S.	H. I.	F. S.	ELEV.		
		165.58	5 43	160 15	17' So. ℄ S.D. 20'	E gut
			4 72	160 86	"	" T.C. S. end C.R. S.E. Cor.
	Chain	DIA	ROD			
℄ INT.			4 83	160 75	8' Rt ℄ S.D. INT. ℄ MARBRISA - MORTIMER	
	CHAIN	DIA	ROD		10.2' R. S.M.H.	
	3.49	0.67	4.83	8 99	156.59	IN EAST 3.90 + 59
	3.58	0.67	4.83	9 08	156.50	OUT WEST 3.99 + 59
			4 99	160 59	15' Lt.	℄ PROD.
			5 15	160 43	22' edge Gut	
			5 17	160 41	23' "	
			4 51	161 07	" " T.C.	
4+77.5			4 91	160 67	℄ S.P.	
			5 27	160 31	6' Rt edge Gut	
			5 27	160 31	7' Rt "	
			4 71	160 87	" " T.C. E. end Cb.R. S.E. Cor.	

F. B. 884 PG. 94 Job No. 6331 Division No. Notes Red. 171 Field Plotted Date Profile No.
Survey of E.C. Cr. D.S. #1 Date Notes Chkd. C.V.C. Checked Date X-Sec. No.
Survey by B. Notes S. Date 1-8-42 Date
Indexed C. Johnson Date

Form 307 5M 5-39

PLEASE RETURN TO
LOS ANGELES COUNTY SURVEYOR
700 HALL OF RECORDS

NOTE: ANY ADDITIONS OR CHANGES ON THIS SHEET MUST BE MADE OR CIRCLED IN RED INK, WITH DATE AND NAME OF PERSON MAKING CHANGE

Do not extend notes this side of this line

Profile No. ____ Notes Rcd. ____ Plotted ____ Job No. 1241 Division No. ____
X-Sec. No. ____ Notes Chkd. C.V.C. Date ____ Survey of Eccles #1
Date 1-8-42 Checked ____ Survey by B Notes 5 Date 1-42
Date ____ Map No. ____ Indexed C. Jones Date ____

F B. Pg. 95

STATION	B. S.	H. I.	F. S.	ELEV.		
5+00		165.58	4.86	160.72	℄ S.D.	
			5.17	160.41	6' Rt	edge Gut
			5.19	160.40	7' "	"
			4.68	160.90	" "	T.C.
			4.80	160.78	8' Lt	℄ MORTIMER
			4.90	160.68	15' "	
			5.04	160.54	22' "	edge Gut
			5.08	160.50	24' "	"
			4.44	161.14	" "	Tp. Cb.
6+00			4.44	161.14	℄ S.D	
			4.69	160.89	6' Rt	edge gut
			4.72	160.86	7' "	"
			4.23	161.35	" "	T.C
			4.36	161.22	8' Lt	℄ Normandie Ave
			4.48	161.10	15' "	
			4.71	160.87	22' "	edge gut
			4.72	160.86	23' "	"
			4.13	161.45	" "	T.C.
7+00			4.08	161.50	℄ S.D	
			4.32	161.26	6' Rt	
			4.34	161.24	7' "	edge Gut

Form 307 5M 5-39

PLEASE RETURN TO
LOS ANGELES COUNTY SURVEYOR
700 HALL OF RECORDS

NOTE: ANY ADDITIONS OR CHANGES ON THIS SHEET MUST BE MADE OR CIRCLED IN RED INK, WITH DATE AND NAME OF PERSON MAKING CHANGE

Do not extend notes this side of this line

STATION	B. S.	H. I.	F. S.	ELEV.		
7+00		165.58	387	161.71	7' Rt T.C	
			403	161.53	8' Lt ℄ MORTIMER	
			415	161.43	15' Lt	
			451	161.07	22' Lt edge	gut
			452	161.06	23' Lt	"
			391	161.67	" " T.C.	
T.P.	544	166.94	408	161.50		
7+88.86	B.C.		520	161.74	℄ S.D.	
8+05			548	161.46	" " " Cross-gut	
℄ INT.			468	162.26	INT ℄ MORTIMER	and S.F. Ave.
			547	161.47	• 30' W. ℄ MORTIMER	Cross-gut
			505	161.89	40' " " "	
			518	161.76	" 7' N.	
			534	161.60	14' "	edge gut
			534	161.60	15' "	"
			466	162.28	" "	T.C. W. end. Ch R N.W. Cor
			523	161.71	7' So.	
			546	161.48	14' "	edge Gut
			543	161.51	15'	"
			485	162.09	"	T.C. W. end. Ch. R. S.W. Cor
OK						
7+56.3	Chain	DIA	Rod	(Elev. of out F.M.H. Indifinite unable to raise bell over pipe)	10' Lt ℄ S.D.	1.57 Floor of M.H. El. 156.97? F.L.
F.M.H.	4.82	—	5.15	997	156.97	F.L. OUT. WEST?

3.2
1.57

F B884 Pg. 96 Job No. 6331 Division No. Notes Red. Plotted Profile No.
Survey of E.C. Co. D.S. #1 Date Date X-Sec.
Survey by B Notes S. Notes Chkd. C.V.C. Checked No.
Indexed Date Date 1-8-42 Date

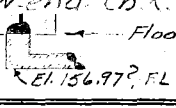

Form 307 5M 5-39

PLEASE RETURN TO
LOS ANGELES COUNTY SURVEYOR
700 HALL OF RECORDS

NOTE: ANY ADDITIONS OR CHANGES ON THIS SHEET MUST BE MADE OR CIRCLED IN RED INK, WITH DATE AND NAME OF PERSON MAKING CHANGE

Do not extend notes this side of this line

STATION	B. S.	H. I.	F. S.	ELEV.		
40' So. ℄ INT.		16694	473	162 21	℄ S.F AVE.	
			497	161 97	15' WEST	
			547	161 47	29' " edge	Cut
			555	161 39	30' "	"
			474	162 20	" " T.C S end C.R S.W. Cor	
			489	162 05	15' EAST	
			542	161 52	29' " edge	Cut
			546	161 48	30' "	"
			471	162 23	" " T.C.	
GAS M.H.						
25' N. ℄ INT.			456	162 38	℄ S.F Ave.	
			479	162 15	15' West	
			542	161 52	29' " edge	Cut
			549	161 45	30' "	"
			470	162 24	" " T.C. N end C.R NW. Cor.	
8+28.2 EXT			477	162 17	S.D	
8+67.60 E.C.			454	162 40	℄ S.D (6' Rt ℄ S.F Ave)	
			472	162 22	9' Rt.	
787			525	161 69	23' Rt edge	Cut
3[illegible]			527	161 67	24' "	"
			460	162 34	" " T.C.	

Profile No. ____ Notes Red. ____ Plotted ____ Job No. 6931 Division No. ____ F B [illegible] PG. 97

X-Sec. No. ____ Date ____ Date ____ Survey of E.C. [illegible]

Notes Chkd. C.V.C. Checked ____ Survey by B Notes S Date 1/42

Date 1-8-42 Date ____ Map No. ____ Indexed [illegible] Date ____

Form 307 5M 5-39

PLEASE RETURN TO
LOS ANGELES COUNTY SURVEYOR
700 HALL OF RECORDS

NOTE: ANY ADDITIONS OR CHANGES ON THIS SHEET MUST BE MADE OR CIRCLED IN RED INK, WITH DATE AND NAME OF PERSON MAKING CHANGE

Do not extend notes this side of this line

STATION	B. S.	H. I.	F. S.	ELEV.		
8+67.60	E.C.	166.94	445	[illegible]249	6' Lt ℄ S.F. Ave.	
			469	1[illegible]225	21' "	
/			523	[illegible]171	35' " edge Cut	
/			527	[illegible]167	36' "	"
/			463	162 31	" " T.C.	
9+00			434	[illegible]	℄ S.D.	
/			461	[illegible]33	9' Rt	
/			513	16[illegible]81	23 " edge gut	
/			517	[illegible]77	24 "	"
/			448	162 46	" " T.C.	
/			430	162 64	6' Lt ℄ S.F. Ave	
/			457	162 37	21' "	
/			506	[illegible]88	35' " edge gut	
/			511	[illegible]83	36' "	"
/			449	16[illegible]46	" " T.C	
9+81.65	B.C.		409	16[illegible]65	℄ S.D.	
/			450	16[illegible]	9' Rt	
/			489	162 05	23' R edge Cut	
/			495	16[illegible]99	24' Rt	"
/			425	162 69	" T.C	

F. B. 884 PG. 98 Job No. 6331 Division No. Notes Red. Plotted Profile
Survey of E.C. Co. D.S.#1 Date Date No.
Survey by B Notes S Notes Chkd. C.V.C. Checked X-Sec.
Indexed Date Date 1-8-42 Date No.

Form 307 5M 5-39

PLEASE RETURN TO
LOS ANGELES COUNTY SURVEYOR
700 HALL OF RECORDS

NOTE: ANY ADDITIONS OR CHANGES ON THIS SHEET MUST BE MADE OR CIRCLED IN RED INK, WITH DATE AND NAME OF PERSON MAKING CHANGE

Do not extend notes this side of this line

STATION	B. S.	H. I.	F. S.	ELEV.		
℄ INT		166.94	384	163 15	INT ℄ S.F. Ave - Zoe Ave.	
30'0	So. of ℄ INT		396	162 93	℄ S.F. Ave	
			421	162 73	15' E	
			489	162 05	29' E edge gut	
			489	162 05	30 " "	
			416	162 78	" " T.C. Send CR S.E. Cor	
			423	162 71	15' Lt	
			462	162 32	29' " edge gut	
			467	162 27	30' " "	
			412	162 82	30 " T.C.	
30' N	of ℄ INT		369	163 25	℄ S.F. Ave.	
			386	163 03	15' EAST	
			443	162 51	29' " edge gut	
			446	162 48	30' " "	
			372	163 22	" " T.C. Nenaco R N.E. Cor	
			396	162 98	15' WEST	
			443	162 51	29' " edge gut	
			448	[illegible]	30' " "	
			388	163 06	" " T.C.	

Profile No. ____ Notes Red. ____ Plotted ____ Job No. 6201 Division No. ____

X-Sec. No. ____ Date ____ Date ____ Survey of E.C. Ave. U.S.A.

Notes Chkd. C.V.C. Date 1-8-42 Checked ____ Date ____ Survey by B Notes 3 Date 1/42

Map No. ____ Indexed ____ Date ____

F B. 924 PG. 99

Form 307 5M 5-39

PLEASE RETURN TO
LOS ANGELES COUNTY SURVEYOR
700 HALL OF RECORDS

NOTE: ANY ADDITIONS OR CHANGES ON THIS SHEET MUST BE MADE OR CIRCLED IN RED INK, WITH DATE AND NAME OF PERSON MAKING CHANGE

Do not extend notes this side of this line

STATION	B. S.	H. I.	F. S.	ELEV.		
55' N ℄ INT		166.94	345	163.49	℄ S.F. Ave	
			376	163.18	15' EAST	
			430	162.64	29' "	edge gut
			432	162.62	30' "	"
			360	163.34	" "	T.C.
63.5' N ℄ INT			346	163.48	℄ S.F. Ave	
			380	163.14	15' W	
			428	162.66	29' "	edge Gut
			431	162.63	30' "	"
			367	163.27	" "	T.C. S. end Co. R. S.W. Cor
88.5 N ℄ INT			346	163.48	℄ S.F. Int ℄ Zoe Ave West	
			428	162.66	30' West-℄ Zoe	Cross-gutter
			372	163.22	40' " " "	
			385	163.09	8' S	
			403	162.91	16' "	edge gut
			407	162.87	17' "	"
			357	163.37	" "	T.C. W. end Co. R S.W. Cor
			381	163.13	8' N	
			407	162.87	16' N	edge gut
			409	162.85	17' N	"
			361	163.33	" "	T.C. W. end N.W. Cor

F. B. 884 Pg. 100 Job No. 6331 Division No. Notes Red. Plotted Profile
Survey of E.C. Cr. DS Date Date No.
Survey by B. Notes S. Notes Chkd. C.V.C. Checked X-Sec.
Indexed C. Johns Date Date 1-8-42 Date No.

Form 307 5M 5-39

PLEASE RETURN TO
LOS ANGELES COUNTY SURVEYOR
700 HALL OF RECORDS

NOTE: ANY ADDITIONS OR CHANGES ON THIS SHEET MUST BE MADE OR CIRCLED IN RED INK, WITH DATE AND NAME OF PERSON MAKING CHANGE

Do not extend notes this side of this line

STATION	B. S.	H. I.	F. S.	ELEV.		
113.5 N INT Zoe		166.94	331	163 63	℄ S.F. Ave.	
			355	163 39	15 W	
			415	162 79	29 " edge Gut	
			419	162 75	30 " "	
			356	163 38	" " T.C. N end Cb.R N.W. Cor	
			350	163 44	15' E	
			400	162 94	29' E edge gut	
			401	162 93	30' " "	
			330	163 64	" " T.C.	
163.5 N ℄ INT			296	163 97	℄ INT S.F.	
			325	163 [illegible]	15' W	
			382	163 12	29' " edge gut	
			384	163 10	30' " "	
			323	163 71	" " T.C.	
			323	163 71	15' E	
			372	163 22	29' E edge gut	
			372	163 22	30' E "	
			310	163 84	" " TC	
10+06.3	EXT.		434	162 60	℄ S.D.	
10+32			477	162 17	" " cross-gut.	

Profile Notes Red. Plotted Job No. 6331 Division No. F B 880 PG. 101
No. Date Date Survey of E.C. Or [illegible]
X-Sec. Notes Chkd. C.V.C. Checked Survey by B Notes 5 Date 1-42
No. Date 1-8-42 Date Map No. Indexed A. C. John Date

Form 307 5M 5-39

PLEASE RETURN TO
LOS ANGELES COUNTY SURVEYOR
700 HALL OF RECORDS

NOTE: ANY ADDITIONS OR CHANGES ON THIS SHEET MUST BE MADE OR CIRCLED IN RED INK, WITH DATE AND NAME OF PERSON MAKING CHANGE

Do not extend notes this side of this line

STATION	B. S.	H. I.	F. S.	ELEV.		
30' E ℄ S.F. Ave		166.94	475	162.19	℄ Zoe Ave cross-gut	
40' " " "	"		422	162.74	" " "	
			425	162.69	10' N	
			439	162.55	19' " edge gut	
			441	162.53	20' "	
			375	163.19	" T.C. E end Cb R. N.E. Cor.	
			438	162.56	10' S	
			469	162.25	19' " edge gut.	
			473	162.21	20' " "	
			420	162.74	" " T.C. E. end Cb R. S.E. Cor	
					T.B.M. 162.933 Adj - C.V.C. See Page 109	
3 T.B.M. #1			400	162.94	SANTA FE AVE ℄ Zoe Ave. W. Cb.	
	5.87	168.81			L+T ℄ Prod.	
BELL	6.05+301		906	159.75	Top of duct EAST thus	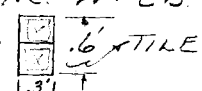
Tel-M.H.	6+05+3.09		914	159.67	" " " SOUTH.	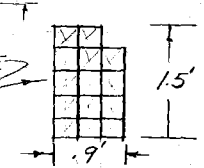
(8' N ℄ Zoe-10' E of W.P.L.S. F.Ave			1205	156.76	Bot. Conc Box 4' X 8'	
10+60.45 E.C.			575	163.06	℄ S.D. ℄ Zoe Ave	
			606	162.74	10' Rt	
			645	162.36	20' " Gut	
			597	162.84	" " T.C.	

F.B. 884 Pg. 102 Job No. 6331 Division No. ____ Notes Red. ____ Plotted ____ Profile ____
Survey of E.C. Cr. D.S. #1 Date ____ Date ____ No. ____
Survey by B Notes S Notes Chkd. C.V.C. Checked ____ X-Sec. ____
Indexed A.C. Jr. Date ____ Date 1-8-42 Date ____ No. ____

Form 307 5M 5-39

PLEASE RETURN TO
LOS ANGELES COUNTY SURVEYOR
700 HALL OF RECORDS

NOTE: ANY ADDITIONS OR CHANGES ON THIS SHEET MUST BE MADE OR CIRCLED IN RED INK, WITH DATE AND NAME OF PERSON MAKING CHANGE

Do not extend notes this side of this line

STATION	B. S.	H. I.	F. S.	ELEV.		
13+00		168.81	4.81	164.00	20' Rt gut	
			4.23	164.58	" T.C.	
			4.35	164.[illegible]	10' Lt	
			4.70	[illegible]	20' " gut	
			4.04	[illegible]	" " T.C.	
T.P. 4	52.3	169.82	4.22	164.59	(13+00 spk + Tin)	See pg. 109
13+59.2			503	[illegible]	℄ S.D	
			513	[illegible]	10' Rt	
			549	[illegible]	20' " gut	
			496	[illegible]	" " T.C. W. end Cb.R. S.W. Cor	
			508	[illegible]	10' Lt	
			523	[illegible]	20' " gut	
			470	165.[illegible]	20' " T.C. W. end Cb.R. N.W. Cor.	
13+89.24 INT			502	[illegible]	℄ S.D. INT. ℄ Middleton St.	
			478	165.[illegible]	30' V. " " "	
			492	[illegible]	10' E	
			522	[illegible]	20' " gut	
			452	[illegible]	" T.C. N end Cb.R. N.E. Cor	
			482	165.00	10' W	
			520	[illegible]	20' " gut	
			459	165.23	" T.C. N end C.R. N.W. Cor	

Profile No. ____ Notes Red. ____ Plotted ____ Job No. 1331 Division No. ____ F B. 884 PG. 105

X-Sec. No. ____ Date ____ Date ____ Survey of ____

Notes Chkd. C.V.C. Date 1-8-42 Checked ____ Date ____ Survey by B Notes 5 Date 1-4-42

Map No. ____ Indexed A. C. Jot Date ____

Form 307 5M 5-39

PLEASE RETURN TO
LOS ANGELES COUNTY SURVEYOR
700 HALL OF RECORDS

NOTE: ANY ADDITIONS OR CHANGES ON THIS SHEET MUST BE MADE OR CIRCLED IN RED INK, WITH DATE AND NAME OF PERSON MAKING CHANGE

Do not extend notes this side of this line

Profile No. ____ X-Sec. No. ____
Plotted ____ Date ____
Notes Red. ____ Date ____
Notes Chkd. C.W.C. Checked ____
Date 1-8-42 Date ____
Division No. ____
Job No. 4331
Survey of ____ Notes S. ____
Survey by ____ Date ____
Indexed ____ Date ____
F.B. 382 Pg. 106

STATION	B. S.	H. I.	F. S.	ELEV.		
13+89.2		169.82	4.65	165.17	55' N. INT. ℄ Middleton	
			4.69	165.13	10' E	
			5.03	164.79	20' "	ϕ at
			4.33	165.49	" "	T.C
			4.68	165.14	10' W	
			5.17	164.65	20' W	ϕ at
			4.42	165.40	" "	T.C
13+89.2			4.29	165.33	80' N.E ℄ Middleton	
			4.66	165.16	5' E	
			4.94	164.88	20' E	ϕ at
			4.30	165.52	" "	T.C
			4.63	165.19	10' W	
			4.96	164.86	20' W	ϕ at
			4.26	165.56	" "	T.C.
13+89.2			3.64	166.18	180' N.E - ℄ Middleton.	
			3.95	165.97	10' E	
			4.32	165.50	20' "	ϕ at
			3.67	166.15	" "	T.C
			3.77	166.05	10' W	
			4.35	165.47	20' W	ϕ at
			3.66	166.16	" "	T.C.

Form 307 5M 5-39

PLEASE RETURN TO
LOS ANGELES COUNTY SURVEYOR
700 HALL OF RECORDS

NOTE: ANY ADDITIONS OR CHANGES ON THIS SHEET MUST BE MADE OR CIRCLED IN RED INK, WITH DATE AND NAME OF PERSON MAKING CHANGE

Do not extend notes this side of this line

STATION	B. S.	H. I. ✓		F. S.	ELEV.		
		169.82					
13+98.2	Chain	Dia	Rod			S.M.H 12 Rt	
89.2	3.19	0.67	5.24	910	160.72	8" Inlet N	
	3.19	0.67	5.25	911	160.71	8" OUT E	
"						S.M.H 482' Lt. ℄ Zoe Ave.	
3.18 3.3	3.77	0.67	2.42	686	162.96	8" INLET EAST	
	3.90	0.67	2.40	697	162.85	8" OUTLET SOUTH	
14+09.2				545	164.27	℄ S.D. prod Cross-gut	
14+19.2				530	164.52	" " ℄ Zoe Ave	
				538	164.44	10' Rt	
				558	164.24	20' " gut	
				505	164.77	" " TC E end [illegible]	
				521	164.61	10' Lt	
				524	164.58	20' " gut	
				460	165.22	" " TC E end [illegible] N E [illegible]	
14+44				476	165.06	℄ S.D. prod ℄ Zoe Ave	
				502	164.80	10 Rt	
				537	164.45	20 " gut	
				481	165.01	20 " T.C	
				475	165.07	10 Rt. L	
				499	164.83	20 " gut	
				434	165.48	20 " T.C	

Profile No. ____ Notes Red. ____ Plotted ____ Job No. 6331 Division No. ____ F B. 884 Pg. [illegible]

X-Sec. No. ____ Date ____ Date ____ Survey of [illegible]

Notes Chkd. C.V.C. Checked ____ Survey by B. Notes 5 Date 1/42

Date 1-8-42 Date ____ Map No. ____ Indexed [illegible] Date ____

Form 307 5M 5-39

PLEASE RETURN TO
LOS ANGELES COUNTY SURVEYOR
700 HALL OF RECORDS

NOTE: ANY ADDITIONS OR CHANGES ON THIS SHEET MUST BE MADE OR CIRCLED IN RED INK, WITH DATE AND NAME OF PERSON MAKING CHANGE

Do not extend notes this side of this line

STATION	B. S.	H. I.	F. S.	ELEV.		
14+69		169.82	447	165.35	℄ S.D. Prod.	℄ Zoe Ave
			472	165.10		10 Rt
			505	164.77		20' gut
			446	165.36		20' T.C
			443	165.39		10 Lt
			469	165.13		20' gut
			412	165.70		20' T.C
15+69			360	166.22	℄ S.D. Prod	℄ Zoe Ave
			384	165.98		10 Rt
			431	165.51		20' gut
			3.71	166.11		20' T.C
			3.77	166.05		10 Lt
			4.13	165.69		20' gut
			3.55	166.27		20' T.C.
15+81.4	AIN	DIA	ROD		12' Rt S.M.H	
	5.59	0.67	3.76	10.02	159.80	8" INLET WEST
	—	—	3.72			EAST
	5.64	0.67	3.83	10.14	159.68	8" OUT SOUTH
13+89.2			510	164.72	30' Rt ℄ Middleton	Ave
			525	164.57		10 EAST
			566	164.16		20' " Send Cor
			496	164.86		" " T.C. S.E. COR

F. B. 884 PG. 108 Job No. 331 Division No. Notes Red. Plotted Profile
Survey of F.C. Cr. D.S. #1 Date Date No.
Survey by S Notes S Notes Chkd. C.V.C. Checked X-Sec.
Indexed Date 1-8-42 Date No.

Form 307 5M 5-39

PLEASE RETURN TO
LOS ANGELES COUNTY SURVEYOR
700 HALL OF RECORDS

NOTE: ANY ADDITIONS OR CHANGES ON THIS SHEET MUST BE MADE OR CIRCLED IN RED INK, WITH DATE AND NAME OF PERSON MAKING CHANGE

12 10 [illegible]

Do not extend notes this side of this line

STATION	B. S.	H. I.	F. S.	ELEV.		
13+87.2		169.82			30' Rt	
			5 09	164 73	10' W	
			5 48	164 34	20' " Out	
			4 91	164 91	20' " T.C. S end Cb.R S.W. Co.R.	
5 T.B.M. #2	—		5 01	164 81	164.799 Adj. - C.V.C. T.B.M. Middleton - Zoe Ave S.W. Co.R. L and T. 8' So of S end Cb.R. (see below	
3 T.B.M. #1	—			162.94	162.933 Adj. - C.V.C. T.B.M. per page 102 - Santa Fe & Zoe Ave L.+T. in W. Cb. - ℄ Prod.	
	5 87	168.81				
3.5' E	of ℄	Alley E	of S F Ave		203.6 So. ℄ Zoe Ave	
	CHAIN	DIA	ROD		S.M.H	
	4 92	0.67	5.99	11 58	157 23	8" IN NORTH 4.33 + .59
	5 00	0.67	6.01	11 60	157.13	8" OUT SOUTH 4.41 + .59
3.5' E	of ℄	Alley E	of Santa Fe	Ave. 196.5' N of ℄ Zoe Ave.		
	CHAIN	DIA	ROD		S.M.H.	
	5 26	0.67	3.35	9 28	~~160~~ 159 5 3	8" IN. NORTH 4.67 + .59 = 5.26
	5 61	0.67	3.39	9 67	~~160~~ 159 15	8" OUT SOUTH 5.02 + .59 5.61
4 T.P.			4 22	164 59	13+00 ℄ S.D. (spk + T.)	See pg. 105
	5 23	169.82				
5 T.B.M. #2			5 01	164.81	T.B.M. (See above) 164.799	

Profile No. ____ Notes Red. ____ Plotted ____ Job No. 6331 Division No. ____ F.B. 234 PG. 109

X-Sec. No. ____ Date ____ Notes Chkd. ____ Date ____ Checked ____ Date ____ Survey of ____ Survey by B Notes 5 Date 1-42

Map No. ____ Date ____ Indexed ____ Date ____

Form 307 5M 5-39

PLEASE RETURN TO
LOS ANGELES COUNTY SURVEYOR
700 HALL OF RECORDS

NOTE: ANY ADDITIONS OR CHANGES ON THIS SHEET MUST BE MADE OR CIRCLED IN RED INK, WITH DATE AND NAME OF PERSON MAKING CHANGE

Do not extend notes this side of this line

STATION	B. S.	H. I.	F. S.	ELEV.	639-148 160-422 164.799
5 T.B.M.				164.81	T.B.M. Per Preceding Pg.
⊼	380	168.61			
6 T.P			560	163.01	
⊼	413	167.14			
7 T.P			566	161.48	
⊼	413	165.61			
					BM#EL 203 El.160.422 FB.639/148
8 B.M#EL	203		517	160.44	Saturn and Middleton ~~Ave~~ ST. N.E. Cor
					Bt spk. 8' E. of E end Cb.R.

F.B. 884 Pg. 110 Job No. 6331 Division No. Notes Red. Plotted Profile
Survey of E.C. Co. D.S. #1 Date Date No.
Survey by B Notes S Notes Chkd. C.V.C. Checked X-Sec.
Indexed C. Johnson Date Date 1-8-42 Date No.

Form 307-5M 10-37

PLEASE RETURN TO
LOS ANGELES COUNTY SURVEYOR
700 HALL OF RECORDS

NOTE: ANY ADDITIONS OR CHANGES ON THIS SHEET MUST BE MADE OR CIRCLED IN RED INK, WITH DATE AND NAME OF PERSON MAKING CHANGE

Do not extend notes this side of this line

Profile No. | Notes Red. | Plotted | Job No. | Division No. | F. B. | PG.
X-Sec. No. | Notes Chkd. | Checked | Survey of | Date | Survey by | Date | Notes Entered | Date
Date | Date | Map No. | Indexed | Date

STATION	B. S.	H. I.	F. S.	ELEV.	% Grade	Cut
26+75		92.65	4.64	88.01	1.25	6.76
+87.5			4.64	88.01	1.28	6.73
27+00	℄ M.H.		4.62	88.03	1.31	6.72
+12.5			4.58	88.07	1.34	6.73
+25			4.57	88.08	1.37	6.71
+37.5			4.56	88.09	1.40	6.66
+50			4.56	88.09	1.43	6.66
+62.5			4.51	88.14	1.46	6.68
+75			4.47	88.18	1.49	6.69
+87.5			4.45	88.20	1.52	6.68
28+00	T.P.		4.41	88.24	1.55	6.69
T	5.63	93.87				
28+12.5			5.54	88.33	1.58	6.75
+25			5.44	88.43	1.61	6.82
+37.5			5.40	88.47	1.64	6.83
+50			5.32	88.55	1.67	6.88
+62.5			5.26	88.61	1.70	6.91
+75			5.23	88.64	1.73	6.91
+82.5			5.22	88.65	1.74	6.89
29+00			5.19	88.68	1.77	6.89
+12.5			5.15	88.69	1.80	6.87

VOID

From Meridian S1 to 15' Alley N of Las Palmas S of 1

SEWER STUDIES

884 884