Map [illegible]	Survey [illegible]
Office [illegible]	W.O. 8312 Tape No. ____ St'd ____ °F
Checked ____	Notes [illegible]
Date ____	Indexed ____

SURVEY
FOR
REDONDO BEACH BLVD
FROM
HAWTHORNE BLVD
TO
CAMINO REAL
Job# 8312

C.S.B-1758

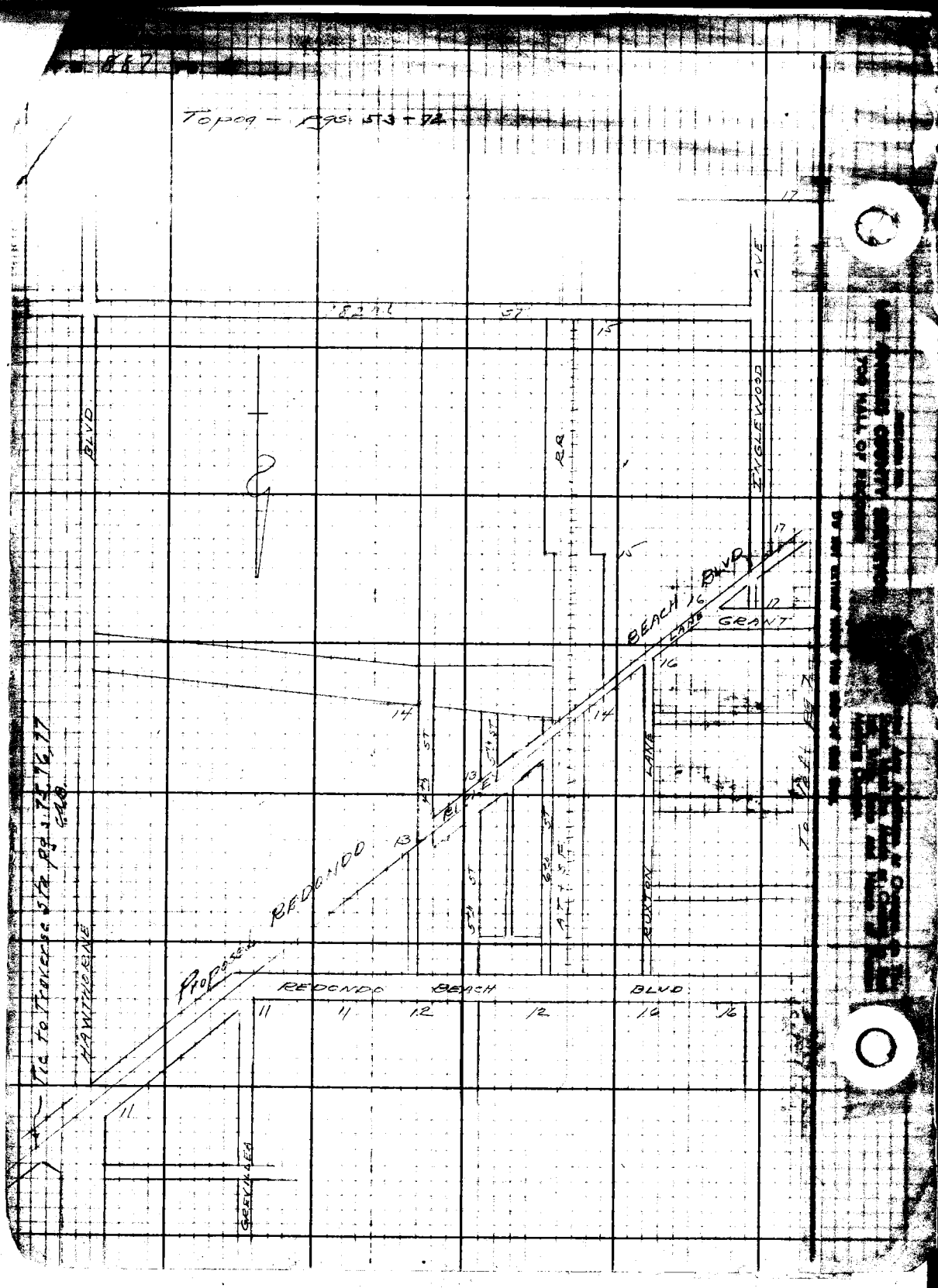
Topog - Pgs. 53 + 72
Tie to Traverse Sta Pg. 75, 76, 77
CAB
HAWTHORNE BLVD
INGLEWOOD AVE
RR
BEACH BLVD
GRANT LANE
RUXTON LANE
REDONDO BEACH BLVD
Proposed REDONDO RIDGE
GREVILLEA
4th ST
5th ST
6th ST
AT + SF
To Left Pg 7
11
12
13
14
15
16
17

Notes Ck'd by K. M. Hale
Map No. B-1758
Office Work H. U. M. H.
Checked
Date

Survey of [illegible]
W. 0.8312 Tape No. St'd °F
Surveyed by [illegible]
Notes [illegible] Date [illegible]
Indexed [illegible]

F.B. 887 PG. 7

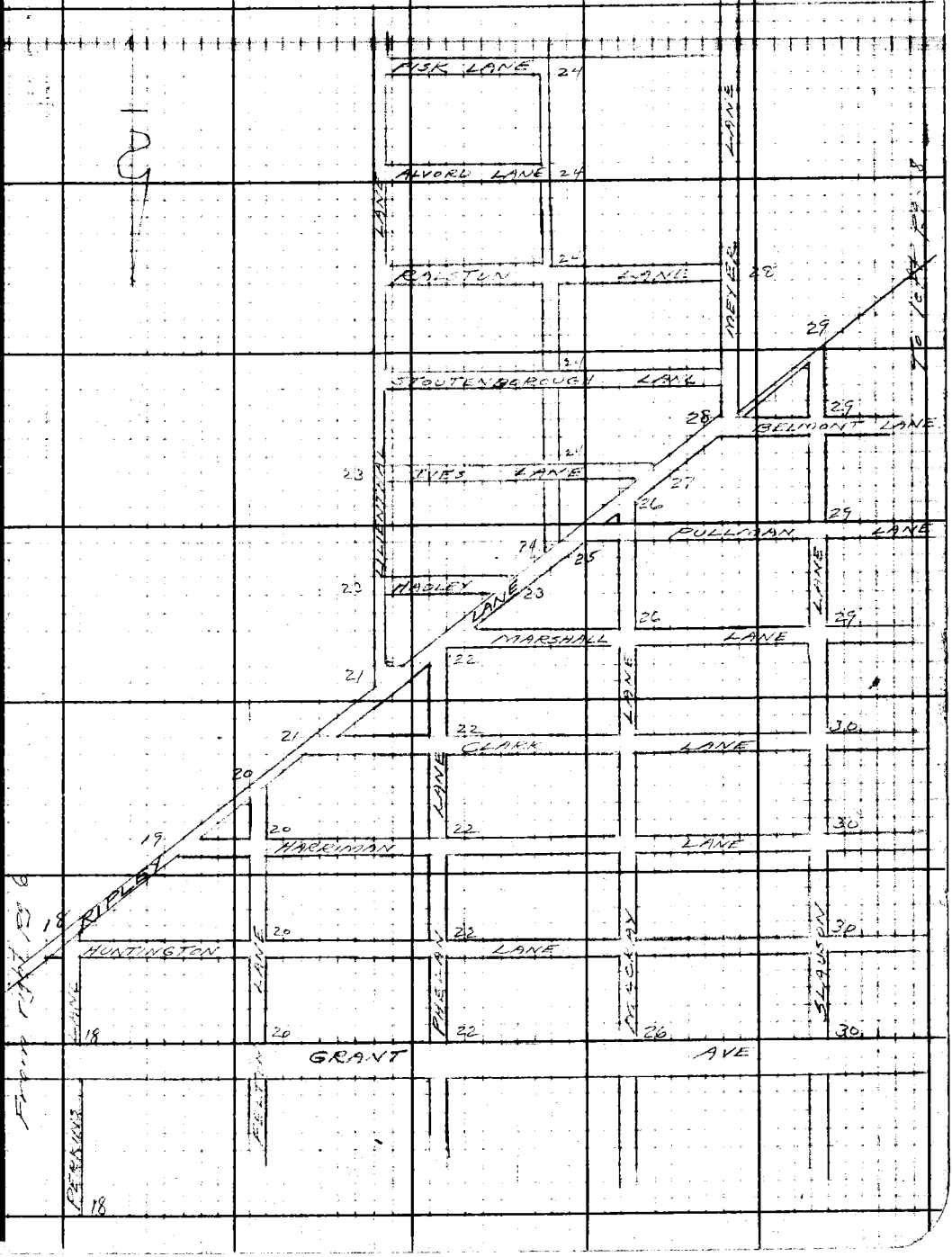

Note: Any Additions or Changes on This Sheet Must be Made or Circled in Red Ink With Date and Name of Person Making Change

Do not extend notes this side of this line.

RETURN TO
LOS ANGELES COUNTY SURVEYOR
700 HALL OF RECORDS

FORM 247 5M 10-39

F.B. 887 PG. 8

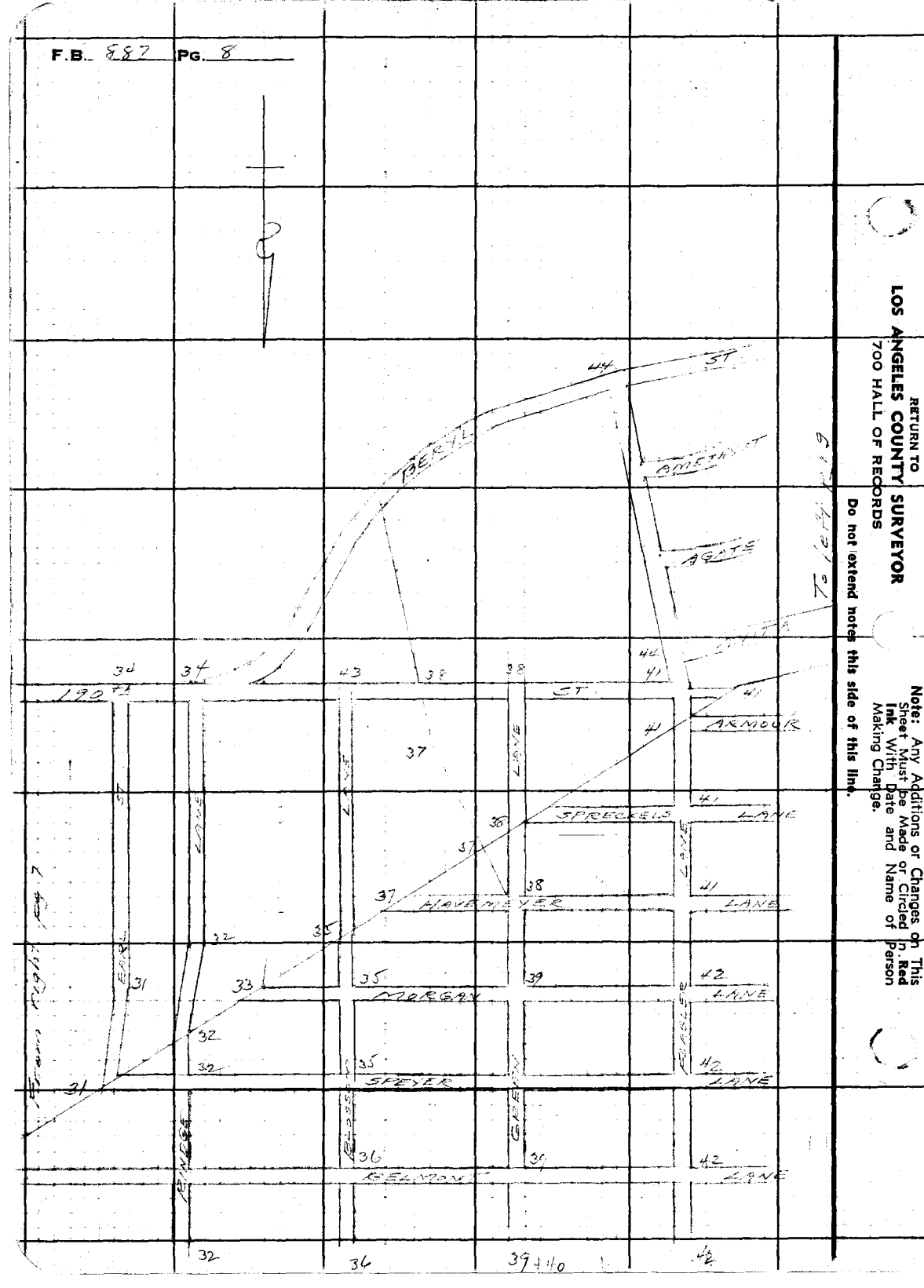

RETURN TO
LOS ANGELES COUNTY SURVEYOR
700 HALL OF RECORDS

Do not extend notes this side of this line.

Note: Any Additions or Changes on This Sheet Must be Made or Circled in Red Ink With Date and Name of Person Making Change.

Notes Ck'd by D. M. Finley	Survey of [illegible] F.B. 887 Pg. 9
Map No. B-1758	W. O. 8312 Tape No. ____ St'd ____ °F
Office Work H. U. M. H.	Surveyed by Moore
Checked ____	Notes Moore Date 2/72
Date ____	Indexed [illegible]

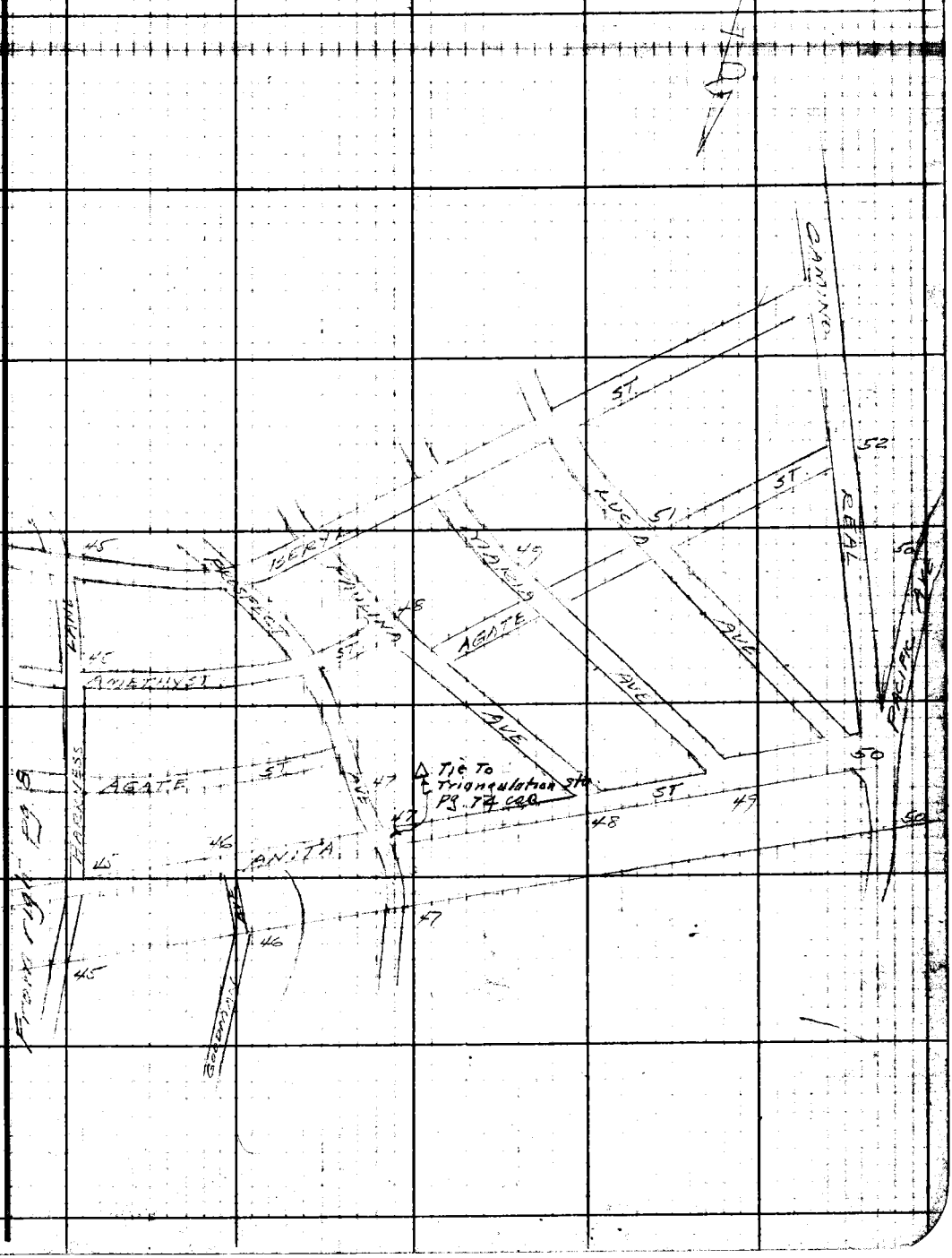

Note: Any Additions or Changes on This Sheet Must be Made or Circled in Red Ink With Date and Name of Person Making Change.

Do not extend notes this side of this line.

RETURN TO
LOS ANGELES COUNTY SURVEYOR
700 HALL OF RECORDS

FORM 247 5M 10-39

RETURN TO
LOS ANGELES COUNTY SURVEYOR
700 HALL OF RECORDS

Note: Any Additions or Changes on This Sheet Must be Made or Circled in **Red Ink** With Date and Name of Person Making Change.

Do not extend notes this side of this line.

F.B. 887 PG. 10

Notes Ck'd by D. M. Finley	Survey of
Map No. B-1758	W. O. 8312 Tape No. 057 St'd 76°F
Office Work H. U. M. H.	Surveyed by
Checked	Notes Date
Date	Indexed 3-12-42

F.B. 887 Pg. 11

W.S. 20-C-3

Note: Any Additions or Changes on This Sheet Must be Made or Circled in Red Ink With Date and Name of Person Making Change

Do not extend notes this side of this line.

RETURN TO
LOS ANGELES COUNTY SURVEYOR
700 HALL OF RECORDS

FORM 247 5M 10-39

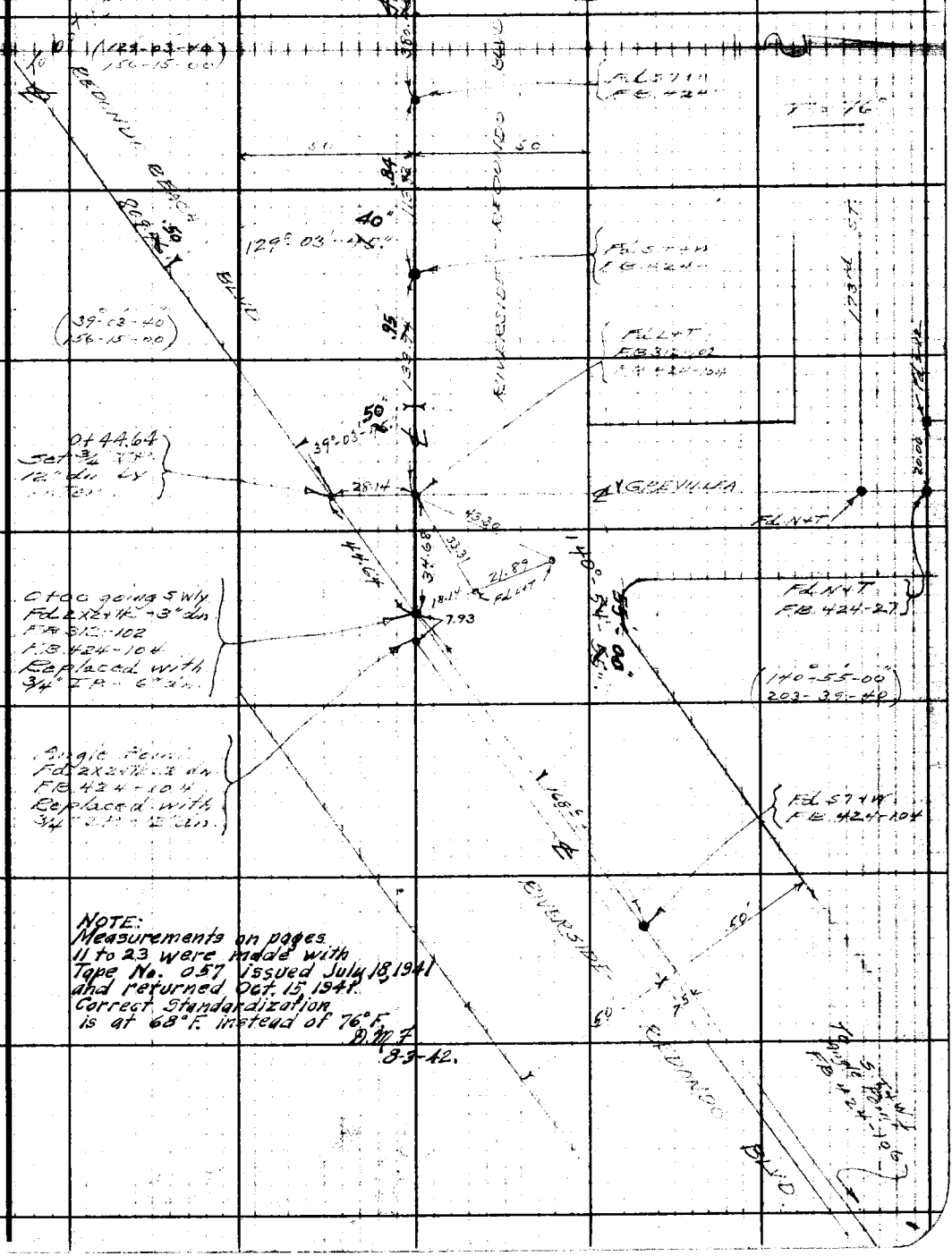

NOTE:
Measurements on pages 11 to 23 were made with Tape No. 057 issued July 18, 1941 and returned Oct. 15, 1941.
Correct Standardization is at 68°F. instead of 76°F.
D.M.F.
8-3-42.

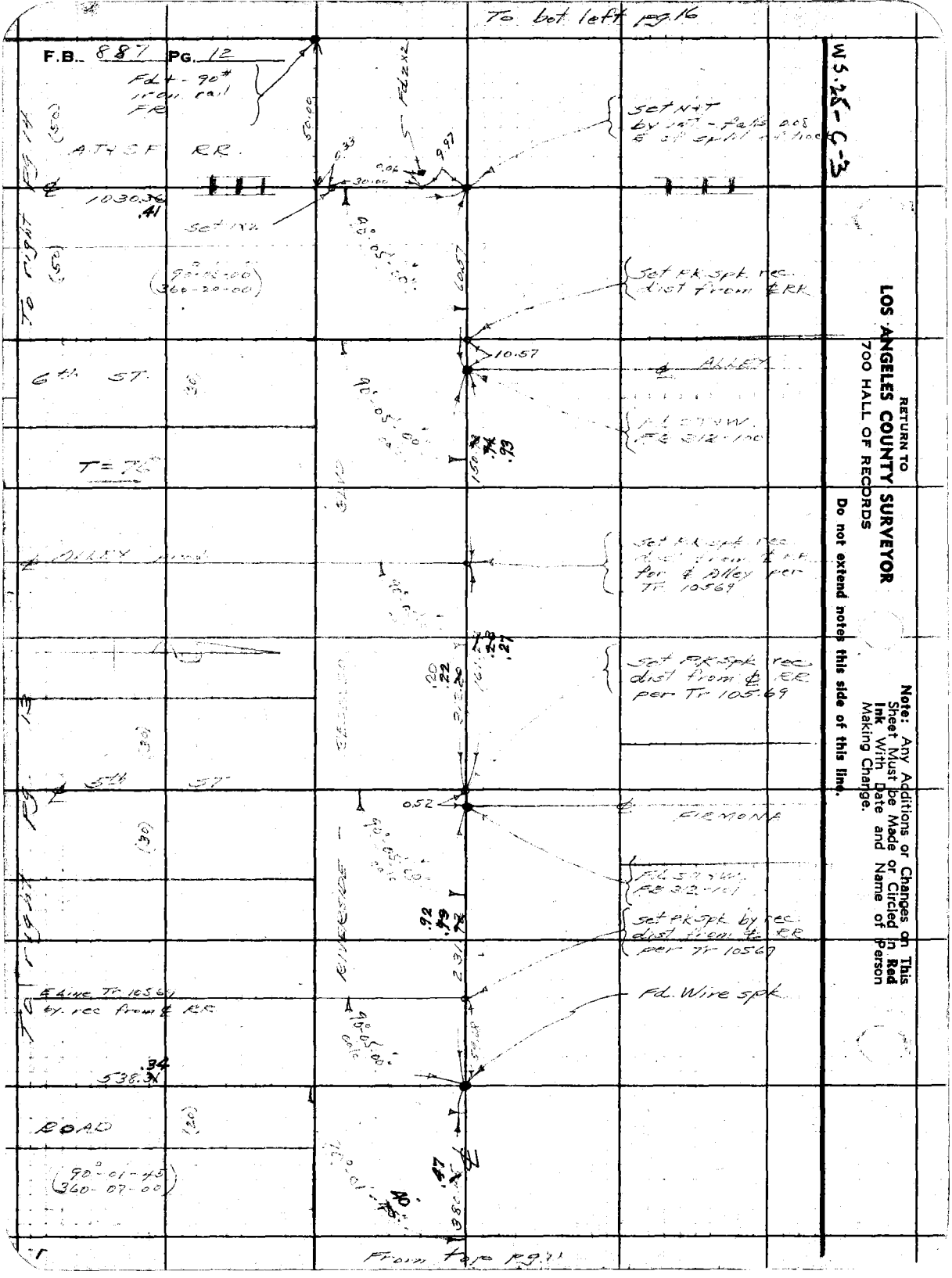
To bot left pg.16
F.B. 887 PG. 12
Fd + - 90# iron rail FR
A.T.&S.F. RR.
1030.36
.41
Set N&T by int - falls 0.08 E of split of track
Set PK spk rec. dist from ℄ RR
10.57
℄ ALLEY
6th ST.
T = 76
Set PK spk rec dist from ℄ RR for ℄ Alley per Tr 10569
Set PK spk rec dist from ℄ RR per Tr 105.69
5th ST
0.52
FIRMONA
Set PK spk by rec dist from ℄ RR per Tr 10567
Fd. Wire spk
℄ Line Tr 10569 by rec from ℄ RR
538.34
ROAD
(90°-01-45 360-07-00)
To right pg 14
To right pg 13
From top pg.11
RETURN TO
LOS ANGELES COUNTY SURVEYOR
700 HALL OF RECORDS
Do not extend notes this side of this line.
Note: Any Additions or Changes on This Sheet Must be Made or Circled in Red Ink With Date and Name of Person Making Change.

Notes Ck'd by D. M. Finley	Survey of
Map No. B-1758	W. O. 8312 Tape No. 057 St'd 76° F
Office Work H. U. M. H.	Surveyed by Moore
Checked	Notes Moore Date 9-5
Date	Indexed 9-12-42

F.B. 887 Pg. 13

W3 35 C-4

Note: Any Additions or Changes on This Sheet Must be Made or Circled in Red Ink With Date and Name of Person. Making Change.

Do not extend notes this side of this line.

RETURN TO
LOS ANGELES COUNTY SURVEYOR
700 HALL OF RECORDS

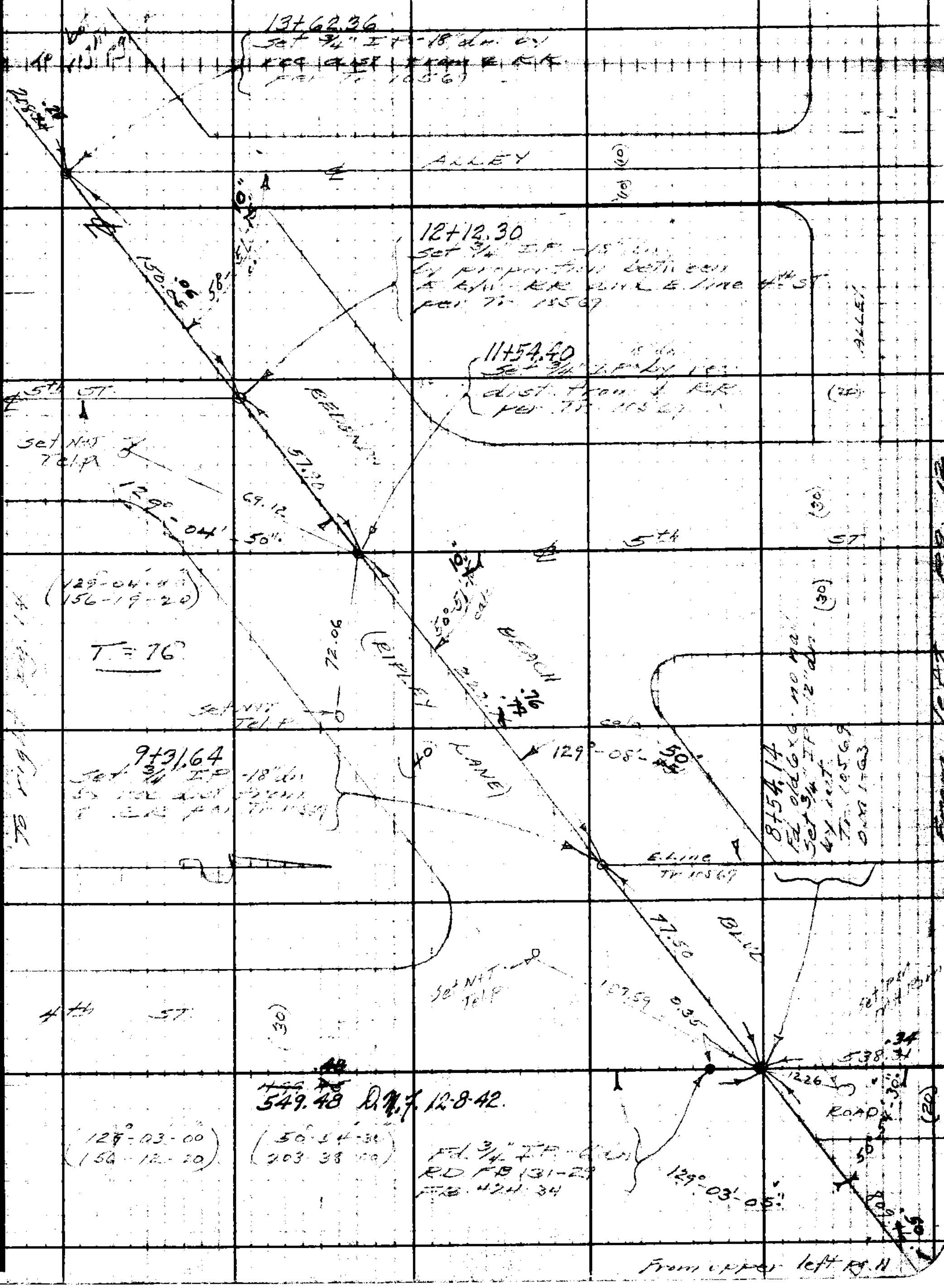

RETURN TO
LOS ANGELES COUNTY SURVEYOR
700 HALL OF RECORDS

Note: Any Additions or Changes on This Sheet Must be Made or Circled in **Red Ink** With Date and Name of Person Making Change.

Do not extend notes this side of this line.

WS. 25-C-4

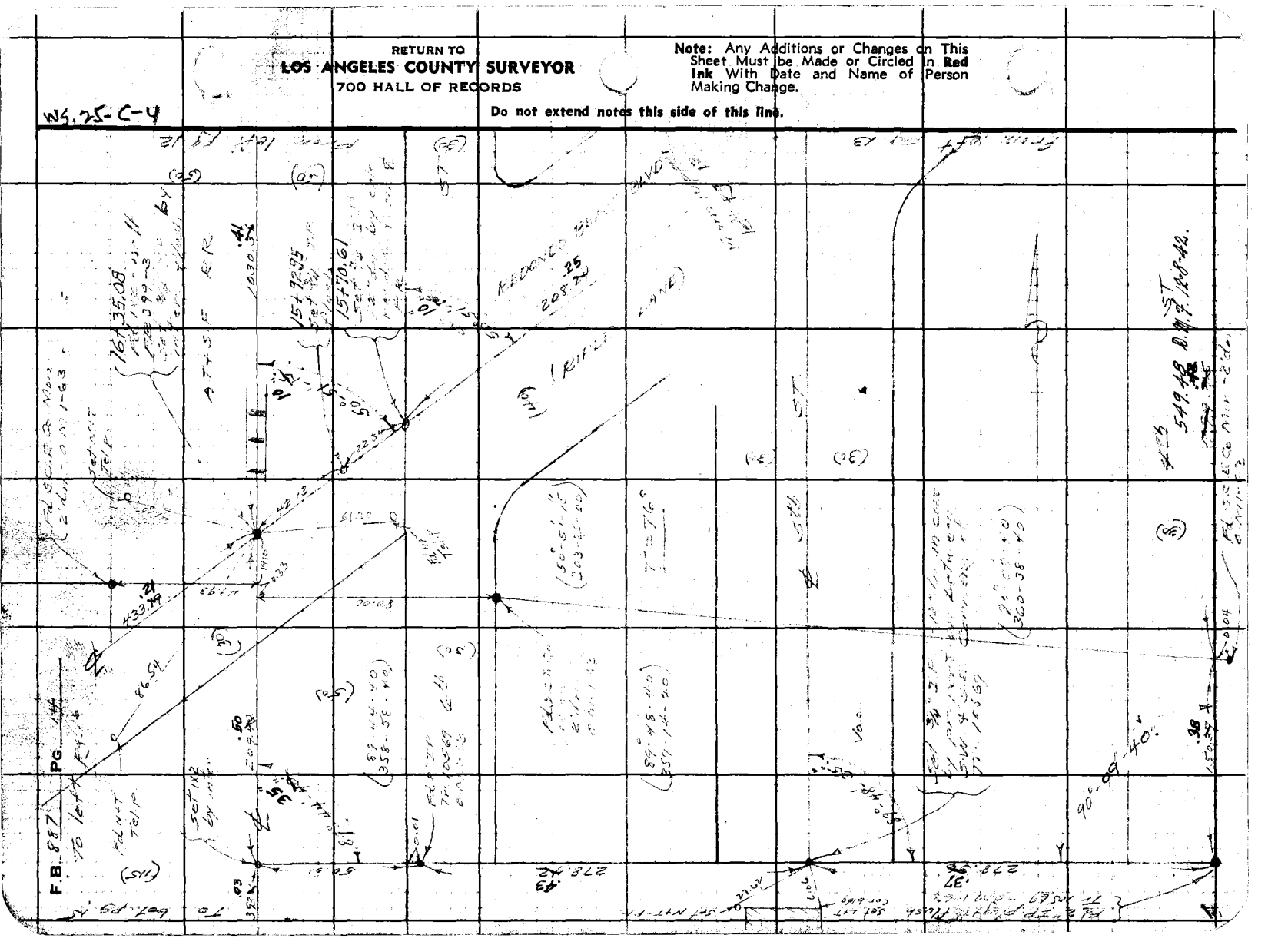

Notes Ck'd by D. M. Finley	Survey of [illegible]
Map No. B-1758	W. O. 8312 Tape No. 057 Sta'd 68 °F
Office Work H. U. M. N.	Surveyed by Moore
Checked	Notes Moore Date 9-5-4
Date	Indexed 3-12-42

F.B. 887 Pg. 15

WS.25-C-4

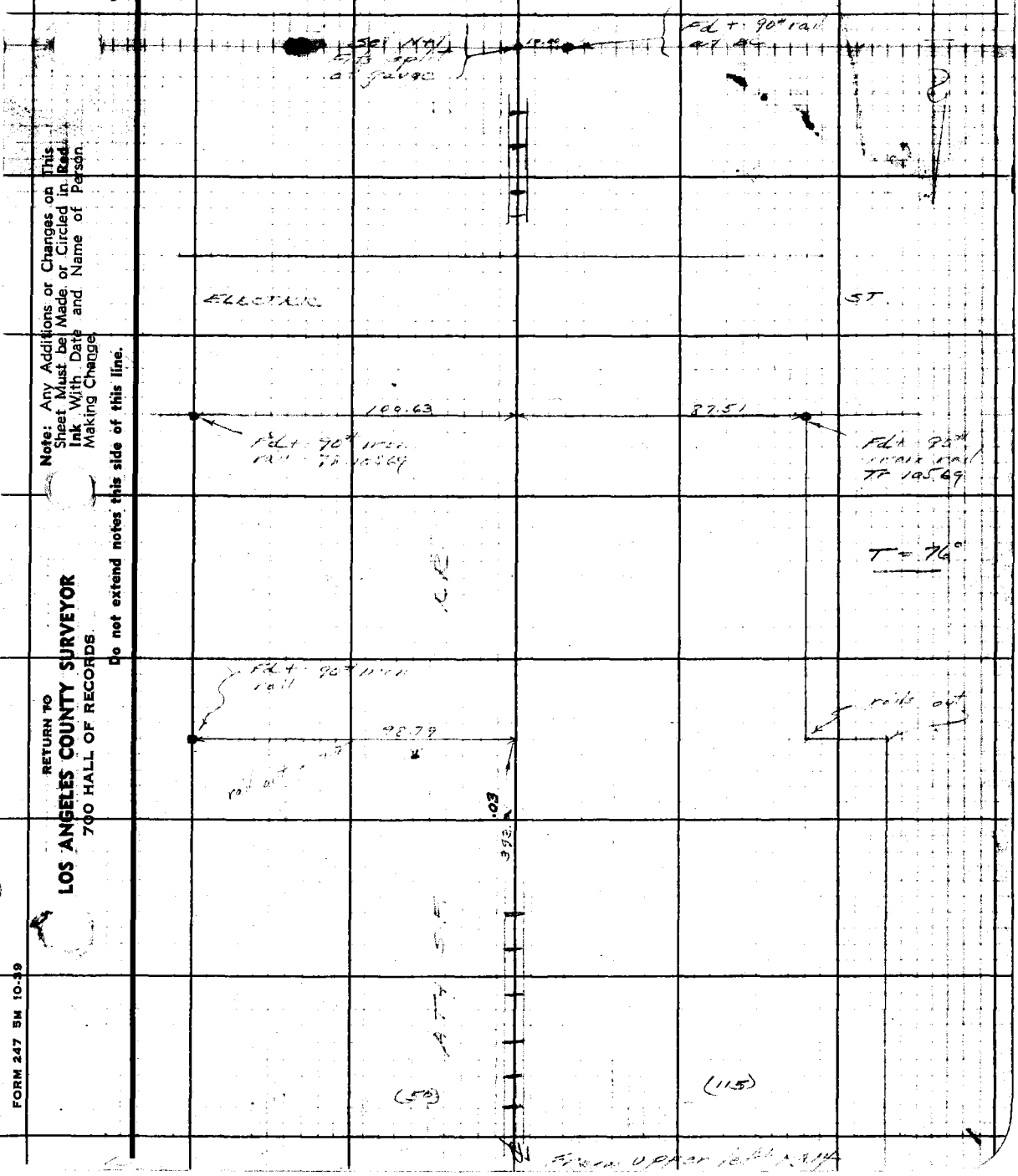

Note: Any Additions or Changes on This Sheet Must be Made or Circled in Red Ink With Date and Name of Person Making Change.

Do not extend notes this side of this line.

RETURN TO
LOS ANGELES COUNTY SURVEYOR
700 HALL OF RECORDS

FORM 247 5M 10-39

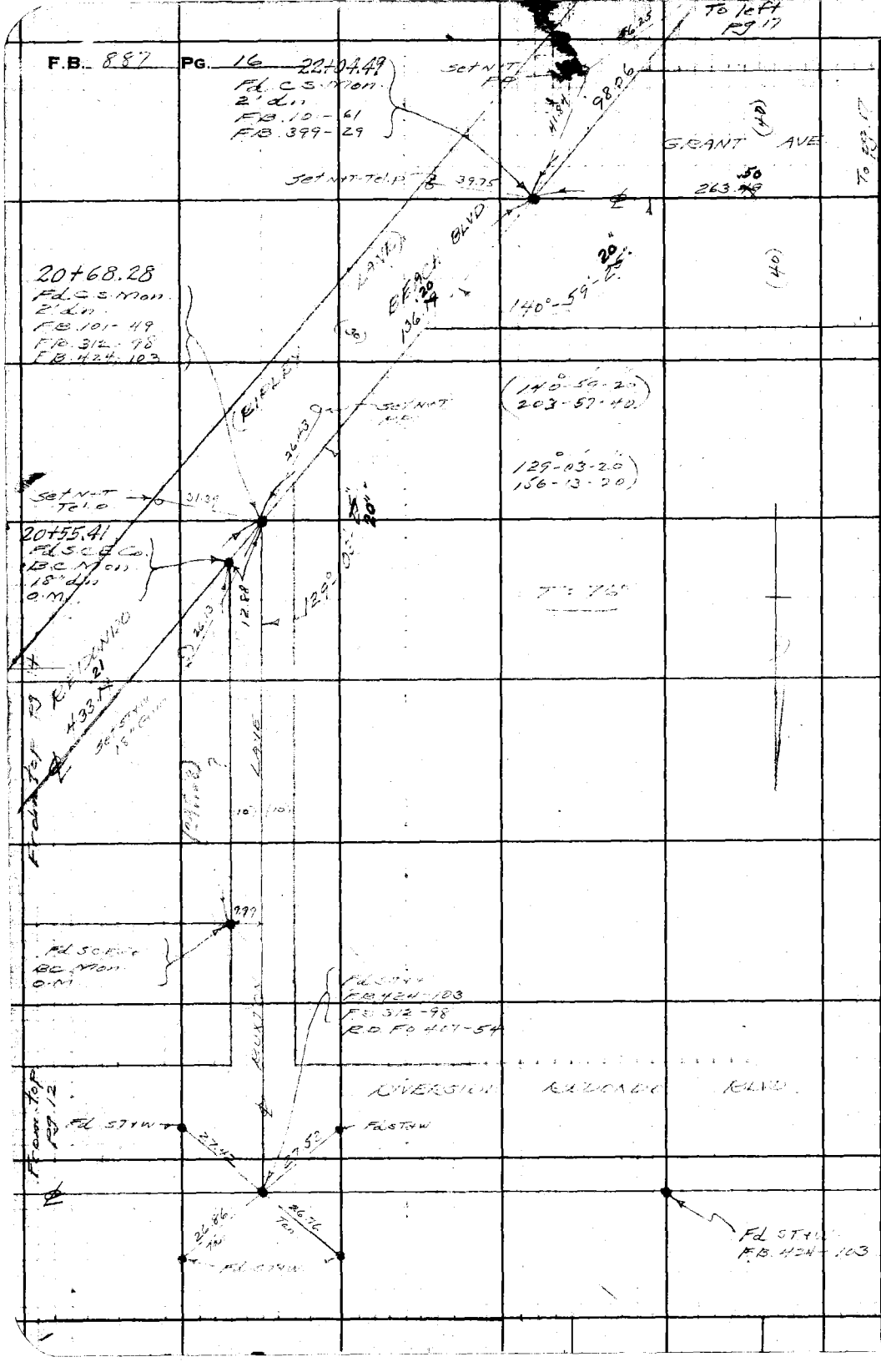

RETURN TO
LOS ANGELES COUNTY SURVEYOR
700 HALL OF RECORDS

Do not extend notes this side of this line.

Note: Any Additions or Changes on This Sheet Must be Made or Circled in **Red Ink** With Date and Name of Person Making Change.

Notes Ck'd by D. M. Finley	Survey of [illegible]
Map No. B-1758	W. O. 8312 Tape No. 057 St'd 68 °F
Office Work H. U. M. H.	Surveyed by Moore
Checked	Notes Moore Date 7-10-41
Date	Indexed [illegible] 3-12-42

F.B. 887 PG. 17

W5.25-C-4

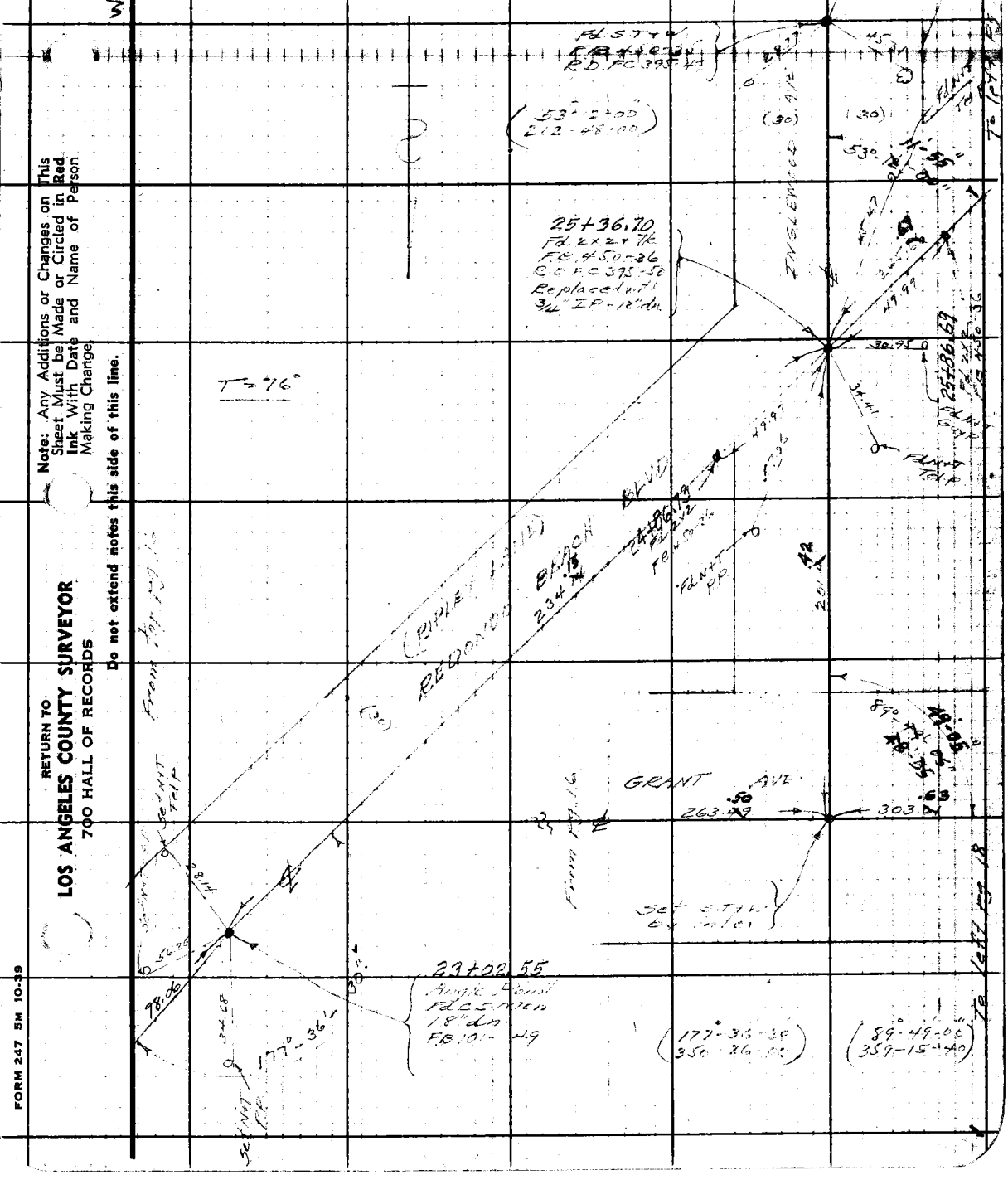

Note: Any Additions or Changes on This Sheet Must be Made or Circled in Red Ink With Date and Name of Person Making Change.

Do not extend notes this side of this line.

RETURN TO
LOS ANGELES COUNTY SURVEYOR
700 HALL OF RECORDS

FORM 247 5M 10-39

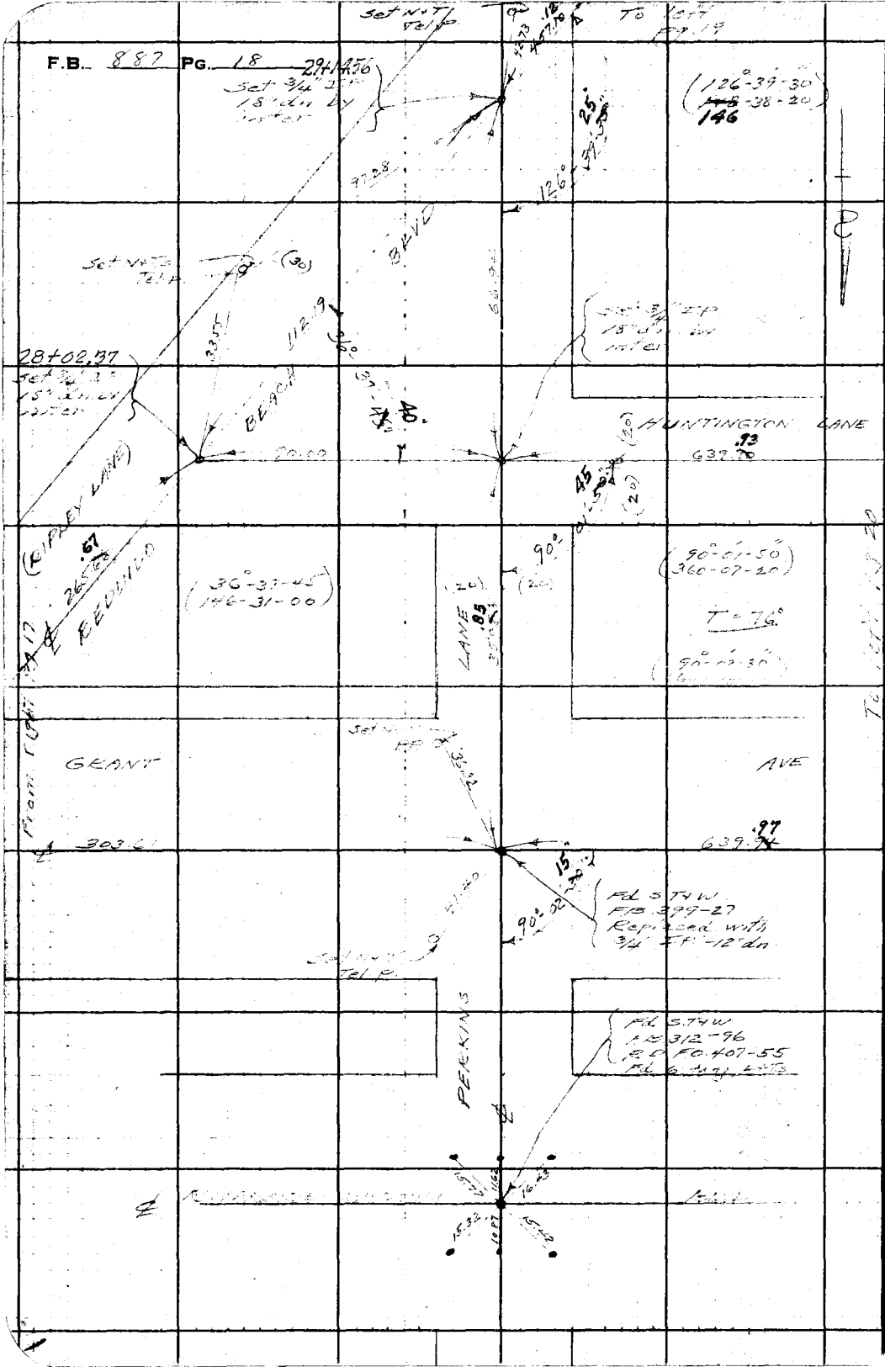

WS.25-C-3+4

RETURN TO
LOS ANGELES COUNTY SURVEYOR
700 HALL OF RECORDS

Do not extend notes this side of this line.

Note: Any Additions or Changes on This Sheet Must be Made or Circled in Red Ink With Date and Name of Person Making Change.

FORM 247 5M 10-39

RETURN TO
LOS ANGELES COUNTY SURVEYOR
700 HALL OF RECORDS

Note: Any Additions or Changes on This Sheet Must be Made or Circled in **Red Ink** With Date and Name of Person Making Change

Do not extend notes this side of this line.

W5.25-C-4

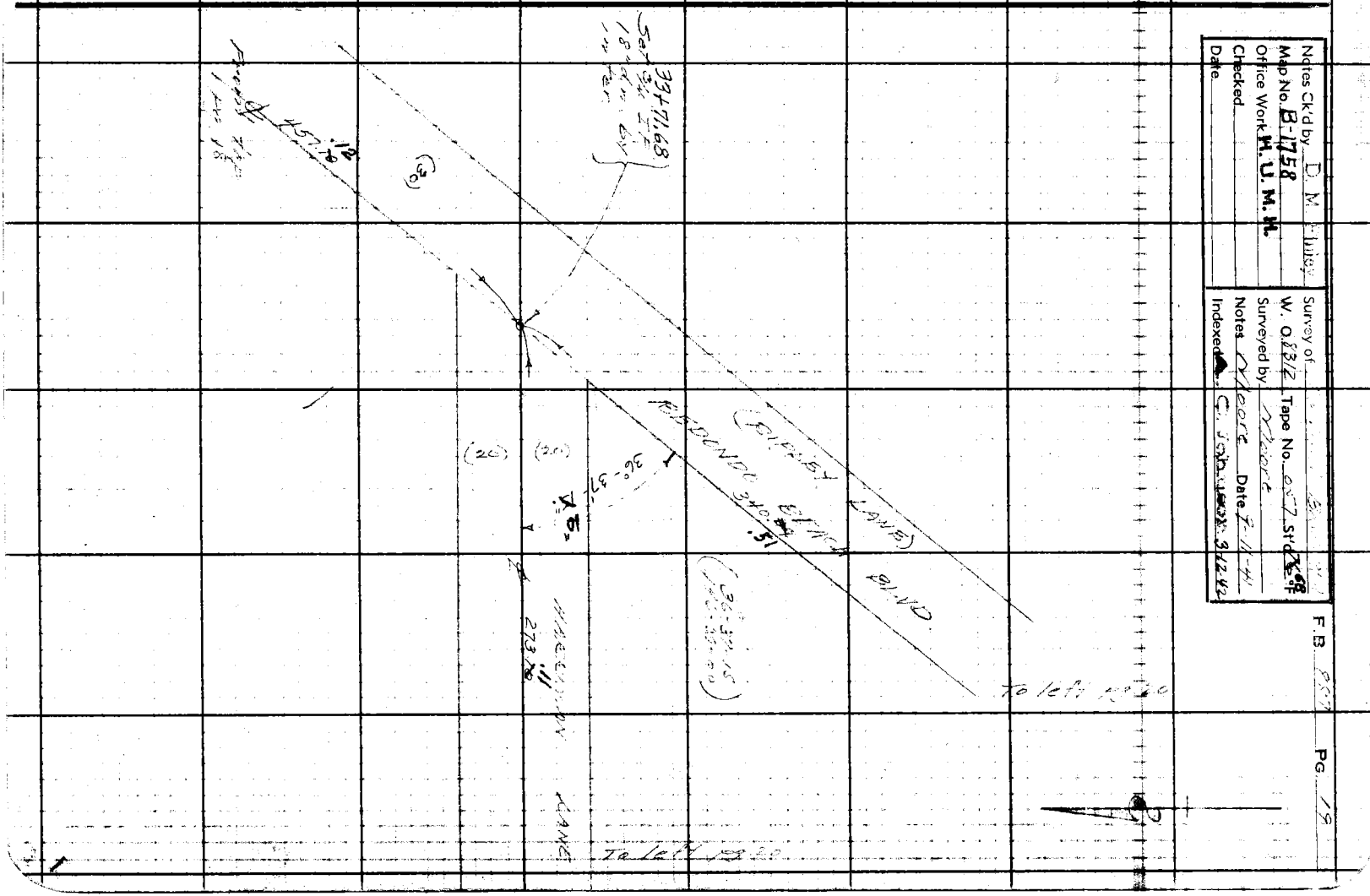

F.B. 887 PG. 20

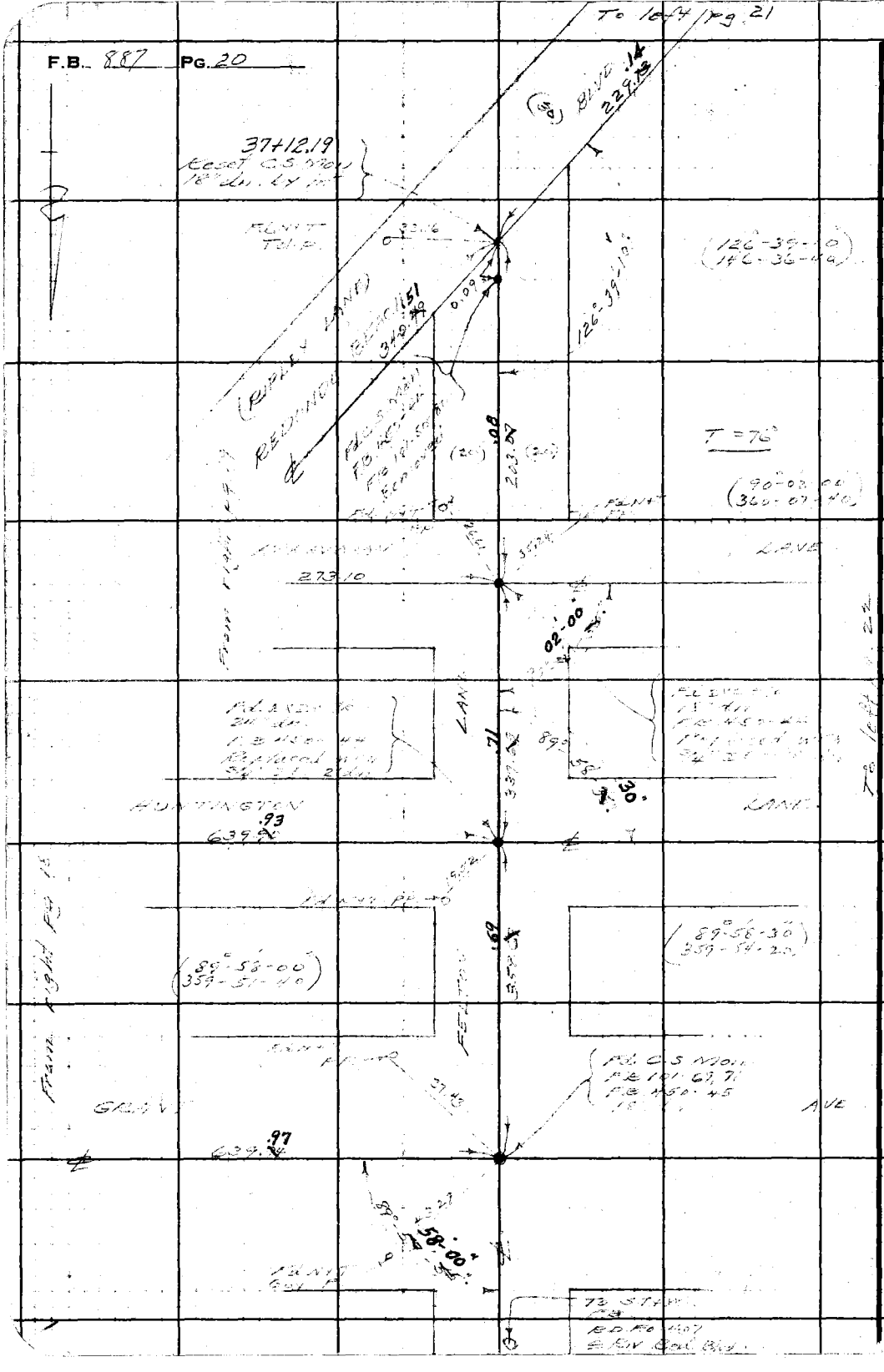

WS.36-C-3+4

RETURN TO
LOS ANGELES COUNTY SURVEYOR
700 HALL OF RECORDS

Note: Any Additions or Changes on This Sheet Must be Made or Circled in **Red Ink** With Date and Name of Person Making Change.

Do not extend notes this side of this line.

Notes Ck'd by D. M. Finley	Survey of [illegible]
Map No. B-1758	W. O. 8312 Tape No. 057 St'd 76.69 °F
Office Work H. U. M. H.	Surveyed by Moore
Checked	Notes Moore Date 9-17-42
Date	Indexed C. Johnson 3-12-42

F.B. 887 PG. 21

WS.25-C-4

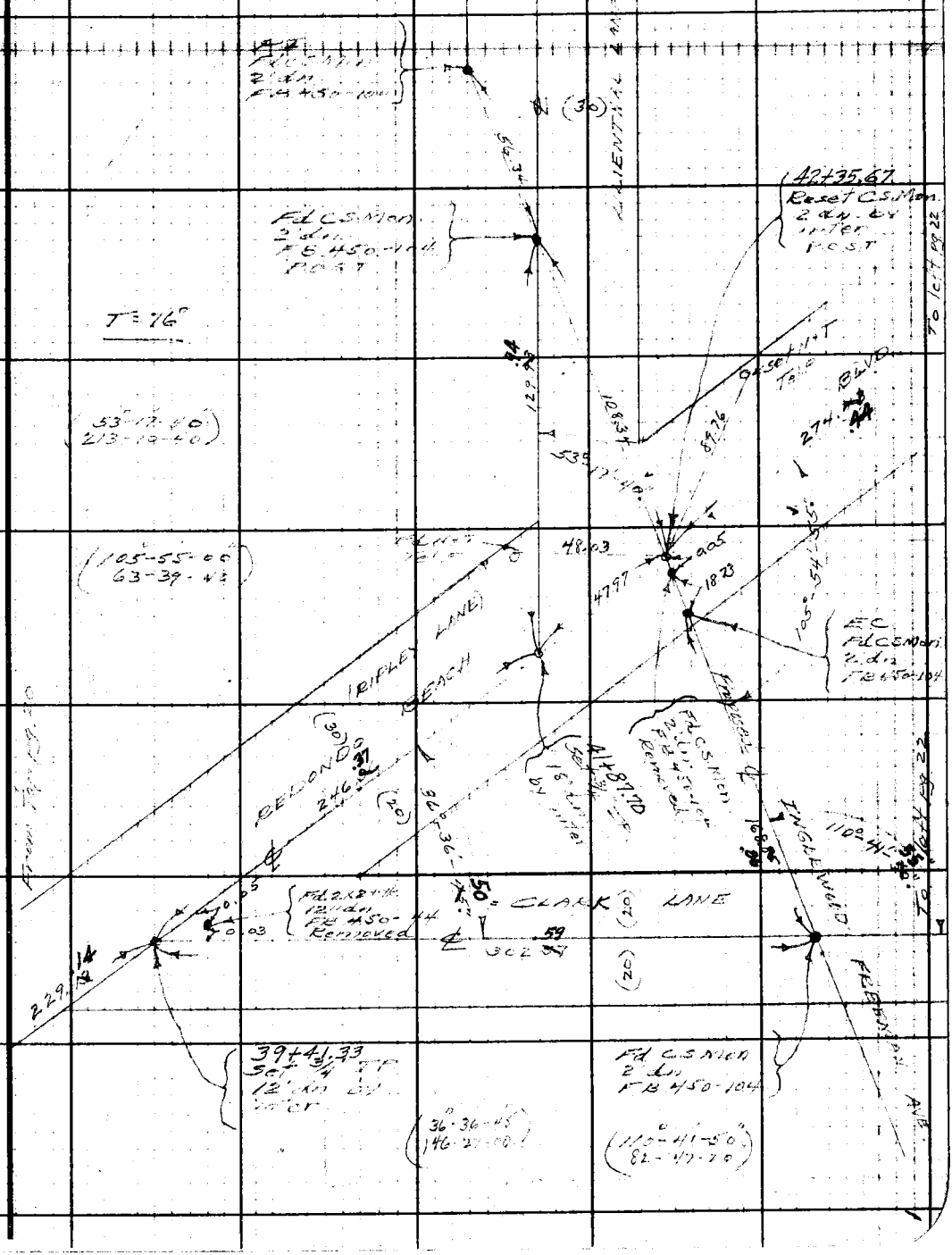

Note: Any Additions or Changes on This Sheet Must be Made or Circled in Red Ink With Date and Name of Person Making Change.

Do not extend notes this side of this line.

RETURN TO
LOS ANGELES COUNTY SURVEYOR
700 HALL OF RECORDS

FORM 247 5M 10-39

F.B. 887 PG. 22

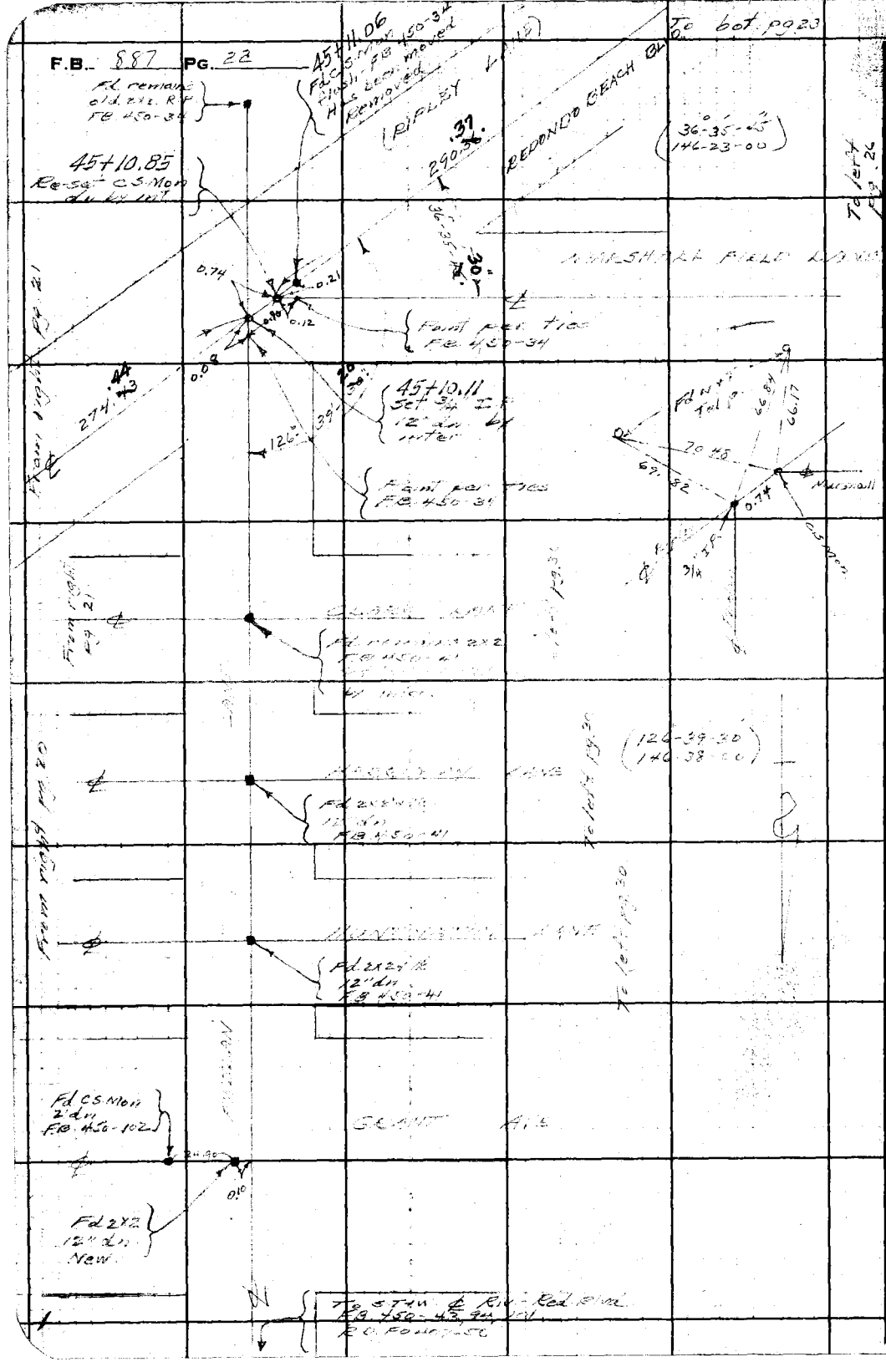

RETURN TO
LOS ANGELES COUNTY SURVEYOR
700 HALL OF RECORDS

Do not extend notes this side of this line.

Note: Any Additions or Changes on This Sheet Must be Made or Circled in **Red Ink** With Date and Name of Person Making Change.

Notes Ck'd by D. M. Finley	Survey of
Map No. B-1758	W. O. 8342 Tape No. 057 St'd 68 °F
Office Work H. U. M. H.	Surveyed by Moore
Checked	Notes Moore Date 9-23-41
Date	Indexed C. J. 3-12-42

F.B. 407 Pg. 23

W 5.25-C-4

Note: Any Additions or Changes on This Sheet Must be Made in Red Ink With Date and Name of Person Making Change.

Do not extend notes this side of this line.

RETURN TO
LOS ANGELES COUNTY SURVEYOR
700 HALL OF RECORDS

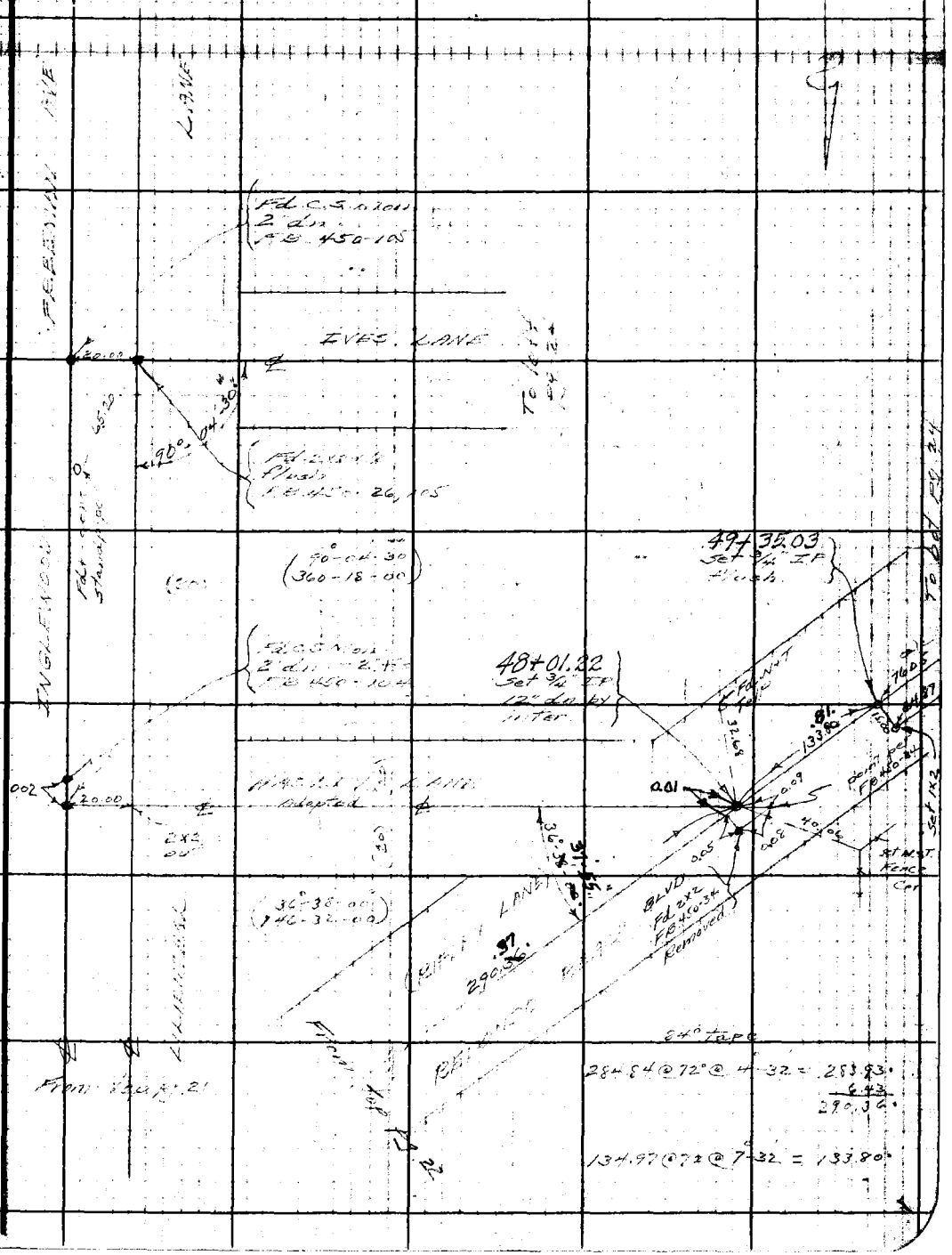

FORM 247 5M 10-39

F.B. 887 PG. 24

WS, 25-C-4

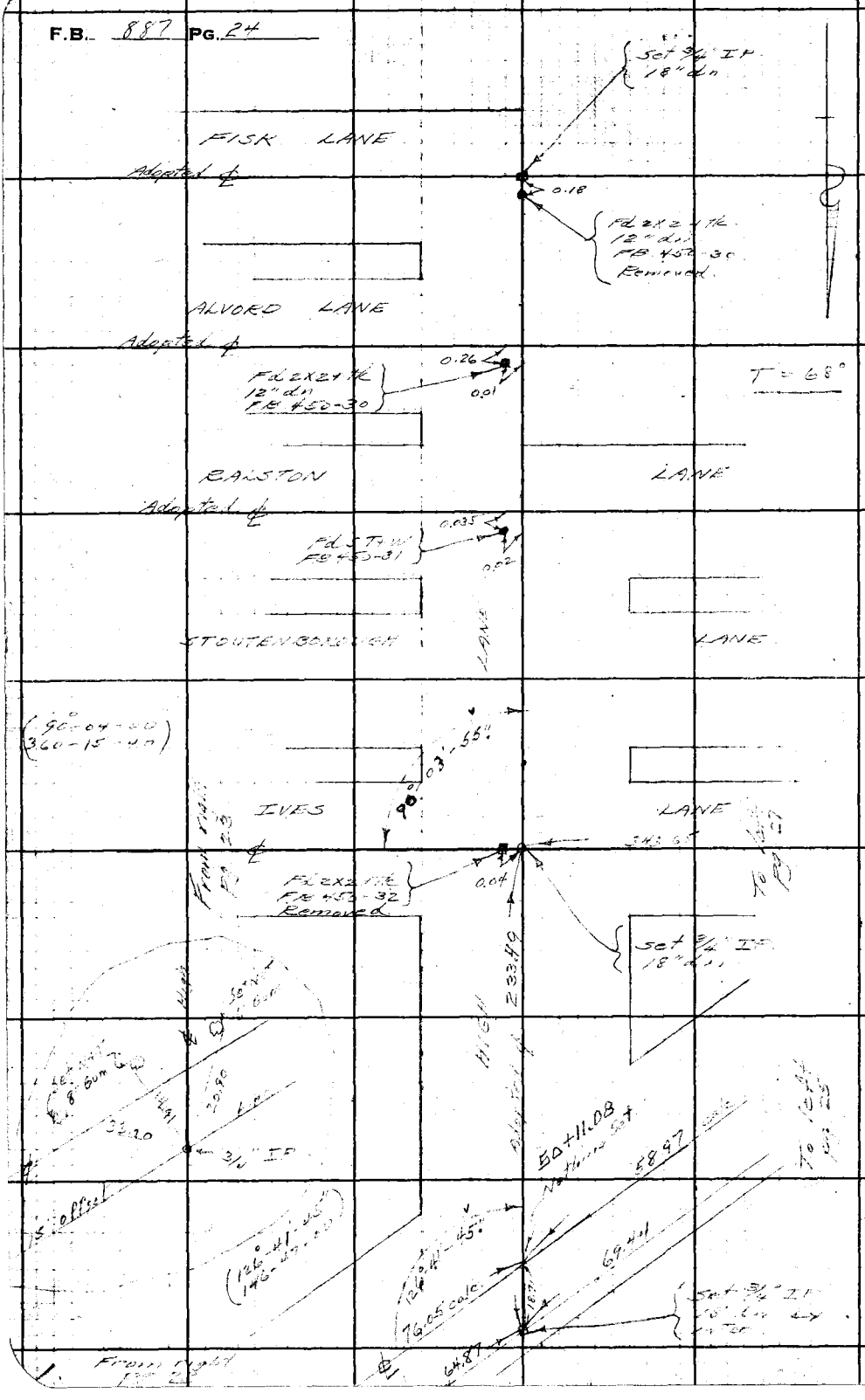

RETURN TO
LOS ANGELES COUNTY SURVEYOR
700 HALL OF RECORDS

Do not extend notes this side of this line.

Note: Any Additions or Changes on This Sheet Must Be Made or Circled in **Red Ink** With Date and Name of Person Making Change.

W.S. 25-C-4

Notes Ck'd by D. M. Finley	Survey of [illegible]
Map No. B-1758	W. O. [illegible] No. [illegible] 68°F
Office Work H.U.M.H.	Surveyed by [illegible]
Checked	Notes [illegible] Date [illegible]
Date	Indexed [illegible] 3-12-42

F.B. 56 PG.

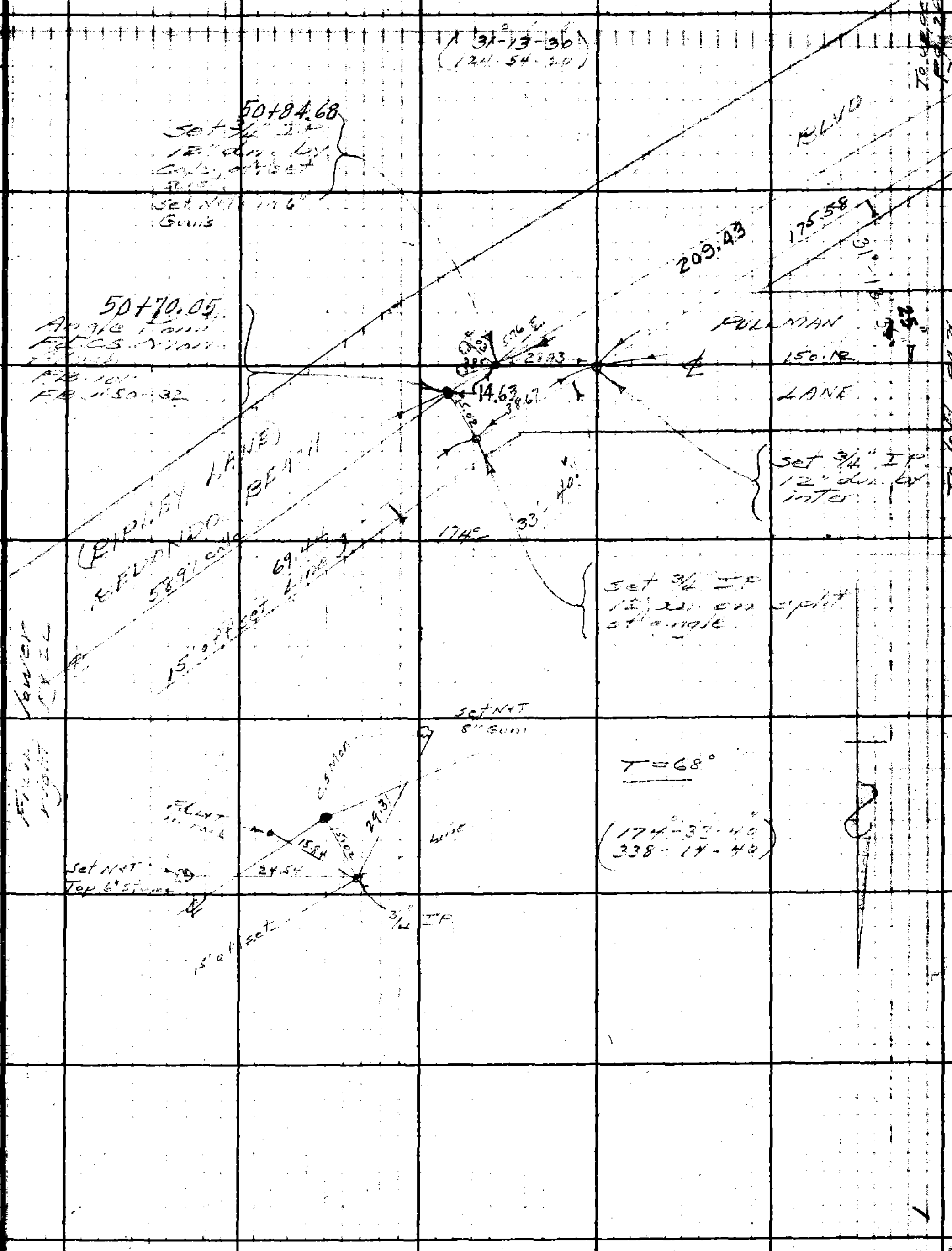

Note: Any Additions or Changes on This Sheet Must be Made or Circled in Red Ink With Date and Name of Person Making Change.

Do not extend notes this side of this line.

RETURN TO
LOS ANGELES COUNTY SURVEYOR
700 HALL OF RECORDS

F.B. 887 PG. 26

52+94.11

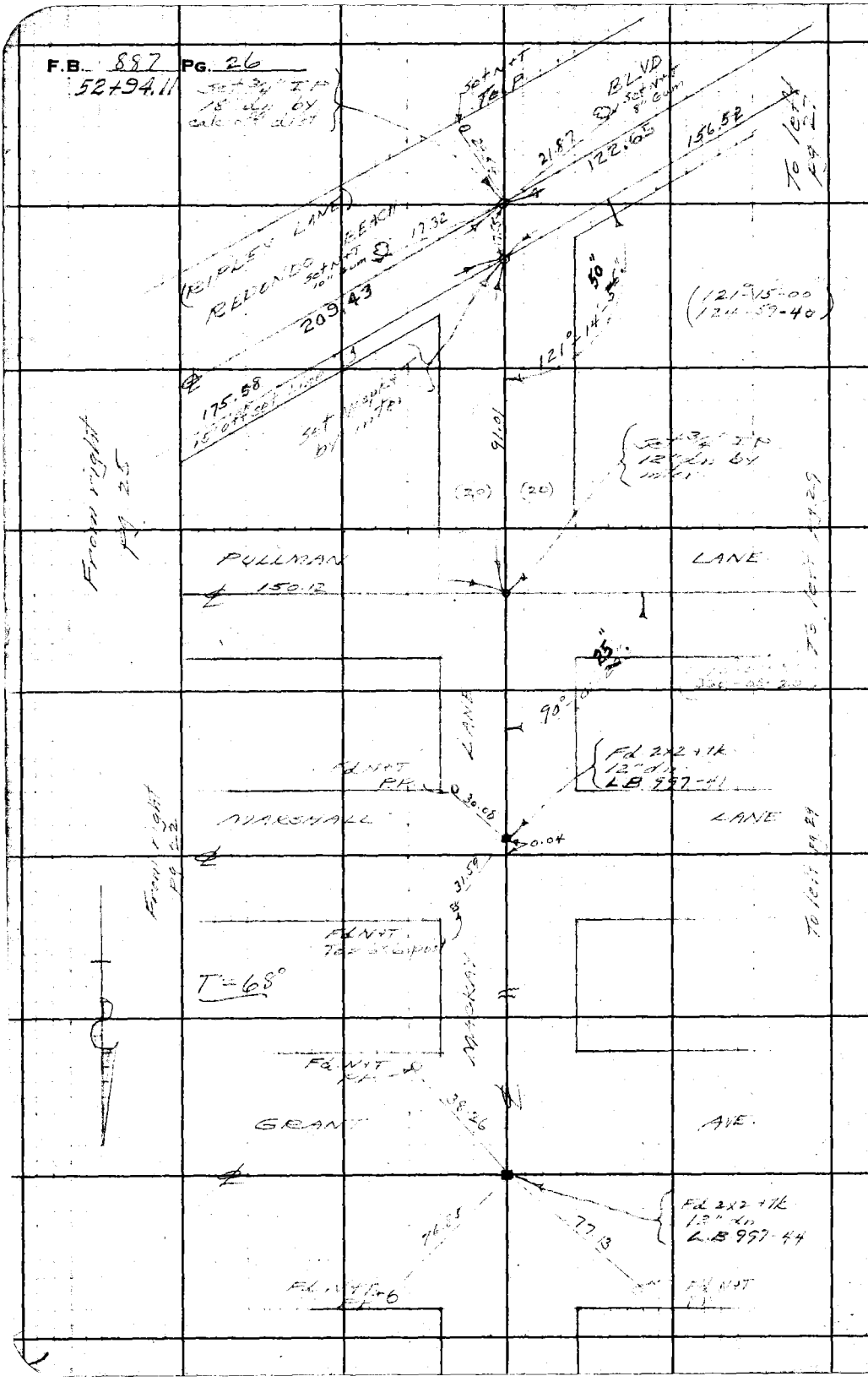

WS.25-C-4

RETURN TO
LOS ANGELES COUNTY SURVEYOR
700 HALL OF RECORDS

Do not extend notes this side of this line.

Note: Any Additions or Changes on This Sheet Must be Made or Circled in Red Ink With Date and Name of Person Making Change.

Notes Ck'd by D. M. Finley	Survey of [illegible]
Map No. B-1758	W. O. 8312 Tape No. 073 St'd 68 °F
Office Work H. U. M. H.	Surveyed by [illegible]
Checked	Notes [illegible] Date 12-2-41
Date	Indexed A. C. Johnson 2-12-42

F.B. [illegible] PG. [illegible]

WS.25-C-4

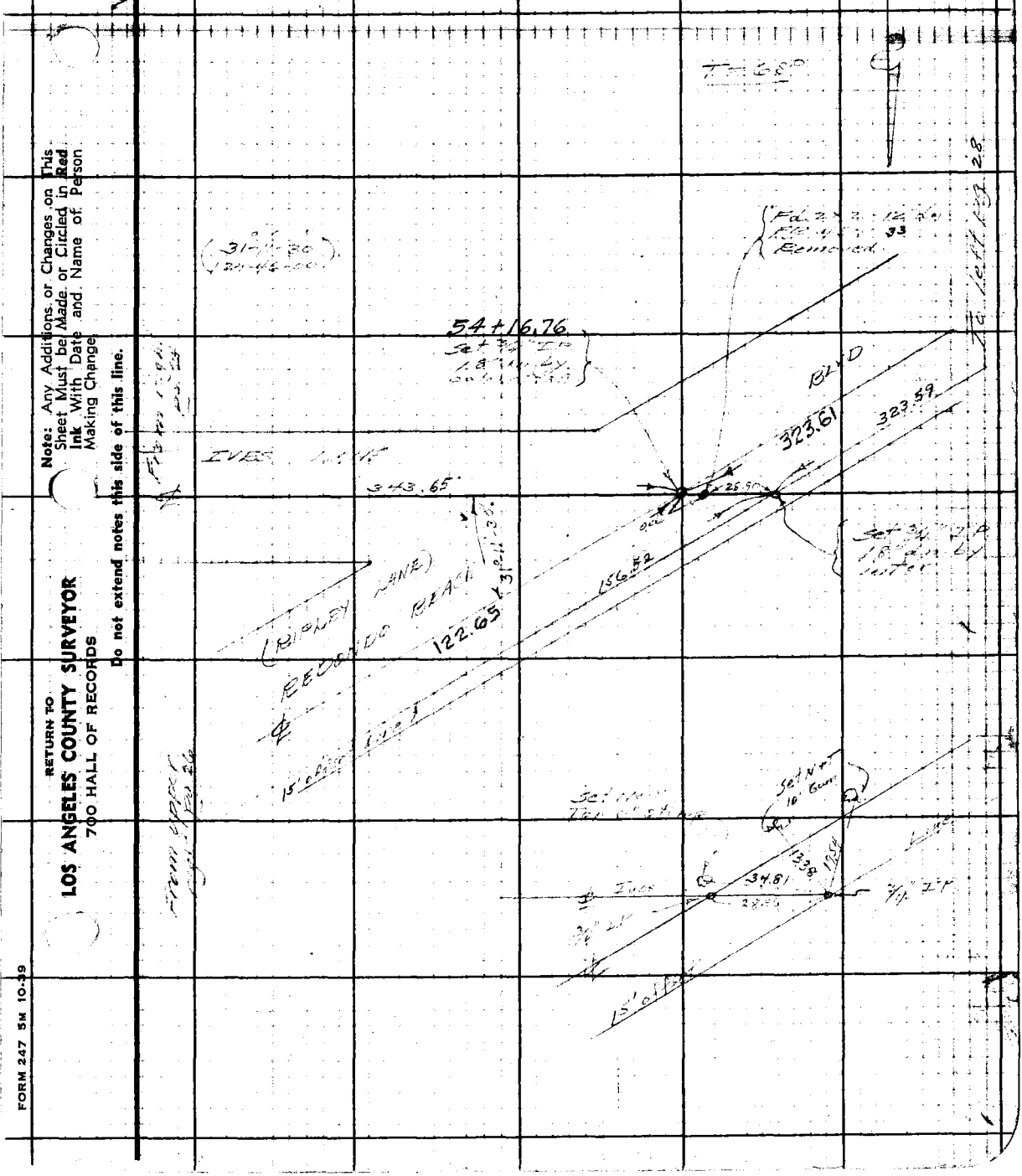

Note: Any Additions or Changes on This Sheet Must be Made or Circled in Red Ink With Date and Name of Person Making Change.

Do not extend notes this side of this line.

RETURN TO
LOS ANGELES COUNTY SURVEYOR
700 HALL OF RECORDS

FORM 247 5M 10-39

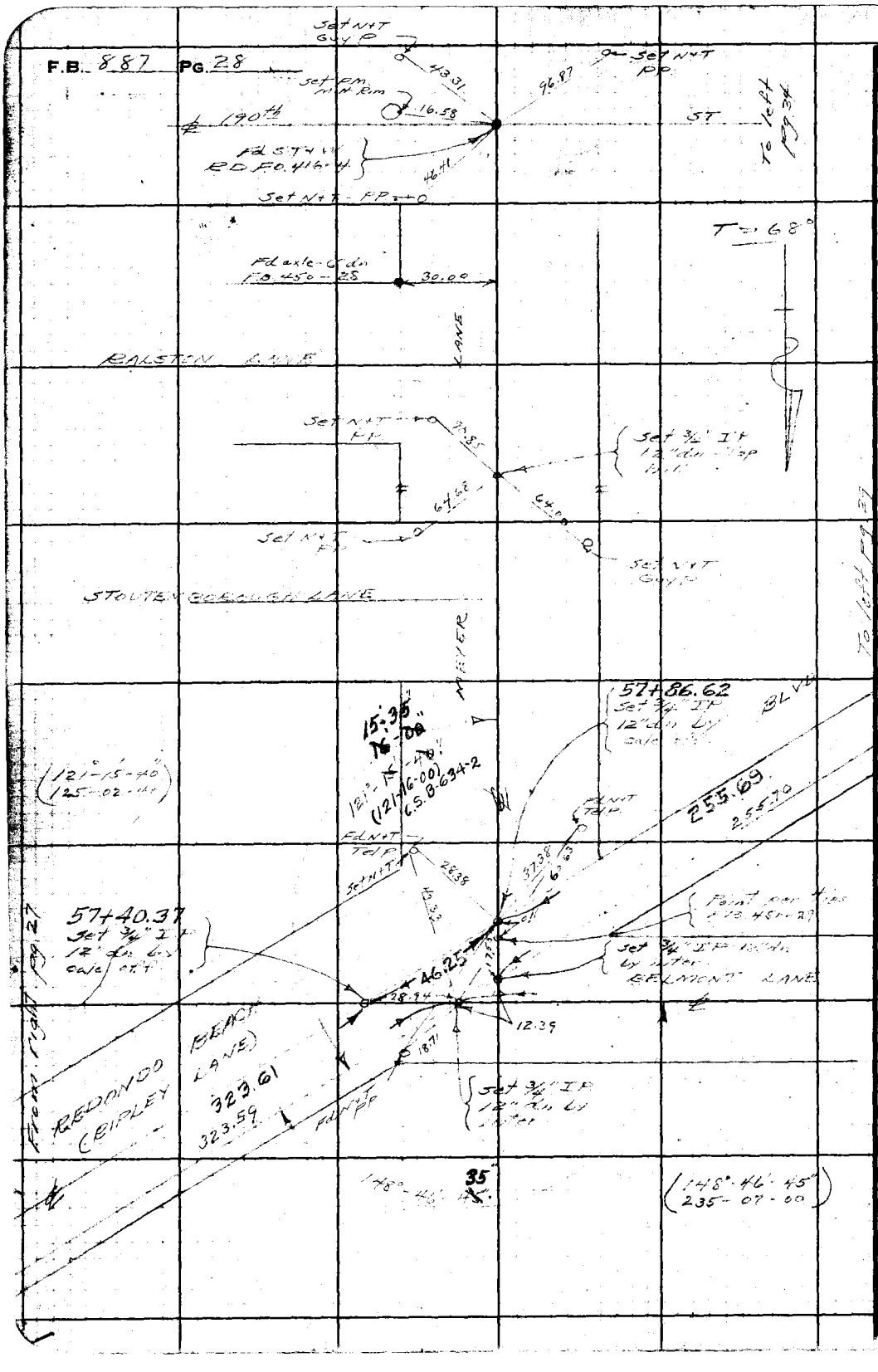

WS.25-C-4

RETURN TO
LOS ANGELES COUNTY SURVEYOR
700 HALL OF RECORDS

Do not extend notes this side of this line.

Note: Any Additions or Changes on This Sheet Must be Made or Circled in **Red Ink** With Date and Name of Person Making Change.

Notes Ck'd by D. M. Finley	Survey of [illegible]
Map No. B-1758	W. O. 8312 Tape No. 073 St'd 68 °F
Office Work H. U. M. H.	Surveyed by Moore
Checked	Notes Moore Date 1-8-42
Date	Indexed C. Johnson 3-12-42

F.B. 807 Pg. 29

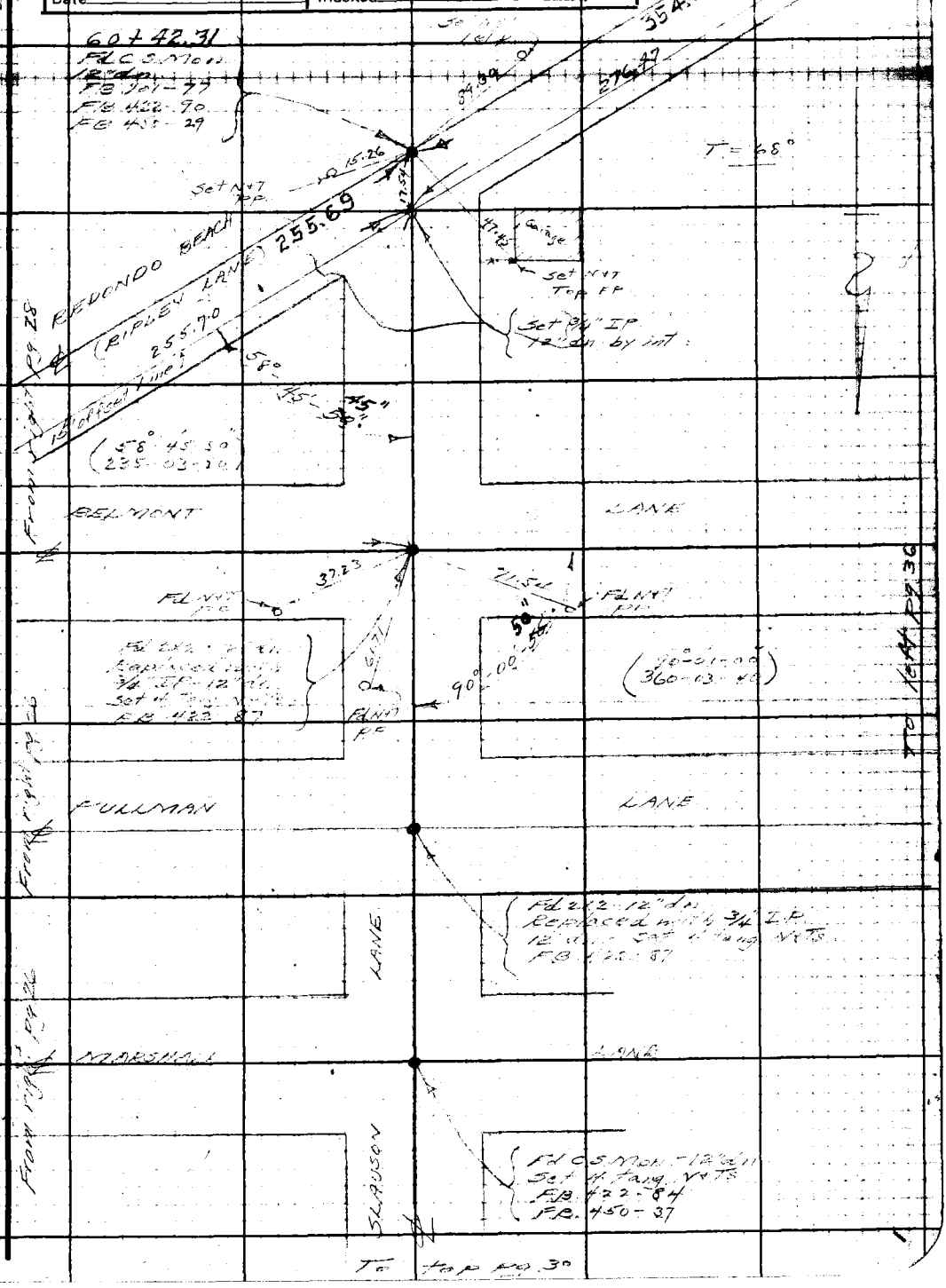

Note: Any Additions or Changes on This Sheet Must be Made or Circled in Red Ink With Date and Name of Person Making Change.

Do not extend notes this side of this line.

RETURN TO
LOS ANGELES COUNTY SURVEYOR
700 HALL OF RECORDS

FORM 247 5M 10-39

F.B. FB 887 PG. 30

From bot pg 29

WS 25-C-4

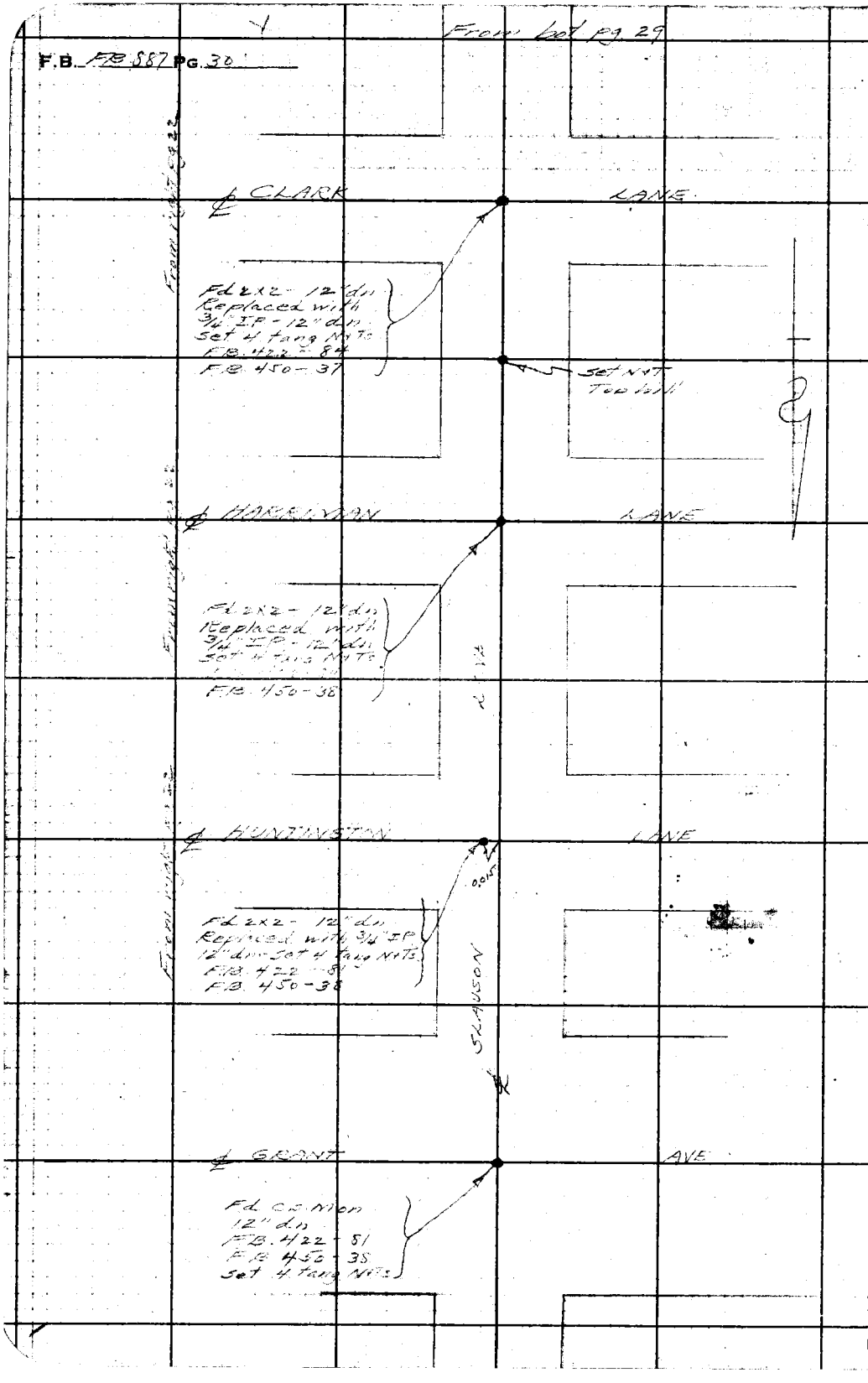

RETURN TO
LOS ANGELES COUNTY SURVEYOR
700 HALL OF RECORDS

Do not extend notes this side of this line.

Note: Any Additions or Changes on This Sheet Must be Made or Circled in Red Ink With Date and Name of Person Making Change.

Notes Ck'd by D. M. Finley	Survey of [illegible]
Map No. B-1758	W. O. 8312 Tape No. 65 St'd 84°F
Office Work H. U. M. H.	Surveyed by Moore
Checked	Notes Moore Date 1-6-42
Date	Indexed C. Johnson 3-12-42

F.B. 887 PG. 31

W.S. 25-C-4

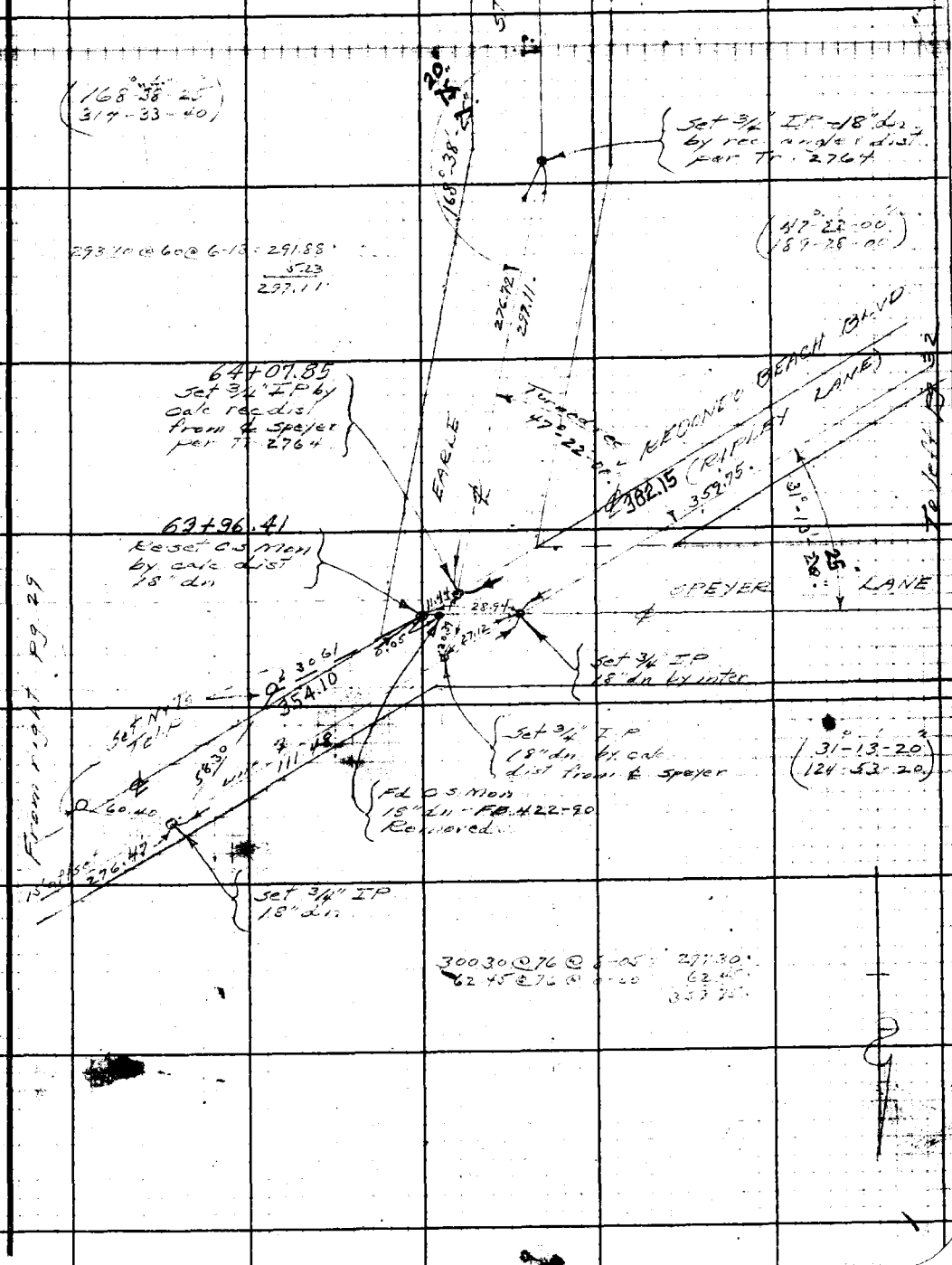

Note: Any Additions or Changes on This Sheet Must be Made or Circled in Red Ink With Date and Name of Person Making Change.

Do not extend notes this side of this line.

RETURN TO
LOS ANGELES COUNTY SURVEYOR
700 HALL OF RECORDS

FORM 247 5M 10-39

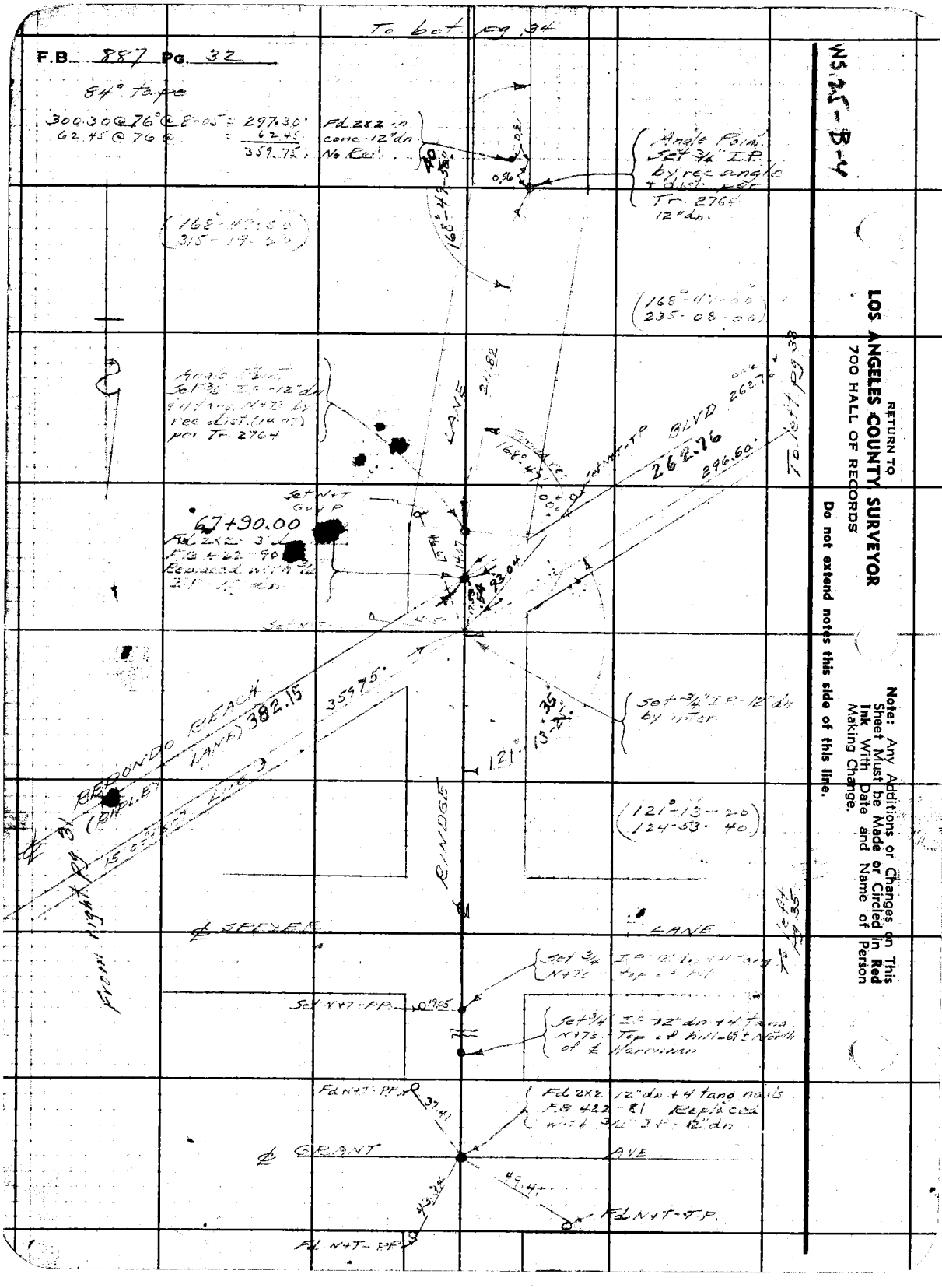

WS 25-B-4

RETURN TO
LOS ANGELES COUNTY SURVEYOR
700 HALL OF RECORDS

Do not extend notes this side of this line.

Note: Any Additions or Changes on This Sheet Must be Made or Circled in Red Ink With Date and Name of Person Making Change.

WS-X-D-4

Notes Ck'd by [illegible]	Survey of [illegible]
Map No. B-1758	W. O. [illegible] Tape No. 65 St'd 84 °F
Office Work H. U. M. M.	Surveyed by Moore
Checked	Notes Moore Date 2-18-42
Date	Indexed [illegible] 3/2/42

F.B. 557 Pg. 22

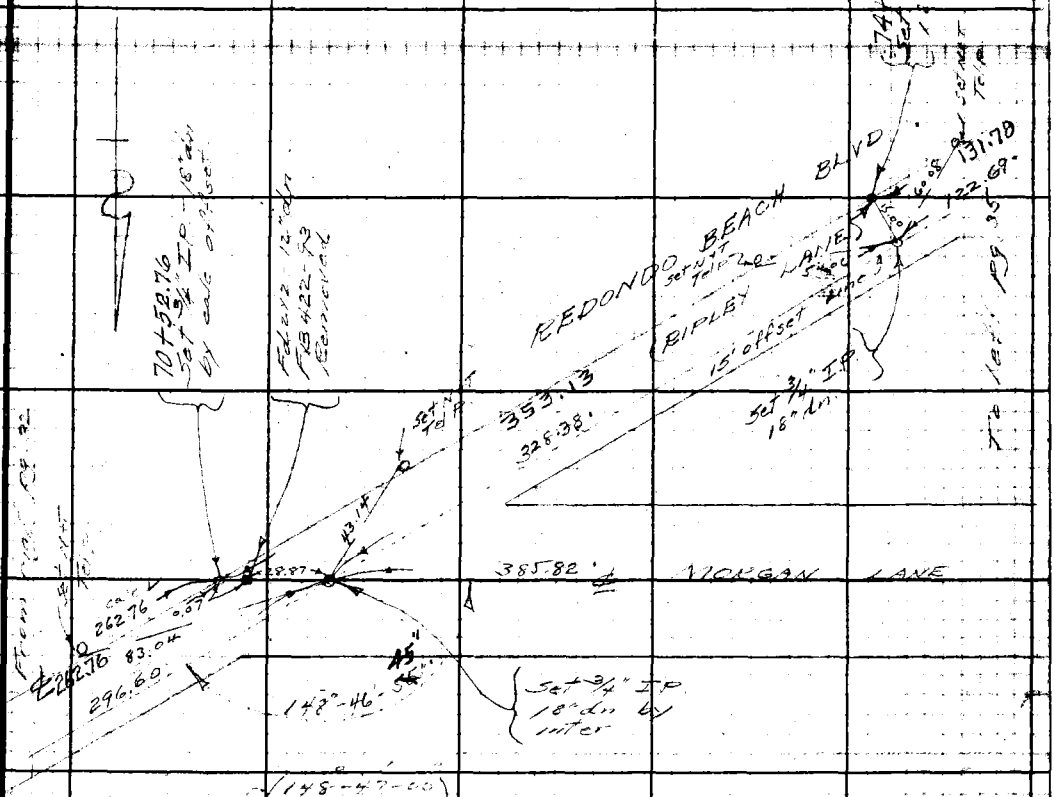

Note: Any Additions or Changes on This Sheet Must be Made or Circled in Red Ink With Date and Name of Person Making Change

Do not extend notes this side of this line.

RETURN TO
LOS ANGELES COUNTY SURVEYOR
720 HALL OF RECORDS

FORM 247 5M 10-59

RETURN TO
LOS ANGELES COUNTY SURVEYOR
700 HALL OF RECORDS

Note: Any Additions or Changes on This Sheet Must be Made or Circled in **Red Ink** With Date and Name of Person Making Change.

Do not extend notes this side of this line.

WS 35-B-4, C-4

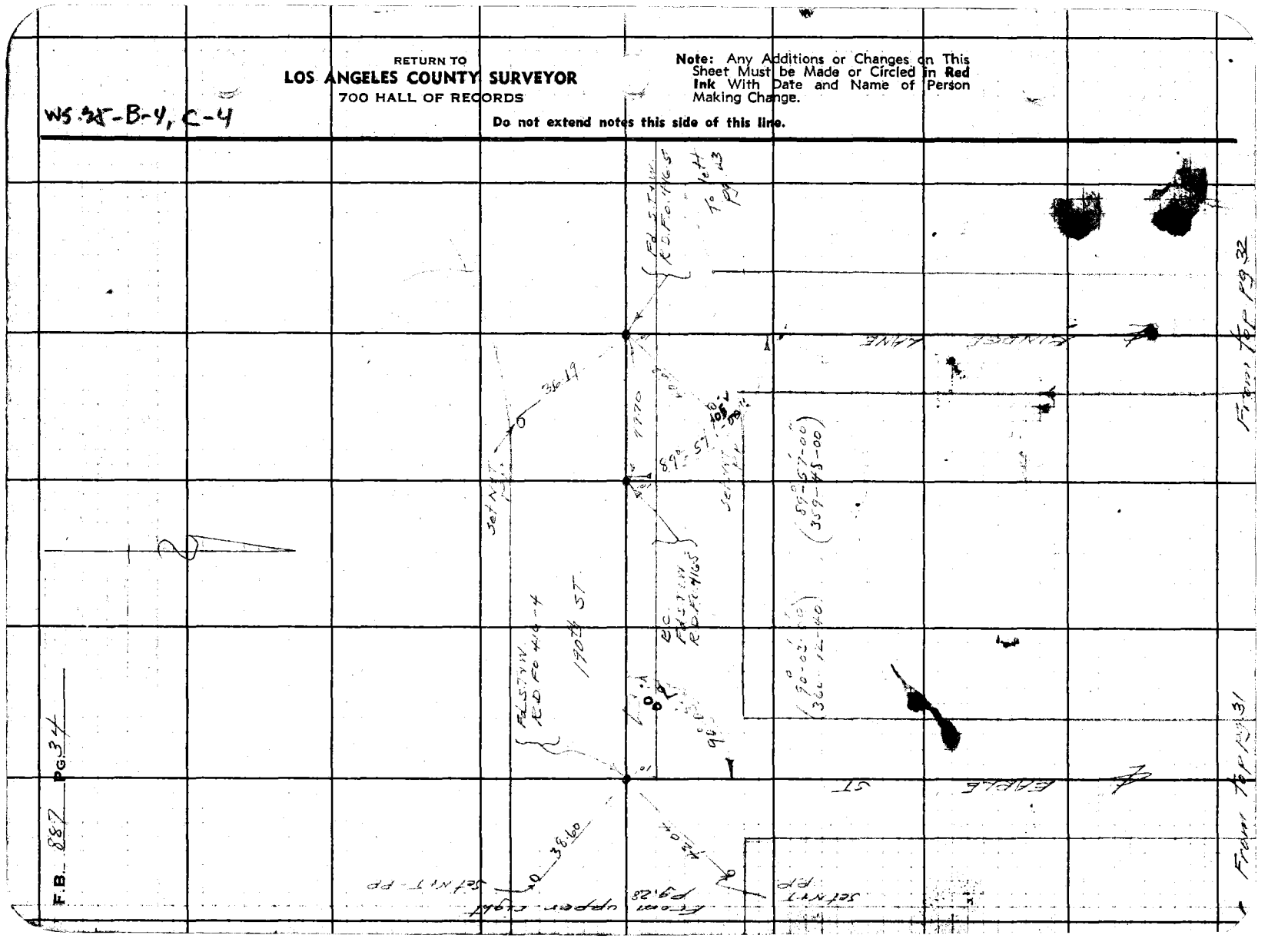

Notes Ck'd by Finley	Survey of [illegible]
Map No. B-1758	W. O. 8312 Tape No. 052 St'd 68 °F
Office Work H. U. M. H.	Surveyed by Moore
Checked	Notes Moore Date 2-18-42
Date	Indexed [illegible] 3-12-42

F.B. 887 PG. 35

WS 25-B-4

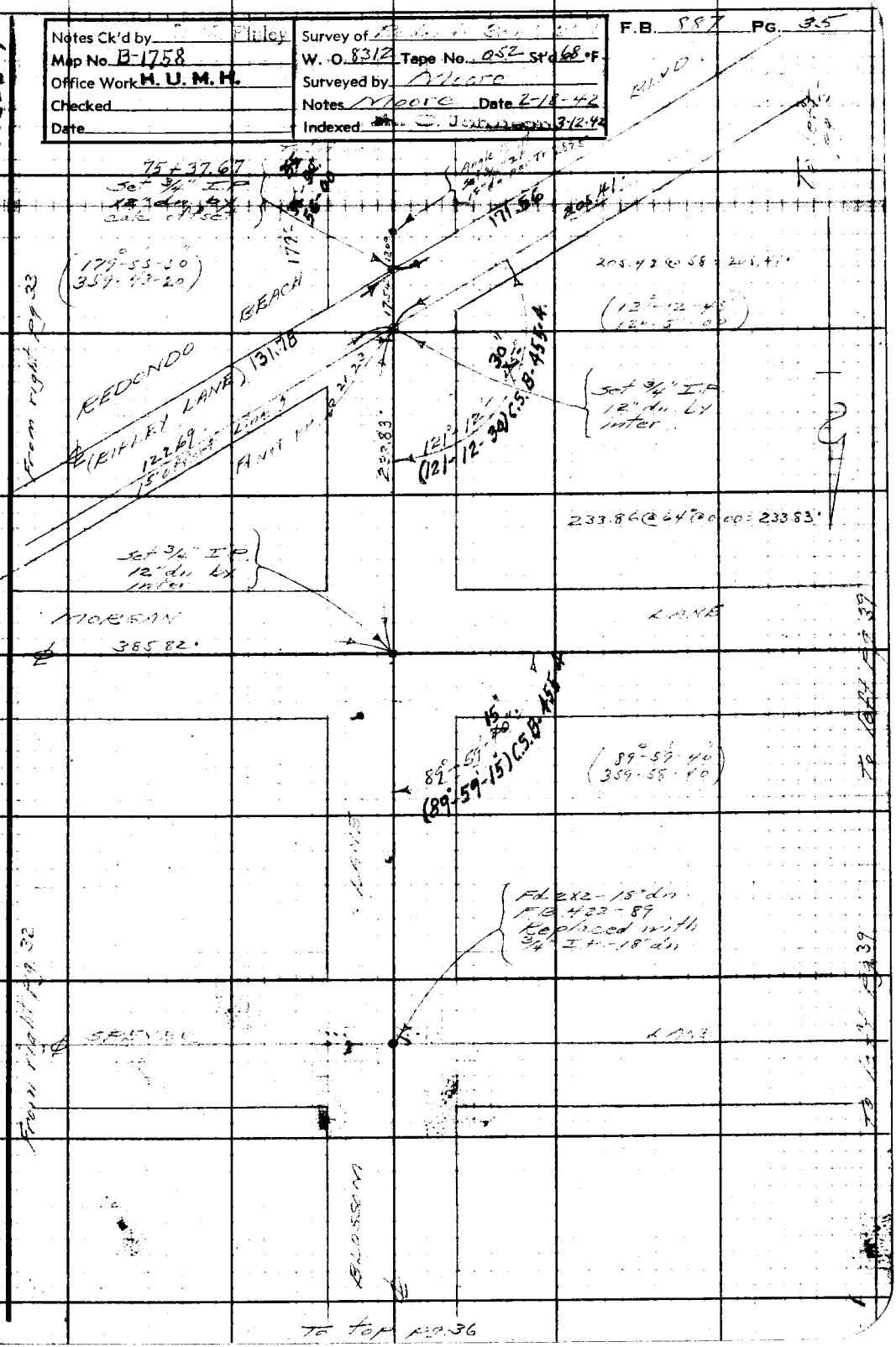

Note: Any Additions or Changes on This Sheet Must be Made or Circled in Red Ink With Date and Name of Person Making Change.

Do not extend notes this side of this line.

RETURN TO
LOS ANGELES COUNTY SURVEYOR
700 HALL OF RECORDS

FORM 247 5M 10-39

F.B. 887 PG. 36

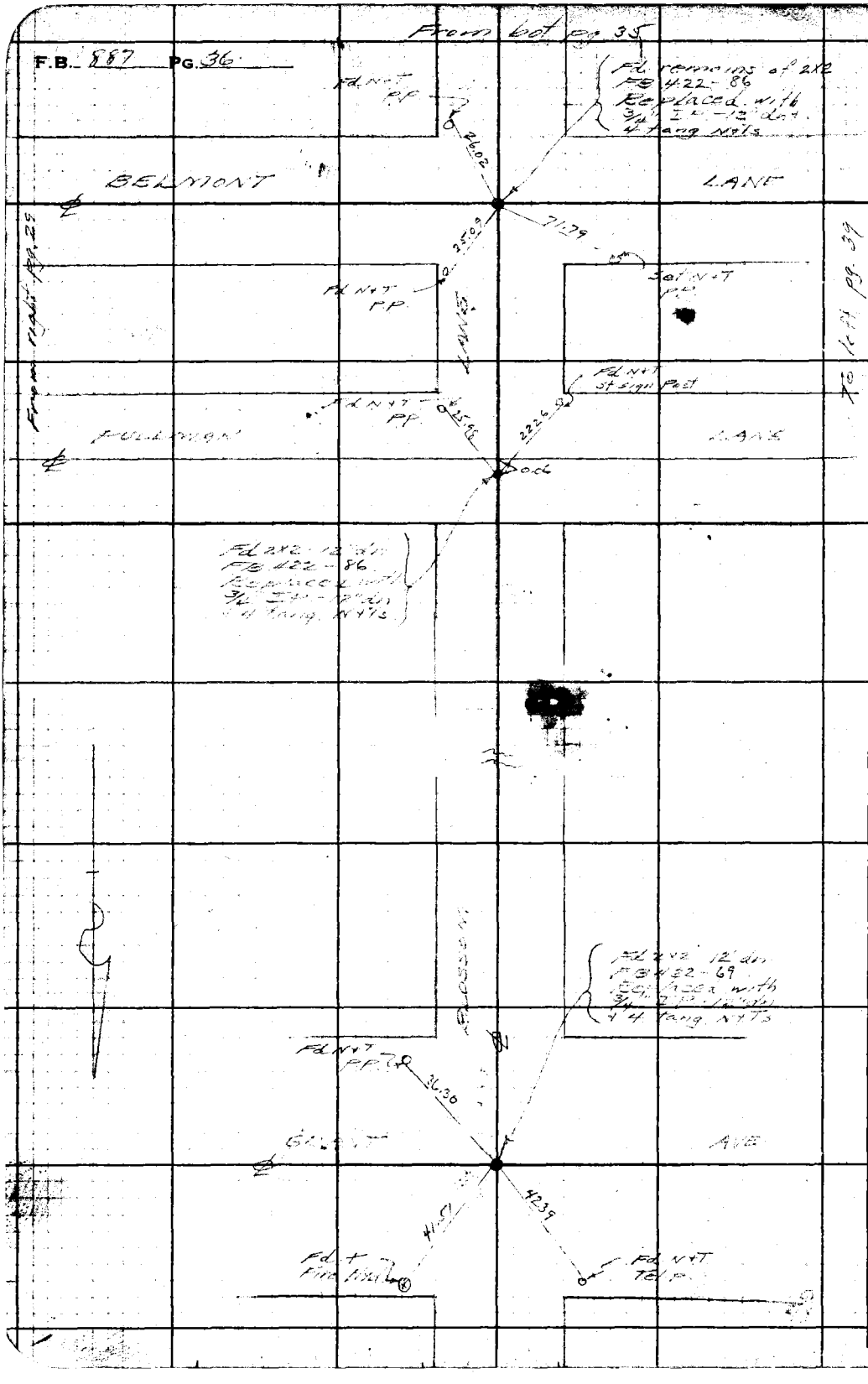

WS. 25-B-4

RETURN TO
LOS ANGELES COUNTY SURVEYOR
700 HALL OF RECORDS

Do not extend notes this side of this line.

Note: Any Additions or Changes on This Sheet Must be Made or Circled in **Red Ink** With Date and Name of Person Making Change.

Notes Ck'd by D. M. Finley	Survey of [illegible]
Map No. B-1758	W. O. 8312 Tape No. 052 Std 68 °F
Office Work H. U. M. H.	Surveyed by [illegible]
Checked	Notes Moore Date 2-[illegible]-42
Date	Indexed [illegible] 3-12-42

F.B. 887 PG. 37

W 25-B-4

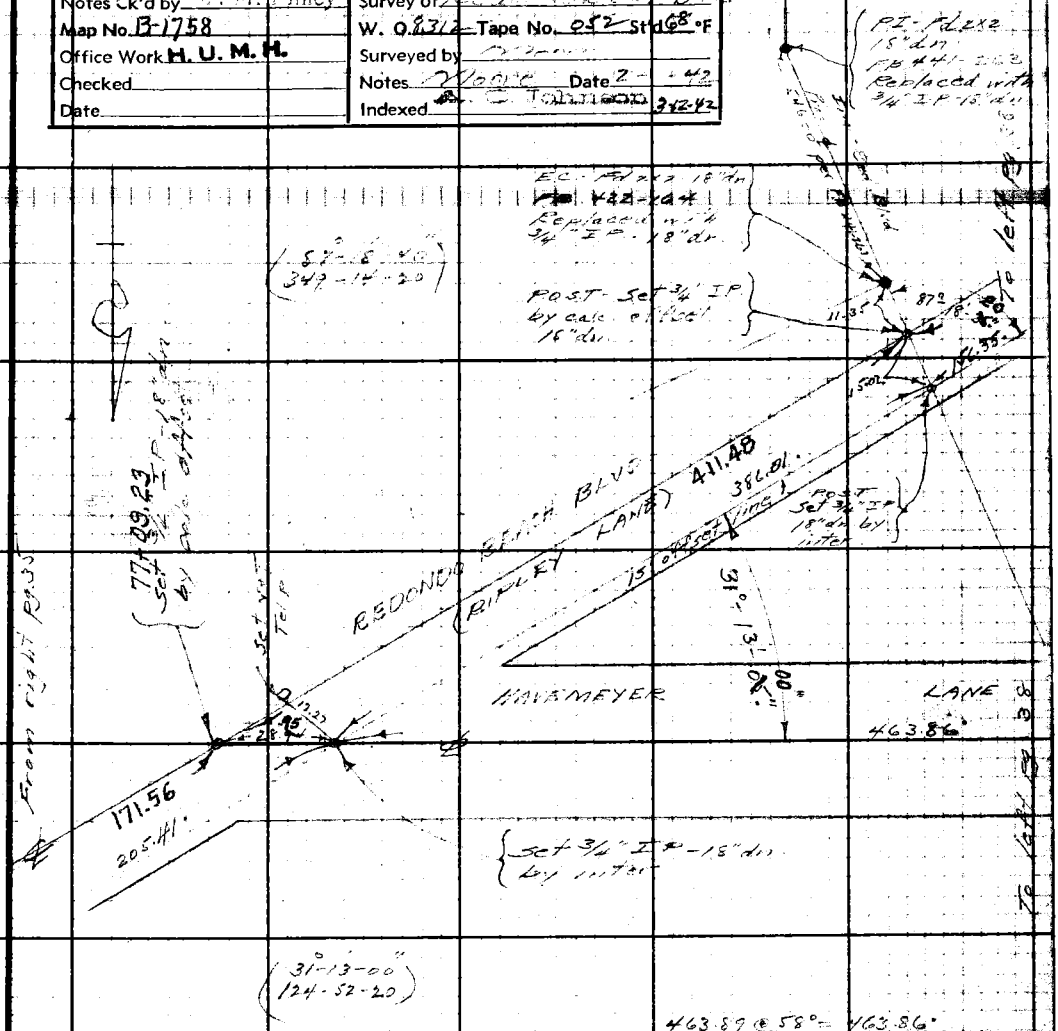

Note: Any Additions or Changes on This Sheet Must be Made or Circled In Red Ink With Date and Name of Person Making Change.

Do not extend notes this side of this line.

RETURN TO
LOS ANGELES COUNTY SURVEYOR
700 HALL OF RECORDS

FORM 247 5M 10-39

F.B. 887 PG. 38

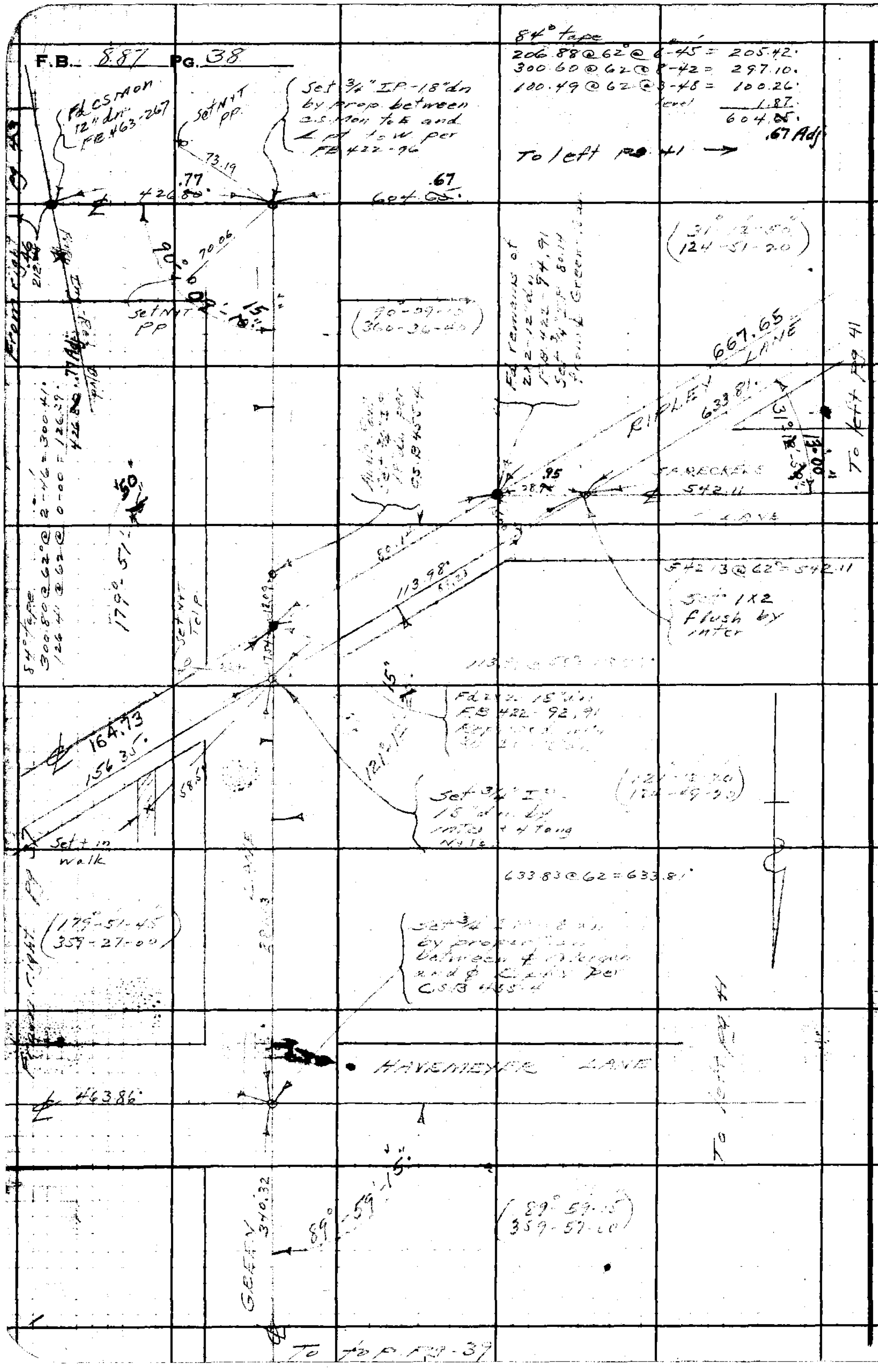

RETURN TO
LOS ANGELES COUNTY SURVEYOR
700 HALL OF RECORDS

Do not extend notes this side of this line.

Note: Any Additions or Changes on This Sheet Must be Made or Circled in Red Ink With Date and Name of Person Making Change.

Notes Ck'd by [illegible]	Survey of [illegible]
Map No. B-1758	W. O. 8312 Tape No. _____ Std 84°F
Office Work H. U. M. H.	Surveyed by [illegible]
Checked _____	Notes [illegible] Date 2-24-42
Date _____	Indexed [illegible] 3-12-42

F.B. 55[illegible] PG. 39

W.S. 25-B-4

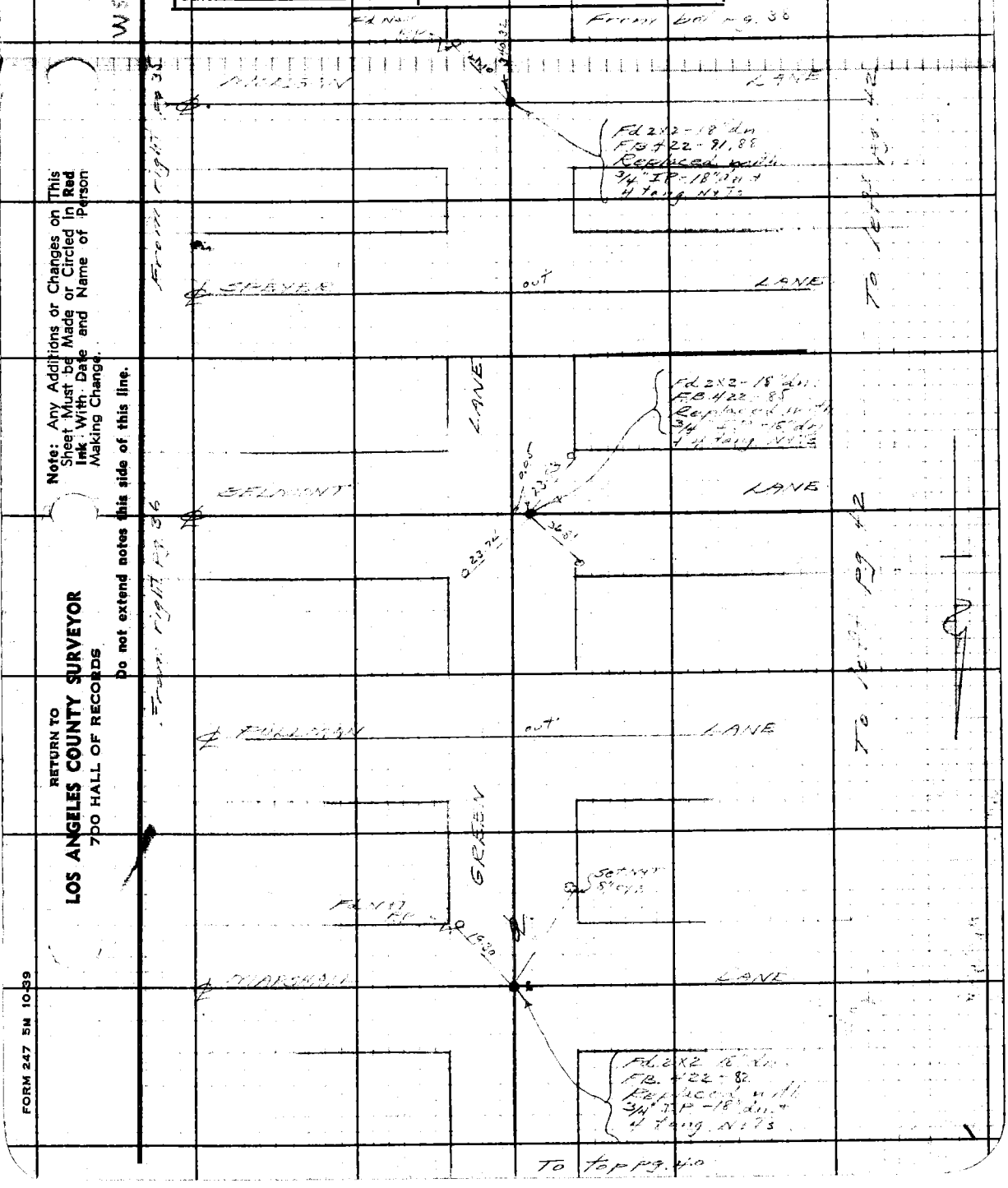

Note: Any Additions or Changes on This Sheet Must be Made or Circled in Red Ink With Date and Name of Person Making Change.

Do not extend notes this side of this line.

RETURN TO
LOS ANGELES COUNTY SURVEYOR
700 HALL OF RECORDS

FORM 247 5M 10-39

From bot pg. 39

F.B. 887 PG. 40

W3-25-B-4

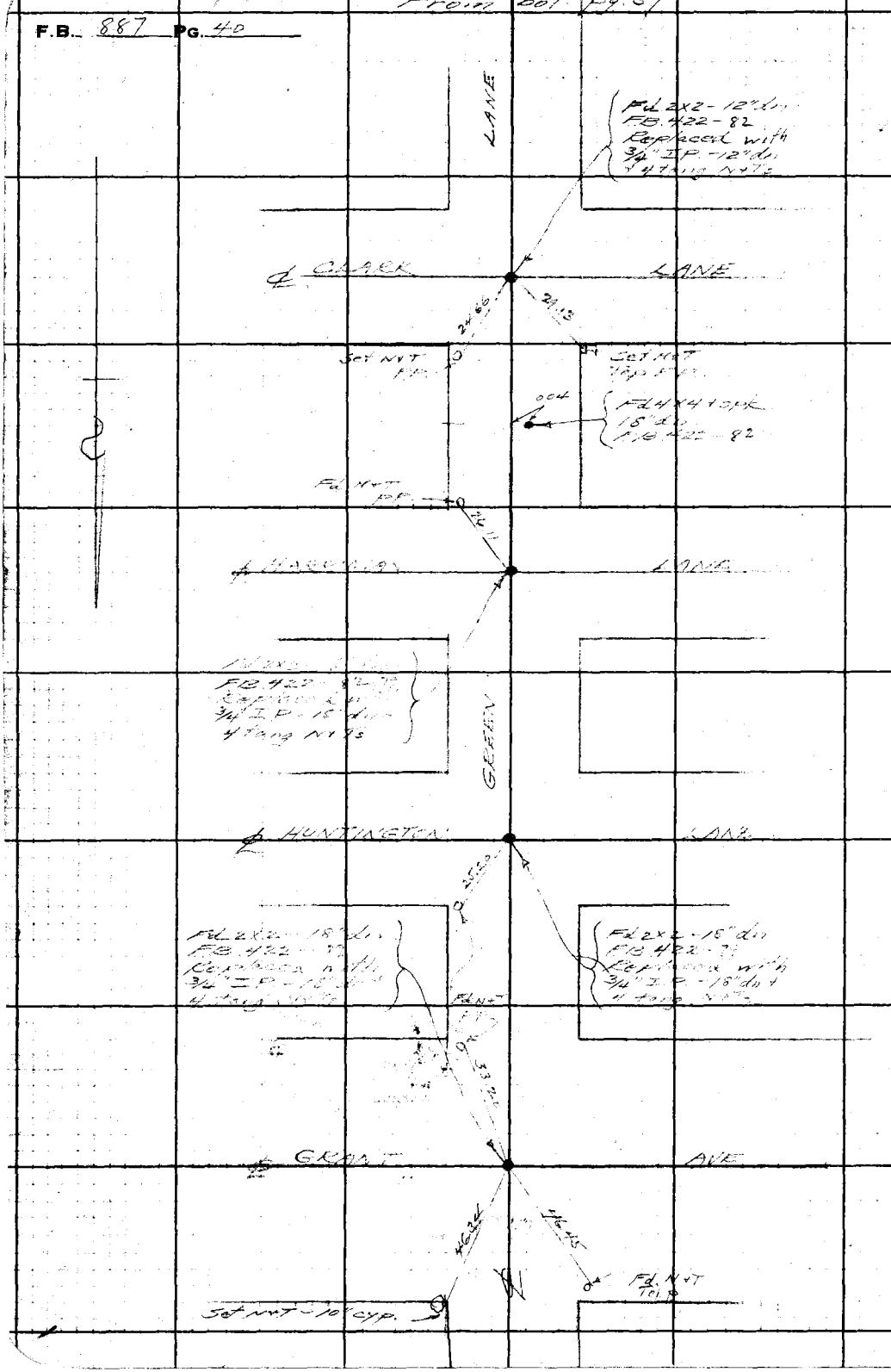

RETURN TO
LOS ANGELES COUNTY SURVEYOR
700 HALL OF RECORDS

Do not extend notes this side of this line.

Note: Any Additions or Changes on This Sheet Must Be Made or Circled in **Red Ink** With Date and Name of Person Making Change.

Notes Ck'd by McKinley	Survey of [illegible]
Map No. B-1758	W. O. 8312 Tape No. 052 St'd 68 °F
Office Work H. U. M. H.	Surveyed by Moore
Checked	Notes Moore Date 2-26-42
Date	Indexed [illegible] Johnson 3-12-42

F.B. 787 PG. 41

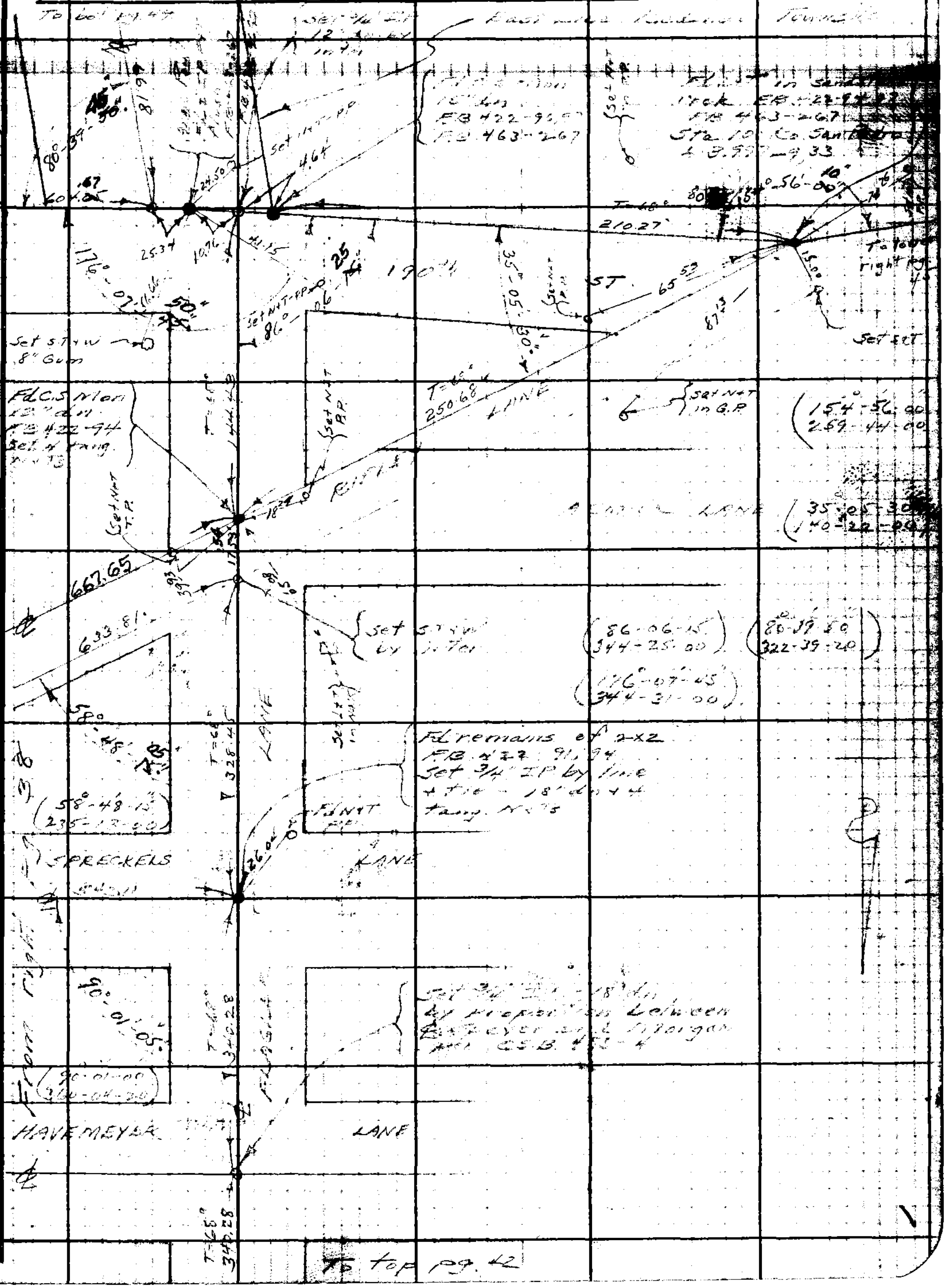

Note: Any Additions or Changes on This Sheet Must be Made or Circled in Red Ink With Date and Name of Person Making Change.

Do not extend notes this side of this line.

RETURN TO
LOS ANGELES COUNTY SURVEYOR
700 HALL OF RECORDS

FORM 247 5M 10-39

RETURN TO
LOS ANGELES COUNTY SURVEYOR
700 HALL OF RECORDS

Note: Any Additions or Changes on This Sheet Must be Made or Circled in Red Ink With Date and Name of Person Making Change.

WS 25-B-4

Do not extend notes this side of this line.

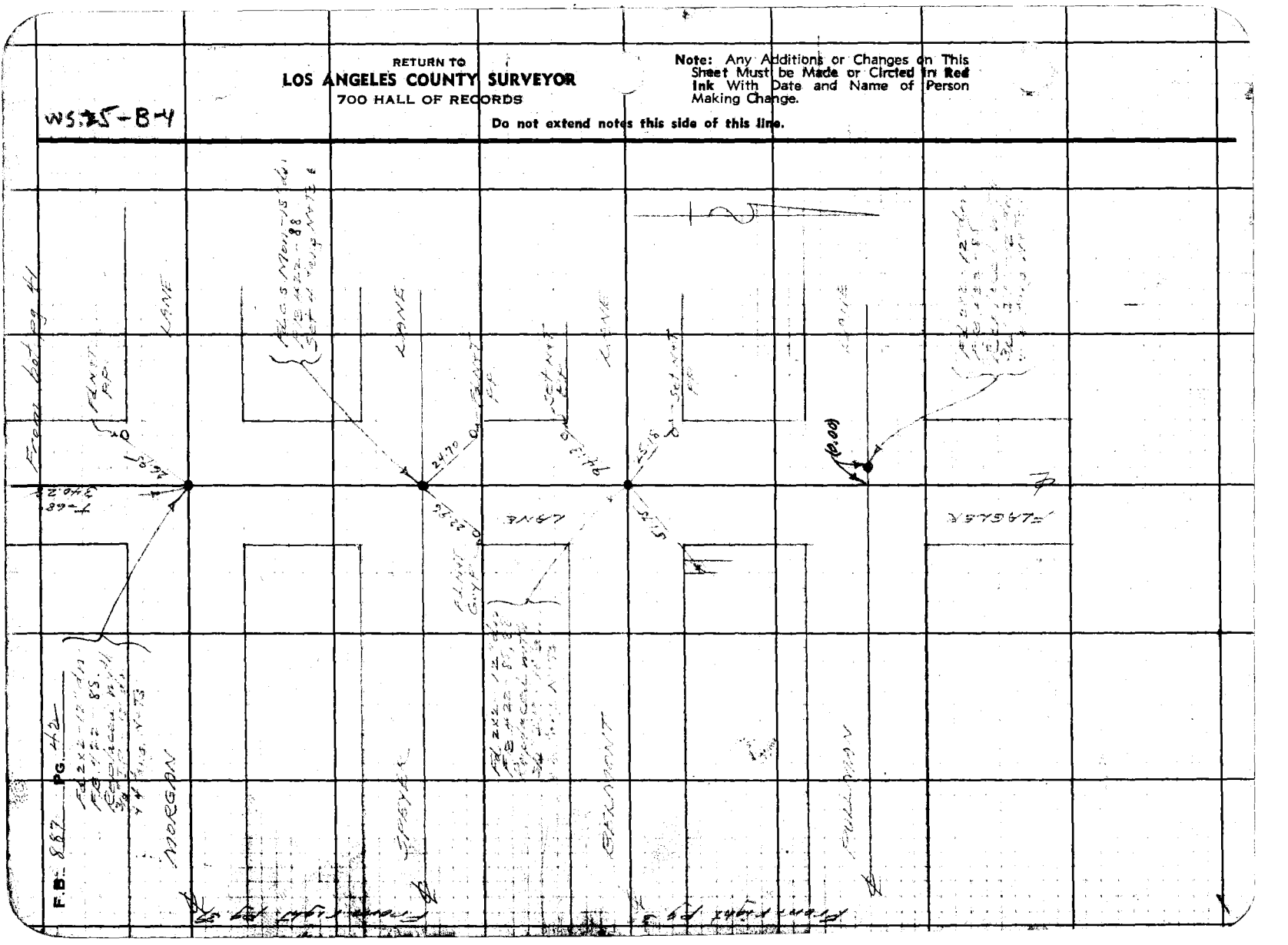

Notes Ck'd by [illegible]	Survey of [illegible]	F.B. [illegible] Pg. 43
Map No. B-1758	W. O. 8312 Tape No. 65 St'd 84 °F	
Office Work H. U. M. H.	Surveyed by Moore	
Checked	Notes Moore Date 2-26-42	
Date	Indexed [illegible] 3-12-42	

WS-25-B-4



Note: Any Additions or Changes on This Sheet Must be Made or Circled in Red Ink With Date and Name of Person Making Change.

Do not extend notes this side of this line.

RETURN TO
LOS ANGELES COUNTY SURVEYOR
700 HALL OF RECORDS

FORM 247 5M 10-39

RETURN TO
LOS ANGELES COUNTY SURVEYOR
700 HALL OF RECORDS

Note: Any Additions or Changes on This Sheet Must be Made or Circled in Red Ink With Date and Name of Person Making Change.

WS 25-B-4

Do not extend notes this side of this line.

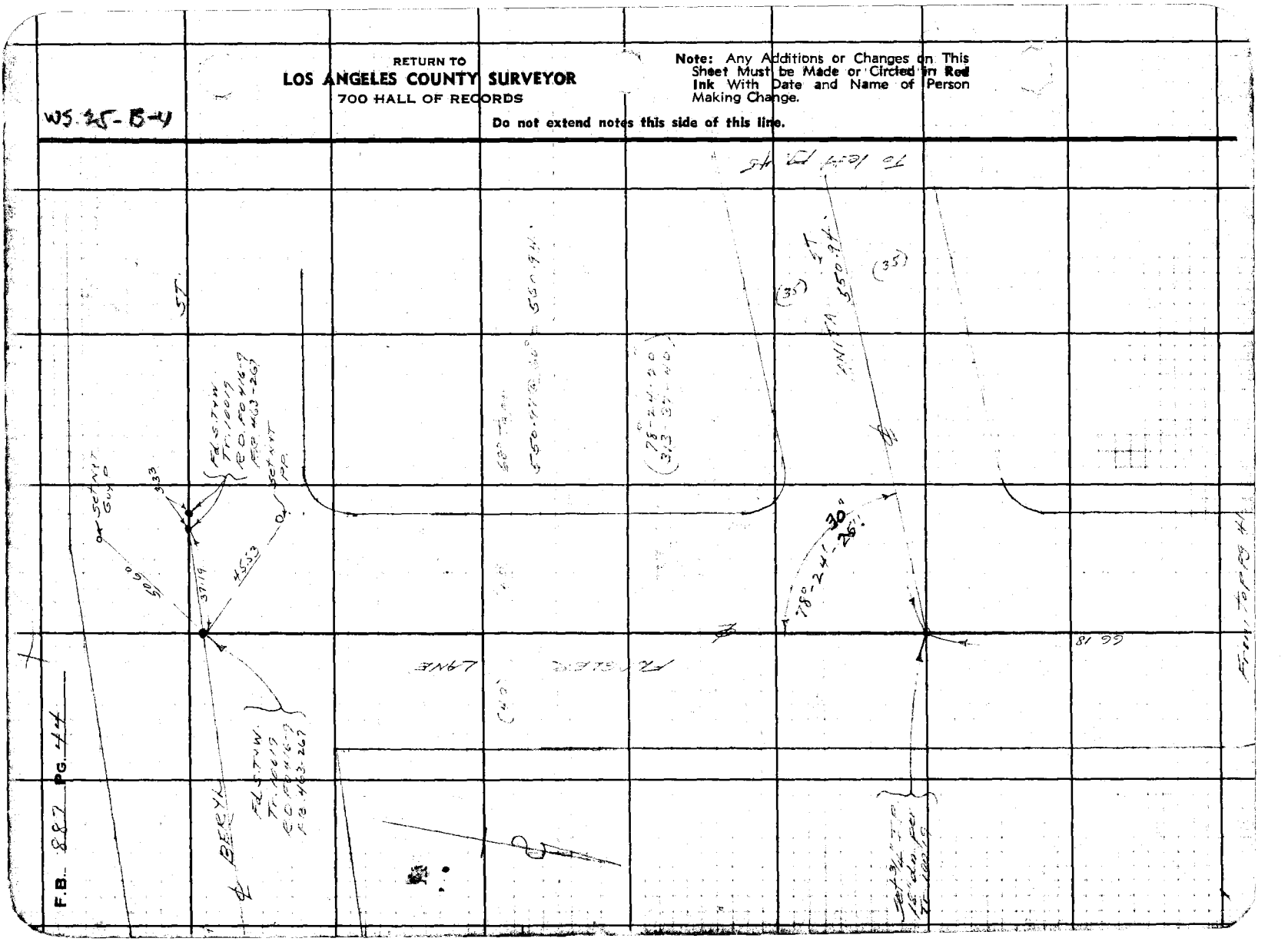

W.S. 25-B-4

Notes Ck'd by [illegible] Finley	Survey of [illegible]
Map No. B-1758	W. O. 8312 Tape No. 052 St'd 68° F
Office Work H. U. M. H.	Surveyed by Moore
Checked	Notes Moore Date 3-2-42
Date	Indexed [illegible] C. Johnson 3-12-42

F.B. [illegible] PG. [illegible]

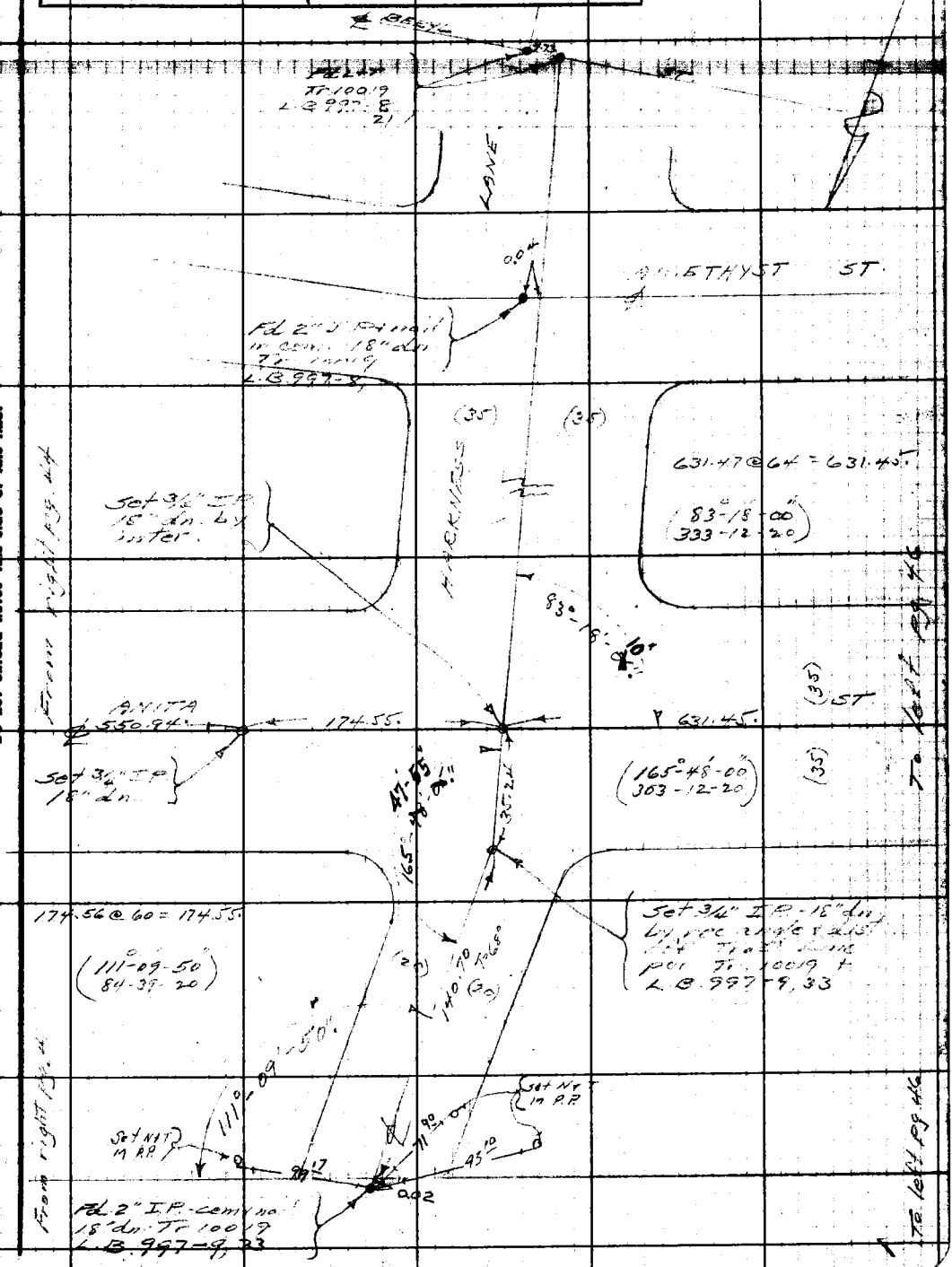

Note: Any Additions or Changes on This Sheet Must be Made or Circled in Red Ink With Date and Name of Person Making Change.

Do not extend notes this side of this line.

RETURN TO
LOS ANGELES COUNTY SURVEYOR
700 HALL OF RECORDS

FORM 247 5M 11-41

F.B. 587 PG. 46

W5, 25-B-4

84° tape

300.53 @ 60 @ 4-52 = 299.40
223.46 @ 60 @ 4-21 = 222.79
522.19

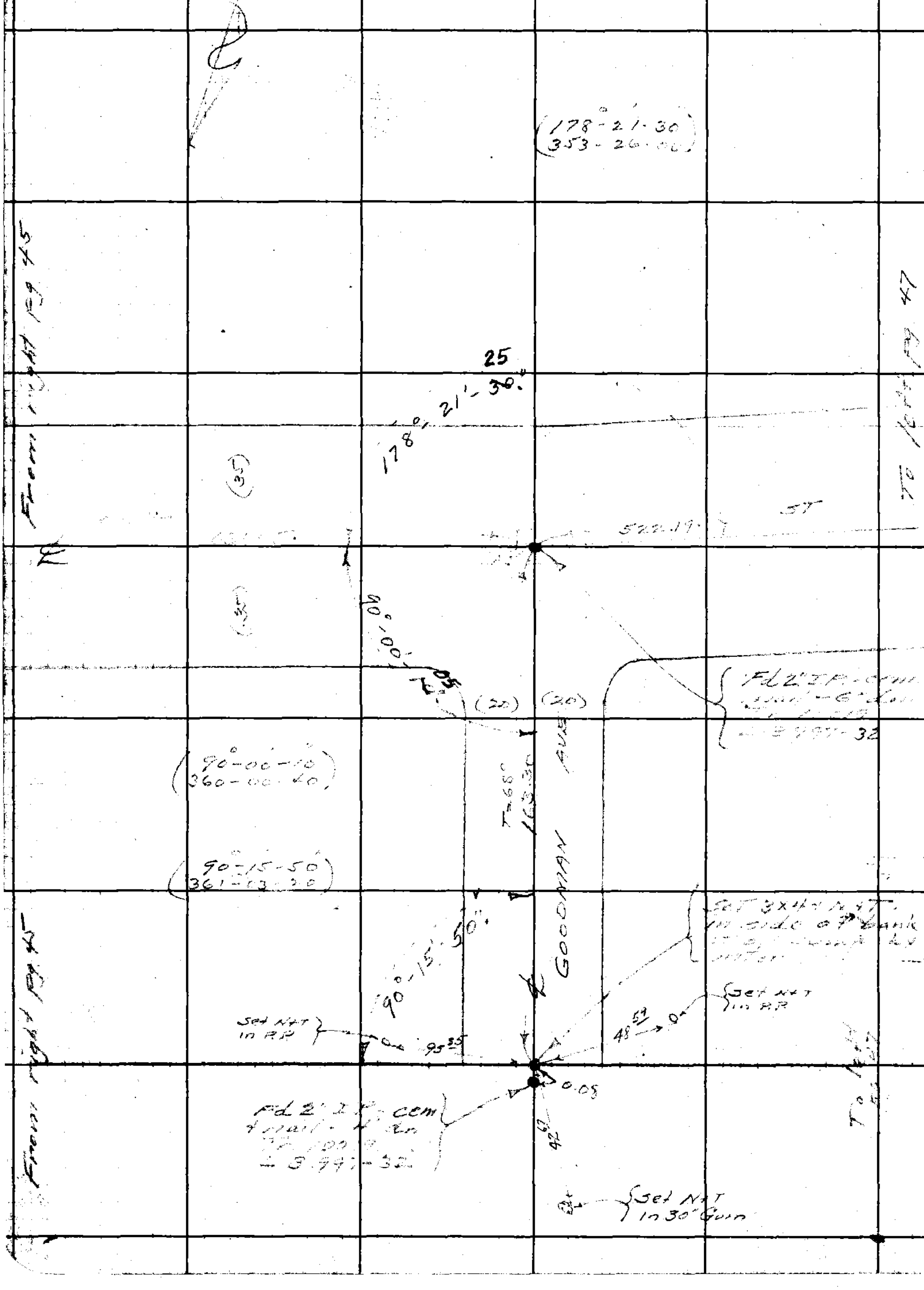

RETURN TO
LOS ANGELES COUNTY SURVEYOR
700 HALL OF RECORDS

Do not extend notes this side of this line.

Note: Any Additions or Changes on This Sheet Must be Made or Circled in Red Ink With Date and Name of Person Making Change.

Notes Ck'd by D. M. Finley	Survey of Redondo Beach Bay
Map No. B-1758	W. O. 8312 Tape No. 65 St'd 84 °F
Office Work H. U. M. H.	Surveyed by
Checked	Notes Moore Date 3-2-42
Date	Indexed A. C. Johnson 3-12-42

F.B. PG. 47

NS. 25-B-4

84° tape

90.28 @ 60 = 90.27

34.20 @ 60 = 34.19

71.54 @ 60 = 71.53

105.73 @ 60 = 105.71

P.I. Fd 2" I.P. Cem + nail 18" dn Tr 10019 L.B. 997-32, 5

P.R.C. - Fd 2" I.P. cem + nail 18" dn - Tr 10019 L.B. 997-32, 5

Angle Point Fd 2" I.P. cem + nail 18" dn. - Tr 10019 L.B. 997-32, 31, 5

(65° 10-15) (260-41-00)

AVE

90.27

Set N+T PP

65°-10'

83.36

34.19

ANITA

684.86 ST

522.19

71.53

73.49

Set N+T PP

To left pg 48

From right pg 46

Set + on iron ring - cor conc block

76.97

141°-43'-45"

P.I. - Fd 2" I.P. Cem + nail 18" dn Tr 10019 L.B. 997-31, 5

(178°-21'-40") (353-26-40)

(141-43-45) (206-55-00)

(77-56-00) (311-44-00)

PROSPECT

B.C. - Fd 2" I.P. cem + nail 18" dn Tr 10019 L.B. 997-5

105.71

Set L+T end of gas pump base

77°-56'

8.46

0.06

Fd 2" I.P. cem + nail 18" dn - Tr 10019 L.B. 997-5

42.68

32.31

Set L+T in cb.

Set L+T M.C.R.

To left pg 50

From right pg 46

Note: Any Additions or Changes on This Sheet Must be Made or Circled in Red Ink With Date and Name of Person Making Change.

Do not extend notes this side of this line.

RETURN TO
LOS ANGELES COUNTY SURVEYOR
700 HALL OF RECORDS

FORM 247 5M 11-41

F.B. 887 PG. 48

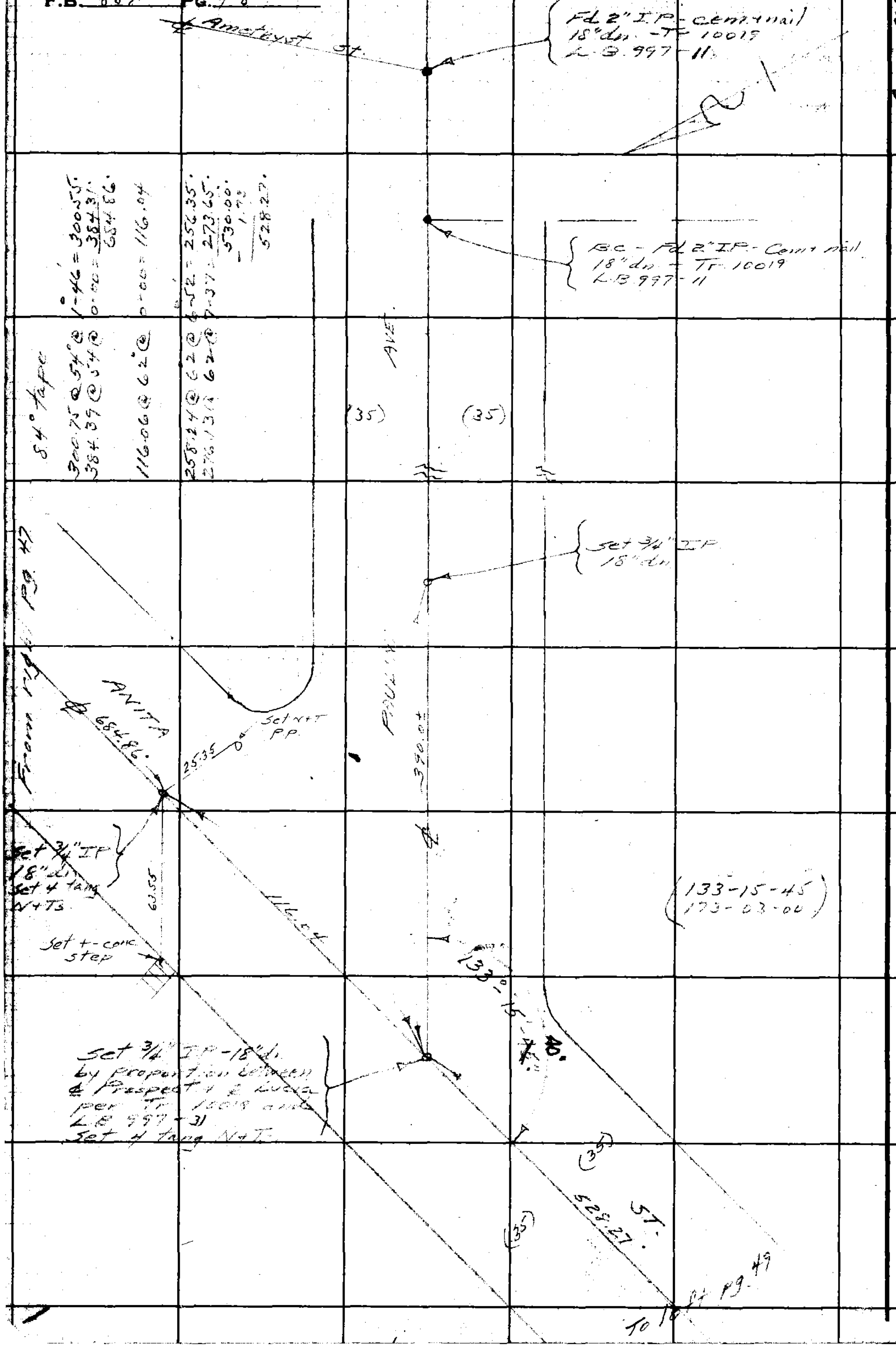

RETURN TO
LOS ANGELES COUNTY SURVEYOR
700 HALL OF RECORDS

Do not extend notes this side of this line.

Note: Any Additions or Changes on This Sheet Must be Made or Circled in Red Ink With Date and Name of Person Making Change.

Notes Ck'd by D. M. Finley	Survey of Redondo Beach Blvd F.B. 887 PG. 49
Map No. B-1758	W. O. 8312 Tape No. 65 St'd 84 °F
Office Work H.U.M.H.	Surveyed by Moore
Checked	Notes Moore Date 3-[illegible]-42
Date	Indexed [illegible] 3-12-42

WS 25-B-4

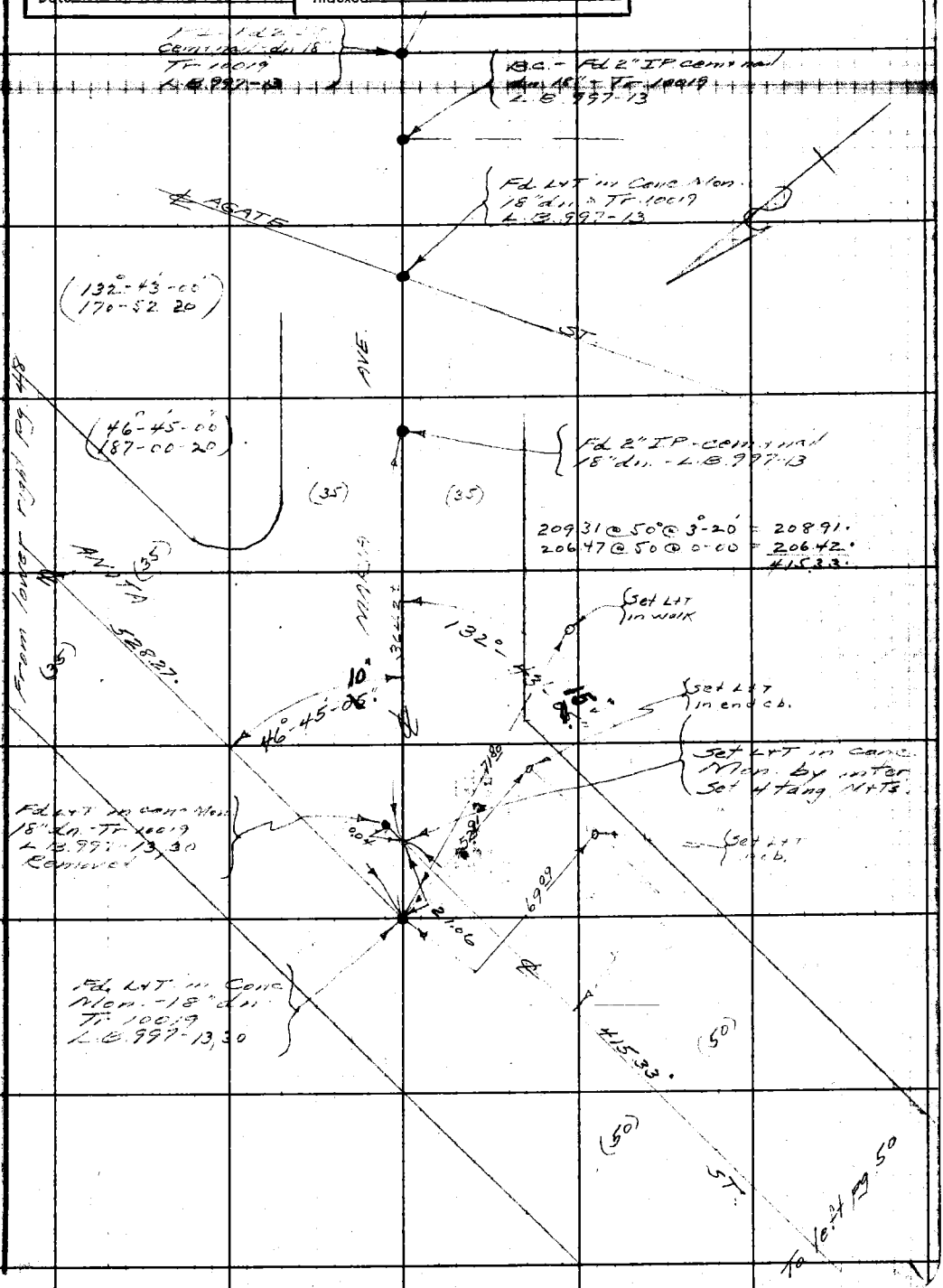

Note: Any Additions or Changes on This Sheet Must be Made or Circled in Red Ink With Date and Name of Person Making Change.

Do not extend notes this side of this line.

RETURN TO
LOS ANGELES COUNTY SURVEYOR
700 HALL OF RECORDS

FORM 247 5M 11-41

F.B. 887 PG. 50

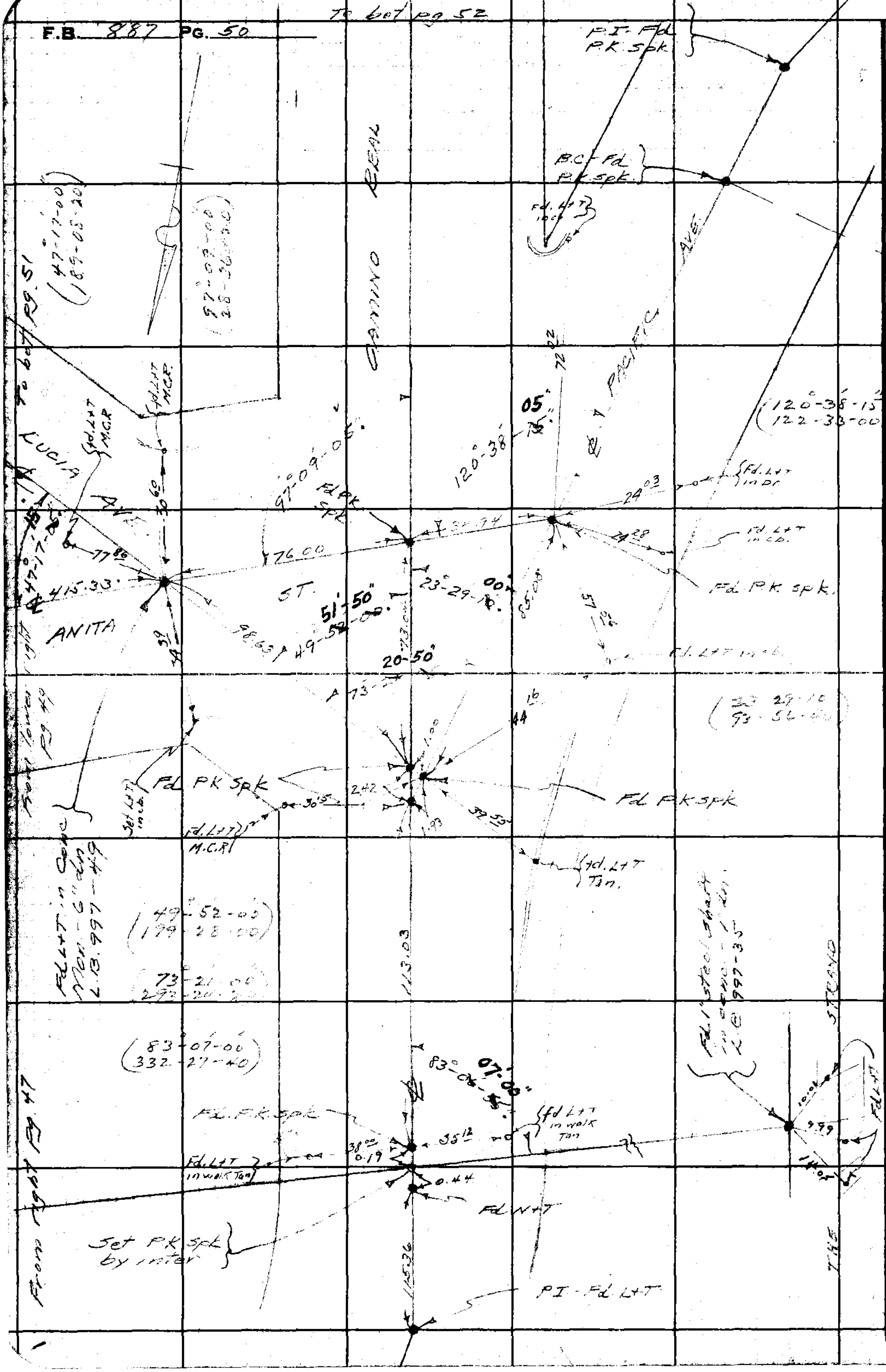

RETURN TO
LOS ANGELES COUNTY SURVEYOR
700 HALL OF RECORDS

Do not extend notes this side of this line.

Note: Any Additions or Changes on This Sheet Must be Made or Circled in Red Ink With Date and Name of Person Making Change.

WS 25-B-4+5

WS.25-B-4+5

Notes Ck'd by D. M. Finley	Survey of [illegible]
Map No. B-1758	W. O. 8312 Tape No. ____ St'd. ____ °F
Office Work H. U. M. H.	Surveyed by Moore
Checked	Notes Moore Date 3-4-42
Date	Indexed A. C. Johnson 3-12-42

F.B. 887 PG. 57

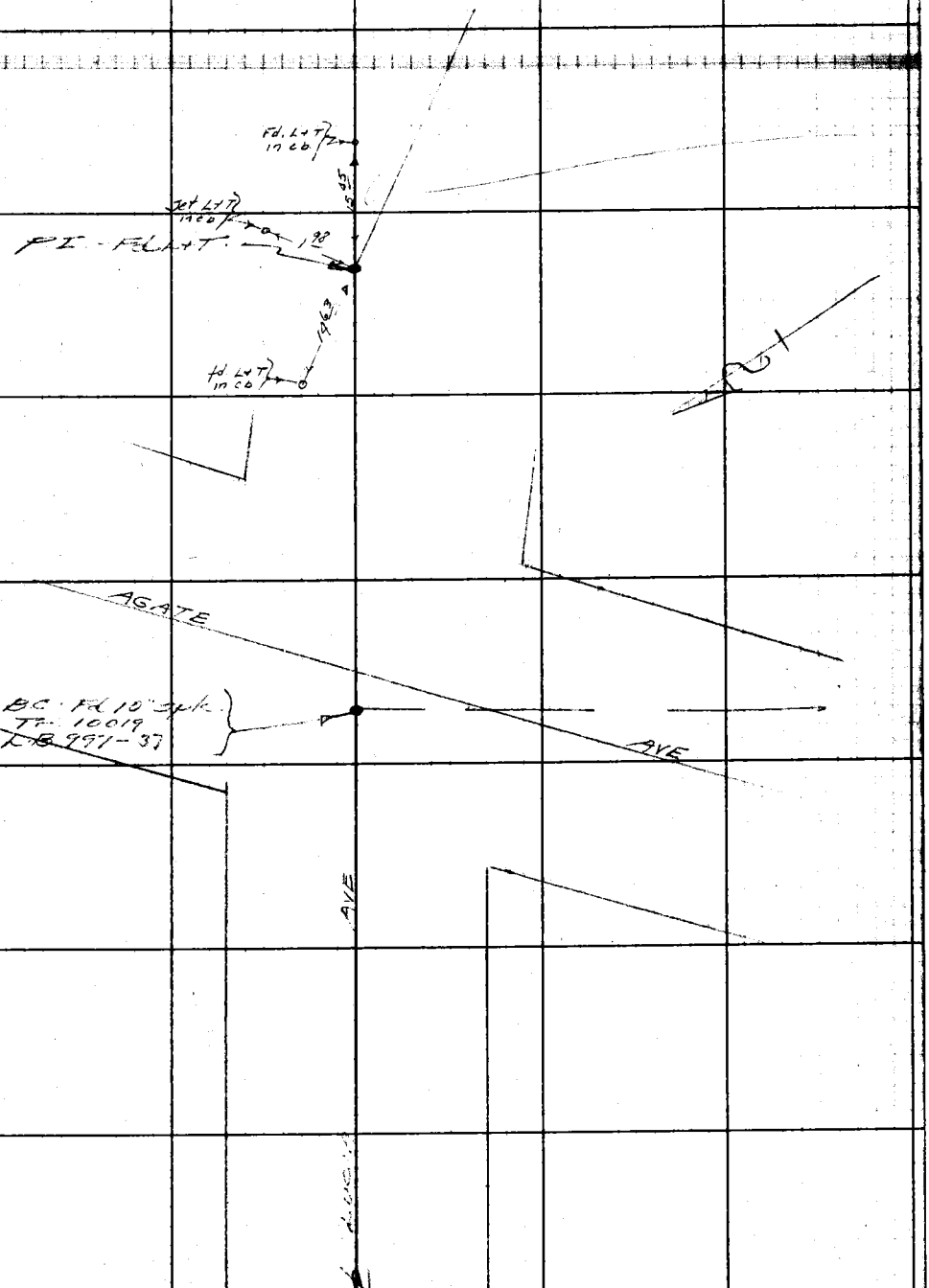

Note: Any Additions or Changes on This Sheet Must be Made or Circled in Red Ink With Date and Name of Person Making Change.

Do not extend notes this side of this line.

RETURN TO
LOS ANGELES COUNTY SURVEYOR
700 HALL OF RECORDS

FORM 247 5M 11-41

From left pg. 50

F.B. 887 PG. 52

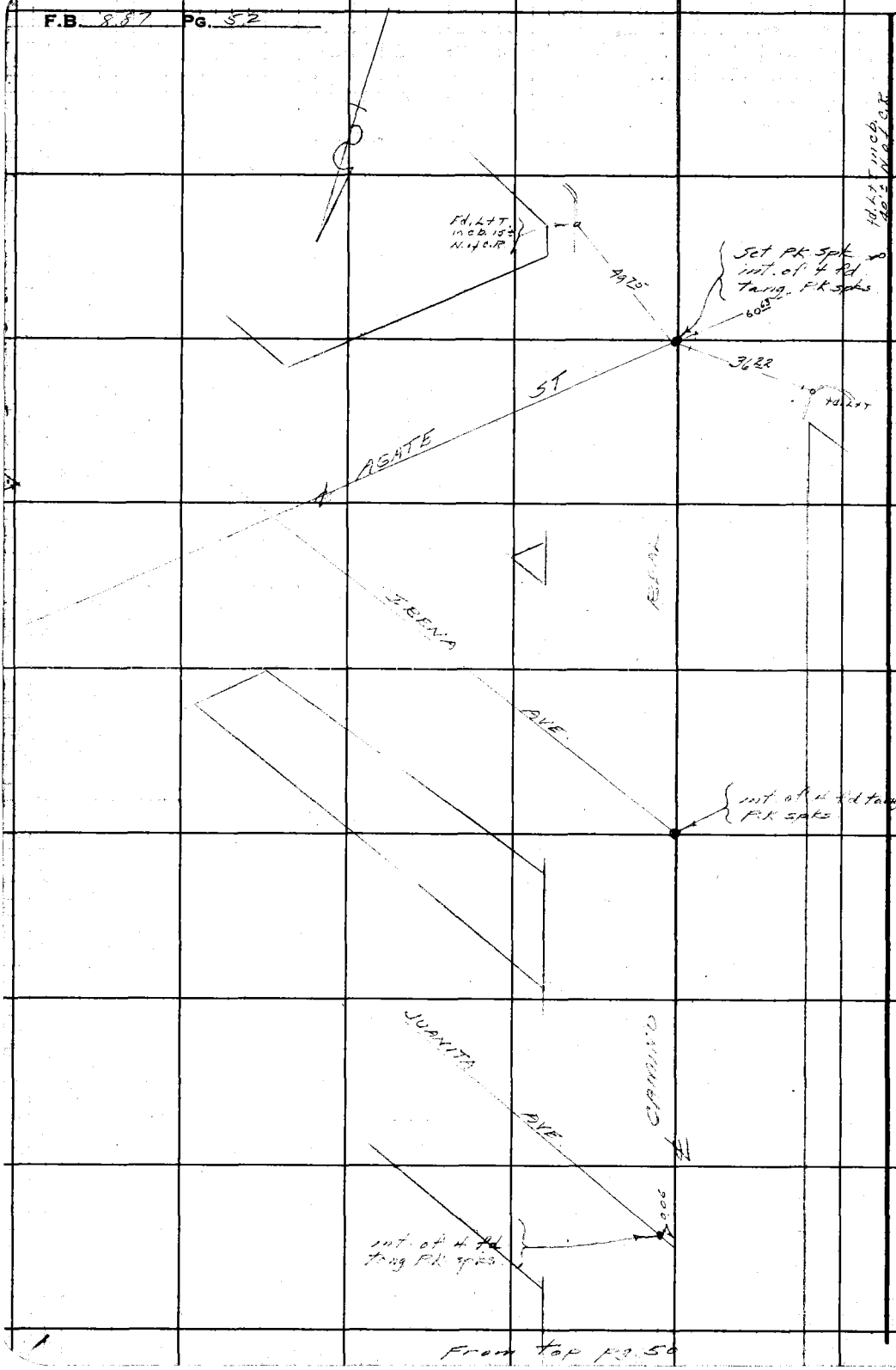

WS 25-B-4+5

RETURN TO
LOS ANGELES COUNTY SURVEYOR
700 HALL OF RECORDS

Do not extend notes this side of this line.

Note: Any Additions or Changes on This Sheet Must be Made or Circled in Red Ink With Date and Name of Person Making Change.

From top pg. 50

Notes Ck'd by [illegible] Diary	Survey of [illegible] F.B. [illegible] PG. 53
Map No. B-1758	W. O. 8312 Tape No. ___ St'd ___ °F
Office Work H. U. M. H.	Surveyed by Moore
Checked	Notes Moore Date 3-5-42
Date	Indexed A. C. Johnson 3/2/42

TOPOGRAPHY
ON
RIPLEY LANE
AND
ANITA ST.
FOR
REDONDO BEACH BLVD
Job # [illegible]

Re-vised in 1948
C.A.B.

Note: Any Additions or Changes on This Sheet Must be Made or Circled in Red Ink With Date and Name of Person Making Change.

RETURN TO
LOS ANGELES COUNTY SURVEYOR
700 HALL OF RECORDS

Do not extend notes this side of this line.

FORM 247 5M 11-41

F.B. 887 Pg. 54

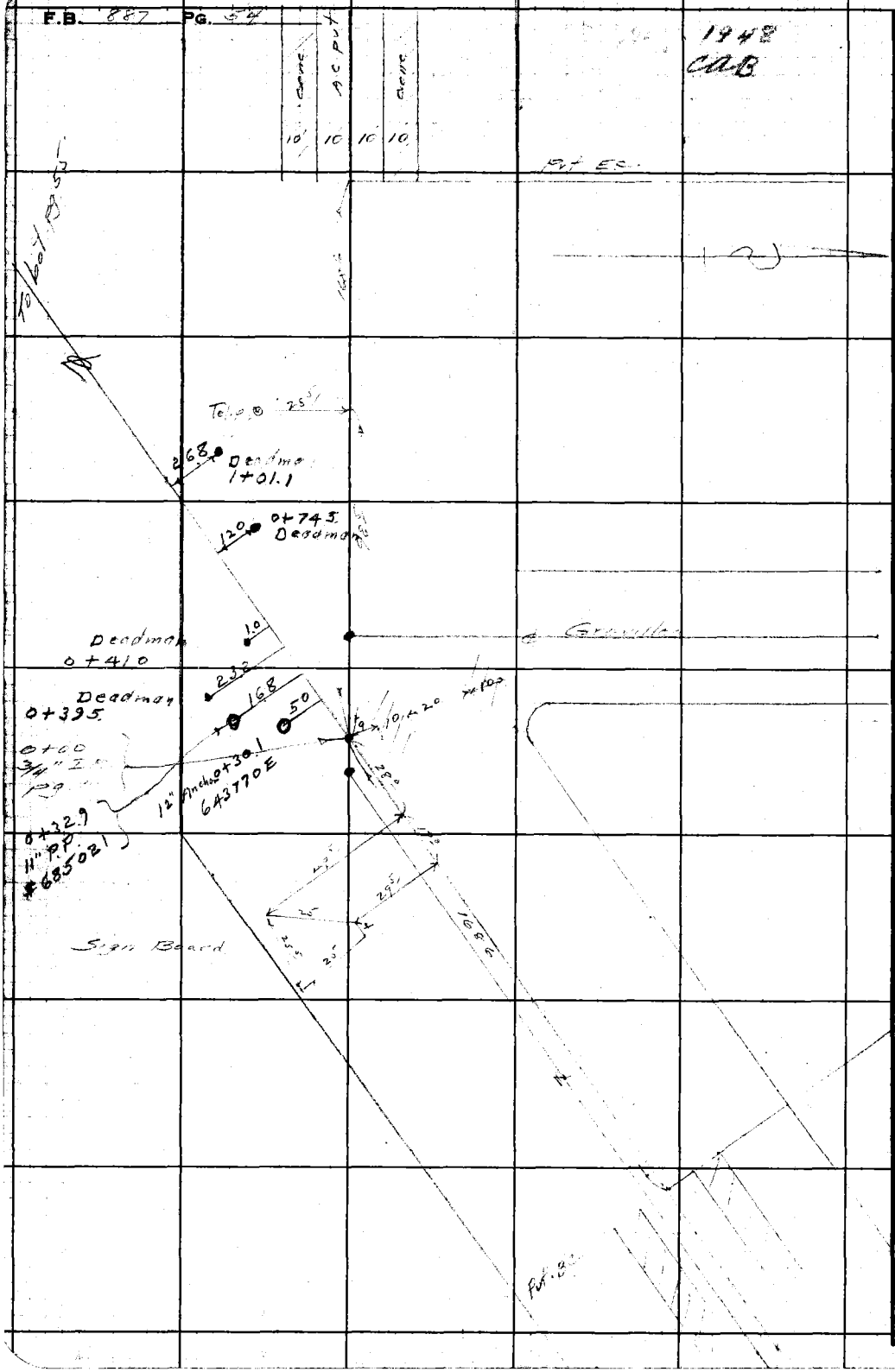

RETURN TO
LOS ANGELES COUNTY SURVEYOR
700 HALL OF RECORDS
Do not extend notes this side of this line.

Note: Any Additions or Changes on This Sheet Must be Made or Circled in Red Ink With Date and Name of Person Making Change.

Notes Ck'd by [illegible]	Survey of [illegible]
Map No. B-1758	W. O. 8312 Tape No. ____ St'd ____ °F
Office Work H. U. M. H.	Surveyed by Moore
Checked ____	Notes Moore Date 3-5-42
Date ____	Indexed A. C. Johnson 3-12-42

F.B. ____ PG. ____

1948
CAB



From top pg. 54

Note: Any Additions or Changes on This Sheet Must be Made or Circled in Red Ink With Date and Name of Person Making Change.

Do not extend notes this side of this line.

RETURN TO
LOS ANGELES COUNTY SURVEYOR
700 HALL OF RECORDS

FORM 247 5M 11-41

To bot pg. 57

F.B. 881 PG. 56

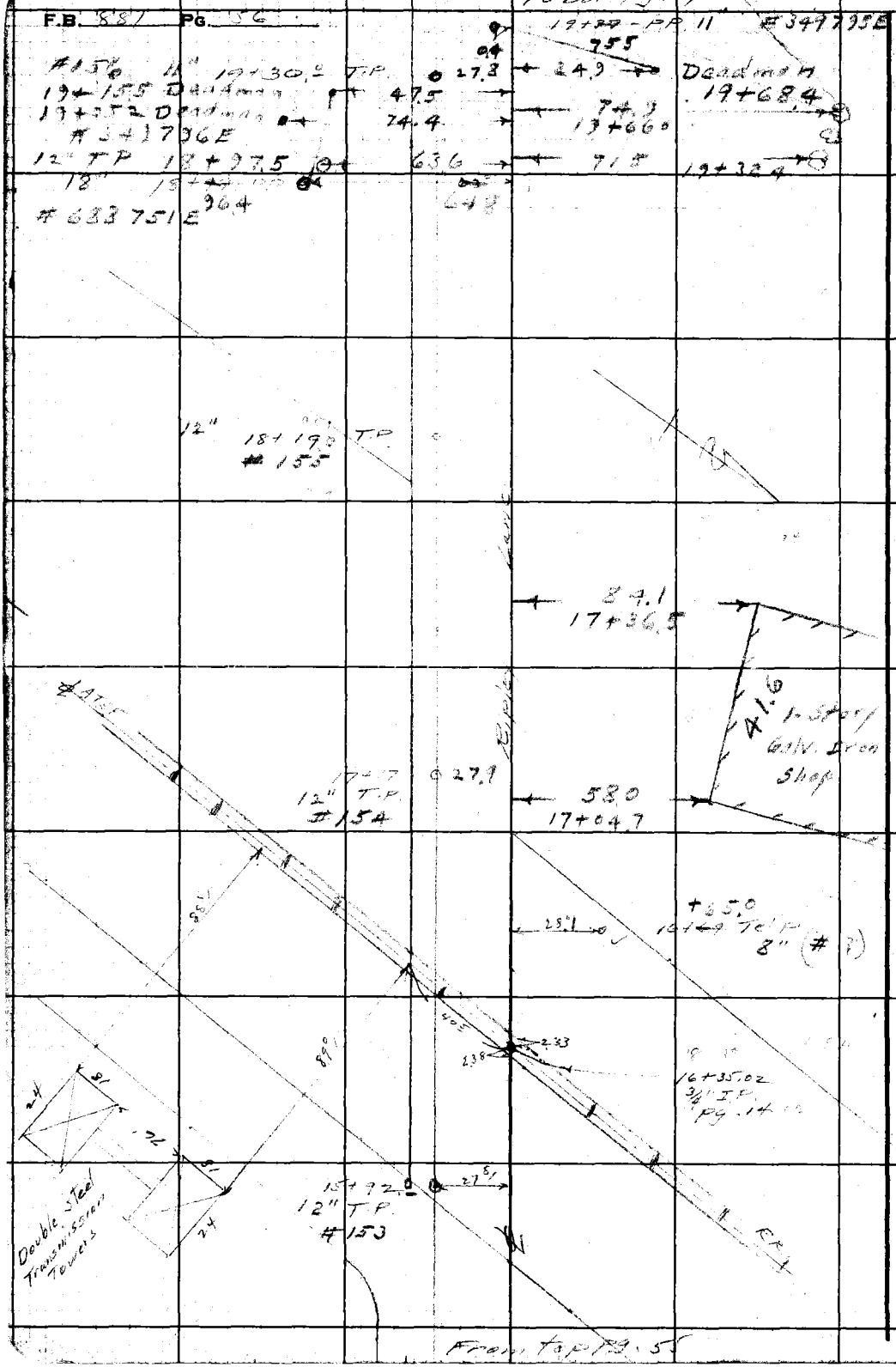

RETURN TO
LOS ANGELES COUNTY SURVEYOR
700 HALL OF RECORDS
Do not extend notes this side of this line.

Note: Any Additions or Changes on This Sheet Must be Made or Circled in Red Ink With Date and Name of Person Making Change.

Notes Ck'd by D. M. Finley	Survey of [illegible]
Map No. B-1758	W. O. 8312 Tape No. ____ St'd ____ °F
Office Work H.U.M.H.	Surveyed by Moore
Checked	Notes Moore Date 3-5-42
Date	Indexed C. Johnson 3-12-42

F.B. 557 PG. 57

1948 CAB.

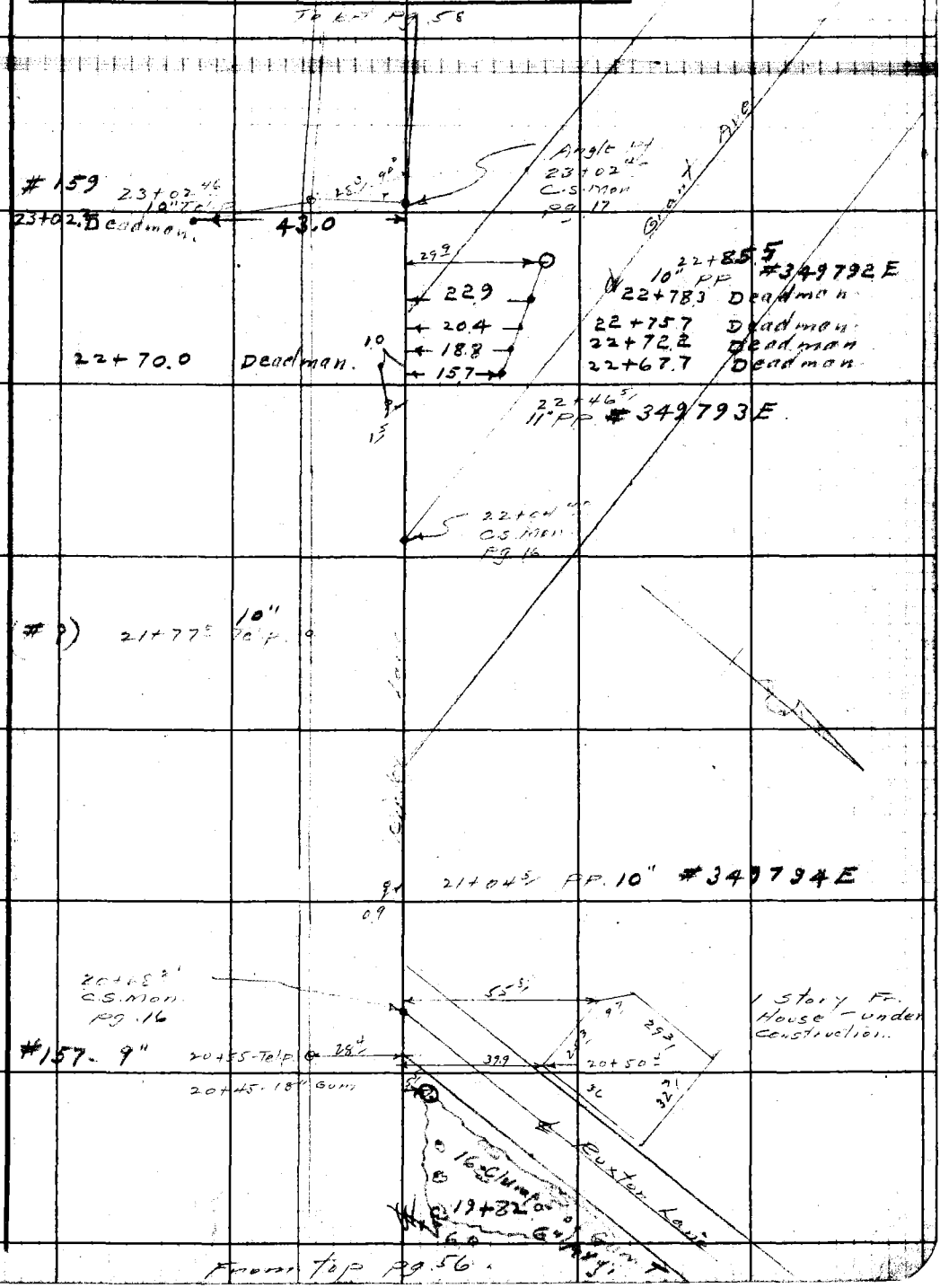

Note: Any Additions or Changes on This Sheet Must be Made or Circled in Red Ink With Date and Name of Person Making Change.

Do not extend notes this side of this line.

RETURN TO
LOS ANGELES COUNTY SURVEYOR
700 HALL OF RECORDS

FORM 247 5M 11-41

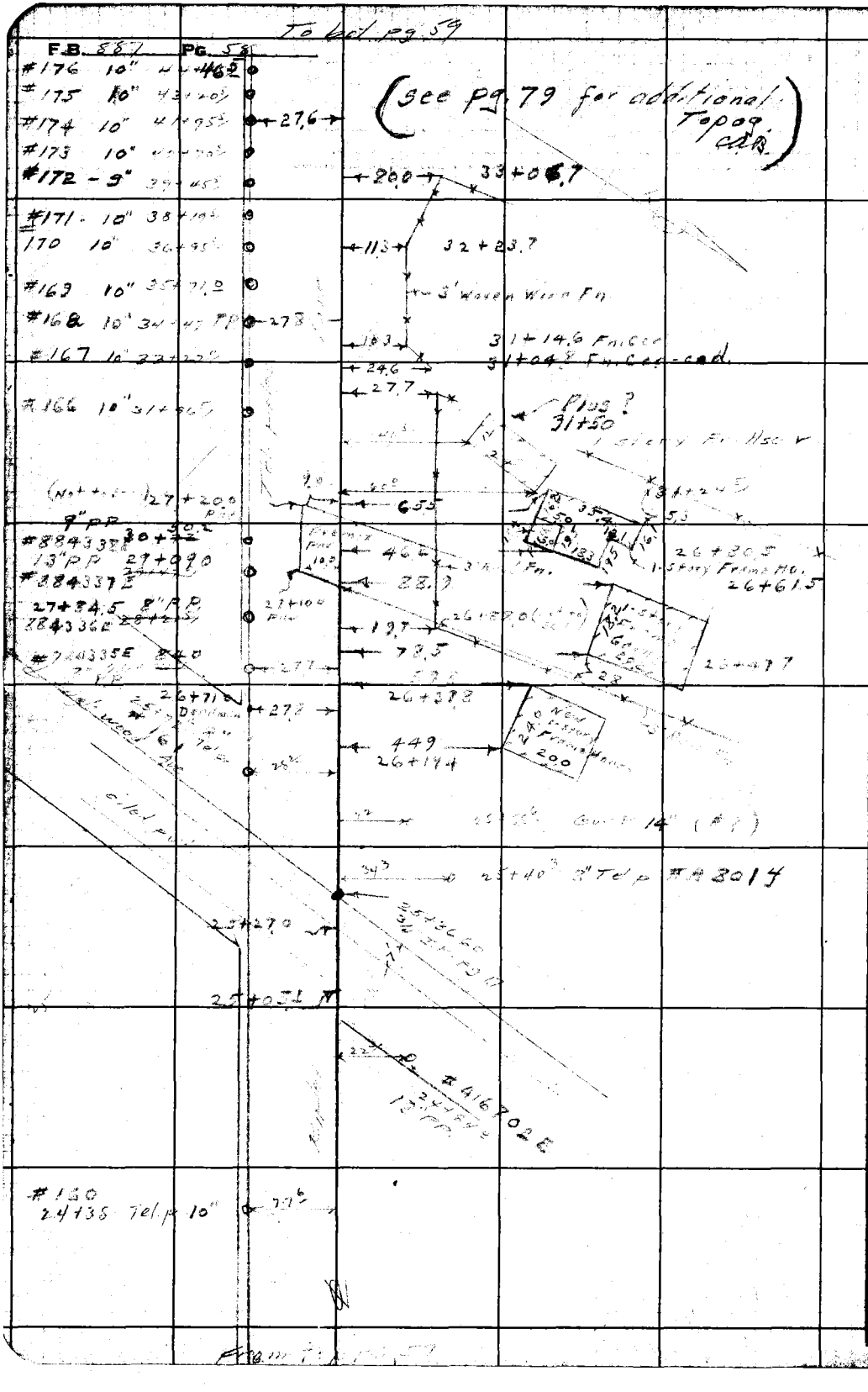

RETURN TO
LOS ANGELES COUNTY SURVEYOR
700 HALL OF RECORDS

Do not extend notes this side of this line.

Note: Any Additions or Changes on This Sheet Must be Made or Circled in Red Ink With Date and Name of Person Making Change.

Notes Ck'd by D. M. Finley	Survey of
Map No.	W. O. 8312 Tape No. St'd °F
Office Work H. U. M. R.	Surveyed by Moore
Checked	Notes Moore Date 3-5-42
Date	Indexed A. C. Johnson 3-12-42

F.B. 8-87 PG. 59

1948 CAB

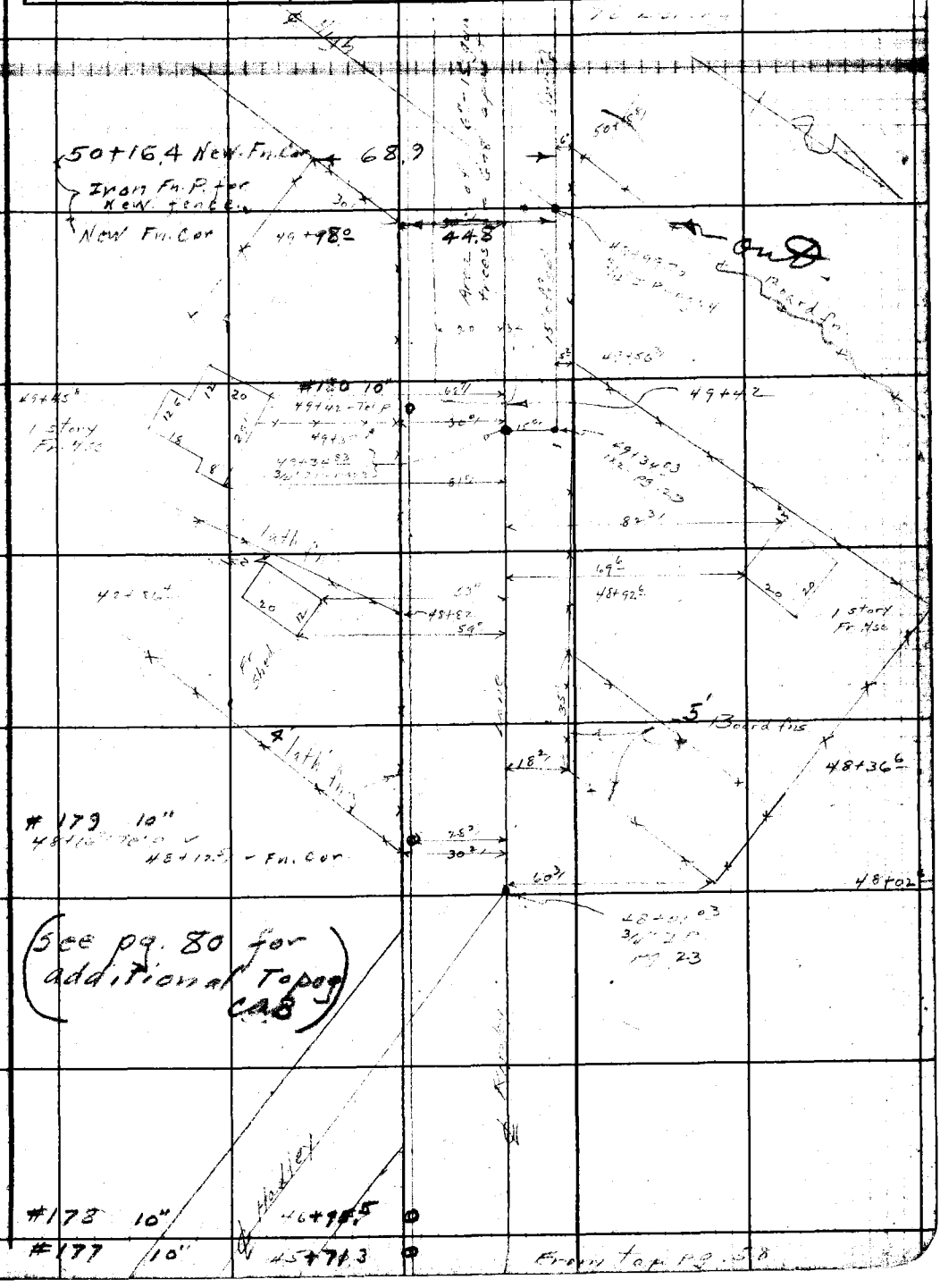

Note: Any Additions or Changes on this Sheet Must be Made or Circled in Red Ink With Date and Name of Person Making Change.

Do not extend notes this side of this line.

RETURN TO
LOS ANGELES COUNTY SURVEYOR
700 HALL OF RECORDS

FORM 247 5M 11-41

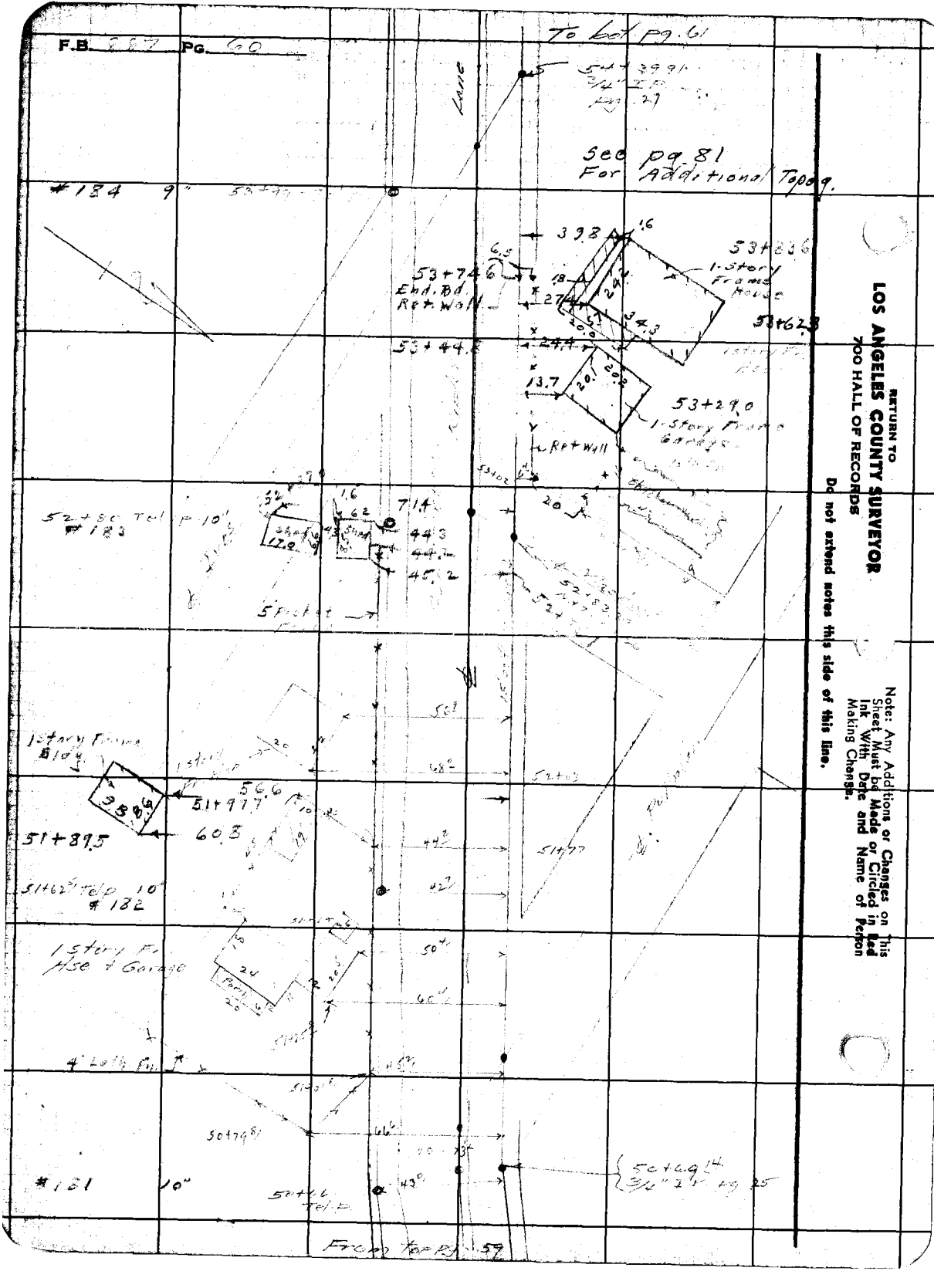

RETURN TO
LOS ANGELES COUNTY SURVEYOR
700 HALL OF RECORDS

Do not extend notes this side of this line.

Note: Any Additions or Changes on This Sheet Must be Made or Circled in Red Ink With Date and Name of Person Making Change.

Notes Ck'd by D. M. Finley	Survey of [illegible]
Map No. B-1758	W. O. 8312 Tape No. ____ St'd ____ °F
Office Work [illegible] 9/23/48	Surveyed by Moore
Checked ____	Notes Moore Date 3-6-42
Date ____	Indexed C. Johnson 3-12-42

F.B. [illegible] PG. 61

1948 C.A.B.

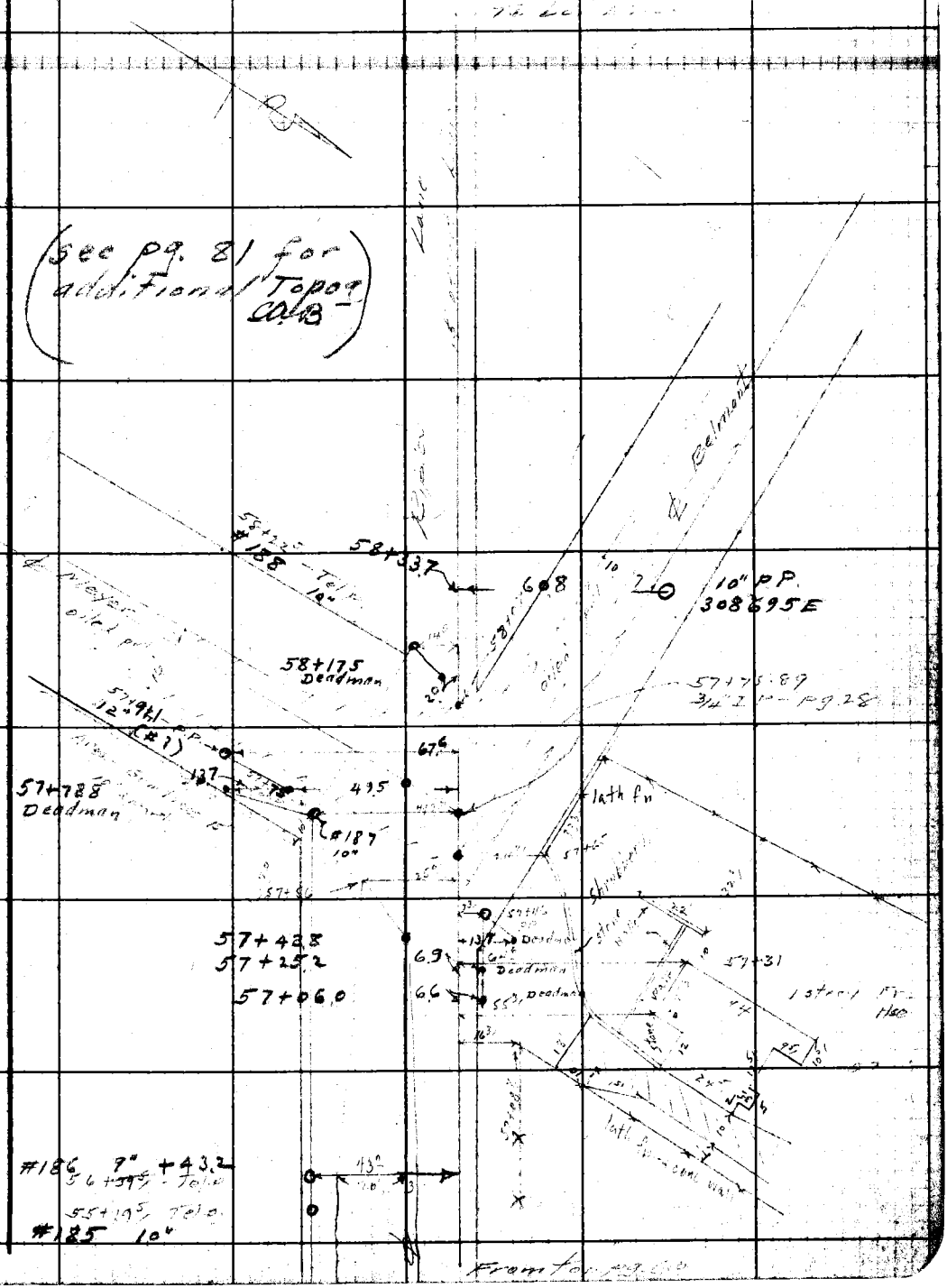

Note: Any Additions or Changes on This Sheet Must be Made or Circled in Red Ink With Date and Name of Person Making Change.

RETURN TO
LOS ANGELES COUNTY SURVEYOR
700 HALL OF RECORDS

Do not extend notes this side of this line.

FORM 247 5M 11-41

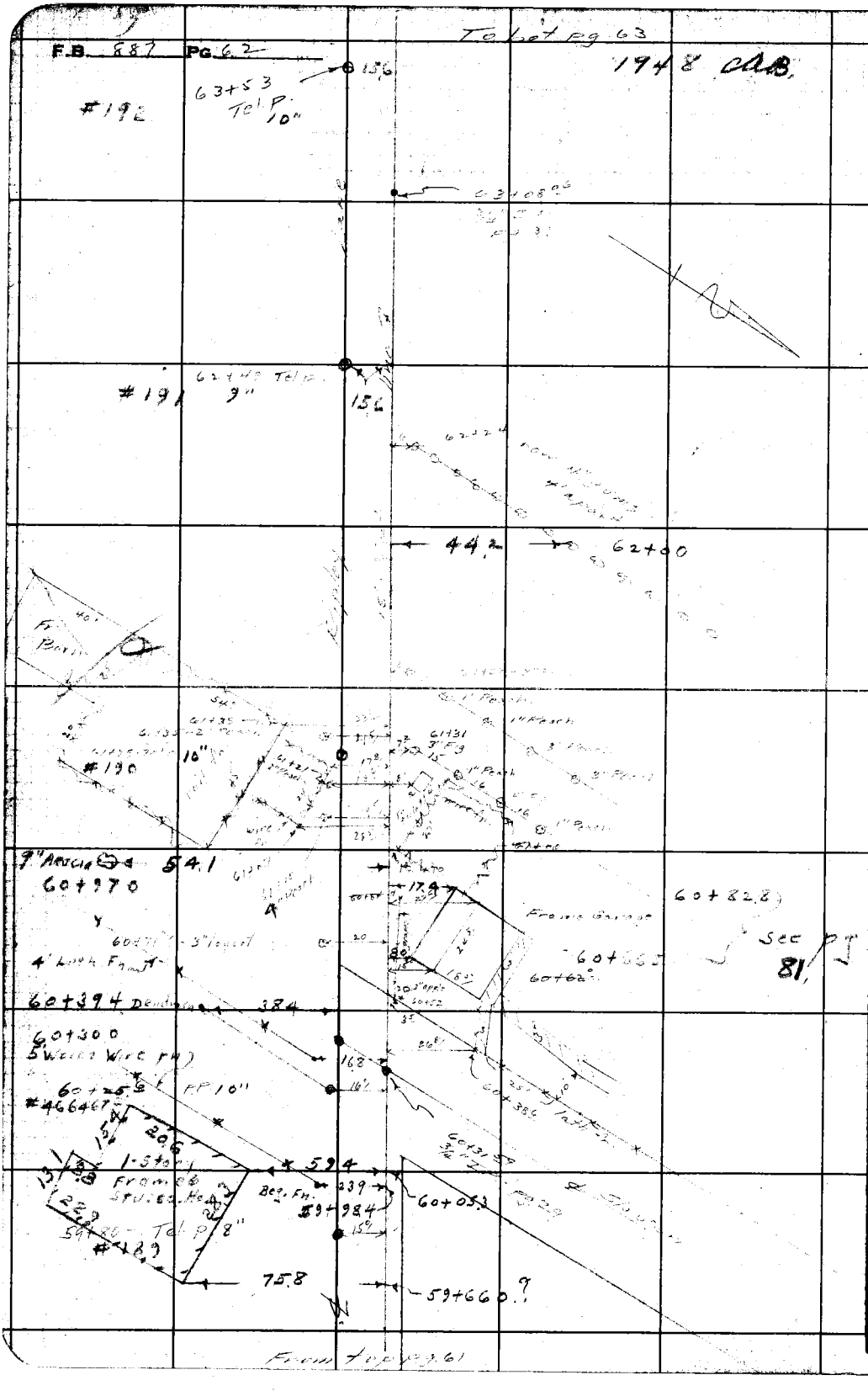

RETURN TO
LOS ANGELES COUNTY SURVEYOR
700 HALL OF RECORDS

Do not extend notes this side of this line.

Note: Any Additions or Changes on This Sheet Must be Made or Circled in Red Ink With Date and Name of Person Making Change.

Notes Ck'd by [illegible]	Survey of [illegible]
Map No. B-1758	W. O. 8312 Tape No. ____ St'd ____ °F
Office Work H. U. M. H.	Surveyed by Moore
Checked	Notes [illegible] Date 3-6
Date	Indexed A. C. Johnson 3-12-42

F.B. 888 PG. 60

1948 CAB

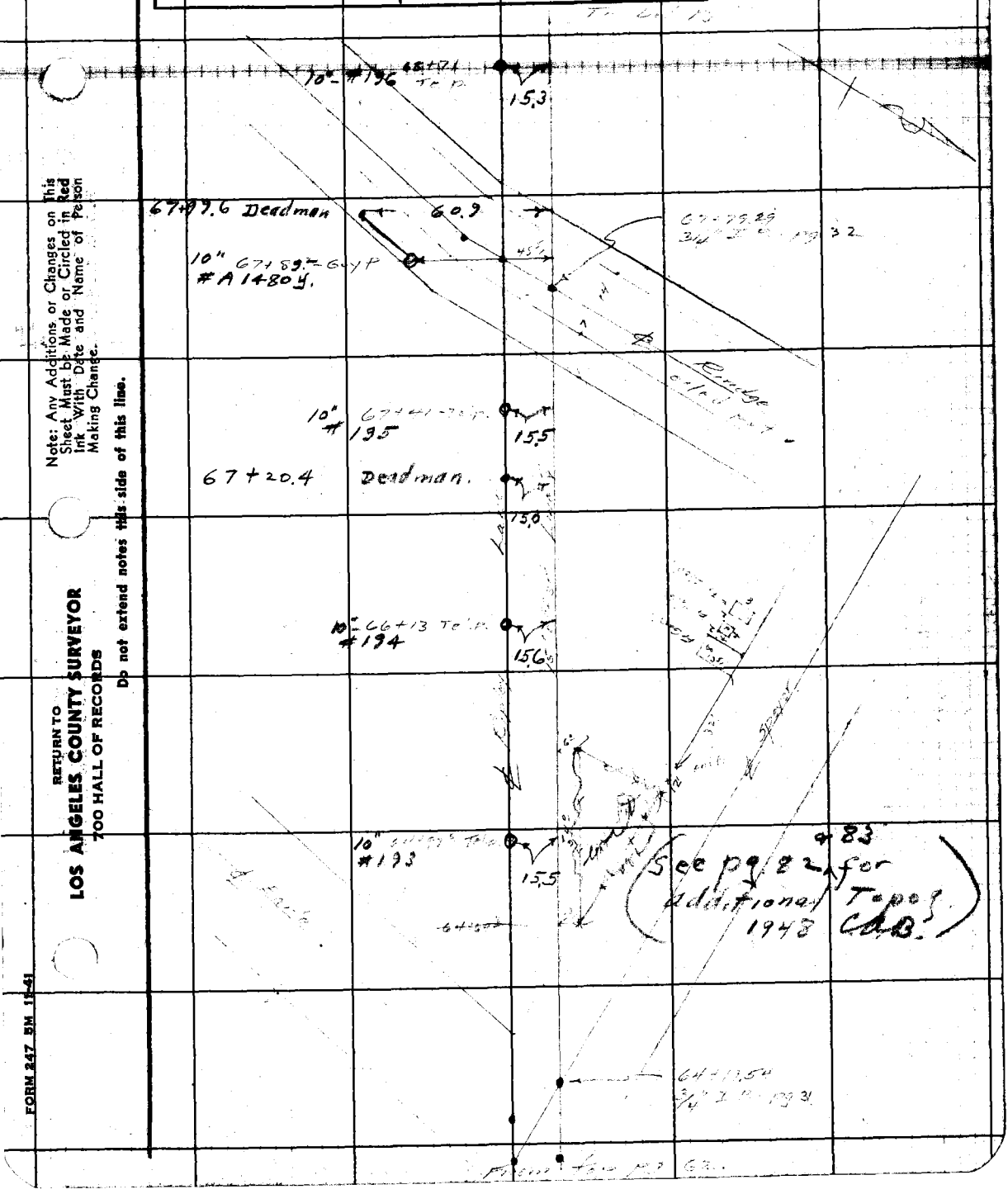

Note: Any Additions or Changes on This Sheet Must be Made or Circled in Red Ink With Date and Name of Person Making Change.

Do not extend notes this side of this line.

RETURN TO
LOS ANGELES COUNTY SURVEYOR
700 HALL OF RECORDS

FORM 247 5M 11-41

To bot pg. 65

F.B. 887 PG. 64

8-20-48
C.A.B.

Lane

81+26.5 10" Tel.P. #208 — 15.4

79+00 10" Tel.P. #207 — 15.0

75+60 10" Tel.P. #206 — 15.0

77+21 10" Tel.P. #205 — 15.0

#204 - 75+85.5 10" Tel.P. — 14.8

75+77.5 12" Tel.P. #203 — 14.8

75+06.5 PP. 12" #232214

8" 74+62.5 Tel.P. #202 — 14.8

Riprap

(See pg. 84 for additional topog.)

73+84 — 46.5

73+68 — 31.5

73+58 — 15.5 — 16.8 — Chicken HO — 4.1

73+52 10" Tel.P. #201 — 14.8

73+27 Tel.P. 8" #200. — 14.7 — Chicken yard 6" Fn. — 15.1

5.9 — 16.8 — 72+90.0

72+89

72+71 — 16

72+51 72+39.0 6" Eucl. — 40.5 — 236

72+36.5 8" Tel.P. #199 — 14.7

72+06 — 26

73+03 — 57.5

71+83 — 66.5

10" 71+17 Tel.P. #198 — 15.0

12" 69+04 Tel.P. #197 — 15.1

From top pg. 63

RETURN TO
LOS ANGELES COUNTY SURVEYOR
700 HALL OF RECORDS
Do not extend notes this side of this line.

Note: Any Additions or Changes on This Sheet Must be Made or Circled in Red Ink With Date and Name of Person Making Change.

Notes Ck'd by D. M. Finley
Map No. B-1758
Office Work H. U. M. H.
Checked
Date

Survey of
W. O. 8312 Tape No. St'd °F
Surveyed by Moore
Notes Moore Date 3-6-48
Indexed A. C. Johnson 3-12-42

F.B. 888 PG. 68

8-20-48
C.A.B.

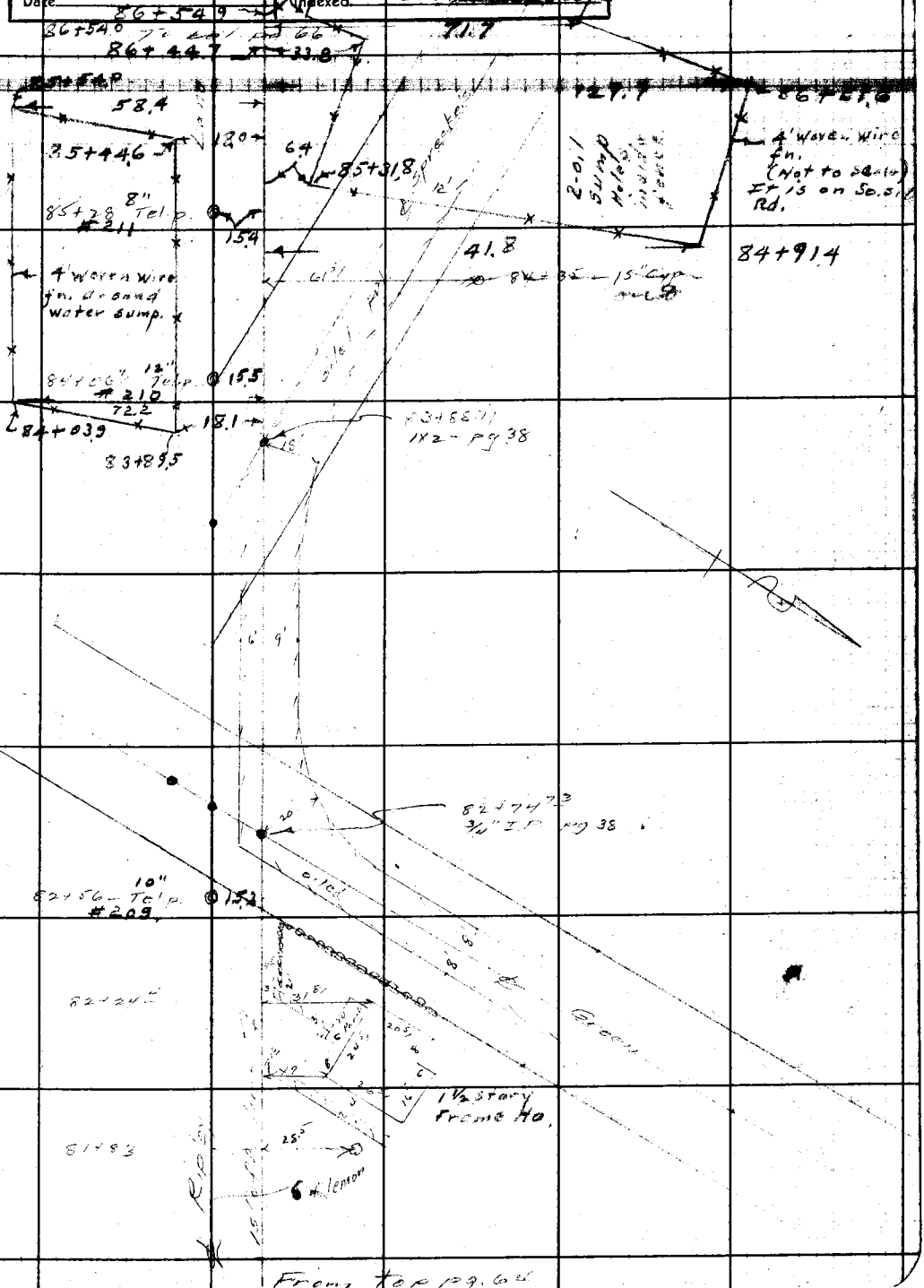

From top pg. 64

Note: Any Additions or Changes on This Sheet Must be Made or Circled in Red Ink With Date and Name of Person Making Change.

Do not extend notes this side of this line.

RETURN TO
LOS ANGELES COUNTY SURVEYOR
700 HALL OF RECORDS

FORM 247 5M 11-41



RETURN TO
LOS ANGELES COUNTY SURVEYOR
700 HALL OF RECORDS
Do not extend notes this side of this line.
Note: Any Additions or Changes on This Sheet Must be Made or Circled in Red Ink With Date and Name of Person Making Change.

Notes Ck'd by L. M. Hiney	Survey of
Map No. B-1758	W. O. 8312 Tape No. St'd °F
Office Work H. U. M. K.	Surveyed by
Checked	Notes D. Moore Date 3-6-42
Date	Indexed C. Johnson 3-12-42

F.B. Pg.

Note: Any Additions or Changes on This Sheet Must be Made or Circled in Red Ink With Date and Name of Person Making Change.

Do not extend notes this side of this line.

RETURN TO
LOS ANGELES COUNTY SURVEYOR
700 HALL OF RECORDS

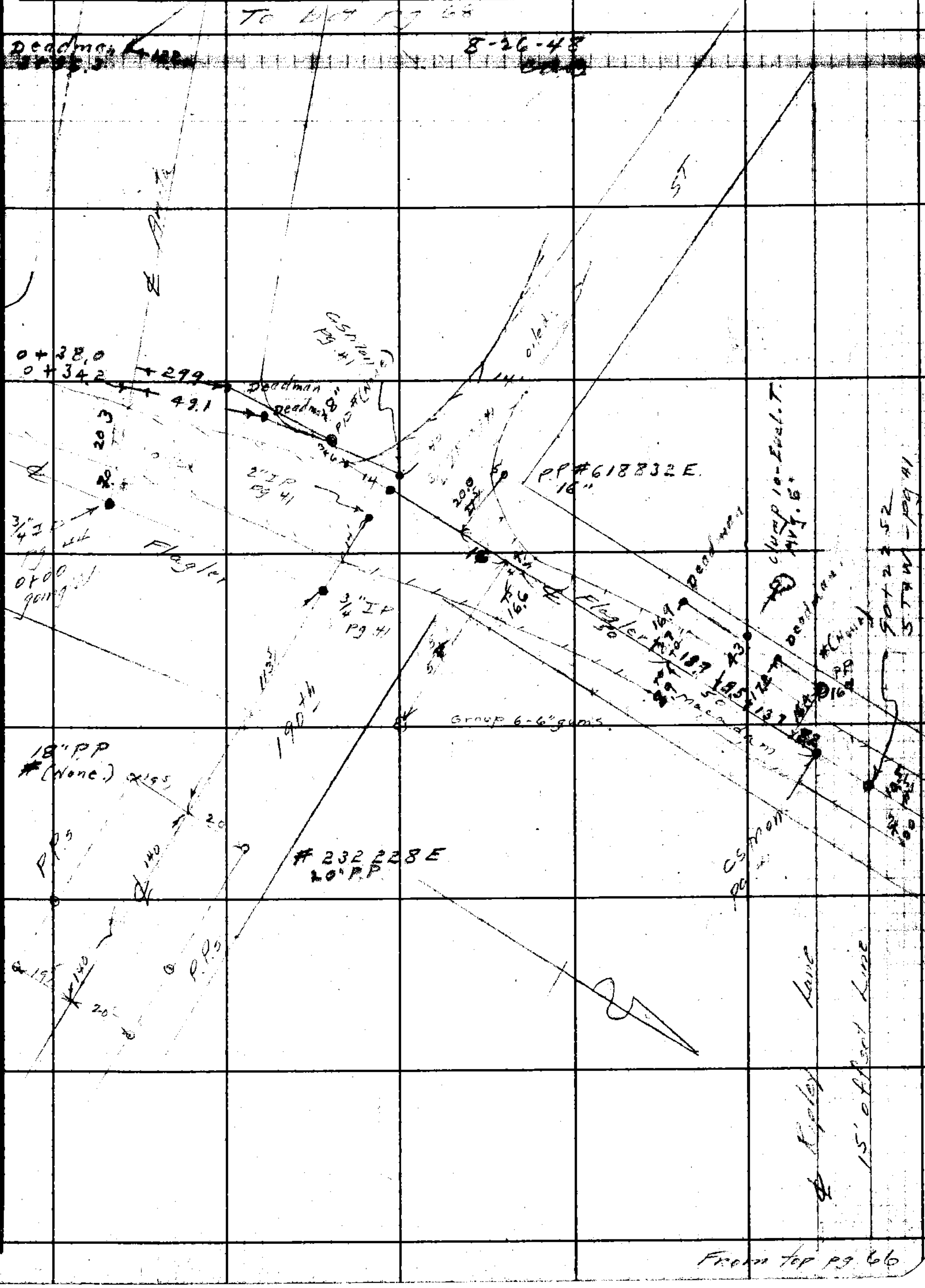

FORM 247 5M 12-41

F.B. 887 PG. 68

To bot pg. 69

8-24-48

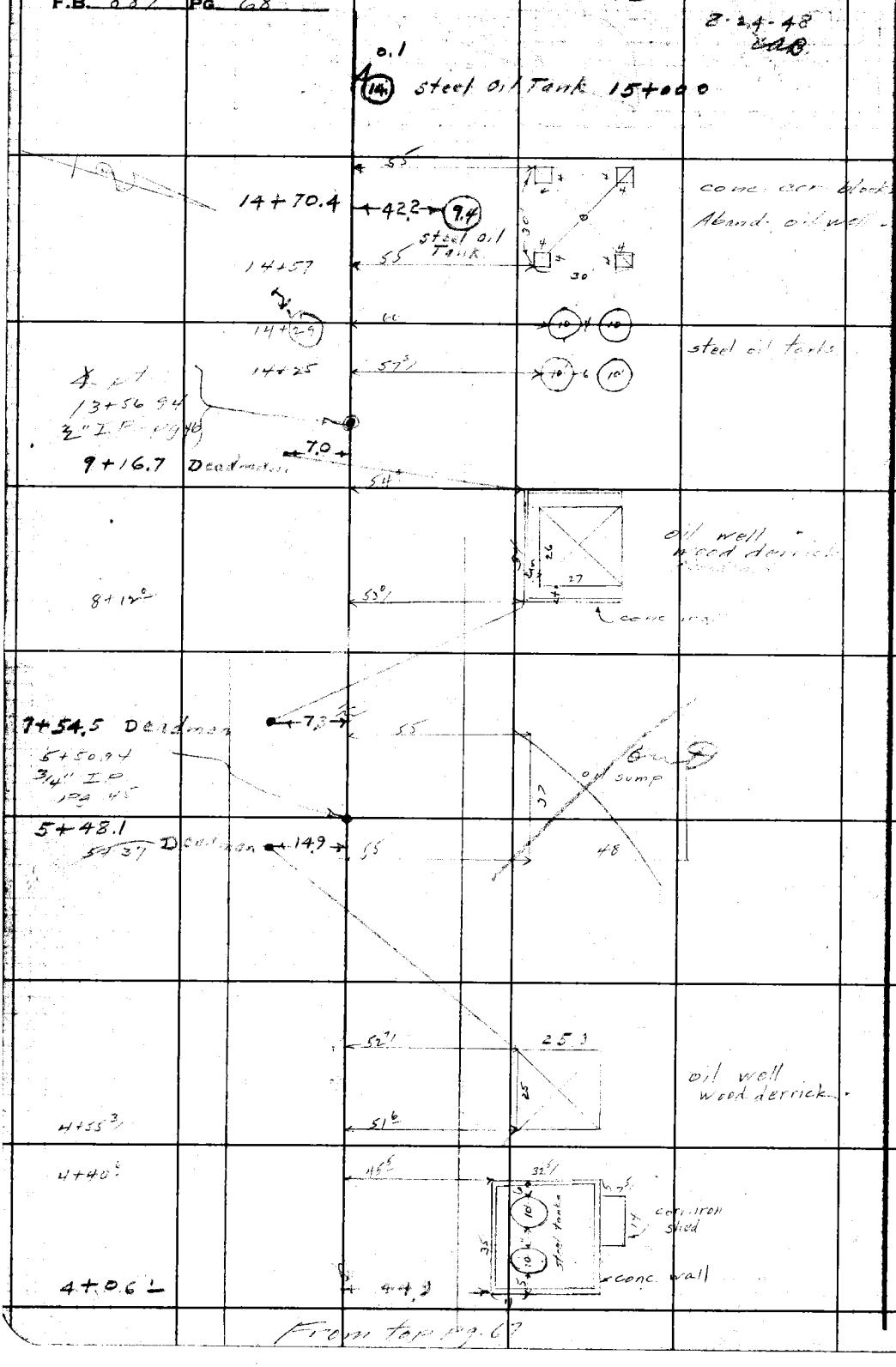

From top pg. 67

RETURN TO
LOS ANGELES COUNTY SURVEYOR
700 HALL OF RECORDS
Do not extend notes this side of this line.

Note: Any Additions or Changes on This Sheet Must be Made or Circled in Red Ink With Date and Name of Person Making Change.

Notes Ck'd by
Map No. B-1758
Office Work H. U. M. H.
Checked
Date

Survey of
W. O. 8312 Tape No. St'd °F
Surveyed by
Notes Date 3-7-42
Indexed C. Johnson 3/12/42

F.B. Pg. 68

8-24-48

Note: Any Additions or Changes on This Sheet Must Be Made or Circled in Red Ink With Date and Name of Person Making Change.

Do not extend notes this side of this line.

RETURN TO
LOS ANGELES COUNTY SURVEYOR
700 HALL OF RECORDS

FORM 247 5M 11-41

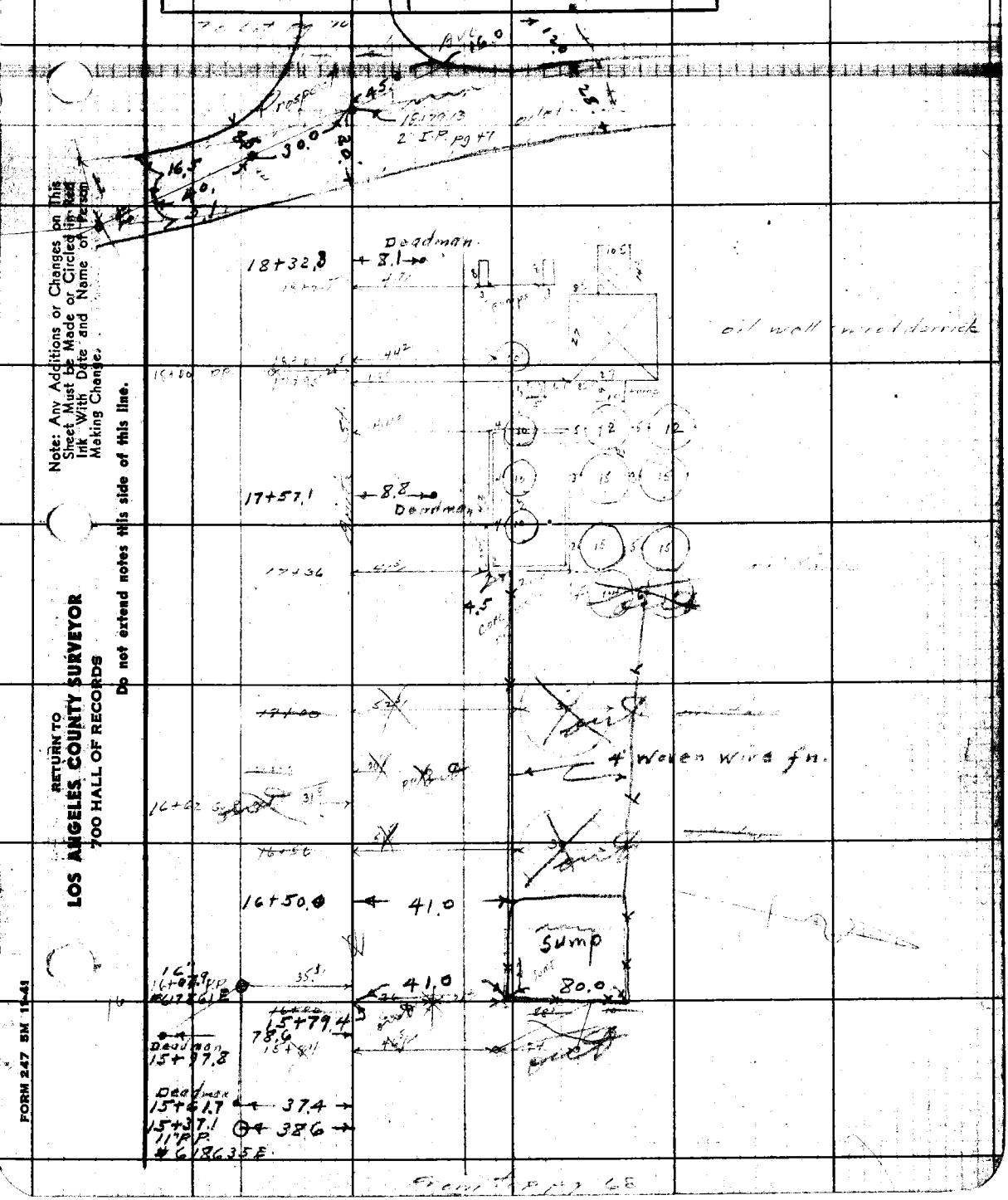



RETURN TO
LOS ANGELES COUNTY SURVEYOR
700 HALL OF RECORDS

Do not extend notes this side of this line.

Note: Any Additions or Changes on This Sheet Must be Made or Circled in Red Ink With Date and Name of Person Making Change.

Notes Ck'd by	Survey of	F.B. 557 PG. 77
Map No. B-1758	W. O. 5312 Tape No. St'd °F	8-24-48
Office Work H. U. M. M.	Surveyed by	CAB.
Checked	Notes Date	
Date	Indexed A. C. Johnson 3-12-42	

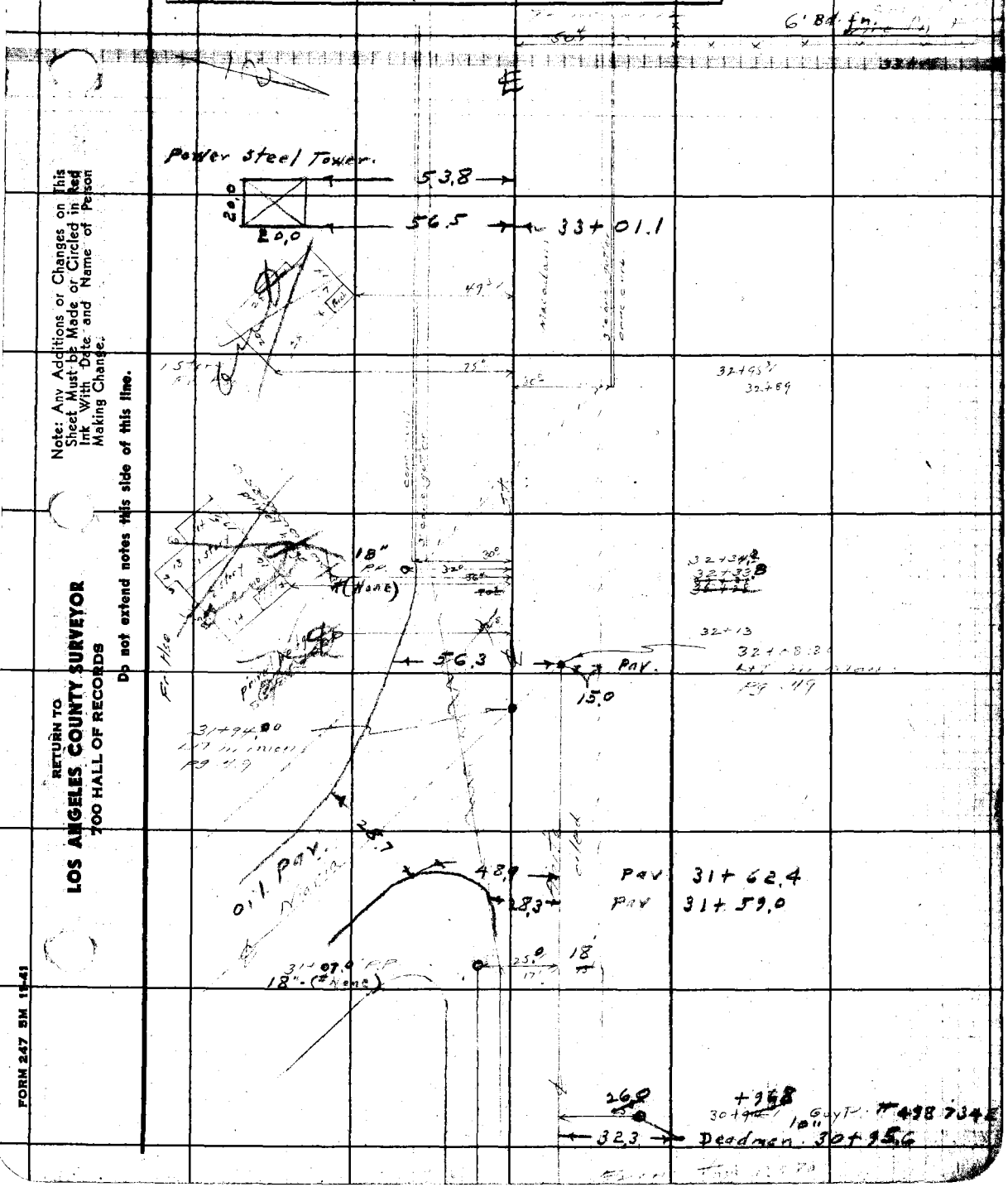

Note: Any Additions or Changes on This Sheet Must be Made or Circled in Red Ink With Date and Name of Person Making Change.

Do not extend notes this side of this line.

RETURN TO
LOS ANGELES COUNTY SURVEYOR
700 HALL OF RECORDS

FORM 247 5M 11-41

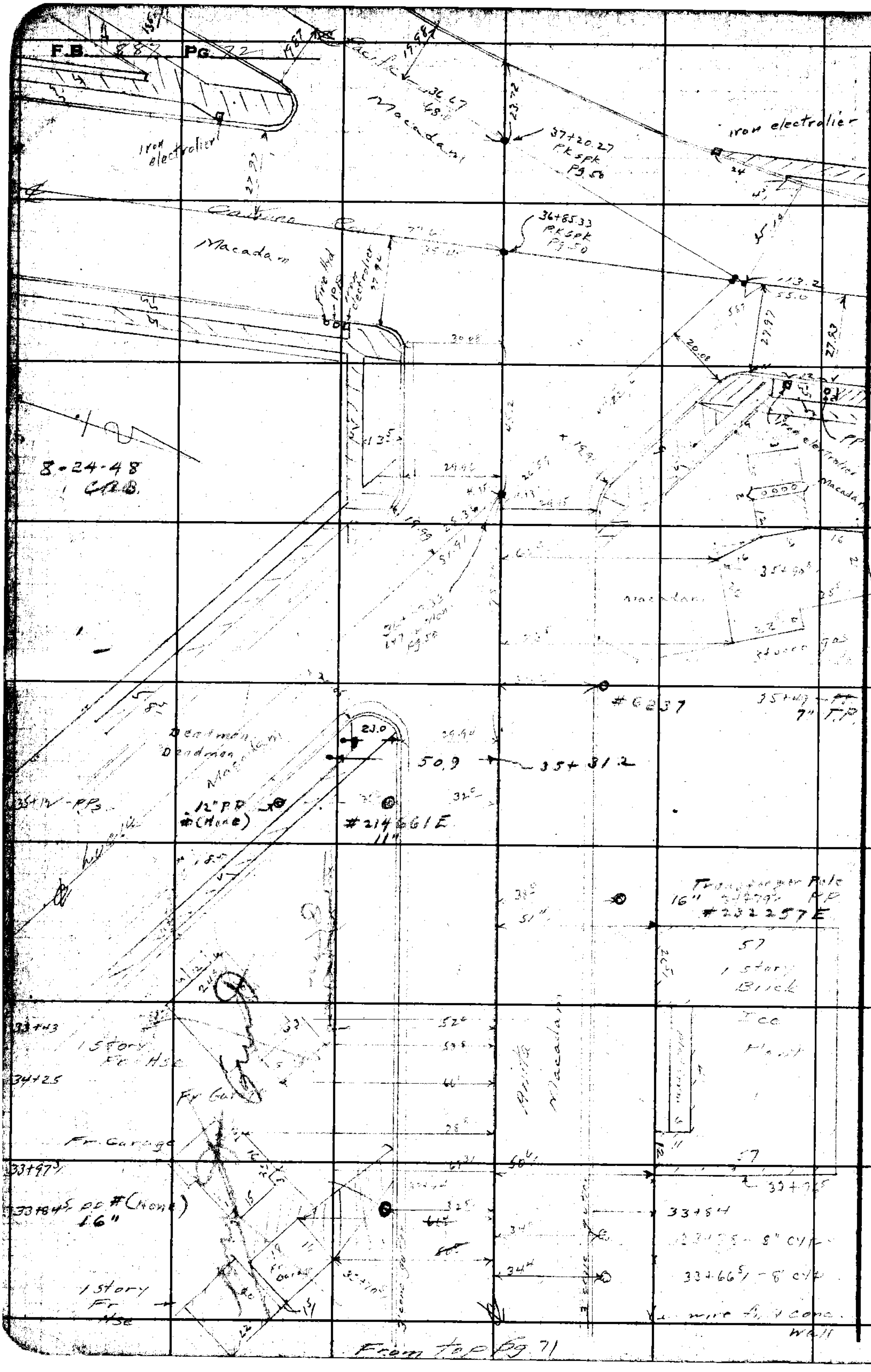

RETURN TO
LOS ANGELES COUNTY SURVEYOR
700 HALL OF RECORDS

Do not extend notes this side of this line.

Note: Any Additions or Changes on This Sheet Must be Made or Circled in Red Ink With Date and Name of Person Making Change.

Notes Ck'd by D. M. Finley	Survey of Redondo Beach Blvd. F. B. 227 Pg. 79
Map No.	W. O. 8312 Tape No. 093 St'd 68 °F
Office Work H. U. M. H.	Surveyed by Benson
Checked	Notes " Date 3-22-48
Date	Indexed A. C. Johnson 7-2-48

MAKING TIES TO
COUNTY TRAVERSE STATIONS
WITH SURVEY FOR
REDONDO BEACH BLVD.

J.N. 8312.

3-22-48.
C.A. Benson
Jack Gregory
J.S. Coates
H.O. West

Note: Any Additions or Changes on this Sheet Must be Made or Circled in Red Ink With Date and Name of Person Making Change.

Do not extend notes this side of this line.

RETURN TO
LOS ANGELES COUNTY SURVEYOR
700 HALL OF RECORDS

FORM 247 5M 5-46

RETURN TO
LOS ANGELES COUNTY SURVEYOR
7DO HALL OF RECORDS

Note: Any Additions or Changes on This Sheet Must be Made or Circled in Red Ink With Date and Name of Person Making Change.

WS.25-B-445

Do not extend notes this side of this line.

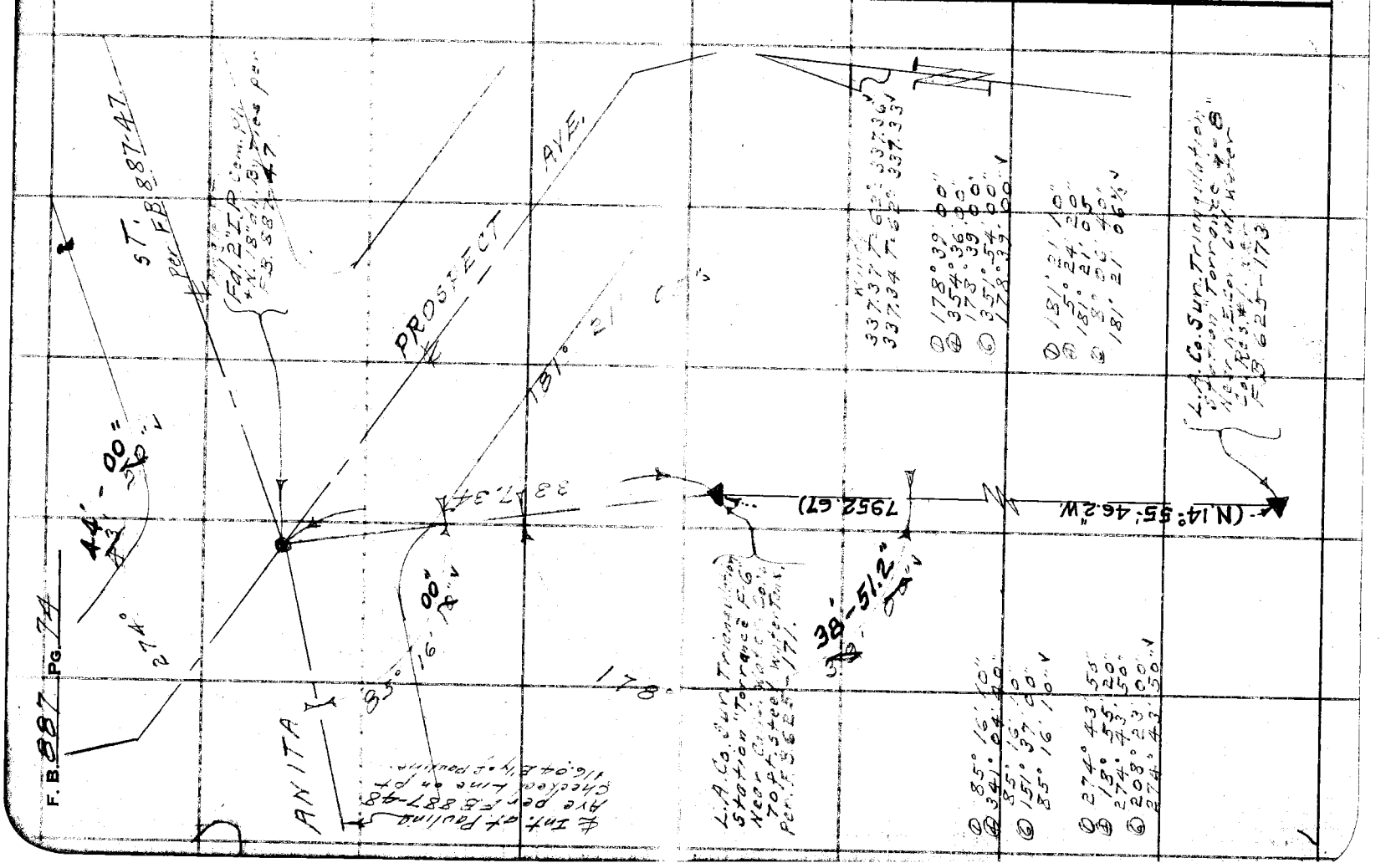

F. B. 887 PG. 74

WS 25-D-3

Notes Ck'd by D.W. Finley	Survey of Redondo Beach Blvd.
Map No.	W. O. 8312 Tape No. 093 St'd 68 °F
Office Work	Surveyed by Benson
Checked	Notes " Date 3-23-45
Date	Indexed A. C. Johnson

F. B. 887 PG. 75

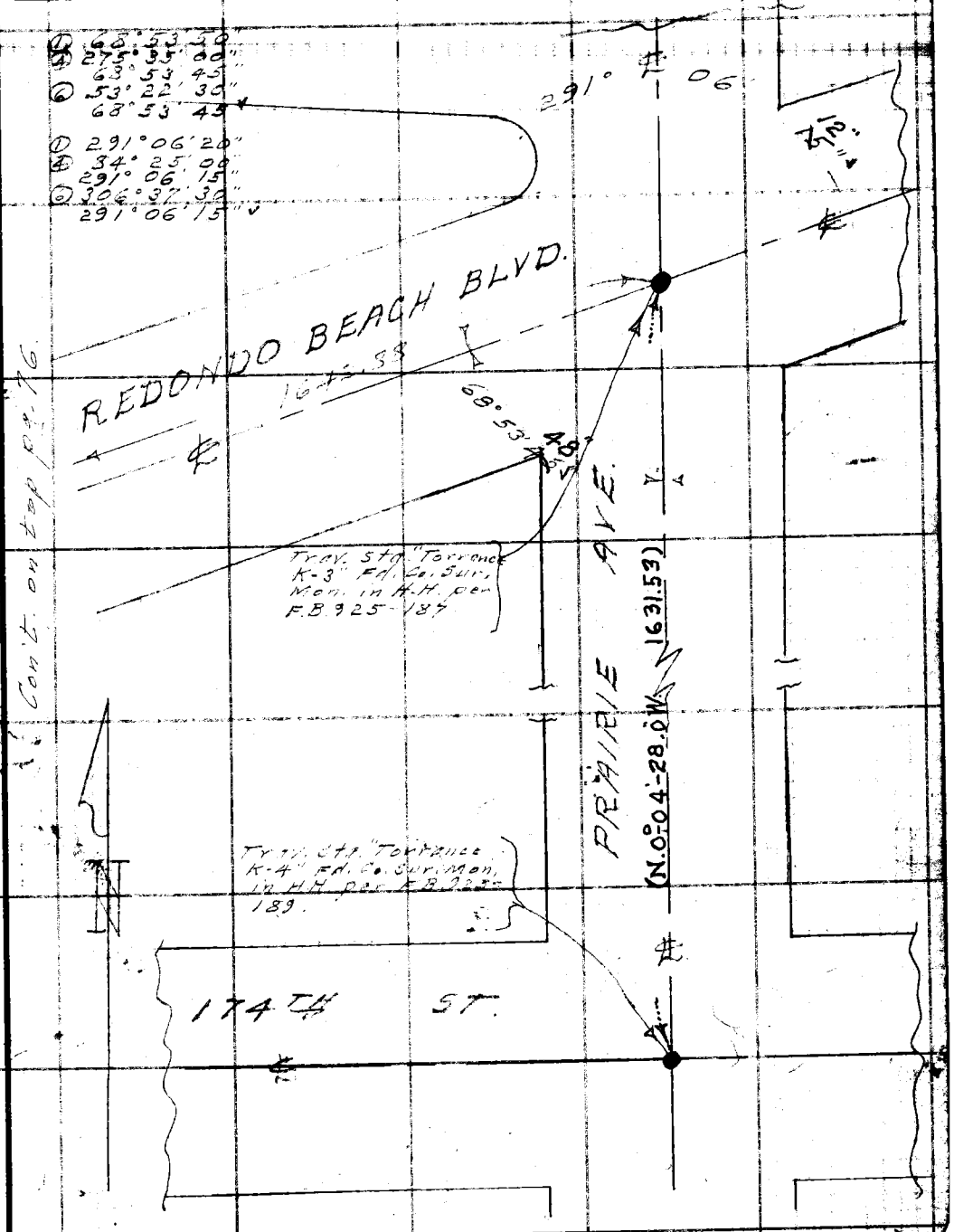

Note: Any Additions or Changes on This Sheet Must be Made or Circled in Red Ink With Date and Name of Person Making Change.

Do not extend notes this side of this line.

RETURN TO
LOS ANGELES COUNTY SURVEYOR
700 HALL OF RECORDS

FORM 247 5M 5-46

F. B. 887 PG. 76 Cont. from Lt. side pg. 75.

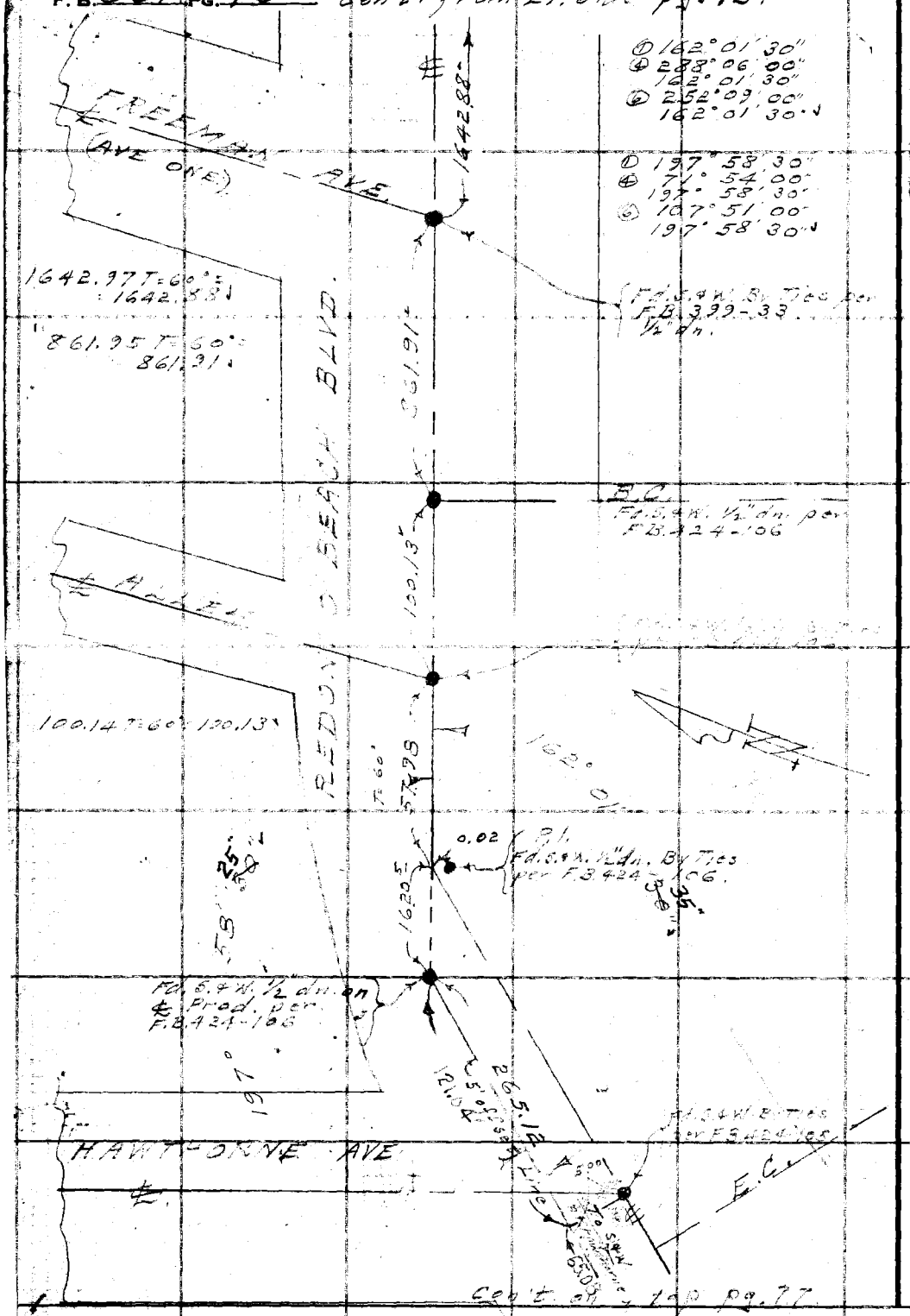

RETURN TO
LOS ANGELES COUNTY SURVEYOR
700 HALL OF RECORDS
Do not extend notes this side of this line.

Note: Any Additions or Changes on This Sheet Must be Made or Circled in Red Ink With Date and Name of Person Making Change.

N.S. 25-C-3, D-3

Notes Ck'd by D. M. Finley	Survey of
Map No.	W. O. 8312 Tape No. St'd °F
Office Work	Surveyed by Benson
Checked	Notes Date
Date	Indexed A. C. Jonnson

F. B. 887 Pg. 77

WS 25-C3

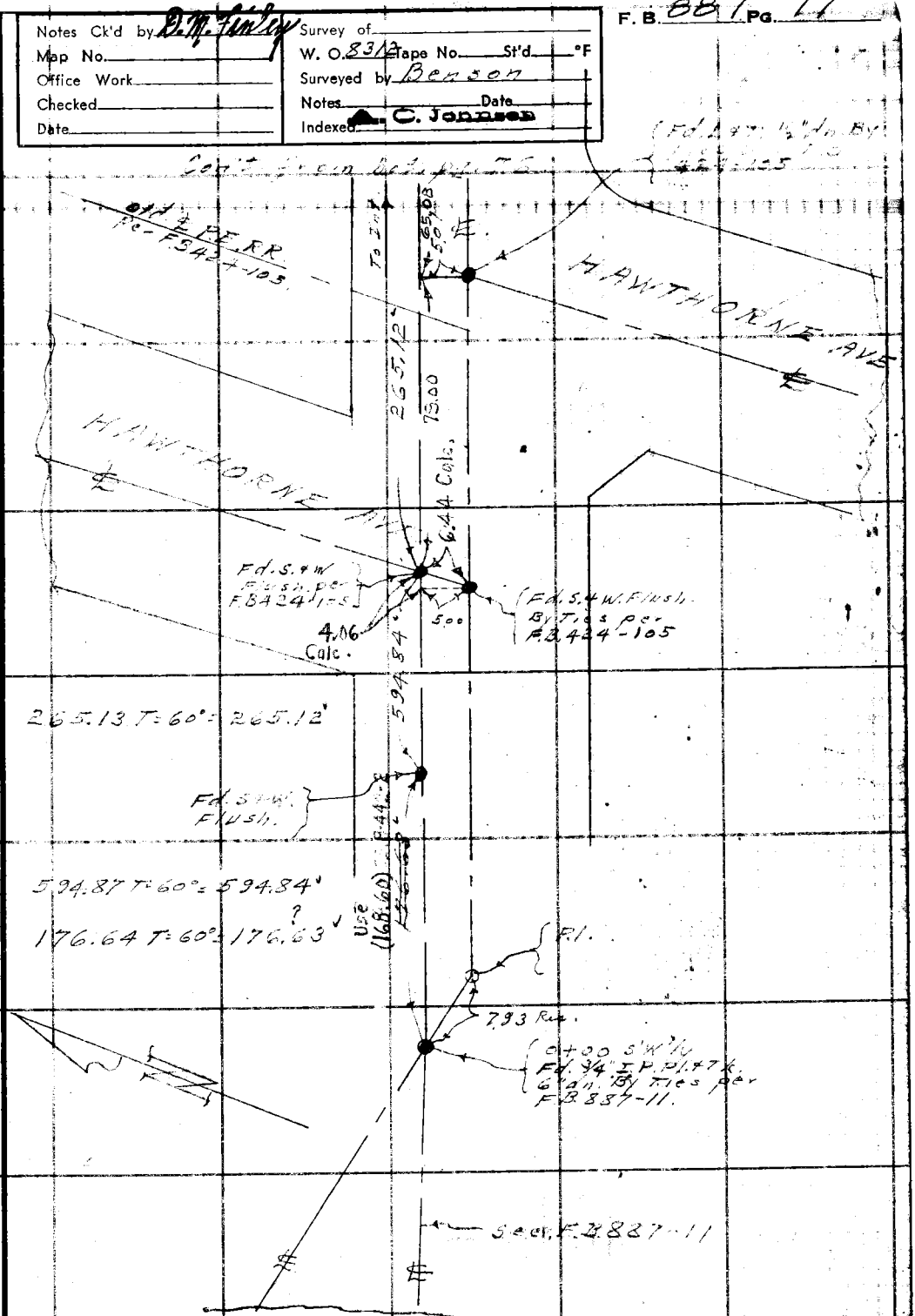

Note: Any Additions or Changes on This Sheet Must be Made or Circled in Red Ink With Date and Name of Person Making Change.

Do not extend notes this side of this line.

RETURN TO
LOS ANGELES COUNTY SURVEYOR
700 HALL OF RECORDS

FORM 247 5M 5-46

RETURN TO
LOS ANGELES COUNTY SURVEYOR
700 HALL OF RECORDS

Note: Any Additions or Changes on This Sheet Must be Made or Circled in Red Ink With Date and Name of Person Making Change.

Do not extend notes this side of this line.

F. B. 887 PG. 78

Notes Ck'd by D. W. Finley	Survey of Redondo Beach Blvd F.B. 887 Pg. 79
Map No.	W. O. 8312 Tape No. St'd. °F
Office Work H.U.M.H.	Surveyed by Benson
Checked	Notes 11 Date
Date	Indexed A. C. Johnson 7-2-48

Additional Topog

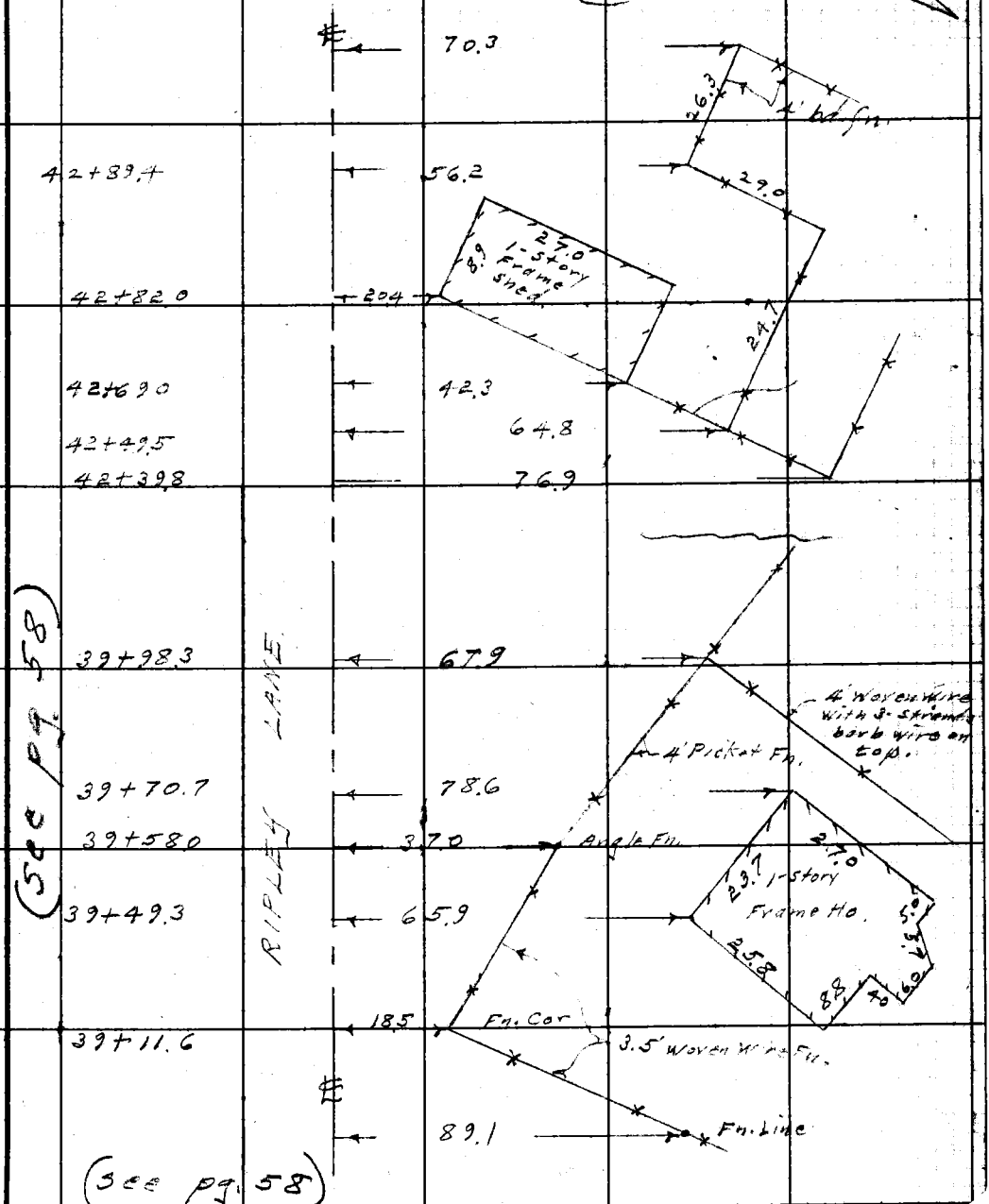

Note: Any Additions or Changes on This Sheet Must be Made or Circled in Red Ink With Date and Name of Person Making Change.

RETURN TO
LOS ANGELES COUNTY SURVEYOR
700 HALL OF RECORDS

Do not extend notes this side of this line.

FORM 247 5M 11-41

F.B. 887 PG. 80

(See Pg. 59)

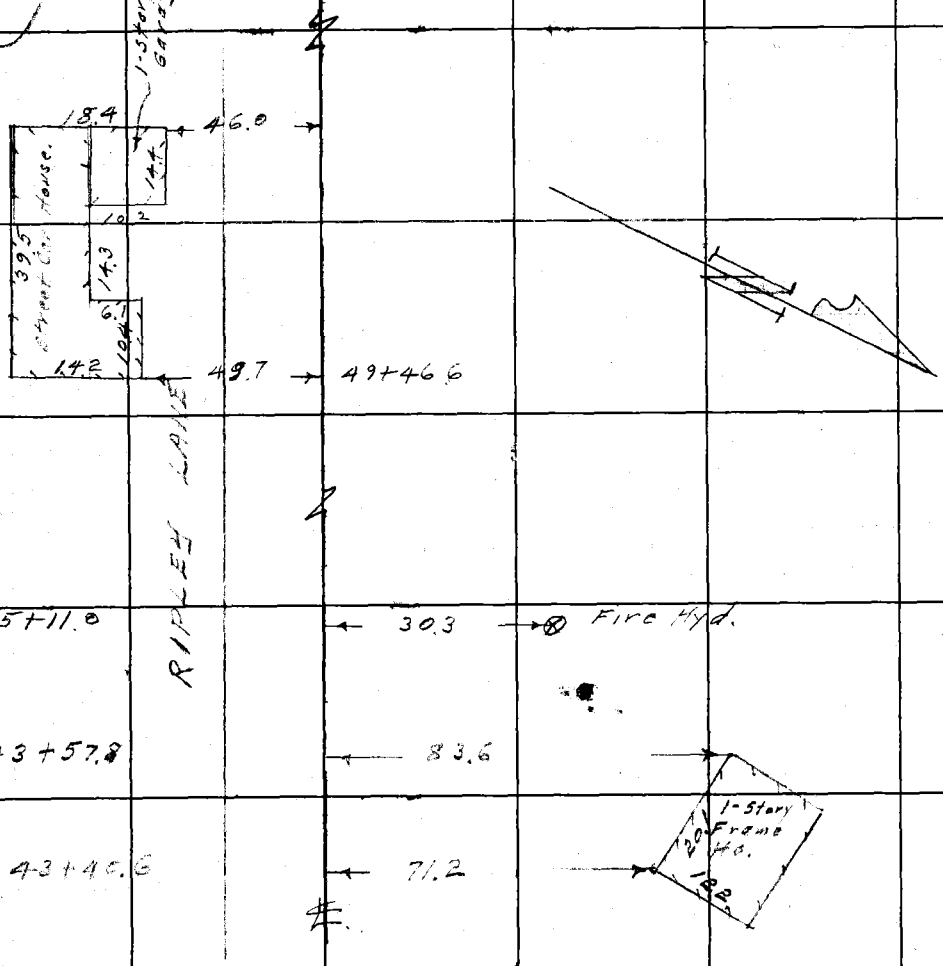

RETURN TO
LOS ANGELES COUNTY SURVEYOR
700 HALL OF RECORDS

Do not extend notes this side of this line.

Note: Any Additions or Changes on This Sheet Must be Made or Circled in Red Ink With Date and Name of Person Making Change.

Notes Ck'd by D. M. Finley	Survey of [illegible] Blvd. F.B. 887 PG. 81
Map No.	W. 08312 Tape No. St'd °F
Office Work [illegible]	Surveyed by Benson
Checked	Notes Date 4-23-48
Date	Indexed A. C. Johnson

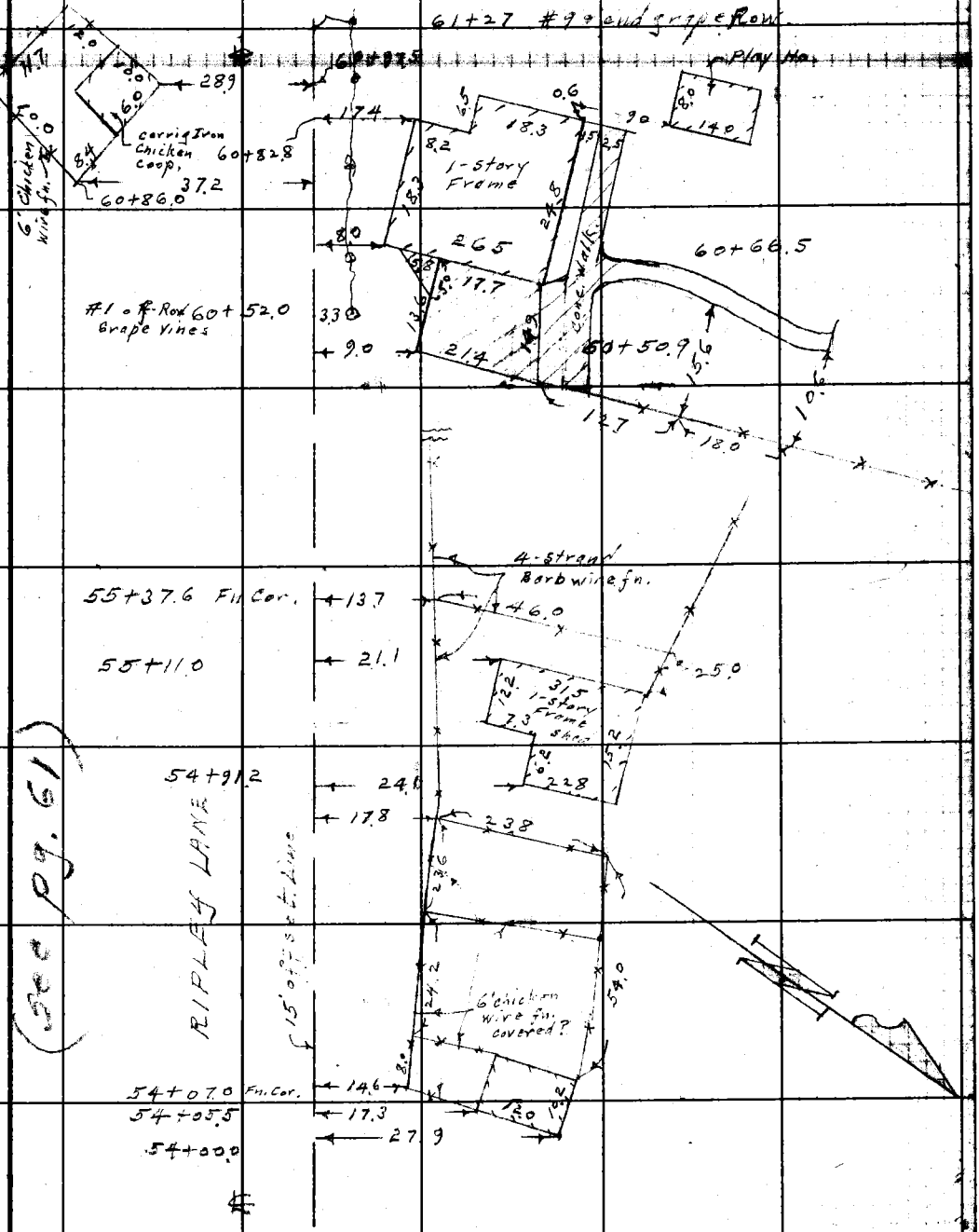

(See pg. 61)

Note: Any Additions or Changes on This Sheet Must be Made or Circled in Red Ink With Date and Name of Person Making Change.

Do not extend notes this side of this line.

RETURN TO
LOS ANGELES COUNTY SURVEYOR
700 HALL OF RECORDS

FORM 247 BM 11-41

F.B. 887 PG. 82

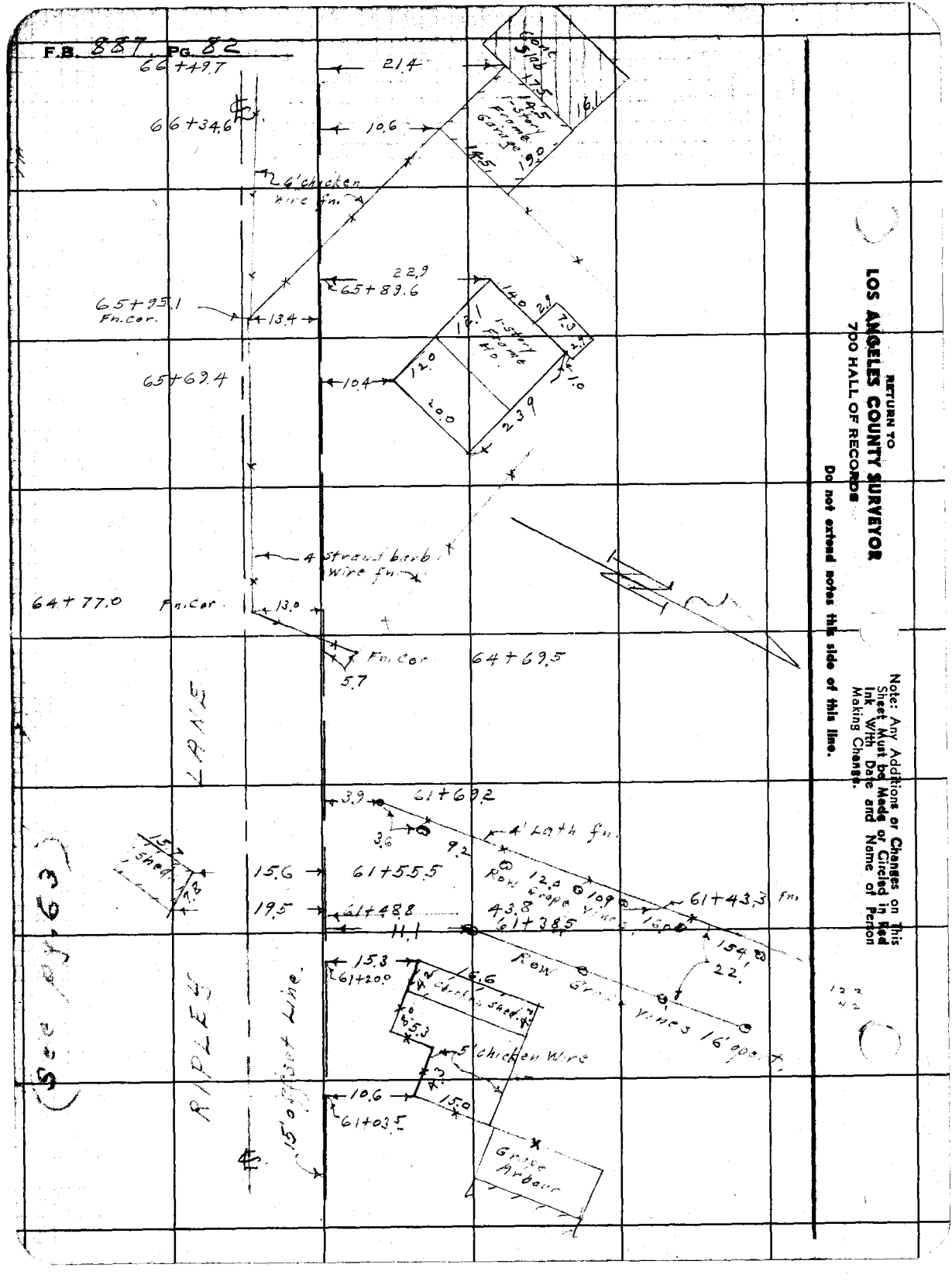

RETURN TO
LOS ANGELES COUNTY SURVEYOR
700 HALL OF RECORDS

Do not extend notes this side of this line.

Note: Any Additions or Changes on This Sheet Must be Made or Circled in Red Ink With Date and Name of Person Making Change.

Notes Ck'd by
Map No.
Office Work Noguis 9/18/48
Checked
Date

Survey of Redondo Beach Blvd. F.B. 887 PG. 83
W. O. 8316 Tape No. St'd 68 °F
Surveyed by Benson
Notes " Date 8-20-48
Indexed A. C. Johnson

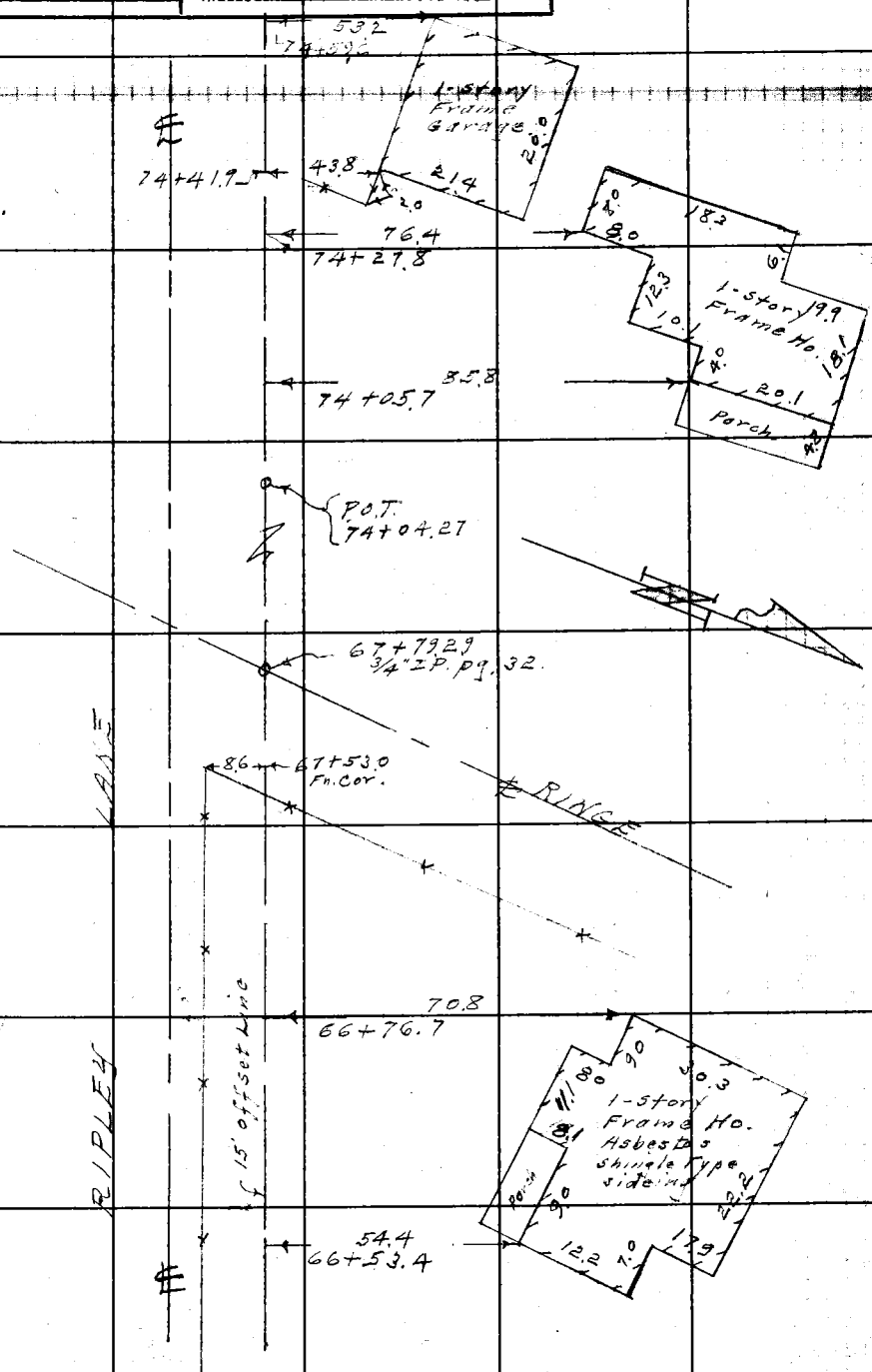

Note: Any Additions or Changes on This Sheet Must be Made or Circled in Red Ink With Date and Name of Person Making Change.

Do not extend notes this side of this line.

RETURN TO
LOS ANGELES COUNTY SURVEYOR
700 HALL OF RECORDS

FORM 247 5M 11-41

F.B. 887 PG. 84

Aug. 1948
C.L.B.

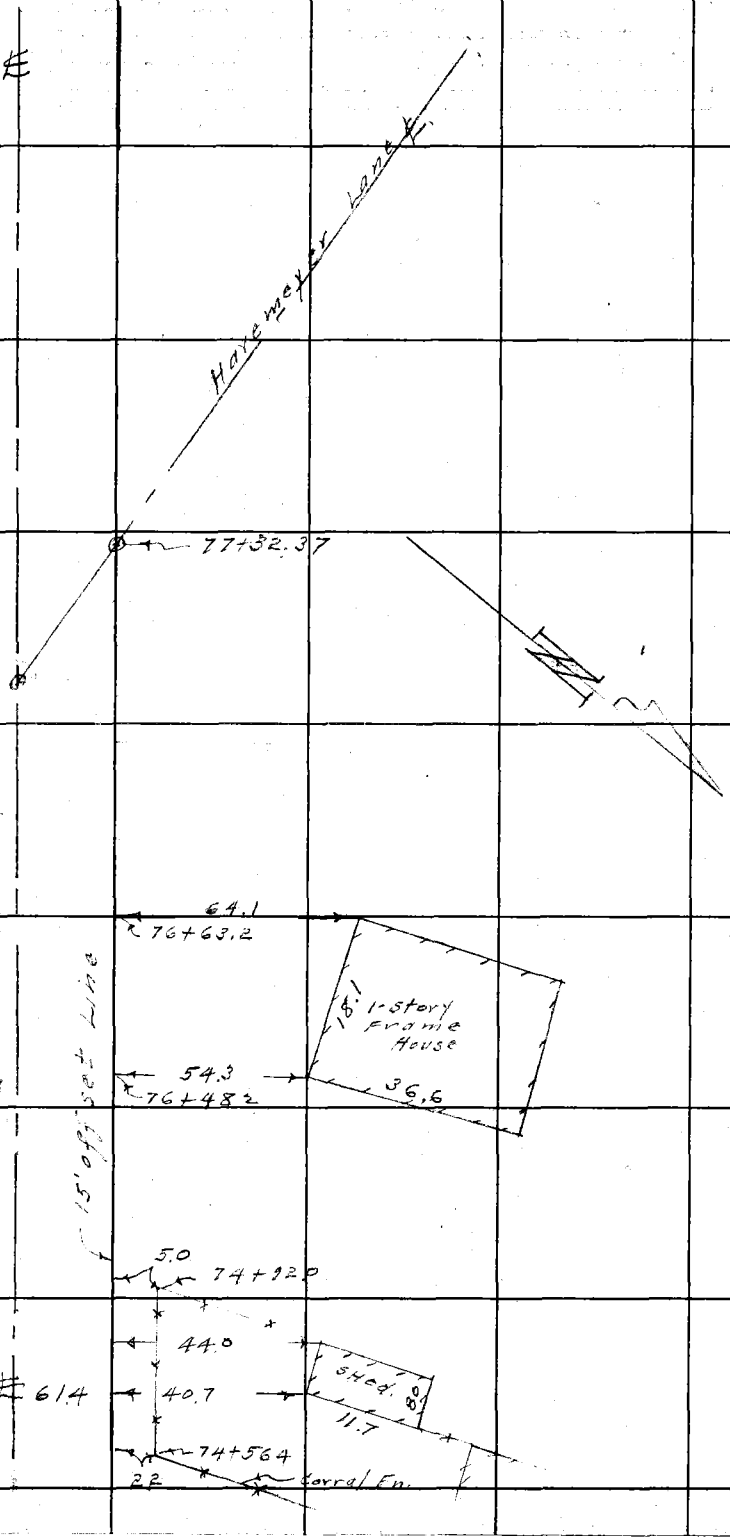

RETURN TO
LOS ANGELES COUNTY SURVEYOR
700 HALL OF RECORDS

Do not extend notes this side of this line.

Note: Any Additions or Changes on This Sheet Must be Made or Circled in Red Ink With Date and Name of Person Making Change.

Notes Ck'd by	Survey of
Map No.	W. O. Tape No. St'd °F
Office Work Higgins 8/13/40	Surveyed by
Checked	Notes Date
Date	Indexed

F. B. Pg.

Note: Any Additions or Changes on This Sheet Must be Made or Circled in Red Ink With Date and Name of Person Making Change.

Do not extend notes this side of this line.

RETURN TO
LOS ANGELES COUNTY SURVEYOR
700 HALL OF RECORDS

FORM 247 5M 11-46

RETURN TO
LOS ANGELES COUNTY SURVEYOR
700 HALL OF RECORDS

Note: Any Additions or Changes on This Sheet Must be Made or Circled in Red Ink With Date and Name of Person Making Change.

Do not extend notes this side of this line.

F. B. _____ PG. _____

Notes Ck'd by	Survey of
Map No. B-1762	W. O. 8332 Tape No. 65 St'd 84 F
Office Work ALBERT E. TIMMONS	Surveyed by Moore
Checked D. Crew	Notes Moore Date 10/41
Date Oct 42	Indexed 10-24-41

F.B. 887 Pg. [illegible]

CENTER LINE
RELOCATION
OF
HOLLYWOOD-PALOS VERDES PARKWAY
FROM
STATE ST
NORTH TO
CARSON ST
Job # 8332

Moore
Fenner
Scott
Mitchell

Oct 1941

Note: Any Additions or Changes on This Sheet Must be Made or Circled in Red Ink With Date and Name of Person Making Change.

Do not extend notes this side of this line.

RETURN TO
LOS ANGELES COUNTY SURVEYOR
700 HALL OF RECORDS

FORM 247 5M 10-39

B-131-1,2

RETURN TO

LOS ANGELES COUNTY SURVEYOR

700 HALL OF RECORDS

Note: Any Additions or Changes on This Sheet Must be Made or Circled in **Red Ink** With Date and Name of Person Making Change.

Do not extend notes this side of this line.

F.B. 887 PG. 152

WS 27-B-1

Notes Ck'd by Drew	Survey of [illegible]
Map No. B-1767	W. O. 8332 Tape No. 65 St'd 84 °F
Office Work ALBERT E. TIMMONS	Surveyed by Moore
Checked Drew	Notes Moore Date 10-6-41
Date Oct 42	Indexed [illegible]

F.B. 887 PG. 153

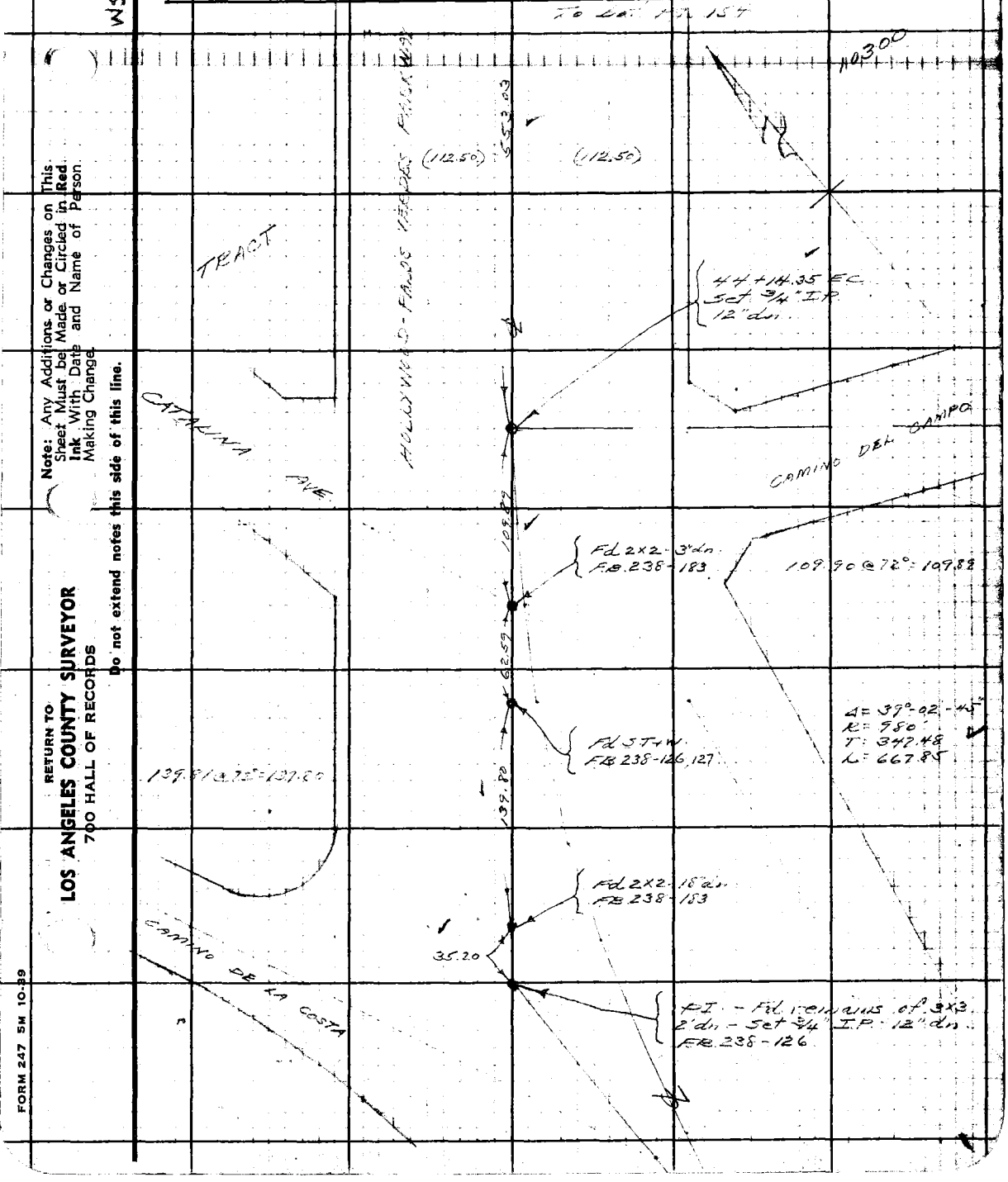

Note: Any Additions or Changes on This Sheet Must be Made or Circled in Red Ink With Date and Name of Person Making Change.

Do not extend notes this side of this line.

RETURN TO
LOS ANGELES COUNTY SURVEYOR
700 HALL OF RECORDS

FORM 247 5M 10-39

F.B. 887 PG. 154

To left pg. 155

W5.27-B-1

RETURN TO
LOS ANGELES COUNTY SURVEYOR
700 HALL OF RECORDS

Note: Any Additions or Changes on This Sheet Must be Made or Circled in **Red Ink** With Date and Name of Person Making Change.

Do not extend notes this side of this line.

379.20 @ 72° = 379.18

PARKWAY

379.18

Δ = 13°-56'-50"
R = 3100
T = 379.18
L = 754.62

PI - 3X3 per
FB 238 - 127 gone
Set 3/4" I.P. - 12" dn.
by inter.

55.92

(166°-03'-00")
(304-12-40)

103.00

205.11 @ 72° = 205.09

TRACT

POST
FB 2X2
12" dn.
FB. 238 - 127

174.10 @ 72° = 174.09

HOLLYWOOD FALLS VERDES

174.09

49+67.38
BC
Set 3/4" I.P.
12" dn.

553.07 @ 72° = 553.03

(112.50)

(112.50)

553.03

From top pg. 153

Notes Ck'd by [illegible]	Survey of [illegible]
Map No. B-1762	W. O. 5332 Tape No. 65 St'd [illegible] °F
Office Work ALBERT E. TIMMONS	Surveyed by [illegible]
Checked Drew	Notes [illegible] Date [illegible]
Date Oct 42	Indexed A. O. [illegible]

F.B. [illegible] PG. 155

WS.27-B-1

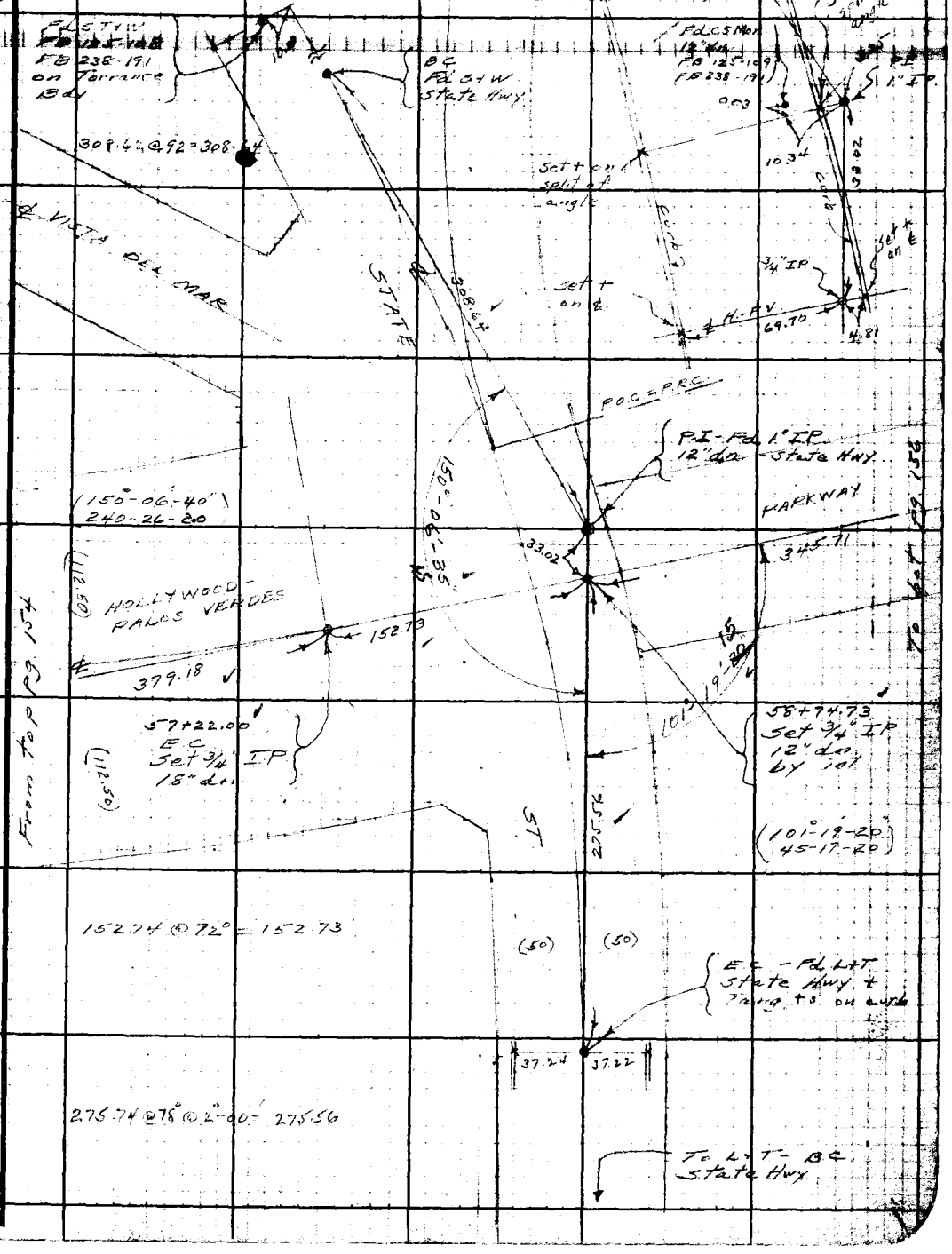

Note: Any Additions or Changes on This Sheet Must be Made or Circled in Red Ink With Date and Name of Person Making Change.

Do not extend notes this side of this line.

RETURN TO
LOS ANGELES COUNTY SURVEYOR
700 HALL OF RECORDS

FORM 247 5M 10-39

F.B. 887 PG. 156

WS.27-B-1

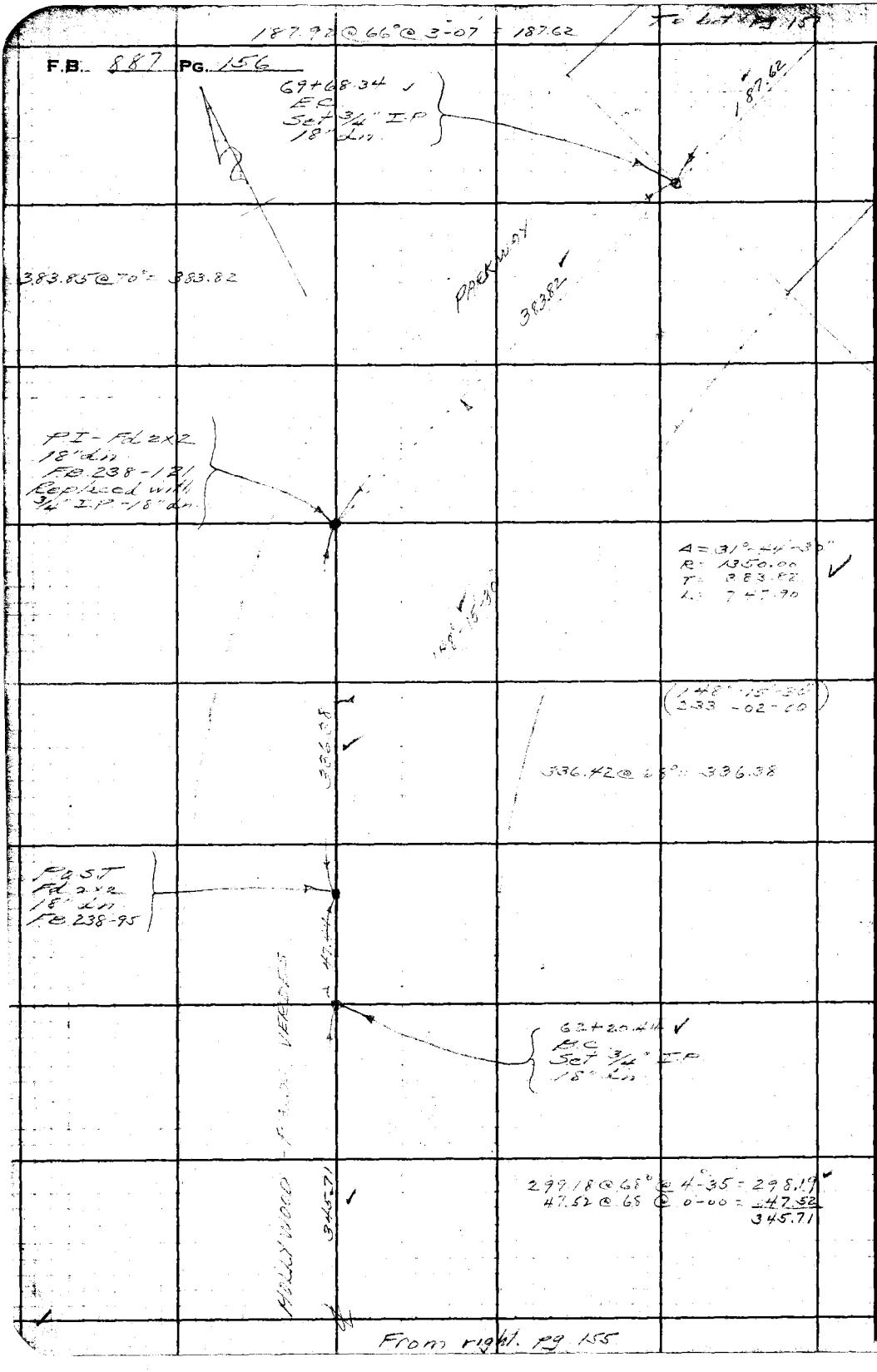

From right. pg. 155

RETURN TO
LOS ANGELES COUNTY SURVEYOR
700 HALL OF RECORDS

Do not extend notes this side of this line.

Note: Any Additions or Changes on This Sheet Must be Made or Circled in Red Ink With Date and Name of Person Making Change.

Notes Ck'd by [illegible]	Survey of [illegible]
Map No. B-1762	W. O. 8332 Tape No. 65 St'd 84°F
Office Work ALBERT E. TIMMONS	Surveyed by [illegible]
Checked Drew	Notes [illegible] Date 10-7-
Date Oct 42	Indexed [illegible]

F.B. [illegible] PG. 157

WS 27-B-1



Note: Any Additions or Changes on This Sheet Must be Made or Circled in Red Ink With Date and Name of Person Making Change

Do not extend notes this side of this line.

RETURN TO
LOS ANGELES COUNTY SURVEYOR
700 HALL OF RECORDS

FORM 247 5M 10-39

F.B. 887 PG. 158

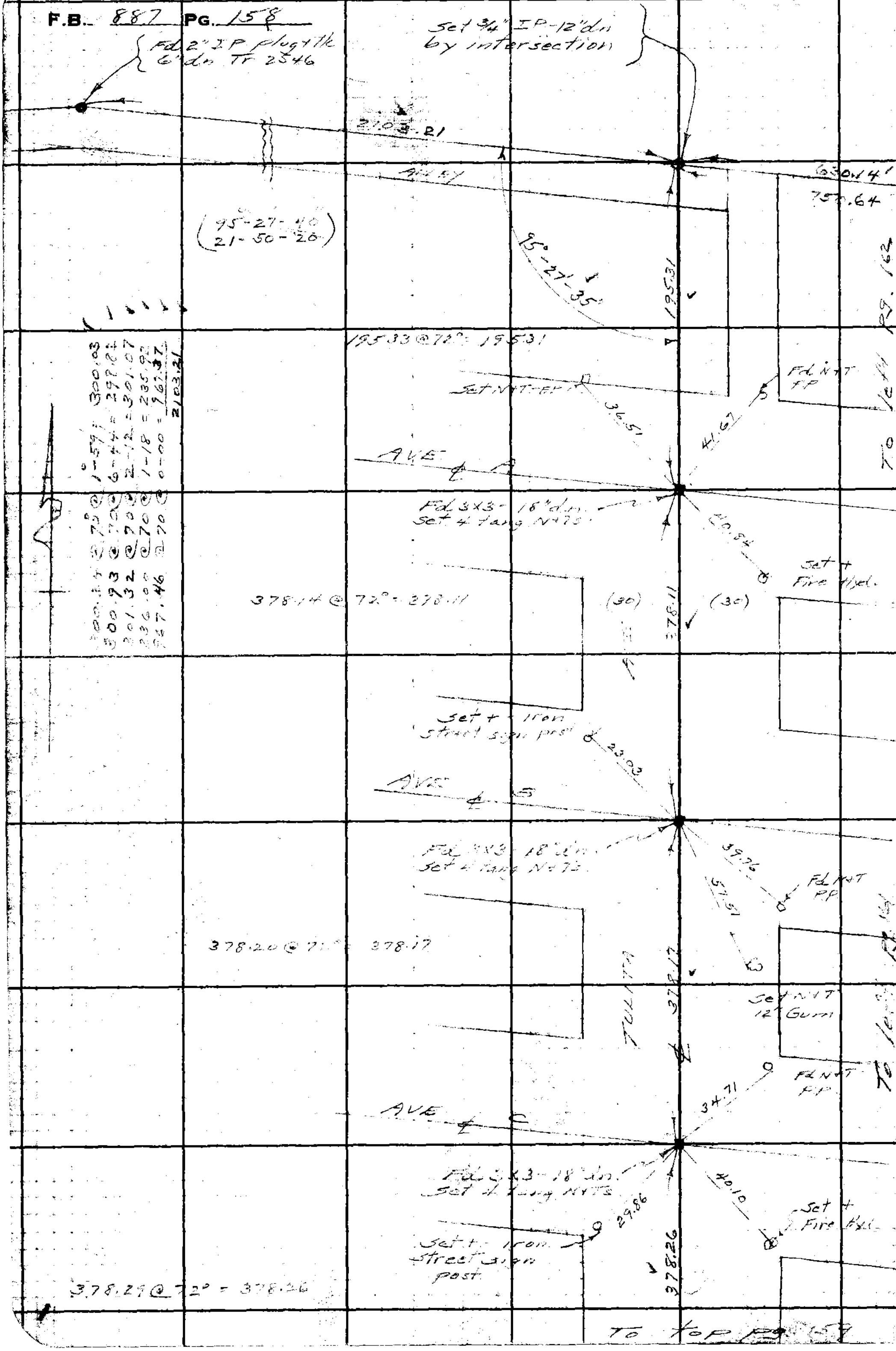

RETURN TO
LOS ANGELES COUNTY SURVEYOR
700 HALL OF RECORDS

Do not extend notes this side of this line.

Note: Any Additions or Changes on This Sheet Must be Made or Circled in Red Ink With Date and Name of Person Making Change.

W5.25-B-6
W5.27-C-1

Notes Ck'd by	Survey of
Map No. B-1762	W. O. 8332 Tape No. 65 St'd 84°F
Office Work ALBERT E. TIMMONS	Surveyed by
Checked Drew	Notes Date
Date Oct 42	Indexed

F.B. 587 PG. 159

WS. 27-C-1

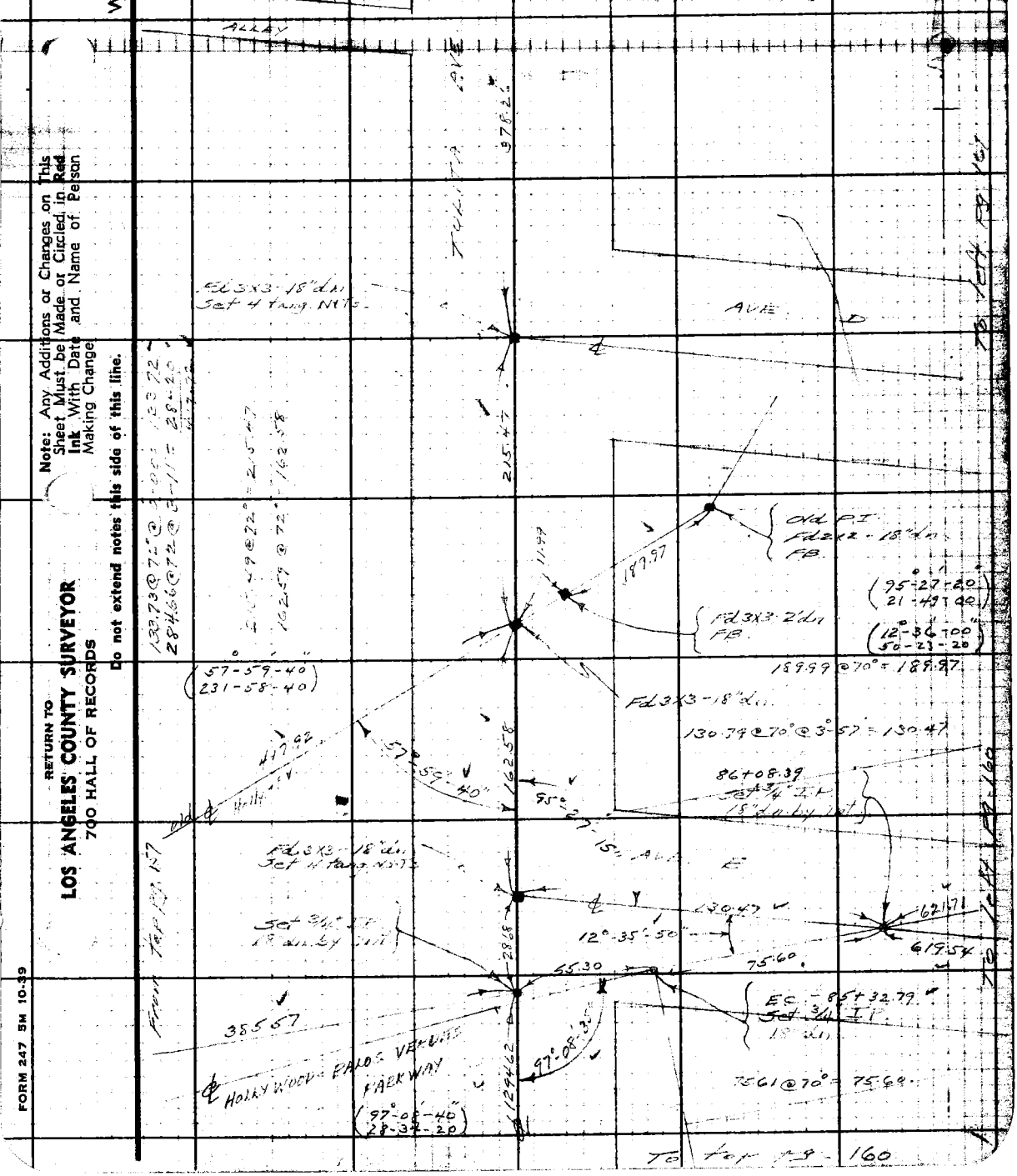

Note: Any Additions or Changes on This Sheet Must be Made or Circled in Red Ink With Date and Name of Person Making Change

Do not extend notes this side of this line.

RETURN TO
LOS ANGELES COUNTY SURVEYOR
700 HALL OF RECORDS

FORM 247 5M 10-39

RETURN TO
LOS ANGELES COUNTY SURVEYOR
700 HALL OF RECORDS

Note: Any Additions or Changes on This Sheet Must be Made or Circled in **Red Ink** With Date and Name of Person Making Change.

Do not extend notes this side of this line.

WS-27-C-1

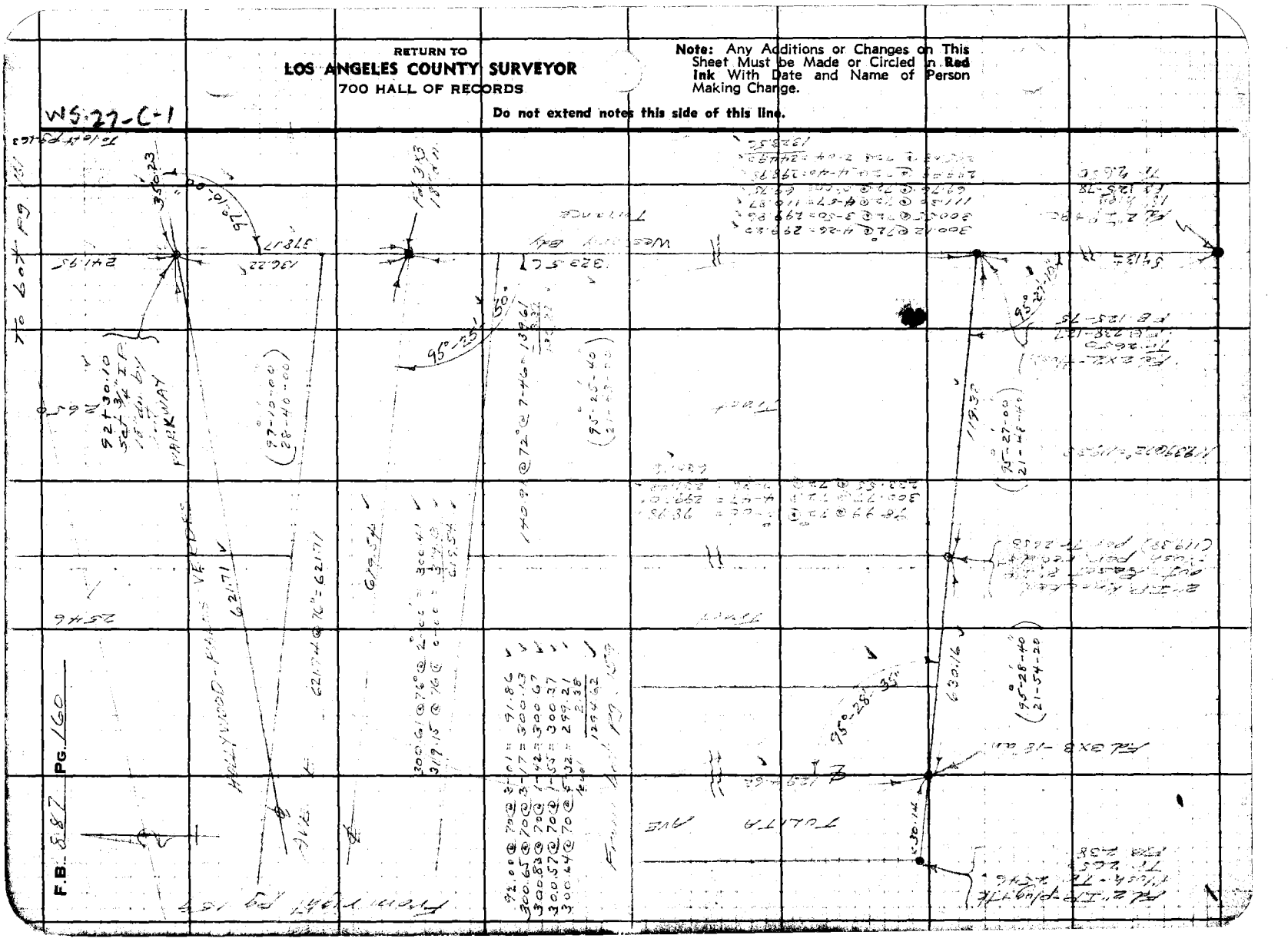

Notes Ck'd by	Survey of
Map No. B-1762	W. O. [illegible] Tape No. 65 Std 84 °F
Office Work ALBERT E. TIMMONS	Surveyed by
Checked Drew	Notes [illegible] Date [illegible]
Date Oct 42	Indexed [illegible]

F.B. [illegible] Pg. [illegible]

WS.27-C-1

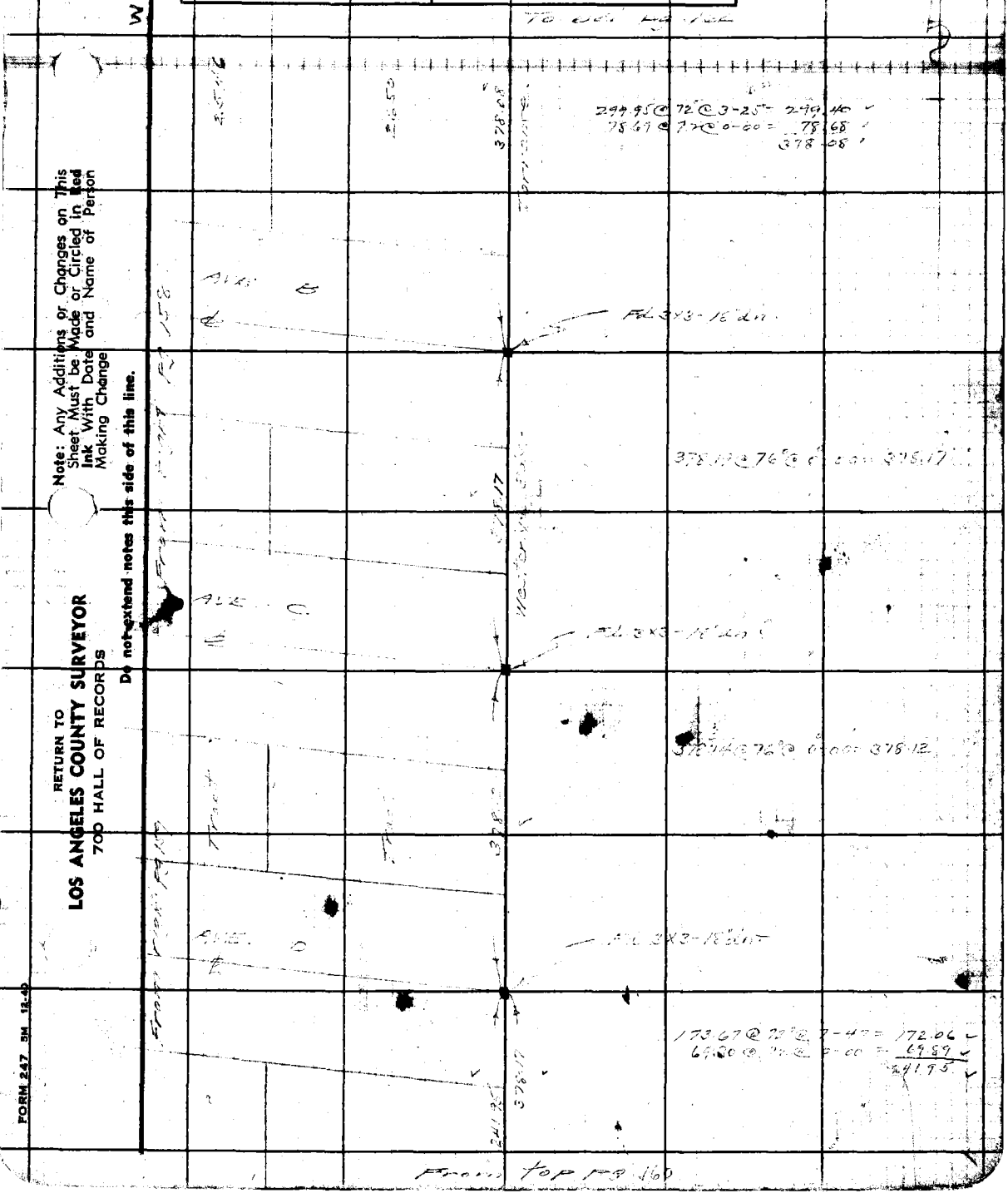

Note: Any Additions or Changes on This Sheet Must be Made or Circled in Red Ink With Date and Name of Person Making Change

Do not extend notes this side of this line.

RETURN TO
LOS ANGELES COUNTY SURVEYOR
700 HALL OF RECORDS

FORM 247 5M 12-40

WS.25-B-6
WS.27-C-1

RETURN TO
LOS ANGELES COUNTY SURVEYOR
700 HALL OF RECORDS

Note: Any Additions or Changes on This Sheet Must be Made or Circled in **Red Ink** With Date and Name of Person Making Change.

Do not extend notes this side of this line.

F.B. 887 PG. 162

Notes Ck'd by	Survey of
Map No. B-1762 ALBERT E. TIMMONS	W. O. 8332 Tape No. 65 Std 84 °F
Office Work	Surveyed by
Checked Drew	Notes Moore Date 10-10-4[illegible]
Date Oct 42	Indexed [illegible]

F.B. 887 Pg. 163

WS.27-C-1

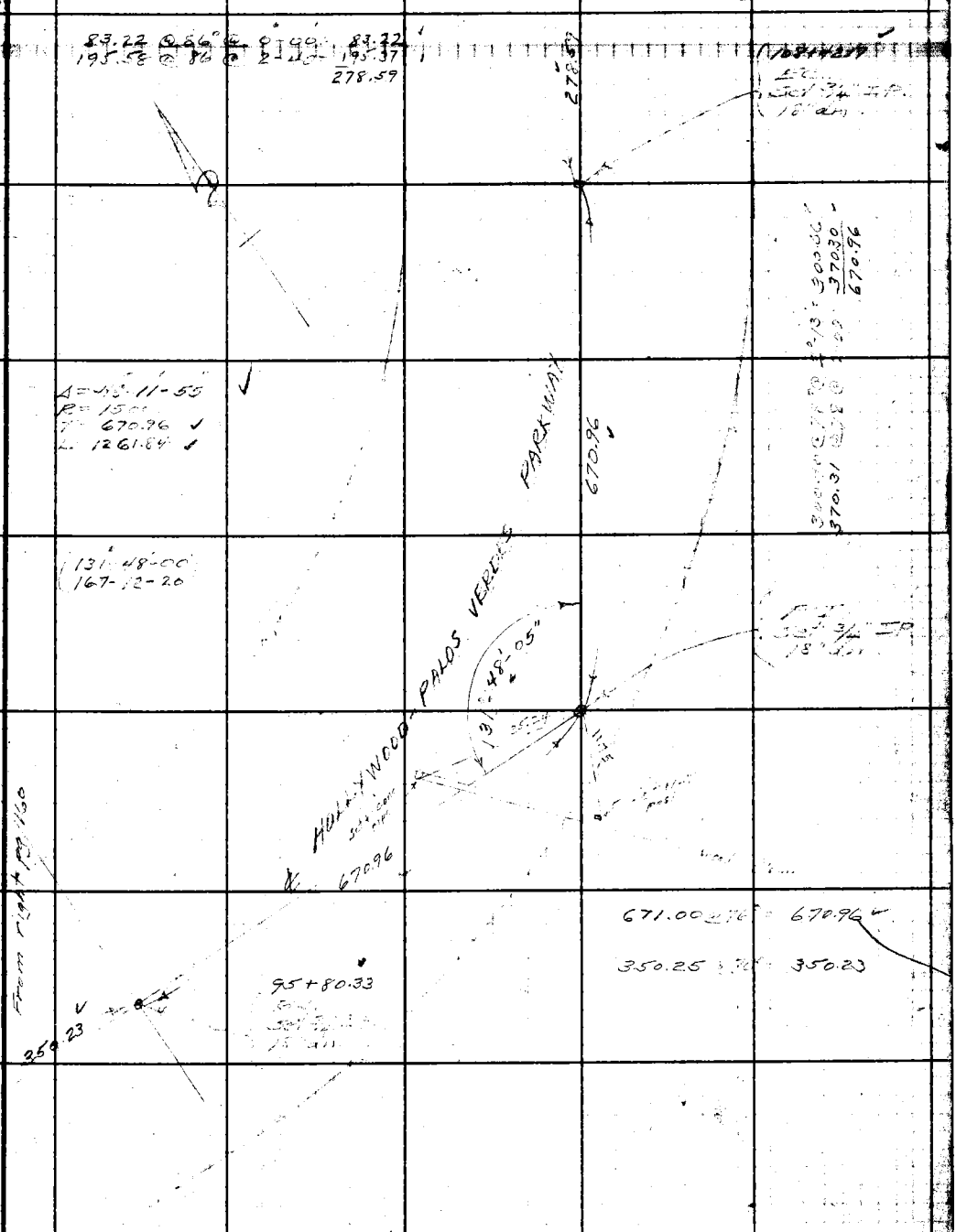

Note: Any Additions or Changes on This Sheet Must be Made or Circled in Red Ink With Date and Name of Person Making Change.

Do not extend notes this side of this line.

RETURN TO
LOS ANGELES COUNTY SURVEYOR
700 HALL OF RECORDS

FORM 247 5M 12-40

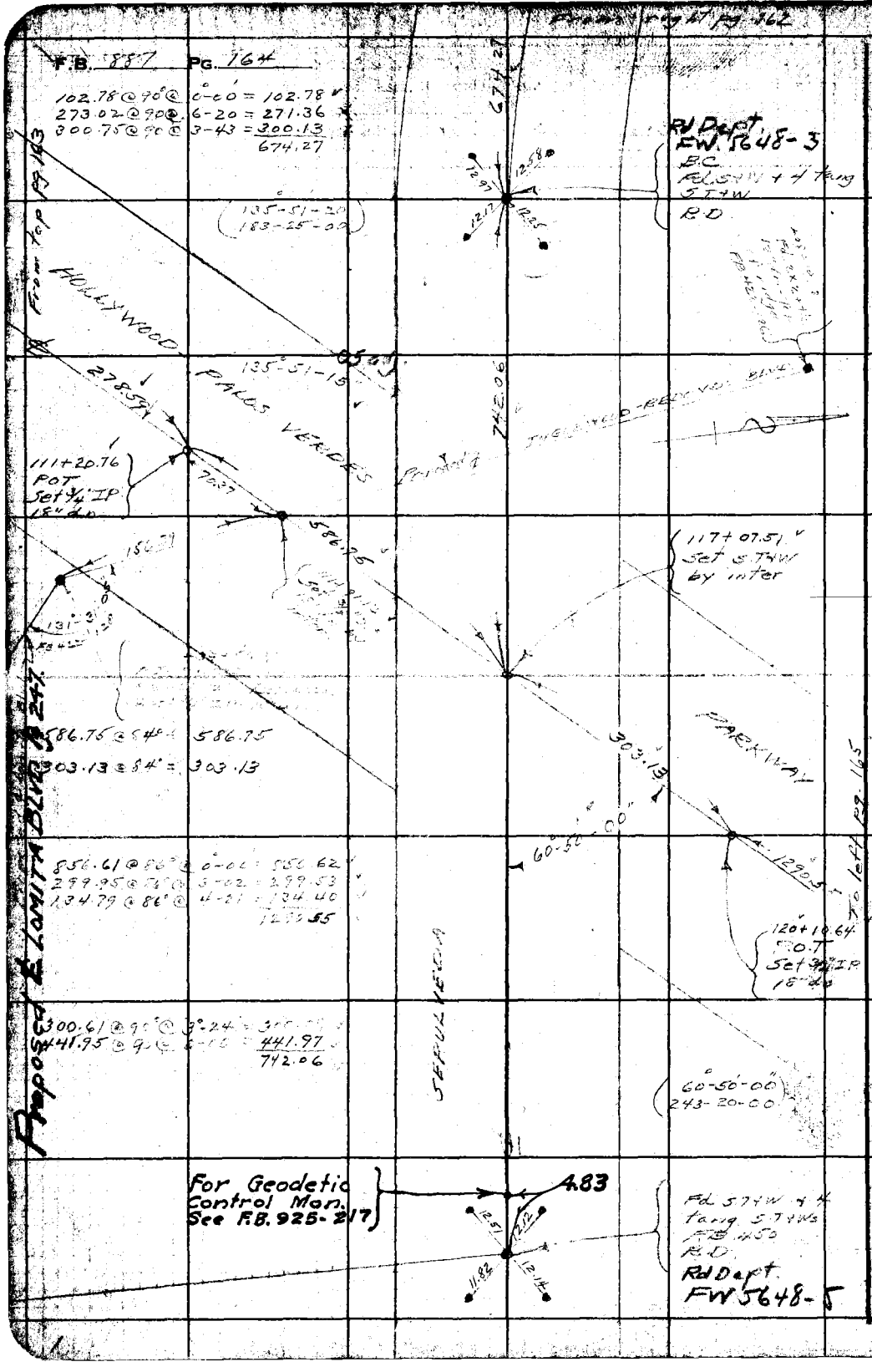

WS.25-C-6
WS.27-C-1

RETURN TO
LOS ANGELES COUNTY SURVEYOR
700 HALL OF RECORDS

Do not extend notes this side of this line.

Note: Any Additions or Changes on This Sheet Must be Made or Circled in Red Ink With Date and Name of Person Making Change.

FORM 247 5M 10-39

RETURN TO
LOS ANGELES COUNTY SURVEYOR
700 HALL OF RECORDS

Note: Any Additions or Changes on This Sheet Must be Made or Circled in **Red Ink** With Date and Name of Person Making Change

Do not extend notes this side of this line.

W5.25-C-6

Notes Ck'd by
Map No.
Office Work ALBERT E. TUNGENS
Checked
Date

Survey of
W. O. 8342 Tape No. 65 Std 8%F
Surveyed by
Notes Date 10-15-44
Indexed

F.B. 887 PG. 165

From right pg. 164

136.91 @ 86° @ 0-00 = 136.91
164.91 @ 86 @ 2-10 = 164.79
298.22 @ 86 @ 1-57 = 298.06
599.76

(121-58-00)
(121-52-00)

Angelwood
Professional ℄

Carson St
Empire ℄

Freeman Ave

Set Nail PP

Set Nail PP

Set Nail PP

Set 2x2-12" Ka. FB 420-18 Set Nail PP 3/4" Iron Pipe

Set 2x2-18" Ka. FB 421-7.75 FB 420-18

Set 2x2 FB 421-125

Set 2x2 FB 421-125

Set Nail PP

Set Nail PP

Set Nail PP

RETURN TO
LOS ANGELES COUNTY SURVEYOR
700 HALL OF RECORDS

Note: Any Additions or Changes on This Sheet Must be Made or Circled in **Red Ink** With Date and Name of Person Making Change.

Do not extend notes this side of this line.

F.B. 880 PG. 166

Notes Ck'd by Drew	Survey of [illegible]	F.B. [illegible] Pg. 167
Map No. B-1762	W. O. 8332 Tape No. ____ St'd ____ °F	
Office Work ALBERT E. TIMMONS	Surveyed by [illegible]	
Checked Drew	Notes [illegible] Date 10-21-41	
Date Oct - 42	Indexed [illegible] 10-24-41	

LOCATION
OF
IMPROVEMENTS
ON
HOLLYWOOD PARK VALLEY PARKWAY
FROM
STATE ST
TO
CARSON ST
JOB 8332

Note: Any Additions or Changes on This Sheet Must be Made or Circled in Red Ink With Data and Name of Person Making Change.

Do not extend notes [illegible] side of this line.

RETURN TO
LOS ANGELES COUNTY SURVEYOR
700 HALL OF RECORDS

F.B. 887 PG. 168

To left Pg 169

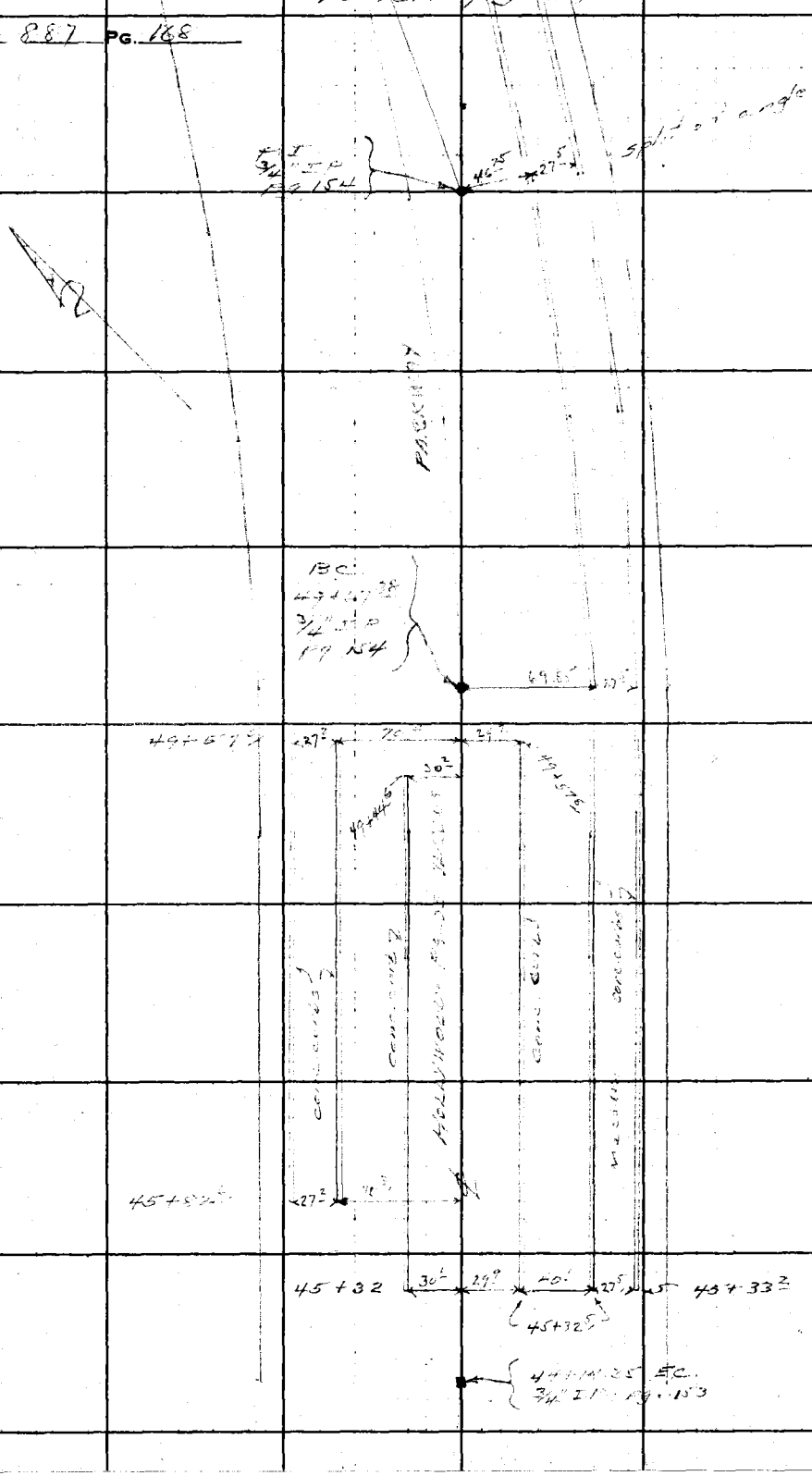

RETURN TO
LOS ANGELES COUNTY SURVEYOR
700 HALL OF RECORDS

Do not extend notes this side of this line.

Note: Any Additions or Changes on This Sheet Must be Made or Circled in Red Ink With Date and Name of Person Making Change.

FORM 247 5M 10-39

RETURN TO
LOS ANGELES COUNTY SURVEYOR
700 HALL OF RECORDS

Note: Any Additions or Changes on This Sheet Must be Made or Circled in **Red Ink** With Date and Name of Person Making Change

Do not extend notes this side of this line.

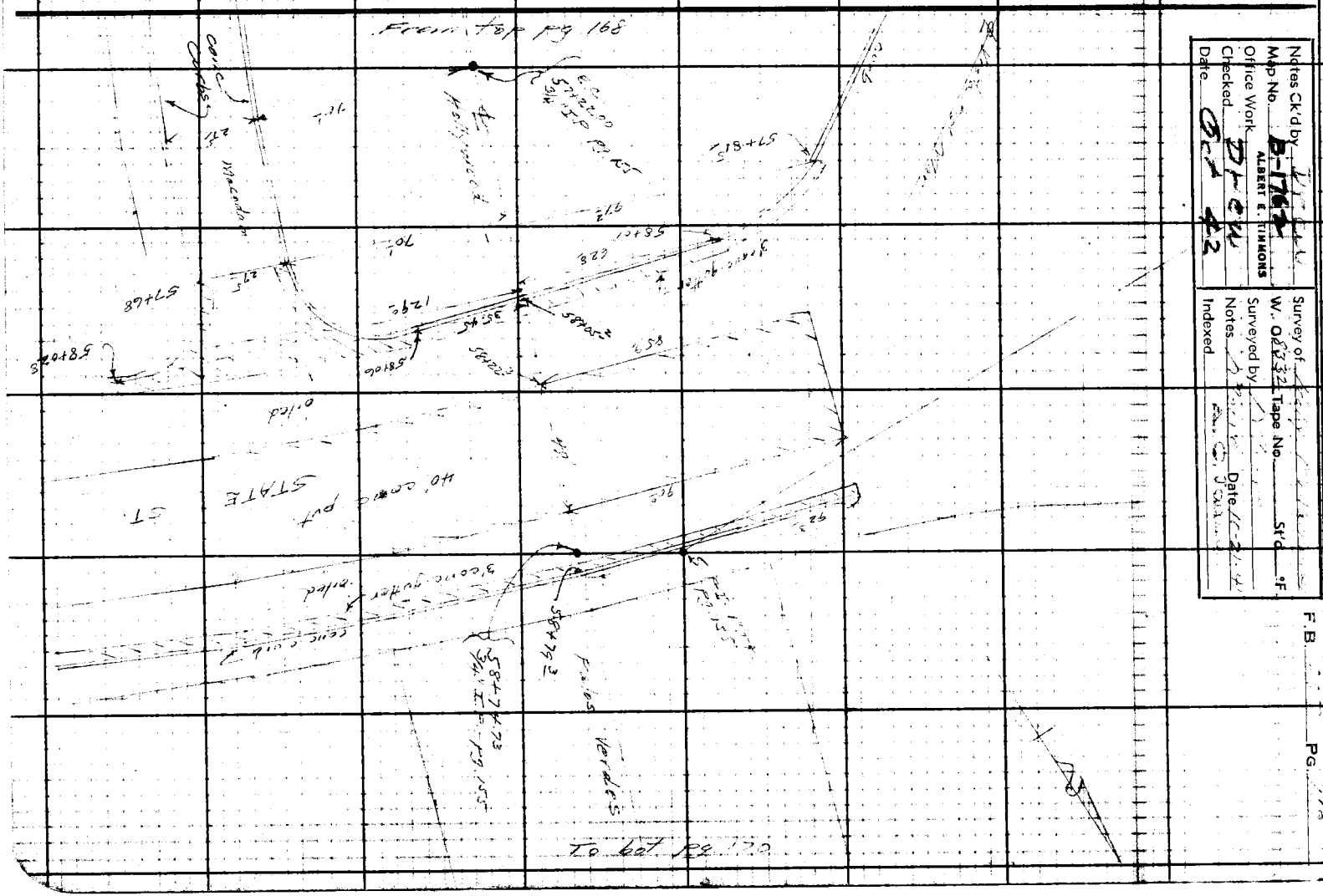
From Map Bk 168
Macadam
Concrete
Concrete curb
Concrete gutter
Concrete curb
40' concrete pvt
STATE ST.
Sidewalk
Sidewalk
Sidewalk

RETURN TO
LOS ANGELES COUNTY SURVEYOR
700 HALL OF RECORDS

Note: Any Additions or Changes on This Sheet Must be Made or Circled in **Red Ink** With Date and Name of Person Making Change.

Do not extend notes this side of this line.



Notes Ck'd by [illegible]	Survey of [illegible]	F.B. [illegible] PG. [illegible]
Map No. B-1762	W. O. 8332 Tape No. ____ St'd ____ °F	
Office Work ALBERT E. TIMMONS	Surveyed by [illegible]	
Checked Drew	Notes [illegible] Date 10-[illegible]	
Date Oct-42	Indexed [illegible]	



Note: Any Additions or Changes on This Sheet Must be Made or Circled in Red Ink With Date and Name of Person Making Change.

Do not extend notes this side of this line.

RETURN TO
LOS ANGELES COUNTY SURVEYOR
700 HALL OF RECORDS

FORM 247 5M 10-39

To bot. pg. 173

F.B. 887 PG. 172



RETURN TO
LOS ANGELES COUNTY SURVEYOR
700 HALL OF RECORDS

Do not extend notes this side of this line.

Note: Any Additions or Changes on This Sheet Must be Made or Circled in **Red Ink** With Date and Name of Person Making Change.

Notes Ck'd by [illegible]	Survey of [illegible]
Map No. B-1762	W. O. [illegible] Tape No. ____ St'd ____ °F
Office Work ALBERT E. TIMMONS	Surveyed by [illegible]
Checked Drew	Notes [illegible] Date [illegible]
Date Oct 42	Indexed [illegible]

F.B. ____ PG. ____

Note: Any Additions or Changes on This Sheet Must be Made or Circled in Red Ink With Date and Name of Person Making Change

Do not extend notes this side of this line.

RETURN TO
LOS ANGELES COUNTY SURVEYOR
700 HALL OF RECORDS

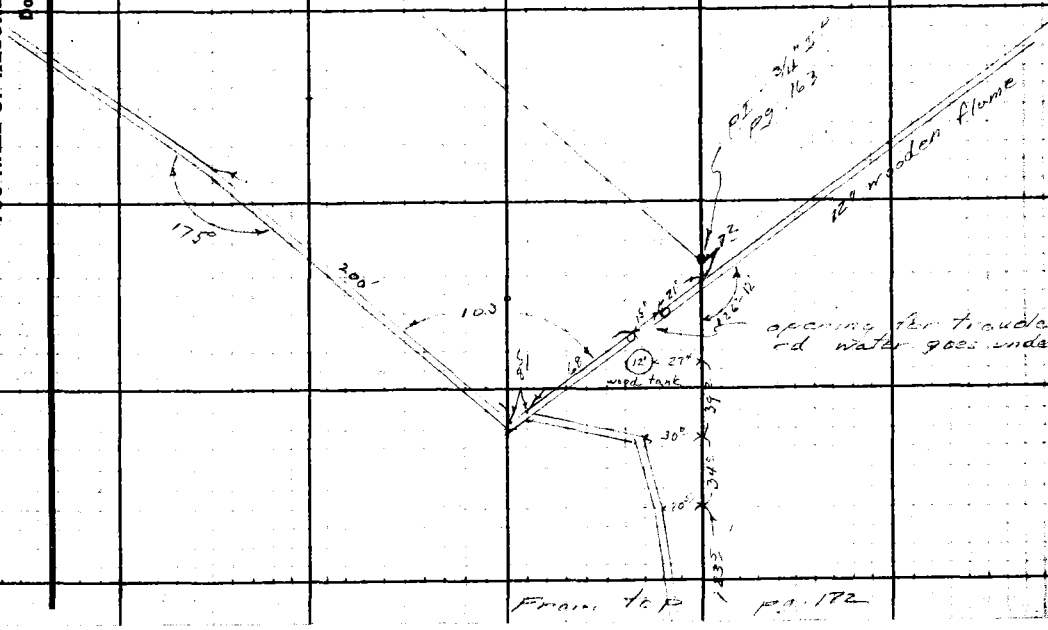

FORM 247 5M 10-39

F.B. 887 PG. 174

To bot pg 175

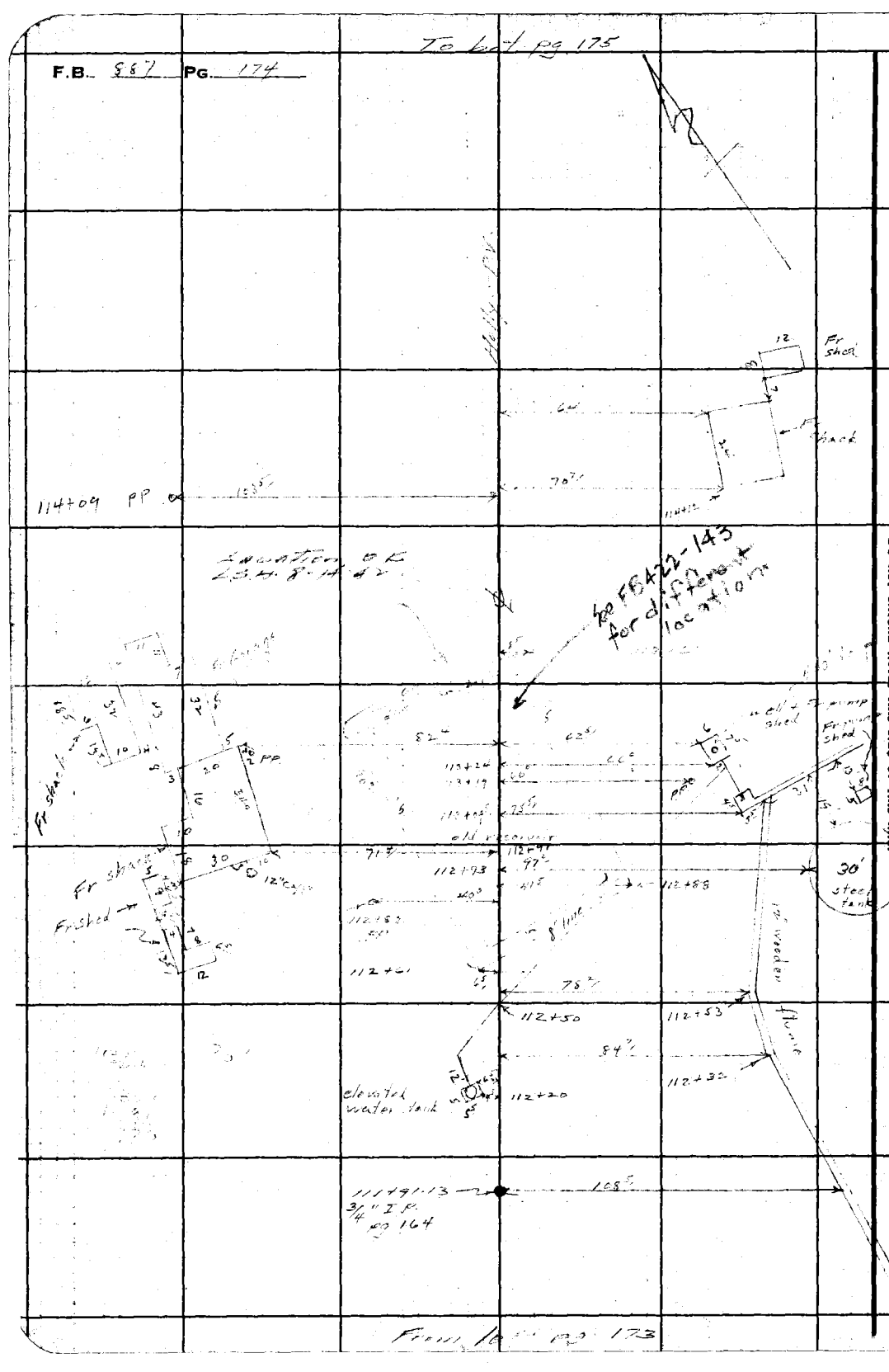

From 10 pg 173

RETURN TO
LOS ANGELES COUNTY SURVEYOR
700 HALL OF RECORDS

Note: Any Additions or Changes on This Sheet Must be Made or Circled in Red Ink With Date and Name of Person Making Change.

Do not extend notes this side of this line.

Notes Ck'd by
Map No. B-1762
Office Work
Checked
Date

ALBERT E. TIMMONS

Survey of
W. O.
Tape No. St'd °F
Surveyed by
Notes Date
Indexed

F.B. PG.

Note: Any Additions or Changes on This Sheet Must be Made or Circled in Red Ink With Date and Name of Person Making Change

Do not extend notes this side of this line.

RETURN TO
LOS ANGELES COUNTY SURVEYOR
700 HALL OF RECORDS

FORM 247 5M 10-39

F.B. 887 PG. 176

To bot pg. 177

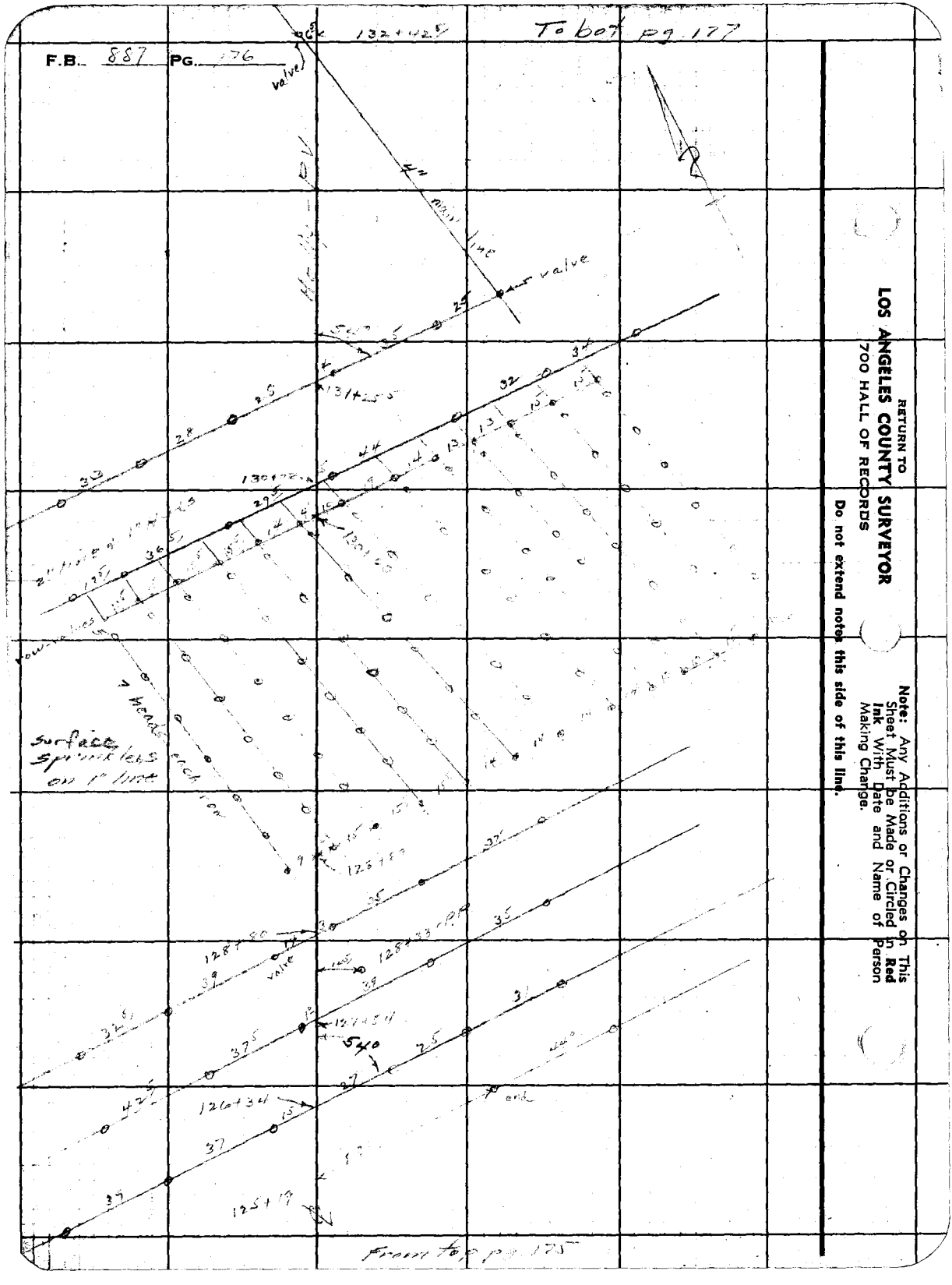

RETURN TO
LOS ANGELES COUNTY SURVEYOR
700 HALL OF RECORDS

Do not extend notes this side of this line.

Note: Any Additions or Changes on This Sheet Must be Made or Circled in Red Ink With Date and Name of Person Making Change.

Notes Ck'd by Drew	Survey of [illegible]
Map No. B-1762	W. O. [illegible] Tape No. ____ St'd ____ °F
Office Work ALBERT E. TIMMONS	Surveyed by [illegible]
Checked Drew	Notes [illegible] Date 10-22-41
Date Oct 42	Indexed A. C. [illegible]

F.B. [illegible] PG. 177



Note: Any Additions or Changes on This Sheet Must be Made or Circled in Red Ink With Date and Name of Person Making Change.

Do not extend notes this side of this line.

RETURN TO
LOS ANGELES COUNTY SURVEYOR
700 HALL OF RECORDS

FORM 247 5M 10-39

F.B. 887 PG. 178



RETURN TO
LOS ANGELES COUNTY SURVEYOR
700 HALL OF RECORDS

Do not extend notes this side of this line.

Note: Any Additions or Changes on This Sheet Must be Made or Circled in Red Ink With Date and Name of Person Making Change.

Form 307 5M 5-39

PLEASE RETURN TO
LOS ANGELES COUNTY SURVEYOR
700 HALL OF RECORDS

NOTE: ANY ADDITIONS OR CHANGES ON THIS SHEET MUST BE MADE IN CIRCLED IN RED INK, WITH DATE AND NAME OF PERSON MAKING CHANGE

Do not extend notes this side of this line

STATION	B. S.	H. I.	F. S.	ELEV.	
				1934 adj	
B. M	2.398	64.265"		61.867"	U.S.C.&G.S
	3.158	60.625"	6.798	57.467"	
	7.431	62.366"	5.5[illegible]	54.935"	
	10.428	70.385"	2.409	59.957"	
	11.748	81.477"	0.656	69.729"	
	10.330	90.912"	0.895	80.582"	
B.M. #1	11.282	96.369"	5.825	85.087"	B.M.
	11.557	106.966"	0.960	95.409"	
	3.032	108.446"	1.550	105.416"	
	0.639	97.827"	11.258	97.188"	
	3.411	89.387"	11.551	86.276"	
B.M #2	10.538	96.301"	3.624	85.763"	B.M.
	11.362	105.498"	2.165	94.136"	
	11.890	114.938"	2.438	103.060"	
T.P.B.M	11.670	123.734"	2.894	112.064"	3/4" I.P. 24" dn P.I. opp. sta. 66+00
	11.623	134.645"	0.712	123.022"	
T.P.B.M.	5.538	136.115"	4.068	130.577"	3/4" I.P. 24" dn. P.O.T. 71+55.95
	2.540	133.904"	4.751	131.364"	
B.M. #3	0.961	129.932"	4.933	128.971"	B.M.
	11.417	133.096"	8.753	121.679"	

#1282 - V-50 - Redondo Blvd. & Santa [illegible] S. of, 4' E. of Pole [illegible] P.E. Car line 60' N. of [illegible] Bus station, 30' S. of [illegible] Redondo Hwy & 20' W. of [illegible] Redondo Hwy; Stamped [illegible] conc. over 1934 Elev. [illegible] For Co. Sur. mean Elev. [illegible] L.B. 7207 [illegible] 21.821 [illegible] 22.030 [illegible]

Set 3" Spk. in lead 10' N. of S. end of most E. of 3 cb. of Hollywood Park Way 97.5' R. of Sta 45+40

Set c. spike in expansion joint c. P.C. of 2 cb. of State St. E. side of Hollywood Park Way [illegible]

Set c. spike at m in N. face of [illegible] pole (66' - J. of Sta. 76+00) 48.5' R of Sta. 75+74

BENCH LEVELS

No. [illegible] Date [illegible] Date [illegible]

Date 11-21-41 Date

Job No. 6332 Division No. 4

Survey of [illegible]

Map No. D-1763 Indexed [illegible]

Notes Bench [illegible] Date 10-24-41 11-5-41

F.B. 887 Pg. 177

Form 307 5M 5-39

PLEASE RETURN TO
LOS ANGELES COUNTY SURVEYOR
700 HALL OF RECORDS

NOTE: ANY ADDITIONS OR CHANGES ON THIS SHEET MUST BE MADE OR CIRCLED IN RED INK, WITH DATE AND NAME OF PERSON MAKING CHANGE

Do not extend notes this side of this line

STATION	B. S.	H. I.	F. S.	ELEV.	
		133.096			
T.P.B.M.	3.329	135.498	1.127	132.169	3/4" I.P. 12" dn. P.I. opp. Sta. 81+00
	0.751	125.037	11.212	124.286	
	1.270	116.576	9.731	115.306	
	1.026	105.689	11.913	104.663	
	1.508	96.776	10.221	95.268	
B.M. #4	11.800	103.706	4.870	91.906	B.M. Set C. spike + Tag in S. face of ⊥ R.R. #624+24E 135± S. of Sta. 91+75
	9.575	112.296	0.985	102.721	
	6.683	117.694	1.335	111.011	
T.P.B.M.	11.445	124.174	4.915	112.729	4" I.P. 12" dn. 25± S. of some standpipe P.I. opp. Sta. 102+00
	5.481	124.035	5.620	118.554	
	2.220	115.733	10.522	113.513	
	2.615	113.778	4.570	111.163	
B.M. #5	2.227	109.937	6.068	107.710	B.M. Set C. spike in R.R. #466+80E - Nearly face. 300± S. of ℄ of Sepulveda + 60± W. of ℄ of proposed Hollywood Fy. Parkway
	1.949	105.313	3.573	103.364	
	1.603	98.346	11.620	96.743	
	11.586	98.631	10.302	87.044	
	1.405	106.037	1.004	104.635	
B.M. #6	2.787	105.935	2.889	103.148	B.M. Set C. spike in R.R. #489+11E on S.W. face 10± N. of Sta. 128+30 Proposed Hollywood Fy. Pkwy.
	1.522	104.201	1.248	102.679	
	0.145	104.251	10.103	104.106	bt. spike in stump

F. B. 887 Pg. 80

Job No. 2332 Division No. V Notes Red. Plotted Profile

Survey of Hollywood-Pakes Vista Pkwy. Date No.

Survey by Moore Notes Fenwick Date X-Sec.

Indexed Chkd. Notes Chkd. H.E. Ott Checked

Date Date 11-21-41 Date No.

Form 307 SM 5-39

PLEASE RETURN TO
LOS ANGELES COUNTY SURVEYOR
700 HALL OF RECORDS

NOTE: ANY ADDITIONS OR CHANGES ON THIS SHEET MUST BE MADE OR CIRCLED IN RED INK, WITH DATE AND NAME OF PERSON MAKING CHANGE

Do not extend notes this side of this line

STATION	B. S.	H. I.	F. S.	ELEV.		
		101.251				
	1.516	104.185	2.817	102.367		
B.M. #7	2.520	108.834	0.869	106.315	B.M.	Set a spike in N. face of wooden Transformer pole 120' E. W. of N. of [illegible]
	3.700	112.004	4.530	108.304		
	6.305	116.272	2.037	109.707		
	4.055	114.253	6.288	110.222		
	4.950	112.760	5.243	107.810		
	1.700	106.551	11.150	104.851		
B.M. #8	4.290	104.842	5.290	100.748	B.M.	Set a spike in N. face of DPT 142.29' E. of S. of 2 of Tarmac [illegible] Vicinity Sta Tarmac Blvd.
	9.975	105.577	1.700	95.602		
	3.357	115.448	5.266	112.091		
	6.224	115.214	3.327	108.990		
	2.030	114.228	2.016	112.198		
	11.719	120.043	0.404	108.324		
	1.272	122.275	0.611	121.004		
B.M. #9	1.320	141.010	4.596	139.690	B.M.	[illegible]
	1.160	135.072	7.399	133.912		
	1.288	127.031	10.529	125.743		
B.M. #10	1.056	120.834	1.153	119.778	B.M.	[illegible] Tarmac Blvd.
	1.166	114.393	7.607	113.227		
	3.815	111.817	6.391	108.002		

Profile Notes Rod_____ Plotted_____ Job No. [illegible] Division No. [illegible]
No._____ Date_____ Date_____ Survey of [illegible]
X-Sec. Notes Cked HB OTT Checked_____ Survey by [illegible] Notes [illegible] Date [illegible]
No._____ Date 11-21-41 Date_____ Map No._____ Indexed_____ Date_____

F.B. 887 PG. 81

Form 307 5M 5-39

PLEASE RETURN TO
LOS ANGELES COUNTY SURVEYOR
700 HALL OF RECORDS

NOTE: ANY ADDITIONS OR CHANGES ON THIS SHEET MUST BE MADE OR CIRCLED IN RED INK, WITH DATE AND NAME OF PERSON MAKING CHANGE

Do not extend notes this side of this line

P.B. 887 Pg. 182 | Job No. 8332 | Division No. V | Notes Red. | Plotted | Profile

Survey of Hawthorne - Palos Verdes Parkway | Date | Date | No. | X-Sec.

Survey by Weere | Notes Nonne | Notes Chkd. H.E. Ott | Checked

Indexed E. C. Johnson | Date | Date 11-21-41 | Date | No.

STATION	B. S.	H. I.	F. S.	ELEV.		
		111.817				
	0.787	105.952	6.652	105.165		
	0.714	95.163	11.503	94.449		
	1.200	87.858	8.405	86.658		
	1.624	78.330	11.352	76.706		
B.M. F 11	4.288	78.006	4.632	[illegible]	B.M.	Set a spike @ N.E. C.R. N.W. cor. of Elena Ave & Torrance Blvd.
	[illegible]	76.185	3.366	[illegible]		
	0.664	66.153	10.696	65.489		
	0.776	56.429	10.700	55.653		
	3.216	51.818	7.629	48.600		
B.M. F 1281	6.842	54.700	3.160	47.858	U.S.C.&G.S.	#1281 - U.S.C. - Redondo Beach - Fd. B.C. Disk - Set in stone foundation between pillars on N. side of door of American Bank Bldg. (Bank of America) on Pacific Ave. 1934 Adj. Elev. = 47.838
	6.534	54.586	6.768	47.932		
	3.682	53.663	4.605	47.981		
B.M. F 1-4			9.218	44.445	U.S.C.&G.S.	#1-4 - Fd. B.C. Disk @ Redondo Beach - Set in conc. pavt. 3' E. of N. 1000 post of conc. stairway to water's edge. Approx. 1 Cont. 100' N. of Esplanade St. Stamped (46.46) City of Redondo Beach. 1934 Adj. Elev. = 44.432
						See L.B. 168-22 Elev. = 44.577
						L.B. 720-5 Elev. = 44.447

Form 307 5M 5-39

PLEASE RETURN TO
LOS ANGELES COUNTY SURVEYOR
700 HALL OF RECORDS

NOTE: ANY ADDITIONS OR CHANGES ON THIS SHEET MUST BE MADE OR CIRCLED IN RED INK, WITH DATE AND NAME OF PERSON MAKING CHANGE

Do not extend notes this side of this line

STATION	B. S.	H. I.	F. S.	ELEV.		
B.M.	2.25	87.34		85.09	[illegible] - El. 85.087 - pg 179	
43+00			6.2	[illegible]	℄ H-PV - graveled roadway	
			+1.8	89.1	100 R	
			+5.0	92.5	150 L	
			[illegible]	[illegible]	55 L	
			[illegible]	[illegible]	74 L	edge of macadam
			13.0	[illegible]	90 L	℄
			13.8	[illegible]	106 L	edge
			[illegible]	[illegible]	[illegible]	Ten bank
			[illegible]	[illegible]	128 L	" "
44+00			[illegible]	[illegible]	℄ H-PV	
			[illegible]	[illegible]	[illegible] R	edge [illegible]
			0.2	[illegible]	76 R	
			+[illegible]	[illegible]	144 R	
			12.1	[illegible]	100 L	
			15.3	72.0	150 L	
EC 44+[illegible]			6.1	[illegible]	℄ H-PV	
			1.6	85.[illegible]	74 R	" " "
			0.0	[illegible]	97 R	"
			+5.0	92.3	150 R	
			11.5	75.8	100 L	
			15.0	72.3	150 L	

Profile No. B-1763 Date
Notes Red. Date
Plotted K. FREEMAN Job No. Division No.
Survey of
X-Sec. No. B-1764 Date 11-21-41
Notes Chkd. HEDTT Date DEC 10 1941
Checked J. A. LYON Survey by [illegible] Map No. B-1763
Notes [illegible] Date
Indexed A. C. [illegible] Date 11-5-41
F B. [illegible] PG. [illegible]

PROFILE AND CROSS SECTIONS

F.B. 887 PG. 164 | Job No. 8332 | Division No. V | Notes Red. | Plotted | Profile No. B-1763

Survey of [illegible] Parkway | Date | Date | X-Sec. No. B-1764

Survey by [illegible] | Notes [illegible] | Notes Chkd. HE OTT | Checked DEC 1[illegible] 19[illegible]

Indexed [illegible] | Date | Date 11-21-41 | Date J. A. LYON

Form 307 5M 5-39

PLEASE RETURN TO
LOS ANGELES COUNTY SURVEYOR
700 HALL OF RECORDS

NOTE: ANY ADDITIONS OR CHANGES ON THIS SHEET MUST BE MADE OR CIRCLED IN RED INK, WITH DATE AND NAME OF PERSON MAKING CHANGE

Do not extend notes this side of this line

STATION	B. S.	H. I.	F. S.	ELEV.	
[illegible]					
[illegible]					
[illegible]					

Profile No. B-1763 | Notes Red. | Plotted L. K. FREEMAN | Job No. | Division No. | F B. | PG.

Date | Date | Survey of

X-Sec. No. B-1764 | Notes Chkd. H. E. D. T. I. | Checked J. A. LYON | Survey by | Notes | Date

Date 11-21-41 | Date DEC 16 1941 | Map No. B-1762 | Indexed A. C. JONES | Date

NOTE: ANY ADDITIONS OR CHANGES ON THIS SHEET MUST BE MADE OR CIRCLED IN RED INK, WITH DATE AND NAME OF PERSON MAKING CHANGE

Do not extend notes this side of this line

PLEASE RETURN TO
LOS ANGELES COUNTY SURVEYOR
700 HALL OF RECORDS

Form 307 5M 5-39

STATION	B. S.	H. I.	F. S.	ELEV.
[illegible]		57.[illegible]		[illegible]
				1 10.2
				[illegible]
				[illegible]
				[illegible]

F.B. Pg. | Job No. | Division No. | Notes Red. | Plotted | Profile

Survey of | Date | Date | No. B-1763

Survey by | Notes | Notes Chkd. H.E.Ott | Checked J. A. LYON | X-Sec.

Indexed | Date | Date 11-21-41 | Date DEC 10 1941 | No. B-1764

STATION	B. S.	H. I.	F. S.	ELEV.

Form 307 5M 5-39

PLEASE RETURN TO
LOS ANGELES COUNTY SURVEYOR
700 HALL OF RECORDS

Do not extend notes this side of this line

NOTE: ANY ADDITIONS OR CHANGES ON THIS SHEET MUST BE MADE OR CIRCLED IN RED INK, WITH DATE AND NAME OF PERSON MAKING CHANGE

Profile No. B-1763 | Notes Red. | Plotted L. K. FREEMAN | Job No. | Division No. | F B. | PG.
Date | Date | Survey of
X-Sec. No. B-1764 | Notes Chkd. HEOTT | Checked J. A. LYO | Survey by | Notes | Date
Date 11-21-41 | Date DEC 12 1941 | Map No. B-1762 | Indexed | Date

NOTE: ANY ADDITIONS OR CHANGES ON THIS SHEET MUST BE MADE OR CIRCLED IN RED INK, WITH DATE AND NAME OF PERSON MAKING CHANGE

Do not extend notes this side of this line

STATION	B. S.	H. I.	F. S.	ELEV.	

PLEASE RETURN TO
LOS ANGELES COUNTY SURVEYOR
700 HALL OF RECORDS

Form 307 5M 5-39

F.B. 887 PG. 188 | Job No. 8332 | Division No. — | Notes Red. | Plotted | Profile

Survey of [illegible] | Date | Date | No. B-1763

Survey by [illegible] | Notes | Notes Chkd. H.E. Ott | Checked J. A. LYON | X-Sec.

Indexed A. C. [illegible] | Date | Date 11-21-41 | Date DEC 19 1941 | No. B-1764

Form 307 5M 5-39

PLEASE RETURN TO
LOS ANGELES COUNTY SURVEYOR
700 HALL OF RECORDS

NOTE: ANY ADDITIONS OR CHANGES ON THIS SHEET MUST BE MADE OR CIRCLED IN RED INK, WITH DATE AND NAME OF PERSON MAKING CHANGE

Do not extend notes this side of this line

STATION	B. S.	H. I.	F. S.	ELEV.	
				95 34	
				95 5	
				96 14	

Profile Notes Red. Plotted L. K. FREEMAN Job No. Division No. F B. PG.

No. B-1763 Date Date Survey of

X-Sec. Notes Chkd. HE OTT Checked J. A. LYON Survey by Notes A. C. Date

No. B-1764 Date 11-21-41 Date DEC 18 Map No. B-1762 Indexed Date

STATION	B. S.	H. I.	F. S.	ELEV.	
					End
					30' R
					30' R
		107.19			

Form 307 5M 5-39

PLEASE RETURN TO
LOS ANGELES COUNTY SURVEYOR
700 HALL OF RECORDS

Do not extend notes this side of this line

NOTE: ANY ADDITIONS OR CHANGES ON THIS SHEET MUST BE MADE OR CIRCLED IN RED INK, WITH DATE AND NAME OF PERSON MAKING CHANGE

Form 307 5M 5-39

PLEASE RETURN TO
LOS ANGELES COUNTY SURVEYOR
700 HALL OF RECORDS

NOTE: ANY ADDITIONS OR CHANGES ON THIS SHEET MUST BE MADE OR CIRCLED IN RED INK, WITH DATE AND NAME OF PERSON MAKING CHANGE

Do not extend notes this side of this line

STATION	B. S.	H. I.	F. S.	ELEV.			
[illegible]		107 19	[illegible]	[illegible]	[illegible]	T.C.	
			[illegible]	[illegible]	[illegible]	B.C.	
			3 [illegible]	[illegible]	77 [illegible]	B.C.	
			[illegible]	10[illegible]	[illegible]	T.C.	
			[illegible]	[illegible]	[illegible]		
[illegible]			[illegible]	[illegible]	36 L		
			10 [illegible]	[illegible]	30 L		
			78	[illegible]	℄ [illegible]		
			[illegible]	[illegible]	[illegible]		
			[illegible]	[illegible]	70 R	T.C.	
			[illegible]	[illegible]	[illegible]	B.C.	
			[illegible]	[illegible]	[illegible]	B.C.	
			[illegible]	[illegible]	[illegible]	T.C.	
			[illegible]	10[illegible] 2	137 R		
[illegible]			85	98 7	38 L		
			[illegible]	[illegible]	31 L		
			86	[illegible] 6	℄ [illegible]		
			[illegible]	99 2	30 R		
			[illegible]	[illegible]	70 R	T.C.	
			[illegible]	[illegible]	70 R	B.C.	
			2 14	[illegible]	97 R	B.C.	

F.B. 887 Pg. 190 Job No. 8332 Division No. V Notes Red. Plotted Profile
Survey of Holly Av. Parkway Date Date No. B1763
Survey by Moore Notes Notes Chkd. HE Att Checked J. A. LYON X-Sec.
Indexed A. C. Johnson Date Date 11-21-41 Date DEC 19 1941 No. B-1764

Profile No. B-1763 | Notes Red. | Plotted L. K. FREEMAN | Job No. 5334 | Division No. | F.B. 85 Pg. 57

Date | Date | Survey of

X-Sec. No. B-1764 | Notes Chkd. H. E. OTT | Checked J. A. LYON | Survey by | Notes | Date

Date 11-21-41 | Date DEC 1 1941 | Map No. B-1763 B-1762 | Indexed A. C. Johnson | Date

STATION	B. S.	H. I.	F. S.	ELEV.

Do not extend notes this side of this line

NOTE: ANY ADDITIONS OR CHANGES ON THIS SHEET MUST BE MADE OR CIRCLED IN RED INK, WITH DATE AND NAME OF PERSON MAKING CHANGE

PLEASE RETURN TO
LOS ANGELES COUNTY SURVEYOR
700 HALL OF RECORDS

Form 307 5M 5-39

F.B. [illegible] Pg. [illegible] Job No. [illegible] Division No. [illegible] Notes Red. [illegible] Plotted [illegible] Profile

Survey of [illegible] Date [illegible] Date [illegible] No. 3-1763

Survey by [illegible] Notes [illegible] Notes Chkd. HE Ott Checked J. A. LYON X-Sec.

Indexed [illegible] Date [illegible] Date 11-21-41 Date DEC 19 1941 No. B-1764

Form 307 5M 5-39

PLEASE RETURN TO
LOS ANGELES COUNTY SURVEYOR
700 HALL OF RECORDS

NOTE: ANY ADDITIONS OR CHANGES ON THIS SHEET MUST BE MADE OR CIRCLED IN RED INK, WITH DATE AND NAME OF PERSON MAKING CHANGE

Do not extend notes this side of this line

STATION	B. S.	H. I.	F. S.	ELEV.

Profile	Notes Red.	Plotted L. K. FREEMAN	Job No.	Division No.	F B. Pg.
No. B-1763	Date	Date	Survey of		
X-Sec.	Notes Chkd. HEDIT	Checked J. A. LYON	Survey by	Notes	Date
No. B-1764	Date 11-21-41	Date	Map No. B-1762	Indexed	Date

NOTE: ANY ADDITIONS OR CHANGES ON THIS SHEET MUST BE MADE OR CIRCLED IN RED INK, WITH DATE AND NAME OF PERSON MAKING CHANGE

Do not extend notes this side of this line

STATION	B. S.	H. I.	F. S.	ELEV.

PLEASE RETURN TO
LOS ANGELES COUNTY SURVEYOR
700 HALL OF RECORDS

Form 307 5M 5-39

F.B. 887 PG.

Job No. Division No. Notes Red. Plotted Profile

Survey of Date Date No. B-1763

Survey by Notes Notes Chkd. K.E. Ott Checked L. A. LYON X-Sec.

Indexed A. C. Johnson Date Date 11-21-41 Date DEC 13 1941 No. B-1764

STATION	B. S.	H. I.	F. S.	ELEV.

Form 307 5M 5-39

PLEASE RETURN TO
LOS ANGELES COUNTY SURVEYOR
700 HALL OF RECORDS

Do not extend notes this side of this line

NOTE: ANY ADDITIONS OR CHANGES ON THIS SHEET MUST BE MADE OR CIRCLED IN RED INK, WITH DATE AND NAME OF PERSON MAKING CHANGE

Profile No. B-1763	Notes Red.	Plotted L. K. FREEMAN	Job No.	Division No.	F B. PG.
	Date	Date	Survey of		
X-Sec. No. B-1764	Notes Chkd. HE OTT	Checked J. A.	Survey by	Notes	Date
	Date 11-21-41	Date DEC 1 1941	Map No. B-1763 B-1764	Indexed A. C. Johnson	Date

NOTE: ANY ADDITIONS OR CHANGES ON THIS SHEET MUST BE MADE OR CIRCLED IN RED INK, WITH DATE AND NAME OF PERSON MAKING CHANGE

Do not extend notes this side of this line

STATION	B. S.	H. I.	F. S.	ELEV.

PLEASE RETURN TO
LOS ANGELES COUNTY SURVEYOR
700 HALL OF RECORDS

Form 307 5M 5-39

F.B. Pg. | Job No. | Division No. | Notes Red. | Plotted | Profile No. B-1763

Survey of | Date | Date | X-Sec. No. B-1764

Survey by | Notes | Notes Chkd. H.E.DIT | Checked J. A. LYON

Indexed | Date | Date 11-21-41 | Date DEC 1 1941

Form 307 5M 5-39

PLEASE RETURN TO
LOS ANGELES COUNTY SURVEYOR
700 HALL OF RECORDS

Do not extend notes this side of this line

NOTE: ANY ADDITIONS OR CHANGES ON THIS SHEET MUST BE MADE OR CIRCLED IN RED INK, WITH DATE AND NAME OF PERSON MAKING CHANGE

STATION	B. S.	H. I.	F. S.	ELEV.
				76 40
				75 87

Form 307 5M 5-39

PLEASE RETURN TO
LOS ANGELES COUNTY SURVEYOR
700 HALL OF RECORDS

NOTE: ANY ADDITIONS OR CHANGES ON THIS SHEET MUST BE MADE OR CIRCLED IN RED INK, WITH DATE AND NAME OF PERSON MAKING CHANGE

Do not extend notes this side of this line

STATION	B. S.	H. I.	F. S.	ELEV.		
[illegible]		[illegible]	[illegible]	[illegible]	[illegible]	[illegible]
[illegible]			[illegible]	[illegible]	[illegible]	[illegible]
[illegible]			[illegible]	[illegible]		[illegible]
[illegible]			[illegible]			[illegible]
[illegible]			[illegible]			Top
[illegible]			[illegible]	[illegible]	[illegible]	
	[illegible]			[illegible]		
	[illegible]	[illegible]	[illegible]	[illegible]	[illegible]	[illegible]
[illegible]			[illegible]	[illegible]	[illegible]	[illegible]
			[illegible]	80 25	20 S	[illegible]
			[illegible]		37 S	[illegible]
			[illegible]		37 S	[illegible]
			[illegible]		[illegible]	
			[illegible]		[illegible]	[illegible]
					37 N	[illegible]
			[illegible]	[illegible]	37 N	[illegible]
			[illegible]	[illegible]	[illegible]	
[illegible]			[illegible]	[illegible]	[illegible]	
			[illegible]	81 12	37 S	[illegible]
			[illegible]	81 94	37 S	[illegible]
[illegible]			[illegible]	84 41	[illegible]	

Profile No. B-1763 Notes Red. _____ Plotted L. K. FREEMAN Job No. _____ Division No. _____ F B. _____ PG. _____

X-Sec. No. B-1764 Notes Chkd. HEOTT Date _____ Checked J. A. LYON Date _____ Survey of _____ Survey by B-1762 Date _____ Notes _____ Date _____

Date 11-21-41 Date DEC 1 1941 Map No. B-1762 Indexed A. C. Johnson Date _____

F.B. 887 Pg. 198 | Job No. 8222 | Division No. ✓ | Notes Red. | Plotted | Profile No. B-1763

Survey of [illegible] | Date | Date

Survey by [illegible] | Notes [illegible] | Notes Chkd. HE OH | Checked J. A. LYON | X-Sec. No. B-1764

Indexed A. C. Johnson | Date | Date 11-21-41 | Date DEC 10 1941

STATION	B. S.	H. I.	F. S.	ELEV.

Form 307 5M 5-39

PLEASE RETURN TO
LOS ANGELES COUNTY SURVEYOR
700 HALL OF RECORDS

Do not extend notes this side of this line

NOTE: ANY ADDITIONS OR CHANGES ON THIS SHEET MUST BE MADE OR CIRCLED IN RED INK, WITH DATE AND NAME OF PERSON MAKING CHANGE

Profile No. B-1763 | Notes Red. | Plotted L. K. FREEMAN | Job No. | Division No. | F B. PG.

Date | Date | Survey of

X-Sec. No. B-1764 | Notes Chkd. H. E. OTT | Checked | Survey by | Notes | Date

Date 11-21-41 | Date DEC 1 1941 | Map No. B-1762 B-1763 | Indexed | Date

NOTE: ANY ADDITIONS OR CHANGES ON THIS SHEET MUST BE MADE OR CIRCLED IN RED INK, WITH DATE AND NAME OF PERSON MAKING CHANGE

Do not extend notes this side of this line

STATION	B. S.	H. I.	F. S.	ELEV.

PLEASE RETURN TO
LOS ANGELES COUNTY SURVEYOR
700 HALL OF RECORDS

Form 307 5M 5-39

F.B. [illegible] Pg. [illegible] Job No. [illegible] Division No. _____ Notes Red. _____ Plotted _____ Profile

Survey of _____ Date _____ Date _____ No. B-1763

Survey by _____ Notes _____ Notes Chkd. H.E. Ott Checked J. A. Lyon X-Sec.

Indexed A. C. Johnson Date _____ Date 11-21-41 Date DEC 19 194 No. B-1764

Form 307 5M 5-39

PLEASE RETURN TO
LOS ANGELES COUNTY SURVEYOR
700 HALL OF RECORDS

NOTE: ANY ADDITIONS OR CHANGES ON THIS SHEET MUST BE MADE OR CIRCLED IN RED INK, WITH DATE AND NAME OF PERSON MAKING CHANGE

Do not extend notes this side of this line

STATION	B. S.	H. I.	F. S.	ELEV.

L. K. FREEMAN

Profile No. B-1763	Notes Red.	Plotted	Job No.	Division No.		F B. PG.
	Date	Date	Survey of			
X-Sec. No. B-1764	Notes Chkd. HEATT	Checked	Survey by		Notes	Date
	Date 11-21-41	Date DEC 1 1941	Map No. B-1762 B-1762	Indexed A. C. Joh	Date	

NOTE: ANY ADDITIONS OR CHANGES ON THIS SHEET MUST BE MADE OR CIRCLED IN RED INK, WITH DATE AND NAME OF PERSON MAKING CHANGE

Do not extend notes this side of this line

STATION	B. S.	H. I.	F. S.	ELEV.

PLEASE RETURN TO
LOS ANGELES COUNTY SURVEYOR
700 HALL OF RECORDS

Form 307 5M 5-39

F.B. [illegible] PG. 207 | Job No. 8331 | Division No. | Notes Red. | Plotted | Profile No. B-1763

Survey of [illegible] | Date | Date | X-Sec. No. B-1764

Survey by [illegible] | Notes | Notes Chkd. H.E. Ott | Checked A. LYON

Indexed A. C. Johnson | Date | Date 11-21-41 | Date DEC 19 1941

STATION	B. S.	H. I.	F. S.	ELEV.
[illegible]	[illegible]	[illegible]	[illegible]	[illegible]

Form 307 5M 5-39

PLEASE RETURN TO
LOS ANGELES COUNTY SURVEYOR
700 HALL OF RECORDS

NOTE: ANY ADDITIONS OR CHANGES ON THIS SHEET MUST BE MADE OR CIRCLED IN RED INK, WITH DATE AND NAME OF PERSON MAKING CHANGE

Do not extend notes this side of this line

STATION	B. S.	H. I.	F. S.	ELEV.		
6[illegible]		[illegible]	8 1	[illegible]	℄	
			[illegible]	[illegible]	50 R	
			[illegible]	108 5	150 R	
[illegible]			[illegible]	[illegible]	50 L	
			[illegible]	[illegible]	[illegible]	
[illegible]	[illegible]		6 6	[illegible]	100 L	
			[illegible]	[illegible]	50 L	
[illegible]	11 19	[illegible] 25	[illegible]	[illegible]		
62[illegible]			[illegible]	104 7	℄	
			[illegible]	[illegible]	50 R	
			[illegible]	114 7	[illegible]	
62[illegible]	[illegible]		8 2	106 1	℄	
			[illegible]	[illegible]	[illegible]	
			[illegible]	[illegible]	[illegible]	
63+00			3 9	[illegible] 4	℄	
			[illegible]	[illegible] 0	50 R	
			4 9	119 2	100 R	
			8 2	106 [illegible]	50 L	
			[illegible]	[illegible]	[illegible]	
64+00			9 3	105 0	100 L	
			8 3	106 0	75 L	

Profile No. B-1163 Notes Red. ____ Plotted L. K. FREEMAN Job No. ____ Division No. ____ F B. ____ PG. ____

X-Sec. No. B-1764 Date ____ Notes Chkd. H.E. DTT Date 11-21-41 Checked [illegible] Date [illegible] Survey of ____ Survey by ____ Map No. B-1762 Notes ____ Indexed A. C. Johnson Date ____

Form 307 5M 5-39

PLEASE RETURN TO
LOS ANGELES COUNTY SURVEYOR
700 HALL OF RECORDS

NOTE: ANY ADDITIONS OR CHANGES ON THIS SHEET MUST BE MADE OR CIRCLED IN RED INK, WITH DATE AND NAME OF PERSON MAKING CHANGE

Do not extend notes this side of this line

STATION	B. S.	H. I.	F. S.	ELEV.		
[illegible]		[illegible]	[illegible]	[illegible]	50' L	
			[illegible]	[illegible]	℄	
			[illegible]		[illegible]	
			[illegible]	[illegible]	[illegible]	
T. [illegible]	[illegible]	[illegible]	2[illegible]	[illegible]	T. [illegible]	[illegible]
65+[illegible]			90	[illegible]	℄	
			61	[illegible]	50 R	
			19	[illegible]	100 R	
			[illegible]	[illegible]	[illegible] L	
			93	[illegible]	[illegible] L	
66+[illegible]			39	116 2	100' L	
			58	[illegible]	50' L	
			[illegible]	[illegible]	℄	
			[illegible]	[illegible]	50' R	
			48	[illegible]	100' R	
67+[illegible]			8[illegible]	[illegible]	100' R	
			83	[illegible]	50' R	
			60	[illegible]	℄	
			37	116 4	50' L	
			09	119 2	100' L	
68+[illegible]			22	122 3	100' L	

F. B. [illegible] PG. [illegible]
Job No. [illegible] Division No. [illegible] Notes Red. [illegible] Plotted [illegible] Profile No. B-1763
Survey of [illegible] Date [illegible] Date [illegible] X-Sec. No. B-1764
Survey by [illegible] Notes [illegible] Notes Chkd. HEOtt Checked [illegible]
Indexed A. C. [illegible] Date [illegible] Date 11-21-41 Date DEC 19 1941

Profile No. B-1763 | Notes Red. | Plotted L. K. FREEMAN | Job No. | Division No. | F B. | PG.

Date | Date | Survey of

X-Sec. No. B-1764 | Notes Chkd. H. E. OTT | Checked | Survey by | Notes | Date

Date 11-21-41 | Date DEC 1941 | Map No. B-1762 B-1763 | Indexed A. C. Jo[illegible] | Date

Form 307 5M 5-39

PLEASE RETURN TO
LOS ANGELES COUNTY SURVEYOR
700 HALL OF RECORDS

NOTE: ANY ADDITIONS OR CHANGES ON THIS SHEET MUST BE MADE OR CIRCLED IN RED INK, WITH DATE AND NAME OF PERSON MAKING CHANGE

Do not extend notes this side of this line

STATION	B. S.	H. I.	F. S.	ELEV.
T.P.	623	136	0	

F.B. Pg. Job No. Division No. Notes Red. Plotted Profile

Survey of Date Date No. B-1763

Survey by Notes Notes Chkd. HE OTT Checked X-Sec.

Indexed A. C. Johnson Date Date 11-21-41 Date DEC 10 1941 No. B-1764

STATION	B. S.	H. I.	F. S.	ELEV.

Form 307 5M 5-39

PLEASE RETURN TO
LOS ANGELES COUNTY SURVEYOR
700 HALL OF RECORDS

Do not extend notes this side of this line

NOTE: ANY ADDITIONS OR CHANGES ON THIS SHEET MUST BE MADE OR CIRCLED IN RED INK, WITH DATE AND NAME OF PERSON MAKING CHANGE

L. K. FREEMAN

Profile No. B-1763	Notes Red.	Plotted	Job No.	Division No.	F B. Pg.
	Date	Date	Survey of		
X-Sec. No. B-1764	Notes Chkd. H.E.LTT	Checked	Survey by	Notes	Date
	Date 11-21-41	Date DEC 1 1941	Map No. B-1762 B-1762	Indexed A. C. Johnson	Date

NOTE: ANY ADDITIONS OR CHANGES ON THIS SHEET MUST BE MADE OR CIRCLED IN RED INK, WITH DATE AND NAME OF PERSON MAKING CHANGE

Do not extend notes this side of this line

STATION	B. S.	H. I.	F. S.	ELEV.

F B. [illegible] PG. [illegible] Job No. [illegible] Division No. [illegible] Notes Red. _____ Plotted _____ Profile

Survey of _____ Date _____ Date _____ No. B-1763

Survey by _____ Notes _____ Notes Chkd. H.E.O.H. Checked J. A. LYON X-Sec.

Indexed A. C. [illegible] Date _____ Date 11-21-41 Date DEC 19 1941 No. B-1764

STATION	B. S.	H. I.	F. S.	ELEV.
[illegible]	[illegible]	[illegible]	[illegible]	[illegible]

Form 307 5M 5-39

PLEASE RETURN TO
LOS ANGELES COUNTY SURVEYOR
700 HALL OF RECORDS

Do not extend notes this side of this line

NOTE: ANY ADDITIONS OR CHANGES ON THIS SHEET MUST BE MADE OR CIRCLED IN RED INK, WITH DATE AND NAME OF PERSON MAKING CHANGE

Profile No. B-1763 | Notes Red. | Plotted L. K. FREEMAN | Job No. | Division No. | F.B. 887 PG.

Date | Date | Survey of

X-Sec. No. B-1764 | Notes Chkd. HE.DIT | Date 11-21-41 | Checked J. A. [illegible] | Date DEC 10 1941 | Survey by | Map No. B-1762 B-1762a | Notes | Indexed A. C. Johnson | Date

NOTE: ANY ADDITIONS OR CHANGES ON THIS SHEET MUST BE MADE OR CIRCLED IN RED INK, WITH DATE AND NAME OF PERSON MAKING CHANGE

Do not extend notes this side of this line

STATION	B. S.	H. I.	F. S.	ELEV.	

F.B. [illegible] PG. 210 | Job No. [illegible] | Division No. [illegible] | Notes Red. | Plotted | Profile

Survey of | Date | Date | No. B-1763

Survey by | Notes | Notes Chkd. H.E. Ott | Checked J. A. LYON | X-Sec.

Indexed A. C. Johnson | Date | Date 11-21-41 | Date DEC 19 1941 | No. B-1764

Form 307 5M 5-39

PLEASE RETURN TO
LOS ANGELES COUNTY SURVEYOR
700 HALL OF RECORDS

NOTE: ANY ADDITIONS OR CHANGES ON THIS SHEET MUST BE MADE OR CIRCLED IN RED INK, WITH DATE AND NAME OF PERSON MAKING CHANGE

Do not extend notes this side of this line

STATION	B. S.	H. I.	F. S.	ELEV.	
[illegible]	[illegible]	[illegible]	[illegible]	[illegible]	[illegible]

Form 307 5M 5-39

PLEASE RETURN TO
LOS ANGELES COUNTY SURVEYOR
700 HALL OF RECORDS

NOTE: ANY ADDITIONS OR CHANGES ON THIS SHEET MUST BE MADE OR CIRCLED IN RED INK, WITH DATE AND NAME OF PERSON MAKING CHANGE

Do not extend notes this side of this line

STATION	B. S.	H. I.	F. S.	ELEV.		
[illegible]		120 84	13 [illegible]	[illegible]	50' R	
			[illegible]	103 [illegible]	120' R	
	[illegible]	[illegible]	[illegible]	[illegible]	[illegible]	[illegible]
[illegible] N			51	[illegible]	[illegible]	
			[illegible]	[illegible]	8' W	edge [illegible]
			[illegible]	[illegible]	13 W	gutter
			64	114 2	18 W	[illegible]
			59	[illegible]	30 W	
			30	[illegible]	60 W	
			[illegible]	[illegible]	[illegible] E	edge [illegible]
			71	[illegible]	13' E	gutter
			70	[illegible]	15 E	Top [illegible]
			[illegible]	[illegible]	[illegible] E	Bot[illegible]
			[illegible]	[illegible]	[illegible]	
			[illegible]	[illegible]	[illegible]	
[illegible]			[illegible]	[illegible]	[illegible]	
[illegible]			51	[illegible]	"	
			57	[illegible]	10 E	edge [illegible]
			58	[illegible]	12' E	gutter
			53	[illegible]	14 E	Top [illegible]
			71	[illegible]	22' E	

Profile No. B-1762 Notes Red. ____ Plotted L. K. FREEMAN Job No. ____ Division No. ____ F B. ____ PG. ____

X-Sec. No. B-1764 Date 11-21-41 Notes Chkd. H.E. Ott Date ____ Checked ____ Date ____ Survey of ____ Survey by ____ Map No. B-1762 Notes ____ Date ____ Indexed A. C. Johnson Date ____

F.B. 887 PG. 212 | Job No. 8332 | Division No. ✓ | Notes Red. | Plotted | Profile

Survey of [illegible] Parkway | Date | Date | No. B-1763

Survey by [illegible] Notes [illegible] | Notes Chkd. H.E. Ott | Checked J. A. LYON | X-Sec.

Indexed A. C. Johnson | Date | Date 11-21-41 | Date DEC 19 194 | No. B-1764

STATION	B. S.	H. I.	F. S.	ELEV.	

Form 307 5M 5-39

PLEASE RETURN TO
LOS ANGELES COUNTY SURVEYOR
700 HALL OF RECORDS

Do not extend notes this side of this line

NOTE: ANY ADDITIONS OR CHANGES ON THIS SHEET MUST BE MADE OR CIRCLED IN RED INK, WITH DATE AND NAME OF PERSON MAKING CHANGE

L. K. FREEMAN

Profile No. B-1762	Notes Red.	Plotted	Job No.	Division No.	F B.	PG.
	Date	Date	Survey of			
X-Sec. No. B-1764	Notes Chkd. HE 044	Checked	Survey by	Notes	Date	
	Date 11-21-41	Date	Map No. B-1762 B-1764	Indexed	Date	

NOTE: ANY ADDITIONS OR CHANGES ON THIS SHEET MUST BE MADE OR CIRCLED IN RED INK, WITH DATE AND NAME OF PERSON MAKING CHANGE

Do not extend notes this side of this line

STATION	B. S.	H. I.	F. S.	ELEV.	

F.B. 887 PG.

Job No. Division No. Notes Red: Plotted Profile

Survey of Date Date No. B-1763

Survey by Notes Notes Chkd. H.E.Ott Checked J. A. Lyon X-Sec.

Indexed L. C. Jo Date Date 11-21-41 Date 1941 No. B-1764

STATION	B. S.	H. I.	F. S.	ELEV.

L. K. FREEMAN

Profile No. B-1763	Notes Red.	Plotted	Job No.	Division No.	F B. Pg.
	Date	Date	Survey of		
X-Sec. No. B-1764	Notes Chkd. HE OH	Checked	Survey by	Notes	Date
	Date 11-21-41	Date DEC 1941	Map No. B-1762 B-1763	Indexed A. C. Johnson	Date

NOTE: ANY ADDITIONS OR CHANGES ON THIS SHEET MUST BE MADE OR CIRCLED IN RED INK, WITH DATE AND NAME OF PERSON MAKING CHANGE

Do not extend notes this side of this line

STATION	B. S.	H. I.	F. S.	ELEV.	

PLEASE RETURN TO
LOS ANGELES COUNTY SURVEYOR
700 HALL OF RECORDS

Form 307 5M 5-39

F.B. PG. 216 | Job No. | Division No. | Notes Rec. | Plotted | Profile

Survey of | Date | Date | No. B-1763

Survey by | Notes | Notes Chkd. H.E.O.H. | Checked | X-Sec.

Indexed A. C. Johnson | Date | Date 11-21-41 | Date DEC 19 1941 | No. B-1764

STATION	B. S.	H. I.	F. S.	ELEV.

Form 307 5M 5-39

PLEASE RETURN TO
LOS ANGELES COUNTY SURVEYOR
700 HALL OF RECORDS

Do not extend notes this side of this line

NOTE: ANY ADDITIONS OR CHANGES ON THIS SHEET MUST BE MADE OR CIRCLED IN RED INK, WITH DATE AND NAME OF PERSON MAKING CHANGE

Form 307 5M 5-39

PLEASE RETURN TO
LOS ANGELES COUNTY SURVEYOR
700 HALL OF RECORDS

NOTE: ANY ADDITIONS OR CHANGES ON THIS SHEET MUST BE MADE OR CIRCLED IN RED INK, WITH DATE AND NAME OF PERSON MAKING CHANGE

Do not extend notes this side of this line

STATION	B. S.	H. I.	F. S.	ELEV.		
[illegible]		113 10	5 [illegible]	[illegible]	[illegible]	
			[illegible]	[illegible]	[illegible]	
[illegible]	[illegible]	103 86	[illegible]	[illegible]		
89+00			4 8	77 1	31 R	Top bank
			7 6	96 3	37 R	Bot
			[illegible]	[illegible]	50 [illegible]	
			10 8	[illegible] 1	[illegible] R	[illegible]
			15 0	88 [illegible]	100 [illegible]	
90+[illegible]			14 0	89 9	100 R	
			12 8	91 1	[illegible] R	[illegible] Ave E
			[illegible]	94 0	[illegible]	[illegible]
			5 8	98 1	52 R	Top [illegible]
			4 [illegible]	[illegible] 5	33 [illegible]	
			[illegible] 6	103 3	[illegible]	
			+ 5 3	[illegible] 2	50 L	
			+ 12 [illegible]	115 [illegible]	100 L	
[illegible]			+ 13 5	117 4	100 L	
			+ 8 5	112 4	50 L	
			+ 1 2	105 1	℄ H.P.V.	
			5 1	98 8	50 R	
			7 5	96 4	78 R	Top bank

Profile No. B-1763 Notes Red. ____ Plotted L. K. FREEMAN Job No. ____ Division No. ____ F B. ____ PG. ____

Date ____ Date ____ Survey of ____

X-Sec. No. B-1764 Notes Chkd. H.E. Att Checked [illegible] LYON Survey by ____ Notes ____ Date ____

Date 11-21-41 Date DEC 19 1941 Map No. B-1763 B-1768 Indexed [illegible] Date ____

Form 307 5M 5-39

PLEASE RETURN TO
LOS ANGELES COUNTY SURVEYOR
700 HALL OF RECORDS

NOTE: ANY ADDITIONS OR CHANGES ON THIS SHEET MUST BE MADE OR CIRCLED IN RED INK, WITH DATE AND NAME OF PERSON MAKING CHANGE

Do not extend notes this side of this line

STATION	B. S.	H. I.	F. S.	ELEV.		
[illegible]		103 82	[illegible]	[illegible]	83 R	Bot bank
			14 2		100 R	
			15 3	[illegible] 6	117 R	℄ Ave E
92+00			12 0	[illegible]	100 R	
			10 5	[illegible] 4	88 R	
			[illegible]	[illegible] 5	50 R	
BM #4	11 89	103 80	11 95	[illegible]	BM #4 [illegible]	[illegible]
[illegible]	10 46	109 62	[illegible]	[illegible] 16		
92+[illegible]			3 0	10[illegible] 6	℄ [illegible]	
			4 5	[illegible] 1	50 L	
			11 2	[illegible]	100 L	
92+30			12 [illegible]	[illegible]	100 L	
			6 0	[illegible]	[illegible]	
			[illegible]	11[illegible] 6	[illegible] L	
			[illegible]	[illegible] 8	℄	
			[illegible]	10[illegible] 8	25 R	
			8 4	[illegible]	36 R	
			[illegible]	10[illegible]	[illegible]	
			7 6	102 [illegible]	45 R	Top bank
			9 3	100 3	57 R	" "
			13 3	96 3	63 R	Bot "

F.B. 887 PG. 218 Job No. [illegible] Division No. [illegible] Notes Red. Plotted Profile No. B-1763

Survey of [illegible] Date Date X-Sec. No. B-1764

Survey by [illegible] Notes Checked J. A. LYON

Indexed [illegible] Date Date 11-21-41 Date [illegible] 1941

Form 307 5M 5-39

PLEASE RETURN TO
LOS ANGELES COUNTY SURVEYOR
700 HALL OF RECORDS

NOTE: ANY ADDITIONS OR CHANGES ON THIS SHEET MUST BE MADE OR CIRCLED IN RED INK, WITH DATE AND NAME OF PERSON MAKING CHANGE

Do not extend notes this side of this line

STATION	B. S.	H. I.	F. S.	ELEV.			
[illegible]		[illegible]	18 8	90 8	100' R		
92+[illegible]			1 4	108 2	℄ [illegible]		
			6 7	102 [illegible]	26 R		
			7 [illegible]	102 5	33 R	Top	[illegible]
			[illegible]	[illegible]	39 [illegible]	Bot	[illegible]
			[illegible]	[illegible]	[illegible]	Bot	
			[illegible]	100 8	[illegible] R	Top	
			[illegible]	[illegible]	66 R	Bot	
			5 3	94 3	74 R		
			18 [illegible]	[illegible]	100 R		
			+1 1	[illegible] 7	12 L		
			+6 6	116 2	[illegible]		
			+13 5	123 1	100 L		
93+[illegible]			+12 0	121 6	100 L		
			+5 0	114 6	[illegible]		
			+[illegible]	110 [illegible]	9 L		
			2 6	[illegible]	℄ [illegible]		
			[illegible]	102 3	38 R	Top	bank
			[illegible]	97 6	47 R	Bot	
			12 0	[illegible]	61 R	Bot	
			9 4	100 2	66 R	Top	

Profile No. B-1763 Notes Red. ____ Plotted L. K. FREEMAN Job No. ____ Division No. ____ F B. ____ PG. ____

X-Sec. No. B-1764 Notes Chkd H.E. Ott Date 11-21-41 Checked [illegible] Date DEC 1 1941 Survey of ____ Survey by [illegible] Map No. B-1762 B-1763 Notes ____ Indexed A. C. Jon Date ____

Form 307 5M 5-39

PLEASE RETURN TO
LOS ANGELES COUNTY SURVEYOR
700 HALL OF RECORDS

NOTE: ANY ADDITIONS OR CHANGES ON THIS SHEET MUST BE MADE OR CIRCLED IN RED INK, WITH DATE AND NAME OF PERSON MAKING CHANGE

Do not extend notes this side of this line

STATION	B. S.	H. I.	F. S.	ELEV.			
93+[illegible]		[illegible]	14 [illegible]	[illegible]	74 R	[illegible]	
			17 7		100' R		
93+[illegible]			1 4	[illegible]	℄		
			3 5	100 1	6 R		
			7 6	[illegible]	[illegible] R	[illegible]	
			12 3	[illegible]	[illegible]	Bot	
			1[illegible] 3	[illegible]	66 R		
			9 1	[illegible] 5	71 R	Top	[illegible]
			14 4	9[illegible] 2	76 R	Bot	"
			[illegible] 7	[illegible]	100 R		
93+[illegible]			18 6	[illegible]	[illegible] R		
			14 8	[illegible]	78 R	Bot	
			7 5	[illegible] 1	[illegible] R	Top	
			7 6	[illegible]	48 R	"	
			3 8	105 8	6' R		
			1 3	[illegible] 3	℄		
93+37			+0 2	[illegible]	[illegible]		
			+5 [illegible]	114 9	50 L		
			+8 4	118 0	71' L		
			+10 4	120 0	77 L		
			+12 6	122 2	100 L		

F. B. 887 PG. [illegible]
Job No. 8332 Division No. [illegible]
Survey of [illegible]
Survey by [illegible] Notes [illegible]
Indexed A. C. [illegible] Date
Notes Red. Date
Notes Chkd. H.E. Ott Date 11-21-41
Plotted Date
Checked J. A. LYON Date DEC 19 1941
Profile No. B-1763
X-Sec. No. B-1764

Form 307 5M 5-39

PLEASE RETURN TO
LOS ANGELES COUNTY SURVEYOR
700 HALL OF RECORDS

NOTE: ANY ADDITIONS OR CHANGES ON THIS SHEET MUST BE MADE OR CIRCLED IN RED INK, WITH DATE AND NAME OF PERSON MAKING CHANGE

Do not extend notes this side of this line

STATION	B. S.	H. I.	F. S.	ELEV.		
[illegible]		[illegible]	[illegible]	[illegible]	[illegible]	
			[illegible]	[illegible]	[illegible]	
			[illegible]	118 [illegible]	[illegible]	
			[illegible]	[illegible]	[illegible]	
			[illegible]	104	[illegible]	
[illegible]			06	[illegible]	[illegible]	
			[illegible]	105 4	19 R	
			[illegible]	[illegible]	36 R	
			[illegible]	[illegible]	[illegible]	
			13 [illegible]	[illegible]	99 R	
			15 6	[illegible]	83 R	
			78	91 [illegible]	99 R	
			[illegible]	[illegible]	[illegible]	
			[illegible]	[illegible]	105 R	
[illegible]	5 11	[illegible]	0 64	[illegible] 98		
[illegible]			31	[illegible] 0	6 L	
			[illegible]	115 [illegible]	50 L	
			[illegible]	[illegible]	65 L	
			50	[illegible]	67 L	
			8 [illegible]	122 8	100 L	
95 [illegible]			10 4	[illegible]	100 L	

Profile No. B-1763 Notes Red. ____ Plotted K. FREEMAN Job No. ____ Division No. ____

Date ____ Date ____ Survey of ____

X-Sec. No. B-1764 Notes Chkd. H.E. Ott Checked J. A. LYON Survey by B-1764 Notes ____

Date 11-21-41 Date DEC 9 1941 Map No. B-1764 Indexed [illegible] Job Date [illegible] Date ____

F. B. ____ Pg. ____

F.B. 887 PG. 222 | Job No. [illegible] | Division No. [illegible] | Notes Red. | Plotted | Profile No. B-1763

Survey of [illegible] | Date | Date | X-Sec. No. B-1764

Survey by [illegible] | Notes | Notes Chkd. H. Eott | Checked J. A. LYON

Indexed A. C. Johnson | Date | Date 11-21-41 | Date DEC 1 0 1941

Form 307 5M 5-39

PLEASE RETURN TO
LOS ANGELES COUNTY SURVEYOR
700 HALL OF RECORDS

NOTE: ANY ADDITIONS OR CHANGES ON THIS SHEET MUST BE MADE OR CIRCLED IN RED INK, WITH DATE AND NAME OF PERSON MAKING CHANGE

Do not extend notes this side of this line

STATION	B. S.	H. I.	F. S.	ELEV.
[illegible]				
[illegible]				
[illegible]				

Form 307 5M 5-39

PLEASE RETURN TO
LOS ANGELES COUNTY SURVEYOR
700 HALL OF RECORDS

NOTE: ANY ADDITIONS OR CHANGES ON THIS SHEET MUST BE MADE OR CIRCLED IN RED INK, WITH DATE AND NAME OF PERSON MAKING CHANGE

Do not extend notes this side of this line

STATION	B. S.	H. I.	F. S.	ELEV.		
[illegible]		[illegible]	+10 5	124 6	100 [illegible]	
			+ [illegible]	[illegible]	50 L	
			3 [illegible]	[illegible]	[illegible]	
[illegible]			+11 6	[illegible]	100 L	
			+ [illegible]	[illegible]	50 L	
			1 6	[illegible]	[illegible]	
			[illegible]	[illegible]	40 R	
			[illegible]	[illegible]	87 R	
			[illegible]	[illegible]	100 R	
[illegible]			21 4	[illegible]	120 R	
			18 5	[illegible]	104 R	Bot [illegible]
			15 8	[illegible]	95 R	Top
			[illegible]	[illegible]	84 R	Bot
[illegible]			[illegible]	[illegible]	125 R	
			[illegible]	[illegible]	[illegible]	Bot
			15 6	[illegible]	[illegible]	Top
			[illegible]	[illegible]	85 R	Bot
97+[illegible]			22 0	[illegible]	125 R	
			19 5	[illegible]	108 R	Bot
			[illegible]	99 [illegible]	94 R	Top
			14 6	[illegible] 5	84 R	bot

Profile No. B-1763 Notes Red ____ Plotted ____ Job No. ____ Division No. ____ F B. ____ PG. ____

X-Sec. No. B-1764 Date ____ Notes Chkd HE Ott Date 11-21-41 Checked ____ Date ____ Survey of ____ Survey by ____ Map No. B-1763 B-1762 Notes ____ Indexed A. C. Jones Date ____ Date ____

Form 307 5M 5-39

PLEASE RETURN TO
LOS ANGELES COUNTY SURVEYOR
700 HALL OF RECORDS

NOTE: ANY ADDITIONS OR CHANGES ON THIS SHEET MUST BE MADE OR CIRCLED IN RED INK, WITH DATE AND NAME OF PERSON MAKING CHANGE

Do not extend notes this side of this line

STATION	B. S.	H. I.	F. S.	ELEV.			
18+00		114 09	19 0	[illegible] 1	114 R		
			17 7	[illegible]	[illegible]	Bot bank	
			14 3	[illegible]	90 R	Top "	
			14 0	[illegible]	82 R	Bot "	
[illegible]			[illegible]	[illegible]	[illegible] R	Top "	
			[illegible]	[illegible]	[illegible] R	"	
			[illegible]	[illegible]	[illegible] H.P.V		
			+7 0	[illegible]	50' L		
			+14 6	12 7	100 L		
97+58			+15 0	[illegible]	100 L		
			+7 3	12 4	50' L		
			0 6	[illegible] 5	[illegible] H.P.V		
			5 5	10 6	25 R	Top bank	
			10 [illegible]	[illegible] 2	32 R	Bot "	
			12 1	102 [illegible]	63 R	" "	
			[illegible]	[illegible]	[illegible] R	Top "	[illegible]
97+[illegible]			9 3	[illegible]	74 R	" "	
			11 7	[illegible]	68 R	Bot "	
			9 4	[illegible]	43 R	" "	
			4 5	[illegible]	29 R	Top "	
			+0 8	114 9	℄ H.P.V.		

F.B. 887 PG. 224 Job No. 8332 Division No. V Notes Red. Plotted Profile
Survey of [illegible] F.V. Parkway Date Date No. B-1763
Survey by Moore Notes Moore Notes Chkd. H.E. Ott Checked H. A. LYON X-Sec.
Indexed [illegible] Date Date 11-21-41 Date DEC 19 1941 No. B-1764

Form 307 5M 5-39

PLEASE RETURN TO
LOS ANGELES COUNTY SURVEYOR
700 HALL OF RECORDS

NOTE: ANY ADDITIONS OR CHANGES ON THIS SHEET MUST BE MADE OR CIRCLED IN RED INK, WITH DATE AND NAME OF PERSON MAKING CHANGE

Do not extend notes this side of this line

STATION	B. S.	H. I.	F. S.	ELEV.		
[illegible]		114 07	+9 7	[illegible] 8	50' L	
			+11 8	[illegible]	[illegible]	
98 [illegible]			+19 [illegible]	[illegible]	100' L	
			[illegible]	[illegible] 5	[illegible]	
			1 7	116 0	[illegible]	
			4 7	109 4	33 R	Top bank
			9 7	[illegible]	72 R	" "
[illegible]	12 07	[illegible]	1 16	112 93		
[illegible]			4 [illegible]	[illegible] 3	℄ [illegible]	
			12 1	112 7	40 R	
			18 6	106 4	72 R	Top "
			21 5	104 0	74 R	Bot "
			21 1	103 9	84 R	
			25 [illegible]	[illegible] 0	100 R	
100 [illegible]			17 8	[illegible] 2	100 R	
			18 6	106 4	76 R	" "
			15 4	[illegible] 6	73 R	top "
			9 7	[illegible] 3	50 R	
			1 1	[illegible]	℄ H.P.V.	
			+8 0	133 0	50 L	
			+16 0	141 0	100 L	

Profile No. B-1763 Date _____ Notes Red. _____ Plotted K. FREEMAN Job No. [illegible] Division No. _____ F B. [illegible] PG. [illegible]

X-Sec. No. B-1764 Date [illegible] Notes Chkd. H.E. OTT Date _____ Checked [illegible] Date [illegible] Survey of _____ Survey by [illegible] Map No. B-1763 B-1762 Notes [illegible] Date [illegible] Indexed A. C. [illegible] Date [illegible]

Form 307 5M 5-39

PLEASE RETURN TO
LOS ANGELES COUNTY SURVEYOR
700 HALL OF RECORDS

NOTE: ANY ADDITIONS OR CHANGES ON THIS SHEET MUST BE MADE OR CIRCLED IN RED INK, WITH DATE AND NAME OF PERSON MAKING CHANGE

Do not extend notes this side of this line

STATION	B. S.	H. I.	F. S.	ELEV.		
[illegible]		125 00	+12 7	13[illegible] 7	100 L	
			+4 6	12[illegible] 6	[illegible]	
101+00			+[illegible]	[illegible]	100 L	
			+05	[illegible] 5	50 L	
			+28	[illegible] 8	℄ [illegible]	
			53	[illegible] 7	[illegible] R	
			120	[illegible] 0	[illegible] R	
102+00			[illegible]3	[illegible] 7	100 R	
T.P.	2 07	[illegible]	8 [illegible]	[illegible]		
T.B.M.	12 16	124 89	5 7	[illegible]	T [illegible]	[illegible]
102+00			40	12[illegible] 9	50 R	
			10	12[illegible] 9	23 R	
103+00			71	[illegible] 8	50 R	
			117	[illegible] 0	[illegible] R	
104+00			162	108 7	100 R	
			115	[illegible] 4	50 R	
			42	12[illegible] 7	℄	
T.P.	12 03	136 12	0 80	12[illegible] 09		
102+00			80	12[illegible] 1	℄ [illegible]	
			+10	13[illegible] 1	50 L	
			+90	14[illegible] 1	100 L	

Profile No. B-1763
X-Sec. No. B-1764
Plotted
Date
Checked A. A. LYON
Date DEC 18 1941
Notes Red.
Date
Notes Chkd. H.E. OTT
Date 11-21-41
Division No.
Job No. 8332
Survey of
Survey by [illegible]
Notes
Date
Indexed A. C. Johnson
F.B. 887 PG. 276

Form 307 5M 5-39

PLEASE RETURN TO
LOS ANGELES COUNTY SURVEYOR
700 HALL OF RECORDS

NOTE: ANY ADDITIONS OR CHANGES ON THIS SHEET MUST BE MADE OR CIRCLED IN RED INK, WITH DATE AND NAME OF PERSON MAKING CHANGE

Do not extend notes this side of this line

STATION	B. S.	H. I.	F. S.	ELEV.		
103+00		136 12	+7 2	143 3	100'L	
			1 5	134 6	50'L	
			10 8	125 3	℄ H.P.V.	
104+00			8 0	128 1	50'L	
			+1 0	137 1	100'L	
105+00			5 5	130 6	100'L	
			14 5	121 6	50'L	
T.P.	[illegible]	[illegible]	[illegible]	[illegible]		
[illegible]			12 7	[illegible] 8	℄ [illegible]	
[illegible]			12 5	114 0	50'L	
			4 0	122 5	100'L	
107+00			10 [illegible]	[illegible] 7	100'L	
			[illegible]	108 4	50'L	
108+00			11 8	[illegible] 7	100'L	
T.P.	0 [illegible]	116 38	11 05	115 48		
105+00			8 8	107 6	50'R	
			12 1	104 3	100R	
106+00			18 9	97 5	100R	
			14 8	101 6	50'R	
			9 6	106 8	℄ H.P.V.	
107+00			8 0	108 4	50L	

Profile No. B-1763 Notes Red. Plotted K. FREEMAN Job No. Division No. F B. PG.
Date Date Survey of
X-Sec. No. B-1764 Notes Chkd. H.E. Ott Checked J. A. LYON Survey by [illegible] Notes [illegible] Date [illegible]
Date 11-21-41 Date DEC 1 1941 Map No. B-1763 Indexed A. C. Jon[illegible] Date

F.B. 887 PG. 228 | Job No. 8332 | Division No. V | Notes Red. | Plotted | Profile

Survey of Holly - P.V. Parkway | Date | Date | No. B-1763

Survey by Moore | Notes Moore | Notes Chkd. H.E. Ott | Checked J. A. LYON | X-Sec.

Indexed A. C. Johnson | Date | Date 11-21-41 | Date DEC 19 1941 | No. B-1764

Form 307 5M 5-39

PLEASE RETURN TO
LOS ANGELES COUNTY SURVEYOR
700 HALL OF RECORDS

NOTE: ANY ADDITIONS OR CHANGES ON THIS SHEET MUST BE MADE OR CIRCLED IN RED INK, WITH DATE AND NAME OF PERSON MAKING CHANGE

Do not extend notes this side of this line

STATION	B. S.	H. I.	F. S.	ELEV.	
[illegible]		116 38	14 3	101 1	℄ N PV
			20 0	9 4	50' R
			24 3	92 1	100' R
			24 8	9 1	100' R
108+00			21 2	9 2	50' R
			13 2	9 2	℄ N PV
			9 7	106 5	50' L
TP	1056	115 98	10 96	9 [illegible]	
108+45.00 E.C.			20	[illegible]	100' L
			8 8	10 2	50' L
			10 1	9	℄ N PV
			70 3	9 7	50' R
			35 0	91 0	100' R
			22 1	9 9	100' R
			18 1	9 7	50' R
			12 6	103 4	℄
			6 5	10 5	48' L
			1 2	114 8	100' L
			9 3	100 7	℄ N PV
109+32			+06	116 6	100' L
110+00			2 8	113 2	50' L

Profile	Notes Red.	Plotted L. K. FREEMAN	Job No.	Division No.	F B.	Pg.
No. B-1763	Date	Date	Survey of			
X-Sec.	Notes Chkd. HEOTT	Checked	Survey by	Notes	Date	
No. B-1764	Date 11-21-41	Date	Map No. B-1762 B-1762	Indexed A. C. JOHNSON	Date	

NOTE: ANY ADDITIONS OR CHANGES ON THIS SHEET MUST BE MADE OR CIRCLED IN RED INK, WITH DATE AND NAME OF PERSON MAKING CHANGE

Do not extend notes this side of this line

STATION	B. S.	H. I.	F. S.	ELEV.	

PLEASE RETURN TO
LOS ANGELES COUNTY SURVEYOR
700 HALL OF RECORDS

Form 307 5M 5-39

F.B. 887 PG. 230 | Job No. 8332 | Division No. | Notes Red. | Plotted | Profile No. [illegible]763

Survey of [illegible] | Date | Date

Survey by [illegible] | Notes [illegible] | Notes Chkd. H.E. Ott | Checked A. LYON | X-Sec.

Indexed A. C. Johnson | Date | Date 11-21-41 | Date DEC 1 1941 | No. B-1764

Form 307 5M 5-39

PLEASE RETURN TO
LOS ANGELES COUNTY SURVEYOR
700 HALL OF RECORDS

NOTE: ANY ADDITIONS OR CHANGES ON THIS SHEET MUST BE MADE OR CIRCLED IN RED INK, WITH DATE AND NAME OF PERSON MAKING CHANGE

Do not extend notes this side of this line

STATION	B. S.	H. I.	F. S.	ELEV.

Profile No. B-1763 | Notes Red. | Plotted L. K. FREEMAN | Job No. | Division No. | F B. [illegible] PG. [illegible]

Date | Date | Survey of

X-Sec. No. B-1764 | Notes Chkd. HEATH | Checked H. A. LYON | Survey by [illegible] | Notes [illegible] | Date [illegible]

Date [illegible] | Date | Map No. B-1762 B-1762 | Indexed A. C. Jo[illegible] | Date [illegible]

NOTE: ANY ADDITIONS OR CHANGES ON THIS SHEET MUST BE MADE OR CIRCLED IN RED INK, WITH DATE AND NAME OF PERSON MAKING CHANGE

Do not extend notes this side of this line

STATION	B. S.	H. I.	F. S.	ELEV.	

F. B. [illegible] PG. 232 | Job No. | Division No. | Notes Red. | Plotted | Profile No. B-1763

Survey of | Date | Date

Survey by | Notes | Notes Chkd. HE OTT | Checked J. A. LYON | X-Sec. No. B-1764

Indexed A. C. [illegible] | Date | Date 11-21-41 | Date DEC 1 1941

STATION	B. S.	H. I.	F. S.	ELEV.

Form 307 5M 5-39

PLEASE RETURN TO
LOS ANGELES COUNTY SURVEYOR
700 HALL OF RECORDS

Do not extend notes this side of this line

NOTE: ANY ADDITIONS OR CHANGES ON THIS SHEET MUST BE MADE OR CIRCLED IN RED INK, WITH DATE AND NAME OF PERSON MAKING CHANGE

Form 307 5M 5-39

PLEASE RETURN TO
LOS ANGELES COUNTY SURVEYOR
700 HALL OF RECORDS

NOTE: ANY ADDITIONS OR CHANGES ON THIS SHEET MUST BE MADE OR CIRCLED IN RED INK, WITH DATE AND NAME OF PERSON MAKING CHANGE

Do not extend notes this side of this line

STATION	B. S.	H. I.	F. S.	ELEV.		
[illegible]		[illegible]	[illegible]	[illegible]	[illegible]	
[illegible]			[illegible]	[illegible]	[illegible]	
[illegible]			[illegible]	[illegible]	[illegible]	
[illegible]	

Form 307 5M 5-39

PLEASE RETURN TO
LOS ANGELES COUNTY SURVEYOR
700 HALL OF RECORDS

NOTE: ANY ADDITIONS OR CHANGES ON THIS SHEET MUST BE MADE OR CIRCLED IN RED INK, WITH DATE AND NAME OF PERSON MAKING CHANGE

Do not extend notes this side of this line

STATION	B. S.	H. I.	F. S.	ELEV.		
1+33 [illegible]		[illegible]	63		10 N	edge cut
			66		15 N	
			65	[illegible]	[illegible]	[illegible]
			[illegible]	[illegible]	[illegible] S	edge cut
					15 S	
			[illegible]	[illegible]	[illegible] S	Top [illegible]
			[illegible]	[illegible]	[illegible]	Bot [illegible]
			[illegible]	[illegible]	[illegible]	
2+00 [illegible]			69	[illegible]	80 S	
			63	[illegible]	44 S	[illegible]
			[illegible]	[illegible]	[illegible] S	
			692	[illegible]	[illegible] S	[illegible]
			6[illegible]	[illegible]	[illegible] Sepulveda	
			6[illegible]	[illegible]	[illegible]	
			[illegible]	[illegible]	[illegible]	
			67	[illegible]	40 N	Bot [illegible]
			[illegible]	[illegible]	[illegible]	Top
			55	[illegible]	80 N	
3+[illegible]			22	[illegible]	80 N	
			22	[illegible]	51 N	"

F.B. 887 PG. 234 Job No. 8332 Division No. ✓ Notes Red. Plotted Profile No. B-1763
Survey of [illegible] Date Date X-Sec. No. B-1764
Survey by [illegible] Notes [illegible] Notes Chkd. H. Eott Checked J. A. LYON
Indexed A. C. Johnson Date Date 11-21-41 Date DEC 19 1941

Profile No. B-1763	Notes Red.	Plotted J. X. FREEMAN	Job No.	Division No.		F B.	PG.
	Date	Date	Survey of				
X-Sec. No. B-1764	Notes Chkd. H.E. Ott	Checked J. A. LYON	Survey by		Notes	Date	
	Date 11-21-41	Date	Map No. B-1762 B-1764	Indexed A. C. Johnson		Date	

NOTE: ANY ADDITIONS OR CHANGES ON THIS SHEET MUST BE MADE OR CIRCLED IN RED INK, WITH DATE AND NAME OF PERSON MAKING CHANGE

Do not extend notes this side of this line

STATION	B. S.	H. I.	F. S.	ELEV.

PLEASE RETURN TO
LOS ANGELES COUNTY SURVEYOR
700 HALL OF RECORDS

Form 307 5M 5-39

F.B. [illegible] PG. [illegible] | Job No. [illegible] | Division No. | Notes Red. | Plotted | Profile No. B-1763

Survey of | Date | Date | X-Sec. No. B-1764

Survey by | Notes | Notes Chkd. H.E.Ott | Checked J. A. LYON

Indexed A. C. Johnson | Date | Date 11-21-41 | Date DEC 19 1941

STATION	B. S.	H. I.	F. S.	ELEV.

Form 307 5M 5-39

PLEASE RETURN TO
LOS ANGELES COUNTY SURVEYOR
700 HALL OF RECORDS

Do not extend notes this side of this line

NOTE: ANY ADDITIONS OR CHANGES ON THIS SHEET MUST BE MADE OR CIRCLED IN RED INK, WITH DATE AND NAME OF PERSON MAKING CHANGE

L. K. FREEMAN

Profile No. B-1763	Notes Red.	Plotted	Job No.	Division No.	F B. Pg. 237
	Date	Date	Survey of		
X-Sec. No. B-1764	Notes Chkd. H.E. OTT	Checked	Survey by B-1768	Notes	Date
	Date 11-21-41	Date	Map No. B-1769	Indexed	Date

STATION	B. S.	H. I.	F. S.	ELEV.	

Do not extend notes this side of this line

NOTE: ANY ADDITIONS OR CHANGES ON THIS SHEET MUST BE MADE OR CIRCLED IN RED INK, WITH DATE AND NAME OF PERSON MAKING CHANGE

PLEASE RETURN TO
LOS ANGELES COUNTY SURVEYOR
700 HALL OF RECORDS

Form 307 5M 5-39

F.B. 887 Pg. 238 | Job No. 8332 | Division No. V | Notes Red. | Plotted | Profile No. B-1763

Survey of | Date | Date | X-Sec. No. B-1764

Survey by | Notes | Notes Chkd. HEDH | Checked J. A. LYON

Indexed A. C. Johnson | Date | Date 11-21-41 | Date DEC 1 1941

Form 307 5M 5-39

PLEASE RETURN TO
LOS ANGELES COUNTY SURVEYOR
700 HALL OF RECORDS

NOTE: ANY ADDITIONS OR CHANGES ON THIS SHEET MUST BE MADE OR CIRCLED IN RED INK, WITH DATE AND NAME OF PERSON MAKING CHANGE

Do not extend notes this side of this line

STATION	B. S.	H. I.	F. S.	ELEV.
[illegible]				
[illegible]				
[illegible]				

Form 307 5M 5-39

PLEASE RETURN TO
LOS ANGELES COUNTY SURVEYOR
700 HALL OF RECORDS

NOTE: ANY ADDITIONS OR CHANGES ON THIS SHEET MUST BE MADE OR CIRCLED IN RED INK, WITH DATE AND NAME OF PERSON MAKING CHANGE

Do not extend notes this side of this line

STATION	B. S.	H. I.	F. S.	ELEV.		
123+00		[illegible]	15 2	85 5	50'L	
			15 2	85 [illegible]	[illegible]	
124+00			11 2	89 5	100'L	
			12 8	87 9	50'L	
			14 0	86 7	℄ [illegible]	
			14 8	85 [illegible]	50'R	
			14 8	[illegible]	[illegible]R	
125+00			10 2	90 5	100'R	
			8 7	91 8	50'R	
			8 9	[illegible]	℄ [illegible]	
			5 4	[illegible]	50'L	
			3 8	[illegible]	100'L	
T.P.	6 36	106 24	0 83	99 [illegible]		
126+00			6 4	99 8	℄ [illegible]	
			[illegible]	100 0	50'L	
			[illegible]	101 1	100'L	
			5 5	100 7	50'R	
			7 3	98 9	100'R	
[illegible]			5 3	100 [illegible]	100'R	
			5 4	100 8	50'R	
			4 9	101 3	℄ [illegible]	

Profile ✓ Notes Red. ____ Plotted L. K. FREEMAN Job No. ____ Division No. ____ F B. ____ PG. ____

No. B-1763 Date ____ Date ____ Survey of ____

X-Sec. ✓ Notes Chkd H.E. [illegible] Checked [illegible] Survey by [illegible] Notes ____ Date ____

No. B-1764 Date 11-21-41 Date ____ Map No. B-1762 B-1763 Indexed A. C. Johnson Date ____

F.B. 887 Pg. 240 | Job No. 8332 | Division No. | Notes Red. | Plotted | Profile No. B-1763

Survey of | Date | Date | X-Sec. No. B-1764

Survey by | Notes | Notes Chkd. H.E. Ott | Checked J. A. Lyon

Indexed | Date | Date 11-21-41 | Date DEC 10 1941

Form 307 5M 5-39

PLEASE RETURN TO
LOS ANGELES COUNTY SURVEYOR
700 HALL OF RECORDS

NOTE: ANY ADDITIONS OR CHANGES ON THIS SHEET MUST BE MADE OR CIRCLED IN RED INK, WITH DATE AND NAME OF PERSON MAKING CHANGE

Do not extend notes this side of this line

STATION	B. S.	H. I.	F. S.	ELEV.

L. K. FREEMAN

Profile No. B-1763	Notes Red.	Plotted	Job No.	Division No.		F B.	PG.
	Date	Date	Survey of				
X-Sec. No. B-1764	Notes Chkd. HE A++	Checked	Survey by		Notes	Date	
	Date 11-21-41	Date 1941	Map No. B-1763 B-1764	Indexed A. C. Jon	Date		

NOTE: ANY ADDITIONS OR CHANGES ON THIS SHEET MUST BE MADE OR CIRCLED IN RED INK, WITH DATE AND NAME OF PERSON MAKING CHANGE

Do not extend notes this side of this line

STATION	B. S.	H. I.	F. S.	ELEV.	
[illegible]			[illegible]	[illegible]	[illegible]
[illegible]			[illegible]	[illegible]	[illegible]
[illegible]			[illegible]	[illegible]	[illegible]

F.B. 887 PG. 242 | Job No. [illegible] | Division No. | Notes Red. | Plotted | Profile No. B-1763

Survey of | Date | Date | X-Sec. No. B-1764

Survey by | Notes | Notes Chkd. H.E. Ott | Checked J. A. Lyon

Indexed A. C. [illegible] | Date | Date 11-21-41 | Date DEC 12 1941

STATION	B. S.	H. I.	F. S.	ELEV.
[illegible]				
[illegible]				
[illegible]				

L. K. FREEMAN

Profile No. B-1763	Notes Red.	Plotted	Job No.	Division No.		F B.	PG.
	Date	Date	Survey of				
X-Sec. No. B-1764	Notes Chkd. H.E.Ott	Checked	Survey by		Notes	Date	
	Date 11-21-41	Date	Map No. B-1762 B-1762	Indexed A. C. J.	Date		

STATION	B. S.	H. I.	F. S.	ELEV.	

F.B. [illegible] PG. [illegible] | Job No. [illegible] | Division No. [illegible] | Notes Red. | Plotted | Profile

Survey of [illegible] | Date | Date | No. B-1763

Survey by [illegible] | Notes | Notes Chkd. HEDTT | Checked J. A. LYON | X-Sec.

Indexed | Date | Date 11-21-41 | Date DEC 13 1941 | No. B-1764

STATION	B. S.	H. I.	F. S.	ELEV.

Form 307 5M 5-39

PLEASE RETURN TO
LOS ANGELES COUNTY SURVEYOR
700 HALL OF RECORDS

Do not extend notes this side of this line

NOTE: ANY ADDITIONS OR CHANGES ON THIS SHEET MUST BE MADE OR CIRCLED IN RED INK, WITH DATE AND NAME OF PERSON MAKING CHANGE

Profile No. B-1763 | Notes Red. | Plotted | Job No. | Division No. | F B. | Pg.

Date | Date | Survey of

X-Sec. No. B-1764 | Notes Chkd. H.E. Att | Checked | Survey by B-1762 | Notes | Date

Date 11-21-41 | Date | Map No. B-1762 | Indexed A. C. J. | Date

NOTE: ANY ADDITIONS OR CHANGES ON THIS SHEET MUST BE MADE OR CIRCLED IN RED INK, WITH DATE AND NAME OF PERSON MAKING CHANGE

Do not extend notes this side of this line

STATION	B. S.	H. I.	F. S.	ELEV.

PLEASE RETURN TO
LOS ANGELES COUNTY SURVEYOR
700 HALL OF RECORDS

Form 307 5M 5-39

F.B. 887 PG. 246 | Job No. 2 | Division No. | Notes Rcd. | Plotted | Profile

Survey of | Date | Date | No.

Survey by | Notes | Notes Chkd. | Checked | X-Sec.

Indexed A. C. | Date | Date | Date | No.

STATION	B. S.	H. I.	F. S.	ELEV.

Do not extend notes this side of this line

Form 307 5M 5-39

PLEASE RETURN TO
LOS ANGELES COUNTY SURVEYOR
700 HALL OF RECORDS

NOTE: ANY ADDITIONS OR CHANGES ON THIS SHEET MUST BE MADE OR CIRCLED IN RED INK, WITH DATE AND NAME OF PERSON MAKING CHANGE

Profile No. | Notes Red. | Plotted ALBERT E. TIMMONS | Job No. 8332 | Division No. | FB 887 PG. 47
Date | Date | Survey of Holly P.V. Pkwy
X-Sec. No. | Notes Chkd. | Checked | Survey by Hammond | Notes L.S.H. | Date 8-12-42
Date | Date | Map No. B-1762 | Indexed G. C. Johnson 9-17-42

NOTE: ANY ADDITIONS OR CHANGES ON THIS SHEET MUST BE MADE OR CIRCLED IN RED INK, WITH DATE AND NAME OF PERSON MAKING CHANGE

WS.27-C-6
WS.27-C-1

Do not extend notes this side of this line

PLEASE RETURN TO
LOS ANGELES COUNTY SURVEYOR
700 HALL OF RECORDS

FORM 307 2M 11-41

℄ PROFILE + X-SECTIONS
INGLEWOOD REDONDO BLVD
AT INTER. WITH
HOLLYWOOD PALOS VERDES PARKWAY
J.N. 8332

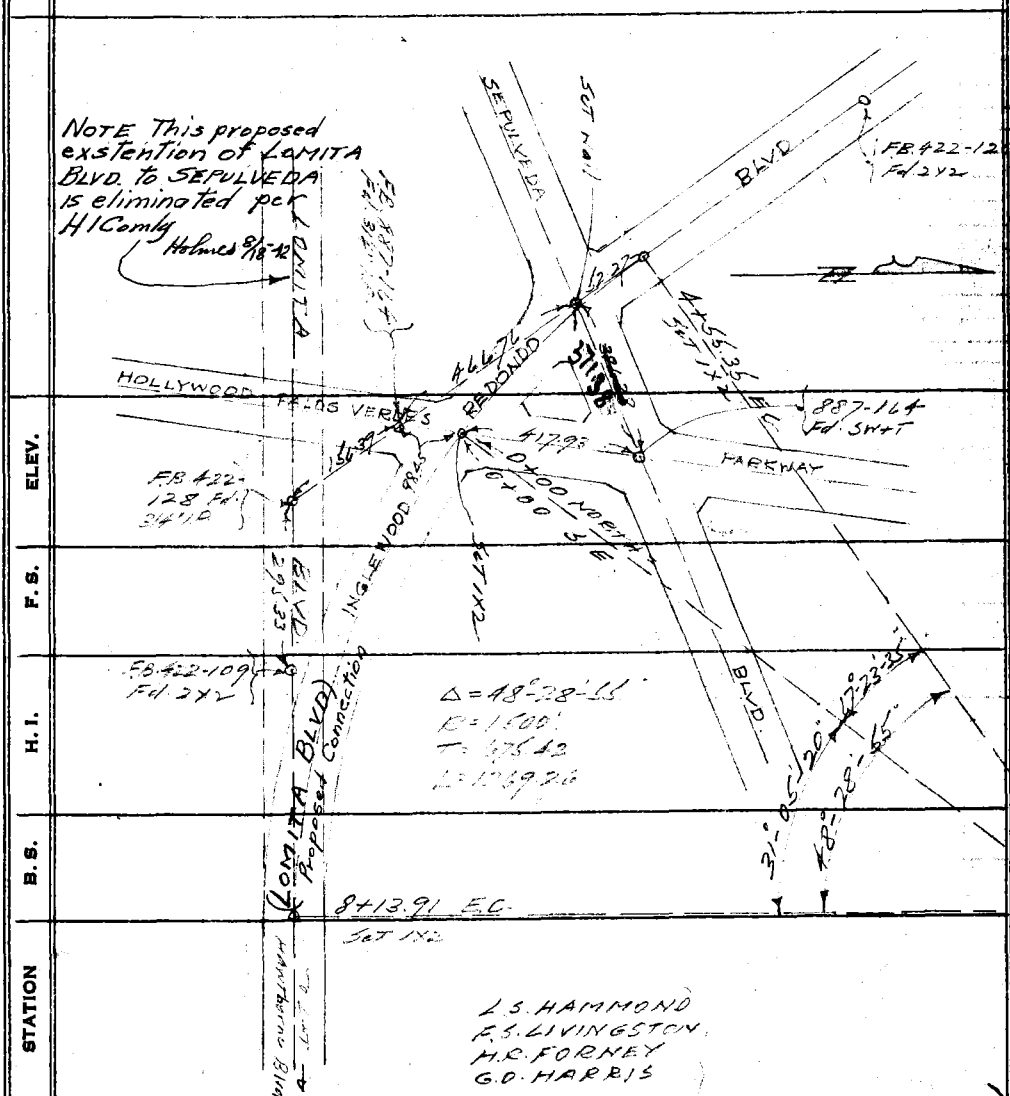

FORM 307 2M 11-41

PLEASE RETURN TO
LOS ANGELES COUNTY SURVEYOR
700 HALL OF RECORDS

NOTE: ANY ADDITIONS OR CHANGES ON THIS SHEET MUST BE MADE OR CIRCLED IN RED INK, WITH DATE AND NAME OF PERSON MAKING CHANGE

Do not extend notes this side of this line

FB 887 PG 244 | Job No. 832 | Division No. | Notes Red. | Plotted | Profile
Survey of Holly-Pk Pkwy | Date | Date | No.
Survey by Hammond | Notes 2 St | Notes Chkd. L. K. F. | Checked H.N.B. | X-Sec.
Indexed A. C. Jaquette | Date 9-10-42 | Date 9-16-42 | No.

STATION	B. S.	H. I.	F. S.	ELEV.		
	5.945	113.225		107.280	B.M.#5	Fd. 6.3 DR. PP# 4+80 E 37.5' ± of Sepulveda 1.0' N. int. Holly-Pk. Pkwy. Elev 107.210 Per pg. 180
	4.495	116.970	2.080	111.675		
0+00			8.7	108.2	±	
			7.2	109.7	5.2 L.bk.	(± Approx. 4'X-section 5.5' from 0+00)
			5.0	111.9	59.2 T.bk.	
			5.2	111.7	42.2 T.bk.	
			8.2	108.7	33.2 L.bk.	
			9.5	107.4	80 L	
			8.2	108.7	12.2 L.bk.	
			1.6	115.3	21 R T.bk.	old dirt reservoir (abandoned)
			3.5	113.4	80 R	
0+16			5.0	111.9	± L.bk.	
0+23			5.9	111.0	± T.bk.	
0+28			5.7	111.2	± T.bk.	
0+35			7.6	109.3	± L.bk.	
1+00			8.9	107.0	±	
			9.5	106.4	80 L	
			7.1	109.2	80 R	
	2.060	109.230	8.900	107.170		
2+00			4.3	104.9	±	
			6.1	103.1	80 L	

FORM 307 2M 11-41

PLEASE RETURN TO
LOS ANGELES COUNTY SURVEYOR
700 HALL OF RECORDS

NOTE: ANY ADDITIONS OR CHANGES ON THIS SHEET MUST BE MADE OR CIRCLED IN RED INK, WITH DATE AND NAME OF PERSON MAKING CHANGE

Do not extend notes this side of this line

STATION	B. S.	H. I.	F. S.	ELEV.		
		109.23				
2+00			4.2	105.0	80.R	
3+00			9.1	100.1	℄	
			8.1	101.1	80.L	
			12.4	96.8	80.R	
	1.340	97.650	10.920	97.310		
4+00			4.7	95.0	℄	
			2.	97.[illegible]	80.L	
			9.8	89.9	80.R	
5+00			11.3	88.4	℄	
			8.7	91.0	80.L	
	0.665	88.970	10.295	88.365		
			3.3	85.7	80.R	
6+00			4.1	84.9	℄	
			2.1	86.9	80.L	
			6.2	82.8	80.R	
	3.990	86.985	5.975	82.995		
7+00			3.9	83.1	℄	
			3.0	84.0	80.L	
			5.1	81.9	80.R	

Profile No. ____ Notes Red. ____ Plotted ____ Job No. 8332 Division No. ____ F.B. 887 Pg. 247
Date ____ Date ____ Survey of Holly Pr. Pkwy
X-Sec. No. ____ Notes Chkd. L. K. F. Checked H.N.B. Survey by [illegible] Notes [illegible] Date 8-12-42
Date 9-10-45 Date 9-16-42 Map No. ____ Indexed A. C. Johnson

FORM 307 2M 11-41

PLEASE RETURN TO
LOS ANGELES COUNTY SURVEYOR
700 HALL OF RECORDS

NOTE: ANY ADDITIONS OR CHANGES ON THIS SHEET MUST BE MADE OR CIRCLED IN RED INK, WITH DATE AND NAME OF PERSON MAKING CHANGE

Do not extend notes this side of this line

STATION	B. S.	H. I.	F. S.	ELEV.		
		56.985				
8+00			4.7	82.[illegible]	±	
			4.1	82.7	80' L	
			4.9	82.1	80' R	
E.C. 8+13.91			4.5	82.[illegible]	±	
			4.3	82.[illegible]	80' L	
			5.0	82.[illegible]	80' R	
9+00			5.0	82.[illegible]	±	
			[illegible]	82.[illegible]	80' L	
			4.6	82.4	80' R	
	6.535	89.540	3.980	85.[illegible]		
	10.890	99.730	0.700	88.840		
	11.325	109.630	1.425	98.305		
	8.665	115.835	2.460	107.[illegible]70		
	6.940	118.515	4.260	111.575		
0+38			9.9	108.6	6 bk	(± Profile + X-Sections
0+49			7.6	110.9	T bk	North from 0+00)
1+00			7.1	111.4	±	
			2.5	116.0	80' L	
			8.5	110.0	80' R	

FB 887 Pg. 250 Job No. 8332 Division No. Notes Red. Plotted Profile
Survey of Holly. Pk. Pkwy Date Date No.
Survey by Hammond Notes LSH Notes Chkd. L. K. F. Checked H.N.B. X-Sec.
Indexed C. Johnson Date Date 9-10-42 Date 9-16-42 No.

FORM 307 2M 11-41

PLEASE RETURN TO
LOS ANGELES COUNTY SURVEYOR
700 HALL OF RECORDS

NOTE: ANY ADDITIONS OR CHANGES ON THIS SHEET MUST BE MADE OR CIRCLED IN RED INK, WITH DATE AND NAME OF PERSON MAKING CHANGE

Do not extend notes this side of this line

STATION	B. S.	H. I.	F. S.	ELEV.		
		118.515				
2+00			4.0	114.5	℄	
			1.7	116.8	80' L	
			6.9	111.6	80' R	
3+00			3.6	114.9	℄	
			0.0	118.5	80' L	
			7.7	110.8	80' R	
+53			3.0	115.5	T bk	
+60			5.2	113.3	b bk	
+82			5.6	112.9	edge pave	
+85			5.90	112.62	"	
4+00			5.50	113.02	℄ "	
			4.70	113.82	36.5' L edge pave	
			2.6	115.9	76.L b.bk	
			0.0	118.5	82.L T bk	
			7.20	111.32	54' R edge pave	
			7.3	111.2	80' R	
4+02.53			5.55	112.97	℄ inter.	
4+22			6.00	112.5	edge pave	
+49			4.4	114.1	T.bk	

Profile No. ____ Notes Red. ____ Plotted ____ Job No. 8232 Division No. ____ FB 887 PG 251

Date ____ Date ____ Survey of Hollywood Pk. Drive

X-Sec. No. ____ Notes Chkd. L. K. F. Checked H.N.B. Survey by Hammond Notes 6 3/4 Date 8-12-46

Date 9-10-42 Date 9-16-42 Map No. ____ Indexed C. Johnson

FORM 307 2M 11-41

PLEASE RETURN TO
LOS ANGELES COUNTY SURVEYOR
700 HALL OF RECORDS

NOTE: ANY ADDITIONS OR CHANGES ON THIS SHEET MUST BE MADE OR CIRCLED IN RED INK, WITH DATE AND NAME OF PERSON MAKING CHANGE

Do not extend notes this side of this line

STATION	B. S.	H. I.	F. S.	ELEV.		
		118.515				
EC 4+55.35			6.6	111.9	±	
			4.1	114.4	10' L T bk	
			2.8	115.7	80' L	
			11.0	107.5	19' R b. bk	
			13.2	105.3	80' R	
			10.515	107.705	BM #5 pg. 180, 248	107.710

(Additional X-Sections Sepulveda Blvd Westerly From Inter Holly-P.V. Pkwy. Continued From page 237)

	9.250	116.960		107.710	BM #5 pg. 180	
	6.625	122.935	0.650	116.310		
4+00 W.			9.0	113.9	±	
			9.1	113.8	10' L edge pave	
			9.1	113.8	20 L	
			8.3	114.6	42 L b. bk	
			5.6	117.3	49 L T bk	
			5.3	117.6	80 L	
			9.1	113.8	10 R edge pave.	
			9.2	113.7	19 R	

F B 887 PG 252 Job No. 8332 Division No. Notes Red. Plotted Profile
Survey of Holly-P.V. Pkwy. Date Date No.
Survey by Hammond Notes L.S.H. Notes Chk. K.F. Checked H.N.B. X-Sec.
Indexed A. C. Johnson Date Date 9-10-42 Date 9-16-42 No.

FORM 307 2M 11-41

PLEASE RETURN TO
LOS ANGELES COUNTY SURVEYOR
700 HALL OF RECORDS

NOTE: ANY ADDITIONS OR CHANGES ON THIS SHEET MUST BE MADE OR CIRCLED IN RED INK, WITH DATE AND NAME OF PERSON MAKING CHANGE

Do not extend notes this side of this line

STATION	B. S.	H. I.	F. S.	ELEV.		
		122.935'				
			8.5	114.4	46 R T.bk.	
			15.2	107.7	62 R. b.bk.	
			16.5	106.4	80 R	
5+00 W			5.1	117.8	℄	
			5.2	117.7	10' L edge pave	
			5.3	117.6	19' L	
			4.2	118.7	41' L b.bk.	
			2.8	120.1	46 L T bk	
			2.7	120.2	80' L	
			5.2	117.7	10 R edge pave	
			5.4	117.5	18' R	
			4.2	118.7	45' R T bk	
			14.1	108.8	63' R b bk	
			15.7	107.2	80' R	
	10.045'	132.350'	06.30	122.305'		
6+00 W			9.6	122.8	℄	
			9.6	122.8	10' L edge pave	
			9.7	122.7	20' L	
			8.5	123.9	44 L	
			9.9	122.6	80' L	

Profile No. ____ Date ____ Notes Red. ____ Plotted ____ Job No. 8332 Division No. ____ Survey of 4-11 [illegible]

X-Sec. No. ____ Date ____ Notes Chkd. L. K. F. Checked K.H.B. Survey by Hazzard Notes [illegible] Date 8-12-42

Date 9-10-42 Date 9-16-42 Map No. ____ Indexed A. C. Job Info

F B 887 PG 243

FORM 307 2M 11-41

PLEASE RETURN TO
LOS ANGELES COUNTY SURVEYOR
700 HALL OF RECORDS

NOTE: ANY ADDITIONS OR CHANGES ON THIS SHEET MUST BE MADE OR CIRCLED IN RED INK, WITH DATE AND NAME OF PERSON MAKING CHANGE

Do not extend notes this side of this line

STATION	B. S.	H. I.	F. S.	ELEV.		
		132.350				
6+00 W			9.6	122.8	10' R edge pave	
			9.6	122.8	19' R	
			8.4	124.0	45' R T bk	
			21.0	111.4	70' R bbc	
			22.5	109.9	80' R	
7+00 W			3.3	12[illegible]	℄	
			3.3	129[illegible]	10' L edge pave	
			3.3	129[illegible]	20' L	
			2.4	130.5	45' L	
			1.8	130.6	80' L	
			3.5	12[illegible]	10' R	
			3.7	12[illegible]	20' R	
			2.3	130.1	45' R T bk	
			15.2	117.2	70' R L bbc	
			17.0	115.4	80' R	
	0.510	121.550	11.310	121.040		
	1.000	113.785	8.765	112.785		
			6.070	107.715	BM #5 pg. 180	107.710

F B 887 PG 254 Job No. 8332 Division No. Notes Red. Plotted Profile
Survey of Holly - PV Pkwy Date Date No.
Survey by Hammond Notes 4 5 14 Notes Chkd. L. K. F. Checked H.N.B. X-Sec.
Indexed [illegible] Date Date 9-10-42 Date 9-16-42 No.

Notes Ck'd by	Survey of [illegible]
Map No. B-1762	W. O. 8322 Tape No. ____ St'd ____ °F
Office Work ALBERT E. TIMMONS	Surveyed by L S Hammond
Checked	Notes L S H Date 8-12-42
Date	Indexed [illegible]

F.B. 887 PG. 255

Additional Topog.
INGLEWOOD REDONDO BLVD.
at Inter with Holly P.V. Pkwy.

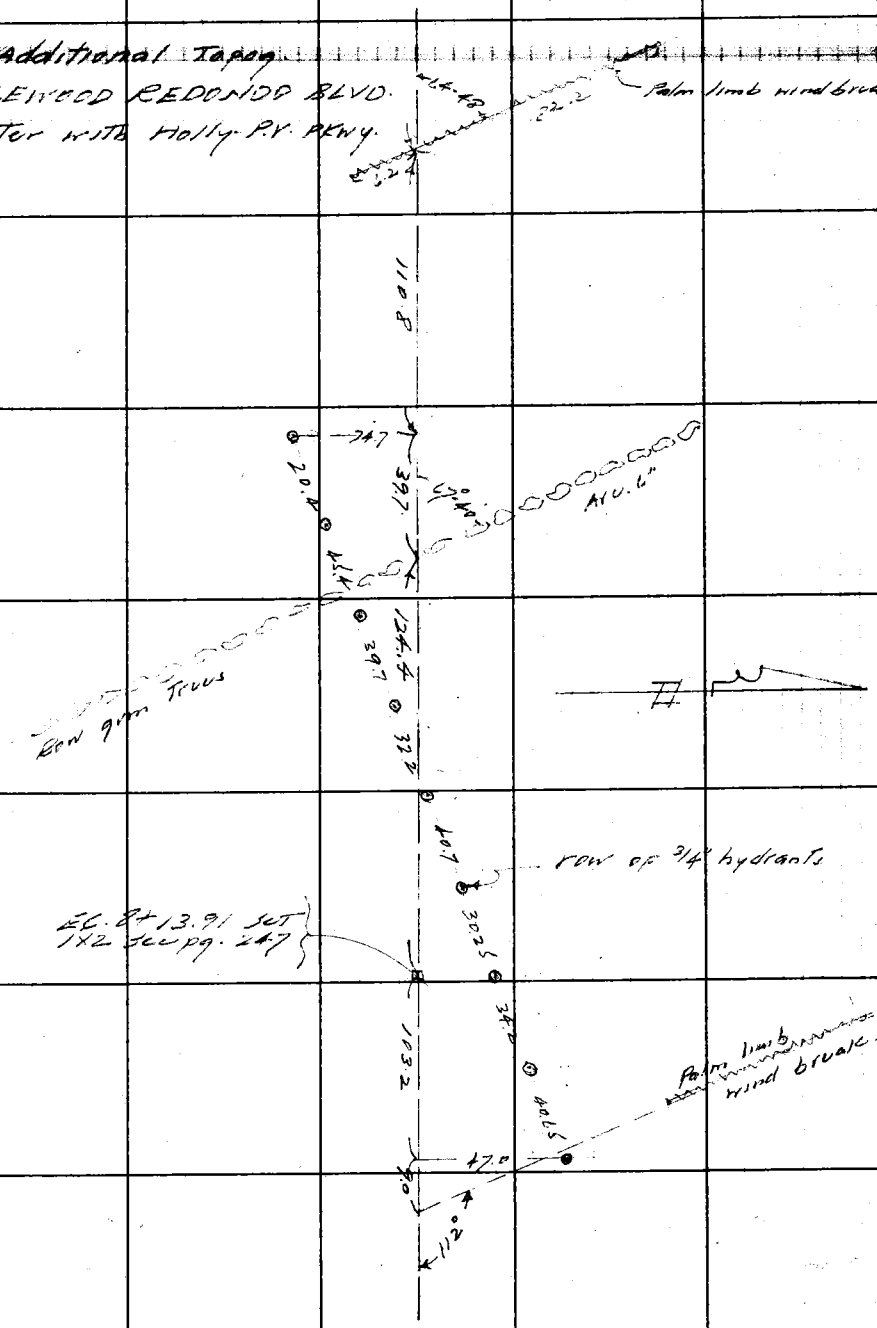

Note: Any Additions or Changes on This Sheet Must be Made or Circled in Red Ink With Date and Name of Person Making Change.

RETURN TO
LOS ANGELES COUNTY SURVEYOR
700 HALL OF RECORDS

Do not extend notes this side of this line.

FORM 247 5M 11-41

RETURN TO
LOS ANGELES COUNTY SURVEYOR
700 HALL OF RECORDS

Note: Any Additions or Changes on This Sheet Must be Made or Circled in Red Ink With Date and Name of Person Making Change.

Do not extend notes this side of this line.

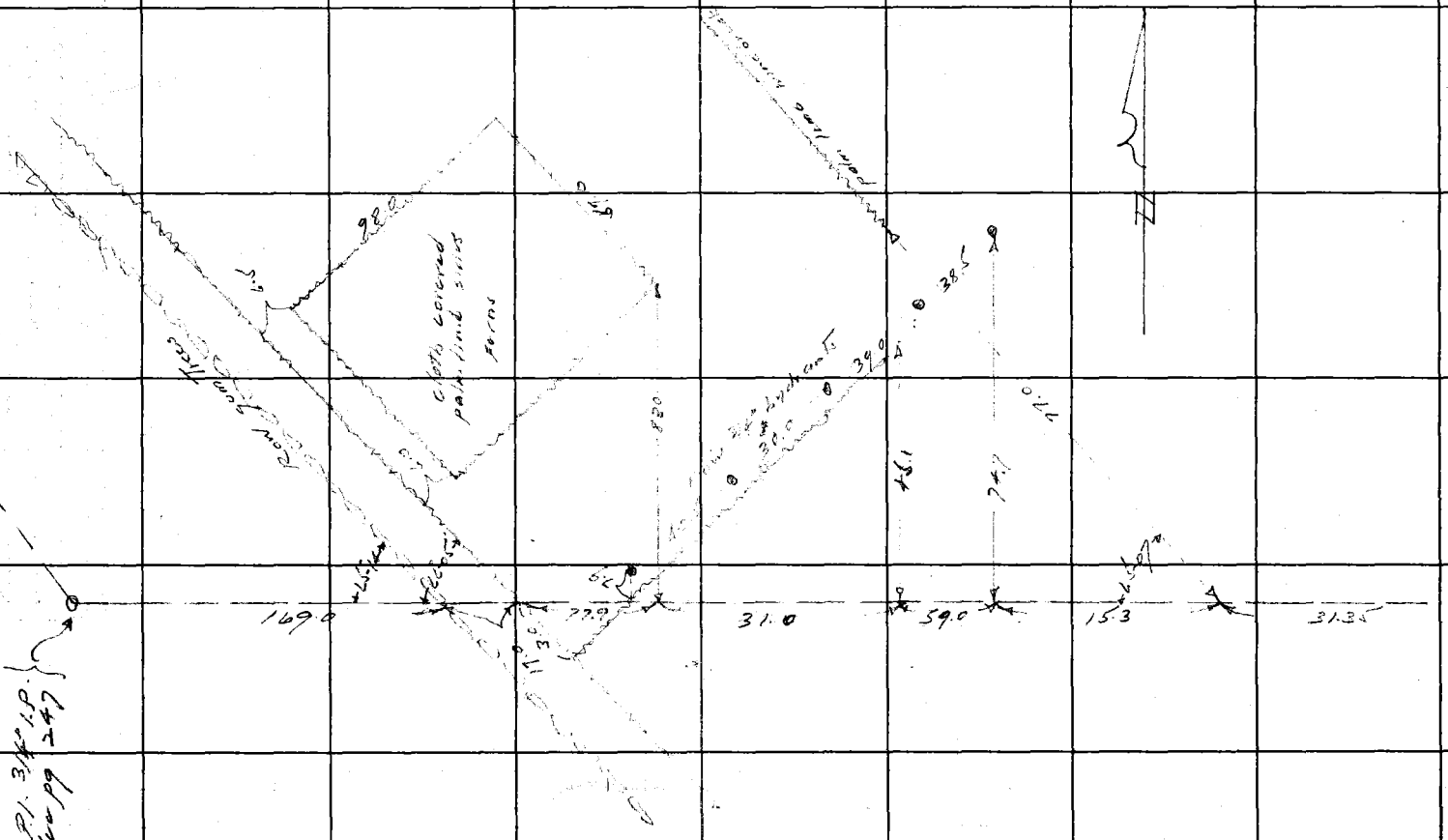

F.B. 887 PG. 256

P.I. 3/4" I.P.
See pg 247

Notes Ck'd by	Survey of Hollywood Palos Verdes Parkway
Map No.	W. O. 8332 Tape No. 0132 St'd. 64 °F
Office Work	Surveyed by Wallace
Checked	Notes E.C.V.1 Date 1-20-54
Date	Indexed R. C. Johnson 1-26-54

F. B. 221 Pg. 247

J.N. 8332

HOLLYWOOD - PALOS VERDES PARKWAY

℄ SURVEY

From

SUSAN ST. TO TULITA AVE.

AND

Prospect Ave. From Tulita Ave

To

Helberta Ave.

Wallace
Markey
York
Bradock

Note: Any Additions or Changes on This Sheet Must be Made or Circled in Red Ink With Date and Name of Person Making Change.

Do not extend notes this side of this line.

RETURN TO
LOS ANGELES COUNTY SURVEYOR
726 LOS ANGELES COUNTY
ENGINEERING BLDG.

76F3095 247 4-53

F.B. 387 PG. 258

To bot Pg. 259

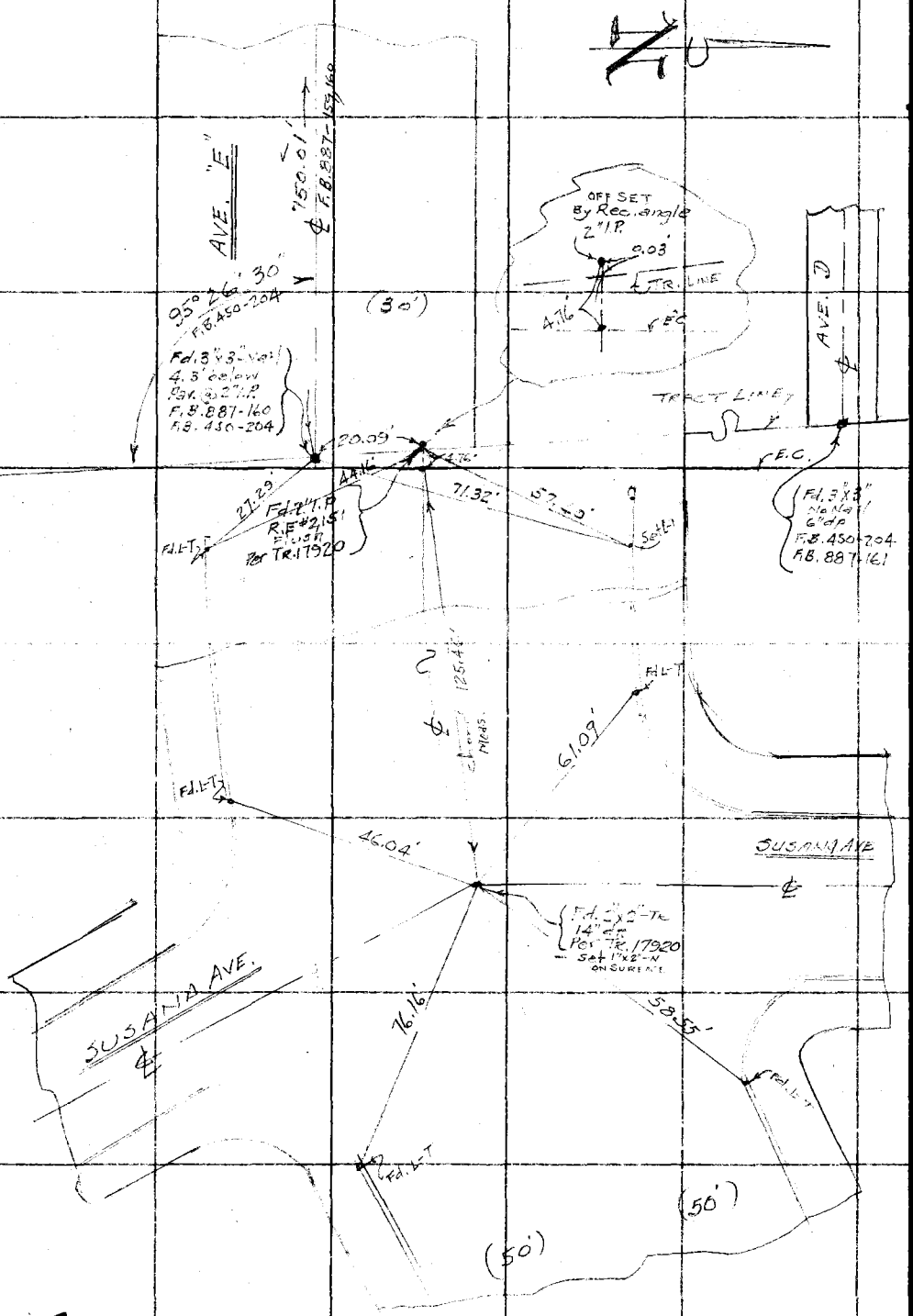

W.S. 37 C-1

RETURN TO
LOS ANGELES COUNTY SURVEYOR
726 LOS ANGELES COUNTY
ENGINEERING BLDG.

Do not extend notes this side of this line.

Note: Any Additions or Changes on This Sheet Must be Made or Circled in Red Ink With Date and Name of Person Making Change.

Notes Ck'd by	Survey of Hollywood Freeway Parkway
Map No.	W. O. 8332 Tape No. 0138 St'd. 64 °F
Office Work	Surveyed by Wallace
Checked	Notes ECW Date 1-20-54
Date	Indexed A. C. Johnson

F. B. 887 Pg. 259

W.S. 37, C-1.

RE491

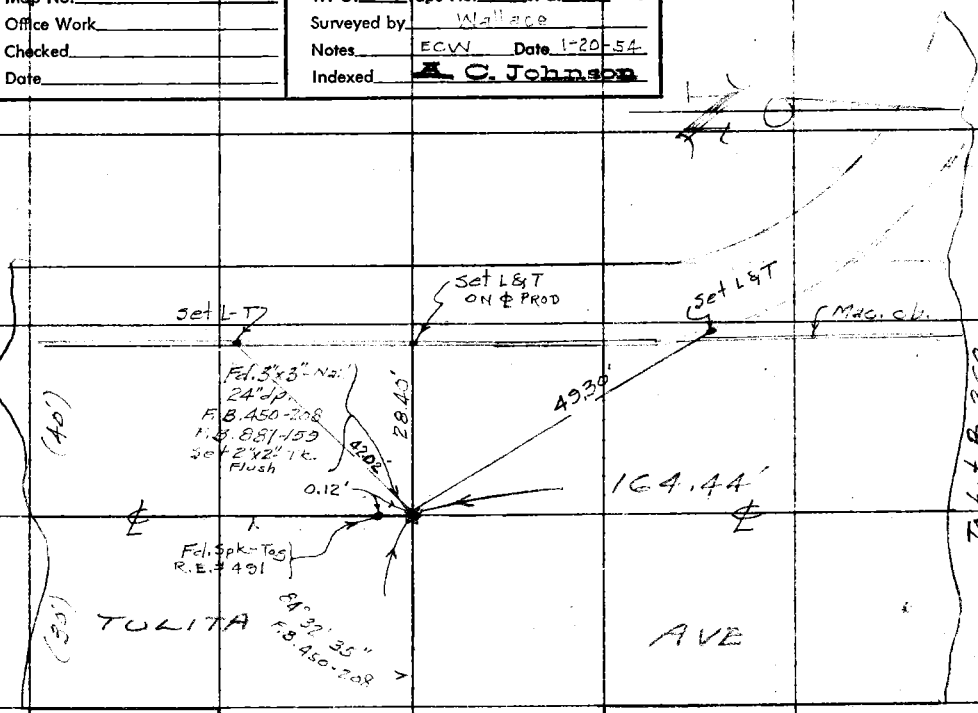

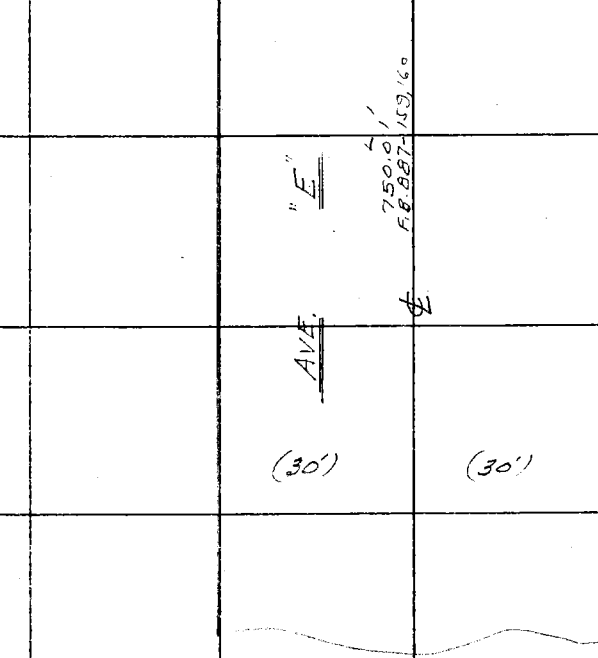

Note: Any Additions or Changes on This Sheet Must be Made or Circled in Red Ink With Date and Name of Person Making Change.

Do not extend notes this side of this line.

RETURN TO
LOS ANGELES COUNTY SURVEYOR
726 LOS ANGELES COUNTY
ENGINEERING BLDG.

76F309S 247 4-53

RETURN TO
LOS ANGELES COUNTY SURVEYOR
726 LOS ANGELES COUNTY
ENGINEERING BLDG.

Note: Any Additions or Changes on This Sheet Must be Made or Circled in Red Ink With Date and Name of Person Making Change.

Do not extend notes this side of this line.

W.S. 37, C-1

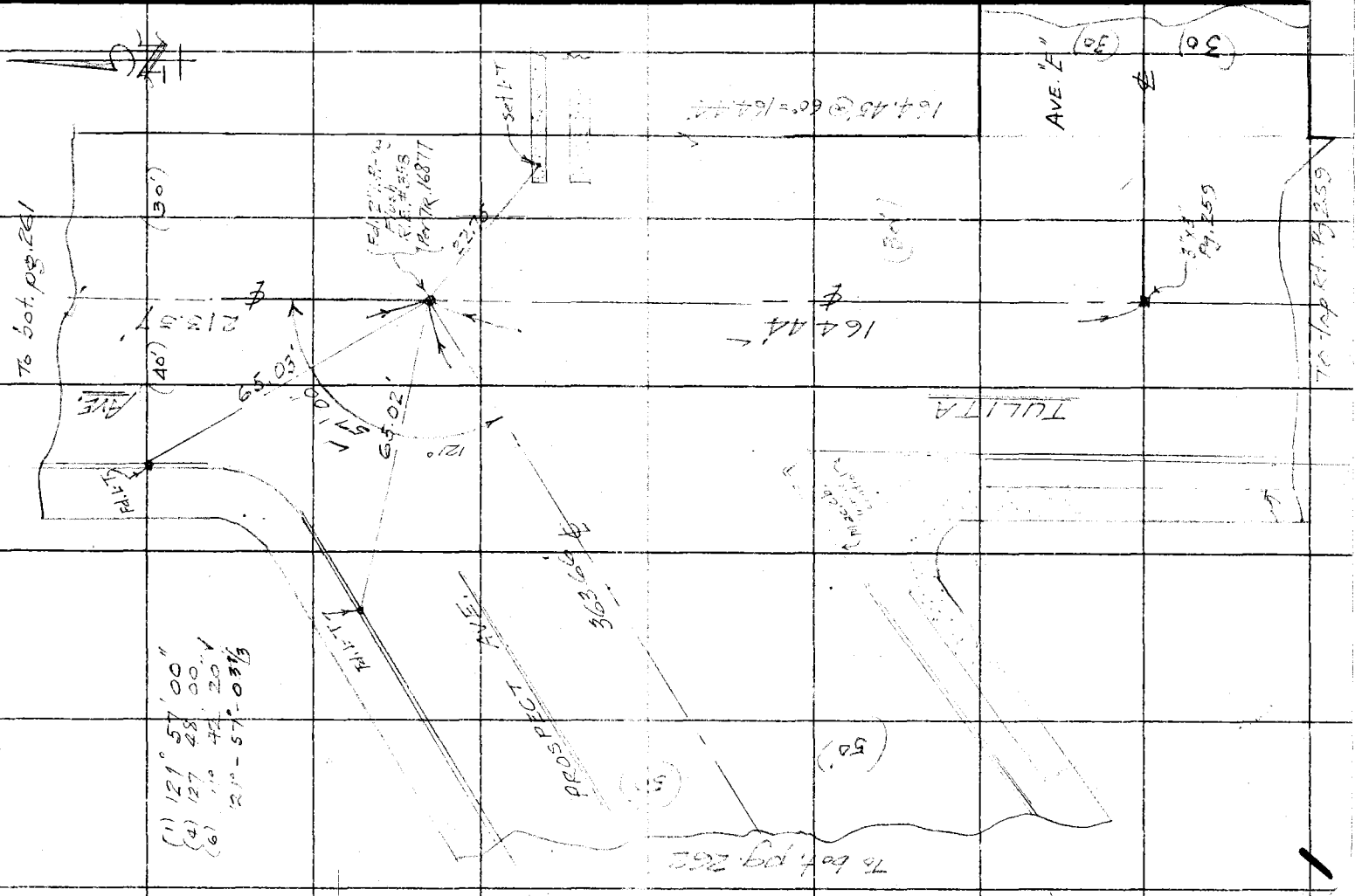

76F309S 247 4-53

C-1

RETURN TO
LOS ANGELES COUNTY SURVEYOR
726 LOS ANGELES COUNTY
ENGINEERING BLDG.

Note: Any Additions or Changes on This Sheet Must be Made or Circled in Red Ink With Date and Name of Person Making Change.

Do not extend notes this side of this line.

W.S. 37, C-1

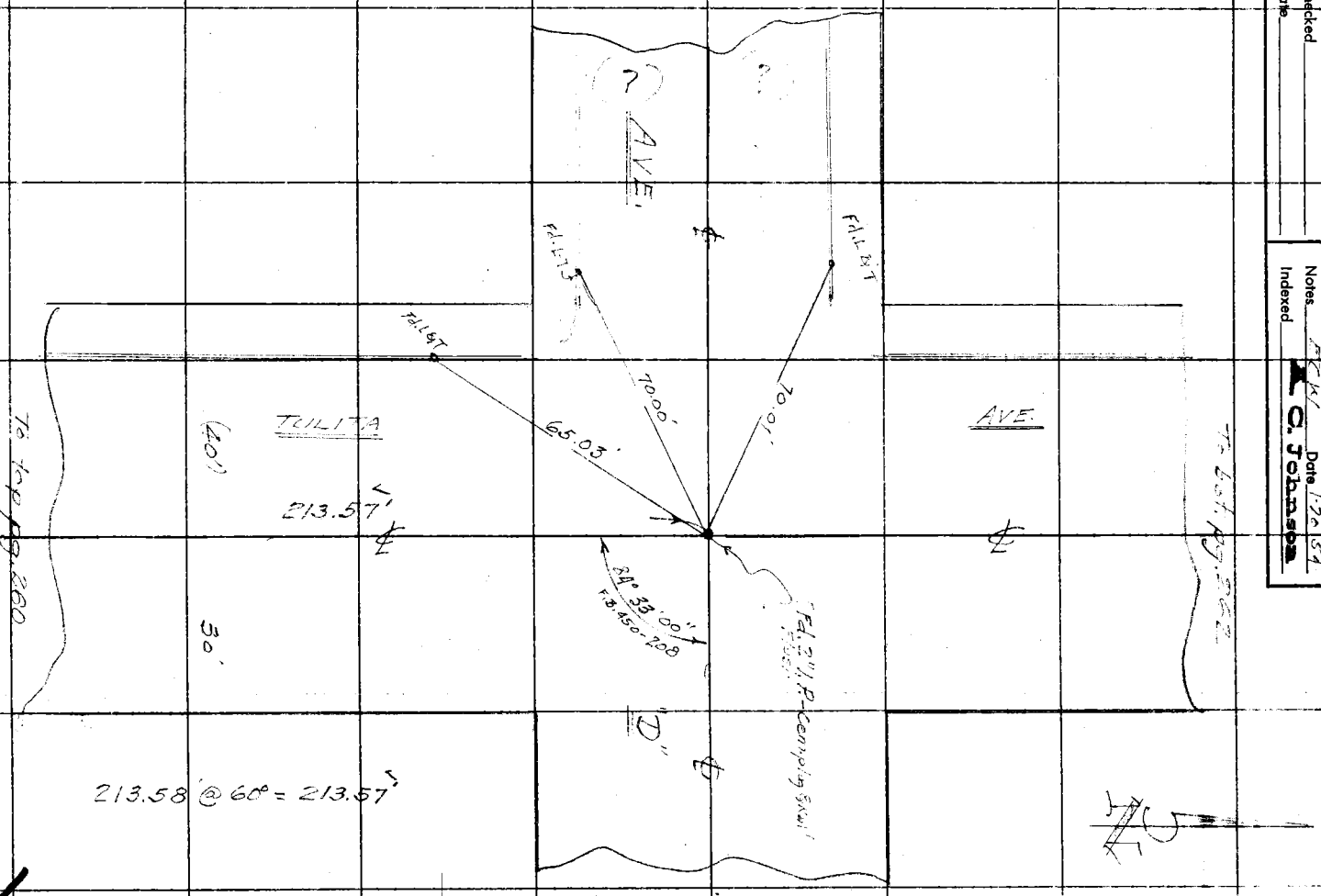

Notes Ck'd by
Map No.
Office Work
Checked
Date

Survey of
W. O. 2372 Tope No. 0133 Std. 64 of
Surveyed by
Notes Date 1-20-54
Indexed
K. C. Johnson

F. B. 2271 Pg. 261

RETURN TO
LOS ANGELES COUNTY SURVEYOR
726 LOS ANGELES COUNTY
ENGINEERING BLDG.

Note: Any Additions or Changes on This Sheet Must be Made or Circled in Red Ink With Date and Name of Person Making Change.

Do not extend notes this side of this line.

W.S. 37, B-1

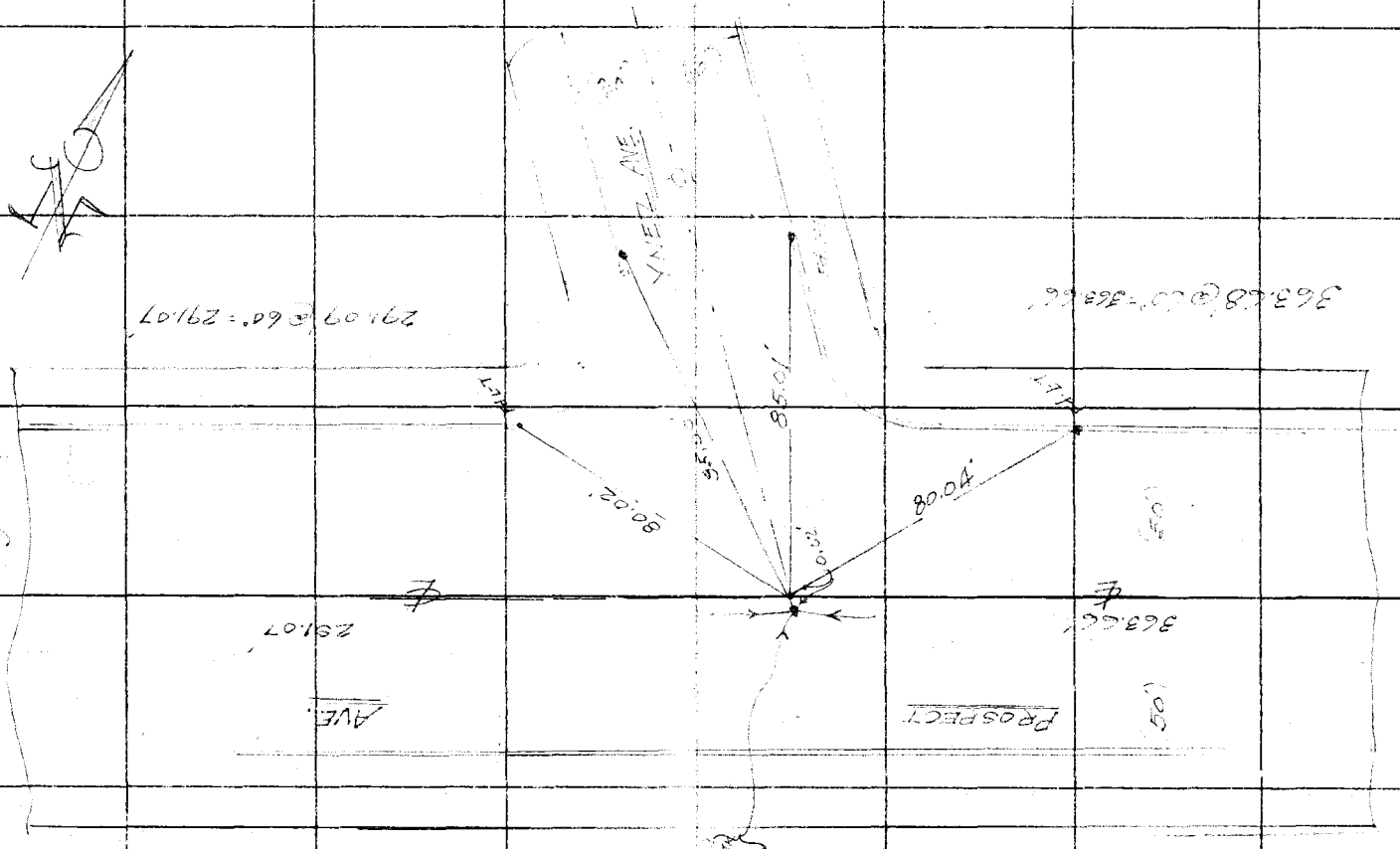

F.B. 887 PG. 262

Notes Ck'd by	Survey of [illegible]
Map No.	W. O. 5332 Tape No. 0138 St'd. 64 °F
Office Work	Surveyed by Wallace
Checked	Notes ECW Date 1-22-54
Date	Indexed A. C. Johnson

F. B. 887 Pg. 263

W.S. 37 B-1

Note: Any Additions or Changes on This Sheet Must be Made or Circled In Red Ink With Date and Name of Person Making Change.

Do not extend notes this side of this line.

RETURN TO
LOS ANGELES COUNTY SURVEYOR
726 LOS ANGELES COUNTY
ENGINEERING BLDG.

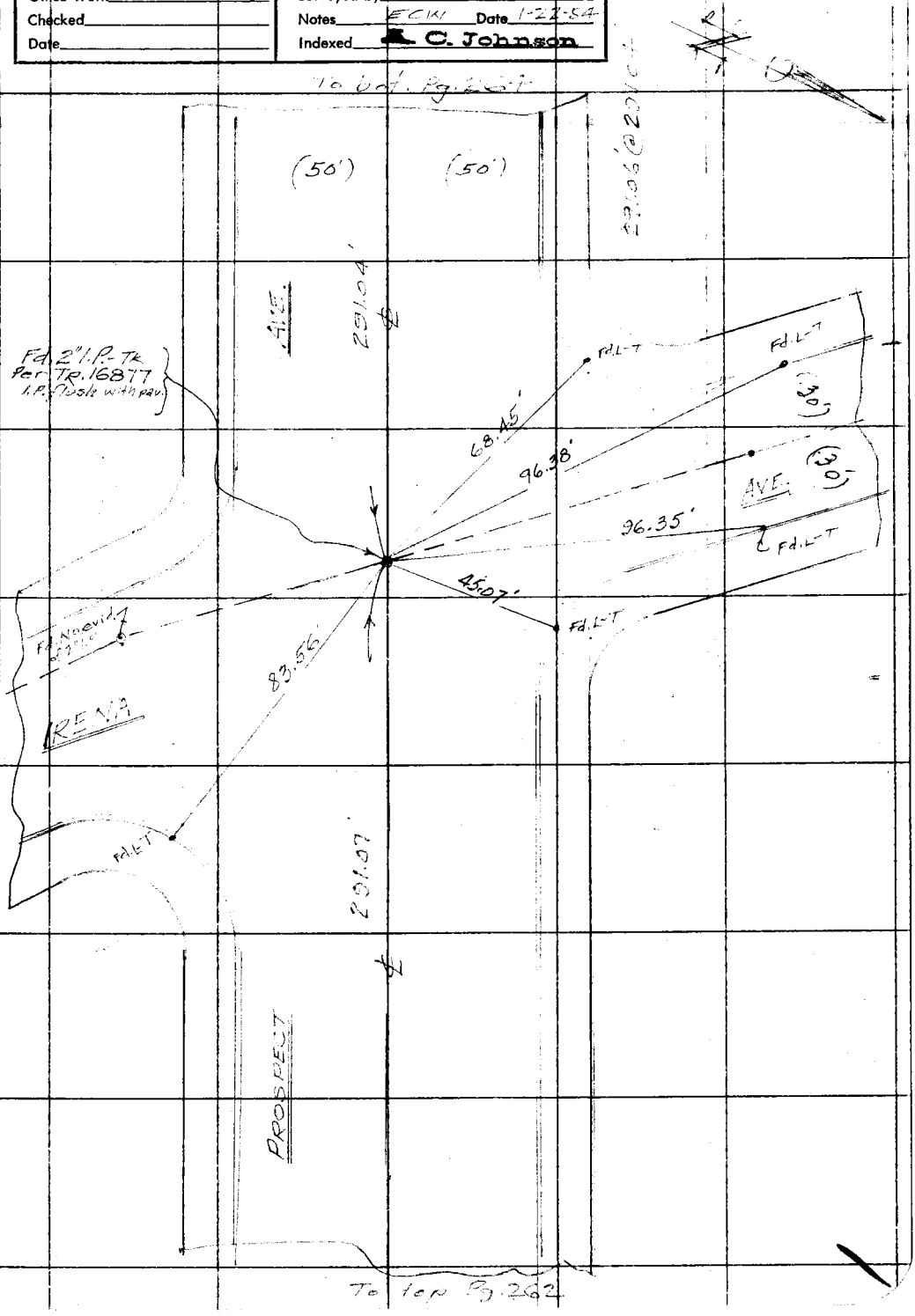

76F3098 247 4-53

RETURN TO
LOS ANGELES COUNTY SURVEYOR
726 LOS ANGELES COUNTY
ENGINEERING BLDG.

Note: Any Additions or Changes on This Sheet Must be Made or Circled in Red Ink With Date and Name of Person Making Change.

Do not extend notes this side of this line.

W.S.37, B-1

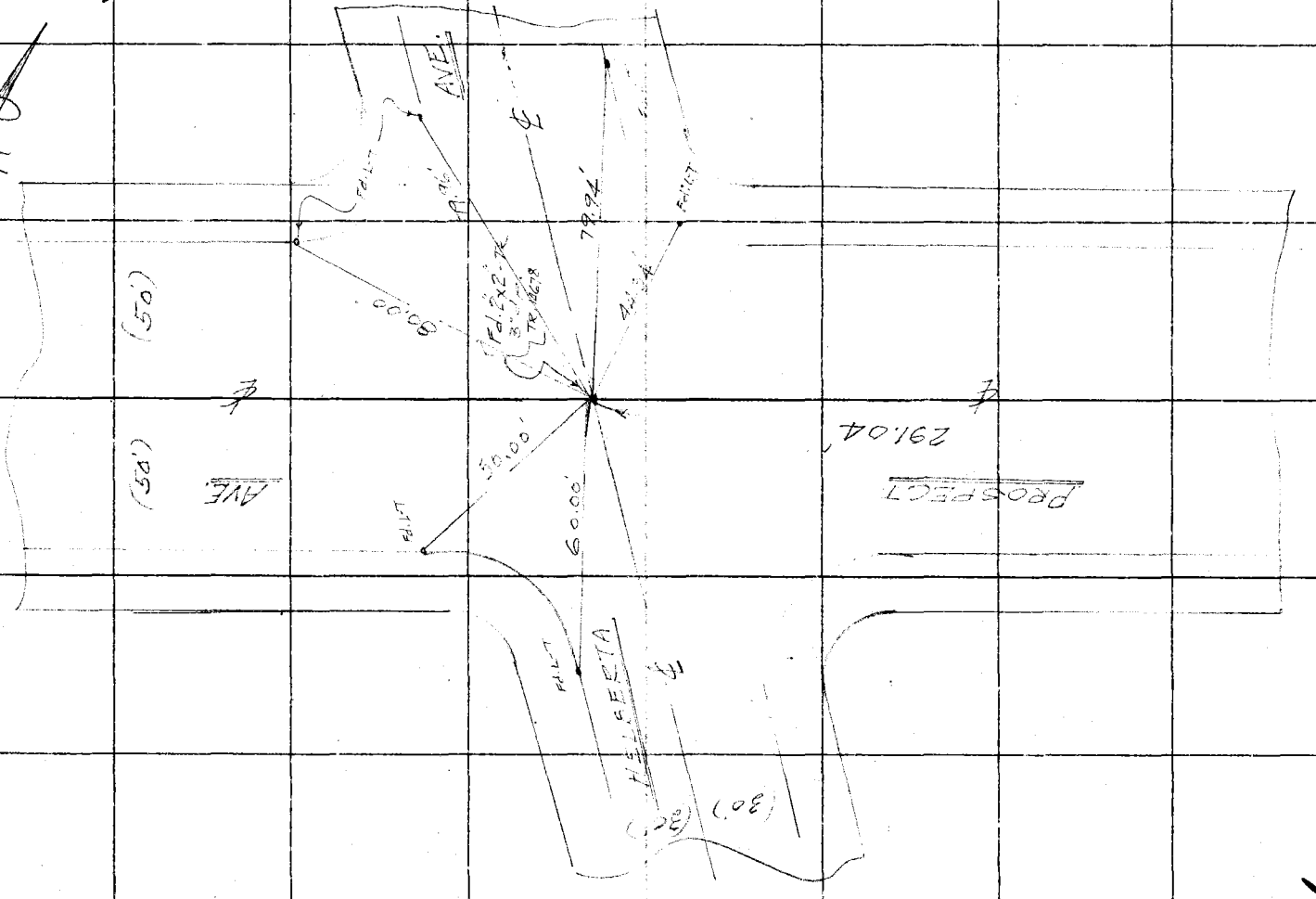

F.B. 887 PG. 264

Notes Ck'd by	Survey of Hollywood-Palos Verdes Parkway
Map No.	W. O. 8332 Tape No. St'd. °F
Office Work	Surveyed by Wallace
Checked	Notes EGW Date 1-
Date	Indexed C. Johnson

F. B. 887 Pg. 965

JN 8332

HOLLYWOOD-PALOS VERDES PARKWAY

Topog.
(Partial only)

Wallace
Mantey
York
Bradock

Note: Any Additions or Changes on This Sheet Must be Made or Circled in Red Ink With Date and Name of Person Making Change.

Do not extend notes this side of this line.

60,1
26.3

RETURN TO
LOS ANGELES COUNTY SURVEYOR
726 LOS ANGELES COUNTY
ENGINEERING BLDG.

76F3095 247 4-53

F.B. 87 PG. 266

To Bot. Pg. 267

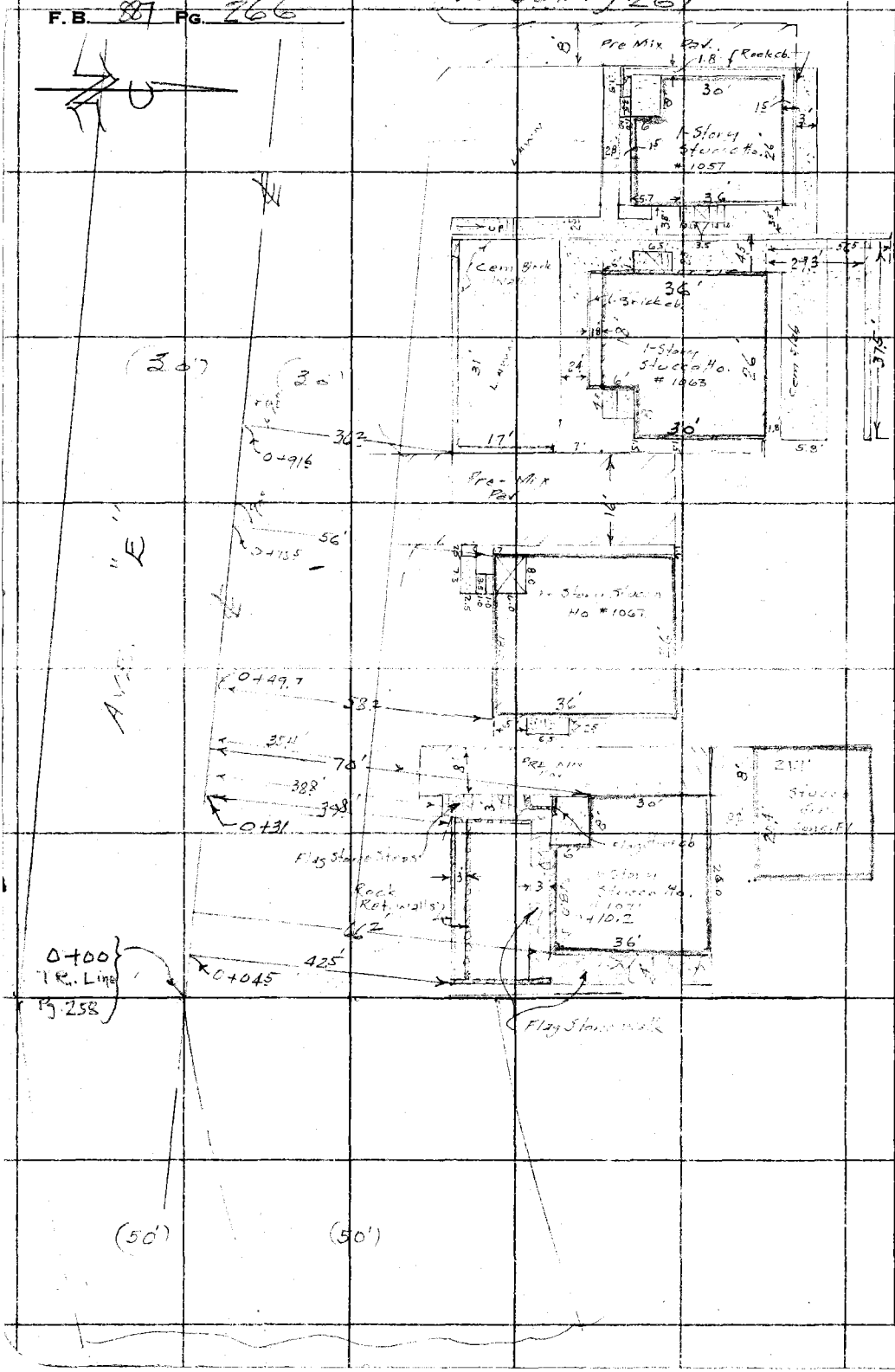

RETURN TO
LOS ANGELES COUNTY SURVEYOR
726 LOS ANGELES COUNTY
ENGINEERING BLDG.
Do not extend notes this side of this line.

Note: Any Additions or Changes on This Sheet Must be Made or Circled in Red Ink With Date and Name of Person Making Change.

Notes Ck'd by	Survey of
Map No.	W. O. 63321 Tape No. St'd. °F
Office Work	Surveyed by
Checked	Notes ECW Date 1-20-54
Date	Indexed C. Johnson

F. B. 847 Pg. 267

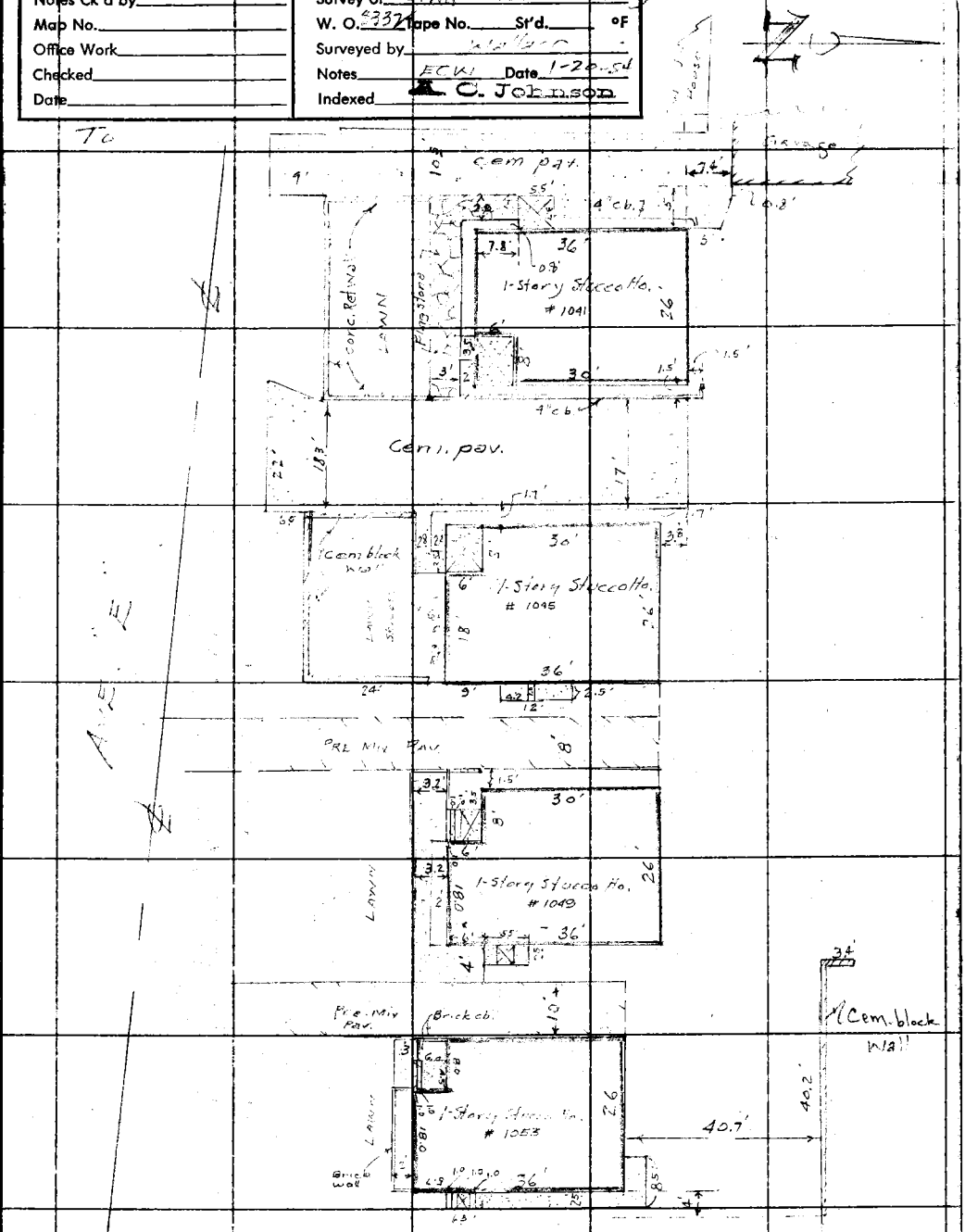

Note: Any Additions or Changes on This Sheet Must be Made or Circled In Red Ink With Date and Name of Person Making Change.

Do not extend notes this side of this line.

RETURN TO
LOS ANGELES COUNTY SURVEYOR
726 LOS ANGELES COUNTY
ENGINEERING BLDG.

76F3095 247 4-53

F. B. 267 PG. 268

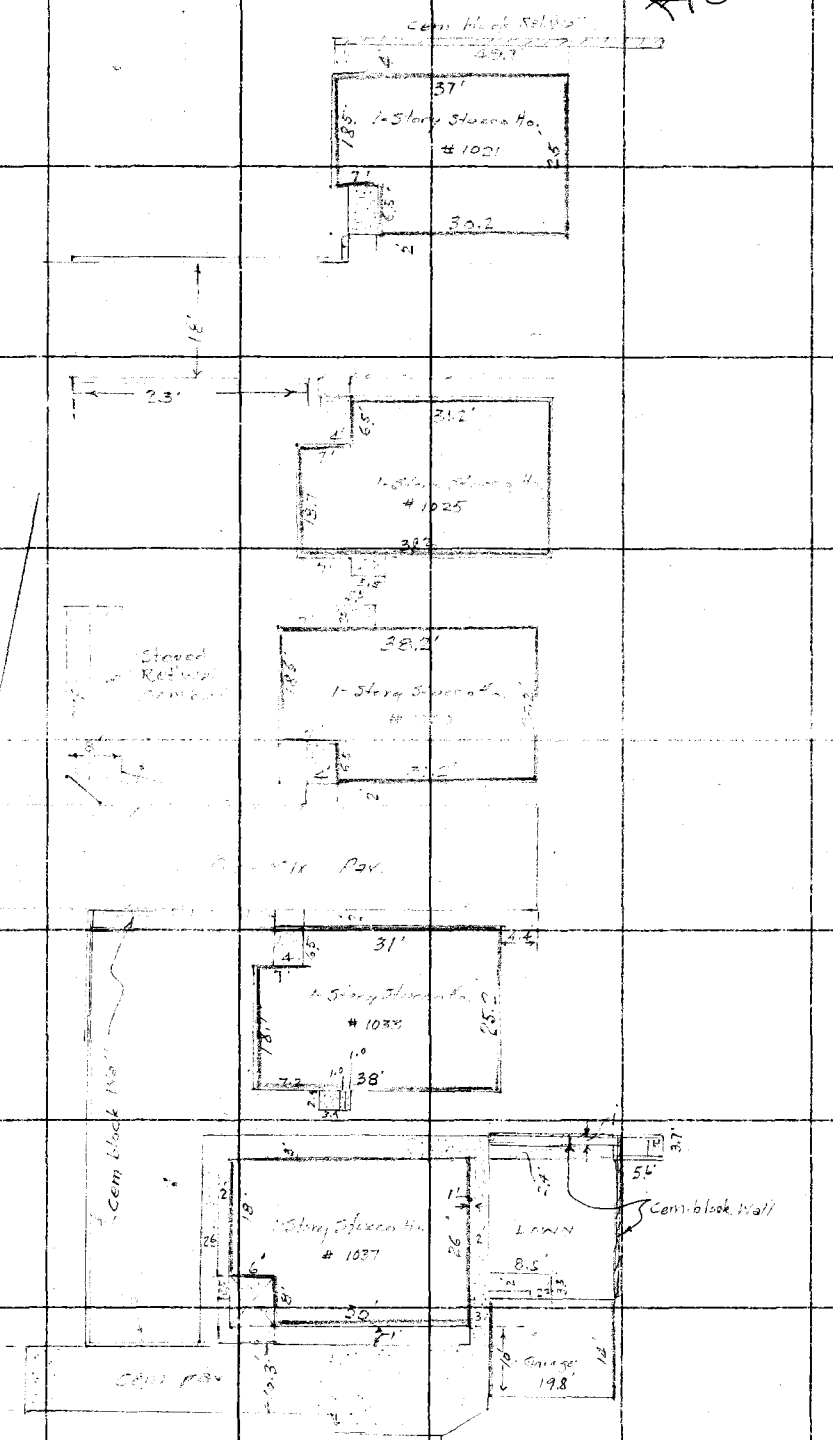

From top Pg. 267

RETURN TO
LOS ANGELES COUNTY SURVEYOR
726 LOS ANGELES COUNTY
ENGINEERING BLDG.
Do not extend notes this side of this line.

Note: Any Additions or Changes on This Sheet Must be Made or Circled In Red Ink With Date and Name of Person Making Change.

Profile No.	Notes Red.	Plotted	Job No. 8332	Division No.	F.B. 387	PG. 269
	Date	Date	Survey of [illegible]			
X-Sec. No.	Notes Chkd.	Checked	Survey by [illegible]	Notes W.E.B.	Date 2/15-54	
	Date	Date	Map No.	Recorded Johnson	Date 3-8-54	

BENCH LEVELS.

HOLLYWOOD PALOS VERDES. PARKWAY

J.N. 8332

Feb. 15-1954

W.E. Braden

P.D. Anderson

F.J. Lee Jr.

D.K. Smith

STATION	B. S.	H. I.	F. S.	ELEV.

NOTE: ANY ADDITIONS OR CHANGES ON THIS SHEET MUST BE MADE OR CIRCLED IN RED INK, WITH DATE AND NAME OF PERSON MAKING CHANGE.

Do not extend notes this side of this line.

PLEASE RETURN TO
LOS ANGELES COUNTY SURVEYOR
726 LOS ANGELES COUNTY ENGINEERING BLDG.

76L298 307 5-49

76L298 307 5-49

PLEASE RETURN TO
LOS ANGELES COUNTY SURVEYOR
726 LOS ANGELES COUNTY ENGINEERING BLDG.

NOTE: ANY ADDITIONS OR CHANGES ON THIS SHEET MUST BE MADE OR CIRCLED IN RED INK, WITH DATE AND NAME OF PERSON MAKING CHANGE.

Do not extend notes this side of this line.

STATION	B. S.	H. I.	F. S.	ELEV.	
BM. #21-52				8[illegible] 641	U.S. C. & G.S. BM. E.768 - U.S.4144 Pacific Coast Hwy. & Hollywood Palos Verdes Parkway. 46' S.E. of S. curb of Parkway & 1.4' S. of the S. Sb. of Hwy. Set in the top of a conc. post. a std. disk stamp E-768 1945 - F.B. 1391-52 - 1953 Adj. El. 86.641
	9 282	95 923			
			0 358	9[illegible] 565	
	[illegible]	[illegible]	[illegible]	[illegible]	
	[illegible]	[illegible]			
[illegible]			[illegible]	88	Elev. Adopted As Shown F.B. 887-271 [illegible] Palos Verdes Pky. & Ave. G. [illegible]
	[illegible]	[illegible]			
[illegible]			[illegible]	63	Elev. Adopted As Shown F.B. 887-271 [illegible] N.W. Cor. 10' N.E. [illegible]
	8 0[illegible]	125 35[illegible]			
[illegible]			[illegible]	[illegible]	[illegible]
[illegible]	[illegible]	[illegible]	[illegible]	[illegible]	
T.P.	[illegible]	[illegible]	7 563	12[illegible]	[illegible] S.E.C.R. S.W. Cor. Hollywood Palos Verdes Pky. & Gilberta Ave.
BM. #3-(set)	1 240	127 306	6 589	120.7~~77~~ 31	Hollywood Palos Verdes Pkw. & Irena Ave. S.W. Cor. W. E.C.R. - R.E.491 Tag & L. with chis Elev. 120.90 Elev. Adopted As Shown F.B. 887-271
T.P.	10 493	131 215	2 038	129.177	Bt. Spk. 1' fr. So. Sb.
T.P.	0 890	130.047	8 912	121.155	
	2 058	123.213			
BM. # 4-set.			5966	117.247	Hollywood Palos Verdes PKW. & Tulita Ave. - N.W. Cor. 25' ± W. E.C.R. R.E.491 Tag & L. - Chis El. 117.40 -

F.B. 387 PG. 270 Job No. 5332 Division No. Notes Red. Plotted No. Profile
Survey of Hollywood Palos Verdes Parkway Date Date X-Sec.
Survey by Braden Notes W.E.B. 2/15-54 Notes Chkd. H.H.F.D. Checked No.
Indexed H. C. Johnson Date Date 3-10-54 Date

PLEASE RETURN TO
LOS ANGELES COUNTY SURVEYOR
725 Los Angeles County Engineering Bldg.

NOTE: ANY ADDENDA OR CHANGES ON THIS SHEET MUST BE MADE OR SIGNED IN RED INK, WITH DATE AND NAME OF PERSON MAKING CHANGE.

Do not extend notes this side of this line.

STATION	B. S.	H. I.	F. S.	ELEV.	RETURN CIRCUIT	
					B.M. #4	
B.M. #4	10 813	128 060		117 247	SEE PRECEDING PAGE.	
T.P.			0 449	127 611	B.T. SPA.	
	4 257	132 243				
B.M. #3			11 537	120 731	B.M. #3 ELEV. 120.707 SEE PRECEDING PAGE.	
	7 813	128 541				
T.P.			2 [illegible]	126 282		
	3 [illegible]	13[illegible] 495				
			3 852	130 643	Sp. [illegible]	
	[illegible] 752	131 395				
			10 436	120 959		
	[illegible]	[illegible]				
			[illegible] 493	115 263	B.M. [illegible] 115.287 Metal Sta. Rec. Page	
B.M. #2						
	1 492	116 755				
T.P.			6 151	110 604	Sp. Hd. Sp.	
	4 209	114 813				
B.M. #1					B.M. #1 ELEV. 108.932	
			5 931	108 882		
	1 907	110 791	11 290	99 501		Not good to -
	0 [illegible]	99 799	[illegible]	99 [illegible]		B.S. & F.S. [illegible] of
	7 [illegible]	[illegible] 477				balance - level
B.M. [illegible]			4 [illegible]	[illegible]	Elev. To B.M. See prec. Page	out of adjustment
						W.E.B.

Notes Chkd. H.H.E.D. Date 3-10-54
Checked Date
Plotted Date
Job No. 3332 Division No.
Survey of
Survey by
Map No.
Indexed Johnson Date
Notes Date
No.
F.B. 387 Pg. 271

No._____ Division No._____ Notes Red._____ Plotted_____

Survey of _____ Date_____ Date_____

Survey by_____ Notes_____ Notes Chkd._____ Checked_____

Indexed_____ Date_____ Date_____ Date_____

X-Sc..

5

188