| | |
|---|---|
| Notes Ck'd by S. N. B. | Survey of CAMP BALDY RD |
| Map No. B-1766-1 | W. O. 8307 Tape No. 39 Std. 84°F |
| Office Work | Surveyed by A. N. HELLSTROM |
| Checked | Notes A.N.H. Date 8-20-91 |
| Date | Indexed 11-4-91 |

F.B. 588 PG. 5

J.N. 8307

CAMP BALDY ROAD

A

PROPOSED ℄ FROM INTERSECTION

OF

L.A.CO. 9nd S.B.CO. BOUNDARY LINE (near Camp Baldy)

WITH ℄ OF PRESENT CAMP BALDY RD.

AND

GOING SOUTH DOWN SAN ANTONIO CNYN

KEEPING

ON WEST SIDE OF CANYON AND COMING

IN TO BOTTOM OF SAN ANTONIO CNYN

AT MOUTH OF EVEY CANYON

60' R/W 30' Construction

588

Note: Any Additions or Changes or This Sheet Must be Made or Circled in Red Ink With Date and Name of Person Making Change.

Do not write notes this side of this line.

RETURN TO
LOS ANGELES COUNTY SURVEYOR
700 HALL OF RECORDS

FORM 247 5M 10-88

F.B. 888 PG. 6

Cont. on pg. 7

CURVE #2

| Sta | Defl. | Chd. |
|---|---|---|
| B.C. 1+45.04 | 0-00-00 | — |
| 1+75 | 2-51-40 | 29.94 |
| 2+00 | 5-14-54 | 24.99 |
| +25 | 7-38-08 | |
| +50 | 10-01-23 | |
| +75 | 12-24-38 | |
| E.C. 3+06.72 | 15-26-22½ | 31.70 |

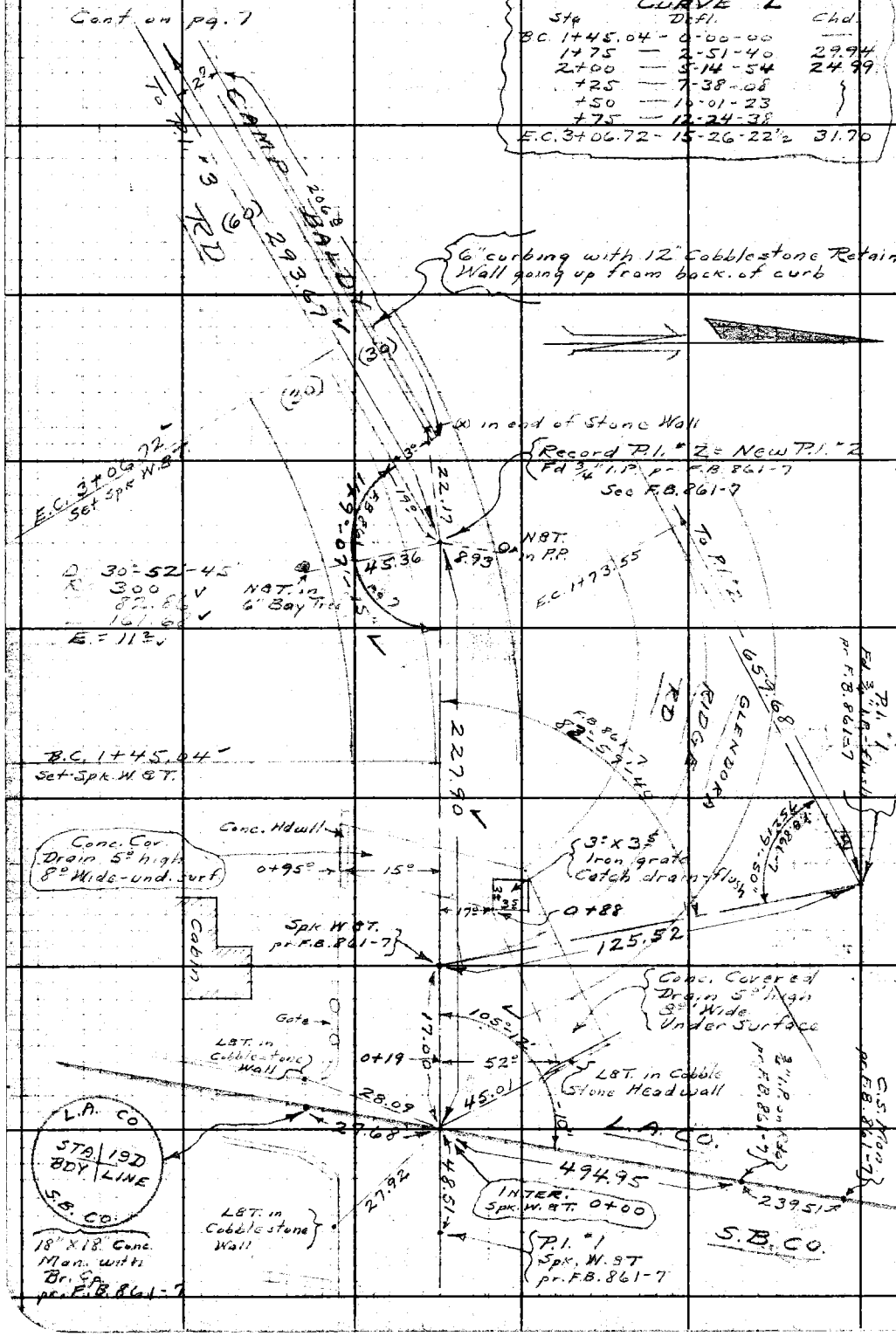


RETURN TO
**LOS ANGELES COUNTY SURVEYOR**
700 HALL OF RECORDS

**Do not extend notes this side of this line.**

**Note:** Any Additions or Changes on This Sheet Must be Made or Circled in Red Ink With Date and Name of Person Making Change.

| | |
|---|---|
| Notes Ck'd by H. N. B. | Survey of Camp Baldy Rd |
| Map No. B-1766-1 | W. O. 8302 Tape No. 39 Std 84°F |
| Office Work | Surveyed by A. N. HELLSTROM |
| Checked | Notes A.N.H. Date 8-20-41 |
| Date | Indexed |

F.B. 888 Pg. 7

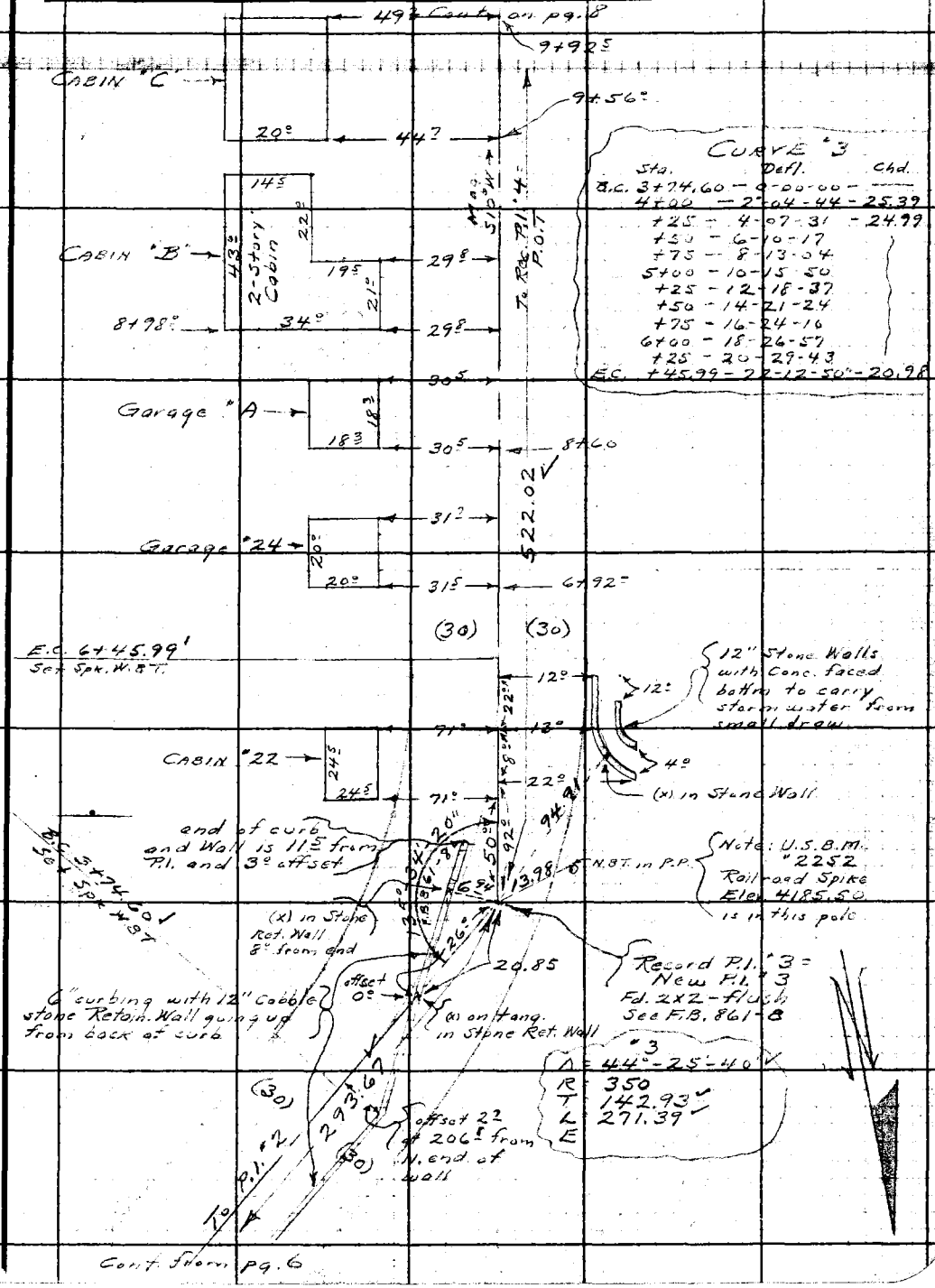


CURVE #3

| Sta. | Defl. | Chd. |
|---|---|---|
| B.C. 3+74.60 | 0-00-00 | — |
| 4+00 | 2°-04-44 | 25.39 |
| +25 | 4-07-31 | 24.99 |
| +50 | 6-10-17 | |
| +75 | 8-13-04 | |
| 5+00 | 10-15-50 | |
| +25 | 12-18-37 | |
| +50 | 14-21-24 | |
| +75 | 16-24-10 | |
| 6+00 | 18-26-57 | |
| +25 | 20-29-43 | |
| E.C. +45.99 | 22-12-50" | 20.98 |

Cont. from pg. 6

Note: Any Additions or Changes on This Sheet Must be Made or Circled in Red Ink With Date and Name of Person Making Change.

Do not extend notes this side of this line.

RETURN TO
LOS ANGELES COUNTY SURVEYOR
700 HALL OF RECORDS

FORM 247 5M 10-39

Cont. o/n pg 9

F.B. 888 PG. 8

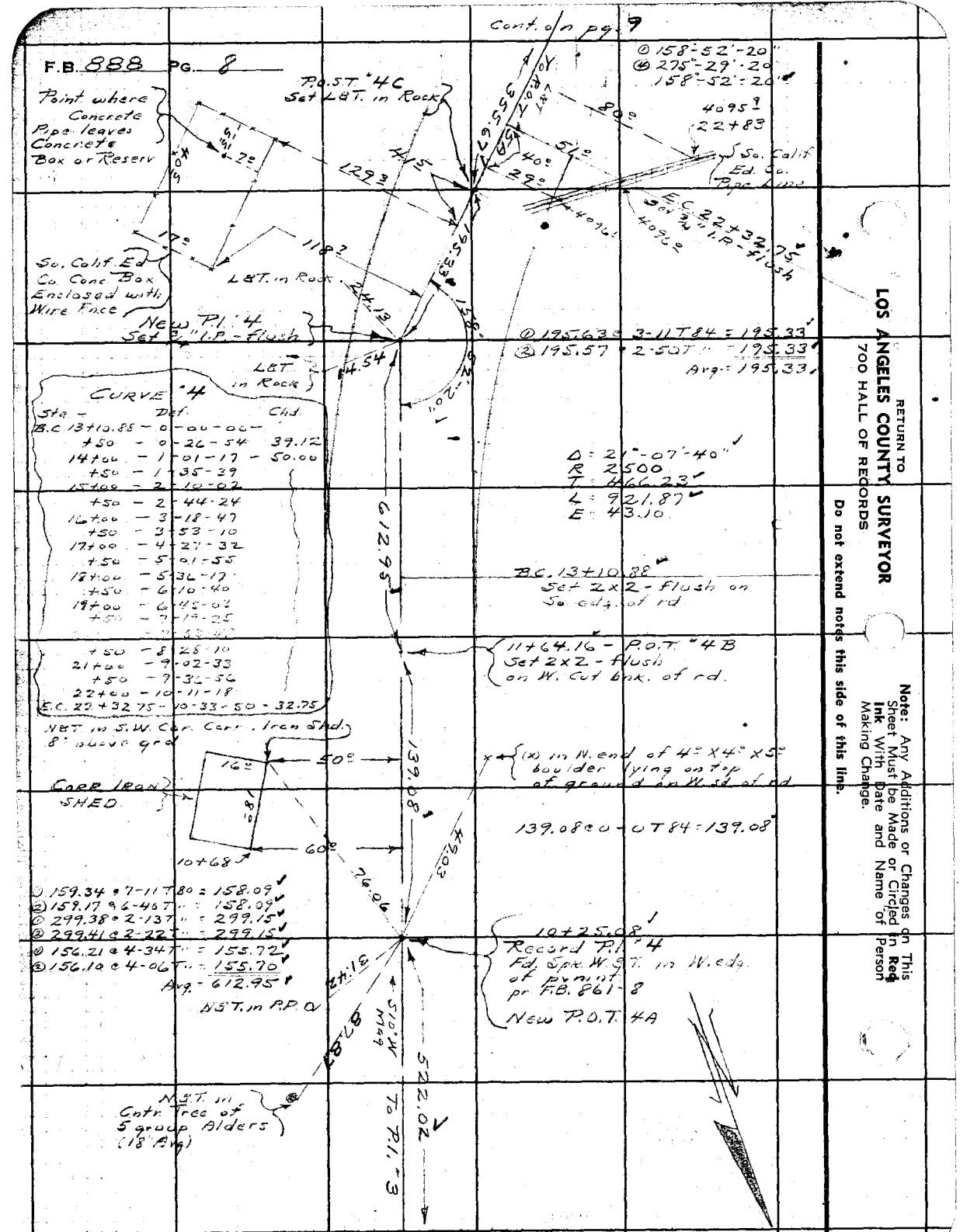


① 158°-52'-20"
② 275°-29'-20"
158°-52'-20" ✓

40951
22+83

1293
1182
1536
612.95
139.08
522.02
80.0
51.2
40.2
29.0
4.54
7.2
17.2
10.0
16.2
10.8
6.0
7.2
26.0
31.2
N10°W
N14°W

① 195.63 = 3-11T84 = 195.33'
② 195.57 = 2-50T " = 195.33'
Avg = 195.33'

Δ = 21°-07'-40" ✓
R = 2500 ✓
T = 466.23 ✓
L = 921.87 ✓
E = 43.10

① 159.34 = 7-11T80 = 158.09 ✓
② 159.17 = 6-40T " = 158.09 ✓
③ 299.38 = 2-13T " = 299.15 ✓
④ 299.41 = 2-22T " = 299.15 ✓
⑤ 156.21 = 4-34T " = 155.72 ✓
⑥ 156.19 = 4-06T " = 155.70
Avg = 612.95 ✓

139.08 = 0-0T84 = 139.08'

10+25.08 ✓

RETURN TO
LOS ANGELES COUNTY SURVEYOR
700 HALL OF RECORDS

Note: Any Additions or Changes on This Sheet Must be Made or Circled in Red Ink With Date and Name of Person Making Change.

Do not extend notes this side of this line.

| | |
|---|---|
| Notes Ck'd by H. N. B. | Survey of CAMP BALDY RD. |
| Map No. B-1766-1 | W. O. 8307 Tape No. 39 Std 84°F |
| Office Work | Surveyed by A. N. HELLSTROM |
| Checked | Notes A.N.H. Date 8-21-41 |
| Date | Indexed [illegible] |

F.B. 888 PG. 9

① 48-13-20"
④ 192-53-30"
48°-13'-25"

① 22°-55'-40"
④ 91°-42'-20"
22°-55'-35"

Cont. on pg. 10

① 166-48-15"
④ 307-13-50
166°-48-30
13°-11-30 Defl.

① 261.83 @ 5-34 T82 = 260.59
② 261.82 @ 5-30 T " = 260.61
Avg = 260.60

28+95.72
P.O.T. 5C
Set 3/4" I.P.

22°-55'-35"

77.38 @ 0-0 T80 = 77.38

28+18.34
P.O.T. 5B
Set 2x2 at top of cut bnk

① 35°-01'-50"
④ 140-07-50
35°-01'-55"

W 1/4 Cor. Sec. 30 T2N R7W
E 1/4 Cor. Sec. 25 T2N R8W
Fd. 4x4 with nail scribed
W.G.K. on E. face up 12" in
Rock mound with Concrete
See So. Calif. Ed. Co.
Maps 59-96 Fl
" 520882
also C.S. Map on
Glendora Mt. Road

26+60

390.22 Calc. using E. Rand. Ln.
for Base
390.06 Calc. using So. sd.
for Base (286.06 dist)

46°-28'-20"
pr. pg. 23

1x2 - "1
2+26.42 going N
Replaced with
2x2 pr. pg. 23

24+60

① 108.37 @ 13-37 T78 = 105.32
② 108.16 @ 13-10 T " = 105.32
① 99.30 @ 14-29 T80 = 96.14
② 99.05 @ 13-54 T " = 96.15
62.71 @ 0-0 T82 = 62.71
93.02 @ 0-0 T " = 93.02
① 144.03 @ 4-18 T84 = 143.63
② 143.93 @ 3-40 T " = 143.63
Avg = 500.82

23+17.52
P.O.T. 5A
Set L&T in large rock

① 299.62 @ 3-31 T84 = 299.06
② 299.67 @ 3-41 T " = 299.05
56.61 @ 0-0 T " = 56.61
355.67

To P.O.S. 4C
L&T
S30°W

Cont. from pg. 8

Note: Any Additions or Changes on This Sheet Must be Made or Circled in Red Ink With Date and Name of Person Making Change.

Do not extend notes this side of this line.

RETURN TO
LOS ANGELES COUNTY SURVEYOR
700 HALL OF RECORDS

FORM 247 5M 10-39

F.B. 888 PG. 10

Cont. on pg. 11

① 208.25 @ 9-24 T72 = 205.43
② 208.37 @ 9-36 T " = 205.43
① 178.59 @ 0-54 T72 = 178.56
② 178.57 @ 0-46 T " = 178.54
9.72 @ 0-0 T " = 9.72
Avg. 393.70

To P.O.S.T. "6A

CURVE "5

| Sta. | Def. | Chd. |
|---|---|---|
| B.C. 29+50.89 | 0-00-00 | 0.00 |
| 30+00 | 0-56-17 | 49.11 |
| +50 | 1-53-35 | 50.00 |
| 31+00 | 2-50-53 | |
| +50 | 3-48-11 | |
| 32+00 | 4-45-29 | |
| +50 | 5-42-47 | |
| 33+00 | 6-40-05 | |
| +59.22 | 7-47-55 | 59.21 |

S24°W Mag

393.70

POT
E.C. 33+59.22
Set 3/4" I.P.-flush
33+59.21 EC Nothing Set.

① 25°-17'-50"
25°-17'-50"

① 30.82 @ 13-15 T68 = 30.00
② 30.91 @ 13-57 T " = 30.00

① 164°-24'-10"
④ 297-36'-50"
164°-24'-10"

① 85.04 @ 21-12 T66 = 79.28
② 84.90 @ 20-57 T " = 79.28
79.27 Avg.
30.00
49.27

Δ = 15°-35'-50"
R = 1500
T = 205.43
L = 408.33
E =

164°-24'-10"

New P.I. "5
Set 2 X 2

POST
B.C. 29+50.89
Set 3/4" I.P.-flush
29+50.88 BC
Nothing Set

25-17-50

260.60

Calc
498.89

To 1/4 COR

R.P. B.C
Set 3/4" I.P.-flush

30.00

49.27

To P.O.S.T. "5C

Cont. from pg. 9

RETURN TO
LOS ANGELES COUNTY SURVEYOR
700 HALL OF RECORDS
Do not extend notes this side of this line.
Note: Any Additions or Changes on This Sheet Must be Made or Circled in Red Ink With Date and Name of Person Making Change.

| | |
|---|---|
| Notes Ck'd by H. N. B. | Survey of Camp Baldy Rd. |
| Map No. B-1766-1 | W. O. 8307 Tape No. 39 Std 84°F |
| Office Work | Surveyed by A. N. HELLSTROM |
| Checked | Notes A.N.H. Date 8-25-41 |
| Date | Indexed |

F.B. 888 PG. 11

Cont. on pg. 12

CURVE #6

| | | |
|---|---|---|
| B.C. 34+25.49 | 00°-00'-00 | |
| +50 | 1-00-11 | 25.49 |
| 35+00 | 3-03-00 | 49.99 |
| +50 | 5-05-47 | |
| 36+00 | 7-08-34 | |
| +50 | 9-11-21 | |
| 37+00 | 11-14-09 | |
| +50 | 13-16-56 | |
| 38+00 | 15-19-42 | |
| +50 | 17-22-28 | |
| 39+00 | 19-25-14 | |
| E.C. +34.26 | 20°-49'-17½ | 34.26 |

P.O.S.T. #6C
Set ¾" I.P. - leans S.E'ly
but very solid

① 62.82 @ 12-47 T 70 = 61.25
② 62.71 @ 12-19 T " = 61.26
Avg = 61.25

① 15°-21'-00"
④ 61°-24'-20"
15°-21-05"

E.C. 39+34.24
Set (x) in rock

662.57' To P.I. 1

15°-21'-05"

Calc 122.79'

61.25'

New P.I. #6
Nothing Set

P.O.L.
Set L&T. in large rock

Calc 73.39'

122.96'

P.O.S.T. #6B
Set Chis. (x) in rock

70.82'

153°-42'-30"

P.O.S.T. #6A
Set ¾" I.P. - flush

Δ = 41°-38'-35"
R = 700
T = 266.21
L = 508.77

① 153.11 @ 5-03 T 70 = 152.51
② 153.08 @ 4-54 T " = 152.51
132.30 @ 0-0 T " = 132.29

① 84.11 @ 15-36 T 76 = 81.01
② 83.99 @ 15-17 T " = 81.02
① 299.10 @ 7-12 T 74 = 296.72
② 299.27 @ 7-24 T " = 296.77
③ 299.30 @ 7-27 T " = 296.75
662.57 Avg.

B.C. 34+25.49
Set 1x2

① 153°-42'-40"
④ 254°-50'-00
153°-42'-30"

① 123.52 @ 5-25 T 70 = 122.96
② 123.55 @ 5-32 T " = 122.96
122.96 Avg.

① 71.00 @ 3-56 T 72 = 70.82
② 71.05 @ 4-32 T " = 70.82
70.82 Avg.

393.70 To P.I. 5

S24°W Mag

Cont. from pg. 10

Note: Any Additions or Changes on This Sheet Must be Made or Circled in Red Ink With Date and Name of Person Making Change.

Do not extend notes this side of this line.

RETURN TO
LOS ANGELES COUNTY SURVEYOR
700 HALL OF RECORDS

FORM 247 5M 10-39

RETURN TO
**LOS ANGELES COUNTY SURVEYOR**
700 HALL OF RECORDS

**Note:** Any Additions or Changes on This Sheet Must be Made or Circled in **Red Ink** With Date and Name of Person Making Change.

**Do not extend notes this side of this line.**

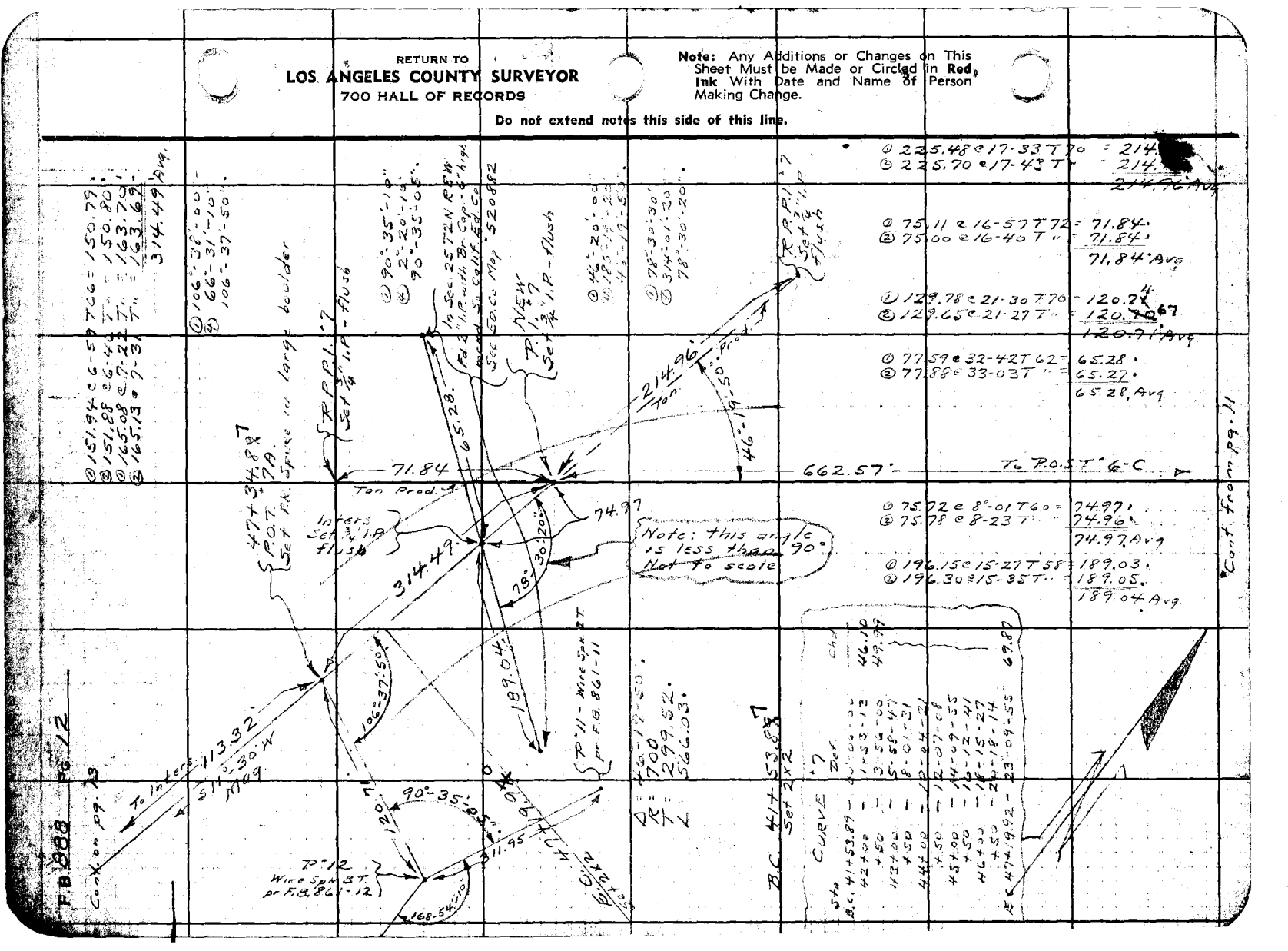

| | |
|---|---|
| Notes Ck'd by H. N. B. | Survey of CAMP BALDY RD |
| Map No. B-17867 | W. O. 8302 Tape No. 60 std 84°F |
| Office Work | Surveyed by A. N. HELLSTROM |
| Checked | Notes A.N.H Date 10-30-41 |
| Date | Indexed |

F.B. 888 Pg. 43

Note: Any Additions or Changes on This Sheet Must be Made or Circled in Red Ink With Date and Name of Person Making Change

Do not extend notes this side of this line.

RETURN TO
LOS ANGELES COUNTY SURVEYOR
700 HALL OF RECORDS

FORM 247 SM 10-39

① 101°-16'-00"
② 45°-04'-40"
101°-16'-10"

31.72 @ 0-0 T 70 = 31.72
85.98 @ 14-33 T " = 53.21
85.83 @ 14-10 T " = 83.21
Avg = 111.93

295.65 @ 13-14 T 54 = 287.74.
295.88 @ 13-24 T " = 287.73.
67.66 @ 0-0 T " = 67.65.
203.35 @ 0-0 T 58 = 203.32.
Avg. = 558.71.

93.78 @ 0-0 T 56 = 93.76

① 30°-53'-30" ±
② 61°-47'-00" ±
30°-53'-30" ±.

Cont on pg. 14

Fd. 2" I.P. with Brass Cap mrkd. Co. Calif. Ed. Co. - Flush - See Ed. Co. Map: E. slope of concrete 520882 In Sec. 25 T2N R8W

In Sec. 25 T2N R8W Fd. 2" I.P. with Brass Cap - So. Cal. Ed. Co. Flush - 1.9 W. of R/W Fence mark. N. 15° E.

Guard pipe along side See Ed. Co. Map # 520882

Set 1x1

248'

558.71

93.76

114.93

101°-16'-10"

7.965

T.P.

53+20.07
Inters.
Set ¾" I.P. Flush

Cont on pg. 14

Running Stream

@ 123.10 @ 11-20 T 70 = 120.69.
@ 123.18 @ 11-30 T 70 = 120.70.
Avg. = 120.69.

120.69

Pipe Line

@ 170.05 @ 3-14 T 62 = 169.76.
@ 170.07 @ 3-31 T " = 169.75.
Avg. 169.76.

169.76

51+99.38
56 # 1x2

@ 150.78 @ 11-17 T 70 = 147.86.
@ 150.90 @ 11-29 T " = 147.87.
33.57 @ 0-0 T " = 33.57.
Avg: 181.43.

@ 290.69 @ 24-53 T 68 = 263.68. 263.56.
@ 290.94 @ 24-58 T " = 263.69. 263.54.
@ 93.99 @ 21-16 T " = 86.02.
@ 93.77 @ 20-59 T " = 86.02.
6.02 @ 0-0 T " = 6.02.

357.25 Avg

50+29.62 Set 1x1

114.69 @ 8-50 T 66 = 113.32.
114.76 @ 9-02 T " = 113.33.
Avg. = 113.32.

18.43

48+48.19
INTERS
Set ¾" I.P. Flush, leans East.

In Sec. 25 T2N R8W Fd. 2" Brass Cap Cemented in large boulder mrkd. So. Calif. Ed. Co. See Ed. Co. Map "520882

8.08

357.25

In Sec. 25 T2N R8W Fd. 2" I.P. with Brass Cap mrkd. So. Cal. Ed. Co. in rock mound See Ed. Co. Map # 520882

① 101°-18'-40"
② 45°-15'-10"
101°-18'-45"

45°

101°-18'

30°-53'-30" ±

A.P.O.T. - 1P

113.32

624' R/W Street

Cont. from pg. 12

F.B. 888 PG. 14

RETURN TO
LOS ANGELES COUNTY SURVEYOR
700 HALL OF RECORDS

Do not extend notes this side of this line.

Note: Any Additions or Changes on This Sheet Must be Made or Circled in Red Ink With Date and Name of Person Making Change.




Cont. from pg. 13

| | |
|---|---|
| Notes Ck'd by | Survey of CAMP BALDY RD. |
| Map No. | W. O. 8307 Tape No. 60 St'd 54 °F |
| Office Work | Surveyed by A. N. HELLSTROM |
| Checked | Notes A.N.H. Date 3-9-42 |
| Date | Indexed R. C. Johnson 4-8-42 |

F.B. 888 Pg. 15

RETURN TO
LOS ANGELES COUNTY SURVEYOR
700 HALL OF RECORDS

Note: Any Additions or Changes on This Sheet Must be Made or Circled in Red Ink With Date and Name of Person Making Change.

Do not extend notes this side of this line.

FORM 247 5M 11-41

RETURN TO
**LOS ANGELES COUNTY SURVEYOR**
700 HALL OF RECORDS

Note: Any Additions or Changes on This Sheet Must be Made or Circled in Red Ink With Date and Name of Person Making Change.

Do not extend notes this side of this line.

# W.S.50, E-2.

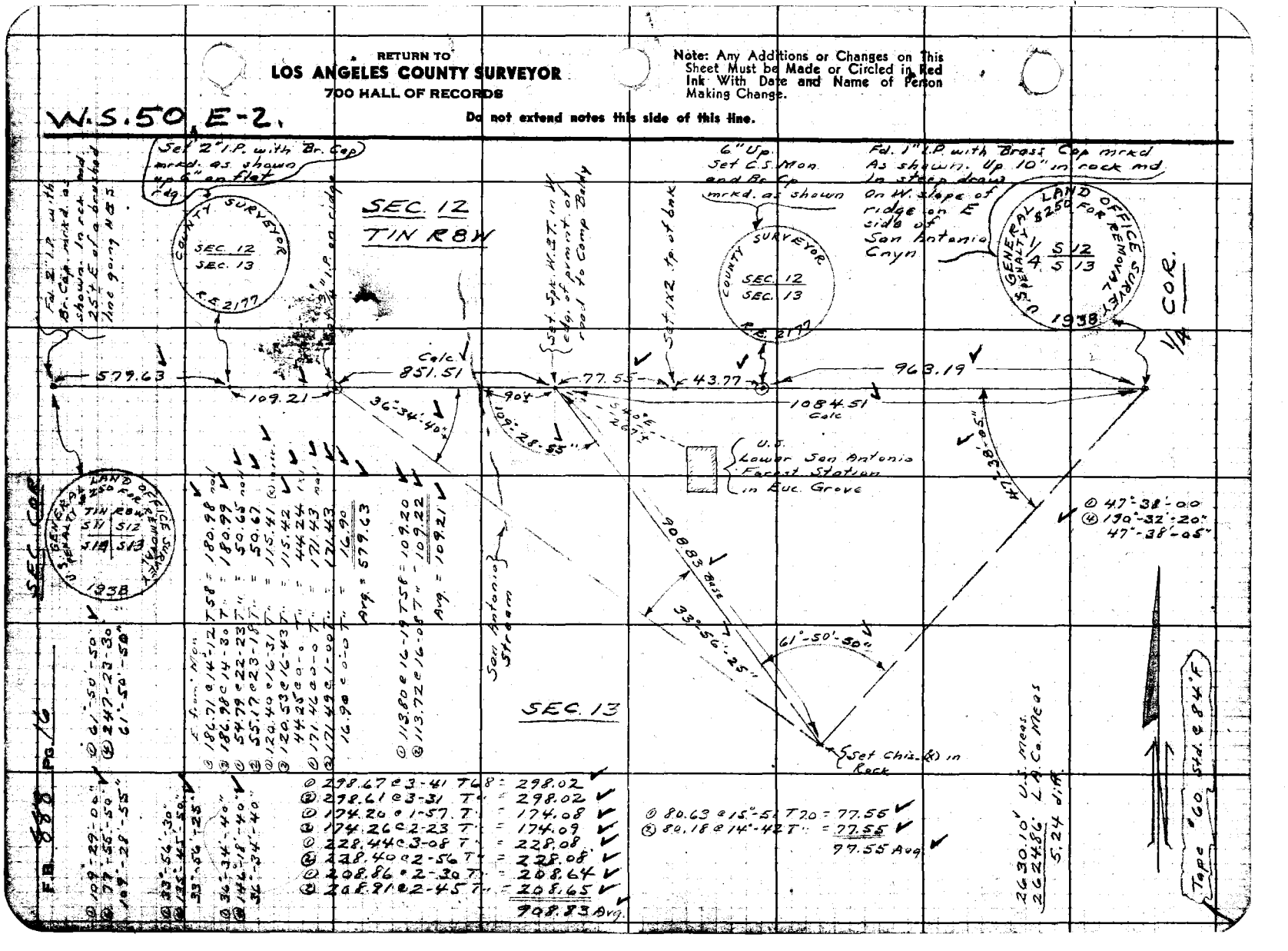

| | |
|---|---|
| Notes Ck'd by K.R.McP. | Survey of Camp Baldy Rd |
| Map No. | W. O. 8307 Tape No. 60 St'd 84 °F |
| Office Work | Surveyed by A. N. HELLSTRON |
| Checked | Notes A.N.H. Date 3-11-42 |
| Date | Indexed A. C. Johnson |

F.B. 888 Pg. 17

W/S 50 E

① 25°-52'-40"
④ 103°-30'-40"
25°-52'-40"

① 90°-44'-00"
④ 362°-55'-30"
90°-46'-50"

① 113°-39'-00"
④ 94°-36'-20"
113°-39'-05"

① 40°-28'-30"
④ 161°-53'-20"
40°-28'-20"

① 45°-39'-00"
④ 182°-35'-50"
45°-39'-00"

SEC. COR.

Fd 2" I.P. [illegible] as shown. On stp slope on W. side. San Antonio Cnyn. See Gov. Notes for B.T.'s

GENERAL LAND OFFICE SURVEY 1938 $250 FOR REMOVAL TIN R8W S2 S1 S11 S12

① 251.10 @ 2-38 T50 = 250.77
② 251.14 @ 2-51 T" = 250.77
① 175.74 @ 3-00 T" = 175.46
② 175.70 @ 2-41 T" = 175.47
① 134.45 @ 2-07 T48 = 134.33
② 134.47 @ 2-28 T" = 134.32
① 249.59 @ 3-53 T" = 248.95
② 249.51 @ 3-39 T" = 248.94
Avg. = 809.51

Calc. 1203.88

25°-52'-40"

San Antonio Stream

SEC. 12

113°-39'-00"

30'±

Set 2x2

40°-28'-20"

809.51

Set 2x2 on W. edg. of pvmnt on Camp Baldy Rd.

Set Spk. W.&T. on W. edg. of pvmnt of Camp Baldy Rd.

124.58

① 124.67 @ 1-45 T50 = 124.58
② 124.64 @ 1-26 T" = 124.58

Base 1218.50

Set Spk. W.&T. in pvmnt of Camp Baldy Rd.

SEC. 1 TIN R8W

45°-39'-00"

71.07

71.09 @ 0-0 T50 = 71.07

Calc. 1230.55

COUNTY SURVEYOR R.E. 2177 S1 S12

Up 4" Set C.S. Mon. & B.C. at Toe of Slope on E. sd. of San Antonio Cnyn.

① 298.74 @ 4-06 T48 = 297.91
② 298.70 @ 3-55 T" = 297.93
① 296.84 @ 2-51 T" = 296.40
② 296.89 @ 3-03 T" = 296.40
① 244.08 @ 2-17 T" = 243.83
② 244.07 @ 2-10 T" = 243.84
① 170.63 @ 2-32 T" = 170.42
② 170.67 @ 2-51 T" = 170.42
① 210.19 @ 2-38 T" = 209.92
② 210.15 @ 2-24 T" = 209.92
Avg. = 1218.50

45°-04'-45"

1159.48

① 45°-04'-50"
④ 180°-19'-00"
45°-04'-45"

Set 3/4" I.P.

Fd 1" I.P. with Brass Cap. mrkd as shown On stp slope, W. sd. of draw. Rock Md. 10'± N. Rock Outcrop 10'± E

① 93.50 @ 22-04 T60 = 86.64
② 93.22 @ 21-37 T" = 86.64
Avg. = 86.64

86.64

GENERAL LAND OFFICE SURVEY 1938 $250 FOR REMOVAL U.S. PENALTY 1/4 S1 S12

1/4 COR.

Note: Any Additions or Changes on This Sheet Must be Made or Circled in Red Ink With Date and Name of Person Making Change.

Do not extend notes this side of this line.

RETURN TO LOS ANGELES COUNTY SURVEYOR 700 HALL OF RECORDS

FORM 247 BM 11-41

RETURN TO
**LOS ANGELES COUNTY SURVEYOR**
700 HALL OF RECORDS

Note: Any Additions or Changes on This Sheet Must be Made or Circled in Red Ink With Date and Name of Person Making Change.

**Do not extend notes this side of this line.**

F.B. 3881 PG. 18

| | |
|---|---|
| Notes Ck'd by K.A. McP. | Survey of Camp Baldy Rd |
| Map No. | W. O. 8307 Tape No. 40 St'd 84 °F |
| Office Work | Surveyed by A. N. HELLSTROM |
| Checked | Notes A.N.H. Date Mar 1942 |
| Date | Indexed A. C. Johnson |

F.B. 888 PG. 19

RETURN TO
LOS ANGELES COUNTY SURVEYOR
700 HALL OF RECORDS

Note: Any Additions or Changes on This Sheet Must be Made or Circled in Red Ink With Date and Name of Person Making Change.

Do not extend notes this side of this line.

FORM 247 5M 11-41

F.B. 888 PG. 20

WS.50, E-1

RETURN TO
**LOS ANGELES COUNTY SURVEYOR**
700 HALL OF RECORDS

Do not extend notes this side of this line.

Note: Any Additions or Changes on This Sheet Must be Made or Circled in Red Ink With Date and Name of Person Making Change.

① 196.75 @ 9-15 T60 = 194.16
② 196.60 @ 8-57 T.. = 194.18
① 256.26 @ 10-40 T62 = 251.79
② 256.24 @ 10-40 T.. = 251.77
31.60 @ 0-0 T60 = 31.60
477.55 Avg

① 104-26-20
④ 57-45'-30
104°-26'-25"

① 49°-11-20
④ 196°-45'-00"
49°-11-15

① 26°-22'-20"
④ 105°-29'-20"
26°-22'-20"

① 190.33 @ 6-40 T62 = 189.03
② 190.42 @ 6-53 T.. = 189.03
15.00 @ 0-0 T.. = 15.00
① 45.57 @ 33-38 T60 = 37.93
② 45.98 @ 34-22 T.. = 37.94
① 299.14 @ 10-48 T54 = 293.78
② 299.10 @ 10-46 T.. = 293.78
① 68.62 @ 24-06 T54 = 62.63
② 68.93 @ 24-41 T.. = 62.62
① 158.21 @ 27-57 T56 = 139.75
② 158.45 @ 28-07 T.. = 139.72
Avg = 738.09

① 93°-24'-00"
④ 13°-35'-30"
93°-23'-50"

① 64°-49'-40"
④ 259°-19'-00"
64°-49'-45"

① 21°-46'-30"
④ 87°-05'-40"
21°-46'-25"



| | |
|---|---|
| Notes Ck'd by K.R.McP. | Survey of Camp Baldy Rd |
| Map No. B-1736-1 | W. O. 8307 Tape No. 39 St'd 84°F |
| Office Work | Surveyed by A. N. HELLSTROM |
| Checked | Notes A.N.H. Date 10-5-42 |
| Date | Indexed A. C. Johnson 10-26-42 |

F.B. 888 PG. 21




Note: Any Additions or Changes on This Sheet Must be Made or Circled in Red Ink With Date and Name of Person Making Change.

Do not extend notes this side of this line.

RETURN TO
LOS ANGELES COUNTY SURVEYOR
700 HALL OF RECORDS

FORM 247 5M 10-39

RETURN TO
LOS ANGELES COUNTY SURVEYOR
700 HALL OF RECORDS

**Note:** Any Additions or Changes on This Sheet Must be Made or Circled in **Red Ink** With Date and Name of Person Making Change.

**Do not extend notes this side of this line.**

F.B. 888 PG. 22

| | |
|---|---|
| Notes Ck'd by KRM | Survey of CAMP BALDY RD. |
| Map No. B-1786-1 | W. O. 8307 Tape No. ____ St'd ____ °F |
| Office Work | Surveyed by A. N. HELLSTROM |
| Checked | Notes A.N.H. Date 10-15-42 |
| Date | Indexed |

F.B. 888 PG. 23

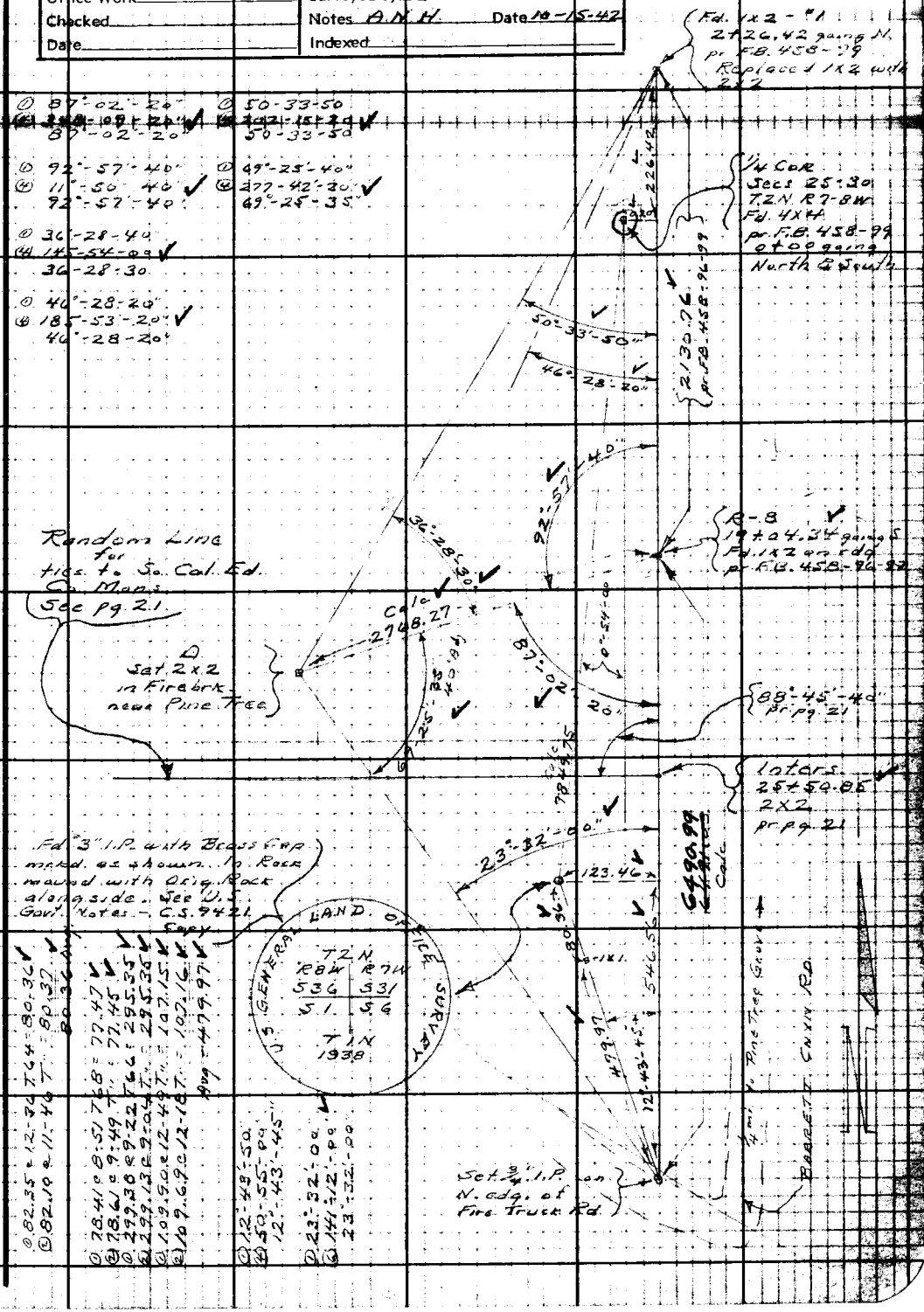


Note: Any Additions or Changes on This Sheet Must be Made or Circled in Red Ink With Date and Name of Person Making Change

Do not extend notes this side of this line.

RETURN TO
LOS ANGELES COUNTY SURVEYOR
700 HALL OF RECORDS

(Note: Mon. S.B. Co.)

FORM 247 5M 10-39

RETURN TO
**LOS ANGELES COUNTY SURVEYOR**
700 HALL OF RECORDS

**Note:** Any Additions or Changes on This Sheet Must be Made or Circled in **Red Ink** With Date and Name of Person Making Change.

**Do not extend notes this side of this line.**

F.B. 888 PG. 24

Notes Ck'd by
Map No. C.S. B-764-1
Fc. 10-46-5
Office Work J.D.Price.
Checked
Date

Survey of Camp Baldy Rd.
W. O. 8307 Tape No. 39 Std. 84°F
Surveyed by W.E.Braden
Notes Braden Date 6/7-43
Indexed C. Johnson

F.B. 888 PG. 23

Note: Any Additions or Changes on This Sheet Must be Made or Circled in Red Ink With Date and Name of Person Making Change.

RETURN TO
LOS ANGELES COUNTY SURVEYOR
700 HALL OF RECORDS

Do not extend notes this side of this line.

FORM 247 5M 12-40

RETURN TO
**LOS ANGELES COUNTY SURVEYOR**
700 HALL OF RECORDS

Note: Any Additions or Changes on This Sheet Must be Made or Circled in **Red Ink** With Date and Name of Person Making Change.

**Do not extend notes this side of this line.**

F.B. 5858 PG. 26

FARM CREDIT ADMINISTRATION
Form CU-109

FEDERAL CREDIT UNION

# FINANCIAL and STATISTICAL REPORT

For Month of _____ 19___

## BALANCE SHEET

| ASSETS | END OF THIS MONTH | SAME MONTH LAST YEAR | LIABILITIES | END OF THIS MONTH | SAME MONTH LAST YEAR |
|---|---|---|---|---|---|
| Loans | | | Accounts Payable | | |
| Cash in Banks | | | Notes Payable | | |
| Petty Cash Fund | | | | | |
| *U. S. Bonds (Par $ ) | | | | | |
| Other Bonds (Par $ ) | | | Dividends Authorized | | |
| | | | | | |
| | | | | | |
| Furniture and Fixtures (Net) | | | | | |
| | | | Shares | | |
| | | | Reserve for Bad Loans | | |
| | | | Undivided Profits | | |
| | | | Profit and Loss | | |
| | | | | | |
| TOTAL | | | TOTAL | | |

## STATEMENT OF INCOME AND EXPENSE

| EXPENSES | THIS MONTH | THIS YEAR TO DATE | INCOME | THIS MONTH | THIS YEAR TO DATE |
|---|---|---|---|---|---|
| Interest Paid on Borrowed Money | | | Interest on Loans | | |
| Officers Salaries | | | Entrance Fees | | |
| Other Salaries | | | Fines | | |
| Stationery and Supplies | | | Interest on Bonds | | |
| Rent, Heat and Light | | | | | |
| Advertising | | | | | |
| Communications | | | | | |
| | | | | | |
| Misc. General | | | Other Income | | |
| | | | | | |
| Trans. to Reserve for Bad Loans | | | | | |
| Balance (Profit) | | | Balance (Loss) | | |
| TOTAL | | | TOTAL | | |

## STATISTICAL REPORT

| LOANS | NO. | AMOUNT | SHARES AND MEMBERS | |
|---|---|---|---|---|
| Made this Month | | | Paid in on Shares this Month | $ |
| Repaid this Month (Amt. Only) | xxx | | Withdrawn on Shares this Month | $ |
| In Force at End of Month | | | Total Paid in on Shares Since Organization | $ |
| Total Loaned Since Organization | | | Total Withdrawn on Shares Since Organization | $ |
| Loans Delinquent | | | | |
| (A) One Month or Less | | | New Members this Month | No. |
| (B) One to Two Months | | | Total Members end of Month | No. |
| (C) Two Months or Over | | | Total Members Since Organization | No. |
| Charged off this Month | | | | |
| Charged off Since Organization | | | | |

*U. S. Government obligations, direct and fully guaranteed.

Supervisory Committee

Treasurer

# CAMP BALDY ROAD
## V.N. 8207

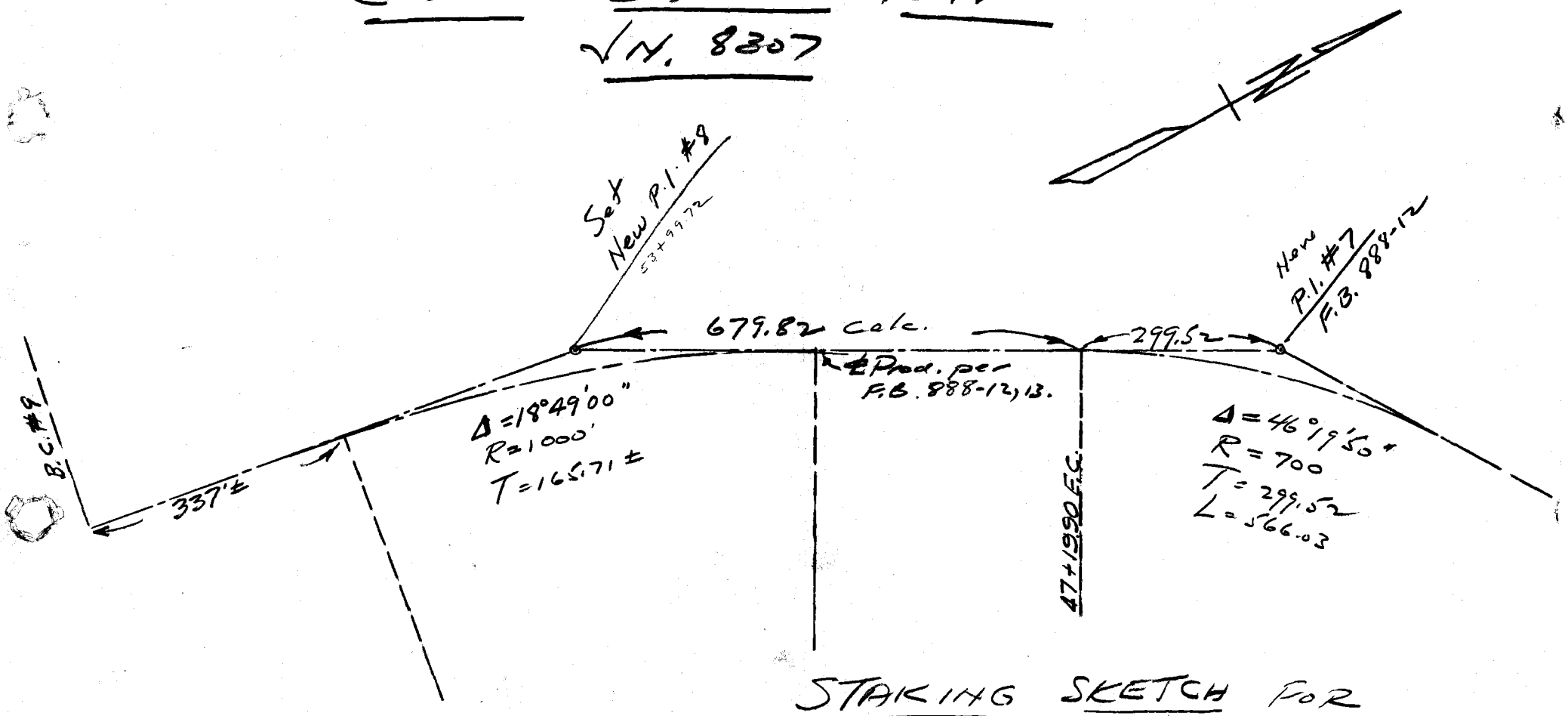


STAKING SKETCH FOR
CONTINUATION OF ℄ SURVEY SLX.
TO BEGINNING OF PLANE TABLE
TOPOGRAPHY.
PLEASE TAKE PROFILE & X-SECS.
FROM 47+19.90 E.C. TO 59+00 ±
50' to Rt: 75' to Lt. = Limits of X-Secs. = Edge of Traveled Rd. most of the way
Carry across traveled road for last 100' of line.

Form 307 5M 5-39

PLEASE RETURN TO
LOS ANGELES COUNTY SURVEYOR
700 HALL OF RECORDS

NOTE: ANY ADDITIONS OR CHANGES ON THIS SHEET MUST BE MADE OR CIRCLED IN RED INK, WITH DATE AND NAME OF PERSON MAKING CHANGE

Do not extend notes this side of this line

| STATION | B. S. | H. I. | F. S. | ELEV. | | |
|---|---|---|---|---|---|---|

PROFILE AND X-SECTIONS
OF
PROPOSED - CAMP BALDY RD. (See F.B. 888-5- for E.)
FROM
COUNTY BDY. DOWN SAN ANTONIO CNYN (W. side) to EVEY CNYN.

Profile Notes Rcd. ____ Plotted ____ Job No. 2302 Division No. ____ F.B. 888 Pg. 101
No. ____ Date ____ Date ____ Survey of CAMP BALDY RD.
X-Sec. Notes Chkd. ____ Checked ____ Survey by A.N. HELLSTROM Notes A.N.H. Date 8-22-41
No. ____ Date ____ Date ____ Map No. ____ Indexed ____ Date 11-6-41

Form 307 5M 5-39

PLEASE RETURN TO
LOS ANGELES COUNTY SURVEYOR
700 HALL OF RECORDS

NOTE: ANY ADDITIONS OR CHANGES ON THIS SHEET MUST BE MADE OR CIRCLED IN RED INK, WITH DATE AND NAME OF PERSON MAKING CHANGE

Do not extend notes this side of this line

F.B. 888 Pg 102 | Job No. 8302 Division No. | Notes Red. | Plotted H. N. B. | Profile
Survey of CAMP BALDY RD. | Date | Date 11-'41 | No.
Survey by N. HELLSTROM | Notes Chkd. A.N.H. | Checked | X-Sec.
Indexed | Date | Date | No.

| STATION | B. S. | H. I. | F. S. | ELEV. | |
|---|---|---|---|---|---|
| U.S.B.M. "2252 | | | | 4182.50 | U.S.B.M. "2252 – Final Elev. 4185.50' Railroad Spike, in Angle Pole of Power line. On W. side of Camp Baldy Rd. – 500'± from Inters of roads (Camp Baldy Rd. and Glendora Rdg. Rd). Also near S. End of a Cobble stone Ret. Wall. See F.B. 861-102 |
| | 5.22 | 4190.72 | | | |
| T.P. | | | 1.29 | 4189.43 | |
| | 11.59 | 4201.02 | | | |
| B.M. | | | 3.45 | 4197.57 | County Bdy. Conc. Mon. with Brass Cap marked STA. 19D See F.B. 888-6 for Location |

PROFILE and CROSS SECTIONS OF CURVE "1" on GLENDORA RDG RD.
See F.B. 888-6 For Location

| STATION | B. S. | H. I. | F. S. | ELEV. | LEFT | ℄ | RIGHT |
|---|---|---|---|---|---|---|---|
| | | 4201.02 | | | | | |
| 0+00 B.C. | | | 4.9 | 4196.1 | | | |
| 0+25 | | | 4.9 | 4196.1 | | | 96.8 / +0.7 / 27° edg. pvmt |
| 0+50 | | | 4.5 | 4196.5 | | 93.1 / -3.4 / 50° | 97.2 / +0.2 / 16° bottom ditch wall |
| 0+75 | | | 3.8 | 4197.2 | | 94.2 / -3.3 / 38° | 98.0 / +0.8 / 12° edg. pvmt |
| 1+00 | | | 3.3 | 4197.7 | 94.3 / -3.4 / 41.5 ; 97.0 / -0.7 / 34.5 ; 97.2 / -0.5 / 27.5 ; 95.7 / -2.0 / 21° | | 99.0 / +1.3 / 14.5 edg. pvmt |
| 1+25 | | | 2.6 | 4198.8 | 94.4 / -4.0 / 41° ; 96.9 / -1.5 / 26.5 ; 98.4 / 0.0 / 22.4 ; 98.7 / +0.3 / 15.8 ; 97.1 / -1.3 / 11.2 | | 4200.0 / +1.6 / 17° edg. pvmt |

Form 307 5M 5-39

PLEASE RETURN TO
**LOS ANGELES COUNTY SURVEYOR**
700 HALL OF RECORDS

NOTE: ANY ADDITIONS OR CHANGES ON THIS SHEET MUST BE MADE OR CIRCLED IN RED INK, WITH DATE AND NAME OF PERSON MAKING CHANGE

Do not extend notes this side of this line

| STATION | B. S. | H. I. | F. S. | ELEV. | LEFT | ℄ | RIGHT |
|---|---|---|---|---|---|---|---|
| | | 4201 02 | | | | | |
| 1+50 | | | 1 2 | 4199 8' | 96.5 4200.3 4200.4 98.7 99.0<br>-3.3 +0.5 +0.6 -1.1 -0.8<br>29.0 18.6 14.2 11.0 8.0 | | 4200.8<br>+1.0<br>13.0 |
| 1+73.55 E.C. | | | 0 1 | 4200 9' | 95.1 01.6 01.6 4200.0 4200.4<br>-5.8 +0.7 +0.7 -0.9 -0.5<br>31.5 20.5 14.0 9.4 6.4 | | 01.5<br>+0.6<br>12.0 |

PROFILE ON ℄ OF EXISTING OILED PAVEMENT GOING EAST FROM COUNTY BDY IN S.B. COUNTY TOWARDS CAMP BALDY RESORT

| | | | | | |
|---|---|---|---|---|---|
| B.M. | | | | 4197 57' | County Bdy Mon. STA. 19D pr. prev. pg. 102 |
| | 11 18 | 4208 75' | | | |
| 0+00 going W | | | | | |
| 0+00 going E | | | 11 5 | 4197 3' | |
| 0+50 going E | | | 8 1 | 4200 7' | |
| 1+00 " E | | | 4 2 | 4204 6' | |
| +50 " E | | | 0 4 | 4208 4' | |
| T.P. | | | 0 68 | 4208 07' | |
| | 11 65 | 4219 72' | | | |
| 2+00 | | | 8 0 | 4211 7' | |
| +50 | | | 4 8 | 4214 9' | |
| 3+00 | | | 1 8 | 4217 9' | |

Profile No. ____ Notes Red. ____ Date ____ Plotted H. N. B. Date 11-'41 Job No. 8307 Division No. ____ F B. 888 Pg. 103

X-Sec. No. ____ Notes Chkd. H. N. B. Date 11-'41 Checked ____ Survey of Camp Baldy Rd. Survey by A. N. HELLSTROM Notes A. N. H. Date 8-21-41

Map No. ____ Indexed A. [illegible] Date ____

F.B. 888 PG 104 | Job No. 8307 | Division No. | Notes Red. | Plotted | Profile

Survey of CAMP BALDY RD. | Date | Date | No.

Survey by N. HELLSTROM | Notes A.N.H. | Notes Chkd. | Checked | X-Sec.

Indexed | Date | Date | Date | No.

| STATION | B. S. | H. I. | F. S. | ELEV. | |
|---|---|---|---|---|---|
| | | | | | |
| | | | | | |
| | | | | | |
| | | | | | |
| | | | | | |

Form 307 5M 5-39

PLEASE RETURN TO
LOS ANGELES COUNTY SURVEYOR
700 HALL OF RECORDS

Do not extend notes this side of this line

NOTE: ANY ADDITIONS OR CHANGES ON THIS SHEET MUST BE MADE OR CIRCLED IN RED INK, WITH DATE AND NAME OF PERSON MAKING CHANGE

Form 307 5M 5-39

PLEASE RETURN TO
**LOS ANGELES COUNTY SURVEYOR**
700 HALL OF RECORDS

NOTE: ANY ADDITIONS OR CHANGES ON THIS SHEET MUST BE MADE OR CIRCLED IN RED INK, WITH DATE AND NAME OF PERSON MAKING CHANGE

Do not extend notes this side of this line

| STATION | B. S. | H. I. | F. S. | ELEV. | | | |
|---|---|---|---|---|---|---|---|
| | | PROFILE AND X-SECTIONS OF NEWLY PROPOSED - CAMP BALDY RD | | | | | |
| B.M. | | | | 4197.57 | County Bdy Conc. Mon. STA. 19D per pg. 102 | | |
| | 2.11 | 4199.68 | | | | | |
| 0+00 | Int. County Bdy going W | | 2.4 | 4197.3 | LEFT at Prop. wall 97.3 / 0.0 / 15.5 | ℄ | RIGHT 96.7 / -0.6 / 34.0 edge pavement |
| 0+19 | | | 3.26 | 4196.42 | Top of Conc Drain - Shown in F.B. 888-6 52° offset | | |
| 0+19 | | | 10.7 | 4189.0 | Bottom of present Wash - 52° offset | | |
| 0+25 | | | 3.9 | 4195.8 | at Property Wall 95.5 / -0.3 / 20.6 | | 95.5 / -0.3 / 18.2 ; 96.1 / +0.3 / 30.0 |
| 0+50 | | | 5.4 | 4194.3 | at Prop. Wall 94.3 / 0.0 / 21.3 | | 94.1 / -0.2 / 17.3 ; 95.1 / +0.8 / 30.0 |
| 0+75 | | | 6.4 | 4193.3 | at Property Wall 92.3 / -1.0 / 22.5 | | 93.1 / -0.2 / 17.2 ; 93.6 / +0.3 / 30.0 |

Profile No. ____ Notes Red. ____ Plotted H. N. B. Job No. 8307 Division No. ____ F B 888 PG 105

X-Sec. No. ____ Date ____ Date 11-'41 Survey of Camp Baldy Rd

Notes Chkd. H. N. B. Checked ____ Survey by A. N. HELLSTROM Notes A.N.H. Date 8-27-41

Date 11-'41 Date ____ Map No. ____ Indexed A. C. Jos Date ____

Form 307 5M 5-39

PLEASE RETURN TO
**LOS ANGELES COUNTY SURVEYOR**
700 HALL OF RECORDS

NOTE: ANY ADDITIONS OR CHANGES ON THIS SHEET MUST BE MADE OR CIRCLED IN RED INK, WITH DATE AND NAME OF PERSON MAKING CHANGE

Do not extend notes this side of this line

| STATION | B. S. | H. I. | F. S. | ELEV. | LEFT | ℄ | RIGHT |
|---|---|---|---|---|---|---|---|
| | | 4199.68 | | | | | |
| 0+88 | | | 6.95 | 4192.73' | See F.B. 888-6 top of iron grate 17° offset | 4.8 to bottom of drain catch drain (3x3.5) | |
| 0+95 | | | 7.6 | 4192.1' | Top of Conc. Drain - Shown F.B. 888-6 offset 15° | | |
| 0+95 | | | 13.2 | 4186.5' | bottom present wash - 15° offset | | |
| 1+00 | | | 7.3 | 4192.4' | bottom of hdwall on print. 92.3 -0.1 12.8 | | 92.6 +0.2 22.3 ; 93.2 +0.8 30.0 |
| 1+25 | | | 8.9 | 4190.8' | 85.3 -5.5 3.0 Bot B ; 90.8 0.0 20.0 T.B. ; 90.7 -0.1 8.5 edg. pv. | | 91.4 +0.6 19.0 edg pv. ; 94.1 +3.3 35.5 toe of fill |
| 1+45.04 B.C. | | | 10.2 | 4189.5' | 83.9 -5.6 43.8 Wash ; 85.8 -3.7 32.0 ; 89.5 0.0 16.2 ; 89.3 -0.2 9.0 edg. pv. | | 90.0 +0.5 14.0 edg. pv. ; 91.8 +2.3 42.5 T.F. |
| 1+75 | | | 12.1 | 4187.6' | 83.6 -4.0 46.0 Wash ; 86.6 -1.0 26.0 ; 87.1 -0.5 13.0 edg. pv. | | 88.0 +0.4 10.3 edg. pv. ; 90.6 +3.0 30.4 T.F. |
| T.P. | | | 11.63 | 4188.05 | | | |
| | 0.15 | 4188.20 | | | | | |
| 2+00 | | | 1.8 | 4186.4' | 81.9 -4.5 55.0 Wash ; 85.9 -0.5 33.0 ; 85.4 -1.0 16.8 edg pv. | | 86.6 +0.2 7.3 edg. pv. ; 86.7 +0.3 11.0 ; 91.4 +5.0 23.2 T.F. |

F.B. 888 Pg. 106 Job No. 8307 Division No. ____ Notes Red. ____ Plotted H. N. B. Profile ____
Survey of CAMP BALDY RD Date ____ Date 11-'41 No. ____
Survey by N. HELLSTROM Notes A.N.H. Notes Chkd. H. N. B. Checked ____ X-Sec. ____
Indexed ____ Date ____ Date 11-'41 No. ____

Form 307 5M 5-39

PLEASE RETURN TO
**LOS ANGELES COUNTY SURVEYOR**
700 HALL OF RECORDS

NOTE: ANY ADDITIONS OR CHANGES ON THIS SHEET MUST BE MADE OR CIRCLED IN RED INK, WITH DATE AND NAME OF PERSON MAKING CHANGE

Do not extend notes this side of this line

Profile Notes Red Plotted Job No. 8202 Division No.
No. Date Date 11-4-41 Survey of
X-Sec. Notes Chkd. Date 11-4-41 Survey by A. N. HELLSTROM Notes A.N.H. Date 8-29-41
No. Date Map No. Indexed Date

F.B. PG. 107

| STATION | B. S. | H. I. | F. S. | ELEV. | LEFT | | | | RIGHT | | | |
|---|---|---|---|---|---|---|---|---|---|---|---|---|
| | | 4.88 20 | | | 80.5 / -4.9 / 64.2 Wash | 83.1 / -2.3 / 38.2 | 86.4 / +1.0 / 30.3 | 84.1 / -1.3 / 20.5 edg. pv. | 85.4 / 0.0 / 7.0 edg. pv. | 85.4 / 0.0 / 9.0 T.F. | | |
| 2+25 | | | 28 | 4185.4' | | | | | | | | |
| 2+50 | | | 37 | 4184.5' | 79.0 / -5.5 / 64.5 Wash | 82.0 / -2.5 / 40.5 | 84.8 / +0.3 / 33.2 | 83.3 / -1.2 / 22.2 edg. pv. | 84.5 / 0.0 / 7.2 Bot. Curb | 85.2 / +0.2 / 7.7 Tp Crb | 85.4 / +0.2 / 8.4 Tp Wall and Toe F. | |
| 2+75 | | | 45 | 4183.7' | 78.0 / -5.7 / 58.3 Wash | 81.7 / -2.0 / 39.0 | 83.8 / +0.4 / 34.0 | 82.6 / -1.2 / 22.0 edg. pv. | 83.7 / 0.0 / 4.3 Bot. Curb | 84.4 / +0.7 / 4.3 Tp Curb | 85.6 / +1.2 / 5.5 Top Wall and T. F. | |
| 3+00.72 | E.C | | 53 | 4182.9' | 76.9 / -6.0 / 49.5 Wash | 82.9 / +1.0 / 32.0 | 81.7 / -1.2 / 22.0 edg. pv. | | 82.9 / 0.0 / 2.8 Bt. Cb. | 83.6 / +0.7 / 2.8 Tp. Cb. | 85.8 / +2.2 / 13.5 Tp Wall and T.F. | |
| 3+50 | | | 4 | 4181.8' | 76.3 / -6.5 / 42.5 Wash | 82.3 / +0.5 / 30.0 | 80.8 / -1.0 / 20.5 edg. pv. | | 81.8 / 0.0 / 2.8 Bt. Crb | 82.5 / +0.7 / 2.8 Tp Cb | 86.1 / +4.3 / 13.5 Tp Wall and T.F. | |
| 3+71.28 | E.C. | | 72 | 4181.0' | 75.5 / -5.5 / 40.2 | 82.0 / 80.0 / +1.0 / 31.5 | 79.8 / -1.2 / 21.5 edg. pv | | 81.0 / 0.0 / 2.8 Bt. Crb. | 81.7 / +0.7 / 2.8 Tp. Cb. | 85.6 / +4.6 / 3.5 Tp. Wall and T.F. | |
| 4+00 | | | 77 | 4180.5' | 74.0 / -6.5 / 57.5 Wash | 78.7 / -1.8 / 39.0 | 81.0 / +0.5 / 30.2 | 79.0 / -1.5 / 21.3 edg. pv. | 80.5 / 0.0 / 3.2 Bt. Cb. | 81.2 / +0.7 / 3.2 Tp. Crb | 85.2 / +4.7 / 4.4 Top Wall and T.F. | |

Form 307 5M 5-39

PLEASE RETURN TO
LOS ANGELES COUNTY SURVEYOR
700 HALL OF RECORDS

NOTE: ANY ADDITIONS OR CHANGES ON THIS SHEET MUST BE MADE OR CIRCLED IN RED INK, WITH DATE AND NAME OF PERSON MAKING CHANGE

Do not extend notes this side of this line

F.B. 888 Pg. 108 | Job No. 8302 Division No. | Notes Red. | Plotted H. N. B. | Profile
Survey of CAMP BANDY RD | Date | Date 11-'41 | No.
Surveyed by N. HELLSTROM Notes A.N.H. | Notes Chkd. H. N. B. Checked | X-Sec.
Indexed | Date | Date 11-'41 | Date | No.

| STATION | B. S. | H. I. | F. S. | ELEV. | LEFT | | | | RIGHT | | | |
|---|---|---|---|---|---|---|---|---|---|---|---|---|
| | | 4158.20 | | | 72.0 −7.7 55° Wash | 78.0 −1.7 36° | 79.7 0.9 28.3 | 78.3 −1.4 17.7 edg. pv. | 80.0 +0.3 6.3 Bk. Cb. | 83.7 +1.9 6.3 Tp. Cb. | 84.7 +5.0 7.0 Tp. Wall and T.F. | |
| 4+25 | | | 8.5 | 4149.7 | | | | | | | | |
| | | | | | 70.9 −7.8 68° | 77.0 −1.7 28.4 | 78.0 −0.2 24° | 77.0 −1.2 19.6 | 77.5 −1.2 15.8 edg. pv. | 79.4 +0.7 10.6 Bk. Cb. | 80.1 +1.4 10.6 Tp. Cb. | 83.9 +5.3 11.3 Tp. Wall | 83.9 +5.4 14.5 T.F. |
| 4+50 | | | 9.5 | 4147.2 | | | | | | | | |
| | | | | | 74.4 −3.4 54.5 | 75.9 −1.9 18.4 | 76.8 −1.0 13.2 edg. pv | | 78.8 +1.0 16° Bk. Cb. | 79.5 +1.7 16° Tp. Cb. | 82.3 +4.5 16.7 Tp. Wall | 82.3 +4.5 21° T.F. |
| 4+75 | | | 10.4 | 4147.8 | | | | | | | | |
| | | | | | 73.4 −3.8 50° | 74.5 −2.7 18.4 | 76.2 −1.0 11.8 edg. pv | | 78.6 +1.4 19.8 Bk. Cb. | 79.2 +2.0 19.5 Tp. Cb. | 80.8 +3.6 20.5 Tp. Wall | 78.7 +1.5 22.5 Bk. Wall | 79.0 +1.8 28.2 T.F. |
| 5+00 | | | 11.0 | 4147.2 | | | | | | | | |
| | | | | | 71.9 −5.2 50° | 73.4 −3.7 19° | 75.8 −1.3 11.5 edg. pv. | | 78.4 +1.5 20.3 edg. pv. | 78.4 +1.5 30° | 84.4 +7.5 44.5 T.F. | |
| 5+25 | | | 11.3 | 4146.9 | | | | | | | | |
| *2252 U.S.B.M. | | | 2.69 | 4144.51 | See pg. 102 | | | | Elev. = 4145.50 | | | |
| U.S.B.M. *2252 | | | | 4142.50 | U.S.B.M. *2252 pr pg. 102 | | | | | | | |
| | 0.71 | 4142.21 | | | | | | | | | | |
| 5+50 | | | 9.4 | 4146.8 | 70.7 −6.2 50° | 73.7 −3.2 21.5 | 75.7 −1.2 12.4 edg. pv. | | 78.1 +1.3 19.2 edg. pv | 78.3 +1.5 30° | 85.0 +8.2 50° | |

Form 307 5M 5-39

PLEASE RETURN TO
**LOS ANGELES COUNTY SURVEYOR**
700 HALL OF RECORDS

NOTE: ANY ADDITIONS OR CHANGES ON THIS SHEET MUST BE MADE OR CIRCLED IN RED INK, WITH DATE AND NAME OF PERSON MAKING CHANGE

Do not extend notes this side of this line

| STATION | B. S. | H. I. | F. S. | ELEV. | LEFT | ℄ | RIGHT |
|---|---|---|---|---|---|---|---|
| 5+75 | | 4186 21 | [illegible] | 4177 0 | 71.3 -5.7 50° ; 73.3 -3.7 25.3 ; 75.8 -1.2 13° edg. pv. | | 77.9 +0.9 15.5 edg. pv. ; 78.7 +1.7 26° ; 82.0 +5.0 36.5 |
| | | | 13 3 | 4172 9 | Floor Elev. of Cabin 22 - See F.B. 888-7 | | |
| 6+00 | | | 9 2 | 4177 0 | 71.5 -5.5 50° ; 73.0 -4.0 24° ; 75.8 -1.2 10.3 edg. pv | | 77.4 +0.4 15.3 edg. pv. ; 84.1 +7.1 40° |
| 6+25 | | | 10 0 | 4176 2 | 70.2 -6.0 50° ; 72.2 -4.0 26.5 ; 75.5 -0.7 20° ; 75.5 -0.7 9.5 edg. pv. | | 76.2 0.0 12° edg. pv. ; 76.2 0.0 16° Bt. Ct. ; 82.0 +5.8 22° Tp. Ct. ; 85.2 +9.0 40° |
| 6+45 [illegible] | | | 11 0 | 4175 2 | 69.2 -6.0 50° ; 71.2 -4.0 26.7 ; 74.6 -0.6 20.3 ; 74.5 -0.7 10.5 edg. pv. | | 75.2 0.0 10° edg. pv. ; 75.2 0.0 14.8 Bt. Ct. ; 80.7 +5.5 19.5 Tp. Cut ; 86.0 +10.8 40° |
| T.P. | | | [illegible] | 4174 30 | | | |
| 6+75 | 0 09 | 4174 39 | 1 2 | 4173 2 | 67.8 -5.4 40° ; 69.9 -3.3 26.5 ; 72.2 -1.0 25.3 ; 72.5 -0.7 10° edg. pv. | | 73.2 0.0 9° edg. pv. ; 73.2 0.0 14° Bt. Cut ; 77.4 +4.2 17.3 Tp. Cut ; 83.4 +10.2 40° |
| 7+00 | | | 3 3 | 4171 1 | 71.1 0.0 31° Garage Drv. ; 70.4 -0.7 11.9 edg. pv. | | 71.1 0.0 8.5 edg. pv. ; 71.1 0.0 12.7 Bt. Cut ; 76.1 +5.0 18.5 Tp. Cut ; 80.9 +9.8 40° |

Profile No. ____ Notes Red. ____ Date ____ Plotted H.N.B. Date 11-41 Job No. [illegible] Division No. ____

X-Sec. No. ____ Notes Chkd H.N.B. Date 11-41 Checked ____ Date ____ Survey of [illegible] Survey by A.N. HELLSTROM Notes A.N.H. Date 8-29-41 Map No. ____ Indexed A.C. Jch Date ____

F.B. 888 Pg. 109

Form 307 5M 5-39

PLEASE RETURN TO
**LOS ANGELES COUNTY SURVEYOR**
700 HALL OF RECORDS

NOTE: ANY ADDITIONS OR CHANGES ON THIS SHEET MUST BE MADE OR CIRCLED IN RED INK, WITH DATE AND NAME OF PERSON MAKING CHANGE

Do not extend notes this side of this line

| STATION | B. S. | H. I. | F. S. | ELEV. | LEFT | ℄ | RIGHT |
|---|---|---|---|---|---|---|---|
| | | 4174 39 | | | | | |
| | | | 3 3 | 4171 1 | Top Floor of Garage #24 See F.B. 888-7<br>Drive from Present Road to this Floor<br>Basement in Garage is 7° lower | | |
| 7+50 | | | 7 5 | 4166 9 | 62.9 / -4° / 22° Bt. Wall ; 66.6 / -0³ / 22° Tp. Wall ; 66.3 / -0⁶ / 11° edg. pv. | | 66.9 / 0° / 8° edg. pv. ; 66.9 / 0° / 11° Bt. ct. ; 72.2 / +5³ / 16⁷ ; 76.7 / +9⁸ / 30° |
| 8+00 (T.P.) | | | 11 89 | 4162 50 | 58.8 / -3⁷ / 31° Bt. Wall ; 60.0 / -2⁵ / 31° Tp. Wall ; 61.7 / -0⁸ / 15° edg. pv. | | 62.5 / 0° / 6° edg. pv. ; 63.0 / +0⁵ / 10² Bt. Ct. ; 72.2 / +9⁷ / 22° Tp. Ct. ; 82.5 / +20° / 40° |
| | 0 36 | 4162 85 | | | | | |
| 8+25 | | | 2 2 | 4160 7 | 57.4 / -3³ / 30⁵ Bot. Wall ; 58.7 / -2° / 30⁵ Tp. Wall ; 60.2 / -0⁵ / 14° edg. pv. | | 60.7 / 0° / 5⁵ edg. pv. ; 60.7 / 0° / 9² Bt. Ct. ; 70.7 / +10° / 23° Tp. Cut. ; 82.2 / +21⁵ / 40° |
| 8+50 | | | 4 0 | 4158 9 | 56.6 / -2³ / 30⁶ Bot. Wall ; 57.9 / -1° / 30⁶ Tp. Wall ; 58.5 / -0⁴ / 13⁴ edg. pv. | | 58.9 / 0° / 4⁶ edg. pv. ; 59.4 / +0⁵ / 9⁵ T.S. ; 67.7 / +8⁸ / 19° ; 77.4 / +18³ / 36° |
| 8+75 | | | 5 4 | 4157 5 | 58.1 / +0⁶ / 30° Garage Drvwy ; 57.5 / 0° / 14° edg. pv. | | 57.5 / 0° / 4⁵ edg. pv. ; 57.5 / 0° / 9° T.S. ; 67.7 / +10² / 21° ; 76.9 / +19⁴ / 37° |
| | | | 4 8 | 4158 1 | Top Floor of Garage #A - See F.B. 888-7<br>Drive from Present Road to this floor<br>Basement 8° lower | | |

F.B. 888 Pg. 110 Job No. 8307 Division No. Notes Red. Plotted H. N. B. Profile
Survey of CAMP BALDY RD Date 11-41 No.
Survey by N. HELLSTROM Notes A.N.H. Checked X-Sec.
Indexed L. C. [illegible] Date Notes Chkd H. N. B. Date 11-41 No.

Form 307 5M 5-39

PLEASE RETURN TO
**LOS ANGELES COUNTY SURVEYOR**
700 HALL OF RECORDS

NOTE: ANY ADDITIONS OR CHANGES ON THIS SHEET MUST BE MADE OR CIRCLED IN RED INK, WITH DATE AND NAME OF PERSON MAKING CHANGE

Do not extend notes this side of this line

| STATION | B. S. | H. I. | F. S. | ELEV. | | | | |
|---|---|---|---|---|---|---|---|---|
| | | 4162 86 | | | LEFT | ℄ | RIGHT | |
| 9+00 | | | 6 7 | 4156 2 | 56.2 / 0° / 30° Garage Drv. ; 55.7 / -0.5 / 13.7 edg. pv. | | 56.2 / 0° / 5.2 edg. pv. ; 56.2 / 0° / 10.3 T.S. ; 63.2 / +7° / 17.4 ; 74.7 / +18.5 / 35° | |
| | | | 6 6 | 4156 3 | Floor Elev. of Cabin B - top floor - Lower Floor 9° lower - See F.B. 888-7 | | | |
| 9+25 | | | 8 1 | 4154 8 | 50.3 / -4.5 / 25° Fnc ; 53.8 / -1° / 14.6 edg. pv. | | 54.8 / 0° / 6.3 edg. pv. ; 54.8 / 0° / 10.5 T.S. ; 66.8 / +12° / 32° | |
| 9+50 | | | 9 4 | 4153 5 | 48.5 / -8° / 31.6 T.S. Wall ; 52.8 / -0.7 / 15.5 edg. pv. | | 52.8 / -0.7 / 7° edg. pv. ; 53.5 / 0° / 15° T.S. ; 60.5 / +7° / 31° | |
| 9+75 | | | 10 8 | 4152 1 | 43.4 / -8.2 / 34° T.S. Wall ; 51.8 / -0.3 / 16.5 edg. pv. | | 51.6 / -0.5 / 5.5 edg. pv. ; 52.1 / 0° / 9.2 T.S. ; 59.1 / +7° / 30.5 | |
| 10+00 | | | 12 1 | 4150 8 | 43.5 / -7.3 / 36° T.S. Wall ; 50.8 / 0° / 18.5 edg. pv. | | 50.6 / -0.2 / 4° edg. pv. ; 50.8 / 0° / 8.5 ; 53.3 / +2.3 / 17.5 ; 61.3 / +10.5 / 31° | |
| T.P. | | | 11 91 | 4150 95 | | | | |
| | 2 63 | 4153 58 | | | | | | |
| | | | 9 7 | 4143 9 | Floor Elev. of Cabin "C" - See F.B. 888-7 | | | |
| | | | 12 6 | 4141 0 | Foundation Elev. of Corr. Iron Shd. - See F.B. [illegible] | | | |

Profile Notes Red. ____ Plotted H. N. B. Job No. 8307 Division No. ____ F B. 888 Pg 111

No. ____ Date ____ Date 11-'41 Survey of Corr. Bldg. Rd.

X-Sec. Notes Chkd. H. N. B. Checked ____ Survey by N. HELLSTROM Notes A. N. H. Date 8-29-41

No. ____ Date 11-'41 Date ____ Map No. ____ Indexed A. C. John Date ____

Form 307 5M 5-39

PLEASE RETURN TO
**LOS ANGELES COUNTY SURVEYOR**
700 HALL OF RECORDS

NOTE: ANY ADDITIONS OR CHANGES ON THIS SHEET MUST BE MADE OR CIRCLED IN RED INK, WITH DATE AND NAME OF PERSON MAKING CHANGE

Do not extend notes this side of this line

| STATION | B. S. | H. I. | F. S. | ELEV. | LEFT | ℄ | RIGHT |
|---|---|---|---|---|---|---|---|
| 10+25.08 P.O.T. | | 4153 58 | 4 1 | 4149 5' | 43.5 −6° 40° T.S. ; 49.5 0° 20.5 edg. pv | | 49.3 −0.2 1° ; 49.0 −0.5 5.3 T.S ; 51.8 +2.3 17° ; 60.[illegible] +11° 30° |
| 10+50 (edg. pv.) | | | 5 6 | 414[illegible] 0' | 44.0 −4° 42° ; 48.0 0° 23.5 edg. pv | | 48.0 0° 2° ; 50.7 +2.7 12.5 ; 60.0 +12° 28° |
| 10+75 toe of slope | | | 6 3 | 414[illegible] 3' | 46.6 −0.7 28° edg. pv ; 46.7 −0.6 4.5 edg. pv | | 50.6 +3.3 5° ; 59.3 +12° 32.5 |
| 11+00 toe of slope | | | 7 3 | 414[illegible] 3' | 45.3 −1° 31.5 edg. pv ; 45.2 −1.1 7° edg. pv | | 55.3 +9° 16° ; 58.3 +12° 24° |
| 11+64.16 | | | 1 2 | 415[illegible] 4' | 43.4 −9° 47.5 ; 42.9 −9.5 32° edg. pv. ; 41.9 −10.5 12° edg. pv. and T.S. | | 62.4 +10° 11° ; 76.4 +24° 51.5 |
| T.P | | | 11 95 | 414[illegible] 63' | | | |
| 12+25 toe of slope | 0 45 | 4142 08' | 2 8 | 4139 3' | 40.3 +1° 38° ; 40.3 +1° 22° edg. pv. ; 39.3 0° 3° edg. pv. | | 46.3 +7° 8° ; 63.3 +24° 47° |
| B.C. 13+10.88 (T.P.) edg. pv mnt. | | | 6 49 | 4[illegible] 59' | 17.6 −18° 66° ; 17.9 −17.7 37° Bot. Bnk ; 30.6 −5° 27° Tp. Bnk ; 35.6 0° 9.5 | | 35.6 0° 3° edg. pv. ; 34.6 −1° 24° edg. pv. ; 35.3 −0.3 28.5 ; 42.0 +6.4 36° ; 47.6 +12° 44° |
| 13+50 | 0 42 | 4136 01' | 3 8 | 4132 2' | 10.7 −21.5 62.5 ; 13.9 −18.3 43° Bot. Bnk ; 30.9 −1.3 25° Tp. Bnk | | 33.5 +1.3 17° edg. pv. ; 33.2 +1° 38.5 edg. pv. ; 33.5 +1.3 44° T.S. |

F. B 888 Pg. 112 Job No. 8307 Division No. Notes Red. Plotted N.N.E. Profile
Survey of Camp Baldy Rd Date 11-41 No.
Survey by N. HELLSTROM Notes A.N.H. Checked N.N.E. X-Sec.
Indexed Date 11-41 Date No.

Form 307 5M 5-39

PLEASE RETURN TO
**LOS ANGELES COUNTY SURVEYOR**
700 HALL OF RECORDS

NOTE: ANY ADDITIONS OR CHANGES ON THIS SHEET MUST BE MADE OR, CIRCLED IN RED INK, WITH DATE AND NAME OF PERSON MAKING CHANGE

Do not extend notes this side of this line

| STATION | B. S. | H. I. | F. S. | ELEV. | LEFT | ℄ | RIGHT |
|---|---|---|---|---|---|---|---|
| | | 4136 01 | | | | | |
| 14+00 | | | 6 5 | 4129 5 | 06.0 -23.5 71° Wash; 09.5 -20° 48° T.S.; 29.3 -0.2 18° tp. brk | | 29.5 0° 25°; 30.1 +0.6 35° edg. pv; 29.5 0° 58.5 edg. pv |
| +50 | | | 9 3 | 4126 7 | 06.2 -20.5 65° Wash; 07.2 -19.5 56° T.S.; 16.7 -10° 46°; 26.5 -0.2 33° tp. brk | | 26.7 0° 45° |
| 15+00 (T.P.) | | | 11 94 | 4124 07 | 01.1 -23° 85° T.S.; 23.5 -0.6 45° tp. brk. | | 24.6 +0.5 45° |
| | 2 36 | 4124 43 | | | | | |
| +50 | | | 2 7 | 4121 7 | 02.7 -19° 75° T.S.; 17.7 -4° 57° brk; 22.7 +1° 43° tp. brk | | 22.3 +0.6 40° |
| 16+00 | | | 4 8 | 4119 6 | 08.6 -11° 73°; 09.9 -9.7 61° T.S.; 20.2 +0.6 43° tp. brk | | 20.6 +1° 40° |
| +50 | | | 6 5 | 4117 9 | 15.6 -2.3 60° tp. brk; 17.1 -0.8 47° | | 19.4 +1.5 40° |
| 17+00 | | | 8 2 | 4116 2 | 98.5 -17.7 78° T.S.; 14.9 +1.3 51° tp. brk | | 18.2 +2° 40° |
| +50 | | | 9 7 | 4114 7 | 09.7 -5° 67°; 13.7 -1° 52° | | 16.7 +2° 40° |
| 18+00 | | | 11 0 | 4113 4 | 10.5 -2.9 60° | | 15.0 +1.6 45° |
| +50 | | | 11 6 | 4112 8 | 10.3 -2.5 45° | | 14.8 +2° 45° |

Profile No. ____ Notes Red. ____ Plotted ____ Job No. 8307 Division No. ____ F B 888 PG 113
X-Sec. No. ____ Date ____ Date 11-'41 Survey of Camp Baldy Rd
Notes Chkd. H. N. B. Checked ____ Survey by A. N. HELLSTROM Notes A.N.H. Date 9-15-41
Date 11-'41 Date ____ Map No. ____ Indexed A. C. Johnson Date ____

Form 307 5M 5-39

PLEASE RETURN TO
**LOS ANGELES COUNTY SURVEYOR**
700 HALL OF RECORDS

NOTE: ANY ADDITIONS OR CHANGES ON THIS SHEET MUST BE MADE OR CIRCLED IN RED INK, WITH DATE AND NAME OF PERSON MAKING CHANGE

Do not extend notes this side of this line

| STATION | B. S. | H. I. | F. S. | ELEV. | | | | |
|---|---|---|---|---|---|---|---|---|
| | | 4124 43 | | | Note: Conc. Box is full of water and saddle wheel makes it impossible to get true flow line and top of pipe Flow-Line of Water Leaving Conc. Box or Reserv. | | | |
| | | | 29 9 | 4094 5 | See pg. 8 for location - (offset 136³ ±) | | | |
| | | | 27 2 | 4097 2 | Top of pipe-line - See pg. 8 (offset 136³ ±) | | | |
| | | | | | LEFT | ℄ | RIGHT | |
| 18+80 (brk) | | | 11 2 | 4113 2 | 10.5 / -2⁷ / 45° | | 16.2 / +3° / 45° | |
| 19+00 | | | 7 0 | 4111 4 | 10.9 / -6⁵ / 45° | 12.2 / -5² / 24° | 15.0 / -2⁴ / 17° | 16.8 / -0⁶ / 45° |
| +50 | | | 5 5 | 4110 [illegible] | 13.9 / -5° / 45° | 20.7 / +1⁸ / 24° | 14.9 / -4° / 19° | 15.3 / -3⁶ / 32² edg pv | 16.1 / -2⁸ / 54⁵ edg pv |
| 19+70 | | | 9 2 | 4115 2 | 19.6 / +4⁴ / 44° | 21.4 / +6² / 32° | 19.9 / +4² / 15⁴ | 14.0 / -1² / 15° | 14.5 / -0⁷ / 22⁵ edg pv | 15.2 / 0° / 45⁵ edg pv |
| 20+00 (T.P.) | | | 11 69 | 4112 74 | 18.7 / +6° / 50° | 19.7 / +7° / 31° | 14.5 / +9⁸ / 17° | 13.8 / +0⁸ / 13⁹ edg pv | 13.7 / +1° / 38° edg pv | 13.3 / +0⁶ / 41° gutter |
| | 0 21 | 4112 95 | | | | | | |
| 20+50 (in pvmnt) | | | 1 2 | 4111 8 | 14.0 / +2² / 42⁵ | 11.8 / 0° / 37⁵ | 10.9 / -0⁹ / 22° | 11.8 / 0° / 5° edg pv | 11.2 / -0⁶ / 18² edg pv | 13.3 / +1⁵ / 45° |
| 21+00 (in pvmnt) | | | 4 6 | 4108 4 | 13.4 / +5° / 44° | 09.9 / +1⁵ / 35⁸ | 08.6 / +0² / 21⁵ | 08.9 / +0⁵ / 14° edg pv | 07.8 / -0⁶ / 9° edg pv | 11.8 / +3⁴ / 15⁵ tp bnk | 11.4 / +3° / 45° |
| P 3 (ck. shot) | | | 3 70 | 4109 25 | (Spk W.A.T. on pg. 103 - elev. [illegible] 30) | | | |
| 21+50 (in pvmnt) | | | 8 1 | 4104 [illegible] | 13.4 / +8⁵ / 44° | 6.4 / +1² / 27⁵ | 0° 4.9 / 10⁵ edg pv | 03.9 / -1° / 12° edg pv | 07.2 / +2³ / 20° tp cut | 08.7 / +3⁸ / 45° |
| 21+92 | | | 16 9 | 4092 1 | Top of Pipe Line - 29° offset - See pg. 8 | | | |

F.B. 888 Pg. 114 Job No. 8307 Division No. Notes Red. Plotted H. N. B. Profile
Survey of Camp Baldy Rd. Date 11-41 No.
Survey by N. HELLSTROM Notes A.N.H. Notes Chkd. H. N. B. Checked X-Sec.
Indexed A. C. Johnson Date 11-41 Date No.

Form 307 5M 5-39

PLEASE RETURN TO
**LOS ANGELES COUNTY SURVEYOR**
700 HALL OF RECORDS

NOTE: ANY ADDITIONS OR CHANGES ON THIS SHEET MUST BE MADE OR CIRCLED IN RED INK, WITH DATE AND NAME OF PERSON MAKING CHANGE

Do not extend notes this side of this line

| STATION | B. S. | H. I. | F. S. | ELEV. | LEFT | ℄ | RIGHT |
|---|---|---|---|---|---|---|---|
| | | 4112 95 | | | | | |
| 21+93 (Bk.) | | | 12 1 | 4100 9. | 12.4 +11.5 50° ; 06.4 +5.5 29° ; 04.3 +3.4 10.5 ; 04.4 +3.5 3° | | 00.9 0° 4° edg pv ; 00.1 -0.8 25° edg pv ; 04.5 +3.6 34° tp out ; 04.0 +3.1 45° |
| 22+00 | | | 9 2 | 4103 8. | 13.2 +9.4 50° ; 06.0 +2.2 25° ; 04.7 +0.9 7.3 | | 4100.0 -3.8 2° ; 4100.1 -3.7 6° edg pv ; 4099.6 -4.2 26.8 edg pv ; 4104.1 +0.3 36° tp out ; 04.3 +0.5 45° |
| T.P. | | | 11 29 | 4101 66 | | | |
| | 0 58 | 4102 24 | | | | | |
| 22+32.25 E.C. | | | 2 5 | 4099 7. | 4112.7 +13° 45° ; 4104.7 +5° 18° | | 99.7 0° 10° ; 96.9 -2.8 14.5 ; 96.7 -3° 18.6 edg pv ; 96.4 -3.3 39 edg pv ; 99.0 -0.7 47° |
| 22+32.7 | | | 6 2 | 4096 0. | Top of Pipe Line - 51° off set - pr. pg. 4 | | |
| 22+75 | | | 0 6 | 4101 6. | 12.0 +10.4 40° ; 11.0 +9.4 20° | | 4095.1 -6.5 16.5 ; 4094.2 -7.4 24° ; 92.3 -9.3 30.5 ; 92.6 -9° 34° edg pv ; 91.9 -9.7 54° edg pv |
| 22+83 | | | 6 3 | 4095 9. | Top of Pipe Line - 80° off set - pr. pg. 4 | | |
| 23+10 | | | {+0 6} | 4102 8. | 07.8 +5° 45° ; 07.8 +5° 30° ; 08.1 +5.3 14° | | 90.8 -12° 22.5 ; 91.5 -11.3 36° ; 87.8 -15° 43.5 ; 88.3 -14.5 42° tp out |
| 23+32 | | | 1 1 | 4101 1. | 02.1 +1° 40° ; 02.6 +1.5 24° | | 4086.1 -15° 26.5 ; 89.6 -11.5 41.5 ; 85.1 -16° 51.5 ; 83.7 -17.4 58° edg pv |
| 23+50 | | | 6 9 | 4095 3. | 99.8 +4.5 45° ; 99.3 +4° 16° | | 90.3 -5° 12° ; 84.1 -11.2 24° ; 87.3 -8° 48° ; 83.3 -12° 56° ; 83.3 -12° 64° edg pv |
| 24+00 | | | 16 3 | 4085 9. | 94.9 +9° 45° ; 94.2 +8.3 16° ; 92.2 +6.3 10° | | 67.9 -18° 32° B.D. ; 74.9 -11° 50° tp brk ; 75.2 -10.7 66° edg pv |
| 24+22.83 | | | 22 7 | 4079 5. | 93.0 +13.5 45° ; 91.5 +12° 25° | | 64.8 -14.7 29° B.D. ; 72.7 -6.8 49.5 tp brk ; 72.5 -7° 66° edg pv |

Profile No. ____ Notes Red. ____ Plotted H. N. B. Job No. 8307 Division No. ____ F B. 888 Pg 115

X-Sec. No. ____ Date ____ Notes Chkd. H. N. B. Date 11-41 Checked ____ Date ____ Survey of [illegible] Survey by HELLSTROM Notes A.N.H. Date 9-15-41

Map No. ____ Indexed [illegible] Date ____

Form 307 5M 5-39

PLEASE RETURN TO
**LOS ANGELES COUNTY SURVEYOR**
700 HALL OF RECORDS

NOTE: ANY ADDITIONS OR CHANGES ON THIS SHEET MUST BE MADE OR CIRCLED IN RED INK, WITH DATE AND NAME OF PERSON MAKING CHANGE

Do not extend notes this side of this line

F.B. 888 Pg. 116 | Job No. 8302 Division No. | Notes Red. | Date | Plotted H. N. B. 11-141 | Profile No. | X-Sec. No.
Survey of CAMP BALDY RD | Date | Notes Chkd. H. N. B. | Date | Checked | Date
Survey by H. N. HELLSTROM Notes A. M. K. | Date | Notes A. C. JOHNSON | Date 11-141 | Indexed | Date

| STATION | B. S. | H. I. | F. S. | ELEV. | LEFT | ℄ | RIGHT |
|---|---|---|---|---|---|---|---|
| | | 4102.24 | | | | | |
| T.P. | | | 11.87 | 4090.37 | | | |
| | 0.55 | 4090.92 | | | | | |
| T.P. | | | 11.84 | 4079.08 | | | |
| | 0.67 | 4079.75 | | | | | |
| 24+50 (B.D.) | | | 8.5 | 4071.2 | 89.5 85.5 78.2 Do not use for X-sections use pg. 1 +19° +15° +17 48° 31° 8° | | 64.4 60.3 69.5 69.0 -6' -10° -1° -15 10° 27° 49° 59° B.D. tp brk. edg pv |
| 24+50 ground | | | 7.2 | 4071.5 | | | |
| T.P. | | | 11.16 | 4060.59 | | | |
| | 0.28 | 4068.87 | | | | | |
| B.M. "B" | | | 2.41 | 4066.46 | Ct. Spk. in Corner Fence Post (6x6") at end of Fence along prmnt on Kerkhoff Prop – pr. pg. 103 – F.B. 861 (Elev. 4066.50) | | |
| | | | | 4066.50 | B.M. "B" pr. pg. 103 – F.B. 861 | | |
| | 0.28 | 4066.78 | | | 66.4 57.1 +11° +12 45° 15° | | 55.4 56.0 64.8 65.2 65.7 0° +10° +9° +9.8 +10.3 8° 23° 37° 45° 72° B.D. tp brk edg pv edg pv |
| 25+00 | | | 11.4 | 4055.4 | | | 58.6 58.6 58.3 +10° +10° +9.7 20° 30° 52° tp brk edg pv edg pv |
| | | | | | 51.5 47.3 +2° -1.3 60° 30° | | |
| 25+50 (B.D.) | | | 18.2 | 4043.6 | 44.5 43.3 42.4 44.0 -4° -5° -6' -4° 85° 65° 50° 12° B.D. | | 54.5 54.5 54.5 67.0 76.5 +6° +6° +6° +18° +28° 12° 22° 45° 56° 69° tp brk edg pv edg pv tp brk |
| 25+81.7 | | | 18.3 | 4048.5 | 16.6 23.6 30.6 31.0 32.4 36.6 -3° -24° -17° -16.6 -15° -11° 120° 80° 60° 53° 41° 20° T.S. | | 47.1 46.6 58.6 68.6 -0.5 -1° +11° +21° 7° 28° 39° 55° edg pv edg pv tp brk |
| 26+44 (tp. brk) | | | 19.2 | 4047.6 | | | |

Form 307 5M 5-39

PLEASE RETURN TO
**LOS ANGELES COUNTY SURVEYOR**
700 HALL OF RECORDS

NOTE: ANY ADDITIONS OR CHANGES ON THIS SHEET MUST BE MADE OR CIRCLED IN RED INK, WITH DATE AND NAME OF PERSON MAKING CHANGE

Do not extend notes this side of this line

| STATION | B. S. | H. I. | F. S. | ELEV. | LEFT | ℄ | RIGHT |
|---|---|---|---|---|---|---|---|
| | | 4066 78 | | | | | |
| T.P. | | | 11 97 | 4054 81 | | | |
| | 0 41 | 4055 22 | | | | | |
| 26+75 (edg. pvmnt) | | | 10 7 | 4044 5 | λ-section not necessary | | |
| 27+00 (in pvmnt) | | | 13 0 | 4042 2 | 13.5 / -28.7 / 130° ; 17.1 / -25.1 / 100° ; 16.7 / -25.5 / 66° ; 22.2 / -20° / 26° Bt. brk ; 42.2 / 0° / 9° tp brk | | 41.7 / -0.5 / 15° edg. pv. ; 54.2 / +12° / 28° tp brk ; 66.2 / +24° / 50° |
| 27+60 (edg. pvmnt bottom of cut) | | | 17 7 | 4037 5 | 04.7 / -32.8 / 110° ; 08.0 / -29.5 / 78° ; 13.3 / -24.2 / 60° ; 38.5 / +1° / 23° tp brk. rck wall | | 53.0 / +15.5 / 7° tp. cut ; 66.5 / +29° / 37° ; 72.5 / +35° / 50° |
| T.P. | | | 1 86 | 4053 36 | | | |
| | 3 92 | 4057 28 | | | | | |
| P.O.T. 28+18 34 (2x2) top of cut | | | 4 84 | 4052 44 | 13.2 / -39.2 / 67° ; 34.3 / -18.1 / 41° tp brk rck. wall ; 34.3 / -18.1 / 36° edg pv. ; 33.5 / -18.9 / 17° edg pv ; 33.4 / -19° / 13° Bot Cut | | 62.9 / +10.5 / 30° ; 71.4 / +19° / 50° |
| 28+50 | | | 3 9 | 4053 4 | 32.1 / -21.3 / 50° tp brk rck wall ; 32.1 / -21.3 / 45° edg pv. ; 31.5 / -21.9 / 24° edg pv. ; 31.4 / -22° / 23° Bt. Cut ; 49.4 / -4° / 12° tp brk. | | 60.1 / +6.7 / 25° ; 73.4 / +20° / 50° |
| 28+95 72 | | | 4 4 | 4052 9 | 28.5 / -24.4 / 62° tp brk. rck wall ; 28.5 / -24.4 / 58° edg pv. ; 27.4 / -25.5 / 37° edg pv. ; 27.4 / -25.5 / 35° Bt cut ; 46.9 / -6° / 21° tp. brk | | 59.4 / +6.5 / 25° ; 69.9 / +17° / 50° |
| 29+50 89 B.C. | | | 10 1 | 4047 2 | 25.0 / -22.2 / 63° tp brk rck. wall ; 25.0 / -22.2 / 59° edg. pv. ; 23.8 / -23.4 / 39° edg pv. ; 23.8 / -23.4 / 37° Bt. brk ; 40.2 / -7° / 26° tp. brk | | 55.6 / +8.4 / 25° ; 64.7 / +17.5 / 50° |
| T.P. | | | 11 54 | 4045 74 | | | |
| | 1 86 | 4047 60 | | | | | |
| 30+00 | | | 8 5 | 4039 1 | 22.3 / -16.8 / 61° tp brk rock wall ; 22.3 / -16.8 / 55.5 edg. pv ; 21.5 / -17.6 / 33° edg. pv ; 21.2 / -17.9 / 30.5 Bt. brk ; 31.6 / -7.5 / 22° tp brk | | 51.1 / +12° / 25° ; 63.1 / +24° / 50° |

Note: From 27+60 the present wall is just a dry rock wall. New wall should come right up from it to grade

Profile No. ____ Notes Rod ____ Plotted H.N.B. Job No. 8307 Division No. ____ F.B. 888 Pg. 117
Date ____ Date 11-41 Survey of Camp Baldy Rd.
X-Sec. No. ____ Notes Chkd H. N. B. Checked ____ Survey by HELLSTROM Notes A.N.H. Date 9-15-41
Date 11-41 Date ____ Map No. ____ Indexed A. C. Johnson Date ____

Form 307 5M 5-39

PLEASE RETURN TO
LOS ANGELES COUNTY SURVEYOR
700 HALL OF RECORDS

NOTE: ANY ADDITIONS OR CHANGES ON THIS SHEET MUST BE MADE OR CIRCLED IN RED INK, WITH DATE AND NAME OF PERSON MAKING CHANGE

Do not extend notes this side of this line

F.B. 5888 Pg. 11 8 | Job No. 8307 Division No. | Notes Red. | Plotted H. N. B. | Profile
Survey of CAMP BALDY RD. | Date | Date 11-41 | No.
Survey by H. N. HELLSTROM | Notes Chkd. H. N. B. | Checked | X-Sec.
Indexed | Notes | Date 11-41 | Date | No.

| STATION | B. S. | H. I. | F. S. | ELEV. | LEFT | ℄ | RIGHT |
|---|---|---|---|---|---|---|---|
| | | 4047 60 | | | | | |
| T.P. | | | 11 35 | 4036 25 | 17.6 17.6 17.2 16 26.3<br>-13½ ; -13° ; -14½ ; -14½ ; -5°<br>52° ; 47° ; 22° ; 17° ; 9°<br>tp. brk. rck. wall ; edg. pv ; edg. pv ; Bt. brk ; tp. brk | | 45.3 57.3<br>+14° ; +26°<br>25° ; 50° |
| | 1 21 | 4037 46 | | | | | |
| 30+50 | | | 6 2 | 4031 3 | | | |
| T.P. | | | 11 38 | 4026 08 | 14.6 14.8 13.8 13.6<br>-8° ; -7½ ; -8½ ; -9°<br>40° ; 35° ; 10° ; 8°<br>tp. brk. rck. wall ; edg. pv ; edg. pv ; Bt. brk. | | 39.1 55.6<br>+16° ; +33°<br>25° ; 50° |
| | 0 71 | 4026 79 | | | | | |
| 31+00 top of cut | | | 4 2 | 4022 6 | | | |
| T.P. | | | 11 72 | 4015 07 | 10.8 10.7 10.5 10.4<br>-0½ ; -0½ ; -0½ ; -0½<br>28° ; 22° ; 2° ; 1°<br>tp. brk. rck. wall ; edg. pv ; edg. pv ; Bt. cut | | 29.1 36.1 52.1<br>+18° ; +25° ; +41°<br>12° ; 25° ; 50°<br>tp. brk. |
| | 0 41 | 4015 48 | | | | | 06.8 06.6 32.0 49.0 61.6<br>-0½ ; -0½ ; +25° ; +42° ; +54°<br>5° ; 7° ; 42° ; 52° ; 80°<br>edg. pv. Bt. Ct. |
| 31+50 bottom of cut | | | 4 4 | 4011 1 | 07.0 07.2<br>0° ; +0½<br>21° ; 16½<br>tp. brk. rck. wall ; edg. pv | | |
| 32+00 (in pvmnt) | | 400 | 8 5 | 4009 0 | | | |
| T.P. | | | 11 92 | 4003 52 | 03.1 03.1<br>+0½ ; +0½<br>19° ; 15°<br>tp. brk. rck. wall ; edg. pv | | 02.7 02.5 41.9 53.9<br>-0½ ; -0½ ; +39° ; +51°<br>7½ ; 11° ; 42° ; 70°<br>edg. pv. Bt. Cut ; brk. |
| | 0 30 | 4003 82 | | | | | |
| 32+50 (in pvmnt) | | | 0 9 | 4002 7 | 98.5 98.5<br>+0½ ; +0½<br>22° ; 18°<br>tp. brk. rck. wall ; edg. pv | | 97.8 97.5 40 39.1 4041.1 49.5<br>-0½ ; -0½ ; +32° ; +43° ; +51°<br>2° ; 5½ ; 2.5° ; 40° ; 61°<br>edg. pv. ; Bt. cut ; tp. cut |
| 33+00 (in pvmnt.) | | | 5 7 | 3996 1 | 93.2 93.0 92.0<br>+1° ; +1° ; 0°<br>30° ; 23° ; 3°<br>tp. ; edg. pv. ; edg. pv. | | 4015.5 4027.0 4039.0<br>+23° ; +35° ; +47°<br>15° ; 30° ; 50° |
| 33+59.32 E.C. bottom of cut. | | | 11 8 | 3992 0 | | | |
| 34+25.49 E.C. | | | 12 5 | 3991 3 | 86.3 86.1 84.9 84.5<br>-5° ; -5½ ; -6½ ; -6½<br>35° ; 29½ ; 8½ ; 4½<br>tp. brk. rck. wall ; edg. pv. ; edg. pv. ; Bt. cut | | 40 12.3 4029.3 4041.3<br>+21° ; +38° ; +50°<br>15° ; 38° ; 64°<br>tp. cut |

Form 307 5M 5-39

PLEASE RETURN TO
**LOS ANGELES COUNTY SURVEYOR**
700 HALL OF RECORDS

NOTE: ANY ADDITIONS OR CHANGES ON THIS SHEET MUST BE MADE OR CIRCLED IN RED INK, WITH DATE AND NAME OF PERSON MAKING CHANGE

Do not extend notes this side of this line

Profile Notes Red. Plotted Job No. 8382 Division No.
No. Date Date 11-1-41 Survey of
X-Sec. Notes Chkd. R. N. B. Checked Surveyed by N. HELLSTROM Notes by N. H. Date 9-15-41
No. Date Date Map No. Indexed By C. J. Date

F.B. 888 PG. 112

| STATION | B. S. | H. I. | F. S. | ELEV. | LEFT | RIGHT |
|---|---|---|---|---|---|---|
| | | 400382 | | | 77.8 77.0 75.8 75.4 ℄<br>-17⁸ -17⁸ -19° -19⁴<br>44⁵ 40° 19° 14°<br>tp brk edg pv edg pv bf cut<br>rck wall | 96.2 4005.8 4020.8<br>+14° +11° +26°<br>8° 25° 40° |
| 35+10 tp | | | 90 | 3994.8 | | |
| | | | | | 71.2 71.2 70.5 70.1 84.5<br>-19³ -19³ -20° -20⁴ -6°<br>57° 53° 30° 25° 8°<br>tp brk edg pv edg pv Bf Ct tp Ct<br>rck wall | 4000.5 4018.5<br>+10° +28°<br>24° 55° |
| 35+50 | | | 133 | 3990.5 | | |
| | | | | | 65.1 65.1 63.9 63.9 78.5<br>-25⁴ -25⁴ -26⁶ -26⁶ -12°<br>72° 68° 43⁵ 41° 25°<br>tp brk edg pv edg pv T.S<br>rck wall | 4002.5 4013.5<br>+12° +23°<br>25° 50° |
| 36+00 | | | 133 | 3990.5 | | |
| T.P. | | | 11 95 | 3991.87 | | |
| | 5 03 | 3996.90 | | | | |
| T.P. | | | 0 38 | 3996.52 | | |
| | | | | | 57.2 57.0 68.6 77.7 85.9<br>-37² -37² -26³ -17⁷ -9°<br>56° 54° 45° 28° 8°<br>edg pv Bf Ct tp Ct | 4002.9 4014.9<br>+8° +20°<br>25° 50° |
| | 2 27 | 3998.79 | | | | |
| 36+50 | | | 39 | 3994.9 | | |
| | | | | | 74.3 87.5<br>-16² -5°<br>48⁵ 15°<br>tp brk | 4006.5 4014.1<br>+14° +22°<br>25° 50° |
| 37+00 | | | 63 | 3992.5 | | |
| | | | | | 64.1 68.1 82.6<br>-29° -25° -16⁵<br>47³ 40° 24°<br>tp brk | 99.1 4004.1<br>+6° +11°<br>25° 50° |
| 37+50 | | | 57 | 3993.1 | | |
| | | | | | 46.2 70.7 79.8<br>-39° -14⁵ -5⁴<br>60° 41° 10° | 3994.2 97.7<br>+9° +12⁵<br>30° 50° |
| 38+00 Sta. Wash rock | | | 117 | 3987.1 | for elev. only | |
| 38+00 Ground | | | 136 | 3985.2 | | |
| T.P. | | | 12 10 | 3986.67 | | |
| | 0 32 | 3987.01 | | | | |
| T.P. | | | 11 95 | 3975.06 | | |

Note: From Sta. 36+00 to Sta. 41+00 is all large rock boulders & true X Sections is not possible. Elevations are taken at the most practical points.

These sections are across Section lines. Where this material is used for fill the slope will be less.

Form 307 5M 5-39

PLEASE RETURN TO
**LOS ANGELES COUNTY SURVEYOR**
700 HALL OF RECORDS

NOTE: ANY ADDITIONS OR CHANGES ON THIS SHEET MUST BE MADE OR CIRCLED IN RED INK, WITH DATE AND NAME OF PERSON MAKING CHANGE

Do not extend notes this side of this line

| STATION | B. S. | •H. I. | F. S. | ELEV. | LEFT | ℄ | RIGHT |
|---|---|---|---|---|---|---|---|
| | | | | 3970 06 | | | |
| | 0 90 | 3975 96 | | | | | |
| T.P. | | | 11 88 | 3964 08 | | | |
| | 0 34 | 3964 42 | | | 42.2 47.2 56.0<br>-19° -14° -5²<br>57° 42° 20° | | 65.2 68.2<br>+4° +7°<br>25° 50° |
| 38+50 | | | 3 2 | 3961 2 | | | |
| T.P. | | | 11 36 | 3953 06 | | | |
| | 0 08 | 3953 14 | | | | | |
| T.P. | | | 11 22 | 3941 92 | | | |
| | 0 21 | 3942 13 | | | 21.2 23.8 28.8 | | |
| 39+00 Sta.=(x) on rck | | | 1 4 | 3940 7 | for elev only | | 43.9 50.9 40519 |
| 39+00 Ground | | | 4 2 | 3937 9 | -16⁷ -14¹ -9¹<br>60° 40° 23⁵ | | +6° +13° +14°<br>20° 33° 50° |
| T.P. | | | 11 94 | 3930 19 | | | |
| | 2 62 | 3932 81 | | | 09.8 07.8 06.9 15.2 20.5 | | 34.2 40.2 |
| 39+34²⁶ E.C. (x) on rck | | | 3 6 | 3929 2 | -19⁴ -21⁴ -22³ -14° -8⁷<br>94° 76° 60⁵ 39⁵ 20° | | +5° +11°<br>20° 50° |
| | | | | | 03.0 04.5 | | 30.0 35.0 |
| 39+90 | | | 13 8 | 3917 0 | -16° -14⁵<br>84° 37° | | +11° +16°<br>20° 50° |
| | | | | | 38 97.5 38 98.3 39 01.5 39 08.0 | | 22.5 33.5 |
| 40+50 | | | 17 3 | 3915 5 | 18° -17² -14° -7⁵<br>100° 79° 42⁵ 22° | | +7° +18°<br>25° 50° |
| | | | | | 38 94.4 98.0 06.4 09.4 | | 15.0 23.5 32.50 |
| 40+97 | | | 19 3 | 3913 5 | -19¹ -15⁵ -7¹ -4¹<br>85° 62° 25° 14° | | +1⁵ +10° +19°<br>15° 25° 50° |

F.B. 888 PG. 120 Job No. 8307 Division No. Notes Red. Plotted H. N. B. Profile
Survey of Camp Baldy Rd Date 11-'41 No.
Survey by A. N. HELLSTROM Notes A.N.H. Notes Chkd. H. N. B. Checked X-Sec.
Indexed A. C. [illegible] Date 11-'41 Date No.

Form 307 5M 5-39

PLEASE RETURN TO
**LOS ANGELES COUNTY SURVEYOR**
700 HALL OF RECORDS

NOTE: ANY ADDITIONS OR CHANGES ON THIS SHEET MUST BE MADE OR CIRCLED IN RED INK, WITH DATE AND NAME OF PERSON MAKING CHANGE

Do not extend notes this side of this line

| STATION | B. S. | H. I. | F. S. | ELEV. | LEFT ℄ | RIGHT |
|---|---|---|---|---|---|---|
| | | 3932 81 | | | | |
| 41+53 89 BC | | | 14 0 | 3918 8 | 38 9 5 8 / -23° / 70° ; 39 0 8 8 / -10° / 35° | 27.8 / +9° / 25° ; 35.8 / +17° / 50° |
| 42+00 | | | 7 6 | 3925 2 | 07.2 / -18° / 55° ; 16.9 / -8° / 22° | 33.8 / +8° / 25° ; 41.7 / +16° / 50° |
| 42+50 | | | 6 3 | 3926 5 | 04.5 / -22° / 56° ; 08.9 / -17° / 46° | 38.5 / +12° / 25° ; 48.5 / +22° / 50° |
| T.P. | | | 3 75 | 3929 06 | | |
| | 1 10 | 3930 16 | | | | |
| 43+00 | | | 4 0 | 3926 2 | 02.8 / -23° / 46° ; 12.6 / -13° / 31° | 37.2 / +11° / 25° ; 46.7 / +20° / 50° |
| 43+50 | | | 9 6 | 3920 6 | 38 7 4.8 / -45° / 82° ; 38 8 4.6 / -36° / 56° ; 38 9 4.6 / -26° / 38° ; 39 0 5.6 / -15° / 22° | 26.3 / +5° / 10° ; 31.8 / +11° / 25° ; 41.6 / +21° / 50° |
| T.P. | | | 11 85 | 3918 31 | | |
| | 1 18 | 3919 49 | | | | |
| 44+00 | | | 5 5 | 3914 0 | 38 6 7.2 / -46° / 94° ; 70.2 / -43° / 73° ; 77.2 / -36° / 54° ; 97.5 / -16° / 21° | 39 20.6 / +6° / 10° ; 39 27.5 / +13° / 25° ; 39 26.7 / +22° / 50° |
| 44+50 | | | 14 2 | 3905 3 | 38 6 2.3 / -43° / 102° ; 38 6 3.3 / -42° / 70° ; 38 7 0.3 / -35° / 52° ; 38 8 0.3 / -25° / 35° ; 38 9 0.3 / -15° / 20° | 39 11.3 / +6° / 10° ; 39 17.3 / +12° / 25° ; 39 27.3 / +22° / 50° |
| T.P. | | | 11 53 | 3907 96 | | |
| | 0 08 | 3908 04 | | | | |
| 45+00 | | | 7 6 | 3900 4 | 38 5 5.9 / -44° / 90° ; 38 5 9.4 / -41° / 65° ; 38 8 5.9 / -14° / 24° | 39 12.4 / +12° / 25° ; 39 27.4 / +27° / 50° |
| 45+50 | | | 4 3 | 3903 7 | 38 5 3.4 / -50° / 116° ; 38 5 3.7 / -50° / 77° ; 38 8 4.7 / -19° / 25° | 39 13.7 / +10° / 18° ; 39 34.7 / +31° / 50° |

Profile No. ____ Notes Red. ____ Plotted ____ Job No. 8307 Division No. ____ F B. 888 PG 121

X-Sec. No. ____ Date ____ Date 11-'41 Survey of Camp Baldy Rd

Notes Chkd. H. N. B. Checked ____ Survey By HELLSTROM Notes A.N.H. Date 9-15-41

Date 11-'41 Date ____ Map No. ____ Indexed A. C. Joh Date ____

Form 307 5M 5-39

PLEASE RETURN TO
**LOS ANGELES COUNTY SURVEYOR**
700 HALL OF RECORDS

NOTE: ANY ADDITIONS OR CHANGES ON THIS SHEET MUST BE MADE OR CIRCLED IN RED INK, WITH DATE, AND NAME OF PERSON MAKING CHANGE

Do not extend notes this side of this line

| STATION | B. S. | H. I. | F. S. | ELEV. | LEFT | RIGHT |
|---|---|---|---|---|---|---|
| | | 3908 04 | | | 3852.3 3854.9 ℄ | 3911.9 3925.9 |
| 46+00 | | | 11 1 | 3896 9 | -44° -42° / 113° 82° | +15° +29° / 25° 50° |
| | | | | | 3858.9 3863.9 3879.9 | 3908.9 3921.9 |
| 46+50 | | | 11 1 | 3896 [illegible] | -38° -33° -17° / 78° 53° 34° | +12° +25° / 29° 52° |
| T.P. | | | 11 59 | 3896 45 | | |
| | 0 40 | 3896 85 | | | 3861.1 6567 1.1 | 3905.1 3919.7 |
| 46+68 (small draw) | | | 7 8 | 38[illegible] | -28° -23⁵ -18° / 66° 49° 35° | +16° +30⁶ / 25° 50° |
| | | | | | 488 530 543 | 3907.3 3919.3 |
| 47+19.92 E.C. | | | 6 6 | 389[illegible] 3 | -41⁵ -37³ -36° / 100° 70° 56° | +17° +29° / 24° 54° |
| P.O.T. 47+34.89 (P.K. Spk. in large rock - pr. pg. 12) | | | 4 41 | 3892 44 | See Next pg. Do Not use for profile | |
| | 0 13 | 3892 57 | | | | |
| T.P. | | | 11 19 | 388[illegible] 38 | | |
| | 0 41 | 3881 79 | | | | |
| T.P. | | | 11 93 | 3867 86 | | |
| | 0 43 | 3870 29 | | | | |
| T.P. | | | 11 79 | 3858 50 | | |
| | 6 24 | 3864 74 | | | | |
| P 11 (Check-in) | | | 0 61 | 3864 13 | P 11 - Spk. & T. pr. F.B. 861-105 | (3864.15) |

F.B. 888 Pg. 122 Job No. 8307 Division No. Notes Red. Plotted H. N. B. Profile
Survey of CAMP BALDY RD Date 11-41 No.
Survey By N. HELLSTROM Notes A.N.H. Checked F.V.S. X-Sec.
Indexed Date Notes Chkd. H. N. B. Date 11-41 Date 11-9-43 No.

Form 307 5M 5-39

PLEASE RETURN TO
**LOS ANGELES COUNTY SURVEYOR**
700 HALL OF RECORDS

NOTE: ANY ADDITIONS OR CHANGES ON THIS SHEET MUST BE MADE OR CIRCLED IN RED INK, WITH DATE AND NAME OF PERSON MAKING CHANGE

Do not extend notes this side of this line

| STATION | B. S. | H. I. | F. S. | ELEV. | LEFT | ℄ | RIGHT |
|---|---|---|---|---|---|---|---|
| | | | | NOTE → | No X-Section taken at 47+34.89 as it is on a lrg boulder. Use 47+19.92 and 47+50 for end of [illegible] | | |
| P.O.T. 47+34.89 | | | | 3892.44 | P.K. Spk. in large rock pr. pg. 122 | | |
| | 1.08 | 3893.52 | | | | | |
| 47+50 | | | 7.8 | 3885.7 | 3849.7 / -36° / 75° ; 51.7 / -34° / 54° T.S. ; 68.7 / -17° / 25° | | 3901.7 / +16° / 25° ; 3911.2 / +25° / 50° |
| T.P. | | | 11.26 | 3882.26 | | | |
| | 0.14 | 3882.40 | | | | | |
| 48+00 | | | 4.1 | 3878.3 | 3844.5 / -33° / 100° ; 3844.8 / -33° / 50° T.S. ; 3860.3 / -18° / 25° | | 3892.3 / +14° / 25° ; 3898.3 / +20° / 50° |
| P.O.T. 48+48.19 | | | 9.0 | 3873.4 | 3839.9 / -33° / 75° ; 3842.4 / -32° / 50° T.S. ; 3855.4 / -18° / 25° | | 3885.4 / +12° / 25° ; 3892.4 / +19° / 50° |
| T.P. | | | 11.60 | 3870.80 | | | |
| | 0.33 | 3871.13 | | | | | |
| 49+00 | | | 2.7 | 3868.4 | 3837.4 / -31° / 75° edg. pv ; 3839.4 / -29° / 47° T.S. ; 3851.4 / -17° / 25° | | 3878.4 / +10° / 25° ; 3886.4 / +18° / 50° |
| T.P. | | | 11.87 | 3859.26 | | | |
| | 0.34 | 3859.60 | | | | | |
| 49+50 | | | 9.0 | 3850.6 | 3835.1 / -15° / 68° edg. pv ; 3834.3 / -16° / 50° ; 3835.6 / -15° / 30° T.S. | | 3865.6 / +15° / 25° ; 3875.1 / +24° / 35° ; 3879.1 / +28° / 50° ; 3880.6 / +30° / 55° ground over riv. [illegible] pipe pipe 1°± under [illegible] |
| T.P. | | | 11.85 | 3847.75 | | | |
| | 1.52 | 3849.27 | | | | | |
| 50+00 | | | 6.2 | 3843.1 | 3832.1 / -11° / 65° edg. pv ; 3834.1 / -9° / 28° ; 3837.1 / -6° / 22° ; 3841.6 / -1° / 3° | | 3848.3 / +5° / 8° ; 3850.6 / +7° / 19° ; 3854.1 / +11° / 27° ; 3870.1 / +27° / 50° grd. over riv. [illegible] pipe. Pipe 1°± under [illegible] |

Profile Notes Red H. N. B. Plotted H. N. B. Job No. 8307 Division No.
No. Date 9-20-43 Date 9-27-43 Survey of Camp Baldy Rd
X-Sec. Notes Chkd. F.U.S. Checked F.U.S. Survey by N. HELLSTROM Notes A.N.H. Date 4-2-42
No. Date 10-29-43 Date 11-9-43 Map No. Indexed [illegible] Date

F.B. 888 PG 123

Form 307 5M 5-39

PLEASE RETURN TO
**LOS ANGELES COUNTY SURVEYOR**
700 HALL OF RECORDS

NOTE: ANY ADDITIONS OR CHANGES ON THIS SHEET MUST BE MADE OR CIRCLED IN RED INK, WITH DATE AND NAME OF PERSON MAKING CHANGE

Do not extend notes this side of this line

| STATION | B. S. | H. I. | F. S. | ELEV. | LEFT | RIGHT |
|---|---|---|---|---|---|---|
| | | 3849 27 | | | | |
| 50+29 6 | this is ground elev over riv steel pipe Pipe 1st under surf. | | 70 | 3842 3. | 3832.3 -10° 63° edg pv; 30.3 -12° 50°; 33.8 -8° 41°; 35.3 -7° 17°; 42.3 0° 5° | 45.8 +3° 15°; 56.3 +14° 30°; 73.3 +31° 55° |
| 50+50 | | | 77 | 3841 6. | 3831.4 -10° 62° edg pv; 33.9 -7° 27°; 40.1 -1° 12° | 44.4 +2° 12°; 51.6 +10° 25°; 71.6 +30° 50° |
| 50+90 tp cut | | | 90 | 3840 3. | 3829.3 -11° 60°; 33.2 -7° 44°; 3[illegible] -7° 37°; 37.[illegible] -3° 22° (ground elev over stl pipe 1st under) | 43.6 +3° 12°; 51.8 +11° 25°; 65.8 +25° 45°; 67.3 +27° 50° |
| 51+03 bt cut | | | 163 | 3833 0. | 3828.7 -4° 60° edg pv; 29.5 -3° 46° (exposed stl pipe); 28.8 -4° 15° | 47.0 +14° 15°; 49.7 +16° 27°; 67.0 +34° 50° |
| 51+30 | | | 192 | 3830 1. | 3827.1 -3° 59° edg pv; 28.6 -1° 5° | 52.6 +22° 25°; 59.1 +29° 35°; 63.6 +33° 50° |
| 51+45 bt cut | | | 158 | 3833 5. | 3825.5 -8° 61° edg pv; 28.0 -5° 10° | 59.5 +26° 25°; 65.5 +32° 50° |
| 51+65 tp cut (T.P.) | | | 308 | 3846 19. | 3824.2 -22° 60° edg pv; 29.7 -16° 25°; 37.9 -8° 10° | 58.2 +12° 20°; 64.2 +18° 50° |
| | 6 55 | 3852 74 | | | | |
| 51+99 38 | | | 175 | 3850 [illegible] | 3820.0 -31° 67° edg pv; 27.[illegible] -23° 37°; 34.8 -16° 25°; 49.5 -1° 5° | 54.3 +3° 25°; 60.0 +9° 50° |
| 52+34 [illegible] B.C. | | | 764 | 3845 10. | 3816.7 -28° 66° edg pv; 21.6 -23° 56°; 23.1 -22° 45°; 40.1 -5° 18° | 48.4 +3° 25°; 53.3 +8° 50° |
| T.P. | | | 1097 | 3841 77. | | |
| | 0 46 | 3842 23 | | | | |

F.B. 888 Pg. 124 Job No. 8307 Division No. Notes Red. H. N. B. Plotted H. N. B. Profile
Survey of CAMP BALDY RD Date 9-20-43 Date 9-27-43 No.
Survey by N. HELLSTROM Notes A.N.H. Notes Chkd. F.J.S. Checked F.J.S. X-Sec.
Indexed A. C. Jo[illegible] Date 10-29-43 Date 11-9-43 No.

Form 307 SM 5-39

PLEASE RETURN TO
LOS ANGELES COUNTY SURVEYOR
700 HALL OF RECORDS

NOTE: ANY ADDITIONS OR CHANGES ON THIS SHEET MUST BE MADE OR CIRCLED IN RED INK, WITH DATE AND NAME OF PERSON MAKING CHANGE

Do not extend notes this side of this line

Profile Notes Red. H. N. B. Plotted H. N. B. Job No. 8327 Division No.
No. Date 9-20-43 Date 9-27-43 Survey of Camp Beverly Rd
X-Sec. Notes Chkd. F. V. S. Checked F. V. S. Survey by W. HELLSTROM Notes R.M.H. Date 4-2-42
No. Date 10-29-43 Date 11-9-43 Map No. Indexed A. C. J. Date
F.B. 388 PG. 125

| STATION | B. S. | H. I. | F. S. | ELEV. | LEFT | | | | | RIGHT | | | | |
|---|---|---|---|---|---|---|---|---|---|---|---|---|---|---|
| | | 3842 23 | | | 3808.6 | 28.3 | | | | 33.3 | 37.5 | 35.2 | | |
| | | | | | -22½ | -2⁸ | | | | +2² | +6½ | +4¹ | | |
| 53+00 (T.P.) | | | 11 16 | 3831 07 | 65° | 26° | | | | 25° | 40° | 50° | | |
| | | | | | cdg. pv. | | | | | | | | | |
| | 074 | 3831 81 | | | 3804.6 | 95.1 | 17.4 | | | 20.6 | 20.6 | 16.6 | | |
| | | | | | -16° | -15½ | -3² | | | 0° | 0° | -4° | | |
| 53+50 (T.P.) | | | 11 25 | 3820 56 | 6.9° | 57° | 31° | | | 25° | 31° | 50° | | |
| | | | | | edg. pv | | | | | | | | | |
| | 074 | 3821 30 | | | 3801.1 | 01.6 | 06.1 | 09.9 | | 14.6 | 14.6 | | | |
| | | | | | -15° | -14½ | -10° | -6² | | -1½ | -1° | | | |
| 54+00 | | | 5 2 | 3816 1 | 72° | 52° | 40° | 25° | | 25° | 50° | | | |
| | | | | | edg. pv. | | | | | | | | | |
| | | | | | 3797.9 | 98.4 | 3804.4 | 05.9 | | 10.6 | 10.9 | | | |
| | | | | | -14° | -13½ | -7½ | -6° | | -1² | -1° | | | |
| 54+50 | | | 9 4 | 3811 9 | 76° | 54° | 37° | 15° | | 25° | 50° | | | |
| | | | | | edg. pv | | | | | | | | | |
| T.P. | | | 11 00 | 3810 30 | | | | | | | | | | |
| | 021 | 3810 57 | | | 3795.1 | 95.1 | 3804.1 | 05.1 | 02.1 | 03.1 | 06.6 | 06.6 | 05.6 | |
| | | | | | -7° | -7° | -1° | +3² | 0° | +1° | +4½ | +4½ | +3½ | |
| 55+00 | | | 8 5 | 3802 1 | 80° | 62° | 45° | 34° | 15° | 8° | 20° | 32° | 50° | |
| | | | | | edg. pv | | | | | | | | | |
| | | | | | 3791.7 | 3801.2 | 03.2 | 01.2 | 02.4 | 3798.8 | 3804.7 | | | |
| | | | | | -9½ | 0° | +2° | 0° | +1² | -2⁴ | +3½ | | | |
| 55+62 43 | E.C. | | 9 4 | 3801 2 | 74° | 67° | 52° | 40° | 12° | 30° | 50° | | | |
| 55+86 07 | | | 9 9 | 3800 7 | | | | | | | | | | |
| | | | | | 3789.3 | 89.3 | 99.1 | 3800.5 | 3797.2 | 99.8 | 97.3 | 97.3 | | |
| | | | | | -10² | -10½ | -0⁴ | +1° | -2³ | +0³ | -2½ | -2¼ | | |
| 56+00 | | | 11.1 | 3799 5 | 85° | 78° | 64° | 43° | 12° | 16° | 32° | 50° | | |
| | | | | | edg. pv | | | | | | | | | |
| T.P. | | | 11 28 | 3799 29 | | | | | | | | | | |
| | 018 | 3799 47 | | | 3787.0 | 88.5 | 96.0 | 96.8 | 95.0 | 95.4 | 94.8 | 93.7 | | |
| | | | | | -7° | -5½ | +2° | +2⁸ | +1° | +1⁴ | +0⁹ | -0³ | | |
| 56+50 | | | 5 5 | 3794.0 | 87° | 62° | 52° | 29° | 21° | 6° | 25° | 50° | | |
| | | | | | cdg. pv | | | | | | | | | |

Form 307 5M 5-39

PLEASE RETURN TO
LOS ANGELES COUNTY SURVEYOR
700 HALL OF RECORDS

NOTE: ANY ADDITIONS OR CHANGES ON THIS SHEET MUST BE MADE OR CIRCLED IN RED INK, WITH DATE AND NAME OF PERSON MAKING CHANGE

Do not extend notes this side of this line

F.B. 888 PG. 126 | Job No. 8307 Division No. | Notes Red. H. N. B. | Plotted H. N. B. | Profile
Survey of CAMP BALBY RD | Date 9-20-43 | Date 9-27-43 | No.
Survey by H. N. HELLSTROM Notes A.N.H. | Notes Chkd. F.J.S. | Checked F.J.S. | X-Sec.
Indexed C.J.C. Date | Date 10-29-43 | Date 11-9-43 | No.

| STATION | B. S. | H. I. | F. S. | ELEV. | LEFT | RIGHT |
|---|---|---|---|---|---|---|
| | | 3799 47. | | | 3780.7 80.7 92.7 92.4 | 90.7 90.5 92.4 94.2 |
| | | | | | -10° -10° +2° +12 | 0° -02 +12 +38 |
| 57+00 | | | 88 | 3790 7. | 86° 78° 65° 28° | 12° 25° 45° 55° |
| T.P | | | 12.02 | 3787.45. | | |
| | 3 12 | 3790 57. | | | 3784.9 81.6 80.9 87.9 88.9 85.4 | 89.3 89.7 |
| | | | | | -5° -5° -8° +1° +2° -15 | +24 +28 |
| 57+50 | | | 37 | 3795 7. | 19° 79° 73° 49° 34° 12° | 21° 50° |
| | | | | | edg.pv edg.pv | |
| | | | | | 3779.8 78.8 79.3 82.8 82.4 | 85.1 91.6 953 |
| | | | | | edg.pv edg.pv -5° -15 -19 | +08 +73 +118 |
| 58+00 | | | 63 | 3784 3. | 100° 75° 43° 37° 12° | 20° 41° 50° |
| | | | | | 29.4 28.2 27.3 26.7 25.7 | 83.2 87.2 3802.7 |
| 58+35 | | | | 3732 2 | -5° -5° -6° -5° -2° | 0° +7.4 +19.5 |
| | | | | | 96° 70° 59° 51° 24° | 9° 27° 50° |
| 58+44 ±2 | TOT. - LBT in rock | | 6.53 | 3738 4. | edg.pv edg.pv | |
| | | | | | Do not use for profile | |
| 58+50 (+) on rock | | | 68 | 3781 3. | Do not use for profile | |
| " on ground | | | 82 | 3782 4. | | |
| Note: Between Sta 58+40 and 58+65 there is a huge boulder lying on top of ground 3° Right of E 12°X15°X20°. Will have to be shot and moved. | | | | | | |
| | | | | | 3777.5 72.5 77.7 79.9 81.3 | 87.3 93.8 3811.3 |
| | | | | | -4° -4° -4° -2° -1° | +5° +11° +29° |
| 58+65 | | | 93 | 3732 3. | 88° 63° 53° 43° 6° | 15° 25° 50° |
| | | | | | edg.pv edg.pv | |
| | | | | | 3775.8 76.2 76.2 78.6 82.0 | 3806.0 18.2 |
| | | | | | -12° -12° -12° -9° -6° | +18° +30° |
| 59+00 | | | 24 | 3789 2. | 77° 57° 48° 44° 12° | 25° 50° |
| | | | | | edg.pv edg.pr o.bnk. t.bnk T.S. | |
| B.M. U.S. 2253 | | | 7.21 | 3783 36. | U.S. "2253 — 250' S. of San Antonio Water Co. Power Plant - 300' S. of House on road, 50' E of road, on bank. Chiseled square on 6'X4'X4' boulder | |
| | | Final U.S. Elev. | | 3783 56 | Final Elev. 1928 — 3783.56 | |
| | | | | | 140'± E. of Sta. 58+00 | |

Profile No. _____ Notes Red. _____ Date _____ Plotted _____ Date _____ Job No. _____ Division No. _____ F B. PG.

X-Sec. No. _____ Notes Chkd. _____ Date _____ Checked _____ Date _____ Survey of _____ Survey by A. N. HELLSTROM Notes _____ Date _____ Map No. _____ Indexed _____ Date _____

Form 307 5M 5-39

PLEASE RETURN TO
LOS ANGELES COUNTY SURVEYOR
700 HALL OF RECORDS

NOTE: ANY ADDITIONS OR CHANGES ON THIS SHEET MUST BE MADE OR CIRCLED IN RED INK, WITH DATE AND NAME OF PERSON MAKING CHANGE

Do not extend notes this side of this line

| STATION | B. S. | H. I. | F. S. | ELEV. | |
|---|---|---|---|---|---|
| | | | | | |

Pg. Job No. Division No. Notes Red. Plotted Profile

Survey of Date Date No.

Survey by A. N. HELLSTROM Notes Notes Chkd. Checked X-Sec.

Indexed Date Date Date No.

Form 307 5M 5-39

PLEASE RETURN TO
LOS ANGELES COUNTY SURVEYOR
700 HALL OF RECORDS

NOTE: ANY ADDITIONS OR CHANGES ON THIS SHEET MUST BE MADE OR CIRCLED IN RED INK, WITH DATE AND NAME OF PERSON MAKING CHANGE

Do not extend notes this side of this line

STATION B. S. H. I. REV.

888