Notes Ck'd by	Survey of Forestry Tel Line	F.B. 889 Pg. 7
Map No. C.S.B. 1428-10	W. O. 8095 Tape No. Std. °F	P-303
Office Work R.W.Mc	Surveyed by F. J. McNeal	
Checked	Notes Mc Date 8-29-41	
	Indexed	

FORESTRY TELEPHONE

LINE

From Inter. Osborne St & Osborne PL

To

Foothill Blvd. Bridge over Big Tujunga Wash

303

orne St Branch

303

Profile F.B. 889 Pg 27 to 41

F. J. McNeal

Geo. H. Nichols

L. C. Wilson

H. D. Heber

F.B. 889 PG. 8

To Bot. Next Pg

T.P.# 303-553

T.P.# 303-554

T.P.# 303-555

OSBORNE ST.

OSBORNE PL.

E.C. Fd. L&T No Ref

T.P.# 303-550

P.I. {Fd. Wire S&T No Ref

For Profile See F.B. 889-27 & 41

[redacted] IN F.B. 889-193

P.P. 67258 M. See F.B. 583-87 Levels F.B. 665-76

Fd. Wire S&T

Norris Ave.

RETURN TO
LOS ANGELES COUNTY SURVEYOR
700 HALL OF RECORDS

Do not extend notes this side of this line.

Note: Any Additions or Changes on This Sheet Must be Made or Circled in Red Ink With Date and Name of Person Making Change.

Notes Ck'd by		Survey of	Forestry Tel Lines
Map No.	CSB-1428-10	W. O. 8095	Tape No. St'd °F
Office Work	R.W.M.	Surveyed by	E.J. McNeal
Checked		Notes	Mc Date 8-29-41
Date		Indexed	A. C. Johnson

F.B. 887 Pg. 9

P-303

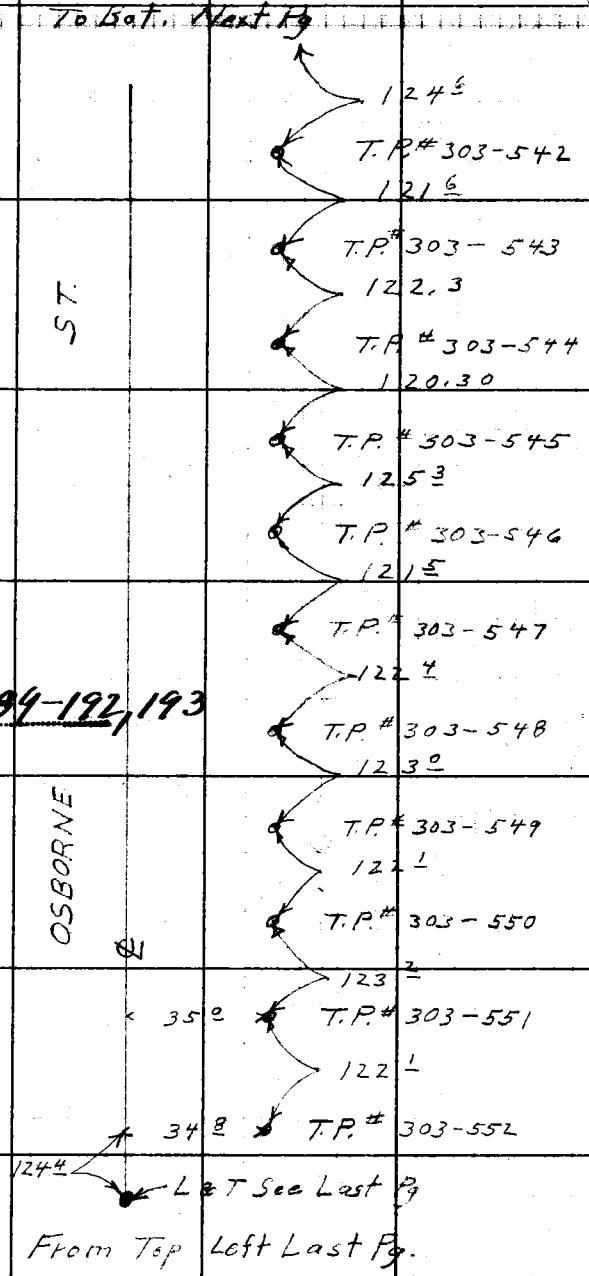

INVENTORY IN F. B. 884-192, 193

Note: Any Additions or Changes on This Sheet Must be Made or Circled in Red Ink With Date and Name of Person Making Change.

Do not extend notes this side of this line.

RETURN TO
LOS ANGELES COUNTY SURVEYOR
700 HALL OF RECORDS

FORM 247 5M 10-39

F.B. 889 PG. 10

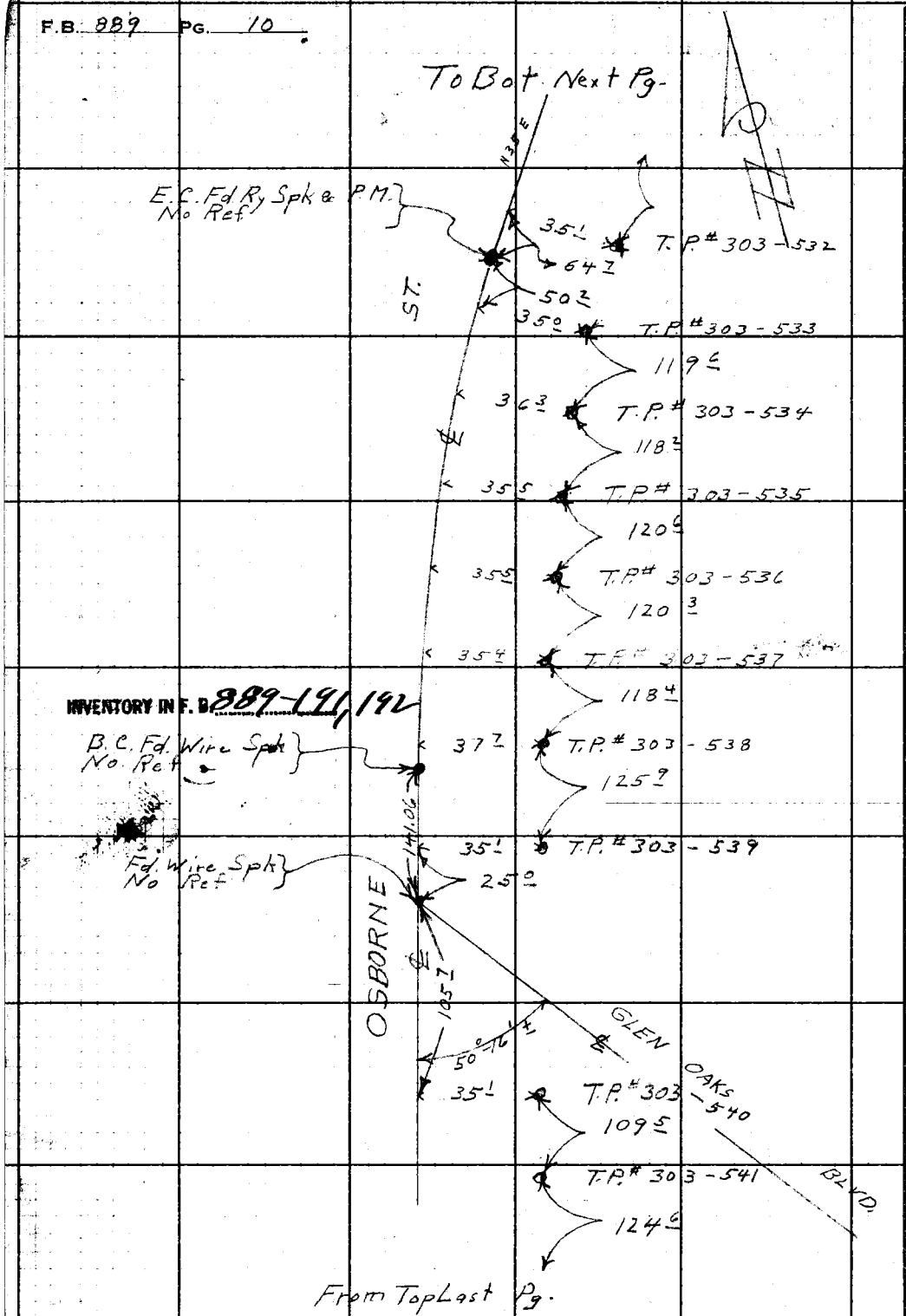

INVENTORY IN F.B. 889-191, 192

RETURN TO
LOS ANGELES COUNTY SURVEYOR
700 HALL OF RECORDS

Note: Any Additions or Changes on This Sheet Must be Made or Circled in **Red Ink** With Date and Name of Person Making Change.

Do not extend notes this side of this line.

Notes Ck'd by	Survey of Forestry Tel. Line
Map No. C.S.B. 3428-10	W. O. 8095 Tape No. Std. °F
Office Work K.W.M.	Surveyed by E.J. McNeal
Checked	Notes Mc Date 8-29-41
Date	Indexed A. C. Johns

F.B. 889 PG. 11

P-303

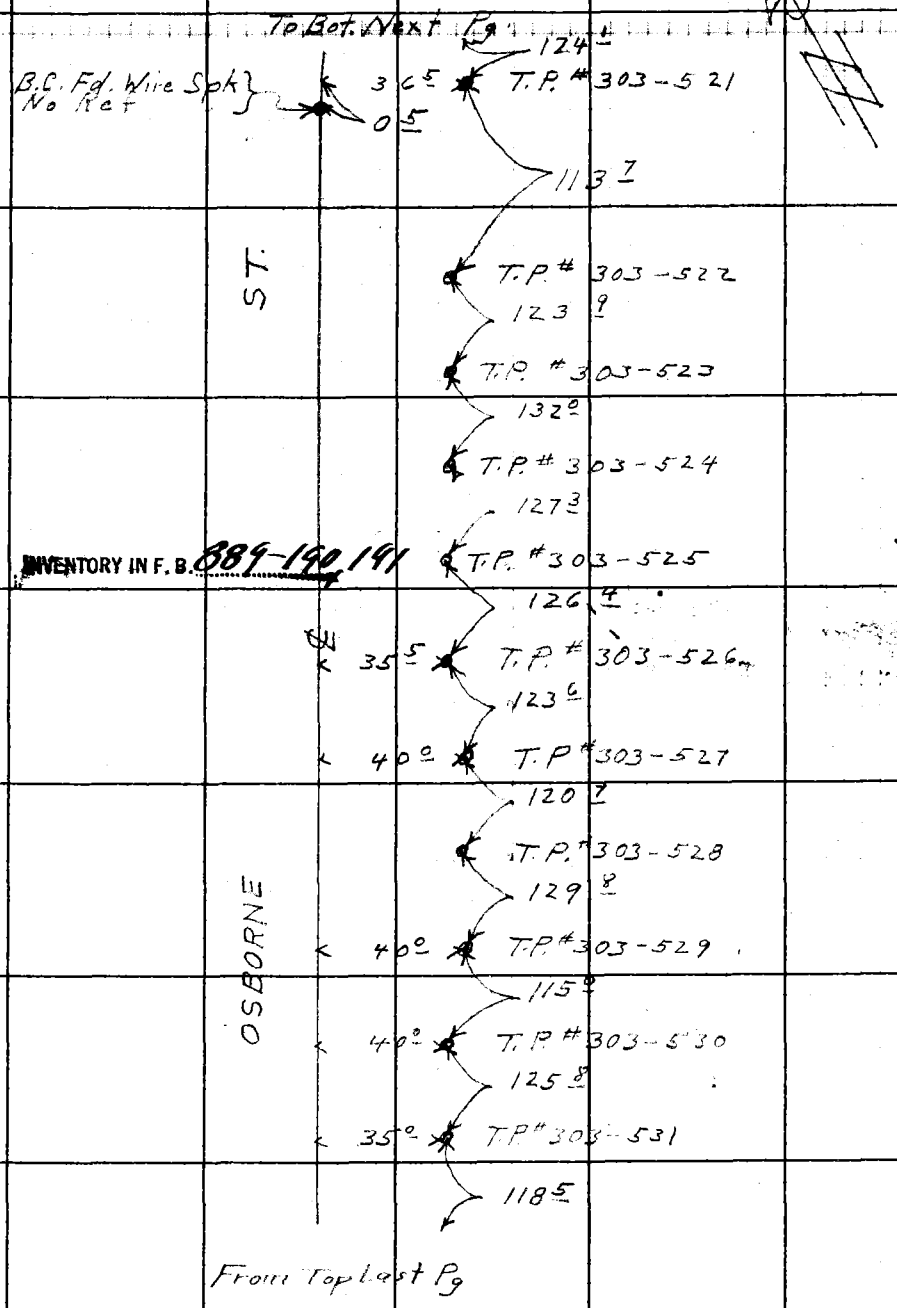

Note: Any Additions or Changes on This Sheet Must be Made or Circled in Red Ink With Date and Name of Person Making Change.

Do not extend notes this side of this line.

RETURN TO
LOS ANGELES COUNTY SURVEYOR
700 HALL OF RECORDS

FORM 247 5M 10-39

F.B. 889 PG. 12

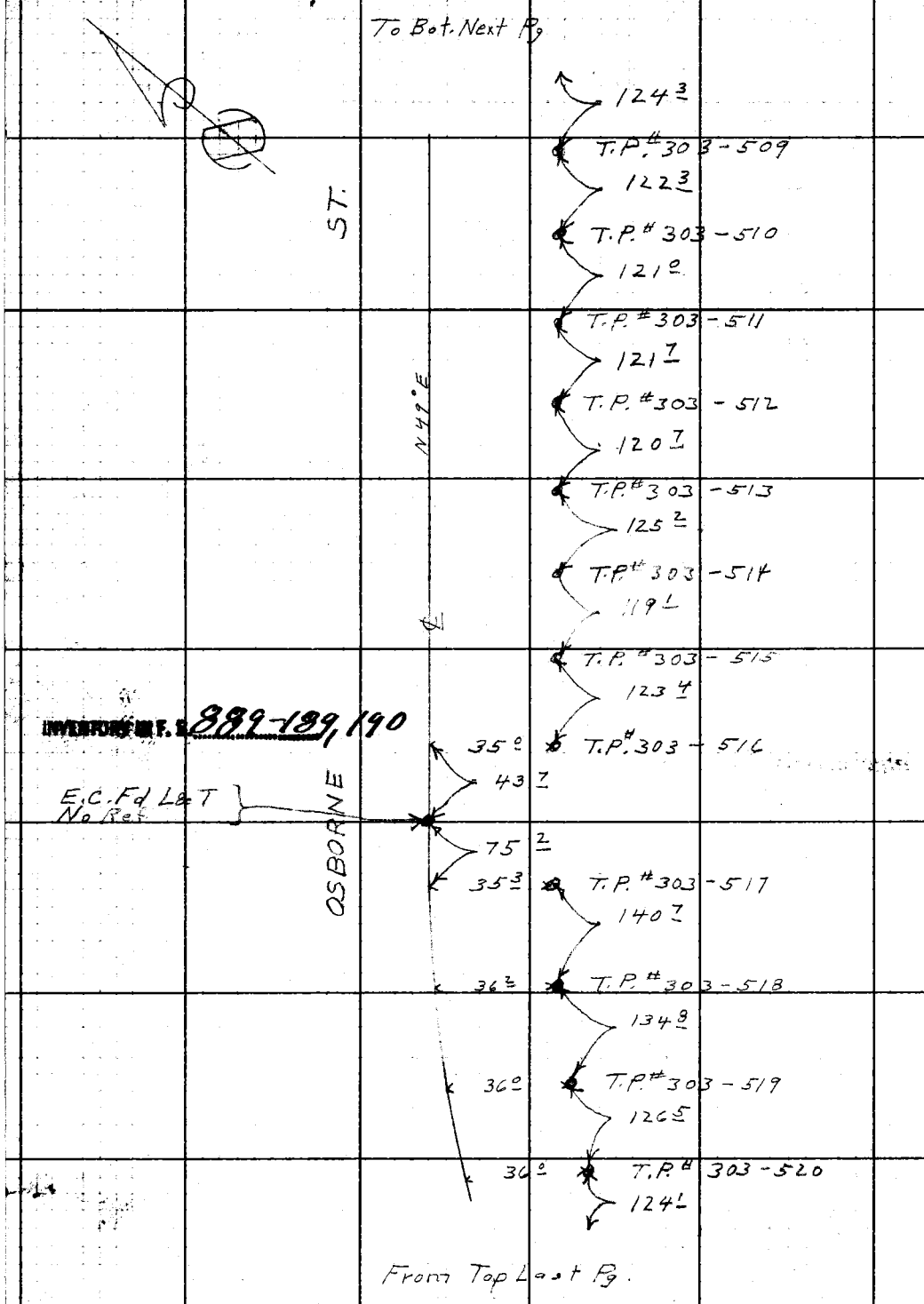

INVENTORY IN F.B. 889-189, 190

RETURN TO
LOS ANGELES COUNTY SURVEYOR
700 HALL OF RECORDS

Note: Any Additions or Changes on This Sheet Must be Made or Circled in **Red Ink** With Date and Name of Person Making Change.

Do not extend notes this side of this line.

Notes Ck'd by		Survey of	Forestry Tel Line
Map No.	CSB-1428-10	W. O.	8095 Tape No. St'd °F
Office Work	RWM	Surveyed by	F.J. McNeal
Checked		Notes	Mc Date 8-29-41
Date		Indexed	

F.B. 889 PG. 13

P-303

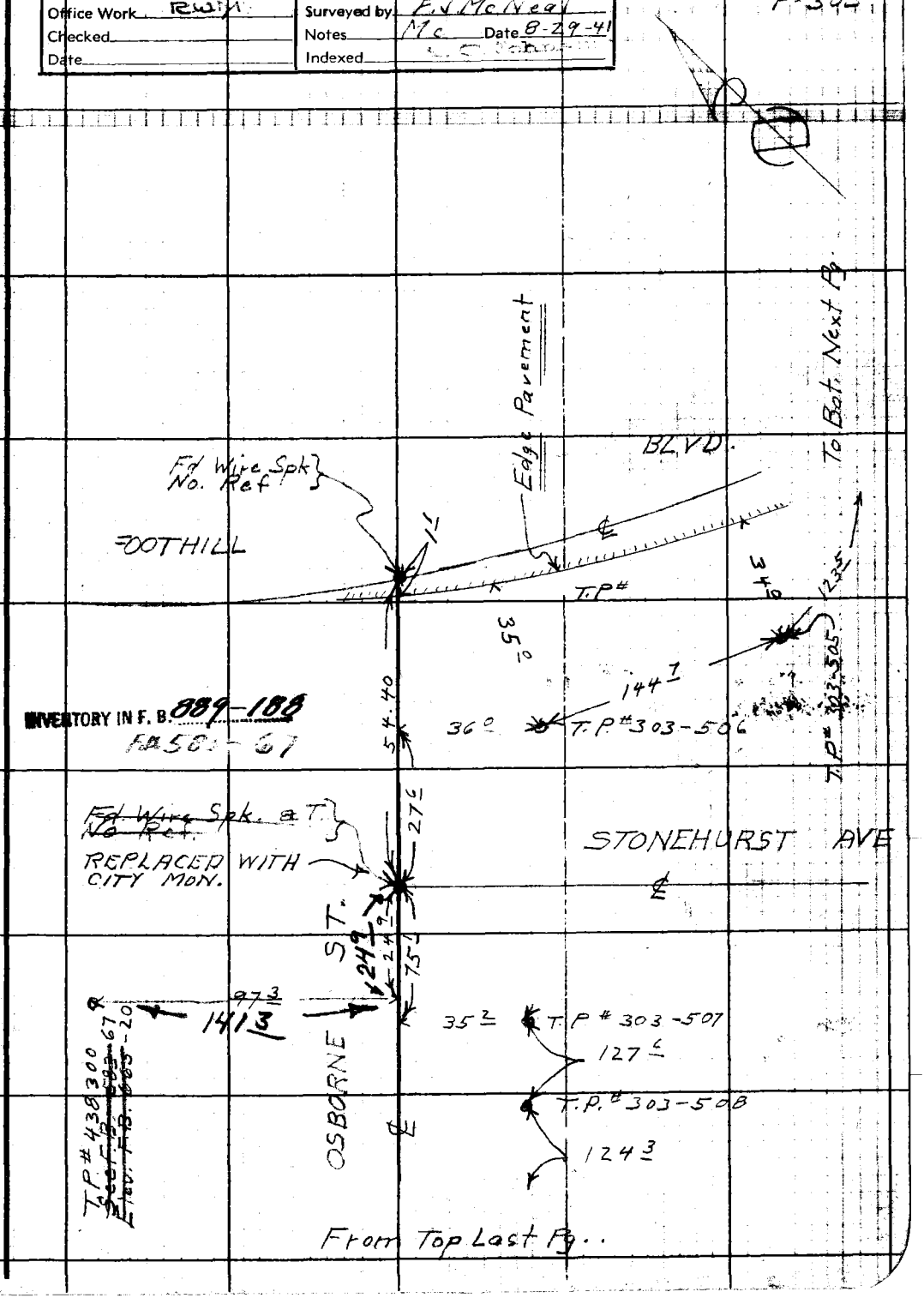

INVENTORY IN F. B. 889-188

F.B. 50[illegible]-67

Note: Any Additions or Changes on This Sheet Must be Made or Circled in Red Ink With Date and Name of Person Making Change.

Do not extend notes this side of this line.

RETURN TO
LOS ANGELES COUNTY SURVEYOR
700 HALL OF RECORDS

FORM 247 5M 10-39

F.B. 889 PG. 14

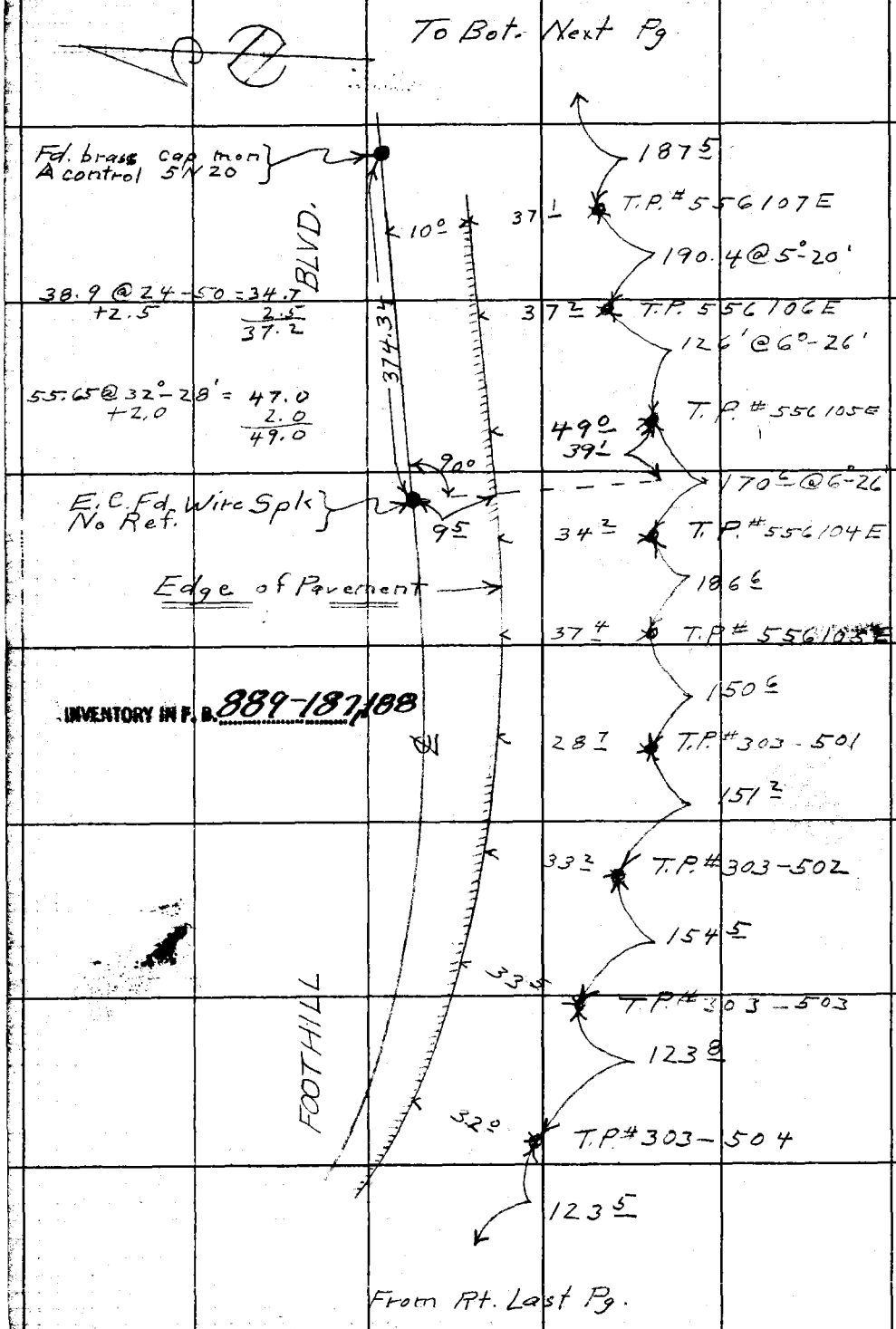

INVENTORY IN F.B. 889-187,188

RETURN TO
LOS ANGELES COUNTY SURVEYOR
700 HALL OF RECORDS

Do not extend notes this side of this line.

Note: Any Additions or Changes on This Sheet Must be Made or Circled in Red Ink With Date and Name of Person Making Change.

Notes Ck'd by	Survey of Forestry Tel. Line
Map No. CS.B.1428-10	W. O. 8095 Tape No. St'd °F
Office Work RWM	Surveyed by F.L. McNeal
Checked	Notes Mc Date 7-2-41
Date	Indexed C. S. Johns

F.B. 889 Pg. 15

P-303

To Bot Next Pg.

164.9

T.P. # 556 117E

169.3

T.P. # 556 116E

169.6

BLVD.

T.P. # 556 115E

167.2

T.P. # 556 114E

160.7

INVENTORY IN F. B. 889-186,187

T.P. # 556 113E

168.3

T.P. # 556 112E

167.7

T.P. # 556 111E

174.0

T.P. # 556 110E

166.9

FOOTHILL

T.P. # 556 109E

135.0

T.P. # 556 108E

187.5

From Top Last Pg

Note: Any Additions or Changes on This Sheet Must be Made or Circled in Red Ink With Date and Name of Person Making Change

Do not extend notes this side of this line.

RETURN TO
LOS ANGELES COUNTY SURVEYOR
700 HALL OF RECORDS

FORM 247 5M 10-39

F.B. 889 PG. 16

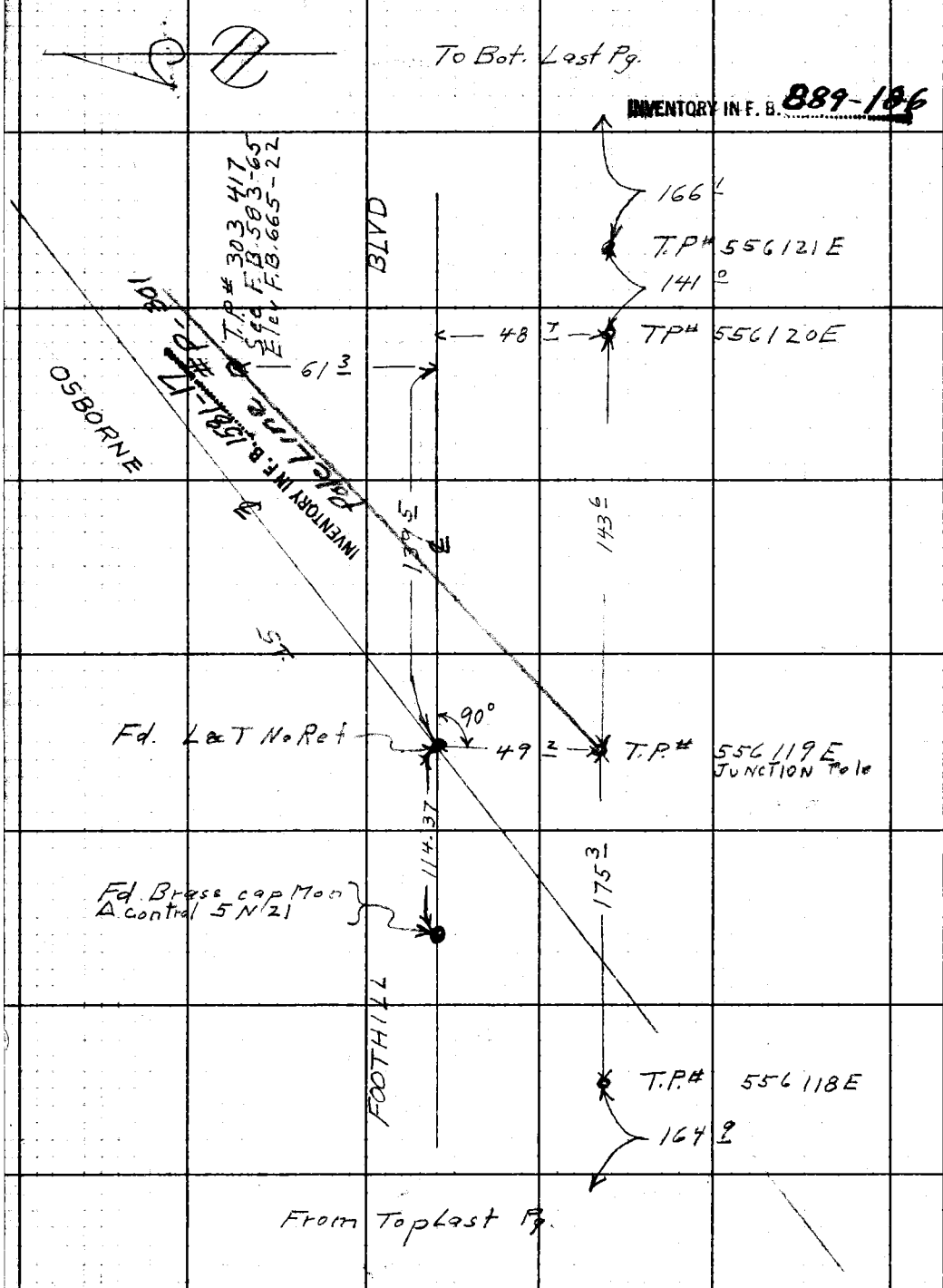

RETURN TO
LOS ANGELES COUNTY SURVEYOR
700 HALL OF RECORDS

Do not extend notes this side of this line.

Note: Any Additions or Changes on This Sheet Must be Made or Circled in **Red Ink** With Date and Name of Person Making Change.

Notes Ck'd by	Survey of Forestry Tel Line
Map No. CSB-1428-10	W. O 8095 Tape No. Std °F
Office Work	Surveyed by
Checked	Notes Mc Date 9 9 41
Date	Indexed

F.B. 889 PG. 17

P-303

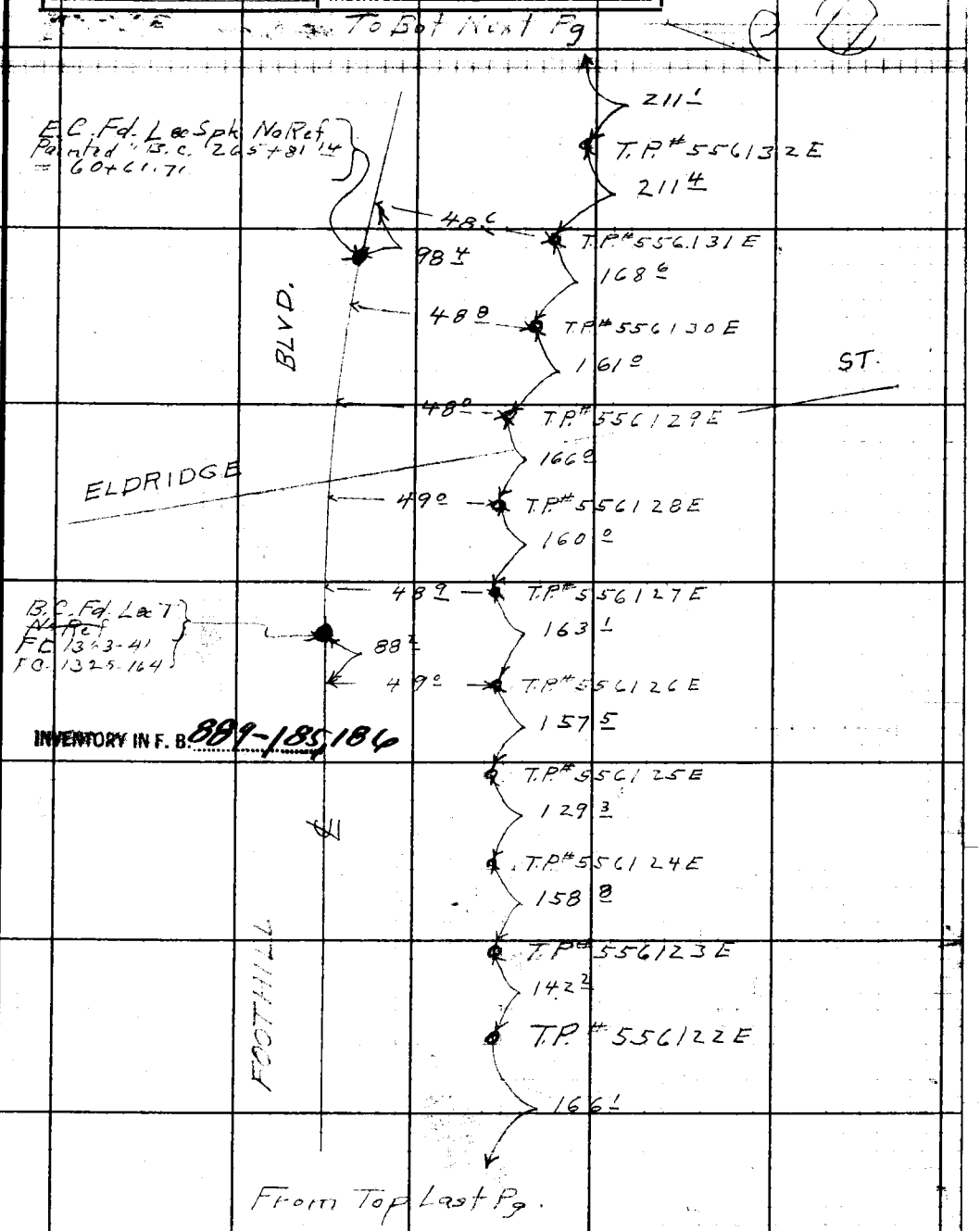

Note: Any Additions or Changes on This Sheet Must be Made or Circled in Red Ink With Date and Name of Person Making Change.

Do not extend notes this side of this line.

RETURN TO
LOS ANGELES COUNTY SURVEYOR
700 HALL OF RECORDS

FORM 247 5M 10-39

F.B. 889 PG. 18



INVENTORY IN F. B. 889-184, 185

RETURN TO
LOS ANGELES COUNTY SURVEYOR
700 HALL OF RECORDS

Note: Any Additions or Changes on This Sheet Must be Made or Circled in **Red Ink** With Date and Name of Person Making Change.

Do not extend notes this side of this line.

Notes Ck'd by	Survey of Foresley [illegible]	F.B. 839 Pg. 19
Map No. CSB-142810	W. O. 8095 Tape No. Std °F	0-303
Office Work RWM	Surveyed by Ed McNeal	
Checked	Notes Mc Date 9-4-41	
Date	Indexed	

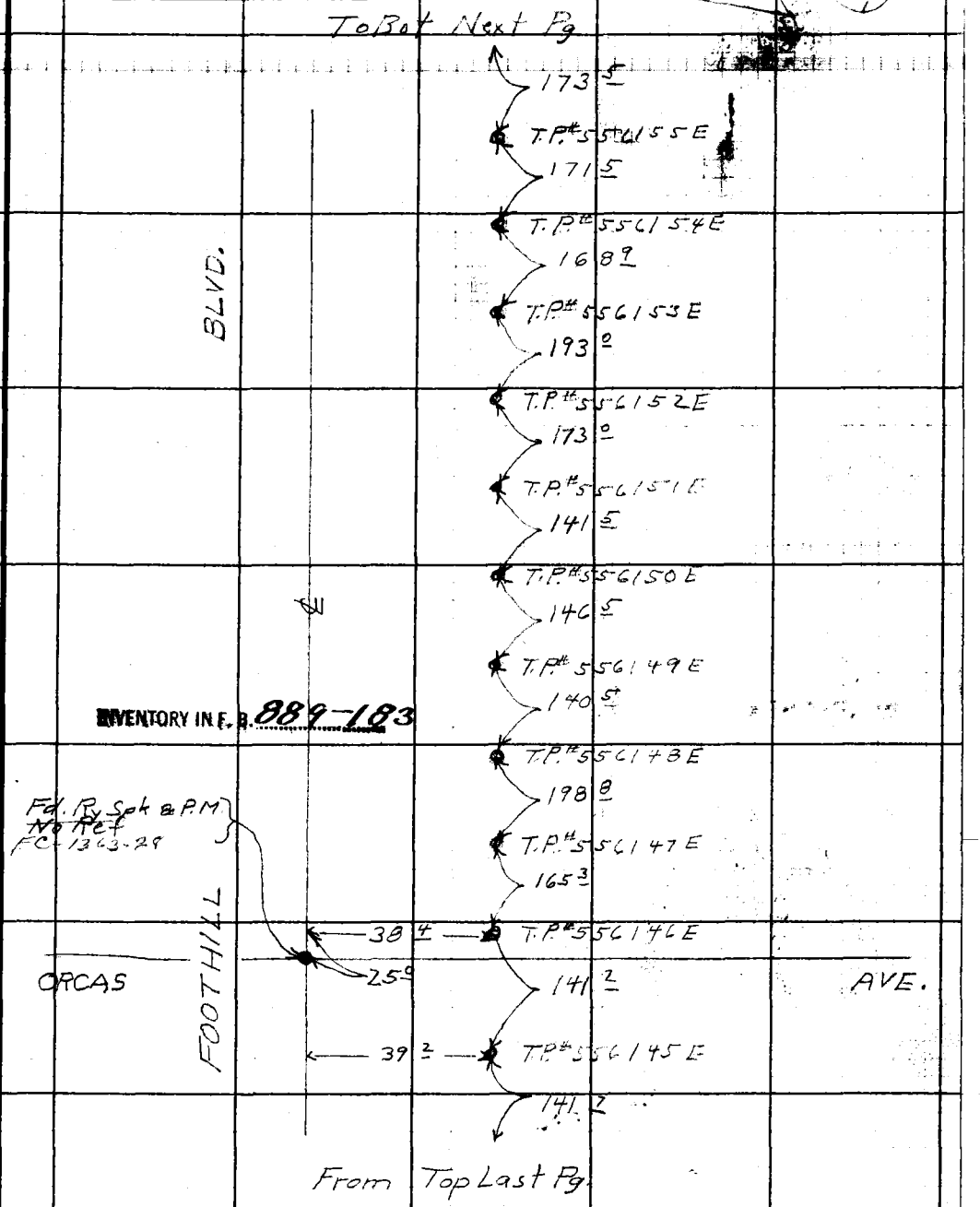

Note: Any Additions or Changes on This Sheet Must be Made or Circled in Red Ink With Date and Name of Person Making Change.

Do not extend notes this side of this line.

RETURN TO
LOS ANGELES COUNTY SURVEYOR
700 HALL OF RECORDS

FORM 247 5M 10-39

F.B. 889 PG. 20

To Bot Next Pg

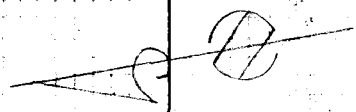

196 4

T.P. #556166E

229 6

T.P. #556165E

214 4

T.P. #556164E

251 8

T.P. #556163E

175 0

T.P. #556162E

118 3

T.P. #556161E

143 9

T.P. #556160E

212 7

T.P. #556159E

160 4

T.P. #556158E

178 6

T.P. #556157E

165 3

T.P. #556156E

173 5

Fd. Ry Spk & P.M. No Ref

BLVD.

CHRISTY

AVE.

15 3

388

N

INVENTORY IN F.B. 889-182

Pl. Fd. Ry Spk & P.M. No Ref.

4 2

385

FOOTHILL

From Top Last Pg

RETURN TO
LOS ANGELES COUNTY SURVEYOR
700 HALL OF RECORDS

Do not extend notes this side of this line.

Note: Any Additions or Changes on This Sheet Must be Made or Circled in **Red Ink** With Date and Name of Person Making Change.

Notes Ck'd by		Survey of	Forestry Lel Line
Map No.	CS.B.1428.10	W. O.	8095 Tape No. St'd °F
Office Work	[illegible]	Surveyed by	F.J. McNeal
Checked		Notes	Mc Date 9-4-41
Date		Indexed	A. C. John

F.B. 889 PG. 21

P-303

To Bot Next Pg

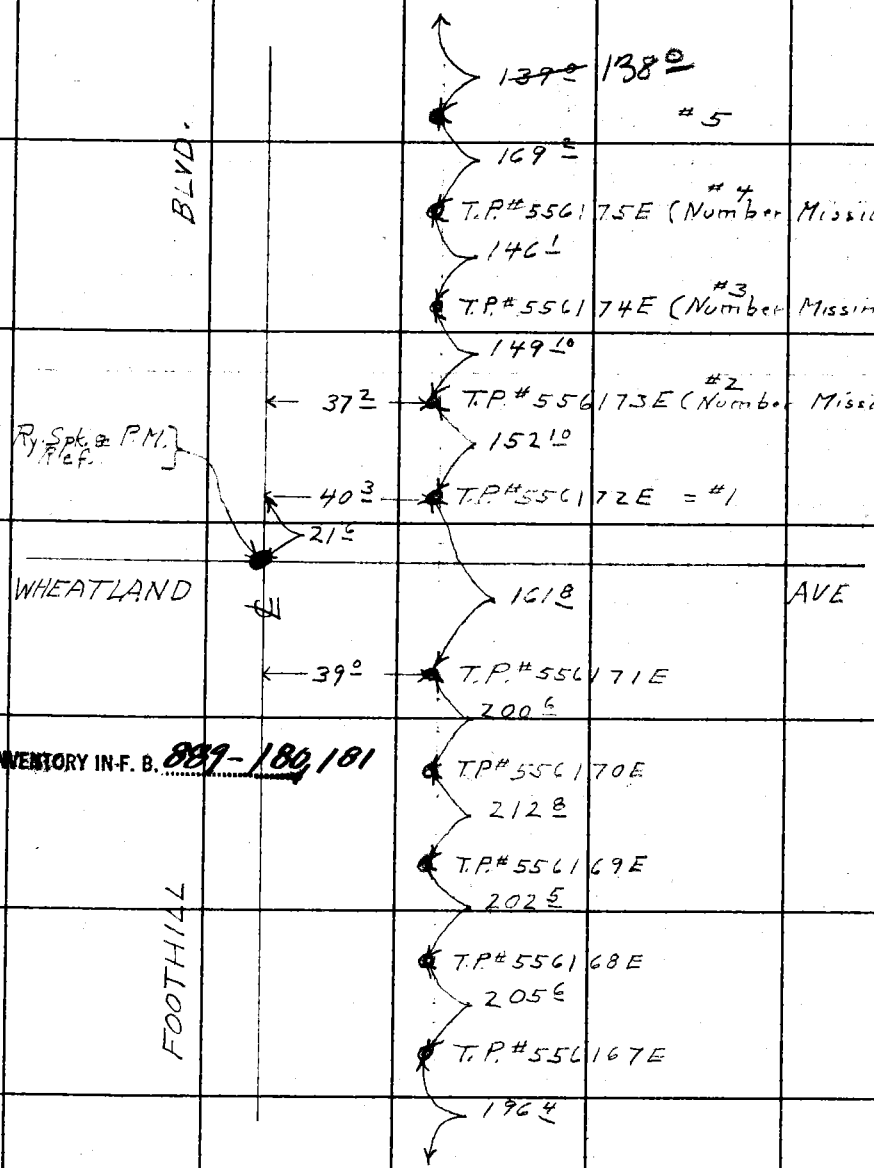

~~139.0~~ 138.0

#5

169.2

T.P.#556175E (#4 Number Missing)

146.1

T.P.#556174E (#3 Number Missing)

149.10

37.2 T.P.#556173E (#2 Number Missing)

152.10

Fd. No. Ry. Spk. & P.M. Ref.

40.3 T.P.#556172E = #1

21.6

WHEATLAND AVE

161.8

39.0 T.P.#556171E

200.6

INVENTORY IN-F. B. 889-180, 181

T.P.#556170E

212.8

T.P.#556169E

202.5

T.P.#556168E

205.6

T.P.#556167E

196.4

BLVD.

FOOTHILL

From Top Last Pg.

Note: Any Additions or Changes on This Sheet Must be Made or Circled in Red Ink With Date and Name of Person Making Change

Do not extend notes this side of this line.

RETURN TO
LOS ANGELES COUNTY SURVEYOR
700 HALL OF RECORDS

FORM 247 5M 10-39

F.B. 889 PG. 22

To Bot Next Pg

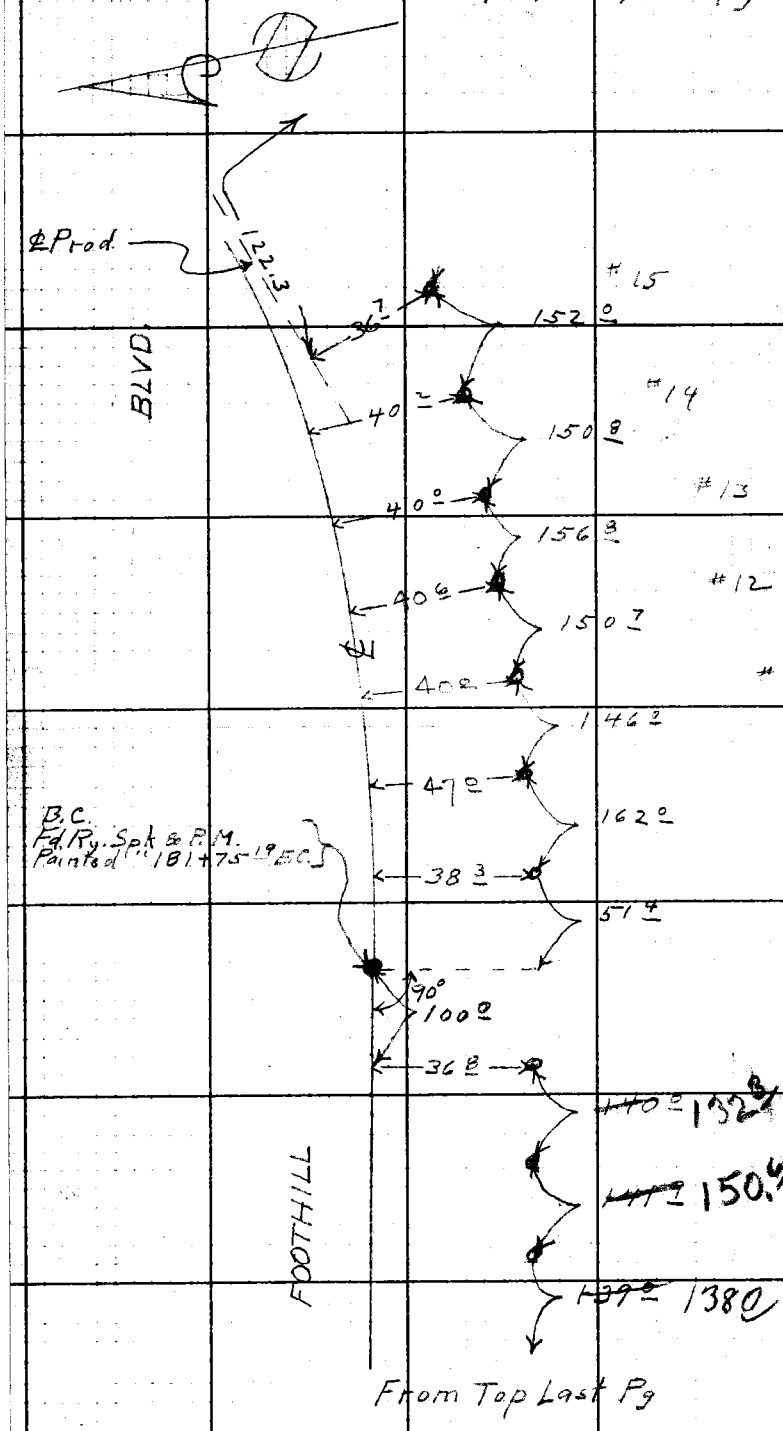

From Top Last Pg

RETURN TO
LOS ANGELES COUNTY SURVEYOR
700 HALL OF RECORDS

Note: Any Additions or Changes on This Sheet Must be Made or Circled in **Red Ink** With Date and Name of Person Making Change.

Do not extend notes this side of this line.

Notes Ck'd by		Survey of Forestry Tel. Line	F.B. 887 Pg. 23
Map No.	CSB-1428-10	W. O. 8095 Tape No. St'd °F	P-303
Office Work	RWMc	Surveyed by Ed. McNeal	
Checked		Notes Mc Date 9-4-41	
Date		Indexed A. C. John	

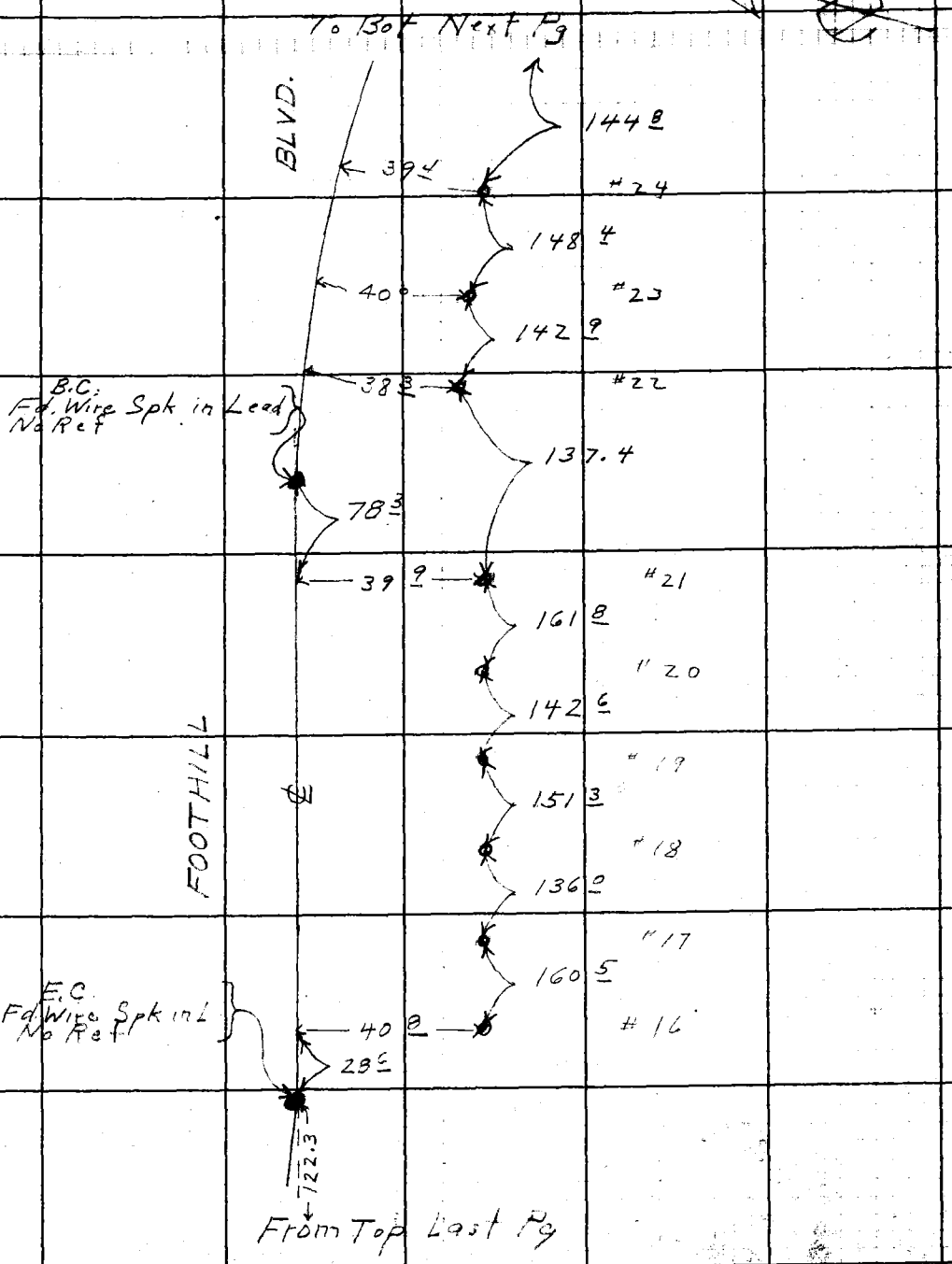

Note: Any Additions or Changes on This Sheet Must be Made or Circled in Red Ink With Date and Name of Person Making Change.

Do not extend notes this side of this line.

RETURN TO
LOS ANGELES COUNTY SURVEYOR
700 HALL OF RECORDS

FORM 247 5M 10-39

F.B. 889 PG. 24

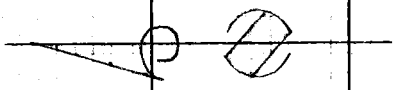

To Bot Next Pg.

For Poles #86343 & 86349
See F.B. 583-56

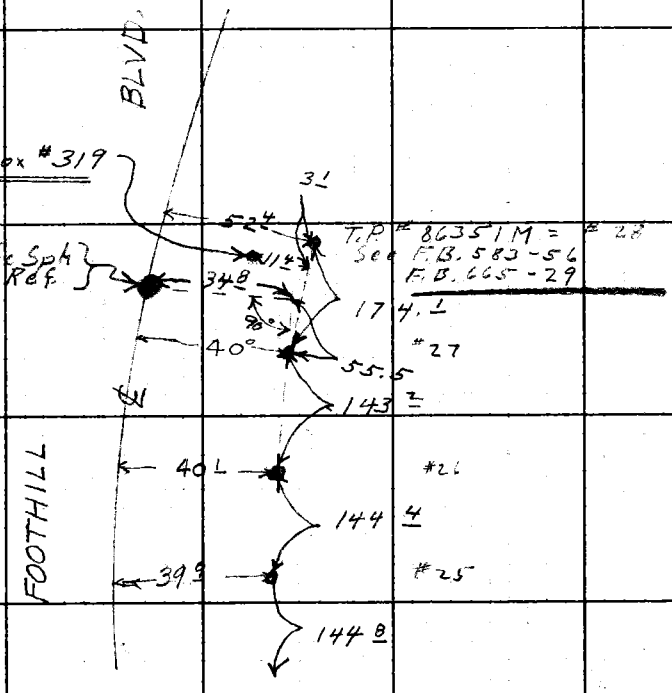

From Top Last Pg.

RETURN TO
LOS ANGELES COUNTY SURVEYOR
700 HALL OF RECORDS
Do not extend notes this side of this line.
Note: Any Additions or Changes on This Sheet Must be Made or Circled in Red Ink With Date and Name of Person Making Change.

Notes Ck'd by		Survey of Forestry Tel Line	F.B. 889 Pg. 25
Map No. CSB-1428-10		W. O. 809.5 Tape No. Std °F	P- 303
Office Work RWMc		Surveyed by F.J. McNeal	
Checked		Notes Mc Date 9-4-41	
Date		Indexed A. C. [illegible]	

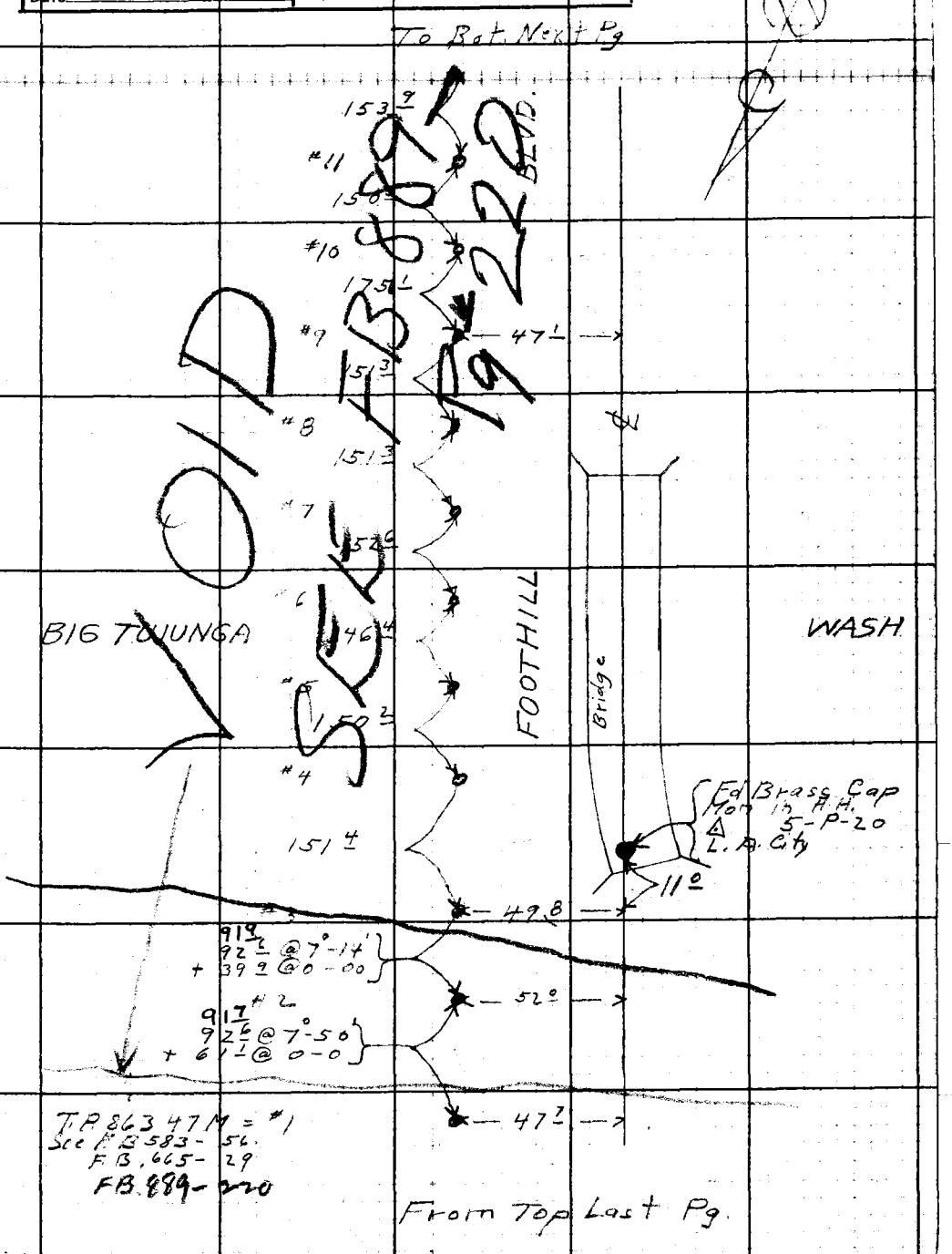

Note: Any Additions or Changes on This Sheet Must be Made or Circled in Red Ink With Date and Name of Person Making Change.

Do not extend notes this side of this line.

RETURN TO
LOS ANGELES COUNTY SURVEYOR
700 HALL OF RECORDS

FORM 247 5M 10-39

F.B. 889 PG. 26

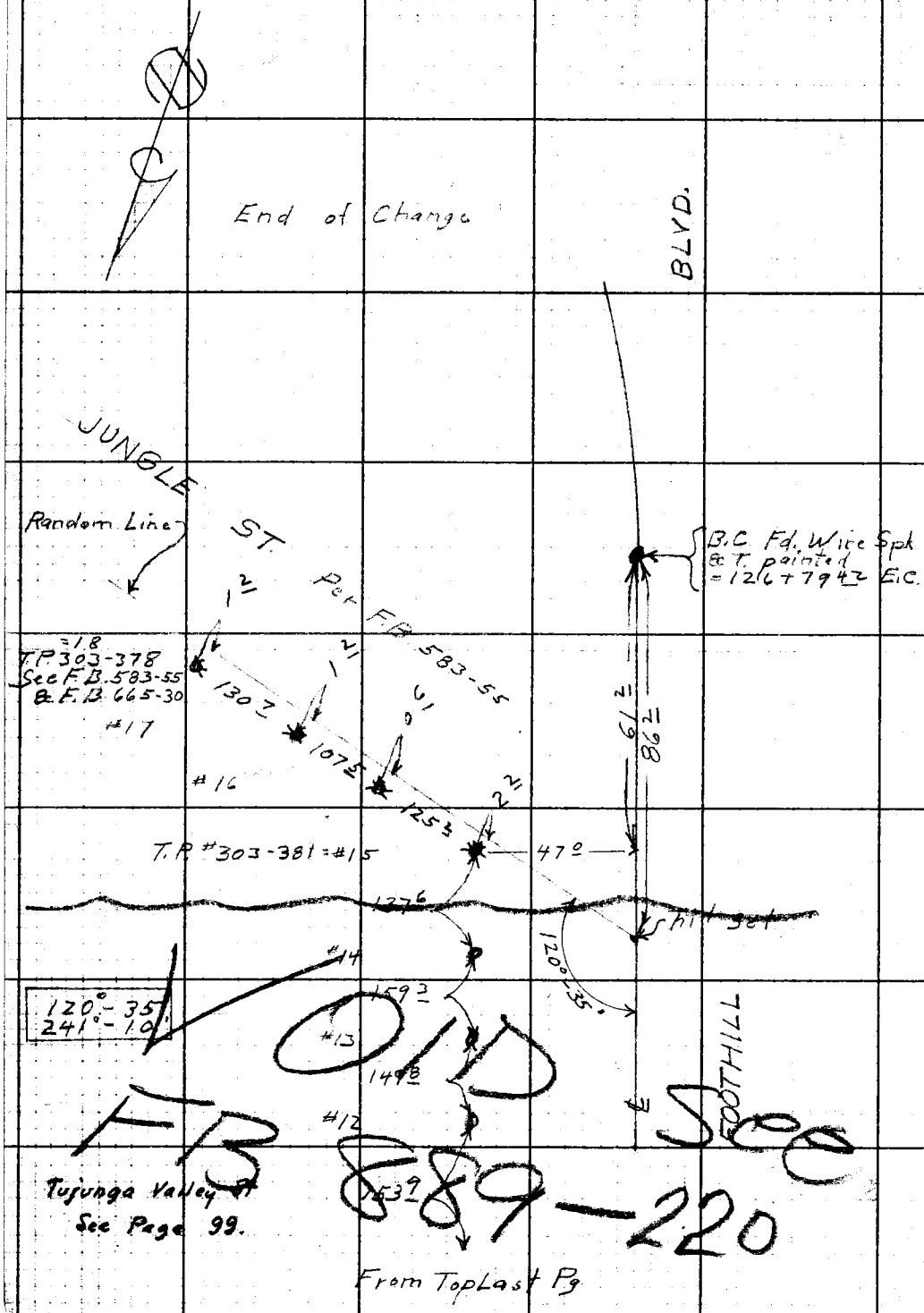

OLD See FB 889-220

RETURN TO
LOS ANGELES COUNTY SURVEYOR
700 HALL OF RECORDS

Do not extend notes this side of this line.

Note: Any Additions or Changes on This Sheet Must be Made or Circled in Red Ink With Date and Name of Person Making Change.

Profile	Notes Red.	Plotted	Job No. 8095	Division No.	F B 889 Pg. 27
No.	Date	Date	Survey of Forestry Tel Line		P-303
X-Sec.	Notes Chkd.	Checked	Survey by F.J. McNeal	Notes G. Nichols	Date 9-2-41
No.	Date	Date	Map No.	Indexed A. C. [illegible]	Date 9-12-41

PROFILE

FORESTRY TELEPHONE LINE

J.N. 8095

P-303 OSBORNE BRANCH

From Inter. of Osborne St. & Osborne Pl.

To

Foothill Blvd. Bridge over Big Tujunga Wash

See F.B. 889 Pg. 7 to 26

F.J. McNeal
Geo. H. Nichols
L.C. Wilson
H.D. Heber

STATION	B. S.	H. I.	F. S.	ELEV.

NOTE: ANY ADDITIONS OR CHANGES ON THIS SHEET MUST BE MADE OR CIRCLED IN RED INK, WITH DATE AND NAME OF PERSON MAKING CHANGE

Do not extend notes this side of this line

PLEASE RETURN TO
LOS ANGELES COUNTY SURVEYOR
700 HALL OF RECORDS

Form 307 5M 5-39

Form 307 5M 5-39

PLEASE RETURN TO
LOS ANGELES COUNTY SURVEYOR
700 HALL OF RECORDS

NOTE: ANY ADDITIONS OR CHANGES ON THIS SHEET MUST BE MADE OR CIRCLED IN RED INK, WITH DATE AND NAME OF PERSON MAKING CHANGE

024.2

Do not extend notes this side of this line

F.B. 889 Pg. 28 | Job No. 8095 Division No. | Notes Red. | Plotted | Profile No.
Survey of Forestry Tel. Lines P-303 | Date | Date | X-Sec. No.
Survey by F.J. McNeal Notes Geo. H. Nichols | Notes Chkd. | Checked
Indexed C. Johnson Date | Date | Date

STATION	B. S.	H. I.	F. S.	ELEV.		
BM# 10	4 13	958 44		954 31		BM# 10 L&T. in East Con Conobase R.R. Signal. NW Cor Osborne & San Fernando Rd. LB 152:66 FB 165.76 Elev 954.308
T.P.	4 42	957 74	5 12	953 32		
T.P.	4 07	958 58	5 23	953 51		
T.P.	3 63	955 12	5 09	951 49		
T.P.	2 20	950 70	6 62	948 50		
T.P.	3 09	947 58	6 21	944 49	Yosemite Ave	
			3 78	943 8	T.P. 67258M T121-1-42 OSBORNE PL	(See F.B. 665-76)
			2 14		T.P. 303-556.LA 26	
T.P.	10 54	957 79	0.33	947 25		
			9 80		T.P. 303-555	
			7 50		T.P. 303-554	
			2 80		T.P. 303-553	
T.P.	11 76	969 00	0 55	957 24		
			10 30		T.P. 303-552	
			4 10		T.P. 303-551	
T.P.	10 93	979 33	0 60	968 40		
			8 90		T.P. 303-550	
			2 20		T.P. 303-549	
T.P.	11 86	990 82	0.37	978 96		
			5 50		T.P. 303-548	
			1 20		T.P. 303-547	

F.B. 889 Pg. 889

Form 307 5M 5-39

PLEASE RETURN TO
LOS ANGELES COUNTY SURVEYOR
700 HALL OF RECORDS

NOTE: ANY ADDITIONS OR CHANGES ON THIS SHEET MUST BE MADE OR CIRCLED IN RED INK, WITH DATE AND NAME OF PERSON MAKING CHANGE.

Do not extend notes this side of this line

STATION	B. S.	H. I.	F. S.	ELEV.		
		990 82				
T.P.	11 94	1002 49	0 27	990 55		
			8 [illegible]		T.P. 303-546	
			[illegible]		T.P. 303-545	
T.P.	11 61	1013 74	0 36	1002 13		
			9 30		T.P. 303-544	
			5 30		T.P. 303-543	
			0 90		T.P. [illegible]	
T.P.	10 27	1023 86	0 15	1013 59		
			5 80		T.P. 303-541	
T.P.	11 37	1035 03	20	1023 66		
			12 70		T.P. 303-540	
					→ GLENOAKS BLVD.	
			7 00		T.P. 303-539	
			6 20		T.P. 303-538	
T.P.	11 69	1046 42	0 30	1034 73		
			12 40		T.P. 303-537	
			6 00		T.P. 303-536	
T.P.	11 77	1058 04	0 15	1046 27		
			11 50		T.P. 303-535	
			6 40		T.P. 303-534	
T.P.	11 89	1069 77	0.16	1057 88		

See F.B. 889 Pg. 9 & 10

Profile No. ____ Notes Red. ____ Plotted ____ Job No. [illegible] Division No. ____ F B889 PG. 2 3 of
X-Sec. No. ____ Date ____ Date ____ Survey of [illegible] P. 303
Notes Chkd. ____ Checked ____ Survey by F.J. McNeal Notes [illegible] Date 9-2-[illegible]
Date ____ Date ____ Map No. ____ Indexed A. C. [illegible] Date ____

Form 3[illegible]7 5M 5-39

PLEASE RETURN TO
LOS ANGELES COUNTY SURVEYOR
700 HALL OF RECORDS

NOTE: ANY ADDITIONS OR CHANGES ON THIS SHEET MUST BE MADE OR CIRCLED IN RED INK, WITH DATE AND NAME OF PERSON MAKING CHANGE

Do not extend notes this side of this line

STATION	B. S.	H. I.	F. S.	ELEV.		
		1069 77	10.00	1059 77	T.P. 303-533	
T.P.	11 51	1081 08	0.20	1069 57		
			14 90		T.P. 303-532	
			5 40		T.P. 303-531	
T.P.	7 30	1088 14	.24	108[illegible] 8[illegible]		
			6 20		T.P. 303-530	
H.D.B.M-11			4 36	1083 78	Fd Brass cap Mon 4" On stamped U.S. Engineer Department Los Angeles District @ Crest of Hansen Dam on West Side of Osborne St. no Ref.	
9-3-41						
	11.45	1095 23				
			9.1		T.P. 303-529	
			6.2		T.P. 303-528	
			6.1		T.P. 303-527	
			7.9		T.P. 303-526	
			13.5		T.P. 303-525	
T.P.	1.39	1084.92	11.70	1083.53		
			11.5		T.P. 303-524	
T.P	1.39	1074.73	11.58	1073.34		
			11.3		T.P. 303-523	
			14.5		T.P. 303-522	

See F.B. 889 Pg. 10 & 11

F.B. 889 Pg. 30 Job No. 8095 Division No. Notes Red. Plotted Profile
Survey of FORESTRY TEL LINE P-303 Date Date No.
Survey by F.J. McNeal Notes Nichols & Mc Notes Chkd. Checked X-Sec.
Indexed A. C. Johnson Date Date No.

Form 307 5M 5-39

PLEASE RETURN TO
LOS ANGELES COUNTY SURVEYOR
700 HALL OF RECORDS

NOTE: ANY ADDITIONS OR CHANGES ON THIS SHEET MUST BE MADE OR CIRCLED IN RED INK, WITH DATE AND NAME OF PERSON MAKING CHANGE

Do not extend notes this side of this line

STATION	B. S.	H. I.	F. S.	ELEV.		
		1074.73				
T.P.	4.49	1068.21	11.01	1063.72		
			10.7		T.P. #303-521	
			10.3		T.P. #303-520	
			7.3		T.P. #303-519	
			3.1		T.P. #303-518	
			0.4		T.P. #303-517	
T.P.	10.42	1077.54	1.09	1067.12		
			8.0		T.P. #303-516	
			5.7		T.P. #303-515	
			3.8		T.P. #303-514	
			1.5		T.P. #303-513	
T.P.	10.24	1086.93	0.85	1076.69		
			8.7		T.P. #303-512	
			7.1		T.P. #303-511	
			4.7		T.P. #303-510	
			2.0		T.P. #303-509	
T.P.	11.05	1097.29	0.69	1086.24		
			9.2		T.P. #303-508	
			7.1		T.P. #303-507	
			3.8		T.P. #303-506	

See F.B. 889 Pg. 11 & 13

Profile No.____ Notes Red.____ Plotted____ Job No. 8095 Division No.____
Date____ Date____ Survey of [illegible] Tel. Line P-303
X-Sec. No.____ Notes Chkd.____ Checked____ Survey by Ed McNeal Notes [illegible] Date 9-3-41
Date____ Date____ Map No.____ Indexed [illegible] Date____

F B 889 PG. 31

Form 307 5M 5-39

PLEASE RETURN TO
LOS ANGELES COUNTY SURVEYOR
700 HALL OF RECORDS

NOTE: ANY ADDITIONS OR CHANGES ON THIS SHEET MUST BE MADE OR CIRCLED IN RED INK, WITH DATE AND NAME OF PERSON MAKING CHANGE

Do not extend notes this side of this line

STATION	B. S.	H. I.	F. S.	ELEV.		
		1097.29				
			2.3	1095.0	T.P.# 438 300 (See F.B. 665-20)	
T.P.	2.64	1096.18	3.75	1093.54	Wire Spk & T @ Inter. Foothill Blvd & Stonehurst Ave.	
			6.8		T.P.# 303-505	
			8.9		T.P.# 303-504	
			10.6		T.P.# 303-503	
T.P.	1.95	1088.78	9.35	1086.83		
			6.4		T.P.# 303-502	
			7.2		T.P.# 303-501	
			6.5		T.P.# 556103E	
T.P.	12.0	1093.0	7.79	1080.99		
			5.6		T.P.# 556104E	
T.P.	12.0	1104.0	1.0	1092.0		
T.P.	7.0	1110.3	0.7	1103.3		
			3.0		T.P.# 556105E	
T.P.	1.0	1100.3	11.0	1099.3		
			7.9		T.P.# 556106E	
T.P.	1.0	1089.9	11.4	1088.9		
T.P.	1.2	1080.8	10.3	1079.6		
			5.4		T.P.# 556107E	
T.P.	6.3	1083.9	3.2	1077.6		

See F.B. 889 Pg. 13 & 14

F.B. 889 Pg. 32 Job No. 8095 Division No. Notes Red. Plotted Profile
Survey of Forestry Tel. Line P-303 Date Date No.
Survey by E.J. McNeal Notes Mc Notes Chkd. Checked X-Sec.
Indexed C Date Date No.

Form 307 5M 5-39

PLEASE RETURN TO
LOS ANGELES COUNTY SURVEYOR
700 HALL OF RECORDS

NOTE: ANY ADDITIONS OR CHANGES ON THIS SHEET MUST BE MADE OR CIRCLED IN RED INK, WITH DATE AND NAME OF PERSON MAKING CHANGE

Do not extend notes this side of this line

STATION	B. S.	H. I.	F. S.	ELEV.		
		1083.9				
T.P.			2.9	1081.0	T.P. on Last Pg Line 11	El. 1080.99
	2.28	1083.27		1080.99		
T.P.	2.80	1078.88	7.19	1076.08		
			15.0		T.P.# 556108E	
			16.4		T.P.# 556109E	
T.P.	2.89	1074.44	7.33	1071.55		
			14.6		T.P.# 556110E	
			14.5		T.P.# 556111E	
			13.9		T.P.# 556112E	
T.P.	4.74	1073.66	5.52	1068.92		
			11.1		T.P.# 556113E	
			9.0		T.P.# 556114E	
			7.0		T.P.# 556115E	
T.P.	5.97	1075.07	4.56	1069.10		
			7.7		T.P.# 556116E	
			5.7		T.P.# 556117E	
			4.0		T.P.# 556118E	
T.P.	9.09	1081.43	2.73	1072.34		
			6.3		T.P.# 556119E	
			2.4	1079.0	T.P.# 303-417 (See F.B. 665-22)	

See F.B. 889 Pg. 15 & 16

Profile No. ____ Notes Red. ____ Plotted ____ Job No. 8095 Division No. ____ F.B. 889 Pg. 33
X-Sec. No. ____ Date ____ Date ____ Survey of Forestry Tel. Line P 303
Notes Chkd. ____ Checked ____ Survey by F. J. McNeal Notes Mc Date 9-3-41
Date ____ Date ____ Map No. ____ Indexed A. C. Jan Date

Form 307 5M 5-39

PLEASE RETURN TO
LOS ANGELES COUNTY SURVEYOR
700 HALL OF RECORDS

NOTE: ANY ADDITIONS OR CHANGES ON THIS SHEET MUST BE MADE OR CIRCLED IN RED INK, WITH DATE AND NAME OF PERSON MAKING CHANGE

Do not extend notes this side of this line

STATION	B. S.	H. I.	F. S.	ELEV.		
		1081.43				
T.B.M.	6.12	1082.56	4.99	1076.44	Top Fire Hydrant @ Osborni St North & Foothill Blvd S.E. Cor	
			5.5		TP# 556120E	
			3.8		T.P.# 556121E	
			0.8		T.P.# 556122E	
T.P.	8.08	1089.96	0.68	1081.88		
			5.0		T.P.# 556123E	
			3.0		T.P.# 556124E	
			2.2		T.P.# 556125E	
T.P.	9.49	1099.04	0.41	1089.55		
			9.7		T.P.# 556126E	
			8.5		T.P.# 556127E	
			7.6		T.P.# 556128E ELDRIDGE AVE.	
			7.4		T.P.# 556129E	
T.P.	2.99	1098.20	3.83	1095.21		
			6.8		T.P.# 556130E	
			8.0		T.P.# 556131E	
			8.1		T.P.# 556132E	
T.P.	0.73	1087.72	11.21	1086.99		
			4.9		T.P.# 556133E	

See F.B. 889 Pg. 16 to 18

F.B. 889 Pg. 34 Job No. 8095 Division No. Notes Red. Plotted Profile
Survey of Forestry Tel. Line P-303 Date Date No.
Survey by E.L. McNeal Notes Mc Notes Chkd. Checked X-Sec.
Indexed A. C. Johnson Date Date No.

Form 307 5M 5-39

PLEASE RETURN TO
LOS ANGELES COUNTY SURVEYOR
700 HALL OF RECORDS

NOTE: ANY ADDITIONS OR CHANGES ON THIS SHEET MUST BE MADE OR CIRCLED IN RED INK, WITH DATE AND NAME OF PERSON MAKING CHANGE

Do not extend notes this side of this line

STATION	B. S.	H. I.	F. S.	ELEV.		
		1087.72			Montague St.	
			9.5		T.P.# 556134E	
			12.6		T.P.# 556135E	
T.P.	5.05	1085.18	7.59	1080.13		
			11.0		T.P.# 556136E	
B.M.?	2.40	1084.82	2.76	1082.42	Fd Spk with x painted "35-4A NW Cor Bridge over Little Tujunga No Ref	
			10.4		T.P.# 556137E	See F.B. 889
			6.9		T.P.# 556138E	
			8.3		T.P.# 556139E	
			6.4		T.P.# 556140E	
T.P.	6.44	1087.17	4.09	1080.73		Pg. 18 & 19
			7.5		T.P.# 556141E	
			6.2		T.P.# 556142E	
			2.8		T.P.# 556143E	
T.P.	11.78	1098.60	0.35	1086.82		
			3.5		T.P.# 556144E	
			2.4		T.P.# 556145E ← Orcas Ave	
			2.6		T.P.# 556146E	
B.M.	6.07	1102.64	2.03	1096.57	Fd. L.A. Co Flood Control B.M. 35-16 S.W. Cor. Orcas Ave & Foothill Blvd No Ref	

Profile Notes Red. Plotted Job No. 8095 Division No. F.B. 889 Pg. 35
No. Date Date Survey of Forestry Tel. Line
X-Sec. Notes Chkd. Checked Survey by F.J. McNeel Notes Ms. Date 9-3-41
No. Date Date Map No. Indexed C. Johnson Date

Form 307 5M 5-39

PLEASE RETURN TO
LOS ANGELES COUNTY SURVEYOR
700 HALL OF RECORDS

NOTE: ANY ADDITIONS OR CHANGES ON THIS SHEET MUST BE MADE OR CIRCLED IN RED INK, WITH DATE AND NAME OF PERSON MAKING CHANGE

Do not extend notes this side of this line

STATION	B. S.	H. I.	F. S.	ELEV.		
		1102 64				
			4.5	1098 1	P.P.# 86412 M. v Shot (See F.B. 665-25)	
			7.3		T.P# 556147E	
			7.4		T.P.# 556148E	
T.P.	5.06	1101.44	6.26	1096.38		
			5.5		T.P.# 556149E	
			4.0		T.P.# 556150E	
T.P.	6.57	1105.12	2.89	1098.55	nail in lead top Culv.	
			7.7		T.P.# 556151E	
			5.6		T.P.# 556152E	
			1.8		T.P.# 556153E	
T.P.	10.16	1114.73	0 55	1104.57		
			8.3		T.P.# 556154E	
			2.9		T.P.# 556155E	
T.P.	11.32	1125.12	0.93	1113.80		
			8.4		T.P.# 556156E	
			4.1		T.P.# 556157E	
T.P.	7 38	1132 41	0.09	1125.03	Set Bt. Spk in pepper Tree TEN SIX TEN	
			6 20		TP# 556158E	
			3 20		TP# 556159E	
			2 10		TP# 556160E	

See F.B. 889 Pg. 19 & 20

F.B. 889 Pg. 36 Job No. 8095 Division No. Notes Red. Plotted Profile
Survey of Forestry Tel Line P-303 Date Date No.
Survey by F.J. McNeal Notes Mc & Nic Notes Chkd. Checked X-Sec.
Indexed A. C. [illegible] Date Date Date No.

Form 307 5M 5-39

PLEASE RETURN TO
LOS ANGELES COUNTY SURVEYOR
700 HALL OF RECORDS

NOTE: ANY ADDITIONS OR CHANGES ON THIS SHEET MUST BE MADE OR CIRCLED IN RED INK, WITH DATE AND NAME OF PERSON MAKING CHANGE

Do not extend notes this side of this line

STATION	B. S.	H. I.	F. S.	ELEV.		
		1132 41				
TP	7 11	1138 45	1 07	1131 34		
			5 50		T.P. 556161E	
			5 70		TP 556162E	
			3 80		TP 556163E	
T.P.	7 26	1142 19	3 52	34 93		
			6 40		T.P. 556164E	
			5 60		TP 556165E	
			4 20		TP 556166E	
			1 70	1140 49	P.P. 86391 M Check Shot FB665-27	
T.P.	3 06	1141 11	4 14	1138 05		
			7 60		T.P. 556167E	
			6 40		TP 556168E	
			2 30		TP 556169E	
T.P.	11 42	1150 59	1 94	1139 17		
			7 40		T.P. 556170E	
			2 00		TP 556171E	
TP	9 91	1160 11	39	1150 20	→ WHEATLAND AVE	
			9 00		T.P. 556172E = also #1 on East	
			7 00		TP #2	
			6 10		TP #3	

See F.B. 889 Pg. 20 & 21

Profile Notes Red. ____ Plotted ____ Job No. 8095 Division No. ____ F.B. 889 PG. 37
No. ____ Date ____ Date ____ Survey of Forestry Fed. Line F 303
X-Sec. Notes Chkd. ____ Checked ____ Survey by F.J. McNeal Notes ____ Date 9-3-41
No. ____ Date ____ Date ____ Map No. ____ Indexed ____ Date ____

F.B. 889 Pg. 38 | Job No. 8095 | Division No. | Notes Red. | Plotted | Profile

Survey of Forestry Tel. Line P-303 | Date | Date | No.

Survey by F.J. McNeal | Notes 8 Nic | Notes Chkd. | Checked | X-Sec.

Indexed | Date | Date | Date | No.

Form 307 5M 5-39

PLEASE RETURN TO
LOS ANGELES COUNTY SURVEYOR
700 HALL OF RECORDS

NOTE: ANY ADDITIONS OR CHANGES ON THIS SHEET MUST BE MADE OR CIRCLED IN RED INK, WITH DATE AND NAME OF PERSON MAKING CHANGE

Do not extend notes this side of this line

STATION	B. S.	H. I.	F. S.	ELEV.	
		1160 11	5 70		TP#4
			4 60		TP#5
T.P.	641	1163 14	3 38	1156 73	
			8 20		TP#6
			8 00		TP#7
			7 30		TP#8
			10 10		TP#9
			10 70		TP#10
			10 50		TP#11
T.P.	2 15	1156 68	8 61	1154 53	
			2 90		TP#12
			1 30		TP#13
T.P.	11 70	1167 41	97	1155 71	
			7 10		TP#14
			1 10		TP#15
T.P.	11 57	1178 46	0 52	1166 89	
			3 80		TP#16
T.P.	11 76	1189 27	95	1177.51	
			4 80		TP#17
T.P.	11 75	1200 39	63	1188 64	

See F.B. 889 Pg. 21 to 23

Form 307 5M 5-39

PLEASE RETURN TO
LOS ANGELES COUNTY SURVEYOR
700 HALL OF RECORDS

NOTE: ANY ADDITIONS OR CHANGES ON THIS SHEET MUST BE MADE OR CIRCLED IN RED INK, WITH DATE AND NAME OF PERSON MAKING CHANGE

Do not extend notes this side of this line

STATION	B. S.	H. I.	F. S.	ELEV.		
		1200 39	8 90		TP#18	
			1 30		TP#19	
TP	11 82	1211 98	0 23	1200 16		
			6 90		T.P.# 20	
			2 00		TP# 21	
			0 60		TP# 22	
T.P.	9 04	1220 93	0 09	1211 89		
			83		TP#23	
			12 70		TP# 24	
			14 30		TP# 25	
			11 10		TP# 26	
T.P	2 65	1215 16	8 42	1212 51		
			7 70		TP# 27	
			7 30	1207 86	T.P.# 28 = T+PP# 86351 M	FB665-29
T.P.	2 91	1209 09	8 98	1206 18		
			6 40	1202 69	T+PP# 86349 M	FB665-29
			8 30	1200 79	T+PP# 86348 M	
			10 80	1199 29	T+PP# 86347 M = TP# 1	
TP.	2 27	1200 62	10 74	1198 35		
			16 00		TP# 2	
			9 80		TP# 3 on bank W Side Big Tujunga	

See F.B 889 Pg 23 to 25

Profile No. ____ Notes Red. ____ Plotted ____ Job No. 8095 Division No. ____
X-Sec. No. ____ Date ____ Date ____ Survey of FORESTRY TEL LINE P-303
Notes Chkd. ____ Checked ____ Survey by FJ McNeol Notes NIC Date 9-5-41
Date ____ Date ____ Map No. ____ Indexed A. C. Johns Date ____

F.B. 889 Pg. 39

Form 307 5M 5-39

PLEASE RETURN TO
LOS ANGELES COUNTY SURVEYOR
700 HALL OF RECORDS

NOTE: ANY ADDITIONS OR CHANGES ON THIS SHEET MUST BE MADE OR CIRCLED IN RED INK, WITH DATE AND NAME OF PERSON MAKING CHANGE

Do not extend notes this side of this line

STATION	B. S.	H. I.	F. S.	ELEV.		
		1200 62	18 10		T.P. #4 bot. Wash	
			16 70		TP# 5 " "	
			14 70		TP# 6 " "	
			17 80		TP# 7 " "	
			11 60		TP# 8 E Side of Big Tujunga Wash	
T.P.	5 14	1205 46	30	1200 32		
T.P.	1 55	1201 09	5 92	1199 54		
			12 80		TP# 9	
			10 50		TP# 10	
			9 80		TP# 11	
TP	4 37	1197 07	8 39	1192 70		
			4 50		TP# 12	
			4 30		TP# 13	
			3 30		TP# 14	
			2 50		TP#15 = 303-382	
T.P.	4 88	1199 06	2 89	1194 18		
			2 90		TP# 16	
			2 80		TP# 17	
			1 60	1197 46	TP# 18 = 303-378	
			0 90	1198 16	TP# 19 = 303-377	
T.P.	7 43	1202 72	3 77	1195 29		

See F.B. 889 Pg 25 & 26

F.B. 889 Pg. 40 14 Job No. 8095 Division No. Notes Red. Plotted Profile
Survey of FORESTRY TEL LINE P 303 Date Date No.
Survey by F.J. McNeal Notes Nic Notes Chkd. Checked X-Sec.
Indexed Date Date No.

Profile No. ____ Notes Red. ____ Date ____ Plotted ____ Date ____ Job No. 8095 Division No. ____ Survey of FORESTRY TEL LINE

F B 889 PG. 41

X-Sec. No. ____ Notes Chkd. ____ Date ____ Checked ____ Date ____ Survey by F.J. McNeal Notes Nic Date 9-5-41

Map No. ____ Indexed ____ Date ____

Form 307 5M 5-39

PLEASE RETURN TO
LOS ANGELES COUNTY SURVEYOR
700 HALL OF RECORDS

NOTE: ANY ADDITIONS OR CHANGES ON THIS SHEET MUST BE MADE OR CIRCLED IN RED INK, WITH DATE AND NAME OF PERSON MAKING CHANGE

Do not extend notes this side of this line

STATION	B. S.	H. I.	F. S.	ELEV.	
BM#		1[illegible]	275	1199.97	Fd Large Wire Spk in Wing Wall N.W. Cor old Foothill Blvd Bridge on S. Side of Big Tujunga Wash. No Rec Painted BM

F B889 PG. 42

Job No. _____ Division No. _____ Notes Red. _____ Plotted _____ Profile

Survey of _____ Date _____ Date _____ No. _____

Survey by _____ Notes _____ Notes Chkd. _____ Checked _____ X-Sec.

Indexed _____ Date _____ Date _____ Date _____ No. _____

STATION	B. S.	H. I.	F. S.	ELEV.

Form 307 5M 5-39

PLEASE RETURN TO
LOS ANGELES COUNTY SURVEYOR
700 HALL OF RECORDS

Do not extend notes this side of this line

NOTE: ANY ADDITIONS OR CHANGES ON THIS SHEET MUST BE MADE OR CIRCLED IN RED INK, WITH DATE AND NAME OF PERSON MAKING CHANGE

Arroyo Seco Div

Notes Ck'd by K.R.M.	Survey of L.A.Co. Fire Com. Sys.
Map No. Sur. Div. 173-201	W. O. 8095 Tape No. 45 St'd 84°F
Office Work K.R.M.	Surveyed by Moore
Checked Dawn	Notes Moore Date 7-13-43
Date Aug. 1943	Indexed A. C. Johnson 7-27-43

F.B. 889 PG. 43

SURVEY
OF
POWER POLE LINE
FROM
VEDUGO PEAK LOOKOUT TOWER
SOUTHEASTERLY
FOR
L.A. CO. FIRE COMMUNICATIONS SYSTEM
ARROYO SECO DIVISION
Job # 8095

Note: Any Additions or Changes on This Sheet Must be Made or Circled in Red Ink With Date and Name of Person Making Change.

Do not extend notes this side of this line.

RETURN TO
LOS ANGELES COUNTY SURVEYOR
700 HALL OF RECORDS

FORM 247 5M 12-40

F.B. 889 PG. 44

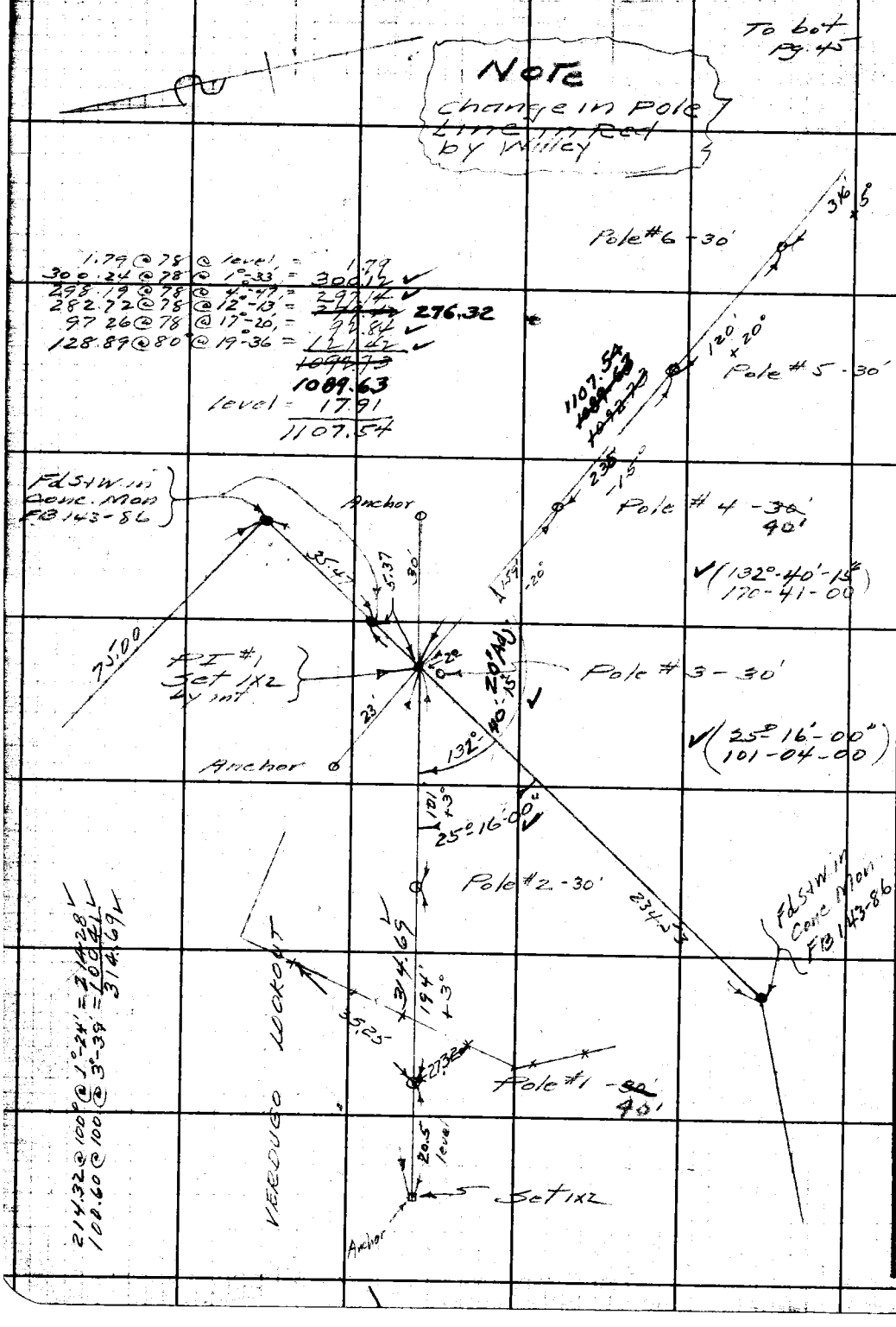

RETURN TO
LOS ANGELES COUNTY SURVEYOR
700 HALL OF RECORDS

Do not extend notes this side of this line.

Note: Any Additions or Changes on This Sheet Must be Made or Circled in Red Ink With Date and Name of Person Making Change.

Arroy Seco Div.

Notes Ck'd by R.R.M.	Survey of L.A.Co. FireCom Sys	F.B. 889	Pg. 45
Map No. [illegible]	W. O. 8075 Tape No. 45 Std 84°F		
Office Work R.R.M.	Surveyed by Moore		
Checked [illegible]	Notes Moore Date 7-13-43		
Date Aug 1943	Indexed A. C. Johnson		

For Line Change in Pole Line Sec P 71 R.L.W.

Out → Pole #16 Set 1x24 N

To Lo... 71

278.03 @ 82° @ 7-41' = 275.53

Note change in pole line in red by Willey

Pole #12 -30' 15

(166°-46-45 307-07-00)

PI #4 Set 1x2

179.0 @ +13°12'

Pole #14 30'

221.2 @ +14°56'

Pole #11 out

Pole #13 -40'

173.2 @ +1°20

Fire

Pole #12 -40'

13.44 @ 88 @ level = 13.44
169.74 @ 88 @ 13-55 = 164.76
217.24 @ 84 @ 15-19 = 209.52
298.40 @ 78° @ 9°-20' = 294.43
682.15

127.3 @ -18°30'

PI #3 Set 1x2

Pole #11 -30'

(152°-43-30" 250-54-00)

30' Anchor

173 @ +6° from Pole 10 - Pole 11

Pole #10 -30'

47.75 @ 78 @ level = 47.75
299.13 @ 78° @ 2°-46' = 298.77
346.52

174 @ Lev

Anchor 30'

PI #2 Set 1x2

Pole #9 30'

(152°-06-45 248-27-15)

Pole #8 30'

158 @ -4°40'

203 @ -1°30' New dist. between Pole #7 & 8

Pole #7 -40'

45' @ +13°

45'

1107.54

316 +5°

From top Pg. 44

Note: Any Additions or Changes on This Sheet Must be Made or Circled in Red Ink With Date and Name of Person Making Change.

Do not extend notes this side of this line.

RETURN TO LOS ANGELES COUNTY SURVEYOR 700 HALL OF RECORDS

FORM 247 5M 12-40

F.B. 889 PG. 46

221.14 @ 80 @ 3°-34' = 220.70 ✓
21.84 @ 80° @ level = 21.84 ✓
204.97 @ 84 @ 12-33 = ~~200.07~~ ✓
442.61 ✓

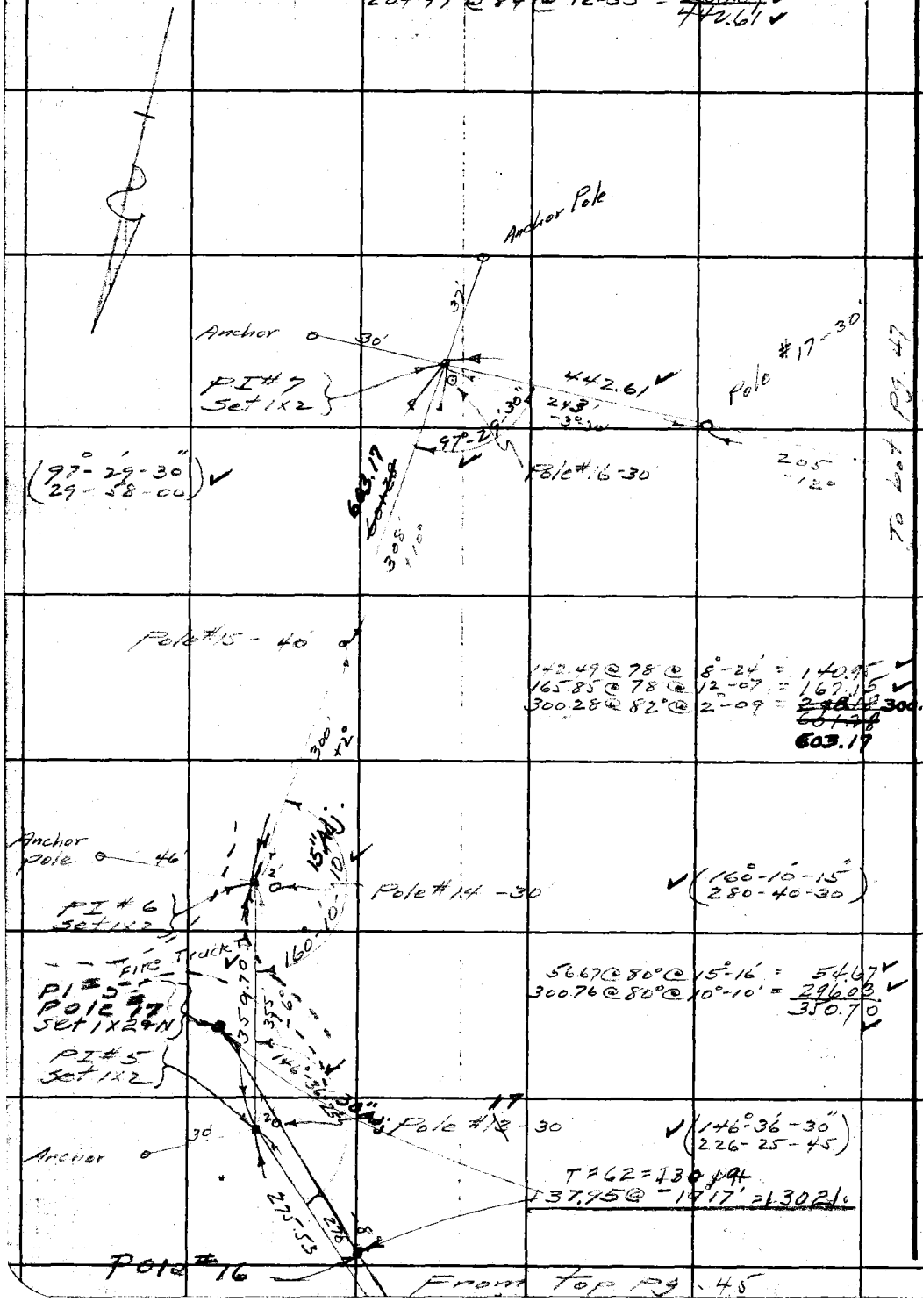

RETURN TO
LOS ANGELES COUNTY SURVEYOR
700 HALL OF RECORDS

Do not extend notes this side of this line.

Note: Any Additions or Changes on This Sheet Must be Made or Circled in Red Ink With Date and Name of Person Making Change.

Arroyo Seco Div.

Notes Ck'd by K.R.M.	Survey of L.A.Co. Fire Com Sys
Map No. Sur. Div. 173-2-1	W. O. 8095 Tape No. 45 Std 84 °F
Office Work K.R.M.	Surveyed by Moore
Checked Drew	Notes Moore Date 7-21-43
Date Aug 1943	Indexed A. C. Johnson

F.B. 899 PG. 47

To bot pg. 48

311.62 @ 82 @ level = 311.67
73.20 @ 82 @ 10-48 = 71.90
[illegible] @ 10-40 = [illegible]
299.74 @ 82° @ 16-42 = 287.10
706.61
T. .01
706.60

706.60

Pole # 23 - 40'

334 -15°

30' 0 Anchor

(136°-15'-45"
185-03-00)

PI # 9
Set 1x2

Pole # 22 - 30'

136°-15'-45"

206' -15°

Pole # 21 - 30'

843.25

187' -17°

Pole # 20 - 30'

205.82 @ 82° @ 14°-58' = 198.84
187.35 @ 82° @ 17-05 = 179.08
300.22 @ 82 @ 21-58 = 278.42
213.68 @ 82 @ 28-59 = 186.92
843.26
T. .01
843.25

300' -22°

Pole # 19 - 30'

173°-21'-00"
333-24-00

PI # 8
Set 1x2

214' -29°

173°-21'-00"

Pole # 18 - 30'

Anchor

30'

205' -12°

442.61

From right pg. 46

Note: Any Additions or Changes on This Sheet Must be Made or Circled in Red Ink With Date and Name of Person Making Change.

Do not extend notes this side of this line.

RETURN TO
LOS ANGELES COUNTY SURVEYOR
700 HALL OF RECORDS

FORM 247 5M 12-40

To bot. Pg. 49

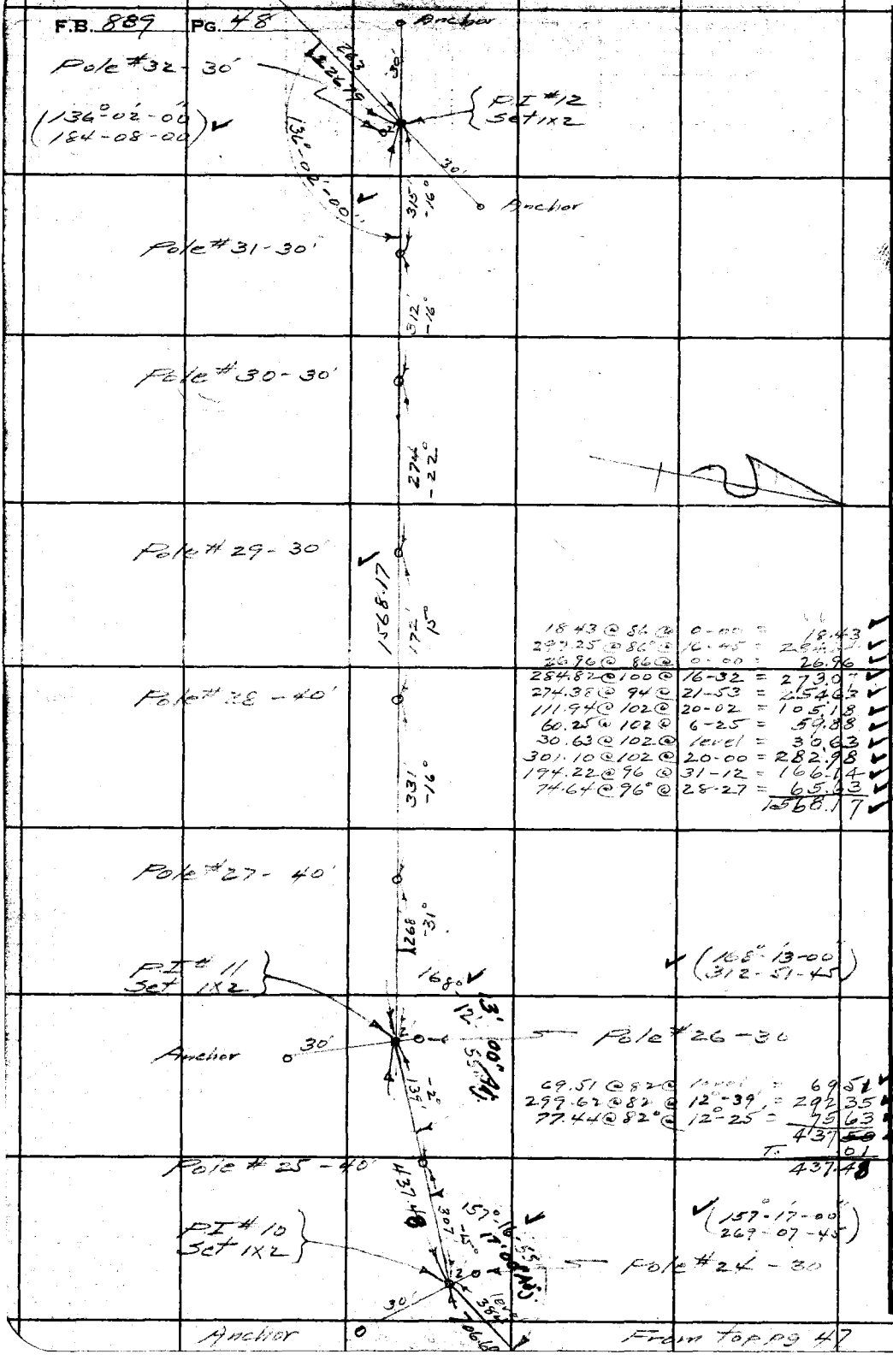

18.43 @ 86 @	0-00	=	18.43
297.25 @ 86° @	16-45	=	284.[illegible]
26.96 @ 86 @	0-00	=	26.96
284.82 @ 100 @	16-32	=	273.07
274.38 @ 94 @	21-53	=	254.63
111.94 @ 102 @	20-02	=	105.18
60.25 @ 102 @	6-25	=	59.88
30.63 @ 102 @	level	=	30.63
301.10 @ 102 @	20-00	=	282.98
194.22 @ 96 @	31-12	=	166.14
74.64 @ 96° @	28-27	=	65.63
			1568.17

69.51 @ 82 @	level	=	69.51
299.62 @ 82 @	12°-39'	=	292.35
77.44 @ 82° @	12°-25'	=	75.63
			437.49
		T.	.01
			437.48

(168°-13'-00"
312-51-45)

(157°-17'-00"
269-07-45)

RETURN TO
LOS ANGELES COUNTY SURVEYOR
700 HALL OF RECORDS
Do not extend notes this side of this line.
Note: Any Additions or Changes on This Sheet Must be Made or Circled in Red Ink With Date and Name of Person Making Change.

Arroyo Seco Div.

Notes Ck'd by K.R.M.	Survey of LA Co Fire Cap Sys
Map No. Sur. Div. 123-2-1	W. O. 8095 Tape No. 14 Std 84°F
Office Work K.R.M.	Surveyed by Moore
Checked Drew	Notes Moore Date 7-23-43
Date Aug. 1943	Indexed A. C. Johnson

F.B. 88 PG. 49

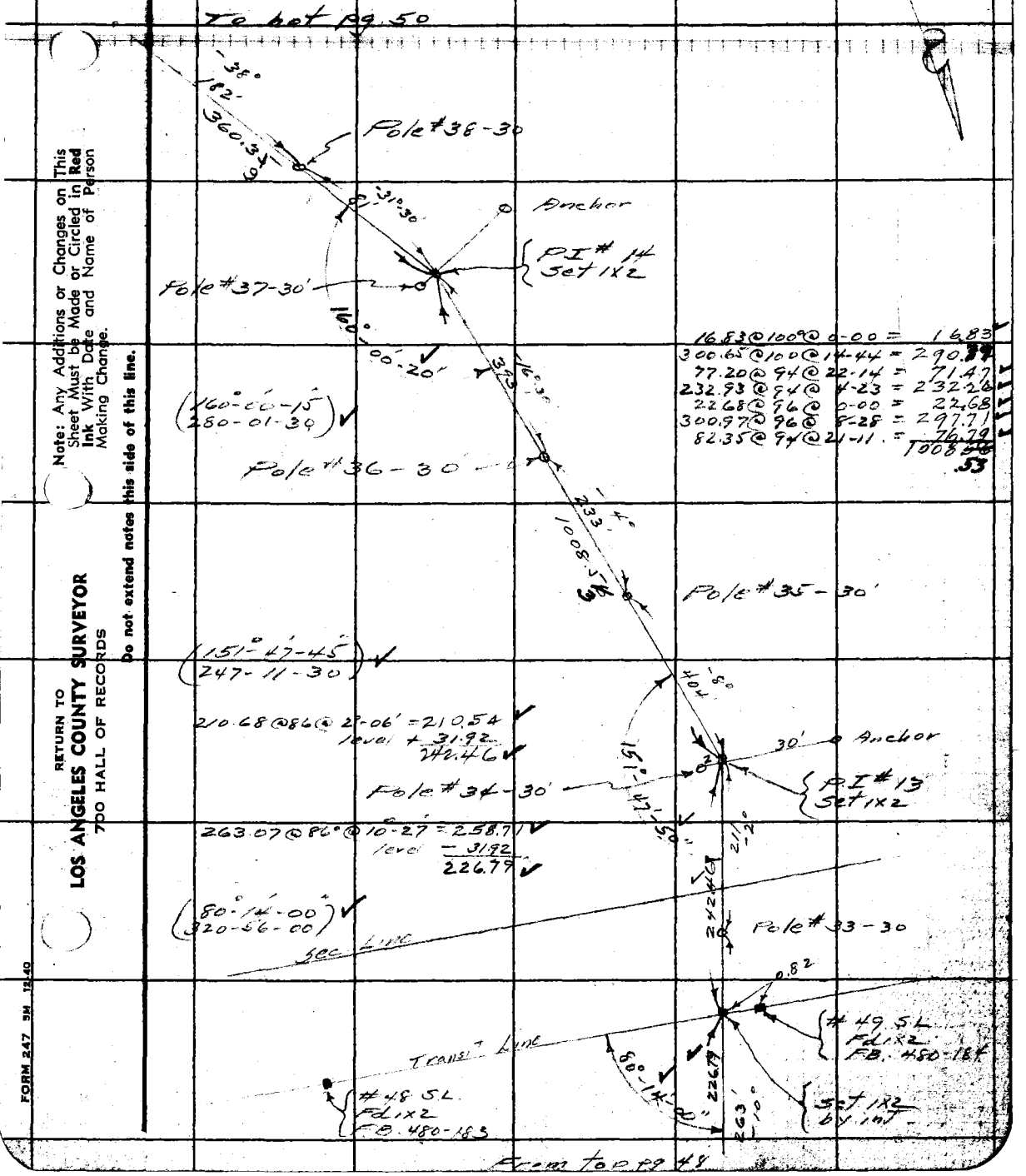

16.83 @ 100° @ 0-00 = 16.83
300.65 @ 100 @ 14-44 = 290.39
77.20 @ 94 @ 22-14 = 71.47
232.93 @ 94 @ 4-23 = 232.26
22.68 @ 96 @ 0-00 = 22.68
300.97 @ 96 @ 8-28 = 297.71
82.35 @ 94 @ 21-11 = 76.79
1008.53

Note: Any Additions or Changes on This Sheet Must be Made or Circled in Red Ink With Date and Name of Person Making Change.

Do not extend notes this side of this line.

RETURN TO
LOS ANGELES COUNTY SURVEYOR
700 HALL OF RECORDS

FORM 247 5M 12-40

F.B. 889 PG. 50

RETURN TO
LOS ANGELES COUNTY SURVEYOR
700 HALL OF RECORDS

Do not extend notes this side of this line.

Note: Any Additions or Changes on This Sheet Must Be Made or Circled in **Red Ink** With Date and Name of Person Making Change.

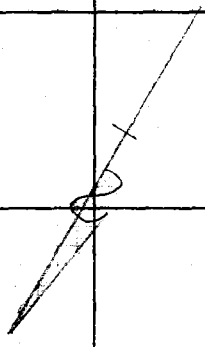

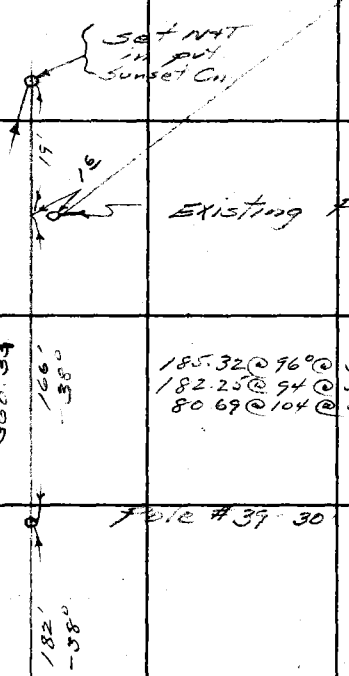

185.32 @ 96° @ 36°-54 = 148.47 21
182.25 @ 94 @ 38-08 = 143.76
80.69 @ 104 @ 31-29 = 68.82
360.34

From top pg. 49

Notes Ck'd by K.A.M.	Survey of [illegible]
Map No. B-959	W. O. 8095 Tape No. 73 Std 84 °F
Office Work	Surveyed by R.L. Willey
Checked	Notes R.L.W. Date 10-19-43
Date	Indexed [illegible]

F.B. 889 Pg. 51

SURVEY OF
EXISTING FIRE TRUCK TRAIL
FROM HOSTETTER F.T.T. TO LOOKOUT,
TOWER.
FOR
L.A. CO. FIRE COMMUNICATION SYSTEM
ARROYO SECO. DIV.
JN 8095

Oct 1943

R.L. Willey
Geo Nichols
DS Wallermire
FE [illegible]

Hostetter Fire Truck Trail Extension.
Platted on Detail Map No. 16-83-2 by K.A.M.

Note: Any Additions or Changes on This Sheet Must be Made or Circled in Red Ink With Date and Name of Person Making Change.

Do not extend notes this side of this line.

RETURN TO
LOS ANGELES COUNTY SURVEYOR
700 HALL OF RECORDS

FORM 247 5M 12-40

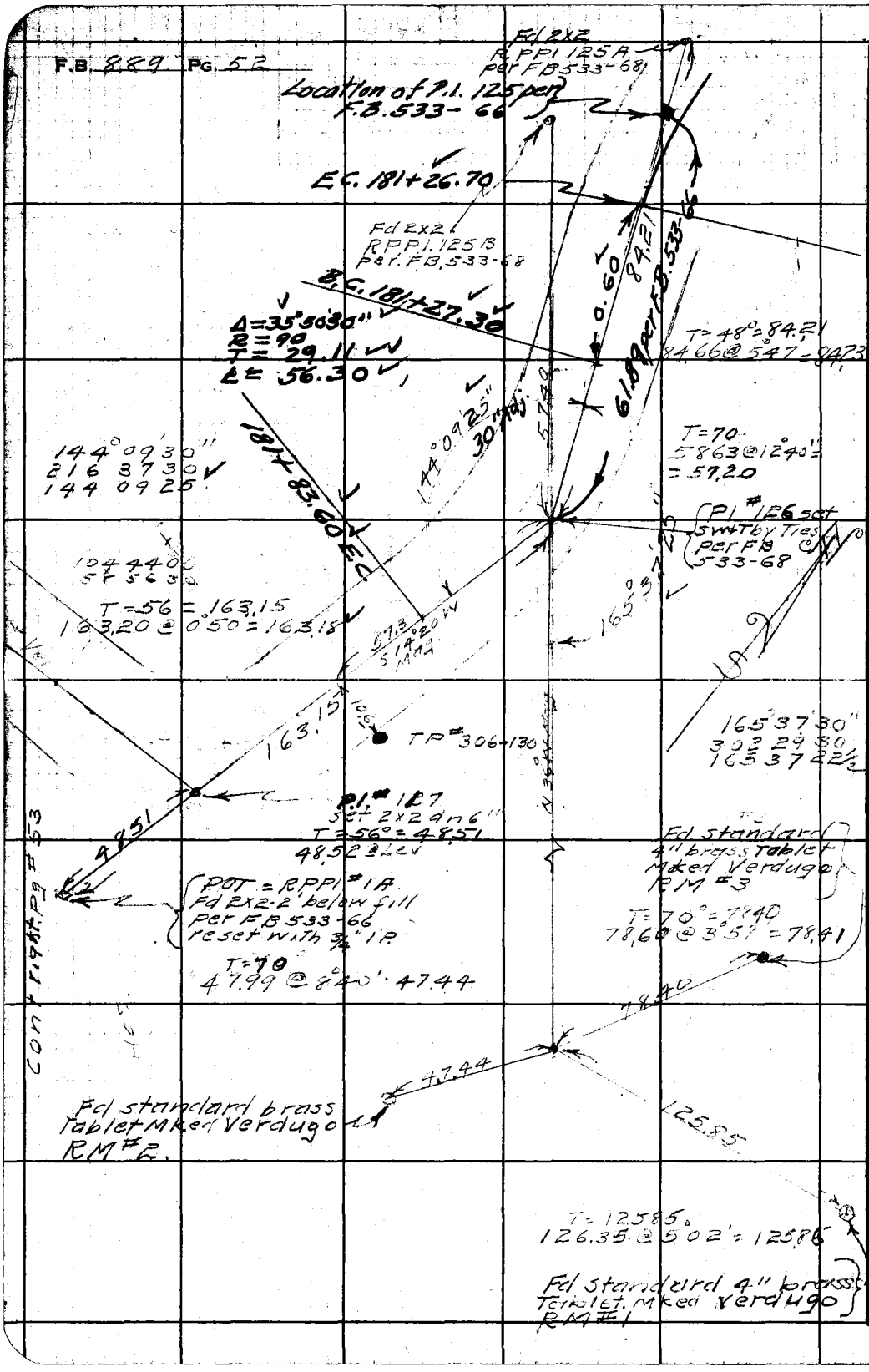

RETURN TO
LOS ANGELES COUNTY SURVEYOR
700 HALL OF RECORDS

Do not extend notes this side of this line.

Note: Any Additions or Changes on This Sheet Must be Made or Circled in **Red Ink** With Date and Name of Person Making Change.

Notes Ck'd by K.R.M.	Survey of [illegible] Fire Com Sys
Map No. B-959	W. O. 8095 Tape No. 73 Std 84°F
Office Work	Surveyed by R L Willey
Checked	Notes R.L.W. Date 10-20-45
Date	Indexed [illegible] Johnson

F.B. 889 Pg. 55

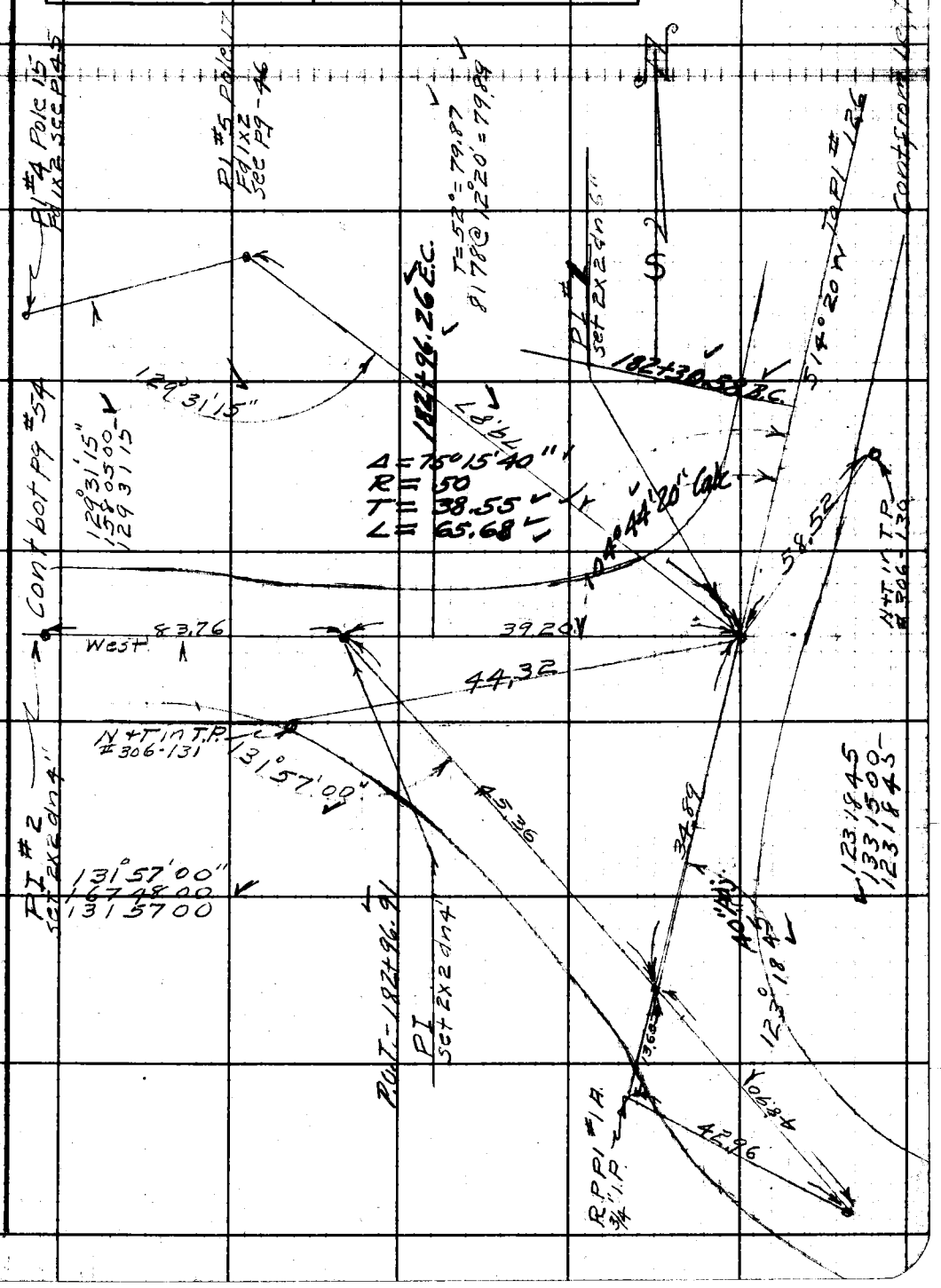

Note: Any Additions or Changes on This Sheet Must be Made or Circled in Red Ink With Date and Name of Person Making Change.

Do not extend notes this side of this line.

RETURN TO
LOS ANGELES COUNTY SURVEYOR
700 HALL OF RECORDS

FORM 247 5M 12-40

F.B. 889 PG. 54

Pl #4
set 2x2 flush

T=56° = 128.94
128.96@Lc

128.94
S41°W

183+36.50 E.C.

Pl #3
set 2x2 flush.

113°46'30"
95 00 00
113 46 30

12°

113°46'30"

Δ = 66°13'30"
R = 50
T = 32.61
L = 57.79
Ex = 10

S41 W

184+78.71 B.C.

T=56° = 131.27
131.29@Lc

N71°40'W

184+13.48 E.C.

P #2
set 2x2 dn 6"

Δ = 18°58'40"
R = 200.00
T = 33.43
L = 66.24

161°01'20"

~~Δ = 8°58'40"~~
~~R = 500~~
~~T = 39.25~~
~~L = 78.25~~
Ex = 21.50

161°01'15"
284 05 15
161 01 19

183+47.24 B.C.

10°

To Pl #1

cont from left pg 53

RETURN TO
LOS ANGELES COUNTY SURVEYOR
700 HALL OF RECORDS

Do not extend notes this side of this line.

Note: Any Additions or Changes on This Sheet Must be Made or Circled in Red Ink With Date and Name of Person Making Change.

Notes Ck'd by K.R.M.	Survey of [illegible]	F.B. 889 Pg. 55
Map No. B-959	W. O. [illegible] Tape No. 73 St'd 84 °F	Con't bot pg 56
Office Work	Surveyed by R. L. Willey	
Checked	Notes [illegible] Date [illegible]	
Date	Indexed A. C. Johnson	

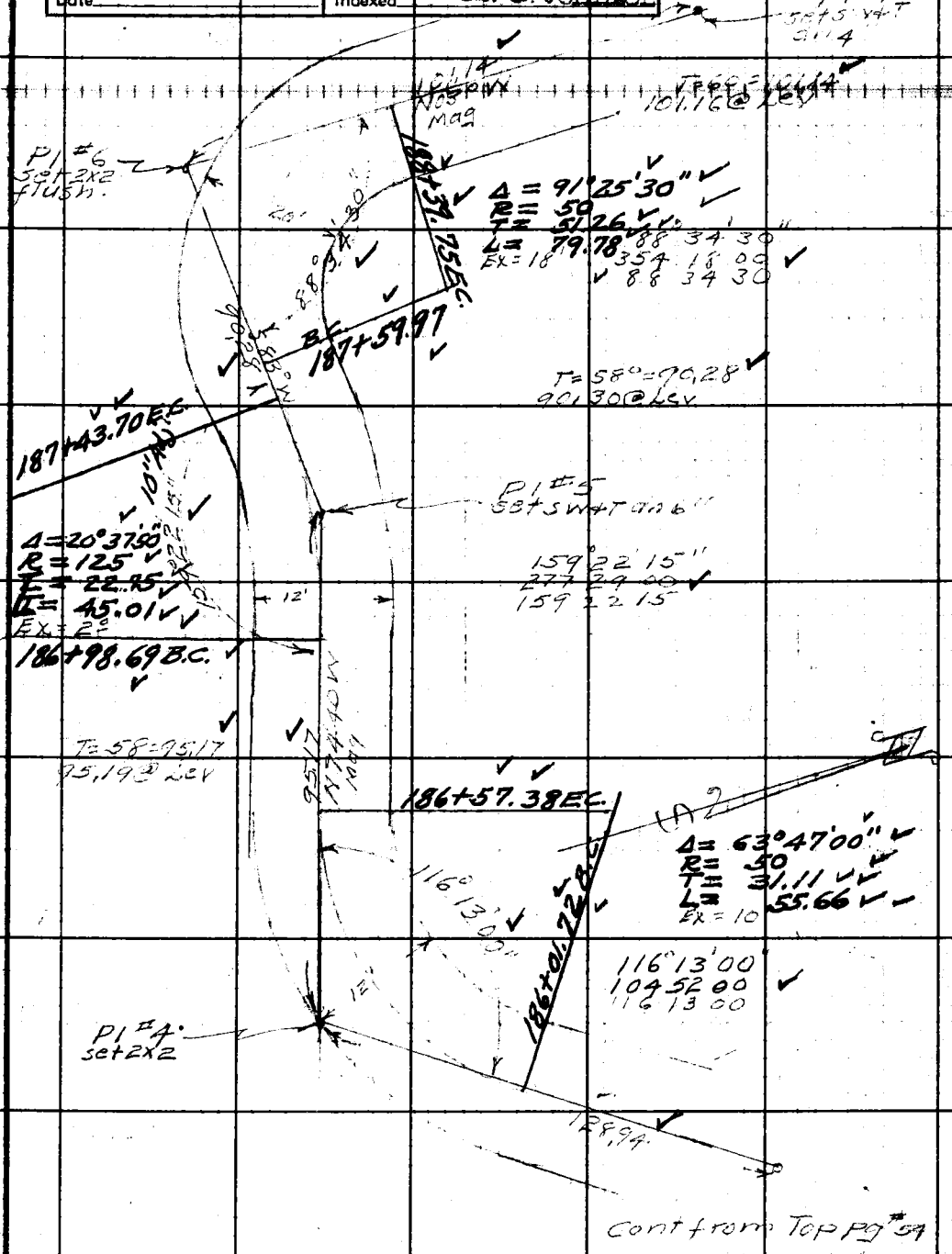

Note: Any Additions or Changes on This Sheet Must be Made or Circled in Red Ink With Date and Name of Person Making Change.

Do not extend notes this side of this line.

RETURN TO
LOS ANGELES COUNTY SURVEYOR
700 HALL OF RECORDS

FORM 247 5M 12-40

F.B. 889 PG. 56

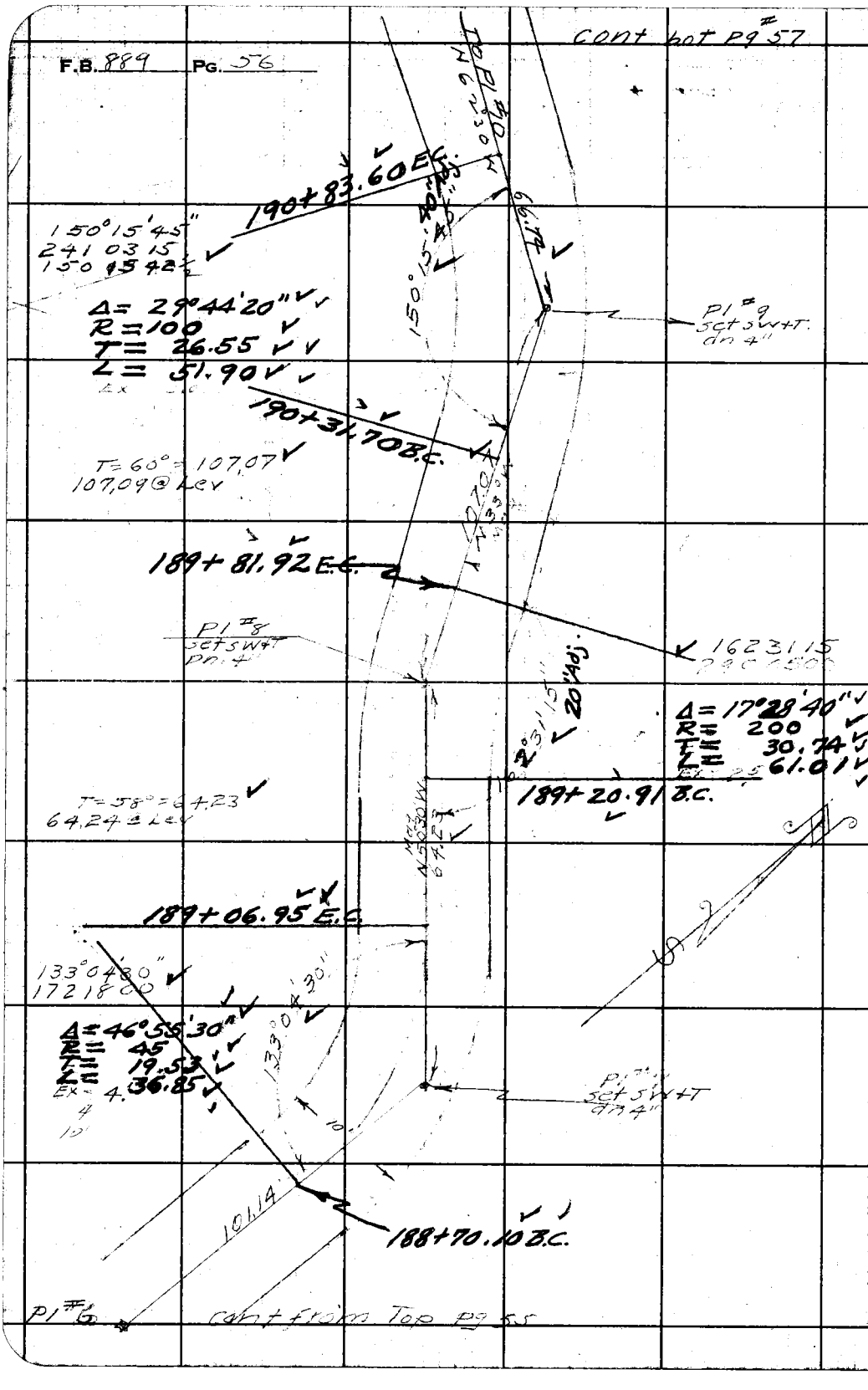

RETURN TO
LOS ANGELES COUNTY SURVEYOR
700 HALL OF RECORDS

Do not extend notes this side of this line.

Note: Any Additions or Changes on This Sheet Must be Made or Circled in Red Ink With Date and Name of Person Making Change.

Notes Ck'd by R.R.M.	Survey of L.A. Co. Fire Comm.
Map No. B-959	W. O. 8095 Tape No. 73 Std 84°F
Office Work	Surveyed by R.L. Willey
Checked	Notes R.L.W. Date 10-21-43
Date	Indexed A. C. Johnson

F.B. 889 Pg. 57

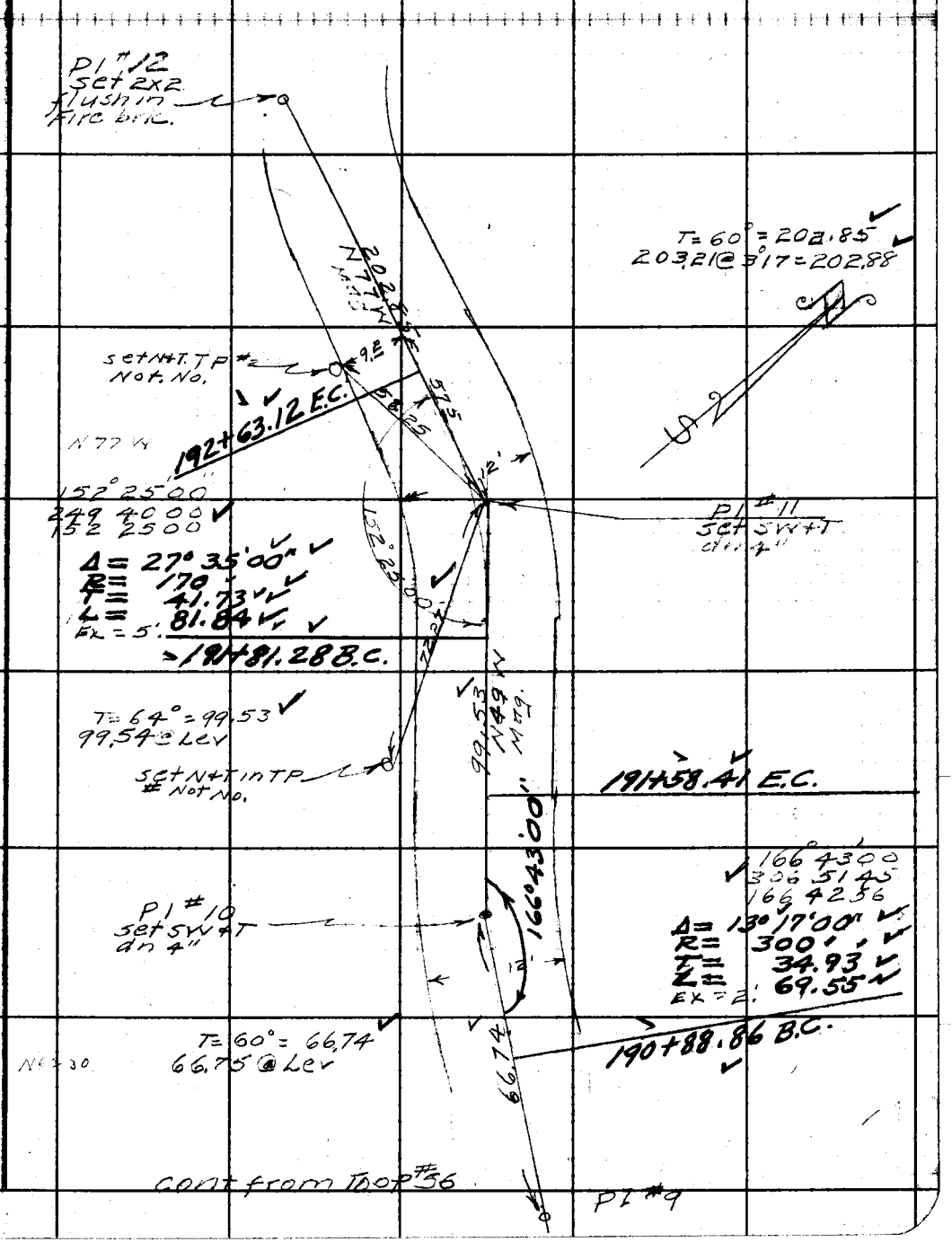

Note: Any Additions or Changes on This Sheet Must be Made or Circled in Red Ink With Date and Name of Person Making Change.

Do not extend notes this side of this line.

RETURN TO
LOS ANGELES COUNTY SURVEYOR
700 HALL OF RECORDS

FORM 247 3M 12-40

F.B. 289 PG. 58

RETURN TO
LOS ANGELES COUNTY SURVEYOR
700 HALL OF RECORDS

Do not extend notes this side of this line.

Note: Any Additions or Changes on This Sheet Must be Made or Circled in **Red Ink** With Date and Name of Person Making Change.

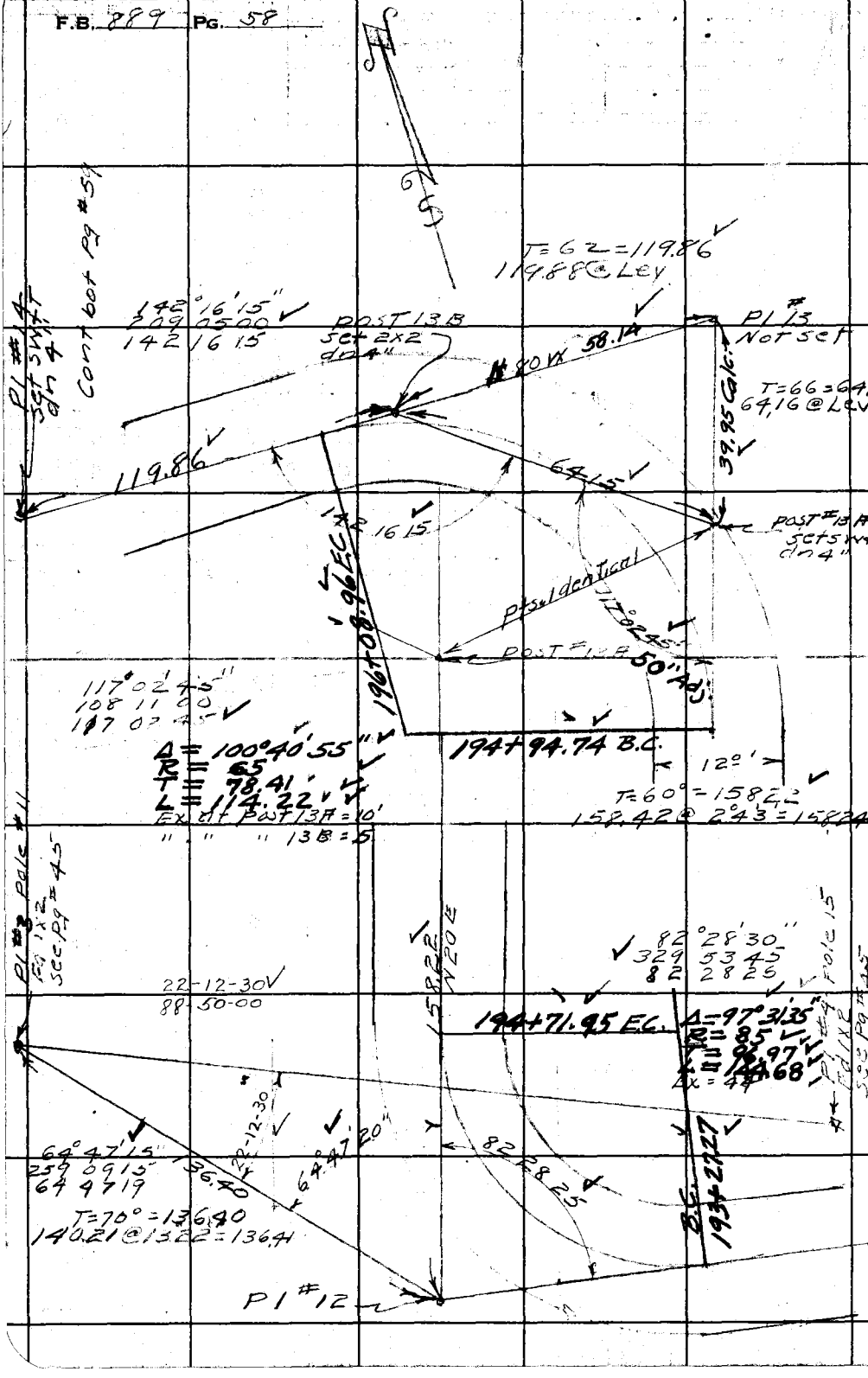

Notes Ck'd by K.R.M	Survey of LACo Fire Com Sys	F.B. 889 Pg. 59
Map No. B-959	W. O. 8085 Tape No. 73 Std 84°F	
Office Work	Surveyed by R. L. Willey	
Checked	Notes R.L.W. Date 10-21-48	
Date	Indexed A. C. Johnson	

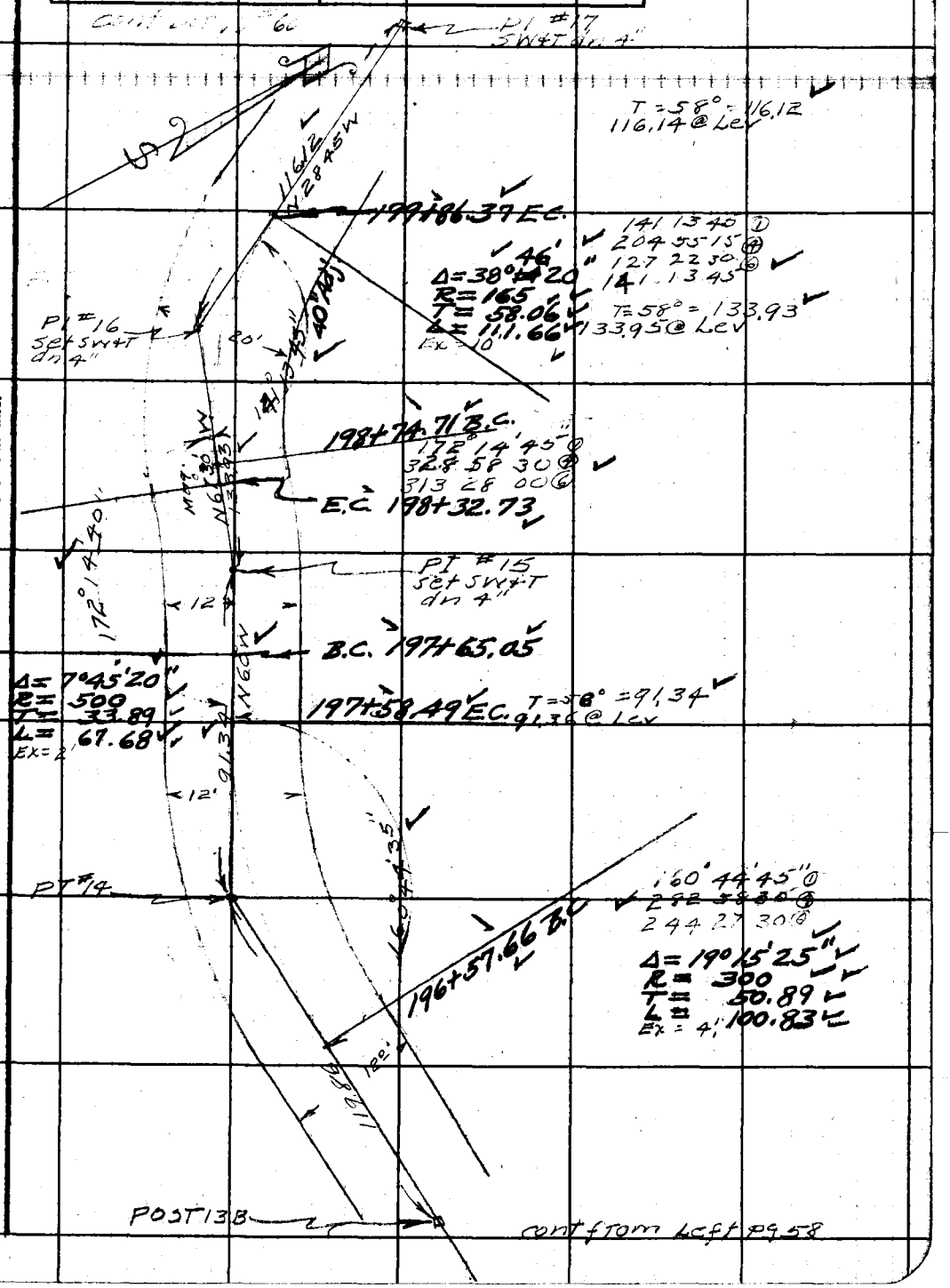

cont from Left pg 58

Note: Any Additions or Changes on This Sheet Must be Made or Circled in Red Ink With Date and Name of Person Making Change.

Do not extend notes this side of this line.

RETURN TO
LOS ANGELES COUNTY SURVEYOR
700 HALL OF RECORDS

FORM 247 5M 12-40

F.B. 889 PG. 60

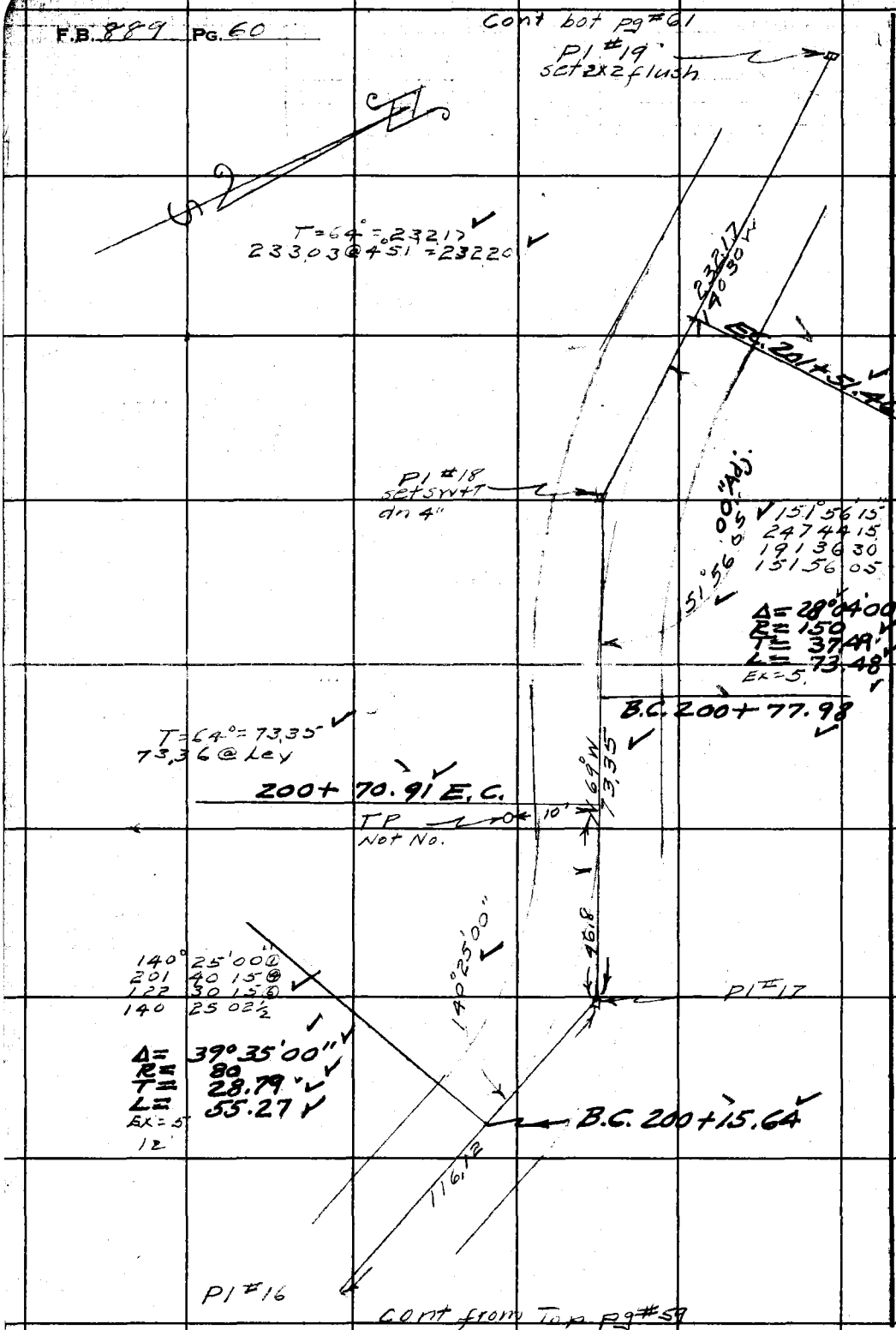

RETURN TO
LOS ANGELES COUNTY SURVEYOR
700 HALL OF RECORDS

Do not extend notes this side of this line.

Note: Any Additions or Changes on This Sheet Must be Made or Circled in **Red Ink** With Date and Name of Person Making Change.

Notes Ck'd by KRM.	Survey of LA Co Fire Com Sys	F.B. 889	Pg. 61
Map No. B-959	W. O. 8095 Tape No. 73 Std 84 °F		
Office Work	Surveyed by R. L. Willey		
Checked	Notes RLW Date 10-22-43		
Date	Indexed A. C. Johnson		

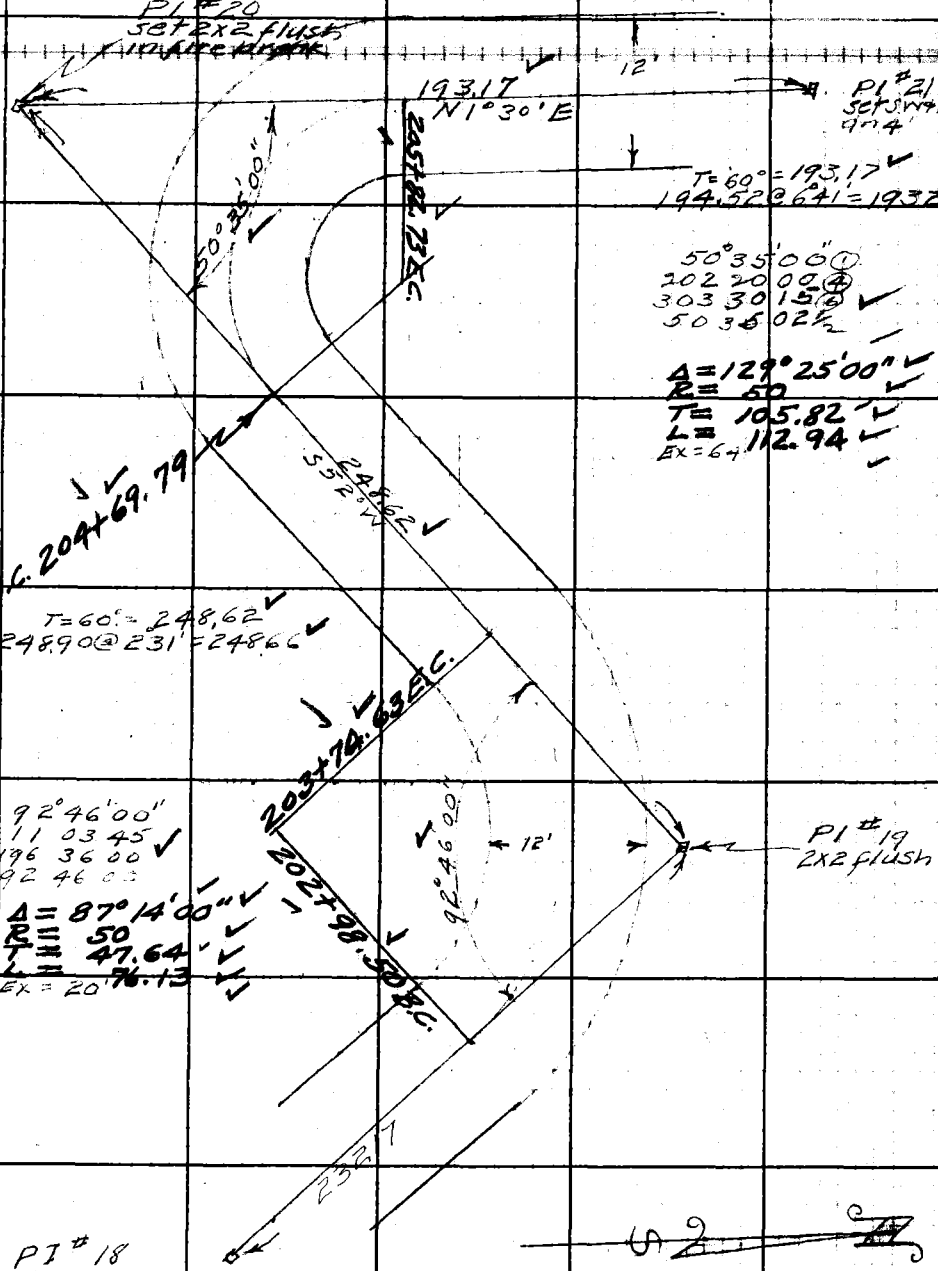

Note: Any Additions or Changes on This Sheet Must be Made or Circled in Red Ink With Date and Name of Person Making Change.

Do not extend notes this side of this line.

RETURN TO
LOS ANGELES COUNTY SURVEYOR
700 HALL OF RECORDS

FORM 247 5M 12-40

F.B. 889 PG. 62

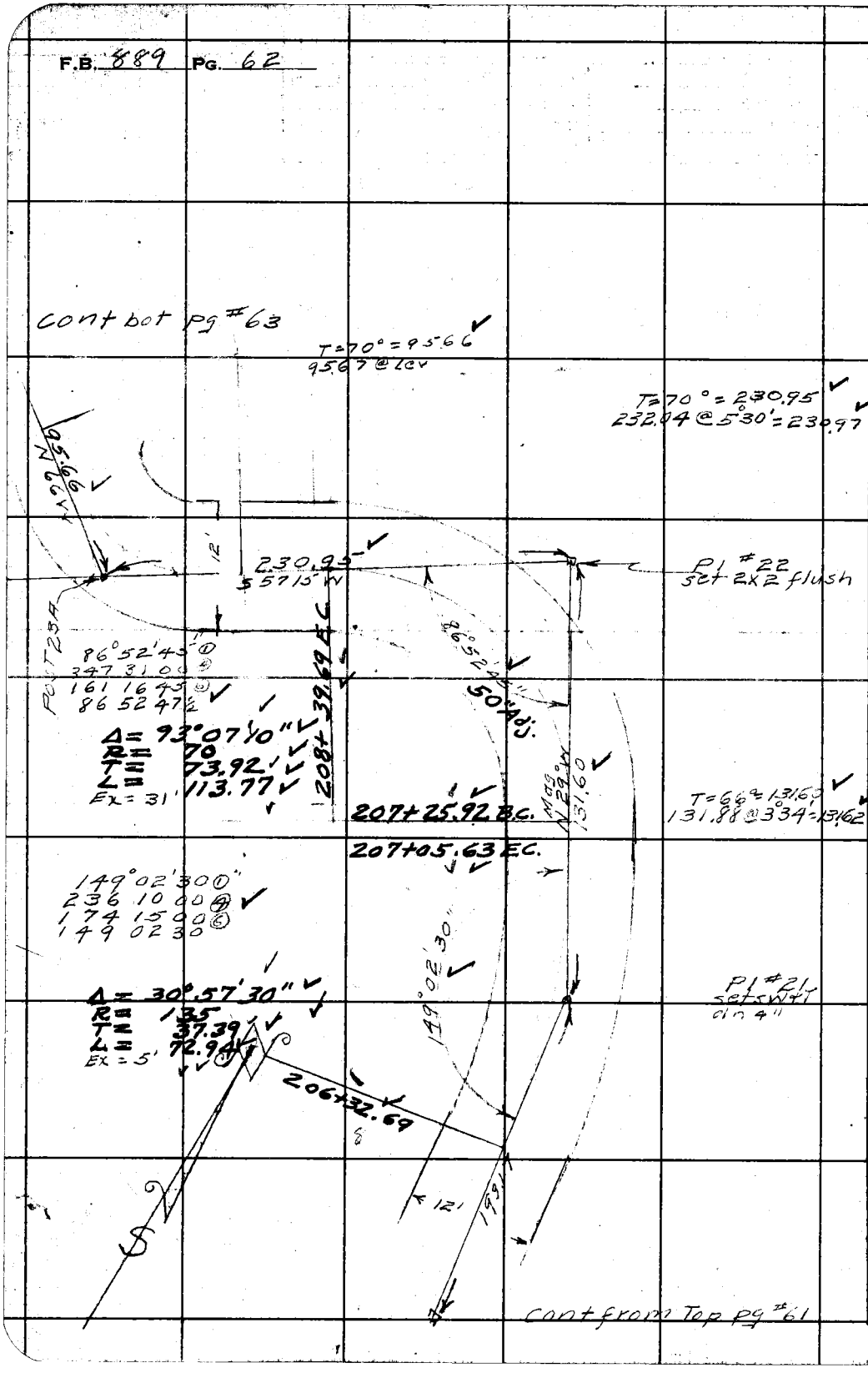

RETURN TO
LOS ANGELES COUNTY SURVEYOR
700 HALL OF RECORDS

Do not extend notes this side of this line.

Note: Any Additions or Changes on This Sheet Must be Made or Circled in **Red Ink** With Date and Name of Person Making Change.

Notes Ck'd by K.R.M.	Survey of LA Co Fire Com Sys.
Map No. B-959	W. O. 8095 Tape No. 73 Std 84 °F
Office Work	Surveyed by R.L. Willey
Checked	Notes R.L.W. Date 10-22-43
Date	Indexed A. C. Johnson

F.B. 889 Pg. 63

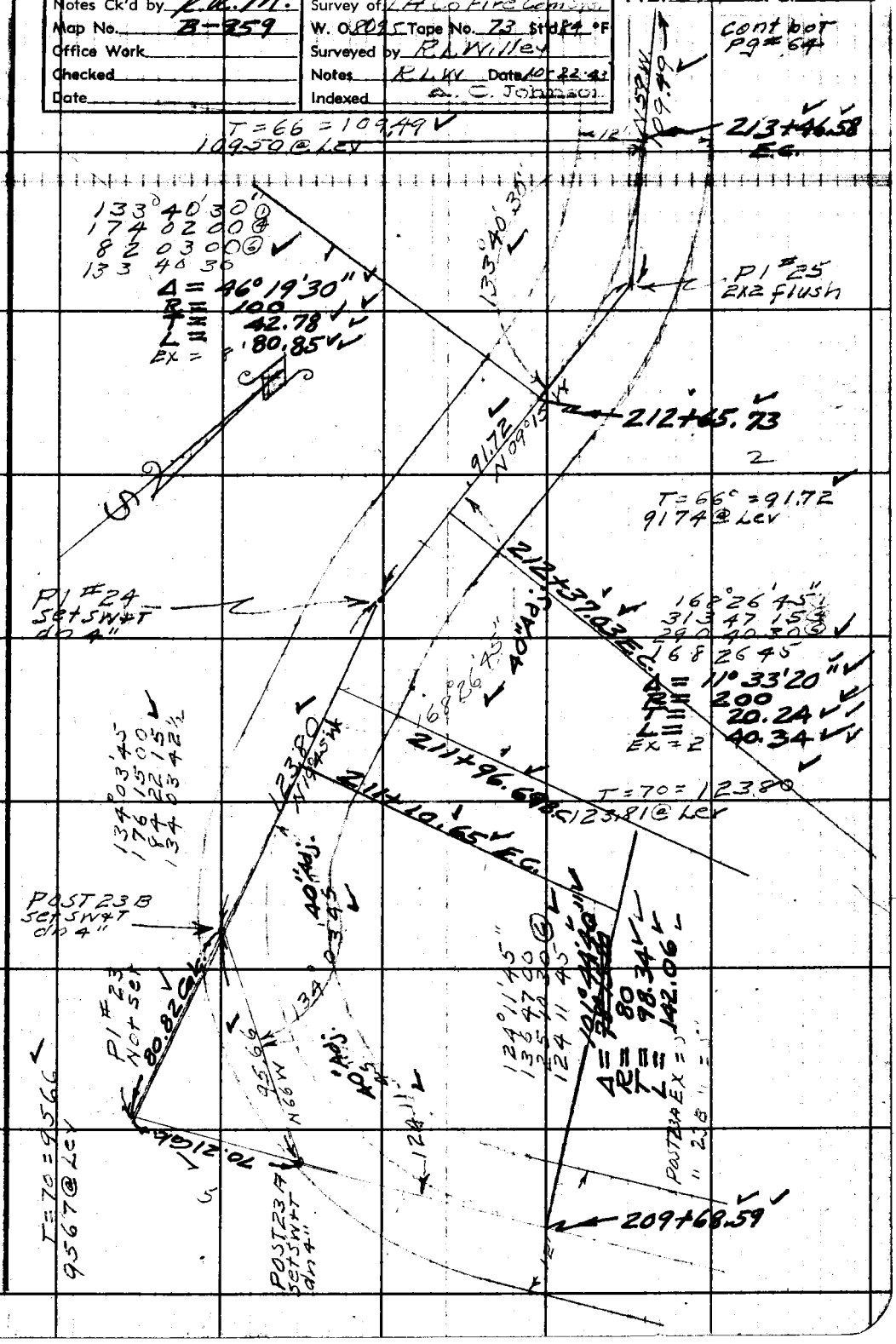

Note: Any Additions or Changes on This Sheet Must be Made or Circled in Red Ink With Date and Name of Person Making Change.

Do not extend notes this side of this line.

RETURN TO
LOS ANGELES COUNTY SURVEYOR
700 HALL OF RECORDS

FORM 247 5M 12-50

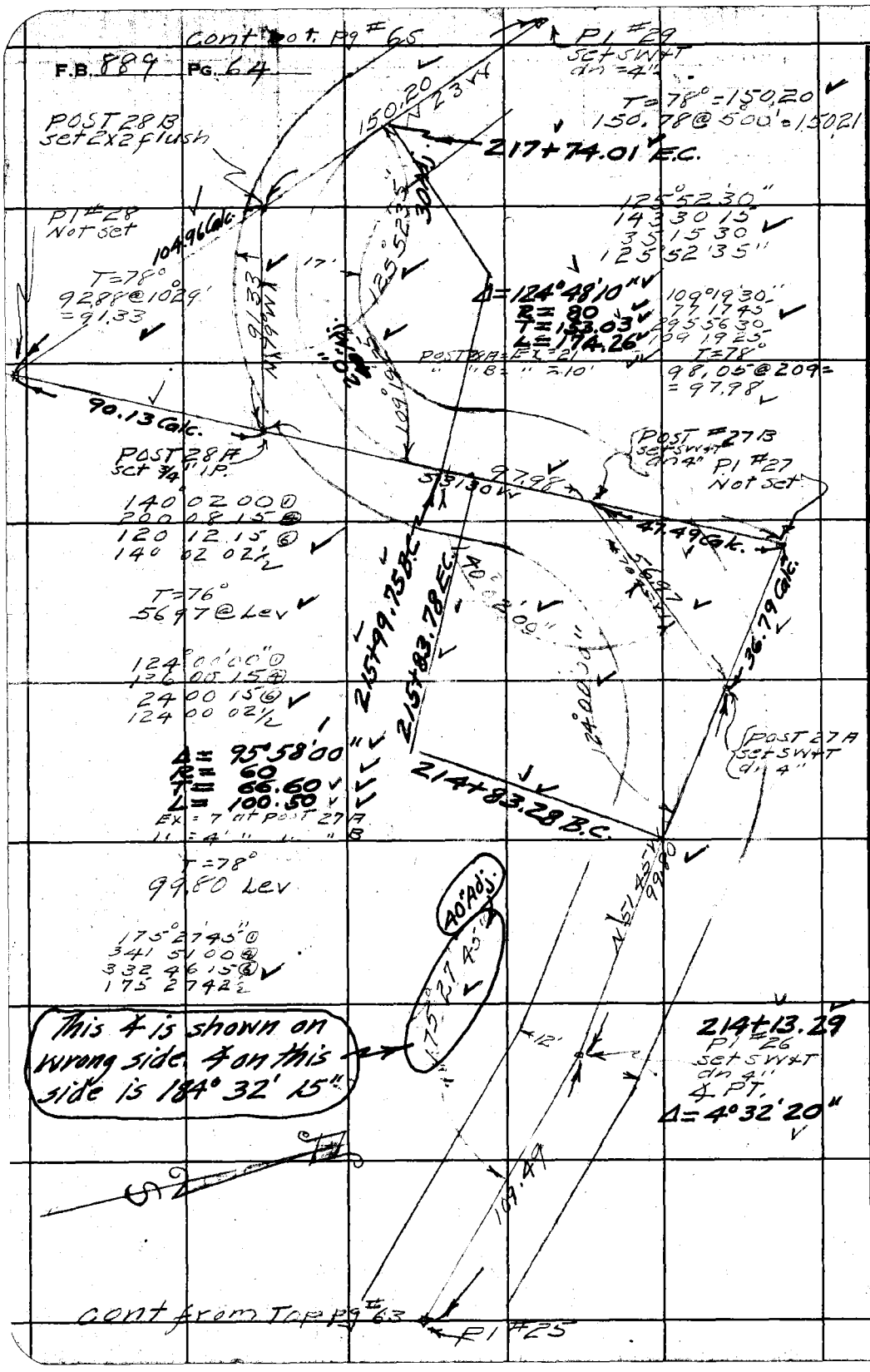

RETURN TO
LOS ANGELES COUNTY SURVEYOR
700 HALL OF RECORDS
Do not extend notes this side of this line.
Note: Any Additions or Changes on This Sheet Must be Made or Circled in Red Ink With Date and Name of Person Making Change.

Notes Ck'd by K.A.M.	Survey of LACo Fire Comsys
Map No. B-259	W. O. [illegible] Page No. 73 Std. [illegible] °F
Office Work	Surveyed by R. L. Willey
Checked	Notes R. L. W. Date 10-25-[illegible]
Date	Indexed A. C. Johnson

F.B. 889 Pg. 65

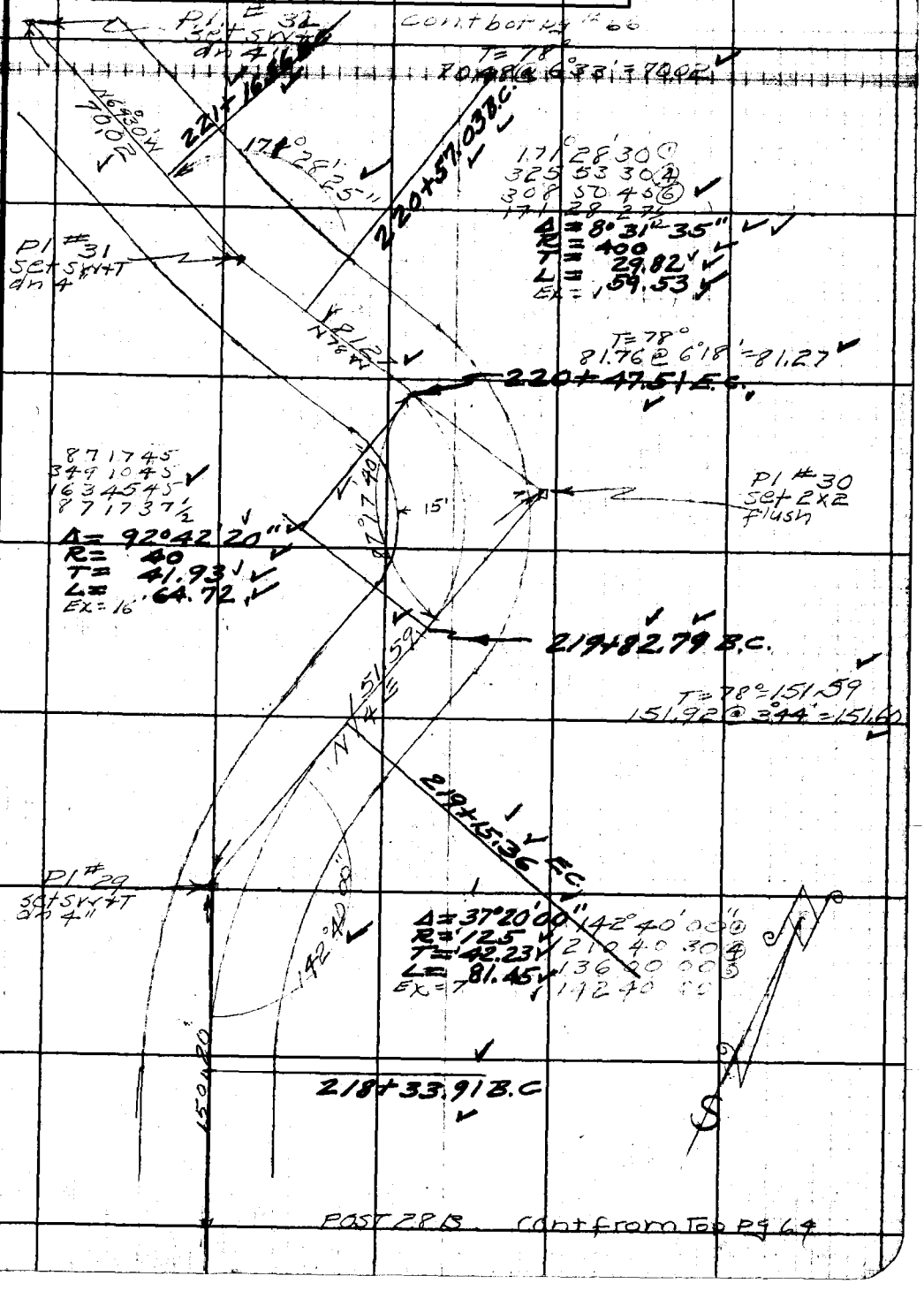

POST 28 B. Cont from Top Pg 64

Note: Any Additions or Changes on This Sheet Must be Made or Circled in Red Ink With Date and Name of Person Making Change.

Do not extend notes this side of this line.

RETURN TO
LOS ANGELES COUNTY SURVEYOR
700 HALL OF RECORDS

FORM 247 5M 12-40

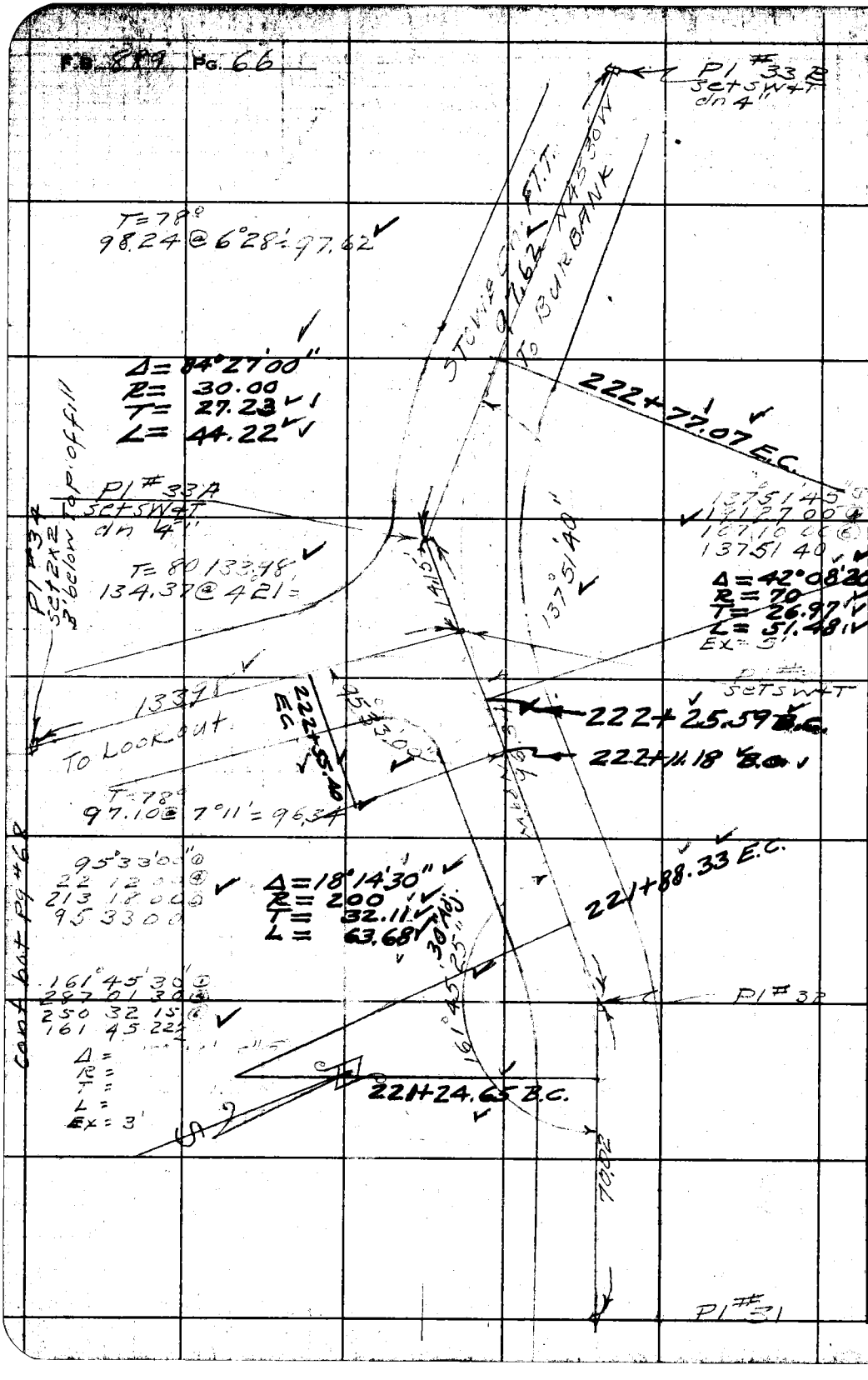

RETURN TO
LOS ANGELES COUNTY SURVEYOR
700 HALL OF RECORDS

Do not extend notes this side of this line.

Note: Any Additions or Changes on This Sheet Must be Made or Circled in **Red Ink** With Date and Name of Person Making Change.

Notes Ck'd by K.R.M.	Survey of L.A. Co Fire Com Sp
Map No. B-959	W. O. 8095 Tape No. 73 Std 84 °F
Office Work	Surveyed by R L Willey
Checked	Notes K.L.W. Date 10-26-43
Date	Indexed A. C. Johnson

F.B. 889 Pg. 67

W.S. 52 D-5

Note: Any Additions or Changes on This Sheet Must be Made or Circled in Red Ink With Date and Name of Person Making Change.

Do not extend notes this side of this line.

RETURN TO
LOS ANGELES COUNTY SURVEYOR
700 HALL OF RECORDS

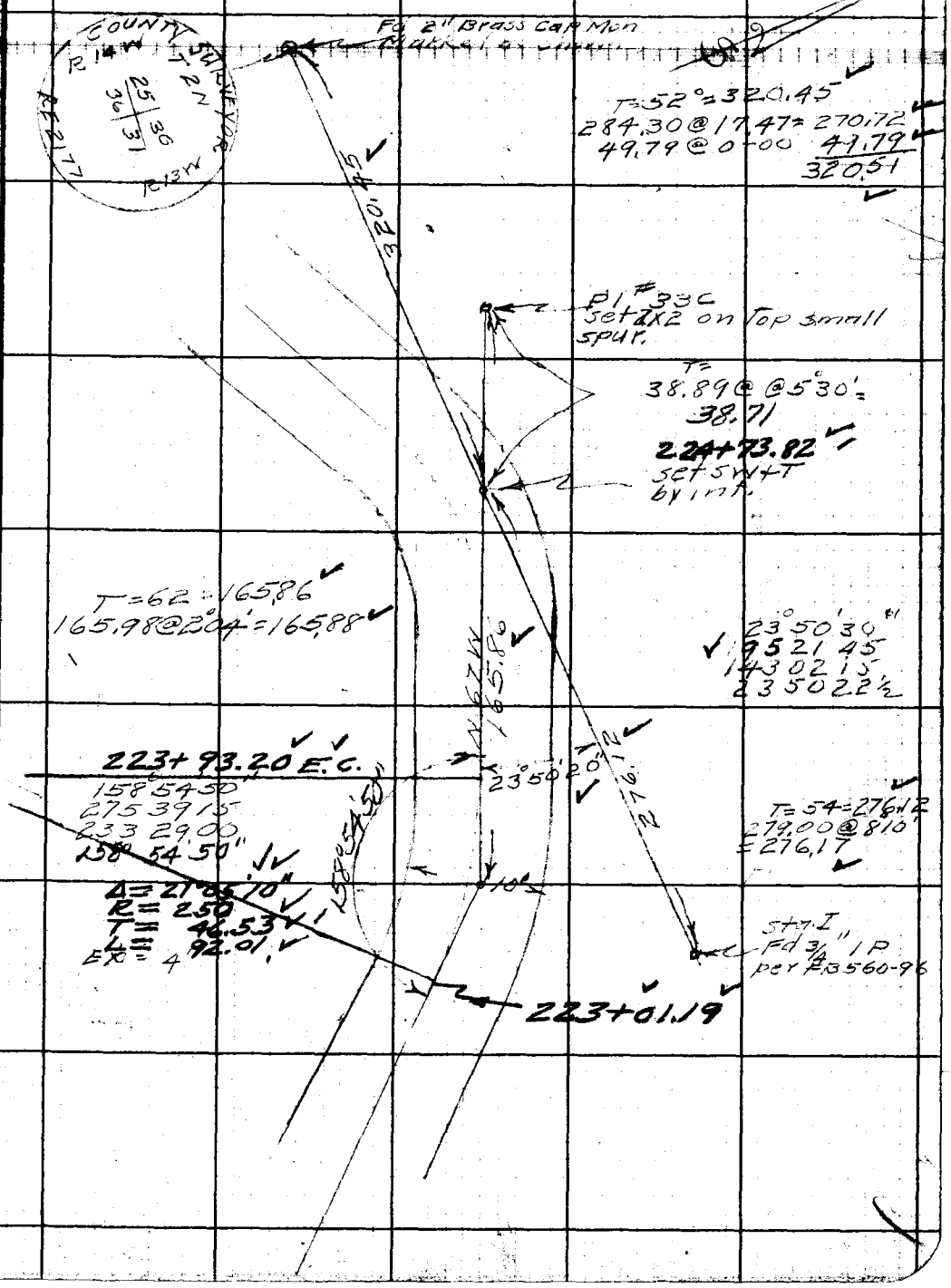

FORM 247 5M 12-40

F.B. 889 PG. 68

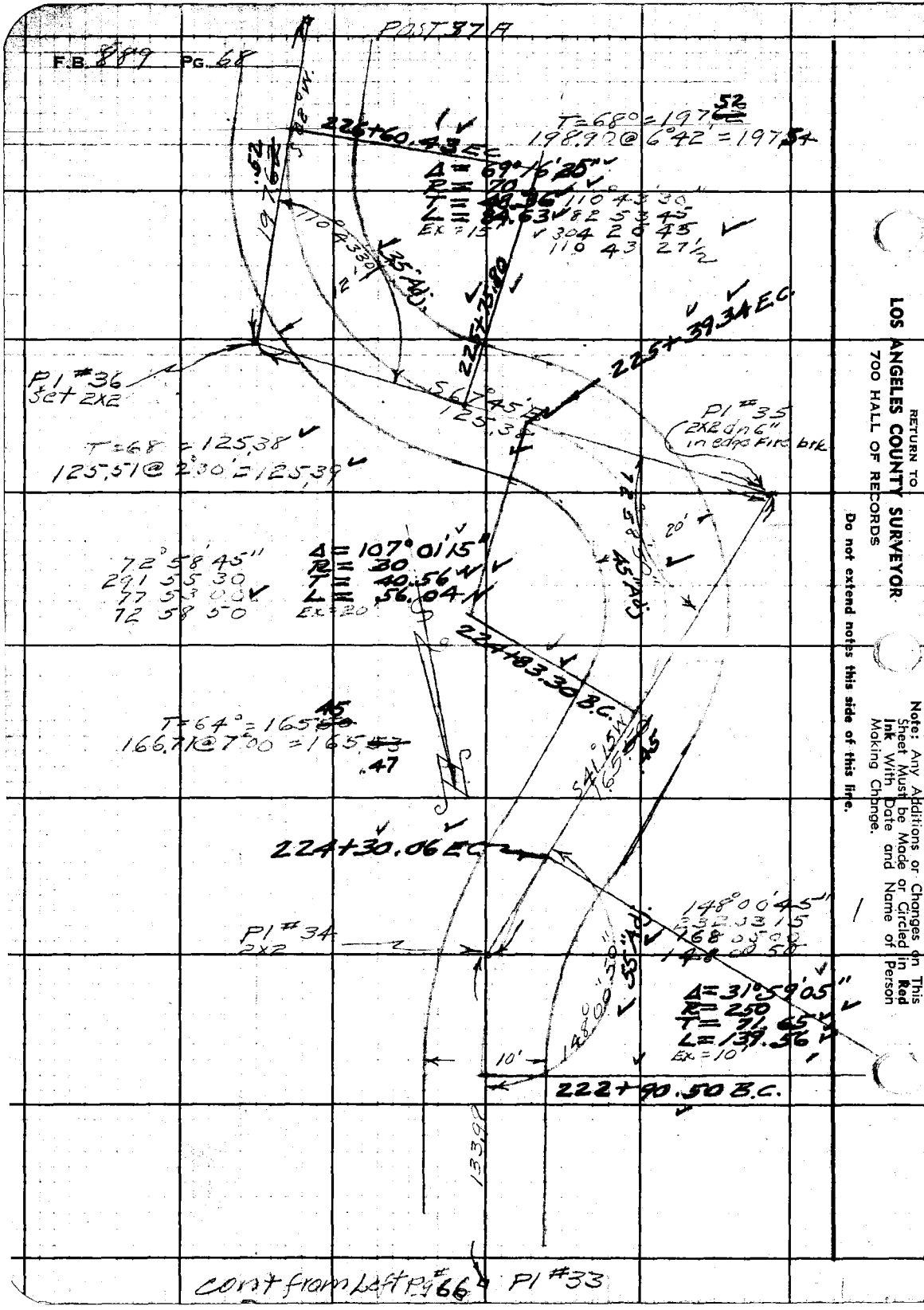

RETURN TO
LOS ANGELES COUNTY SURVEYOR
700 HALL OF RECORDS

Do not extend notes this side of this line.

Note: Any Additions or Changes on This Sheet Must be Made or Circled in **Red Ink** With Date and Name of Person Making Change.

Notes Ck'd by K.R.M.	Survey of LA Co. Fire Con. Sys.
Map No. B-859	W. 08095 Tape No. 73 Std 84°F
Office Work	Surveyed by R.L.Willey
Checked	Notes R.L.W. Date 10-26-43
Date	Indexed A. C. Johnson

F.B. 889 Pg. 69

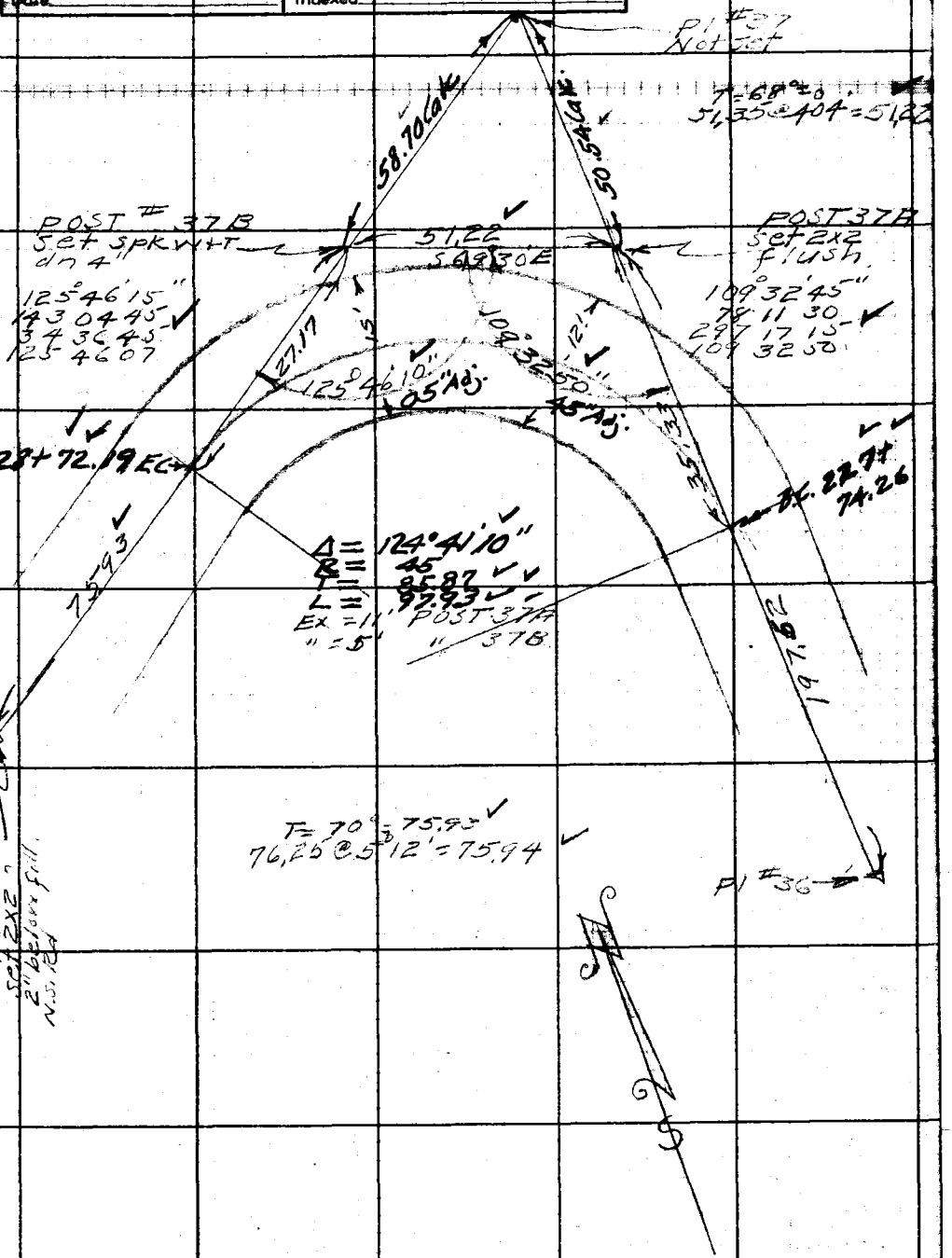

Note: Any Additions or Changes on This Sheet Must be Made or Circled in Red Ink With Date and Name of Person Making Change.

Do not extend notes this side of this line.

RETURN TO
LOS ANGELES COUNTY SURVEYOR
700 HALL OF RECORDS

FORM 247 5M 12-40

F.B. 889 PG. 70

Fd 1x2
Pl #1 Pole #3
see Pg 44

3.5
13.5

45°11'30"
180 45 45
271 08 30
45 11 25

TP #306-158

PROP. POWER LINE

230+31.70
Pl #39
set SW 41

78.54 @ Lev.
T=72

15 Adj

55°00' Adj.
81 54 50

Fd 1x2 + Nail
Anchor To Pole #1
see Pg #44
81°55'00"
327 39 30
131 29 15
81 54 52½

76°51'45"
307 27 15
101 10 30
76 51 45

T=72°=115.13
115.69 @ 5°36' = 115.14

72°
82 30 @ 9°35' = 81.14

115.13
77 45 E

76 51 45

E.C.-229+58.25

81.14

Fd spk in conc. per FB 143-86

NW Cor
Fire Lot
Fd spk in conc
per FB 143-86

23.93

Δ=45°15'00"
R=100
T=41.68
L=78.98

Pl #38
Set 2x2"

134 45 00
179 00 00
88 30 00
134 45 00

75.93

228+79.27 B.C.

POST 37 B

RETURN TO
LOS ANGELES COUNTY SURVEYOR
700 HALL OF RECORDS

Do not extend notes this side of this line.

Note: Any Additions or Changes on This Sheet Must be Made or Circled in Red Ink With Date and Name of Person Making Change.

Notes Ck'd by K.R.M.	Survey of L.A. Co. Fire Comm.	F.B. 889	Pg. 71
Map No. S.D. 173-2-2	W. 08095 Tape No. 73 Std 84°F		
Office Work [redacted]	Surveyed by R.L. Willey		
Checked	Notes K.L.W. Date 10-21-45		
Date	Indexed A-15-45		

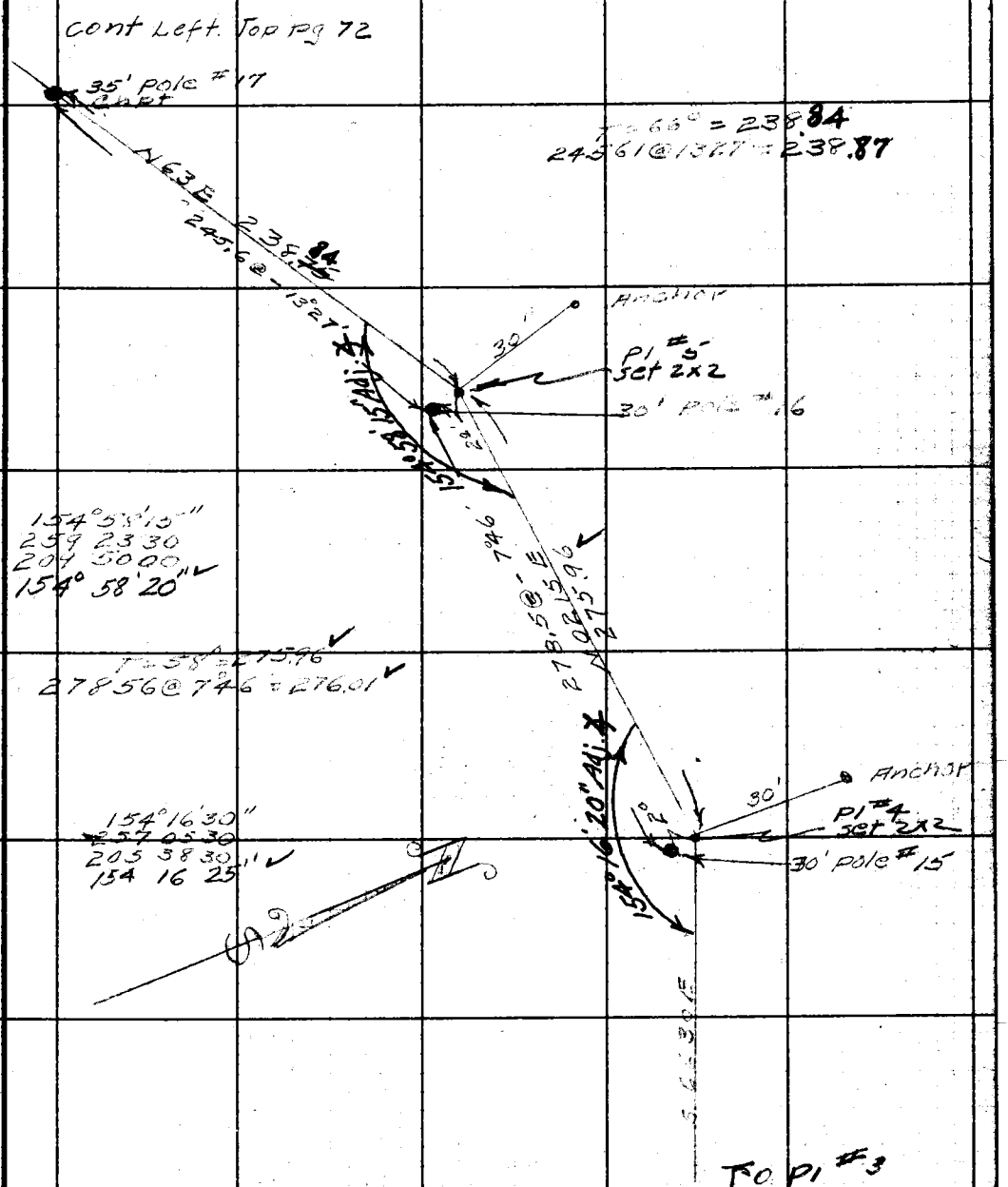

Note: Any Additions or Changes on This Sheet Must be Made or Circled in Red Ink With Date and Name of Person Making Change.

Do not extend notes this side of this line.

RETURN TO
LOS ANGELES COUNTY SURVEYOR
700 HALL OF RECORDS

FORM 247 5M 12-10

F.B. 889 PG. 72

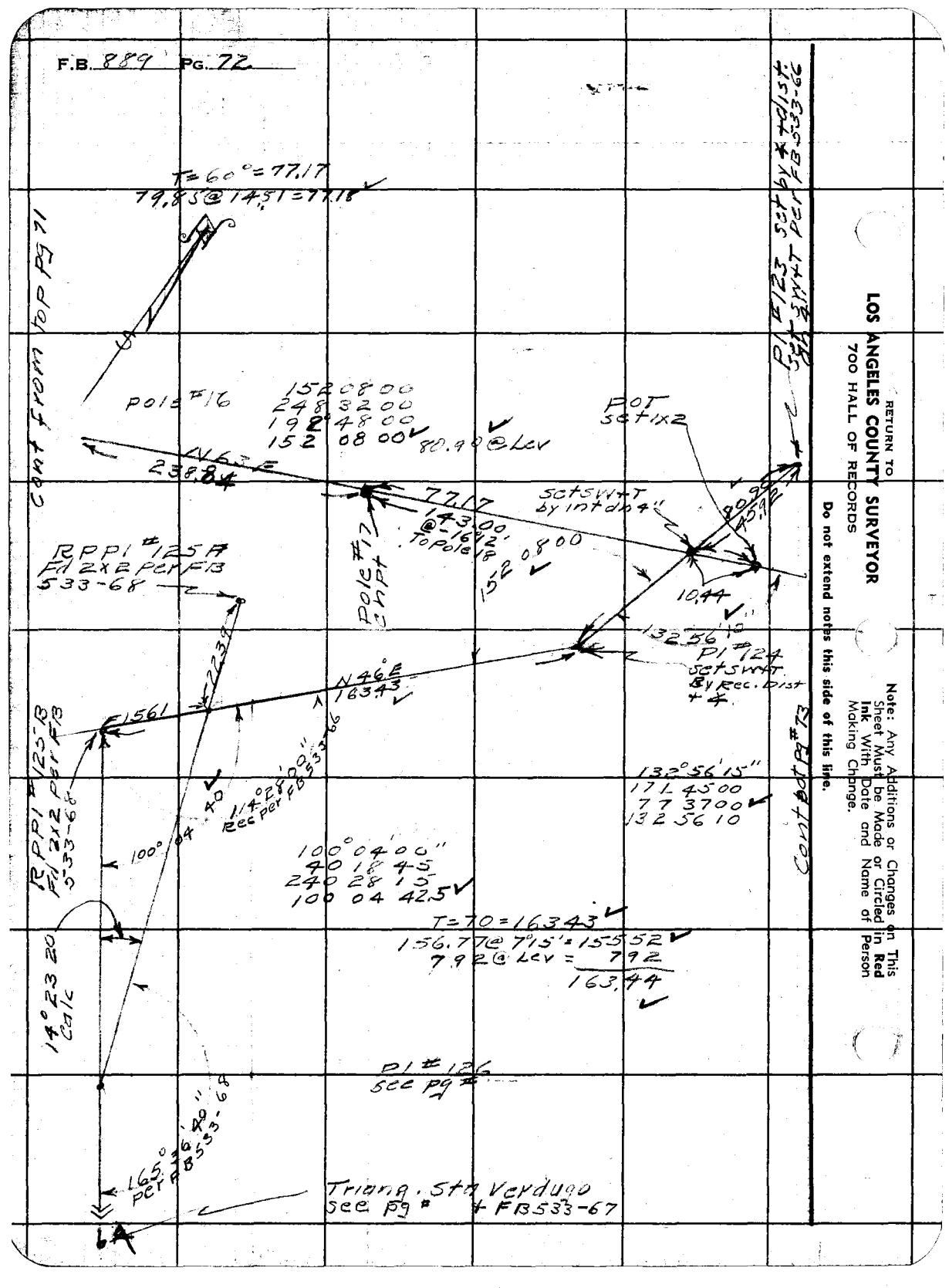

RETURN TO
LOS ANGELES COUNTY SURVEYOR
700 HALL OF RECORDS

Do not extend notes this side of this line.

Note: Any Additions or Changes on This Sheet Must be Made or Circled in **Red Ink** With Date and Name of Person Making Change.

Notes Ck'd by K.R. McPh.	Survey of L.A. Co. Fire Com Sys.	F.B. 889	Pg. 73
Map No. S.D. 173-2-2	W. 08095 Tape No. 73 Std 84°F		
Office Work [redacted]	Surveyed by R.L. Willey		
Checked	Notes R.L.W. Date 10-1-43		
Date	Indexed A. C. John		

PI #7 = TL #10
Fd old 1x2 poor condition, replaced with 2x2 see FB583-98

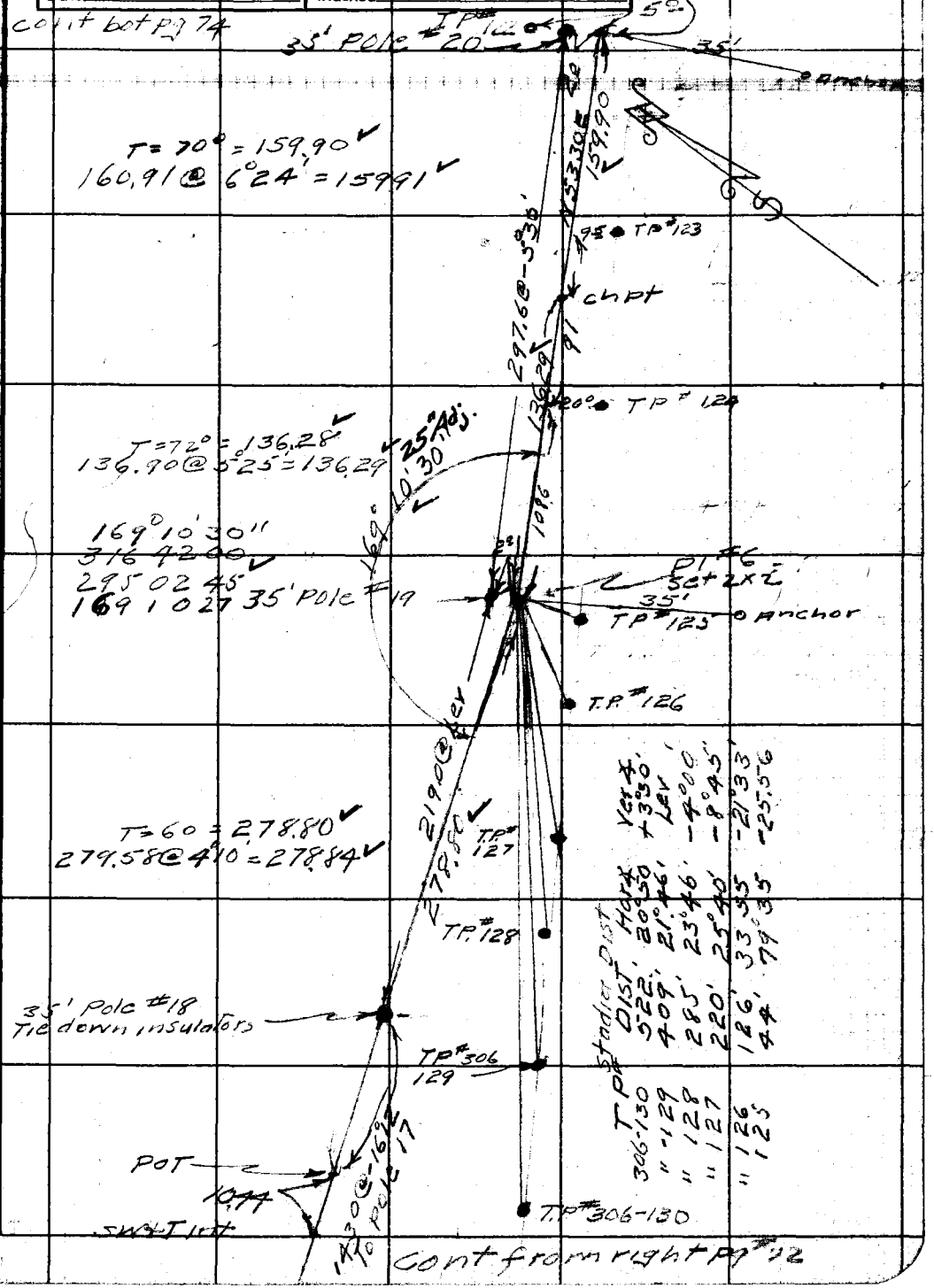

T.P.	Stadia Dist. Dist.	Hor. Dist.	Ver. Dist.
306-130	522'	20°50'	+3°30'
" -129	409'	21°46'	Lev
" 128	285'	23°46'	-4°00'
" 127	220'	25°40'	-8°45'
" 126	126'	33°35'	-21°33'
" 125	44'	79°35'	-25°56'

Note: Any Additions or Changes on This Sheet Must be Made or Circled in Red Ink With Date and Name of Person Making Change.

Do not extend notes this side of this line.

RETURN TO
LOS ANGELES COUNTY SURVEYOR
700 HALL OF RECORDS

FORM 247 5M 12-40

F.B. 889 PG. 74

cont bot pg #75



RETURN TO
LOS ANGELES COUNTY SURVEYOR
700 HALL OF RECORDS

Do not extend notes this side of this line.

Note: Any Additions or Changes on This Sheet Must be Made or Circled in **Red Ink** With Date and Name of Person Making Change.

Notes Ck'd by K R McPh	Survey of L.A. Co. Fire Com Sys	F.B. _____ Pg. 75
Map No. S.D. 173-2-2	W. O. 8095 Tape No. 23 Std 84 °F	
Office Work [redacted]	Surveyed by R. L. Willey	
Checked	Notes R.L.W. Date 11-3-43	
Date	Indexed A. C. Johnson	

cont bot pg #76

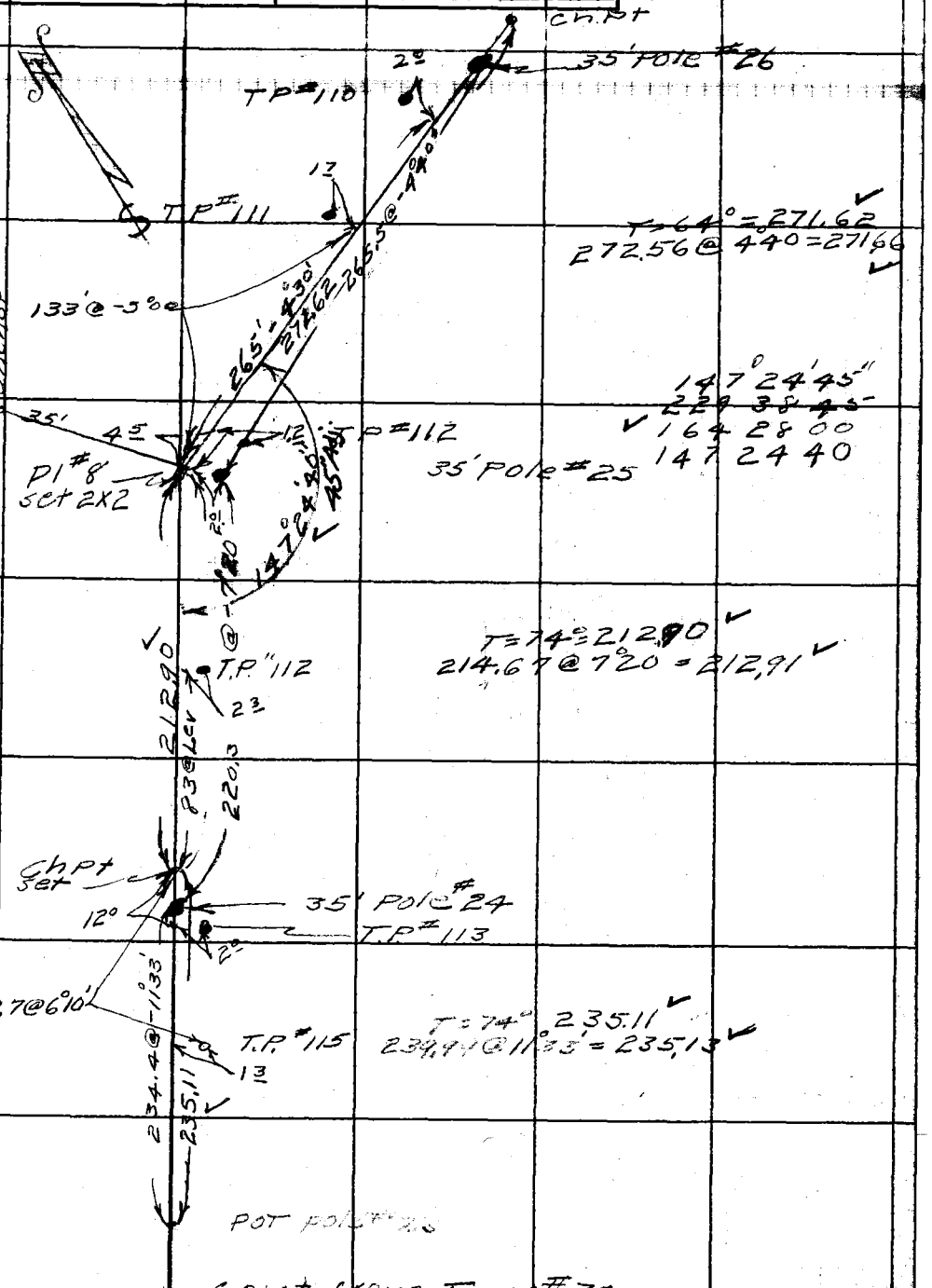

cont from Top pg #74

Note: Any Additions or Changes on This Sheet Must be Made or Circled in Red Ink With Date and Name of Person Making Change.

Do not extend notes this side of this line.

RETURN TO
LOS ANGELES COUNTY SURVEYOR
700 HALL OF RECORDS

FORM 247 5M 12-40

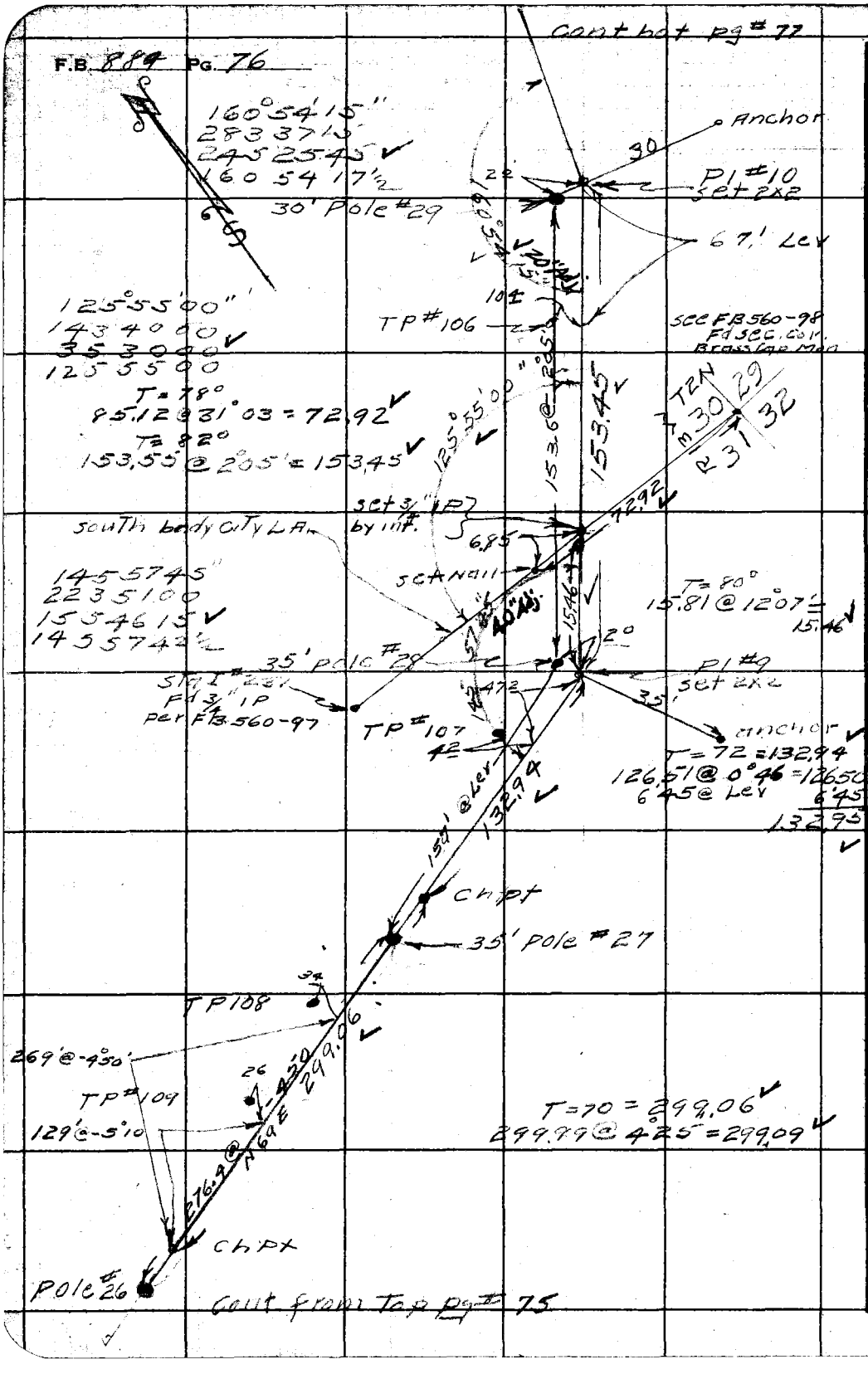

RETURN TO
LOS ANGELES COUNTY SURVEYOR
700 HALL OF RECORDS

Do not extend notes this side of this line.

Note: Any Additions or Changes on This Sheet Must be Made or Circled in **Red Ink** With Date and Name of Person Making Change.

Notes Ck'd by KRM Ph.	Survey of L.A. Co Fire Com Sys
Map No. SD. 173-2-2	W. O 8095 Tape No. 73 Std 84 °F
Office Work	Surveyed by R. L. Willey
Checked	Notes R. L. W. Date 11-4-43
Date	Indexed A. C. Johnson

F.B. 889 PG. 77

35' Pole #32 = Ch pt

cont bot pg # 78

T = 82°
194.15 @ 440 = 193.51

TP #99

158° 45' 45"
275 03 15
232 34 30
158 45 45

35' Pole # 31

T.P. #100

Pl #12 set 2x2

T.P. #101

T = 84°
285.64 @ 5°06' = 284.50

TP #102

Pl #11 set 2x2

30 Pole #30

TP #103

TP #104

157° 24' 00"
269 36 00
224 24 00
157 24 00

T = 82°
295.72 @ 5°04' = 294.57

TP #105

31°00

Pole #29

Pl #10 set 2x2

cont from Top pg # 76

Note: Any Additions or Changes on This Sheet Must be Made or Circled in Red Ink With Date and Name of Person Making Change.

Do not extend notes this side of this line.

RETURN TO
LOS ANGELES COUNTY SURVEYOR
700 HALL OF RECORDS

FORM 247 5M 12-40

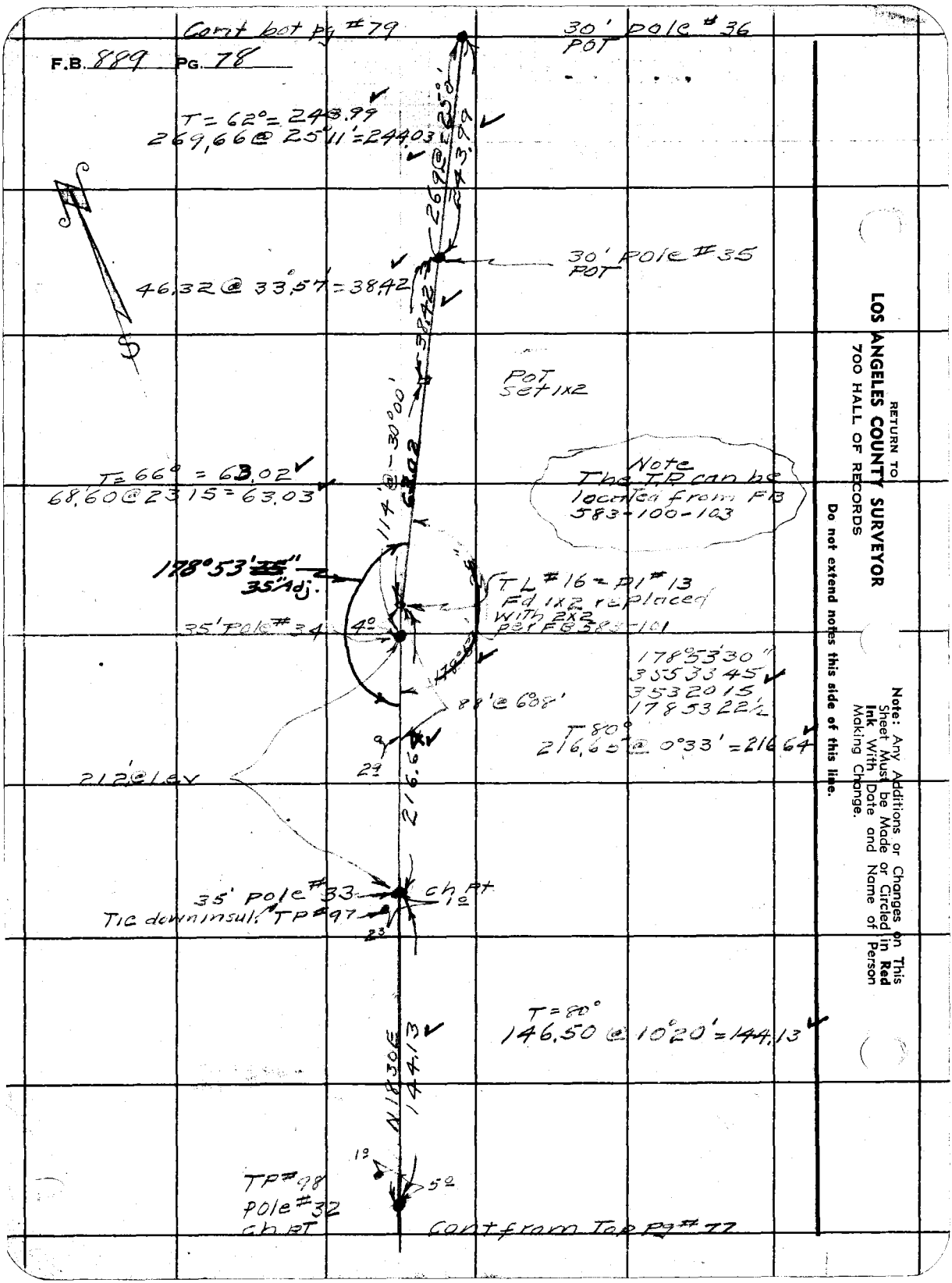

RETURN TO
LOS ANGELES COUNTY SURVEYOR
700 HALL OF RECORDS

Do not extend notes this side of this line.

Note: Any Additions or Changes on This Sheet Must be Made or Circled in **Red Ink** With Date and Name of Person Making Change.

Notes Ck'd by K.R. McPh	Survey of L.A. Co Fire Con Sys	F.B. 889 Pg. 79
Map No. S.D. 173-2-2	W. O. 8095 Tape No. 73 St'd 84°F	
Office Work	Surveyed by R.L. Willey	
Checked	Notes RLW Date 11-5-43	
Date	Indexed A. C. Johnson	

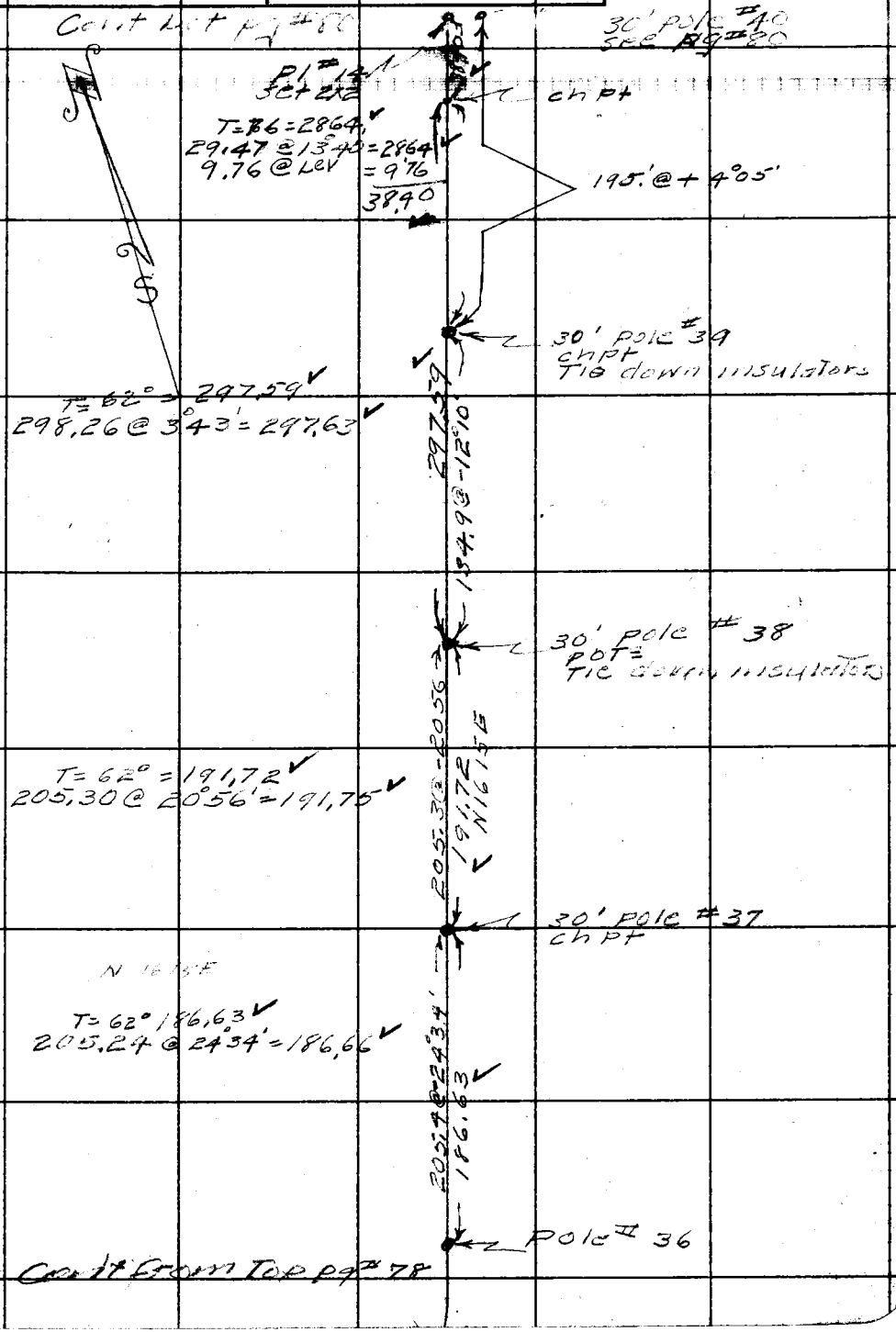

Note: Any Additions or Changes on This Sheet Must be Made or Circled in Red Ink With Date and Name of Person Making Change.

Do not extend notes this side of this line.

RETURN TO
LOS ANGELES COUNTY SURVEYOR
700 HALL OF RECORDS

FORM 247 5M 12-40

Cont bot pg #81

F.B. 889 PG. 80

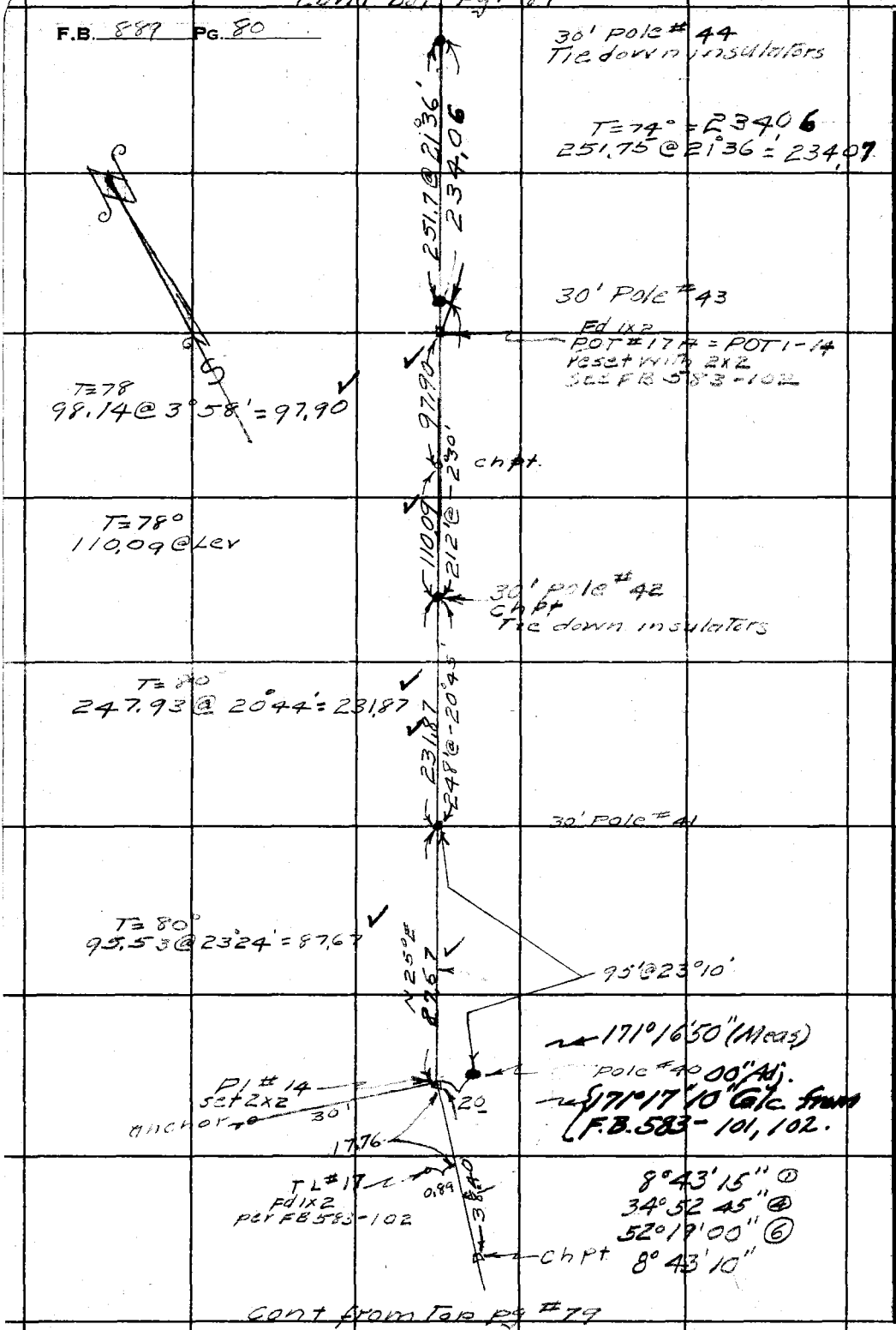

Cont from Top pg #79

RETURN TO
LOS ANGELES COUNTY SURVEYOR
700 HALL OF RECORDS

Do not extend notes this side of this line.

Note: Any Additions or Changes on This Sheet Must be Made or Circled in **Red Ink** With Date and Name of Person Making Change.

Notes Ck'd by K.R. McPh.	Survey of L.A. Co Fire Com Sys
Map No. S.D. 173-2-2	W. 08095 Tape No. 73 St'd 84 °F
Office Work	Surveyed by R.L. Willey
Checked	Notes R.L.W. Date 11-43
Date	Indexed A. C. Johnson

F.B. 889 Pg. 81

Cont bot pg #2

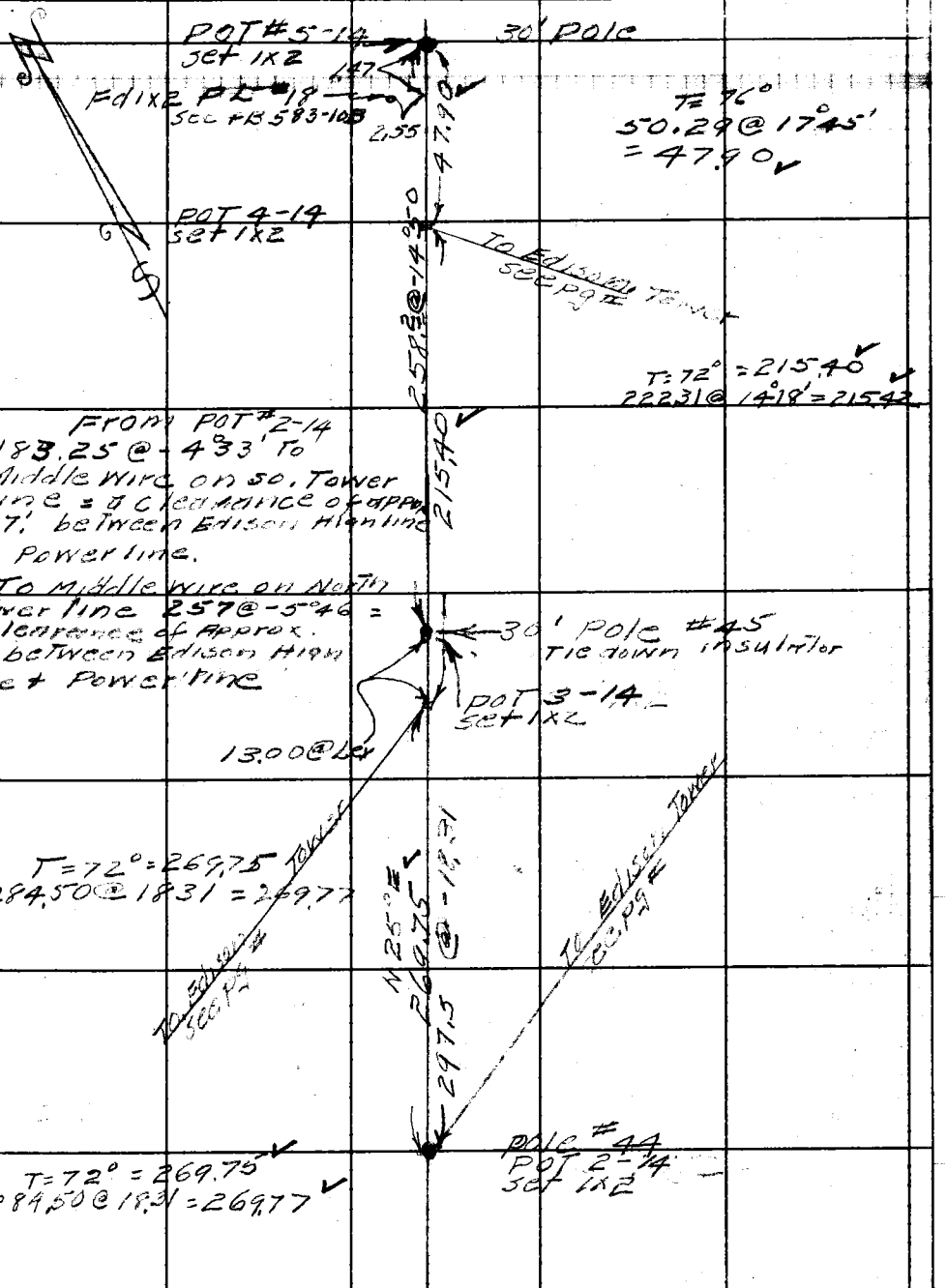

Cont from Top pg # 80

Note: Any Additions or Changes on This Sheet Must be Made or Circled in Red Ink With Date and Name of Person Making Change.

Do not extend notes this side of this line.

RETURN TO
LOS ANGELES COUNTY SURVEYOR
700 HALL OF RECORDS

FORM 247 5M 12-40

F.B. 889 PG. 82

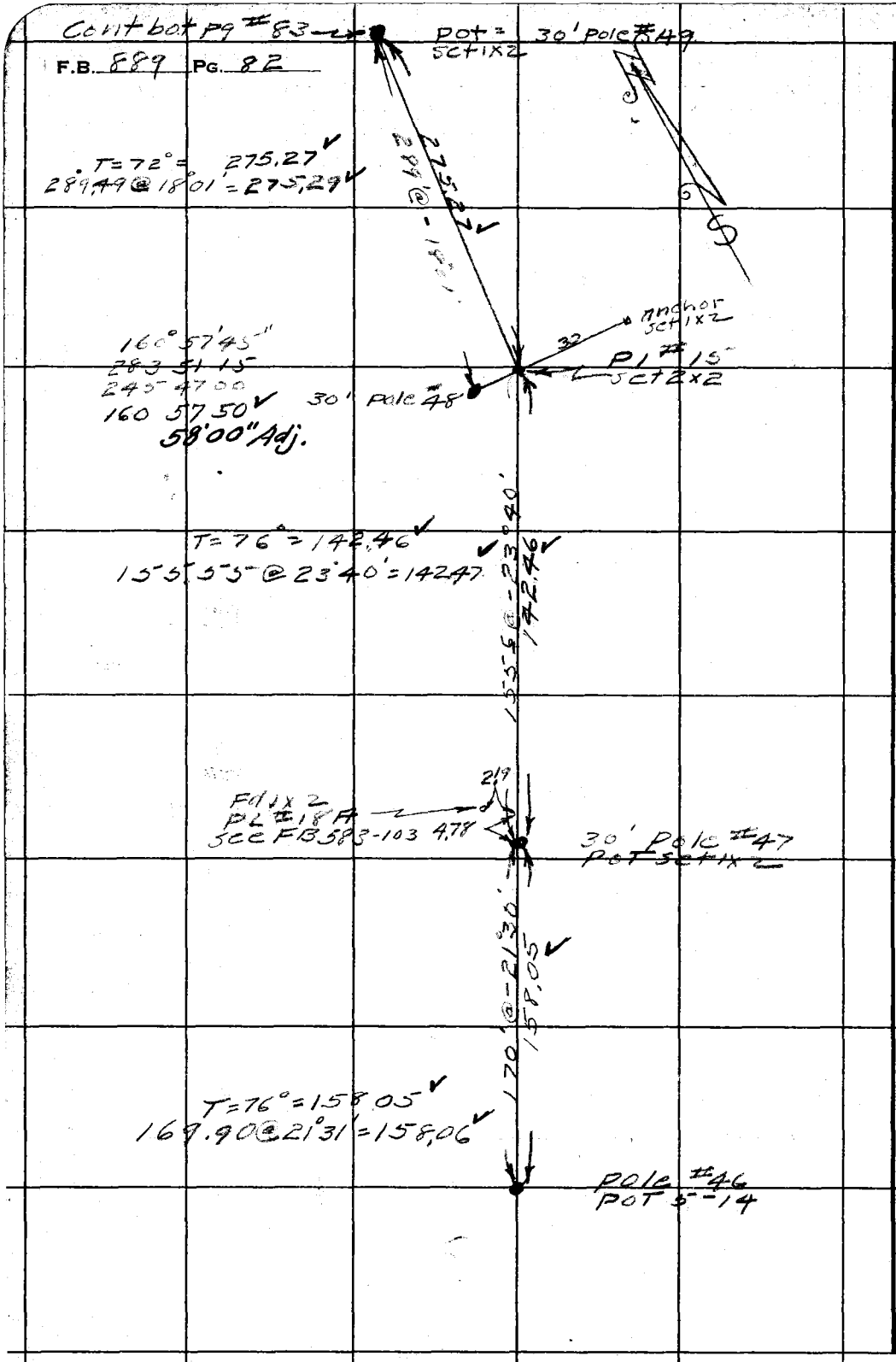

RETURN TO
LOS ANGELES COUNTY SURVEYOR
700 HALL OF RECORDS

Do not extend notes this side of this line.

Note: Any Additions or Changes on This Sheet Must be Made or Circled in **Red Ink** With Date and Name of Person Making Change.

Notes Ck'd by R.R.M.	Survey of L.A.Co Fire Com Sys
Map No. S.D. 173-2-2	W. O. 808.5 Tape No. 73 Std 84°F
Office Work	Surveyed by R.L.Willey
Checked	Notes R.L.W. Date 11-43
Date	Indexed L.C. Johnson

F.B. 889 Pg. 83

Cont bot pg #84

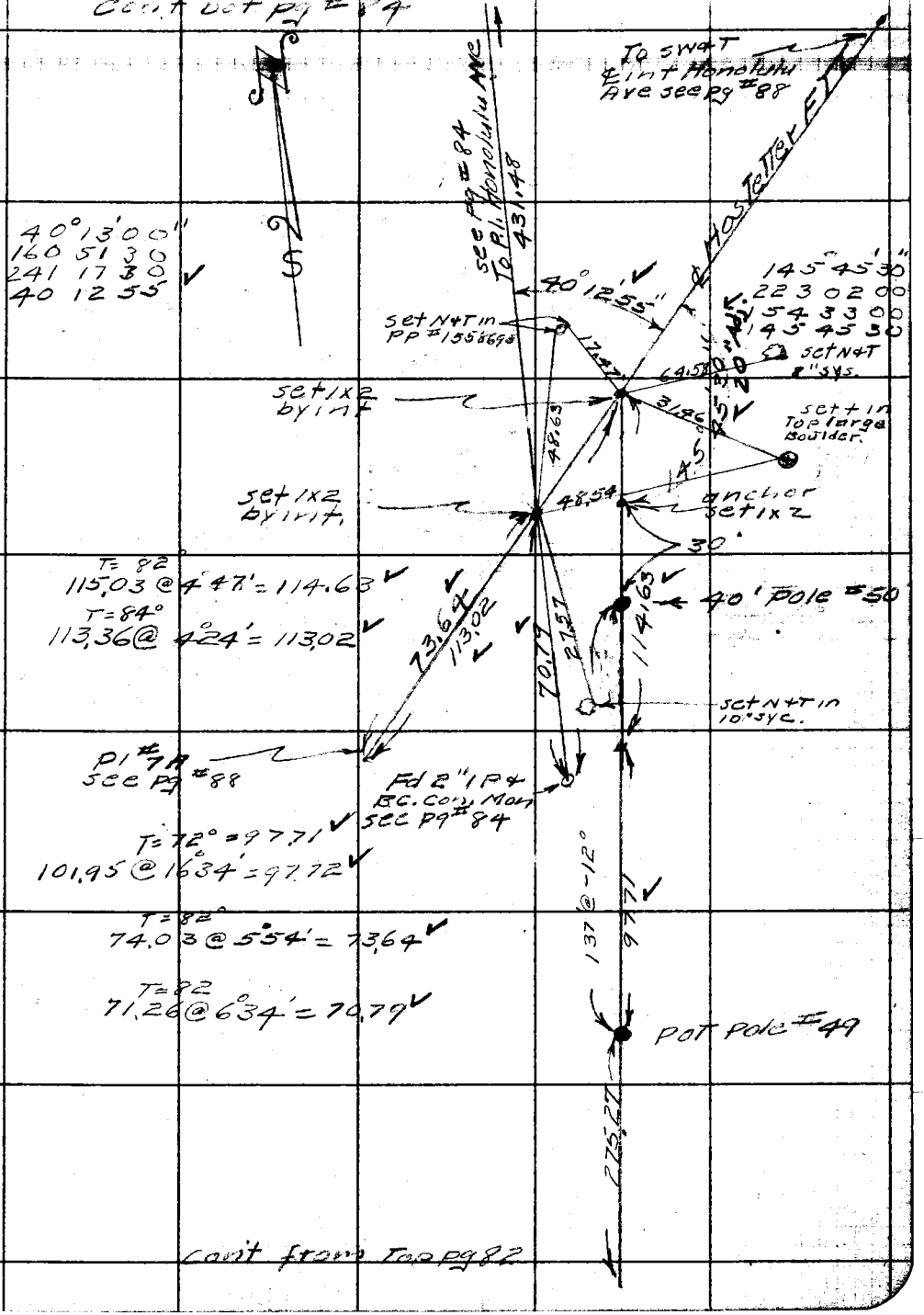

Cont from Top pg 82

Note: Any Additions or Changes on This Sheet Must be Made or Circled in Red Ink With Date and Name of Person Making Change.

Do not extend notes this side of this line.

RETURN TO
LOS ANGELES COUNTY SURVEYOR
700 HALL OF RECORDS

FORM 247 5M 12-50

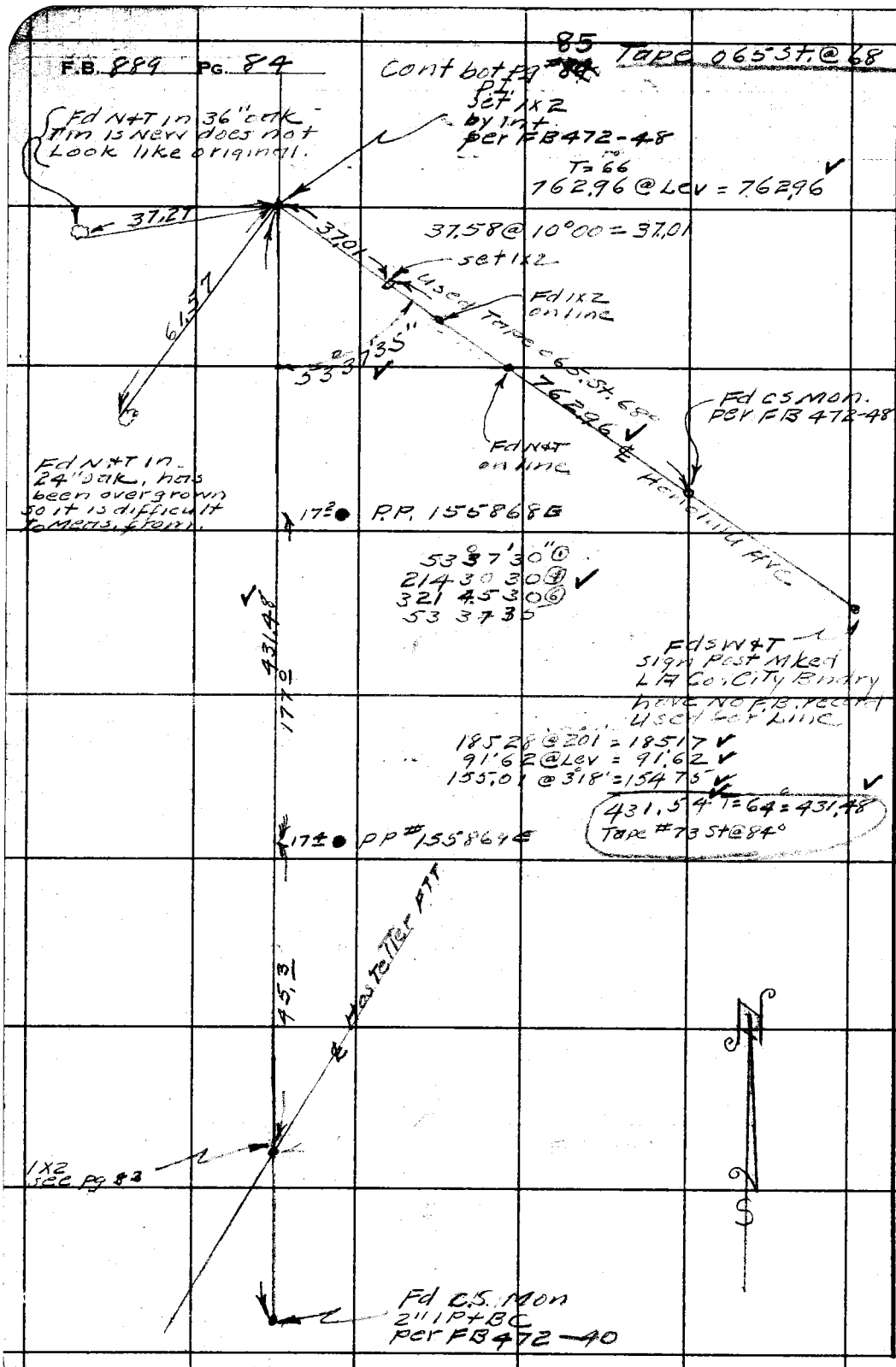

RETURN TO
LOS ANGELES COUNTY SURVEYOR
700 HALL OF RECORDS
Do not extend notes this side of this line.
Note: Any Additions or Changes on This Sheet Must be Made or Circled in Red Ink With Date and Name of Person Making Change.

Notes Ck'd by K.R.McPh.	Survey of LA Co Fire Com Sys	F.B.	Pg. 85
Map No. S.D. 173-2-2	W. O. 8095 Tape No. 065 Std 68 °F		
Office Work	Surveyed by R.L. Willey		
Checked	Notes R.L.W. Date 11-43		
Date	Indexed [illegible]		

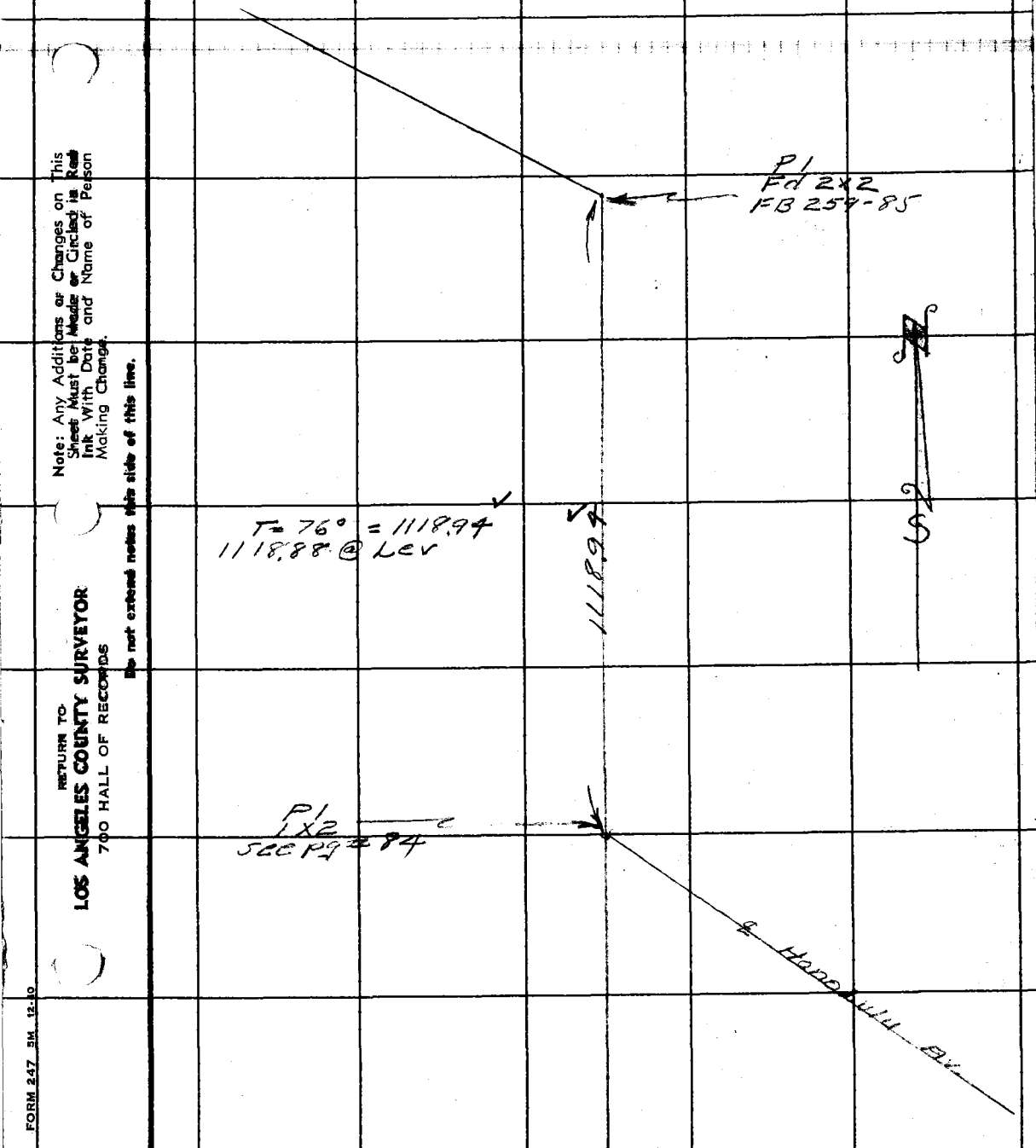

Cont from Top Pg 84

Note: Any Additions or Changes on This Sheet Must be Made or Circled in Red Ink With Date and Name of Person Making Change.

Do not extend notes this side of this line.

RETURN TO
LOS ANGELES COUNTY SURVEYOR
700 HALL OF RECORDS

FORM 247 5M 12-40

RETURN TO
LOS ANGELES COUNTY SURVEYOR
700 HALL OF RECORDS

Note: Any Additions or Changes on This Sheet Must be Made or Circled in **Red Ink** With Date and Name of Person Making Change.

Do not extend notes this side of this line.

F.B. 889 Pg. 86

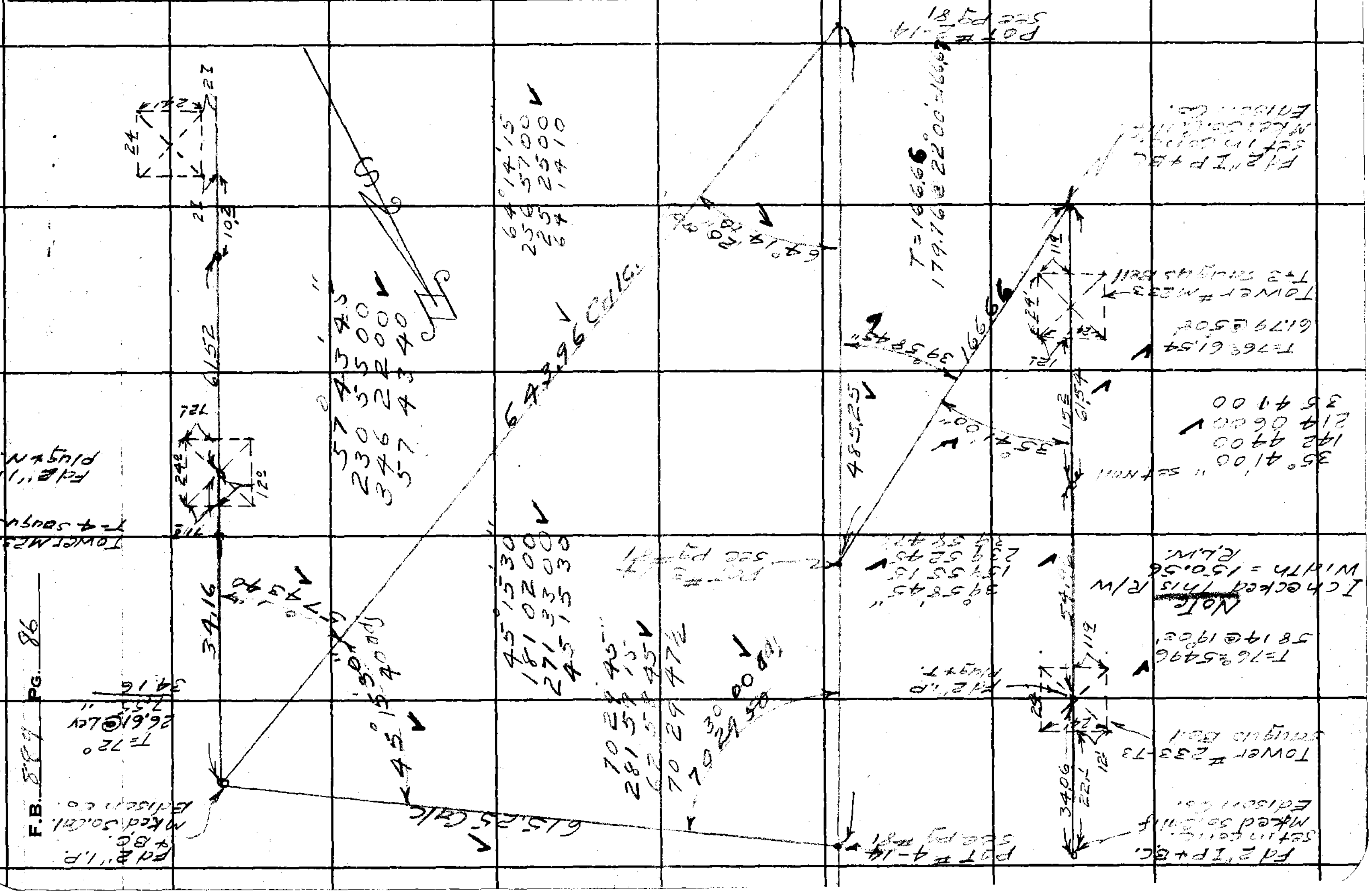

Notes Ck'd by KRM.	Survey of LACo Fire Com Sys	F.B. 889 Pg. 87
Map No. S.D. 173-2-2	W.O. 8095 Tape No. 73 Std 84 °F	
Office Work	Surveyed by R L Willey	
Checked	Notes RLW Date 11-43	
Date	Indexed A. C. Johnson	

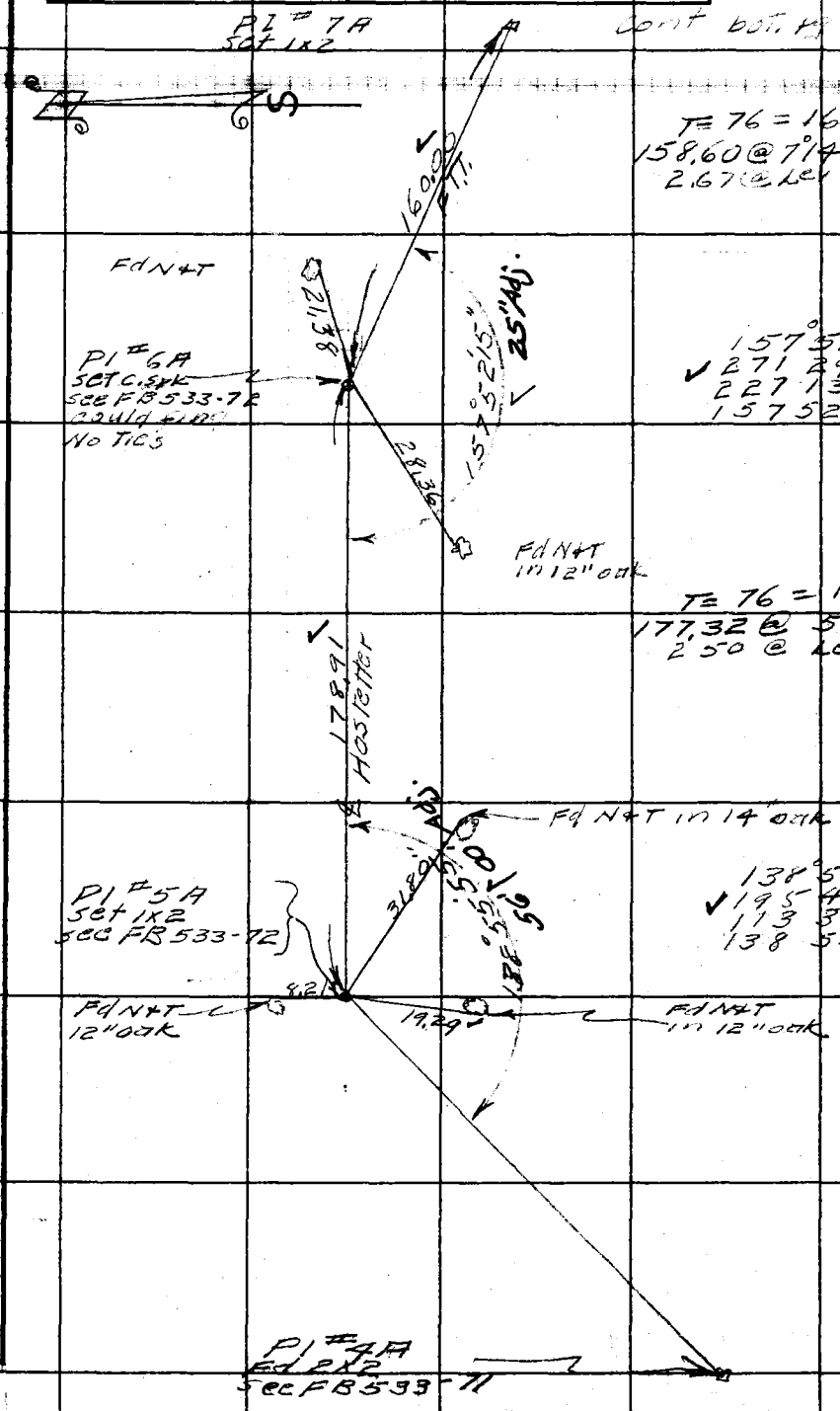

Note: Any Additions or Changes on This Sheet Must be Made or Circled in Red Ink With Date and Name of Person Making Change.

Do not extend notes this side of this line.

RETURN TO
LOS ANGELES COUNTY SURVEYOR
700 HALL OF RECORDS

FORM 247 5M 12-40

F.B. 889 PG. 88

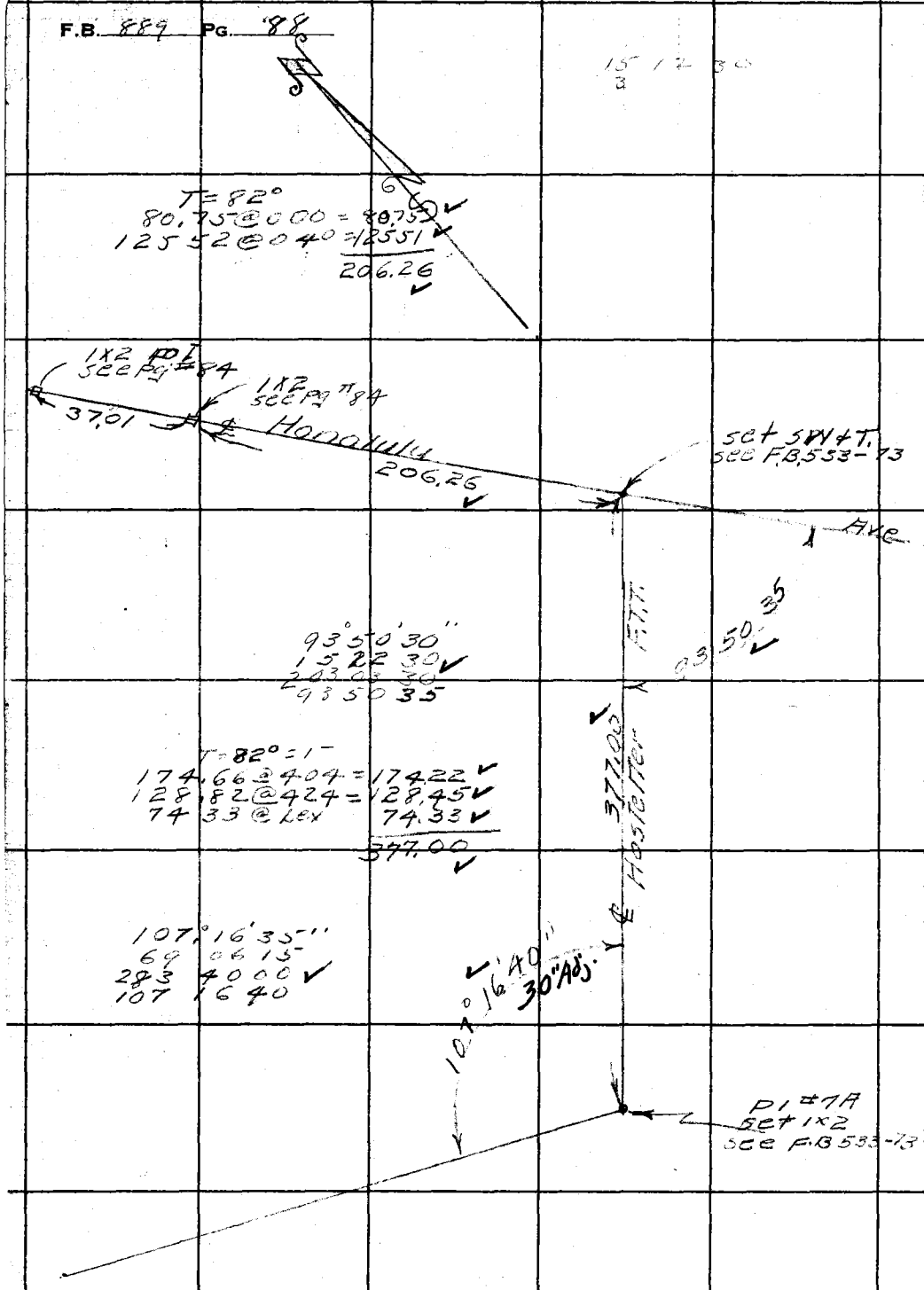

RETURN TO
LOS ANGELES COUNTY SURVEYOR
700 HALL OF RECORDS

Do not extend notes this side of this line.

Note: Any Additions or Changes on This Sheet Must be Made or Circled in **Red Ink** With Date and Name of Person Making Change.

Notes Ck'd by	Survey of [illegible]	F.B. 889 Pg. 87
Map No.	W. O. 8095 Tape No. 68 Std 84 °F	
Office Work	Surveyed by Blanchard	
Checked	Notes FHB Date 10-11-44	
Date	Indexed A. C. Johnson 1-3-45	

Tel. Line # 305

FORESTRY TELEPHONE LINES

ARROYO DIVISION

from

HAMPSTEAD DR & 10' EASEMENT

TO

FIRE STATION COR. of INVERNESS & HAMPSTEAD

JN 8095

10-19-44 to 10- -44 Blanchard Nichols Cowheid Harrison

Mapped on Survey Div. File No. 163-20

Note: Any Additions or Changes on This Sheet Must be Made or Circled in Red Ink With Date and Name of Person Making Change.

Do not extend notes this side of this line.

RETURN TO
LOS ANGELES COUNTY SURVEYOR
700 HALL OF RECORDS

FORM 247 3M 12-40

F.B. 889 PG. 90

Tel. Line # 305

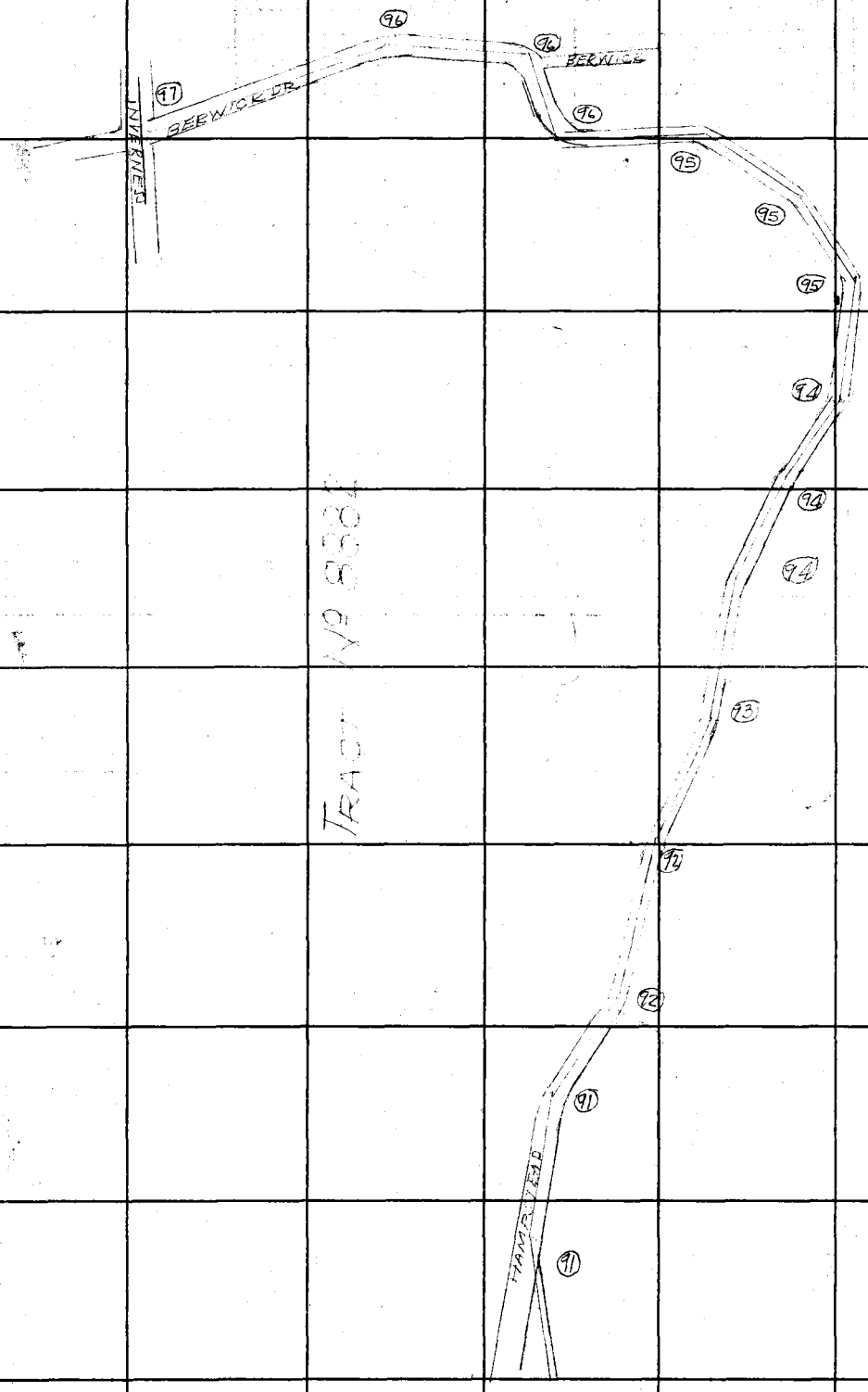

RETURN TO
LOS ANGELES COUNTY SURVEYOR
700 HALL OF RECORDS

Do not extend notes this side of this line.

Note: Any Additions or Changes on This Sheet Must be Made or Circled in **Red Ink** With Date and Name of Person Making Change.

Notes Ck'd by K.R.M	Survey of [illegible] TEL LINES	F.B. 889	Pg. 91
Map No. Sur. Div. 163-20	W. O. 8095 Tape No. 68 Std 84 °F		
Office Work	Surveyed by Blanchard		
Checked McPherson	Notes EHB Date 10-19-44		
Date Jan. 1945	Indexed A. C. Johnson		

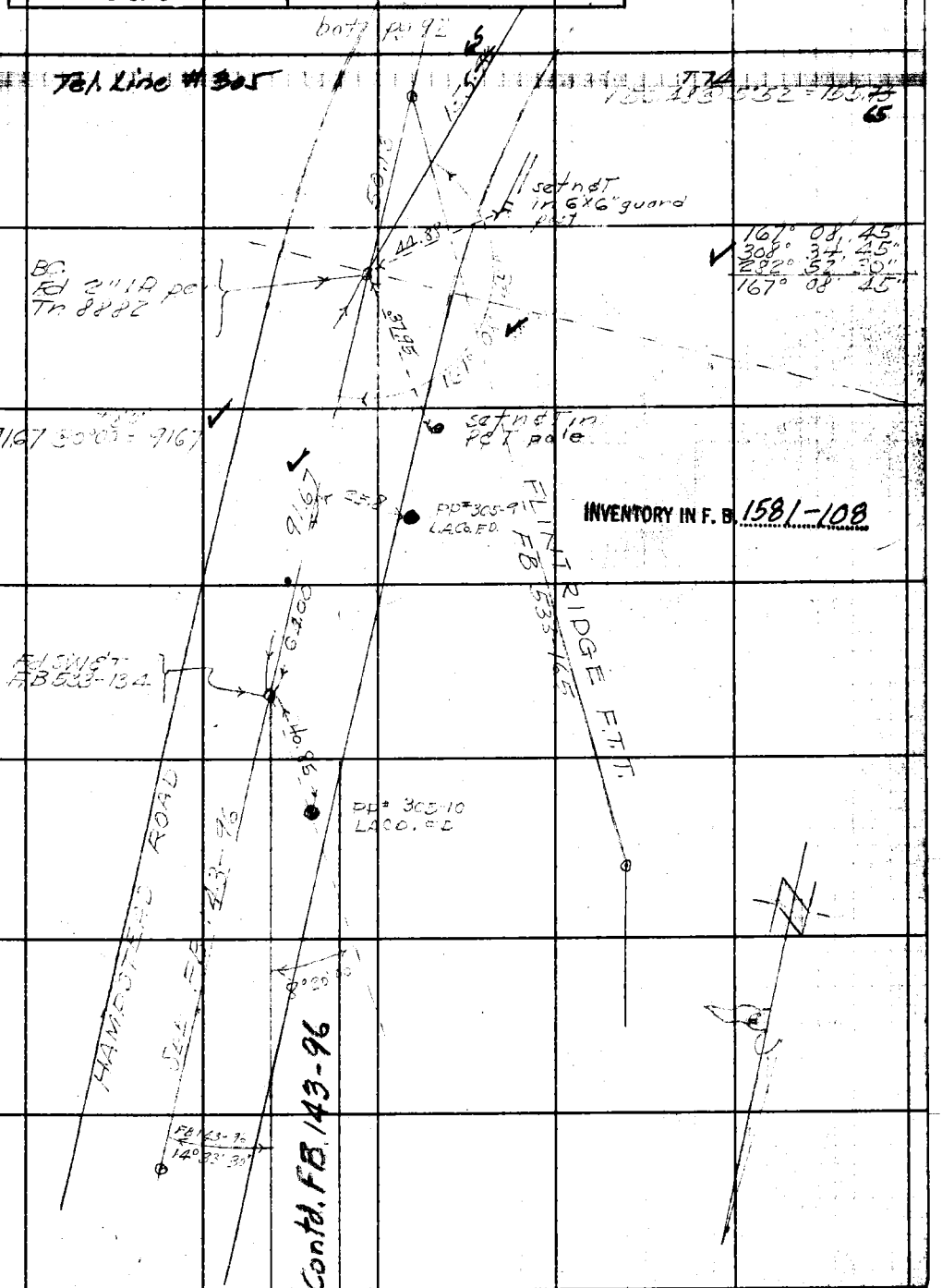

INVENTORY IN F. B. 1581-108

Note: Any Additions or Changes on This Sheet Must be Made or Circled in Red Ink With Date and Name of Person Making Change.

Do not extend notes this side of this line.

RETURN TO
LOS ANGELES COUNTY SURVEYOR
700 HALL OF RECORDS

FORM 247 5M 12-40

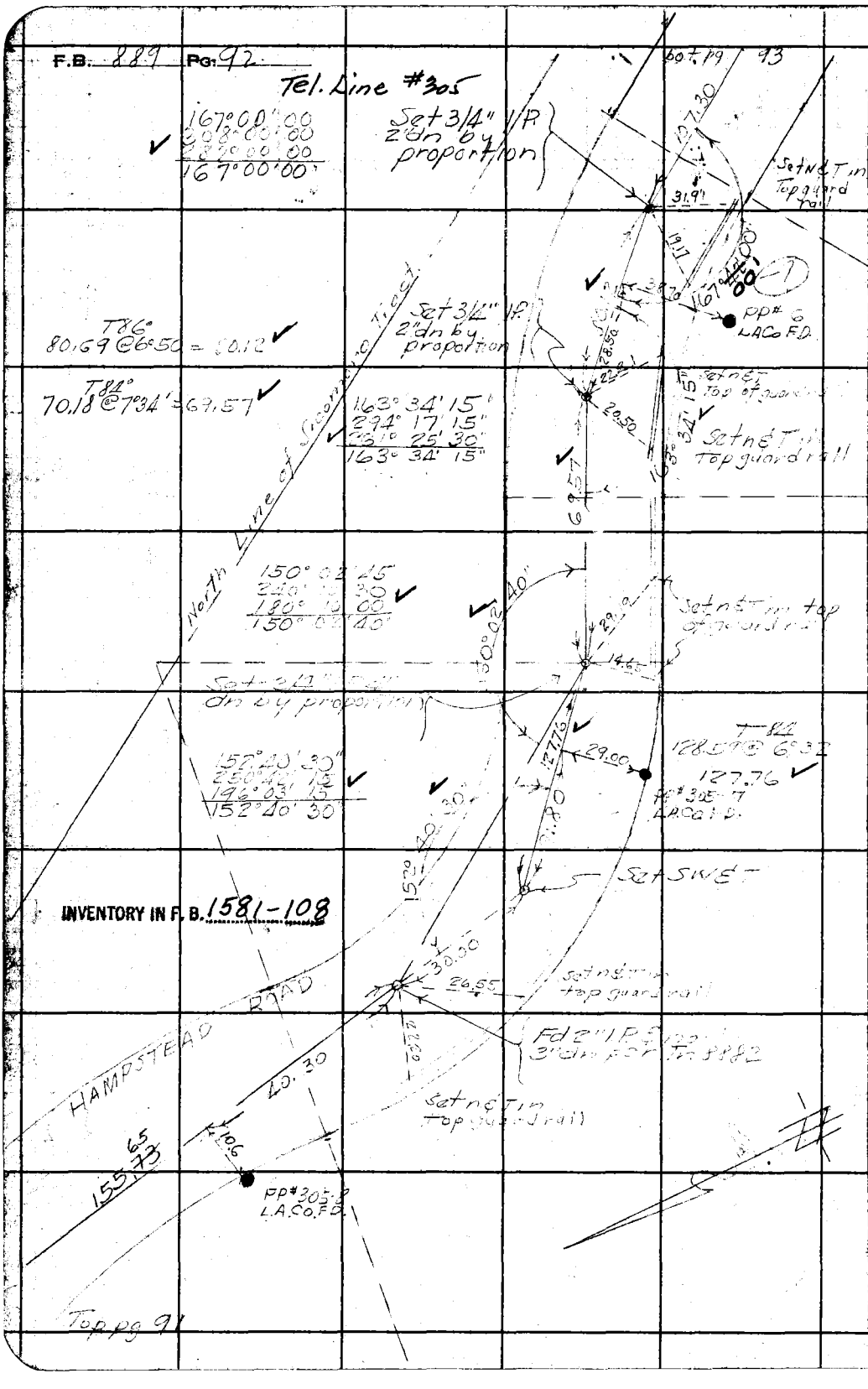

RETURN TO
LOS ANGELES COUNTY SURVEYOR
700 HALL OF RECORDS

Do not extend notes this side of this line.

Note: Any Additions or Changes on This Sheet Must be Made or Circled in Red Ink With Date and Name of Person Making Change.

Notes Ck'd by R.R.M.	Survey of Tract 8882 Tel Line	F.B. 889 Pg. 93	
Map No. Sur Div 163-20	W. O. 8095 Tape No. 68 Std 84 °F		
Office Work	Surveyed by F.H.E. Lanchard		
Checked McPherson	Notes	Date 10-18-44	
Date Jan. 1945	Indexed A. C. Johnson		

Note: Any Additions or Changes on This Sheet Must be Made or Circled in Red Ink With Date and Name of Person Making Change.

Do not extend notes this side of this line.

RETURN TO
LOS ANGELES COUNTY SURVEYOR
700 HALL OF RECORDS

FORM 247 5M 12-40

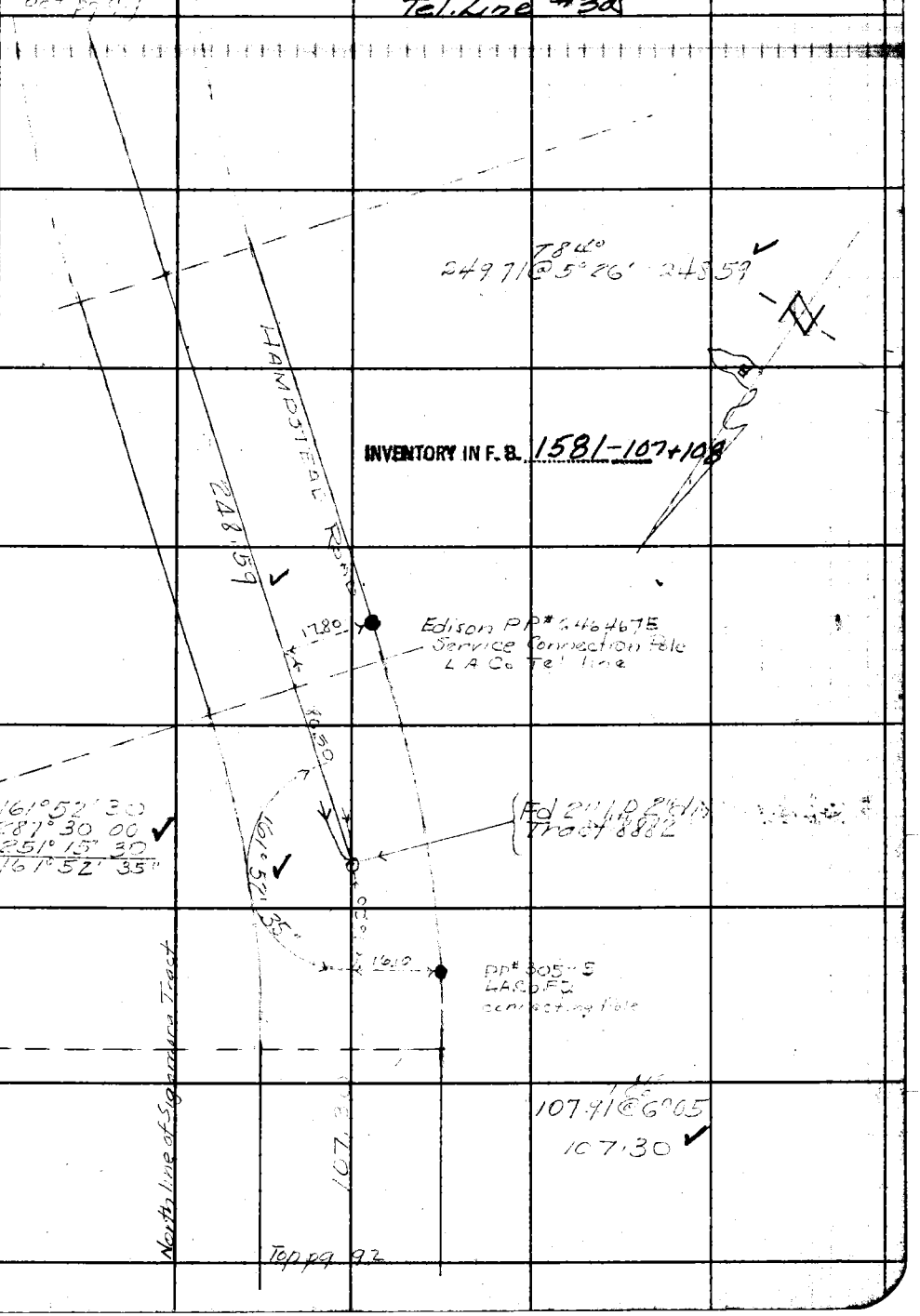

F.B. 889 PG. 94

Tel. Line #305

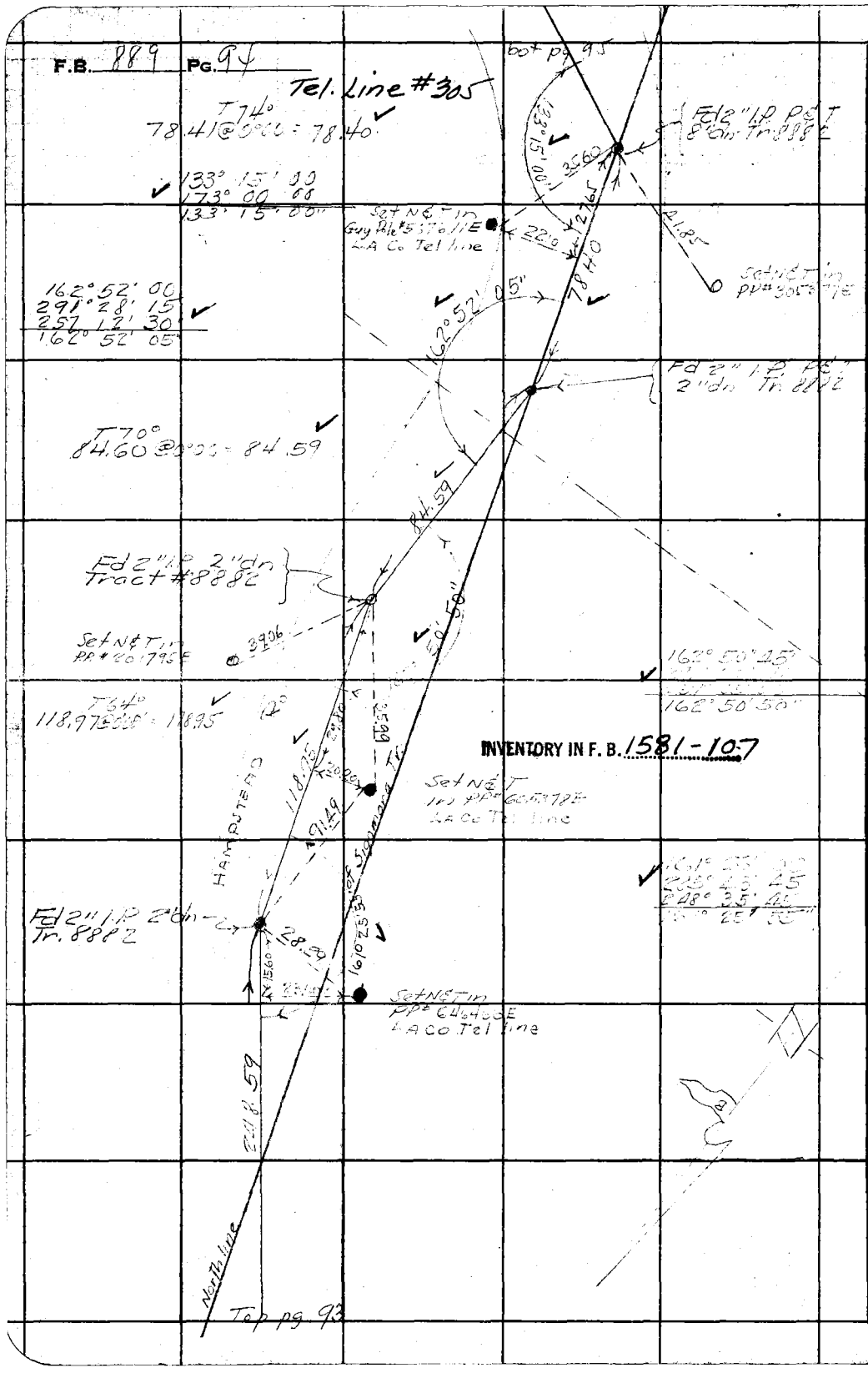

INVENTORY IN F. B. 1581-107

RETURN TO
LOS ANGELES COUNTY SURVEYOR
700 HALL OF RECORDS

Do not extend notes this side of this line.

Note: Any Additions or Changes on This Sheet Must be Made or Circled in **Red Ink** With Date and Name of Person Making Change.

Notes Ck'd by K.R.M.	Survey of Forestry Tel. Lines
Map No. Sur. Div. 163-20	W. O. 8095 Tape No. 68' St'd 84 °F
Office Work	Surveyed by Blanchard
Checked McPherson	Notes FHE Date 10-19-44
Date Jan. 1945	Indexed A. C. Johnson

F.B. 889 Pg. 95

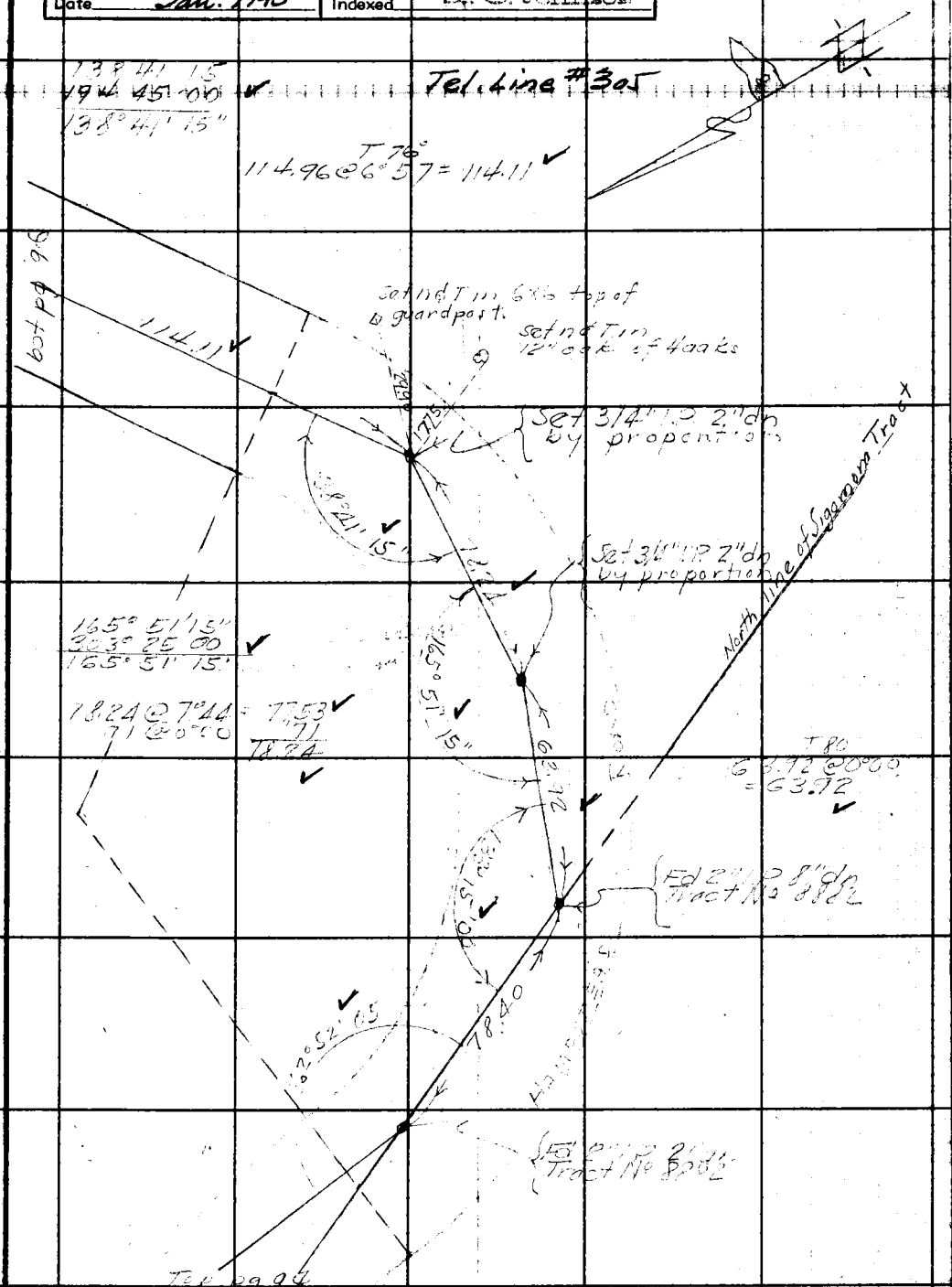

Note: Any Additions or Changes on This Sheet Must be Made or Circled in Red Ink With Date and Name of Person Making Change.

Do not extend notes this side of this line.

RETURN TO
LOS ANGELES COUNTY SURVEYOR
700 HALL OF RECORDS

FORM 247 5M 12-40

F.B. 889 PG. 96

Tel. Line #305

bot pg 97

141° 14' 30
204° 58' 00
127° 27' 00
141° 14' 30"

T 76°
60.07 @ 0°00
= 60.07

Fd SW ¢ T

Fd 2 x 2 ¢ TK 2" dn
FB 898 86
Tr 8882

T 84°
120.19 @ 3°57' = 119.90

Fd 2" I.P. P&T
6" dn Tr 8882

Fd 2" I.P. 3" dn
FB 898 86
Tr 8882

INVENTORY IN F. B. 1581-107

123° 13' 30
132° 54' 30
19° 21' 30
123° 13' 35

Edison
RP# 201799E

Set N&T in
12" oak

Fd 2" I.P.
P&T 12" dn
Tr. 8882

Set N&T
in RP# 201798E

T 82°
141.56 @ 6°00 = 140.70

104° 09' 45
56° 35' 30
264° 53' 00
104° 08' 50

Tel. P. #305-4
L.A.Co.F.D.

Top pg 95

RETURN TO
LOS ANGELES COUNTY SURVEYOR
700 HALL OF RECORDS

Do not extend notes this side of this line.

Note: Any Additions or Changes on This Sheet Must be Made or Circled in **Red Ink** With Date and Name of Person Making Change.

Notes Ck'd by K.R.M.	Survey of Forestry Tel. Line
Map No. Sur Div. 163-20	W. O. 8095 Tape No. 68 Std 84 °F
Office Work	Surveyed by F.H. Blanchard
Checked McPherson	Notes F.H.B. Date 10-18-44
Date Jan. 1945.	Indexed A. C. Johnson

F.B. 889 Pg. 917

Tel. Line #305

(ALL L.A. Co. F.D. Poles & Edison Poles with County Lines on marked in RED)

(W.S.C. 11-17-49)

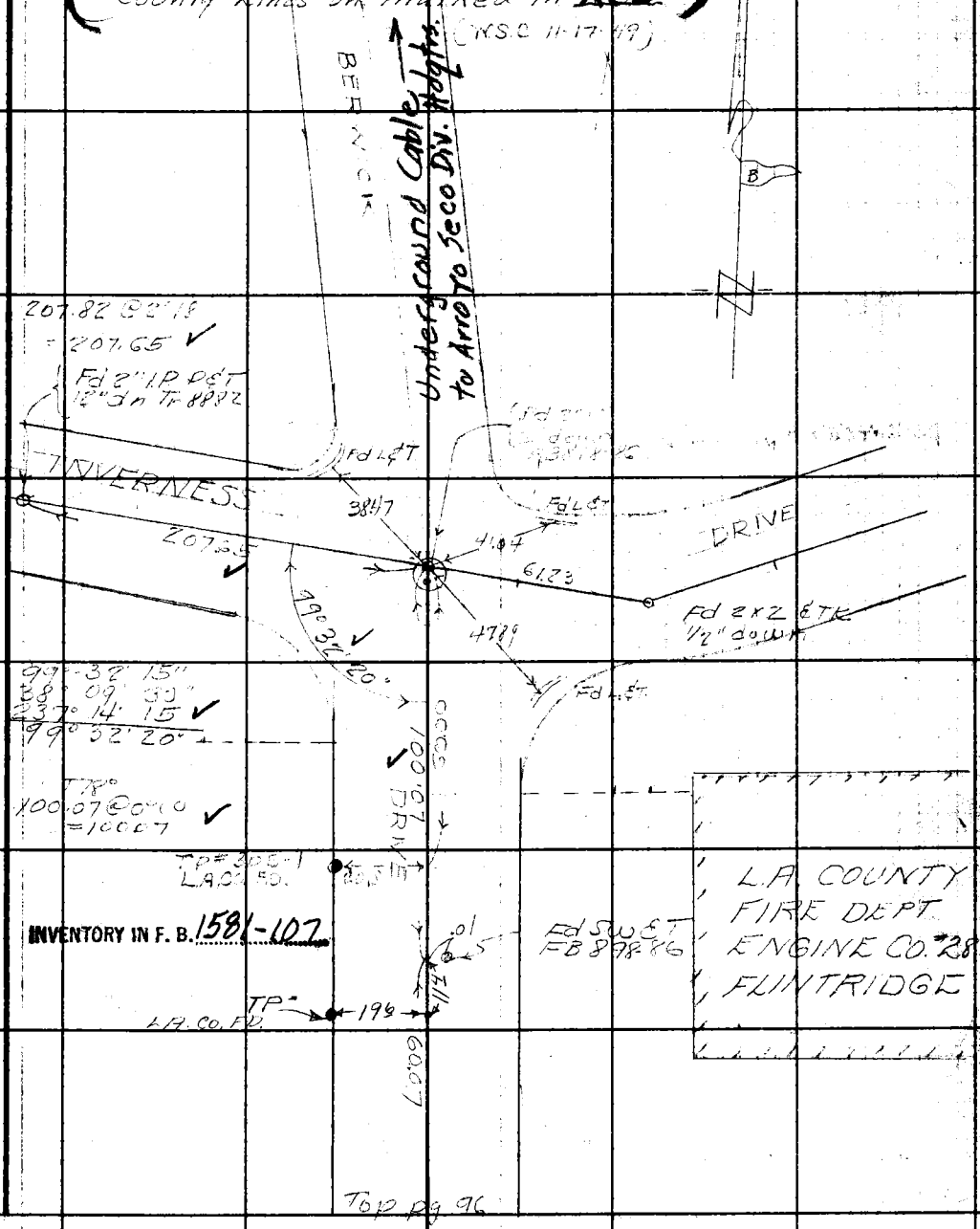

INVENTORY IN F. B. 1581-107

Note: Any Additions or Changes on This Sheet Must be Made or Circled in Red Ink With Date and Name of Person Making Change.

Do not extend notes this side of this line.

RETURN TO
LOS ANGELES COUNTY SURVEYOR
700 HALL OF RECORDS

FORM 247 5M 12-40

RETURN TO
LOS ANGELES COUNTY SURVEYOR
700 HALL OF RECORDS

Note: Any Additions or Changes on This Sheet Must be Made or Circled in **Red Ink** With Date and Name of Person Making Change.

Do not extend notes this side of this line.

F.B. _____ PG. _____

Notes Ck'd by	Survey of L.A. Co. Fire Comm. Arroyo Seco Div
Map No.	W. O. 8095 Tape No. St'd °F
Office Work	Surveyed by Geo. H. Nichols
Checked	Notes GHN Date 4-11-47
Date	Indexed A. C. Johnson 4-17-49

F. B. 889 PG. 99

Note: Any Additions or Changes on This Sheet Must be Made or Circled in Red Ink With Date and Name of Person Making Change.

Do not extend notes this side of this line.

RETURN TO LOS ANGELES COUNTY SURVEYOR 700 HALL OF RECORDS

L.A. COUNTY FIRE COMMUNICATIONS

ARROYO SECO DIV

J.N. 8095

PROPOSED RELOCATION ALONG TUJUNGA VALLEY STREET FROM FOOTHILL BLVD TO WENTWORTH AVE TO AVOID PROPOSED AIRPORT

303 A-Line

NOTE – Telephone Poles shown on Pages 106 to 109 not installed at Oct. 21, 1949 (See pole information survey in F.B. 889-173 to 175). See F.B. 583-52 to 54 for present pole location.
A. E. Timmons Jan. 16, 1951.

Platted on Sur. Div. 129-45

FORM 247 5M 5-46

F. B. 889 Pg. 100

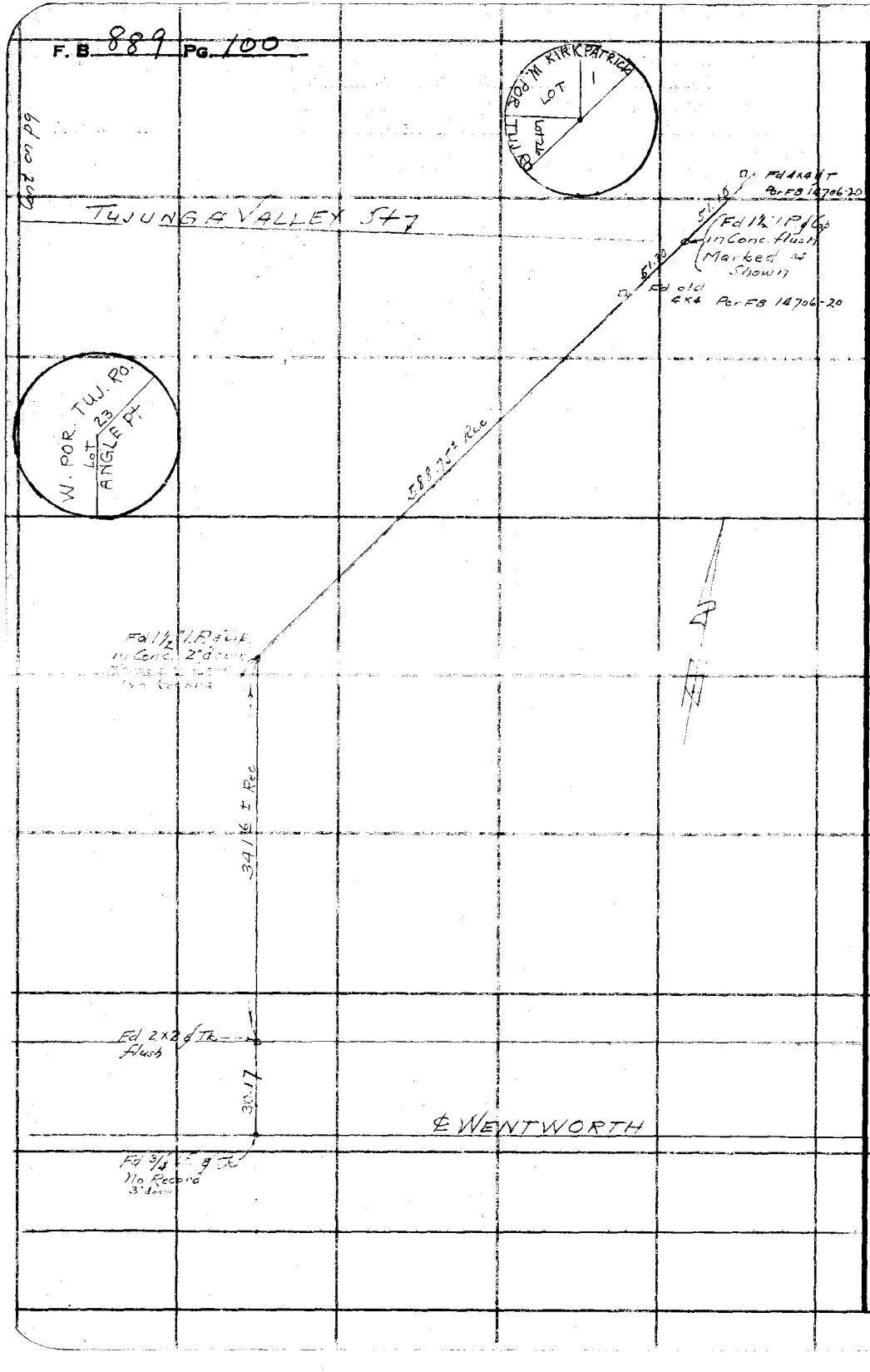

RETURN TO
LOS ANGELES COUNTY SURVEYOR
700 HALL OF RECORDS

Do not extend notes this side of this line.

Note: Any Additions or Changes on This Sheet Must be Made or Circled in Red Ink With Date and Name of Person Making Change.

Notes Ck'd by KRM
Map No. S.D. 129-45
Office Work
Checked
Date

Survey of LA Co Comm Ys Cir Sec
W. O. 8095 Tape No. St'd °F
Surveyed by Geo. H. Nichols
Notes G.H.N. Date 4-14-47
Indexed A. C. Johnson

Div.
F. B. 889 Pg. 101

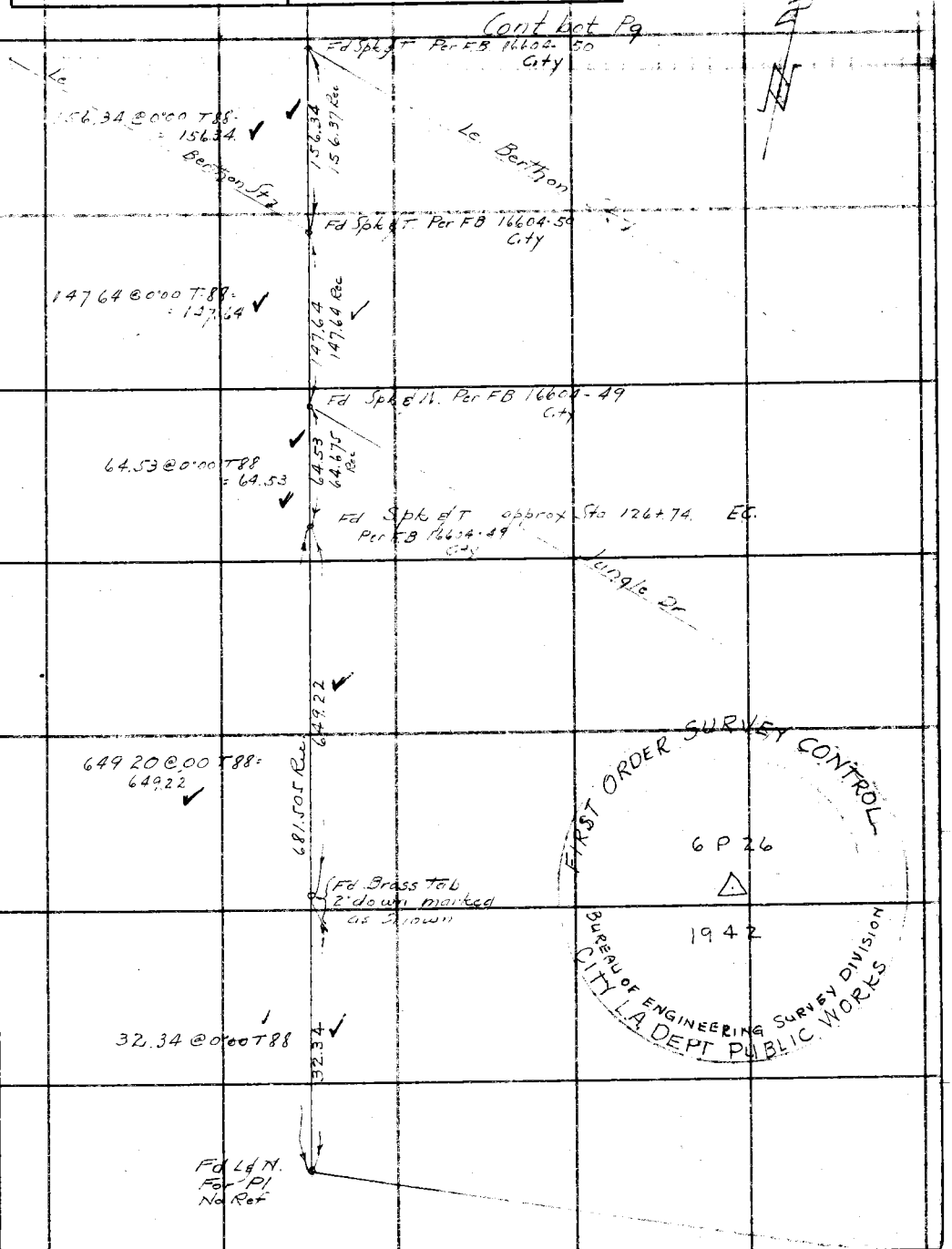

Note: Any Additions or Changes on This Sheet Must be Made or Circled in Red Ink With Date and Name of Person Making Change.

Do not extend notes this side of this line.

RETURN TO
LOS ANGELES COUNTY SURVEYOR
700 HALL OF RECORDS

FORM 247 5M 5-46

F. B. 889 Pg. 102

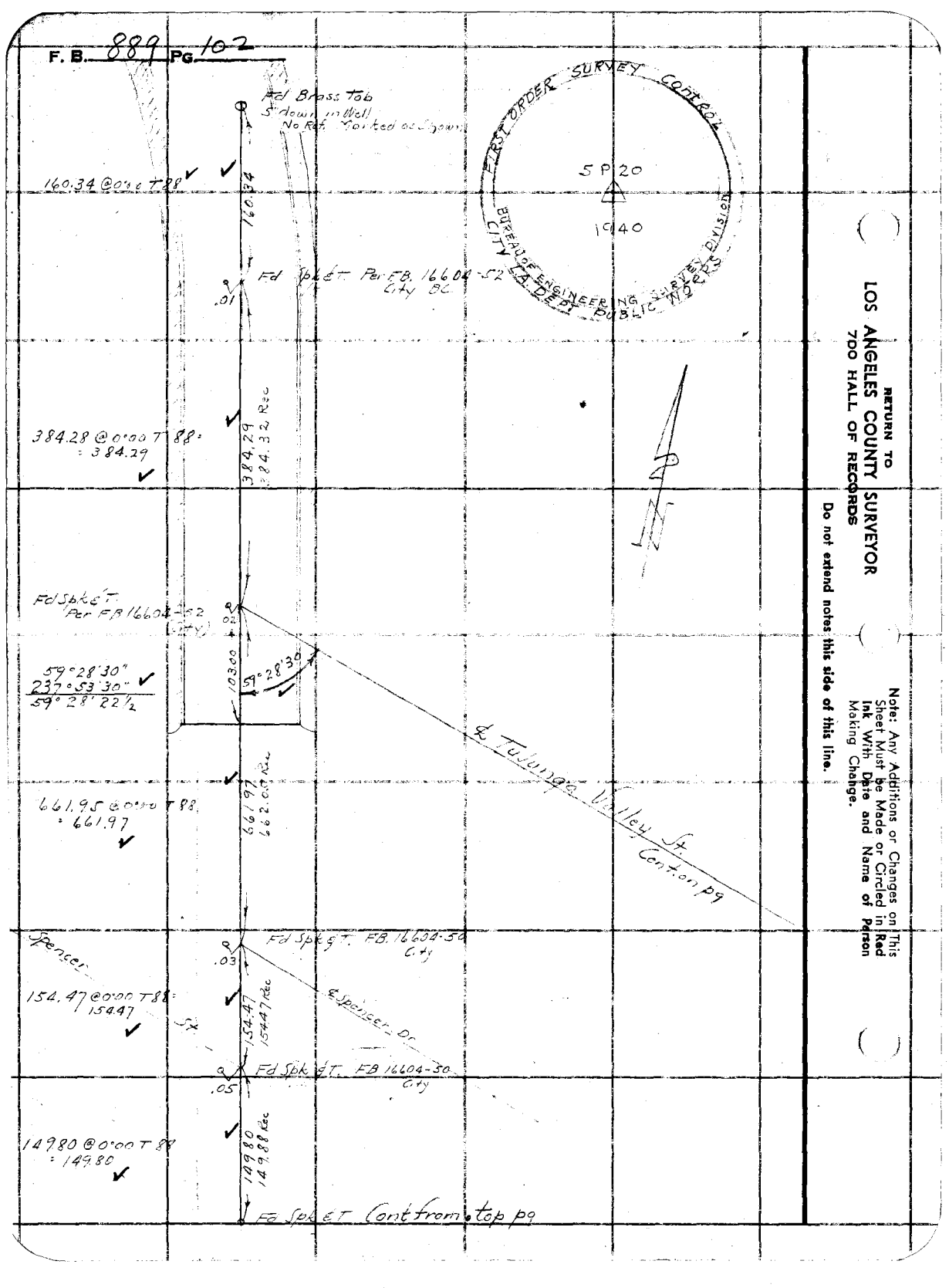

RETURN TO
LOS ANGELES COUNTY SURVEYOR
700 HALL OF RECORDS

Do not extend notes this side of this line.

Note: Any Additions or Changes on This Sheet Must be Made or Circled in Red Ink With Date and Name of Person Making Change.

F. B. 889 Pg. 103

Notes Ck'd by K.A.M.	Survey of [illegible]
Map No. S.D. 129-45	W. O. 8099 Tape No. 57 St'd 84 °F
Office Work [illegible]	Surveyed by Geo. H. Nichols
Checked	Notes G.H.N. Date 4-28-47
Date May 1947	Indexed A. C. Johnson

WS 527 C-3

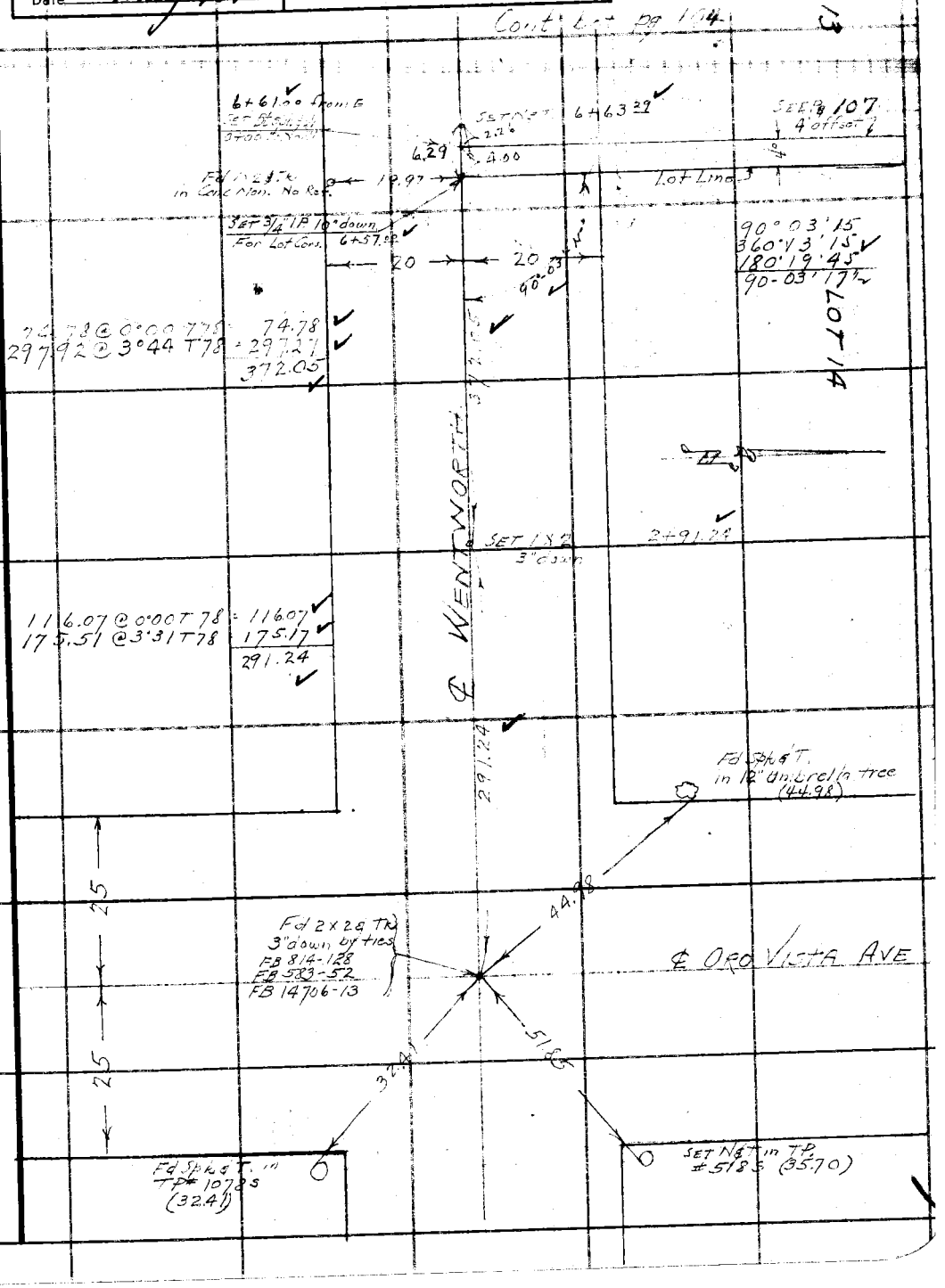

Note: Any Additions or Changes on This Sheet Must be Made or Circled in Red Ink With Date and Name of Person Making Change.

Do not extend notes this side of this line.

RETURN TO
LOS ANGELES COUNTY SURVEYOR
700 HALL OF RECORDS

FORM 247 5M 5-46

F. B. 889 PG. 104

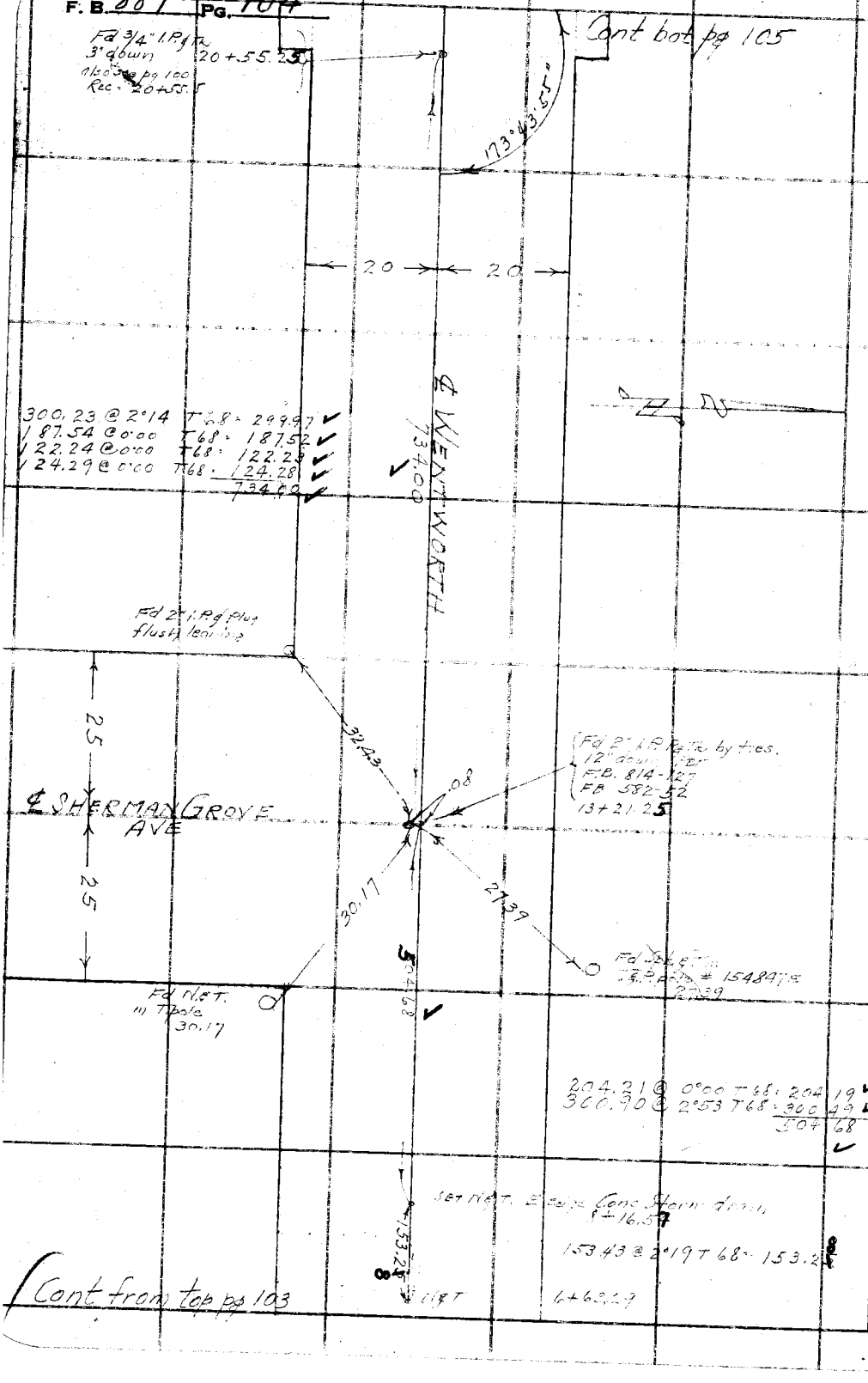

W.S. 52, C-3

RETURN TO
LOS ANGELES COUNTY SURVEYOR
700 HALL OF RECORDS

Do not extend notes this side of this line.

Note: Any Additions or Changes on This Sheet Must be Made or Circled in Red Ink With Date and Name of Person Making Change.

Notes Ck'd by KRM.	Survey of LACo Fire Comm Sys [illegible]
Map No. S.D. 129-45	W. O. 8095 Tape No. 52 St'd 84 °F
Office Work McPherson	Surveyed by Geo F. [illegible]
Checked	Notes GHN Date
Date May 1948	Indexed A. C. Johnson

F. B. 889 Pg. 105

Cont bot pg 106

1020.33 @ 00 T66 = 1020.22

1020.22

Fd 2 x 2 ETk 18' down
Per FB 814-133
" 583-53

485.13 @ 00 T66 = 485.06

485.06

℄ WENTWORTH

30' 30'

Fd 2 x 2 ETk 18' down
Per FB 814-132
" 583-53

506.45 @ 0+00 T66 = 506.39

506.39

173° 43' 55"

173°44'00"
334°55'45"
322°23'30"
173°43'55"

3/4" I.P.
20+55.25

Cont from top pg 104

Note: Any Additions or Changes on This Sheet Must be Made or Circled in Red Ink With Date and Name of Person Making Change.

Do not extend notes this side of this line.

RETURN TO
LOS ANGELES COUNTY SURVEYOR
700 HALL OF RECORDS

FORM 247 5M 5-46

RETURN TO
LOS ANGELES COUNTY SURVEYOR
700 HALL OF RECORDS

Note: Any Additions or Changes on This Sheet Must Be Made or Circled in Red Ink With Date and Name of Person Making Change.

Do not extend notes this side of this line.

W.S. 52, C-3

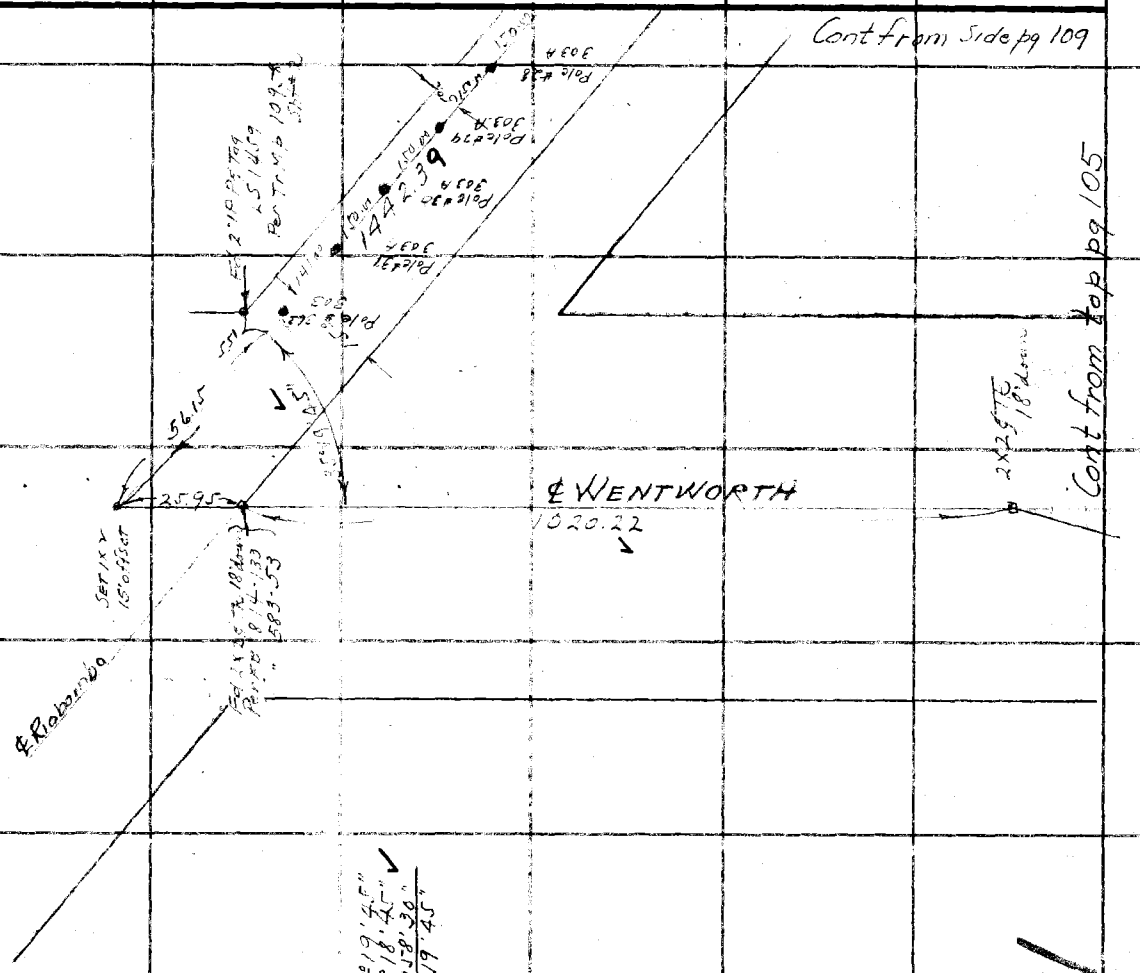

F.B. 889 PG. 106

Notes Ck'd by KRM.	Survey of [illegible] Commons
Map No. SD 129-45	W. O. 8095 Tape No. 52 St'd 84 °F
Office Work [illegible]	Surveyed by Geo H. Nichols
Checked	Notes GHN Date
Date May 1947	Indexed A. C. Johnson

F. B. 889 PG. 107

Fd 2" I.P. in rock mound [illegible] 1½ x 3/4 iron bar or [illegible] [illegible] Bluff [illegible] Lev. Tract Map [illegible] of Mount Vista [illegible]

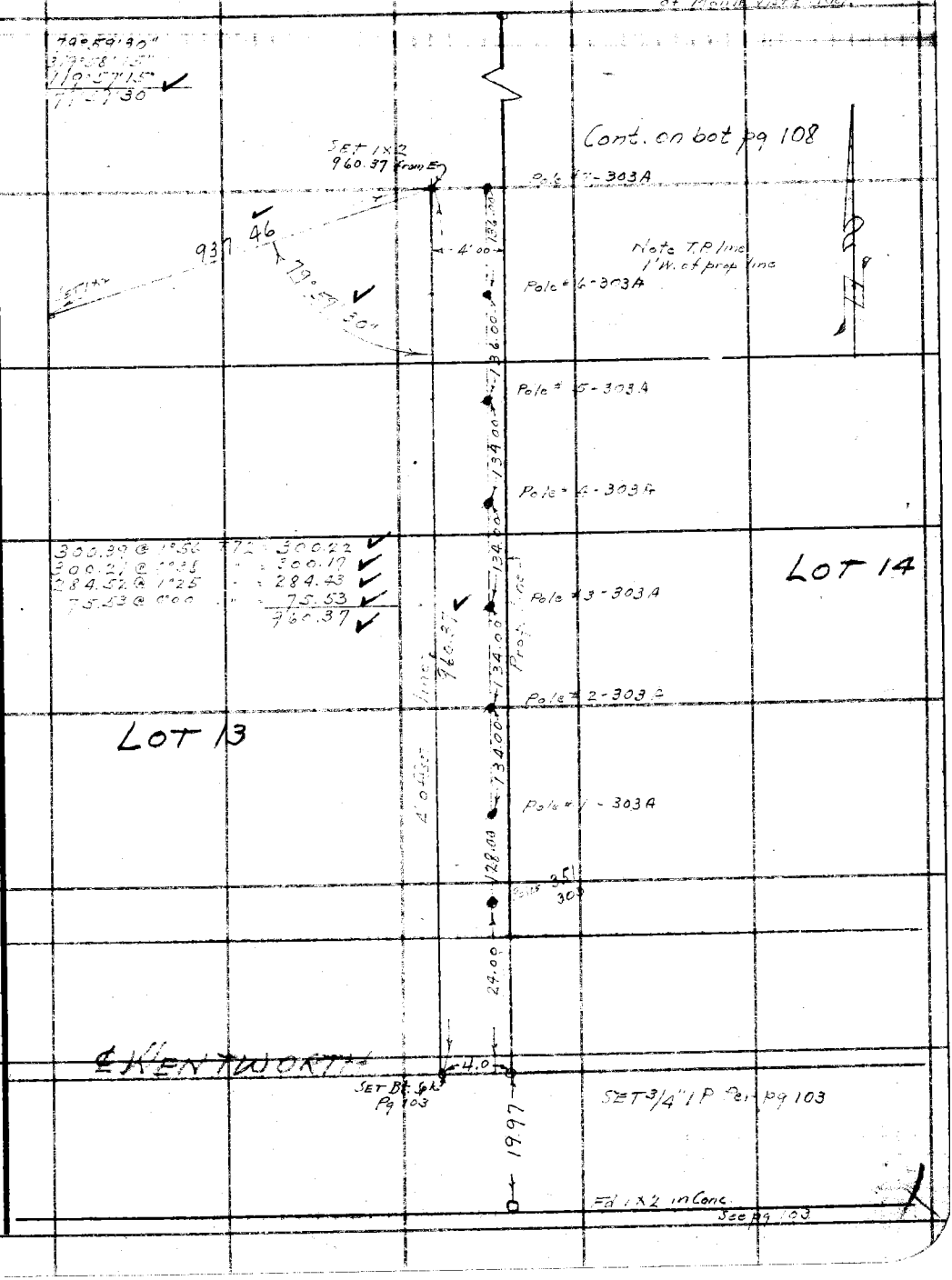

Note: Any Additions or Changes on This Sheet Must be Made or Circled in Red Ink With Date and Name of Person Making Change.

Do not extend notes this side of this line.

RETURN TO
LOS ANGELES COUNTY SURVEYOR
700 HALL OF RECORDS

FORM 247 5M 5-46

RETURN TO
LOS ANGELES COUNTY SURVEYOR
700 HALL OF RECORDS

Note: Any Additions or Changes on This Sheet Must be Made or Circled in Red Ink With Date and Name of Person Making Change.

Do not extend notes this side of this line.

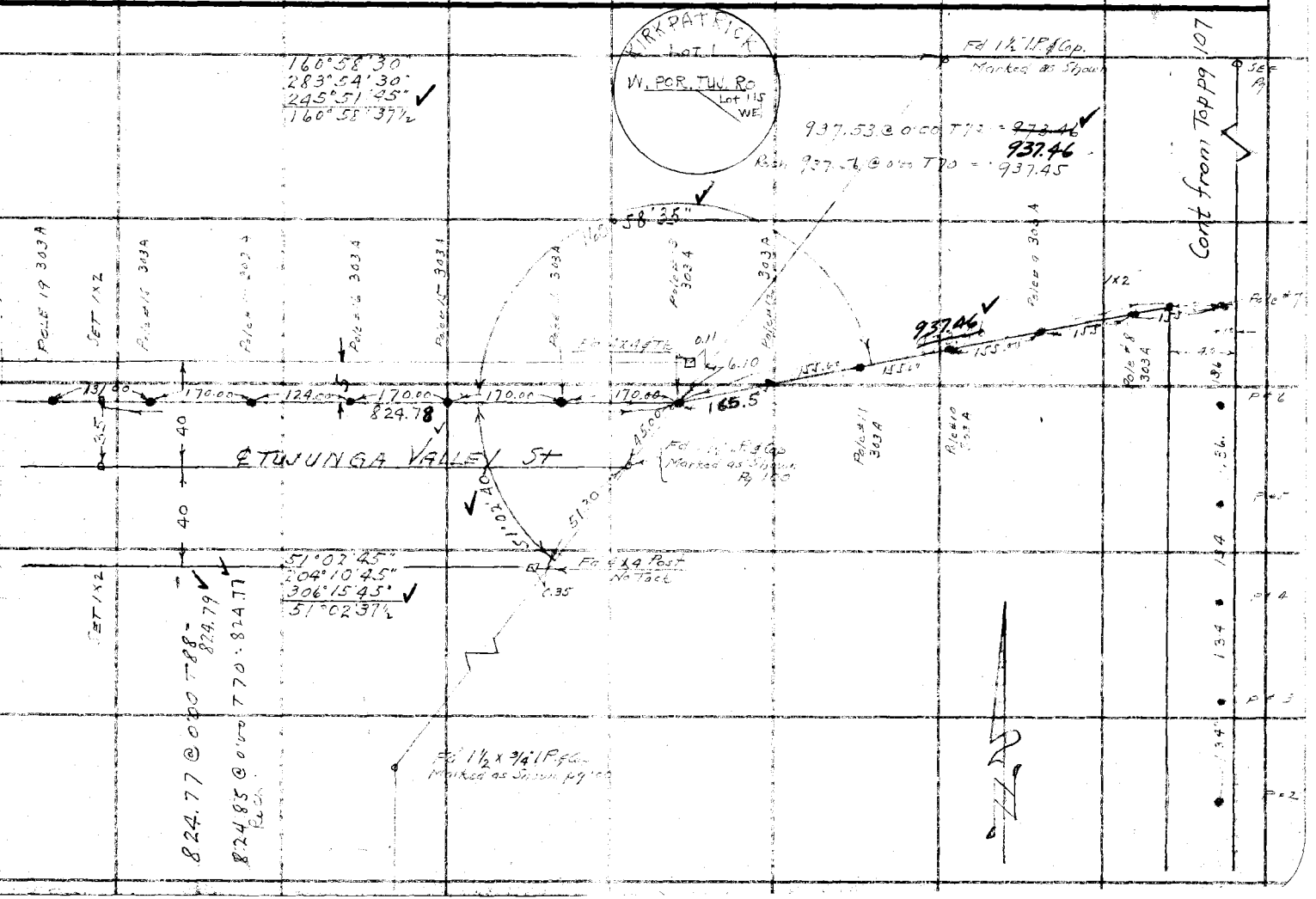

Notes Ck'd by KRM
Map No. SD 129-45
Office Work McPherson
Checked
Date May 1947

Survey of LAC Fire Commission
W. O. 8095 Tape No. 52 St'd 64 °F
Surveyed by Geo. H. Nichols
Notes GHN Date
Indexed A. C. Johnson

F. B. 889 Pg. 109

Note: Any Additions or Changes on This Sheet Must be Made or Circled in Red Ink With Date and Name of Person Making Change.

Do not extend notes this side of this line.

RETURN TO
LOS ANGELES COUNTY SURVEYOR
700 HALL OF RECORDS

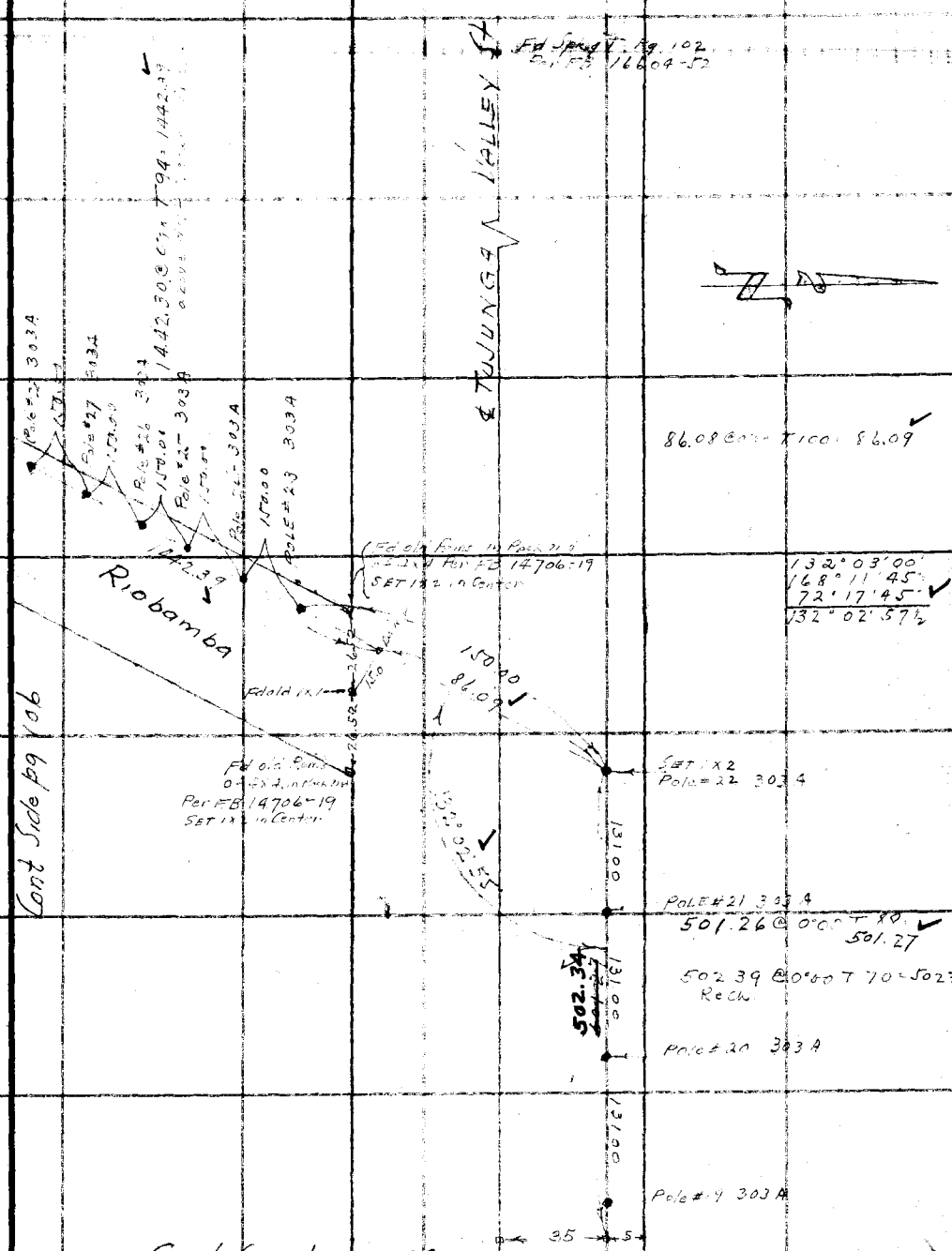

FORM 247 5M 5-46

RETURN TO
LOS ANGELES COUNTY SURVEYOR
700 HALL OF RECORDS

Note: Any Additions or Changes on This Sheet Must be Made or Circled in Red Ink With Date and Name of Person Making Change.

Do not extend notes this side of this line.

F. B. 889 PG. 110

F. B. 850 PG. 111

Notes Ck'd by	Survey of
Map No.	W. O. Tape No. St'd. °F
Office Work	Surveyed by
Checked	Notes Date
Date	Indexed

Note: Any Additions or Changes of This Sheet Must be Made or Circled in Red Ink With Date and Name of Person Making Change.

Do not extend notes this side of this line.

RETURN TO
LOS ANGELES COUNTY SURVEYOR
726 LOS ANGELES COUNTY
ENGINEERING BLDG.

76F309S 247 10M 1-49

RETURN TO
LOS ANGELES COUNTY SURVEYOR
726 LOS ANGELES COUNTY
ENGINEERING BLDG.

Note: Any Additions or Changes on This Sheet Must be Made or Circled in Red Ink With Date and Name of Person Making Change.

Do not extend notes this side of this line.

F. B. 889 Pg. 112

Notes Ck'd by	Survey of [illegible]
Map No.	W. O. 8095 Tape No. 86 St'd 84 °F
Office Work	Surveyed by W S Cowherd
Checked	Notes W S C Date 10-1-49
Date	Indexed A. C. Johnson 11-30-49

F. B. 889 Pg. 113

INFORMATION REGARDING POLES & LINE CHANGES IN ARROYO SECO DIV.

FB-889

JN-8095

10-1-49

PARTY
W S Cowherd
E English
E Shoemaker
[illegible]
S. HELISKY

Note: Any Additions or Changes on This Sheet Must be Made or Circled in Red Ink With Date and Name of Person Making Change.

Do not extend notes this side of this line.

RETURN TO
LOS ANGELES COUNTY SURVEYOR
700 HALL OF RECORDS

FORM 247 5M 5-46

RETURN TO
LOS ANGELES COUNTY SURVEYOR
700 HALL OF RECORDS

Note: Any Additions or Changes on This Sheet Must be Made or Circled in Red Ink With Date and Name of Person Making Change.

Do not extend notes this side of this line.

F. B. 289 Pg. 114

Nptes Ck'd by	Survey of
Map No.	W. O. 809 Tape No. 86 St'd 84 °F
Office Work	Surveyed by
Checked	Notes W. J. C. Date 10-1-49
Date	Indexed C. Johnson

F. B. Pg.

MASTER INDEX

LINE NO.	LOCATION	PAGES
303	ARROYO SECO HEADQUARTERS TO ALTA VIEW SANITARIUM	177-250

Note: Any Additions or Changes on This Sheet Must be Made or Circled in Red Ink With Date and Name of Person Making Change.

Do not extend notes this side of this line.

RETURN TO
LOS ANGELES COUNTY SURVEYOR
700 HALL OF RECORDS

FORM 247 5M 5-46

RETURN TO
LOS ANGELES COUNTY SURVEYOR
700 HALL OF RECORDS

Note: Any Additions or Changes on This Sheet Must be Made or Circled in Red Ink With Date and Name of Person Making Change.

Do not extend notes this side of this line.

F. B. 889 PG. 146

Notes Ck'd by	Survey of [illegible]
Map No.	W. O. 8095 Tape No. 86 St'd 84 °F
Office Work	Surveyed by W. S. Cornfield
Checked	Notes W. S. C. Date 10-1-49
Date	Indexed A. C. Johnson

F. B. 8[illegible] PG.

LA. CO. FIRE COMM SYS. ARROYO SECO DIV

POLE LINE #303

INFORMATION REGARDING POLE-GUYS-ETC

FROM

ARROYO SECO HEADQUARTERS WEST TO OLIVE VIEW SANITARIUM

JN 8095

REFERENCE

SEE FB. 583 Pgs 1-83 For Pole LOCATIONS
FB. 889-7-26, 217-

PARTY
W. S. Cornfield
English
Shoemaker
Boydston

Note: Any Additions or Changes on This Sheet Must be Made or Circled in Red Ink With Date and Name of Person Making Change.

Do not extend notes this side of this line.

RETURN TO
LOS ANGELES COUNTY SURVEYOR
700 HALL OF RECORDS

FORM 247 5M 5-46

RETURN TO
LOS ANGELES COUNTY SURVEYOR
700 HALL OF RECORDS

Note: Any Additions or Changes on This Sheet Must be Made or Circled in Red Ink With Date and Name of Person Making Change.

Do not extend notes this side of this line.

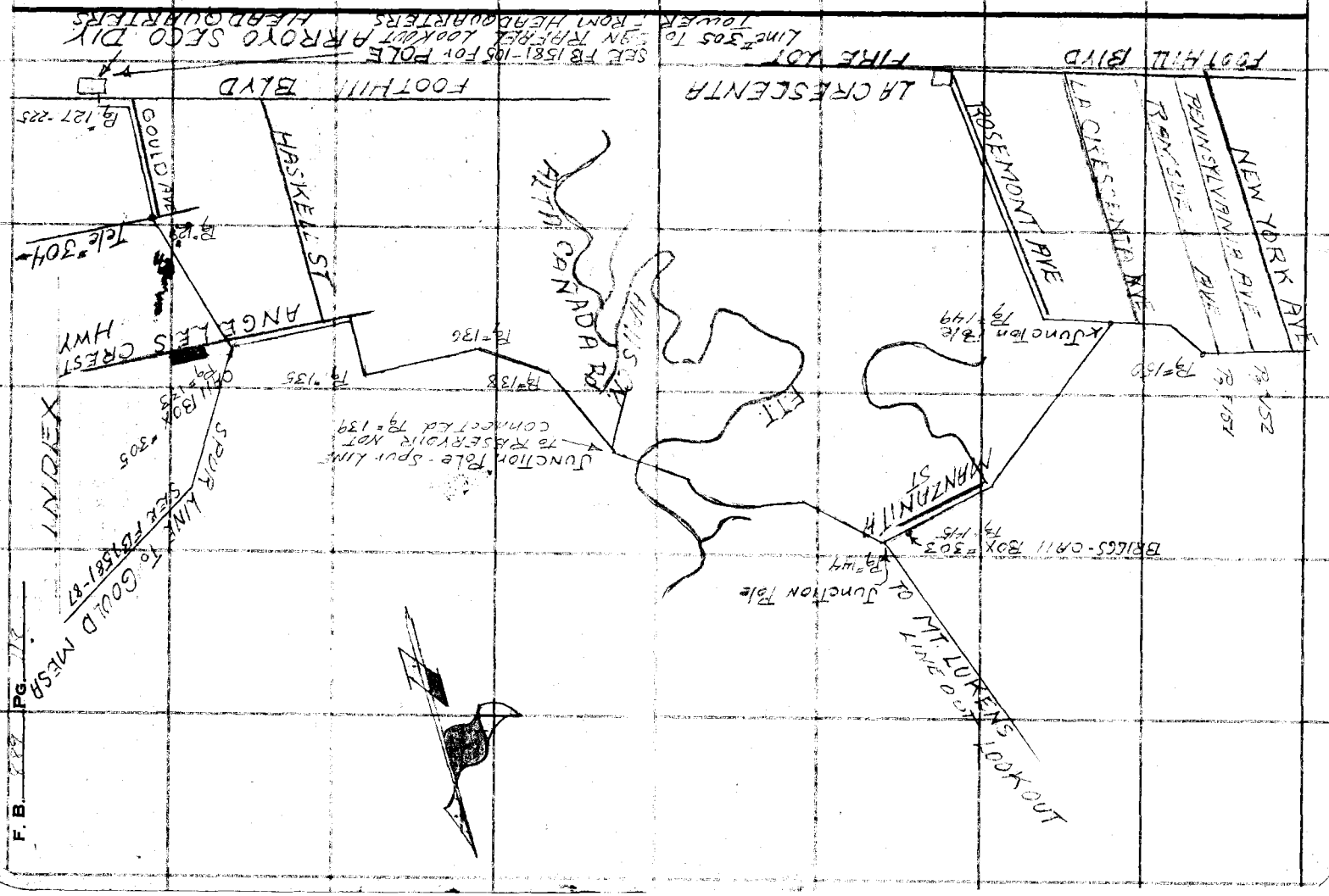

F. B. 889 PG. 72

FORM 247 5M 5-46

RETURN TO
LOS ANGELES COUNTY SURVEYOR
700 HALL OF RECORDS

Note: Any Additions or Changes on This Sheet Must be Made or Circled in Red Ink With Date and Name of Person Making Change.

Do not extend notes this side of this line.

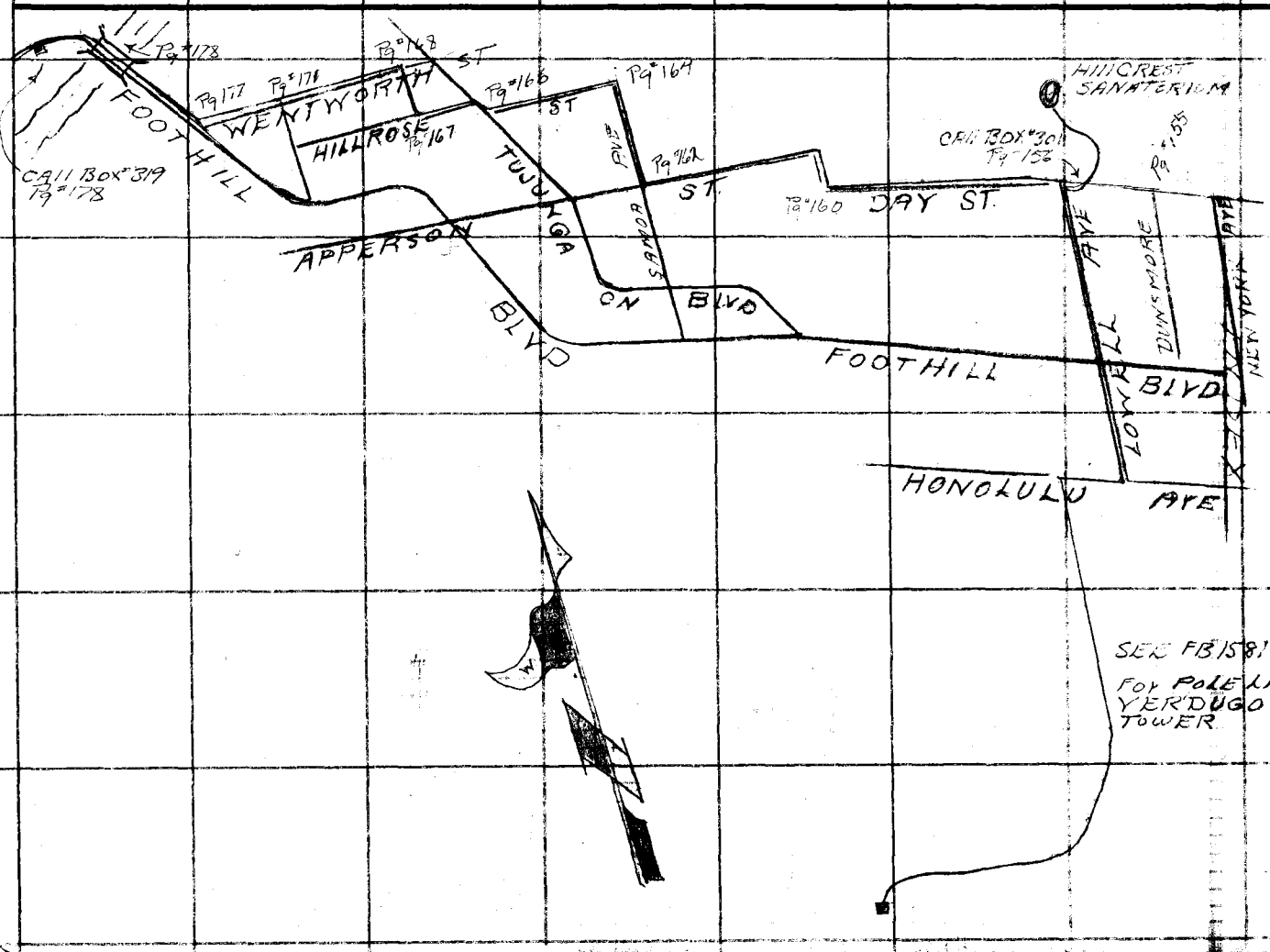

Notes Ck'd by
Map No.
Office Work
Checked
Date

Survey of
W. O. Tape No. Sh'd X °F
Surveyed by
Notes Date
Indexed R. C. Johnson

F. B. PG.

F. B. 829 Pg. 120

RETURN TO
LOS ANGELES COUNTY SURVEYOR
7DO HALL OF RECORDS

Do not extend notes this side of this line.

Note: Any Additions or Changes on This Sheet Must Be Made or Circled in Red Ink With Date and Name of Person Making Change.

Notes Ck'd by	Survey of [illegible]
Map No.	W. O. 8095 Tape No. 86 St'd. 84 °F
Office Work	Surveyed by W. S. Cowhead
Checked	Notes W. S. C. Date 10-[illegible]
Date	Indexed A. C. Johnson

F. B. [illegible] PG. 121

TABLE of CONTENTS

Page	
[illegible]	TITLE
[illegible]	MASTER INDEX
117	SUB-TITLE
118-120	MAP-SHOWING LOCATION OF POLE LINE #303-REFERENCE SEE FB583.16-86
123	LENGTH OF WIRES FB 889, 7-26
125	EQUATIONS IN LINE #303
127-216	INFORMATION REGUARDING POLE LINE #303
217-230	NEW LOCATIONS OF POLES THAT HAVE BEEN MOVED

Note: Any Additions or Changes on This Sheet Must be Made or Circled in Red Ink With Date and Name of Person Making Change.

Do not extend notes this side of this line.

RETURN TO
LOS ANGELES COUNTY SURVEYOR
726 LOS ANGELES COUNTY
ENGINEERING BLDG.

76F3098 247 10M 1-49

F. B. 887 PG. 152

RETURN TO
LOS ANGELES COUNTY SURVEYOR
726 LOS ANGELES COUNTY
ENGINEERING BLDG.

Note: Any Additions or Changes on This Sheet Must be Made or Circled in Red Ink With Date and Name of Person Making Change.

Do not extend notes this side of this line.

Notes Ck'd by	Survey of [illegible]
Map No.	W. O. 8095 Tape No. 86 St'd. 84 °F
Office Work	Surveyed by W S Cowhead
Checked	Notes W S C Date 10-1-49
Date	Indexed A. C. Johnson

F. B. 889 PG. 12

LENGTH OF WIRES

WIRE NO.	START	END	REMARKS
1, 2, 3 & 4 [Upper arm as shown on Pg. 127]	0+00	43+80	LINE 1 & 2 - SAN DIMAS + 3 & 4 - WAY LINE These LINES have Taps off at First Pole back of Sta. 43+80 which is Sta 42+48.7
			Start of Pole Line # 304
5, 6, 7 & 8 [Lower arm Per Pg. 129]	0+00	43+80	Lines 5, 6, 7 & 8 end on Lower arm no Taps off See Pg. 129
1 & 2 ↑ Lower cross arm Per Pg. 127 ↓	0+00	90+41.1 To Junction Pole	Junction of Edison Wires 1 & 2 To Gould Mesa - Sub-Sta. Distance To Sub-Station From Junction Pole not Known See Pg. 133
3 & 4	0+00	90+41.1	As shown on Pg. 127 Lower cross arm End at CALL Box # 305 Pg. 133
5 & 6 = Verdugo Lookout	0+00	398+69.7 To Junction Pole +	Upper Cross arm as shown on Pg. 127 To Junction Pole # 575536 Pg. 157 Sta = 398+69.7 To be added To Length of Spur Line shown in FB 1581
			Pg. To give Total Length of Line 5 & 6 From Arroyo Seco HEADQUARTER To VERDUGO LOOKOUT TOWER
7 & 8 = 3 & 4 9 & 10 = 5 & 6	0+00	1,273+37.5	Upper Arm Per Pg. 127 Lines 7, 8, 9 & 10 From HEAD-Quarters To End of Line # 303 near Olive View
			Lines 7 & 8 = 3 & 4 9 & 10 = 5 & 6 Same as shown on Pole # 506 Pg. 188 7 & 8 = 3 & 4 = Soledad 9 & 10 = 5 & 6 = Malibu
1 & 2	0+00 To Kagel Cn Patrol Sta = 103+84.5 South To Pacoima Park	103+84.5 +149+02.4 =252+86.9	Lines 1 & 2 on Junction Pole # 556119E Pg. 186 0+00 For Spur Line To Kagel Cn shown in FB 1581, 17 - Distance From Pacoima Park To Junction Pole = 103+84.5 To be added To Spur Line To give actual Length of Lines 1 & 2 From Pacoima To KAGEL Cn Patrol Sta. +149+02.4 +103+84.5 = 252+86.9

Note: Any Additions or Changes on This Sheet Must be Made or Circled in Red Ink With Date and Name of Person Making Change.

Do not extend notes this side of this line.

RETURN TO
LOS ANGELES COUNTY SURVEYOR
726 LOS ANGELES COUNTY
ENGINEERING BLDG.

76F309S 247 10M 1-49

RETURN TO
LOS ANGELES COUNTY SURVEYOR
726 LOS ANGELES COUNTY
ENGINEERING BLDG.

Note: Any Additions or Changes on This Sheet Must be Made or Circled in Red Ink With Date and Name of Person Making Change.

Do not extend notes this side of this line.

F. B. 889 PG. 124

Notes Ck'd by	Survey of [illegible]
Map No.	W. O. 8095 Tape No. 86 St'd 84 °F
Office Work	Surveyed by W.S. Cowherd
Checked	Notes W.S.C. Date [illegible]
Date	Indexed A. C. Johnson

F. B. 889 PG. 125

EQUATIONS IN LINE # 303

AT POINT OF EQUA.			AT END OF LINE		REMARKS	
Pg.	OLD	NEW	OLD	NEW	BY	DATE

Note: Any Additions or Changes on This Sheet Must be Made or Circled in Red Ink With Date and Name of Person Making Change.

Do not extend notes this side of this line.

RETURN TO
LOS ANGELES COUNTY SURVEYOR
700 HALL OF RECORDS

FORM 247 5M 5-46

RETURN TO
LOS ANGELES COUNTY SURVEYOR
700 HALL OF RECORDS

Note: Any Additions or Changes on This Sheet Must be Made or Circled in **Red** Ink With Date and Name of Person Making Change.

Do not extend notes this side of this line.

F. B. 889 PG. 126

76L298 307 5-49

PLEASE RETURN TO
LOS ANGELES COUNTY SURVEYOR
726 LOS ANGELES COUNTY ENGINEERING BLDG.

NOTE: ANY ADDITIONS OR CHANGES ON THIS SHEET MUST BE MADE OR CIRCLED IN RED INK, WITH DATE AND NAME OF PERSON MAKING CHANGE.

Do not extend notes this side of this line.

STATION	B. S.	H. I.	F.	Wire ELEV.			Size	
Pole No.	Ht	X Arm	Ln. Wire	No. Per Arm	Wire Station	Wire Diagm	or Side Vw	Wire Ht	Remarks
			[illegible]			43125 6109[illegible]			
[illegible]	[illegible]				[illegible]	2143 6587		32[illegible]	
			[illegible]			2 5 6 8 7 9 10			
[illegible]	[illegible]				[illegible]	2143 6587		32[illegible]	
			[illegible]			2143 6587			
[illegible]					[illegible]	2143 6587		32[illegible]	All [illegible] are LA Co. Forestry Poles [illegible] otherwise noted
(A) [illegible]	35				[illegible]	[illegible] 2143 [illegible]		[illegible]	[illegible] has Cross [illegible] of Pole - 2-Dou[illegible] Terminal [illegible] Cross Arms Upper [illegible]
			114 6						
[illegible]	35				[illegible]	2143 6587		32[illegible]	
SURVEY IN F. B. 889-226			1.5 3						Line 182 = [illegible]
[illegible]	35				[illegible]	1 3 6 5 7 9 / 2 4 / 1 3 / 2 4 / 5 7 / 6 8		32[illegible]	" 384 = Nay Line / " 586 = Eng [illegible] / " 788 = Soledad [illegible] / " 9810 = [illegible]
			2[illegible]			12345 6 7[illegible]			Lower Arm Lines
[illegible]	35	[illegible]			[illegible]	1234 5678		32[illegible]	Line 182 = [illegible] / " 384 = Angeles [illegible] / " 586 = Not [illegible] / " 788 = [illegible]
			19[illegible]						
303-15	27[illegible]	2-Double 10-Pin		10 [illegible] 8 Arm	12+[illegible]	12345 6[illegible] / 1234 [illegible]		26[illegible]	
					0+00				[illegible] Seco Headq[illegible] [illegible] Thence 900' Rest [illegible] Bill Blvd [illegible] Gould [illegible] Gould To Pole = 303-15 [illegible] into Terminal Box Then [illegible] Wire to Cross Arm

Profile No. ____ Notes Red. ____ Plotted ____ Job No. ____ Division No. ____ F.B. Pg.

X-Sec. No. ____ Date ____ Date ____ Survey of ____

Notes Chkd. ____ Checked ____ Survey by ____ Notes ____ Date ____

Date ____ Date ____ Map No. ____ Indexed ____ Date ____

A C Johnson

76L298 307 5-49

PLEASE RETURN TO
LOS ANGELES COUNTY SURVEYOR
726 LOS ANGELES COUNTY ENGINEERING BLDG.

NOTE: ANY ADDITIONS OR CHANGES ON THIS SHEET MUST BE MADE OR CIRCLED IN RED INK, WITH DATE AND NAME OF PERSON MAKING CHANGE.

Do not extend notes this side of this line.

STATION	B. S.	H. I.		F. S.	Wire ELEV.				Size or Side Vw	Wire Ht	Remarks
Pole No.	Ht	X Arm	Ln. Wire		No. Per Arm	Wire Station	Wire Diagm				
			114.5				34216	591087			
No.	35						1243	7865			
SURVEY IN F. B. 889-228											
			114.4				34216	591087			
No.	35						1243	7865			
			115.4				4 1 6	5107			
No.	35						3 2	9 8		32	
							2 3	8 5			
							1 4	7 6			
			112.[illegible]				43125	10978			
No.	35					64.3	2134	8756		32	
			113.8				43125	610978			
No.	35					50.5	2134	8756		32	
			115.8				3 25	698			
							4 1	107			
(B) No.	35					34.7	134	6 5 7 8		32	
			175.1								[illegible]
							3421	691087			
No.	35						1234	5678		32	
SURVEY IN F. B. 889-227											
			114.8				34216	591087			
No.	35					44.8	1234	5678		32	
			157.5				4 1 6	5107			
No.	35					87.3	3 2	9 8		32	
							2 4	6 8			
							1 3	5 7			
			185.1				43125	10978			
No.	35	2-Single			10-		2143	6587		32	

F.B. 889 PG. 228

Job No. [illegible] Division No. [illegible] Notes Red. Plotted No. Date
Survey of [illegible] Notes Chkd. Checked Date
Survey by [illegible] Date
Indexed A. C. Johnson Date
Profile X-Sec.

76L298 307 5-49

PLEASE RETURN TO
LOS ANGELES COUNTY SURVEYOR
726 LOS ANGELES COUNTY ENGINEERING BLDG.

NOTE: ANY ADDITIONS OR CHANGES ON THIS SHEET MUST BE MADE OR CIRCLED IN RED INK, WITH DATE AND NAME OF PERSON MAKING CHANGE.

Do not extend notes this side of this line.

STATION Pole No.	B. S. Ht	H. I. X Arm	Ln. Wire	F. S. Wire No. Per Arm	ELEV. Wire Station	Wire Diagm	Size of Side Vw	Wire Ht	Remarks
No #	25	Single 10 pin	119 2	10 Lines	47+ 4	4321 6 87109 / 5		24	Lines [illegible]
SURVEY IN F. B.	889-229		120 6						Moved To [illegible]
No #	25	"		" "	46+ 28	3 1 6 5 7 9 / 4 2 8 10		24	Lines 384 = [illegible]
									" 182 = [illegible]
									" 586 = [illegible]
									" 702 = Soledad
									982 = [illegible]
No #	25	Sing. [illegible]	119 8	10 Lines	45+	3412 5 789 10 / 6			Lines [illegible]
									End Here - Line [illegible]
									Lower [illegible]
									From Line [illegible]
									[illegible] Up To Buck [illegible]
No #	35	5 Wood Pin Cross Arm	121		5-8	43 1 6 / 5 6 7 8	3412 5 6789 10		Lines 5 [illegible]
									Junction [illegible]
									To East - Lines 162 [illegible]
									Taps [illegible] Doubles
To [illegible]	35	[illegible]	131 7	" "	12+ 8	2143 5678 10 9 / 4312 5678	123 456	19	Lines [illegible]
									LINES Cross Knights Way 25 [illegible]
									Off Set Four [illegible]
									R-Down [illegible]
56+28	26	"	109 9	" "	11+ 3	2143 6 7810 9 / 5 4312 5678		23	
No #	[illegible]		113.5			1 3 6 5 7 9 / 2 4 8 10			
					39+ 8	5 2 6 9 / 4 1 3 7		32	
SURVEY IN F. B.	889-228		113						
No #	35			" "	38+ 5 3	12345 789 10 / 3421 6 5 7 7		32	
			113.7			12345 6789 10 / 3421 6587			
(C) No #	35	"		" "	37+ 3 2	3 9 / 4 6 10 / 2 1 5 7 8 / 1 3 8 7 / 4 6		32	
No #	35	[illegible]	115 9	[illegible]	36+ 3 3			32	

Profile No. ____ Notes Red. ____ Plotted ____ Job No. ____ Division No. ____
X-Sec. No. ____ Date ____ Notes Chkd. ____ Date ____ Checked ____ Date ____ Survey of ____ Survey by ____ Map No. ____ Date ____ Notes Indexed ____ Date ____
F. B. ____ PG. ____

76L298 307 5-49

PLEASE RETURN TO
LOS ANGELES COUNTY SURVEYOR
726 LOS ANGELES COUNTY ENGINEERING BLDG.

NOTE: ANY ADDITIONS OR CHANGES ON THIS SHEET MUST BE MADE OR CIRCLED IN RED INK, WITH DATE AND NAME OF PERSON MAKING CHANGE.

Do not extend notes this side of this line.

STATION	B. S.	H. I.		F. Wire	Wire No. Per Arm	ELEV. Wire Station	Wire Diagm	Size or Side Vw	Wire Ht	Remarks
Pole No.	Ht	X Arm	Ln.							
			130.0							
No #	25	Single 10 pin			10 Lines	63+82.1	2 1 3 4 6 5 9 10 7 8		24.5	
			129.3							
No #	"	"			"	59+52.8	1 4 6 5 10 8 2 3 9 7		"	
			128.5							
No #	"	"			"	58+42.3	1 2 4 3 5 10 9 8 7 6		"	
			127.3							
No #	"	"			"	56+29.0	1 2 3 5 6 10 9 8 7		"	
			130.9							
No #	25	"			"	55+68.1	2 3 5 6 9 7 1 4 10 8		"	
SURVEY IN F. B. 884-230										
			141.4							
(D) No #	"	"			"	54+26.1	2 1 3 4 6 9 1 0 7 8 5		"	
			140.7							
No #	"	"			"	52+86.0	2 1 3 4 6 5 9 1 0 7 8		"	
			142.8							
No #	25	"			"	51+43.2	4 3 6 5 8 7 2 1 10 9		24.5	
			140.4							
No #	25	"			"	50+02.8	4 3 2 1 5 8 7 10 9 6		24.5	
			141.8							
No #	25	Single 10 pin			10 Lines	48+46.0	4 3 2 1 5 6 8 7 10 9		24.5	

F.B. 789 PG. 130

Profile No. ____ X-Sec. No. ____

Plotted ____ Date ____ Checked ____ Date ____

Notes Red ____ Date ____ Notes Chkd. ____ Date ____

Division No. ____ Job No. 8095

Notes English 10-4-49

Survey of L.A.Co. Fire Comm. Sys. Tonto Seco. Blk.

Survey by W.S.G.

Indexed A. C. Johnson

76L298 307 5-49

PLEASE RETURN TO
LOS ANGELES COUNTY SURVEYOR
726 LOS ANGELES COUNTY ENGINEERING BLDG.

NOTE: ANY ADDITIONS OR CHANGES ON THIS SHEET MUST BE MADE OR CIRCLED IN RED INK, WITH DATE AND NAME OF PERSON MAKING CHANGE.

Do not extend notes this side of this line.

STATION	B. S.	H. I.		F.	Wire	ELEV.		Size		
Pole No.	Ht	X Arm	Ln.	Wire	No. Per Arm	Wire Station	Wire Diagm	or Side Vw	Wire Ht	Remarks
No #	25	Single 10 pin	118.8		10 Lines	72+8 9.7	3412 6 8 7 9 10 / 5		24.5	head guy to Pole a[illegible]
SURVEY IN F. B. 889-232			75.9							" " " "
No #	25	"			"	72+12 3.8	4 2 5 6 7 10 / 3 1 8 9		"	
No #	25	Double 10 pin	[illegible]		"	70+9 6 4	4321 5 6 7 8 10 9		"	25' Pole used as down guy
(E) No #	30	Single 10 pin	144.9		"	69+5 1.5	4321 6 7 8 10 9 / 5		29.5	
No #	25	Double 10 pin	146.0		"	68+0 5.5	4321 6 5 7 8 10 9		24.5	1 down guy
No #	"	Single 10 Pin	[illegible]		"	66+9 4.3	1 2 3 4 6 5 10 9 8 7		"	
No #	"	"	117.0		"	[illegible] 3	1234 5 10 9 8 7 / 6		"	
SURVEY IN F. B. 889-231										
107-71	"	Double 10 Pin	110.4		"	64+6 5.9	1234 5 6 10 9 8 7		"	1 down guy
No #	"	"	123.9		"	63+4 3.0	2 4 5 6 9 7 / 1 3 10 8		"	25' Pole used as down guy
No #	"	Single 10 Pin	127.9		10 Lines	62+1 5.1	2134 6 9 10 7 8 / 5		24.5	

Profile No. ____ Notes Red. ____ Plotted ____ Job No. 8045 Division No. ____
X-Sec. No. ____ Date ____ Date ____ Survey of L. A. [illegible] Comm. Sec. Arroyo Secc. Div.
Notes Chkd. ____ Checked ____ Survey by W.S.C. Notes English Date 10-4-49 Tele # 303
Date ____ Date ____ Map No. ____ Indexed ____ Date ____

F.B. 889 PG. 131

76L298 307 5-49

PLEASE RETURN TO
LOS ANGELES COUNTY SURVEYOR
726 LOS ANGELES COUNTY ENGINEERING BLDG.

NOTE: ANY ADDITIONS OR CHANGES ON THIS SHEET MUST BE MADE OR CIRCLED IN RED INK, WITH DATE AND NAME OF PERSON MAKING CHANGE.

Do not extend notes this side of this line.

STATION	B. S.	H. I.		F. S.	Wire ELEV.					
Pole No.	Ht	X Arm	Ln. Wire		No. Per Arm	Wire Station	Wire Diagm	Size or Side Vw	Wire Ht	Remarks
No #	29	Single 10 Pin	131.9		10 Lines	16+84.8	4 2 6 / 3 1 5 | 8 10 / 7 9		28.5	
No #	29	"	130.1		"	25+54.7	43216 | 587109		28.5	
No #	29	2 Double 10 Pin	116.9		"	24+37.8	43216 | 587109	21436 | 587109	28	head guy to pole ahead. Line enter on Lower arm's go up and Leave " upper " 2 down guys Kerbuck arm 5 Between arms
No #	34	Double 10 Pin	169.9		"	22+67.9	43216 | 587109		33.5	head guy to Pole ahead
No #	29		334.0			19+38.9	43216 | 587109		28.5	
SURVEY IN F. B. 889-232										
724269 E		Single 10 Pin	137.2		"	17+96.7	3 1 5 / 4 2 6 | 7 9 / 8 10		25	1 down guy
724268 E		"	95.0			17+01.7	34125 | 678910		25	
724267 E	40	Single 10 Pin	141.4			75+60.3	34125 | 678910		25	
724266 E	40	Double 10 Pin	138.9			74+27.4	34125 | 678910		25	2 Down Guy DM
No #	25	"	13.9		10 Lines	74+05.5	34126 | 587910		24.5	Duplex wire ahead 5 Pole 724266E

F.B. 889 PG. 132

Job No. 8095 Division No. Notes Red. Plotted Profile No.
Survey of L.A. Co. Fire Comm. Sys. Arroyo, Seco. Div. Tele. 303 Date Date X-Sec.
Survey by W.S.C. Notes English Notes Chkd. Checked
Indexed A. C. Johnson Date 10-6-49 Date Date No.

76L298 307 5-49

PLEASE RETURN TO
LOS ANGELES COUNTY SURVEYOR
726 LOS ANGELES COUNTY ENGINEERING BLDG.

NOTE: ANY ADDITIONS OR CHANGES ON THIS SHEET MUST BE MADE OR CIRCLED IN RED INK, WITH DATE AND NAME OF PERSON MAKING CHANGE.

Do not extend notes this side of this line.

STATION	B. S.	H. I.		F.	Wire	ELEV.			Size		
Pole No.	Ht	X Arm	Ln. Wire		No. Per Arm	Wire Station	Wire Diagm		or Side Vw	Wire Ht	Remarks
201411E		Single 16 Pin	170.2		6 Lines	102+6 X.3	65	87109		26	
328055E		"	135.2		"	101+2 X.1	6587109			25	between poles 32[illegible] & 201410E Lines 7,8 [illegible] Insulated [illegible]
SURVEY IN F. B. 583-20											
201412E		"	163.4		"	[illegible] X.7	6587109			23	between poles 201412E & 328055E Lines [illegible]
201413E		"	160.7		"	98+0 X.0	5 9 10 6 7 8			25	Lines cross [illegible] LANE 23 clear [illegible]
201414E		"	165.3		"	96+3 X.7	5691078			21.5	between poles 201415E & 201413E Lines 7 & 8 insulated Wire
201415E		"	158.6		"	94+7 X.1	5691078			22	Junction [illegible] All Lines [illegible] 16 Pin arm. Lines 5 [illegible] 10,7,8 on West [illegible] Line 162 Edison [illegible] or [illegible] cross [illegible] go to Gould [illegible] Sub Station.
201416E		Single 16 Pin	173.0		"	93+0 X.1	56	91078		20	Lines 586 = Vert [illegible] 90 [illegible] Sole
201417E		Double 16 Pin	184.1		6 Lines	91+2 X.0	569	1078	[illegible] 1.2	20.5	
No #	[illegible]	Double 10 Pin	79.9		10 Lines	90+4 X.1	34125	678910		24.5	All Lines [illegible] across Angeles Crest [illegible] Lines 384 End [illegible] Go into Angeles Crest Call Box #305 [illegible] 2-Down Guys [illegible]
SURVEY IN F. B. 889-232											
No #	29	Single 10 Pin	224.4		10 Lines	88+1 X.7	34125	678910		28.5	HEAD Guy [illegible] Pole

Profile No. ____ Date ____ Notes Red. ____ Date ____ Plotted ____ Date ____ Job No. [illegible] Division No. ____

X-Sec. No. ____ Date ____ Notes Chkd. ____ Date ____ Checked ____ Date ____ Survey of ____ Survey by N. S. ____ Notes [illegible] Date 10-6-49

Map No. ____ Indexed ____ Date ____

A. C. Johnson

F. B. 889 PG. 133

76L298 307 5-49

PLEASE RETURN TO
LOS ANGELES COUNTY SURVEYOR
726 LOS ANGELES COUNTY ENGINEERING BLDG.

NOTE: ANY ADDITIONS OR CHANGES ON THIS SHEET MUST BE MADE OR CIRCLED IN RED INK, WITH DATE AND NAME OF PERSON MAKING CHANGE.

Do not extend notes this side of this line.

STATION Pole No.	B. S. Ht	H. I. X Arm	Ln.	F. Wire Wire	No. Per Arm	ELEV. Wire Station	Wire Diagm	Size or Side Vw	Wire Ht	Remarks
303-84	16.5	Single 16 Pin	120.3		6 Lines	114+38.8	56 | 78910		16	2 down guys
201546 E		"	268.4		"	112+69.4	6/5 | 78910		21	
201545 E		"	214.9		"	111+74.5	65 | 78910		19.5	
201544 E		"	138.8		"	110+58.7	65 | 78910		20.5	
201543 E		Single 16 Pin	130.8		"	109+77.9	65 | 78910		20	
201542 E		Double 16 Pin	130.3		"	108+47.6	657 | 8910		19.5	
445247 E		2 Double 16 Pin	110.1		"	107+37.5	657 | 8910	657 | 8910	22	Line sister on upper arm & leave on lower back arm
201408 E		Single 16 Pin	168.5		"	106+69.0	65 | 78910		31	
201409 E		"	168.5		"	105+00.5	65 | 78910		30	
201410 E		Single 16 Pin	169.0		6 Lines	104+31.5	6/5 | 8 10 / 7 9		30	between poles 201410E & 201409E Lines on Insulated Wire

Profile No. ____ X-Sec. No. ____
Plotted ____ Date ____ Checked ____ Date ____
Notes Red. ____ Date ____ Notes Chkd. ____ Date ____
Division No. ____ Job No. 8095
Notes Est. 11 Sh. Tel. 303
Date 12-2-49
Survey of L.A.Co. Fire Comm. Sys. Arroyo Sec. Pk.
Survey by W.S.C.
Indexed ____
F.B. 889 Pg. 134

SURVEY IN F. B. 583-21

76L298 307 5-49

PLEASE RETURN TO
LOS ANGELES COUNTY SURVEYOR
726 LOS ANGELES COUNTY ENGINEERING BLDG.

NOTE: ANY ADDITIONS OR CHANGES ON THIS SHEET MUST BE MADE OR CIRCLED IN RED INK, WITH DATE AND NAME OF PERSON MAKING CHANGE.

Do not extend notes this side of this line.

STATION	B. S.	H. I.		F.	Wire ELEV.				Size		
Pole No.	Ht	X Arm	Ln. Wire		No. Per Arm	Wire Station	Wire Diagm		or Side Vw	Wire Ht	Remarks
			210.4								
203504 E		Single 16 Pin			6 Lines	134+10.7	65	10987		24.5	
			144.3								
203593 E		"			"	132+66.4	65	10987		22.5	
			204.0								
28144 E		Single 16 Pin			"	130+63.4	5 / 6	9 87 / 10		23	
			113.0								
[illegible]	14.5	Single 16 Pin			"	129+49.4	569	1087		14	1 down guy
SURVEY IN F. B. 583-22,23			212.2								
28143 E		"			"	127+37.2	56	91087		19.5	
			130.0								
303-87	15.5	"			"	126+07.2	56	91087		15	2 down guys
			215.0								
303-86	20.5	Single 16 Pin			"	123+92.2	5 / 6	7 8 / 10 9		20	2 down guys
			78.7								
28142 E		2 Double 16 Pin			"	123+13.5	567	8910	567 8910	22.5	Lines enter Lower arm go up & Leave upper 2' between arms
			155.7								
303-85	16.5	Single 16 Pin			"	121+58.8	56	78910		16	
			106.7								
28141 E		Single 16 Pin			6 Lines	120+51.1	56	78910		20	

Profile No. ____ Date ____ Notes Red. ____ Date ____ Plotted ____ Job No. 8095 Division No. ____ F.B. 989 PG. 135

X-Sec. No. ____ Date ____ Notes Chkd. ____ Date ____ Checked ____ Date ____ Survey of [illegible] Survey by W.S.C. Notes English Date 10-6-49 Map No. ____ Indexed ____ Date ____

76L298 307 5-49

PLEASE RETURN TO
LOS ANGELES COUNTY SURVEYOR
726 LOS ANGELES COUNTY ENGINEERING BLDG.

NOTE: ANY ADDITIONS OR CHANGES ON THIS SHEET MUST BE MADE OR CIRCLED IN RED INK, WITH DATE AND NAME OF PERSON MAKING CHANGE.

Do not extend notes this side of this line.

STATION	B. S.	H. I.		F. S.	Wire No. Per Arm	ELEV. Wire Station	Wire Diagm	Size or Side Vw	Wire Ht	Remarks
Pole No.	Ht	X Arm	Ln. Wire							
303-89	16	Single 6 Pin	129.3		6 Lines	152+62.0	568 7109		15.5	
203649E		Single 16 Pin	114.3		"	151+47.7	568 7109		22.5	
203648E		"	154.6		"	149+93.1	56 87109		23.5	
203647E		Single 16 Pin	162.0		"	148+31.1	6 5 7 109 8		22.5	
SURVEY IN F. B. 583-23, 24										
203646E		Double 16 Pin	238.2		"	145+92.9	657 8109		23	
475500E		2 Double 16 Pin	161.2		"	144+31.7	657 8109	657 8109	23	Lines enter on lower arm go up 2' to upper arm & leave
203508E		Single 16 Pin	168.8		"	142+62.9	65 78109		24	
475465E		"	207.2		"	140+55.7	65 78109		23	
No #		"	259.2		"	137+96.5	65 9 10 8 7		21.5	
203505E		Single 16 Pin	175.4		6 Lines	136+21.1	65 10987		22	

F.B. 889 PG. 136

Job No. 2095 Division No. Tele. 383 Notes Red. Plotted No. Profile
Survey of L.A. Co. Fire Comm. Sys. Arroyo Seco Div. Date Date X-Sec.
Survey by W.S.C. Notes English Notes Chkd. Checked No.
Indexed A. C. Johnson Date 10-6-49 Date

76L298 307 5-49

PLEASE RETURN TO
LOS ANGELES COUNTY SURVEYOR
726 LOS ANGELES COUNTY ENGINEERING BLDG.

NOTE: ANY ADDITIONS OR CHANGES ON THIS SHEET MUST BE MADE OR CIRCLED IN RED INK, WITH DATE AND NAME OF PERSON MAKING CHANGE.

Do not extend notes this side of this line.

STATION Pole No.	B. S. Ht	H. I. X Arm	Ln.	F. S. Wire Wire	Wire No. Per Arm	ELEV. Wire Station	Wire Diagm	Size or Side Vw	Wire Ht	Remarks
			86.9							
303-99	16^{2}	Single 6 Pin			6 Lines	164+7^{1}4.6	567 | 8910		15^{5}	
			106.4							
No #	15^{5}	"			"	163+6^{5}4.2	567 | 8910		15	
			41.6							
303-97	14^{5}	"			"	163+2^{3}4.6	567 | 8910		14	
			197.0							
303-96	22^{5}	Single 6 Pin			"	161+2^{6}5.6	6 8 / 5 7 | 910		22	
SURVEY IN F. B. 583-24										
			103.6							
303-95	15	Double 6 Pin			"	160+2^{3}8.0	658 | 7910		14^{5}	1 down guy DM
			39.6							
303-94	16	Single 6 Pin			"	159+8^{3}4.4	658 | 7910		15^{5}	
			159.5							
303-93	15^{5}	"			"	158+2^{3}9	658 | 7910		15	
			76.0							
303-92	14^{5}	"			"	157+4^{7}9	658 | 7910		14	2 down guys DM
			210.2							
303-91	16	"			"	155+3^{7}7	658 | 7910		15^{5}	2 down guys DM
			145.4							
303-90	16	Single 6 Pin			6 Lines	153+9^{2}X3	5 8 / 6 | 7 10 / 9		15^{5}	

Profile No. ____ Date ____ X-Sec. No. ____ Date ____ Notes Red ____ Notes Chkd. ____ Date ____ Plotted ____ Date ____ Checked ____ Date ____ Job No. 8045 Survey of LA Co. Engineering Div. Survey by WJSC Map No. ____ Division No. ____ Notes English Indexed C. Johnson Date 10-7-49 Date ____

F.B. 889 PG. 137

76L298 307 5-49

PLEASE RETURN TO
LOS ANGELES COUNTY SURVEYOR
726 LOS ANGELES COUNTY ENGINEERING BLDG.

NOTE: ANY ADDITIONS OR CHANGES ON THIS SHEET MUST BE MADE OR CIRCLED IN RED INK. WITH DATE AND NAME OF PERSON MAKING CHANGE.

Do not extend notes this side of this line.

STATION	B. S.	H. I.		F. S.	Wire ELEV.			Size		
Pole No.	Ht	X Arm	Ln. Wire		No. Per Arm	Wire Station	Wire Diagm	or Side Vw	Wire Ht	Remarks
			98.0							
303-109	19.5	Single 6 Pin			6 Lines	177+92.2	6 5 10 | 9 7 8		19.5	2 downguys D.M.
			109.6							
303-108	24.5	Single 6 Pin			"	176+89.6	6 5 10 | 9 7 8		24.5	2 downguys D.M.
			133.1							
303-107	23.5	Double 6 Pin			"	175+56.5	6 5 10 | 9 7 8		23.5	1 downguy D.M.
			90.0							
303-106	16	Single 6 Pin			"	174+62.5	5 10 | 9 8 / 6 7		16	
SURVEY IN F. B. 583-25			113.0							
303-105	16	Double 6 Pin				173+53.5	5 6 10 | 9 8 7		16	2 downguys D.M.
			437.0							
303-104	16	Double 6 Pin			"	169+16.5	5 6 10 | 9 8 7		16	2 downguys D.M.
			71.8							
303-103	16	Single 6 Pin			"	168+44.7	5 6 | 7 8 9 10		16	
			55.8							
303-102	15	Single 6 Pin			"	167+88.9	5 6 7 | 8 9 10		15	
			38.8							
303-101	18	Double 6 Pin			"	167+50.1	5 6 7 | 8 9 10		18	2 down guys D.M.
			192.6							
303-100	15	Single 6 pin			6 Lines	165+57.5	5 6 7 | 8 9 10		15	

F.B. 889 PG. 138

Job No. 8095 Division No. Tele. 303 Notes Red. Plotted Date Date No. Profile

Survey of L.A. Co. Fire Comm. Sys. Arroyo Seco. Div. Notes English Date Checked Date X-Sec.

Survey by W.S.C. Date 10-7-49 Notes Chkd. Date

Indexed A. C. Johnson

76L298 307 5-49

PLEASE RETURN TO
LOS ANGELES COUNTY SURVEYOR
726 LOS ANGELES COUNTY ENGINEERING BLDG.

NOTE: ANY ADDITIONS OR CHANGES ON THIS SHEET MUST BE MADE OR CIRCLED IN RED INK, WITH DATE AND NAME OF PERSON MAKING CHANGE.

Do not extend notes this side of this line.

STATION Pole No.	B. S. Ht	H. I. X Arm	Ln.	Wire	Wire No. Per Arm	ELEV. Wire Station	Wire Diagm	Size or Side Vw	Wire Ht	Remarks
			139	3						
*303-119	16.5	Single 6 Pin			6 Lines	187+ 38.0	6 5 10 ‖ 9 7 8		16.0	
			77	8						
303-118	16.0	Single 6 Double 4 Pin			"	186+ 62.2	6 5 10 ‖ 9 7 8	1 ‖ 2	15.5	Junction Pole - Sour Line to Reservoir not hooked up to Line *303. Line 182 Dead end on cross arm Down Guy DM
			68	0						
303-117	16.5	Single 6 Pin			"	185+ 92.2	6 5 10 ‖ 9 7 8		16.0	
			62	0						
303-116	16.5	Single 6 Pin			"	185+ 30.2	6 5 10 ‖ 9 7 8		16.0	
			88	5						
303-115	15.0	Single 6 Pin			"	184+ 41.7	6 5 10 ‖ 9 7 8		14.5	
SURVEY IN F. B. 583-26			34	5						
303-114	15.5	Single 6 Pin			"	184+ ~~07.2~~ 08.2	6 5 10 ‖ 9 7 8		15	(Pole burned 0.7 at base)
			120	8						
303-113	21.0	Single 6 Pin			"	182+ 84.4	6 5 10 ‖ 9 7 8		20.5	2 downguys DM
			113	9						
303-112	20.5	Single 6 Pin			"	181+ 72.5	6 5 10 ‖ 9 7 8		20	
			172	7						
*303-111	15.5	Single 6 Pin			"	180+ 00.8 ~~179+ 27.0~~	6 5 10 ‖ 9 7 8		15	
			102	6						
NO #	16.0	Single 6 Pin			6 Lines	178+ 97.2	6 5 10 ‖ 9 7 8		15.5	

Profile No. ____ Notes Red ____ Plotted ____ Job No. 80295 Division No. ____
X-Sec. No. ____ Notes Chkd. ____ Date ____ Checked ____ Date ____ Survey old L.A. County [illegible] Survey by YSC Map No. ____ Notes Sheets [illegible] Date 10-13-49 Indexed ____ Date ____

F. B. 667 PG. 139

76L298 307 5-49

PLEASE RETURN TO
LOS ANGELES COUNTY SURVEYOR
726 LOS ANGELES COUNTY ENGINEERING BLDG.

NOTE: ANY ADDITIONS OR CHANGES ON THIS SHEET MUST BE MADE OR CIRCLED IN RED INK, WITH DATE AND NAME OF PERSON MAKING CHANGE.

Do not extend notes this side of this line.

Profile No. ____ X-Sec. No. ____

Plotted ____ Date ____ Checked ____ Date ____

Notes Red ____ Date ____ Notes Chkd. ____ Date ____

Division No. ____ Job No. 8095 Notes Sheet No. 1

Survey of LA Co Fire Comm Sys. Group Sec. Dist. 7 - 303

Survey by W.S.C. Indexed J. C. Johnson

F.B. 889 Pg. 140

STATION Pole No.	B. S. Ht	H. I. X Arm	Ln.	F. Wire	No. Per Arm	ELEV. Wire Station	Wire Diagm	Size of Side Vw	Wire Ht	Remarks
			120.2							
No #	16.0	Single 6 Pin			6	Lines 192+98.8	5.6 ‖ 10 9 7 8		15.5	
			133.2							
No #	15.5	Double 6 Pin			"	195+56	5.6 10 ‖ 9 8 7		15.0	1 downguy D.M.
SURVEY IN F. B. 583-127										
			69.4							
No #	16.0	Single 6 Pin			"	194+88.2	5.6 10 ‖ 9 8 7		15.5	
			86.6							
No #	16.0	Single 6 Pin			"	194+01.6	5.6 10 ‖ 9 8 7		15.5	
			104.5							
(F) No #	16.0	Single 6 Pin			"	192+98.1	5.6 10 ‖ 9 8 7		15.5	
			71.1							
No #	16.0	Single 6 Pin			"	192+28.0	5.6 10 ‖ 9 8 7		15.5	
			92.0							
No # ↓ ↑	13.5	Single 6 Pin			"	191+35.0	5.6 10 ‖ 9 8 7		13.0	Lines cross F.T.T. 14.5 clearance
			82.0							
No #	16.5	Single 6 Pin			"	190+53.0	5.6 10 ‖ 9 8 7		16.0	
			91.7							
*303-121	15.0	Single 6 Pin			"	189+61.3	5.6 10 ‖ 9 8 7		14.5	
SURVEY IN F. B. 583-126										
			83.0							
*303-120	15.0	Single 6 Pin			6	Lines 188+77.3	6 10 5 ‖ 9 7 8		14.5	

76L298 307 5-49

PLEASE RETURN TO
LOS ANGELES COUNTY SURVEYOR
726 LOS ANGELES COUNTY ENGINEERING BLDG.

NOTE: ANY ADDITIONS OR CHANGES ON THIS SHEET MUST BE MADE OR CIRCLED IN RED INK, WITH DATE AND NAME OF PERSON MAKING CHANGE.

Do not extend notes this side of this line.

STATION	B. S.	H. I.		F. S.	ELEV.					
Pole No.	Ht	X Arm	Ln. Wire	Wire No. Per Arm	Wire Station	Wire Diagm	Size or Side Vw	Wire Ht	Remarks
			123.0						
No #	16.0	Single 6 Pin		6 Lines	206+~~51.7~~ 52.3	6 5 8 ‖ 7 10 9		15.5	1 downguy D.M.
			144.1						
No #	26.0	Single 6 Pin		"	205+~~07.6~~ 08.2	6 5 8 ‖ 7 10 9		25.5	
			86.8						
No #	13.0	Single 6 Pin		"	204+~~20.8~~ 21.4	5 8 6 ‖ 7 9 10		12.5	1 downguy D.M.
SURVEY IN F. B. 583-28			73.7						
No #	15.0	Single 6 Pin		"	203+47.X	5 6 8 ‖ 7 9 10		14.5	
			96.5						
(G) No #	16.0	Single 6 Pin		"	202+~~50.6~~ 51.2	5 6 8 ‖ 7 9 10		15.5	
			85.7						
No #	16.0	Single 6 pin		"	201+~~64.9~~ 65.5	5 6 8 ‖ 7 9 10		15.5	
			101.8						
No # ↓	16.0	Double 6 Pin		"	200+63.X 7	5 6 8 ‖ 7 9 10		15.5	1 downguy D.M.
↑			72.7						
No #	15.0	Single 6 Pin		"	199+~~90.4~~ 91.0	5 6 8 ‖ 7 9 10		14.5	
			112.2						
No #	15.0	Single 6 Pin		"	198+78.X 8	5 6 8 ‖ 7 9 10		14.5	
SURVEY IN F. B. 583-27			66.8						
No #	16.0	Single 6 Pin		6 Lines	198+~~11.4~~ 12.0	5 6 8 ‖ 7 9 10		15.5	

Profile No. ____ Notes Red. ____ Plotted ____ Job No. 2095 Division No. ____ F.B. 559 PG. 141
Date ____ Date ____ Survey of [illegible]
X-Sec. No. ____ Notes Chkd. ____ Checked ____ Survey by W.S.C. Notes C.E.S. Date 10-11-49
Date ____ Date ____ Map No. ____ Indexed C. Johnson Date ____

76L298 307 5-49

PLEASE RETURN TO
LOS ANGELES COUNTY SURVEYOR
726 LOS ANGELES COUNTY ENGINEERING BLDG.

NOTE: ANY ADDITIONS OR CHANGES ON THIS SHEET MUST BE MADE OR CIRCLED IN RED INK, WITH DATE AND NAME OF PERSON MAKING CHANGE.

Do not extend notes this side of this line.

Profile No. ____ X-Sec. No. ____

Plotted ____ Date ____ Checked ____ Date ____

Notes Red. ____ Date ____ Notes Chkd. ____ Date ____

Division No. ____ Job No. 8095

Survey of LA Co. Fire Comm Sys Arcadia Sec Div Tel #037

Survey by W.S.C. Notes E. Spoerner Ker

Indexed E. C. Johnson Date ____

F.B. 1989 PG. 142

STATION	B. S.	H. I.	F. S.	ELEV.	Wire No. Per Arm	Wire Station	Wire Diagm	Size or Side Vw	Wire Ht	Remarks
Pole No.	Ht	Arm	Ln. Wire							
No #	15.5	Single 6 Pin	63 7		6 Lines	216+ 03.X	5 6 8 ‖ 7 9 10		15.0	
No #	16.0	Single 6 Pin	92 3		"	215+ 10.8	5 6 8 ‖ 7 9 10		15.5	
SURVEY IN F. B. 583-29										
No #	15.5	Single 6 Pin	102 2		"	214+ 08.6	5 6 8 ‖ 7 9 10		15.0	
No #	15.5	Single 6 Pin	89 6		"	213+ 19.8	5 6 8 ‖ 7 9 10		15.0	
(H) No #	15.5	Single 6 Pin	103 2		"	212+ 15.8	5 6 8 ‖ 7 9 10		15.0	
No # ↓ ↑	14.5	Double 6 Pin	78 0		"	211+ 37.8	6 8 5 ‖ 7 10 9		14.0	1 downguy D.M.
No #	16.5	Single 6 Pin	88 8		"	210+ 49.8	6 5 8 ‖ 7 10 9		16.0	
No #	16.0	Single 6 Pin	79 7		"	209+ 69.3	6 5 8 ‖ 7 10 9		15.5	
SURVEY IN F. B. 583-28										
No #	16.5	Double 6 Pin	115 3		"	208+ 54.8	6 5 8 ‖ 7 10 9		16.0	1 downguy D.M.
No #	16.0	Single 6 Pin	79 3		6 Lines	207+ 47	6 5 8 ‖ 7 10 9		15.5	

76L298 307 5-49

PLEASE RETURN TO
LOS ANGELES COUNTY SURVEYOR
726 LOS ANGELES COUNTY ENGINEERING BLDG.

NOTE: ANY ADDITIONS OR CHANGES ON THIS SHEET MUST BE MADE OR CIRCLED IN RED INK, WITH DATE AND NAME OF PERSON MAKING CHANGE.

Do not extend notes this side of this line.

STATION	B. S.	H. I.		F. S.	ELEV.					
Pole No.	Ht	X Arm	Ln. Wire	Wire No. Per Arm	Wire Station	Wire Diagm	Size or Side Vw	Wire Ht	Remarks
No #	16.2	Single 6 Pin	103.1	6 Lines	226+17.~~3~~ 9	6.5 8 7 9 10		15.5	
No #	16.0	Single 6 Pin	102.3	"	225+15.~~0~~ 6	6.5.7 8.9.10		15.5	
No #	15.5	Single 6 Pin	115.7	"	223+99.~~3~~ 9	6.5.7 8.9.10		15.0	
SURVEY IN F. B. 583-30			83.2						
No #	16.5	Single 6 Pin		"	223+16.~~X~~ 7	6.5.7 8.9.10		16.0	
(1) No #	15.5	Double 6 Pin	78.9	"	222+37.~~2~~ 8	6.5.7 8.9.10		15.0	1 downguy
No # ↓ ↑	15.5	Single 6 Pin	153.8	"	220+~~83.4~~ 84.6	6.5.7 8.9.10		15.0	
No #	15.5	Single 6 Pin	115.5	"	219+~~67.9~~ 6.5	6.5.7 8.9.10		15.0	
No #	16.0	Double 6 Pin	105.2	"	218+~~62.7~~ 63.3	5.8 6.7 9.10		15.5	1 downguy
SURVEY IN F. B. 583-29			103.9						
No #	15.0	Single 6 Pin		"	217+~~58.8~~ 59.4	5.6.8 7.9.10		14.5	
No #	14.0	Single 6 Pin	92.0	6 Lines	216+~~66.8~~ 67.4	5.6.8 7.9.10		14.0	

Profile No. ____ Date ____ Notes Red. ____ Plotted ____ Date ____ Job No. 8089 Division No. ____

X-Sec. No. ____ Date ____ Notes Chkd. ____ Checked ____ Date ____ Survey of [illegible] Survey by [illegible] Notes [illegible] Date [illegible]

Map No. ____ Date ____ Indexed ____ Date ____

F.B. 887 PG. 143

H. C. Johnson

76L298 307 5-49

PLEASE RETURN TO
LOS ANGELES COUNTY SURVEYOR
726 LOS ANGELES COUNTY ENGINEERING BLDG.

NOTE: ANY ADDITIONS OR CHANGES ON THIS SHEET MUST BE MADE OR CIRCLED IN RED INK. WITH DATE AND NAME OF PERSON MAKING CHANGE.

Do not extend notes this side of this line.

STATION	B. S.	H. I.		F. S.	Wire No. Per Arm	ELEV. Wire Station	Wire Diagm	Size or Side Vw	Wire Ht	Remarks
Pole No.	Ht	X Arm	Ln. Wire							
			140.0							
303-164	21.5	Double 6 Pin			6 Lines	245+ 33.9 ~~15.3~~	5 6 10 9 8 7		21.0	1 downguy DM.
			349.0							Lines Cross deep Ch
303-163	14.0	Single 6 Pin			"	[illegible] + 74.9 ~~[illegible]~~	5 6 10 9 8 7		13.5	2 downguys DM.
SURVEY IN F. B. 583-31			81.7							
303-162	15.5	Single 6 Pin			"	240+ ~~84.6~~	5 6 10 9 8 7		15.0	
			73.0							Lines enter upper cross arm as shown, Taps down To Buck arm and Leave as shown in side view. Line ahead at 90° To back Line
303-160 303-161	12.0 8.5	DOUBLE Single 6 Pin			"	240+ ~~11.6~~	5 6 10 9 8 7	5 6 10 9 8 7	11.5 11.5	
			129.1							
303-159 ↓	12.5	DOUBLE 6 Pin			"	238+ 91.1 ~~82.5~~	5 6 10 9 8 7		12.0	
↑			199.4							Lines enter this pole
(J) No #	12.5 9.0	Single 6 Pin			"	236+ 91.7 X	5 6 10 9 8 7		12.0	as shown on previous Pole Leave as shown 4 Down Guys DM
			723.0							
No #	15.5	Single 6 Pin			"	229+ 68.7 X	6 5 10 9 7 8		15.0	6 downguys DM.
			84.8							
No #	14.5	Single 6 Pin			"	228+ 83.9	6 5 10 9 7 8		14.0	
Survey IN F. B. 583-30, 31			64.9							
No #	16.0	Single 6 Pin			"	228+ 19.0 ~~18.4~~	6 5 10 9 7 8		15.5	
			98.0							
No #	15.5	Single 6 Pin			6 Lines	22[illegible]+ 21.0 ~~20.4~~	6 5 10 9 7 8		15.0	

F.B. 889 Pg. 144

Job No. 8095 Division No. ____ Notes Red. ____ Plotted ____ Profile ____
Survey of L.A. Co. Fire Comm. Sys. Arroyo Seco Div. Date ____ Date ____ No. ____
Survey by W.S.C. Notes Shoemaker Notes Chkd. ____ Checked ____ X-Sec. ____
Indexed R. C. Johnson Date 10-13-49 Date ____ Date ____ No. ____

76L298 307 5-49

PLEASE RETURN TO
LOS ANGELES COUNTY SURVEYOR
726 LOS ANGELES COUNTY ENGINEERING BLDG.

NOTE: ANY ADDITIONS OR CHANGES ON THIS SHEET MUST BE MADE OR CIRCLED IN RED INK. WITH DATE AND NAME OF PERSON MAKING CHANGE.

Do not extend notes this side of this line.

STATION	B. S.	H. I.			Wire ELEV.				Size	
Pole No.	Ht	X Arm	Ln.	Wire	No. Per Arm	Wire Station	Wire Diagm	Size or Side Vw	Wire Ht	Remarks
303-174	19.5	Single 6 Pin	101	8	6 Lines	256+~~72.5~~ 81.1	5 6 7 8 10 9		19.0	
303-173	16.5	Double 6 Pin	94	0	"	255+~~78.5~~ 87.1	6 7 8 9 / 5 10		16.0	1 downguy D.[illegible]
No #	16.0	Single 6 Pin	97	6	"	254+~~80.9~~ 9[illegible]	6 5 7 8 9 10		15.5	
SURVEY IN F. B. 583-32										
303-171	16.0	Single 6 Pin	96	1	"	253+~~84.8~~ 93.4	6 5 7 8 9 10		15.5	
No #	21.5	Single 6 Pin	120	7	"	252+~~64.1~~ 72.7	6 5 7 8 9 10		21.0	
303-169	16.5	Single 6 Pin	118	1	"	251+~~46.0~~ 54.6	6 5 10 9 8 7		16.0	
No #	16.5	Single 6 Pin	101	5	"	250+~~44.5~~ 53.1	6 5 9 10 8 7		16.0	
303+167	16.0	Single 6 Pin	150	9	"	249+~~248+93.6~~ 02.2	6 5 9 10 8 7		15.5	
303+166	21.0	Single 6 Pin	113	4	"	247+~~[illegible]~~ 83.8	6 5 9 10 8 7		20.5	Lines cross Canyon [illegible] Rd clearance 21
SURVEY IN F. B. 583-31										Taps down from lines 5 & 6 to Briggs Call Box #303 At Manzanita & [illegible] Side Rd
303+165	21.0	Single 6 Pin	119	9	6 Lines	246+~~55.3~~ 63.9	5 10 8 7 / 6 9		19.0	

Profile No. ____ Notes Red. ____ Plotted ____ Job No. 8095 Division No. ____ F.B. 807 PG. 145
X-Sec. No. ____ Date ____ Date ____ Survey of ____
Notes Chkd. ____ Checked ____ Survey by WSC Notes KS Date 10-14-49
Date ____ Date ____ Map No. ____ Indexed Johnson Date ____

76L298 307 5-49

PLEASE RETURN TO
LOS ANGELES COUNTY SURVEYOR
726 LOS ANGELES COUNTY ENGINEERING BLDG.

NOTE: ANY ADDITIONS OR CHANGES ON THIS SHEET MUST BE MADE OR CIRCLED IN RED INK, WITH DATE AND NAME OF PERSON MAKING CHANGE.

Do not extend notes this side of this line.

Profile No. ____ X-Sec. No. ____ Plotted ____ Date ____ Checked ____ Date ____ Notes Red. ____ Date ____ Notes Chkd. ____ Date ____ Division No. ____ Job No. ____ Notes ____ Date ____

F.B. 770 PG. 146

Survey of LAC Fire Comm. & Fire Dept. Tower Site
Survey by W.S.C.
Indexed A. C. Johnson

STATION	B. S.	H. I.	F. S.	Wire No. Per Arm	ELEV.			Size or Side Vw	Wire Ht	Remarks
Pole No.	Ht	X Arm	Ln. Wire		Wire Station		Wire Diagm			
			163.2							
303-184	16.0	Single 6 Pin		6 Lines	266+~~64.3~~	73.9	5 6 8 || 7 9 10		15.5	
			162.3							
303-183	16.5	Single 6 Pin		"	264+~~47.0~~	47.6	5 6 8 || 7 9 10		16.0	
SURVEY IN F. B. 583-33										
			94.0							
303-182	17.5	Single 6 Pin		"	263+~~47.0~~	47.6	5 6 8 || 7 9 10		17.0	
			82.0							
303-181	25.0	Double 6 Pin			262+~~65.0~~	73.6	5 6 8 || 7 10 9		25.0	2 downguys D.M.
			219.0							
303-180	26.0	Double 6 Pin		"	260+~~46.0~~	46.6	6 5 8 || 7 10 9		18.5	
			51.0							
303-179	15.5	Single 6 Pin		"	259+~~95.0~~	95.3	6 5 8 || 7 10 9		15.0	
			56.2							
303-178	15.0	Single 6 Pin		"	259+~~38.8~~	47.4	6 5 8 || 7 10 9		14.5	
			59.3							
303-177	17.0	Single 6 Pin		"	258+~~49.5~~	55.1	5 6 || 7 10 9 8		16.5	
SURVEY IN F. B. 583-32										
			31.2							
303-176	14.0	Double 6 Pin		"	258+~~48.3~~	56.9	5 6 7 || 8 10 9		13.5	1 downguy D.M.
			74.0							
No #	15.5	Single 6 Pin		6 Lines	257+~~74.3~~	82.9	5 6 7 || 8 10 9		15.0	

76L298 307 5-49

PLEASE RETURN TO
LOS ANGELES COUNTY SURVEYOR
726 LOS ANGELES COUNTY ENGINEERING BLDG.

NOTE: ANY ADDITIONS OR CHANGES ON THIS SHEET MUST BE MADE OR CIRCLED IN RED INK, WITH DATE AND NAME OF PERSON MAKING CHANGE.

Do not extend notes this side of this line.

STATION	B. S.	H. I.		F.	Wire ELEV.				Size		
Pole No.	Ht	X Arm	Ln. Wire		No. Per Arm	Wire Station	Wire Diagm		or Side Vw	Wire Ht	Remarks
			95.5					X			#7 WIRE LOOSE
303-194	20.5	Single 6 Pin			6 Lines	283+ ~~47.9~~ 56.5	6.5 10	9 7 8.		20.0	2 downguys D.M.
			156.0								
303+193	16.0	Single 6 Pin			"	281+ ~~91.9~~ 2[illegible]	6.5 10	9 7 8.		15.5	2 downguys D.M.
			228.4								
303+192	14.5	Single 6 Pin			"	279+ ~~63.5~~ 72.1	6.5 10	9 7 8.		14.0	2 downguys D.M.
SURVEY IN F. B. 583-34			269.7								
303-191	20.5	Single 6 Pin			"	~~276+93.8~~ 197+02.4	6 5 10	9 7 8.		20.0	2 downguys D.M.
			126.1								
303-190	16.0	Single 6 Pin			"	275+ ~~67.7~~ 76.3	5 6	9 7 8 0		15.5	
			230.8								
No #	25.0	Single 6 Pin			"	273+ ~~36.9~~ 47.5	5 6 9	10 7 8		24.5	2 downguys D.M.
			98.2								
No # ↓ ↑	16.0	Single 6 Pin			"	272+ ~~38.7~~ 47.3	5 6 9	10 7 8		15.0	
			62.7								
303-187	21.5	Single 6 Pin			"	271+ ~~76.0~~ 84.6	5 6 9	10 7 8.		21.0	2 downguys D.M.
SURVEY IN F. B. 583-33			257.2								
303-186	16.0	Single 6 Pin			"	269+ ~~18.8~~ 27.4	5 6	8 7 10 9		15.5	
			151.3								
303-185	21.0	Single 6 Pin			6 Lines	267+ ~~67.5~~ 76.1	5 6 8	7 9 10		20.5	2 downguys D.M.

Profile No. ____ Notes Red. ____ Plotted ____ Job No. [illegible] Division No. ____ F.B. PG. 147
X-Sec. No. ____ Date ____ Date ____ Survey of [illegible]
Notes Chkd. ____ Checked ____ Survey by [illegible] Notes [illegible] Date [illegible]
Date ____ Date ____ Map No. ____ Indexed Johnson Date ____

76L298 307 5-49

PLEASE RETURN TO
LOS ANGELES COUNTY SURVEYOR
726 LOS ANGELES COUNTY ENGINEERING BLDG.

NOTE: ANY ADDITIONS OR CHANGES ON THIS SHEET MUST BE MADE OR CIRCLED IN RED INK, WITH DATE AND NAME OF PERSON MAKING CHANGE.

Do not extend notes this side of this line.

STATION	B. S.	H. I.		F. S.	ELEV.					
Pole No.	Ht	X Arm	Ln. Wire	Wire No. Per Arm	Wire Station	Wire Diagm	Size or Side Vw	Wire Ht	Remarks
			69.8						
303-204	16.0	Double 6 Pin		6 Lines	295+~~52.4~~ 61.0	5 6 8 ‖ 7 9 10		15.5	
			79.9						
No #	16.0	Single 6 Pin		"	294+~~72.5~~ 81.5	5 6 8 ‖ 7 9 10		15.5	
SURVEY IN F. B. 583-35			135.0						
303-202	21.0	"		"	293+~~37.5~~ 46.1	5 6 ‖ 10 9 7 8		20.5	
			126.0						
303-201	19.5	"		"	292+~~11.5~~ 20.1	5 6 9 ‖ 10 7 8		19.0	
			137.4						
303+200 ↓	15.5	"		"	290+~~74.1~~ 83.7	5 6 9 ‖ 10 7 8		15.0	
↑			127.2						
303+199	13.5	"		"	289+~~46.9~~ 55.7	5 6 9 ‖ 10 7 8		13.0	
			117.0						
303+198	20.5	"		"	288+~~29.9~~ 38.5	6 ‖ 10 7 8 / 5 ‖ 9		20.0	2 downguys D.M.
SURVEY IN F. B. 583-34			135.5						
303+197	15.5	"		"	286+~~94.4~~ 103.3	6 5 10 ‖ 9 7 8		15.0	
			157.2						
303+196	15.5	"		"	285+~~37.2~~ 45.8	6 5 10 ‖ 9 7 8		15.0	
			93.8						
303+195	15.5	Single 6 Pin		6 Lines	284+~~43.4~~ 52.0	6 5 10 ‖ 9 7 8		15.0	

F.B. 883 PG. 148

Job No. 8095 Division No. Notes Red. Plotted No. Date Checked Date

Survey of [illegible] Notes Chkd. Date

Survey by [illegible] Notes Date

Indexed A. C. Johnson Date

Profile X-Sec.

76L298 307 5-49

PLEASE RETURN TO
LOS ANGELES COUNTY SURVEYOR
726 LOS ANGELES COUNTY ENGINEERING BLDG.

NOTE: ANY ADDITIONS OR CHANGES ON THIS SHEET MUST BE MADE OR CIRCLED IN RED INK, WITH DATE AND NAME OF PERSON MAKING CHANGE.

Do not extend notes this side of this line.

STATION Pole No.	B. S. Ht	H. I. X Arm	Ln. Wire	F. S. Wire No. Per Arm	ELEV. Wire Station	Wire Diagm	Size or Side Vw	Wire Ht	Remarks
[illegible]	[illegible]	Single 10 Pin	117.2	6 Lines	307+ 27.4	7 10 / 8 9 — 5 / 6		20.2	
[illegible]	20.2	"	119.2	"	306+ 10.2	78109 5 — 6		20.2	
SURVEY IN F. B. 583-236									
[illegible]	[illegible]	"	138.0	"	304+ [illegible]	78109 5 — 6		19.5	Lines cross LA CRESENTA Ave 22' clearence
[illegible]	[illegible]	"	[illegible]	"	303+ [illegible]	78109 5 — 6		25.0	
[illegible]	24.9	"	142.2		301+ [illegible]	78109 — 6 / 5		26.5	
[illegible]	20.9	"	[illegible]	"	300+ [illegible]	78109 6 — 5		19.2	
[illegible]	20.9	"	300.0	"	299+ 86.3	78109 6 — 5		19.5	Junction Pole - Spur line to LA CRESENTA FIRE LOT Lines 5687910 into upper cross arm. Lines 5687910 - 1½ dn to buckarm leave as shown in side view. Lines 596 tapped on cross arm for spur line to LA CRESENTA FIRE LOT 2 lines dead end on opposite arm of buckarm from FIRE LOT 2 downguys Dead Headguy to pole 204 also has guy to first pole on spur line
[illegible]	[illegible]	"	300.5	"	298+ 85.3	78109 6 — 5		20.2	
SURVEY IN F. B. 583-235									
[illegible]	[illegible]	Single 10 Pin	142.5	"	297+ 43.0	8 9 / 9 10 — 5 / 6		26.5	
303-205	24.5	2 Double 10 Pin	120.8	6 Lines	296+ [illegible]	5 — 5687910	8789105 — 6	23.5 / 22.2	

Profile No. ____ Notes Red ____ Plotted ____ Job No. 8095 Division No. ____
X-Sec. No. ____ Date ____ Notes Chkd. ____ Date ____ Checked ____ Date ____ Survey of [illegible] Line County [illegible] Survey by [illegible] Date 10-17-49
Map No. ____ Notes [illegible] Date ____
Linked Johnson

F. B. 889 PG. 177

76L298 307 5-49

PLEASE RETURN TO
LOS ANGELES COUNTY SURVEYOR
726 LOS ANGELES COUNTY ENGINEERING BLDG.

NOTE: ANY ADDITIONS OR CHANGES ON THIS SHEET MUST BE MADE OR CIRCLED IN RED INK, WITH DATE AND NAME OF PERSON MAKING CHANGE.

Do not extend notes this side of this line.

Profile No. ____ X-Sec. No. ____

Plotted ____ Date ____ Checked ____ Date ____

Notes Red. ____ Date ____ Notes Chkd. ____ Date ____

Division No. ____ Job No. 8095

Notes F. Shoemaker

Date ____

Survey of LA Co Fire Comm Sys Arrow Sec Div Tele #

Survey by W.S.C.

Indexed A. C. Johnson

F.B. 384 PG. 150

STATION	B. S.	H. I.		F. Wire	ELEV.		Size		
Pole No.	Ht	X Arm	Ln. Wire	No. Per Arm	Wire Station	Wire Diagm	or Side Vw	Wire Ht	Remarks
			114.9						
No #	18 2	Single 10 Pin		6 Lines	318+42.5	6 9 8 7 5 10		18.9	
			114.9						
(L) No #	21 0	Single 10 Pin		"	317+24.6	6 5 9 10 8 7		20.5	
SURVEY IN F. B. 583-238									
			69.4						
No #	24 2	2 Double 10 Pin		"	316+34.9	9 10 8 7 6 5	6 5 9 10 8 7	23.5 21.5	Lines leave as shown in side view 2 downguys D.M. 2 headguys
			112.2						
No #	20 9	Single 10 Pin		"	315+46.4	9 10 8 7 6 5		19.5	
			116.7						
No #	20 9	"		"	314+36.0	9 10 8 7 6 5		19.5	
			117.6						
No #	20 0	"		"	313+72.4	9 10 8 7 6 5		19.5	
			117.8						
No #	23 5	Single 10 Pin		"	312+94.6	7 8 10 9 6 5		20.9	
			115.3						
No #	25 0	2 Double 10 Pin		"	310+79.3	8 7 9 10 6 5	8 7 9 10 6 5	24.5 22.5	1 headguy Lines leave as shown in side view 2 downguys D.M. 1 headguy
SURVEY IN F. B. 583-237									
			114.1						
No #	24 0	Single 10 Pin		"	309+62.2	8 7 9 10 6 5		24.0	
			117.4						
(K) No #	20 0	Single 10 Pin		6 Lines	308+44.6	8 7 9 10 6 5		19.5	

76L298 307 5-49

PLEASE RETURN TO
LOS ANGELES COUNTY SURVEYOR
726 LOS ANGELES COUNTY ENGINEERING BLDG.

NOTE: ANY ADDITIONS OR CHANGES ON THIS SHEET MUST BE MADE OR CIRCLED IN RED INK, WITH DATE AND NAME OF PERSON MAKING CHANGE.

Do not extend notes this side of this line.

STATION	B. S.	H. I.		F. S.	ELEV.					
Pole No.	Ht	X Arm	Ln. Wire	Wire No. Per Arm	Wire Station	Wire Diagm	Size or Side Vw	Wire Ht	Remarks
No #	15				333+ 93.4 ~~85.2~~			6	
747					331+ 92.0 ~~87.4~~				
SURVEY IN F. B. 583-239 583-37					330+ 16.3 ~~98.3~~				
747308			252.6		328+ 99.6 ~~91.3~~	6.5.8		24.0	County [illegible]
No #	21.5	Single 6 Pin		"	325+ 99.6 ~~93.4~~	6.5.8		21.5	
303	16.5		120.4	"	324+ 96.6 ~~28.5~~	6.5.8		15.5	
303	15.5		118.5	"	323+ 12.1 ~~09.5~~	5 6		14.5	
No	16.5	6 Pin	118.5	"	321+ 99.6 ~~91.2~~	5.6.10 9.8		15.5	
SURVEY IN F. B. 583-238									
No #	21.5	Double 6 Pin	119.0	"	320+ 86.6 ~~72.0~~	5.6.10 9.8		20.5	overhead guy 37' across road to [illegible] 16' high clearance [illegible] Markridge Rd 20' [illegible] guy D.M.
No #	19.5	Single 10 Pin	114.6	6 Lines	319+ 66.6 ~~54.4~~	5 6 10 9.8		19.0	

Profile No. ____ Date ____ Notes Red. ____ Plotted ____ Job No. ____ Division No. ____ F.B. PG. 151

X-Sec. No. ____ Date ____ Notes Chkd. ____ Checked ____ Survey of ____ Survey by ____ Notes ____ Date 10-1-49

Map No. ____ Date ____ Indexed ____ Date ____

R. C. Johnson

76L298 307 5-49

PLEASE RETURN TO
LOS ANGELES COUNTY SURVEYOR
726 LOS ANGELES COUNTY ENGINEERING BLDG.

NOTE: ANY ADDITIONS OR CHANGES ON THIS SHEET MUST BE MADE OR CIRCLED IN RED INK, WITH DATE AND NAME OF PERSON MAKING CHANGE.

Do not extend notes this side of this line.

STATION	B. S.	H. I.		F. S.	Wire ELEV.						
Pole No.	Ht	X Arm	Ln. Wire		No. Per Arm	Wire Station	Wire Diagm	Size or Side Vw	Wire Ht	Remarks
			1236							
[illegible]	16	[illegible]				[illegible]	569 [illegible]		[illegible]	
244	[illegible]					[illegible]	[illegible]		[illegible]	
			[illegible]							
[illegible]	[illegible]					[illegible]	[illegible]		24	Telephone [illegible]
[illegible]	[illegible]					[illegible]	[illegible]		[illegible]	
SURVEY IN F. B. 583-38										
[illegible]						[illegible]	[illegible]		[illegible]	
[illegible]						339+ 86.4				
239	[illegible]					338+ 77.6			[illegible]	
236	[illegible]		[illegible]			33[illegible]	[illegible]		[illegible]	
237	[illegible]		74[illegible]			336+ 12.8	[illegible]		[illegible]	
[illegible]	14[illegible]	[illegible]				[illegible]	5612 [illegible]		[illegible]	

F.B. [illegible] PG. 152

Job No. 8095 Division No. Notes Red. Plotted Date Checked Date

Survey of LAC [illegible] Notes Chkd. Date

Survey by [illegible] Notes [illegible] Date

Indexed A. C. Johnson Date

Profile No. X-Sec. No.

76L298 307 5-49

PLEASE RETURN TO
LOS ANGELES COUNTY SURVEYOR
726 LOS ANGELES COUNTY ENGINEERING BLDG.

NOTE: ANY ADDITIONS OR CHANGES ON THIS SHEET MUST BE MADE OR CIRCLED IN RED INK, WITH DATE AND NAME OF PERSON MAKING CHANGE.

Do not extend notes this side of this line.

STATION	B. S.	H. I.		F.	Wire	ELEV.						
Pole No.	Ht	X Arm	Ln.	Wire	No. Per Arm	Wire Station	Wire Diagm	Size or Side Vw	Wire Ht	Remarks
			137							
1/5	2.0	Single 6				357+ 56.9 ~~10.5~~	[illegible]	[illegible]	[illegible]	
			97							
254	[illegible]	"				356+ 57.8 ~~47.2~~	[illegible]	[illegible]	[illegible]	
			80.4							
253	[illegible]	"				355+ 77.4 ~~63.3~~	65.7	8102		
SURVEY IN F. B. 583-34										
			119.4							
252	16.5	"				354+ 58.0 ~~47.4~~	65.7	8102		
			123.8							
251	16.5	"				353+ 34.2 ~~25.6~~	65	9 10 8 7		
			123.6							
250	16.	"				352+ 19.6 ~~32.0~~	65.10	987	15.5	
			125							
249	[illegible]	"				350+ 35.5 ~~11.2~~	65.10	987	15.5	
			119.7							
248	15.5	"				349+ 65.8 ~~54.2~~	65.10	[illegible]	15.5	
SURVEY IN F. B. 583-38										
			123							
247	18.5	"				348+ 41.7 ~~32.1~~	5 6	987 10	17.5	
			126.7							
246	17.5	Single 6			6	347+ 14.9 ~~46.3~~	569	1087	17.5	

Profile Notes Red. ____ Plotted ____ Job No. XD45 Division No. ____ F.B. [illegible] PG. 153
No. ____ Date ____ Date ____ Survey of [illegible]
X-Sec. Notes Chkd. ____ Checked ____ Survey by WSC Notes WSC Date 10-17-49
No. ____ Date ____ Date ____ Map No. ____ Indexed C. Johnson Date ____

76L298 307 5-49

PLEASE RETURN TO
LOS ANGELES COUNTY SURVEYOR
726 LOS ANGELES COUNTY ENGINEERING BLDG.

NOTE: ANY ADDITIONS OR CHANGES ON THIS SHEET MUST BE MADE OR CIRCLED IN RED INK, WITH DATE AND NAME OF PERSON MAKING CHANGE.

Do not extend notes this side of this line.

STATION	B. S.	H. I.		F. S.	Wire ELEV.					
Pole No.	Ht	X Arm	Ln. Wire		No. Per Arm	Wire Station	Wire Diagm	Size or Side Vw	Wire Ht	Remarks
			173.5							
[illegible]		Single 16 Pin			6 Lines	[illegible]	[illegible]		[illegible]	[illegible]
SURVEY IN F. B. 583-40, 889-217										
[illegible]	[illegible]	Single 6 Pin			"	[illegible]	[illegible]		[illegible]	
			[illegible]							
303-[illegible]	[illegible]	"			"	[illegible]	[illegible]		[illegible]	
↓ ↑			119.[illegible]							
[illegible]	[illegible]	"			"	[illegible]	6 5 7 8 10 9		[illegible]	
			126.[illegible]							
303-[illegible]	[illegible]				"	[illegible]	6 5 7 8 10 9		[illegible]	
			118.8							
303-[illegible]	16.0				"	[illegible]	6 5 7 8 10 9		[illegible]	
			149.7							
303-259	[illegible]	"			"	[illegible]	6 5 7 8 10 9		15.0	
SURVEY IN F. B. 583-39			164.1							
303-258	15.[illegible]	"			"	[illegible]	6 5 7 8 10 9		15.0	
			79.2							
303-[illegible]	14.5	"			"	[illegible]	6 5 7 8 10 9		14.0	
			78.5							
303-[illegible]	15.0	Single 6 Pin			6 Lines	358+ 86.0	6 5 7 8 10 9		14.5	

F.B. 889 PG. 154

Job No. 8095 Division No. Notes Red. Plotted Date Checked Date

Survey of LACFCD Comm Sys Arroyo Seco Div Tele 307 Date Notes Chkd. Date

Survey by W.S.C. Notes W.S. Cowden Date

Indexed A. C. Johnson Date

Profile No. X-Sec. No.

76L298 307 5-49

PLEASE RETURN TO
LOS ANGELES COUNTY SURVEYOR
726 LOS ANGELES COUNTY ENGINEERING BLDG.

NOTE: ANY ADDITIONS OR CHANGES ON THIS SHEET MUST BE MADE OR CIRCLED IN RED INK, WITH DATE AND NAME OF PERSON MAKING CHANGE.

Do not extend notes this side of this line.

STATION	B. S.	H. I.		F. S.	Wire No. Per Arm	ELEV.	Wire Station	Wire Diagm	Size or Side Vw	Wire Ht	Remarks
Pole No.	Ht	X Arm	Ln. Wire								
			[illegible]								
[illegible]	[illegible]	[illegible]			6 [illegible]	3[illegible]	28.[illegible] / 73.[illegible]	5 6 10 [illegible] 9 7 8		[illegible]	
			[illegible]								
[illegible]	[illegible]	"			"	3 82	77.[illegible] / 69.[illegible]	5 6 10 9 7 8		[illegible]	
INVENTORY IN F. B. 583-40			[illegible]								
303-[illegible]	15.5	"			"	381+	53.[illegible] / [illegible]	5 6 10 [illegible]		[illegible]	
			[illegible]								
303-[illegible]	15.2	"			"	380+	26.[illegible] / [illegible]	6 10 [illegible] 9 8 / 5 [illegible]		14.5	
			[illegible]								
303-[illegible]	[illegible]	"			"	3[illegible]	64.[illegible] / [illegible]	6 5 10 [illegible] 9 8 [illegible]		11.5	
			105.[illegible]								
303-[illegible]	16.2	Single [illegible]			"	378+	37.[illegible] / [illegible]	6 5 10 [illegible] 9 8 [illegible]		15.5	
			159.8								
[illegible]		Single [illegible]			"	[illegible]	[illegible] / [illegible]	5 9 8 [illegible] / 6 [illegible]			1 down guy
			[illegible]								
[illegible]						37[illegible]	5+82.[illegible] / [illegible]	569 [illegible]		25.2	
INVENTORY IN F. B. 889-212			[illegible]								
[illegible]						373+	29.[illegible] / [illegible]	569 [illegible]		26.2	
			175.5					563			Lines Cross DUNS [illegible]
[illegible]		Single [illegible]			6 Lines	371+	54.[illegible] / [illegible]			26.2	[illegible] 23' [illegible]

Profile No. ____ Notes Red. ____ Plotted ____ Job No. [illegible] Division No. ____ F.B. 889 Pg. 155

X-Sec. No. ____ Date ____ Date ____ Survey of [illegible]

Notes Chkd. ____ Checked ____ Survey by [illegible] Notes [illegible] Date 10-18-49

Date ____ Date ____ Map No. ____ Indexed A. C. Johnson Date ____

76L298 307 5-49

PLEASE RETURN TO
LOS ANGELES COUNTY SURVEYOR
726 LOS ANGELES COUNTY ENGINEERING BLDG.

NOTE: ANY ADDITIONS OR CHANGES ON THIS SHEET MUST BE MADE OR CIRCLED IN RED INK. WITH DATE AND NAME OF PERSON MAKING CHANGE.

Do not extend notes this side of this line.

Profile No. ____ X-Sec. No. ____

Plotted ____ Date ____ Checked ____ Date ____

Notes Red. ____ Date ____ Notes Chkd. ____ Date ____

Division No. ____ Job No. 8095

Notes ____

Date ____

Indexed A. C. Johnson

F.B. 389 PG. 156

Survey of LA Co Flood Control Dist

Survey by ____

STATION Pole No.	B. S. Ht	H. I. X Arm	H. I. Ln.	Wire	Wire No. Per Arm	ELEV. Wire Station	Wire Diagm	Size or Side Vw	Wire Ht	Remarks
			166.3							
25[illegible]84E		Single 16 Pin				217+ 03.4	12.6 5687109		20.2	
[illegible]			163.0			[illegible]	5687109		[illegible]	
			[illegible]			[illegible]	[illegible] 3 87 9 10		20.2	
46[illegible]4										
SURVEY IN F. B. 889-218			[illegible]							
646[illegible]		"			"	[illegible]34 46.1	[illegible]		21.5	
646[illegible]		Single 16 Pins	164.1			[illegible]	6587916		[illegible]	Lines from [illegible] 29 South to [illegible] 29 high with CAL 130X 30' HILLCREST 130X
646448E		Double 16 Pin	159.2		"	[illegible]+ 27.8	6 5 9 10 8		24.2	Lines cross private road to HILLCREST SANITARIUM clearance 19' over road
303-2[illegible]	21.5	Single 6 Pin	130.2			[illegible]	659 1078		21.0	
			120.8							
303-2[illegible]	10.2	"			"	[illegible]+ 78.8	659 1078		[illegible]	
SURVEY IN F. B. 583-41			73.0							
No #	25.5	"			"	[illegible]+ 05.2	659 1078		[illegible]	
[illegible]	[illegible]	Single 6 Pin	194.6		6 Lines	[illegible]	5 6 1078 9		15.5	

76L298 307 5-49

PLEASE RETURN TO
LOS ANGELES COUNTY SURVEYOR
726 LOS ANGELES COUNTY ENGINEERING BLDG.

NOTE: ANY ADDITIONS OR CHANGES ON THIS SHEET MUST BE MADE OR CIRCLED IN RED INK, WITH DATE AND NAME OF PERSON MAKING CHANGE.

Do not extend notes this side of this line.

STATION	B. S.	H. I.		F. Wire	ELEV.					
Pole No.	Ht	X Arm	Ln. Wire	No. Per Arm	Wire Station	Wire Diagm	Size or Side Vw	Wire Ht	Remarks
302-2[illegible]	[illegible]	Single Pin	[illegible]	3	[illegible]	16.[illegible]	[illegible]	16.[illegible]	Lines cross F.T.T. clearance 26'
302-2[illegible]	58.[illegible]		[illegible]	5	400+	82.[illegible]	[illegible]	[illegible]	
SURVEY IN F. B. 583-42			[illegible]						
302-2[illegible]	16.5				405+	74.[illegible]	8 [illegible]	15.[illegible]	
303-2[illegible]	16.[illegible]		51.4	11	410+	22.8	[illegible]	15.[illegible]	
303-2[illegible]	[illegible]		83.[illegible]	11	405+	24.[illegible]	8 [illegible]	15.5	
303-[illegible]	[illegible]		22.[illegible]	11	415+	4[illegible]	8 [illegible]	[illegible]	1 Guywire to pole pole # 172583 [illegible]
303-2[illegible]	16.2		158.9	11	420+	73.2	8 [illegible]	5.5	
SURVEY IN F. B. 583-41			122.5						
303-[illegible]	17.5				410+	44.[illegible]	2 [illegible]	17.[illegible]	
303-[illegible]	20.5	Single Pin	[illegible]	4 wires	400+	26.7	8 [illegible]	[illegible]	St. Louis [illegible] Junction 1916 LINE # 30[illegible] To Vendome 130 KV. Lines 56[illegible]-2 up [illegible] Buck arm [illegible] southerly to Vendome Lookout
5155[illegible]		Double 16 Pin	143.4	6 wires	395+	78.2	56 81 109	19.0	

Profile No. ____ Notes Red ____ Plotted ____ Job No. [illegible] Division No. ____

X-Sec. No. ____ Date ____ Notes Chkd. ____ Date ____ Checked ____ Date ____ Survey of [illegible] Survey by [illegible] Date ____ Map No. ____ Notes [illegible] Date ____ Date ____

Landed Johnson

F. B. 889 PG. 157

76L298 307 5-49

PLEASE RETURN TO
LOS ANGELES COUNTY SURVEYOR
726 LOS ANGELES COUNTY ENGINEERING BLDG.

NOTE: ANY ADDITIONS OR CHANGES ON THIS SHEET MUST BE MADE OR CIRCLED IN RED INK, WITH DATE AND NAME OF PERSON MAKING CHANGE.

Do not extend notes this side of this line.

STATION	B. S.	H. I.	F. S.	Wire No. Per Arm	ELEV.	Station	Wire Diagm	Size or Side Vw	Wire Ht	Remarks
Pole No.	Ht	X Arm	Ln. Wire							
			101.4							
147197-M		Single 6 Pin				89.4	10978		19	
			133.2							Lines over DeKALB Ave. 19' clearance
166544		" "				56.2	10978		19	
			130.7							
300	21.5	" "				255	10 9 78		21	Lines insulated pass through Trees
SURVEY IN F. B. 583-42			116.4							
		" "				76.6			21	
			58.6							Lines cross BLANCHard Dr. Rd. 19' clearance
	20.5	Single 6 Pin					8 7 3 10		20	
		Single 6 Pin	101.1				7 8 9 10		20.5	
			172.0							Lines cross DM Ave. clearance 19'
303-303	16.5	Single 6 Pin				39.3	7 8 9 10		16	
			101.7							
No #	18.5	Double 6 Pin				37.6	7 8 9 10		18	Downguy DM. Lines cross DM Clearance 19'
			133.3							
303-301	15.0	Single 6 Pin				04.3	7 8 9 10		14.5	
			154.4							
No #	20.5	Single 6 Pin		4 Lines		49.9	7 8 9 10		20	

Profile No. ____ X-Sec. No. ____
Plotted ____ Date ____
Notes Red ____ Date ____
Notes Chkd. ____ Date ____
Checked ____ Date ____
Division No. ____
Job No. 8075
Notes ____
Date ____
Survey of LAC Flood Control Dist. Sheet 1
Survey by W. S. C.
Indexed F. C. Johnson
F.B. 889 PG. 158

76L298 307 5-49

PLEASE RETURN TO
LOS ANGELES COUNTY SURVEYOR
726 LOS ANGELES COUNTY ENGINEERING BLDG.

NOTE: ANY ADDITIONS OR CHANGES ON THIS SHEET MUST BE MADE OR CIRCLED IN RED INK, WITH DATE AND NAME OF PERSON MAKING CHANGE.

Do not extend notes this side of this line.

STATION	B. S.	H. I.		F. S.	Wire No. Per Arm	ELEV.				Size or Side Vw		
Pole No.	Ht	X Arm	Ln. Wire			Wire Station	Wire	Diagm		Wire Ht	Remarks
			116.5								Lines cross [illegible] clearance 2[illegible]
29679 E		Single [illegible]			4 Lines	435+ ~~28.1~~ 36.7	109	87		21.0	
			146.7								
484406E		"			"	433+ ~~81.4~~ 90.0	109	87		20.0	
			167.0								
148531 M		"			"	432+ ~~14.4~~ 22.0	109	87		21.5	
			157.1								Lines cross LEONA Ave 20' clearance
30557-E		"			"	430+ ~~57.3~~ 65.9	109	87		17.0	
SURVEY IN F. B. 583-43			102.5								
480134E		"			"	429+ ~~54.2~~ 63.4	109	87		17.5	
			[illegible].8								Lines cross SLUSHER Ave 22' clearance
[illegible]		"			"	428+ ~~[illegible]~~ [illegible]	109	87		21.5	
			106.3								
27500E		"			"	42[illegible] ~~[illegible]~~ [illegible]	109	78		21	
			149.7								Lines cross BRE[illegible] Ave 22' clearance
[illegible]		"			"	425+ ~~45.5~~ 53.6	109	78		22.0	
			10[illegible].9								
[illegible]		"			"	424+ ~~[illegible]~~ 43.7	109	78		22.0	
			149.3								Lines cross COVE[illegible] Ave 22' clearance
5[illegible]-TS-[illegible]		[illegible]			4 Lines	[illegible] ~~[illegible]~~ 99.4	109	78		21.0	

Profile No. ____ Notes Red. ____ Plotted ____ Job No. [illegible] Division No. ____ F.B. ____ PG. 159

X-Sec. No. ____ Date ____ Date ____ Survey of [illegible]

Notes Chkd. ____ Checked ____ Survey by [illegible] Notes ____ Date ____

Date ____ Date ____ Map No. ____ Indexed ____ Date ____

K. C. Johnson

76L298 307 5-49

PLEASE RETURN TO
LOS ANGELES COUNTY SURVEYOR
726 LOS ANGELES COUNTY ENGINEERING BLDG.

NOTE: ANY ADDITIONS OR CHANGES ON THIS SHEET MUST BE MADE OR CIRCLED IN RED INK, WITH DATE AND NAME OF PERSON MAKING CHANGE.

Do not extend notes this side of this line.

STATION	B. S.	H. I.		F. S.	Wire No. Per Arm	Wire Station	ELEV.	Wire Diagm	Size or Side Vw	Wire Ht	Remarks
Pole No.	Ht	X Arm	Ln.	Wire							
			106.7								
463375E		Double 6 Pin			4 Lines	443+ ~~94.6~~		109 87		20 5	
			57.9								
TS-514-027		2 Double 6 Pin			" "	443+ ~~46.7~~		109 87	109 87	21 5 / 22 0	Taps .5' up to buckarm leave as shown in side view
			176.7								
154501E		Single 6 Pin			" "	446+ ~~40.0~~		109 87		19 0	
SURVEY IN F. B. 583-44											
			139.0								
199215E		Single 6 Pin			" "	445+ ~~01.7~~		109 7 8		20 5	
			116.4								
29499E		Double 6 Pin			" "	443+ ~~04.6~~		109 78		20 0	
			151.7								
199220E		Double 6 Pin			" "	442+ ~~32.9~~		109 78		21 0	
			193.5								
174793M		Single 6 Pin			" "	440+ ~~39.4~~		109 78		20 0	Lines cross Hains Canyon Ave. clearence 20'
			134.8								
463374E		"			" "	439+ ~~04.6~~		109 78		20 0	
			179.8								
29678E		"			" "	437+ ~~24.8~~		109 78		22 0	
SURVEY IN F. B. 583-44											
			80.2								
450481E		Single 6 Pin			4 Lines	436+ ~~44.6~~		109 8 7		21 5	

Profile No. ____ X-Sec. No. ____
Plotted ____ Date ____ Checked ____ Date ____
Notes Red. ____ Date ____ Notes Chkd. ____ Date ____
Job No. 6095 Division No. ____
Survey of Lines Crossing Hains Canyon
Notes See Sheet
Survey by W.S.C.
Indexed K. C. Johnson Date ____
F.B. 889 PG. 160

76L298 307 5-49

PLEASE RETURN TO
LOS ANGELES COUNTY SURVEYOR
726 LOS ANGELES COUNTY ENGINEERING BLDG.

NOTE: ANY ADDITIONS OR CHANGES ON THIS SHEET MUST BE MADE OR CIRCLED IN RED INK, WITH DATE AND NAME OF PERSON MAKING CHANGE.

Do not extend notes this side of this line.

STATION Pole No.	B. S. Ht	H. I. X Arm	Ln.	F. Wire	Wire No. Per Arm	ELEV. Wire Station	Wire Diagm	Size or Side Vw	Wire Ht	Remarks
			107.0							
270054E		Single Pin			4 Lines	462+ ~~43.0~~ 34.2	8 7 9 10		20.5	
			134.7							Lines cross FAIRGROVE Ave. clearence
420081E		"			" "	461+ ~~58.3~~ 52.0	8 7 9 10		19.0	
SURVEY IN F. B. 583-45			114.5							
270053E		"			" "	460+ ~~43.8~~ 53.4	8 7 9 10		18.0	
			128.8							Lines cross MARGUS Ave clearence 19.5
Edison Pole No #		"			" "	459+ ~~75.9~~ 33.6	8 7 9 10		17.0	
			19.4							
145689M		"			" "	458+ ~~45.6~~ 94.2	8 7 9 10		21.5	
			121.4							
X 215		Single Pin			" "	457+ ~~74.2~~ 82.5	8 7 9 10		20.0	
			168.9							Lines cross GLORY Ave clearence 20'
203657E		Double Pin			" "	456+ ~~95.3~~ 13.3	8 7 9 10	8 7 9 10	21.5 22.0	Taps 0.4' as to back line leave as shown inside line Lines cross AFFERBY St. clearence 20'
			213.3							
202989E		Single Pin			" "	453+ ~~25.0~~ 95.6	10 9 7 8		21.0	
INVENTORY IN F. B. 583-44			206.0							
200177E		"			" "	451+ ~~81.0~~ 9.6	10 9 8 7		17.5	
			199.7							
200176E		Single Pin			4 Lines	447+ ~~81.5~~ 89.9	10 9 8 7		21.0	

Profile No. ____ Notes Red ____ Plotted ____ Job No. ____ Division No. ____
X-Sec. No. ____ Date ____ Notes Chkd. ____ Date ____ Checked ____ Date ____ Survey of ____ Survey by ____ Notes ____ Date ____
Map No. ____ Date ____ Inked F. Johnson Date ____

F.B. 601 PG. 61

76L298 307 5-49

PLEASE RETURN TO
LOS ANGELES COUNTY SURVEYOR
726 LOS ANGELES COUNTY ENGINEERING BLDG.

NOTE: ANY ADDITIONS OR CHANGES ON THIS SHEET MUST BE MADE OR CIRCLED IN RED INK, WITH DATE AND NAME OF PERSON MAKING CHANGE.

Do not extend notes this side of this line.

STATION Pole No.	B. S. Ht	H. I. X Arm	H. I. Ln.	F. S. Wire	Wire No. Per Arm	Wire ELEV. Station	Wire Diagm	Size or Side Vw	Wire Ht	Remarks
			192.6							
156414-M		Single 6 Pin			4 Lines	412+ 43.9	78 910		21	
SURVEY IN F. B. 585-45										
			154.2							
346504 E		Double 6 Pin			"	474+ 79.9	78 910		20	
			85.2							
155652 E		Double 6 Pin			"	473+ 94.7	78 910	78 910	20	Lines 1013 and 0E up to Backarm, 20' as shown in side view
			162.7							
230585 E		Single 6 Pin			"	472+ 32.0	78 910		21	
			146.3							
199798 E		"			"	470+ 85.1	78 910		21	
			133.6							
420084 E		"			" "	469+ 63.1	78 910		21	
			105.4							
155775 E		"			" "	468+ 46.7	78 910		19	Lines cross PINYON Ave. clearance 20
SURVEY IN F. B. 583-45			134.1							
420083 E		"			" "	467+ 12.6	78 910		19	
			160.6							
514-TS123		"			" "	465+ 52.0	78 910		19	Lines cross SILVERTON Ave. clearance 19
			152.0							
420082 E		Single 6 Pin			4 Lines	464+ 00.0	78 910		20	

F.B. 1962 PG.
Survey of LA Co Fire Sys Sys Alarge Eng Dept
Survey by W. S. C.
Indexed A. C. Johnson
Job No. 0095 Division No. Notes: See remarks
Profile No. X-Sec. No.
Plotted Date Checked Date
Notes Red. Date Notes Chkd. Date

76L298 307 5-49

PLEASE RETURN TO
LOS ANGELES COUNTY SURVEYOR
726 LOS ANGELES COUNTY ENGINEERING BLDG.

NOTE: ANY ADDITIONS OR CHANGES ON THIS SHEET MUST BE MADE OR CIRCLED IN RED INK, WITH DATE AND NAME OF PERSON MAKING CHANGE.

Do not extend notes this side of this line.

STATION	B. S.	H. I.		F. S.	Wire ELEV.				Size		
Pole No.	Ht	X Arm	Ln. Wire		No. Per Arm	Wire Station	Wire	Diagm	or Side Vw	Wire Ht	Remarks
			143.2								
363875-E		Single 6 Pin			4 Lines	491+~~29.2~~ 33.4	10 9	87		21°	
SURVEY IN F. B. 583-46			105.7								
30561-E		"			" "	490+~~23.8~~ 32.5		7 8 9 10		21	
			172.5								
166469-E		"			" "	488+~~46.4~~ 55.7	87	910		19°	
			141.8								
Edison Pole No.		"			" "	487+~~94.6~~ 13.2	87	910		19°	LINES CROSS SUMMITRIDGE ST. 20' clearance
			45.8								
165851-E		"			" "	486+~~58.6~~ 67.4	87	910		19°	
			202.7								
166468-E		"			" "	484+~~[illegible]~~ 64.7	87	910		21°	
			201.2								
166467-E		"			" "	482+~~54.9~~ 63.5	87	910		20°	
			143.5								
153198-M		"			" "	481+~~[illegible]~~ 20.0	87	910		20°	
SURVEY IN F. B. 583-46			141.0								
153[illegible]-M		"			" "	479+~~70.4~~ 10.8	7 8	910		20°	
			144.[illegible]								
167[illegible]-M		Single 6 Pin			4 Lines	478+~~25.7~~ 54.3	78	910		20	

Profile No. ____ Notes Red. ____ Plotted ____ Job No. [illegible] Division No. ____ F.B. [illegible] PG. 163
X-Sec. No. ____ Date ____ Date ____ Survey of [illegible]
Notes Chkd. ____ Checked ____ Survey by W.S.C. Notes W.S.C. Date 10-12-49
Date ____ Date ____ Map No. ____ Date ____ Andrew Johnson

76L298 307 5-49

PLEASE RETURN TO
LOS ANGELES COUNTY SURVEYOR
726 LOS ANGELES COUNTY ENGINEERING BLDG.

NOTE: ANY ADDITIONS OR CHANGES ON THIS SHEET MUST BE MADE OR CIRCLED IN RED INK, WITH DATE AND NAME OF PERSON MAKING CHANGE.

Do not extend notes this side of this line.

F.B. 8889 PG. 164
Profile No. ___ X-Sec. No. ___
Plotted ___ Date ___ Notes Red. ___ Date ___
Checked ___ Date ___ Notes Chkd. ___ Date ___
Division No. ___
Job No. 10275
Survey of Wire Crossings Sta. Date
Survey by W.S.C. Notes W.S. Conner
Indexed K. C. Johnson Date

STATION	B. S.	H. I.		Wire ELEV.					Size or Side Vw	Wire Ht	Remarks
Pole No.	Ht	X Arm	Ln. Wire	No. Per Arm	Wire Station	Wire	Diagm				
			119.7								
442950E		Single Pin		4 Lines	454+22.3	109	78			21°	LINES CROSS COMMERCE AVE 20° clearance
			148.5								
29699E		"		"	453+13.5	109	78			20°	
SURVEY IN F. B. 583-47											
			85.0								
338690E		"		"	452+58.6	109	78			21°	LINES CROSS FITZROY AVE 20' clearance
			148.8								
29698E		"		"	451+98	109	78			20°	
			100.5								
450500E		Single Pin		"	450+17.9 450+89.3	109	78			20°	LINES CROSS Samoa AVE 20' clearance
			74.0								
30565E		2 Double Pin		"	449+[illegible]	109	78		109 78	25	LINES [illegible] up to Buckam - Leave as shown in side view
			134.7								
362876E	↓ ↑	Single Pin		"	447+[illegible]	109	87			20°	
			159.6								
305664E		"		"	445+74.0	109	87			20°	
SURVEY IN F. B. 583-46											
			121.9								
305663E		"		"	444+52.7	109	87			20°	
			179.1								
305662E		Single Pin		4 Lines	442+73.6	109	87			20°	

76L298 307 5-49

PLEASE RETURN TO
LOS ANGELES COUNTY SURVEYOR
726 LOS ANGELES COUNTY ENGINEERING BLDG.

NOTE: ANY ADDITIONS OR CHANGES ON THIS SHEET MUST BE MADE OR CIRCLED IN RED INK, WITH DATE AND NAME OF PERSON MAKING CHANGE.

Do not extend notes this side of this line.

STATION	B. S.	H. I.	F.	Wire	ELEV.			Size		
Pole No.	Ht	X Arm	Ln. Wire	No. Per Arm	Wire Station	Wire	Diagm	or Side Vw	Wire Ht	Remarks
			200.7							
15607 M		Double [illegible]		4 Lines	518+44.3 ~~468+36.4~~	9 10	7 8			
			135.0							
412260 E		Single 6 Pin		"	517+09.8 ~~467+01.4~~	9 10	7 8		21°	
			158.0							
200174 E		Double 6 Pin		"	515+51.8 ~~465+43.4~~	9 10	7 8		22	Lines cross HILL [illegible] ST. 22' clear [illegible]
			142.5							
477762 E		Double 6 Pin			514+[illegible] ~~464+00.4~~	9 10	7 8		22°	
SURVEY IN F. B. 583-47			135.4							
200833 E		Single 6 Pin		"	512+72.9 ~~462+65.5~~	9 10	7 8		25°	Lines cross [illegible] AVE 26' [illegible]
			173.[illegible]							
122926 M				"	510+[illegible] ~~460+[illegible]~~	9 10	7 8		25°	
			191.5							
15[illegible] M				"	509+06.8 ~~456+98.[illegible]~~	[illegible] 9	7 8		[illegible]	Lines cross HILL [illegible] AVE 26 clear [illegible]
			101.[illegible]							
183318 M				"	508+[illegible] ~~45[illegible]+97.3~~	10.9	7 8		23°	
			86.4							
183319 M		Single 6 Pin		"	[illegible]+19.3 ~~457+10.9~~	10 9	7 8		[illegible]	
			98.9							
144725 M		[illegible]		4 Lines	506+20.4 ~~45[illegible]+12.0~~	10 9	7 8		2[illegible]	

Profile No. ____ Notes Red. ____ Plotted ____ Job No. [illegible] Division No. ____ F.B. [illegible] PG. 165

X-Sec. No. ____ Date ____ Date ____ Survey of [illegible]

Notes Chkd. ____ Checked ____ Survey by [illegible] Notes ____ Date ____

Date ____ Date ____ Map No. ____ Date ____

A. Johnson

76L298 307 5-49

PLEASE RETURN TO
LOS ANGELES COUNTY SURVEYOR
726 LOS ANGELES COUNTY ENGINEERING BLDG.

NOTE: ANY ADDITIONS OR CHANGES ON THIS SHEET MUST BE MADE OR CIRCLED IN RED INK, WITH DATE AND NAME OF PERSON MAKING CHANGE.

Do not extend notes this side of this line.

Profile No. ____ X-Sec. No. ____

Plotted ____ Date ____ Checked ____ Date ____

Notes Red ____ Date ____ Notes Chkd. ____ Date ____

Division No. ____ Job No. ____ Notes ____ Date ____

Survey of ____ Survey by ____ Indexed ____

F.B. 889 PG. 166

STATION	B. S.	H. I.		F. Wire	EEV.					Size or Side Vw	Wire Ht	Remarks
Pole No.	Ht	X Arm	Ln.	Wire	No. Per Arm	Wire Station	Wire	Diagm				
			92.3									
174756M		Single 6 Pin			4	Lines	~~131+45.2~~	78	109		30	
			84.6									
133762M		"			"	"	~~144+60.6~~	78	109		29	
			184.0									
133763M		"			"	"	~~157+76.6~~	78	109		27	
			87.9									
133764M		"			"	"	~~170+88.4~~	78	109		33	Lines cross HELLENDALE Ave. clearance 33'
SURVEY IN F. B. 889-219			167.5									
139100M		"			"	"	~~182+94.2~~	9 10 8 11			37	
			155.7									
139102M		Single 6 Pin			"	"	~~[illegible]~~	910	78		27	
			83.5									
139103M		Single 8 Pin			"	"	~~[illegible]~~	910	78		23	Lines cross Tujunga Ch. Blvd 25± clearance
			48.3									
139105M		Double 10 Pin			"	"	~~[illegible]~~	910	78		25	Duplex wire into cross arm. Leave as shown open wire
			109.0									
139106M		"			"	"	~~[illegible]~~	Duplex			20	Duplex wire on To Tujunga Ch Blvd & Hill Rose E
			87.6									Lines 9, 10, 8, 11 into cross arm as shown. Duplex wire out to next 2 poles
132443E		Double 8 Pin			4 Lines		~~[illegible]~~	910	87		20	

76L298 307 5-49

PLEASE RETURN TO
LOS ANGELES COUNTY SURVEYOR
726 LOS ANGELES COUNTY ENGINEERING BLDG.

NOTE: ANY ADDITIONS OR CHANGES ON THIS SHEET MUST BE MADE OR CIRCLED IN RED INK, WITH DATE AND NAME OF PERSON MAKING CHANGE.

Do not extend notes this side of this line.

STATION Pole No.	B. S. Ht	X Arm	H. I. Ln.	Wire	F. S. Wire No. Per Arm	ELEV. Wire Station	Wire Diagm	Size or Side Vw	Wire Ht	Remarks
51 [illegible] NG#		Single 6 Pin	672		4 Lines	540+[illegible] ~~494+15.0~~	910 87		19E	
154072M			1508			542+70.6 ~~[illegible]~~	7 8 10 9		22E	
SURVEY IN F. B. 583-49			1824							
160454M		"				540+58.2 ~~[illegible]~~	87 910		23E	
20 DIOR		"	1396			531+48.6 ~~[illegible]~~	87 910		22	
29281 E		"	1691			537+79.5 ~~487+71.1~~	87 910		23°	Lines cross KYLE ST. clearence 22'
NO #		"	1363			536+43.2 ~~486+34.8~~	87 910		20°	
135473M		Single 6 Pin	1336		" "	535+49.6 ~~485+01.2~~	7 8 910		20 5	
29279 E		Double 6 Pin	1776		" "	533+32.0 ~~483+23.6~~	78 910 Duplex		19 5	Double [illegible]
133760M		Double 10 Pin	260		" "	533+06.0 ~~482+97.6~~	78 109		28 5	Lines 78 10 [illegible]
SURVEY IN F. B. 889-219			1601							
133761M		Single 6 Pin			4 Lines	531+45.9 ~~481+37.5~~	78 109		34 5	

Profile No. ____ Notes Red. ____ Plotted ____ Job No. ____ Division No. ____
X-Sec. No. ____ Date ____ Notes Chkd. ____ Date ____ Checked ____ Date ____ Survey ok. ____ Survey by ____ Map No. ____ Notes ____ Date ____ Indexed ____ Date ____
Johnson

F.B. 67 PG. 167

76L298 307 5-49

PLEASE RETURN TO
LOS ANGELES COUNTY SURVEYOR
726 LOS ANGELES COUNTY ENGINEERING BLDG.

NOTE: ANY ADDITIONS OR CHANGES ON THIS SHEET MUST BE MADE OR CIRCLED IN RED INK, WITH DATE AND NAME OF PERSON MAKING CHANGE.

Do not extend notes this side of this line.

STATION	B. S.	H. I.		F. S.	Wire ELEV.							
Pole No.	Ht	X Arm	Ln. Wire		No. Per Arm	Wire Station	Wire	Diagm	Size or Side Vw	Wire Ht	Remarks
			110.6								
303-319	19 0	Single 6 Pin			4 Lines	504+16.0	910	78		18 5	
			106.1								
303-318	20 0	"			" "	503+69.9	910	78		19 5	
			123.6								
303-317	21 0	"			" "	501+86.3	910	78		20 5	
			119.1								
316	21	"			" "	500+67.2	910	8 7		20 5	4' Extension with Edison Cross arm
SURVEY IN F. B. 583-49			105.5								
315	20	"			"	499+51.7	910	87		19 5	
			125.7								
314	18	Single 6 Pin			"	498+36.0	910	87		17 5	
			117.2								
313	20	Double 6 Pin			"	497+18.8	910	87		19 5	
			39.0								
303-312	21	Single 4 Pin 2-Single 16 Pin			"	496+79.8	910	87 1 5 1 0		18	Poles 303-311 Ahead are County Forestry Poles. Lines cross PLAINVIEW 22 clearance
			40.8								
303-311	20 5	2 Double 6-Pin			"	496+39.0	910	87	910 87	19 5	Lines into upper arm Taps down To Buck arm - Down Guy DM & HEAD Guy
			58.8								
28889-E		Single 6 Pin			4 Lines	495+80.2	910	87		20 5	

Profile No. X-Sec. No.
Plotted Date
Checked Date
Notes Red. Date
Notes Chkd. Date
Division No.
Job No. 8075
Survey of
Survey by
Notes
Indexed A. C. Johnson Date
F.B. 889 PG. 168

76L298 307 5-49

PLEASE RETURN TO
LOS ANGELES COUNTY SURVEYOR
726 LOS ANGELES COUNTY ENGINEERING BLDG.

NOTE: ANY ADDITIONS OR CHANGES ON THIS SHEET MUST BE MADE OR CIRCLED IN RED INK, WITH DATE AND NAME OF PERSON MAKING CHANGE.

Do not extend notes this side of this line.

STATION	B. S.	H. I.		F.	Wire ELEV.				Size		
Pole No.	Ht	X Arm	Ln. Wire		No. Per Arm	Wire Station	Wire Diagm		or Side Vw	Wire Ht	Remarks
			145.7								
No #	16 5				4 Lines	565+94.5 515+86.1	78	109		16 0	1 downguy D.M.
			124.4								
No #	19 5				" "	564+70.3 514+61.7	78	109		19 0	
			125.0								
No #	19 5	"			" "	563+[illegible] 513+36.7	78	109		19 0	
			128.4								
No #	24 5	Single 4 Pin			" "	562+[illegible] 512+08.3	78	109		24 0	
SURVEY IN F. B. 583-50			117.9								Lines cross MT. Gleason Ave 24' clearance
#303-325	24 5	Double 6 Pin 2-Single 1-Double 16-Pin			" "	560+98.8 510+90.4	78 2° 2° 2°	109 2°		24 0	Lines cross Wentworth St 23' clearance
			114.3								
No #	20 5	Double 6' Pin			" "	559+84.5 509+76.1	78	109		20 0	1 downguy D.M.
			103.6								
No #	20 5	2 Single 6 Pin			" "	558+80.9 508+72.5		9 10 7 8		20 0	4' Extension with Edison cross arm
			123.7								
No #	20 0	Single 6 Pin			" "	557+57.2 507+48.8	9 10	78		19 5	
			111.3								
No #	19 0	"			" "	556+45.9 506+37.5	9 10	78		18 5	
			110.9								
No #	20 5	Single 6 Pin			4 Lines	555+35.0 505+26.6	9 10	78		20 0	

Profile No. ____ Notes Red. ____ Plotted ____ Job No. 8075 Division No. ____ F.B. 587 PG. 169
Date ____ Date ____ Survey of ____
X-Sec. No. ____ Notes Chkd. ____ Checked ____ Survey by [illegible] Notes [illegible] Date 10-20-49
Date ____ Date ____ Map No. ____ Date ____
A. C. Johnson

76L298 307 5-49

PLEASE RETURN TO
LOS ANGELES COUNTY SURVEYOR
726 LOS ANGELES COUNTY ENGINEERING BLDG.

NOTE: ANY ADDITIONS OR CHANGES ON THIS SHEET MUST BE MADE OR CIRCLED IN RED INK, WITH DATE AND NAME OF PERSON MAKING CHANGE.

Do not extend notes this side of this line.

STATION	B. S.	H. I.		F. S.	ELEV.						
Pole No.	Ht	X Arm	Ln. Wire	Wire No. Per Arm	Wire Station	Wire Diagm	Size or Side Vw	Wire Ht	Remarks
			120.8						
303-337	17.5	Single 4 Pin		4 Lines	527+24.1	87	10 9	17.0	
SURVEY IN F. B. 583-51			119.6						
No #	17.5	↓ ↑		" "	527+04.5	87	109	17.0	
			121.4						
No #	18.5	"		" "	525+83.1	87	109	18.0	
			120.7						
No #	20.0			" "	524+62.4	87	109	19.5	Lines cross WOODWARD AVE 18' clearance
			122.1						
No #	16.0	"		" "	523+40.3	87	109	15.5	
			119.7						
No #	15.5	"		" "	522+20.6	87	109	15.0	
SURVEY IN F. B. 583-50			122.0						
No #	15.5	"		" "	520+98.6	87	109	15.0	
			105.3						
No #	16.5	"		" "	519+93.3	87	109	16.0	
			119.2						
No #	15.5	"		" "	518+74.1	7 8	109	15.0	
			142.3						
No #	16.0	Single 4 Pin		4 Lines	517+31.8	78	109	15.5	

Profile No. X-Sec. No.
Plotted Date Checked Date
Notes Red. Date Notes Chkd. Date
Division No. Notes Date
Job No. 8095
Survey of Ln. Co. Fire Comm. Sys. Arroyo Seco Div.
Survey by W.S.C. Notes E. Shoemaker
Indexed C. Johnson Date
F.B. 889 PG. 170

76L298 307 5-49

PLEASE RETURN TO
LOS ANGELES COUNTY SURVEYOR
726 LOS ANGELES COUNTY ENGINEERING BLDG.

NOTE: ANY ADDITIONS OR CHANGES ON THIS SHEET MUST BE MADE OR CIRCLED IN RED INK, WITH DATE AND NAME OF PERSON MAKING CHANGE.

Do not extend notes this side of this line.

STATION Pole No.	B. S. Ht	X Arm	H. I. Ln. Wire	F. S. Wire No. Per Arm	ELEV. Wire Station	Wire Diagm	Size or Side Vw	Wire Ht	Remarks
			104.6						LINES CROSS O DEL AVE
165552-E		Single Arm		4 Lines	590+[illegible]	78 910		21	
			135.7						
417736 E		Double Arm			589+17.9	8 7 910		23	COUNTY CROSS ARMS on EDISON POLE LINES cross VENTURA ST 5T clearance
			125.1						
347	21.5	Double Arm			591+82.5	87 910		21	
			98.7						LINES CROSS MC AVE 23 to [illegible] Down Guy [illegible]
34[illegible]	16.5	Single Arm			586+84.1	87 910		16	
SURVEY IN F. B. 583-51									
			125.5						
345	18	"			595+[illegible]	87 910		17.5	
			121.3						Lines cross NASS AVE 17 clearance
34[illegible]	15	"			594+16.1	87 910		15	
			119.9						
303-343	16.5				583+16.5	87 910		16	
			123.4						Lines cross MATTHEW AVE 16 clearance
No=	16.5	"			58[illegible]+93.1	87 910		16	
			122.6						
No=	17	"			58[illegible]+70.5	87 910		16.5	
			117.2						
No=	17.5	Single Arm		4 Lines	529+53.3	87 910		17	

Profile No. ____ Notes Red ____ Plotted ____ Job No. 8075 Division No. ____
X-Sec. No. ____ Date ____ Notes Chkd. ____ Date ____ Checked ____ Date ____ Survey of [illegible] Survey by WSC Notes WSC Date 10-20-49 Map No. ____ Date ____
Index Johnson

F.B. 889 Pg 71

76L298 307 5-49

PLEASE RETURN TO
LOS ANGELES COUNTY SURVEYOR
726 LOS ANGELES COUNTY ENGINEERING BLDG.

NOTE: ANY ADDITIONS OR CHANGES ON THIS SHEET MUST BE MADE OR CIRCLED IN RED INK, WITH DATE AND NAME OF PERSON MAKING CHANGE.

Do not extend notes this side of this line.

STATION	B. S.	H. I.		F. S.	Wire No. Per Arm	Wire Station	ELEV.	Wire Diagm	Size or Side Vw	Wire Ht	Remarks
Pole No.	Ht	X Arm	Ln. Wire								
			150.9								
412242 E		Single 6 Pin			4 Lines	552+39.7		109 78		23°	
			147.4								
297562 E		Double 6 Pin						109 78		20°	
SURVEY IN F. B. 583-52											
			46.0								LINES CROSS ORO VISTA AVE 21' clearance
518-S	21	Single 4 Pin						109 78		20°	Down Guy Bin
			115.5								
412244-E		Single 6 Pin						109 78		23°	
			137.1								LINES CROSS ELDORADO AVE 20' clearance
303-348	20°	"						109 78		20°	
			119.6								
350061 E		"						8 7 9 10		22°	
			115.0								
201150-E		"						78 910		19°	
SURVEY IN F. B. 583-5											
			125.8								LINES CROSS SCOYILLE AVE 18' clearance
200548 E		"						78 910		20°	
			130.5								
200547 E		"						78 910		20°	
			151.0								
161528-M		Single 6 Pin			4 Lines			78 910		23°	

F.B. 884 PG. 172

Survey of Alameda County Sas Angeles Sewer Dist. Tests

Survey by W.S.O. Notes W.S. Cornhead

Indexed A. C. Johnson

Job No. 8095 Division No. Notes Red. Plotted

Date Date Notes Chkd. Checked

Date Date Date

Profile No. X-Sec. No.

76L298 307 5-49

PLEASE RETURN TO
LOS ANGELES COUNTY SURVEYOR
726 LOS ANGELES COUNTY ENGINEERING BLDG.

NOTE: ANY ADDITIONS OR CHANGES ON THIS SHEET MUST BE MADE OR CIRCLED IN RED INK, WITH DATE AND NAME OF PERSON MAKING CHANGE.

Do not extend notes this side of this line.

STATION Pole No.	B. S. Ht	H. I. X Arm	Ln.	F. Wire	Wire No. Per Arm	ELEV. Wire Station	Wire Diagm	Size or Side Vw	Wire Ht	Remarks
			150.6							
X3E		Single Pin			4 Lines	617+32.7 ~~567+64.3~~	78 109		20.5	
			170.6							
164756M		"			" "	615+62.1 ~~565+62.7~~	78 109		23.0	
			178.8							
176377M		"			" "	[illegible] ~~562+94.9~~	78 109		27.5	
			151.4							
362892E		"			" "	[illegible] ~~562+23.5~~	78 109		25.0	
			147.8							
No 4		"			" "	[illegible] ~~560+75.7~~	78 109		27.5	
SURVEY IN F. B.	583-52		173.0							
362892E		"			" "	609+71.1 ~~557+62.7~~	78 109		24.0	
			187.5							
362894E		"			" "	607+63.6 ~~557+75.2~~	78 9 10		21.0	
			110.0							
303-350	23.0	"			" "	606+73.6 ~~556+65.2~~	78 9 10		22.5	
			138.3							
303-349	27.0	"			" "	605+53.3 ~~555+26.4~~	78 9 10		20.0	
			138.3							
412243E		Single Pin			4 Lines	603+97.0 ~~553+88.6~~	78 9 10		21.0	

Profile No. ____ Notes Red ____ Plotted ____ Job No. 3047 Division No. ____
X-Sec. No. ____ Date ____ Notes Clkd. ____ Date ____ Checked ____ Date ____ Survey of ____ Survey by W. L. C. Map No. ____ Notes L. K. Date 10-[illegible]
Amended Johnson Date ____

F.B. 38 PG. 173

76L298 307 5-49

PLEASE RETURN TO
LOS ANGELES COUNTY SURVEYOR
726 LOS ANGELES COUNTY ENGINEERING BLDG.

NOTE: ANY ADDITIONS OR CHANGES ON THIS SHEET MUST BE MADE OR CIRCLED IN RED INK, WITH DATE AND NAME OF PERSON MAKING CHANGE.

Do not extend notes this side of this line.

F.B. 889 PG. 174

Job No. 8095 Division No. Notes Red. Plotted No.

Survey of Line Line Commence Sta. Alameda Sta. Alameda Date Date Profile

Survey by W. S. C. Notes E. Sherwood Notes Chkd. Checked X-Sec.

Indexed A. C. Johnson Date Date No.

STATION Pole No.	B. S. Ht	H. I. X Arm	Ln.	F. Wire	No. Per Arm	Wire Station	Wire Diagm	Size or Side Vw	Wire Ht	Remarks
			120.0							
303-354	19°	Single 6 Pin			" "	583+87.7	78 910		18.5	
			105.9							
303-353	22°	"			" "	579+81.8	78 910		21.5	
			107.9							
303-352	24°	Single 6 Pin			" "	~~581+73.9~~	~~78 910~~		~~23.5~~	~~1 downguy D.M.~~
			212.5							
No #	20.5	Single 6 Pin			" "	576+61.4	78 910		20.5	1 downguy D.M.
SURVEY IN F. B. 583-53										
			112.3							
No #	20°	Single 8 pin 6 pin			" "	[illegible]	78 10 9		19.5 17.5	
			105.6							
X19E		"			" "	574+43.5	78 109		20°	
			122.4							
419711 E		"			" "	573+21.1	78 109		20.5	
			151.3							
419710E		"			" "	571+69.8	78 109		20.5	
			149.9							
X24E		"			" "	570+19.9	78 109		21	
			145.0							
X6E		Single 6 Pin			4 Lines	568+74.9	78 109		20°	

FORM 307 10M 10-46

PLEASE RETURN TO
LOS ANGELES COUNTY SURVEYOR
700 HALL OF RECORDS

NOTE: ANY ADDITIONS OR CHANGES ON THIS SHEET MUST BE MADE OR CIRCLED IN RED INK, WITH DATE AND NAME OF PERSON MAKING CHANGE.

Do not extend notes this side of this line.

STATION	B. S.		H. I.	F. S.	ELEV.				
Pole No.	Ht	X Arm	Ln. Wire	Wire	Station	Wire Diagm	Size		Remarks
			121.8						Previous pole and [illegible] have same number.
303-365	21.5	Single 6 Pin		" "	642+94.6 ~~592+86.2~~	9 10 87		21.0	
			116.8						
303-363	21.0	Double 6 Pin		" "	641+77.8 ~~591+69.4~~	9 10 87		20.5	Guypole 303-364, 16[illegible] southerly. Over head [illegible] 1 downguy D.M.
			121.5						
303-362	20.5	Single 6 Pin		" "	640+56.3 ~~590+47.9~~	9 10 87		20.0	
			116.1						
303-361	20.0	"		" "	[illegible] ~~589+31.8~~	9 10 87		19.5	
SURVEY IN F. B. 583-54			122.5						
303-360	20.5	"		" "	[illegible] ~~588+09.3~~	9 10 87		20.0	
			120.5						
303-359	21.5	"		" "	[illegible] ~~586+88.8~~	9 10 87		21.0	
			120.2						
303-358	17.5			" "	[illegible] ~~585+68.6~~	9 10 87		19.0	
			120.4						
303-357	20.5			" "	[illegible] ~~584+48.2~~	7 8 10 9		20.0	
			120.9						
303-356	20.5			" "	633+35.7 ~~583+27.3~~	7 8 9 10		20.0	
			119.6						
303-355	19.0	Single 6 Pin		4 Lines	632+16.1 ~~582+07.7~~	7 8 9 10		18.5	

Profile No. ____ Notes Red. ____ Plotted ____ Job No. 8095 Division No. ____ F.B. 889 Pg. 175
X-Sec. No. ____ Date ____ Date ____ Survey of [illegible] Survey by W S C Notes E S Date 10-[illegible]
Notes Chkd. ____ Checked ____ Survey by ____ Date ____
Map No. ____ Indexed Johnson Date ____

FORM 307 10M 10-46

PLEASE RETURN TO
LOS ANGELES COUNTY SURVEYOR
700 HALL OF RECORDS

NOTE: ANY ADDITIONS OR CHANGES ON THIS SHEET MUST BE MADE OR CIRCLED IN RED INK, WITH DATE AND NAME OF PERSON MAKING CHANGE.

Do not extend notes this side of this line.

STATION	B.S.	X	H.I.	F.S.	ELEV.				
Pole No.	Ft	Arm	Ln. Wire	Wire	Station	Wire	Diagm	Size	Remarks
			117.4						
No #	19.5	Single 6 Pin		4 Lines	~~606+~~ 20.3	109	78		19.0
			119.1						
303-375	19.5	"		" "	~~605+~~ 01.2	109	78		19.0
SURVEY IN F. B. 583-55									
			122.1						
303-374	18.5	"		" "	~~603+~~ [illegible]	109	78		18.0
			117.8						
303-373	17.0	"		" "	~~602+~~ [illegible]	109	8 7		16.5
			204.4						
No #	24.5	"		" "	~~600+~~ 56.9	109	87		24.0
			164.9						
303-370	22.0	"		" "	~~598+~~ 92.0	109	87		21.5
			124.7						
303-368	22.5	"		" "	~~597+~~ [illegible]	109	87		22.0
			119.3						
303-367	19.5	"			~~596+~~ 48.0	109	87		19.0
SURVEY IN F. B. 583-54									
			121.0						
303-366	21.0	"		" "	~~595+~~ 27.0	109	87		19.0
			119.0						
303-365	20.5	Single 6 Pin		4 Lines	~~594+~~ [illegible]	109	87		20.0

F.B. 889 Pg. 176

Job No. 8095 Division No. ____ Notes Red. ____ Plotted ____ Profile ____

Survey of Ld Co. Fire Comm. Sys. Arroyo Seco Div. Tel. #303 Date ____ No. ____ X-Sec. ____

Survey by W.S.C. Notes E. Shoemaker Notes Chkd. ____ Checked ____ No. ____

Indexed E. C. Johnson Date ____ Date ____ Date ____

FORM 307 10M 10-46

PLEASE RETURN TO
LOS ANGELES COUNTY SURVEYOR
700 HALL OF RECORDS

NOTE: ANY ADDITIONS OR CHANGES ON THIS SHEET MUST BE MADE OR CIRCLED IN RED INK, WITH DATE AND NAME OF PERSON MAKING CHANGE.

Do not extend notes this side of this line.

STATION	B. S.	X	H. I.	F. S.	ELEV.				
Pole No.	Ht	Arm	Ln. Wire	Wire	Station	Wire Diagm	Size		Remarks
			176.0						
No #	38°	2 Single 10 Pin		4 Lines	661+74.8 ~~613+66.4~~	87 109		37.5 35.5	" "
			148.0						
No #	38°	"		"	663+[illegible] ~~618+17.5~~	9 0 7 8		37.5 35.5	" "
			145.5						
No #	38°			" "	[illegible] ~~616+72.0~~	10978		37.5 35.5	" "
			149.5						
No #	38°	"		" "	665+30.4 ~~615+22.5~~	10978		37.5 35.5	LA. CO. FORESTRY [illegible]
SURVEY IN F. B. 889-220			158.0						
No #	39°	2 Single 10 Pin		" "	[illegible] ~~613+64.5~~	10978		38.5 36.5	Taps up to buckarm leave as shown. 1 Headguy to pole No # South West 112° clearance over Foothill Blvd 23'. 2 Headguys to guy pole No # 66[illegible] South 18' tall overhead guy 18' clearance 1 downguy DM on guy pole
			141.0						
No #	30°	2 Double 1 Single 10 Pin		" "	662+31.9 ~~612+23.5~~	10978	10978	38.5 36.5 34.5	
			125.3						
No #	34°	Double 10 Pin		" "	661+[illegible] ~~610+98.2~~	10978		32.5	2 Headguys
			107.4						
No #	[illegible]	Single 10 Pin		" "	659+99.2 ~~609+96.8~~	10978		25.5	1 Headguy
			130.9						
No # 378?	19°	Single 6 Pin		" "	658+68.3 ~~608+[illegible]~~	109 78		18.5	
			122.2						
303-377	19.5	Single 6 Pin		4 Lines	657+46.1 ~~607+37.7~~	109 78		19.0	

Profile No. ____ Date ____ Notes Red ____ Plotted ____ Job No. 8095 Division No. ____

X-Sec. No. ____ Date ____ Notes Chkd. ____ Checked ____ Survey of [illegible] Survey by W.S.C. Notes E.S. Date 10-24-49

Map No. ____ Date ____ Indexed J. Johnson Date ____

F.B. 889 Pg. 177

FORM 307 10M 10-46

PLEASE RETURN TO
LOS ANGELES COUNTY SURVEYOR
700 HALL OF RECORDS

NOTE: ANY ADDITIONS OR CHANGES ON THIS SHEET MUST BE MADE OR CIRCLED IN RED INK, WITH DATE AND NAME OF PERSON MAKING CHANGE.

Do not extend notes this side of this line.

F.B. 889 PG. 178

Profile No. ____ Plotted ____ Date ____ Checked ____ Date ____
X-Sec. No. ____ Notes Red ____ Date ____ Notes Chkd ____ Date ____

Job No. 8095 Division No. ____ Notes ____ Date ____

Survey of Wire Comm. Sys. Around Seco Div. Tele 30 Sheet 2

Survey by W.S.C.

Indexed C. Johnson

STATION	B.S.	Arm	H.I.	F.S.	ELEV.	Wire Diagm	Size	Remarks
Pole No. Ft		Ln. Wire		Wire	Station			
No #	38°	Double 10 Pin	144.5	6 Lines	646+ 41.3	1 29 10 87		37 5/5 Overhead Guy 76' across Foothill Blvd. To Guy Pole 20' high with Down Guy DM.
No #	38°	"	143.3		644 18.0	1 29 10 87		37 5/5 Overhead Guy 76' across FOOTHILL BLVD TO GUY Pole 18° high with Down Guy DM
583-56 SURVEY IN F. B. 889-24			174.1					Pick up TWO NEW Lines on Pole which DEAD END. CALL NEW LINES 1 & 2 Taps From Lines 9 & 10 into conduit 12' underground to Pole 16' high with CALL BOX #319 BIG TUJUNGA BOX
86351 M		Double 10 Pin		6 Lines	643+ 33.7	1 2 7 8 10 9		Lines Cross Foothill Blvd. 22' clearance
86349 M		Double 10 Pin	182.0	4 Lines	641+ 19.9	7 8 9 10		22 0/0
No #		Single 10 Pin	108.8	"	640+ 33.1	7 8 9 10		19 5/5
86347 M		Double 10 Pin	100.3	"	633+ 32.8	7 8 9 10		20 0/0
No #	46°	Double 10 Pin Single 10 Pin	153.7	"	631+ 19.1	7 8 9 10		44 0/0 Lines enter as shown on previous Pole - Taps across To opposite cross Leave as shown 6 Down Guys DM WASH
SURVEY IN F. B. 889-220			883.4					Lines cross BIG TUJUNGA
No #	46°	Double 10 Pin Single 8 Pin	151.3	"	622+ 43.8	9 10 8 7		44 0/0 Line enter enter as shown on previous Pole - Taps across To opposite cross arm Leave as shown 6-Down Guy DM
No #	38° 2'	Single 10 Pin		4 Lines	621+ 42.4	8 7 10 9		37 5/5 35 3/3

76L298 307 5-49

PLEASE RETURN TO
LOS ANGELES COUNTY SURVEYOR
726 LOS ANGELES COUNTY ENGINEERING BLDG.

NOTE: ANY ADDITIONS OR CHANGES ON THIS SHEET MUST BE MADE OR CIRCLED IN RED INK, WITH DATE AND NAME OF PERSON MAKING CHANGE.

Do not extend notes this side of this line.

STATION Pole No.	B. S. Ht	X Arm	H. I. Ln.	Wire	F. S. Wire No. Per Arm	ELEV. Wire Station	Wire Diagm	Size or Side Vw	Wire Ht	Remarks
No #	38	Double 10.5	152.1		6 Lines	700+21.5 / 661+43.4	2 / 185 02		37.5	Downguy 2.[illegible]
SURVEY IN F. B. 383-58										
No #		Single 10 Pin	162.4			703+59.5 / 659+57.0	2 / 187 109		31	[illegible]
No #	38	Single 10 Pin	135.9		" "	702+23.5 / 658+45.1	2 / 9 10 7 8		32.5	
No #	38	Single 10 Pin	131.3		" "	700+72.2 / 656+63.8	2 / 110 978		32.5	
No #	38	Single 10 Pin	148.8		" "	697+28.1 / 655+20.0	2 / 1 109 78		37.5	
No #	38	Single 10 Pin	160.7		" "	693+67.2 / 653+59.8	8 7 9 10		37.5	
SURVEY IN F. B. 383-57										
No #	38	Double 10.5	137.4		" "	696+30.3 / 652+21.9	1 / 278910		37.5	Overhead Guy 78° [illegible] Foothill Blvd to guy No # 15 [illegible] with downguy DM. Clearance 23° [illegible]
No #	38	"	143.0		" "	694+97.3 / 651+78.9	1 / 278910		37.5	Foothill Blvd to guy 17° high with downguy [illegible]
No #	38	"	148.5		" "	693+38.8 / 649+39.4	1 / 278912		37.5	Overhead Guy 67° [illegible] Foothill Blvd to guy No # 19 high with downguy DM. Clearance 20
No #	38	Double 10 Pin	142.6		6 Lines	691+94.2 / 647+85.8	1 / 2 10 9 8 7		37.5	Overhead Guy 83° [illegible] Foothill Blvd to guy No # 20 high with Downguy [illegible]

Profile No. ____ Notes Red ____ Plotted ____ Job No. 2095 Division No. ____
X-Sec. No. ____ Date ____ Notes Chkd. ____ Date ____ Checked ____ Date ____ Survey of Mapping Section Date ____ Survey by W. C. C. Date ____ Map No. ____ Date ____ Notes F. S. Date 10-23-49 Date ____

F. B. 384 PG. 179

Andrew Johnson

76L298 307 5-49

PLEASE RETURN TO
LOS ANGELES COUNTY SURVEYOR
726 LOS ANGELES COUNTY ENGINEERING BLDG.

NOTE: ANY ADDITIONS OR CHANGES ON THIS SHEET MUST BE MADE OR CIRCLED IN RED INK. WITH DATE AND NAME OF PERSON MAKING CHANGE.

Do not extend notes this side of this line.

STATION	B. S.	H. I.		F. S.	Wire No. Per Arm	ELEV.		Size of Wire		Remarks
Pole No.	Ht	X Arm	Ln.	Wire		Station	Wire Diagm	Side Vw	Ht	
SURVEY IN F. B. 889-21			138.0							
No #	38 ±	Single 10 Pin			6	lines	676+20.6	1 2 10978	37.5	
			150.6							
No #	38 ±	"			"	"	674+70.0	1 2 10978	37.5	
			132.3							
No #	38 ±	"			"	"	673+37.7	2 8 7 1 9 10	37.5	
			151.3							
No #	38 ±	Single 10 Pin			"	"	671+84.4	2 1 78910	37.5	
			162.1							
No #	38 ±	Double 10 Pin			"	"	670+24.3	2 1 78910	37.5	1 downguy D.M.
			140.1							
No #	38 ±	"			"	"	668+48.2	2 1 78910	37.5	1 downguy D.M.
SURVEY IN F. B. 583-58			150.9							
No #	38 ±	"			"	"	667+27.3	2 1 10 9 8 7	37.5	1 downguy D.M.
			157.0							
No #	38 ±	"			"	"	665+70.3	2 1 91087	37.5	1 downguy D.M.
			151.1							
No #	38 ±	"			"	"	664+19.2	2 1 91087	37.5	1 downguy D.M.
			152.7							
No #	38 ±	Double 10 Pin			6	lines	662+66.5	2 1 8 7	37.5	1 downguy D.M.

F.B. 389 PG. 180

Profile No. ___ X-Sec. No. ___

Plotted ___ Date ___ Checked ___ Date ___

Notes Red. ___ Date ___ Notes Chkd. ___ Date ___

Job No. 8025 Division No. ___ Notes K. Lopez Date ___

Survey of Little Rock County Sys. Array Sec. Div. Tel #303

Survey by W. S. C.

Indexed K. C. Johnson

76L298 307 5-49

PLEASE RETURN TO
LOS ANGELES COUNTY SURVEYOR
726 LOS ANGELES COUNTY ENGINEERING BLDG.

NOTE: ANY ADDITIONS OR CHANGES ON THIS SHEET MUST BE MADE OR CIRCLED IN RED INK, WITH DATE AND NAME OF PERSON MAKING CHANGE.

Do not extend notes this side of this line.

STATION	B. S.	H. I.		F. B.	Wire No. Per Arm	ELEV.					
Pole No.	Ht	X Arm	Ln. Wire			Wire Station	Wire Diagm	Size or Side Vw	Wire Ht	Remarks
			195.9							
556161E	52.0	Single 10 Pin			6 Lines	737+69.0 ~~693+60.6~~	29 03 / 1 7		49.0	LA Co. cross arm on E[illegible] pole.
			206.9							
556168E					" "	735+62.1 ~~691+53.1~~	2 191087		49.0	" " " "
			203.1							
556169E					" "	733+59.0 ~~689+50.6~~	2 191087		49.0	" " "
			212.0							
556170E	"	"			" "	731+47.0 ~~687+38.6~~	7 / 1 8 / 2 10 / 9		49.0	" " "
SURVEY IN F. B. 889-21			201.6							
556171E	"	"			" "	729+45.4 ~~685+37.0~~	1 287[illegible]		49.0	"
			161.3							Lines cross Wheatland [illegible] clearance 49.0 over [illegible]. LA Co. cross Arm on E[illegible] pole.
556172E	52.0	Single 10 Pin			" "	727+84.1 ~~683+75.7~~	1 287109		37.5	
			152.0							
No #	38.0	Single 10 Single 10			" "	726+[illegible] ~~682+23.5~~	1 287109			
			150.6							
No #	38.0	Single 10 Single 10 Pin			" "	724+81.[illegible] ~~680+73.1~~	1 287109		37.5	Lower [illegible]
			146.7							
No #	38.0	Single 10 Pin			" "	723+34.8 ~~679+26.4~~	1 2 9 / 10 / 7 / 8		37.5	
			167.8							
No #	38.0	Single 10 Pin			6 Lines	721+67.0 ~~677+58.6~~	1 210278		37.5	

Profile No. ____ Notes Red. ____ Plotted ____ Job No. 8045 Division No. ____ F.B. 889 PG. 181
X-Sec. No. ____ Date ____ Date ____ Survey of LA Co. [illegible] Ice #303
Notes Chkd. ____ Checked ____ Survey by ____ Notes [illegible] Date 10-24-49
Date ____ Date ____ Map No. ____ Date ____

A. C. Johnson

76L298 307 5-49

PLEASE RETURN TO
LOS ANGELES COUNTY SURVEYOR
726 LOS ANGELES COUNTY ENGINEERING BLDG.

NOTE: ANY ADDITIONS OR CHANGES ON THIS SHEET MUST BE MADE OR CIRCLED IN RED INK. WITH DATE AND NAME OF PERSON MAKING CHANGE.

Do not extend notes this side of this line.

STATION	B. S.	H. I.		F. S.	Wire No. Per Arm	ELEV.	Wire Station	Wire Diagm	Size or Side Ww	Wire Ht	Remarks
Pole No.	Ht	X Arm	Ln.	Wire							
556159E	52°	Single 10 Pin	166	4	6	Lines	715+93.3 ~~721+99.9~~	X 1 29 10 78		49°	No.1 wire loose from insulator L.A.Co. cross arm on Edison pole
556158E	"	Double 10 Pin	179	3	"	"	7[illegible] ~~710+65.1~~	1 29 10 78		49°	" " " " " "
556157E	"	Single 10 Pin	161	2	"	"	[illegible] ~~639~~	2 1 8 7 10 9		49°	" " " " " "
556160E	" "	"	212	0	"	"	[illegible] ~~736+91.9~~	2 178109		49°	" " " "
SURVEY IN F. B. 889-20											
556161E	"	"	144	0	"	"	[illegible] 705+47.9	2 178109		49°	" " " " " " " "
556162E	"	"	119	3	"	"	[illegible] ~~704+28.1~~	2 178109		49°	" " " " " " " "
556163	"	"	174	4	"	"	[illegible] ~~+53.7~~	1 2 9 10 8 7		49°	L.A.Co. cross arm on Edison pole Lines cross Gaylord Ave. clearance [illegible]
556164E	"	"	252	5	"	"	[illegible] 700+07.2	1 29 10 78		49°	L.A.Co. cross arm on Edison Pole.
556165E	"	"	213	7	"	"	[illegible] ~~697+87.5~~	1 29 10 78		49°	" " " " " " "
556166E	52°	Single 10 Pin	231	5	6	Lines	[illegible] ~~695+56.5~~	1 29 10 78		49°	L.A. Co. Cross arm on Edison Pole

Profile No. ____ X-Sec. No. ____
Plotted ____ Date ____ Checked ____ Date ____
Notes Red. ____ Date ____ Notes Chkd. ____ Date ____
Division No. ____ Job No. ____
Notes E. Shrewsbury Date 10-24-49
Survey of L.A.Co. Fire Station Site Arroyo Seco Div. Tor. 302
Survey by A. C. Johnson
Indexed
F.B. 880 PG. 182

76L298 307 5-49

PLEASE RETURN TO
LOS ANGELES COUNTY SURVEYOR
726 LOS ANGELES COUNTY ENGINEERING BLDG.

NOTE: ANY ADDITIONS OR CHANGES ON THIS SHEET MUST BE MADE OR CIRCLED IN RED INK, WITH DATE AND NAME OF PERSON MAKING CHANGE.

Do not extend notes this side of this line.

STATION	B. S.	H. I.		F. S.	Wire ELEV.			Size		
Pole No.	Ht	X Arm	Ln. Wire	No. Per Arm	Wire Station	Wire Diagm	Size or Side Vw	Wire Ht	Remarks
			164.1						
556147-E	52	Sing 10 Pin		4 Lines	773+28.4 ~~729+20.5~~	7 8 10 9		49'	
			200.9						
556148-E	"	"		" "	771+27.5 ~~727+19.6~~	87109		"	
			140.9						
556149-E	"	"		" "	763+86.6 ~~725+78.7~~	87109		"	
			146.0						
556150-E	"	"		4 Lines	763+40.6 ~~721+32.7~~	87109		"	
SURVEY IN F. B. 889-19									
			141.2						
556151-E	"	"		6 Lines	763+99.4 ~~722+91.5~~	7 109 8		"	Lines 2&1 Tied on B.P. End HERE
			173.1						
556152-E	"	"		" "	763+26.3 ~~721+18.4~~	21 78109		"	Offset cross arm
			193.4						
556153-E	"	"		" "	763+32.9 ~~719+25.0~~	2 178109		"	
			169.2						
556154-E	"	"		"	761+63.7 ~~717+54.8~~	2 178109		"	
			171.1						
556155-E	"	"		" "	759+92.6 ~~715+83.7~~	9 10 8 7		"	LA Co. cross arm on Edison pole
			172.9						
556156-E	52 2	Single 10 Pin		6 Lines	758+19.7 ~~714+10.8~~	291078		49'	No. 1 Wire loose from insulator. LA Co. cross arm on Edison Pole

Profile No. ____ Notes Red. ____ Plotted ____ Job No. 8095 Division No. ____ F.B. 889 PG. 183
X-Sec. No. ____ Date ____ Date ____ Survey of LA Co. Fire Comm. Sys. Mtg. Sec. [illegible]
Notes Chkd. ____ Checked ____ Survey by ____ Notes ____ Date ____
Date ____ Date ____ Map No. ____ Indexed A. C. Johnson Date ____

76L298 307 5-49

PLEASE RETURN TO
LOS ANGELES COUNTY SURVEYOR
726 LOS ANGELES COUNTY ENGINEERING BLDG.

NOTE: ANY ADDITIONS OR CHANGES ON THIS SHEET MUST BE MADE OR CIRCLED IN RED INK, WITH DATE AND NAME OF PERSON MAKING CHANGE.

Do not extend notes this side of this line.

STATION	B. S.	H. I.	F. S.	Wire No. Per Arm	Wire Station	Wire Diagm	Size or Side Vw	Wire Ht	Remarks
Pole No.	Ht	X Arm	Ln. Wire		ELEV.				
			187.3						
556138 E	52°	Single N Pin		4 Lines	~~744+71.2~~ 744+78.9	87109		49°	LA Co. cross arm on Edison pole
			164.7						
556138 E	"	"		"	~~743+06.5~~ 743+14.3	9 3 7 8		"	" " " " "
			158.9						
556139 E	"	"		"	~~741+47.0~~ 741+55.0	91087		"	" " " " "
			148.5						
556140 E	"	"		"	~~739+99.1~~ 739+06.3	91087		"	" " " " "
SURVEY IN F. B. 889-18									
			169.3						
556141 E	"	"		"	~~738+29.6~~ 738+37.5	91087		"	" " " " "
			169.1						
556142 E	"	"		"	~~735+69.5~~ 735+68.4	91087		"	" " " " "
			142.6						
556143 E	"	"		"	~~735+17.9~~ 735+25.8	91087		"	" " " " "
			149.7						
556144 E	"	"		"	~~733+68.2~~ 733+76.1	91087		"	" " " " "
			142.4						
556145 E	"	"		"	732+25.8	91087		"	" " " " "
			141.2						LINES cross ORCFS AVE 49' clearance
556146 E	52°	Single N Pin		4 Lines	~~731+84.6~~ 731+92.5	91087		49°	LA Co cross arm on Edison pole

F.B. 889 PG. 184

Survey of LA Co Fire Comm. Sys. Area 4 Sec. Div. Tel. Pole

Survey by W. S. C. Notes W. S. C.

Indexed A. C. Johnson Date

Job No. 8095 Division No. Notes Red. Notes Chkd. Plotted Checked

Profile No. X-Sec. No.

Date Date Date Date Date Date

76L298 307 5-49

PLEASE RETURN TO
LOS ANGELES COUNTY SURVEYOR
726 LOS ANGELES COUNTY ENGINEERING BLDG.

NOTE: ANY ADDITIONS OR CHANGES ON THIS SHEET MUST BE MADE OR CIRCLED IN RED INK, WITH DATE AND NAME OF PERSON MAKING CHANGE.

Do not extend notes this side of this line.

STATION	B. S.	H. I.		F.	Wire	ELEV.			Size		
Pole No.	Ht	X Arm	Ln.	Wire	No. Per Arm	Wire Station	Wire Diagm	or Side Vw	Wire Ht	Remarks
			163	4						
556127 E	52 2	Single 10 pin			4 Lines	806+05.6 ~~761+95.9~~	10 7 / 7 8		49 3	LA Co cross arm on Edison pole
			160	3						
556128 E	"	"			" "	802+43.3 ~~760+35.6~~	10 9 7 8		"	" " " "
SURVEY IN F. B. 889-17			166	1						Lines cross ELDRIDGE Ave 49' clearance
556129 E	"	"			" "	802+77.2 ~~758+69.5~~	10 9 7 8		"	" " " "
			161	1						
556130 E	"	"			" "	801+15.1 ~~757+08.4~~	10 9 7 8		"	" " " "
			168	9			8 / 7 / 9 / 10			
556131 E	"	"			" "	799+47.2 ~~755+34.5~~			"	" " "
			212	0						
556132 E	"	"			" "	799+35.2 ~~753+27.5~~	7 8 9 10		"	" " " "
			212	2						
556133 E	"	"			" "	795+23.0 ~~751+15.3~~	7 8 9 10		"	" " "
			162	9						
556134 E	"	"			" "	793+60.1 ~~749+52.1~~	8 10 / 7 9		"	" " " "
			142	9						
556135 E	"	"			" "	792+17.2 ~~748+09.5~~	8 7 10 9		"	" " "
SURVEY IN F. B. 889-18			151	0						
556136 E	52 2	Single 10 pin			4 Lines	790+66.2 ~~746+58.5~~	8 7 10 9		49 2	LA Co Cross arm on Edison pole

Profile No. ____ Date ____ Notes Red. ____ Plotted ____ Date ____ Job No. 1095 Division No. ____

X-Sec. No. ____ Date ____ Notes Chkd. ____ Checked ____ Date ____ Survey of LA Co [illegible] Survey by [illegible] Notes E Shoemaker Date 2-25-49

Map No. ____ Date ____ Indexed A. C. Johnson Date ____

F.B. 889 PG. 185

76L298 307 5-49

PLEASE RETURN TO
LOS ANGELES COUNTY SURVEYOR
726 LOS ANGELES COUNTY ENGINEERING BLDG.

NOTE: ANY ADDITIONS OR CHANGES ON THIS SHEET MUST BE MADE OR CIRCLED IN RED INK, WITH DATE AND NAME OF PERSON MAKING CHANGE.

Do not extend notes this side of this line.

STATION	B. S.	H. I.		F. S.	Wire ELEV.				Size		
Pole No.	Ht	X Arm	Ln.	Wire	No. Per Arm	Wire Station	Wire Diagm	Side Vw	Wire Ht	Remarks
			169	4						
556117 E	52°	Single 10 Pin			6 Lines	~~777+38.2~~	1 [illegible] 10		49°	
			165	0						
556118 E		"			" "	~~775+73.2~~	1 2 7 8 9 10		"	Junction Pole
SURVEY IN F. B. 889-15			175	2						Pick up 2 - New Lines - CAH 182 From Pacoima Lot.
556119 E	"	"			6 Lines	~~773+98.0~~	[illegible] 8 10 7 9 1 2		"	Taps Down From 182 TO 4 Pin cross arm 29 up Theme Lines 182 cross Foothill Blvd To KAGEL CN
			143	7						
556120 E	"	"			4 Lines	~~792+54.3~~	87109		"	LA Co Cross arm on Edison pole.
SURVEY IN F. B. 889-16			141	1						
556121 E	"	"			" "	~~771+73.2~~	87109		"	" " " "
			165	9						
556122 E	"	"			" "	~~769+47.3~~	87109		"	" " " "
			142	4			9 10 7 8			
556123 E	"	"			" "	~~768+04.9~~			"	" " " "
			158	8						
556124 E	"	"			" "	~~[illegible]+46.1~~	91087		"	" " " "
SURVEY IN F. B. 889-17			129	4						
556125 E	"	"			" "	~~[illegible]+16.7~~	91087		"	" " " "
			157	4						
556126 E	52°	Single 10 Pin			4 Lines	~~763+54.3~~ 807+67.0	91087		49°	LA Co. Cross arm on Edison pole

F.B. 889 PG. 186

Job No. 8095 Division No. ____ Notes Red. ____ Plotted ____ Date ____ No. ____ Profile ____

Survey of LA Co Fire Bow Sta Arroyo Seco Div Date ____ Notes Chkd. ____ Checked ____ Date ____ No. ____ X-Sec. ____

Survey by A. C. Johnson Notes E. Shoemaker Date ____ Date ____ Date ____

Indexed ____

76L298 307 5-49

PLEASE RETURN TO
LOS ANGELES COUNTY SURVEYOR
726 LOS ANGELES COUNTY ENGINEERING BLDG.

NOTE: ANY ADDITIONS OR CHANGES ON THIS SHEET MUST BE MADE OR CIRCLED IN RED INK, WITH DATE AND NAME OF PERSON MAKING CHANGE.

Do not extend notes this side of this line.

STATION	B. S.	H. I.	F. S.	Wire No. Per	ELEV.			Size or		
Pole No.	Ht	X Arm	Ln. Wire	Arm	Wire Station	Wire Diagm	Side Vw	Wire Ht	Remarks
SURVEY IN F. B. 889-14			190.3						
556107E	52°	Single 10 Pin			838+12.1 ~~794+04.3~~	1 210978		49°	LA.Co Cross Hwy on Edison Pole
			187.6						
556108E	"	"		"	836+24.5 ~~793+16.7~~	1 210978		"	"
			134.9						
556109E	"	"		"	834+81.8 ~~790+81.8~~	1 210978		"	"
			167.0						
556110E	"	"		"	83[illegible]+22.6 ~~789+14.8~~	1 210978		"	"
			173.9						
556111E	"	"		"	831+48.7 ~~787+40.9~~	1 210978		"	"
			167.8						
556112E	"	"		"	82[illegible]+86.9 ~~785+73.1~~	1 210978		"	"
SURVEY IN F. B. 889-15			168.3						
556113E	"	"		"	82[illegible]+12.6 ~~784+04.8~~	1 210978		"	"
			160.7						
556114E	"	"		"	826+51.9 ~~782+44.2~~	1 210978		"	"
			167.1						
556115E	"	"		"	824+84.8 ~~780+77.1~~	1 210978		"	"
			169.5						
556116E	52°	Single 10 Pin		6 Lines	823+15.3 ~~779+07.6~~	1 2 8 7 9 10		49°	

Profile No. ____ Notes Red. ____ Plotted ____ Job No. 8095 Division No. ____ F.B. 6[illegible] PG. 187
X-Sec. No. ____ Date ____ Date ____ Date ____ Survey of [illegible] Conn Sys Arroyo Sec Drilled [illegible]
Notes Chkd. ____ Checked ____ Survey by [illegible] Notes E.S. Date 10-25-49
Date ____ Date ____ Map No. ____ Date ____ Andrew Johnson

76L298 307 5-49

PLEASE RETURN TO
LOS ANGELES COUNTY SURVEYOR
726 LOS ANGELES COUNTY ENGINEERING BLDG.

NOTE: ANY ADDITIONS OR CHANGES ON THIS SHEET MUST BE MADE OR CIRCLED IN RED INK, WITH DATE AND NAME OF PERSON MAKING CHANGE.

Do not extend notes this side of this line.

STATION	B. S.	H. I.		F. S.	Wire ELEV.			Size		
Pole No.	Ht	X Arm	Ln. Wire		No. Per Arm	Wire Station	Wire Diagm	or Side Vw	Wire Ht	Remarks
			105.7		10 Lines					Junction Pole-Foothill Blvd & Osborne ST. Lines 1,2,7,8,9 & 10 South to Pacoima Park-Switchboard-Lines 3,4,5,6,11 & 12 are From Pacoima OUT. To avoid repitition an equation will be shown at Pole #506-as same Poles are used For Lines 1,2,7,8,9 & 10 into Pacoima as For Lines 3,4,5,6,11 & 12 OUT From Pacoima To North & West
#506 Junction Pole	33°	2 Double 10 Pin, Single 8 Pin				(~~809+26.5~~ South = 946+38.5 North)	1 278910 2° 4°	109872 13456	33°	
SURVEY IN F. B. 889-13			144.8							
505	38°	" "			6 Lines	~~807+51.9~~	1 278910		37°	
			123.6							
504	38°	↓			" "	~~806+58.1~~	1 278910		37°	Line 7 & 8 into Pacoima = Soledad " 3 & 4 OUT From " = " " 9 & 10 into " = Malibu " 5 & 6 OUT From " = "
		↑	123.7							
503	38°	" "			" "	~~805+37.4~~	1 278910		37°	Down Guy DM
			154.5							
#502	38°	Double 10 Pin			" "	~~803+79.9~~	2 8910 1 7		37°	Down Guy DM
			151.1							
#303-501	38°	Single 10 Pin			" "	~~802+28.8~~	2 187910		37°	START LA. Co Poles
			150.[illegible]							
556103E	30°	Double 10 Pin			" "	~~[illegible]+78.0~~	2 187910		27°	LA. County Cross Arm on Edison Pole
SURVEY IN F. B. 889-14			186.5							
556104-E	33°	Single 10 Pin			" "	~~[illegible]+91.5~~	2 187910		30°	" " " "
			170.6							
556105E	25°	Double 10 Pin			" "	~~[illegible]+20.9~~	2 187910		22°	" " " "
			126.3							
556106-E	52°	Double 10 Pin			6 Lines	~~795+94.6~~	1 2 10 9 7 8		49°	" " " "

Profile No. ____ X-Sec. ____ Plotted ____ Date ____ Checked ____ Date ____ No. ____

Job No. 8095 Division No. ____ Notes Red. ____ Date ____ Notes Chkd. ____ Date ____

Survey of LA Co Fire Commission Arroyo Seco Div. Tile 303

Survey by W.S.C. Notes E. Shoemaker Date ____

Indexed A. C. Johnson

F.B. 889 Pg. 188

76L298 307[redacted]9

PLEASE RETURN TO
LOS ANGELES COUNTY SURVEYOR
726 LOS ANGELES COUNTY ENGINEERING BLDG.

NOTE: ANY ADDITIONS OR CHANGES ON THIS SHEET MUST BE MADE OR CIRCLED IN RED INK, WITH DATE AND NAME OF PERSON MAKING CHANGE.

Do not extend notes this side of this line.

STATION Pole No.	B. S. Ht	H. I. X Arm	Ln.	Wire	Wire No. Per Arm	Wire Station	ELEV. Wire Diagm	Size or Side Vw	Wire Ht	Remarks
			118.6							
303-516	28°	Single 10 Pin			10 Lines	821+44.0	910781 25643		27.5	
			123.2				7 8 10 9	263 154		
515	28°	"				820+20.8			27.5	
			119.1							
514	28°	"				819+01.7	781092 16534		27.5	
			125.1							
513	28°	"				861-74.4 819+70.6	781092 16534		27.5	
			120.8							
512	28°					818+65.8	781092 16534		27.5	
SURVEY IN F. B. 889-12										
			121.5				10 9 2 8 7	1 3 5 6		
511	28°	"				815+54.5			27.5	
			121.0							
510	28°	"				814+99.3	109872 13456		27.5	
			122.4							
509	28°	Double 10 Pin				812+83.7 810+99.9	109872 13456		27.5	
			124.4				109872 13456			
508	28°	Double 10 Pin				811+56.5	4		27.5	Water & Power Co. 8.1in cross arm 4' above Than LA Co Upper arm of County poles South to Pacoima T & K. Water & Power Co. Call Bob or Pete
			124.3				109872 13456			
303-507	29°	Double 10 Pin Double 8 Pin			10 Lines	854+40.0 810+72.2	11 12 788		29.5	

Profile No. ____ Notes Red ____ Plotted ____ Job No. 8095 Division No. ____
Date ____ Date ____ Survey ok [illegible] County Surveyor [illegible]
X-Sec. No. ____ Notes Chkd. ____ Checked ____ Survey by W.S.O. Notes ____ Date ____
Date ____ Date ____ Map No. ____ Index R. C. Johnson Date ____

F.B. 887 PG. 187

76L298 307 5-49

PLEASE RETURN TO
LOS ANGELES COUNTY SURVEYOR
726 LOS ANGELES COUNTY ENGINEERING BLDG.

NOTE: ANY ADDITIONS OR CHANGES ON THIS SHEET MUST BE MADE OR CIRCLED IN RED INK, WITH DATE AND NAME OF PERSON MAKING CHANGE.

Do not extend notes this side of this line.

STATION	B. S.	H. I.		F. S.	ELEV.						
Pole No.	Ht	X Arm	Ln. Wire	Wire No. Per Arm	Wire Station	Wire Diagm	Size or Side Vw	Wire Ht	Remarks
			123.3						
303-526	28.0	Single 10 Pin		10 Lines	834+12.7	109871 23456		27.5	
			126.5						
303-525	28.0	"		" "	832+86.2	109871 23456		27.5	
SURVEY IN F. B. 889-11									
			127.6						
303-524	28.0	"		" "	831+58.6	109871 23456		27.5	
			132.4						
303-523	28.0	"		" "	830+26.2	8 7 9 10 / 1 / 2 4 6 / 3 5		27.5	
			123.8						
303-522	28.0	Single 10 Pin		" "	829+02.4	879101 24365		27.5	
			113.8						
303-521	28.0	Double 10 Pin		" "	827+88.6	879101 24365		27.5	1 downguy D.M.
			124.1						
303-520	28.0	"		" "	826+64.5	879101 24365		27.5	1 downguy D.M.
			126.6						
303-519	28.0	"		" "	825+37.9	9 10 7 8 / 1 / 2 5 6 4 3		27.5	1 downguy D.M. Lines cross dirt road to Hanson Dam clearance 24.5
SURVEY IN F. B. 889-12									
			134.7						
303-518	28.0	"		" "	824+03.2	910781 25643		27.5	1 downguy DM
			140.6						
303-517	28.0	Double 10 Pin		10 Lines	822+62.6	910781 25643		27.5	Overhe[illegible] 122.6 across Osborne [illegible] Guy Pole 20[illegible] with [illegible] Guy DM clearance

F.B. 889 PG. 190
Job No. 8095 Division No. Notes Red. Plotted No. Profile
Survey of Lincoln Fire Comm Sys Arroyo Seco Dir Tel 303 Date Date X-Sec.
Survey by W.S.C. Notes Notes Chkd. Checked No.
Indexed A. C. Johnson Date Date

76L298 307 5-49

PLEASE RETURN TO
LOS ANGELES COUNTY SURVEYOR
726 LOS ANGELES COUNTY ENGINEERING BLDG.

NOTE: ANY ADDITIONS OR CHANGES ON THIS SHEET MUST BE MADE OR CIRCLED IN RED INK, WITH DATE AND NAME OF PERSON MAKING CHANGE.

Do not extend notes this side of this line.

STATION	B. S.	H. I.	F. Wire ELEV.						
Pole No.	Ht	X Arm	Ln. Wire	No. Per Arm	Wire Station	Wire Diagm	Size or Side Vw	Wire Ht	Remarks
			120.6						
536	34°	Double 10 Pin		10 Lines	840+18.1 ~~846+21.1~~	9 10 2 1 5 6 7 8 3 4		33⁵	Down Guy D
			120.9						
535	34°	"		" "	883+98.8 ~~845+00.2~~	910782 15634		33⁵	Down Guy DM
SURVEY IN F. B. 884-10									
			118.4						
534	34°	" "		" "	887+79.5 ~~843+81.8~~	910782 15634		33⁵	Down Guy DM
			120.0						
533	34°	Double 10 Pin		" "	884+59.6 ~~842+61.8~~	910782 15634		33⁵	Down Guy DM
			115.1						
532	34°	Single 10 Pin		" "	883+49.5 ~~841+46.7~~	910782 15634		33⁵	
			118.8						
531	28°	"		" "	884+25.1 ~~840+27.9~~	7 8 10 9 2 5 3 1 6 4		27⁵	
			126.0						
530	"	"		" "	885+99.7 ~~839+01.9~~	78109126543		"	Offset arm
SURVEY IN F. B. 884-11									
			115.3						
529	"	"		" "	881+81.4 ~~837+86.6~~	78109126543		"	" "
			129.9						
528	"	"		" "	880+54.5 ~~836+56.7~~	78109126543		"	" "
			120.7						
303-527	28°	Single 10 Pin		10 Lines	879+33.8 ~~835+36.0~~	10 9 1 2 3 4 8 7 5 6		27⁵	Upper cross arm Offset arm with Liron brace

Profile No. ____ Notes Red. ____ Plotted ____ Job No. 8095 Division No. ____ F.B. 889 PG. 191
Date ____ Date ____ Survey of [illegible]
X-Sec. No. ____ Notes Chkd. ____ Checked ____ Survey by W.S.C. Notes W.S.C. Date 10-26-49
Date ____ Date ____ Map No. ____ Indexed A. C. Johnson Date ____

76L298 307 5-49

PLEASE RETURN TO
LOS ANGELES COUNTY SURVEYOR
726 LOS ANGELES COUNTY ENGINEERING BLDG.

NOTE: ANY ADDITIONS OR CHANGES ON THIS SHEET MUST BE MADE OR CIRCLED IN RED INK, WITH DATE AND NAME OF PERSON MAKING CHANGE.

Do not extend notes this side of this line.

Profile No. ____ X-Sec. No. ____
Plotted ____ Date ____ Checked ____ Date ____
Notes Red. ____ Date ____ Notes Chkd. ____ Date ____
Division No. ____ Notes ____ Date ____
Job No. 8095 Survey of LACFC Fire Comm. Arroyo Seco Channel
Survey by WSO
Indexed by Johnson
F.B. 889 PG. 92

STATION	B. S.	H. I.		F. S.	Wire No. Per Arm	ELEV.		Size or Side Vw	Wire Ht	Remarks
Pole No.	Ht	X Arm	In. Wire			Wire Station	Wire Diagm			
			121.5							
303-546	28D	Single 10 Pin			10 Lines	854+42.7	879102 15634		27S	
			125.5							
545	"	" "			" "	854+46.6	879102 15634		"	
SURVEY IN F. B. 889-9										
			120.6							
544	"	" "			" "	854+96.0	9 10 2 1 3 4 7 8 6 5		"	
			122.5							
543	"	" "			" "	854+73.5	910782 13465		"	
			121.7							
542	"	" "			" "	853+54.8	910782 13465		"	
			124.8							
541	"	" "			" "	852+27.6	910782 13465		"	
			109.4							
540	"	" "			" "	851+17.6	8 7 2 13465 9 10		"	
			131.[illegible]							Lines cross Glenoaks Blvd 21' clearance
539	28D	Single 10 Pin				850+86.3	879102 13465		27S	
SURVEY IN F. B. 889-10										
			126.[illegible]							
538	34D	Double 10 Pin				849+60.3	879102 13465		33S	Down Guy DM
			118.6							
303-537	34D	Double 10 Pin			10 Lines	848+49.7	879102 13465		33S	Down Guy DM

76L298 307 5-49

PLEASE RETURN TO
LOS ANGELES COUNTY SURVEYOR
726 LOS ANGELES COUNTY ENGINEERING BLDG.

NOTE: ANY ADDITIONS OR CHANGES ON THIS SHEET MUST BE MADE OR CIRCLED IN RED INK, WITH DATE AND NAME OF PERSON MAKING CHANGE.

Do not extend notes this side of this line.

STATION Pole No.	B. S. Ht	H. I. X Arm	Ln. Wire	F. Wire No. Per Arm	ELEV. Wire Station	Wire Diagm	Size or Side Ww	Wire Ht	Remarks
SURVEY IN F. B. 883-67			125.6						Lines cross Osborne St enter Pacoima Park 24' clearance
303-556	24.2	Double 4 Pin Double 4 Pin		10 Lines	915+105 ~~871+73.3~~	789102 16543 2°		23.5	Down Guy DM
555	23.0	Double 4 Pin Double 4 Pin	126.2	" "	913+343 ~~869+[illegible]~~	8101 792 2° 5		22.5	Lower cross arm County Arm Down Guy DM
554	22.9		12[illegible]	"	912+691 ~~868+[illegible]~~	871091 24356		27.5	Down Guy DM Water & Power Co. Poles cross arm Leave L.P.Co. Poles on cross arm
SURVEY IN F. B. 884-8									
553	"	Double 4 Pin	134.9	"	911+952 ~~866+[illegible]~~	871091 24356		"	Down Guy DM
552	"	Single 4 Pin	119.8	"	910+[illegible] ~~865+722~~	10 9 1 2 7 8 6 5 4 3		"	
551	"	"	122.0	"	909+[illegible] ~~864+56.2~~	109781 26543		"	
550			123.6		908+[illegible] ~~863+326~~	109781 26543		"	
SURVEY IN F. B. 889-9									
549	"	"	122.3	"	907+[illegible] ~~862+10.3~~	109781 26543		"	
548	"	"	123.4	"	906+[illegible] ~~860+[illegible]~~	8 7 9 10 253 164		"	
303-547	22.5	Single 4 Pin	122.7	10 Lines	905+[illegible] 859+642	879102 15634		27.5	

Profile No. ____ Notes Red ____ Plotted ____ Job No. 8025 Division No. ____
X-Sec. No. ____ Date ____ Date ____ Survey of L.A. Co. Flood Control Dist. Notes Red
Notes Chkd. ____ Checked ____ Survey by W.S.C. Notes W.S.C. Date 10-26-49
Date ____ Date ____ Map No. ____ Ink Exe. R.C. Johnson Date ____

F. B. 887 PG. 193

76L298 307 5-49

PLEASE RETURN TO
LOS ANGELES COUNTY SURVEYOR
726 LOS ANGELES COUNTY ENGINEERING BLDG.

NOTE: ANY ADDITIONS OR CHANGES ON THIS SHEET MUST BE MADE OR CIRCLED IN RED INK. WITH DATE AND NAME OF PERSON MAKING CHANGE.

Do not extend notes this side of this line.

Profile No. ___ X-Sec. No. ___
Plotted ___ Date ___
Checked ___ Date ___
Notes Red. ___ Date ___
Notes Chkd. ___ Date ___
Division No. ___
Job No. 8075
Notes W.S.C. Comm Sp Area 20 Sec Div Tr
Date ___
Survey of Line Line Comm Sp Area 20 Sec Div Tr
Survey by W.S.C.
Indexed K. C. Johnson
F.B. 889 PG. 194

STATION			B. S.	Wire No. Per Wire	F. S.	ELEV.		Size or Side Vw	Wire Ht	Remarks
Pole No.	Ht	X Arm	Ln.	Wire	Arm	~~Station~~	Wire	Diagm		
			165.2							
438 301-E		Single 10 Pin			4 Lines	949+44.1		3456	21	LA Cross Arm on Edison Poles
			121.0							
4383 00E		Double 10 Pin			" "	948+23.1		3456 24°	24	Lines 3,4,5,8,6 From Pacoima Park have Tops up 2' To Buck Arm Then West To Olive View
	33E		184.6							
# 303-506		2 Double 10 Pin Single 8 Pin			4 Lines	946+38.5		3456 109872	33	Lines 1&8 in To Pacoima = Soledad " 3&4 OUT From " = " " 9&10 in To " = Malibu " 5&6 OUT From " = "
					(~~809+26.5~~ South = 946+38.5 North)					
SURVEY IN F.B. 583-67					168+50.0 FROM HEADQUARTERS To Junction Pole # 506 Pg # 188					Junction Pole - Pacoima Park - Communications Headquarters. All Lines in To Terminal Box Then into HEADQUARTERS Lines 3,4,5,8,6 OUT To Junction Pole #506 See Pg #188 For additional Info. As same Poles carry all lines into HEADQUARTERS as 3,4,5,8,6 OUT Equation used For Length of Lines 3,4,5,8,6 Pg #188
No#	27°	3-Double 10 Pin			10 Lines	877+82.5	109782	13465 15 20°	21	
			78.5							
No#	24°	Double 10 Pin Double 6 Pin			" "	921+[illegible] 877+04.0	109782	13465 2°	23	HEAD Guy - 2 Down Guys
			115.8							
No#	18E	" "			" "	815+[illegible]	109782	13465 2°	18	
			115.8							
No#	19E	" "			" "	874+72.4	2 1 10	6 5 4 3 2°	19	
			116.0							
No#	19°	Single 10 Pin 6 Pin			" "	91[illegible] 873+56.4	109102	16543 2°	18	
			117.5							
No#	20°	Double 10 P. Double 6 Pin			10 Lines	916+36.1 872+38.9	109102	16543 2°	19	(Pole Line in Pacoima Park) Down Guy DM

76L298 307 5-49

PLEASE RETURN TO
LOS ANGELES COUNTY SURVEYOR
726 LOS ANGELES COUNTY ENGINEERING BLDG.

NOTE: ANY ADDITIONS OR CHANGES ON THIS SHEET MUST BE MADE OR CIRCLED IN RED INK, WITH DATE AND NAME OF PERSON MAKING CHANGE.

Do not extend notes this side of this line.

STATION Pole No.	B. S. Ht	H. I. Arm	Ln. Wire	F. S. Wire No. Per Arm	ELEV. Wire Station	Wire Diagm	Size of Side Vw	Wire Ht	Remarks
			164.7						
438311-E		Single 10 Pin		4 Lines	965+95.6	4365		35°	
			165.3						
438310-E		"		" "	964+30.3	4365		35°	
SURVEY IN F. B. 583-68			164.0						
438309-E		"		" "	962+66.3	6 5 3 4		35	
			165.6						
438308-E		"		" "	961+00.7	6534		35	
			165.1						
438307-E		"		" "	959+35.6	6534		35	
			167.0						
438305-E		"		" "	957+68.6	6534		35	
			163.6						
438305-E		"		" "	956+05.0	6534		35	
			165.2						
438304-E		"		" "	954+39.8	6534		35	OFF SET ARMS LINE CROSS TERRA BELLA ST
SURVEY IN F. B. 583-67			164.9						
438303-E		"		" "	952+74.9	4 3 5 6		32.5	" " " "
			165.6						
438302-E		9.2°		4 Lines	951+09.3	3456		25	LA Co Cross Hampshire Pines

Profile No. ____ Notes Red ____ Plotted ____ Job No. 20005 Division No. ____
X-Sec. No. ____ Date ____ Notes Chkd. ____ Date ____ Checked ____ Date ____ Survey of Lot Line Survey by W. S. C. Notes Surveyor Date 1-27-72
Map No. ____ Date ____ Andrew Johnson Date ____

F. B. 601 PG. 135

76L298 307 5-49

PLEASE RETURN TO
LOS ANGELES COUNTY SURVEYOR
726 LOS ANGELES COUNTY ENGINEERING BLDG.

NOTE: ANY ADDITIONS OR CHANGES ON THIS SHEET MUST BE MADE OR CIRCLED IN RED INK. WITH DATE AND NAME OF PERSON MAKING CHANGE.

Do not extend notes this side of this line.

STATION	B. S.	H. I.		F. S.	Wire	ELEV.			Size		
Pole No.	Ht	X Arm	Ln. Wire		No. Per Arm	Wire Station	Wire Diagm		or Side Vw	Wire Ht	Remarks
SURVEY IN F. B. 583-69			144.5								Lines cross Van Nuys Blvd clearance 21.5
438321-E		Single 10 Pin			4	Lines	982+55.9	56 4 3		21.0	
			166.3								
438320-E		"			"	"	980+89.6	5643		21.0	
			164.1								
438319-E		"			"	"	979+25.5	5643		22.0	
			165.6								
438318-E		"			"	"	977+59.9	5643		22.0	
			164.8								
438317-E		"			"	"	975+95.1	5643		22.0	
			165.5								
438316E		"			"	"	974+29.6	5643		22.0	
SURVEY IN F. B. 583-68			163.6								
438315-E		"			"	"	972+66.0	3 4 6 5		22.0	
			165.4								
438314-E		"			"	"	971+00.6	4365		28.0	
			170.4								
438313-E		"			"	"	969+30.2	4365		28.0	
			169.9								Lines cross Pierce St. Clearance 30'
438312-E		Single 10 Pin			4	Lines	967+60.3	4365		35.0	

F.B. 889 PG. 196
Job No. 8095 Division No. Notes Red. Plotted No. Profile
Survey of LA Co Fire Comm Sys Airways Sec Co Div Tele 303 Date Date X-Sec.
Survey by W.S.C. Notes E Shoemaker Notes Chkd. Checked No.
Indexed R. C. Johnson Date Date

76L298 307 5-49

PLEASE RETURN TO
LOS ANGELES COUNTY SURVEYOR
726 LOS ANGELES COUNTY ENGINEERING BLDG.

NOTE: ANY ADDITIONS OR CHANGES ON THIS SHEET MUST BE MADE OR CIRCLED IN RED INK, WITH DATE AND NAME OF PERSON MAKING CHANGE.

Do not extend notes this side of this line.

STATION Pole No.	B. S. Ht	H. I. X Arm	Ln.	F. S. Wire	Wire No. Per Arm	ELEV. Wire Station	Wire Diagm	Size or Side Vw	Wire Ht	Remarks
			140.3							
438331 E		Single 10 Pin			4 Lines	999+07.1	4365		21.5	
			139.7							
438330-E		"			" "	997+67.4	4365		20.5	Lines cross Filmore St. clearance 20.0
			180.9							
438329-E		"			" "	995+86.5	4365		22.0	
			179.2							
438328-E		"			" "	994+07.3	4365		22.0	
SURVEY IN F. B. 523-69			163.6							
438327 E		"			" "	992+43.7	5 6 3 4		22.5	
			173.7							
438326 E		"			" "	990+70.0	5643		22.0	
			172.5							
438325 E		"			" "	988+97.5	5643		22.0	
			149.1							
438324 E		"			" "	987+48.4	5643		22.0	
			176.0							
438323-E		"			" "	985+72.4	5643		22.0	
			172.0							
438322-E		Single 10 Pin			4 Lines	984+00.4	5643		21.0	

Profile No. ____ Notes Red ____ Plotted ____ Job No. 8015 Division No. ____
X-Sec. No. ____ Date ____ Date ____ Survey of Lakewood Blvd. Sign Installation
Notes Chkd. ____ Date ____ Checked ____ Date ____ Survey by Y.S.C. Notes Surveyed Date 10-22-69
Map No. ____ Date ____ Indexed A. G. Johnson Date ____

F.B. 209 PG. 197

76L298 307 5-49

PLEASE RETURN TO
LOS ANGELES COUNTY SURVEYOR
726 LOS ANGELES COUNTY ENGINEERING BLDG.

NOTE: ANY ADDITIONS OR CHANGES ON THIS SHEET MUST BE MADE OR CIRCLED IN RED INK, WITH DATE AND NAME OF PERSON MAKING CHANGE.

Do not extend notes this side of this line.

STATION	B. S.	H. I.		F. S.	Wire ELEV.				Size		
Pole No.	Ht	X Arm	Ln. Wire		No. Per Arm	Wire Station	Wire Diagm		or Side Vw	Wire Ht	Remarks
			164.1								
438341-E		Single 10 Pin			4 Lines	1015+06.1		6543		21.5	
			161.0								
438340 E		"			" "	1013+45.1		6543		22.5	
			159.4								
438339-E		"			" "	1011+35.7		6543		30.5	
			161.5								
438338-E		"			" "	1010+24.2		3 4 5 6		26.5	
SURVEY IN F. B. 583-70			176.2								
438337-E		"			" "	1008+48.0		4356		26.0	
			153.5								
438336-E		"			" "	1006+94.5		4356		26.5	
			151.0								
438335-E.		"			" "	1005+43.5		4356		27.0	
			156.7								
438334-E		"			" "	1003+86.8		4356		21.5	
			167.7								
438333-E		"			" "	1002+19.1		4356		22.5	
			171.7								
438332-E		Single 10 Pin			4 Lines	~~100~~ 1000+47.4		4 3 6 5		21.5	

Profile No. X-Sec. No.
Plotted Date Checked Date
Notes Red. Date Notes Chkd. Date
Division No. Notes Date
Job No. 2095
Survey of LA Co Fire Comm Sup Arroyo Seco Div Tel Pole Lines
Survey by W.S.C. Notes L. Schoenwalter
Indexed A. C. Johnson
F.B. 889 PG. 198

76L298 307 5-49

PLEASE RETURN TO
LOS ANGELES COUNTY SURVEYOR
726 LOS ANGELES COUNTY ENGINEERING BLDG.

NOTE: ANY ADDITIONS OR CHANGES ON THIS SHEET MUST BE MADE OR CIRCLED IN RED INK, WITH DATE AND NAME OF PERSON MAKING CHANGE.

Do not extend notes this side of this line.

STATION Pole No.	B. S. Ht	H. I. X Arm	H. I. Ln. Wire	F. Wire No. Per Arm	ELEV. Wire Station	Wire Diagm	Size or Side Vw	Wire Ht	Remarks
			156.2						
438351-E		single 10 pin		4 Lines	1031+43.3	3456		23.0	
			166.4						
438350-E		"		" "	1029+76.9	6 5 3 4		22.0	
SURVEY IN F. B. 583-71									
			167.7						
438349-E		"		" "	1028+09.2	6534		23.0	
			147.0						
438348-E		"		" "	1026+62.2	6534		20.5	Lines cross Vaughn St. clearance 21.0'
			166.5						
438347-E	↓ ↑	"		" "	1024+95.7	6534		22.0	
			164.5						
438346-E		"		" "	1023+31.2	6534		22.5	
			165.0						
438345-E		"		" "	1021+66.2	6534		23.0	
			164.1						
438344-E		"		" "	1020+02.1	654 3		23.0	
SURVEY IN F. B. 583-70									
			165.4						
438343-E		"		" "	1018-36.7	6543		23.0	
			166.5						
438342-E		single 10 Pin		4 Lines	1016+70.2	6543		21.0	

Profile No. ___ Date ___ Notes Red ___ Plotted ___ Job No. 8035 Division No. ___
X-Sec. No. ___ Date ___ Notes Chkd. ___ Date ___ Checked ___ Date ___ Survey of Alhambra County Hospital Site
Survey by W.S.C. Notes Sincerely Date 10-28-49
Map No. ___ Date ___ Engr. Johnson

F.B. 667 PG. 142

76L298 307 5-49

PLEASE RETURN TO
LOS ANGELES COUNTY SURVEYOR
726 LOS ANGELES COUNTY ENGINEERING BLDG.

NOTE: ANY ADDITIONS OR CHANGES ON THIS SHEET MUST BE MADE OR CIRCLED IN RED INK, WITH DATE AND NAME OF PERSON MAKING CHANGE.

Do not extend notes this side of this line.

STATION	B. S.	H. I.		Wire	No. Per Arm	Wire Station	Wire Diagm	Size or Side Vw	Wire Ht	Remarks
Pole No.	Ht	X Arm	Ln.	Wire						
			166.0							
438361-E		Single 10 Pin			4 Lines	1047+80.8	5643		23°	
SURVEY IN F. B. 583-72			163.5							
438360-E		"			" "	1046+17.3	5643		23°	
			164.7							
438359-E		"			" "	1044+52.6	5643		24°	
			165.2							
438358-E		"			" "	1042+87.4	5643		23°	
			165.0							
438357-E		"			" "	1041+22.4	5643		21 5	Lines cross LA RUE AVE at clearance
			165.7							
438356-E		"			" "	1039+56.7	3 4 6 5		21 5	
			164.3							
438355-E		"			" "	1037+92.4	3456		22 5	
SURVEY IN F. B. 583-71			165.6							
438354-E		"			" "	1036+26.8	3456		23°	
			165.8							
438353-E		"			" "	1034+61.0	3456		22°	
			161.5							
438352-E		Single 10 Pin			4 Lines	1032+99.5	3456		23°	

Profile No. ____ X-Sec. No. ____
Plotted ____ Date ____ Checked ____ Date ____
Notes Red ____ Date ____ Notes Chkd. ____ Date ____
Division No. ____ Job No. 8095 Notes E. Sherman Way
Survey of ACo Flood Control Hydrog Sect Div Tel 303
Survey by W.S.C. Indexed E. C. Johnson Date ____
F.B. 889 Pg. 200

76L298 307 5-49

PLEASE RETURN TO
LOS ANGELES COUNTY SURVEYOR
726 LOS ANGELES COUNTY ENGINEERING BLDG.

NOTE: ANY ADDITIONS OR CHANGES ON THIS SHEET MUST BE MADE OR CIRCLED IN RED INK, WITH DATE AND NAME OF PERSON MAKING CHANGE.

Do not extend notes this side of this line.

STATION Pole No.	B. S. Ht	X Arm	H. I. Ln. Wire	F. S.	Wire No. Per Arm	ELEV. Wire Station	Wire Diagm	Size or Side Vw	Wire Ht	Remarks
			150.8							
438371-E		"			4 Lines	1064+72.4	3465		22.5	LA Co Cross Arm on also Pole
			150.6							
438370-E		Single 10 Pin			" "	1063+00.8 ~~1062+96.8~~	3465		23.0	"
			99.8							
438369-E		Double 10 Pin			" "	1062+04.6	3465		23.0	
			163.7							
438368-E		"			" "	1060+40.7	3465		21.5	
SURVEY IN F. B. 583-72			161.9							
438367-E		"			" "	1058+79.0	4465 3		27.5	
			270.5							
Edison Pole No #		Double 10 Pin			" "	1056+08.5	4365		22.0	
			165.0							
438365-E		Single 10 Pin			" "	1054+43.5	4365		18.0	
			165.6							
438364-E		"			" "	1052+77.9	4365		21.5	
			166.4							
438363-E		"			" "	1051+11.5	4365		21.5	
			164.7							
438362-E		Single 10 Pin			4 Lines	1049+46.8	5 6 3 4		21.0	

Profile No. ____ Notes Red ____ Plotted ____ Job No. ____ Division No. ____
X-Sec. No. ____ Date ____ Notes Chkd. ____ Date ____ Checked ____ Date ____ Survey of ____ Survey by ____ Map No. ____ Notes ____ Date ____
Notes ____ Date ____ Date ____ Date ____

F. B. 801 PG. 201

76L298 307 5-49

PLEASE RETURN TO
LOS ANGELES COUNTY SURVEYOR
726 LOS ANGELES COUNTY ENGINEERING BLDG.

NOTE: ANY ADDITIONS OR CHANGES ON THIS SHEET MUST BE MADE OR CIRCLED IN RED INK. WITH DATE AND NAME OF PERSON MAKING CHANGE.

Do not extend notes this side of this line.

Profile No. ____ X-Sec. No. ____
Plotted ____ Date ____
Notes Red. ____ Date ____
Notes Chkd. ____ Date ____
Checked ____ Date ____
Division No. ____
Job No. 8095
Survey of Lake Fire Control Sys Arroyo Sec Div Tel
Survey by W. S. C.
Notes E. Moreno
Indexed L. C. Johnson
Date ____
F.B. 889 PG. 202

STATION Pole No.	B. S. Ht	H. I. X Arm	H. I. Ln. Wire	F. Wire No. Per Arm	Wire Station	Wire Diagm	Size or Side Vw	Wire Ht	Remarks
370329-E		Single 10 Pin	150.3	4 Lines	1079+82.0	5643		22.0	
374765-E		"	145.3	" "	1077+54.7	5643		32.0	
374766-E		"	144.5	" "	1076+18.2	5643		31.5	
374767-E		"	145.3	" "	1074+64.9	5643		32.0	
374768-E		"	144.7	" "	1073+20.2	5643		23.0	
SURVEY IN F. B. 583-73									
383501-E		"	145.3	" "	1071+74.9	5643		22.5	
383502-E		Single 10 Pin	145.5	" "	1070+29.4	5643		24.0	
383503 E		Double 10 Pin	140.8	" "	1068+88.6	3 4 6 5		25.0	Taps down from lines 3&4 to Maclay Call Box #122 Lines cross Maclay St clearance 25.5
383504-E		Double 10 Pin	141.7	" "	1067+46.9	3465		27.0	Off set Cross Arm
438372-E		Single 10 Pin	148.7	4 Lines	1065+98.2	3465		22.5	

76L298 307 5-49

PLEASE RETURN TO
LOS ANGELES COUNTY SURVEYOR
726 LOS ANGELES COUNTY ENGINEERING BLDG.

NOTE: ANY ADDITIONS OR CHANGES ON THIS SHEET MUST BE MADE OR CIRCLED IN RED INK, WITH DATE AND NAME OF PERSON MAKING CHANGE.

Do not extend notes this side of this line.

STATION	B. S.	H. I.	F.	Wire	ELEV.			Size		
Pole No.	Ht	X Arm	Ln. Wire	No. Per Arm	Wire Station	Wire Diagm	Size or Side Vw	Wire Ht	Remarks
			165.7						Lines cross Gridley St. clearance 21°
397595-E		Single 10 Pin		4 Lines	1093+~~48~~ 55.8	6534		21.5	
			150.1						
397596E		"		" "	1091+~~98~~ 05.1	6534		21.0	
SURVEY IN F. B. 583-74			150.1						
397597-E		"		" "	1090+~~48~~ 55.6	4 3 5 6		22.0	
			149.6						
372584-E		"			1088+~~99~~ 04.9	3456		20.5	
			154.6						Lines cross Ferrant St. clearance 2[illegible]
372585E		"		" "	1087+~~44~~ 51.4	3456		21.0	
			104.8						
Edison Pole No. ↓	↑	"		" "	1086+~~39~~ 46.6	4 6 3 5		21.0	
			149.9						
372587E		"		" "	1084+~~89~~ 96.7	4365		21.0	
			150.2						
370326-E		"		" "	1083+~~39~~ 46.5	4365		21.5	
SURVEY IN F. B. 583-73			128.1						
370327-E		"		" "	1082+~~11~~ 8.4	5 6 3 4		22.5	
			161.2						Lines cross Hardin St. clearance 21°
370328-E		Single 10 Pin		4 Lines	1080+~~50~~ 7.2	5643		22.0	

Profile No. ____ Notes Red. ____ Plotted ____ Job No. 8695 Division No. ____ F.B. 687 Pg. 203
Date ____ Date ____ Survey of [illegible]
X-Sec. No. ____ Notes Chkd. ____ Checked ____ Survey by N.S.C. Notes Sheemaker Date 10-28-49
Date ____ Date ____ Map No. ____ Indexed Johnson Date ____

76L298 307 5-49

PLEASE RETURN TO
LOS ANGELES COUNTY SURVEYOR
726 LOS ANGELES COUNTY ENGINEERING BLDG.

NOTE: ANY ADDITIONS OR CHANGES ON THIS SHEET MUST BE MADE OR CIRCLED IN RED INK, WITH DATE AND NAME OF PERSON MAKING CHANGE.

Do not extend notes this side of this line.

STATION	B. S.	H. I.		F. Wire	No. Per Arm	ELEV.	Wire Station	Wire Diagm	Size or Side Vw	Wire Ht	Remarks
Pole No.	Ht	X Arm	Ln.	Wire							
			161.0								
397567-E		Single No Pin			4 Lines		08+19.3	6534		20°	
SURVEY IN F. B. 583-75											
			200.0								
397568-E	↓	"			"	"	1106+19.3	4 3 5 6		19°	
			119.9								
397569-E		"			"	"	1104+99.4	3456		22°	
			129.8								
397570-E		"				"	1103+69.6	3456		20°	
			129.7								
412370 E		"			"		1102+39.9	4 6 3 5		20°	
			129.6								
412369-E		"			"		1101+18.3	4365		21°	
SURVEY IN F. B. 583-74			151.0								
412368 E		"			"	"	1099+59.3	4365		20°	
			153.6								
412367-E		"			"	"	1098+05.1	5 6 3 4		22°	
			142.7								
333349-E		"			"	"	1096+62.0	5643		22°	
			148.5								
333350-E		Single No Pin			4 Lines		1095+14.5	6 3 5 4		21°	

F.B. 889 PG. 204

Survey of Hillside Sewer Sys. Hillside Sec. Dir. Tel. #303

Survey by W. S. C. Notes E. Elevations a Rev.

Indexed E. C. Johnson Date

Job No. 8095 Division No. Notes Red. Plotted

Notes Chkd. Checked

Profile No. X-Sec. No.

76L298 307 5-49

PLEASE RETURN TO
LOS ANGELES COUNTY SURVEYOR
726 LOS ANGELES COUNTY ENGINEERING BLDG.

NOTE: ANY ADDITIONS OR CHANGES ON THIS SHEET MUST BE MADE OR CIRCLED IN RED INK, WITH DATE AND NAME OF PERSON MAKING CHANGE.

Do not extend notes this side of this line.

STATION Pole No.	B. S. Ht	H. I. X Arm	Ln. Wire	F. Wire No. Per Arm	ELEV. Wire Station	Wire Diagm	Size or Side Ww	Wire Ht	Remarks
			150.0						
383506-E		Single 10 Pin		4 Lines	1122+~~79.1~~ 86	3 5 6 4		22 2	
			150.0						
383507-E		"			1121+~~29.1~~ 36	3 4 5 6		22 0	
			150.0						
383508E		"		" "	1119+~~79.1~~ 86.1	3 4 5 6		21 5	
			149.6						
383509E		"		" "	1118 ~~29.5~~ 36	3 4 5 6		25 0	
			149.5						
383510-E		"		" "	1116+~~88.0~~ 7	6 5 4 3		21 5	
SURVEY IN F. B. 383-75									
			150.5						
383511 E		"		" "	1115+~~29.5~~ 36	6 5 3 2		21 5	
			119.6						
383512-E		Single 10 Pin		" "	1114+~~09.9~~ 16	6 5 3 4		21 5	
			122.9						
397580-E		Double 10 Pin		" "	1113+~~09.0~~ 14.0	6 5 3 4		22 0	
			168.5						
374769-E		Double 10 Pin		" "	1111+~~38.5~~ 45	6 5 3 4		22 0	Lines cross Hubbard St. Clearance
			158.2						
397566-E		Single 10 Pin		4 Lines	1109+~~88.3~~ 7	6 5 3 4		22 2	

Profile No. ____ Notes Red ____ Plotted ____ Job No. 20-15 Division No. ____
X-Sec. No. ____ Date ____ Notes Chkd. ____ Date ____ Checked ____ Date ____ Survey of [illegible] Survey by [illegible] Map No. ____ Date ____ Notes [illegible] Date [illegible]
Indexed ____ Date ____ Notes [illegible] Date [illegible]

F. B. 687 Pg. 205

76L298 307 5-49

PLEASE RETURN TO
LOS ANGELES COUNTY SURVEYOR
726 LOS ANGELES COUNTY ENGINEERING BLDG.

NOTE: ANY ADDITIONS OR CHANGES ON THIS SHEET MUST BE MADE OR CIRCLED IN RED INK, WITH DATE AND NAME OF PERSON MAKING CHANGE.

Do not extend notes this side of this line.

STATION Pole No.	B. S. Ht	H. I. X Arm	H. I. In.	F S Wire	Wire No. Per Arm	ELEV. Wire Station	Wire Diagm	Size or Side Vw	Wire Ht	Remarks
			136.4							
397586-E		Single 10 Pin			4 Lines	1137+91.6	3465		31.5	
			152.5							
397587-E		"			" "	1136+39.1	3465		28.0	
			148.1							
397588-E		"			" "	1134+91.0	3465		23.0	
			151.1							
397589-E		"			" "	1133+39.9	5 6 4 3		22.0	
			148.8							
397590-E		"			" "	1131+91.1	6543		21.2	
SURVEY IN F. B. 583-76										
			150.1							
397591-E		"			" "	1130+41.0	6543		23.5	
			148.5							
397592-E		"			" "	1128+92.5	3 4 5 6		21.5	
			162.4							
397593-E		"			" "	1127+50.1	4356		24.2	lines cross Sayre St. clearance 24.2
			151.2							
397594-E		"			" "	1125+98.9	4356		22.0	
			149.8							
383505-E		Single 10 Pin			4 Lines	1124+84.1	4356		21.0	

Profile No. ____ Plotted ____ Date ____
X-Sec. No. ____ Checked ____ Date ____
Notes Red ____ Date ____
Notes Chkd. ____ Date ____
Division No. ____
Job No. 8095
Notes E. Shoemaker
Date 10-25-49
Survey of LA Co Flood Control Sepulveda Dr Tee 205
Survey by YSC
Indexed E. C. Johnson
F.B. 889 PG. 206

76L298 307 5-49

PLEASE RETURN TO
LOS ANGELES COUNTY SURVEYOR
726 LOS ANGELES COUNTY ENGINEERING BLDG.

NOTE: ANY ADDITIONS OR CHANGES ON THIS SHEET MUST BE MADE OR CIRCLED IN RED INK, WITH DATE AND NAME OF PERSON MAKING CHANGE.

Do not extend notes this side of this line.

STATION Pole No.	B. S. Ht	H. I. X Arm	H. I. Ln. Wire	F. Wire No. Per Arm	ELEV. Wire Station	Wire Diagm	Size or Side Vw	Wire Ht	Remarks
			152.5						
370346-E		Single 10 Pin		4 Lines	1153+08.2	4365		27°	
SURVEY IN F. B. 583-77			148.9						
370347-E		"		" "	1151+51.3	4365		25°	
			150.3						
370348-E		"		" "	1150+01.0	5 6 3 4		25.5	
			152.7						
370349-E		"		" "	1148+48.3	5643		26°	
			148.4						
370350-E		"		" "	1147+99.9	5643		26°	
			154.7						
397581-E		"		" "	1145+45.2	5634		26°	
			140.6						
397582-E		"		" "	1144+94.0	5634		25°	
SURVEY IN F. B. 583-76			154.8						
397583-E		"		" "	1142+47.8	5634		28.5	
			160.6						Lines cross Ascot st. clearance 30°
397584-E		"		" "	1140+89.8	5634		31.5	
			161.8						
397585-E		Single 10 Pin		4 Lines	1139+28.0	4 3 6 5		32°	

Profile No. ____ Notes Red ____ Plotted ____ Job No. 0097 Division No. ____
X-Sec. No. ____ Date ____ Notes Chkd. ____ Date ____ Checked ____ Date ____ Survey of Highline Canal from Ascot to Firestone
Survey by W.S.C. Date 10-31-49 Map No. ____ Notes ____ Date ____
Field Engr. Jos. Johnson

F. B. 583 PG. 206

76L298 307 5-49

PLEASE RETURN TO
LOS ANGELES COUNTY SURVEYOR
726 LOS ANGELES COUNTY ENGINEERING BLDG.

NOTE: ANY ADDITIONS OR CHANGES ON THIS SHEET MUST BE MADE OR CIRCLED IN RED INK. WITH DATE AND NAME OF PERSON MAKING CHANGE.

Do not extend notes this side of this line.

STATION Pole No.	B. S. Ht	H. I. X Arm	H. I. Ln. Wire	F. S. Wire No. Per Arm	ELEV. Wire Station	Wire Diagm	Size or Side Vw	Wire Ht	Remarks
SURVEY IN F. B. 583-78			150.8						
370336-E		Single 10 Pin		4 Lines	1168+~~27.0~~ 36.0	6534		27°	
			149.9						
370337-E	↓	"		" "	1166+~~79.1~~ 78	654 3		27°	
	↑		150.4						
370338-E		"		" "	1165+~~28.7~~ 35	6543		28°	
			149.8						
370339-E		"		" "	1163+~~76.9~~ 85	6543		28°	
			148.5						
370340-E		"		" "	1162+~~38.4~~ 7	3 4 5 6		28°	
			151.5						
370341-E		"		" "	1160+~~78.9~~ 92	4356		27°	
SURVEY IN F. B. 583-77			150.0						
370342-E		"		" "	1159+~~28.9~~ 35	4356		26°	
			164.7						
370343-E		"		" "	1157+~~64.2~~ 71	4356		26°	
			163.7						
Edison Pole No. #		"		" "	1156+~~08.5~~ 7	436 5		25°	Lines cross Polk St. clearance 25±
			147.8						
370345-E		Single No Pin		4 Lines	1154+~~58.7~~ 9	4365		26°	

Profile No. ____ X-Sec. No. ____
Plotted ____ Date ____ Checked ____ Date ____
Notes Red. ____ Date ____ Notes Chkd. ____ Date ____
Job No. 8095 Division No. ____
Notes E Sheet Sec Dist Date 10-31-49
Survey of Lt. of Fire Comm Sys Divisn Sec Dist
Survey by W.S.C.
Indexed E. C. Johnson
F.B. 889 PG. 208

76L298 307 5-49

PLEASE RETURN TO
LOS ANGELES COUNTY SURVEYOR
726 LOS ANGELES COUNTY ENGINEERING BLDG.

NOTE: ANY ADDITIONS OR CHANGES ON THIS SHEET MUST BE MADE OR CIRCLED IN RED INK, WITH DATE AND NAME OF PERSON MAKING CHANGE.

Do not extend notes this side of this line.

STATION	B. S.	H. I.		F. B.	ELEV.						
Pole No.	Ht	X Arm	Ln. Wire	Wire No. Per Arm	Wire Station	Wire Diagm	Size or Side Vw	Wire Ht	Remarks
			151 9						Lines cross Bleasdale St. clearance 27
3[illegible]		10 Pin		4 Lines	1183+ 42 ~~35~~.8	5643		27	
3[illegible]					1181+ 93 ~~34~~.7	5643		27	
3[illegible]					1[illegible]+ 43	5643		27	
3[illegible]					[illegible] 94	[illegible]		27	
SURVEY IN F. B. 583-78			15[illegible]						
3[illegible]					[illegible] 47	3456		[illegible]	
3703[illegible]			15[illegible]		[illegible] 92	[illegible]		[illegible]	
3[illegible]					[illegible] 44	3456		27	
3[illegible]			152 0		1172+ 92.0	6 5 4 3		27	
3[illegible]			15[illegible]		1171+ 41 ~~34~~.7	6534		[illegible]	
3[illegible]		[illegible]	[illegible]		1169+ 86 ~~[illegible]~~.8	6534		[illegible]	Lines cross Tyler St. clearance 26

Profile No. ____ Notes Red. ____ Plotted ____ Job No. 8095 Division No. ____ F.B. ____ PG. 209
Date ____ Date ____ Survey of Lt. Co. Flor. Comm. Sgs. Hwy. 90 Sec. 3 Tw. Tec. 3 [illegible]
X-Sec. No. ____ Notes Chkd. ____ Checked ____ Survey by W.S.C. Notes [illegible] Date 10-31-49
Date ____ Date ____ Map No. ____ Indexed A. C. Johnson Date ____

76L298 307 5-49

PLEASE RETURN TO
LOS ANGELES COUNTY SURVEYOR
726 LOS ANGELES COUNTY ENGINEERING BLDG.

NOTE: ANY ADDITIONS OR CHANGES ON THIS SHEET MUST BE MADE OR CIRCLED IN RED INK, WITH DATE AND NAME OF PERSON MAKING CHANGE.

Do not extend notes this side of this line.

STATION	B. S.	H. I.	F. S.	Wire No. Per Arm	Wire Station	Size Wire Diagm	Size or Side Vw	Wire Ht	Remarks
Pole No.	Ht	X Arm	Ln. Wire						
			158.7						VIEW JUNCTION Pole-Olive All Lines into Terminal Box- Thence 195 North To Pole #29 W.C.T. Cable underground Lines along Lorelei Blvd. to 27'
374785 E		Double 10 Pin		4 Lines	1179+61.7	5634		24.5	
			211.8						
374784 E		Double 10 Pin		" "	49.7	5634		26.5	
SURVEY IN F. B. 583-79			182.5			3 4			
374783		Single 10 Pin		" "		6 5			
			153.3						
374789 E		"		" "	1172+47.1	3465		24.5	
			150.6						
374790 E		"		" "	1172+66.5	3465		27.0	
			149.8						
374790 E		"		" "	72.7	3465		27.0	
			149.9						
Edison Pole		"		" "	1169+73.8	4-65 3		27.0	
			149.8						
Edison Pole No. 4		"		" "	24.1	4365		27.0	
SURVEY IN F. B. 583-78			165.4						
374788 E		"		" "	8	4365		27.0	
			154.8						
374787 E		Double 10 Pin		4 Lines	1164+93	5 6 3 4		25.0	

Plotted ____ Date ____ Checked ____ Date ____
Notes Red ____ Date ____ Notes Chkd. ____ Date ____
Division No. ____ Notes E. Sheemaker Date ____
Job No. 8095 Survey of Marine Bowl Sys Airport Sec Dir Tel 130
Survey by W.S.C. Indexed O. Johnson
Profile No. ____ X-Sec. No. ____
F.B. 889 PG 210

76L298 307 5-49

PLEASE RETURN TO
LOS ANGELES COUNTY SURVEYOR
726 LOS ANGELES COUNTY ENGINEERING BLDG.

NOTE: ANY ADDITIONS OR CHANGES ON THIS SHEET MUST BE MADE OR CIRCLED IN RED INK, WITH DATE AND NAME OF PERSON MAKING CHANGE.

Do not extend notes this side of this line.

STATION Pole No.	B. S. Ht	H. I. X Arm	H. I. Ln.	F. Wire	Wire No. Per Arm	ELEV. Wire Station	Wire Diagm	Size or Side Vw	Wire Ht	Remarks
374[illegible]7		Shots [illegible]	152.[illegible]			1213+38.[illegible]			21[illegible]	
374[illegible]8 E		"	152.9			1212+39.7	4356		21[illegible]	
SURVEY IN F. B. 583-80			149.1							
374[illegible] E		"				1210+88.6	4256		[illegible]	
374[illegible]6 E		"	150.0			1209+38.6	3 4 5		20[illegible]	
374779 E		[illegible]	165.0			1207+93.6	3465		24[illegible]	
374[illegible]		"	135.[illegible]			1206+38.2	3565		25[illegible]	
374[illegible]	↓ ↑	"	150.3			1204+81.9	5 6 4		24[illegible]	
374782 E		"	152.6			1203+29.3	5634		21[illegible]	
SURVEY IN F. B. 583-79			111.5							
374[illegible]		Shots 6 [illegible]				1202+25.8	5634		21[illegible]	
374784 E		Shots 6 [illegible]	110.4			1201+15.4	5634		26[illegible]	

Profile No. ____ Notes Red ____ Plotted ____ Job No. 8027 Division No. ____
X-Sec. No. ____ Notes Chkd. ____ Date ____ Date ____ Survey of ____ Notes ____ Date ____
Date ____ Checked ____ Date ____ Survey by ____ Map No. ____ Date ____
A. Johnson

F. B. 584 PG. 211

76L298 307 5-49

PLEASE RETURN TO
LOS ANGELES COUNTY SURVEYOR
726 LOS ANGELES COUNTY ENGINEERING BLDG.

NOTE: ANY ADDITIONS OR CHANGES ON THIS SHEET MUST BE MADE OR CIRCLED IN RED INK, WITH DATE AND NAME OF PERSON MAKING CHANGE.

Do not extend notes this side of this line.

Profile No. ____ X-Sec. No. ____

Plotted ____ Date ____ Checked ____ Date ____

Notes Red. ____ Date ____ Notes Chkd. ____ Date ____

Division No. ____ Job No. 8095

Notes: Edison Pole Inventory

Date ____

Survey of: Los Angeles County Engineering Bureau

Survey by: L.A.C. Johnson

Indexed ____

F.B. 389 PG. 212

STATION Pole No.	B. S. Ht	H. I. X Arm	H. I. Ln.	F. S. Wire	Wire No. Per Arm	ELEV. Wire Station	Wire Diagm	Size or Side Vw	Wire Ht	Remarks
			164.9							
438281		Single 10 Pin			" "	1229+01.8	4 5 3 6		27	
SURVEY IN F. B. 583-81										
			164.9							
438281 E		"			" "	1229+36.7	4356		27	
			164.9							
438276 E		"			" "	1225+71.5	4356		27	
	↓		165.8							
438275 E	↑	"			" "	1224+05.1	6 5 3 4		27	
			164.8							
438274 E		Single 10 Pin			" "	1222+40.9	6543		27	
			172.1							
374770 E		Double 10 Pin			" "	1220+68.2	6543		23	
			134.3							
374771 E		Double 10 Pin			" "	1219+33.7	6543		21	
SURVEY IN F. B. 583-80										
Edison Pole		Single 10 Pin	96.0		" "	1218+27.0	6543		21	Lines crossing clearance is Olive View Sanitorium clearance 21.5
			140.1							
374774 E		"				1216+88.5	6543		21	
			150.3							
374773 E		Single 10 Pin			4 lines	1215+38.2	6543		20	

76L298 307 5-49

PLEASE RETURN TO
LOS ANGELES COUNTY SURVEYOR
726 LOS ANGELES COUNTY ENGINEERING BLDG.

NOTE: ANY ADDITIONS OR CHANGES ON THIS SHEET MUST BE MADE OR CIRCLED IN RED INK, WITH DATE AND NAME OF PERSON MAKING CHANGE.

Do not extend notes this side of this line.

STATION	B. S.	H. I.		F. S.	Wire ELEV.				Size		
Pole No.	Ht	X Arm	Ln. Wire		No. Per Arm	Wire Station	Wire Diagm		or Side Vw	Wire Ht	Remarks
			158.4								
438388 E		Single 10 Pin			4 Lines	1245+57.7	4 5 / 3 6			27°	
			164.8								
438387 E		"			" "	1243+92.9	4356			27°	
			165.0								
438386 E		"			" "	1242+27.7	6 5 / 3 4			27°	
			162.0								
438385 E		"			" "	1240+65.9	6548			27°	
SURVEY IN F. B. 583-81			163.5								
438384 E		"			" "	1239+02.4	5 3 / 6 4			27°	
			169.9								
438383 E		"			" "	1237+32.5	5634			27°	
			165.7								
438382 E		"			" "	1235+66.8	3634			27°	
			165.3								
438381 E		"			" "	1234+01.5	4 3 / 6 5			27°	
			169.3								
438380 E		"			" "	1232+32.2	3465			27°	
			166.0								
438379 E		Single 10 Pin			4 Lines	1230+66.2	3465			27°	

Profile No. ____ Notes Red. ____ Plotted ____ Job No. [illegible] Division No. ____ F.B. [illegible] Pg. 213
X-Sec. No. ____ Date ____ Date ____ Date ____ Survey of [illegible]
Notes Chkd. ____ Date ____ Checked ____ Date ____ Survey by [illegible] Notes Shoemaker Date ____
Map No. ____ Date ____ Date ____ Date ____ Indexed Johnson Date ____

76L298 307 5-49

PLEASE RETURN TO
LOS ANGELES COUNTY SURVEYOR
726 LOS ANGELES COUNTY ENGINEERING BLDG.

NOTE: ANY ADDITIONS OR CHANGES ON THIS SHEET MUST BE MADE OR CIRCLED IN RED INK, WITH DATE AND NAME OF PERSON MAKING CHANGE.

Do not extend notes this side of this line.

STATION	B. S.	X	H. I.	F. S.	Wire No. Per	ELEV.	Wire		Size or	Wire	
Pole No.	Ht	Arm	Ln.	Wire	Arm		Station	Wire Diagm	Side Vw	Ht	Remarks
			203.6								
478307 E		Single 10 Pin			4 Lines		1260+97.5	3456		25°	
			199.8								
478306 E		"			"	"	1258+97.7	5 6 4 3		25°	
			185.7								
370303 E		Single 10 Pin			"	"	1257+12.0	5634		24°	
			109.7								
370304 E		Double 10 Pin			"	"	1256+02.9	5634		21°	
SURVEY IN F. B. 583-82			89.0								
478305 E		Double 10 Pin			"	"	1255+13.9	5634		27°	
			152.6								
Edison Pole No. #		Single 10 Pin					1253+61.4	5634		22°	
			47.3								
92552 M		"					1253+14.1	5634		21°	
			17.5								
Edison Pole No #		"					1251+42.6	5634		27°	
			219.6								
" "		"					1249+23.0	4 3 6 5		27°	
			206.9								
Edison Pole No #		Single 10 Pin			4 Lines		1247+16.1	3465		27°	

F.B. 889 PG. 214

Job No. 8095 Division No. Notes Red. Plotted No. Profile
Survey of LA Co. Fire Cover Sys. Arroyo Seco in Tetra Date Date X-Sec.
Survey by Notes Chkd. Checked No.
Indexed A. C. Johnson Date 11-1-49 Date

76L298 307 5-49

PLEASE RETURN TO
LOS ANGELES COUNTY SURVEYOR
726 LOS ANGELES COUNTY ENGINEERING BLDG.

NOTE: ANY ADDITIONS OR CHANGES ON THIS SHEET MUST BE MADE OR CIRCLED IN RED INK, WITH DATE AND NAME OF PERSON MAKING CHANGE.

Do not extend notes this side of this line.

STATION	B. S.	H. I.		F.	Wire	ELEV.				
Pole No.	Ht	X Arm	Ln. Wire		No. Per Arm	Wire Station	Wire Diagm	Size or Side Vw	Wire Ht	Remarks
										END OF POLE [illegible] #303 - ARRO[illegible] SECO DIV. START OF POLE [illegible] #114 SOLEDAD DIV.
35[illegible]		2 Double [illegible]			4 Lines	1273+37.[illegible]	6543	6543	32.2	Taps 2.2 [illegible] to [illegible] leave as shown side view.
Edison [illegible] No [illegible]		[illegible]	2[illegible].5			1271+[illegible]	3 4 5 6		27.2	
478[illegible]			205.[illegible]			1269+27.6	43.5.6		[illegible]	
478310 [illegible]			[illegible]			126[illegible]+25.1	43.5.6		[illegible]	
[illegible]						1265+21.6	[illegible]		[illegible]	
[illegible]		[illegible]	[illegible]		[illegible]	[illegible]	3436		[illegible]	

SURVEY IN F. B. 583-82

Profile No. ____ Date ____ Notes Red. ____ Plotted ____ Date ____ Job No. 8095 Division No. ____
X-Sec. No. ____ Date ____ Notes Chkd. ____ Checked ____ Date ____ Survey of LA Co. Fire Comm. Sys. Arroyo Seco Div. 3[illegible] Survey by W.S.C. Notes: Shoemaker Date 11-1-49
Map No. ____ Date ____ Andrew C. Johnson Date ____

F.B. 889 PG. 215

F.B. 889 PG. 216 Job No. 7095 Division No. ____ Notes Red. ____ Plotted ____ Profile

Survey of LACo Fire Comm Sys Arroyo Seco Div Tel 303 Date ____ Date ____ No. ____

Survey by W.S.C Notes E. Shoemaker Notes Chkd. ____ Checked ____ X-Sec.

Indexed ____ Date ____ Date ____ Date ____ No. ____

76L298 307 5-49

PLEASE RETURN TO

LOS ANGELES COUNTY SURVEYOR

726 LOS ANGELES COUNTY ENGINEERING BLDG.

NOTE: ANY ADDITIONS OR CHANGES ON THIS SHEET MUST BE MADE OR CIRCLED IN RED INK, WITH DATE AND NAME OF PERSON MAKING CHANGE.

Do not extend notes this side of this line.

STATION	B. S.	H. I.	F. S.	ELEV.		Size	
Pole No.	Ht	X Arm	Ln. Wire	No. Per Arm	Wire Station	Wire Diagm	or Side Vw	Wire Ht	Remarks

Notes Ck'd by	Survey of [illegible]
Map No.	W. O. 8095 Tape No. 86 St'd. 54 °F
Office Work	Surveyed by W. S. Cowbert
Checked	Notes W.S.C. Date 10-17-49
Date	Indexed ~~J. C. Johnson~~

F. B. 889 PG. 217

Pole Line #303

Cont'd to FB. 583-40

Pole Line Change Between Poles #303-263 & 303-13

T.P. #303-274 ✓

105.2

T.P. #303-213 ✓

158.2

INVENTORY IN F. B. 889-155

90°

203

#747383-F ✓

176.3

#747382-E ✓

173.2

#747381-E ✓

175.5

#747380-E ✓

73.8

90°

20.2

#747379-E ✓

116.4

52

T.P. #303-264 ✓

INVENTORY IN F. B. 889-154

31.8

T.P. #303-263 ✓

119.8

cont'd. from FB. 583-40

T.P. #303-262 ✓

Note: Any Additions or Changes on This Sheet Must be Made or Circled in Red Ink With Date and Name of Person Making Change.

Do not extend notes this side of this line.

RETURN TO
LOS ANGELES COUNTY SURVEYOR
726 LOS ANGELES COUNTY
ENGINEERING BLDG.

76F3098 247 10M 1-49

F. B. 889 PG. 218

Pole Line #303

Pole Line Change Between Poles #303-281 & #303-291

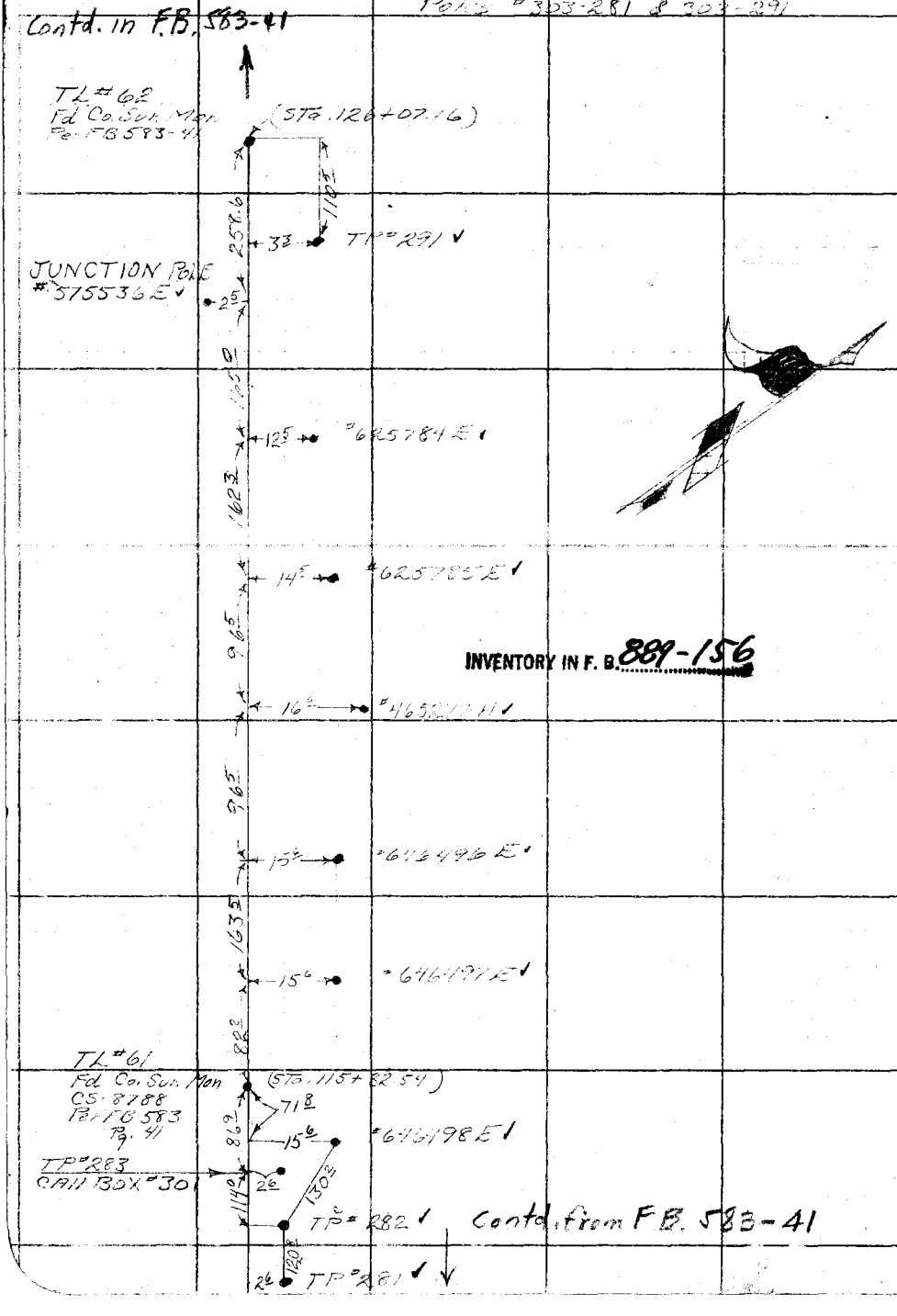

INVENTORY IN F. B. 889-156

RETURN TO
LOS ANGELES COUNTY SURVEYOR
725 LOS ANGELES COUNTY
ENGINEERING BLDG.

Do not extend notes this side of this line.

Note: Any Additions or Changes on This Sheet Must be Made or Circled in Red Ink With Date and Name of Person Making Change.

Notes Ck'd by	Survey of Telephone Line #303
Map No.	W. O. 8095 Tape No. 86 St'd. 84 °F
Office Work	Surveyed by W. S. Cowherd
Checked	Notes W. S. C. Date 10-19-77
Date	Indexed A. C. Johnson

F. B. 889 PG. 219



INVENTORY IN F. B. 889-166

Note: Any Additions or Changes on This Sheet Must be Made or Circled in Red Ink With Date and Name of Person Making Change.

Do not extend notes this side of this line.

RETURN TO
LOS ANGELES COUNTY SURVEYOR
726 LOS ANGELES COUNTY
ENGINEERING BLDG.

76F309S 247 10M 1-49

F. B. 889 PG. 222

Pole Line #303

POLE LINE CHANGE BETWEEN POLES #303-378

B.M. #86347-M

Contd. to FB. 583-56

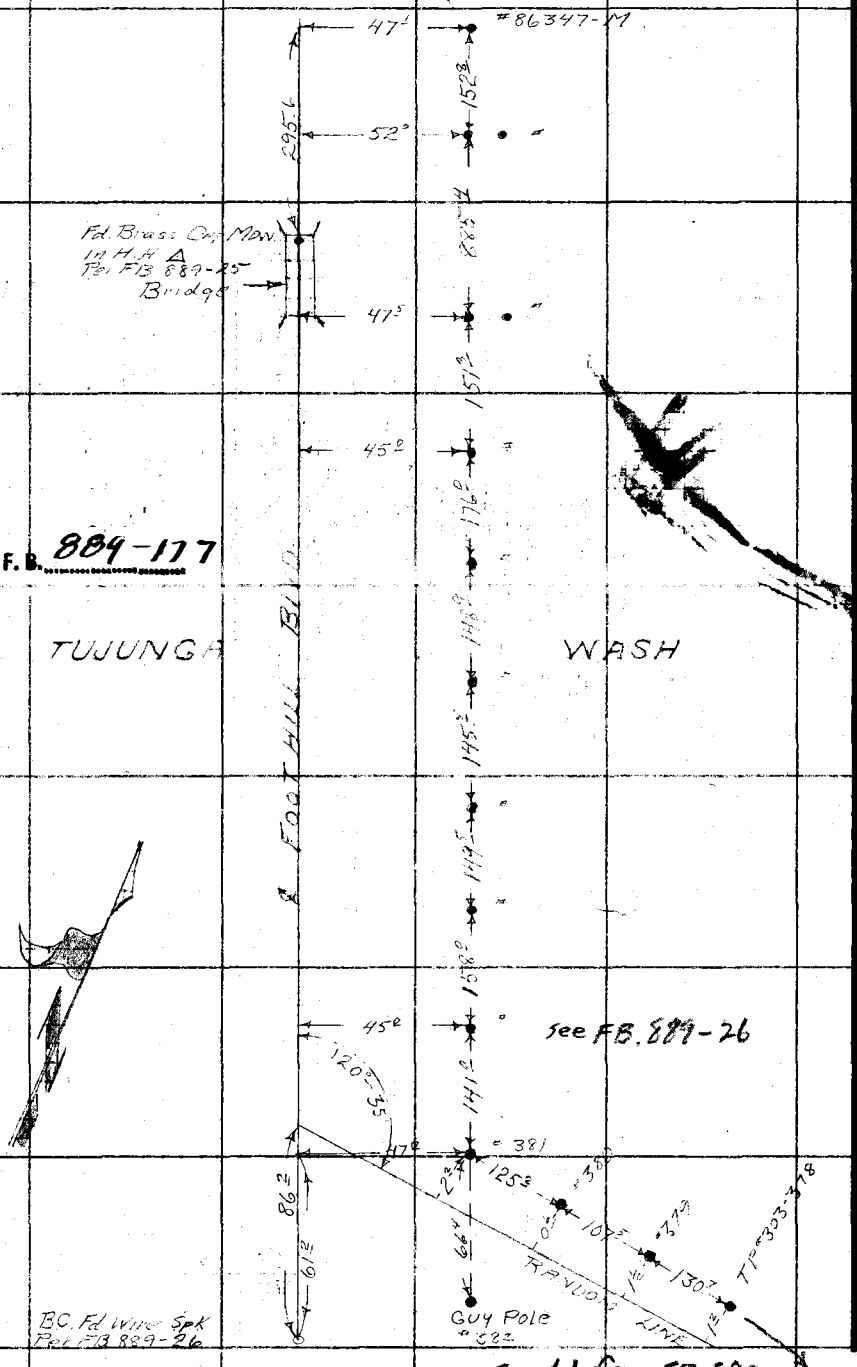

INVENTORY IN F. B. 889-177

Contd from FB. 889-55

RETURN TO
LOS ANGELES COUNTY SURVEYOR
723 LOS ANGELES COUNTY
ENGINEERING BLDG.

Do not extend notes this side of this line.

Note: Any Additions or Changes on This Sheet Must be Made or Circled in Red Ink With Date and Name of Person Making Change.

Notes Ck'd by	Survey of [illegible]
Map No.	W. O. 8095 Tape No. 32 St'd. 84 °F
Office Work	Surveyed by Bucknum
Checked	Notes W.S.C. Date [illegible]
Date	Indexed A. C. Johnson

F. B. 889 Pg. [illegible]

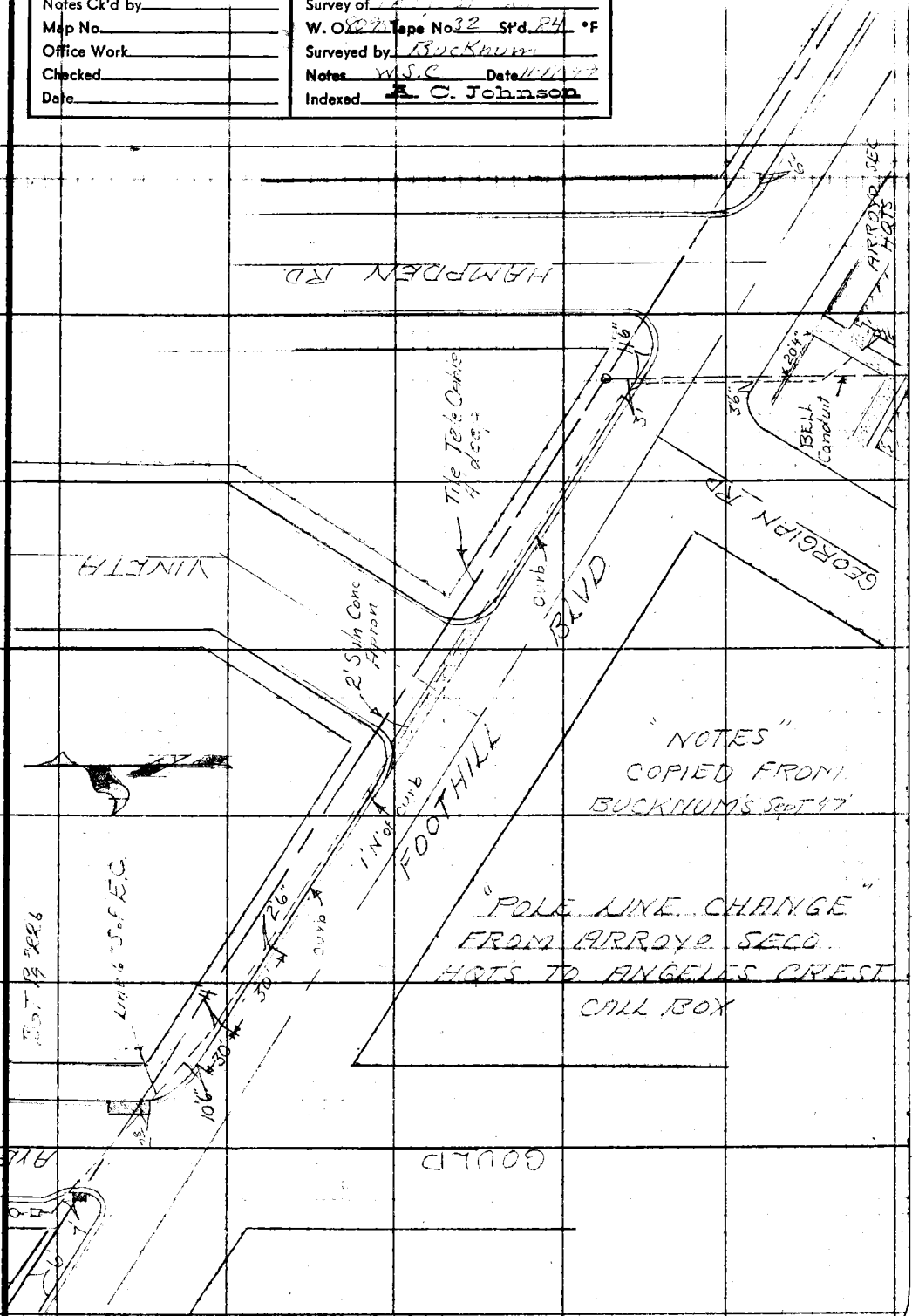

Note: Any Additions or Changes on This Sheet Must be Made or Circled in Red Ink With Date and Name of Person Making Change.

Do not extend notes this side of this line.

RETURN TO
LOS ANGELES COUNTY SURVEYOR
726 LOS ANGELES COUNTY
ENGINEERING BLDG.

76F309S 247 10M 1-49

F. B. 889 PG. 226

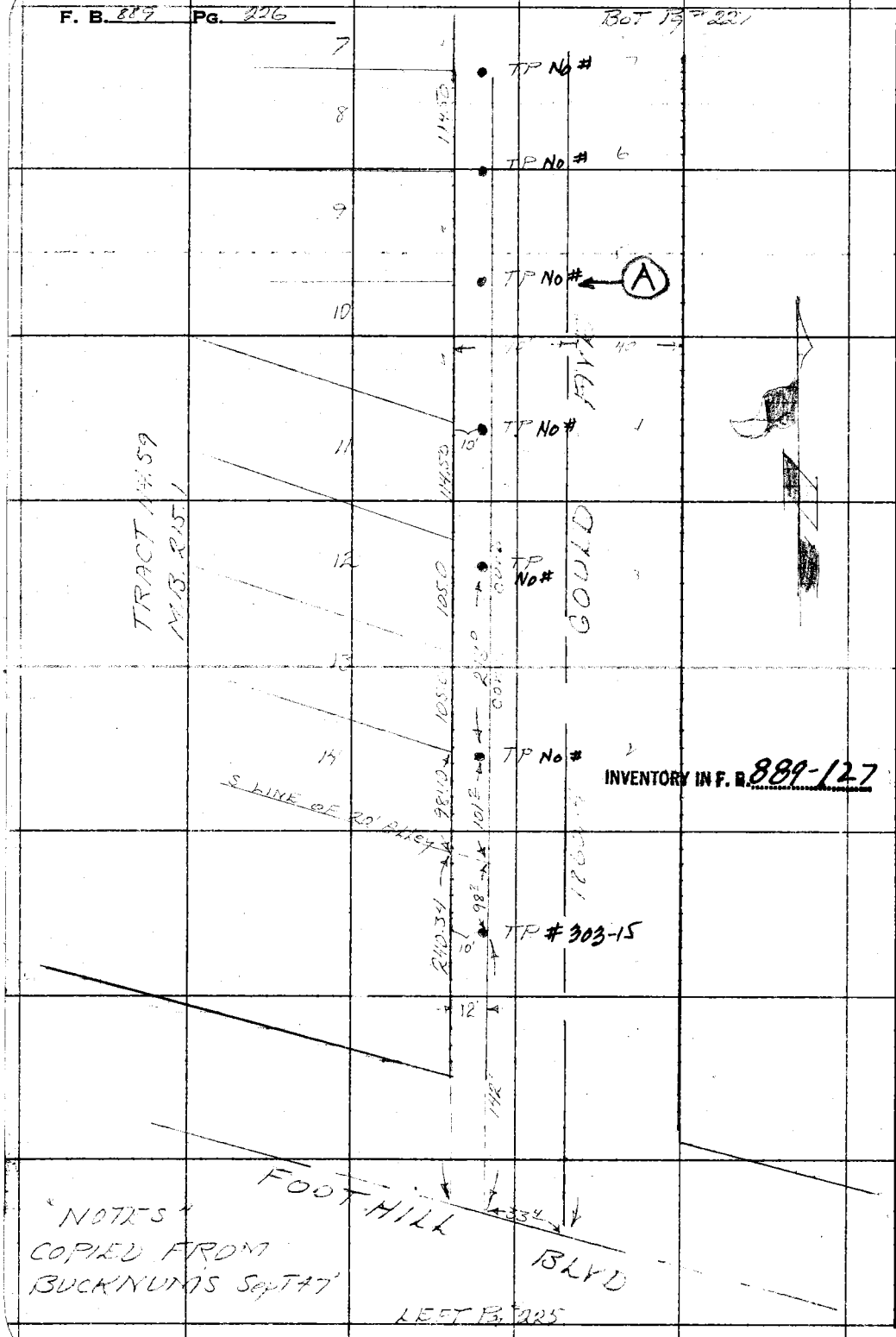

INVENTORY IN F. B. 889-127

RETURN TO
LOS ANGELES COUNTY SURVEYOR
726 LOS ANGELES COUNTY
ENGINEERING BLDG.

Do not extend notes this side of this line.

Note: Any Additions or Changes on This Sheet Must be Made or Circled in Red Ink With Date and Name of Person Making Change.

Notes Ck'd by	Survey of
Map No.	W. O. 6095 Tape No. Std. °F
Office Work	Surveyed by
Checked	Notes W S C Date
Date	Indexed A. C. Johnson

F. B. Pg.

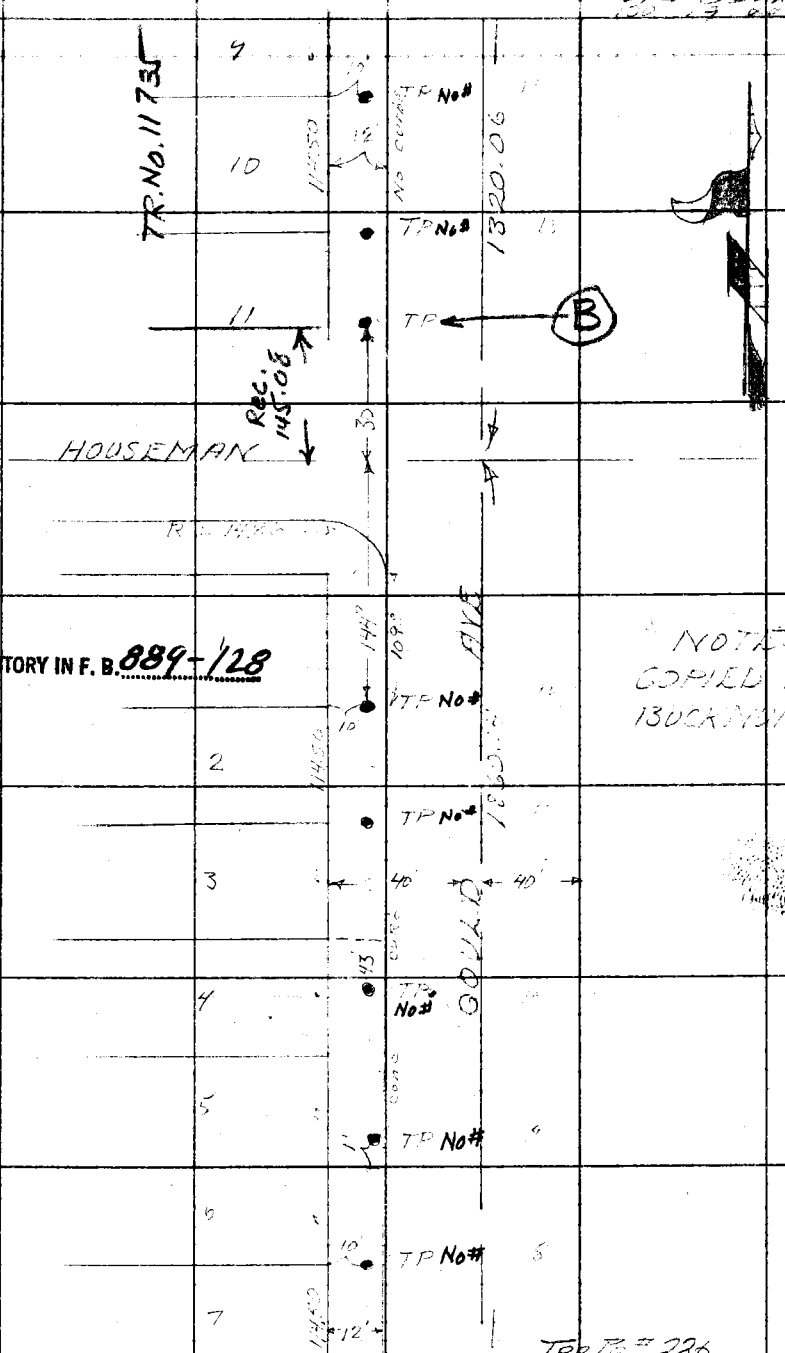

Note: Any Additions or Changes of This Sheet Must be Made or Circled in Red Ink With Date and Name of Person Making Change.

Do not extend notes this side of this line.

RETURN TO
LOS ANGELES COUNTY SURVEYOR
726 LOS ANGELES COUNTY
ENGINEERING BLDG.

76F3099 247 10M 1-49

F. B. 889 PG. 228

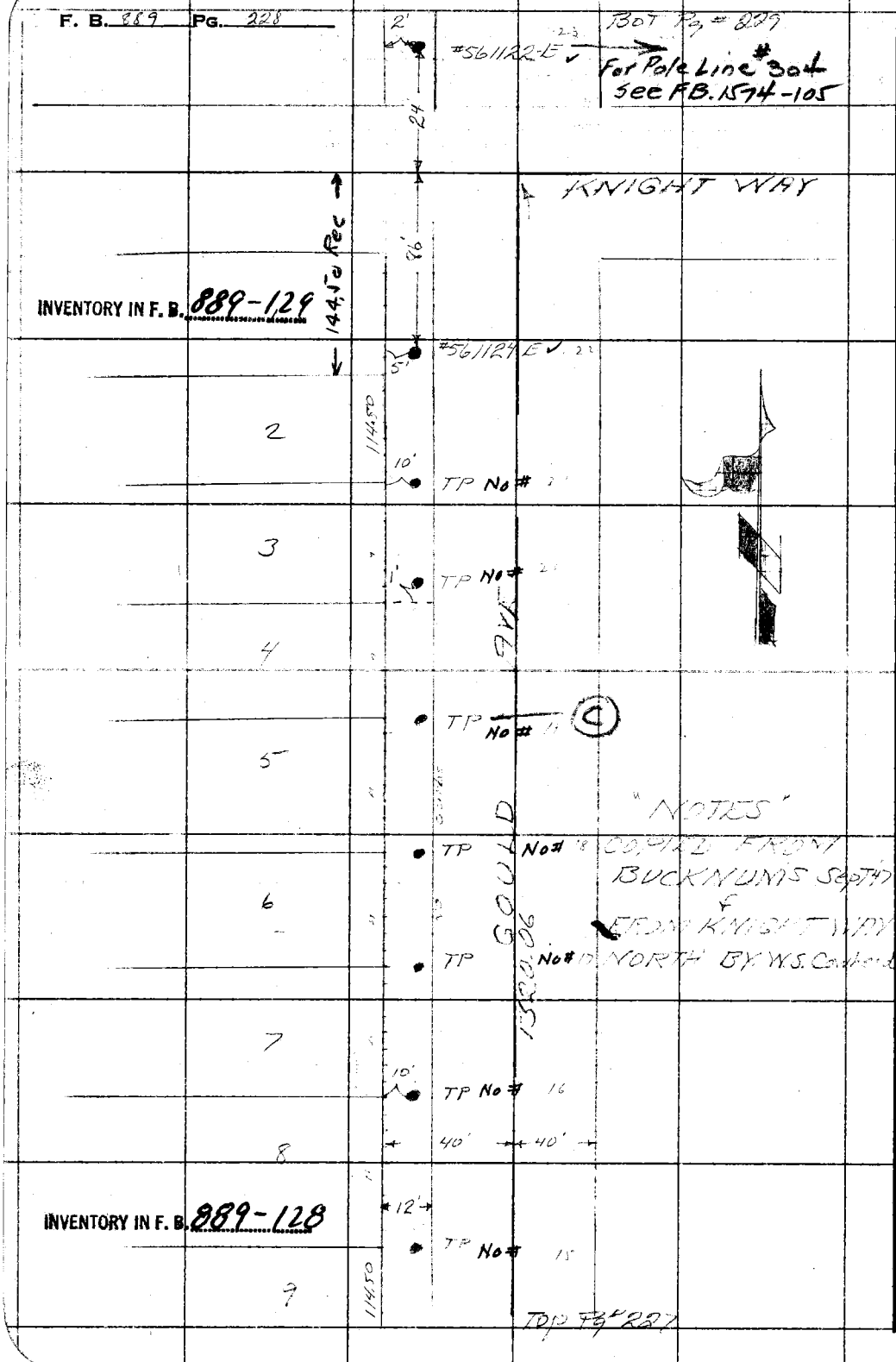

RETURN TO
LOS ANGELES COUNTY SURVEYOR
726 LOS ANGELES COUNTY
ENGINEERING BLDG.

Do not extend notes this side of this line.

Note: Any Additions or Changes on This Sheet Must be Made or Circled in Red Ink With Date and Name of Person Making Change.

Notes Ck'd by	Survey of [illegible]
Map No.	W. O. 6095 Tape No. 32 St'd. 64 °F
Office Work	Surveyed by W.S. Cowherd
Checked	Notes W.S.C. Date 11-17-49
Date	Indexed A. C. Johnson

F. B. [illegible] PG. 229

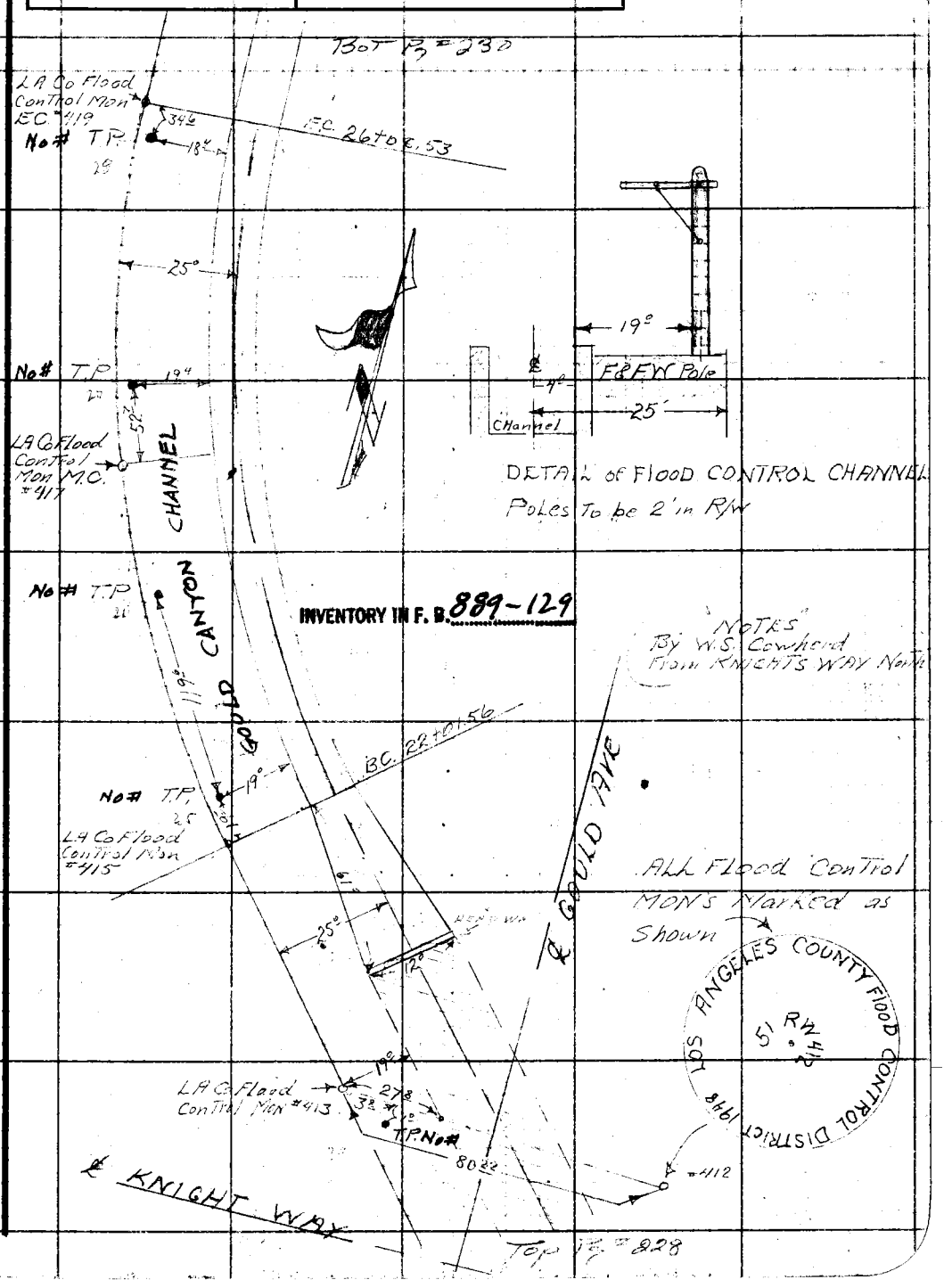

INVENTORY IN F. B. 889-129

Note: Any Additions or Changes on This Sheet Must be Made or Circled in Red Ink With Date and Name of Person Making Change.

Do not extend notes this side of this line.

RETURN TO
LOS ANGELES COUNTY SURVEYOR
726 LOS ANGELES COUNTY
ENGINEERING BLDG.

76F309S 247 10M 1-49

F. B. 889 PG. 230

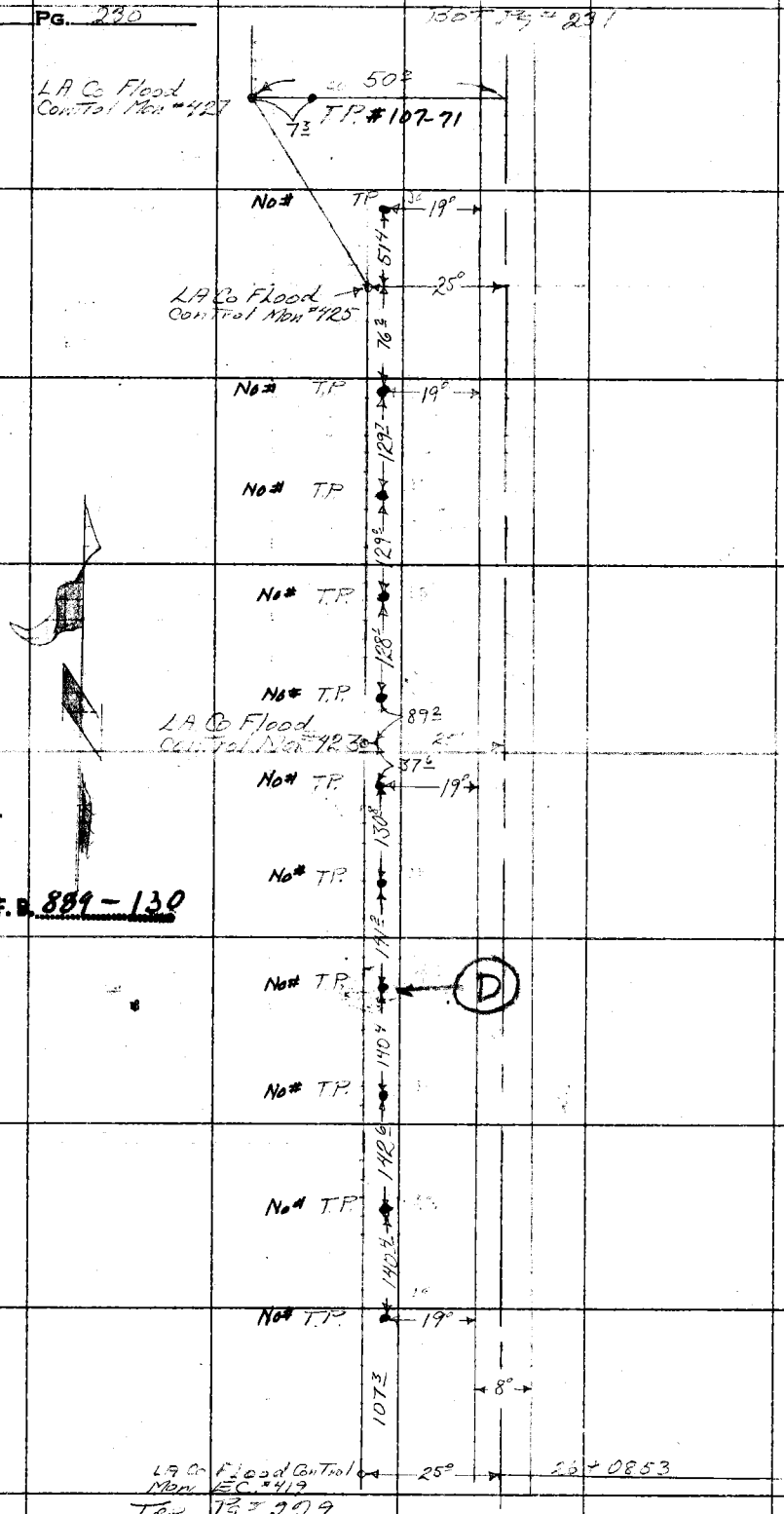

INVENTORY IN F. B. 889 – 130

RETURN TO
LOS ANGELES COUNTY SURVEYOR
725 LOS ANGELES COUNTY
ENGINEERING BLDG.

Do not extend notes this side of this line.

Note: Any Additions or Changes on This Sheet Must be Made or Circled in Red Ink With Date and Name of Person Making Change.

Notes Ck'd by	Survey of [illegible]
Map No.	W. O. [illegible] Tape No. 32 St'd 24 °F
Office Work	Surveyed by W. S. Cowhead
Checked	Notes W.S.C. Date 11-17-49
Date	Indexed A. C. Johnson

F. B. [illegible] PG. [illegible]

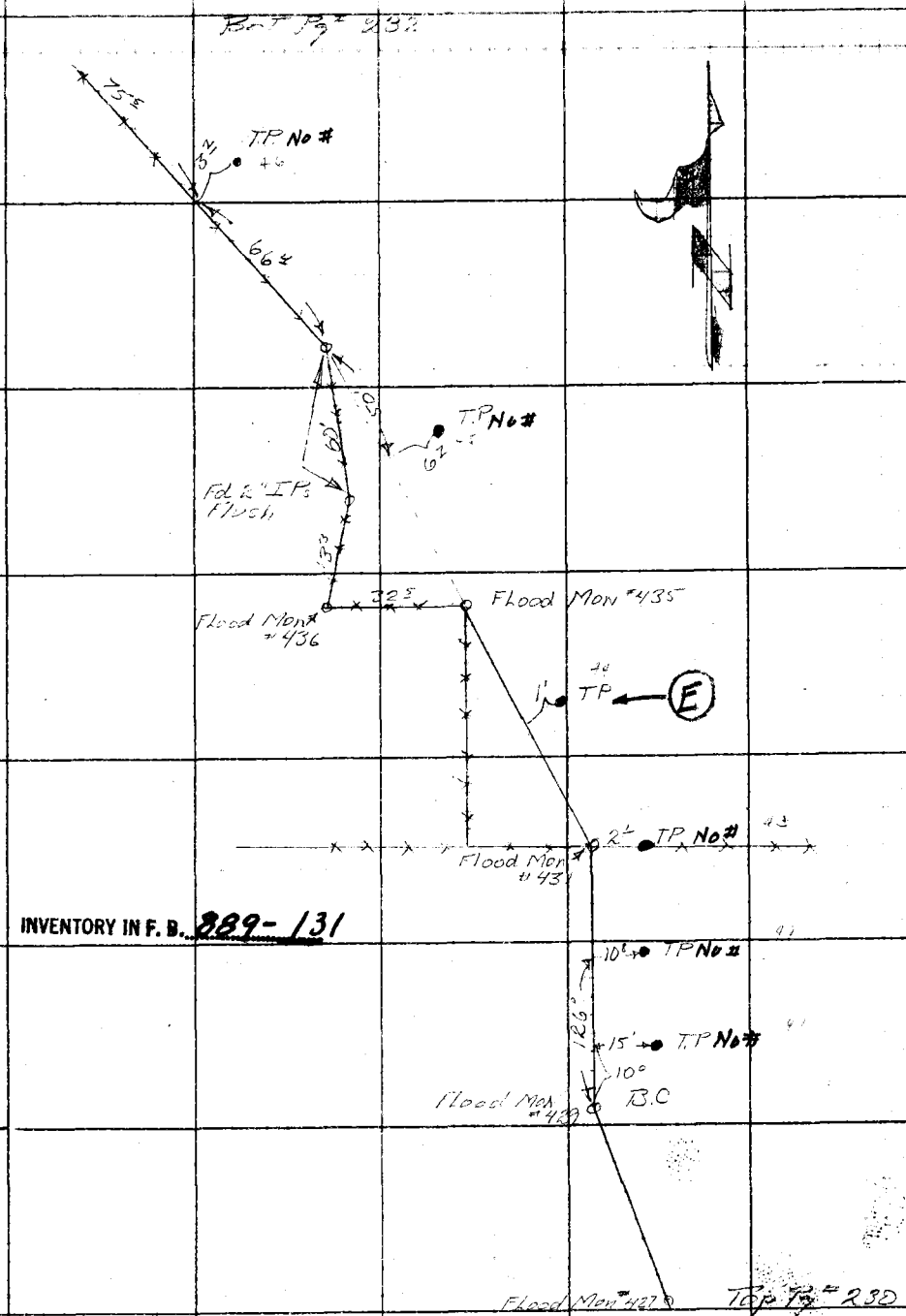

INVENTORY IN F. B. 889-131

Note: Any Additions or Changes on This Sheet Must be Made or Circled in Red Ink With Date and Name of Person Making Change.

Do not extend notes this side of this line.

RETURN TO
LOS ANGELES COUNTY SURVEYOR
726 LOS ANGELES COUNTY
ENGINEERING BLDG.

76F309S 247 10M 1-49

F. B. 889 PG. 232

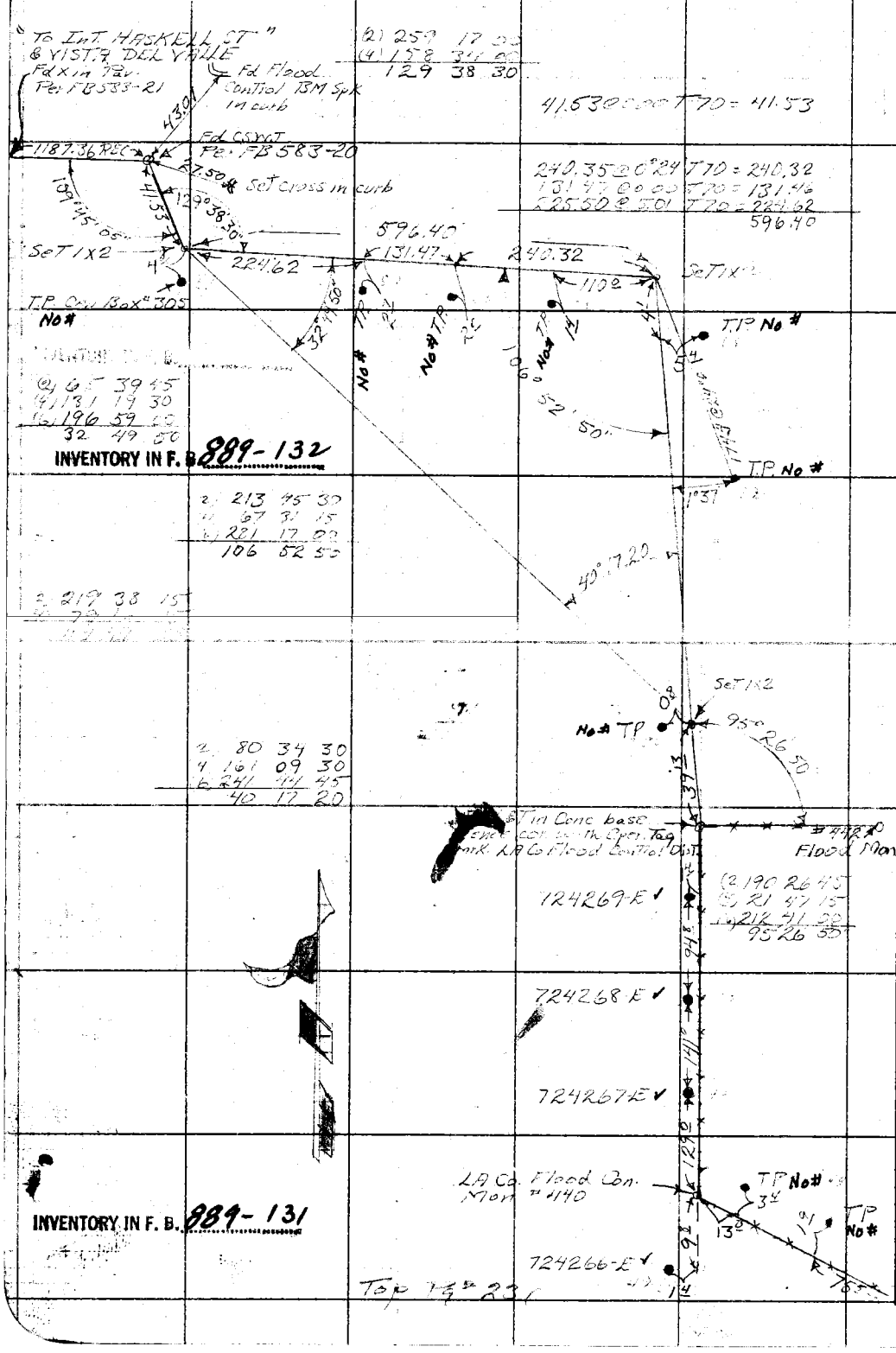

(2) 259 17 00
(4) 158 34 00
129 38 30

41.53 @ 0.00 T70 = 41.53

240.35 @ 0°24 T70 = 240.32
131.47 @ 0.00 T70 = 131.46
225.50 @ 5.01 T70 = 224.62
596.40

(2) 65 39 45
(4) 131 19 30
(6) 196 59 00
32 49 50

INVENTORY IN F. B. 889-132

(2) 213 45 30
(4) 67 31 15
(6) 281 17 00
106 52 50

(2) 219 38 15

(2) 80 34 30
(4) 161 09 30
(6) 241 44 45
40 17 20

(2) 190 26 45
(4) 21 47 15
(6) 212 41 00
95 26 50

INVENTORY IN F. B. 889-131

RETURN TO
LOS ANGELES COUNTY SURVEYOR
726 LOS ANGELES COUNTY
ENGINEERING BLDG.

Do not extend notes this side of this line.

Note: Any Additions or Changes on This Sheet Must be Made or Circled in Red Ink With Date and Name of Person Making Change.

F. B. 889 PG. 233

Notes Ck'd by	Survey of
Map No.	W. O. Tape No. St'd. °F
Office Work	Surveyed by
Checked	Notes Date
Date	Indexed

Note: Any Additions or Changes of This Sheet Must be Made or Circled in Red Ink With Date and Name of Person Making Change.

Do not extend notes this side of this line.

RETURN TO
LOS ANGELES COUNTY SURVEYOR
726 LOS ANGELES COUNTY
ENGINEERING BLDG.

76F3095 247 10M 1-49

RETURN TO
LOS ANGELES COUNTY SURVEYOR
726 LOS ANGELES COUNTY
ENGINEERING BLDG.

Note: Any Additions or Changes on This Sheet Must be Made or Circled in Red Ink With Date and Name of Person Making Change.

Do not extend notes this side of this line.

F. B. 889 PG. 234

F. B. 889 PG. 235

Notes Ck'd by	Survey of
Map No.	W. O. Tape No. St'd °F
Office Work	Surveyed by
Checked	Notes Date
Date	Indexed

Note: Any Additions or Changes on This Sheet Must be Made or Circled in Red Ink With Date and Name of Person Making Change.

Do not extend notes this side of this line.

RETURN TO
LOS ANGELES COUNTY SURVEYOR
726 LOS ANGELES COUNTY
ENGINEERING BLDG.

76F309S 247 10M 1-49

RETURN TO
LOS ANGELES COUNTY SURVEYOR
725 LOS ANGELES COUNTY
ENGINEERING BLDG.

Note: Any Additions or Changes on This Sheet Must be Made or Circled in Red Ink With Date and Name of Person Making Change.

Do not extend notes this side of this line.

F. B. 389 PG. 236

F. B. 887 PG. 232

Notes Ck'd by	Survey of
Map No.	W. O. Tape No. St'd. °F
Office Work	Surveyed by
Checked	Notes Date
Date	Indexed

Note: Any Additions or Changes on This Sheet Must be Made or Circled in Red Ink With Date and Name of Person Making Change.

Do not extend notes this side of this line.

RETURN TO
LOS ANGELES COUNTY SURVEYOR
726 LOS ANGELES COUNTY
ENGINEERING BLDG.

76F3099 247 10M 1-49

F. B. 889 PG. 238

RETURN TO
LOS ANGELES COUNTY SURVEYOR
726 LOS ANGELES COUNTY
ENGINEERING BLDG.

Do not extend notes this side of this line.

Note: Any Additions or Changes on This Sheet Must be Made or Circled in Red Ink With Date and Name of Person Making Change.

F. B. 889 PG. 239

Notes Ck'd by	Survey of
Map No.	W. O. Tape No. St'd. °F
Office Work	Surveyed by
Checked	Notes Date
Date	Indexed

Note: Any Additions or Changes on This Sheet Must be Made or Circled in Red Ink With Date and Name of Person Making Change.

Do not extend notes this side of this line.

RETURN TO
LOS ANGELES COUNTY SURVEYOR
725 LOS ANGELES COUNTY
ENGINEERING BLDG.

76F3093 247 10M 1-49

RETURN TO
LOS ANGELES COUNTY SURVEYOR
726 LOS ANGELES COUNTY
ENGINEERING BLDG.

Note: Any Additions or Changes on This Sheet Must be Made or Circled in Red Ink With Date and Name of Person Making Change.

Do not extend notes this side of this line.

F. B. 929 Pg. 240

76L298 307 5-49

PLEASE RETURN TO
LOS ANGELES COUNTY SURVEYOR
726 LOS ANGELES COUNTY ENGINEERING BLDG.

NOTE: ANY ADDITIONS OR CHANGES ON THIS SHEET MUST BE MADE OR CIRCLED IN RED INK, WITH DATE AND NAME OF PERSON MAKING CHANGE.

Do not extend notes this side of this line.

STATION	B. S.	H. I.		F. S.	ELEV.					
Pole No.	Ht	X Arm	Ln. Wire	Wire No. Per Arm	Wire Station	Wire Diagm	Size or Side Vw	Wire Ht	Remarks

Profile No. ____ Notes Red. ____ Plotted ____ Job No. ____ Division No. ____
Date ____ Date ____ Survey of ____
X-Sec. No. ____ Notes Chkd. ____ Checked ____ Survey by ____ Notes ____ Date ____
Date ____ Date ____ Map No. ____ Indexed ____ Date ____

F.B. 889 PG 241

76L298 307 5-49

PLEASE RETURN TO
LOS ANGELES COUNTY SURVEYOR
726 LOS ANGELES COUNTY ENGINEERING BLDG.

NOTE: ANY ADDITIONS OR CHANGES ON THIS SHEET MUST BE MADE OR CIRCLED IN RED INK, WITH DATE AND NAME OF PERSON MAKING CHANGE.

Do not extend notes this side of this line.

STATION	B. S.	X	H. I.	F. S.	Wire No. Per	ELEV.	Wire		Size or	Wire
Pole No.	Ht	Arm	Ln. Wire		Arm	Station	Wire Diagm	Side Vw	Ht	Remarks

Profile
No.
X-Sec.
No.
Plotted
Date
Checked
Date
Notes Red.
Date
Notes Chkd.
Date
Division No.
Job No.
Notes
Date
Survey of
Survey by
Indexed

F.B. 889 PG. 242

76L298 307 5-49

PLEASE RETURN TO
LOS ANGELES COUNTY SURVEYOR
726 LOS ANGELES COUNTY ENGINEERING BLDG.

NOTE: ANY ADDITIONS OR CHANGES ON THIS SHEET MUST BE MADE OR CIRCLED IN RED INK, WITH DATE AND NAME OF PERSON MAKING CHANGE.

Do not extend notes this side of this line.

STATION	B. S.	H. I.		F. Wire ELEV.				Size		
Pole No.	Ht	X Arm	Ln. Wire	No. Per Arm	Wire Station	Wire Diagm	or Side Vw	Wire Ht	Remarks	

Profile No.____ Date____ X-Sec. No.____ Date____

Notes Red.____ Date____ Notes Chkd.____ Date____

Plotted____ Date____ Checked____ Date____

Job No.____ Survey of____ Survey by____ Map No.____

Division No.____ Notes____ Date____ Indexed____ Date____

F.B. 87 PG. 243

76L298 307 5-49

PLEASE RETURN TO
LOS ANGELES COUNTY SURVEYOR
726 LOS ANGELES COUNTY ENGINEERING BLDG.

NOTE: ANY ADDITIONS OR CHANGES ON THIS SHEET MUST BE MADE OR CIRCLED IN RED INK, WITH DATE AND NAME OF PERSON MAKING CHANGE.

Do not extend notes this side of this line.

STATION	B. S.	H. I.		F. S.	ELEV.						
Pole No.	Ht	X Arm	Ln. Wire	Wire No. Per Arm	Wire Station	Wire Diagm	Size or Side Vw	Wire Ht	Remarks

Profile No. ____ X-Sec. No. ____

Plotted ____ Date ____ Checked ____ Date ____

Notes Red. ____ Date ____ Notes Chkd. ____ Date ____

Division No. ____ Job No. ____ Notes ____ Date ____

Survey of ____
Survey by ____
Indexed ____

F.B. 889 PG. 244

76L298 307 5-49

PLEASE RETURN TO
LOS ANGELES COUNTY SURVEYOR
726 LOS ANGELES COUNTY ENGINEERING BLDG.

NOTE: ANY ADDITIONS OR CHANGES ON THIS SHEET MUST BE MADE OR CIRCLED IN RED INK, WITH DATE AND NAME OF PERSON MAKING CHANGE.

Do not extend notes this side of this line.

STATION	B. S.	H. I.		F. Wire ELEV.				Size	
Pole No.	Ht	X Arm	Ln. Wire	No. Per Arm	Wire Station	Wire Diagm	or Side Vw	Wire Ht	Remarks

Profile No. ____ Date ____ Notes Red ____ Plotted ____ Job No. ____ Division No. ____

X-Sec. No. ____ Date ____ Notes Chkd ____ Checked ____ Survey of ____ Survey by ____ Notes ____ Date ____

Map No. ____ Indexed ____ Date ____

F. B. 307 Pg. 245

76L298 307 5-49

PLEASE RETURN TO
LOS ANGELES COUNTY SURVEYOR
726 LOS ANGELES COUNTY ENGINEERING BLDG.

NOTE: ANY ADDITIONS OR CHANGES ON THIS SHEET MUST BE MADE OR CIRCLED IN RED INK, WITH DATE AND NAME OF PERSON MAKING CHANGE.

Do not extend notes this side of this line.

STATION	B. S.	H. I.		F. S.	ELEV.						
Pole No.	Ht	X Arm	Ln. Wire	Wire No. Per Arm	Wire Station	Wire Diagm	Size or Side Vw	Wire Ht	Remarks

Profile No. ____ X-Sec. No. ____

Plotted ____ Date ____ Checked ____ Date ____

Notes Red. ____ Date ____ Notes Chkd. ____ Date ____

Division No. ____ Notes ____ Date ____

Job No. ____

Survey of ____
Survey by ____
Indexed ____

F.B. 889 PG. 246

76L298 307 5-49

PLEASE RETURN TO
LOS ANGELES COUNTY SURVEYOR
726 LOS ANGELES COUNTY ENGINEERING BLDG.

NOTE: ANY ADDITIONS OR CHANGES ON THIS SHEET MUST BE MADE OR CIRCLED IN RED INK. WITH DATE AND NAME OF PERSON MAKING CHANGE.

Do not extend notes this side of this line.

STATION	B. S.	H. I.		F. Wire	ELEV.			Size		
Pole No.	Ht	X Arm	Ln. Wire	No. Per Arm	Wire Station	Wire Diagm		or Side Vw	Wire Ht	Remarks

Profile No. ____ Date ____ Notes Red. ____ Date ____ Plotted ____ Date ____ Job No. ____ Survey of ____ Division No. ____

X-Sec. No. ____ Date ____ Notes Chkd. ____ Date ____ Checked ____ Date ____ Survey by ____ Map No. ____ Notes ____ Indexed ____ Date ____ Date ____

F.B. 889 Pg. 242

76L298 307 5-49

PLEASE RETURN TO
LOS ANGELES COUNTY SURVEYOR
726 LOS ANGELES COUNTY ENGINEERING BLDG.

NOTE: ANY ADDITIONS OR CHANGES ON THIS SHEET MUST BE MADE OR CIRCLED IN RED INK, WITH DATE AND NAME OF PERSON MAKING CHANGE.

Do not extend notes this side of this line.

STATION	B. S.	H. I.	F. S.	Wire ELEV.				Size	
Pole No.	Ht	X Arm	Ln. Wire	No. Per Arm	Wire Station	Wire Diagm	or Side Vw	Wire Ht	Remarks

Profile No. ____ X-Sec. No. ____

Plotted ____ Date ____ Checked ____ Date ____

Notes Red. ____ Date ____ Notes Chkd. ____ Date ____

Division No. ____ Job No. ____ Notes ____ Date ____

Survey of ____
Survey by ____
Indexed ____

F.B. 887 PG. 248

76L298 307 5-49

PLEASE RETURN TO
LOS ANGELES COUNTY SURVEYOR
726 LOS ANGELES COUNTY ENGINEERING BLDG.

NOTE: ANY ADDITIONS OR CHANGES ON THIS SHEET MUST BE MADE OR CIRCLED IN RED INK, WITH DATE AND NAME OF PERSON MAKING CHANGE.

Do not extend notes this side of this line.

STATION	B. S.	H. I.		F. B.	Wire	ELEV.			Size		
Pole No.	Ht	X Arm	Ln. Wire		No. Per Arm	Wire Station	Wire Diagm		or Side Vw	Wire Ht	Remarks

Profile No.____ Notes Red.____ Plotted____ Job No.____ Division No.____ F.B. 889 PG. 249
Date____ Date____ Survey of____
X-Sec. No.____ Notes Chkd.____ Checked____ Survey by____ Notes____ Date____
Date____ Date____ Map No.____ Indexed____ Date____

76L298 307 5-49

LOS AN... ...EYOR
726 LOS AN... ...INEERING BLDG.

...R CHANGES
...E MADE OR
...H DATE AND
...NG CHANGE.

Do not extend notes this s...

STATION	B.	H. I.	F. S.	Wire	ELEV.		Size		
Pole No.	Ht	X Arm	Ln. Wire	No. Per Arm	Wire Station	Wire Diagn	Side Vw	Wire Ht	Remarks

889

Profile No. ___ X-Sec. ___ No. ___

Plotted ___ Date ___ Checked ___ Date ___

Notes Red. ___ Date ___ Notes Chkd. ___ Date ___

Division No. ___ Notes ___ Date ___

Job No. ___

Survey of ___

Survey by ___

Indexed ___

F.B. 889 PG. 250