Notes Ck'd by Dr Cw	Survey of Yellow Hill Ftt
Map No.	W. O. 8319 Tape No. St'd °F
Office Work ALBERT E. TIMMONS	Surveyed by L.S. Hammond
Checked	Notes L.S.H. Date
Date	Indexed 3-11-42

F.B. 890 Pg. 5

HC 26-26

YELLOW HILL FTT.

JN 8319

FROM

COAST HIGHWAY AT VENTURA CO. LINE

TO.

890

L.S. HAMMOND
F.H. BLANCHARD
H.R. FORNEY
C.W. WALLACE

Note: Any Additions or Changes on This Sheet Must be Made or Circled in Red Ink With Date and Name of Person Making Change.

Do not extend notes this side of this line.

RETURN TO
LOS ANGELES COUNTY SURVEYOR
700 HALL OF RECORDS

FORM 247 5M 10-39

F.B. 890 PG. 6

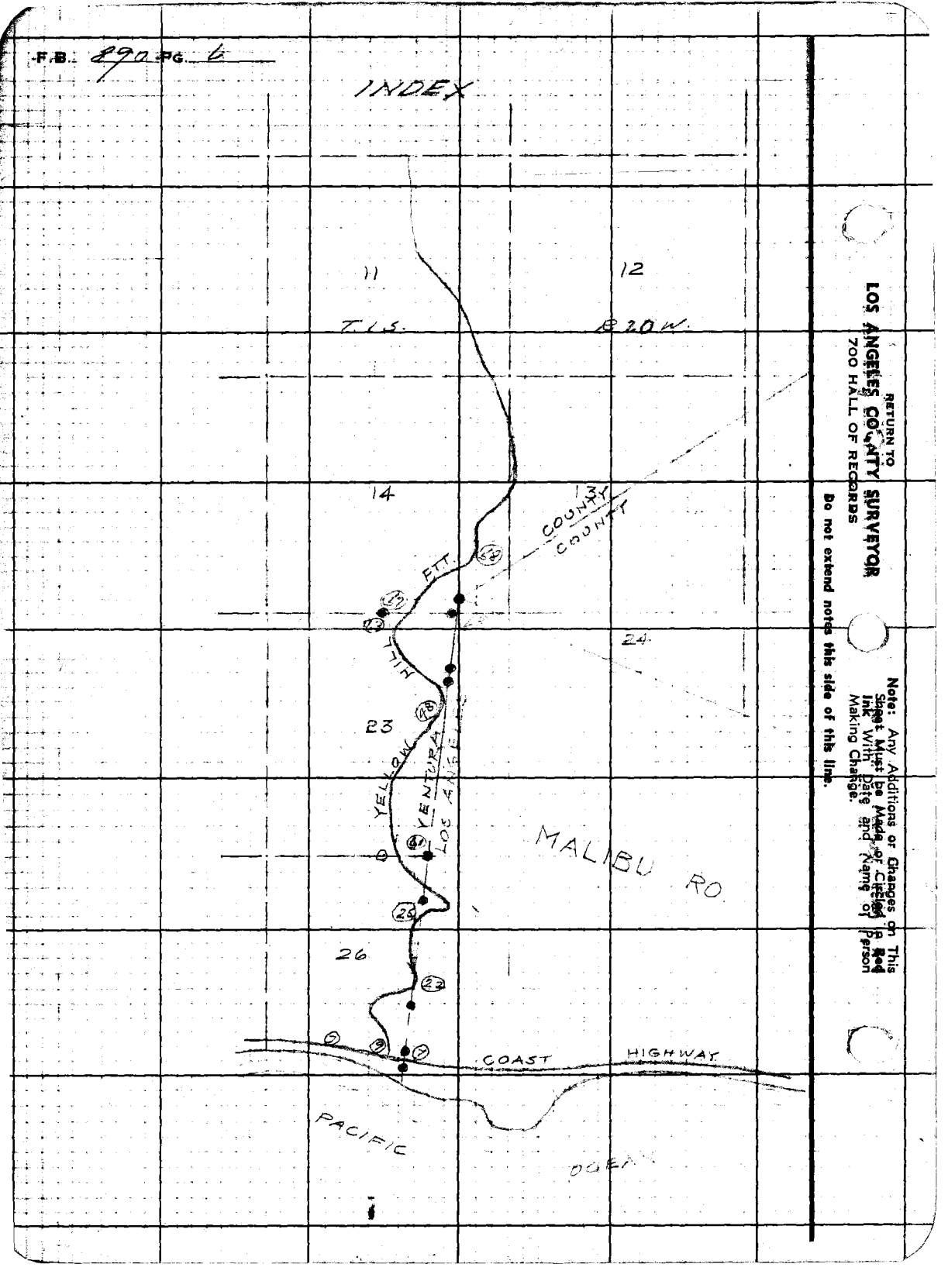

RETURN TO
LOS ANGELES COUNTY SURVEYOR
700 HALL OF RECORDS

Note: Any Additions or Changes on This Sheet Must be Made or Certified to by Red Ink With Date and Name of Person Making Change.

Do not extend notes this side of this line.

Notes Ck'd by [illegible]	Survey of Yellow Hill Ftt
Map No.	W. O. 8319 Tape No. 42 St'd 86°F
Office Work ALBERT E. SIMMONS	Surveyed by L. S. Hammond
Checked	Notes LSH Date 8-1-41
Date	Indexed [illegible] 3-11-42

F.B. 890 PG. 7



Note: Any Additions or Changes on This Sheet Must be Made or Circled in Red Ink With Date and Name of Person Making Change.

Do not extend notes this side of this line.

RETURN TO
LOS ANGELES COUNTY SURVEYOR
700 HALL OF RECORDS

FORM 247 5M 10-39

RETURN TO
LOS ANGELES COUNTY SURVEYOR
700 HALL OF RECORDS

Note: Any Additions or Changes on This Sheet Must be Made or Circled in Red Ink With Date and Name of Person Making Change.

Do not extend notes this side of this line.

F.B. 830 Pg. 8

Notes Ck'd by Drew	Survey of Yellow Hill Rt	F.B. 890 Pg. 9
Map No.	W. O. 8319 Tape No. 42 St'd 24°F	
Office Work ALBERT E. TIMMONS	Surveyed by L. S. Hammond	
Checked	Notes L.S.H. Date 8-1-41	
Date	Indexed 8-31-42	

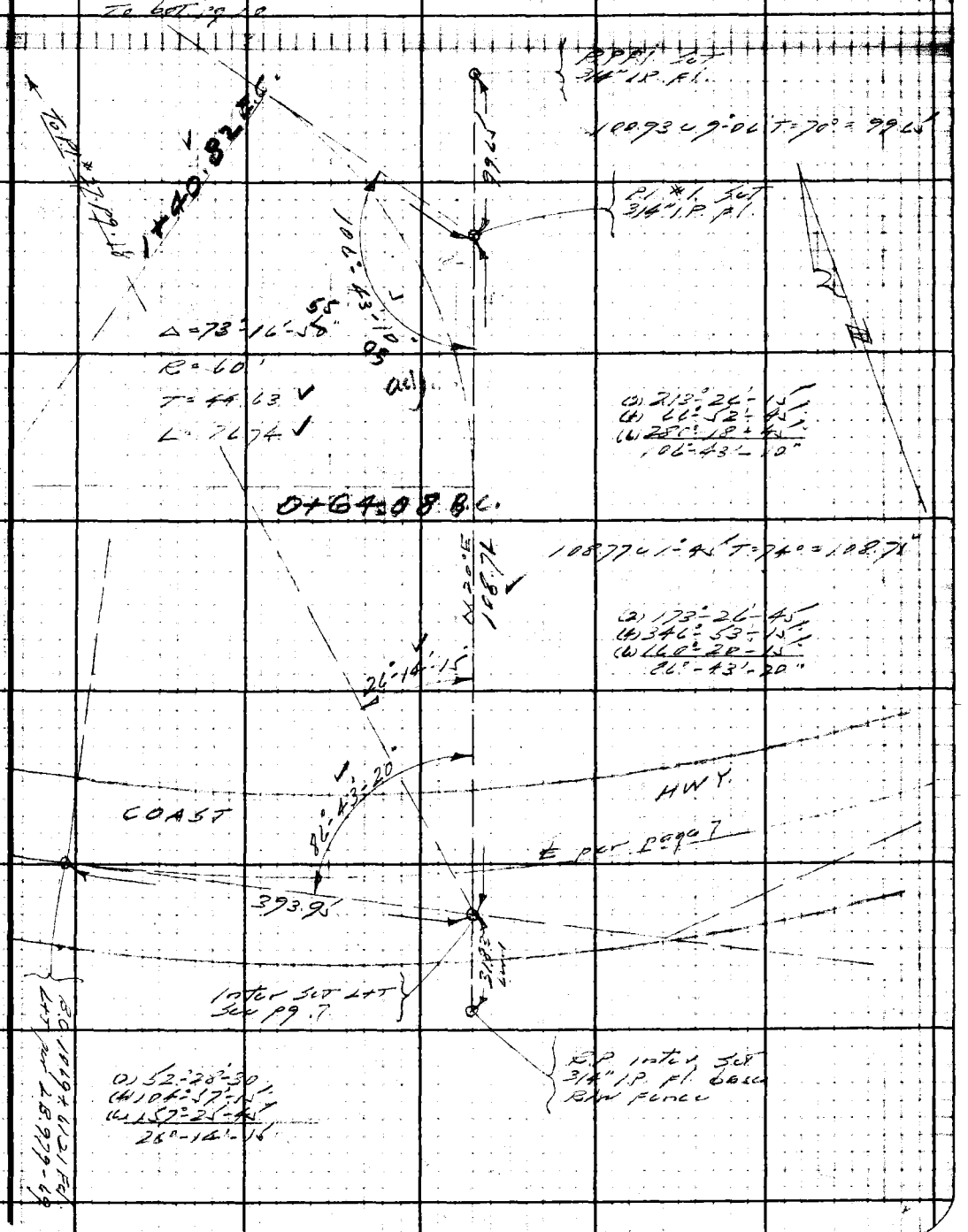

Note: Any Additions or Changes on This Sheet Must be Made or Circled in Red Ink With Date and Name of Person Making Change.

Do not extend notes this side of this line.

RETURN TO
LOS ANGELES COUNTY SURVEYOR
700 HALL OF RECORDS

FORM 247 5M 10-39

RETURN TO
LOS ANGELES COUNTY SURVEYOR
700 HALL OF RECORDS

Note: Any Additions or Changes on This Sheet Must be Made or Circled in Red Ink With Date and Name of Person Making Change.

Do not extend notes this side of this line.

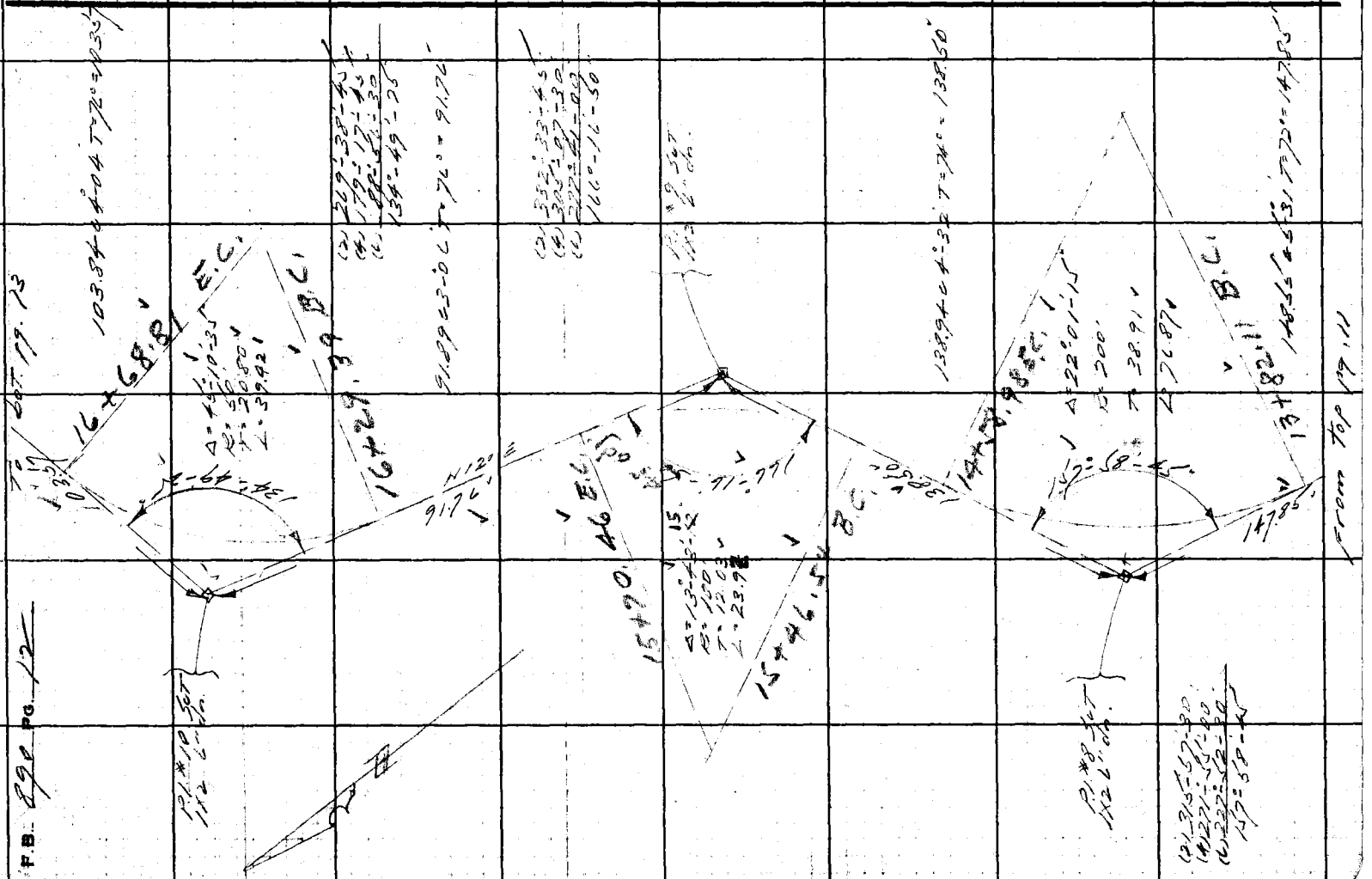

Notes Ck'd by Dr Cu	Survey of [illegible]
Map No.	W. O. 3319 Tape No. 42 St'd 84°F
Office Work [illegible]	Surveyed by L.S. Hammond
Checked	Notes 2 S.H. Date 8-4-41
Date	Indexed [illegible] 3-11-42

F.B. 390 Pg. 13

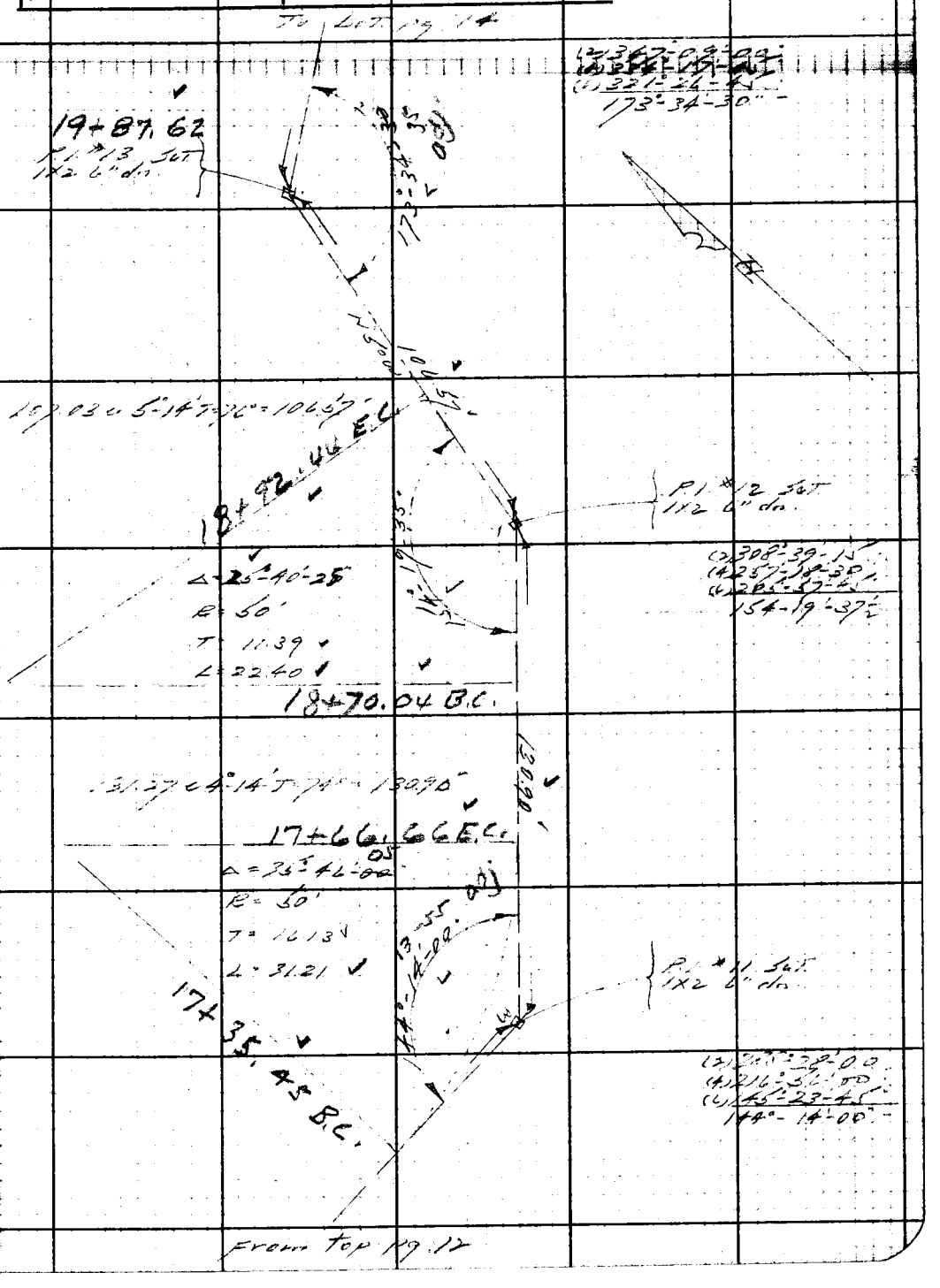

Note: Any Additions or Changes on This Sheet Must be Made or Circled in Red Ink With Date and Name of Person Making Change.

Do not extend notes this side of this line.

RETURN TO
LOS ANGELES COUNTY SURVEYOR
700 HALL OF RECORDS

FORM 247 5M 10-39

RETURN TO
LOS ANGELES COUNTY SURVEYOR
700 HALL OF RECORDS

Note: Any Additions or Changes on This Sheet Must be Made or Circled in Red Ink With Date and Name of Person Making Change.

Do not extend notes this side of this line.

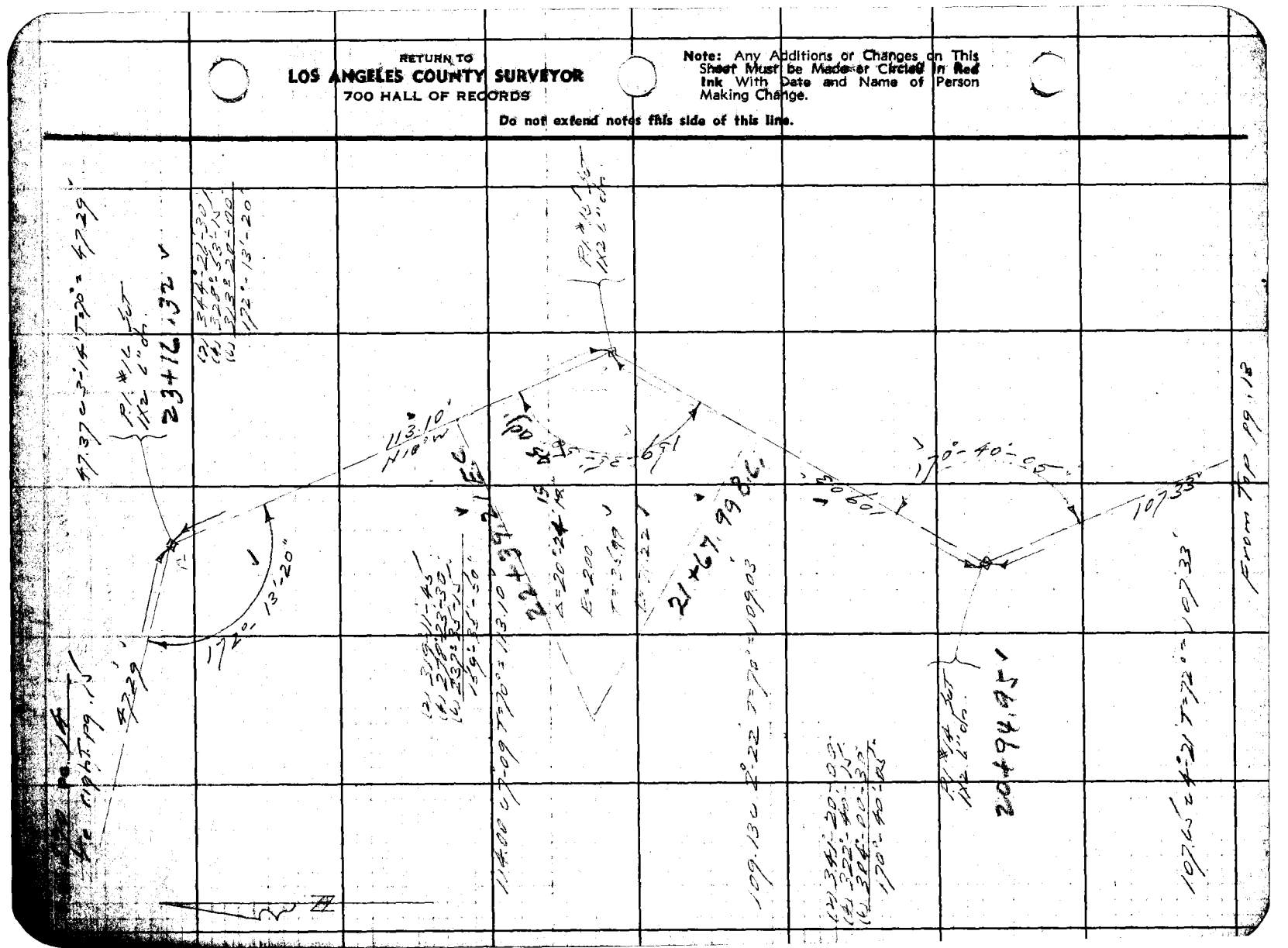

Notes Ck'd by [illegible]	Survey of [illegible] Hill FTT
Map No.	W. [illegible] Tape No. [illegible]
Office Work [illegible]	Surveyed by L S Hammond
Checked	Notes [illegible] Date 8-2-41
Date	Indexed 3-11-42

F.B. 870 Pg. [illegible]

To Cut pg. 16

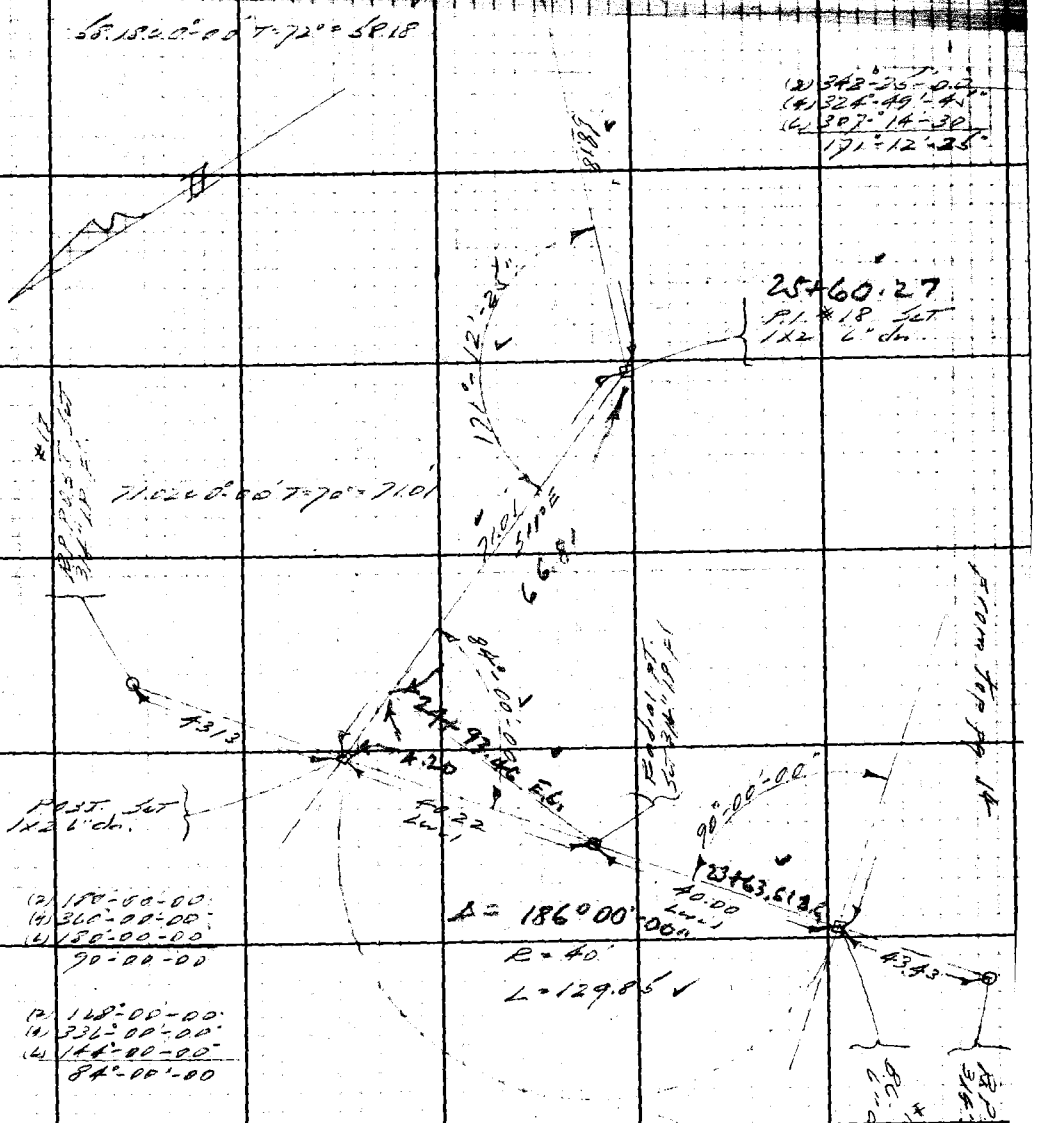

Note: Any Additions or Changes on This Sheet Must be Made or Circled in Red Ink With Date and Name of Person Making Change

Do not extend notes this side of this line.

RETURN TO
LOS ANGELES COUNTY SURVEYOR
700 HALL OF RECORDS

FORM 247 5M 10-39

F.B. 890 PG 16



RETURN TO
LOS ANGELES COUNTY SURVEYOR
700 HALL OF RECORDS

Do not extend notes this side of this line.

Note: Any Additions or Changes on This Sheet Must be Made or Circled in Red Ink With Date and Name of Person Making Change.

Notes Ck'd by Drew	Survey of Yellow Hill [illegible]
Map No.	W. O. 8319 Tape No. 42 St'd 34°F
Office Work ALBERT E. [illegible]	Surveyed by [illegible]
Checked	Notes [illegible] Date [illegible]
Date	Indexed 3-11-42

F.B. 890 PG. 17

To [illegible] 60 pg. 18

31+96.81 E.C.

P.I. #24 Set SW+T edge 6K.

133°-48'-10"

31+46.3 B.C.

Δ = 46°-11'-50"
R = 75'
T = 31.94
L = 60.47

(2) 267°-36'-15"
(4) 175°-12'-45"
(6) 82°-48'-45"
133°-48'-10"

112.45 @ 5°-34 T = 70° = 111.91

30+65.13 E.C.

(2) 295°-55'-45"
(4) 231°-51'-45"
(6) 167°-48'-00"
147°-[illegible]
58'-00

P.I. #23 Set 1x2 Fl.

Δ = 32°-02'-00"
R = 100'
T = 28.71
L = 56.91

30+09.22 B.C.

109.48 @ 2°-16 T = 74° = 109.29'

29+48.24 E.C.

Δ = 22°-11'-00"
R = 100'
T = 19.60
L = 38.72

P.I. #22 Set 1x2 Fl.

157°-49'-00"

29+09.52 B.C.

(2) 315°-38'-00"
(4) 271°-16'-15"
(6) 226°-54'-15"
157°-49'-00"

98.58

98.59 @ 0°-00 T = 72° = 98.68'

From Top pg. 16

Note: Any Additions or Changes on This Sheet Must be Made or Circled in Red Ink With Date and Name of Person Making Change.

Do not extend notes this side of this line.

RETURN TO
LOS ANGELES COUNTY SURVEYOR
700 HALL OF RECORDS

FORM 247 5M 10-39

F.B. 890 PG. 48

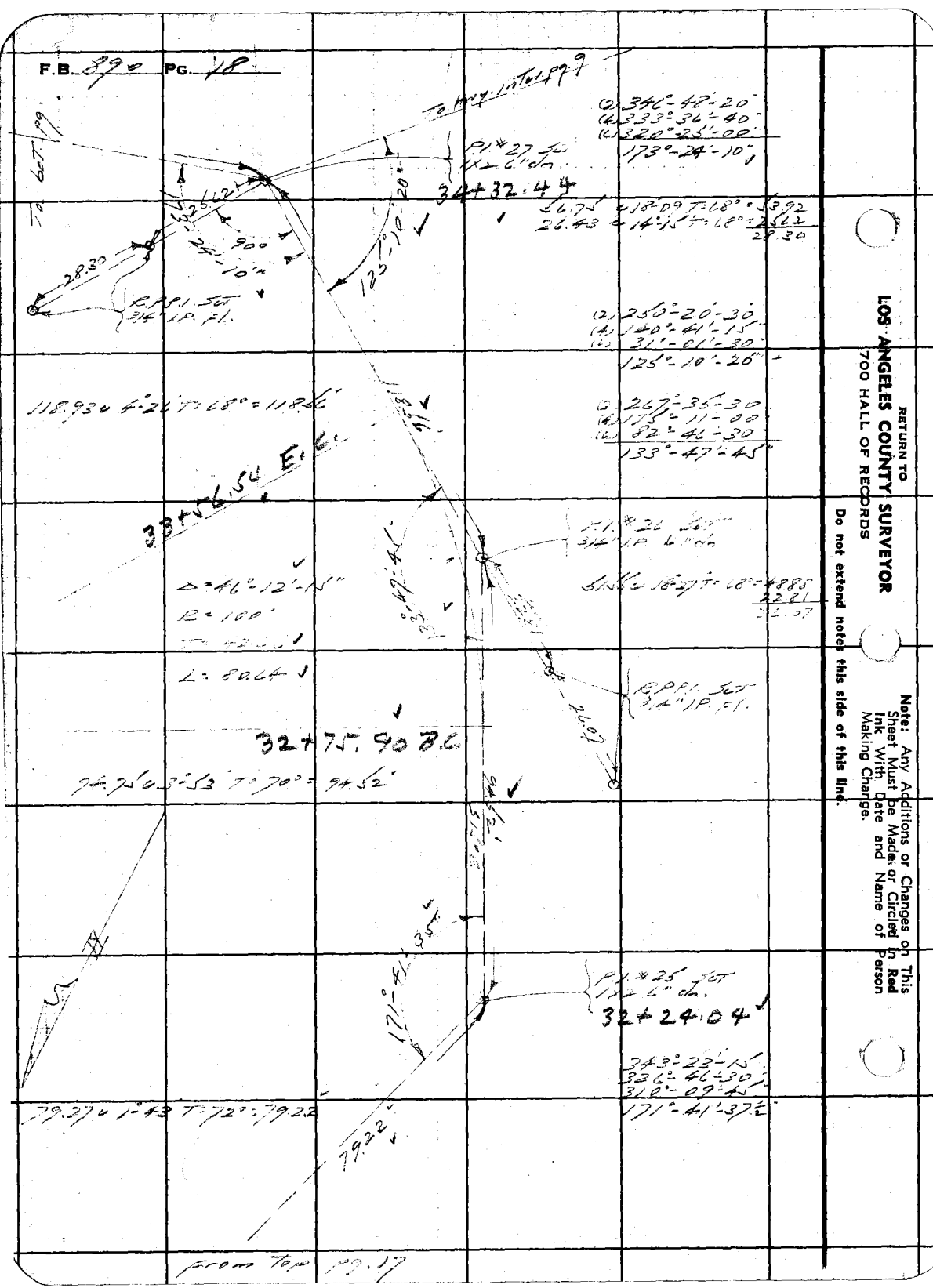

RETURN TO
LOS ANGELES COUNTY SURVEYOR
700 HALL OF RECORDS

Do not extend notes this side of this line.

Note: Any Additions or Changes on This Sheet Must be Made or Circled in Red Ink With Date and Name of Person Making Change.

Notes Ck'd by Drew	Survey of Yellow Hill FTT
Map No.	W. O. 8319 Tape No. 42 St'd 26 F
Office Work ALBERT E. TIMMONS	Surveyed by [illegible]
Checked	Notes [illegible] Date 9-17-41
Date	Indexed [illegible] 3-11-42

F.B. 870 PG. 17

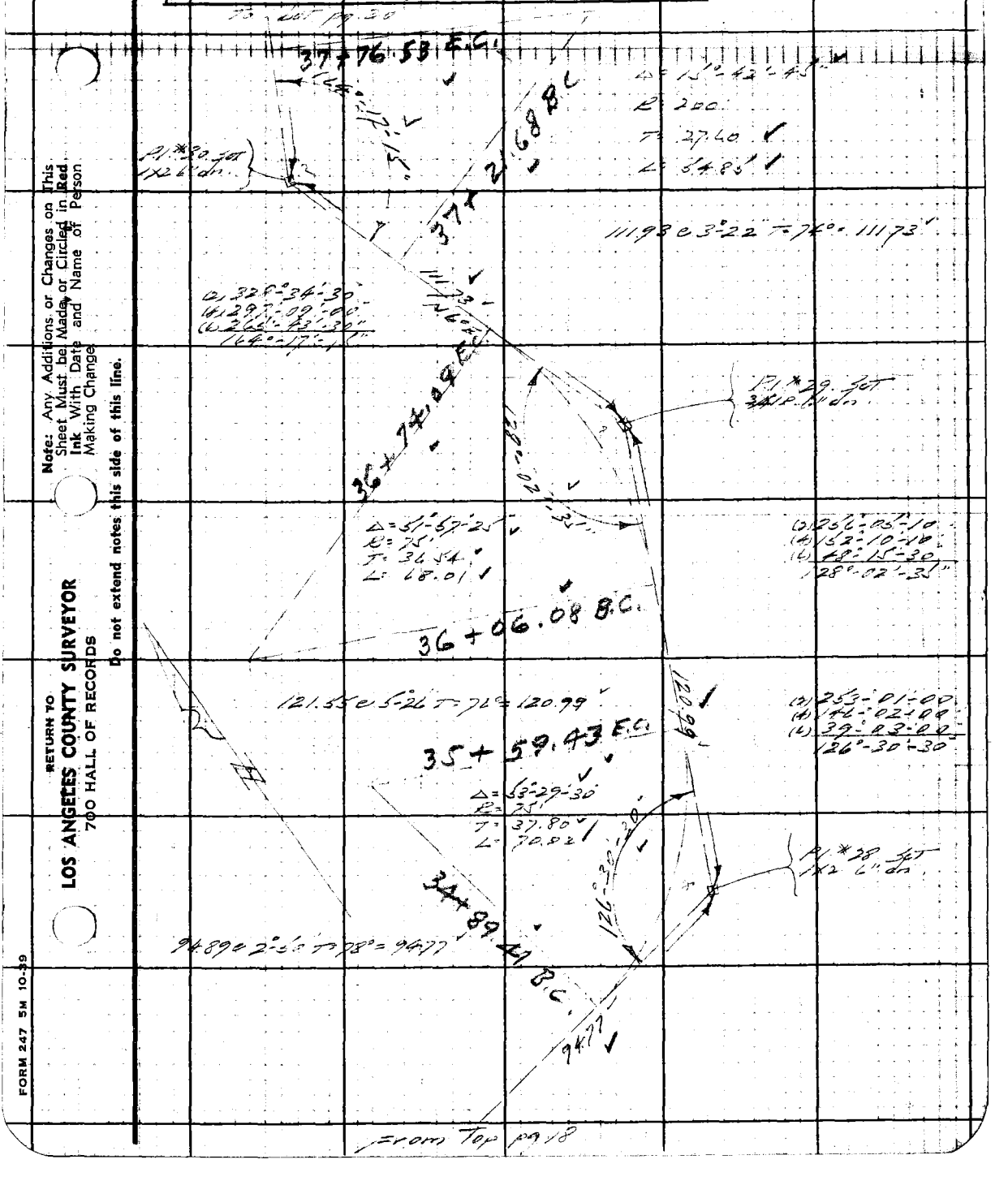

Note: Any Additions or Changes on This Sheet Must be Made or Circled in Red Ink With Date and Name of Person Making Change

Do not extend notes this side of this line.

RETURN TO
LOS ANGELES COUNTY SURVEYOR
700 HALL OF RECORDS

FORM 247 5M 10-39

F.B. 920 Pg. 20

To bot pg 21

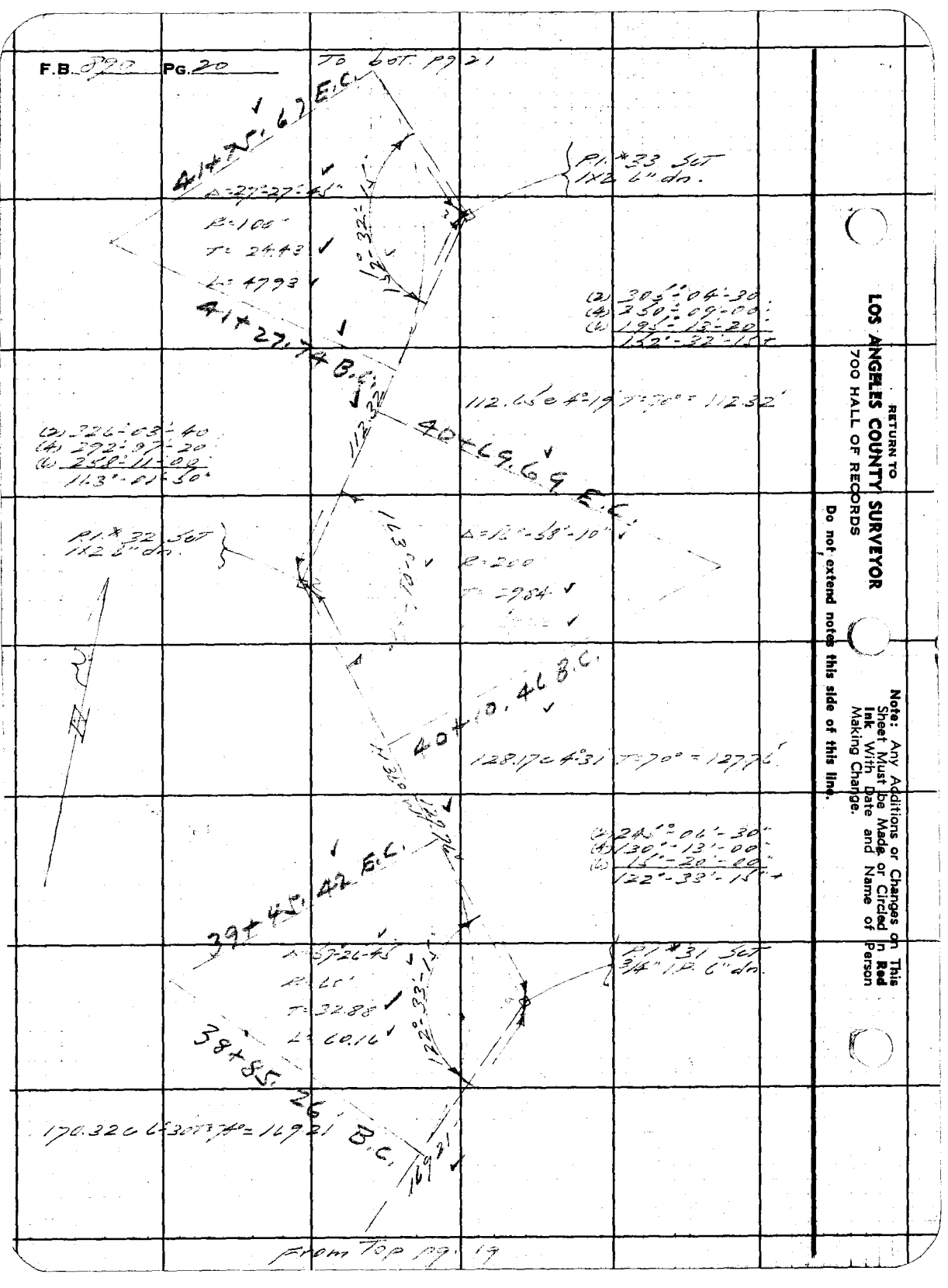

From Top pg. 19

RETURN TO
LOS ANGELES COUNTY SURVEYOR
700 HALL OF RECORDS

Note: Any Additions or Changes on This Sheet Must be Made or Circled in Red Ink With Date and Name of Person Making Change.

Do not extend notes this side of this line.

Notes Ck'd by Dr. [illegible]	Survey of Yellow Hill FIT
Map No.	W. O. 8319 Tape No. 42 St'd 84 °F
Office Work ALBERT C. SIMMONS	Surveyed by [illegible]
Checked	Notes [illegible] Date 9-17-41
Date	Indexed [illegible] 3-11-42

F.B. [illegible] PG. [illegible]

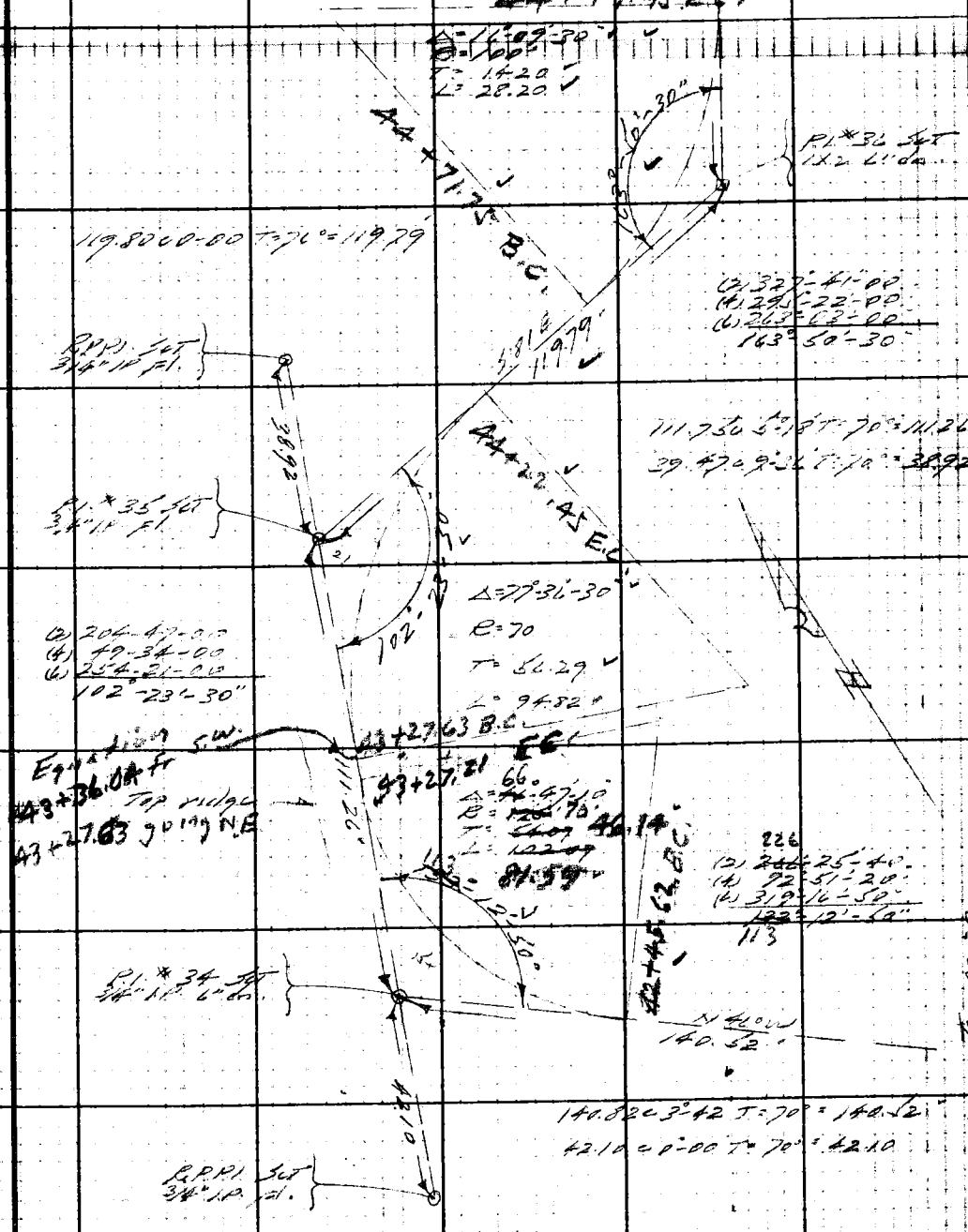

Note: Any Additions or Changes on This Sheet Must be Made or Circled in Red Ink With Date and Name of Person Making Change

Do not extend notes this side of this line.

RETURN TO
LOS ANGELES COUNTY SURVEYOR
700 HALL OF RECORDS

FORM 247 5M 10-39

RETURN TO
LOS ANGELES COUNTY SURVEYOR
700 HALL OF RECORDS

Note: Any Additions or Changes on This Sheet Must be Made or Circled in Red Ink With Date and Name of Person Making Change.

Do not extend notes this side of this line.

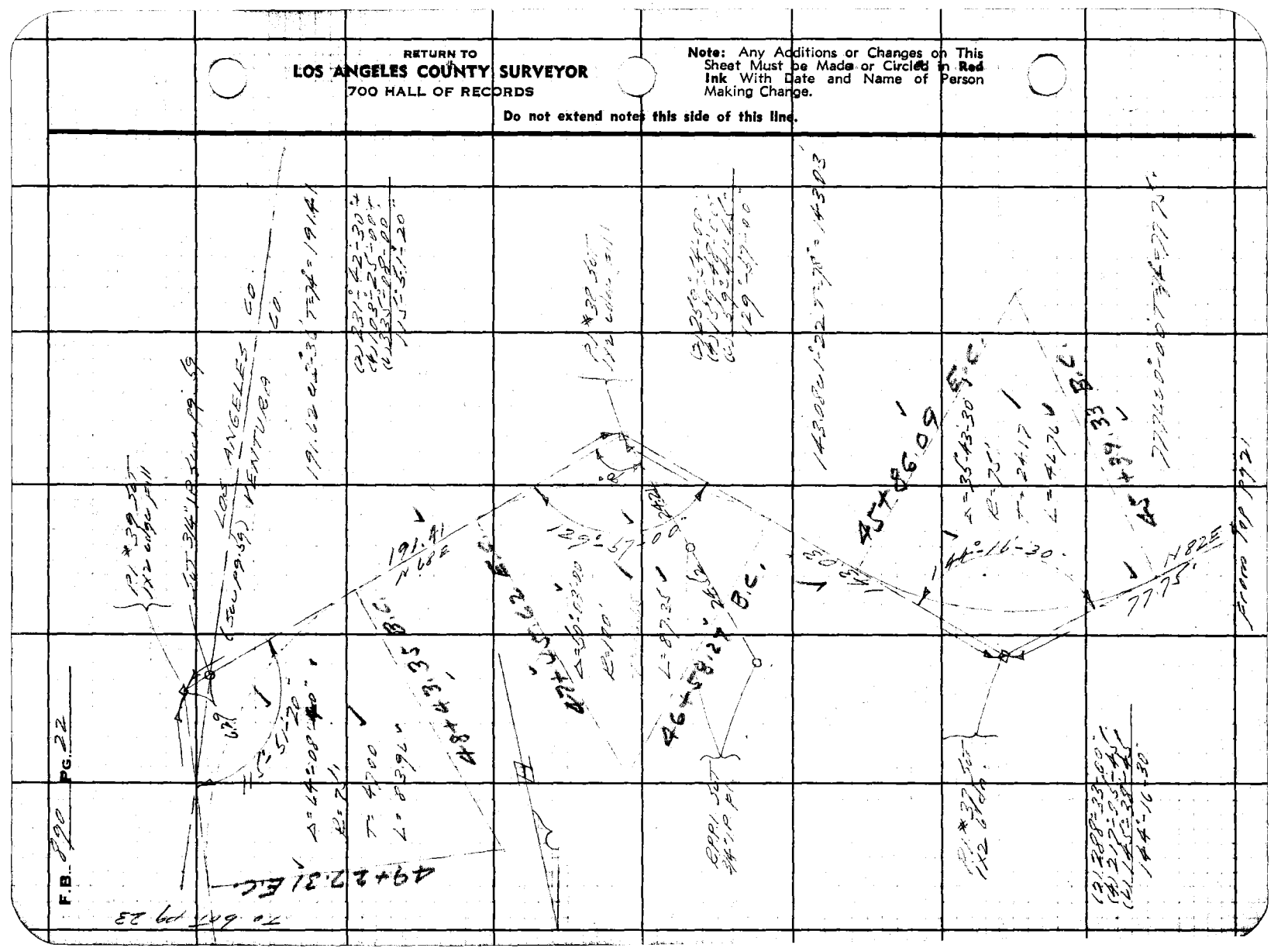

Notes Ck'd by Drew	Survey of Yellow Kid F.T.
Map No.	W. O. 8319 Tape No. 42 St'd 84°F
Office Work ALBERT E. TIMMONS	Surveyed by L. Hammond
Checked	Notes L.S.M. Date 10-31-41
Date	Indexed [illegible] 5-11-42

F.B. 99 PG. 23

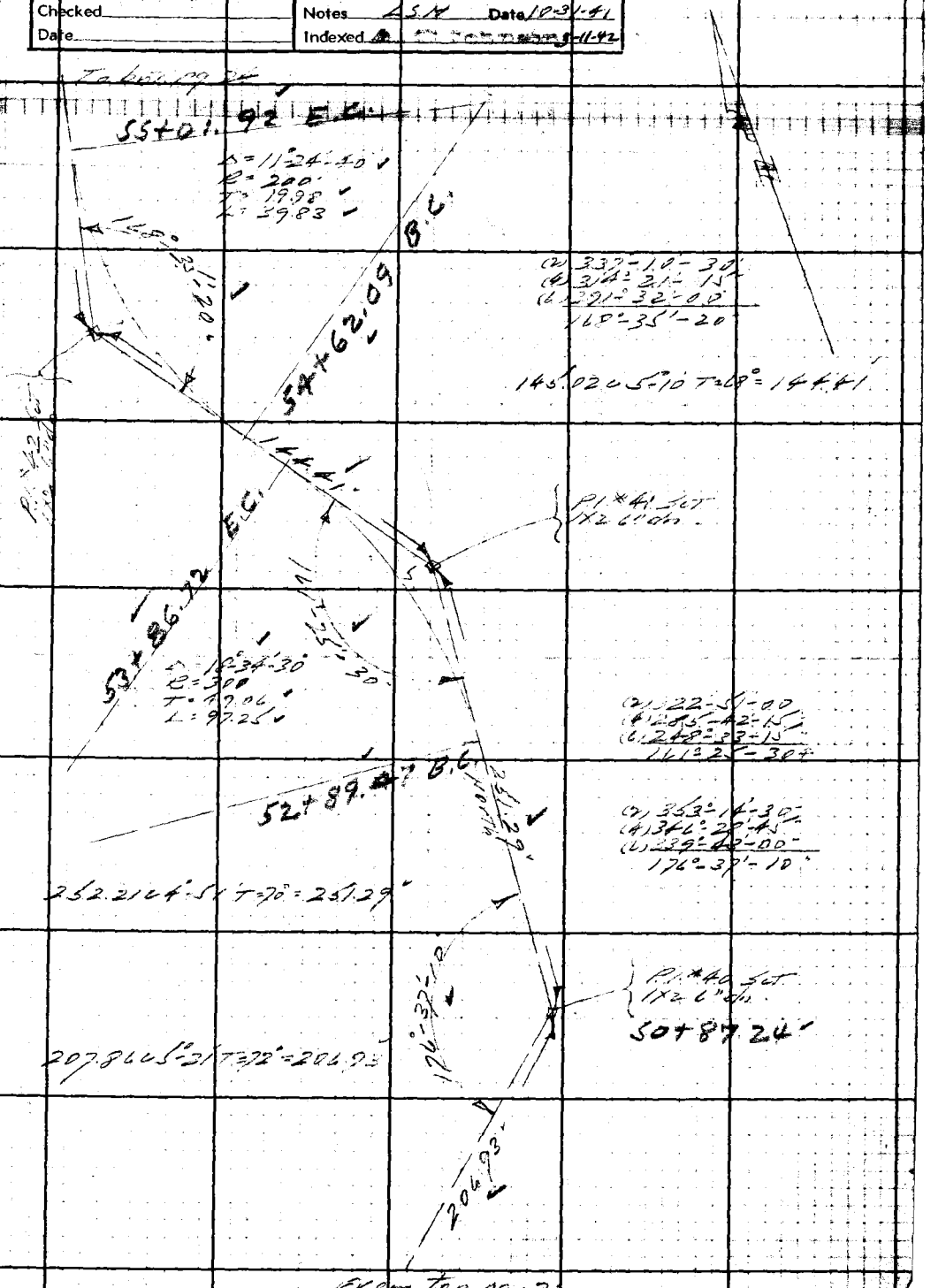

Note: Any Additions or Changes on This Sheet Must be Made or Circled in Red Ink With Date and Name of Person Making Change

Do not extend notes this side of this line.

RETURN TO
LOS ANGELES COUNTY SURVEYOR
700 HALL OF RECORDS

FORM 247 5M 10-39

F.B. 890 PG. 24

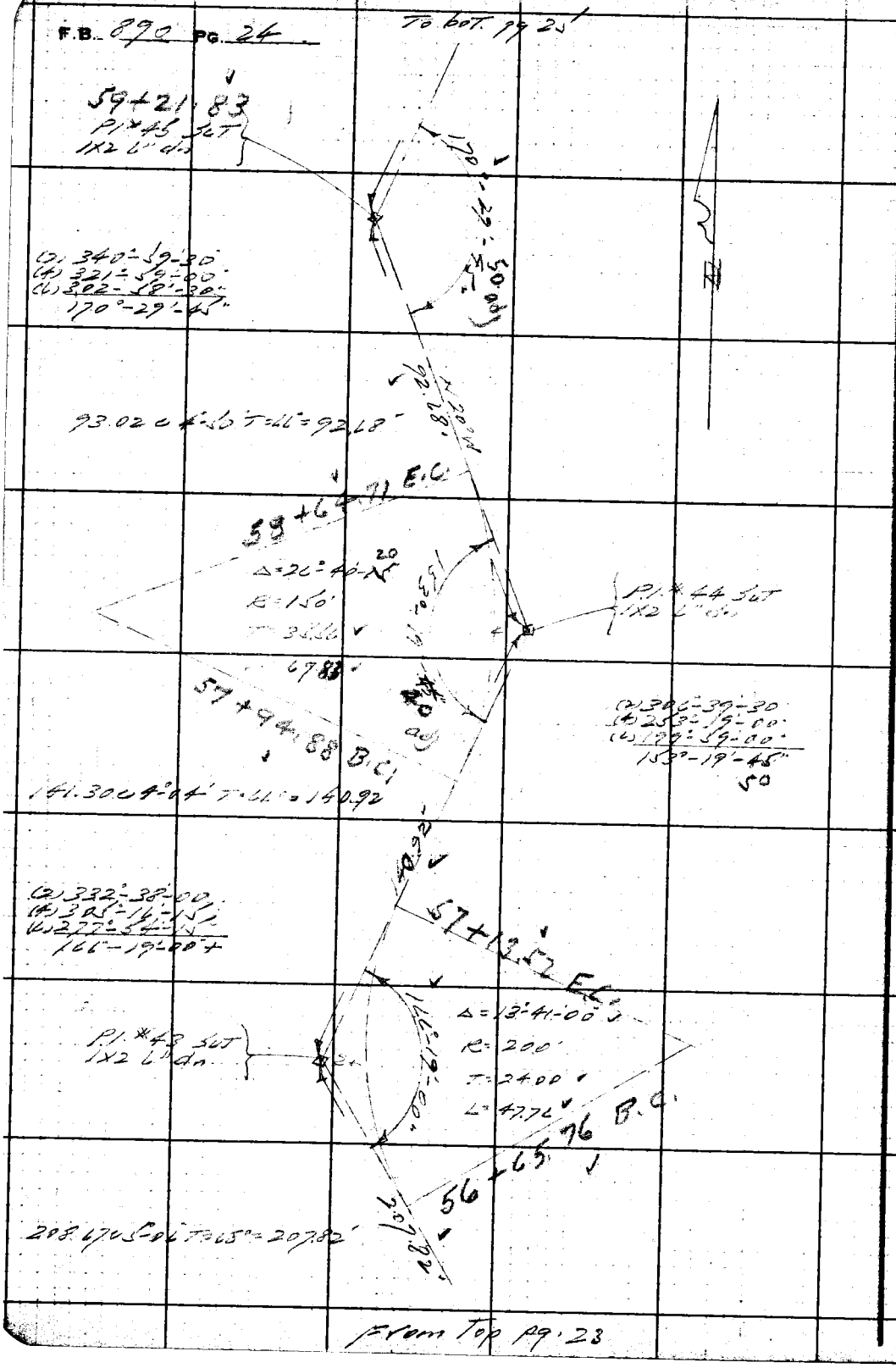

RETURN TO
LOS ANGELES COUNTY SURVEYOR
700 HALL OF RECORDS

Do not extend notes this side of this line.

Note: Any Additions or Changes on This Sheet Must be Made or Circled in Red Ink With Date and Name of Person Making Change.

Notes Ck'd by Drew	Survey of Yellow Hill FTT
Map No.	W. O. 8319 Tape No. 42 St'd 84°F
Office Work ALBERT E. SIMMONS	Surveyed by L. S. Hammond
Checked	Notes L.S.H. Date 11-3-41
Date	Indexed A. C. Johnson 3-11-42

F.B. 870 PG. 25

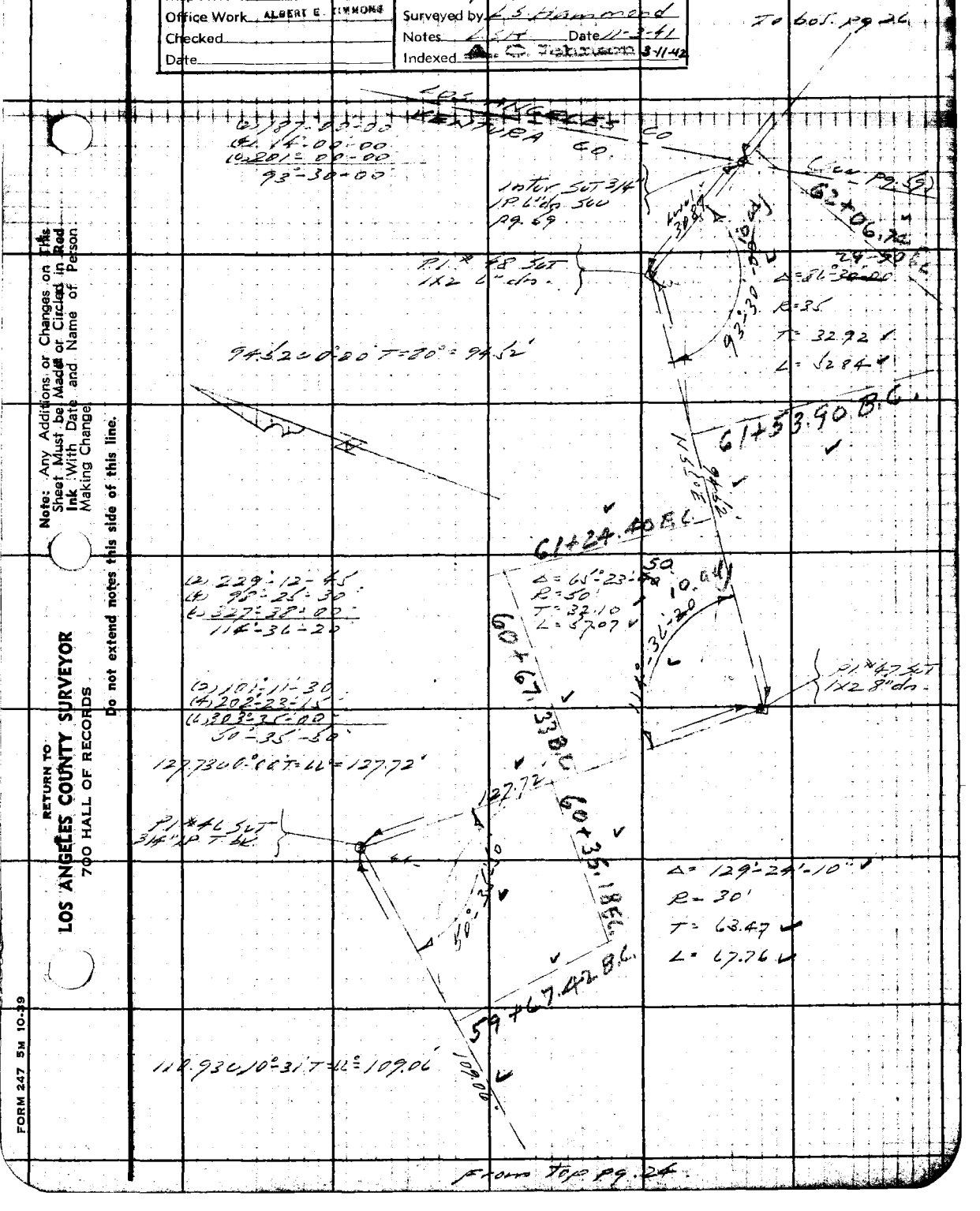

Note: Any Additions or Changes on This Sheet Must be Made or Circled in Red Ink With Date and Name of Person Making Change.

Do not extend notes this side of this line.

RETURN TO
LOS ANGELES COUNTY SURVEYOR
700 HALL OF RECORDS

FORM 247 5M 10-39

F.B. 890 PG. 24

To 1 60T pg 27

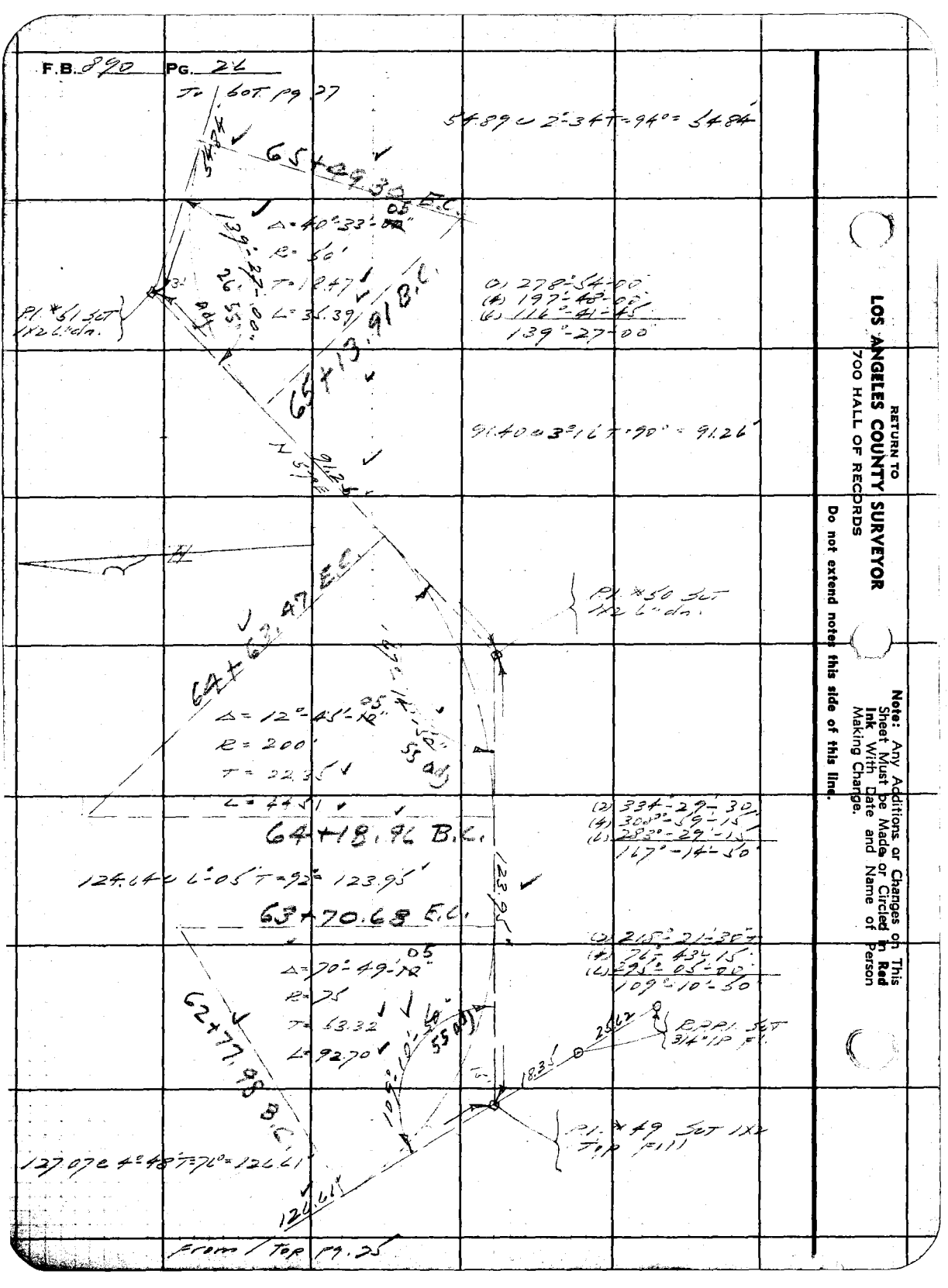

RETURN TO
LOS ANGELES COUNTY SURVEYOR
700 HALL OF RECORDS

Do not extend notes this side of this line.

Note: Any Additions or Changes on This Sheet Must be Made or Circled in Red Ink With Date and Name of Person Making Change.

Notes Ck'd by Drew	Survey of Yellow Hill FTT
Map No.	W. 08319 Tape No. 42 St'd 84°F
Office Work ALBERT E. SIMMONS	Surveyed by L. S. Hammond
Checked	Notes L.S.H. Date 11-5-41
Date	Indexed [illegible] 3-11-42

F.B. [illegible] PG. 27

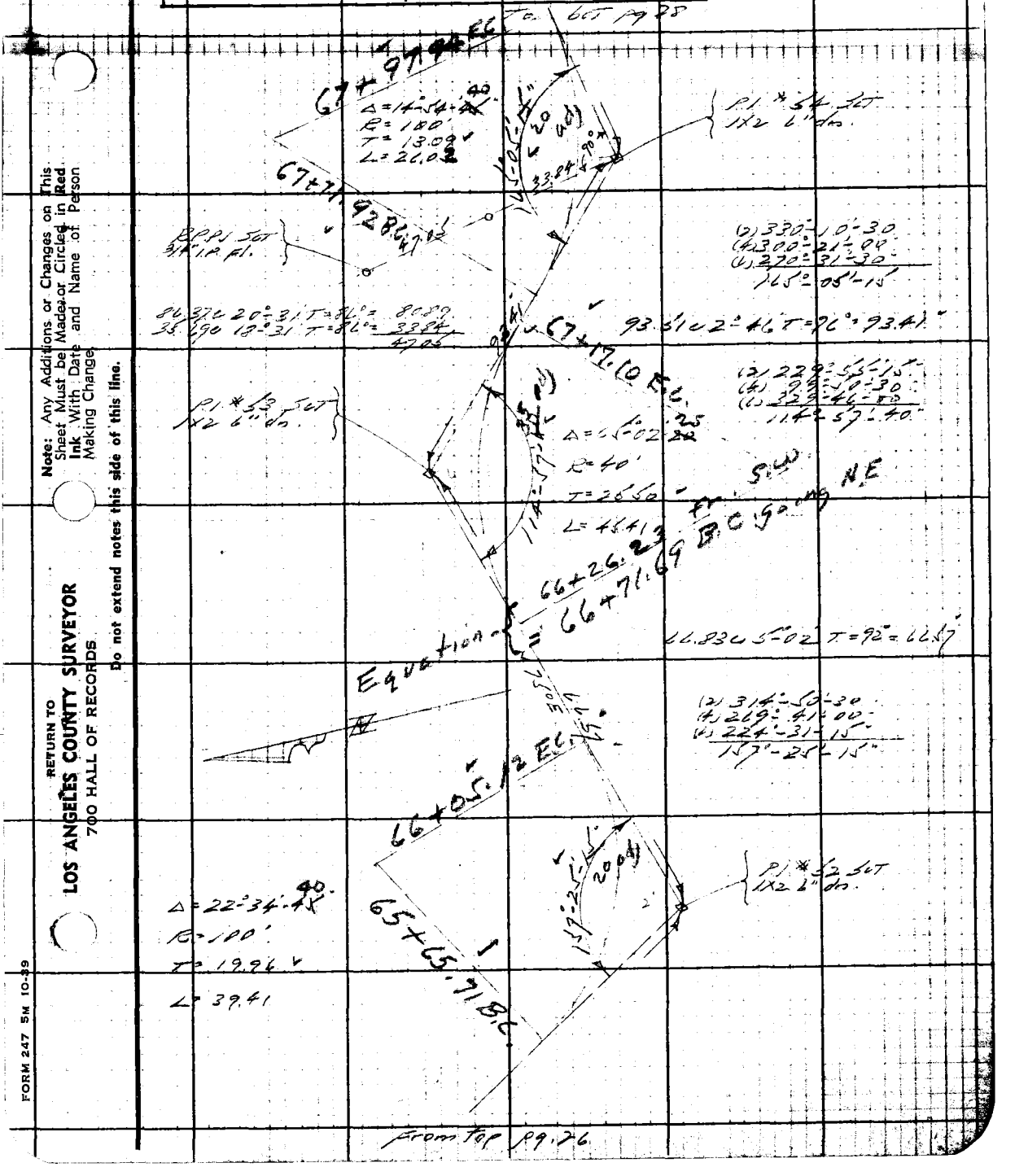

Note: Any Additions or Changes on This Sheet Must be Made or Circled in Red Ink With Date and Name of Person Making Change.

Do not extend notes this side of this line.

RETURN TO
LOS ANGELES COUNTY SURVEYOR
700 HALL OF RECORDS

FORM 247 5M 10-39

F.B. 890 PG. 28

To Sht. pg. 29

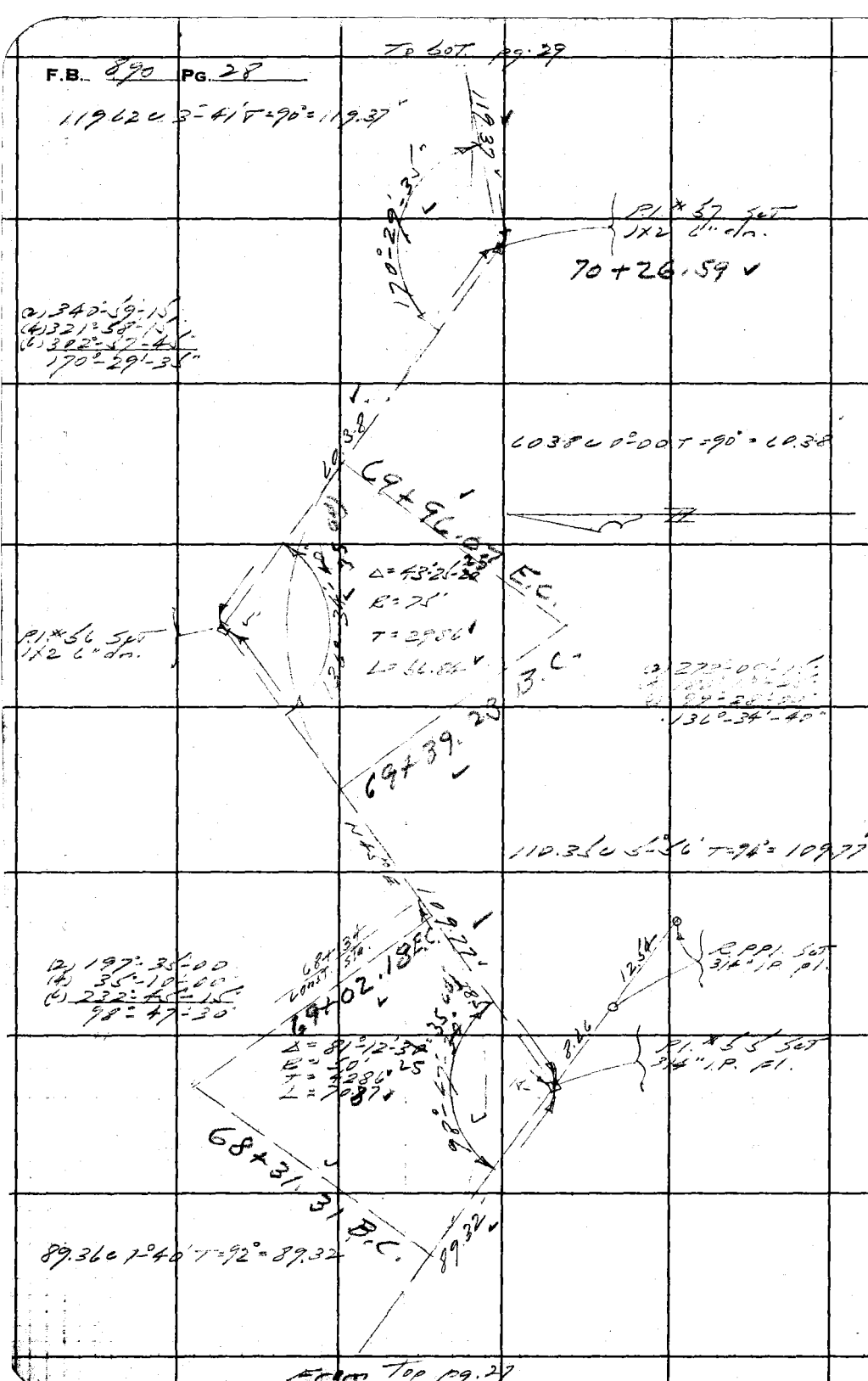

RETURN TO
LOS ANGELES COUNTY SURVEYOR
700 HALL OF RECORDS

Note: Any Additions or Changes on This Sheet Must be Made or Circled in Red Ink With Date and Name of Person Making Change.

Do not extend notes this side of this line.

Notes Ck'd by Drew	Survey of Yellow Hill Pit	F.B. [illegible] PG. 29
Map No.	W. O. 8319 Tape No. 42 St'd 84°F	
Office Work ALBERT E. TIMMONS	Surveyed by L. S. [illegible]	
Checked	Notes L.S.H. Date 11-5-41	
Date	Indexed [illegible] 3-11-42	

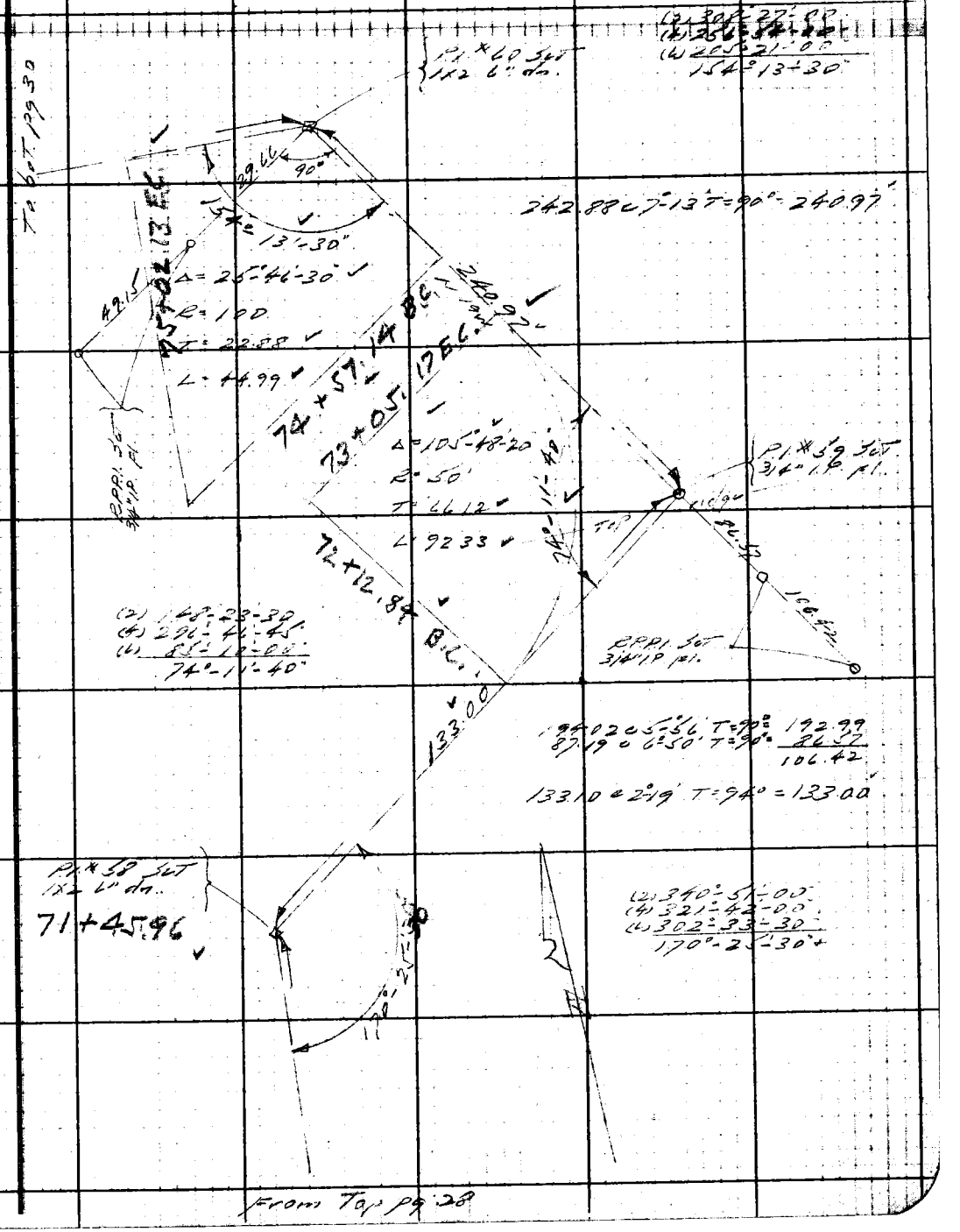

Note: Any Additions or Changes on This Sheet Must be Made or Circled in Red Ink With Date and Name of Person Making Change.

Do not extend notes this side of this line.

RETURN TO
LOS ANGELES COUNTY SURVEYOR
700 HALL OF RECORDS

FORM 247 5M 10-39

F.B. 890 PG. 30

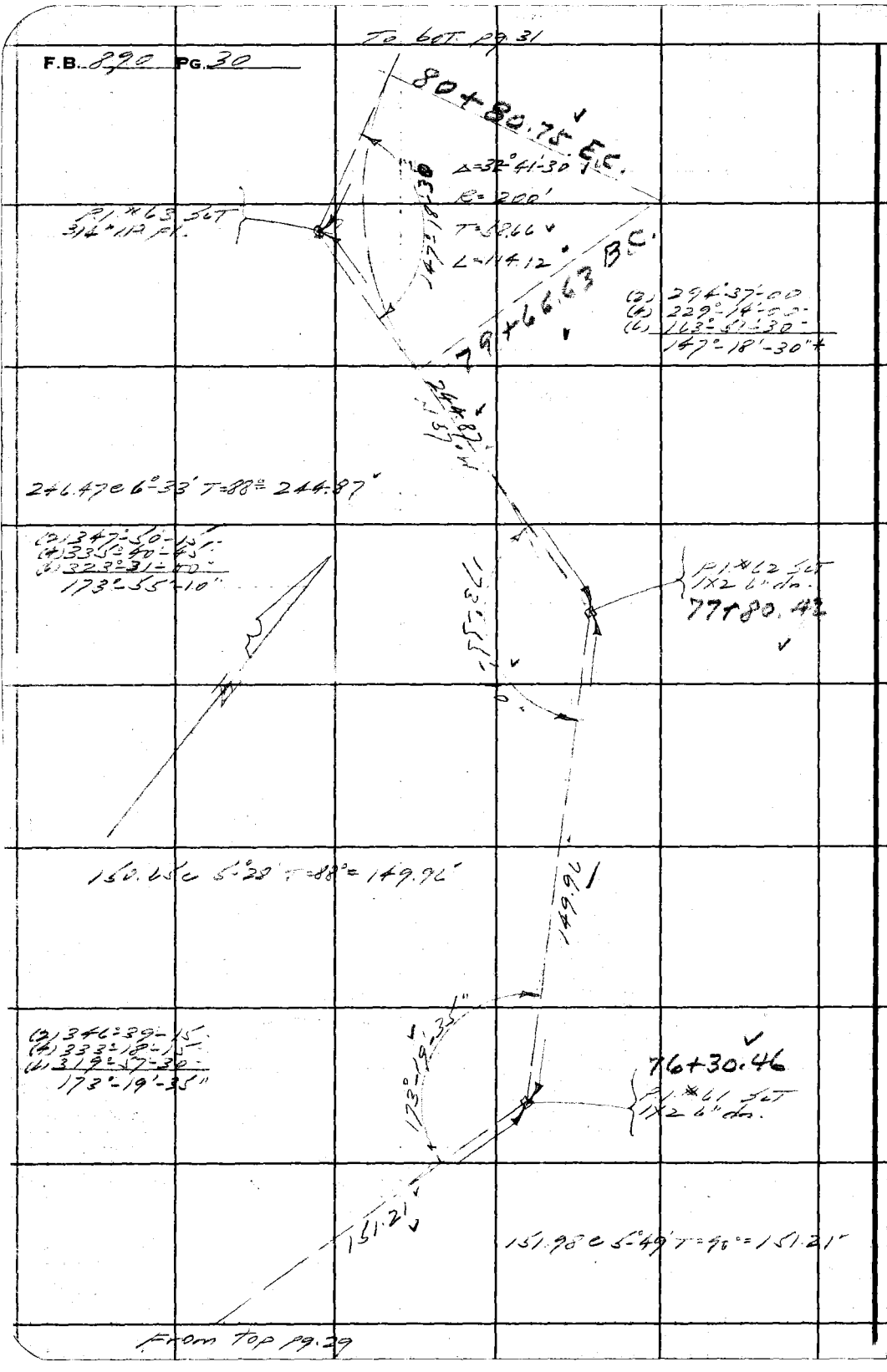

RETURN TO
LOS ANGELES COUNTY SURVEYOR
700 HALL OF RECORDS

Note: Any Additions or Changes on This Sheet Must be Made or Circled in Red Ink With Date and Name of Person Making Change.

Do not extend notes this side of this line.

Notes Ck'd by DHCW	Survey of Yellow Hill FT
Map No.	W. O. 8319 Tape No. 42 St'd 84°F
Office Work ALBERT E. TIMMONS	Surveyed by [illegible]
Checked	Notes [illegible] Date 11-5-41
Date	Indexed [illegible] 3-11-42

F.B. [illegible] PG. 31

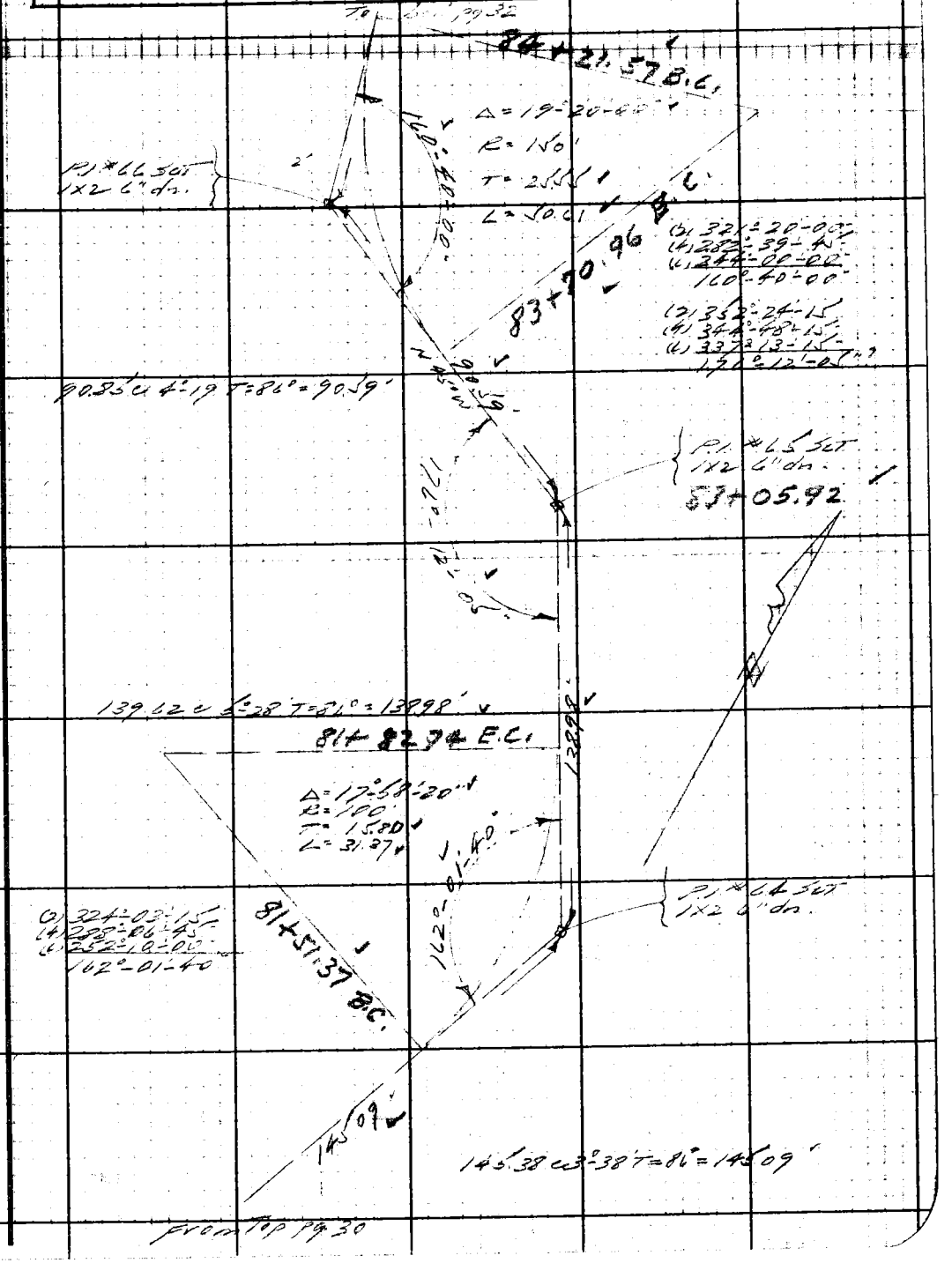

Note: Any Additions or Changes on This Sheet Must be Made or Circled in Red Ink With Date and Name of Person Making Change.

Do not extend notes this side of this line.

RETURN TO
LOS ANGELES COUNTY SURVEYOR
700 HALL OF RECORDS

FORM 247 5M 10-39

F.B. 898 PG. 32

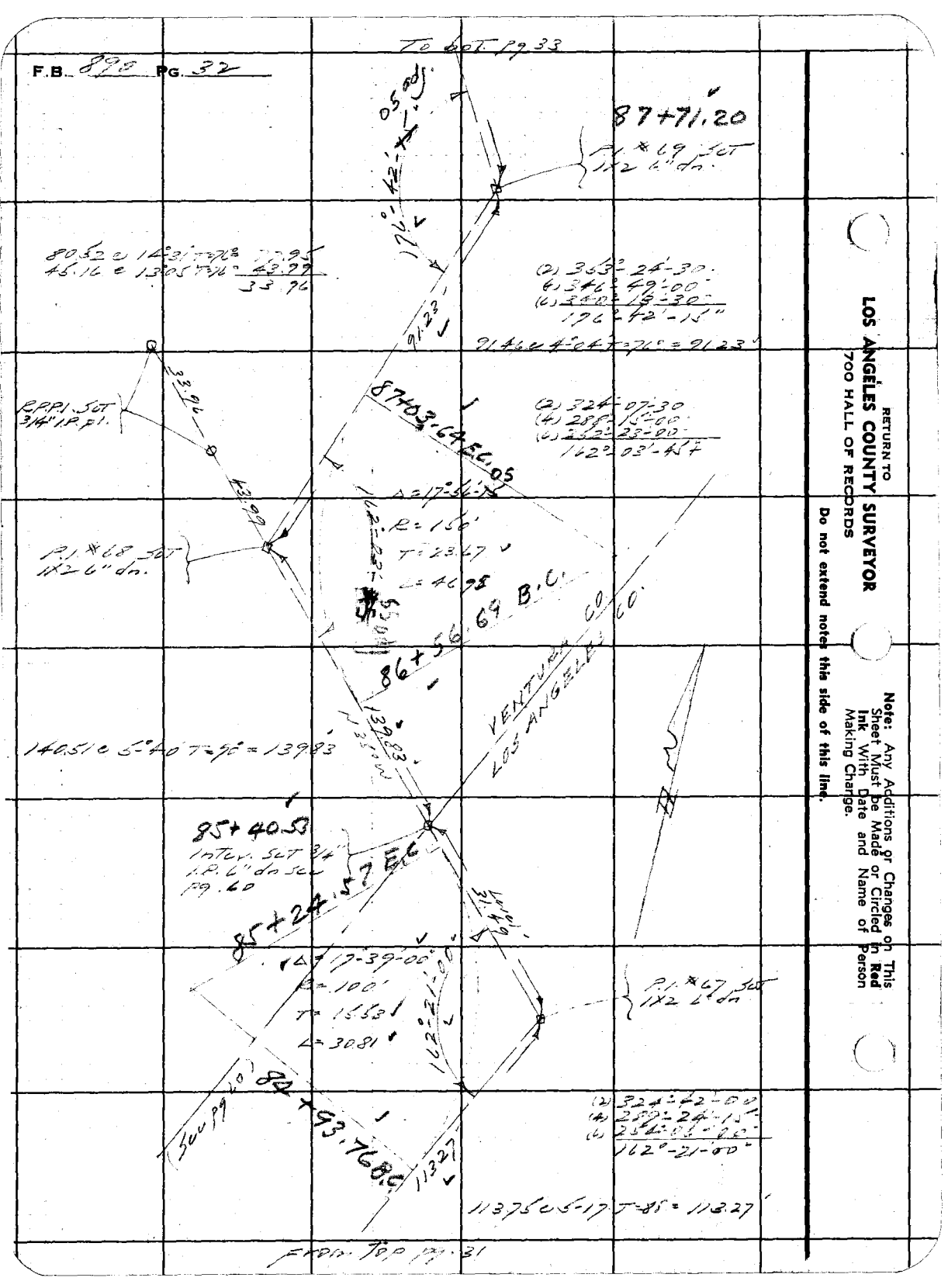

RETURN TO
LOS ANGELES COUNTY SURVEYOR
700 HALL OF RECORDS

Note: Any Additions or Changes on This Sheet Must be Made or Circled in **Red** Ink With Date and Name of Person Making Change.

Do not extend notes this side of this line.

Notes Ck'd by Drew	Survey of Yellow Hill FTT
Map No.	W. O. 8319 Tape No. 42 St'd 84°F
Office Work ALBERT E. TIMMONS	Surveyed by L. S. Hammond
Checked	Notes L.S.H. Date 11-6-41
Date	Indexed [illegible] 3-11-42

F.B. 890 PG. 53

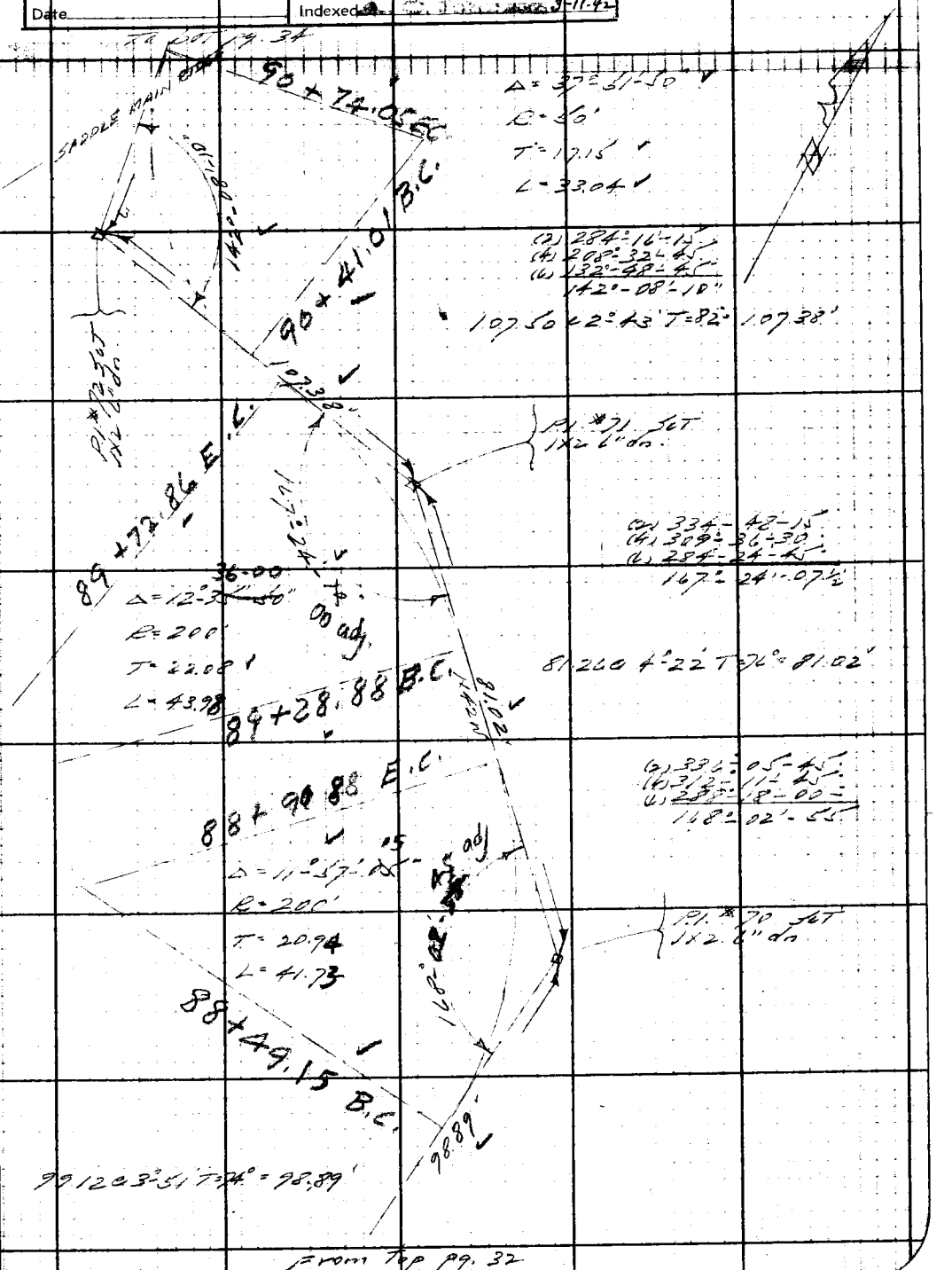

Note: Any Additions or Changes on This Sheet Must be Made or Circled in Red Ink With Date and Name of Person Making Change.

Do not extend notes this side of this line.

RETURN TO
LOS ANGELES COUNTY SURVEYOR
700 HALL OF RECORDS

FORM 247 5M 10-39

F.B. 890 PG. 34

To cont. pg 35

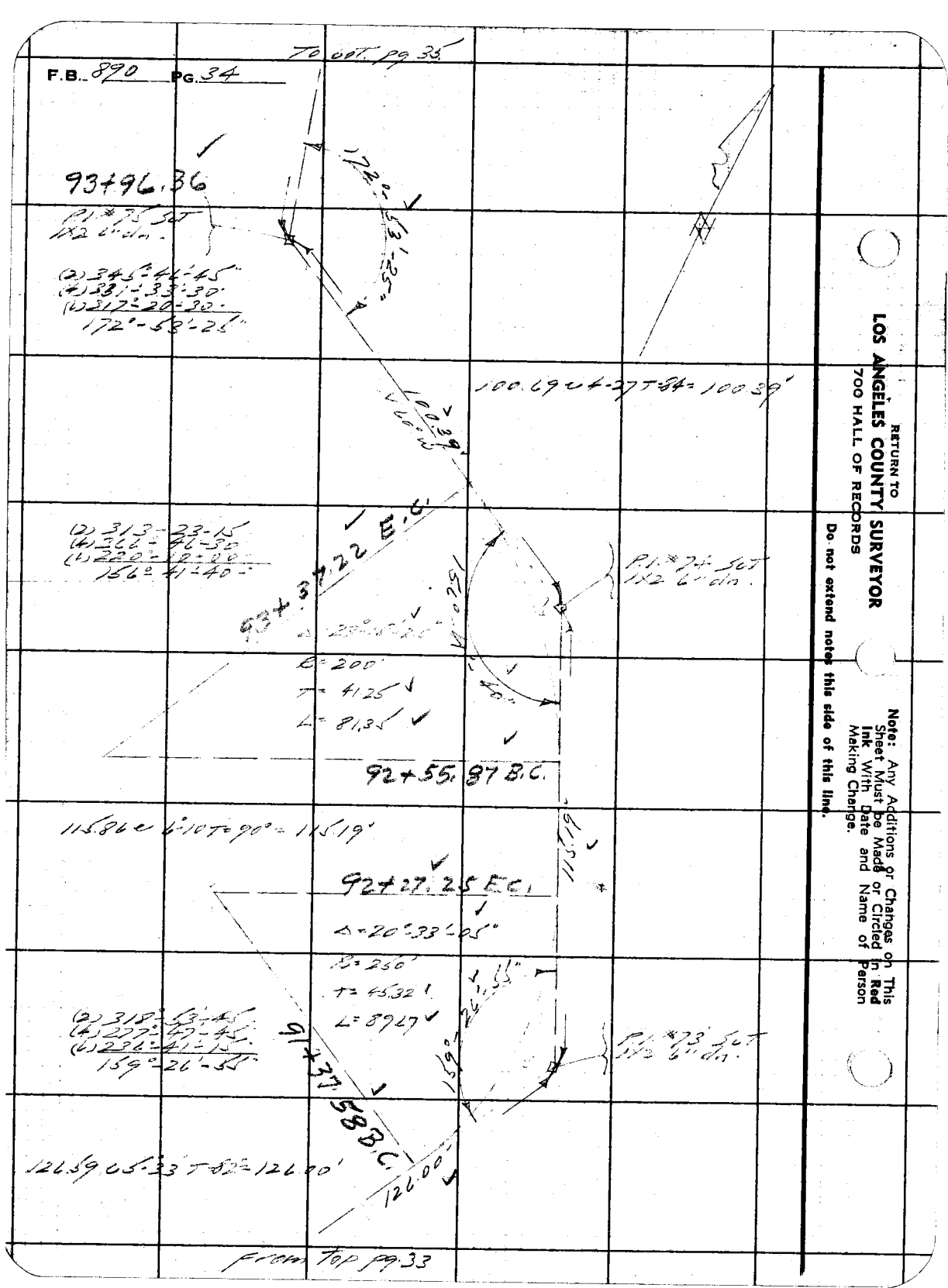

RETURN TO
LOS ANGELES COUNTY SURVEYOR
700 HALL OF RECORDS

Note: Any Additions or Changes on This Sheet Must be Made or Circled in Red Ink With Date and Name of Person Making Change.

Do not extend notes this side of this line.

Notes Ck'd by DK Cw	Survey of Yellow Hill FTT
Map No.	W. O. 8319 Tape No. 42 St'd 84 F
Office Work ALBERT E. SIMMONS	Surveyed by L.S. Hammond
Checked	Notes L.S.H. Date 11-7-41
Date	Indexed [illegible] 11.42

F.B. [illegible] PG. 35

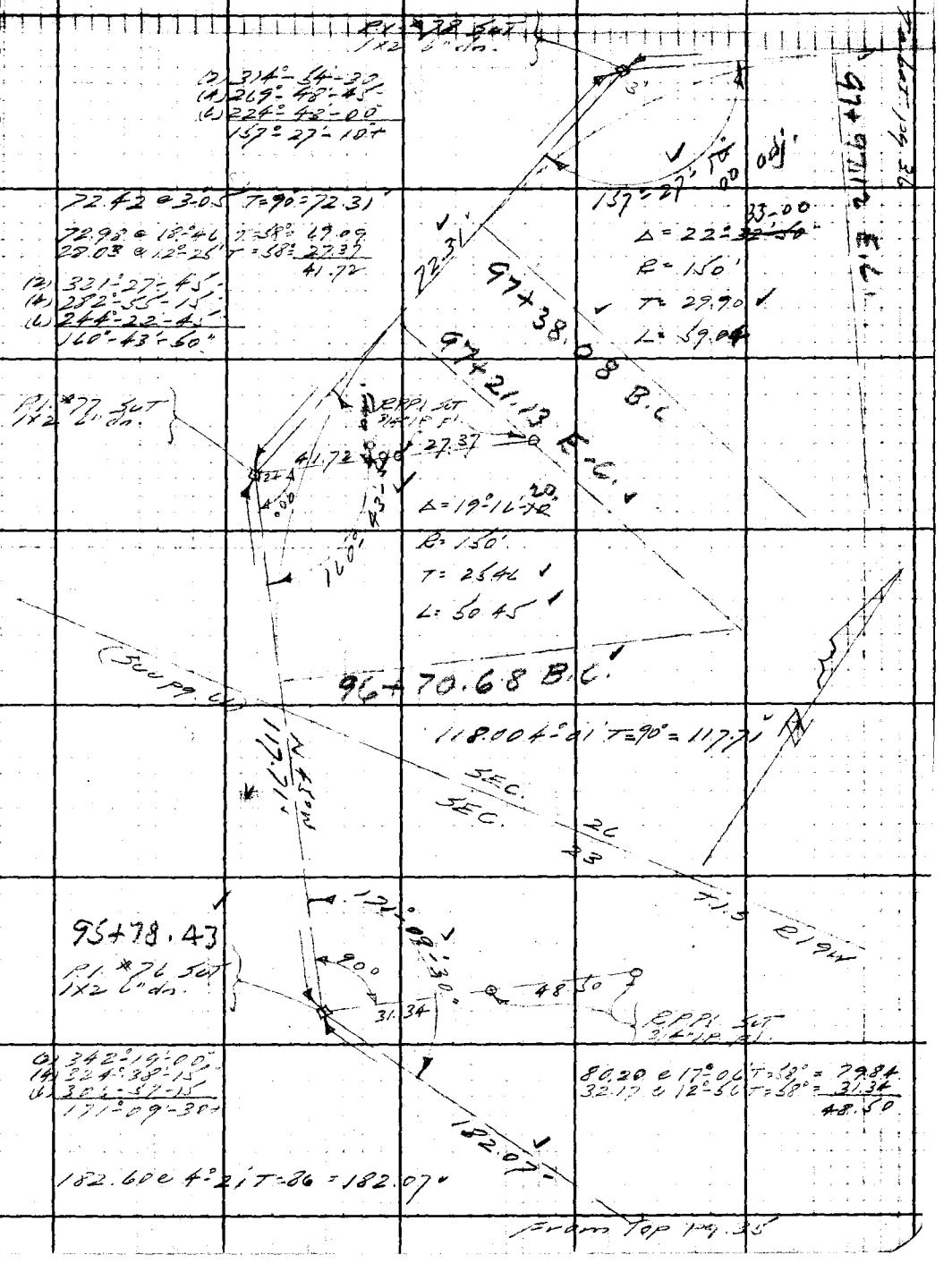

Note: Any Additions or Changes on This Sheet Must be Made or Circled in Red Ink With Date and Name of Person Making Change

Do not extend notes this side of this line.

RETURN TO
LOS ANGELES COUNTY SURVEYOR
700 HALL OF RECORDS

FORM 247 5M 10-39

RB. 890 PG. 36

To 60T pg 37

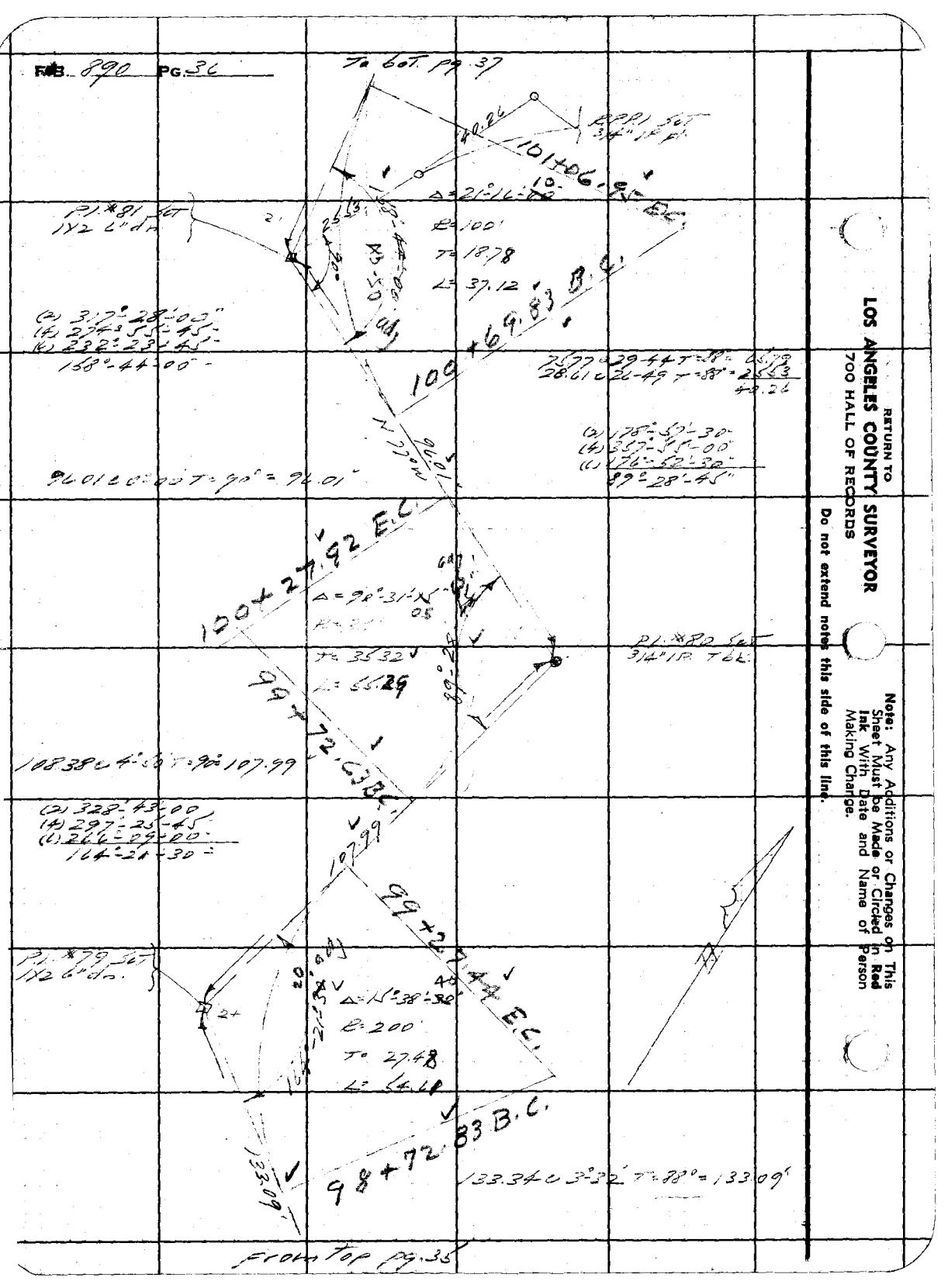

RETURN TO
LOS ANGELES COUNTY SURVEYOR
700 HALL OF RECORDS

Do not extend notes this side of this line.

Note: Any Additions or Changes on This Sheet Must be Made or Circled in Red Ink With Date and Name of Person Making Change.

Notes Ck'd by Drew	Survey of Yellow Hill FTT
Map No.	W. O. 8319 Tape No. 42 St'd 84°F
Office Work ALBERT E. SIMMONS	Surveyed by L. S. Hammond
Checked	Notes L.S.H. Date 11-12-41
Date	Indexed 3-11-42

F.B. 670 Pg. 37

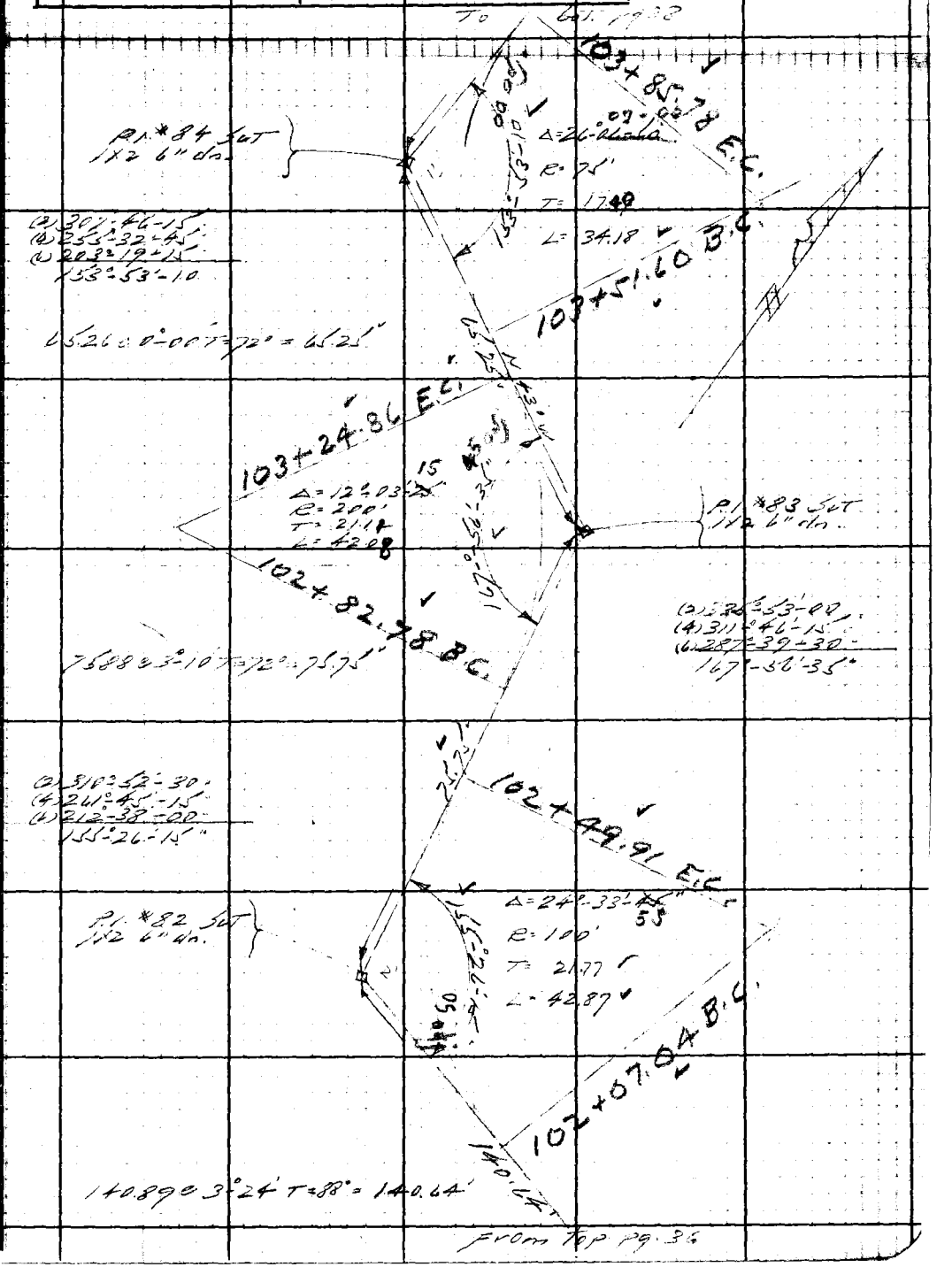

Note: Any Additions or Changes on This Sheet Must be Made or Circled in Red Ink With Date and Name of Person Making Change.

Do not extend notes this side of this line.

RETURN TO
LOS ANGELES COUNTY SURVEYOR
700 HALL OF RECORDS

FORM 247 5M 10-39

F.B. 890 PG. 38

To bot pg. 39

106+81.90 E.C.

72°

Δ = 72°-02'-30"

R = 30'

T = 21.81

L = 37.72

57'-30"

P1 #87 SCT 1X2 6" dn.

106+44.18 B.C.

(2) 215°-55'-00"
(4) 71°-50'-15"
(6) 167°-57'-30"

88.02 ∠ 2°-48' T = 74° = 87.91'

87.91

105+96.31 E.C.

P1 #86 SCT 1X2 6" dn.

Δ = 10°-25'-00"

R = 200'

T = 18.23

L = 36.36

(2) 339°-10'-00"
(4) 318°-20'-00"
(6) 292°-30'-15"
169°-35'-00"

169°-35'-00"

105+59.95 B.C.

98.10 ∠ 0°-00' T = 74° = 98.10'

105+26.39 E.C.

Δ = 49°-41'-35"

R = 100'

T = 46.31

L = 86.73

P1 #85 SCT 1X2 6" dn.

130°-18'-35"

104+39.66 B.C.

(2) 260°-37'-15"
(4) 161°-14'-15"
(6) 61°-51'-15"
130°-18'-35"

117.60 ∠ 0°-00' T = 72° = 117.59'

From top pg 37

RETURN TO
LOS ANGELES COUNTY SURVEYOR
700 HALL OF RECORDS

Do not extend notes this side of this line.

Note: Any Additions or Changes on This Sheet Must be Made or Circled in Red Ink With Date and Name of Person Making Change.

Notes Ck'd by Drew	Survey of Yellow Hill FTT
Map No.	W. O. 8319 Tape No. 42 St'd 84 °F
Office Work ALBERT E. TIMMONS	Surveyed by L.S. Hammond
Checked	Notes L.S.H. Date 11-12-41
Date	Indexed 3-11-42

F.B. 670 PG. 39

To bot. pg. 40



Note: Any Additions or Changes on This Sheet Must be Made or Circled in Red Ink With Date and Name of Person Making Change.

Do not extend notes this side of this line.

RETURN TO
LOS ANGELES COUNTY SURVEYOR
700 HALL OF RECORDS

FORM 247 5M 10-39

F.B. 890 PG. 40

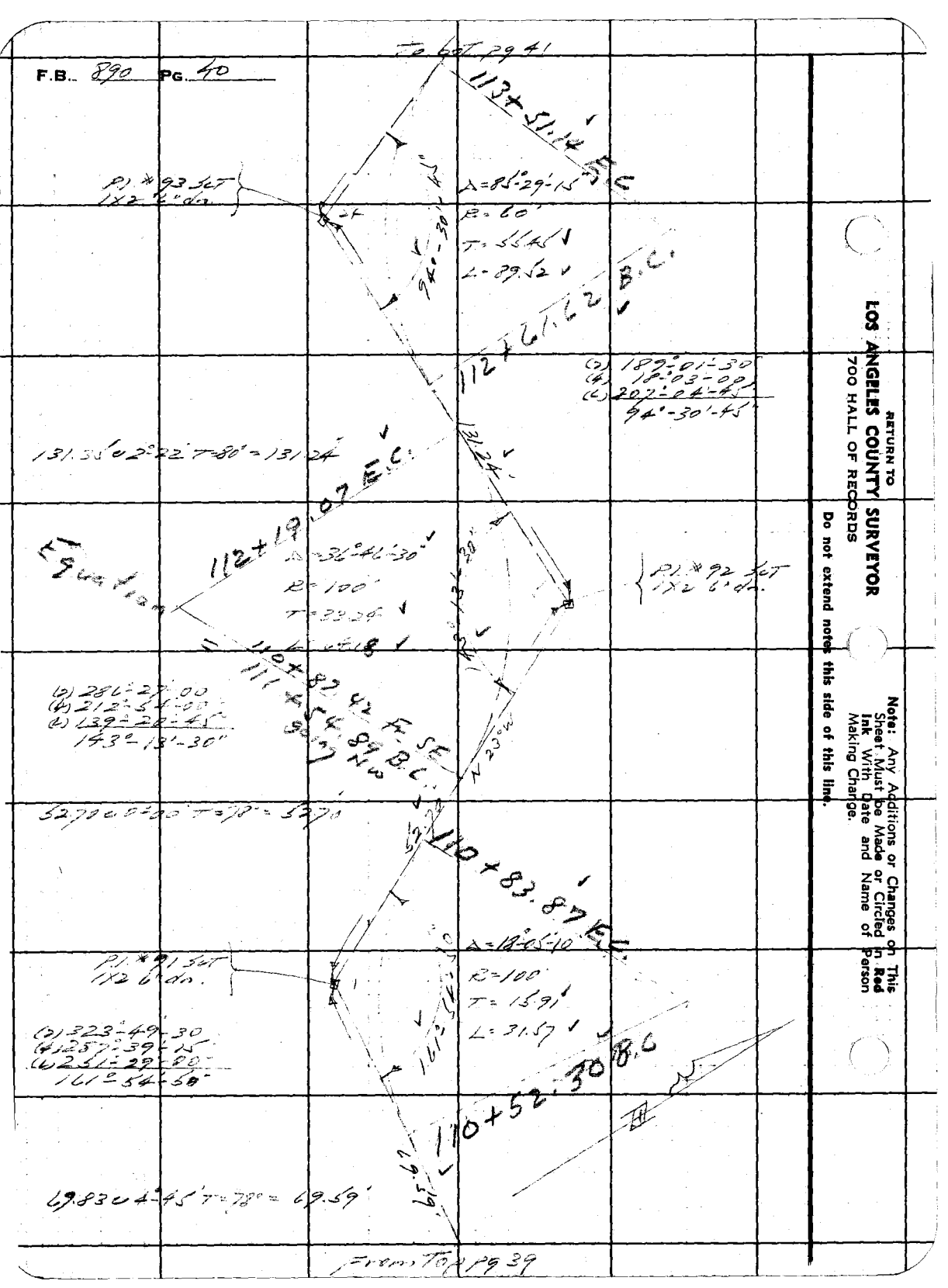

RETURN TO
LOS ANGELES COUNTY SURVEYOR
700 HALL OF RECORDS

Do not extend notes this side of this line.

Note: Any Additions or Changes on This Sheet Must be Made or Circled in Red Ink With Date and Name of Person Making Change.

Notes Ck'd by Drew	Survey of Yellow Hill FTT	F.B. 570 Pg. 41
Map No.	W. O. 8317 Tape No. 42 St'd 84°F	
Office Work ALBERT E. TIMMONS	Surveyed by E.S. Hammond	
Checked	Notes LSH Date 11-12-41	
Date	Indexed [illegible] 3-11-42	

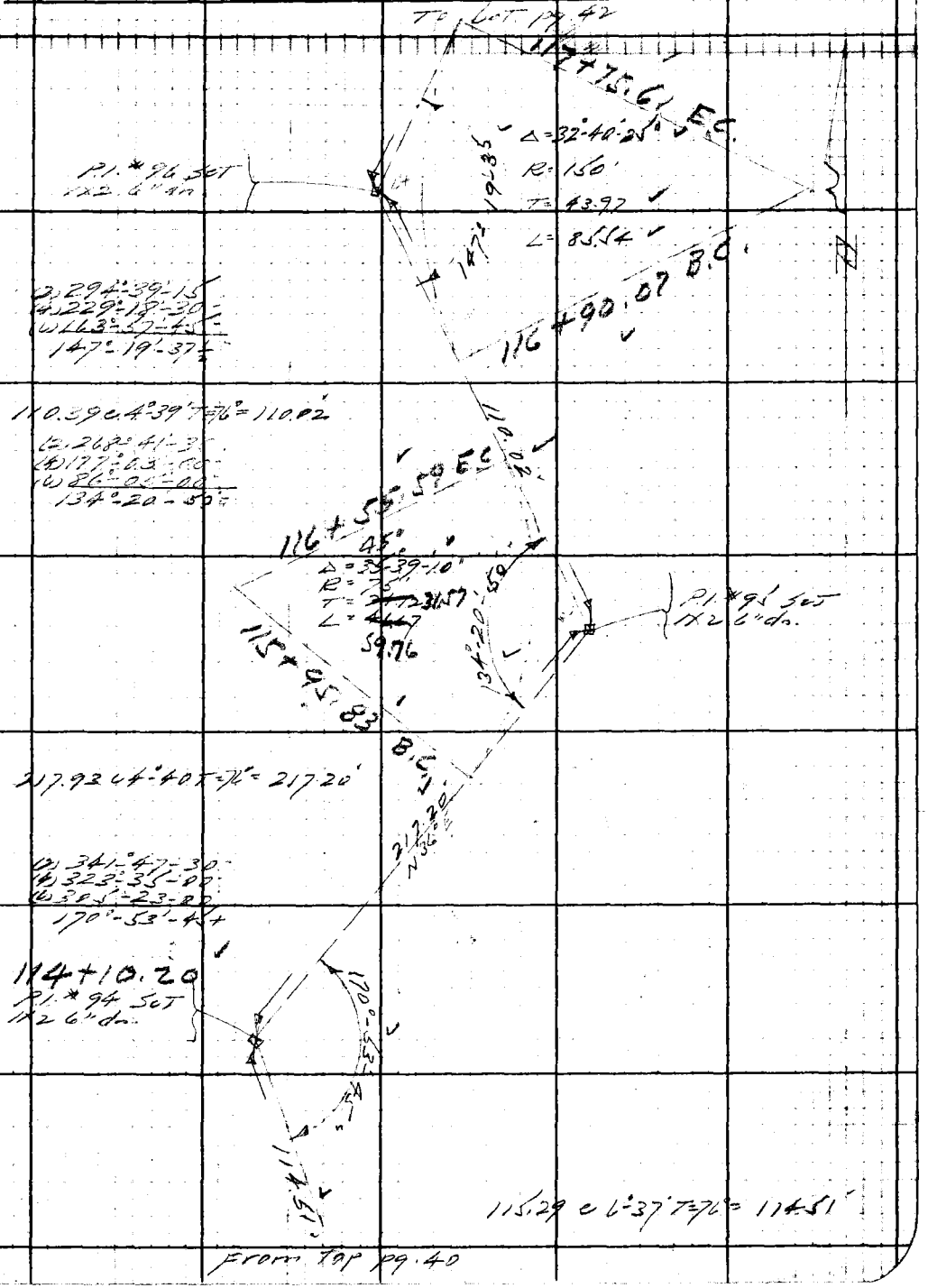

Note: Any Additions or Changes on This Sheet Must be Made or Circled in Red Ink With Date and Name of Person Making Change.

Do not extend notes this side of this line.

RETURN TO
LOS ANGELES COUNTY SURVEYOR
700 HALL OF RECORDS

FORM 247 5M 10-39

F.B. 890 PG. 42

To bot pg 43

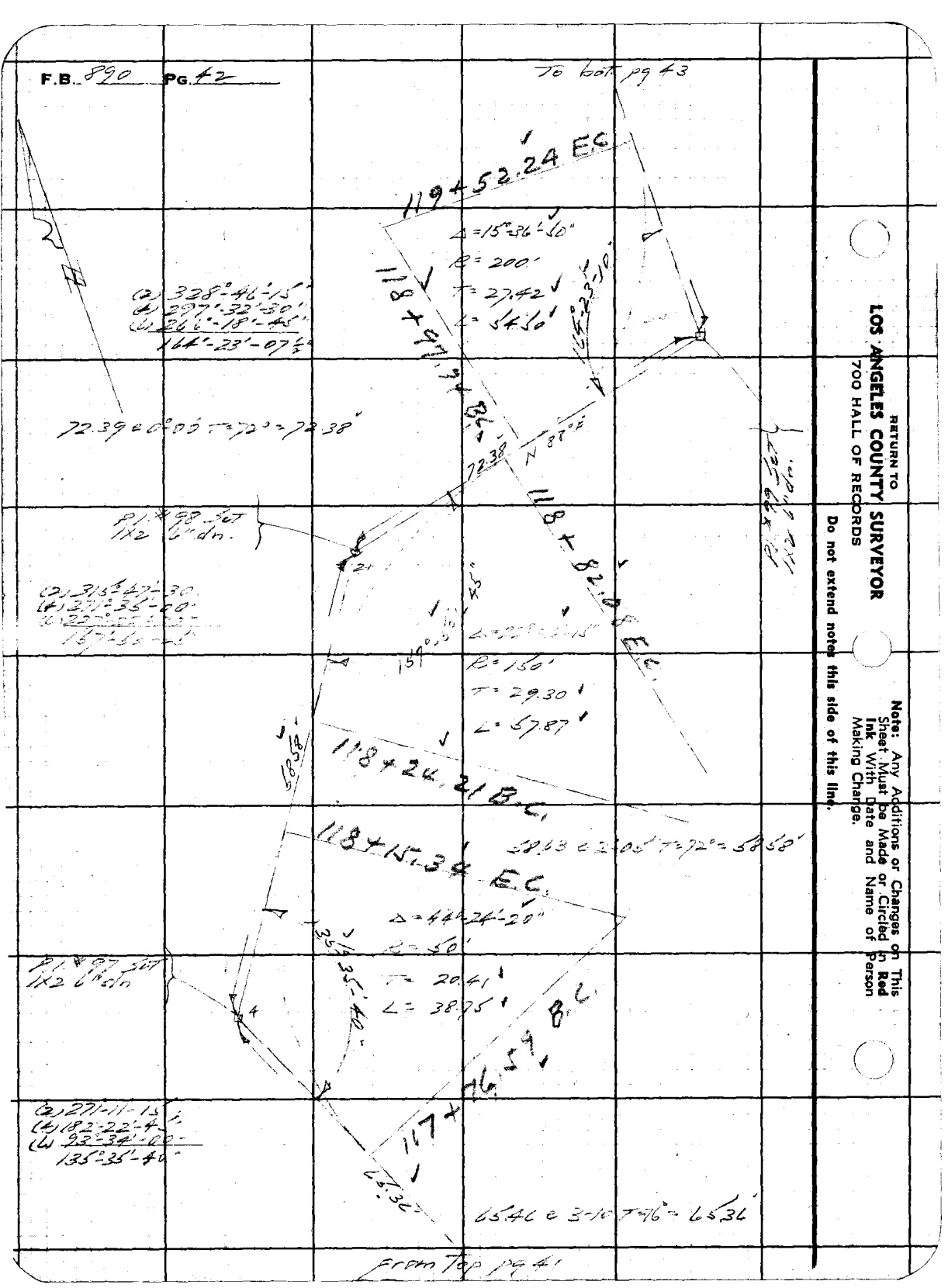

From Top pg 41

RETURN TO
LOS ANGELES COUNTY SURVEYOR
700 HALL OF RECORDS

Do not extend notes this side of this line.

Note: Any Additions or Changes on This Sheet Must be Made or Circled in Red Ink With Date and Name of Person Making Change.

Notes Ck'd by Drew	Survey of Yellow Hill FTT
Map No.	W. O. 8319 Tape No. 42 St'd 84°F
Office Work ALBERT E. SIMMONS	Surveyed by L.S. Hammond
Checked	Notes LSH Date 11-12-41
Date	Indexed A. C. Johnson 3-11-42

F.B. 8[illegible] Pg. 43

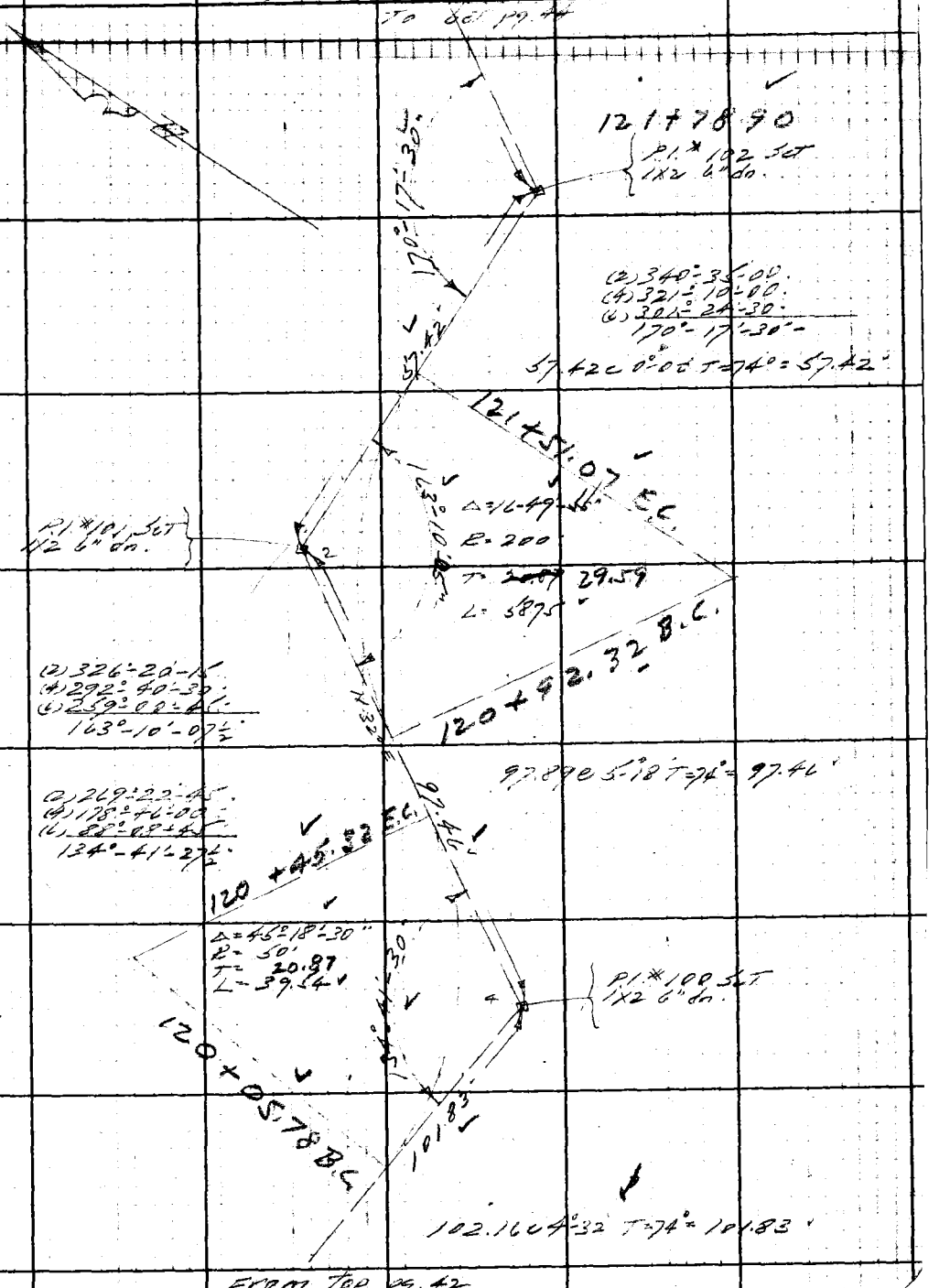

Note: Any Additions or Changes on This Sheet Must be Made or Circled in Red Ink With Date and Name of Person Making Change.

Do not extend notes this side of this line.

RETURN TO
LOS ANGELES COUNTY SURVEYOR
700 HALL OF RECORDS

FORM 247 5M 10-39

F.B. 890 PG. 44

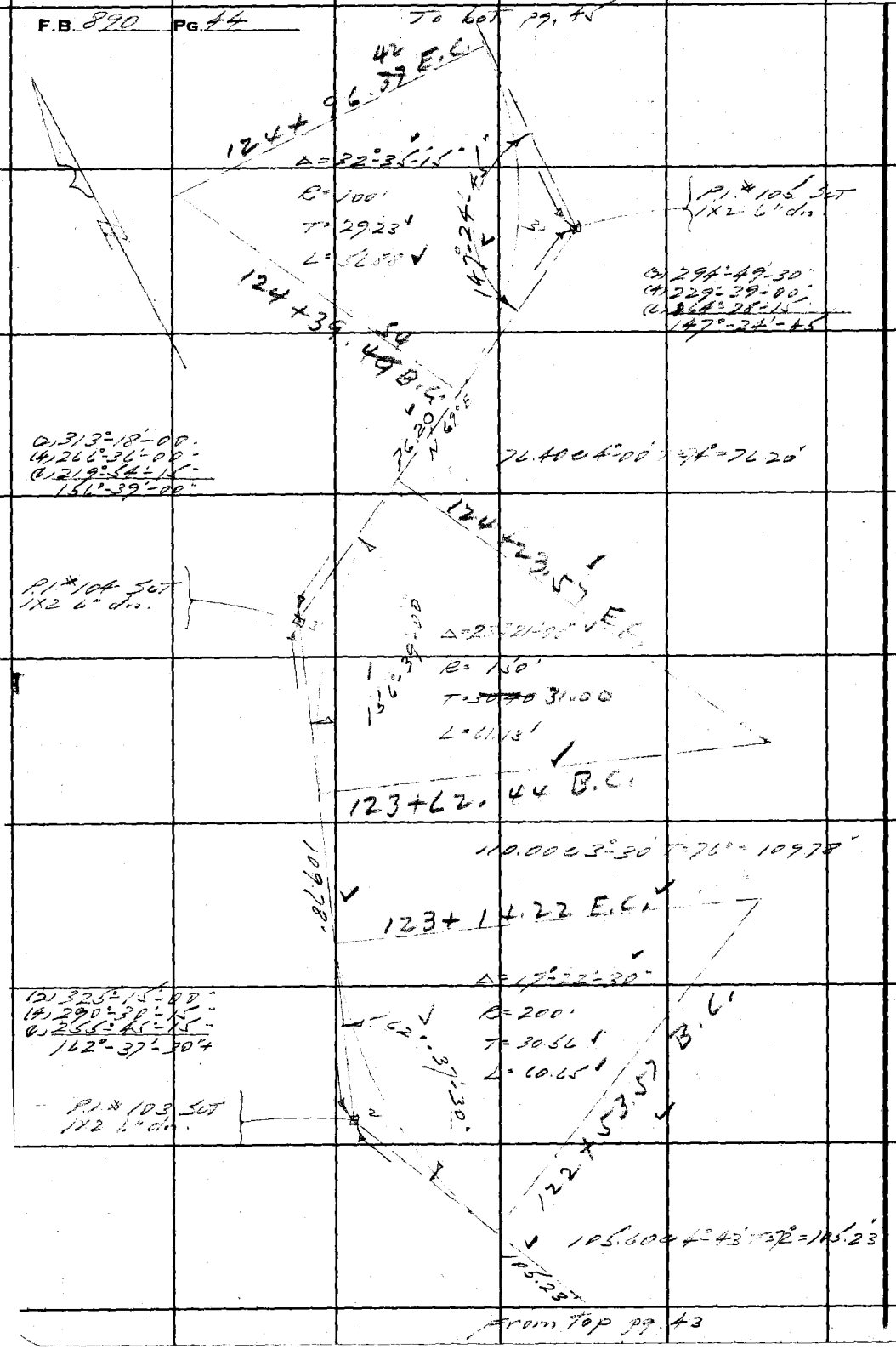

RETURN TO
LOS ANGELES COUNTY SURVEYOR
700 HALL OF RECORDS

Do not extend notes this side of this line.

Note: Any Additions or Changes on This Sheet Must be Made or Circled in Red Ink With Date and Name of Person Making Change.

Notes Ck'd by Drew
Map No.
Office Work ALBERT E. TIMMONS
Checked
Date

Survey of Yellow Hill Ext.
W. O. 5319 Tape No. 52 St'd 84°F
Surveyed by L. S. Hammond
Notes L.S.H. Date 11-12-41
Indexed 3-11-42

F.B. 670 PG. 45

Note: Any Additions or Changes on This Sheet Must be Made or Circled in Red Ink With Date and Name of Person Making Change

Do not extend notes this side of this line.

RETURN TO
LOS ANGELES COUNTY SURVEYOR
700 HALL OF RECORDS.

FORM 247 5M 10-39

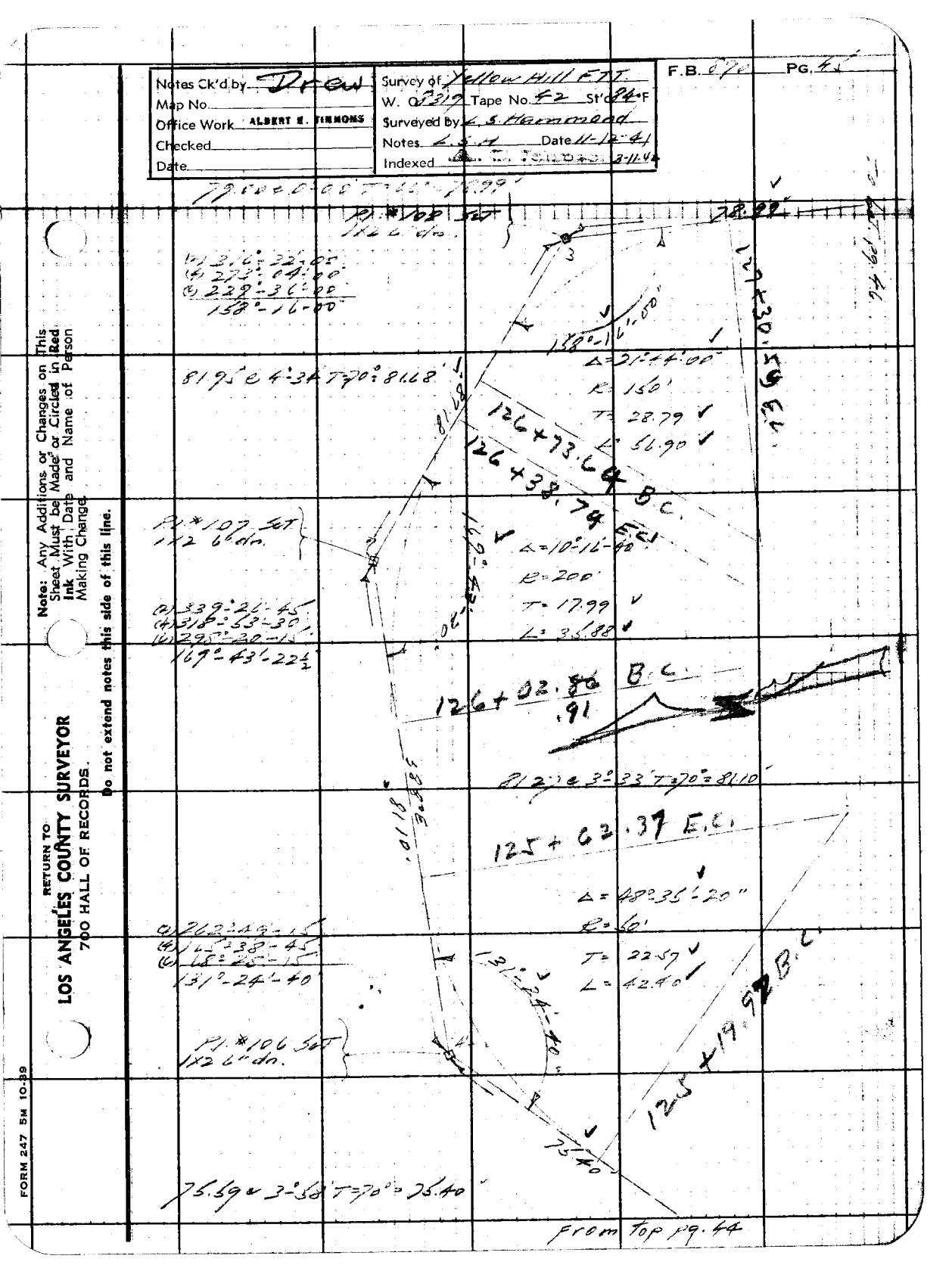

F.B. 890 PG. 46



RETURN TO
LOS ANGELES COUNTY SURVEYOR
700 HALL OF RECORDS

Do not extend notes this side of this line.

Note: Any Additions or Changes on This Sheet Must be Made or Circled in Red Ink With Date and Name of Person Making Change.

Notes Ck'd by Drew	Survey of Yellow Hill FTT	F.B. [illegible] Pg. 47
Map No.	W. O. 8319 Tape No. 42 St'd 84°F	
Office Work ALBERT E. TIMMONS	Surveyed by L. S. Hammond	
Checked	Notes L.S.H. Date 11-25-41	
Date	Indexed A. C. Johnson 3-11-42	

133+44.24 E.C.

Δ = 64°-03'-30"
R = 80'
T = 50.05
L = 89.44

P.I. #114 SET 3/4" I.P. Fl.

115°-56'-30"

(2) 231°-53'-00"
(4) 183°-46'-00"
(6) 335°-39'-30"
115°-56'-30"

132+54.80 B.C.

118.65 @ 6°-07' T=74° = 117.96'

R.P.P.I. SET 3/4" I.P. Fl.

117.96'

132+02.94 E.C.

P.I. #113 SET 1x2 6" dn.

144°-23'-55"

Δ = 35°-36'-05"
R = 50'
T = 16.05
L = 31.07

(2) 288°-48'-00"
(4) 217°-35'-45"
(6) 146°-23'-30"
144°-23'-55"

131+71.87 B.C.

71.68 @ 6°-43' T=74° = 71.19'

131+43.06 E.C.

(2) 282°-36'-30"
(4) 205°-13'-15"
(6) 127°-50'-15"
141°-18'-20"

Δ = 38°-41'-40"
R = 75'
T = 26.33
L = 50.65

141°-18'-20"

130+92.41 B.C.

P.I. #112 SET 1x2 6" dn.

50.04 @ 6°-00' T=74° = 50.04'

50.04

From Top Pg. 46

Note: Any Additions or Changes on This Sheet Must be Made or Circled in Red Ink With Date and Name of Person Making Change.

Do not extend notes this side of this line.

RETURN TO
LOS ANGELES COUNTY SURVEYOR
700 HALL OF RECORDS

FORM 247 5M 10-39

F.B. 890 PG. 49

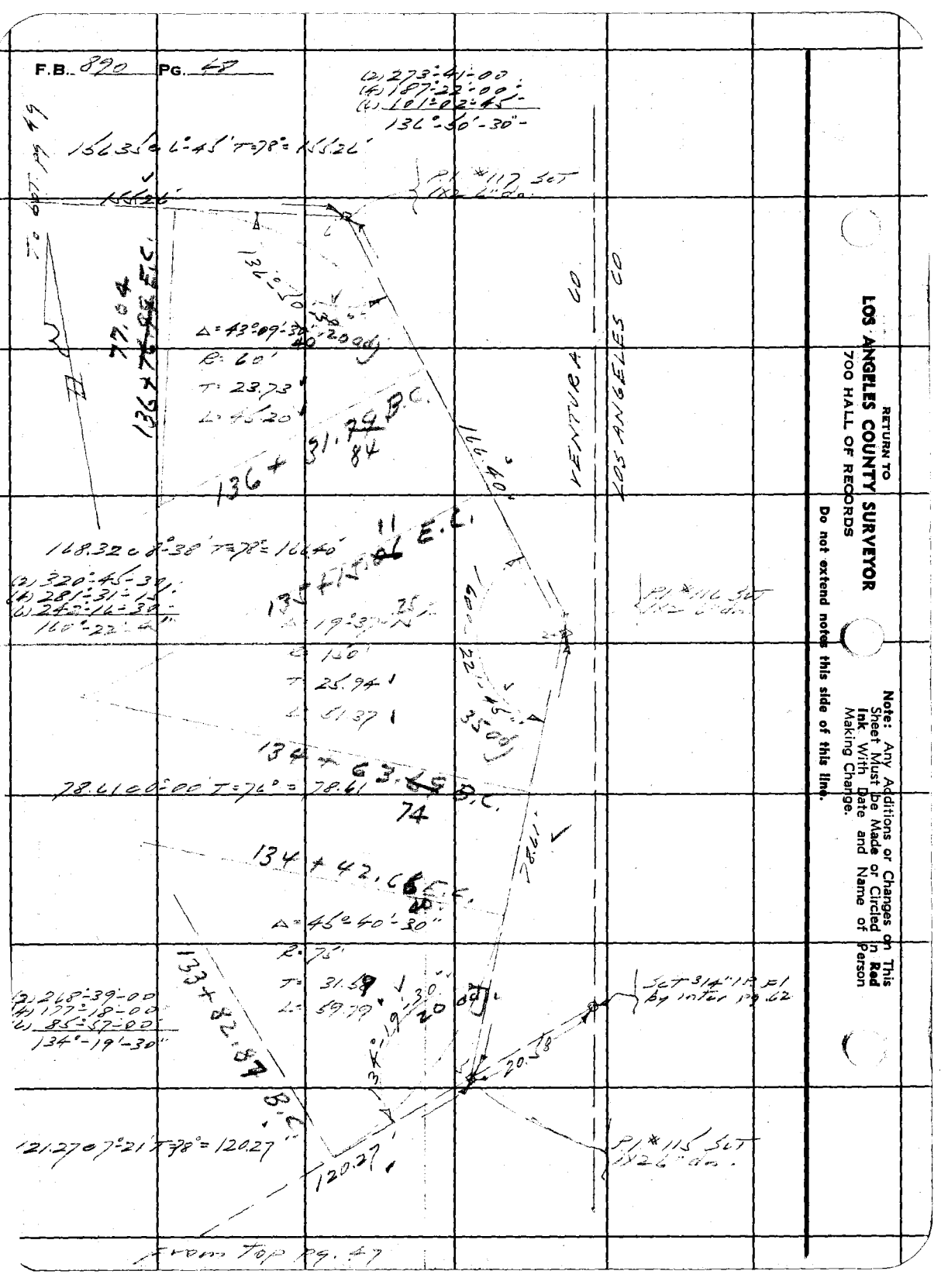

RETURN TO
LOS ANGELES COUNTY SURVEYOR
700 HALL OF RECORDS

Note: Any Additions or Changes on This Sheet Must Be Made or Circled in **Red** Ink With Date and Name of Person Making Change.

Do not extend notes this side of this line.

Notes Ck'd by Drew	Survey of Yellow Hill Ext
Map No.	W. O. 3229 Tape No. 42 St'd 84°F
Office Work ALBERT K. TIMMONS	Surveyed by A. Hammond
Checked	Notes [illegible] Date 11-21-41
Date	Indexed [illegible] 3-11-42

F.B. [illegible] Pg. 49

Note: Any Additions or Changes on This Sheet Must be Made in Red Ink or Circled With Date and Name of Person Making Change

Do not extend notes this side of this line.

RETURN TO
LOS ANGELES COUNTY SURVEYOR
700 HALL OF RECORDS

FORM 247 5M 10-39

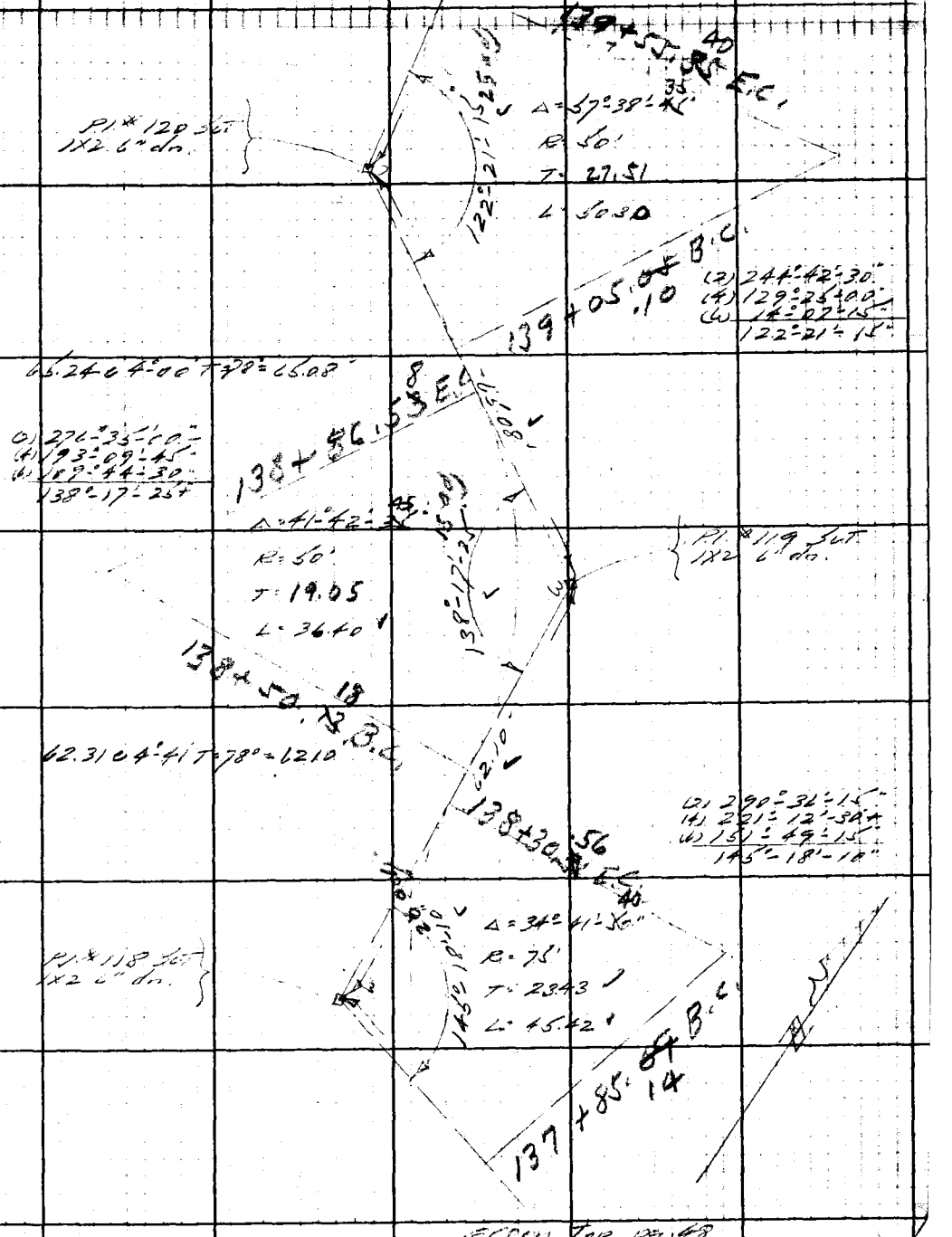

F.B. 890 PG. 50

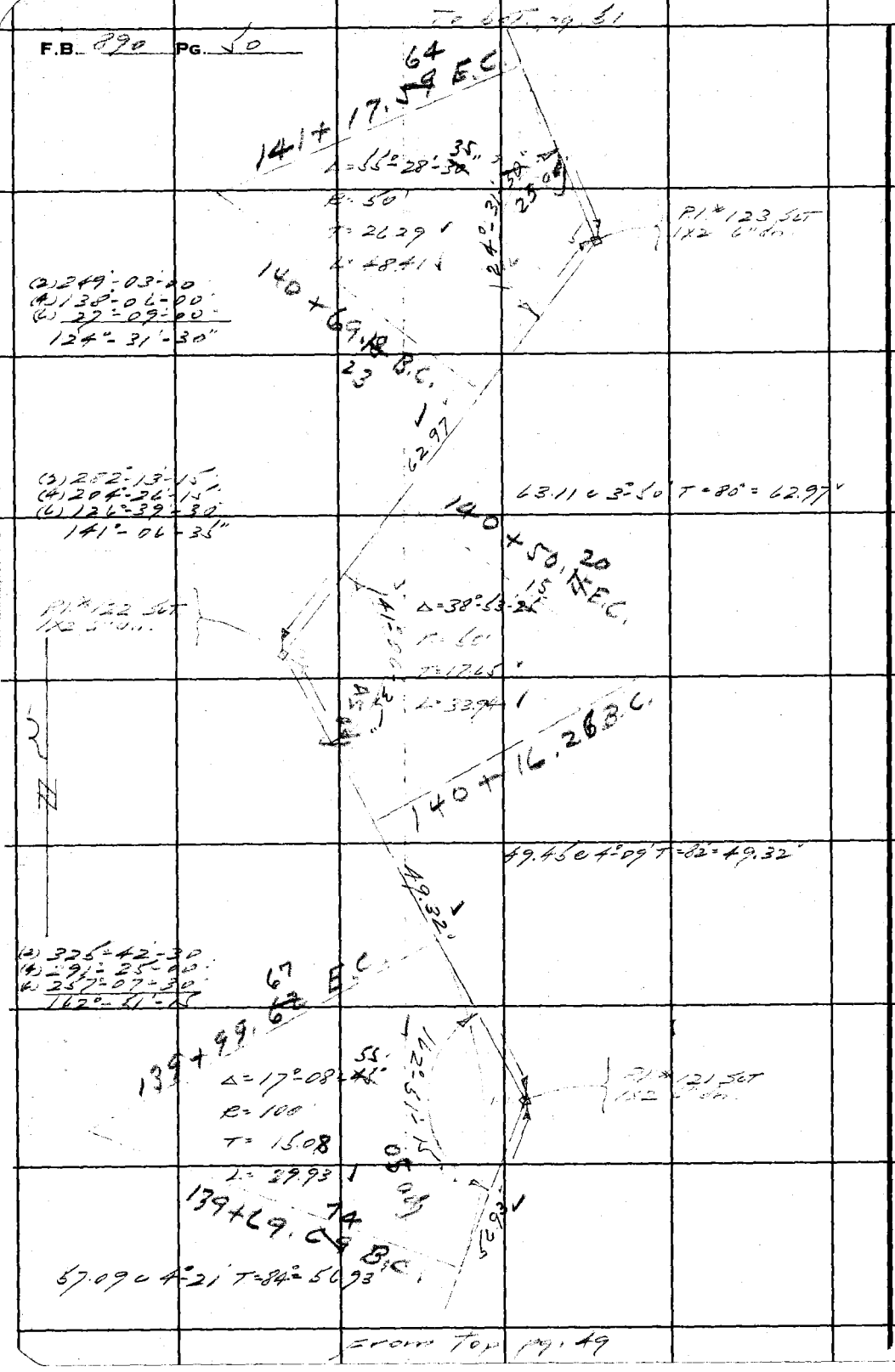

RETURN TO
LOS ANGELES COUNTY SURVEYOR
700 HALL OF RECORDS

Do not extend notes this side of this line.

Note: Any Additions or Changes on This Sheet Must be Made or Circled in **Red Ink** With Date and Name of Person Making Change.

Notes Ck'd by Drew	Survey of Yellow Hill FFT
Map No.	W. O. 8319 Tape No. 42 St'd 84°F
Office Work ALBERT E. TIMMONS	Surveyed by L. S. Hammond
Checked	Notes L. S. H. Date 11-25-41
Date	Indexed A. C. Johnson 3-11-42

F.B. 026 PG. 51

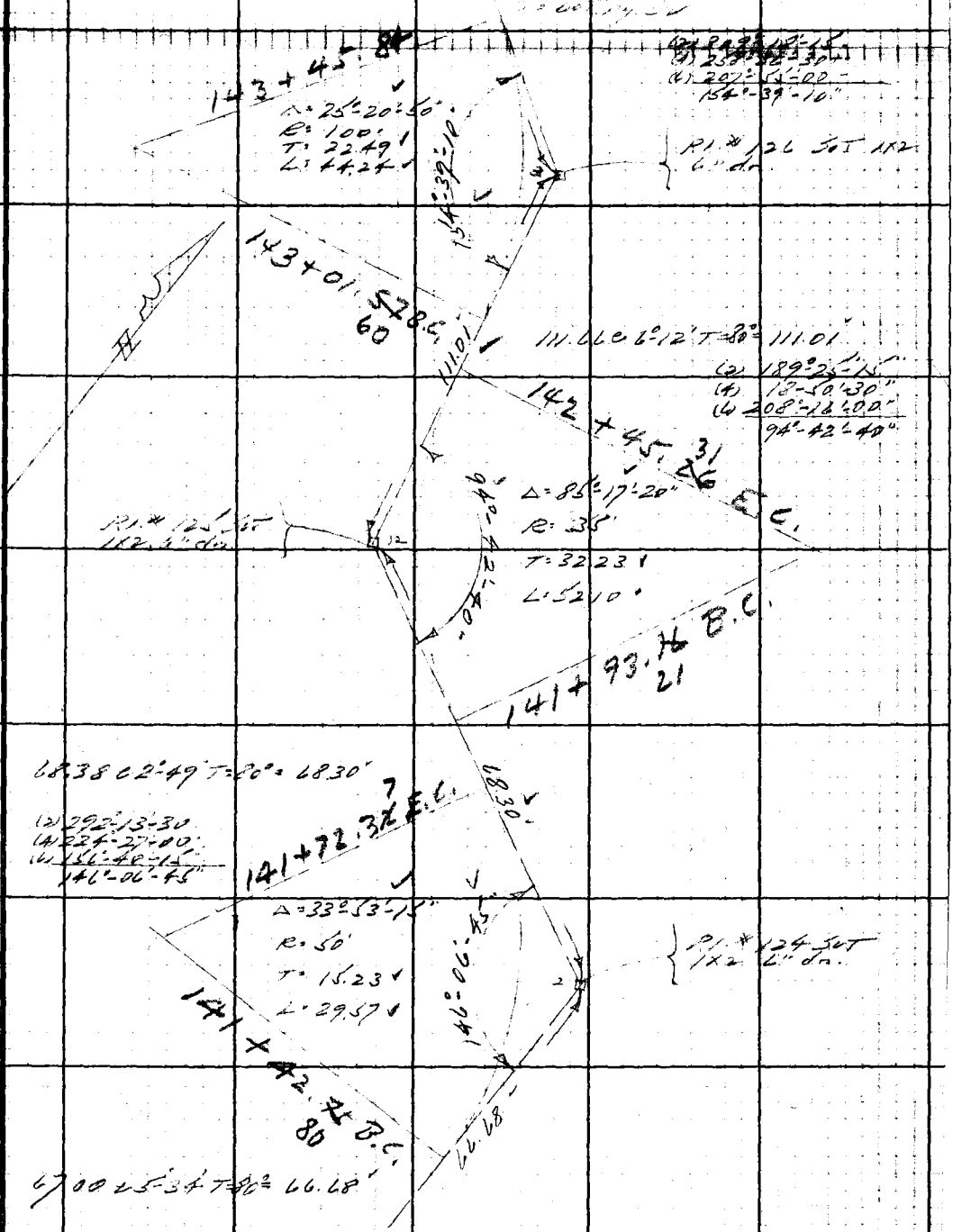

From Top pg. 50

Note: Any Additions or Changes on This Sheet Must be Made or Circled in Red Ink With Date and Name of Person Making Change.

Do not extend notes this side of this line.

RETURN TO
LOS ANGELES COUNTY SURVEYOR
700 HALL OF RECORDS

FORM 247 5M 10-39

F.B. 890 Pg. 12

(2) 310°-07'-45"
(4) 210°-15'-15"
(6) 210°-23'-15"
155°-03'-50"

(2) 296°-27'-15"
(4) 232°-54'-30"
(6) 169°-21'-45"
148°-13'-35"

299.35 @ 6°-38' T=74° = 297.33'
116.49 @ 8°-04' T=74° = 115.33
412.66

128.83 @ 5-00 T=74° = 128.33'

(2) 338°-04'-45"
(4) 316°-09'-30"
(6) 294°-14'-15"
169°-02'-22½"

70.96 @ 4°-43' T=80° = 70.72'

RETURN TO
LOS ANGELES COUNTY SURVEYOR
700 HALL OF RECORDS

Do not extend notes this side of this line.

Note: Any Additions or Changes on This Sheet Must be Made or Circled in Red Ink With Date and Name of Person Making Change.

Notes Ck'd by Drew	Survey of Yellow Hill Fl	F.B. 370 Pg. 53
Map No.	W. 08319 Tape No. 42 St'd 84 F	
Office Work ALBERT E. SIMMONS	Surveyed by L. D. Hammond	
Checked	Notes 4 S.H. Date 11-25-41	
Date	Indexed C. Johnson 3-11-42	

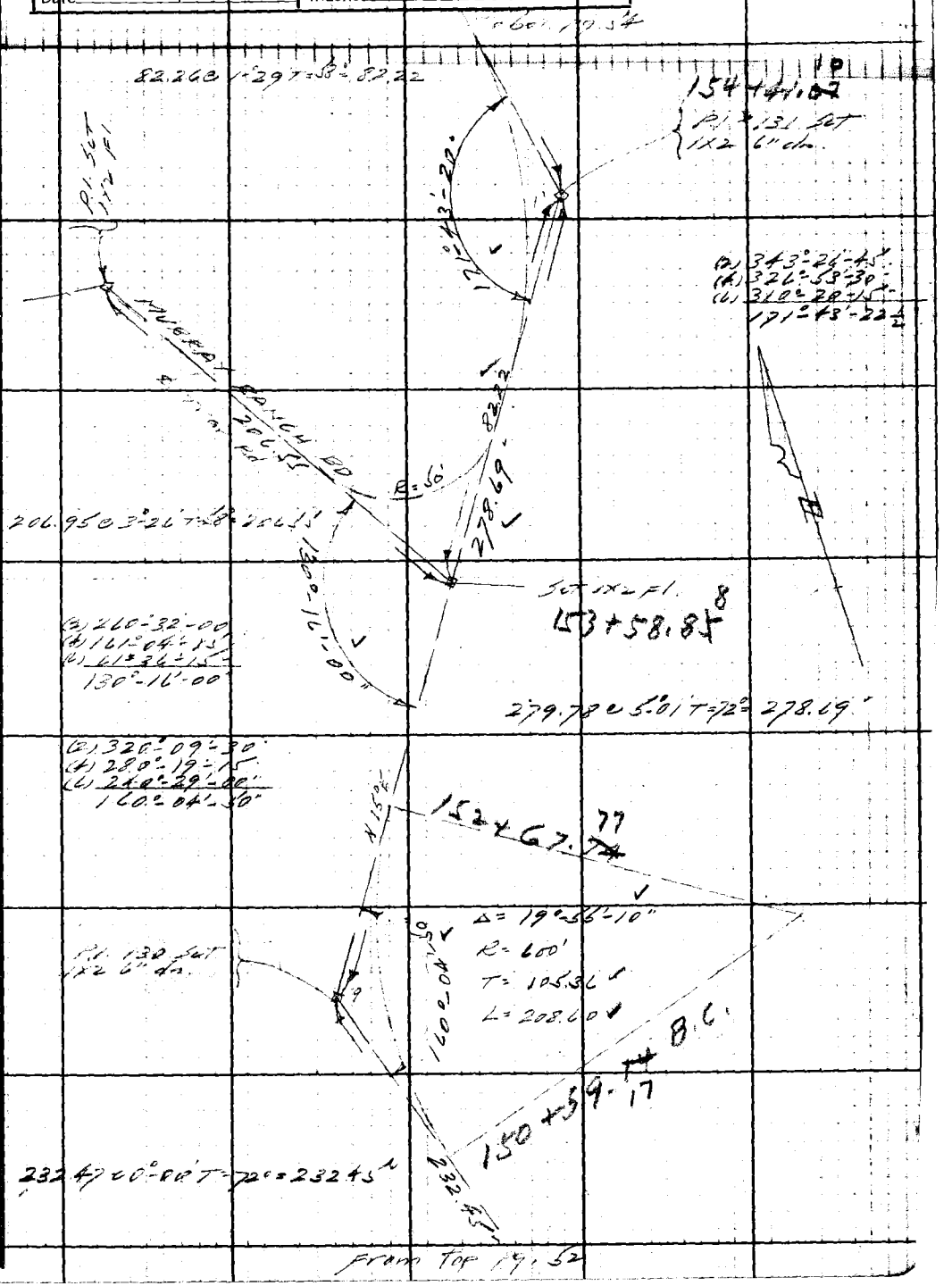

From Top Pg. 52

Note: Any Additions or Changes on This Sheet Must be Made or Circled in Red Ink With Date and Name of Person Making Change.

Do not extend notes this side of this line.

RETURN TO
LOS ANGELES COUNTY SURVEYOR
700 HALL OF RECORDS

FORM 247 5M 10-39

F.B. 890 PG. 54

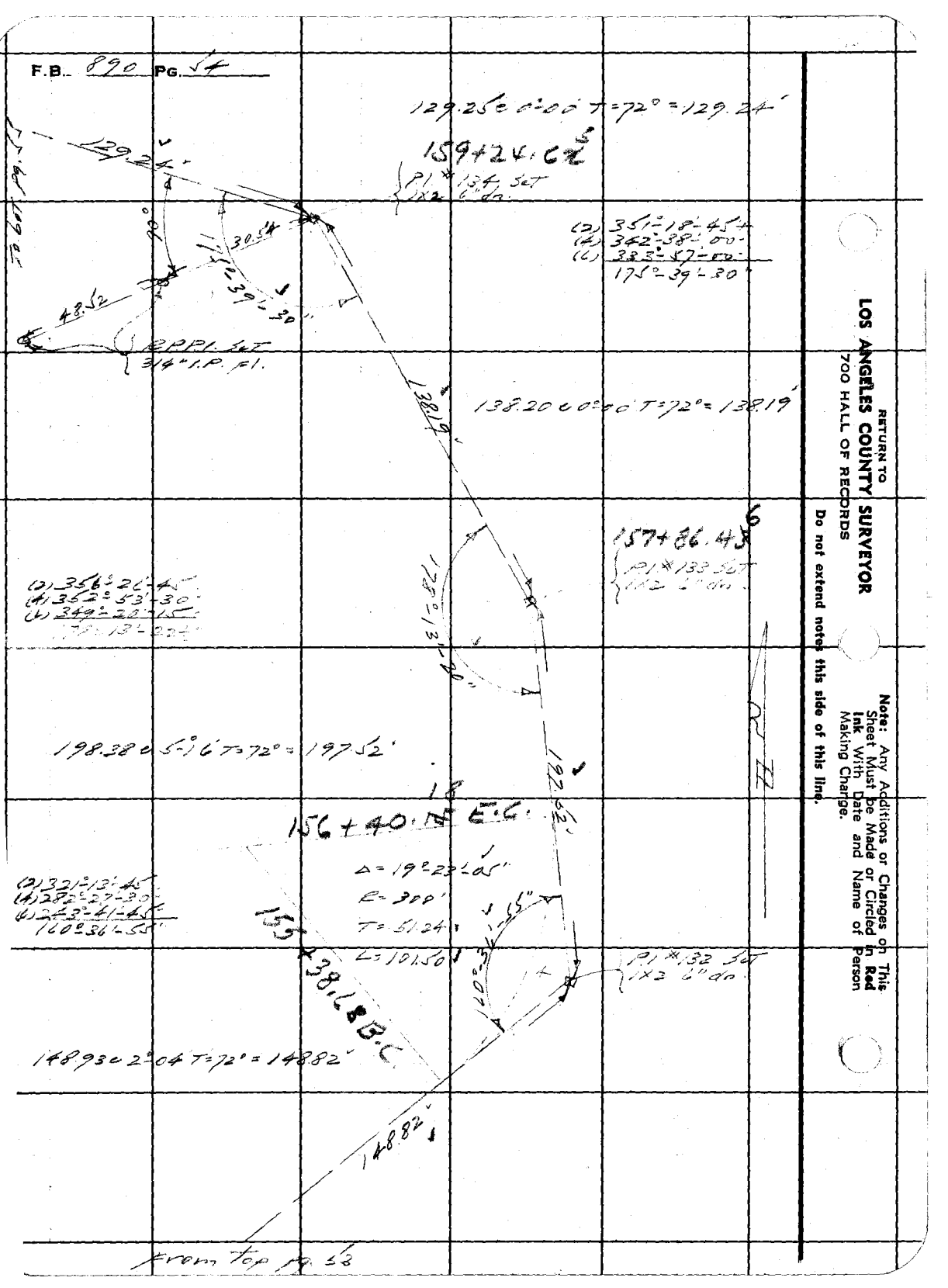

RETURN TO
LOS ANGELES COUNTY SURVEYOR
700 HALL OF RECORDS

Note: Any Additions or Changes on This Sheet Must be Made or Circled in Red Ink With Date and Name of Person Making Change.

Do not extend notes this side of this line.

Notes Ck'd by Drew	Survey of Yellow Hill FTT
Map No.	W. O. 8319 Tape No. 42 St'd 84 °F
Office Work ALBERT E. TIMMONS	Surveyed by L S Hammond
Checked	Notes 6 & 14 Date 11-25-41
Date	Indexed A. C. [illegible] 3-11-42

F.B. 6 & 10 PG. [illegible]

To bot. pg 56

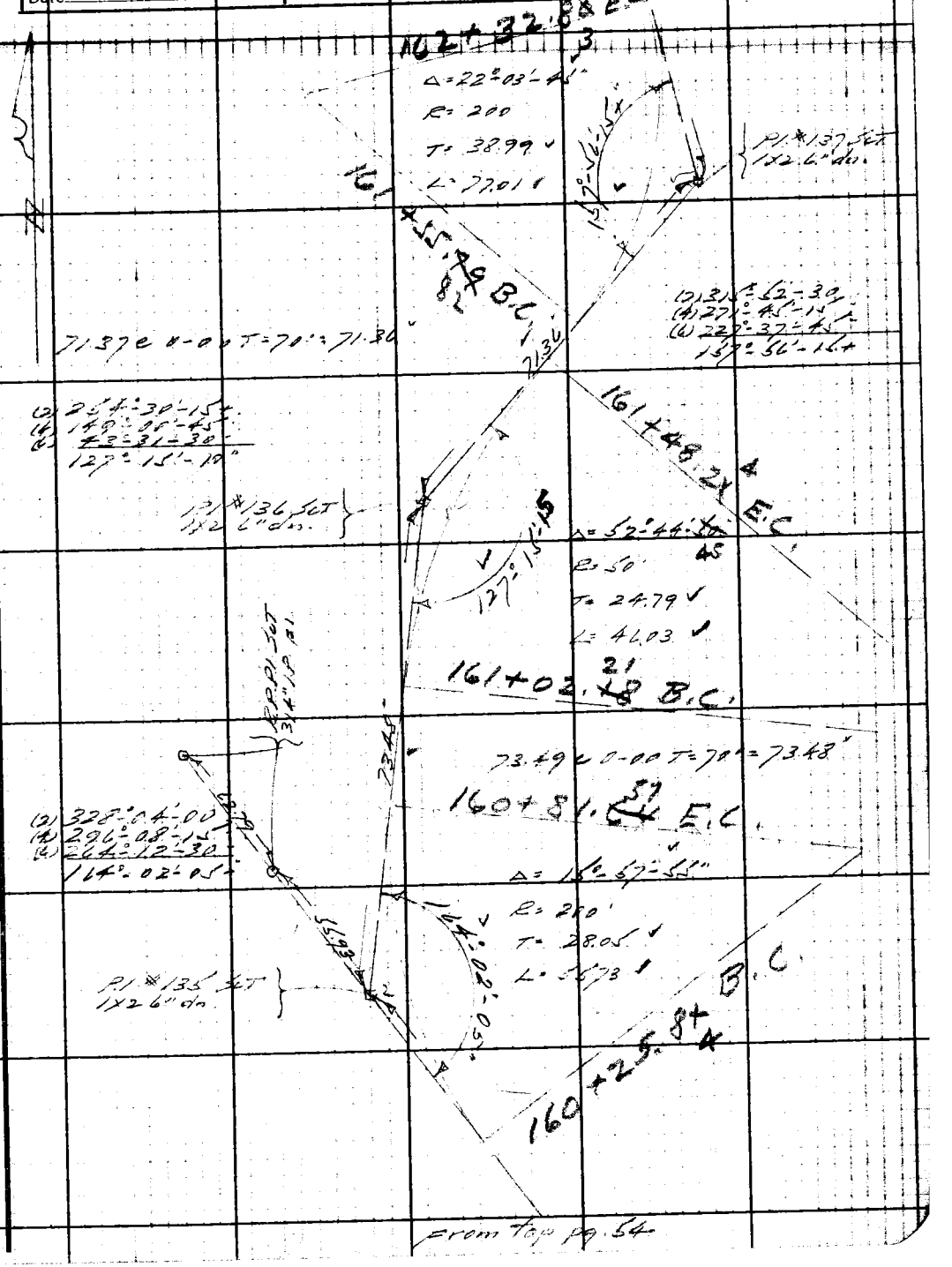

from top pg. 54

Note: Any Additions or Changes on This Sheet Must be Made or Circled in Red Ink With Date and Name of Person Making Change

Do not extend notes this side of this line.

RETURN TO
LOS ANGELES COUNTY SURVEYOR
700 HALL OF RECORDS

FORM 247 5M 10-39

F.B. 890 PG. 56

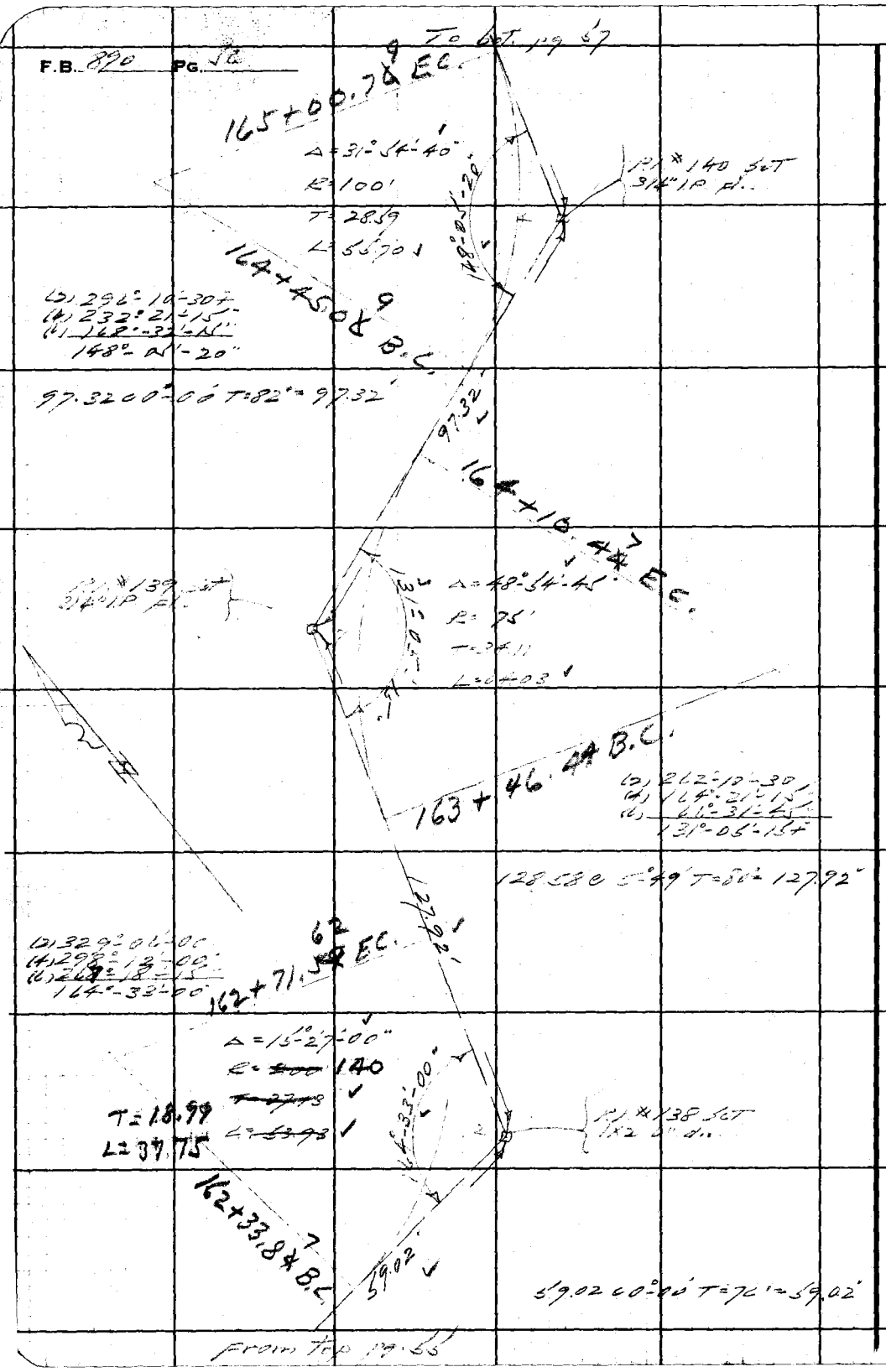

RETURN TO
LOS ANGELES COUNTY SURVEYOR
700 HALL OF RECORDS

Do not extend notes this side of this line.

Note: Any Additions or Changes on This Sheet Must be Made or Circled in Red Ink With Date and Name of Person Making Change.

Notes Ck'd by Drew	Survey of Yellow Hill FTT
Map No.	W. O. 8319 Tape No. 42 St'd 84°F
Office Work ALBERT E. TIMMONS	Surveyed by L. S. Hammond
Checked	Notes 4.514 Date 11-26-41
Date	Indexed [illegible] 3-11-42

F.B. [illegible] PG. [illegible]

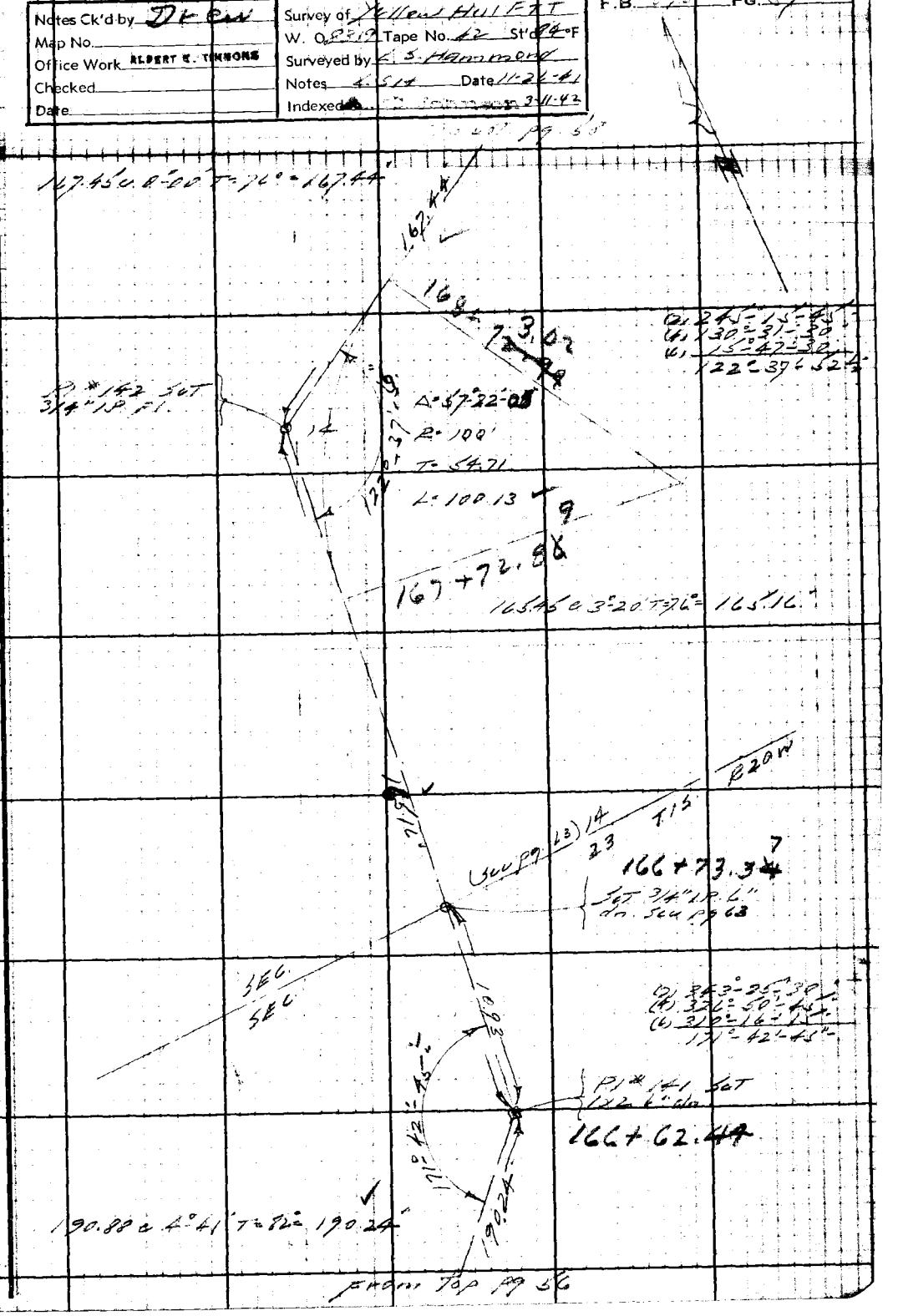

Note: Any Additions or Changes on This Sheet Must be Made or Circled in Red Ink With Date and Name of Person Making Change.

Do not extend notes this side of this line.

RETURN TO
LOS ANGELES COUNTY SURVEYOR
700 HALL OF RECORDS

FORM 247 5M 10-39

F.B. 890 Pg. 18

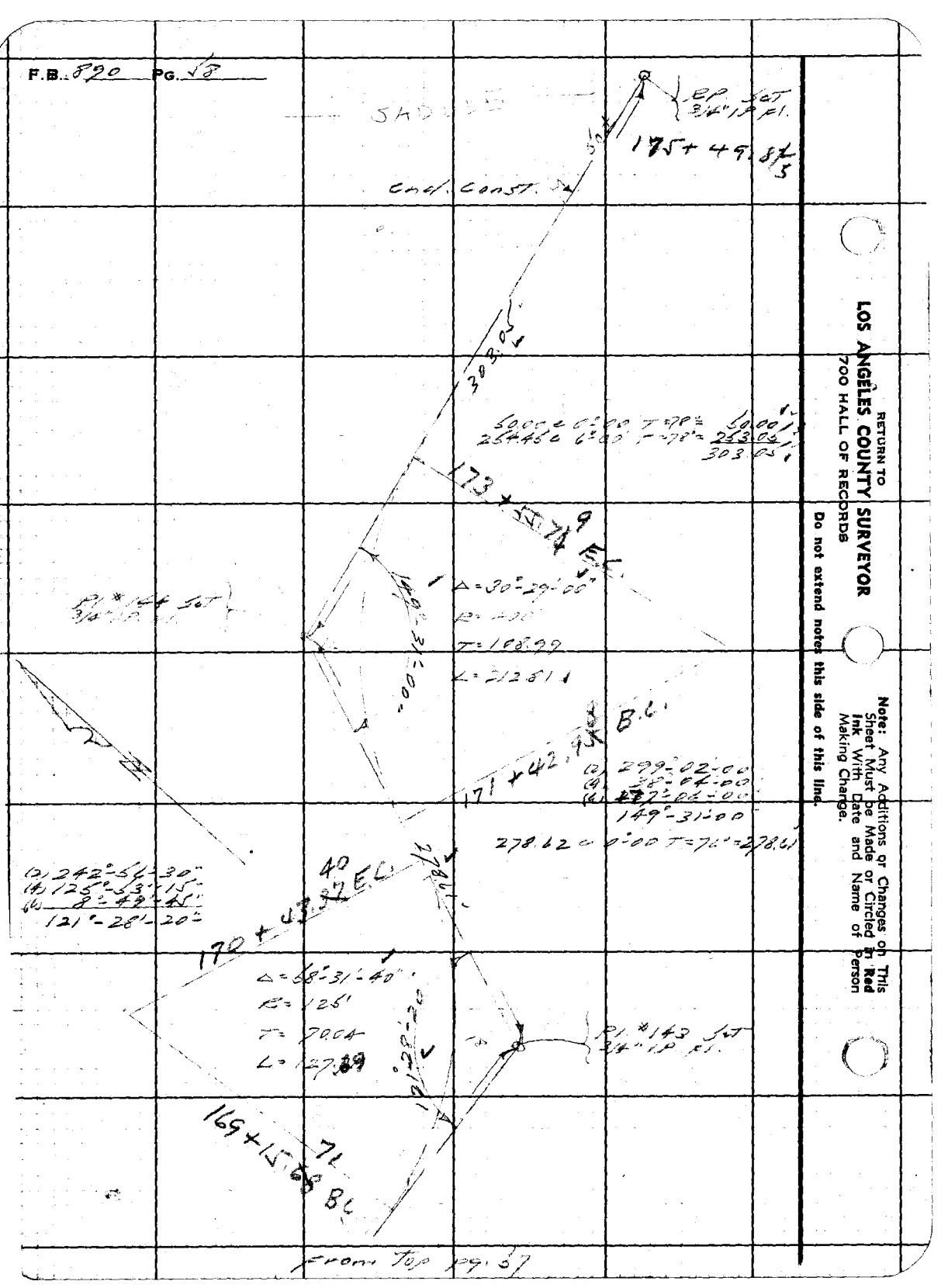

RETURN TO
LOS ANGELES COUNTY SURVEYOR
700 HALL OF RECORDS

Note: Any Additions or Changes on This Sheet Must Be Made or Circled In Red Ink With Date and Name of Person Making Change.

Do not extend notes this side of this line.

Notes Ck'd by Drew	Survey of Yellow Hill FTT
Map No.	W. 08319 Tape No. 42 St'd 84 °F
Office Work ALBERT E. TIMMONS	Surveyed by L.S. Hammond
Checked	Notes LSH Date 11-5-41
Date	Indexed C. Johnson 3-11-42

F.B. 390 PG. 59

TIES TO COUNTY LINE AND SECTION LINES



Cont. from left pg. 7

Note: Any Additions or Changes on This Sheet Must be Made or Circled in Red Ink With Date and Name of Person Making Change.

Do not extend notes this side of this line.

RETURN TO
LOS ANGELES COUNTY SURVEYOR
700 HALL OF RECORDS

FORM 247 5M 10-39

F.B. 890 PG. 60

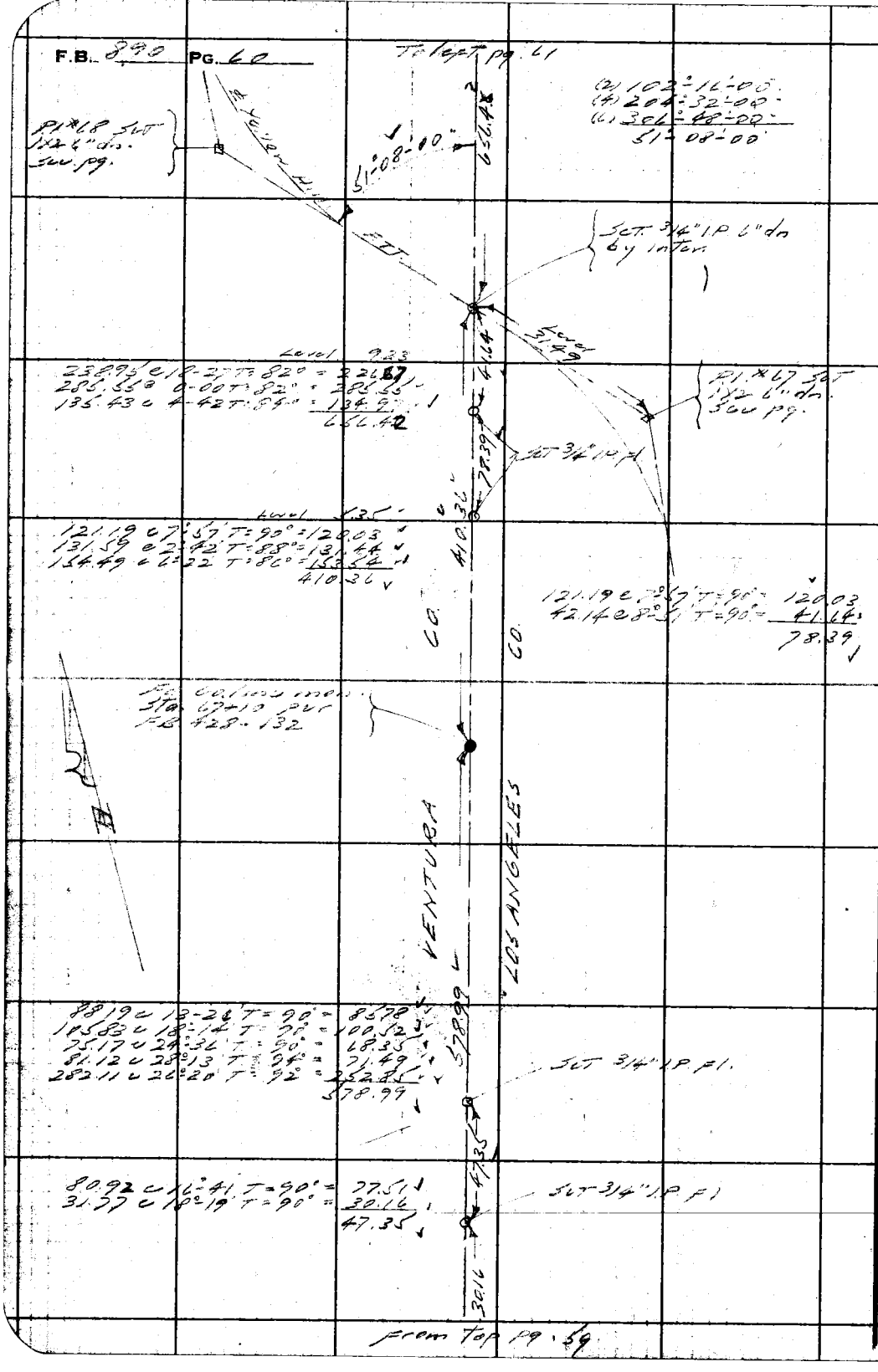

RETURN TO
LOS ANGELES COUNTY SURVEYOR
700 HALL OF RECORDS

Note: Any Additions or Changes on This Sheet Must be Made or Circled in Red Ink With Date and Name of Person Making Change.

Do not extend notes this side of this line.

Notes Ck'd by Dr...	Survey of ...
Map No.	W. O. 8319 Tape No. 42 St'd 68°F
Office Work ALBERT E. TIMMONS	Surveyed by L.S. Hammond
Checked	Notes L.L.H. Date 1-29-42
Date	Indexed ... 3-11-42

F.B. 890 PG. 61

Note: Any Additions or Changes on This Sheet Must be Made or Circled in Red Ink With Date and Name of Person Making Change.

Do not extend notes this side of this line.

RETURN TO
LOS ANGELES COUNTY SURVEYOR
700 HALL OF RECORDS

FORM 247 5M 10-39

RETURN TO
LOS ANGELES COUNTY SURVEYOR
700 HALL OF RECORDS

Note: Any Additions or Changes on This Sheet Must be Made or Circled in Red Ink With Date and Name of Person Making Change.

Do not extend notes this side of this line.

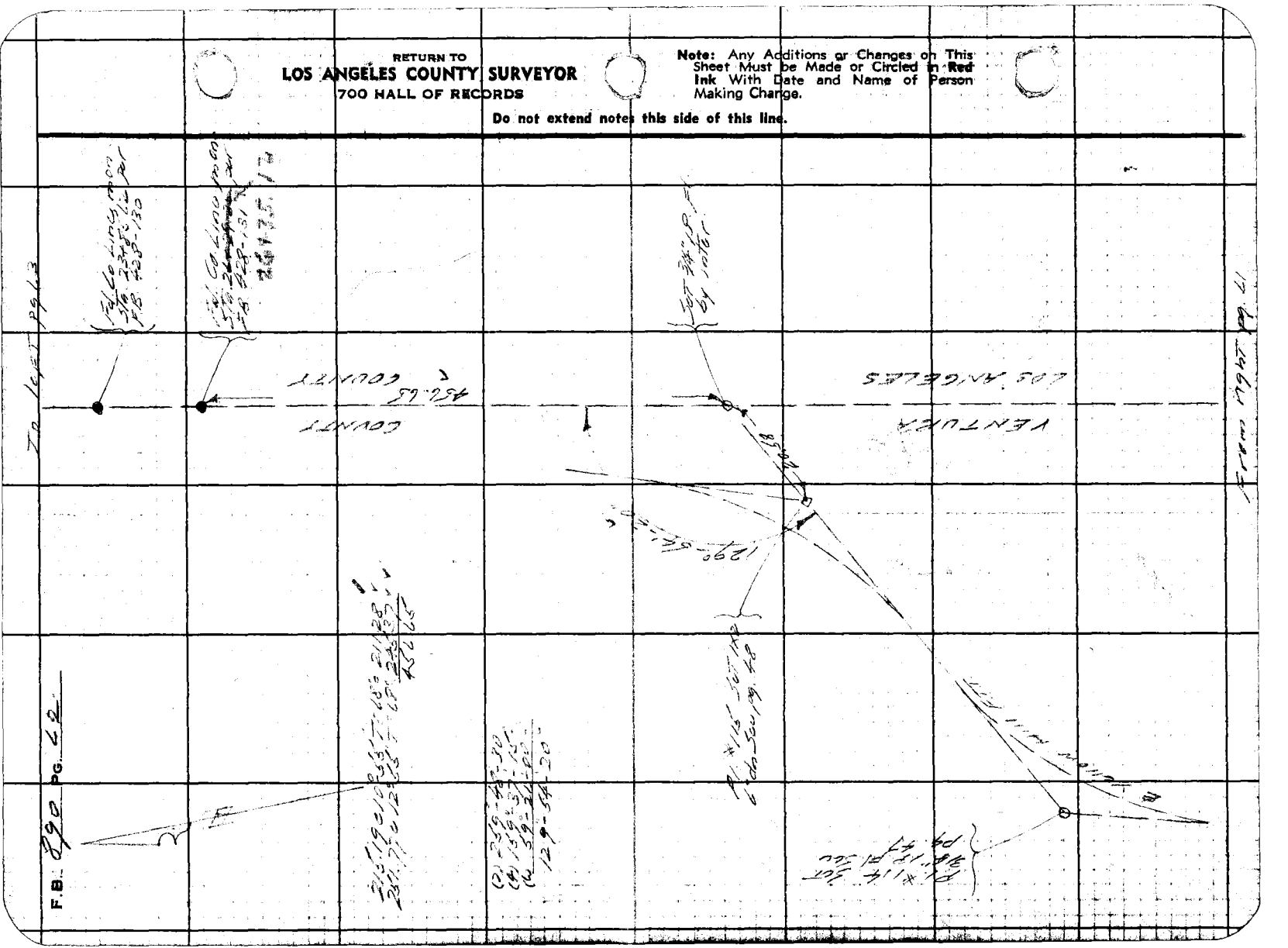

Notes Ck'd by	Survey of
Map No.	W. O.	Tape No. 42	St'd 84°F
Office Work ALBERT E. TIMMONS	Surveyed by
Checked	Notes	Date
Date	Indexed	

F.B. 890 PG. 43

Note: Any Additions or Changes on This Sheet Must be Made or Circled in Red Ink with Date and Name of Person Making Change

Do not extend notes this side of this line.

RETURN TO
LOS ANGELES COUNTY SURVEYOR
700 HALL OF RECORDS

FORM 247 5M 10-39

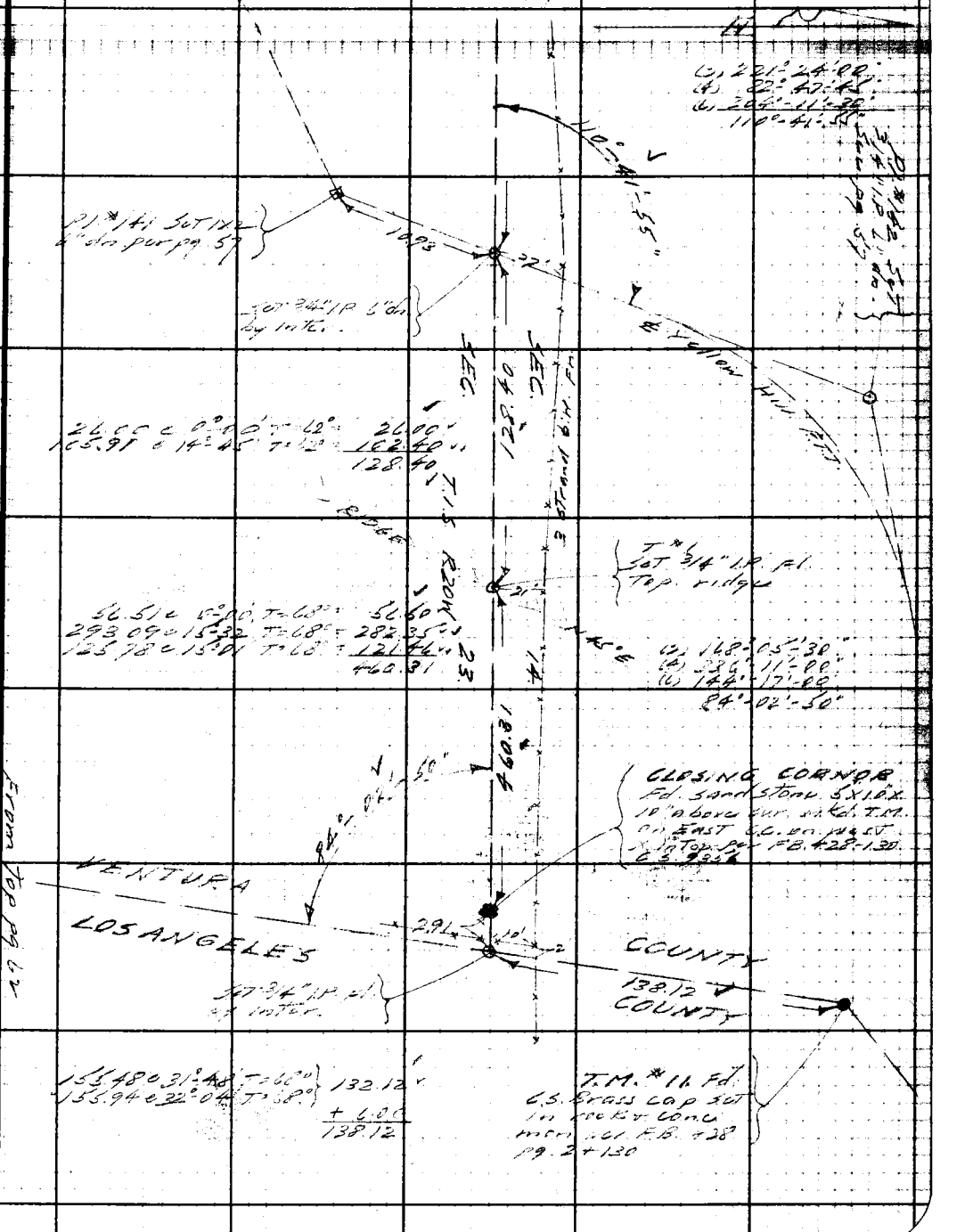

F.B. 890 PG. 64



From Top pg. 63

RETURN TO
LOS ANGELES COUNTY SURVEYOR
700 HALL OF RECORDS

Do not extend notes this side of this line.

Note: Any Additions or Changes on This Sheet Must be Made or Circled in **Red Ink** With Date and Name of Person Making Change.

Profile	Notes Red. JUN 1[illegible]	Plotted	Job No. 8319	Division No.	F B 890 PG. 65
No.	Date H.F. Naumann	Date	Survey of Yellow Hill F.T.T.		
X-Sec.	Notes Chkd.	Checked	Survey by Hammond	Notes L.S.H.	Date 5-14-41
No.	Date	Date	Map No.	Indexed A. C. Johnson	Date 11-5-41

YELLOW HILL F.T.T.
J.N. 8319

CROSS SECTIONS
FROM STATION 0+00 TO STATION 175+60

(SEE PAGE 96 FOR AVERAGE GRADES OF CONSTRUCTED ROAD.)

L.S. HAMMOND
F.H. BLANCHARD
H.R. FORNEY
C.W. WALLACE

STATION	B. S.	H. I.	F. S.	ELEV.

NOTE: ANY ADDITIONS OR CHANGES ON THIS SHEET MUST BE MADE OR CIRCLED IN RED INK, WITH DATE AND NAME OF PERSON MAKING CHANGE

Do not extend notes this side of this line

PLEASE RETURN TO
LOS ANGELES COUNTY SURVEYOR
700 HALL OF RECORDS

Form 307 5M 5-39

Form 307 5M 5-39

PLEASE RETURN TO
LOS ANGELES COUNTY SURVEYOR
700 HALL OF RECORDS

NOTE: ANY ADDITIONS OR CHANGES ON THIS SHEET MUST BE MADE OR CIRCLED IN RED INK, WITH DATE AND NAME OF PERSON MAKING CHANGE

Do not extend notes this side of this line

F.B. 89 OPG. 66 | Job No. 2319 Division No. | Notes Rec'd JUN 11 1941 | Profile
Survey of Yellow Hill Est | Date H.E. Neumann | No.
Survey by Harmon & Nelson | Notes L.S.H. | Checked | X-Sec.
Indexed A.C. Erickson | Date | Notes Chkd. | Date | Date | No.

STATION	B. S.	H. I.	F. S.	ELEV.	℄	℄	R	
0+00						Gr		℄ Coast Hwy.
0+						Gr.		edge pave
0+						Gr.		gutter
0+60 BC						Gr.	Gr / 6.0	
+77					Gr / 10.3	C-0.3	C-0.8 / 6.3	
+94					Gr / 10.4	C-1.0	C-1.8 / 6.9	
1+11					Gr / 12.2	C-1.6	C-2.5 / 7.3	
+28 EC					Gr / 11.0	C-1.4	C-2.8 / 7.4	
+50					Gr / 4.0	C-0.8	C-1.6 / 6.8	
+75						Gr.	C-0.8 / 6.4	
2+00						5.4	C-0.9 / 6.3	Gr 2.0 ±
+25						Gr.	C-0.9 / 6.4	
+50 BC					Gr 2.0	C-0.3	C-1.2 / 6.6	
+83					Gr 5.0	C-0.8	C-2.0 / 7.0	
3-00					Gr 6.0	C-1.1	C-2.2 / 7.1	
+33					Gr. 3.6	C-0.5	C-1.8 / 6.9	
+66 EC						Gr	C-1.0 / 6.5	
+91.2					Gr 3.2	C-0.4	C-1.8 / 6.9	
4+18 EC					Gr. 2.6	C-0.6	C-1.8 / 6.9	
+40					Gr. 3.0	C-0.5	C-1.6 / 6.8	

Form 307 5M 5-39

PLEASE RETURN TO
LOS ANGELES COUNTY SURVEYOR
700 HALL OF RECORDS

NOTE: ANY ADDITIONS OR CHANGES ON THIS SHEET MUST BE MADE OR CIRCLED IN RED INK, WITH DATE AND NAME OF PERSON MAKING CHANGE

Do not extend notes this side of this line

STATION	B. S.	H. I.	F. S.	ELEV.	L	℄	R	
4+67.5 BC					Gr / 2.8	C-0.6	C-1.6 / 6.8	
+92.2					Gr / 5.3	C-0.8	C-1.9 / 6.9	
5+17.6 EC.					Gr / 6.4	C-0.9	C-2.0 / 7.0	
+50					Gr / 5.0	C-0.8	C-1.5 / 6.8	
+80						Gr.	C-1.2 / 6.6	
6+10					Gr / 1.0	C-0.3	C-1.6 / 6.8	
+40					Gr / 9.0	C-1.6	C-3.1 / 7.0	
+70					Gr / 5.0	C-1.5	C-3.2 / 7.6	
7+00					Gr / 3.0	C-0.9	C-2.9 / 7.5	
+30						Gr	C-1.9 / 7.0	
+60						Gr.	C-2.2 / 7.1	
+90					Gr / 2.0	C-0.4	C-2.6 / 7.3	
8+20					Gr. / 1.3	C-0.5	C-2.6 / 7.3	
+50					Gr. / 3.3	C-1.3	C-3.3 / 7.7	
+80					Gr. / 4.4	C-1.4	C-3.6 / 7.8	
9+10					Gr. / 2.4	C-0.8	C-3.1 / 7.6	
+40					/	F 0.3	C-2.4 / 7.2	Gr. 0.8 R
+70					/	F 0.3	C-4.8 / 8.4	Gr. 0.9 R
10+10 BC.					Gr. / 7.5	C-0.7	C-5.4 / 8.7	
+35					Gr. / 6.5	C-0.6	C-4.4 / 8.2	
+60 EC.					Gr. / 6.0	C-0.6	C-3.2 / 7.6	

Profile
No. ____ Notes Read JUN 11 Edited ____ Job No. E312 Division No. ____ F B 870 Pg. 67
X-Sec. Date H.F. Neumann Date ____ Survey of [illegible] Date [illegible]
No. ____ Notes Chkd. ____ Checked ____ Survey by [illegible] Notes LSA Date [illegible]
Date ____ Date ____ Map No. ____ Indexed A. C. Johnson Date ____

Form 307 5M 5-39

PLEASE RETURN TO
LOS ANGELES COUNTY SURVEYOR
700 HALL OF RECORDS

NOTE: ANY ADDITIONS OR CHANGES ON THIS SHEET MUST BE MADE OR CIRCLED IN RED INK, WITH DATE AND NAME OF PERSON MAKING CHANGE

Do not extend notes this side of this line

STATION	B. S.	H. I.	F. S.	ELEV.	L	℄	R
10+90						Gr	C-3.5/7.8
11+20						Gr.	C-4.4/8.2
+36.6 BC.						Gr.	C-3.2/7.6
+56.4						C-0.5	C-3.0/7.5
11+76 EC.					Gr/2.6	C-0.4	C-2.6/7.3
12+11.5 BC.					Gr/4.0	C-1.0	C-1.4/6.7
+26.5 Ex					Gr/6.0	C-1.0	C-6.4/9.3
+41 E.C.					Gr/1.8	C-0.3	C-6.4/9.3
+65 BC.					Gr/2.0	C-1.2	C-6.8/9.4
+89 Ex.					Gr/4.0	C-1.9	C-6.6/9.3
13+14 EC.					Gr/2.0	C-1.5	C-6.6/9.4
+44					Gr/3.0	C-1.2	C5.4/8.7
+70.6 BC.					Gr/5.0	C-2.5	C-8.6/10.3
+95.5 Ex					Gr/5.0	C-2.1	C-6.5/9.3
14+20 EC					Gr/5.5	C-3.0	C-8.0/10.0
+50					Gr/4.5	C-2.9	C-11.4/11.7
+79 BC					Gr/1.5	C-1.0	C-6.6/9.3
15+04 Ex					Gr/4.0	C-1.5	C-8.2/10.1
+29 EC					Gr/4.0	C-2.2	C-7.8/9.9
+53.6 BC					Gr/3.5	C-2.0	C-8.2/10.1
+68.6 Ex					Gr/4.8	C-3.4	C10.8/11.4

F.B. 890 PG. 68 Job No. 8319 Division No. Notes Red. JUN 11 1941 Plotted Profile
Survey of Yellow Hill F.T.T. Date H.F. Naumann Date No.
Survey by Hammond Notes L.S.H. Notes Chkd. Checked X-Sec.
Indexed C. Johnson Date Date No.

Form 307 5M 5-39

PLEASE RETURN TO
LOS ANGELES COUNTY SURVEYOR
700 HALL OF RECORDS

NOTE: ANY ADDITIONS OR CHANGES ON THIS SHEET MUST BE MADE OR CIRCLED IN RED INK, WITH DATE AND NAME OF PERSON MAKING CHANGE

Do not extend notes this side of this line

STATION	B. S.	H. I.	F. S.	ELEV.	L	℄	R	
15+83 EC					Gr/4.3	C-2.6	C-9.0/10.5	
16+05 BC					Gr/1.6	C-1.0	C-7.6/9.8	
+20 EX					Gr/3.7	C-1.8	C-8.0/10.0	
+35 EC					Gr/3.2	C-1.6	C-6.6/9.3	
+43 BC					Gr/3.5	C-1.5	C-7.3/9.6	
+57 EX					Gr/1.5	C-0.9	C-6.6/9.3	
+72 EC					Gr/2.3	C-0.8	C-5.0/8.5	
17+00					Gr/1.5	C-0.3	C-3.3/7.7	
+29 BC					Gr/1.4	C-0.7	C-3.2/7.6	
+52 EX						F-0.3	C-1.7/6.9	Gr 1.0 R.
+76 EC					Gr/3.5	C-0.6	C-1.3/6.7	
+89 BC					Gr/3.3	C-0.8	C-3.2/7.6	
18+09 EX					Gr/2.0	C-0.6	C-2.8/7.4	
+29 EC					Gr/2.8	C-1.0	C-3.8/7.9	
+58 BC					Gr/2.5	C-1.0	C-5.6/8.8	
+77 EX					Gr/2.5	C-1.2	C-6.5/9.3	
+96					Gr/2.8	C-1.1	C-4.6/8.3	
19+26					Gr/2.0	C-1.0	C-5.0/8.5	
+36 BC					Gr/2.0	C-1.3	C-5.0/8.5	
+55					Gr/4.6	C-1.7	C-5.4/8.7	
+75 EC					Gr/5.4	C-1.9	C-5.0/8.5	

Profile No. ____ Notes Red. JUN 11 1941 Checked ____ Job No. 8319 Division No. ____ F B 890 PG. 19

X-Sec. No. ____ Date H.F. Nourmand Date ____ Survey of [illegible] Date ____

Notes Chkd. ____ Checked ____ Survey by Hamilton & Notes F.H.B. Date 5-19-41

Date ____ Date ____ Map No. ____ Indexed A. C. Johnson Date ____

Form 307 5M 5-39

PLEASE RETURN TO
LOS ANGELES COUNTY SURVEYOR
700 HALL OF RECORDS

NOTE: ANY ADDITIONS OR CHANGES ON THIS SHEET MUST BE MADE OR CIRCLED IN RED INK, WITH DATE AND NAME OF PERSON MAKING CHANGE

Do not extend notes this side of this line

STATION	B. S.	H. I.	F. S.	ELEV.	L	℄	R	
20+00					Gr / 4.6	C-1.6	C4.0 / 8.0	
+25						F-5.0		Gr. 10.0 R (b. dr.)
+50					Gr / 1.3	C-0.3	C-2.1 / 7.1	
+66 BC					Gr / 2.2	C-0.8	C-3.0 / 7.5	
+90					Gr / 6.0	C-2.0	C-4.6 / 8.3	
21+15 EC					Gr / 6.8	C-2.4	C-4.6 / 8.3	
+50					Gr / 5.8	C-2.5	C-6.1 / 9.1	
+81 BC					Gr / 5.8	C-3.0	C-7.0 / 9.5	
22+00					Gr / 3.8	C-1.1	C-5.4 / 8.7	
+19 EC						F-2.9		Gr. 12.0 R
+52 BC					Gr / 25.0	F 3.7		
+72					C-3.0 / 7.5	F 0.5		Gr. 1.3 L
+91.6 EC					C-5.5 / 8.8	C-1.7	Gr / 3.5	
23+13					C-7.2 / 9.6	C-2.8	Gr / 4.0	
+35					C-7.7 / 9.8	C-2.4	Gr / 4.3	
+52.5 BC					C-8.2 / 10.1	C-2.6	Gr / 3.7	
+72.5					C-15.0 / 13.5	C-5.2	Gr / 9.6	
+92.5 EC					C-15.2 / 13.6	C-5.0	Gr / 9.3	
24+12.5						F-0.6	Gr / 6.0	Gr. 4.5 L
+32.5					C-6.4 / 9.2	C-1.4	Gr / 3.7	
+52.5						F 0.6	C-3.0 / 7.5	Gr. 1.3 R

F.B. 890 Pg. 70 Job No. 2319 Division No. Notes Red. JUN 11 1941 Plotted Profile
Survey of Yellow Hill FTT Date H.F. Naumann Date No.
Survey by Hammond Notes 6 5 14 Notes Chkd. Checked X-Sec.
Indexed C. Johnson Date Date No.

Form 307 5M 5-39

PLEASE RETURN TO
LOS ANGELES COUNTY SURVEYOR
700 HALL OF RECORDS

NOTE: ANY ADDITIONS OR CHANGES ON THIS SHEET MUST BE MADE OR CIRCLED IN RED INK, WITH DATE AND NAME OF PERSON MAKING CHANGE

Do not extend notes this side of this line

Profile No. ____ Notes Rad. ____ Date ____ Job No. 5312 Division No. ____

X-Sec. No. ____ Notes Chkd. H.E. Naumann Date JUN 11 1941 Checked ____ Date ____ Survey of Valley Blvd. Survey by Engineering Dept. Map No. ____ Notes ____ Indexed ____ Date 5-12-41 Date ____

F B 890 PG 71

STATION	B. S.	H. I.	F. S.	ELEV.	L		R	
24+72						E 2.5		Gr. 10.0 L
+92 EC.					C-7.0 / 9.5	C-1.0	Gr / 10.7	
25+20					C-10.4 / 11.3	C-5.3	Gr / 13.0	
+42.6 BC.					C-7.0 / 9.5	C-1.0	Gr / 2.0	
+62.6					C-6.4 / 9.2	C-1.5	Gr / 2.3	
+80 EC.					C-4.4 / 8.2	C-0.8	Gr / 1.6	
+95 BC					C-5.4 / 8.7	C-0.3	Gr / 0.5	
26+05					C-4.4 / 8.2	C-1.0	Gr / 2.0	
+20					C-3.7 / 7.8	C-0.6	Gr / 2.5	
+50					C-6.0 / 9.0	C-1.4	Gr / 3.2	
+61.6 BC					C-6.0 / 9.0	C-1.5	Gr / 3.0	
+86					C-5.5 / 8.7	C-1.0	Gr / 1.7	
27+10					C-4.7 / 8.4	C-1.2	Gr / 2.0	
+20 BC.					C-5.0 / 8.5	C-0.4	Gr / 1.2	
+40					C-4.8 / 8.4	C-0.8	Gr / 1.6	
+60 EC					C-4.6 / 8.3	C-1.1	Gr / 2.0	
+85					C-3.8 / 7.9	C-0.8	Gr / 1.5	
28+04 BC					C-4.1 / 8.0	C-0.8	Gr / 1.6	
+24					C-4.0 / 8.0	C-0.5	Gr / 1.6	
+54 EC					C-6.9 / 9.5	C-1.8	Gr / 3.0	
28+74					C-3.6 / 7.8	E 0.5	/	Gr 1.0 L

Form 307 5M 5-39

PLEASE RETURN TO
LOS ANGELES COUNTY SURVEYOR
700 HALL OF RECORDS

NOTE: ANY ADDITIONS OR CHANGES ON THIS SHEET MUST BE MADE OR CIRCLED IN RED INK, WITH DATE AND NAME OF PERSON MAKING CHANGE

Do not extend notes this side of this line

Profile No. ____ X-Sec. No. ____

Notes Rcd. JUN 11 1941 Plotted ____

Job No. 2313 Division No. ____ Date ____ Date Hi-Neumeas Checked ____

Survey of Yellow Pine ext Notes ____ Notes Chkd. ____

Survey by Hoover Pool Date ____ Date ____

Indexed C. Johnson Date ____ Date ____

F.B. 890 Pg. 22

STATION	B. S.	H. I.	F. S.	ELEV.	L	Σ	R
28+94.80					C-5.8		
29+13					C-5.6 / 5.9	C-1.6	Gr / 2.5
+33 EC					C-5.7 / 8.8	C-1.7	Gr / 4.2
+60					C-5.7 / 5.8	C-1.6	Gr / 3.7
+80					C-4.7 / 9.0	C-0.9	Gr / 1.7
30+07 BC					C-4.2 / 8.1	C-0.4	Gr / 1.0
+31.3					C-5.0 / 8.5	C-1.2	Gr / 2.5
+55 EC					C-2.8 / 7.4	Gr.	
+80					C-3.6 / 7.6	C-0.3	Gr / 1.0
31+00					C-3.2 / 7.6	Gr	
+16 BC					C-4.0 / 8.0	C-0.6	Gr / 1.3
+35					C-6.1 / 9.1	C-1.9	Gr / 4.0
+54 EC					C-4.9 / 8.4	C-1.0	Gr / 2.3
+74					C-7.8 / 9.9	C-1.0	Gr / 2.5
+89 BC					C-7.8 / 9.9	C-1.8	Gr / 2.7
32+15 EC					C-6.4 / 9.2	C-1.4	Gr / 2.6
+40 EC					C-4.8 / 8.4	C-0.9	Gr / 2.0
+74 BC					C-3.5 / 7.8	Gr.	
+98 EC					C-3.0 / 7.5	C-0.9	Gr / 1.9
33+21 EC					C-2.6 / 7.3	C-0.5	Gr / 1.6
+29 BC					C-2.5 / 7.3	Gr.	
					C-2.7 / 7.3	C-0.3	Gr / 1.0

Form 307 5M 5-39

PLEASE RETURN TO
LOS ANGELES COUNTY SURVEYOR
700 HALL OF RECORDS

NOTE: ANY ADDITIONS OR CHANGES ON THIS SHEET MUST BE MADE OR CIRCLED IN RED INK, WITH DATE AND NAME OF PERSON MAKING CHANGE

Do not extend notes this side of this line

Profile Notes Red. JUN 11 1941 Plotted Job No. 2512 Division No.
No. Date 11-Nov Date Survey of Notes
X-Sec. Notes Chkd. Checked Survey by Notes Date 5-20-41
No. Date Date Map No. Indexed Job Date 11-4-41

F B 890 PG 23

STATION	B. S.	H. I.	F. S.	ELEV.	∠	∠	R	
33+49 Ex					C 2° 7½	Gr.		
+69 EC					C-2° 7¼	C-0¼	Gr 0⅛	
34+00					C-3° 7⅝	C-0⅜	Gr 0⅛	
+22 4 PT					C 4° 8°	C-0⅛	Gr 2°	
+50					C 2° 7'	C-0⅜	Gr 2°	
+78 BC					C-0.7 6.4	F-1⅜		Gr 3.6 L
35+02 Ex					C-2° 7⅝	C-1°	Gr 4°	
+24 EC					C-1° 6⅛	C-0⅝	Gr 1°	
+55					C-1° 6⅝	Gr.		
+75					C-1° 6⅝	C-0'	Gr 1⅝	
36+08 BC					C-0.4 6⅝	Gr.		
+29 Ex					C 0° 6'	Gr		
+51 EC					Gr 6°	Gr.		
+73 BC					Gr 6°	Gr.		
+97 Ex					C-0.2 6.1	F-0.4		Gr 2.3 L
37+21 EC					C-0.6 6.3	F 0.3		Gr 3.0 L
+50					C-1° 6⅛	C-0⅜	Gr 1⅛	
+80					C-1° 6⅛	C-0.6	Gr 1° 5⅛	
38+10					C-0.1 6.4	C-0'	Gr 1°	
+40					Gr 6°	F-0.4		
+80					C-0.4 6⅝	Gr		

Form 307 5M 5-39

PLEASE RETURN TO
LOS ANGELES COUNTY SURVEYOR
700 HALL OF RECORDS

NOTE: ANY ADDITIONS OR CHANGES ON THIS SHEET MUST BE MADE OR CIRCLED IN RED INK, WITH DATE AND NAME OF PERSON MAKING CHANGE

Do not extend notes this side of this line

STATION	B. S.	H. I.	F. S.	ELEV.	L	R	B
39+03 Ex					C-0.3/6.2	Gr.	
+25 EC					C-0.3/6.3	Gr.	
+50					C-1.2/6.6	C-0.2	Gr. 1.0
+90 BC					C-1.2/6.6	C-0.6	Gr. 6.0
40+14 Ex					C-0.9/6.5	Gr.	
+39 EC					C-1.3/6.7	Gr.	
+70					C-2.1/7.1	C-0.5	Gr/1.0
+95					C-2.3/7.2	C-0.4	Gr/3.0
41+13 BC					C-4.0/8.0	C-[illegible]	Gr/6.0
+37 Ex					C-1.5/6.8	C-0.5	Gr/3.0
+62 EC					C-2.0/7.0	C-0.7	Gr/3.0
+90					C-1.2/6.6	C-0.3	Gr/3.4
42+20					C-0.3/6.2	Gr.	
+44 BC					Gr/7.0	F-0.2	
+67 Ex					Gr/6.0	Gr	
+90 EC					Gr/6.0	Gr.	Gr/1.0
43+10 BC					C-0.5/6.3	C-0.2	Gr/2.0
+33					C-1.2/6.6	C-0.5	Gr/3.4
+56.5 EC					C-1.5/6.8	C-0.4	Gr/1.6
+75 BC					C-2.2/7.1	C-0.7	Gr/3.0
+94					C-2.8/7.4	C-1.1	Gr/4.0

F.B. 890 Pg. 24 Job No. 8319 Division No. Notes Red. JUN 11 1941 Plotted Profile
Survey of Yellow Hill FTT Date H.F. Naumann Date No.
Survey by Hammond Notes E.H.B. Notes Chkd. Checked X-Sec.
Indexed C. Johnson Date Date No.

Form 307 5M 5-39

PLEASE RETURN TO
LOS ANGELES COUNTY SURVEYOR
700 HALL OF RECORDS

NOTE: ANY ADDITIONS OR CHANGES ON THIS SHEET MUST BE MADE OR CIRCLED IN RED INK, WITH DATE AND NAME OF PERSON MAKING CHANGE

Do not extend notes this side of this line

Profile No. _____ Notes Red _____ Plotted _____ Job No. _____ Division No. _____
X-Sec. No. _____ Notes Chkd. _____ Checked _____ Survey of _____
Date _____ Date _____ Survey by _____ Notes _____ Date _____
Map No. _____ Indexed _____ Drafting _____

STATION	B. S.	H. I.	F. S.	ELEV.	L	Z	C	
44+13 EC					C 3.0 / 7.5	C-1.1	Gr / 3.0	
+46					C 3.4 / 7.2	C-0.6	Gr / 2.0	
+73 BC					C 4.3 / 8.2	C-0.6	Gr / 2.0	
+93					C 5.4 / 8.7	C-1.5	Gr / 4.2	
45+12.6 EC					C 4.3 / 8.2	C-1.2	Gr / 3.3	
+29.5 BC					C 3.0 / 7.5	Gr.		
+53					C 5.0 / 8.5	C-1.7	Gr / 4.0	
+77 EC					C 4.3 / 8.2	C-0.8	Gr / 1.6	
46+07					C 3.4 / 7.7	C-0.4	Gr / 1.0	
+37					C 4.3 / 8.2	C-1.2	Gr / 3.8	
+58 BC					C 3.8 / 7.9	C-0.3	Gr / 1.3	
+78					C 3.4 / 7.2	C-0.4	Gr / 0.5	
+98 EC					C 3.6 / 7.8	C-0.6	Gr / 2.0	
47+21					C 2.8 / 7.4	C-0.6	Gr / 1.5	
+40 EC					C 3.4 / 7.7	C-0.4	Gr / 1.7	
+70					C 2.1 / 7.1	F 0.6		Gr 1.4 L
48+00					C 2.8 / 7.4	Gr.		
+29 BC					C 3.6 / 7.8	C-1.0	Gr / 3.0	
+90					C 4.7 / 8.3	C-1.0	Gr / 3.0	
+69 EC					C 4.8 / 8.4	C-2.0	Gr / 5.5	
+75 BC					C 4.6 / 8.3	C-1.6	Gr / 5.0	

FB 80 PG 25

Form 307 5M 5-39

PLEASE RETURN TO
LOS ANGELES COUNTY SURVEYOR
700 HALL OF RECORDS

NOTE: ANY ADDITIONS OR CHANGES ON THIS SHEET MUST BE MADE OR CIRCLED IN RED INK, WITH DATE AND NAME OF PERSON MAKING CHANGE

Do not extend notes this side of this line

F.B. 890 Pg. 76 | Job No. 5242 Division No. | Notes Rec'd JUN 11 1941 Plotted | Profile
Survey of Yalla Ave. Hwy. Sec. 7 | Date 4-E Vaughan Date | No. | X-Sec.
Survey by Kramer and Notes | Notes Chkd. | Checked
Indexed A. C. Johnson Date | Date | Date | No.

STATION	B. S.	H. I.	F. S.	ELEV.	L	R	P	
48+93					C-4.6			
49+11 EC					C-5.8	8.3 C-1.2	Gr 3.2	
+43					C-5.2	10.9 C-1.7	Gr 3.5	
+70					C-5.9	10.3 C-1.3	Gr 3.7	
+95					C-5.0	9.5 C-1.3	Gr 3.0	
50+20					C-4.0	5.5 C-0.8	Gr 1.0	
+45					C-4.8	6.0 F.0.5		Gr 1.0 L
+66 BC					C-6.0	8.4 Gr.		
+91					C-8.2	9.0 C-1.0	Gr 3.3	
51+15 EC					C-10.1	10.1 C-3.0	Gr 5.2	
+40					C-10.0	11.3 C-3.9	Gr 6.5	
+54.82					C-8.9	11.0 C-2.9	Gr 5.7	
+74					C-8.4	10.1 C-3.0	Gr 4.1	
+95 EC					C-8.8	10.2 C-2.5	Gr 3.2	
52+25					C-7.4	10.4 C-3.1	Gr 4.8	
+54 BC					C-7.4	9.8 C-2.3	Gr 4.0	
+79					C-7.4	9.7 C-1.4	Gr 2.4	
53+03 EC					C-7.2	9.6 C-1.9	Gr 3.2	
+41 EC					C-8.0	10.0 C-2.6	Gr 4.3	
+66					C-9.7	10.8 C-3.5	Gr 5.0	
+91 EC					C-7.6	9.8 C-2.3	Gr 3.3	
					C-10.0	11.0 C-3.3	Gr 5.2	

Form 307 5M 5-39

PLEASE RETURN TO
LOS ANGELES COUNTY SURVEYOR
700 HALL OF RECORDS

NOTE: ANY ADDITIONS OR CHANGES ON THIS SHEET MUST BE MADE OR CIRCLED IN RED INK, WITH DATE AND NAME OF PERSON MAKING CHANGE

Do not extend notes this side of this line

Profile No.	Notes Red. JUN 11 1941	Plotted	Job No.	Division No.	F B 890 PG. 77
	Date H.F. Naumann	Date	Survey of	Valley Hill ETT	
X-Sec. No.	Notes Chkd.	Checked	Survey by Hammond	Notes LSK	Date 5-28-41
	Date	Date	Map No.	Indexed A. C. Johnson	Date

STATION	B. S.	H. I.	F. S.	ELEV.	L	E	R
54+20					C-11.0 / 11.5	C-3.6	Gr. 5.0
+50					C-9.2 / 10.6	C-2.1	Gr. 3.0
+68					C-11.0 / 11.5	C-4.2	Gr. 5.4
+93					C-11.0 / 11.5	C-3.9	Gr. 6.0
55+18					C-11.0 / 11.5	C-3.8	Gr. 5.5
+46					C-10.6 / 11.3	C-2.9	Gr. 5.7
+58 BC					C-11.3 / 11.6	C-4.0	Gr. 6.5
+82					C-10.4 / 11.2	C-3.4	Gr. 6.2
56+08 EC					C-10.0 / 11.0	C-3.5	Gr. 5.8
+44.6 BC					C-10.7 / 11.4	C-4.2	Gr. 6.2
+69.5					C-10.3 / 11.2	C-3.1	Gr. 5.5
+94 EC					C-10.4 / 11.3	C-3.1	Gr. 4.8
57+10					C-9.4 / 10.7	C-2.8	Gr. 5.0
+28 BC					C-9.4 / 10.7	C-3.2	Gr. 5.3
+48					C-10.8 / 11.4	C-3.3	Gr. 5.4
+68 EC					C-10.2 / 11.1	C-3.2	Gr. 5.6
+90					C-11.2 / 11.6	C-4.1	Gr. 6.0
58+07 BC					C-11.2 / 11.6	C-3.9	Gr. 6.5
+26					C-12.0 / 12.0	C-4.4	Gr. 7.0
+46 EC					C-12.0 / 12.0	C-3.8	Gr. 5.6
+69					C-12.0 / 12.0	C-3.4	Gr. 4.6

Form 307 5M 5-39

PLEASE RETURN TO
LOS ANGELES COUNTY SURVEYOR
700 HALL OF RECORDS

NOTE: ANY ADDITIONS OR CHANGES ON THIS SHEET MUST BE MADE OR CIRCLED IN RED INK, WITH DATE AND NAME OF PERSON MAKING CHANGE

Do not extend notes this side of this line

STATION	B. S.	H. I.	F. S.	ELEV.	A		B		
58+87 EC					C-14.8	13.4	C-4.3	Gr 5.2	
59+07					C-15.6	13.8	C-4.6	Gr 6.0	
+27 EC					C-15.4	13.7	C-5.0	Gr 5.0	
+50 BC					C-16.2	14.1	C-5.5	Gr 7.5	
+70					C-16.2	14.1	C-5.0	Gr 5.2	
+88					Gr	16.0	F-10.0		
60+07					C-4.0	8.0	F-2.0		Gr. 2.4 L
+29 EC					C-11.0	11.5	C-3.2	Gr 4.2	
+51 BC					C-12.0	12.0	C-4.0	Gr 6.5	
+71					C-8.0	10.0	C-3.2	Gr 5.0	
+88.5 PCC					C-6.8	9.4	C-2.1	Gr 4.0	
61+06					C-6.6	9.3	C-2.0	Gr 3.2	
+23 EC					C-10.0	11.0	C-3.2	Gr 5.0	
+46					C-7.2	9.6	C-1.0	Gr 2.0	
+63.5 EC					Gr	15.0	F-6.3		
+82					C-6.2	9.1	C-1.6	Gr 4.0	
62+00 EC					C-6.0	9.0	C-1.9	Gr 3.2	
+14 BC					C-6.6	9.3	C-1.4	Gr 3.0	
+34					C-5.1	8.6	C-1.2	Gr 2.2	
+54 EC					C-5.4	8.7	C-1.2	Gr 2.8	
+80					C-4.7	8.4	C-0.9	Gr 2.0	

F.B. 890 Pg. 78 Job No. 5319 Division No. Notes Red. JUN 11 1941 Plotted Profile
Survey of Yellow Hill F.T.T. Date H.F. Naumann Date No.
Survey by Hammond Notes L.S.R. Notes Chkd. Checked X-Sec.
Indexed A. C. [illegible] Date Date No.

Form 307 5M 5-39

PLEASE RETURN TO
LOS ANGELES COUNTY SURVEYOR
700 HALL OF RECORDS

NOTE: ANY ADDITIONS OR CHANGES ON THIS SHEET MUST BE MADE OR CIRCLED IN RED INK, WITH DATE AND NAME OF PERSON MAKING CHANGE

Do not extend notes this side of this line

Profile No. _____ Notes Red. _____ Plotted _____ Job No. _____ Division No. _____ F B 800 PG. 79

X-Sec. No. _____ Date 4/10/2000 Date _____ Survey of _____

Notes Chkd. _____ Checked _____ Survey by _____ Notes _____

Date _____ Date _____ Map No. _____ Indexed By _____ Date _____

STATION	B. S.	H. I.	F. S.	ELEV.	L	∠	R	
63+00 PC					C-26 / 7.8	C 1.1	Gr / 4.0	
+22					C-20 / 7.0	C 0.2	Gr / 2.5	
+50					C-21 / 6.9	C 0.2	Gr / 1.0	
+62					C-24 / 7.2	C 0.2	Gr / 0.6	
+90					C-20 / 7.0	C 0.4	/	Gr 1.3 L
64+15.82					C-36 / 7.8	C 1.0	Gr / 2.2	
+40					C-5.3 / 8.2	C 1.1	Gr / 2.6	
+64.82					C-5.8 / 8.9	C 1.1	Gr / 2.0	
+86					C-6.0 / 9.0	C 1.3	Gr / 2.0	
65+05.82					C-6.4 / 9.2	C 1.3	Gr / 2.4	
+22					Gr / 7.0	E 2.2	/	
+50.82					C-5.4 / 8.2	C 2.1	Gr / 5.0	
+80.82					C-7.6 / 9.5	C 2.8	Gr / 6.0	
+92					C-4.4 / 8.2	C 1.4	Gr / 1.6	
+92.82					C-5.2 / 8.7	C 1.0	Gr / 2.0	
66+13.82					C-5.8 / 8.9	C 1.4	Gr / 2.0	
+43					C-4.6 / 8.3	C 0.8	Gr / 2.0	
+57.82					C-7.0 / 9.5	C 1.2	Gr / 3.0	
+82.82					C-4.5 / 8.2	C 0.6	Gr / 1.4	
67+18					C-4.6 / 8.3	C 1.2	Gr / 3.0	
+43					C-4.0 / 8.0	C 0.8	Gr / 2.4	

Form 307 5M 5-39

PLEASE RETURN TO
LOS ANGELES COUNTY SURVEYOR
700 HALL OF RECORDS

NOTE: ANY ADDITIONS OR CHANGES ON THIS SHEET MUST BE MADE OR CIRCLED IN RED INK, WITH DATE AND NAME OF PERSON MAKING CHANGE

Do not extend notes this side of this line

STATION	B. S.	H. I.	F. S.	ELEV.	L	℄	R	
67+60					C-4.4 / 8.2	C-0.7	Gr / 1.5	
+81 BC					C-2.8 / 7.4	C-0.4	Gr / 1.8	
68+03					C-1.5 / 6.7	F-0.5	/	Gr 1.3 L
+24 BC					C-2.5 / 7.3	C-0.7	Gr / 3.5	
+34 BC					C-3.2 / 7.6	C-1.2	Gr / 4.8	
+54					C-4.0 / 8.0	C-0.9	Gr / 2.6	
+74 EC					C-2.8 / 7.4	C-0.5	Gr / 2.0	
+97 EC					C-3.6 / 7.8	C-0.8	Gr / 2.0	
69+13					C-4.7 / 8.4	C-1.7	Gr / 3.3	
+33 EC					C-4.7 / 8.4	C-1.7	Gr / 4.0	
+51 BC					C-5.2 / 8.6	C-2.0	Gr / 4.5	
+71					C-4.4 / 8.2	C-1.3	Gr / 3.2	
+91 EC					C-4.0 / 8.0	C-1.2	Gr / 3.0	
70+21					C-3.7 / 7.8	C-1.0	Gr / 3.0	
+46					C-3.8 / 7.9	C-1.1	Gr / 2.3	
+72 BC					C-2.8 / 7.4	C-0.8	Gr / 1.7	
+97					C-3.3 / 7.6	C-1.2	Gr / 4.5	
71+22 EC					C-3.0 / 7.5	C-0.8	Gr / 2.5	
+56 BC					C-2.4 / 7.2	C-0.4	Gr / 1.2	
+80					C-1.3 / 6.6	C-0.2	Gr / 1.5	
72+04					C-2.1 / 7.1	C-1.2	Gr / 8.3	

F.B. 890 Pg. 80 Job No. 8319 Division No. _____ Notes Red. JUN 11 1941 Plotted _____ Profile _____
Survey of Yellow Hill FTS Date H.F. Neumann Date _____ No. _____
Survey by Hamm and Notes _____ Notes Chkd. _____ Checked _____ X-Sec. _____
Indexed A. C. Johnson Date _____ Date _____ No. _____

Form 307 5M 5-39

PLEASE RETURN TO
LOS ANGELES COUNTY SURVEYOR
700 HALL OF RECORDS

NOTE: ANY ADDITIONS OR CHANGES ON THIS SHEET MUST BE MADE OR CIRCLED IN RED INK, WITH DATE AND NAME OF PERSON MAKING CHANGE

Do not extend notes this side of this line

STATION	B. S.	H. I.	F. S.	ELEV.	L	℄	R	
72+26.5					C-0.8 / 6.4	C-0.5	Gr / 4.0	
+50 E.C.					C-1.3 / 6.6	C-0.4	Gr / 2.0	
+80					C-1.6 / 6.8	Gr.		
73+13					C-1.4 / 6.7	C-0.2	Gr / 1.3	
+43					C-1.8 / 6.9	C-0.6	Gr / 4.0	
+63					C-1.8 / 6.9	C-0.4	Gr / 2.0	
+90					C-1.4 / 6.7	Gr		
74+14					C-1.2 / 6.6	F 0.2		Gr. 1.0 L
+39					C-1.5 / 6.8	C-0.5	Gr 3.2	
+70					C-1.2 / 6.6	Gr.		
75+00					C-1.6 / 6.8	C-0.2	Gr. 1.0	
+33 B.C.					C-1.7 / 6.8	C-0.6	Gr. 3.0	
+58.5					C-2.0 / 7.0	C-0.6	Gr. 4.0	
+83 E.C.					C-1.6 / 6.8	C-0.5	Gr. 3.0	
76+13 B.C.					C-1.8 / 6.9	C-0.6	Gr. 3.6	
+43					C-1.7 / 6.8	C-0.3	Gr. 1.5	
+73					C-1.8 / 6.9	C-0.5	Gr. 1.5	
77+04 B.C.					C-2.0 / 7.0	C-0.5	Gr. 2.0	
+28.5					C-2.2 / 7.1	C-0.6	Gr. 2.5	
+53.5 E.C.					C-3.0 / 7.5	C-1.2	Gr. 4.5	
+85					C-2.2 / 7.1	C-1.3	Gr. 4.2	

Profile Notes Red. H.E.N. Plotted ____ Job No. [illegible] Division No. ____ F B 890 Pg 81
No. ____ Date [illegible] Date ____ Survey of [illegible]
X-Sec. Notes Chkd. ____ Checked ____ Survey by [illegible] Notes [illegible] Date [illegible]
No. ____ Date ____ Date ____ Map No. ____ Indexed A. C. Johnson Date ____

Form 307 5M 5-39

PLEASE RETURN TO
LOS ANGELES COUNTY SURVEYOR
700 HALL OF RECORDS

NOTE: ANY ADDITIONS OR CHANGES ON THIS SHEET MUST BE MADE OR CIRCLED IN RED INK, WITH DATE AND NAME OF PERSON MAKING CHANGE

Do not extend notes this side of this line

STATION	B. S.	H. I.	F. S.	ELEV.	L		E		R	
78+15					C-4.4	8.2	C-2.0	Gr	6.0	
+45					C-2.8	7.4	C-1.0	Gr	4.2	
+75					C-2.4	7.2	C-0.5	Gr	2.0	
79+00					C-2.2	7.1	C-0.3	Gr	2.0	
+20.5 B.C.					C-2.4	7.2	C-0.4	Gr	2.0	
+45					C-3.0	7.5	C-0.6	Gr	2.5	
+70 E.C.					C-4.3	8.2	C-1.2	Gr	4.0	
+96 B.C.					C-4.0	8.0	C-1.2	Gr	3.4	
80+15.5					C-4.5	8.3	C-1.6	Gr	3.7	
+36 E.C.					C-4.6	8.3	C-1.4	Gr	4.0	
+66					C-3.6	7.8	C-0.4	Gr	2.0	
+92.5 B.C.					C-4.2	8.1	C-1.0	Gr	2.2	
81+17.5					C-4.2	8.1	C-1.0	Gr	3.0	
+42					C-4.0	8.0	C-1.2	Gr	2.5	
+69 B.C.					C-3.7	7.9	C-0.7	Gr	2.0	
+94					C-3.8	7.9	C-0.5	Gr	1.7	
82+19 E.C.					C-4.4	8.2	C-1.3	Gr	3.3	
+44 B.C.					C-3.8	7.9	C-0.5	Gr	2.2	
+69					C-3.7	7.8	C-0.5	Gr	1.5	
+93 E.C.					C-3.8	7.9	C-1.6	Gr	4.0	
83+08 B.C.					C-4.6	8.3	C-1.8	Gr	4.5	

F.B. 800 Pg. 82 Job No. 8319 Division No. Notes Red. H.F.N. Plotted Profile
Survey of Yellow Hill FTT Date JUN 11 1941 Date No.
Survey by Hammond Notes L.S.H. Notes Chkd. Checked X-Sec.
Indexed A. C. Johnson Date Date No.

Form 307 5M 5-39

PLEASE RETURN TO
LOS ANGELES COUNTY SURVEYOR
700 HALL OF RECORDS

NOTE: ANY ADDITIONS OR CHANGES ON THIS SHEET MUST BE MADE OR CIRCLED IN RED INK, WITH DATE AND NAME OF PERSON MAKING CHANGE

Do not extend notes this side of this line

Profile No.____ Notes Red. HLW Plotted ____ Job No. 53 12 Division No. ____
Date ____ Date 11 11 1041 Survey of ____
X-Sec. No.____ Notes Chkd. ____ Checked ____ Survey by ____ Notes ____ Date ____
Date ____ Date ____ Map No. ____ Indexed ____ Date ____

FB 800 PG. 83

STATION	B. S.	H. I.	F. S.	ELEV.	L	R	
53+28					C-3.8 / 7.9	C-0.3	Gr / 1.0
+48					C-4.4 / 8.2	C-1.0	Gr / 3.0
+51					C-4.4 / 8.2	C-1.2	Gr / 3.5
54+08 BC					C-3.4 / 7.7	C-0.9	Gr / 3.0
+32.5					C-3.4 / 7.7	C-0.5	Gr / 2.0
+57.5 EC					C-6.2 / 8.1	C-1.4	Gr / 3.5
+82 EC					C-3.5 / 7.8	C-0.5	Gr / 2.0
55+07					C-4.2 / 8.1	C-1.2	Gr / 3.0
+32.5 EC					C-4.4 / 8.3	C-0.8	Gr / 2.5
+62 BC					C-4.4 / 8.2	C-1.0	Gr / 3.0
+67					C-4.5 / 8.3	C-1.2	Gr / 2.5
+92 EC					C-5.0 / 8.5	C-1.5	Gr / 4.0
56+17 BC					C-6.2 / 9.1	C-1.9	Gr / 4.0
+36.5					C-6.0 / 9.0	C-2.0	Gr / 4.5
+57 EC					C-6.0 / 9.0	C-1.5	Gr / 3.5
+88					C-5.6 / 8.8	C-1.7	Gr / 4.0
57+13 EC					C-5.6 / 8.8	C-1.4	Gr / 4.2
+43					C-5.0 / 8.5	C-1.0	Gr / 2.7
+78 BC					C-5.2 / 8.5	C-1.7	Gr / 4.0
58+03					C-5.7 / 8.7	C-2.0	Gr / 5.0
+29					C-4.2 / 8.3	C-1.4	Gr / 3.3

Form 307 5M 5-39

PLEASE RETURN TO
LOS ANGELES COUNTY SURVEYOR
700 HALL OF RECORDS

NOTE: ANY ADDITIONS OR CHANGES ON THIS SHEET MUST BE MADE OR CIRCLED IN RED INK, WITH DATE AND NAME OF PERSON MAKING CHANGE

Do not extend notes this side of this line

Profile No. ____ X-Sec. No. ____

Notes Rad. H.F.N. Plotted ____ Date 10/11/1941 Checked ____ Date ____

Notes Chkd. ____ Date ____

Job No. 2312 Division No. ____ Notes ____ Date ____

Survey of Yellow Aster Ext.

Survey by H. Spencer & J.S.A.

Indexed ____ Date ____

F B 80 PG. 84

STATION	B. S.	H. I.	F. S.	ELEV.	A	B	C	
88+38 BC.					C-3.4/7.6	C-0.7	Gr 1.4	
+82					C-3.0/7.5	C-0.8	Gr 1.0	
89+07 EC.					C-1.2/6.0	C-0.3	Gr 1.7	
+40					C-2.5/6.5	Gr		
+66 BC						Gr		
+92						E 0.2	Gr 3.2	
90+22 EC					Gr/2.0	C-0.1	C-0.9/6.1	← C-3-41
+50					Gr/3.3	C-0.9	C-1.8/6.9	
+68.5 BC					Gr/2.0	C-0.4	C-1.2/6.6	
+93					Gr/0.5	C-0.2	C-1.4/6.7	
91+17.5 EC						Gr	C-1.8/6.9	
+40					Gr/1.0	C-0.3	C-2.4/7.2	
+69.5 BC					Gr/2.0	C-0.7	C-3.0/7.5	
+95					Gr/5.5	C-2.0	C-4.9/8.0	
92+20 EC					Gr/3.0	C-0.8	C-3.4/7.5	
+37.80					Gr/2.3	C-0.8	C-3.0/7.5	
+63					Gr/2.5	C-0.8	C-3.8/7.9	
+88 EC					Gr/3.3	C-0.8	C-3.8/7.9	
93+10 BC.					Gr/4.0	C-1.7	C-4.4/8.2	
+35					Gr/2.0	C-0.9	C-4.4/8.2	
+69 EC.						Gr	C-3.8/7.9	

Form 307 5M 10-37

PLEASE RETURN TO
LOS ANGELES COUNTY SURVEYOR
700 HALL OF RECORDS

NOTE: ANY ADDITIONS OR CHANGES ON THIS SHEET MUST BE MADE OR CIRCLED IN RED INK, WITH DATE AND NAME OF PERSON MAKING CHANGE

Do not extend notes this side of this line

STATION	B. S.	H. I.	F. S.	ELEV.	L		E		
93+90					Gr	2.0	C-0.7	C-40	8.0
94+20					Gr	2.0	C-0.7	C-41	8.0
+47					Gr	1.0	C-0.2	C-30	7.4
+67 EC.					Gr	4.1	C-2.0	C-50	8.5
+72 EC.					Gr	6.3	C-2.3	C-58	8.9
95+01					Gr	2.5	C-1.2	C-43	8.2
-21 EC.					Gr	2.2	C-1.0	C-38	7.0
+50							Gr.	C-30	7.5
+80					Gr.	1.1	C-0.3	C-36	7.8
96+45.20							Gr.	C-20	7.2
+99							C-0.3	C-24	7.2
-24 EC.					Gr	3.0	C-1.4	C-28	8.2
+93.0					Gr	4.7	C-1.7	C-50	8.5
97+12.5							Gr.	C-30	7.5
+21 EC.					Gr	1.5	C-0.3	C-36	7.8
+69					Gr	1.7	C-1.0	C-44	8.2
+94							Gr.	C-30	7.5
98-13.10					Gr	2.0	C-1.3	C-50	8.0
+38					Gr	3.0	C-1.3	C-45	8.3
+ 62 EC.					Gr	4.0	C-2.4	C-76	9.8
+95					Gr	4.0	C-3.0	C-105	11.2

Profile

Notes Rec'd. & Returned Plotted

Job No. 3115 Division No.

Date 1-11-44 Date 1-14-44 Survey of

X-Sec. Notes Chkd. Checked Survey by [illegible] Notes 2-3-44 Date 2-3-44

No. Date Date Map No. Indexed Date

F. B. 1 PG. 87

Form 307 5M 10-37

PLEASE RETURN TO
LOS ANGELES COUNTY SURVEYOR
700 HALL OF RECORDS

NOTE: ANY ADDITIONS OR CHANGES ON THIS SHEET MUST BE MADE OR CIRCLED IN RED INK, WITH DATE AND NAME OF PERSON MAKING CHANGE

Do not extend notes this side of this line

STATION	B. S.	H. I.	F. S.	ELEV.						
99+25 [illegible]					[illegible]	[illegible]	C-3.4	C-10.0	11.0	
+45							F-1.1	C-3.0	7.5	Gr. 2.3
+64 E.C.					Gr	3.5	C-2.0	C-6.4	9.2	
+99 B.C.					Gr	2.0	C-1.3	C-7.2	9.6	
100+25					Gr	2.0	C-1.3	C-7.2	9.6	
+49 E.C.					Gr	3.5	C-1.8	C-6.0	9.0	
+80							Gr	C-4.4	8.2	
101+10							Gr	C-4.4	8.2	
+35					Gr	2.0	C-1.1	C-4.7	8.4	
+57 B.C.					Gr	2.7	C-1.3	C-4.5	8.3	
+76					Gr	3.3	C-1.4	C-5.0	8.5	
+95 E.C.					Gr	3.0	C-1.3	C-5.0	8.5	← [illegible]
102+22 B.C.					Gr	2.3	C-1.4	C-[illegible]	8.6	
+45					Gr	[illegible]	C-0.5	C-5.2	8.7	
+73 B.C.					Gr	2.0	C-0.8	C-5.2	8.8	
+93 [illegible]					Gr	4.0	C-[illegible]	C-5.4	8.7	
103+19					Gr	2.4	C-0.4	C-4.0	8.0	
+42 B.C.					Gr	1.0	C-0.4	C-3.4	7.7	
+68.5					Gr	[illegible]	C-0.3	C-2.6	7.3	
+95.5 E.C.					Gr	10.0	C-1.8	C-3.2	7.6	
104+24					Gr	2.0	C-0.3	C-1.4	6.7	

F. B. 89 PG. 86 Job No. 8319 Division No. Notes Red H. F. NAUMANN Plotted Profile
Survey of Yellow Hill FTT Date JUN 1941 Date No.
Survey by [illegible] Notes [illegible] Notes Chkd. Checked X-Sec.
Indexed [illegible] Date Date Date No.

Form 307 5M 10-37

PLEASE RETURN TO
LOS ANGELES COUNTY SURVEYOR
700 HALL OF RECORDS

NOTE: ANY ADDITIONS OR CHANGES ON THIS SHEET MUST BE MADE OR CIRCLED IN RED INK, WITH DATE AND NAME OF PERSON MAKING CHANGE

Do not extend notes this side of this line

STATION	B. S.	H. I.	F. S.	ELEV.	L	℄	R	
104+48 EC						C-0.4	C-1.6 6.8	Gr 1.5 R
+70						Gr	C-2.0 7.0	
[illegible]					Gr 0.8	C-0.3	C-2.[illegible] 7.[illegible]	
105+13					Gr 2.4	C-0.5	C-3.6 7.8	
+37 EC					Gr 1.0	C-0.4	[illegible]	
[illegible]					Gr 2.5	C-0.[illegible]	[illegible]	
[illegible]					Gr 2.0	C-0.9	C-5.0 8.5	
[illegible]					Gr 3.0	[illegible]	C-5.5 8.[illegible]	
106+[illegible]						C-[illegible]	Gr 6.8	
+55 AC					Gr [illegible]	C-1.7	C-5.4 8.7	
+59 [illegible]					Gr 3.0	C-0.[illegible]	[illegible]	
+83.5					Gr [illegible]	C-0.[illegible]	C-3.8 7.8	
107+[illegible]					Gr 1.8	C-0.6	C-3.[illegible] 7.[illegible]	
+50					Gr 2.7	C-0.5	C-4.[illegible] 8.0	
+5[illegible]					Gr 0.7	C-0.7	C-3.2 7.6	
+75					Gr 1.4	Gr	C-3.[illegible] 7.5	
[illegible]					Gr 1.4	C-0.5	C-3.6 7.8	
+1[illegible]					Gr [illegible]	C-1.6	C-4.4 8.2	
+33.[illegible]					Gr 3.0	C-1.5	C-4.8 8.4	
+58.5 EC					Gr 2.0	C-0.9	C-5.2 8.6	
+90					Gr 2.2	C-1.2	C-5.4 8.8	

Profile No. ____ Notes Red. ____ Plotted ____ Job No. 319 Division No. ____ F. B. 67 PG. 87

X-Sec. No. ____ Date JUN Date ____ Survey of ____

Notes Chkd. ____ Checked ____ Survey by Hammond Notes 4 & 5 Date 6-16-41

Date ____ Date ____ Map No. ____ Indexed A. [illegible] Date ____

F. B 890 PG. 88 Job No. 8319 Division No. ____ Notes Red: H. F. NAUMANN Plotted ____ Profile

Survey of Yellow Hill F.T.T. Date JUN 1941 Date ____ No. ____

Survey by Hammond Notes ____ Notes Chkd. ____ Checked ____ X-Sec.

Indexed ____ Date ____ Date ____ Date ____ No. ____

Form 307 5M 10-37

PLEASE RETURN TO
LOS ANGELES COUNTY SURVEYOR
700 HALL OF RECORDS

NOTE: ANY ADDITIONS OR CHANGES ON THIS SHEET MUST BE MADE OR CIRCLED IN RED INK, WITH DATE AND NAME OF PERSON MAKING CHANGE

Do not extend notes this side of this line

STATION	B. S.	H. I.	F. S.	ELEV.	L	℄	R
[illegible]					Gr 15	C-0.?	C-40 Tr
+39' PC					Gr .67	C-3.2	C-[illegible] 19
+67					Gr 2.2	C-1.7	C-[illegible]
[illegible]						C-2.[illegible]	Gr [illegible]
+92					[illegible]	C-3.0	[illegible]
110+[illegible] PRC					[illegible]	C-2.9	[illegible] 10.0
+[illegible]					2.[illegible]	C-[illegible]	C-[illegible]
+[illegible]					Gr 1.5	C-0.[illegible]	C-[illegible]
+[illegible]					[illegible]	[illegible]	[illegible]
[illegible]					[illegible]	C-0.[illegible]	C-[illegible] 3.5
[illegible]					[illegible]	[illegible]	[illegible]
+32.5' PC					Gr 2.0	C-0.[illegible]	C-3.2
+59					[illegible]	C-.4	C-2.8 24
[illegible]					Gr .40	C-.9	C-28 24
[illegible]					2.0	C-0.8	C-[illegible]
112+[illegible]					Gr 2.2	C-0.4	C-2.2
+32.4 EC						Gr	C-[illegible]
+60					Gr [illegible]	2 C-.05	C-2.2 2.2
[illegible] EC					Gr 1.2	C-0.3	C-2.8 24
113+02					Gr 1.5	C-0.2	C-28 24
+24 PRC					Gr 3.5	C-1.0	C-40 80

Form 307 5M 10-37

PLEASE RETURN TO
LOS ANGELES COUNTY SURVEYOR
700 HALL OF RECORDS

NOTE: ANY ADDITIONS OR CHANGES ON THIS SHEET MUST BE MADE OR CIRCLED IN RED INK, WITH DATE AND NAME OF PERSON MAKING CHANGE

Do not extend notes this side of this line

STATION	B. S.	H. I.	F. S.	ELEV.	L	℄	R

Profile No.

Notes Red. Plotted Job No. Division No.

Date Date Survey of

X-Sec. No.

Notes Chkd. Checked Survey by Notes Date

Date Date Map No. Indexed Date

F. B. PG.

F. B. 890 Pg. 90 | Job No. 8319 Division No. | Notes Red. F. NAUMANN Plotted | Profile

Survey of Yellow Hill Fit | Date JUN 1941 Date | No.

Survey by Hammond Notes | Notes Chkd. | Checked | X-Sec.

Indexed | Date | Date | Date | No.

STATION	B. S.	H. I.	F. S.	ELEV.

Form 307 5M 10-37

PLEASE RETURN TO
LOS ANGELES COUNTY SURVEYOR
700 HALL OF RECORDS

Do not extend notes this side of this line

NOTE: ANY ADDITIONS OR CHANGES ON THIS SHEET MUST BE MADE OR CIRCLED IN RED INK, WITH DATE AND NAME OF PERSON MAKING CHANGE

Profile No. ____ Notes Rcd. E. NAUMANN Plotted ____ Job No. 8319 Division No. ____ | F. B. 890 PG. 91

X-Sec. No. ____ Date JUN 1941 Date ____ Survey of ____

Notes Chkd. ____ Checked ____ Survey by Hammond Notes ____ Date 6-16-41

Date ____ Date ____ Map No. ____ Indexed ____ Date ____

NOTE: ANY ADDITIONS OR CHANGES ON THIS SHEET MUST BE MADE OR CIRCLED IN RED INK, WITH DATE AND NAME OF PERSON MAKING CHANGE

Do not extend notes this side of this line

PLEASE RETURN TO
LOS ANGELES COUNTY SURVEYOR
700 HALL OF RECORDS

Form 307 5M 10-37

STATION	B. S.	H. I.	F. S.	ELEV.	L	℄	R
[illegible]					[illegible]	[illegible]	[illegible]

F. B. 890 PG. 92 Job No 8319 Division No.______ Notes Red. H. F. NAUMANN Plotted______ Profile

Survey of Yellow Hill F.T.T. Date JUN 1941 Date______ No.______

Survey by Hammond Notes 2514 Notes Chkd.______ Checked______ X-Sec.

Indexed______ Date______ Date______ Date______ No.______

STATION	B. S.	H. I.	F. S.	ELEV.		

Do not extend notes this side of this line

Form 307 5M 10-37

PLEASE RETURN TO
LOS ANGELES COUNTY SURVEYOR
700 HALL OF RECORDS

NOTE: ANY ADDITIONS OR CHANGES ON THIS SHEET MUST BE MADE OR CIRCLED IN RED INK, WITH DATE AND NAME OF PERSON MAKING CHANGE

Form 307 5M 10-37

PLEASE RETURN TO
LOS ANGELES COUNTY SURVEYOR
700 HALL OF RECORDS

NOTE: ANY ADDITIONS OR CHANGES ON THIS SHEET MUST BE MADE OR CIRCLED IN RED INK, WITH DATE AND NAME OF PERSON MAKING CHANGE

Do not extend notes this side of this line

STATION	B. S.	H. I.	F. S.	ELEV.	L	℄	R	
[illegible]					[illegible]	[illegible]	C-29 70	
[illegible]					[illegible]	[illegible]	[illegible] 71	
[illegible]					[illegible]	C-12	[illegible] 67	
[illegible]					[illegible]	[illegible]	[illegible] 69	
[illegible]					[illegible]	[illegible]	[illegible]	
[illegible]						[illegible]	[illegible]	[illegible] 12 R
[illegible]					[illegible]	[illegible]	C-22 [illegible]	
[illegible]							[illegible]	
[illegible]								
[illegible]						[illegible]	[illegible]	
[illegible]					[illegible]	[illegible]	[illegible]	
[illegible]							[illegible]	
[illegible]						[illegible]	[illegible]	[illegible] 12 L
[illegible]					[illegible]	[illegible]	[illegible]	
[illegible]						[illegible]	[illegible]	
[illegible]					[illegible]	0.4	C-0.3	[illegible]
[illegible]					[illegible]	2.0	C-0.8	[illegible]
[illegible]					[illegible]	[illegible]	0.2	[illegible]
[illegible]					[illegible]	4.2	[illegible]	C-50 [illegible]
136+[illegible]					[illegible]	7.2	C-28	C-58 [illegible]
137+28					[illegible]	5.8	C-26	C-70 [illegible]

Profile
No. _____ Notes Red. ~~J. NAUMANN~~ Plotted _____ Job No. 8319 Division No. _____ F. B. 890 PG. 93
Date JUN 1964 Date _____ Survey of _____
X-Sec. _____ Notes Chkd. _____ Checked _____ Survey by Hammond Notes 6514 Date [illegible]
No. _____ Date _____ Date _____ Map No. _____ Indexed _____ Date _____

F. B. 890 PG. 94 Job No. 8319 Division No. _____ Notes Red. F. NAUMANN Plotted _____ Profile

Survey of Yellow Hill FIT Date JUN 1941 Date _____ No. _____

Survey by Hammond Notes LSH Notes Chkd. _____ Checked _____ X-Sec.

Indexed _____ Date _____ Date _____ Date _____ No. _____

Form 307 5M 10-37

PLEASE RETURN TO
LOS ANGELES COUNTY SURVEYOR
700 HALL OF RECORDS

NOTE: ANY ADDITIONS OR CHANGES ON THIS SHEET MUST BE MADE OR CIRCLED IN RED INK, WITH DATE AND NAME OF PERSON MAKING CHANGE

Do not extend notes this side of this line

STATION	B. S.	H. I.	F. S.	ELEV.

Form 307 5M 10-37

PLEASE RETURN TO
LOS ANGELES COUNTY SURVEYOR
700 HALL OF RECORDS

NOTE: ANY ADDITIONS OR CHANGES ON THIS SHEET MUST BE MADE OR CIRCLED IN RED INK, WITH DATE AND NAME OF PERSON MAKING CHANGE

Do not extend notes this side of this line

STATION	B. S.	H. I.	F. S.	ELEV.		

File No. _____ X-Sec. _____

Notes Chkd. _____ Date _____

Notes Rdd. _____ Plotted _____

Date 1/11 Date 1/14

Checked _____ Date _____

Job No. _____ Division No. _____

Survey of _____

Survey by _____ Notes _____ Date _____

Map No. _____ Indexed _____ Date _____

F. B. _____ Pg. _____

Form 307 5M 10-37

PLEASE RETURN
LOS ANGELES COUNTY
700 [illegible] OF RECORD

890

NOTE: ANY ADDITIONS OR CHANGES ON THIS SHEET MUST BE MADE OR CIRCLED IN RED INK, WITH DATE AND NAME OF PERSON MAKING CHANGE

Do not extend notes this side of this line

STATION	B. S.	[illegible]	F. S.	ELEV.		

YELLOW HILL [illegible] ATT. [illegible]

AVERAGE GRADE [illegible]

Station	Grade	Station	Grade
[illegible] to P.I.*15	+10%	P.I.*117 to P.I.*128	+12%
P.I.*15 to B.C. P.I.*17	+6%	P.I.*128 to P.I.*129	-5%
B.C. P.I.*17 to P.I.*20	-6%	P.I.*129 to P.I.*132	+5%
P.I.*20 to P.I.*28	[illegible]	P.I.*132 to P.I.*133	+10%
P.I.*28 to P.I.*35	+11%	P.I.*133 to P.I.*134	level
P.I.*35 to P.I.*39	+6%	P.I.*134 to P.I.*135	-6%
P.I.*39 to P.I.*59	+10%	P.I.*135 to B.C. P.I.*139	-8%
P.I.*59 to P.I.*60	+13%	B.C. P.I.*139 to P.I.*142	+8%
P.I.*60 to P.I.*74	+10%		
P.I.*74 to P.I.*85	+8%		
P.I.*85 to P.I.*87	+5%		
P.I.*87 to P.I.*100	+9%		
P.I.*100 to P.I.*107	+10%		
P.I.*107 to P.I.*109	+6%		
P.I.*109 to P.I.*117	+14%		

(break in grade is approx. external cp. P.I.s. shown.)

F. B. 890 PG. 96

Job No. ____ Division No. ____ Notes Red. ____ Plotted ____

Survey of ____ Date ____ Date ____ No. ____

Survey by ____ Notes ____ Notes Chkd. ____ Checked ____

Indexed ____ Date ____ Date ____ No. ____