INDEX TO F.B. 891

DATE.	J.N.	DESCRIPTION	NOTES	PAGES.
		166th St., ET AL.- C.I. 1050. (Continued.)		
11-14-41	1050	PRAIRIE AVE.:- Profile & Location of poles- proposed Sewer 25' west of ℄ of Prairie Ave. from 159th St. to 166th St.	Profile.	127-132
3-15-'42	"	" " At 159th St.	℄ TIES.	133-134
" "	"	165th St.: At Osage Ave.; & At Freeman Ave.	" "	~~135~~-136
" "	"	159th St.: At Freeman Ave.	" "	~~137-138~~ 135
6- 4-'42	"	A.C. CHECK:- Invert Elev.of M.H.s with Stubs, after Construction.	Levels.	136A-150

INDEX TO F.B. 891

OLYMPIC BLVD. ET AL. - J. N. 1077 - Sewers

5-21-42	1077	BENCH MARKS		
		CIRCUIT # 1 - From 1st. Alley W. of Garfield Ave. on Dennison St., 1st. Alley E. of Server Ave., Southside Dr., Server Ave., Alley S. of Olympic Blvd., Sycoreek Ave., Olympic Blvd. , Server Ave., to Dennison St.	B.M.s	151-155
		CIRCUIT # 2 - From Southside Dr. on 1st Alley E. of Server Ave., Hereford Dr., Southside Dr., to Server Ave.	B.M.s	155-157
5-25-42	"	SERVER AVE.- From Northside Dr. to Easton St.	Topog. Profile	159-160 161-165
"	"	Easton St.- From Server Ave. to 1st. Alley E. of Server Ave. & Pedestrian Walk	Topog. Profile	167-168 169-172
"	"	HEREFORD DR. - From Westside Dr. to 1st. Alley E. of Server Ave. & Pedestrian Walk	Topog. Profile	173-175 177-185
"	"	SAYBROOK AVE. - From Hereford Dr. to Alley S. of Olympic Blvd.	Topog. Profile	187-188 [illegible]
5-27-42	"	[illegible]	Topog. Profile	[illegible]

LOS ANGELES

FORM 247 5M 10-39

RETURN TO
LOS ANGELES COUNTY SURVEYOR
700 HALL OF RECORDS

Note: Any Additions or Changes on This Sheet Must be Made or Circled in Red Ink With Date and Name of Person Making Change.

Do not extend notes this side of this line.

INDEX TO F.B. 891

DATE	J.N.	DESCRIPTION.	NOTES.	PAGES.
		166th ST.,ET AL.--- J.N.6220- CHANGED TO C.I. 1050 (Preliminary Sewer Survey)		
9-24-'41	1050	INTERSECTION OF OSAGE AVE.,169th ST.,& 170th ST.:- Topography	Topog.	7
" "	"	DISTRICT BOUNDED BY:- 166th St.on north, 169th St.on south, Prairie Ave. On east, Hawthorne Ave.on west--- Topog. of Streets.	"	8-9
" "	"	INTERSECTION OF FREEMAN AVE.,170th ST.,& 171st ST.:- Topography	"	10
" "	"	BENCH MARKS :- Tie from B.M.s of J.N.6328 at 159th ST.,on Prairie Ave., to 166th St. (Note- B.M.s continued with Cross-Section Notes.)	B.M.s	14; 27
		CROSS-SECTIONS:-		
" "	"	166th ST.:- From Prairie Ave. to Hawthorne Ave.	Cross-Sect.	15-26
" "	"	167th ST.:- " " " " "	" "	29-41
" "	"	169th ST.:- " " " " "	" "	43-58
9-26-'41	"	168th ST.:- " " " " "	" "	59-71
" "	"	1st ALLEY WEST OF PRAIRIE AVE.:-From 166th St. to 169th St.	" "	73-75
9-29-'41	"	1st ALLEY EAST OF HAWTHORNE AVE.:- " " " to Redondo Beach Blvd.	" "	77-83
9-29-'41	"	170th ST.:- From Osage Ave.& 169th St.to Alley E. of Hawthorne Ave.	" "	85-92
" "	"	1st ALLEY NORTH OF REDONDO BEACH BLVD.:- From 169th St. to Alley East Of Hawthorne Ave.	" "	93-100
" "	"	EASEMENT BETWEEN LOTS IN TRACT # 9486:-From 170th St.south & west to Alley east of Hawthorne Ave.	" "	101-103
10-2-'41	"	159th ST.; & PRAIRIE AVE.:-From Trunk Sewer in Alondra Park,along ℄ Prod. of 159th St. to Prairie Ave.,thence S'ly to 166th St. (Proposed Sewer 22' West of ℄ Prairie Ave.)	" " Topog.	105-123 126

(OVER)

Notes Ck'd by
Map No.
Office Work
Checked
Date

Survey of
W. O.
Tape No.
Surveyed by
Std. °F
Notes
Date
Indexed

F.B. 891
PG. INDEX

INDEX TO F.B.891

DATE	J.N.	DESCRIPTION	NOTES	PAGES.
8- -'42	8351	EASTON ST.:- From Server Ave. to Garfield Ave.	℄ & Ties.	235;240
"	"	NORTHSIDE DRIVE:- From Saybrook Ave.(Old Eastside Dr.),to Server Ave.	" "	236-237
"	"	FAIRFIELD ST.:- From Server Ave. to Garfield Ave.	" "	238;241
"	"	GARFIELD AVE.:- From Northside Dr. to Ferguson Dr.	" "	240-243
"	"	PEDESTRIAN WALK-(Midway between Server Ave.& Garfield Ave.) From Northside Dr. to Ferguson Dr.	" "	240-243
1-27-'43	1077	[illegible] WITH STORE: [illegible] Check of inverts after construction.	Levels.	245-249

F.B. 891 PG. INDEX

RETURN TO
LOS ANGELES COUNTY SURVEYOR
700 HALL OF RECORDS

Note: Any Additions or Changes on This Sheet Must be Made or Circled in Red Ink With Date and Name of Person Making Change.

Do not extend notes this side of this line.

FORM 247 5M 11-41

RETURN TO
LOS ANGELES COUNTY SURVEYOR
700 HALL OF RECORDS

Note: Any Additions or Changes on This Sheet Must be Made or Circled in Red Ink With Date and Name of Person Making Change.

Do not extend notes this side of this line.

INDEX TO F.B. 891

DATE	J.N.	DESCRIPTION	NOTES	PAGES
		OLYMPIC BLVD. ET AL --- J.N. 1077 (Continued)		
5-28-42	1077	SOUTHSIDE DR.-From Saybrook Ave. to 1st. Alley E. of Server Ave.	Topog. Profile	203-205 207-214
6-1 -42	"	SERVER AVE. - From Southside Dr. to 1st. Alley S. of Olympic Blvd.	Topog. Profile	215-216 217-220
"	"	ALLEY S. OF OLYMPIC BLVD. -From Server Ave. to Saybrook Ave.	"	221-223
"	"	FAIRFIELD ST. -From Server Ave. to 1st. Alley E. of Server Ave.	Topog. Profile	216 225-228
		CENTER LINES SURVEYED UNDER J.N.8351 FOR C.I.1077		
		INDEX SHEET OF STREETS.	Sketch	230
8-10-'42	8351	SOUTHSIDE DRIVE:-		
		From Hanover St. to Server Ave.	℄ & Ties.	231-233
		From Server Ave. to Garfield Ave.	" "	241-242
8-12-'42	"	HEREFORD DRIVE:-		
		From Westside Dr. to Server Ave.	" "	231-233
		From Server Ave. to Garfield Ave.	" "	243
	"	SAYBROOK AVE.(Formerly Eastside Dr.) :-		
		From Hereford Dr. to Olympic Blvd.	" "	232;234
	"	From Olympic Blvd. to Whittier Blvd.	" "	234;236
	"	From Ferguson Dr. to Hereford Dr.	" "	232;239
"	"	SERVER AVE.:-		
		From Hereford Dr. to Fairfield St/	" "	239;238
	"	From Olympic Blvd. to Allston St.	" "	235;237
		OLYMPIC BLVD.:-		
	"	From Saybrook Ave.(Old Eastside Dr.),to Server Ave.	" "	234;235
	"	From Server Ave. to Garfield Ave.	" "	235;240

(OVER.)

Notes Ck'd by
Map No.
Office Work
Checked
Date

Survey of
W. O.
Tape No.
Surveyed by
St'd
Notes
Date
Indexed

F.B. 891
PG. INDEX

F.B. 891

C.I. 1077

OLYMPIC BLVD, ET AL.

891

F.B. 891

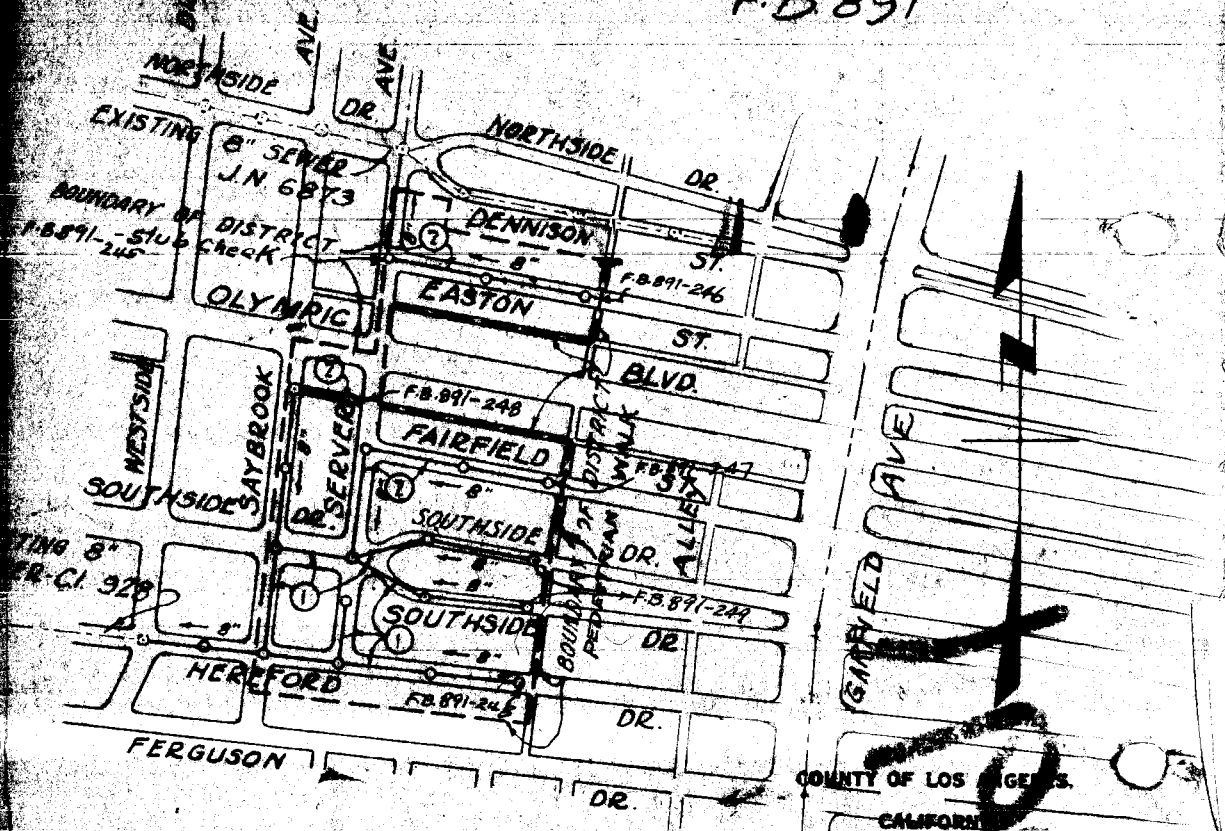

COUNTY OF LOS ANGELES,
CALIFORNIA

INDEX MAP

COUNTY IMPROVEMENT No. 1077
OLYMPIC BOULEVARD ET AL

SCALE 1" = 600' MAR. 1942

WALL SHEET No. 36

ALFRED JONES COUNTY ENGINEER

RECOMMENDED [signature] CHIEF DEPUTY

APPROVED Alfred Jones COUNTY ENGINEER

LEGEND

PLAN AND PROFILE SHEET NUMBERS THUS (1)
DISTRICT BOUNDARY THUS
PROPOSED SANITARY SEWERS THUS
EXISTING SANITARY SEWERS THUS

DRAWN	SCOTT	MA
TRACED	SCOTT	MA
CHECKED	HITTELMAN	

Notes Ck'd by	Survey of 166TH ST et al
Map No.	W. O. 6220 Tape No. St'd °F
Office Work	Surveyed by Butler
Checked	Notes " Date 9/41
Date	Indexed A. C. Johnson 9-17-42

F.B. 891 PG. 5

J.N. C.I. 1050

6220 Changed To C.I. 1050

166TH ST. et al

Sewer

Profiles &

X Sect's.

No ℄'s

Topog-pg. 7-11

BMs included in Level notes.

Butler

H. Smith

Van Deren

R. Smith

Note: Any Additions or Changes on This Sheet Must be Made or Circled in Red Ink With Date and Name of Person Making Change.

Do not extend notes this side of this line.

RETURN TO
LOS ANGELES COUNTY SURVEYOR
700 HALL OF RECORDS

FORM 247 5M 10-39

F.B. 891 PG. 6

NO INDEX

RETURN TO
LOS ANGELES COUNTY SURVEYOR
700 HALL OF RECORDS

Do not extend notes this side of this line.

Note: Any Additions or Changes on This Sheet Must Be Made or Circled in **Red Ink** With Date and Name of Person Making Change.

C.1.1050

Notes Ck'd by	Survey of 166TH ST et al
Map No.	W. O. 6220 Tape No. — Std. — °F
Office Work	Surveyed by Butler
Checked	Notes " Date 9/41
Date	Indexed A. C. Johnson

F.B. 891 PG. 7

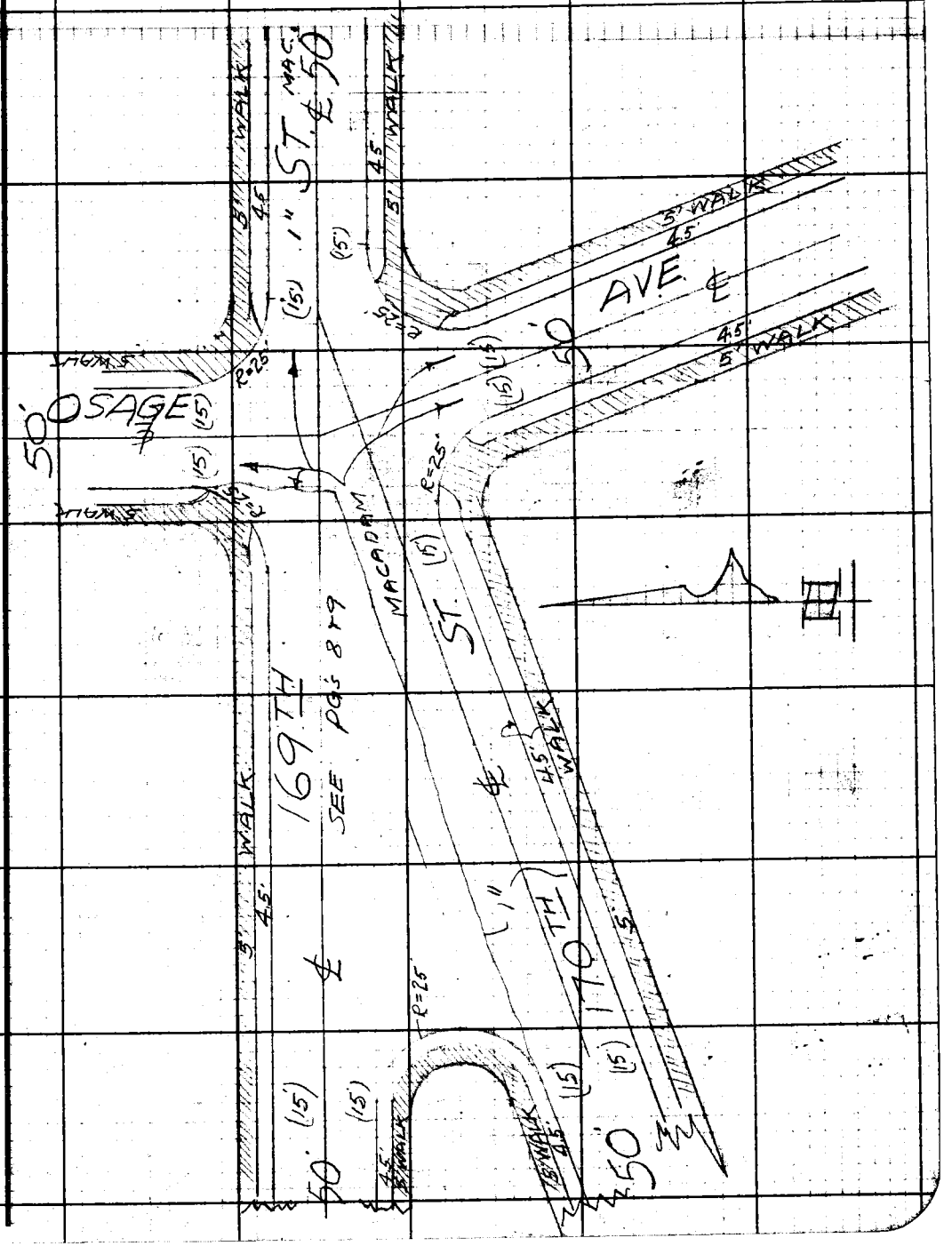

Note: Any Additions or Changes on This Sheet Must be Made or Circled in Red Ink With Date and Name of Person Making Change.

Do not extend notes this side of this line.

RETURN TO
LOS ANGELES COUNTY SURVEYOR
700 HALL OF RECORDS

FORM 247 5M 10-39

F.B. 891 PG. 8

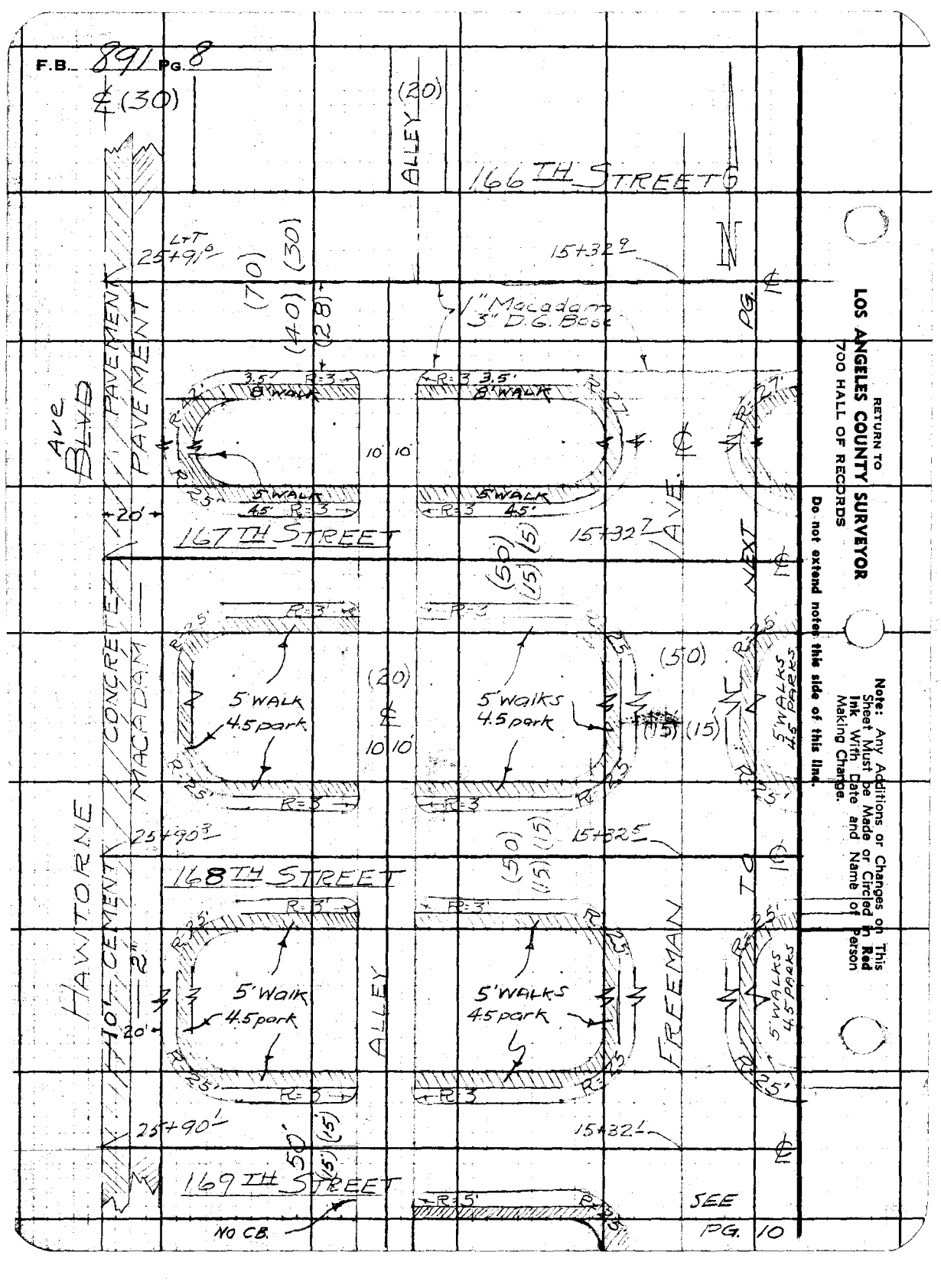

RETURN TO
LOS ANGELES COUNTY SURVEYOR
700 HALL OF RECORDS

Do not extend notes this side of this line.

Note: Any Additions or Changes on This Sheet Must Be Made or Circled in **Red** Ink With Date and Name of Person Making Change.

Form 307 10-37

PLEASE RETURN TO
LOS ANGELES COUNTY SURVEYOR
700 HALL OF RECORDS

NOTE: ANY ADDITIONS OR CHANGES ON THIS SHEET MUST BE MADE OR CIRCLED IN RED INK, WITH DATE AND NAME OF PERSON MAKING CHANGE

Do not extend notes this side of this line

STATION	B. S.	H. I.	F. S.	ELEV.	% Grade	Cut	WRIGHT RD. } From BEECHWOOD AVE NORTH to D.F.M.H.
3+75 T.P.		91.76	5.37	86.39	79.47	6.92	
π	6.41	92.80					
4+00			6.31	86.49	79.55	6.94	
+25			5.98	86.82	79.63	7.19	
+50			5.55	87.25	79.71	7.54	
+75			5.30	87.50	79.79	7.71	
5+00.00 ℄ M.H.			5.08	87.72	79.87	7.85	
+25			5.03	87.77	79.95	7.82	
+50			5.02	87.78	80.03	7.75	
+75			4.88	87.92	80.11	7.81	
6+00			4.62	88.18	80.19	7.99	
+25			4.53	88.27	80.27	8.00	
+50			4.65	88.15	80.35	7.80	
+75			4.64	88.16	80.43	7.73	
7+00			4.67	88.13	80.51	7.62	
+25			4.77	88.03	80.59	7.44	
7+51.78 - 8" Outlet S			5.10	87.70	80.68	7.02	S+L+T.
7+53.78 - ℄ D.F.M.H.							
7+55.78 - 8" Outlet N.			5.13	87.67	80.68	6.99	
T.P.			4.87-	87.93+			
π.	5.17-	93.10					

0.32%

SEWER GRADES (7)

Profile No. ____ Notes Red. ____ Plotted ____ Job No. 6214 Division No. Sec B | F.B. ____ Pg. 9
X-Sec. No. ____ Date ____ Date ____ Survey of Central Gardens
Notes Chkd. C.V.C. Checked ____ Survey by Brown Notes Brown Date 12-5-37
Date 12-4-37 Date ____ Map No. ____ Indexed ____ Date ____

Notes Ck'd by	Survey of 166TH ST et al
Map No.	W. O. 6220 Tape No. — Std. — °F
Office Work	Surveyed by Butler
Checked	Notes " Date 9/41
Date	Indexed A. C. Johnson

F.B. 891 Pg. 9

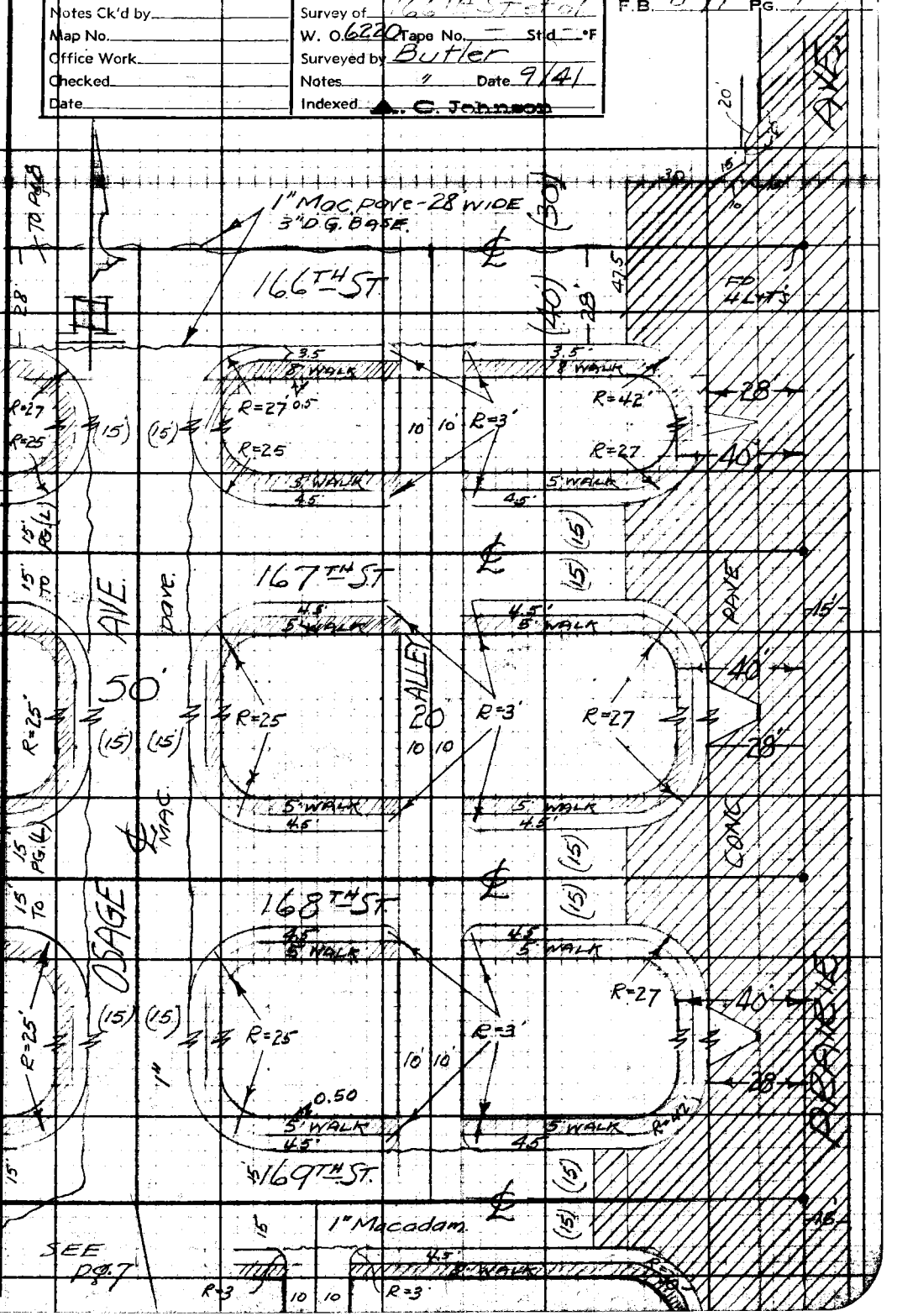

Note: Any Additions or Changes on This Sheet Must be Made or Circled in Red Ink With Date and Name of Person Making Change.

Do not extend notes this side of this line.

RETURN TO
LOS ANGELES COUNTY SURVEYOR
700 HALL OF RECORDS

FORM 247 5M 10-39

RETURN TO
LOS ANGELES COUNTY SURVEYOR
700 HALL OF RECORDS

Note: Any Additions or Changes on This Sheet Must be Made or Circled in **Red Ink** With Date and Name of Person Making Change.

Do not extend notes this side of this line.

Pages 11 & 12 Not used.

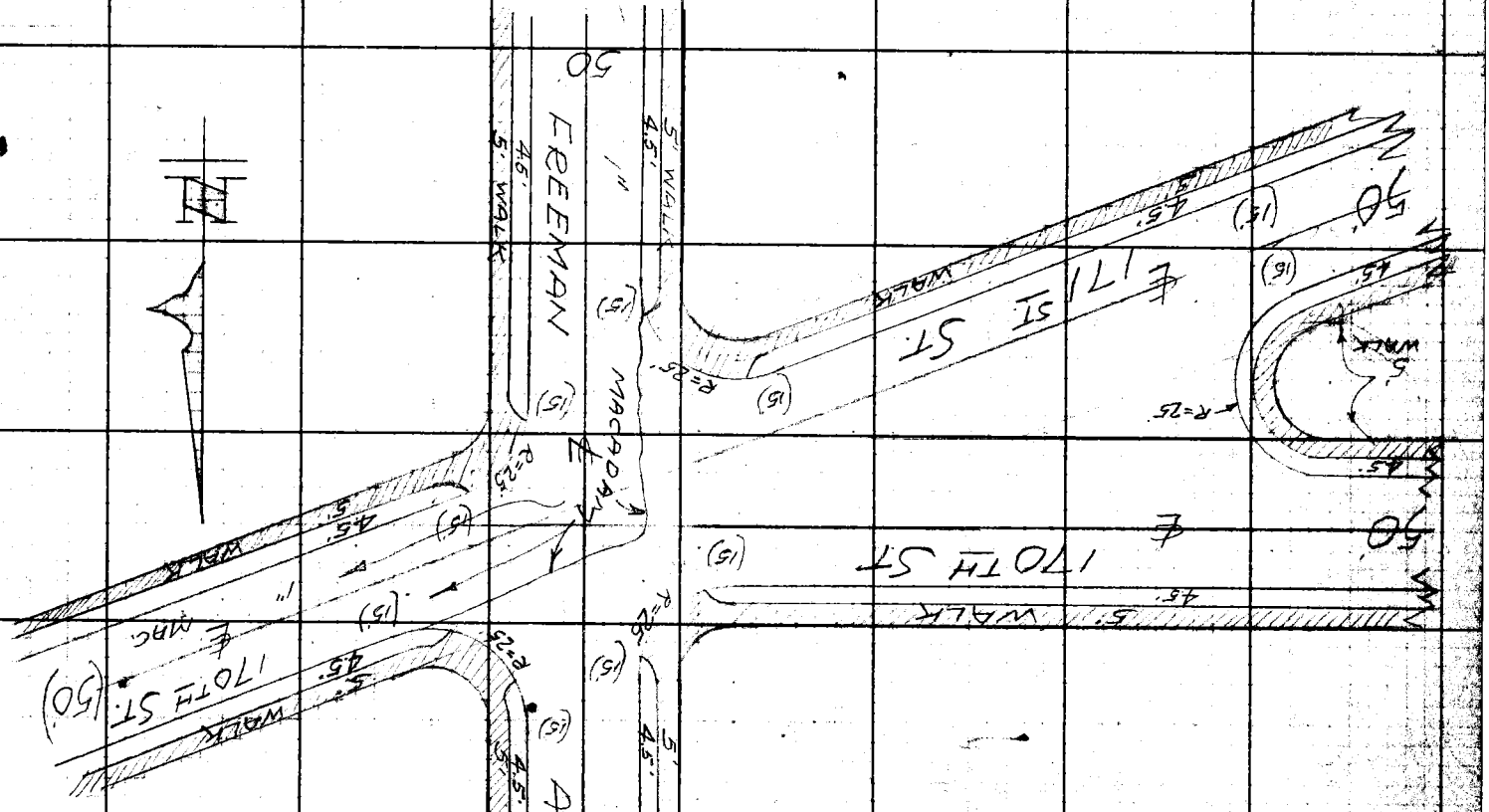

F.B. 891 PG. 10

Profile	Notes Red.	Plotted	Job No. 6220	Division No. —	F B 89 / PG. 13
No.	Date	Date	Survey of 166TH ST et al.		
X-Sec.	Notes Chkd.	Checked	Survey by Butler	Notes —	Date 9/24/44
No.	Date	Date	Map No.	[illegible]	Date [illegible]

(Pages 11 & 12 Not used)

Changed To C.I. 1050
J.N 6220
166TH ST et al
Profile & X Sect.
166TH ST
Prairie Ave to Hawthorne Blvd.
INCLUDING
3rd Circuit

Butler
H Smith
Van Deren
R Smith
De Tilla.

ELEV.

F. S.

RECEIVED
PROGRESSED

H. I.

BOOK INDEXED
MAP INDEXED
RECORD INDEXED
CARD INDEXED

B. S.

REDUCED
CHECKED

STATION

NOTE: ANY ADDITIONS OR CHANGES ON THIS SHEET MUST BE MADE OR CIRCLED IN RED INK, WITH DATE AND NAME OF PERSON MAKING CHANGE

Do not extend notes this side of this line

PLEASE RETURN TO
LOS ANGELES COUNTY SURVEYOR
700 HALL OF RECORDS

Form 307 5M 5-39

Form 307 5M 5-39

PLEASE RETURN TO
LOS ANGELES COUNTY SURVEYOR
700 HALL OF RECORDS

NOTE: ANY ADDITIONS OR CHANGES ON THIS SHEET MUST BE MADE OR CIRCLED IN RED INK, WITH DATE AND NAME OF PERSON MAKING CHANGE

Do not extend notes this side of this line

STATION	B. S.	H. I.	F. S.	ELEV.	This circuit based on B.M.'s of Storm Drain J.N. 6328 which is based on Sewer J.N. 6861 which is based on Rd. Dp. 0-407
BM" H1"				47.954	BM" H1" — El. 47.954 - F.B. 723 p.2 - J.N. 6328; Prairie Ave. & 159th St.: N.W. Cor. Bt. Spk. in Par. 1' from W. edge - 43' N. of ℄ Int.
	4062	52.016		.900	
BM" H2"			4111	47.905	BM" H2" — El. 47.900' - F.B. 723 p.3 - J.N. 6328; on ℄ 160th St. - 14' W. of ℄ Prairie Ave. Bt. Spk. in Conc. Pavement
	5433	53.338		.427	
BM#47			4.707	48.911	BM#47 (43.585) 30 E 7-8 H.W. L+N 9'W + 55'S ℄ INT. 161st St. + Prairie Ave.
	4161	52.792		.128	
BM"FA-1			4.658	48.134	BM L+N in pave. 14'W + 58'S ℄ INT. 162nd St. + Prairie Ave.
	4401	52.535		.715	
BM FA-2			4.612	47.923	BM L+N in pave. 14'W + 58'S ℄ INT. 163rd St. + Prairie Ave.
	5084	53.007		.223	
BM FA-3			4.773	48.234	BM L+N in pave 14'W + 60'S ℄ INT. 164th St + Prairie Ave.
	4829	53.103		.61	
BM FA-4			4.729	48.374	BM L+N in pave 14'W + 62'S ℄ INT. 165th St + Prairie Ave.
	6263	54.637		.791	
SET B.M. FA-5			3.821	50.846	Set BM B.Spk. 14'E ℄ INT. 166th St. + Prairie Ave.
	752	38.553		.523	
				.413	
		pavement			

Profile No. ___ Division No. 1 Job No. 6220 Notes Red. ___ Plotted ___ Checked ___ Notes Chkd. Wilkes Date 9-29-41 Date 5/24/41

Survey of 166th St. et al

Survey by Butler Notes ↓

Indexed A. C. Johnson

F.B. 771 Pg. 14

Form 307 5M 5-39

PLEASE RETURN TO
LOS ANGELES COUNTY SURVEYOR
700 HALL OF RECORDS

NOTE: ANY ADDITIONS OR CHANGES ON THIS SHEET MUST BE MADE OR CIRCLED IN RED INK, WITH DATE AND NAME OF PERSON MAKING CHANGE

Do not extend notes this side of this line

STATION	B. S.	H. I.	F. S.	ELEV.		
		.523 58 .538				
0+00			768	50.84		℄ INT 166th & Prairie
"			802	50 50		30' No.
"			703	51 49	69' So.	
0+15			777	50 75		℄ 166th [illegible]
"			792	50 60		30' No.
"			710	51 42	69' So.	
0+15			803	50 49		℄ 166th St.
"			717	50 35		30' No.
"			717	51 35	69' So.	
0+28			835	50 17		℄ 166th St. W gutter
"			855	49 37		30' No. - [illegible]
"			777	50 75	69' So. gutter	
			691	51 62	" TC @ SWCR.	
0+50			813	50 39		℄ 166th
"			837	[illegible] 15		19' R [illegible]
"			77	50 8		30' R
"			786	50 66	±37' So - gutter - [illegible]	
"			713	51 39	" So. TC. - " " "	

Profile No. ____ Notes Red. ____ Plotted ____ Job No. 6220 Division No. ____ F B 89 / PG. 15

X-Sec. No. ____ Date ____ Date ____ Survey of 166th St. et al

Notes Chkd. C.V.C. Date 9-30-41 Checked ____ Date ____ Survey by Butler Notes ____ Date 9/24/41

Map No. ____ Alex G. Johnson Date ____

Form 307 5M 5-39

PLEASE RETURN TO
LOS ANGELES COUNTY SURVEYOR
700 HALL OF RECORDS

NOTE: ANY ADDITIONS OR CHANGES ON THIS SHEET MUST BE MADE OR CIRCLED IN RED INK, WITH DATE AND NAME OF PERSON MAKING CHANGE

Do not extend notes this side of this line

STATION	B. S.	H. I.	F. S.	ELEV.		
		58.523 ~~538~~				
0+70.5			7.59	5[illegible]		℄ 166TH St. 40x30 end pave.
"			8.08	5[illegible]		19R (N Gr [illegible])
"			7.7	5[illegible]		30R
"			7.62	5[illegible]	14L Top pave.	
"			7.88	5[illegible]	28L gut.	
"			7.26	51.26	28L TC @ W end SWCR	
1+00			7.37	51.15		℄ 166TH St. - Needs pave.
"			7.7	5[illegible]		30R
"			6.98	51.[illegible]	14L on pave.	
"			7.80	5[illegible]	28L gutt.	
"			6.86	51.[illegible]	T.C. - South.	
1+47.4			6.95	51.[illegible]		℄ 166TH ST.
"			7.4	51.1		30R
"			6.50	52.02	14L	
"			7.46	51.06	28L gut @ E end SWCR Alley	
"			6.39	52.13	" TC " " "	
X Sect			6.14	52.48		TC - E Side
SPL 166TH ST			6.1	52.[illegible]		No gut on gr.
X Alley			6.2	52.3		℄ Alley

F.B. 891 Pg. 16 Job No. 6220 Division No. Notes Red. Plotted Profile
Survey of 166th St. et al. Date Date No.
Survey by Butler Notes Notes Chkd. C.V.G. Checked X-Sec.
Index by C. Johnson Date 9/24/41 Date 9-30-41 Date No.

Form 307 5M 5-39

PLEASE RETURN TO
LOS ANGELES COUNTY SURVEYOR
700 HALL OF RECORDS

NOTE: ANY ADDITIONS OR CHANGES ON THIS SHEET MUST BE MADE OR CIRCLED IN RED INK, WITH DATE AND NAME OF PERSON MAKING CHANGE

Do not extend notes this side of this line

STATION	B. S.	H. I.	F. S.	ELEV.		
		503				
		58				
X Sect 166th St			5.9	52.[illegible]	gut @ So end SWCR	
			5.95	52.57	TC @ So end SWCR	
1+72.0			6.79	51.[illegible]3		℄ 166th St. (Nor[illegible])
"			7.2	51.[illegible]		30' No.
"			6.35	52.17	14' So. on pave	
			7.04	51.48	28' So. gut @ W end SWCR	Alley
			5.98	52.[illegible]	" TC " "	"
2+00			6.54	51.98		℄ [illegible]
"			6.[illegible]	[illegible]		30' N.
"			[illegible]	52.38	14' L pave	
"			[illegible].20	52.32	28' L gut	
"			5.80	52.[illegible]	" TC.	
3+00			5.32	53.20		℄ 166th St. (Nor[illegible])
"			4.9	53.[illegible]		30' N
"			5.01	53.51	14' L pave	
"			5.92	52.60	28' L gut	
"			4.82	53.70	" TC.	

Profile No. ____ Notes Red. ____ Plotted ____ Job No. 6220 Division No. ____ F B. 891 PG. 17

X-Sec. No. ____ Date ____ Date ____ Survey of 166th St. ct. 21

Notes Chkd. C.V.O. Checked ____ Survey by Butler Notes ____ Date 9/27/41

Date 9-30-41 Date ____ Map No. ____ Indexed Johnson Date ____

Form 307 5M 5-39

PLEASE RETURN TO
LOS ANGELES COUNTY SURVEYOR
700 HALL OF RECORDS

NOTE: ANY ADDITIONS OR CHANGES ON THIS SHEET MUST BE MADE OR CIRCLED IN RED INK, WITH DATE AND NAME OF PERSON MAKING CHANGE

Do not extend notes this side of this line

STATION	B. S.	H. I.	F. S.	ELEV.		
		.523 58.[illegible]				
4+00			4.46	54.06		℄ 166th St. (No edge, [illegible])
"			3.5	55.[illegible]		30'N
"			4.08	54.[illegible]	14'L pave.	
"			4.87	53.65	28'L gvt	
			3.77	54.75	" TC	
T.P.	8	.677	5.082	53.39	Pg. 33	
	7.238	60.694				
5+00			5.43	55.25		℄
"			5.1	55.6		30'N
"			5.26	55.41	14'L pave.	
"			6.02	54.65	28'L gvt	
			4.90	55.77	28'L T.C.	
6+00			4.62	56.05		"
"			4.2	56.5		"
"			4.36	56.[illegible]	"	
"			5.00	55.67	28'L gvt	
"			3.92	56.75	28'L T.C.	

F.B. 891 Pg. 18 Job No. 6220 Division No. Notes Red. Plotted Profile
Survey of 166th St. et al Date Date No.
Survey by Butler Notes Notes Chkd. Checked C.V.C. X-Sec.
Indexed A. C. Johnson Date 9/24/41 Date 9-30-41 No.

Form 307 5M 5-39

PLEASE RETURN TO
LOS ANGELES COUNTY SURVEYOR
700 HALL OF RECORDS

NOTE: ANY ADDITIONS OR CHANGES ON THIS SHEET MUST BE MADE OR CIRCLED IN RED INK, WITH DATE AND NAME OF PERSON MAKING CHANGE

Do not extend notes this side of this line

STATION	B. S.	H. I.	F. S.	ELEV.		
		60 ~~694~~ 677				
6+50 3			4.28	56.39		℄ 166
"			4.1	56.6		30 N
"			3.92	56.[illegible]	14 L	
"			[illegible]	[illegible]	28 L gut	
"			3.52	57.15	28 L TC @ E end SECR	
6+92 3			4.09	56.[illegible]		℄ INT. 166 & Osage
7+34 4			3.89	56.78		" 166.
"			4.0	56.7		30 N
"			3.57	57.10	14 L pave.	
"			3.87	56.80	28 L gut	
"			3.16	57.51	28 L TC @ W end SWCR	
—			3.30	57.37		T.C. @ S end SECR
—	X Sect		4.08	56.59		gut " "
—			3.36	57.31		℄ Osage
—			4.08	56.59		gut S end SWCR
—			3.36	57.31		TC " "

Profile Notes Red. Plotted Job No. 6220 Division No.
No. Date Date Survey of 166th St. of al
X-Sec. Notes Chkd. C.V.C. Checked Survey by Butler Notes Date 1/27/41
No. Date 9-30-41 Date Map No. Indexed C. Johnson Date

F B 891 PG. 19

Form 307 5M 5-39

PLEASE RETURN TO
LOS ANGELES COUNTY SURVEYOR
700 HALL OF RECORDS

NOTE: ANY ADDITIONS OR CHANGES ON THIS SHEET MUST BE MADE OR CIRCLED IN RED INK, WITH DATE AND NAME OF PERSON MAKING CHANGE

Do not extend notes this side of this line

STATION	B. S.	H. I.	F. S.	ELEV.		
		.677				
		60~~.694~~				
8+00			3.47	57.20		℄ 166TH St
"			3.5	57.2		30' N.
"			3.16	57.51	14 So - pave	
"			3.80	56.87	"	
"			2.87	57.80		
SET				.774		Pg. 34
BMFA-6 9		.595	3.701	56.~~993~~	BM. BSpk - So. Cb. 24' E - E end St CR	
	8.621	65.~~614~~			166TH St & Osage Ave.	
9+00			7.96	57.63		℄ 166
"			7.6	58.0		30 N
"			7.60	57.99	14' L pave	
"			8.28	57.31	28 L gut	
			7.40	58.19	" TC	
10+00			7.68	57.91		"
"			7.4	58.2		"
"			7.22	58.37	"	
"			7.80	57.79	28' L gut	
"			6.94	58.65	" TC.	

F.B. 891 Pg. 20 Job No. 6220 Division No. - Notes Red. Plotted Profile
Survey of 166th St. et al. Date Date No.
Survey by Butler Notes Notes Chkd. C. V. C. Checked X-Sec.
Indexed C. Johnson Date 9/24/41 Date 9-30-41 Date No.

Form 307 5M 5-39

PLEASE RETURN TO
LOS ANGELES COUNTY SURVEYOR
700 HALL OF RECORDS

NOTE: ANY ADDITIONS OR CHANGES ON THIS SHEET MUST BE MADE OR CIRCLED IN RED INK, WITH DATE AND NAME OF PERSON MAKING CHANGE

Do not extend notes this side of this line

STATION	B. S.	H. I. 595	F. S.	ELEV.		
		65.~~14~~				
11+00			7.15	58.44		℄ 16.6
"			7.1	58.5		30 N
"			6.86	58.73	14' L pave	
"			7.35	58.24	28' L gut	
"			6.50	59.09	28' L TC	
				555	Pg. 35	
T.P. 10		.299	7.038	58.~~576~~		
	8.74	67.~~320~~				
12+00			8.22	59.07	"	
"			7.9	59.4		"
"			7.97	59.32	"	
"			8.63	58.66	"	
"			7.85	59.44	"	
13+00			7.57	59.72	"	
"			7.1	60.2		"
"			7.42	59.87	"	
"			8.18	59.11	"	
"			7.36	59.93	"	

Profile No. ____ Notes Red. ____ Plotted ____ Job No. 6220 Division No. ____ F B 891 PG. 21
X-Sec. No. ____ Date ____ Date ____ Survey of 116th St et al
Notes Chkd. C.V.C. Checked ____ Survey by Butler Notes ____ Date 9/24/41
Date 9-30-41 Date ____ Map No. ____ Indexed Johnson Date ____

Form 307 5M 5-39

PLEASE RETURN TO
LOS ANGELES COUNTY SURVEYOR
700 HALL OF RECORDS

NOTE: ANY ADDITIONS OR CHANGES ON THIS SHEET MUST BE MADE OR CIRCLED IN RED INK, WITH DATE AND NAME OF PERSON MAKING CHANGE

Do not extend notes this side of this line

STATION	B. S.	H. I. 299	F. S.	ELEV.		
		67320				
14+00			7.17	60.12		℄ 166
"			6.5	60.8[illegible]		30' N
"			7.11	[illegible].18	14' L pave	
"			7.80	59.49	28 L out	
"			6.96	60.33	28 L TC.	
14+90.85			6.80	60.49		"
"			6.7	60.6[illegible]		"
"			6.65	60.64	"	
"			7.40	59.89	"	
"			6.48	60.81	" @ Bend SECR	
15+32.85			6.65	60.64		℄ INT. Freeman
15+74.90			6.71	6[illegible].58		℄ 166
"			6.5	[illegible]		30' No.
"			6.45	60.84	14' L pave.	
"			7.00	60.29	28 L out	
"			6.27	61.22	" TC @ Ward SWCR	

F. B. 891 Pg. 22 Job No. 6220 Division No. - Notes Red. Plotted Profile
Survey of 166th St. et al. Date Date No.
Survey by Butler Notes Notes Chkd. C.V.C. Checked X-Sec.
Indexed A. C. Johnson Date 9/24/41 Date 9-30-41 Date No.

Form 307 5M 5-39

PLEASE RETURN TO
LOS ANGELES COUNTY SURVEYOR
700 HALL OF RECORDS

NOTE: ANY ADDITIONS OR CHANGES ON THIS SHEET MUST BE MADE OR CIRCLED IN RED INK, WITH DATE AND NAME OF PERSON MAKING CHANGE

Do not extend notes this side of this line

STATION	B. S.	H. I.	F. S.	ELEV.		
		.299 67~~320~~				
—			647	60.82		TC [illegible]
—			720	60.09		[illegible]
—			630	60.99		℄ Freeman
—			703	60.26	out [illegible] SWCR	
—			624	61.05	TC " "	
SET FA-7 BM	8.74	68.~~700~~ 877	6594	60.~~726~~ .703	BM FA-7	Pg. 37
					166th St. + Freeman Ave.	
17+00			784	61.03		℄ 166
			8.2	60.7		30 N
			7.64	61.23	14 L pave	
			8.10	60.77	28 L out	
			7.35	61.52	28 L TC	
18+00			7.41	61.46		"
			7.5	61.4		"
			7.20	61.67	"	
			7.72	61.15	"	
			6.95	61.92	"	

Profile No. ____ Date ____ Notes Red. ____ Plotted ____ Job No. 6220 Division No. ____ F B 991 Pg 23

X-Sec. No. ____ Date ____ Notes Chkd. C.V.C. Checked ____ Survey of 166th St. of [illegible] Survey by Butler Notes ____ Date ____

Date 9-30-41 Date ____ Map No. ____ Index ____ Date ____

Form 307 5M 5-39

PLEASE RETURN TO
LOS ANGELES COUNTY SURVEYOR
700 HALL OF RECORDS

NOTE: ANY ADDITIONS OR CHANGES ON THIS SHEET MUST BE MADE OR CIRCLED IN RED INK, WITH DATE AND NAME OF PERSON MAKING CHANGE

Do not extend notes this side of this line

STATION	B. S.	H. I.	F. S.	ELEV.		
		68.900 .877				
19+00			670	62.17		℄ 166
'			6.8	62.1		30 No.
'			658	62.29	14' L pave	
'			718	61.69	28' L gut	
'			638	62.49	28' L TC	
20+00			6.00	62.87		"
'			5.8	63		"
'			5.81	63.06	"	
'			6.35	62.52	"	
'			5.58	63.29	"	
SET ~~BM FA 8~~	9.544	72.689 .664	5755	~~63.145~~ 120	Reported gone Jan '46 ~~Set BM FA-8 B Spk So Cb 166 Th St.~~	Pg. 39 by R.L. Willey
21+00			894	63.72	~~± 440' W. of ℄ Freeman Ave~~	(Sta 19+73)
						℄ 166
'			8.9	63.3		30 N
'			869	63.97	14' L pave	
'			923	63.43	28' L gut	
'			852	64.14	" TC	

F B891 Pg. 24 Job No. 6220 Division No. Notes Red. Plotted Profile
Survey of 166th St et. al. Date Date No.
Survey by Butler Notes Notes Chkd. C.V.C. Checked X-Sec.
Indexed A. C. Johnson Date Date 9-30-41 Date No.

Form 307 5M 5-39

PLEASE RETURN TO
LOS ANGELES COUNTY SURVEYOR
700 HALL OF RECORDS

NOTE: ANY ADDITIONS OR CHANGES ON THIS SHEET MUST BE MADE OR CIRCLED IN RED INK, WITH DATE AND NAME OF PERSON MAKING CHANGE

Do not extend notes this side of this line

STATION	B. S.	H. I. 664	F. S.	ELEV.		
		12689				
22+00			8.10	64.56		℄ 166
			8.1	64.6		30 N
			7.91	64.75	14 L pole.	
			8.4	64.25	28 L gut	
			7.71	64.95	28 L TC	
23+00			7.42	65.24		"
			7.6	65.1		"
			7.13	65.53	"	
			7.66	65.00	"	
			6.89	65.77	"	
24+18.00			6.47	66.19		℄ 166
			6.0	66.7		"
			6.22	66.44	"	
			6.98	66.68	"	
			5.96	66.70	" @ Bend SECR	
24+31.00			6.27	66.39		℄ INT Alley.
24+44.00			6.10	66.56		℄ 166
			5.7	67.0		30 No.
			5.95	66.71	"	
			6.50	66.16	"	
			5.62	67.04	28 L TC Bend SECR	

Profile No. ____ Date ____ Notes Red. ____ Plotted ____ Job No. 6220 Division No. ____
X-Sec. No. ____ Date ____ Notes Chkd. C.V.C. Checked ____ Survey of 166th St. et al
Date 9-30-61 Date ____ Survey by Butler Notes ____ Date ____
Map No. ____ Indexed S. Johnson Date ____

F B 891 PG. 25

Form 307 5M 5-39

PLEASE RETURN TO
LOS ANGELES COUNTY SURVEYOR
700 HALL OF RECORDS

NOTE: ANY ADDITIONS OR CHANGES ON THIS SHEET MUST BE MADE OR CIRCLED IN RED INK, WITH DATE AND NAME OF PERSON MAKING CHANGE

Do not extend notes this side of this line

STATION	B. S.	H. I.	F. S.	ELEV.		
		.664 72.689				
—			5.62	67.04		TC [illegible]
—			5.8	[illegible].9		Qut
—			6.0	66.66		E Alley
—			5.6	[illegible]		Qut So end [illegible]
—			5.30	67.36		TC " " "
SET BM FA-9 13	5589	.158 72.185	6.093	.569 66.[illegible]	BM 1st Alley E of Hawthorne BLVD. & 166th St - BSpk So [illegible] Eend SECR.	Pg. 41
25+28.8			4.94	67.21		℄ 166th
"			4.4	67.8		30' N
"			4.79	67.36	14' L pave	
"			5.21	66.94	28' L qut	
"			4.36	67.79	28' L TC @ Eend SECR.	
25+71.0			4.85	67.30		℄ 166
25+91.0			4.61	67.54		℄ INT 166 & E Side Hawthorne
—			4.32	67.83	qut. @ So end SECR	
—			3.65	68.50	TC " " "	
BM FA-10 14	5751	.403 73.432	4.504	67.652	BM 67.652 166th St & Hawthorne BLVD (E Side) BSpk 17' E of Eend SECR	Pg. 58

F.B. 891 Pg. 26 Job No. 6220 Division No. Notes Red. Plotted Profile
Survey of 166th St. et. al. Date Date No.
Survey by Butler Notes Notes Chkd. [illegible] Checked X-Sec.
Index C. Johnson Date Date 9-30-41 Date No.

Form 307 5M 5-39

PLEASE RETURN TO
LOS ANGELES COUNTY SURVEYOR
700 HALL OF RECORDS

NOTE: ANY ADDITIONS OR CHANGES ON THIS SHEET MUST BE MADE OR CIRCLED IN RED INK, WITH DATE AND NAME OF PERSON MAKING CHANGE

Do not extend notes this side of this line

STATION	B. S.	H. I.	F. S.	ELEV.		
		73.~~792~~ 403		565		
SET BM FA-11 15			8.835	64.~~597~~	BM FA-11	B.S.L. 9' W ℄ INT.
	3.158	67.755		753		165TH ST + Hawthorne Blvd ℄ Sec.
SET BM FA-12 16			5.968	61.~~787~~	BM FA-12	B.Spk 9' W ℄ INT.
	3.101	64.888		922		164TH ST + Hawthorne Blvd ℄
SET BM FA-13 17			5.930	58.~~958~~	BM FA-13	B.Spk 9' W ℄ INT.
	3.024	61.982		.032		163rd ST + Hawthorne Blvd ℄
SET BM FA-14 18			5.912	56.~~070~~	BM FA-14	B.Spk 9' W ℄ INT.
	4.342	60.412		.563		162 ND ST + Hawthorne Blvd ℄
SET BM FA-15 19			4.909	55.~~622~~	BM FA-15	B.Spk 9' W ℄ INT.
	4.514	60.117		.822		161ST ST + Hawthorne Blvd
BM "H5" 20			5.183	54.~~934~~	BM "H5" (54.892)	FB 123 ℄ - B.S.L. 5' No. N. of ℄
	4.719	59.653				160TH ST + Hawthorne Blvd N. of ℄
BM "H6" 21			4.967	54.~~686~~ 54.646	BM "H6" (54.646)	FB 123 ℄ - B.Spk 4' No. of ℄
						159TH ST + Hawthorne Blvd N. of ℄

Profile Notes Red. Plotted Job No. 6220 Division No.
No. Date Date Survey of 164th St
X-Sec. Notes Chkd. C.V.G. Checked Survey by Butler Notes
No. Date 9-30-41 Date Map No. Indexed. C. Johnson Date Date

F B 891 Pg. 27

F.B 897 Pg. 28 | Job No. 6220 | Division No. | Notes Red. | Plotted | Profile

Survey of 166th St. et al. | Date | Date | No.

Survey by Butler | Notes | Notes Chkd. | Checked | X-Sec.

Indexed A. C. Johnson | Date | Date | Date | No.

STATION	B. S.	H. I.	F. S.	ELEV.

Form 307 5M 5-39

PLEASE RETURN TO
LOS ANGELES COUNTY SURVEYOR
700 HALL OF RECORDS

Do not extend notes this side of this line

NOTE: ANY ADDITIONS OR CHANGES ON THIS SHEET MUST BE MADE OR CIRCLED IN RED INK, WITH DATE AND NAME OF PERSON MAKING CHANGE

Profile No.	Notes Red.	Plotted	Job No. 6220	Division No.	F B. 891 PG. 29
	Date	Date	Survey of 166th st et al		
X-Sec. No.	Notes Chkd.	Checked	Survey by Butler	Notes	Date
	Date	Date	Map No.	Indexed C. Johnson	Date

NOTE: ANY ADDITIONS OR CHANGES ON THIS SHEET MUST BE MADE OR CIRCLED IN RED INK, WITH DATE AND NAME OF PERSON MAKING CHANGE

Do not extend notes this side of this line

PLEASE RETURN TO
LOS ANGELES COUNTY SURVEYOR
700 HALL OF RECORDS

Form 307 5M 5-39

STATION	B. S.	H. I.	F. S.	ELEV.	
					Changed To C.I. 1050
					~~JN 6220~~
					167TH St.
					Prairie Ave. to
					Hawthorne Ave Blvd.
					X Sect's.

Form 307 5M 5-39

PLEASE RETURN TO
LOS ANGELES COUNTY SURVEYOR
700 HALL OF RECORDS

NOTE: ANY ADDITIONS OR CHANGES ON THIS SHEET MUST BE MADE OR CIRCLED IN RED INK, WITH DATE AND NAME OF PERSON MAKING CHANGE

Do not extend notes this side of this line

STATION	B. S.	H. I.	F. S.	ELEV.		
BM FA-5		.523		50.806 791 Adj	BM FA-5-50.791 B.Spk Per Page 14	
	7732	58 ~~538~~				
0+00			490	53.62	℄ INT. 167th	
"			542	53.10		42' N
"			438	54.14	42' So.	
0-15			502	53.50	℄ prod	
"			553	52.99		42' N
"			441	54.11	42' So.	
0+15			523	53.29		
"			561	52.91		42' N
"			451	54.01	42' So.	
0+28			558	52.94	℄ 167th (in gut prairie)	
"			601	52.51		42' No. gutter No end NWCR
"			537	53.15		" " TC " "
"			509	53.43	42' So. gutter So end SWCR	
"			434	54.18	" " TC " " "	
0+55			500	53.52	℄ 167th St - Wend Conc pnc.	
"			560	52.92		15' No. gutter Wend NWCR
"			487	53.65		15' No TC " "
"			528	53.24	15' So. gutter Wend NWCR	
"			461	53.91	15' So TC " "	

F.B. 891 Pg. 30 Job No. 6220 Division No. - Notes Red. Plotted Profile
Survey of 166th St. et. al. Date Date No.
Survey by Butler Notes Notes Chkd. C.V.C. Checked X-Sec.
Indexed A. C. Johnson Date Date 9-30-41 Date No.

Form 307 5M 5-39

PLEASE RETURN TO
LOS ANGELES COUNTY SURVEYOR
700 HALL OF RECORDS

NOTE: ANY ADDITIONS OR CHANGES ON THIS SHEET MUST BE MADE OR CIRCLED IN RED INK, WITH DATE AND NAME OF PERSON MAKING CHANGE

Do not extend notes this side of this line

STATION	B. S.	H. I.	F. S.	ELEV.		
		58 ~~538~~ 523				
1400			4.5	54.0		℄ 167TH St.
"			5.5	53.0		15' No. gut.
"			4.52	54.00		" TC
"			5.4	53.1	15' So. gut.	
"			4.27	54.25	" " TC	
1447			4.2	54.3		℄ 167TH ST.
"			5.0	53.5		15' N gut
"			4.19	54.33		" TC
"			5.1	53.4	15' So.	
"			4.02	54.52	"	
—			4.05	54.47	E Curb	
—			4.1	54.4	" gut	
—			3.9	54.6	E [illegible]	
—			3.9	54.6	gut	
—			3.88	54.64	W Cb.	
—			3.74	54.78		
—			3.7	54.8		
—			2.8	55.7		℄ Alley
—			3.2	55.3		
—			3.47	55.05		

SPL 167TH ST

Profile No. ____ Notes Red. ____ Plotted ____ Job No. 6220 Division No. ____ F B 891 PG. 31

X-Sec. No. ____ Date ____ Date ____ Survey of 166th St. et. al.

Notes Chkd. C. V. C. Date 9-30-41 Checked ____ Date ____ Survey by Butler Notes ____ Date ____

Map No. ____ Indexed F. Johnson Date ____

Form 307 5M 5-39

PLEASE RETURN TO
LOS ANGELES COUNTY SURVEYOR
700 HALL OF RECORDS

NOTE: ANY ADDITIONS OR CHANGES ON THIS SHEET MUST BE MADE OR CIRCLED IN RED INK, WITH DATE AND NAME OF PERSON MAKING CHANGE

Do not extend notes this side of this line

STATION	B. S.	H. I.	F. S.	ELEV.		
[illegible]		58 ~~53~~ 523				
1+67			4.0	5[illegible]		℄ (167)
"			5.0	5[illegible]		15 N gut @ [illegible]
"			3.98	54.54		" T.C.
"			4.8	5[illegible].7	15' So. gut @ [illegible]	
"			3.66	5[illegible].86	" T.C.	
2+00			3.7	54.8		℄
"			4.7	53.[illegible]		15' No. gut
"			3.87	54.65		15' N T.C.
"			4.7	53.8	15' So. gut	
"			3.63	54.89	15' S T.C.	
3+00			3.2	55.3		"
"			4.2	54.3		"
"			3.27	55.25		"
"			3.7	54.8	"	
"			2.76	55.76	"	
4+00			2.7	55.8		"
"			3.8	54.7		"
"			2.68	55.84		"
"			3.2	55.3	"	
"			2.22	56.30	"	

F. B891 Pg. 32 Job No. 6220 Division No. — Notes Red. Plotted Profile
Survey of 166th St. et. al. Date Date No.
Survey by Butler Notes Notes Chkd. C.V.C. Checked X-Sec.
Indexed [illegible] Date Date 9-30-41 Date No.

Form 307 5M 5-39

PLEASE RETURN TO
LOS ANGELES COUNTY SURVEYOR
700 HALL OF RECORDS

NOTE: ANY ADDITIONS OR CHANGES ON THIS SHEET MUST BE MADE OR CIRCLED IN RED INK, WITH DATE AND NAME OF PERSON MAKING CHANGE

Do not extend notes this side of this line

STATION	B. S.	H. I.	F. S.	ELEV.		
		58.~~538~~ 523				
T.P.		.667	5.082	53.~~456~~ 439	Per Pg. 18	
	7.238	60.~~[illegible]~~				
		60.68				
5+00			4.20	56.48		℄ 167
			5.2	55.5		15' No. out
			4.20	56.48		15' No.
			4.0	55.8	15' So. out	
			3.94	56.74	15' So.	
6+00			3.6	57.1		
			4.4	56.3		
			3.33	57.15		
			4.4	56.3		
			3.41	57.27		
6+52 1/2			3.2	57.5		
			3.9	56.8		
			3.18	57.50		@ End SECR
			4.1	56.6		
			3.09	57.59	@ End SECR.	
6+77 1/2			2.98	57.70		℄ 167 - (℄ Cb Line [illegible])
6+92 1/2			2.80	57.81		℄ INT 167 + Osage.

Profile No. ____ Notes Red. ____ Plotted ____ Job No. 6220 Division No. ____ F B 891 Pg. 33

X-Sec. No. ____ Date ____ Date ____ Survey of 166th ____

Notes Chkd. C.V.C. Date ____ Checked ____ Survey by Butler Notes ____ Date ____

Date 9-30-41 Date ____ Map No. ____ Indexed C. Johnson Date ____

Form 307 5M 5-39

PLEASE RETURN TO
LOS ANGELES COUNTY SURVEYOR
700 HALL OF RECORDS

NOTE: ANY ADDITIONS OR CHANGES ON THIS SHEET MUST BE MADE OR CIRCLED IN RED INK, WITH DATE AND NAME OF PERSON MAKING CHANGE

Do not extend notes this side of this line

STATION	B. S.	H. I.	F. S.	ELEV.		
		60.~~694~~ .667 60.68				
7+07'			2.67	57.~~99~~ .01		℄ 167
7+32'			2.6	58.1		" "
"			3.3	57.4		15' No gut
"			2.69	57.~~17~~ .9		" TC @ Wend NWCR
"			2.88	57.1	15' So gut	
"			2.54	58.1	" " TC @ Wend SWCR	
—			3.02	57.~~64~~ .6	TC @ N end NWCR	
—			3.61	57.~~05~~ .7	gut " "	
—			2.92	57.~~74~~ .6	℄ OSAGE	
—			3.44	57.~~27~~ .4	gut	
—			2.78	57.~~78~~ .9	TC	
—			2.96	57.~~72~~ .2	TC @ So end SECR	
—			3.36	57.~~32~~ .3	gut " "	
—			2.54	58.~~12~~ .1	℄	
—			2.87	57.~~79~~ .1	gut So end SWCR	
—			2.38	58.~~20~~ .3	TC " "	
~~T.~~ BM FA-6	8.621	65.~~614~~ .595	3.701	56.~~773~~ .274	BM " FA-6 per pg 20	

F.B. 891 Pg. 34 Job No. 6220 Division No. — Notes Red. Plotted Profile
Survey of 166th St. et al. Date Date No.
Survey by Butler Notes Notes Chkd. C.V.C. Checked X-Sec.
Indexed A. C. Johnson Date Date 9-30-41 Date No.

Form 307 5M 5-39

PLEASE RETURN TO
LOS ANGELES COUNTY SURVEYOR
700 HALL OF RECORDS

NOTE: ANY ADDITIONS OR CHANGES ON THIS SHEET MUST BE MADE OR CIRCLED IN RED INK, WITH DATE AND NAME OF PERSON MAKING CHANGE

Do not extend notes this side of this line

STATION	B. S.	H. I. 595	F. S.	ELEV.		
		65~~6~~				
8+00			6.8	58.8		℄ 167
"			7.8	57.8		15 N out
			6.80	58.79		15 [illegible]
"			7.6	58.0	15 So-out	
"			6.60	58.99	15 So-TC	
9+00			6.1	59.5		"
"			6.9	58.7		"
			5.93	59.66		"
"			7.1	58.5	"	
"			5.75	59.[illegible]	"	
10+00			5.3	60.3		"
"			6.2	59.4		"
"			5.30	60.29		
"			6.3	59.3	"	
"			5.17	60.42	"	
11+00			5.0	60.6		"
"			5.6	60.0		"
"			4.89	60.70		
"			5.9	59.7	"	
"		.299	4.74	60.86 .555	"	
TP	8.744	67~~320~~	7.038	58.~~576~~	Per Page 21	

Profile No. ____ Notes Red. ____ Plotted ____ Job No. 6220 Division No. ____ F B. 891 PG. 35

X-Sec. No. ____ Date ____ Date ____ Survey of 111th [illegible] of [illegible]

Notes Chkd. C.V.C. Checked ____ Survey by Butler Notes ____ Date ____

Date 9-30-41 Date ____ Map No. ____ Mapped F. Johnson Date ____

Form 307 5M 5-39

PLEASE RETURN TO
LOS ANGELES COUNTY SURVEYOR
700 HALL OF RECORDS

NOTE: ANY ADDITIONS OR CHANGES ON THIS SHEET MUST BE MADE OR CIRCLED IN RED INK, WITH DATE AND NAME OF PERSON MAKING CHANGE

Do not extend notes this side of this line

STATION	B. S.	H. I.	F. S.	ELEV.		
		67.~~320~~ 299				
12+00			6.1	61.2		℄ 167
/			7.0	60.3		15' No gut
/			6.16	61.13		15' N TC
/			7.0	60.3	15' So. gut	
/			6.02	61.27	" TC	
13+00			5.9	61.4		"
/			6.7	60.6		"
/			5.85	61.44		"
/			6.5	60.8	15' So gut	
/			5.62	61.67	" TC	
14+00			5.4	61.9		"
/			6.2	61.1		"
/			5.37	61.92		"
/			6.1	61.2	15' So gut	
/			5.14	62.15	15' So. TC	
14+92 I			5.0	62.3		"
/			5.7	61.6		"
/			4.92	62.37		" Eend NECR
/			5.4	61.9	"	
/			4.64	62.65	" @ Eend SECR	

F. B. 891 Pg. 36 Job No. 6220 Division No. — Notes Red. — Plotted — Profile
Survey of 166th St. et. al. Date — Date — No.
Survey by Butler Notes — Notes Chkd. C.V.C. Checked — X-Sec.
Indexed A. C. Johnson Date — Date 9-30-41 Date — No.

Form 307 5M 5-39

PLEASE RETURN TO
LOS ANGELES COUNTY SURVEYOR
700 HALL OF RECORDS

NOTE: ANY ADDITIONS OR CHANGES ON THIS SHEET MUST BE MADE OR CIRCLED IN RED INK, WITH DATE AND NAME OF PERSON MAKING CHANGE

Do not extend notes this side of this line

STATION	B. S.	H. I.	F. S.	ELEV.		
		67.~~320~~ .299				
15+32 7			4.6	62.7		℄ INT - Freeman
15+72 7			4.5	62.2		℄ 167
			5.1	62.2		15' No. out
			4.52	62.7		" TC @ [illegible]
			5.2	62.1		
			4.15	63.14	15' So TC @ Weird SWCR	
			4.74	62.[illegible]		TC @ No end NE[illegible]
			5.7	61.6		out " "
			4.8	62.5		℄ Freeman
			5.2	62.1	No Stat	out No end NW
			4.37	62.92		TC "
			4.47	62.82		TC @ So end SE
			5.2	62.1		out " "
			4.4	62.9		℄ Freeman
			4.8	62.[illegible]		out So end SW
			4.17	63.12		TC " "
BM FA-7	[illegible]	68.~~703~~ .877	6.594	60.~~726~~ .703	BM FA-7 per pg. 23	

Profile Notes Red. ____ Plotted ____ Job No. 6220 Division No. ____ F B 891 Pg. 27
No. ____ Date ____ Date ____ Survey of 16th St. of
X-Sec. Notes Chkd. ____ Checked ____ Survey by Butler Notes ____ Date ____
No. ____ Date ____ Date ____ Map No. ____ Indexed P. Johnson Date ____

Form 307 5M 5-39

PLEASE RETURN TO
LOS ANGELES COUNTY SURVEYOR
700 HALL OF RECORDS

NOTE: ANY ADDITIONS OR CHANGES ON THIS SHEET MUST BE MADE OR CIRCLED IN RED INK, WITH DATE AND NAME OF PERSON MAKING CHANGE

Do not extend notes this side of this line

STATION	B. S.	H. I.	F. S.	ELEV.		
		877 68 ~~900~~				
17+00			5.1	6[illegible].8		E167
			6[illegible]	62.8		15'Nogut
			5.18	63.69		15'N-TC
			5.7	63.2	15'L gut	
			4.82	64.05	15'L TC	
18+00			4.4	64.5		"
			5.4	63.5		"
			4.45	64.42		"
			5.0	63.9	"	
			4.18	64.69	"	
19+00			3.6	65.3		"
			4.6	64.3		"
			3.78	65.[illegible]		"
			4.2	64.7	"	
			3.36	65.51	"	
20+00			3.2	65.7		"
			4.1	64.8		"
			3.17	65.70		"
			3.8	65.1	"	
			2.73	66.14	"	

F.B891 PG. 38 Job No. 6220 Division No. Notes Red. Plotted Profile
Survey of 166th St. et al. Date Date No.
Survey by Butler Notes Notes Chkd. C.V.C. Checked X-Sec.
Indexed A. C. Johnson Date Date 9-30-40 Date No.

Form 307 5M 5-39

PLEASE RETURN TO
LOS ANGELES COUNTY SURVEYOR
700 HALL OF RECORDS

NOTE: ANY ADDITIONS OR CHANGES ON THIS SHEET MUST BE MADE OR CIRCLED IN RED INK, WITH DATE AND NAME OF PERSON MAKING CHANGE

Do not extend notes this side of this line

STATION	B. S.	H. I.	F. S.	ELEV.			
		68 ~~95~~ .874					
BM FA-8	954	72. ~~689~~ .664	5755	63. ~~145~~ .120	BM FA-8 per pg 24		
21+00			63	66.4		℄ 167	
			72	65.5		15' No gut	
			6.25	66.41			15' No T.C.
			6.8	65.9	15' L gut		
			5.82	66.84	15' L T.C.		
22+00			54	67.[illegible]		"	
			62	66.5		"	
			5.3	67.[illegible]			"
			60	66.7	"		
			502	67.[illegible]	"		
23+00			4.8	67.9		"	
			5.6	67.1		"	
			4.73	67.93			"
			5.2	67.5	"		
			422	68.44	"		

Profile No. ____ Notes Red. ____ Plotted ____ Job No. 6220 Division No. ____ F B 891 PG. 39
X-Sec. No. ____ Date ____ Date ____ Survey of 166th St. of
Notes Chkd. C.V.C. Checked ____ Survey by Butler Notes ____ Date ____
Date 9-30-41 Date ____ Map No. ____ Indexed J. Johnson Date ____

Form 307 5M 5-39

PLEASE RETURN TO
LOS ANGELES COUNTY SURVEYOR
700 HALL OF RECORDS

NOTE: ANY ADDITIONS OR CHANGES ON THIS SHEET MUST BE MADE OR CIRCLED IN RED INK, WITH DATE AND NAME OF PERSON MAKING CHANGE

Do not extend notes this side of this line

STATION	B. S.	H. I.	F. S.	ELEV.		
		72.664				
24+28°			3.5	69.2		℄ 167
			4.5	68.2		15' N gut
			3.82	68.84		15' N-TC Bend NECR
			4.1	68.6	15' So. gut	
			3.36	69.30	15' So TC @ Bend SWCR	
24+31°			3.6	69.1		℄ INT 167 & Alley
24+44°			3.5	69.2		℄ 167
			4.3	68.4		15' No. gut
			3.54	69.12		15' No TC Wend NWCR
			3.7	69.0	15' So. gut	
			3.15	69.51	" " TC @ Wend SWCR	
			3.15	69.51		TC @ So end SECR
			3.1	69.6		gut " "
	So Side		3.1	[illegible]		℄ Alley
			3.05	[illegible]		gut So end SWCR
			3.1	69.6		TC " "
			3.50	69.16		TC @ No end NECR
	No side		3.5	69.2		gut " "
			3.5	69.2		℄ Alley
			3.5	69.2		gut No end NWCR
			3.17	69.49		TC " "

F.B. 891 Pg. 40 Job No. 6220 Division No. — Notes Red. Plotted Profile
Survey of 166th St. et. al. Date Date No.
Survey by Butler Notes Notes Chkd. C.V.C. Checked X-Sec.
Indexed A. C. Johnson Date Date 10-1-41 Date No.

Form 307 5M 5-39

PLEASE RETURN TO
LOS ANGELES COUNTY SURVEYOR
700 HALL OF RECORDS

NOTE: ANY ADDITIONS OR CHANGES ON THIS SHEET MUST BE MADE OR CIRCLED IN RED INK, WITH DATE AND NAME OF PERSON MAKING CHANGE

Do not extend notes this side of this line

STATION	B. S.	H. I.	F. S.	ELEV.		
		72 ~~689~~ 664				
			2.6	70.1		℄ 167
			3.4	69.3		No ...
			2.65	70.01		15 No. ...
			3.1	69.6	15 So	
			2.29	70.37		
25+90			2.22	69.24		℄ INT.
25+70			2.7	70.0	... SECR.	
"			2.17	70.[illegible]	TC. " " "	
"			3.4	69.3	... NECR	
"			2.78	69.[illegible]	TC. " "	
BM. FA-9			6.093	~~66.596~~ 569	BM. FA-9 per pg 26	
					166 ... Blvd 1st ...	

Profile No. ____ Notes Red. ____ Plotted ____ Job No. 6220 Division No. ____ F B 891 PG. 41

X-Sec. No. ____ Date ____ Date ____ Survey of 156th St

Notes Chkd. C.V.C. Date 10-1-41 Checked ____ Date ____ Survey by Butler Notes ____ Date ____

Map No. ____ Indexed J. Johnson Date ____

F.B. 891 PG. 42 | Job No. | Division No. | Notes Red. | Plotted | Profile

Survey of | Date | Date | No.

Survey by | Notes | Notes Chkd. | Checked | X-Sec.

Indexed A. C. Johnson | Date | Date | Date | No.

STATION	B. S.	H. I.	F. S.	ELEV.

Form 307 5M 5-39

PLEASE RETURN TO
LOS ANGELES COUNTY SURVEYOR
700 HALL OF RECORDS

Do not extend notes this side of this line

NOTE: ANY ADDITIONS OR CHANGES ON THIS SHEET MUST BE MADE OR CIRCLED IN RED INK, WITH DATE AND NAME OF PERSON MAKING CHANGE

Profile No.	Notes Red.	Plotted	Job No. 6220	Division No.	F B. 991 PG. 43
	Date	Date	Survey of 166th St at n/		
X-Sec. No.	Notes Chkd.	Checked	Survey by BUTLER	Notes	Date
	Date	Date	Map No.	Made [redacted] Johnson	Date

NOTE: ANY ADDITIONS OR CHANGES ON THIS SHEET MUST BE MADE OR CIRCLED IN RED INK, WITH DATE AND NAME OF PERSON MAKING CHANGE

Do not extend notes this side of this line

PLEASE RETURN TO
LOS ANGELES COUNTY SURVEYOR
700 HALL OF RECORDS

Form 307 5M 5-39

STATION	B. S.	H. I.	F. S.	ELEV.	
					Changed To C.I. 1050 JN 6220 169TH ST. Prairie Ave to Hawthorne BLVD. X Scott's

Form 307 5M 5-39

PLEASE RETURN TO
LOS ANGELES COUNTY SURVEYOR
700 HALL OF RECORDS

NOTE: ANY ADDITIONS OR CHANGES ON THIS SHEET MUST BE MADE OR CIRCLED IN RED INK, WITH DATE AND NAME OF PERSON MAKING CHANGE

Do not extend notes this side of this line

STATION	B. S.	H. I.	F. S.	ELEV.		
BM "FA-5				50.791	Adj. BM FA-5	BSpk in pave 14' E ℄ INT. Pg. 14
	6.566	57.357			166TH ST. & Prairie Ave.	
SET B.M-FA-16			3.309	54.~~048~~ .050	BM FA-16	BSpk 19' W of Wend/SWCR. Pg. 74
	9.595	63.643			167TH ST. & Prairie Ave - SW Cor.	
SET B.M-FA-17			5.302	58.~~341~~ .345	BM "FA-17	BSpk in pave 14' E ℄ INT.
	6.704	65.045			168TH ST. & Prairie Ave. -	Pg. 60
BM "FA-18			2.603	62.~~442~~ .446	Found BM (62.349) LB 170/28	
	5.207	67.~~649~~ .655			NW Cor. Prairie Ave & Riv.-Redondo Blvd.	
					chis. cross - Conc. Cb. M.C.R.	Pg. 94
0+00			585	[illegible]		℄ INT 169TH St & Prairie
			699	60.66		42' N
			486	6[illegible].79	40' S	
0-15			590	61.[illegible]		℄ 169TH (~~Edison~~
			7.04	6[illegible].61		42' N
			493	62.72	40' S	
0+15			587	61.78		℄ 169TH in pave
			7.19	[illegible]		42' N
			496	6[illegible].39	40' S	

F.B. 891 Pg. 44 | Job No. 6220 | Division No. | Notes Red. | Plotted | Profile
Survey of 166th St. et. al. | Date | Date | No.
Survey by Butler | Notes | Notes Chkd. C.V.C | Checked | X-Sec.
Indexed A. C. Johnson | Date | Date 10-1-41 | Date | No.

Form 307 5M 5-39

PLEASE RETURN TO
LOS ANGELES COUNTY SURVEYOR
700 HALL OF RECORDS

NOTE: ANY ADDITIONS OR CHANGES ON THIS SHEET MUST BE MADE OR CIRCLED IN RED INK, WITH DATE AND NAME OF PERSON MAKING CHANGE

Do not extend notes this side of this line

STATION	B. S.	H. I.	F. S.	ELEV.		
		67.649				
0+28			6.14	61.52		℄169
			7.64	60.02		42'N gut
			6.88	60.77		" TC@Noerd LWCR
0+33			6.34	61.32		℄169
"			5.82	61.83	40' So. gut	
"			5.19	62.46	40' So. TC@joint in Compound Curve	
0+40			6.54	61.11		℄169
0+64.2			6.24	61.41		℄ [illegible]
"			6.58	61.07		15' No. gut
"			5.88	61.78		15' No. [illegible] Wen LWCR
"			6.26	61.40	15' So. gut	
"			5.57	62.09	" TC@Wen LWCR	
0+90.3			5.64	62.02		℄169 Wen [illegible]
"			6.35	61.31		" ~~15~~
"			5.86	61.80		15' [illegible]
"			6.02	61.64	15' So. gut	
"			5.45	62.21	" TC	

Profile Notes Red. Plotted Job No. 6220 Division No.
No. Date Date Survey of 161th St. of
X-Sec. Notes Chkd. C.V.C. Checked Survey by Butler Notes Date
No. Date 10-1-41 Date Map No. Indexed Date

F B. 291 PG. 45

Form 307 5M 5-39

PLEASE RETURN TO
LOS ANGELES COUNTY SURVEYOR
700 HALL OF RECORDS

NOTE: ANY ADDITIONS OR CHANGES ON THIS SHEET MUST BE MADE OR CIRCLED IN RED INK, WITH DATE AND NAME OF PERSON MAKING CHANGE

Do not extend notes this side of this line

STATION	B. S.	H. I.	F. S.	ELEV.		
		67.649				
1+47.0			5.31	[illegible]		℄ 169
/			5.91	61.75		15' N-out
/			5.43	62.23		" T.C. @ E end NECR
/			5.91	61.75	15' So. out	
/			5.13	62.53	" T.C. (No returns straight Cb.	
1+60.0			5.26	62.40		℄ 169 & ℄ Alley
1+73.0			5.20	62.46		℄ 169
			5.93	61.73		15' No.-out
			5.31	62.35		" T.C. @ W end NNCR
—			5.10	62.56	T.C. @ No end NECR	
—	NPL		5.1	[illegible]	out " "	
—	169TH ST.		5.1	62.[illegible]	℄ Alley	
—			5.1	[illegible]	out No end NNCR	
—			5.14	62.[illegible]	TC. " "	
2+00			5.06	62.60		℄ 169
/			5.91	61.75		15' N out
/			5.13	62.53		
/			5.61	62.05		
/			4.88	62.78		

F.B. 891 Pg. 46 Job No. 6220 Division No. Notes Red. Plotted Profile
Survey of 166th St. et. al. Date Date No.
Survey by Butler Notes Notes Chkd. C.V.C. Checked X-Sec.
Indexed A. C. Johnson Date Date 10-1-41 Date No.

Form 307 5M 5-39

PLEASE RETURN TO
LOS ANGELES COUNTY SURVEYOR
700 HALL OF RECORDS

NOTE: ANY ADDITIONS OR CHANGES ON THIS SHEET MUST BE MADE OR CIRCLED IN RED INK, WITH DATE AND NAME OF PERSON MAKING CHANGE

Do not extend notes this side of this line

STATION	B. S.	H. I.	F. S.	ELEV.		
		67.649				
—			49	62.8	production back lot line	℄ Alley.
—			49	62.3		10' E
—			49	62.[illegible]		10' N
2+76			4[illegible]	63.[illegible]		℄ 169
			5[illegible]	62.[illegible]		15' N Gat
			[illegible]	63.14		" T.C.
			[illegible]	62.[illegible]	15' So [illegible]	[illegible] Alley
			[illegible]	63.34	[illegible]	
3+09			[illegible]	63.2[illegible]		℄ 169 Int. Alley
3+22			[illegible]	63.3[illegible]		℄ 169
			[illegible]	62.[illegible]		[illegible]
			[illegible]	63.[illegible]		" T.C.
			4[illegible]	62.[illegible]	15' So [illegible]	
			4[illegible]	63.[illegible]	[illegible]	[illegible]
			4[illegible]	63.59	T.C. 5' [illegible] S.E. Cor	
			4[illegible]	63.[illegible]	[illegible]	
	[illegible]		3[illegible]	63.[illegible]		[illegible]
			393	63.73	[illegible]	
			39	63.8	T.C.	

Profile Notes Red. Plotted Job No. 6220 Division No. F B. 091 Pg. 47
No. Date Date Survey of 166th St. of [illegible]
X-Sec. Notes Chkd. C.V.C. Checked Survey by Butler Notes Date
No. Date 10-1-41 Date Map No. Indexed C. Johnson Date

Form 307 5M 5-39

PLEASE RETURN TO
LOS ANGELES COUNTY SURVEYOR
700 HALL OF RECORDS

NOTE: ANY ADDITIONS OR CHANGES ON THIS SHEET MUST BE MADE OR CIRCLED IN RED INK, WITH DATE AND NAME OF PERSON MAKING CHANGE

Do not extend notes this side of this line

STATION	B. S.	H. I.	F. S.	ELEV.		
4+00		67.~~649~~ 653	373	63.[illegible]		℄
			468	62.[illegible]		15'N Gut
			402	63.[illegible]		" TC
			444	63.[illegible]	15'S Gut	
			378	63.89	" T.C.	
T.P. 4	6.202	69.~~585~~ 593	42[illegible]	63.~~383~~ 391		
5+00			513	64.[illegible]		℄ 169
			[illegible]	[illegible]		15'N Gut
			[illegible]	64.[illegible]		" TC
			[illegible]	63.[illegible]	15'S Gut	
			[illegible]	[illegible]	" TC	
6+53.5			[illegible]	64.[illegible]		℄ 169
			[illegible]	64.[illegible]		15'S Gut
			432	65.[illegible]		" TC [illegible]
6+51.7			447	[illegible]		℄ 169
			[illegible]	64.27	15'N Gut	
			[illegible]	64.79	" TC [illegible]	
6+91.7			[illegible]	[illegible]		℄ INT. 169TH + OSAGE

F.B. 891 Pg. 48 Job No. 6220 Division No. — Notes Red. — Plotted — Profile
Survey of 166th St. et. al. Date — Date — No.
Survey by Butler Notes — Notes Chkd. C.V.C. Checked — X-Sec.
Indexed A. C. Johnson Date — Date 10-1-41 Date — No.

Form 307 5M 5-39

PLEASE RETURN TO
LOS ANGELES COUNTY SURVEYOR
700 HALL OF RECORDS

NOTE: ANY ADDITIONS OR CHANGES ON THIS SHEET MUST BE MADE OR CIRCLED IN RED INK, WITH DATE AND NAME OF PERSON MAKING CHANGE

Do not extend notes this side of this line

STATION	B. S.	H. I. 593	F. S.	ELEV.		
		69.585				
40			454	65.05		TC [illegible] E
—			535	64.24		[illegible] "
—	40 OT		[illegible]	64.93		[illegible]
—	℄ INT		532	[illegible]		[illegible]
—			4[illegible]	65.31		TC " " "
[illegible]			[illegible]	65.41	[illegible]	[illegible]
37			[illegible]	[illegible]	TC S end [illegible]	
			[illegible]	[illegible]	[illegible]	
			[illegible]	[illegible]	[illegible]	
			[illegible]	[illegible]	Gut S end [illegible]	
			[illegible]	[illegible]	TC "	
7+17			4[illegible]5	[illegible]	℄ 169 [illegible]	
7+19.3			377	[illegible]	44 L TC W end [illegible]	[illegible]
"			[illegible]	[illegible]	" Gut "	" " "
7+31.7			[illegible]	65.31		℄ 169
"			497	[illegible]		15 [illegible]
"			5.19	[illegible]		[illegible]
Set					B.M. FA-19 -	
B.M. FA-19 5		347	[illegible]	65.~~130~~ 140	169th St [illegible]	
	5.207	70.~~337~~			Set [illegible] 18' E of E end [illegible]	

Profile Notes Red. Plotted Job No. 6220 Division No.
No. Date Date Survey of 166th St. et al
X-Sec. Notes Chkd. Checked Survey by Butler Notes Date
No. Date Date Map No. Indexed C. Johnson Date

F B. 891 Pg. 49

Form 307 5M 5-39

PLEASE RETURN TO
LOS ANGELES COUNTY SURVEYOR
700 HALL OF RECORDS

NOTE: ANY ADDITIONS OR CHANGES ON THIS SHEET MUST BE MADE OR CIRCLED IN RED INK, WITH DATE AND NAME OF PERSON MAKING CHANGE

Do not extend notes this side of this line

STATION	B. S.	H. I.	F. S.	ELEV.		
		70.~~337~~ 347				
8+00			4.7	65.7		℄ 169
'			5.3	6[illegible]		15' No. gut
'			4.69	[illegible]		" T.C.
'			5.2	[illegible]	15' So. gut	
'			4.6	6[illegible].8	16' L gr	
'			5.0	6[illegible].4	25' L gr.	
8+33.2			4.4	[illegible]		℄ 169
'			4.6	[illegible]	40' So. gut	
'			4.28	[illegible]	40' So. T.C. @ (app. mdle Curb return)	
8+58.2			4.3	66.1		℄ 169
'			4.9	6[illegible].5	15' So. gut	
'			4.03	66.32	" " T.C. @ W end extreme S.W.C.R.)	
9+00			4.0	[illegible]		℄ 169
'			4.8	[illegible]		15' No. gut
'			4.10	[illegible]		" T.C.
'			4.7	[illegible]	15' So. gut	
'			3.83	66.[illegible]	15' So. T.C.	
10+00			3.5	[illegible]		℄
'			4.2	[illegible]		15' No. gut
'			3.60	66.15		" T.C.
'			4.2 / 3.32	66.2	15' So. gut / 15' So. T.C.	

F.B. 891 Pg. 50 Job No. 6220 Division No. – Notes Red. Plotted Profile
Survey of 166th St. et al. Date Date No.
Survey by Butler Notes Notes Chkd. C.V.C. Checked X-Sec.
Indexed A. C. Johnson Date Date 10-1-41 Date No.

Form 307 5M 5-39

PLEASE RETURN TO
LOS ANGELES COUNTY SURVEYOR
700 HALL OF RECORDS

NOTE: ANY ADDITIONS OR CHANGES ON THIS SHEET MUST BE MADE OR CIRCLED IN RED INK, WITH DATE AND NAME OF PERSON MAKING CHANGE

Do not extend notes this side of this line

STATION	B. S.	H. I.	F. S.	ELEV.		
		70.~~337~~ 347				
T.P.	4.778	72.~~2~~ 34	2.816	67.~~521~~ 533		
11+00			4.9	67.4		℄169 TH
			5.6	66.7		15' No gut
			4.95	67.36		15' No
			5.7	66.6	15' So. gut	
			4.70	67.61	15' So. T.C.	
12+00			4.5	67.8		
			5.2	67.1		
			4.52	67.79		
			5.3	67.3		
			4.23	68.08		
13+00			4.2	68.1		
			4.8	67.5		
			4.12	68.19		
			4.8	67.5		
			3.75	68.56		
14+00			3.6	68.7		
			4.2	68.1		
			3.56	68.75		
			4.3	68.0		
			3.28	69.03		

Profile Notes Red. Plotted Job No. Division No.
No. Date Date Survey of
X-Sec. Notes Chkd. C.V.C. Checked Survey by Notes Date
No. Date 10-1-41 Date Map No. Indexed Johnson Date

F B. PG. 51

Form 307 5M 5-39

PLEASE RETURN TO
LOS ANGELES COUNTY SURVEYOR
700 HALL OF RECORDS

NOTE: ANY ADDITIONS OR CHANGES ON THIS SHEET MUST BE MADE OR CIRCLED IN RED INK, WITH DATE AND NAME OF PERSON MAKING CHANGE

Do not extend notes this side of this line

F.B. Pg. 52 | Job No. | Division No. | Notes Red. | Plotted | Profile
Survey of | Notes | Date | Date | No.
Survey by C. Johnson | Date | Notes Chkd. G.V.C. | Checked | X-Sec.
Index | | Date 10-1-41 | Date | No.

STATION	B. S.	H. I.	F. S.	ELEV.		
		72.299				
14+92			3.2	69.1		℄ 169
			3.6	68.7		15' No. out
			3.15	69.16		" TC @ E end NECR
			4.0	68.3	15' So. out	
			2.72	69.59	" TC @ E end SECR	
Set B.M. FA-20			2.855	69.444	B.M. FA-20	B Spk 20' E of E end SECR
	5.288	74.732				169TH ST. & Freeman Ave - SE Cor.
15+32			5.1	69.1		℄ INT. 169 & Freeman.
15+72			5.3	69.5		℄ 169.
			5.8	69.0		15' No. out
			5.09	69.65		15' No. TC W end NWCR
			5.7	69.0	15' So. out	
			4.87	69.85	" TC @ W end SWCR	
			5.38	69.37		TC @ W end NECR
			6.4	68.3		out " "
			5.4	69.3		℄
			6.2	68.5		out " NWCR
			5.22	69.53		TC " "

Form 307 5M 5-39

PLEASE RETURN TO
LOS ANGELES COUNTY SURVEYOR
700 HALL OF RECORDS

NOTE: ANY ADDITIONS OR CHANGES ON THIS SHEET MUST BE MADE OR CIRCLED IN RED INK, WITH DATE AND NAME OF PERSON MAKING CHANGE

Do not extend notes this side of this line

STATION	B. S.	H. I.	F. S.	ELEV.		
		74.732				
—			5.00	69.75		TC @ Soend SE[illegible]
—			5.8	69.0		gut " "
—			5.2	69.6		℄
—			5.7	69.1		gut " Sn[illegible]
—			4.69	69.06		TC "
16+00			5.2	[illegible]	℄ 169	
			5.7	69.1		15 No. gut
			4.99	69.76		15 No. TC
			5.6	69.2	15 So. gut	
			4.75	[illegible]	15 So. TC.	
17+00			4.9	[illegible]	"	
			5.2	69.[illegible]		"
			4.62	70.13		"
			5.3	69.5	"	
			4.42	70.33	"	
18+00			4.5	70.3	"	
			4.9	[illegible]		"
		?	5.24	69.51	?	"
			5.1	69.7	"	
			4.04	70.71	"	

Profile No. ____ Date ____ Notes Red. ____ Plotted ____ Job No. ____ Division No. ____

X-Sec. No. ____ Date ____ Notes Chkd. [illegible] Date 10-1-41 Checked ____ Survey of ____ Survey by ____ Map No. ____ Notes ____ Date ____ Andrew Johnson Date ____

F B. PG. 53

Form 307 5M 5-39

PLEASE RETURN TO
LOS ANGELES COUNTY SURVEYOR
700 HALL OF RECORDS

NOTE: ANY ADDITIONS OR CHANGES ON THIS SHEET MUST BE MADE OR CIRCLED IN RED INK, WITH DATE AND NAME OF PERSON MAKING CHANGE

Do not extend notes this side of this line

STATION	B. S.	H. I.	F. S.	ELEV.		
		74.~~732~~ .746				
19+00			4.0	70.7	19+08	℄ 169
'			4.5	70.3		15' No. out
'			3.83	70.92		15' No. T.C.
'			4.7	70.1	15' So. out	
'			3.67	71.03	15' T.C.	
BM "FA-21 8		.960	3.355	71.~~377~~ .373	BM "FA-21	BSpk So Cb. 169 TH ST.
	5.567	76.944			441' W ℄ Freeman Ave.	
20+00			5.8	71.2		℄ 169
'			6.2	7[illegible].8		15' No. out
'			5.73	7[illegible].13		15' N. T.C.
'			6.4	7[illegible]	15' So. out	
'			5.50	7[illegible].46	15' So. T.C.	
21+00			5.3	7[illegible].7		"
'			5.8	7[illegible].2		"
'			5.24	71.72		"
'			5.9	7[illegible]	"	
'			5.10	7[illegible].86	"	

F. B. Pg. 54 Job No. Division No. Notes Red. Plotted Profile
Survey of Date Date No.
Survey by Notes Checked C.V.C. Checked X-Sec.
Indexed A. C. Johnson Date Date 10-1-41 Date No.

Form 307 5M 5-39

PLEASE RETURN TO
LOS ANGELES COUNTY SURVEYOR
700 HALL OF RECORDS

NOTE: ANY ADDITIONS OR CHANGES ON THIS SHEET MUST BE MADE OR CIRCLED IN RED INK, WITH DATE AND NAME OF PERSON MAKING CHANGE

Do not extend notes this side of this line

STATION	B. S.	H. I.	F. S.	ELEV.		
		76.~~944~~ .960				
22+00			5.1	71 9'		£169
/			5.4	71 6'		15'N gvt
/			4.88	72 08		15'N-TC
/			5.4	70 [illegible]	15'S. gvt	
/			4.71	72.[illegible]	15'S-TC	
23+00			4.5	72 5'		"
/			5.0	72 0'		"
/			4.50	72 46		"
/			[illegible]	[illegible]	"	
/			4.37	72 59	"	
24+00			3.7	73 3'		"
/			4.1	72 9'		"
/			3.60	73.36		"
/			4.2	72 [illegible]	"	
/			3.49	73 [illegible]	"	
24+17.5			3.5	73.5		"
/			3.9	73 1'		"
/			3.30	73.60		
/			4.0	73 0'	"	
/			3.18	73 72	"	

Profile Notes Red. Plotted Job No. Division No. F B. PG. 55
No. Date Date Survey of
X-Sec. Notes Chkd. C.V.C. Checked Survey by Notes Date
No. Date 10-1-41 Date Map No. Indexed Johnson Date

Form 307 5M 5-39

PLEASE RETURN TO
LOS ANGELES COUNTY SURVEYOR
700 HALL OF RECORDS

NOTE: ANY ADDITIONS OR CHANGES ON THIS SHEET MUST BE MADE OR CIRCLED IN RED INK, WITH DATE AND NAME OF PERSON MAKING CHANGE

Do not extend notes this side of this line

STATION	B. S.	H. I.	F. S.	ELEV.		
SET BM FA-22 9		76.~~944~~ 960				
	5.922	79.~~369~~ 387	3497	73.~~447~~ 465	BM FA-22 BSpk - 17E of EECR - SECor. 1st Alley E of Hanthorne BLVD. - & 169th ST.	
24+30.5			5.6	73 [illegible]		℄ 169 & Alley
24+43.5			5.6	73 [illegible]		℄ 169
/			5.9	73 5		15' N gut.
/			5.31	73 [illegible]		15' N TC Nend NWCR
/			6.0	73 4	10' So. gr.	
/			5.6	73 8	25' So. gr.	
—			5.78	73 [illegible]		TC @ Noend NECR
—			5.9	73 5		gut " "
—			6.5	73 9		℄ Alley
—			6.1	73 3		gut " NWCR
—			5.48	73 9		T.C. " "
—			5.52	73 37		TC Soend SECR
—			6.5	73 9		gut " "
—			6.0	73 [illegible]		℄ Alley

F.B. PG. 56 Job No. Division No. Notes Red. Plotted Profile
Survey of Date Date No.
Survey by Notes Checked Date X-Sec.
Indexed A. C. Johnson Date 10-1-41 Date No.

Form 307 5M 5-39

PLEASE RETURN TO
LOS ANGELES COUNTY SURVEYOR
700 HALL OF RECORDS

NOTE: ANY ADDITIONS OR CHANGES ON THIS SHEET MUST BE MADE OR CIRCLED IN RED INK, WITH DATE AND NAME OF PERSON MAKING CHANGE

Do not extend notes this side of this line

STATION	B. S.	H. I. 387	F. S.	ELEV.		
		79369				
25+00			4.7	74.6		℄ 169
			5.2	74.2		15' No gut
			4.42	74.97		[illegible]
			5.3	74.1	10' L gr	
			4.4	75.0	25' L gr.	
25+45			4.2	75.2		℄ 169
			4.4	75.0		15' No gut
			3.66	75.73		15' [illegible]
			4.3	75.1	10' L	
			3.6	75.8	25' L	
25+70			3.76	75.53		℄ 169TH ST.
			4.1	75.3		40' N gut Near NECR
			3.70	75.69		" TC "
25+90			3.26	76.13		℄ INT 169TH ST & Hawthorne
SET BM FA-23			3.331	76.~~338~~ .058	BM FA-23	B.S. pk in pave 9' W ℄ INT
	2.614	78.652			169TH ST & Hawthorne BLVD	
SET BM FA-24			6.073	72.~~579~~ .601	BM FA-24	B.S. pk in pave 9' W ℄ INT
	3.633	76.212			168TH ST. & Hawthorne BLVD (EJ [illegible])	

Pg. 71

Profile Notes Red. Plotted Job No. 6270 Division No.
No. Date Date Survey of 111TH St. et al
X-Sec. Notes Chkd. C.V.C. Checked Survey by Butler Notes Date
No. Date 10-1-41 Date Map No. Indexed C. Johnson Date

F B. Pg. 57

Form 307 5M 5-39

PLEASE RETURN TO
LOS ANGELES COUNTY SURVEYOR
700 HALL OF RECORDS

NOTE: ANY ADDITIONS OR CHANGES ON THIS SHEET MUST BE MADE OR CIRCLED IN RED INK, WITH DATE AND NAME OF PERSON MAKING CHANGE

Do not extend notes this side of this line

STATION	B. S.	H. I.	F. S.	ELEV.		
		76.212				
SET BM FA-25 12			6.967	69.~~245~~ .269	BM.FA-25 BSpk-18' E of E end C.R.-S.E. 167TH ST & 1st Alley E of Hawthorne BLVD (E Side)	
	5.174	74.419				
BM (FA-10 checked) 13			6.793	67.~~26~~ .652	BM.FA-10 BSpk 17' E. of E. End of C.R. ~~in pave 9' W E INT.~~ 166TH ST & Hawthorne BLVD, S.E. Cor	
				67.652	per pg. 26	

F.B. Pg. 58 Job No. Division No. Notes Red. Plotted Profile
Survey of Date Date No.
Survey by Notes Notes Chkd. C.V.C. Checked X-Sec.
Indexed A. C. Johnson Date Date 10-1-41 Date No.

Profile No.	Notes Red.	Plotted	Job No.	Division No.	F B. PG. 59
	Date	Date	Survey of		
X-Sec. No.	Notes Chkd.	Checked	Survey by	Notes	Date
	Date	Date	Map No.	Indexed C. Johnson	Date

NOTE: ANY ADDITIONS OR CHANGES ON THIS SHEET MUST BE MADE OR CIRCLED IN RED INK, WITH DATE AND NAME OF PERSON MAKING CHANGE

Do not extend notes this side of this line

PLEASE RETURN TO
LOS ANGELES COUNTY SURVEYOR
700 HALL OF RECORDS

Form 307 5M 5-39

STATION	B. S.	H. I.	F. S.	ELEV.	
					Changed To C.I. 1050
					6220
					168TH ST.
					Prairie Ave.
					TO
					HAWTHORNE BLVD.

Form 307 5M 5-39

PLEASE RETURN TO
LOS ANGELES COUNTY SURVEYOR
700 HALL OF RECORDS

NOTE: ANY ADDITIONS OR CHANGES ON THIS SHEET MUST BE MADE OR CIRCLED IN RED INK, WITH DATE AND NAME OF PERSON MAKING CHANGE

Do not extend notes this side of this line

STATION	B. S.	H. I.	F. S.	ELEV.	168TH St	
BM FA-17				58.345 adj.	BM" FA-17	B.Spk. in pave 14' E ℄ INT.
⊼	5749	64.094			168TH St + Prairie Ave - See Pg 44	
℄ INT.			567	57.42	INT. PRAIRE and 168th St.	
			596	58.13		42'R ℄ PRAIRE.
			530	58.79		42'L " "
0-15			576	58.33		W edge Pav
			605	58.04		42'N. edge Pav
			538	58.71	42' So. edge Pav.	
0+15			595	58.14		℄ 168
			612	57.97		42'N " "
			548	58.61	42' So. " "	
0+28'			628	57.81		℄ 168
			658	57.51		42' N. Gut
			597	58.12		" Tp.Cb.N.end.N.W.Cor
			597	58.12	42' So Gut	
			529	58.30	" S.end.Cb.R.S.W.Cor.	
0+55			582	57.27		℄ 168 edge Pav.
			625	57.34		15'N Gut
			558	58.61		" Tp.Cb.W.end.N.W.Cor
			605	58.04	15' S. Gut	
			558	58.51	" Tp.Cb.W.end S.W.Cor	

F.B. 891 Pg. 60 Job No. 6220 Division No. Notes Red. Plotted Profile
Survey of 166th St. Date Date No.
Survey by B Notes S Notes Chkd. C.V.C. Checked X-Sec.
Indexed A. C. Johnson Date Date 10-1-41 Date No.

Form 307 5M 5-39

PLEASE RETURN TO
LOS ANGELES COUNTY SURVEYOR
700 HALL OF RECORDS

NOTE: ANY ADDITIONS OR CHANGES ON THIS SHEET MUST BE MADE OR CIRCLED IN RED INK, WITH DATE AND NAME OF PERSON MAKING CHANGE

Do not extend notes this side of this line

STATION	B. S.	H. I.	F. S.	ELEV.	163 TH St	
1+00		64094	52	589.		℄ 168
			62	579.		15' N Gat
			528	5781		" Tp. Cb.
			60	581	15' S Gat	
			5.07	59.00	" Tp. Cb.	
1+72			49	592		℄ 168
			57	584		15' N "
			499	5910		T.C. E. Cor
			56	585	15' S Gat	
			470	5939	" T.C. E. end S.E. Cor	
1+60			48	593		℄ 168 Int. [illegible]
1+72.9			[illegible]	594		℄ 168
			56	585		15' N Gat
			498	59.11		" T.C. W. end N.W. Cor
			55	586	15' S Gat	
			449	5960	" T.C. W. end S.W. Cor	
			483	5926	N. end Cb. N.E. Cor	
	25' N.		45	596	Gat	
	℄ ALLEY		43	598	℄ ALLEY	
			45	596	Gat	
			469	5940	N. end Cb. N.W. Cor	

Profile Notes Red. Plotted Job No. Division No.
No. Date Date Survey of
X-Sec. Notes Chkd. C.V.C. Checked Survey by B Notes Date
No. Date 10-1-41 Date Map No. Indexed Johnson Date

F B. 891 PG. 61

Form 307 5M 5-39

PLEASE RETURN TO
LOS ANGELES COUNTY SURVEYOR
700 HALL OF RECORDS

NOTE: ANY ADDITIONS OR CHANGES ON THIS SHEET MUST BE MADE OR CIRCLED IN RED INK, WITH DATE AND NAME OF PERSON MAKING CHANGE

Do not extend notes this side of this line

STATION	B. S.	H. I.	F. S.	ELEV.	168 ± St.	
—		64094	452	59 51	S end Cb. S.E. Cor	
—	25' So.		45	59 6	Gat	
—			37	60 [illegible]	℄ ALLEY	
—			44	59 7	Gat	
—			444	59 65	S end Cb. S.W. Cor	
2+00			45	59 6		℄ 168
'			55	59 6		15' N Gat
'			470	59 39		" T.C.
'			54	59 7	15' S Gat	
'			435	59 [illegible]	" T.C.	
3+00			40	60 [illegible]		℄ 168
'			50	59 [illegible]		15' N "
'			404	60 [illegible]		" "
'			45	59 3	15' S "	
'			375	60 34	" "	
T.P.	4965	66.054	3005	61 ~~039~~ 090		
4+00			53	60 3		℄ 168
'			63	59 8		15' N "
'			540	60 65		" "
'			61	60 0	15' So "	
'			515	60 20	" "	

F.B. 891 Pg. 62 Job No. 6220 Division No. Notes Red. Plotted Profile
Survey of 166th St et al Date Date No.
Survey by B Notes S Notes Chkd. C.V.C. Checked X-Sec.
Indexed A. C. Johnson Date Date 10-1-41 Date No.

Form 307 5M 5-39

PLEASE RETURN TO
LOS ANGELES COUNTY SURVEYOR
700 HALL OF RECORDS

NOTE: ANY ADDITIONS OR CHANGES ON THIS SHEET MUST BE MADE OR CIRCLED IN RED INK, WITH DATE AND NAME OF PERSON MAKING CHANGE

Do not extend notes this side of this line

STATION	B. S.	H. I.	F. S.	ELEV.	168TH St.	
5+00		66.054	48	61 3'		℄ 168TH
			55	60 6'		15' N Gut
			487	61 18'		" T.C
			53	60 8'	15' So Gut	
			449	61 56'	" T.C.	
6+00			42	61 9'		℄
			50	61 1'		" "
			426	61 79'		" "
			47	61 4'	" "	
			350	62 17'	" "	
6+51.9			38	62 3'		℄
			47	61 4'		" Gut
			391	62 14'		" T.C.R. N.E. [illegible]
			47	61 4'	" Gut E end Cb.R	
			356	62 49'	" T.C. S.E. Cor	
6+77			358	62 47'		℄ E edge Pch
6+91.9	INT		357	62 48'	℄ INT 168TH St + OSAGE AVE.	
					B.M. FA-26	
Set B.M.	FA-26		3.714	62.34 3'	168TH ST and OSAGE AVE S.E. Cor	
					Bt spk 13' E. E end Cb.R.	

Profile No. ____ Notes Red. ____ Plotted ____ Job No. [illegible] Division No. ____ F B. 891 Pg. 63

X-Sec. No. ____ Date ____ Notes Chkd. C.V.C. Date 10-1-41 Checked ____ Date ____ Survey of [illegible] Survey by [illegible] Notes S Date 1-26-41 Map No. ____ Indexed C. Johnson Date ____

Form 307 5M 5-39

PLEASE RETURN TO
LOS ANGELES COUNTY SURVEYOR
700 HALL OF RECORDS

NOTE: ANY ADDITIONS OR CHANGES ON THIS SHEET MUST BE MADE OR CIRCLED IN RED INK, WITH DATE AND NAME OF PERSON MAKING CHANGE

Do not extend notes this side of this line

STATION	B. S.	H. I.	F. S.	ELEV.	168 TH St	
B.M. FA-26	5.521	67.861		62.340 Adj	B.M. See Prec. Page	
7+06.5			5.33	62.33		℄ W edge Pav
7+31.5			5.2	62.7		"
			6.0	61.9		15' N Gut
			5.18	62.68		" T.C. W end C.R. N.W. Cor
			5.8	62.1	15' So Gut	
			4.92	62.94	" T.C. W end C.R. S.W. Cor.	
			5.13	62.73	T.C. S end C.R. S.W. Cor	
	40' So		5.79	62.07	Gut	
	168 TH		5.00	62.86	℄ OSAGE	
			5.38	62.48	Gut	
			4.81	63.05	T.C. S end C.R. S.W. Cor	
			5.57	62.29	T.C. N " " " NE "	
	40' N		6.57	61.29	Gut	
	168 TH		5.99	61.87	℄ OSAGE	
			6.39	61.47	Gut	
			5.17	62.69	T.C. N end C.R. N.W. Cor	
8+00			5.0	62.9		℄
"			5.8	62.1		15' N Gut
"			4.97	62.89		" T.C
"			5.6	62.3	15' S Gut	
"			4.63	63.21	" T.C.	

F. B. 891 Pg. 64 Job No. 6220 Division No. Notes Red. Plotted Profile
Survey of 166 TH St et al Date Date No.
Survey by B Notes S. Notes Chkd. C.V.C. Checked X-Sec.
Indexed C. Johnson Date Date 10-1-41 Date No.

Form 307 5M 5-39

PLEASE RETURN TO
LOS ANGELES COUNTY SURVEYOR
700 HALL OF RECORDS

NOTE: ANY ADDITIONS OR CHANGES ON THIS SHEET MUST BE MADE OR CIRCLED IN RED INK, WITH DATE AND NAME OF PERSON MAKING CHANGE

Do not extend notes this side of this line

STATION	B. S.	H. I.	F. S.	ELEV.	168 TH St	
9+00		67.861	4.8	631.		℄
			56	623.		15' N. Gut
			483	6303		" T.C.
			53	626.	15'50 [illegible]	
			443	6343	" T.C.	
10+00			43	636.		℄
			51	628.		" "
			442	6344		" "
			49	629.	" "	
			405	63.81	" "	
T.P. 3	4.595	69.571	2875	64.990		
11+00			55	641.		℄
			62	634.		" "
			544	6413		" "
			62	634.	" "	
			523	6434	" "	
2+00			50	646.		℄
			57	639.		" "
			504	6453		" "
			57	639.	" "	
			473	64.84	" "	

Profile No. ____ Notes Red. ____ Plotted ____ Job No. ____ Division No. ____ F B. ____ PG. 65

X-Sec. No. ____ Date ____ Notes Chkd. C.V.C. Date ____ Checked ____ Date ____ Survey of ____ Survey by ____ Notes S Date 9-26-41

Map No. ____ Indexed A. C. Johnson Date ____

Form 307 5M 5-39

PLEASE RETURN TO
LOS ANGELES COUNTY SURVEYOR
700 HALL OF RECORDS

NOTE: ANY ADDITIONS OR CHANGES ON THIS SHEET MUST BE MADE OR CIRCLED IN RED INK, WITH DATE AND NAME OF PERSON MAKING CHANGE

Do not extend notes this side of this line

STATION	B. S.	H. I.	F. S.	ELEV.	168 Th St	
13+00		69.571	44	65.2'		℄
"			53	64.3'		15'N Gut
"			461	64.96		" T.C.
"			52	64.4'	15'So Gut	
"			433	65.14	" T.C.	
14+00			41	65.5'		℄
"			50	64.6'		" "
"			421	65.36		" "
"			47	65.9'	" "	
"			392	65.65	" "	
14+92.5			37	65.9'		℄
"			46	[illegible]		15'N. Gut
"			3.82	65.75		" T.C. E. end Cb.R N.E.COR
"			4.2	65.4'	15'So. Gut	
"			3.59	65.18	" T.C. E. end Cb R.S.E.COR	
Set. B.M FA-27					B.M FA-27	
			3645	65.926 (931)	168 Th St + FREEMAN AVE S.E.COR	
	5640	71.566			Bt spk 23' E. of E. end Cb.R.	
15+32.5	INT.		55	65.1		℄ INT. FREEMAN AVE

F.B. 891 Pg. 66 Job No. 6220 Division No. Notes Red. Plotted Profile
Survey of 166th St et al Date Date No. ✓
Survey by Butler Notes S Notes Chkd. C.V.C. Checked X-Sec.
Indexed A. C. Johnson Date Date 10-1-41 Date No.

Form 307 5M 5-39

PLEASE RETURN TO
LOS ANGELES COUNTY SURVEYOR
700 HALL OF RECORDS

NOTE: ANY ADDITIONS OR CHANGES ON THIS SHEET MUST BE MADE OR CIRCLED IN RED INK, WITH DATE AND NAME OF PERSON MAKING CHANGE

Do not extend notes this side of this line

STATION	B. S.	H. I.	F. S.	ELEV.	68 TH St	
15+72.5		71.566	52	664		℄ 168 TH
			60	656		15'N Gut
			552	660		W. end Cb.R " T.C. N.W. Cor
			58	658	15'S Gut	
			513	6544	W. end Cb.R " T.C. S.W. Cor	
	40'N		571	6586	T.C. N. end Cb.R. N.E. Cor	
	168th		66	650	Gut	
			58	653	℄ Freeman	
			64	652	Gut	
			548	6609	T.C. N end Cb.R. N.W. Cor	
			537	66[illegible]	T.C. S " " " S.E. "	
	40'So		58	658	Gut	
	168th		52	664	℄ Freeman	
			57	659	Gut	
			512	6645	T.C. S. end Cb.R. S.W. Cor	
16+00			51	665		℄ 168 TH
17+00			47	669		" "
			56	660		15'N Gut
			480	6617		" T.C.
			53	663	15'So Gut	
			441	6716	" T.C.	

Profile No. ____ Notes Red. ____ Plotted ____ Job No. 6820 Division No. ____ F B. PG. 67

X-Sec. No. ____ Date ____ Notes Chkd. C.V.C. Date ____ Checked ____ Survey of ____ Survey by ____ Notes ____ Date ____

Date 10-1-41 Date ____ Map No. ____ Andrew Johnson Date ____

Form 307 5M 5-39

PLEASE RETURN TO
LOS ANGELES COUNTY SURVEYOR
700 HALL OF RECORDS

NOTE: ANY ADDITIONS OR CHANGES ON THIS SHEET MUST BE MADE OR CIRCLED IN RED INK, WITH DATE AND NAME OF PERSON MAKING CHANGE

Do not extend notes this side of this line

STATION	B. S.	H. I.	F. S.	ELEV.	168 Th St	
18+00		71.566	41	6[illegible]5		℄ 168 th
'			50	[illegible]		15'N Gut
'			423	61.3		" T.C
'			48	6[illegible]8	15'So Gut	
'			391	[illegible]	" T.C	
19+00			37	[illegible]		℄
'			46	[illegible]		" "
'			3[illegible]	6[illegible].73		" "
'			43	[illegible]	" "	
'			344	6[illegible]	" "	
T.P. 5	4780	73.~~774~~ .780	2572	~~68.994~~ 69.000		
20+00			55	68.3		℄
'			65	6[illegible]3		" "
'			559	68.9		" "
'			61	[illegible]	" "	
'			518	68.60	" "	
21+00			49	[illegible]		℄
'			53	68.5		" "
'			482	68.96		" "
'			54	68.14	" "	
'			465	69.13	" "	

F.B. 891 Pg. 68 Job No. 6220 Division No. Notes Red. Plotted Profile
Survey of 166th St c/o Date Date No. X-Sec.
Survey by B Notes S Notes Chkd. C.V.C. Checked
Indexed A. C. Johnson Date Date 10-1-41 Date No.

Form 307 5M 5-39

PLEASE RETURN TO
LOS ANGELES COUNTY SURVEYOR
700 HALL OF RECORDS

NOTE: ANY ADDITIONS OR CHANGES ON THIS SHEET MUST BE MADE OR CIRCLED IN RED INK, WITH DATE AND NAME OF PERSON MAKING CHANGE

Do not extend notes this side of this line

STATION	B. S.	H. I.	F. S.	ELEV.	168 T#St	
22+00		73.774 (780)	42	69.6		℄
'			51	[illegible]		15'N Gut
'			440	[illegible]		" T.C
'			50	68.8	15'So Gut	
'			402	69.76	" T.C.	
23+00			34	70.4		℄
'			42	69.6		" "
'			368	70.10		" "
'			41	69.7	" "	
'			325	70.53	" "	
24+00			25	71.3		℄
'			36	[illegible]		" "
'			269	71.09		"
'			31	[illegible]	" "	
'			235	71.43	" "	
Set B.M FA-23			2355	71.~~419~~ 427	B.M FA-28 168th and 1st Alley E of HAWTHORNE Ave Bt spk 19' E. of E end Cb R S.E Cor.	
	5343	76.~~762~~ 710				

Profile Notes Red. Plotted Job No. Division No.
No. Date Date Survey of
X-Sec. Notes Chkd. C.V.C. Checked Survey by 3 Notes 5 Date
No. Date 10-1-41 Date Map No. Indexed Johnson Date

F B 89 PG. 69

Form 307 5M 5-39

PLEASE RETURN TO
LOS ANGELES COUNTY SURVEYOR
700 HALL OF RECORDS

NOTE: ANY ADDITIONS OR CHANGES ON THIS SHEET MUST BE MADE OR CIRCLED IN RED INK, WITH DATE AND NAME OF PERSON MAKING CHANGE

43.4
17.7
[illegible]

Do not extend notes this side of this line

STATION	B. S.	H. I.	F. S.	ELEV.	168 TH St	
		76.762				
24+17.7			52	7 6		℄ 168
'			62	7 6		15'N Gut
'			548	7 29		E end Cb. R " T.C. N.E. Cor
'			60	7 5	15'N. Gut	
'			509	7 68	" So. T.C. E end Cb. R S.E. Cor	
24+30.7			51	7 7		℄ Alley
24+43.4			50	7 8		"
'			60	7 9		15'N. Gut
'			537	71 [illegible]		W. end Cb. R " T.C. N.W. Cor
'			58	7 [illegible]	15' So. Gut	
'			488	7 [illegible]	" T.C. W. end Cb. R S.W. Cor.	
	25'N		521	7 [illegible]	T.C. N. end Cb. N.E. Cor	
	168th.		53	7 [illegible]	Gut	
			55	7 [illegible]	℄ Alley	
			502	7 8	Gut	
			502	7 [illegible]	T.C. N. end Cb. N.W. Cor.	
			498	7 [illegible]	T.C. S. " " S.E. "	
	25' So		50	7 [illegible]	Gut	
	168th St.		53	71 5	℄ Alley	
			47	72 [illegible]	Gut	
			472	72 05	T.C. S. end Cb. S.W. Cor.	

F. B. 891 PG. 70 Job No. 6220 Division No. Notes Red. Plotted Profile
Survey of 166th St et al Date Date No.
Survey by B Notes S Notes Chkd. C.V.C. Checked X-Sec.
Indexed A. C. Johnson Date Date 10-1-41 Date No.

Form 307 5M 5-39

PLEASE RETURN TO
LOS ANGELES COUNTY SURVEYOR
700 HALL OF RECORDS

NOTE: ANY ADDITIONS OR CHANGES ON THIS SHEET MUST BE MADE OR CIRCLED IN RED INK, WITH DATE AND NAME OF PERSON MAKING CHANGE

Do not extend notes this side of this line

STATION	B. S.	H. I.	F. S.	ELEV.	168 TH St	
25+00		76.~~762~~ 770	46	72 2		℄
/			55	71 3		15' N Gut
/			459	72 18		" TC
/			52	71 [illegible]	15' So Gut	
/			411	72 59	" TC	
25+45.5			44	[illegible]		℄
/			48	[illegible]		15' N. Gut
/			404	72 [illegible]		" T.C. Send Ck N.E. Cor
/			47	72 1	15' So Gut	
			370	73 07	" T.C. Send Cor R S.E. Cor	
25+70.5			46	72 2		40' N. Gut
/			414	72 63		" T.C. Nem Cor N.E.
/			41	72 7	40' So Gut	
			341	73 36	" T.C. Send Ck R.S.E. Cor	
25+90.5			41[illegible]	72 6~~6~~7		
~~Set~~ B.M. FA-24				.601	FA-24 B.M. Elev. 72.601 - Pg. 57 (E side	
			4170	72.~~57~~	168 TH St and HAWTHORNE Ave. ℄	
					Bt spk 9' W. ℄ INT.	

Profile Notes Red. Plotted Job No. Division No. F B. PG.
No. Date Date Survey of
X-Sec. Notes Chkd. C.V.C. Checked Survey by Butler Notes Date
No. Date 10-1-41 Date Map No. Indexed Johnson Date

F.B. 87 Pg. 72 | Job No. [illegible] | Division No. | Notes Red. | Plotted | Profile

Survey of 166th St et al | Date | Date | No.

Survey by B | Notes S | Notes Chkd. | Checked | X-Sec.

Indexed C. Johnson | Date | Date | Date | No.

STATION	B. S.	H. I.	F. S.	ELEV.

Form 307 5M 5-39

PLEASE RETURN TO
LOS ANGELES COUNTY SURVEYOR
700 HALL OF RECORDS

Do not extend notes this side of this line

NOTE: ANY ADDITIONS OR CHANGES ON THIS SHEET MUST BE MADE OR CIRCLED IN RED INK, WITH DATE AND NAME OF PERSON MAKING CHANGE

Profile No.	Notes Red.	Plotted	Job No.	Division No.	F B. PG. 73
	Date	Date	Survey of		
X-Sec. No.	Notes Chkd.	Checked	Survey by	Notes	Date
	Date	Date	Map No.	Indexed	Date

A. C. Johnson

NOTE: ANY ADDITIONS OR CHANGES ON THIS SHEET MUST BE MADE OR CIRCLED IN RED INK, WITH DATE AND NAME OF PERSON MAKING CHANGE

Do not extend notes this side of this line

PLEASE RETURN TO
LOS ANGELES COUNTY SURVEYOR
700 HALL OF RECORDS

Form 307 5M 5-39

STATION	B. S.	H. I.	F. S.	ELEV.	
					Changed To C.I. 1050 JN 6220
					1st Alley W. of Prairie Ave 166TH St to 169TH St. N. Side
					Note: No imp above ground in alley that would interfere with Sewer

Form 307 5M 5-39

PLEASE RETURN TO
LOS ANGELES COUNTY SURVEYOR
700 HALL OF RECORDS

NOTE: ANY ADDITIONS OR CHANGES ON THIS SHEET MUST BE MADE OR CIRCLED IN RED INK, WITH DATE AND NAME OF PERSON MAKING CHANGE

Do not extend notes this side of this line

STATION	B. S.	H. I.	F. S.	ELEV.		
5M FA-16				54.050	3M FA-16 per pg 44	B Spk 19' W-W end SW CR.
	10.47	64.52			167th St. & Prairie Ave. - SW Cor.	
0+00			2.7	51.8		℄ Int Alley & ℄ 166 ie 30 x 40 Line
NOTE: For Int. Alley & 166th					166th St.	
0+45			12.4	52.1		℄ Alley
			[illegible]	[illegible]		10' E
			12.1	[illegible]	10' W	
[illegible]			11.2	[illegible]		"
			11.2	[illegible]		"
			11.2	53.3	"	
2+32.6			9.0	55.5		"
"			9.1	55.4		"
"			9.1	[illegible]	"	
2+62.6	℄ 167th St		NOTE	FOR	ALLEY & 167th	[illegible] 167th St
2+92.6			8.0	[illegible]		℄
			8.0	[illegible]		"
			7.5	[illegible]	10' W	
4+00			5.6	[illegible]		"
"			5.9	[illegible]		"
"			5.5	59.0	"	

F.B. 891 Pg. 74 Job No. 6220 Division No. Notes Red. Plotted Profile
Survey of 166th St et al Date Date No.
Survey by B Notes Notes Chkd. C.V.C. Checked X-Sec.
Indexed C. Johnson Date Date 10-1-41 Date No.

Form 307 5M 5-39

PLEASE RETURN TO
LOS ANGELES COUNTY SURVEYOR
700 HALL OF RECORDS

NOTE: ANY ADDITIONS OR CHANGES ON THIS SHEET MUST BE MADE OR CIRCLED IN RED INK, WITH DATE AND NAME OF PERSON MAKING CHANGE

Do not extend notes this side of this line

STATION	B. S.	H. I.	F. S.	ELEV.		
		64.52				
5+00			4.4	601		℄ Alley
"			4.4	601		10' E
"			4.3	602	10' W.	
5+62.5			4.2	603		"
"			4.3	602		"
"			4.0	605	"	
5+92.5	℄ 168TH ST + Alley - SEE X Sect of 168TH ST for int. data.					
6+22.5			3.6	609		℄ Alley
"			3.7	60[illegible]		10' E
"			3.4	611	10' W	
7+00			2.5	620		"
"			2.6	619		"
"			2.6	619	"	
8+00			2.0	625		"
"			2.2	623		"
"			1.8	627	"	
9+04.9			1.6	629		"
"			1.7	628		"
"			1.6	629	"	
9+34.9	℄ INT. 169TH ST + Alley NOTE See X Sect 169TH ST for INT. Data.					
BM. FA-17			6.19	58.33	BM (58.345 see p. 44) 168TH & Pro Pg. 3 Spk in pav [illegible]	

Profile No. ____ Date ____ Notes Red. ____ Plotted ____ Job No. ____ Division No. ____

X-Sec. No. ____ Date ____ Notes Chkd. C.V.C. Date 10-1-41 Checked ____ Date ____ Survey of ____ Survey by ____ Notes ____ Date ____

Map No. ____ Indexed ____ Date ____

F B. 891 PG. 15

F.B. 89' Pg. 76 | Job No. 6220 | Division No. | Notes Red. | Plotted | Profile

Survey of 166th St et al | Date | Date | No.

Survey by Sotter | Notes | Notes Chkd. | Checked | X-Sec.

Indexed C. Johnson | Date | Date | Date | No.

STATION	B. S.	H. I.	F. S.	ELEV.

Do not extend notes this side of this line

Form 307 5M 5-39

PLEASE RETURN TO
LOS ANGELES COUNTY SURVEYOR
700 HALL OF RECORDS

NOTE: ANY ADDITIONS OR CHANGES ON THIS SHEET MUST BE MADE OR CIRCLED IN RED INK, WITH DATE AND NAME OF PERSON MAKING CHANGE

Profile	Notes Red.	Plotted	Job No.	Division No.	F B. 891 Pg. 77
No.	Date	Date	Survey of		
X-Sec.	Notes Chkd.	Checked	Survey by	Notes	Date
No.	Date	Date	Map No.	Indexed A. C. Johnson	Date

NOTE: ANY ADDITIONS OR CHANGES ON THIS SHEET MUST BE MADE OR CIRCLED IN RED INK, WITH DATE AND NAME OF PERSON MAKING CHANGE

Do not extend notes this side of this line

Changed To C.I. 1050

JN 6220

1st Alley E of Hawthorne ~~Blvd~~ Ave

166th St to Riv.-Redondo Blvd.
(Riverside) -

X Sect.

BUTLER
H. SMITH
VANDEREN
N. SMITH.

STATION	B. S.	H. I.	F. S.	ELEV.

PLEASE RETURN TO
LOS ANGELES COUNTY SURVEYOR
700 HALL OF RECORDS

Form 307 5M 5-39

Form 307 5M 5-39

PLEASE RETURN TO
LOS ANGELES COUNTY SURVEYOR
700 HALL OF RECORDS

NOTE: ANY ADDITIONS OR CHANGES ON THIS SHEET MUST BE MADE OR CIRCLED IN RED INK, WITH DATE AND NAME OF PERSON MAKING CHANGE

Do not extend notes this side of this line

STATION	B. S.	H. I.	F. S.	ELEV.	1st Alley E of Hawthorne E
BM FA-25				69.269	B.M. FA-25 Pg. 58 B Spk 18' E of E end C.R.
	5.56	74.83			1st Alley E of Hawthorne Blvd & 167th St.
0+00			8.65	66.[illegible]	℄ Alley & Boundary line on 166th
0+45			81	66.7	℄ Alley
"			83	[illegible] 5	10' E
"			79	6[illegible] 9	10' W
1+00			78	67.[illegible]	"
"			80	[illegible] 8	"
"			76	7[illegible] 2	"
2+00			64	6[illegible]	℄ Alley
"			64	6[illegible]	"
"			64	[illegible]	"
2+32.7			55	6[illegible]	" "
"			55	[illegible]	"
"			59	68.9	"
2+62.7					℄ Alley Int ℄ 167th St
For "+" Section				[illegible]	167th St.
2+92.7			49	69.9	℄ Alley
"			49	69.[illegible]	[illegible]
"			49	[illegible]	10' E

F.B. 891 Pg. 78 Job No. 6220 Division No. Notes Red. Plotted Profile
Survey of Hawthorne St et al Date Date No.
Survey by Butler Notes 5 Notes Chkd. C.V.C. Checked X-Sec.
Indexed C. Johnson Date Date 10-1-41 Date No.

Form 307 5M 5-39

PLEASE RETURN TO
LOS ANGELES COUNTY SURVEYOR
700 HALL OF RECORDS

NOTE: ANY ADDITIONS OR CHANGES ON THIS SHEET MUST BE MADE OR CIRCLED IN RED INK, WITH DATE AND NAME OF PERSON MAKING CHANGE

Do not extend notes this side of this line

STATION	B. S.	H. I.	F. S.	ELEV.	1st Alley [illegible]	[illegible]
		14.85				
4+00			41	70 3'		℄ Alley
			43	70 0'		15' W
			45	70 0'	10' E	
5+00			41	70 7'	"	"
			41	70 7'		
			41	70 7'		
5+65.0			36	71 2'	"	"
			36	71 2'		
			36	71 2'		
5+75.0					℄ Int Alley + ℄ 168th St	
(Rec		X Section		see	168th St)	
6+23.0			35	71 3'		℄ Alley
			35	71 3'		15' W
			35	71 3'	10' E	
7+00			35	71 3'		"
			35	71 3'		
			35	71 3'		
8+00			41	70 7'	"	"
			41	70 7'		
			41	70 7'		

Profile Notes Red. Plotted Job No. Division No.
No. Date Date Survey of
X-Sec. Notes Chkd. Checked Survey by Notes Date
No. Date 10-1-41 Date Map No. Indexed Date

F B. PG.

Form 307 5M 5-39

PLEASE RETURN TO
LOS ANGELES COUNTY SURVEYOR
700 HALL OF RECORDS

NOTE: ANY ADDITIONS OR CHANGES ON THIS SHEET MUST BE MADE OR CIRCLED IN RED INK, WITH DATE AND NAME OF PERSON MAKING CHANGE

Do not extend notes this side of this line

STATION	B. S.	H. I.	F. S.	ELEV.	[illegible]	[illegible]
		74.83				
9+0[illegible]			24	72.4		
					FA-22 Per Page 56	
					B[illegible] 73.46[illegible]	169 TH St
[illegible] FA-22			139	73.4[illegible]	[illegible] Alley E. of HAWTHORNE Blvd - S.E. Cor	
6	8.5[illegible]			73.465	Bt spk 17' E. of E. [illegible] Cb R of [illegible]	
		82.017				
[illegible]						
(For X [illegible] 69 [illegible] St.)						
[illegible]			85	73.5		[illegible]
			82	73.8		
			3[illegible]	7[illegible]2	10' E.	
10+00			7[illegible]	74.1		
			74	74.6		
			82	73.8		
[illegible]+00			29	77.1		
			47	77.3		
			32	76.8		
12+00			34	75.6		
			34	78.6		
			34	75.6		

F.B. 891 Pg. 80 Job No. 6226 Division No. Notes Red. Plotted Profile
Survey of 166th St et al Date Date No.
Survey by B Notes S Notes Chkd. C.V.C. Checked X-Sec.
Index A. C. Johnson Date Date 10-1-41 Date No.

Form 307 5M 5-39

PLEASE RETURN TO
LOS ANGELES COUNTY SURVEYOR
700 HALL OF RECORDS

NOTE: ANY ADDITIONS OR CHANGES ON THIS SHEET MUST BE MADE OR CIRCLED IN RED INK, WITH DATE AND NAME OF PERSON MAKING CHANGE

Do not extend notes this side of this line

STATION	B. S.	H. I.	F. S.	ELEV.	1st Alley E. of HAWTHORNE	
		82,017				
12+44.9			37	783		℄ Alley
			37	783		10' W
			37	783	10' E	
Set						
B.M. FA-29			3529	78.484	B.M. FA-29 170th St. 1st Alley E. of HAWTHORNE	(S.E. Cor. End)
	4069	82,557			3' [illegible] E. of E. end Cb. [illegible]	
12+74.9 ℄ 170th St.						
(See "X" Sections. See 170th St.)						
13+04.9			36	790		℄ Alley
			35	791		10' W
			39	787	10' E	
14+00			52	774		
			49	777		
			55	771		
15+00			47	779		
			39	787		
			51	775		

Profile No. ____ Notes Red. ____ Plotted ____ Job No. ____ Division No. ____ F B. 691 PG. 81

X-Sec. No. ____ Date ____ Date ____ Survey of ____

Notes Chkd. C.V.C. Date 10-1-41 Checked ____ Survey by Butler Date 10-1-41

Map No. ____ Indexed A. C. Johnson Date ____

Form 307 5M 5-39

PLEASE RETURN TO
LOS ANGELES COUNTY SURVEYOR
700 HALL OF RECORDS

NOTE: ANY ADDITIONS OR CHANGES ON THIS SHEET MUST BE MADE OR CIRCLED IN RED INK, WITH DATE AND NAME OF PERSON MAKING CHANGE

Do not extend notes this side of this line

STATION	B. S.	H. I.	F. S.	ELEV.	[illegible]	[illegible]
15+89.5	[illegible]	[illegible]	45	7[illegible]1.		[illegible]
	[illegible]	[illegible]	45	7[illegible]1.	10' [illegible]	
			43[illegible]	78 21.	[illegible] N E Cor R	
/	[illegible]	[illegible]	37	78 9.	"	10' W.
—			54	77 2.	Gut E end Cor	[illegible]
—			4[illegible]9	77 77	[illegible] " "	"
16+14.5	℄ Int.		37	7[illegible]9.	℄ Int Alley + ℄ 171st St.	
/			31	79 5.		10' W
/			46	78 0.	10' E.	
—			50	77 6.	Gut E end Cb. R.	S.E. Cor
—			40[illegible]	7[illegible]8.	T.C. " "	"
16+39.5	[illegible]	[illegible]	34	79 2.		℄ Alley [illegible] 171st
/	[illegible]	[illegible]	40	78 6.	10' E Gut E end	[illegible] S.E. Cor
/	[illegible]	[illegible]	3[illegible]5	78 61.	" T.C. "	" "
/	at Rt angle.		29	7[illegible]7.		10' W.
Set B.M. FA-30			5152	77 [illegible]	.397 Adj. B.M FA-30 171st St + 1st Alley E. of [illegible] Bld 5' spk, 3[illegible]" E. of [illegible]	

SEE PG. 92 for [illegible]

Circuit from E.

F.B. 891 PG. 82 Job No. [illegible] Division No. Notes Red. Plotted Profile
Survey of Log Tt St et al Date Date No.
Survey by B. [illegible] Notes Notes Chkd. C.V.C. Checked X-Sec.
Indexed A. C. Johnson Date 10-1-41 Date No.

Form 307 5M 5-39

PLEASE RETURN TO
LOS ANGELES COUNTY SURVEYOR
700 HALL OF RECORDS

NOTE: ANY ADDITIONS OR CHANGES ON THIS SHEET MUST BE MADE OR CIRCLED IN RED INK, WITH DATE AND NAME OF PERSON MAKING CHANGE

Do not extend notes this side of this line

STATION	B. S.	H. I.	F. S.	ELEV.	1st Alley [illegible]	[illegible]
B.M. FA-30	11.597	89.303		~~77.405~~ .397 Adj.	See Prev Page 82	
17+00			76	817.		℄
			71	822.		10' W
/			79	814.	10' E	
17+55			46	847.		"
/			40	853.		"
/			52	841.	"	
17+92.3	INT		40	853.	℄ INT of Alley's (See Pg 100)	
/			32	861.		10' W
/			42	851.	10' E	
18+00			32	861.		℄
/			25	868.		"
/			34	859.	"	
19+10.4	[illegible]	Taken	31	862.	℄ Alley [illegible] Riverside-Redondo [illegible]	
/	[illegible]	[illegible]	23	870.		10' W
/	[illegible]	[illegible]	32	861.	10' E	
19+63.9		INT.	255	8675	℄ Alley and ℄ Riverside-Redondo	
→ Fo' Cut	SDK.					
B.M. FA-30			11.597	77.~~405~~ .397 ADJ.	BM per pg 82.	

Profile No. ____ Notes Red. ____ Plotted ____ Job No. [illegible] Division No. ____ F B. 80 Pg. 83

X-Sec. No. ____ Date ____ Date ____ Survey of [illegible]

Notes Chkd. C.V.C. Date 10-1-41 Checked ____ Date ____ Survey by [illegible] Date ____

Map No. ____ Notes ____ Date ____ Indexed ____ Date ____

Johnson

F. B. 891 PG. 84 | Job No. 220 | Division No. | Notes Red. | Plotted | Profile

Survey of [illegible] | Date | Date | No.

Survey by Bother | Notes 5 | Notes Chkd. | Checked | X-Sec.

Index A. C. Johnson | Date | Date | Date | No.

STATION	B. S.	H. I.	F. S.	ELEV.

Do not extend notes this side of this line

Form 307 5M 5-39

PLEASE RETURN TO
LOS ANGELES COUNTY SURVEYOR
700 HALL OF RECORDS

NOTE: ANY ADDITIONS OR CHANGES ON THIS SHEET MUST BE MADE OR CIRCLED IN RED INK, WITH DATE AND NAME OF PERSON MAKING CHANGE

Profile	Notes Red.	Plotted	Job No.	Division No.	F B.	Pg.
No.	Date	Date	Survey of			
X-Sec.	Notes Chkd.	Checked	Survey by	Notes	Date	
No.	Date	Date	Map No.	Indexed A. G. Johnson	Date	

NOTE: ANY ADDITIONS OR CHANGES ON THIS SHEET MUST BE MADE OR CIRCLED IN RED INK, WITH DATE AND NAME OF PERSON MAKING CHANGE

Do not extend notes this side of this line

PLEASE RETURN TO
LOS ANGELES COUNTY SURVEYOR
700 HALL OF RECORDS

Form 307 5M 5-39

STATION	B. S.	H. I.	F. S.	ELEV.	
					Changed To C.I. 1050 JN 6220
					10TH STREET, OSAGE AVE. W. & ALLEY EAST OF HAWTHORNE BLVD. 'X' Sect.
					BUTLER H SMITH VAN DEREN N. SMITH.

Form 307 5M 5-39

PLEASE RETURN TO
LOS ANGELES COUNTY SURVEYOR
700 HALL OF RECORDS

NOTE: ANY ADDITIONS OR CHANGES ON THIS SHEET MUST BE MADE OR CIRCLED IN RED INK, WITH DATE AND NAME OF PERSON MAKING CHANGE

Do not extend notes this side of this line

STATION	B. S.	H. I.	F. S.	ELEV.	170 TH ST.	
B.M. FA-19 T	6.625	71.765		65.[illegible]	FA-19 B.M. Ele. 65.140 per pg 49 16.9TH St. and OSAGE [illegible] Bt. spk 18' E. of E. end Cb.R.	
0+00			6.77	6[illegible]99	℄ INT. 170TH St. & 16.9TH ST.	
0+43.3			6.38	65.38	" " & OSAGE thus →	
	FOR INT SEE X				16.9TH ST.	
0+83.3			6.13	6[illegible]63	℄ 170TH	
"			6.9	6[illegible]9	15' So. gut @ Wend SWCR	
"			5.94	65.82	" TC. " " "	
"			6.2	65.6		pr. 15' No.
2+17.0			5.50	[illegible]	℄	
"			6.25	6[illegible]		15' No. gut @ Wend SWLY Ret.
"			5.48	[illegible]28		" TC. " " "
"			5.7	66.1	15' So. gut	
"			5.15	[illegible]61	" " TC.	
3+00			4.85	[illegible]91	℄	
"			5.43	[illegible]		15' N - gut
"			4.82	[illegible]14		" - TC.
"			5.74	66.[illegible]2	15' So. gut	
"			4.60	67.16	" - TC.	

F.B. [illegible] PG. 86 Job No. [illegible] Division No. [illegible] Notes Red. Plotted Profile
Survey of [illegible] Date Date No.
Survey by [illegible] Notes Notes Chkd. C.V.C. Checked X-Sec.
Index M. C. Johnson Date Date 10-1-41 Date No.

Form 307 5M 5-39

PLEASE RETURN TO
LOS ANGELES COUNTY SURVEYOR
700 HALL OF RECORDS

NOTE: ANY ADDITIONS OR CHANGES ON THIS SHEET MUST BE MADE OR CIRCLED IN RED INK, WITH DATE AND NAME OF PERSON MAKING CHANGE

Do not extend notes this side of this line

STATION	B. S.	H. I.	F. S.	ELEV.	170 TH ST.	
		71.765				
4+00			4.18	67.58		℄ 170
			4.80	66.96		15' N-gut
			4.20	67.56		" TC.
			4.69	67.07	15' So. gut.	
			4.09	67.67	" TC.	
5+00			3.59	68.17		"
			4.24	67.52		"
			3.47	68.29		"
			3.96	67.80	"	
			3.28	68.48	"	
6+00			2.86	68.90		"
			3.48	68.28		"
			2.86	68.90		"
			3.33	68.43	"	
		.807	2.63	69.13		
T.P.	7.170	75.~~803~~	3.132	68.~~633~~ 1.637 Adj	"	
7+00			6.25	[illegible]		"
			6.94	68.5[illegible]		"
			6.25	69.56		"
			6.84	68.97	"	
			6.11	69.70	"	

Profile Notes Red. Plotted Job No. [illegible] Division No.
No. Date Date Survey of
X-Sec. Notes Chkd. C.V.C. Checked Survey by [illegible] Notes Date
No. Date 10-1-41 Date Map No. Indexed Johnson Date

F B. 891 PG. 87

Form 307 5M 5-39

PLEASE RETURN TO
LOS ANGELES COUNTY SURVEYOR
700 HALL OF RECORDS

NOTE: ANY ADDITIONS OR CHANGES ON THIS SHEET MUST BE MADE OR CIRCLED IN RED INK, WITH DATE AND NAME OF PERSON MAKING CHANGE

Do not extend notes this side of this line

STATION	B. S.	H. I.	F. S.	ELEV.	170 TH ST.	
		75.~~803~~ 807				
8+00			5.70	70.11		℄ 170
/			6.33	69.48		15' No gut
/			5.66	70.15		" TC
/			6.10	69.71	15' So. gut.	
/			5.50	70.31	" TC.	
8+95.0			5.20	70.61		℄ 170
/			5.65	70.16		15' No gut @ E end NECR
/			4.92	70.89		" TC " "
9+25.9			4.78	71.03		"
/			5.23	70.58	15' So gut @ E end SECR	
/			4.58	71.23	" TC " " "	
9+43.24	to 170		4.64	71.17		℄ INT 170
9+52.75			4.63	71.18		" " 170th W & Freeman
—			5.3	70.5		℄ Freeman opp No end NECR
—			5.8	70.0		gut " "
—			4.93	70.88		TC " "
—			4.33	71.48		" " opp So. " SECR.
—			5.03	70.78		gut " End "
—			4.44	71.37		TC " " "

F.B. 89 Pg. 88 Job No. 6220 Division No. Notes Red. Plotted Profile
Survey of 166 TH Stat Date Date No.
Survey by Notes Notes Chkd. C.V.C. Checked X-Sec.
Indexed C. Johnson Date Date 10-1-41 Date No.

Form 307 5M 5-39

PLEASE RETURN TO
LOS ANGELES COUNTY SURVEYOR
700 HALL OF RECORDS

NOTE: ANY ADDITIONS OR CHANGES ON THIS SHEET MUST BE MADE OR CIRCLED IN RED INK, WITH DATE AND NAME OF PERSON MAKING CHANGE

Do not extend notes this side of this line

STATION	B. S.	H. I.	V Adj. F. S.	ELEV.	170 TH ST	
		75.~~803~~ .807				
—			5.8	700'		out No end NWCR
—			4.62	71.19		T.C. " "
—			4.22	71.59	℄ Freeman opp. So end SWCR	
—			4.75	71.06	gut	" "
—			4.11	71.70	T.C.	" "
9+92.35			4.6	71.2	℄ 170	
'			5.6	70.2		15' No gut W NWCR
'			4.62	71.19		" T.C. " "
—			4.2	71.6	℄ 171 opp. West SWCR	
10+00.3±			4.8	71.0	gut. " "	±34 So.
"			3.88	71.93	T.C. " "	
11+00			4.3	71.5	℄ 170	
'			5.1	70.7		15' No. - gut
'			4.25	71.56		" - T.C.
'			4.3	71.5	15' So. gr.	
			3.7	72.1	30' So. gr.	
11+70.0			4.2	71.6	℄ 170	
'			4.8	71.0		15' No. gut.
'			3.94	71.87		" T.C.
'			4.5	71.3	15' So. gut @ Wend most SWL/CR	
'			3.47	72.34	" T.C. " "	

Profile Notes Red. Plotted Job No. Division No. F B. PG.
No. Date Date Survey of
X-Sec. Notes Chkd. C.V.C. Checked Survey by Butler Notes Date
No. Date 10-1-41 Date Map No. Indexed Johnson Date

Form 307 5M 5-39

PLEASE RETURN TO
LOS ANGELES COUNTY SURVEYOR
700 HALL OF RECORDS

NOTE: ANY ADDITIONS OR CHANGES ON THIS SHEET MUST BE MADE OR CIRCLED IN RED INK, WITH DATE AND NAME OF PERSON MAKING CHANGE

Do not extend notes this side of this line

STATION	B. S.	H. I.	F. S.	ELEV.	170TH ST.	
		75.~~803~~ 807				
—			4.5	71.3	gut. middle Curb ret	25' Rad.
—			3.68	72.13	TC. " " "	
—			4.4	71.4	gut. @ Wend Curb ret	ON 171st ST.
—			3.58	72.23	TC. " " "	
12+00			3.9	71.9	℄ 170	
/			4.8	71.0		15' No. - gut.
/			3.85	71.96		" - T.C.
/			4.5	71.3	15' So. gut	
/			3.47	72.34	" TC	
SET. B.M. FA-31	6.284	78.~~254~~ 262	3.833	71.97 ~~0~~ 8 Adj.	B.M. FA-31	B Spk 18' W - Wend C.R.
					171 ST ST. & Freeman Ave - S.W. Cor.	
13+00			6.0	72.3	℄ 170	
/			6.7	71.6		15' No gut
/			5.86	72.40		15' N - TC
/			6.6	71.7	15' So. gut	
/			5.64	72.62	15' So. TC.	
14+00			5.7	72.6	"	
/			6.5	71.8		"
/			5.66	72.60		"
/			6.3	72.0	"	
/			5.31	72.95	"	

F. B. 891 PG. 90 Job No. 220 Division No. Notes Red. Plotted Profile
Survey of 166TH St et al Date Date No.
Survey by Notes Checked X-Sec.
Indexed C. Johnson Date Notes Chkd. C. Vil Date 10-1-41 Date No.

Form 307 5M 5-39

PLEASE RETURN TO
LOS ANGELES COUNTY SURVEYOR
700 HALL OF RECORDS

NOTE: ANY ADDITIONS OR CHANGES ON THIS SHEET MUST BE MADE OR CIRCLED IN RED INK, WITH DATE AND NAME OF PERSON MAKING CHANGE

Do not extend notes this side of this line

STATION	B. S.	H. I.	F. S.	ELEV.	170 TH ST.	
		262 Adj				
		78.2[illegible]				
15+00			5.2	73.1		℄ 170TH
"			5.8	72.5		15' N out
"			5.06	73.20		15 N TC
"			5.7	72.6	15 So. out	
"			4.82	73.44	15 So. TC.	
				.493 Adj.		
T.P.	7.906	81.~~387~~ .399	4.773	73.~~481~~		
16+00			7.2	74.2		"
"			7.9	73.5		"
"			7.77	74.23		"
"			7.8	73.6	"	
"			6.87	74.53	"	
17+00			5.7	75.7		"
"			6.4	75.0		"
"			5.67	75.73		"
"			6.2	75.2	"	
"			5.29	76.11	"	
18+35.5			3.0	78.4		"
"			3.9	77.5	5' Pad	" @ End N TR
"			3.02	78.38		" TC " "
"			3.4	78.0	15 So. out @ End SEC	
			2.53	78.87	" TC " "	

Profile Notes Red. Plotted Job No. Division No.
No. Date Date Survey of
X-Sec. Notes Chkd. C.V.C. Checked Survey by Notes Date
No. Date 10-1-41 Date Map No. Added Johnson Date

F B. PG.

Form 307 5M 5-39

PLEASE RETURN TO
LOS ANGELES COUNTY SURVEYOR
700 HALL OF RECORDS

NOTE: ANY ADDITIONS OR CHANGES ON THIS SHEET MUST BE MADE OR CIRCLED IN RED INK, WITH DATE AND NAME OF PERSON MAKING CHANGE

Do not extend notes this side of this line

STATION	B. S.	H. I.	F. S.	ELEV.	170TH ST.	
		81.~~387~~ 397				
18+50.5			2.7	78.7		℄ INT. 170 & Alley.
18+65.5			2.5	78.9		℄
			3.1	78.3		15R gr.
			2.6	78.8		25R "
			2.7	78.7	15L gr.	
			2.4	78.0	25L "	
—			3.1	78.3		
—			3.1	[illegible]	NEL 170TH	[illegible]
—			2.78	78.62		[illegible] gut. No end NECR
—			2.6	78.8	[illegible]	" TC. " "
—			2.8	78.6	gut. @ Sound ECR	
—			2.23	79.17	T.C. " " "	170TH ST
BM.FA-30			4.005	77.~~392~~ 397 Adj.	BM.FA-30 5Spk 30' E of E end CR 171ST [illegible] Alley E of Hawthorne Blvd - per pg. 82.	S.E. Cor.

F.B. [illegible] Pg. 92 Job No. [illegible] Division No. [illegible] Notes Red. [illegible] Plotted [illegible] Profile
Survey of [illegible] Date [illegible] Date [illegible] No. [illegible]
Survey by [illegible] Notes [illegible] Notes Chkd. C.V.C. Checked [illegible] X-Sec.
Indexed C. Johnson Date [illegible] Date 10-1-41 Date [illegible] No. [illegible]

Form 307 5M 5-39

PLEASE RETURN TO
LOS ANGELES COUNTY SURVEYOR
700 HALL OF RECORDS

NOTE: ANY ADDITIONS OR CHANGES ON THIS SHEET MUST BE MADE OR CIRCLED IN RED INK, WITH DATE AND NAME OF PERSON MAKING CHANGE

Do not extend notes this side of this line

STATION	B. S.	H. I.	F. S.	ELEV.	1ST Alley N of Riv-Rod Blvd	
		71.765				
9+00			2.1	69.7		℄ Alley
			1.8	70.0		10' N
			2.1	69.7	10' S.	
T.P.	7.170	75.803	3.32	68.633		
10+00			5.3	70.5		"
			5.3	70.5		"
			5.3	70.5	"	
11+00			4.9	70.9		"
			4.9	70.9		"
			4.9	70.9	"	
12+00			4.5	71.3		"
			4.5	71.3		"
			4.5	71.3	"	
			3.3	72.5		" E.P.L. FREEMAN
	E.P.L.		3.3	72.5		10' N Gut
	FREEMAN		2.87	72.93		" T.C. (E end)
			3.2	72.6	10' So. Gut	
			2.67	73.13	" " T.C. (E end)	

Profile No. ____ Notes Red. ____ Plotted ____ Job No. ____ Division No. ____
X-Sec. No. ____ Date ____ Date ____ Survey of ____
Notes Chkd. Date 10-1-41 Checked ____ Date ____ Survey by ____ Notes ____ Date ____
Map No. ____ Indexed ____ Date ____

FB ____ PG. ____

Form 307 5M 5-39

PLEASE RETURN TO
LOS ANGELES COUNTY SURVEYOR
700 HALL OF RECORDS

NOTE: ANY ADDITIONS OR CHANGES ON THIS SHEET MUST BE MADE OR CIRCLED IN RED INK, WITH DATE AND NAME OF PERSON MAKING CHANGE

Do not extend notes this side of this line

STATION	B. S.	H. I.	F. S.	ELEV.	1ST Alley N. of	RIV-RED BLVD
		75.803				
			3.45	72.35		℄ Alley
			3.7	[illegible]		13'N Gut
			3.08	[illegible]		" T.C. N end N.E. Cor
			3.46	72.34	13'S Gut	
			2.73	73.07	" T.C. S end S.E. Cor	
13+55			3.23	72.57	℄ INT	Alley & Freeman
			3.40	72.40		10'N ℄ "
			3.09	72.71	10'S ℄ Freeman	" "
			3.55	72.25		℄ Alley.
			3.74	72.06		13'N Gut
			2.93	72.87		" T.C. N end N.W. Cor
			3.40	72.40	13'S Gut	
			2.50	73.30	" T.C. S end S.W. Cor.	
			2.8	73.0		℄
			3.1	72.7		10'N Gut
	WPL		2.79	73.01		" T.C. (W. end)
	FREEMAN		2.7	73.1	10'S Gut	
			2.47	73.33	" T.C. (W. end)	
B.M. FA-31	6.284	78.254	3.833	71.970	BM. per p 6.90.	FA-31-71.978 Adj.

F.B. [illegible] Pg. 98 Job No. [illegible] Division No. [illegible] Notes Red. [illegible] Plotted [illegible] Profile
Survey of [illegible] Date [illegible] Date [illegible] No. [illegible]
Survey by Butler Notes [illegible] Notes Chkd. G.V.C. Checked [illegible] X-Sec.
Indexed C. Johnson Date [illegible] Date 10-1-41 Date [illegible] No. [illegible]

Form 307 5M 5-39

PLEASE RETURN TO
LOS ANGELES COUNTY SURVEYOR
700 HALL OF RECORDS

NOTE: ANY ADDITIONS OR CHANGES ON THIS SHEET MUST BE MADE OR CIRCLED IN RED INK, WITH DATE AND NAME OF PERSON MAKING CHANGE

Do not extend notes this side of this line

STATION	B. S.	H. I.	F. S.	ELEV.	1ST Alley N. of	Riv-Red Bld
		78254				
14+00			5.6	72 7.		℄ Alley
/			[illegible]	72 7.		10' No
/			[illegible]	72 7.	10' So.	
15+00			4.8	73 5.		"
/			4.8	73 5.		"
/			4.8	73 5.	"	
[illegible]+00			4.1	74 2.		"
/			4.1	[illegible]		"
/			4.1	74 [illegible]	"	
17+00			3.8	74 5.		"
/			3.8	74 5.		"
/			3.8	74 5.	"	
18+00			3.2	75 1.		"
/			3.2	75 1.		"
/			3.2	75 1.	"	
19+00			4.0	74 3.		"
/			4.0	74 3.		"
/			4.0	74 3.	"	

Profile Notes Red. ____ Plotted ____ Job No. [illegible] Division No. ____ F B. 801 PG. [illegible]
No. ____ Date ____ Date ____ Survey of Hdq 74 St etal
X-Sec. Notes Chkd. C.K.C. Checked ____ Survey by [illegible] Notes [illegible] Date 9-29-41
No. ____ Date 10-1-41 Date ____ Map No. ____ Indexed: C. Johnson Date ____

Form 307 5M 5-39

PLEASE RETURN TO
LOS ANGELES COUNTY SURVEYOR
700 HALL OF RECORDS

NOTE: ANY ADDITIONS OR CHANGES ON THIS SHEET MUST BE MADE OR CIRCLED IN RED INK, WITH DATE AND NAME OF PERSON MAKING CHANGE

Do not extend notes this side of this line

STATION	B. S.	H. I.	F. S.	ELEV.	1ST Alley N. of Riv-Red Blvd	
		78.254				
20+00			2.9	75.4		℄ Alley
/			2.9	75.4		10' No.
/			2.9	75.4	10' So.	
21+00			2.7	75.6		"
/			2.7	75.6		"
/			2.7	75.6	"	
22+00			1.8	76.5		"
/			1.8	76.5		"
/			1.8	76.5	"	
23+00		+	6.5	84.8		"
/		+	6.5	84.8		"
/		+	6.5	84.8	"	
23+17Z		+	7.0	85.3	(℄ INT. ALLEYS.	
T.P.	7.906	81.387	4.773	73.481	See Pg 83)	
BM. FA-30			4.005	77.382	BM per pg. 92	FA-30 - 77.397 Adj.
				77.397 Adj		

1355.4
962.3
2317.7

F.B. 891 Pg. 100 Job No. 6220 Division No. Notes Red. Plotted Profile
Survey of 166th St etc Date Date No.
Survey by Bo[illegible] Notes Notes Chkd. C.V.C. Checked X-Sec.
Indexed A. C. Johnson Date 10-1-41 Date No.

Profile No.	Notes Red.	Plotted	Job No.	Division No.	F B. 831 PG. 101
	Date	Date	Survey of		
X-Sec. No.	Notes Chkd.	Checked	Survey by 15	Notes	Date 1-29-41
	Date	Date	Map No.	Indexed C. Johnson	Date

NOTE: ANY ADDITIONS OR CHANGES ON THIS SHEET MUST BE MADE OR CIRCLED IN RED INK, WITH DATE AND NAME OF PERSON MAKING CHANGE

Do not extend notes this side of this line

Changed TO C.I. 1050

J.N. 6220

166TH STREET ET AL

"X" SECT

EASEMENT

Bet. LOTS 51+52

TR. 9486

Butler
Van Dorn
Smith's

STATION	B. S.	H. I.	F. S.	ELEV.
41		47		
42		48		
	43	49		
	44	50		
	45	51		
	46	52		
		53		
		54		
		55		
		56		
		57		
		58		
		59		

170TH ST.

ALLEY EAST OF HAWTHORNE

171ST ST

TR. # 9486

FREEMAN AVE.

N

PLEASE RETURN TO
LOS ANGELES COUNTY SURVEYOR
700 HALL OF RECORDS

Form 307 5M 5-39

Form 307 5M 5-39

PLEASE RETURN TO
LOS ANGELES COUNTY SURVEYOR
700 HALL OF RECORDS

NOTE: ANY ADDITIONS OR CHANGES ON THIS SHEET MUST BE MADE OR CIRCLED IN RED INK, WITH DATE AND NAME OF PERSON MAKING CHANGE

Do not extend notes this side of this line

STATION	B. S.	H. I.	F. S.	ELEV.	EASEMENT	
5M. FA-30	4005	81.~~387~~ 403		77.~~382~~ 397 Adj	5M per pg 92.	FA-30 - 77.397 Adj
0+00 = ~~16+00~~ 15+90±			7.3	74.1.		℄ 170 ± Lot Line prod (North) (E line Lot 51 Tr 9486.
0+15			7.9	74.5	gutter	Lot Line prod
"			6.95	74.45	T.C.	" " "
0+19.5			6.86	74.54	Ne dge walk - 5 walk	" " "
0+24.5			6.72	74.68	" walk - 5	" " "
0+25.5			6.6	74.8.		" "
			6.5	74.9.		10' W
			6.6	74.8.	10' E	
1+~~00~~ 22.5			7.8	73.6.		" " @ S.E Cor - Lot 51
			8.3	73.1.		10' NW } on Sheet
			7.7	73.7.	10' SE	
1+~~31.3~~ 92.5			7.9	73.5.		" " @ Cor. (S.W Cor Lot 51.
			6.7	74.7.		10' N
			7.6	73.8	10' S	
2+~~00~~ 61.2			7.3.	74.1		Back Lot Line - Lot 50 etc.
			7.0	74.4		10' N
			7.1	74.3	10' So.	

F.B. 891 Pg. 102 Job No. 6220 Division No. Notes Red. Plotted Profile
Survey of 166 TH St Ct Date Date No.
Survey by B Notes Notes Chkd. C.V.C. Checked X-Sec.
Indexed A. C. Johnson Date Date 10-1-41 Date No.

Profile	Notes Red.	Plotted	Job No.	Division No.	F B.	Pg.
No.	Date	Date	Survey of			
X-Sec.	Notes Chkd.	Checked	Survey by	Notes	Date	
No.	Date	Date	Map No.	Indexed A. C. Johnson	Date	

NOTE: ANY ADDITIONS OR CHANGES ON THIS SHEET MUST BE MADE OR CIRCLED IN RED INK, WITH DATE AND NAME OF PERSON MAKING CHANGE

Do not extend notes this side of this line

PLEASE RETURN TO
LOS ANGELES COUNTY SURVEYOR
700 HALL OF RECORDS

Form 307 5M 5-39

Changed TO C.I. 1050

J.N. 6220

1ST ALLEY N. OF ~~RIVER~~ - REDONDO Beach BLVD
FROM W. of PRAIRIE AVE AT 169TH ST WEST TO
1ST Alley E of HAWTHORNE BLVD
166 ST ek al.

I.E. from 169th ST SLY then W'LY.

ELEV.

NOTE
power pole line
7' No. of ℄ Alley
to Freeman Ave.

F. S.

BUTLER
VAN DEREN
H. SMITH
N. SMITH.

H. I.

B. S.

STATION

Form 307 5M 5-39

PLEASE RETURN TO
LOS ANGELES COUNTY SURVEYOR
700 HALL OF RECORDS

NOTE: ANY ADDITIONS OR CHANGES ON THIS SHEET MUST BE MADE OR CIRCLED IN RED ICK, WITH DATE AND NAME OF PERSON MAKING CHANGE

Do not extend notes this side of this line

Profile No. ____ X-Sec. No. ____
Plotted ____ Date ____ Checked ____ Date ____
Notes Red. ____ Date ____ Notes Chkd. G.V.C. Date 10-1-41
Division No. ____ Job No. ____ Notes ____ Date ____
Survey of ____ Survey by ____ Index M. C. Johnson
F.B. 891 Pg. 74

STATION	B. S.	H. I.	F. S.	ELEV.	1ST Alley N. of Riv. & Red. Blvd	
					FA-18 F.B. 891 - Pg 44	
B.M. FA-18				62.45	Prairie Ave. & Riverside Redondo Blvd. N.W. Cor.	
T	8.32	70.77			+ in Cent. Cb.R. (NW Cor. Riv.-Red. Blvd See Pg 28 L.B. 170)	
0+00			7.53		℄ INT	Alley & 169th St.
FOR INT.						
0+25			7.0			℄ Alley
"			6.9			10' W
"			7.0	63.8	10' E	
0+42.5			6.0	64.5	"	
"			6.4	64.1		10' NW } bisect line.
"			5.8	65.0	10' SE	
1+00			5.6	65.2		℄ Alley.
"			5.5	65.3		10' No.
"			5.7	65.1	10' So.	
2+00			5.0	65.8		"
"			5.1	65.7		"
"			5.0	65.8	"	
3+00			3.3	67.5		"
"			3.7	67.1		"
"			3.4	67.4	"	

Form 307 5M 5-39

PLEASE RETURN TO
LOS ANGELES COUNTY SURVEYOR
700 HALL OF RECORDS

NOTE: ANY ADDITIONS OR CHANGES ON THIS SHEET MUST BE MADE OR CIRCLED IN RED INK, WITH DATE AND NAME OF PERSON MAKING CHANGE

Do not extend notes this side of this line

STATION	B. S.	H. I.	F. S.	ELEV.	1ST Alley N. OF	RIV-RED. BLVD
		70.77				
3+58 4			2.6	68.2		℄ Alley
/			2.7	68.1	gutter & Bend NECR	(10' No)
/			3.44	67.33	T.C. " " " "	
/			2.2	68.6	gutter " " " SECR	(10' So.)
/			3.05	67.72	T.C. " " " "	
3+68 4			3.92	66.85		℄ Alley
/			4.16	66.61		13' No. gutter [illegible]
/			3.52	67.25		" T.C. " "
/			3.70	67.07	13' So. gut Sound SECR	
/			3.07	67.70	" T.C. " "	
3+83 4			3.24	67.53		℄ Alley & Dirge
"			3.45	67.32		13' No. ℄ [illegible]
"			3.06	67.71	13' So. ℄ Sound	
3+98 4			3.82	66.95		℄ Alley
/			4.06	66.71		13' No. gut - No. and NECR
/			3.29	67.48		" T.C. "
/			3.66	67.11	13' So. gut - Sound SWCR	
/			2.81	67.96	" T.C. " "	

EPL
ORANGE

Profile No. ____ Date ____ Notes Red. ____ Plotted ____ Job No. ____ Division No. ____ F.B. ____ PG. ____
X-Sec. No. ____ Date ____ Notes Chkd. C.V.C. Date 10-1-41 Checked ____ Survey of ____ Survey by ____ Map No. ____ Notes ____ Date ____
Indexed ____ Date ____

Form 307 5M 5-39

PLEASE RETURN TO
LOS ANGELES COUNTY SURVEYOR
700 HALL OF RECORDS

NOTE: ANY ADDITIONS OR CHANGES ON THIS SHEET MUST BE MADE OR CIRCLED IN RED INK, WITH DATE AND NAME OF PERSON MAKING CHANGE

Do not extend notes this side of this line

F.B. 891 PG. 96 | Job No. | Division No. | Notes Red. | Plotted | Profile
Survey of | Date | Date | No.
Survey by C. Johnson | Notes | Notes Chkd. C.V.C. | Checked | X-Sec.
Indexed | Date | Date 10-1-41 | Date | No.

STATION	B. S.	H. I.	F. S.	ELEV.	1st Alley N. of Riv-Red Blvd	
		70.77				
4+08 4			2.5	68.3		℄ Alley.
			3.0	67.8		10' No. @ West NICK gut
			3.02	67.75		" " " " T.C.
			2.5	68.3	10' So. gut @ West SWCR	
			2.58	68.19		
BM. FA-19	6.625	71.765	5.63	65.140	BM. FA-19 Perp @ 86+49	
5+00			3.4	68.4		℄ Alley.
"			3.7	68.1		10' N
"			3.3	68.5	10' S.	
6+00			3.2	68.6		"
			3.4	68.4		"
			3.1	68.7	"	
7+00			2.7	69.1		"
			2.6	69.2		"
			2.7	69.1	"	
8+00			2.2	69.6		"
			2.3	69.5		"
			2.3	69.5	"	

Form 307 5M 5-39

PLEASE RETURN TO
LOS ANGELES COUNTY SURVEYOR
700 HALL OF RECORDS

NOTE: ANY ADDITIONS OR CHANGES ON THIS SHEET MUST BE MADE OR CIRCLED IN RED INK, WITH DATE AND NAME OF PERSON MAKING CHANGE

Do not extend notes this side of this line

STATION	B. S.	H. I.	F. S.	ELEV.		
3-~~[illegible]~~ 61 2		81 ~~387~~ 403 2				
			5.0	76.4		Back Lot Line - Lots So 49 484 TR 9486
			5.0	76.4		10' N
3-~~[illegible]~~ 94 5			5.0	76.4	10' So.	
			4.3	77.1	SW Cor. - Lot 47 - TR 9486 & Elias Alley.	
			4.3	77.1	10' N	
			4.3	77.1	10' S	
BM "FA-29			2.915	78.472	B.M. FA-29 170th St. & 1st Alley E of Hawthorne Blvd SE Cor.	18' B Spk 19 E of E[illegible]
					per p6.81 (78.484 Adj.)	

Profile No. ____ Notes Red. ____ Plotted ____ Job No. 6220 Division No. ____ F B. 89' PG. 103

X-Sec. No. ____ Date ____ Date ____ Survey of 166th St et al

Notes Chkd. C.V.C. Checked ____ Survey by B Notes S Date 9-21-41

Date 10-1-41 Date ____ Map No. ____ Indexed C. Johnson Date ____

F B891 PG. 104 Job No. 6220 Division No. _____ Notes Red. _____ Plotted _____ Profile

Survey of 166TH stet al Date _____ Date _____ No. _____

Survey by B Notes S Notes Chkd. _____ Checked _____ X-Sec.

Indexed C. Johnson Date _____ Date _____ Date _____ No. _____

Form 307 5M 5-39

PLEASE RETURN TO
LOS ANGELES COUNTY SURVEYOR
700 HALL OF RECORDS

NOTE: ANY ADDITIONS OR CHANGES ON THIS SHEET MUST BE MADE OR CIRCLED IN RED INK, WITH DATE AND NAME OF PERSON MAKING CHANGE

Do not extend notes this side of this line

STATION	B. S.	H. I.	F. S.	ELEV.	
					FASEMENT

Profile No.	Notes Red.	Plotted	Job No. 6220	Division No.	F B 891/PG. 105
	Date	Date	Survey of 166 TH ST		
X-Sec. No.	Notes Chkd.	Checked	Survey by Butler	Notes	Date 10/2/41
	Date	Date	Map No.	Indexed G. Johnson	Date

NOTE: ANY ADDITIONS OR CHANGES ON THIS SHEET MUST BE MADE OR CIRCLED IN RED INK, WITH DATE AND NAME OF PERSON MAKING CHANGE

Do not extend notes this side of this line

STATION	B. S.	H. I.	F. S.	ELEV.	
					Changed To C.I. 1050
					JN
					6220 (166TH ST, Et AL.
					½ Mi. EAST OF Prairie Ave.)
					From Trunk Sewer
					in Alondra Park
					W'LY on ℄ prod. of 159TH ST.
					to Prairie Ave.
					thence
					S'LY to 166TH ST
					Sewer profile
					& X Sect.
					℄ of Proposed Sewer 22' W'L. of ℄
					Prairie Ave

PLEASE RETURN TO
LOS ANGELES COUNTY SURVEYOR
700 HALL OF RECORDS

Form 307 5M 5-39

Form 307 5M 5-39

PLEASE RETURN TO
LOS ANGELES COUNTY SURVEYOR
700 HALL OF RECORDS

NOTE: ANY ADDITIONS OR CHANGES ON THIS SHEET MUST BE MADE OR CIRCLED IN RED INK, WITH DATE AND NAME OF PERSON MAKING CHANGE

Note - Bridge & B.M. Reported Gone 9/20/43 — Do not extend notes this side of this line — (Manhattan Beach Blvd.)

F.B. 1110 p. 147 — FA-33 — B.M. - Elev. 45.992 - Per L.B. 170-49 - Center St. and Flood Control Channel - Fd. S.W. & T. At S.W. Cor. of Wooden Bridge.

STATION	B. S.	H. I.	F. S.	ELEV.	
BM-FA-33	4.81	50.63		45.82	B.M. C Spk in 48" Gum tree. FA-32
Note Elev. Backed In from B.M. H-1 Per Page 109					Spk. on No Side Manhattan Beach
B.M. FA-32	2.90 M.H.	51.02	2.51	48.12	(No Ref.) Blvd. ± 20' W Flood Control Channel
N RIM.			4.86	[illegible]	
			4.86	46.16	Trunk Sewer.
			11.75	39.27	MH ± 600' N
S RIM.			4.86	46.16	
			11.75	39.27	
			16.61	34.41	S.
0-00 04					
N RIM. ✓			5.25	45.77	
			11.75	39.27	
			17.00	34.02	N INLET
S RIM			5.25	45.77	
			11.75	39.27	
			17.00	34.02	S OUTLET.
T.P.	✓	✓	4.85	46.17	
	6.21	52.38			
0+00			6.6	45.8	℄ 159TH ST prod + ℄ Trunk Sewer.
1+00			5.5	46.7	" " " "
2+00			5.0	47.4	" " " "

11.75
7.62
4.13

No. of buildings in Alondra Pk.

North of this Mark

M.H.
13' No of ℄
159th St.

F.B. 891 Pg. 106 — Job No. 6220 — Division No. — Notes Red. C.V.C. — Plotted — Profile
Survey of 166TH St. et al. — Date 10-3-41 — Date — No.
Survey by Butler — Notes — Notes Chkd. C.V.C. — Checked — X-Sec.
Indexed A. C. Johnson — Date — Date 10-4-41 — Date — No.

Form 307 5M 5-39

PLEASE RETURN TO
LOS ANGELES COUNTY SURVEYOR
700 HALL OF RECORDS

NOTE: ANY ADDITIONS OR CHANGES ON THIS SHEET MUST BE MADE OR CIRCLED IN RED INK, WITH DATE AND NAME OF PERSON MAKING CHANGE

Do not extend notes this side of this line

STATION	B. S.	H. I.	F. S.	ELEV.		
		52.38				
3+00			4.7	47.7	℄ 159th St Prod.	
4+00			4.4	48.0	" "	" "
4+16	N+T.		4.27	48.11	" "	" "
5+00			4.8	47.6	" "	" "
6+00			5.0	47.4	" "	" "
7+00			5.3	47.1	" "	" "
8+00	T.P.		5.26	47.12	" "	" "
	4.71	51.83				
9+00			5.0	46.8	" "	" "
10+0			5.0	46.8	" "	" "
11+0			4.8	47.0	" "	" "
12+0			4.1	47.7	" "	" "
13+0			4.5	47.3	" "	" "
14+0			4.5	47.3	" "	" "
15+0	T.P.		4.10	47.73	" "	" "
	5.17	52.90				
16+0			5.0	47.9	" "	" "
17+0			4.8	48.1	" "	" "
18+0			4.8	48.1	" "	" "

4-16 17/27

Profile
No. ____ Date 10-3-41 Plotted ____ Date ____ Job No. 1220 Division No. ____
X-Sec. No. ____ Notes Chkd. C.V.C. Checked ____ Date 10-4-41 Survey of 166th St. Survey by Butler Notes 4 Date 10/2/41
Map No. ____ Indexed E. Johnson Date ____

F B 891 PG. 107

Form 307 5M 5-39

PLEASE RETURN TO
LOS ANGELES COUNTY SURVEYOR
700 HALL OF RECORDS

NOTE: ANY ADDITIONS OR CHANGES ON THIS SHEET MUST BE MADE OR CIRCLED IN RED INK, WITH DATE AND NAME OF PERSON MAKING CHANGE

Do not extend notes this side of this line

STATION	B. S.	H. I.	F. S.	ELEV.		℄ 159TH	ST - prod ELY.
		52.90					
19+0			4.5	48.4		℄ 159TH	ST - Prod.
20+0			4.6	48.3		"	"
21+0			4.5	48.4		"	"
22+0			5.24	47.66	T.P.		
	4.69	52.35					
23+00			5.2	47.2		"	"
24+00			4.8	47.6		"	"
25+00			4.8	47.6		"	"
25+88			4.2	48.2		"	"
25+[illegible]			5.7	46.7		"	" gutter
26+02.8			4.62	47.73			
26+17.8			4.34	48.01		"	& ℄ Prairie
26+32.8			4.70	47.65		"	15'W " "
26+39.8			4.97	47.38		"	22'W " "
18'W			4.91	47.44		"	WPL "
"			4.86	47.49			15' No. gut. @ Wend NWCR
"			4.50	47.85			TC
"			5.07	47.28			15' So. gut @ Wend SW
"			4.52	47.83			" TC

F.B. 891 Pg. 108 Job No. 6220 Division No. ____ Notes Red. C.V.C. Plotted ____ Profile ____
Survey of 166TH et al Date 12-3-41 Date ____ No. ____
Survey by Butler Notes ← Notes Chkd. C.V.C. Checked ____ X-Sec. ____
Index C. Johnson Date 12-4-41 Date ____ No. ____

Form 307 5M 5-39

PLEASE RETURN TO
LOS ANGELES COUNTY SURVEYOR
700 HALL OF RECORDS

NOTE: ANY ADDITIONS OR CHANGES ON THIS SHEET MUST BE MADE OR CIRCLED IN RED INK, WITH DATE AND NAME OF PERSON MAKING CHANGE

Do not extend notes this side of this line

STATION	B. S.	H. I.	F. S.	ELEV.	
		52.35			
			4.60	47.75	℄ 159-50'W ℄ Prairie.
			4.44	47.91	" -150'W " "
			5.02	47.33	out Noend NWCR
			4.62	47.73	TC " "
26+66.8			4.93	47.42	pave ℄ Sewer 22'W ℄ Prairie
"			5.16	47.19	6'W out ℄ Soend SWCR
"			4.79	47.56	TC " "
"			4.77	47.58	7'E pave.
"			4.52	47.83	22'E ℄ Prairie - pave
26+73.3			5.00	47.35	℄ Sewer - Soedge pave panel.
27+00			5.7	46.7	" "
"			5.8	46.6	4'W
"			5.0	47.4	6'W
"			4.85	47.50	7'E edge conc pave.
"			4.67	47.68	22'E ℄ Prairie on pave.
BM "H1"	4.63	52.58	4.40	47.954	BM "H1" FB 723-2 Prairie Ave ℄ 159TH St. Bt. Spk Conc. pave. 43'W ℄ INT. & 1' from W. Curb

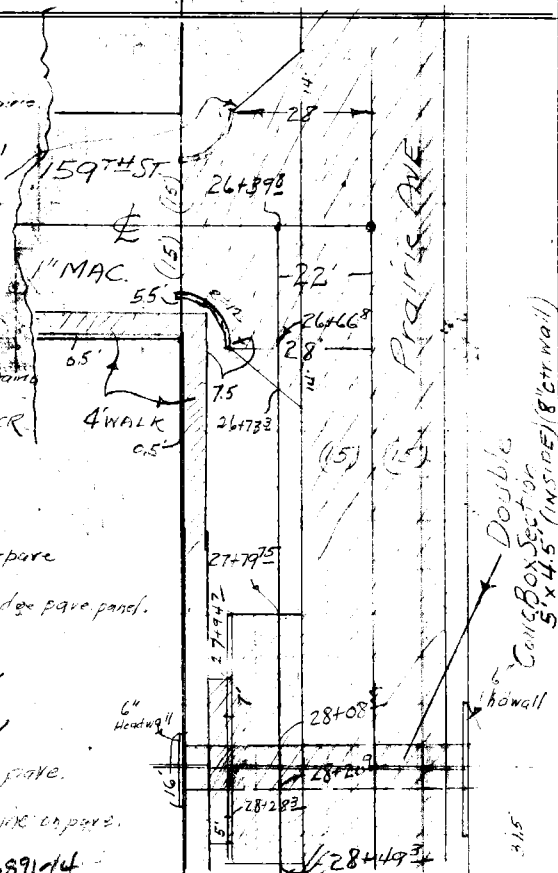

Per F.B. 891-44

J.N. 6328 (Storm Drain)

Profile No. ____ Notes Red. C.W.C. Plotted 1-3-41 Date ____ Job No. 6220 Division No. 16TH District
X-Sec. No. ____ Notes Chkd. L.V.C. Checked ____ Date ____ Survey of ____ Survey by Butler Notes ____ Date 10/2/41
Map No. ____ Indexed C. Johnson Date ____

F.B. 891 PG. 105

Form 307 5M 5-39

PLEASE RETURN TO
LOS ANGELES COUNTY SURVEYOR
700 HALL OF RECORDS

NOTE: ANY ADDITIONS OR CHANGES ON THIS SHEET MUST BE MADE OR CIRCLED IN RED INK, WITH DATE AND NAME OF PERSON MAKING CHANGE

Do not extend notes this side of this line

STATION	B. S.	H. I.	F. S.	ELEV.		
		52.58				
27+79.75			5.68	4[illegible].90		℄ Sewer edge Conc. panel.
"			6.03	4[illegible].55		6'R gut.
"			5.18	4[illegible]		" T.C.
"			5.42	47.[illegible]		13.5R edge walk
"			5.15	47.43		17.5R " "
"			4.30	48.28	7'L conc. pave	
"			5.20	47.3[illegible]	22'L " " ℄ prairie	
"			5.21	47.37	37'L " "	
28+08.8			5.42	47.16		℄ Sewer Top pave (N edge culvert)
28+20.9			5.40	47.18		" " " " (S " ")
28+49.3			5.53	47.05		" "
/			5.97	46.6[illegible]		6'R gut.
/			5.37	47.2[illegible]		" T.C.
/			5.03	47.55		13.5R edge walk
/			5.00	47.58		17.5R " "
/			5.25	47.33	7'L conc. pave	
/			5.22	47.36	22'L " " ℄ prairie	
/			5.30	47.28	37'L " " E edge	
28+12.0			9.89	42.[illegible]	FLOWLINE - W inlet No. barrel. (18'W ℄ Sewer)	
28+17.7			9.89	42.69	" - " " So. " (" ")	

F.B. 891 PG. 110 Job No. Division No. Notes Red. C.V.C. Plotted Profile
Survey of Date 10-3-41 Date No.
Survey by Notes Chkd. C.V.C. Checked X-Sec.
Index L. C. Johnson Date 10-4-41 Date No.

Form 307 5M 5-39

PLEASE RETURN TO
LOS ANGELES COUNTY SURVEYOR
700 HALL OF RECORDS

NOTE: ANY ADDITIONS OR CHANGES ON THIS SHEET MUST BE MADE OR CIRCLED IN RED INK, WITH DATE AND NAME OF PERSON MAKING CHANGE

Do not extend notes this side of this line

STATION	B. S.	H. I.	F. S.	ELEV.	
		52.58			
28+12.0			1037	42.21	℄ OUTLET - No. barrel - 42'E ℄ Sewer
28+17.7			1041	42.17	" " So. " - " " " "
29+00			5.5	47.1	℄ Sewer
"			5.6	47.0	
"			4.9	47.7	
"			4.92	47.66	7'L edge pave
"			4.89	47.69	22'L on " ℄ Prairie
29+56.7			4.89	47.69	℄ Sewer edge pave
29+62.8			4.91	47.67	" " on "
/			5.11	47.47	6'R gut
/			4.50	48.08	" TC.
/			4.72	47.90	7'L pave
/			4.50	48.[illegible]	22'L " ℄ Prairie
—			4.98	47.60	gut Wend NWCR
—			4.45	48.13	TC. " "
29+89.8			4.89	47.69	℄ INT. 160th & ℄ Sewer
/			5.08	47.50	6'R ℄ 160
/			4.80	47.78	18'R "
/			4.69	47.89	7'L "
/			4.38	48.20	22'L " & ℄ Prairie



Profile Notes Red. SVC Plotted ____ Job No. ____ Division No. ____
No. ____ Date 12-3-41 Date ____ Survey of ____
X-Sec. Notes Chkd. C.V.C. Checked ____ Survey by ____ Notes ____ Date ____
No. ____ Date 12-4-41 Date ____ Map No. ____ Indexed Johnson Date ____

F B 891 PG. 111

Form 307 5M 5-39

PLEASE RETURN TO
LOS ANGELES COUNTY SURVEYOR
700 HALL OF RECORDS

NOTE: ANY ADDITIONS OR CHANGES ON THIS SHEET MUST BE MADE OR CIRCLED IN RED INK, WITH DATE AND NAME OF PERSON MAKING CHANGE

Do not extend notes this side of this line

STATION	B. S.	H. I.	F. S.	ELEV.		
		52.58				
30+16.8			4.77	47.81		℄ Sewer.
"			4.97	47.61		6'R gut
"			4.35	48.23		" TC & Sound SWCR
"			4.52	48.06	7'L pave	
"			4.37	48.21	22'L pave & Prairie	
—			4.78	47.80		gut - Wend SWCR
—			4.24	48.34		TC " "
30+23.0			4.78	47.80		℄ Sewer — SLY edge conc. panel.
31+00			4.9	47.7		" "
"			5.1	47.5		6'R
"			3.8	48.8		9'R
"			3.6	48.[illegible]		18'R
"			4.23	48.35	7'L edge pave	
"			4.22	48.36	22'L " ℄ Prairie	
32+00			4.8	47.8		℄ Sewer
"			4.9	47.7		6'R
"			4.0	48.6		9'R
"			4.0	48.[illegible]		18'R
"			4.08	48.52	7'L edge pave	
"			4.06	48.52	22'L " ℄ Prairie	

F B891 PG. 112

Job No. ____ Division No. ____ Notes Red. C.V.C. Plotted ____ Profile ____
Survey of ____ Date 10-3-41 Date ____ No. ____
Survey by ____ Notes ____ Notes Chkd. C.V.C. Checked ____ X-Sec. ____
Indexed C. Johnson Date ____ Date 10-4-41 Date ____ No. ____

Form 307 5M 5-39

PLEASE RETURN TO
LOS ANGELES COUNTY SURVEYOR
700 HALL OF RECORDS

NOTE: ANY ADDITIONS OR CHANGES ON THIS SHEET MUST BE MADE OR CIRCLED IN RED INK, WITH DATE AND NAME OF PERSON MAKING CHANGE

Do not extend notes this side of this line

STATION	B. S.	H. I.	F. S.	ELEV.		
		52.58				
33+00			4.4	48.2'		℄ Sewer
			4.6	48.0 ~~4.0~~		2'R
			3.0	49.6'		6'R
			3.4	49.2'		7'R
			3.90	48.68	7'L [illegible]	
			3.82	48.76	22'L ' ℄ Prairie.	
33+06 7			4.18	48.40	℄ Sewer [illegible]	NOTE
33+12 8			4.20	48.38	' '	Sketch of
'			4.41	48.17	6'R out N end NWCR	161 ST. ST
'			3.90	48.68	'TC ' '	not made
'			3.99	48.58	7'L pave	exact
'			3.89	48.69	22'L ' ℄ prairie.	duplicat
—			4.40	48.18	out @ W end NWCR	of
—			4.05	48.53	TC ' '	160TH ST.
33+39 8			3.95	48.63	℄ Sewer & ℄ 161 ST	except no
'			4.09	48.49	6'R ' '	walks in NW
'			4.20	48.38	18'R ' '	[illegible]
'			3.90	48.68	7'L pave	
'			3.82	48.76	22'L ' ℄ INT	

Profile Notes Red. G. Vid. Plotted ____ Job No. ____ Division No. ____ F B 891 Pg. 113
No. ____ Date 10-3-41 Date ____ Survey of ____
X-Sec. Notes Chkd. G. Vid. Checked ____ Survey by ____ Notes ____ Date ____
No. ____ Date 10-4-41 Date ____ Map No. ____ Indexed C. Johnson Date ____

Form 307 5M 5-39

PLEASE RETURN TO
LOS ANGELES COUNTY SURVEYOR
700 HALL OF RECORDS

NOTE: ANY ADDITIONS OR CHANGES ON THIS SHEET MUST BE MADE OR CIRCLED IN RED INK, WITH DATE AND NAME OF PERSON MAKING CHANGE

Do not extend notes this side of [redacted] line

STATION	B. S.	H. I.	F. S.	ELEV.		
		52.58				
33+66.8			4.22	48.36	℄ Sewer	
/			4.39	48.19	6'R out @ Sound SWCR	
/			3.87	48.[illegible]	" T.C. " "	
/			4.00	48.58	7'L pave.	
/			3.92	48.66	22'L " ℄ prairie.	
—			4.34	48.24	out - Wend SWCR	
—			3.92	48.[illegible]	TC " "	
33+72.8			4.21	48.[illegible]	℄ Sewer - So edge pave. [illegible]	
34+00			4.2	48.[illegible]	" "	
/			3.8	48.8		3'R
/			3.4	48.2		6'R
/			3.96	48.62	7'L pave edge	
/			4.00	48.58	22'L " ℄	
				48.63		
BM# 47			3.97	48.61	BM# 47 - Elev. 48.627 - 891-14-	
	4.00	52.63			L. & N. 14' W. & 55' S. of ℄ int. 161st St. & Prairie Ave	
35+00			4.5	48.1	℄ Sewer.	
/			4.9	47.7	3'R	
/			3.8	48.[illegible]	6'R	
/			3.8	48.[illegible]	18'R	
/			4.14	48.49	7'L - pave	
/			4.02	48.61	22'L " ℄ Prairie	

F.B. 891 PG. 114 Job No. ____ Division No. ____ Notes Red. C.V.C. Plotted ____ Profile ____
Survey of ____ Date 10-3-41 Date ____ No. ____
Survey by ____ Notes ____ Notes Chkd. C.V.C. Checked ____ X-Sec. ____
Index A. C. Johnson Date 10-4-41 Date ____ No. ____

Form 307 5M 5-39

PLEASE RETURN TO
LOS ANGELES COUNTY SURVEYOR
700 HALL OF RECORDS

NOTE: ANY ADDITIONS OR CHANGES ON THIS SHEET MUST BE MADE OR CIRCLED IN RED INK, WITH DATE AND NAME OF PERSON MAKING CHANGE

Do not extend notes this side of this line

STATION	B. S.	H. I.	F. S.	ELEV.		
		52.63				
36+00			4.7	47.8	℄ Sewer	
/			4.8	47.8	1'R	
/			3.8	48.8	4'R	
/			3.8	48.8	18'R	
/			4.31	48.32	7'L edge pave	
/			4.26	48.37	22'L	' ℄ Prairie
36+47.0			4.66	47.97	℄ Sewer	edge conc. panels
36+53.1			4.68	47.95	' S "	
/			4.78	47.85	6'R gut.	No end NWCR
/			4.22	48.41	" T.C.	
/			4.46	48.17	7'L pave	
/			4.36	48.27	22'L	' ℄ Prairie
—			4.68	47.95	gut @ W end NWCR	
—			3.92	48.71	T.C. " "	
36+85.1			4.66	47.97	℄ Sewer & ℄ 162nd St.	
/			4.76	47.87	6'R	' '
/			4.46	48.17	18'R	' '
/			4.47	48.16	7'L	' '
/			4.36	48.27	22'L	' ' & ℄ Prairie

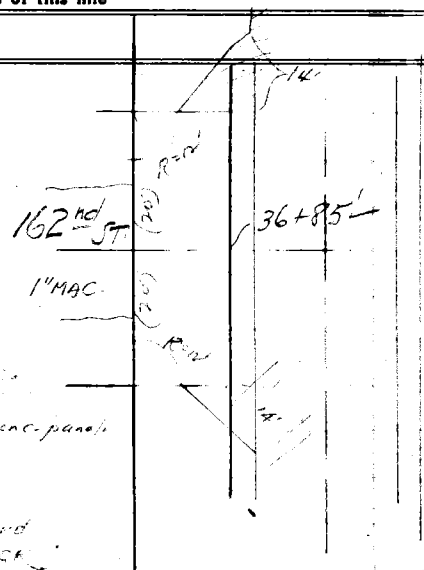

Profile Notes Red. C.V.C. Plotted Job No. Division No.
No. Date 10-3-41 Date Survey of
X-Sec. Notes Chkd. C.V.C. Checked Survey by Notes Date
No. Date 10-4-41 Date Map No. Indexed Johnson Date

F B 891 PG 115

Form 307 5M 5-39

PLEASE RETURN TO
LOS ANGELES COUNTY SURVEYOR
700 HALL OF RECORDS

NOTE: ANY ADDITIONS OR CHANGES ON THIS SHEET MUST BE MADE OR CIRCLED IN RED INK, WITH DATE AND NAME OF PERSON MAKING CHANGE

Do not extend notes this side of this line

STATION	B. S.	H. I.	F. S.	ELEV.		
		52.63				
37+17			4.73	47.90	℄ Sewer	
/			4.84	47.79		6'R qut Soend
/			[illegible]	48.27		TC SWCR
/			4.54	48.09	7'L pave	
/			4.40	48.23	22'L / ℄ prairie	
—			4.65	47.98	qut @ Wend SWCR	
—			4.09	48.54	TC / /	/ /
37+23			4.68	47.95	℄ Sewer. & Sedge Conc. [illegible]	
38+00			5.00	47.63	/ /	
/			5.0	47.6	1'R	
/			3.7	48.9	5'R	
/			4.2	48.4	18'R	
/			4.54	48.[illegible]	7'L edge pave	
/			4.49	48.14	22'L / ℄ Prairie	
39+00			5.2	47.4	℄ Sewer	
/			5.2	47.4	1'R	
/			3.7	48.9	5'R	
/			3.9	48.7	18'R	
/			4.64	47.99	7'L pave	
/			4.59	48.04	22'L / ℄ Prairie	
/						

F.B. 891 Pg. 116

Job No. ____ Division No. ____ Notes Red. C.V.G. Plotted ____ Profile ____

Survey of ____ Date 10-3-41 Date ____ No. ____

Survey by ____ Notes ____ Notes Chkd. C.V.G. Checked ____ X-Sec. ____

Indexed C. Johnson Date ____ Date 10-4-41 Date ____ No. ____

Form 307 5M 5-39

PLEASE RETURN TO
LOS ANGELES COUNTY SURVEYOR
700 HALL OF RECORDS

NOTE: ANY ADDITIONS OR CHANGES ON THIS SHEET MUST BE MADE OR CIRCLED IN RED INK, WITH DATE AND NAME OF PERSON MAKING CHANGE

Do not extend notes this side of this line

STATION	B. S.	H. I.	F. S.	ELEV.		
		52.63				
39+67 5			4.97	47.66	℄ Sewer edge Mac.	
39+73 15			5.00	47.63	℄ Sewer	
/			5.06	47.57	6'R gut } No end	
/			4.72	47.91	'T.C. } NWCR	
/			4.96	47.67	7'L ~~ex~~ pave.	
/			4.88	47.75	22'L / ℄ Prairie	
—			5.09	47.54	gut Wend NWCR	
—			4.72	47.91	T.C. / /	
40+00 15			4.97	47.66	℄ Sewer & ℄ 163rd st	
/			4.94	47.69	6'R / /	/
/			4.88	47.75	18'R / /	/
/			5.02	47.61	7'L pave. / /	/
/			5.00	47.63	22'L " / /	/ & ℄ Prairie
40+27 15			4.97	47.66	℄ Sewer.	
/			4.96	47.67	6'R gut } Soend SWCR	
/			4.65	47.98	'T.C. }	
/			4.98	47.65	7'L pave	
/			4.83	47.80	22'L / ℄ Prairie	
—			5.00	47.63	gut - Wend SWCR	
—			4.68	47.95	T.C. - / /	



Profile Notes Red C.V.C. Plotted Job No. Division No.
No. Date 10-3-41 Date Survey of
X-Sec. Notes Chkd. C.V.C. Checked Survey by Notes Date
No. Date 10-4-41 Date Map No. Indexed C Johnson Date

F B 891 PG 117

Form 307 5M 5-39

PLEASE RETURN TO
LOS ANGELES COUNTY SURVEYOR
700 HALL OF RECORDS

NOTE: ANY ADDITIONS OR CHANGES ON THIS SHEET MUST BE MADE OR CIRCLED IN RED INK, WITH DATE AND NAME OF PERSON MAKING CHANGE

Do not extend notes this side of this line

STATION	B. S.	H. I.	F. S.	ELEV.		
		52.63				
40+32.5			4.98	47.65	℄ Sewer — So edge	Macadam.
41+00			5.3	47.3	1 1	
1			5.3	47.3	1'R	
1			4.4	48.2	4'R	
1			4.6	48.0	18'R	
1			4.68	47.95	7'L edge pave.	
1			4.57	48.06	22'L 1. ℄ Prairie	
B.M.FA.2			4.71	47.92	B.M. FA-2. - Elev. 47.915 Per Pg. 14 163rd St ℄ Prairie Ave. Lt N. in Pavement - 14' W. & 58' S. of ℄ Int.	

(Continued To Page 119)

Profile No. ____ X-Sec. No. ____
Plotted ____ Date ____ Checked ____ Date ____
Notes Red. C.V.C. Date 12-3-41 Notes Chkd. ____ Date ____
Division No. ____ Job No. ____ Notes ____ Date ____
Survey of ____
Survey by A. C. Johnson
Index ____
F.B. 891 Pg. 118

Form 307 5M 5-39

PLEASE RETURN TO
LOS ANGELES COUNTY SURVEYOR
700 HALL OF RECORDS

NOTE: ANY ADDITIONS OR CHANGES ON THIS SHEET MUST BE MADE OR CIRCLED IN RED INK, WITH DATE AND NAME OF PERSON MAKING CHANGE

Do not extend notes this side of this line

STATION	B. S.	H. I.	F. S.	ELEV.	
B.M. [illegible]				47.915	54" FAS 8" per PS 14+118
+	4.75	52.67			
41+00			5.3	47.37	℄ Sewer (@ 22' NE)
			5.3	47.37	1' W
			4.3	48.37	4' W
			4.7	47.97	18' W
			4.67	48.00	7' L edge pave
			4.60	48.07	22' L (12 pave)
42+00			5.4	47.3	℄ Sewer
			[illegible]	47.3	1' W
			[illegible]	48.2	4' W
			4.8	47.9	12' W
			4.60	48.07	[illegible]
			4.53	48.14	22' L 1 ℄ Sewer
42+77 ±			4.76	47.91	℄ Sewer edge conc pavel
42+83 ±			4.64	48.03	" "
			4.83	47.84	6' R edge @ Nong Mark
			4.39	48.28	[illegible]
			4.48	48.19	7' L
			4.38	48.29	22' L pave ℄ Prop



Note

Profile
No. ____ Date ____ Checked ____ Date ____
X-Sec.
No. ____ Date ____ Notes Chkd. C.K.C. Date 10-9-41 Map No. ____ Date ____
Notes Red. ____ Plotted ____ Job No. [illegible] Division No. ____
Survey of [illegible]
Survey by BUTLER Notes B. Date 10-4-41
Notes F. Johnson Date ____

F B. 87/Pg 112

Form 307 5M 5-39

PLEASE RETURN TO
LOS ANGELES COUNTY SURVEYOR
700 HALL OF RECORDS

NOTE: ANY ADDITIONS OR CHANGES ON THIS SHEET MUST BE MADE OR CIRCLED IN RED INK, WITH DATE AND NAME OF PERSON MAKING CHANGE

Do not extend notes this side of this line

STATION	B. S.	H. I.	F. S.	ELEV.	
		52.67			
—			4.63	48.01	[illegible]
—			4.28	48.39	TC - " "
43+10.00 ℄ 164th St			[illegible]	48.25	℄ [illegible]
/			4.42	[illegible]	2W ([illegible])
/			4.37	[illegible]	18W (")
/			4.42	[illegible]	72 (")
/			4.36	[illegible]	22L (") [illegible]
43+31.00			4.66	48.12	℄ [illegible]
/			4.73	[illegible]	6R [illegible]
/			4.27	48.40	TC " "
/			4.41	48.26	72 [illegible]
/			4.35	48.32	[illegible]
—			[illegible]	48.11	[illegible]
—			[illegible]	48.49	[illegible]
43+42.00			4.59	48.08	℄ Sewer [illegible]
		next pg.			

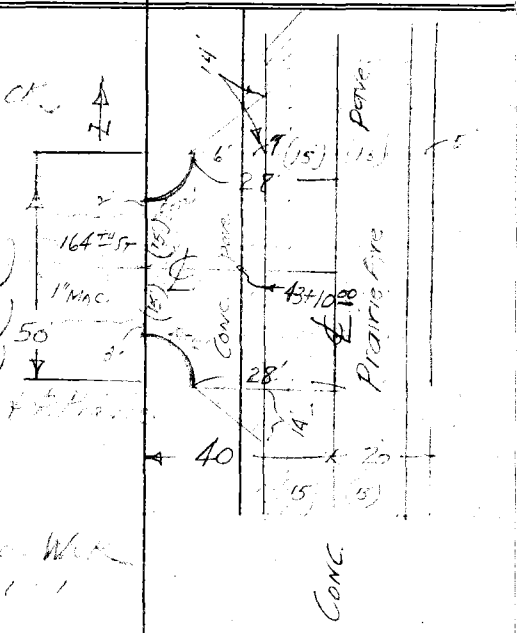

F.B. 891 Pg. 120 Job No. 6220 Division No. — Notes Red. — Plotted — Profile
Survey of 166th St et al Date — Date — No.
Survey by Butler Notes — Notes Chkd. C.V.C. Checked — X-Sec.
Indexed C. Johnson Date — Date 10-9-41 Date — No.

Form 307 5M 5-39

PLEASE RETURN TO
LOS ANGELES COUNTY SURVEYOR
700 HALL OF RECORDS

NOTE: ANY ADDITIONS OR CHANGES ON THIS SHEET MUST BE MADE OR CIRCLED IN RED INK, WITH DATE AND NAME OF PERSON MAKING CHANGE

Do not extend notes this side of this line

STATION	B. S.	H. I.	F. S.	ELEV.	
		52.67			
44+00			5.3	[illegible]	℄ Sewer
/			5.3	[illegible]	1'W
/			4.3	[illegible]	4'W
/			4.5	[illegible]	18'W
/			4.45	48.27	7'L edge [illegible]
			4.39	[illegible]	22'L " " ℄ Prairie
45+00			5.0	47.7	℄ Sewer
			5.0	47.7	1'R
/			4.0	48.7	4'R [illegible]
			[illegible]	48.5	18'R
/			4.[illegible]	48.20	7'L edge pave
/			[illegible]	48.17	22'L [illegible]
45+86.0			4.63	48.04	℄ Sewer - Nedo Circ.
45+93.1			4.69	47.98	" "
/			4.72	47.95	6'W gut Nocut NWCR
/			4.45	48.22	" TC " "
/			4.65	48.02	7'E ~~ed~~ pave.
/			4.65	48.02	22'E ℄ Prairie pave.
—			4.74	47.93	W end NWCR gut
—			4.52	48.15	" " TC.

Profile No. ____ Notes Red. ____ Plotted ____ Job No. 6220 Division No. ____ F B. 891 PG. 121

X-Sec. No. ____ Date ____ Date ____ Survey of [illegible]

Notes Chkd. C.V.C. Date 10-9-41 Checked ____ Survey by Butler Notes ____ Date 10/41

Date ____ Date ____ Map No. ____ Indexed C. Johnson Date ____

Form 307 5M 5-39

PLEASE RETURN TO
LOS ANGELES COUNTY SURVEYOR
700 HALL OF RECORDS

NOTE: ANY ADDITIONS OR CHANGES ON THIS SHEET MUST BE MADE OR CIRCLED IN RED INK, WITH DATE AND NAME OF PERSON MAKING CHANGE

Do not extend notes this side of this line

STATION	B. S.	H. I.	F. S.	ELEV.		
		52.67				
46+20	℄ 165th		4.77	47.90	℄ Sewer @ ℄ 165th St.	Note: No sketch of 165th St. exactly the same
/			4.73	47.94	6'W (" ")	
/			4.60	48.07	18'W (" ")	
/			4.79	47.88	7'E (" ")	
/			4.78	47.89	22'E (" ") & ℄ Prairie	
46+47			4.70	47.97	℄ Sewer	As 164th St. sketched on prec. pg.
/			4.75	47.92	6'W out [illegible]	
/			4.54	48.13	" T.C. " "	
/			4.[illegible]	[illegible]	7'E [illegible]	
/			4.62	48.[illegible]	22'E " ℄ Prairie	
—			4.77	[illegible]	out Wend SWCR	
—			4.[illegible]	[illegible]	TC " "	
46+53			4.66	48.[illegible]	℄ Sewer @ Sewer [illegible]	
47+00			4.7	48.[illegible]	" "	
/			4.7	[illegible]	1'R	
/			4.0	48.[illegible]	4'R [illegible]	
/			3.9	[illegible]	18'W	
/			4.06	[illegible]	7'E [illegible]	
/			4.06	[illegible]	22'E " ℄ Prairie	

F.B. 891 Pg. 122 Job No. 6220 Division No. Notes Red. Plotted Profile
Survey of 166th St. et al. Date Date No.
Survey by Butler Notes Notes Chkd. C.V.C. Checked X-Sec.
Indexed A. C. Johnson Date Date 10-9-41 Date No.

Form 307 5M 5-39

PLEASE RETURN TO
LOS ANGELES COUNTY SURVEYOR
700 HALL OF RECORDS

NOTE: ANY ADDITIONS OR CHANGES ON THIS SHEET MUST BE MADE OR CIRCLED IN RED INK, WITH DATE AND NAME OF PERSON MAKING CHANGE

Do not extend notes this side of this line

STATION	B. S.	H. I.	F. S.	ELEV.		
		52.67				
2+00			4.3	48.4	℄ Sewer	
/			4.3	48.4	1'W	
/			3.3	49.4	4'W	
/			3.3	49.4	18'W	
/			3.26	49.41	7'E pave.	
/			3.11	49.56	22'E / ℄ Prairie	
48+78.4			2.69	49.98	℄ Sewer [illegible] conc.	
49+00			2.50	50.17	℄ Sewer on Conc pave	
/			2.71	49.96	6'W " " "	
/			2.67	50.00	9'W " " " (Wedge)	
/			1.9	50.8	18'W ground	
/			2.29	50.38	7'E pave.	
/			[illegible]	50.52	22'E / ℄ [illegible]	
49+39.2	[illegible]		2.34	50.33	℄ Sewer [illegible] ℄ 166th St. (ie 30x [illegible])	
3M"FA5"			1.88	50.71	3M"FA5" (50.791) per pg. 14	16th St.

Profile Notes Red. ____ Plotted ____ Job No. [illegible] Division No. ____
No. ____ Date ____ Date ____ Survey of [illegible]
X-Sec. Notes Chkd. C.V.C. Checked ____ Survey by Butler Notes ____ Date 10/41
No. ____ Date 10-9-41 Date ____ Map No. ____ Indexed ____ Date ____

F B 891 PG. 123

F.B. 891 Pg. 124 | Job No. 6220 | Division No. | Notes Red. | Plotted | Profile

Survey of 100TH ST. et al. | Date | Date | No.

Survey by BUTLER | Notes B. | Notes Chkd. | Checked | X-Sec.

Indexed C. Johnson | Date | Date | Date | No.

STATION	B. S.	H. I.	F. S.	ELEV.

Form 307 5M 5-39

PLEASE RETURN TO
LOS ANGELES COUNTY SURVEYOR
700 HALL OF RECORDS

Do not extend notes this side of this line

NOTE: ANY ADDITIONS OR CHANGES ON THIS SHEET MUST BE MADE OR CIRCLED IN RED INK, WITH DATE AND NAME OF PERSON MAKING CHANGE

Notes Ck'd by	Survey of
Map No.	W. O. Tape No. St'd °F
Office Work	Surveyed by Butler
Checked	Notes Date
Date	Indexed A. C. Johnson 9-17-42

F.B. 891 PG. 125

Changed to C.I. 1050

J.N. 6220

166TH ST., ET AL.

LOCATION OF
TREES AND BUILDINGS
IN ALONDRA PARK
½ MILE EAST OF PRAIRIE AVE
ON 159TH ST. PROD.,
FROM
TRUNK SEWER WEST ± 400'

Note: Any Additions or Changes on This Sheet Must be Made or Circled in Red Ink With Date and Name of Person Making Change

Do not extend notes this side of this line.

RETURN TO
LOS ANGELES COUNTY SURVEYOR
700 HALL OF RECORDS

FORM 247 5M 10-39

F.B. 891 PG. 126



RETURN TO
LOS ANGELES COUNTY SURVEYOR
700 HALL OF RECORDS

Do not extend notes this side of this line.

Note: Any Additions or Changes on This Sheet Must be Made or Circled in Red Ink With Date and Name of Person Making Change.

Profile	Notes Red.	Plotted	Job No.	Division No.	F B. 891 Pg. 127
No.	Date	Date	Survey of		
X-Sec.	Notes Chkd.	Checked	Survey by Butler	Notes	Date 11-14-41
No.	Date	Date	Map No.	Indexed A. C. Johnson	Date 9-17-42

NOTE: ANY ADDITIONS OR CHANGES ON THIS SHEET MUST BE MADE OR CIRCLED IN RED INK, WITH DATE AND NAME OF PERSON MAKING CHANGE

Do not extend notes this side of this line

PLEASE RETURN TO
LOS ANGELES COUNTY SURVEYOR
700 HALL OF RECORDS

Form 307 5M 5-39

STATION	B. S.	H. I.	F. S.	ELEV.

Changed To C.I. 1050

JN 6220

166th St., Et Al.

Prairie Ave.

159th St. to 166th St.

Sewer Profile.

Note.

[illegible] & 159th St.

Sewer is 25' W & Prairie

[illegible] located [illegible]

[illegible]

Form 307 5M 5-39

PLEASE RETURN TO
LOS ANGELES COUNTY SURVEYOR
700 HALL OF RECORDS

NOTE: ANY ADDITIONS OR CHANGES ON THIS SHEET MUST BE MADE OR CIRCLED IN RED INK, WITH DATE AND NAME OF PERSON MAKING CHANGE

Do not extend notes this side of this line

STATION	B. S.	H. I.	F. S.	ELEV.		
BM "H1"				47.54	BM "H1" [illegible]	[illegible]/109
	4.32	52.47				
0+00				47.28	℄ Sewer on ℄ 15.9' [illegible] 25' W. ℄ Prairie Ave	
0+29.7			5.2	47.25	" "	
0+50			6.1	46.4	" "	
1+00			6.4	46.1	" "	
1+39.9			5.76	46.71	" "	+ N
1+69.0		1+45 PP 4.2 W [illegible] of Pole	5.33	47.14	" "	+ Top N side Culvert
1+81.1			5.34	47.13	" "	+ " So. " "
2+09.9			5.67	46.80	" "	
2+50			5.5	47.0	" "	
3+00			5.3	47.2	" "	
3+20.2			4.90	47.57	" "	No edge pave.
3+24.0 p.p. (4.1 W to St [illegible] or Side of Pole Toward ST)						
3+50.0			[illegible]	47.54	" "	+ ℄ 16[illegible] ± St
3+80.0			4.77	47.70	" "	So edge pave.
4+00			4.2	48.3	" "	
4+50			4.1	48.4	" "	
5+00			4.1	48.4	" "	
5+14.5 p.p. (4.5 W to St [illegible] of Pole)						
5+50			4.2	48.3	" "	

F.B. 89/PG. 128 Job No. ____ Division No. ____ Notes Red. ____ Plotted ____ Profile ____
Survey of ____ Date ____ Date ____ No. ____
Survey by ____ Notes ____ Notes Chkd. ____ Checked ____ X-Sec. ____
Indexed A. C. Johnson Date ____ Date ____ No. ____

Form 307 5M 5-39

PLEASE RETURN TO
LOS ANGELES COUNTY SURVEYOR
700 HALL OF RECORDS

NOTE: ANY ADDITIONS OR CHANGES ON THIS SHEET MUST BE MADE OR CIRCLED IN RED INK, WITH DATE AND NAME OF PERSON MAKING CHANGE

Do not extend notes this side of this line

STATION	B. S.	H. I.	F. S.	ELEV.		
		[illegible]				
6+00			4.1	48.4	℄ Sewer	
+50			[illegible]	48.7	/ /	
6+69.7			4.17	48.30	/ /	No edge pave
6+75.0 pp (4.7W St [illegible])				of Pole		
7+00.2			[illegible]	48.52	/ /	℄ 161st St
7+28.2			4.18	48.29	/ /	& Sandge pave
[illegible]			[illegible]	48.[illegible]	B.M. [illegible] 48.627	[illegible] B.891/[illegible]
[illegible]						
7+[illegible]			[illegible]	48.8	℄ Sewer	
[illegible]			[illegible]	48.6		
[illegible]			[illegible]	49.2		
[illegible]				of Pole		
9+00				48.4	/ /	
+50			4.5	48.7	/ /	
10+00			4.4	48.3	/ /	
10+11.0			4.80	47.89	/ /	No [illegible]
10+13.7 pp (3.9W [illegible])				of Pole	/ /	
10+45.0			4.80	47.89	/ /	℄ 160nd St
10+8[illegible]			4.81	47.88	/ /	[illegible]

Profile No. ____ Notes Red. ____ Plotted ____ Job No. ____ Division No. ____ F B.891 PG.129

X-Sec. No. ____ Date ____ Date ____ Survey of 166th St. Et Al.

Notes Chkd. ____ Checked ____ Survey by Butler Notes ____ Date 11-14-41

Date ____ Date ____ Map No. ____ Maxe E. Johnson Date ____

Form 307 5M 5-39

PLEASE RETURN TO
LOS ANGELES COUNTY SURVEYOR
700 HALL OF RECORDS

NOTE: ANY ADDITIONS OR CHANGES ON THIS SHEET MUST BE MADE OR CIRCLED IN RED INK, WITH DATE AND NAME OF PERSON MAKING CHANGE

Do not extend notes this side of this line

STATION	B. S.	H. I.	F. S.	ELEV.		
		5[illegible]				
11+00			[illegible]	47.1	[illegible]	
[illegible]			[illegible]	48.7		
11+87.0	pp [illegible]			of Pole		
12+00			3.[illegible]	4[illegible]		
12+50			3.8	4[illegible].9		
13+00			[illegible]	48.8		
13+31.0			5.10	47.59		No edge pave.
13+33.0	pp (3.9 W [illegible]					
13+60.0			[illegible]	47.64		& [illegible]
13+88.6			[illegible]	47.61		[illegible]
14+00			4.8	47.9		
BM "FA 2"			4.76	47.91	BM "FA 2" per FB 891/118.	
	S.W.	3.09				
14+50			4.9	48.2	[illegible]	
14+96	pp (3.7 W [illegible]			of Pole		
15+00			5.0	48.1		
[illegible]			4.8	48.3		
16+[illegible]			5.0	48.1		
16+41.5			5.29	47.80		No edge pave.

F.B. 891 Pg. 130 | Job No. 1050 | Division No. | Notes Red. | Plotted | Profile
Survey of 166th St. Et Al. | Date 11-14-41 | Date | No.
Survey by Butler | Notes | Notes Chkd. | Checked | X-Sec.
Indexed A. C. Johnson | Date | Date | Date | No.

Form 307 5M 5-39

PLEASE RETURN TO
LOS ANGELES COUNTY SURVEYOR
700 HALL OF RECORDS

NOTE: ANY ADDITIONS OR CHANGES ON THIS SHEET MUST BE MADE OR CIRCLED IN RED INK, WITH DATE AND NAME OF PERSON MAKING CHANGE

Do not extend notes this side of this line

STATION	B. S.	H. I.	F. S.	ELEV.		
		53.09				
[illegible]	PP	[illegible]				
16+70			4.88	48.21	℄ [illegible] & ℄ [illegible] 4th St.	
16+99			5.10	47.99	" " & Sidewalk pave	
17+50			4.6	48.5	" "	
18+[illegible]			[illegible]	48.5	" "	
18+[illegible]	[illegible]	[illegible]	[illegible]	[illegible] of Pole		
[illegible]			4.4	48.7	" "	
[illegible]			4.5	48.6	" "	
[illegible]			5.23	47.86	" " & No edge pave	
[illegible]	[illegible]	[illegible]	[illegible]	[illegible] of Pole		
[illegible]			[illegible]	47.88	[illegible] ℄ [illegible] St.	
[illegible]			[illegible]	47.87	" " [illegible]	
+50			4.5	48.6		
20+81	PP	[illegible]	[illegible]	[illegible] of Pole		
21+00			4.3	48.8	" "	
[illegible]+30			3.9	49.2	" "	
22+00			3.2	49.9	" "	
22+[illegible]	PP					
22+[illegible]			3.23	49.86	" " & No edge pave.	
22+75			2.98	50.11	" " ON Conc pave	

Profile Notes Red. Plotted Job No. [illegible] Division No. 1 F B. [illegible] PG. 131
No. Date Date Survey of [illegible] 7th ST, Et Al.
X-Sec. Notes Chkd. Checked Survey by Butler Notes Date 11-14-41
No. Date Date Map No. Indexed Johnson Date

Form 307 5M 5-39

PLEASE RETURN TO
LOS ANGELES COUNTY SURVEYOR
700 HALL OF RECORDS

NOTE: ANY ADDITIONS OR CHANGES ON THIS SHEET MUST BE MADE OR CIRCLED IN RED INK, WITH DATE AND NAME OF PERSON MAKING CHANGE

Do not extend notes this side of this line

STATION	B. S.	H. I.	F. S.	ELEV.		
		53.09				
22+99.6			2.91	50.18	℄ Sewer & ℄ 166TH St (1e.30x40)	
BM" FA 5"			2.30	50.79	BM" FA 5" (50.79)	per FB. 891/123

F.B. 891 Pg. 132 Job No. ____ Division No. ____ Notes Red. ____ Plotted ____ Profile ____
Survey of ____ Date ____ Date ____ No. ____
Survey by ____ Notes ____ Notes Chkd. ____ Checked ____ X-Sec. ____
Index ____ C. Johnson Date ____ Date ____ No. ____

Notes Ck'd by	Survey of [illegible]
Map No.	W. O. 1050 Tape No. 069 St'd 84 °F
Office Work	Surveyed by Butler
Checked	Notes " Date 3/15/42
Date	Indexed A. C. Johnson 9-17-42

F.B. 891 PG. 133

Note: Any Additions or Changes on This Sheet Must be Made or Circled in Red Ink With Date and Name of Person Making Change.

Do not extend notes this side of this line.

RETURN TO
LOS ANGELES COUNTY SURVEYOR
700 HALL OF RECORDS

C.I. #1050

Ties
@
℄
INT.
PRAIRIE AVE
& 159TH ST.

Survey
per FB 479/5
AND ℄ Ties
@

169TH ST.
& FREEMAN AVE.

166TH ST.
& FREEMAN AVE

166TH ST.
& SAGE AVE.
℄ Survey FB 454-111-112

Butler
H. Smith
Van Deren
Fronk

FORM 247 5M 10-39

F.B. 891 PG. 134

WS 25 D-B

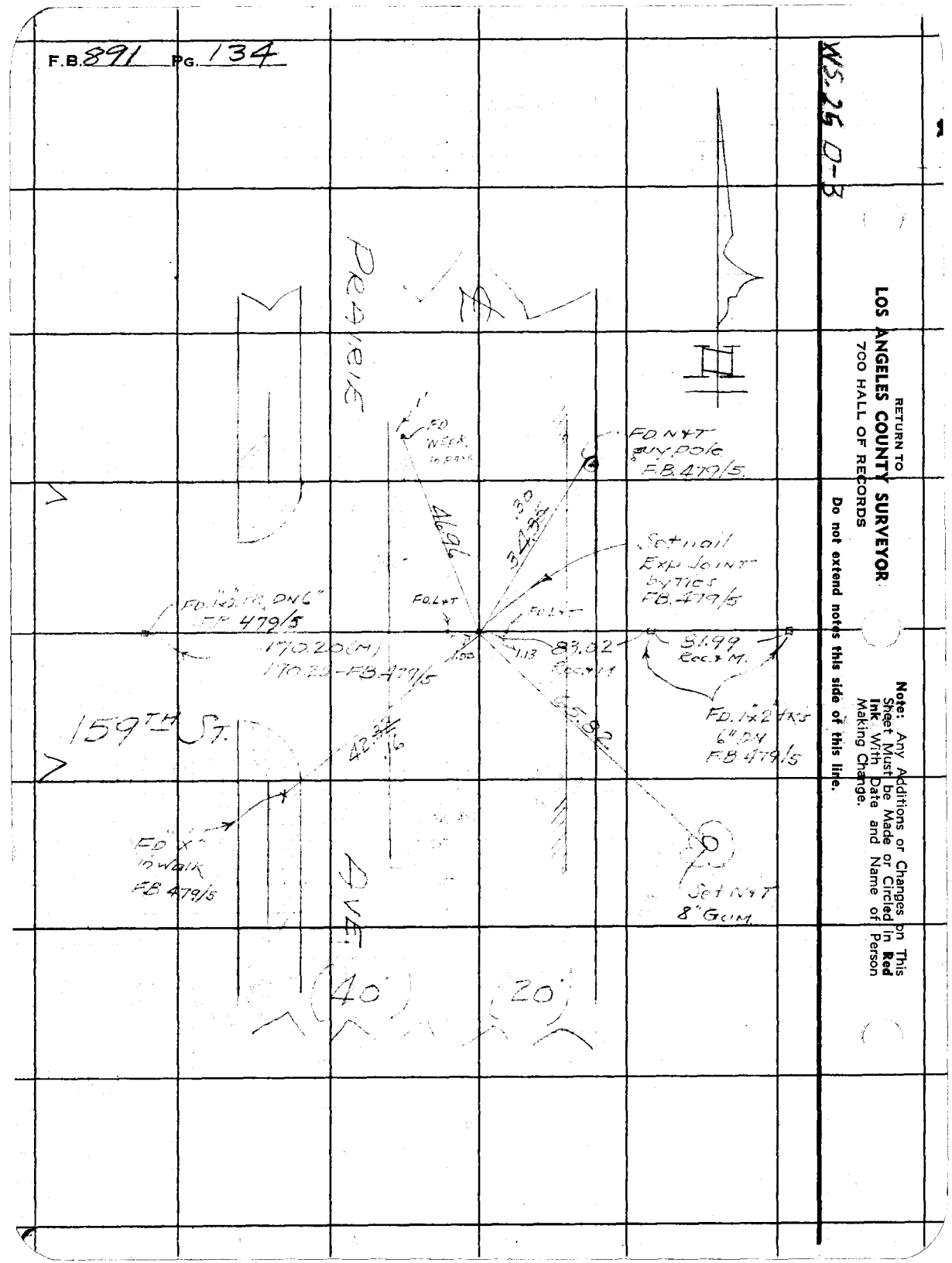

RETURN TO
LOS ANGELES COUNTY SURVEYOR
700 HALL OF RECORDS

Do not extend notes this side of this line.

Note: Any Additions or Changes on This Sheet Must be Made or Circled in **Red Ink** With Date and Name of Person Making Change.

Notes Ck'd by	Survey of 166 TH Sh[illegible]
Map No.	W. O. 1050 Tape No. 069 St'd 84 F
Office Work	Surveyed by Butler
Checked	Notes " Date 3/15/42
Date	Indexed A. C. Johnson

F.B. 891 PG. 135

W25 D3

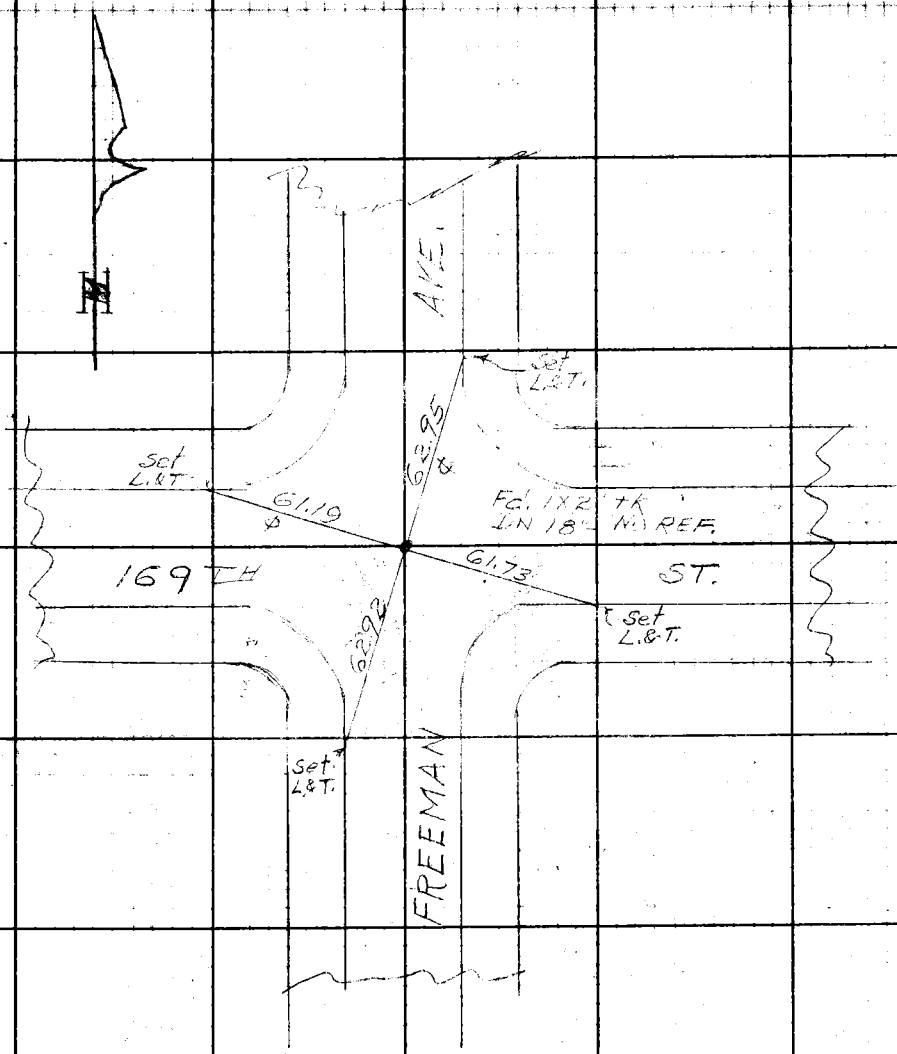

Note: Any Additions or Changes on This Sheet Must be Made or Circled in Red Ink With Date and Name of Person Making Change.

Do not extend notes this side of this line.

RETURN TO
LOS ANGELES COUNTY SURVEYOR
700 HALL OF RECORDS

FORM 247 SM 10-39

WS 25 D3

RETURN TO
LOS ANGELES COUNTY SURVEYOR
700 HALL OF RECORDS

Note: Any Additions or Changes on This Sheet Must be Made or Circled in **Red Ink** With Date and Name of Person Making Change.

Do not extend notes this side of this line.

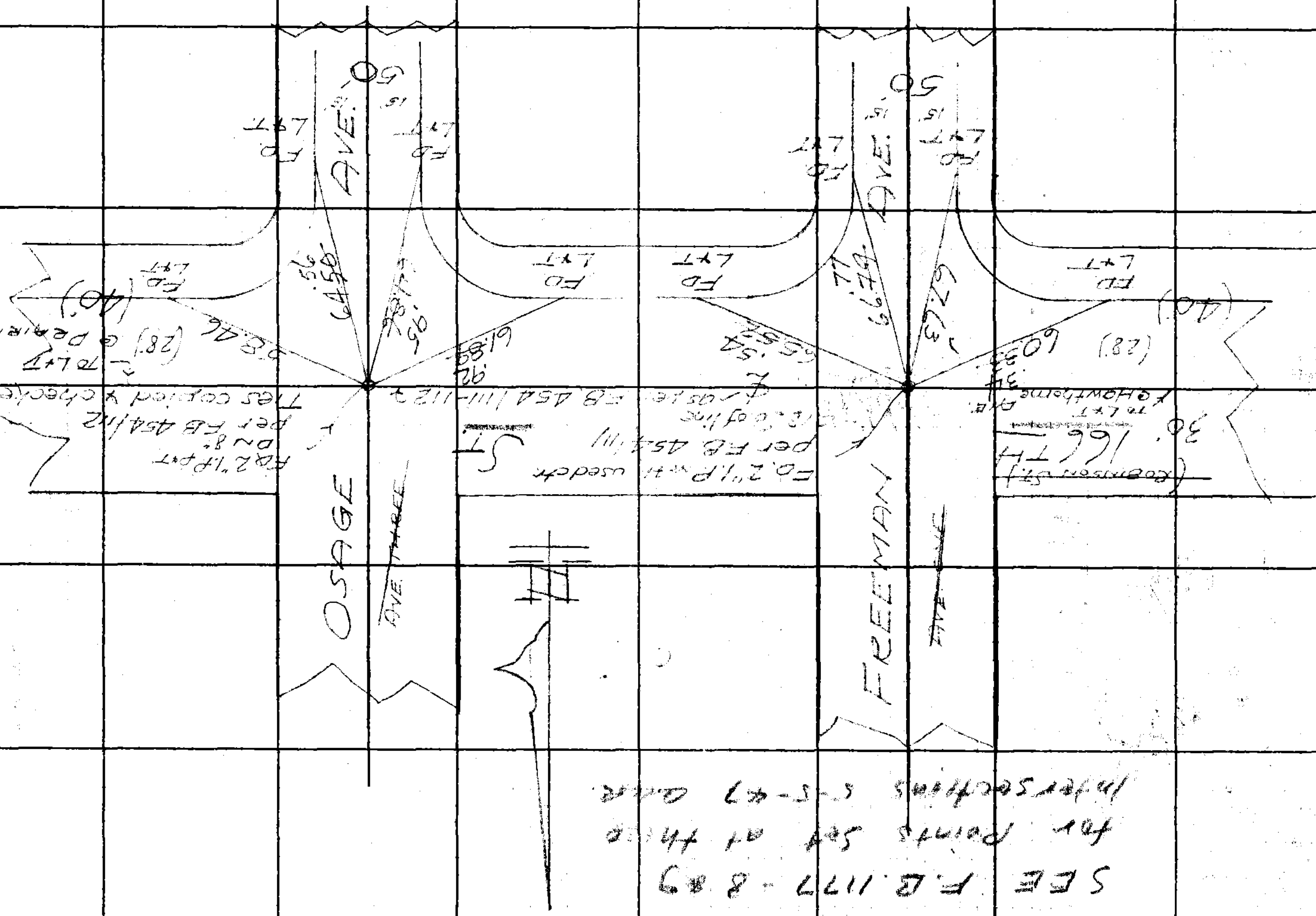

SEE F.B. 1177 - 8 & 9 for Points set at these intersections 5-5-47

F.B. 891 PG. 136

Profile No. ____ Notes Red. ____ Date ____ Plotted ____ Date ____ Job No. 1050 Division No. ____ Survey of ____

X-Sec. No. ____ Notes Chkd. ____ Date ____ Checked ____ Date ____ Survey by Butler Notes ____ Date 6/4/48

Map No. ____ Indexed J. Johnson Date ____

FB 891 PG 136A

NOTE: ANY ADDITIONS OR CHANGES ON THIS SHEET MUST BE MADE OR CIRCLED IN RED INK, WITH DATE AND NAME OF PERSON MAKING CHANGE

Do not extend notes this side of this line

PLEASE RETURN TO
LOS ANGELES COUNTY SURVEYOR
700 HALL OF RECORDS

FORM 307 2M 11-41

STATION	B. S.	H. I.	F. S.	ELEV.

C.I. # 1050

J.C. - CHECK

After Construction

24" Sewer in ALONDRA PARK ①
(on 159 St. Prairie)

Trunk Sewer (0+00) to PRAIRIE AVE.

PRAIRIE AVE. (W SIDE)

159TH ST. TO 166TH ST.

BUTLER
NICHOLS
VAN DEREN

FORM 307 2M 11-41

PLEASE RETURN TO
LOS ANGELES COUNTY SURVEYOR
700 HALL OF RECORDS

NOTE: ANY ADDITIONS OR CHANGES ON THIS SHEET MUST BE MADE OR CIRCLED IN RED INK, WITH DATE AND NAME OF PERSON MAKING CHANGE

Do not extend notes this side of this line

STATION	B. S.	H. I.	F. S.	ELEV.	
					M ALONDRA Park ⓒ
BM" FA32"				48.12	BM" FA32" FB 891/106.
	3.270	51.39			MANHATTAN BEACH BLVD. CENTER ST ±20' W - Nigger Slough
T.P			4.230	47.16	F.C. Channel. C.S. pk 48" gum. TREE. N. Side of ST.
	5.175	52.335			
3+95.00 J.C.					
N RIM			4.29		
			10.33		
			0.59		
			0.67		(36.62 Plan)
			15.88	36.45	N 8" STUB @ flowline after [illegible]
E RIM			4.32		
			10.08		
			0.59		
			2.00		(Plan 35.45)
			16.99	35.34	E 24" OUTLET " after [illegible]
S RIM			4.36		
			10.[illegible]		
			0.59		
			0.67		(Plan 36.62)
			15.84	[illegible]	S 8" STUB "
N RIM			4.34		
			10.05		
			0.59		
			2.00		(Plan 35.45)
			16.98	[illegible]	W 24" INLET "

F.B. 891 PG. 136B
Job No. 1050 Division No. 166 TH Street
Survey of
Survey by Butler Notes
Indexed C. Johnson Date
Notes Red. Date
Notes Chkd. C.V.C. Date 6-18-42
Plotted Date
Checked Date
Profile No.
X-Sec. No.

FORM 307 2M 11-41

PLEASE RETURN TO
LOS ANGELES COUNTY SURVEYOR
700 HALL OF RECORDS

NOTE: ANY ADDITIONS OR CHANGES ON THIS SHEET MUST BE MADE OR CIRCLED IN RED INK, WITH DATE AND NAME OF PERSON MAKING CHANGE

Do not extend notes this side of this line

STATION	B. S.	H. I.	F. S.	ELEV.	(19) [illegible]	
		52.335				
T. P.			4.525	47.810		
	4.80	52.61				
7+50 J.C.						
N RIM			5.60			
			8.95			
			0.59			
			0.67		(Plan 36.88)	
			15.81	36.80	N 8" STUB	@ flowline A[illegible]
E RIM			5.63			
			8.76			
			0.59			
			2.00		(Plan 35.71)	
			16.98	35.63	E 24" outlet	" " "
S RIM			5.62			
			8.91			
			0.59			
			0.67		Plan 36.88	
			15.79	36.82	S 8" STUB	" " "
W RIM			5.58			
			8.76			
			0.59			
			2.00		(Plan 35.71)	
			16.93	35.68	W 24" INLET	" "

Profile No. ____ Notes Red. ____ Plotted ____ Job No. [illegible] Division No. ____ F.B. 891 PG. 137

X-Sec. No. ____ Date ____ Notes Chkd. C.V.C. Date ____ Checked ____ Survey of ____ Survey by [illegible] Notes ← Date 6/4/42

Date 6-18-42 Date ____ Map No. ____ Index J. Johnson Date 9-17-42

FORM 307 2M 11-41

PLEASE RETURN TO
LOS ANGELES COUNTY SURVEYOR
700 HALL OF RECORDS

NOTE: ANY ADDITIONS OR CHANGES ON THIS SHEET MUST BE MADE OR CIRCLED IN RED INK, WITH DATE AND NAME OF PERSON MAKING CHANGE

Do not extend notes this side of this line

STATION	B. S.	H. I.	F. S.	ELEV.		
					[illegible] ALONDRA PARK (L)	
		52.67				
T.P.	5.725	52.975	5.36	4-25		
11+25° J.C.						
N RIM			5.85			
			8.96			
			0.59			
			0.67		(Plan 37.16)	
			16.07	[illegible]	N 8" STUB @	flow line after Const.
E RIM			5.84			
			8.73			
			0.59			
			2.00		(Plan 35.98)	
			17.16	[illegible] 81	E 24" [illegible]	" "
S RIM			5.84			
			8.86			
			0.59			
			0.67		(Plan 37.16)	
			15.7[illegible]	[illegible]	S 8" STUB	" "
W RIM			5.85			
			8.65			
			0.59			
			2.00		(Plan 35.98)	
			17.09	[illegible]	W 24" INLET	" "

FB 891 PG 138 Job No. 1050 Division No. Notes Red. Plotted Profile
Survey of [illegible] Date Date No.
Survey by Butler Notes Notes Chkd. C.V.C. Checked X-Sec.
Indexed C. Johnson Date Date 6-18-42 Date No.

FORM 307 2M 11-41

PLEASE RETURN TO
LOS ANGELES COUNTY SURVEYOR
700 HALL OF RECORDS

NOTE: ANY ADDITIONS OR CHANGES ON THIS SHEET MUST BE MADE OR CIRCLED IN RED INK, WITH DATE AND NAME OF PERSON MAKING CHANGE

Do not extend notes this side of this line

STATION	B. S.	H. I.	F. S.	ELEV.	(at Alondra Park)	
		52.975				
T.P.	547	52.80	5.645	47.330		
14+50°	J.C. ∡					
N Rim			5.32			
			8.84			
			0.59			
			0.67		(Plan 37.42)	
			15.42	37.38	N 8" STUB @	Flowline At
E Rim			5.32			
			8.65			
			0.59			
			2.00		(Plan 36.22)	
			16.56	36.24	E 24" OUTLET	"
S Rim			5.32			
			8.80			
			0.59			
			0.67		(Plan 37.42)	
			15.38	37.42	S 8" STUB	"
W-Rim			5.34			
			8.64			
			0.59			
			2.00			
					Plan 36.22	
			16.57	36.23	W 24" INLET	"

Profile No. ____ Notes Red. ____ Plotted ____ Job No. 1050 Division No. ____ F.B. 891 Pg. 139
X-Sec. No. ____ Date ____ Date ____ Survey of 161th Street
Notes Chkd. C.V.C. Checked ____ Survey by [illegible] Notes ____ Date 6/4/42
Date 6-18-42 Date ____ Map No. ____ Index [illegible] Johnson Date ____

FORM 307 2M 11-41

PLEASE RETURN TO
LOS ANGELES COUNTY SURVEYOR
700 HALL OF RECORDS

NOTE: ANY ADDITIONS OR CHANGES ON THIS SHEET MUST BE MADE OR CIRCLED IN RED INK, WITH DATE AND NAME OF PERSON MAKING CHANGE

Do not extend notes this side of this line

STATION	B. S.	H. I.	F. S.	ELEV.	(19) ALONDRA PARK (6)	
		52.80				
T.P. 18+50 S.C.	4.630	53.18	4.25	48.55		
N Rim			4.81			
			9.51			
			0.59			
			0.67		(Plan 37.70)	
			15.58	37.60	N 8" Stub @	flowline After Const.
E Rim			4.81			
			9.33			
			[illegible]			
			[illegible]		(Plan 36.51)	
			16.73	36.15	E 24" OUTLET	" "
S Rim			4.81			
			[illegible]			
			0.59			
			0.67		(Plan 37.70)	
			15.60	37.[illegible]8	S 8" STUB.	" "
W Rim			4.81			
			9.36			
			0.59			
			2.06			
			~~0.67~~			
			16.76	36.42	(Plan 36.51)	
			~~5.45~~	~~37.75~~	W 24" INLET	" "

F.B. 891 Pg. 140 Job No. 1050 Division No. _____ Notes Red. _____ Plotted _____ Profile _____
Survey of 166 TH St. etal Date _____ Date _____ No. _____
Survey by BUTLER Notes _____ Notes Chkd. C.V.C. Checked _____ X-Sec. _____
Indexed C. Johnson Date _____ Date 6-18-42 Date _____ No. _____

FORM 307 2M 11-41

PLEASE RETURN TO
LOS ANGELES COUNTY SURVEYOR
700 HALL OF RECORDS

NOTE: ANY ADDITIONS OR CHANGES ON THIS SHEET MUST BE MADE OR CIRCLED IN RED INK, WITH DATE AND NAME OF PERSON MAKING CHANGE

Do not extend notes this side of this line

STATION	B. S.	H. I.	F. S.	ELEV.	In ALONDRA PARK	
		53.19				
T.P.	3.19	51.91	4.46	48.72		
22+50 ± J.C.						
N Rim			4.58			
			8.21			
			0.59			
			0.67		(Plan 37.97)	
			14.05	37.86	N 8" STUB @	flowline - At [illegible]
[illegible]			4.59			
			8.08			
			0.59			
			2.00		(Plan 36.79)	
			15.26	36.65	E 24" OUTLET "	"
S Rim			4.60			
			8.14			
			0.59			
			0.67		(Plan 37.97)	
			14.00	37.91	S 8" STUB "	"
[illegible]			4.57			
			8.02			
			0.59			
			2.00			
					(Plan 36.79)	
			15.20	36.71	W 24" INLET "	"

Profile No. ____ Date ____ Notes Red. ____ Plotted ____ Date ____ Job No. 1050 Division No. ____

X-Sec. No. ____ Date 6-18-42 Notes Chkd. C.V.C. Checked ____ Date ____ Survey of [illegible] Survey by Butler Notes ____ Date 6-4-42

Map No. ____ Indexed S. Johnson Date ____

F.B. 891 Pg 141

FORM 307 2M 11-41

PLEASE RETURN TO
LOS ANGELES COUNTY SURVEYOR
700 HALL OF RECORDS

NOTE: ANY ADDITIONS OR CHANGES ON THIS SHEET MUST BE MADE OR CIRCLED IN RED INK, WITH DATE AND NAME OF PERSON MAKING CHANGE

Do not extend notes this side of this line

STATION	B. S.	H. I.	F. S.	ELEV.	(m) J. C. ℄ 159th St - W Side Prairie Ave
		51.91			
T.P.	4.405	52.64	3.675	48.235	
264.42	JC ℄ 159th St. W Side Prairie				
N Rim			5.43		
			7.81		
			0.59		
			1.00		(Plan 38.08)
			14.83	37.81	N 12" Stub @ flowline after Const.
E Rim			5.38		
			7.62		
			0.59		
			2.00		(Plan 37.08)
			15.59	37.05	E 24" inlet " " "
S Rim			5.44		
			7.75		
			0.59		
			1.00		(Plan 38.08)
			14.78	[illegible]	S. 12" outlet " "
W Rim			5.50		
			7.58		
			0.59		
			2.00		(Plan 37.08)
			15.67	36.97	W 24" Stub. " "
BM "H1"			4.69	47.95	BM "H1" (47.954) FB 723/2 (B Spk 1' from W edge pair 43' N ℄)
	4.125	52.075			159th St. & Prairie N.W. Cor.

F.B. 891 PG. 142 Job No. 1050 Division No. Notes Rcd. Plotted Profile
Survey of 166th St et al. Date Date No.
Survey by Butler Notes Notes Chkd. CVIC Checked X-Sec.
Indexed C. Johnson Date Date 6-18-42 Date No.

FORM 307 2M 11-41

PLEASE RETURN TO
LOS ANGELES COUNTY SURVEYOR
700 HALL OF RECORDS

NOTE: ANY ADDITIONS OR CHANGES ON THIS SHEET MUST BE MADE OR CIRCLED IN RED INK, WITH DATE AND NAME OF PERSON MAKING CHANGE

Do not extend notes this side of this line

STATION	B. S.	H. I.	F. S.	ELEV.	PRAIRIE AVE.	
		52.075				
3+50.00 SC. ℄ 160TH						
N RIM			4 51			
			1 00			
			0 59			
			7 54		(Plan 38.64)	
			13 64	38 43.5	N 12" outlet @ flowline 4 ft [illegible]	
E RIM			4 46			
S RIM			4 49			
			1 00			
			0 59			
			7 41		(Plan 38.64)	
			13 49	38 59.5	S 12" INLET @	"
W RIM			4 53			
			0 67			
			0 59			
			7 37		(Plan 39.01)	
			13 16	38 91.5	W 8" STUB	"
BM"H2"			4.18	47.895	BM"H2" (47.900)	LB 723/3
	4 72	52.615			Prairie Ave & 160TH [illegible]	

Profile No. ____ Notes Red. ____ Plotted ____ Job No. ____ Division No. ____
X-Sec. No. ____ Date ____ Date ____ Survey of ____
Notes Chkd. C.V.C. Checked ____ Survey by [illegible] Notes ← Date 6/14/42
Date 6-18-42 Date ____ Map No. ____ Indexed E. Johnson Date ____

F.B. 891 PG. 143

FORM 307 2M 11-41

PLEASE RETURN TO
LOS ANGELES COUNTY SURVEYOR
700 HALL OF RECORDS

NOTE: ANY ADDITIONS OR CHANGES ON THIS SHEET MUST BE MADE OR CIRCLED IN RED INK, WITH DATE AND NAME OF PERSON MAKING CHANGE

Do not extend notes this side of this line

STATION	B. S.	H. I.	F. S.	ELEV.	PRAIRIE AVE.	
		52.615				
7+00.00 J.C. & 161st St						
N Rim			4.06			
			1.00			
			7.85			
			0.59	11.5	(Plan 39.20)	
			13.46 50	15.5	N-12" outlet flow line after Const.	
E Rim			4.05			
S Rim			4.06			
			1.00			
			7.82			
			0.59		(Plan 39.20)	
			13.47	39.145	S 12" INLET	" "
W Rim.			4.06			
			0.67			
			7.92			
			0.59		(Plan 39.57)	
			13.24	39.375	W 8" STUB	" "
BM#47	3.965	52.60	3.98	48.635	BM#47 (48.627) FB 891:14	

Prairie Ave. & 161st St. - L. & N., 14 W. & 55 S. & Inter.

F.B. 891 PG. 144 Job No. 1050 Division No. Notes Red. Plotted Profile
Survey of 161st St. Date Date No.
Survey by Butler Notes Notes Chkd. C.V.C. Checked X-Sec.
Indexed C. Johnson Date 6-18-42 Date No.

FORM 307 2M 11-41

PLEASE RETURN TO
LOS ANGELES COUNTY SURVEYOR
700 HALL OF RECORDS

NOTE: ANY ADDITIONS OR CHANGES ON THIS SHEET MUST BE MADE OR CIRCLED IN RED INK, WITH DATE AND NAME OF PERSON MAKING CHANGE

Do not extend notes this side of this line

STATION	B. S.	H. I.	F. S.	ELEV.	DRAIRIE AVE.	
		52.60				
10+45 J.C. @ ℄ 162 ND ST.						
N RIM.			4.70			
			1.00			
			6.65		(Plan 39.75	
			0.59			
			12.94	39.66	N 12" outlet @ flow line	
E RIM.			4.68			
S RIM			4.71			
			1.00			
			6.61		(Plan 39.75)	
			0.59			
			12.91	39.69	S 12" INLET	"
W RIM.			4.72			
			0.67			
			6.62			
			0.59			
			12.60		(Plan 40.12)	
				40.00	W 8" STUB	"
BM "FA-1"			4.45	48.15	BM "FA-1" (48.128)	FB 891/14
	4.38	52.53			Prairie Ave & 162 ND St - L & W in pave 14' W & 54' So - ℄ NT.	

Profile No. ____ Notes Red. ____ Plotted ____ Job No. 250 Division No. ____ FB 891 Pg. 145

X-Sec. No. ____ Date ____ Notes Chkd. C.V.C. Date ____ Checked ____ Survey of ____ Survey by BUTLER Notes ← Date 6/4/42

Date 6-19-42 Date ____ Map No. ____ Indexed P. Johnson Date ____

FORM 307 2M 11-41

PLEASE RETURN TO
LOS ANGELES COUNTY SURVEYOR
700 HALL OF RECORDS

NOTE: ANY ADDITIONS OR CHANGES ON THIS SHEET MUST BE MADE OR CIRCLED IN RED INK, WITH DATE AND NAME OF PERSON MAKING CHANGE

Do not extend notes this side of this line

STATION	B. S.	H. I.	F. S.	ELEV.	[illegible]	[illegible] AVE.
		52.53				
13+60° CTR. J.C. 163 RD ST.						
N RIM			4.83			
			1.00			
			5.87			
			0.59		(Plan 40.25)	
			12.29	40.24	N 12" Outlet @	flow line
S RIM			4.90			
			1.00			
			5.82			
			0.59		(Plan 40.25)	
			12.31	40.22	S 12" Inlet "	"
W RIM			4.84			
			0.67			
			5.80			
			0.59		(Plan 40.62)	
			11.90	40.63	W 8" Stub "	"
BM "FA 2"			4.595	47.935	BM "FA 2" (47.915) FB 891/14	
	4.47	52.405			Prairie Ave & 163rd St. L+N in pave 14W+58S	

F.B. 891 PG. 140 Job No. 1050 Division No. Notes Red. Plotted Profile
Survey of 166th St et al. Date Date No.
Survey by BUTLER Notes Checked X-Sec.
Indexed C. Johnson Date Date 6-19-47 Date No.

FORM 307 2M 11-41

PLEASE RETURN TO
LOS ANGELES COUNTY SURVEYOR
700 HALL OF RECORDS

NOTE: ANY ADDITIONS OR CHANGES ON THIS SHEET MUST BE MADE OR CIRCLED IN RED INK, WITH DATE AND NAME OF PERSON MAKING CHANGE

Do not extend notes this side of this line

STATION	B. S.	H. I.	F. S.	ELEV.	[illegible]
		52.405			
16+70.00 J.C.					
N RIM			4.15		
			1.00		
			5.91		
			0.59		(Plan 40.75)
			11.65	40.75	N 12" Outlet @ [illegible]
S RIM			4.16		
			1.00		
			5.90		
			0.59		(Plan 40.75)
			11.65	40.75	S 12" Inlet
W RIM.			4.16		
			0.67		
			5.82		
			0.59		(Plan 41.12)
			11.24	41.16	W 8" Stub
BM "FA 3"	4.625	52.88	4.15	48.255	BM "FA 3" (48.223) F.B. 891/14 Prairie Ave & 164th St. — L & N — 14" W & 60' So. ℄ Int.

Profile No. ____ Notes Red. ____ Plotted ____ Job No. 1050 Division No. ____ F.B. 891 Pg. 147

X-Sec. No. ____ Date ____ Date ____ Survey of 116th St. [illegible]

Notes Chkd. G.V.C. Checked ____ Survey by Butler Notes ____ Date 6/4/42

Date 6-19-42 Date ____ Map No. ____ Indexed Johnson Date ____

FORM 307 2M 11-41

PLEASE RETURN TO
LOS ANGELES COUNTY SURVEYOR
700 HALL OF RECORDS

NOTE: ANY ADDITIONS OR CHANGES ON THIS SHEET MUST BE MADE OR CIRCLED IN RED INK, WITH DATE AND NAME OF PERSON MAKING CHANGE

Do not extend notes this side of this line

STATION	B. S.	H. I.	F. S.	ELEV.	PRAIRIE AVE.	
		52.88				
19+80 ± CTR		J.C. ℄ 165th St				
N RIM			4.96			
			5.70			
			1.00		(Plan 41.24)	
			11.66	41.22	N 12" OUTLET @	flowline
S RIM			4.96			
			5.74			
			0.83		(Plan 41.34)	
			11.53	41.35	S 10" INLET @	flowline
W RIM			4.95			
			5.68			
			0.67		(Plan 41.61)	
			11.30	41.58	W 8" STUB @	flowline
BM "FA 4"			4.49	48.39	BM "FA 4" 48.361, FB 891/14 Prairie Ave	
	5.50	53.89			165th St. L+y in pave 14' W + 62' So ℄ INT.	
BM "FA 5"			3.08	50.81	BM "FA 5" (50.791)	FB 891/14

F.B. 891 PG. 148 Job No. 1050 Division No. Notes Red. Plotted Profile
Survey of 166th St et al Date Date No.
Survey by BUTLER Notes ← Notes Chkd. C.V.C. Checked X-Sec.
Indexed C. Johnson Date Date 6-19-42 Date No.

FORM 307 2M 11-41

PLEASE RETURN TO
LOS ANGELES COUNTY SURVEYOR
700 HALL OF RECORDS

NOTE: ANY ADDITIONS OR CHANGES ON THIS SHEET MUST BE MADE OR CIRCLED IN RED INK, WITH DATE AND NAME OF PERSON MAKING CHANGE

Do not extend notes this side of this line

(2)

STATION	B.S.	H.I.	F.S.	ELEV.		
B.M. "FA 9"	4.96	71.53		66.57	B.M. "FA 9" - Elev. 66569 - F.B. 891-26 166th St. & Alley E. of Hawthorne Ave. - S.E. Cor. Bt. Spk. in Curb - 24' E. of E. end CR.	
24+30.66 From East = 0+00.00 South, J.C. At Alley E. of Hawthorne Ave					CHECK After Construction	
E. Rim			5.18			
			7.04			
			0.67		(Plan = 58.68)	
			12.89	58.64	E. 8" outlet at Flowline	
S. Rim			5.17			
			6.83			
			0.67		(Plan = 58.88)	
			12.67	58.86	S. 8" inlet "	"
W. Rim			5.14			
			6.83			
			0.67		(Plan = 58.78)	
			12.64	58.89	W. 8" Stub "	"
B.M. "FA 10"			3.840	67.69	B.M. "FA 10" - Elev. 67.652 - F.B. 8[illegible]-26 166th St. & Hawthorne Ave - S.E. [illegible] Bt. Spk. in Cb. - 17' E. of E. end of [illegible]	

Profile No. ____ Date ____ Notes Red. ____ Plotted ____ Job No. [illegible] Division No. ____

X-Sec. No. ____ Date ____ Notes Chkd. ____ Checked ____ Survey of [illegible] Survey by Butler Notes ____ Date 6-19-42

Map No. ____ Date ____ Index [illegible] Johnson Date ____

F.B. 891 Pg. 142

FORM 307 2M 11-41

PLEASE RETURN TO
LOS ANGELES COUNTY SURVEYOR
700 HALL OF RECORDS

NOTE: ANY ADDITIONS OR CHANGES ON THIS SHEET MUST BE MADE OR CIRCLED IN RED INK, WITH DATE AND NAME OF PERSON MAKING CHANGE

Do not extend notes this side of this line

STATION	B. S.	H. I.	F. S.	ELEV.		
BM"FA 23"	3 42	79 48		76 058	BM"FA23" (76.058 F.B. 891-57) 169th St & Hawthorne Ave E Side Bt Spk in pav. - 9'W of ℄ Inter.	
M.H. At 169th St. (9-35.00 T.C.) & Alley East of Hawthorne Ave.						
Inlet S			7 26		INVERT CHECK After Construction	
			0 59			
			0 67			
			5 74		Plan = 65.26	
			14 26	65 22	8" Inlet @	flowline
Outlet N			7 34			
			0 59			
			0 67			
			5 72		Plan = 65.16	
			14 32	65 16	8" Outlet @	"
Stub W			7 09			
			0 59			
			0 67			
			5 73		Plan = 65.35	
			14 08	65 40	8" Stub "	"
BM"FA 22"			6 02	73 46	BM"FA22" (73.465 F.B. 891-56) 169th St & 1st Alley E of Hawthorne Ave S.E. Cor. Bt spk in ck. 17'E of E end of C.R.	

F.B. 891 Pg. 150 Job No. 1050 Division No. Notes Red. Plotted Profile
Survey of 166th St et al Date Date No.
Survey by Nichols Notes Nichols Notes Chkd. C.V.C. Checked X-Sec.
Indexed C. Johnson Date Date 7-8-42 Date No.

NOTES RED. _____ JOB NO. 1077 SURVEY OF Olympic Blvd F. B. 391 PG. 15

DATE _____ SURVEY BY Butler

NOTES CHKD. _____ NOTES BY " DATE 5/21/42

DATE _____ INDEXED A. C. Johnson DATE 9-17-42

NOTE: ANY ADDITIONS OR CHANGES ON THIS SHEET MUST BE MADE OR CIRCLED IN RED INK, WITH DATE AND NAME OF PERSON MAKING CHANGE

Do not extend notes this side of this line

PLEASE RETURN TO LOS ANGELES COUNTY SURVEYOR 700 HALL OF RECORDS

FORM 353 1M 8-48

DESCRIPTION	C.I. #1077 Olympic Blvd. etal
ADJ. ELEV.	Bench Mark Levels
3RD RUN	RECEIVED 6-3-42
2ND RUN	~~PROGRESSED~~ BOOK INDEXED MAP INDEXED
DIFF.	~~RECORD INDEXED~~ CARD INDEXED REDUCED In Field
1ST RUN	CHECKED 6-4-42 - F.J.M. B. M.s ADJUSTED 6-4-42 - F.J.M. B. M.s LISTED " "
B.M.	

Butler
Nichols
Van Deren
Lingenfelder

FORM 353 1M 8-38

PLEASE RETURN TO
LOS ANGELES COUNTY SURVEYOR

700 HALL OF RECORDS

NOTE: ANY ADDITIONS OR CHANGES ON THIS SHEET MUST BE MADE OR CIRCLED IN RED INK, WITH DATE AND NAME OF PERSON MAKING CHANGE

Do not extend notes this side of this line

C.V.C. 12-21-43
F.B. 1111-77

B.M.	1ST RUN	DIFF.	2ND RUN	3RD RUN	ADJ. ELEV.	DESCRIPTION
BM "H74"					838 888	BM "H74" L.B. 559-58 SAN VICENTE ST. + 157 ALLEY W. of Garfield Ave S.W. Cor. 8.24-Ia Co. S.W.
+	3.683		3.771			
↑		-1.858	1.859			
−	5.541		5.630			
T.P.					35.020	
+	4.520		4.442			
↑		-0.700	0.700			
−	5.220		5.142			
BM "H73"					30	BM "H73" L.B. ~~F.B.~~ 559-68 (194.340') DENNISON ST. @ WALK Pac E of SERVER AVE (8 Cu) Bt Spk @ Fire Hyd Front house # 6500
+	3.625		3.657			
↑		-1.948	1.948			
−	5.635		5.605			
T.P.					5.371	
+	4.561		4.572			
↑		-0.509	-0.506		-0.509	
−	5.048		5.070			
BM "H72"					74	BM "H72" L.B. 559-67 (191.874') Accepted NORTHFIELD Dr. and SERVER AVE N.E. Cor. Bt. Spk. E of E end C.R.
+	5.035		5.035	5.035		
↑		+0.509	+0.504	+0.504	0.504	
−	4.526		4.531	4.531		
T.P.					[illegible]	
+	[illegible]		[illegible]			
↑		+1.9[illegible]	[illegible]			
−	[illegible]		3.972			
BM "H73"					25 30 ~~3rd~~	BM "H73" (SEE ABOVE)

F.B. 89 PG. 152

JOB NO. 1077 SURVEY OF Olympic Blvd
SURVEY BY Fuller Nichols
NOTES BY A. C. Johnson
INDEXED
DATE 5-12-42
DATE
NOTES RED.
DATE
NOTES CHKD.
DATE

FORM 353 1M 8-38

PLEASE RETURN TO
LOS ANGELES COUNTY SURVEYOR

700 HALL OF RECORDS

NOTE: ANY ADDITIONS OR CHANGES ON THIS SHEET MUST BE MADE OR CIRCLED IN RED INK, WITH DATE AND NAME OF PERSON MAKING CHANGE

Do not extend notes this side of this line

B.M.	1ST RUN	DIFF.	2ND RUN	3RD RUN	ADJ. ELEV.	DESCRIPTION
B.M. "H 73"					23 30	
+	6.090		5.895			
π		-1.344	-1.345		-1.344	
−	7.434		7.240			
SET					1 86	
B.M. "H 78"				3	192.97	B.M. "H 78" Easton St and 1st A sy Easton Service Ave. Bt. Sta. N. Co. 2' W. of ℄ of Alley
+	4.912		4.840			
π		-1.399	-1.400		-1.400	
−	6.311		6.240			
SET					1 86	
B.M. "H 79"				4	191.57	B.M. "H 79" Olympic Blvd and 1st Alley East of Service Ave. Bt. Sta. N. Co. 2' W. of ℄ of Alley
+	3.675		3.630			
π		-2.235	-2.235		2.236	
−	6.610		6.565			
SET					46 50	
B.M. "H 80"				5	188.6	B.M. "H 80" Fairfield St and 1st Alley East of Service Ave. Bt. Sta. N. Co. 1' W. of Alley
+	4.190		4.250			
π		-1.561	-1.561		-1.561	
−	5.74		5.7			
SET					5 89	
B.M. "H 81"				6	18	B.M. "H 81" Beverly Dr. and 1st Alley East of Service Ave. Bt. Sta. N. Co. 2' W. of ℄ of Alley (N. of Alley)
+	3.485		3.525			
π		-2.004	-2.005		-2.005	
−	5.489		5.525			
T.P.				7	185.031	
+	3.335		4.020			
π		-1.401	-1.405		-1.406	
−	5.739		5.425			
					5 78	
B.M. 23-30				8	183.662	B.M. "23-30 (See following Pg.)

NOTES RED. _____ DATE _____
NOTES CHKD. _____ DATE _____
JOB NO. 1011 SURVEY BY _____
NOTES BY _____ DATE _____
INDEXED A. C. Johnson DATE _____
SURVEY OF Olympic Blvd.
F.B. 101 PG. 73

FORM 353 -1M 8-38

PLEASE RETURN TO
LOS ANGELES COUNTY SURVEYOR

700 HALL OF RECORDS

NOTE: ANY ADDITIONS OR CHANGES ON THIS SHEET MUST BE MADE OR CIRCLED IN RED INK, WITH DATE AND NAME OF PERSON MAKING CHANGE

Do not extend notes this side of this line

B.M.	1ST RUN	DIFF.	2ND RUN	3RD RUN	ADJ. ELEV.	DESCRIPTION
BM 25.30				8	183.652	BM 25.30" L.B. 556-103
+	5.631		5.630			Server Ave and South side Dr N.W. Cor
−		[illegible]	[illegible]		[illegible]	Ct spk N end C.B. (183.7[illegible])
−	3.200		3.836			
					+8 51	
BM H82"				9	186.0[illegible]	BM H82" Server Ave and Fairfield St
+	5.519		5.565			St spk W Cor 1'3[illegible] ℄ Fairfield St. prod
−		+1.919	+1.9[illegible]		+1.918	
−	3.600		3.648			
T.P.				10	187.953	
+	4.500		4.395			
−		2.220	2.2[illegible]		2.223	
−	6.720		6.6[illegible]			
					49	
BM H83"				11	185.[illegible]	BM H83" Sycamore Ave and 1st Alley
+	4.376		[illegible]			S of [illegible] Blvd W side Bt Spk
−		+1.355	+1.355		1.355	approx ℄ of Alley Prod
−	4.021		[illegible]			
					104	
BM 23-29				12	187.~~088~~	BM 23-29" L.B. 556-103 (187.104)
+	5.640		5.570			Eastside Dr [illegible] N 1st St SE Cor
−		+1.310	+1.3[illegible]		[illegible]	Ct spk E end C.B.
−	4.330		4.260			
					414	
T.P.				13	185.[illegible]	
+	4.890		4.990			
−		[illegible]	+6.950		[illegible]	
−	3.940		4.040			
					64	
SET BM H84"				14	181.3~~48~~	

JOB NO. 10 Tr 25[illegible]
SURVEY OF Olympic Blvd
SURVEY BY Nichols DATE 5-22-42
NOTES BY DATE
INDEXED A. C. Johnson DATE

NOTES RED. DATE
NOTES CHKD. DATE

F.B. 891 PG. 154

FORM 353 1M 8-38

PLEASE RETURN TO
LOS ANGELES COUNTY SURVEYOR

700 HALL OF RECORDS

NOTE: ANY ADDITIONS OR CHANGES ON THIS SHEET MUST BE MADE OR CIRCLED IN RED INK, WITH DATE AND NAME OF PERSON MAKING CHANGE

Do not extend notes this side of this line

B.M.	1ST RUN	DIFF.	2ND RUN	3RD RUN	ADJ. ELEV.	DESCRIPTION
BM "H 84"					192.3[illegible]	BM "H 84" Server Ave and Euston St. N. Side. Bt. Spk. 2' S of ℄ Euston St prod.
+	5.210		5.250			
		+ 1.230	+ 1.230		+ 1.230	
	3.990		4.020			
"L 2"					190.578	
+	5.156		5.202			
		- .128	+ 1.280		+ 1.281	
	3.875		3.922			
BM "H 72"					19[illegible].85	BM "H 72" (For description See pg 152) L.B. 559-67
+	3.540		3.620			
		- 2.250	- 2.250		- 2.250	
-	5.790		5.870			
BM "H 71"					19[illegible]	L.B. 559-67
						Northern Dr. for Eastern Dr. S. Side. Bt. Spk. 5' W. of Alley C.L.
CIRCUIT #2						
BM "H 81"					19[illegible]	BM "H 81" (For desc. see pg 153)
+	4.908		5.030			
		- .572	- 1.573		- 1.572	
	6.260		6.603			
SET BM "L 85"					[illegible]	BM "L 85" [illegible] So. Side of [illegible] E. of [illegible] Dr. 6' E of Alley. Set Bt. Spk.
+	4.650		[illegible]			
		- 0.541	- 0.542		- 0.542	
-	5.191		5.612			
SET BM "L 86"					184.8[illegible]	BM "L 86" Hereford Dr. and Ist Alley E. of Server Ave. No. Side 8' W. ℄ of Alley. Bt. Spk. (Pedestrian Walk)

NOTES RED. _____ JOB NO. 1077 SURVEY OF. Olympic Blvd.
DATE _____ SURVEY BY. Nichols
NOTES CHKD. _____ NOTES BY Nichols DATE 5-22-42
DATE _____ INDEXED A. C. Johnson DATE

F.B. 991 PG. 155

FORM 353 1M 8-38

PLEASE RETURN TO
LOS ANGELES COUNTY SURVEYOR

700 HALL OF RECORDS

NOTE: ANY ADDITIONS OR CHANGES ON THIS SHEET MUST BE MADE OR CIRCLED IN RED INK, WITH DATE AND NAME OF PERSON MAKING CHANGE

Do not extend notes this side of this line

B.M.	1ST RUN	DIFF.	2ND RUN	3RD RUN	ADJ. ELEV.	DESCRIPTION
BM "H86"					184.8~~79~~ 9.5	
+	3.620		3.691			
⊼		+ 2.330	2.330		[illegible]	
−	5.950		6.021			
					82.54[illegible]	
T.P.						
+	4.500		4.572			
⊼		[illegible]	− 0.441		0.441	
−	[illegible]		[illegible]			
Set BM "H87"					[illegible] 24	BM "H87" Hereford Dr and Server Ave N.E. Cor. Bt spk. 10' E of E end CR
+	[illegible]		4.321			
+		[illegible]	− 1.754		1.754	
−	5.920		6.015			
Set BM "H88"					180.3~~5~~ 70	BM "H88" Hereford Dr and Saybrook Ave N.W. Cor. Bt spk. 9' W of W end CR
+	4.071		3.9[illegible]			
⊼		+ 0.935	− [illegible]		− 0.939	
−	5.009		[illegible]			
BM "H6"					179.4~~15~~ .387 31	(C.V.C. 12-21-43 179.387-F.B.1111-79) BM "H6" Hereford Dr and [illegible] N.E. Cor. Bt spk. 5' [illegible] of N end CR. L.B. 556-104 (179.396)
+	5.500		5.561			
⊼		+ 2.360	− 2.360		2.360	
−	3.140		3.201			
BM "H5"					181.7~~15~~ .732 91	(C.V.C. - 12-21-43 181.732-F.B.1111-79) BM "H5" L.B. 556-104 (181.761) Southside Dr and Westside Dr N.E. Cor. Bt spk 5' [illegible] of N end CR
+	5.633		6.840			
⊼		+ 0.940	+ 0.940		+ 0.940	
−	4.693		5.900			
Set BM "H89"					182.7~~15~~ 31	BM "H89" See pg 157

NOTES RED. ____ DATE ____ NOTES CHKD. ____ DATE ____

JOB NO. 10[illegible] SURVEY OF Olympic Blvd

SURVEY BY Butler

NOTES BY Nichols DATE 5-22-42

INDEXED A. C. Johnson DATE ____

F.B. 891 PG. 156

NOTES RED. _____ JOB NO. 1077 SURVEY OF Olympic [illegible]

DATE _____ SURVEY BY Butler

NOTES CHKD. _____ NOTES BY Nichols DATE 5-22-42

DATE _____ INDEXED A. C. Johnson DATE _____

F. B. _____ PG. _____

NOTE: ANY ADDITIONS OR CHANGES ON THIS SHEET MUST BE MADE OR CIRCLED IN RED INK, WITH DATE AND NAME OF PERSON MAKING CHANGE

PLEASE RETURN TO
LOS ANGELES COUNTY SURVEYOR
700 HALL OF RECORDS

Do not extend notes this side of this line

B.M.	1ST RUN	DIFF.	2ND RUN	3RD RUN	ADJ. ELEV.	DESCRIPTION
BM "H 89"					[illegible]	BM "H 89" Sagebrush [illegible] Dr [illegible] Et Spl [illegible] Scratch side [illegible]
	5.450		5.395			
		+0.946	+0.947		+0.947	
	4.404		4.438			
BM 23.28					74 78 [illegible]	BM 23.30 (For Description see 78 [illegible] 556-103)

FORM 353 1M 8-38

F. B. 891 PG. 158

JOB NO. 1077 SURVEY OF Olympic Blvd. NOTES RED.

SURVEY BY Butler DATE

NOTES BY DATE NOTES CHKD.

INDEXED A. C. Johnson DATE DATE

FORM 353 1M 8-38

PLEASE RETURN TO
LOS ANGELES COUNTY SURVEYOR
700 HALL OF RECORDS

Do not extend notes this side of this line

NOTE: ANY ADDITIONS OR CHANGES ON THIS SHEET MUST BE MADE OR CIRCLED IN RED INK, WITH DATE AND NAME OF PERSON MAKING CHANGE

B.M.	1ST RUN	DIFF.	2ND RUN	3RD RUN	ADJ. ELEV.	DESCRIPTION

Notes Ck'd by	Survey of [illegible]
Map No.	W. O. 1077 Tape No. 069 St'd 84 °F
Office Work	Surveyed by BUTLER
Checked	Notes " Date 5/26/42
Date	Indexed A. C. Johnson 5-19-42

F.B. 891 PG. 159

et al

C. I #1077

SERVER AVE

NORTHSIDE DR.

TO

EASTON ST.

Sewer

Topog.

PROFILE. pg. 161

Butler

NICHOLS

VAN DEREN

LINGENFELDER

Note: Any Additions or Changes on This Sheet Must be Made or Circled in Red Ink With Date and Name of Person Making Change.

Do not extend notes this side of this line.

RETURN TO

LOS ANGELES COUNTY SURVEYOR

700 HALL OF RECORDS

FORM 247 5M 10-39

F.B. 891 PG. 160

WS 36.83

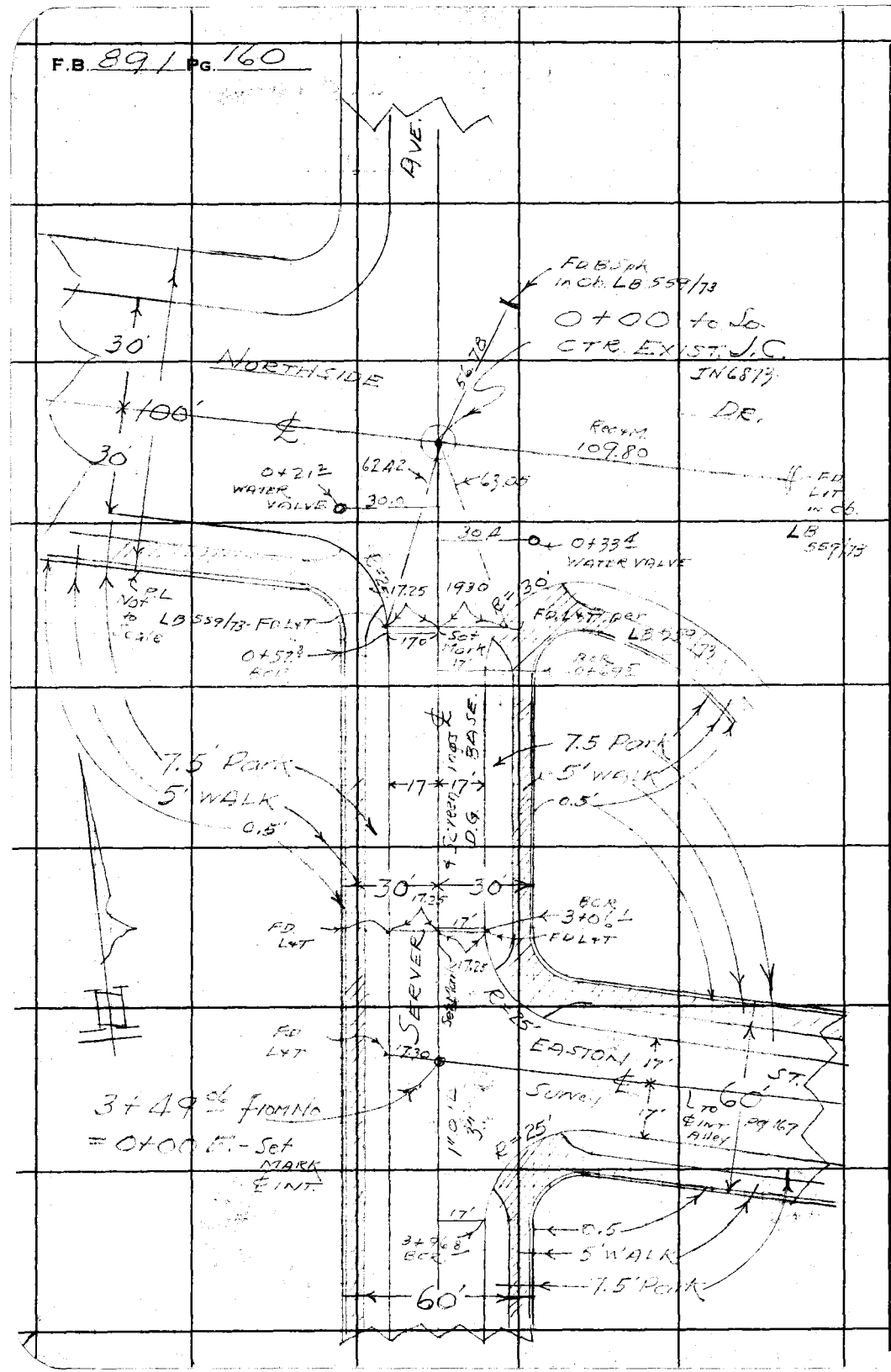

RETURN TO
LOS ANGELES COUNTY SURVEYOR
700 HALL OF RECORDS

Do not extend notes this side of this line.

Note: Any Additions or Changes on This Sheet Must be Made or Circled in **Red Ink** With Date and Name of Person Making Change.

Profile No. ____ Notes Red. ____ Date ____ Plotted ____ Date ____ Job No. 1077 Division No. ____ Survey of [illegible]

X-Sec. No. ____ Notes Chkd. ____ Date ____ Checked ____ Date ____ Survey by Butler Notes ← Date 5/25/42

Map No. ____ Indexed A. C. Johnson Date ____

F.B. 37 PG. 161

NOTE: ANY ADDITIONS OR CHANGES ON THIS SHEET MUST BE MADE OR CIRCLED IN RED INK, WITH DATE AND NAME OF PERSON MAKING CHANGE

Do not extend notes this side of this line

PLEASE RETURN TO
LOS ANGELES COUNTY SURVEYOR
700 HALL OF RECORDS

FORM 307 2M 11-41

	C.I. #1077 Sewer Ave Northside Dr. to EASTON ST.
ELEV.	Sewer Profile ℄ St.
F.S.	Topog. pg. 159
H.I.	Butler Nichols Van Deren [illegible]
B.S.	
STATION	

FORM 307 2M 11-41

PLEASE RETURN TO
LOS ANGELES COUNTY SURVEYOR
700 HALL OF RECORDS

NOTE: ANY ADDITIONS OR CHANGES ON THIS SHEET MUST BE MADE OR CIRCLED IN RED INK, WITH DATE AND NAME OF PERSON MAKING CHANGE

Do not extend notes this side of this line

STATION	B. S.	H. I.	F. S.	ELEV.		
BM" H72"				19[illegible]87	BM" H72" F.B. 891/152	
	3.20	195.07			Northside DR & Server Ave	
					NE Cor - BS pk 5' E of E end C.R.	
3+00 CTR J.C. @ Server Ave						
& Northside DR						8[illegible]
N Rim			3.88	19[illegible]		[illegible]
			7.87			7.87
			0.59			[illegible]
			0.67			
			13.01	182.06	N 8" INLET @ flowline	
SE Rim			3.89			
			8.07			
			0.59			
			0.67			
			13.22	181.85	S.E-8" INLET @ flowline	
NE Rim			3.88	[illegible]9		
			8.05			
			0.59			
			0.67			
			13.19	181.88	N.E.-8" INLET @ flowline	
W. Rim			3.90	19[illegible]		
			8.22			
			0.59			
			0.67			
			13.38	181.69	W. 8" outlet @ flowline	

F.B. 891 PG. 162 Job No. 1077 Division No. Notes Red. Field Plotted Profile
Survey of Olympic Blvd Date Date No.
Survey by [illegible] Notes Notes Chkd. F.J.M. Checked X-Sec.
Indexed C. Johnson Date Date 6-5-42 Date No.

FORM 307 2M 11-41

PLEASE RETURN TO
LOS ANGELES COUNTY SURVEYOR
700 HALL OF RECORDS

NOTE: ANY ADDITIONS OR CHANGES ON THIS SHEET MUST BE MADE OR CIRCLED IN RED INK, WITH DATE AND NAME OF PERSON MAKING CHANGE

Do not extend notes this side of this line

STATION	B. S.	H. I.	F. S.	ELEV.		
		195.07				
0+52.8			4.22	190.85		℄ Sewer Line
"			4.93	190.14	gut - 7 W or R	
"			4.38	190.69	T.C. - " - Sand SWCR	
"			4.28	190.79	T.C. Wend SWCR	
"			4.75	190.32	gut " " "	
0+69.5			4.35	[illegible]		℄ Sewer
"			4.63	190.04		gut 17'E
"			4.01	190.66		T.C. - Sand S
"			3.80	[illegible]		" - E " "
"			4.29	190.78		gut " " "
1+00			4.39	190.68		℄ Sewer
"			5.10	189.97	gut 17'W	
"			4.54	190.53	T.C. "	
"			4.72	190.35		gut 17'E or
"			4.09	190.98		T.C. "

Profile No. ____ Notes Red. ____ Plotted ____ Date ____ Job No. ____ Division No. ____ Survey of ____ Notes ____ Date 5/26/42

X-Sec. No. ____ Notes Chkd. ____ Date ____ Checked ____ Date ____ Survey by Outlet Map No. ____ Indexed ____ Date ____

F.B. 99 Pg. 163

C. Johnson

FORM 307 2M 11-41

PLEASE RETURN TO
LOS ANGELES COUNTY SURVEYOR
700 HALL OF RECORDS

NOTE: ANY ADDITIONS OR CHANGES ON THIS SHEET MUST BE MADE OR CIRCLED IN RED INK, WITH DATE AND NAME OF PERSON MAKING CHANGE

Do not extend notes this side of this line

STATION	B. S.	H. I.	F. S.	ELEV.		
		195.07				
2+00			4.75	[illegible]		℄ Server
"			5.50	[illegible]		17'R gut
"			4.90	[illegible]		" TC
"			5.03	[illegible]	17'L gut	
"			4.43	[illegible]	" TC	
3+06.1			5.24	[illegible]		℄ Server
"			5.96	18 11		17'R gut
"			5.35	18 [illegible]		" TC
"			5.51	18 56	17'L gut No end NE CR	
"			4.88	[illegible]	" TC " "	
—			4.92	[illegible]	TC E end "	
—			5.48	[illegible]	gut " "	
3+49.06			5.52	18 [illegible]		℄ Server & ℄ Easton St.
"			6.26	[illegible]		℄ prod. 17'W gut
"			5.70	18 [illegible]		" TC
"			5.81	[illegible]	17'E ℄ Easton (E gut Server)	
"			5.46	18 [illegible]	30'E " " (E [illegible])	"

F.B. 891 PG. 164 Job No. 1077 Division No. Olympic Blvd. Notes Red. Plotted Profile
Survey of Date Date No.
Survey by Butler Notes ← Checked X-Sec.
Indexed C. Johnson Date Notes Chkd. Date No.

FORM 307 2M 11-41

PLEASE RETURN TO
LOS ANGELES COUNTY SURVEYOR
700 HALL OF RECORDS

NOTE: ANY ADDITIONS OR CHANGES ON THIS SHEET MUST BE MADE OR CIRCLED IN RED INK, WITH DATE AND NAME OF PERSON MAKING CHANGE

Do not extend notes this side of this line

STATION	B. S.	H. I.	F. S.	ELEV.		
		195.07				
3+96.8			5.72	[illegible]		℄ Server - produced
"			6.51	[illegible]		17'R gut
"			6.00	[illegible]		" TC
"			6.07	[illegible]	17L - gut @ Second [illegible]	
"			5.51	189.56	" TC " " "	
"			5.37	[illegible]	TC " Bend "	
"			5.89	[illegible]	gut " " " "	
BM "H 84"			[illegible]	189.37	B.M. "H 84" (189 ~~348~~ 364) per pg. [illegible]	

Profile Notes Red. ____ Plotted ____ Job No. [illegible] Division No. ____ F.B. [illegible] PG. [illegible]
No. ____ Date ____ Date ____ Survey of [illegible]
X-Sec. Notes Chkd. ____ Checked ____ Survey by [illegible] Notes [illegible] Date [illegible]
No. ____ Date ____ Date ____ Map No. ____ Indexed A. S. Johnson Date ____

FB. 891 PG. 166 | Job No. 1077 | Division No. | Notes Red. | Plotted | Profile

Survey of Olympic Blvd | Date | Date | No.

Survey by Butler | Notes ← | Notes Chkd. | Checked | X-Sec.

Indexed. C. Johnson | Date | Date | Date | No.

STATION	B. S.	H. I.	F. S.	ELEV.

FORM 307 2M 11-41

PLEASE RETURN TO
LOS ANGELES COUNTY SURVEYOR
700 HALL OF RECORDS

Do not extend notes this side of this line

NOTE: ANY ADDITIONS OR CHANGES ON THIS SHEET MUST BE MADE OR CIRCLED IN RED INK, WITH DATE AND NAME OF PERSON MAKING CHANGE

Notes Ck'd by	Survey of [illegible]
Map No.	W. O. 1077 Tape No. 069 St'd 84°F
Office Work	Surveyed by [illegible]
Checked	Notes " Date 2/26/42
Date	Indexed A. C. Johnson

F.B. 891 Pg. 169

CI #1077

EASTON ST

SERVER AVE.

TO

1ST ALLEY E of SERVER AVE.

Sewer

Topog.

PROFILE PG 169

Note: Any Additions or Changes on This Sheet Must be Made or Circled in Red Ink With Date and Name of Person Making Change

Do not extend notes this side of this line.

RETURN TO
LOS ANGELES COUNTY SURVEYOR
700 HALL OF RECORDS

FORM 247 5M 10-39

RETURN TO
LOS ANGELES COUNTY SURVEYOR
700 HALL OF RECORDS

Note: Any Additions or Changes on This Sheet Must be Made or Circled in **Red Ink** With Date and Name of Person Making Change.

Do not extend notes this side of this line.

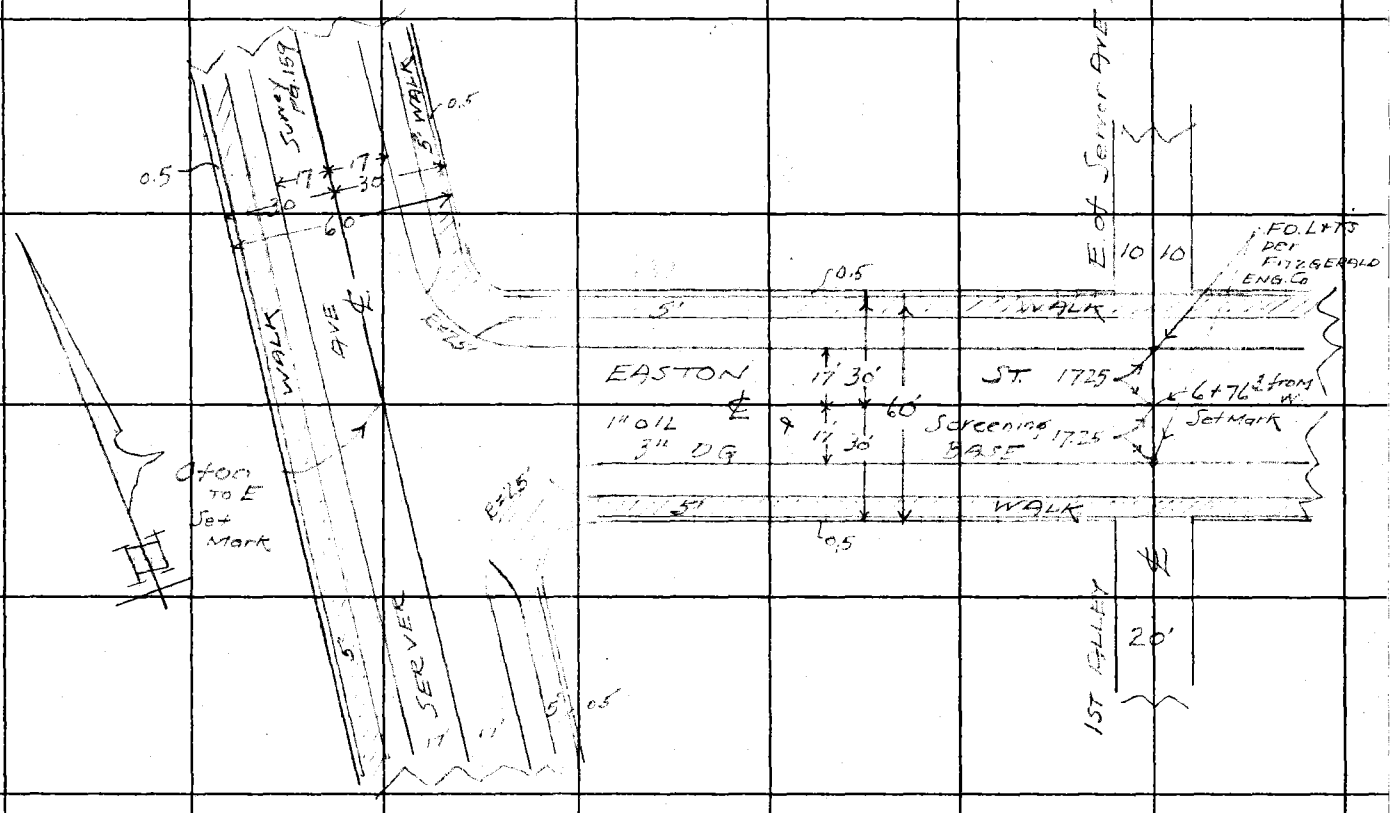

F.B. 891 PG. 168

Profile Notes Red. Plotted Job No. 1077 Division No. FB 89 / PG. 169

No. Date Date Survey of [illegible]

X-Sec. Notes Chkd. Checked Survey by Butler Notes [illegible] Date 5/26/42

No. Date Date Map No. Andered Johnson Date

NOTE: ANY ADDITIONS OR CHANGES ON THIS SHEET MUST BE MADE OR CIRCLED IN RED INK, WITH DATE AND NAME OF PERSON MAKING CHANGE

Do not extend notes this side of this line

PLEASE RETURN TO
LOS ANGELES COUNTY SURVEYOR
700 HALL OF RECORDS

FORM 307 2M 11-41

	C.I. #1077 EASTON ST. Server Ave. to 1st Alley E. of
ELEV.	Server Ave. Sewer Profile
F.S.	℄ St.
H.I.	Topog pg. 167
B.S.	
STATION	

Butler
Nichols
Van Beren
[illegible]

FORM 307 2M 11-41

PLEASE RETURN TO
LOS ANGELES COUNTY SURVEYOR
700 HALL OF RECORDS

NOTE: ANY ADDITIONS OR CHANGES ON THIS SHEET MUST BE MADE OR CIRCLED IN RED INK, WITH DATE AND NAME OF PERSON MAKING CHANGE

Do not extend notes this side of this line

STATION	B. S.	H. I.	F. S.	ELEV.		
BM"H84"				18[illegible]348 364 Adj Elev.	BM"H84" per pg 154	
	5.77	195.12				
0+00			5.[illegible]	18[illegible]		℄ INT. EASTON & Sewer
0+17			5.86	18[illegible]		" EASTON (Eqt [illegible])
0+30			5.53	[illegible]		" " (Eq[illegible])
0+41			5.31	[illegible]		℄ EASTON
"			5.58	[illegible]	17'L qut - Eend NECK	
"			5.04	19[illegible]	" " TC " " "	
—			5.02	19[illegible]	TC Noend "	
—			5.65	19[illegible]	qut " " "	
0+48			5.22	[illegible]		℄ EASTON
"			4.93	19[illegible]		17'R qut [illegible] NECK
"			5.44	18[illegible]		" TC " "
—			5.60	18[illegible]		" Soend "
—			6.12	18[illegible]		qut " "
1+00			4.94	19[illegible]	"	
"			5.66	18[illegible]		17'R qut
"			5.14	18[illegible]		" TC
"			5.42	18[illegible]	17'L qut	
"			4.85	19[illegible]	" TC	

F.B. 891 PG. 170 Job No. 1077 Division No. Notes Red. Field Plotted Profile
Survey of Olympic Blvd etal Date Date No.
Survey by Butler Notes Notes Chkd. F.J.M. Checked X-Sec.
Indexed C. Johnson Date Date 6-5-42 Date No.

FORM 307 2M 11-41

PLEASE RETURN TO
LOS ANGELES COUNTY SURVEYOR
700 HALL OF RECORDS

NOTE: ANY ADDITIONS OR CHANGES ON THIS SHEET MUST BE MADE OR CIRCLED IN RED INK, WITH DATE AND NAME OF PERSON MAKING CHANGE

Do not extend notes this side of this line

STATION	B. S.	H. I.	F. S.	ELEV.		
		195.12				
2+00			[illegible]	[illegible]		℄ Easton
			5.32	[illegible]		17 R out
			4.80	[illegible]		17 [illegible]
			4.98	190.14	17 L out	
			4.39	[illegible]	17 L [illegible]	
3+00			3.97	191.15		"
			4.98	190.14		"
			4.38	190.74		
			4.56	[illegible]	"	
			3.99	191.13	"	
4+00			3.44	191.68		"
"			4.42	190.70		"
"			3.82	191.30		"
"			4.01	[illegible]	"	
"			3.42	[illegible]	"	
T.P.	[illegible]	197.09	3.37	191.75		
5+00			4.92	192.17		"
"			5.82	[illegible]		"
"			5.23	[illegible]		
			5.50	191.59	"	
			4.90	192.19	"	

Profile Notes Red. ____ Plotted ____ Job No. [illegible] Division No. ____ F B 891 PG 71
No. ____ Date ____ Date ____ Survey of [illegible]
X-Sec. Notes Chkd. ____ Checked ____ Survey by Butler Notes ____ Date 5/26/42
No. ____ Date ____ Date ____ Map No. ____ Andrew Johnson Date ____

FORM 307 2M 11-41

PLEASE RETURN TO
LOS ANGELES COUNTY SURVEYOR
700 HALL OF RECORDS

NOTE: ANY ADDITIONS OR CHANGES ON THIS SHEET MUST BE MADE OR CIRCLED IN RED INK, WITH DATE AND NAME OF PERSON MAKING CHANGE

Do not extend notes this side of this line

STATION	B. S.	H. I.	F. S.	ELEV.		
		19709				
6+00			4.47	[illegible]		℄ EASTON
"			5.4[illegible]	6		17' R gut
"			4.87	[illegible] 22		17' R TC
"			5.06	19[illegible]	17' L gut	
"			4.44	[illegible] 65	" TC	
6+76 B - ℄ Alley			4.16	[illegible]	"	" & ℄ Alley
"			5.02	[illegible]	17' R gut	"
"			4.49	19[illegible] 60	" TC	"
"			4.58	[illegible]	17' L gut	"
"			4.0[illegible]	19[illegible]	" - TC	"
			4.6	[illegible]	℄ Alley - Back	lot line to No.
			4.6	[illegible]	" " - "	" " to So.
7+00			4.06	19[illegible]		℄ EASTON
"			4.93	[illegible] 16		17' R gut
"			4.32	[illegible]		" TC
"			4.53	[illegible]	17' L gut	
"			3.96	[illegible]	" TC	
B.M. "H 78"			4.12	[illegible] 77	B.M. "H 78" (192.970)	986 Adj Elev. [illegible] 153

F.B. 391 Pg. 172 Job No. 1077 Division No. Notes Red. Plotted Profile
Survey of Olympic Blvd Date Date No.
Survey by Butler Notes Checked X-Sec.
Indexed C. Johnson Date Notes Chkd. Date No.

Notes Ck'd by	Survey of [illegible]
Map No.	W. O. 1077 Tape No. 067 St'd 84 F
Office Work	Surveyed by Butler
Checked	Notes " Date 5/26/42
Date	Indexed A. C. Johnson

9-17-42

F.B. 891 Pg. 173

CI # 1077

HEREFORD DR.

WESTSIDE DR.

TO

1ST ALLEY E. of SERVER AVE

Sewer

Topog

PROFILE - pg 177

Butler

NICHOLS

Van Deren

LINGENFELDER

Note: Any Additions or Changes on This Sheet Must be Made or Circled in Red Ink With Date and Name of Person Making Change.

Do not extend notes this side of this line.

RETURN TO

LOS ANGELES COUNTY SURVEYOR

700 HALL OF RECORDS

FORM 247 5M 10-39

RETURN TO
LOS ANGELES COUNTY SURVEYOR
700 HALL OF RECORDS

Note: Any Additions or Changes on This Sheet Must be Made or Circled in **Red Ink** With Date and Name of Person Making Change.

Do not extend notes this side of this line.

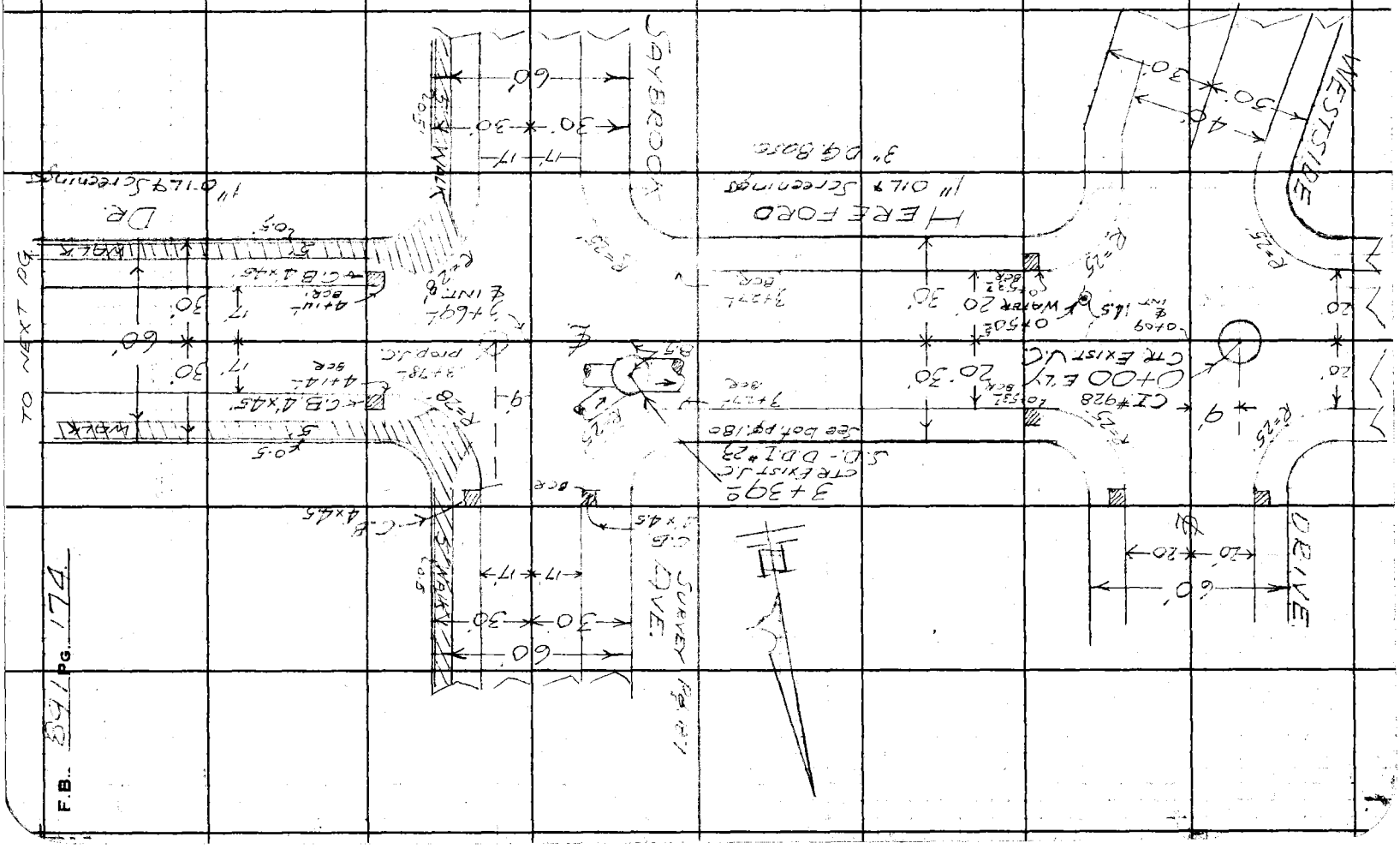

F.B. 841 PG. 174

Notes Ck'd by	Survey of
Map No.	W. O. 1077 Tape No. 069 St'd 84°F
Office Work	Surveyed by BUTLER
Checked	Notes " Date 5/27/42
Date	Indexed A. C. Johnson

F.B. 891 PG. 175

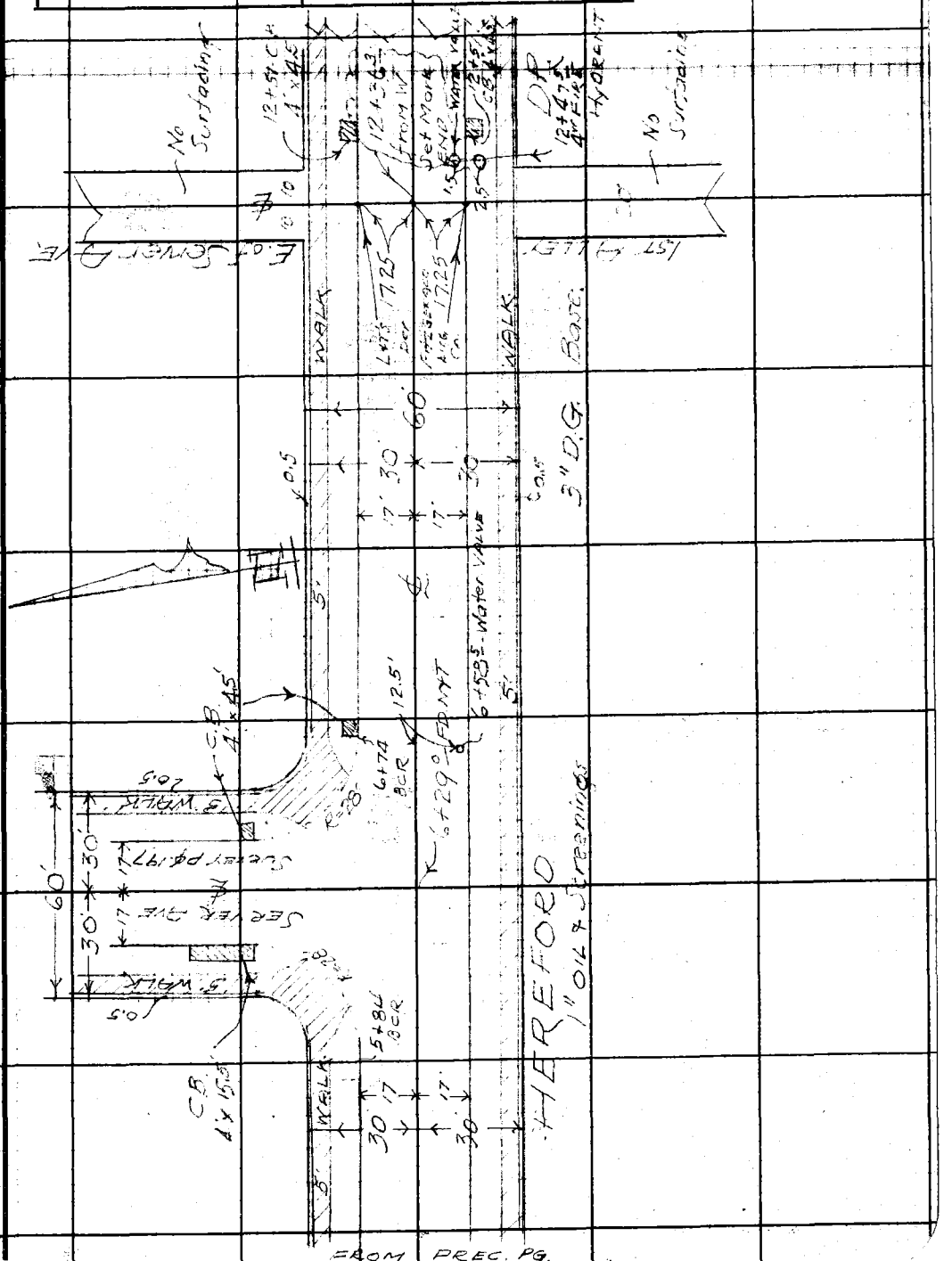

Note: Any Additions or Changes on This Sheet Must be Made or Circled in Red Ink With Date and Name of Person Making Change.

Do not extend notes this side of this line.

RETURN TO
LOS ANGELES COUNTY SURVEYOR
700 HALL OF RECORDS

FORM 247 5M 10-39

RETURN TO
LOS ANGELES COUNTY SURVEYOR
700 HALL OF RECORDS

Note: Any Additions or Changes on This Sheet Must be Made or Circled in **Red Ink** With Date and Name of Person Making Change.

Do not extend notes this side of this line.

F.B. 891 PG. 176

Profile No. ____ Notes Red. ____ Date ____ Plotted ____ Date ____ Job No. 1077 Division No. ____ Survey of Olympic Blvd.

X-Sec. No. ____ Notes Chkd. ____ Date ____ Checked ____ Date ____ Survey by Butler Notes Nichols Date 5-26-42

Map No. ____ Indexed A. C. Johnson Date ____

F.B. 891 PG. 171

NOTE: ANY ADDITIONS OR CHANGES ON THIS SHEET MUST BE MADE OR CIRCLED IN RED INK, WITH DATE AND NAME OF PERSON MAKING CHANGE

Do not extend notes this side of this line

PLEASE RETURN TO
LOS ANGELES COUNTY SURVEYOR
700 HALL OF RECORDS

STATION	B.S.	H.I.	F.S.	ELEV.	
					C.I. #1077 Hereford Dr. [illegible] Dr. to 1st [illegible] of [illegible] Dr.
					Sewer [illegible]
			Topog. pg 173.		
					Butler Nichols Van Deren Lingenfelder

FORM 307 2M 11-41

FORM 307 2M 11-41

PLEASE RETURN TO
LOS ANGELES COUNTY SURVEYOR
700 HALL OF RECORDS

NOTE: ANY ADDITIONS OR CHANGES ON THIS SHEET MUST BE MADE OR CIRCLED IN RED INK, WITH DATE AND NAME OF PERSON MAKING CHANGE

Do not extend notes this side of this line

STATION	B. S.	H. I.	F. S.	ELEV.		
BM "H6"	4 65	184 07		[illegible]	431 Adj Elev. BM "H6" (179.415) Hereford Dr and Westside Dr N-E Cor. [illegible] N of N end CR	Per pg 56
0+00	Ctr. J.C.	℄ Hereford Dr. g'W ℄ Westside Dr				
N Rim			5 35	17[illegible] 72		
			11.07			
			0.59			
			0.67			
			17.68	16[illegible].39	N 8" INLET @	flowline
S. Rim			5 31	[illegible]		
			11.11			
			0.59			
			0.67			
			17.68	16[illegible].39	S 8" INLET @	"
[illegible] Rim			5 32	17[illegible]		
W Rim			5 36	17[illegible]		
			11 32			
			0 59			
			0 67			
			17.94	166.13	W 8" outlet @	flowline

F B. 891 PG. 178 Job No. 1077 Division No. Notes Red. Field Plotted Profile
Survey of Olympic Blvd et al Date Date No.
Survey by Butler Notes Nichols Notes Chkd. F.J.M. Checked X-Sec.
Index C. Johnson Date Date 6-5-42 Date No.

FORM 307 2M 11-41

PLEASE RETURN TO
LOS ANGELES COUNTY SURVEYOR
700 HALL OF RECORDS

NOTE: ANY ADDITIONS OR CHANGES ON THIS SHEET MUST BE MADE OR CIRCLED IN RED INK, WITH DATE AND NAME OF PERSON MAKING CHANGE

Do not extend notes this side of this line

STATION	B. S.	H. I.	F. S.	ELEV.		
		184 07				
0+09			5 31	178 76.		℄ Hereford Dr and ℄ Westside Dr
0+53			5 11	178 96.		℄ Hereford Dr
"			5 93	178 14.		20' R Gut. @ E
"			5 10	178 97.		" " TC
—			5 41	178 66.		" @ E end [illegible]
—			5 99	178 08.		[illegible]
0+53			5 55	178 [illegible].	20' L Gut. E end N E CM	
"			4 67	179 40.	" TC " "	
—			4 70	179 37.	" " N "	
—			5 54	178 53.	Gut	
1+00			4 80	179 [illegible].		℄ Hereford Dr
"			5 [illegible]	178 65.		20' R Gut
"			4 88	179 19.		[illegible]
"			5 03	179 04.	20' L Gut	
"			4 [illegible]	179 58.	20' L TC	
2+00			4 23	179 84.		"
"			4 87	179 20.		
			4 38	179 69.		
			4 70	179 37.	"	
			4 17	179 90.	"	

Profile No. ____ Notes Red. ____ Plotted ____ Job No. 1077 Division No. ____ F.B. 891 Pg. 179
X-Sec. No. ____ Date ____ Date ____ Survey of ____
Notes Chkd. ____ Checked ____ Survey by [illegible] Notes [illegible] Date 5-26-42
Date ____ Date ____ Map No. ____ Indexed ____ Date ____

A. C. Johnson

FORM 307 2M 11-41

PLEASE RETURN TO
LOS ANGELES COUNTY SURVEYOR
700 HALL OF RECORDS

NOTE: ANY ADDITIONS OR CHANGES ON THIS SHEET MUST BE MADE OR CIRCLED IN RED INK, WITH DATE AND NAME OF PERSON MAKING CHANGE

Do not extend notes this side of this line

STATION	B. S.	H. I.	F. S.	ELEV.		
3+00		184 07	3 88	18 19		℄ Hereford Dr
"			4 46	17 61		20' R Gut
"			3 89	[illegible] 18		20' R TC
"			4 37	[illegible]	20' L Gut	
"			3 80	18 27	20' L.T.C.	
3+27 L			3 7[illegible]	[illegible] 36		℄ Hereford Dr
"			4 2[illegible]	[illegible]		20' R Gut B.C. SW. CR
"			3 77	[illegible] 30		" " TC " " "
—			3 82	18 [illegible]		TC S end SW "
—			4 36	[illegible]		Gut " " " "
3+27 L			[illegible]	18 36		℄ Hereford Dr
			4 10	[illegible]		20 L Gut B.C. NW. CR
			3 65	[illegible]		" " TC " " " "
			3 37	[illegible]		" N end NW CR
			4 15	[illegible]		Gut " " " "
3+3[illegible] ⊙					8 5 L. Ctr J.C. – Storm Drain	
NE Rim			3 79	18 25		
			[illegible] 42			
			9 21	17 86	flow line of 36" Circ. Conc pipe - inlet NE at a pt 3.70 NE of Cent. of M.H.	

F.B. 891 PG. 180 Job No. 1077 Division No. ____ Notes Red. ____ Platted ____ Profile ____
Survey of Olympic Blvd et al Date ____ Date ____ No. ____
Survey by Butler Notes Nichols Notes Chkd. ____ Checked ____ X-Sec. ____
Index N. C. Johnson Date ____ Date ____ No. ____

FORM 307 2M 11-41

PLEASE RETURN TO
LOS ANGELES COUNTY SURVEYOR
700 HALL OF RECORDS

NOTE: ANY ADDITIONS OR CHANGES ON THIS SHEET MUST BE MADE OR CIRCLED IN RED INK, WITH DATE AND NAME OF PERSON MAKING CHANGE

Do not extend notes this side of this line

STATION	B. S.	H. I.	F. S.	ELEV.		
E Rim		184 07	3 77	180 30		
			4 96			
			8 73	175 34	Flowline of 30" Circ Conc pipe E inlet @ 4.7 E of Center of M.H.	
W Rim			3 82	180 25		
			5 98			
			9 80	174 27	Flow line of 42" Circ. Conc pipe W outlet @ Point 1.4 W of Center of M.H.	
				370	Adj Elev	
B.M. "H88"	4 86	185 22	3 71	180 36	See pg 156	
3+69 L			4 60	180 62	℄ INT Hereford Dr and Saybrook Ave	from
"			4 78	180 44	℄ Saybrook Ave 45' R ℄ Hereford Dr	
3+8[illegible]			5 21	180 01	Gut So end SE CR	17' E ℄ Saybrook
"			4 56	180 66	T.C. " SE CR	
3+69 L			4 35	180 87	℄ Saybrook Ave	45' L ℄ Hereford Dr
3+86 L			4 88	180 34	Gut No end N E CR	17' E ℄ Saybrook
"			3 97	181 25	TC " " "	
3-78 L			4 62	180 60	Profile shot for [illegible] 0+00 to No [illegible]	
4+14'			4 32	180 90		℄ Hereford Dr
"			5 41	179 81		17' R Gut E end SE CR
			4 47	180 75		" TC "

Profile No. ____ Notes Red. ____ Plotted ____ Date ____ Job No. [illegible] Division No. ____ Survey of [illegible] Survey by [illegible] Notes [illegible] Date 5-26-42

X-Sec. No. ____ Notes Chkd. ____ Date ____ Checked ____ Date ____ Map No. ____ Date ____ Date ____

F.B. [illegible] Pg. 18[illegible]

FORM 307 2M 11-41

PLEASE RETURN TO
LOS ANGELES COUNTY SURVEYOR
700 HALL OF RECORDS

NOTE: ANY ADDITIONS OR CHANGES ON THIS SHEET MUST BE MADE OR CIRCLED IN RED ICK, WITH DATE AND NAME OF PERSON MAKING CHANGE

Do not extend notes this side of this line

STATION	B. S.	H. I.	F. S.	ELEV.	[illegible]	[illegible]
4+14		185.22				℄ Hereford Dr
"			5.09	180.13	17'L Gut E end NE CR	
"			4.19	181.03	17'L TC " " "	
5+00			4.03	181.19		℄ Hereford Dr
"			4.78	180.44		17' R Gut
"			4.14	181.08		17' R TC
"			4.57	180.65	17'L Gut	
"			3.96	181.26	17'L TC	
5+54			3.65	181.57		℄ Hereford Dr
"			4.30	180.92		17' R Gut
"			3.69	181.53		17' R TC
"			4.11	181.11	17'L Gut B.C. @ Hereford CR	N W Cor
"			3.57	181.65	" " T.C. " " " " CR	" " "
—			3.35	181.87	T.C. @ N "	" " "
—			4.14	181.08	Gut " " "	" " "
6+29			3.44	181.78	℄ Hereford and Server Ave	
"			4.15	181.07		17' R Gut
"			3.51	181.71		17 " T.C.
6+74			3.26	181.96		℄ Hereford Dr
"			3.92	181.30		17' R Gut
"			3.40	181.82		17 R T.C.

F.B. 891 Pg. 182 | Job No. 1077 | Division No. | Profile
Survey of Grading Plans and Curb Grades | No.
Survey by Public Works | X-Sec.
Notes | No.
Indexed C. Johnson | Date
Notes Red. | Plotted
Date | Date
Notes Chkd. | Checked
Date | Date

FORM 307 2M 11-41

PLEASE RETURN TO
LOS ANGELES COUNTY SURVEYOR
700 HALL OF RECORDS

NOTE: ANY ADDITIONS OR CHANGES ON THIS SHEET MUST BE MADE OR CIRCLED IN RED INK, WITH DATE AND NAME OF PERSON MAKING CHANGE

Do not extend notes this side of this line

STATION	B. S.	H. I.	F. S.	ELEV.		
6+74.0		185 22.				℄ [illegible] Dr
"			3 82	181 40.	17' L Gut @ E end of NE CR	
"			3 12	182 10.	17' L T.C. " " " " " "	
—			3 01	182 21.	" " N " " " "	
—			3 82	181 40.	Gut	
BM H 87	5.26	187 38.	3 10	182 12.	12+ Adj Elev See pg 156	
7+00			5 32	182 06.		℄ Hereford Dr
"			6 03	181 35.		17' R Gut
"			5 45	181 93.		17' R T.C.
"			5 78	181 60.	17' L Gut	
"			5 16	182 22.	17' L T.C.	
8+00			4 93	182 45.		"
"			5 57	181 81.		"
"			4 93	182 45.		"
"			5 40	181 98.		"
"			4 84	182 54.	"	
9+00			4 56	182 82.		"
"			5 26	182 12.		"
"			4 66	182 72.		"
"			4 96	182 42.	"	
"			4 33	183 05.	"	

Profile No. ____ Notes Red. ____ Plotted ____ Job No. 1077 Division No. ____
X-Sec. No. ____ Date ____ Date ____ Survey of [illegible] R1
Notes Chkd. ____ Checked ____ Survey by Butler Notes Nichols Date 5-26-42
Date ____ Date ____ Map No. ____ Date ____

F B. 891 PG. 183

FORM 307 2M 11-41

PLEASE RETURN TO
LOS ANGELES COUNTY SURVEYOR
700 HALL OF RECORDS

NOTE: ANY ADDITIONS OR CHANGES ON THIS SHEET MUST BE MADE OR CIRCLED IN RED INK, WITH DATE AND NAME OF PERSON MAKING CHANGE

Do not extend notes this side of this line

STATION	B. S.	H. I.	F. S.	ELEV.		
10+00		187.38	4.05	18[illegible].33		℄ Hereford Dr
"			4.66	18[illegible].72		17' R Gut
"			4.04	18[illegible].34		17' RTC
"			4.53	1[illegible].85	17' L Gut	
"			3.91	1[illegible].47	17' L T.C.	
T.P.	5.62	189.16	3.84	18[illegible].54		
11+00			5.21	1[illegible].95		℄ Hereford Dr
"			5.89	1[illegible]		17' R Gut
"			5.24	[illegible].92		17' RTC
"			5.61	[illegible].55	17' L Gut	
"			5.00	1[illegible].16	17' L.T.C.	
12+00			4.69	1[illegible].47		℄ Hereford Dr
"			5.39	[illegible]		17' R Gut
"			4.78	18[illegible].38		"
"			5.09	18[illegible].57	"	
"			4.49	1[illegible].67	"	
12+36.3			4.47	18[illegible].69		℄ Hereford Dr & ℄ 1st [illegible] Sheet Sewer Ave
"			5.14	18[illegible].02		17' R Gut
"			4.55	18[illegible].61		"
"			4.90	18[illegible].26	"	
"			4.25	18[illegible].91	"	

F.B. 591 PG. 184 Job No. 1077 Division No. ____ Notes Red. ____ Plotted ____ Profile ____
Survey of Olympic Blvd et al Date ____ Date ____ No. ____
Survey by Butler Notes Nichols Notes Chkd. ____ Checked ____ X-Sec. ____
Indexed C. Johnson Date ____ Date ____ No. ____

FORM 307 2M 11-41

PLEASE RETURN TO
LOS ANGELES COUNTY SURVEYOR
700 HALL OF RECORDS

NOTE: ANY ADDITIONS OR CHANGES ON THIS SHEET MUST BE MADE OR CIRCLED IN RED INK, WITH DATE AND NAME OF PERSON MAKING CHANGE

Do not extend notes this side of this line

STATION	B. S.	H. I.	F. S.	ELEV.		
12+36 3		189.16	4.1	185.1	120' R [illegible] Back Lot line	
			3.7	185.5	" L " "	
BM "H 86"			4.28	184.88	See cg 155 (184.879) 895 Adj Elev.	

Profile Notes Red. ____ Plotted ____ Job No. 1077 Division No. ____ F B 891 PG. 185
No. ____ Date ____ Date ____ Survey of [illegible]
X-Sec. Notes Chkd. ____ Checked ____ Survey by [illegible] Notes Nichols Date 5-26-42
No. ____ Date ____ Date ____ Map No. ____ Indexed A. C. Johnson Date ____

F B. 891 PG. 186 Job No. 1077 Division No. _____ Notes Red. _____ Plotted _____ Profile

Survey of Olympic Blvd et al. Date _____ Date _____ No. _____

Survey by Butler Notes Nichols Notes Chkd. _____ Checked _____ X-Sec.

Index A. C. Johnson Date _____ Date _____ Date _____ No. _____

STATION	B. S.	H. I.	F. S.	ELEV.

FORM 307 2M 11-41

PLEASE RETURN TO
LOS ANGELES COUNTY SURVEYOR
700 HALL OF RECORDS

Do not extend notes this side of this line

NOTE: ANY ADDITIONS OR CHANGES ON THIS SHEET MUST BE MADE OR CIRCLED IN RED INK, WITH DATE AND NAME OF PERSON MAKING CHANGE

Notes Ck'd by	Survey of Sewer Line
Map No.	W. O. 1077 Tape No. 069 St'd 84°F
Office Work	Surveyed by Butler
Checked	Notes " Date 5/26/42
Date	Indexed A. C. Johnson 9-17-42

F.B. 391 PG. 187

Note: Any Additions or Changes on This Sheet: Must be Made or Circled in Red Ink With Date and Name of Person Making Change.

Do not extend notes this side of this line.

RETURN TO
LOS ANGELES COUNTY SURVEYOR
700 HALL OF RECORDS

C I #1077

SAYBROOK AVE.

HEREFORD DR TO

1ST ALLEY S. of

Olympic BLVD.

Sewer

TOPOG.

PROFILE PG. 189

Butler

NICHOLS

VAN DUREN

LINGENFELDER

FORM 247 5M 10-39

F.B. 391 PG. 188

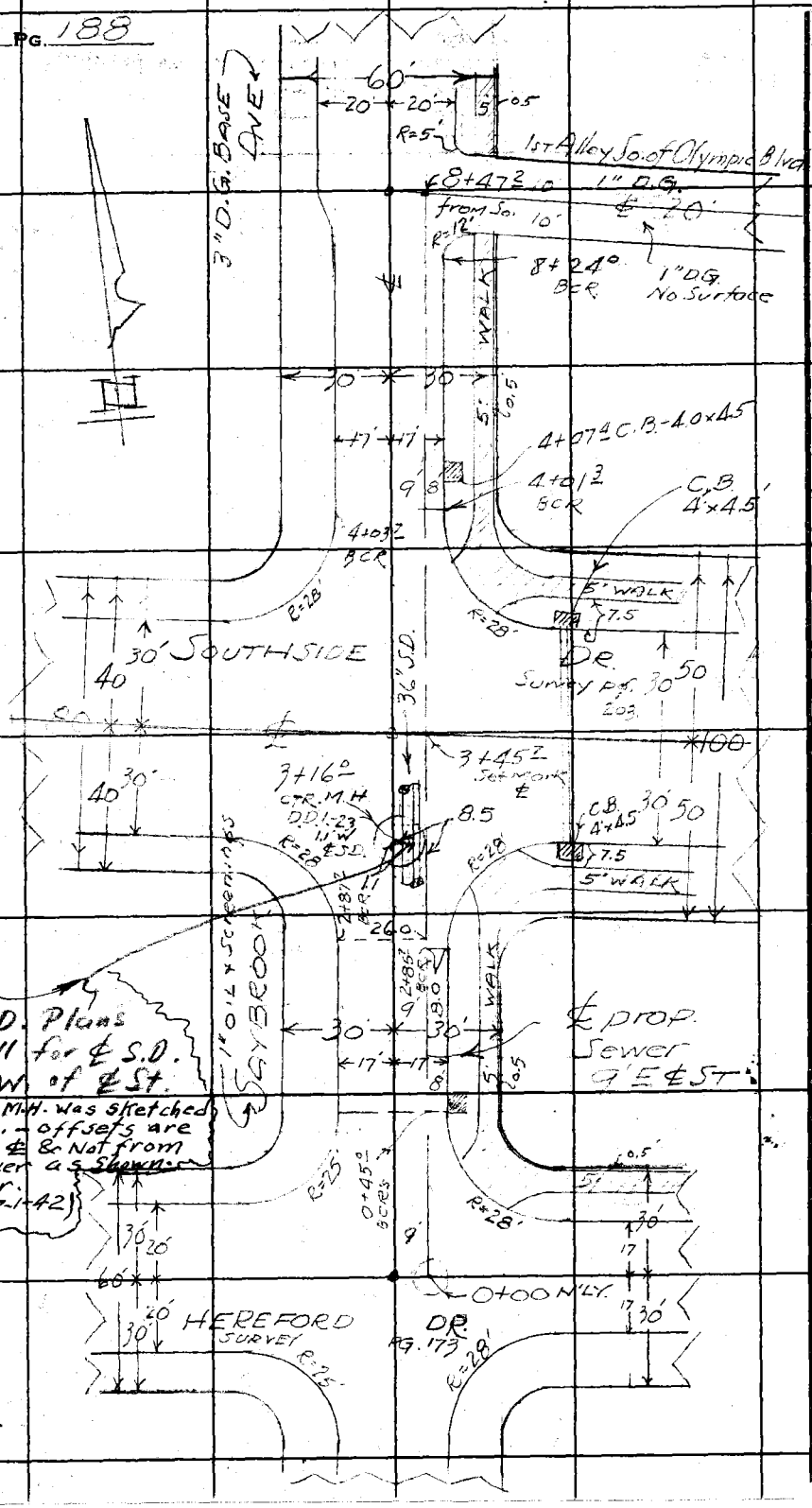

RETURN TO
LOS ANGELES COUNTY SURVEYOR
700 HALL OF RECORDS

Do not extend notes this side of this line.

Note: Any Additions or Changes on This Sheet Must be Made or Circled in **Red Ink** With Date and Name of Person Making Change.

Profile No. ____ Notes Red. ____ Date ____ Plotted ____ Date ____ Job No. 1077 Survey of [illegible] Division No. ____

X-Sec. No. ____ Notes Chkd. ____ Date ____ Checked ____ Date ____ Survey by Butler Notes [illegible] Date 5-26-42

Map No. ____ Indexed C. Johnson Date ____

F.B. 591 Pg. 189

NOTE: ANY ADDITIONS OR CHANGES ON THIS SHEET MUST BE MADE OR CIRCLED IN RED INK, WITH DATE AND NAME OF PERSON MAKING CHANGE

Do not extend notes this side of this line

PLEASE RETURN TO
LOS ANGELES COUNTY SURVEYOR
700 HALL OF RECORDS

STATION	B.S.	H.I.	F.S.	ELEV.	
					C.I. # 1077 Saybrook Ave Hereford Dr To 1st Alley So. of Olympic Blvd.
					Sewer Profile 9'E of ℄ of St.
					Topog pg. 187

FORM 307 2M 11-41

FORM 307 2M 11-41

PLEASE RETURN TO
LOS ANGELES COUNTY SURVEYOR
700 HALL OF RECORDS

NOTE: ANY ADDITIONS OR CHANGES ON THIS SHEET MUST BE MADE OR CIRCLED IN RED INK, WITH DATE AND NAME OF PERSON MAKING CHANGE

Do not extend notes this side of this line

STATION	B. S.	H. I.	F. S.	ELEV.		
				370 Adj Elev.		
BM"H88"	548	18583		180 35	BM"H88" (180.354) per Pg 156 Hereford Dr. and Saybrook Ave. N.W.Cor. Bt Spk. 9' W of W end of CR.	
0+00			524	18 59	Sewer line 9' E of ℄ of Saybrook Ave and ℄ of Hereford Dr	
0+17			515	18 68	" "	
"			568	18 15	36' R. Gut E end of NE CR	
"			478	18 05	" " TC " " " " "	
0+20			517	18 66	Sewer line	
"			512	18 71	9' L ℄ Saybrook	
"			592	18 91	51' L Gut W end of N W CR	
			543	18 40	" " TC " " " " "	
0+45			514	18 69	Sewer line	
"			550	18 33	8' R Gut N end of N E CR	
"			456	18 27	8' R TC " " " " "	
"			497	18 86	9' L ℄ Saybrook Ave	
"			598	18 85	26' L Gut N end of N.W.C.R.	
"			515	18 68	" L TC " " " " " "	
1+00			479	18 04	Sewer line	
"			495	18 88		8' R Gut
"			439	18 44		8 " TC

F.B. 891 Pg. 190 Job No. 1077 Division No. Notes Red. Field Plotted Profile
Survey of Olympic Blvd et al. Date Date No.
Survey by Butler Notes Nichols Notes Chkd. F.J.M. Checked X-Sec.
Indexed C. Johnson Date Date 6-5-41 Date No.

FORM 307 2M 11-41

PLEASE RETURN TO
LOS ANGELES COUNTY SURVEYOR
700 HALL OF RECORDS

NOTE: ANY ADDITIONS OR CHANGES ON THIS SHEET MUST BE MADE OR CIRCLED IN RED INK, WITH DATE AND NAME OF PERSON MAKING CHANGE

Do not extend notes this side of this line

STATION	B. S.	H. I.	F. S.	ELEV.		
		185 83				
1+00			4 77	181 06	9' L ℄ Soybrook	
"			5 46	180 37	26' L Gut	
"			4 94	180 89	" " TC	
2+00			4 30	181 53	Sewer line	
"			4 49	181 34		18' R Gut
"			3 89	181 94		8' R TC
"			4 [illegible]5	181 58	℄ Soybrook Ave	
"			4 90	180 93	26' L Gut	
"			4 32	181 51	26' L TC	
2+85 1			3 [illegible]	182 14	Sewer line	
"			3 [illegible]	181 94	8' R Gut Sw [illegible] CR	
"			[illegible]	182 50	8' R TC " " " "	
—			3 23	182 60	TC E " " " "	
—			4 13	181 70	" Gut " " " "	
2+87 1			[illegible]	182 [illegible]	9' L ℄ Soybrook Ave	
"			4 36	181 47	26' L Gut Send of SW CR	
"			3 86	181 97	" " TC " " " "	
—			3 65	182 18	" W " " " "	
—			4 32	181 51	Gut " " " "	

Profile Notes Red. ____ Plotted ____ Job No. 1077 Division No. ____ F.B. 891 PG. 191
No. ____ Date ____ Date ____ Survey of ____
X-Sec. Notes Chkd. ____ Checked ____ Survey by Butler Notes Nichols Date 6-26-42
No. ____ Date ____ Date ____ Map No. ____ Indexed A. C. Johnson Date ____

FORM 307 2M 11-41

PLEASE RETURN TO
LOS ANGELES COUNTY SURVEYOR
700 HALL OF RECORDS

NOTE: ANY ADDITIONS OR CHANGES ON THIS SHEET MUST BE MADE OR CIRCLED IN RED INK, WITH DATE AND NAME OF PERSON MAKING CHANGE

Do not extend notes this side of this line

STATION	B. S.	H. I.	F. S.	ELEV.		
		185 83				
3+16 CTR			3 39	18[illegible] 44		Sewer line
" S.D.-M.H.					18' L ctr. J.C.	DDI 23
N-Rim			3 49	18[illegible] 34		
			5.81			
			9.30	176.53	flowline-36" Circ Conc pipe-N INLET.	
S. Rim			3 [illegible]	182 36		
			5.84			
			9.31	176.52	" " " " " -So. outlet.	
E. Rim		581 157 [illegible]	3.46	18[illegible] 37		
			4.27			
			7.73	17[illegible] 10	" 15" " " " - E INLET.	
W. Rim			3 48	18[illegible] 35		

F B. 891 PG. 192 Job No. 1077 Division No. Notes Red. Plotted Profile
Survey of Olympic Blvd et al Date Date No.
Survey by Butler Notes Nichols Notes Chkd. Checked X-Sec.
Indexed C. Johnson Date Date Date No.

FORM 307 2M 11-41

PLEASE RETURN TO
LOS ANGELES COUNTY SURVEYOR
700 HALL OF RECORDS

NOTE: ANY ADDITIONS OR CHANGES ON THIS SHEET MUST BE MADE OR CIRCLED IN RED INK, WITH DATE AND NAME OF PERSON MAKING CHANGE

Do not extend notes this side of this line

STATION	B. S.	H. I.	F. S.	ELEV.		
		185 83				
3+45 2			2 94	182 89	Sewer line ℄ of Southside Dr	
"			2 94	182 89	9'L ℄ Saybrook Ave and Southside Dr	
"			3 84	181 99	26'L Cross Gutter Sh	
BM 489	6 48	189 19	3 12	182 71	See pg 1st 182.731 Adj Elev	
3+45 2			6 27	182 92	36'R ℄ Southside Dr	
"			6 79	182 40	54'L " "	
3+75 2			6 14	183 05	Sewer line	
"			6 96	182 23	36'R Gut E end -- NE CR	
"			6 05	183 14	TC " " " " "	
"			6 18	183 01	9'L ℄ Saybrook Ave	
"			6 92	182 27	26'L Cross Gut	
"			7 09	182 10	54'L Gut W end of NW CR	
"			6 39	182 80	" " TC " " " " "	
4+01 3			5 97	183 22	Sewer line	
"			6 40	182 79	8'R Gut N end of NE CR	
"			5 55	183 64	" " TC " " " " "	
"			5 84	183 35	9'L ℄ Saybrook Ave	
4+03 2			6 79	182 40	26'L Gut N end NW CR	
"			6 30	182 89	" " TC " " " "	

Profile Notes Red. ____ Plotted ____ Job No. 1077 Division No. ____ F.B. 891 Pg. 193
No. ____ Date ____ Date ____ Survey of ____
X-Sec. Notes Chkd. ____ Checked ____ Survey by Butler Notes Nichols Date 5-26-42
No. ____ Date ____ Date ____ Map No. ____ Indexed A. C. Johnson Date ____

FORM 307 2M 11-41

PLEASE RETURN TO
LOS ANGELES COUNTY SURVEYOR
700 HALL OF RECORDS

NOTE: ANY ADDITIONS OR CHANGES ON THIS SHEET MUST BE MADE OR CIRCLED IN RED INK, WITH DATE AND NAME OF PERSON MAKING CHANGE

Do not extend notes this side of this line

STATION	B. S.	H. I.	F. S.	ELEV.		
		187 19				
5+00			541	18[illegible]78.		Sewer line
"			562	18[illegible]57.	8' R Gut	
"			508	18[illegible]11.	8' " TC	
"			532	18[illegible]87.	9' L ℄ Saybrook Ave	
"			621	18[illegible]98	26' " Gut	
"			572	18[illegible]47.	" " T.C.	
6+00			480	18[illegible]39.		Sewer line
"			500	18[illegible]19.		8' R Gut
"			451	18[illegible]68.		8' R T.C
"			478	18[illegible]41.	9' L ℄ Saybrook Ave	
"			561	18[illegible]58.	26' L Gut	
"			505	18[illegible]14.	26' L TC	
7+00			412	18[illegible]07.		Sewer line
"			436	18[illegible]83.		"
"			389	18[illegible]30.		"
"			408	18[illegible]11.	9' L ℄ Saybrook Ave	
"			492	18[illegible]20.	26' L Gut	
"			443	18[illegible]76.	" " TC	
8+00			348	18[illegible]71.		Sewer line
"			374	18[illegible]45.		8' R Gut

F.B. 891 Pg. 194 Job No. 1077 Division No. Notes Red. Plotted Profile
Survey of Olympic Blvd et al Date Date No.
Survey by Butler Notes Nichols Notes Chkd. Checked X-Sec.
Indexed C. Johnson Date Date Date No.

Notes Ck'd by	Survey of [illegible]
Map No.	W. O. 1077 Tape No. 067 St'd 84°F
Office Work	Surveyed by Butler
Checked	Notes Date 5/27/42
Date	Indexed A. C. Johnson

9-17-42

F.B. 891 Pg. 194

C. I #1077
Sewer Ave.
Hereford Dr.
to
Southside Dr.
Sewer
Topog.
Profile Pg. 199

Butler
Nichols
Lingenfelder

Note: Any Additions or Changes on This Sheet Must be Made or Circled in Red Ink With Date and Name of Person Making Change.

Do not extend notes this side of this line.

RETURN TO
LOS ANGELES COUNTY SURVEYOR
700 HALL OF RECORDS

FORM 247 5M 10-39

F.B. 891 Pg. 198

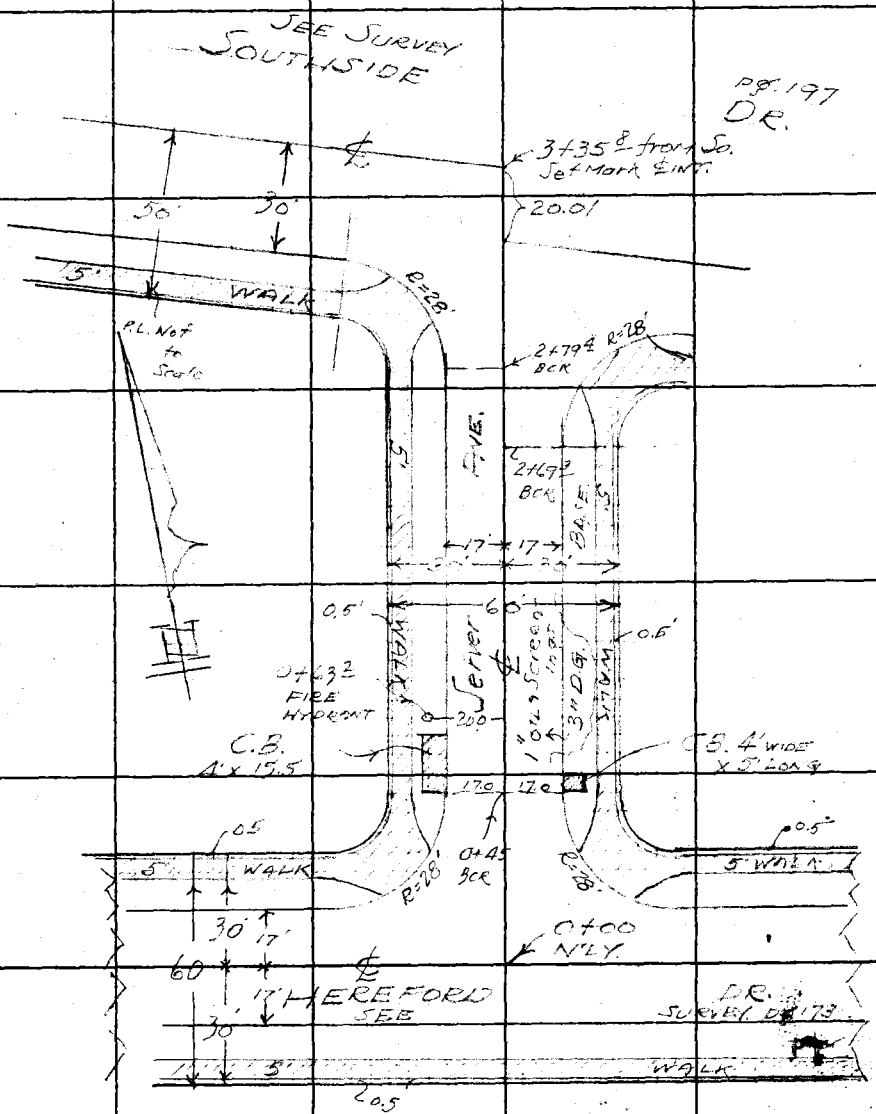

RETURN TO
LOS ANGELES COUNTY SURVEYOR
700 HALL OF RECORDS

Do not extend notes this side of this line.

Note: Any Additions or Changes on This Sheet Must be Made or Circled in **Red Ink** With Date and Name of Person Making Change.

Profile	Notes Red.	Plotted	Job No. 1077	Division No.	F.B. 891 Pg. 199
No.	Date	Date	Survey of Alondra Blvd		
X-Sec.	Notes Chkd.	Checked	Survey by Butler	Notes ←	Date 5/21/14
No.	Date	Date	Map No.	Indexed G. Johnson	Date

NOTE: ANY ADDITIONS OR CHANGES ON THIS SHEET MUST BE MADE OR CIRCLED IN RED INK, WITH DATE AND NAME OF PERSON MAKING CHANGE

Do not extend notes this side of this line

CI #1077

SERVER AVE.

HEREFORD DR.

TO SOUTHSIDE DR.

Sewer

Profile

℄

St.

TOPOG-pg 197

Butler

Nichols

LINGENFELDER

STATION	B.S.	H.I.	F.S.	ELEV.

PLEASE RETURN TO
LOS ANGELES COUNTY SURVEYOR
700 HALL OF RECORDS

FORM 307 2M 11-41

FORM 307 2M 11-41

PLEASE RETURN TO
LOS ANGELES COUNTY SURVEYOR
700 HALL OF RECORDS

NOTE: ANY ADDITIONS OR CHANGES ON THIS SHEET MUST BE MADE OR CIRCLED IN RED INK, WITH DATE AND NAME OF PERSON MAKING CHANGE

Do not extend notes this side of this line

STATION	B. S.	H. I.	F. S.	ELEV.		
				124	Adj Elev.	
B.M. "H67"				18[illegible]	BM "H87" Hereford Dr &	
	456	186.67			Sewer - Ave. NE Cor - B Spk 10' E. EECR.	
0+00			4.92	18[illegible]5.		℄ int Sewer & Hereford.
0+11			4.87	18[illegible]80.		℄ Sewer
"			5.31	18[illegible]36.		45' R gut EECR.
"			4.59	182 08.		" TC " "
"			5.61	18[illegible]06.	45' L gut Wend CR.	
"			5.08	18[illegible]59.	" " TC " " "	
0+45			4.83	181 [illegible]4.	" "	
"			5.32	18[illegible]5.		17' R gut Nend NECR.
"			4.5[illegible]	18[illegible]17.		" TC " "
"			5.57	18[illegible]	17' L gut Nend NWCR	
"			4.82	18[illegible]85.	" TC " "	
1+00			4.5[illegible]	18[illegible]15.		℄ Sewer
"			4.90	181 [illegible]7.		17' R gut
"			4.[illegible]	18[illegible]38.		17' R TC.
"			5.19	181 48.	17' L gut	
"			4.62	18[illegible]05.	17' L TC.	
		NEXT PG.				

F B 891 Pg 200 Job No. 1077 Division No. Notes Red. Field Plotted Profile
Survey of Olympic Blvd. Date Date No.
Survey by Butler Notes Notes Chkd. F.J.M. Checked X-Sec.
Indexed C. Johnson Date Date 6-5-42 Date No.

FORM 307 2M 11-41

PLEASE RETURN TO
LOS ANGELES COUNTY SURVEYOR
700 HALL OF RECORDS

NOTE: ANY ADDITIONS OR CHANGES ON THIS SHEET MUST BE MADE OR CIRCLED IN RED INK, WITH DATE AND NAME OF PERSON MAKING CHANGE

Do not extend notes this side of this line

STATION	B. S.	H. I.	F. S.	ELEV.		
		186.67				
2+00			4.09	182.58		℄ Sewer
"			4.43	182.24		17'R gut
"			3.80	182.87		" TC
"			4.75	181.92	17'L gut	
"			4.16	182.51	17'L TC	
2+69			3.75	182.92	"	"
"			4.04	182.63		17'R gut Sewer [illegible]
"			3.41	183.26		" TC "
—			3.13	183.54		TC [illegible]
—			3.[illegible]	183.[illegible]		gut " "
2+79			3.70	182.97		℄ Sewer
"			4.29	182.38	17'L gut [illegible]	
"			3.77	182.70	17'L TC " "	
—			3.56	183.1[illegible]	TC Wend - S. WCR	
—			4.26	182.41	gut " "	
3+35			3.36	183.31		℄ INT Sewer & South [illegible]
BM 23-30			3.02	183.65	BM 23-30 (183.662)	678 Adj Elev. per pg. 154

Profile No. ____ Date ____ Notes Red. ____ Plotted ____ Date ____ Job No. 1077 Division No. ____ Survey of Chandler Blvd. Survey by Butler Notes ____ Date 3/27/42 Map No. ____ Indexed C. Johnson Date ____

X-Sec. No. ____ Date ____ Notes Chkd. ____ Checked ____ Date ____

F B. [illegible] PG 201

F B. 891 PG. 202 | Job No. 1977 | Division No. | Notes Red. | Plotted | Profile

Survey of Olympic Blvd. | Date | Date | No.

Survey by Butler | Notes ← | Notes Chkd. | Checked | X-Sec.

Indexed. C. Johnson | Date | Date | Date | No.

STATION	B. S.	H. I.	F. S.	ELEV.	

FORM 307 2M 11-41

PLEASE RETURN TO
LOS ANGELES COUNTY SURVEYOR
700 HALL OF RECORDS

Do not extend notes this side of this line

NOTE: ANY ADDITIONS OR CHANGES ON THIS SHEET MUST BE MADE OR CIRCLED IN RED INK, WITH DATE AND NAME OF PERSON MAKING CHANGE

Notes Ck'd by	Survey of Olympic Blvd
Map No.	W. O. 1077 Tape No. 067 Std 84°F
Office Work	Surveyed by Butler
Checked	Notes " Date 5/28/42
Date	Indexed A. C. Johnson

F.B. 841 Pg. 203

C.I. #1077

SOUTHSIDE DR.

SAYBROOK AVE. TO

1ST ALLEY E. of Sewer AVE.

Sewer
TOPOG.

Profiles Pg 207

BUTLER
NICHOLS
LINGENFELTER

Note: Any Additions or Changes on This Sheet Must be Made or Circled in Red Ink With Date and Name of Person Making Change.

Do not extend notes this side of this line.

RETURN TO
LOS ANGELES COUNTY SURVEYOR
700 HALL OF RECORDS

FORM 247 5M 10-59

F.B. 891 PG. 204

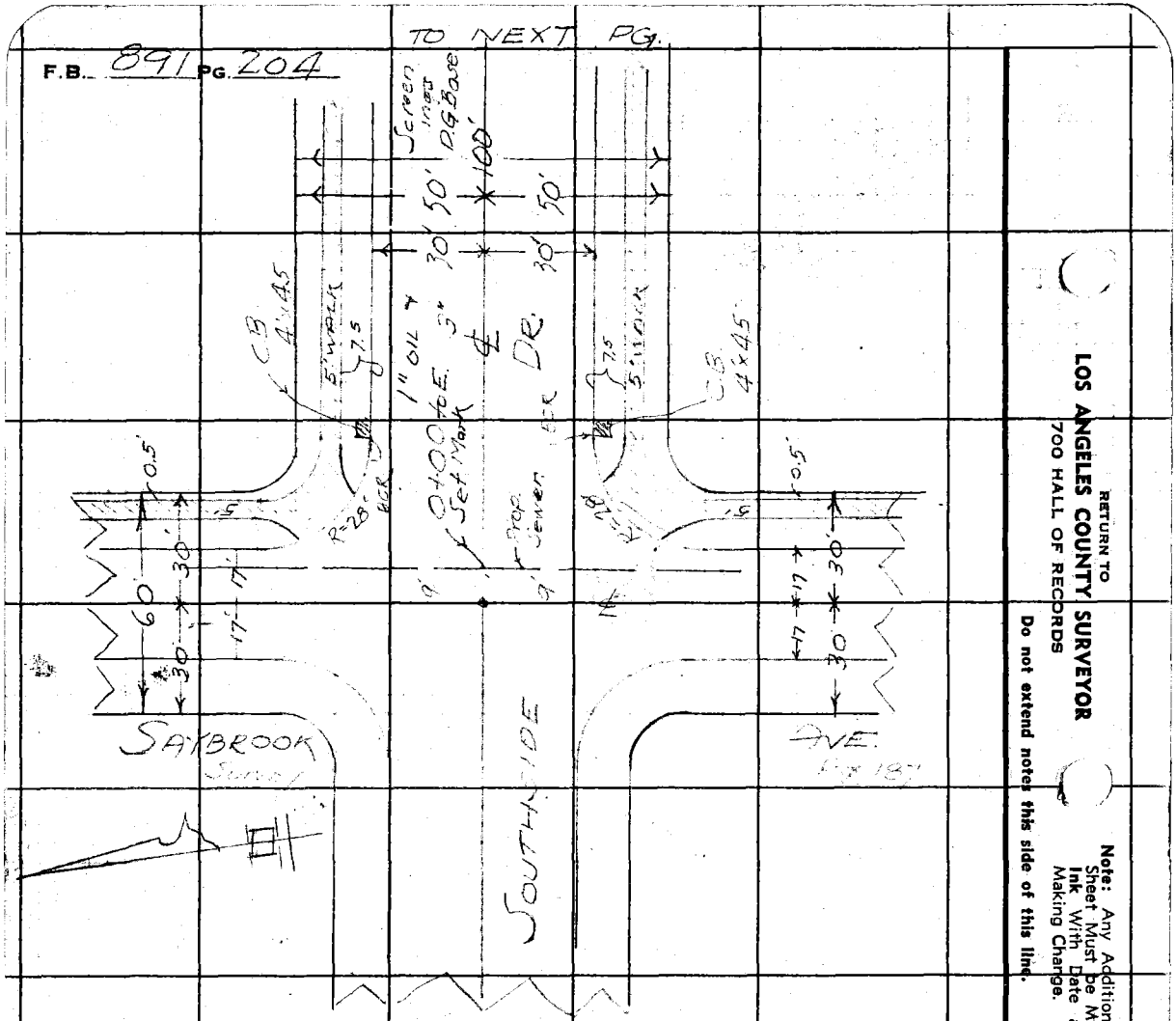

RETURN TO
LOS ANGELES COUNTY SURVEYOR
700 HALL OF RECORDS

Do not extend notes this side of this line.

Note: Any Additions or Changes on This Sheet Must be Made or Circled in Red Ink With Date and Name of Person Making Change.

FORM 247 5M 10-39

RETURN TO
LOS ANGELES COUNTY SURVEYOR
700 HALL OF RECORDS

Note: Any Additions or Changes on This Sheet Must be Made or Circled in **Red Ink** With Date and Name of Person Making Change.

Do not extend notes this side of this line.

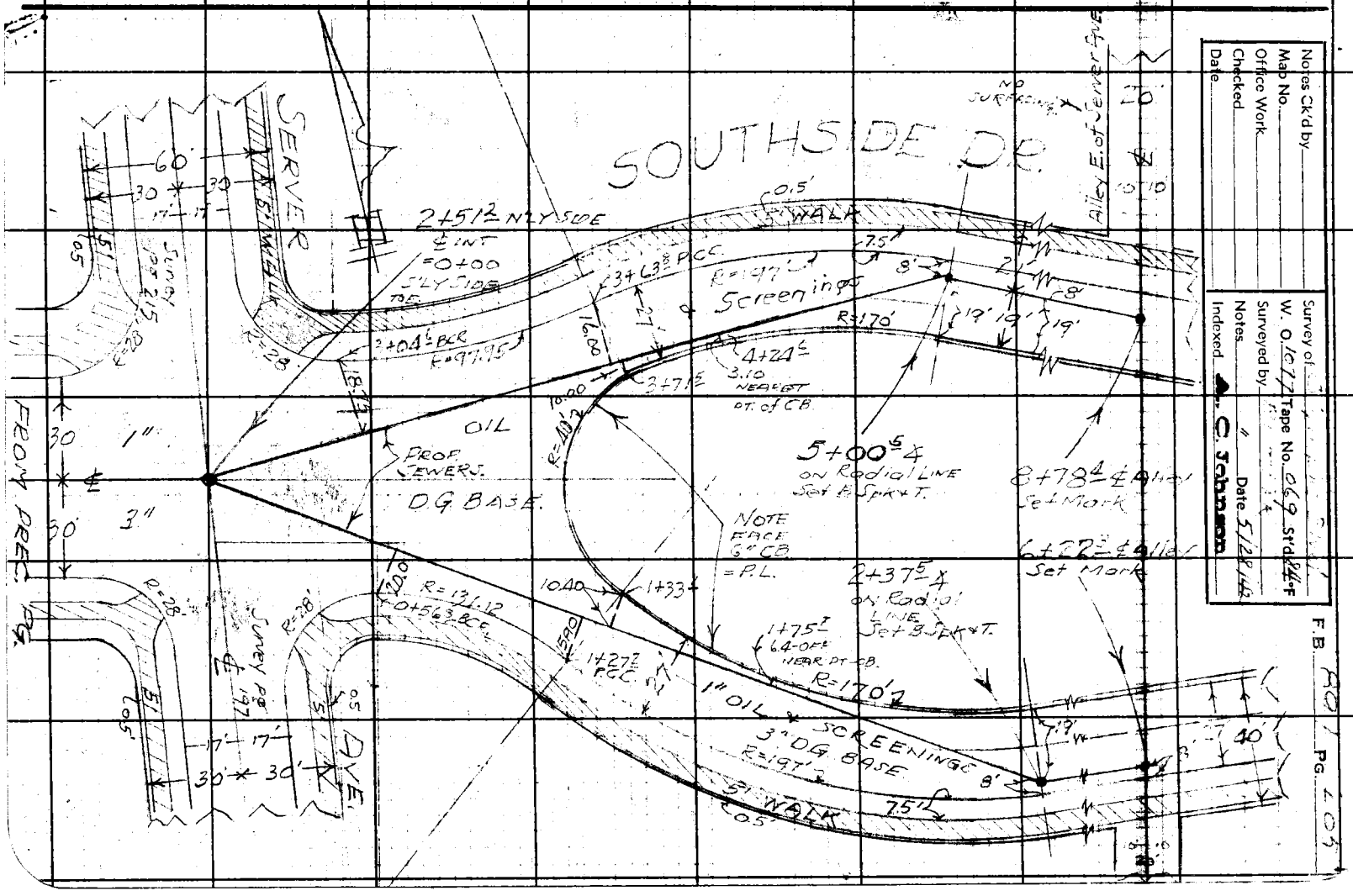

RETURN TO
LOS ANGELES COUNTY SURVEYOR
700 HALL OF RECORDS

Note: Any Additions or Changes on This Sheet Must be Made or Circled in **Red Ink** With Date and Name of Person Making Change.

Do not extend notes this side of this line.

F.B. 891 PG. 206

Profile	Notes Red.	Plotted	Job No. 1077	Division No.	F.B. 891 PG 207
No.	Date	Date	Survey of [illegible]		
X-Sec.	Notes Chkd.	Checked	Survey by Butler	Notes [illegible]	Date 5/28/42
No.	Date	Date	Map No.	Indexed C. Johnson	Date

NOTE: ANY ADDITIONS OR CHANGES ON THIS SHEET MUST BE MADE OR CIRCLED IN RED INK, WITH DATE AND NAME OF PERSON MAKING CHANGE

Do not extend notes this side of this line

PLEASE RETURN TO
LOS ANGELES COUNTY SURVEYOR
700 HALL OF RECORDS

FORM 307 2M 11-41

CI #1077

Southside Dr.

Saybrook Ave.

to 1st Alley E of

Server Ave.

ELEV.

Sewer
Profile
℄ St.-Saybrook Ave to Server Ave
thence on ∡ to B.C.

F.S.

" 21 No - N.P.L. to ℄ Alley

S'LY portion — Butler

H.I.

0+00 ℄ Server Ave — Nichols
thence on ∡ to B.C. — [illegible]
" 21 No - S.P.L. to ℄ Alley

TOPOG PG. 203

B.S.

STATION

FORM 307 2M 11-41

PLEASE RETURN TO
LOS ANGELES COUNTY SURVEYOR
700 HALL OF RECORDS

NOTE: ANY ADDITIONS OR CHANGES ON THIS SHEET MUST BE MADE OR CIRCLED IN RED INK, WITH DATE AND NAME OF PERSON MAKING CHANGE

Do not extend notes this side of this line

STATION	B. S.	H. I.	F. S.	ELEV.		
B.M. "H89"				182 731	Adj. Elev. B.M. "H89" per pg. 157	
	5.38	182.10				
0+00			5.19	182 21	℄ Southside Dr.	9' E ℄ Saybrook Ave.
0+08			5.25	182 85	" " "	
"			6.13	182 97		60' R out Second SECR
"			5.18	182 92		" TC "
"			5.40	182 70	58' L out Second SECR	
"			4.52	183 58	" TC	
0+38.2			5.18	182 92	" " "	
"			6.40	181 70		30' R out Second SECR
"			5.48	182 62		" TC "
0+36			5.87	182 23	30' L out Second SECR	
"			4.94	182 16	" TC " "	
1+00			5.12	[illegible]	" " "	
"			6.01	182 09		30' R out
"			5.35	182 75		" TC
"			5.44	182 66	30' L out	
"			4.81	183 29	" TC	
2+06.2			4.92	182 18	" "	
"			5.6[illegible]	182 14		30' R out - Wend SWCR
"			4.97	183 13		" TC " "

FB 891 PG. 208 Job No. 1077 Division No. Notes Red. Field Plotted Profile
Survey of Olympic Blvd. Date Date No.
Survey by Butler Notes Checked F.J.M. X-Sec.
Indexed C. Johnson Date 6-5-42 Date No.

FORM 307 2M 11-41

PLEASE RETURN TO
LOS ANGELES COUNTY SURVEYOR
700 HALL OF RECORDS

NOTE: ANY ADDITIONS OR CHANGES ON THIS SHEET MUST BE MADE OR CIRCLED IN RED INK, WITH DATE AND NAME OF PERSON MAKING CHANGE

Do not extend notes this side of this line

STATION	B. S.	H. I.	F. S.	ELEV.		
		188.10				
—			5.20	182 90.		T.C.-Soen-SWCR
—			5.78	182 32.		gut - " "
2+06			5.20	182 90.	30' L gut @ W end NWCR	
			4.28	183 62.	" TC " "	
—			4.42	183 68.	" No end "	
—			4.99	183 11.	gut " " "	
—						
2+51			4.77	183 33.	℄ Southwestern & Sewer [illegible]	
—			4.29	183 81.	58' [illegible] " " " & ℄ "	
			N'LY	SIDE.		
2+68			5.15	182 95.	℄ Sewer (E gutter [illegible])	
3+04			4.46	183 64.	" "	
"			4.67	183 43.	8.75' L - gut [illegible] NECR	
"			4.13	183 97.	8.75' L TC " "	
—			4.26	183 84.	TC - No end - NECR	
—			4.87	183 23.	gut " " "	

Profile No. ____ Notes Red. ____ Plotted ____ Job No. [illegible] Division No. ____ F.B. 89 Pg. 209
X-Sec. No. ____ Date ____ Date ____ Survey of [illegible]
Notes Chkd. ____ Checked ____ Survey by Butler Notes ____ Date 5/28/42
Date ____ Date ____ Map No. ____ Indexed E. Johnson Date ____

FORM 307 2M 11-41

PLEASE RETURN TO
LOS ANGELES COUNTY SURVEYOR
700 HALL OF RECORDS

NOTE: ANY ADDITIONS OR CHANGES ON THIS SHEET MUST BE MADE OR CIRCLED IN RED INK, WITH DATE AND NAME OF PERSON MAKING CHANGE

Do not extend notes this side of this line

STATION	B. S.	H. I.	F. S.	ELEV.		
		188.10				
3+63 E			4.04	18[illegible]	℄ Sewer	
"			4.38	185.72	16' L gut @ P.C.C.	
"			3.81	18[illegible].26	" T.C. " "	
3+71 E			4.01	18[illegible].09	" "	
"			3.94	18[illegible]		10.0 R gut @ P.C.C.
"			3.68	18[illegible].42		" " T.C. " "
4+24 E			3.70	18[illegible].40	" "	
"			3.62	184.48		3.1 R gut
"			3.25	18[illegible].85		" T.C.
5+00 E	℄		3.42	18[illegible].68	" "	@ E end Curve. 12 1/2 NPL
"			3.22	184.85		19' R gut
"			2.91	18[illegible].19		" T.C.
"			3.60	184.50	8' L gut	
"			3.65	18[illegible] 05	" T.C.	
"			1.9	18[illegible].20	BACK LOT LINE [illegible]	[illegible]
T.P.	3.91	190.60	3.41	18[illegible]		
6+00			5.37	18[illegible].23	℄ Sewer	[illegible]
"			5.31	18[illegible].29		19' R gut
"			4.86	185.74		" T.C.
"			5.53	185.07	8' L gut	
"			5.02	185.58	" T.C.	

X Sect. on Radial Line

F.B. 891 PG. 210 Job No. 1077 Division No. Notes Red. Plotted Profile
Survey of Olympic Blvd. Date Date No.
Survey by Butler Notes Notes Chkd. Checked X-Sec.
Indexed C. Johnson Date Date No.

FORM 307 2M 11-41

PLEASE RETURN TO
LOS ANGELES COUNTY SURVEYOR
700 HALL OF RECORDS

NOTE: ANY ADDITIONS OR CHANGES ON THIS SHEET MUST BE MADE OR CIRCLED IN RED INK, WITH DATE AND NAME OF PERSON MAKING CHANGE

Do not extend notes this side of this line

STATION	B. S.	H. I.	F. S.	ELEV.		
		19060				
7+00			4.83	185 77.	℄ Sewer	2" S NPL
			4.60	186 00.		19'R - 9'
			4.27	186 33.		TC
			4.99	185 61.	8L gut	
			4.42	186 18.		
7+00			4.38	186 22.		"
"			4.05	186 55.		" gut
			3.75	186 85.		19'R
			4.27	186 13.		
			3.93	186 67.	TC	
8+78	℄ A[illegible]		3.92	186 68.		"
"			3.54	187 [illegible]		19'R gut
"			3.27	187 33.		" TC
"			4.08	186 52.	8L gut	
"			3.51	187 09.	TC	
"			2.8	187 80.	Back [illegible]	
BM "H81"			3.52	187.08.	BM "H81" (187.073) 089	Adj Elev. per pg. 153.

Profile Notes Red. ____ Plotted ____ Job No. ____ Division No. ____ F.B. 891 Pg. 211
No. ____ Date ____ Date ____ Survey of ____
X-Sec. Notes Chkd. ____ Checked ____ Survey by Butler Notes ← Date 5/28/42
No. ____ Date ____ Date ____ Map No. ____ Indexed A. Johnson Date ____

FORM 307 2M 11-41

PLEASE RETURN TO
LOS ANGELES COUNTY SURVEYOR
700 HALL OF RECORDS

NOTE: ANY ADDITIONS OR CHANGES ON THIS SHEET MUST BE MADE OR CIRCLED IN RED INK, WITH DATE AND NAME OF PERSON MAKING CHANGE

Do not extend notes this side of this line

STATION	B. S.	H. I.	F. S.	ELEV.		
		SOUTHSIDE DR. (S'LY SIDE)				
	SERVER AVE	to	1st Alley E of Server Ave			
				731 Adj Elev.		
BM "H89"				18[illegible] 715	BM "H89" per pg 157	
	538	18[illegible]10				
0+00			4.7[illegible]	18[illegible] [illegible]3	℄ Server Ave. & ℄ Southside Dr. to W	
0+17.2			5.[illegible]	18[illegible] 76	℄ Sewer	
0+56.8			4.6[illegible]	18[illegible] 13	℄ Sewer	
"			5.1[illegible]	18[illegible] 99		20.0' R gut @ Eend SECR
"			[illegible]	18[illegible] 55		" " TC " " "
—			4.83	18[illegible] [illegible]		TC @ Eend SECR
—			5.[illegible]	18[illegible] 64		" " "
1+00			4.60	18[illegible] 50	℄ Sewer	
[illegible]			[illegible]	18[illegible] [illegible]		13.0' R gut
			4.[illegible]3	18[illegible] 67		" TC
1+27.2			4.58	18[illegible] 52	" "	
"			4.8[illegible]	18[illegible] [illegible]		15.90' R gut @ RCC
"			[illegible]8	18[illegible] [illegible]		" " TC " "
1+33.1			4.56	18[illegible] 54	" "	
"			4.4[illegible]	18[illegible] 64	10.40' L gut @ RCC	
"			4.12	18[illegible] 98	" TC " "	

FB. 891 PG. 212 Job No. 1077 Division No. Notes Red. Plotted Profile
Survey of Olympic Blvd Date Date No.
Survey by Butler Notes Notes Chkd. Checked X-Sec.
Indexed A. C. Johnson Date Date No.

FORM 307 2M 11-41

PLEASE RETURN TO
LOS ANGELES COUNTY SURVEYOR
700 HALL OF RECORDS

NOTE: ANY ADDITIONS OR CHANGES ON THIS SHEET MUST BE MADE OR CIRCLED IN RED INK, WITH DATE AND NAME OF PERSON MAKING CHANGE

Do not extend notes this side of this line

STATION	B. S.	H. I.	F. S.	ELEV.		
		188.10				
1+75			4.41	183.69		℄ Sewer
"			4.27	183.83	6.4' L gut	← nearest point to Co.
"			4.00	184.10	" " TC	i.e. clearance for [illegible]
2+00			4.42	183.68		
2+37.5			4.34	183.76	X Sect. on Radial Line	℄ Sewer @ BC i.e. 21' N. S.[illegible]
"			4.55	183.55		8' R gut
"			3.86	184.24		" TC
"			4.01	184.09	19' L gut	
"			3.71	184.39	" TC	
"			3.8	184.30	Back lot line to Co.	
TP	5.91	190.60	3.[illegible]	184.[illegible]		
3+00			6.62	183.98		℄ Sewer [illegible]
"			6.76	183.84		8' R gut
"			6.10	184.50		8' R TC
"			6.27	184.33	19' L gut	
"			5.94	184.66	19' L TC	
4+00			6.04	184.56		" "
"			6.34	184.26		"
"			5.71	184.89		
"			5.82	184.78	"	
"			5.51	184.99	"	

Profile Notes Red. ____ Plotted ____ Job No. 1077 Division No. ____ F.B. 891 PG 213
No. ____ Date ____ Date ____ Survey of [illegible]
X-Sec. Notes Chkd. ____ Checked ____ Survey by Butler Notes ← Date 5/28/42
No. ____ Date ____ Date ____ Map No. ____ Indexed A. C. Johnson Date ____

FORM 307 2M 11-41

PLEASE RETURN TO
LOS ANGELES COUNTY SURVEYOR
700 HALL OF RECORDS

NOTE: ANY ADDITIONS OR CHANGES ON THIS SHEET MUST BE MADE OR CIRCLED IN RED INK, WITH DATE AND NAME OF PERSON MAKING CHANGE

Do not extend notes this side of this line

STATION	B. S.	H. I.	F. S.	ELEV.		
		190.60				
5+00			5.65	18[illegible].95		℄ Sewer
"			5.92	[illegible].68		2R gut
"			[illegible]	18[illegible]		8'R TC
"			5.43	[illegible]	19'L gut	
"			[illegible]	18[illegible]	19'L TC	
6+22.3 ℄ Alley			5.08	18[illegible].52	"	
"			[illegible]	185.13		"
"			[illegible]	18[illegible].77		"
"			4.77	18[illegible].83	"	
"			4.45	186.15	"	
"			5.1	185.50	Bu[illegible]	℄ Alley, to So.
BM [illegible]			[illegible]	[illegible]	[illegible] (187.073) 089	Adj. Elev. per pg. [illegible]

Profile
No.
X-Sec.
No.
Plotted
Date
Checked
Date
Notes Red.
Date
Notes Chkd.
Date
Division No.
Job No. 1077
Survey of Olympic Blvd.
Survey by Butler
Notes
Indexed C. Johnson
Date
F.B. 891 Pg. 214

Notes Ck'd by	Survey of Olympic Blvd	F.B. 891 Pg. 215
Map No.	W. O. 1077 Tape No. 069 St. 184 °F	
Office Work	Surveyed by BUTLER	
Checked	Notes " Date 6/1/42	
Date	Indexed A. C. Johnson 3/17/42	

Note: Any Additions or Changes on This Sheet Must be Made or Circled in Red Ink With Date and Name of Person Making Change.

Do not extend notes this side of this line.

C.I. #1077

Server Ave.

Southside Dr.
to 1st Alley So. of Olympic Blvd

&

Fairfield St.

Server Ave. to

1st Alley E. of Server Ave.

Sewer
Topog.

Profile - Pg 217

" Fairfield St - pg 225

Butler
Nichols
Van Derlin
Lingenfelder

RETURN TO
LOS ANGELES COUNTY SURVEYOR
700 HALL OF RECORDS

FORM 247 5M 10-39

F.B. 891 PG. 216

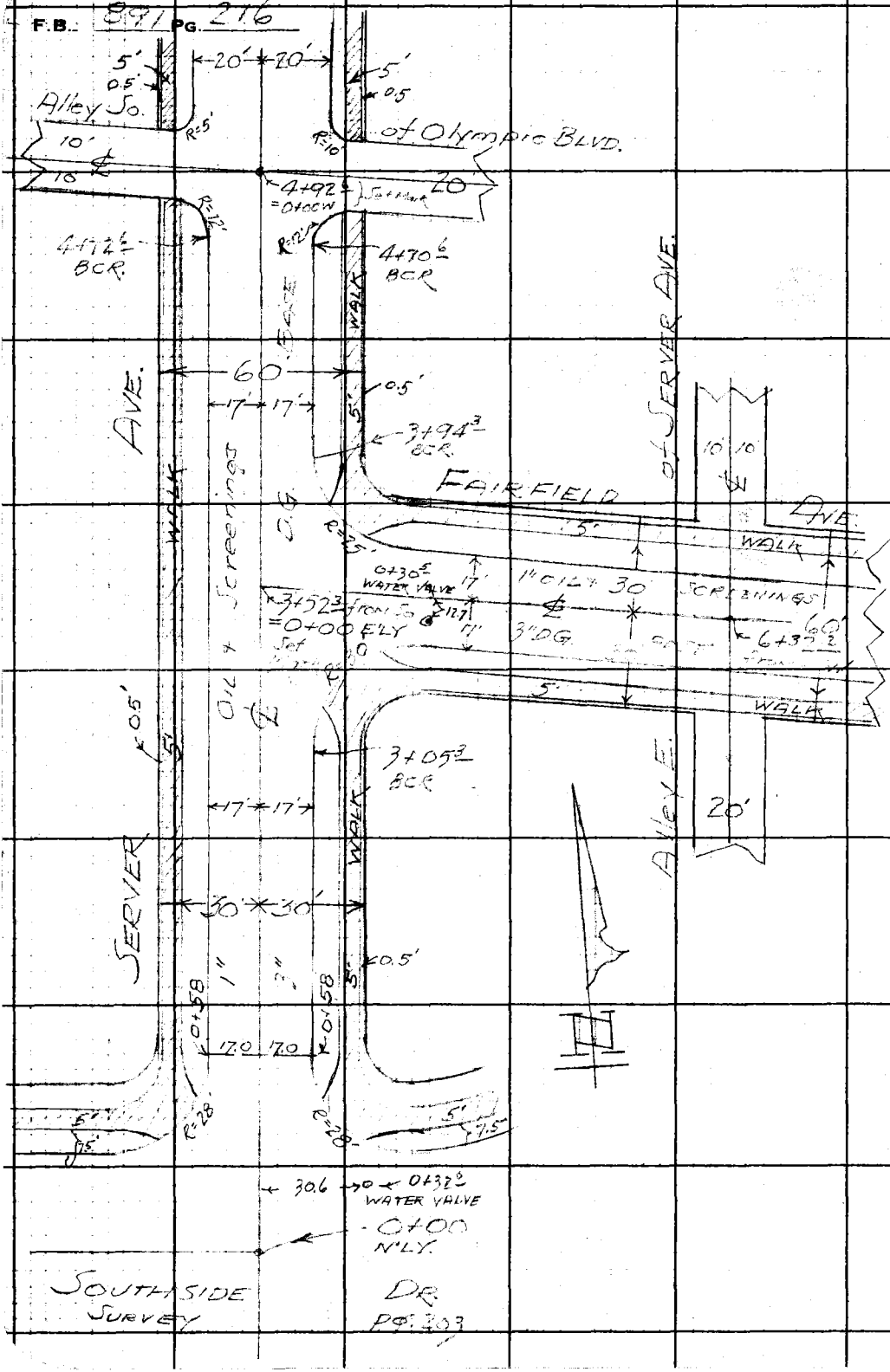

RETURN TO
LOS ANGELES COUNTY SURVEYOR
700 HALL OF RECORDS

Do not extend notes this side of this line.

Note: Any Additions or Changes on This Sheet Must be Made or Circled in **Red Ink** With Date and Name of Person Making Change.

Profile No.	Notes Red.	Plotted	Job No. 1077	Division No.	F.B. [illegible] Pg. 217
	Date	Date	Survey of Olympic Blvd		
X-Sec. No.	Notes Chkd.	Checked	Survey by Butler	Notes Nichols	Date 6-1-42
	Date	Date	Map No.	Indexed A. C. Johnson	Date

NOTE: ANY ADDITIONS OR CHANGES ON THIS SHEET MUST BE MADE OR CIRCLED IN RED INK, WITH DATE AND NAME OF PERSON MAKING CHANGE

Do not extend notes this side of this line

PLEASE RETURN TO
LOS ANGELES COUNTY SURVEYOR
700 HALL OF RECORDS

FORM 307 2M 11-41

C I # 1077
SEWER AVE
SOUTHSIDE DR.
To 1st ALLEY [illegible] OLYMPIC BLVD
SEWER
PROFILE
℄
STREET
Topo [illegible]

STATION	B. S.	H. I.	F. S.	ELEV.

Butler
Nichols
Van Doren
[illegible]

FORM 307 2M 11-41

PLEASE RETURN TO
LOS ANGELES COUNTY SURVEYOR
700 HALL OF RECORDS

NOTE: ANY ADDITIONS OR CHANGES ON THIS SHEET MUST BE MADE OR CIRCLED IN RED INK, WITH DATE AND NAME OF PERSON MAKING CHANGE

Do not extend notes this side of this line

STATION	B. S.	H. I.	F. S.	ELEV.		
				678	Adj Elev.	
BM"23-30	5 43	189 09		183 662	BM"23-30 (LB 556-103)	
					SERVER AVE. [illegible] Southside Dr. N.W. Cor. ct spk. N end CR (183.718)	
0+00			5 77	18[illegible] 32	Inter of Server Ave & Southside Dr.	
0+58			5 30	18[illegible]	℄ " "	
"			5 98	[illegible]	Gut 17' L N end NW CR	
"			5 44	18[illegible] 60	TC " L " " " "	
—			5 48	18[illegible] 61	TC W " " " "	
—			6 20	[illegible] 89	Gut " " " "	
0+62			5 28	183 81	℄ SERVER Ave	
"			5 87	[illegible]	Gut 17' R N end NE CR	
"			5 26	[illegible]	TC " " " " " "	
—			5 13	[illegible] 96	" E " " "	
—			5 66	[illegible]	Gut " " "	
1+00			5 05	184 04	℄ SERVER AVE	
"			5 71	18[illegible] 08	17' R Gut	
"			5 02	184 07	TC, 17' R	
"			5 73	183 36	" 17' L	
"			5 11	18[illegible] 98	TC 17' L	

Next Pg

F B. 891 PG. 218 Job No. 1077 Division No. Notes Red. Field Plotted Profile
Survey of Olympic Blvd et al Date Date No.
Survey by Butler Notes Nichols Notes Chkd F.J.M. Checked X-Sec.
Indexed A. C. Johnson Date Date 6-5-42 Date No.

FORM 307 2M 11-41

PLEASE RETURN TO
LOS ANGELES COUNTY SURVEYOR
700 HALL OF RECORDS

NOTE: ANY ADDITIONS OR CHANGES ON THIS SHEET MUST BE MADE OR CIRCLED IN RED INK, WITH DATE AND NAME OF PERSON MAKING CHANGE

Do not extend notes this side of this line

STATION	B. S.	H. I.	F. S.	ELEV.		
		189.09				
2+00			4 48	184 61.		℄ SERVER AVE
			5 28	184 81.		GUT 17' R
			4 64	184 45.		TC 17' R
			4 93	184 16.	GUT 17' L	
			4 30	184 79.	TC 17' L	
3+05 3/4			3 79	185 30.		℄ SERVER AVE
"			4 78	184 31.	17' R Gut. S end S E CR.	
"			4 20	184 89.	17' R TC " " "	"
—			3 90	185 19.	" E " "	"
—			4 51	184 58.	GUT " "	"
3+05 3/4			4 05	185 04.	17' L Gut	
"			3 40	185 69.	" L TC	
3+52 3/4			3 32	185 77.	℄ INT. of SERVER AVE and FAIRFIELD PL.	
"			4 26	184 83.	17' R Cross drain Gut	
"			3 67	185 42.	17' L Gut	
" BM H82	5 1/2	191 76	3 05	186 04.	" L T.C. (BM #H82 See pg 154 (186.051)	186.051 Adj. Elev.
3+94 3/4			5 71	186 05.	℄ SERVER	
"			6 46	185 30.	GUT 17' R N. end of NE CR	
"			5 90	185 86.	TC " " " "	"
—			6 12	185 64.	" E " "	"
—			6 72	185.04.	GUT " "	"

Profile No. ____ Notes Red. ____ Plotted ____ Job No. ____ Division No. ____ F.B. ____ Pg. 2[illegible]

X-Sec. No. ____ Date ____ Date ____ Survey of ____

Notes Chkd. ____ Checked ____ Survey by ____ Notes ____ Date 6-1-42

Date ____ Date ____ Map No. ____ Indexed C. Johnson Date ____

FORM 307 2M 11-41

PLEASE RETURN TO
LOS ANGELES COUNTY SURVEYOR
700 HALL OF RECORDS

NOTE: ANY ADDITIONS OR CHANGES ON THIS SHEET MUST BE MADE OR CIRCLED IN RED INK, WITH DATE AND NAME OF PERSON MAKING CHANGE

Do not extend notes this side of this line

STATION	B. S.	H. I.	F. S.	ELEV.		
		171				
3+9[illegible]3			6 02	185 [illegible]	Gut 17' L	
"			5 41	186 35	TC " L	
4+70[illegible]			4 9[illegible]	[illegible] 53		℄ Server Ave
"			5 56	[illegible] 20	17' R Gut	S end of SE CR
"			4 89	[illegible] 87	" TC	" " " " "
—			4 71	[illegible]	E " "	" "
—			4 75	[illegible]	Gut " " "	" "
4+72[illegible]			5 43	[illegible]	17' L " S " "	SW "
"			4 79	186 97	" " " " "	" "
—			4 55	[illegible]	" " "	" "
4+92[illegible]			4 71	[illegible]	Inter of Server [illegible] Alley So of Olympic Blvd	

F B. 891 PG. 220 Job No. 1077 Division No. Notes Red. Plotted Profile
Survey of Olympic Butler Date Date No.
Survey by Butler Notes Nichols Notes Chkd. Checked X-Sec.
Indexed A. C. Johnson Date Date No.

Profile Notes Red. _____ Plotted _____ Job No. _____ Division No. _____ F B. [illegible] PG. [illegible]

No. _____ Date _____ Date _____ Survey of _____

X-Sec. Notes Chkd. _____ Checked _____ Survey by [illegible] Notes [illegible] Date 6-1-42

No. _____ Date _____ Date _____ Map No. _____ Indexed A. C. Johnson Date _____

NOTE: ANY ADDITIONS OR CHANGES ON THIS SHEET MUST BE MADE OR CIRCLED IN RED INK, WITH DATE AND NAME OF PERSON MAKING CHANGE

Do not extend notes this side of this line

PLEASE RETURN TO
LOS ANGELES COUNTY SURVEYOR
700 HALL OF RECORDS

FORM 307 2M 11-41

	CI # 1077 1st Alley South of Olympic Blvd. Server Ave To Saybrook Ave
ELEV.	Same Profile ℄ ALLEY. NOTE: No Topog.
F. S.	For Int. Alley & Saybrooke Ave - Pg. 188 " " " & Server Ave - pg. 216 Butler
H. I.	Van Deren Lindenfelder
B. S.	
STATION	

FORM 307 2M 11-41

PLEASE RETURN TO
LOS ANGELES COUNTY SURVEYOR
700 HALL OF RECORDS

NOTE: ANY ADDITIONS OR CHANGES ON THIS SHEET MUST BE MADE OR CIRCLED IN RED INK, WITH DATE AND NAME OF PERSON MAKING CHANGE

Do not extend notes this side of this line

STATION	B. S.	H. I.	F. S.	ELEV.	Adj Elev	
BM "H82"	5 72	191 76		18[illegible] 051	BM "H82" SERVER AVE and Fairfield St Btspk in W Cb 1 So of ℄ Fairfield St Prod	
0+00			4 71	187.05	INTER [illegible] Alley So of Olympic Blvd [illegible]	
0+18.5			5 16	186.60	Gut.	℄ Alley
0+29			4 50	187.26		"
"			4 58	187.18	10' L Gut W end of SW CR	
"			4 54	187.22	" TC	
—			[illegible]	186.97	" S "	
—			5 43	186.33	Gut " " " "	
0+31			4 40	187.36		℄ Alley
"			4 60	187.16	10' R Gut W end of NW CR	
"			4 39	187.37	TC " "	
—			4 61	187.15	" N " "	"
—			5 14	186.62	Gut " " "	"
1+00			3 90	187.86		℄ Alley
"			3 90	187.86	10' R	
"			3 90	187.86	10' L	
1+29					9' L P.P.	
1+55					9' " Guy R.	
2+00			4 40	187.36		℄ Alley
"			4 40	187.36	10' R	
"			4 20	187.56	10' L	

F.B. 891 Pg. 222 Job No. 1077 Division No. Notes Red. McNeal Plotted Profile
Survey of Olympic Blvd et al Date 6-5-42 Date No.
Survey by Butler Notes Nichols Notes Chkd. C.V.C. Checked X-Sec.
Indexed A. C. Johnson Date Date 6-5-42 Date No.

FORM 307 2M 11-41

PLEASE RETURN TO
LOS ANGELES COUNTY SURVEYOR
700 HALL OF RECORDS

NOTE: ANY ADDITIONS OR CHANGES ON THIS SHEET MUST BE MADE OR CIRCLED IN RED INK, WITH DATE AND NAME OF PERSON MAKING CHANGE

Do not extend notes this side of this line

STATION	B. S.	H. I.	F. S.	ELEV.		
		191.76				
2+28			5 30	186.46	℄ Alley	
			5 25	186.51	10' R Gut E end of NE CR	
			5 16	186.60	" TC " " " "	
—			5 30	186.46	" N " " " "	
—			5 98	185.78	Gut " " " " "	
2+31			5 17	186.59	" L " E " " "	
			5 05	186.71	" L T.C. " " "	
—			5 53	186.23	"	
—			6 09	185.67	Gut	
2+44			6 03	185.73	" Cross Drain	
2+60.7			5 70	186.06	℄ INTER 1st Alley So. of Olympic Blvd and [illegible] 749' Adj E [illegible]	
BM "H83"			6 01	185.75	BM "H83" [illegible] 154 (185.73)	

Profile Notes Red E.J. 42 Plotted _____ Job No. 1077 Division No. _____ F.B. 891 PG. 223
No. _____ Date 6-5-42 Date _____ Survey of [illegible]
X-Sec. Notes Chkd. C.V.C. Checked _____ Survey by Butler Notes Nichols Date 6-1-42
No. _____ Date 6-5-42 Date _____ Map No. _____ Indexed C. Johnson Date _____

FB. 891 PG. 224 | Job No. 1077 | Division No. | Notes Red. | Plotted | Profile

Survey of Olympic Blvd et al | Date | Date | No.

Survey by | Notes | Notes Chkd. | Checked | X-Sec.

Indexed A. C. Johnson | Date | Date | Date | No.

STATION	B. S.	H. I.	F. S.	ELEV.

FORM 307 2M 11-41

PLEASE RETURN TO
LOS ANGELES COUNTY SURVEYOR
700 HALL OF RECORDS

Do not extend notes this side of this line

NOTE: ANY ADDITIONS OR CHANGES ON THIS SHEET MUST BE MADE OR CIRCLED IN RED INK, WITH DATE AND NAME OF PERSON MAKING CHANGE

Profile No. ____ Notes Red. ____ Date ____ Plotted ____ Date ____ Job No. ____ Division No. ____ Survey of ____

X-Sec. No. ____ Notes Chkd. ____ Date ____ Checked ____ Date ____ Survey by Butler Notes Nichols Date 6-1-42

Map No. ____ Indexed A. C. Johnson Date ____

F B. 8 PG. 225

NOTE: ANY ADDITIONS OR CHANGES ON THIS SHEET MUST BE MADE OR CIRCLED IN RED INK, WITH DATE AND NAME OF PERSON MAKING CHANGE

Do not extend notes this side of this line

PLEASE RETURN TO
LOS ANGELES COUNTY SURVEYOR
700 HALL OF RECORDS

FORM 307 2M 11-41

C.I. # 1077
FAIRFIELD ST.
SERVER AVE
To
1st ALLEY East of SERVER AVE
(Pedestrian Walk)

ELEV.

SEWER
PROFILE
℄
STREET
Topog Pg 216

F.S.

Butler
Nichols
Van Deren

H.I.

B.S.

STATION

FORM 307 2M 11-41

PLEASE RETURN TO
LOS ANGELES COUNTY SURVEYOR
700 HALL OF RECORDS

NOTE: ANY ADDITIONS OR CHANGES ON THIS SHEET MUST BE MADE OR CIRCLED IN RED INK, WITH DATE AND NAME OF PERSON MAKING CHANGE

Do not extend notes this side of this line

STATION	B. S.	H. I.	F. S.	ELEV.		
BM [illegible]	4 35	190 39		051 [illegible]	Adj Elev. BM "H 82" SERVER AVE and FAIRFIELD ST.	
					Bt spk W cb 1 South ℄ Fairfield prod. (186.035)	
0+00			4 63	[illegible] 76	INTER Fairfield St and Server Ave	
0+17			5 59	[illegible]	Gut Cross drain ℄ Fairfield St	
0+42			5 17	[illegible] 22	" "	
"			5 37	[illegible] 02	Gut 17' L E end NE CR	
"			4 77	[illegible] 62	TC " " " " " "	
—			4 54	[illegible] 85	" N " " "	
—			5 10	[illegible] 29	Gut " " " "	
0+47			5 10	[illegible] 29	℄ Fairfield	
"			5 81	[illegible] 58	" 17' R E " SE CR	
"			5 21	[illegible] 18	TC " " " " "	
—			5 53	[illegible] 6	" S " " "	
—			6 09	[illegible] 30	Gut " " " "	
1+00			4 86	[illegible] 5 53	℄ Fairfield St	
			5 68	[illegible] 71	17' R Gut	
			5 14	[illegible] 25	17' R TC	
			5 23	[illegible] 16	17' L Gut	
			4 63	[illegible] 76	17' L TC	

F B 591 PG 226 Job No. 1077 Division No. Notes Red. Field Plotted Profile
Survey of Chapman Blvd et al Date Date No.
Survey by [illegible] Notes Checked F.J.M. X-Sec.
Indexed C. Johnson Date Date 6-5-42 No.

FORM 307 2M 11-41

PLEASE RETURN TO
LOS ANGELES COUNTY SURVEYOR
700 HALL OF RECORDS

NOTE: ANY ADDITIONS OR CHANGES ON THIS SHEET MUST BE MADE OR CIRCLED IN RED INK, WITH DATE AND NAME OF PERSON MAKING CHANGE

Do not extend notes this side of this line

STATION	B. S.	H. I.	F. S.	ELEV.		
		190 39				
2+00			4 33	186 06		℄ Fairfield St
			5 24	[illegible]		17' R Gut
			4 63	185 [illegible]		17' R T.C.
			4 74	185 65	17' L Gut	
			4 02	186 37	17' L.T.C.	
3+00			3 81	186 58		
			4 72	185 67		"
"			4 09	186 30		"
			4 16	186 23	"	
			3 50	186 29	"	
T.P.	2 98	191 99	3 38	187 01		
4+00			4 [illegible]	[illegible]		"
			5 8[illegible]	186 [illegible]		"
			5 18	[illegible]	"	
			5 17	[illegible]	"	
			4 55	[illegible]		
5+00			4 44	[illegible]		
			5 43	186 56		
			4 80	187 19		
			4 66	187 33	"	
			4 06	187 93	"	

Profile Notes Red. ____ Plotted ____ Job No. ____ Division No. ____
No. ____ Date ____ Date ____ Survey of ____
X-Sec. Notes Chkd. ____ Checked ____ Survey by Butler Notes Nichols Date 6-1-42
No. ____ Date ____ Date ____ Map No. ____ Indexed A. C. Johnson Date ____

F.B. 891 Pg. 237

FORM 307 2M 11-41

PLEASE RETURN TO
LOS ANGELES COUNTY SURVEYOR
700 HALL OF RECORDS

NOTE: ANY ADDITIONS OR CHANGES ON THIS SHEET MUST BE MADE OR CIRCLED IN RED INK, WITH DATE AND NAME OF PERSON MAKING CHANGE

Do not extend notes this side of this line

STATION	B. S.	H. I.	F. S.	ELEV.		
		191 99				
6+00			3 92	[illegible]		℄ Fairfield
"			4 81	[illegible]		17' R Gut
"			4 20	[illegible]		17' R TC
"			4 15	[illegible]	17' L Gut	
"			3 52	[illegible]	17' L TC	
6+32±			3 [illegible]	[illegible]	Inter Fairfield [illegible]	Alley E of Server Ave
			4 67	[illegible]		17' R Gut
			4 [illegible]	[illegible]		17' R TC
"			4 30	[illegible]	150' R± Back [illegible]	
"			3 [illegible]4	[illegible]	17' L Gut	
"			3 35	[illegible]	17' L TC	
"			2 10	[illegible]	150' L± Back [illegible]	
BM "H 80"			3 36	[illegible]	BM "H 80" (188.634)	650 Adj Elev. See pg 153

FB 891 PG. 228 Job No. 1077 Division No. Notes Red. Plotted Profile
Survey of Olympic Blvd et al Date Date No.
Survey by Butler Notes Nichols Notes Chkd. Checked X-Sec.
Index C. Johnson Date Date Date No.

FORM 307 2M 11-41

PLEASE RETURN TO
LOS ANGELES COUNTY SURVEYOR
700 HALL OF RECORDS

NOTE: ANY ADDITIONS OR CHANGES ON THIS SHEET MUST BE MADE OR CIRCLED IN RED INK, WITH DATE AND NAME OF PERSON MAKING CHANGE

Do not extend notes this side of this line

STATION	B. S.	H. I.	F. S.	ELEV.		
		189 19			Sewer line	
8+00			3 16	186 03.		8' R. TC
			3 51	185 68.	9' L S. Saybrook Ave	
"			4 26	184 95.	26' L Gut	
"			3 75	185 44.	" " TC	
8+24			3 38	185 81.	Sewer line	
"			3 54	185 65	8' R Gut S end [illegible] CR @ 1st Alley So [illegible]	
"			2 95	186 24	" TC " "	
"			3 36	185 83.	9' L S. Saybrook	
"			4 14	185 05	26' L Gut	
"			3 64	185 55.	" " TC	
8+36			3 30	185 89.	Sewer line	
"			3 52	185 67.	8' R Cross Gut	
"			2 62	186 57.	20' R Gut E end [illegible] CR @ 1st Alley So	
"			2 48	186 [illegible].	" R T.C.	
8+47 2			3 13	186 06.	INT. Saybrook Ave and 1st Alley So [illegible]	
BM "H83"			3 46	185 73.	BM "H 83" Page 154	185.749 Adj Elev

Profile No. ____ Notes Red. ____ Plotted ____ Job No. 1077 Division No. ____

X-Sec. No. ____ Date ____ Date ____ Survey of [illegible]

Notes Chkd. ____ Checked ____ Survey by Butler Notes Nichols Date 5-16-42

Date ____ Date ____ Map No. ____ Indexed A. G. Johnson Date ____

F B. 811 PG. 1085

F B. 891 PG. 196 | Job No. 1077 | Division No. | Notes Red. | Plotted | Profile

Survey of Olympic Blvd. | Date | Date | No.

Survey by | Notes | Notes Chkd. | Checked | X-Sec.

Index A. C. Johnson | Date | Date | Date | No.

STATION	B. S.	H. I.	F. S.	ELEV.

FORM 307 2M 11-41

PLEASE RETURN TO
LOS ANGELES COUNTY SURVEYOR
700 HALL OF RECORDS

Do not extend notes this side of this line

NOTE: ANY ADDITIONS OR CHANGES ON THIS SHEET MUST BE MADE OR CIRCLED IN RED INK, WITH DATE AND NAME OF PERSON MAKING CHANGE

Notes Ck'd by J. M. [illegible]	Survey of Olympic Blvd etal / F.B. 891 Pg. 229
Map No. B-1812	W. O. 8351 Tape No. 06 St'd 68°F
Office Work	Surveyed by BUTLER
Checked	Notes " Date 8/10/42
Date	Indexed A. C. Johnson

9-17-42

CENTER LINE SURVEYS FOR
COUNTY IMPROVEMENT JOBS
J.N. 8351
FOR
Olympic BLVD etal
(San Sewers C.I. 1077)

℄
ESTABLISHMENT
&
RETRACEMENT

SAYBROOK AVE
TO GARFIELD AVE.
HEREFORD DR.
TO NORTHSIDE DR.

Butler
* Blanchard
* Willey
Waltermire
Twombly
* HEOTT

INDEX - NEXT PG.

NOTE:
ALL L&TS shown as
found in these notes
were set by FITZGERALD ENG. CO.
Ties were copied & checked
from Hse. # plan from W.F. FOSTER
(San Sewers)

Note: Any Additions or Changes on This Sheet Must be Made or Circled in Red Ink With Date and Name of Person Making Change.

Do not extend notes this side of this line.

RETURN TO
LOS ANGELES COUNTY SURVEYOR
700 HALL OF RECORDS

FORM 247 5M 10-39

F.B. 891 PG. 230

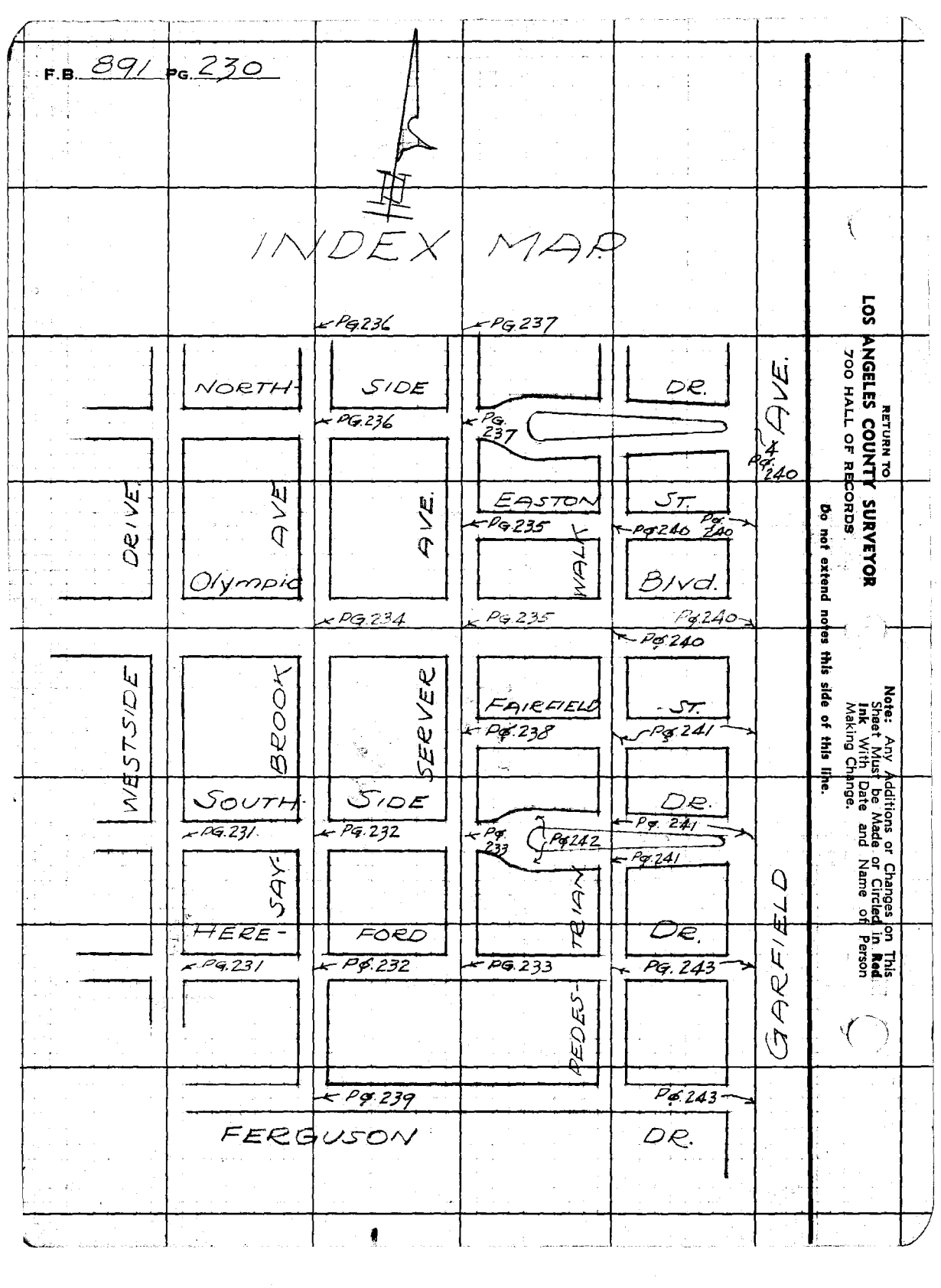

RETURN TO
LOS ANGELES COUNTY SURVEYOR
700 HALL OF RECORDS

Do not extend notes this side of this line.

Note: Any Additions or Changes on This Sheet Must be Made or Circled in Red Ink With Date and Name of Person Making Change.

Notes Ck'd by [illegible]	Survey of Olympic Blvd.
Map No. B-1812	W. O. 835 Tape No. 06 Std. 68 F
Office Work	Surveyed by Butler
Checked	Notes Date 8/10/42
Date	Indexed A. C. Johnson

F.B. 891 PG. 231

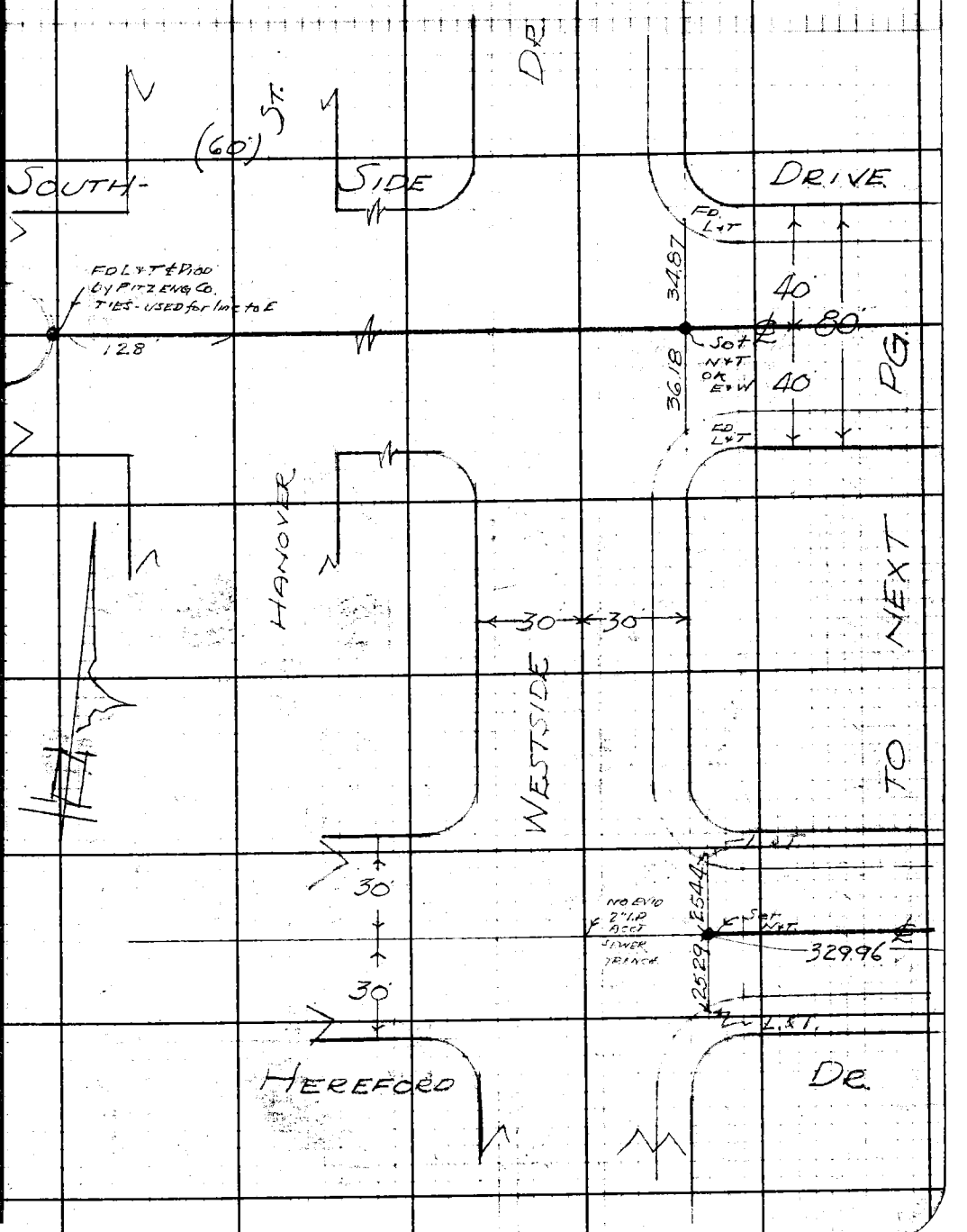

Note: Any Additions or Changes on This Sheet Must be Made or Circled in Red Ink With Date and Name of Person Making Change

Do not extend notes this side of this line.

RETURN TO
LOS ANGELES COUNTY SURVEYOR
700 HALL OF RECORDS

FORM 247 5M 10-39

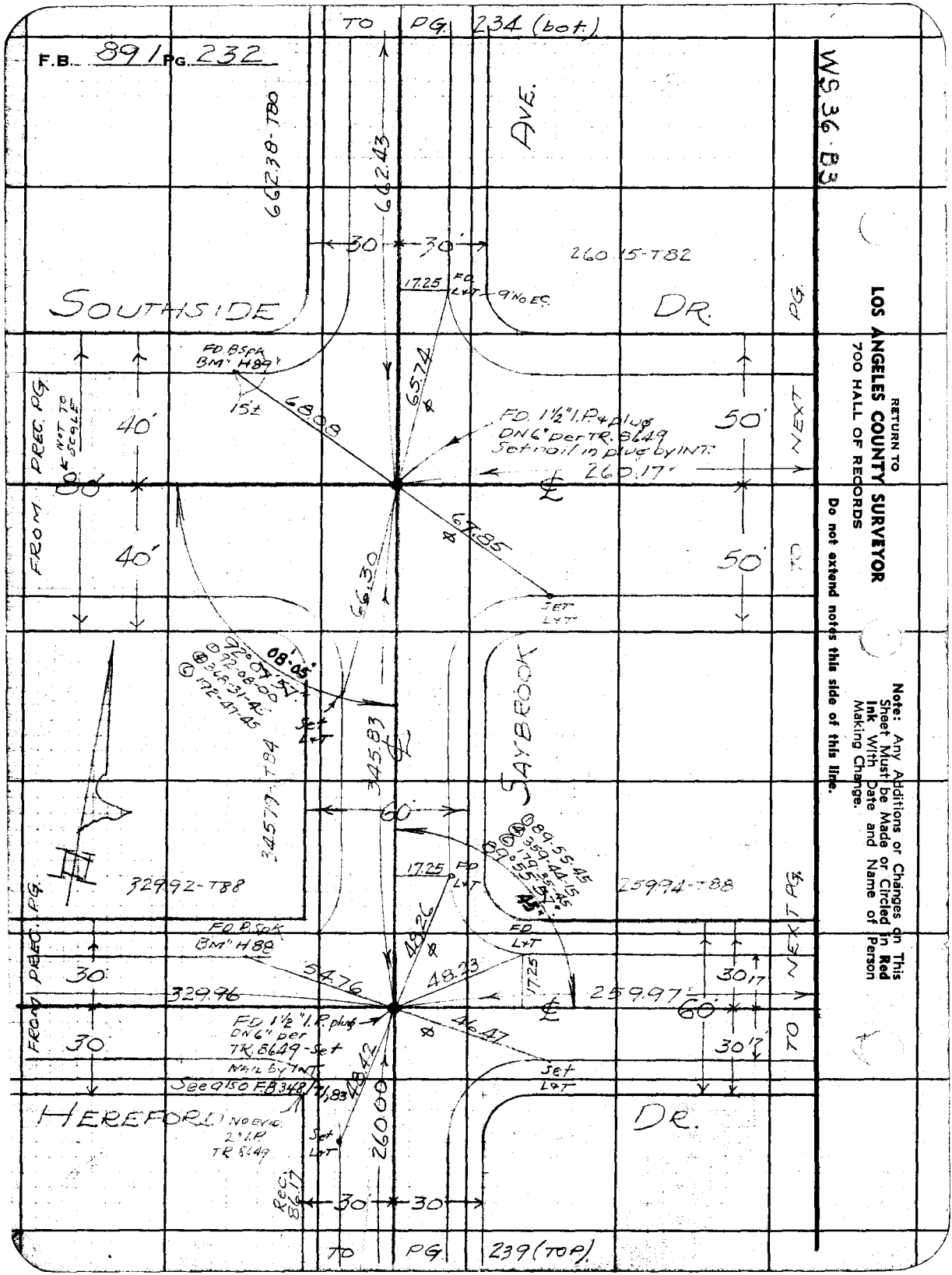
F.B. 891 PG. 232
TO PG. 234 (bot.)
WS 36 B3
662.38-T80
662.43
AVE.
30
30
260.15-T82
17.25 FD L+T 9' No EC.
SOUTHSIDE
DR.
PG.
FD. B.Spk BM" H89'
15±
68.08
65.74
FD. 1½" I.P. + plug DN 6" per TR. 8649 Set nail in plug by INT.
260.17'
40'
50'
FROM PREC. PG.
NOT TO SCALE
80'
40'
50'
TO NEXT PG.
67.85
66.30
SET L+T
08°05'
92°07'57"
92°08'00"
368°31'42"
192°47'45"
Set L+T
345.83
345.79-T84
SAYBROOK
60'
89°55'45"
359°44'15"
179°35'45"
89°55'57"
45'
17.25 FD L+T
329.92-T88
259.94-T88
FROM PREC. PG.
FD. B.Spk BM" H88
48.26
FD L+T
30'
54.76
48.23
17.25
30'17
329.96
259.97
60'
FD 1½" I.P. plug DN 6" per TR. 8649 - Set NAIL by INT.
46.47
30'
30'17
TO NEXT PG.
See also F.B. 348/71,83
48.42
Set L+T
HEREFORD
No evid. 2" I.P. TR 8649
Set L+T
260.00
DR.
Rec. 86.17
30
30
TO PG. 239 (TOP)
RETURN TO
LOS ANGELES COUNTY SURVEYOR
700 HALL OF RECORDS
Do not extend notes this side of this line.
Note: Any Additions or Changes on This Sheet Must be Made or Circled in Red Ink With Date and Name of Person Making Change.

Notes Ck'd by [illegible]	Survey of [illegible]
Map No. B-1812	W. O. 8351 Tape No. 06 St'd 68°F
Office Work	Surveyed by Butler
Checked	Notes " Date 8/12/42
Date	Indexed A. C. Johnson

F.B. 891 PG. 233

WS-36-B

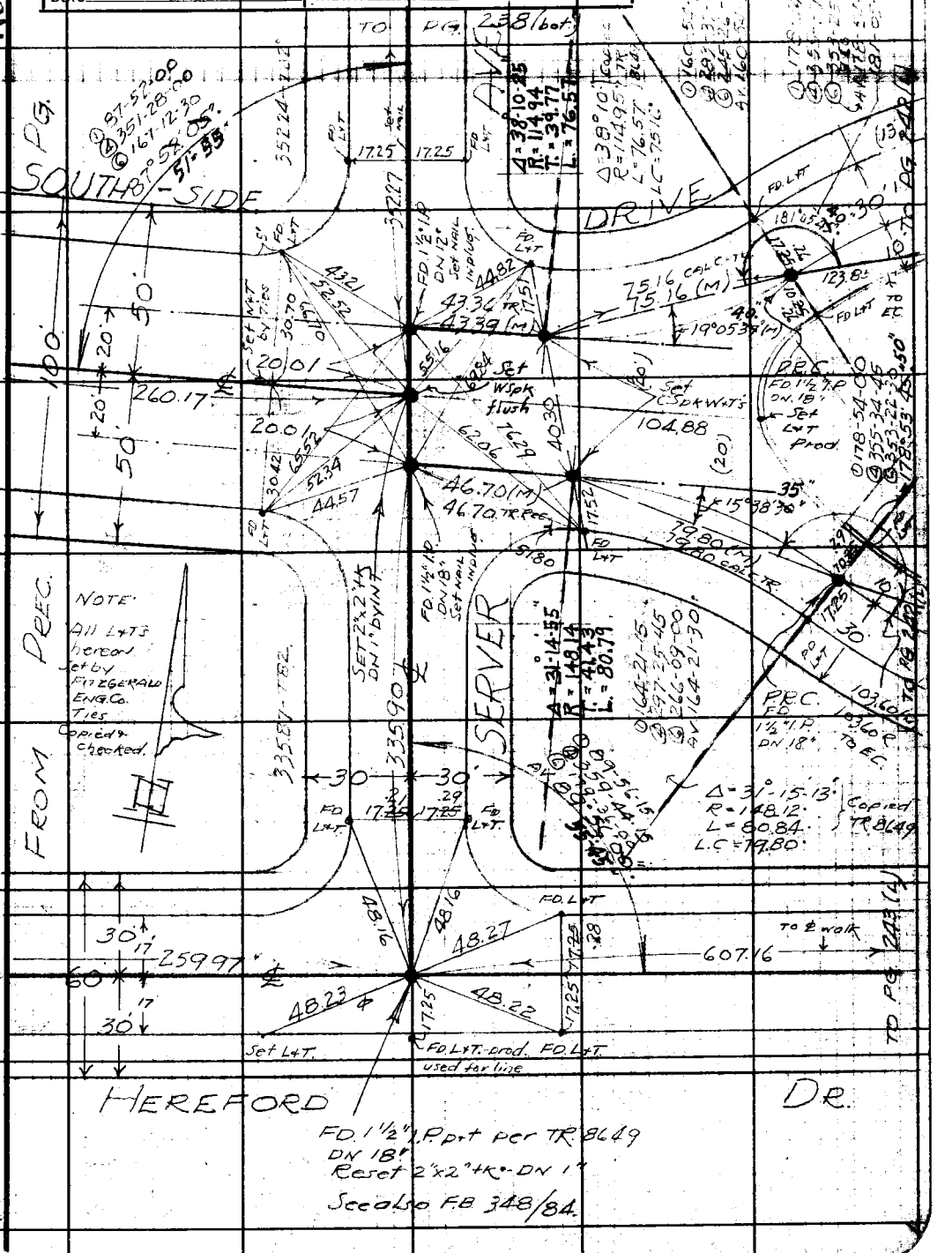

Note: Any Additions or Changes on This Sheet Must be Made or Circled in Red Ink With Date and Name of Person Making Change.

Do not extend notes this side of this line.

RETURN TO
LOS ANGELES COUNTY SURVEYOR
700 HALL OF RECORDS

FORM 247 5M 10-39

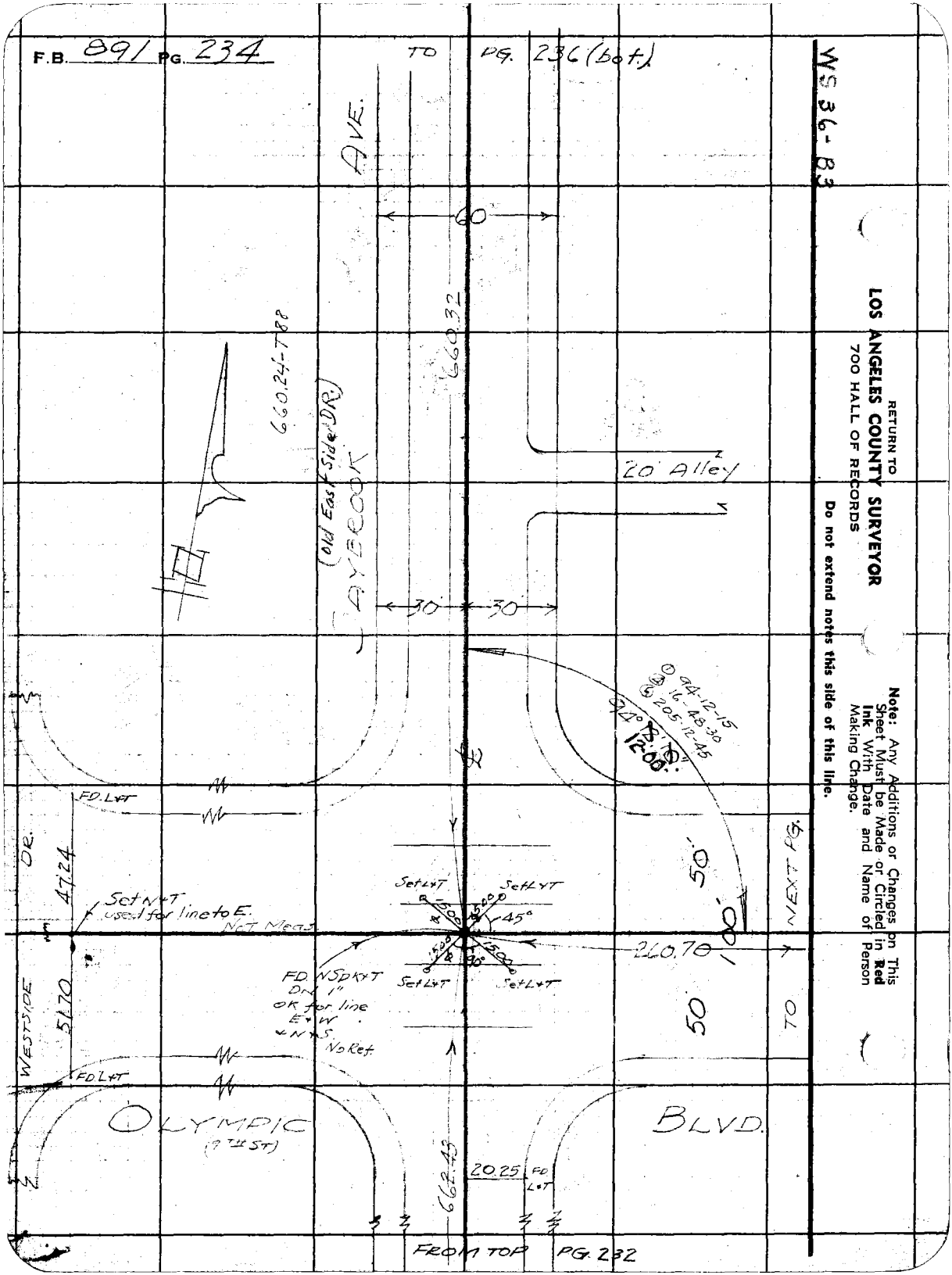
F.B. 891 PG. 234
TO PG. 236 (bot.)
WS 36-B3
RETURN TO
LOS ANGELES COUNTY SURVEYOR
700 HALL OF RECORDS
Do not extend notes this side of this line.
Note: Any Additions or Changes on This Sheet Must be Made or Circled in Red Ink With Date and Name of Person Making Change.
AVE.
60
660.32
660.24-T88
(Old East Side DR.)
SAYBROOK
20' Alley
30
30
94-12-15
16-48-30
205-12-45
94°
12.00
FD. L+T
DR.
47.24
Set N+T used for line to E.
Not Meas.
Set L+T
Set L+T
45°
90°
260.70
50'
100'
50'
NEXT PG.
TO
FD. N Sp K+T Dn 1" OK for line E+W + N+S. No Ref.
WESTSIDE
51.70
FD. L+T
OLYMPIC
(9TH ST)
BLVD.
662.43
20.25
FD L+T
FROM TOP PG. 232

Notes Ck'd by D. M. Finley	Survey of Olympic Blvd etal
Map No. B-1812	W. O. 8351 Tape No. 06 St'd 68 F
Office Work	Surveyed by Butler
Checked	Notes " Date 8/42
Date	Indexed A. C. Johnson

F.B. 891 Pg. 235

WS 36-B3

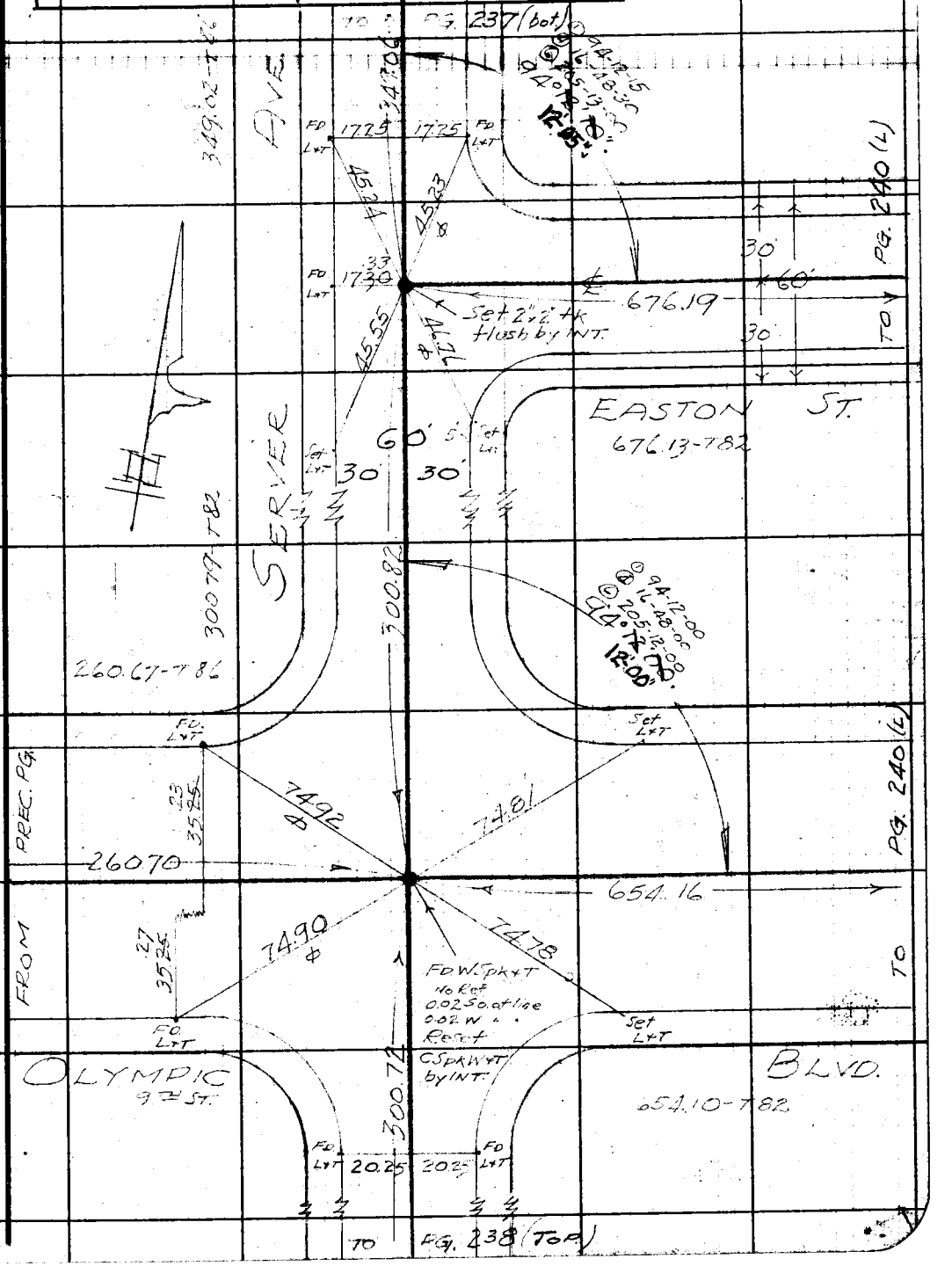

Note: Any Additions or Changes on This Sheet Must be Made or Circled in Red Ink With Date and Name of Person Making Change.

Do not extend notes this side of this line.

RETURN TO
LOS ANGELES COUNTY SURVEYOR
700 HALL OF RECORDS

FORM 247 5M 10-39

F.B. 891 PG. 236

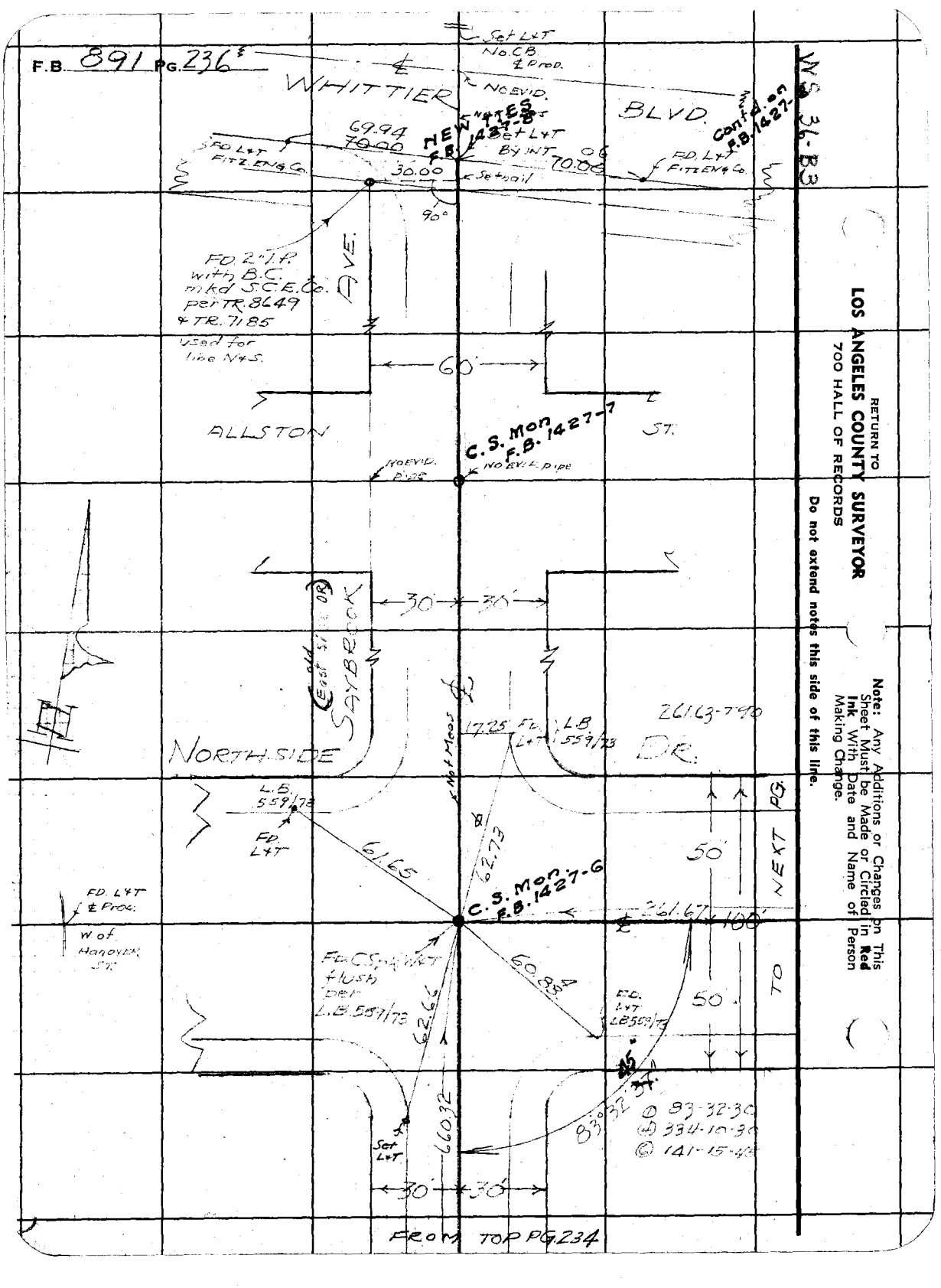

FROM TOP PG 234

W.S. 36-B3

RETURN TO
LOS ANGELES COUNTY SURVEYOR
700 HALL OF RECORDS
Do not extend notes this side of this line.

Note: Any Additions or Changes on This Sheet Must be Made or Circled in **Red Ink** With Date and Name of Person Making Change.

Notes Ck'd by D. M. Finley	Survey of Olympic Blvd
Map No. B-1812	W. O. 8351 Tape No. 06 St'd 68°F
Office Work	Surveyed by Butler
Checked	Notes " Date 8/42
Date	Indexed A. C. Johnson

F.B. 891 Pg. 237

WS 36-B3

Note: Any Additions or Changes on This Sheet Must be Made or Circled in Red Ink With Date and Name of Person Making Change.

Do not extend notes this side of this line.

RETURN TO
LOS ANGELES COUNTY SURVEYOR
700 HALL OF RECORDS

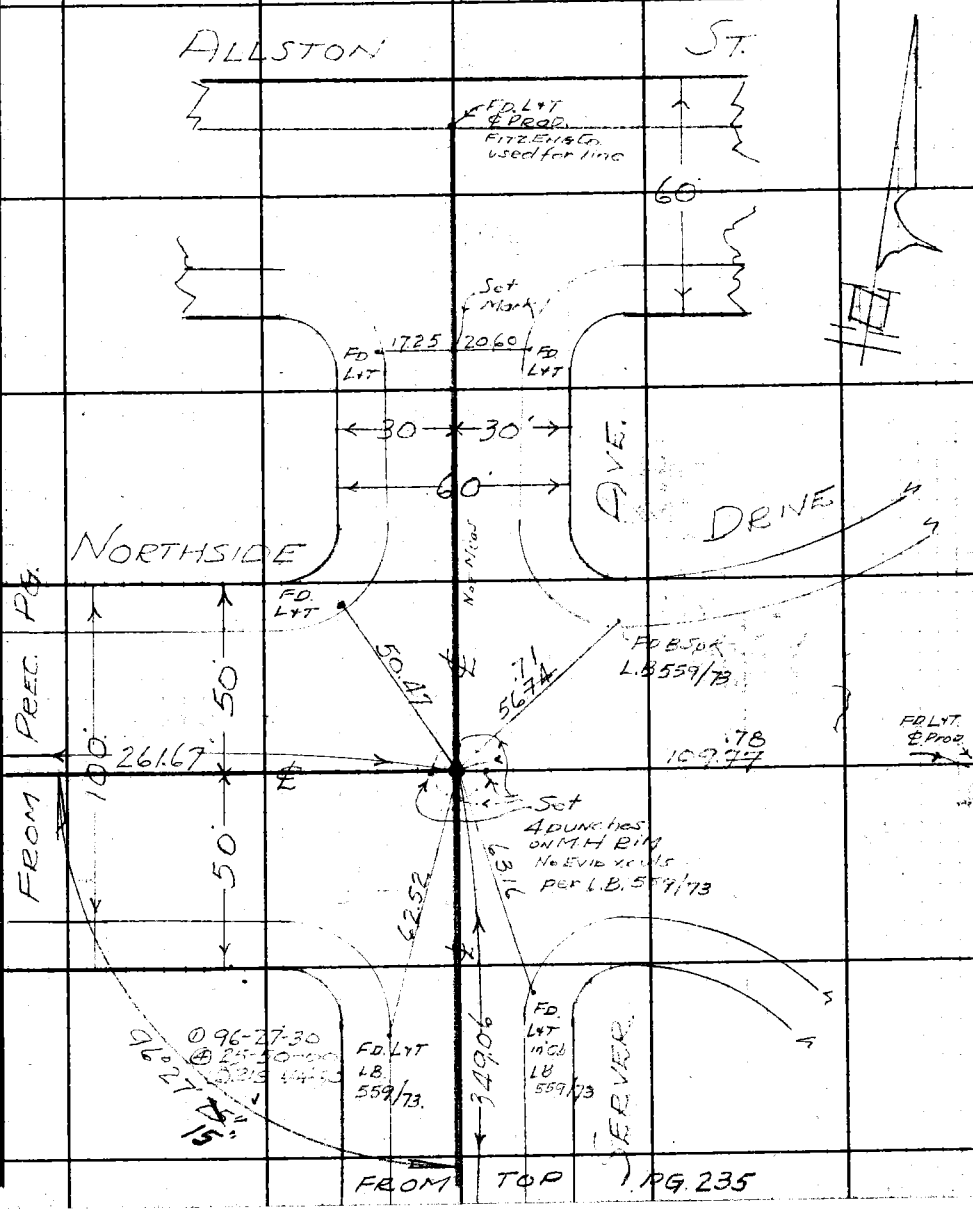

FORM 247 5M 10-39

F.B. 891 PG. 238

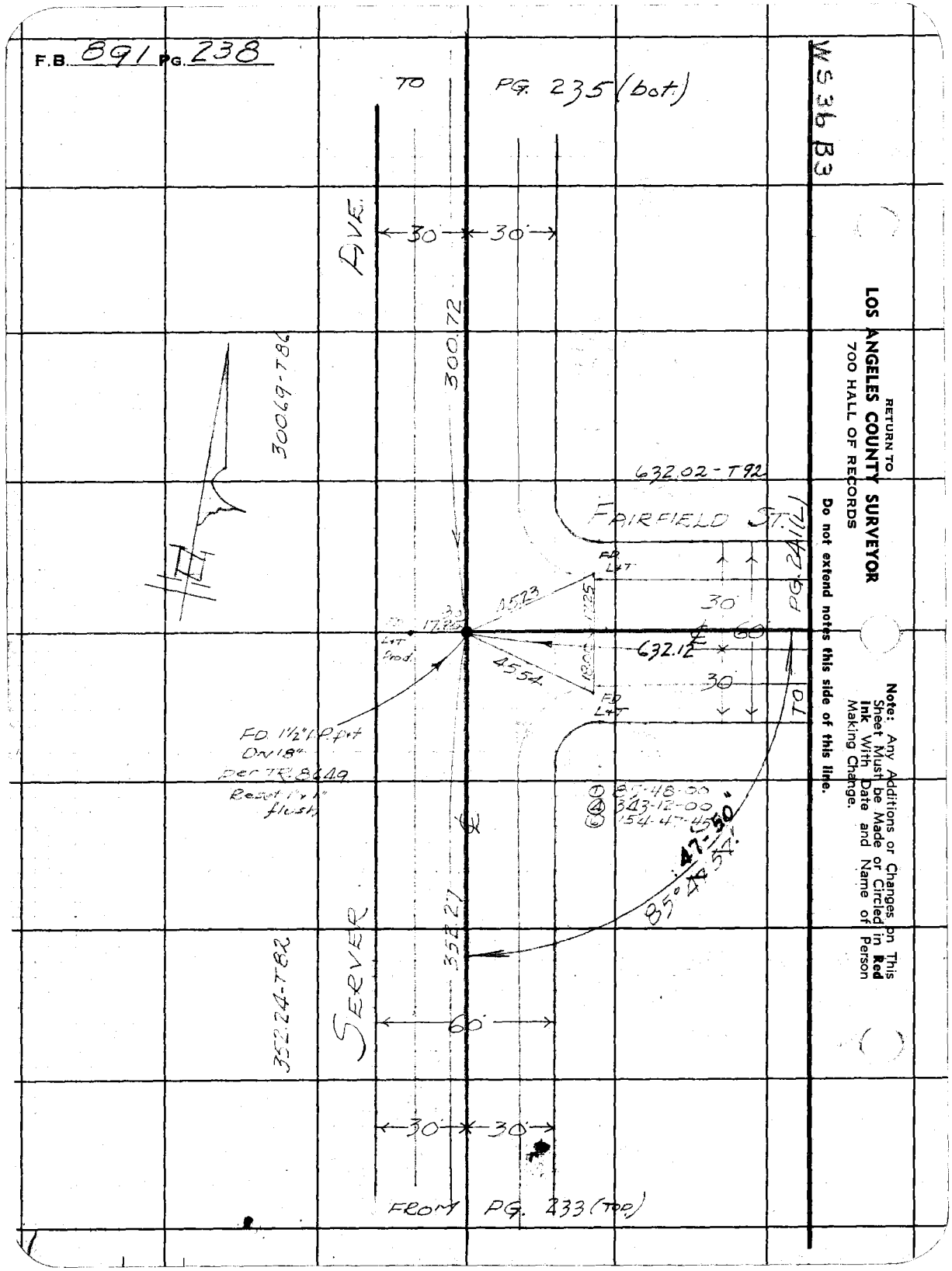

RETURN TO
LOS ANGELES COUNTY SURVEYOR
700 HALL OF RECORDS

Do not extend notes this side of this line.

Note: Any Additions or Changes on This Sheet Must be Made or Circled in **Red Ink** With Date and Name of Person Making Change.

WS 36 - B3

Notes Ck'd by D. M. Finley	Survey of Olympic Blvd.
Map No. B-1812	W. O. 8351 Tape No. 06 St'd 68°F
Office Work	Surveyed by Butler
Checked	Notes " Date 8/42
Date	Indexed A. C. Johnson

F.B. 891 PG. 239

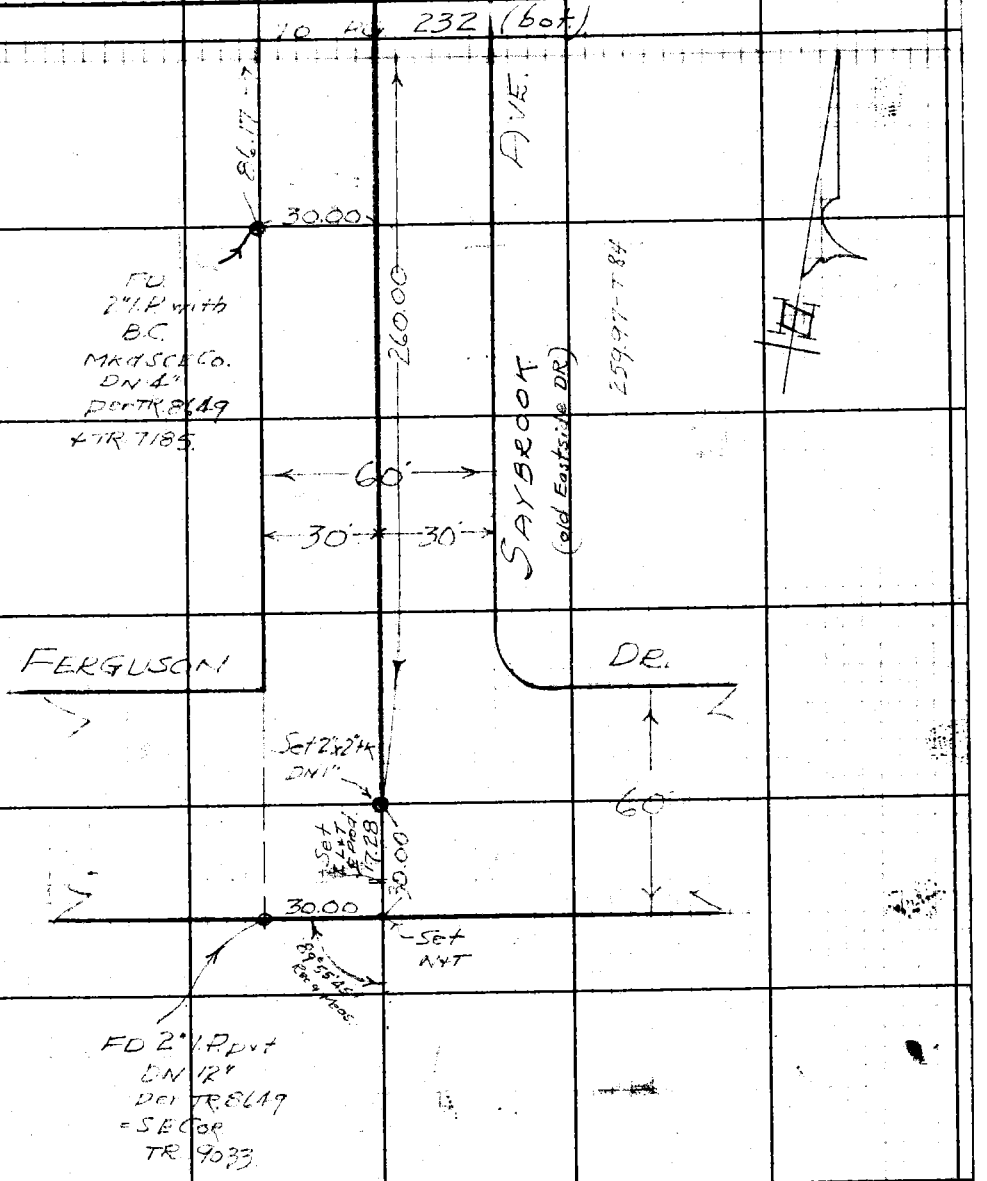

Note: Any Additions or Changes on This Sheet Must be Made or Circled in Red Ink With Date and Name of Person Making Change.

Do not extend notes this side of this line.

RETURN TO
LOS ANGELES COUNTY SURVEYOR
700 HALL OF RECORDS

FORM 247 5M 10-39

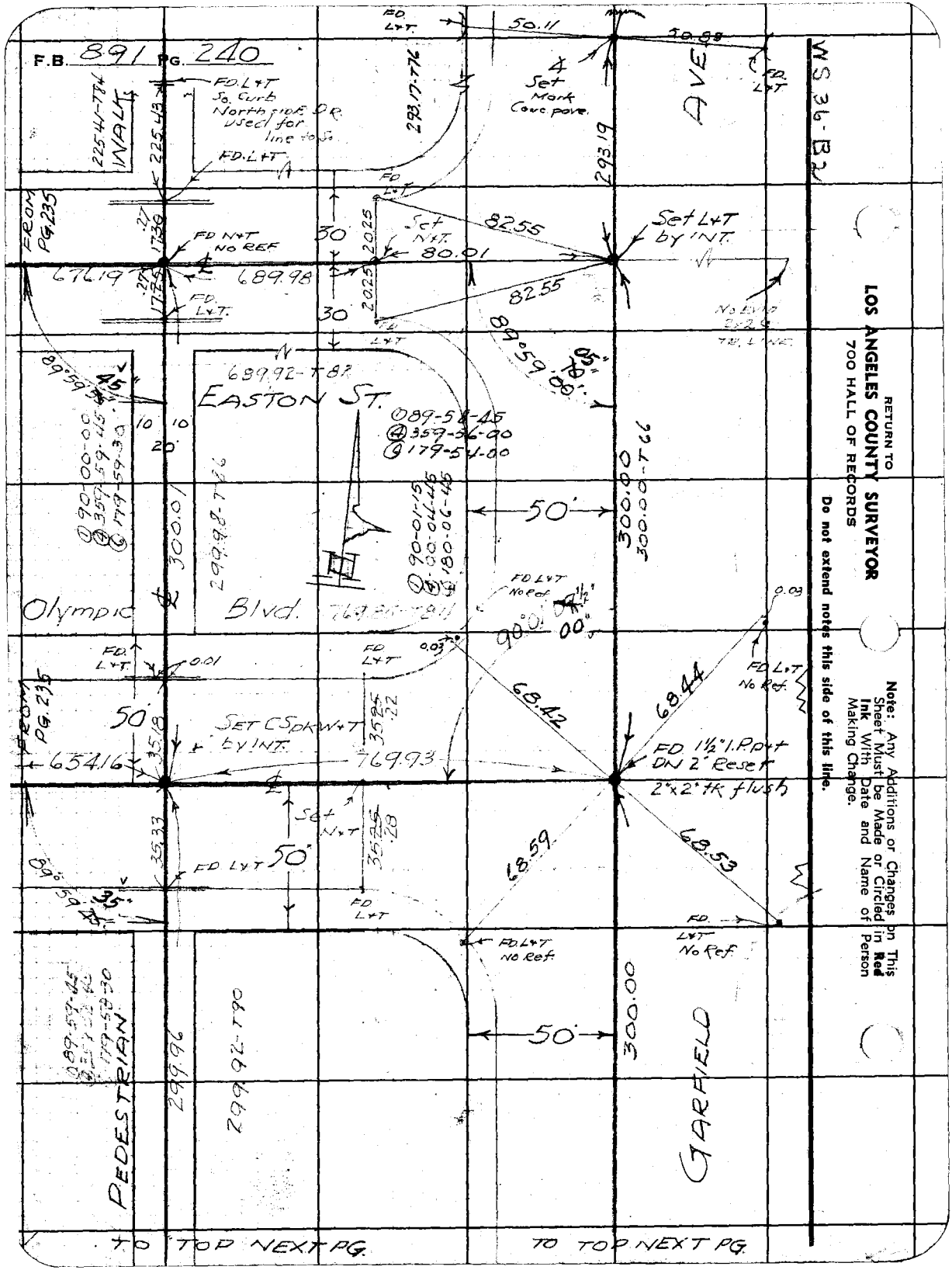

RETURN TO
LOS ANGELES COUNTY SURVEYOR
700 HALL OF RECORDS

Do not extend notes this side of this line.

Note: Any Additions or Changes on This Sheet Must be Made or Circled in **Red Ink** With Date and Name of Person Making Change.

Notes Ck'd by D. M. Finley
Map No. B-1812
Office Work
Checked
Date

Survey of Olympic Blvd
W. O. 8351 Tape No. 06 St'd 68 °F
Surveyed by Butler
Notes " Date 8/42
Indexed

F.B. 391 Pg. 241

WS 36 B2

Note: Any Additions or Changes on This Sheet Must be Made or Circled in Red Ink With Date and Name of Person Making Change.

Do not extend notes this side of this line.

RETURN TO
LOS ANGELES COUNTY SURVEYOR
700 HALL OF RECORDS

FORM 247 5M 10-39

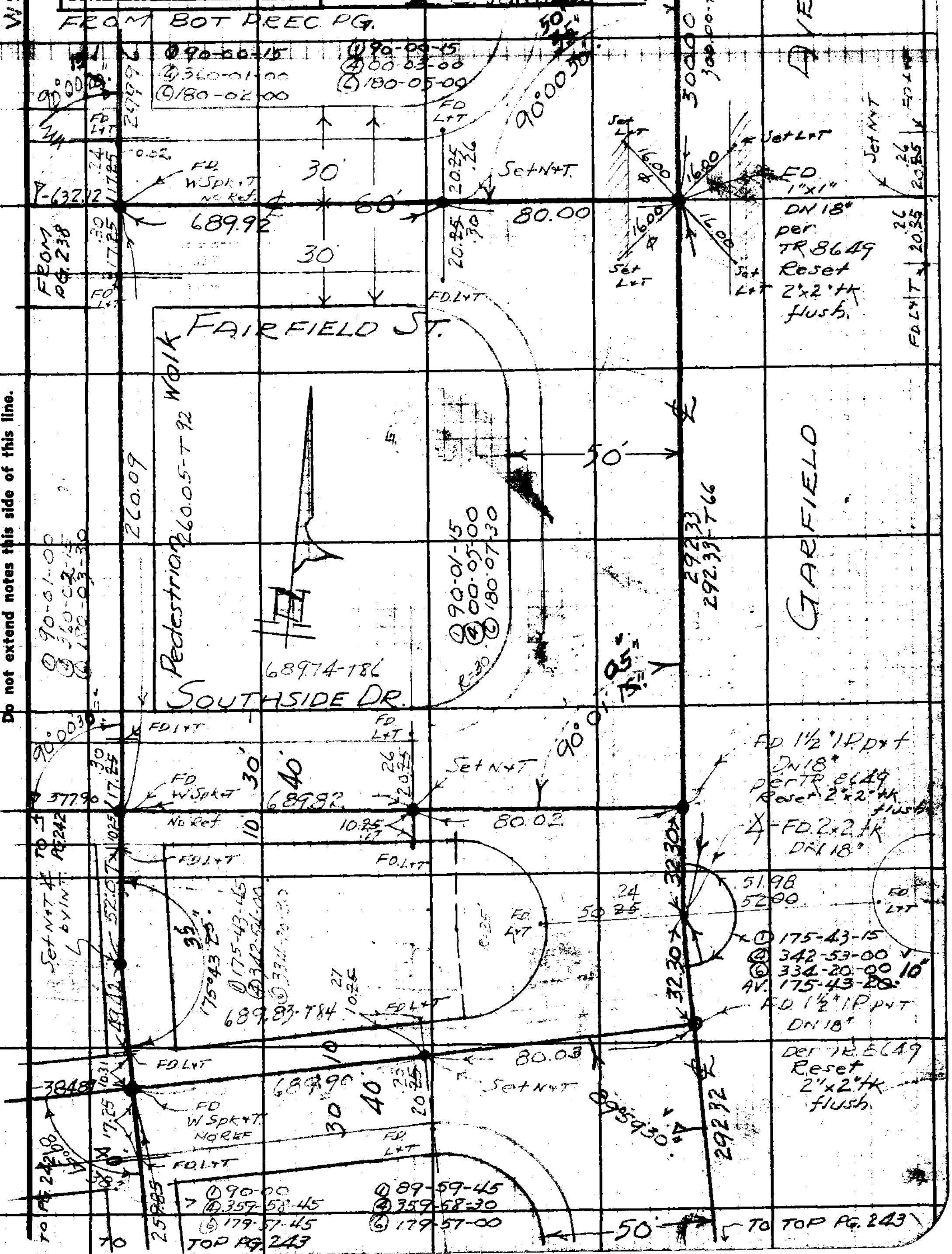

F.B. 891 PG. 242

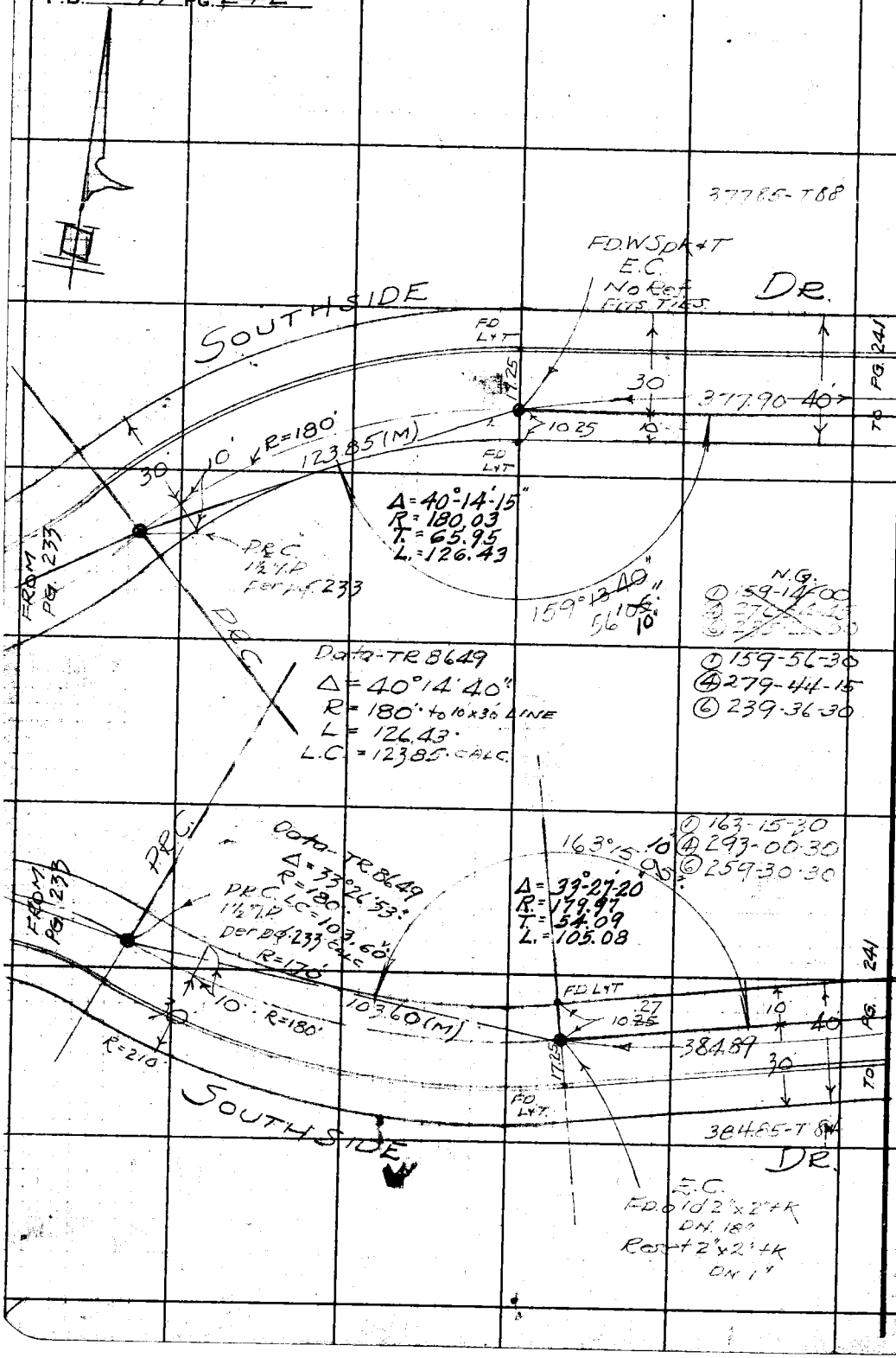

WS 36 B2

RETURN TO
LOS ANGELES COUNTY SURVEYOR
700 HALL OF RECORDS

Do not extend notes this side of this line.

Note: Any Additions or Changes on This Sheet Must be Made or Circled in **Red Ink** With Date and Name of Person Making Change.

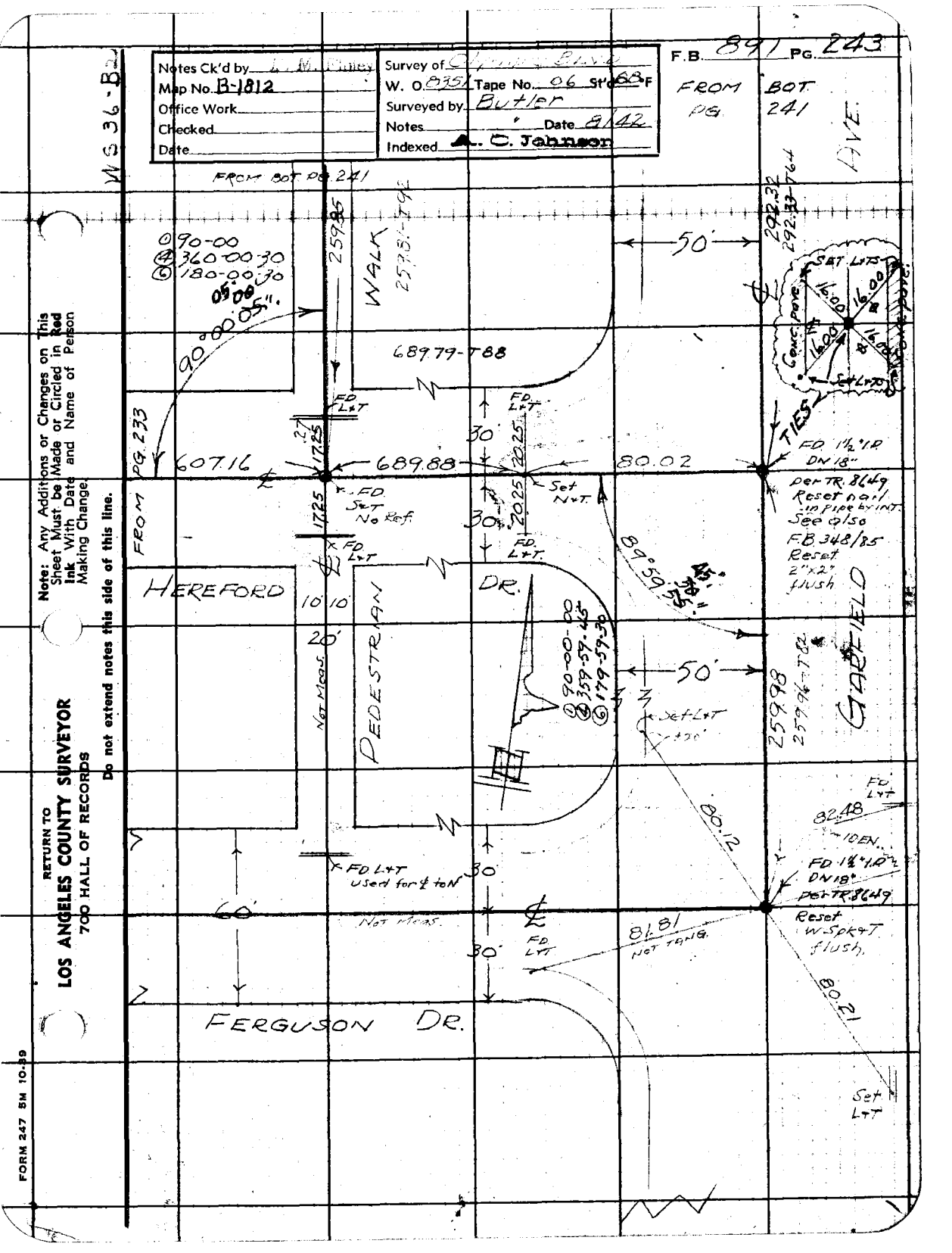

Note: Any Additions or Changes on This Sheet Must be Made or Circled in Red Ink With Date and Name of Person Making Change.

Do not extend notes this side of this line.

RETURN TO
LOS ANGELES COUNTY SURVEYOR
700 HALL OF RECORDS

FORM 247 5M 10-39

RETURN TO
LOS ANGELES COUNTY SURVEYOR
700 HALL OF RECORDS

Note: Any Additions or Changes on This Sheet Must be Made or Circled in **Red Ink** With Date and Name of Person Making Change.

Do not extend notes this side of this line.

F.B. 891 PG. 244

FORM 307 2M 11-41

PLEASE RETURN TO
LOS ANGELES COUNTY SURVEYOR
700 HALL OF RECORDS

NOTE: ANY ADDITIONS OR CHANGES ON THIS SHEET MUST BE MADE OR CIRCLED IN RED INK, WITH DATE AND NAME OF PERSON MAKING CHANGE

Do not extend notes this side of this line

(2) A-B

STATION	B. S.	H. I.	F. S.	ELEV.		
[illegible]				[illegible]	[illegible]	INVERT CHECK OF STUBS AFTER CONSTRUCTION
					OLYMPIC BLVD. ET AL	
[illegible]				[illegible]	[illegible]	
	5.5[illegible]	[illegible]			Server AVE. & Easton ST. - West side. Bt. Spk. W. Cb. 2' S. ℄ Easton ST. Prod.	
8	Stubs	[illegible]	[illegible]	[illegible]	J.C. At [illegible] of Server Ave & Easton [illegible]	(2) A
[illegible]		5.32		5.32		See F.B. 1118-112
[illegible]	[illegible]			[illegible]		
[illegible]	[illegible]		[illegible]	[illegible]		
[illegible]	[illegible]		[illegible]	[illegible]		
[illegible]			[illegible]	[illegible]	[illegible]	
[illegible]			[illegible]	[illegible]	[illegible]	
[illegible]			[illegible]	[illegible]	[illegible]	
TP			3.62	111.[illegible]		
	[illegible]	146.53[illegible]				

Profile No. ____ Date ____ Notes Red. [illegible] Plotted ____ Job No. ____ Division No. ____

X-Sec. No. ____ Date ____ Notes Chkd. C.V.C. Checked ____ Survey of ____ Survey by ____ Notes ____ Date ____

Date 2-1-43 Date ____ Map No. ____ Indexed ____ Date ____

FB 891 PG 245

FORM 307 2M 11-41

PLEASE RETURN TO
LOS ANGELES COUNTY SURVEYOR
700 HALL OF RECORDS

NOTE: ANY ADDITIONS OR CHANGES ON THIS SHEET MUST BE MADE OR CIRCLED IN RED INK, WITH DATE AND NAME OF PERSON MAKING CHANGE

Do not extend notes this side of this line

(2) A

STATION	B. S.	H. I.	F. S.	ELEV.		
		196.53				
[illegible]	[illegible]	[illegible]	[illegible]		M. H. ℄ of [illegible]	[illegible]
[illegible]	[illegible]	[illegible]	[illegible]		[illegible]	[illegible]
[illegible]		[illegible]	[illegible]		[illegible]	
[illegible]			[illegible]			Sec F.B. 1118-138
[illegible]			[illegible]		[illegible] 8" [illegible] to the East [illegible] to the West	
					[illegible] 153 Easton ST. & 1st Walk E. of Server Ave. - N. Side. Bt. spk. In Cb. 9' W. of ℄ of Walk.	

Profile No. ____ X-Sec. No. ____

Plotted ____ Date ____ Checked ____ Date ____

Notes Red. M Field Date ____ Notes Chkd. C.V.C. Date 2-1-43

Division No. ____ Job No. 1077

Survey of ____ Survey by ____ Notes ____ Indexed ____ Date ____

F.B. 891 PG 246

FORM 307 2M 11-41

PLEASE RETURN TO
LOS ANGELES COUNTY SURVEYOR
700 HALL OF RECORDS

NOTE: ANY ADDITIONS OR CHANGES ON THIS SHEET MUST BE MADE OR CIRCLED IN RED INK, WITH DATE AND NAME OF PERSON MAKING CHANGE

Do not extend notes this side of this line

(2) C

STATION	B. S.	H. I.	F. S.	ELEV.		
					[illegible]	[illegible]
					[illegible] Bt. spk. N. Cb. - 1' W. of ℄ of [illegible]	
					[illegible] Ave.	
						See F.B. 1118-186 C.1.1089
					[illegible]	[illegible]
					[illegible]	
					[illegible]	
					[illegible] Ave & Fairfield [illegible]	
					F.B. [illegible] 154	Bt. spk. 1 m W. Cb. [illegible] ℄ Fairfield St. [illegible]

Profile No. ____ Date ____ Notes Red. ____ Plotted ____ Date ____ Job No. ____ Division No. ____

X-Sec. No. ____ Date ____ Notes Chkd. ____ Checked ____ Date ____ Survey of ____ Survey by ____ Notes ____ Date ____

Map No. ____ Date ____ Indexed ____ Date ____

F B 891 PG 247

FORM 307 2M 11-41

PLEASE RETURN TO
LOS ANGELES COUNTY SURVEYOR
700 HALL OF RECORDS

NOTE: ANY ADDITIONS OR CHANGES ON THIS SHEET MUST BE MADE OR CIRCLED IN RED INK, WITH DATE AND NAME OF PERSON MAKING CHANGE

Do not extend notes this side of this line

(1)E (2)E

STATION	B. S.	H. I.	F. S.	ELEV.		
						(2)E
						See F.B. 1118-176
B.M. H-83						
					SAYBROOK AVE. 30 1st ALLEY S. of OLYMPIC BLVD. Bt. Spk. In W. Cb. - Approx ℄ of [illegible] Prod.	
					HEREFORD DR. & PEDESTRIAN WALK - N. SIDE. Bt. Spk. 8' W. of ℄ of Pedestrian Walk.	
						(1)E
						See F.B. 1118-218
			14.86			
			14.99			
					SOUTHSIDE DR. & 1st WALK E. OF SERVER AVE - S. SIDE Bt. SPK. 6' W. ℄ WALK.	

Job No. ____ Division No. ____ Notes Red. In Field Plotted ____ Profile ____
Survey of ____ Date ____ No. ____
Survey by ____ Notes ____ Notes Chkd. C.V.C. Checked ____ X-Sec. ____
Indexed ____ Date ____ Date 2-1-43 Date ____ No. ____

FB 891 PG 248


F.B.891
C.I. 1050
Existing 42
Main Trunk Sewer
Co. San Dist No 5
159 TH ST
160 TH ST
161 ST ST
162 ND ST
163 RD ST
164 TH ST
165 TH ST
AVE
24
24
12"
12"
10"
(Alondra park)
Boundary of District
166 TH
167 TH
168 TH
169 TH
170 TH
171 ST
ST
8"
FREEMAN
PRAIRIE
HAWTHORNE
REDONDO
BEACH
BLVD
Nly Boundary Line City of Torrance
Boundary of District
COUNTY OF LOS ANGELES,
CALIFORNIA
INDEX MAP
FOR
COUNTY IMPROVEMENT
166TH STREET ET
SCALE 1" = 600'
WALL SHEET NO 25
ALFRED JONES
COUNT
RECOMMENDED
SANITATION AND STORM DRAIN EN
APPROVED
LEGEND
PLAN AND PROFILE SHEET NUMBERS TH

FORM 307 2M 11-41

PLEASE RETURN TO
LOS ANGELES COUNTY SURVEYOR
700 HALL OF RECORDS

NOTE: ANY ADDITIONS OR CHANGES ON THIS SHEET MUST BE MADE OR CIRCLED IN RED INK, WITH DATE AND NAME OF PERSON MAKING CHANGE

Do not extend notes this side of this line

① A-B

STATION	B. S.	H. I.	F. S.	ELEV.		
[illegible]					[illegible]	[illegible]
					Bt. Spk. 6' W. of ℄ of Walk	
					[illegible]	side
					[illegible]	①-B
						See F.B. 1118-202
[illegible]						
[illegible]	5.27				[illegible]	side
[illegible]	6.54				[illegible]	① A
[illegible]						See F.B. 1118-196
[illegible]					[illegible]	
8+18			12-[illegible]	[illegible]	[illegible]	to the [illegible]
			4.77	187.087	B.M. H-81 El. 187.089 F.B. 891-[illegible]3	
					North side DR. & 1st Walk E. of Sorver Ave.	
					Bt. Spk. in N. Cb. -2' W. of ℄ of Walk.	

Profile No. ____ Date ____ Notes Red. ____ Date ____ Plotted ____ Job No. ____ Division No. ____

X-Sec. No. ____ Date ____ Notes Chkd. ____ Date ____ Checked ____ Date ____ Survey of ____ Survey by ____ Notes ____ Date ____ Map No. ____ Indexed ____ Date ____

F B 891 PG 249

FB 891 PG 250 Job No. _____ Division No. _____ Notes Red. _____ Plotted _____ Profile

Survey of _____ Date _____ Date _____

Survey by _____ Notes _____ Notes Chkd. _____ Checked _____ X-Sec.

Indexed _____ Date _____ Date _____ Date _____ No. _____

FORM 307 2M 11-41

PLEASE RETURN TO

LOS ANGELES COUNTY [illegible]

700 HALL OF RE[illegible]

NOTE: ANY ADDITIONS OR CHANGES ON THIS SHEET MUST BE MADE OR CIRCLED IN RED INK, WITH DATE AND [illegible] OF PERSON MAKING CHANGE

STATION	B. S.	H. I.	EL.

891