Notes Ck'd by

Work

Survey of CHESTNUT AVE

W. 07107 Sec. No. Sta.

Surveyed by W.A. Miller

Notes Date Oct. 1941

Indexed

KEY MAP
CHESTNUT AVE
FAIRVIEW AVE LINE
RUBIO WASH TO ALHAMBRA WASH
J.N. 7107

F.B. 892 Pg. 2

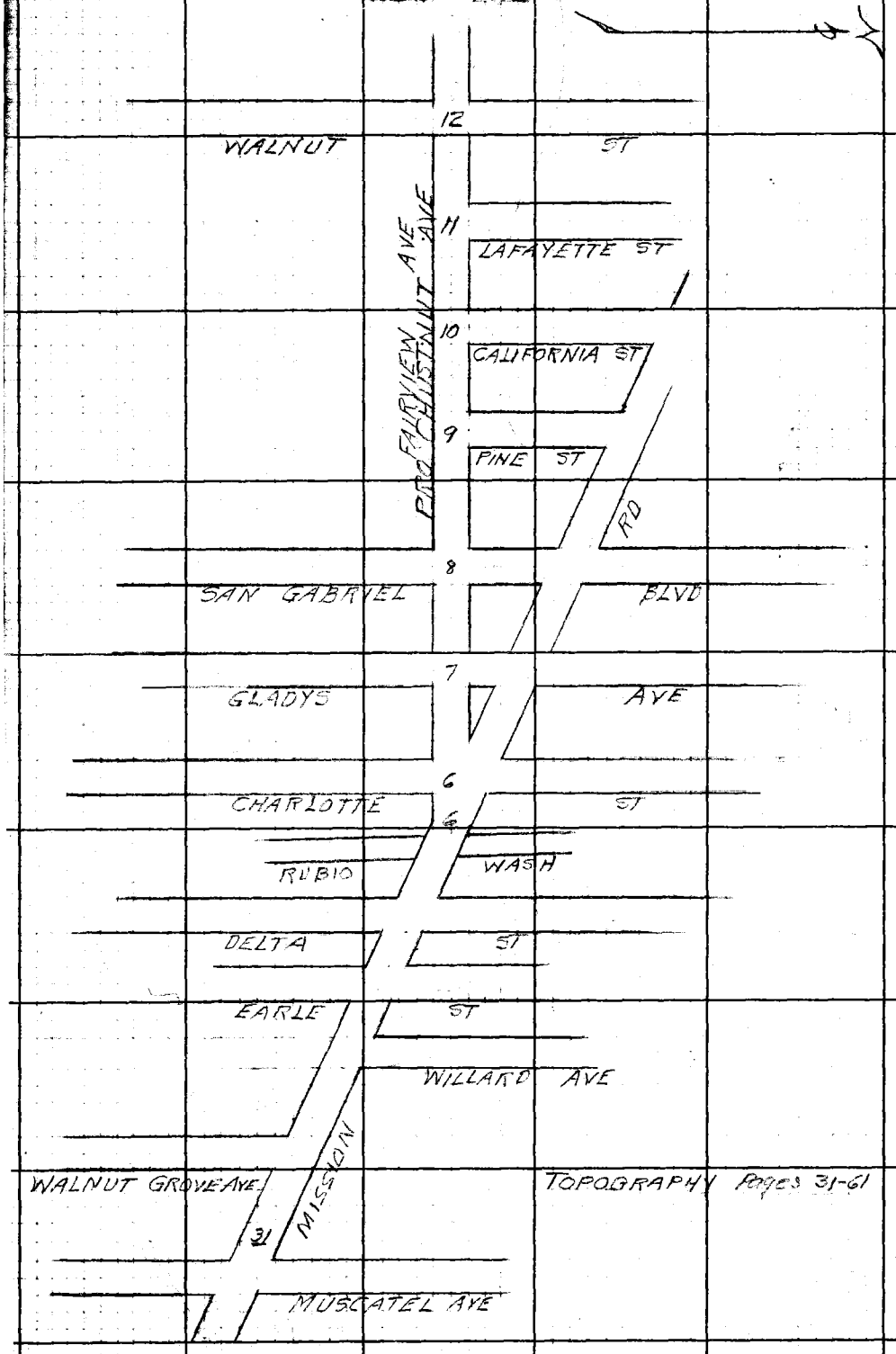

RETURN TO
LOS ANGELES COUNTY SURVEYOR
700 HALL OF RECORDS

Do not extend notes this side of this line.

Note: Any Additions or Changes on This Sheet Must be Made or Circled in Red Ink With Date and Name of Person Making Change.

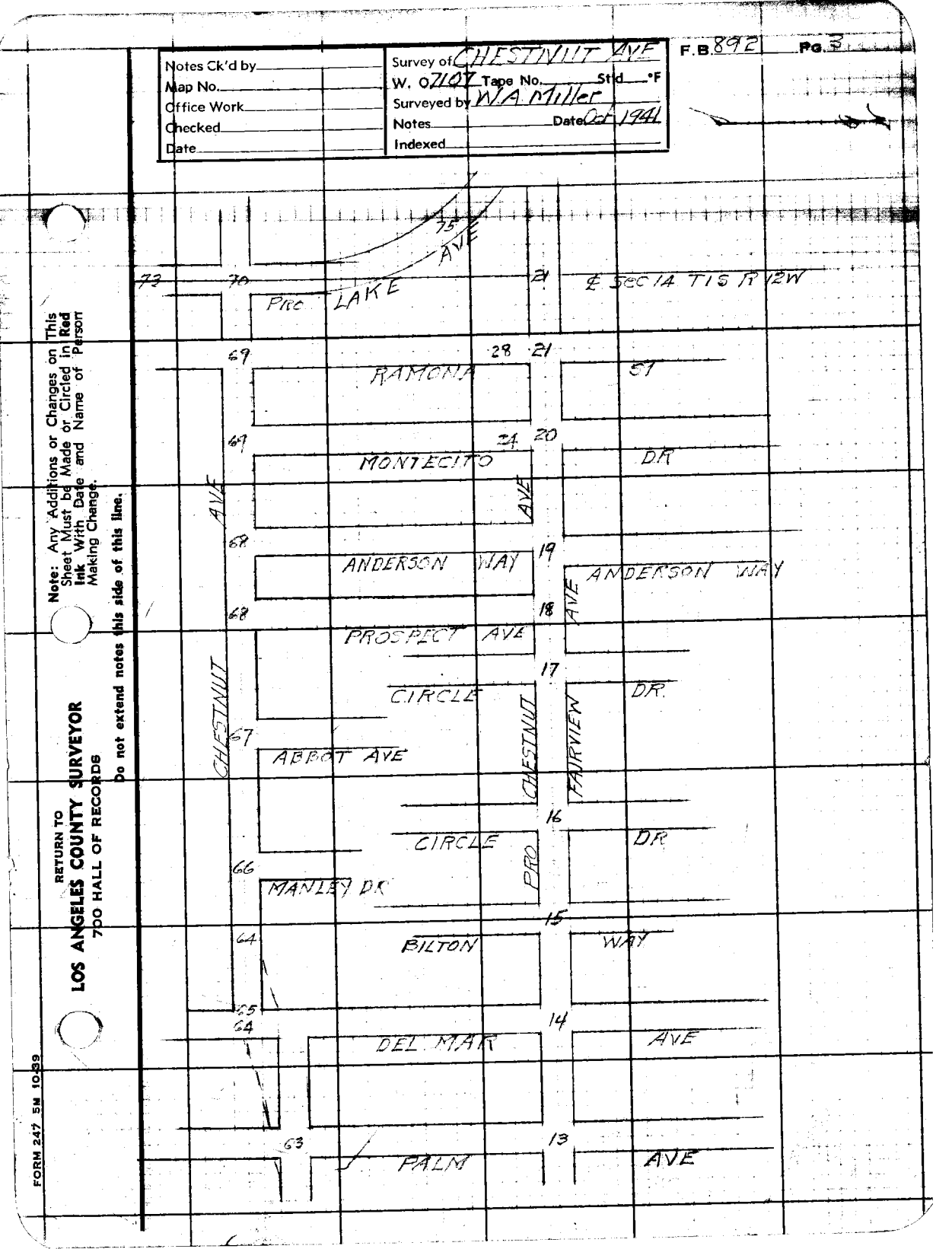
Notes Ck'd by
Map No.
Office Work
Checked
Date
Survey of CHESTNUT AVE
W. 0710Y Tape No. Std °F
Surveyed by W.A. Miller
Notes Date Oct 1941
Indexed
F.B. 892 Pg. 3
Note: Any Additions or Changes on This Sheet Must be Made or Circled in Red Ink With Date and Name of Person Making Change.
Do not extend notes this side of this line.
RETURN TO
LOS ANGELES COUNTY SURVEYOR
700 HALL OF RECORDS
FORM 247 5M 10-39
75 AVE
73
70
PRC LAKE
21
E SEC 14 T1S R12W
69
28
21
RAMONA
57
69
24
20
MONTECITO
DR
AVE
AVE
68
ANDERSON WAY
19
ANDERSON WAY
68
18
PROSPECT AVE
AVE
17
CIRCLE
DR.
CHESTNUT
67
ABBOT AVE
CHESTNUT
FAIRVIEW
16
CIRCLE
DR
66
MANLEY DR
PRC
15
64
BILTON
WAY
64
14
DEL MAR
AVE
63
13
PALM
AVE

RETURN TO
LOS ANGELES COUNTY SURVEYOR
700 HALL OF RECORDS

Note: Any Additions or Changes on This Sheet Must be Made or Circled in **Red Ink** With Date and Name of Person Making Change.

Do not extend notes this side of this line.

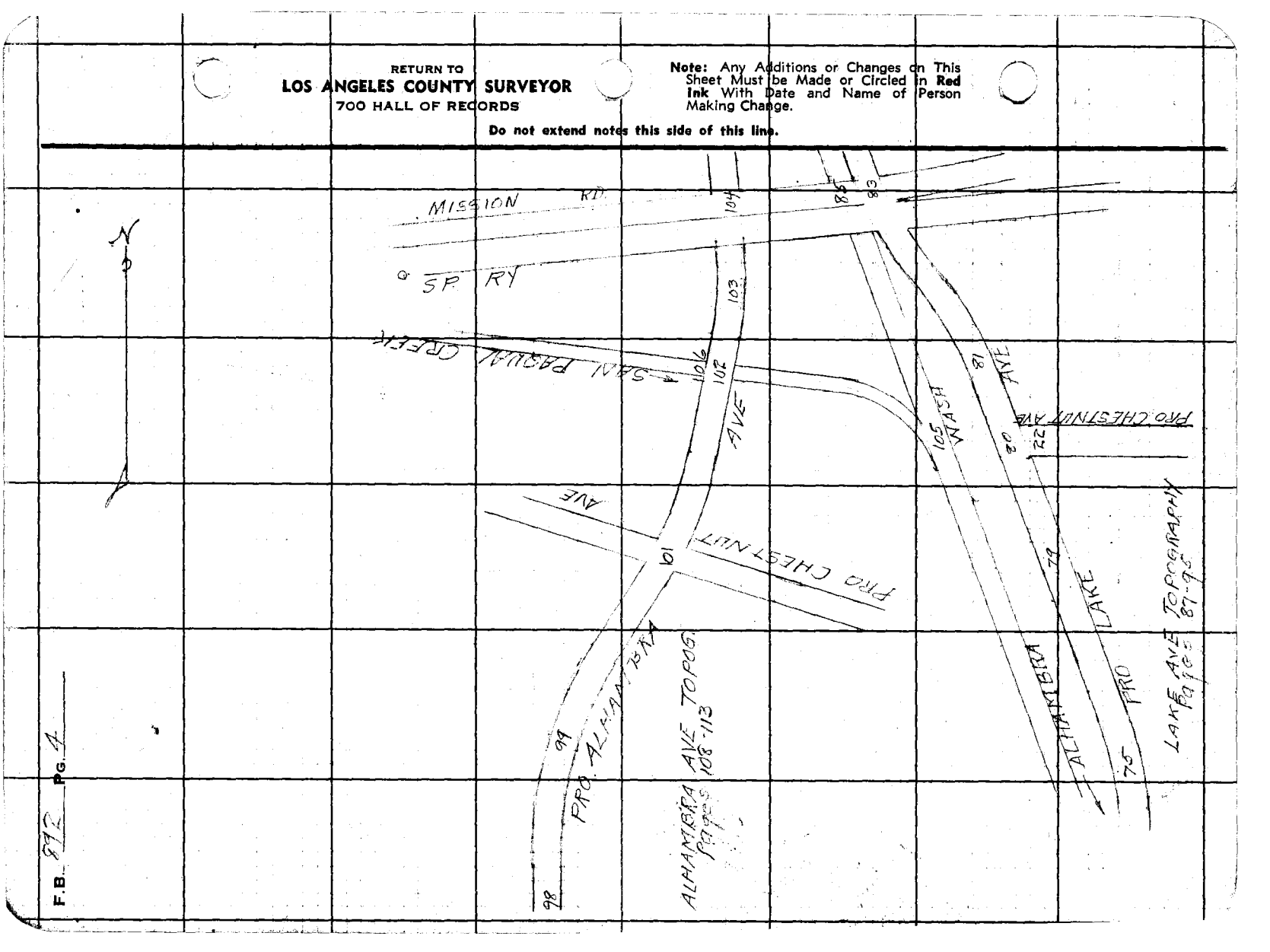

F.B. 872 PG. 4

Notes Ck'd by	Survey of CHESTNUT AVE
Map No.	W. O 7107 Tape No. Std °F
Office Work	Surveyed by WA Miller
Checked	Notes Date Oct 1941
Date	Indexed 2.4-42

F.B. 892 Pg. 3

CHESTNUT AVE
FAIRVIEW AVE LINE
RUBIO WASH To PIO. LAKE AVE
J.N. 7107

Miller
Willey, RL
Harris
Walkemire

Note: Any Additions or Changes on This Sheet Must be Made or Circled in Red Ink With Date and Name of Person Making Change.

Do not extend notes this side of this line.

RETURN TO
LOS ANGELES COUNTY SURVEYOR
700 HALL OF RECORDS

FORM 247 SM 10-39

F.B. 892 Pg. 6

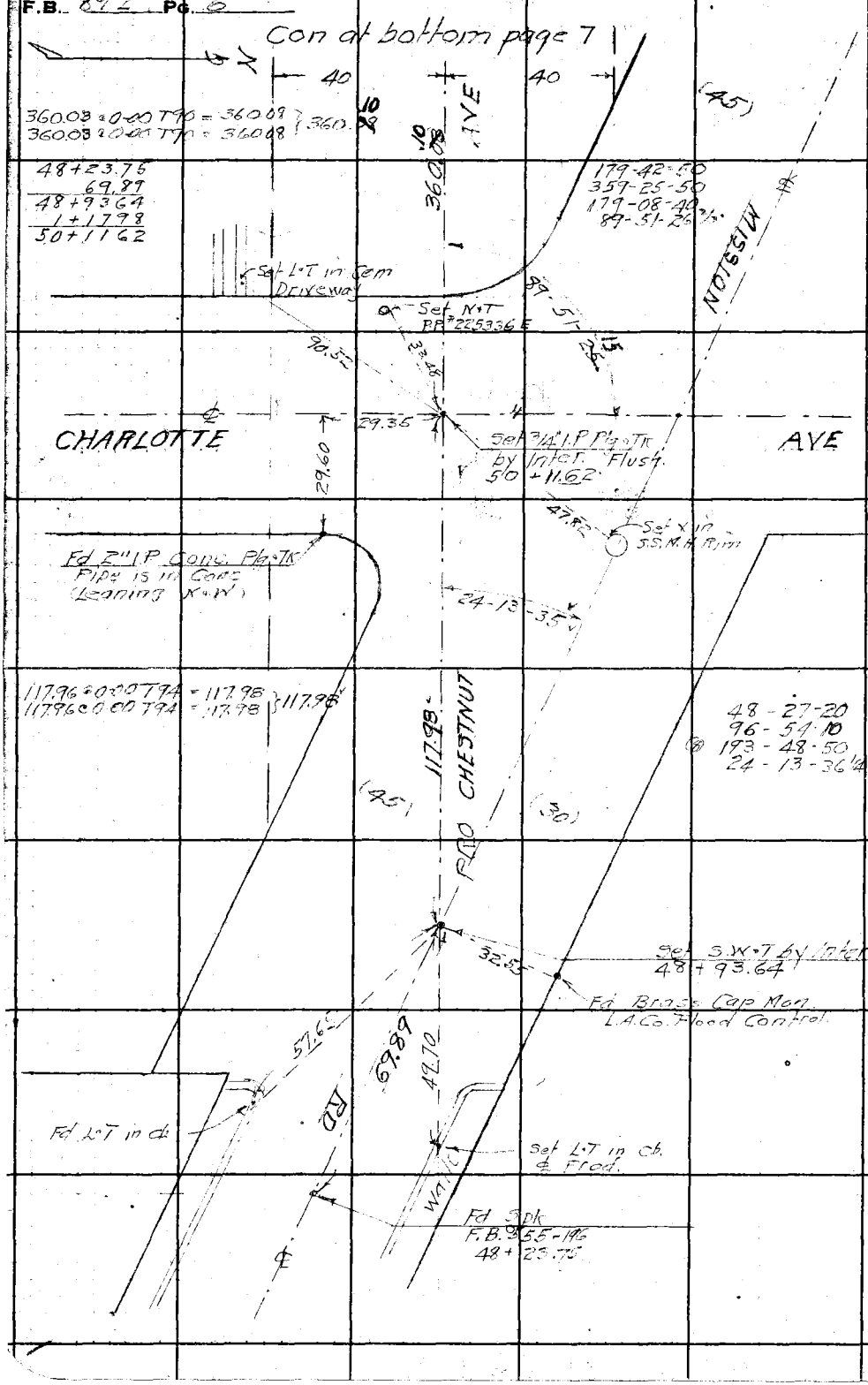

W.S. 44 - B2

RETURN TO
LOS ANGELES COUNTY SURVEYOR
700 HALL OF RECORDS

Do not extend notes this side of this line.

Note: Any Additions or Changes on This Sheet Must be Made or Circled in Red Ink With Date and Name of Person Making Change.

Notes Ck'd by	Survey of CHESTNUT AVE
Map No.	W. O. 7107 Tape No. 047 St'd 68°F
Office Work	Surveyed by W A Miller
Checked	Notes Miller Date 9-30-1941
Date	Indexed 2-4-42

F.B. 892 PG. 7

50+11.62
3+60.08
53+71.70

Con at bottom page 8

Note: Tape No. 047 was standardized at 60°F. instead of 68°F. This tape was issued 7-21-41 and returned 10-20-41.

D.M.F. 2-6-42.

380.01 @ 0-00 T86 = 380.05
380.01 @ 0-00 T86 = 380.05
0.04 @ 0-00 T86 =

.07
380.05
0.04
380.01
.03

RICHARDSONS TR
MB 10-116

.03
380.01

CHESTNUT AVE
(FAIRVIEW AVE)

180-17-20
360-34-50
180-52-00
90-08-40

Fd 2" I.P. Plg. TK
2" Up

45
40

30.00

Fd N.T. in Guy Pole

1 sty Fr Ho

Set L.T. in Cem

90-08

30.00
29.99

45.35

59.25

GLADYS AVE

Set 3/4 I.P. Plg. TK
by Inter. 12" Dn. S.W.T. @ Sur.
53+71.70
.72
87.72

Set N.T. in
F.P. 225332

43.20

30.18

Set X in Cor.
Fn. Post

30.84

Wire Fence

40 40

.10
360.08

Con from top page 6

Note: Any Additions or Changes on This Sheet Must be Made or Circled in Red Ink With Date and Name of Person Making Change.

Do not extend notes this side of this line.

RETURN TO
LOS ANGELES COUNTY SURVEYOR
700 HALL OF RECORDS

FORM 247 5M 10-39

F.B. 892 PG. 8

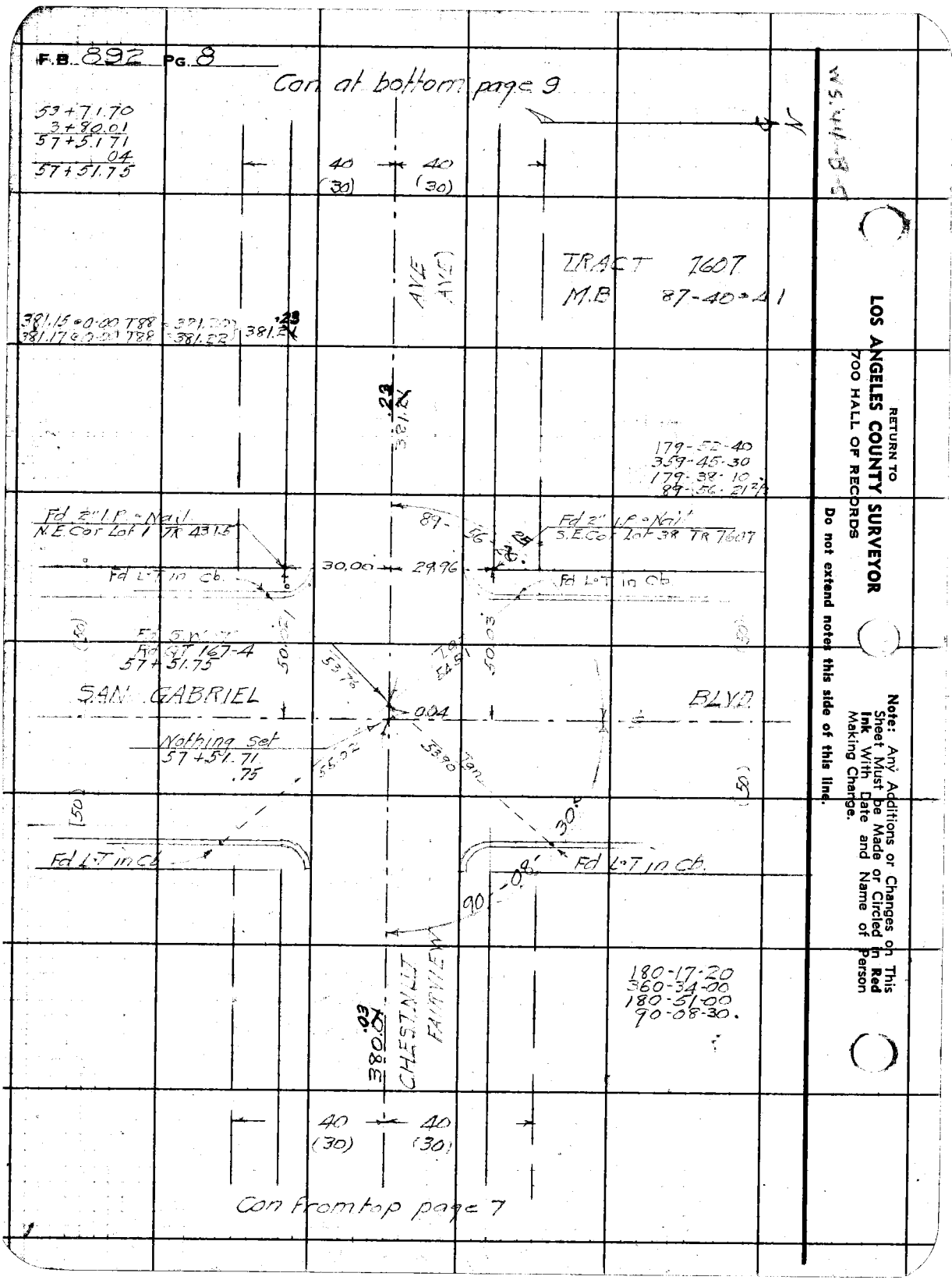

RETURN TO
LOS ANGELES COUNTY SURVEYOR
700 HALL OF RECORDS

Do not extend notes this side of this line.

Note: Any Additions or Changes on This Sheet Must be Made or Circled in Red Ink With Date and Name of Person Making Change.

Notes Ck'd by	Survey of CHESTNUT AVE	F.B. 892 PG. 9
Map No.	W. O. 7107 Tape No. 047 St'd 68°F	
Office Work	Surveyed by W A Miller	
Checked	Notes Miller Date Oct 1941	
Date	Indexed [illegible] 2-4-42	

57 + 51.75
3 + 81.21
61 + 32.96
3.96
61 + 36.92

Con at bottom page 10

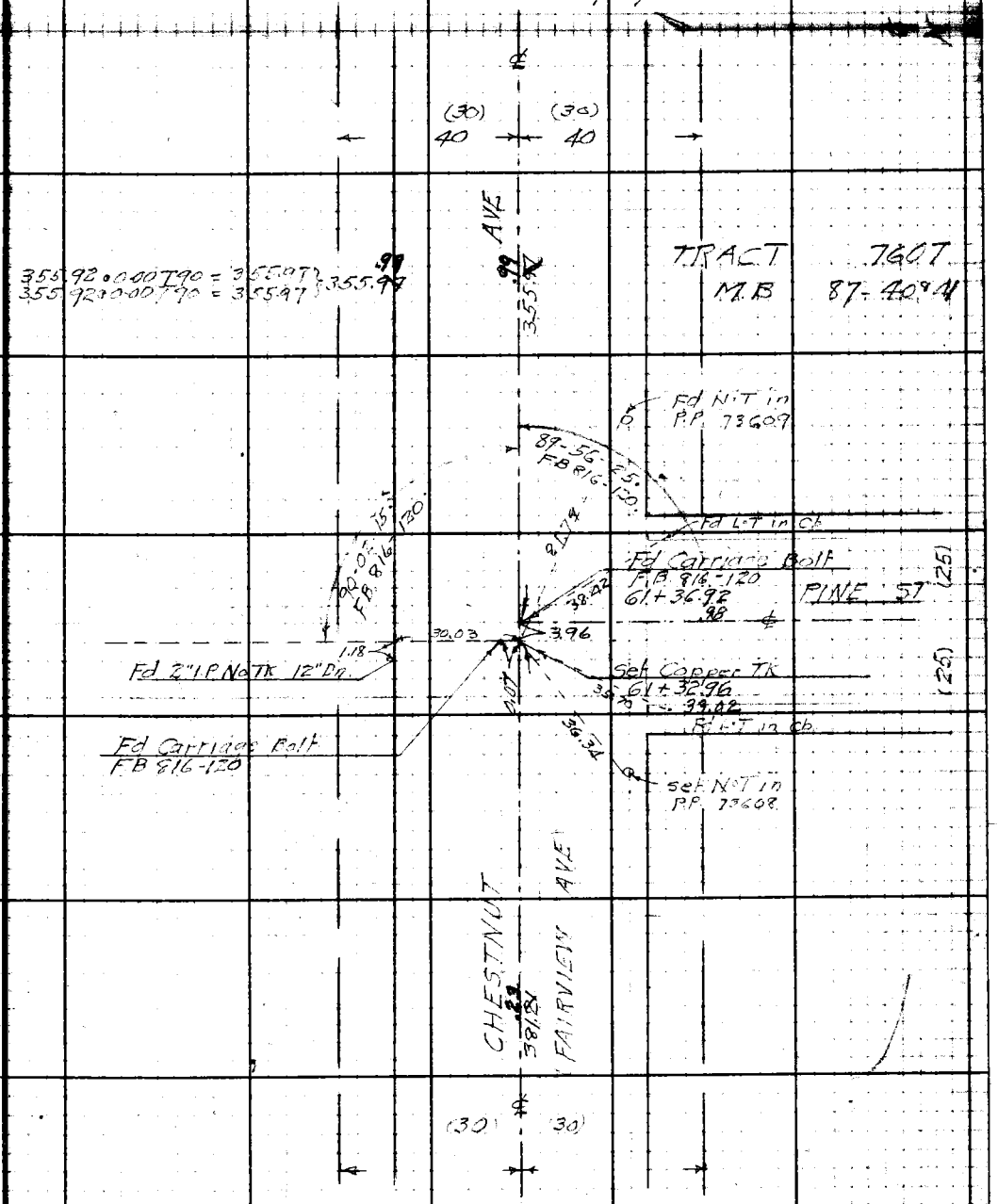

Con from top page 8

Note: Any Additions or Changes on This Sheet Must be Made or Circled in Red Ink With Date and Name of Person Making Change.

Do not extend notes this side of this line.

RETURN TO
LOS ANGELES COUNTY SURVEYOR
700 HALL OF RECORDS

FORM 247 5M 10-39

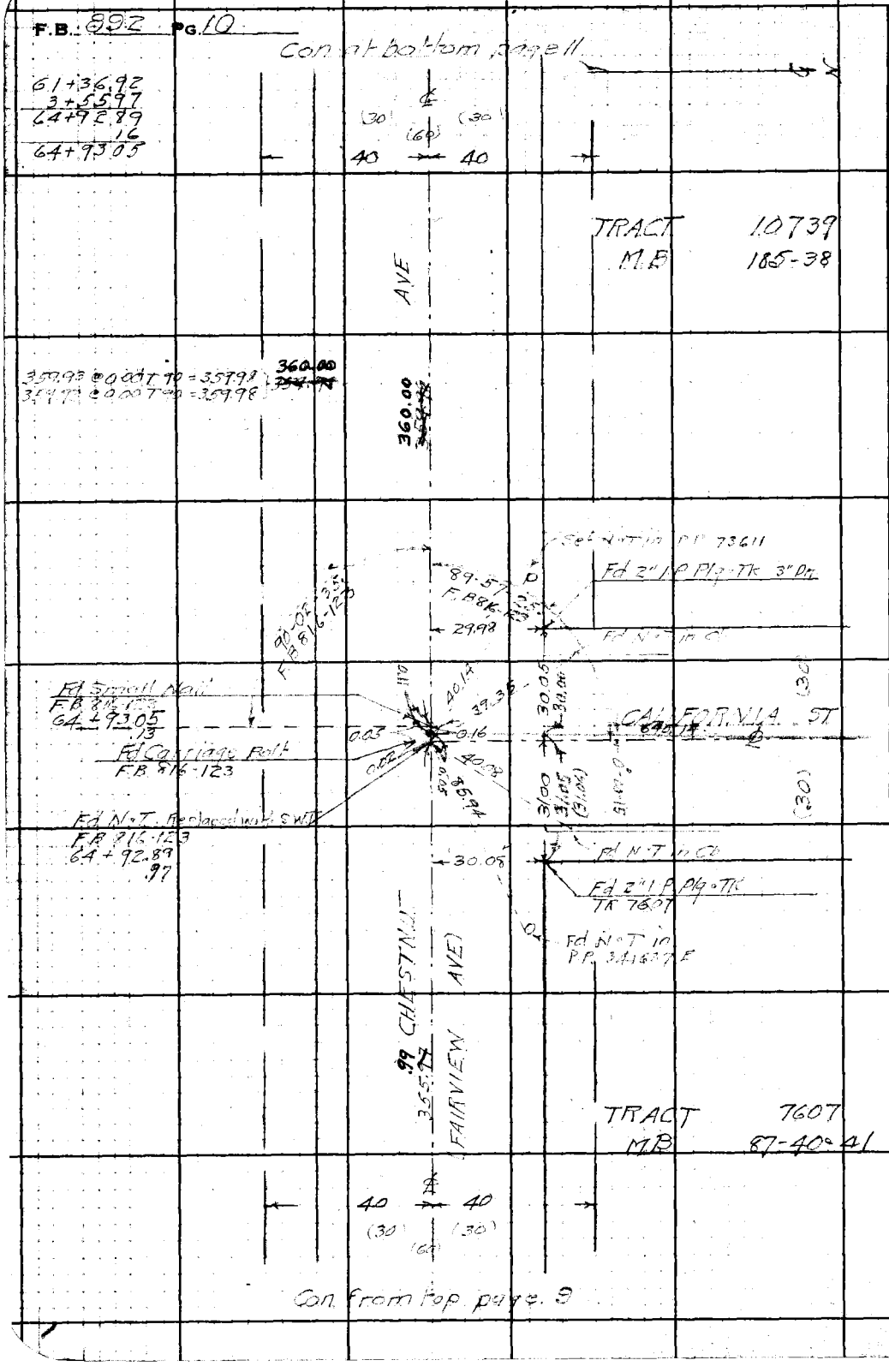

WS 44-B-3

RETURN TO
LOS ANGELES COUNTY SURVEYOR
700 HALL OF RECORDS

Do not extend notes this side of this line.

Note: Any Additions or Changes on This Sheet Must be Made or Circled in Red Ink With Date and Name of Person Making Change.

Notes Ck'd by	Survey of CHESTNUT AVE	F.B. 89E PG. 11
Map No.	W. O. 7107 Tape No. 047 St'd 60 °F	
Office Work	Surveyed by W.A. Miller	
Checked	Notes Miller Date Oct 1941	
Date	Indexed [illegible] 2-4-42	

64+93.05
3+59.98
68+53.03

W344 B-5

Con at bottom page 12

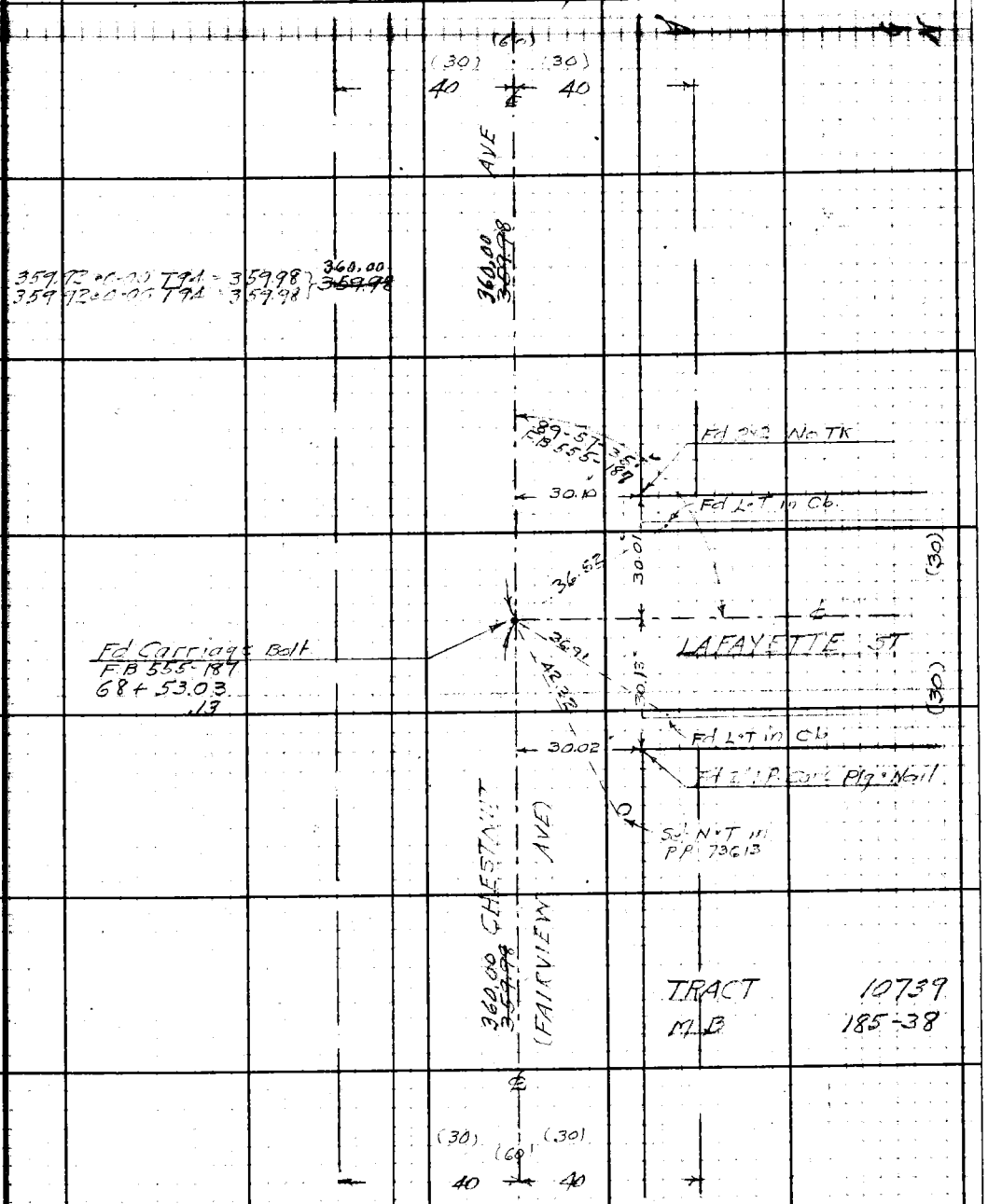

Con from top page 10

Note: Any Additions or Changes on This Sheet Must be Made or Circled in Red Ink With Date and Name of Person Making Change.

Do not extend notes this side of this line.

RETURN TO
LOS ANGELES COUNTY SURVEYOR
700 HALL OF RECORDS

FORM 247 5M 10-39

RETURN TO
LOS ANGELES COUNTY SURVEYOR
700 HALL OF RECORDS

Note: Any Additions or Changes on This Sheet Must be Made or Circled in **Red Ink** With Date and Name of Person Making Change.

Do not extend notes this side of this line.

WS 44-B-5

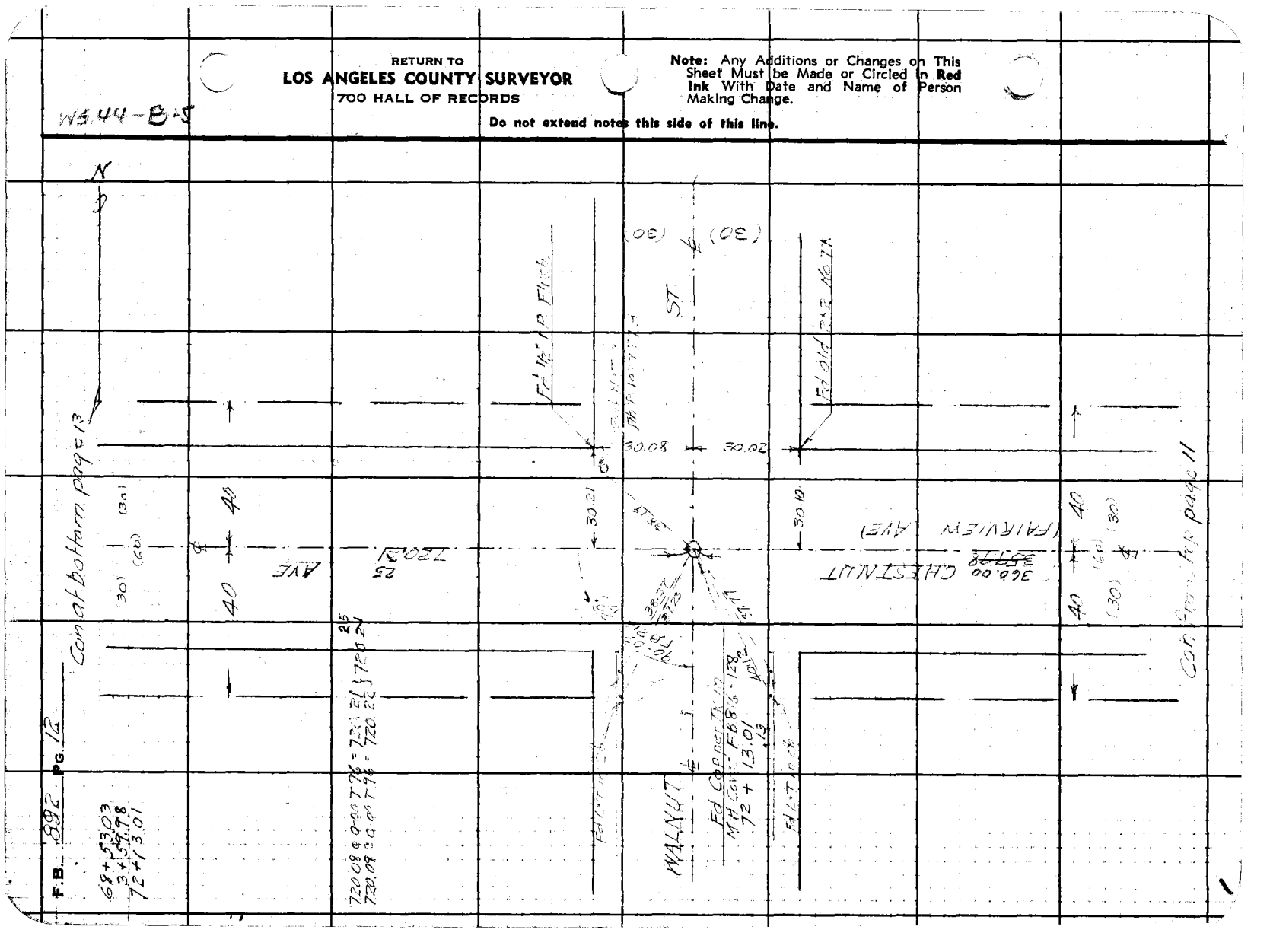

Notes Ck'd by	Survey of CHESTNUT AVE	F.B. 892 PG. 13
Map No.	W. O. 7107 Tape No. 047 St'd 0°F.	72+13.01
Office Work	Surveyed by W A Miller	7+20.21
Checked	Notes Miller Date Oct 1941	79+33.22
Date	Indexed [illegible] 2-4-42	

WS 44-F-5

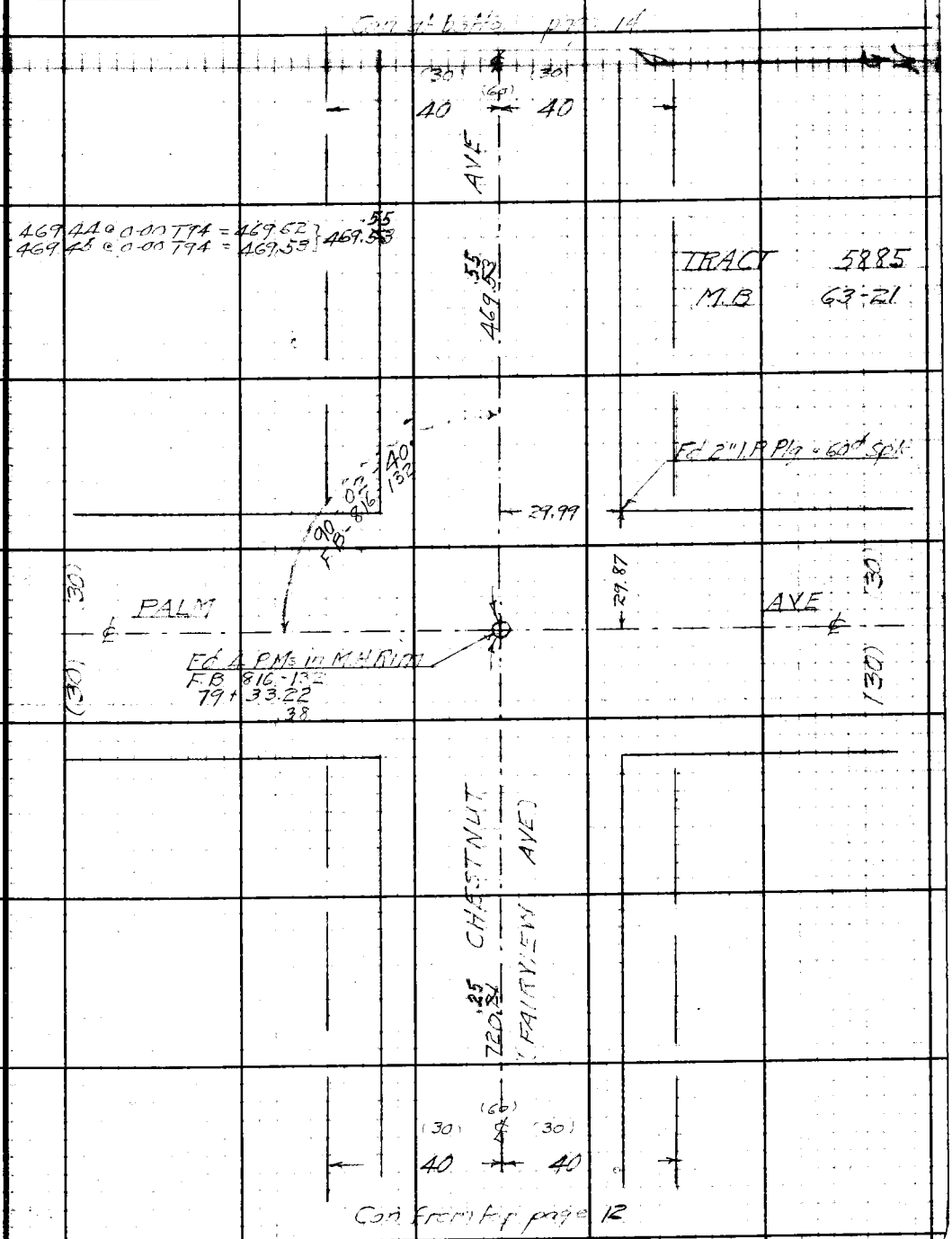

Note: Any Additions or Changes on This Sheet Must be Made or Circled in Red Ink With Date and Name of Person Making Change.

Do not extend notes this side of this line.

RETURN TO
LOS ANGELES COUNTY SURVEYOR
700 HALL OF RECORDS

FORM 247 5M 10-39

F.B. 892 PG. 14

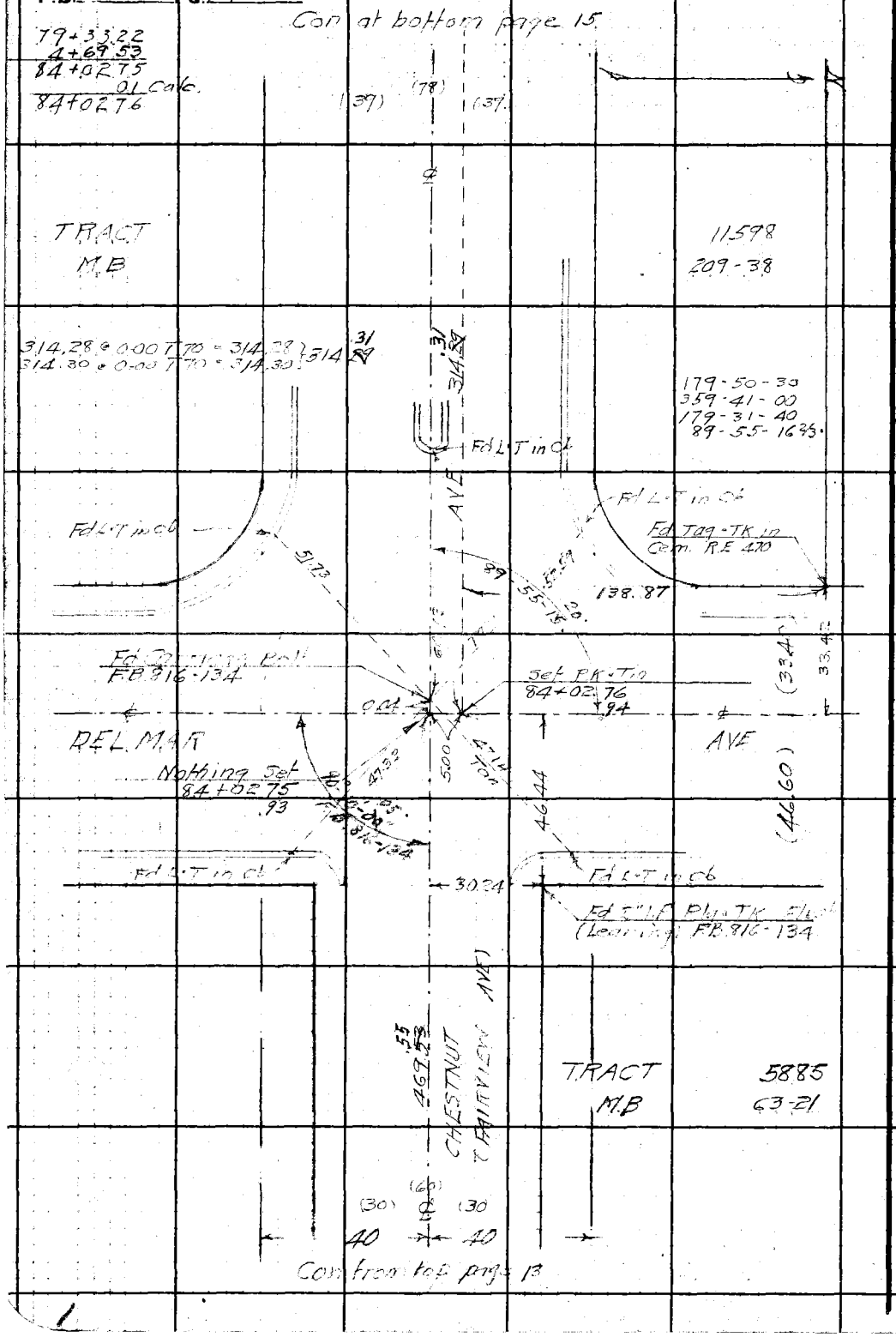

WS 44-B-5

RETURN TO
LOS ANGELES COUNTY SURVEYOR
700 HALL OF RECORDS

Do not extend notes this side of this line.

Note: Any Additions or Changes on This Sheet Must be Made or Circled in Red-Ink With Date and Name of Person Making Change.

Notes Ck'd by	Survey of CHESTNUT AVE	F.B. 892 Pg 15
Map No.	W. O. 7107 Tape No. 047 St'd 68°F	
Office Work	Surveyed by W.A. Miller	
Checked	Notes Miller Date Oct 1941	
Date	Indexed C. Johnson 2-4-42	

84+02.76
3+14.29
87+17.05

Con at bottom page 16

WS 44-B-5

454.68 @ 0-00 T74 = 454.70
454.70 @ 0-00 T74 = 454.72 } 454.71 .73

180-10-00
360-30-10
180-30-20
90-05-03 1/3

AVE
454.71 .73

Fd L-T in Ch

Fd L-T in Ch

Fd L-T in Ch

Fd Carriage Bolt at Circle No Ref

BILTON

Fd L-TK No Ref 87+17.04 .24

Set P.K. Tin by Inter 87+17.05 .25

WAY

(25)

(25)

26.07

139.04

Fd L-T in Ch

Fd L-T in Ch

Fd L-T in Ch

Fd 1 1/2" I.P. Tag-TK RE 470

CHESTNUT AVE (FAIRVIEW AVE) 314.29 .31

TRACT M.B.

11578
209-38

Con from top page 14

Note: Any Additions or Changes on This Sheet Must be Made or Circled in Red Ink With Date and Name of Person Making Change.

Do not extend notes this side of this line.

RETURN TO
LOS ANGELES COUNTY SURVEYOR
700 HALL OF RECORDS

FORM 247 5M 10-39

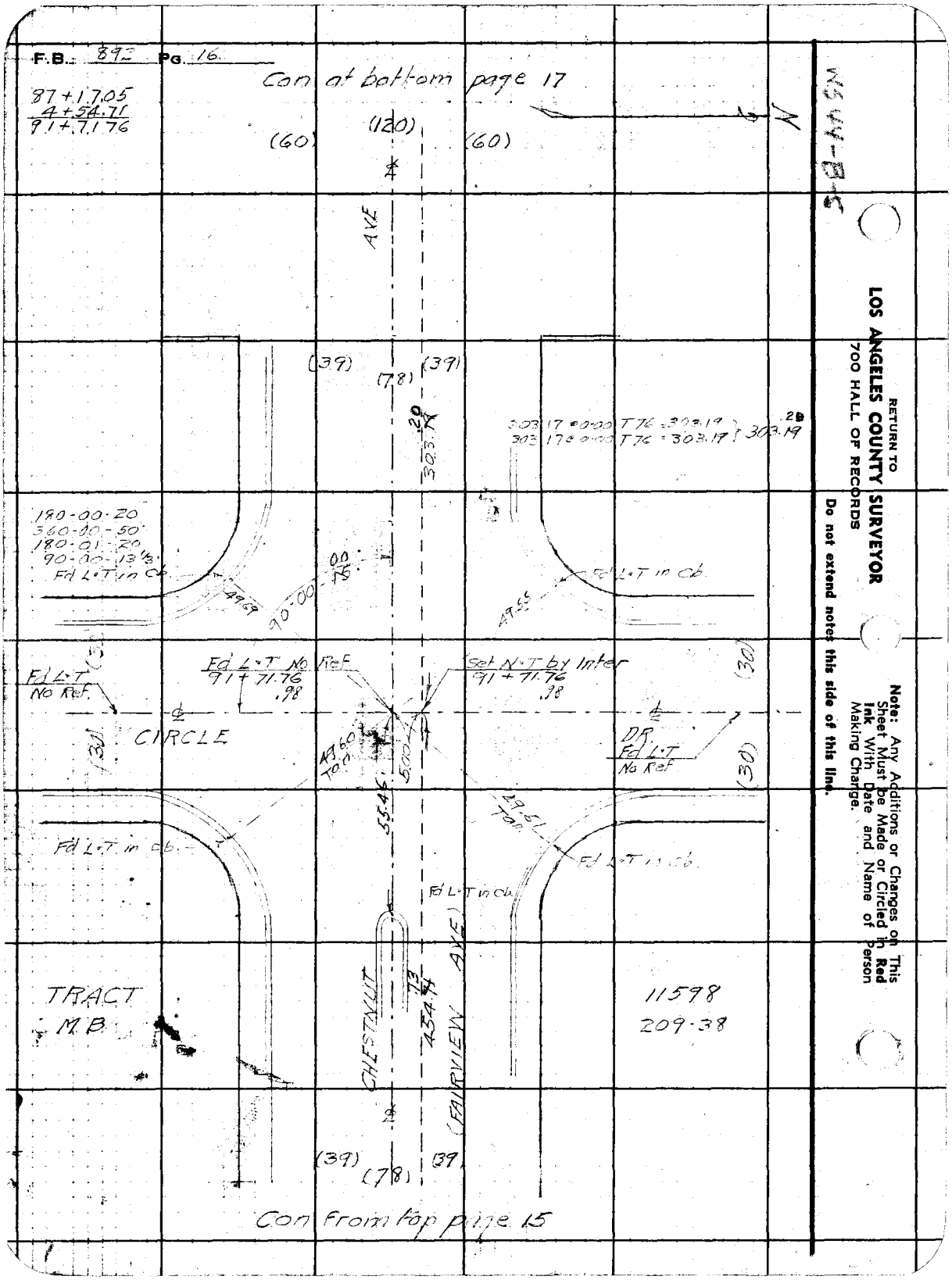
F.B. 892 Pg. 16
Con at bottom page 17
87+17.05
4+54.71
91+71.76
(60)
(120)
(60)
AVE
(39)
(78)
(39)
303.19
303.17 @ 0-00 T76 = 303.19
303.17 @ 0-00 T76 = 303.19
303.19
180-00-20
360-00-50
180-01-20
90-00-13 1/3
Fd L.T in Cb.
49.69
90-00-15
Fd L.T in Cb.
49.55
Fd L.T No Ref.
Fd L.T No Ref
91+71.76
.98
Set N.T by Inter
91+71.76
.98
(30)
CIRCLE
(30)
49.60 Tan
5.00
55.46
DR.
Fd L.T
No Ref
(30)
49.51 Tan
Fd L.T in Cb.
Fd L.T in Cb.
Fd L.T in Cb.
TRACT
M.B.
CHESTNUT
454.74
(FAIRVIEW AVE)
11598
209-38
(39)
(78)
(39)
Con from top page 15
RETURN TO
LOS ANGELES COUNTY SURVEYOR
700 HALL OF RECORDS
Do not extend notes this side of this line.
Note: Any Additions or Changes on This Sheet Must be Made or Circled in Red Ink With Date and Name of Person Making Change.

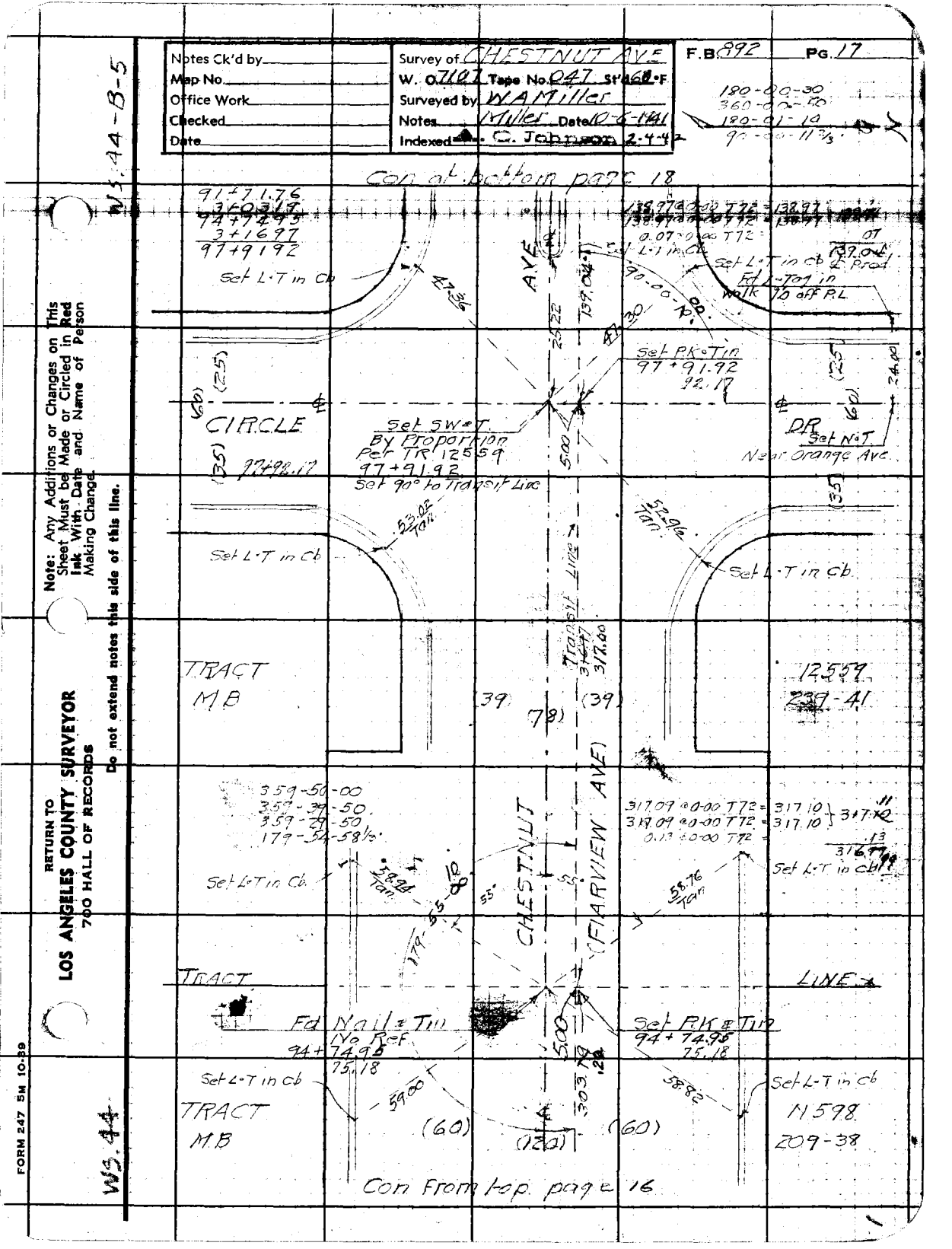

Notes Ck'd by	Survey of CHESTNUT AVE	F.B. 892 Pg. 17
Map No.	W. O. 7107 Tape No. 047 St'd 68°F	
Office Work	Surveyed by W A Miller	
Checked	Notes Miller Date 10-6-1941	
Date	Indexed C. Johnson 2-4-42	

180-00-30
360-00-50
180-01-10
90-00-11 2/3

Con at bottom page 18

91+71.76
3+03.19
94+74.95
3+16.97
97+91.92

Set L-T in Cb

138.97 @ 0-00 T72 = 138.97
138.97 @ 0-00 T72 = 138.97
0.07 @ 0-00 T72 = .07
139.04
Set L-T in Cb
Set L-T in Cb & Prod
Fd L-Tag in walk 1/0 off P.L.

AVE

47.36
139.04
25.22
47.30
90-00-10
Set P.K. & Tin
97+91.92
92.17

(25)
(60)
CIRCLE
(35)
97+92.17

Set SW & T.
By Proportion
Per TR 12559
97+91.92
Set 90° to Transit Line

5.00

(25)
(60)
24.00
DR
Set N & T
Near Orange Ave.
(35)

53.02 Tan
52.96 Tan
Set L-T in Cb
Set L-T in Cb
Transit Line
317.00

TRACT
MB

(39)
(78)
(39)

12559
239-41

359-50-00
359-39-50
359-29-50
179-54-58 1/2

317.09 @ 0-00 T72 = 317.10
317.09 @ 0-00 T72 = 317.10
0.13 @ 0-00 T72 = .13
317.10
316.99
Set L-T in Cb
Set L-T in Cb

58.94 Tan
179-55-00
55°
55°
58.76 Tan

CHESTNUT
(FIARVIEW AVE)

TRACT
LINE

Fd Nail & Tin
No Ref
94+74.95
75.18

Set P.K. & Tin
94+74.95
75.18

5.00
303.19
.24

Set L-T in Cb
59.00
58.82
Set L-T in Cb

TRACT
MB

(60)
(120)
(60)

N598
209-38

Con From top page 16

WS.44-B-5

WS.44

Note: Any Additions or Changes on This Sheet Must be Made or Circled in Red Ink With Date and Name of Person Making Change.

Do not extend notes this side of this line.

RETURN TO
LOS ANGELES COUNTY SURVEYOR
700 HALL OF RECORDS

FORM 247 5M 10-39

F.B. 892 Pg. 18

Con ab bottom page 19

97+91.92
1+39.04
99+30.96

(39) (78) (39)

℄

AVE

Transit Line

210.95 @ 0-00 T74 = 210.96 .97
210.95 @ 0-00 T74 = 210.96 210.96
0.01 @ 0-00 T74 = 0.02
210.98
.99

.99
210.98

179-59-50
359-59-20
179-59-00
89-59-50

Set L-T in Cb

40
89-59-50

Set L-T in Cb

41.45
Tan

Set PK-TIA
99+30.96
31.22

47.16
Tan

PROSPECT AVE

℄

(50)
(25)

Set S.W.T
by Proportion
Per TR 12559
99+30.96 +31.22
Set 90° Off Transit Line

5.00

41.22

Set L-T in Cb.

47.31

Set L-T in Cb

(39.04)

CHESTNUT (FAIRVIEW AVE)

TRACT
M.B.

12559
239-41

℄

(39) (78) (39)

Con from top page 17

WS.44-B-5

RETURN TO
LOS ANGELES COUNTY SURVEYOR
700 HALL OF RECORDS

Do not extend notes this side of this line.

Note: Any Additions or Changes on This Sheet Must be Made or Circled in Red Ink With Date and Name of Person Making Change.

Notes Ck'd by	Survey of CHESTNUT AVE	F.B. 892 Pg. 19
Map No.	W. O 7107 Tape No. 047 St'd 68°F	
Office Work	Surveyed by W.A. Miller	
Checked	Notes Miller Date Oct 1941	
Date	Indexed C. Johnson 2-4-42	

WS.44-E-5

Con at bottom page 20

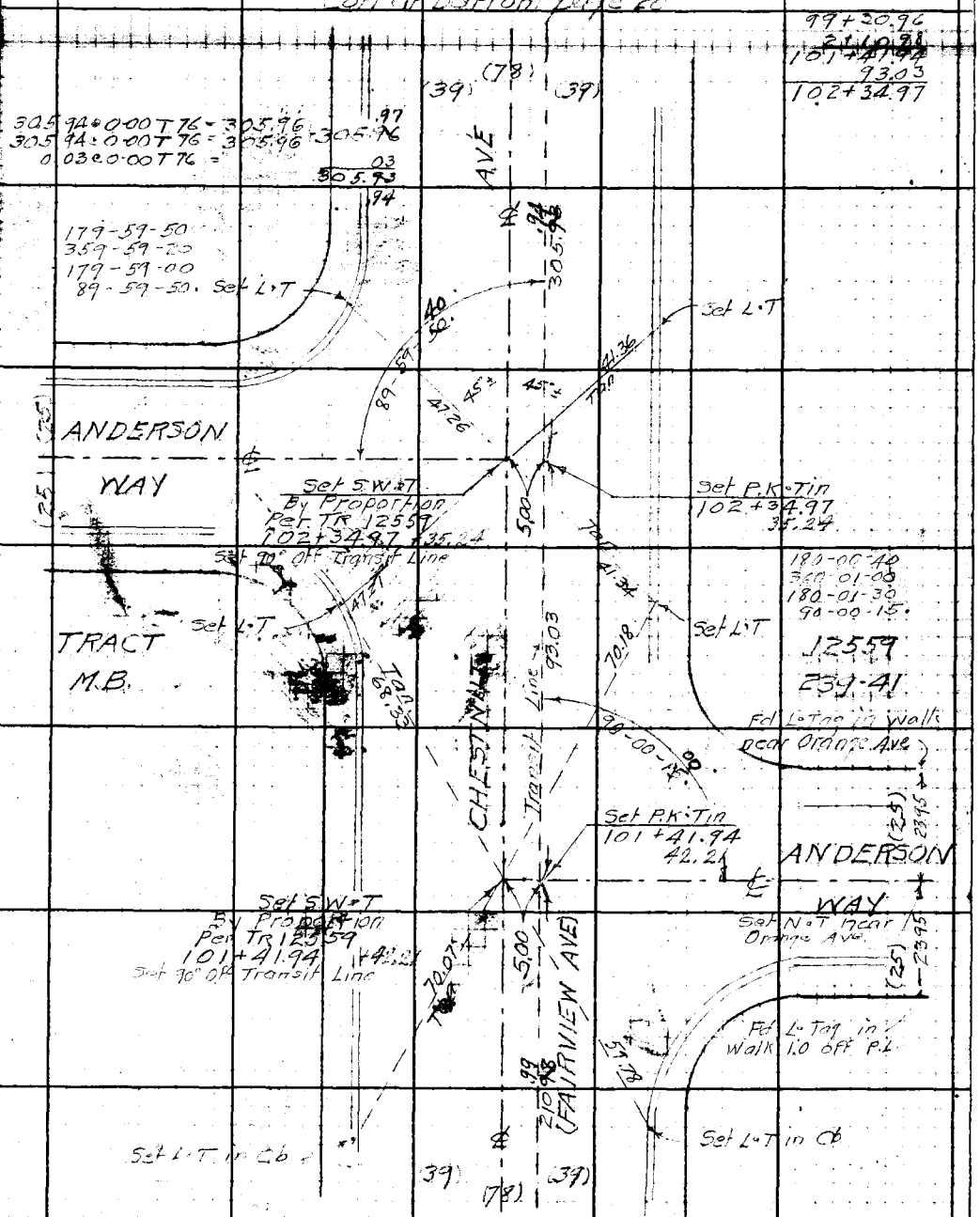

Con from top page 18

Notes: Any Additions or Changes on This Sheet Must be Made or Circled in Red Ink With Date and Name of Person Making Change.

RETURN TO
LOS ANGELES COUNTY SURVEYOR
700 HALL OF RECORDS

Do not extend notes this side of this line.

FORM 247 5M 10-39

F.B. 892 Pg. 20

Con at bottom page 21

WS 44 B-5

RETURN TO
LOS ANGELES COUNTY SURVEYOR
700 HALL OF RECORDS

Note:: Any Additions or Changes on This Sheet Must be Made or Circled in Red Ink With Date and Name of Person Making Change.

Do not extend notes this side of this line.

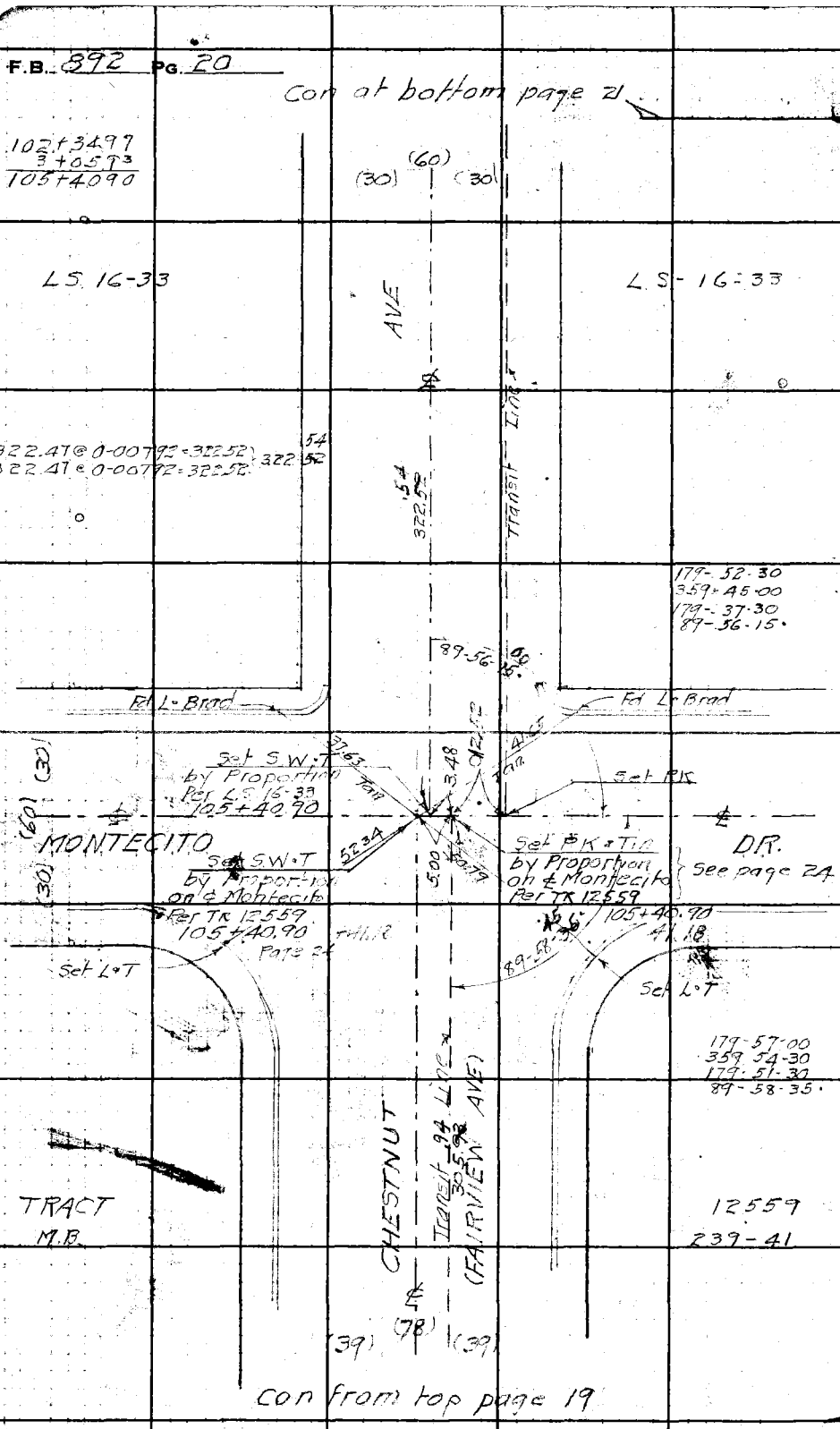

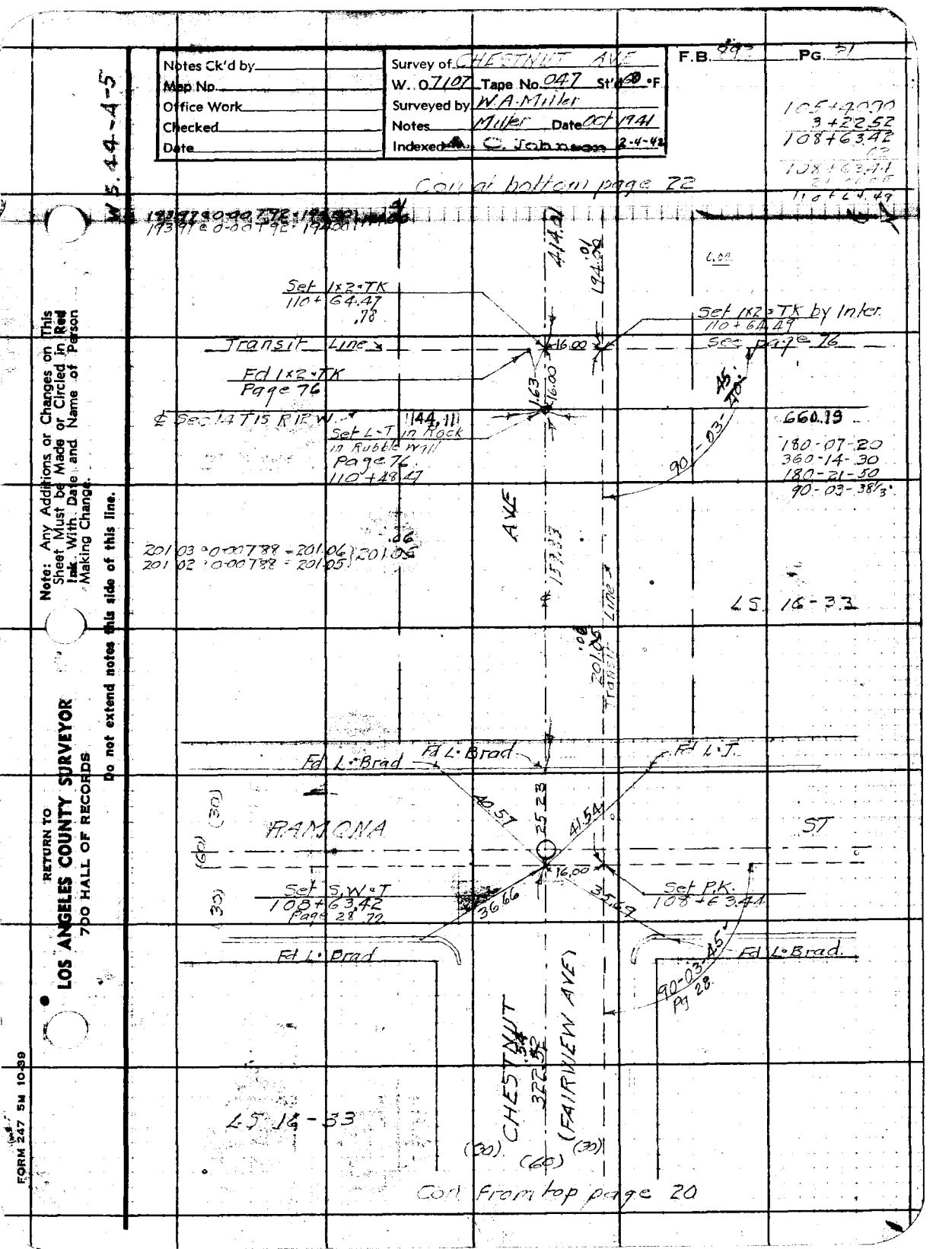

Notes Ck'd by	Survey of CHESTNUT AVE	F.B. 893 Pg. 31
Map No.	W. O. 7107 Tape No. 047 St'd 60 °F	
Office Work	Surveyed by W.A. Miller	
Checked	Notes Miller Date Oct 1941	
Date	Indexed A. C. Johnson 2-4-42	

W 5.44-A-5

105+40.70
3+22.52
108+63.42
.02
108+63.44
2+[illegible]
110+64.49

Con at bottom page 22

193.97 @ 0-00 T 92 = 194.00

Set 1x2 TK
110+64.47
.78

Set 1x2 TK by Inter.
110+64.49
See page 76

Transit Line

Fd 1x2 TK
Page 76

℄ Sec 14 T 1S R 12 W

Set L-T in Rock
in Rubble wall
Page 76
110+48.47

144.11

660.19

180-07-20
360-14-30
180-21-50
90-03-38 1/3

201.03 @ 0-00 T 88 = 201.06
201.02 @ 0-00 T 88 = 201.05

.06
201.05

AVE

℄ 153.33

LS 16-33

Transit Line

Fd L-Brad

Fd L-Brad

Fd L-J.

RAMONA ST

(30)
(60)
(30)

40.57
25.23
41.54
16.00
36.66
35.69

Set S.W.T
108+63.42
Page 28 72

Set P.K.
108+63.44

Fd L-Brad

Fd L-Brad.

90-03-45
Pg 28

CHESTNUT
(FAIRVIEW AVE)
322.52

LS 16-33

(30) (60) (30)

Con from top page 20

Note: Any Additions or Changes on This Sheet Must be Made or Circled in Red Ink With Date and Name of Person Making Change.

Do not extend notes this side of this line.

RETURN TO
LOS ANGELES COUNTY SURVEYOR
700 HALL OF RECORDS

FORM 247 5M 10-39

F.B. 892 Pg. 22

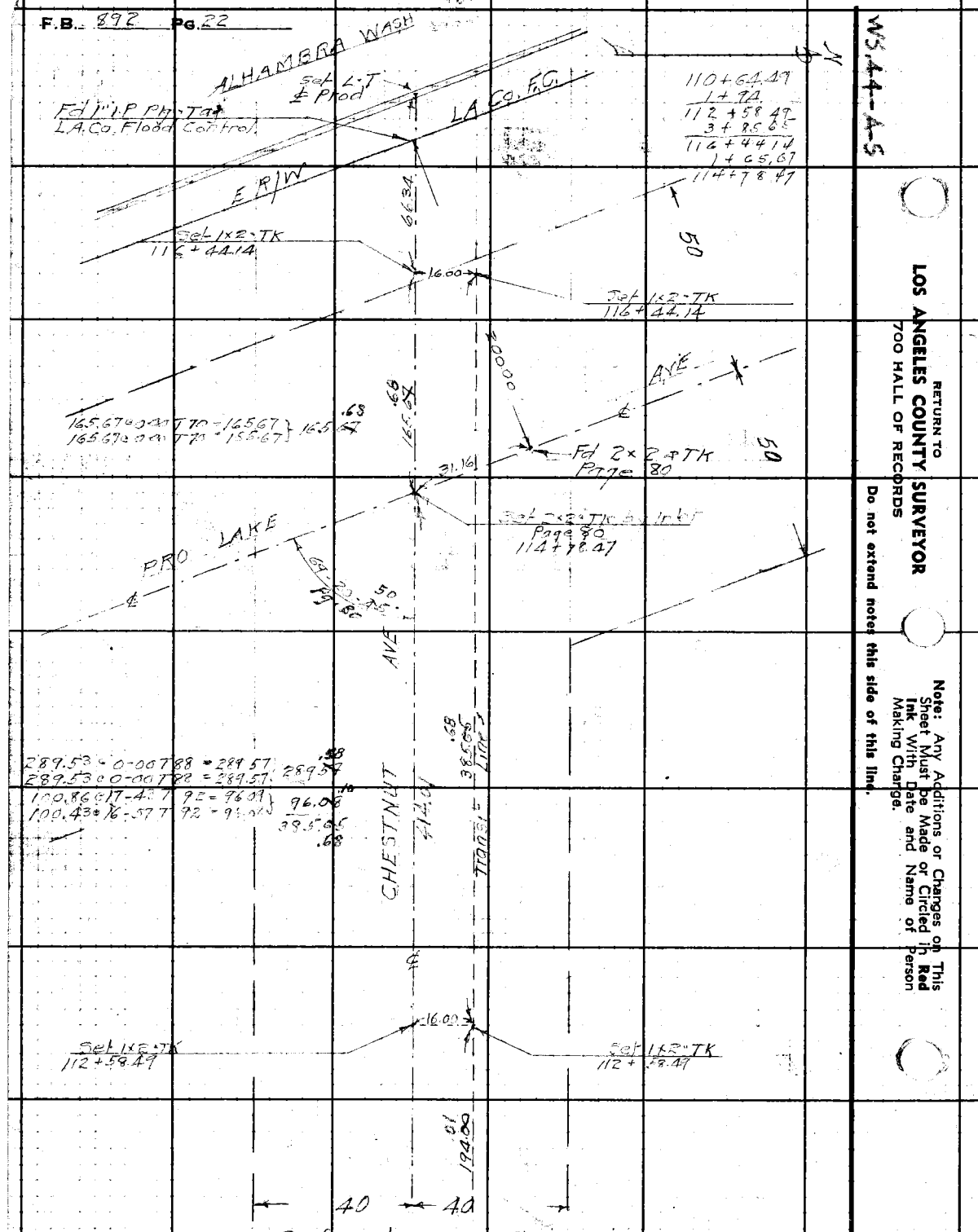

W5.44-A-5

RETURN TO
LOS ANGELES COUNTY SURVEYOR
700 HALL OF RECORDS

Do not extend notes this side of this line.

Note: Any Additions or Changes on This Sheet Must Be Made or Circled in Red Ink With Date and Name of Person Making Change.

W344-B-5

Notes Ck'd by		Survey of CHESTNUT AVE	F.B. 892 Pg. 23
Map No.		W. O. 7107 Tape No. 047 St'd 68°F	
Office Work		Surveyed by W A Miller	
Checked		Notes Miller Date Oct 1941	
Date		Indexed [illegible] 2-4-42	

Con at bottom page 24

605.33 @ 0.00 T 78 = 605.37 } 605.38 .41
605.35 @ 0.00 T 78 = 605.39 }

DR .41 605.38

Set N-T 3+29.52

329.47 @ 0.00 T 80 = 329.50 } 329.50 .51
329.47 @ 0.00 T 80 = 329.50 }

MONTECITO .51 329.50

LS 16-33

TRACT 12559
MB 239-41

180-12-00
360-24-00
180-36-00
90-06-00

(30) (30)

05-55
90-06-00

(30)

CHESTNUT ℄

Fd Carriage Bolt
FB 816-8
Page 69

0.02

Set S.W-T by proportion between Del Mar Ave & Sec 14 T 1S R 12 W.
0+00
See page 69

0.13

10.00
Pro. ℄

AVE

40 (30)

40

Note: Any Additions or Changes on This Sheet Must be Made or Circled in Red Ink With Date and Name of Person Making Change.

Do not extend notes this side of this line.

RETURN TO
LOS ANGELES COUNTY SURVEYOR
700 HALL OF RECORDS

FORM 247 5M 10-39

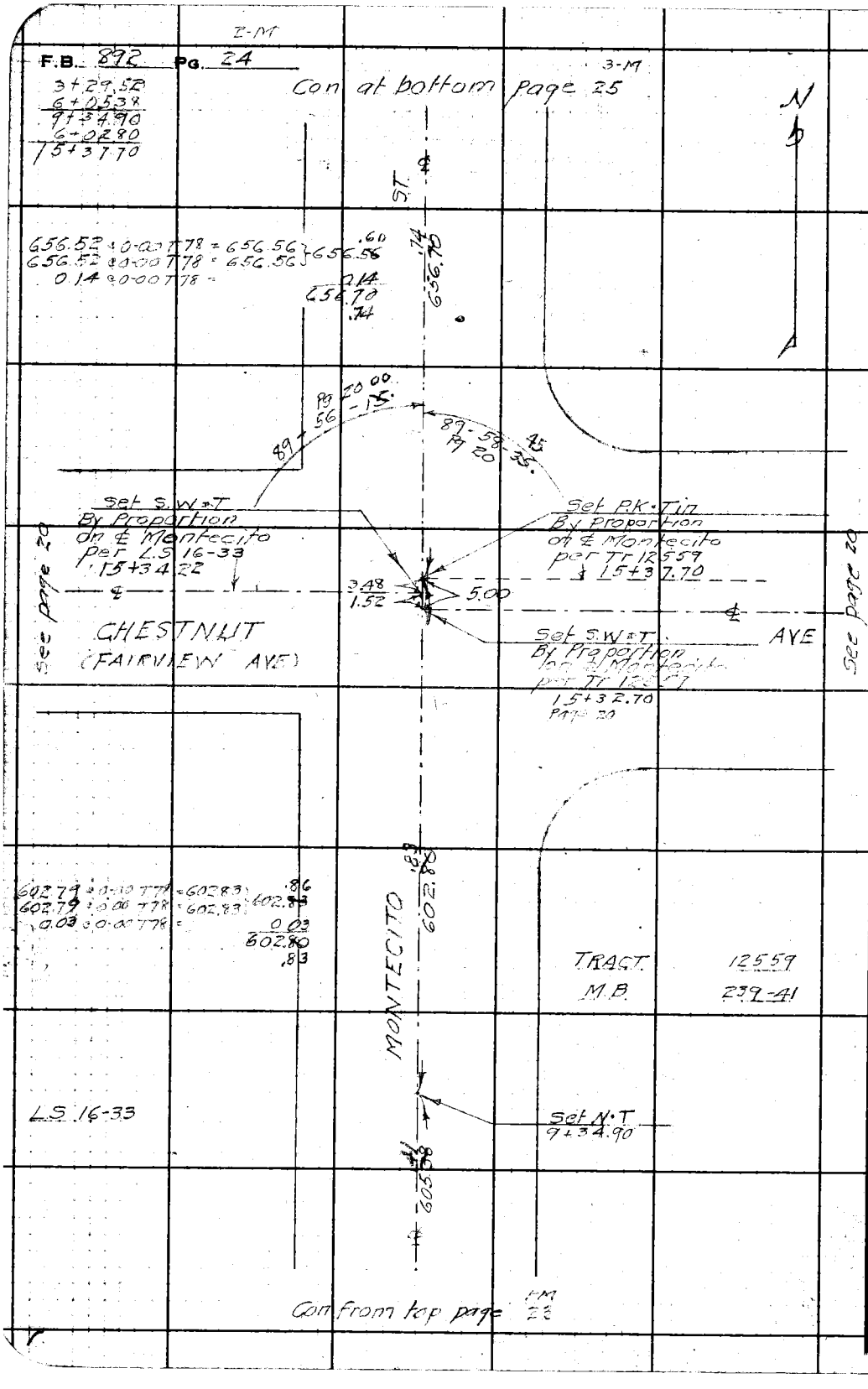

RETURN TO
LOS ANGELES COUNTY SURVEYOR
700 HALL OF RECORDS
Do not extend notes this side of this line.
Note: Any Additions or Changes on This Sheet Must be Made or Circled in Red Ink With Date and Name of Person Making Change.

3-M

Notes Ck'd by	Survey of CHESTNUT AVE
Map No.	W. O. 7107 Tape No. 047 St'd 68°F
Office Work	Surveyed by W. A. Miller
Checked	Notes Miller Date Oct 1941
Date	Indexed C. Johnson 2-4-42

F.B. 892 Pg. 25

15+37.70
6+56.70
21+94.40

WS 14 A-5 E-6

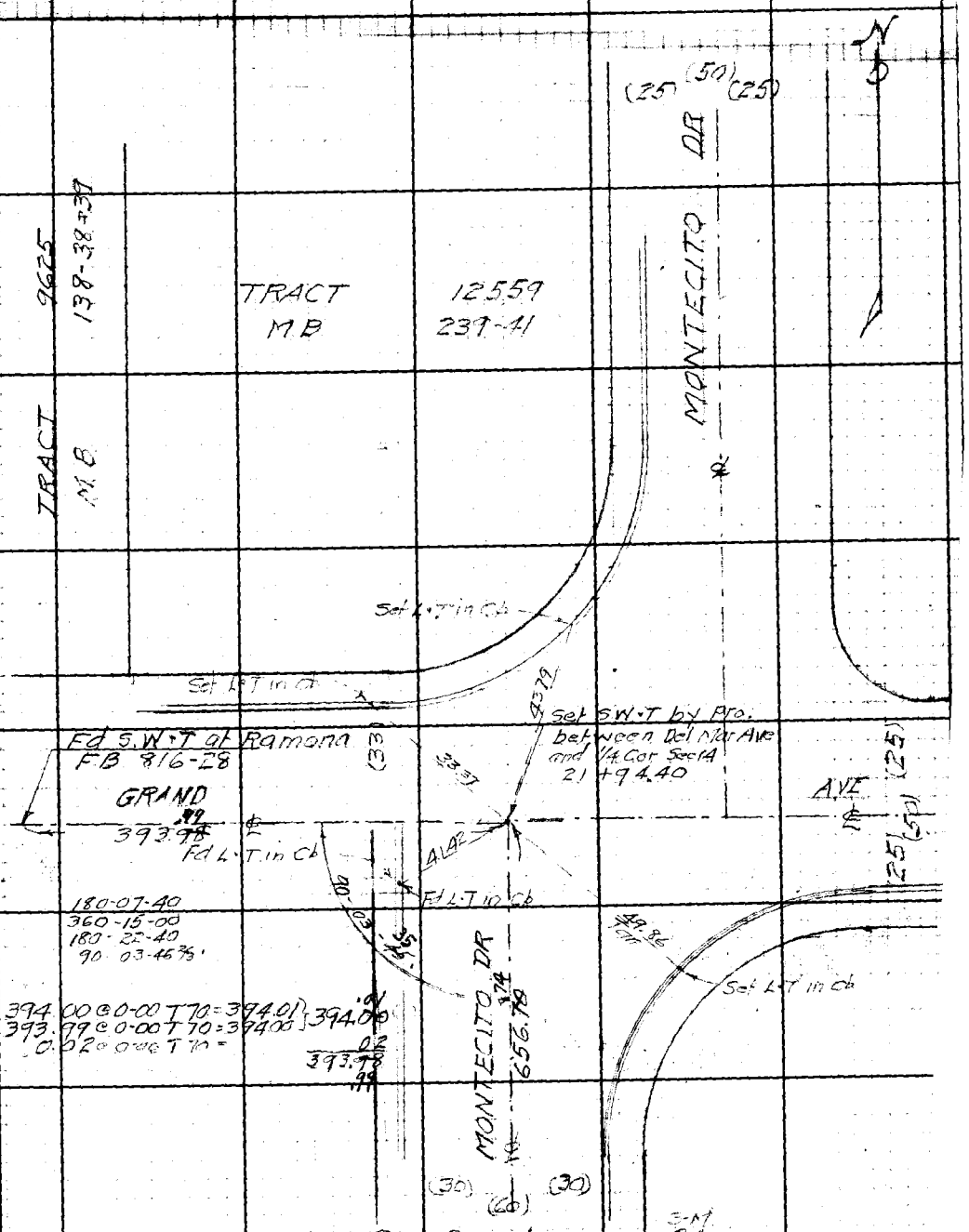

Note: Any Additions or Changes on This Sheet Must be Made or Circled in Red Ink With Date and Name of Person Making Change.

Do not extend notes this side of this line.

RETURN TO
LOS ANGELES COUNTY SURVEYOR
700 HALL OF RECORDS

FORM 247 5M 10-39

RETURN TO
LOS ANGELES COUNTY SURVEYOR
700 HALL OF RECORDS

Note: Any Additions or Changes on This Sheet Must be Made or Circled in **Red Ink** With Date and Name of Person Making Change.

Do not extend notes this side of this line.

F.B. 892 PG. 26

Notes Ck'd by	Survey of CHESTNUT AVE	F.B. [illegible] Pg. 27
Map No.	W. O. 7107 Tape No. 047 St'd 68°F	
Office Work	Surveyed by W.A. Miller	
Checked	Notes Miller Date Oct 1941	
Date	Indexed [illegible] 2-4-42	



Note: Any Additions or Changes on This Sheet Must be Made or Circled in Red Ink With Date and Name of Person Making Change.

Do not extend notes this side of this line.

RETURN TO
LOS ANGELES COUNTY SURVEYOR
700 HALL OF RECORDS

FORM 247 5M 10-39

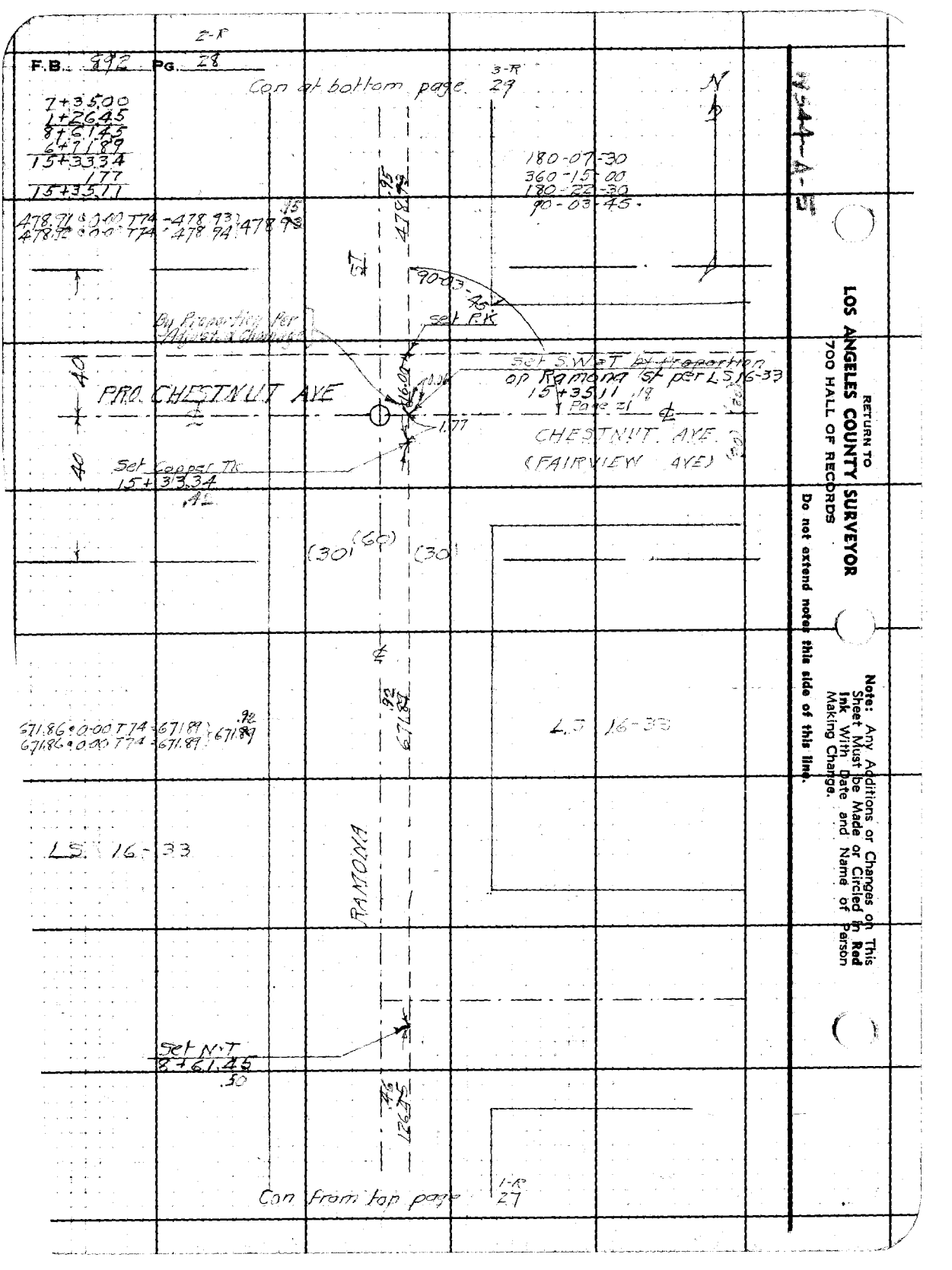

RETURN TO
LOS ANGELES COUNTY SURVEYOR
700 HALL OF RECORDS

Do not extend notes this side of this line.

Note: Any Additions or Changes on This Sheet Must be Made or Circled in Red Ink With Date and Name of Person Making Change.

Notes Ck'd by	Survey of CHESTNUT AVE	F.B. 892 Pg. 29
Map No.	W. O. 7107 Tape No. 047 St'd 60°F	
Office Work	Surveyed by W.A. Miller	
Checked	Notes Miller Date Oct 1941	
Date	Indexed [illegible] 2-4-42	

15+33.34
4+78.93
20+12.27
1+96.53
22+08.80

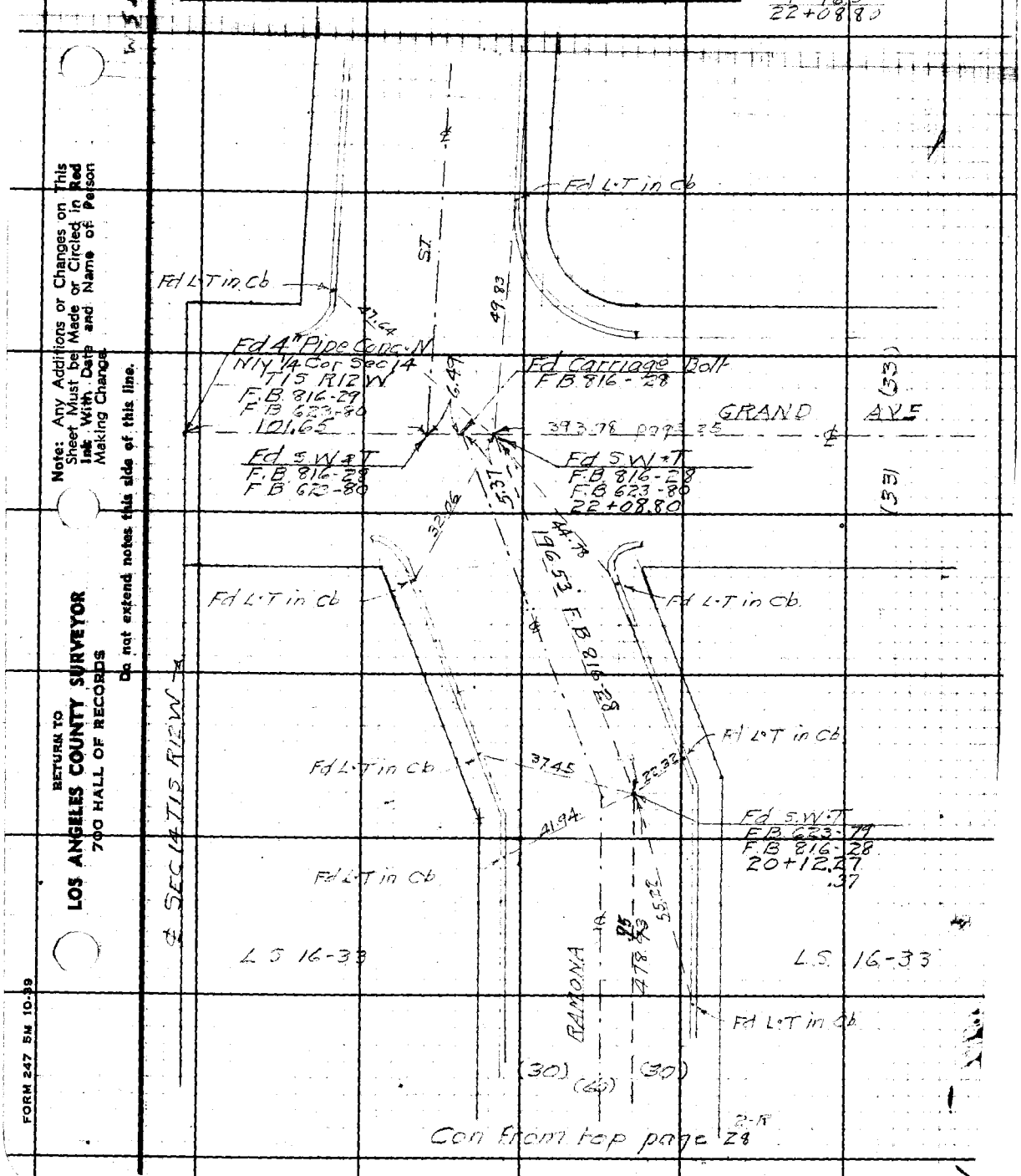

Con from top page 28

Note: Any Additions or Changes on This Sheet Must be Made or Circled in Red Ink With Date and Name of Person Making Change.

Do not extend notes this side of this line.

RETURN TO
LOS ANGELES COUNTY SURVEYOR
700 HALL OF RECORDS

FORM 247 5M 10-39

RETURN TO
LOS ANGELES COUNTY SURVEYOR
700 HALL OF RECORDS

Note: Any Additions or Changes on This Sheet Must be Made or Circled in **Red Ink** With Date and Name of Person Making Change.

Do not extend notes this side of this line.

F.B. 892 Pg. 30

Notes Ck'd by	Survey of Chestnut Ave
Map No.	W. O. 7107 Tape No. 018 Std 63 °F
Office Work	Surveyed by W.A. Miller
Checked	Notes Date
Date	Indexed A. C. Johnson 2-4-42

F.B. 892 PG. 31

Cad at bottom page 32



Note: Any Additions or Changes on This Sheet Must be Made or Circled in Red Ink With Date and Name of Person Making Change.

Do not extend notes this side of this line.

RETURN TO
LOS ANGELES COUNTY SURVEYOR
700 HALL OF RECORDS

FORM 247 5M 10-39

F.B. 872 PG. 32

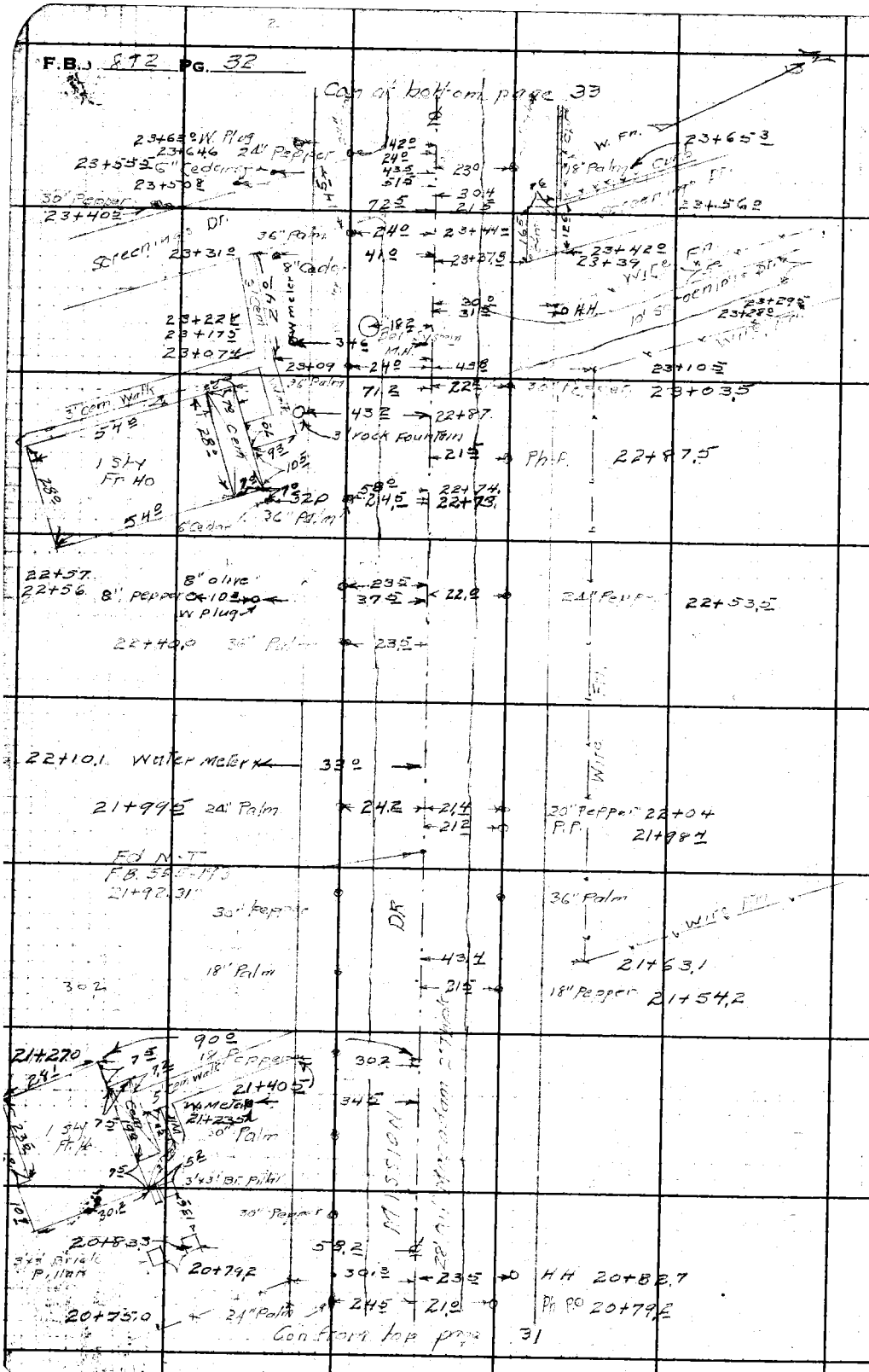

RETURN TO
LOS ANGELES COUNTY SURVEYOR
700 HALL OF RECORDS

Do not extend notes this side of this line.

Note: Any Additions or Changes on This Sheet Must be Made or Circled in Red Ink With Date and Name of Person Making Change.

Notes Ck'd by
Map No.
Office Work
Checked
Date

Survey of CHESTNUT
W. O. 7107 Tape No. Std °F
Surveyed by W.A.M.
Notes Date 1-5-1942
Indexed C. Johnson 2-4-42

F.B. 893 Pg. 33

Note: Any Additions or Changes on This Sheet Must be Made or Circled in Red Ink With Date and Name of Person Making Change.

Do not extend notes this side of this line.

RETURN TO
LOS ANGELES COUNTY SURVEYOR
700 HALL OF RECORDS

FORM 247 SM 10-39

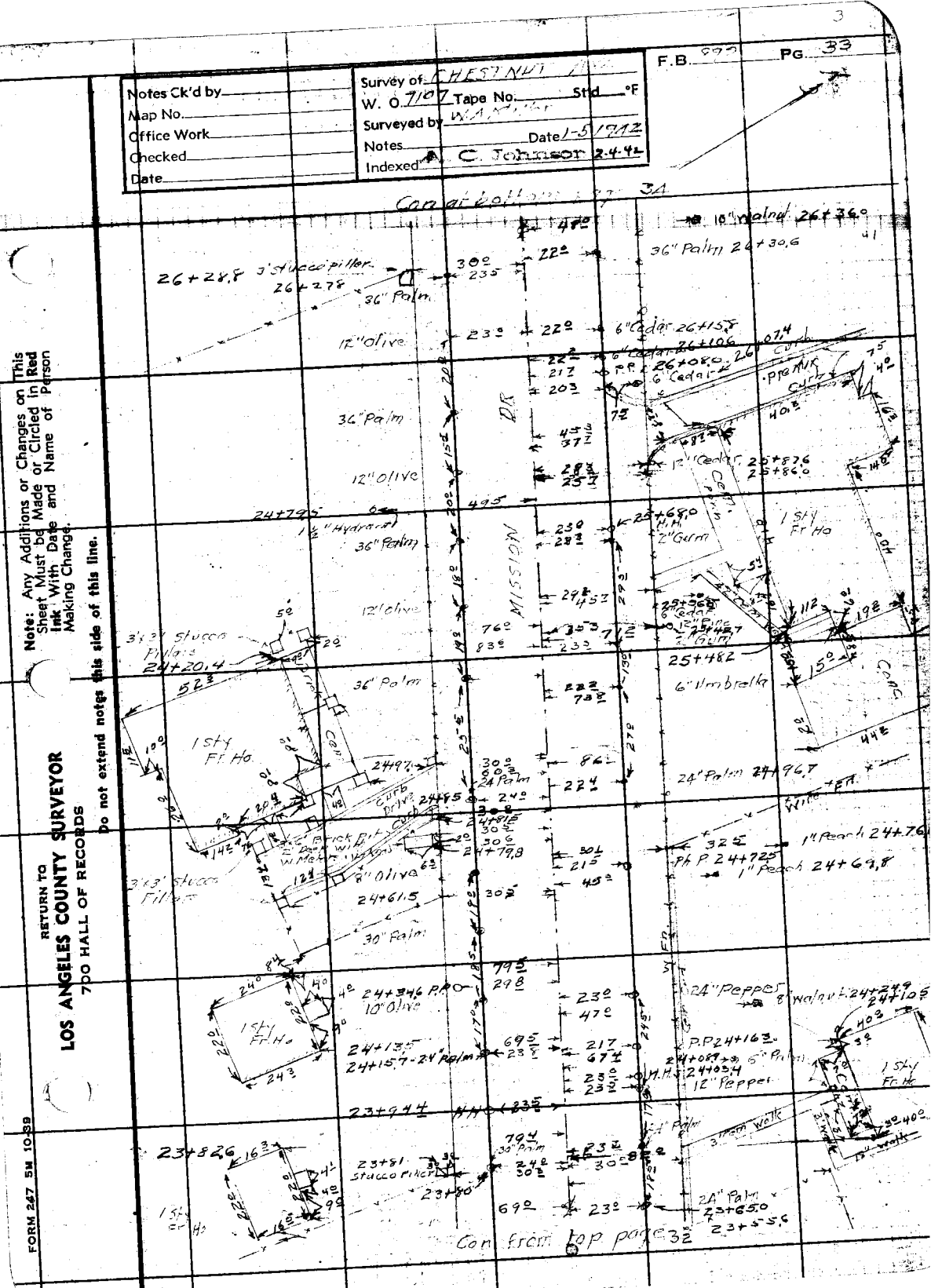

F.B. 892 PG. 34

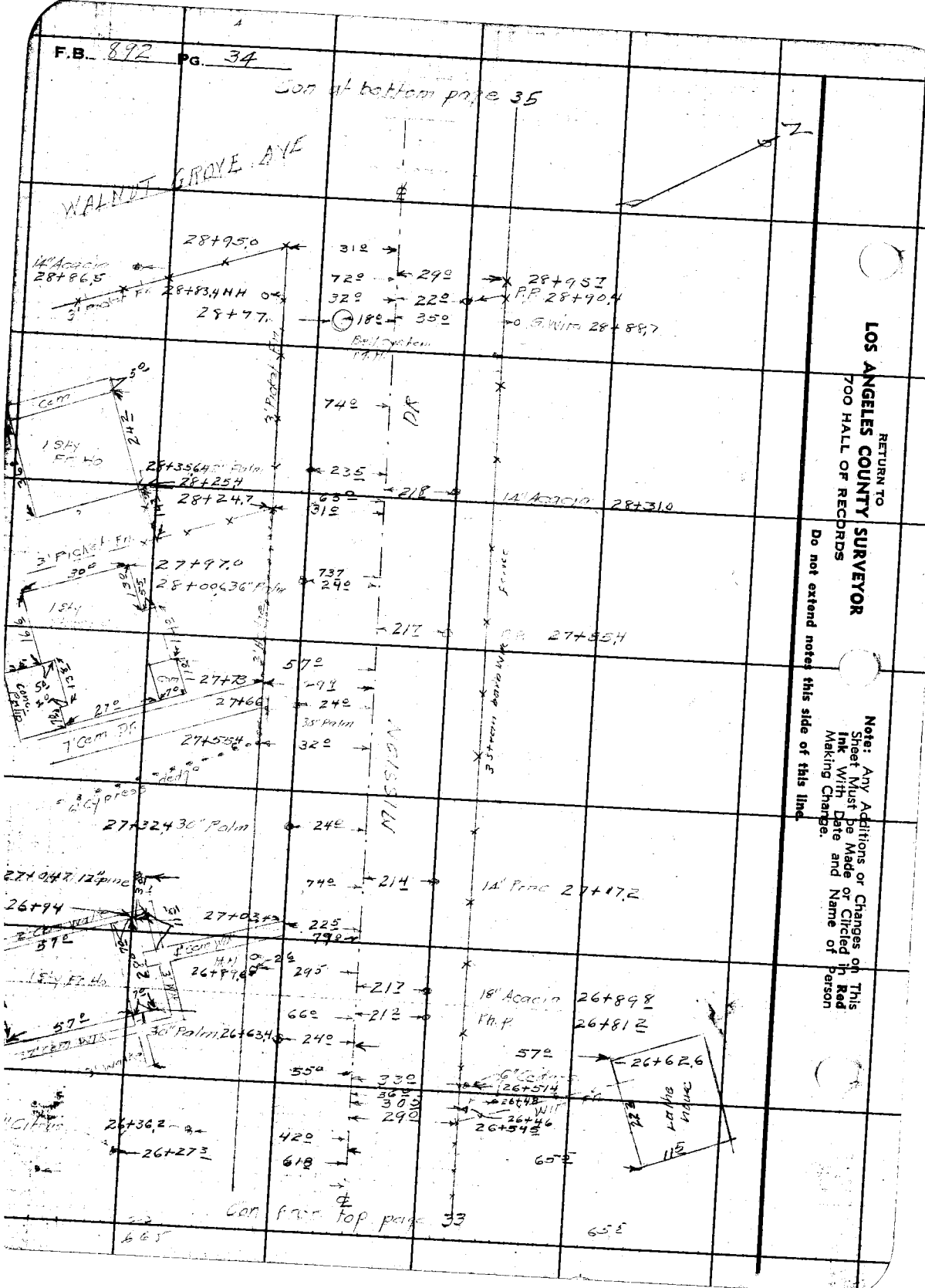

RETURN TO
LOS ANGELES COUNTY SURVEYOR
700 HALL OF RECORDS

Do not extend notes this side of this line.

Note: Any Additions or Changes on This Sheet Must Be Made or Circled in Red Ink With Date and Name of Person Making Change.

Notes Ck'd by	Survey of CHESTNUT AVE
Map No.	W. O. 7107 Tape No. Std °F
Office Work	Surveyed by W. A. Miller
Checked	Notes Date 1-7-1942
Date	Indexed A. C. Johnson 2.4.42

F.B. 892 Pg. 35



Note: Any Additions or Changes on This Sheet Must be Made or Circled in Red Ink With Date and Name of Person Making Change.

Do not extend notes this side of this line.

RETURN TO
LOS ANGELES COUNTY SURVEYOR
700 HALL OF RECORDS

FORM 247 5M 10-39

F.B. 892 PG. 36

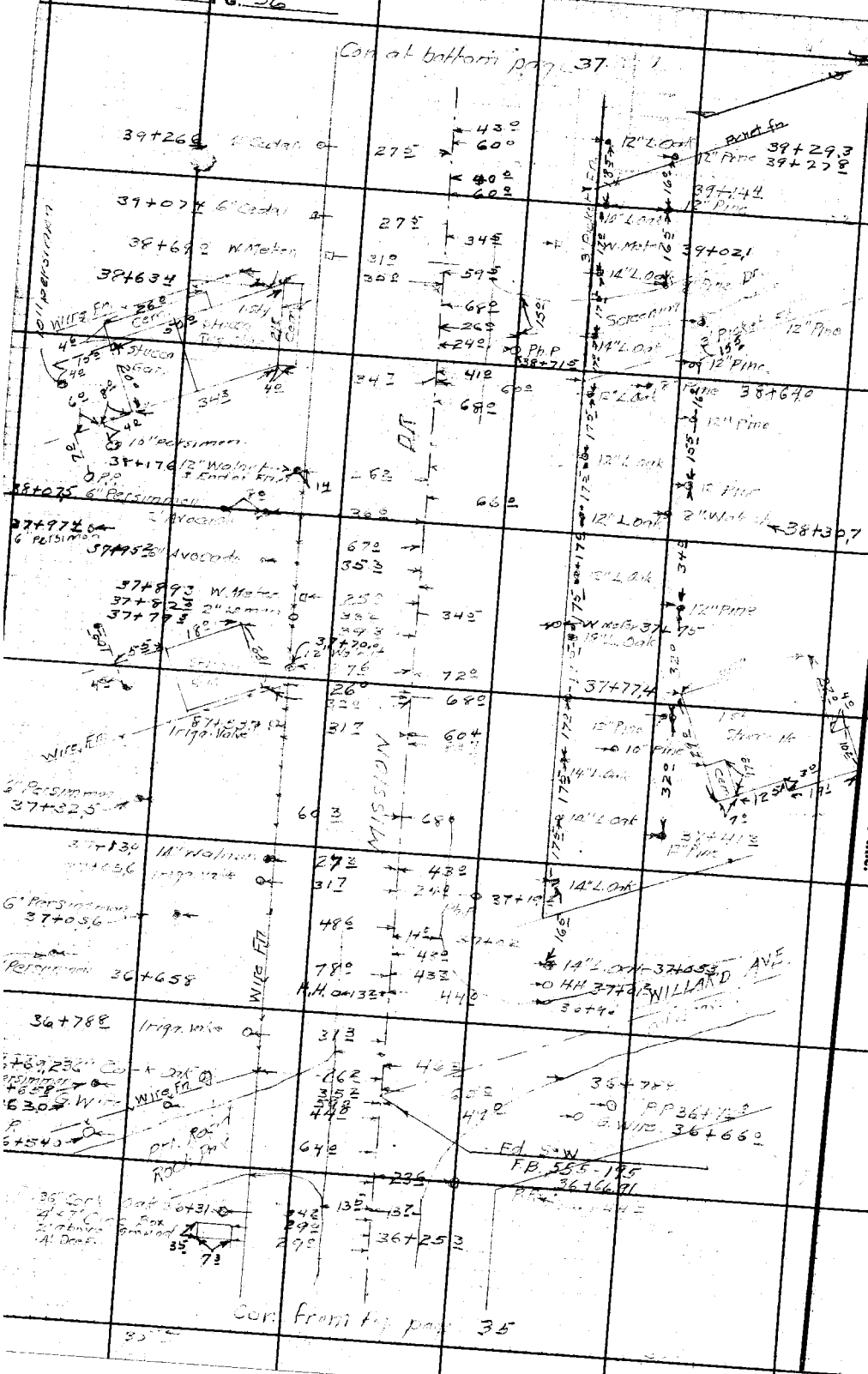

RETURN TO
LOS ANGELES COUNTY SURVEYOR
700 HALL OF RECORDS

Note: Any Additions or Changes on This Sheet Must be Made or Circled in Red Ink With Date and Name of Person Making Change

Do not extend notes this side of this line.

Notes Ck'd by	Survey of [illegible]	F.B. [illegible] Pg. 37
Map No.	W. O. 7107 Tape No. Std °F	
Office Work	Surveyed by W.A. Miller	
Checked	Notes Date Jan. 1942	
Date	Indexed A. C. Johnson 2-4-42	

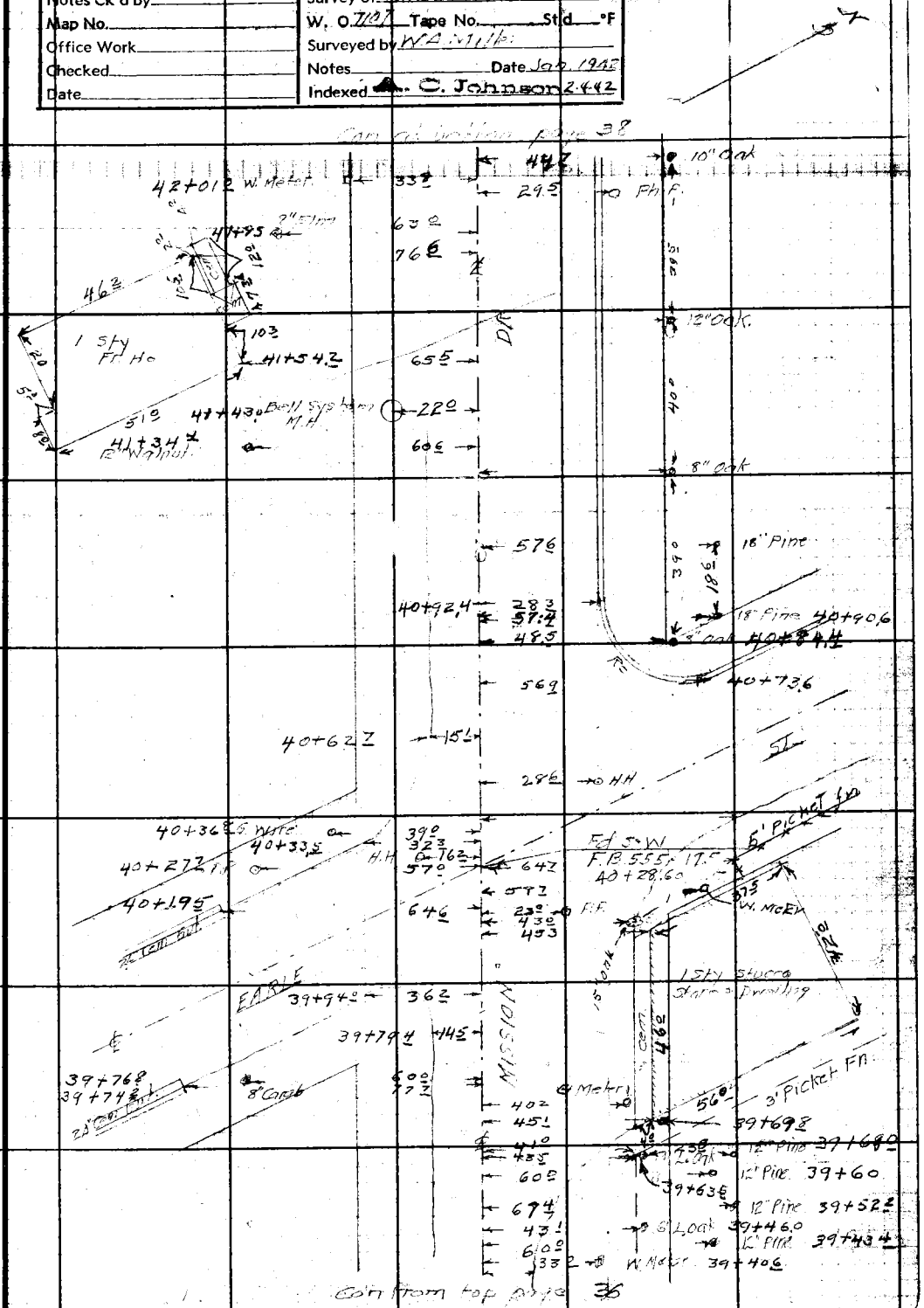

Note: Any Additions or Changes on This Sheet Must be Made or Circled in Red Ink With Date and Name of Person Making Change.

Do not extend notes this side of this line.

RETURN TO
LOS ANGELES COUNTY SURVEYOR
700 HALL OF RECORDS

FORM 247 5M 10-39



RETURN TO
LOS ANGELES COUNTY SURVEYOR
700 HALL OF RECORDS

Note: Any Additions or Changes on This Sheet Must be Made or Circled in Red Ink With Date and Name of Person Making Change.

Do not extend notes this side of this line.

Notes Ck'd by	Survey of CHESTNUT AVE
Map No.	W. O. 7107 Tape No. Std °F
Office Work	Surveyed by W. A. Miller
Checked	Notes Date Jan 1942
Date	Indexed A. C. Johnson 2-4-42

F.B. [illegible] PG. 39

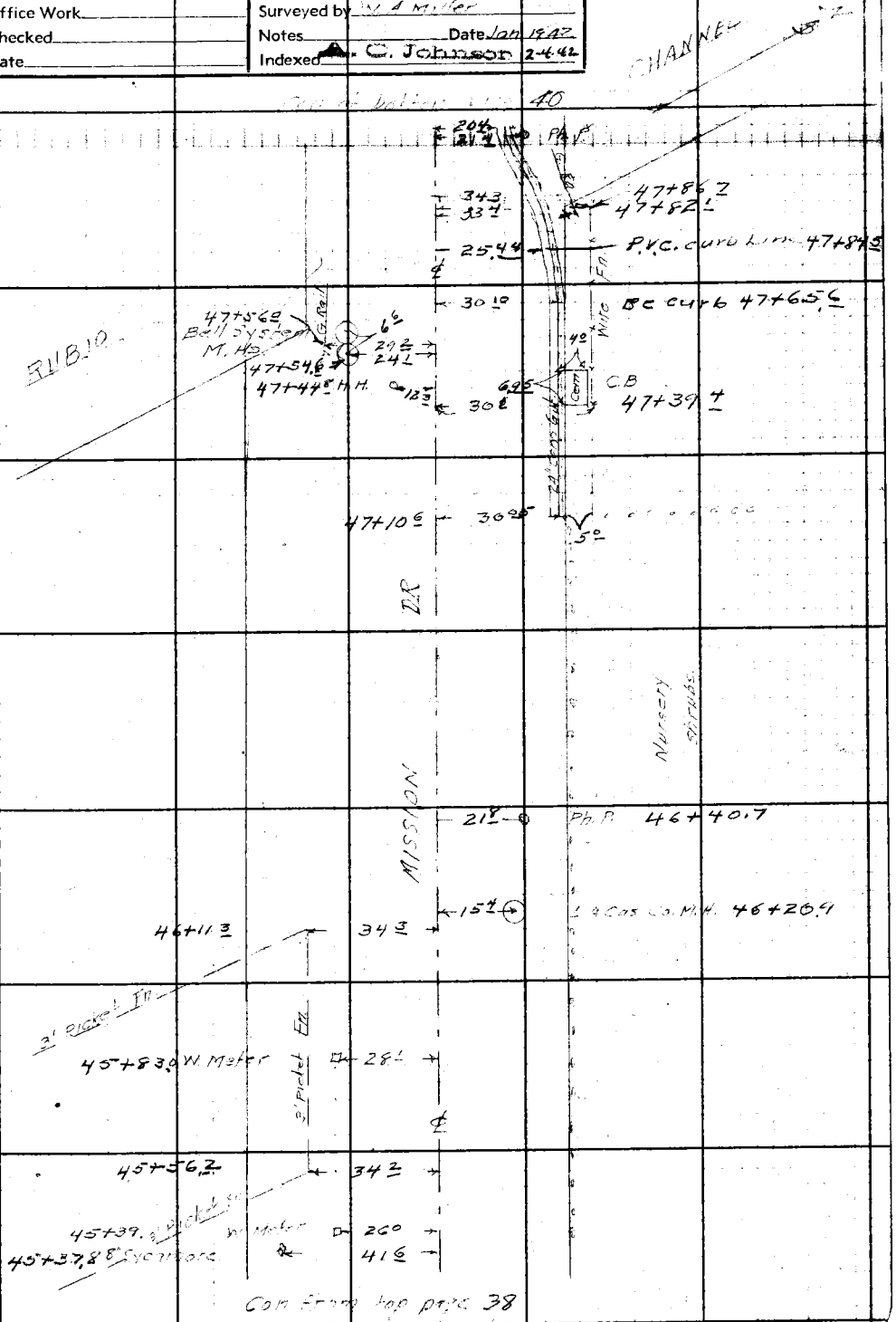

Note: Any Additions or Changes on This Sheet Must be Made or Circled in Red Ink With Date and Name of Person Making Change.

Do not extend notes this side of this line.

RETURN TO
LOS ANGELES COUNTY SURVEYOR
700 HALL OF RECORDS

FORM 247 5M 10-39

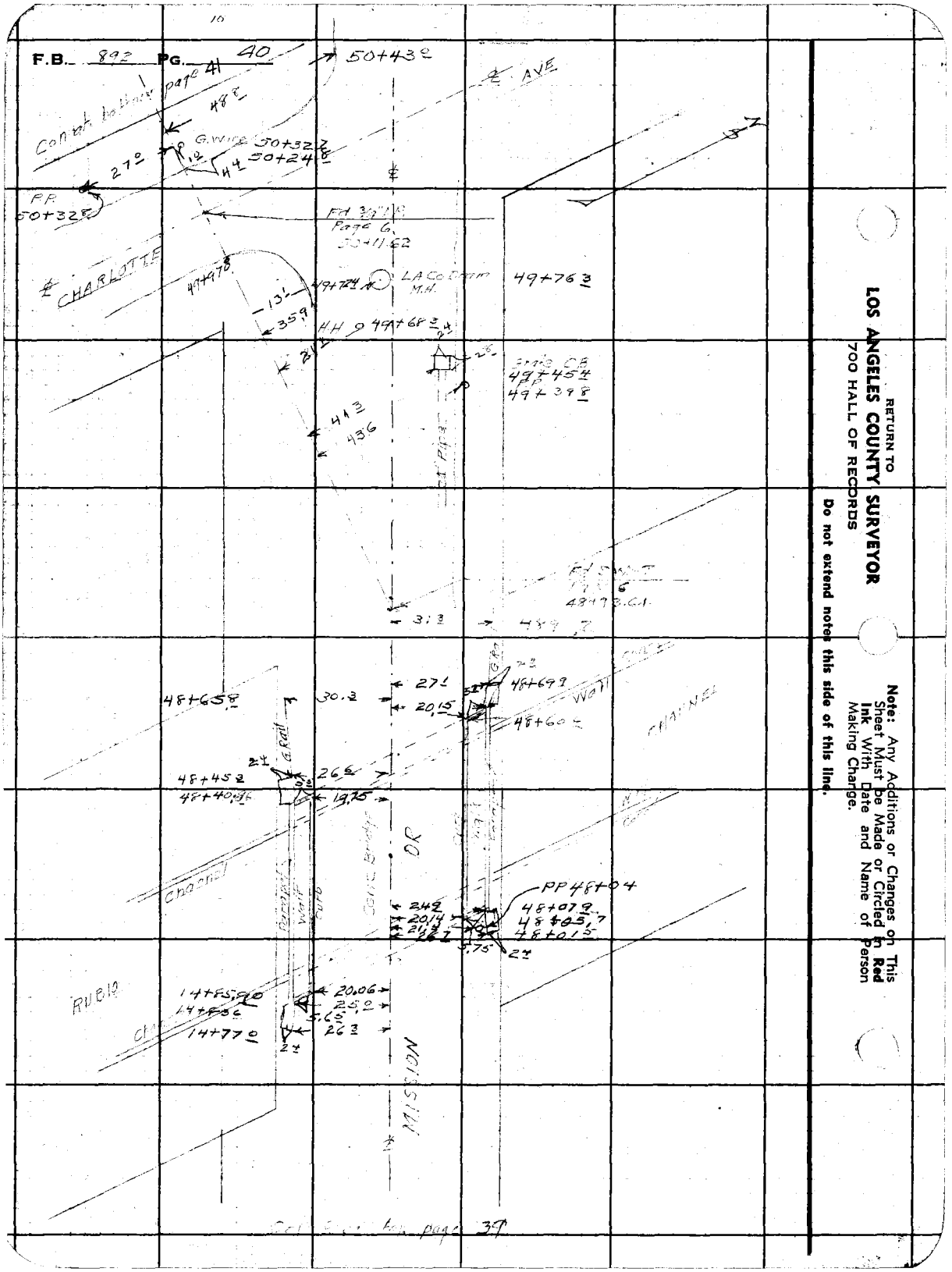

RETURN TO
LOS ANGELES COUNTY SURVEYOR
700 HALL OF RECORDS

Do not extend notes this side of this line.

Note: Any Additions or Changes on This Sheet Must be Made or Circled in **Red** Ink With Date and Name of Person Making Change.

Notes Ck'd by	Survey of CHESTNUT AVE	F.B. 892 PG. 41
Map No.	W. O. 7107 Tape No. Std °F	
Office Work	Surveyed by W. A. Miller	
Checked	Notes Date Jan 1942	
Date	Indexed C. Johnson 2-4-42	



Note: Any Additions or Changes on This Sheet Must be Made or Circled in Red Ink With Date and Name of Person Making Change.

Do not extend notes this side of this line.

RETURN TO
LOS ANGELES COUNTY SURVEYOR
700 HALL OF RECORDS

FORM 247 5M 10-39

F.B. 892 PG. 42

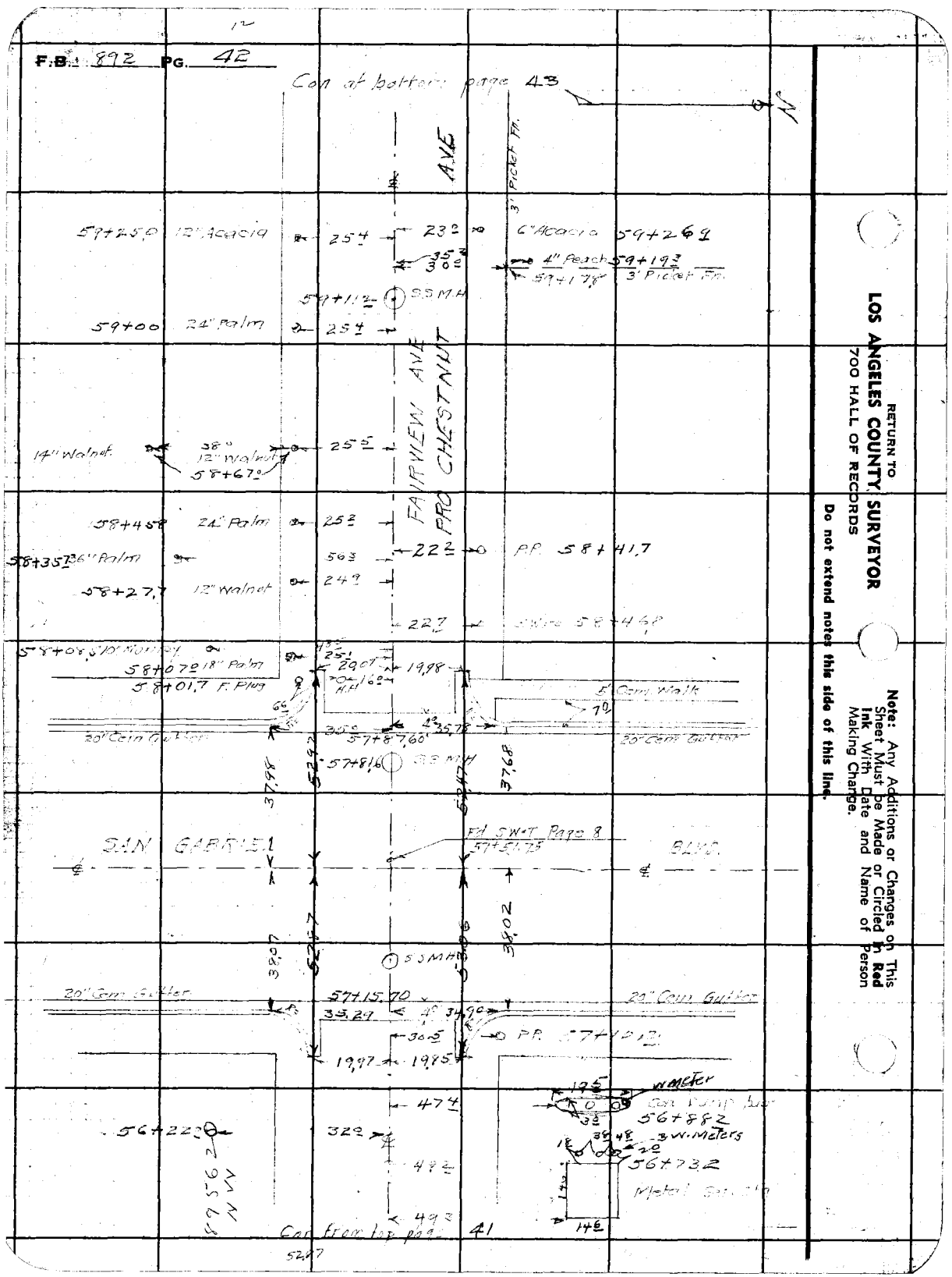

RETURN TO
LOS ANGELES COUNTY SURVEYOR
700 HALL OF RECORDS

Do not extend notes this side of this line.

Note: Any Additions or Changes on This Sheet Must be Made or Circled in **Red** Ink With Date and Name of Person Making Change.

Notes Ck'd by	Survey of CHESTNUT AVE
Map No.	W. O. 7147 Tape No. St'd °F
Office Work	Surveyed by W. A. Miller
Checked	Notes Date Jan 1942
Date	Indexed C. Johnson 2.4.42

F.B. 8[illegible] PG. 43

Con at bottom page 44

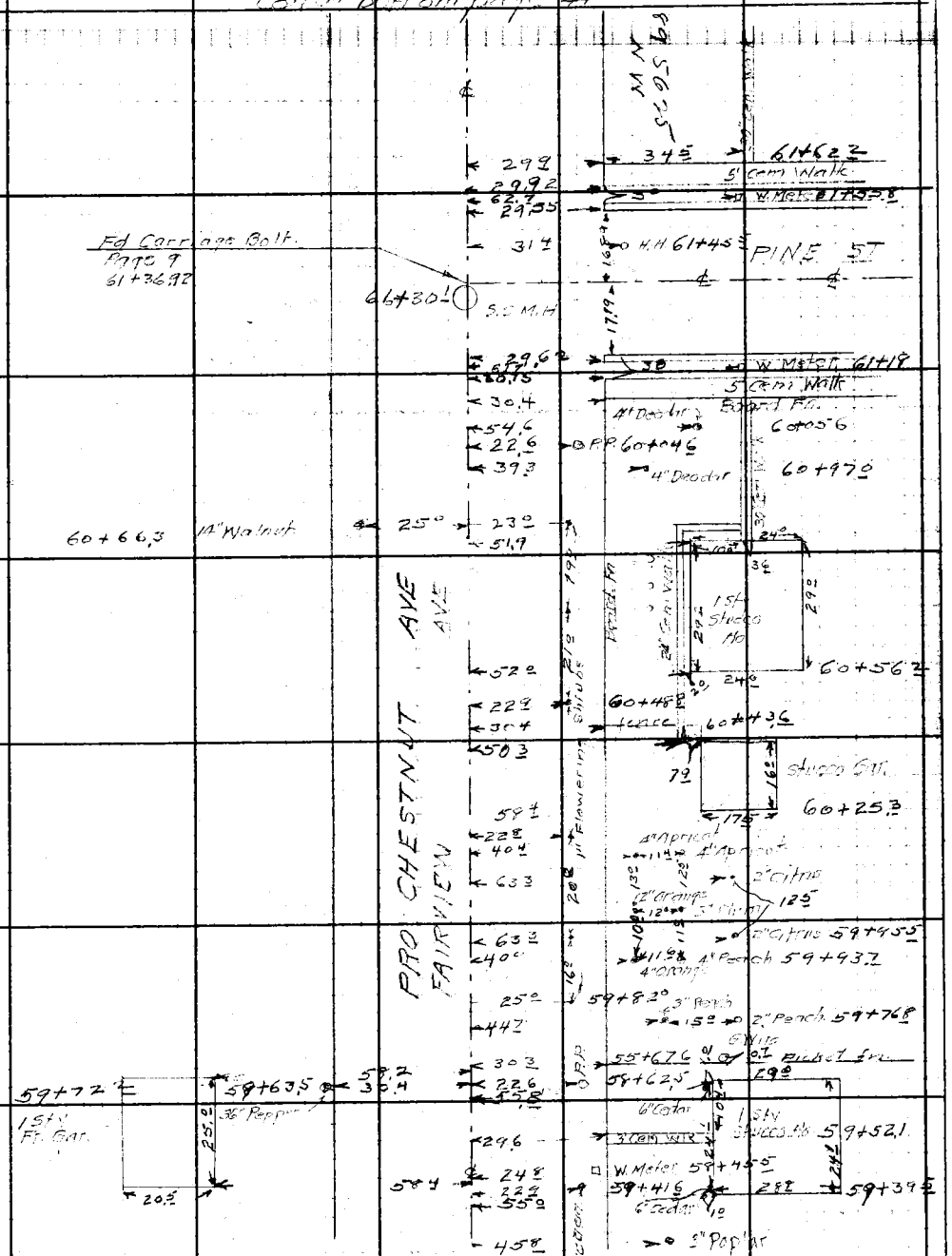

Con from top pg 42

Note: Any Additions or Changes on This Sheet Must be Made or Circled in Red Ink With Date and Name of Person Making Change.

Do not extend notes this side of this line.

RETURN TO
LOS ANGELES COUNTY SURVEYOR
700 HALL OF RECORDS

FORM 247 5M 10-39

F.B. 892 Pg. 44

Con. at bottom page 45

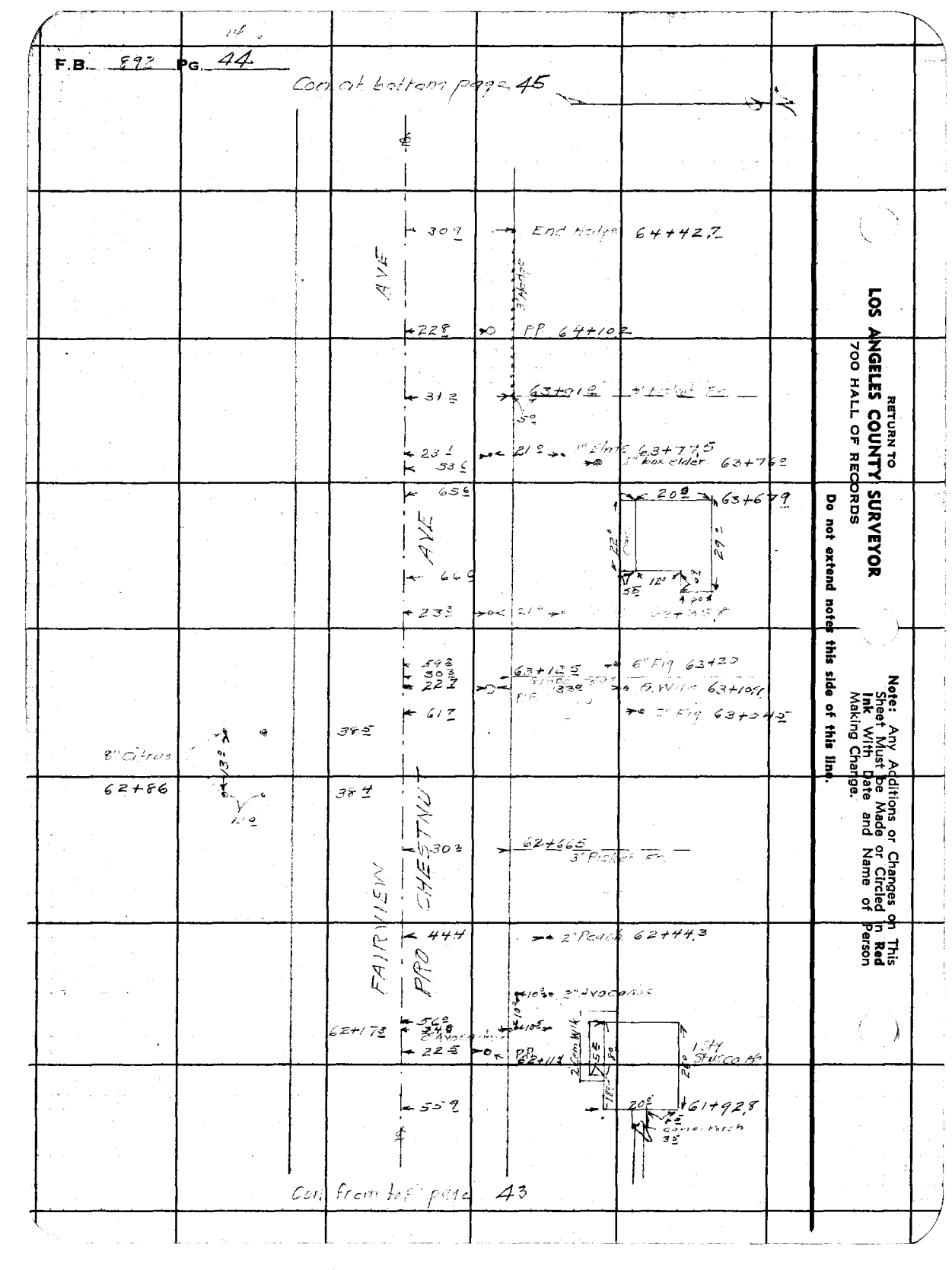

RETURN TO
LOS ANGELES COUNTY SURVEYOR
700 HALL OF RECORDS

Note: Any Additions or Changes on This Sheet Must be Made or Circled in **Red** Ink With Date and Name of Person Making Change.

Do not extend notes this side of this line.

15

Notes Ck'd by	Survey of [illegible]	F.B. [illegible] Pg. 45
Map No.	W. O. 7107 Tape No. Std °F	
Office Work	Surveyed by W. A. Miller	
Checked	Notes Date Jan 1942	
Date	Indexed C. Johnson 2.4.42	

Con. from [illegible] page 43

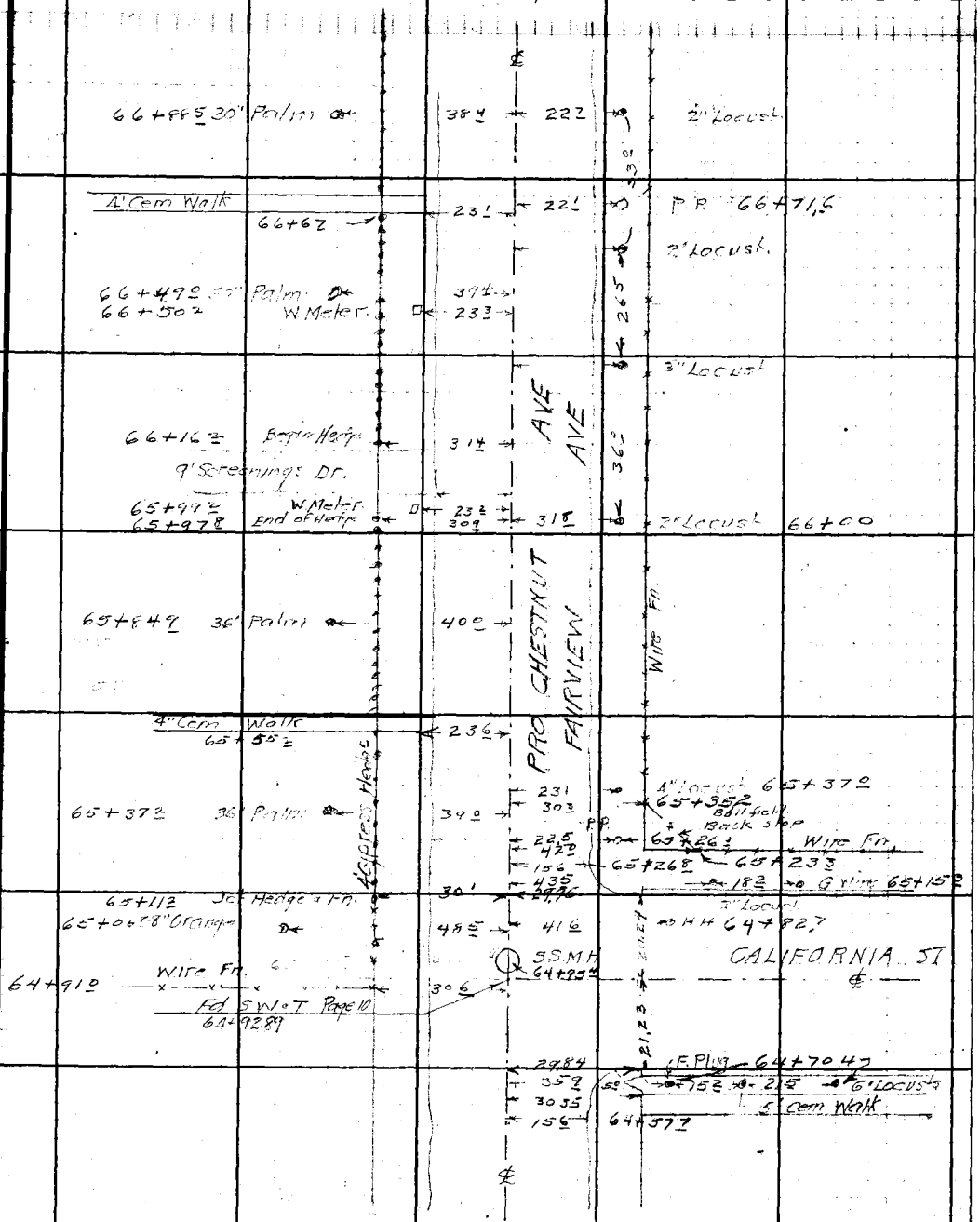

Con. from [illegible] page 44

Note: Any Additions or Changes on This Sheet Must be Made or Circled in Red Ink With Date and Name of Person Making Change.

Do not extend notes this side of this line.

RETURN TO
LOS ANGELES COUNTY SURVEYOR
700 HALL OF RECORDS

FORM 247 5M 10-39

F.B. 892 PG. 46

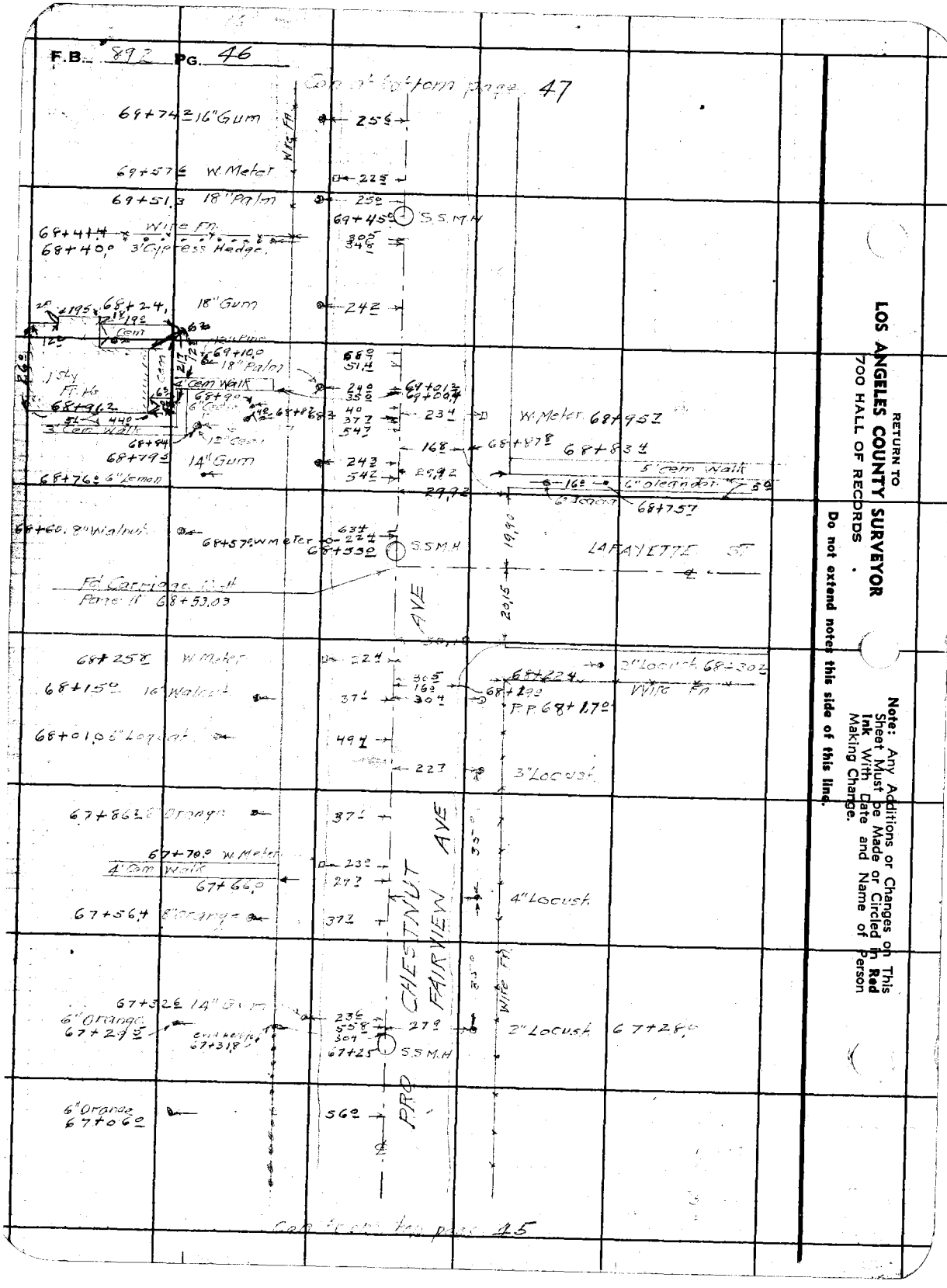

RETURN TO
LOS ANGELES COUNTY SURVEYOR
700 HALL OF RECORDS

Do not extend notes this side of this line.

Note: Any Additions or Changes on This Sheet Must be Made or Circled in Red Ink With Date and Name of Person Making Change.

Notes Ck'd by	Survey of
Map No.	W. O. 7107 Tape No. Std °F
Office Work	Surveyed by W. A. Miller
Checked	Notes Date Jan 1942
Date	Indexed C. Johnson 2442

F.B. [illegible] PG. 47

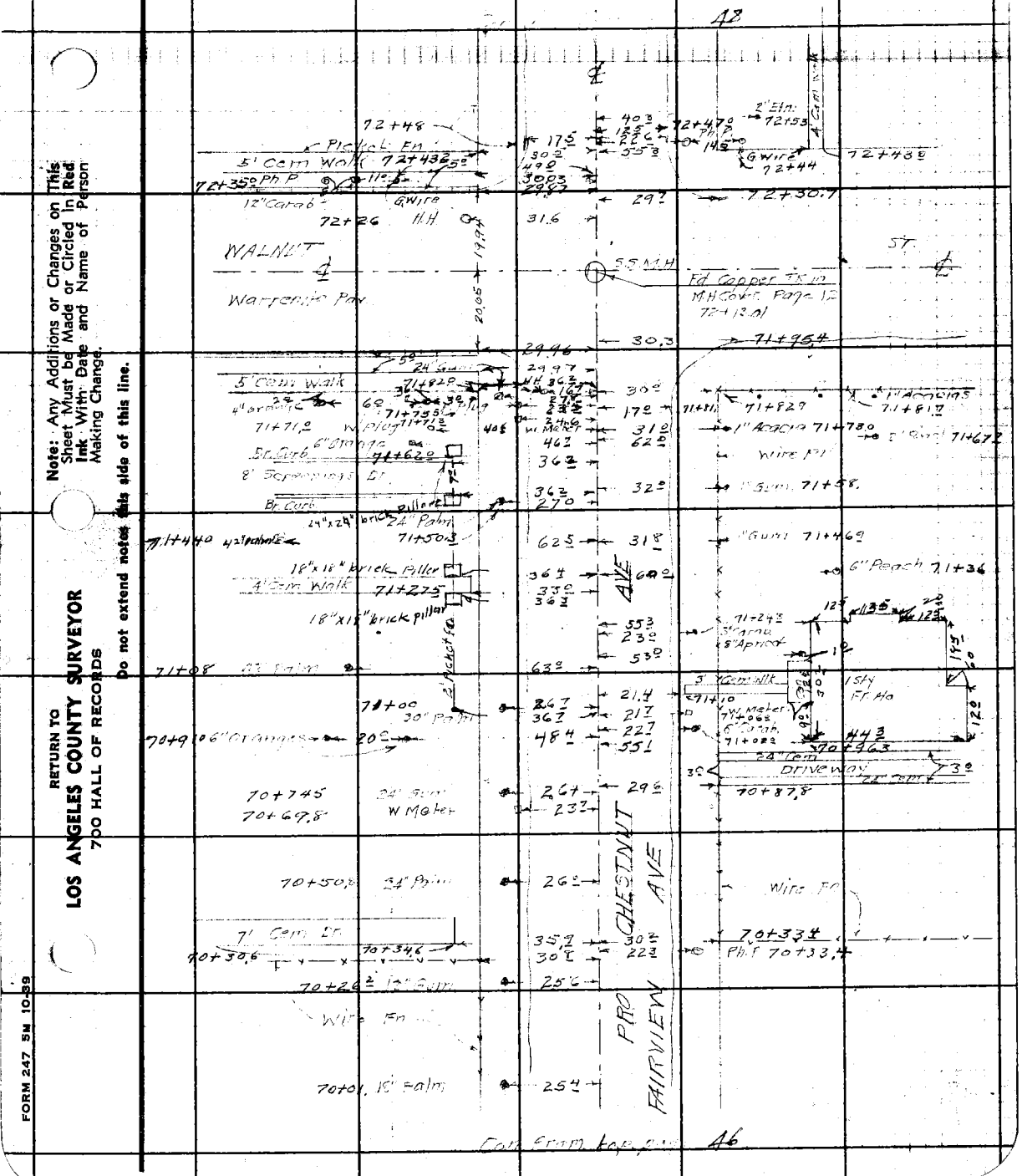

Note: Any Additions or Changes on This Sheet Must be Made or Circled in Red Ink With Date and Name of Person Making Change.

Do not extend notes this side of this line.

RETURN TO
LOS ANGELES COUNTY SURVEYOR
700 HALL OF RECORDS

FORM 247 5M 10-39

F.B. 892 PG. 48

Con't at bottom page 49

Con't from bottom page 47

RETURN TO
LOS ANGELES COUNTY SURVEYOR
700 HALL OF RECORDS

Do not extend notes this side of this line.

Note: Any Additions or Changes on This Sheet Must be Made or Circled in Red Ink With Date and Name of Person Making Change.

Notes Ck'd by	Survey of CHESTNUT AVE	F.B. 900 Pg. 49
Map No.	W. O. 7107 Tape No. St'd °F	
Office Work	Surveyed by W.A. Miller	
Checked	Notes Date Jan 1942	
Date	Indexed A. C. Johnson 2-4-42	

Con from top page 50

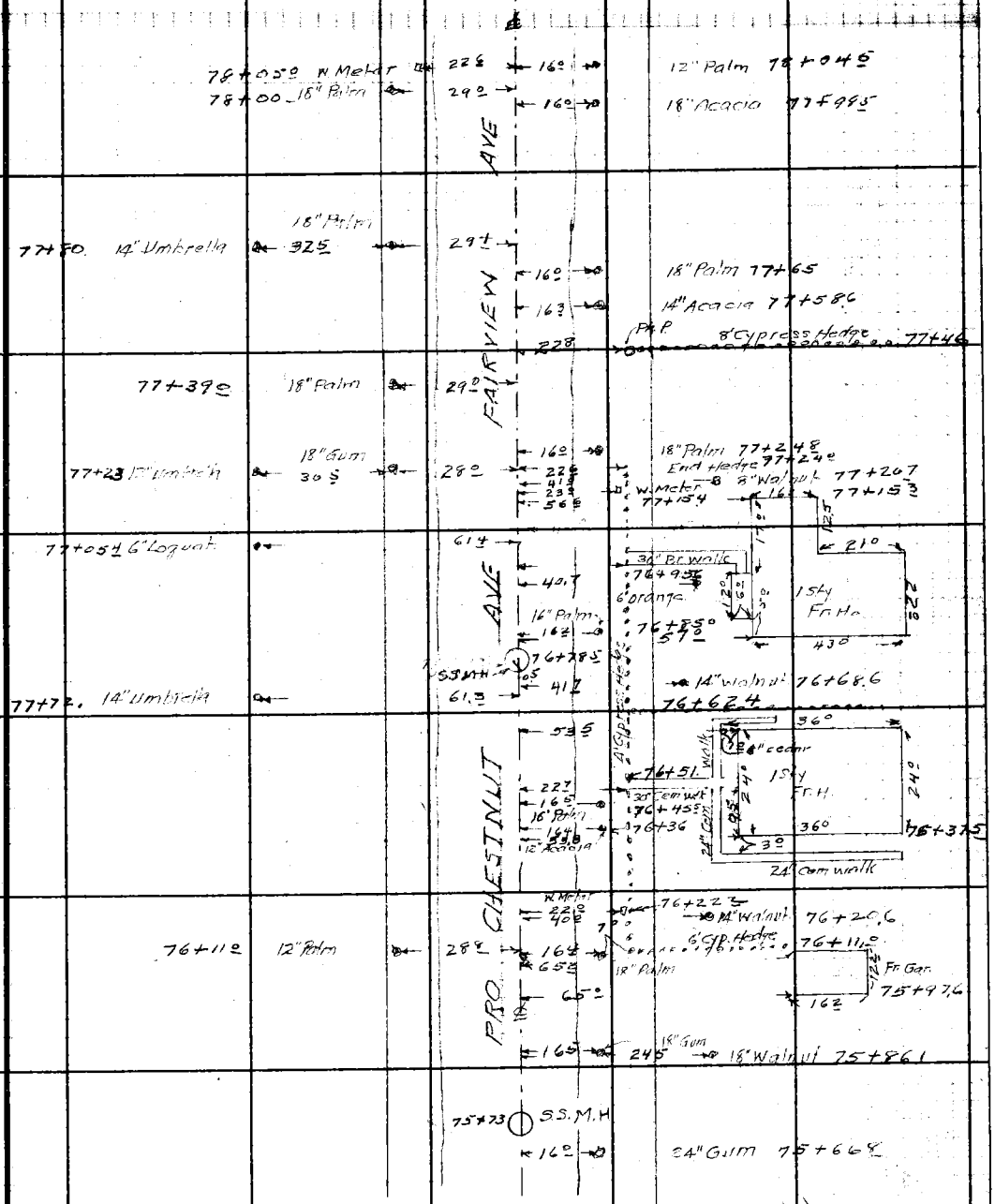

Con from top page 48

Note: Any Additions or Changes on This Sheet Must be Made or Circled in Red Ink With Date and Name of Person Making Change.

Do not extend notes this side of this line.

RETURN TO
LOS ANGELES COUNTY SURVEYOR
700 HALL OF RECORDS

FORM 247 5M 10-39

F.B. 892 PG. 50

Con't bottom page 51

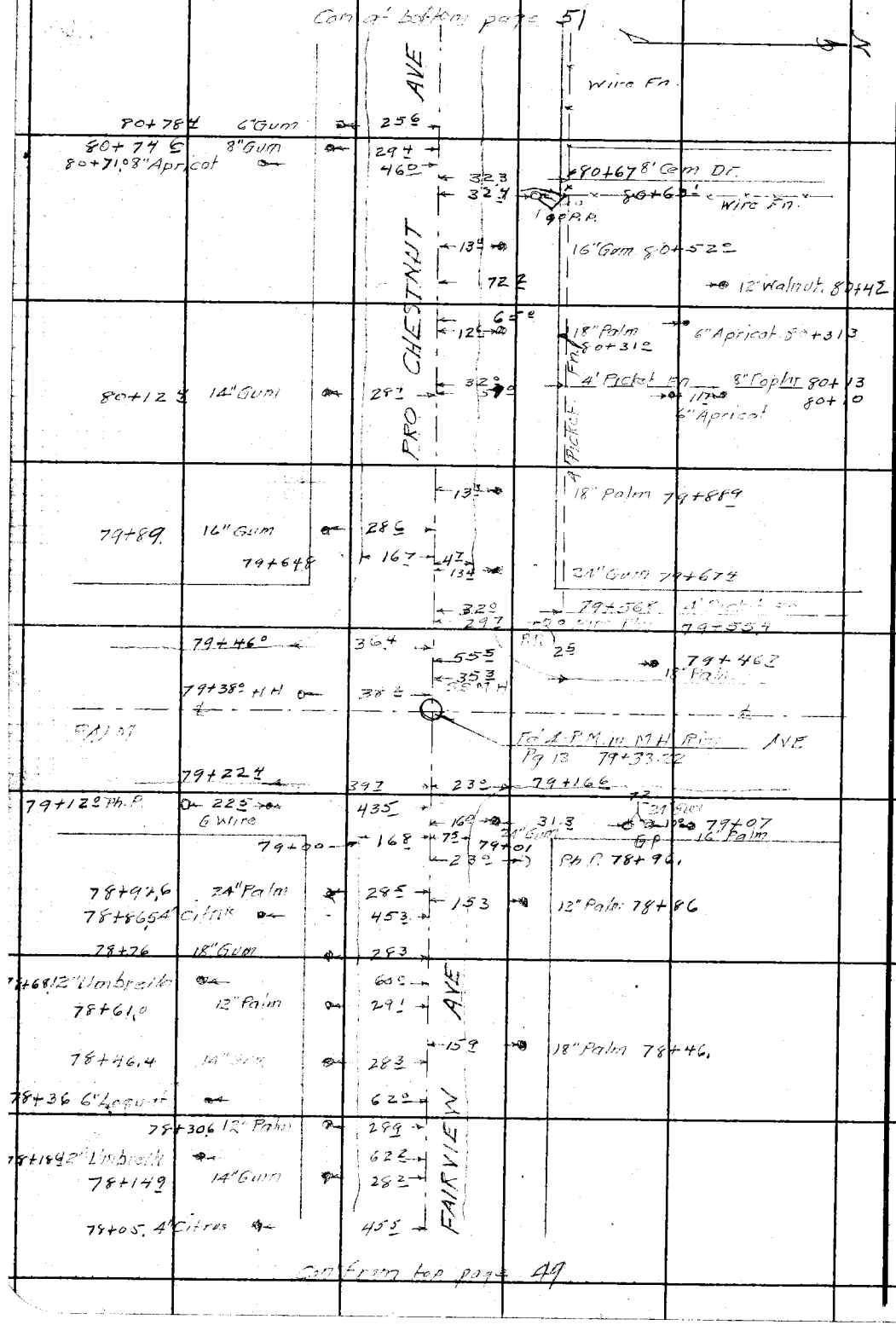

Con't from top page 49

RETURN TO
LOS ANGELES COUNTY SURVEYOR
700 HALL OF RECORDS

Do not extend notes this side of this line.

Note: Any Additions or Changes on This Sheet Must be Made or Circled in Red Ink With Date and Name of Person Making Change.

Notes Ck'd by	Survey of CHESTNUT AVE	F.B. 892 PG. 51
Map No.	W. O. 7107 Tape No. Std °F	
Office Work	Surveyed by W A Miller	
Checked	Notes Date Jan 1942	
Date	Indexed C. Johnson 2-4-42	

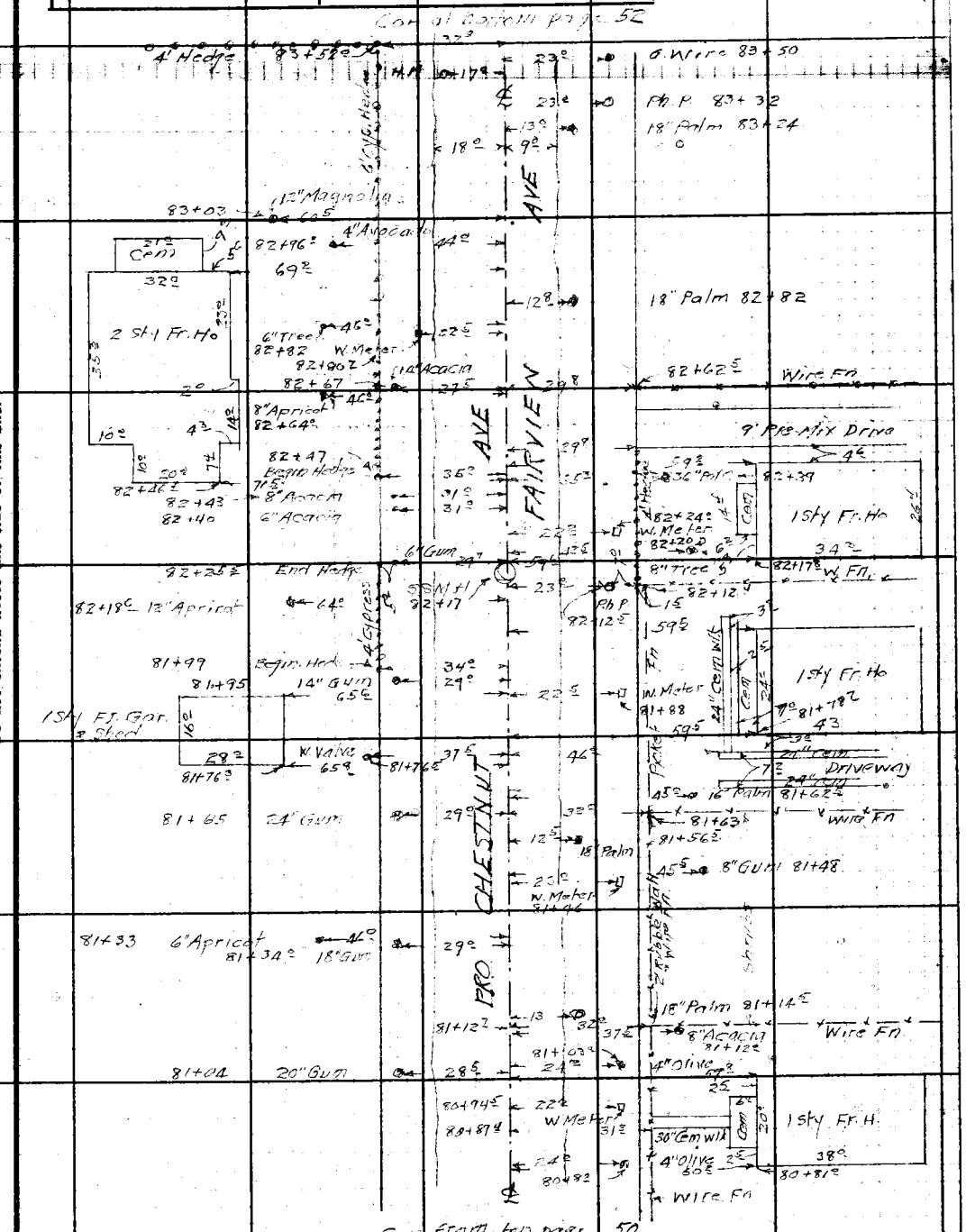

Note: Any Additions or Changes on This Sheet Must be Made or Circled in Red Ink With Date and Name of Person Making Change.

Do not extend notes this side of this line.

RETURN TO
LOS ANGELES COUNTY SURVEYOR
700 HALL OF RECORDS

FORM 247 5M 10-39

F.B. 892 PG. 52 Con at bottom page 53

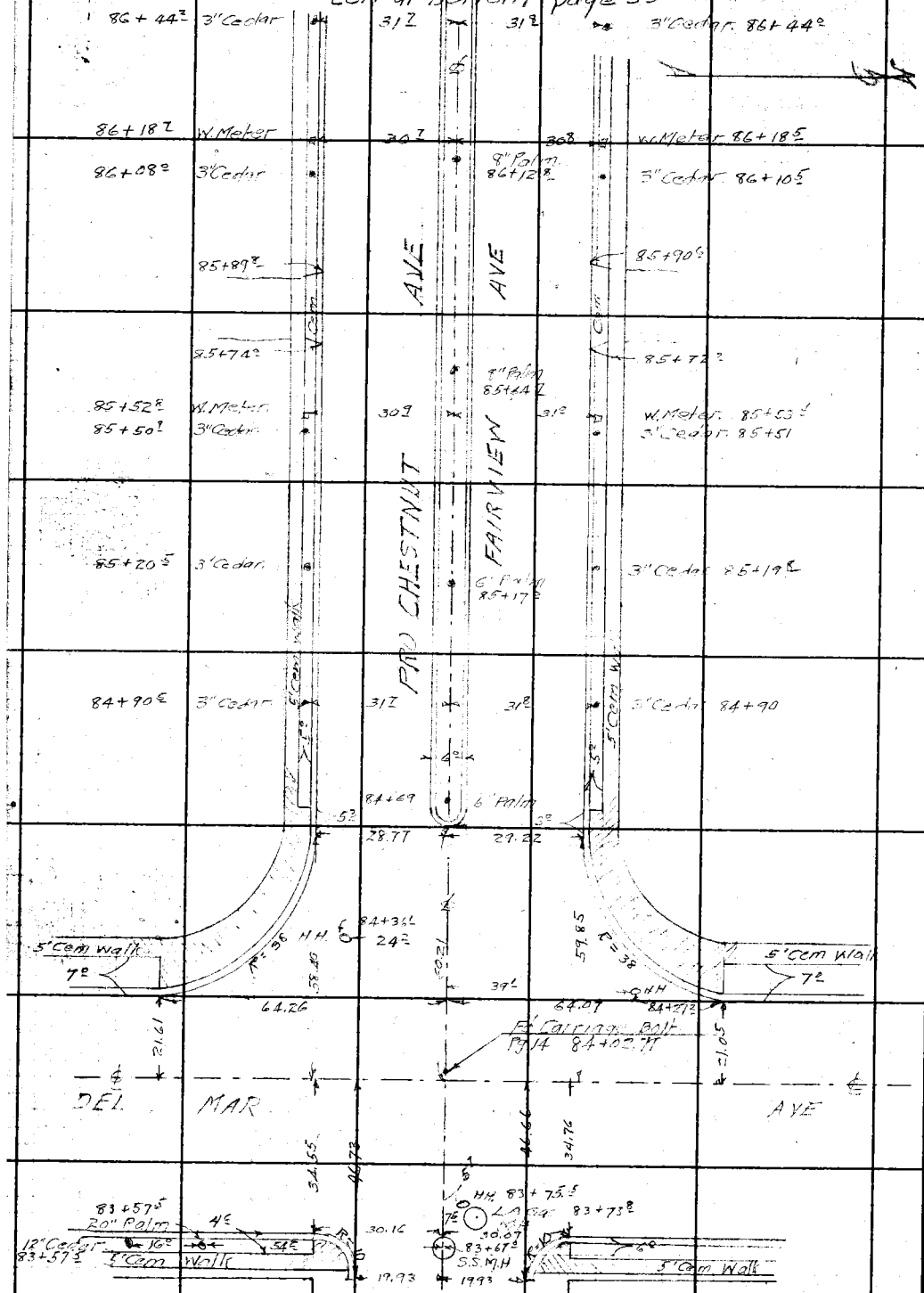

Con from top page 51

RETURN TO
LOS ANGELES COUNTY SURVEYOR
700 HALL OF RECORDS

Do not extend notes this side of this line.

Note: Any Additions or Changes on This Sheet Must be Made or Circled in Red Ink With Date and Name of Person Making Change.

Notes Ck'd by	Survey of CHESTNUT AVE	F.B. 890 Pg. 53
Map No.	W. O. 7107 Tape No. Std. °F	
Office Work	Surveyed by W.A. Miller	
Checked	Notes Date Jan 1942	
Date	Indexed A. C. Johnson 2-4-42	

Con at bottom page 54

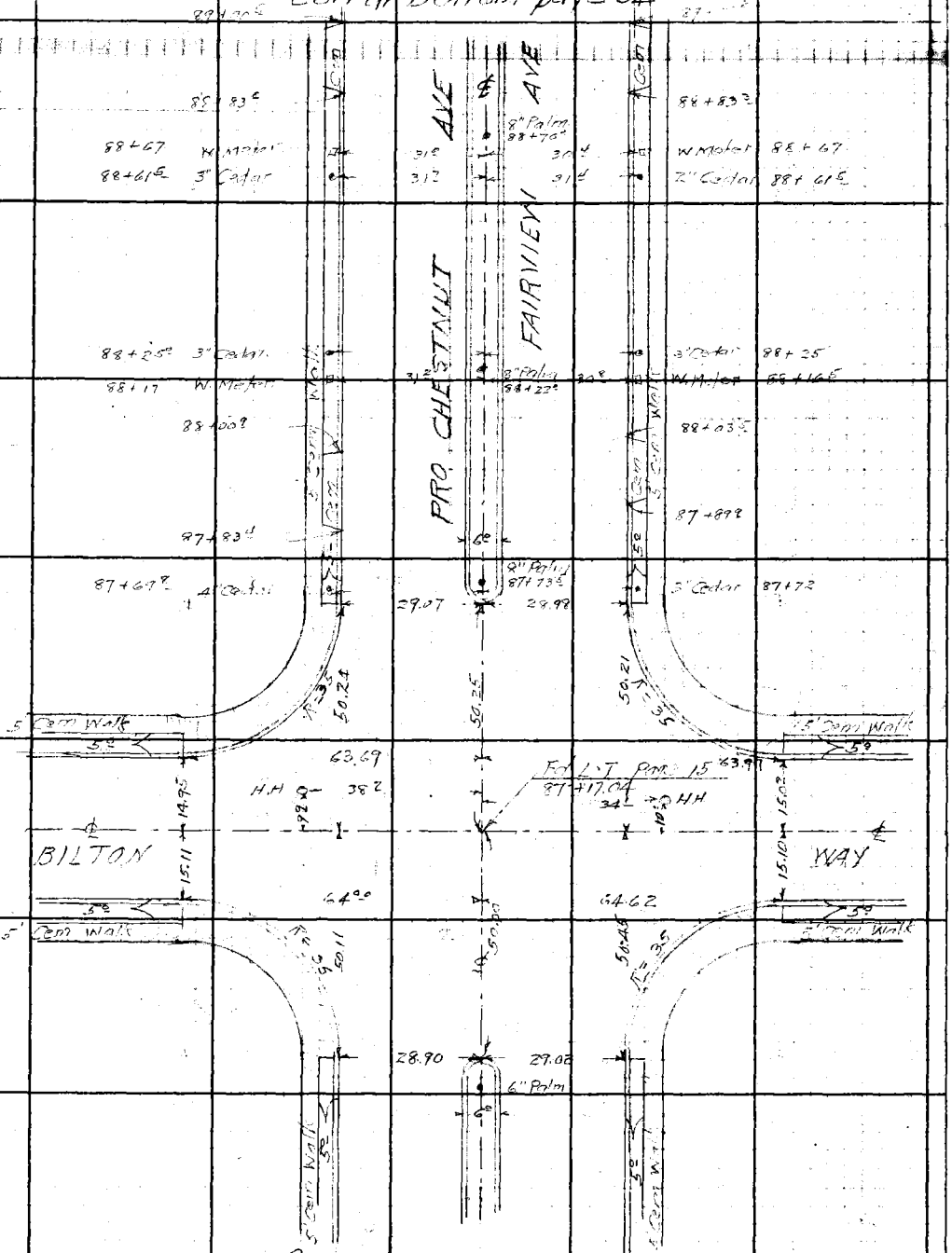

Con from top page 52

Note: Any Additions or Changes on This Sheet Must be Made or Circled in Red Ink With Date and Name of Person Making Change.

Do not extend notes this side of this line.

RETURN TO
LOS ANGELES COUNTY SURVEYOR
700 HALL OF RECORDS

FORM 247 5M 10-39

F.B. 872 PG. 54

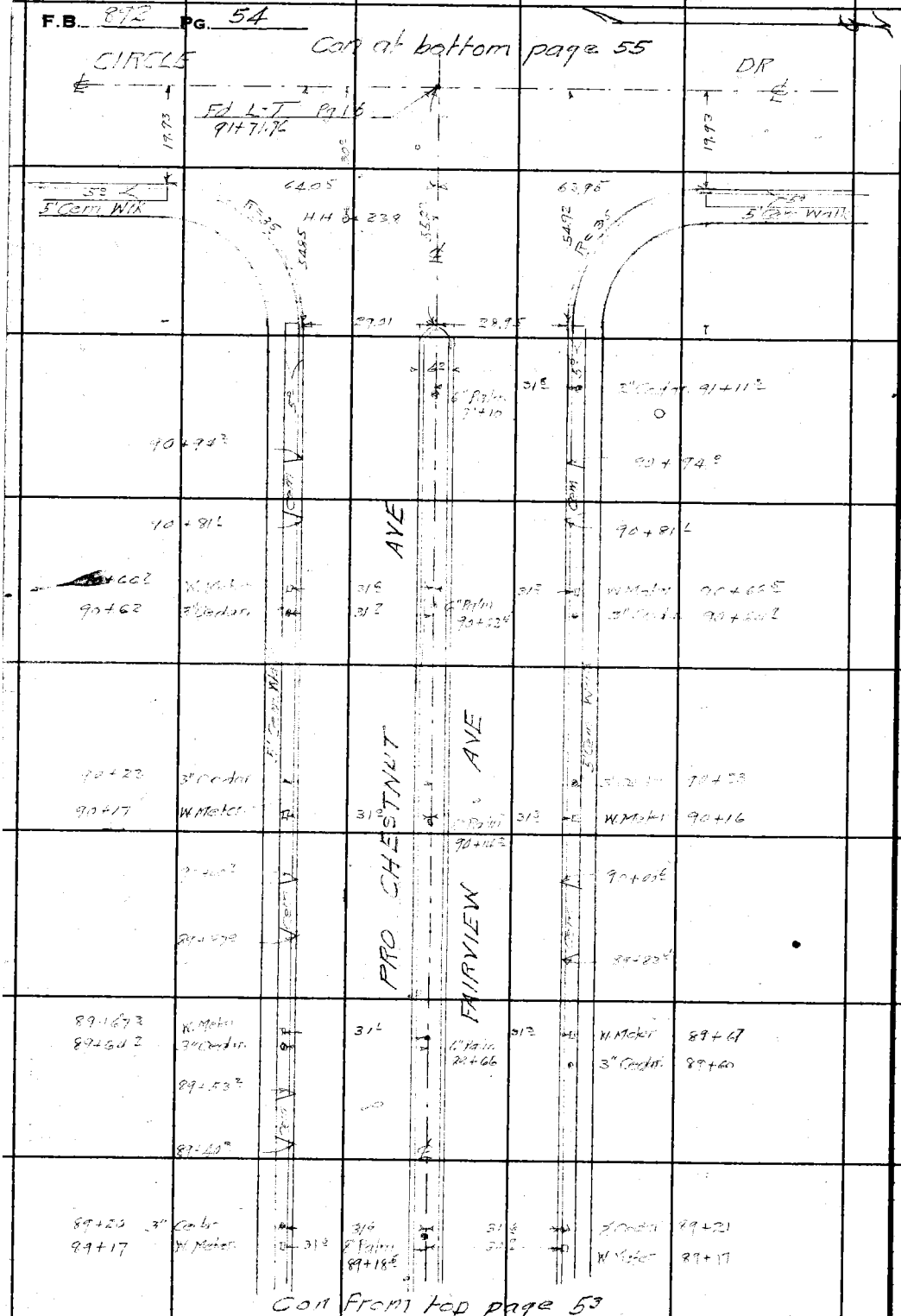

RETURN TO
LOS ANGELES COUNTY SURVEYOR
700 HALL OF RECORDS

Do not extend notes this side of this line.

Note: Any Additions or Changes on This Sheet Must be Made or Circled in **Red** Ink With Date and Name of Person Making Change.

Notes Ck'd by	Survey of CHESTNUT AVE
Map No.	W. O. 7147 Tape No. St'd °F
Office Work	Surveyed by W.A. Miller
Checked	Notes Date Jan 1942
Date	Indexed C. Johnson 2-4-42

F.B. 822 Pg. 55

Con at bottom page 56

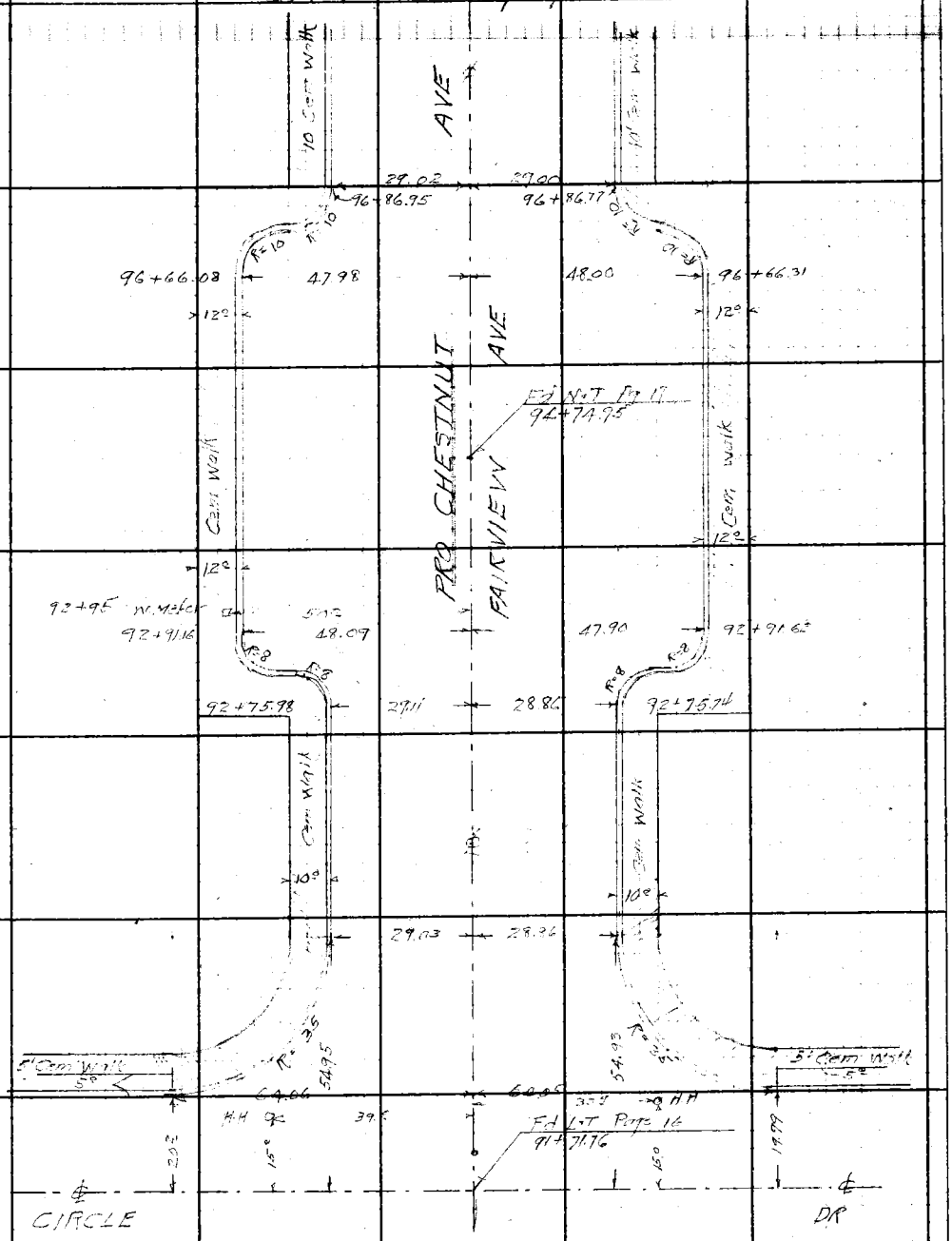

Con from Top page 54

RETURN TO
LOS ANGELES COUNTY SURVEYOR
700 HALL OF RECORDS

Note: Any Additions or Changes on This Sheet Must be Made or Circled in Red Ink With Date and Name of Person Making Change

Do not extend notes this side of this line.

FORM 247 5M 10-39

F.B. 392 Pg. 56

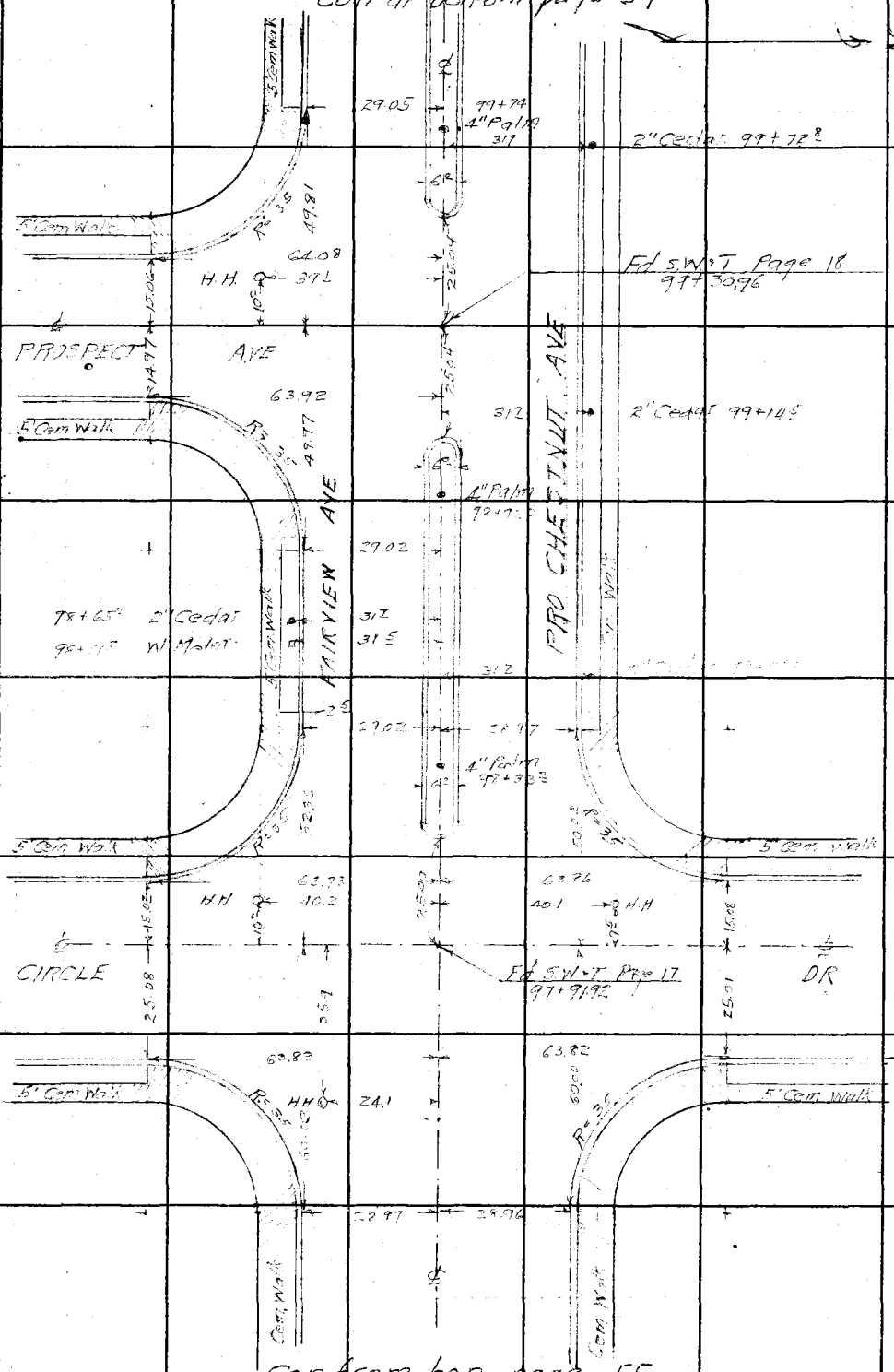

RETURN TO
LOS ANGELES COUNTY SURVEYOR
700 HALL OF RECORDS

Do not extend notes this side of this line.

Note: Any Additions or Changes on This Sheet Must Be Made or Circled in **Red Ink** With Date and Name of Person Making Change.

Notes Ck'd by	Survey of CHESTNUT AVE	F.B. [illegible] PG. 57
Map No.	W. 07107 Tape No. Std °F	
Office Work	Surveyed by W.A. Miller	
Checked	Notes Date Jan 1942	
Date	Indexed C. Johnson 2.4.42	

Con at bottom page 58

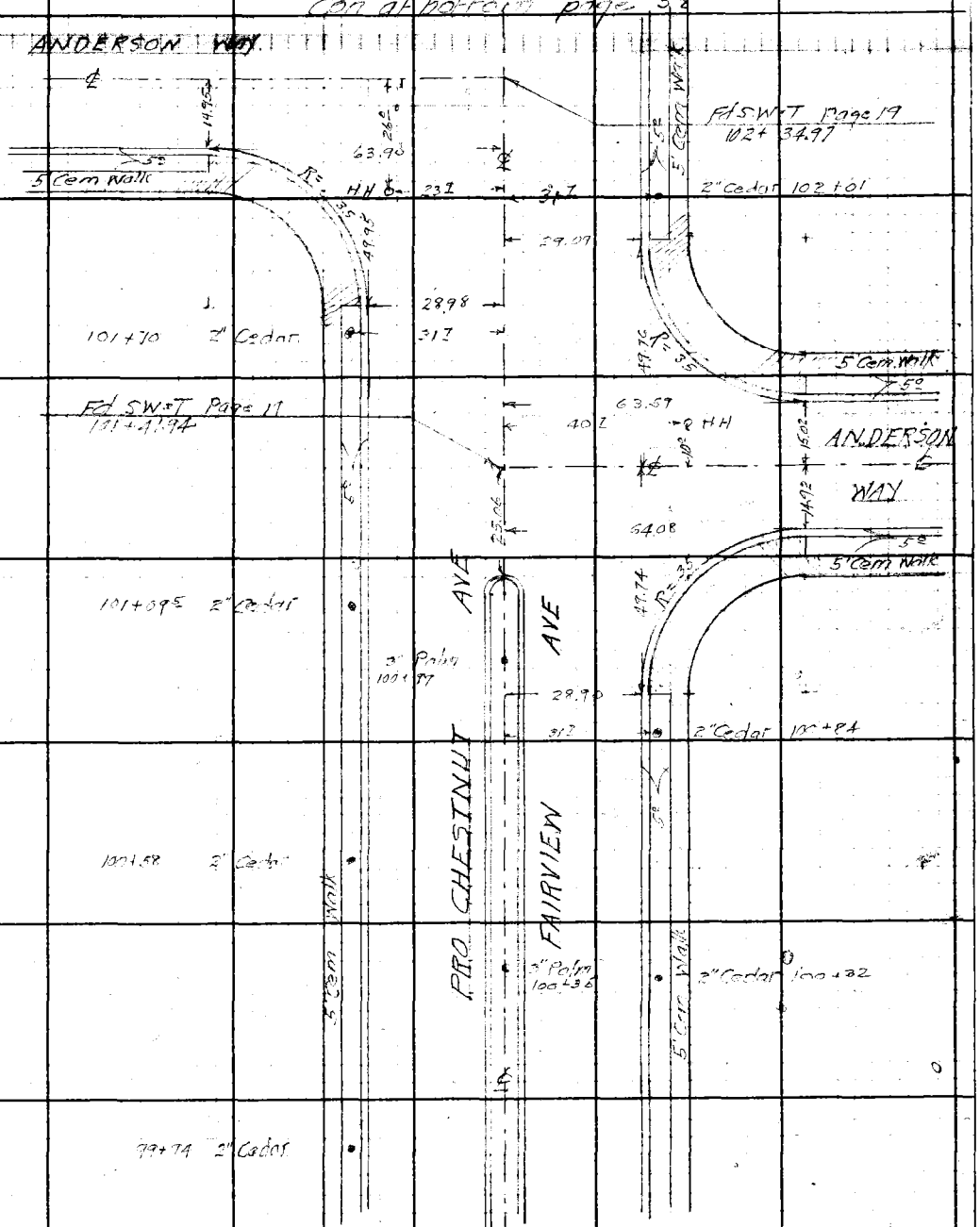

Con From top page 56

Note: Any Additions or Changes on This Sheet Must be Made or Circled in Red Ink With Date and Name of Person Making Change.

Do not extend notes this side of this line.

RETURN TO
LOS ANGELES COUNTY SURVEYOR
700 HALL OF RECORDS

FORM 247 5M 10-39

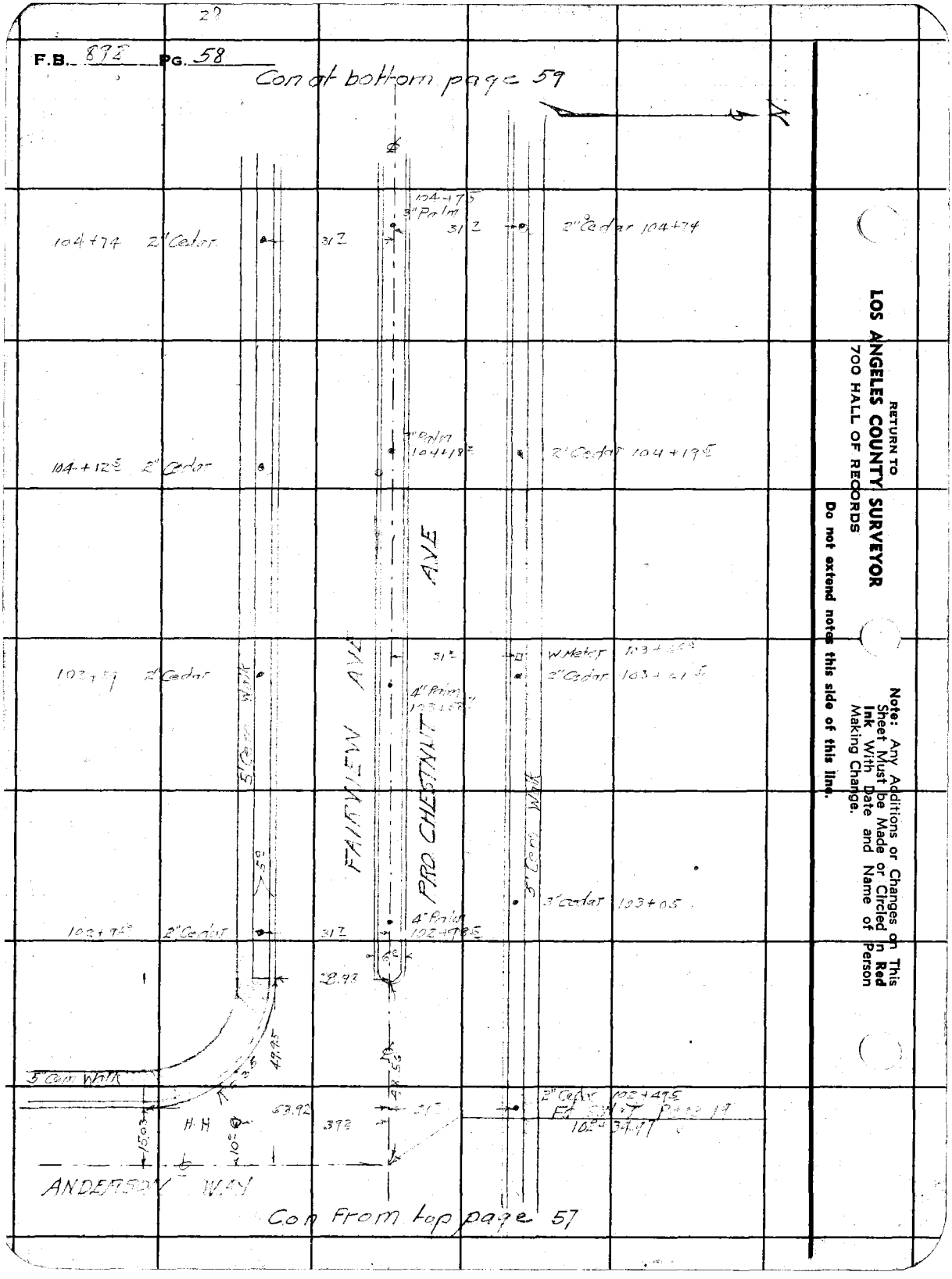
F.B. 892 PG. 58
Con at bottom page 59
N
104+74 2" Cedar
31 2
104+75
3" Palm
31 2
2" Cedar 104+74
104+12.5 2" Cedar
3" Palm
104+18.5
2" Cedar 104+19.5
AVE
FAIRVIEW AVE
PRO CHESTNUT
5' Cem Walk
31 2
W. Meter
2" Cedar
4" Palm
3" Cedar 103+05
102+94.5 2" Cedar
31 2
4" Palm
102+98.5
28.93
49.95
5' Cem Walk
63.92
39.2
31 2
2" Cedar 102+49.5
102+34.97
H.H
15.03
10.0
ANDERSON WAY
Con From top page 57
RETURN TO
LOS ANGELES COUNTY SURVEYOR
700 HALL OF RECORDS
Do not extend notes this side of this line.
Note: Any Additions or Changes on This Sheet Must be Made or Circled in Red Ink With Date and Name of Person Making Change.

Notes Ck'd by
Map No.
Office Work
Checked
Date

Survey of CHESTNUT AVE
W. O. 7107 Tape No. Std °F
Surveyed by W A Miller
Notes Date Jan 1942
Indexed [illegible] 2-4-42

F.B. 89 Pg. 59

Con at bottom page 60

Note: Any Additions or Changes on This Sheet Must be Made or Circled in Red Ink With Date and Name of Person Making Change.

Do not extend notes this side of this line.

RETURN TO
LOS ANGELES COUNTY SURVEYOR
700 HALL OF RECORDS

FORM 247 5M 10-39

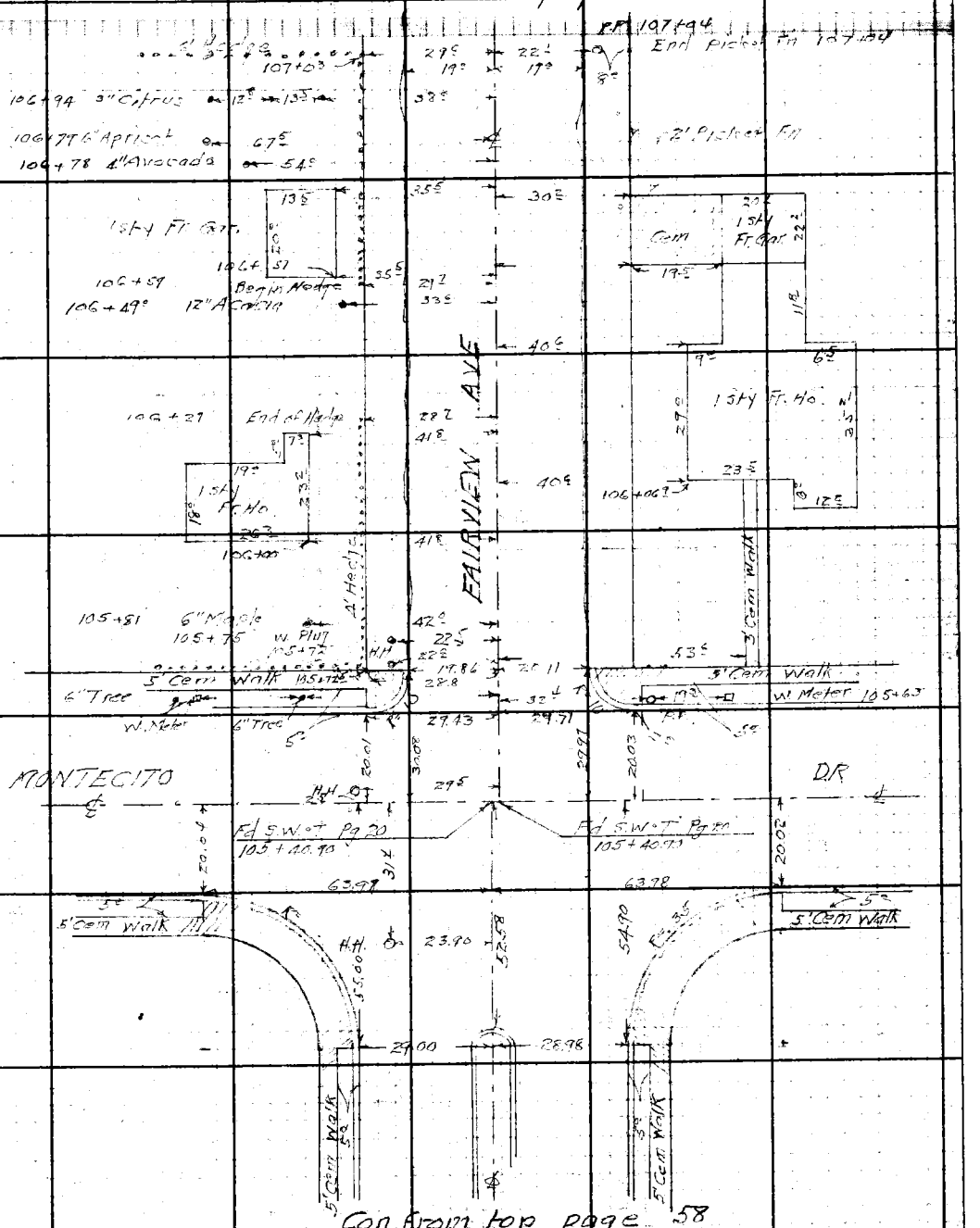

F.B. 892 PG. 60

Con at bottom page 61

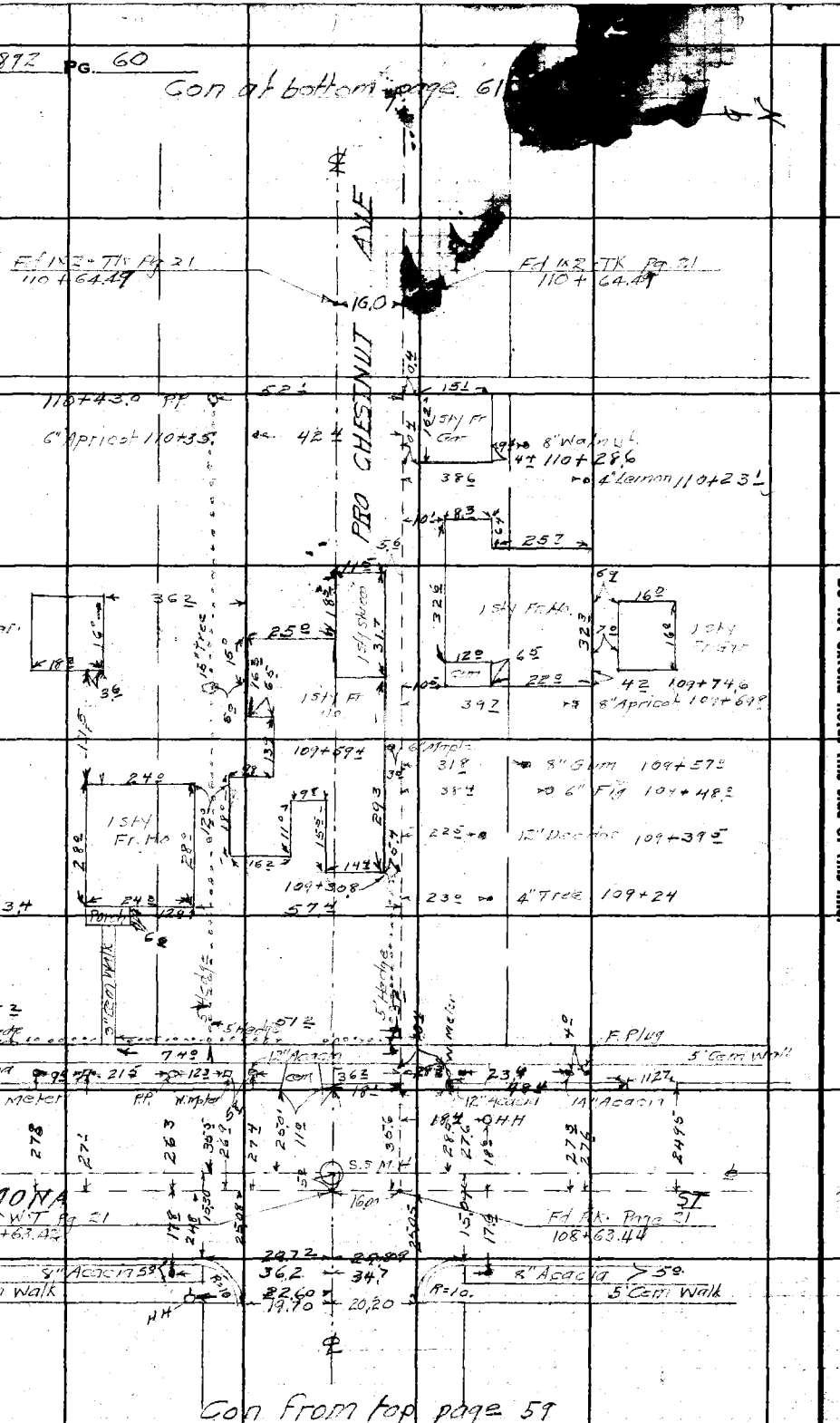

Con from top page 59

RETURN TO
LOS ANGELES COUNTY SURVEYOR
700 HALL OF RECORDS

Note: Any Additions or Changes on This Sheet Must be Made or Circled in Red Ink With Date and Name of Person Making Change.

Do not extend notes this side of this line.

Date _____ Notes by Mills Chief Party _____ F.B. X Pg 61

Platted by	W. O. No. 7104 D. S. O. No.
Date	Location CHESTNUT AVE
Map No.	Surveyed by W. A. Mills
Platting C'k'd by	Date
Date	Indexed 2-4-42

Note: ANY ADDITIONS OR CHANGES OR THIS SHEET MUST BE MADE OR CIRCLED IN Red. WITH DATE AND NAME OF PERSON MAKING CHANGE.

Do not extend notes this side of this line

RETURN TO LOS ANGELES COUNTY SURVEYOR



Con From Fox page 60

RETURN TO

LOS ANGELES COUNTY SURVEYOR

Note: ANY ADDITIONS OR CHANGES ON THIS SHEET MUST BE MADE OR CIRCLED IN Red. WITH DATE AND NAME OF PERSON MAKING CHANGE.

Do not extend notes this side of this line

F.B. 172 Pg. 62

Chief Party Notes by Date

Notes Ck'd by	Survey of CHESTNUT AVE	F.B. 892 Pg. 63
Map No.	W. O. 7107 Tape No. 019 St'd 68 °F	
Office Work	Surveyed by W.A. Miller	
Checked	Notes Miller Date 11-28-1941	
Date	Indexed C. Johnson 2-4-42	

Con at bottom page 64

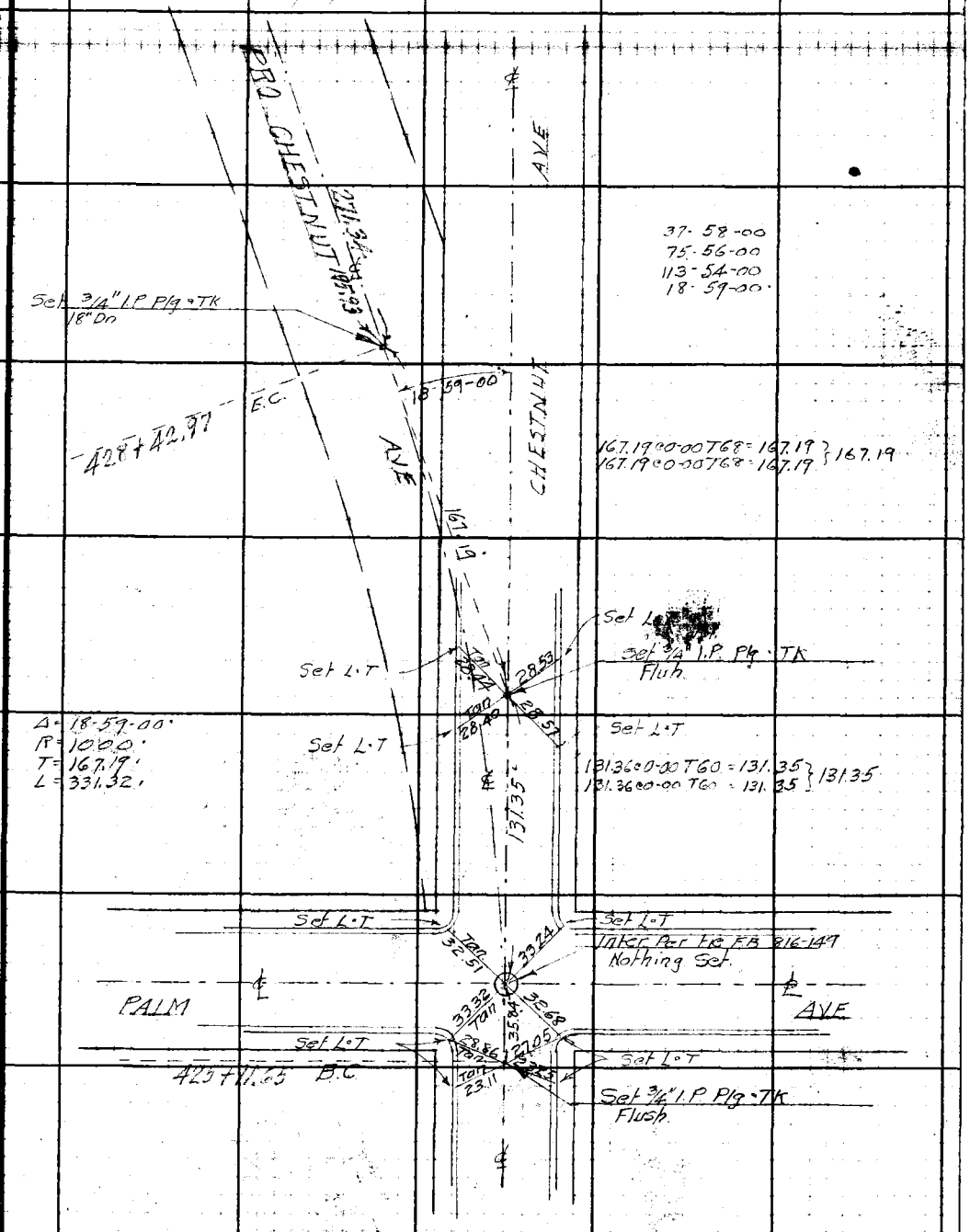

Note: Any Additions or Changes on This Sheet Must be Made or Circled in Red Ink With Date and Name of Person Making Change.

Do not extend notes this side of this line.

RETURN TO
LOS ANGELES COUNTY SURVEYOR
700 HALL OF RECORDS

FORM 247 5M 10-39

RETURN TO
LOS ANGELES COUNTY SURVEYOR
700 HALL OF RECORDS
Do not extend notes this side of this line.
Note: Any Additions or Changes on This Sheet Must be Made or Circled in Red Ink With Date and Name of Person Making Change.

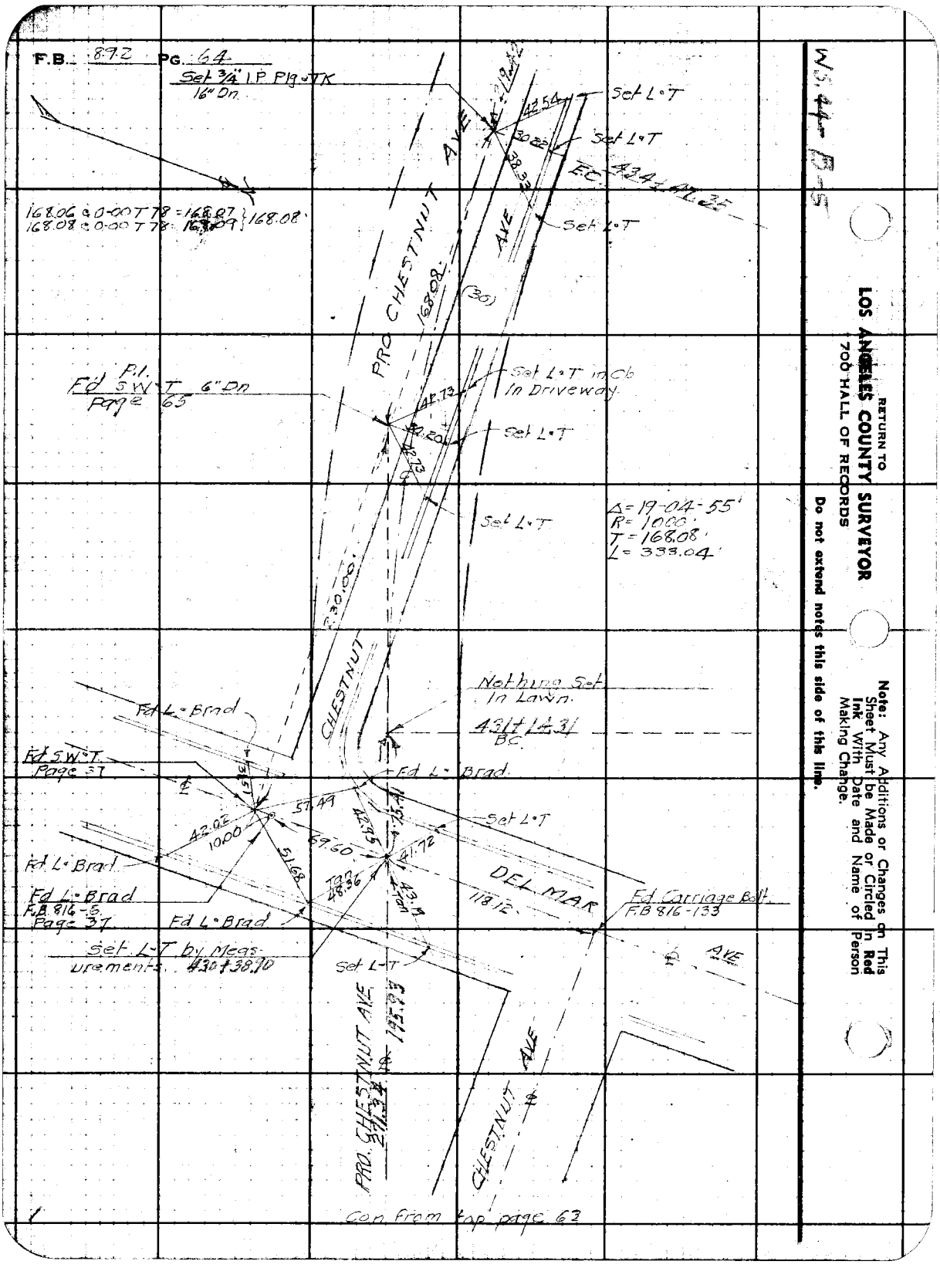

Notes Ck'd by	Survey of CHESTNUT AVE	F.B. 892 Pg. 65
Map No.	W. O. 7107 Tape No. 047 St'd 60 °F	
Office Work	Surveyed by W.A. Miller	
Checked	Notes Miller Date Oct 1941	
Date	Indexed C. Johnson 2-4-42	

WS44-B-5

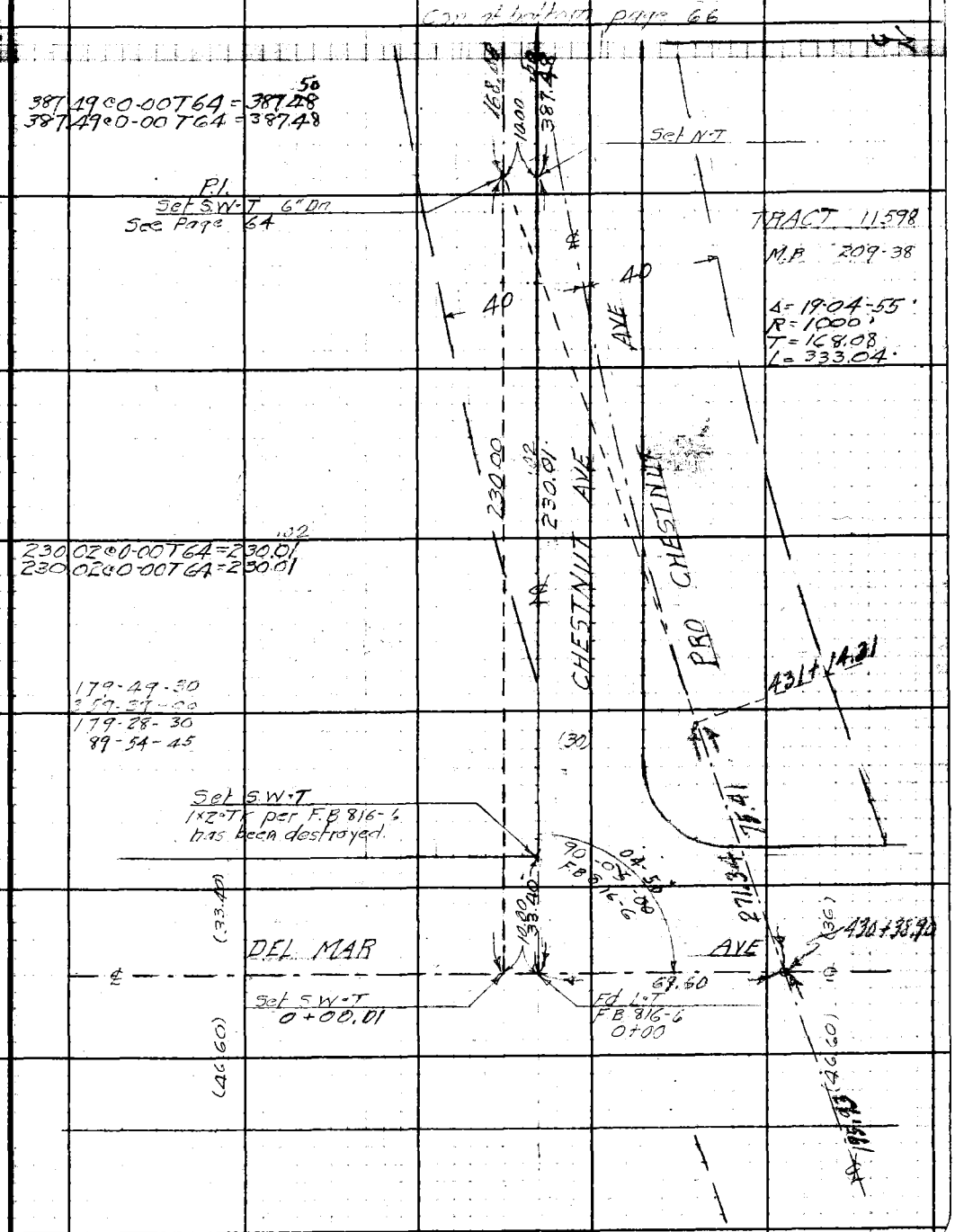

Note: Any Additions or Changes on This Sheet Must be Made or Circled in Red Ink With Date and Name of Person Making Change.

Do not extend notes this side of this line.

RETURN TO
LOS ANGELES COUNTY SURVEYOR
700 HALL OF RECORDS

FORM 247 5M 10-39

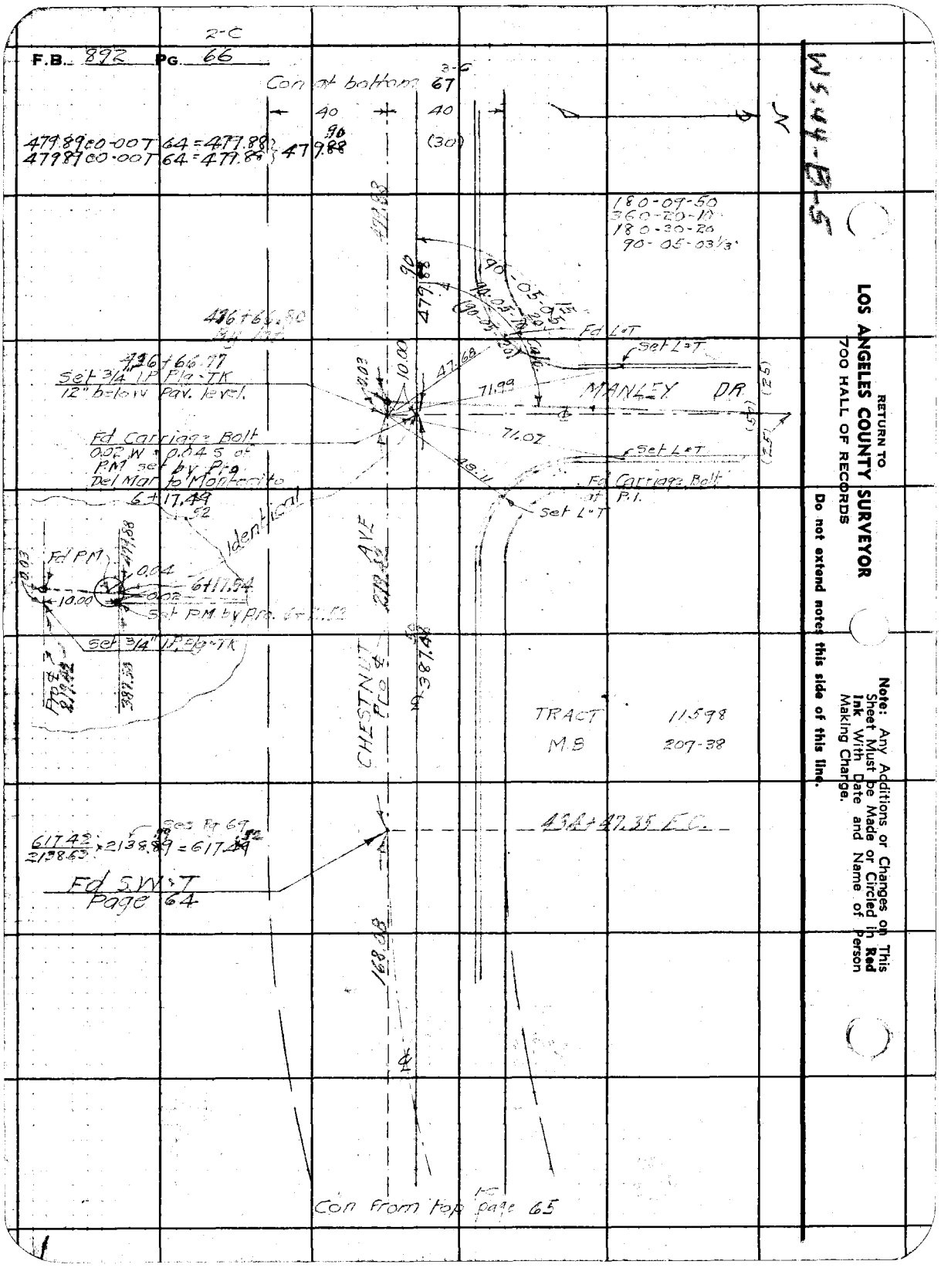

RETURN TO
LOS ANGELES COUNTY SURVEYOR
700 HALL OF RECORDS

Do not extend notes this side of this line.

Note: Any Additions or Changes on This Sheet Must be Made or Circled in **Red Ink** With Date and Name of Person Making Change.

WS.44-B-5

Notes Ck'd by	Survey of CHESTNUT AVE	F.B. 892 Pg. 67
Map No.	W. O. 7107 Tape No. 047 St'd 60 °F	
Office Work	Surveyed by W.A. Miller	
Checked	Notes Miller Date Oct 1941	
Date	Indexed A. C. Johnson 2.4.42	

WS 44-B-5

Note: Any Additions or Changes on This Sheet Must be Made or Circled in Red Ink With Date and Name of Person Making Change.

Do not extend notes this side of this line.

RETURN TO
LOS ANGELES COUNTY SURVEYOR
700 HALL OF RECORDS

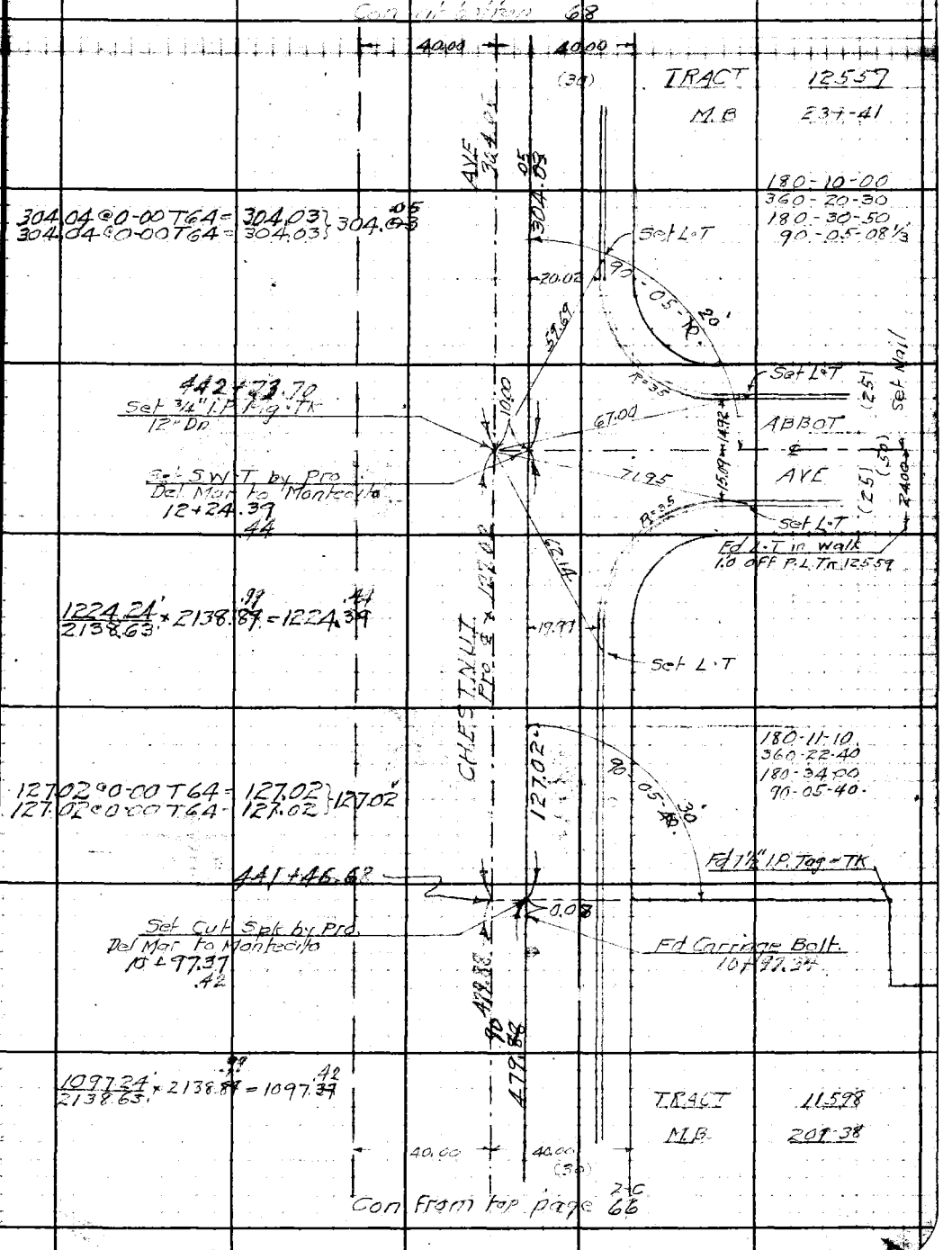

FORM 247 5M 10-39

F.B. 892 PG. 68

Con at bottom page 69

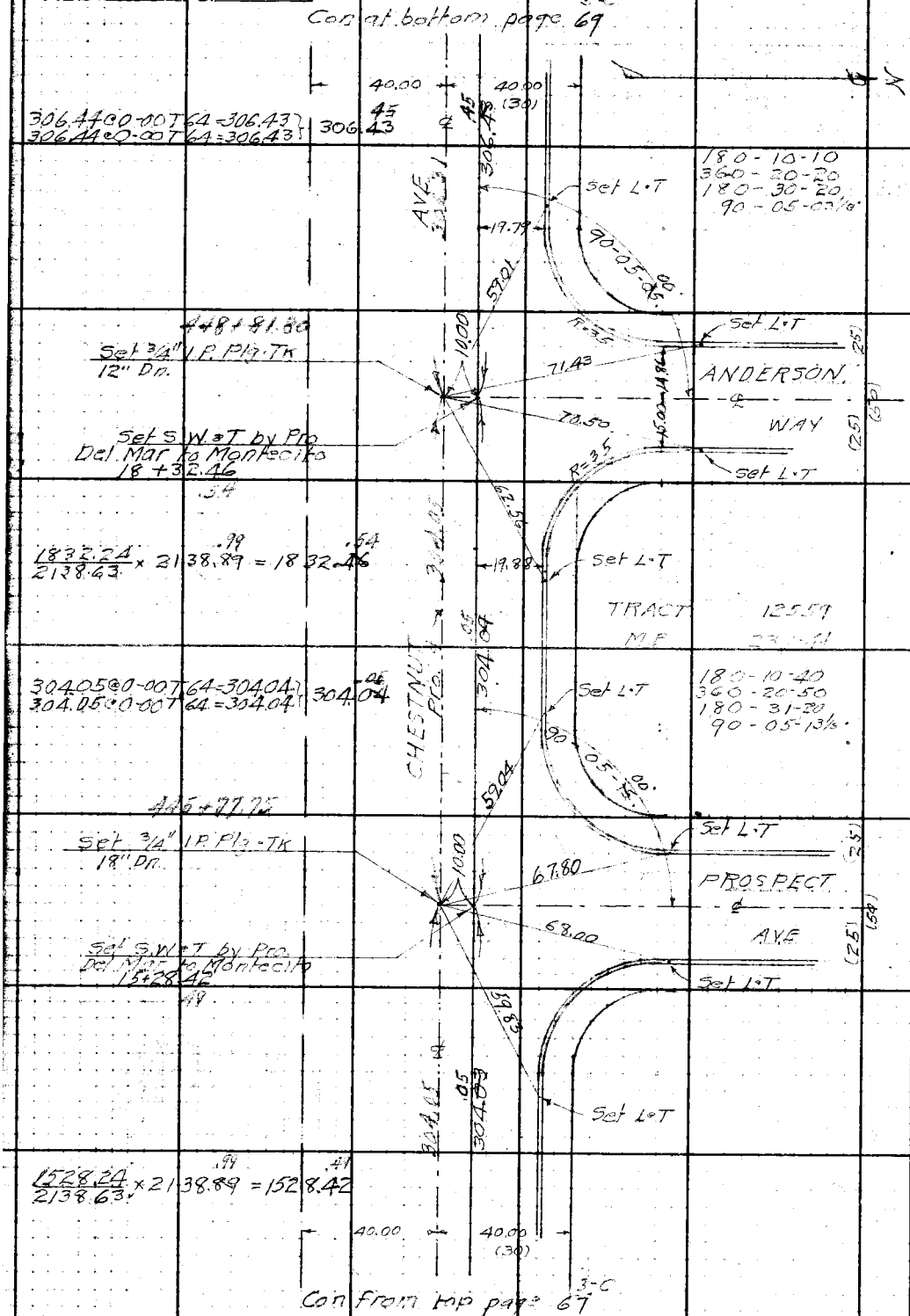

Con from top page 67

WS44-B-5

RETURN TO
LOS ANGELES COUNTY SURVEYOR
700 HALL OF RECORDS

Do not extend notes this side of this line.

Note: Any Additions or Changes on This Sheet Must be Made or Circled in Red Ink With Date and Name of Person Making Change.

Notes Ck'd by	Survey of CHESTNUT AVE	F.B. 892 Pg. 69
Map No.	W. O. 7107 Tape No. 047 St'd 68 °F	
Office Work	Surveyed by W.A. Miller	
Checked	Notes Miller Date Oct 1971	
Date	Indexed A. C. Johnson 2-4-42	

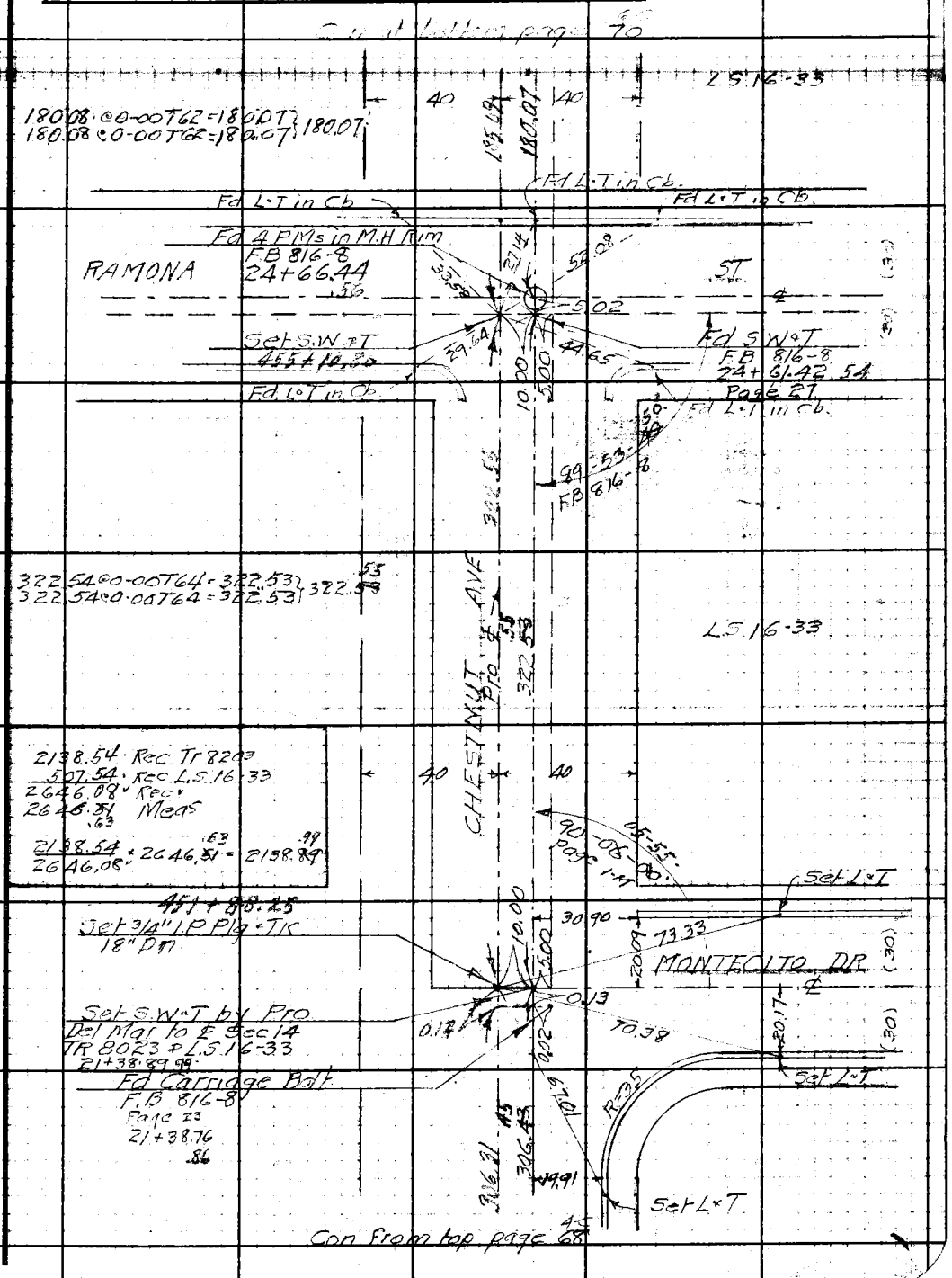

Note: Any Additions or Changes on This Sheet Must be Made or Circled in Red Ink With Date and Name of Person Making Change.

Do not extend notes this side of this line.

RETURN TO
LOS ANGELES COUNTY SURVEYOR
700 HALL OF RECORDS

FORM 247 5M 10-39

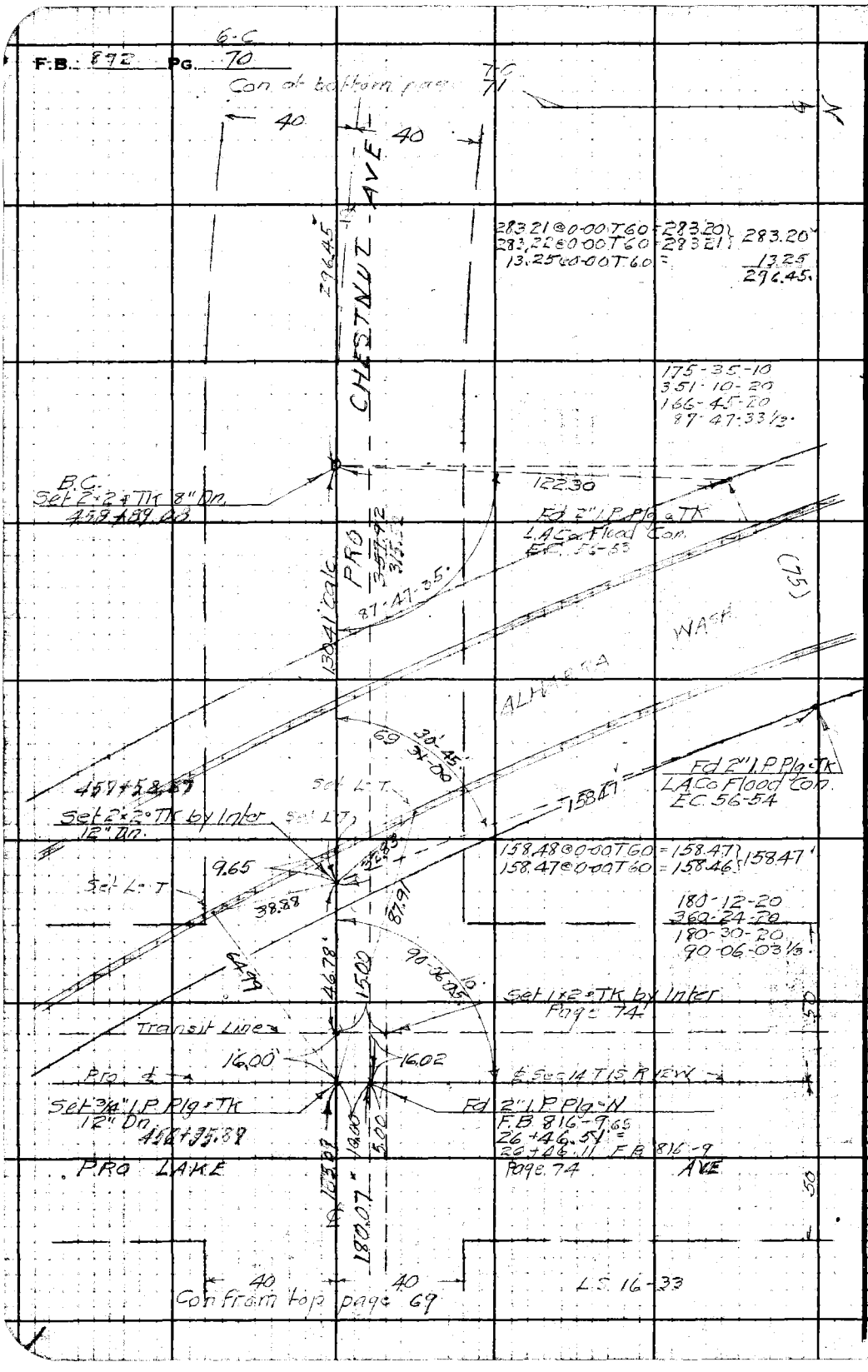

WS44-A-5

RETURN TO
LOS ANGELES COUNTY SURVEYOR
700 HALL OF RECORDS

Do not extend notes this side of this line.

Note: Any Additions or Changes on This Sheet Must be Made or Circled in Red Ink With Date and Name of Person Making Change.

7-C

Notes Ck'd by	Survey of CHESTNUT AVE
Map No.	W. O. 7107 Tape No. 019 St'd 68° F
Office Work	Surveyed by W. A. Miller
Checked	Notes Mills Date Oct 1941
Date	Indexed C. Johnson 2-4-42

F.B. 992 Pg. 71

M.B. 44-A-5

Note: Any Additions or Changes on This Sheet Must be Made or Circled in Red Ink With Date and Name of Person Making Change

Do not extend notes this side of this line.

RETURN TO
LOS ANGELES COUNTY SURVEYOR
700 HALL OF RECORDS

FORM 247 BM 10-39

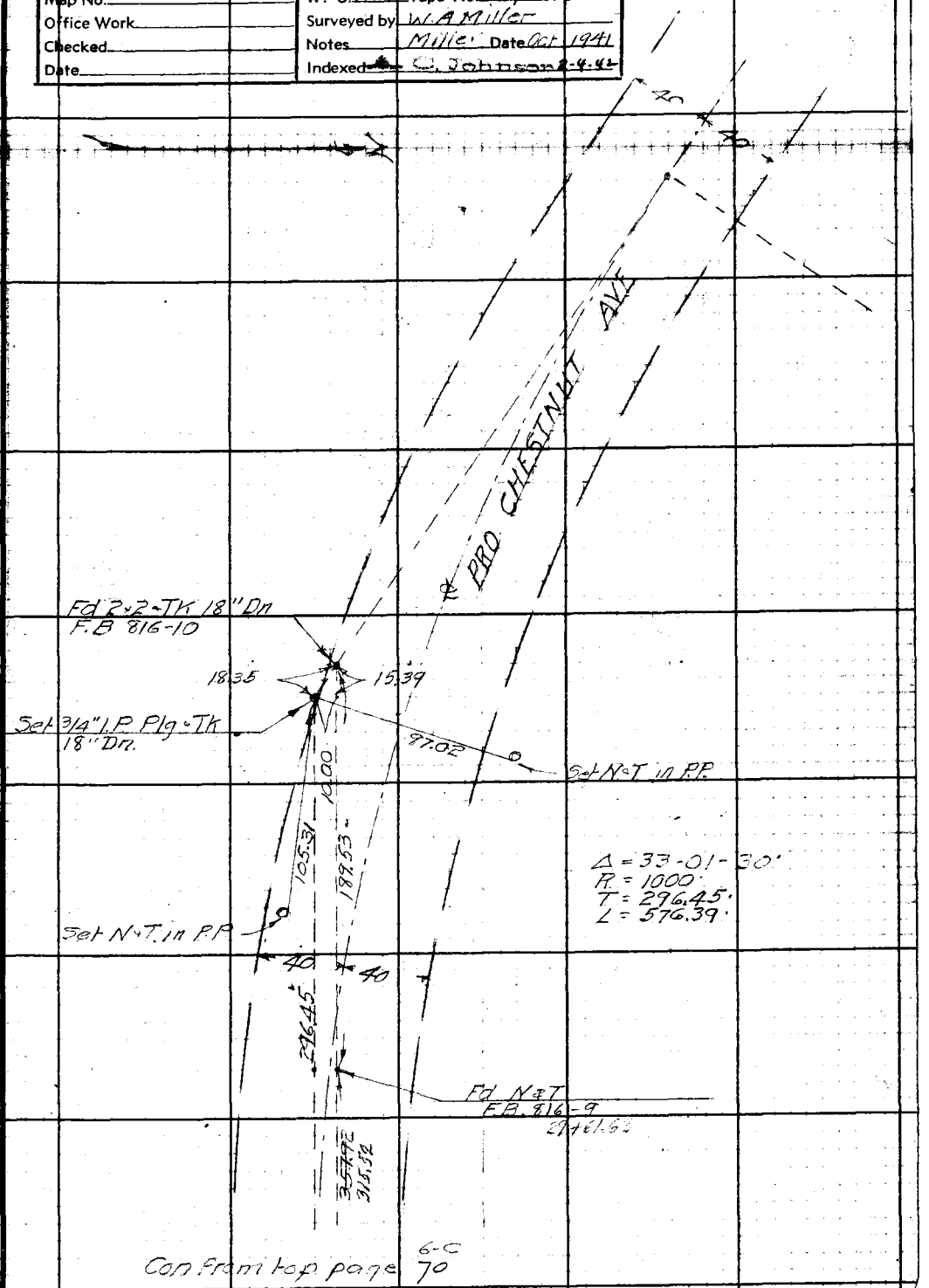

Con. from top page 6-C 70

RETURN TO
LOS ANGELES COUNTY SURVEYOR
700 HALL OF RECORDS

Note: Any Additions or Changes on This Sheet Must be Made or Circled in **Red Ink** With Date and Name of Person Making Change.

Do not extend notes this side of this line.

F.B. 872 PG. 72

1-Sec L.

Notes Ck'd by	Survey of LAKE AVE	F.B. 892 PG. 73
Map No.	W. O. 7135 Tape No. 047 St'd 60°F	
Office Work	Surveyed by W.A. Miller	
Checked	Notes Miller Date Oct 1941	
Date	Indexed [illegible] 2-4-42	

WS 44-A-5

-0+00.095
1+35.78
1+35.68

Con at bottom page 73

50 50

84° Sta.
280.39 @ 2-33 T 90 = 280.13 } 280.13 .16
280.40 @ 2-33 T 90 = 280.13
34.30 @ 0-00 T 90 = 34.30
314.43 .46
.46
314.43

Set 1x2-TK
1+35.68
.69

Transit Line
℄ SEC 14 T1S R12W
℄ PRO LAKE AVE

L.S. 16-33

135.76 @ 0-00 T 90 = 135.78 .79
135.76 @ 0-00 T 90 = 135.78

0+00.37
Fd 4" Pipe Conc & Nail
Fd 2x2-TK
0+00.015
0.35
14.96
14.96
16.00
Set 1x2-TK
-0+00.095
Fd 2" I.P. Pla-TK
Ctr. Sec 14 T1S R12W
F.B 623-77
0+00 79+13.39

Note: Any Additions or Changes on This Sheet Must be Made or Circled in Red Ink With Date and Name of Person Making Change.

Do not extend notes this side of this line.

RETURN TO
LOS ANGELES COUNTY SURVEYOR
700 HALL OF RECORDS

FORM 247 BM 10-39

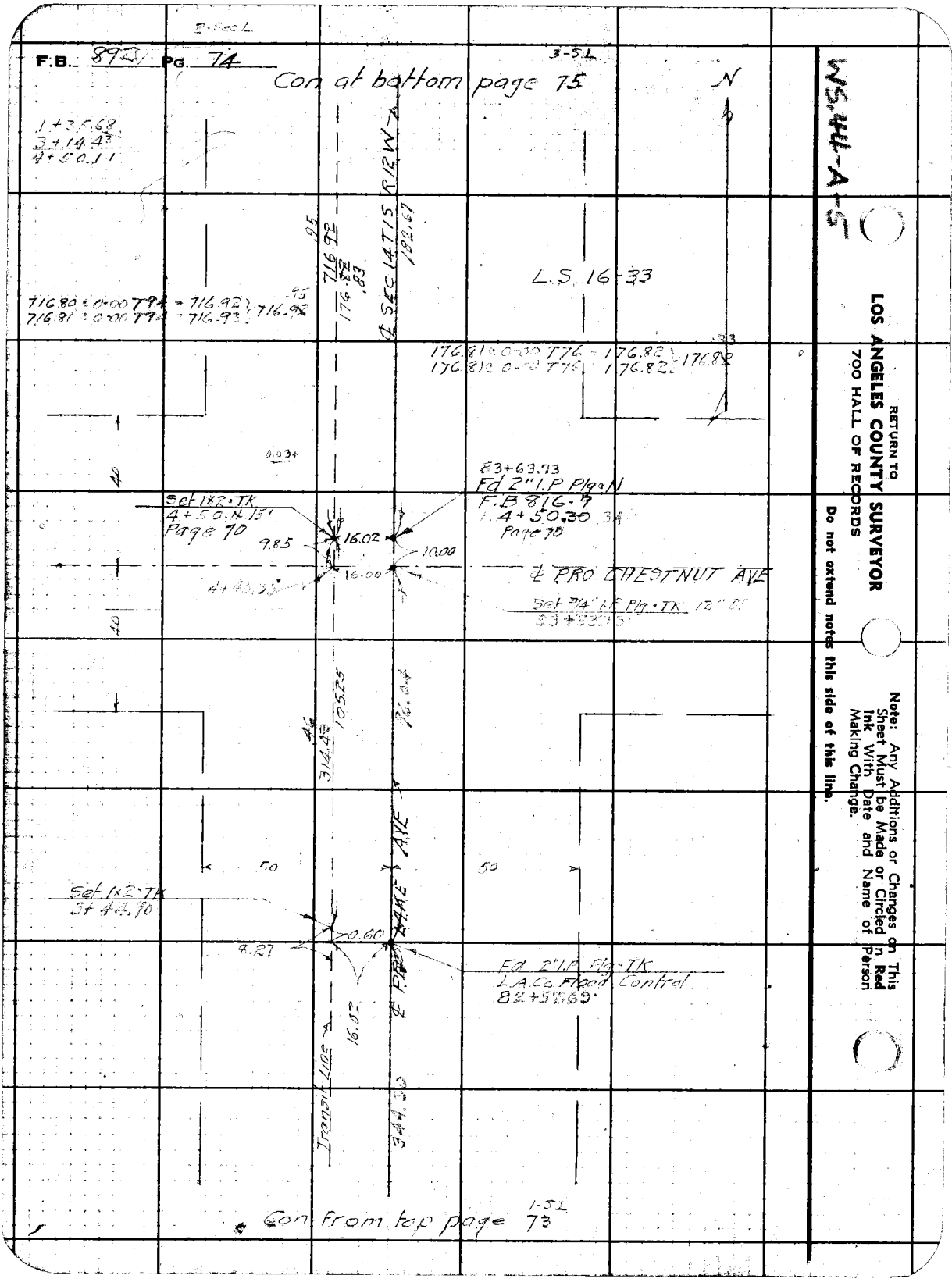
F.B. 892 PG. 74
Con at bottom page 75
3-SL
N
1+35.68
3+14.43
4+50.11
℄ SEC 14 T1S R12W
182.67
716.92
176.82
.83
.95
L.S. 16-33
716.80 @ 0-00 T94 = 716.92
716.81 @ 0-00 T94 = 716.93
716.92
176.81 @ 0-00 T76 = 176.82
176.81 @ 0-00 T76 = 176.82
176.82
.33
0.03+
40
83+63.73
Fd 2" I.P Plg & N
F.B 816-9
4+50.30
Page 70
Set 1x2 TK
4+50.N 15'
Page 70
9.85
16.02
10.00
16.00
℄ PRO CHESTNUT AVE
Set 3/4" I.P Plg TK 12" DP
40
105.25
314.43
96.04
℄ PRO LAKE AVE
50
50
Set 1x2 TK
3+44.90
0.60
8.27
Fd 2" I.P Plg TK
L.A.Co Flood Control
82+57.69
16.02
Transit Line
344.30
Con from top page 73
1-SL
WS.44-A-5
RETURN TO
LOS ANGELES COUNTY SURVEYOR
700 HALL OF RECORDS
Do not extend notes this side of this line.
Note: Any Additions or Changes on This Sheet Must be Made or Circled in Red Ink With Date and Name of Person Making Change.

Notes Ck'd by	Survey of LAKE AVE	F.B. 892	Pg. 75
Map No.	W. O. 7135 Tape No. 047 St. 68-F		
Office Work	Surveyed by W.A. Miller		
Checked	Notes Mills Date Oct 1941		
Date	Indexed C. Johnson 8-4-42		

4+50.11
1+76.82
6+26.93
33.23
6+60.16
3+59.43
101.19.58

Con w/ bottom pg 75

Con at bottom page 76

4-SL

Note: Any Additions or Changes on This Sheet Must be Made or Circled in Red Ink With Date and Name of Person Making Change.

Do not extend notes this side of this line.

RETURN TO
LOS ANGELES COUNTY SURVEYOR
700 HALL OF RECORDS

Set ¾" I.P Plg·TK
15" Dn.
10+19.53
.63

89+33.00 E.C

279.46 = 0-00 T64 : 279.45
297.47 = 0-00 T64 = 297.46 } 297.46

301.47 = 0-00 T76 = 301.47
301.47 = 0-00 T76 = 301.47 } 301.47

A = 20-35-36
R = 1000
T = 181.67 181.64
L = 354.42 355.31

PRO

LAKE

AVE

159.24

Transit Line

716.92

Sec 14 T1S R12 W

1144.11

136.18 = 0-00 T68 = 136.18
136.18 = 0-00 T69 = 136.18 } 136.18

8784.47
Set 2½·TK by Inter
8" Dn

Set L·T in Con Wall
Set L·T in Con Wall

P.I.
Set ¾" I.P Plg·TK
12" Dn 8+41.88

318-48-40
277-37-40
236-26-40
159-24-36⅔

257.47
257.46 = 0-00 T78 = 257.48 } 257.48

L.S. 16-33

110-33-20
221-46-40
110-33-20

Set 1x2·TK
6+60.16.21

85+73.63 B.C.

109.46 = 0-00 T72 = 109.47
109.45 = 0-00 T72 = 109.46 } 109.46

Set ¾" I.P. Plg·TK 15" Dn
6+60.16.21
Fd 4" I.P. Conc·Nail
No Ref 6+57.78 85+11.40
38.81

Fd 2" I.P. Lead Plg·P.K.
L.A. Co Flood Control
85+46.40

Set 1x2·TK by Inter
6+26.83
.98

Fd 2" I.P
L.A. Co Flood Con
E.C. 56-54

Con from top page 74

2-SL

FORM 247 5M 10-39

4-SL

F.B. 892 PG. 76

Con at bottom page 77 5-S.L

WS.44-A-5

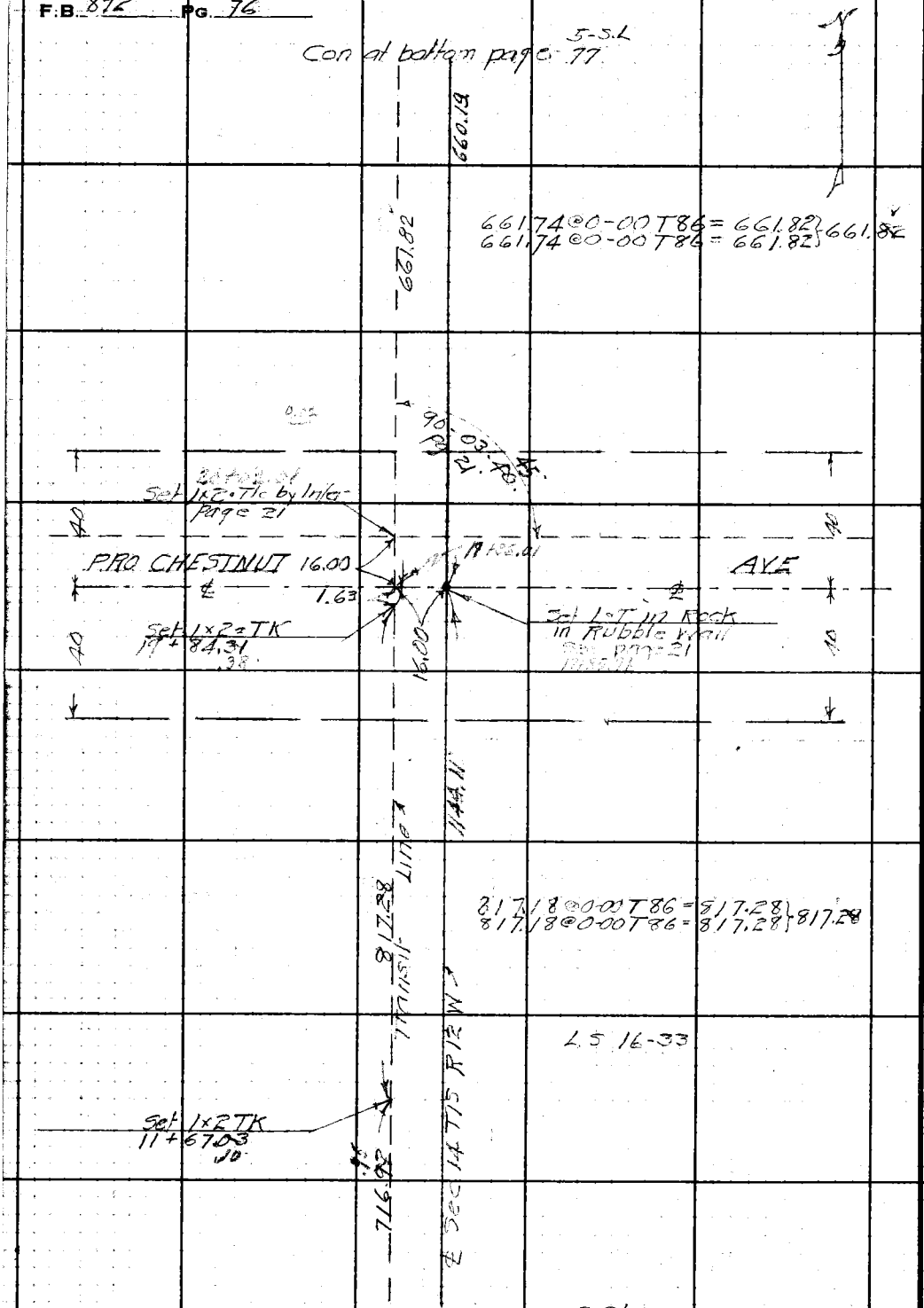

Con from top page 75 3-SL

RETURN TO
LOS ANGELES COUNTY SURVEYOR
700 HALL OF RECORDS

Do not extend notes this side of this line.

Note: Any Additions or Changes on This Sheet Must be Made or Circled in **Red Ink** With Date and Name of Person Making Change.

Notes Ck'd by	Survey of LAKE AVE	F.B. [illegible] PG. 77
Map No.	W. O. 7135 Tape No. 019 St'd 68°F	
Office Work	Surveyed by W. A. Miller	
Checked	Notes Miller Date Oct 1941	
Date	Indexed [illegible] 2-4-42	

WS 44-A-5

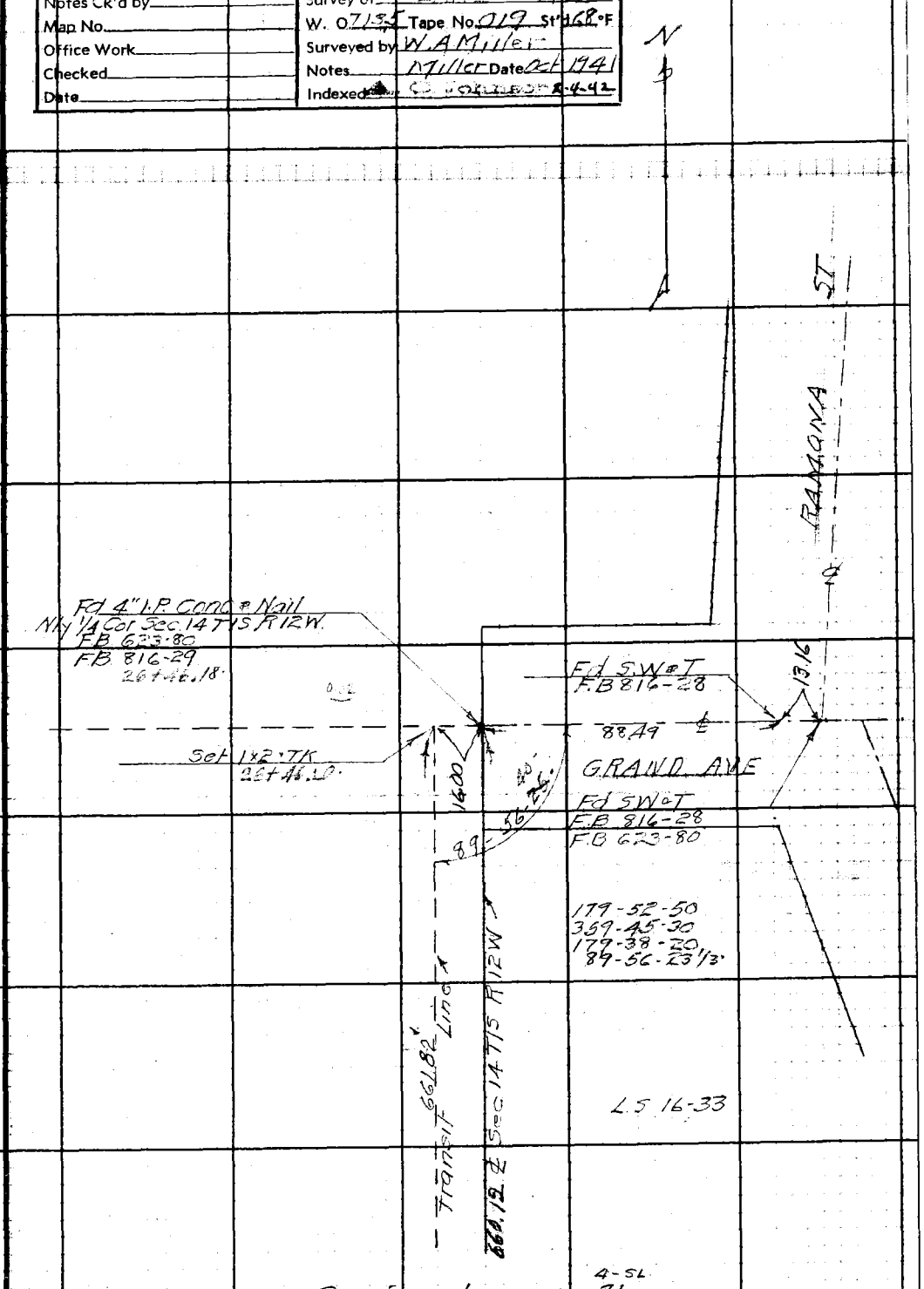

Con From top page 4-SL 76

Note: Any Additions or Changes on This Sheet Must be Made or Circled in Red Ink With Date and Name of Person Making Change.

Do not extend notes this side of this line.

RETURN TO
LOS ANGELES COUNTY SURVEYOR
700 HALL OF RECORDS

FORM 247 5M 10-39

RETURN TO
LOS ANGELES COUNTY SURVEYOR
700 HALL OF RECORDS

Note: Any Additions or Changes on This Sheet Must be Made or Circled in **Red Ink** With Date and Name of Person Making Change.

Do not extend notes this side of this line.

F.B. 892 PG. 78

Notes Ck'd by	Survey of LAKE AVE	F.B. 842 Pg. 79
Map No.	W. O. 7135 Tape No. 017 St'd 68°F	
Office Work	Surveyed by N.A. Miller	
Checked	Notes Miller Date Oct 1941	
Date	Indexed C. Johnson 2-4-42	

W544-A-5

Note: Any Additions or Changes on This Sheet Must be Made or Circled in Red Ink With Date and Name of Person Making Change.

Do not extend notes this side of this line.

RETURN TO
LOS ANGELES COUNTY SURVEYOR
700 HALL OF RECORDS

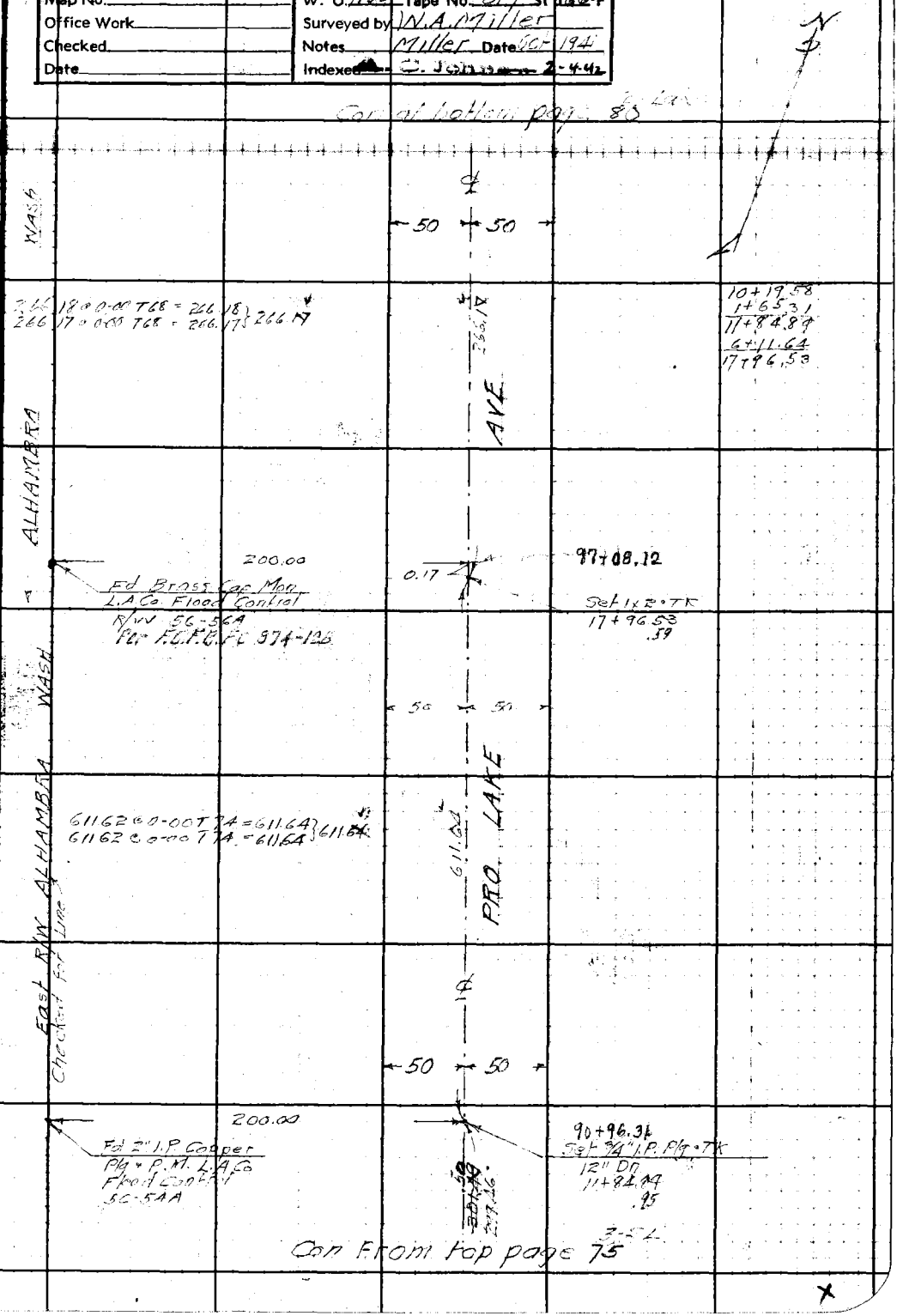

FORM 247 5M 10-39

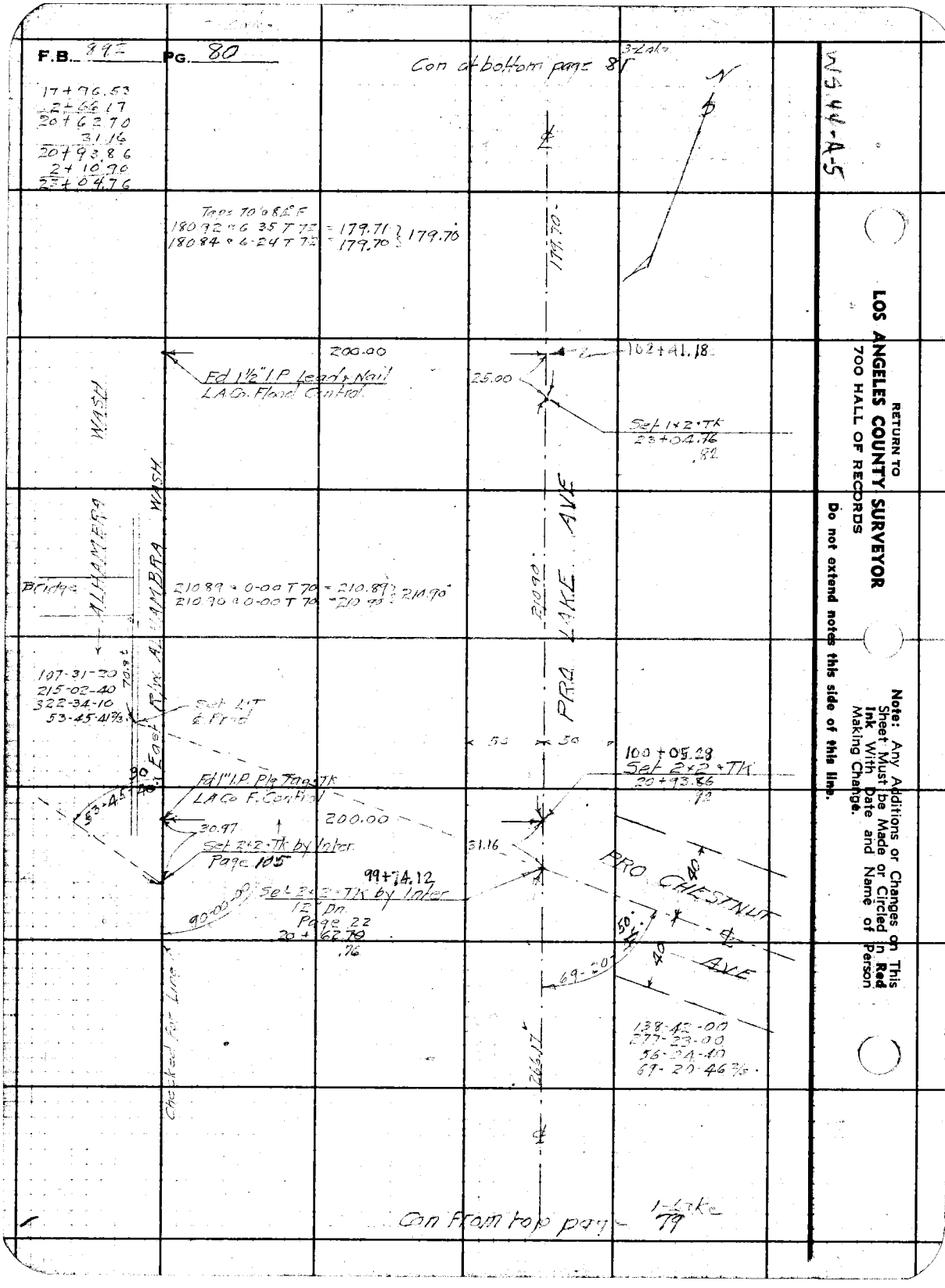
F.B. 892 PG. 80
Con at bottom page 81
3-Lake
WS 44-A-5
17+96.53
2+66.17
20+62.70
31.16
20+93.86
2+10.90
23+04.76
Taps 70 @ 84° F
180.92 @ 6.35 T 72 = 179.71
180.84 @ 6.24 T 72 = 179.70
179.70
200.00
Fd 1½" I.P. Lead & Nail
L.A. Co. Flood Control
102+41.18
25.00
Set 1x2 TK
23+04.76
.82
WASH
ALHAMBRA
ALHAMBRA WASH
Bridge
210.89 @ 0.00 T 70 = 210.89
210.90 @ 0.00 T 70 = 210.90
210.90
PRO LAKE AVE
107-31-20
215-02-40
322-34-10
53-45-41⅔
70.8
East R/W
Set L.T. & Prod
50
50
100+05.28
Set 2x2 TK
20+93.86
.92
Fd 1" I.P. Plg Tag TK
L.A. Co. F. Control
200.00
30.97
Set 2x2 TK by Inter.
Page 105
31.16
99+74.12
Set 2x2 TK by Inter
12" Dn.
Page 22
20+62.70
.76
90-00-00
PRO CHESTNUT AVE
40
50
40
69-20
138-42-00
277-23-00
56-24-40
69-20-46⅔
266.17
Checked for Line
Con from top page 1-Lake 79
RETURN TO
LOS ANGELES COUNTY SURVEYOR
700 HALL OF RECORDS
Do not extend notes this side of this line.
Note: Any Additions or Changes on This Sheet Must be Made or Circled in Red Ink With Date and Name of Person Making Change.

Notes Ck'd by	Survey of LAKE AVE	F.B. 892 Pg. 81
Map No.	W. O. 7135 Tape No. 019 St'd 68 °F	
Office Work	Surveyed by W A Miller	
Checked	Notes Miller Date Oct 1941	
Date	Indexed C. Johnson 2-4-42	

WS.44-A-5

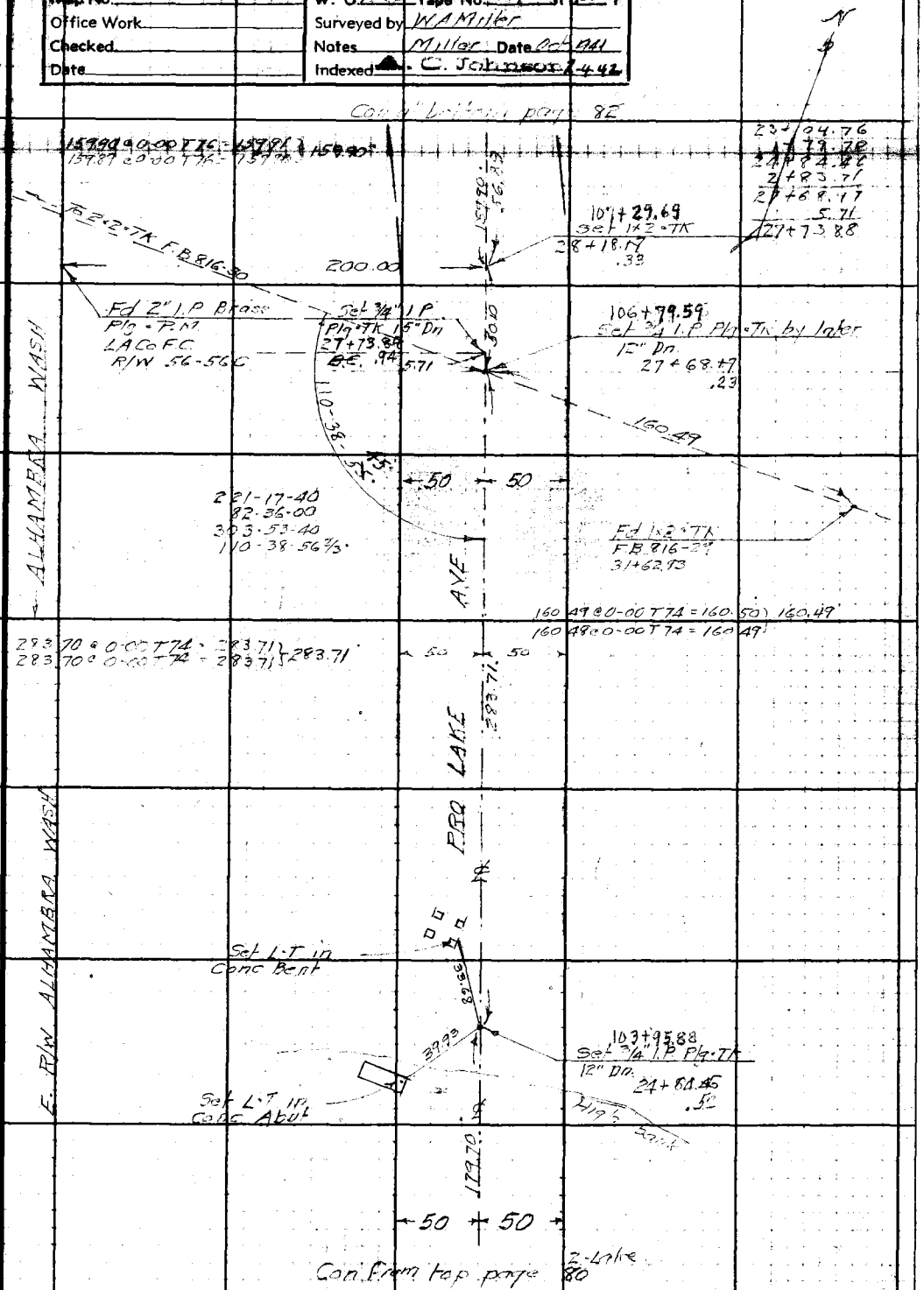

Note: Any Additions or Changes on This Sheet Must be Made or Circled in Red Ink With Date and Name of Person Making Change.

Do not extend notes this side of this line.

RETURN TO
LOS ANGELES COUNTY SURVEYOR
700 HALL OF RECORDS

FORM 247 5M 10-39

RETURN TO
LOS ANGELES COUNTY SURVEYOR
700 HALL OF RECORDS

Note: Any Additions or Changes on This Sheet Must be Made or Circled in Red Ink With Date and Name of Person Making Change.

Do not extend notes this side of this line.

W5.44 - A-5

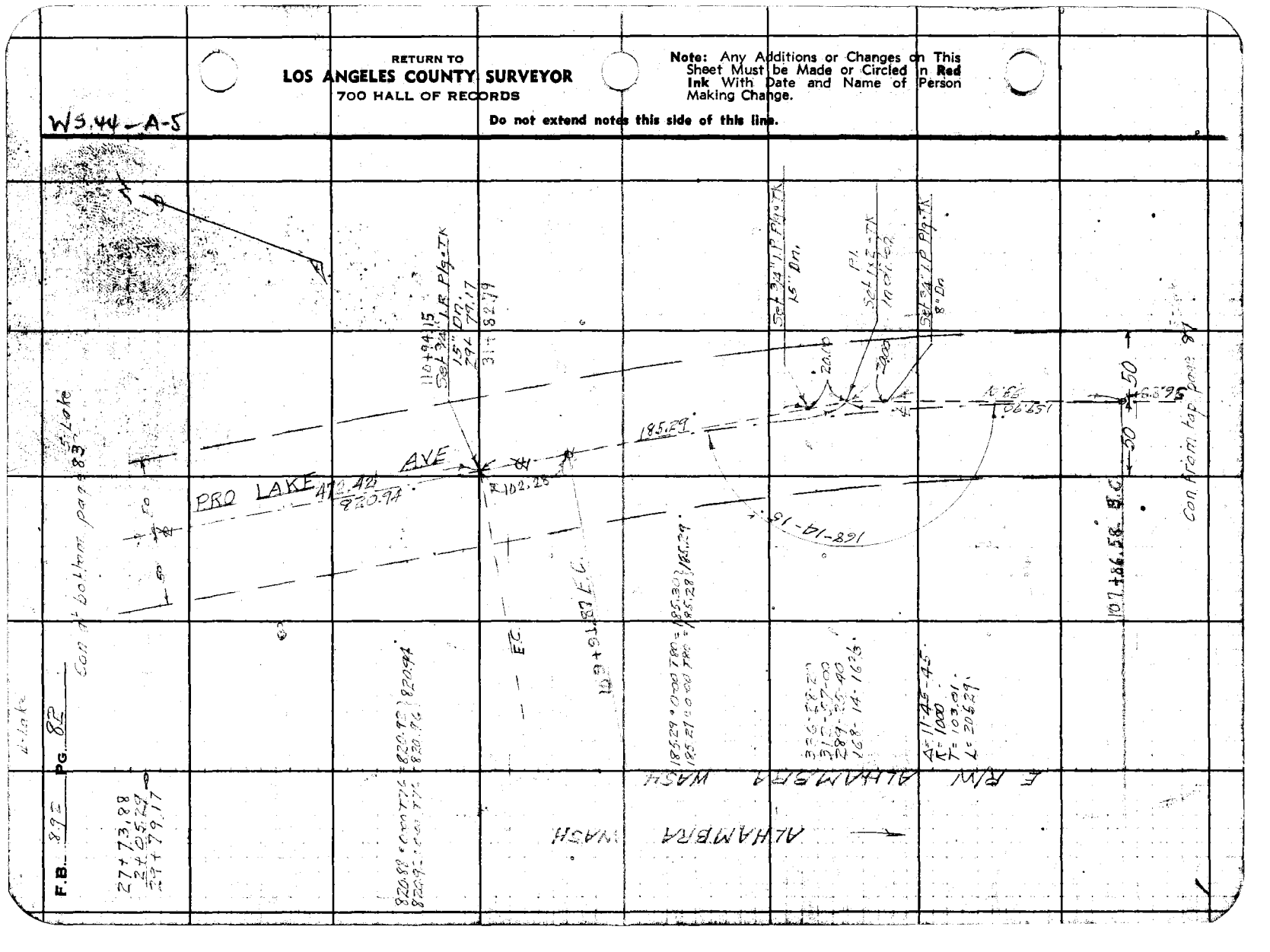

Notes Ck'd by	Survey of LAKE	F.B. 892 Pg. 83
Map No.	W. O. 7135 Tape No. 019 St'd 68 °F	
Office Work	Surveyed by W A Miller	
Checked	Notes Miller Date 11-10-1941	
Date	Indexed C. Johnson 2-4-42	

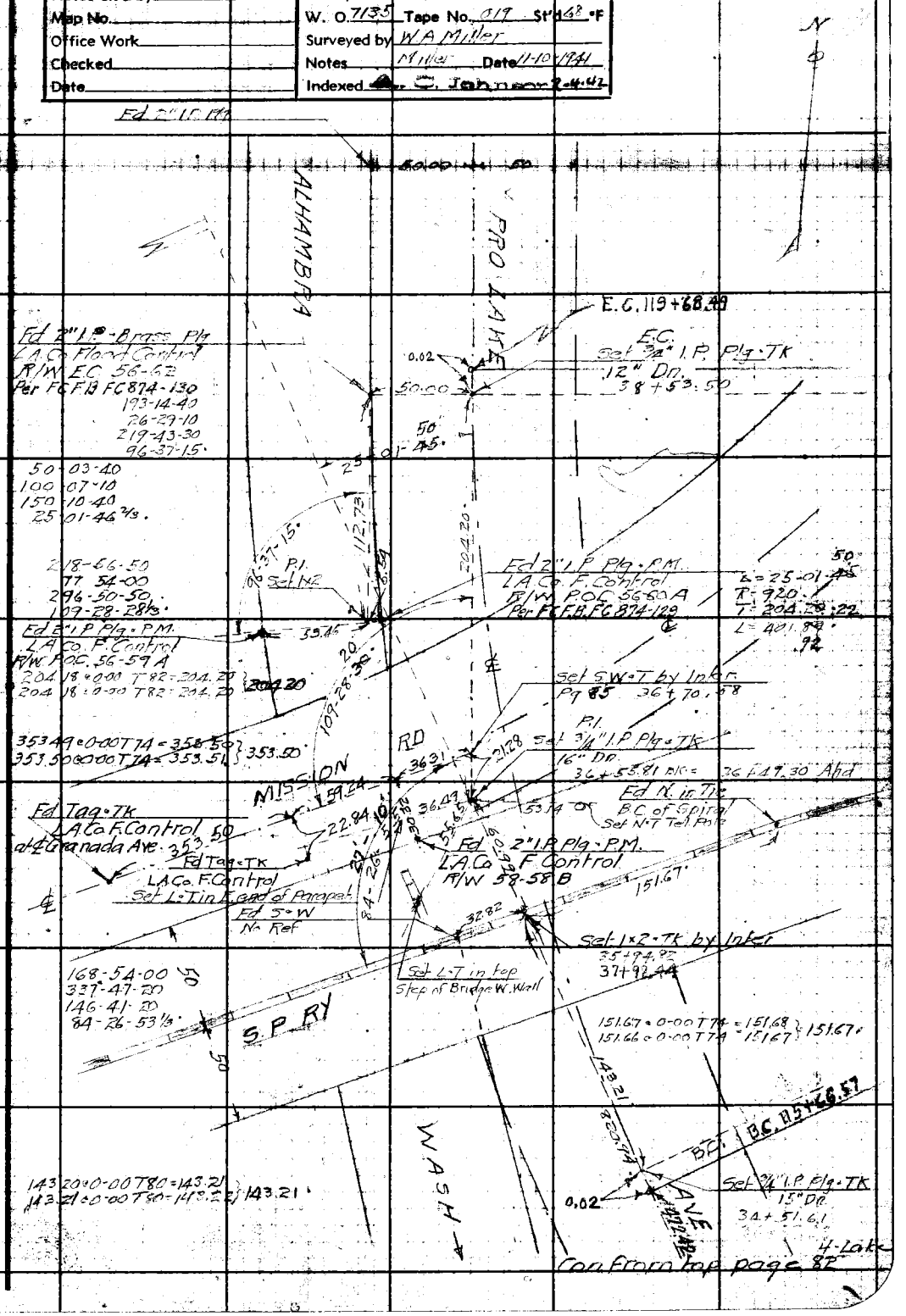

Note: Any Additions or Changes on This Sheet Must be Made or Circled in Red Ink With Date and Name of Person Making Change.

Do not extend notes this side of this line.

RETURN TO
LOS ANGELES COUNTY SURVEYOR
700 HALL OF RECORDS

FORM 247 5M 10-39

RETURN TO
LOS ANGELES COUNTY SURVEYOR
700 HALL OF RECORDS

Note: Any Additions or Changes on This Sheet Must be Made or Circled in **Red Ink** With Date and Name of Person Making Change.

Do not extend notes this side of this line.

F.B. 892 PG. 84

Notes Ck'd by	Survey of LAKE AVE
Map No.	W. O. 7135 Tape No. 019 St'd 68 °F
Office Work	Surveyed by W A Miller
Checked	Notes Miller Date 11-26-1941
Date	Indexed [illegible] Johnson 2-4-42

F.B. 897 Pg. 85

WS 44-A-5

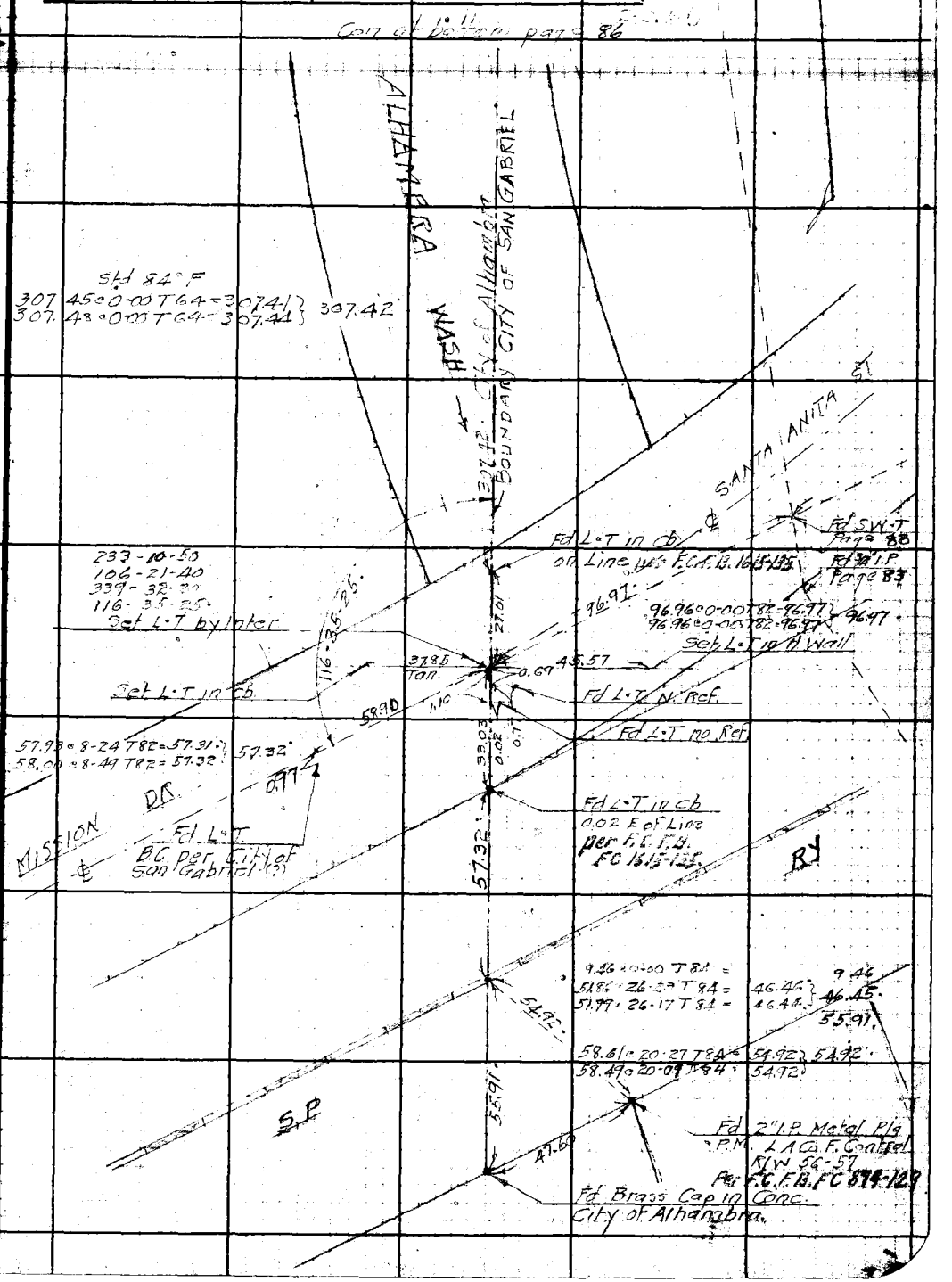

Note: Any Additions or Changes on This Sheet Must be Made or Circled in Red Ink With Date and Name of Person Making Change

Do not extend notes this side of this line.

RETURN TO
LOS ANGELES COUNTY SURVEYOR
700 HALL OF RECORDS

FORM 247 5M 10-39

2-C Bdy

F.B. 892 PG. 86

WS-44-A-5

RETURN TO
LOS ANGELES COUNTY SURVEYOR
700 HALL OF RECORDS

Do not extend notes this side of this line.

Note: Any Additions or Changes on This Sheet Must be Made or Circled in Red Ink With Date and Name of Person Making Change.

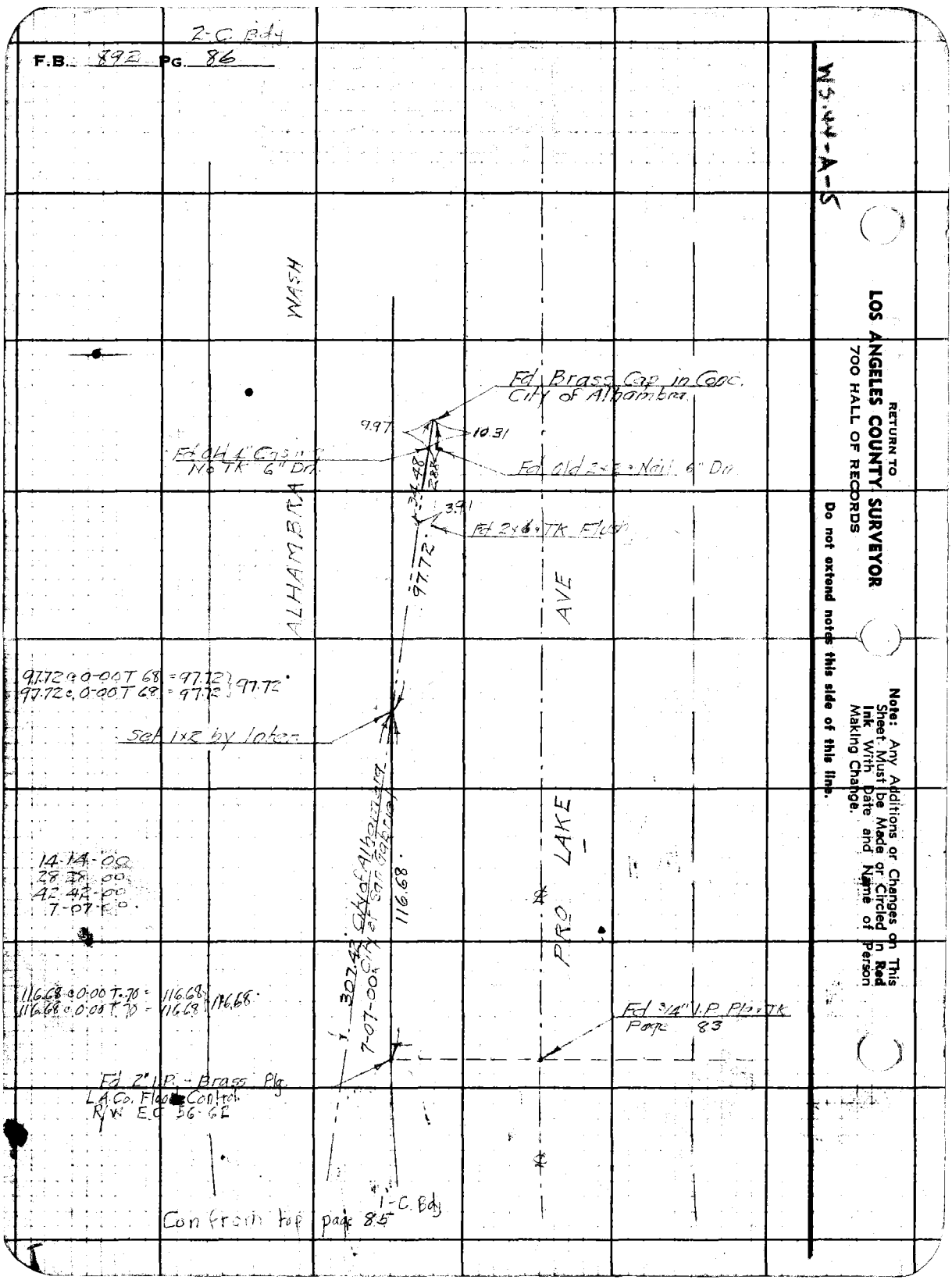

Date _____ Notes by _____ Chief Party W. _____ F.B. _____ Pg. 97

Platted by _____	W. O. No. 7135 D. S. O. No. _____
Date _____	Location LAKE AVE
Map No. _____	Surveyed by WA [illegible]
Platting C'k'd by _____	Date [illegible]
Date _____	Indexed C. [illegible] 2.442

TOPOGRAPHY - LAKE AVE

Miller
Willey RL
Waltermire
Lanigan

Note: ANY ADDITIONS OR CHANGES ON THIS SHEET MUST BE MADE OR CIRCLED IN Red. WITH DATE AND NAME OF PERSON MAKING CHANGE.

Do not extend notes this side of this line

RETURN TO
LOS ANGELES COUNTY SURVEYOR

F.B. 895 Pg. 88 W.A. Miller Chief Party Notes by Miller Date Jan 1947

Con at bottom page 89

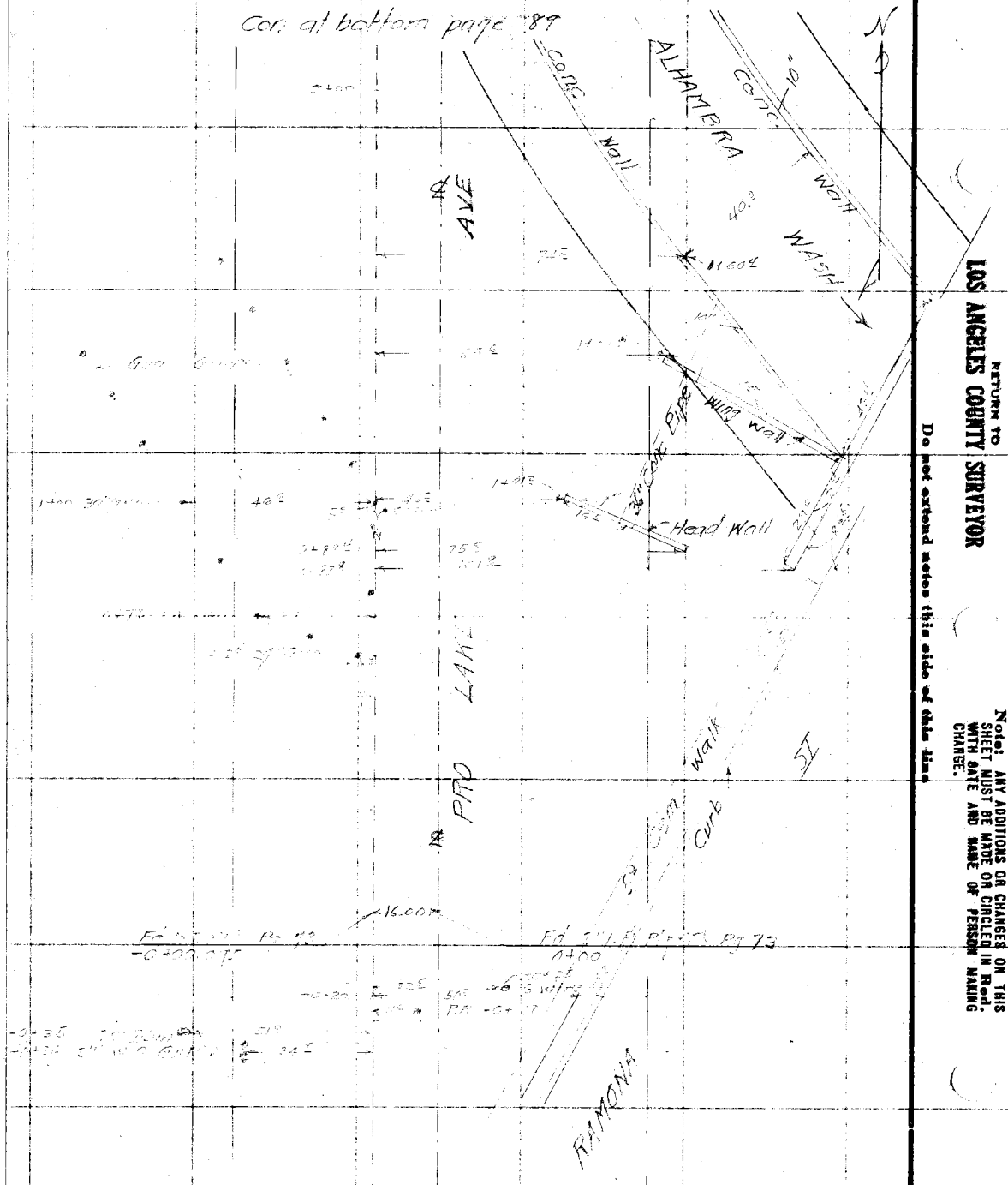

RETURN TO LOS ANGELES COUNTY SURVEYOR

Do not extend notes this side of this line

Note: ANY ADDITIONS OR CHANGES ON THIS SHEET MUST BE MADE OR CIRCLED IN Red. WITH DATE AND NAME OF PERSON MAKING CHANGE.

Date _____ Notes by W.A. Miller Chief Party Miller F.B. [illegible] Pg. 99

Platted by _____	W. O. No. 7135 D. S. O. No. _____
Date _____	Location LAKE AVE
Map No. _____	Surveyed by W.A. Miller
Platting C'k'd by _____	Date [illegible]
Date _____	Indexed [illegible] 2-4-42

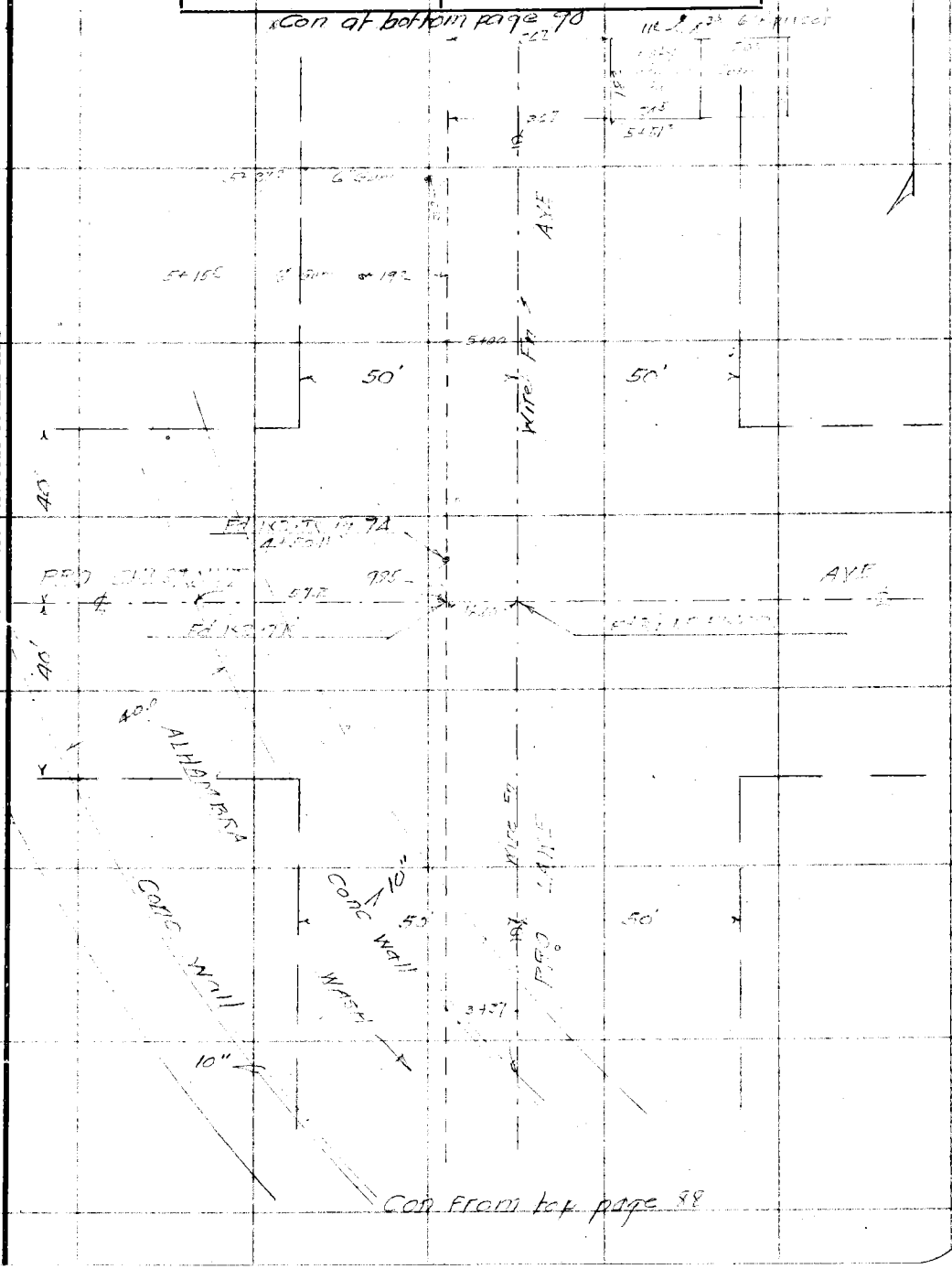

Note: ANY ADDITIONS OR CHANGES ON THIS SHEET MUST BE MADE OR CIRCLED IN Red. WITH DATE AND NAME OF PERSON MAKING CHANGE.

Do not extend notes this side of this line

RETURN TO
LOS ANGELES COUNTY SURVEYOR

F. B. 872 Pg 90 W A Miller Chief Party Notes by Miller Date Jan 1942

Con at bottom page 91



Con from top page 89

RETURN TO
LOS ANGELES COUNTY SURVEYOR

Note: ANY ADDITIONS OR CHANGES ON THIS SHEET MUST BE MADE OR CIRCLED IN Red. WITH DATE AND NAME OF PERSON MAKING CHANGE.

Do not extend notes this side of this line

Date _____ Notes by Miller Chief Party _____ F.B. _____ Pg 71

Platted by	W. O. No. 7135 D. S. O. No.
Date	Location LAKE AVE
Map No.	Surveyed by W. A. Miller
Platting C'k'd by	Date
Date	Indexed 2-4-42

Notes: ANY ADDITIONS OR CHANGES ON THIS SHEET MUST BE MADE OR CIRCLED IN Red. WITH DATE AND NAME OF PERSON MAKING CHANGE.

Do not extend notes this side of this line

RETURN TO
LOS ANGELES COUNTY SURVEYOR

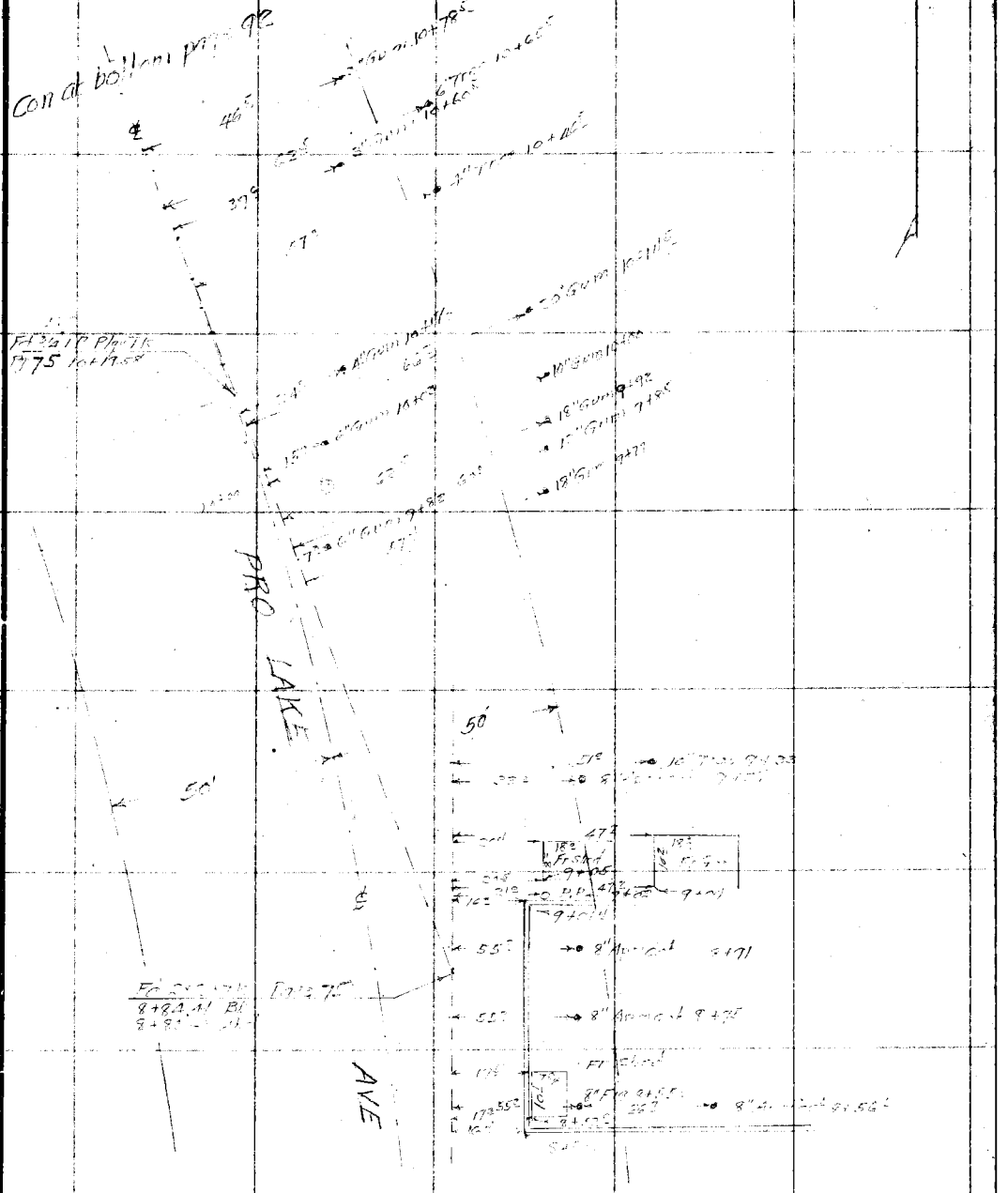

Con from top page 10

F. B. [illegible] Pg 92 W.A. Miller Chief Party Notes by Miller Date Jan 1942

Con at bottom page 93



Con from top page 91

RETURN TO
LOS ANGELES COUNTY SURVEYOR

Do not extend notes this side of this line

Note: ANY ADDITIONS OR CHANGES ON THIS SHEET MUST BE MADE OR CIRCLED IN Red. WITH DATE AND NAME OF PERSON MAKING CHANGE.

Date _____ Notes by [illegible] Chief Party _____ F.B. [illegible] Pg. [illegible]

Platted by _____	W. O. No. 7135 D. S. O. No. _____
Date _____	Location LAKE AVE
Map No. _____	Surveyed by [illegible]
Platting C'k'd by _____	Date _____
Date _____	Indexed [illegible] 2-44

Con at bottom page 94

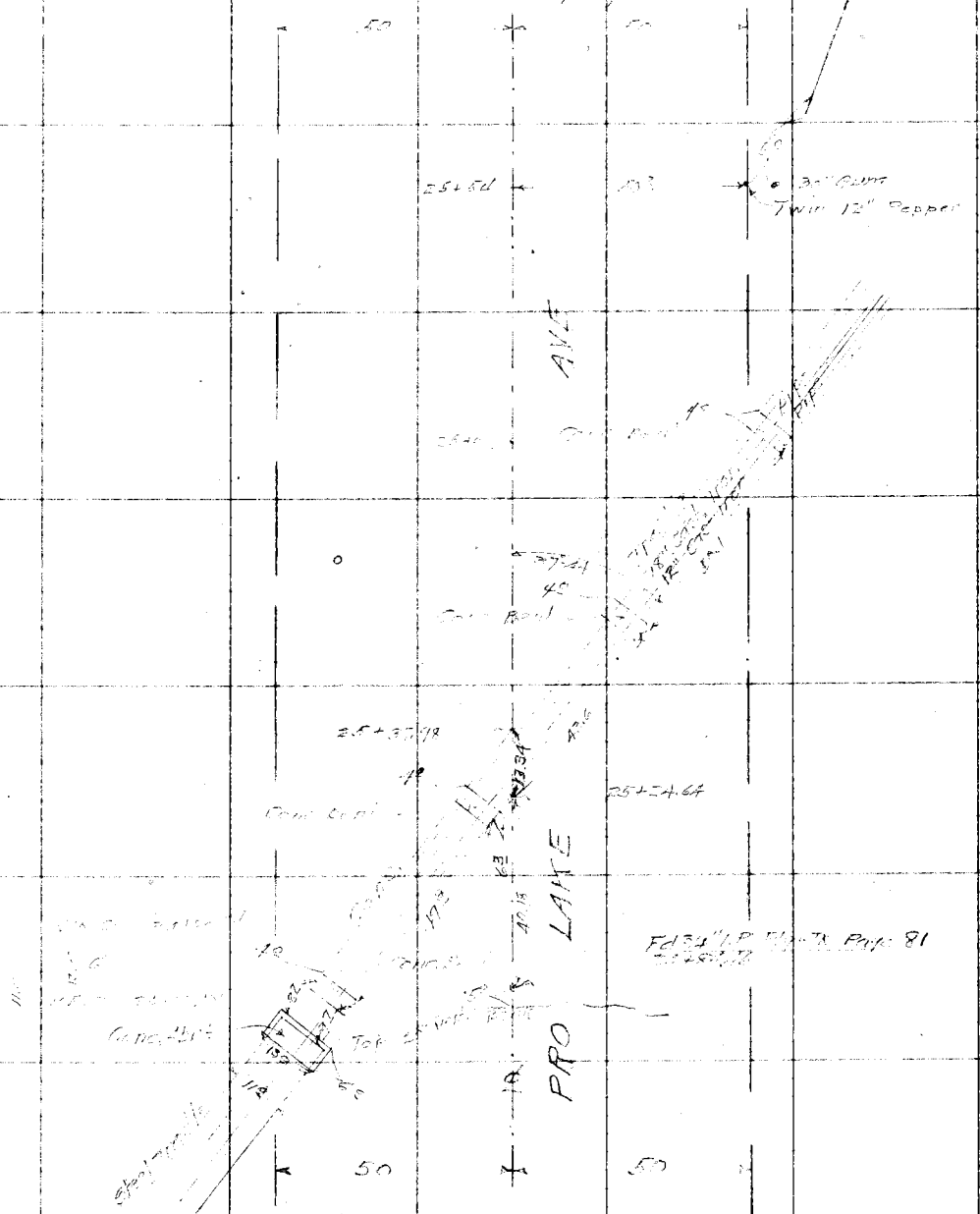

Con from top page 92

Note: ANY ADDITIONS OR CHANGES ON THIS SHEET MUST BE MADE OR CIRCLED IN Red. WITH DATE AND NAME OF PERSON MAKING CHANGE.

Do not extend notes this side of this line

RETURN TO
LOS ANGELES COUNTY SURVEYOR

F.B. 225 Pg. 94 W.A. Miller Chief Party Notes by Miller Date Jan 1912

Con at bottom page 95

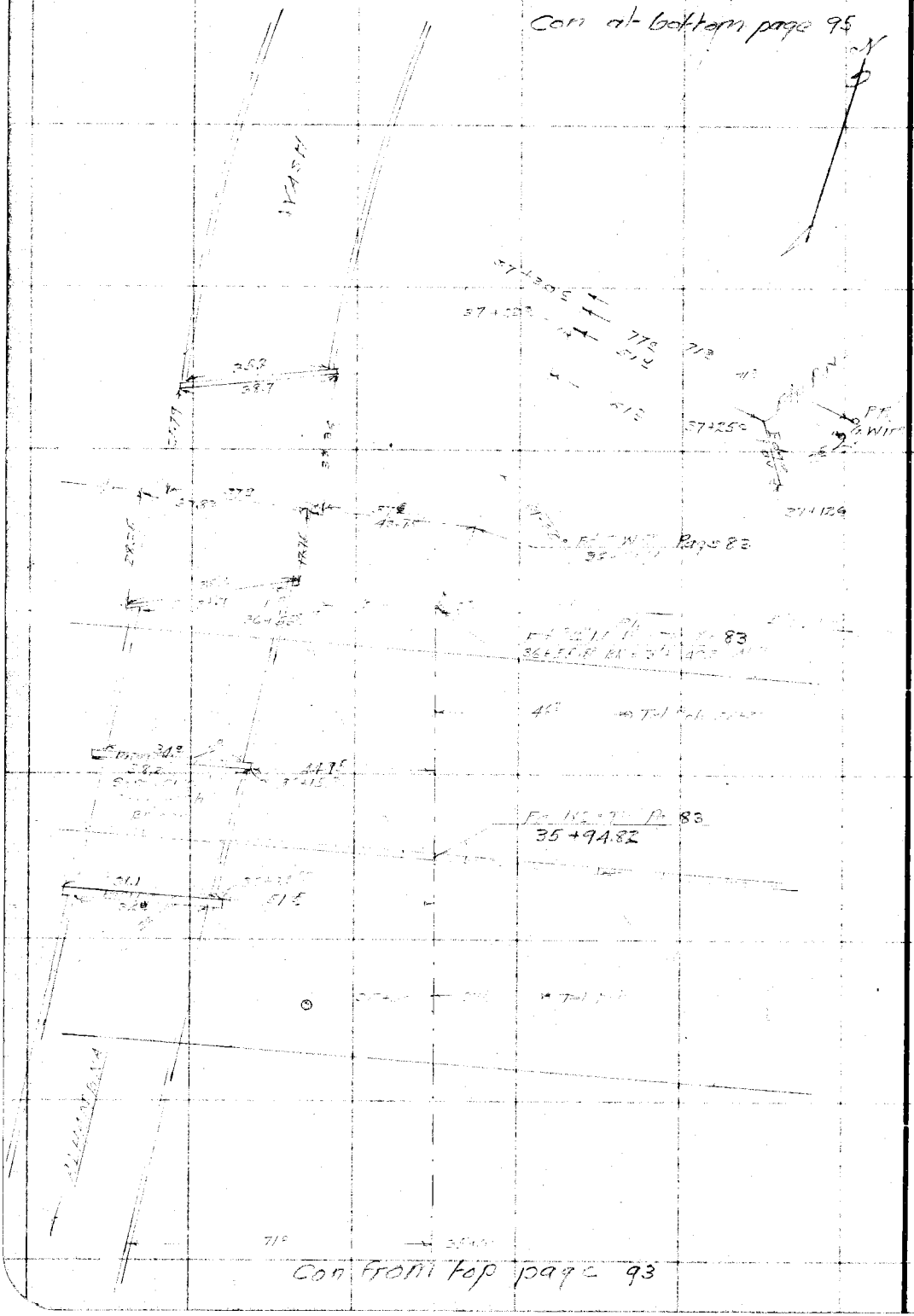

RETURN TO
LOS ANGELES COUNTY SURVEYOR

Do not extend notes this side of this line

Note: ANY ADDITIONS OR CHANGES ON THIS SHEET MUST BE MADE OR CIRCLED IN Red. WITH DATE AND NAME OF PERSON MAKING CHANGE.

Date _____ Notes by Miller Chief Party _____ F.B. _____ Pg. 25

Platted by _____	W. O. No. 7135 D. S. O. No. _____
Date _____	Location LAKE [illegible]
Map No. _____	Surveyed by [illegible]
Platting C'k'd by _____	Date [illegible]
Date _____	Indexed [illegible] 2.4.42

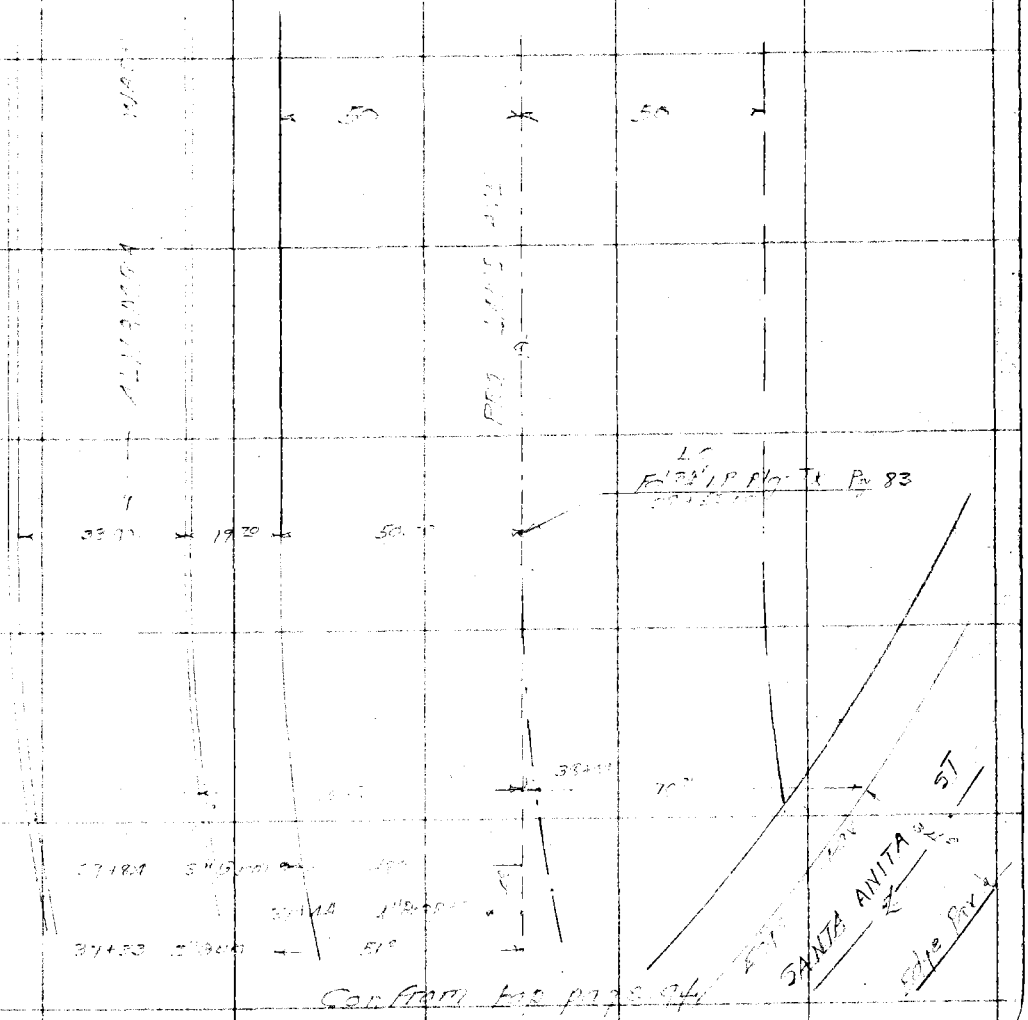

Con from [illegible] page 94

Note: ANY ADDITIONS OR CHANGES ON THIS SHEET MUST BE MADE OR CIRCLED IN Red. WITH DATE AND NAME OF PERSON MAKING CHANGE.

Do not extend notes this side of this line

RETURN TO
LOS ANGELES COUNTY SURVEYOR

F. B. 892 PG 96 Chief Party Notes by Date

RETURN TO
LOS ANGELES COUNTY SURVEYOR

Do not extend notes this side of this line

Note: ANY ADDITIONS OR CHANGES ON THIS SHEET MUST BE MADE OR CIRCLED IN Red. WITH DATE AND NAME OF PERSON MAKING CHANGE.

Notes Ck'd by	Survey of ALHAMBRA AVE
Map No.	W. O. 7124 Tape No. 019 St'd 68 °F
Office Work	Surveyed by W.A. Miller
Checked	Notes Miller Date 11-17-1944
Date	Indexed [redacted] 2-442

F.B. 892 PG. 97

Note: Any Additions or Changes on This Sheet Must be Made or Circled in Red Ink With Date and Name of Person Making Change

Do not extend notes this side of this line.

RETURN TO
LOS ANGELES COUNTY SURVEYOR
700 HALL OF RECORDS

FORM 247 5M 10-39

SURVEY
ALHAMBRA AVE
SHORB ST. TO MISSION RD

Miller
Braden
Watermire
Lanigan

C.S. Map is C.S.B-1302 ~~1348~~

F.B. 892 PG. 98

3-ALH

Con at bottom page 99 3-ALH

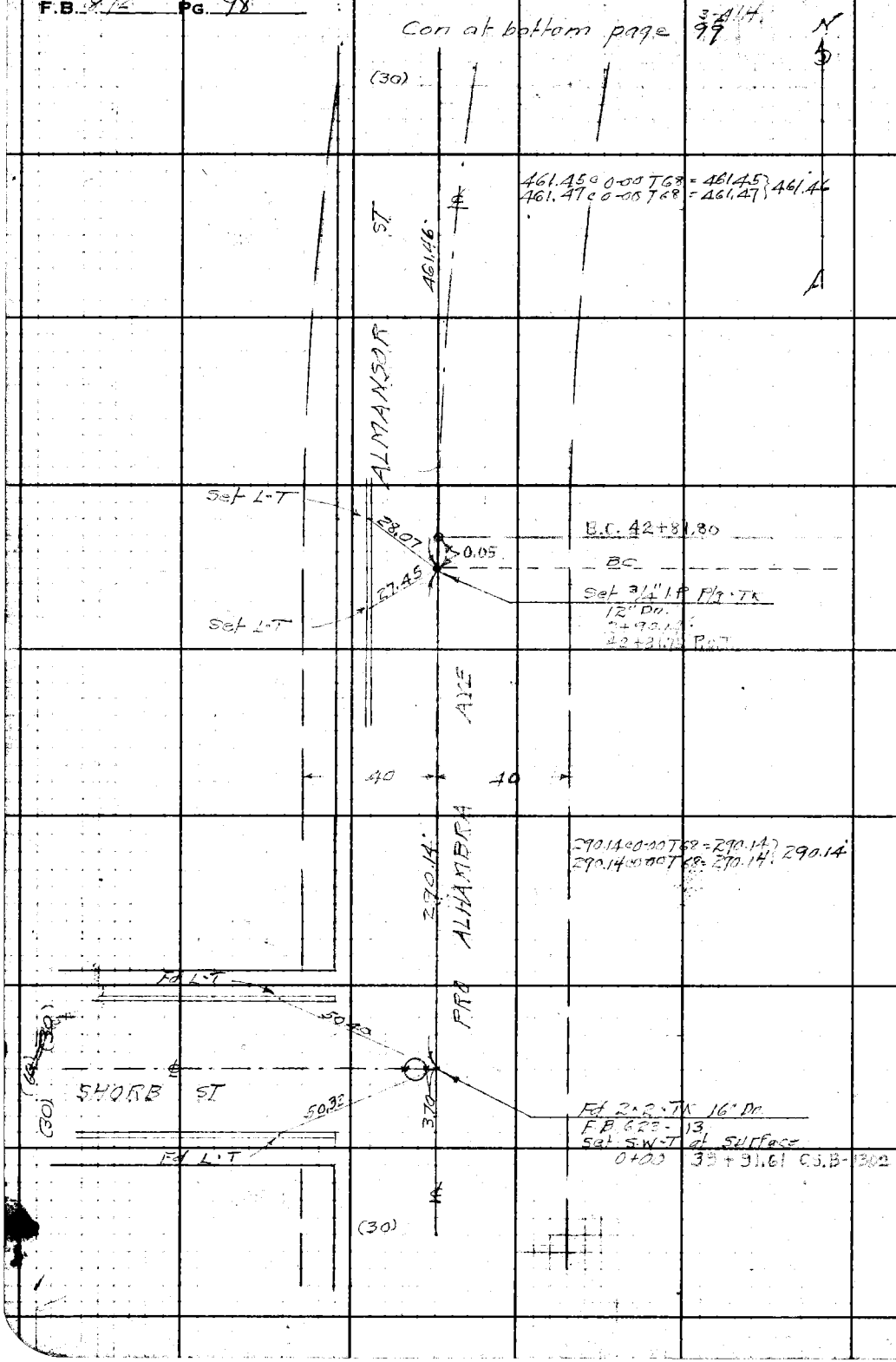

WS.44-A-4

RETURN TO
LOS ANGELES COUNTY SURVEYOR
700 HALL OF RECORDS

Do not extend notes this side of this line.

Note: Any Additions or Changes on This Sheet Must be Made or Circled in Red Ink With Date and Name of Person Making Change.

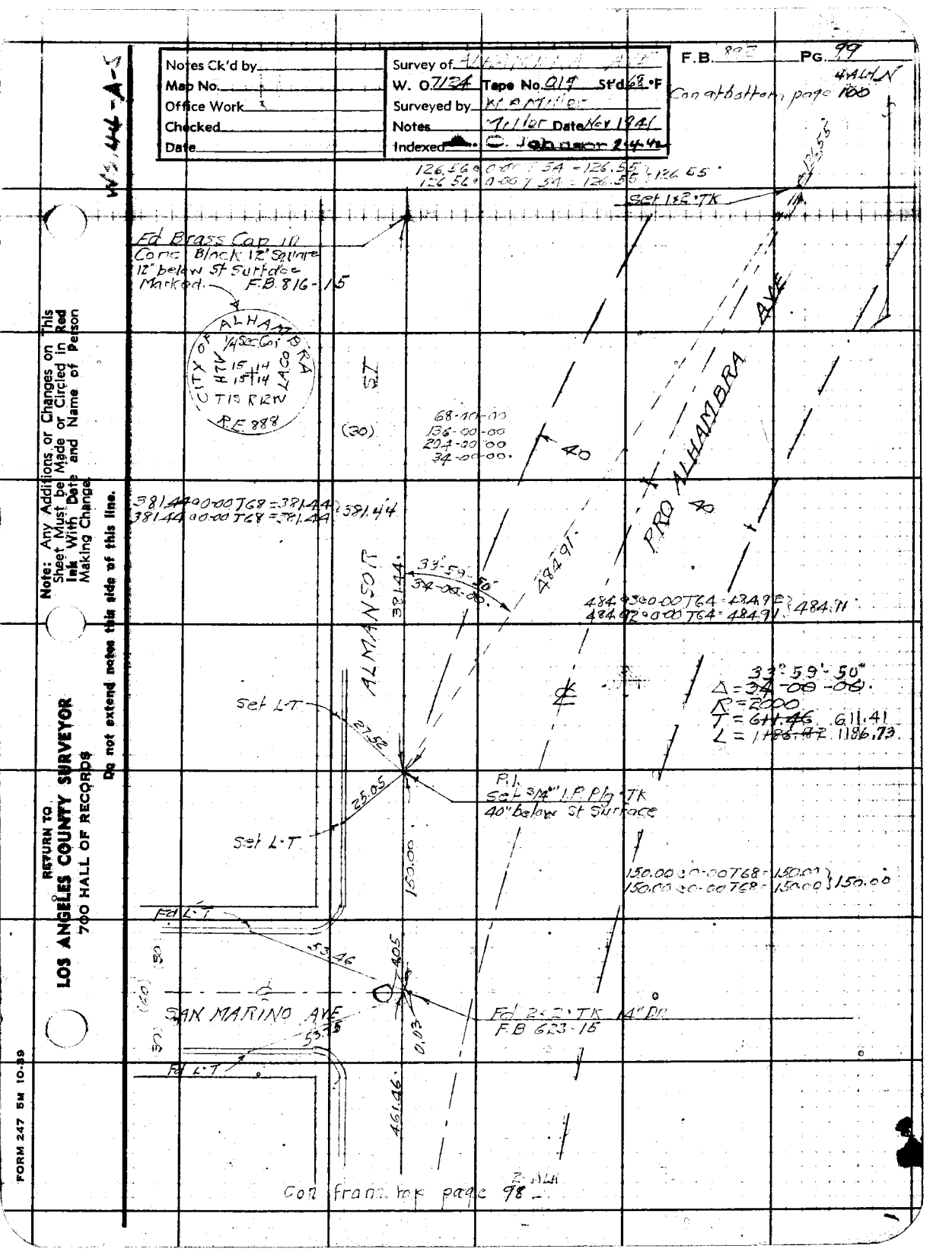

Notes Ck'd by	Survey of ALHAMBRA AVE
Map No.	W. O. 7124 Tape No. 019 St'd 68°F
Office Work	Surveyed by W A Miller
Checked	Notes Miller Date Nov 1941
Date	Indexed C. Johnson 2-4-42

F.B. 892 PG. 99

4ALH N

Con at bottom page 100

W.S. 444-A-5

126.56 @ 0-00 T 54 = 126.55
126.56 @ 0-00 T 54 = 126.55 } 126.55

Set 1x2 TK

Fd Brass Cap in Conc Block 12" Square 12" below St Surface Marked. F.B. 816-15

CITY OF ALHAMBRA 1/4 Sec Cor 15 14 15 14 T1S R12W LA CO R.E. 888

ST

(30)

68-00-00
136-00-00
204-00-00
34-00-00

40

PRO ALHAMBRA AVE

40

381.44 @ 0-00 T68 = 381.44
381.44 @ 0-00 T68 = 381.44 } 381.44

ALMANSOR

381.44

33°-59'-50"
34-00-00

484.91

484.92 @ 0-00 T64 = 484.92
484.92 @ 0-00 T64 = 484.91 } 484.91

33°-59'-50"
Δ = 34-00-00
R = 2000
T = 611.46 611.41
L = 1186.72 1186.73

Set L-T

27.52

25.05

P.I.
Set 3/4" I.P. Plg TK
40" below St Surface

Set L-T

150.00

150.00 @ 0-00 T68 = 150.00
150.00 @ 0-00 T68 = 150.00 } 150.00

Fd L-T

53.46

4.05

(60)

SAN MARINO AVE

Fd 2x2 TK 14" Dn
F.B. 623-15

53.75

0.03

Fd L-T

461.46

Con from top page 98

2-ALH

Note: Any Additions or Changes on This Sheet Must be Made or Circled in Red Ink With Date and Name of Person Making Change.

Do not extend notes this side of this line.

RETURN TO
LOS ANGELES COUNTY SURVEYOR
700 HALL OF RECORDS

FORM 247 5M 10-39

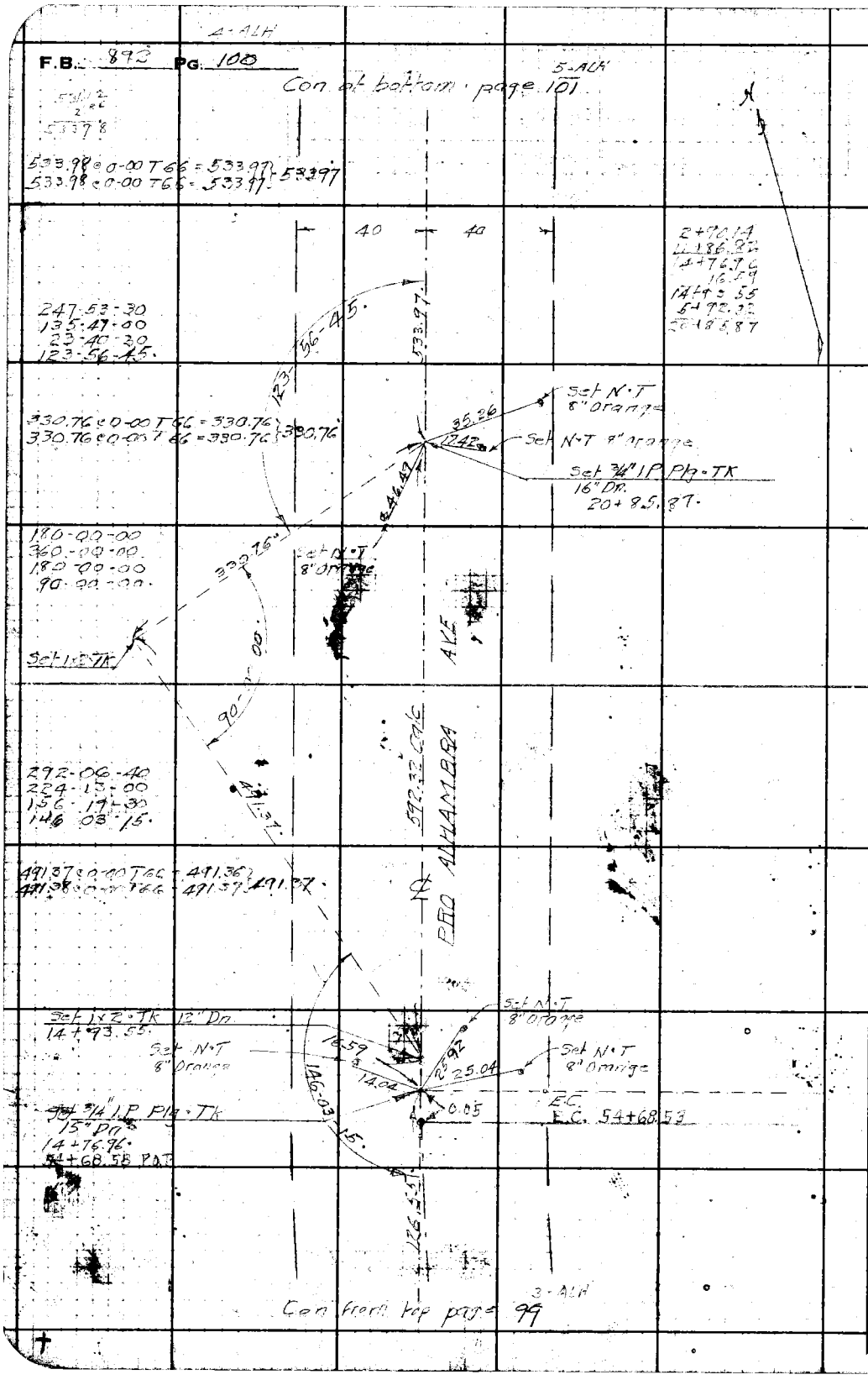

WS.4U-A-5

RETURN TO
LOS ANGELES COUNTY SURVEYOR
700 HALL OF RECORDS

Note: Any Additions or Changes on This Sheet Must be Made or Circled in Red Ink With Date and Name of Person Making Change.

Do not extend notes this side of this line.

Notes Ck'd by	Survey of ALHAMBRA AVE
Map No.	W. O. 7124 Tape No. 019 St'd 68°F
Office Work	Surveyed by W.A. Miller
Checked	Notes Miller Date Nov 1941
Date	Indexed C. Johnson 2-4-42

F.B. 892 Pg. 181

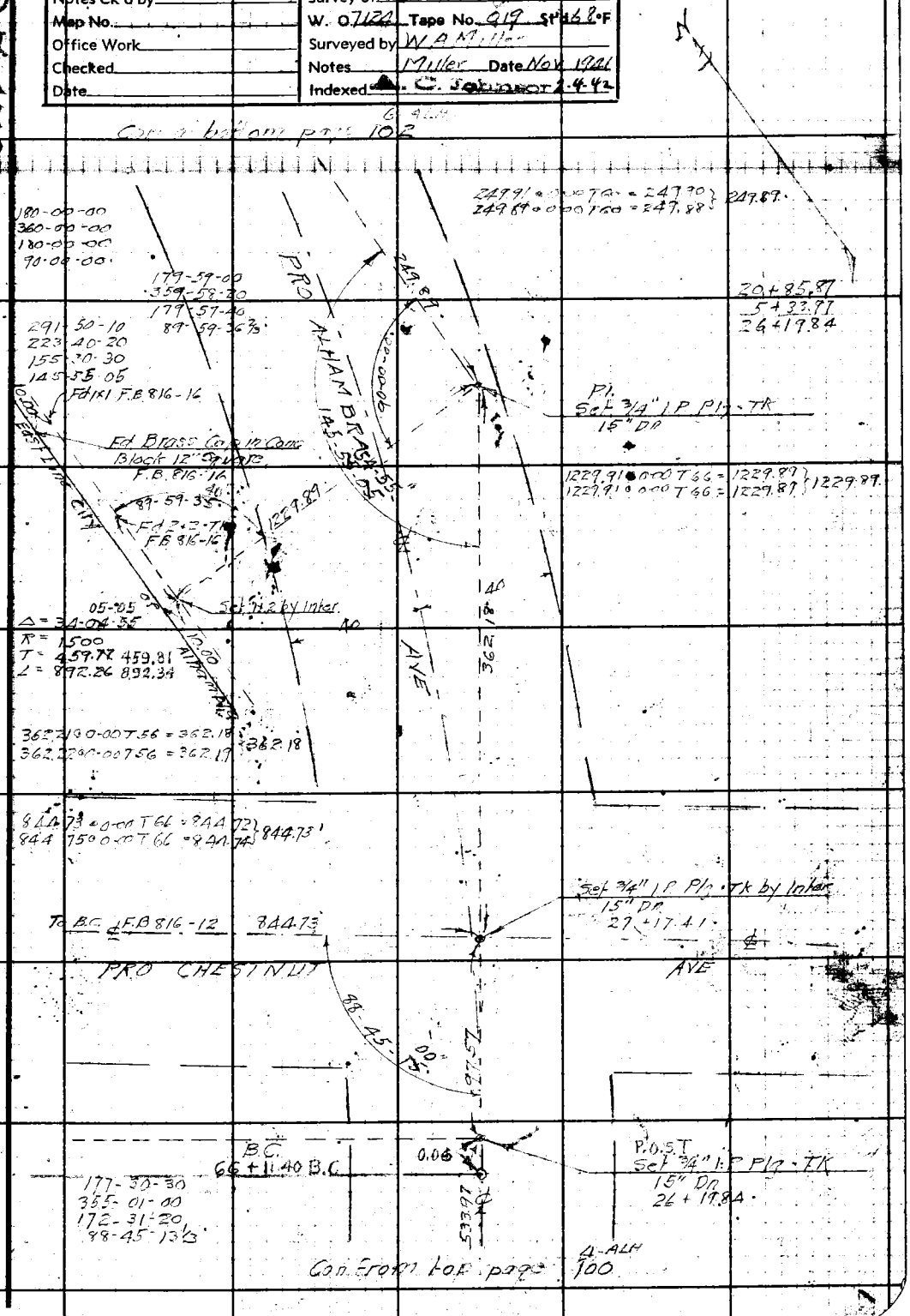

Note: Any Additions or Changes on This Sheet Must be Made or Circled in Red Ink With Date and Name of Person Making Change.

Do not extend notes this side of this line.

RETURN TO
LOS ANGELES COUNTY SURVEYOR
700 HALL OF RECORDS

FORM 247 5M 10-39

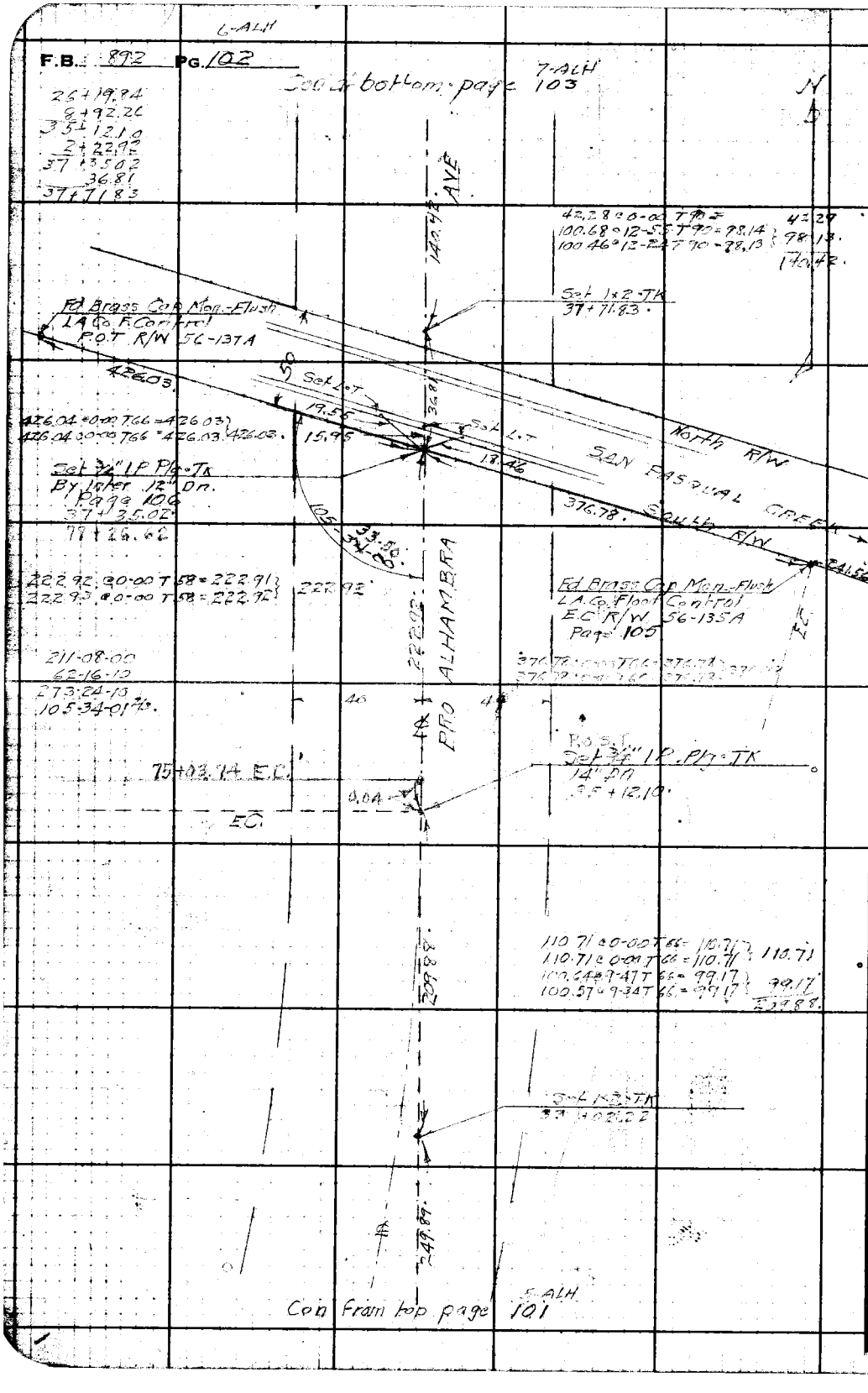

WS 44-A-5

RETURN TO
LOS ANGELES COUNTY SURVEYOR
700 HALL OF RECORDS

Do not extend notes this side of this line.

Notes: Any Additions or Changes on This Sheet Must be Made or Circled in Red Ink With Date and Name of Person Making Change.

Notes Ck'd by	Survey of ALHAMBRA AVE	F.B. 892 PG. 103
Map No.	W. O. 7124 Tape No. 019 St'd 68 °F	
Office Work	Surveyed by W A Miller	
Checked	Notes Miller Date Nov 1941	
Date	Indexed C. Johnson 24.42	

37 + 71.83
1 + 40.42
39 + 12.25
2 + 63.72
75.97

Con at bottom page 104

378.59 @ 0-00 T68 = 378.59
378.60 @ 0-00 T68 = 378.60

P.1.
Set 3/4" I.P. Plg. TK by Inter
18" Dn in bed of old wash

150-09-10

PRO. ALHAMBRA AVE

300-18-20
240-36-50
180-55-20
150-09-13½

Δ = 29-50-50
R = 1500
T = 399.78
L = 781.40

322.82

54.15 @ 0-00 T76 = 54.15
99.19 @ 6-57 T84 = 98.47
99.11 @ 6-32 T84 = 98.47
170.18 @ 0-00 T84 = 170.20
170.17 @ 0-00 T84 = 170.19
170.20
322.82

Set 3/4" I.P. Plg. TK by Inter
15" Dn
42+52.93

50.15

810.32 F.B. 816-29-30 to 1K

Fd 1x2 TK
F.B. 816-50

Fd 2x2 TK 6" Dn
F.B. 816-30-50

Set 3/4" I.P. Plg. TK
15" Dn
41+75.97
81+67.57 B.C.

76.96

55
90-01-30

340.68

180-03-00
360-06-00
180-09-00
90-01-30

243.37 @ 0-00 T80 = 243.39
243.36 @ 0-00 T80 = 243.38
243.38
99.55 @ 12-14 T80 = 97.31
99.71 @ 12-37 T80 = 97.30
97.30
340.68

40 40

Set 1x2 TK
39+12.83
.25

140.42

6 ALH

Con from top page 102

Note: Any Additions or Changes on This Sheet Must be Made or Circled in Red Ink With Date and Name of Person Making Change.

Do not extend notes this side of this line.

RETURN TO
LOS ANGELES COUNTY SURVEYOR
700 HALL OF RECORDS

FORM 247 5M 10-39

8-ALH

F.B. 892 Pg. 104

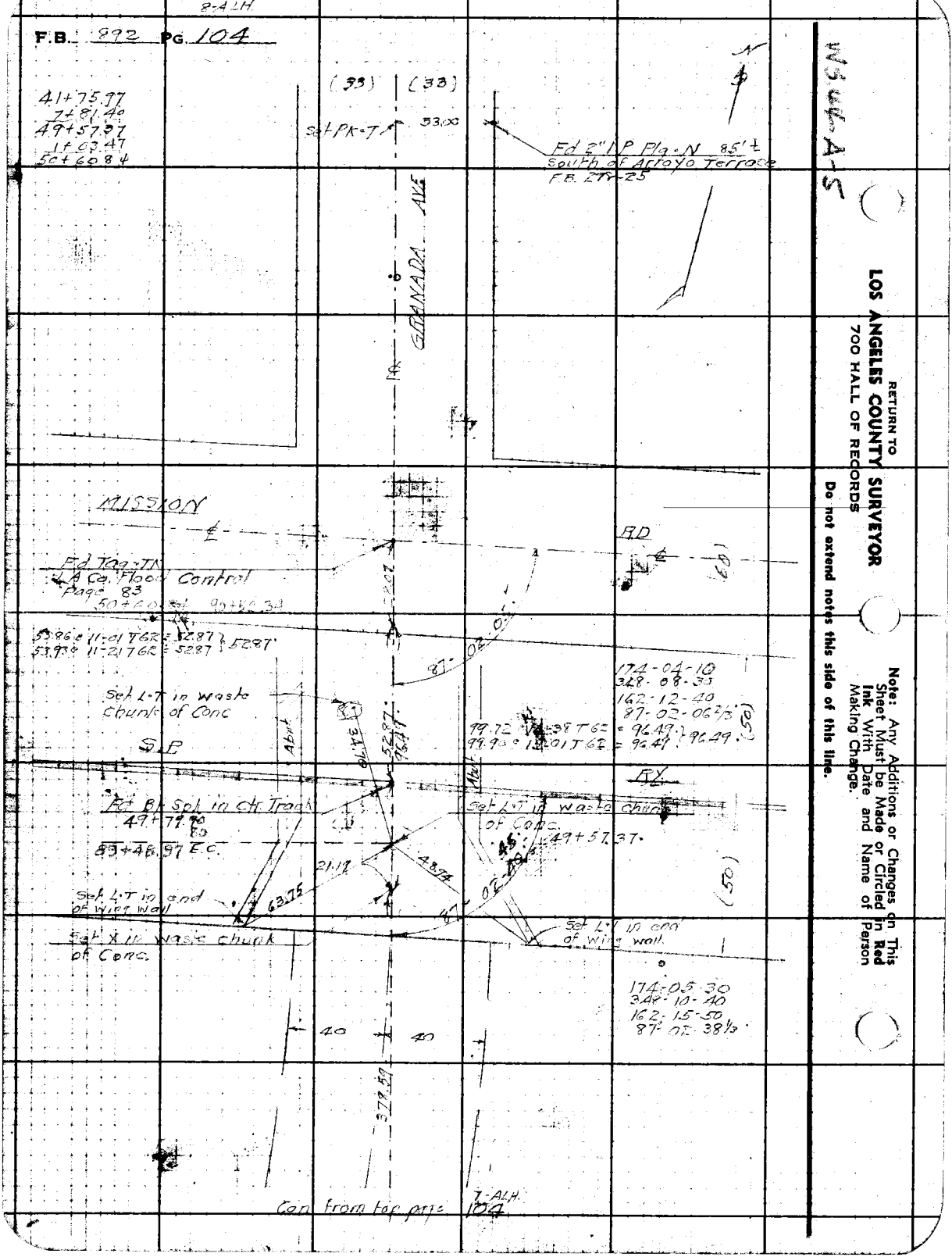

RETURN TO
LOS ANGELES COUNTY SURVEYOR
700 HALL OF RECORDS

Note: Any Additions or Changes on This Sheet Must be Made or Circled in Red Ink With Date and Name of Person Making Change.

Do not extend notes this side of this line.

W.S. 44-A-5

Notes Ck'd by	Survey of ALHAMBRA [illegible]	F.B. 992 Pg. 105
Map No.	W. O. 7124 Tape No. 019 St'd 68 °F	
Office Work	Surveyed by W.A. Miller	
Checked	Notes Miller Date 11-25-1941	
Date	Indexed C. [illegible] 2-4-42	

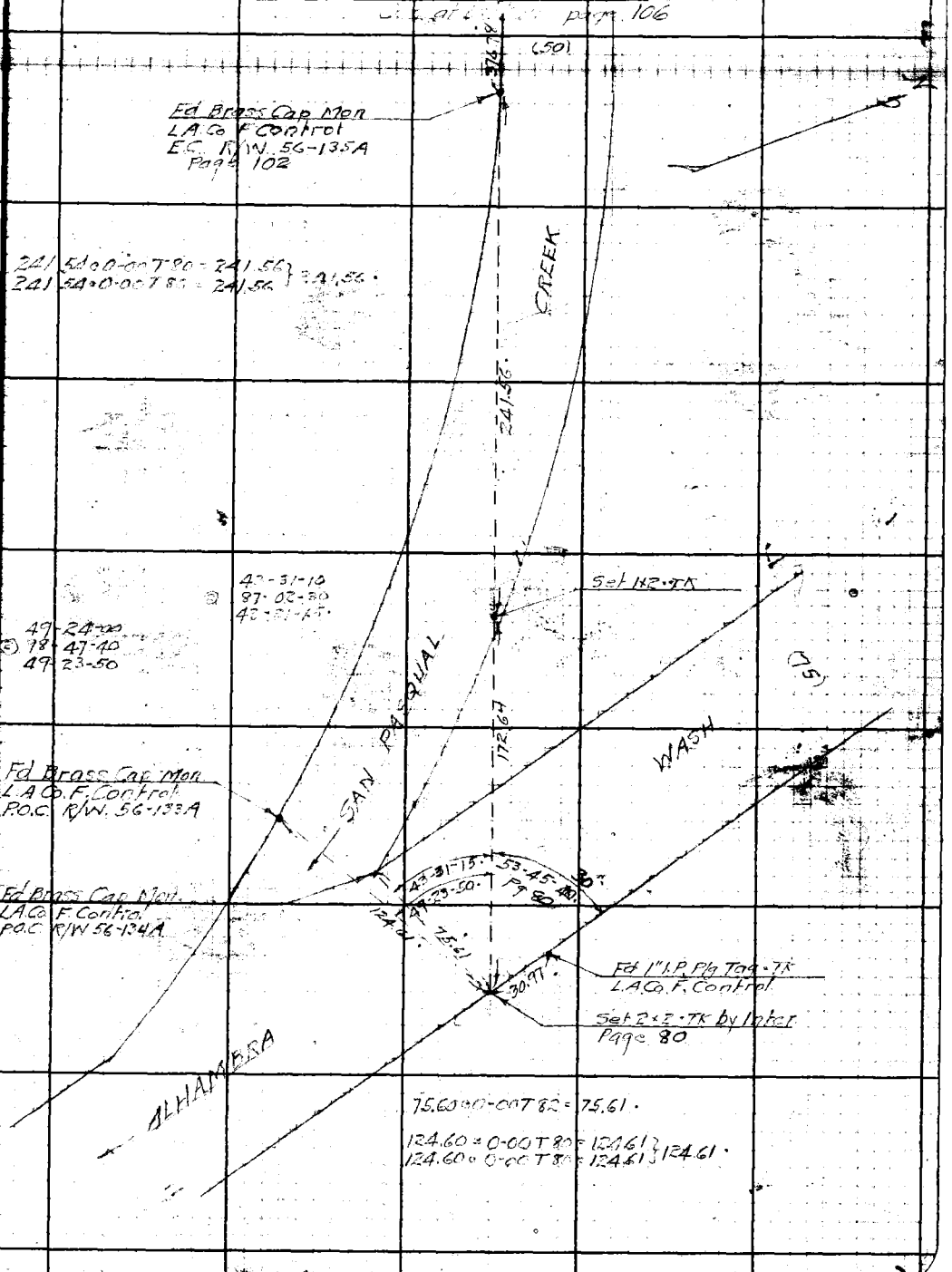

Note: Any Additions or Changes on This Sheet Must be Made or Circled in Red Ink With Date and Name of Person Making Change.

Do not extend notes this side of this line.

RETURN TO
LOS ANGELES COUNTY SURVEYOR
700 HALL OF RECORDS

FORM 247 5M 10-39

2-Son Pas

F.B. 892 PG. 106

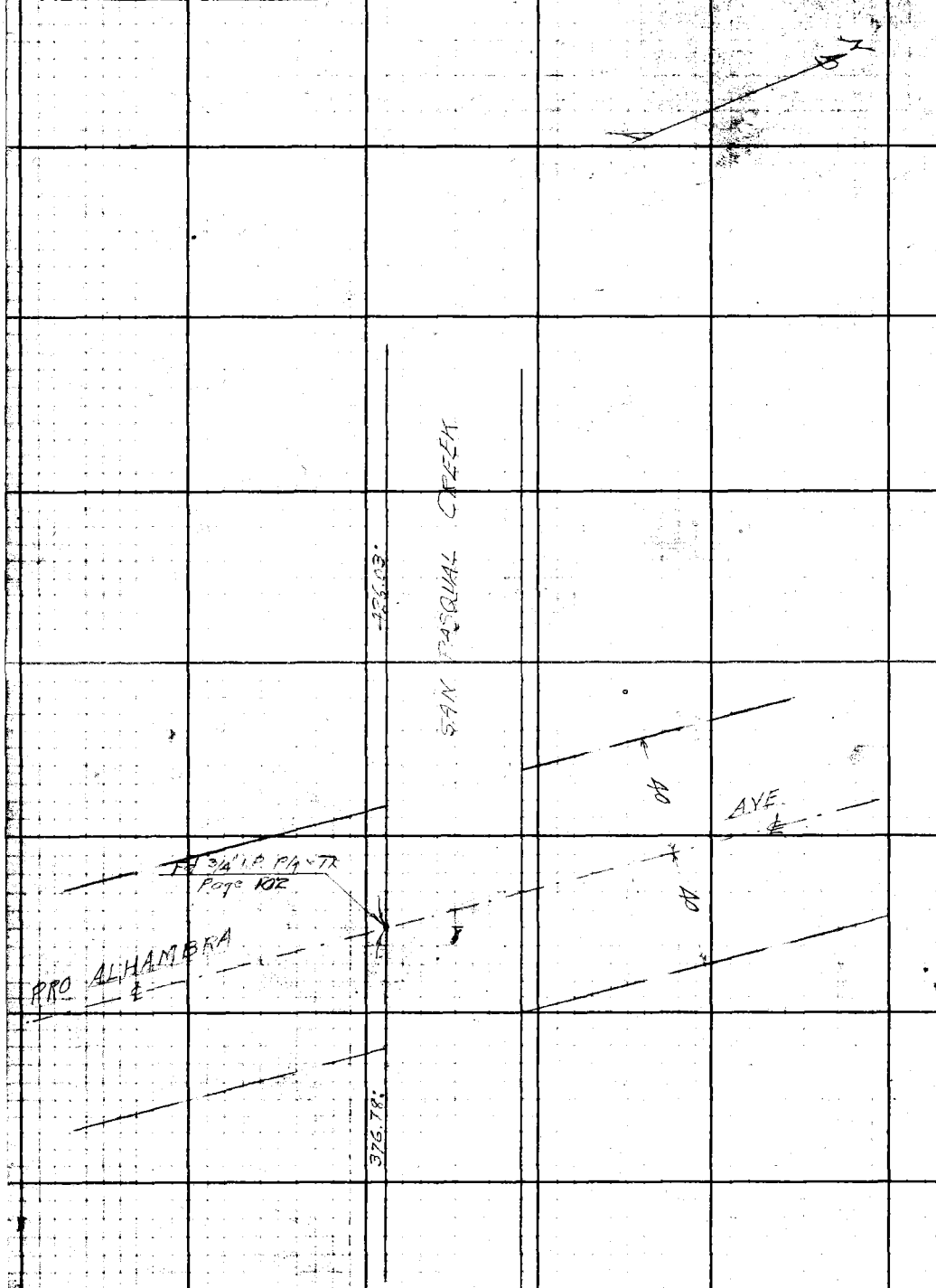

Con from top page 105 1 Son Pas

RETURN TO
LOS ANGELES COUNTY SURVEYOR
700 HALL OF RECORDS

Note: Any Additions or Changes on This Sheet Must be Made or Circled in Red Ink With Date and Name of Person Making Change.

Do not extend notes this side of this line.

Date _____ Notes by Miller Chief Party _____ F.B. [illegible] PG. [illegible]

Platted by _____	W. O. No. 7124 D. S. O. No. _____
Date _____	Location ALHAMBRA AVE
Map No. _____	Surveyed by WA Miller
Platting C'k'd by _____	Date [illegible]
Date _____	Indexed [illegible] 2-4-42

TOPOGRAPHY - ALHAMBRA AVE

Miller
Willey
Waltermire
Lanigan

Note: ANY ADDITIONS OR CHANGES ON THIS SHEET MUST BE MADE OR CIRCLED IN Red. WITH DATE AND NAME OF PERSON MAKING CHANGE.

Do not extend notes this side of this line

RETURN TO
LOS ANGELES COUNTY SURVEYOR

F.B. 892 Pg. 108 Chief Party Notes by Miller Date Jan 1940

Con at bottom page 109



RETURN TO
LOS ANGELES COUNTY SURVEYOR

Do not extend notes this side of this line

Note: ANY ADDITIONS OR CHANGES ON THIS SHEET MUST BE MADE OR CIRCLED IN Red. WITH DATE AND NAME OF PERSON MAKING CHANGE.

Date _____ Notes by [illegible] Chief Party _____ F.B. _____ Pg. 107

Platted by _____	W. O. No. 7124 D. S. O. No. _____
Date _____	Location ALHAMBRA AVE
Map No. _____	Surveyed by [illegible]
Platting C'k'd by _____	Date _____
Date _____	Indexed [illegible] 2-44

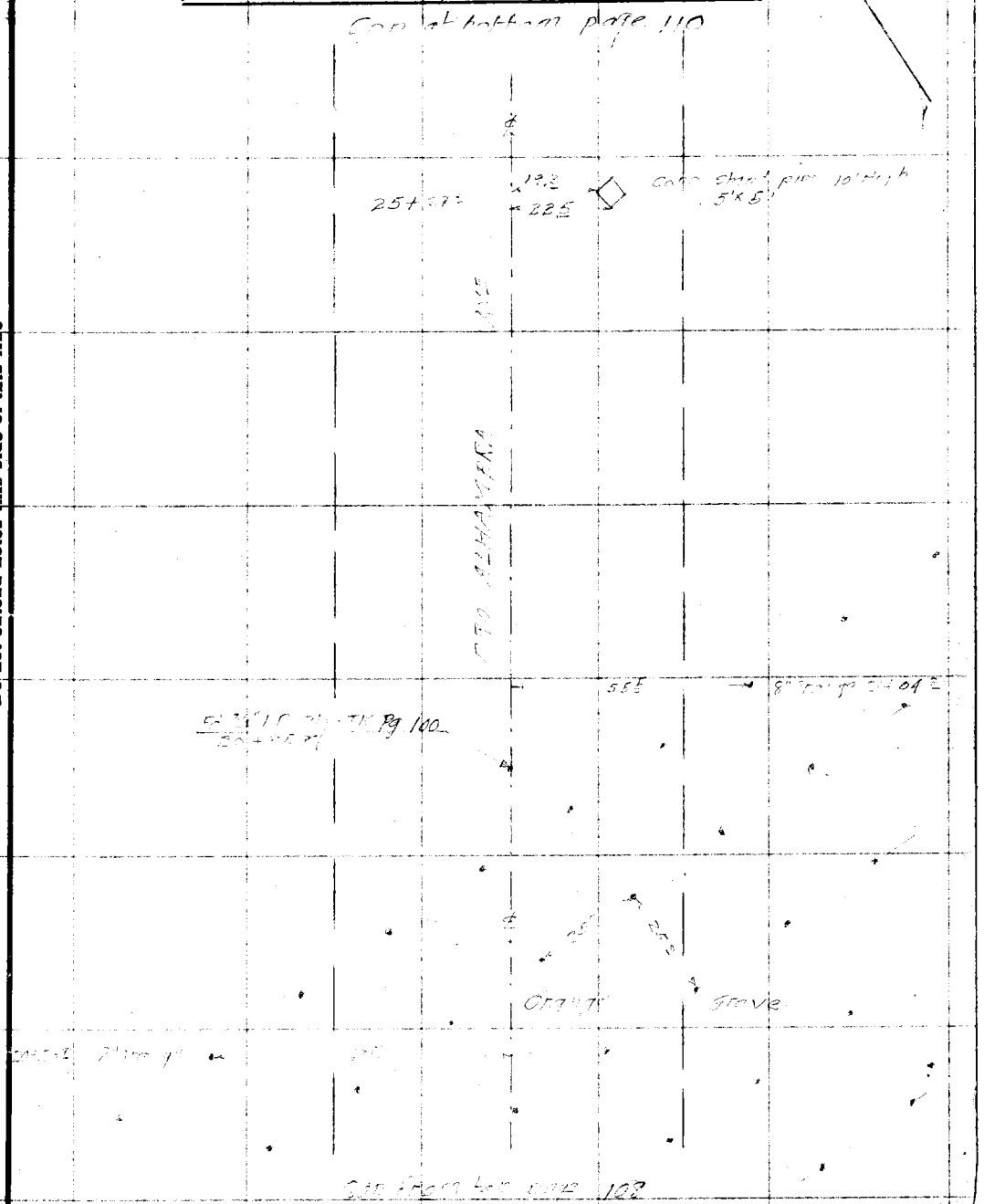

Notes: ANY ADDITIONS OR CHANGES ON THIS SHEET MUST BE MADE OR CIRCLED IN Red. WITH DATE AND NAME OF PERSON MAKING CHANGE.

Do not extend notes this side of this line

RETURN TO
LOS ANGELES COUNTY SURVEYOR

F. B. 892 PG. 110 W.A. Miller Chief Party Notes by Miller Date Jan 1953

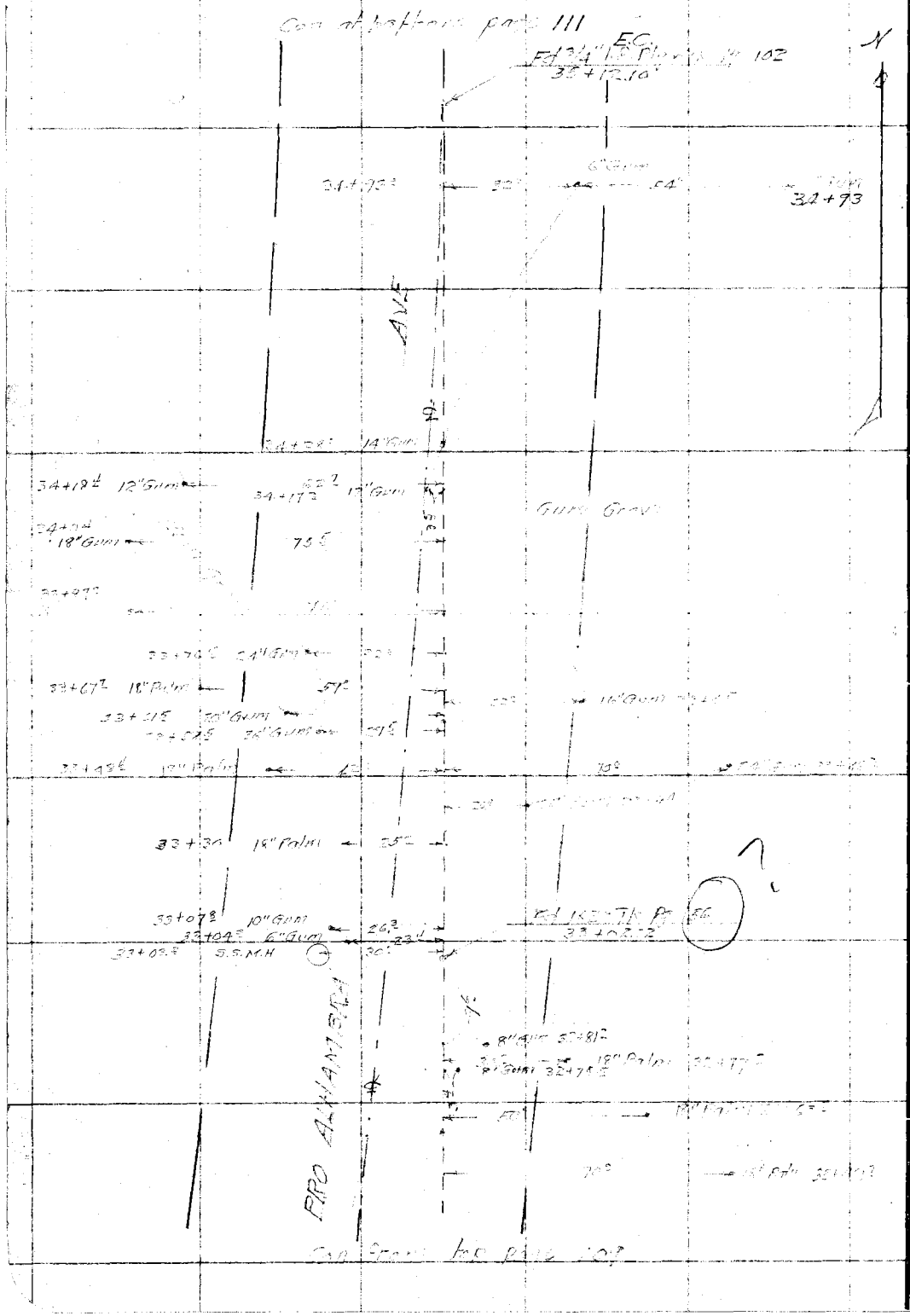

RETURN TO
LOS ANGELES COUNTY SURVEYOR
Do not extend notes this side of this line

Note: ANY ADDITIONS OR CHANGES ON THIS SHEET MUST BE MADE OR CIRCLED IN Red. WITH DATE AND NAME OF PERSON MAKING CHANGE.

Date _____ Notes by _____ Chief Party _____ F.B. _____ PG _____

Platted by _____	W. O. No. 7124 D. S. O. No. _____
Date _____	Location ALHAMBRA AVE
Map No. _____	Surveyed by [illegible]
Platting C'k'd by _____	Date _____
Date _____	Indexed [illegible] 2-4-42

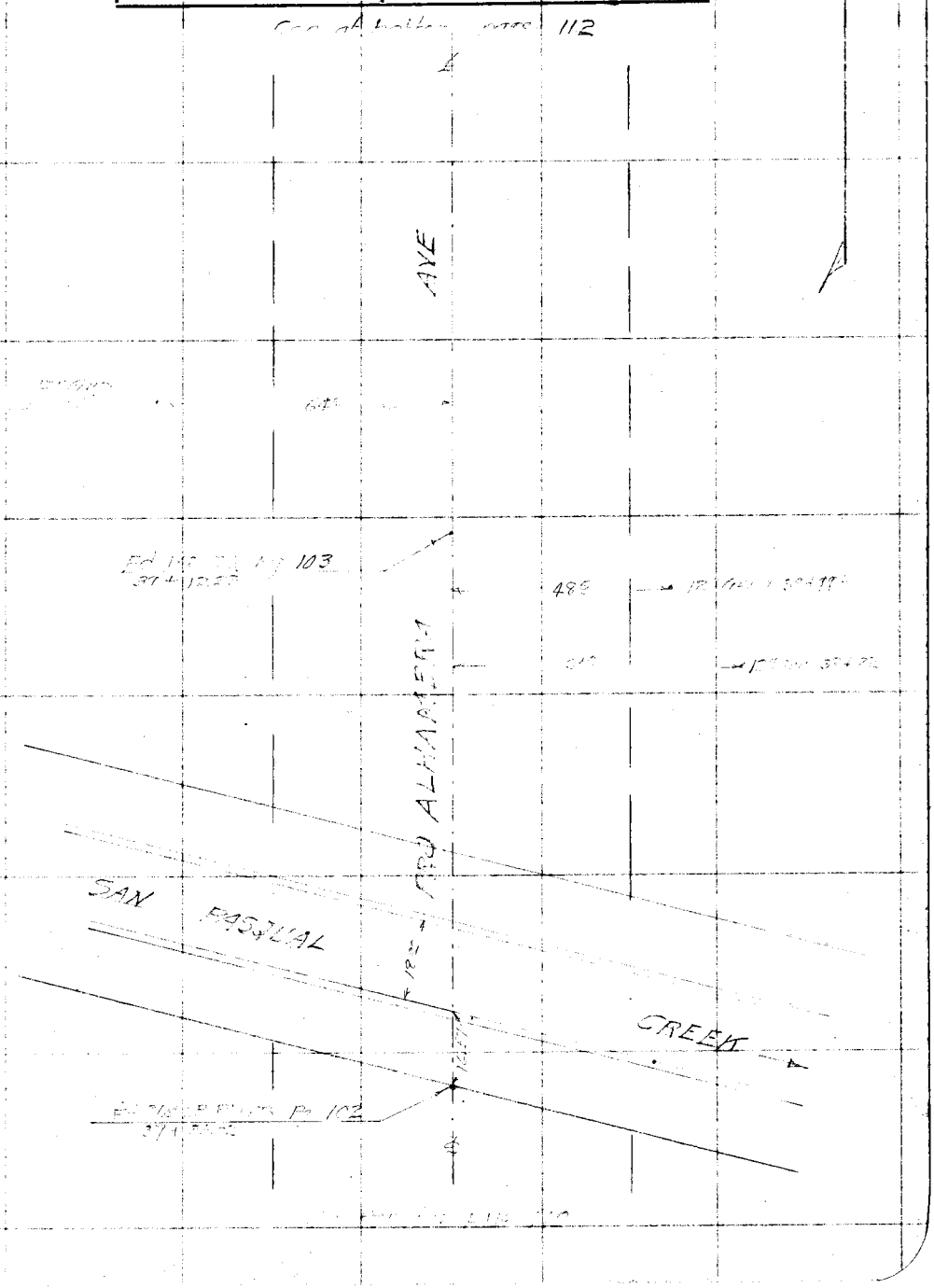

Note: ANY ADDITIONS OR CHANGES ON THIS SHEET MUST BE MADE OR CIRCLED IN Red. WITH DATE AND NAME OF PERSON MAKING CHANGE.

Do not extend notes this side of this line

RETURN TO
LOS ANGELES COUNTY SURVEYOR

F. B. 892 PG. 112 Chief Party Notes by Date Jan. 1942

Con. at bottom page 113



RETURN TO LOS ANGELES COUNTY SURVEYOR

Do not extend notes this side of this line

Notes: ANY ADDITIONS OR CHANGES ON THIS SHEET MUST BE MADE OR CIRCLED IN Red. WITH DATE AND NAME OF PERSON MAKING CHANGE.

Date _____ Notes by _____ Chief Party _____ F.B. _____ Pg. _____

Platted by	W. O. No. 7124 D. S. O. No.
Date	Location ALHAMBRA
Map No.	Surveyed by W.E. Miller
Platting C'k'd by	Date
Date	Indexed

Note: ANY ADDITIONS OR CHANGES ON THIS SHEET MUST BE MADE ON CIRCLED M Bod. WITH DATE AND NAME OF PERSON MAKING CHANGE.

Do not extend notes this side of this line

RETURN TO
LOS ANGELES COUNTY SURVEYOR



REVISED TO

LOS ANGELES COUNTY SURVEYOR

Note: ANY ADDITIONS OR CHANGES ON THIS SHEET MUST BE MADE OR CIRCLED IN Red. WITH DATE AND NAME OF PERSON MAKING CHARGE.

Do not [illegible] this [illegible]

892

F. B. 892 Pg. 114

Chief Party

Notes by

Date