Notes [illegible]'d by	Survey of
Ma[illegible]	W. O. Tape No. St'd °F
Off[illegible]ork	Surveyed by
Ch[illegible]	Notes Date
Da[illegible]	Indexed

F.B. Pg.

Note: Any Additions or Changes on This Sheet Must be Made or Circled in Red Ink With Date and Name of Person Making Change.

FORM 247 BM 11-41

RETURN TO
LOS ANGELES COUNTY SURVEYOR
700 HALL OF RECORDS

Note: Any Additions or Changes on This Sheet Must be Made or Circled in Red Ink With Date and Name of Person Making Change.

Do not extend notes this side of this line.

F.B._____ PG._____

FORM 247 5M 11-41

RETURN TO
LOS ANGELES COUNTY SURVEYOR
700 HALL OF RECORDS

Note: Any Additions or Changes on This Sheet Must be Made or Circled in Red Ink With Date and Name of Person Making Change.

Do not extend notes this side of this line.

Notes Ck'd by
Map No.
Office Work
Checked
Date

Survey of
W. O. Tape No. Std. °F
Surveyed by
Notes Date
Indexed

F. B. PG.

RETURN TO
LOS ANGELES COUNTY SURVEYOR
700 HALL OF RECORDS

Note: Any Additions or Changes on This Sheet Must be Made or Circled in Red Ink With Date and Name of Person Making Change.

Do not extend notes this side of this line.

F.B. _____ PG. _____

Notes Ck'd by	Survey of SOLAMINT M. WAY
Map No.	W. O. 8333 Tape No. 74 St'd 84 °F.
Office Work	Surveyed by F.C. HOWARD
Checked	Notes F.C.H. Date 11-14-41
Date	Indexed A. C. Johnson 11-16-48

F.B. 894 PG. 5

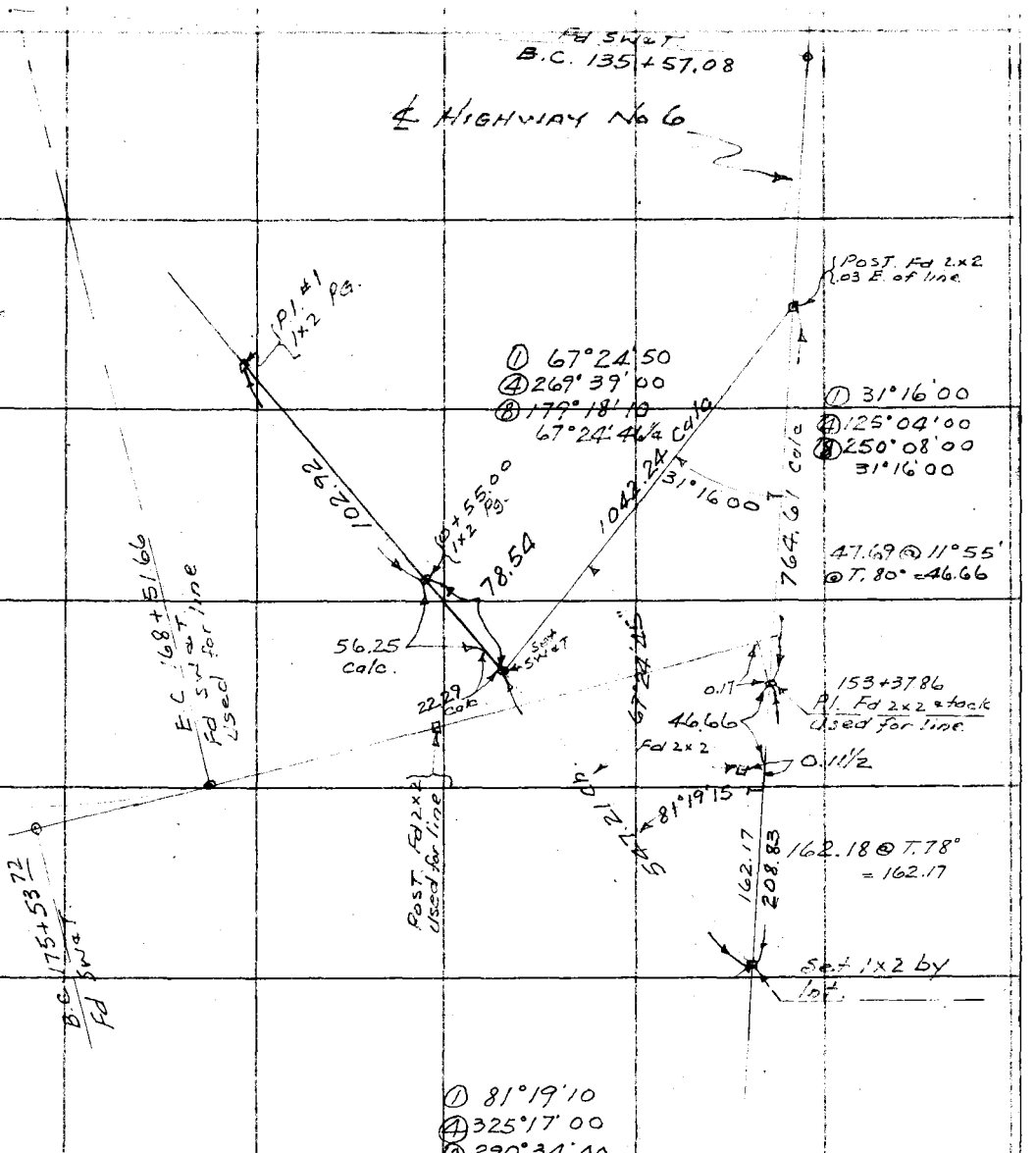

212.00 @ 4°13' = 211.43
37.06 @ 11°19' = 36.34
299.96 @ 3°10' = 299.50
547.27

@ T. 68° = 547.21

Note: Any Additions or Changes on This Sheet Must be Made or Circled in Red Ink With Date and Name of Person Making Change.

Do not extend notes this side of this line

RETURN TO
LOS ANGELES COUNTY SURVEYOR
700 HALL OF RECORDS

FORM 247 10M 11-35

F.B. 894 Pg. 6

296.05 @ 6°20' @ T. 82° = 294.24

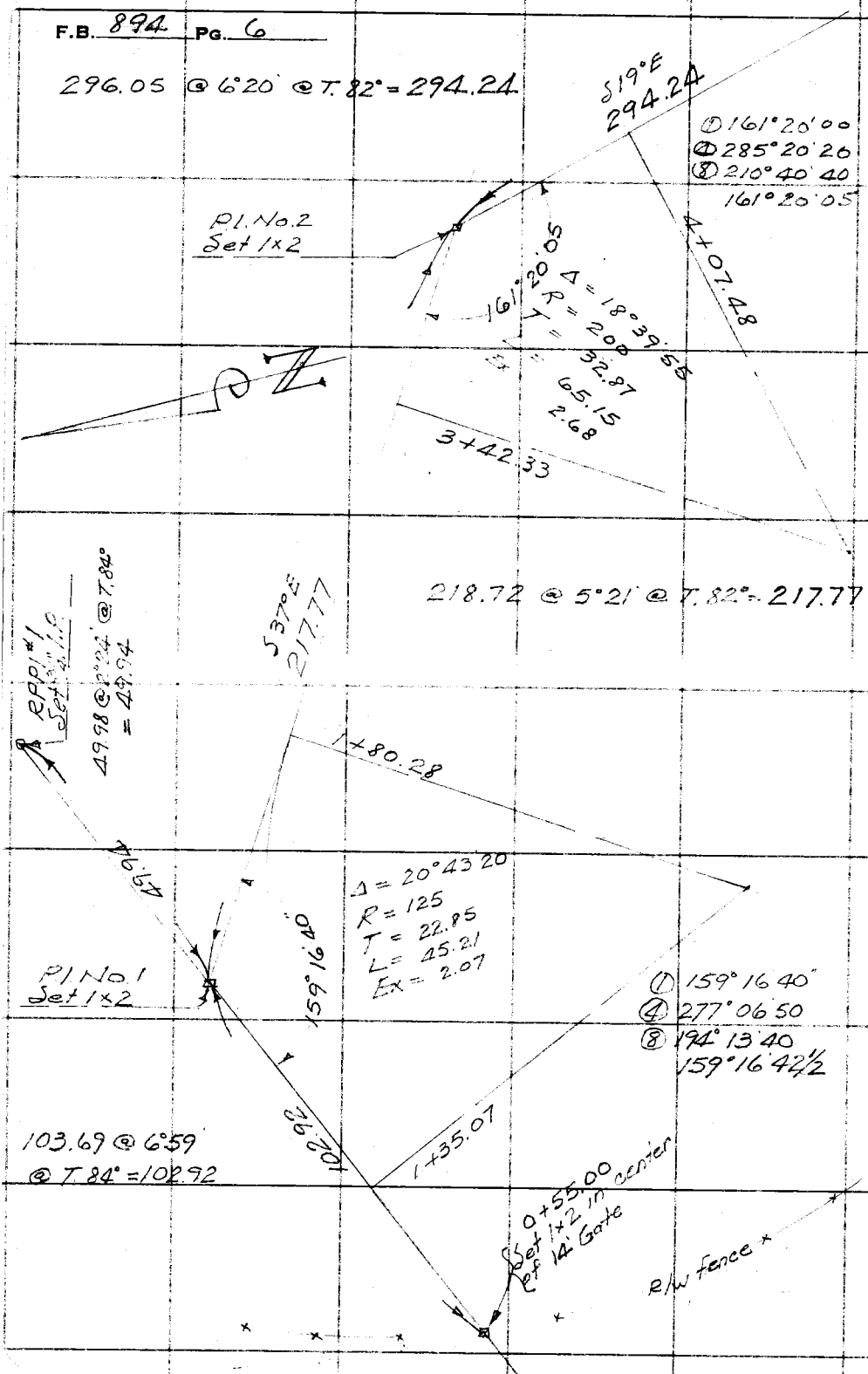

RETURN TO
LOS ANGELES COUNTY SURVEYOR
700 HALL OF RECORDS

Note: Any Additions or Changes on This Sheet Must be Made or Circled in Red Ink With Date and Name of Person Making Change.

Do not extend notes this side of this line

Notes Ck'd by	Survey of [illegible] MOTORWAY
Map No.	W. O. 9333 Tape No. 74 St'd 84 °F.
Office Work	Surveyed by F.C. HOWARD
Checked	Notes F.C.H. Date 11-6-41
Date	Indexed A. C. Johnson

F.B. 894 Pg. 7

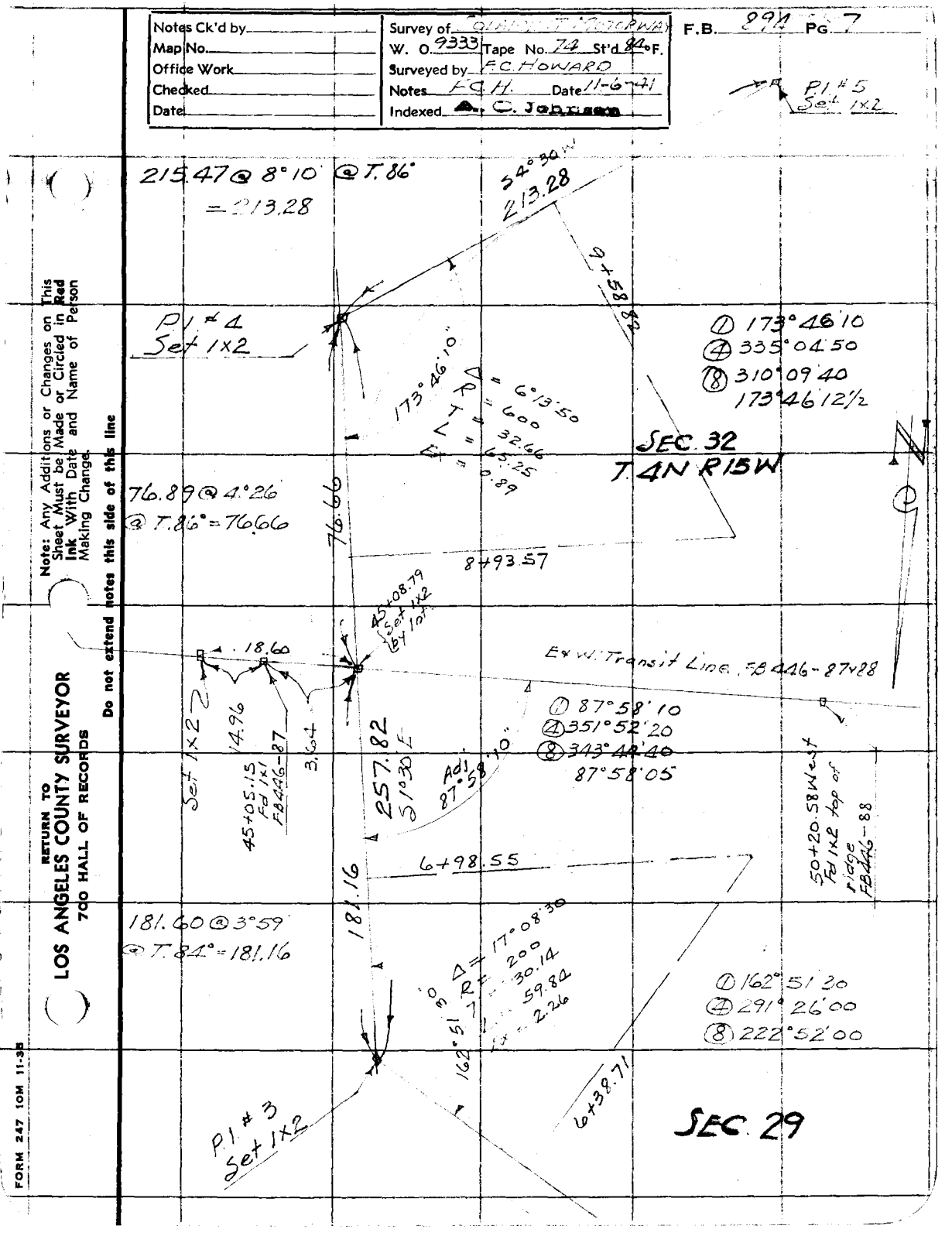

Note: Any Additions or Changes on This Sheet Must be Made or Circled in Red Ink With Date and Name of Person Making Change.

Do not extend notes this side of this line

RETURN TO
LOS ANGELES COUNTY SURVEYOR
700 HALL OF RECORDS

FORM 247 10M 11-35

F.B. 894 PG. 8

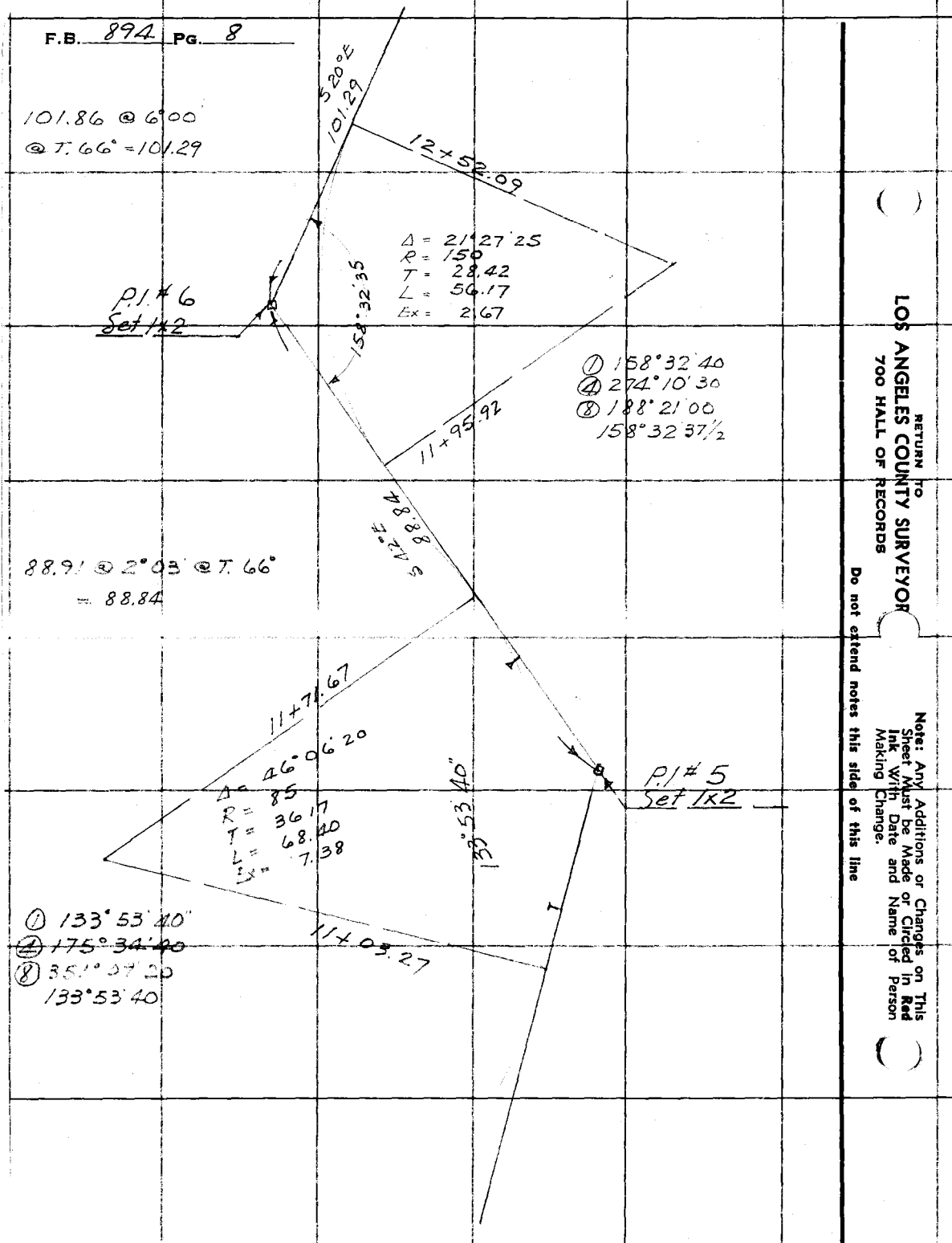

RETURN TO
LOS ANGELES COUNTY SURVEYOR
700 HALL OF RECORDS

Do not extend notes this side of this line

Note: Any Additions or Changes on This Sheet Must be Made or Circled in Red Ink With Date and Name of Person Making Change.

Notes Ck'd by	Survey of [illegible]
Map No.	W. O. 8333 Tape No. 74 St'd 84 °F.
Office Work	Surveyed by F.C. HOWARD
Checked	Notes F.C.H. Date 11-12-41
Date	Indexed A. C. Johnson

F.B. 894 Pg. 9

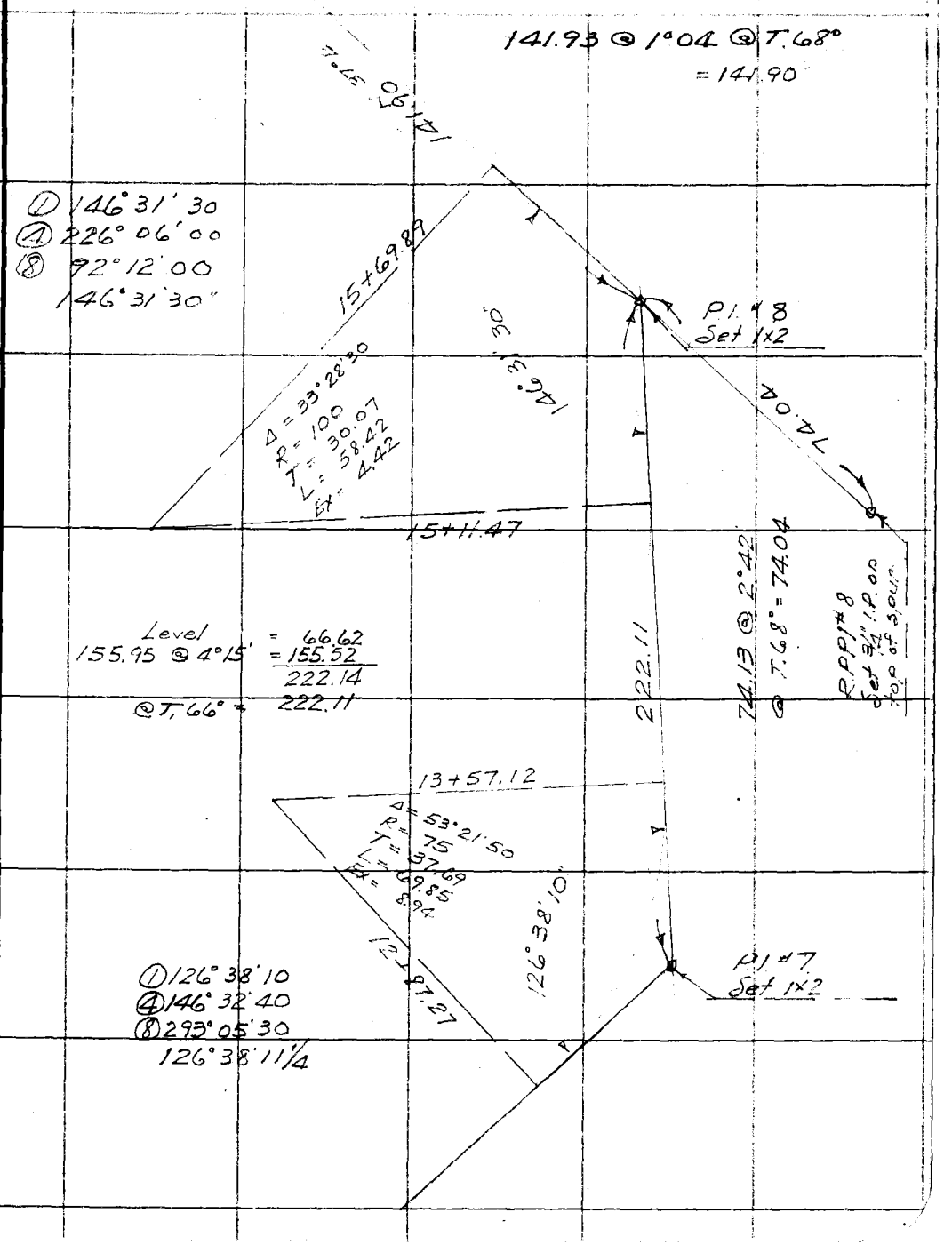

Note: Any Additions or Changes on This Sheet Must be Made or Circled in Red Ink With Date and Name of Person Making Change.

Do not extend notes this side of this line

RETURN TO
LOS ANGELES COUNTY SURVEYOR
700 HALL OF RECORDS

FORM 247 10M 11-35

F.B. 894 Pg. 10

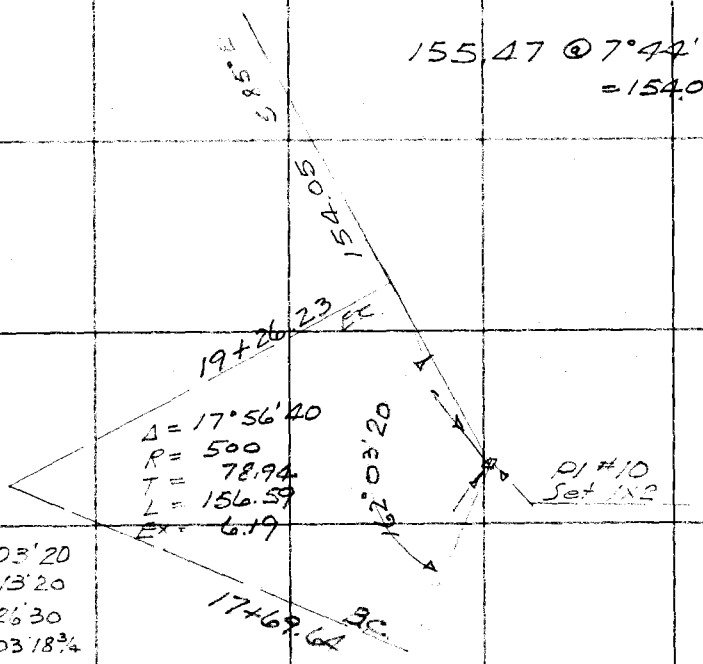

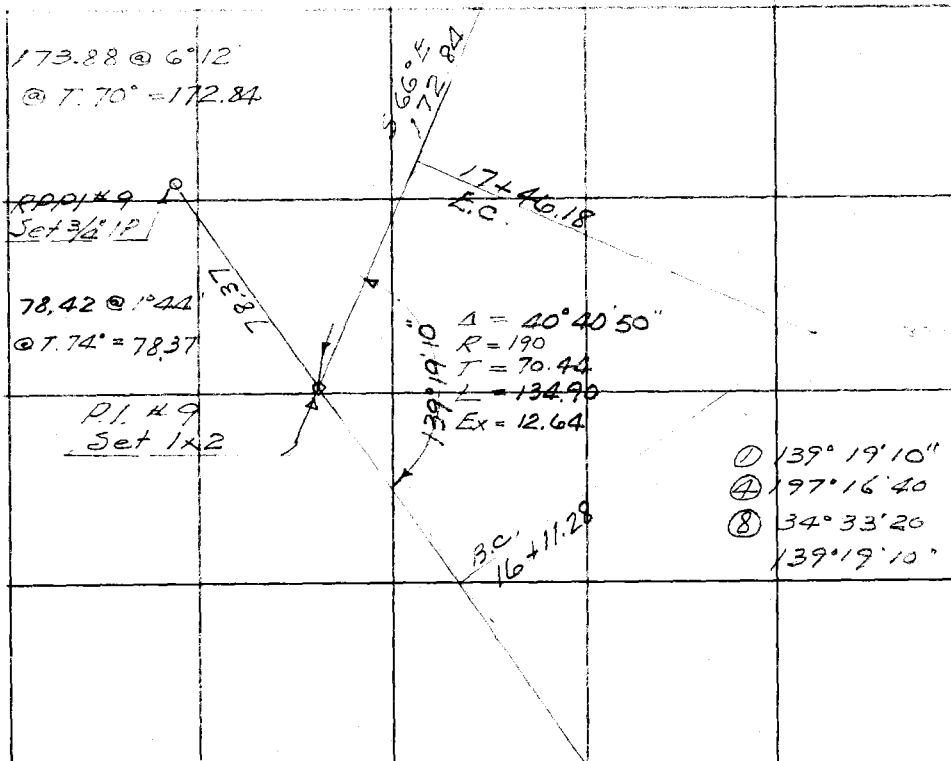

RETURN TO
LOS ANGELES COUNTY SURVEYOR
700 HALL OF RECORDS

Note: Any Additions or Changes on This Sheet Must be Made or Circled in Red Ink With Date and Name of Person Making Change.

Do not extend notes this side of this line

Notes Ck'd by		Survey of Foothill Motorway	F.B. 894 PG. 11
Map No.		W. O. 8333 Tape No. 74 St'd 94 °F.	
Office Work		Surveyed by F.C. Howard	
Checked		Notes F.C.H. Date 11-13-41	
Date		Indexed A. C. Johnson	

Note: Any Additions or Changes on This Sheet Must be Made or Circled in Red Ink With Date and Name of Person Making Change.

Do not extend notes this side of this line

RETURN TO
LOS ANGELES COUNTY SURVEYOR
700 HALL OF RECORDS

41.19 @ 8°53' = 60.46
299.64 @ 3°16' = 299.15
359.61
@ T. 71° = 359.59

To P.I. #13

359.59

22+35.24
E.C.

P.I. #12
Set 1x2.

169°49'15"

Δ = 10°10'45"
R = 500
L = 88.83
T = 44.53
E = 1.98

B.C.
21+46.41

① 169°49'20
④ 319°12'00
⑧ 278°34'00
169°49'15

189.94

190.96 @ 5°54' @ T. 74° = 189.94

20+36.96
E.C.

Δ = 13°40'15"
R = 300
L = 35.96
T = 71.58
E = 2.15

166°19'45"

P.I. #11
Set 1x2

B.C.
19+65.38

① 166°19'40
④ 305°19'00
⑧ 250°38'00
166°19'45

FORM 247 10M 11-38

F.B. 894 Pg. 12

247.19 @ 2°12' @ T. 70°
= 246.99

S 66°E
246.99

26+85.70
E.C.

Δ = 110°50'15"
R = 400
T = 41.47
L = 82.64
Ex = 2.11

168°09'45"

P/ # 14
Set 1x2

① 168°09'45"
④ 312°39'00
⑧ 265°18'00
168°09'45

B.C.
26+03.06

L6.76

95.46 @ 5°44' @ T. 74
= 94.97

25+96.03
E.C.

Δ = 17°36'35"
R = 300
T = 46.47
L = 92.20
Ex = 3.58

162°23'25"

P/ # 13
Set 1x2

B.C.
25+03.83

① 162°23'20
④ 289°33'40
⑧ 219°07'20
162°23'25"

RETURN TO
LOS ANGELES COUNTY SURVEYOR
700 HALL OF RECORDS

Note: Any Additions or Changes on This Sheet Must be Made or Circled in Red Ink With Date and Name of Person Making Change.

Do not extend notes this side of this line

Notes Ck'd by	Survey of [illegible]
Map No.	W. O. 8333 Tape No. 74 St'd 84 °F.
Office Work	Surveyed by E. C. Howard
Checked	Notes H.C.H. Date 11-13-41
Date	Indexed A. C. Johnson

F.B. 894 PG. 13

Note: Any Additions or Changes on This Sheet Must be Made or Circled in Red Ink With Date and Name of Person Making Change.

Do not extend notes this side of this line

RETURN TO
LOS ANGELES COUNTY SURVEYOR
7do HALL OF RECORDS

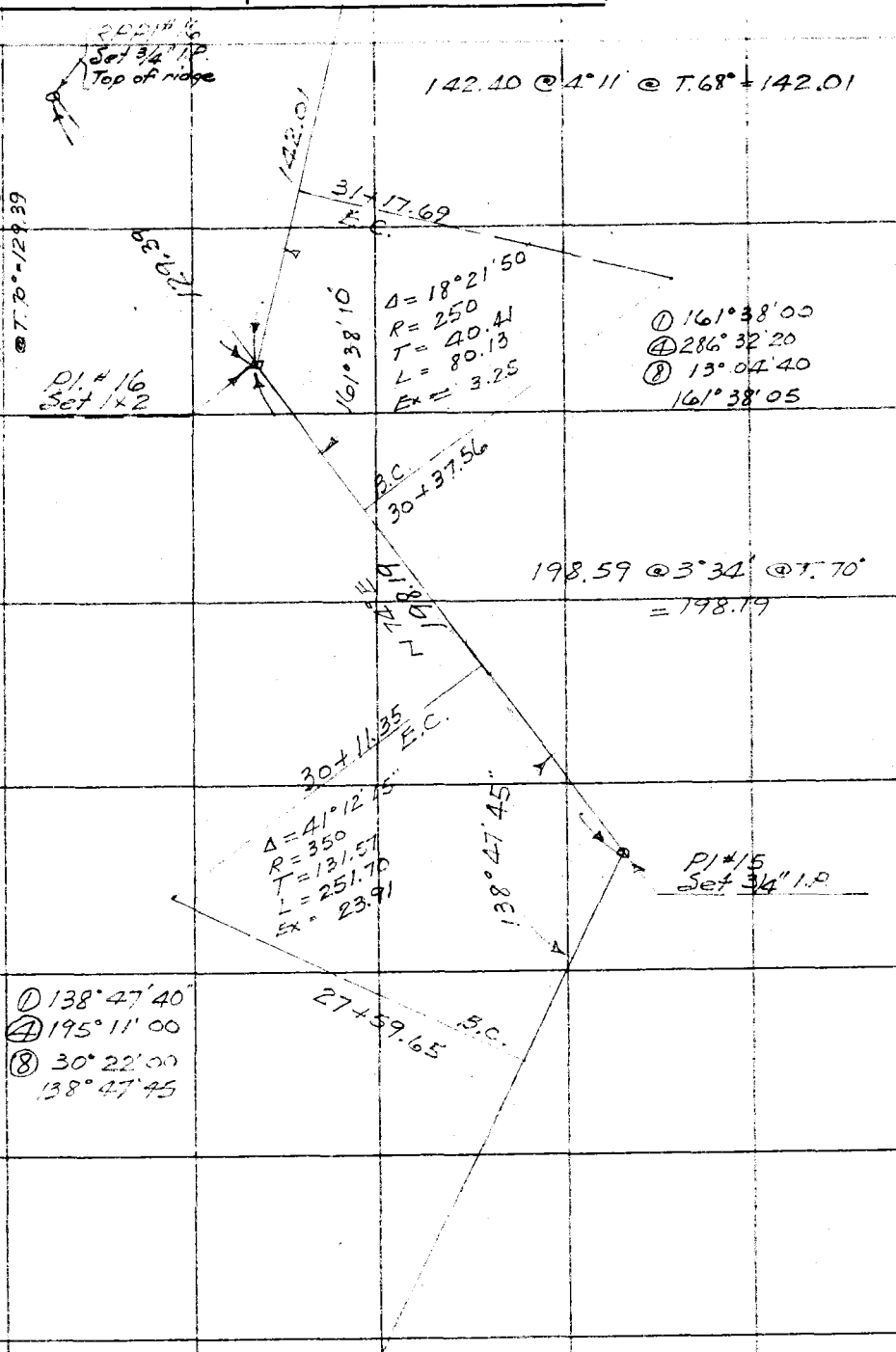

FORM 247 10M 11-38

F.B. 894 PG. 14

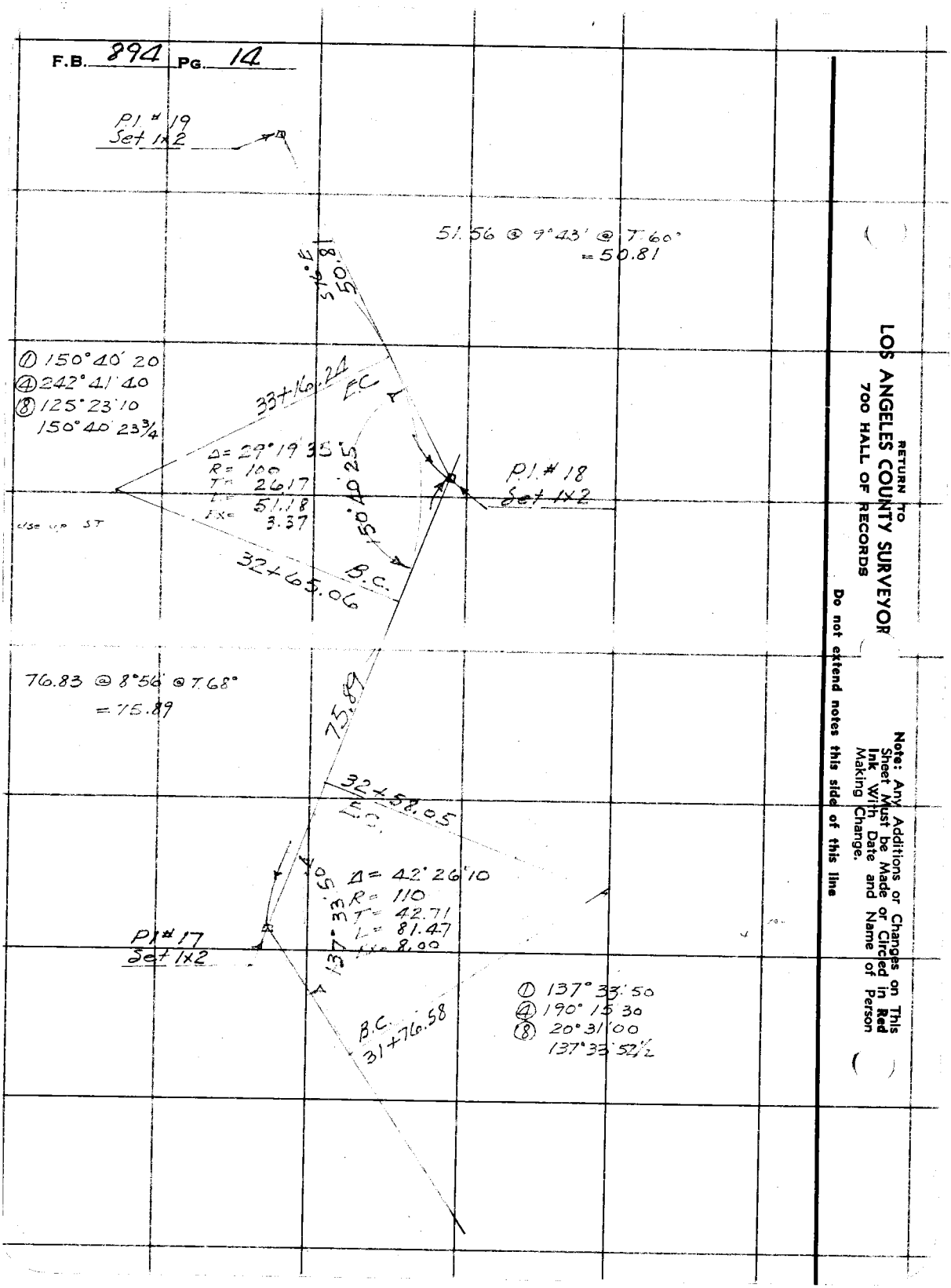

RETURN TO
LOS ANGELES COUNTY SURVEYOR
700 HALL OF RECORDS

Note: Any Additions or Changes on This Sheet Must be Made or Circled in Red Ink With Date and Name of Person Making Change.

Do not extend notes this side of this line

Notes Ck'd by	Survey of [illegible]
Map No.	W. O. 8333 Tape No. 74 St'd 84°F.
Office Work	Surveyed by F.C. HOWARD
Checked	Notes FCH Date 12/16/41
Date	Indexed A. C. Johnson

F.B. 894 Pg. 15

Note: Any Additions or Changes on This Sheet Must be Made or Circled in Red Ink With Date and Name of Person Making Change.

Do not extend notes this side of this line

RETURN TO
LOS ANGELES COUNTY SURVEYOR
700 HALL OF RECORDS

Pi # 21
Set 1x2

128.88 @ 8°41' @ T 64° = 127.38

34+40.91 P.C.

Δ = 23°30'25
R = 175
T = 36.41
L = 71.80
Ex = 3.75

Pi # 20
Set 1x2

33+69.11 B.C.

① 156°29'30
④ 265°58'20
⑧ 171°56'40
156°29'35

65.13 Level @ T 60° = 65.12

Pi # 19
Set 1x2

Δ = 20°14'20
R = 130
T = 23.20
L = 45.92
Ex = 2.05

① 159°45'40
④ 279°02'30
⑧ 98°05'00
159°45'37½

33+17.68 B.C.

FORM 247 10M 11-35

F.B. 894 PG. 16

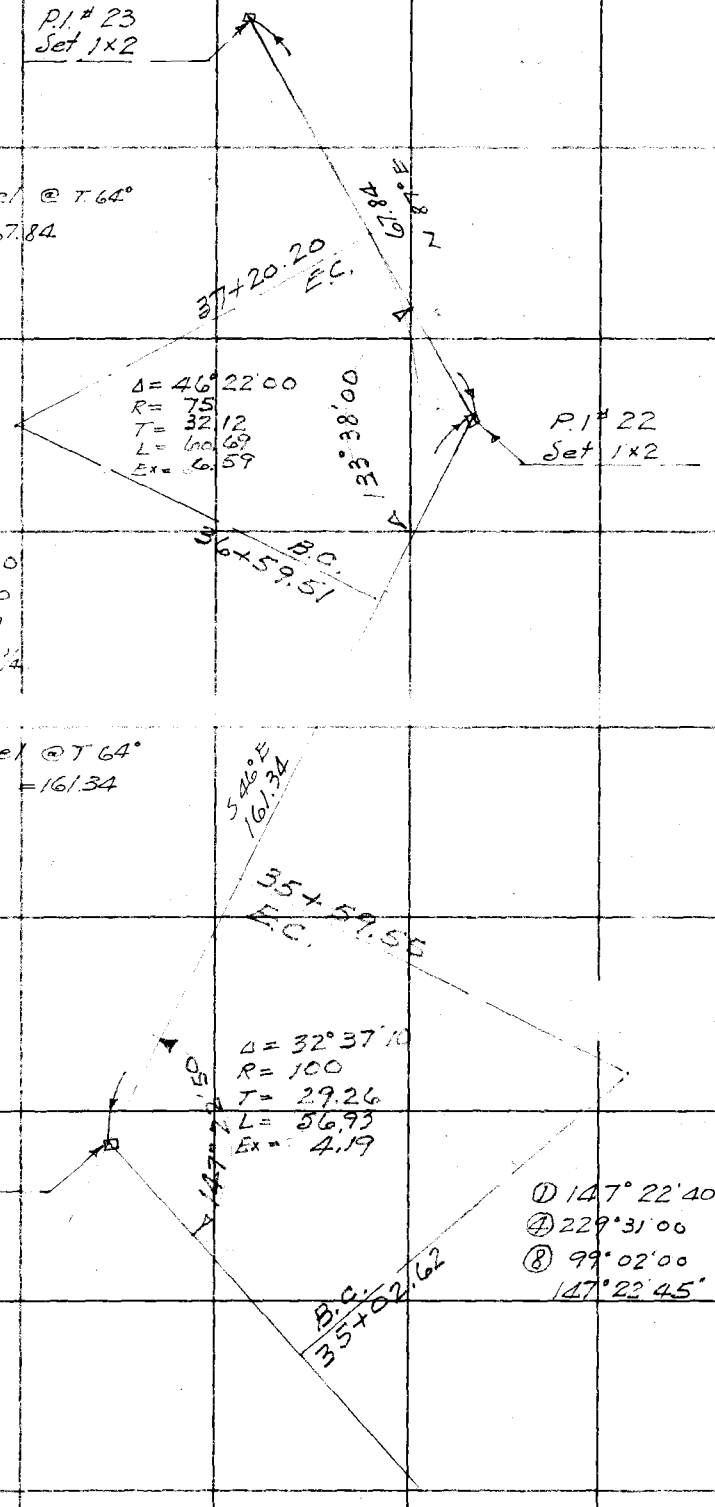

RETURN TO
LOS ANGELES COUNTY SURVEYOR
700 HALL OF RECORDS

Note: Any Additions or Changes on This Sheet Must be Made or Circled in Red Ink With Date and Name of Person Making Change.

Do not extend notes this side of this line

Notes Ck'd by	Survey of
Map No.	W. O. 7333 Tape No. 74 St'd 84 °F.
Office Work	Surveyed by F. C. Howard
Checked	Notes F.C.H. Date 12/30/41
Date	Indexed C. Johnson

F.B. 394 Pg. 17

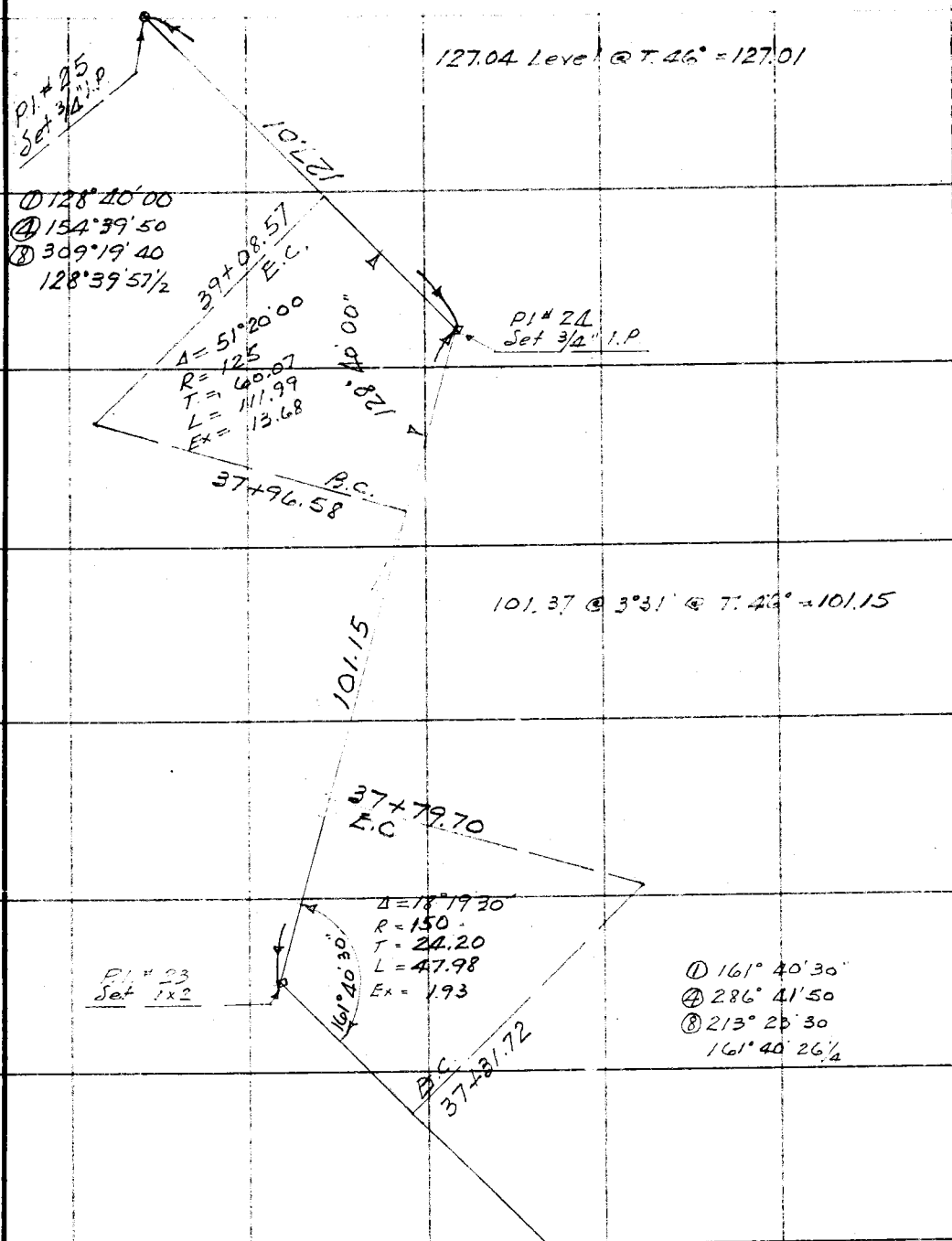

Note: Any Additions or Changes on This Sheet Must be Made or Circled in Red Ink With Date and Name of Person Making Change.

Do not extend notes this side of this line

RETURN TO
LOS ANGELES COUNTY SURVEYOR
700 HALL OF RECORDS

FORM 247 10M 11-35

F.B. 894 PG. 18

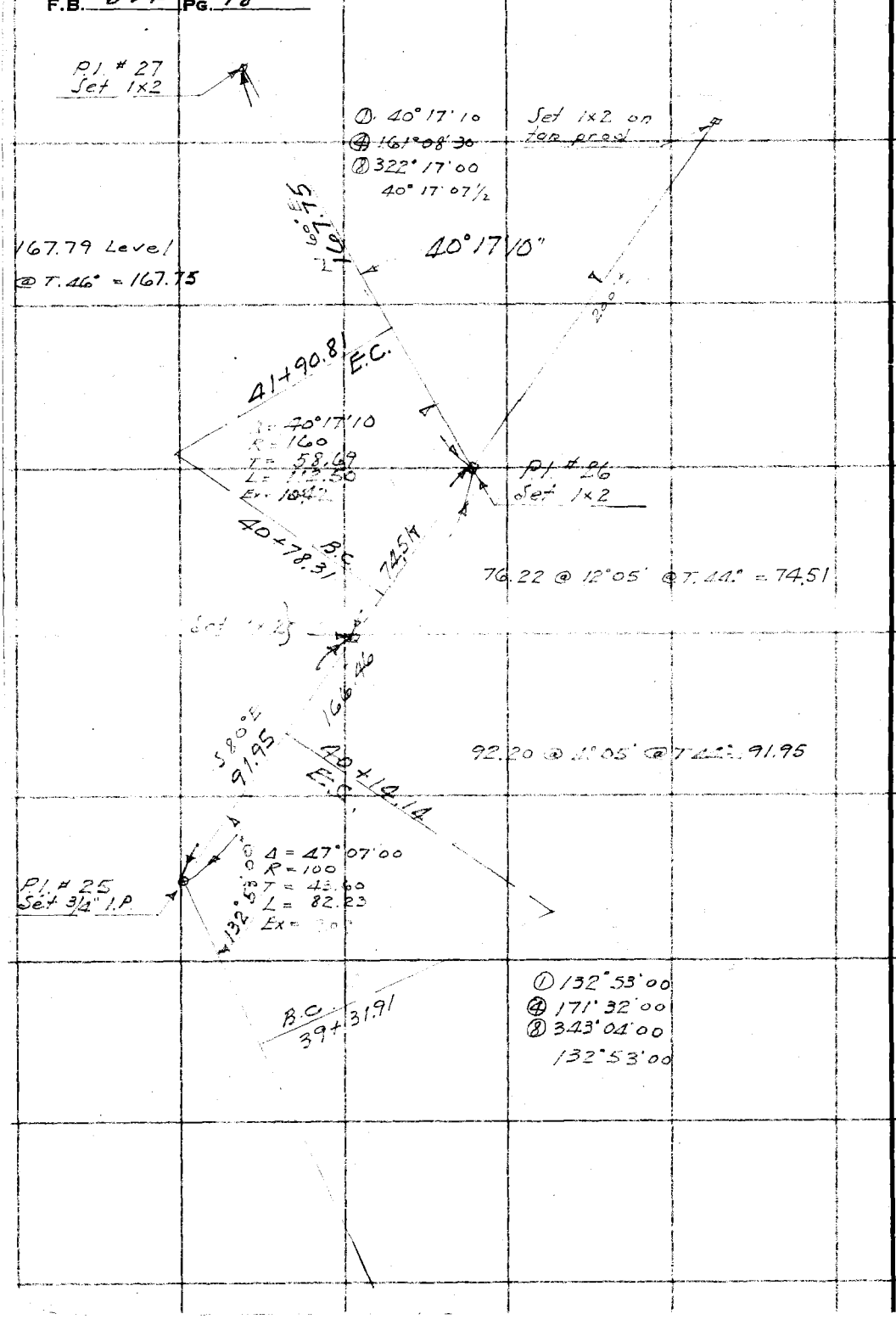

RETURN TO
LOS ANGELES COUNTY SURVEYOR
700 HALL OF RECORDS

Note: Any Additions or Changes on This Sheet Must be Made or Circled in Red Ink With Date and Name of Person Making Change.

Do not extend notes this side of this line.

Notes Ck'd by	Survey of Solemint [illegible]	F.B. 894 Pg. 19
Map No.	W. O. 8333 Tape No. 74 St'd 84°F	
Office Work	Surveyed by F. C. Howard	
Checked	Notes F.C.H. Date 12/31/41	
Date	Indexed A. C. Johnson	

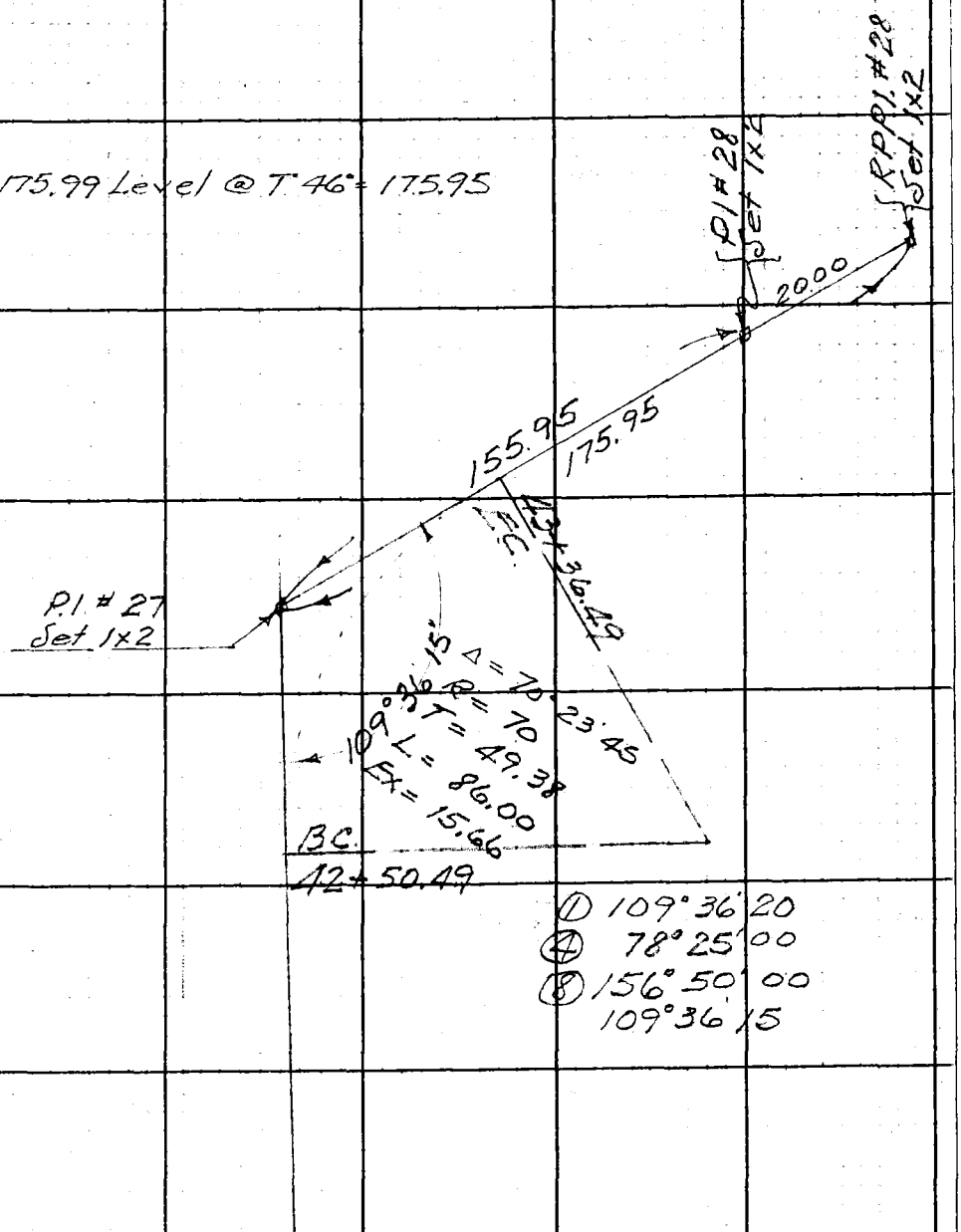

Note: Any Additions or Changes on This Sheet Must be Made or Circled in Red Ink With Date and Name of Person Making Change.

Do not extend notes this side of this line.

RETURN TO
LOS ANGELES COUNTY SURVEYOR
700 HALL OF RECORDS

FORM 247 5M 10-39

RETURN TO
LOS ANGELES COUNTY SURVEYOR
700 HALL OF RECORDS

Note: Any Additions or Changes on This Sheet Must be Made or Circled in **Red Ink** With Date and Name of Person Making Change.

Do not extend notes this side of this line.

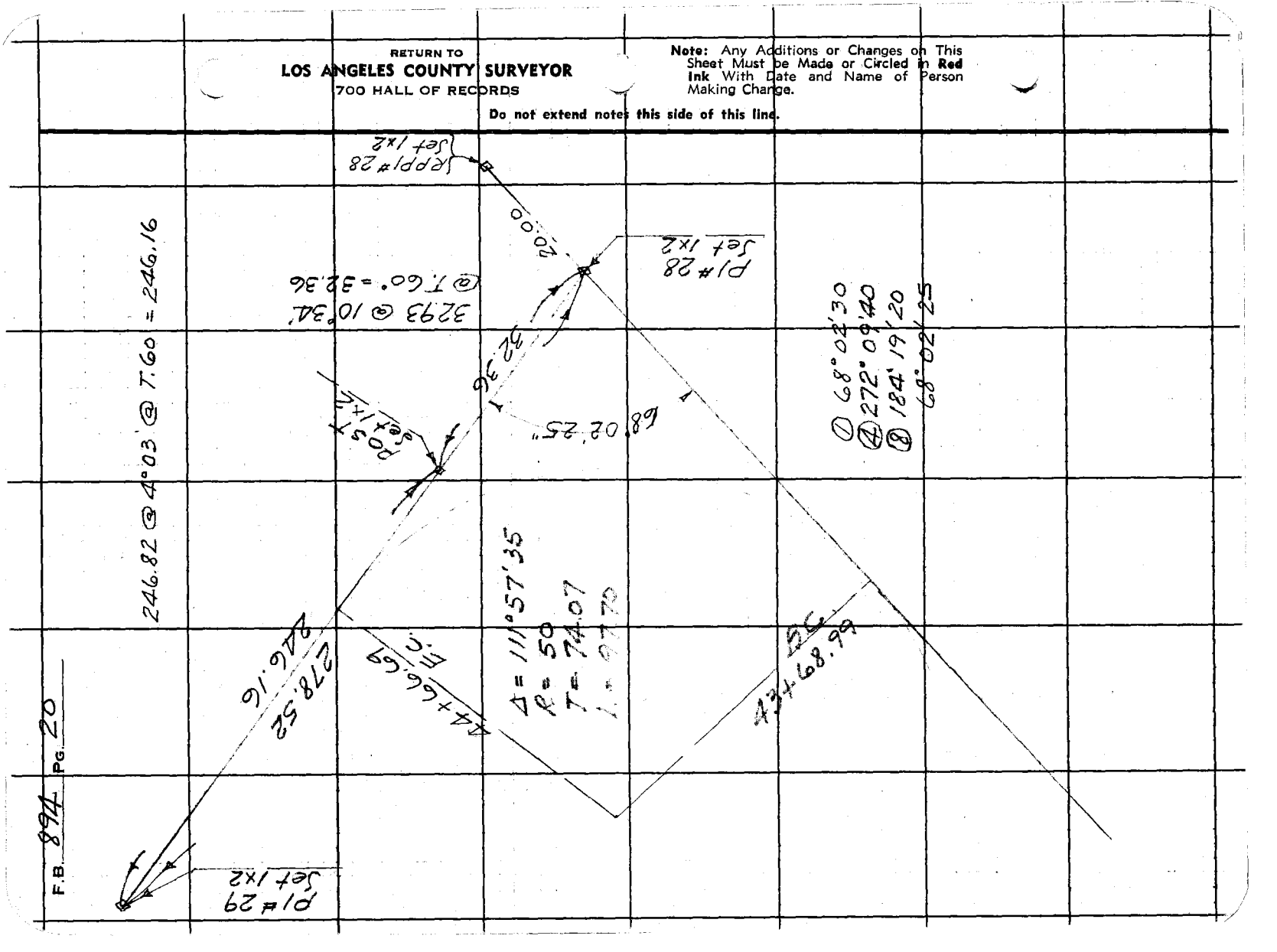

F.B. 894 Pg. 20

Notes Ck'd by	Survey of Solemint [illegible]
Map No.	W. O. 8333 Tape No. 74 St'd 84 °F.
Office Work	Surveyed by F. C. Howard
Checked	Notes F.C.H. Date 12/31/41
Date	Indexed A. C. Johnson

F.B. 894 PG. 21

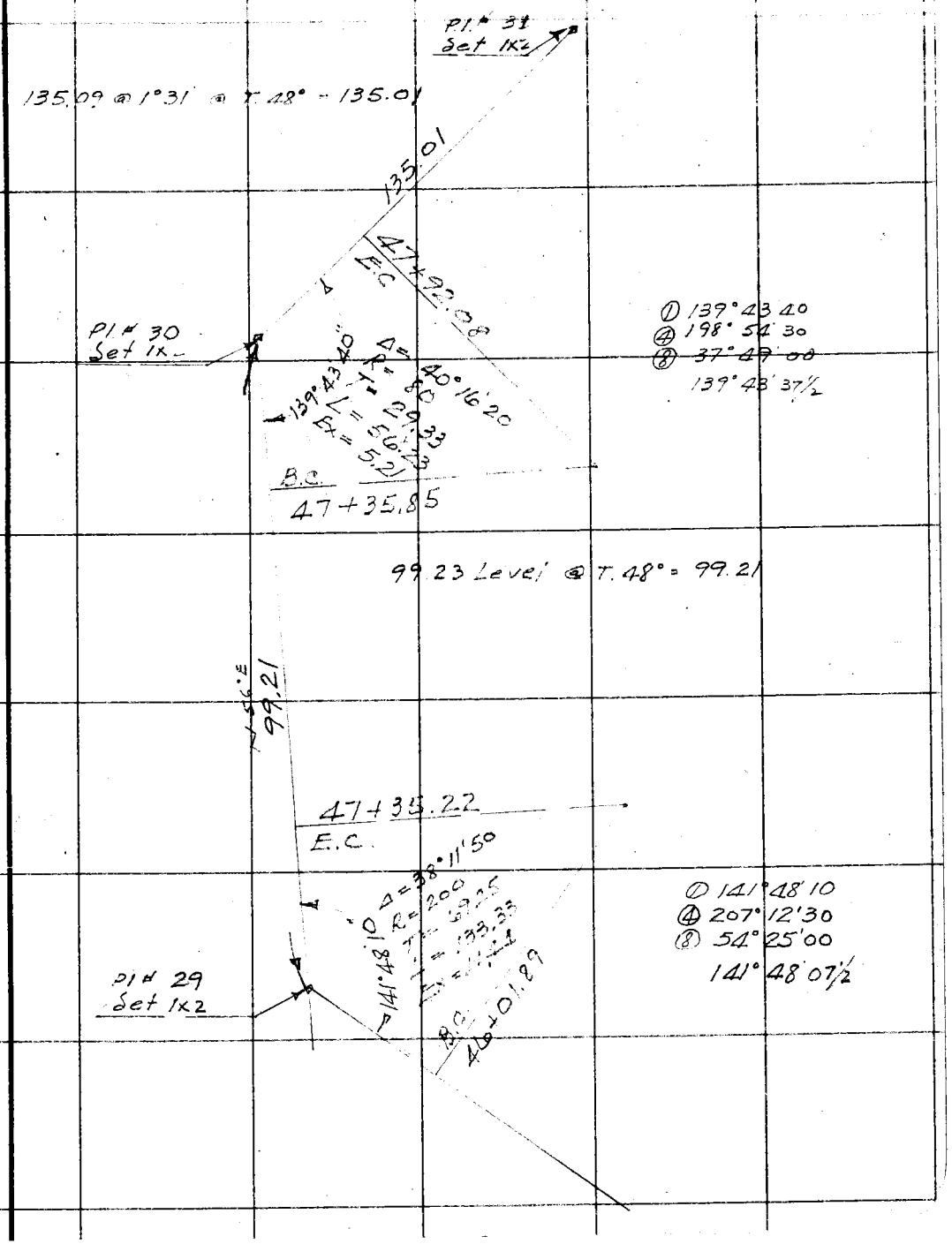

Note: Any Additions or Changes on This Sheet Must be Made or Circled in Red Ink With Date and Name of Person Making Change.

Do not extend notes this side of this line

RETURN TO
LOS ANGELES COUNTY SURVEYOR
700 HALL OF RECORDS

FORM 247 10M 11-35

F.B. 894 PG. 22

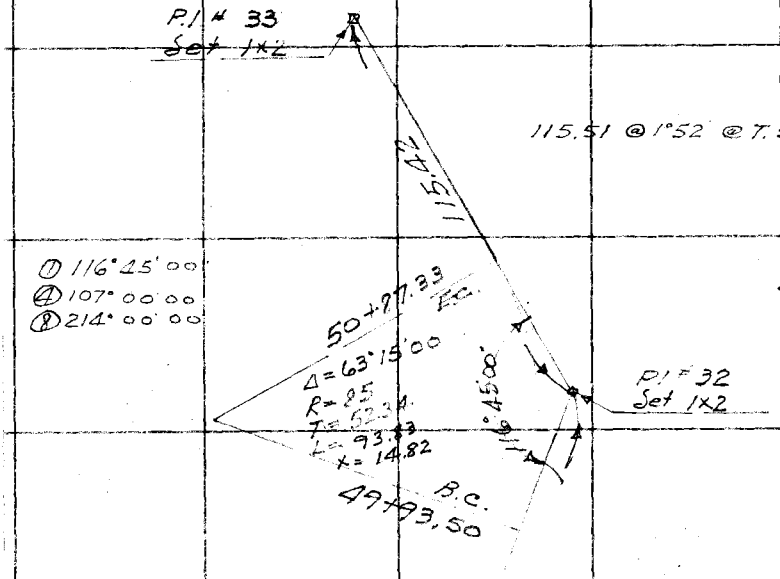

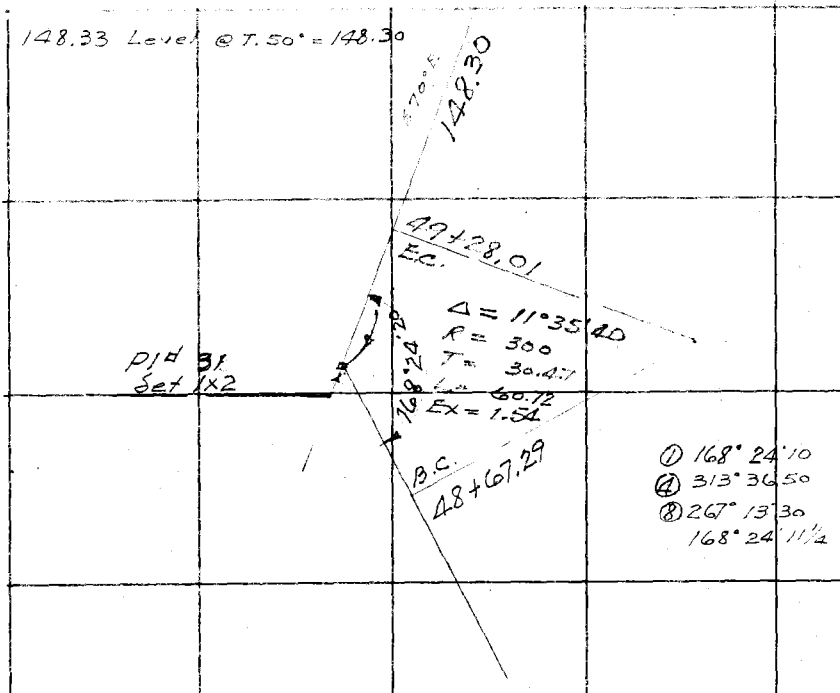

RETURN TO
LOS ANGELES COUNTY SURVEYOR
700 HALL OF RECORDS

Note: Any Additions or Changes on This Sheet Must be Made or Circled in Red Ink With Date and Name of Person Making Change.

Do not extend notes this side of this line

Notes Ck'd by		Survey of	
Map No.		W. O. 1333	Tape No. 14 St'd 74 °F.
Office Work		Surveyed by	F.C. Howard
Checked		Notes F.C.H.	Date 12/31/41
Date		Indexed	C. Jonruob

F.B. 901 PG. 22

Note: Any Additions or Changes on This Sheet Must be Made or Circled in Red Ink With Date and Name of Person Making Change.

Do not extend notes this side of this line

RETURN TO
LOS ANGELES COUNTY SURVEYOR
700 HALL OF RECORDS

FORM 247 10M 11-35

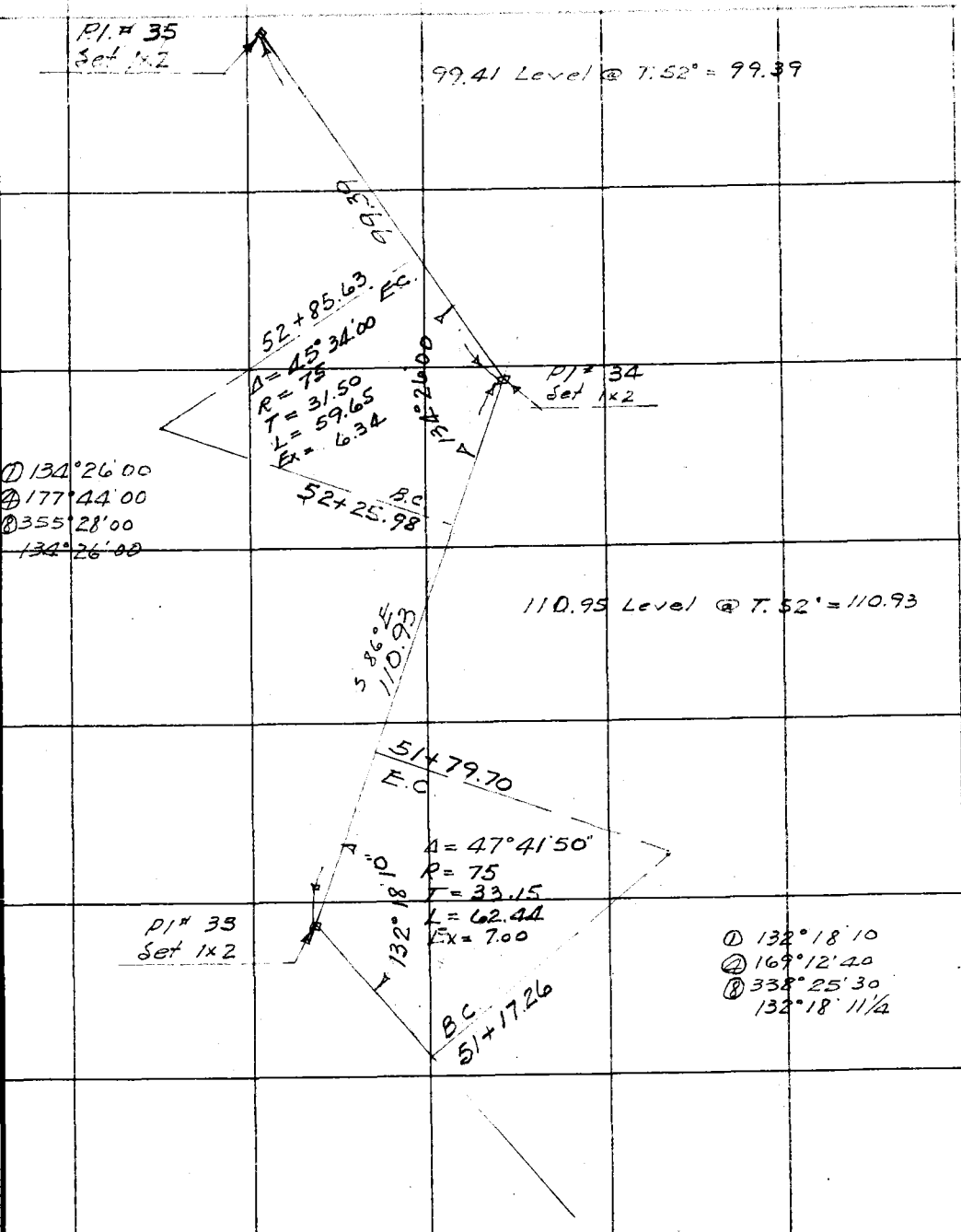

F.B. 894 PG. 24

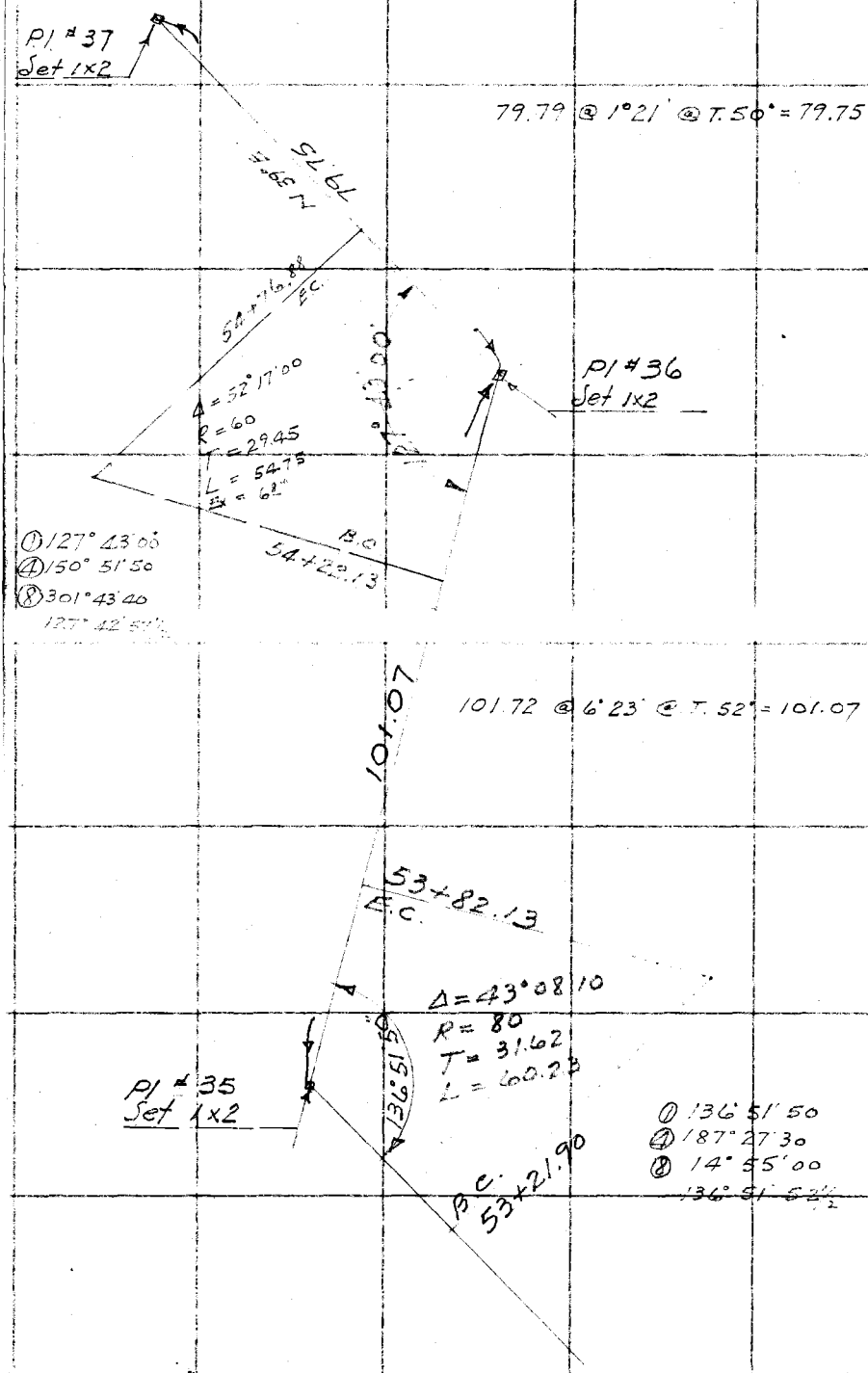

RETURN TO
LOS ANGELES COUNTY SURVEYOR
700 HALL OF RECORDS

Note: Any Additions or Changes on This Sheet Must be Made or Circled in Red Ink With Date and Name of Person Making Change.

Do not extend notes this side of this line

Notes Ck'd by	Survey of Solemint M.W.
Map No.	W. O. 8333 Tape No. 74 St'd 74 °F.
Office Work	Surveyed by F.C. Howard
Checked	Notes F.C.H. Date 2/19/42
Date	Indexed C. Johnson

F.B. 894 Pg. 25

Note: Any Additions or Changes on This Sheet Must be Made or Circled in Red Ink With Date and Name of Person Making Change.

Do not extend notes this side of this line

RETURN TO
LOS ANGELES COUNTY SURVEYOR
700 HALL OF RECORDS

168.38 Level @ T. 50° = 168.34

S 65° E
168.34
221.92

57+08.49
PC T. 38
Set 1x2

55.19 @ 13°49' @ T. 50°
= 53.58

53.58

13.45

56+95.04
P.C.

01° 38
Set 1x2

136° 16' 10

Δ = 43°43' 50"
R = 100
T = 40.13
L = 76.32
Ex = 7.32

① 136° 16' 10
④ 185° 04' 40
② 10° 09' 10
136° 16' 08½

P.C.
56+18.72

133.34 @ 3°37' @ T. 50° = 133.04

N 79° E
133.04

55+53.64
P.C.

Δ = 31°06' 30"
R = 100
T = 27.83
L = 54.29
Ex = 3.8

148° 53' 30"

01° 37
Set 1x2

① 148° 53' 30"
④ 235° 34' 00"
② 111° 08' 10"
148° 53' 31½

54+99.33

FORM 247 10M 11-35

F.B. 894 PG. 26

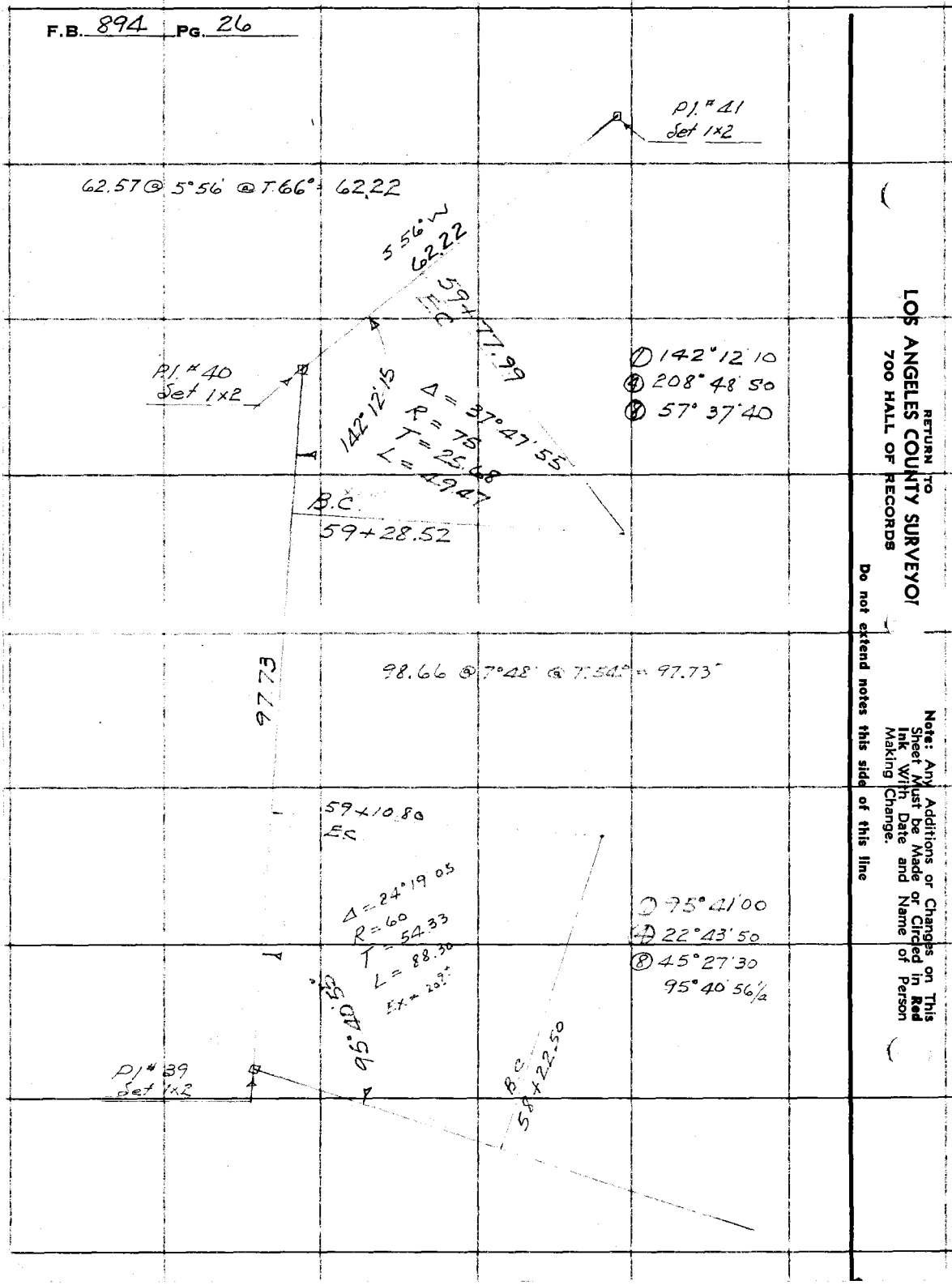

RETURN TO
LOS ANGELES COUNTY SURVEYOR
700 HALL OF RECORDS

Note: Any Additions or Changes on This Sheet Must be Made or Circled in Red Ink With Date and Name of Person Making Change.

Do not extend notes this side of this line

Notes Ck'd by	Survey of Solemint in Way
Map No.	W. O. 8333 Tape No. 74 St'd 84 °F.
Office Work	Surveyed by F.C. Howard
Checked	Notes F.C.H. Date 2/19/42
Date	Indexed A. C. Johnson

F.B. 894 PG. 27

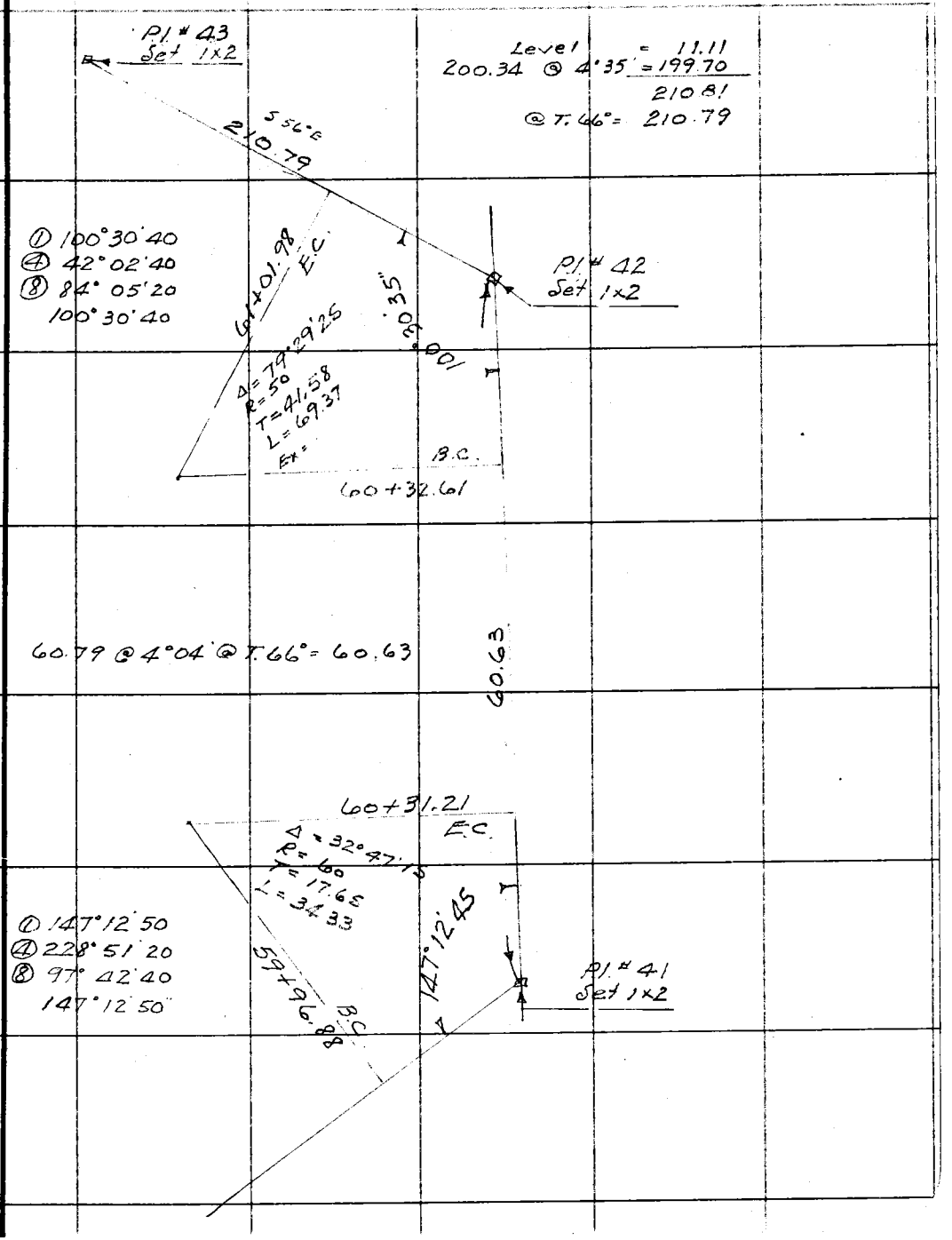

Note: Any Additions or Changes on This Sheet Must be Made or Circled in Red Ink With Date and Name of Person Making Change.

Do not extend notes this side of this line

RETURN TO
LOS ANGELES COUNTY SURVEYOR
700 HALL OF RECORDS

FORM 247 10M 11-35

F.B. 894 Pg. 28

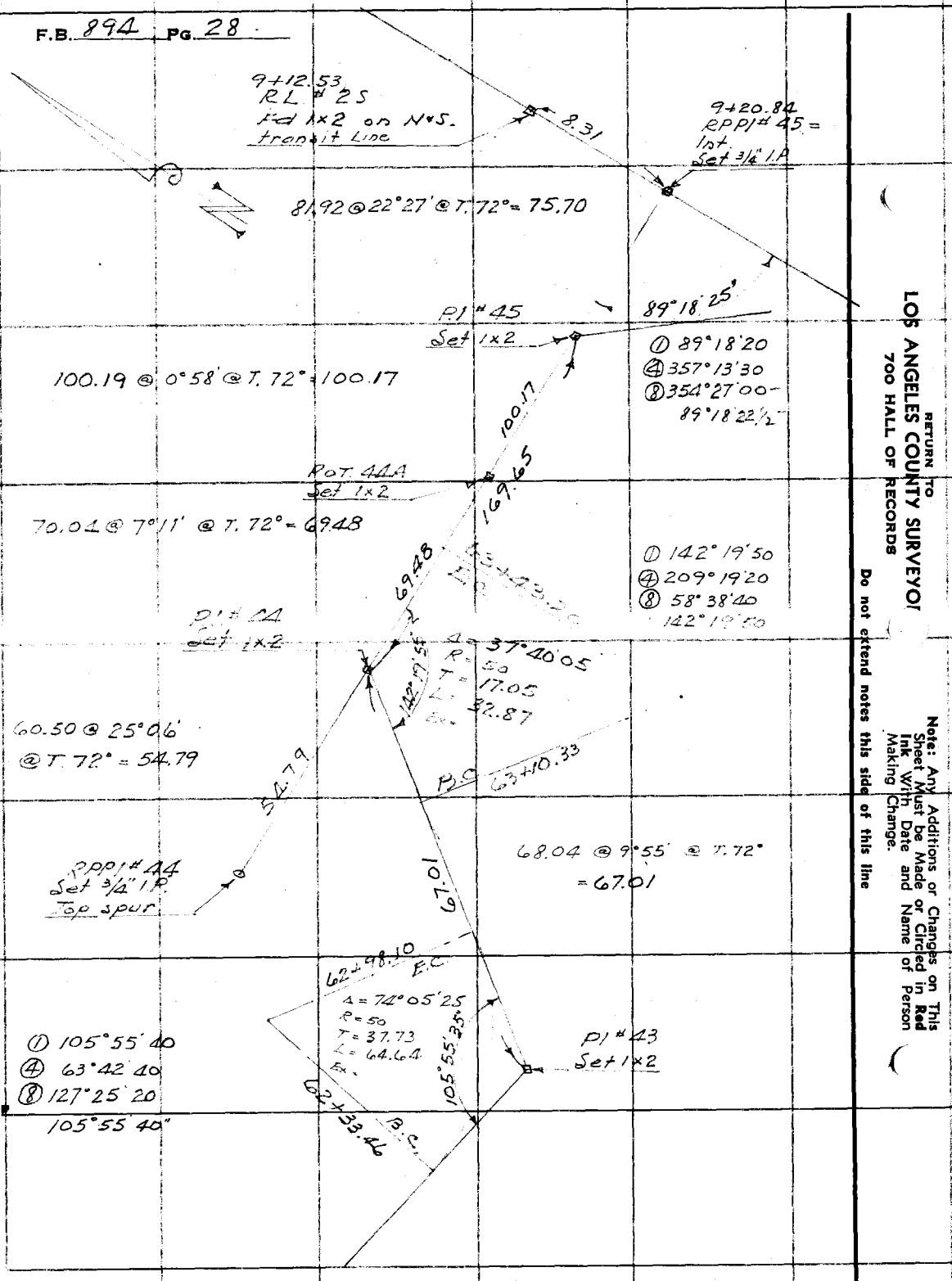

RETURN TO
LOS ANGELES COUNTY SURVEYOR
700 HALL OF RECORDS

Do not extend notes this side of this line

Note: Any Additions or Changes on This Sheet Must be Made or Circled in Red Ink With Date and Name of Person Making Change.

Notes Ck'd by	Survey of [illegible]
Map No.	W. O. 8333 Tape No. 74 St'd 84 °F.
Office Work	Surveyed by F. C. Howard
Checked	Notes F. C. H. Date 3/16/42
Date	Indexed A. C. Johnson

F.B. 896 PG. 29

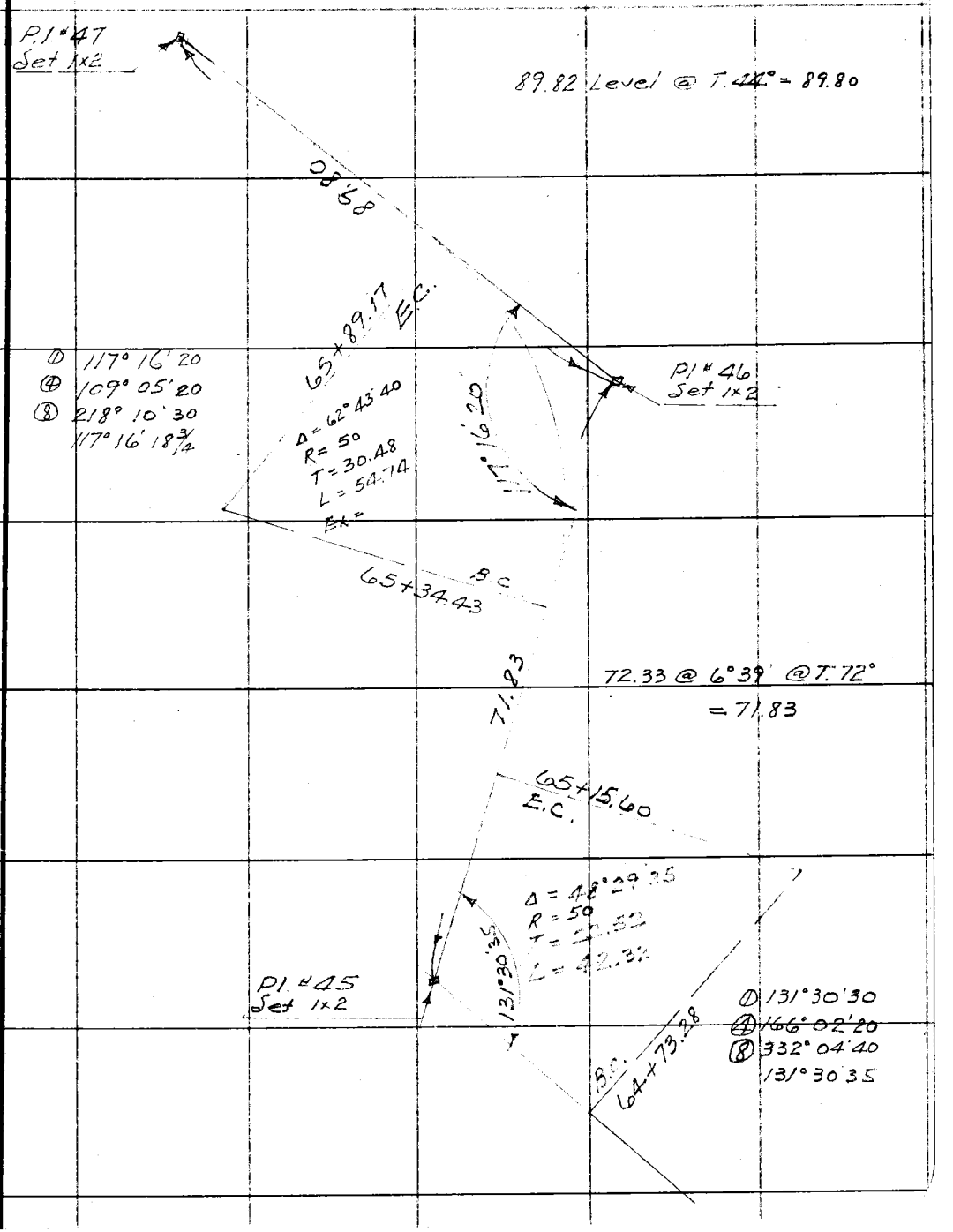

Note: Any Additions or Changes on This Sheet Must be Made or Circled in Red Ink With Date and Name of Person Making Change.

Do not extend notes this side of this line

RETURN TO
LOS ANGELES COUNTY SURVEYOR
700 HALL OF RECORDS

FORM 247 10M 11-35

F.B. 894 Pg. 30

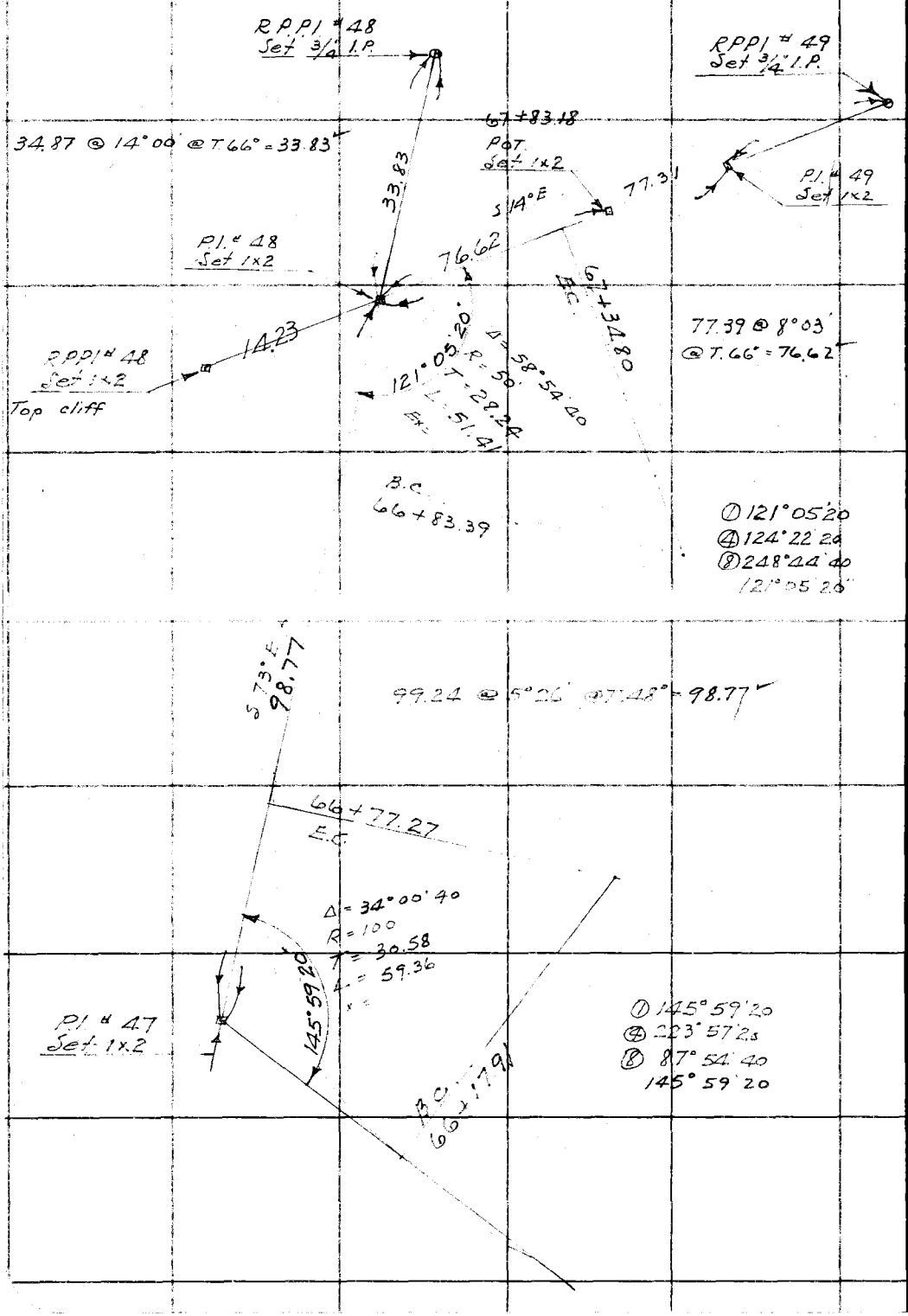

RETURN TO
LOS ANGELES COUNTY SURVEYOR
700 HALL OF RECORDS

Do not extend notes this side of this line

Note: Any Additions or Changes on This Sheet Must be Made or Circled in Red Ink With Date and Name of Person Making Change.

Notes Ck'd by	Survey of
Map No.	W. O. 2333 Tape No. 74 St'd 66° F.
Office Work	Surveyed by
Checked	Notes EC. L Date 3/16/42
Date	Indexed

F.B. 874 PG. 31

Note: Any Additions or Changes on This Sheet Must be Made or Circled in Red Ink With Date and Name of Person Making Change.

Do not extend notes this side of this line

RETURN TO
LOS ANGELES COUNTY SURVEYOR
700 HALL OF RECORDS

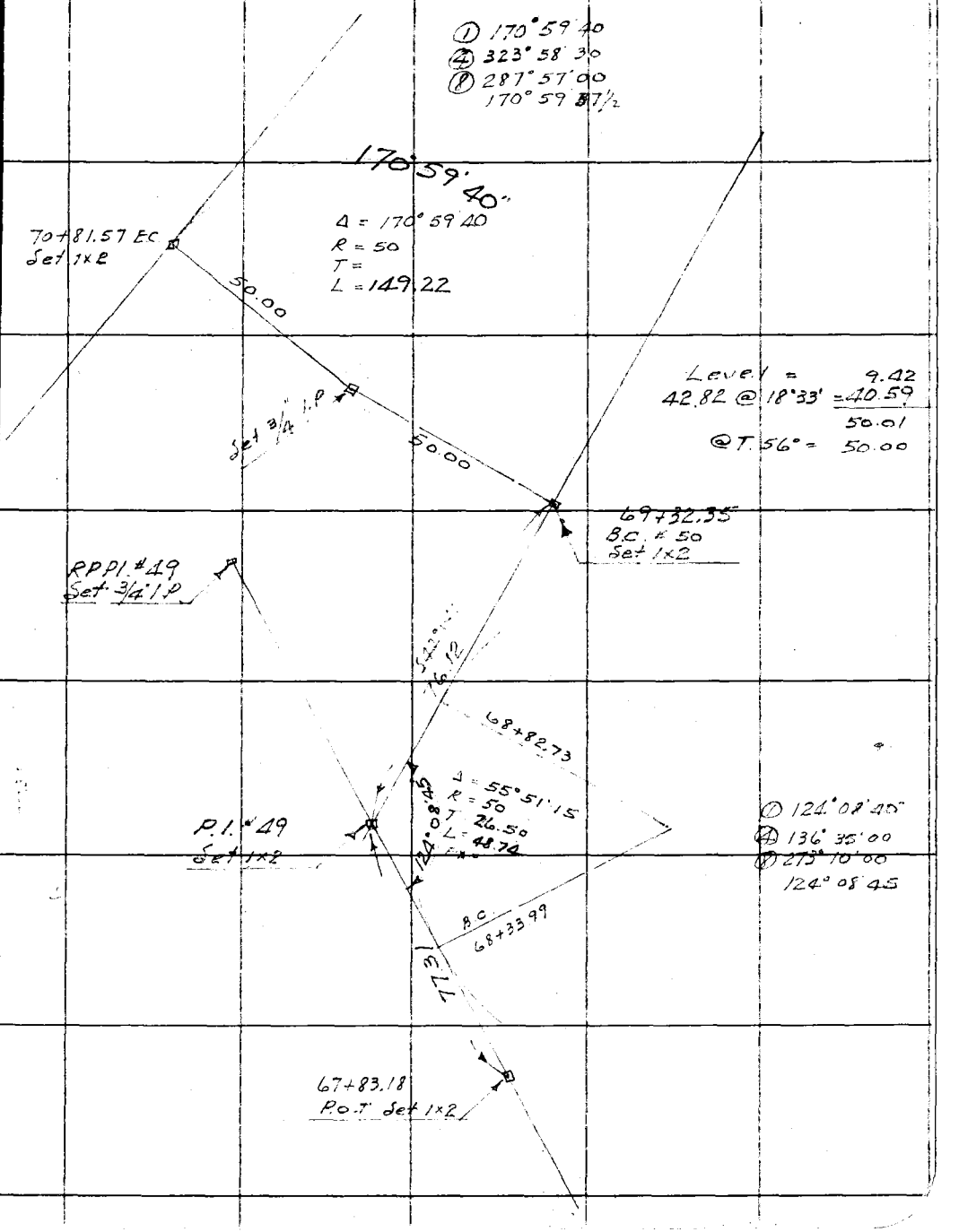

FORM 247 10M 11-35

F.B. 894 Pg. 32

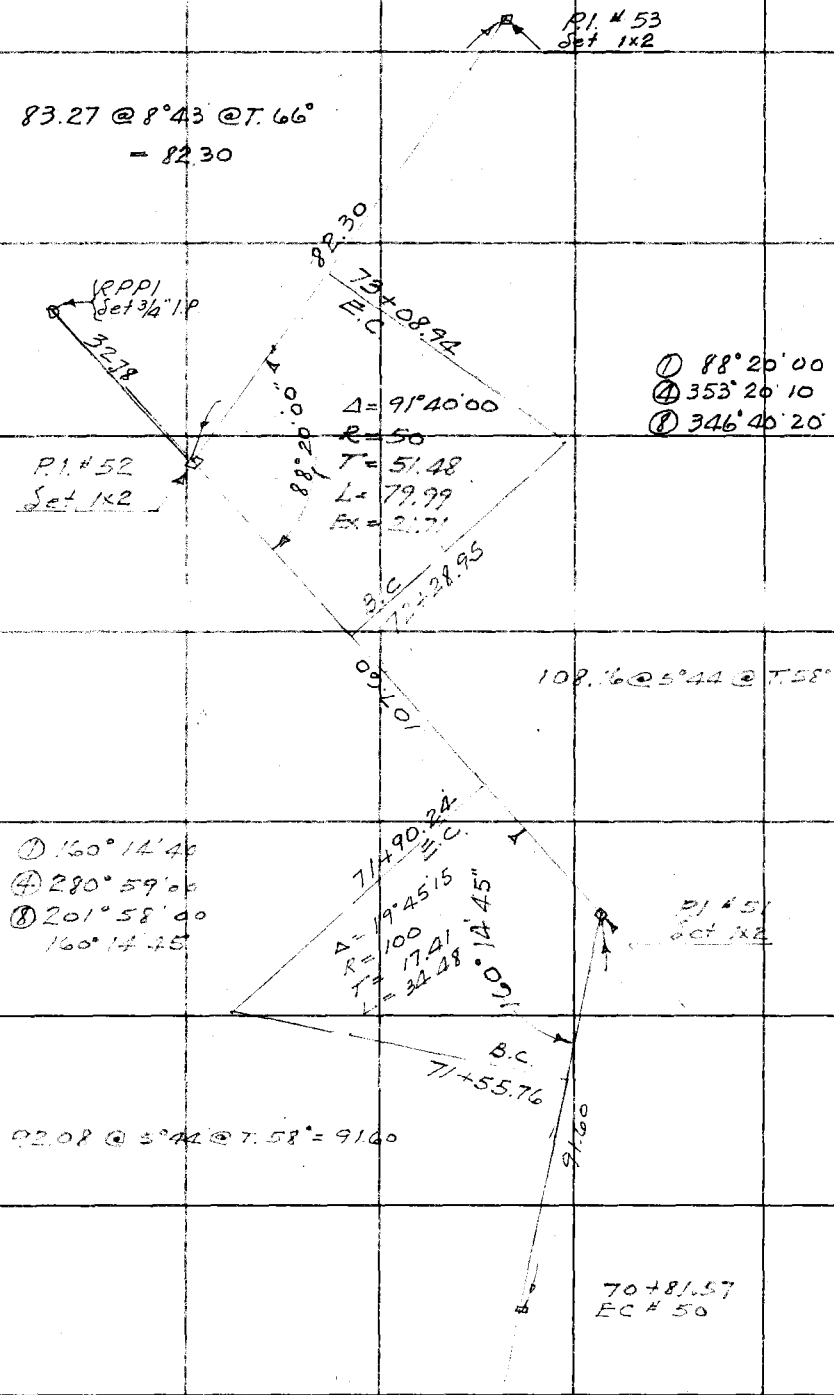

RETURN TO
LOS ANGELES COUNTY SURVEYOR
700 HALL OF RECORDS

Note: Any Additions or Changes on This Sheet Must be Made or Circled in Red Ink With Date and Name of Person Making Change.

Do not extend notes this side of this line

Notes Ck'd by	Survey of Solomint M N
Map No.	W. O 8333 Tape No. 74 Std 84 °F
Office Work	Surveyed by F.C. Howard
Checked	Notes F.C.H. Date 3/16/42
Date	Indexed C. Johnson

F.B. 894 PG. 33

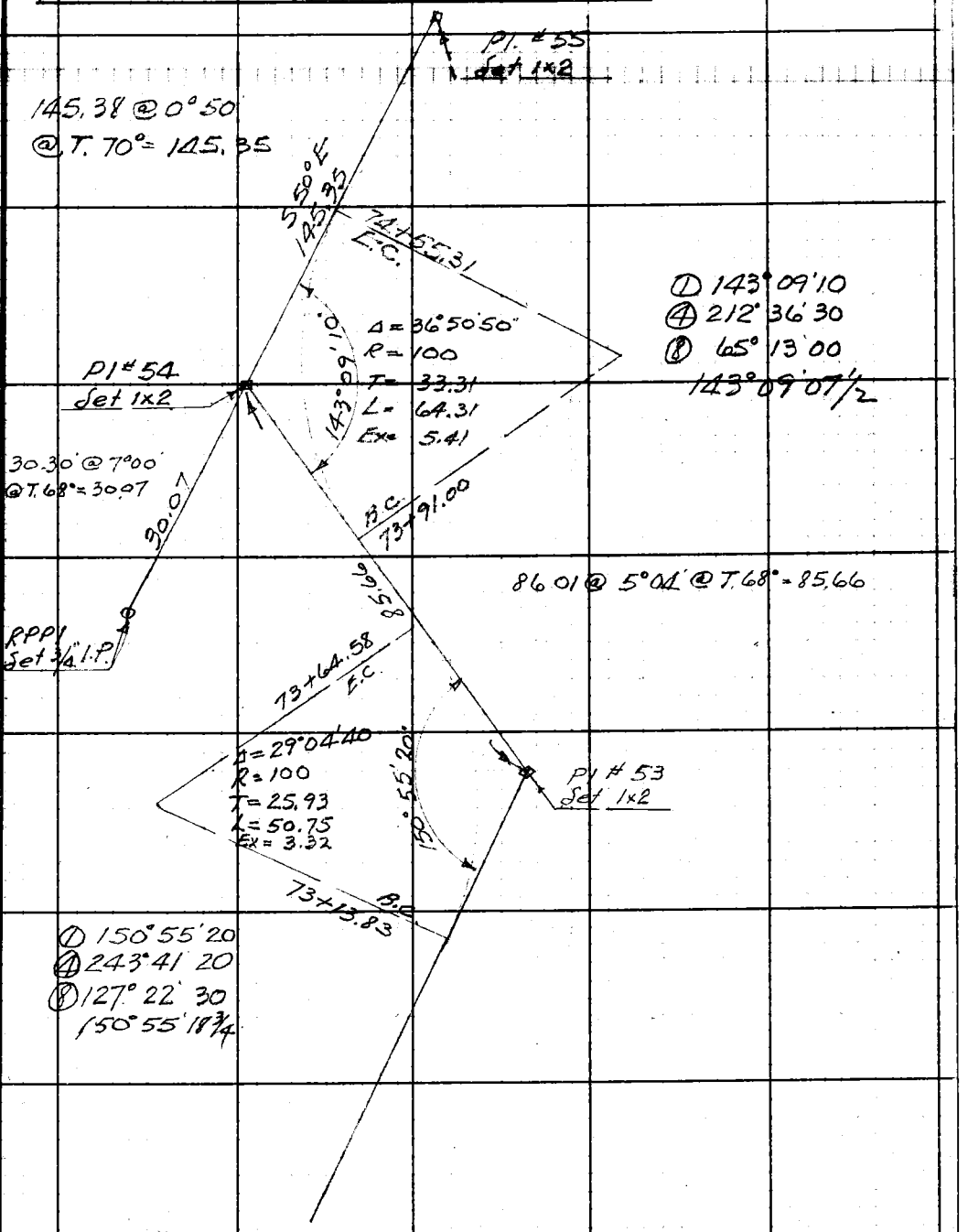

Note: Any Additions or Changes on This Sheet Must be Made or Circled in Red Ink With Date and Name of Person Making Change.

Do not extend notes this side of this line.

RETURN TO
LOS ANGELES COUNTY SURVEYOR
700 HALL OF RECORDS

FORM 247 5M 10-39

F.B. 894 PG. 34

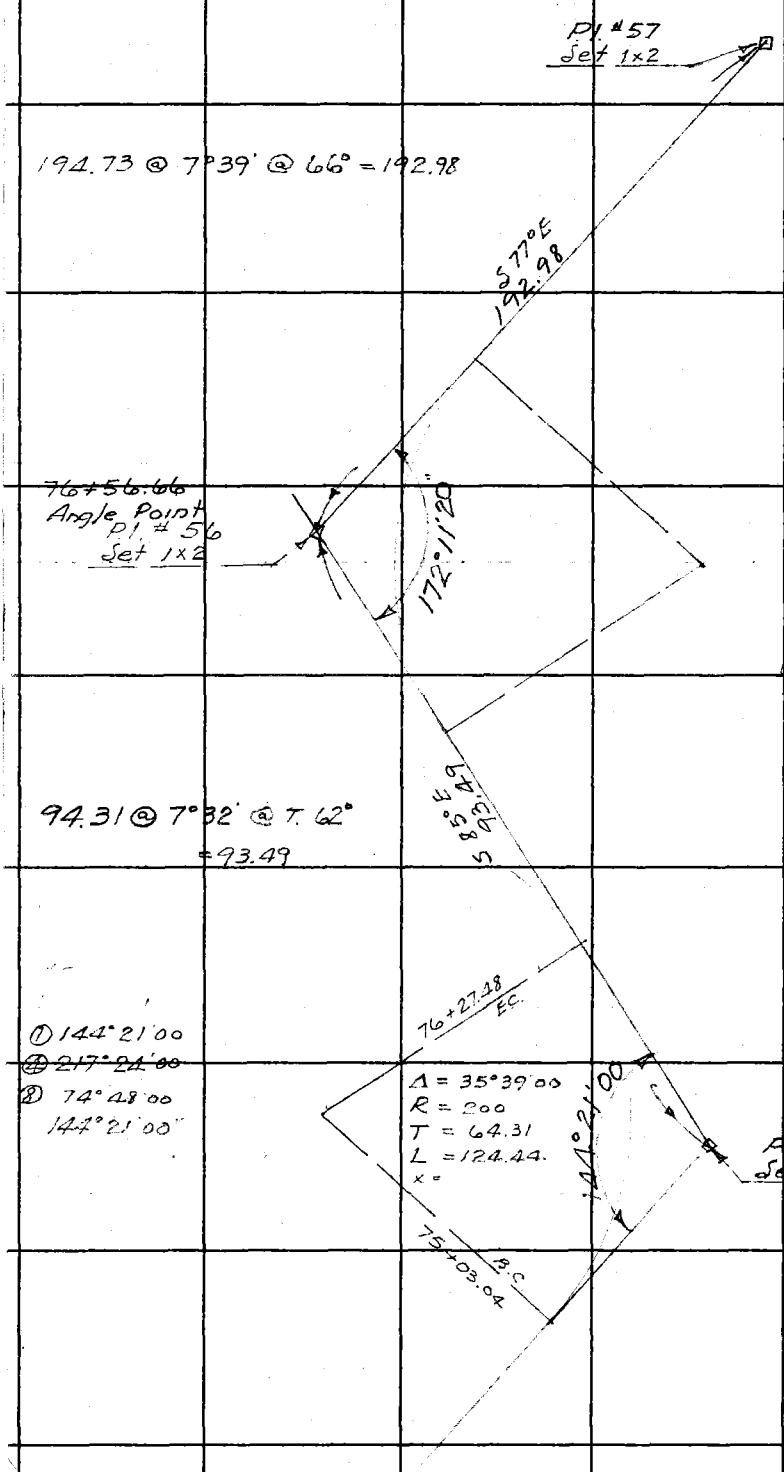

RETURN TO
LOS ANGELES COUNTY SURVEYOR
700 HALL OF RECORDS

Do not extend notes this side of this line.

Note: Any Additions or Changes on This Sheet Must be Made or Circled in Red Ink With Date and Name of Person Making Change.

Notes Ck'd by	Survey of SOLEMINT MOTORWAY
Map No.	W. O. 8333 Tape No. 74 St'd 84 °F
Office Work	Surveyed by F.C. HOWARD
Checked	Notes F.C.H. Date 3/18/42
Date	Indexed A. C. Johnson

F.B. 894 PG. 35

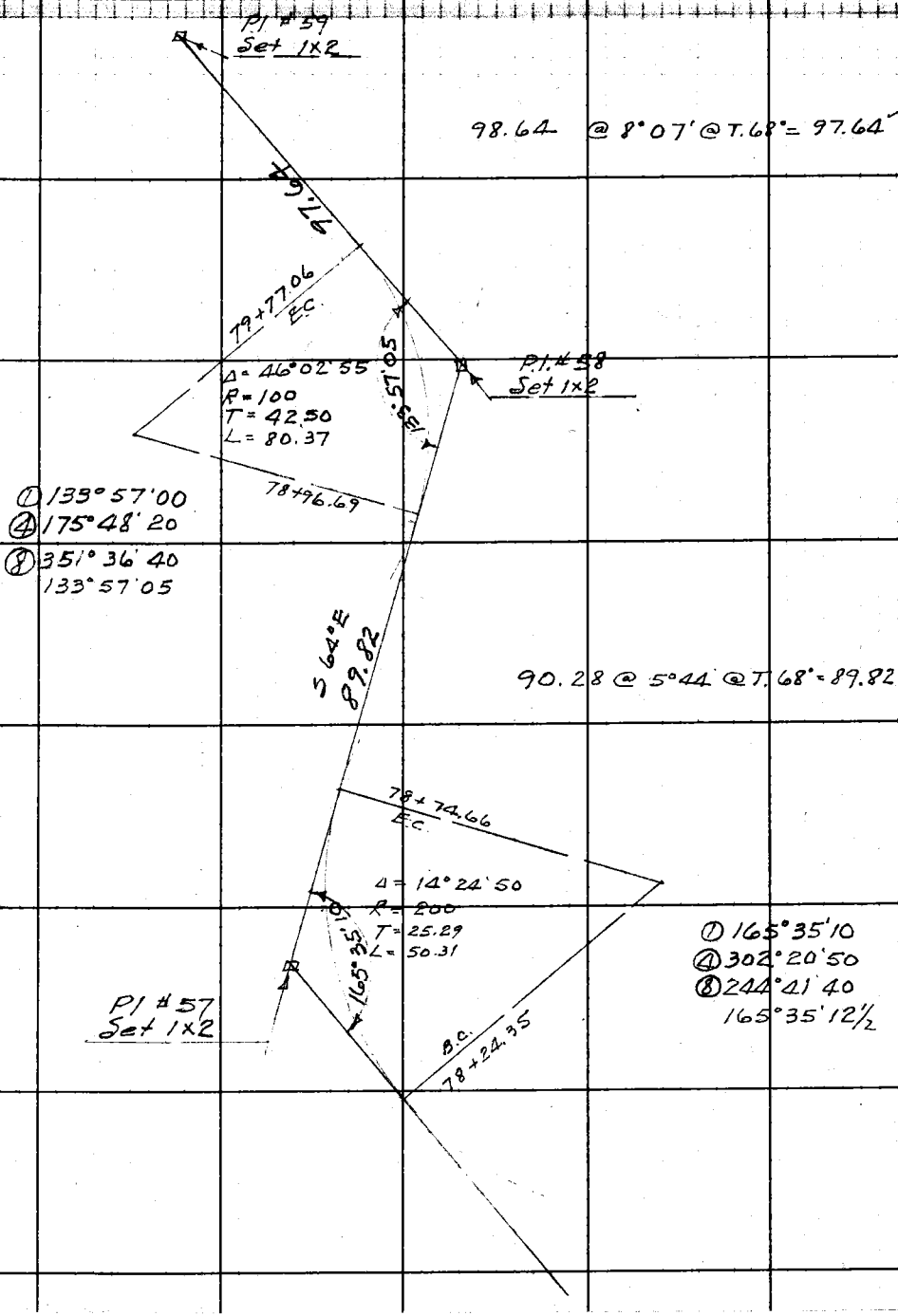

Note: Any Additions or Changes on This Sheet Must be Made or Circled in Red Ink With Date and Name of Person Making Change.

Do not extend notes this side of this line.

RETURN TO
LOS ANGELES COUNTY SURVEYOR
700 HALL OF RECORDS

FORM 247 5M 11-41

F.B. 894 PG. 36

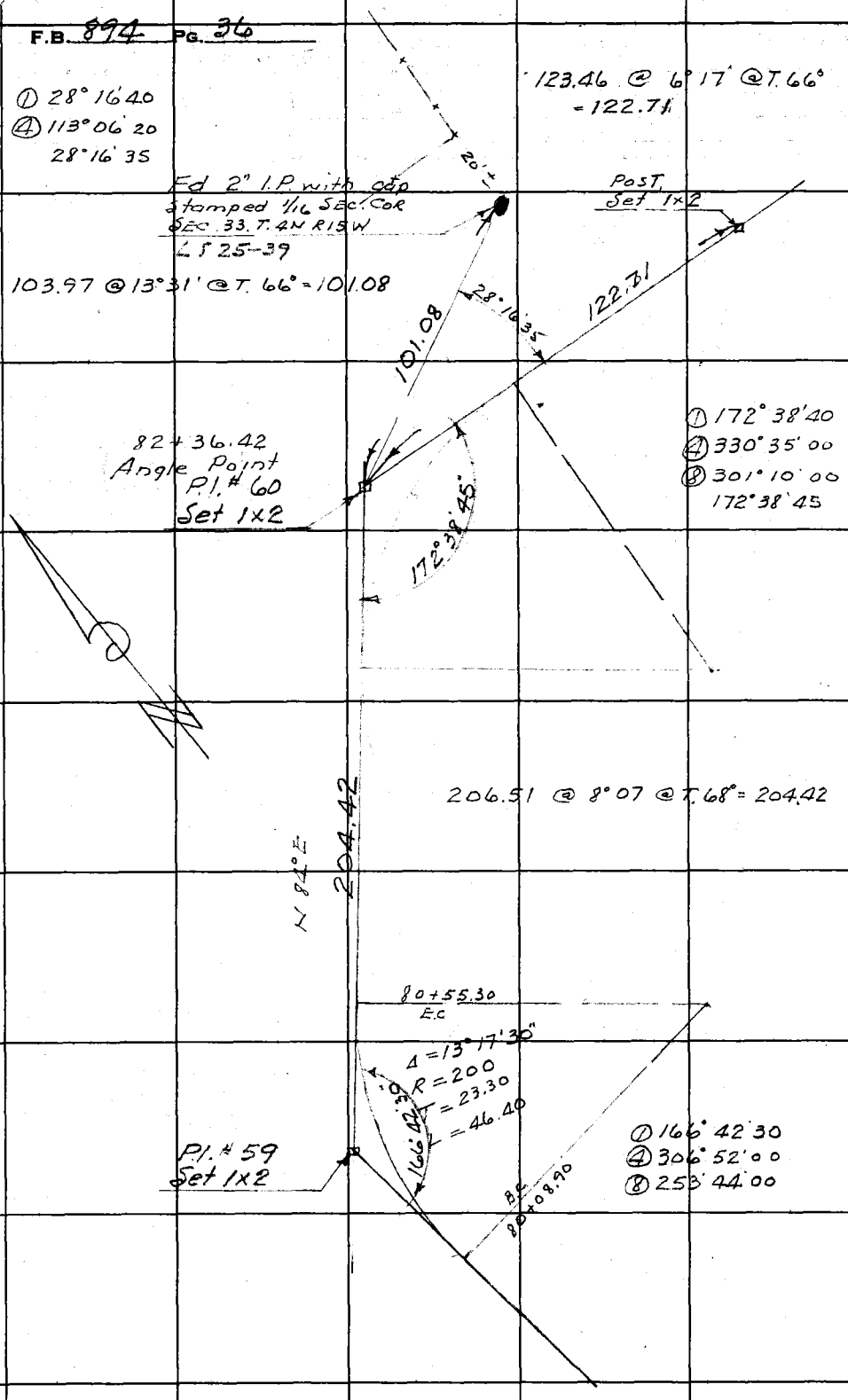

RETURN TO
LOS ANGELES COUNTY SURVEYOR
700 HALL OF RECORDS

Do not extend notes this side of this line.

Note: Any Additions or Changes on This Sheet Must be Made or Circled in Red Ink With Date and Name of Person Making Change.

Notes Ck'd by	Survey of SOLEMINT MOTORWAY
Map No.	W. O. 8333 Tape No. St'd 84 °F
Office Work	Surveyed by F.C. HOWARD
Checked	Notes F.C.H. Date Mar 1942
Date	Indexed A. C. Johnson

F.B. 894 PG. 37

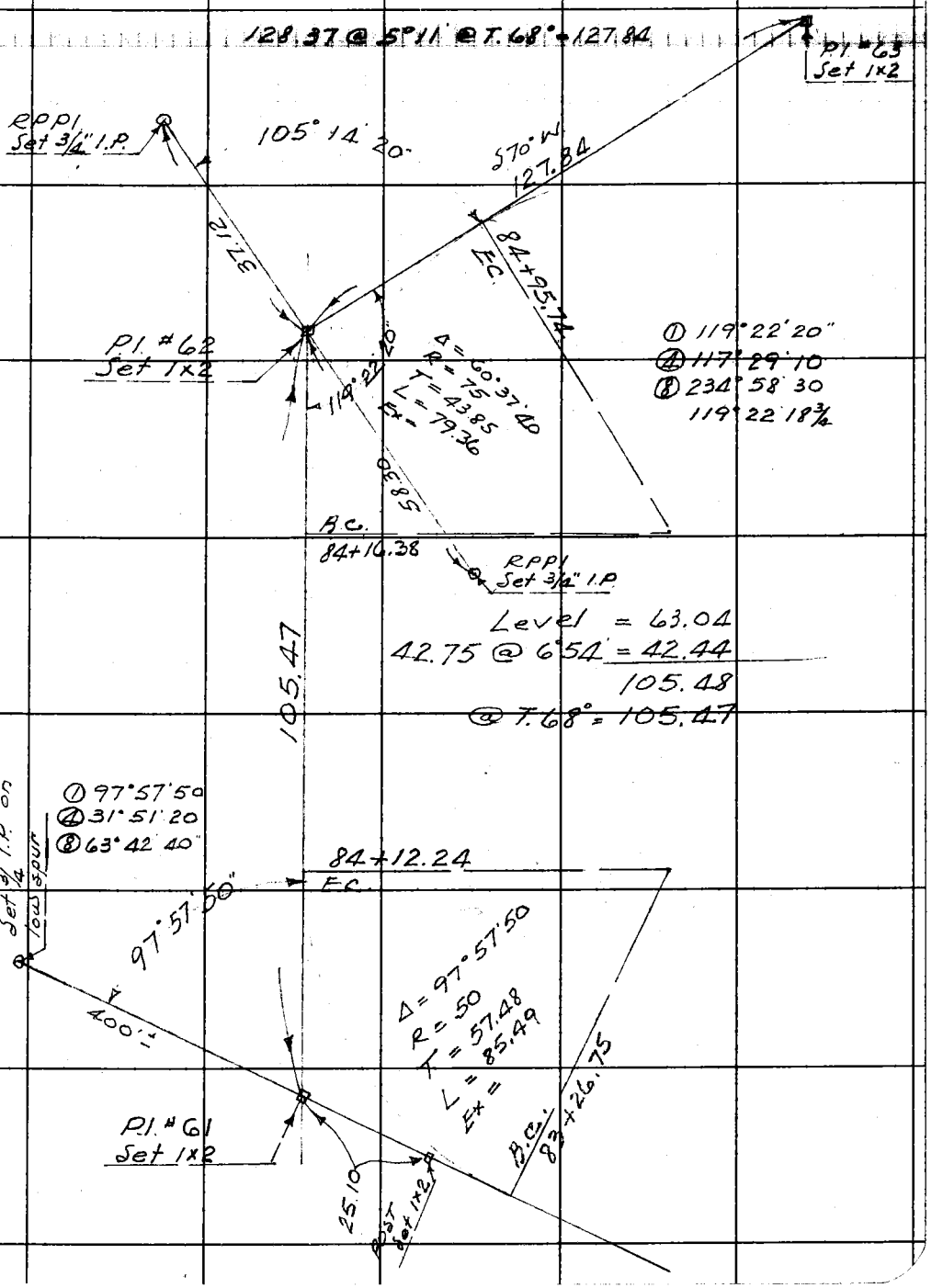

Note: Any Additions or Changes on This Sheet Must be Made or Circled in Red Ink With Date and Name of Person Making Change.

Do not extend notes this side of this line.

RETURN TO
LOS ANGELES COUNTY SURVEYOR
700 HALL OF RECORDS

FORM 247 5M 11-41

F.B. 894 PG. 38

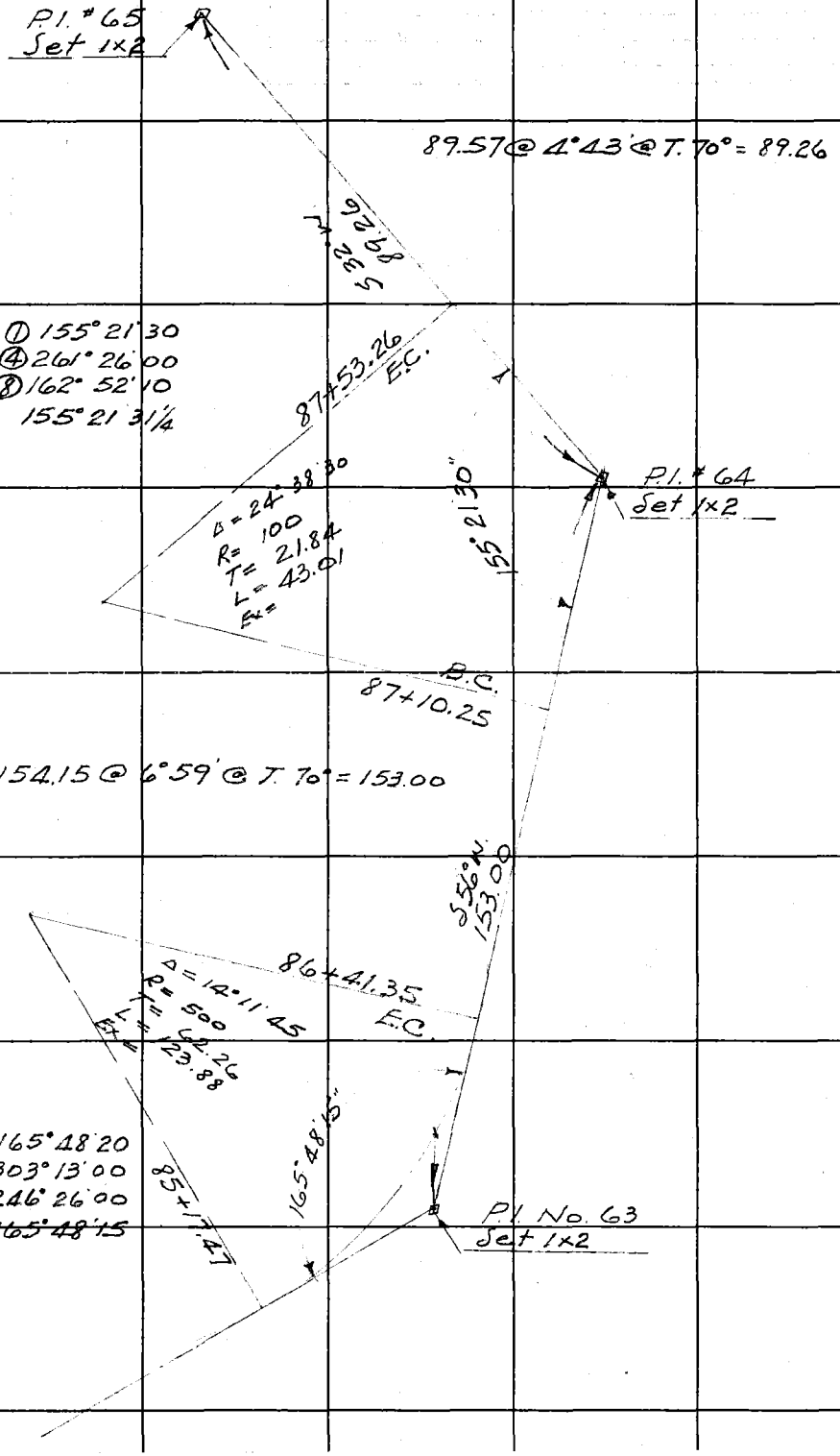

RETURN TO
LOS ANGELES COUNTY SURVEYOR
700 HALL OF RECORDS

Do not extend notes this side of this line.

Note: Any Additions or Changes on This Sheet Must be Made or Circled in Red Ink With Date and Name of Person Making Change.

Notes Ck'd by	Survey of Golenint Motorway
Map No.	W. O. 8393 Tape No. 74 St'd 84 °F
Office Work	Surveyed by F.C. HOWARD
Checked	Notes F.C.H. Date Nov 1942
Date	Indexed C. Jansen

F.B. 894 PG. 39

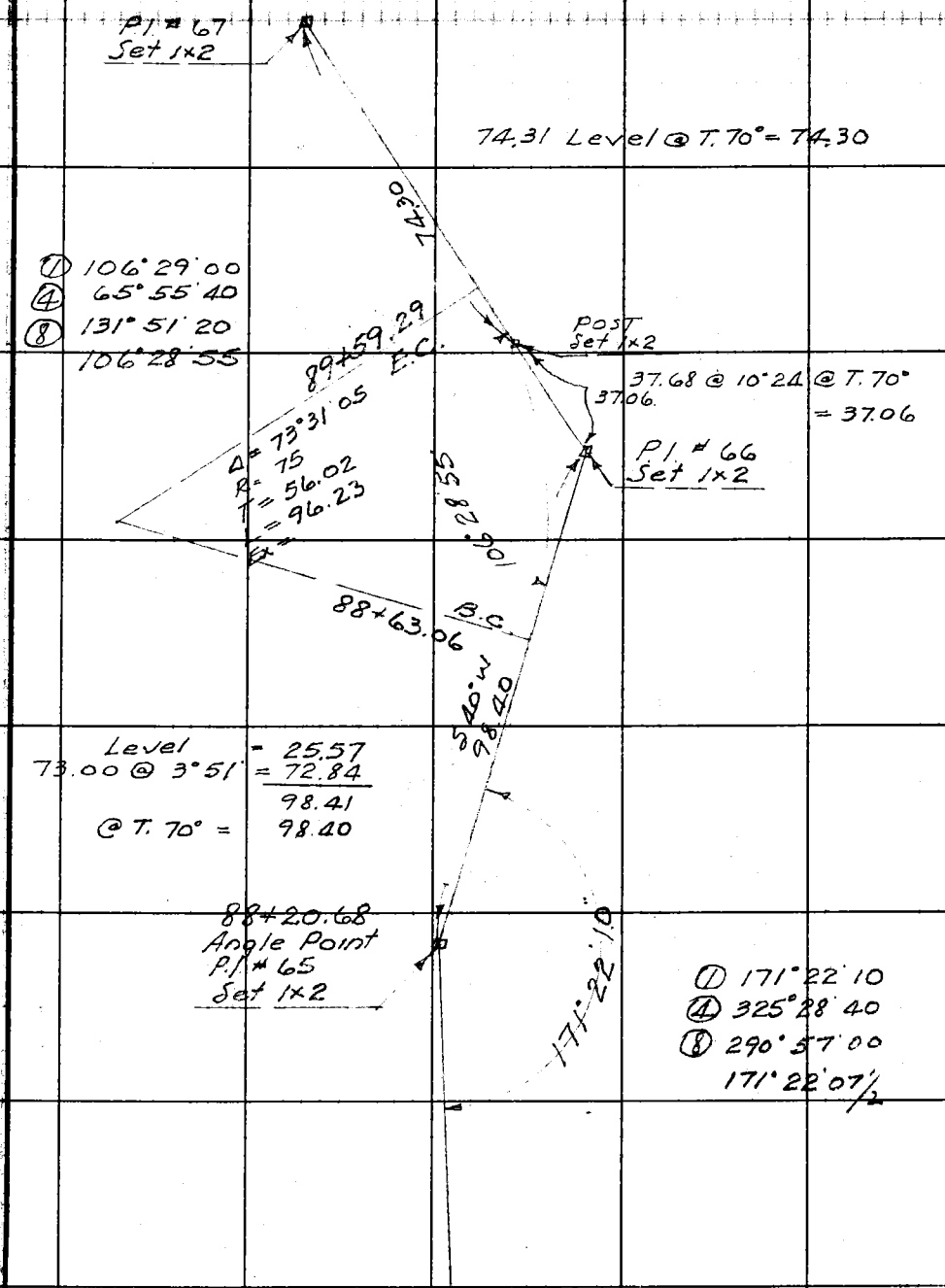

Note: Any Additions or Changes on This Sheet Must be Made or Circled in Red Ink With Date and Name of Person Making Change.

Do not extend notes this side of this line.

RETURN TO
LOS ANGELES COUNTY SURVEYOR
700 HALL OF RECORDS

FORM 847, BM 11-41

F.B. 894 PG. 40

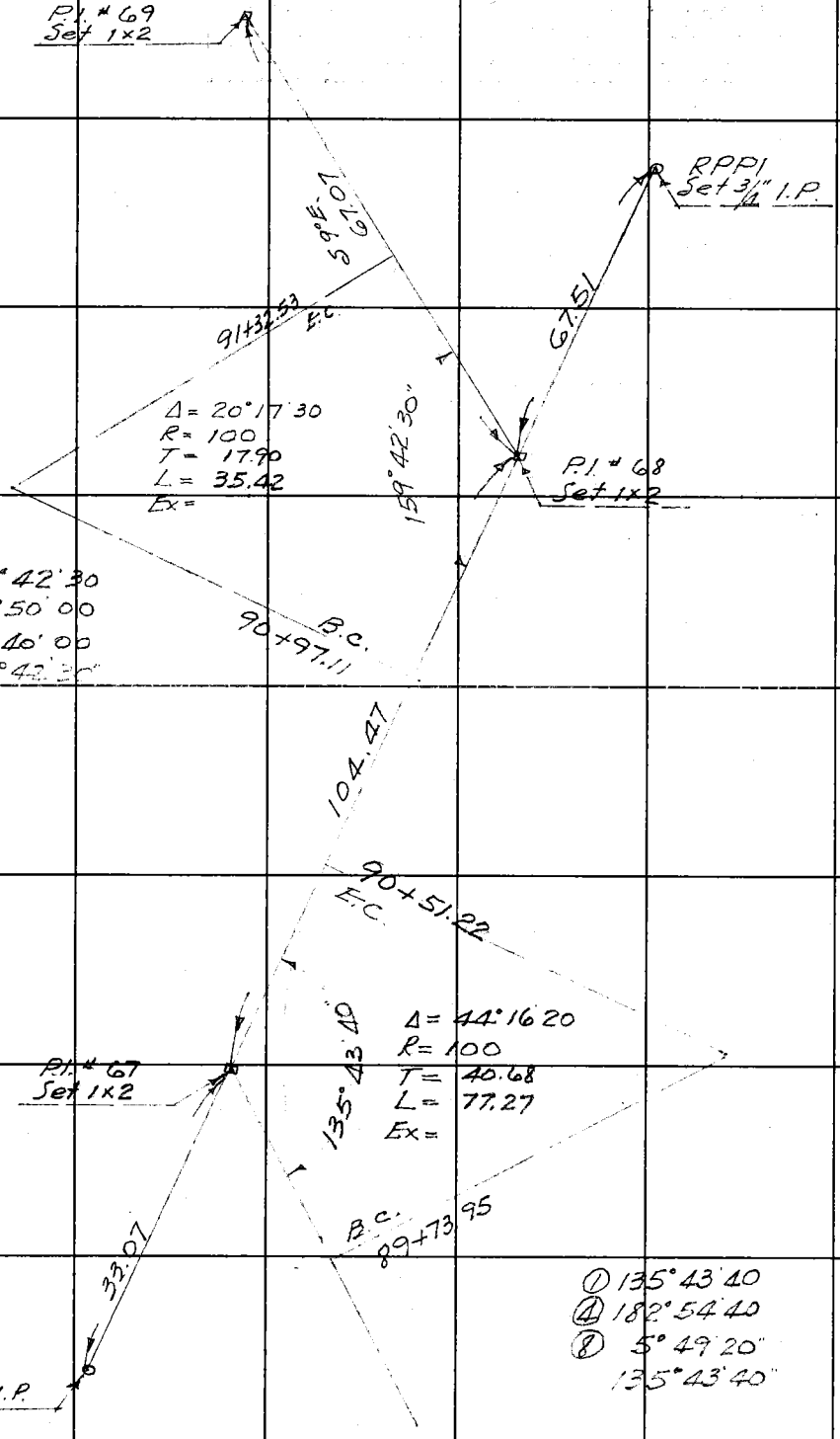

RETURN TO
LOS ANGELES COUNTY SURVEYOR
700 HALL OF RECORDS

Do not extend notes this side of this line.

Note: Any Additions or Changes on This Sheet Must be Made or Circled in Red Ink With Date and Name of Person Making Change.

Notes Ck'd by	Survey of Solemint Motorway
Map No.	W. O. 8333 Tape No. 74 St'd 84 °F
Office Work	Surveyed by F. C. Howard
Checked	Notes F.C.H. Date 9/28/42
Date	Indexed A. C. Johnson

F.B. 894 PG. 41

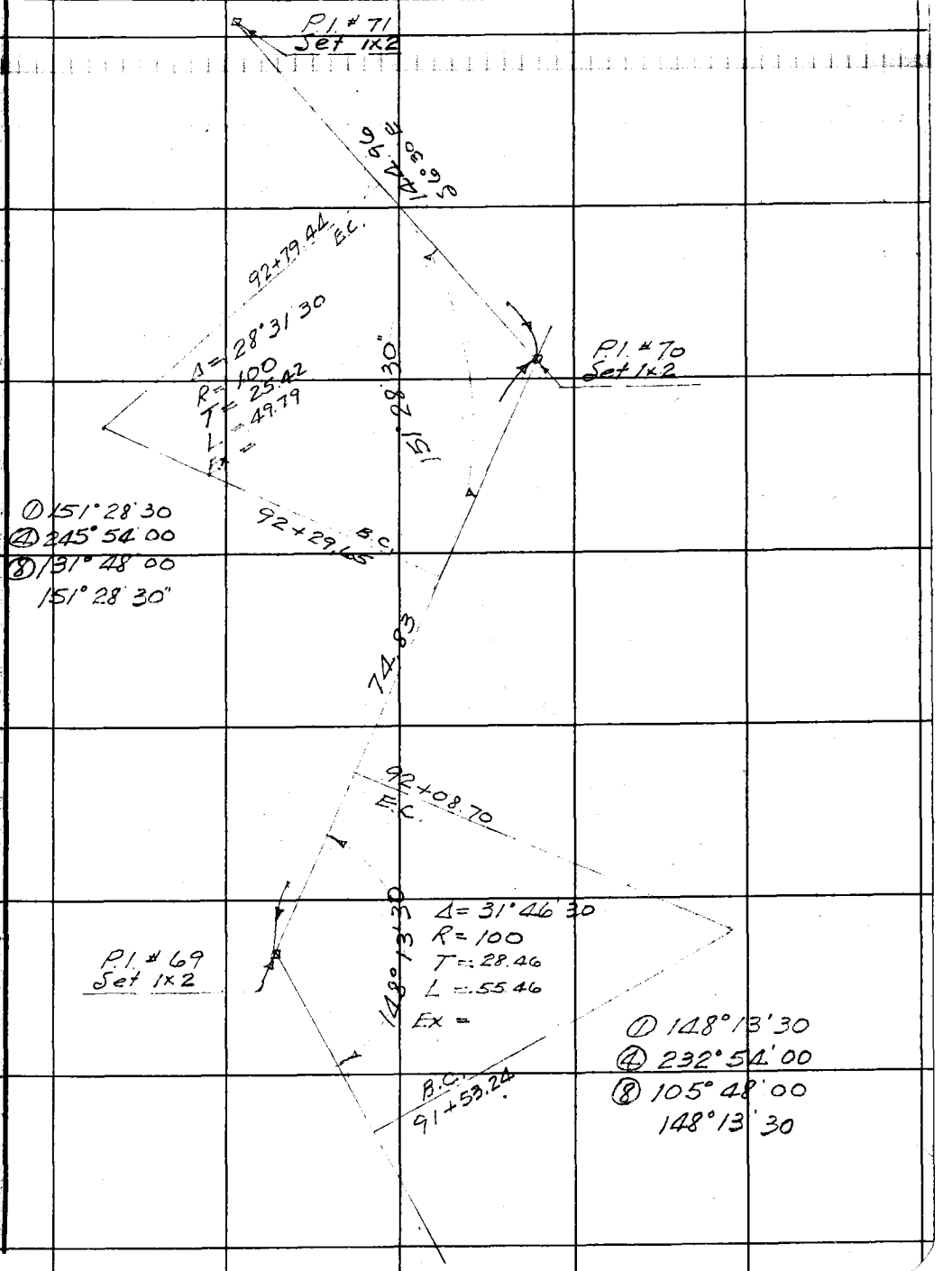

Note: Any Additions or Changes on This Sheet Must be Made or Circled in Red Ink With Date and Name of Person Making Change.

Do not extend notes this side of this line.

RETURN TO
LOS ANGELES COUNTY SURVEYOR
700 HALL OF RECORDS

FORM 247 5M 11-41

F.B. 894 PG. 42

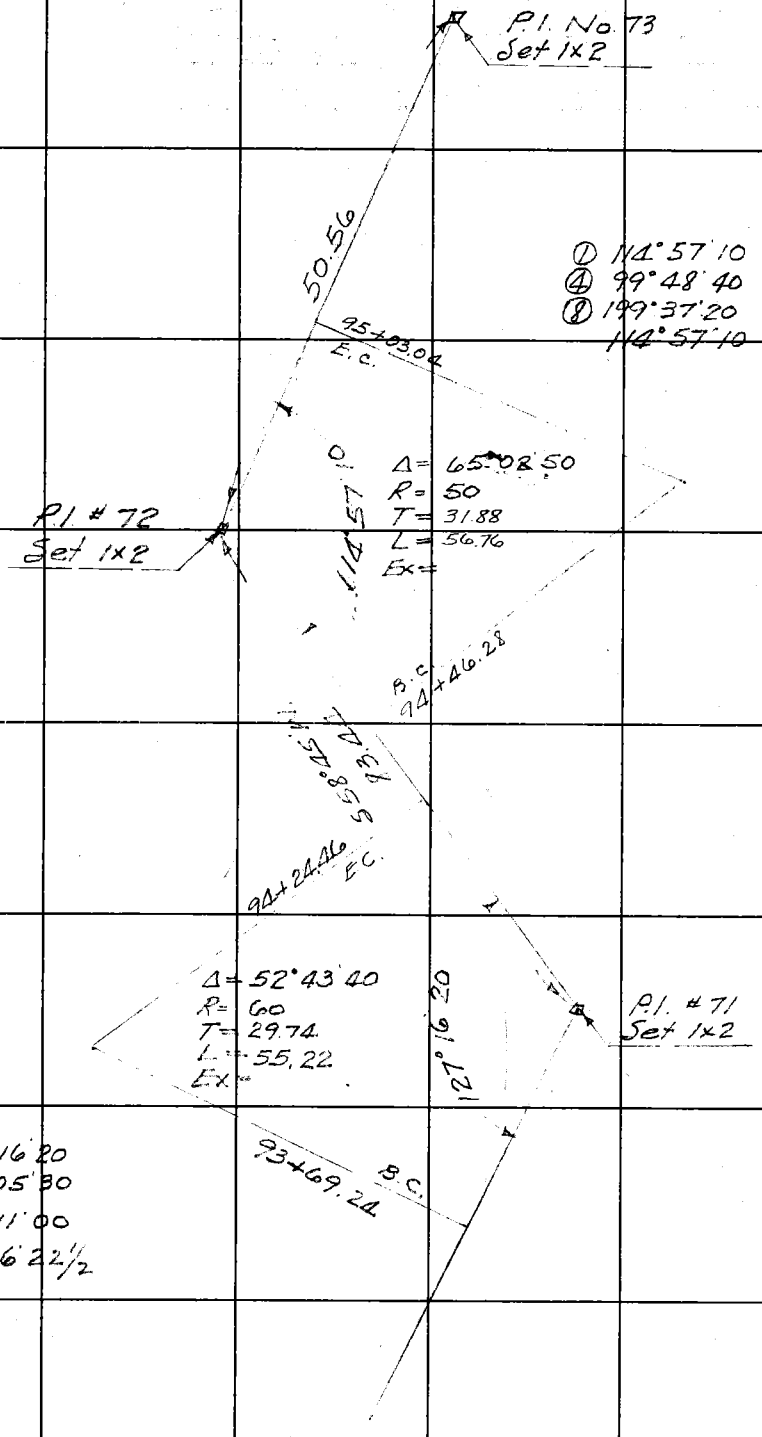

RETURN TO
LOS ANGELES COUNTY SURVEYOR
700 HALL OF RECORDS

Do not extend notes this side of this line.

Note: Any Additions or Changes on This Sheet Must be Made or Circled in Red Ink With Date and Name of Person Making Change.

Notes Ck'd by	Survey of Salamint M.M.
Map No.	W. O. 8333 Tape No. 74 St'd 84 °F
Office Work	Surveyed by F. C. Howard
Checked	Notes F.C.H. Date 1-4-43
Date	Indexed A. C. Johnson

F.B. 894 PG. 43

Note: Any Additions or Changes on This Sheet Must be Made or Circled in Red Ink With Date and Name of Person Making Change.

Do not extend notes this side of this line.

RETURN TO
LOS ANGELES COUNTY SURVEYOR
700 HALL OF RECORDS

FORM 247 RM 11-41

125.62 @ 5°15' @ T. 62° - 125.07

P.I. #75 Set 1x2

125.07

① 166° 41' 10"
④ 306° 44' 40"
⑧ 253° 29' 20"
166° 41' 10"

97+01.98

Δ = 13° 18' 50"
R = 300
T = 35.01
L = 69.71

16° 41' 10"

P.I. No. 74 Set 1x2

84.51 @ 1° 52' @ T. 62° = 84.46

98.78

96+32.27

146.09 @ 3° 56' @ T. 90° = 145.76

R.P.P.I. Set 3/4" I.P.

145.76

95+35.96

Δ = 16° 25' 50"
R = 100
L = 28.68

14.44

95+07.28

163° 34' 10"

① 163° 34' 10
④ 294° 16' 30
⑧ 228° 33' 00
163° 34' 07½

P.I. #73 Set 1x2

F.B. 894 Pg. 44

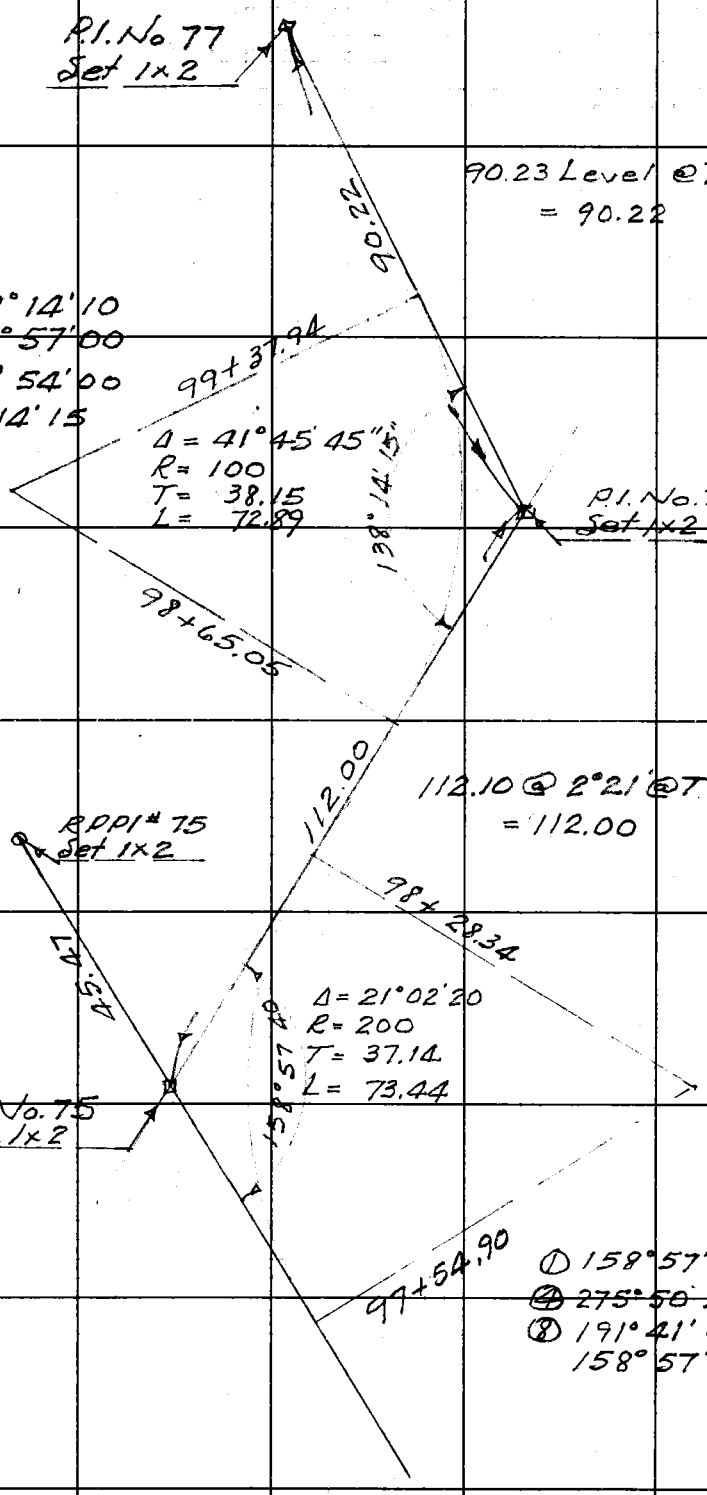

RETURN TO
LOS ANGELES COUNTY SURVEYOR
700 HALL OF RECORDS

Do not extend notes this side of this line.

Note: Any Additions or Changes on This Sheet Must be Made or Circled in Red Ink With Date and Name of Person Making Change.

F.B. 894 PG. 45

Notes Ck'd by
Map No.
Office Work
Checked
Date

Survey of SOLEDAD M. WAY.
W. O. 8333 Tape No. 74 St'd 84 °F
Surveyed by F.C. HOWARD
Notes F.C.H. Date 1-5-43
Indexed A. C. Johnson

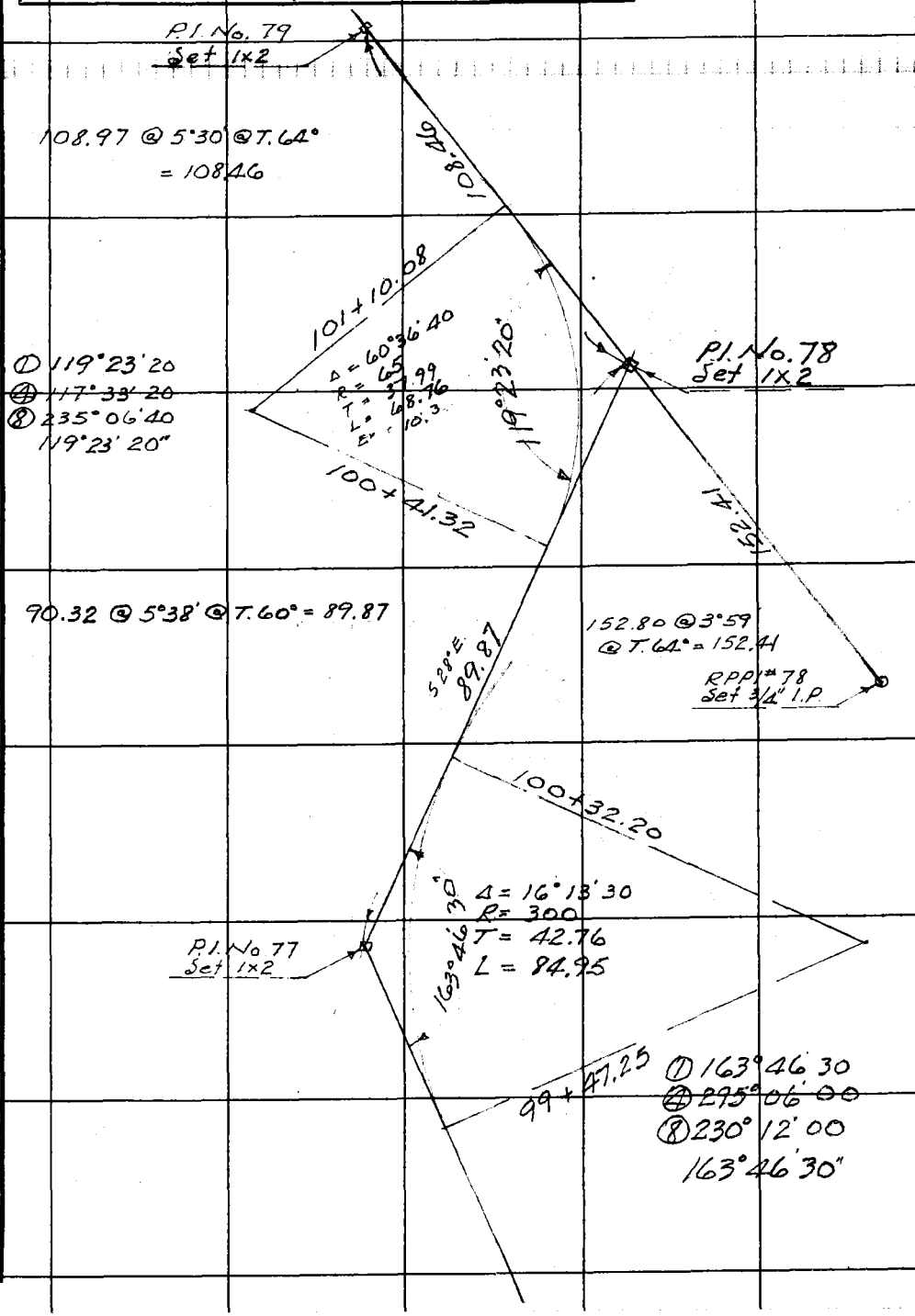

Note: Any Additions or Changes on This Sheet Must be Made or Circled in Red Ink With Date and Name of Person Making Change.

Do not extend notes this side of this line.

RETURN TO
LOS ANGELES COUNTY SURVEYOR
700 HALL OF RECORDS

FORM 247 SM 11-41

F.B. 894 PG. 46

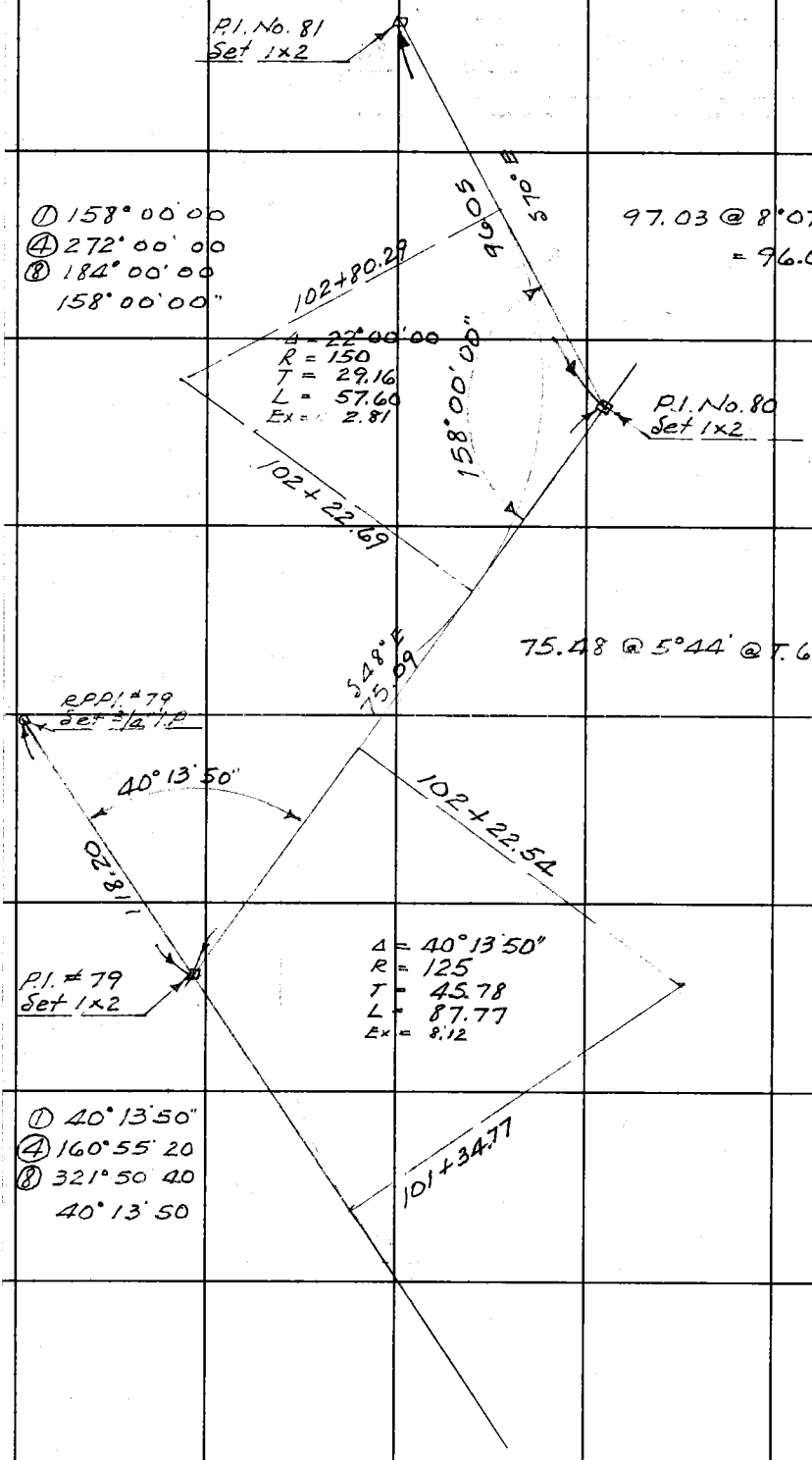

RETURN TO
LOS ANGELES COUNTY SURVEYOR
700 HALL OF RECORDS

Do not extend notes this side of this line.

Note: Any Additions or Changes on This Sheet Must be Made or Circled in Red Ink With Date and Name of Person Making Change.

Notes Ck'd by		Survey of Solomint M.W.	F.B. 894 Pg. 47
Map No.		W. O 8333 Tape No. 74 St'd 84 °F	
Office Work		Surveyed by F.C. HOWARD	
Checked		Notes F.C.H. Date 1-5-43	
Date		Indexed A. C. Johnson	

Note: Any Additions or Changes on This Sheet Must be Made or Circled in Red Ink With Date and Name of Person Making Change.

RETURN TO
LOS ANGELES COUNTY SURVEYOR
700 HALL OF RECORDS

Do not extend notes this side of this line.

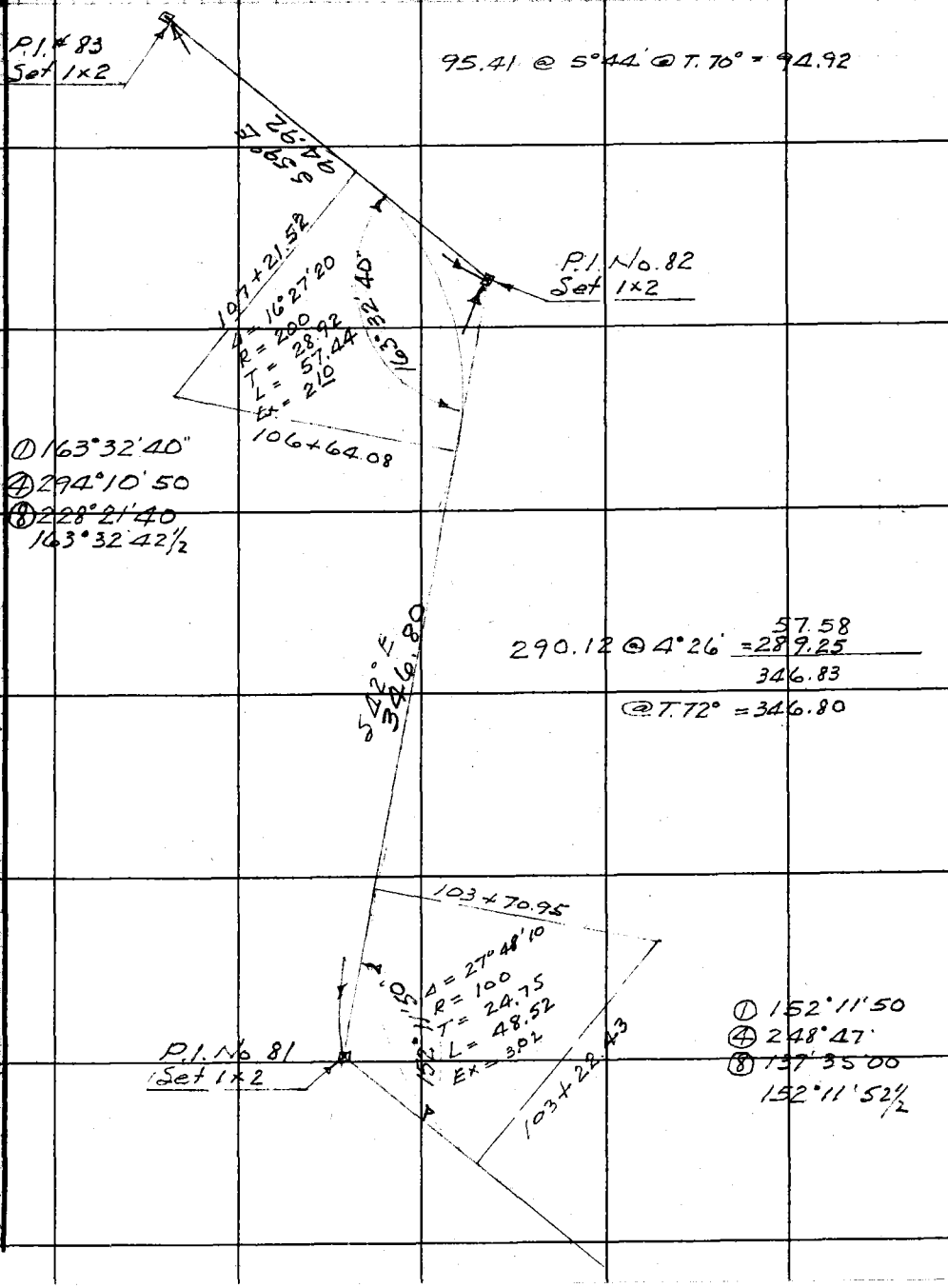

FORM 247 5M 11-41

F.B. 894 PG. 48

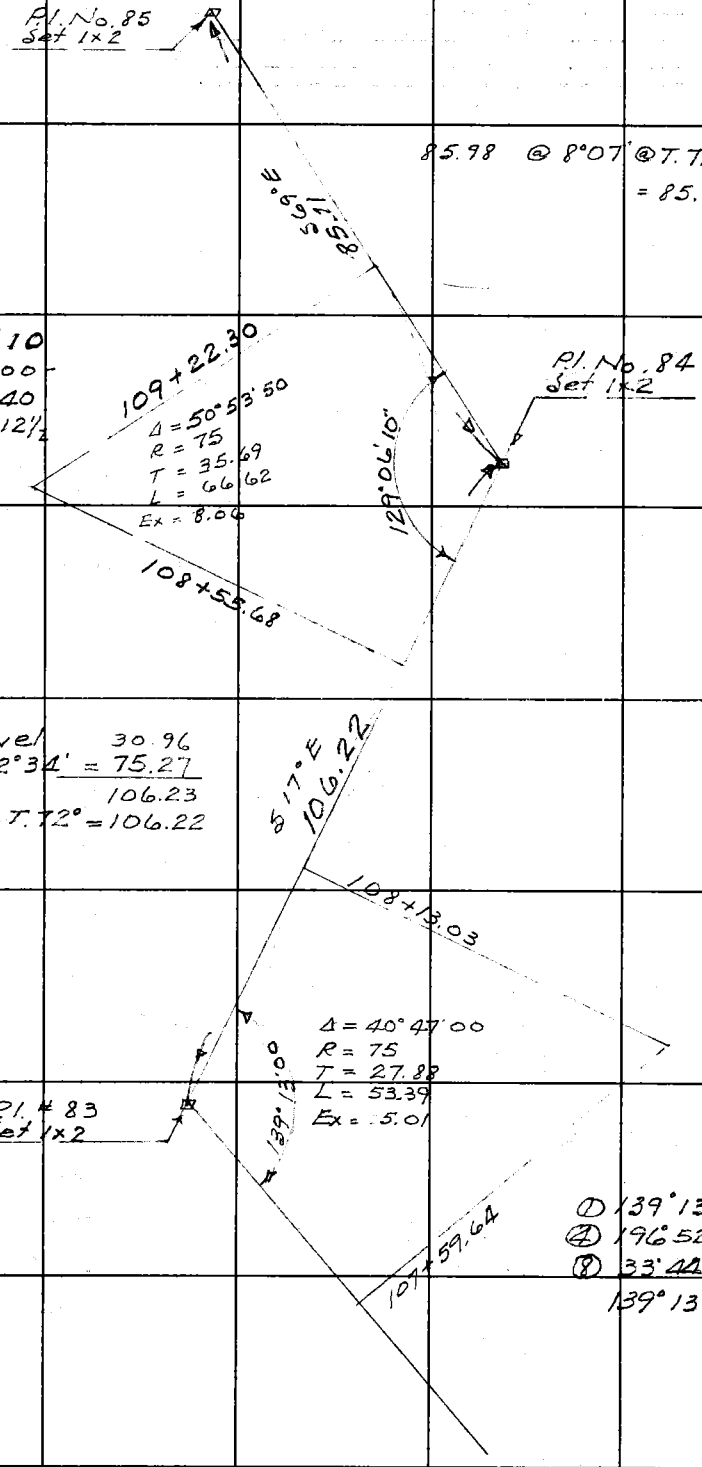

RETURN TO
LOS ANGELES COUNTY SURVEYOR
700 HALL OF RECORDS
Do not extend notes this side of this line.

Note: Any Additions or Changes on This Sheet Must be Made or Circled in Red Ink With Date and Name of Person Making Change.

Notes Ck'd by
Map No.
Office Work
Checked
Date

Survey of Sycamore Mesa
W. O. 8333 Tape No. 74 St'd 84 °F
Surveyed by F.C. Howard
Notes F.C.H. Date 1-5-43
Indexed C. Johnson

F.B. 894 PG. 49

Note: Any Additions or Changes on This Sheet Must be Made or Circled in Red Ink With Date and Name of Person Making Change.

Do not extend notes this side of this line.

RETURN TO
LOS ANGELES COUNTY SURVEYOR
700 HALL OF RECORDS

FORM 247 RM 11-41

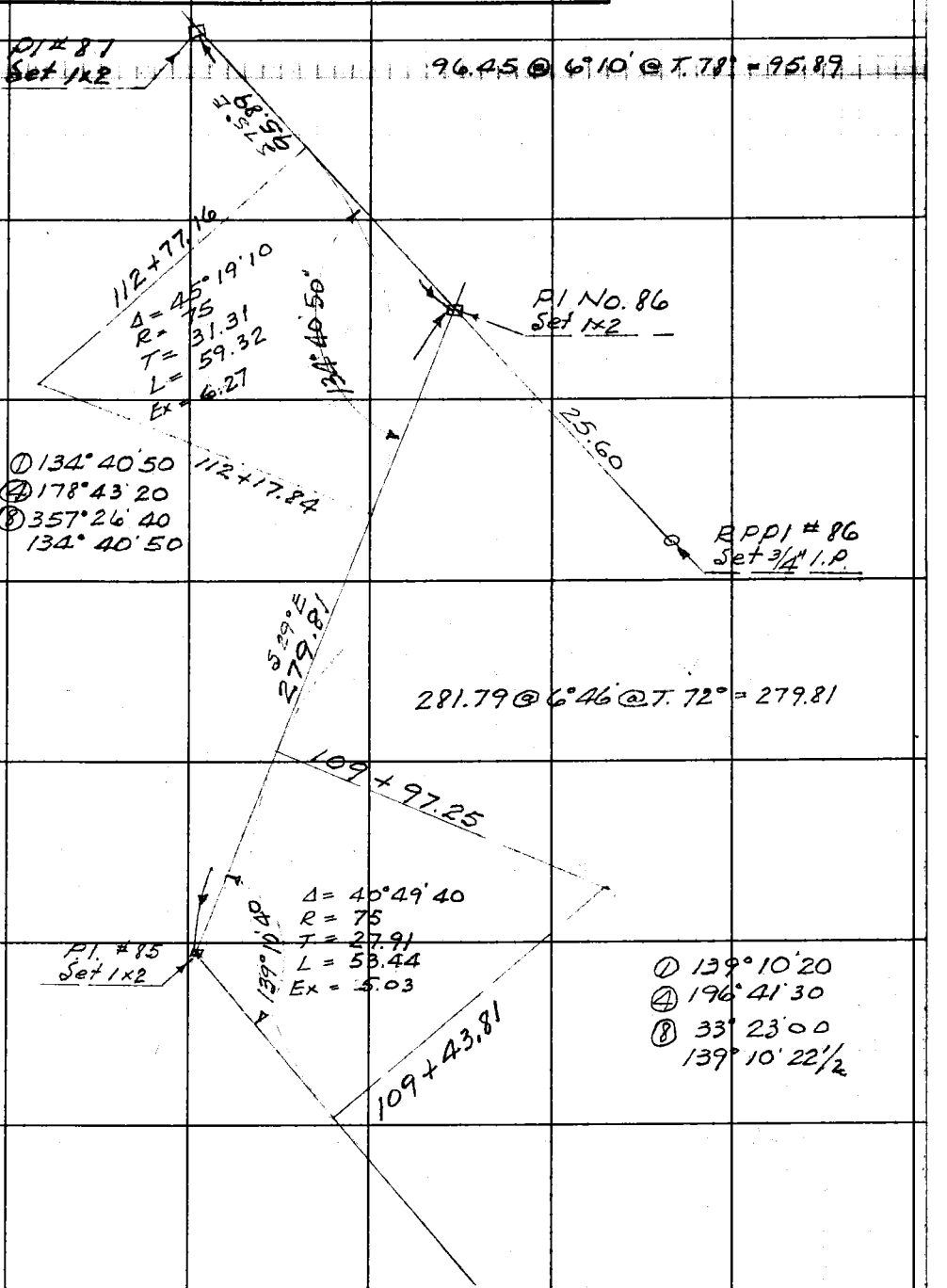

F.B. 894 PG. 50

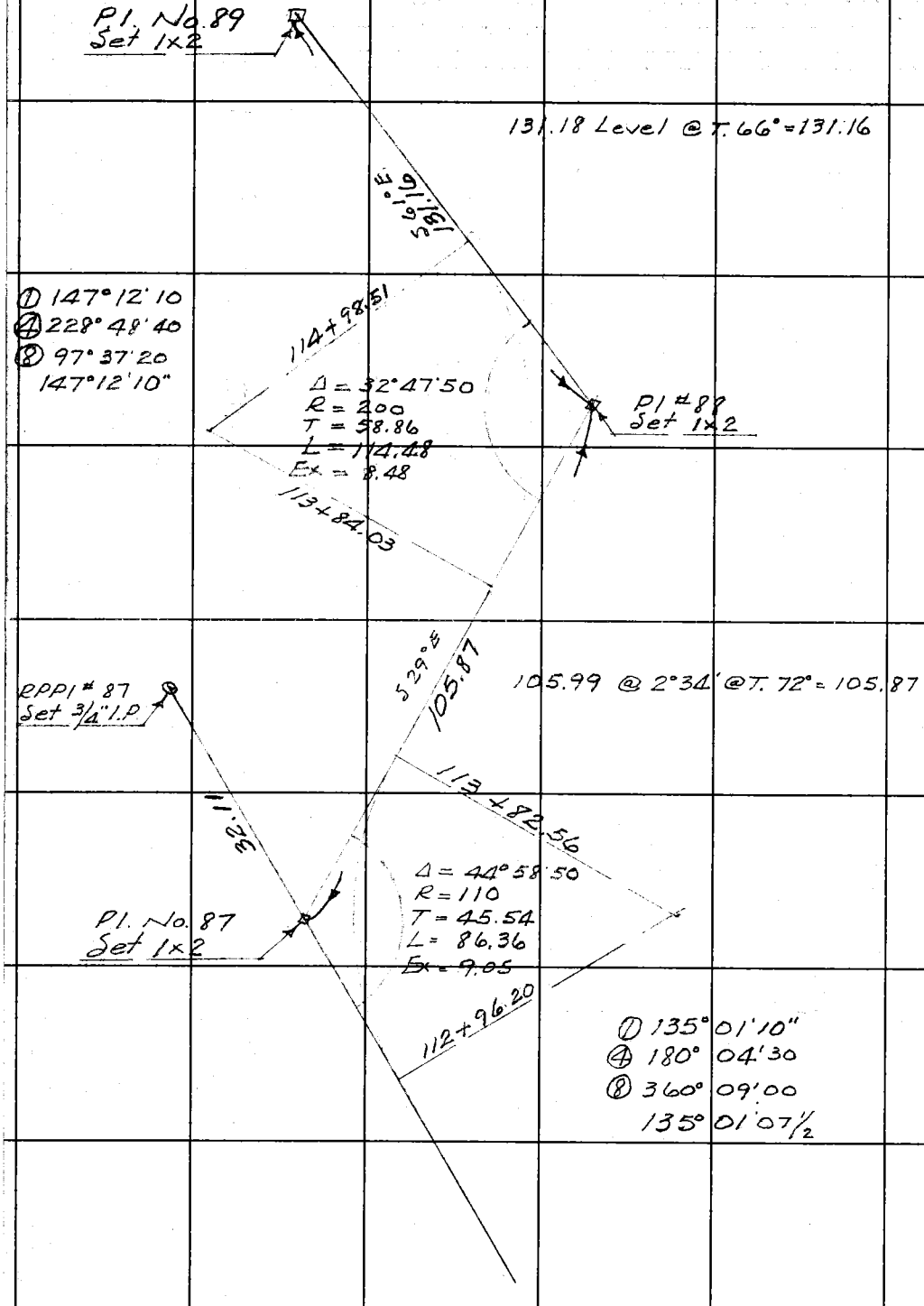

① 147° 12' 10
④ 228° 48' 40
⑧ 97° 37' 20
147° 12' 10"

① 135° 01' 10"
④ 180° 04' 30
⑧ 360° 09' 00
135° 01' 07½

RETURN TO
LOS ANGELES COUNTY SURVEYOR
700 HALL OF RECORDS
Do not extend notes this side of this line.

Note: Any Additions or Changes on This Sheet Must be Made or Circled in Red Ink With Date and Name of Person Making Change.

Notes Ck'd by	Survey of Solomint M. W.
Map No.	W. O. 8333 Tape No. 74 Std. 84-F
Office Work	Surveyed by F.C. Howard
Checked	Notes F.C.H. Date 1-5-43
Date	Indexed C. Johnson

F.B. 894 PG. 51

RPPI
Set 3/4" I.P Top spur

P.I. No. 91
Set 1x2

S 32° E
78.93

116+76.95

① 159°26'40"
④ 277°46'30
⑧ 195°33'00
159°26'37½

P.I. No. 90
Set 1x2

Δ = 20°33'20"
R = 100
T = 18.13
L = 35.88
Ex = 1.6

116+41.07

88.54

88.55 Level @ T. 70° = 88.54

~~116+08.51~~

Δ = 8°39'25
R = 500
T = 37.85
L = 75.55
Ex = 1.43

① 171°20'30
④ 325°22'20
~~⑧ 290°42'40~~
171°20'35"

P/I # 89
Set 1x2

115+38.96

Note: Any Additions or Changes on This Sheet Must be Made or Circled in Red Ink With Date and Name of Person Making Change.

Do not extend notes this side of this line.

RETURN TO
LOS ANGELES COUNTY SURVEYOR
700 HALL OF RECORDS

FORM 247 5M 10-39

F.B. 894 Pg. 52

Aug. 9 - 43
F.C.N.
G.W.S.
D.E.K.
Jim S.

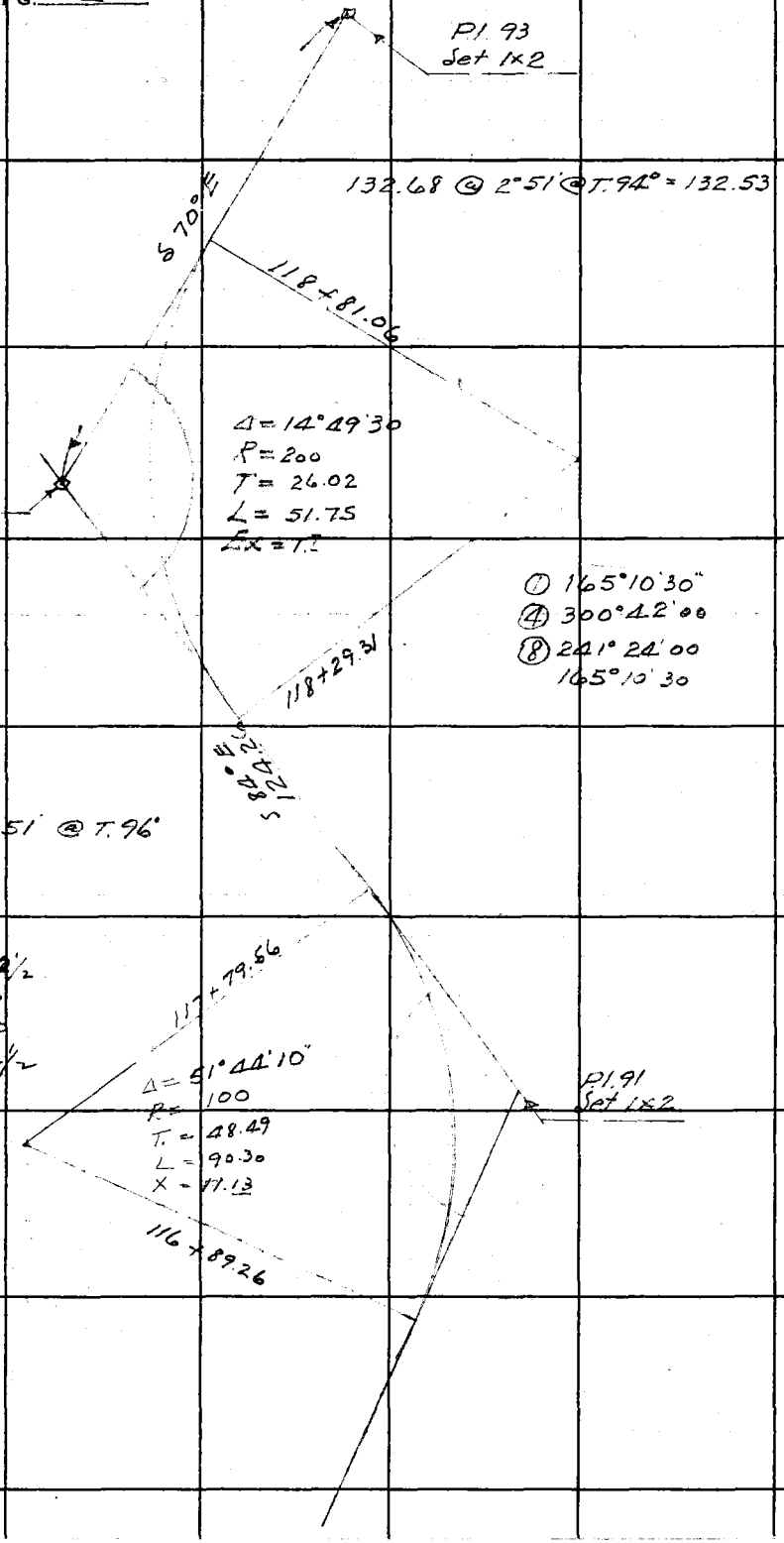

RETURN TO
LOS ANGELES COUNTY SURVEYOR
700 HALL OF RECORDS

Do not extend notes this side of this line.

Note: Any Additions or Changes on This Sheet Must be Made or Circled in **Red** Ink With Date and Name of Person Making Change.

Notes Ck'd by	Survey of Solomint M.M.	F.B. 894 Pg. 53
Map No.	W. O. 8333 Tape No. 71 Std 84 °F	
Office Work	Surveyed by F.C. Howard	
Checked	Notes F.C.H. Date 8-10-43	
Date	Indexed A. C. Johnson	

P.I. 95
Set 1x2

105.24 @ 3°22 @ T. 72° = 105.05

N 55° E

① 155°03'40
④ 260°15'00
⑧ 160°30'00
155°03'40

122+20.27
Δ = 24°56'15"
R = 225
T = 49.75
L = 97.93
Ex = 5.44

P.I. 94
Set 1x2

121+22.34

N 80° E
185.80

120+13.40

x = 3.61

① 149°40'00
④ 238°40'00
⑧ 117°20'10
149°40'00

Δ = 30°20'00
R = 100
T = 27.15
L = 52.94
119+60.46

P.I. 93
Set 1x2

Note: Any Additions or Changes on This Sheet Must be Made or Circled in Red Ink With Date and Name of Person Making Change.

Do not extend notes this side of this line.

RETURN TO
LOS ANGELES COUNTY SURVEYOR
700 HALL OF RECORDS

FORM 247 3M 12-60

F.B. 894 PG. 54

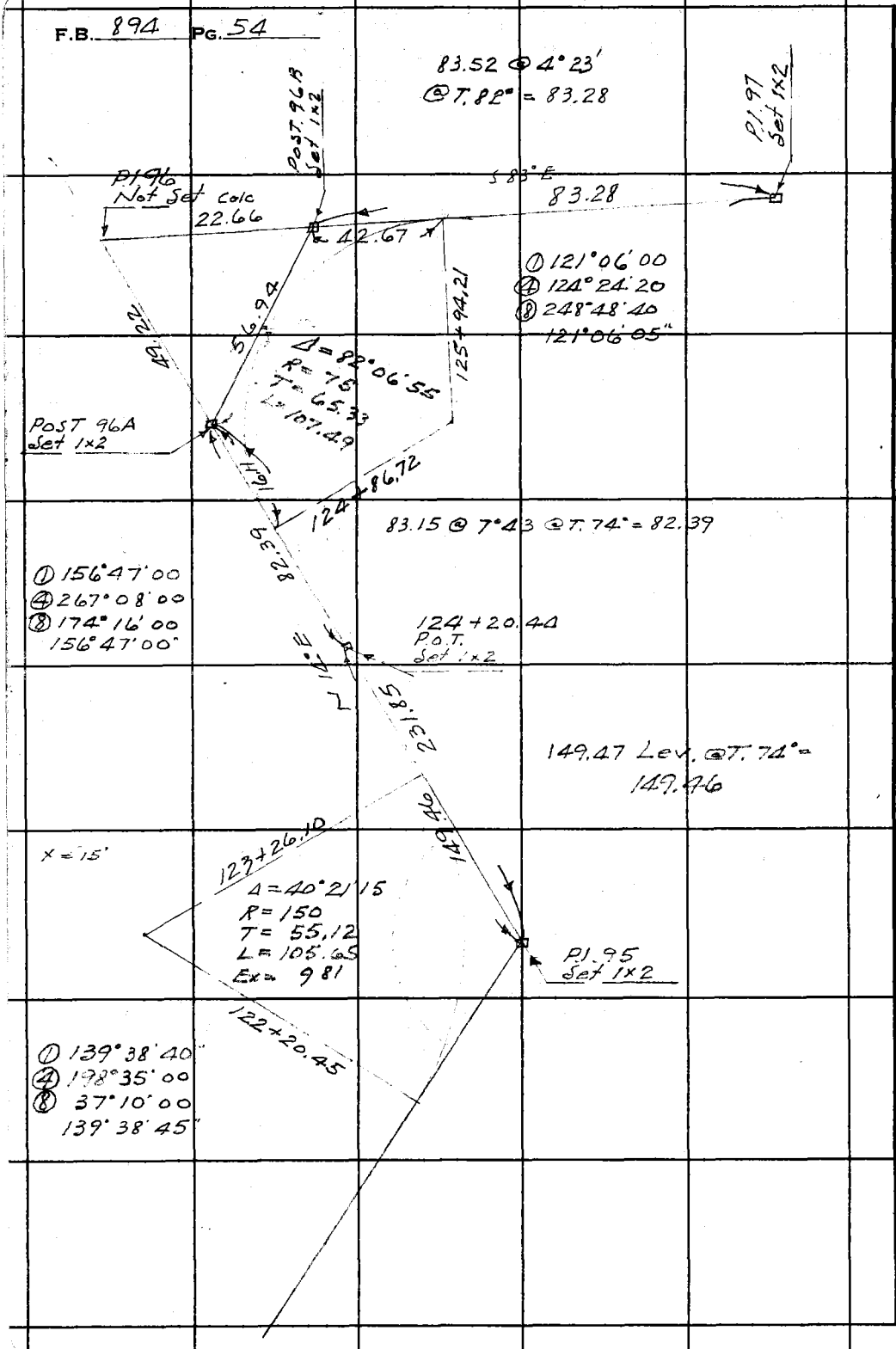

RETURN TO
LOS ANGELES COUNTY SURVEYOR
700 HALL OF RECORDS

Do not extend notes this side of this line.

Note: Any Additions or Changes on This Sheet Must be Made or Circled in Red Ink With Date and Name of Person Making Change.

Notes Ck'd by	Survey of SOLEDAD MOUNTAIN
Map No.	W. O. 8333 Tape No. 71 Std 14 °F
Office Work	Surveyed by F C HOWARD
Checked	Notes F.C.H. Date 8-10-43
Date	Indexed C. Jenkins

F.B. 894 Pg. 55

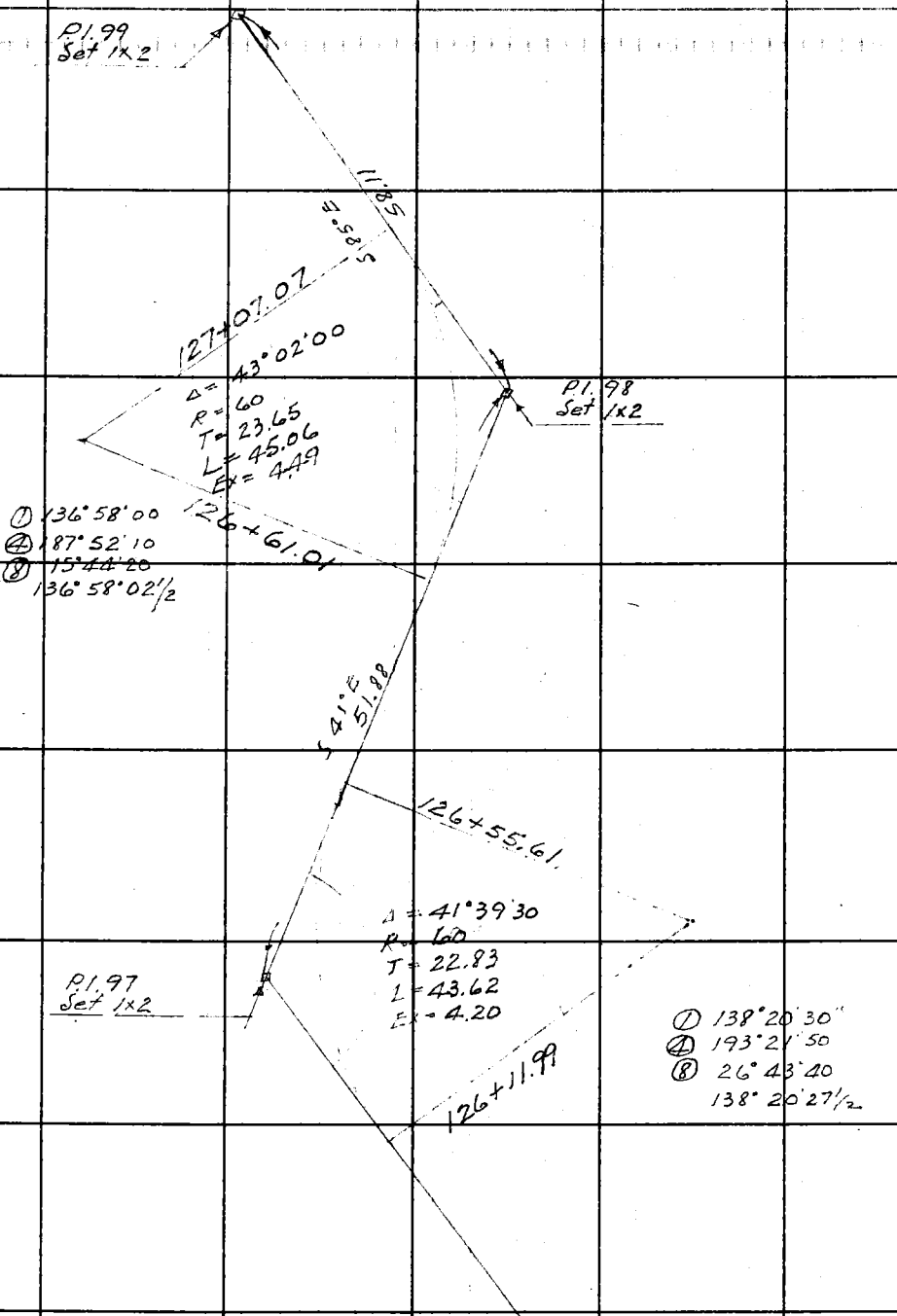

Note: Any Additions or Changes on This Sheet Must be Made or Circled in Red Ink With Date and Name of Person Making Change

Do not extend notes this side of this line.

RETURN TO
LOS ANGELES COUNTY SURVEYOR
700 HALL OF RECORDS

FORM 247 3M 12-40

F.B. 894 PG. 56

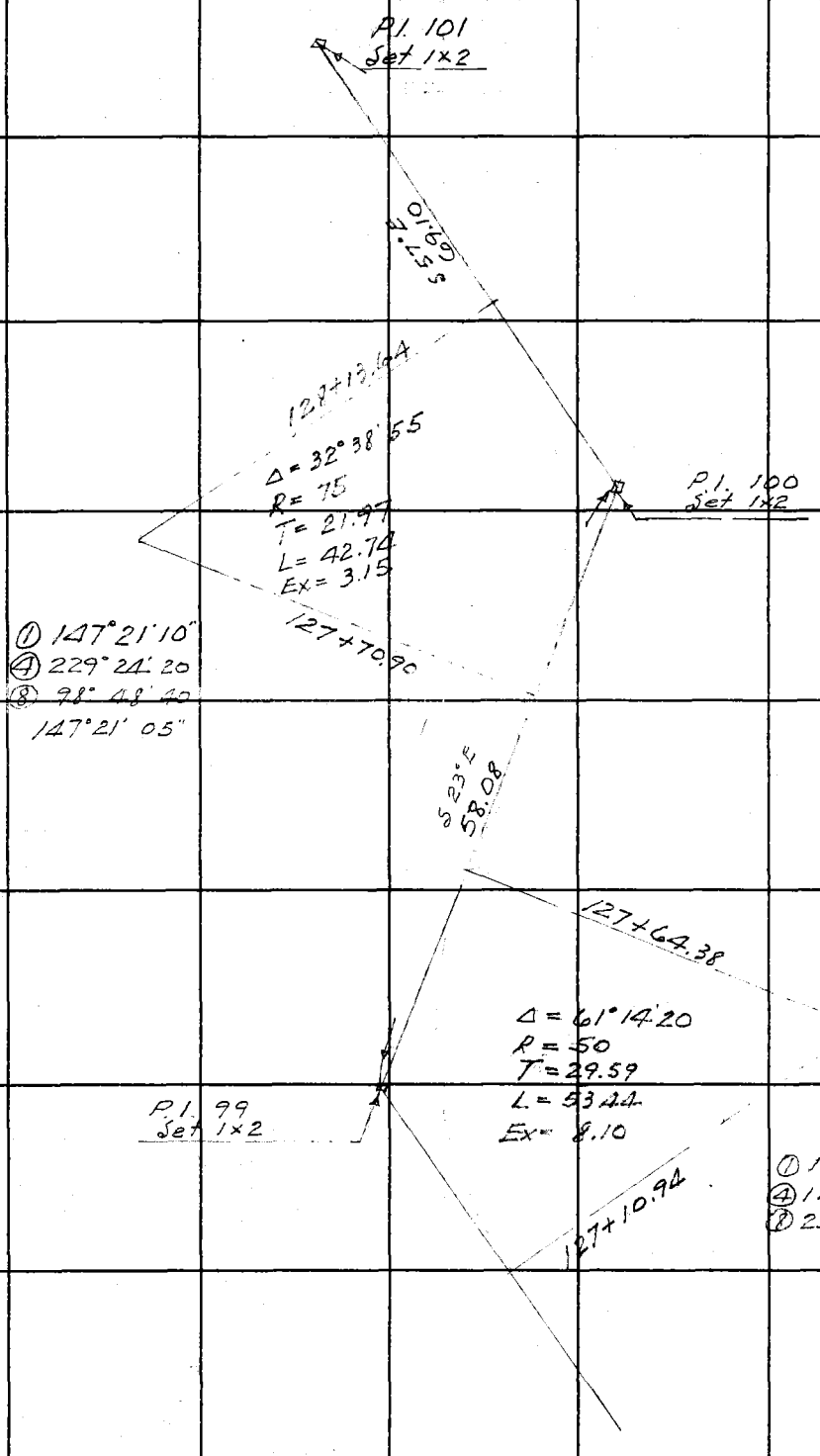

RETURN TO
LOS ANGELES COUNTY SURVEYOR
700 HALL OF RECORDS

Note: Any Additions or Changes on This Sheet Must be Made in **Red Ink** With Date and Name of Person Making Change.

Do not extend notes this side of this line.

Notes Ck'd by	Survey of Solemint M.W.
Map No.	W. O. 8333 Tape No. 71 St'd 89 °F
Office Work	Surveyed by F.C. Howard
Checked	Notes F.C.H. Date 8-10-43
Date	Indexed C. Jannaco

F.B. 894 PG. 57

Note: Any Additions or Changes on This Sheet Must be Made or Circled in Red Ink With Date and Name of Person Making Change.

Do not extend notes this side of this line.

RETURN TO
LOS ANGELES COUNTY SURVEYOR
700 HALL OF RECORDS

Pl. 103
Set 1x2

110.86 @ 3°47' @ T. 90° = 110.62

N 68° E
110.62

129+51.36

Pl. 102
Set 1x2

Δ = 18° 02' 10"
R = 200
T = 31.74
L = 62.96
Ex = 2.50

128+88.40

① 161° 57' 50"
④ 287° 51' 30"
⑧ 215° 43' 00"
161° 57' 52½"

70.30 @ 2° 55' @ T. 86°
= 70.21

N. 50 E
70.21

128+87.70

Δ = 74° 08' 25"
R = 50
T = 37.77
L = 64.70
Ex = 9.36

Pl. 101
Set 1x2

① 105° 51' 30"
④ 63° 26' 20"
⑧ 126° 52' 40"
105° 51' 35"

128+23.00

FORM 247 BM 11-41

F.B. 694 PG. 38

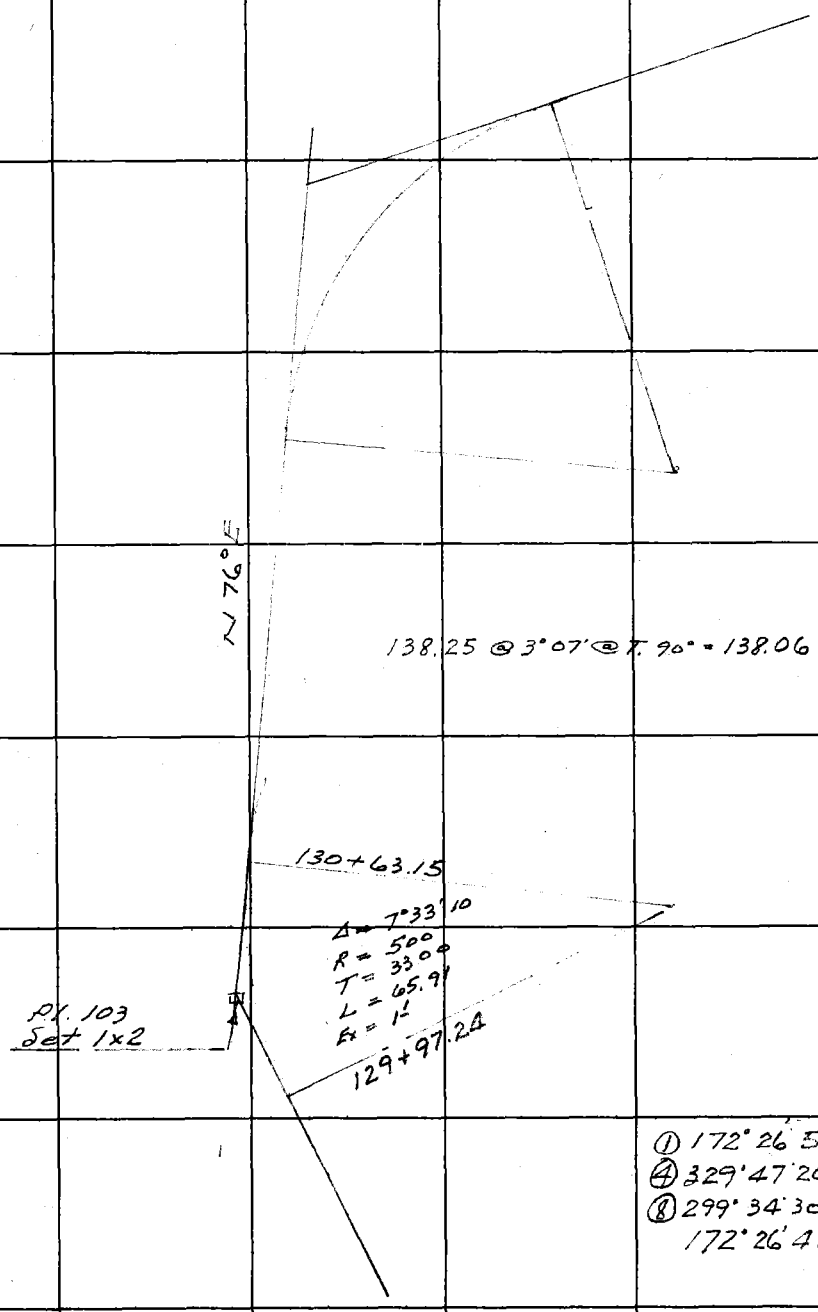

RETURN TO
LOS ANGELES COUNTY SURVEYOR
700 HALL OF RECORDS

Do not extend notes this side of this line.

Note: Any Additions or Changes on This Sheet Must be Made or Circled in Red Ink With Date and Name of Person Making Change.

Notes Ck'd by	Survey of Solemint M W
Map No.	W. O. 8333 Tape No. St'd °F
Office Work	Surveyed by
Checked	Notes Date 9-24-43
Date	Indexed A. C. Jenness

F.B. 894 PG. 59

Note: Any Additions or Changes on This Sheet Must be Made or Circled in Red Ink With Date and Name of Person Making Change.

Do not extend notes this side of this line.

RETURN TO
LOS ANGELES COUNTY SURVEYOR
700 HALL OF RECORDS

FORM 247 AM 11-41

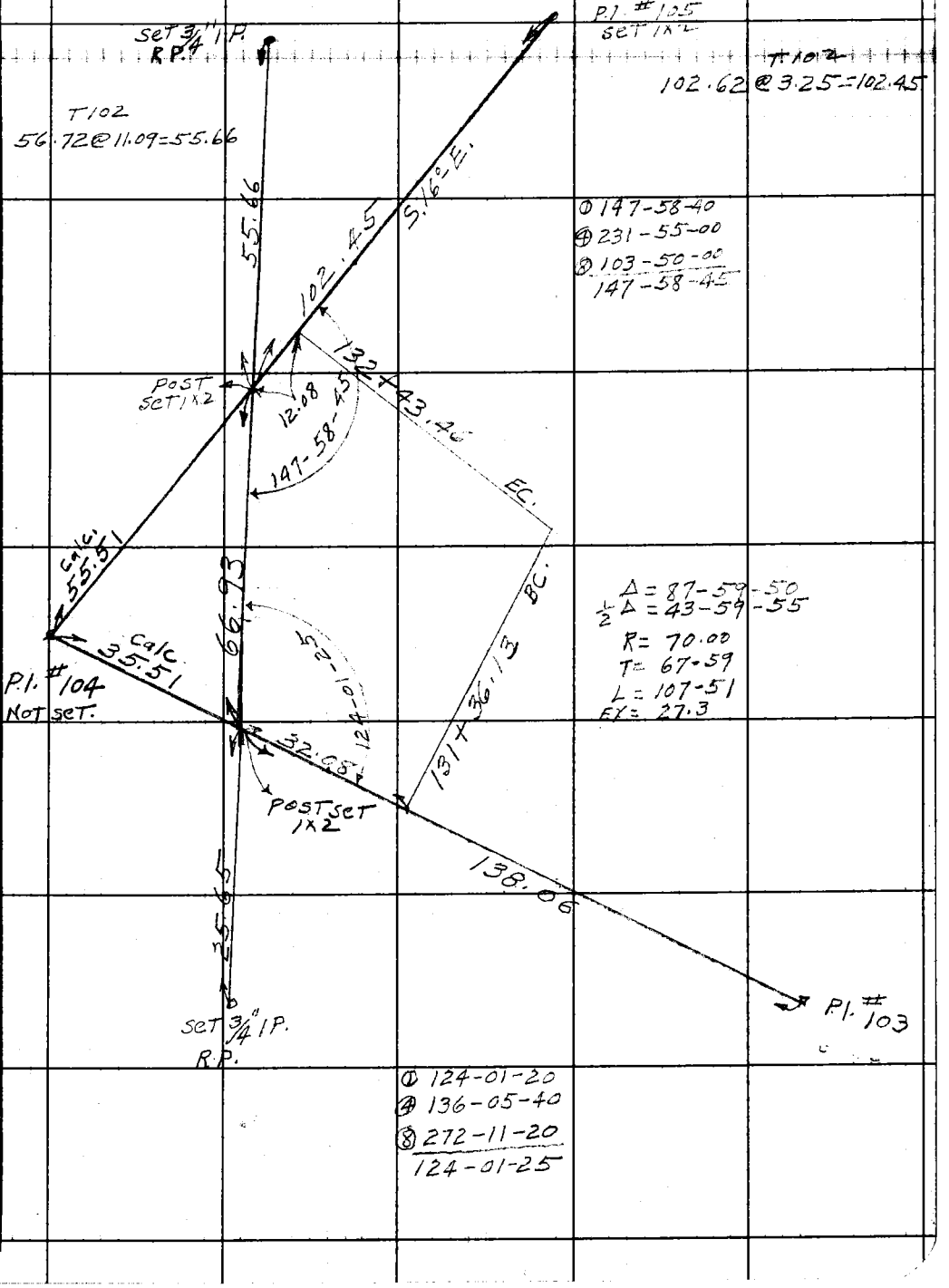

F.B. 894 PG. 60



T. 82

113.25 @ 4.14 = 112.94

Ⓓ 162-37-20
Ⓐ 290-30-00
Ⓑ 221-00-00

162-37-30

Δ = 17-22-30
R = 100.
T = 15.28
L = 30.33
EX = 1.16

T. 82

100.00 @ 6.00 = 99.45

Δ 54-42-55
R = 50.
T = 25.87
L = 47.75
EX = 6.3

Ⓓ 125-17-00
Ⓐ 141-08-10
Ⓑ 282-16-20

125-17-02½

RETURN TO
LOS ANGELES COUNTY SURVEYOR
700 HALL OF RECORDS

Do not extend notes this side of this line.

Note: Any Additions or Changes on This Sheet Must be Made or Circled in Red Ink With Date and Name of Person Making Change.

Notes Ck'd by		Survey of	
Map No.		W. O.	Tape No. St'd °F
Office Work		Surveyed by	
Checked		Notes	Date 9-24-43
Date		Indexed	C. Johnson

F.B. 894 PG. 61

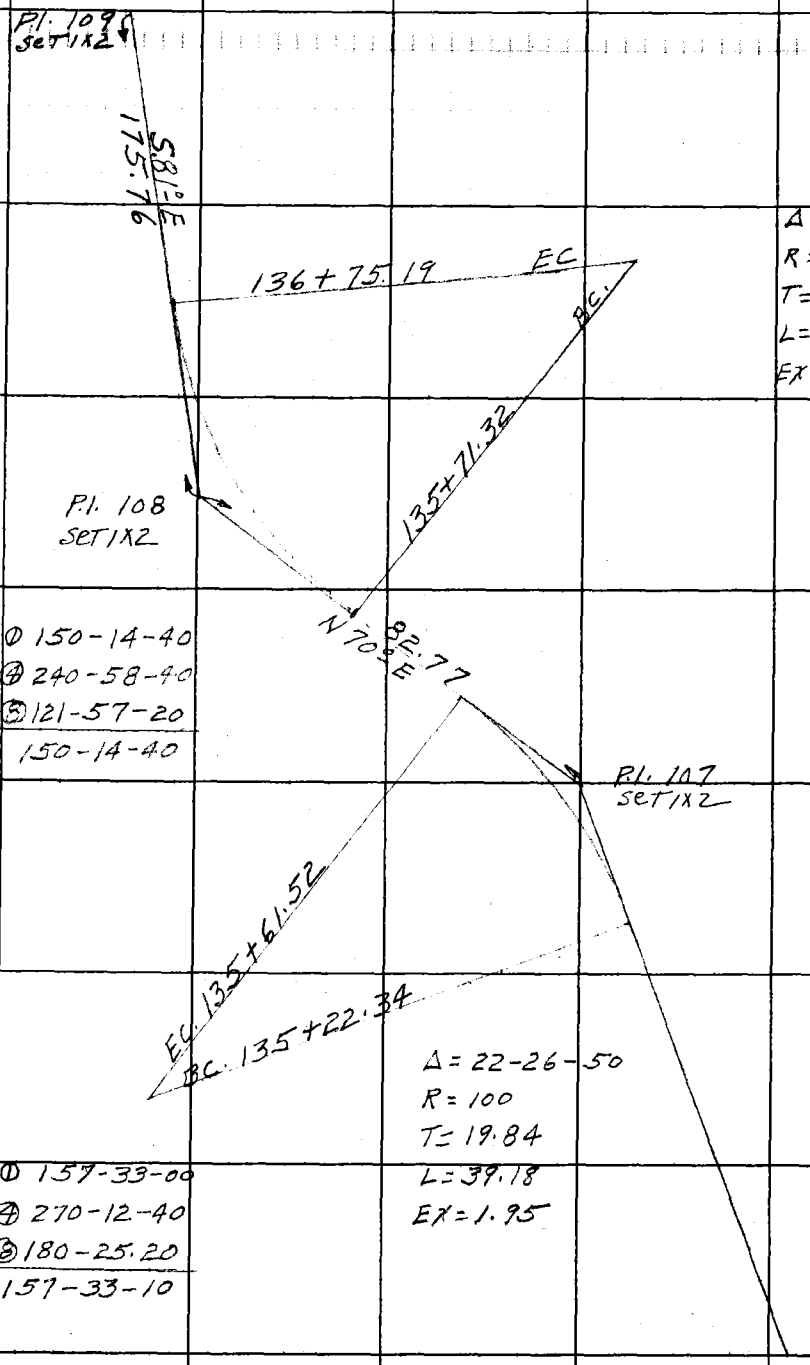

① 150-14-40
② 240-58-40
③ 121-57-20
150-14-40

① 157-33-00
② 270-12-40
③ 180-25-20
157-33-10

Note: Any Additions or Changes on This Sheet Must be Made or Circled in Red Ink With Date and Name of Person Making Change.

Do not extend notes this side of this line.

RETURN TO
LOS ANGELES COUNTY SURVEYOR
700 HALL OF RECORDS

FORM 247 RM 11-41

F.B. 694 Pg. 62

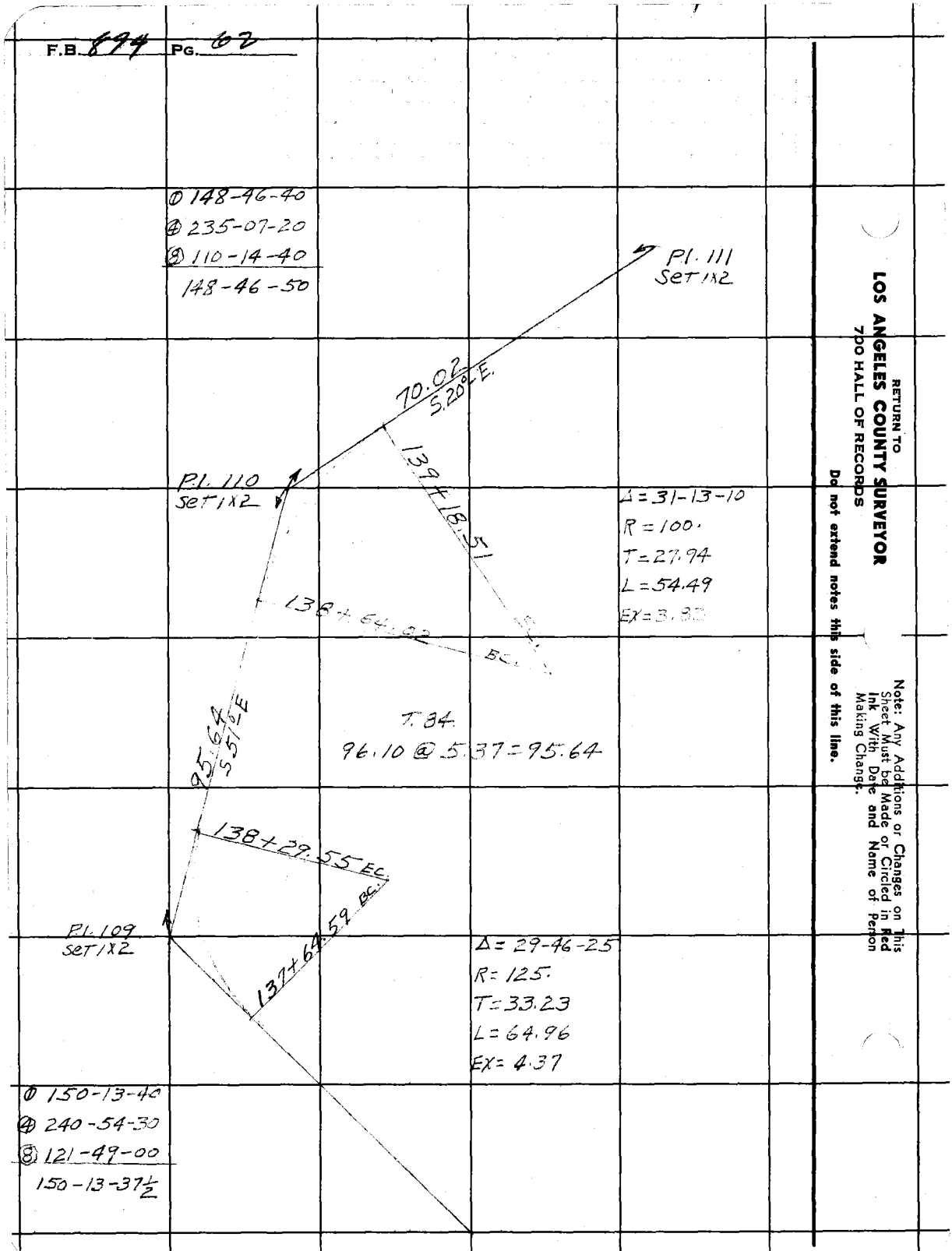

RETURN TO
LOS ANGELES COUNTY SURVEYOR
700 HALL OF RECORDS
Do not extend notes this side of this line.

Note: Any Additions or Changes on This Sheet Must be Made or Circled in Red Ink With Date and Name of Person Making Change.

Notes Ck'd by		Survey of	
Map No.		W. O.	Tape No. St'd °F
Office Work		Surveyed by	
Checked		Notes	Date 9-24-43
Date		Indexed	C. Johnson

F.B. 894 Pg. 63

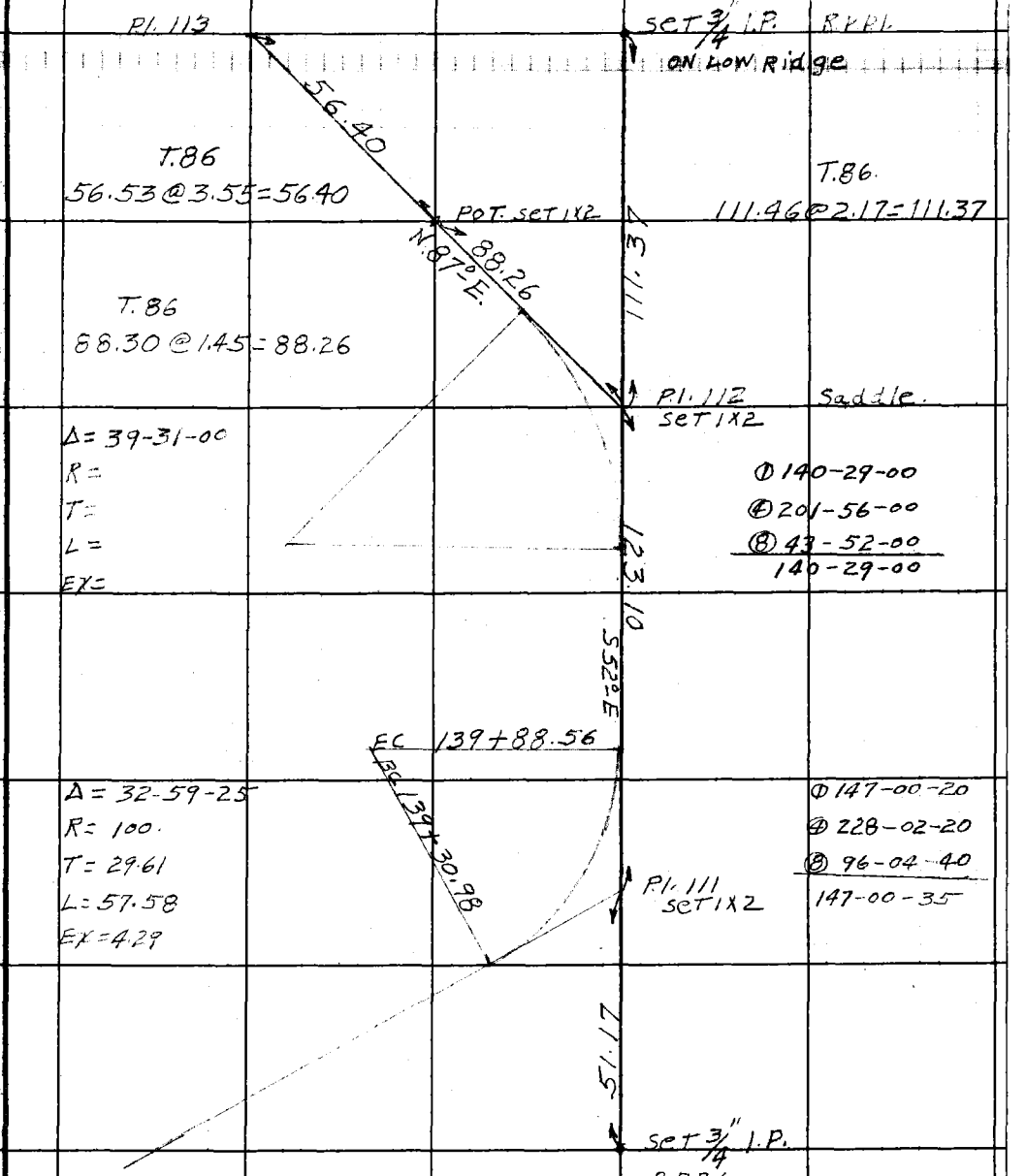

Note: Any Additions or Changes on This Sheet Must be Made or Circled in Red Ink With Date and Name of Person Making Change.

Do not extend notes this side of this line.

RETURN TO
LOS ANGELES COUNTY SURVEYOR
700 HALL OF RECORDS

FORM 247 BM 11-41

F.B. 894 PG. 64

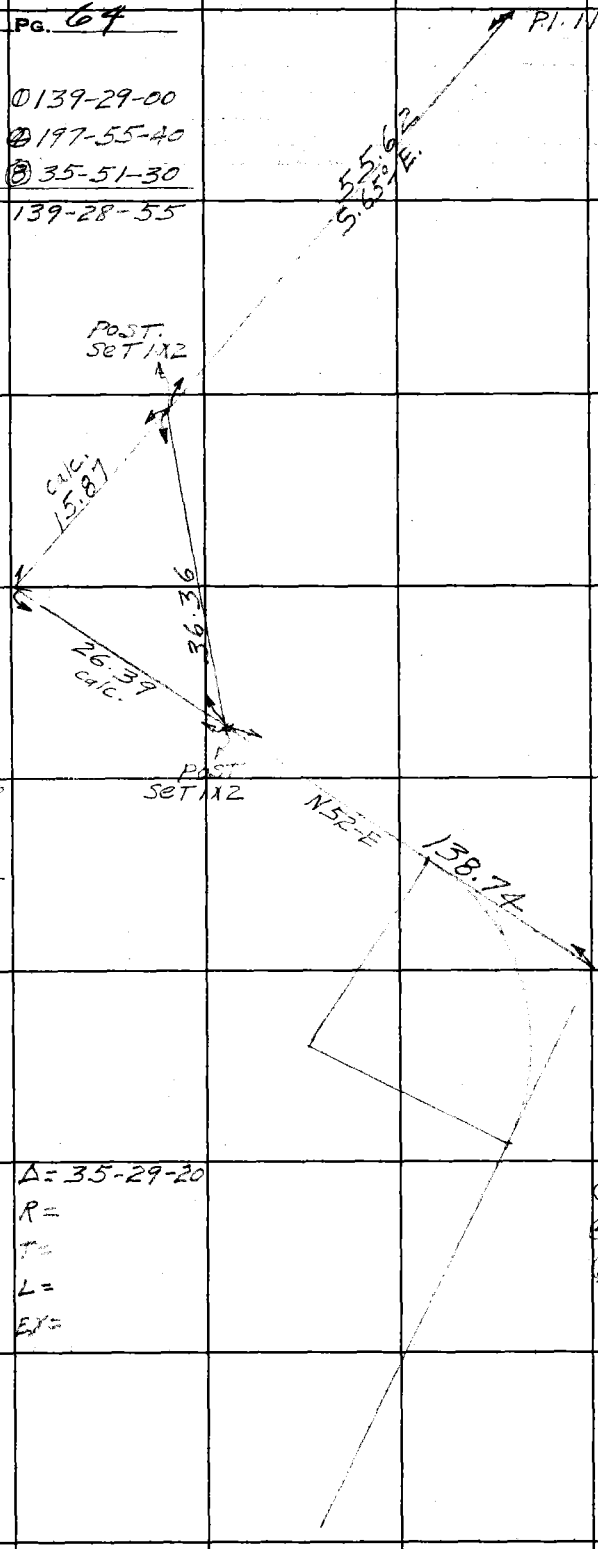

Ⓓ 139-29-00
Ⓐ 197-55-40
Ⓑ 35-51-30
139-28-55

Ⓓ 157-01-00
Ⓐ 268-03-00
Ⓑ 176-06-00
157-00-45

Δ = 35-29-20
R =
T =
L =
E =

Ⓓ 144-30-40
Ⓐ 218-02-40
Ⓑ 76-05-20
144-30-40

RETURN TO
LOS ANGELES COUNTY SURVEYOR
700 HALL OF RECORDS
Do not extend notes this side of this line.

Note: Any Additions or Changes on This Sheet Must be Made or Circled in Red Ink With Date and Name of Person Making Change.

Notes Ck'd by	Survey of
Map No.	W. O. Tape No. St'd °F
Office Work	Surveyed by
Checked	Notes Date 10-1-43
Date	Indexed C. Johnson

F.B. 894 PG. 65

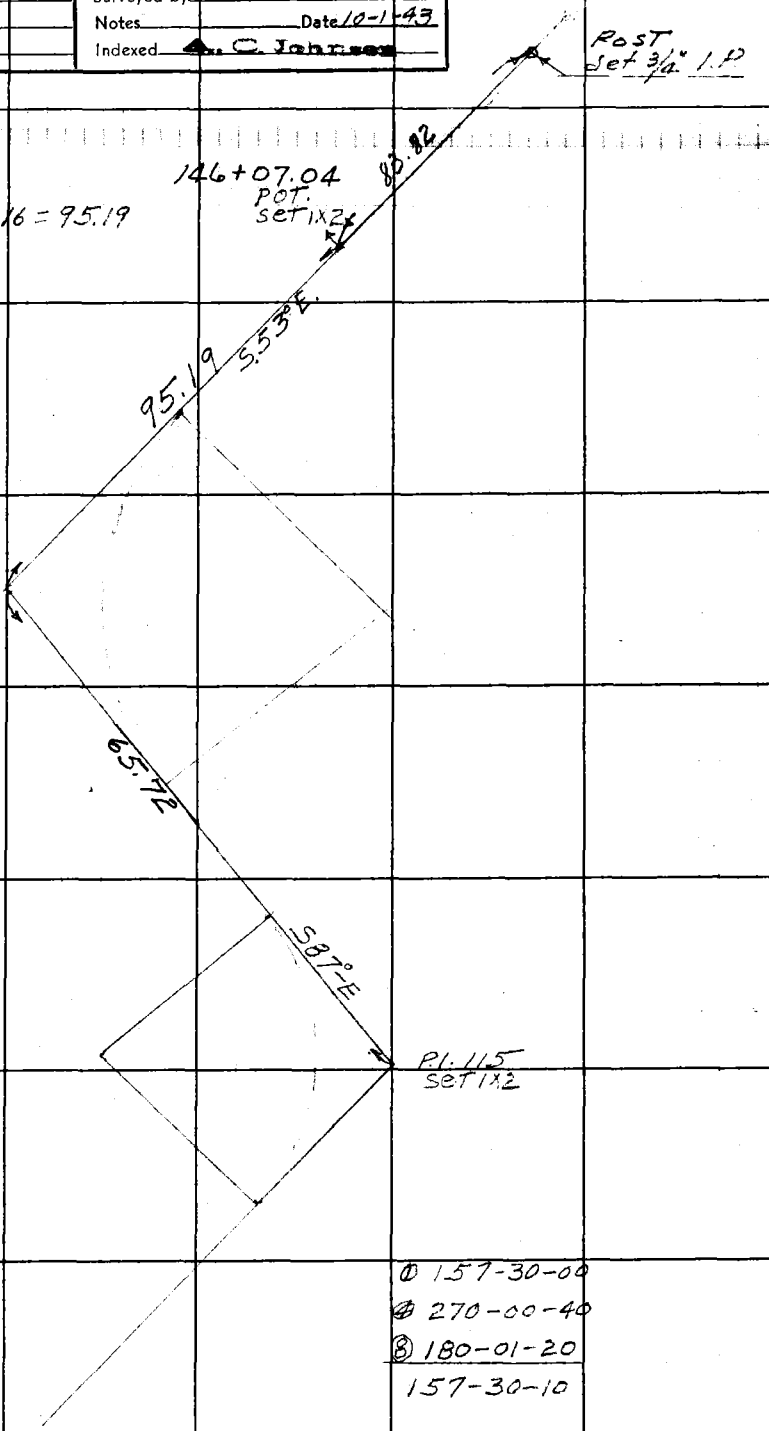

① 145-34-20
② 222-17-00
③ 84-34-00
145-34-14

① 157-30-00
② 270-00-40
③ 180-01-20
157-30-10

Note: Any Additions or Changes on This Sheet Must be Made or Circled in Red Ink With Date and Name of Person Making Change.

Do not extend notes this side of this line.

RETURN TO
LOS ANGELES COUNTY SURVEYOR
700 HALL OF RECORDS

FORM 247 RM 11-41

F.B. 894 PG. 66

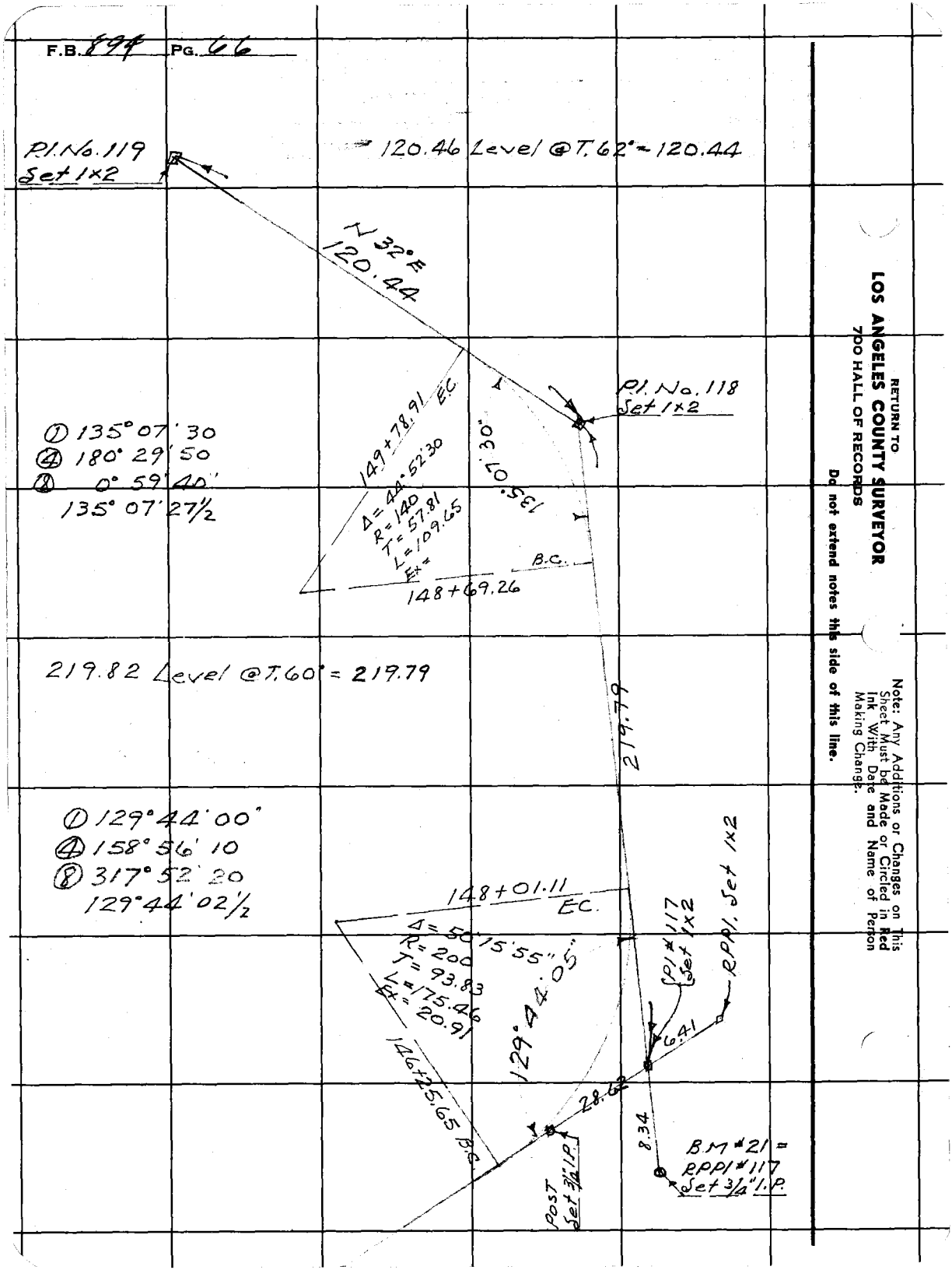

RETURN TO
LOS ANGELES COUNTY SURVEYOR
700 HALL OF RECORDS

Do not extend notes this side of this line.

Note: Any Additions or Changes on This Sheet Must be Made or Circled in Red Ink With Date and Name of Person Making Change.

Notes Ck'd by		Survey of	
Map No.		W. O.	Tape No. St'd °F
Office Work		Surveyed by	
Checked		Notes	Date 10-1-43
Date		Indexed	A. C. Johnson

F.B. 894 PG. 67

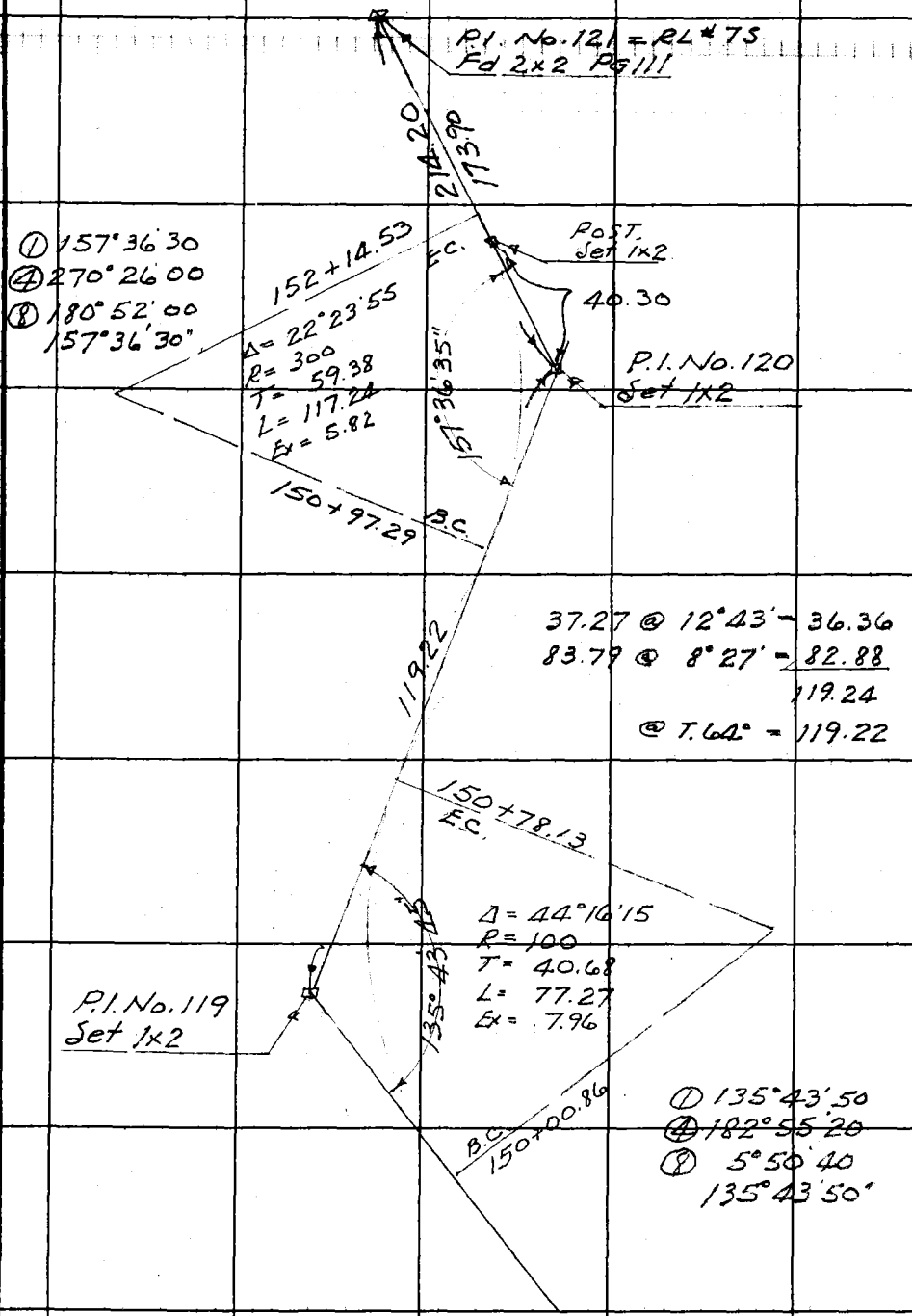

Note: Any Additions or Changes on This Sheet Must be Made or Circled in Red Ink With Date and Name of Person Making Change.

Do not extend notes this side of this line.

RETURN TO
LOS ANGELES COUNTY SURVEYOR
700 HALL OF RECORDS

FORM 247 5M 11-41

F.B. 894 PG. 68

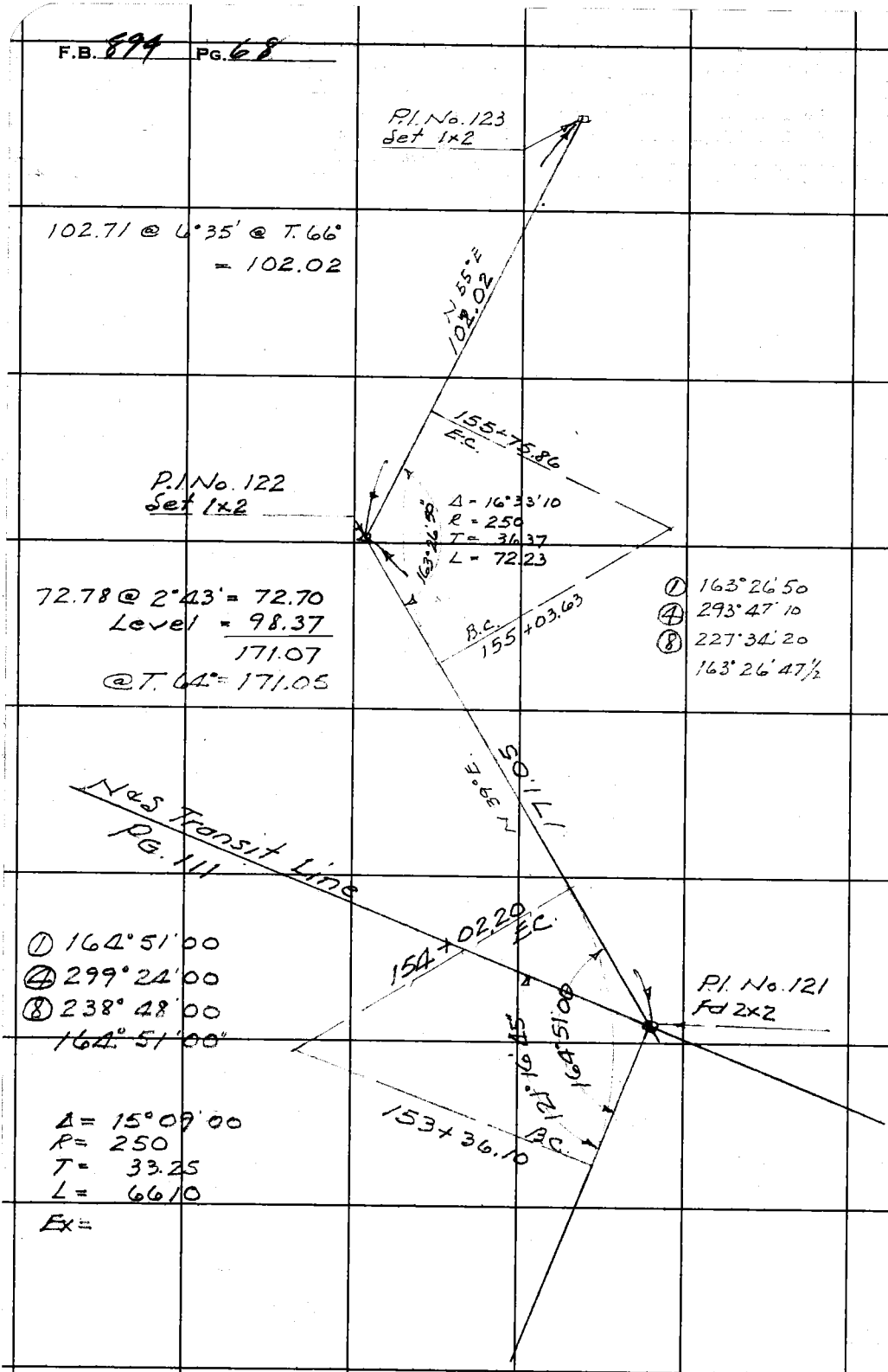

RETURN TO
LOS ANGELES COUNTY SURVEYOR
700 HALL OF RECORDS

Do not extend notes this side of this line.

Note: Any Additions or Changes on This Sheet Must be Made or Circled in Red Ink With Date and Name of Person Making Change.

Notes Ck'd by	Survey of Solemint M.W.
Map No.	W. O. 8333 Tape No. 74 St'd 84 °F
Office Work	Surveyed by F.C. Hamond
Checked	Notes E.C.H. Date 5-11-44
Date	Indexed A. C. Jamison

F.B. 894 Pg. 69

P.I. No. 125
Set 1x2

R.P.P.I. No. 124
Set 3/4" I.P.

35°41'15"

62.18 @ 18°03'
@ T. 62° = 59.11

59.11

S 11° E
110.46

111.44 @ 7°32' @ T. 62°
= 110.46

158+25.75
E.C.

P.I. No. 124
Set 1x2

29.09

Δ = 35°41'15"
R = 145
T = 47.86
L = 90.24

① 35°41'10"
② 142°44'50"+
③ 285°30'00"
35°41'15"

Post. 124A
Set 1x2

B.C.
157+47.89

Note: Any Additions or Changes on This Sheet Must be Made or Circled in Red Ink With Date and Name of Person Making Change.

Do not extend notes this side of this line.

RETURN TO
LOS ANGELES COUNTY SURVEYOR
700 HALL OF RECORDS

S 22° E
146.80
175.89

148.11 @ 7°34' @ T. 68° = 146.80

156+69.54
E.C.

Δ = 97°47'00"
R = 50
T = 57.30
L = 85.33

82°13'00"

① 82°13'00
② 328°52'10
③ 297°44'20
82°13'02½

P.I. No. 123
Set 1x2

155+84.21
B.C.

FORM 247 EM 11-41

F.B. 594 PG. 70

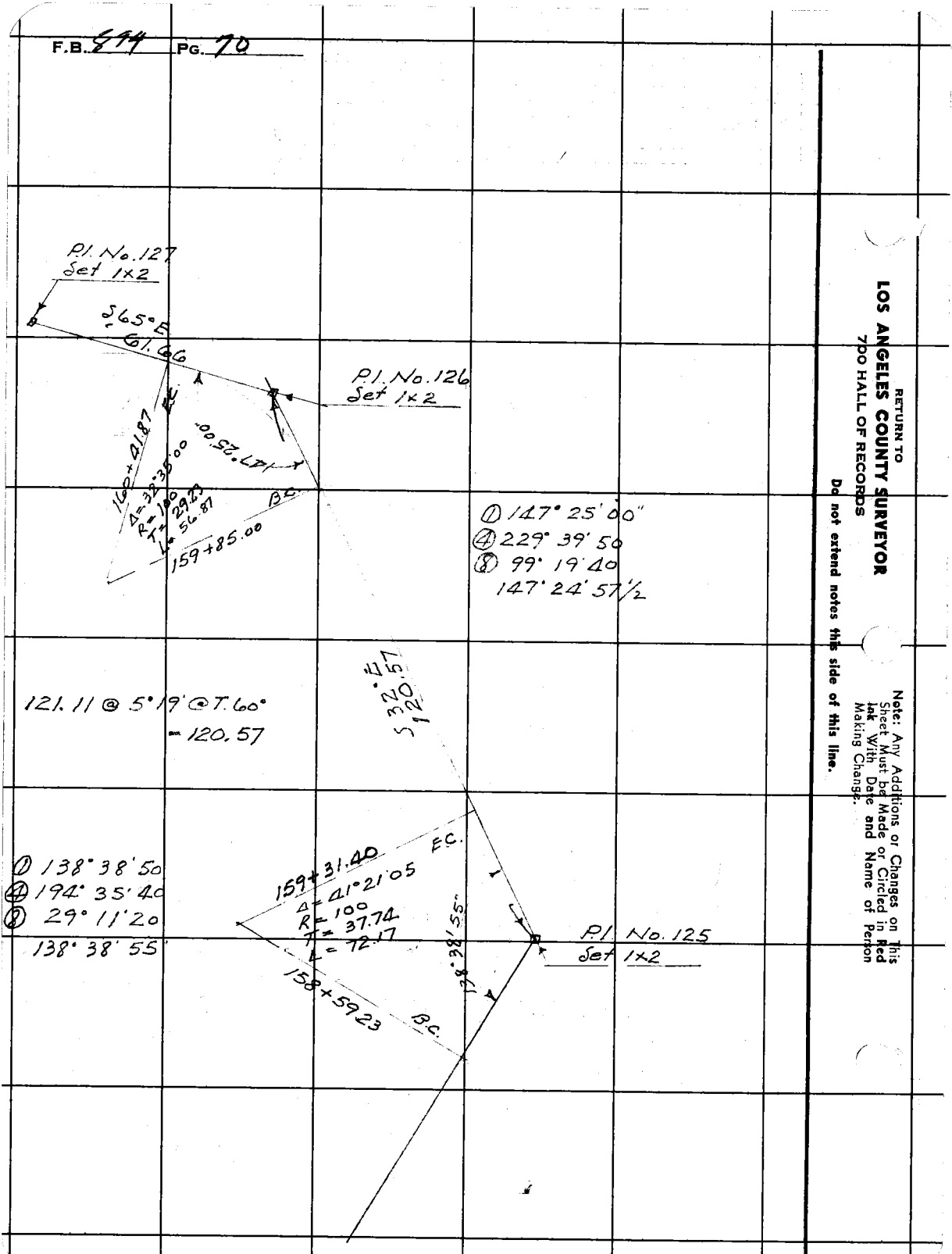

RETURN TO
LOS ANGELES COUNTY SURVEYOR
700 HALL OF RECORDS

Do not extend notes this side of this line.

Note: Any Additions or Changes on This Sheet Must be Made or Circled in Red Ink With Date and Name of Person Making Change.

Notes Ck'd by	Survey of Solomint N.W.
Map No.	W. O. 8333 Tape No. 74 St'd 84 °F
Office Work	Surveyed by F.C. Howard
Checked	Notes F.C.H. Date 5-11-44
Date	Indexed A. C. Johnson

F.B. 894 PG. 71

Note: Any Additions or Changes on This Sheet Must be Made or Circled in Red Ink With Date and Name of Person Making Change.

Do not extend notes this side of this line.

RETURN TO
LOS ANGELES COUNTY SURVEYOR
700 HALL OF RECORDS

FORM 247 5M 11-41

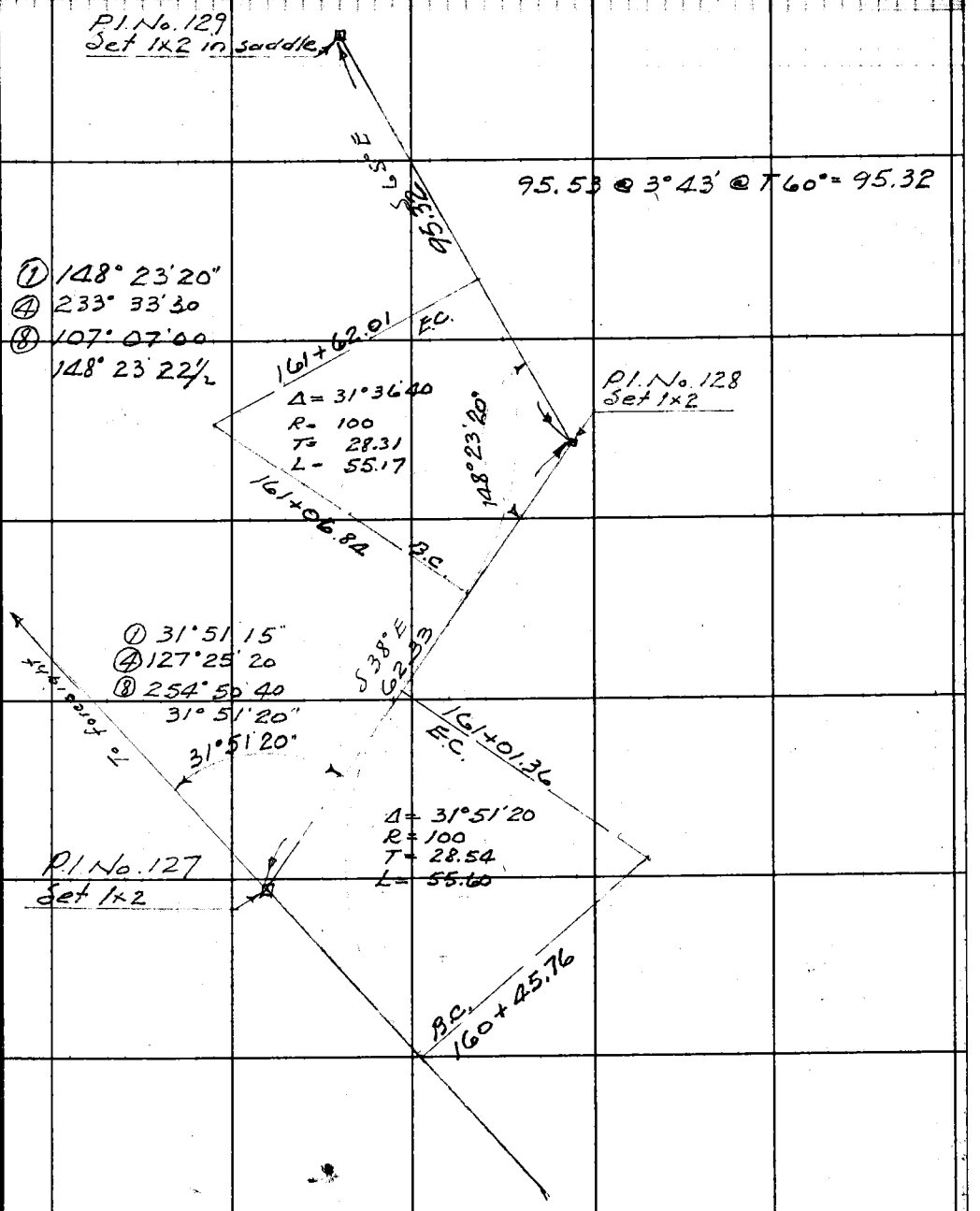

F.B. 894 PG. 12

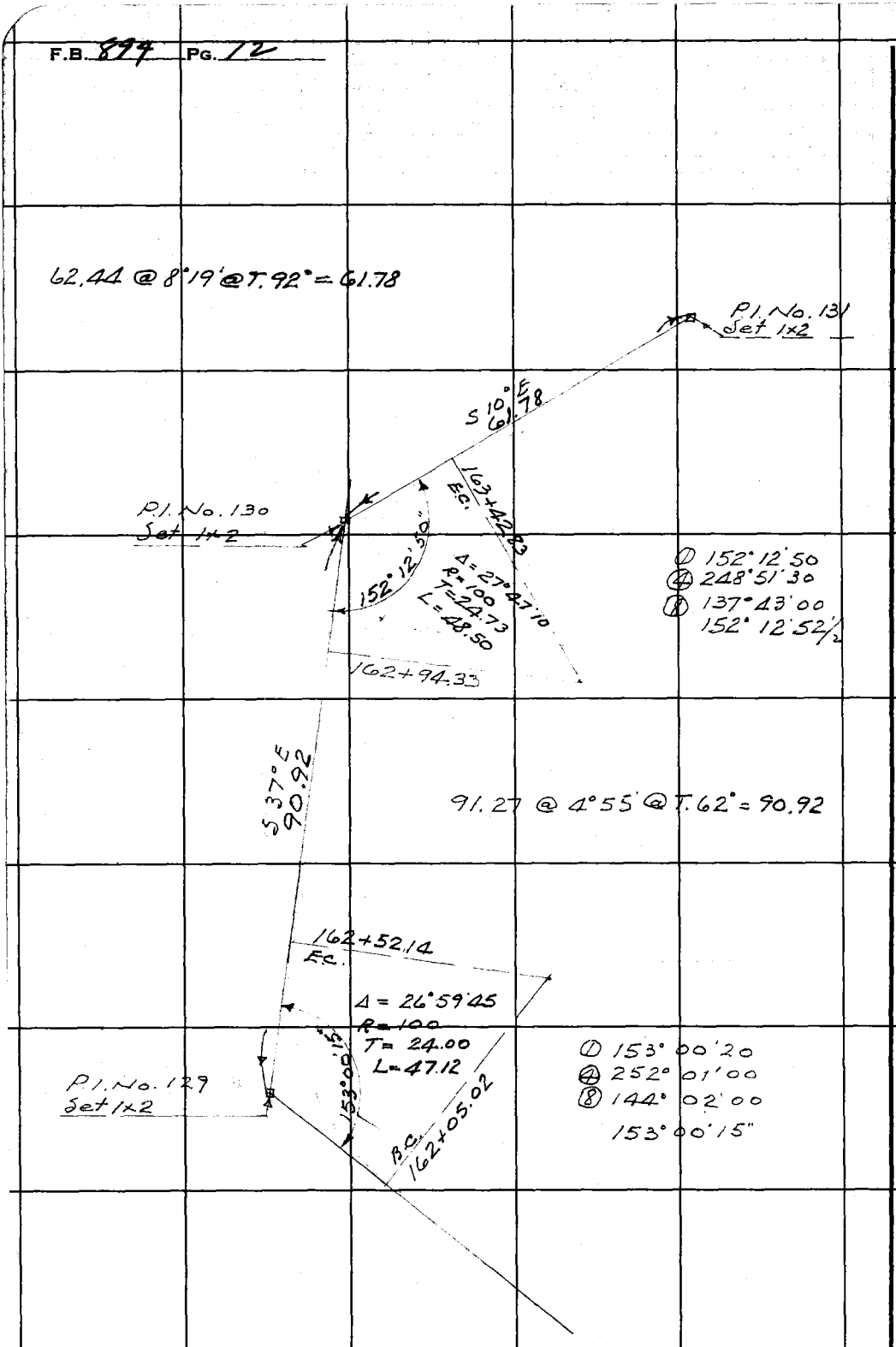

RETURN TO
LOS ANGELES COUNTY SURVEYOR
700 HALL OF RECORDS

Do not extend notes this side of this line.

Note: Any Additions or Changes on This Sheet Must be Made or Circled in Red Ink With Date and Name of Person Making Change.

Notes Ck'd by	Survey of SOLAMINT M.W.
Map No.	W. O. 8333 Tape No. 74 Std 84 °F
Office Work	Surveyed by F C Howard
Checked	Notes F C H Date 9-14-44
Date	Indexed A. C. Johnson

F.B. 894 PG. 73

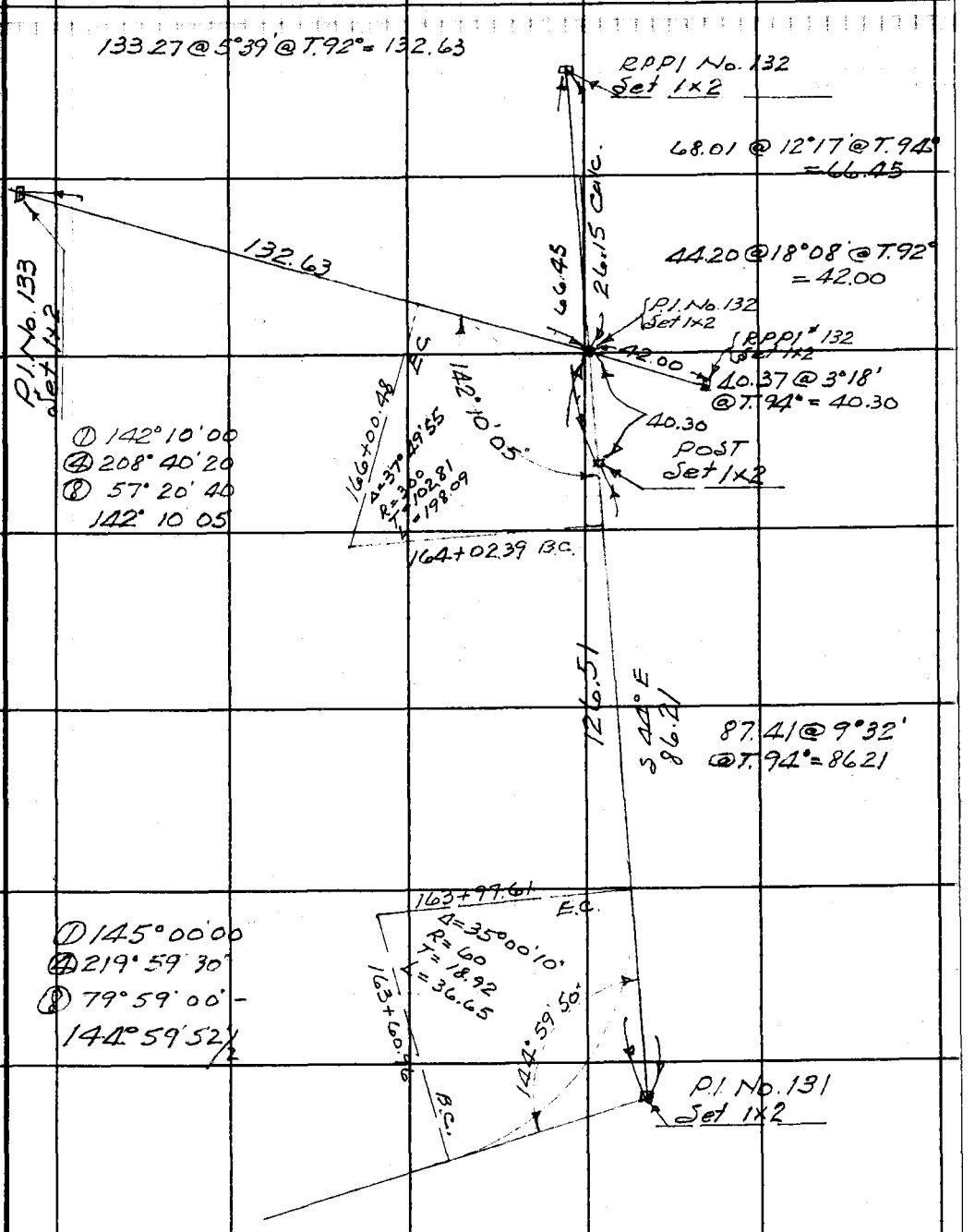

Note: Any Additions or Changes on This Sheet Must be Made or Circled in Red Ink With Date and Name of Person Making Change.

Do not extend notes this side of this line.

RETURN TO
LOS ANGELES COUNTY SURVEYOR
700 HALL OF RECORDS

FORM 247 5M 12-40

RETURN TO
LOS ANGELES COUNTY SURVEYOR
700 HALL OF RECORDS

Note: Any Additions or Changes on This Sheet Must be Made or Circled in **Red Ink** With Date and Name of Person Making Change.

Do not extend notes this side of this line.

F.B. 694 PG. 74

FORM 247 5M 10-39

RETURN TO
LOS ANGELES COUNTY SURVEYOR
700 HALL OF RECORDS

Note: Any Additions or Changes on This Sheet Must be Made or Circled in **Red Ink** With Date and Name of Person Making Change.

Do not extend notes this side of this line.

Notes Ck'd by
Map No.
Office Work
Checked
Date

Survey of
W. O. Tape No. Std. °F
Surveyed by
Notes Date
Indexed

F.B. 824 PG. 77

RETURN TO
LOS ANGELES COUNTY SURVEYOR
700 HALL OF RECORDS

Note: Any Additions or Changes on This Sheet Must be Made or Circled in **Red Ink** With Date and Name of Person Making Change.

Do not extend notes this side of this line.

F.B. _____ PG. _____

Notes Ck'd by KRMcPh.	Survey of SOLAMINT M. WAY	F.B. 894 Pg. 101
Map No.	W. O. 8333 Tape No. 74 St'd 84 °F.	
Office Work	Surveyed by F.C. Howard	SEC. 32
Checked	Notes F.C.H. Date 11-19-41	T4N R15W
Date	Indexed A. C. Johnson	

SEC 33

① 61°14'40
④ 244°58'30
⑧ 129°57'00
61°14'37½

① 87°47'50"
④ 351°11'20
⑧ 342°22'40
87°47'50

8+60.08
RL#1-S
Set 1x2 top of bluff

① 37°42'00
④ 150°47'40
⑧ 301°35'20
37°41'55"

① 98°56'30
④ 35°46'00
⑧ 71°32'00
98°56'30

98°56'30"

61°14'40"

37°41'50

To RL#1E

Calc

① 50°06'00
④ 200°24'00"
⑧ 40°48'00-
50°06'00"

① 92°12'10"
④ 8°48'40
⑧ 17°37'20
92°12'10

Mag 52°E
860.08

11.03

Fd 2" I.P.
FB446 Pg 20
LS25-39

① 177°48'00
④ 351°12'00
⑧ 342°24'00
177°48'00

87°47'50"

92°12'10"

50°06'00

(6+85.76)
Fd 1x2 on E+W
Transit Line
FB 446 Pg. 21
Reset 1x2

45.08

45.47

685.55

C.b.

177°48'00

0+00 S+E
Reset Int by
producing transit
lines to Int.
Set 1x2

9.29

89°59'45"

① 89°59'40"
④ 359°59'00
⑧ 359°58'00
89°59'45"

48+93.13
Fd 1x2 on N+S.
transit line
FB 446 Pg. 20

74.30 @ 10°12' = 73.13
76.57 @ 5°47' = 76.18
82.99 @ 3°40' = 82.82
300.93 @ 13°57' = 292.05
165.53 @ 12°42' = 161.48
685.66
@ T.60° = 685.55

20+29.68
Fd 1x2 top of ridge
FB 446 Pg 18

Set CS+W. in
tel. pole #4603

Set 3/4" I.P. on
N. edge of guy
wire - 2' E. of
anchor.

52.45

79.14

SEC. COR.
Fd CS Mon - 12" under
in swale in old road
FB 446

Set C.S.+W. in
tel pole #4602

14.57

Note: Any Additions or Changes on This Sheet Must be Made or Circled in Red Ink With Date and Name of Person Making Change.

Do not extend notes this side of this line

RETURN TO
LOS ANGELES COUNTY SURVEYOR
700 HALL OF RECORDS

FORM 247 10M 11-35

F.B. 894 PG 102

21+45.88
RL # 4-S
Set 1x2

50.97 @ 7°19'
@ T.64° = 50.54

50.54

20+95.34
RL # 3-S
Set 1x2 top of
ridge sloping West.

Level = 38.75
53.11 @ 28°54' = 46.50
300.93 @ 20°31' = 281.84
150.67 @ 10°00' = 148.38
215.85 @ 25°19' = 195.12
56.45 @ 15°39' = 54.36
~~120.64 @ 7°04' = 119.72~~
300.26 @ 6°34' = 298.29
1182.96
@ T.64° = 1182.81

1182.81

SEC. 33
T.4N R15W

SEC. 32

9+12.53
RL # 2-S
Set 1x2 top of
divide

53.34 @ 10°26' @ T.62° = 52.45

52.45

8+60.08
RL # 1-S
Set 1x2

RETURN TO
LOS ANGELES COUNTY SURVEYOR
700 HALL OF RECORDS

Note: Any Additions or Changes on This Sheet Must be Made or Circled in Red Ink With Date and Name of Person Making Change.

Do not extend notes this side of this line

Notes Ck'd by KRMcPW	Survey of SOLEMINT M. WAY
Map No.	W. O. 8333 Tape No. 74 Std 84 °F
Office Work	Surveyed by F.C. Howard
Checked	Notes F.C.H. Date 11-27-41
Date	Indexed A. C. Johnson

F.B. 894 Pg. 103

N

31+64.05
RL # 7-S
Set 1x2 top of spur.
Sloping West.

150.42 @ 20°05' = 141.27
241.31 @ 17°47' = 229.78
371.05
@ T. 70° = 371.02

371.02

SEC. 33
T. 4N R 15W.

27+93.03
RL # 6-S
Set 1x2 on W slope

SEC. 32

118.68 @ 8°06 @ T. 66°
= 117.49

117.49

26+75.54
RL # 5-S
Set 1x2 top of spur

255.98 @ 3°35' = 255.48
297.86 @ 22°58' = 274.25
529.73
@ T. 64° = 529.66

529.66

21+45.88
RL # 4-S
Set 1x2

Note: Any Additions or Changes on This Sheet Must be Made or Circled in Red Ink With Date and Name of Person Making Change.

Do not extend notes this side of this line.

RETURN TO
LOS ANGELES COUNTY SURVEYOR
700 HALL OF RECORDS

FORM 247 5M 12-40

RETURN TO
LOS ANGELES COUNTY SURVEYOR
700 HALL OF RECORDS

Note: Any Additions or Changes on This Sheet Must be Made or Circled in **Red Ink** With Date and Name of Person Making Change.

Do not extend notes this side of this line.

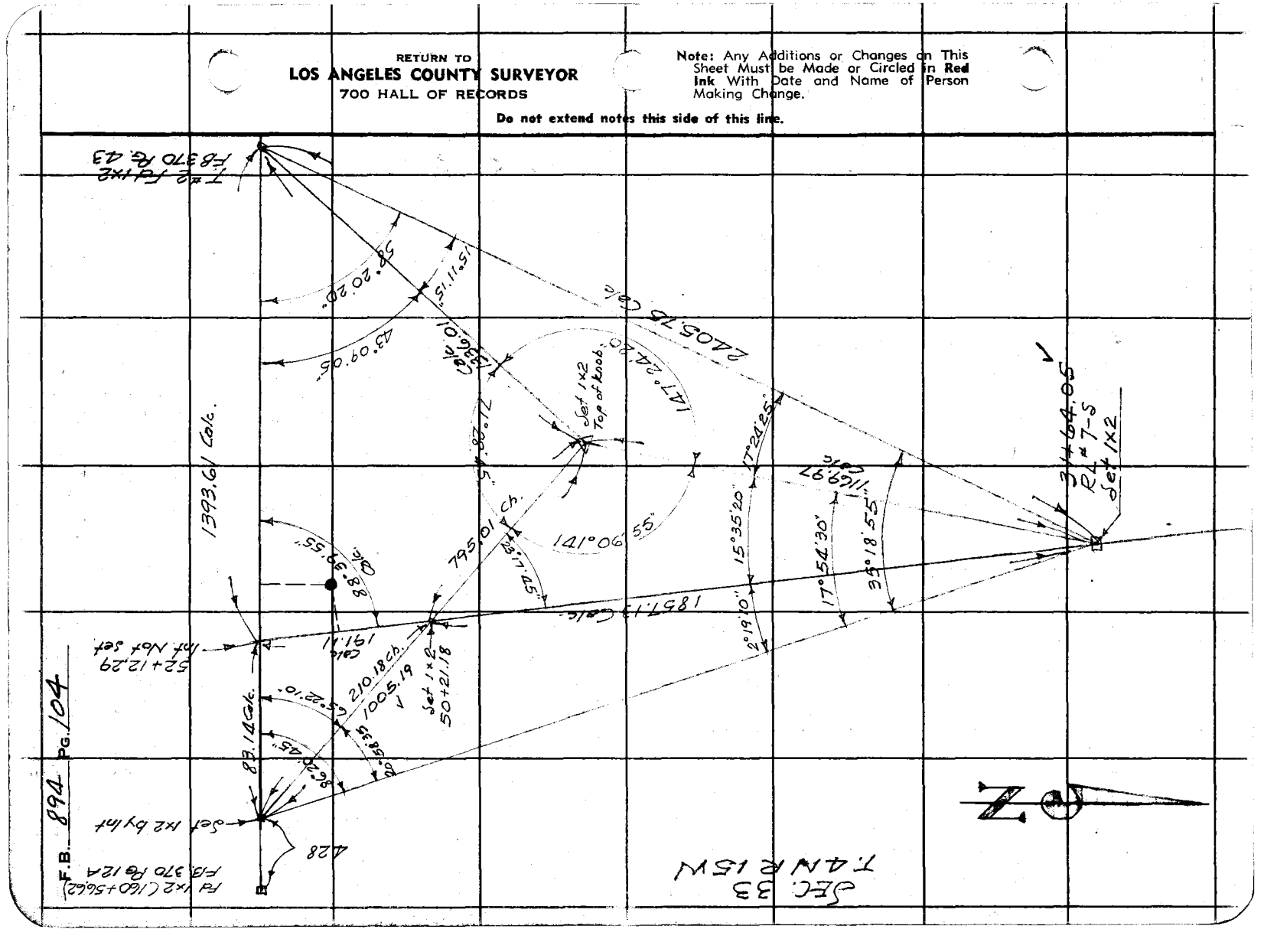

Notes Ck'd by KAM & PW	Survey of SOLEMINT M-W.
Map No.	W. O. 8333 Tape No. 74 Std. 84 °F
Office Work	Surveyed by F.C. HOWARD
Checked	Notes F.C.H. Date
Date	Indexed A. C. Johnson

F.B. 894 Pg. 105

RETURN TO
LOS ANGELES COUNTY SURVEYOR
700 HALL OF RECORDS

Note: Any Additions or Changes on This Sheet Must be Made or Circled in Red Ink With Date and Name of Person Making Change.

Do not extend notes this side of this line.

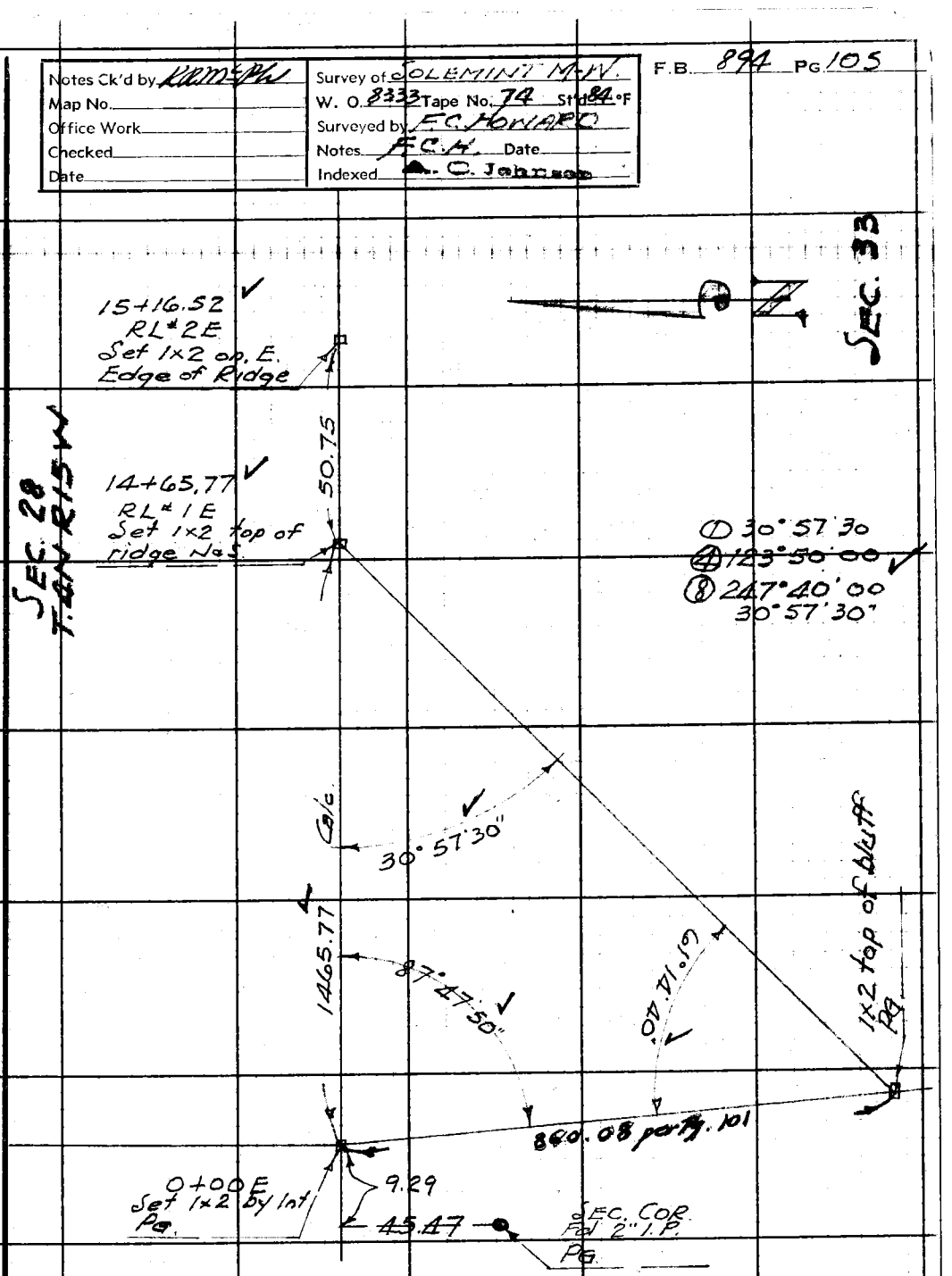

FORM 247 5M 10-39

F.B. 894 Pg. 106

12/30/42

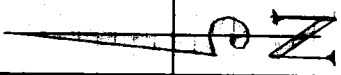

RETURN TO
LOS ANGELES COUNTY SURVEYOR
700 HALL OF RECORDS

Note: Any Additions or Changes on This Sheet Must be Made or Circled in Red Ink With Date and Name of Person Making Change.

Do not extend notes this side of this line.

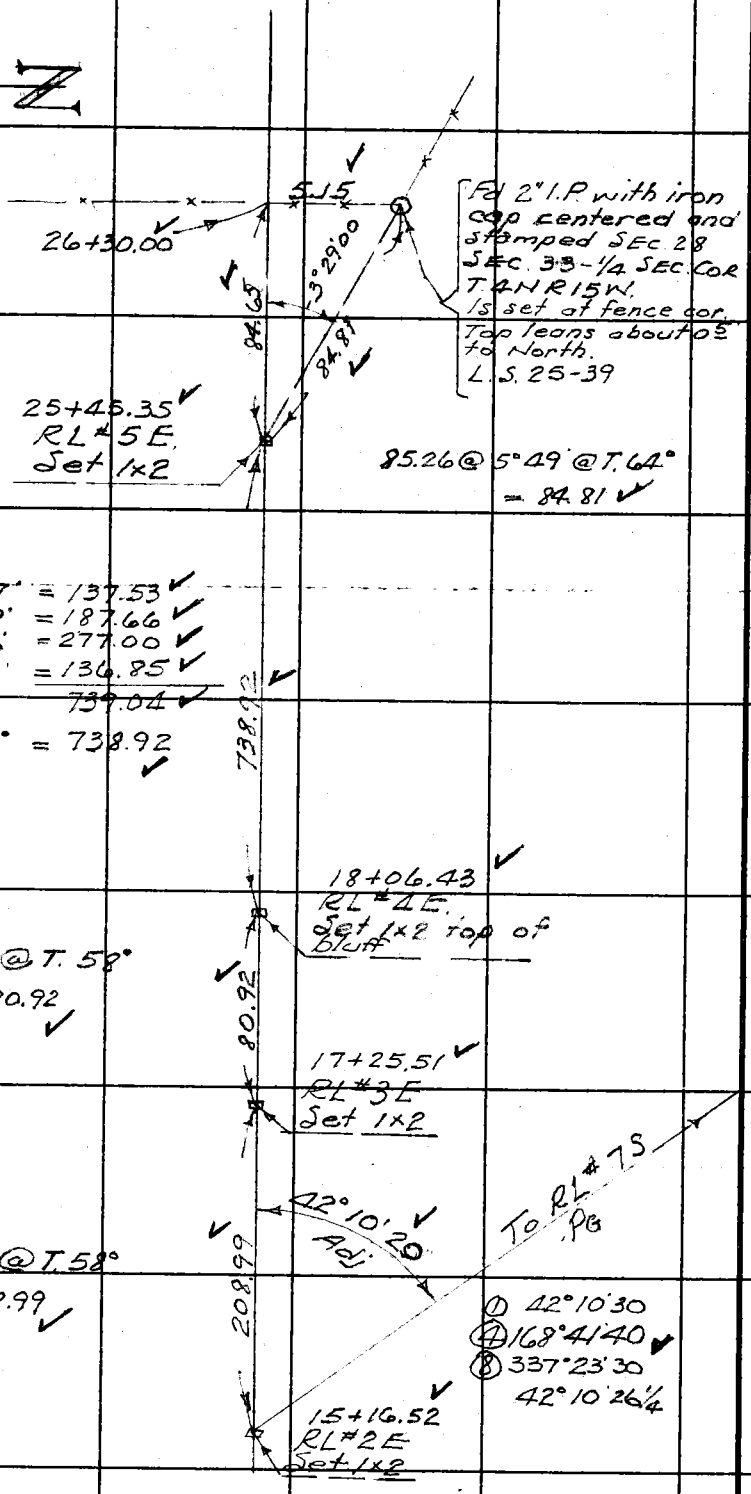

Notes Ck'd by KRM	Survey of Soldmint Motorway
Map No.	W. O. 8333 Tape No. 74 St'd 84°F.
Office Work	Surveyed by F.C. Howard
Checked	Notes F.C.H. Date 12/30/42
Date	Indexed A. C. Johnson

F.B. 894 Pg. 107

39+68.90
RL#8E.
Set 1x2 top of spur

24.29 @ 20°33' @ T.70°
= 22.74

39+48.55
Fd 2" L.P. cap - 0.8 Up.
Good cond. stamped
1/16 Sec. Cor. Sec. 28
Sec. 33 T.4N R15W.
L.S. 25-39

22.74
26°31'00
20.35
10.15

100.59 @ 9°51' = 99.11
299.35 @ 1°46' = 299.21
163.51 @ 9°17' = 161.37
Level = 46.95
298.88 @ 19°34' = 281.62
888.26
@ T.70° = 888.18

888.18

Sec. 28
T.4N R15W

55°55'20"

To RL#7S

30+80.72
RL#7E.
Set 1x2 top of
break

Sec. 33

① 55°55'20
④ 223°41'20"
⑧ 87°22'30
55°55'18¾

82.73 @ 10°45' @ T.66°
= 81.27

81.27

29+99.45
RL#6E
Set 1x2 top
of spur

298.02 @ 20°36' = 278.96
175.35 @ 2°20' = 175.20
454.16
@ T.64° = 454.10

454.10

25+45.35
RL#5E
Set 1x2

Note: Any Additions or Changes on This Sheet Must be Made or Circled in Red Ink With Date and Name of Person Making Change.

Do not extend notes this side of this line

RETURN TO
LOS ANGELES COUNTY SURVEYOR
700 HALL OF RECORDS

FORM 247 10M 11-35

F.B. 894 PG. 108

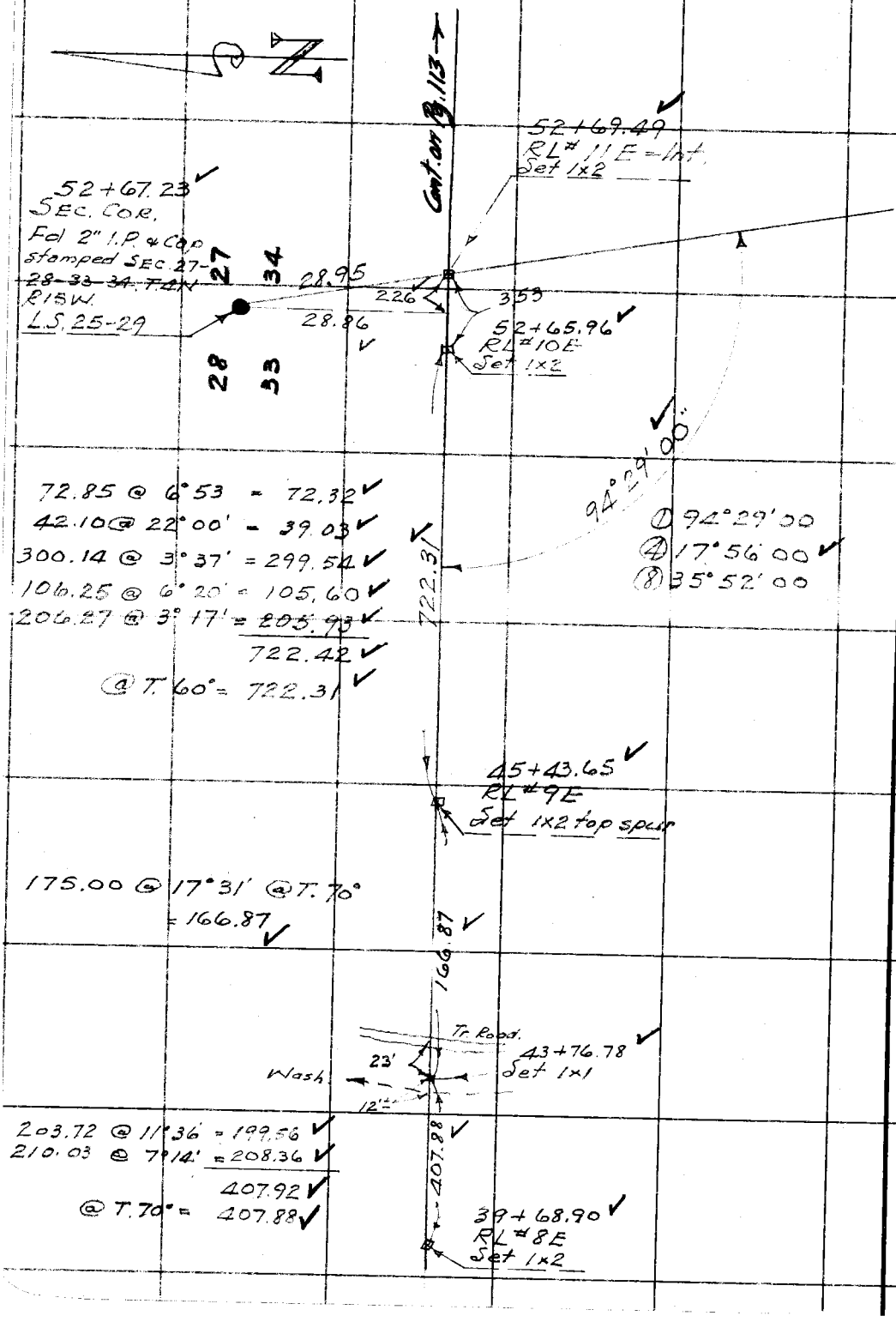

RETURN TO
LOS ANGELES COUNTY SURVEYOR
700 HALL OF RECORDS

Note: Any Additions or Changes on This Sheet Must be Made or Circled in Red Ink With Date and Name of Person Making Change.

Do not extend notes this side of this line

Notes Ck'd by KRMcPhee	Survey of [illegible]
Map No.	W. O. 8333 Tape No. 74 St'd 84° F.
Office Work	Surveyed by F. C. HOWARD
Checked	Notes F.C.H. Date 1-6-43
Date	Indexed A. C. Johnson

F.B. 894 PG. 109

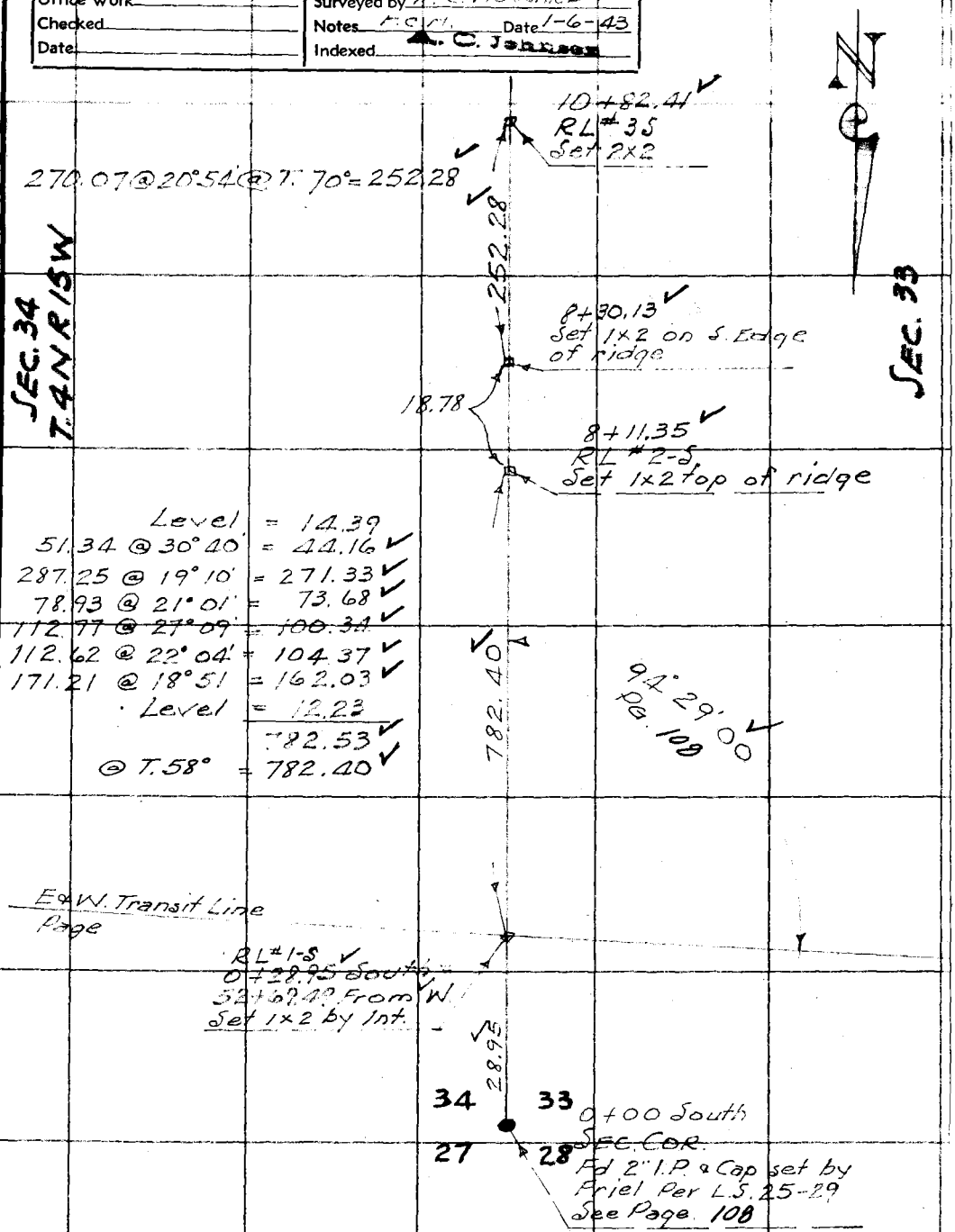

Note: Any Additions or Changes on This Sheet Must be Made or Circled in Red Ink With Date and Name of Person Making Change.

Do not extend notes this side of this line

RETURN TO
LOS ANGELES COUNTY SURVEYOR
700 HALL OF RECORDS

FORM 247 10M 11-35

F.B. 894 PG. 110

33 + ~~35.99~~ 36.02
RL # 5S
Set 1x2

299.54 @ 12°32' = 292.40 ✓
233.65 @ 6°02' = 232.36 ✓
275.61 @ 9°09' = 272.10 ✓
Level = 141.82
938.68 ✓
@ T. 58° = 938.52 ✓

938.52

Fd 2" I.P. with Iron cap 18" up leaning slightly to East. Stamped:- L.S. 25-39 — 0.15 — 24 + 46.2~~6~~9

SEC. 33 T.4N R15W SBM 1/4 SEC. COR

SEC. 34

48.79

23 + 97.~~47~~ 50
RL # 4S
Set 2x2

298.72 @ 8°40' = 295.31 ✓
148.20 @ [illegible] ✓
263.01 @ 15°15' = 253.75 ✓
228.29 @ 17°18' = 217.96 ✓
57.85 @ 1°46' = 57.82 ✓
52.11 @ 11°39' = 51.04 ✓
164.76 @ [illegible] = 154.54 ✓
1175.45 ✓
@ T. 66° = 1175.~~28~~ .31

1175.~~28~~ 31

SEC. 34

0.74

12 + 22.19 ✓

Fd 2" I.P. & Iron cap 6" up leaning to S.E. Stamped L.S. 25-39 11/16 SEC COR

150.36 @ 21°36' @ T. 66° = 139.78 ✓ ✓

139.78

SECS 33 & 34 + T. 4N R15W SBM

10 + 82.41 ✓
Set 2x2

SEC. 33

RETURN TO
LOS ANGELES COUNTY SURVEYOR
700 HALL OF RECORDS

Note: Any Additions or Changes on This Sheet Must be Made or Circled in Red Ink With Date and Name of Person Making Change.

Do not extend notes this side of this line

Notes Ck'd by KRMcPhe	Survey of Solamint M W
Map No.	W. O. 8333 Tape No. 74 St'd 84 °F
Office Work	Surveyed by F.C. Howard
Checked	Notes F.C.H. Date 3/22/44
Date	Indexed A. C. Johnson

F.B. 894 PG. 111

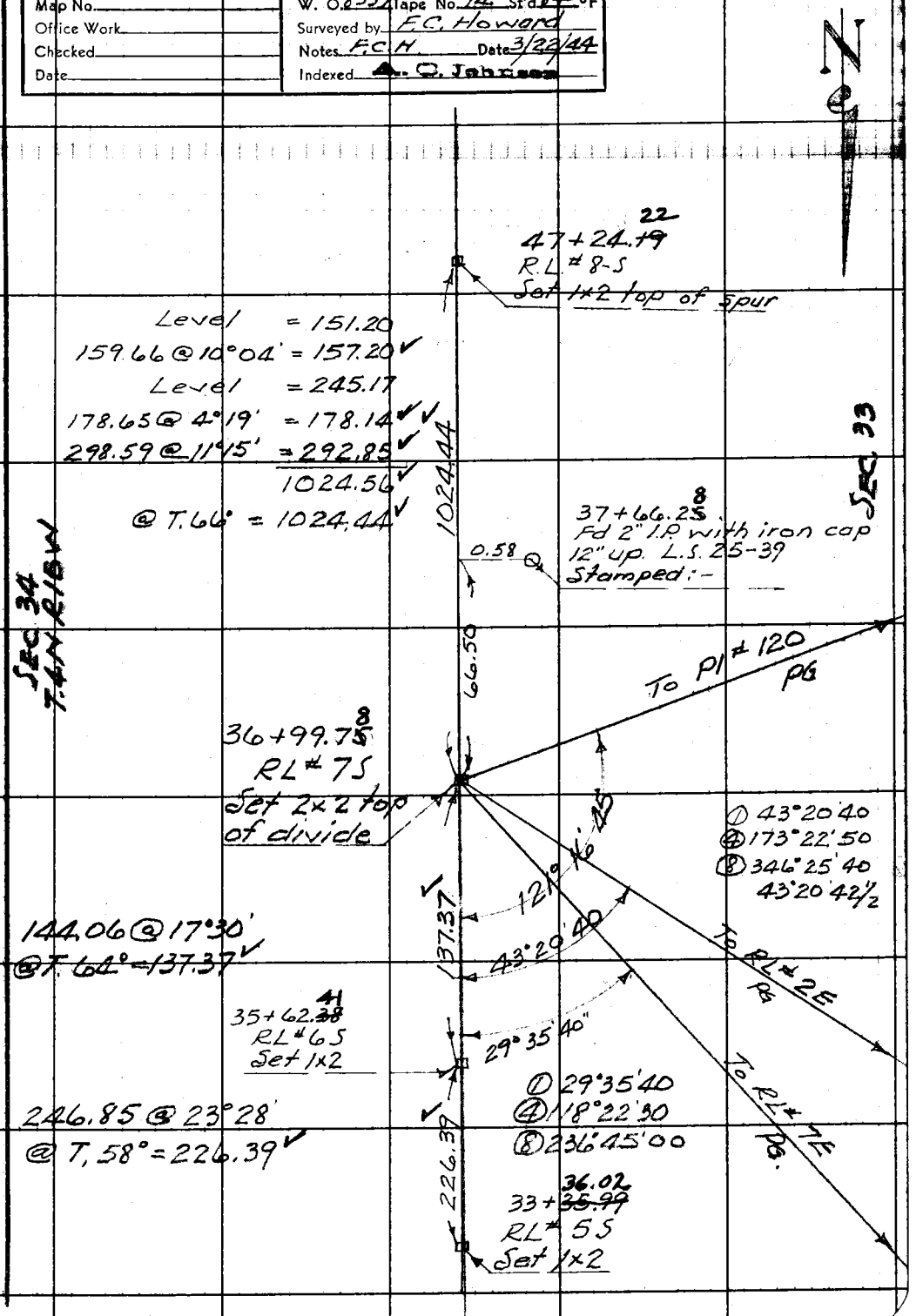

Note: Any Additions or Changes on This Sheet Must be Made or Circled in Red Ink With Date and Name of Person Making Change.

Do not extend notes this side of this line.

RETURN TO
LOS ANGELES COUNTY SURVEYOR
700 HALL OF RECORDS

FORM 247 5M 11-41

F.B. 894 Pg. 112

97+20.78
Fd 1x2 FB 370-10

106+13.01
Fd 1x2 FB 370-10

T. 82°
Level - 8.99
53.33 @ 20°37'=49.91
58.90

58.90

51+65.65 =
106+76.91 W.
Set 1x2 by inst

① 86°26'40"
④ 345°44'40"
⑧ 331°33'20"
86°26'40"

120+18.42
Fd 1x2 FB 370-10A

86°26'40"

56.05

102.34 @ 5°24' = 101.89
Less 2.60
99.29

99.29

43.24

51+09.56
SEC. COR.
Fd 2" I.P. & B.C. in conc.
FB 370-10A

50+66.32
Set 1x2 top of low spur

Level = 68.06
300.23 @ 24°05' = 274.10
342.16
@ T. 72° = 342.13

342.13

47+24.19
Set 1x2

RETURN TO
LOS ANGELES COUNTY SURVEYOR
7DO HALL OF RECORDS

Do not extend notes this side of this line.

Note: Any Additions or Changes on This Sheet Must be Made or Circled in Red Ink With Date and Name of Person Making Change.

Notes Ck'd by		Survey of	Salamint M.W.
Map No.		W. O.	8333 Tape No. 74 St'd. 84 °F
Office Work		Surveyed by	E.C. Howard
Checked		Notes	F.C.H. Date 3/28/44
Date		Indexed	A. C. Johnson

F.B. 894 Pg. 113

Note: Any Additions or Changes on This Sheet Must be Made or Circled in Red Ink With Date and Name of Person Making Change.

Do not extend notes this side of this line.

RETURN TO
LOS ANGELES COUNTY SURVEYOR
700 HALL OF RECORDS

FORM 247 5M 11-41

To USGS & Horse

To RL #25 Pg 121

① 148°17'20
② 233°09'30"
③ 106 19 00 ✓
148°17'22½

63+31.29 ✓
RL #13E
Set 1x2 top of spur

148°17'20"
148°11'50" ✓

① 148°11'50
② 232°47'20" ✓
③ 105°34'40
148°11'50

Level = 13.47
87.86 @ 15°31' = 84.66 ✓
157.63 @ 16°42' = 150.98 ✓
146.84 @ 13°12' = 142.96 ✓
45.26 @ 17°33' = 43.15 ✓
Level = 269.95
" = ~~262.44~~
967.61 ✓
@ T. 62° 967.47 ✓

967.47 ✓

53+63.82 ✓
RL #12E
Set 1x2 top spur

94.56 @ 3°54' @ T. 60° = 94.33 ✓

94.33 ✓

52+69.49 lot
Pg 108

52+67.23
SEC COR
Pg 108

27 34
28 33

28.86

2.26

94°29'00" ✓
Pg 108

F.B. 894 Pg. 114

79+53.77
RL ≠ 16E.
Set 1x2 on W. Slope

440.81

243.25 @ 9°18' = 240.05
204.88 @ 11°26' = 200.81
440.86
@ T.66° = 440.81

75+12.96
RL ≠ 15 E.
Set 1x2 on E. Slope spur

229.79

74+83.17
RL ≠ 14E
Set 1x2 top of spur

183.85 @ 27°50' = 162.58
223.68 @ 10°24' = 220.01
162.32 @ 19°28' = 153.04
Level = 20.53

1151.88

299.42 @ 18°28' = 284.00
299.44 @ 42°59' = 289.26
Level = 22.61
1152.03
@ T.64° = 1151.88

63+31.29
RL ≠ 13E
Set 1x2

RETURN TO
LOS ANGELES COUNTY SURVEYOR
700 HALL OF RECORDS

Do not extend notes this side of this line.

Note: Any Additions or Changes on This Sheet Must be Made or Circled in Red Ink With Date and Name of Person Making Change.

Notes Ck'd by KRMcPh	Survey of Solamint N.W.
Map No.	W. O. 8333 Tape No. 74 St'd 84 °F
Office Work	Surveyed by F.C. Howard
Checked	Notes F.C.H. Date 3/29/44
Date	Indexed A. C. Jenkins

F.B. 894 PG. 115

103+39.46 ✓
RL # 20E
Set 1x2

429.80 ✓

143.55 @ 2°38' = 143.40 ✓
293.68 @ 12°45' = 286.44 ✓
429.84 ✓
✓ @ T. 68° = 429.80 ✓

see PG. 125

99+09.66
RL # 19E
Set 1x2

① 59°28'50
④ 237°55'00
⑧ 115°50'00 ✓
59°28'45"

539.78 ✓

Level = 143.30
112.53 @ 7°58' = 111.44 ✓
297.36 @ 16°30' = 285.11 ✓
539.85 ✓
59°28'45" ✓ @ T. 64° = 539.78 ✓ To RL # 25 Pg. 121

93+69.88 ✓
RL # 18E
Set 1x2 top of spur

227.68 ✓

227.93 @ 2°31' @ T. 70° = 227.68 ✓

91+42.20 ✓
RL # 17E.
Set 1x2 top of divide

1188.43 ✓

62.56 @ 21°54' = 58.05 ✓
110.75 @ 28°34' = 97.27 ✓
300.35 @ 14°59' = 290.14 ✓
208.04 @ 8°58' = 205.50 ✓
91.53 @ 11°07' = 89.81 ✓
287.66 @ 2°55' = 287.29 ✓
195.16 @ 34°41' = 160.48 ✓
1188.54 ✓
@ T. 70° = 1188.43 ✓

79+53.77 ✓
RL # 16E
Set 1x2

Note: Any Additions or Changes on This Sheet Must be Made or Circled in Red Ink With Date and Name of Person Making Change.

RETURN TO
LOS ANGELES COUNTY SURVEYOR
700 HALL OF RECORDS

Do not extend notes this side of this line.

FORM 247 BM 11-41

F.B. 894 PG. 116

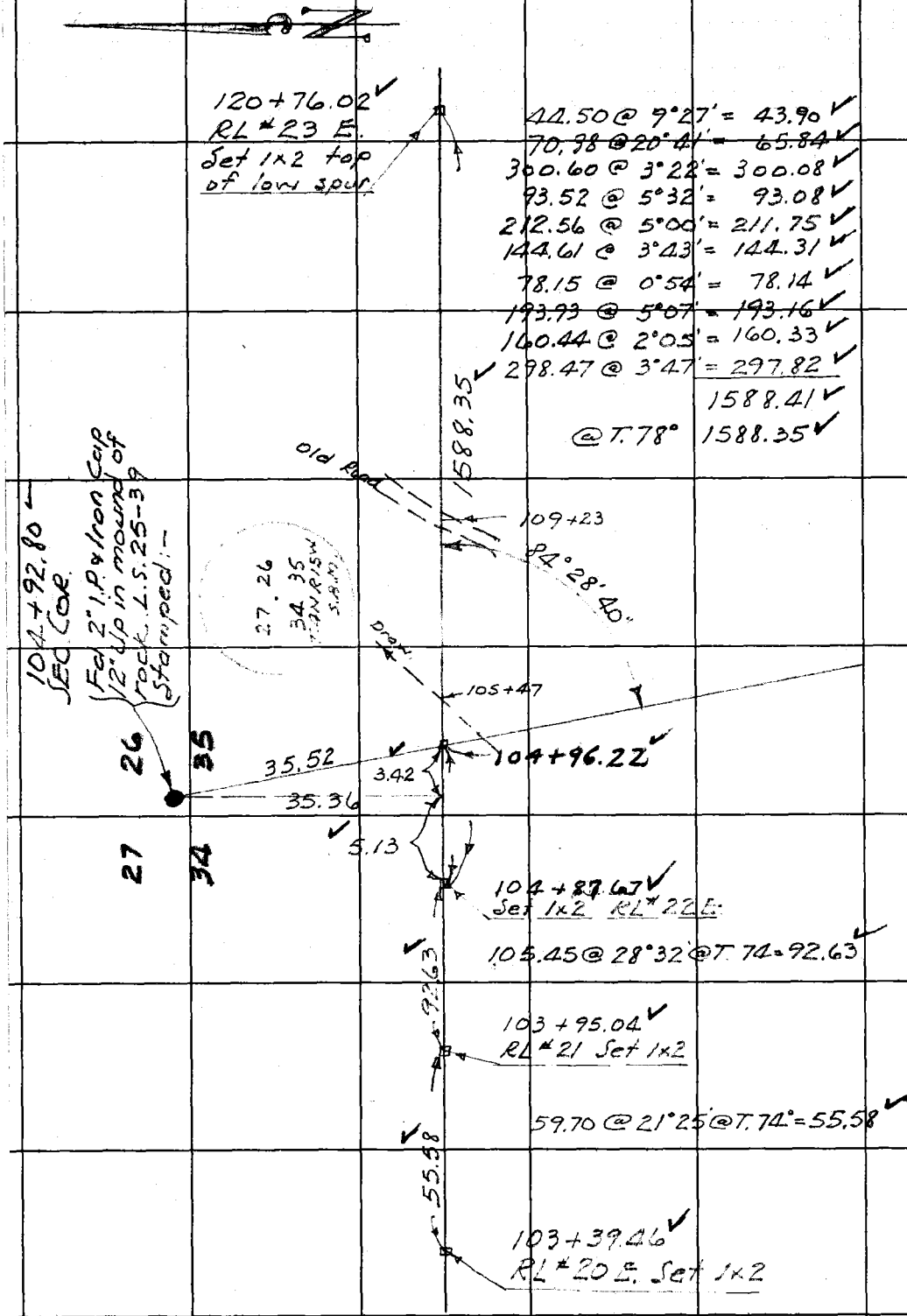

RETURN TO
LOS ANGELES COUNTY SURVEYOR
700 HALL OF RECORDS

Do not extend notes this side of this line.

Note: Any Additions or Changes on This Sheet Must be Made or Circled in Red Ink With Date and Name of Person Making Change.

Notes Ck'd by KRMcPh	Survey of Solomint M.W.
Map No.	W. O. 8333 Tape No. 74 St'd 84 °F
Office Work	Surveyed by F.C. Howard
Checked	Notes F.C.H. Date 3/30/44
Date	Indexed A. O. Johnson

F.B. 894 PG. 117

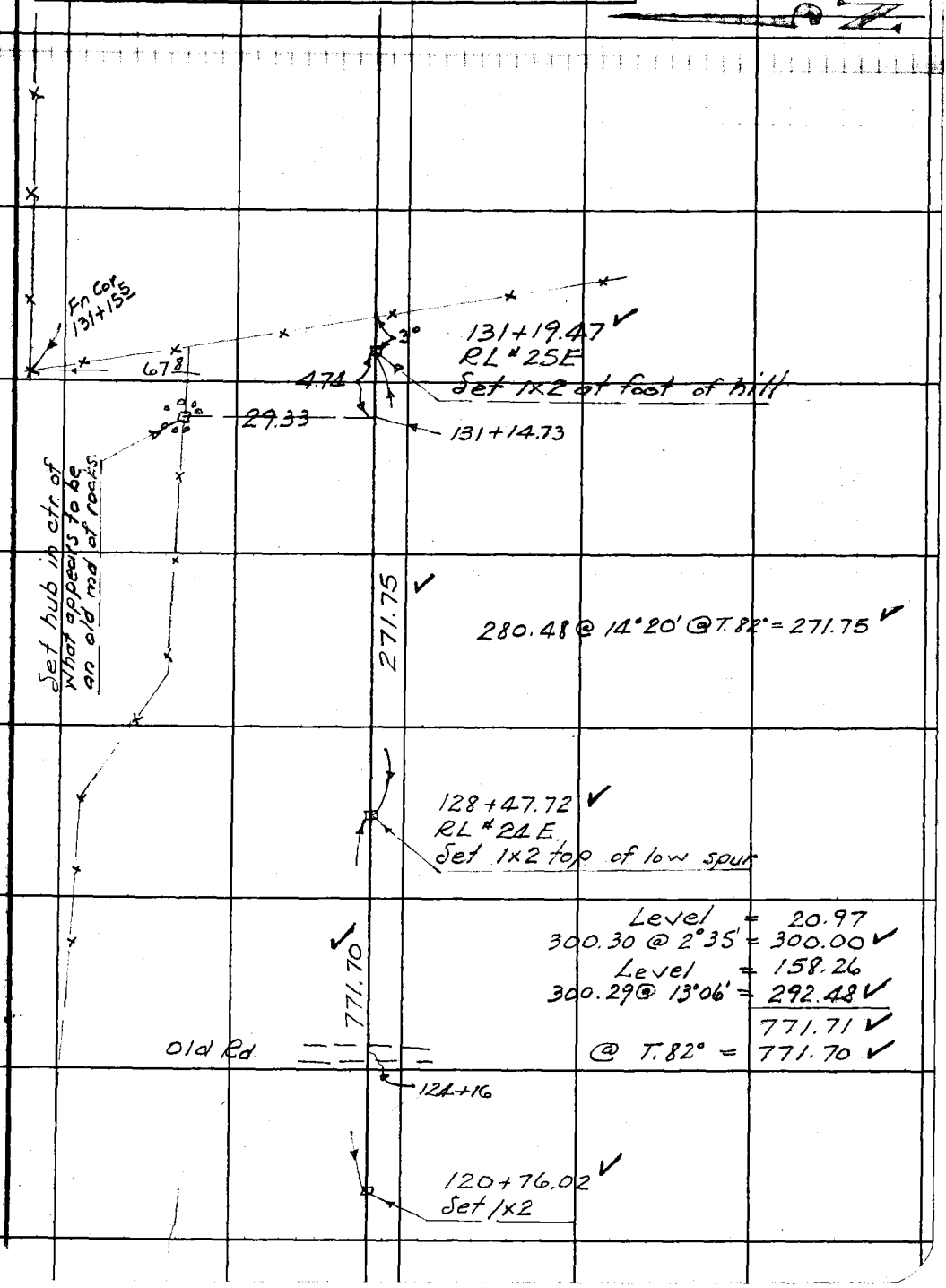

Note: Any Additions or Changes on This Sheet Must be Made or Circled in Red Ink With Date and Name of Person Making Change.

Do not extend notes this side of this line.

RETURN TO
LOS ANGELES COUNTY SURVEYOR
700 HALL OF RECORDS

FORM 247 5M 11-41

F.B. 894 PG. 118

142+52 3

Toe of slope

141+96.88 ✓
RL 27E
Set 1x2

181.81 @ 3°15' @ T. 68° = 181.50 ✓

181.50 ✓

RL 26E
140+15.38 ✓
Set 1x2 on N. end of low spur

30° 56 0

57°

138+93 5

Toe slope

138+27 5

58 I

137+15 5

297.37 @ 6°43' = 295.33 ✓
233.19 @ 1°32' = 233.11 ✓
Level = 367.60
896.04 ✓
@ T. 62° = 895.91 ✓

895.91 ✓

131+19.47 ✓
RL # 25E. Set 1x2

131+15 5

67 8

RETURN TO
LOS ANGELES COUNTY SURVEYOR
700 HALL OF RECORDS

Do not extend notes this side of this line.

Note: Any Additions or Changes on This Sheet Must be Made or Circled in Red Ink With Date and Name of Person Making Change.

Notes Ck'd by K.R. McPhe	Survey of Solamint M. Way	F.B. 894 PG. 119
Map No.	W. O. 8333 Tape No. 74 St'd. 84 °F	
Office Work	Surveyed by F.C. Howard	
Checked	Notes F.C.H. Date 4/4/44	
Date	Indexed A. C. Johnson	

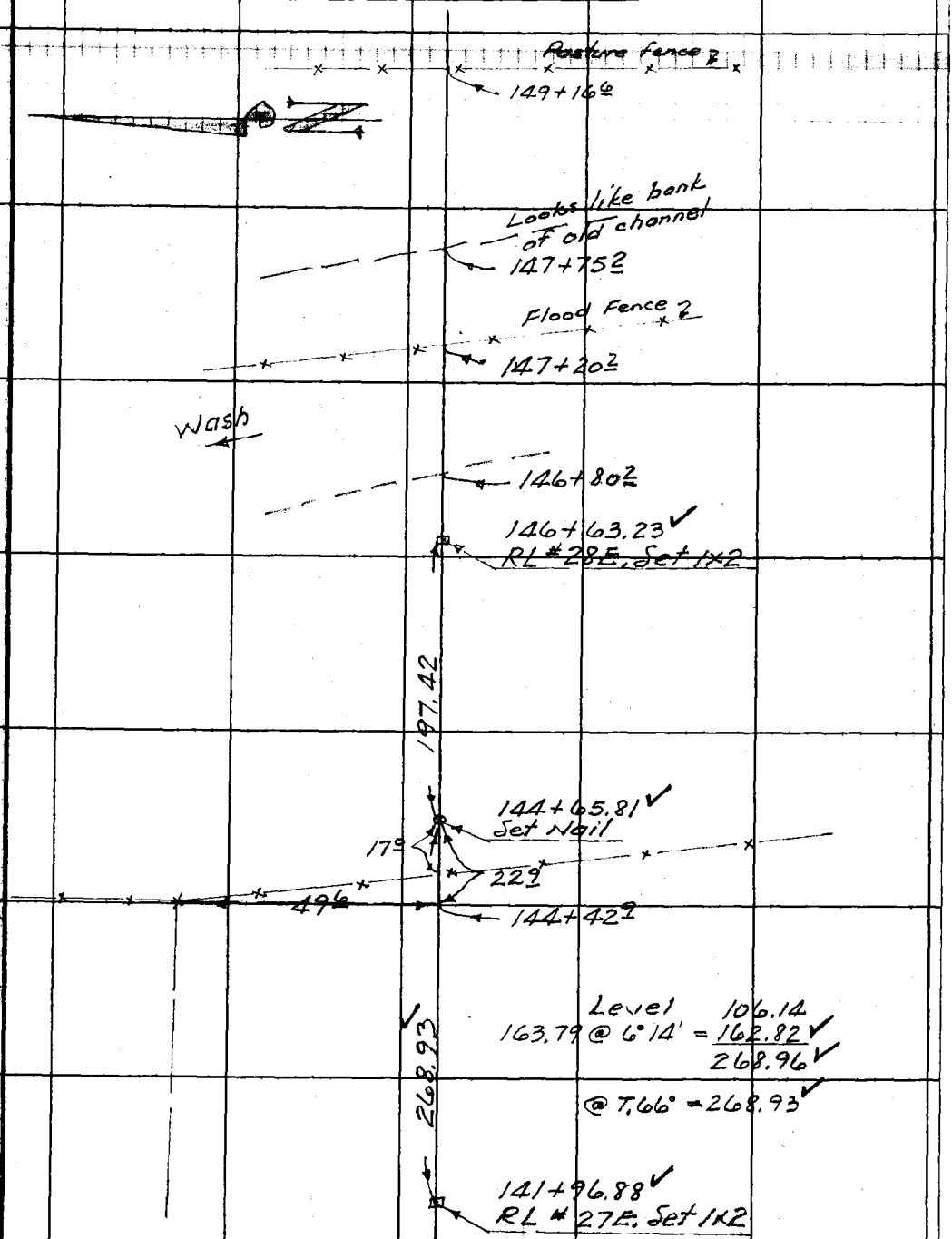

Note: Any Additions or Changes on This Sheet Must be Made or Circled in Red Ink With Date and Name of Person Making Change.

Do not extend notes this side of this line.

RETURN TO
LOS ANGELES COUNTY SURVEYOR
700 HALL OF RECORDS

FORM 247 5M 11-41

F.B. 894 PG. 120

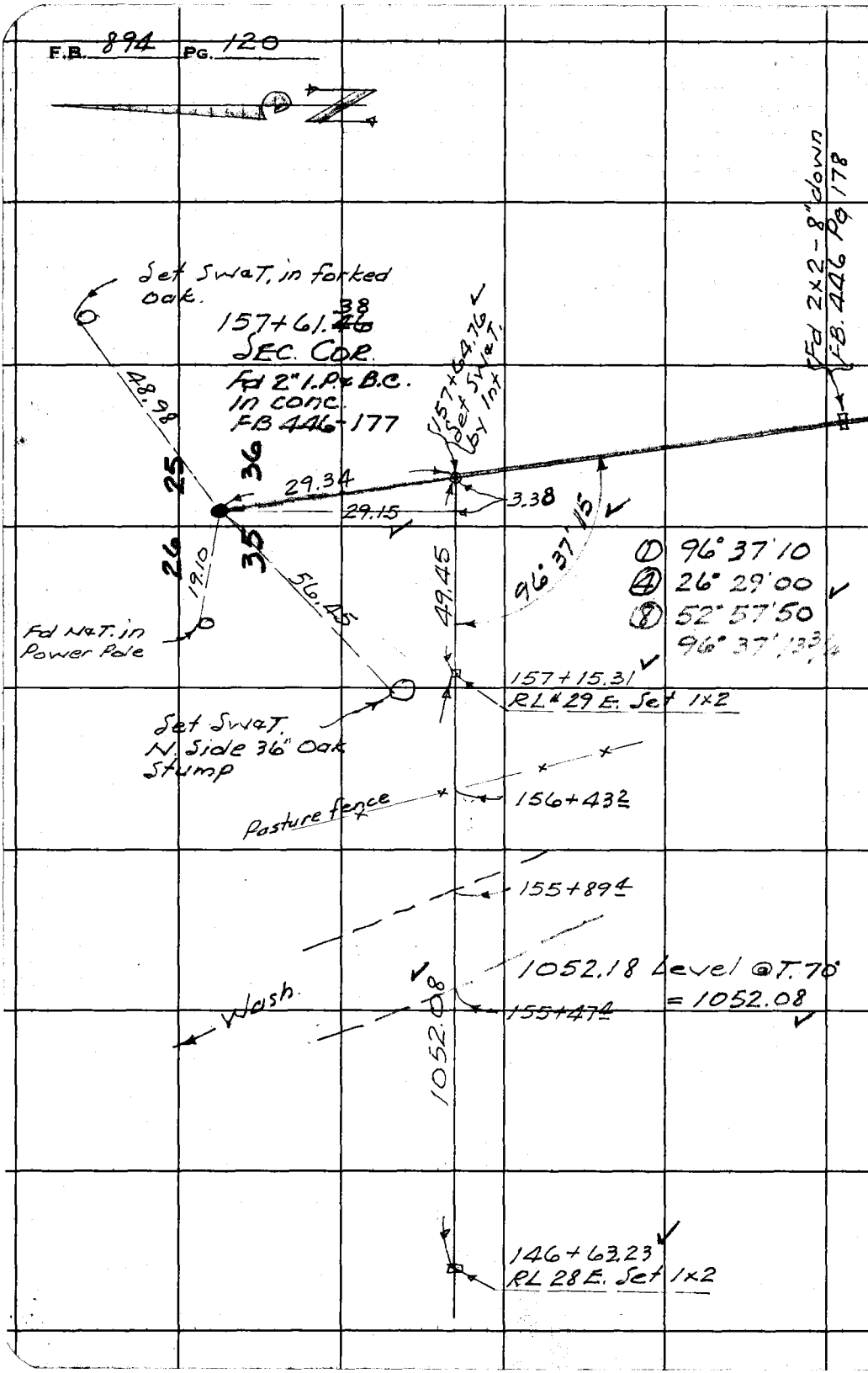

RETURN TO
LOS ANGELES COUNTY SURVEYOR
700 HALL OF RECORDS

Do not extend notes this side of this line.

Note: Any Additions or Changes on This Sheet Must be Made or Circled in Red Ink With Date and Name of Person Making Change.

Notes Ck'd by KRM&P.	Survey of Solamint Mt. Way
Map No.	W. O. 8333 Tape No. 74 St'd 84 °F
Office Work	Surveyed by F.C. Howard
Checked	Notes F.C.H. Date 4/5/44
Date	Indexed A. C. Johnson

F.B. 894 Pg. 121

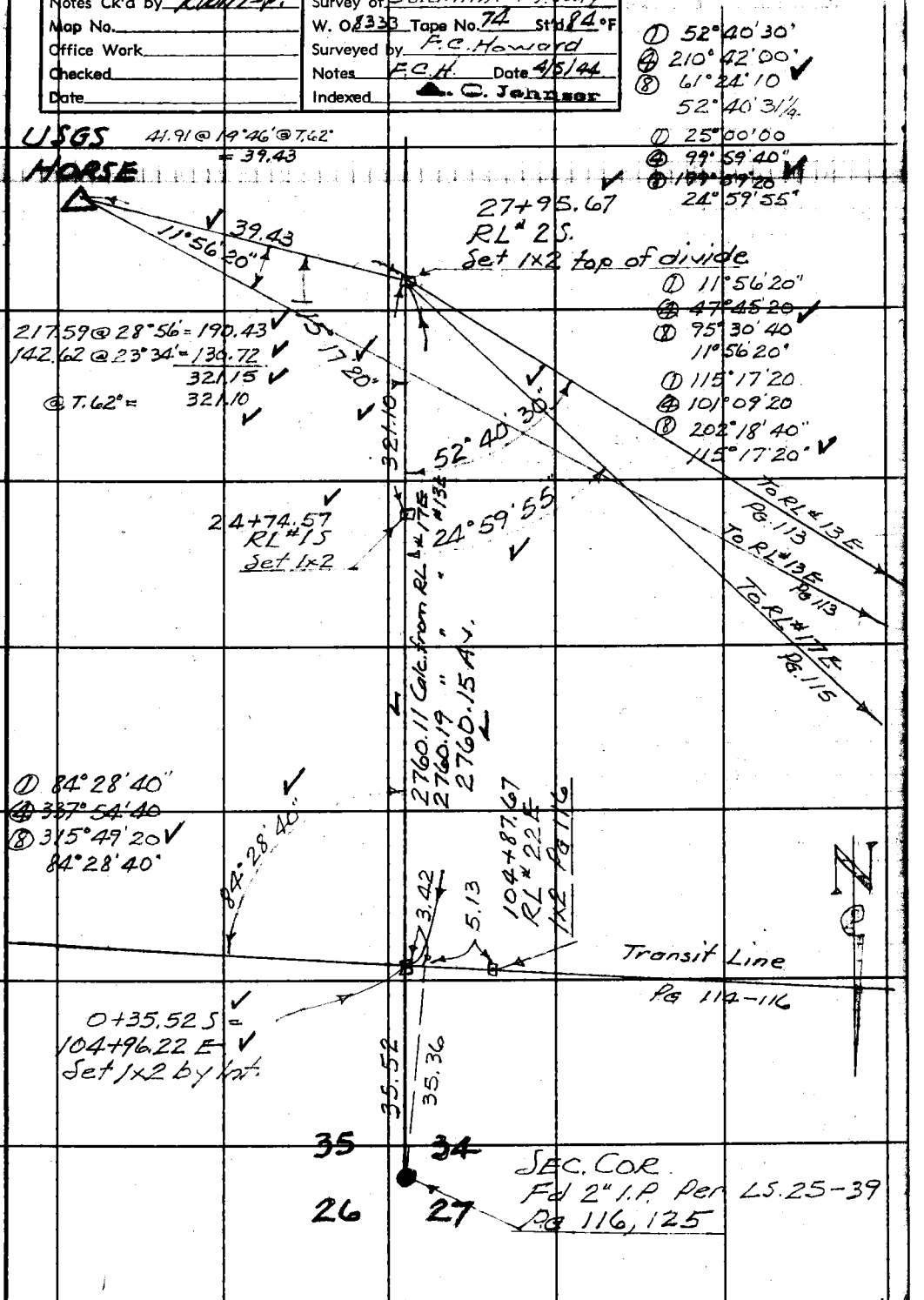

Note: Any Additions or Changes on This Sheet Must be Made or Circled in Red Ink With Date and Name of Person Making Change.

Do not extend notes this side of this line.

RETURN TO
LOS ANGELES COUNTY SURVEYOR
700 HALL OF RECORDS

FORM 247 5M 12-40

F.B. 894 PG 122

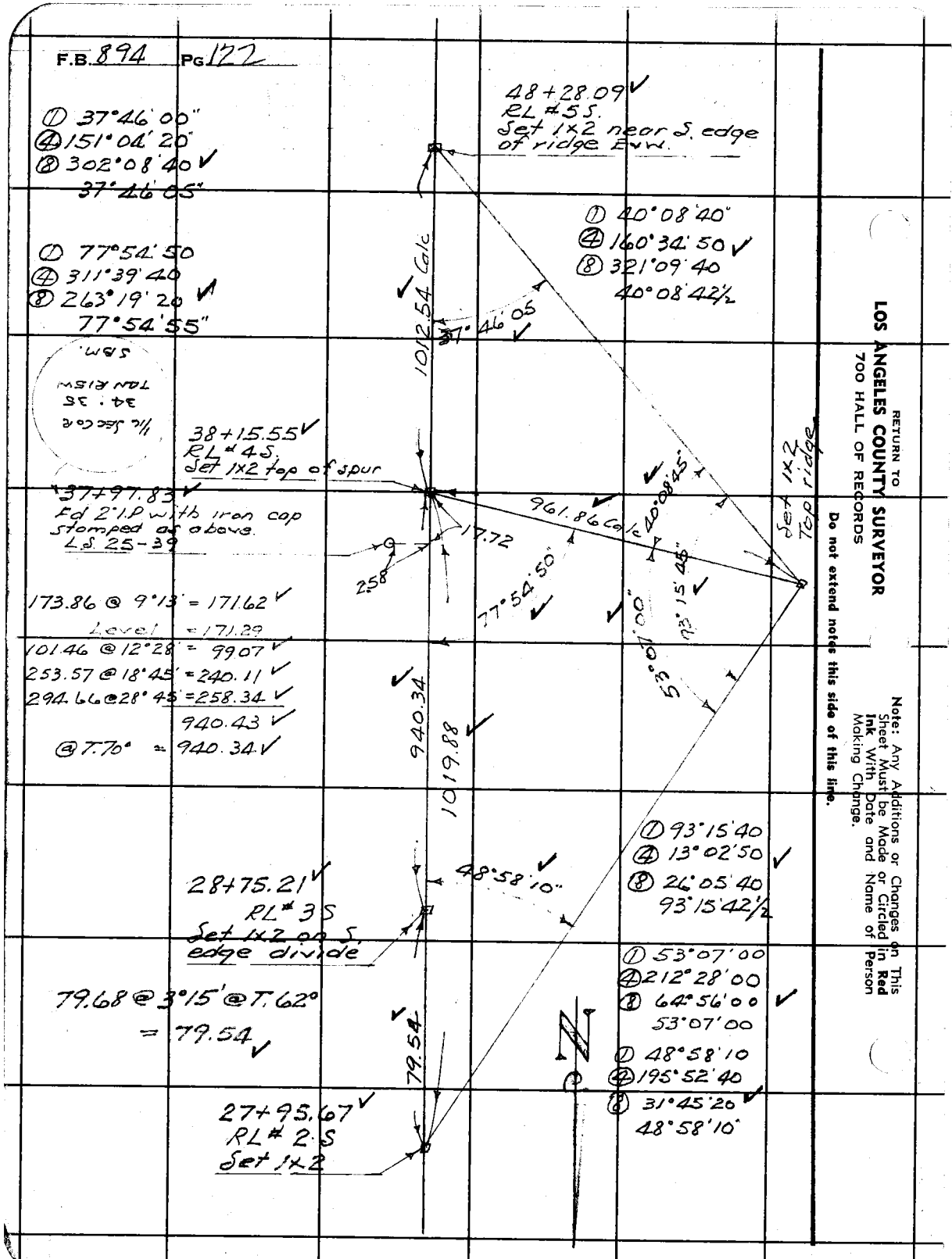

RETURN TO
LOS ANGELES COUNTY SURVEYOR
700 HALL OF RECORDS

Do not extend notes this side of this line.

Note: Any Additions or Changes on This Sheet Must be Made or Circled in Red Ink With Date and Name of Person Making Change.

Notes Ck'd by KRM&PLS	Survey of Solamint M. Way
Map No.	W. O. 8333 Tape No. 74 Std 84 °F
Office Work	Surveyed by F C Howard
Checked	Notes F.C.H. Date Apr '44
Date	Indexed A. C. Johnson

F.B. 894 PG. 123

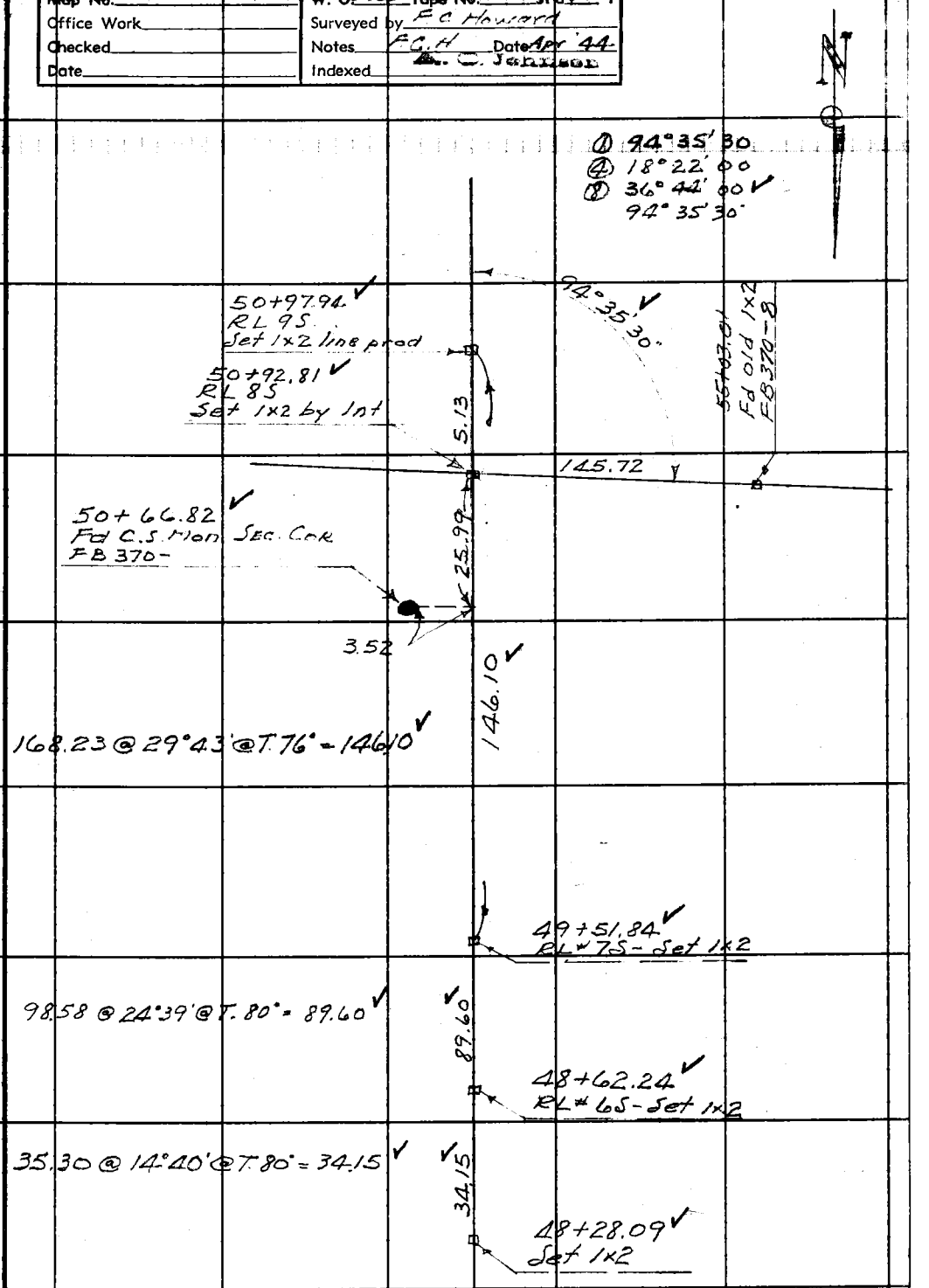

Note: Any Additions or Changes on This Sheet Must be Made or Circled in Red Ink With Date and Name of Person Making Change.

Do not extend notes this side of this line.

RETURN TO
LOS ANGELES COUNTY SURVEYOR
700 HALL OF RECORDS

FORM 247 3M 12-40

RETURN TO
LOS ANGELES COUNTY SURVEYOR
700 HALL OF RECORDS

Note: Any Additions or Changes on This Sheet Must be Made or Circled in **Red Ink** With Date and Name of Person Making Change.

Do not extend notes this side of this line.

F.B. 894 PG. 124

Notes Ck'd by [illegible]	Survey of [illegible]
Map No.	W. O. 8333 Tape No. 74 Std 84 °F
Office Work	Surveyed by A.C. Howard
Checked	Notes S Chester Date 9-16-47
Date	Indexed A. C. Jahr[illegible]

F.B. 99A Pg. 125

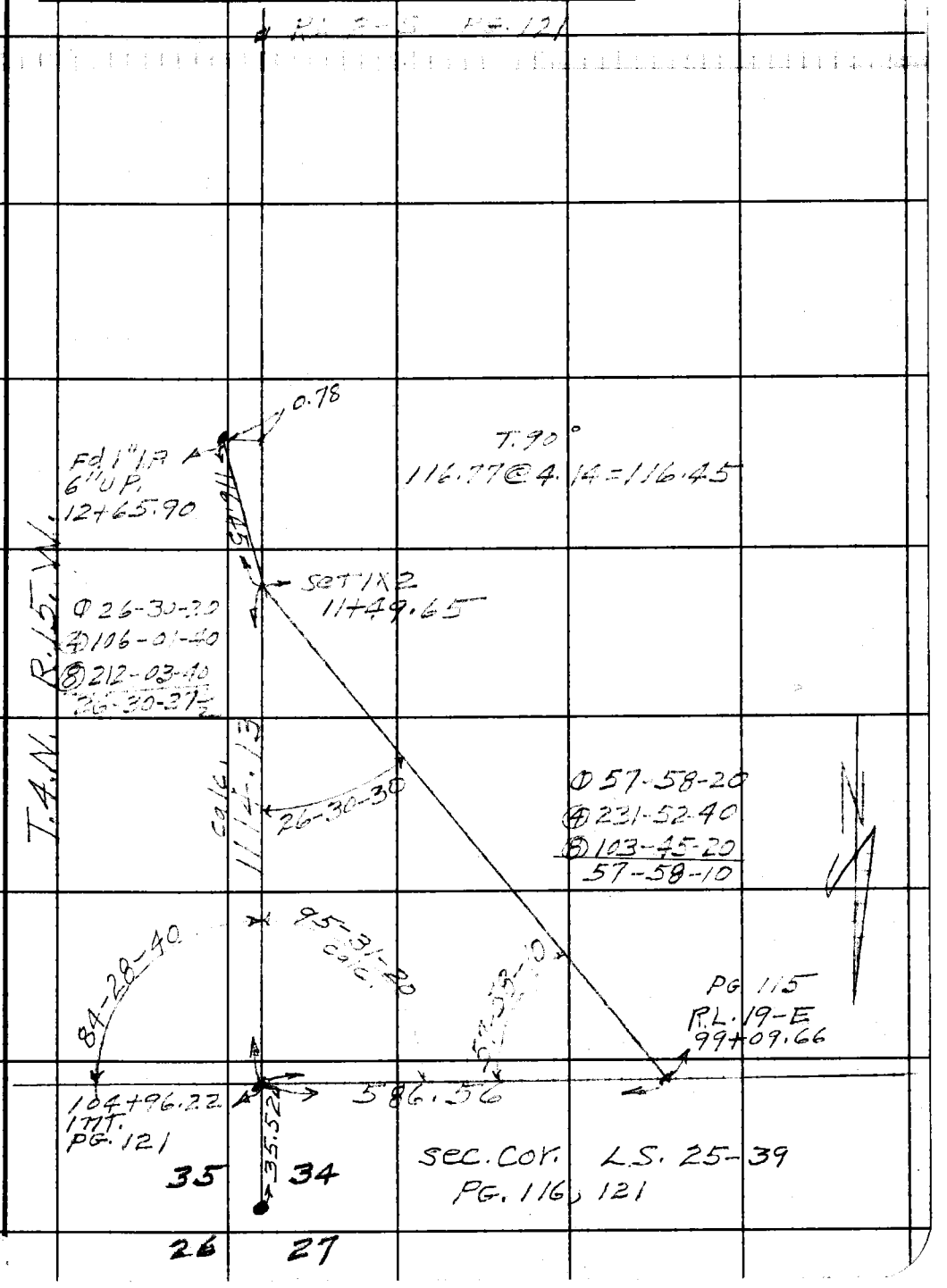

Note: Any Additions or Changes on This Sheet Must be Made or Circled in Red Ink With Date and Name of Person Making Change.

Do not extend notes this side of this line.

RETURN TO
LOS ANGELES COUNTY SURVEYOR
700 HALL OF RECORDS

FORM 247 5M 12-40

RETURN TO
LOS ANGELES COUNTY SURVEYOR
700 HALL OF RECORDS

Note: Any Additions or Changes on This Sheet Must be Made or Circled in **Red Ink** With Date and Name of Person Making Change.

Do not extend notes this side of this line.

F.B. 694 PG. 126

Notes Ck'd by	Survey of Fire Cistern System
Map No.	W. O. 5211 Tape No. 84 Std. 84 °F
Office Work	Surveyed by F. C. Howard
Checked	Notes F.C.H. Date 7-22-48
Date	Indexed A. O. Johnson 11-16-48

F.B. 894 Pg. 127

FIRE CISTERN SYSTEM

J.N. 5211

SOLAMINT CATCHMENT AREA IN SEC. 34 T4N R15W

Note: Any Additions or Changes on This Sheet Must be Made or Circled in Red Ink With Date and Name of Person Making Change.

Do not extend notes this side of this line.

RETURN TO
LOS ANGELES COUNTY SURVEYOR
700 HALL OF RECORDS

FORM 247 3M 12-47

RETURN TO
LOS ANGELES COUNTY SURVEYOR
700 HALL OF RECORDS

Note: Any Additions or Changes on This Sheet Must be Made or Circled in **Red Ink** With Date and Name of Person Making Change.

Do not extend notes this side of this line.

F.B. 694 PG. 128

Notes Ck'd by KRM/PW	Survey of Fire Cistern System Salamine Motorway
Map No.	W. Q5211 Tape No. 84 St'd 84 °F
Office Work	Surveyed by F.C. Howard
Checked	Notes F.C.H. Date 7-22-48
Date	Indexed A. C. Johnson

F.B. 894 Pg. 129

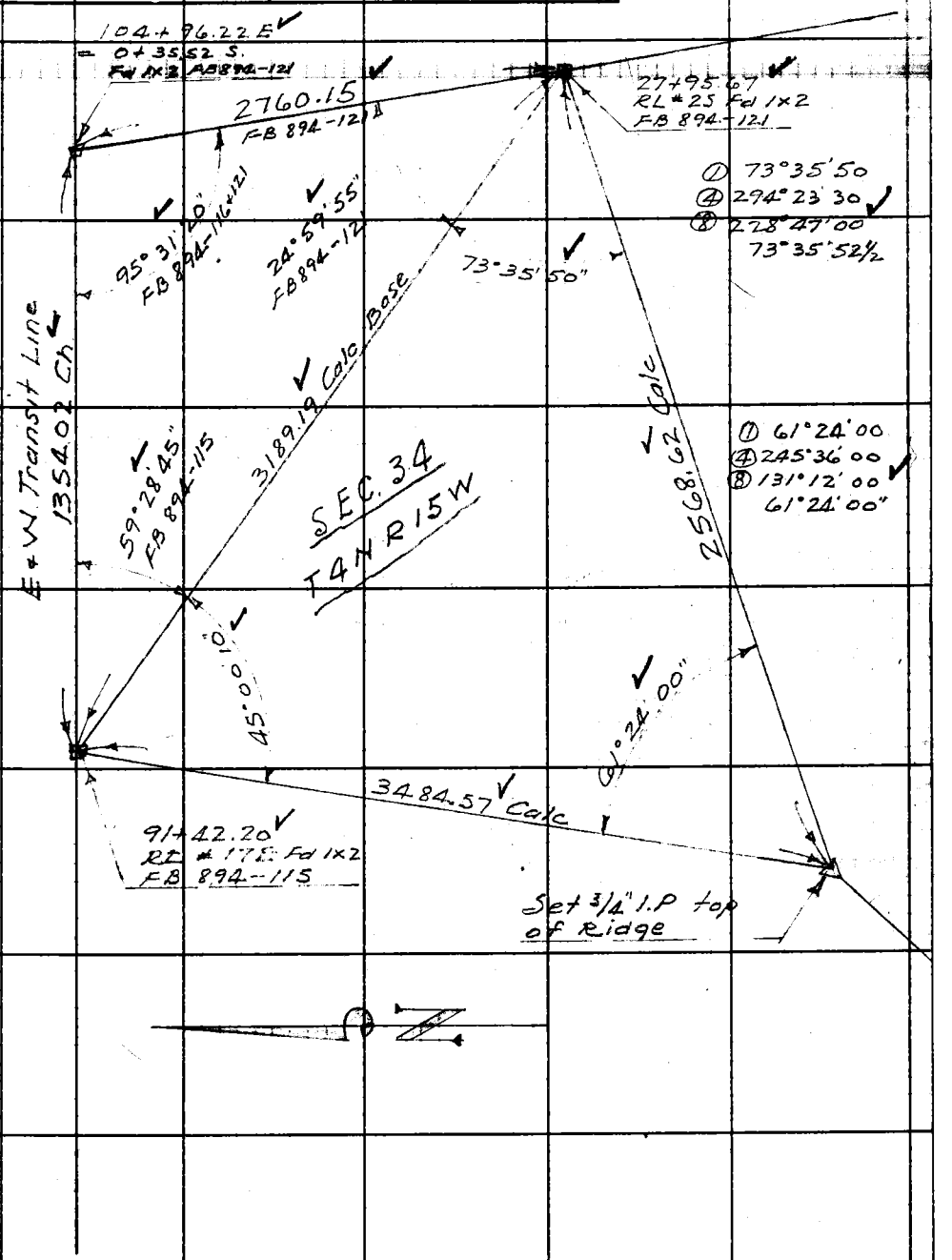

Note: Any Additions or Changes on This Sheet Must be Made or Circled in Red Ink With Date and Name of Person Making Change.

Do not extend notes this side of this line.

RETURN TO
LOS ANGELES COUNTY SURVEYOR
700 HALL OF RECORDS

FORM 247 5M 12-40

F.B. 894 Pg. 130

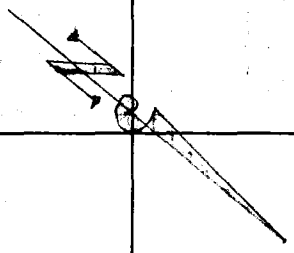

Set 3/4" I.P.
Top of Spur

93.43 @ 17°42' @ T.72°
= 89.00 ✓

89.00 ✓

Set 3/4" I.P - 6" down
In Road

Level = 46.03
299.98 @ 3°29' = 299.43 ✓
248.54 @ 14°30' = 240.62 ✓
586.08 ✓
@ T.72° = 586.03 ✓

586.03 ✓

① 147°23'40
④ 229°34'40 ✓
⑧ 99°09'20
147°23'40"

147°23'40" ✓

Set 3/4" I.P
Top of Ridge

To R.L. 101 17E
3484.57

RETURN TO
LOS ANGELES COUNTY SURVEYOR
700 HALL OF RECORDS

Note: Any Additions or Changes on This Sheet Must be Made or Circled in Red Ink With Date and Name of Person Making Change.

Do not extend notes this side of this line.

Form 301 10M 3-34

PLEASE RETURN TO
LOS ANGELES COUNTY SURVEYOR
700 HALL OF RECORDS

NOTE: ANY ADDITIONS OR CHANGES ON THIS SHEET MUST BE MADE OR CIRCLED IN RED INK, WITH DATE AND NAME OF PERSON MAKING CHANGE

Do not extend notes this side of this line

Transit at	Sight on	Stadia Intercepts	Stadia Distance	Stadia Rod—	Horizontal Angle 0° to 360° Right	Horiz. Distance	+ − Vertical Angle	Elevation of Point	+ Back Sight	+ − Difference Elevation	Height of Instrument	+ − Vertical Distance	REMARKS Station	Left	Right
		TRANSIT TOPOG OF CATCHMENT AREA SOLEMINT MOTORWAY													
								2202.01	2 ← See pg 135		2207.5				
3/4" I.P.	3/4" I.P.		116	6 —	142.05	114 ~~116~~	7.12	2187.1	5.5	20.4		14.4	E. Edge Road		
	Δ Pt		65	5 —	144.20	64 ~~65~~	7.0	94.7		12.8		7.9	"		
Edge Road See pg 135			7	5.2	97.40	7		2202.3					"		
			28	4.0	356.25	28		03.5					"		
			74	3.2	6.04	74		04.3					"		
			117	2.0	10.20	117		04.6					"		
			120	1.5	4.15	120		06.0					West Edge Road		
			80	3.2	354.25	80		04.3					"		
			44	4.0	328.10	44		03.5					"		
			40	1.0	257.20	40		03.5					"		
			61	2.6	228.50	61		04.9					"		
			28	4.0	230.32	28		03.5					E. Edge R. Pt. Spur		
			17	4.5	232.25	17		03.0					"		
			13	6.1	187.20	13		01.4					Inside Edge Road		
			35	9.3	161.05	35		2198.2					"		
			70	11.0	152.10	70	2.34	93.4		14.1		3.1	"		
			111	11.0	147.40	110	4.51	87.2		20.3		9.3	"		
			136	11.0	148.40	135	5.33	83.4		24.1		13.1	"		
			41	7.0	213.20	35	+ 22.54	2215.2		+ 7.7		+ 14.7	Top Cut Pt. Spur		
			22	1.0	208.40	19	+ 23.25	14.5		+ 7.0		+ 8.0	"		

Add'n'l Inform.

Notes Red. H.D.H. Platted H.D.H. Job No. 5211 Division No.
Date 11-22-48 Date 11-23-48 Survey of
Notes Chkd. Checked Survey by Howard Notes Date
Date Date Map No. Indexed Johnson Date 11-16-48

F.B. 894 PG. 131

Form 301 10M 3-34

PLEASE RETURN TO
LOS ANGELES COUNTY SURVEYOR
700 HALL OF RECORDS

NOTE: ANY ADDITIONS OR CHANGES ON THIS SHEET MUST BE MADE OR CIRCLED IN RED INK, WITH DATE AND NAME OF PERSON MAKING CHANGE

Do not extend notes this side of this line

Transit at	Sight on	Stadia Intercepts	Stadia Distance	Stadia Rod—	Horizontal Angle 0° to 360° Right	Horiz. Distance	+ Vertical Angle	Elevation of Point	+ Back Sight	+ Difference Elevation	Height of Instrument	+ Vertical Distance	REMARKS Station Left Right
3/4 Pipe E.R.	3/4 Pipe Δ Pt.								1 5 5		2207 5		E. Edge T.C.
			37	1 0	170.05	37	+ 4.5	2209 7	2	+ 2 2		+ 3 2	" "
			60	3 0	162.40	60	+ 5.11	09 9	3	+ 2 4		+ 5 4	" "
			120	2 6	152.40	120		04 9	4				" "
			140	10 0	151.55	140	1.13	2194 5	5	13 0		3 0	" "
		Horiz 89.00	Ch.	3 0		89.0	+ 17.12	2232 1	6	+ 24 6		+ 27 6	3/4" I.P.-T.Sp.
3/4" I.P. T.Sp.	3/4 Pipe Δ Pt.				See Pg 135			2232 1	7 4 9		2237 0		
		89.00	Ch.	6 0	00	89 0	18.0	2202 0	8	35 0		29 0	Check. 3/4 I.P. Edge Road
			58	11 0	338.50	~~57~~ 56	10.02	16 0	9	21 0		9 9	T.C. West Edge
			38	11 0	314.35	~~38~~ 37	8.0	20 7	10	16 3		5 3	" " "
			30	11 0	255.25	29	9.34	21 1	11	15 9		4 9	
			40	11 8	214.55	40		25 2	12				" " "
			67	7 6	197.20	67		29 4	13				" " "
			86	5 2	194.15	86		31 8	14				" " "
			103	8 6	191.10	103		28 4	15 ×				" " "
			76	7 0	189.55	76		30 0	16				S.H. Breaks
			52	1 8	185.40	52		35 2	17				" "
			24	7 2	208.25	24		29 8	18				" "
			16	9 0	291.00	16		28 0	19				" "
			28	11 1	334.10	28		25 9	20				T. Sp.
			46	11 0	345.5	~~46~~ 45	7.31	20 0	21	17 0		6 0	" "

See pg 135

Add'n'l Inform.

Topography Description Legend: Side Hill....S.H. Side of Draw.S.D. Side of Ridge.S.R. Head of Draw H.D. Bottom Draw.B.D. Bottom Wash B.W. Top of Ridge.T.R. Toe of Slope..T.S.

Inters. of Draws.V.D's Break in Slope..Bk.S. Steep Slope.....S.S. Top of Cliff.....T.Cl. Bottom of Cliff..B.Cl. Top of Spur.....T.Sp. Bottom Canyon..B.Cn.

Side of Canyon S.Cn. Top of Bank...T.B. Bottom of Bank.B.B. Top of Cut.....T.C. Bottom of Cut..B.C. Top of Fill.....T.F. Bottom of Fill.B.F.

Saddle .....Sa. Swale .....Sw. Flat .....Fl. Stream .....Str. Trail .....Tr. Pavement ....Pvt. Edge of Road E.Rd.

Traveled Rd. Tr.Rd. Fence .....Fn. Int. Fences.V.Fns. Ditch .....Di. Telephone Pole T.P. Power Pole...P.P. Culvert .....Cul.

Oak-O. Fir-Fr. Pine-Pl. Cedar-Ce. Sycamore ....Sy. Eucalyptus .....Eu. Plus combinations of these and all common standard abbreviations.

P.B. 294 PG/32

Form 301 10M 3-34

PLEASE RETURN TO
LOS ANGELES COUNTY SURVEYOR
700 HALL OF RECORDS

NOTE: ANY ADDITIONS OR CHANGES ON THIS SHEET MUST BE MADE OR CIRCLED IN RED INK, WITH DATE AND NAME OF PERSON MAKING CHANGE

Do not extend notes this side of this line

Transit at	Sight on	Stadia Intercepts	Stadia Distance	Stadia Rod—	Horizontal Angle ° to 360° Right	Horiz. Distance	+ − Vertical Angle	Elevation of Point	+ Back Sight	+ − Difference Elevation	Height of Instrument	+ − Vertical Distance	REMARKS Station	Left	Right
3/4" I.P. T.Sp.	3/4" I.P. △ Pt.				° ′		° ′		1						
					° ′		° ′		4.9		2237.0				
			13	6.9	330.05	13	−	2230.1	2 ✓				T.Sp.		
			24	4.1	171.20	24	−	32.9	3 ✓				"		
			51	0.8	177.55	51	−	36.2	4 ✓				"		
			80	3.0	175.40	80	+ 4.56	40.8	5 ✓	+ 3.8	✓	+ 6.8	"		
			93	3.0	165.25	93	+ 3.49	40.3	6 ✓	+ 3.2	✓	+ 6.2	"		
			117	7.0	160.55	117	+ 2.34	35.2	7 ✓	− 1.8	✓	+ 5.2	"		
			81	2.1	159.10	81	−	34.9	8 ✓				S.H. Breaks		
			65	9.0	165.15	65	−	28.0	9 ✓				" "		
			40	4.6	160.20	40	−	32.4	10 ✓				" "		
			25	6.5	138.10	25	−	30.5	11 ✓				" "		
			9	5.8	107.50	9	−	31.2	12 ✓				" "		
			21	11.1	358.40	21	−	25.9	13 ✓				" "		
			38	11.0	346.05	38	− 5.37	22.3	14 ✓	− 14.7	✓	− 3.7	" "		
			20	11.0	57.08	~~19~~ 16	− 17.01	20.4	15 ✓	− 16.6	✓	− 5.6	S.H.		
			36	11.0	107.20	34	− 13.10	18.0	16 ✓	− 19.0	✓	− 8.0	"		
			60	10.0	135.08	57	− 14.14	12.7	17 ✓	− 24.3	✓	− 14.3	"		
			86	11.0	143.00	86	− 4.29	~~21.8~~ 19.3	18	− ~~15.2~~ 17.7		− 6.7	"		
			111	11.0	167.25	111	+ 3.57	33.6	19 ✓	− 3.4	✓	+ 7.6	S.H. Break		
			101	10.0	171.10	100	+ 5.42	36.9	20 ✓	− 0.1		+ 10.0	" "		
			87	5.0	177.40	87	+ 4.33	~~35.8~~ 38.9	21	+ 1.9		+ 6.9	" "		

Add'n'l Inform.

Notes Red. H.D.H. Platted H.D.H. Job No. 5211 Division No.
Date 11-22-48 Date 11-23-48 Survey of
Notes Chkd. Checked Survey by Howard Notes Date
Date Date Map No. Indexed Johnson Date

F.B. 894 PG. 133

Form 301 10M 3-34

PLEASE RETURN TO
LOS ANGELES COUNTY SURVEYOR
700 HALL OF RECORDS

NOTE: ANY ADDITIONS OR CHANGES ON THIS SHEET MUST BE MADE OR CIRCLED IN RED INK, WITH DATE AND NAME OF PERSON MAKING CHANGE

Do not extend notes this side of this line

Transit at	Sight on	Stadia Intercepts	Stadia Distance	Stadia Rod—	Horizontal Angle 0° to 360° Right	Horiz. Distance	+ — Vertical Angle	Elevation of Point	+ Back Sight	+ — Difference Elevation	Height of Instrument	+ — Vertical Distance	REMARKS Station	Left	Right
3/4" I.P. T.Sp	3/4" I.P. Δ Pt.				° '		° '		1		2237.0				
			82	3.0	185°25'	82	+ 2°	22373	2	+ 03		+ 33	S.H. Brush.		
			102	15.0	181°55'	102	+ 3°	282	3	88		+ 62	S.H.		
			113	16.0	173°45'	113	+ 3°	284	4	86		+ 74	"		
					° '		° '		5						
					° '		° '		6						
					° '		° '		7						
					° '		° '		8						
					° '		° '		9						
					° '		° '		10						
					° '		° '		11						
					° '		° '		12						
					° '		° '		13						
					° '		° '		14						
					° '		° '		15						
					° '		° '		16						
					° '		° '		17						
					° '		° '		18						
					° '		° '		19						
					° '		° '		20						
					° '		° '		21						

Add'n'l Inform.

F.B. 794 PG. 134

Topography Description Legend:
Side Hill....S.H. | Bottom Draw.B.D.
Side of Draw.S.D. | Bottom Wash B.W.
Side of Ridge.S.R. | Top of Ridge.T.R.
Head of Draw H.D. | Toe of Slope..T.S.

Inters. of Draws.V.D's
Break in Slope..Bk.S.
Steep Slope.....S.S.
Top of Cliff.....T.Cl.
Bottom of Cliff..B.Cl.
Top of Spur.....T.Sp.
Bottom Canyon..B.Cn.

Side of Canyon S.Cn.
Top of Bank...T.B.
Bottom of Bank.B.B.
Top of Cut.....T.C.
Bottom of Cut...B.C.
Top of Fill.....T.F.
Bottom of Fill.B.F.

Saddle .....Sa.
Swale .....Sw.
Flat .....Fl.
Stream .....Str.
Trail .....Tr.
Pavement ....Pvt.
Edge of Road E.Rd.

Traveled Rd. Tr.Rd.
Fence .....Fn.
Int. Fences.V.Fns.
Ditch .....Di.
Telephone Pole T.P.
Power Pole...P.P.
Culvert .....Cul.

Oak-O. Fir-Fr.
Pine-Pl. Cedar-Ce.
Sycamore .....Sy.
Eucalyptus ....Eu.
Plus combinations of these and all common standard abbreviations.

FORM 307 10M 10-46

PLEASE RETURN TO
LOS ANGELES COUNTY SURVEYOR
700 HALL OF RECORDS

NOTE: ANY ADDITIONS OR CHANGES ON THIS SHEET MUST BE MADE OR CIRCLED IN RED INK, WITH DATE AND NAME OF PERSON MAKING CHANGE.

Do not extend notes this side of this line.

STATION	B. S.	H. I.	F. S.	ELEV.		
					May be .075 off. Orig. notes to be checked H.D.H. 12-28-49	
T.B.M.				2202 015	Fd 3/4" I.P. 6" deep 20'± S. of fork of Placerita and Solamint Motorway	FB 894-
	7 32	2209 335				
T.P.			0 19	2209 145		
	11 915	2221 06				
			0 255	2220 805		
	12 24	2233 045				
T.B.M.			0 975	2232 07	Fd. 3/4" I.P. flush top of spur	89.00±. west 3/4" I.P. W. in St. Rd.
	0805	2232 875				
			12 07	2220 805		
	0 185	2220 99				
			11 845	2209 145		
	0 295	2209 44				
			7 42	2202 02	Fd 3/4" I.P. 6" deep 20'± S. of fork of Placerita and Solamint Motorway	
	6 47	2208 49				
P.I.± 149			5 315	2203 175		3/4" I.P. 15'
	11 13	2214 305				
T.P.			0 675	2213 63		
	9 535	2223 165				
P.I.# 148			2 725	2220 44		3/4" I.P. 6" down

Profile Notes Red Plotted Job No. Division No.
No. Date Date Survey of
X-Sec. Notes Chkd. H.D.H. Checked Survey by Notes Date
No. Date 12-28-49 Date Map No. Andrew Johnson Date

F.B. 894 Pg. 135

F.B. 894 PG. 136

Job No. ______ Division No. ______ Notes Red. ______ Plotted ______ Profile No. ______

Survey of ______ Date ______ Date ______

Survey by ______ Notes ______ Notes Chkd. H.D.H. Checked ______ X-Sec. No. ______

Indexed A. C. Johnson Date ______ Date 12-28-48 Date ______

FORM 307 10M 10-46

PLEASE RETURN TO
LOS ANGELES COUNTY SURVEYOR
700 HALL OF RECORDS

NOTE: ANY ADDITIONS OR CHANGES ON THIS SHEET MUST BE MADE OR CIRCLED IN RED INK, WITH DATE AND NAME OF PERSON MAKING CHANGE.

Do not extend notes this side of this line.

STATION	B. S.	H. I.	F. S.	ELEV.		
				22[illegible].44		
	8.93	2229.37				
			0.55	22[illegible]315		
	10.715	2240.06				
RP[illegible] # 147			4.16	[illegible].90	3/4" I.P. Top of cut bank	- loose condition

Notes Ck'd by	Survey of Solemint Hy. Way
Map No.	W. O. 8333 Tape No. 84 St'd 84°F
Office Work	Surveyed by F.C. Howard
Checked	Notes F.C.H. Date 12-9-48
Date	Indexed A. C. Johnson

F.B. 894 Pg. 137

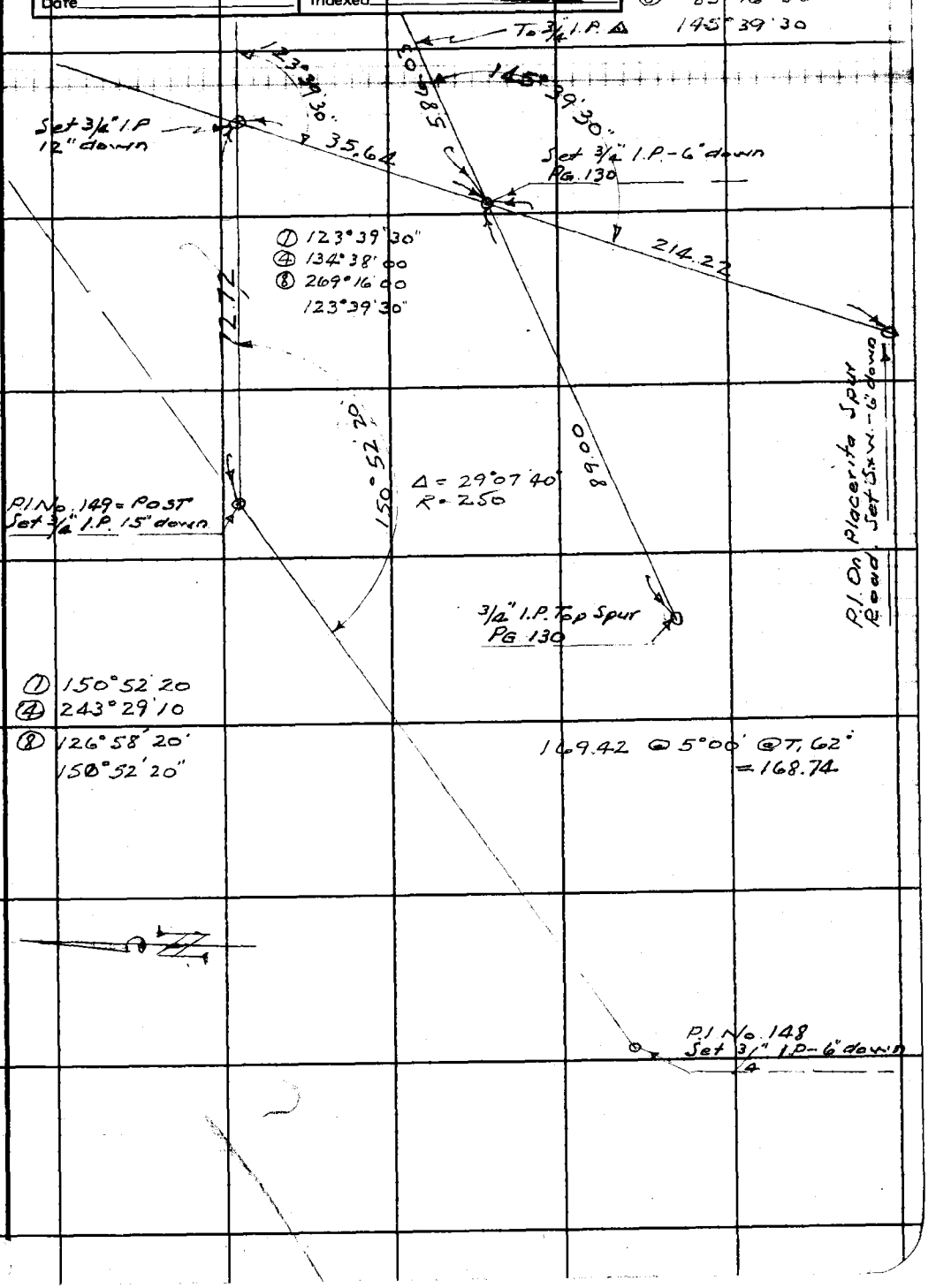

Note: Any Additions or Changes on This Sheet Must be Made or Circled in Red Ink With Date and Name of Person Making Change.

Do not extend notes this side of this line.

RETURN TO
LOS ANGELES COUNTY SURVEYOR
700 HALL OF RECORDS

FORM 247 5M 12-40

RETURN TO
LOS ANGELES COUNTY SURVEYOR
700 HALL OF RECORDS

Note: Any Additions or Changes on This Sheet Must be Made or Circled in Red Ink With Date and Name of Person Making Change.

Do not extend notes this side of this line.

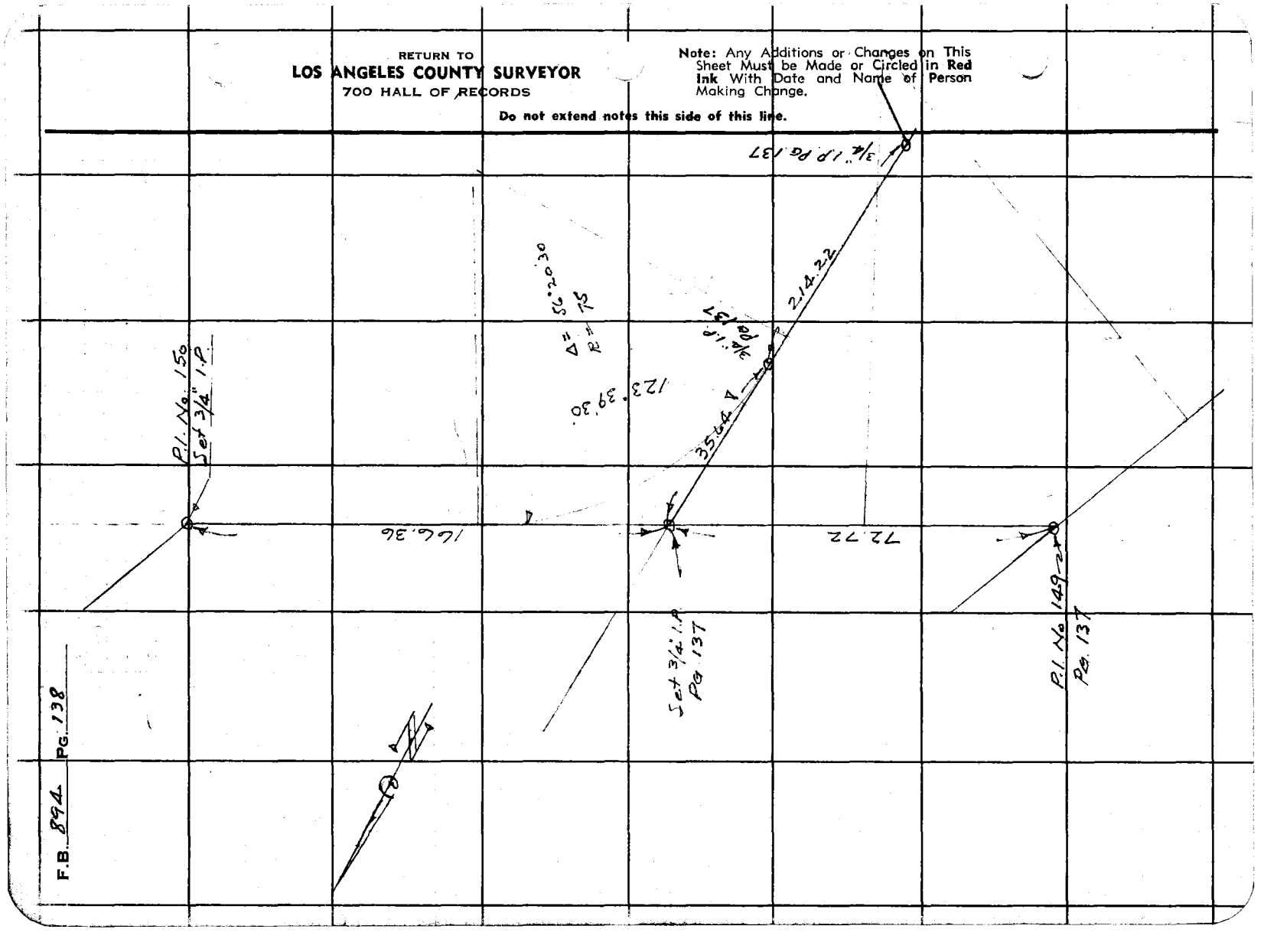

F.B. 894 Pg. 138

Form 301 10M 3-34

PLEASE RETURN TO
LOS ANGELES COUNTY SURVEYOR
700 HALL OF RECORDS

NOTE: ANY ADDITIONS OR CHANGES ON THIS SHEET MUST BE MADE OR CIRCLED IN RED INK, WITH DATE AND NAME OF PERSON MAKING CHANGE

Do not extend notes this side of this line

Transit at	Sight on	Stadia Intercepts	Stadia Distance	Stadia Rod—	Horizontal Angle ° to 360° Right	Horiz. Distance	+ − Vertical Angle	Elevation of Point	+ Back Sight	+ − Difference Elevation	Height of Instrument	+ − Vertical Distance	REMARKS Station Left Right
					° ′		° ′		1				
					° ′		° ′		2				
					° ′		° ′		3				
PI 149	PI 150				° ′		° ′	2203 17	4 63		2209 5		For Elev. See Pg 135
		32		59	352 45	32	− 0 0	2203 6	5				N. edge Rd. Top
		3		42	350 10	3	− 0 0	05 3	6				" " " "
		26		25	163 55	26	− 0 0	2207 0	7				" " " "
		74		10	155 30	74	+ 2 33	11 8	8	+ 2 3			" "
		108		10	152 45	108	+ 3 46	15 6	9	+ 6 1			" " " "
		124		10	148 40	124	+ 3 58	17 1	10	+ 7 6			S edge road
		96		10	146 20	96	+ 3 22	14 1	11	+ 4 6			" " " " "
		68		10	145 10	68	+ 2 20	11 3	12	− 1 8			" " "
		37		16	140 40	37	− 0 0	07 9	13				" " "
		17		46	82 40	17	− 0 0	04 9	14				" "
		38		64	27 20	38	− 0 0	03 1	15				" " " " " Pt. Spr.
PI 148	PI 149				° ′		° ′	2220 44	16 5 3		2225 7		N. edge Rd. Top
		60		101	355 09	60	− 0 0	15 6	17				" " " "
		28		68	339 45	28	− 0 0	18 9	18				" " " "
		25		59	287 22	25	− 0 0	19 8	19				" " " "
		32		40	233 25	32	− 0 0	21 7	20				" " " "
		67		28	216 30	67	− 0 0	22 9	21				" " " "

Add'n'l Inform.

Notes Red. H.D.H. Platted H.D.H. Job No. 8333 Division No.
Date 12-21-48 Date 12-21-48 Survey of Solomint Motorway
Notes Chkd. Checked Survey by F.G.T.
Date Date Map No. Notes Date
Date Date

F.B. 894 PG. 139

Form 301 10M 3-34

PLEASE RETURN TO
LOS ANGELES COUNTY SURVEYOR
700 HALL OF RECORDS

NOTE: ANY ADDITIONS OR CHANGES ON THIS SHEET MUST BE MADE OR CIRCLED IN RED INK, WITH DATE AND NAME OF PERSON MAKING CHANGE

Do not extend notes this side of this line

Oak-O. Fir-Fr. Pine-Pi. Cedar-Ce. Sycamore ..... Sy. Eucalyptus ..... Eu. Plus combinations of these and all common standard abbreviations.

Traveled Rd. Tr.Rd. Fence Int. Fences. V.Fn. Ditch Telephone Pole T.P. Power Pole...P.P. Culvert .....Cul.

Saddle .....Sa. Swale .....Sw. Flat .....Fl. Stream .....Str. Trail .....Tr. Pavement .....Pvt. Edge of Road E.Rd.

Side of Canyon S.Cn. Top of Bank...T.B. Bottom of Bank..B.B. Top of Cut...T.C. Bottom of Cut...B.C. Top of Fill T.F. Bottom of Fill..B.F.

Inters. of Draws. V.D's Break in Slope..Br.S. Steep Slope.....S.S. Top of Cliff...T.Cl. Bottom of Cliff..B.Cl. Top of Spur....T.Sp. Bottom Canyon..B.Cn.

Topography Description Legend:
Side Hill..S.H. Bottom Draw B.D.
Side of Draw..S.D. Bottom Wash B.W.
Side of Ridge..S.R. Top of Ridge T.R.
Head of Draw H.D. Toe of Slope...T.S.

F.B. 894 Pg. 42

Transit at	Sight on	Stadia Intercepts	Stadia Distance	Stadia Rod—	Horizontal Angle 0° to 360° Right	Horiz. Distance	+ Vertical Angle —	Elevation of Point	+ Back Sight	+ Difference Elevation —	Height of Instrument	+ Vertical Distance —	REMARKS Station	Left	Right
PI 148	PI 149				° '		° '	2220 44	1 5 3		2225 7	✓			
		91		18	209 45	91 ✓	0 0	239	2				N. edge Rd. Top of fill		
		127		05	206 30	127	0 0	252	3 ✓				" " " B.C. At Sp		
		176		29	203 35	176	+ 2 4	259	4	+ 02 ✓			N. edge Rd. B.C.		
		206		30	199 25	206	+ 0 5	262	5	+ 05 ✓			" " "		
		199		59	195 55	199	+ 1 3	263	6	+ 06 ✓			S. edge Rd. Top of fill		
		164		29	201 17	164	+ 2 4	251	7	+ 00			" " "		
		120		09	199 25	120 ✓	0 0	249	8 ✓				" " "		
		79		21	200 49	79	0	236	9 ✓				" " "		
		40		38	204 00	40	0 0	219	10 ✓				" " "		
		20		63	00 35	20	0 0	194	11 ✓				S. edge Rd. B.C.		
		46		87	06 8	46	0 0	170	12 ✓				" " "		
					° '		° '		13						
									14						
									15						
									16						
									17						
									18						
									19						
									20						
									21						

Add'l Inform.

Form 307 5M 5-39

PLEASE RETURN TO
LOS ANGELES COUNTY SURVEYOR
700 HALL OF RECORDS

NOTE: ANY ADDITIONS OR CHANGES ON THIS SHEET MUST BE MADE OR CIRCLED IN RED INK, WITH DATE AND NAME OF PERSON MAKING CHANGE

Do not extend notes this side of this line

Profile No.____ Notes Red.____ Plotted____ Job No 8333 Division No.____
X-Sec. No.____ Date____ Date____ Survey of SOLEMINT MOTORWAY Date____
Notes Chkd.____ Checked____ Survey by F.C.H. Notes____ Date____
Date____ Date____ Map No.____ Indexed____ Date____
F.B.____ PG.____

STATION	B. S.	H. I.	F. S.	ELEV.					
PROFILE OF SOLEMINT MOTORWAY FROM STATE HIGHWAY SEC. 29 T.4N R.15 W, SOUTHEASTERLY TO									
B.M.#12				170251	Fd Swat in Juniper			LB 611 Pg. 43	
	744	1709 95							
T.P.			1 13	170882					
	1060	1719 42			El. Gr	Left	℄	Right	
0+00 ±			3 01	16 41					℄ ± State Highway
+28			4 63	14 79					S. Edge Pavement
+38			5 1	14 3					Gutter
+55			3 0	16 4	1716.40	Gr/6°	Gr	Gr/6°	℄ Gate
B.M.# 1			6 24	1713 18	Set + top conc headwall of culvert S. End.				1-155+67
	967	1722 85							
0+85			2 3	20 5	19.48	C 1 6/6 8	C 1°	0°/10°	
1+15			0 1	22 1	22.55	C 1 3/6 1	C 0 2	0.0/12	
T.P.			0 24	1722 61					
	1063	1733 24							
B.C. 1+35.07			8 5	24 7	24.61	C 2 2/7 1	C 0 1	0.0/12	
+60			6 1	27 1	27.17	C 16/6 8	Gr		
+80.28 E.C.			3 0	30 2	29.25	C 1 4/6 8	C 1°	0.0/6°	
2+00			1 8	31 4	31.27	C 0 9/16 5	C 0 1	0.0/1°	
T.P.			0 86	1732 38					

Form 307 5M 5-39

PLEASE RETURN TO
LOS ANGELES COUNTY SURVEYOR
700 HALL OF RECORDS

NOTE: ANY ADDITIONS OR CHANGES ON THIS SHEET MUST BE MADE OR CIRCLED IN RED INK, WITH DATE AND NAME OF PERSON MAKING CHANGE

Do not extend notes this side of this line

F.B. Pg. Job No. Division No. Profile No. X-Sec. No.
Survey of Date Notes Red. Date Plotted Date
Survey by Notes Chkd. Date Checked Date
Indexed Notes Date

STATION	B. S.	H. I.	F. S.	ELEV.					
				1732 38	El. Gr	Left	℄	Right	
	11 41	1743 79							
2+25			10 3	33 5	733.84	C 0.8/64 0.0/27	F. 0 3		+10.25 6%
Gr. 6° R.			10 3	33 5					
2+51			7 3	36 5	3646	C 0 8/64	Gr		Gr Break 2+50
Gr. 6° R			7 3	36 5					El. 1736.40
2+84			3 6	40 2	38 47	C 2 0/7 0	C 1 7	C 1 4/67	
3+05			3 8	40 0	39 75	C 0 4/62	C 0 3	C 0 6/63	C 0 13
+29			3 9	39 9	4122		F. 1 3		+6.10%
Gr. 6° R			2 7	41 1					
BS 3+42.33			1 4	42 4	42 03				
+47			1 5	42 3	42 32	0.0/6 0	Gr	C 0 6/63	
Gr. 6° L			1 5	42 3					
T.P.			0 66	1743.13					
	10 74	1753 87							
3+67			9 2	44 7	44 59	C 0 4/62	C 0 2	C 1 0/65	
+87			6 7	47 2	47.05	C 0 8/64	C 0 9	C 0 8/64	In bot of Exc. 0.7 deep.
EC 4+07 48			3 6	50 3	49.57	—	—	—	
+12			3 4	50 5	50.13	C 0 5/63	C 0 4	00/73	
Gr. 7.5 R			3 5	50 4					
T.P.			074	1753 13					

Form 307 5M 5-39

PLEASE RETURN TO
LOS ANGELES COUNTY SURVEYOR
700 HALL OF RECORDS

NOTE: ANY ADDITIONS OR CHANGES ON THIS SHEET MUST BE MADE OR CIRCLED IN RED INK, WITH DATE AND NAME OF PERSON MAKING CHANGE

Do not extend notes this side of this line

STATION	B. S.	H. I.	F. S.	ELEV.					
				1753 13	El.Gr	Left	℄	Right	
	11 48	1764. 61							
4+43			10 7	53 9	53.94	C0 8/6 4	Gr		
Gr. 0 8 R			10 8	53 8					
+70			8 1	56 5	56 44	C 28/7 4	C.1 1	0.0/4 2	In Excavation 1.0 deep.
Gr 4 2 R.			8 4	56 2					
4+89			6 2	58 4	58 00	C 21/7 1	C0 8	0.0/5 2	0.4" deep
Gr. 5 2 R.			6 5	58 1					
5+08			4 3	60 3	59 56	C 16/6 8	C0 7	0.0/6 0	
Gr R			4 8	59 8					
5+40			3 1	61 5	62 18	—	F0 7	—	
Gr 6 0 R			2 4	62 2					
5+64			0 0	64 6	64 47	0.0/6 0	C0 1	0.0/6 0	
Gr. 6° R			0 0	64 6					
T.P.			0 35	1764 26					
	12 22	1776 48							
5+89			9 0	67 5	67 11	C 10/6 5	C0 4	C 10/6 5	
6+08			6 4	70 1	69.21	C 15/6 8	C0 9	0.0/5 7	
Gr. 6° R			7 1	69 4					
B.C. 6+38 71			3 8	72 7	72 34	C 08/6 4	C0 4	0.0/6 0	
Gr. 6 0 L			4 3	72 2					

Profile Notes Red. ____ Plotted ____ Job No. ____ Division No. ____ F B. ____ PG. ____
No. ____ Date ____ Date ____ Survey of ____
X-Sec. Notes Chkd. ____ Checked ____ Survey by ____ Notes ____ Date ____
No. ____ Date ____ Date ____ Map No. ____ Indexed ____ Date ____

Form 307 5M 5-39

PLEASE RETURN TO
LOS ANGELES COUNTY SURVEYOR
700 HALL OF RECORDS

NOTE: ANY ADDITIONS OR CHANGES ON THIS SHEET MUST BE MADE OR CIRCLED IN RED INK, WITH DATE AND NAME OF PERSON MAKING CHANGE

Do not extend notes this side of this line

STATION	B. S.	H. I.	F. S.	ELEV.				
		1776 48			El Gr	Left	℄	Right
6+59			17	74.8	74.48	C 0.5/6.3	C 0.3	0.0/6.0
Gr. 6° R			16	74.9				
T.P.			0.63	1775.85				
	11.72	1787.57						
6+79			79	79.7	76.58	C 2.3/7.1	C 3.1	C 4.6/8.3
E.C. 6+98.55			64	81.2	78.56	C 2.5/7.3	C 2.6	C 4.2/8.1
7+20			37	83.9	79.89	C 2.8/7.4	C 4.0	C 5.2/8.6
+39			77	79.9	80.19		F 0.3	0.0/1.0 C 1.5/6.8
Gr L			90	78.6				
7+59			101	77.5	79.83	—	F 2.3	—
Gr 6° L			82	79.4				
+79			89	78.7	80.07	—	F 1.4	—
Gr 6° L			74	80.2				
8+00			55	82.1	81.61	C 2.2/7.1	C 0.5	0.0/2.7
Gr 6° R			61	81.5				
8+20			36	84.0	83.90	C 1.7/6.9	C 0.1	0.0/0.4
Gr. 6° R			33	84.3				
T.P.			1.09	1786.48				
	12.13	1798.61						
8+40			96	89.0	86.30	C 3.7/7.9	C 2.7	0.0/9.0

F.B. PG. Job No. Division No. Notes Red. Plotted Profile
Survey of Date No. Date X-Sec.
Survey by Notes Checked Date No.
Indexed Date Notes Chkd. Date

Form 307 5M 5-39

PLEASE RETURN TO
LOS ANGELES COUNTY SURVEYOR
700 HALL OF RECORDS

NOTE: ANY ADDITIONS OR CHANGES ON THIS SHEET MUST BE MADE OR CIRCLED IN RED INK, WITH DATE AND NAME OF PERSON MAKING CHANGE

Do not extend notes this side of this line

STATION	B. S.	H. I.	F. S.	ELEV.	El.Gr	Left	℄	Right	
		1798 61							
Gr. R 8+49.57 Int. RL			12.3	86.3					
			7.8	90.8	87.45	C 3.0/7.5	C 3.3	C 3.0/7.5	
1x2 RL.			9.78	1788.83					Exw. RL
8+59			7.9	90.7	88.58	C 1.5/6.8	C 2.1	C 2.4/7.2	
+79			9.6	89.0	90.98	—	F 2.0	—	
Gr. 6.2 B.C. 8+93.57			7.7	90.9					
			6.7	91.9	92.73	—	F 0.8		
9+15			1.9	1796.7	95.40	0.0/5.5	C 1.3	C 2.6/7.3	
T.P.			0.24	1798.37					
	1177	1810 14							
9+40			9.9	1800.2	1798.57		C 1.6		
E.C. +58.82			8.3	01.8	1800.96	0.0/[illegible]	C 0.8	C 2.3/7.2	
6' L			9.8	00.3					
+63 Gr. 3.5 L			8.7	01.4					
+80			4.0	06.1	03.65	0.0	C 2.5	C 4.2/8.1	
10+00			0.2	09.9	06.19	0.0	C 3.7	C 5.5/8.8	
T.P. (10+00)			0.23	1809.91	0[illegible]				
	1173	1821 64							
10+25			9.6	12.0	09.36	0.0/4.0	C 2.6	C 5.8/8.9	
6' L			13.5	08.1					

Profile No. ____ Notes Red. ____ Plotted ____ Job No. ____ Division No. ____ F B. ____ PG. ____

X-Sec. No. ____ Date ____ Date ____ Survey of ____

Notes Chkd. ____ Checked ____ Survey by ____ Notes ____ Date ____

Date ____ Date ____ Map No. ____ Indexed ____ Date ____

Form 307 5M 5-39

PLEASE RETURN TO
LOS ANGELES COUNTY SURVEYOR
700 HALL OF RECORDS

NOTE: ANY ADDITIONS OR CHANGES ON THIS SHEET MUST BE MADE OR CIRCLED IN RED INK, WITH DATE AND NAME OF PERSON MAKING CHANGE

Do not extend notes this side of this line

STATION	B. S.	H. I.	F. S.	ELEV.	El. Gr.	Left	℄	Right
		1821.64						
10+50			7 3	1814 3	12 53	0.0/3 0	C 1 8	C 6.0/9 0
Gr. 2° L			8 2	13 4				
10+75			24	19 2	15 70	0.0/6 0	C 3 5	C 8 0/10 0
Gr. 5 2 L			5 3	16 3				
T.P.			0 75	1820 89				
	9 28	1830 17						
11+00			8 4	21 8	18 87	0.0/	C 2 9	C 8 0/10 0
Gr 3 5 L			10 3	19 9				
P.1# 5 (1x2)			0 29	1829 88				
	7 57	1837 45						
B.C. 11+03.27			15 0	22 4	19 29		C 3 1	
+25			13 2	24 2	22 04	0.0/4 6	C 2 2	C 7 0/9 5
6' L			16 6	20 8				
+50			9 4	28 0	25 22	0.0/5 2	C 2 8	C 6 4/9 2
6' L			12 4	25 0				
E.C. 11+71.67			8 0	29 4	27.96	0.0/3 2	C 1 4	C 5 0/8 5
6' L			10 6	26 8				
B.C. 11+95.92			3 9	33 5	31 04	0.0/4 1	C 2 5	C 5 5/8 8
6' L			7 0	30 4				
12+15			1 6	35 8	33 46	0.0/5 6	C 2 3	C 6 4/9 2

F. B. Pg. Job No. Division No. Notes Red. Plotted Profile
Survey of Date Date No.
Survey by Notes Checked X-Sec.
Indexed Date Date No.

Form 307 5M 5-39

PLEASE RETURN TO
LOS ANGELES COUNTY SURVEYOR
700 HALL OF RECORDS

NOTE: ANY ADDITIONS OR CHANGES ON THIS SHEET MUST BE MADE OR CIRCLED IN RED INK, WITH DATE AND NAME OF PERSON MAKING CHANGE

Do not extend notes this side of this line

STATION	B. S.	H. I.	F. S.	ELEV.	El. Gr	Left	℄	Right
		1837.45						
G 5 7 L			4 0	33 4				
T.P.			0 48	1836 97				
	11 23	1848 20						
12+35			10 3	37 9	36 00	00/6 1	C 1 9	C 5 5/8 8
6' L			12 5	35 7				
+52.09 EO			9 7	38 5	38 17	00/1 7	C 0 3	C 3 0/7 5
6' L			11 4	36 8				
+70			7 7	40 5	40 44	00/0 7	C 0 1	C 2 6/7 3
6' L			9 5	38 7				
+87.27 BC			4 7	43 5	42 63	00/4 0	C 0 9	C 3 8/7 8
6' L			6 3	41 9				
13+10			2 9	45 3	45 51		F 0 2	C 2 4/7 2 00/1 1
6' L			4 3	43 9				
+25			1 4	46 8	47 42		F 0 6	C 2 8/7 5 00/2 2
G 2 3 R			0 6	47 6				
6' L			3 1	45 1				
T.P.			0 29	1847 91				
	10 80	1858 71						
+45			7 4	51 3	49 95	00/2 8	C 1 3	C 4 6/8 3
6' L			10 4	48 3				

Profile No. ____ Notes Red. ____ Plotted ____ Job No. ____ Division No. ____ F B. ____ PG. ____

X-Sec. No. ____ Date ____ Date ____ Survey of ____

Notes Chkd. ____ Checked ____ Survey by ____ Notes ____ Date ____

Date ____ Date ____ Map No. ____ Indexed ____ Date ____

Form 307 5M 5-39

PLEASE RETURN TO
LOS ANGELES COUNTY SURVEYOR
700 HALL OF RECORDS

NOTE: ANY ADDITIONS OR CHANGES ON THIS SHEET MUST BE MADE OR CIRCLED IN RED INK, WITH DATE AND NAME OF PERSON MAKING CHANGE

Do not extend notes this side of this line

F.B. Pg. | Job No. | Division No. | Profile No. | X-Sec. No.
Survey of | Notes Red. | Plotted
Survey by | Date | Date
Indexed | Notes | Notes Chkd. | Checked
Date | Date | Date

STATION	B. S.	H. I.	F. S.	ELEV.		Left	℄	Right
		1858 71						
13+57.12 EC			47	54 0	51 49	00/61	C 2 5	C 58/87
6' L			76	51 1				
+75			25	56 2	53 76	00/78	C 2 4	C 50/85
14+00			0 0	58 7	56 62	00/72	C 2 1	C 50/85
6' L			17	57 0				
T.P. (14+00)			004	1858 67				
	10 75	1869 42						
+20-625 L			98	59 6				
+25			91	60 3	58.77	00/54	C 1 5	C 49/89
6' L			109	58 5				
+50			85	60 9	60 17	00/24	C 0 7	C 24/72
6' L			98	59 6				
+75			75	61 9	61 41	00/27	C 0 5	C 22/71
6' L			87	60 7				
15+00			56	63 8	62.64	00/48	C 1 2	C 28/74
6' L			71	62 3				
+11.47 BC			51	64 3	63.21	00/47	C 1 1	C 28/74
+30			42	65 2	64.12	00/77	C 1 1	C 22/71
6' L			50	64 4				
+50			32	66 2	65.11	00/47	C 1 1	C 22/71

Form 307 5M 5-39

PLEASE RETURN TO
LOS ANGELES COUNTY SURVEYOR
700 HALL OF RECORDS

NOTE: ANY ADDITIONS OR CHANGES ON THIS SHEET MUST BE MADE OR CIRCLED IN RED INK, WITH DATE AND NAME OF PERSON MAKING CHANGE

Do not extend notes this side of this line

Profile No.____ Notes Red.____ Plotted____ Job No.____ Division No.____
X-Sec. No.____ Date____ Date____ Survey of____
Notes Chkd.____ Checked____ Survey by____ Notes____ Date____
Date____ Date____ Map No.____ Indexed____ Date____
F.B.____ PG.____

STATION	B. S.	H. I.	F. S.	ELEV.					
		1869 42				Left		Right	
6' L			44	65°					
+69.89 EC			29	66 5	66.09		CO 4	C 14/7.2	
6' L			32	65 7					
+90			17	67 7	67.08	00/39	CO 6	C 08/64	
6' L			28	66 6					
T.P.			079	1868.63					
	1106	1879 69							
16+11.28 BC			105	69 2	68.13	C 06/63	C1 1	00/5.2	Top
6' R			118	67 9					
+25			96	70 1	68 81	C 08/64	C1 3	00/64	
6' R			108	68 9					
+50			89	70 8	70 04	C 05/63	CO 8	00/53	
6' R			98	69 9					
+75			81	71 6	71.27	00/30	CO 3	00/60	
6' R			86	71 1					
17+00			67	73°	72.66	00/60	CO 3	00/20	
6' R			71	72°					
+25			44	75 3	74 62	C 08/64	CO 7	00/85	
6' R			47	75°					
+46.18 EC			22	77 5	77 32	00/73	CO 7	F 05/60	

Form 307 5M 5-39

PLEASE RETURN TO
LOS ANGELES COUNTY SURVEYOR
700 HALL OF RECORDS

NOTE: ANY ADDITIONS OR CHANGES ON THIS SHEET MUST BE MADE OR CIRCLED IN RED INK, WITH DATE AND NAME OF PERSON MAKING CHANGE

Do not extend notes this side of this line

STATION	B. S.	H. I.	F. S.	ELEV.				
		1879 69			El. Gr	Left		Right
6'R			2 9	76 8				
			6 75	1872 94				3/4" I.P. RPPI #9 Page
	11 82	1884 76						
17+69.64 BC			3 9	80 9	80 38	C 03/62	C 05	F 03/60
6 R			4 [illegible]	80 2				
17+80			2 9	81 9	81 73	—	C 02	—/6 G.F.
T.P.			0 34	18[illegible] 42				
	12 26	1896 68						
18+00			11 7	85 0	84 34	00/60	C 07	C 05/63
6L			12 2	84 5				
18+25			9 0	87 7	87 60	00/60	C 01	00/60
6L			9 5	87 2				
18+50			5 4	91 3	90 87	00/60	C 04	00/60
6 R			5 6	91 1				
18+75			2 3	94 4	94 13	C 04/62	C 03	00/30
6.7 R			2 8	93 9				G.F.
T.P.			0 16	1896 52				
	11 29	1907 81						
19+00			8 5	1899 3	97 39	C 20/70	C 19	00/60
6 R			10 2	97 6				

F.B. PG. Job No. Division No. Notes Red. Plotted Profile
Survey of Date Date No.
Survey by Notes Notes Chkd. Checked X-Sec.
Indexed Date Date No.

Form 307 5M 5-39

PLEASE RETURN TO
LOS ANGELES COUNTY SURVEYOR
700 HALL OF RECORDS

NOTE: ANY ADDITIONS OR CHANGES ON THIS SHEET MUST BE MADE OR CIRCLED IN RED INK, WITH DATE AND NAME OF PERSON MAKING CHANGE

Do not extend notes this side of this line

Profile Notes Red. Plotted Job No. Division No.
No. Date Date Survey of
X-Sec. Notes Chkd. Checked Survey by Notes Date
No. Date Date Map No. Indexed Date
F B. PG.

STATION	B. S.	H. I.	F. S.	ELEV.					
		1907 81							
19+26.23 EC			5 3	1902 5	1900 73	C 3°/75	C 1 8	C 09/15	
6 R			6 [illegible]	01 2					
19+43 (8.R)			5 6	02 2					G.F.
19+50			2 5	05 3	03 54	C 34/77	C 1 8	0.0/6°	
6 R			4 3	03 5					
19+65.38 B.C			2 1	05 7	05 35	C 25/73	C 0 3	0.0/3°	
6 R			3 7	04 1					
T.P			0 18	1907 63					
	11 32	1918 95							
19+75			11 8	07 1	0649	C 14/67	C 0 6	0.0/4°	
6 R			13 1	05 8					
19+78 (6 L)			10 8	08 1					G.F.
20+00			8 2	10 7	0943	C 12/66	C 1 3	0.0/5°	
6 R			9 9	09 0					
20+23			5 9	13 0					G.F.
20+25			5 8	13 1	12 38	C 0 6/63	C 0 7	0.0/6°	
6 R			6 4	12 5					
20+36.96 EC			4 6	14 3	13 79	0.0/60	C 0 5	0.0/35	
6 R			5 6	13 3					
6 L			5 0	13 9					

Form 307 5M 5-39

PLEASE RETURN TO
LOS ANGELES COUNTY SURVEYOR
700 HALL OF RECORDS

NOTE: ANY ADDITIONS OR CHANGES ON THIS SHEET MUST BE MADE OR CIRCLED IN RED INK, WITH DATE AND NAME OF PERSON MAKING CHANGE

Do not extend notes this side of this line

Profile No. ____ X-Sec. No. ____
Plotted ____ Date ____ Checked ____ Date ____
Notes Red. ____ Date ____ Notes Chkd. ____ Date ____
Division No. ____ Job No. ____ Notes ____ Date ____
F. B. ____ Pg. ____
Survey of ____
Survey by ____
Indexed ____

STATION	B. S.	H. I.	F. S.	ELEV.				
		1918 95						
20+50			2 6	16 3	15.33	0.0/7°	C 1°	0.0/5° Turnout
6 R			3 4	15 5				
6 L			2 9	16 0				
T.P.			0 25	19 [illegible] 70				
	12 12	1930 82						
20+75			10 1	20 7	18.28	00/9Z	C 2 4	00/13 7
6 L			11 3	19 5				
20+79			9 7	21 1				G.F.
21+00			7 7	23 1	21.23	0°/8Z	C 1 9	0.0/11 8
6 L			8 4	22 4				
21+25			5 0	25 8	24.17	0.0/9°	C 1 6	0.0/11 5
6 L			5 8	25 0				
6 R			5 5	25 3				
21+39			3 6	27 2				G.F.
21+46.41 BC			2 9	27 9	26 60	0.0/96	C 1 3	0.0/78
6 R			3 8	27 0				
T.P.			0 20	193 62				
	3 58	1934 20						
21+75			4 1	30 1	29.42	C 15/68	C 0 7	0.0/35
6 R			5 5	28 7				

Form 307 5M 5-39

PLEASE RETURN TO
LOS ANGELES COUNTY SURVEYOR
700 HALL OF RECORDS

NOTE: ANY ADDITIONS OR CHANGES ON THIS SHEET MUST BE MADE OR CIRCLED IN RED INK, WITH DATE AND NAME OF PERSON MAKING CHANGE

Do not extend notes this side of this line

STATION	B. S.	H. I.	F. S.	ELEV.				
		1934 20						
22+00			1 9	32 3	31.50	C 1 0/6 5	CO 8	0.0/26
6 R			3 2	31 0				
P.I. #12			2 60	1931 60				T.B.M. #12
	10 87	1942 47						
~~22+00~~			~~10 1~~	~~32 4~~				
~~6 R~~			~~11 7~~	~~30 8~~				
22+25			8 2	34 3	33.49	C 1 2/6 6	CO 8	0.0/55
6 R			9 2	33 3				
22+35.24			7 8	34 7	34.23	C 0.8/64	CO 5	0.0/45
6 R			8 7	33 8				
22+50			7 0	35 5	35.17	0.0/96	CO 3	0.0/32
6 R			7 5	35 0				
22+75			6 0	36 5	36.39	0.0/60	CO 1	0.0/60
6 R			6 7	35 8				
23+00			4 8	37 7	37.15	0.0/30	CO 6	C 0.7/64
6 L			5 9	36 6				
23+25			4 1	38 4	37.68	0.0/32	CO 7	C 0.8/64
6 L			5 2	37 3				
23+50			3 0	39 5	38.21	C 1 2/6 6	C 1 3	0.0/80
6 R			3 8	38 7				

Profile Notes Red. Plotted Job No. Division No.
No. Date Date Survey of
X-Sec. Notes Chkd. Checked Survey by Notes Date
No. Date Map No. Indexed Date
F B. PG.

Form 307 5M 5-39

PLEASE RETURN TO
LOS ANGELES COUNTY SURVEYOR
700 HALL OF RECORDS

NOTE: ANY ADDITIONS OR CHANGES ON THIS SHEET MUST BE MADE OR CIRCLED IN RED INK, WITH DATE AND NAME OF PERSON MAKING CHANGE

Do not extend notes this side of this line

STATION	B. S.	H. I.	F. S.	ELEV.					
		1942 47							
23+75			3 8	38 7	38.74	0.0/6°	Gr		saddle
6 R			4 3	38 2					
24+00			3 1	39 4	39.26	00/6°	CO1	0.0/3°	"
6 R			3 4	39 1					
24+25			1 8	40 7	40.22	C04/62	CO5	00/6°	"
6 R			2 2	40 3					
T.P.			0 44	1942 03					
	11 11	1953 14							
24+50			9 7	43 4	43.01	C03/62	CO4	00/6°	
6 R			10 2	42 9					
24+75			6 3	46 8	46.65	C02/61	CO2	00/28	
6 R			6 8	46 3					
25+03 83			1 2	51 9	50.97	C10/65	CO9	0.0/6°	
6 R			2 3	50 8					
T.P			0 00	1953 14					
	11 59	1964 73							
25+25			9 7	55 0	54 15	C10/65	CO9	00/6°	
6 R			10 7	54 0					
25+50			6 5	58 2	57.90	00/6°	CO3	00/6°	
6 R			6 9	57 8					

F. B. PG. Job No. Division No. Notes Red. Plotted Profile
Survey of Date Date No.
Survey by Notes Checked X-Sec.
Indexed Date Date No.

Form 307 5M 5-39

PLEASE RETURN TO
LOS ANGELES COUNTY SURVEYOR
700 HALL OF RECORDS

NOTE: ANY ADDITIONS OR CHANGES ON THIS SHEET MUST BE MADE OR CIRCLED IN RED INK, WITH DATE AND NAME OF PERSON MAKING CHANGE

Do not extend notes this side of this line

Profile Notes Red. Plotted Job No. Division No.
No. Date Date Survey of
X-Sec. Notes Chkd. Checked Survey by Notes
No. Date Date Map No. Indexed Date Date

F. B. PG.

STATION	B. S.	H. I.	F. S.	ELEV.				
		1964 73						
25+75			3 3	61 4	61.32	00/6	CO 1	00/6
6R			3 6	61 1				
EC 25+96 03			0 6	64 1	63 78	—	CO 3	—
6R			1 1	63 6				
T. P.			0 58	1964 15				
	10 94	1975 09						
BC 26+03 0L			10 2	64 9	64.61	C 04/62	CO 3	00/6
26+25			7 9	67 2	67.15	00/6	CO 1	00/6
6R			8 0	67 1				
26+50			5 0	70 1	69.46	00/7	CO 6	C 07/64
6L			5 4	69 7				
26+75			4 0	71 1	70.87	00/18	CO 2	C 10/65
6L			5 0	70 1				
EC 26+85 20			3 4	71 7	71.22	0.0/6	CO 5	C 12/66
6L			4 0	71 1				
27+00			3 3	71 8	71.67	00/12	CO 1	C 10/65
6L			4 0	71 1				
27+25			2 0	73 1	72.46	00/3	CO 6	C 16/68
6L			3 0	72 1				

Form 307 5M 5-39

PLEASE RETURN TO
LOS ANGELES COUNTY SURVEYOR
700 HALL OF RECORDS

NOTE: ANY ADDITIONS OR CHANGES ON THIS SHEET MUST BE MADE OR CIRCLED IN RED INK, WITH DATE AND NAME OF PERSON MAKING CHANGE

Do not extend notes this side of this line

Profile No. ____ X-Sec. No. ____
Job No. ____ Division No. ____ Notes Red. ____ Date ____ Plotted ____ Date ____
F.B. ____ PG. ____ Survey of ____ Survey by ____ Notes ____ Date ____ Indexed ____ Notes Chkd. ____ Date ____ Checked ____ Date ____

STATION	B. S.	H. I.	F. S.	ELEV.				
		1975 09						
BC 27 +59.65			0 8	74.3	73.51	00/44	CO 8	C 18/69
6L			1 8	73.3				
T.P.			0 67	1974.42				
	9 27	1983 69						
27+75			8 9	74.8	73.91	00/38	CO 9	C 20/70
6L			10 0	73.7				
28+00			8 9	74.8	74.47	00/32	CO 3	C 17/69
6L			9 6	74.1				
28+25			8 1	75.6	74.91	00/40	CO 7	C 17/69
6L			9 3	74.4				
28+50			7 4	76.3	75.23	00/60	C 1 1	C 20/70
6L			8 6	75.1				
28+75			7 2	76.5	75.32	00/58	C 12	C 24/72
6L			8 4	75.3				
29+00			7 9	75.8	74.95	00/48	CO 8	C 17/69
6L			8 8	74.9				
29+25			8 6	75.1	74.23	00/60	CO 9	C 20/70
6L			9 6	74.1				
T.B.M.			3 45	1980 24				P.I # 15 - 3/4" I.P. TOP Ridge
	2 70	1982 94						

Form 307 5M 5-39

PLEASE RETURN TO
LOS ANGELES COUNTY SURVEYOR
700 HALL OF RECORDS

NOTE: ANY ADDITIONS OR CHANGES ON THIS SHEET MUST BE MADE OR CIRCLED IN RED INK, WITH DATE AND NAME OF PERSON MAKING CHANGE

Do not extend notes this side of this line

STATION	B. S.	H. I.	F. S.	ELEV.					
		1982 94							
29+50			9 7	73 2	73.46	—	F 0 3	0.0/1 4 C 0 7/6 4	
6 L			10 5	72 4					
29+75			10 0	72 9	72.70	0.0/1 0	C 0 2	C 0 7/6 4	
6 L			11 2	71 7					
30+00			10 5	72 4	71.94	0.0/7 4	C 0 5	C 0 8/6 4	
6 L			10 9	72 0					
EC 30+11 35			10 0	72 9	71.59	C 1 2/6 6	C 1 3	C 1 0/6 5	
6 L			10 1	72 8					begin c
BC 30+37.56			10 7	72 2	70.65	C 2 2/7 1	C 1 5	C 0 8/6 4	
6 R			11 5	71 4					
30+50			12 0	70 9	70.01	C 2 0/7 0	C 0 9	0.0/6 0	
6 R			13 0	69 9					
T.P.			12 00	1970 94					
	1 87	1972.81							
30+75			4 6	68 2	68.29	C 1 4/6 7 0 0/1 0	F 0 1		
6 R			6 5	66 3					
31+00			5 3	67 5	66.02	C 3 2/7 6	C 1 5	0 0/3 8	
6 R			7 6	65 2					
EC 31+17 69			5 0	67 8	64.08	C 5 3/8 7	C 3 7	C 1 5/6 8	

Profile No. ____ Notes Red. ____ Plotted ____ Job No. ____ Division No. ____ F B. ____ PG. ____

X-Sec. No. ____ Date ____ Date ____ Survey of ____

Notes Chkd. ____ Checked ____ Survey by ____ Notes ____ Date ____

Date ____ Date ____ Map No. ____ Indexed ____ Date ____

Form 307 5M 5-39

PLEASE RETURN TO
LOS ANGELES COUNTY SURVEYOR
700 HALL OF RECORDS

NOTE: ANY ADDITIONS OR CHANGES ON THIS SHEET MUST BE MADE OR CIRCLED IN RED INK, WITH DATE AND NAME OF PERSON MAKING CHANGE

Do not extend notes this side of this line

F.B. ____ Pg. ____ Job No. ____ Division No. ____ Profile No. ____
Survey of ____ Notes Red. ____ Plotted ____ Date ____ X-Sec. No. ____
Survey by ____ Notes ____ Notes Chkd. ____ Checked ____ Date ____
Indexed ____ Date ____ Date ____ Date ____

STATION	B. S.	H. I.	F. S.	ELEV.				
		1972 81						
31+25			6 2	666	63.20	—	C3 4	—
31+50			10 0	628	60.20	C 58/89	C2 6	0.0/5
6 R			13 4	594				
T.P.			11 56	1961 25				
	1 92	1963 17						
BC 31+76 58			2 9	603	5701	C 84/102	C3 3	0.0/64
6 R			5 8	574				
32+00			4 5	587	5420	C 95/108	C4 5	0.0/70
6 R			7 9	553				
32+25			11 3	519	5120	C 61/91	C0 7	0.0/16
6 R			14 9	483				
TP			11 46	1951 71				
	1 75	1953 46						
32+50			3 2	503	4820	C 76/98	C2 1	0.0/30
6 R			7 3	462				
32+58.05 EC			3 2	503	4723	C 71/96	C3 1	0.0/47
T.B.M.			11 80	1941 66				Set 1x2 Round Knob
	8 78	1950 44						
BC 32+65 00			0 6	498	4639		C34	
6 R			4 1	463				

Form 307 5M 5-39

PLEASE RETURN TO
LOS ANGELES COUNTY SURVEYOR
700 HALL OF RECORDS

NOTE: ANY ADDITIONS OR CHANGES ON THIS SHEET MUST BE MADE OR CIRCLED IN RED INK, WITH DATE AND NAME OF PERSON MAKING CHANGE

Do not extend notes this side of this line

Profile Notes Red. Plotted Job No. Division No.
No. Date Date Survey of
X-Sec. Notes Chkd. Checked Survey by Notes Date
No. Date Date Map No. Indexed Date
F.B. PG.

STATION	B. S.	H. I.	F. S.	ELEV.	El. Gr	Left	℄	Right
		1950 44						
EX 32+90 65			L 3	48 1	43.32	C 6 6/6 3	C 4 8	C 3/7 5
6 R			4 8	45 6				
EC 33+16 14			8 6	41 8	40.25		C 1 6	
6 R			11 3	39 1				
BC 33+17 62 T.P.			8 71	1941 72	40.08	C 3 6/7 8	C 1 6	C 0/4 10
	0 32	1942 05						
EX 33+40 3			3 4	38 6	37.36	C 2 9/7 0	C 1 2	C 0/2 4
6 R			6 3	35 7				
EC 33+63 60			5 6	36 4	34.57	C 1 1/6 5	C 1 8	C 0/5 5
6 R			7 8	34 2				
6 L			6 3	35 7				
BC 33+69 11			6 3	35 7	33.91		C 1 8	
33+87 3			7 7	34 3	31.69	C 0/6 5	C 2 6	C 3 0/5 5
6 L			10 3	31 7				
EX 34+05 1			9 4	32 6	29.59	C 0/5 4		C 2/6 5
6 L			12 8	29 2				
T.P.			1 38	1930 67				
	1 32	1931 99						
34+22 14			1 3	30 7	27 5 1	C 0/6 0	C 3 2	C 10 8/11 1
6 L			5 0	27 0				

Form 307 5M 5-39

PLEASE RETURN TO
LOS ANGELES COUNTY SURVEYOR
700 HALL OF RECORDS

NOTE: ANY ADDITIONS OR CHANGES ON THIS SHEET MUST BE MADE OR CIRCLED IN RED INK, WITH DATE AND NAME OF PERSON MAKING CHANGE

Do not extend notes this side of this line

STATION	B. S.	H. I.	F. S.	ELEV.				
		1931 [illegible]						
E.C. 34+40 91			3 6	28 4	25.29	C 0/5°	C 3 1	C 10 5/[illegible]
6 L			7 4	24 6				
34+50			5 0	27 0	24.20	C 0/4 8	C 2 8	C 8°/10
6 L			8 7	23 3				
34+75			7 8	24 2	21.20	C 0/6 2	C 3 0	C 6°/10°
6 L			10 6	21 4				
35+00			9 0	23 0	18.20	C 2°/7 2	C 4 8	C 4°/8° P.L. [illegible]
6 L			11 3	20 7				
35+02 62			9 2	22 8	17.89		C 4 9	
T.P.			12 19	19 80				
	0 60	1920 [illegible]						
35-30 8			4 7	15 7	14.50	C 0/5	C 1 2	C 1 4/6 7
6 L			7 3	13 1				
35+59 55			9 0	11 4	11.05	C 0/2 3	C 0 4	C 0 8/6 1
35+75			10 5 / 11 5	099 / 089 ?	09.50	C 0/6	C 0 4 ?	C 0/6 [illegible]
6 R			10 6	09 8				"
6 L			10 7	09 7				"
36+00			10 4	10 0	08.00	C 1°/6 5	C 2 0	C 0 4/6 2
6 R			11 7	08 7				
6 L			11 2	09 2				

F.B. PG. Job No. Division No. Notes Red. Plotted Profile
Survey of Date No.
Survey by Notes Checked X-Sec.
Indexed Date Notes Chkd. Date No.

Form 307 5M 5-39

PLEASE RETURN TO
LOS ANGELES COUNTY SURVEYOR
700 HALL OF RECORDS

NOTE: ANY ADDITIONS OR CHANGES ON THIS SHEET MUST BE MADE OR CIRCLED IN RED INK, WITH DATE AND NAME OF PERSON MAKING CHANGE

Do not extend notes this side of this line

STATION	B. S.	H. I.	F. S.	ELEV.				
		1920 40			El. Gr		℄	RIGHT
T.P.			11 73	1908 6				
	3 11	1911 78						
36+25			42	07 6	2106.52	00/16	C 1 1	C 06/63
6R			46	07 2				
6L			55	06 3				
36+50			62	05 6	05.63	F.06/62	Gr	F. 04/60
6R			68	05 0				
6L			73	04 5				
B.C. 36+59 51			58	06 0	05.65	F 03/62	C 0 4	G./62
6R			67	05 1				
6L			63	05 5				
36+75			50	06 8	05.63	C 0.6/63	C 1 2	G/6.4
6R			58	06 0				
6L			56	06 2				
EV 36+90			44	07 4	05.98	G/5.1	C 1 4	C 1.6/6.8
6L			63	05 5				
37+05			36	08 2	06.35	G/4.6	C 1 9	C 4.6/8.3
6L			63	05 5				
EC 37+20 20			17	10 1	06.72	G/5.0	C 3 4	C 9.0/10.5
6L			63	05 5				

Profile No.____ Notes Red.____ Plotted____ Job No.____ Division No.____ F B. PG.____
X-Sec. No.____ Date____ Date____ Survey of____
Notes Chkd.____ Checked____ Survey by____ Notes____ Date____
Date____ Date____ Map No.____ Indexed____ Date____

Form 307 5M 5-39

PLEASE RETURN TO
LOS ANGELES COUNTY SURVEYOR
700 HALL OF RECORDS

NOTE: ANY ADDITIONS OR CHANGES ON THIS SHEET MUST BE MADE OR CIRCLED IN RED INK, WITH DATE AND NAME OF PERSON MAKING CHANGE

Do not extend notes this side of this line

F.B. Pg. Job No. Division No. Profile
Survey of No. X-Sec.
Survey by Date Checked No.
Indexed Notes Notes Chkd. Date Date

STATION	B. S.	H. I.	F. S.	ELEV.				
		1911 78				Left		Right
T.B.M.			1 42	1910 36				20' So P.I. #22 SET 1X1
	6 90	1917 26						
B.C. 37+31 17			7 5	098	07.01	G/4.0	C28	C9.9/10.5
37+50			6 8	105	07.46	G/4.0	C30	C9.9/10.5
6 L			11 2	061				
E.C. 37+79 10			8 2	091	08.19	G/2.4	C09	C3.4/7.1
6 L			11 5	058				
B.C. 37+96 58			7 6	097	08.60	G/2.5	C11	C 3.6/7.8
6 L			10 5	068				
38+20			6 0	11 3	09.18	G/3.5	C21	C 5.0/8.5
+45			5 4	119	09.79	G/4.0	C21	C 6.0/9.0
6 L			8 +	089				
+65			5 0	123	10.28	G/3.5	C20	C, 5.8/8.9
6 L			8 2	091				
+90			6 3	110	10.90	F2.6/5.0	C01	C 4.2/8.1
6 L			9 0	083				
E.C. 39+08 51			5 6	117	11.35	F2.6/6.0	C04	C 3.6/7.8
6 L			8 0	093				
B.C. 39+31 21			4 7	126	11.93	G/4.5	C07	C. 3.3/7.6
6 L			5 6	117				

Form 307 5M 5-39

PLEASE RETURN TO
LOS ANGELES COUNTY SURVEYOR
700 HALL OF RECORDS

NOTE: ANY ADDITIONS OR CHANGES ON THIS SHEET MUST BE MADE OR CIRCLED IN RED INK, WITH DATE AND NAME OF PERSON MAKING CHANGE

Do not extend notes this side of this line

STATION	B. S.	H. I.	F. S.	ELEV.				
		1917 26						
39+50			36	137	12.27	0.0/102	C 13	C 28/74
6L			48	125				
+70			39	134	12.32	00/95	C 11	C 24/72
6L			47	126				
+95			40	133	10.71	00/10°	C 26	C 46/83
			62	11!				
E.C 40+14 14			82	09!	08.43	0.0/12	C 01	C 44/82
6L			118	055				
+35			111	062	05.56	00/12	C 06	C 46
6L			142	03!				
+60			93	08°	1902.13	00/105	C 59	C 108/114
6L			128	045				
T.B.M.			954	1907 72				B.O.T. 3" ± AHEAD STA. 40+60
	1 10	1908 82						
90+78.31			40	1904 8	1899.62	0.0/71	C 52	C 70/95
6L			75	1901 3				
41.00			95	1899 3.	96.65	0.0/95	C 27	00/86
6R			103	1898 5.				
6L			102	98 6.				

Profile Notes Red. Plotted Job No. Division No.
No. Date Survey of
X-Sec. Notes Chkd. Checked Survey by Notes
No. Date Date Map No. Indexed
Date Date
F.B. PG.

Form 307 5M 5-39

PLEASE RETURN TO
LOS ANGELES COUNTY SURVEYOR
700 HALL OF RECORDS

NOTE: ANY ADDITIONS OR CHANGES ON THIS SHEET MUST BE MADE OR CIRCLED IN RED INK, WITH DATE AND NAME OF PERSON MAKING CHANGE

Do not extend notes this side of this line

F.B. PG. Job No. Division No. Profile
Survey of Notes Plotted Date No. X-Sec.
Survey by Notes Chkd. Date Checked Date No.
Indexed Date Date

STATION	B. S.	H. I.	F. S.	ELEV.				
		1908 82						
T. P.			11 87	1896 95				
	0 67	1897 62						
41+25			2 8	1894 82	1893.22	C 30/75	C 16	0.0/29
6 R			6 2	91 42				
41+50			3 7	93 92	89.79	C 68/94	C 41	0.0/66
6 R			7 3	90 32				
41+75			7 8	81 82	86.36	C 5°/85	C 34	0.0/88
6 R			9 7	87 92				
EC 41+90.81			10 7	86 92	84.19	0.0/146 C 34/60	C 27	0.0/54
6 R			13 6	82 02				
T. P.			10 72	1812 30				
	2 36	1889 26						
42+00			4 9	1884 36	82.93	0.0/102	C 14	0.0/36
6 R			7 1	82 16				
42+25			8 5	80 76	80.41	0.0/75	C 03	0.0/09
6 R			10 4	78 26				
BC 42+50.49			7 9	81 36	80.26	0.0/64	C 11	0.0/34
6 R			10 5	79 26				
42+75			5 5	83 76	82.15	0.0/85 C 26/60	C 16	0.0/39
6 R			8 2	81 06				

Form 307 5M 5-39

PLEASE RETURN TO
LOS ANGELES COUNTY SURVEYOR
700 HALL OF RECORDS

NOTE: ANY ADDITIONS OR CHANGES ON THIS SHEET MUST BE MADE OR CIRCLED IN RED INK, WITH DATE AND NAME OF PERSON MAKING CHANGE

Do not extend notes this side of this line

Profile Notes Rcd. Plotted Job No. Division No.
No. Date Date Survey of
X-Sec. Notes Chkd. Checked Survey by Notes Date
No. Date Date Map No. Indexed Date
F B. Pg.

STATION	B. S.	H. I.	F. S.	ELEV.				
		1889 26						
43+00			2 8	1886 46	84.38	C 6.6/9.3	C 2.1	0.0/3.9
6 R			3 0	83 26				
43+25			0 9	88 36	86.61	C 6.8.1/9.4	C 1.8	0.0/3.7
6 R			3 8	85 46				
TP			0.89	1888 37				
	11 03	1899 40						
EC 43+36.39			9 8	1889 60	87.62	C 7.0/9.5	C 2.0	0.0/3.8
6 R			13 0	86 40				
43+50			8 7	90 70	88.84	C 7.5/9.8	C 1.9	0.0/3.5
6 R			2 0	87 40				
~~43+75~~			~~6 0~~	~~93 40~~	~~91.07~~	~~C 7.8/9.9~~	~~C 2.3~~	~~0.0/4.3~~
6 R			9 0	90 40				
P.I. #28			6.73	1892 67				T.B.M.
	924	1901. 91						
43+68.99 BC			9 0	929	90.53	C 9.0/10.5	C 2.4	0.0/4.7
6 R			12 3	896				
+80			6 6	953	91.52	C 8.8/10.4	C 3.8	0.0/7.2
6 R			9 6	923				
+95			2 0	18999	92.61	C 13.2/12.6	C 7.3	0.9/12.8
T.P.			1 20	1900 71				

Form 307 5M 5-39

PLEASE RETURN TO
LOS ANGELES COUNTY SURVEYOR
700 HALL OF RECORDS

NOTE: ANY ADDITIONS OR CHANGES ON THIS SHEET MUST BE MADE OR CIRCLED IN RED INK, WITH DATE AND NAME OF PERSON MAKING CHANGE

Do not extend notes this side of this line

F.B. Pg. Job No. Division No. Profile
Survey of Notes Red. Plotted
Survey by Date Date
Indexed Notes Chkd. Checked
Date Date
Notes X-Sec.
Date No.

STATION	B. S.	H. I.	F. S.	ELEV.				
				1900 71				
	6.04	1906 75						
44+10			2.6	1904.1	93.22	C 16.3/14.2	C 10.9	0.0/20.3
+25			0.8	059	93.34	C 17.5/14.8	C 12.6	0.0/52.0
+45			6.1	1900.6	92.75	C 12.0/12.0	C 7.9	0.0/19.2
T.P.			11.00	1895.75				
	0.55	1896 30						
+ 66.69 EC.			3.6	92.7	91.17	C 5.7/8.9	C 1.5	0.0/1.6
6'R			7.3	89.0				
+90			8.0	88.3	89.21	C 3.6/7.8 00/1.6	F 0.9	
6'R			11.6	84.7				
45+15			10.2	86.1	87.12	C 4.4/8.2 00/1.6	F 1.0	
6'R			13.5	82.8				
+40			8.9	87.4	85.03	C 7.0/9.5	C 2.4	0.0/4.2
6'R			12.5	83.8				
+65			8.1	88.2	82.93	C 10.0/11.0	C 5.3	0.0/10.0
6'R			1.1.3	85.0				
+85			9.1	87.2	81.25	C 10.0/11.0	C 6.0	0.0/8.4
6'R			12.5	83.8				
T.P.			11.06	1885.21				
	0.59	1885 83						

Form 307 5M 5-39

PLEASE RETURN TO
LOS ANGELES COUNTY SURVEYOR
700 HALL OF RECORDS

NOTE: ANY ADDITIONS OR CHANGES ON THIS SHEET MUST BE MADE OR CIRCLED IN RED INK, WITH DATE AND NAME OF PERSON MAKING CHANGE

Do not extend notes this side of this line

Profile Notes Red. Plotted Job No. Division No.
No. Date Date Survey of
X-Sec. Notes Chkd. Date Checked Survey by Notes Date
No. Date Date Map No. Indexed Date
F.B. PG.

STATION	B. S.	H. I.	F. S.	ELEV.				
		1885.83						
BC 46+01.89			2.2	836	79.84	C 88/104	C 38	0.0/88
6'R			4.9	809				
+25			5.6	802	77.90	C 86/103	C 23	0.0/43
6'R			9.0	768				
+50			5.5	803	75.81	C 100/110	C 45	0.0/49
6'R			9.1	767				
+75			9.4	764	73.71	C 52/66	C 27	0.0/60
6'R			12.1	737				
47+00			13.6	722	72.53	C 17/69.00/05	F 03	—
6'R			16.4	694				
+25			12.4	734	73.21	0.0/73	C 02	0.0/07
6'R			13.4	724				
+35.22 EC			11.1	747	74.01	0.0/66	C 07	0.0/114
6'R			11.7	741				
47+55			7.3	785	75.83	0.0/117	C 27	C 24/72
6'L			7.9	779				
+75			3.4	824	77.19	C 00/98	C 52	C 48/84
6'L			6.0	798				
+92.08 EC			4.0	818	77.81	0.0/55	C 40	C 77/99
6'L			7.9	779				

Form 307 5M 5-39

PLEASE RETURN TO
LOS ANGELES COUNTY SURVEYOR
700 HALL OF RECORDS

NOTE: ANY ADDITIONS OR CHANGES ON THIS SHEET MUST BE MADE OR CIRCLED IN RED INK, WITH DATE AND NAME OF PERSON MAKING CHANGE

Do not extend notes this side of this line

Job No. ____ Division No. ____ Profile ____
Notes Red. ____ No. ____
Date ____ Date ____ X-Sec. ____
Notes Chkd. ____ Checked ____ No. ____
Date ____ Date ____
Notes ____
Date ____
F.B. ____ PG. ____
Survey of ____
Survey by ____
Indexed ____

STATION	B. S.	H. I.	F. S.	ELEV.				
		1885 83						
T.P.			396	1881 87				
	2 13	1884 00						
48+15			36	804	77.88	0.0/36	C 2 5	C 9°/10 5
6'L			71	763				
+ 40			49	791	77.04	0.0/39	C 2 1	C 6°/9 3
6'L			83	757				
+67.19 BC			26	814	75.92	C 4 5/8 3	C 5 5	0.0/15°
6' R			46	795				
+85			51	789	75.19	C 3°/9 5	C 3 7	0.0/8 3
6 R			78	762				
49+05			78	762	74.37	C 5 2/8 6	C 1 8	0.0/36
6' R			104	736				
+ 28.01 EC			95	745	73.46	C 3 5/7 8	C 1 0	0.0/22
6' R			118	722				
+50			86	754	73.08	0.0/12 3	C 2 3	C 2°/7 1
6' L			91	749				
+ 70			79	761	73.26	0.0/47	C 2 8	C 6°/9°
6'L			111	729				
+ 93.50 BC.			73	767	74.13	0.0/42	C 2 6	C 9°/10 5
6'L			111	729				

Form 307 5M 5-39

PLEASE RETURN TO
LOS ANGELES COUNTY SURVEYOR
700 HALL OF RECORDS

NOTE: ANY ADDITIONS OR CHANGES ON THIS SHEET MUST BE MADE OR CIRCLED IN RED INK, WITH DATE AND NAME OF PERSON MAKING CHANGE

Do not extend notes this side of this line

STATION	B. S.	H. I.	F. S.	ELEV.				
		1884 00						
50+15			67	773	75.52	00/27	C 18	C 57/89
6'L			102	738				
+35			39	801	76.95	00/74	C 41	C 5°/75
6'L			66	774				
+50			09	831	77.74	00/112	C 54	C 50/85
+70			29	811	78.18	00/59	C 29	C 24/72
6'L			59	781				
+87.32 EC.			30	810	77.87	00/52	C 31	C 60'/90°
6'L			65	775				
51+17.26 SC.			41	799	76.47	00/56	C 34	C 60'/90°
6'L			76	764				
+35			53	787	75.33	00/70	C 34	C 36/78
6'L			82	758				
+55			77	763	74.05	C 2.1'/72	C 22	00'/85
6'R			92	748				
51+79.70 EC.			114	726	72.76	C 22/71 00'/02	F 02	—
6'R			140	700				
T.P.			936	187464				
	598	1880 62						

Profile Notes Red. Plotted Job No. Division No.
No. Date Date Date Survey of
X-Sec. Notes Chkd. Checked Survey by Notes
No. Date Date Map No. Indexed Date Date
F B. PG.

Form 307 5M 5-39

PLEASE RETURN TO
LOS ANGELES COUNTY SURVEYOR
700 HALL OF RECORDS

NOTE: ANY ADDITIONS OR CHANGES ON THIS SHEET MUST BE MADE OR CIRCLED IN RED INK, WITH DATE AND NAME OF PERSON MAKING CHANGE

Do not extend notes this side of this line

F.B. ____ PG. ____ Job No. ____ Division No. ____ Profile No. ____
Survey of ____ Date ____ Notes Red. ____ Date ____ X-Sec. No. ____
Survey by ____ Notes ____ Date ____ Checked ____ Notes Chkd. ____ Date ____
Indexed ____

STATION	B. S.	H. I.	F. S.	ELEV.		L		R	
		1880 62							
52+00			5 8	72 8	72.38	C 62/91	C 24	0.0/42	
6'R			9 2	71 4					
+25.98 EC			5 4	75 2	72 80	C 75/98	C 24	0.0/38	
6'R			9 2	71 6					
+45			5 4	75 2	73.33	C 55/88	C 19	0.0/32	
6'R			9 2	71 4					
+65			3 1	77 5	73.66	C 73/97	C 38	0.0/99	Cut - Sand
6'R			5 7	72 9					
+85.63 EC			4 8	75 8	73.21	C 50/85	C 26	0.0/57	
6'R			7 6	73 0					
53+00			6 6	74 0	72.40	C 30/75	C 16	0.0/32	
6'R			9 2	71 5					
+21.90 BC			8 6	72 0	70.78	0.0/70	C 12	0.0/50	Sandstone
6'R			10 6	70 0					
+40			10 3	70 3	70.47		F 02		Hole & or fill
6'R			12 5	68 1					
+60			9 6	71 0	71.47	C 12/66	G/2.5 F 05		
6'R			11 3	69 3					
53+82 13			6 3	74 3	73.96	C 20/71	C 03	G/1.0	
6'R			9 0	71 6					

Form 307 5M 5-39

PLEASE RETURN TO
LOS ANGELES COUNTY SURVEYOR
700 HALL OF RECORDS

NOTE: ANY ADDITIONS OR CHANGES ON THIS SHEET MUST BE MADE OR CIRCLED IN RED INK, WITH DATE AND NAME OF PERSON MAKING CHANGE

Do not extend notes this side of this line

STATION	B. S.	H. I.	F. S.	ELEV.				
		1880 62						+1 42
54+05			59	74 7	76.70	C1.0/6.5 G/4.8	F2 0	Fill on 2
6'R			80	72 6				
T.S.M. C/L×2)			085	1879 77				
	1191	1891 68						
BC +22.13			11 7	80 0	78.76	C1.4/6.1	C1 2	C1.2/6.6
6'R			13 0	78 7				
+40			6 0	85 7	80.90	C5.6/8.8	C4 8	C4.0/8.0
+60			57	86 0	83.22	C6.4/9.2	C2 8	G/6.4
6'R			82	83 5				
EC +76.88			5 1	86 6	84.77	C5.2/8.6	C1 8	G/4.0
6'R			89	83 7				
BC +99.35			46	87 1	85.98	C4.8/8.4	C1 1	G/2.8
6'R			73	84 4				
55+20			41	87 6	86.37	C4.2/8.1	C1 2	G/2.8
6'R			68	84 9				
+40			15	90 2	86.08	G/15.6	C4 1	G/13
6R			30	88 7				
EC +53.64			21	89 6	8550	G/10.3	C4 1	C5.7/8.7
6L			43	87 4				
+80			60	85 7	8381	G/3.9	C1 9	C3.0/7.5

Profile Notes Rcd. Plotted Job No. Division No.
No. Date Date Survey of
X-Sec. Notes Chkd Date Checked Survey by Notes Date
No. Date Date Map No. Indexed Date
F B. Pg.

Form 307 5M 5-39

PLEASE RETURN TO
LOS ANGELES COUNTY SURVEYOR
700 HALL OF RECORDS

NOTE: ANY ADDITIONS OR CHANGES ON THIS SHEET MUST BE MADE OR CIRCLED IN RED INK, WITH DATE AND NAME OF PERSON MAKING CHANGE

Do not extend notes this side of this line

Profile ____ No. ____ X-Sec. ____ No. ____
Plotted ____ Date ____ Checked ____ Date ____
Notes Red. ____ Date ____ Notes Chkd. ____ Date ____
Division No. ____ Job No. ____ Notes ____ Date ____
F.B. ____ Pg. ____
Survey of ____
Survey by ____
Indexed ____

STATION	B. S.	H. I.	F. S.	ELEV.				
		1891 68						
6'L			81	83.0				
56+00			80	83.7	82.66	G/5.0	C 1 0	G/11.3
6'L			93	82.4				
+ 18.72 BC			86	83.1	82.56	G/8.8	C 0 5	G/2.1 Lower 6'L Samples
6'R			99	81.8				
+40			103	81.4	83.80	G/13.0	F 2 4	
6'R			121	79.6				
+60			106	81.1	86.08	—	F 5 0	— Upper 5'L Samples
6'R			123	79.4				
+80			28	78.9	88.51	C 21/7.1	C 0 4	G/2.0
6'R			50	85.7				
T.P.			049	1891.19				
	11 58	1902.77						
Es. 56+95.04 P.O.T.			78	93.0	90.35	C 64/9.2	C 4 7	G/13.0
57+08.49			52	97.6	91.77	C 70/9.5	C 5 8	C 40/8.0 Cut 3'
+30			92	93.6	93.12	C 1.5/6.8	C 0 5	G/3.2
6'R			102	92.6				
+50			100	92.8	93.35	C 0.4/6.3 G/3.0	F 0 5	—
6'R			110	91.8				
+75			84	94.4	92.75	C 2.8/7.4	C 1 7	G/7.1 Cut.

Form 307 5M 5-39

PLEASE RETURN TO
LOS ANGELES COUNTY SURVEYOR
700 HALL OF RECORDS

NOTE: ANY ADDITIONS OR CHANGES ON THIS SHEET MUST BE MADE OR CIRCLED IN RED INK, WITH DATE AND NAME OF PERSON MAKING CHANGE

Do not extend notes this side of this line

Profile Notes Red. Plotted Job No. Division No.
No. Date Date Survey of
X-Sec. Notes Chkd. Checked Survey by Notes Date
No. Date Map No. Indexed Date
F.B. PG.

STATION	B. S.	H. I.	F. S.	ELEV.				
		1902.77						
6 R			97	93 1				
58+00			10 4	92 4	92.12	C1.1/6.6	C0 3	G/1.5
6 R			11 6	91 2				
BC 58+22.50			10 9	91.9	92.14	C0.3/6.2	G/1.7 F 0.2	
6 R			11 6	91 2				
+40			9 5	93 3	92.96	G/1.4	C0 3	G/6.0
6 R			9 8	93 0				
+60			7 2	95 6	94.74	C1.2/6.6	C0 9	G/5.5
6 R.			8 1	94 7				
+80			5 8	97 0	96.99	C1.2/6.6	G	
6 R			7 3	1895 5				
59+00			2 8	1900 0	1899.23	C2.8/7.4	C0 8	G/2.6
6 R			4 8	1898 0				
EC +10.80			0 5	1902 3	1900.45	C4.6/8.3	C1 9	G/5.0
6 R.			3 0	1899 8				
BM. # 9			2 60	1900 17 1900.22				30'± L. of 57/30
		1912 00						
BC 59+08.52			6 6	05 4	02.44	C6.3/9.2	C3 0	G/6.5
6R			9 3	02 7				
59+40			6 5	05 7	03.73	C5.4/8.7	C2 0	G/4.3

Form 307 5M 5-39

PLEASE RETURN TO
LOS ANGELES COUNTY SURVEYOR
700 HALL OF RECORDS

NOTE: ANY ADDITIONS OR CHANGES ON THIS SHEET MUST BE MADE OR CIRCLED IN RED INK, WITH DATE AND NAME OF PERSON MAKING CHANGE

Do not extend notes this side of this line

STATION	B. S.	H. I.	F. S.	ELEV.					
		1912 00							
6R			9 2	1902.8					
59+20			4 3	07.2	1905.97	C5.0/8.5	C12	G/1.8	
6R			7 9	04.1					
[illegible] 59+[illegible]			[illegible]	08.8	07.99	C8.0/[illegible]	C08	G/4.0	1° [illegible]
6R			4 7	07.3					
T.P.			0 62	19[illegible].38					
	11 56	1922 94							
[illegible] 59+96.88			[illegible]	[illegible]	10.11	C.7.6/9.8	C24	G/4.0	
[illegible]			3 5	09.4					
60+10			[illegible]	[illegible]	11.59	C8.0/10.0	C34	G/7.4	
[illegible]			[illegible]	[illegible]					
60+20			[illegible]	15.7	12.71	—	C30	—	
			[illegible]	[illegible]					
[illegible]			[illegible]	16.3	13.97	—	C23	—	
[illegible]			[illegible]	[illegible]	14.12	C8.2/10.1	C25	G/3.8	
[illegible]			[illegible]	[illegible]					
[illegible]			[illegible]	19.9	16.08	C9.0/10.5	C38	G/6.0	
[illegible]			[illegible]	[illegible]					
			2 84	192[illegible].10					
	11 78	1931 88							

F.B. PG. Job No. Division No. Notes Red. Plotted Profile
Survey of Date No. X-Sec.
Survey by Notes Checked Date No.
Indexed Date

Form 307 5M 5-39

PLEASE RETURN TO
LOS ANGELES COUNTY SURVEYOR
700 HALL OF RECORDS

NOTE: ANY ADDITIONS OR CHANGES ON THIS SHEET MUST BE MADE OR CIRCLED IN RED INK, WITH DATE AND NAME OF PERSON MAKING CHANGE

Do not extend notes this side of this line

STATION	B. S.	H. I.	F. S.	ELEV.				
		1951 [illegible]						
[illegible]			[illegible]	1924.8	17.76	C10.8/11.4	C7.0	G/19.8
6[illegible]			9 4	22.5				
60+80			9 0	22.9	19.45	C8.2/10.1	C3.5	G/8.7
6[illegible]			11 5	20.4				
[illegible]			[illegible]	21.4	21.13	C5.5/8.8	C0.3	G/0.5
[illegible]			[illegible]	17.8				
[illegible]			[illegible]	22.2	21.91	—	C0.3	—
[illegible]			[illegible]	8.6				
[illegible]			[illegible]	26.1	23.71	C8.4/10.2	C2.4	G/3.9
[illegible]			9 [illegible]	22.5				
[illegible]			[illegible]	28.0	25.25	C7.4/9.7	C2.8	G/4.6
[illegible]			[illegible]	24.5				
[illegible]			1 8	27.1	26.36	C4.2/8.1	C0.7	G/1.8
[illegible]			[illegible]	24.8				
[illegible]			[illegible]	26.0	27.03	C2.0/7.0 G/2.3	F1.0	
			[illegible]	24.0				
[illegible]			[illegible]	27.5	27.24	C3.4/7.7	C0.3	G/0.6
[illegible]			[illegible]	24.2				
62+21			1 7	30.2	27.21	C8.2/10.1	C3.0	G/6.2
[illegible]			[illegible]	27.5				

Profile Notes Red. ____ Plotted ____ Job No. ____ Division No. ____ F B. ____ PG. ____
No. ____ Date ____ Date ____ Survey of ____
X-Sec. Notes Chkd. ____ Checked ____ Survey by ____ Notes ____ Date ____
No. ____ Date ____ Date ____ Map No. ____ Indexed ____ Date ____

Form 307 5M 5-39

PLEASE RETURN TO
LOS ANGELES COUNTY SURVEYOR
700 HALL OF RECORDS

NOTE: ANY ADDITIONS OR CHANGES ON THIS SHEET MUST BE MADE OR CIRCLED IN RED INK, WITH DATE AND NAME OF PERSON MAKING CHANGE

Do not extend notes this side of this line

STATION	B. S.	H. I.	F. S.	ELEV.				
T.P.			0.09	1931 79				
	8 99	1940 78						
BC 62+53 46			8.5	32 3	1927.19	C10.6/11.3	C 5 1	G/12.0
GR			[illegible] 3	2[illegible] 5				
62+50			[illegible]	3[illegible] 9	27.17	C15.5/13.8	C 9 7	C 7.0/9.5
GR			5 9	34 9				spur
[illegible]			[illegible]	39 7	27.15	C17.8/14.9	C 12 6	C 8.2/10.1
[illegible]			[illegible]	37 5				
[illegible]			[illegible]	3[illegible] 2	27.12	C15.8/3[illegible]	C 10 1	C 6.0/9.0
[illegible]			[illegible]	34 1				
[illegible]			[illegible]	3[illegible] 8	27.09	C.108/11.4	C 3 7	G/[illegible]
3[illegible]			[illegible]	29 5				[illegible]
[illegible]			[illegible]	27 [illegible]				
T.P.			11 40	19[illegible]				
	[illegible] 82	1931 20						
BC 63+13 35			3 0	2[illegible]	27.08	C5.8/8.9	C 1 1	G/1.9
GR			6 5	24 7				
63+25			7 [illegible]	24 [illegible]	27.06	G/6.9	F 3 1	
GR			[illegible]	2[illegible]				
EC 63+43 [illegible]			12 8	[illegible]8 4	27.04	G/28.5	F 8 6	[illegible]

F.B. PG. Job No. Division No. Notes Red. Plotted Profile
Survey of Date No.
Survey by Notes Checked X-Sec.
Indexed Date Date No.

Form 307 5M 5-39

PLEASE RETURN TO
LOS ANGELES COUNTY SURVEYOR
700 HALL OF RECORDS

NOTE: ANY ADDITIONS OR CHANGES ON THIS SHEET MUST BE MADE OR CIRCLED IN RED INK, WITH DATE AND NAME OF PERSON MAKING CHANGE

Do not extend notes this side of this line

STATION	B. S.	H. I.	F. S.	ELEV.				
		1931 20						
[illegible]			14 8	1916 4				
63+60			8 7	22 5	1927.01	G/22.4	F 4 5	
6R			10 2	21 0				
63+75			1 5	29 7	26.99	C 3.8/7.9	C 2 7	G/7.7
6R			5 7	27 5				
[illegible]			0 56	1950.87				
	6.29	1937 13						
[illegible]			[illegible]	35 0	26.96	C 13.9/12.5	C 8 0	C 4.6/8.3 [illegible]
6R			4 5	32 6				
[illegible]			5 7	31 4	26.94	C 8.4/10.2	C 4 5	G/11.7
6R			7 5	29 6				
64+50			9 9	27 2	26.92	C 3.4/7.7	C 0 3	G/0.8
6R			13.0	24 1				
64+50			7 2	29 9	26.89	G/8.8	C 3 0	G/6.4
6R			[illegible]	26 9				
4L			[illegible]	30 3				Sudo
4L			[illegible]	29 2				
[illegible]			[illegible]	28 7	26.86	G/8.9	C 1 8	G/3.0
[illegible]			11.5	25 6				
4L			7.9	29 2				

Profile Notes Red. Plotted Job No. Division No.
No. Date Date Survey of
X-Sec. Notes Chkd. Checked Survey by Notes Date
No. Date Date Map No. Indexed Date

F B. PG.

Form 307 5M 5-39

PLEASE RETURN TO
LOS ANGELES COUNTY SURVEYOR
700 HALL OF RECORDS

NOTE: ANY ADDITIONS OR CHANGES ON THIS SHEET MUST BE MADE OR CIRCLED IN RED INK, WITH DATE AND NAME OF PERSON MAKING CHANGE

Do not extend notes this side of this line

STATION	B. S.	H. I.	F. S.	ELEV.				
		[illegible]						
CL			8 6	1928 5				
[illegible]			[illegible]	27 4	26.95	C 3.6/7.8	CO 4	G/1.0
[illegible]			12 6	24 5				
[illegible]			[illegible]	27 4	27.10	C 5.2/8.6	CO 3	G/0.6
[illegible]			[illegible]	[illegible]				
[illegible]			[illegible]	[illegible]	28.88	G/1.3	FO 7	—
[illegible]			12 6	[illegible]				
65+25			7.6	[illegible]	29.08	C 5.5/8.8	CO 4	G/0.5
[illegible]			10.9	[illegible]				
[illegible]			3 41	1933 72				
	6 14	1939 [illegible]						
P1 #46 T.B.M			1 [illegible]	[illegible]				
	6 87	1945 66						
B.C. 65+34.43			12 4	33 3	30.27	C 7.0/9.5	C 3 0	G/7.1
6' R			15 7	30 0				
65+50			6 3	39 4	32.33	C 12.4/12.2	C 7 1	G/14.0
65+70			5 8	39 9	34.57	C 9.8/10.9	C 5 3	G/13.3
65+[illegible]			[illegible]	38 2	36.23	C 7.2/9.6	C 2 0	G/4.3
[illegible]			[illegible]	35 3				
[illegible]			[illegible]	38 8	37.67	C 4.6/8.3	C 1 1	G/2.1

Profile No. X-Sec. No.
Plotted Date Checked Date
Notes Red. Date Notes Chkd. Date
Division No.
Job No. Notes Date
Survey of Survey by Indexed
F. B. PG.

Form 307 5M 5-39

PLEASE RETURN TO
LOS ANGELES COUNTY SURVEYOR
700 HALL OF RECORDS

NOTE: ANY ADDITIONS OR CHANGES ON THIS SHEET MUST BE MADE OR CIRCLED IN RED INK, WITH DATE AND NAME OF PERSON MAKING CHANGE

Do not extend notes this side of this line

STATION	B. S.	H. I.	F. S.	ELEV.				
		1945 66						
GR			10 2	35 5				
66+35			10 1	35 6	38.14	G/7.0	F 2 5	swale
66+60			4 2	41 5	38.84	C 6.4/9.2	C 2 7	G/6.1
GR			7 0	38 7				
EC 66+77 [illegible]			2 8	42 9	39.33	—	C 3 6	—
EC 66+[illegible]			3 0	42 7	39.50	C 7.0/9.5	C 3 2	G 6.2
GR			6 1	39 6				
67+00			5 1	40 6	40.16		C 0 5	C-1 ℄
GR			8 2	37 5				
67+20			7 9	37 8	41.32		F 3 5	
GR			10 5	35 2				
EC 67+34 80			6 7	39 0	42.43		F 3 4	
67+50			2 9	42 8	43.75		F 0 9	
GR			5 2	40 5				
TP			0 12	1945 54				
	11 77	1957 31						
67+70			6 7	50 6	45.51	C 9 4/10.7	C 5 1	G/6.0
67+83.18 POT #48			1 90	1955 41	46.67	C. 13°/12 5	C 8 7	G/17° C-8 ℄ Top Sp[illegible]
	6 15	1961 56						
68+00			5 4	56 2	48.15	C 15°/13 5	C 8 0	G/12°

Profile No. ____ Date ____ Notes Red. ____ Plotted ____ Date ____ Job No. ____ Division No. ____

X-Sec. No. ____ Date ____ Notes Chkd. ____ Date ____ Checked ____ Date ____ Survey of ____ Survey by ____ Map No. ____ Notes ____ Indexed ____ Date ____

F B. ____ PG. ____

Form 307 5M 5-39

PLEASE RETURN TO
LOS ANGELES COUNTY SURVEYOR
700 HALL OF RECORDS

NOTE: ANY ADDITIONS OR CHANGES ON THIS SHEET MUST BE MADE OR CIRCLED IN RED INK, WITH DATE AND NAME OF PERSON MAKING CHANGE

Do not extend notes this side of this line

STATION	B. S.	H. I.	F. S.	ELEV.		L		R
		1961.56						
68+20			9 2	1952 4	1949.91	C 8 2/10 1	C 2 5	G/5 0
6'R			12 0	49 6				
+33.99			12 1	49 5	51.13	C 2 6/7 3 G/2 8	F 1 6	Hold Gr about ℄
6'R			15 4	46 2				
+50			9 7	51 9	52.54	C 6 4/9 2 G/0 5	F 0 6	Gr
6'R			12 4	49 2				
+60			8 7	52 9	53.42	C 5 4/8 7 G/0 5	F 0 5	
+82.73 E.C.			3 9	57 7	55.42	C 8 0/10 0	C 2 3	G/2 5
6'R			8 1	53 5				
69+00			2 8	58 8	56.93	C 6 0/9 0	C 1 9	G/1 5
6'R			6 2	55 4				
+20			4 8	56 8	58.69	C 3 0/7 5 G/3 0	F 1 8	
6'R			7 8	53 8				
B.C. 69+32.35			1 8	59 8	59.78	C 4 0/8 0	Gr.	
6'R.			5 0	56 6				
T.P. (B.C.)			1 79	1950 77				
	11 25	1971 02						
69+50			6 7	64 3	61.33	C 6 4/9 2	C 3 0	G/7 0
6R			9 5	61 5				
+70			3 2	67 8	63.09	C 8 0/10 0	C 4 7	G/11 0

F.B. PG. Job No. Division No. Notes Red. Plotted Profile
Survey of Date Date No.
Survey by Notes Checked X-Sec.
Indexed Date Date No.

Form 307 5M 5-39

PLEASE RETURN TO
LOS ANGELES COUNTY SURVEYOR
700 HALL OF RECORDS

NOTE: ANY ADDITIONS OR CHANGES ON THIS SHEET MUST BE MADE OR CIRCLED IN RED INK, WITH DATE AND NAME OF PERSON MAKING CHANGE

Do not extend notes this side of this line

STATION	B. S.	H. I.	F. S.	ELEV.		L		R	
		1971 02							
6R			5 8	1965 2					
T.P			1 04	1969 98					
	6 53	1976 51							
69+70			4 3	72 2	1964 67	C 80/10	C 7 5	C 74/9 7	Top [illegible]
70+70			6 2	70 3	65.02	C 66/9 3	C 5 3	C 40/8 0	
6R			6 3	70 2					
+30			10 0	66 5	64.03	C 40/8 0	C 2 5	G/ 8 0	
6R			11 1	65 4					
+50			12 3	64 2	61.80	C 44/8 2	C 2 4	G/ 10 0	
6R			13 8	62 7					
[illegible]			2 54	1973 97					El 1973 [illegible]
T.B.M			3 13	1973 38					El 1973.29
T.B.M.				1973 29					
	2 18	1975 47							
70+70			11 9	63 6	59.40	C 68/9 4	C 4 2	G/ 11 5	
6R			13 9	61 6					
T.P			11 93	1963 54					
	2 13	1965 67							
70+81.57			5 7	60 0	58.01	C 68/9 4	C 2 0	G/ 4 5	
6R			8 7	57 0					

Profile No. ____ Date ____ Notes Red. ____ Date ____ Plotted ____ Job No. ____ Division No. ____

X-Sec. No. ____ Date ____ Notes Chkd. ____ Date ____ Checked ____ Survey of ____ Survey by ____ Notes ____ Date ____

Map No. ____ Date ____ Indexed ____ Date ____

F B. ____ PG. ____

Form 307 5M 5-39

PLEASE RETURN TO
LOS ANGELES COUNTY SURVEYOR
700 HALL OF RECORDS

NOTE: ANY ADDITIONS OR CHANGES ON THIS SHEET MUST BE MADE OR CIRCLED IN RED INK, WITH DATE AND NAME OF PERSON MAKING CHANGE

Do not extend notes this side of this line

STATION	B. S.	H. I.	F. S.	ELEV.		L		R
		1965 67						
71+00			10 8	1954 9	1955.80	C 3°/7.5 G/2.5	F 0 9	
6'R			13 5	52 2				[illegible]
+20			12 7	53 0	53.40	C 4 4/8 2 G/1.0	F 0 4	
6'R			16 3	49 4				
+40			12 1	53 6	51.00	C 9°/10 5	C 2 6	G/4.5
6'R			15 3	5[illegible] 4				
3/4" T.P.			11 35	1954 32				
	0 88	1955 20						
71+55.76 B.C.			1 5	5[illegible] 7	49.11	C 11 5/11.8	C 4 6	G/8°
6'R			5 2	50 0				
+70			4 2	51 0	47.40	C 10°/11°	C 3 6	G/7°
6'R			7 5	47 7				
71+90.24 E.C.			7 4	47 8	44.97	C 8 2/10 1	C 3 8	G/5.0
6'R			10 5	44 4				
72+10			10 4	44 8	42.60	C 7 4/9.7	C 2 2	G/4.0
6'R			13 8	41 4				
+25			12 2	43 0	40.80	C 6 8/9 2	C 2 2	G/5.0
6'R			14 7	40 5				
T.B.M. 3/4" I.P.			1 67	1955 13				50' NW of Pl 4 [illegible]

Profile No. X-Sec. No.
Plotted Date Checked Date
Notes Red. Date Notes Chkd. Date
Division No. Notes Date
Job No. Survey of Survey by Indexed
F.B. Pg.

Form 307 5M 5-39

PLEASE RETURN TO
LOS ANGELES COUNTY SURVEYOR
700 HALL OF RECORDS

NOTE: ANY ADDITIONS OR CHANGES ON THIS SHEET MUST BE MADE OR CIRCLED IN RED INK, WITH DATE AND NAME OF PERSON MAKING CHANGE

Do not extend notes this side of this line

Profile No.____ Notes Red. Date____ Plotted Date____ Job No.____ Division No.____
X-Sec. No.____ Notes Chkd. Date____ Checked Date____ Survey of Survey by____ Map No.____ Notes Indexed Date____ F.B.____ PG.____

STATION	B. S.	H. I.	F. S.	ELEV.		L		R
				1953 53				
	069	1954 22						
72+28.95 T.P			11 78	1942 44	1940.33		C 2 1	
	172	1944 16						
+50			5 9	39 2	37.80	C 4 9/2 0	C 1 4	G/ 4°
6' R			6 8	37 4				
+70			9 8	34 4	35.80	G/5.5	F 1 4	
6' R			11 4	32 8				
+90			10 3	33 9	33.80	C 2 8/7.4	C 0 1	G/2.5
6' R			12 1	32 1				
73+08.94 [illegible]			10 8	33 4	31.91		C 1 5	
[illegible]			12 9	31 3				
+13.83 BC			11 1	33 1	31.42	C 5 2/8 6	C 1 7	G/4.5
T. P			11 56	1932 60				
	172	1934 32						
+40			4 1	30 2	28.80	C 5 2/8 6	C 1 4.	G/3.5
6' R			6 4	27 9				
+64.58 BC			5 9	28 4	26.34	C 6°/9°	C 2 1	G/5°
6' R			8 2	26 1				
+91.00 BC			8 4	25 9	23.70	C 5 5/8.8	C 2 2	G/6°
6' R			10 1	24 2				

Form 307 5M 5-39

PLEASE RETURN TO
LOS ANGELES COUNTY SURVEYOR
700 HALL OF RECORDS

NOTE: ANY ADDITIONS OR CHANGES ON THIS SHEET MUST BE MADE OR CIRCLED IN RED INK, WITH DATE AND NAME OF PERSON MAKING CHANGE

Do not extend notes this side of this line

Profile No. ____ X-Sec. No. ____
Plotted ____ Date ____ Checked ____ Date ____
Notes Red. ____ Date ____ Notes Chkd. ____ Date ____
Division No. ____
Job No. ____ Notes ____ Date ____
F.B. ____ PG. ____
Survey of ____
Survey by ____
Indexed ____

STATION	B. S.	H. I.	F. S.	ELEV.		L		R
		1934 32						
74+10			11 1	23 2	1921.80	C 3°/7 5	C 14	G/3.5
6'R			12 5	21 8				
RPPI" 54			501	1929 31				
	3 32	1932 63						
+ 30			12 1	20 5	20.22	C 13/6.7	C 9 3	G/1.5
6'R			13 3	19 3				
+55.3 15			12 4	20 2	19.40	C 24/7 2	C 9 8	G/3 5
6'R			13 9	18 7				
+ 75			11 9	20 7	19.68	C 3°/7.5	C 10	G/4 3
6'R			13 3	19 3				
75+00			11 0	21 6	20.32		C 13	
6'R			13 0	19 6				
75+03.04 BC			11 0	21 6	20.45	G/10° C 2°/7 0	C 12	G/2°
+25			10 0	22 6	21.94	C 3 6/7 8	C 07	G/1.8
6'R			12 1	20 5				
+50			6 5	26 1	25.45	C 3 4/7.7	C 07	G/2°
6'R			8 3	24 3				
+ 75.			0 4	32 2	29.32	C 6°/9°	C 29	G/9.5
6'R			2 1	29 9				
(425 T.P.)			0 37	1932 26				

Form 307 5M 5-39

PLEASE RETURN TO
LOS ANGELES COUNTY SURVEYOR
700 HALL OF RECORDS

NOTE: ANY ADDITIONS OR CHANGES ON THIS SHEET MUST BE MADE OR CIRCLED IN RED INK, WITH DATE AND NAME OF PERSON MAKING CHANGE

Do not extend notes this side of this line

Profile Notes Red. Plotted Job No. Division No.
No. Date Date Survey of
X-Sec. Notes Chkd. Checked Survey by Notes Date
No. Date Date Map No. Indexed Date
F. B. Pg.

STATION	B. S.	H. I.	F. S.	ELEV.				
				1932 26		L		R
	11 75	1944 01						
76+00			8 5	35 5	1933.14	C5°/89	C 2 4	G/5.2
6'R			11 2	32 8				
EC +27.48			5 1	38 9	36.63	C6°/9²	C 2 3	G/5 2
6'R			7 8	36 2				
PI 1+56 +56.66			3 5	40 5	39.37	C3°/7.8	C 1 1	G/3 5
6'R			5 8	38 2				
+80			7 2	36 8	41.37		F 3 6	
6'R			8 7	35 3				
77+00			0 1	43 9	43.43	C1°/1.5	C 0 5	G/5°
6'R			0 7	43 3				
77+00 T.P			0 12	1943 89				
	11 97	1955 86						
+25			5 4	50 5	46.58	C5°/8.9	C 3 9	G/11.5
+50			2 4	53 5	50.06	C6°/9²	C 3 4	G/7°
+75			0 2	55 7	53.59	C6°/9°	C 2 1	G/5°
6'R			2 8	53 1				
77+75 TP			0 21	1955 65				
	10 24	1965 89						
78+00			6 4	59 5	57.12	C7°/9.8	C 2 4	G/5°

Form 307 5M 5-39

PLEASE RETURN TO
LOS ANGELES COUNTY SURVEYOR
700 HALL OF RECORDS

NOTE: ANY ADDITIONS OR CHANGES ON THIS SHEET MUST BE MADE OR CIRCLED IN RED INK, WITH DATE AND NAME OF PERSON MAKING CHANGE

Do not extend notes this side of this line

F.B. PG. | Job No. | Division No. | Profile No. | X-Sec. No.
Survey of | Notes | Date | Plotted | Date | Checked | Date
Survey by | Notes Red. | Date | Notes Chkd. | Date
Indexed

STATION	B. S.	H. I.	F. S.	ELEV.		L		R
		1965 89						
6' R			93	56 6				
78+24.35 BC			3°	62 9	1960.56	C 64/72	C 23	G/ 45
6' R			61	59 8				
T.P			001	1965 88				
	765	1973 53						
+50			72	66 3	64.19	C 68/74	C 21	G/ 40
6' R			104	63 1				
+74.66 EC			35	70°	67.67	C 58/89	C 23	G/ 55
6' R			62	67 3				
T.P			012	1973 41				
	12 25	1985 66						
78+96.69 BC			127	73°	70.78	C 69/92	C 22	G/ 55
6' R			155	70 2				
79+15			94	76 3	73.37	C 74/97	C 29	G/ 60
6' R			126	73 1				
+35			60	79 7	76.19	C 80/100	C 35	G/ 70
6' R			88	76 9				
+55			31	82 6	79.02	C 70/95	C 36	G/ 95
6' R			48	80 9				
79+77.06 EC			09	84 8	82.13	C 57/89	C 27	G/ 91

Form 307 5M 5-39

PLEASE RETURN TO
LOS ANGELES COUNTY SURVEYOR
700 HALL OF RECORDS

NOTE: ANY ADDITIONS OR CHANGES ON THIS SHEET MUST BE MADE OR CIRCLED IN RED INK, WITH DATE AND NAME OF PERSON MAKING CHANGE

Do not extend notes this side of this line

Profile No.____ Notes Red.____ Plotted____ Job No.____ Division No.____
X-Sec. No.____ Date____ Notes Chkd.____ Date____ Checked____ Date____ Survey of____ Survey by____ Map No.____ Notes____ Indexed____ Date____ Date____
F.B.____ Pg.____

STATION	B. S.	H. I.	F. S.	ELEV.		L		R
		1985 66						
6' R			2 6	83 1				
(T.P No)			0 94	1984 72				
	11 52	1996 24						
79+90			11 1	85 1	1983.96	C 3°/18	C 1 1	G/2.7
6' R			13 4	82 8				
80+08.90 BC			11 4	84 8	86.63	G/10.8	F 1 8	
+30			3 5	92 7	89.89	G/19.5	C 3.3	C 5°/8.5 TURN TO T
6' L			4 9	91 3				
T.P			0 48	1995 76				
	11 08	2006 84						
80+45			8 3	1998 5	91.19	G/22°	C 8 3	C 10 4/11 2 TURN
+55.30 EC			6 8	2000 8	92.42	G/12°	C 8 4	C 11 2/11 6
6' L			10 6	1996 2				
+70			10 0	96 8	94.17	G/3.7	C 2 6	C 10°/11°
6' L			13 8	93 0				
+90			12 2	94 6	96.56		F 2 0	G/2.5 C 4°/8° SWAY
6' L			15 6	91 2				
81+05			7 3	1999 5	98.36	G/4°	C 1 1	C 4 8/8 4
6' L			10 5	96 3				
T.P			0 69	2006 15				

Form 307 5M 5-39

PLEASE RETURN TO
LOS ANGELES COUNTY SURVEYOR
700 HALL OF RECORDS

NOTE: ANY ADDITIONS OR CHANGES ON THIS SHEET MUST BE MADE OR CIRCLED IN RED INK, WITH DATE AND NAME OF PERSON MAKING CHANGE

Do not extend notes this side of this line

Profile No. X-Sec. No.
Job No. Division No. Notes Red. Date Plotted Date
Notes Date Notes Chkd. Date Checked Date
F.B. PG. Survey of Survey by Indexed

STATION	B. S.	H. I.	F. S.	ELEV.		L		R
				2006 15				
	11 66	2017 81						
81+20			10°	07 8	2000.15	G/10 5	C 7 6	C 12 8/12 4
+45			10 8	07 0	03.14	G/4 5	C 3 9	C 12°/12°
6'L			15 8	02 0				
+65			7 6	10 2	05.53	G/4.2	C 4 7	C 12 8/12 4
6'L			13 9	03 9				
+85			4 9	12 9	07.92	G/5.4	C 5°	C 17°/14 5
6'L			9 9	07 9				
T.P			0 23	2017 58				
	8 24	2025 82						
82+05			7 50	18 32	10.31	G 6 5	C 8°	C 22 4/17 2
6'L			15 9	09 9				
P.I. +20			5 2	20 6	12.10	G/6.5	C 8 5	C 20°/16°
+36.42			4°	21 8	14.06	G/7 5	C 7 7	C 18 5/15 3
6'L			10°	15 8				
T.P			0 06	2025 76				
	11 18	2036 94						
+60			10 9	26°	16.88	G/11.5	C 9 1	C 19°/15 5
82 + 85			13 3	23 6	19.87	G/5.4	C 3 7	C 12°/12°
6'L			17 7	10 2				

Form 307 5M 5-39

PLEASE RETURN TO
LOS ANGELES COUNTY SURVEYOR
700 HALL OF RECORDS

NOTE: ANY ADDITIONS OR CHANGES ON THIS SHEET MUST BE MADE OR CIRCLED IN RED INK, WITH DATE AND NAME OF PERSON MAKING CHANGE

Do not extend notes this side of this line

STATION	B. S.	H. I.	F. S.	ELEV.		L		R
		2036 94						
83+10			9 6	27 3	2022.85	G/5.6	C4 5	C13°/12 5
6' L			13 8	23 1				
+35 T.P.			2 24	2034 70	25.84	G/12.5	C8 9	C16°/14°
TBM				2034 45				RPP1 #[illegible]
	9.05	2043.52						
BC 83+[illegible]			[illegible]	32 5	24.86		C7 6	–
[illegible]			15 5	28 2				[illegible]
[illegible]			8 [illegible]	34 79	25.84		C8 9	–
[illegible]			6 [illegible]	36 6	26.44	–	C10 2	–
6 L			10 2	33 3				
+[illegible]			[illegible]	39 6	28.23	0.0/30°	C11 4	C16°/14°
[illegible]			[illegible]	37 4				
+70			2 7	40 8	30.03	0.0/24°	C10 8	C15°/13 5
6 L			5 6	37 9				
83+85			[illegible]	39 6	31.82	0.0/15°	C7 8	C12 7/12 4
6 L			7 0	36 5				
84+[illegible]			5 5	38 0	33.61	0.0/10°	C4 4	C9.8/10 9
6 L			[illegible] 0	35 5				
[illegible]			[illegible]	38 3	35.07	–	C3 2	–

Profile Notes Red. ____ Plotted ____ Job No. ____ Division No. ____ F B. PG.
No. ____ Date ____ Date ____ Survey of ____
X-Sec. Notes Chkd. ____ Checked ____ Survey by ____ Notes ____ Date ____
No. ____ Date ____ Date ____ Map No. ____ Indexed ____ Date ____

Form 307 5M 5-39

PLEASE RETURN TO
LOS ANGELES COUNTY SURVEYOR
700 HALL OF RECORDS

NOTE: ANY ADDITIONS OR CHANGES ON THIS SHEET MUST BE MADE OR CIRCLED IN RED INK, WITH DATE AND NAME OF PERSON MAKING CHANGE

Do not extend notes this side of this line

STATION	B. S.	H. I.	F. S.	ELEV.				
		2043.52			El. Gr		℄	
[illegible]			[illegible]	34.5				
BC [illegible]			[illegible]	37.9	35.57	0.0/4.5	C 2.3	C 7.0/9.5
[illegible]			[illegible]	34.2				
[illegible]			[illegible]	39.1	38.39	0.0/1.5	C 0.7	C 4.4/8.2
[illegible]			[illegible]	35.9				
[illegible]				203[illegible]				[illegible]
	1196	2046.4[illegible]						
[illegible]			[illegible]	42.2	40.47	0.0/5.5	C 1.7	C 5.0/8.5
[illegible]			[illegible]	39.5				
[illegible]			[illegible]	44.7	41.94	0.0/6.0	C 2.8	C 5.5/8.8
[illegible]			[illegible]	41.8				
[illegible]			[illegible]	45.0	42.65	C 0.0/5.5	C 2.4	C 6.0/9.0
[illegible]			[illegible]	42.0				
[illegible]			[illegible]	43.4	43.21	—	C 0.2	C —
[illegible]			[illegible]	40.6				

F.B. PG. Job No. Division No. Notes Red. Plotted Profile
Survey of Date No. X-Sec.
Survey by Notes Checked Date No.
Indexed Date Notes Chkd. Date

Form 307 5M 5-39

PLEASE RETURN TO
LOS ANGELES COUNTY SURVEYOR
700 HALL OF RECORDS

NOTE: ANY ADDITIONS OR CHANGES ON THIS SHEET MUST BE MADE OR CIRCLED IN RED INK, WITH DATE AND NAME OF PERSON MAKING CHANGE

Do not extend notes this side of this line

STATION	B. S.	H. I.	F. S.	ELEV.	El. Gr		℄		
TBM				2034.45					RP[illegible]
	12 18	2046 65							
BC 86+[illegible]			3 3	43 3	43.27	—	Gr	C 34/77	
6L			5 7	40 9					
+[illegible]			[illegible] 8	44 8	43.89	0.0/25	C 0 9	C 38/79	
[illegible]			[illegible]	42 5					
[illegible]			0 85	2045 80					
	10 90	2056 70							
+60			6 [illegible]	50 1	44.44	0.0/18°	C 5 7	C 84/102	To[illegible]
6L			9 5	47 2					
+[illegible]			10 0	46 7	44.71	—	C 2 0	—	
6L			12 7	44 0					
+80			13 [illegible]	46 0	44.98	0.0/15	C 1 0	C 4.9/85	
6L			14 4	42 3					
86+[illegible]			9 8	46 9	45.90	0.0/30	C 1 0	0.0/117	
6L			12 5	44 2					
+08			9 0	47 7	46.46	0.0/68	C 1 2	0.0/58	Sad[illegible]
[illegible]			10 2	46 5					
[illegible]			10 2	46 5					

Profile No. ____ Notes Red. ____ Plotted ____ Job No. ____ Division No. ____ F B. ____ PG.
X-Sec. No. ____ Date ____ Date ____ Survey of ____
Notes Chkd. ____ Checked ____ Survey by ____ Notes ____ Date ____
Date ____ Date ____ Map No. ____ Indexed ____ Date ____

Form 307 5M 5-39

PLEASE RETURN TO
LOS ANGELES COUNTY SURVEYOR
700 HALL OF RECORDS

NOTE: ANY ADDITIONS OR CHANGES ON THIS SHEET MUST BE MADE OR CIRCLED IN RED INK, WITH DATE AND NAME OF PERSON MAKING CHANGE

Do not extend notes this side of this line

Job No. ____ Division No. ____ Notes Red. ____ Plotted ____ Profile ____
Date ____ Date ____ No. ____ X-Sec. ____
Survey of ____ Notes ____ Notes Chkd. ____ Checked ____ No. ____
Survey by ____ Date ____ Date ____ Date ____
Indexed ____ Date ____
F.B. ____ Pg. ____

STATION	B. S.	H. I.	F. S.	ELEV.				
		2056 70						
SC [illegible]				475	47.55	C 1.8/6.9	Gr	
[illegible]				450				
[illegible] SC [illegible]			6 C	501	50.1	C 4°/8°	Gr	
[illegible]			9 C	471				
[illegible]			7 1	523	52.67	C 29/7.5	0.0/.67	F 0 4
[illegible]			[illegible]	487				
TP			0 49	2053 23				
	11.76	2067 99						
[illegible]			10 3	577	54.73	C 78/9.9	C 3°	0.0/5.5
GR			13 6	514				
87+00			3 9	626	58.16	C 12.5/12.3	C 6 4	0.0/12.5
GR			6 6	614				
BC [illegible]			[illegible]	670	59.58	—	C 7 4	—
[illegible]			3 8	642				
TP			0 36	2067 68				
	11 30	2078 98						
+20			11 3	676	60.91	C 10°/11°	C 6 7	0.0/21°
GR			12 5	664				
+90			12 8	661	63.66	C 5.8/8.9	C 2 4	0.0/6°

Top Spoon

Form 307 5M 5-39

PLEASE RETURN TO
LOS ANGELES COUNTY SURVEYOR
700 HALL OF RECORDS

NOTE: ANY ADDITIONS OR CHANGES ON THIS SHEET MUST BE MADE OR CIRCLED IN RED INK, WITH DATE AND NAME OF PERSON MAKING CHANGE

Do not extend notes this side of this line

STATION	B. S.	H. I.	F. S.	ELEV.					
		2078 [illegible]			El. Gr		℄		
[illegible]			[illegible]	64 1					
EC. [illegible]			[illegible]	66 7	65.48	C 50/85	C 12	0.0/33	
[illegible]			[illegible]	64 2					
+75			[illegible]	70 1	68.42	C 66/93	C 17	0.0/29	
6R			12.2	66 7					
88+00			[illegible]	74 0	71.78	C 75/98	C 22	0.0/38	
[illegible]			8 7	70 0					
[illegible] 88+[illegible]			2 34	76 59	74.56	C 70/95	C 20	0.0/33	[illegible]
[illegible]			[illegible]	73 3					
[illegible]			0 74	2078 17					
	11 [illegible]	2079 [illegible]							
+80			[illegible]	80 4	78.49	C 68/94	C 19	0.0/40	
[illegible]			12 5	77 3					
BC. 88+[illegible]			7 4	82 2	80.25	C 70/95	C 20	0.0/37	
[illegible]			10 7	78 9					
88+80			5 5	84 3	82.52	C 60/90	C 18	0.0/38	
[illegible]			[illegible]	81 3					
[illegible]			[illegible]	86 4	84.73	C 44/82	C 17	0.0/32	9/15 [illegible]
[illegible]			5 7	83 9					

Profile No.____ Notes Red.____ Plotted____ Job No.____ Division No.____ F B. PG.____
X-Sec. No.____ Date____ Date____ Survey of____
Notes Chkd.____ Checked____ Survey by____ Notes____ Date____
Date____ Date____ Map No.____ Indexed____ Date____

Form 307 5M 5-39

PLEASE RETURN TO
LOS ANGELES COUNTY SURVEYOR
700 HALL OF RECORDS

NOTE: ANY ADDITIONS OR CHANGES ON THIS SHEET MUST BE MADE OR CIRCLED IN RED INK, WITH DATE AND NAME OF PERSON MAKING CHANGE

Do not extend notes this side of this line

Profile No. ____ X-Sec. No. ____
Plotted ____ Date ____ Checked ____ Date ____
Notes Red. ____ Date ____ Notes Chkd. ____ Date ____
Division No. ____ Job No. ____ Notes ____ Date ____
F.B. ____ Pg. ____
Survey of ____
Survey by ____
Indexed ____

STATION	B. S.	H. I.	F. S.	ELEV.				
		2097 87			El Gr		℄	
89+20			1 8	87 8	2086.01	C 55/8 8	C 1 8	00/5 0
GR			4 2	85 4				
TP								
	7.11	2095 80						
+90		5 7		90 1	86.37	C 74/9 7	C 2 7	00/9 0
GR				88 0				
P.C. 89+59				88 0	85.92	C 6/9 0	C 2 1	00/4 2
GR				85 2				
				86 5	85.32	C 5/8 5	C 1 8	00/3 5
				84 2				
		8 00		87 20				
BM #14				20				
BM #6				2093.35				
	2 02	2095 37						
BC 89+74 03			8 4	2086 97				
GR			11 3	54 4				
89+90			8 5	86 6	85.32			
GR			11 2	82 2				
90+00				86 1	84.73	C 32/7 6	C 1 7	00/2 0
			10 9	85 5				

Form 307 5M 5-39

PLEASE RETURN TO
LOS ANGELES COUNTY SURVEYOR
700 HALL OF RECORDS

NOTE: ANY ADDITIONS OR CHANGES ON THIS SHEET MUST BE MADE OR CIRCLED IN RED INK, WITH DATE AND NAME OF PERSON MAKING CHANGE

Do not extend notes this side of this line

STATION	B. S.	H. I.	F. S.	ELEV.				
		2095 37			El. Gr		℄	
90+20			9 3	2086 07	2084.15	C 2 0/7 0	C 1 9	0 0/7 0
6 [illegible]			[illegible]	84 6				
90+40			[illegible]	[illegible]	83.57	0 0/6 7	C 0 8	0 0/10 7
6 L			[illegible]	83 8				
EC [illegible] 51 30			11 8	83 6	83.24	0 0/5 5	C 0 4	0 0/7 8
[illegible]			12 3	83 1				
90+75			13 0	82 4	82.82	—	F 0 4	—
6 L			13 3	82 1				
[illegible] 90+17 [illegible]			11 9	83 5	82.85	0 0/11 6	C 0 8	0 0/8 0
6 [illegible]			12 [illegible]	83 1				
91+10			10 7	84 7	83.07	—	C 1 6	—
6 L			11 6	83 8				
91+20			9 [illegible]	85 5	83.29	0 0/7 8	C 2 2	C 4 2/8 1
6 L			11 7	83 7				
EC 91+[illegible]			9 0	86 4	83.57	0 0/7 2	C 2 8	C 6 2/9 1
6 L			11 7	83 7				
[illegible] 91+53 32			9 3	86 1	83.91	0 0/7 0	C 2 2	C 8 0/10 0
6 L			12 7	82 7				
91+70			8 5	86 9	83.81	0 0/5 4	C 3 1	C 10 0/11 0
6 L			11 8	83 6				

Profile No. ____ Notes Red. ____ Plotted ____ Job No. ____ Division No. ____ F B. ____ PG. ____

X-Sec. No. ____ Date ____ Date ____ Survey of ____

Notes Chkd. ____ Checked ____ Survey by ____ Notes ____ Date ____

Date ____ Date ____ Map No. ____ Indexed ____ Date ____

Form 307 5M 5-39

PLEASE RETURN TO
LOS ANGELES COUNTY SURVEYOR
700 HALL OF RECORDS

NOTE: ANY ADDITIONS OR CHANGES ON THIS SHEET MUST BE MADE OR CIRCLED IN RED INK, WITH DATE AND NAME OF PERSON MAKING CHANGE

Do not extend notes this side of this line

Profile No. ____ X-Sec. No. ____
Plotted ____ Date ____ Checked ____ Date ____
Notes Red. ____ Date ____ Notes Chkd. ____ Date ____
Division No. ____ Notes ____ Date ____
Job No. ____
F.B. ____ Pg. ____
Survey of ____
Survey by ____
Indexed ____

STATION	B. S.	H. I.	F. S.	ELEV.				
		2095 37			El. Gr		℄	
91+90			7 6	2087 77	2083.21	00/90	C 4 6	C 138/129
6 L			10 9	85 5				
T.P.			10 97	2087 40				
	3 03	2087 43						
EC 92+08 78			2 4	2085 03	82.23	00/52	C 2 8	C 10/110
6 L			5 8	81 6				
BC 92+29 72			7 5	80 9	81.06	—	C 1 8	—
6 L			8 1	79 0				
92+50			4 9	80 4	80.48	00/35	C 2 1	C 9 0/10 5
6 L			8 6	78 8				
92+69			6 0	81 4	79.36	20/33	C 2 0	C 9 1/10 6
6 L			10 2	77 2				
EC 93+07 50			6 9	81 1	78.27	00/38	C 2 8	C 108/114
6 L			10 1	77 3				
93+00			6 9	80 5	77.12	00/52	C 3 4	C 10 0/11 0
6 L			10 8	76 6				
93+25			7 9	79 7	75.72	00/70	C 4 0	C 118/119
6 L			11 1	77 5				
93+50			11 3	76 4	74.32	00/46	C 2 1	C 72/96
6 L			14 2	73 2				

Form 307 SM 5-39

PLEASE RETURN TO
LOS ANGELES COUNTY SURVEYOR
700 HALL OF RECORDS

NOTE: ANY ADDITIONS OR CHANGES ON THIS SHEET MUST BE MADE OR CIRCLED IN RED INK, WITH DATE AND NAME OF PERSON MAKING CHANGE

Do not extend notes this side of this line

Profile Notes Red. Plotted Job No. Division No.
No. Date Date Survey of
X-Sec. Notes Chkd. Checked Survey by Notes Date
No. Date Date Map No. Indexed Date

F B. PG.

STATION	B. S.	H. I.	F. S.	ELEV.				
		2087 43			El Gr		℄	
TP [illegible]			10 98	2076 45				
	6 70	2083 15						
BC 93+69.30			8 5	2074 65	73.24	00/28	C 1 4	C 6/9
6L			11 6	71 6				
93+80			9 1	74 1	72.64	00/30	C 1 5	C 6/9
6L			12 1	71 1				
94+00			8 1	74 3	71.60	00/47	C 2 7	C 9/10 6
6L			12 0	71 2				
EC 93+32.53			9 3	73 9	71.16	00/43	C 2 7	C 9 6/10 8
6L			13 5	69 7				
BC [illegible]			9 1	74 1	71.61	00/37	C 2 5	C 9 6/10 8
6L			12 [illegible]	70 3				
94+60			7 3	75 9	72.22	00/50	C 3 7	C 8 8/10 4
6L			12 1	71 1				
94+80			6 4	76 8	73.13	00/64	C 3 7	C 9 8/10 9
6L			10 0	73 2				
EC 95+03 11			8 0	75 2	74.19	—	C 1 0	—
6L			12 0	71 2				
BC 95+07.35			7 5	75 7	74.38	00/20	C 1 3	C 8/10

Form 307 5M 5-39

PLEASE RETURN TO
LOS ANGELES COUNTY SURVEYOR
700 HALL OF RECORDS

NOTE: ANY ADDITIONS OR CHANGES ON THIS SHEET MUST BE MADE OR CIRCLED IN RED INK, WITH DATE AND NAME OF PERSON MAKING CHANGE

Do not extend notes this side of this line

F.B. Pg. | Job No. Division No. Profile | Survey of Notes Date No. X-Sec. | Survey by Notes Chkd. Checked | Indexed Date Date No.

STATION	B. S.	H. I.	F. S.	ELEV.				
		2083 15			El Gr			
95+20			6 1	2077 05	74.96	0.0/32	C 2 1	C 9 3/10 7
6L			10 2	73 0				
EC 95+36 03			4 7	75 5	75.69	0.0/35	C 2 8	C 10°/11°
6L			9 3	73 1				
95+50			5 3	77 9	76.32	0.0/26	C 1 6	C 8 1/10 1
6L			9 3	73 9				
95+75			1 0	72 2	77.46	0.0/62	C 4 7	C 11 9/12° 12/16/42 1-25-43
6L			5 4	77 8				
T.P. 1			1 35	2077 70				
	7 49	2089 39						
96+00			5 2	2084 19	78.60	0.0/8 2	C 5 6	C 10°/11°
6L			9 1	81 3				
96+25			6 5	82 9	79.89	—	C 3 0	—
6L			9 9	79 5				
P.I. #74			4 05	2084 34				1x2 in Saddle
	9 11	2094.45						
96+32 27 B.C.			12°	82 1	80.40	0.0/44	C 2 0	C 3 2/7 6
6L			14 9	79 5				
+50			11 3	83 1	81.92	0.0/32	C 1 2	0.0/32 Saddle
6L			12 9	81 5				

Form 307 5M 5-39

PLEASE RETURN TO
LOS ANGELES COUNTY SURVEYOR
700 HALL OF RECORDS

NOTE: ANY ADDITIONS OR CHANGES ON THIS SHEET MUST BE MADE OR CIRCLED IN RED INK, WITH DATE AND NAME OF PERSON MAKING CHANGE

Do not extend notes this side of this line

STATION	B. S.	H. I.	F. S.	ELEV.				
		2094 45						
96+75			83	2086 1	2084.78	0.0 / 17	C 13	0.0 / 108
6'R			90	854				
97+01 98 EC			50	894	88.67	C 1° / 65	C 07	0° / 94
6'R			86	888				
97+25			10	934	92.11	C 1° / 65	C 13	0.0 / 128
6'R			17	927				
[illegible]			103	2093 42				
	1091	2104 33						
97+40			88	955	94.01	C 1° / 68	C 15	0.0 / 133
6'R			90	953				
+54 90 80			76	967	95.50	C 1° / 60	C 12	0.0 / 94
6'R			81	962				
+75			66	977	96.88	C 1° / 65	C 08	0.0 / 45
6'R			78	965				
-95			61	982	98.05	C 0° / 62	C 02	0° / 18
6'R			67	976				
98+10			50	993	98.93	C 1° / 65	C 04	0.0 / 20
6'R			61	2098 2				
+28 34 EC			32	2101 1	2100.00	C 2° / 71	C 11	0.0 / 73
6'R			44	2099 9				

Profile Notes Red. Plotted Job No. Division No.
No. Date Date Survey of
X-Sec. Notes Chkd. Checked Survey by Notes Date
No. Date Date Map No. Indexed Date

F.B. PG.

Form 307 5M 5-39

PLEASE RETURN TO
LOS ANGELES COUNTY SURVEYOR
700 HALL OF RECORDS

NOTE: ANY ADDITIONS OR CHANGES ON THIS SHEET MUST BE MADE OR CIRCLED IN RED INK, WITH DATE AND NAME OF PERSON MAKING CHANGE

Do not extend notes this side of this line

F.B. ____ PG. ____ Job No. ____ Division No. ____ Profile No. ____
Survey of ____ Notes ____ Date ____ Notes Red. ____ Date ____ X-Sec. No. ____
Survey by ____ Notes Chkd. ____ Date ____ Plotted ____ Date ____
Indexed ____ Date ____ Checked ____ Date ____

STATION	B. S.	H. I.	F. S.	ELEV.				
		2104 33						
98+50			2.0	2102.3	2101.26	0.0/13°	C 1.0	0.0/8.8
6' R			2.3	0.0 0				
+65.05 B.C.			1.5	02.8	02.13	0.0/9.6	C 0.7	0.0/10.2
6' R			1.7	02.6				
+85			1.0	03.3	02.94	0.0/5.0	C 0.4	0.0/11.0
6' L			1.7	02.6				
T.P			0.80	2105.53				
	3.87	2107.40						
99+00			3.7	03.7	03.24	0.0/5.6	C 0.5	0.0/14.7
6' L			4.4	03.0				
+20			3.2	04.2	03.24	0.0/9.0	C 1.0	C 10'/6.5
6' L			3.9	03.5				
+37.24 E.C.			3.7	03.7	03.03	—	C 0.7	—
6' L			4.7	02.7				
+47.25 B.C.			3.6	03.8	02.91	0.0/4.1	C 0.9	C 1.6/6.8
6' L			5.0	02.4				
+75.6			3.3	02.1	02.58	0.0/4.5	C 1.5	C 44'/8.2
6' L			5.2	02.2				
100+05			4.2	03.2	2101.65	0.0/6.5	C 1.6	C 6.9/11
6' L			5.8	01.6				

1-5-13

Form 307 5M 5-39

PLEASE RETURN TO
LOS ANGELES COUNTY SURVEYOR
700 HALL OF RECORDS

NOTE: ANY ADDITIONS OR CHANGES ON THIS SHEET MUST BE MADE OR CIRCLED IN RED INK, WITH DATE AND NAME OF PERSON MAKING CHANGE

Do not extend notes this side of this line

Profile Notes Red. Plotted Job No. Division No.
No. Date Date Survey of
X-Sec. Notes Chkd. Checked Survey by Notes Date
No. Date Date Map No. Indexed Date

STATION	B. S.	H. I.	F. S.	ELEV.				
		2107.40						
100+3220 EC			T 1	2100 3	2099.42		C09	
6L			93	2098 1				
			751	2099 89				1X2 - 15' R or L
	1 06	2100 95						
EC 100+41.32			16	994	98.49	0.9/5	C09	0.9/14.0
6L			32	978				
100+50			23	981	97.59		C11	
			40	970				
100+70			46	964	95.54	0.9/6.0	C09	0.9/6.0
6L			54	956				
100+90			64	946	93.48	0.9/4.7	C11	0.9/16.0
			77	933				
EC 101+12.35			82	928	91.42	0.9/4.5	C14	0.9/19.6
6L			101	909				
BC. 101+34.77			114	896	88.88	0.9/2.5	C07	C2.7/7.4
6L			137	873				
T.P.			11 35	2089 60				
	3 11	2092 71						
101+50			38	889	87.31	0.9/5.5	C16	C2.8/7.4
6L			57	870				

Form 307 5M 5-39

PLEASE RETURN TO
LOS ANGELES COUNTY SURVEYOR
700 HALL OF RECORDS

NOTE: ANY ADDITIONS OR CHANGES ON THIS SHEET MUST BE MADE OR CIRCLED IN RED INK, WITH DATE AND NAME OF PERSON MAKING CHANGE

Do not extend notes this side of this line

F.B. PG. Job No. Division No. Notes Red. Plotted Profile
Survey of Date No. X-Sec.
Survey by Notes Chkd. Checked No.
Indexed Date Date Date

STATION	B. S.	H. I.	F. S.	ELEV.				
		2092 71						
101+70			5.7	2087.0	2085.26	0%0	C17	C24/72
6L			7.6	85.1				
101+85			8.1	74.6	83.71	0%5	C09	0%12
6L			9.6	83.1				
102+00			10.0	82.7	81.83	0%2	C09	0%08 Solid e
6L			10.9	81.8				
6R			10.2	82.5				
TBM. # 15			8.36	2083.35	Elev 2084.40			3/4" I.P. Hole in W.C. at Beech, 31.80 + R 291.79
	1.23	2085.63		2084.40				
EC 102+22.54								
BC 102+22.69			4.5	81.1	2078.74 2078.72	C26/72	C.24	0%13
6R			5.2	80.4				
102+50			8.4	77.2	74.97	C42/82	C22	0%7
6R			10.2	75.4				
102+65			11.4	74.2	72.91	C36/78	C13	0%4
6R			13.5	72.1				
TP.			10.70	2074.93				
	0.39	2075.32						
EC 102+80.29			3.3	72.0	70.82	C48/84	C12	0%3
6R			2.0	69.3				

Form M 5-39

PLEASE RETURN TO
LOS ANGELES COUNTY SURVEYOR
700 HALL OF RECORDS

NOTE: ANY ADDITIONS OR CHANGES ON THIS SHEET MUST BE MADE OR CIRCLED IN RED INK, WITH DATE AND NAME OF PERSON MAKING CHANGE

Do not extend notes this side of this line

STATION	B. S.	H. I.	F. S.	ELEV.				
		2075 32						
103+00			6 4	2068 9	2068 11	C 4 6/8 3	C 0 8	0 0/1 5
6R			9 3	66 0				
EC 103+22.43			8 3	67 0	65 04	C 3 4/7 7	C 2 0	0 0/5 7
6R			10 3	65 0				
103+40			10 8	64 5	62.63	C 5 6/8 8	C 1 9	0 0/3 6
6R			13 4	61 9				
P.I. 81. T.P.			10 70	2064 62				
	1 46	2066 08						
103+55			3 6	62 5	60.57	C 7 0/9 5	C 1 9	0 0/2 7
6R			7 5	58 6				
EC 103+70.95			4 8	61 3	58.38	C 10 0/11 0	C 2 9	0 0/5 5
6R			8 1	58 0				
103+90			4 6	61 5	55.77	C 12 0/12 0	C 5 7	0 0/10 0
6R			7 6	58 5				
104+10			10 6	55 5	53.03	C 8 6/10 3	C 2 5	0 0/3 2
6R			15 3	50 8				
T.P.			11 26	2054 82				
	0 08	2054 90						
104+30			1 2	53 7	50.29	C 6 2/9 0	C 3 4	0 0/4 7
6R			5 1	49 8				

Profile No. ____ Notes Red. ____ Plotted ____ Job No. ____ Division No. ____ F B. ____ PG. ____

X-Sec. No. ____ Date ____ Date ____ Survey of ____

Notes Chkd. ____ Checked ____ Survey by ____ Notes ____ Date ____

Date ____ Date ____ Map No. ____ Indexed ____ Date ____

Form 307 5M 5-39

PLEASE RETURN TO
LOS ANGELES COUNTY SURVEYOR
700 HALL OF RECORDS

NOTE: ANY ADDITIONS OR CHANGES ON THIS SHEET MUST BE MADE OR CIRCLED IN RED INK, WITH DATE AND NAME OF PERSON MAKING CHANGE

Do not extend notes this side of this line

Profile No. ____ X-Sec. No. ____
Plotted ____ Date ____ Checked ____ Date ____
Notes Red. ____ Date ____ Notes Chkd. ____ Date ____
Division No. ____
Job No. ____
F.B. ____ PG. ____
Survey of ____ Notes ____
Survey by ____ Date ____
Indexed ____

STATION	B. S.	H. I.	F. S.	ELEV.				
		2054 90						
104+50			6 5	2048 4	2047.54	0°/18 4	C09	0°/2 0
6R			9 8	45 1				
104+75			9 6	45 3	44.11	0°/10 3	C12	0°/2 3 START of SPIRAL
6R			12 8	42 1				
104+88			9 2	45 7	42.33	0°/8 6	C34	0°/9 0 TANGENT
6L			11 4	43 5				
6R			11 3	43 6				
105+00			10 2	44 7	40.79	0°/8 0	C39	0°/16 0
6L			13 2	41 7				
105+00, T.P			10 24	2044 66				
	8 18	2052 84						
105+25			12 0	40 8	38.50	0°/7 0	C23	0°/11 3
6L			14 0	38 8				
105+50			14 0	38 8	37.47	0°/6 5	C13	0°/5 3
6R			15 8	37 0				
105+75			12 2	40 6	37.70	0°/13 0	C29	0°/6 5
6R			15 0	37 8				
106+00			12 7	40 1	39.10	0°/15 0	C10	0°/2 1
6R			15 7	37 1				

Form 307 5M 5-39

PLEASE RETURN TO
LOS ANGELES COUNTY SURVEYOR
700 HALL OF RECORDS

NOTE: ANY ADDITIONS OR CHANGES ON THIS SHEET MUST BE MADE OR CIRCLED IN RED INK, WITH DATE AND NAME OF PERSON MAKING CHANGE

Do not extend notes this side of this line

Profile Notes Red. Plotted Job No. Division No.
No. Date Date Survey of
X-Sec. Notes Chkd. Checked Survey by Notes Date
No. Date Date Map No. Indexed Date
F. B. PG.

STATION	B. S.	H. I.	F. S.	ELEV.					
		2052.84							
106+25			9 7	2043	2040.72	0/11.2	C2.4	0.0/6.0	
6R			12 1	407					
106+50			8 0	448	42.35	0/9.2	C2.5	0/6.5	
6R			10 6	422					
6L			9 1	437					
106+64.08			8 3	445	43.27	0/8.0	C1.2	0.0/3.5	
6R			10 9	419					
6L			9 2	436					
106+80			8 3	445	44.35	0.0/5.0	C0.2	0.0/4.0	end of [illegible]
6L			9 0	438					
107+00			5 5	473	46.08	0.0/3.5	C1.2	0.0/12.0	
6L			8 0	448					
EC 107+21.52			2 2	506	48.40	0.0/6.2	C2.2	C3.8/7.9	
6L			4 4	484					
P.I. #82			6 38	2046.46					4X2 [illegible]
	11.87	2058.33							
107+50			4 3	54 0	52.04	0.0/4.8	C2.0	C4.8/8.4	
6L			6 7	516					
BC 107+59.64			2 0	563	53.29	0.0/9.3	C3.0	C5.8/8.9	
			3 3	550					

Form 307 5M 5-39

PLEASE RETURN TO
LOS ANGELES COUNTY SURVEYOR
700 HALL OF RECORDS

NOTE: ANY ADDITIONS OR CHANGES ON THIS SHEET MUST BE MADE OR CIRCLED IN RED INK, WITH DATE AND NAME OF PERSON MAKING CHANGE

Do not extend notes this side of this line

F.B. Pg. | Job No. | Division No. | Notes Red. | Plotted | Profile
Survey of | Date | Date | No. | X-Sec.
Survey by | Notes | Notes Chkd. | Checked | No.
Indexed | Date | Date | Date

STATION	B. S.	H. I.	F. S.	ELEV.				
		2058 33						
TP			0 33	2057 00				
	11 30	2069 30						
107+75			11 0	58 3	2055.08	00/9.3	C3 2	C 6.4 / 9.2
6L			13 1	56 2				
108+00			9 5	59 8	57.17	00/1.4	C2 6	C 5.6 / 8.8
6L			11 7	57 6				
108+13.02 EC.			8 9	60 4	57.85	00/8.4	C2 6	C 4.8 / 8.4
6L			11 0	58 3				
108+25			10 2	59 1	58.25	00/1.8	C0 9	C 2.8 / 7.4
6L			12 7	56 6				
108+35			10 7	58 6	58.55	00/00	0	C 2.2 / 7.1 Swale
6L			13 3	56 0				
108+55.68			5 9	63 4	59.17	00/9.0	C4 2	C 4.8 / 8.4
6L			8 8	60 5				
108+70			6 6	62 7	59.70	00/1.7	C3 0	00/11.0
6L			9 0	60 3				
108+75			7 8	61 5	60.67	00/3.8	C0 8	00/6.2
6L			9 2	60 1				Sat. c
6R			8 3	61 0				

Form 307 5M 5-39

PLEASE RETURN TO
LOS ANGELES COUNTY SURVEYOR
700 HALL OF RECORDS

NOTE: ANY ADDITIONS OR CHANGES ON THIS SHEET MUST BE MADE OR CIRCLED IN RED INK, WITH DATE AND NAME OF PERSON MAKING CHANGE

Do not extend notes this side of this line

Profile No.____ Notes Red.____ Plotted____ Job No.____ Division No.____
X-Sec. No.____ Date____ Date____ Survey of____
Notes Chkd. Date____ Checked Date____ Survey by Map No.____ Notes Indexed____ Date____ Date____
F. B.____ PG.____

STATION	B. S.	H. I.	F. S.	ELEV.				
		2069 30						
109+00			5 6	2063 7	2062.10	09/5.6	C 16	09/12.3
6 L			7 3	62 0				
EC 109+22.30			2 7	66 6	65.04	09/3.8	C 16	C 5.8 / 8.9
6 L			5 6	63 7				
T.P.			0 48	2068 82				
	11 54	2098 36						
BC 109+43.81			7 0	71 4	68.27	09/5.0	C 31	C 6.6 / 9.3
6 L			13 2	67 2				
109+50			3 3	72 1	69.20	—	C 29	—
6 L			12 2	68 2				
109+70			4 8	75 6	72.07	09/6.4	C 35	C 5.8 / 8.9
6 L			8 0	72 4				
EC 109+97.25			2 3	78 1	75.30	09/5.3	C 28	C 5.6 / 8.8
6 L			5 9	74 5				
TP			0 34	2080 02				
	11 84	2091 86						
110+25			11 8	80 1	78.01	00/4.4	C 21	C 5.2 / 8.6
6 L			15 3	76 6				
110+50			8 9	83 0	80.41	09/6.6	C 26	C 4.6 / 8.3
6 L			11 0	80 9				

Form 307 5M 5-39

PLEASE RETURN TO
LOS ANGELES COUNTY SURVEYOR
700 HALL OF RECORDS

NOTE: ANY ADDITIONS OR CHANGES ON THIS SHEET MUST BE MADE OR CIRCLED IN RED INK, WITH DATE AND NAME OF PERSON MAKING CHANGE

Do not extend notes this side of this line

F.B. Pg. Job No. Division No. Notes Red. Plotted Profile
Survey of Date Date No. X-Sec.
Survey by Notes Notes Chkd. Checked No.
Indexed Date Date Date

STATION	B. S.	H. I.	F. S.	ELEV.				
		2091 86						
110+75			6 8	2085 1	2082.81	09/7.8	C23	C4.0/8.5
6L			8 5	83 4				
111+00			5 6	86 3	85.60	09/4.3	C07	09/8.3 start of saddle
6L			6 7	85 2				
11R			7 0	84 9				edge of blowout
111+07			4 2	87 7	86.29	09/5.5	C14	09/8.0
3L			4 7	87 2				G. flag.
7.5R			4 9	87 0				edge of blowout
111+20			2 1	89 8	88.24	09/12.6	C16	09/3.5
5R			4 3	87 6				
6L			2 1	89 8				edge of blowout
TP.			0 32	209. 54				
	11 74	2103 28						
111+40			10 9	92 4	91.20	C1.8/6.9	C12	09/6.6 end of saddle
7R			12 1	91 2				edge brk.
6L			10 3	93 0				
111+65			8 2	95 1	94.68	C.04/6.2	C04	00/4.4
6L			8 2	93 1				
111+75			6 7	96 6	95.92	09/21.0	C07	00/8.0
6L			6 9	2096 4				

Form 307 5M 5-39

PLEASE RETURN TO
LOS ANGELES COUNTY SURVEYOR
700 HALL OF RECORDS

NOTE: ANY ADDITIONS OR CHANGES ON THIS SHEET MUST BE MADE OR CIRCLED IN RED INK, WITH DATE AND NAME OF PERSON MAKING CHANGE

Do not extend notes this side of this line

Profile Notes Red. Plotted Job No. Division No.
No. Date Date Survey of
X-Sec. Notes Chkd. Checked Survey by Notes
No. Date Date Map No. Indexed Date Date
F B. PG.

STATION	B. S.	H. I.	F. S.	ELEV.				
		2103 28						
112+00			3 0	2100 3	2098.65	00 / 11.2	C 17	C. 3.0 / 7.5
6L			4 1	2099 2				
112+17.84 BC			2 2	2101 1	2100.50	00 / 4.8	C 06	C 1.6 / 6.8
6L			3 0	00 3				
112+30			1 3	02 0	01.87	—	C 01	—
6L			2 2	01 1				
TP.			047	210281				
	10 81	2113 62						
112+45			9 5	02 1	03.68	00 / 2.0	C 04	C 1.2 / 6.6
6L			10 6	03 0				
112+60			7 3	06 3	05.62	00 / 4.6	C 07	C 2.0 / 7.0
6L			8 3	05 3				
112+77.16 EC			4 4	08 8	07.92	00 / 4.2	C 09	C 2.2 / 7.1
6L			6 2	074				
112+76.20 BC			3 0	10 6	10.47	00 / 00	C 01	C 1.6 / 6.8
6L			3 9	097				
TP			028	211334				
	8 07	2121 41						
113+20			6 8	14 6	13.32	00 / 14.0	C 13	C 2.0 / 7.0
6L			7 1	14 3				

Form 307 5M 5-39

PLEASE RETURN TO
LOS ANGELES COUNTY SURVEYOR
700 HALL OF RECORDS

NOTE: ANY ADDITIONS OR CHANGES ON THIS SHEET MUST BE MADE OR CIRCLED IN RED INK, WITH DATE AND NAME OF PERSON MAKING CHANGE

Do not extend notes this side of this line

F. B. ____ Pg. ____ Job No. ____ Division No. ____ Notes Red. ____ Plotted ____ Profile ____
Survey of ____ Date ____ Date ____ No. ____ X-Sec. ____ No. ____
Survey by ____ Notes ____ Notes Chkd. ____ Checked ____
Indexed ____ Date ____ Date ____ Date ____

STATION	B. S.	H. I.	F. S.	ELEV.					
		2121 41							
113+40			4 4	2117 0	2115.27	00/22.0	C17	C2.0/7.0	sattle
6L			4 4	17 0					
113+60			2 6	18 8	16.84	00/19.0	C20	C2.4/7.2	sattle
6L			3 4	18 0					
113+82.56 EC			2 5	18 9	18.23	—	C07	—	
113+84.03 BC			2 5	18 9	18.32	00/3.6	C06	C2.6/7.3	
6L			3 7	17 7					
T.B.M. #16			7 00	2114.41	Elev 2114.35				3/4" P 35'± N. of R+Pl. #81
TBM. #16				2114.35					
		11 77 2126 12							
114+00			7 0	19 1	19.30	—	F02	00/08 C1.2/6.6	
6L			8 3	17 8					
114+20			5 0	21 1	20.52	00/2.1	C06	C3.0/7.5	
6L			6 7	19 4					
114+40			2 8	23 3	21.75	00/5.0	C16	C4.2/8.1	
6L			4 8	21 3					
114+60			1 6	24 5	22.98	00/4.0	C15	C3.6/7.8	
6L			3 6	22 5					
Pl. #88 T.P.			0 19	2125 93					
	10 93	2136 86							1X2

Form 307 5M 5-39

PLEASE RETURN TO
LOS ANGELES COUNTY SURVEYOR
700 HALL OF RECORDS

NOTE: ANY ADDITIONS OR CHANGES ON THIS SHEET MUST BE MADE OR CIRCLED IN RED INK, WITH DATE AND NAME OF PERSON MAKING CHANGE

Do not extend notes this side of this line

STATION	B. S.	H. I.	F. S.	ELEV.				
		2136 86						
114+80			11 5	2125 4	2124.20	00/3.0	C 12	C 5.0/8.5
6L			13 0	239				
EC 114+98.51			10 8	26 1	25.34	00/2 4	C 08	C 3.4/7.7
6L			13 3	236				
115+10			10 4	26 5	26.05	0.0/1 1	C 05	C 2.8/7.4
6L			13 0	239				
BC 115+32.96			9 4	27 5	27.40	00/0 8	C 10	C 2.3/7.2
6L			10 8	26 1				
115+50			7 5	29 4	28.25	0.0/5 7	C 12	C 3.2/7.6
6L			8 8	28 1				
115+70			5 8	31 1	29.03	0.0/6 2	C 21	C 5.0/8.5
6L			7 7	292				
115+90			6 5	30 4	29.59	00/2 5	C 08	C 3.4/7.1
6L			8 3	286				
EC 116+08.51			6 7	30 2	29.91	0.0/0 1	C 03	C 3.4/7.1
6L			8 6	283				
Pl. # 90			4 22	2132 64				112
B.M. # 17				2123 78				Cut Spike in 20" L. oak 21' L. of Sta 117+90
	5 38	2129 16						
			0 22	2128 94				

8-10-43

Profile Notes Red. Plotted Job No. Division No.
No. Date Date Date Survey of.
X-Sec. Notes Chkd. Checked Survey by Notes Date
No. Date Date Map No. Indexed Date
F. B. PG.

Form 307 5M 5-39

PLEASE RETURN TO
LOS ANGELES COUNTY SURVEYOR
700 HALL OF RECORDS

NOTE: ANY ADDITIONS OR CHANGES ON THIS SHEET MUST BE MADE OR CIRCLED IN RED INK, WITH DATE AND NAME OF PERSON MAKING CHANGE

Do not extend notes this side of this line

F.B. Pg. | Job No. | Division No. | Profile
Survey of | Notes Red. | Plotted
Survey by | Date | Date
Indexed | Notes Chkd. | Checked
Notes | X-Sec.
Date | Date | Date | No.

STATION	B. S.	H. I.	F. S.	ELEV.				
				2128 94				
	10 61	2139 55						
E.C. 116+08 ℄			94	30 2	2129.91		C0 3	
+41.07 B.C.			70	3[illegible] 6	30.14	0.0/36	C1 5	C 5°/8 5
6'L			95	30 1				
+60			62	32 4	30.25	0.0/8°	C3 1	C 7 2/96
6'L			88	30 8				
+76.95 B.C.			72	32 4	30.35	0°/47	C2 1	C 5.3/87
6'L			97	29 7				
116+89.26 B.C.			76	3[illegible] 0	30.43	0.0/43	C1 6	C 42/81
6'L			100	29 6				
117+0			[illegible]	3[illegible] 9	30.55	0.0/47	C1 4	C 44/82
6'L			[illegible]	29 8				
+40			68	3[illegible] 8	30.60	0.0/47	C2 2	C 6 6/93
6'L			96	30 0				
117+79.56 E.C.			84	3[illegible] 2	30.18	0°/25	C1 0	C 4 6/83
1 6'L			114	28 2				
118+00			94	30 2	29.22	0.0/2°	C1 0	C 5 6/88
6'L			121	27 5				
(118+00) T.P.			938	2130 17				

Form 307 LM 5-39

PLEASE RETURN TO
LOS ANGELES COUNTY SURVEYOR
700 HALL OF RECORDS

NOTE: ANY ADDITIONS OR CHANGES ON THIS SHEET MUST BE MADE OR CIRCLED IN RED INK, WITH DATE AND NAME OF PERSON MAKING CHANGE

Do not extend notes this side of this line

Profile Notes Red. Plotted Job No. Division No.
No. Date Date Survey of
X-Sec. Notes Chkd. Checked Survey by Notes
No. Date Date Map No. Indexed
Date Date
F.B. PG.

STATION	B. S.	H. I.	F. S.	ELEV.				
				2130 17				
	636	2136 53						
118+29.31 BC			64	2130 1	2127.81	0.0/48	C 2 3	C 68/94
6' L			98	26 7				
+55			71	29 4	26.48	0.0/61	C 2 9	C 74/91
6' L			103	26 2				
118+81.06 EC			95	27 0	25.12	0.0/46	C 1 9	C 52/86
6' L			120	24 5				
119+05			113	25 2	23.88	0.0/34	C 1 3	C 46/83
6' L			135	23 0				
119+05 TP			1130	2125 23				
	248	2127 71						
119+30			45	23 2	22.58	0.0/21	C 0 6	C 32/76
6' L			65	21 2				
119+60.46 BC			58	21 9	20.99	0.0/25	C 0 9	C 38/79
6' L			79	19 8				
+80			61	21 6	19.98	0.0/41	C 1 6	C 30/75
6' L			82	19 5				
120+00			87	19 0	18.94	0.0/04	C 0 1	C 16/68
6' L			105	17 2				

Form 307 5M 5-39

PLEASE RETURN TO
LOS ANGELES COUNTY SURVEYOR
700 HALL OF RECORDS

NOTE: ANY ADDITIONS OR CHANGES ON THIS SHEET MUST BE MADE OR CIRCLED IN RED INK, WITH DATE AND NAME OF PERSON MAKING CHANGE

Do not extend notes this side of this line

STATION	B. S.	H. I.	F. S.	ELEV.					
		2127 71							
120+13.40 EC			8 9	2118 8	2118.24	0.0/2°	C 0 6	C 22/7 1	
6'L			10 8	16 9					
+40			9 5	18 2	16.86	0.0/11°	C 1 3	0.0/5 2	
6'R			10 8	16 9					
+70			10 2	17 5	16.07	0.0/11 8	C 1 4	0.0/6 3	
6'R			11 4	16 3					
+90			10 8	16 9	16.39	0.0/5°	C 0 5	0.0/6°	
6'L			11 5	16 2					
P.I. #94			444	2123 27					1x2
	1 02	2124 29							
BC 121+22.34			5 6	18 7	17.92	0.0/3°	C 0 8	C 16/6 8	
6L			7 7	16 6					
121+50			2 9	21 4	18.98	0.0/7°	C 2 4	C 46/8 3	
6L			5 0	19 3					
121+70			1 5	22 8	19.02	0.0/11 6	C 3 8	C 4°/8°	
6L			3 1	21 2					
121+95			4 9	19 4	18.17	0.0/9 6	C 1 2	0.0/14 5	Top. Sal[illegible]
6L			6 0	18 3					
EC 122+20.27			7 8	16 5	16.39	—	C 0 1	—	" "
6L			8 8	15 5					

F.B. Pg. Job No. Division No. Notes Red. Plotted Profile
Survey of Date No.
Survey by Notes Date Checked X-Sec.
Indexed Date Notes Chkd. Date No.

FORM 307 2M 11-41

PLEASE RETURN TO
LOS ANGELES COUNTY SURVEYOR
700 HALL OF RECORDS

NOTE: ANY ADDITIONS OR CHANGES ON THIS SHEET MUST BE MADE OR CIRCLED IN RED INK, WITH DATE AND NAME OF PERSON MAKING CHANGE

Do not extend notes this side of this line

Profile Notes Red. Plotted Job No. Division No.
No. Date Date Survey of
X-Sec. Notes Chkd. Checked Survey by Notes
No. Date Date Map No. Indexed Date Date
F.B. PG.

STATION	B. S.	H. I.	F. S.	ELEV.				
		2124 29						
BC 122+20.45			78	2116 5	2116.37	0.0/+2	CO 1	0.0/30
6L			88	155				
122+45			92	151	14.46	0.0/48	CO 6	0.0/8 3/4
6L			100	143				
122+70			98	145	12.51	0.0/74	CO 2	0.0/12°
6L			115	128				
123+00			139	104	11.04	—	FO 6	—
6R			150	093				
EC 123+26.10			134	109	11.13	—	FO 2	—
6R			137	105				
123+40			124	119	11.72	0.0/6°	CO 2	0.0/6°
6L			126	117				
123+70			76	167	13.72	C2 7/74	CO 3	0.0/148
6R			83	160				
123+70 TP			760	2116 69				
	0 85	2117 54						
123+90			27	148	14.15	C1 2/6	CO 7	0.0/43
6R			36	139				
POT 124+20.44			20	155	12.81	C4°/8°	CO 7	0.0/84
6R			22	133				

Tangent

FORM 307 2M 11-41

PLEASE RETURN TO
LOS ANGELES COUNTY SURVEYOR
700 HALL OF RECORDS

NOTE: ANY ADDITIONS OR CHANGES ON THIS SHEET MUST BE MADE OR CIRCLED IN RED INK, WITH DATE AND NAME OF PERSON MAKING CHANGE

Do not extend notes this side of this line

STATION	B. S.	H. I.	F. S.	ELEV.					
		2117 54							
124+40			5 7	2111 8	2110.79	C 28/74	C 1 0	0.0/3 0	
6R			7 7	09 8					
124+65			7 4	10 1	08.07	C 50/85	C 2 0	0.0/5 8	
6R			9 5	08 0					
124+86.72 EC			10 3	07 2	05.70	C 22/71	C 1 5	0.0/5 8	
6R			11 8	05 7					
BM. #18			12 04	2105 50	3/4 [illegible] 40.± N. of STL. 125+94.21 EC. Elev 2005.48				
				2105 48					
	1 09	2106 57							
125+00			1 7	04 9	04.25	C 08/64	C 0 7	0.0/4 8	
6R			2 5	04 1					
125+20			3 5	03 1	02.07	0.0/65	C 1 0	0.0/8 7	[illegible]
6R			4 1	02 5					
6L			4 4	02 2					
125+40			5 5	2101 1	2101.06	0.0/93	Gr	—	
6R			7 0	2099 6					
125+60			6 6	2100 0	2098.65	C 36/78	C 1 3	0.0/3 8	
6R			8 9	2097 7					
125+80			6 6	2100 0	9783	C 54/87	C 2 2	0.0/5 1	
6R			9 2	2097 4	[illegible]				

Profile ____ No. ____ X-Sec. ____ No. ____
Plotted ____ Date ____ Checked ____ Date ____
Notes Red. ____ Date ____ Notes Chkd. ____ Date ____
Division No. ____ Job No. ____ Notes ____ Date ____
F B. ____ PG. ____ Survey of ____ Survey by ____ Indexed ____

FORM 307 2M 11-41

PLEASE RETURN TO
LOS ANGELES COUNTY SURVEYOR
700 HALL OF RECORDS

NOTE: ANY ADDITIONS OR CHANGES ON THIS SHEET MUST BE MADE OR CIRCLED IN RED INK, WITH DATE AND NAME OF PERSON MAKING CHANGE

Do not extend notes this side of this line

STATION	B. S.	H. I.	F. S.	ELEV.				
		2106 57						
EC 125+9[illegible].21			6 8	2099 8	2097.31	C 56/8 8	C 2 5	0.0/6 0
6 R			9 3	97 3				
BC 126+11.99			8 3	98 3	96.32	C 50/8 5	C 2 0	0.0/5 6
6 R			10 7	95 9				
126+30			10 5	96 1	95.18	C 40/8 0	C 0 9	0.0/2 8
6 R			12 6	94 0				
EC 126+55 61			11 9	94 7	93.45	C 46/8 3	C 1 3	0.0/3 9
6 R			14 5	92 1				
EC TP			11 89	2094 68				
	2 04	2096 72						
BC 126+61 10			2 1	94 6	93.08	—	C 1 5	—
6 R			4 9	91 8				
126+85			1 9	94 8	91.46	C 70/9 5	C 3 3	0.0/8 6
6 R			4 3	92 4				
EC 127+06.37			4 8	91 9	90.04	C 58/8 9	C 1 9	0.0/4 8
6 R			7 3	89 4				
BC 127+10.92			4 6	92 1	89.71	—	C 2 4	—
6 R			7 3	89 4				
127+25			6 5	90 2	88.83	C 54/8 7	C 1 4	0.0/3 3
6 R			9 0	87 7				

Profile No. ____ Date ____ Notes Red. ____ Date ____ Plotted ____ Date ____ Job No. ____ Survey of ____ Division No. ____

X-Sec. No. ____ Date ____ Notes Chkd. ____ Date ____ Checked ____ Date ____ Survey by ____ Map No. ____ Notes ____ Indexed ____ Date ____ Date ____

F B. ____ PG. ____

FORM 307 2M 11-41

PLEASE RETURN TO
LOS ANGELES COUNTY SURVEYOR
700 HALL OF RECORDS

NOTE: ANY ADDITIONS OR CHANGES ON THIS SHEET MUST BE MADE OR CIRCLED IN RED INK, WITH DATE AND NAME OF PERSON MAKING CHANGE

Do not extend notes this side of this line

STATION	B. S.	H. I.	F. S.	ELEV.					
		2096 72							
127+45			9 7	2087 0	2087.73	C 2°/7°	0.0/2 6	F 0 7	swale
6 R			11 8	84 9					
EC. 127+64.38			7 5	89 2	86.66	C 7°/9 5	C 2 5	0.0/5 1	
6 R			10 6	86 1					
BC. 127+70.90			6 8	89 9	86.30	—	C 3 6	—	
6 R			9 9	86 8					
127+90			7 6	89 1	85.25	C 8 8/10 4	C 3 8	0.0/7 0	
6 R			10 8	85 9					
EC 128+13.64			10 7	86 0	83.95	C 7°/9 5	C 2 1	0.0/4 2	
6 R			14 0	82 7					
EC. T.P.			10 74	2085 98					
	2 48	2088 46							
BC 128+23.00			3 1	85 4	83.44	C 7°/9 5	C 2 0	0.0/3 6	
6 R			6 3	82 2					
128+40			2 0	86 5	82.50	C 9 5/10 8	C 4 0	0.0/7 3	
6 R			5 6	82 9					
128+55			+0 3	88 8	81.68	C 12°/12°	C 7 1	0.0/17 7	
6 R			1 8	86 7					
128+70			1 0	87 5	80.85	C 12 2/12 1	C 6 7	0.0/13 4	
6 R			3 8	84 7					

F.B. PG. Job No. Division No. Notes Red. Plotted Profile
Survey of Date No.
Survey by Notes Checked X-Sec.
Indexed Date Date No.

FORM 307 2M 11-41

PLEASE RETURN TO
LOS ANGELES COUNTY SURVEYOR
700 HALL OF RECORDS

NOTE: ANY ADDITIONS OR CHANGES ON THIS SHEET MUST BE MADE OR CIRCLED IN RED INK, WITH DATE AND NAME OF PERSON MAKING CHANGE

Do not extend notes this side of this line

Profile Notes Red. Plotted Job No. Division No.
No. Date Date Survey of F.B. PG.
X-Sec. Notes Chkd. Checked Survey by Notes
No. Date Date Map No. Indexed Date Date

STATION	B. S.	H. I.	F. S.	ELEV.				
		2088 46						
EC 128+87.70			5 2	2083 3	2079.88	—	C 3 4	—
BC 128+87.40			5 3	83 2	79.84	C 93/106	C 3 4	0.0/57
6 R			8 9	79 6				
129+10			8 1	80 4	78.65	C 68/94	C 1 8	0.0/28
6 R			11 8	76 7				
129+30			9 8	78 7	77.55	C 64/92	C 1 2	0.0/23
6 R			12 9	75 6				
EC 129+51.36			9 1	79 4	76.38	C 84/103	C 3 0	0.0/55
6 R			12 6	75 9				
129+75			10 0	78 5	75.08	C 90/105	C 3 4	0.0/70
6 R			12 9	75 6				
TP.			9 97	207849				
	1 09	2079 58						
129+97.24			3 5	76 1	73.85	C 62/92	C 2 3	09/50
6 R			6 2	73 4				
130+20			6 4	73 2	72.60	C 38/79	C 0 6	00/18
6 R			8 9	70 7				
130+40			6 7	72 9				
6 R			8 8	70 8				

FORM 307 2M 11-41

PLEASE RETURN TO
LOS ANGELES COUNTY SURVEYOR
700 HALL OF RECORDS

NOTE: ANY ADDITIONS OR CHANGES ON THIS SHEET MUST BE MADE OR CIRCLED IN RED INK, WITH DATE AND NAME OF PERSON MAKING CHANGE

Do not extend notes this side of this line

STATION	B. S.	H. I.	F. S.	ELEV.					
		2079 58			Elev. Gr.				
EC 130+63.15			7 6	2072 0					
6R			9 2	70 4					
130+85			7 5	72 1					
6R			9 2	70 4					
131+00			7 6	72 0		C 5 5/8 8	C 3 0		
6R			9 8	69 8					
TBM.			4 23	2073.35	SET 3/4" I.P. 12'.0 W. of STA. 131+00				
	1 08	2076 43							
131+36.15 BC			8 7	2067 73		C 0.6/6.3 00/4.6	C 0 4		Top Fill
+50			11 2	65 2		00/13.7	F 1 5		Saddle
6R			12 4	64 0					
+65			11 7	64 7		00/10.3	F 1 2		"
6R			12 6	63 8					
+80			10 6	65 8		00/1.0	F 0 3		"
6R			11 7	64 7					
+95			10 6	65 8		C 1 9/6 5	C 0 4		"
6R			11 4	65 0					
132+10			8 6	67 8		C 1 2/6.6	C 0 9	00/4.2	
6R			9 4	67 0					

F B. PG. Job No. Division No. Notes Red. Plotted Profile
Survey of Date No. X-Sec.
Survey by Notes Checked Date No.
Indexed Date Notes Chkd. Date

FORM 307 2M 11-41

PLEASE RETURN TO
LOS ANGELES COUNTY SURVEYOR
700 HALL OF RECORDS

NOTE: ANY ADDITIONS OR CHANGES ON THIS SHEET MUST BE MADE OR CIRCLED IN RED INK, WITH DATE AND NAME OF PERSON MAKING CHANGE

Do not extend notes this side of this line

STATION	B. S.	H. I.	F. S.	ELEV.					
		2076 43			Elev. Gr				
132+25			5 8	2070 63		C2 8/7.4	C2 3	00/8.1	
6R			7 6	68 8					
132+43.64EC			6 5	69 9		C2 3/7.2 00/1.5	F 0 5		
6R			8 4	68 0					
+50			6 3	70 1		C3 2/7.6	Gr		
6R			8 9	67 5					
132+75			3 2	73 2		C4 0/8.0	C 0 5	00/1.9	Rd in cont.
133+00 T.P.			0.31	2076 12		C6 4/9.2	C 0 4	00/5.6	
	10 245	2086 365							
133+08.14BC			9 4	77 0		C6 2/9.1	C 0 7	00/4.5	"
133+30			6 7	79 7		C6 8/9.4	C 0 6	00/7.0	
133+55.89			1 5	84 9		C7 6/9.8	C 3 2	00/2.7	"
+75			2 9	83 5		C6 0/9.0	Gr.	00/2.7	"
134+00 TP.			0 435	2085 93		C3 8/7.9	C 0 2	00/1.2	
	11 925	2097 855							"
134+14.19BC			10 7	87 2		C4 0/8.0	C 0 1	00/1.3	
+30			7 2	90 7		C5.2/8.6	C 2 0	00/7.0	
+44.52EC			5 0	92 9		C6 2/9.1	C 2 5	00/8.8	
+50			4 5	93 4		C6 6/9.3	C 2 5	00/7.4	

Profile No. ____ Date ____ Notes Red. ____ Plotted ____ Date ____ Job No. ____ Division No. ____ Survey of ____

X-Sec. No. ____ Date ____ Notes Chkd. ____ Checked ____ Date ____ Survey by ____ Notes ____ Date ____

Map No. ____ Indexed ____ Date ____

F B. ____ PG. ____

FORM 307 2M 11-41

PLEASE RETURN TO
LOS ANGELES COUNTY SURVEYOR
700 HALL OF RECORDS

NOTE: ANY ADDITIONS OR CHANGES ON THIS SHEET MUST BE MADE OR CIRCLED IN RED INK, WITH DATE AND NAME OF PERSON MAKING CHANGE

Do not extend notes this side of this line

STATION	B. S.	H. I.	F. S.	ELEV.				
		2097 855			Elev. Gr.			
134+75			5 1	2092 8	2092.33	C4°/8°	C0 5	00/1.0
6R			8 0	89 9				
135+00			3 9	9[illegible] 0	93.76	C4°/8.0	C0 2	00/0 4
6R			6 5	[illegible] 4				
T.P.			0.125	2097 73				
	5 265	2102 995						
135+22.34 BC			2 5	2100 5	95.04	C11°/11.5	C5 5	00/11 1
6R			5 6	2097 4				
135+40			2 5	2100 1	95.89	C10°/11.5	C4 9	00/9 3
6R			5 9	2097 1				
135+61.52 EC			4 3	2098 7	95.87	C8°/10°	C2 8	00/5 4
6R			7 5	2095 5				
135+71.32 BC			5 7	97 3	95.06	C6.8/9.4	C2 2	00/4 4
6R			8 7	94 3				
135+90			8 9	94 1	93.04	C3.6/7.8	C1 1	00/3 5
6R			10 9	92 1				
136+10			8 7	94 3	90.27	00/21.8	C4°	C2.5/7.8 TOP SPUR [illegible]
6R			9 5	93 5				
R1 # 108 TP.			9 025	2093 97				[illegible]
	1 705	2095 675						

Profile No. ____ Plotted ____ Date ____ Notes Red. ____ Date ____ Division No. ____ Job No. ____ Notes ____ Date ____ Survey of ____ Survey by ____ Indexed ____ F.B. ____ PG. ____ X-Sec. No. ____ Checked ____ Date ____ Notes Chkd. ____ Date ____

FORM 307 2M 11-41

PLEASE RETURN TO
LOS ANGELES COUNTY SURVEYOR
700 HALL OF RECORDS

NOTE: ANY ADDITIONS OR CHANGES ON THIS SHEET MUST BE MADE OR CIRCLED IN RED INK, WITH DATE AND NAME OF PERSON MAKING CHANGE

Do not extend notes this side of this line

Profile Notes Red. Plotted Job No. Division No.
No. Date Date Survey of
X-Sec. Notes Chkd. Checked Survey by Notes
No. Date Date Map No. Indexed Date Date
F.B. PG.

STATION	B. S.	H. I.	F. S.	ELEV.					
		2075 675			Elev. Sr				
136+30			07	2095 6	2087.50	00/16 E	C 8 1	C 10 4/11 2	
6 L			28	79					
136+45			48	90 9	85.43	00/98	C 5 5	00/22 0	
6 L			84	87 3					
136+60			96	86 1	83.35	00/46	C 2 7	00/10 0	
6 L			134	82 3					
7 R			59	89 8					
136+75.19 EC			124	83 3	81.45	00/32	C 1 9	00/11 2	
6 L			155	80 2					
6.5 R			95	85 9					
136+95			135	82 2	80.35	00/31	C 1 9	00/12 0	
6 L			172	78 5					
6.5 R			121	83 6					
137+20			107	85 0	81.76	00/44	C 3 2	00/12 4	
6 L			150	81 7					
8 R			66	89 1					
137+45			56	90 1	83.94	00/90	C 6 2	00/13 0	
6 L			99	85 8					
137+59.80			50	90 7	86.07	00/66	C 4 6	C 12 6/12 3	
6 L			90	86 7					

FORM 307 2M 11-41

PLEASE RETURN TO
LOS ANGELES COUNTY SURVEYOR
700 HALL OF RECORDS

NOTE: ANY ADDITIONS OR CHANGES ON THIS SHEET MUST BE MADE OR CIRCLED IN RED INK, WITH DATE AND NAME OF PERSON MAKING CHANGE

Do not extend notes this side of this line

STATION	B. S.	H. I.	F. S.	ELEV.				
		2095 675			Elev. Gr.			
137+80			4 0	209[illegible] 7	87.75	00/5 8	C3 9	C11 8/11 9
6L			7 8	87 9				
137+95			1 9	93 [illegible]	89.38	00/7 4	C4 4	C12 4/12 2
6L			5 7	92 0				
T.P.			1 95	2093 725				
	10 155	2103 88						
138+10			9 0	209[illegible] 9	91.01	00/5 2	C3 9	C11 8/11 9
6L			12 8	9[illegible] 1				
138+29.55 EC			8 1	95 8	93.14	00/4 0	C2 7	C10 0/11 0
6L			12 0	[illegible]				
138+50			6 6	97 3	95.36	00/2 5	C1 9	C9 4/10 7
6L			10 6	[illegible] 3				
138+64.02 BC			4 2	99 7	96.71		C3 0	
6L			8 4	95 5				
138+80			1 3	2102 6	97.78		C4 8	
6L			5 2	2098 7				
139+50			1 4	2102 [illegible]	98.47		C4 0	
6L			5 1	2098 [illegible]				
139+18.51 EC			3 8	2100 [illegible]	98.44	00/2 6	C1 7	C8 0/12 0
6L			7 6	2096 3				

Profile No. X-Sec. No.
Plotted Date Checked Date
Notes Red. Date Notes Chkd. Date
Division No. Notes Date
Job No. Survey of Survey by Indexed
F.B. PG.

FORM 307 2M 11-41

PLEASE RETURN TO
LOS ANGELES COUNTY SURVEYOR
700 HALL OF RECORDS

NOTE: ANY ADDITIONS OR CHANGES ON THIS SHEET MUST BE MADE OR CIRCLED IN RED INK, WITH DATE AND NAME OF PERSON MAKING CHANGE

Do not extend notes this side of this line

STATION	B. S.	H. I.	F. S.	ELEV.					
		2103 88			Elev. Gr.				
139+30.98 BC			3 7	2100 2	2098.03		C 2 2		
6 L			7 6	2096 3					
139+50			3 5	2100 4	96.91		C 3 5		
6 L			7 2	2095 7					
139+70			5 8	2098 1	95.35	00/4.4	C 2 8	C 30/7.5	
6 L			9 5	2094 4					
139+88.56 EC			8 4	95 5	93.90		C 1 6		Start of saddle
6 L			10 0	93 9					
140+00			9 6	94 3	93.13	00/5.3	C 1 2	00/7.2	
6 L			11 6	92 3					
6 R			10 8	93 1					
140+20			10 9	93 0	92.53	00/5.8	C 0 5	00/1.4	Low of saddle
6 L			11 8	92 1					
6 R			13 2	90 7					
T.B.M. 1X2			6 865	2097.015					P.I. # 2
	7 08	2104 095							
140+40			9 0	95 1	92.89	00/9.6	C 2 2	00/7.2	
6 R			11 2	92 9					
BC. 140+55.11			7 3	96 8	93.76	00/11.3	C 3 0	00/9.0	
6 R			9 0	95 1					

Profile No. ____ Date ____ Notes Red. ____ Plotted ____ Date ____ Job No. ____ Division No. ____

X-Sec. No. ____ Date ____ Notes Chkd. ____ Checked ____ Date ____ Survey of ____ Survey by ____ Notes ____ Date ____

Map No. ____ Indexed ____ Date ____

F B. ____ PG. ____

FORM 307 2M 11-41

PLEASE RETURN TO
LOS ANGELES COUNTY SURVEYOR
700 HALL OF RECORDS

NOTE: ANY ADDITIONS OR CHANGES ON THIS SHEET MUST BE MADE OR CIRCLED IN RED INK, WITH DATE AND NAME OF PERSON MAKING CHANGE

Do not extend notes this side of this line

Profile No. X-Sec. No.
Job No. Division No. Notes Red. Date Plotted Date
F.B. Pg. Notes Date Notes Chkd. Date Checked Date
Survey of
Survey by
Indexed

STATION	B. S.	H. I.	F. S.	ELEV.					
		2104 095							
140+70			6 8	2097 3	2094.74	00/11 9	C2	6	00/5 5
6R			9 5	94 6					
140+85			4 7	994	95.73	00/12 5	C3	7	00/10 5
6R			6 9	972					
141+06.84 EC			4 7	994	97.02	00/11 7	C2	4	00/6 3
6R			6 8	97 3					
141+25			5 6	98 5	97.73	00/9 7	CO	8	00/2 3
6R			8 0	2096 1					
141+50			2 9	21012	98.17	00/7 8	C3	0	00/11.5
6L POT.			5 2	20989					
141+68.16			1 2	21019	98.09	00/8 1	C4	8	C6.6/9 3 (1X2) 112.A
6L			4 8	20993					
141+84.56 BC			2 9	21012	97.73	00/7 6	C3	5	C44/8 2
6L			5 5	20986					
142+00			5 4	98 7	97.18	00/5 0	C1	5	00/7 8
6L			7 6	96 5					
T.BM. 3/4" IP			065	2103 445					RP.P.I. # 112 TOP LOW RIDGE
	079	2104 235							
142+20			7 4	2098 8	96.47	00/2 6	CO	12	00/3 0
6L			9 6	94 6					

FORM 307 2M 11-41

PLEASE RETURN TO
LOS ANGELES COUNTY SURVEYOR
700 HALL OF RECORDS

NOTE: ANY ADDITIONS OR CHANGES ON THIS SHEET MUST BE MADE OR CIRCLED IN RED INK, WITH DATE AND NAME OF PERSON MAKING CHANGE

Do not extend notes this side of this line

Profile Notes Red. Plotted Job No. Division No.
No. Date Date Survey of
X-Sec. Notes Chkd. Checked Survey by Notes Date
No. Date Date Map No. Indexed Date

STATION	B. S.	H. I.	F. S.	ELEV.				
		2104 235						
142+40			6 8	2097 4	2095.75	00/64	C 17	00/57
6 L			8 5	95 7				
6 R			8 8	95 4				
142+61.88 EC			7 3	96 9	94.96	00/63	C 19	00/62
6 R			9 2	95 0				
6 L			9 1	95 1				
142+75			7 9	96 3	94.49	00/65	C 18	00/66
6 L			9 6	94 6				
6 R			9 5	94 7				
143+00			9 6	94 6	93.59	00/14	C 10	00/41
6 L			10 0	94 2				
6 R			11 2	93 0				
143+20			10 2	94 0	92.87	00/125	C 11	00/40
6 R			12 1	92 1				
143+40.19 EC			10 6	93 6	92.15	00/209	C 14	C10/65
6 R			11 2	93 0				
143+60			8 8	95 4	91.44	00/115	C 40	C69/90
6 L			10 2	94 0				
143+80			6 4	97 8	90.72	00/	C 7 1	C124/122
6 L			10 1	94 1				

F.B. PG.

FORM 307 2M 11-41

PLEASE RETURN TO
LOS ANGELES COUNTY SURVEYOR
700 HALL OF RECORDS

NOTE: ANY ADDITIONS OR CHANGES ON THIS SHEET MUST BE MADE OR CIRCLED IN RED INK, WITH DATE AND NAME OF PERSON MAKING CHANGE

Do not extend notes this side of this line

STATION	B. S.	H. I.	F. S.	ELEV.					
		2104 235							
T.P.			6 445	2097.790					
	1 52	2099 31							
144+00			1 8	97 5	2090.00	00/11 8	C 7 5	C 14.0/13.0	
6L			5 9	93 4					
144+23.32 EC			6 7	92 6	88.92				
6L			11 1	88 2					
144+33.47 BC			8 0	91 3	88.30				
6L			12 5	86 8					
P.I. #115			8 65	2090 66					1X2
	1 265	2091 925							
144+50			2 3	89 6	87.09				
6L			6 3	85 6					
144+62.92			4 3	87 6	85.97				
6L			8 7	83 2					
P.I. #116			7 845	2084 08					T.B.M. 1X2
B.M. #21				2085.61					
	6 53	2092.14							
E.C. 144+62.92			5 8	2086 3	85.97				
BC. +82.74			7 5	84 6	83.97				
6'L			9 0	83 1					

Profile No. ____ X-Sec. No. ____ Plotted ____ Date ____ Checked ____ Date ____ Notes Red. ____ Date ____ Notes Chkd. ____ Date ____ Division No. ____ Job No. ____ Notes ____ Date ____ Survey of ____ Survey by ____ Indexed ____ F.B. ____ PG. ____

FORM 307 2M 11-41

PLEASE RETURN TO
LOS ANGELES COUNTY SURVEYOR
700 HALL OF RECORDS

NOTE: ANY ADDITIONS OR CHANGES ON THIS SHEET MUST BE MADE OR CIRCLED IN RED INK, WITH DATE AND NAME OF PERSON MAKING CHANGE

Do not extend notes this side of this line

Profile Notes Red. Plotted Job No. Division No.
No. Date Date Survey of
X-Sec. Notes Chkd. Checked Survey by Notes Date
No. Date Date Map No. Indexed Date

STATION	B. S.	H. I.	F. S.	ELEV.				
		2092.14			El.Gr			
145+00			4.0	2088.1	2082.11	0.0/12.0	C 6.0	C 10.1/11.1
6'L			8.2	83.9				
+25			9.4	82.7	79.43	—	C 3.3	—
6'L			13.2	78.9				
T.P.			11.88	208026				
	0.76	2081.02						
Ec. 145+42.83			2.0	79.0	77.51	0.0/3.0	C 1.5	C 6.8/9.4
6'L			5.9	75.1				
+50			2.8	78.2	76.74	—		
6'L			6.7	74.3				
+75			3.5	77.5	74.06	0.0/4.6	C 3.4	C 7.2/9.6
6'L			7.6	73.4				
146+00			5.0	76.0	71.37	0.0/8.8	C 4.6	C 6.4/9.2
6'L			7.9	73.1				
B.C. +25.65			12.5	68.5	69.27	—		
6'L			13.5	67.5				
+50			14.6	66.4	68.48	—		F. 20° Saddle
6'L			15.6	65.4				
+75			9.8	71.2	68.90	0.0/	C 2.3	C 4.8/8.4
6'L			13.2	67.8				

26° 69.3 5.7

FB. PG.

FORM 307 2M 11-41

PLEASE RETURN TO
LOS ANGELES COUNTY SURVEYOR
700 HALL OF RECORDS

NOTE: ANY ADDITIONS OR CHANGES ON THIS SHEET MUST BE MADE OR CIRCLED IN RED INK, WITH DATE AND NAME OF PERSON MAKING CHANGE

Do not extend notes this side of this line

STATION	B. S.	H. I.	F. S.	ELEV.				
147+00		2081.02	7 3	2073 7	2070.56		C3 1	C10°/11°
6'L			11 1	69 9				
+25			4 7	78 3	72.49	00/5.6	C3 8	C7 1/9.9
6'L			8 9	72 1				
+50			5 3	75 7	73.71	00/4.4	C2 0	C2.4/7.2
6'L			8 4	72 6				
+75			3 3	77 7	74.35	00/10 5	C3 3	00/8.3 Top ridge
6'L			4 6	76 4				
6'R			5 1	75 9				
EC. 148+01 11			4 2	76 8	74.96	C2 6/7 3	C1 8	00/5 2
6'R			6 4	74 6				
+25			4 4	76 6	75.52	C2 6/7 3	C1 1	00/3 0
6'R			6 7	74 3				
+50			3 0	78 0	76.05	00/11 0	C2 0	00/9 8
6'L			3 8	77 2				
6'R			3 9	77 1				
BC. +69.26			1 6	79 4	76.34	00/8 5	C3 1	C5°/8 5
6'L			4 2	76 8				
+80			1 2	79 8	76.46	00/8 0	C3 3	C8°/10°
6'L			4 5	76 5				

F B. PG.
Job No. Division No. Notes Red. Plotted Profile
Survey of Date No.
Survey by Notes Checked X-Sec.
Indexed Date Date No.

FORM 307 2M 11-41

PLEASE RETURN TO
LOS ANGELES COUNTY SURVEYOR
700 HALL OF RECORDS

NOTE: ANY ADDITIONS OR CHANGES ON THIS SHEET MUST BE MADE OR CIRCLED IN RED INK, WITH DATE AND NAME OF PERSON MAKING CHANGE

Do not extend notes this side of this line

Profile Notes Red. Plotted Job No. Division No.
No. Date Date Survey of
X-Sec. Notes Chkd. Checked Survey by Notes Date
No. Date Date Map No. Indexed Date
F B. PG.

STATION	B. S.	H. I.	F. S.	ELEV.				
149+00		2081 02	14	2079⁶	2076.61	00/40 C3	0	C84/10²
6'L			5¹	759				
+20			18	792	76.65	00/46 C2	5	C72/96
6'L			5³	757				
+40			20	790	76.59	00/57 C2	4	C30/75
6'L			47	763				
+60			33	777	76.51	00/71 C1	2	00/92 Top ridge
6'L			4¹	769				Hold F.S.
T.P.			327	2077 75				
	948	2087 23						
E.= 149+78.91			99	773	76.45	00/72 C0	8	00/64
6'L			104	768				
6'R			106	766				
B.= 150+00.86			103	769	76.49	00/70 C0	4	00/22
6'R			115	757				
+20			101	771	77.25	00/60 F0	1	Top ridge
6'R			113	759				
+40			72	800	78.85	00/41 C1	1	C13/66
6'L			92	780				
+60			16	856	81.20	00/70 C4	4	C52/86 Cut 4.5
6'L			48	824				

FORM 307 2M 11-41

PLEASE RETURN TO
LOS ANGELES COUNTY SURVEYOR
700 HALL OF RECORDS

NOTE: ANY ADDITIONS OR CHANGES ON THIS SHEET MUST BE MADE OR CIRCLED IN RED INK, WITH DATE AND NAME OF PERSON MAKING CHANGE

Do not extend notes this side of this line

STATION	B. S.	H. I.	F. S.	ELEV.			
		2087.23					
T.P.			0 59	2086.64			
	12 20	2098.84					
EC 150+78.13			9 0	89 8	2083.42	00/10° C 6 4	C 8 5/10 3
6'L			12 5	86 3			
B.C +97.29			7 4	91 4	85.76	00/9° C 5 1	C 11 4/11 7
6'L			7 4	91 4			
151+20			7 0	91 8	88.54	00/5 3 C 3 3	C 9 4/10 7
6'L			10 7	88 1			
+40			6 1	92 7	90.99	00/2° C 1 1	C 8 4/10 2
6'L			10 2	88 6			
+60			2 0	96 8	93.44	00/4° C 3 4	C 10 0/11 0
6'L			7 0	91 8			
(+60) T.P.			1 96	2096 88			
	10 52	2107 40					
+80			3 1	2104 3	95.89	00/10 5 C 8 4	C 11 8/11 9
6'L			8 2	2099 2			
152+00			2 3	2105 1	98.31	00/16° C 6 8	C 4 6/8 3
EC +14.53			4 9	02 5	2099.65	00/16 8 C 2 9	00/10 2
6'R			6 5	2100 9			Top ridge

Job No. ____ Division No. ____ Notes Red. ____ Plotted ____ Profile ____
Date ____ No. ____
Survey of ____ Notes ____ Checked ____ X-Sec. ____
Survey by ____ Date ____ Date ____ No. ____
Indexed ____ Date ____ Date ____
F B. ____ PG. ____

FORM 307 2M 11-41

PLEASE RETURN TO
LOS ANGELES COUNTY SURVEYOR
700 HALL OF RECORDS

NOTE: ANY ADDITIONS OR CHANGES ON THIS SHEET MUST BE MADE OR CIRCLED IN RED INK, WITH DATE AND NAME OF PERSON MAKING CHANGE

Do not extend notes this side of this line

Profile Notes Red. Plotted Job No. Division No.
No. Date Date Survey of FB. PG.
X-Sec. Notes Chkd. Checked Survey by Notes Date
No. Date Date Map No. Indexed Date

STATION	B. S.	H. I.	F. S.	ELEV.				
		2107 40						
152+25			55	21019	2100.23	00/14 C1 7	00/51	
6'R			74	2100				
-50			55	019	2100.51	00/87 C1 4	00/50	
6'R			73	2100 1				
+75			52	022	2099.68	00/70 C2 5	00/107	
6'R			63	011				
6'L			66	008				
153+00			17	057	98.82	00/113 C6 9	C54/87	Cut to Sta
6'L			52	022				
+25			69	2100 5	97.99	00/45 C2 5	00/195	
6'L			101	2097 3				
B.C. +36.10			82	992	97.92	— C1 3	—	
6'L			106	968				
+50			91	983	2098.27	— GK	—	
6'R			103	971				
6'R			98	20976				
+80			34	21040	2100.75	00/69 C3 2	C3 95 00/175	
6'L			63	011				
154+02.20			02	072	03.24	00/72 C4 0	00/192	
6'L			36	038				

FORM 307 2M 11-41

PLEASE RETURN TO
LOS ANGELES COUNTY SURVEYOR
700 HALL OF RECORDS

NOTE: ANY ADDITIONS OR CHANGES ON THIS SHEET MUST BE MADE OR CIRCLED IN RED INK, WITH DATE AND NAME OF PERSON MAKING CHANGE

Do not extend notes this side of this line

Job No. ____ Division No. ____ Notes Red. ____ Plotted ____ Profile ____
F.B. ____ Pg. ____ Survey of ____ Date 3-21-44 Date ____ No. ____ X-Sec. ____
Survey by ____ Notes ____ Notes Chkd. ____ Checked ____ No. ____
Indexed ____ Date ____ Date ____ Date ____

STATION	B. S.	H. I.	F. S.	ELEV.			
		2107.40					
T.P.			019	2107 21			
	505	2112. 26					
154+25			56	067	2104.52	0.0/53 C 2 2 0.0/112	
6'L			82	041			
+50			45	078	0440	0.0/102 C 3 4 0.0/100	Top Ridge
6'R			63	060			
6'L			57	066			
+75			66	057	0398	C 38/72 C 1 1 0.0/41	
6'R			89	034			
155+00			79	044	0355	— C 0 8 —	
6'R			102	021			
B.M. # 22			226	2110 00			Set 3/4" I.P. top knob 22' L. of Sta. 155+00
	202	2112 02					
Bc 155+03.63			75	035	0349	C 4 0/82 C 1 0 0.0/21	
6 R			990	021			
155+20			70	050	0321	C 5 0/85 C 1 8 0.0/41	
6 R			95	025			
155+40			75	045	0266	C 38/72 C 1 8 0.0/53	
6 R			94	026			

FORM 307 5M 7-43

PLEASE RETURN TO
LOS ANGELES COUNTY SURVEYOR
700 HALL OF RECORDS

NOTE: ANY ADDITIONS OR CHANGES ON THIS SHEET MUST BE MADE OR CIRCLED IN RED INK, WITH DATE AND NAME OF PERSON MAKING CHANGE

Do not extend notes this side of this line

STATION	B. S.	H. I.	F. S.	ELEV.			
		2112 02					
155+60			88	2103 2	2101.68	0.0/14 = C 2/6 C1	5 0.0/46
6R			107	013			
Ec 155+75.86			105	2101 5	2100.59	0.0/112 C0	9 0.0/36
6R			121	20999			
BC 155+84.21			109	2101 1	209993	— C1	2 —
6R			129	20991			
TP.			1093	2101 09			
	9 24	2110 33					
156+00			109	20994	98.64	0.0/81 C0	8 0.0/57
6R			112	985			
156+20			122	981	97.07	0.0/145 C1	0 0.0/38
6R			138	965			
156+40			136	967	96.77	0.0/216 C 1.0/14 = 0.0/04 FC	1
6R			126	957			
156+60			115	988	98.23	C 2.5/13 C0	6 0.0/36
6R			130	20973			
Ec 156+67.54			96	2100 7	2099.51	— C1	2 —
6R			114	20989			
156+75			84	2101 9	2100.26	C 3.4/19 C1	6 0.0/44
6R			104	20999			

Profile Notes Red. Plotted Job No. Division No.
No. Date Date Date Survey of
X-Sec. Notes Chkd. Checked Survey by Notes
No. Date Date Map No. Indexed
Date Date

F.B. PG.

FORM 307 5M 7-43

PLEASE RETURN TO
LOS ANGELES COUNTY SURVEYOR
700 HALL OF RECORDS

NOTE: ANY ADDITIONS OR CHANGES ON THIS SHEET MUST BE MADE OR CIRCLED IN RED INK, WITH DATE AND NAME OF PERSON MAKING CHANGE

Do not extend notes this side of this line

F.B. PG. Job No. Division No. Profile
Survey of Notes Red. Plotted No.
Survey by Date Date No.
Indexed Notes Chkd. Checked X-Sec.
Date Date Date

STATION	B. S.	H. I.	F. S.	ELEV.				
		2110 33						
157+30			4 2	2106 4	2103.74	0.0/10.0 C 2	4 0.0/10.8	Top Ridge
6R			5 6	04 7				
6L			4 5	05 8				
157+25			1 1	09 2	07.12	0.0/5.2 C 2	1 0.0/17.8	Eastedge Ridge
6L			3 6	06 2				
TP.			1 08	2109 25				
	12 14	2121 39						
157+47.89 BC			7 1	14 3	09.41	0.0/12.2 C 46/5.0 C 4	9 0.0/22.0	Top Ridge
6L			7 9	13 5				
157+60			5 3	16 1	10.24	0.0/13.0 C 46/6.0 C 5	9 0.0/18.0	" "
6L			6 1	15 3				
6R			7 2	14 2				
157+80			8 9	12 5	11.47	C 46/8.3 C 1	0 0.0/39	Swale
6R			10 6	10 8				
158+00			8 0	13 4	13.53	C 0.8/6.4 0.0/3.4 F 1	0	"
6R			10 3	11 1				
158+25.25 EC			1 6	19 8	17.27	C 6.0/9.0 C 2	5 0.0/6.6	
6R			3 8	17 6				
T.P.			0.22	2121 17				
	9 66	2130 83						

FORM 307 5M 7-43

PLEASE RETURN TO
LOS ANGELES COUNTY SURVEYOR
700 HALL OF RECORDS

NOTE: ANY ADDITIONS OR CHANGES ON THIS SHEET MUST BE MADE OR CIRCLED IN RED INK. WITH DATE AND NAME OF PERSON MAKING CHANGE

Do not extend notes this side of this line

Profile No. ____ Notes Red. ____ Plotted ____ Job No. ____ Division No. ____ F.B. ____ PG. ____
X-Sec. No. ____ Date ____ Date ____ Date ____ Survey of ____
Notes Chkd. ____ Checked ____ Survey by ____ Notes ____ Date ____
Date ____ Date ____ Map No. ____ Indexed ____ Date ____

STATION	B. S.	H. I.	F. S.	ELEV.			
		2130 83					
158+50			5 6	2125 2	2121.18	C 82/10 C 4	0 0.0/8
6 R			9 0	21 8			
158+59.23			5 0	25 8	22.64	— C 3	2 —
6 P			7 8	23 0			
158+75			3 2	27 6	25.05	C 64/9 C 2	5 0.0/52
6 R			5 7	25 1			
158+90			0 3	30 5	26.98	C 76/8 C 3	5 0.0/81
6 R			2 8	28 0			
TP			0.16	2130 67			
	12 03	2142 70					
159+10			8 0	34 7	28.96	C 90/10 C 5	1 0.0/154
6 R			10 1	32 6			
159+31.40 EC			11 2	31 5	30.79	C 44/82 C 0	7 0.0/12
6 R			15 0	27 7			
159+50			8 1	34 6	32.99	C 44/82 C 1	6 0.0/48
6 R			10 3	32 4			
159+75			3 3	39 4	36.69	C 6%/9 C 2	7 0.0/65
6 R			5 8	36 9			
159+85.00 BC			2 4	40 3	37.97	— C 2	3 —
6 R			4 9	37 8			

FORM 307 5M 7-43

PLEASE RETURN TO
LOS ANGELES COUNTY SURVEYOR
700 HALL OF RECORDS

NOTE: ANY ADDITIONS OR CHANGES ON THIS SHEET MUST BE MADE OR CIRCLED IN RED INK, WITH DATE AND NAME OF PERSON MAKING CHANGE

Do not extend notes this side of this line

F.B. ____ PG. ____ Job No. ____ Division No. ____ Profile ____ Plotted ____ Notes Red. ____ Date ____ Notes ____ Date ____ Survey of ____ Survey by ____ Notes Chkd. ____ Date ____ Indexed ____ Checked ____ Date ____ X-Sec. ____ No. ____ No. ____

STATION	B. S.	H. I.	F. S.	ELEV.			
		2142 70					
TP.			0 29	2142 41			
	4 56	2148 97					
160+00			6 2	2142 8	2139.49	C 7°/95 C 3 3	0.9/9°
6R			9 0	40 0			
160+20			1 4	47 6	40.76	C 10°/113 C 6 8	0.9/18 PT. S PUV
6R			4 0	45 0			
160+44.87 EC			1 9	47 1	41.25	C 12°/120 C 5 9	0.9/11 3
6R			4 7	44 3			
160+45.76 BC			2 3	46 7	41.26	— C 5 4	—
6R			5 9	43 1			
160+60			5 4	43 6	41.40	C 7°/09 C 2 2	0.9/32 SWC
6R			9 1	39 9			
160+80			5 8	43 2	41.60	C 6°/93 C 1 6	0.9/3°
6R			9 5	39 5			
161+01.56			5 2	43 8	41.82	C 7°/95 C 2°	0.9/3°
6R			8 8	40 2			
161+06.84			4 6	44 4	41.87	+	
6R			8 3	40 7			
161+20			1 8	47 2	42.00	C 10°/112 C 5 2	0.9/10 PT S PUV
6R			5 4	43 6			

FORM 307 5M 7-43

PLEASE RETURN TO
LOS ANGELES COUNTY SURVEYOR
700 HALL OF RECORDS

NOTE: ANY ADDITIONS OR CHANGES ON THIS SHEET MUST BE MADE OR CIRCLED IN RED INK, WITH DATE AND NAME OF PERSON MAKING CHANGE

Do not extend notes this side of this line

STATION	B. S.	H. I.	F. S.	ELEV.			
		2148 97					
161+40			3 2	2145 8	2142.40	C 98/109 C 3 4	0.0/6 1
6 R			6 7	42 3			
161+62.01 BC			2 2	46 8	41.88	C 110/115 C 4 9	0.0/8 7
6 R			5 8	43 2			
T.P.			2 74	2146 23			
	4 80	2151.03					
161+75			5 1	45 9	41.18	C 112/116 C 4 7	0.0/9 2
6 R			8 2	42 8			
162+00			9 4	41 6	38.76	C 84/102 C 2 8	0.0/5 8
6 R			12 6	38 4			
162+05 BC 02			10 2	40 8	—		
6 R			13 3	37 7			
162+20			13 2	37 8	36.53	C 40/80 C 1 3	00/4 3
6 R			14 8	36 2			
162+40			13 5	37 5	36.43	00/130 C 1 1	00/5.5 Saddle
6 R			14 8	36 2			
162+62.14 EC			12 2	38 8	38.12	00/65 C 0 7	00/7 4 Saddle
6 R			12 7	38 3			
BM. #23			2.38	2148 65			3/4" IP 30± N. of STA. 162+00 PT. of SPUR.

8-4-4

Profile No. ____ Date ____ Notes Red. ____ Date ____ Plotted ____ Job No. ____ Division No. ____ F.B. ____ PG. ____

X-Sec. No. ____ Date ____ Notes Chkd. ____ Date ____ Checked ____ Date ____ Survey of ____ Survey by ____ Notes ____ Date ____ Map No. ____ Indexed ____ Date ____

FORM 307 5M 7-43

PLEASE RETURN TO
LOS ANGELES COUNTY SURVEYOR
700 HALL OF RECORDS

NOTE: ANY ADDITIONS OR CHANGES ON THIS SHEET MUST BE MADE OR CIRCLED IN RED INK, WITH DATE AND NAME OF PERSON MAKING CHANGE

Do not extend notes this side of this line

F.B. Pg. Job No. Division No. Notes Red. Plotted Profile
Survey of Date Date No.
Survey by Notes Notes Chkd. Checked X-Sec.
Indexed Date Date Date No.

STATION	B. S.	H. I.	F. S.	ELEV.			
BM #23				214865			
	732	215597					
162+75			12.9	2143	2139.88	00/95 C32	00/135
6'L			15	40 9			
+94.33 BC			96	46 4	42.52	00/65 C39	C45/83
6'L			133	41 7			
163+10			71	48 9	44.67	00/72 C42	C80/10
6'L			106	45 4			
+25			28	53 2	46.72	00/108 C65	C10.8/114
T.P.			011	215586			
	1170	216756					
+42.83 EC			110	56 6	49.16	00/105 C74	C134/127
+60.96 BC			116	56 0	51.65	00/60 C43	C130/123
6'L			157	51 9			
+80			99	57 7	54.25	00/55 C35	C112/116
6'L			140	53 6			
+97 61 EC			69	60 7	56.67	00/50 C40	C122/121
6'L			110	56 6			
164+02.39 BC			62	61 4	57.32	— C41	—
+20			49	62 7	59.57	00/48 C32	C100/110
6'L			89	58 7			

FORM 307 5M 7-43

PLEASE RETURN TO
LOS ANGELES COUNTY SURVEYOR
700 HALL OF RECORDS

NOTE: ANY ADDITIONS OR CHANGES ON THIS SHEET MUST BE MADE OR CIRCLED IN RED INK, WITH DATE AND NAME OF PERSON MAKING CHANGE

Do not extend notes this side of this line

STATION	B. S.	H. I.	F. S.	ELEV.			
		2167 56					
164+40			2 5	2165 1	2161.37	00/73 C 47	C 11 2 / 11.6
6'L			6 3	61 3			
+60			+5 0	72 6	62.40	00/90 C 10 2	C 18 4 / 15 2
+80			2 5	65 1	63.27	00/40 C 1 8	C 8 0 / 10 0
+90			4 7	62 9	63.70	F 0 8	00/1.0 C 4.8 / 8.4
6'L			8 0	59 6			
165+00			3 4	65 5	64.20	00/2.2 C 1 3	C 8 2 / 10 1
6'L			6 0	61 6			
T.P.			0 08	2167 48			
	1108	2178 56					
+20			4 3	74 3	65.67	00/11 0 C 8 6	C 21.8 / 16.9
+40			4 7	73 9	67.47	00/10 0 C 6 4	C 16.8 / 14.7
6'L			9 3	69 3			
+60			4 8	73 8	69.80	00/60 C 4 0	C 13.8 / 12.9
6'L			2 8	69 8			
+80			2 2	76 4	72 20	00/65 C 4 2	C 12.0 / 12.0
6'L			6 4	72 2			
T.P.			1 1 7	2177 39			
	1195	2189 34					
166+00.48 E.C.			8 5	80 8	74 66	00/90 C 6 1	C 17.0 / 19.5

Profile Notes Red. Plotted Job No. Division No. F.B. PG.
No. Date Date Survey of
X-Sec. Notes Chkd. Checked Survey by Notes
No. Date Date Map No. Indexed Date Date

FORM 307 5M 7-43

PLEASE RETURN TO
LOS ANGELES COUNTY SURVEYOR
700 HALL OF RECORDS

NOTE: ANY ADDITIONS OR CHANGES ON THIS SHEET MUST BE MADE OR CIRCLED IN RED INK, WITH DATE AND NAME OF PERSON MAKING CHANGE

Do not extend notes this side of this line

Profile No. | X-Sec. No.
Plotted Date | Checked Date
Notes Red. Date | Notes Chkd. Date
Division No. | Job No.
Notes Date
Survey of
Survey by
Indexed
F.B. Pg.

STATION	B. S.	H. I.	F. S.	ELEV.		L	R
		218934					
6'L			127	217.6			
Pl. No. 133			059	218.75			1×2
	723	219598					
166+25			48	912	2177.85	0.0/ C134	C236/178
+40			73	887	79.80	— C89	—
+5659			95	865	81.96	0.0/54 C45	C134/127
6'L			143	817			
+75			54	906	83.31	C73	
167+00			84	876	84.84	3/4.4 C28	C120/12
6'L			126	834			
+25			40	920	86.36	0/7.2 C56	C160/140
+50.48			37	923	87.92	00/5.6 C44	C132/126
+65			422	219176	88.80	0/4.0 C30	C114/118 6'L = 42 lowest
	882	220058					
167+85.24			60	946	90.04	— C46	—
+96.81			33	973	90.74	0/1.8 C67	C160/149
168+10			70	936	91.55	0/3.6 C21	C146/133
6'L			106	900			
+30			39	967	92.77	00/1.4 C49	C165/143
6'L			77	929			

FORM 307 5M 7-43

PLEASE RETURN TO
LOS ANGELES COUNTY SURVEYOR
700 HALL OF RECORDS

NOTE: ANY ADDITIONS OR CHANGES ON THIS SHEET MUST BE MADE OR CIRCLED IN RED INK. WITH DATE AND NAME OF PERSON MAKING CHANGE

Do not extend notes this side of this line

STATION	B. S.	H. I.	F. S.	ELEV.			
		2200 58					
168+49 88 Ec.			+2 3	2202 9	2193.88	00/10 5 C 9 0	C21 0/16 5
+75			0 6	2200 0	95.51	00/6 0 C 4 5	C15 0/13 5
6' L			5 0	2195 6			
T.P.			0 62	2199 96			
	10 59	2210 55					
POT 169+08 33			1 0	2209 5	97.29	00/17 0 C 12 2	C15 4/13.7
+14 63			1 3	09 2	97.47	– C 11 7	–
+30			4 8	05 7	97.93	00/14 6 C 7 8	C 6 0/9 0
+45			8 1	2202 4	98.38	00/6 8 C 4 0	00/15 0 Bad
6' L			11 4	2199 1			
169+67 42 Ec			7 2	2203 3	99.04	00/5 0 C 4 3	00/10 0
6' L			12 7	2197 8			
P1 136 142			7 18	2203 37			
	10 78	2214 15					
169+91.57 B.C.			14 7	2199 4	2199.76	C 6 4/13 F 0 4	00/6 0
5' R			15 2	2198 9			
170+20			13 2	2200 9	2200.60	C 8 9/13 0 C 0 3	00/8 5
6' R			13 2	00 9			
+40			11 6	02 5	02.46	C 9 0/10 5 Gr.	00/7 0
9' R			11 5	02 6			

Profile No. ____ Date ____ Notes Red. ____ Plotted ____ Date ____ Job No. ____ Division No. ____ Survey of ____ Survey by ____ Notes ____ Date ____ Map No. ____ Indexed ____ Date ____

X-Sec. No. ____ Date ____ Notes Chkd. ____ Checked ____ Date ____

F.B. ____ PG. ____

FORM 307 5M 7-43

PLEASE RETURN TO
LOS ANGELES COUNTY SURVEYOR
700 HALL OF RECORDS

NOTE: ANY ADDITIONS OR CHANGES ON THIS SHEET MUST BE MADE OR CIRCLED IN RED INK, WITH DATE AND NAME OF PERSON MAKING CHANGE

Do not extend notes this side of this line

STATION	B. S.	H. I.	F. S.	ELEV.		L	R
		2214 15					
170+60			8 5	2205 6	2204.32	C 9.6/10 8 C 0 3	00/60
9' R.			9 4	04 7			
+80			7 0	07 1	06.18	C 9.8/10 9 C 0 9	00/60
7' R			7 4	06 7			
171+07.69 EC			5 2	08 9	08.76	C 8.4/10 2 C 0 1	00/60
5' R			5 2	08 9			
+10.53 BC			5 0	09 1	09.02	— C 0 1 —	
+30			1 8	12 3	10.83	C 10 6/11 3 C 1 5	00/96
6' R			2 3	12 1			
T.P			185	2212 30			
	933	2221 63					
171+50			0 9	20 7	12.69	C 15 6/13 8 C 8 0	00/172
12' R			6 2	14 7			
+71.97 Ea.			4 9	16 7	14.42	C 14 0/13 0 C 2 3	00/60
4' R			4 8	16 8			
PI# 139.			0 9	2220 73			
	539	2226 12					
171+74.41 BC			6 8	2219 3	14.58	C 4 7	
6 R			11 1	15 0			

Profile ____ No. ____ X-Sec. ____ No. ____
Plotted ____ Date ____ Checked ____ Date ____
Notes Red. ____ Date ____ Notes Chkd. ____ Date ____
Division No. ____ Job No. ____ Notes ____ Date ____
F.B. ____ PG. ____ Survey of ____ Survey by ____ Indexed ____

FORM 307 5M 7-43

PLEASE RETURN TO
LOS ANGELES COUNTY SURVEYOR
700 HALL OF RECORDS

NOTE: ANY ADDITIONS OR CHANGES ON THIS SHEET MUST BE MADE OR CIRCLED IN RED INK, WITH DATE AND NAME OF PERSON MAKING CHANGE

Do not extend notes this side of this line

STATION	B. S.	H. I.	F. S.	ELEV.		L	R.
		2226 12					
172+00			6 8	2219 3	2215 59	C 14.5 / 13.3 C. 3 7	00 / 5.0
6 R			11 5	14 6			
172+20			5 8	2220 3	16 20	C 11.4 / 11.7 C 4 1	00 / 7.0
6 R			9 6	2216 5			
172+37.13 BC			6 9	19 2	16 51	C 9.5 / 10.8 C 2 7	00 / 5.9
6 R			10 6	15 5			
172+50			6 8	19 3	16 75	C 8.5 / 10.3 C 2 6	00 / 5.2
6 R			10 1	2216 0			
172+75			6 0	2220 1	17 20	C 7.3 / 9.7 C 2 9	00 / 7.5
6 R			8 3	2217 8			
173+00			6 7	19 4	17 65	C 5.7 / 8.9 C 1 8	00 / 4.8
6 R			9 4	2216 7			
173+28.70 BC			6 0	2220 1	18.17	C 5.2 / 8.6 C 1 9	00 / 3.2
6 R			8 8	2217 3			
173+50			3 6	2222 5	18.39	C 7.9 / 10 C 4 1	00 / 18.0
6 R			5 6	20 5			
173+70			1 4	24 7	17.43	C 12.6 / 12.3 C 7 3	00 / 11.5
6 R			5 4	20 7			
1X2 RP.1. #140			1 68	2224 44			
	2 33	2226 77					

Profile No. ____ Date ____ Notes Red. ____ Plotted ____ Date ____ Job No. ____ Division No. ____

X-Sec. No. ____ Date ____ Notes Chkd. ____ Checked ____ Date ____ Survey of ____ Survey by ____ Notes ____ Date ____ Map No. ____ Indexed ____ Date ____

F.B. ____ PG. ____

FORM 307 5M 7-43

PLEASE RETURN TO
LOS ANGELES COUNTY SURVEYOR
700 HALL OF RECORDS

NOTE: ANY ADDITIONS OR CHANGES ON THIS SHEET MUST BE MADE OR CIRCLED IN RED INK, WITH DATE AND NAME OF PERSON MAKING CHANGE

Do not extend notes this side of this line

Profile ____ No. ____ X-Sec. ____ No. ____
Plotted ____ Date ____ Checked ____ Date ____
Notes Red. ____ Date ____ Notes Chkd. ____ Date ____
Division No. ____ Job No. ____ Notes ____ Date ____
F.B. ____ PG. ____
Survey of ____
Survey by ____
Indexed ____

STATION	B. S.	H. I.	F. S.	ELEV.		L	R
		2226 77					
173+90			3 6	2223 [illegible]	2215.12	C 16.0 / 14.0 C 8 [illegible]	00 / 11.7
6R			8 0	[illegible]			
174+06.19 EC			10 7	[illegible]	12.72	C 13.8 / 12.9 C 3 [illegible]	00 / 4 [illegible]
6R			14 9	[illegible]			
T.P			10 72	2216 05			
	1 05	2217 10					
174+20			5 6	2211 50	10.67	C 0 8	
6R			9 6	07 5			
174+40			6 7	10 4	07.20	~~C 2 7~~	
6R			10 3	06 8			
PI 141 (1X2)			3 84	2213 26			
	1 50	2214 76					
BC. 174+09.10			+.10	2214 9	12 20	— C 2 1	—
6R			3 9	10 9			
174+25			4 4	10 4	09 93	C 6.3 / 9.2 C 0 5	00 / 1 0
6R			8 2	06 6			
174+50			4 9	09 2	06 22	C 8.9 / 10.5 C 3 2	00 / 7.1
6R			8 5	06 3			
174+75			7 7	07 1	02.53	C 10.2 / 11.1 C 4 6	00 / 7.6
6R			10 8	04 0			

FORM 307 5M 7-43

PLEASE RETURN TO
LOS ANGELES COUNTY SURVEYOR
700 HALL OF RECORDS

NOTE: ANY ADDITIONS OR CHANGES ON THIS SHEET MUST BE MADE OR CIRCLED IN RED INK, WITH DATE AND NAME OF PERSON MAKING CHANGE

Do not extend notes this side of this line

Profile Notes Red. Plotted Job No. Division No.
No. Date Date Survey of
X-Sec. Notes Chkd. Checked Survey by Notes
No. Date Date Map No. Indexed Date Date
F.B. PG.

STATION	B. S.	H. I.	F. S.	ELEV.		L	R	
		2214 76						
T.P.			9 5	2205 20				
	0.13	2205 33						
175+00			3 9	2201 4	2199.43	00/15 C 2	00/4.5	
6R			7 3	2198 0				
175+25			6 8	98 5	97.21	00/15.3 C 1 3	00/3.0	
6R			9 8	95 5				
Ec 175+51.15			4 5	2200 8	95.51	00/13.5 C 5 3	00/11.4	
6R			7 4	2197 9				
6L			3 4	2201 9				
175+75			1 0	2204 3	93.98	00/19 C 10 3	00/26 Top Saddle	
6R			2 0	2203 3				
176+00			7 5	2197 8	92.37	00/12 5 C 5 4	00/16	
6R			9 0	2196 3				
T.P.			11 00	2194 33				
	8 71	2203 04						
BC 176+21.79			10 1	2192 9	91.08	00/10 C 1 8	00/6 5	
6R			12 0	91 0				
176+40			11 1	91 9	91.27	00/13 0 C 0 6	00/20	
6R			13 3	89 1				

FORM 307 5M 7-43

PLEASE RETURN TO
LOS ANGELES COUNTY SURVEYOR
700 HALL OF RECORDS

NOTE: ANY ADDITIONS OR CHANGES ON THIS SHEET MUST BE MADE OR CIRCLED IN RED INK, WITH DATE AND NAME OF PERSON MAKING CHANGE

Do not extend notes this side of this line

F.B. PG. Job No. Division No. Profile No.
Survey of Notes Date X-Sec. No.
Survey by Date
Indexed Notes Chkd. Date Checked Date
Notes Red. Date Plotted Date

STATION	B. S.	H. I.	F. S.	ELEV.		L	R
		2203 04					
175+55			8 5	2194 5	2192.62	C4.9 / 8.5 C19	00 / 4.5
6R			10 8	92 2			
176+75			2 6	2200 4	95.81	C9.4 / 10.7 C46	00 / 10 0
6R			5 8	2197 2			
176+87.64 EC			1 6	2201 4	97.98	— C34	—
6R			4 8	2198 2			
176+88.72 BC			1 4	2201 6	2198.06	C8.6 / 10.3 C35	00 / 6.5
177+00			1 6	2201 4	2200.10	C6.2 / 9.1 C13	00 / 2.8
6R			4 6	2198 4			
TP			1 60	2201 -4			
	12 00	2213 44					
177+20			5 8	2207 6	03.50	C9.2 / 10.6 C41	00 / 9.4
6R			8 2	05 2			
177+35			0 5	12 9	06.03	C9.4 / 10.7 C62	00 / 28.00 TOP SPUR STATE
6R			1 7	11 1			
177+50			0 8	12 6	08.14	C8.9 / 10.5 C45	00 / 11.5
6R			3 3	10 1			
TP			0 81	2212 53			
	10 37	2223 00					

FORM 307 5M 7-43

PLEASE RETURN TO
LOS ANGELES COUNTY SURVEYOR
700 HALL OF RECORDS

NOTE: ANY ADDITIONS OR CHANGES ON THIS SHEET MUST BE MADE OR CIRCLED IN RED INK. WITH DATE AND NAME OF PERSON MAKING CHANGE

Do not extend notes this side of this line

STATION	B. S.	H. I.	F. S.	ELEV.		L	R
		2223 00					
Ec 177+71.50			8 4	2214 6	2111.09	C8.8 / 10.4 C3 5	00 / 7.2
6 R.			11 5	11 5			
Ec 177+94.27			6 8	16 2	13.86	C6.2 / 9.0 C2 3	00 / 4.3
6R			9 9	13 1			
178+20			3 3	19 1	16.60	00 / 11.8 C3 1	00 / 9.5
6 R			5 3	17 1			
178+40			3 [illegible]	19 2	18.67	00 / 6.2 C0 5	00 / 6.2 Saddle
6 R			4 4	18 6			
6 L			4 3	18 1			
178+60			1 1	21 9	20.61	00 / 11.5 C1 3	00 / 7.2
6 R			2 0	21 0			
T P			1 10	2221 90			
	9 52	2231 42					
178+75			7 1	2224 3	21.54	00 / 12.5 C2 8	00 / 10.6
6 R			8 4	23 0			
Ec 178+87.27			5 3	26 1	22.47	C3.6 / 7.8 C3 6	00 / 13.7
6 R			6 6	24 8			
179+00			5 5	25 9	22.23	C6.8 / 9.4 C3 7	00 / 9.2
6 R			8 2	23 2			

Profile Notes Red. Plotted Job No. Survey of Division No.
No. Date Date Date
X-Sec. Notes Chkd. Checked Survey by Notes
No. Date Date Map No. Indexed Date Date
F.B. PG.

FORM 307 5M 7-43

PLEASE RETURN TO
LOS ANGELES COUNTY SURVEYOR
700 HALL OF RECORDS

NOTE: ANY ADDITIONS OR CHANGES ON THIS SHEET MUST BE MADE OR CIRCLED IN RED INK, WITH DATE AND NAME OF PERSON MAKING CHANGE

Do not extend notes this side of this line

F.B. PG. Job No. Division No. Profile No. X-Sec. No.
Survey of Date Plotted Date
Survey by Notes Notes Chkd. Checked
Indexed Date Notes Red. Date Date

STATION	B. S.	H. I.	F. S.	ELEV.			
		2231 42					
179+30			4 2	2227 2	2224.18	C3	
6 R			6 8	24 6			
BC 179+61.84			7 2	27 2	25.05	C2	
6 R			6 9	24 5			
179+75			4 6	26 8	25.42	C1	swale
6 R			7 0	24 7			
EC 179+93.01			4 2	27 2	25.83	C1	
6 R			6 2	25 2			
BC 180+00.12			4 8	26 6	26.10	C0	
6 R			6 8	24 6			
180+20			3 3	28 1			
6 R			5 3	26 1			
180+40			1 0	30 4			Top SPUR saddle
6 R			2 9	28 5			
180+60			0 6	30 8			
6 R			4 8	26 6			
EC 180+81.97			3 0	28 4			BOT Gulley
6 R			8 3	23 1			
T.P.			0 60	2230 82			
	7 92	2238 74					

FORM 307 5M 7-43

PLEASE RETURN TO
LOS ANGELES COUNTY SURVEYOR
700 HALL OF RECORDS

NOTE: ANY ADDITIONS OR CHANGES ON THIS SHEET MUST BE MADE OR CIRCLED IN RED INK, WITH DATE AND NAME OF PERSON MAKING CHANGE

Do not extend notes this side of this line

STATION	B. S.	H. I.	F. S.	ELEV.		
		2238 74				
RPPI #147			2 22	2236 52		3/4" I.P.

Profile No. ____ Notes Red. ____ Plotted ____ Job No. ____ Division No. ____ F.B. ____ PG. ____

X-Sec. No. ____ Date ____ Date ____ Survey of ____

Notes Chkd. ____ Checked ____ Survey by ____ Notes ____ Date ____

Date ____ Date ____ Map No. ____ Indexed ____ Date ____

F.B. PG. Job No. Division No. Notes Red. Plotted Profile

Survey of Date Date No.

Survey by Notes Notes Chkd. Checked X-Sec.

Indexed Date Date Date No.

STATION	B.S.	H.I.	F.S.	ELEV.

FORM 307 5M 7-43

PLEASE RETURN TO
LOS ANGELES COUNTY SURVEYOR
700 HALL OF RECORDS

Do not extend notes this side of this line

NOTE: ANY ADDITIONS OR CHANGES ON THIS SHEET MUST BE MADE OR CIRCLED IN RED INK. WITH DATE AND NAME OF PERSON MAKING CHANGE

FORM 307 2M 11-41

PLEASE RETURN TO
LOS ANGELES COUNTY SURVEYOR
700 HALL OF RECORDS

NOTE: ANY ADDITIONS OR CHANGES ON THIS SHEET MUST BE MADE OR CIRCLED IN RED INK, WITH DATE AND NAME OF PERSON MAKING CHANGE

Do not extend notes this side of this line

STATION	B. S.	H. I.	F. S.	ELEV.		

Profile Notes Red. Plotted Job No. Division No.
No. Date Date Survey of
X-Sec. Notes Chkd. Checked Survey by Notes Date
No. Date Date Map No. Indexed Date

F B. , PG. ,

F B. Pg. Job No. Division No. Notes Red. Plotted Profile

Survey of Date Date No.

Survey by Notes Notes Chkd. Checked X-Sec.

Indexed Date Date Date No.

STATION	B. S.	H. I.	F. S.	ELEV.

FORM 307 2M 11-41

PLEASE RETURN TO
LOS ANGELES COUNTY SURVEYOR
700 HALL OF RECORDS

NOTE: ANY ADDITIONS OR CHANGES ON THIS SHEET MUST BE MADE OR CIRCLED IN RED INK, WITH DATE AND NAME OF PERSON MAKING CHANGE

Do not extend notes this side of this line

Profile No. Notes Red. Date Plotted Date Job No. Division No. F B. PG.

X-Sec. No. Notes Chkd. Date Checked Date Survey of Survey by Map No. Notes Indexed Date Date

NOTE: ANY ADDITIONS OR CHANGES ON THIS SHEET MUST BE MADE OR CIRCLED IN RED INK, WITH DATE AND NAME OF PERSON MAKING CHANGE

Do not extend notes this side of this line

STATION	B. S.	H. I.	F. S.	ELEV.

PLEASE RETURN TO
LOS ANGELES COUNTY SURVEYOR
700 HALL OF RECORDS

FORM 307 2M 11-41

F B. Pg. Job No. Division No. Notes Red. Plotted Profile

Survey of Date Date No.

Survey by Notes Notes Chkd. Checked X-Sec.

Indexed Date Date Date No.

STATION	B. S.	H. I.	F. S.	ELEV.

FORM 307 2M 11-41

PLEASE RETURN TO
LOS ANGELES COUNTY SURVEYOR
700 HALL OF RECORDS

NOTE: ANY ADDITIONS OR CHANGES ON THIS SHEET MUST BE MADE OR CIRCLED IN RED INK, WITH DATE AND NAME OF PERSON MAKING CHANGE

Do not extend notes this side of this line

Form 307 5M 5-39

PLEASE RETURN TO
LOS ANGELES COUNTY SURVEYOR
700 HALL OF RECORDS

NOTE: ANY ADDITIONS OR CHANGES ON THIS SHEET MUST BE MADE OR CIRCLED IN RED INK, WITH DATE AND NAME OF PERSON MAKING CHANGE

Do not extend notes this side of this line

Profile Notes Red. Plotted Job No. Division No.
No. Date Date Survey of
X-Sec. Notes Chkd. Checked Survey by Notes
No. Date Date Map No. Indexed Date Date
F B. Pg.

STATION	B. S.	H. I.	F. S.	ELEV.		
BENCH LEVELS ON SOLENT POINT MOTORWAY J.N. 8333						
B.M.# 12				170251	Fd S.W. & T. in Juniper	L.B. 611-42
	8 66	17[illegible] 17				
T.P.			0 41	[illegible] 70		
	9 36	1720 37				
B.M.# 1			7 19	17[illegible] 18	Cross in N. End of Concrete Hardwa 20' E. of Hyway at junction of Motorway	
	8 01	1721 .19				
T.P.			0 41	1720.78		
	10 15	1730 95				
T.P.			0 45	1730.50		
	10.57	1741 07				
T.P.			0 31	1740.76		
	11.11	1751 37				
T.P.			0.17	1751 70		
	11 66	1763 36				
T.P.			0 3[illegible]	176[illegible]		
	11 40	1774 55				
T.P.			0 11	1774.44		
	11 71	1786 [illegible]				
T.P.			0 86	[illegible]		

Form 307 5M 5-39

PLEASE RETURN TO
LOS ANGELES COUNTY SURVEYOR
700 HALL OF RECORDS

NOTE: ANY ADDITIONS OR CHANGES ON THIS SHEET MUST BE MADE OR CIRCLED IN RED INK, WITH DATE AND NAME OF PERSON MAKING CHANGE

Do not extend notes this side of this line

STATION	B. S.	H. I.	F. S.	ELEV.		
				1785.29		
	8 13	1793 42				
B.M.#2			4.59	[illegible].85	1X2 on E&W. Sec line	19' E of Intersection
	11 29	1800 12				
T.P.			0.08	18[illegible]		
	11 92	1811 .96				
T.P.			0 07	181[illegible].89		
	11 21	1823 10				
T.P.			0 07	1823.03		
	11 35	1834 38				
T.P.			0 21	1834.17		
	10 86	1845 03				
T.P.			0 14	184[illegible].89		
	11 36	1856 25				
T.P.			0 04	185[illegible] 21		
	10 47	1866 68				
T.P.			0 05	186[illegible] [illegible]		
	9 91	1876 54				
B.M.#3			3.55	187[illegible] 99		R.P.P.I. # 9
	11 96	1884 95				
T.P.			0 25	1884 70		

F.B. PG. Job No. Division No. Notes Red. Plotted Profile
Survey of Date No. X-Sec.
Survey by Notes Checked Date No.
Indexed Date Notes Chkd. Date

Form 307 5M 5-39

PLEASE RETURN TO
LOS ANGELES COUNTY SURVEYOR
700 HALL OF RECORDS

NOTE: ANY ADDITIONS OR CHANGES ON THIS SHEET MUST BE MADE OR CIRCLED IN RED INK, WITH DATE AND NAME OF PERSON MAKING CHANGE

Do not extend notes this side of this line

STATION	B. S.	H. I.	F. S.	ELEV.		
				1884 70		
	11 02	1895 72				
T.P			0 12	1895 60		
	11 23	1906 83				
T.P			0 32	1906 51		
	11 27	1917 78				
T.P			0 31	1917.47		
	11 40	1928 87				
T.P			0 04	1928.83		
	11 51	1940 34				
B.M.#4			1 71	1938.63		2'N. of Sta. 23+6.
	11 97	1950 60				
T.P			0 16	1950.44		
	10 97	1961 41				
T.P			0 23	1961 18		
	11 40	1972 58				
T.P			0 08	1972 50		
	9 76	1982 26				
B.M.#5			2 00	1980 26		P.I.#15
	1 27	1981 53				
T.P			11 77	1969 76		

Profile Notes Red. Plotted Job No. Division No.
No. Date Date Survey of
X-Sec. Notes Chkd. Checked Survey by Notes Date
No. Date Date Map No. Indexed Date
F. B. PG.

Form 307 5M 5-39

PLEASE RETURN TO
LOS ANGELES COUNTY SURVEYOR
700 HALL OF RECORDS

NOTE: ANY ADDITIONS OR CHANGES ON THIS SHEET MUST BE MADE OR CIRCLED IN RED INK, WITH DATE AND NAME OF PERSON MAKING CHANGE

Do not extend notes this side of this line

F.B. Pg. | Job No. | Division No. | Notes Red. | Plotted | Profile
Survey of | Date | No. | X-Sec. No.
Survey by | Notes | Notes Chkd. | Date | Checked | Date
Indexed | Date | Date

STATION	B. S.	H. I.	F. S.	ELEV.	
				[illegible]	
	0 73	1970 49			
T.P.			11 68	1958 81	
	0 42	1959 23			
T.P.			11 78	1947 45	
	0 46	1947.91			
B.M.#6			3 25	1944 66	1X2 on Round Knob 20'S. of Sta 33+16
	2 70	1944 36			
T.P.			11 55	1935 05	
	0 06	1933.09			
T.P.			11 58	1921 51	
	0 22	1921 76			
T.P.			11 73	1910 00	
	3 37	1913.37			
B.M.#7			5 89	1907 48	Set 3/4" I.Pipe 40'S. of Sta 39+80
	5 10	1912 58			
T.P.			11 63	1900 95	
	0 64	1901 57			
T.P.			11 74	1889 83	
	9 68	1899 55			
T.P.			6 46	1893 07	

Form 307 5M 5-39

PLEASE RETURN TO
LOS ANGELES COUNTY SURVEYOR
700 HALL OF RECORDS

NOTE: ANY ADDITIONS OR CHANGES ON THIS SHEET MUST BE MADE OR CIRCLED IN RED INK, WITH DATE AND NAME OF PERSON MAKING CHANGE

Do not extend notes this side of this line

STATION	B. S.	H. I.	F. S.	ELEV.		
				1893 07		
	0 73	1893 80				
T.P.			11 53	1882 27		
	5 68	1887 95				
B.M.#8			4 31	1883 64		Set 2'x2' 100'S. Pl# 33
	2 96	1886 60				
T.P.			6 79	1879 81		
	10 71	1890 50				
T.P.			0 75	1889.77		
	10 75	1900 52				
B.M.#9			0 30	1900.22	Set 2'x2'-100 W. [illegible] E. Slope of Round [illegible]	
	12 18	1912 40				
T.P.			0 73	1911.67		
	11 85	1923 52				
T.P.			1 22	1922 30		
	12 29	1934 59				
T.P.			1 57	1933.02		
	11 50	1944 52				
T.P.			0 37	1944 15		
	10 65	1954 80				
T.P.			0 08	1954 72		

Profile Notes Red.____ Plotted____ Job No.____ Division No.____ F B. PG.
No.____ Date____ Date____ Survey of____
X-Sec. Notes Chkd.____ Checked____ Survey by____ Notes____ Date____
No.____ Date____ Date____ Map No.____ Indexed____ Date____

Form 307 5M 5-39

PLEASE RETURN TO
LOS ANGELES COUNTY SURVEYOR
700 HALL OF RECORDS

NOTE: ANY ADDITIONS OR CHANGES ON THIS SHEET MUST BE MADE OR CIRCLED IN RED INK, WITH DATE AND NAME OF PERSON MAKING CHANGE

Do not extend notes this side of this line

STATION	B. S.	H. I.	F. S.	ELEV.		
				195[illegible] 72		
	11 67	1966 39				
T.P.			0.46	196[illegible] 95		
	10 43	1976 36				
T.B.M			3 07	1973 29	[illegible] Top of [illegible] 100' [illegible] of Sec. line, Edge of Clearing	
	[illegible]	1976 40				
B.M.#10			2 52	197[illegible] 38	New B.M. on [illegible] I.P. Rd. [illegible] #50	
	3 18	[illegible]				
T.P.			1[illegible] 63	196[illegible] 45		
	0 32	1965 75				
B.M.#11			12 20	195[illegible] 55	B.M.#11 [illegible] I.P. 40' [illegible] of R.P.R.I. #52	
	0 84	1954 39				
T.P.			11 58	194[illegible] 51		
	0 79	1943 60				
T.P.			12 14	193[illegible] [illegible]		
	[illegible] 12	1932 58				
BM#12			3 25	192[illegible] [illegible]	BM#12 3/4 I.P. on R.P.R.I. #54	
	11 20	1940 53				
T.P.			0 28	194[illegible] 25		
	11 13	1951 38				
T.P.			0 33	19[illegible] [illegible]		

F.B. PG. Job No. Division No. Notes Red. Plotted Profile
Survey of Date No.
Survey by Notes Checked X-Sec.
Indexed Date Date No.

Form 307 5M 5-39

PLEASE RETURN TO
LOS ANGELES COUNTY SURVEYOR
700 HALL OF RECORDS

NOTE: ANY ADDITIONS OR CHANGES ON THIS SHEET MUST BE MADE OR CIRCLED IN RED INK, WITH DATE AND NAME OF PERSON MAKING CHANGE

Do not extend notes this side of this line

STATION	B. S.	H. I.	F. S.	ELEV.		
				1951.05		
	11 74	1962 79				
T.P.			0 13	1962 66		
	11 91	1974 57				
T.P.			0 16	1974 41		
	11 70	1986 11				
8080+08 ℄ T.P.			1 13	1984 98		
	10 98	1995 96				
T.P.			0 27	1995 69		
	11 37	2007 06				
T.P.			0 24	2006 82		
	11 41	2018 28				
T.P.			0 10	2018 18		
	12 02	2030 20				
T.P.			0 79	2029 41		
	11 69	2041 10				
Sta. 83+35			6 30	2034 80	Check Shot	
BM #15			6 65	2034 45	BM. Set 3/4" I.P. 30 [illegible]	
	11 67	2046 12				
T.P.			0 08	2046 04		

Profile Notes Red. ____ Plotted ____ Job No. ____ Division No. ____ F B. ____ PG. ____
No. ____ Date ____ Date ____ Survey of ____
X-Sec. Notes Chkd. ____ Checked ____ Survey by ____ Notes ____ Date ____
No. ____ Date ____ Date ____ Map No. ____ Indexed ____ Date ____

Form 307 5M 5-39

PLEASE RETURN TO
LOS ANGELES COUNTY SURVEYOR
700 HALL OF RECORDS

NOTE: ANY ADDITIONS OR CHANGES ON THIS SHEET MUST BE MADE OR CIRCLED IN RED INK, WITH DATE AND NAME OF PERSON MAKING CHANGE

Do not extend notes this side of this line

STATION	B. S.	H. I.	F. S.	ELEV.			
				2046 04			
	11 38	2057 42					
T.P.			0 21	2057 21			
	11 77	2068 98					
T.P.			1 00	2067 98			
	11 52	2079 50					
T.P.			0 46	[illegible]			
	11 06	2090 10					
T.P.			1 87	[illegible]			
	6 71	2094 74					
B.M. [illegible]			1 59	[illegible]	Set 3/4" I.P. 10' N. of Edge of brush 100' N. of [illegible]		
	10 92	2104 27					
T.P.			5 30	2098 97			
	3 83	2102 80					
T.P.			5 37	2097 43			
	6 31	2103 74					
T.P.			11 90	2091 84			
	0 90	2092 74					
B.M. # 15			8 34	2084 40	Set 3/4" I.P.	E. Stan	on west slope in saddle
	5 15	2089 55					
T.P.			11 66	2077 89			

F.B. PG. Job No. Division No. Notes Red. Plotted Profile
Survey of Date No. Date Checked X-Sec.
Survey by Notes Date Notes Chkd. Date No.
Indexed Date

Form 307 5M 5-39

PLEASE RETURN TO
LOS ANGELES COUNTY SURVEYOR
700 HALL OF RECORDS

NOTE: ANY ADDITIONS OR CHANGES ON THIS SHEET MUST BE MADE OR CIRCLED IN RED INK, WITH DATE AND NAME OF PERSON MAKING CHANGE

Do not extend notes this side of this line

STATION	B. S.	H. I.	F. S.	ELEV.		
				2077 89		
	0 48	2078 37				
T.P.			1 37	2067 00		
	0 25	2067 25				
T.P.			11 97	2055 28		
	0 31	2055 59				
T.P.			10 34	2045 25		
	4 41	2049 66				
T.P.			0 18	2049 48		
	12 13	2061 61				
T.P.			0 19	206. 42		
	7 61	2069 03				
TP.			0 19	2068 84		
	12 09	2080 93				
T.P.			0.09	2080 84		
	11 70	2092 54				
T.P.			0 47	2092 07		
	11 92	2103 99				
T.P.			0.65	2103 34		
	10 36	2113 70				
T.P.			1 56	2112 14		

Profile Notes Red. Plotted Job No. Division No.
No. Date Date Survey of
X-Sec. Notes Chkd. Checked Survey by Notes Date
No. Date Date Map No. Indexed Date
F.B. PG.

Form 307 5M 5-39

PLEASE RETURN TO
LOS ANGELES COUNTY SURVEYOR
700 HALL OF RECORDS

NOTE: ANY ADDITIONS OR CHANGES ON THIS SHEET MUST BE MADE OR CIRCLED IN RED INK, WITH DATE AND NAME OF PERSON MAKING CHANGE

Do not extend notes this side of this line

Profile No. ____ X-Sec. No. ____
Plotted ____ Date ____ Checked ____ Date ____
Notes Red. ____ Date ____ Notes Chkd. ____ Date ____
Division No. ____ Job No. ____ Notes ____ Date ____
F.B. ____ Pg. ____
Survey of ____
Survey by ____
Indexed ____

STATION	B. S.	H. I.	F. S.	ELEV.		
				2112 14		
	764	2119 78				
BM #16			5 43	2114 35	set ¾" I.P.	N. of Sta. edge of brush in saddle
	11 24	2125 59				
T.P.			1 74	2123 85		
	10 91	2134 76				
T.P.			6 64	2128 12		
	746	2135 58				
T.P.			11 26	2124 32		
	2 03	2126 35				
B.M. #17			2 57	2123 78	set cutspike N. face of 20" Live oak	N. of Sta.
	4 35	2128 13				
T.P.			10 10	2118 03		
	951	2127 34				
T.P.			10 73	2116 61		
	4 10	2120 71				
T.P.			9 52	2111 19		
	4 36	2115 55				
BM #18			10 07	2105 48	set ¾" I.P. 50± N. off saddle	40 N. Sta. 1257+80
	0955	2106 435				
T.P.			11 695	2094 74		

FORM 307 2M 11-41

PLEASE RETURN TO
LOS ANGELES COUNTY SURVEYOR
700 HALL OF RECORDS

NOTE: ANY ADDITIONS OR CHANGES ON THIS SHEET MUST BE MADE OR CIRCLED IN RED INK, WITH DATE AND NAME OF PERSON MAKING CHANGE

Do not extend notes this side of this line

Profile Notes Red. Plotted Job No. Division No.
No. Date Date Survey of
X-Sec. Notes Chkd. Checked Survey by Notes
No. Date Date Map No. Indexed Date Date
F.B. PG.

STATION	B. S.	H. I.	F. S.	ELEV.		
				208474		
	0 43	2095 17				
T. P.			11 96	2083 21		
	0 245	2083 455				
T.B.M. #19			8 055	2075 40	Fd 3/4" I.P. 40' N. of Sta. 130+00	old Elev 2075.35
	5 495	2080 895				
T. P.			0 095	2080 80		
	11 32	2092 12				
T. P.			0 05	2092 07		
	8 265	2100 335				
T. P.			11 445	2088 89		
	4 49	2093 38				
T. P.			0 14	2093 24		
	11 475	2104 715				
T. P.			7 86	2096 855		
	7 86	2104 715				
B.M. #20			1.24	2103.475	Fd 3/4" I.P. R.P.P.I. #112.	old elev. 2103.445
	1 84	2105 315				
T. P.			8 345	2096 97		
	1 85	2098 82				
T. P.			7 84	2090 98		

FORM 307 2M 11-41

PLEASE RETURN TO
LOS ANGELES COUNTY SURVEYOR
700 HALL OF RECORDS

NOTE: ANY ADDITIONS OR CHANGES ON THIS SHEET MUST BE MADE OR CIRCLED IN RED INK, WITH DATE AND NAME OF PERSON MAKING CHANGE

Do not extend notes this side of this line

STATION	B. S.	H. I.	F. S.	ELEV.		
	BENCH LEVELS SW FROM US BM. 2100 TO SOLEMINT MOTORWAY					
U.S. #2100				1683.31.	T.B.M. Fd 4x4 Redwood Post with Nail & copper washer - 14 mi. up Sand canyon from Soledad Cn.	
	0 81	1684 12				
T.P.			7 13	1676 99.		
	5 50	1682 49.				
T.P.			3 22	1679 27.		
	0 36	1679 63.				
T.P.			10 62	1669 01.		
	0 24	1669 25.				
T.B.M.			8 35	1660 90.	Set cut spike in P.P. #454096 E. W. side Sand canyon Rd. Side Rd. runs west to Stevenson Ranch. 0.2 mi. Nor. of B.M. # 2100	
	4 64	1665 54.				
T.P.			5 25	1660 29.		
	5 09	1665 38.				
T.B.M.			2 29	1663 09.	Set cut spike in E side P.P. # 610672 E. Entrance to Weymouth Ranch House. .04 mi. W. of Sand Canyon Rd.	
	7 58	1670 67.				
T.P.			0 29	1670 38.		
	8 07	1679 15.				
T.P.			0 58	1658 57.		
	6 89	1685 46.				
T.P.			0 70	1684 76.		

Profile Notes Red. Plotted Job No. Division No.
No. Date Date Survey of
X-Sec. Notes Chkd. H.D.H. Checked Survey by Notes
No. Date 12-28-43 Date Map No. Indexed Date
F B. PG.

FORM 307 2M 11-41

PLEASE RETURN TO
LOS ANGELES COUNTY SURVEYOR
700 HALL OF RECORDS

NOTE: ANY ADDITIONS OR CHANGES ON THIS SHEET MUST BE MADE OR CIRCLED IN RED INK, WITH DATE AND NAME OF PERSON MAKING CHANGE

Do not extend notes this side of this line

Job No. _____ Division No. _____ Notes Red. _____ Platted _____ Profile _____
Survey of _____ Date _____ No. _____
Survey by _____ Notes Chkd. H.D.H. Checked _____ X-Sec. _____
Indexed _____ Date 12-29-48 Date _____ No. _____
F.B. _____ Pg. _____

STATION	B. S.	H. I.	F. S.	ELEV.	
				1684 76.	
	11 13	1695 89.			
T.P.			0 24	1695 65.	
	11 28	1706 93.			
T.P.			0 51	1706 42.	
	11 41	1717 83.			
T.P.			1 47	1716 36.	
	5 93	1722 29.			
T.B.M.			3 26	1719 03.	Set cut spike in N.W. side 24" Oak Tree 60 ± So. of Stevenson Rch. Rd. 800' ± S.W. Weymouth Rch. barn.
	7 54	1726 57.			
T.P.			0 41	1726 16.	
	10 02	1736 18.			
T.P.			0 44	1736 74.	
	11 43	1747 17.			
T.P.			0 35	1746 82.	
	9 63	1756 45.			
T.P.			0 26	1756 19.	
	9 82	1766 01.			
T.P.			0 96	1765 05.	
	8 76	1773 81.			
T.B.M.			2 72	1771 09.	Set cut spike in S.W. side 26" oak tree 20'± N. Stevenson Rch. Rd. 1000'± N. of White House owned by

FORM 307 2M 11-41

PLEASE RETURN TO
LOS ANGELES COUNTY SURVEYOR
700 HALL OF RECORDS

NOTE: ANY ADDITIONS OR CHANGES ON THIS SHEET MUST BE MADE OR CIRCLED IN RED INK, WITH DATE AND NAME OF PERSON MAKING CHANGE

Do not extend notes this side of this line

STATION	B. S.	H. I.	F. S.	ELEV.		
				1771 09.		
	3 51	1774 60.				
T.P.			0 38	1774 22.		
	11 10	1785 32.				
T.P.			0 65	1784 67.		
	11 29	1795 96.				
T.P.			0 16	1795 80.		
	12 20	1808 00.				
T.P.			0 26	1807 74.		
	12 12	1819 86.				
T.P.			0 45	1819 41.		
	11 38	1830 79.				
T.P.			0 21	1830 58.		
	11 46	1842 04.				
T.P.			1 52	1840 52.		
	2 68	1843 20.				
T.B.M.			5 68	1837 52	Set cut spike in N. side of 18" OAK in clump of OAK 6'± So. of Stevenson Ranch Rd. 100'± E. Low pt. in Rd.	
	5 07	1842 59.				
T.P.			0 17	1842 42.		
	12 11	1854 53.				
T.P.			0 07	1854 46.		

Profile Notes Req. Plotted Job No. Division No.
No. Date Date Survey of
X-Sec. Notes Chkd. H. D. H. Checked Survey by Notes Date
No. Date 12-28-48 Date Map No. Indexed Date
F.B. PG.

FORM 307 2M 11-41

PLEASE RETURN TO
LOS ANGELES COUNTY SURVEYOR
700 HALL OF RECORDS

NOTE: ANY ADDITIONS OR CHANGES ON THIS SHEET MUST BE MADE OR CIRCLED IN RED INK, WITH DATE AND NAME OF PERSON MAKING CHANGE

Do not extend notes this side of this line

STATION	B. S.	H. I.	F. S.	ELEV.		
				1854 46.		
	11 91	1866 37.				
T.P.			0 13	1866 24.		
	11 78	1878 02.				
T.P.			0 14	1877 88.		
	11 35	1889 23.				
T.P.			0 11	1889 12.		
	12 17	1901 29.				
T.P.			0 10	1901 19.		
	11 56	1912 75.				
T.P.			0 28	1912 47.		
	11 19	1923 66.				
T.P.			0 23	1923 43.		
	12 19	1935 62.				
T.P.			0 07	1935 55.		
	12 15	1947 70.				
T.P.			0 21	1947 49.		
	11 05	1958 54.				
T.P.			0 37	1958 17.		
	11 34	1969 51.				
			0 52	1968 99.		

Profile No. X-Sec. No.
Plotted Date Checked Date
Notes Red. Date Notes Chkd. H.D.H. Date 12-28-48
Division No. Notes Date
Job No. Survey of Survey by Indexed
F B. PG.

FORM 307 10M 10-46

PLEASE RETURN TO
LOS ANGELES COUNTY SURVEYOR
700 HALL OF RECORDS

NOTE: ANY ADDITIONS OR CHANGES ON THIS SHEET MUST BE MADE OR CIRCLED IN RED INK, WITH DATE AND NAME OF PERSON MAKING CHANGE.

Do not extend notes this side of this line.

STATION	B. S.	H. I.	F. S.	ELEV.		
				1968 99.		
	12 04	1981. 03.				
T.B.M.			0 23	1980 80.	Set cut spike N. Side Root crown 40" Forked Oak - 250' ± S. of House End of Road -	
	6 875	1987 675.				
T.P.			0 195	1987 48.		
	12 11	1999 59.				
T.P.			0 12	1999 47.		
	11 335	2010 805.				
T.P.			0 30	2010 505.		
	11 53	2022.035.				
T.P.			0 29	2021 745.		
	11 53	2033 275.				
T.P.			0 09	2033 185.		
	11.785	2044 965.				
T.P.			0 305	2044 66.		
	11.735	2056 395.				
T.P.			0 245	2056 15.		
	11 57	2067 72.				
T.P.			0 375	2067 345.		
	11 92	2079 265.				

Profile No. ____ Date ____ Notes Red ____ Plotted ____ Job No. ____ Division No. ____ F.B. PG.

X-Sec. No. ____ Date ____ Notes Chkd H.D.H. Date ____ Checked ____ Survey of Southern Motor Way Survey by Howard Notes G.W.S. Date 8-26-48

Map No. ____ Date 12 29 48 Indexed ____ Date ____

FORM 307 10M 10-46

PLEASE RETURN TO
LOS ANGELES COUNTY SURVEYOR
700 HALL OF RECORDS

NOTE: ANY ADDITIONS OR CHANGES ON THIS SHEET MUST BE MADE OR CIRCLED IN RED INK, WITH DATE AND NAME OF PERSON MAKING CHANGE.

Do not extend notes this side of this line.

STATION	B. S.	H. I.	F. S.	ELEV.		
		2079 265.				
T.P.			0 23	207[illegible] 035.		
	11 325	2090 36.				
T.B.M.			0 245	20[illegible] 115	15± south of B.C. of Reverse curve Set boat spike + Tin. in forked 18" oak.	
	6 265	2096 38.				
T.P.			0 08	207[illegible] 30.		
	11 83	2108 13.				
T.P.			0 40	210[illegible] 73.		
	11 85	2118 865.				
T.B.M.			1 795	2[illegible]	Set boat spike + Tin N. side of 20" forked oak. 50± E. of Top of Ridge. in Head of draw.	
	8 39	2125 46.				
T.P.			0 84	212[illegible]		
	10 99	2135 61.				
T.P.			0 10	213[illegible] 51.		
	9 4[illegible]	2144 9[illegible]				
T.P.			4 475	2140 [illegible]		
	7 22	2147 6[illegible]				
T.P.			2 53	2145 [illegible]		
	10 18	2155 345.				
T.P.			3 48	215[illegible] 55.		
	8 04	2159 9[illegible]				

Profile No. X-Sec. No.

Plotted Date Checked Date No.

Notes Red Date Notes Chkd H.D.H. Date 12-28-46

Division No.

Job No. Notes Date

Survey of Survey by Indexed

F.B. Pg.

FORM 307 10M 10-46

PLEASE RETURN TO
LOS ANGELES COUNTY SURVEYOR
700 HALL OF RECORDS

NOTE: ANY ADDITIONS OR CHANGES ON THIS SHEET MUST BE MADE OR CIRCLED IN RED INK, WITH DATE AND NAME OF PERSON MAKING CHANGE.

Do not extend notes this side of this line.

STATION	B. S.	H. I.	F. S.	ELEV.		
		2159 [illegible]				
T.B.M.			0 71	2159 195	set 3/4" [illegible] pin in head of swale N. [illegible] south end of saddle, [illegible] west of [illegible]	
	12 02	2171 215				
T.P.			0 125	[illegible] 09		
	[illegible]	[illegible]				
[illegible]			0 365	[illegible]		
	11 25	2193 48				
[illegible]			0 105	[illegible]		
	11 045	[illegible] 42				
T.P.			0 13	[illegible] 29		
	10 485	2214 775				
T.P.			0 25	[illegible] 505		
	11 705	2226 21				
T.P.			0 055	2226 155		
	12 28	2237 [illegible]				
T.P.			0 06	[illegible] 375		
	11 09	2249 465				
T.P.			0 15	2249 315		
	5 [illegible]	2254 51				
T.P.			0 49	2254 02		
	10 695	[illegible] 715				

Profile Notes Red_____ Plotted_____ Job No._____ Division No._____ F.B. PG.

No._____ Date_____ Date_____ Survey of_____

X-Sec. Notes Chkd H.D.H. Checked_____ Survey by_____ Notes_____ Date_____

No._____ Date 12-28-43 Date_____ Map No._____ Indexed_____ Date_____

FORM 307 10M 10-46

PLEASE RETURN TO
LOS ANGELES COUNTY SURVEYOR
700 HALL OF RECORDS

NOTE: ANY ADDITIONS OR CHANGES ON THIS SHEET MUST BE MADE OR CIRCLED IN RED INK, WITH DATE AND NAME OF PERSON MAKING CHANGE.

Do not extend notes this side of this line.

STATION	B. S.	H. I.	F. S.	ELEV.		
		22[illegible] 715.				
T.B.M.			0 385	[illegible]	Set 1" [illegible] Knoll N. of Road.	[illegible] at Placentia Rd. Take off.
	0 76	22 65 08.				
T.P.			11 06	[illegible]		
	0 585	[illegible]				
T.P.			10 03	[illegible]		
	0 32	2244 915.				
T.P.			8 285	[illegible]		
	0 70	[illegible]				
T.P.			10 285	[illegible]		
	1 14	2228 185.				
T.P.			11 285	[illegible]		
	0 35	2217 25.				
T.P.			11 4[illegible]	[illegible]		
	2 85	2208 69.				
T.B.M.			6 75	22[illegible] 15	Pl. [illegible] 6" [illegible] 20[illegible] S. of fork of Rd.	Placentia [illegible] Motorway
	1 [illegible]	2203 [illegible]				
T.P.			11 88	219[illegible]		
	0 17	2191 415.				
T.P.			12 18	2179 [illegible]35		
	0 16	2179 [illegible]				

Should this be 6.675? Have Howard check Elev. is off .075 based on 6.75 F.S

Profile No. X-Sec. No.

Plotted Date Checked Date

Notes Red. Date Notes Chkd. Date

Division No. Notes Date

Job No. Notes Date

Survey of Survey by Indexed

F.B. Pg.

FORM 307 10M 10-46

PLEASE RETURN TO
LOS ANGELES COUNTY SURVEYOR
700 HALL OF RECORDS

NOTE: ANY ADDITIONS OR CHANGES ON THIS SHEET MUST BE MADE OR CIRCLED IN RED INK, WITH DATE AND NAME OF PERSON MAKING CHANGE.

Do not extend notes this side of this line.

STATION	B. S.	H. I.	F. S.	ELEV.
		2167.385		
T.P.			12.17	2167.225
	0.32	2167.41		
T.P.			11.61	2155.87
	0.52	2156.39		
T.P.			11.19	2145.20
	0.52	2145.86		
T.P.			11.56	2134.32
	0.03	2134.35		
T.P.			11.50	2122.85
	0.78	2123.65		
T.P.			11.13	2112.55
	0.55	2112.68		
T.P.			11.135	2101.545
	0.185	2101.73		
T.P.			11.16	2090.57
	0.32	2090.89		
T.P.			11.37	2079.52
	0.215	2079.735		
T.P.			10.875	2068.72
	0.345	2069.065		

Profile Notes Red Plotted Job No. Division No.
No. Date Date Survey of
X-Sec. Notes Chkd Checked Survey by Notes
No. Date Date Map No. Indexed Date Date

F.B. PG.

FORM 307 10M 10-46

PLEASE RETURN
LOS ANGELES COUNTY SURVEYOR
700 [illegible] OF R[illegible]

NOTE: ANY A[illegible]IONS OR CHANGES ON [illegible] BE MADE OR [illegible] DATE AND [illegible]NG CHANGE.

STATION	B. S					
TP			11 505	205[illegible]	[illegible]	
	0 [illegible]	2057 [illegible]				
TP			9 9[illegible]	204[illegible]	[illegible]	
	0 465	2048 [illegible]				TP 3+4 N. R 15 W. Sec 3+34
TP (2x2)			11 [illegible]	[illegible]	[illegible] Fd (2x2) T.P. [illegible]	West [illegible]
	435	2041 [illegible]				
TBM			9 [illegible]	[illegible]	[illegible] fd 1½ P. 6 up. 35± S.E. of 2x2	

F.B. PG.

Job No. ____ Division No. ____ Notes Red. ____ Plotted ____ Pr[illegible]

Survey of ____ Date ____ Date ____ No. ____ X-Sec.

Survey by ____ Notes ____ Notes Chkd. ____ Checked ____ No. ____

Indexed ____ Date ____ Date ____ Date ____ No. ____