FORM 247 5M 10-39

LOS ANGELES [illegible]
700 [illegible]

Note: Any Additions or Changes on This Sheet Should be Circled in Red Pencil and Reason Given

8-3975

Survey of
W. O. Tape No. Sht. #
Surveyed by
Notes
Indexed Date
Drawn by C. J. Carlson
Checked by
Office Work
Date

DATE	J.M.					
			EL PORTO COUNTY BEACH:-			
10-21-'41	7951		Location Sketch of Test Holes.		Sketch	6
			Reserans Ave. & The Strand--10'N. of ℄ Prod., at toe of bank.-	T.H.#1	Test Hole	7;9
10-22-"	"		Levels to determine ground elevations at Test Holes.		Levels.	8
10-21-"	"		Reserans Ave. & The Strand--10'N. of ℄ Prod., at Mean High Tide Line.	#2	Test Hole	11
10-22-"	"		The Strand & 40th St.--54'S. of ℄ Prod., & 10'W. of conc. wall.-	T.H.#3	" "	13&15
"	"		" " & 42nd St.--56.3'N. " " " " " " -	T.H.#4	" "	17 & 19
"	"		" " " " " " " " of Mean High Tide-	T.H.#5	" "	21
			FOSTORIA ST., ET AL.----C.I. 1053			
11-10-"	1053		Fosteria St. & Cecelia St., N.E. Cor.-	T.H.# 1	" "	23
" "	"		" " -±1300'E. of Farndale Ave.-	T.H.# 2	" "	25
			QUINN ST., ET AL.---C.I. (Petition Dist.)-(In Bell Gardens.)			
11-24-'41	6200		Eastern Ave. & Quinn St.--S.E. Cor.	T.H.# 1	" "	27
" "	"		Scout Ave. " " --S.E. Cor. (Also see F.B.633)	" # 2	" "	29
" "	"		Garfield Ave. " " " "	" #3	" "	31
" "	"		Park Ave. & Quinn St. --N.E. Cor.	" #4	" "	33
" "	"		15' Alley W. of Garfield Ave. & Cecelia St. (N. Side.)	" # 5	" "	35
			LEMOLI AVE., ET AL. -- C.I. 1055			
11-25-'41	1055		Lemoli Ave. & 135th St.-- S.E. Cor.	T.H.# 1	" "	37-41
			WALDORF DRIVE, ET AL.-- C.I. 1058			
12-9-'41	1058		Atlantic Ave. & McMillan St.-- N.W. Cor.	T.H.# 1	" "	43-45
" "	"		Waldorf Dr. & " " "	" # 2	" "	43
" "	"		" " & Carlin Ave.-- S.W. Cor.	" # 3	" "	45
			SPECHT AVE.-- C.I. 1059 (Bell Gardens)			
" "	1059		Specht Ave. & 15' Alley N. of Florence Ave.-- N.E. Cor.	T.H.# 1	" "	47
" "	"		" " at House # 6531-Midway between Loddi & Loveland.	" # 2	" "	49
			(Also see F.B. 633.)			

Lubec

86

(OVER.)

INDEX TO F.B. 895

F.B. 895 PG. INDEX

DATE.	J.N.	DESCRIPTION.		NOTES.	PAGE.
		DEFENSE PUBLIC WORKS. DOWNEY-BELLFLOWER AREA.- J.N.6224			
1-20-'42	6224	Wright Road,(E.Si.)- midway between Cortland St. & P.E.Ry.	T.H.# 1	Test Hole	51
" "	"	Wright Road,(W.Si.)- At Rayborn St.	" # 2	" "	53-54
" "	"	Rosecrans Ave. & Gibson St.-S.E. Cor.	# 3	" "	55
1-21-'42	"	Orange Ave.& 1st Alley N.of Compton Blvd.- S.E.Cor.	" # 4	" "	57-58
" "	"	" " & Olive St.- S.E. Cor.	" # 5	" "	59-60
1-22-'42	"	Olive St.(N.Si.) ± 425'W.of Garfield Ave.- 50'E.of House # 1601.	" # 6	" "	61-62
" "	"	Downey Ave.(E.Si.) ± 400'N.of P.E.Ry.(Flora Vista.)	" # 7	" "	63
" "	"	" " & Center St.(Olive)- S.W. Cor.	" # 8	" "	65
1-23-'42	"	" " (E.Si.)- Midway between Artesia Ave. & Flower Ave.	" # 9	" "	66
" "	"	Woodruff Ave. & Foster Road- S.E. Cor.	" # 10	" "	67-68
" "	"	" " & Rosecrans Ave.- S.W. Cor.	" # 11	" "	69-70
1-26-'42	"	Compton Blvd. & Bellflower Blvd.- S.E. Cor.	" # 12	" "	71-72
		88th STREET & VERMONT AVE., E.S.- J.N.6340			
1-28-'42	6340	88th ST. & Alley W.of Vermont Ave.- N.E. Cor.	" # 1	" "	73
" "	"	" " & Budlong Ave.- S.W. Cor.	# # 2	" "	74
" "	"	90th ST. & Normandie Ave.- N.W. Cor.	" # 3	" "	75
" "	"	Manchester Ave. & Normandie Ave.- S.W. Cor.	" # 4	" "	76
		DEFENSE PUBLIC WORKS--LENNOX-LAWNDALE AREA.- J.N.6225			
1-30-'42	6225	Olive St. & Avalon Blvd.- N.E. Cor.	" # 1	" "	77
" "	"	Rosecrans Ave. & Broadway - N.E. Cor.	" # 2	" "	79-80
" "	"	Compton Blvd. & Wilmington Ave.- S.E. Cor.	" # 3	" "	81
" "	"	Arlington Ave.(E.Si.)± 450'N. of P.E.Ry.tracks south of Imperial Hwy.	" # 4	" "	83
		PACIFIC AVENUE, ET AL.- C.I.1075.- S.S.			
3-31-'42	1075	Locust Ave. & McMillan St.- S.E. Cor.	T.H.# 1	" "	85
" "	"	Center of " " at W.P.L. of Waldorf Dr.	" # 2	" "	86
" "	"	Atlantic Ave.& " " - N.E. Cor.	" # 3	" "	"

(Continued.)

Do not extend notes this side of this line.

RETURN TO
LOS ANGELES COUNTY SURVEYOR
700 HALL OF RECORDS

Note: Any Additions or Changes On This Sheet Must Be Made or Circled in Red Ink With Date and Name of Person Making Change.

FORM 247 5M 10-39

RETURN TO
LOS ANGELES COUNTY SURVEYOR
700 HALL OF RECORDS

Note: Any Additions or Changes on This Sheet Must be Made or Circled in Red Ink With Date and Name of Person Making Change.

Do not extend notes this side of this line.

INDEX TO FIELD BOOK No.895

DATE.	J.N.	DESCRIPTION		NOTES	PAGES.
		PACIFIC AVENUE, ET AL.- C.I.1075.- S.S. (Continued.)			
3-31-'42	1075	Rosecrans Ave.& Muriel Ave.- S.E. Cor.	T.H.# 4	Test Holes	86
" "	"	" " & Castlegate Ave.- N.E. Cor.	" # 5	" "	"
" "	"	" " & Alley West of Atlantic Ave.- N.W. Cor.	" # 6	" "	"
" "	"	San Vincente Ave., " " " " " .- S.E. Cor.	" # 7	" "	"
" "	"	" " .& Butler Ave.- S.W. Cor.	" # 8	" "	87
" "	"	Compton Blvd.(N.Si.),between Pacific Ave.& Pine Ave.-25'E.Tr.Line.	# 9	" "	"
4- 1 -'42	"	" " .(S.Si.),At 1st Fil. East of Castlegate Ave.Prod.	T.H.# 10	" "	"
" "	"	" " .(N.Si.),between Atlantic Avd. & Lime Ave.	" # 11	" "	"
		WILLIAMS AVENUE, ET AL.- C.I. 1073.- S. S.			
" "	1073	Compton Blvd. & Gibson St.- N.W. Cor.	" # 1	" "	89
" "	"	Myrrh St. & Lime Ave.- S.W. Cor.	" # 2	" "	"
" "	"	" " & Williams Ave.- N.W. Cor.	" # 3	" "	"
" "	"	Rose St. & Frailey Ave.-N.E. Cor.	" # 4	" "	91
" "	"	Linsley St.& " " " " .	" # 5	" "	92
		PAULINE STREET, ET AL.-C.I. 1064.- S. S. F.B-633			
4- 2-'42.	1064	Marcelle St. & Cuzco Ave.- N.E. Cor.	" # 5	" "	93
" "	"	Locust Ave. & Pauline St.- " " .	" # 6	" "	"
" "	"	Elizabeth St. & Dudley Ave.- " " .	" # 7	" "	"
" "	"	Cuzco Ave.& Edison Co, Power Line.- N.E. Cor,	" # 1	" "	94
" "	"	Greenleaf Dr.& Muriel Ave.- N.E. Cor.	" # 2	" "	"
" "	"	" " & Dudley Ave.- " " .	" # 3	" "	"
" "	"	Cuzco AVE.& Wymore St.- S.E. Cor.	" # 4	" "	"
		~~[illegible]~~ ← Pg 135			[illegible]
		SANTA ANA BOULEVARD, ET AL.- C.I. 1067.- S.S.			
4-3-'42	1067	Santa Ana Blvd.& First Ave.- S.E. Cor.	" # 2	" "	95
" "	"	Lavinia Ave.& Fifth Ave.- N.W. Cor.	" # 1	" "	96

See Pg. 135 & 136

For check of 4/4/44 See pages 139-142

Pg 135

(OVER.)

Notes Ck'd by
Map No.
Office Work
Checked
Date

Survey of
W. O. Tape No. St'd °F
Surveyed by
Notes Date
Indexed A. C. Johnson

F.B. 895 PG. INDEX

F.B. 895 PG. INDEX

INDEX TO FIELD BOOK No. 895

DATE.	J.N.	DESCRIPTION.		NOTES.	PAGES.
4-3-'42	1067	Santa Ana Blvd.& Lynwood Circle.- N.E. Cor.	T.H.# 3	Test Holes.	97
		LAVINIA AVENUE, ET AL.& C.I. 1074.- S. S.			
" "	1074	Duncan Ave.& Railroad Ave.- S.E. Cor.	" # 4	" "	99
4-2-'42	"	Atlantic Ave.& Clark St.- N.E. Cor.	" # 1	" "	100
" "	"	Wright Road & " ",- S.W. Cor. (Pg. 106 For N.W. Cor)	" # 2	" "	"
" "	"	" " & Lavinia Ave.- N.W. Cor.	" # 3	" "	"
4-3-'42	"	Virginia Ave.& Railroad Ave.- S.E. Cor.	" # 5	" "	101
		WRIGHT ROAD, ET AL.-C.I.1071.-S.S.			
5-13-'42.	1071	Wright Road & McMillan St.-N.W. Cor.	T.H.# 1	" "	103-104
" "	"	E.side of Riverside DR.& ℄ McMillan St. prod.	" # 2	" "	105
" "	"	Wright Road & Clark St.-N.W. Cor.	" # 9	" "	106
" "	"	Kumara St.,N.gutter in front of House # 5501.	" # 3	" "	107
" "	"	Wright Road,N.side,at N.P.L. Rayborn St. Prod.	" # 4	" "	107
" "	"	E. end of Rayborn St.,E.of Edgebrook Ave.	" # 5	" "	107
" "	"	E. end of Clark St., E. " " " .	" # 6	" "	107
5-14-'42	"	S.P.L. of Clark St. at Louise Ave. ℄ Prod.	" # 7	" "	108
" "	"	N.P.L. of Santa Ana Blvd., " " " .	" # 8	" "	108
" "	"	Wright Road & Santa Ana Blvd.	" # 10	" "	109-110
" "	"	E. end of Santa Ana Blvd., E. of Alice St.	" # 11	" "	111
6-19-'42	"	WATER LEVELS FOR HOLES # 8; & # 10		" "	114
		MONTEREY AVENUE, ET AL.-S.S.- C.I.1069			
6-19-'42	1069	Woodruff Ave.& Monterey Ave.-N.E. Cor.	T.H.# 1	" "	113
" "	"	Grand Ave. and " " .-N.W. Cor.	" # 2	" "	113

Same Locations 5-24-44 Pgs. 137-138

RETURN TO
LOS ANGELES COUNTY SURVEYOR
700 HALL OF RECORDS

Note: Any Additions or Changes on This Sheet Must be Made or Circled in Red Ink With Date and Name of Person Making Change.

Do not extend notes this side of this line.

FORM 247 5M 10-39

RETURN TO
LOS ANGELES COUNTY SURVEYOR
700 HALL OF RECORDS

Note: Any Additions or Changes on This Sheet Must be Made or Circled in Red Ink With Date and Name of Person Making Change.

Do not extend notes this side of this line.

INDEX TO F.B. 895

DATE	J.N.	DESCRIPTION		NOTES	PAGES
		GIBSON AVE. ET AL			
7-28-42	1072	McMillan St. & Gibson Ave.-S.E.Cor.	T.H. #1	Test Hole	115
"	"	" " " Wright Rd. -N.W.Cor.	" " #2	" "	115
"	"	" " " Riverside Dr.	" " #3	" "	115
"	"	Rosecrans Ave.& Gibson Ave.-S.E.Cor.	" " #4	" "	115
"	"	" " " San Diego Ave.-S.W.Cor.	" " #5	" "	116
7-29-42	"	" " Prod.-10'E.of W.E/w Line of L.A.River	" " #6	" "	117
"	"	Compton Blvd. & Gibson Ave.-N.W.Cor.	" " #7	" "	117
"	"	San Marcus St. at W. Side of L.A.River	" " #8	" "	117
"	"	San Vincente St. at W. Side of L.A.River	" " #9	" "	117
"	"	San Juan St.-175' W. of ℄ San Diego Ave.	" " #10	" "	118
"	"	Gibson Ave. & San Vincente St. - S.E.Cor.	" " #11	" "	119-120
		NICHOLS ST. ET AL (Schools) P.C. #124			
8-10-42	5263	Jefferson St. & Leahy Ave. - S.E.Cor.	T.H. #1	Test Hole	121
"	"	Eucalyptus Ave.(W.Side) & 3rd. Lot N.of Jefferson Ave.,prod.	" " #2	" "	121
"	"	Eucalyptus Ave. & Center St.- N.E.Cor.	" " #3	" "	121
"	"	Clark Ave. & Nichols St.- N.E.Cor.	" " #4	" " "	121
"	"	Nichols St. & Stevens Ave.- S.W.Cor.	" " #5	" "	121
		RYON AVE.			
4-19-43	1080	Ryon Ave. & Center St. - N.W.Cor.		Test Hole	123
"	"	" " at S.E.Cor.of Lot 32 Tract 5484		" "	123
9-10-43	"	Same Locations		" "	131
"	"	Ryon Ave. at S.Line Lot 18,Randalia Tract		" "	132

Notes Ck'd by
Map No.
Office Work
Checked
Date

Survey of
W. O. Tape No. Std. °F
Surveyed by
Notes Date
Indexed

F.B. 895 PG. INDEX

F.B. 895 Pg. INDEX

INDEX TO F.B. 895

DATE	J.N.	DESCRIPTION		NOTES	PAGES
		MARLOW AVE. ET AL(Bell Gardens)			
6-17-43	1079	Bell Garden Ave. & 1st. Alley SO. of Gage Ave.	T.H. #1	Test Hole	125
"	"	Loveland St.-(N.Side)-Midway between Marlow Ave, & Specht Ave.	" " #2	" "	125
"	"	Lubec St.-(S.Side)- Midway between Marlow Ave.& Bell Garden Ave.	" " #3	" "	125
"	"	Specht Ave. & 1st.Alley N.of Florence Ave.-S.W.Cor.	" " #4	" "	125
"	"	Bell Garden Ave. & 1st.Alley N.of Florence Ave.-S.E.Cor.	" " #5	" "	125
"	"	" " " -(E.Side)-200'N.of Lubec St.	" " #6	" "	126
		EL SELINDA AVE. ET AL (Bell Gardens)			
6-21-43	1083	El Selinda Ave.-50'S.of ℄ Gage Ave.	T.H. #1	Test Hole	127
"	"	Gage Ave.-(S.Side)-200'E.of ℄ Ajax Ave.	" " #2	" "	127
"	"	" " (" ")-200'W.of ℄ Eastern Ave.	T.H. #3	" "	127
"	"	Lubec St.-(S.Side)-50'E.of ℄ Purdy Ave.	" " #4	" "	129
"	"	" " (" ")-50'E.of ℄ Adamson Ave.	" " #5	" "	129
		FACADE AVE. ET AL (Hollydale District)			
8-24-43	1086	Century Blvd. & Racine Ave.-S.W.Cor.	T.H. #1	Test Hole	131
"	"	" " " Florine Ave.-S.E.Cor.	" " #2	" "	131
"	"	Mendy St. & Racine Ave.-N.E.Cor.	" " #3	" "	131

RETURN TO
LOS ANGELES COUNTY SURVEYOR
700 HALL OF RECORDS

Note: Any Additions or Changes on This Sheet Must be Made or Circled in Red Ink With Date and Name of Person Making Change.

Do not extend notes this side of this line.

FORM 247 5M 11-41

RETURN TO
LOS ANGELES COUNTY SURVEYOR
700 HALL OF RECORDS

Note: Any Additions or Changes on This Sheet Must be Made or Circled in Red Ink With Date and Name of Person Making Change.

Do not extend notes this side of this line.

INDEX TO F.B. 895

DATE	J.N.	DESCRIPTION		NOTES	PAGES
		PAULINE ST. ET AL			4/8/44
10-5-43 & 1-24-44	1064	Cuzco Ave. & Edison Co. R/W-N.E.Cor.	T.H. #1	Test Hole	135,140
same	"	Muriel Ave. & Greenleaf Dr.-N.E.Cor.	" " #2	" "	135,140
same	"	Dudley Ave. & " " -N.E.Cor.	" " #3	" "	135,140
same	"	Cuzco Ave. & Wymore St.- S.E.Cor.	" " #4	" "	135,141
10-6-43 & 1-24-44	"	" " " Marcelle St.- S.E.Cor.	" " #5	" "	136,141
same	"	Locust Ave. & Pauline St. * N.E.Cor.	" " #6	" "	136,141
same	"	Bennett St. & Temple St.- S.E.Cor.	" " #8	" "	136,142
7-13-44	1094	Compton Blvd. & Texaco Ave. N.W. Cor.	" " #1	" "	144
" "	"	Texaco Ave. & Exeter St. S.E. "	" " #2	" "	144
" "	"	" " " Richfield St. N.E. "	" " #3	" "	145
" "	"	Garfield Ave. & " " N.E. "	" " #4	" "	145
" "	"	" " " Exeter " S.E. "	" " #5	" "	146
" "	"	" " " Compton Blvd. N.E. "	" " #6	" "	146
" "	1097	Compton Blvd. & Pacific Ave. N.E. "		" "	148
" "	1098	Jackson St. & First Alley West of Garfield Ave.	" " #1	" "	150
" "	"	Garfield Ave. & Marcelle St. S.W. Corner	" " #2	" "	150
" "	"	First Alley West of Garfield Ave. & W. Bdy. of District	" " #3	" "	151
" 14-44	"	Motz St. & Texaco Ave. N.W. Corner	" " #4	" "	151
" " "	"	Jackson St. & Walnut St.	" " #5	" "	152
7-13-44	1099	McMillan St. & Elmdale Ave. N.E. Corner	" " #1	" "	154
" " "	"	Elmdale Ave. & First Alley South of Carlin Ave.	" " #2	" "	154
" 14- "	1100	Oak Street & Virginia Drive,	" " #1	" "	156
" " "	"	" " " Clark Ave.S.W.Corner	" " #2	" "	156

Notes Ck'd by
Map No.
Office Work
Checked
Date

Survey of
W. O. Tape No. St'd °F
Surveyed by
Notes Date
Indexed A. C. Johnson

F.B. 895 PG. INDEX

INDEX TO FIELD BOOK 895

F.B. 895 PG. INDEX

DATE	J.N.		DESCRIPTION	NOTES	PAGES
9-22-44	1106	Walnut Ave. & Lakewood Blvd.	N.E.Corner.	Test Hole	158
"	"	" " " Virginia Drive		" "	158
"	1107	Artesia St. & Lakewood Blvd.	S.W. Corner	" "	160
"	"	Ramona Ave. & " "		" "	160
" 9/1/45	1109	Hedda St. & Bellflower Blvd.	" "	" " #1	162
" "	"	14 th. " & " "	N.E. "	" " #2	163
" "	"	" " " " Coldbrook Ave.	S.E. "	" " #3	164
" 26- 44	"	" " " " Eastbrook "	S.W. "	" " #4	165
" 9/1/45	"	Ashworth St. & " "		" " #5	166
" "	"	" " " Coldbrook "	S.E. "	" " #6	167
" "	"	" " " Bellflower Blvd.	N.E. Corner	" " #7	168
12-4- 44	1095	Santa Ana Blvd. & Wright Road		" " #21	170
"	"	" " " " Louise Ave.		" " #22	170
"	"	" " " " Alice "	10' N. of ℄ Int.	" " #23	171
"	"	Clark St. & Alice Ave,	" S. " " "	" " #24	171
"	"	" " " Louise "	30' S. " " "	" " #25	172
"	"	" " " Wright Road		" " #26	172
"	"	Rayburn " " " "	15' W. " " "	" " #27	173
"	"	" " 240' ± E.of ℄ of Edgebrook Ave. on ℄ of Rayburn St.		" " #28	173
"	"	McMillan St. 360' ± E. of ℄ Edgebrook Ave. on ℄ of McMillan St.		" " #29	174
"	"	" " & Wright Road	N.E. Corner	" " #30	174
"	"	" " " Gibson St.	S.W. Corner	" " #31	175
"	"	Atlantic Ave. & Rosecrans Ave.	N.E. "	" " #32	175
" 5 "	"	Rosecrans Ave. & Gibson "	S.W. "	" " #33	176
"	"	" " " San Diego "	S.W. "	" " #34	176
"	"	" " 780' ± E.of ℄ of San Diego Ave. & 15' S. of ℄ of Rosecrans Ave.		" " #35	177
"	"	San Juan St. 150' ± W. " " "	" " "	" " #36	177

Do not extend notes this side of this line.

RETURN TO
LOS ANGELES COUNTY SURVEYOR
700 HALL OF RECORDS

Note: Any Additions or Changes on This Sheet Must be Made or Circled in Red Ink With Date and Name of Person Making Changes.

FORM 247 5M 12-40

RETURN TO
LOS ANGELES COUNTY SURVEYOR
700 HALL OF RECORDS

Note: Any Additions or Changes on This Sheet Must be Made or Circled in Red Ink With Date and Name of Person Making Change.

Do not extend notes this side of this line.

INDEX TO F.B. 895

DATE	J.N.	DESCRIPTION	NOTES		PAGES
Dec. 7-'44	1070	San Vincente St. & Alley East of Lime Ave. N.E. Corner.	Test Hole	#38	179
"	"	" " " " Gibson Ave. S.E. "	" "	#39	179
"	"	1 St. Alley East of Atlantic Ave. 360'± N. of ℄ of San Vincente St.	" "	#37	180
"	"	San Miguel St. 600'± East of Gibson Ave. 15' S. of ℄ of San Miguel	" "	#40	180
"	"	Alley Between Fraliey Ave. & Williams Ave. on W. P.L. 450'± N. of San Louis St.	" "	#41	181
"	"	San Marcus St. 500'± E. of ℄ of Gibson Ave. 15' S. of ℄ of San Marcus St.	" "	#42	181
"	"	Gibson Ave. & Alley S. of San Louis St. N.W. Corner	" "	#43	182
"	"	Compton Blvd. & Lime Ave. N.W. "	" "	#44	182
Jan. 4-'45	1111	Quill Drive 75'± N.of Paramount Blvd. & 15' S.of ℄ of Quill Drive	" "	# 1	184
"	"	" " & Rives Ave. Old River School Road S.W. Corner	" "	# 2	184
"	"	" " & Old River School Road S.E. "	" "	# 3	185
"	"	Rives Ave. 125'± N.of ℄ of Springer St. 198'± E. of ℄ of Rives Ave.	" "	# 4	185
"	"	Springer St. 75'± E. of ℄ of Sanoline Ave. 20'± N.of ℄ Springer St.	" "	# 5	186
" 17 "	1110	Compton & Jabonoria Road & Alley E. of Eastern Ave. 2555 E.of Eastern Ave, & 28'± S. of ℄ of Compton & Jabonoria Rd.	" "	#1	187
"	"	Compton & Jabonoria Rd. & Clara St. S.E. Corner	" "	#2	187
"	"	Clara St. & Gephart Ave. " "	" "	#3	188
"	"	" " " Ira Ave. S.W. "	" "	#4	188
"	"	Gotham St. & " " N.W. "	" "	#5	189
"	"	Quinn St. & Gephart Ave. N.W. "	" "	#6	189
Feb. 13, '45		Norwalk Blvd. & Fowaley Dr. --N.E.Cor.	" "	#1	192
"		Gretna Ave.-161' south of Keith Dr.	" "	#2	192
"		1st. Alley S. of Whittier Blvd. & Western Ave.-N.W.Cor.	" "	#3	192
"		Broadway & Hadley St.-S.W. of ℄ Inter.	" "	#4	193
"		Rincon Dr. & Keith Dr. -S.W.Cor.	" "	#5	193
"		Norwalk Blvd. & Loch Aven Dr. 50' west-N.of ℄ Int.	" "	#6	193
"		Lockheed Ave. & Norland Dr.-S.W.Cor.	" "	#7	193
"		Guirado Ave. & Holbrook Ave. -N.of ℄ Int.	" "	8	193
"		Church St. & 1st. Alley S. of Whittier Blvd.-N.E.Cor.	" "	9	193
"		Levels at Tops of above 9 Test Holes	Levels		195-197

Rechecked 5/14/45

Rechecked

Notes Ck'd by
Map No.
Office Work
Checked
Date

Survey of
W. O. Tape No. Std °F
Surveyed by
Notes Date
Indexed

F.B. 895 PG. Index

INDEX TO F.B. 895

F.B. 895 PG. INDEX

Date.	J.N.	DESCRIPTION.		NOTES.	PAGES.
3-15-45.	1118	CABELL AVE ET AL. J.N.1118 TEST HOLES, COMPTON BLVD & ALLEY EAST OF BELLFLOWER BLVD. And Others.		Test holes	199-200
		CECELIA ST., ET AL S.S. C.I.1116			
4-13-45	1116	Shull St., 240' W. of Eastern Ave.	T.H.# 1	" "	201
"	"	Shull St. & Compton-Jabonaria Rd.	" # 2	" "	"
"	"	Muller St. & Alley W. of Eastern Ave	" # 3	" "	202
		COKE AVE. ET AL S. S. C.I.1115			
4-2-45	1115	Coke Ave. & Cedar Ave., N.E. Cor.	T.H. #1	" "	203
"	"	Lakewood Blvd., 238'+ S. of Rose Ave.	" #2	" "	"
"	"	Downey Ave. & Cedar Ave., S.E. Cor.	" #3	" "	204
"	"	" & Ramona Ave., N.E. Cor.	" #4	" "	"
"	"	" & Rose Ave., S.E. Cor.	" #5	" "	"
"	"	Artesia Ave. & Coke Ave., N. side.	" #6	" "	205
"	"	Lakewood Blvd. & Ramona Ave., N.W. Cor.	" #7	" "	"
		[illegible] ST. S.S. DIST. C.I.1119			
5-9-45	1119	3rd St. & Old River School Rd. 156'N. & 23.5' E.	T.H. #1	" "	208
"	"	Firestone Place & Old River School Rd. 193.7'S. & 19'E.	" #2	" "	209
"	"	2nd St. & Wiley Burke Ave. N.W. Cor.	" #3	" "	210
5-10-45	"	" & Rives Ave. S.E. Cor.	" #4	" "	211
		FIFTH ST. S.S. DIST. C.I.1122			
5-10-45	1122	2nd St. & Rives Ave. S.E. Cor.	T.H. #4	" "	211
"	"	" & Paramount Blvd. N.E. Cor.	" #5	" "	212
"	"	5th St. & " N.W. Cor.	" #6	" "	213
"	"	" & Rives Ave. N.W. Cor.	" #7	" "	214
"	"	8th St. & " 140' N. & 47.7'W.(of E.Cb.)	" #8	" "	215
"	"	Harper Ave. & Paramount Blvd. 414'N. & 27'W.	T.H. #9	" "	216
		LIVE OAK ST. ET AL S.S. DIST. C.I.1105			
5-14-45	1105	Ira Ave. & Live Oak St. 20'E.of Intersec.	T.H. #1	" "	217
"	"	Florence Ave. & Darwell Ave. S.E.Cor.	" #2	" "	"
"	"	Compton-Jabonaria Rd. & Florence Ave. S.E.Cor.	" #3	" "	218
"	"	" " " & Live Oak St. 20'W. of Intersec.	" #4	" "	"

Do not extend notes this side of this line.

RETURN TO
LOS ANGELES COUNTY SURVEYOR
700 HALL OF RECORDS

Note: Any Additions or Changes on This Sheet Must be Made or Circled in Red Ink With Date and Name of Person Making Change.

FORM 247 5M 12-40

RETURN TO
LOS ANGELES COUNTY SURVEYOR
700 HALL OF RECORDS

Note: Any Additions or Changes on This Sheet Must be Made or Circled in Red Ink With Date and Name of Person Making Change.

Do not extend notes this side of this line.

INDEX TO F.B. 895

Date	J.N.	DESCRIPTION	NOTES	PAGE
5-29-45	1126	MURIEL AVE.- at Rosecrans Ave, & at Pixley Ave.	Test Holes	219-220
6-27-45	6557	ARBOR RD.-(Lakewood) P.C.281 at Clark Av., 440'E.& 1420'E.of ℄ Clark Av.	Test Holes	221-222
7-5-45	1128	DARNELL AVE. at Clark Ave & Stevens Ave	Test Holes	223-224
7-2-45	1087	Alley east of-Eastern Ave. & Live Oak St	Test Hole	225
7-2-45	1087	" " " " Clara St.	"	226
7-2-45	1087	Clara St & Compton - Jabonaria Rd	"	226
7-2-45	"	Quinn St. & Bell Garden Ave.	"	227
7-2-45	"	EASTERN AVE & Compton - Jabonaria Rd	"	227
7-2-45	"	CLARA ST & L.A. RIVER, South Service Rd	"	228
7-2-45	"	FLORENCE AVE & BellGardep AVE	"	228
7-13-45	1108	ROGERS AVE ,proposed site of pumping plant	"	229-230
7-25-45	1073	S.E.cor.of 1st alley E.of Atlantic Ave.& 1st alley S.of Compton Blvd	"	232
7-25-45	1073	S.W. cor. Gibson Ave. & 1st alley S. of Compton Blvd.	"	233
7-25-45	1073	Myrrh St. & 1st alley W. of Gibson St.	"	233
7-25-45	1073	Myrrh St. & 1st alley E. of Atlantic Ave.	"	234
7-25-45	1073	Olive St. & Line Ave	"	234
7-25-45	1073	Olive St. & 1st alley E. of Williams Ave.	"	2354
8-10-45	1129	Center St. & Indiana Ave	"	237
8-10-45	1129	Center St. & alley W. of Georgia Ave	"	237
8-10-45	1129	Madison St. & alley E. of Virginia Ave	"	238
8-10-45	1129	Georgia Ave. & Jefferson St.	"	238
8-10-45	1129	Virginia Ave. & Adams St.	"	238
8-10-45	1129	Center St. & Stevens Ave.	"	239

Notes Ck'd by
Map No.
Office Work
Checked
Date

Survey of
W. O.
Tape No.
Surveyed by
Notes
Date
Indexed
A. C. Johnson

F.B. 895 PG. INDEX

F.B. 895 PG. INDEX

DATE	J.N.	DESCRIPTION		NOTES	PAGES
8-8-45	1128	Stevens Ave. & Darnell Ave		Test Holes	239
8-8-45	1128	Compton Blvd. & Stevens Ave.		"	240
8-10-45	1121	Woodruff Ave. & Beach Ave.		"	242
8-10-45	1121	Beach Ave. & California Ave.		"	242
8-10-45	1121	California Ave. & Walnut Ave.		"	243
8-10-45	1121	Woodruff Ave. & Walnut Ave.		"	243
8-22-45	1132	Ackson St. & Lakewood Blvd.	& 7-1-46	"	246 & 257
8-22-45	1132	Dunbar St. & 1st alley W. of Lakewood Blvd.	"	"	247 & 258
8-22-45	1132	Hayter Ave. & Dunbar St.	"	"	248 & 259
8-22-45	1132	Chester St. & Hayter Ave.	"	"	249 & 260
8-22-45	1132	Chester St. & Lakewood Blvd	"	"	250 & 261
8-23-45	1132	Chester St. & Pitts Ave	"	"	251 & 262
8-23-45	1132	Pitts Ave. & Dunbar St.	"	"	252 & 262
9-18-45	1117	Florence Ave. & Darwell Ave.		"	253
9-18-45	1117	Compton & Jaboneria Rd. & 1st alley N. of Florence Ave.		"	253
9-18-45	1117	Colmar St. & Lubec St.		"	254
9-18-45	1117	Colmar St. & Loveland St.		"	254
9-19-45	1117	Darwell Ave.-320' S. of Loveland St.		"	255
9-19-45	1117	Compton-Jaboneria Rd. & Gage Ave.		"	255
9-19-45	1117	Colmar Ave. & Watcher Ave.		"	256
7-1-46	1132	Ackson St & Lakewood Blvd		"	257
7-1-46	"	Dunbar St., & 1st Alley West of Lakewood Blvd.		"	258
7-1-46	"	Hayter Ave., & Dunbar St.		"	259
7-1-46	"	Chester St., & Hayter Ave.		"	260
7-1-46	"	Chester St & Lakewood Blvd		"	261
7-1-46	"	Chester St & Pitts Ave.		"	262

Chester St. et al

Ira Ave. et al

Test Holes Cont'd. F.B. 1165

RETURN TO
LOS ANGELES COUNTY SURVEYOR
700 HALL OF RECORDS

Note: Any Additions or Changes on This Sheet Must Be Made or Circled in Red Ink With Date and Name of Person Making Change.

Do not extend notes this side of this line.

Notes Ck'd by	Survey of El Porto Co. Beach
Map No.	W. O. 7951 Tape No. St'd °F
Office Work	Surveyed by Keagle-Kneen-Mankey
Checked	Notes Mankey Date 10-21-41
Date	Indexed [illegible]

F.B. 895 PG. 5

EL PORTO COUNTY BEACH.

Job No 7951

LOG OF TEST HOLES

Oct. 21 & 22, 1941

C.L. Keagle
W.E. Kneen
E.T. Mankey

For Location See Pg. 6
For Levels See Pg. 8

Vertical Datum - Mean Lower Low Water.

For Stationing See C.S. B-1726-1

Note: Any Additions or Changes on This Sheet Must be Made or Circled in Red Ink With Date and Name of Person Making Change.

RETURN TO
LOS ANGELES COUNTY SURVEYOR
700 HALL OF RECORDS

Do not extend notes this side of this line.

FORM 247 5M 10-39

RETURN TO
LOS ANGELES COUNTY SURVEYOR
700 HALL OF RECORDS

Note: Any Additions or Changes on This Sheet Must be Made or Circled in **Red Ink** With Date and Name of Person Making Change.

Do not extend notes this side of this line.

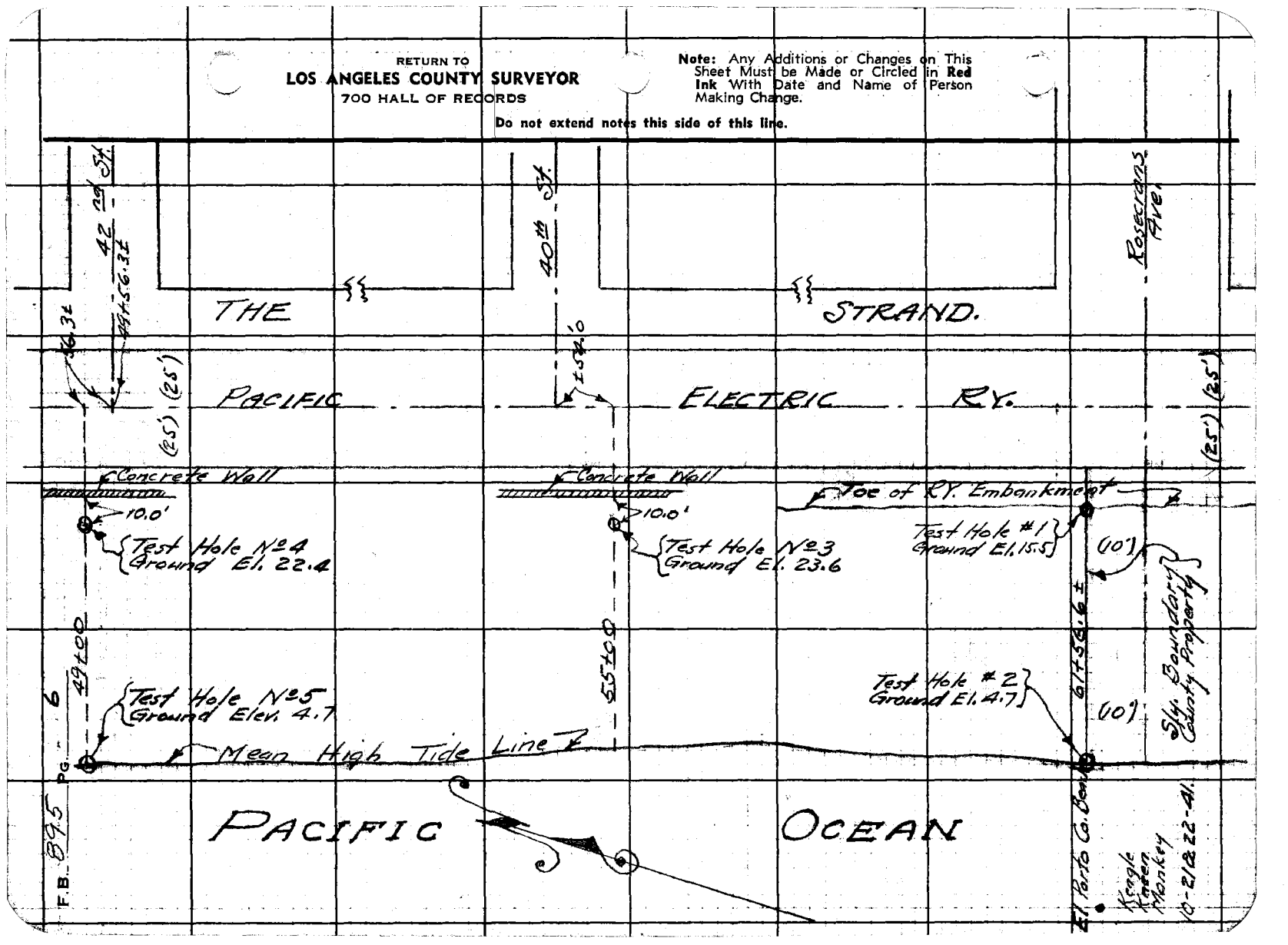

FORM 353 1M 8-38

PLEASE RETURN TO
LOS ANGELES COUNTY SURVEYOR

700 HALL OF RECORDS

NOTE: ANY ADDITIONS OR CHANGES ON THIS SHEET MUST BE MADE OR CIRCLED IN RED INK, WITH DATE AND NAME OF PERSON MAKING CHANGE

Do not extend notes this side of this line

Elev.	Depth		Tube No.	Blows per ft	Ground Water	DESCRIPTION
15.5	1					Fine Gray Coastal Beach Sand
	2					" " " " "
	3	A				" " " " "
	4					" " " " "
	5					" " " " "
	6					" " " " "
	1					" " " " "
	2					" " " " "
	3	B				" " " " "
	4					" " " " "
	5					" " " " "
	6					" " " " "
	1					" " " " "
	2					" " " " "
	3	C				" " " " "
7.5	4					" " " " "
	5					Saturated Coarse Sand
	6					" " "
	1					" " "
	2					" " "
	3	D				" " "
	4					" " "
	5					" " "
3.5	6					" " "

NOTES RED. _____
DATE _____
NOTES CHKD. _____
DATE _____

JOB NO. 7951 SURVEY OF El Porto County Beach
SURVEY BY Keagle - Kneen - Mankey
NOTES BY Mankey DATE Oct. 21, 1991
INDEXED _____ DATE _____ C. Johnson Test Hole #1

F. B. 895 PG. 7

FORM 353 1M 8-38

PLEASE RETURN TO
LOS ANGELES COUNTY SURVEYOR

700 HALL OF RECORDS

NOTE: ANY ADDITIONS OR CHANGES ON THIS SHEET MUST BE MADE OR CIRCLED IN RED INK, WITH DATE AND NAME OF PERSON MAKING CHANGE

Do not extend notes this side of this line

JOB NO. 795 SURVEY OF El Toro County Park NOTES RED. DATE
SURVEY BY Kegle - Kneen - Mankey NOTES CHKD. DATE
NOTES BY Mankey DATE 10-21 & 22-41. DATE
INDEXED

F.B. 895 Pg. 8

Levels to determine ground elevations at test holes.

B.M.	1ST RUN	DIFF.	2ND RUN	3RD RUN	ADJ. ELEV.	DESCRIPTION
Station	+	H.I.	—	Elev.	Remarks.	
62+50	4.5	33.7		29.2	(M.L.L.W. datum.)	F.B. 883-13.
T.P.	0.0	22.1	11.6	22.1		
	3.0	18.5	6.6	15.5	Ground Elev.	Test Hole No 1.
			13.8	4.7	" "	" " No 2.
55+00	3.2	32.7		29.5	(M.L.L.W. Datum.)	Top of E. Rail F.B. 883-182
			9.1	23.6	Ground Elev.	Test Hole No 3.
50+00	3.7	32.9		29.2	(M.L.L.W. Datum)	F.B. 883-13.
			10.5	22.4	Ground Elev.	Test Hole No 4
T.P.	0.0	20.9	12.0	20.9		
			16.2	4.7	Ground Elev.	Test Hole No 5.

FORM 353 1M 8-38

PLEASE RETURN TO
LOS ANGELES COUNTY SURVEYOR

700 HALL OF RECORDS

NOTE: ANY ADDITIONS OR CHANGES ON THIS SHEET MUST BE MADE OR CIRCLED IN RED INK, WITH DATE AND NAME OF PERSON MAKING CHANGE

Do not extend notes this side of this line

Elev.	Depth		Tube No.	Blows per ft	Ground Water	DESCRIPTION
3.5						
	1					Saturated coarse sand with occasional small shell fragments.
2.5	2					
	3	~~A~~				Slightly clayey coarse sand.
	4	E.				" " " "
	5			80		" " " "
	6					" " " "
0.0	1					" " " "
	2					" " gravelly "
-1.0	3	~~B~~				" " " "
-1.5	4	F.		400		" " fine gravel
-2.0	5					
	6					
	1					Used driving point from 17.0' to 17.5' @ 200 blows per 0.5 ft.
	2					
	3	C				
	4					Maximum practicable penetration 17.5 ft. below ground surface.
	5					
	6					
	1					
	2					
	3	D				
	4					
	5					
	6					

NOTES RED. _____ JOB NO. 7951 SURVEY OF El Porto County Beach F. B. 895 PG. 9
DATE _____ SURVEY BY Keagle - Kneen - Mankey
NOTES CHKD. _____ NOTES BY Mankey DATE Oct. 21, 1941. Test Hole #1 (Cont'd.)
DATE _____ INDEXED _____ DATE _____ [illegible] Johnson

F. B. 895 PG. 10

JOB NO. _____ SURVEY OF _____ NOTES RED. _____

SURVEY BY _____ DATE _____

NOTES BY _____ DATE _____ NOTES CHKD. _____

INDEXED _____ DATE _____ DATE _____

FORM 353 1M 8-38

PLEASE RETURN TO
LOS ANGELES COUNTY SURVEYOR
700 HALL OF RECORDS

Do not extend notes this side of this line

NOTE: ANY ADDITIONS OR CHANGES ON THIS SHEET MUST BE MADE OR CIRCLED IN RED INK, WITH DATE AND NAME OF PERSON MAKING CHANGE

B.M.	1ST RUN	DIFF.	2ND RUN	3RD RUN	ADJ. ELEV.	DESCRIPTION

FORM 353 1M 8-38

PLEASE RETURN TO
LOS ANGELES COUNTY SURVEYOR

700 HALL OF RECORDS

NOTE: ANY ADDITIONS OR CHANGES ON THIS SHEET MUST BE MADE OR CIRCLED IN RED INK, WITH DATE AND NAME OF PERSON MAKING CHANGE

Do not extend notes this side of this line

Elev.	Depth		Tube No.	Blows per ft	Ground Water	DESCRIPTION
4.7	1					Penetrated to depth of 13 Ft. below surface using driving point.
	2					
	3	A				
	4					
	5					Sample taken from depth of 13 Ft. to 13.5 Ft. indicated medium gray coastal beach sand.
	6					
	1					
	2					
	3	B				At depth of 13.5' contacted a clayey fine silty sand into which penetration was not practicable with the Porter Soil Sampler.
	4					
	5					
	6					
	1					
	2					
	3	C				The 13th foot took 225 blows.
	4					
	5					The 12th foot took 112 blows.
	6					
	1					The 11th foot " 88 "
	2					
	3	D				The 9th foot " 110 "
	4					
	5					
	6					Total depth penetrated from 4.7 Ft. above to 8.8 Ft. below M.L.L.W.

NOTES RED. _____ JOB NO. 7951 SURVEY OF El Porto County Beach
DATE _____ SURVEY BY Keagle - Kneen - Mankey
NOTES CHKD. _____ NOTES BY Mankey DATE Oct. 21, 1941.
DATE _____ INDEXED [illegible] DATE _____

Test Hole #2

F.B. 895 PG. 11

F. B. 895 PG. 12

JOB NO. _____ SURVEY OF _____ NOTES RED. _____

SURVEY BY _____ DATE _____

NOTES BY _____ DATE _____ NOTES CHKD. _____

INDEXED _____ DATE _____ DATE _____

B.M.	1ST RUN	DIFF.	2ND RUN	3RD RUN	ADJ. ELEV.	DESCRIPTION

Do not extend notes this side of this line

NOTE: ANY ADDITIONS OR CHANGES ON THIS SHEET MUST BE MADE OR CIRCLED IN RED INK, WITH DATE AND NAME OF PERSON MAKING CHANGE

PLEASE RETURN TO
LOS ANGELES COUNTY SURVEYOR
700 HALL OF RECORDS

FORM 353 1M 8-38

FORM 353 1M 8-38

PLEASE RETURN TO
LOS ANGELES COUNTY SURVEYOR

700 HALL OF RECORDS

NOTE: ANY ADDITIONS OR CHANGES ON THIS SHEET MUST BE MADE OR CIRCLED IN RED INK, WITH DATE AND NAME OF PERSON MAKING CHANGE

Do not extend notes this side of this line

Elev.	Depth		Tube No.	Blows per ft	Ground Water	DESCRIPTION
23.6	1					Fine gray coastal beach sand.
	2					" " " " "
	3	A				" " " " "
	4					" " " " "
	5					" " " " "
	6					" " " " "
	1					" " " " "
	2					" " " " "
	3	B				" " " " "
	4					" " " " "
	5					" " " " "
	6					" " " " "
	1					" " " " "
	2					" " " " "
	3	C				" " " " "
	4					" " " " "
	5					" " " " "
	6					" " " " "
	1					" " " " "
	2					" " " " "
	3	D				" " " " "
	4					" " " " "
	5					" " " " "
11.6	6					" " " " "

Note: Used 6" Iwan Post Hole Auger to depth of 16.2 Ft. From 16.2' to 20.0' used Porter Soil Sampler.

NOTES RED. _____
DATE _____
NOTES CHKD. _____
DATE _____

JOB NO. 7951 SURVEY OF El Porto County Beach
SURVEY BY Keagle - Kneen - Mankey
NOTES BY Mankey DATE Oct. 22, 1941
INDEXED [illegible] DATE _____

Test Hole #3

F. B895 PG. 13

F. B 895 PG. 14

JOB NO. _____ SURVEY OF _____ NOTES RED. _____

SURVEY BY _____ DATE _____

NOTES BY _____ DATE _____ NOTES CHKD. _____

INDEXED _____ DATE _____ DATE _____

FORM 353 1M 8-38

PLEASE RETURN TO
LOS ANGELES COUNTY SURVEYOR
700 HALL OF RECORDS

NOTE: ANY ADDITIONS OR CHANGES ON THIS SHEET MUST BE MADE OR CIRCLED IN RED INK, WITH DATE AND NAME OF PERSON MAKING CHANGE

Do not extend notes this side of this line

B.M.	1ST RUN	DIFF.	2ND RUN	3RD RUN	ADJ. ELEV.	DESCRIPTION

FORM 353 1M 8-38

PLEASE RETURN TO
LOS ANGELES COUNTY SURVEYOR

700 HALL OF RECORDS

NOTE: ANY ADDITIONS OR CHANGES ON THIS SHEET MUST BE MADE OR CIRCLED IN RED INK, WITH DATE AND NAME OF PERSON MAKING CHANGE

Do not extend notes this side of this line

Elev.	Depth		Tube No.	Blows per ft	Ground Water	DESCRIPTION
11.6						
11.1	1					Fine gray coastal beach sand.
10.6	2					Fine black sand.
	3	~~A~~				Black sand with pea gravel and
9.6	4	E.				large shell fragments.
	5					Light brown clayey coarse sand.
	6					" " " " "
8.1	1					" " " " "
	2					Saturated light brown clayey coarse sand
	3	~~B~~				" " " " " "
	4	F.				" " " " " "
	5					" " " " " "
	6					" " " " " "
	1					" " " " " "
	2					" " " " " "
	3	~~C~~		62		" " " " " "
3.6	4	G.				" " " " " "
	5					
	6					
	1					Note: At depth of 20 Ft
	2					contacted layer of
	3	D'				very coarse gravelly sand
	4					into which penetration
	5					was not practicable.
	6					

NOTES RED. _____ DATE _____ NOTES CHKD. _____ DATE _____

JOB NO. 7951 SURVEY OF El Porto County Beach F. B895 PG. 15

SURVEY BY Keagle - Kneen - Mankey DATE Oct. 22, 1941. Test Hole #3 (Contd.)

NOTES BY Mankey DATE _____

INDEXED _____ DATE _____

F. B. 895 PG. 16

JOB NO. _____ SURVEY OF _____ NOTES RED. _____

SURVEY BY _____ DATE _____

NOTES BY _____ DATE _____ NOTES CHKD. _____

INDEXED _____ DATE _____ DATE _____

FORM 353 1M 8-38

PLEASE RETURN TO

LOS ANGELES COUNTY SURVEYOR

700 HALL OF RECORDS

NOTE: ANY ADDITIONS OR CHANGES ON THIS SHEET MUST BE MADE OR CIRCLED IN RED INK, WITH DATE AND NAME OF PERSON MAKING CHANGE

Do not extend notes this side of this line

B.M.	1ST RUN	DIFF.	2ND RUN	3RD RUN	ADJ. ELEV.	DESCRIPTION

FORM 353 IM 8-38

PLEASE RETURN TO
LOS ANGELES COUNTY SURVEYOR

700 HALL OF RECORDS

NOTE: ANY ADDITIONS OR CHANGES ON THIS SHEET MUST BE MADE OR CIRCLED IN RED INK, WITH DATE AND NAME OF PERSON MAKING CHANGE

Do not extend notes this side of this line

Elev.	Depth		Tube No.	Blows per ft	Ground Water	DESCRIPTION
22.4						
	1					Fine gray coastal beach sand
	2					" " " " "
	3	A				" " " " "
	4					" " " " "
	5					" " " " "
	6					" " " " "
	1					" " " " "
	2					" " " " "
	3	B				" " " " "
	4					" " " " "
	5					" " " " "
	6					" " " " "
	1					" " " " "
	2					" " " " "
	3	C				" " " " "
	4					" " " " "
	5					" " " " "
	6					" " " " "
	1					" " " " "
	2					" " " " "
12.4	3	D				Fine black sand
11.4	4					" " "
	5					Gravelly gray and black sand.
10.4	6					" " " " "

Note:- Used 6" Iwan Post Hole Auger to depth of 15.0 Ft. From 15 Ft. to 18.5' used Porter Soil Sampler.

NOTES RED. _____
DATE _____
NOTES CHKD. _____
DATE _____

JOB NO. 7951 SURVEY OF El Porto County Beach
SURVEY BY Keagle - Kneen - Mankey
NOTES BY Mankey DATE Oct. 22, 1941.
INDEXED [illegible] DATE _____

Test Hole #4.

F.B. 895 PG. 17

F. B. 895 PG. 18

JOB NO. _____ SURVEY OF _____ NOTES RED. _____

SURVEY BY _____ DATE _____

NOTES BY _____ DATE _____ NOTES CHKD. _____

INDEXED _____ DATE _____ DATE _____

FORM 353 1M 8-38

PLEASE RETURN TO

LOS ANGELES COUNTY SURVEYOR

700 HALL OF RECORDS

NOTE: ANY ADDITIONS OR CHANGES ON THIS SHEET MUST BE MADE OR CIRCLED IN RED INK, WITH DATE AND NAME OF PERSON MAKING CHANGE

Do not extend notes this side of this line

B.M.	1ST RUN	DIFF.	2ND RUN	3RD RUN	ADJ. ELEV.	DESCRIPTION

FORM 353 1M 8-38

PLEASE RETURN TO
LOS ANGELES COUNTY SURVEYOR

700 HALL OF RECORDS

NOTE: ANY ADDITIONS OR CHANGES ON THIS SHEET MUST BE MADE OR CIRCLED IN RED INK, WITH DATE AND NAME OF PERSON MAKING CHANGE

Do not extend notes this side of this line

Elev.	Depth		Tube No.	Blows per ft	Ground Water	DESCRIPTION
10.4	1					Gravelly gray and black sand
	2					" " " " "
9.4	3	~~A~~				Saturated black sand
	4	E.				" " "
8.4	5					Saturated mixed black and gray sand.
	6					" " " " " "
7.4	1					Saturated light brown clayey
	2					Course sand.
	3	~~B~~				" " " "
	4	F.				" " " "
	5					" " " "
	6					" " " "
3.9	1					" " " "
	2					
	3	C				
	4					Note:- Depth of 18.5' below surface was as far as practicable for this type of equipment to penetrate.
	5					
	6					
	1					
	2					
	3	D				
	4					
	5					
	6					

NOTES RED. _____ JOB NO. 7951 SURVEY OF El Porto County Beach F. B. 895 PG. 19
DATE _____ SURVEY BY Keagle - Kneen - Mankey
NOTES CHKD. _____ NOTES BY Mankey DATE Oct. 22, 1941. Test hole #4 (Cont'd)
DATE _____ INDEXED _____ DATE _____

F. B 895 Pg. 20

JOB NO. ______ SURVEY OF ______ NOTES RED. ______

SURVEY BY ______ DATE ______

NOTES BY ______ DATE ______ NOTES CHKD. ______

INDEXED ______ DATE ______ DATE ______

B.M.	1ST RUN	DIFF.	2ND RUN	3RD RUN	ADJ. ELEV.	DESCRIPTION

Do not extend notes this side of this line

PLEASE RETURN TO
LOS ANGELES COUNTY SURVEYOR
700 HALL OF RECORDS

NOTE: ANY ADDITIONS OR CHANGES ON THIS SHEET MUST BE MADE OR CIRCLED IN RED INK, WITH DATE AND NAME OF PERSON MAKING CHANGE

FORM 353 1M 8-38

FORM 353 1M 8-38

PLEASE RETURN TO
LOS ANGELES COUNTY SURVEYOR

700 HALL OF RECORDS

NOTE: ANY ADDITIONS OR CHANGES ON THIS SHEET MUST BE MADE OR CIRCLED IN RED INK, WITH DATE AND NAME OF PERSON MAKING CHANGE

Do not extend notes this side of this line

Elev.	Depth		Tube No.	Blows per ft	Ground Water	DESCRIPTION
4.7	1					Penetrated to depth of 11.0' below surface using Porter Soil Sampler with driving point.
	2					
	3	A				
	4					
	5					Unable to obtain sample at this depth due to saturated condition of material.
	6					
	1					
	2					
	3	B				The 11th foot took 1200 blows.
	4					
	5					Penetration beyond 11.0 ft. below surface was not practicable.
	6					
	1					
	2					
	3	C				
	4					Total depth penetrated from 4.7 Ft. above to 6.3 Ft. below M.L.L.W.
	5					
	6					
	1					
	2					
	3	D				
	4					
	5					
	6					

NOTES RED. _____ DATE _____ NOTES CHKD. _____ DATE _____

JOB NO. 7951 SURVEY OF El Porto County Beach. F.B 895 PG. 21

SURVEY BY Keagle - Kneen - Mankey

NOTES BY Mankey DATE Oct. 22 - 1941.

INDEXED _____ DATE _____

Test Hole #5

F. B. 895 Pg. 22

JOB NO. _____ SURVEY OF _____ NOTES RED. _____

SURVEY BY _____ DATE _____

NOTES BY _____ DATE _____ NOTES CHKD. _____

INDEXED _____ DATE _____ DATE _____

FORM 353 1M 8-38

PLEASE RETURN TO

LOS ANGELES COUNTY SURVEYOR

700 HALL OF RECORDS

NOTE: ANY ADDITIONS OR CHANGES ON THIS SHEET MUST BE MADE OR CIRCLED IN RED INK, WITH DATE AND NAME OF PERSON MAKING CHANGE

Do not extend notes this side of this line

B.M.	1ST RUN	DIFF.	2ND RUN	3RD RUN	ADJ. ELEV.	DESCRIPTION

FORM 353 1M 8-38

PLEASE RETURN TO
LOS ANGELES COUNTY SURVEYOR

700 HALL OF RECORDS

NOTE: ANY ADDITIONS OR CHANGES ON THIS SHEET MUST BE MADE OR CIRCLED IN RED INK, WITH DATE AND NAME OF PERSON MAKING CHANGE

Do not extend notes this side of this line

Elev.	Depth		Tube No.	Blows per ft	Ground Water	Hole #1 DESCRIPTION
						NE cor Fostoria St + Cecelia St.
	1					Sandy Silt
	2					" "
	3	A				" "
	4					" "
	5					" "
	6					" "
	1					" "
	2					" "
	3	B			Very	Light Silty Sand
	4					" " "
	5					" " "
	6					" " "
	1					" " "
	2					" " "
	3	C				Heavy Black Clay
	4					
	5					
	6					
	1					
	2					Water Level 10.3' below St. Surface
	3	D				
	4					
	5					
	6					

NOTES RED.
DATE
NOTES CHKD.
DATE

JOB NO. C.I. 1053 SURVEY OF Fostoria St, et al
SURVEY BY Kuhn
NOTES BY " DATE 11-10-41
INDEXED A. C. Johnson DATE 3-22-46

F. B. 895 PG. 23

F. B. 895 PG. 24

JOB NO. ______ SURVEY OF ______ NOTES RED. ______

SURVEY BY ______ DATE ______

NOTES BY ______ DATE ______ NOTES CHKD. ______

INDEXED ______ DATE ______ DATE ______

B.M.	1ST RUN	DIFF.	2ND RUN	3RD RUN	ADJ. ELEV.	DESCRIPTION

Do not extend notes this side of this line

PLEASE RETURN TO
LOS ANGELES COUNTY SURVEYOR
700 HALL OF RECORDS

NOTE: ANY ADDITIONS OR CHANGES ON THIS SHEET MUST BE MADE OR CIRCLED IN RED INK, WITH DATE AND NAME OF PERSON MAKING CHANGE

FORM 353 1M 8-38

FORM 353 1M 8-38

PLEASE RETURN TO
LOS ANGELES COUNTY SURVEYOR

700 HALL OF RECORDS

NOTE: ANY ADDITIONS OR CHANGES ON THIS SHEET MUST BE MADE OR CIRCLED IN RED INK, WITH DATE AND NAME OF PERSON MAKING CHANGE

Do not extend notes this side of this line

Elev.	Depth		Tube No.	Blows per ft.	Ground Water	Hole #2 DESCRIPTION
	1					Fostoria St - 1300' ± E of Ferndale Ave.
	2					Light sandy silt
	3	A				
	4					
	5					
	6					
	1					Medium Coarse Sand
	2					
	3	B				
	4					
	5					
	6					
	1					
	2					Water Level 6.6' below ground surface
	3	C				
	4					
	5					
	6					
	1					
	2					
	3	D				
	4					
	5					
	6					

NOTES RED.
DATE
NOTES CHKD.
DATE

JOB NO. C.1.1053 SURVEY OF Fostoria St, et al.
SURVEY BY Kneen
NOTES BY " DATE 11-10-41
INDEXED [illegible] DATE

F.B. 895 PG. 25

F. B. 895 PG. 26

JOB NO. _____ SURVEY OF _____ NOTES RED. _____

SURVEY BY _____ DATE _____

NOTES BY _____ DATE _____ NOTES CHKD. _____

INDEXED _____ DATE _____ DATE _____

FORM 353 1M 8-38

PLEASE RETURN TO
LOS ANGELES COUNTY SURVEYOR
700 HALL OF RECORDS

NOTE: ANY ADDITIONS OR CHANGES ON THIS SHEET MUST BE MADE OR CIRCLED IN RED INK, WITH DATE AND NAME OF PERSON MAKING CHANGE

Do not extend notes this side of this line

B.M.	1ST RUN	DIFF.	2ND RUN	3RD RUN	ADJ. ELEV.	DESCRIPTION

FORM 353 1M 8-38

PLEASE RETURN TO
LOS ANGELES COUNTY SURVEYOR

700 HALL OF RECORDS

NOTE: ANY ADDITIONS OR CHANGES ON THIS SHEET MUST BE MADE OR CIRCLED IN RED INK, WITH DATE AND NAME OF PERSON MAKING CHANGE

Do not extend notes this side of this line

NOTES RED. _____ DATE _____ NOTES CHKD. _____ DATE _____

JOB NO. 6200 SURVEY OF Quinn St, et al. (Petition Dist.)
SURVEY BY Keagle + Kneen DATE 11-24-41
NOTES BY Kneen DATE 3-22-46
INDEXED [illegible]

F. B 895 PG. 27

Elev. but ground	Depth		Tube No.	Blows per ft	Ground Water	DESCRIPTION (1)
						SE cor Eastern Ave + Shull St
	1					Micaceous, fine, sandy silt
	2					" " " "
	3	A				" " "
	4					" silt
	5					" "
	6					" "
	1					" "
	2					" "
	3	B				" "
	4					Very moist clayey silt, micaceous
	5					" " " "
	6					Moist, micaceous black silty clay
	1					" " " clayey silt
	2					" " brown silty sand
	3	C				" " " "
	4					Saturated micaceous fine clayey sand
	5					" " " " "
	6					Moist micaceous fine silty sand
	1					" " " " "
	2					saturated micaceous clayey silt
	3	D	WATER LEVEL 10.5'			" " " "
	4					Moist micaceous silty clay
	5		after 5 hrs			" " " "
	6					Fine sandy clay

Note: Soil texture is very fine, rate of percolation is slow, and actual ground water level may be at any point between -4.5 and -10.5

F. B 895 Pg. 28

JOB NO. _____ SURVEY OF _____ NOTES RED. _____

SURVEY BY _____ DATE _____

NOTES BY _____ DATE _____ NOTES CHKD. _____

INDEXED _____ DATE _____ DATE _____

FORM 353 1M 8-38

PLEASE RETURN TO
LOS ANGELES COUNTY SURVEYOR
700 HALL OF RECORDS

Do not extend notes this side of this line

NOTE: ANY ADDITIONS OR CHANGES ON THIS SHEET MUST BE MADE OR CIRCLED IN RED INK, WITH DATE AND NAME OF PERSON MAKING CHANGE

B.M.	1ST RUN	DIFF.	2ND RUN	3RD RUN	ADJ. ELEV.	DESCRIPTION

FORM 353 1M 8-38

PLEASE RETURN TO
LOS ANGELES COUNTY SURVEYOR

700 HALL OF RECORDS

NOTE: ANY ADDITIONS OR CHANGES ON THIS SHEET MUST BE MADE OR CIRCLED IN RED INK, WITH DATE AND NAME OF PERSON MAKING CHANGE

Do not extend notes this side of this line

NOTES RED.
DATE
NOTES CHKD.
DATE

JOB NO. 6200 SURVEY OF Quinn St, et al. (Petition Dist.)
SURVEY BY Kaagle Kneen
NOTES BY Kneen DATE 11-24-41
INDEXED [illegible] DATE

Refer To Bell Gardens

F. B. 875 PG. 29

Elev. natural ground	Depth		Tube No.	Blows per ft.	Ground Water	DESCRIPTION (2) S. Wcor S. bull Sta Scout Ave.
	1					Micaceous Medium Sand
	2					" " "
	3	A				" " "
	4					" " "
	5					" " "
	6					" " "
	1					" " "
	2					" " "
	3	B				" Coarse "
	4					" " "
	5					" " "
	6					" Medium "
	1					" " "
	2					" " "
	3	C				" " "
	4					" " "
	5					" Coarse "
	6				Moist	" " "
	1					
	2					
	3	D				
	4					
	5					
	6					

F. B. 895 PG. 30

JOB NO. ______ SURVEY OF ______ NOTES RED. ______

SURVEY BY ______ DATE ______

NOTES BY ______ DATE ______ NOTES CHKD. ______

INDEXED ______ DATE ______ DATE ______

B.M.	1ST RUN	DIFF.	2ND RUN	3RD RUN	ADJ. ELEV.	DESCRIPTION

Do not extend notes this side of this line

PLEASE RETURN TO
LOS ANGELES COUNTY SURVEYOR
700 HALL OF RECORDS

NOTE: ANY ADDITIONS OR CHANGES ON THIS SHEET MUST BE MADE OR CIRCLED IN RED INK, WITH DATE AND NAME OF PERSON MAKING CHANGE

FORM 353 1M 8-38

FORM 353 1M 8-38

PLEASE RETURN TO
LOS ANGELES COUNTY SURVEYOR

700 HALL OF RECORDS

NOTE: ANY ADDITIONS OR CHANGES ON THIS SHEET MUST BE MADE OR CIRCLED IN RED INK, WITH DATE AND NAME OF PERSON MAKING CHANGE

Do not extend notes this side of this line

NOTES RED. _____ DATE _____ NOTES CHKD. _____ DATE _____

JOB NO. 6200 SURVEY OF Petition Dist. Quinn St, et al.
SURVEY BY Kenyle Kneen
NOTES BY Kneen DATE 11-24-41
INDEXED [illegible] DATE _____

(Refer to Bell Gardens)

F. B. 895 PG. 31

Elev.	Depth		Tube No.	Blows per ft.	Ground Water	DESCRIPTION (3)
						S.W. cor Shull St + Garfield Ave
	1					Micaceous fine sandy silt
	2					" " "
	3	A				" " "
	4					" " "
	5					" " "
	6					" " " Sand
	1					" " " "
	2					" " "
	3	B				" " " "
	4					" Medium "
	5					" " " "
	6					" Black Silty clay
	1					" Brown Sandy Clayey silt
	2					" Silty fine sand
	3	C				" " " "
	4					" " " "
	5					" Moist silty fine sand
	6					Moist clayey silt with concretions
	1					Moist micaceous silty clay
	2					" " " "
	3	D	WATER LEVEL			Saturated " " "
	4		10.3			" " " " massive concretions
	5					" " " "
	6					" " fine silty sand

F. B. 895 PG. 32

JOB NO. _____ SURVEY OF _____ NOTES RED. _____

SURVEY BY _____ DATE _____

NOTES BY _____ DATE _____ NOTES CHKD. _____

INDEXED _____ DATE _____ DATE _____

FORM 353 1M 8-38

PLEASE RETURN TO
LOS ANGELES COUNTY SURVEYOR
700 HALL OF RECORDS

NOTE: ANY ADDITIONS OR CHANGES ON THIS SHEET MUST BE MADE OR CIRCLED IN RED INK, WITH DATE AND NAME OF PERSON MAKING CHANGE

Do not extend notes this side of this line

B.M.	1ST RUN	DIFF.	2ND RUN	3RD RUN	ADJ. ELEV.	DESCRIPTION

FORM 353 1M 8-38

PLEASE RETURN TO
LOS ANGELES COUNTY SURVEYOR

700 HALL OF RECORDS

NOTE: ANY ADDITIONS OR CHANGES ON THIS SHEET MUST BE MADE OR CIRCLED IN RED INK, WITH DATE AND NAME OF PERSON MAKING CHANGE

Do not extend notes this side of this line

NOTES RED. _____ DATE _____ NOTES CHKD. _____ DATE _____

JOB NO. 6200 SURVEY OF Quinn St, et al. (Refer To Bell Gardens) (Petition Dist.)

SURVEY BY Keagle Kneen

NOTES BY Kneen DATE 11-24-41

INDEXED _____ DATE _____

F. B 895 PG. 33

Elev.	Depth		Tube No.	Blows per ft.	Ground Water	DESCRIPTION (4)
Ctr. Buell St.						NE cor Felix Ave + Buell St.
	1					Micaceous fine sand
	2					" " "
	3	A				" " "
	4					" " "
	5					" " "
	6					" " "
	1					" " "
	2					" silt
	3	B				" clayey silt
	4					" " "
	5					" medium sand
	6					" " "
	1				Saturated	" " "
	2	Water Level			"	" coarse "
	3	C	7.0'		"	" " "
	4				"	" " "
	5				"	" " "
	6					
	1					
	2					
	3	D				
	4					
	5					
	6					

F. B. 895 PG. 34

JOB NO. _____ SURVEY OF _____ NOTES RED. _____

SURVEY BY _____ DATE _____

NOTES BY _____ DATE _____ NOTES CHKD. _____

INDEXED _____ DATE _____ DATE _____

FORM 353 1M 8-38

PLEASE RETURN TO
LOS ANGELES COUNTY SURVEYOR
700 HALL OF RECORDS

NOTE: ANY ADDITIONS OR CHANGES ON THIS SHEET MUST BE MADE OR CIRCLED IN RED INK, WITH DATE AND NAME OF PERSON MAKING CHANGE

Do not extend notes this side of this line

B.M.	1ST RUN	DIFF.	2ND RUN	3RD RUN.	ADJ. ELEV.	DESCRIPTION

FORM 353 1M 8-38

PLEASE RETURN TO
LOS ANGELES COUNTY SURVEYOR

700 HALL OF RECORDS

NOTE: ANY ADDITIONS OR CHANGES ON THIS SHEET MUST BE MADE OR CIRCLED IN RED INK, WITH DATE AND NAME OF PERSON MAKING CHANGE

Do not extend notes this side of this line

Elev.	Depth		Tube No.	Blows per ft.	Ground Water	DESCRIPTION (5)
Existing ground surface						1st Alley W. of Garfield Ave - N. side Cecelia
	1					Micaceous fine silty sand
	2					" " " "
	3	A				" " " "
	4					" " " "
	5					" " " "
	6					" " sand
	1					" " "
	2					" " "
	3	B				" " "
	4					Black " silty clay
	5					" " " "
	6					" " " "
	1					" " " "
	2					Micaceous fine silty sand
	3	C				Saturated micaceous clayey silt
	4		WL 8.0 below Ground Surf.			" " " "
	5					" " " "
	6					" " silty clay with concretions
	1					
	2					
	3	D				
	4					
	5					
	6					

NOTES RED. _____ DATE _____ NOTES CHKD. _____ DATE _____

JOB NO. 6200 SURVEY OF Quinn St. et al. (Petition Dist.)

SURVEY BY Keagle - Kneen

NOTES BY Kneen DATE 11-24-41

INDEXED [illegible] DATE _____

F. B. 895 PG. 35

F. B. 895 PG. 36

JOB NO. _____ SURVEY OF _____ NOTES RED. _____

SURVEY BY _____ DATE _____

NOTES BY _____ DATE _____ NOTES CHKD. _____

INDEXED _____ DATE _____ DATE _____

FORM 353 1M 8-38

PLEASE RETURN TO
LOS ANGELES COUNTY SURVEYOR
700 HALL OF RECORDS

NOTE: ANY ADDITIONS OR CHANGES ON THIS SHEET MUST BE MADE OR CIRCLED IN RED INK, WITH DATE AND NAME OF PERSON MAKING CHANGE

Do not extend notes this side of this line

B.M.	1ST RUN	DIFF.	2ND RUN	3RD RUN	ADJ. ELEV.	DESCRIPTION

FORM 353 1M 8-38

PLEASE RETURN TO
LOS ANGELES COUNTY SURVEYOR

700 HALL OF RECORDS

NOTE: ANY ADDITIONS OR CHANGES ON THIS SHEET MUST BE MADE OR CIRCLED IN RED INK, WITH DATE AND NAME OF PERSON MAKING CHANGE

Do not extend notes this side of this line

Hole #1

Elev.	Depth		Tube No.	Blows per ft.	Ground Water	DESCRIPTION (1)
natural ground						SE cor 135th St + Lemoli Ave
	1					Sandy Clay Dry
	2					" " "
	3	A				" " "
	4					" " "
	5					" " "
	6					Gravelly clayey sand "
	1			72		" " " "
	2					" " " "
	3	B				" " " "
	4					Sandy Clay "
	5					" " "
	6					" " "
	1			58		Clayey gravelly sand
	2					" " "
	3	C				" " "
	4					" " "
	5					" "
	6					Fine sandy clay
	1					" " "
	2					" " "
	3	D				" " "
	4					" " "
	5					Gravelly sandy clay
	6					Fine sandy Clay

NOTES RED.
DATE
NOTES CHKD.
DATE

JOB NO. C.I. 1055 SURVEY OF Lemoli Ave etc
SURVEY BY Kneen
NOTES BY Kneen DATE 11-25-41
INDEXED [illegible] DATE 3-22-46

F.B. 895 PG. 37

F.B. 895 PG. 38

JOB NO. _____ SURVEY OF _____ NOTES RED. _____

SURVEY BY _____ DATE _____

NOTES BY _____ DATE _____ NOTES CHKD. _____

INDEXED _____ DATE _____ DATE _____

FORM 353 1M 8-38

PLEASE RETURN TO
LOS ANGELES COUNTY SURVEYOR
700 HALL OF RECORDS

NOTE: ANY ADDITIONS OR CHANGES ON THIS SHEET MUST BE MADE OR CIRCLED IN RED INK, WITH DATE AND NAME OF PERSON MAKING CHANGE

Do not extend notes this side of this line

B.M.	1ST RUN	DIFF.	2ND RUN	3RD RUN	ADJ. ELEV.	DESCRIPTION

FORM 353 1M 8-38

PLEASE RETURN TO
LOS ANGELES COUNTY SURVEYOR

700 HALL OF RECORDS

NOTE: ANY ADDITIONS OR CHANGES ON THIS SHEET MUST BE MADE OR CIRCLED IN RED INK, WITH DATE AND NAME OF PERSON MAKING CHANGE

Do not extend notes this side of this line

Hole #1

NOTES RED. DATE
NOTES CHKD. DATE
INDEXED DATE

JOB NO. C.I. 10555 SURVEY OF Lemoli Ave, et al.
SURVEY BY Keagle Kneen DATE 11-25-41
NOTES BY Kneen DATE

F.B. 895 PG. 39

Elev.	Depth		Tube No.	Blows per ft.	Ground Water	DESCRIPTION (2)
						SE Cor 135 St + Lemoli Ave
	1					Fine sandy clay
	2	E-A				" " "
	3					" " "
	4					" " "
	5					" " "
	6					" " "
	1					" " "
	2	F-B				Slightly moist clayey fine sand
	3					" " " " "
	4					" " " " "
	5					" " " " "
	6					" " " " "
	1					" " " " "
	2	G-C			slightly	moist, slightly clayey fine sand
	3				"	" " " " "
	4				"	" " " " "
	5				"	" clayey fine sand
	6				"	" " " "
	1				"	" " " "
	2	H-D			"	" " " "
	3				"	" " " "
	4				"	" fine sandy clay
	5				"	" clayey medium sand
	6					Medium sand

F. B. 895 PG. 40

JOB NO. ______ SURVEY OF ______ NOTES RED. ______

SURVEY BY ______ DATE ______

NOTES BY ______ DATE ______ NOTES CHKD. ______

INDEXED ______ DATE ______ DATE ______

B.M.	1ST RUN	DIFF.	2ND RUN	3RD RUN	ADJ. ELEV.	DESCRIPTION

Do not extend notes this side of this line

PLEASE RETURN TO
LOS ANGELES COUNTY SURVEYOR
700 HALL OF RECORDS

NOTE: ANY ADDITIONS OR CHANGES ON THIS SHEET MUST BE MADE OR CIRCLED IN RED INK, WITH DATE AND NAME OF PERSON MAKING CHANGE

FORM 353 1M 8-38

FORM 353 1M 8-38

PLEASE RETURN TO
LOS ANGELES COUNTY SURVEYOR

700 HALL OF RECORDS

NOTE: ANY ADDITIONS OR CHANGES ON THIS SHEET MUST BE MADE OR CIRCLED IN RED INK, WITH DATE AND NAME OF PERSON MAKING CHANGE

Do not extend notes this side of this line

Hole #1

(3)

B.M.	1ST RUN	DIFF.	2ND RUN	3RD RUN	ADJ. ELEV.	DESCRIPTION
Elev.	Depth		Tube No.	Blows per ft.	Ground Water	SE cor 135 St + Lemoli Ave
28' Below Ground Surf.	1					Medium sand
	2	1				Fine sandy clay
	3	~~A~~				Medium sand
	4					" "
	5					" "
	6					" "
	1					Yellow clay
	2	J				" silty clay
	3	~~B~~				
	4					
	5					
	6					
	1					
	2					
	3	C				
	4					
	5					
	6					
	1					
	2					
	3	D				
	4					
	5					
	6					

NOTES RED. _____ DATE _____

NOTES CHKD. _____ DATE _____

JOB NO. Civ. 4955 SURVEY OF Lemoli Ave, et al,

SURVEY BY Keagle & Knoen DATE 11-25-41

NOTES BY _____ DATE _____

INDEXED _____ DATE _____

F.B. 875 PG. 41

F. B. 895 PG. 42

JOB NO. _____ SURVEY OF _____ NOTES RED. _____

SURVEY BY _____ DATE _____

NOTES BY _____ DATE _____ NOTES CHKD. _____

INDEXED _____ DATE _____ DATE _____

B.M.	1ST RUN	DIFF.	2ND RUN	3RD RUN	ADJ. ELEV.	DESCRIPTION

FORM 353 LM 8-38

PLEASE RETURN TO
LOS ANGELES COUNTY SURVEYOR
700 HALL OF RECORDS

NOTE: ANY ADDITIONS OR CHANGES ON THIS SHEET MUST BE MADE OR CIRCLED IN RED INK, WITH DATE AND NAME OF PERSON MAKING CHANGE

Do not extend notes this side of this line

FORM 353 1M 8-38

PLEASE RETURN TO
LOS ANGELES COUNTY SURVEYOR

700 HALL OF RECORDS

NOTE: ANY ADDITIONS OR CHANGES ON THIS SHEET MUST BE MADE OR CIRCLED IN RED INK, WITH DATE AND NAME OF PERSON MAKING CHANGE

Do not extend notes this side of this line

Sheet 1

~~B.M.~~	~~1ST RUN~~	~~DIFF.~~	~~2ND RUN~~	~~3RD RUN~~	~~ADJ. ELEV.~~	DESCRIPTION
Elev.	Depth		Tube No.	Blows per ft.	Ground Water	N. W. Cor. Atlantic & McMillan Depth 10.2 WL = 9.5
	1				Micaceous	Fine silty sand to medium
	2				1	saturated sand.
	3	A				(see sheet 2)
	4			Pg. 86	2	Center McMillan St + Waldorf
	5					Dr. (W. side)
	6				0+0 =	4.5 silty fine sand, Micaceous
	1				4	5.0 silty clay
	2					Depth of Hole 6.7, WL = 6.2
	3	B				below st. crown (74.58)
	4					68.3
	5				3	SW Cor Waldorf & Carlin [illegible]
	6					
	1					0 to -2.5 fine silty sand
	2					-2.5 to -3.5 fine sand
	3	C				-3.5 to -5.5 micaceous silt
	4					-5.5 to 10.1 clayey silt to silt
	5					WL = 7.8 below st. crown
	6					
	1					
	2					
	3	D				
	4					
	5					
	6					

NOTES RED. _____ DATE _____ NOTES CHKD. _____ DATE _____

JOB NO. 1058 SURVEY OF Waldorf Dr et al.

SURVEY BY Kneen & Kaagle

NOTES BY K & K DATE 12-9-41

INDEXED [illegible] DATE MAR 22 46

F. B. 895 PG. 43

F. B. 895 PG. 44

JOB NO. _____ SURVEY OF _____ NOTES RED. _____

SURVEY BY _____ DATE _____

NOTES BY _____ DATE _____ NOTES CHKD. _____

INDEXED _____ DATE _____ DATE _____

B.M.	1ST RUN	DIFF.	2ND RUN	3RD RUN	ADJ. ELEV.	DESCRIPTION

FORM 353 1M 8-58

PLEASE RETURN TO
LOS ANGELES COUNTY SURVEYOR
700 HALL OF RECORDS

NOTE: ANY ADDITIONS OR CHANGES ON THIS SHEET MUST BE MADE OR CIRCLED IN RED INK, WITH DATE AND NAME OF PERSON MAKING CHANGE

Do not extend notes this side of this line

FORM 353 1M 8-38

PLEASE RETURN TO
LOS ANGELES COUNTY SURVEYOR

700 HALL OF RECORDS

NOTE: ANY ADDITIONS OR CHANGES ON THIS SHEET MUST BE MADE OR CIRCLED IN RED INK, WITH DATE AND NAME OF PERSON MAKING CHANGE

Do not extend notes this side of this line

Sheet # 2

NOTES RED. DATE
NOTES CHKD. DATE
INDEXED DATE

JOB NO. 1058 SURVEY OF Waldorf Dr. et al.
SURVEY BY Keech DATE 12-9-41
NOTES BY Keech DATE

F.B. 895 PG. 45

~B.M.~	~1ST RUN~ Depth	~DIFF~	~2ND RUN~ Tube No.	3RD RUN Blows per ft.	ADJ. ELEV. Ground Water	DESCRIPTION Hole #1
Elev.	1			micaceous		NW cor McMillan St + Atlantic Ave
	2			"		Silty fine sand, micaceous
	3	A		"		" " " "
	4			"		" " " "
	5			"		" " " "
	6			"		" " " "
	1			"		" " " "
	2			"		" " " "
	3	B				Micaceous medium sand
	4					" " " "
	5					" " " "
	6					" " " "
	1					" " " "
	2					" " " "
	3	C				" " " "
	4					" " " "
	5		WL = 9.5'			" " " "
	6					" " " "
	1					" Coarse "
	2					" " "
	3	D				" " "
	4				Saturated	" " "
	5				"	" " "
	6				"	" " "
					"	" " "
					"	" " "
					"	" " "
					"	" " "

F. B 895 PG. 46

JOB NO. _____ SURVEY OF _____ NOTES RED. _____

SURVEY BY _____ DATE _____

NOTES BY _____ DATE _____ NOTES CHKD. _____

INDEXED _____ DATE _____ DATE _____

B.M.	1ST RUN	DIFF.	2ND RUN	3RD RUN	ADJ. ELEV.	DESCRIPTION

FORM 353 1M 8-38

PLEASE RETURN TO
LOS ANGELES COUNTY SURVEYOR
700 HALL OF RECORDS

NOTE: ANY ADDIT[illegible] OR CHANGES ON THIS SHEET M[illegible] BE MADE OR CIRCLED IN RED INK WITH DATE AND NAME OF PERSON MAKING CHANGE

Do not extend notes this side of this line

FORM 353 1M 8-38

PLEASE RETURN TO
LOS ANGELES COUNTY SURVEYOR

700 HALL OF RECORDS

NOTE: ANY ADDITIONS OR CHANGES ON THIS SHEET MUST BE MADE OR CIRCLED IN RED INK, WITH DATE AND NAME OF PERSON MAKING CHANGE

Do not extend notes this side of this line

Hole #1

~~B.M.~~ Elev.	~~1st RUN~~ Depth	~~DIFF.~~	~~2nd RUN~~ Tube No.	~~3rd RUN~~ Blows per ft.	~~ADJ. ELEV.~~ Ground Water	DESCRIPTION
nat ground						NE cor 1st Alley + Specht Ave. (N. of Florence Ave.
	1					Micaceous fine sand
	2					" " "
	3	A				" " "
	4					" " "
	5	(Old Top Soil)				Dark brown micaceous clayey silt
	6					" " " " " "
	1					Brown micaceous fine sandy silt
	2					" " " " "
	3	B				" " " " "
	4					" " " " "
	5					" " " " " "
	6					Micaceous clayey silt, massive concretions
	1					" " " " " "
	2					" " " " " "
	3	C				Micaceous Silty Clay to
	4					" " Clayey silt
	5					
	6					
	1					
	2					
	3	D				Micaceous Silty Clay
	4					" " "
	5					" " "
	6					" " "
						" " "
						Micaceous Clayey Silt small concretions
						" " " "
						" " " "

WL 14.0 after 1½ hrs.

Note WL in nearby cesspool = 14 ±

NOTES RED. _____
DATE _____
NOTES CHKD. _____
DATE _____

JOB NO. 1059 SURVEY OF Specht Ave.
SURVEY BY Kengle Kneen
NOTES BY Kneen DATE 12-9-41
INDEXED [illegible] DATE _____

F. B. 895 PG. 47

F. B. 895 PG. 48

JOB NO. SURVEY OF NOTES RED.
SURVEY BY DATE
NOTES BY DATE NOTES CHKD.
INDEXED DATE DATE

B.M.	1ST RUN	DIFF.	2ND RUN	3RD RUN	ADJ. ELEV.	DESCRIPTION

Do not extend notes this side of this line

PLEASE RETURN TO
LOS ANGELES COUNTY SURVEYOR
700 HALL OF RECORDS

NOTE: ANY ADDITIONS OR CHANGES ON THIS SHEET MUST BE MADE OR CIRCLED IN RED INK, WITH DATE AND NAME OF PERSON MAKING CHANGE

FORM 353 1M 8-38

FORM 353 1M 8-38

PLEASE RETURN TO
LOS ANGELES COUNTY SURVEYOR

700 HALL OF RECORDS

NOTE: ANY ADDITIONS OR CHANGES ON THIS SHEET MUST BE MADE OR CIRCLED IN RED INK, WITH DATE AND NAME OF PERSON MAKING CHANGE

Do not extend notes this side of this line

Hole #2

NOTES RED. DATE
NOTES CHKD. DATE
INDEXED DATE

JOB NO. 1052 SURVEY OF Specht Ave.
SURVEY BY Reagle & Kneen DATE 12-9-41
NOTES BY Reagle DATE
F.B. 875 PG. 42

B.M.	1st RUN	DIEF.	2ND RUN	3RD RUN	4TH RUN	DESCRIPTION
Elev.	Depth		Tube No.	Blows per ft.	Ground Water	W side Specht Ave. Midway bet Cubec St. & Loreland St. - H. #6531
	1					Micaceous sand
	2					" " "
	3	A				" " "
	4					" "
	5				Dry	" " silt
	6				"	" " "
	1					" " "
	2					" " "
	3	B				" " "
	4					Dry silty fine sand
	5					" " " "
	6					" " " "
	1					" " " "
	2					" " " "
	3	C				" " " "
	4					" " " "
	5					Strongly micaceous slightly clayey fine sandy silt
	6					"
	1					
	2					
	3	D				Moist micaceous silty clay.
	4					
	5					
	6					

F. B. 895 PG. 50

JOB NO. _____ SURVEY OF _____ NOTES RED. _____

SURVEY BY _____ DATE _____

NOTES BY _____ DATE _____ NOTES CHKD. _____

INDEXED _____ DATE _____ DATE _____

FORM 353 1M 8-38

PLEASE RETURN TO
LOS ANGELES COUNTY SURVEYOR
700 HALL OF RECORDS

NOTE: ANY ADDITIONS OR CHANGES ON THIS SHEET MUST BE MADE OR CIRCLED IN RED INK, WITH DATE AND NAME OF PERSON MAKING CHANGE

Do not extend notes this side of this line

B.M.	1ST RUN	DIFF.	2ND RUN	3RD RUN	ADJ. ELEV.	DESCRIPTION

FORM 353 1M 8-38

PLEASE RETURN TO
LOS ANGELES COUNTY SURVEYOR

700 HALL OF RECORDS

NOTE: ANY ADDITIONS OR CHANGES ON THIS SHEET MUST BE MADE OR CIRCLED IN RED INK, WITH DATE AND NAME OF PERSON MAKING CHANGE

Do not extend notes this side of this line

NOTES RED. _____ DATE _____ NOTES CHKD. _____ DATE _____

JOB NO. 6224 SURVEY OF Defense Public Works, Downey-Bellflower Area

SURVEY BY Keagler & Kneen DATE 1-20-42

NOTES BY Kneen DATE MAR 22 '46

INDEXED BY [illegible] DATE _____

F.B. _____ PG. 51

Elev.	Depth		Tube No.	Blows per ft	Ground Water	DESCRIPTION (1)
						E side Wright Rd - Midway bet Cortland + RR. (P.E.)
	1		WL 1.0			Micaceous Sand
	2					" "
	3	A	after 30 min			" " saturated
	4					" " "
	5					" " "
	6					" " "
	1					" " "
	2					" " "
	3	B				" " "
	4					" " "
	5					" " "
	6					" " "
	1					" " "
	2					" " "
	3	C				" " "
	4					" " "
	5					" " "
	6					" " "
	1					" " "
	2					" " "
	3	D				" " "
	4					" " "
	5					" " "
	6					" " "
	1					" " "
	2					" " "
	3	E				" " "
	4					" " "
	5					" " "
	6					Clayey silty sand small concretions

F. B. 895 PG. 52

JOB NO. _____ SURVEY OF _____ NOTES RED. _____

SURVEY BY _____ DATE _____

NOTES BY _____ DATE _____ NOTES CHKD. _____

INDEXED _____ DATE _____ DATE _____

FORM 353 1M 8-38

PLEASE RETURN TO

LOS ANGELES COUNTY SURVEYOR

700 HALL OF RECORDS

NOTE: ANY ADDITIONS OR CHANGES ON THIS SHEET MUST BE MADE OR CIRCLED IN RED INK, WITH DATE AND NAME OF PERSON MAKING CHANGE

Do not extend notes this side of this line

B.M.	1ST RUN	DIFF.	2ND RUN	3RD RUN	ADJ. ELEV.	DESCRIPTION

FORM 353 1M 8-38

PLEASE RETURN TO
LOS ANGELES COUNTY SURVEYOR

700 HALL OF RECORDS

NOTE: ANY ADDITIONS OR CHANGES ON THIS SHEET MUST BE MADE OR CIRCLED IN RED INK, WITH DATE AND NAME OF PERSON MAKING CHANGE

Do not extend notes this side of this line

NOTES RED. DATE
NOTES CHKD. DATE
INDEXED DATE

JOB NO. 6224-A SURVEY OF Downey-Bellflower Area
SURVEY BY Knight + Kneen
NOTES BY Kneen DATE 1-20-42
DATE

DEFENSE PUBLIC WORKS
F.B. PG 53

Elev.	Depth		Tube Blows No. per ft	Ground Water	DESCRIPTION (2)
Old ground	1				W. side Wright Rd at Rayburn - +
	2				Micaceous fine sandy silt
	3	A			" " " "
	4				" " " "
	5				" " silty sand
	6				" " " "
	1				" " " "
	2				" " " "
	3	B			Moist Micaceous Clayey silt
	4				" " " "
	5				" " " "
	6				" " " "
	1			Saturated	Micaceous fine sandy silt
	2				" " silty fine sand
After 1 hr	3	C	W.L. 3.5'		" " " "
	4				" " " "
	5				" " " "
	6				" " " "
	1				" " " "
	2	Alternate 1" to 2" layers			" " " " " & clay
	3	D " " "			" " " " " "
	4			Saturated	micaceous fine sand
	5				" " " "
	6				" " " "
	1				" " " "
	2	E			" " sandy silt
	3				" " " "
	4			Moist	micaceous silt

(over)

FORM 353 IM 8-38

PLEASE RETURN TO
LOS ANGELES COUNTY SURVEYOR
700 HALL OF RECORDS

NOTE: ANY ADDITIONS OR CHANGES ON THIS SHEET MUST BE MADE OR CIRCLED IN RED INK, WITH DATE AND NAME OF PERSON MAKING CHANGE

Do not extend notes this side of this line

JOB NO. _____ SURVEY OF _____ NOTES RED. _____
SURVEY BY _____ DATE _____
NOTES BY _____ DATE _____ NOTES CHKD. _____
INDEXED _____ DATE _____ DATE _____

F.B. 895 Pg. 54

[redacted] @Continued . DESCRIPTION

Elev.	Depth		Tube No.	Blows per ft	Ground Water	
	1					
	2					
	3	E				
	4					
	5					Saturated Micaceous Fine sandy silt
	6					" " " "
	1		"		"	" " " "
	2		"		"	" " " "
	3		"		"	Silt with concretions
	4		Moist		"	clayey silt "
	5		"		"	" NO "
	6		"		"	fine sand "
	1		"		"	" " " "
	2					
	3					
	4					
	5					
	6					
	1					
	2					
	3					
	4					
	5					
	6					

FORM 353 1M 8-38

PLEASE RETURN TO
LOS ANGELES COUNTY SURVEYOR

700 HALL OF RECORDS

NOTE: ANY ADDITIONS OR CHANGES ON THIS SHEET MUST BE MADE OR CIRCLED IN RED INK, WITH DATE AND NAME OF PERSON MAKING CHANGE

Do not extend notes this side of this line

[redacted]

DESCRIPTION (3)

Elev.	Depth		Tube No.	Blows per ft	Ground Water	DESCRIPTION
						SE cor Rosecrans Ave + Gibson St
	1					For First 12' see FB 633, Pg 197
	2					
	3	~~A~~				
	4					
	5					
	6			12'		
	1		Saturated	Micaceous		Blue silt with concretions
	2		"	"		" " " "
	3	~~E~~	"	"		" " " "
	4	E	"	"		" " " "
	5		"	"		" Sandy clayey silt
	6		Moist	"		" silty clay
	1		"	"		" " "
	2		"	"		Brown clayey silt with concretions
	3	~~F~~				
	4	F				
	5					
	6					
	1					
	2					
	3	~~D~~				
	4					
	5					
	6					

NOTES RED. _____ JOB NO. 6224 SURVEY OF Downey-Bellflower Area DENFENSE PUBLIC WORKS F.B. PG. 55

DATE _____ SURVEY BY K + K

NOTES CHKD. _____ NOTES BY Kmsen DATE 1-20-42

DATE _____ INDEXED [illegible] Johnson DATE _____

F. B. 895 PG. 56

JOB NO. ______ SURVEY OF ______ NOTES RED. ______

SURVEY BY ______ DATE ______

NOTES BY ______ DATE ______ NOTES CHKD. ______

INDEXED C. Johnson DATE ______ DATE ______

FORM 353 1M 8-38

PLEASE RETURN TO
LOS ANGELES COUNTY SURVEYOR
700 HALL OF RECORDS

NOTE: ANY ADDITIONS OR CHANGES ON THIS SHEET MUST BE MADE OR CIRCLED IN RED INK, WITH DATE AND NAME OF PERSON MAKING CHANGE

Do not extend notes this side of this line

[redacted]

Elev.	Depth		Tube No.	Blows per ft	Ground Water
	1				
	2				
	3				
	4				
	5				
	6				
	1				
	2				
	3				
	4				
	5				
	6				
	1				
	2				
	3				
	4				
	5				
	6				
	1				
	2				
	3				
	4				
	5				
	6				

DESCRIPTION

FORM 353 1M 8-38

PLEASE RETURN TO
LOS ANGELES COUNTY SURVEYOR

700 HALL OF RECORDS

NOTE: ANY ADDITIONS OR CHANGES ON THIS SHEET MUST BE MADE OR CIRCLED IN RED INK, WITH DATE AND NAME OF PERSON MAKING CHANGE

Do not extend notes this side of this line

[redacted] SE cor DESCRIPTION (4)

Elev.	Depth		Tube No.	Blows per ft	Ground Water	DESCRIPTION
						~~E. side~~ Orange Ave & 1st Alley N. of Compton Blvd.
	1					Micaceous fine sandy silt
	2					" " " "
	3	A				" " " "
	4					" " " "
	5					" " silty sand
	6					" " " "
	1					" " " "
	2					sand
	3	B				"
	4					Clayey silt with narrow sand strata
	5	WL 5.7				" " " " " "
	6					" " " " " "
	1		Micaceous		saturated	fine silty sand
	2		"		"	" " "
	3	C	"		"	
	4		"		"	sand
	5		"		"	"
	6		"		"	"
	1		"		"	"
	2		"		"	"
	3	D	"		"	"
	4		"		"	"
	5		"		"	"
	6		"		"	" coarse medium blue sand
						OVER

NOTES RED. _____ JOB NO. 6224 SURVEY OF Downey-Bellflower Area DEFENSE PUBLIC WORKS F. B. 895 PG. 57

DATE _____ SURVEY BY K + K

NOTES CHKD. _____ NOTES BY Kneen DATE 1-21-42

DATE _____ INDEXED [illegible] DATE _____

FORM 353 1M 8-38

PLEASE RETURN TO
LOS ANGELES COUNTY SURVEYOR

700 HALL OF RECORDS

NOTE: ANY ADDITIONS OR CHANGES ON THIS SHEET MUST BE MADE OR CIRCLED IN RED INK, WITH DATE AND NAME OF PERSON MAKING CHANGE

Do not extend notes this side of this line KJK 1-21-42

NOTES RED. _____ DATE _____
NOTES CHKD. _____ DATE _____

JOB NO. _____ SURVEY OF _____
SURVEY BY _____ DATE _____
NOTES BY _____ DATE _____
INDEXED By C. Johnson DATE _____

F.B. 895 Pg. 58

[redacted]

Elev.	Depth		Tube No.	Blows per ft	Ground Water	DESCRIPTION
	1					Saturated micaceous medium Blue sand
	2					" " " "
	3	E				" " " "
	4					" coarse " "
	5					" " " "
	6					" " " "
	7					" " " "
	8					" " " " small quartz gravel
	9	F				" " " "
	10					" " " "
	11					Blue silty clay
	12					" " "
	13					" sand medium
	14					" " "
	15					" " coarse
	16	G				" " medium
	17					" " "
	18					" " "
	19					" " "
	20					
	21	H				
	22					
	23					
	24					

(over)

FORM 355 1M 8-38

PLEASE RETURN TO
LOS ANGELES COUNTY SURVEYOR

700 HALL OF RECORDS

NOTE: ANY ADDITIONS OR CHANGES ON THIS SHEET MUST BE MADE OR CIRCLED IN RED INK, WITH DATE AND NAME OF PERSON MAKING CHANGE

Do not extend notes this side of this line

Elev.	Depth		Tube No.	Blows per ft	Ground Water	DESCRIPTION
						SEcor Olive St + Orange Ave
	1					Micaceous silty fine sand
	2					" " " "
	3	A				" " " "
	4					" " " "
	5					" " " "
	6					" " " "
	1					" " " "
	2					" " " "
	3	B	Alternate 2"-4' strata			" silt + mic. sand
	4		"	"	"	" " " "
	5	WL 5A'	"	"	"	" " " "
	6		Saturated silty micaceous fine sand			
	1		"	"		" medium "
	2		"	"		" " "
	3	C	"	"		" "
	4		"	micaceous		medium sand
	5		"	"		" "
	6		"	"		" "
	1		"	"		" "
	2		"	"		" "
	3	D	"	"		" "
	4		"	micaceous brown fine sandy silty clay		
	5		"	" "		" " " "
	6		Moist	"	blue	" " silt

over

NOTES RED. _____
DATE _____
NOTES CHKD. _____
DATE _____

JOB NO. 6224 SURVEY OF Downey - Bellflower Area.
SURVEY BY Reagle Kneen
NOTES BY Kneen DATE 1-21-42
INDEXED _____ DATE _____

DEFENSE PUBLIC WORKS

F.B. _____ PG. 59

FORM 353 1M 8-38

PLEASE RETURN TO
LOS ANGELES COUNTY SURVEYOR

700 HALL OF RECORDS

NOTE: ANY ADDITIONS OR CHANGES ON THIS SHEET MUST BE MADE OR CIRCLED IN RED INK, WITH DATE AND NAME OF PERSON MAKING CHANGE

Do not extend notes this side of this line

NOTES RED. DATE
NOTES CHKD. DATE
SURVEY OF
JOB NO. SURVEY BY
NOTES BY DATE
INDEXED DATE

F.B. 895 PG. 60

Elev.	Depth		Tube No.	Blows per ft	Ground Water	DESCRIPTION
	1		Moist micaceous fine sandy silt			
	2		"	"	"	" "
	3	E	"	"	"	" silty sand
	4		"	"	"	" " "
	5		Saturated	"	"	" sand
	6		"	"	"	" "
	1		"	"	"	" "
	2		"	"	"	" "
	3	F	"	"	"	" " and silt
	4		"	"	"	silt
	5		"	"	gray	fine sand
	6		"	"	"	silty fine sand
	1		"	"	"	fine sand
	2		"	"	"	" "
	3	G	"	"	"	" " With irregular small
	4					masses of silt
	5		Non micaceous compact gray sand			} 150 Blows per ft.
	6		"	"	"	" "
	1					
	2					
	3					
	4					
	5					
	6					

OVER

FORM 353 1M 8-38

PLEASE RETURN TO
LOS ANGELES COUNTY SURVEYOR

700 HALL OF RECORDS

NOTE: ANY ADDITIONS OR CHANGES ON THIS SHEET MUST BE MADE OR CIRCLED IN RED INK, WITH DATE AND NAME OF PERSON MAKING CHANGE

Do not extend notes this side of this line

Elev.	Depth		Tube No.	Blows per ft	Ground Water	DESCRIPTION (6)					
						50' E of 1601 Olive St N Side (425± W of ℄ of Garfield Ave.					
	1					Miraculous	Sand				
	2					"	"				
	3	A				"	fine	silty	sand		
	4					"	"	"	"		
	5					"	"	"	"		
	6					"	"	"	"		
	1					"	"	"	"		
	2					"	"	"	"		
	3	B				"	"	sand			
	4					"	"	"			
	5					"	medium	"			
	6					"	"	"			
	1		WL 6.4'		saturated	"	fine	"			
	2				"	"	"	"			
	3	C			"	"	silt				
	4				"	"	"				
	5				"	"	silty	fine	sand		
	6				"	"	"	"	"		
	1				"	"	fine	sand			
	2				"	"	"	"			
	3	D			"	"	"	"			
	4				"	"	"	"			
	5				"	"	"	blue	silty	sand	
	6				"	"	medium	"	"		

(over)

NOTES RED. ____
DATE ____
NOTES CHKD. ____
DATE ____

JOB NO. 6224 SURVEY OF DEFENSE PUBLIC WORKS DOWNEY Bellflower Area
SURVEY BY Reggie Knaen
NOTES BY Knaen DATE 1-22-42
INDEXED ____ DATE ____

F. B. 895 PG. 61

FORM 353 1M 8-38

PLEASE RETURN TO
LOS ANGELES COUNTY SURVEYOR

700 HALL OF RECORDS

NOTE: ANY ADDITIONS OR CHANGES ON THIS SHEET MUST BE MADE OR CIRCLED IN RED INK, WITH DATE AND NAME OF PERSON MAKING CHANGE

Do not extend notes this side of this line

NOTES RED. DATE

NOTES CHKD. DATE

SURVEY OF

JOB NO.

SURVEY BY DATE

NOTES BY A. C. Johnson DATE

INDEXED DATE

F. B. 895 Pg. 62

[redacted]

Elev.	Depth		Tube No.	Blows per ft	Ground Water	(6) Cont'd DESCRIPTION
	1					saturated micaceous medium blue silty sand
	2	E	"	"	"	" " " " "
	3		"	"	"	" " " sand
	4		"	"	"	blue silt
	5		Moist	"	"	" "
	6		"	"	"	" silty clay
	1		Saturated	"	"	medium blue sand
	2		"	"	"	" " "
	3	F	"	"	"	" " "
	4		"	"	"	" "
	5		"	"	"	blue silty clay
	6		"	"	"	" "
	1					
	2					
	3					
	4					
	5					
	6					
	1					
	2					
	3					
	4					
	5					
	6					

FORM 353 1M 8-38

PLEASE RETURN TO
LOS ANGELES COUNTY SURVEYOR

700 HALL OF RECORDS

NOTE: ANY ADDITIONS OR CHANGES ON THIS SHEET MUST BE MADE OR CIRCLED IN RED INK, WITH DATE AND NAME OF PERSON MAKING CHANGE

Do not extend notes this side of this line

NOTES RED. _____ DATE _____ NOTES CHKD. _____ DATE _____

JOB NO. 6224 SURVEY OF DOWNEY - BELLE FLOWER AREA DEFENSE PUBLIC WORKS

SURVEY BY K K

NOTES BY Kneen DATE 1-22-'42

INDEXED C. Johnson DATE _____

F.B. 895 PG. 63

Elev.	Depth		Tube No.	Blows per ft	Ground Water	DESCRIPTION
						Eside Downey Hr 400'± N of PERy.
	1					Micaceous silt
	2					" "
	3	A				" silty fine sand
	4					" " " "
	5					" " " "
	6					" fine sand
	1					" " "
	2					" " "
	3	B				" silt
	4					" "
	5					" "
	6					" "
	1	W.L. 6.6'				" "
	2					" " saturated
	3	C				" " " "
	4				Moist	" silty clay
	5				"	" clayey silt
	6				"	" " "
	1				Saturated	" fine silty sand
	2				"	" " " "
	3	D			"	" " "
	4				"	" medium "
	5				"	" " "
	6				"	" " "
	1				"	" fine sand
	2				"	" "
	3				"	" silty fine sand
	4				"	" blue silt
					"	" " silty fine sand
					"	" " " " "

F. B295 Pg.64

JOB NO. _____ SURVEY OF _____ NOTES RED. _____

SURVEY BY _____ DATE _____

NOTES BY _____ DATE _____ NOTES CHKD. _____

INDEXED _____ DATE _____ DATE _____

FORM 353 1M 8-38

PLEASE RETURN TO
LOS ANGELES COUNTY SURVEYOR
700 HALL OF RECORDS

NOTE: ANY ADDITIONS OR CHANGES ON THIS SHEET MUST BE MADE OR CIRCLED IN RED INK, WITH DATE AND NAME OF PERSON MAKING CHANGE

Do not extend notes this side of this line

Elev.	Depth	Tube No.	Blows per ft.	Ground Water	DESCRIPTION

FORM 353 1M 8-38

PLEASE RETURN TO
LOS ANGELES COUNTY SURVEYOR

700 HALL OF RECORDS

NOTE: ANY ADDITIONS OR CHANGES ON THIS SHEET MUST BE MADE OR CIRCLED IN RED INK, WITH DATE AND NAME OF PERSON MAKING CHANGE

Do not extend notes this side of this line

NOTES RED. DATE.
NOTES CHKD. DATE.
INDEXED DATE.

JOB NO. 6224 SURVEY OF Downey Blvd Extension drain F.B. 813 PG. 65
SURVEY BY Kasch - Kisch DATE 1-22-42
NOTES BY Kasch DATE 1-22-42

DEFENSE PUBLIC WORKS

Elev.	Depth		Tube No.	Blows per ft	Ground Water	DESCRIPTION (olive)			
						SW cor Center St + Downey Ave			
	1					Micaceous silt			
	2					"		"	
	3	A				"		"	
	4					"		silty fine sand	
	5					"		" " "	
	6					"		fine sand	
	7					"		"	
	8					"		"	
	9					"		sandy silt	
	10	B				"		sand	
	11					"		"	
	12					"		"	
	13					"		silty clay	
	14					"		"	
	15					"		"	
	16					"		"	
	17					"		"	
	18					"		"	
	19					"		"	
	20	C			Saturated	"		"	
	21				"	"		clayey silt	
	22				"	"		"	
	23				"	"		silty clay	
	24				"	"		silt	
	25				"	"		"	
	26				"	"		"	
	27	D			"	"		"	
	28				"	"		"	
	29				"	"		"	
	30				"	clay, small concretions			
	31				"	"	"	"	"
	32				"	"	"	"	"
	33				"	"	"	"	"
	34				"	"	NO	"	"
	35	E			"	"	"	"	"
	36				"	"	"	"	"
	Bit				Moist	Micaceous	fine	sandy silt	

FORM 353 1M 8-38

PLEASE RETURN TO
LOS ANGELES COUNTY SURVEYOR

700 HALL OF RECORDS

NOTE: ANY ADDITIONS OR CHANGES ON THIS SHEET MUST BE MADE OR CIRCLED IN RED INK, WITH DATE AND NAME OF PERSON MAKING CHANGE

Do not extend notes this side of this line

[redacted]

DESCRIPTION (9)

Elev.	Depth		Tube No.	Blows per ft	Ground Water	Description
	1					E side Downey Ave, midway bet
	2	A				Artesia Ave + Flower Ave
	3					Micaceous fine sandy silt
	4					" " " "
	5					" " " "
	6					" " " "
	1					" " " "
	2					" " " "
	3	B				" " " "
	4					" silty clay with concretions
	5	WL 5.5			Saturated	" " sand
	6				"	" " "
	1				"	" " "
	2				"	" " "
	3	C			"	" " "
	4				"	" " "
	5				"	Blue clay
	6				"	" "
	1				"	" "
	2				"	" "
	3	D			"	" "
	4				"	" clayey silt
	5				"	" "
	6				"	Micaceous silty fine sand
	1				"	" " " "
	2				"	" " " "
	3	E			"	" " " "
	4				"	" " " "
	5				"	" " " "
	6				"	" " medium sand

DEFENSE PUBLIC WORKS AREA

JOB NO. 6224 SURVEY OF DOWNEY-BELLFLOWER AREA

SURVEY BY Reggie Kneen DATE 1-23 42

NOTES BY Kneen DATE

INDEXED C. Johnson DATE

NOTES RED. DATE

NOTES CHKD. DATE

F.B. 895 PG. 66

FORM 353 1M 8-38

PLEASE RETURN TO
LOS ANGELES COUNTY SURVEYOR

700 HALL OF RECORDS

NOTE: ANY ADDITIONS OR CHANGES ON THIS SHEET MUST BE MADE OR CIRCLED IN RED INK, WITH DATE AND NAME OF PERSON MAKING CHANGE

Do not extend notes this side of this line

NOTES RED. _____ DATE _____

NOTES CHKD. _____ DATE _____

JOB NO. 6224 SURVEY OF DOWNEY-BELLFLOWER [illegible]

SURVEY BY Teagle + Kneen DATE 1-23-'42

NOTES BY Kneen DATE 1-23-'42

INDEXED BY C. Johnson DATE

DEFENSE PUBLIC WORKS

F. B. 835 PG. 67

Elev.	Depth		Tube No.	Blows per ft	Ground Water	DESCRIPTION (10)
	1					SE Cor. Woodruff Ave + Eastern Rd.
	2					Micaceous sand
	3	A				"
	4					"
	5					"
	6					"
	7					"
	8					"
	9					"
	10					"
	11					"
	12					"
	13					"
	14					"
	15					"
	16					"
	17					"
	18					"
	19					"
	20					"
	21					"
	22					"
	23					"
	24					"
	25					"
	26					"
	27					"
	28					"
	29					"
	30					"
	31					"
	32					"
	33					"
	34					"
	35					"
	36					"
	37					"
	38					"
	39					"
	40					"
	41					"
	42					"
	43					"
	44					"
	45					"
	46					"
	47					"
	48					"
	49					"
	50					"
	51					"
	52					"
	53					"
	54					"
	55					"
	56					"
	57					"
	58					"
	59					"
	60					"
	61					"
	62					"
	63					"
	64					"
	65					"
	66					"
	67					"
	68					"
	69					"
	70					"
	71					"
	72					"
	73					"
	74					"
	75					"
	76					"
	77					"
	78					"
	79					"
	80					"
	81					"
	82					"
	83					"
	84					"
	85					"
	86					"
	87					"
	88					"
	89					"
	90					"
	91					"
	92					"
	93					"
	94					"
	95					"
	96					"
	97					"
	98					"
	99					"
	100					"
	101					"
	102					"
	103					"
	104					"
	105					"
	106					"
	107					"
	108					"
	109					"
	110					"
	111					"
	112					"
	113					"
	114					"
	115					"
	116					"
	117					"
	118					"
	119					"
	120					"

(WL. 4.2' below ground surface Saturated)

(OVER)

FORM 353 1M 8-38

PLEASE RETURN TO
LOS ANGELES COUNTY SURVEYOR

700 HALL OF RECORDS

NOTE: ANY ADDITIONS OR CHANGES ON THIS SHEET MUST BE MADE OR CIRCLED IN RED INK, WITH DATE AND NAME OF PERSON MAKING CHANGE

Do not extend notes this side of this line

NOTES RED. DATE

NOTES CHKD. DATE

JOB NO. SURVEY OF

SURVEY BY K

NOTES BY Kmeen DATE 1-23-42

INDEXED A. C. Johnson DATE

F.B. 695 PG. 68

[redacted]

Elev.	Depth		Tube No.	Blows per ft	Ground Water	DESCRIPTION
	1					Micaceous silty clay
	2					" " " "
	3	E				" " " "
	4					" " " "
	5					" " " "
	6					" " clayey silt
	7		saturated	2"-4"		Strata fine sandy silt & sand
	8		"	"		" " " " "
	9	F	"	"		" " " " "
	10		"	"		" " " " "
	11		"	"		" Micaceous fine sandy clayey silt
	12		"	"		" " " "
	13					
	14	G				
	15					
	16					
	17					
	18					
	19					
	20					
	21					
	22					
	23					
	24					
	25					
	26					
	27					
	28					
	29					
	30					

(OVER)

FORM 353 1M 8-38

PLEASE RETURN TO
LOS ANGELES COUNTY SURVEYOR

700 HALL OF RECORDS

NOTE: ANY ADDITIONS OR CHANGES ON THIS SHEET MUST BE MADE OR CIRCLED IN RED INK, WITH DATE AND NAME OF PERSON MAKING CHANGE

Do not extend notes this side of this line

NOTES RED. DATE NOTES CHKD. DATE INDEXED DATE

JOB NO. 6224 SURVEY OF Downey-Bellflower Area
SURVEY BY [illegible] DATE 1-23-42
NOTES BY [illegible] DATE

DEFENSE PUBLIC WORKS
F.B. [illegible] PG. 69

Elev.	Depth		Tube No.	Blows per ft	Ground Water	DESCRIPTION (11)
	1					SW cor Rosecrans Ave & Woodruff Ave.
	2					Micaceous fine sand
	3	A				" " "
	4					" " "
	5					" " "
	6					" " silty fine sand
	1					" " " "
	2					" " " "
	3	B				" " " "
	4					" silt
	5	WL 5-5			Saturated	" silty fine sand
	6				"	" " " "
	1				"	" " " "
	2				"	" " " "
	3	C			"	" " " "
	4				"	" " " "
	5				"	" " " "
	6				"	" sand
	1				"	" "
	2				"	" "
	3	D			"	" "
	4				"	" "
	5				"	" silty fine sand
	6				"	" fine sand

(OVER)

FORM 353 1M 8-38

PLEASE RETURN TO
LOS ANGELES COUNTY SURVEYOR

700 HALL OF RECORDS

NOTE: ANY ADDITIONS OR CHANGES ON THIS SHEET MUST BE MADE OR CIRCLED IN RED INK, WITH DATE AND NAME OF PERSON MAKING CHANGE

Do not extend notes this side of this line

JOB NO. [redacted] SURVEY OF K

SURVEY BY K DATE

NOTES BY Kincaid DATE 1-23-42

INDEXED A. C. Johnson DATE

NOTES CHKD. DATE

NOTES RED. DATE

F. B 895 Pg. 70

Elev.	Depth		Tube No.	Blows per ft	Ground Water	DESCRIPTION
	1				saturated	Micaceous fine sand, silty
	2				"	" " " " "
	3	E			"	" " " " "
	4				"	" silt
	5				"	" coarse sand
	6				"	" "
	1				"	" " "
	2				"	" " "
	3	F			"	" " "
	4				"	" " "
	5				"	" " "
	6				"	" " "
	1					
	2					
	3	G				
	4					
	5					
	6					
	1					
	2					
	3					
	4					
	5					
	6					

(OVER)

FORM 353 1M 8-38

PLEASE RETURN TO
LOS ANGELES COUNTY SURVEYOR

700 HALL OF RECORDS

NOTE: ANY ADDITIONS OR CHANGES ON THIS SHEET MUST BE MADE OR CIRCLED IN RED INK, WITH DATE AND NAME OF PERSON MAKING CHANGE

Do not extend notes this side of this line

NOTES RED. _____ DATE _____ NOTES CHKD. _____ DATE _____

JOB NO. 6224 SURVEY OF Downey-Bellflower Area DEFENSE PUBLIC WORKS

SURVEY BY Keegan Kneen

NOTES BY Kneen DATE 1-26-42

INDEXED _____ DATE _____

F. B. 895 PG. 71

(12)

Elev.	Depth		Tube No.	Blows per ft	Ground Water	DESCRIPTION
						SE cor Compton Blvd & Bellflower Blvd.
	1					Micaceous Silty Fine Sand
	2					" " " "
	3	A				" " " "
	4					" " " "
	5					" " " "
	6					" " " "
	1					" " " "
	2	(WL 4.3' below ground surface)				" " " "
	3	B			Saturated	" " " "
	4				"	" " " "
	5				"	" " " "
	6				"	" medium sand
	1				"	" " "
	2				"	" " "
	3	C			"	" " "
	4				"	" " "
	5				"	" " "
	6				"	" " "
	1				"	" Blue silt
	2				"	" " "
	3	D			"	" " "
	4				"	" " clay
	5				"	" " "
	6				"	" " clayey silt, small concretions

(OVER)

FORM 353 1M 8-38

PLEASE RETURN TO
LOS ANGELES COUNTY SURVEYOR

700 HALL OF RECORDS

NOTE: ANY ADDITIONS OR CHANGES ON THIS SHEET MUST BE MADE OR CIRCLED IN RED INK, WITH DATE AND NAME OF PERSON MAKING CHANGE

Do not extend notes this side of this line

DEFENSE PUBLIC WORKS.

JOB NO. 6224 SURVEY OF Downey-Bellflower Area

SURVEY BY _____ DATE _____

NOTES BY _____ DATE _____

INDEXED A. C. Johnson DATE _____

NOTES RED. _____ DATE _____

NOTES CHKD. _____ DATE _____

F. B895 PG. 72

[redacted] (12) Cont'd DESCRIPTION

Elev.	Depth		Tube No.	Blows per ft	Ground Water						
	1			saturated		Micaceous		silt			
	2	E		"		"		silty fine sand	with concretions		
	3			"		"		" " "	"		
	4			"		"		silt			
	5			"		"		silty	fine	sand	
	6			"		"		clayey	silt		
	1			"		"		"	"		
	2			"		"		"	"		
	3	F		"		"		"	fine	sandy	silt
	4			"		"		"	"	"	"
	5			"		"		silty	fine	sand	
	6			"		"		fine	sand		
	1										
	2										
	3										
	4										
	5										
	6										
	1										
	2										
	3										
	4										
	5										
	6										

FORM 353 1M 8-38

PLEASE RETURN TO
LOS ANGELES COUNTY SURVEYOR

700 HALL OF RECORDS

NOTE: ANY ADDITIONS OR CHANGES ON THIS SHEET MUST BE MADE OR CIRCLED IN RED INK, WITH DATE AND NAME OF PERSON MAKING CHANGE

Do not extend notes this side of this line

[redacted]

① DESCRIPTION 189-6340

Elev.	Depth		Tube No.	Blows per ft	Ground Water	NE cor 88th St + 1st Alley West of Vermont Ave.
	1					Brown Sandy silty clay
	2					" " " "
	3	A				" " " "
	4					" " " "
	5					" " " "
	6					" " " "
	1					" " " "
	2					" " " "
	3	B				" " " "
	4					" " " "
	5				Light	" " " "
	6				"	" " " "
	1				"	" " " "
	2				"	" " " "
	3	C				Clayey gravelly sand
	4					" " "
	5					" " "
	6					" " "
	1				Slightly	" coarse "
	2				"	" " "
	3	D			"	" " "
	4				"	" medium "
	5				"	" " "
	6				"	" " "

Alternate 2" layers fine sandy silt + medium sand
" 2" " " " " + " "

NO WATER

NOTES RED. _____
DATE _____
NOTES CHKD. _____
DATE _____

JOB NO. 6340 SURVEY OF 88th ST & Vermont Ave, D.S.
SURVEY BY Eagle Rocco
NOTES BY Knoeg DATE 1-28-42
INDEXED [illegible] DATE MAR 22 '46

F. B 895 PG. 73

FORM 353 1M 6-38

PLEASE RETURN TO
LOS ANGELES COUNTY SURVEYOR

700 HALL OF RECORDS

NOTE: ANY ADDITIONS OR CHANGES ON THIS SHEET MUST BE MADE OR CIRCLED IN RED INK, WITH DATE AND NAME OF PERSON MAKING CHANGE

Do not extend notes this side of this line

NOTES RED. DATE

NOTES CHKD. DATE

JOB NO. 6340 SURVEY OF 88th St & Vermont Ave

SURVEY BY Keagle Kneen DATE 1-28-42

NOTES BY Kneen DATE

INDEXED DATE

F.B. 895 PG. 74

[redacted]

(2) DESCRIPTION 189-6340

Elev.	Depth	Type No.	Blows per ft	Ground Water	
					S.W. cor 88th St - Budlong Ave
					Sandy silty clay
					" " "
					" " "
					" " "
					" " "
					Brown Clay
					Fine sandy Clay
					" " "
					" " "
					Clayey fine micaceous sand
					" " " " "
					" " " " "
					" " " " "
				Slightly	" " " " "
				"	" " " " "
				"	" " " " "
				"	" " " " "
				"	" " " " "
				"	" " " " "
				"	" " " " "
				"	" " " " "
				"	" " " " "
				"	Fine sandy Clay
					" " "
					" " "
					Calcareous gravelly Clay
					" " "
				Moist	" " "
					No WATER

FORM 353 1M 8-38

PLEASE RETURN TO
LOS ANGELES COUNTY SURVEYOR

700 HALL OF RECORDS

NOTE: ANY ADDITIONS OR CHANGES ON THIS SHEET MUST BE MADE OR CIRCLED IN RED INK, WITH DATE AND NAME OF PERSON MAKING CHANGE

Do not extend notes this side of this line

JN

[redacted]

(3) DESCRIPTION FN 189-6340

Elev.	Depth		Tube No.	Blows per ft	Ground Water	NW Cor 90th St - Normandie Ave
	1					Brown Gravelly Sandy clay
	2					" " " "
	3	A				" " " "
	4					" " " "
	5					" " " "
	6					" " " "
	1					" " " "
	2					" " " "
	3	B				" " " "
	4					" " " "
	5					" " " "
	6			Calcareous		" " " "
	1			"		" " " "
	2			"		" " " "
	3	C		"		" " " "
	4			"		" " " "
	5			"		" " " "
	6			"		" " " "
	1					" " " "
	2					" " " "
	3	D				" " " "
	4					" " " "
	5					Clayey silt
	6					" "
						NO WATER

NOTES RED. _____
DATE _____
NOTES CHKD. _____
DATE _____

JOB NO. 6340 SURVEY OF 88th ST. & Vermont Ave, D.S.
SURVEY BY Kruger Kneen
NOTES BY Kneen DATE 1-28-42
INDEXED [illegible] DATE _____

F.B. 895 PG. 75

FORM 353 1M 8-38

PLEASE RETURN TO
LOS ANGELES COUNTY SURVEYOR

700 HALL OF RECORDS

NOTE: ANY ADDITIONS OR CHANGES ON THIS SHEET MUST BE MADE OR CIRCLED IN RED INK, WITH DATE AND NAME OF PERSON MAKING CHANGE

Do not extend notes this side of this line

[redacted] (4) DESCRIPTION 189-6340

Elev.	Depth		Tube No.	Blows per ft	Ground Water	
						S.W cor Normandie Ave + Manchester Ave
	1					Gravelly sandy silt
	2					" " "
	3					" " "
	4					Silty Clayey sand with pebbles
	5					" " " " "
	6					" " " " "
	1					" " " " "
	2					" " " " "
	3					" " " " "
	4					" " " " "
	5					Gravelly clayey silt
	6					" " "
	1			Micaceous		" " "
	2			"		" " "
	3			"		" " "
	4			"		" " "
	5			"		fine sandy clayey silt
	6			"		" "
	1					Fine " clay
	2					" " "
	3					No WATER
	4					
	5					
	6					

JOB NO. _____ SURVEY OF 88th ST. & Vermont Ave, D.S.
SURVEY BY Keagle Kneen DATE 1-28-42
NOTES BY Kneen DATE
INDEXED A. C. Johnson DATE
NOTES RED. _____ DATE _____
NOTES CHKD. _____ DATE _____

F.B. 895 PG. 76

FORM 353 1M 8-38

PLEASE RETURN TO
LOS ANGELES COUNTY SURVEYOR

700 HALL OF RECORDS

NOTE: ANY ADDITIONS OR CHANGES ON THIS SHEET MUST BE MADE OR CIRCLED IN RED INK, WITH DATE AND NAME OF PERSON MAKING CHANGE

Do not extend notes this side of this line

Elev.	Depth		Tube No.	Blows per ft	Ground Water	DESCRIPTION ①
						NE Cor Olive Ave + Avalon Blvd
	1					Brown Sandy Silt (Ramona Loam)
	2					" " "
	3	A				" " "
	4					" " "
	5					" " "
	6					" " "
	1					" Silty Sand
	2					" " "
	3	B				" " " Gravelly
	4					" " " "
	5					" Gravelly Clayey Sand
	6					" " " "
	1					" " " "
	2					" " " "
	3	C				" Clayey Sand
	4					" " "
	5					" " "
	6					" " "
	1					" " "
	2					" " "
	3	D				" Sandy Clayey Silt
	4					" " " "
	5					" " " "
	6					" " " "
						NO WATER

NOTES RED. _____
DATE _____
NOTES CHKD. _____
DATE _____

JOB NO. 6226 SURVEY OF Lennox-Lawndale Area
SURVEY BY Kneen Keefe
NOTES BY Kneen DATE 1-30-42
INDEXED [illegible] DATE MAR 22 '46

DEFENSE PUBLIC WORKS
National Defense Sewers, Line 6

F. B. 895 PG. 77

F. B. 895 PG. 78

JOB NO. ______ SURVEY OF ______ NOTES RED. ______
SURVEY BY Keagle Kneen DATE ______
NOTES BY Kneen DATE 1-30-'42 NOTES CHKD. ______
INDEXED A. C. Johnson DATE ______ DATE ______

FORM 353 1M 8-38

PLEASE RETURN TO
LOS ANGELES COUNTY SURVEYOR
700 HALL OF RECORDS

NOTE: ANY ADDITIONS OR CHANGES ON THIS SHEET MUST BE MADE OR CIRCLED IN RED INK, WITH DATE AND NAME OF PERSON MAKING CHANGE

Do not extend notes this side of this line

[redacted]

DESCRIPTION 189-6224

Elev.	Depth		Tube No.	Blows per ft	Ground Water
	1				
	2				
	3				
	4				
	5				
	6				
	1				
	2				
	3				
	4				
	5				
	6				
	1				
	2				
	3				
	4				
	5				
	6				
	1				
	2				
	3				
	4				
	5				
	6				

FORM 353 IM 8-38

PLEASE RETURN TO
LOS ANGELES COUNTY SURVEYOR

700 HALL OF RECORDS

NOTE: ANY ADDITIONS OR CHANGES ON THIS SHEET MUST BE MADE OR CIRCLED IN RED INK, WITH DATE AND NAME OF PERSON MAKING CHANGE

Do not extend notes this side of this line

NOTES RED. _____ DATE _____

NOTES CHKD. _____ DATE _____

INDEXED _____ DATE _____

JOB NO. 6225 SURVEY OF Lennox-Lawndale Area National Defense Sewers - Line 5

SURVEY BY Smith & Kneen DATE 1-30-42

NOTES BY _____ DATE _____

DEFENSE PUBLIC WORKS

F.B. 395 PG. 79

(2)

Elev.	Depth		Tube No.	Blows per ft	Ground Water	DESCRIPTION
	1 2 3 4 5 6	A				NE Cor Rosecrans Ave + Broadway Brown Sandy Silt (Ramona Loam)
	1 2 3 4 5 6	B				" " "
	1 2 3 4 5 6	C				" " " fine " "
	1 2 3 4 5 6	D				" " " slightly clayey sand " "

OVER

FORM 353 1M 8-38

PLEASE RETURN TO
LOS ANGELES COUNTY SURVEYOR

700 HALL OF RECORDS

NOTE: ANY ADDITIONS OR CHANGES ON THIS SHEET MUST BE MADE OR CIRCLED IN RED INK, WITH DATE AND NAME OF PERSON MAKING CHANGE

Do not extend notes this side of this line

JOB NO. _____ SURVEY OF _____ NOTES RED. _____

SURVEY BY _____ DATE _____

NOTES BY _____ DATE _____ NOTES CHKD. _____ DATE _____

INDEXED R. C. Johnson DATE _____

F. B. 895 Pg. 80

Elev.	Depth		Tube No.	Blows per ft	Ground Water	DESCRIPTION
	1					Brown Medium Sand
	2	E				" " "
	3					" " "
	4					" " "
	5					" " "
	6					Very Dry Gray Coarse Sand
	1					" " " Sandy Gravel
	2					" " " "
	3	F				
	4					
	5				NO WATER	
	6					
	1					
	2					
	3					
	4					
	5					
	6					
	1					
	2					
	3					
	4					
	5					
	6					

FORM 353 1M 8-38

PLEASE RETURN TO
LOS ANGELES COUNTY SURVEYOR

700 HALL OF RECORDS

NOTE: ANY ADDITIONS OR CHANGES ON THIS SHEET MUST BE MADE OR CIRCLED IN RED INK, WITH DATE AND NAME OF PERSON MAKING CHANGE

Do not extend notes this side of this line

[redacted]						DESCRIPTION (3)					
Elev.	Depth		Tube No.	Blows per ft	Ground Water	SE cor Compton Blvd + Wilmington Ave (Montezuma Clay Adobe)					
	1				Black	Slightly sandy silty clay					
	2				"	"					
	3	A			"	"					
	4				Brown	"					
	5				"	"					
	6				"	"					
	1				"	"					
	2				"	"					
	3	B				"					
	4				"	"				occ. gravel	
	5				"	"					
	6				"	"					
	1			Light	"	"					
	2			"	"	"					
	3	C		"	"	"					
	4			"	"	"					
	5			"	"	"					
	6			"	"	"					
	1			"	"	"					
	2			"	"	"					
	3	D		"	"	"					
	4			"	"	"					
	5			"	"	"					
	6			"	"	"					
				"	"	"					
				"	"	"					
				"	"	"					
				"	"	"					

NOTES RED. _____ JOB NO 6225 SURVEY OF Lennox-Lawndale Area DEFENSE PUBLIC WORKS
DATE _____ SURVEY BY [illegible] National Defense Sewers Line 7
NOTES CHKD. _____ NOTES BY Kneen DATE 1-30-42
DATE _____ INDEXED _____ DATE _____

F.B. 895 PG 81

FORM 353 IM 8-38

PLEASE RETURN TO
LOS ANGELES COUNTY SURVEYOR

700 HALL OF RECORDS

NOTE: ANY ADDITIONS OR CHANGES ON THIS SHEET MUST BE MADE OR CIRCLED IN RED INK, WITH DATE AND NAME OF PERSON MAKING CHANGE

Do not extend notes this side of this line

NOTES RED. DATE

NOTES CHKD. DATE

JOB NO. SURVEY OF

SURVEY BY DATE

NOTES BY DATE

INDEXED DATE

F.B. 895 Pg. 82

Elev.	Depth		Tube No.	Blows per ft	Ground Water	DESCRIPTION
	1					
	2					
	3					
	4					
	5					
	6					
	7					
	8					
	9					
	10					
	11					
	12					
	13					
	14					
	15					
	16					
	17					
	18					
	19					
	20					
	21					
	22					
	23					
	24					
	25					
	26					
	27					
	28					
	29					
	30					
	31					
	32					
	33					
	34					
	35					
	36					
	37					
	38					
	39					
	40					
	41					
	42					
	43					
	44					
	45					
	46					
	47					
	48					
	49					
	50					

DEFENSE PUBLIC WORKS.

NOTES RED.	JOB NO. 6225	SURVEY OF Lennox-Lawndale Area National Defense Sewers Line 2	F. B. 895 PG. 83
DATE	SURVEY BY Kueen Keagle		
NOTES CHKD.	NOTES BY Keagle	DATE 1-30-42	
DATE	INDEXED A. C. Johnson	DATE	

NOTE: ANY ADDITIONS OR CHANGES ON THIS SHEET MUST BE MADE OR CIRCLED IN RED INK, WITH DATE AND NAME OF PERSON MAKING CHANGE

Do not extend notes this side of this line

(4)

Elev.	Depth		Tube No.	Blows per ft	Ground Water	[redacted]	DESCRIPTION
	[illegible]	A					E. side Arlington 450' N of P.E. Ry tracks - Brown sandy silt loam (Ramona)
	[illegible]	B					silty clay
	[illegible]	C					fine sandy clayey silt
	[illegible] — N	D					

PLEASE RETURN TO LOS ANGELES COUNTY SURVEYOR 700 HALL OF RECORDS

FORM 353 1M 8-38

F. B. 895 PG. 84

JOB NO. _____ SURVEY OF _____ NOTES RED. _____

SURVEY BY _____ DATE _____

NOTES BY _____ DATE _____ NOTES CHKD. _____

INDEXED _____ DATE _____ DATE _____

FORM 353 1M 8-38

PLEASE RETURN TO

LOS ANGELES COUNTY SURVEYOR

700 HALL OF RECORDS

NOTE: ANY ADDITIONS OR CHANGES ON THIS SHEET MUST BE MADE OR CIRCLED IN RED INK, WITH DATE AND NAME OF PERSON MAKING CHANGE

Do not extend notes this side of this line



DESCRIPTION

FORM 353 IM 8-38

PLEASE [illegible]IRN TO
LOS ANGELES [illegible]TY SURVEYOR

700 HALL OF RECORDS

NOTE: ANY ADDITIONS OR CHANGES ON THIS SHEET MUST BE MADE OR CIRCLED IN RED INK, WITH DATE AND NAME OF PERSON MAKING CHANGE

Do not extend notes this side of this line

~~B.M.~~	~~1ST RUN~~	~~DIFF~~	~~2ND RUN~~	~~3RD RUN~~	~~ADJ. ELEV.~~	DESCRIPTION
Elev.	Depth		Tube No.	Blows per ft.	Ground Water	Hole No 1 Locust Ave & McMillan [illegible] S side of McMillan 20' W of end [illegible]
NG = 73.9	1					Micaceous Fine Sandy Silt
=B.M.T440	2					" " " "
WL = 73.9-5.6	3	A				" " " "
=68.3	4					" " " "
	5					" " " "
	6					
	1					
	2					
	3	B WL=-5.6		Moist		Micaceous Brown Silt
	4			"		" " "
	5			Saturated		" " "
	6			"		" " Clayey Silt
	1			"		" " Silty Clay
	2			—		" " " "
	3	C				
	4					
	5					
	6					
	1					
	2					
	3	D				
	4					
	5					
	6					

NOTES RED. _____ JOB NO. 1075 SURVEY OF Pacific Ave et al.
DATE _____ SURVEY BY [illegible] Keagle
NOTES CHKD. _____ NOTES BY Keagle DATE 3-31-42
DATE _____ INDEXED [illegible] DATE MAR 22 '46

F. B. 895 PG. 85

FORM 353 1M 8-38

PLEASE RETURN TO
LOS ANGELES COUNTY SURVEYOR
700 HALL OF RECORDS

NOTE: ANY ADDITIONS OR CHANGES ON THIS SHEET MUST BE MADE OR CIRCLED IN RED INK, WITH DATE AND NAME OF PERSON MAKING CHANGE

Do not extend notes this side of this line

JOB NO. 1075 SURVEY OF Pacific Ave. et al. NOTES RED. DATE
SURVEY BY Keagle & Knaggs NOTES CHKD. DATE
NOTES BY Keagle DATE 3-31-42
INDEXED A. C. Johnson DATE

F.B. 895 Pg. 86

B.M.	1ST RUN	DIFF.	2ND RUN	3RD RUN	ADJ. ELEV.	DESCRIPTION
						Pg. 43
Hole No 2 ctr. McMillan at W PL Walker Dr. Elev. Surf. = 75.2 +0.4 = 75.6 (B.M. K-144) WL = 75.6 - 5.5 = 70.1						(See p 43 for soil description)
Hole No 3 NW Cor McMillan & Atlantic Elev Surface = Natural Ground = 73.5 +0.4 = 73.9 (B.M. K-141) WL = 73.9 - 8.4 = 65.5						(See p 45 for log)
Hole No 4 S Side of Rosecrans Ave. on P.L. E of Muriel 15± ft. E of end of SW in No. Ground Elev. Surf. = 79.2 (T-405) -1.2 = 72.0 0 to -3.0 Micaceous fine sandy silt -3.0 to -5.5 Brown clayey silt. WL = 72.0 - 5.1 = 66.9						
Hole No 5 N.E. cor. Rosecrans & Castlegate 7'S & 7'E of E end of C.R. Micaceous fine silty sand 0 to -2.5 -2.5 to -5.5 dark brown Clayey Silt Elev Surface = Elev. K-337 = 72.7 WL = 4.3 below surf. = 68.4						
Hole No 6 NW Cor Rosecrans & 1st Alley W of Atlantic in Parking 15' W of PL Elev. Surf. = 72.1 (T-430) +0.2 = 72.3 WL = 72.3 - 7.2 = 65.1						(See FB 633-195 for log)
Hole No 7 SE cor. San Vincente & 1st Alley W of Atlantic on E PL of Alley 15' S of SW on San Vincente Elev Surface = 70.0 (K222) -0.3 = 69.7						(See F.B. 633-213 for log)
WL	69.7	-10.0	after 3 hrs.			
		-9.6	24 hr = 60.1			

FORM 353 1M 8-38

PLEASE RETURN TO
LOS ANGELES COUNTY SURVEYOR

700 HALL OF RECORDS

NOTE: ANY ADDITIONS OR CHANGES ON THIS SHEET MUST BE MADE OR CIRCLED IN RED INK, WITH DATE AND NAME OF PERSON MAKING CHANGE

Do not extend notes this side of this line

NOTES RED. _____ DATE _____ NOTES CHKD. _____ DATE _____

JOB NO. 1075 SURVEY OF Pacific Ave. et al.
SURVEY BY Kneeb Keagle
NOTES BY Keagle DATE 3-31-42
INDEXED [illegible] DATE _____

F. B. 895 PG. 87

[redacted]

Elev.	Depth		Tube No.	Blows per ft	Ground Water
	1 2 3 4 5 6	A			
	1 2 3 4 5 6	B			
	1 2 3 4 5 6	C			
	1 2 3 4 5 6	D			(9')

(See #17 - F.B. 633-215

DESCRIPTION

Hole No 8. S Wcor. Butler & S Vincente
Elev. Ground = 70.9 (K-226) - 0.6
= 71.5
WL = 71.5 - 8.1 = 63.4

(old 105) - F.B. 633-191
Hole No 9 N side Compton Blvd. in Parking 25 ft E of W Dist Bldg
Elev Ground = 69.8 = BM T-395
WL = 69.8 - 11.6 = 58.2 after 1 hr.

4-1-42

Hole No 10 S side Compton Blvd at 1st PL E of ℄ of Concrete produced
Elev Ground = 68.6 = BM T-392
WL = 68.6 - 9.0 = 59.6

Hole No 11, N Side Compton Blvd. btw. Atlantic Ave. & Lime Ave. 10' No. PL
Elev. Ground = 67.6' (T-376) + 0.7 = 68.3
WL = 68.3 - 7.8 = 60.5

F. B. 895 Pg. 88

JOB NO. _____ SURVEY OF _____ NOTES RED. _____

SURVEY BY _____ DATE _____

NOTES BY _____ DATE _____ NOTES CHKD. _____

INDEXED _____ DATE _____ DATE _____

FORM 353 1M 8-38

PLEASE RETURN TO

LOS ANGELES COUNTY SURVEYOR

700 HALL OF RECORDS

NOTE: ANY ADDITIONS OR CHANGES ON THIS SHEET MUST BE MADE OR CIRCLED IN RED INK, WITH DATE AND NAME OF PERSON MAKING CHANGE

Do not extend notes this side of this line

DESCRIPTION

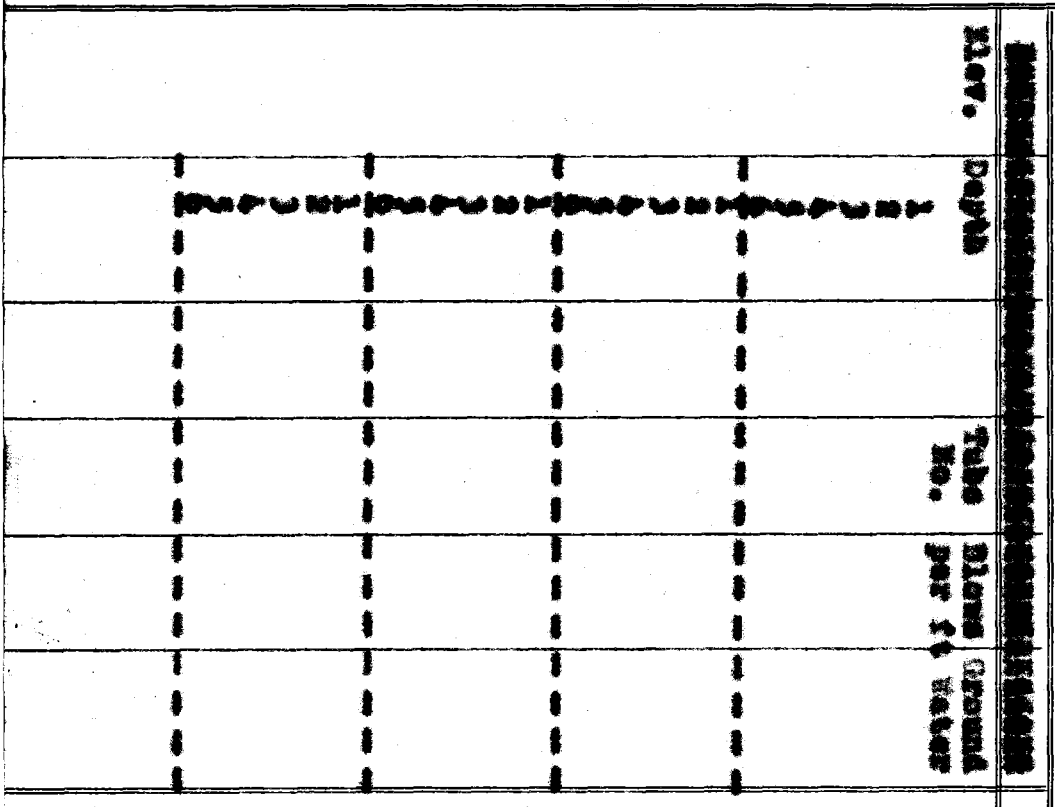

FORM 353 1M 8-38

PLEASE RETURN TO
LOS ANGELES COUNTY SURVEYOR

700 HALL OF RECORDS

NOTE: ANY ADDITIONS OR CHANGES ON THIS SHEET MUST BE MADE OR CIRCLED IN RED INK, WITH DATE AND NAME OF PERSON MAKING CHANGE

Do not extend notes this side of this line

See F.B. 633 DESCRIPTION 187

Elev.	Depth		Tube No.	Blows per ft	Ground Water
	1				
	2				
	3	A			
	4				
	5				
	6				
	1				
	2				Ground
	3	B			
	4				
	5				
	6				
	1				
	2				
	3	C			
	4				
	5				
	6				
	1				
	2				
	3	D			
	4				
	5				
	6				

Hole No 1 NW Cor. Comptons Blvd. and Gibson St.
Elev = 68.6 (T-379) + 0.8 = 69.4
WL = 69.4 - 5.9 = 63.5

Hole No 2 SW cor. Myrrh St & Lime Av
0 to -2.0 Micaceous silty fine sand
-2.0 to -5.0 Brown micaceous silt
-5.0 to -7.0 Micaceous sand
Elev. = 66.8 (K-275) + 0.5 = 67.3

WL - 67.3 - 6.2 = 61.1

Hole No 3 NW cor Myrrh St & Williams Ave. in parking on Williams Av
0 to -6.6 Micaceous silty sand
Elev. 67.5 (K-273) + 0.1 = 67.6
WL = 67.6 - 5.8 = 61.8

NOTES RED. _____
DATE _____
NOTES CHKD. _____
DATE _____

JOB NO. 1073 SURVEY OF Williams Ave. et al.
SURVEY BY Keagle & Kneen
NOTES BY Keagle DATE 4-1-42
INDEXED C. Johnson DATE MAR 22 '46

F.B. 895 PG. 89

FORM 353 IM 8-38

PLEASE RETURN TO
LOS ANGELES COUNTY SURVEYOR

700 HALL OF RECORDS

NOTE: ANY ADDITIONS OR CHANGES ON THIS SHEET MUST BE MADE OR CIRCLED IN RED INK, WITH DATE AND NAME OF PERSON MAKING CHANGE

Do not extend notes this side of this line

NOTES RED. DATE

NOTES CHKD. DATE

JOB NO. SURVEY OF

SURVEY BY DATE

NOTES BY DATE

INDEXED DATE

F. B. 895 Pg. 90

Elev.	Depth		Tube No.	Blows per ft	Ground Water	DESCRIPTION
		1				
		2				
		3				
		4				
		5				
		6				
		1				
		2				
		3				
		4				
		5				
		6				
		1				
		2				
		3				
		4				
		5				
		6				
		1				
		2				
		3				
		4				
		5				
		6				

FORM 353 1M 8-38

PLEASE RETURN TO
LOS ANGELES COUNTY SURVEYOR

700 HALL OF RECORDS

NOTE: ANY ADDITIONS OR CHANGES ON THIS SHEET MUST BE MADE OR CIRCLED IN RED INK, WITH DATE AND NAME OF PERSON MAKING CHANGE

Do not extend notes this side of this line

NOTES RED. _____ DATE _____ NOTES CHKD. _____ DATE _____

JOB NO. 1073 SURVEY OF Williams Ave. et al.
SURVEY BY Keagle + Kneen
NOTES BY Kneen DATE 4-1-42
INDEXED C. Johnson DATE _____

F. B. 895 PG. 91

[redacted] Hole No. 4 DESCRIPTION

Elev. =	Depth		Tube No.	Blows per ft	Ground Water	
BM. K-282 = 67.6 ✓						In Parking, N.E. cor Rose St. & Frailey Ave. B.M.
WL, 67.6-5.0 = 62.6	1					Micaceous, fine sand
	2					" " "
	3	A				" " "
	4					" " "
	5					" " "
	6					" " "
	1					" " "
	2					" " "
	3	B	WL -5.0			" " "
	4					" " "
	5					Saturated Micaceous Sand
	6					" " "
	1					" " "
	2					"
	3	C				"
	4					"
	5					"
	6					" " "
	1					
	2					
	3	D				
	4					
	5					
	6					

FORM 353 1M 8-38

PLEASE RETURN TO
LOS ANGELES COUNTY SURVEYOR

700 HALL OF RECORDS

NOTE: ANY ADDITIONS OR CHANGES ON THIS SHEET MUST BE MADE OR CIRCLED IN RED INK, WITH DATE AND NAME OF PERSON MAKING CHANGE

Do not extend notes this side of this line

HOLE No. 5. DESCRIPTION at B.M.

Elev.	Depth		Tube No.	Blows per ft	Ground Water	NE cor, in Parking, Linsley St + Frailey Ave.
BM-K279 = 66.1	1					Micaceous silty sand
WL=66.1-4.9 = 61.2	2					" " "
	3					" " "
	4					" clayey silt
	5					" " "
	6					" " "
	1					" " "
	2					" " "
	3					" " "
	4	WL = -4.9				" " "
	5					" " "
	6					" fine silty sand
	1				Saturated	" " " "
	2				"	" " " "
	3				"	" Sand
	4				"	" " large concretions
	5				"	" " " "
	6				"	" fine sand
	1					
	2					
	3					
	4					
	5					
	6					

JOB NO. 1073 SURVEY OF Williams Ave. et al. NOTES RED. DATE

SURVEY BY NOTES BY K+K DATE 4-1-42 NOTES CHKD. DATE

INDEXED C. Johnson DATE

F.B. 895 PG. 92

FORM 353 1M 8-38

PLEASE RETURN TO
LOS ANGELES COUNTY SURVEYOR

700 HALL OF RECORDS

NOTE: ANY ADDITIONS OR CHANGES ON THIS SHEET MUST BE MADE OR CIRCLED IN RED INK, WITH DATE AND NAME OF PERSON MAKING CHANGE

Do not extend notes this side of this line

NOTES RED. _____ DATE _____
NOTES CHKD. _____ DATE _____
JOB NO. 1064 SURVEY OF Pauline st et al
SURVEY BY Kegle DATE 4-2-42
NOTES BY _____ DATE _____
INDEXED MAR 22 46

F.B. 895 Pg. 93

Elev.	Depth		Tube No.	Blows per ft	Ground Water	DESCRIPTION
						See F.B. 633 - 163, 164
	1					Hole No 5 N Parking Marcella St.
	2					80 ft E of BM No K-193, Cuzco Av.
	3	A				Surf. Elev = 62.8 + 0.1 = 62.9
	4					W.L = 62.9 - 9.0 = 53.9
	5					(first water 120)
	6	See FB 633-165				Hole No 6 E side of E Sidewalk
						~~Locust~~ Ceress Ave. & N of Pauline St. & R due E
	1					B.M. No K-163. Elev. 62.9
	2					Elev. Surface = 62.9 + 0.1 = 63.0
	3	B				W.L = 63.0 - 6.5 = 56.5
	4					
	5					Hole No 7 E parking of Dudley Ave.
	6					20 ft. N of N P/L of Elizabeth St.
						0 to -4.0 Micaceous fine sand.
	1					-4.0 to -4.5 Mic dark brown silt.
	2					-4.5 to -7.0 Mic fine sand, silt grading
	3	C				into medium sand
	4					-7.0 to -11.0 silt
	5					Elev. Surf. = 65.2 (T-348) -0.4 = 64.8
	6					W.L = 64.8 - 9.9 = 54.9 after 1 hr.
						- 9.4 = 55.4 " 20 "
	1					W.L. 9/8/44 56.2 (page 142)
	2					
	3	D				
	4					
	5					
	6					

FORM 353 IM 8-38

PLEASE RETURN TO
LOS ANGELES COUNTY SURVEYOR

700 HALL OF RECORDS

NOTE: ANY ADDITIONS OR CHANGES ON THIS SHEET MUST BE MADE OR CIRCLED IN RED INK, WITH DATE AND NAME OF PERSON MAKING CHANGE

Do not extend notes this side of this line

NOTES RED. DATE NOTES CHKD. DATE

JOB NO. C1N0.10064 SURVEY OF Pauline St et al
SURVEY BY Kreen & Keagle DATE 4-2-42
NOTES BY Keagle DATE
INDEXED C. Johnson DATE

F.B. 895 Pg. 94

Elev.	Depth	Tube No.	Blows per ft	Ground Water	DESCRIPTION
					See F.B. 633-167
	1				Hole No 1 E gutter Cuzco Ave 10' N of S end of prmt. at Edison R/W
	2				Surface Elev. 61.2 (B.M. K148) - 0.9 = 60.3
	3				WL = 60.3 - 5.5 = 54.8
	4				
	5				
	6				
	1				Hole No 2, 20 ft. N of N Prmt edge, Greenleaf Dr.
Note	Active Irrigation Ditch 50'			.3	in E gutter of Muriel Ave
	2 of Test hole				0 to -2.5, Micaceous sand, -2.5 to 4.5 Micaceous
	3				fine sandy silt
	4				Surface Elev. 62.2 (B.M. K-151) - 1.0 = 61.2
	5				WL = 61.2 - 3.3 = 57.9
	6				
	1				Hole No 3 15' N of Greenleaf Dr
	2				prmt. in E gutter of Dudley Ave.
	3				0 to -1.0 Micaceous silty fine sand
	4				-1.0 to -4.0 " fine sandy silt
	5				-4.0 to 7.0 " sand
	6			Surface	Elev. = 60.6 (B.M. K-153) - 1.0 = 59.6
	1				WL = 59.6 - 6.2 = 53.4
	2				Hole No 4 E gutter Cuzco Ave. 50 ft
	3				S of Wymore St
	4				0 to -1.5 Micaceous fine sandy silt
	5				-1.5 " -4.5 " " " clayey silt
	6				-4.5 " -5.5 " silty fine sand
					-5.5 " -8.0 " " clay
					-8.0 " - " fine sandy silt
					Surface Elev = 61.7 (B.M. K-182) - 1.1
					= 60.6 WL = 60.6 - 6.4 = 54.2

FORM 353 1M 8-38

PLEASE RETURN TO
LOS ANGELES COUNTY SURVEYOR

700 HALL OF RECORDS

NOTE: ANY ADDITIONS OR CHANGES ON THIS SHEET MUST BE MADE OR CIRCLED IN RED INK, WITH DATE AND NAME OF PERSON MAKING CHANGE

Do not extend notes this side of this line

NOTES RED. _____ DATE _____ NOTES CHKD. _____ DATE _____

JOB NO. 1067 SURVEY OF Santa Ana Blvd. Et Al.
SURVEY BY [illegible] DATE 4-3-42
NOTES BY [illegible] DATE 94 22 [illegible] MAR 22 '46
INDEXED [illegible] DATE

F. B. 895 PG. 95

Hole No 1

Elev.	Depth		Tube No.	Blows per ft	Ground Water	DESCRIPTION
79.2+0.3						SE cor Santa Ana Blvd & 1st Ave
79.5	1					in parking at BM T-520 SE cor
WL-79.5-6.0	2					Micaceous silty fine sand
73.5	3	A				" " " "
	4					" " " "
	5					" " fine sandy silt
	6					" " " " "
	1					" " " " "
	2					" silty clay
	3	B	Alternate Layers			" " " + silty fine sand
	4					" " " " "
Elev. 73.5	5					" " " " "
	6		WL-6.0			" " " " "
	1			Saturated		" " " " "
	2					" " " " "
	3	C				" " " " "
	4					" " " " "
	5					" " fine sand
	6					" " " "
	1					" fine sand
	2					" " "
	3	D				" " "
	4					" " "
	5					
	6					

FORM 353 1M 8-38

PLEASE RETURN TO
LOS ANGELES COUNTY SURVEYOR

700 HALL OF RECORDS

NOTE: ANY ADDITIONS OR CHANGES ON THIS SHEET MUST BE MADE OR CIRCLED IN RED INK, WITH DATE AND NAME OF PERSON MAKING CHANGE

Do not extend notes this side of this line

Elev.	Depth		Tube No.	Blows per ft	Ground Water	Hole No. 2 DESCRIPTION
Surf = B.M. K200						NW cor Lavinia Ave & 5th Ave
-0.2	1					in W parking, 5th Ave.
79.2-0.2=79.0	2					Micaceous Silty Fine Sand
WL: 79.0-5.4	3					" " " "
=73.6	4					" " " "
	5					" " " "
	6					" " " "
	1					" " " "
	2					" " " "
	3					" " " "
	4					" " " "
	5	WL 5.4' below ground surface				" Clay silts & clay silts
	6					" " " "
	1					" " " "
	2					" " " "
	3					" " " "
	4					" " " "
	5					" " " "
	6					" " " "
	1					" silty fine sand
	2					" " " "
	3					" " " "
	4					" " " "
	5					
	6					

NOTES RED. DATE
NOTES CHKD. DATE
JOB NO. 1067 SURVEY OF Santa Ana Blvd. Et Al.
SURVEY BY Keagle Kneen
NOTES BY Kneen DATE 4-3-'42
INDEXED [illegible] Johnson DATE

F.B. 895 PG. 96

FORM 353 1M 8-38

PLEASE RETURN TO
LOS ANGELES COUNTY SURVEYOR

700 HALL OF RECORDS

NOTE: ANY ADDITIONS OR CHANGES ON THIS SHEET MUST BE MADE OR CIRCLED IN RED INK, WITH DATE AND NAME OF PERSON MAKING CHANGE

Do not extend notes this side of this line

NOTES RED. _____ DATE _____ NOTES CHKD. _____ DATE _____

JOB NO. 1067 SURVEY OF Santa Ana Blvd etal. F. B. 895 PG. 97

SURVEY BY Kragle Kneen NOTES BY Kneen DATE 4-3-42

INDEXED _____ DATE _____

Elev.	Depth		Tube No.	Blows per ft	Ground Water	Hole No. 3 DESCRIPTION
Surf = B.M.T53B = 81.0						NE cor Santa Ana Blvd & Lynwood Cir. at BM
WL = 81.0 - 6.0 = 75.0	1					Micaceous silty fine sand
	2					" " " "
	3	A				" " " "
	4					" " " "
	5					" " " "
	6					" " " "
	1					" " " "
	2					" " clay
	3	B				" " "
	4					" " "
	5					" " "
Elev. 75.0	6	WL = 6.0' below BM				" " "
	1					" " "
	2					" " "
	3	C				" " "
	4					" " "
	5					" clayey silt
	6					" " " with concretions
	1					" silty fine sand
	2					" silt
	3	D				
	4					
	5					
	6					

FORM 353 1M 8-38

PLEASE RETURN TO
LOS ANGELES COUNTY SURVEYOR

700 HALL OF RECORDS

NOTE: ANY ADDITIONS OR CHANGES ON THIS SHEET MUST BE MADE OR CIRCLED IN RED INK, WITH DATE AND NAME OF PERSON MAKING CHANGE

Do not extend notes this side of this line

NOTES RED. DATE

NOTES CHKD. DATE

JOB NO. SURVEY OF

SURVEY BY DATE

NOTES BY DATE

INDEXED DATE

F. B. 895 PG. 98

Elev.	Depth	Tube No.	Blows per ft	Ground Water	DESCRIPTION
	1				
	2				
	3				
	4				
	5				
	6				
	1				
	2				
	3				
	4				
	5				
	6				
	1				
	2				
	3				
	4				
	5				
	6				
	1				
	2				
	3				
	4				
	5				
	6				

FORM 353 1M 8-38

PLEASE RETURN TO
LOS ANGELES COUNTY SURVEYOR

700 HALL OF RECORDS

NOTE: ANY ADDITIONS OR CHANGES ON THIS SHEET MUST BE MADE OR CIRCLED IN RED INK, WITH DATE AND NAME OF PERSON MAKING CHANGE

Do not extend notes this side of this line

NOTES RED.
DATE
NOTES CHKD.
DATE

JOB NO. 1074 SURVEY OF Lavinia Ave et al.
SURVEY BY Kneen & Keyes
NOTES BY Kneen DATE 4-3-47
INDEXED [illegible] DATE MAR 22 46

F. B. 895 PG. 99

Elev.	Depth		Tube No.	Blows per ft	Ground Water	Hole No 4 DESCRIPTION S.E cor. 50' E of ℄	Duncan Ave &	Railroad in parking		
Surf ground										
80.8+0.4	1					Mic	fine	sandy	silt	
=81.2	2					"	"	"	"	
WL =	3	A				"	"	"	"	
81.2-7.8	4				See Page 137	"	"	"	"	
=73.4	5					"	silty	fine	sand	
	6					"	"	"	"	
	1					"	"	"	"	
	2					"	"	"	"	
	3	B				"	"	"	"	
	4					"	sand			
	5					"	"			
	6					"	"			
	1			1"-2"	Alternate	strata	Mic.	"	& Mic	silt
	2			"	"	"	"	"	"	"
	3	C		Saturated		Micaceous	clayey	sandy	silt	
	4				"	"	"	"	"	"
	5				"	"	"	"	"	"
	6				"	"	"	"	"	"
	1				"	"	"	"	"	"
	2				"	"	"	"	"	"
	3	D			"	"	"	silt		
	4					"	silty	sand		
	5									
	6									

Gopher filled 6" auger hole over night 8' deep

FORM 353 1M 8-38

PLEASE RETURN TO
LOS ANGELES COUNTY SURVEYOR

700 HALL OF RECORDS

NOTE: ANY ADDITIONS OR CHANGES ON THIS SHEET MUST BE MADE OR CIRCLED IN RED INK, WITH DATE AND NAME OF PERSON MAKING CHANGE

Do not extend notes this side of this line

NOTES RED. DATE

NOTES CHKD. DATE

JOB NO 1074 SURVEY OF Lavinia Ave, et al.

SURVEY BY Keagle & Kneen

NOTES BY Keagle DATE 4-2-42

INDEXED J. Johnson DATE

F.B. 895 Pg. 100

Elev.	Depth	Tube No.	Blows per ft	Ground Water	DESCRIPTION
	1 2 3 4 5 6				See F.B. 633-2/1 Hole No 1 NE cor. Atlantic Ave & Clark St. in N gutter Clark St 30' E of PL Elev. Surf. 77.1 (T-509) - 0.5 = 76.6 W L = 76.6 - 7.2 = 69.4 first water at -9.0 See Page 138
	1 2 3 4 5 6				See F.B. 633-209 Hole No 2 Abandoned dug well 10± ft S of BM T-507 (S W cor Clark St & Wright Rd W L = 77.8 - 6.3 = 71.5 See Page 137
	1 2 3 4 5 6				Hole No 3 NW cor Lavinia Ave & Wright 2 ft W of int P/L's. Elev Surf 79.5 (T-513) - 1.0 = 78.5 first water at 6.5 W L = 78.5 - 6.2 = 72.3 See Page 137
	1 2 3 4 5 6				
	1 2 3 4 5 6				

FORM 353 1M 8-38

PLEASE RETURN TO
LOS ANGELES COUNTY SURVEYOR

700 HALL OF RECORDS

NOTE: ANY ADDITIONS OR CHANGES ON THIS SHEET MUST BE MADE OR CIRCLED IN RED INK, WITH DATE AND NAME OF PERSON MAKING CHANGE

Do not extend notes this side of this line

NOTES RED. _____ DATE _____
NOTES CHKD. _____ DATE _____
JOB NO. 1074 SURVEY OF Lavinia Ave et al
SURVEY BY Kneen & Kneen DATE 4-3-42
NOTES BY " " DATE "
INDEXED _____ DATE _____

F.B. 895 PG. 101

No. 5

Elev.	Depth		Tube No.	Blows per ft	Ground Water	DESCRIPTION
Not Ground = B.M.T 518 80.8 + 0.5 = 81.3 W L = 81.3 - 6.9 = 74.4	1 2 3 4 5 6	A				SE cor. Virginia Ave + Railroad Ave. Micaceous fine sandy silt " " " " " " " " " " " " " silt " " " silty fine sand
	1 2 3 4 5 6	B				Imperfectly stratified clayey silts, fine sands and sandy silts
El. 74.4	1 2 WL = 6.9 3 4 5 6					" " " " " " " " " " " " " " " "
	1 2 3 4 5 6	D				Micaceous silty fine sand " fine sand

See Page 137

F. B. 895 PG. 102

JOB NO. ______ SURVEY OF ______ NOTES RED. ______

SURVEY BY ______ DATE ______

NOTES BY ______ DATE ______ NOTES CHKD. ______

INDEXED ______ DATE ______ DATE ______

Elev.	Depth	Tube No.	Blows per ft	Ground Water
	1			
	2			
	3			
	4			
	5			
	6			
	1			
	2			
	3			
	4			
	5			
	6			
	1			
	2			
	3			
	4			
	5			
	6			
	1			
	2			
	3			
	4			
	5			
	6			

DESCRIPTION

Do not extend notes this side of this line

PLEASE RETURN TO
LOS ANGELES COUNTY SURVEYOR
700 HALL OF RECORDS

NOTE: ANY ADDITIONS OR CHANGES ON THIS SHEET MUST BE MADE OR CIRCLED IN RED INK, WITH DATE AND NAME OF PERSON MAKING CHANGE

FORM 353 1M 8-38

FORM 353 1M 8-38

PLEASE RETURN TO
LOS ANGELES COUNTY SURVEYOR

700 HALL OF RECORDS

NOTE: ANY ADDITIONS OR CHANGES ON THIS SHEET MUST BE MADE OR CIRCLED IN RED INK, WITH DATE AND NAME OF PERSON MAKING CHANGE

Do not extend notes this side of this line

No 1

Elev.	Depth		Tube No.	Blows per ft	Ground Water	N	DESCRIPTION
							See page 104
	1				Saturated		Micaceous fine sand
	2				"		" " "
	3	~~A~~			"		" " sandy clay
	4	E			"		" bluish clay
	5				"		" " "
	6				"		" clayey fine sand with concretions
	1				"		" " sand " "
	2				"		" " " " "
	3	~~B~~			"		" " " " "
	4	F			"		" " " " "
	5				"		" " " " "
	6				Moist		" " " " "
	1						
	2						
	3	~~C~~					
	4						
	5						
	6						
	1						
	2						
	3	~~D~~					
	4						
	5						
	6						

(over)

NOTES RED. _____
DATE _____
NOTES CHKD. _____
DATE _____

JOB NO. 1071 SURVEY OF Wright Rd. et al.
SURVEY BY Keagle & Kneen
NOTES BY Kneen DATE 5-13-42
INDEXED [illegible] DATE MAR 22 '46

F. B. 895 PG. 103

F. B. 895 PG. 104

JOB NO. 1071 SURVEY OF Wright Rd. et al. NOTES RED.
SURVEY BY Keagle + Kneen DATE
NOTES BY Kneen DATE 5-13-42 NOTES CHKD.
INDEXED C. Johnson DATE DATE

Surf. 1.0 below int. of Wright Rd. and N lane Mc Millan St. at highest point of Crown 76.2 - 1.0 = 75.2

For control Elevs see FB. 958, 135-7

Elev.	Depth	Tube No.	Blows per ft.	Ground Water	DESCRIPTION
75.2	1				NW cor. McMillan St. and Wright Rd.
	2				" "
	3				" "
	4				" "
	5				" "
	6				" "
	1	A			Micaceous fine sandy silt
	2				" "
	3				" "
	4				" "
	5				" "
	6				" "
	1	B			fine silty sand
	2				" "
	3				" "
	4				" "
	5				" "
	6				" "
	1	W.L. - 6.3 Elev. 69.9		Saturated	
	2			"	
	3			"	
	4			"	
	5			"	
	6			"	
	1	C		slightly	silty clay with concretions
	2			"	"
	3			"	Micaceous silty sand
	4			"	"
	5			"	"
	6			"	"
	1	D			Clay
	2				Micaceous clayey fine sand
	3				" " with concretions
	4				" "
	5				" "
	6				" "

over

FORM 353 1M 8-38

62563 N249

PLEASE RETURN TO
LOS ANGELES COUNTY SURVEYOR
700 HALL OF RECORDS

Do not extend notes this side of this line

NOTE: ANY ADDITIONS OR CHANGES ON THIS SHEET MUST BE MADE OR CIRCLED IN RED INK, WITH DATE AND NAME OF PERSON MAKING CHANGE

FORM 353 1M 8-38

PLEASE RETURN TO
LOS ANGELES COUNTY SURVEYOR

700 HALL OF RECORDS

NOTE: ANY ADDITIONS OR CHANGES ON THIS SHEET MUST BE MADE OR CIRCLED IN RED INK, WITH DATE AND NAME OF PERSON MAKING CHANGE

Do not extend notes this side of this line

[redacted]

DESCRIPTION No 2

Elev.	Depth		Tube No.	Blows per ft	Ground Water	Description
N.G 72.5	1					E side Riverside Dr - ℄ McMillan St produced.
	2					Micaceous sand and
	3	A				" " silty
	4					Fine sand
	5					
	6					
	1					ditto
	2	WL = -4.6 Elev. 67.9				Micaceous fine sandy silt
	3	B			Saturated	" " " "
	4				"	" " " "
	5				"	" " " "
	6				"	" " " "
	1				"	" silty fine sand
	2				"	" " " "
	3	C				
	4					Ground Surface = 4.3 below top of S post of barricade at end Mc Millan St.
	5					=76.8-4.3 72.5
	6					F.B. 958-136
	1					
	2					
	3	D				
	4					
	5					
	6					

NOTES RED. _____ JOB NO. 1071 SURVEY OF Wright Rd, et al

DATE _____ SURVEY BY Keagle Kneen

NOTES CHKD. _____ NOTES BY Kneen DATE 5-13-42

DATE _____ INDEXED [illegible] DATE _____

F.B. 875 PG. 105

FORM 353 1M 8-38

PLEASE RETURN TO
LOS ANGELES COUNTY SURVEYOR

700 HALL OF RECORDS

NOTE: ANY ADDITIONS OR CHANGES ON THIS SHEET MUST BE MADE OR CIRCLED IN RED INK, WITH DATE AND NAME OF PERSON MAKING CHANGE

Do not extend notes this side of this line

[redacted]

DESCRIPTION No 9

Elev.	Depth	Tube No.	Blows per ft	Ground Water	NW cor Clark St & Wright Rd. (S.W. Cor. Pg 100)
0.6 blw. B.M.T-5.07 =77.8-0.6 =77.2	1				
	2	For A B&C see F.B. 633			
	3	pg. 209			
	4				
	5				
	6				
	1				Saturated Micaceous Fine Sand
	2	D			" " " "
	3	WL 6.0 below ground surf.			" " " "
	4	= 71.2			" " large " "
	5				Micaceous silty clay with concretions
	6				" " " " "
	1				" clayey silt with small " "
	2				" " " " "
	3	E			" silty sand
	4				" "
	5				" sand
	6				" "
	1				" bluish clay
	2				" sand
	3	F			" silty fine sand
	4				" silty clayey fine sand
	5				
	6				" " fine sand

NOTES RED. DATE NOTES CHKD. DATE

JOB NO. 1071 SURVEY OF Wright Rd, et al

SURVEY BY DATE

NOTES BY DATE

INDEXED A. C. Johnson

F.B. 895 PG. 106

FORM 353 1M 8-38

PLEASE RETURN TO
LOS ANGELES COUNTY SURVEYOR
700 HALL OF RECORDS

NOTE: ANY ADDITIONS OR CHANGES ON THIS SHEET MUST BE MADE OR CIRCLED IN RED INK, WITH DATE AND NAME OF PERSON MAKING CHANGE

Do not extend notes this side of this line

NOTES RED. DATE
NOTES CHKD. DATE
JOB NO. 1071 SURVEY OF Wright Road
SURVEY BY
NOTES BY DATE
INDEXED DATE
F.B. 895 PG. 107

Elev.	Depth		Tube No.	Blows per ft	Ground Water	DESCRIPTION
	1					Hole No 3
	2					N gutter Kimara St. in
	3				Ground	front of House Nº 5501
	4	A				Surface = 0.6, below center
	5					of S end of driveway, house #5501
	6					-0.0 to -5.5 micaceous
	7					slightly silty sand.
	8					WL = 4.8 below Ground surface
	9				F.B. 958-136	Elev Ground = 76.1 - 0.6 = 75.5 WL = 75.5 - 4.8 = 70.7
	1					Hole Nº 4 W side Wright Rd.
	2					& N P/L Rayborn St. produced
	3	B				Ground surf = 0.5 below
	4					S & T marked M.W.D. of So. Cal.
	5				F.B. 958-136	at int. of St. & = 76.8 - 0.5 = 76.3
	6					WL = 6.9 below Ground Surface
	7					= 76.3 - 6.9 = 69.4
	8					Hole No 5 ℄ of Rayborn St.
	9	C				at E end of St.
	1					Ground surf = 0.4 below crown
	2				F.B. 958-136	of pvmt. at end. 76.1 - 0.4 = 75.7
	3					WL = - 5.6 below G.S. 70.1
	4					0.0 to -5.0, micaceous sand
	5	D				-5.0 to - 5.3 dark brown
	6					micaceous clayey silt
	7					-5.5 to - 6.5 micaceous
	8					coarse sand.
	9					Hole Nº 6 E end Clark St. S side
						Ground Surf. = 0.4 below SE
					F.B. 958-137	cor. Mills House Porch 76.8 - 0.4 = 76.4
						WL = - 5.7 below G.S. = 70.7

FORM 353 1M 8-38

PLEASE RETURN TO
LOS ANGELES COUNTY SURVEYOR

700 HALL OF RECORDS

NOTE: ANY ADDITIONS OR CHANGES ON THIS SHEET MUST BE MADE OR CIRCLED IN RED INK, WITH DATE AND NAME OF PERSON MAKING CHANGE

Do not extend notes this side of this line

Elev.	Depth		Tube No.	Blows per ft	Ground Water	DESCRIPTION
	1					Hole No 7 - Clark St. - S P/L at int. of ℄ Louise Ave. produced Ground Surface 0.4 below int. of St. crowns. 76.9-0.4 = 76.5
	2				(F.B. 958-137)	0.0 to -1.0, Micaceous silt
	3					-1.0 to -6.0 " Sand
	4					WL = 5.0 below G.S. = 71.5
	5					
	6					
	1					Hole No 8 Santa Ana Blvd. N P/L at int Louise Ave. prod. Ground Surface 0.1 above int. of St crowns 79.2+0.1 = 79.3
	2					
	3				(F.B. 958-137)	WL = 7.0 ± below G.S. = [illegible] ±
	4					0.0 to -3.0 Micaceous. sand
	5					-3.0 to -6.0 " Fine Sandy silt
	6					-6.0 to -8.0 " Silty clay
	1	Elev 72.0	on 6-15-42, See p 114			Note: This hole was backfilled by local urchins and reopened just before returning to the warehouse. Consequently the WL given is an approximate estimate -
	2					
	3					
	4					
	5					
	6					
	1					
	2					
	3					
	4					
	5					
	6					

JOB NO. 1071 SURVEY OF Wright Rd. et al. NOTES RED. DATE

SURVEY BY Kneen & Keagle NOTES CHKD. DATE

NOTES BY Keagle DATE 5-14-42

INDEXED C. Johnson DATE

F.B. 895 PG. 108

FORM 353 1M 8-38

PLEASE RETURN TO
LOS ANGELES COUNTY SURVEYOR
700 HALL OF RECORDS

NOTE: ANY ADDITIONS OR CHANGES ON THIS SHEET MUST BE MADE OR CIRCLED IN RED INK, WITH DATE AND NAME OF PERSON MAKING CHANGE

Do not extend notes this side of this line

NOTES RED. ______ DATE ______
NOTES CHKD. ______ DATE ______

JOB NO. 1071 SURVEY OF Wright Rd et al.
SURVEY BY Keagle Kneen
NOTES BY Kneen DATE 5-14-42
INDEXED A. C. Johnson DATE ______

F. B. 895 PG. 109

[redacted]

DESCRIPTION N 910

N. Gutter Santa Ana Blvd at E Wright Rd. S portion.

Elev.	Depth		Tube No.	Blows per ft	Ground Water	Description
80.6 BMT 514	1					Micaceous silt
-0.2	2					" "
=80.4	3	A				" clayey silt
	4					" " "
	5					" " "
	1					" silt
	2	Note:- Hole was backfilled by some				" "
	3	volunteer before ground water level				" "
	4	was taken.				" "
	5	See p 11.4 for			Saturated	" "
		WL 6-19-42 72.6			Saturated	" "
		Item #2			"	" clayey silt
	1				"	" sandy "
	2				"	" " "
	3	C			"	" silty sand
	4				"	" " "
	5				"	" " "
	1				"	" sand
	2				"	" "
	3	D			"	" silt
	4				"	" clayey silt
	5				"	" silty clay

FORM 353 IM 8-38

PLEASE RETURN TO
LOS ANGELES COUNTY SURVEYOR

700 HALL OF RECORDS

NOTE: ANY ADDITIONS OR CHANGES ON THIS SHEET MUST BE MADE OR CIRCLED IN RED INK, WITH DATE AND NAME OF PERSON MAKING CHANGE

Do not extend notes this side of this line

NOTES RED. DATE NOTES CHKD. DATE

SURVEY OF JOB NO.

SURVEY BY DATE

NOTES BY DATE

INDEXED A. C. Johnson DATE

F. B. 895 Pg. 110.

Elev.	Depth		Tube No.	Blows per ft	Ground Water	DESCRIPTION
		E			Saturated	Micaceous sand
					"	"
					"	"
					"	clay
					"	"
					"	"
					"	silty sand
		F			"	"
					"	"
					"	"
					"	"
					"	"

FORM 353 1M 8-38

PLEASE RETURN TO
LOS ANGELES COUNTY SURVEYOR

700 HALL OF RECORDS

NOTE: ANY ADDITIONS OR CHANGES ON THIS SHEET MUST BE MADE OR CIRCLED IN RED INK, WITH DATE AND NAME OF PERSON MAKING CHANGE

Do not extend notes this side of this line

NOTES RED. DATE
NOTES CHKD. DATE
INDEXED DATE

JOB NO. 1071 SURVEY OF Wright Rd. et al. F.B. 895 PG. 111
SURVEY BY Kruse, Knoerr DATE 5-14-42
NOTES BY Knoerr DATE
DATE

DESCRIPTION N 9 11

Elev.	Depth		Tube No.	Blows per ft	Ground Water	
78.3	1					E end Santa Ana Blvd. S side
	2					Micaceous Silty Sand
	3	A				" " "
	4					" " "
	5					" " "
	6					" " "
	1					" " "
	2					" " "
	3	B				" " "
	4					" " "
	5	W	-5.6 El. = 72.7		Saturated	" " "
	6				"	" " "
	1				"	" sandy Silt
	2				"	" Silt
	3	C				
	4					
	5					Ground Surface = 4.2 below top of S barricade
	6					post at E end Sta Ana Blvd. 82.5 - 4.2 = 78.3
						See #9 F.B. 958-137
	1					
	2					
	3	D				
	4					
	5					
	6					

FORM 353 1M 8-38

PLEASE RETURN TO
LOS ANGELES COUNTY SURVEYOR

700 HALL OF RECORDS

NOTE: ANY ADDITIONS OR CHANGES ON THIS SHEET MUST BE MADE OR CIRCLED IN RED INK, WITH DATE AND NAME OF PERSON MAKING CHANGE

Do not extend notes this side of this line

NOTES RED. DATE

NOTES CHKD. DATE

JOB NO. SURVEY OF

SURVEY BY DATE

NOTES BY DATE

INDEXED DATE

F.B. 895 Pg. 112

Elev.	Depth		Tube No.	Blows per ft	Ground Water	DESCRIPTION
	1					
	2					
	3					
	4					
	5					
	6					
	1					
	2					
	3					
	4					
	5					
	6					
	1					
	2					
	3					
	4					
	5					
	6					
	1					
	2					
	3					
	4					
	5					
	6					

FORM 353 1M 8-38

PLEASE RETURN TO
LOS ANGELES COUNTY SURVEYOR

700 HALL OF RECORDS

NOTE: ANY ADDITIONS OR CHANGES ON THIS SHEET MUST BE MADE OR CIRCLED IN RED INK, WITH DATE AND NAME OF PERSON MAKING CHANGE

Do not extend notes this side of this line

NOTES RED. DATE
NOTES CHKD. DATE
JOB NO. 1069 SURVEY OF Monterey Avenue Sd.
SURVEY BY C. L. [illegible] NOTES BY " DATE 6-19-42
INDEXED O. Johnson DATE

F.B. 895 PG. 113

Elev.	Depth		Tube No.	Blows per ft	Ground Water	DESCRIPTION
	1					Hole No 1 - NE Cor. Woodruff Av. & Monterey Ave.
	2					0 to -5.3 ± Micaceous Silt
	3	A				-5.3 to -8.5 " Silty Sand
	4					WL = 6.3 below N.G.
	5					N.G. is approx. same as E Woodruff Ave
	6					Elev. Water = 63.1 - 6.3 = 56.8
	1					Hole No 2 N W Cor. Monterey & Grand
	2					46' W of edge Grand Ave. pvmt. in N Gutter
	3	B				-0 to -2.0 Micaceous Silty Sand
	4					-2.0 to -7.5 " " fine sand
	5					(concretions at -3.3 to -8.3 ±)
	6					-7.5 to -8.3 Micaceous Silt
						-8.3 to -10.0 " fine Sand
	1				slight amt.	perched ground water at -8.5 ±
	2					WL = 7.0 below gutter
	3	C				Gutter = approx 64.2 - 0.7 = 63.5
	4					Elev. WL = 63.5 - 7.0 = 56.5
	5					
	6					
	1					
	2					
	3	D				
	4					
	5					
	6					

FORM 353 1M 8-38

PLEASE RETURN TO
LOS ANGELES COUNTY SURVEYOR

700 HALL OF RECORDS

NOTE: ANY ADDITIONS OR CHANGES ON THIS SHEET MUST BE MADE OR CIRCLED IN RED INK, WITH DATE AND NAME OF PERSON MAKING CHANGE

Do not extend notes this side of this line

JOB NO. 1071 SURVEY OF Wright Rd. Et Al. NOTES RED. DATE

SURVEY BY C.L. Keagle NOTES CHKD. DATE

NOTES BY " " DATE 6-12-42

INDEXED A. C. Johnson DATE

F.B. 895 PG. 114

Elev.	Depth		Tube No.	Blows per ft	Ground Water	DESCRIPTION
	1 2 3 4 5 6					Hole No 8 (F.B. 895-108) W.L = -7.3 Elev = 79.3 - 7.3 = 72.0 Hole No 10 (F.B. 895-109) W.L = -7.8 Elev. = 80.4 - 7.8 = 72.6
	1 2 3 4 5 6					
	1 2 3 4 5 6					
	1 2 3 4 5 6					

FORM 353 1M 8-38

57

PLEASE RETURN TO
LOS ANGELES COUNTY SURVEYOR

700 HALL OF RECORDS

NOTE: ANY ADDITIONS OR CHANGES ON THIS SHEET MUST BE MADE OR CIRCLED IN RED INK, WITH DATE AND NAME OF PERSON MAKING CHANGE

Do not extend notes this side of this line

NOTES RED. ____ DATE ____ NOTES CHKD. ____ DATE ____

JOB NO. 1072 SURVEY OF Gibson Ave Et Al.
SURVEY BY Keagle & Kneen
NOTES BY Keagle DATE 7-28-42
INDEXED [illegible] DATE MAR 22 '46

F.B. 895 PG. 115

Elev.	Depth		Tube No.	Blows per ft	Ground Water	DESCRIPTION
B.M. T-496-73.780 - F.B. 716-48	1	in parking 11's of Send C.R.				Hole No 1 - McMillan St & Gibson Ave. SW cor at B.M. 6" A to 13.5 below B.M. No T-496 El
	2					WL = -11.2 after 20 hrs.
	3	A				Elev. WL = 73.8 - 11.2 = 62.6
	4					
	5	Note:- field is planted to				Hole No 2 McMillan St & Wright Rd
	6	carrots and irrigated.				N.W. Cor. in cultivated field.
	1					6" A to 8.0 below " " Surf.
B.M. K-314 =	2					WL = 7.3 " " "
El - 75.808	3	B				Elev. surf. = 75.8 (B.M. K-314) - 1.0
F.B. 957-7	4					74.8
	5					Elev. WL = 74.8 - 7.3 = 67.5
	6					
	1					
	2					Hole No 3 & Mc Millan St. &
B.M. K-317	3	C				Egutter. Riverside Dr.
75.347	4					6" A to 6 ft. below Egutter Riverside
F.B. 958-120	5					WL = 5.3 " " " "
	6					Elev. Surf. = 75.3 (B.M. K-317) - 2.8
	1					= 72.5
	2					WL = 72.5 - 5.3 = 67.2
	3					
B.M. T-426	4					Hole No 4, Rosecrans Ave. & Gibson St.
72.816	5					SE cor. at int P/L's.
F.B. 716-12	6					6" A to 9.5 below ng.
						WL = 8.9 " " "
						Elev. surf. = 72.8 (B.M. No T-426)
						" WL = 72.8 - 8.9 = 63.9

FORM 353 1M 8-38

PLEASE RETURN TO
LOS ANGELES COUNTY SURVEYOR

700 HALL OF RECORDS

NOTE: ANY ADDITIONS OR CHANGES ON THIS SHEET MUST BE MADE OR CIRCLED IN RED INK, WITH DATE AND NAME OF PERSON MAKING CHANGE

Do not extend notes this side of this line

Elev.	Depth		Tube No.	Blows per ft	Ground Water	DESCRIPTION
B.M.T-503.						13'-S of N end of W Curb. San Diego Av.
73.307						Hole No 5 SW cor. Rosecrans Ave. &
F.B. 716-52						San Diego Ave. at B.M No-T-503
	1					Micaceous Silty Fine Sand
	2	A				" " " "
	3					" " " "
	4					" " " "
	5					" " " "
	6					" " " "
	1					" " " "
	2					" " " "
	3	B				" " " "
	4					" " " "
	5					" " " "
	6					" " " "
	1					" Fine Sand
	2	WL:	7.6 El= 65.7		Satur.	" " "
	3					" " "
	4	C				" " "
	5					" Sand
	6					" "
	1					" "
	2					" "
	3	D				" "
	4					" "
	5					" "
	6					" Silty Clay

NOTES RED. DATE
NOTES CHKD. DATE
JOB NO. 1072 SURVEY OF Gibson Ave, et al.
SURVEY BY DATE
NOTES BY DATE
INDEXED A. C. Johnson

F.B. 895 PG. 116

FORM 353 1M 8-38

PLEASE RETURN TO
LOS ANGELES COUNTY SURVEYOR

700 HALL OF RECORDS

NOTE: ANY ADDITIONS OR CHANGES ON THIS SHEET MUST BE MADE OR CIRCLED IN RED INK, WITH DATE AND NAME OF PERSON MAKING CHANGE

Do not extend notes this side of this line

NOTES RED. _____ DATE _____

NOTES CHKD. _____ DATE _____

INDEXED _____ DATE _____

JOB NO. 1072 SURVEY OF Gibson Ave, Et Al.

SURVEY BY Keagle NOTES BY _____ DATE 7-29-42

F.B. 895 Pg. 117

Elev.	Depth		Tube No.	Blows per ft	Ground Water	DESCRIPTION
B.M. K-311 - 71.660 Per F.B. 957-6	1					Hole No 6 S P L Rosecrans Ave.
	2	A				10 ft E of W R/W Line L.A. River.
	3					6" A to 4.0 below Slough bottom
	4					Wt = 3.6 " "
	5					Elev Surf = 71.7 (B.M. No 311) - 2.9 = 68.8
	6					Elev WL = 68.8 - 3.6 = 65.2
	1					Hole No 7 NW cor Compton Ave.
	2					& Gibson Ave. 6" A to 8.0 below G.
	3	B				WL = 7.3 " "
B.M. T-379 68.64 F.B. 708-210	4					Elev. Surf. 68.6 (B.M. T-379) + 0.5 = 69.1
	5					" WL 69.1 - 7.3 = 61.8
	6					
	1					Hole No 8 S Hy. San Marcos
	2					12 ft. W of E end of B.M. K-303, E 170.9
B.M. K-303 70.865 F.B. 957-2	3	C				6" A to -8.0 below " " "
	4					WL = 6.1 " " "
	5					Elev WL = 70.9 - 6.1 = 64.8
	6		(Gopher backfill)			Hole No 9 S Sec S. Vicente St.
	1					10 ft W of E end of 6" A to 7.0
	2					Surf = 71.7 = B.M. No K-305
B.M. K-305 71.735 F.B. 957-2	3	D				WL = 71.7 - 6.0 = 65.7
	4					WL in tule swamp 50 ft E of
	5					E end of N cb = 71.7 - 7.5 = 64.2
	6					

FORM 353 1M 8-38

PLEASE RETURN TO
LOS ANGELES COUNTY SURVEYOR

700 HALL OF RECORDS

NOTE: ANY ADDITIONS OR CHANGES ON THIS SHEET MUST BE MADE OR CIRCLED IN RED INK, WITH DATE AND NAME OF PERSON MAKING CHANGE

Do not extend notes this side of this line

NOTES RED. DATE

NOTES CHKD. DATE

SURVEY BY DATE

NOTES BY DATE

INDEXED DATE

JOB NO. 1072 SURVEY OF Gibson Ave. et al.

F.B. 8935 Pg. 118

Elev.	Depth		Tube No.	Blows per ft	Ground Water	Hole No. 10 DESCRIPTION				
B.M. K-307						San Juan St. 10'	parking adjacent			
71.157	1					to BM K-307	175' W of	& San Diego St.		
F.B. 957-3	2					Micaceous	Fine	Sand		
	3					"	"	"		
	4					"	"	"		
	5					"	"	"		
	6					"	"	"	Silty	
	1					"	"	"	"	
	2					"	"	"	"	
	3					"	"	"	"	
	4					"	"	"	"	
	5					"	"	sandy	silt	
	6					"	Silt			
	1	W L:-6.4	El.= 64.8		Saturated	"	Sand			
	2				"	"	"			
	3				"	"	"			
	4				"	"	"			
	5				"	"	"			
	6				"	"	"			
	1				"	"	"			
	2				"	"	"			
	3				"	"	"			
	4				"	"	"			
	5				Moist	"	Blue	Clay		
	6				"	"	"	"		

FORM 353 1M 8-38

PLEASE RETURN TO
LOS ANGELES COUNTY SURVEYOR

700 HALL OF RECORDS

NOTE: ANY ADDITIONS OR CHANGES ON THIS SHEET MUST BE MADE OR CIRCLED IN RED INK, WITH DATE AND NAME OF PERSON MAKING CHANGE

Do not extend notes this side of this line

NOTES RED. _____ DATE _____ NOTES CHKD. _____ DATE _____

JOB NO. 1072 SURVEY OF Gibson Ave. Et Al.
SURVEY BY Keagle & Kneen
NOTES BY " " DATE 7-29-42
INDEXED C. Johnson DATE _____

F.B. 875 PG. 119

Elev.	Depth		Tube No.	Blows per ft	Ground Water	Hole No 11 DESCRIPTION
B.M.T-421 71.050 F.B. 716-10						Wedge of E sidewalk due E of BM T421 SE cor San Vincente St. & Gibson
	1					Micaceous Fine Sand
	2	A				" " "
	3					" " "
	4					" " "
	5					" " "
	6					" " " silty
	1					" silt
	2					" "
	3	B				" "
	4					" "
	5					" "
	6					" Fine Sandy silt
	1	WL=-6.1'	El=65.0		Saturated	" " " "
	2				"	" " " "
	3	C			"	" " " "
	4				"	" " " "
	5				"	" sandy silty clay
	6				"	" Sand
	1				"	" "
	2				"	" "
	3	D			"	" "
	4				"	" slightly silty sand
	5				"	" " "
	6				"	" silty blue clay

FORM 353 1M 8-38

PLEASE RETURN TO
LOS ANGELES COUNTY SURVEYOR

700 HALL OF RECORDS

NOTE: ANY ADDITIONS OR CHANGES ON THIS SHEET MUST BE MADE OR CIRCLED IN RED INK, WITH DATE AND NAME OF PERSON MAKING CHANGE

Do not extend notes this side of this line

NOTES RED. DATE

NOTES CHKD. DATE

JOB NO. 1022 SURVEY OF Gibson Reynolds

SURVEY BY

NOTES BY DATE

INDEXED DATE

F.B. 895 Pg. 120

Elev.	Depth		Tube No.	Blows per ft	Ground Water	DESCRIPTION
	1				Saturated	Mic. clayey Fine Sandy Silt
	2				"	" " " " " "
	3	E			"	" Blue clayey silty fine sand
	4				"	" " " " " "
	5				"	" " " " " "
	6				"	" silty Fine sand
	1				"	" " " " "
	2				"	" " " " "
	3	F				
	4					
	5					OVER
	6					
	1					
	2					
	3					
	4					
	5					
	6					
	1					
	2					
	3					
	4					
	5					
	6					

FORM 353 1M 12-41

PLEASE RETURN TO
LOS ANGELES COUNTY SURVEYOR
700 HALL OF RECORDS

NOTE: ANY ADDITIONS OR CHANGES ON THIS SHEET MUST BE MADE OR CIRCLED IN RED INK, WITH DATE AND NAME OF PERSON MAKING CHANGE

Do not extend notes this side of this line

NOTES RED. DATE
NOTES CHKD. DATE
JOB NO. 5263 - P.C. #194 SURVEY OF Nichols St. ET AL - Schools
SURVEY BY
NOTES BY Reagle DATE 8-10-42
INDEXED C. Johnson DATE
MAP 2246
F.B. 895 PG. 121

B.M.	1ST RUN	DIFF.	2ND RUN	3RD RUN	ADJ. ELEV.	DESCRIPTION
See F.B. 953-244 For Ground Elev.						Hole No 1 S.E. cor. Jefferson & Leahy Ave 6. 6" Auger to 6.5 below natural ground WL = - 4.8 after 2hrs. Sand to Mic. Silty sand
Ground Elev. May be Lot 52 (or 51) of Somerset Acres TR. (See L.B. 423-) (F.B. 953-255?)					Mic.	Hole No 2 Eucalyptus Ave. W side 3rd lot N of Jefferson Ave produced, 6" Auger to -6.5 below N.G. WL = - 5.3 after 2hrs Micaceous sand.
(L.B. 423-57) Ground Elevs						Hole No 3 NE cor Center St & Eucalyptus Ave. 6" Auger to 6# below E gutter Eucalyptus Ave WL = -4.5 after 2hrs. Mic fine silty sand to -3 Mic sand to -6
F.B. 953-203 Ground						Hole No 4 NE cor. Clark Ave & Nichols St. 6" Auger to 9.5 below E gutter Clark St. WL = - 7.7 Micaceous sand to - 3.5 " fine sandy silt to -9.5
F.B. 953-208 - Ground						Hole No 5 SW cor Nichols St & Stevens Ave. in S gutter. 6" Auger to -6.5 WL = - 5.5 Micaceous fine sandy silt to -6.5 " Sand " " to -5.6 " fine " " to -6.5

F. B. 895 Pg. 122

JOB NO. _____ SURVEY OF _____ NOTES RED. _____

SURVEY BY _____ DATE _____

NOTES BY _____ DATE _____ NOTES CHKD. _____

INDEXED _____ DATE _____ DATE _____

FORM 353 1M 12-41

PLEASE RETURN TO

LOS ANGELES COUNTY SURVEYOR

700 HALL OF RECORDS

Do not extend notes this side of this line

NOTE: ANY ADDITIONS OR CHANGES ON THIS SHEET MUST BE MADE OR CIRCLED IN RED INK, WITH DATE AND NAME OF PERSON MAKING CHANGE

B.M.	1ST RUN	DIFF.	2ND RUN	3RD RUN	ADJ. ELEV.	DESCRIPTION

FORM 307 2M 11-41

PLEASE RETURN TO
LOS ANGELES COUNTY SURVEYOR
700 HALL OF RECORDS

NOTE: ANY ADDITIONS OR CHANGES ON THIS SHEET MUST BE MADE OR CIRCLED IN RED INK, WITH DATE AND NAME OF PERSON MAKING CHANGE

Do not extend notes this side of this line

STATION	B. S.	H. I.	F. S.	ELEV.	Refer TO Page 133

Ryon Ave. & Center St. - N.W. Cor. (45' N. & 20' W. of ℄ Int.)
Top of Hole is 0.3 higher than ℄ Int.

See L.B. 805-87 For Ground. Also C.I. 1080 Pl...

0.0 to 2.0 Silty Sand
2.0 to 5.0 Micaceous Silty Fine Sand
Water at 4.2

Ryon Ave. at S.E. Cor. of Lot. 32 Tract 5484

(± 1836' N ℄ center St.) Ground - L.B. 805-93 Also Const. Staking Notes.

Top of Hole is level with Conc. Mon. at S.E. Cor. of Lot 32 Tr. 5484 or 0.2' ± lower than ℄ of Ryon Ave. on S.P.L. Lot 32 Prod.

El. 76.57
F.B. 953-258

0.0 to 3.0 Silty Sand
3.0 to 4.0 Micaceous Silty Fine Sand
4.0 to 4.7 " Sandy Clay
4.7 to 6.0 " Silty Fine Sand
Water at 5.3

Ryon Ave - Water Level

Profile No. ____ Notes Red. ____ Date ____ Plotted ____ Date ____ Job No. CI 1080 Division No. ____ Survey of Ryon Ave. Survey by Brunty and Meade Date 4-19-43 Map No. ____ Indexed C. Johnson Date MAR 22 '46

X-Sec. No. ____ Notes Chkd. ____ Date ____ Checked ____ Date ____

F.B. 895 PG 123

F B. 895 PG 124 | Job No. | Division No. | Notes Red | Plotted | Profile

Survey of | Date | Date | No.

Survey by | Notes | Notes Chkd. | Checked | X-Sec.

Indexed | Date | Date | Date | No.

STATION	B. S.	H. I.	F. S.	ELEV.

FORM 307 2M 11-41

PLEASE RETURN TO
LOS ANGELES COUNTY SURVEYOR
700 HALL OF RECORDS

NOTE: ANY ADDITIONS OR CHANGES ON THIS SHEET MUST BE MADE OR CIRCLED IN RED INK, WITH DATE AND NAME OF PERSON MAKING CHANGE

Do not extend notes this side of this line

FORM 307 2M 11-41

PLEASE RETURN TO
LOS ANGELES COUNTY SURVEYOR
700 HALL OF RECORDS

NOTE: ANY ADDITIONS OR CHANGES ON THIS SHEET MUST BE MADE OR CIRCLED IN RED INK, WITH DATE AND NAME OF PERSON MAKING CHANGE

Do not extend notes this side of this line

STATION	B. S.	H. I.	F. S.	ELEV.		
#1 Test hole - N.W. Cor. Bell Gardens Ave & 1st Alley S. of Gage Ave						
		0.0	to	1.00	Sandy Loam	
		1.0	to	6.50	Black - Clay some sand	
		6.50	to	6.75	Water - Sand	
		6.75	to	7.00	Sand & Clay mixed	
#2 Test hole On Loveland N-side near center of block btw. Marlow & Specht Ave						
		0.0	to	8.0	Sandy Loam No Water	
#3 Test hole - On Lubec halfway btw Marlow Ave & Bell Gardens Ave on S-side.						
		0.0	to	8.0	Sand & Clay - Moist	
		8.0	to	9.0	Sand & Clay but no free water.	
#4 Test hole S.W. Cor of 1st Alley N. of Florence Ave & Specht Ave.						
		0.0	to	14.0	Sand & Clay - Water at 14.0'	
#5 Test hole S.E. Cor. 1st Alley N. of Florence Ave & Bell Gardens.						
		0.0	to	9.5	Sand & Clay Water at 9.5	
				10.0	hole	

Marlow Ave El Al.
Test Holes

over

Profile Notes Red. ____ Plotted ____ Job No. 1079 Division No. 512 F.B. 895 Pg. 125
No. ____ Date ____ Date ____ Survey of ____
X-Sec. Notes Chkd. ____ Checked ____ Survey by L.G. Bell Notes M.V. Bell Date 6-17-43
No. ____ Date ____ Date ____ Map No. ____ Indexed C. Jonnson Date MAR 22 '46

FORM 307 2M 11-41

PLEASE RETURN TO
LOS ANGELES COUNTY SURVEYOR
700 HALL OF RECORDS

NOTE: ANY ADDITIONS OR CHANGES ON THIS SHEET MUST BE MADE OR CIRCLED IN RED INK, WITH DATE AND NAME OF PERSON MAKING CHANGE

Do not extend notes this side of this line

STATION	B. S.	H. I.	F. S.	ELEV.	Marlow Ave, et al.
#6	Test hole	200'±	N. of ℄ Lubec St. on Bell Gardens Ave.		
		E. Side.			
		0.0	TO	12.0	Sand & Clay - No Water

F B. 895 PG 126

Job No. ____ Division No. ____ Notes Red. ____ Plotted ____ Profile

Survey of ____ Date ____ No. ____

Survey by ____ Notes ____ Notes Chkd. ____ Checked ____ X-Sec.

Indexed C. Johnson Date ____ Date ____ No. ____

FORM 307 2M 11-41

PLEASE RETURN TO
LOS ANGELES COUNTY SURVEYOR
700 HALL OF RECORDS

NOTE: ANY ADDITIONS OR CHANGES ON THIS SHEET MUST BE MADE OR CIRCLED IN RED INK, WITH DATE AND NAME OF PERSON MAKING CHANGE

Do not extend notes this side of this line

Profile Notes Red. Plotted Job No. 1093 Division No. 1712 F.B. 895 Pg. 27
No. Date 6-21-43 Date Survey of El Selinda e/a - Test Holes
X-Sec. Notes Chkd. Checked Survey by L.G.B. Notes M.W. Date 6/24/43
No. Date Date Map No. Indexed Date MAR 22 46

El Selinda Ave et al
Test Holes.

STATION	B. S.	H. I.	F. S.	ELEV.		
#1	Test hole - On E/ Selinda 50'± S. of ℄ of Gage Ave.					
		0.0	to	5.5	Sandy Loam	
		5.5	to	6.5	Some gravel	
		6.5	to	7.5	Black Clay	
		7.5	to	10.0	Red Clay - No Water	
#2	Test hole - On Gage Ave 200'± E. of ℄ of Ajax - S-side					
		0.0	to	4.0	Sandy Loam	
		4.0	to	5.0	Sand & gravel	
		5.0	to	7.5	Sandy-loam	
		7.5	to	8.0	Clay - Moist	
		8.0	to	11.0	Sand - Moist	
		11.0	to	13.0	Black Wet Clay No Free Water	
#3	Test hole - On Gage 200'± W. of ℄ of Eastern Ave S-side					
		0.0	to	2.0	Sand Loam	
		2.0	to	3.0	Black Clay & Sand	
		3.0	to	9.0	Sandy Loam	
		9.0	to	11.0	Clay - Moist No Free Water.	

Sh. 1 of 2 Sh.

F B. 895 Pg 128 | Job No. | Division No. | Notes Red. | Plotted | Profile

Survey of | Date | Date | No.

Survey by | Notes | Notes Chkd. | Checked | X-Sec.

Indexed | Date | Date | Date | No.

STATION	B. S.	H. I.	F. S.	ELEV.

FORM 307 2M 11-41

PLEASE RETURN TO
LOS ANGELES COUNTY SURVEYOR
700 HALL OF RECORDS

NOTE: ANY ADDITIONS OR CHANGES ON THIS SHEET MUST BE MADE OR CIRCLED IN RED INK, WITH DATE AND NAME OF PERSON MAKING CHANGE

Do not extend notes this side of this line

FORM 307 2M 11-41

PLEASE RETURN TO
LOS ANGELES COUNTY SURVEYOR
700 HALL OF RECORDS

NOTE: ANY ADDITIONS OR CHANGES ON THIS SHEET MUST BE MADE OR CIRCLED IN RED INK, WITH DATE AND NAME OF PERSON MAKING CHANGE

Do not extend notes this side of this line

STATION	B. S.	H. I.	F. S.	ELEV.	
#4	Test hole - On Lubec 50'± E. of ℄ Purdy Ave on S-side.				
		0.0	to	9.0	Sandy Loam
		9.0	to	10.0	Moist Black Clay No Free Water ✓
#5	Test hole - On Lubec 50'± E. of ℄ Adamson Ave on S-side.				
		0.0	to	5.0	Sandy Loam
		5.0	to	7.0	Black Clay & Sand
		7.0	to	10.0	Sandy Loam - No Water.

El Selinda et al
Test Holes.

Sh 2. of 2.

Profile Notes Red. Plotted Job No. 1083 Division No. 512 FB 895 PG. 129
No. Date 6/21/43 Date Survey of
X-Sec. Notes Chkd. Checked Survey by L. G. Bell Notes M.V. Bell Date 6/21/43
No. Date Date Map No. Indexed C. Johnson Date

FB 895 PG 130 Job No. Division No. Notes Red. Plotted Profile

Survey of Date Date No.

Survey by Notes Notes Chkd. Checked X-Sec.

Indexed Date Date Date No.

STATION	B. S.	H. I.	F. S.	ELEV.

FORM 307 2M 11-41

PLEASE RETURN TO
LOS ANGELES COUNTY SURVEYOR
700 HALL OF RECORDS

NOTE: ANY ADDITIONS OR CHANGES ON THIS SHEET MUST BE MADE OR CIRCLED IN RED INK, WITH DATE AND NAME OF PERSON MAKING CHANGE

Do not extend notes this side of this line

Form 307 5M 5-39

PLEASE RETURN TO
LOS ANGELES COUNTY SURVEYOR
700 HALL OF RECORDS

NOTE: ANY ADDITIONS OR CHANGES ON THIS SHEET MUST BE MADE OR CIRCLED IN RED INK, WITH DATE AND NAME OF PERSON MAKING CHANGE

Do not extend notes this side of this line

STATION	B. S.	H. I.	F. S.	ELEV.		
#1 Test hole - S.W. corner Century Blvd. & Racine Ave.						
		0.0	to	5.0	Sandy silt	
		5.0	to	6.5	Silty clay	
		6.5	to	7.5	Sand	
		Water level 7.9' below road surface ℄ Century Blvd. 4" hole. 7.5' deep at gutter line.				
#2 Test hole - S.E. corner Century Blvd. & Florine Ave.						
		0.0	to	3.0	Silt	
		3.0	to	6.0	Silty clay	
		6.0	to	6.4	Sand	
		Water level 6.7' below road surface ℄ Century Blvd. 4" hole 6.4' deep at gutter line				
#3 Test hole - N.E. Corner Mendy St. & Racine Ave.						
		0.0	to	4.0	Silty sand	
		4.0	to	5.0	Silty clay & sand.	
		5.0	to	7.0	Silty clay.	
		7.0	to	8.5	Silty sand	
		Water level 7.2' below road surface ℄ Mendy St. 4" hole, 8.5' deep at gutter line.				

Facade Ave. et al.
Test Holes

Profile No. ____ Notes Red. ____ Plotted ____ Job No. 1086 Division No. 512 F B. 895 Pg. 131
X-Sec. No. ____ Date 8/24/43 Date ____ Survey of ____
Notes Chkd. ____ Checked ____ Survey by L.G. Bell Notes Null Date 8/24/43
Date ____ Date ____ Map No. ____ Indexed: C. Johnson Date MAR 22 '46

F B895 PG.132 | Job No. | Division No. | Notes Red. | Plotted | Profile

Survey of | Date | Date | No.

Survey by | Notes | Notes Chkd. | Checked | X-Sec.

Indexed | Date | Date | Date | No.

STATION	B. S.	H. I.	F. S.	ELEV.

Form 307 5M 5-39

PLEASE RETURN TO
LOS ANGELES COUNTY SURVEYOR
700 HALL OF RECORDS

Do not extend notes this side of this line

NOTE: ANY ADDITIONS OR CHANGES ON THIS SHEET MUST BE MADE OR CIRCLED IN RED INK, WITH DATE AND NAME OF PERSON MAKING CHANGE

Form 307 5M 10-37

PLEASE RETURN TO
LOS ANGELES COUNTY SURVEYOR
700 HALL OF RECORDS

NOTE: ANY ADDITIONS OR CHANGES ON THIS SHEET MUST BE MADE OR CIRCLED IN RED INK, WITH DATE AND NAME OF PERSON MAKING CHANGE

Do not extend notes this side of this line

STATION	B. S.	H. I.	F. S.	ELEV.	Refer To Page 123

Ryon Ave. & Center St. - N.W. Cor. (38' N. + 21' W. of ℄ Int.)
Top of Hole is 0.3' higher than ℄ Int. (1.9 higher than ℄ of Ryon at N. gutter line)

0.0 to 2.0 Silty Sand
2.0 to 5.2 Micaceous Silty Fine Sand
5.2 to 6.0 Coarse Sand
6.0 to 7.8 Clayey Silty Sand
7.8 to 9.5 Saturated Clayey Silty Sand
Water at 9.0

See L.B. [illegible] 87 for Ground
Also C.I. 1080 [illegible]

Ryon Ave. at S.E. Cor. of Lot 32 Tract 5484
Top of Hole is level with Conc. Mon. at lot Cor. or 0.2' lower than ℄ of Ryon Ave. on S.P.L. of Lot 32 Prod.

0.0 to 3.0 Silty Fine Sand
3.0 to 4.0 Micaceous Silty Fine Sand
4.0 to 4.7 " Sandy Clay
4.7 to 6.4 " Silty Fine Sand
6.4 to 7.5 " Sand
7.5 to 8.5 " Silty Sand (Moist)
8.5 to 9.5 " " " (Saturated)
Water at 9.2

Profile No. ____ Notes Red. ____ Plotted ____ Job No. 6200 Division No. ____ F. B. [illegible] Pg. 133
X-Sec. No. ____ Date ____ Date ____ Survey of Brusher Notes Brunty Date 9-10-43
Notes Chkd. ____ Checked ____ Survey by Brunty
Date ____ Date ____ Map No. ____ Indexed C. Johnson Date ____

Form 307 5M 10-37

PLEASE RETURN TO
LOS ANGELES COUNTY SURVEYOR
700 HALL OF RECORDS

NOTE: ANY ADDITIONS OR CHANGES ON THIS SHEET MUST BE MADE OR CIRCLED IN RED INK, WITH DATE AND NAME OF PERSON MAKING CHANGE

Do not extend notes this side of this line

Profile No. ____ X-Sec. No. ____

Job No. ____ Division No. ____ Notes Red. ____ Plotted ____
Survey of ____ Date ____ Date ____
Survey by ____ Notes ____ Notes Chkd. ____ Checked ____
Indexed ____ Date ____ Date ____ Date ____

F. B. 895 Pg. 132

STATION	B. S.	H. I.	F. S.	ELEV.	
So. Lot Line Rendaha Tract		#18	15'E of Ryon.		Top of Hole is 0.9' below E of Ryon Ave.
0° - 1°		Sandy Silt			
1° - 2E		Silty Sand			
2E - 4E		Sand			
Water at 4E					

FORM 353 1M 12-41

PLEASE RETURN TO
LOS ANGELES COUNTY SURVEYOR
700 HALL OF RECORDS

NOTE: ANY ADDITIONS OR CHANGES ON THIS SHEET MUST BE MADE OR CIRCLED IN RED INK, WITH DATE AND NAME OF PERSON MAKING CHANGE

Do not extend notes this side of this line

NOTES RED. _____ JOB NO. 1064 SURVEY OF Pauline St. et al.
DATE _____ SURVEY BY _____
NOTES CHKD. _____ NOTES BY Mead DATE 10/5/43 - 1/24/44
DATE _____ INDEXED _____ DATE MAR 22 '46

F. B. 895 PG. 135

						DESCRIPTION
See Pg. 93 & 94						Hole No. 1 - E. gutter of Cuzco Ave 10' north of south end of pavement at Edison R/W
See pages 140, 141 for check of 6/8/44						Surface Elev. 60.3
						Water Level 10/5/43 - 51.6
						" " 1/24/44 - 54.4
						" " 6/8/44 55.0
						Hole No. 2 - E. gutter of Muriel Ave. 20' north of pavement edge, Greenleaf Dr.
						Surface Elev. 61.2
						W.L. - 10/5/43 - 56.9
						W.L. - 1/24/44 - 57.5
						" " 6/8/44 58.5
						Hole No. 3 - E. gutter of Dudley Ave. 15' north of pavement edge, Greenleaf Dr.
						Surface Elev. 59.6
						W.L. - 10/5/43 47.9
						W.L. - 1/24/44 52.5
						" " - 6/8/44 53.9
						Hole No. 4 - E. gutter of Cuzco Ave. 50' south of ℄ Wymore St.
						Surface Elev. 60.6
						W.L. - 10/5/43 52.1
						W.L. - 1/24/44 54.3
						" " - 6/8/44 55.3

FORM 353 1M 12-41

PLEASE RETURN TO
LOS ANGELES COUNTY SURVEYOR
700 HALL OF RECORDS

NOTE: ANY ADDITIONS OR CHANGES ON THIS SHEET MUST BE MADE OR CIRCLED IN RED INK, WITH DATE AND NAME OF PERSON MAKING CHANGE

Do not extend notes this side of this line

~~B.M.~~	~~1st RUN~~	~~1st RUN~~	~~2nd RUN~~	~~3rd RUN~~	~~ADJ. ELEV.~~	DESCRIPTION
K-193 - El. 62.820 - F.B. 911-13 - Cuzco Ave. & Marcelle St.						Hole Nº 5 - N. parking strip of Marcelle St. - 80' east of B.M. # K-193 (on north curb of street.) Surface Elev. 62.9 W.L. - 10/6/43 - No water at elev. 50.8
See Pgs. 93 & 94						W.L. 1/24/44 51.7
						" " 6/8/44 52.7
						Hole Nº 6 - E. side of east sidewalk of ~~Locust~~ Cerass Ave, 8' north of north end of N.E. curb return of Pauline St. Surface Elev. 63.0
						W.L. - 10/5/43 55.1
						W.L. - 1/24/44 56.6
						" " 6/8/44 57.4
						Hole Nº 8 - Ten feet south of south end of curb return S.E. corner of Bennett & Temple Sts. No B.M. ⊗ on south end of curb return marked "82" Surface of ground at Hole #8 is 1.2 below ⊗
						W.L. - 10/5/43 - No water 12' below surface. Hole dry
						W.L. - 1/24/44 - No water at 12' below surface. Sandy clay at bottom of hole. Moist.
						W.L. 6-8-43 48.7

Hole # 7 omitted
See Page 93

ADDITIONAL DATA

61.80 - Elev. Top of Curb Ret. E. end S.E. Corner at
61.79 - " " " " " S. end " "
Temple St. & Bennett St.
Per F.B. 911 - 218; 220

Top of Hole #8 - 1.2' lower than E. end CR. (El. 60.60) (T.C. 61.680)
At S.E. Cor.
Dug To 14.0' (15.2 Below E. end CR. - S.E. Cor.)
Water at 13.6 (14.8 " " " " ")

Lyman Bell & C.R. Bronty
1-27-44

JOB NO. 1064 SURVEY OF Pauline St. et al NOTES RED.
SURVEY BY Mead DATE 10/6/43 - 1/24/44 DATE
NOTES BY Mead DATE 10/6/43 - 1/24/44 NOTES CHKD.
INDEXED A. C. Johnson DATE DATE

F.B. 895 PG. 136

FORM 307 5M 7-43

PLEASE RETURN TO
LOS ANGELES COUNTY SURVEYOR
700 HALL OF RECORDS

NOTE: ANY ADDITIONS OR CHANGES ON THIS SHEET MUST BE MADE OR CIRCLED IN RED INK, WITH DATE AND NAME OF PERSON MAKING CHANGE

Do not extend notes this side of this line

STATION	B. S.	H. I.	F. S.	ELEV.	
					See Page 101
		Hole #5			SE. Cor. Virginia Ave & Railroad Ave.
BM #T518	4,810	85 63		80.82	(BM T518 El = 80.82' FB 716-60
					Railroad Ave & Virginia Ave
					Ct spk E post of Guard Rail on N. side of ct
			10,83	74,80	To Water Level
TP	5 19	85 56	5 26	80,37	(BM T518 El = 80.82' FB 716-60.
BM #T512			473	80 83	Railroad Ave & Virginia Ave
					Ct spk E. post of Guard Rail on N. side of ct
					See Page 99
Hole #4	S.E. Cor	Duncan	Ave &		Railroad Ave in Parking 50' E of & Dun
BM T.516	4 53	85 37		80 84	BM T516 El = 80.84' FB 716-57
					Railroad Ave & Duncan Ave S.E. Cor.
					Ct spk N end of Curb Walk in Ave.
			11.13	74,24	To Water Level
T.P.	4 60	8 5 29	4 61	80,69	
BM T516			446	80,83	BM T516. See above
					See Page 100
		Hole #3	N.W. Cor		Lavinia Ave & Wright Rd. El 2' W in
					BM T513 El = 79.50' FB 716-58.
BM #T513	3 45	82 95		79 50	Wright Rd & Lavinia Ave NE Cor
					Ct spk in pp, #2723 44 E
			999	72,96	Water Level
TP	4 85	82,91	489	78 06	
BM T513			341	79,56	BM T513. See discrip above
					See Page 100
Hole #2	S.W. Cor	Clark	Ave		& Wright Rd. Abandon dug well 10' S of
BM T507	4 68	8 2 52		77.84	BM T507 El 77.843' FB 716-54
					Wright Rd & Clark Ave S.W. Cor
					Ct in in conc footing NE Cor Water, (Existing)
			1050	72.02	Water Level
T.P.	+41	82 40	453	77 99	
BM T507			455	77 85	BM #T507 see discrip. above

Profile Notes Red. Plotted

No. Date Date

X-Sec. Notes Chkd. Checked

No. Date Date

Job No. Division No.

Survey of

Survey by Notes Date

Map No. Index No. Date

F.B. 895 PG. 137

FORM 307 5M 7-43

PLEASE RETURN TO
LOS ANGELES COUNTY SURVEYOR
700 HALL OF RECORDS

NOTE: ANY ADDITIONS OR CHANGES ON THIS SHEET MUST BE MADE OR CIRCLED IN RED INK, WITH DATE AND NAME OF PERSON MAKING CHANGE

Do not extend notes this side of this line

STATION	B. S.	H. I.	F. S.	ELEV.		
					See Page 100	
Hole #1	NE Cor Atlantic Ave &				Clark St in Clark St Gutter 30' E of PL	
BMT509	506	82.18		77.12	BMT509 [illegible] 55' Atlantic [illegible] bt 1' W of E [illegible] approx & Clark Ave	
			10 55	71.63	Water Level	
	463	82 15	466	77.52		
BMT509			503	77.12	BMT509 See disp. above	

F.B. 895 PG. 138

Job No. 1074 Division No. _____ Notes Red. _____ Plotted _____ Profile _____

Survey of Lavinia Ave et al Date _____ Date _____ No. _____

Survey by R.L. Whitley Notes R.L.W. Notes Chkd. _____ Checked _____ X-Sec. _____

Indexed C. Johnson Date 5-24-44 Date _____ Date _____ No. _____

Profile No. ____ X-Sec. No. ____

Notes Red. ____ Date ____ Notes Chkd. ____ Date ____

Plotted ____ Date ____ Checked ____ Date ____

Job No. 1064 Division No. ____

Survey of [illegible]

Survey by R.L.Wiley Notes R.L.W. Date 6-8-44

Map No. ____ Indexed C. Johnson Date ____

F.B. 893 Pg. 139

NOTE: ANY ADDITIONS OR CHANGES ON THIS SHEET MUST BE MADE OR CIRCLED IN RED INK. WITH DATE AND NAME OF PERSON MAKING CHANGE

Do not extend notes this side of this line

PLEASE RETURN TO
LOS ANGELES COUNTY SURVEYOR
700 HALL OF RECORDS

FORM 307 BM 7-43

STATION	B.S.	H.I.	F.S.	ELEV.	
					WATER LEVELS PASADENA ST ETM. JN 1064
					June 8-1944 R.L.Wiley Jack Gregory D.S. Wallenmire A.E. English JN.S. Moore

FORM 307 5M 7-43

PLEASE RETURN TO
LOS ANGELES COUNTY SURVEYOR
700 HALL OF RECORDS

NOTE: ANY ADDITIONS OR CHANGES ON THIS SHEET MUST BE MADE OR CIRCLED IN RED INK, WITH DATE AND NAME OF PERSON MAKING CHANGE

Do not extend notes this side of this line

F.B. 895 Pg. 140 | Job No. 2664 Division No. | Notes Red. | Plotted | Profile
Survey of Pomelo Valley | Date | No.
Survey by R. Kelley | Notes R. Kelley | Date | X-Sec.
Indexed C. Johnson | Date 6-6-44 | Notes Chkd. W.L.S. | Checked | Date 6-7-44 | No.

STATION	B. S.	H. I.	F. S.	ELEV.		
		HOLE #1				
BM K 148	4.26	65.47		61,207	BM K 148 El 61,207 FB 911-2 Cuzco Ave W. side and S. Calif Edison N & W Line Bt + Spk in E end Conc. Hd. to Ho # 1249	
Water Level Hole #1			10.51	54.96	Hole #1 E. Gutter of Cuzco Ave, 101 N. of S. Calif Edison R/W, El, Water Level 6-8-44	
T.P.	2.50	63.93	2.57	60.90		
BM K 148			4.18	61.22	B.M. K 148. See descrip. above	
		HOLE	# 2			
BM K 151	3.86	56.10	7.62	60.238	BM K 151 El = 60.238' FB 911-2 Greenleaf Dr. & Nuevo Rd. (E side.) Bt + Spk in W end Conc Dr. to Ho # 1470	
Water Level Hole #2	See Pages 93,94 135,136		7.62	58.18	Hole #2 E. Gutter Nuevo Rd. 1' N. of edge of pvmt Greenleaf Dr. Water Level	
TP	4.35	66.00	4.45	61.65		
BM K 151			3.76	62.24	BM K 151 See descrip. above	
		HOLE	# 3			
BM K 153	4.04	64.60		60.560	BM K 153 El 60.560 FB 911-3 Greenleaf Dr. & Duley Ave (E side) Bt + Spk in W end Conc. Hd. to Ho # 1550	
Water Level Hole #3			11.70	52.90	Hole #3 E. Gutter of Duley Ave 15' N of E/e pvmt, Greenleaf Dr. Water Level	
TP	4.68	64.51	4.77	59.83		
BM K 153			3.94	60.57	BM K 153 See descrip. above	

FORM 307 5M 7-43

PLEASE RETURN TO
LOS ANGELES COUNTY SURVEYOR
700 HALL OF RECORDS

NOTE: ANY ADDITIONS OR CHANGES ON THIS SHEET MUST BE MADE OR CIRCLED IN RED INK, WITH DATE AND NAME OF PERSON MAKING CHANGE

Do not extend notes this side of this line

STATION	B.S.	H.I.	F.S.	ELEV.		
		HOLE #4 (Pg. 135)				54 530 441
BM K,182	4.06	65.75		61,68	BM K182 El 61,688' FB 911-10 Wynona St + Cuzco Ave (W side) Bt SPK in S end conc walk 70' N of	
Water Level Hole #4			10.41	55.34	E. Gutter of Cuzco Ave 300' S of E of Wynona St	
T.P.	4.89	65.71	4.93	60.82		
BM K182			4.02	61.69	BM K182 See description above	
		HOLE #5				530 441
BM K193	4.28	67.10		62.820	BM K193 El 62.820' FB 911-13 Cuzco Ave + Manchester St (N side) bt SPK in S.W. curb line Hol #1929	
Water Level Hole #5			14.71	52.69 52.39	Hole #5 in N curb line 80' E of BM K 193 on N side of St.	
T.P.	4.63	67.03	4.70	62.40		
BM K193			4.21	62.82	BM K193 See description above	
		HOLE #6				530 4.37 967
BM K163	4.17	67.10		62.93	BM K163 El 62.930' FB 911-5 Cuzco Ave + Pauline St N.E. Cor bt SPK in S.W. curb line	
Water Level Hole #6			9.67	57.43	Hole #6 Cuzco Ave (Locust St) + Pauline St. N.E. Cor. In parking strip 8' N of Nearest C.R.	
T.P.	4.43	67.03	4.50	62.60		
BM K163			4.11	62.92	BM K163 See description above	

Profile Notes Red. Plotted Job No. Division No.
No. Date Date Survey of
X-Sec. Notes Chkd. WLG Checked Survey by EWK/WLG Notes EWK Date 6-8-44
No. Date 6-9-44 Date Map No. Indexed C. Johnson Date

F.B. 835 PG. 141

FORM 307 5M 7-43

PLEASE RETURN TO
LOS ANGELES COUNTY SURVEYOR
700 HALL OF RECORDS

NOTE: ANY ADDITIONS OR CHANGES ON THIS SHEET MUST BE MADE OR CIRCLED IN RED INK, WITH DATE AND NAME OF PERSON MAKING CHANGE

Do not extend notes this side of this line

STATION	B. S.	H. I.	F. S.	ELEV.		
		HOLE #7 (Pg. 93)				89 448
B.M.T.348	431	69.54		65,226	BMT348 El=65226' FB911-4 Dudley Ave + Elizabeth St NW Cor bt spk in cb 15' W of W end CR	1338
Water Level Hole #7			13,38	56,16	Hole #7 E parking strip of Dudley Ave 20' N of N. P.L. of Elizabeth St	
T.P.	484	69.44	4.94	64.60		
BMT348			421	65,23	BMT348 See description above	
		HOLE #8				120 517
BMT315	485	65.90		61,05	BMT315 El 61.051 FB911-15 Temple St + Bennett St NW Cor. bt spk in cb 15' N of N end CR	
Water Level Hole #8			17 17	48 73	Hole #8' S.E. Cor Bennett St + Temple St	
T.P.	488	65 81	4 97	60 73		
BMT315			4.77	61,04	BMT315 See descrip. above	

F.B. 895 PG. 142 Job No. 1064 Division No. Notes Red. Plotted Profile
Survey of Pauline St et al Date Date No.
Survey by R L Willey Notes R L W Notes Chkd. W.L.G. Checked X-Sec.
Indexed C. Johnson Date 6-8-44 Date 6-9-44 Date No.

Profile No. _____ Notes Red. _____ Date _____ Plotted _____ Date _____ Job No. 2-7 Division No. _____ F.B. 895 PG. 143

X-Sec. No. _____ Notes Chkd. _____ Date _____ Checked _____ Date _____ Survey of _____

Survey by Benson Notes B Date 7-13-44

Map No. _____ Indexed C. Johnson Date _____

NOTE: ANY ADDITIONS OR CHANGES ON THIS SHEET MUST BE MADE OR CIRCLED IN RED INK, WITH DATE AND NAME OF PERSON MAKING CHANGE

PLEASE RETURN TO
LOS ANGELES COUNTY SURVEYOR
700 HALL OF RECORDS

Do not extend notes this side of this line

STATION	B. S.	H. I.	F. S.	ELEV.

FORM 307 SM 7-43

FORM 307 5M 7-43

PLEASE RETURN TO
LOS ANGELES COUNTY SURVEYOR
700 HALL OF RECORDS

NOTE: ANY ADDITIONS OR CHANGES ON THIS SHEET MUST BE MADE OR CIRCLED IN RED INK, WITH DATE AND NAME OF PERSON MAKING CHANGE

Do not extend notes this side of this line

STATION	B. S.	H. I.	F. S.	ELEV.		
[illegible]	[illegible]	#1.	[illegible]	[illegible]	[illegible] W [illegible]	[illegible]
0 to 3'	[illegible]	[illegible]	[illegible]			
3 to [illegible]	[illegible]			[illegible]		
[illegible] to 7.0	[illegible]	[illegible]				
7.0 Hit [illegible]						
6.7 Water Level 2 Hrs Later 64.1'					[illegible]	
BM [illegible]	4.50	[illegible]		[illegible]	[illegible]	
			[illegible]	[illegible]	[illegible] at Test Hole #1.	
[illegible] #2	135.[illegible]	[illegible]	[illegible]	[illegible]	[illegible] & Exeter St.	
0 to 3'	[illegible]	[illegible]				
3 to 4.6	[illegible]					
4.6 to [illegible]	[illegible]					
7.0 Hit [illegible]						
5.8 Water Level 2 Hrs Later 66.0'						
BM#X5	3.00	[illegible].24		[illegible]	BM.#X-5 El. 73.241' F.B. 1125-14 Exeter St. & Texaco Ave. N.E. Cor. Ct. Spk. in P.P. #[illegible]	
			4.4	71.8'	[illegible] at Test Hole #2.	

F.B. 895 PG. 144 Job No. 1024 Division No. Notes Red. Plotted Profile
Survey of [illegible] Date Date No.
Survey by [illegible] Notes [illegible] Notes Chkd. W.L.G. Checked X-Sec.
Indexed C. Johnson Date [illegible] Date 7-18-44 Date No.

FORM 307 5M 7-43

PLEASE RETURN TO
LOS ANGELES COUNTY SURVEYOR
700 HALL OF RECORDS

NOTE: ANY ADDITIONS OR CHANGES ON THIS SHEET MUST BE MADE OR CIRCLED IN RED INK, WITH DATE AND NAME OF PERSON MAKING CHANGE

Do not extend notes this side of this line

STATION	B. S.	H. I.	F. S.	ELEV.		
Test Hole #3			50' N. & 10' E. of ℄ Int. of Prin'ts. Texaco Ave & [illegible]			
0 to 2'	Sand with Little Loam					
2' to 4'	" " "		" - moist.			
4.0' Hit Water						
3.8 Water Level 2 Hrs Later				68.8		
B.M. X-4	4.00	78.28		74.28	B.M. X-4 El. 74.275 F.B. 1125-14. Richfield St. & Texaco Ave N.E. Cor. Ct. Spk. in P.P. # 538591 E.	
			5.7	72.6	Elev. of ground at test hole #3.	
Test Hole #4			120' N. & 18' E. of ℄ Int. Garfield Ave & [illegible]			
0 to 2.5	Sand, Loam					
2.5 to 3.0	Sand - moist					
3.0 to 10.0'	Clay with Little [illegible]					
No Water at 10'						
9.0 Water Level 1 Hr. Later				63.4		
B.M. 67	3.60	76.76		73.16	B.M. #67 El. 73.160 B.F. 256-12 Garfield Ave - 700' S of Nonesuch [illegible] L+N in Print. - 9' E. of ℄ at P.P. 142,000 [illegible]	
			4.4	72.4	Elev. of ground at test Hole #4.	

Profile No. ____ Notes Red. ____ Plotted ____ Job No. ____ Division No. ____ F.B. 895 PG. 145

X-Sec. No. ____ Date ____ Notes Chkd. W.L.G. Date 7-18-44 Checked ____ Date ____ Survey of ____ Survey by ____ Notes ____ Date ____ Map No. ____ Indexed C. Johnson Date ____

FORM 307 5M 7-43

PLEASE RETURN TO
LOS ANGELES COUNTY SURVEYOR
700 HALL OF RECORDS

NOTE: ANY ADDITIONS OR CHANGES ON THIS SHEET MUST BE MADE OR CIRCLED IN RED INK, WITH DATE AND NAME OF PERSON MAKING CHANGE

Do not extend notes this side of this line

STATION	B. S.	H. I.	F. S.	ELEV.		
Test Hole #5				33'	S. & 18' E. of [illegible]	[illegible] Exeter St.
0 to 4.5	Sand	Loam				
4.5 to 5.0	"	" - moist				
5.0 to 9.5	Clay	with little sand - moist				
9.5 to 10.0	Sand	with little clay - moist				
No water at 10.0'						
9.7 Water Level 1 Hr. Later				62.1'	BM #X-2 El. 72.381	F.B. 1125-13
BM #X-2	3.90	76.28		72.[illegible]	[illegible] Ave. 5' [illegible] of [illegible] St. Bt. [illegible] 1' W. of E. [illegible]	
			4.5	71.[illegible]	Elev. of ground at test hole #5.	
Test Hole #6.				300' N. & 15' E. of [illegible] Garfield Ave. & Compton Blvd.		
0 to 4	Sand with little silt					
4 to 5'	Clay & [illegible]					
5' to 10.0	Sand - moist					
10.0 hit Water						
8.9 Water Level				61.3'		
BM #71	5.10	75.37		70.[illegible]	BM #71 El. 70.270 [illegible] Ave. 110' S. of [illegible] Blvd. [illegible]	B.A. 285-13
			4.7	70.7'	Elev. of ground at test hole #6	

F.B. 895 Pg. 146

Job No. [illegible] Division No. [illegible] Notes Red. [illegible] Plotted [illegible] Profile

Survey of [illegible] Date [illegible] Date [illegible] No. [illegible]

Survey by [illegible] Notes [illegible] Notes Chkd. W.I.G. Checked [illegible] X-Sec.

Indexed [illegible] Date [illegible] Date 7-18-44 Date [illegible] No. [illegible]

Profile	Notes Red.	Plotted	Job No.	Division No.	F.B. 895 PG. 147
No.	Date	Date	Survey of		
X-Sec.	Notes Chkd.	Checked	Survey by	Notes	Date
No.	Date	Date	Map No.	Indexed C. Johnson	Date MAR 22 '46

TEST HOLES

ON

ALLEY N. OF [illegible] BLVD.

JN 1097

JUN 13, 1944

C. A. Benson

G. F. Brock

M. A. Van [illegible]

STATION	B. S.	H. I.	F. S.	ELEV.

NOTE: ANY ADDITIONS OR CHANGES ON THIS SHEET MUST BE MADE OR CIRCLED IN RED INK, WITH DATE AND NAME OF PERSON MAKING CHANGE

Do not extend notes this side of this line

PLEASE RETURN TO
LOS ANGELES COUNTY SURVEYOR
700 HALL OF RECORDS

FORM 307 5M 7-43

F.B. 895 PG. 148

Job No. 1097 Division No. _____ Notes Red. _____ Plotted _____ Profile _____

Survey of [illegible] Compton Blvd. Date _____ Date _____ No. _____

Survey by [illegible] Notes [illegible] Notes Chkd. W.I.G. Checked _____ X-Sec. _____

Indexed [illegible] Date 7-13-[illegible] Date 7-18-44 Date _____ No. _____

FORM 307 5M 7-43

PLEASE RETURN TO
LOS ANGELES COUNTY SURVEYOR
700 HALL OF RECORDS

NOTE: ANY ADDITIONS OR CHANGES ON THIS SHEET MUST BE MADE OR CIRCLED IN RED INK, WITH DATE AND NAME OF PERSON MAKING CHANGE

Do not extend notes this side of this line

STATION	B. S.	H. I.	F. S.	ELEV.		
		Test Hole [illegible]			[illegible] E. of [illegible] Int. Compton Blvd. & [illegible]	
0 to [illegible]						
[illegible] to 10 Moist [illegible]						
No water at [illegible]						
No water [illegible]						
BM. T. 394	3.50	73.27		[illegible] 7	BM. T. 394 El. [illegible].772 [illegible] Compton Blvd. & [illegible] Ave. N.E. Cor. [illegible] 15' E. of [illegible]	
			4.20	[illegible] 7	Elev. of ground at test hole.	

Profile	Notes Red.	Plotted	Job No. [illegible]	Division No.	F.B. 895 PG. 149
No.	Date	Date	Survey of [illegible]		
X-Sec.	Notes Chkd.	Checked	Survey by [illegible]	Notes [illegible]	Date 7-13-44
No.	Date	Date	Map No.	Index [illegible] C. John	Date

NOTE: ANY ADDITIONS OR CHANGES ON THIS SHEET MUST BE MADE OR CIRCLED IN RED INK, WITH DATE AND NAME OF PERSON MAKING CHANGE

PLEASE RETURN TO
LOS ANGELES COUNTY SURVEYOR
700 HALL OF RECORDS

Do not extend notes this side of this line

FORM 307 5M 7-43

STATION	B. S.	H. I.	F. S.	ELEV.	
					TEST HOLES [illegible] [illegible] ST. ET AL
					[illegible] 1098
					[illegible] 13 14 [illegible]
					[illegible]
					[illegible]
					[illegible]
					A. R. Bartlett

FORM 307 5M 7-43

PLEASE RETURN TO
LOS ANGELES COUNTY SURVEYOR
700 HALL OF RECORDS

NOTE: ANY ADDITIONS OR CHANGES ON THIS SHEET MUST BE MADE OR CIRCLED IN RED INK, WITH DATE AND NAME OF PERSON MAKING CHANGE

Do not extend notes this side of this line

Profile No. ____ X-Sec. No. ____
Plotted ____ Date ____ Checked ____ Date ____
Notes Red. ____ Date ____ Notes Chkd ____ Date 7-18-44
Division No. ____ Job No. 1028 Notes ____ Date 7-13-44
Survey of ____ Survey by ____
Index ____

F.B. 895 PG. 150

STATION	B. S.	H. I.	F. S.	ELEV.		
Test Hole #1.			42.3		W. of N. P.L. Jackson St & E/L 1st Alley N. of Carnegie Ave	
0 to 1.5	dk brn sd					
1.5 to 5.5	brn f - m sd					
5.1 hit water						
7.9 water level		30 min. reading		53.5	53.5 Water Level after 1 hr. 7-18-45 ELW	
B.M. #77	4.32	65.54		61.22	B.M. #77 E/L 61.215 Set in N/L of Carnegie Ave 5'+- 60'± E. of E/L of Jackson St. in N. CL.	
			4.4	61.1	Elev. of Surface at Test Hole #1.	
Test Hole #2 - Near S.W. Prop. Corner of ~~#1~~					of #1 Set in N/L of Carnegie Ave & E/L of Jackson St	
0 to 1.5	dk brn					
1.5 to 4.5	brn f - m sd - 2.5 moist -					
4.5 to 5.5	Brown sand					
5.5 to 7.4	Same					
7.4 hit water						
7.1 water level		30 min. reading		54.4	55.7 Water level after 1 hr. 7-18-45 ELW	
B.M. #75	4.93	67.42		62.49	B.M. #75 E/L 62.435 Rd B.B. 256-19 Set in N/L of Carnegie Ave 5'+- E. of E/L of Jackson St. in N. CL.	
			4.9	62.5	Elev. of Surface at Test Hole #2.	

FORM 307 5M 7-43

PLEASE RETURN TO
LOS ANGELES COUNTY SURVEYOR
700 HALL OF RECORDS

NOTE: ANY ADDITIONS OR CHANGES ON THIS SHEET MUST BE MADE OR CIRCLED IN RED INK, WITH DATE AND NAME OF PERSON MAKING CHANGE

Do not extend notes this side of this line

STATION	B. S.	H. I.	F. S.	ELEV.		
Test Hole #3					On ℄ 1st Alley W. of Garfield Ave [illegible]	
0 to 7.8	sand - (2.5 moist)					
7.8	Hit Water.					
7.7	Water Level 30 min Later			60.1'	60.6' Water level after 1 hr. 7-18-45 [illegible]	
B.M. MX10.	3.60	71.31		67.71'	{B.M. MX10. El. 67.711' F.B. 1125-110 1st Alley W. of Garfield Ave - 230' N. [illegible] [illegible] [illegible] [illegible] [illegible] [illegible] [illegible] [illegible] [illegible] [illegible] [illegible]	
			3.5	67.8'	Elev. ground at Test Hole #3.	
Test Hole #4					28' N. of ℄ Motz St. & 10' W. of [illegible] Texaco	
0 to 5.8	sand with little silt - moist					
5.8	Hit Water.					
5.5	Water Level 30 min. Later			57.7'	57.8 Water level after 1 hr. 7-18-45 [illegible]	
B.M. MX-13	2.50	67.[illegible]		64.99'	{B.M. MX-13 El. 64.992' F.B. 1125-111 Motz St. & Texaco Ave N.E. Cor. ct. spk. [illegible] of RP #550[illegible]	
			4.3	63.2'	Elev. of ground at Test Hole #4.	

Profile No. ____ Notes Red. ____ Plotted ____ Job No. [illegible] Division No. ____ F.B. 895 Pg. 151

X-Sec. No. ____ Date ____ Date ____ Survey of [illegible]

Notes Chkd. W.I.G. Date 7-18-44 Checked ____ Date ____ Survey by [illegible] Notes [illegible] Date 7-14-44

Map No. ____ Indexed C. Johnson Date ____

FORM 307 5M 7-43

PLEASE RETURN TO
LOS ANGELES COUNTY SURVEYOR
700 HALL OF RECORDS

NOTE: ANY ADDITIONS OR CHANGES ON THIS SHEET MUST BE MADE OR CIRCLED IN RED INK, WITH DATE AND NAME OF PERSON MAKING CHANGE

Do not extend notes this side of this line

STATION	B. S.	H. I.	F. S.	ELEV.		
Test Hole #5.			22' S. of N. [illegible]		[illegible] 30' W. [illegible]	
0 to 7.2	Sand. - 2.5' moist					
7.2 Hit water					Sand 6' bal. bot hole quick sand	
6.7 water [illegible]		15 min. [illegible]		5[illegible]	57.4 Water level after 1 hr 7-18-45 RLW	
B.M. [illegible]	4.30	63.69		64.39	B.M. [illegible] El. 64.392 [illegible] 1125-108 [illegible] Bt. sp. [illegible]	
			4.4	6[illegible]	Elev. of ground at Test Hole #5.	

F.B. 895 PG. 152

Job No. 1098 Division No. ____ Notes Red. ____ Plotted ____ Profile ____

Survey of Main St. [illegible] Date ____ Date ____ No. ____

Survey by [illegible] Notes [illegible] Notes Chkd. W.G. Checked ____ X-Sec. ____

Indexed [illegible] Date 7-18-44 Date 7-18-44 Date ____ No. ____

Profile	Notes Red.	Plotted	Job No.	Division No.	F.B. 895 PG. 153
No.	Date	Date	Survey of		
X-Sec.	Notes Chkd.	Checked	Survey by [illegible]	Notes [illegible]	Date 7-13-44
No.	Date	Date	Map No.	Indexed C. Johnson	Date

TEST HOLES
ON
ELMDALE AVE ET AL

[illegible]

STATION	B.S.	H.I.	F.S.	ELEV.

NOTE: ANY ADDITIONS OR CHANGES ON THIS SHEET MUST BE MADE OR CIRCLED IN RED INK, WITH DATE AND NAME OF PERSON MAKING CHANGE

PLEASE RETURN TO
LOS ANGELES COUNTY SURVEYOR
700 HALL OF RECORDS

Do not extend notes this side of this line

FORM 307 5M 7-43

FORM 307 5M 7-43

PLEASE RETURN TO
LOS ANGELES COUNTY SURVEYOR
700 HALL OF RECORDS

NOTE: ANY ADDITIONS OR CHANGES ON THIS SHEET MUST BE MADE OR CIRCLED IN RED INK, WITH DATE AND NAME OF PERSON MAKING CHANGE

Do not extend notes this side of this line

STATION	B. S.	H. I.	F. S.	ELEV.		
[illegible]	[illegible]	[illegible]	[illegible]	[illegible]	[illegible]	
[illegible]						
2 to 5'	[illegible]					
5 to [illegible]	[illegible]					
3.5' [illegible]						
7.8' Water Level 30 min. Later						
BM T 43	4.10	[illegible]		[illegible]	[illegible]	
			[illegible]	[illegible]	[illegible]	
[illegible]			17' N	[illegible]	[illegible]	1st Alley
0' to 4.7	[illegible]					
4.7' [illegible]						
4.7' Water Level 15 min. Later				[illegible]		
BM K.320	2.70	80.74		[illegible]	BM K.320 El. 78.043 FB 785-235 S.W. Cor. Elmdale Ave & 1st Alley [illegible]	
			3.9	7 [illegible]	[illegible]	

F.B. 895 PG. 154

Job No. [illegible] Division No. [illegible] Notes Red. [illegible] Plotted [illegible] Profile

Survey of [illegible] Date [illegible] Date [illegible] No. [illegible]

Survey by [illegible] Notes [illegible] Notes Chkd. W.L.G. Checked [illegible] X-Sec.

Indexed [illegible] Date 7-13-44 Date 7-18-44 Date [illegible] No. [illegible]

Profile No. _____ Notes Red. _____ Plotted _____ Job No. _____ Division No. _____ F.B. 895 PG. 15-5

X-Sec. No. _____ Notes Chkd. _____ Checked _____ Survey of _____

Date _____ Date _____ Survey by _____ Notes _____ Date _____

Date _____ Date _____ Map No. _____ Indexed C. Johnson Date _____

NOTE: ANY ADDITIONS OR CHANGES ON THIS SHEET MUST BE MADE OR CIRCLED IN RED INK. WITH DATE AND NAME OF PERSON MAKING CHANGE

PLEASE RETURN TO
LOS ANGELES COUNTY SURVEYOR
700 HALL OF RECORDS

Do not extend notes this side of this line

STATION	B.S.	H.I.	F.S.	ELEV.

FORM 307 SM 7-43

FORM 307 5M 7-43

PLEASE RETURN TO
LOS ANGELES COUNTY SURVEYOR
700 HALL OF RECORDS

NOTE: ANY ADDITIONS OR CHANGES ON THIS SHEET MUST BE MADE OR CIRCLED IN RED INK, WITH DATE AND NAME OF PERSON MAKING CHANGE

Do not extend notes this side of this line

STATION	B. S.	H. I.	F. S.	ELEV.		
Test Hole #1			38' S. of [illegible]		635' W. of [illegible]	
0 to 1.5	Silt					
1.5 to 6.5	Clay with [illegible]					
6.2 Hit Water						
[illegible] Water [illegible]						
BM #S4	3.50	69.73		66.[illegible]	BM #[illegible] El 66.193 [illegible] Lt T. in Lb. 4' E of E. end C.R.	
			4.0	65.[illegible]	Elev. of [illegible] at Test Hole #1	
Test Hole #2		60' W. of 2 Clark Ave & 40' [illegible] Oak St. (West)				
0 to 2.0	Silt with [illegible]					
2.0 to 4.0	" " " "					
4.0 to 8.2	Clay " " " "					
8.2 Hit Water						
6.3 Water Level 1 Hr. [illegible]				61.[illegible]		
BM #O-1	3.20	70.75		67.[illegible]	BM #O-1 El. 67.5[illegible] F.B. [illegible] Ave & Oak St. [illegible] Lt T. in [illegible] 1' N. of N. end C.R.	
			2.9	[illegible]	Elev. of Ground at Test Hole #2	

F.B. 895 PG. 156 Job No. 400 Division No. Notes Red. Plotted Profile
Survey of [illegible] Date Date No.
Survey by [illegible] Notes [illegible] Notes Chkd. Checked X-Sec.
Indexed [illegible] Date 7-14-44 Date Date No.

Profile	Notes Red.	Plotted	Job No.	Division No.	F.B. 895 Pg. 157
No.	Date	Date	Survey of		
X-Sec.	Notes Chkd.	Checked	Survey by	Notes	Date
No.	Date	Date	Map No.	Indexed C. Johnson	Date

NOTE: ANY ADDITIONS OR CHANGES ON THIS SHEET MUST BE MADE OR CIRCLED IN RED INK. WITH DATE AND NAME OF PERSON MAKING CHANGE

PLEASE RETURN TO
LOS ANGELES COUNTY SURVEYOR
700 HALL OF RECORDS

Do not extend notes this side of this line

FORM 307 5M 7-43

STATION	B.S.	H.I.	F.S.	ELEV.	

TEST HOLES
WALNUT AVE BT AL
JN 1106

[illegible]-44
RL Willey
Jack Gregory
JWS Moore
J S Stimson

FORM 307 5M 7-43

PLEASE RETURN TO
LOS ANGELES COUNTY SURVEYOR
700 HALL OF RECORDS

NOTE: ANY ADDITIONS OR CHANGES ON THIS SHEET MUST BE MADE OR CIRCLED IN RED INK. WITH DATE AND NAME OF PERSON MAKING CHANGE

Do not extend notes this side of this line

F.B. 895 PG. 158
Survey of Walnut Ave. et al
Survey by R.L. Willey
Index
Job No. 1106 Division No.
Notes R.L.W.
Date 7-26-44
Plotted
Notes Red.
Notes Chkd. W.L.S.
Checked
Profile
X-Sec.

STATION	B. S.	H. I.	F. S.	ELEV.	
					Test hole at Walnut Ave & Lakewood Blvd ✓
					4' E. & 6' E of Cent. Cl. of Walnut Ave.
					Log of soil, 2' Loam, Thence Sand, balance Clay
					BM #34 El. 68.00 FB Conc. Mon. (C.I. 1063)
BM #34	4.04	67.09		63.05	Lakewood Blvd & Walnut Ave. Cut Spk in pavmt 14' E & 8' N. of E Int.
			3.60	63.49	Ground Elev
			3.95	63.14	Water Level after ½ hr.
			4.01	63.08	Tch. 1' S. of Test hole
			4.14	62.95	BM #32 El. 68.00 as per C.I. 1063 Lakewood Blvd & Walnut Ave. SE Cor Cut Spk in pvmt 14' E & 50' S. of E Int.
					Test hole at Walnut Ave & Virginia Dr ✓
					0' N. & Virginia Dr. Prof. 1' S. of Sidewalk.
					Log of soil, 4' Loam, Thence 15' Sand, bal. Clay
BM S40	4.50	69.21		64.71	BM S40 El. 64.71/2 as per 96-39 (C.I. 1063) Walnut Ave & Virginia Dr. Cut Spk in S. Curb, E Prof.
			4.4	64.8	Ground Elev
			9.34	59.67	Water Level after ½ hr
			4.01	64.70	Tch 1' N of Test hole
T.P.	4.87	69.43	4.65	64.56	T.P.
BM S40			4.71	64.72	BM S40. See data above

Profile	Notes Red.	Plotted	Job No.	Division No.	F.B. 895 Pg. 159
No.	Date	Date	Survey of		
X-Sec.	Notes Chkd.	Checked	Survey by [illegible]	Notes [illegible]	Date [illegible]
No.	Date	Date	Map No.	Indexed C. Johnson	Date

NOTE: ANY ADDITIONS OR CHANGES ON THIS SHEET MUST BE MADE OR CIRCLED IN RED INK. WITH DATE AND NAME OF PERSON MAKING CHANGE

PLEASE RETURN TO
LOS ANGELES COUNTY SURVEYOR
700 HALL OF RECORDS

Do not extend notes this side of this line

FORM 307 5M 7-43

STATION	B. S.	H. I.	F. S.	ELEV.	

TEST HOLES
[illegible] BLVD.
[illegible]

[illegible]
[illegible]
[illegible]
J.W.S. [illegible]
J.S. Stimson

FORM 307 5M 7-43

PLEASE RETURN TO
LOS ANGELES COUNTY SURVEYOR
700 HALL OF RECORDS

NOTE: ANY ADDITIONS OR CHANGES ON THIS SHEET MUST BE MADE OR CIRCLED IN RED INK. WITH DATE AND NAME OF PERSON MAKING CHANGE

Do not extend notes this side of this line

STATION	B. S.	H. I.	F. S.	ELEV.		
					Test hole at Lakewood Blvd & Arlesia St 12' S of ℄ Arlesia St & 1' W of Wide Lakewood Blvd, Log of [illegible] 2' Loam, balance, Ta W, Level Clay	
BM #37	3 11	24 86		61 745	[illegible] El 61,745 [illegible] (C.I. 1063) Lakewood Blvd [illegible] SW Cor. [illegible]	
			4 5	6[illegible] 4	Ground elev	
			9 90	54 96	Water level after 1/2 hr	
			4 58	[illegible] 28	Tob. 1' E. of Test hole	
T.P.	3 [illegible]	[illegible] 98	4 8[illegible]	6[illegible] 03	TP	
T.P.	4 29	[illegible] 6[illegible]	4 62	5[illegible]	TP	
					Test hole at Lakewood [illegible] Cor. 2' W. of [illegible] Loam, [illegible] 2' Sand, bal. Clay	
			4 2	59 4	Ground elev.	
			9 60	59 05	Water Level after 1/2 hr.	
			4 25	59 40	Tob. 2' E of Test hole	
TP	4 58	63 97	4 26	59 37	TP	
TP	4 90	64 97	3 [illegible]	6[illegible] 07	TP	
BM #37			3 22	61 75	BM #37 see desc. above	

F.B. 895 PG. 160

Job No. 1107 Division No. ____ Notes Red. ____ Plotted ____ Profile ____

Survey of Lakewood Blvd Date ____ Date ____ No. ____

Survey by R.L. Wiley Notes RLW Notes Chkd. W.I.G. Checked ____ X-Sec. ____

Indexed C. Johnson Date ____ Date 9-26-44 Date ____ No. ____

Profile	Notes Red.	Plotted	Job No. [illegible]	Division No.	F.B. 893 PG. 161
No.	Date	Date	Survey of Ash[illegible]		
X-Sec.	Notes Chkd.	Checked	Survey by R.L. Willey	Notes R.L.W.	Date [illegible]
No.	Date	Date	Map No.	Indexed A. C. Johnson	Date

NOTE: ANY ADDITIONS OR CHANGES ON THIS SHEET MUST BE MADE OR CIRCLED IN RED INK. WITH DATE AND NAME OF PERSON MAKING CHANGE

PLEASE RETURN TO
LOS ANGELES COUNTY SURVEYOR
700 HALL OF RECORDS

Do not extend notes this side of this line

FORM 307 5M 7-43

STATION	B.S.	H.I.	F.S.	ELEV.	
					TEST HOLES ASHWORTH ST ET AL [illegible] 1109. Sept. [illegible] R.L. Willey Jack Gregory J.W.S. Moore J.S. Stimson
					May 1, 1945

FORM 307 5M 7-43

PLEASE RETURN TO
LOS ANGELES COUNTY SURVEYOR
700 HALL OF RECORDS

NOTE: ANY ADDITIONS OR CHANGES ON THIS SHEET MUST BE MADE OR CIRCLED IN RED INK, WITH DATE AND NAME OF PERSON MAKING CHANGE

Do not extend notes this side of this line

9

STATION	B. S.	H. I.	F. S.	ELEV.		
Test Hole #1 at Hedda St + Bellflower Blvd SW Cor.						
40'S. + 17'W. of ℄ int. of Hedda St + W. Barrel Bellflower Blvd.						
					Log of soil	
					Ground To 2.3' = Sand	
					2.3' To 7.0' = Clay + sand	
					7.0' To W. Level = Clay	
BM AW-1	4.28	61.99		57.71	BM AW-1 El = 57.707 FB 1125-196 Hedda St + Bellflower Blvd SW Cor. bt SPK in cb 5' S of [illegible]	
			4.2	57.[illegible]	Ground elev	
			11.70	5[illegible].29	Water Lev	
			4.29	57.70	T. cb at W. end CR. 1' E of Test hole	
T.P.	4.49	61.80	4.68	57.81		
BM AW-1			4.09	57.71	BM AW-1 see description	
CHECK ON WATER El. TAKEN 5-1-45 RLW						
BM AW-1	4.89	62.60		57.71	BM AW-1 See description above	
			4.9	57.7	Ground El.	
			11.2	51.4	El, Water @ 3 hrs	
TP	5.35	62.68	5.27	57.33		
			4.96	57.72	BM AW-1	

F.B. 895 PG. 162
Job No. 1100 Division No. Notes Red. Plotted Profile
Survey of Ashworth St et al Date Date No.
Survey by R.L. Wiley Notes R.L.W. Notes Chkd. Checked X-Sec.
Indexed A. C. Johnson Date Date No.

FORM 307 5M 7-43

PLEASE RETURN TO
LOS ANGELES COUNTY SURVEYOR
700 HALL OF RECORDS

NOTE: ANY ADDITIONS OR CHANGES ON THIS SHEET MUST BE MADE OR CIRCLED IN RED INK, WITH DATE AND NAME OF PERSON MAKING CHANGE

Do not extend notes this side of this line

STATION	B. S.	H. I.	F. S.	ELEV.		
		Test Hole #2 at			Bellflower Blvd + 14th St NE Cor	
		70'E + 31'N ℄ int. =			1'N of E end CR.	
					LOG SF. SOIL	
					Ground Level to 2° = Sand	
					2° to 6° = Clay	
					balance = Quicksand	
					BM AW-2 El = 57.904 FB 1125-19	
BM AW 2	4.24	62.14		57.90	Bellflower Blvd + 14th St NE Cor pt SPK in cb 10 E of E end CR.	
			42	57.9	Ground Elev.	
			940	52.74	Water Level after 12 hr.	
			426	57.88	T. Cb at E end CR.	
BM AW 3			401	58.13	BM AW-3 El = 58.144 FB 1125-197 14th St + Adenmoor Ave SW Cor. pt SPK in cb 8' W of W end CR	
CHECK ON WATER LEVEL 5-1-45 RLW						
BM AW 2	4.75	62.65		57.90	BM AW 2	
			47	57.9	Ground el	
			81	54.5	Water " after 3 hrs	
T.P.	5.22	62.61	526	57.39		
			471	57.90	BM AW 2	

Profile No. ____ Notes Red. ____ Plotted ____ Job No. ____ Division No. ____
X-Sec. No. ____ Date ____ Date ____ Survey of ____
Notes Chkd. ____ Checked ____ Survey by R.L. Wiley Notes RLW Date 5-1-45
Date ____ Date ____ Map No. ____ Indexed ____ Date ____

F.B. 895 PG. 163

FORM 307 5M 7-43

PLEASE RETURN TO
LOS ANGELES COUNTY SURVEYOR
700 HALL OF RECORDS

NOTE: ANY ADDITIONS OR CHANGES ON THIS SHEET MUST BE MADE OR CIRCLED IN RED INK, WITH DATE AND NAME OF PERSON MAKING CHANGE

Do not extend notes this side of this line

STATION	B. S.	H. I.	F. S.	ELEV.		
			#3			
	TEST HOLE [illegible] 14TH ST & COLD BROOK AVE SE COR					
	50' S & 42' E of [illegible] 1' S of E end CR.					
					LOG [illegible]	
					Ground level To 3½ [illegible] loam	
					3½ [illegible] Lev [illegible] clay	
					BM AW 5 El = 58880' FB 1125	
BM AW 5	[illegible]	63.24		58 [illegible]8	14th St + Cold brook Ave NW Cor	
			42	5[illegible]	bt spk in cb 5' W of W end CR	
			[illegible]	5[illegible]4	Ground elev.	
			4 4[illegible]	[illegible]82	[illegible]	
					T. cb [illegible]	
					BM AW 6 El = 58.678' FB 1125	
BM AW 6			4 5[illegible]	5[illegible]69	[illegible] Dunrobin St Ave SW Cor	
					bt spk in cb 5' W of W end CR	
CHECK ON WATER LEVEL 5-1-45 RLW						
BM AW 5	502	63.90		58 88	BM AW 5	
			48	54 1	Gr. elev	
			93	54.6	Water level after 3 hrs	
	558	63 87	561	58 29		
BM AW 5			499	58 88	BM AW 5	

F.B. 895 PG. 164

Job No. 1109 Division No. Notes Red. Plotted Profile

Survey of Ashworth St at [illegible] Date Date No.

Survey by R.L. Willey Notes RLW 9-26-44 Notes Chkd. Checked X-Sec.

Indexed [illegible] Date Date No.

FORM 307 5M 7-43

PLEASE RETURN TO
LOS ANGELES COUNTY SURVEYOR
700 HALL OF RECORDS

NOTE: ANY ADDITIONS OR CHANGES ON THIS SHEET MUST BE MADE OR CIRCLED IN RED INK, WITH DATE AND NAME OF PERSON MAKING CHANGE

Do not extend notes this side of this line

Profile No. ____ Notes Red. ____ Date ____ Plotted ____ Date ____ Job No. [illegible] Division No. ____ F.B. 895 PG. 165
X-Sec. No. ____ Notes Chkd. ____ Date ____ Checked ____ Date ____ Survey of [illegible]
Survey by R. L. Willey Notes R.L.W. Date 9-26-44
Map No. ____ Indexed [illegible] Date ____

STATION	B.S.	H.I.	F.S.	ELEV.	
	#4 TEST HOLE AT 14TH ST				EAST [illegible] SW [illegible]
	33' [illegible] W [illegible] ℄ int.				
					LOG [illegible]
					[illegible]
					BM # [illegible] 7 el = 58.879 FB [illegible]
BM [illegible]	517	54.05		58.88	14th St + [illegible] NW COR
					Lt spk in [illegible], No-Non [illegible]
			52	58.8	Ground elev
			1060	5[illegible]5	Water level after 1 hr.
			521	58.14	T. [illegible]
T.P.	534	[illegible]5	544	[illegible]61	
[illegible]			550	58.87	BM AN 7
	CHECK IN WATER LEVEL 5-1-45 [illegible]				
BM AN 7	503	63.91		58.88	BM AN 7
			47	59.0	Gr. elev
			96	54.3	Water level after 3 hrs
	557	63.86	562	58.29	
BM AN 7			498	58.88	BM AN 7

FORM 307 5M 7-43

PLEASE RETURN TO
LOS ANGELES COUNTY SURVEYOR
700 HALL OF RECORDS

NOTE: ANY ADDITIONS OR CHANGES ON THIS SHEET MUST BE MADE OR CIRCLED IN RED INK, WITH DATE AND NAME OF PERSON MAKING CHANGE

Do not extend notes this side of this line

STATION	B. S.	H. I.	F. S.	ELEV.		
	TEST HOLE #5 AT ASH[illegible] & EAST BROOK AVE N SIDE					
	11' E of ℄ East Brook Prod					
					LOG OF SOIL	
					Ground Level To 3[illegible]	[illegible]
					Balance	Clay
					BM AW 8 [illegible] 59.701	[illegible]
BM AW 8	5.02	64.72		59.70	[illegible]	
			47	60.0	Ground Elev	
			11 [illegible]	[illegible] 17	Water Level after 1 hr	
			[illegible]	59 79	Tob at [illegible]	
TP	4 9[illegible]	64.65	4 97	59 75	TP	
BM AW 8			4 9[illegible]	59 69	[illegible] AW 8	
CHECK ON WATER LEVEL 5-1-45 ELW						
BM AW 8	4 76	64.46		59 70	BM AW 8	
			43	60.2	Gr. elev.	
			99	54.6	Water Level after 3 hrs	
TP	4 66	64 42	4 70	59 76		
BM AW 8			4 72	59 70	BM AW 8	

F.B. 895 PG. 166 Job No. 1109 Division No. Notes Red. Plotted Profile
Survey of Ashworth St [illegible] Date Date No.
Survey by R L Willey Notes R L W 9-26-44 Notes Chkd. Checked X-Sec.
Indexed [illegible] Date Date No.

FORM 307 5M 7-43

PLEASE RETURN TO
LOS ANGELES COUNTY SURVEYOR
700 HALL OF RECORDS

NOTE: ANY ADDITIONS OR CHANGES ON THIS SHEET MUST BE MADE OR CIRCLED IN RED INK. WITH DATE AND NAME OF PERSON MAKING CHANGE

Do not extend notes this side of this line

STATION	B. S.	H. I.	F. S.	ELEV.		
		TEST HOLE #6 AT ASHWORTH ST & COLDBROOK AVE				
		SE COR. 43' E & 21' S. ℄ INT: [illegible]				
					LOG OF SOIL	
					Ground [illegible]	
					[illegible]	
					[illegible] 61 = 57.666	[illegible]
B.M. [illegible]	4.14	[illegible] .41		59.[illegible]7	[illegible]	AVE SECOR
			4[illegible]	59.[illegible]	Ground elev.	
			1[illegible]	[illegible].71	Water level after [illegible]	
			4[illegible]	59.64	To [illegible]	
TP	4[illegible]	64.31	[illegible]	59.[illegible]2	TP	
			[illegible]	59.67	BM [illegible]	
CHECK ON WATER LEVEL 5-1-45 [illegible]						
BM [illegible]	4.81	64.48		59.[illegible]7	BM [illegible]	
			4.84	59.64	To [illegible]	
			8.6	55.[illegible]	Water level after 3 hrs	
TP	5.14	64.44	5.18	59.30		
BM [illegible]			4.7[illegible]	59.66	BM [illegible]	

Profile No. ____ Notes Red. ____ Plotted ____ Job No. [illegible] Division No. ____

X-Sec. No. ____ Date ____ Date ____ Survey of [illegible]

Notes Chkd. ____ Checked ____ Survey by [illegible] Notes [illegible] Date 9-26-44

Date ____ Date ____ Map No. ____ Indexed [illegible] Date 5-1-45

F.B. 895 PG. 167

FORM 307 5M 7-43

PLEASE RETURN TO
LOS ANGELES COUNTY SURVEYOR
700 HALL OF RECORDS

NOTE: ANY ADDITIONS OR CHANGES ON THIS SHEET MUST BE MADE OR CIRCLED IN RED INK, WITH DATE AND NAME OF PERSON MAKING CHANGE

Do not extend notes this side of this line

STATION	B. S.	H. I.	F. S.	ELEV.		
	TEST HOLE #7 AT [illegible] BLVD NE COR					
	[illegible] E 43' N of [illegible]					
					LOG OF SOIL	
					Ground level to [illegible]	
					23' - 55'	clay
					55 to 70'	Quick sand
BM AW 13	4.18	64.28		[illegible].10	BM [illegible] 200 [illegible] 4th Worth St [illegible]	
			4.2	[illegible].1	Ground elev	
			10.[illegible]	5[illegible].63	Top of Quick sand after 12 hrs	
			4.[illegible]	[illegible].10	[illegible]	
	4.51	64.20	4.59	5[illegible].69	TP	
BM AW 13			4.[illegible]	[illegible].10	BM AW 13	
CHECK ON WATER LEVEL 5-1-45						
BM AW 13	4.74	64.84		60.10	Note	Water shows above sand 5-1-45
			4.7	60.1	Hole was dug 10' but it immediately	
			8.1	Water level 56.7	fills with quick sand up to depth	
T.P.	4.96	64.69	5.11	59.73	[illegible] 55' Quick sand is very wet.	
BM AW 13			4.59	60.10	Water level does not show above the quick sand.	

F.B. 895 PG. 168
Job No. 1109 Division No. Notes Red. Plotted Profile
Survey of Ashworth St Stat Date Date No.
Survey by R.L. Willey Notes R.L.W. 9-26-44 Notes Chkd. Checked X-Sec.
Indexed C. Johnson Date 5-1-45 Date No.

Profile No. ____ Notes Red. ____ Plotted ____ Date ____ Date ____ Job No. ____ Division No. ____ F.B. [illegible] PG. 67

X-Sec. No. ____ Notes Chkd. ____ Checked ____ Date ____ Date ____ Survey of [illegible]

Survey by [illegible] Notes V.G. Date 12-6-44

Map No. ____ Indexed C. Johnson Date ____

C.I. 1095

GIBSON AVE. ET AL

TEST HOLES

Dec. 4 & 5, 1944

STATION	B. S.	H. I.	F. S.	ELEV.

NOTE: ANY ADDITIONS OR CHANGES ON THIS SHEET MUST BE MADE OR CIRCLED IN RED INK, WITH DATE AND NAME OF PERSON MAKING CHANGE

Do not extend notes this side of this line

PLEASE RETURN TO
LOS ANGELES COUNTY SURVEYOR
700 HALL OF RECORDS

FORM 307 5M 7-43

FORM 307 5M 7-43

PLEASE RETURN TO
LOS ANGELES COUNTY SURVEYOR
700 HALL OF RECORDS

NOTE: ANY ADDITIONS OR CHANGES ON THIS SHEET MUST BE MADE OR CIRCLED IN RED INK. WITH DATE AND NAME OF PERSON MAKING CHANGE

Do not extend notes this side of this line

STATION	B. S.	H. I.	F. S.	ELEV.		
TEST HOLE #21 SANTA ANA BLVD & WRIGHTH RD. 20' N of ℄ Int.						
B.M. T-514	481	85 40'		80 593'	B.M. T-514 Elev = 80.593 F.B. 716-58 Wright Rd & Santa Ana Blvd. S.E. Cor. Bt. Spk. in S.W. Cor. Conc. Walk to Pump. House	
Ground Elev.			5 3	80 2'	(Hole open 3 hrs)	
06 to 7 9 Sand			13 1	72 3'	Water Level	
B.M. T-514			481	80 59'	See Above	
See #10 F.B. 895-109 & 114						
TEST HOLE #22 SANTA ANA BLVD & LOUISE AVE. 10' N of ℄ Int.						
B.M. K-250	442	83 26'		78 844'	B.M. K-250 Elev = 78.844 F.B. 958-115 Santa Ana Blvd. & Louise Ave S.W. Cor L&T. in E. end of Walk to Hse. #11803	
Ground Elev.			4 8	78 5'	(Hole open 3 hrs)	
00 to 6 Sand			10 8	72 5'	No Water	
B.M. K-250			442	78 4'	See Above	
See #8 F.B. 895-108 & 114						

F.B. 895 PG. 170 Job No. 1095 Division No. Notes Red. Plotted Profile
Survey of Gibson Ave et al. Date Date No.
Survey by R.L. Willey Notes J. Gregory Notes Chkd. W.I.G. Checked X-Sec.
Indexed C. Johnson Date Date 12-8-44 Date No.

FORM 307 5M 7-43

PLEASE RETURN TO
LOS ANGELES COUNTY SURVEYOR
700 HALL OF RECORDS

NOTE: ANY ADDITIONS OR CHANGES ON THIS SHEET MUST BE MADE OR CIRCLED IN RED INK. WITH DATE AND NAME OF PERSON MAKING CHANGE

Do not extend notes this side of this line

STATION	B. S.	H. I.	F. S.	ELEV.		
TEST HOLE # 23 SANTA ANA BLVD. & ALICE AVE. 10' N of E Int.						
B.M. K-260	112	82.89'		81.769'	(B.M. K-260 Elev. = 81.769' F.B. 958-115 Santa Ana Blvd - N. Side of Alice Ave Ct. Spk. S. Side Trolley Pole	
Ground Elev.			4 ?	78 ?	(Hole dry) 3 hrs.	
00 to 6" Sand			10 ?	72 ?	No Water	
B.M. K-260			112	81.77'	See Above	
TEST HOLE #24 CLARK ST. & ALICE AVE. 10' S of E Int.						
B.M. K-268	384	81.18'		77.340'	(B.M. K-268 Elev. = 77.340' F.B. 958-118 Clark St. & Alice Ave S.W. Cor. Bt. Spk. in Conc. Dr. Apx. #5628	
Ground Elev.			4 ?	76 ?	(Hole dry) 3 hrs.)	
00 to 6" Sand			10 ?	70 ?	No Water.	
B.M. K-268			384	77.34'	See Above	

Profile Notes Red. Plotted Job No. 1078 Division No.
No. Date Date Date Survey of
X-Sec. Notes Chkd. W.L.G. Checked Survey by R.L. Whitney Notes L-57 Date 12-4-44
No. Date 12-8-44 Date Map No. Indexed C. Johnson Date
F.B. 957 PG. 111

FORM 307 5M 7-43

PLEASE RETURN TO
LOS ANGELES COUNTY SURVEYOR
700 HALL OF RECORDS

NOTE: ANY ADDITIONS OR CHANGES ON THIS SHEET MUST BE MADE OR CIRCLED IN RED INK, WITH DATE AND NAME OF PERSON MAKING CHANGE

Do not extend notes this side of this line

STATION	B. S.	H. I.	F. S.	ELEV.		
TEST HOLE #25 CLARK ST & LOUISE AVE 30' S of ℄ Int.						
B.M. K-266	441	81 88		77 471	B.M. K-266 Elev = 77.471 F.B. 958-117 Clark St. & Louise Ave N.W. Cor. L&T in Conc. Walk Hse. # 12159	
Ground Elev			5 1	76 8	(Hole open 3 hrs)	
00 to 6.0' Quick Sand			11 1	70 8		
6.0 to 7.9 Water			13 0	68 9	Water Level	
B.M. K-266			441	77 47	See Above	
See #7 F.B. 895-108						
TEST HOLE #26 CLARK ST & WRIGHT RD.						
B.M. T-507	425	82 09		77 843	B.M. T-507 Elev = 77.843 F.B. 716-54 Wright Rd. & Clark Ave S.W. Cor. Bt Spk in Conc Footing N.E. Cor. Water Tank	
Ground Elev.			5 1	77 0	(Hole open 3 hrs)	
00 to 4.0 Sandy Loam			9 1	73 0		
4.0 to 5.5 Sand & Clay			11 4	70 7	Water Level	
B.M. - T-507			425	77 84	See Above.	
See #9 F.B. 895-106						

F.B. 895 PG. 172 Job No. 1095 Division No. Notes Red. Plotted Profile
Survey of Gibson Ave et al Date Date No.
Survey by R.L. Willey Notes J. Gregory Notes Chkd. W.I.G. Checked X-Sec.
Indexed A. C. Johnson Date Date 12-8-44 Date No.

FORM 307 5M 7-43

PLEASE RETURN TO
LOS ANGELES COUNTY SURVEYOR
700 HALL OF RECORDS

NOTE: ANY ADDITIONS OR CHANGES ON THIS SHEET MUST BE MADE OR CIRCLED IN RED INK, WITH DATE AND NAME OF PERSON MAKING CHANGE

Do not extend notes this side of this line

STATION	B. S.	H. I.	F. S.	ELEV.		
TEST HOLE #27 WRIGHT RD. & RAYBURN ST 15' W of ℄ int.						
BM T-506	483	81 60		76 770	BM T-506 Elev. = 76.770' F.B. 716-53 Wright Rd. (W. side) 980'± N. of [illegible] Bt. Spk. 3' W. of E. end [illegible] to Hse # 12503 (3 Palms in [illegible])	
Ground Elev			4 8	76 8	(Hole open 3½ hrs)	
00 to 5.5 Loam			10 3	71 3		
5.5 to 7.5 Sand & Clay			12 2	69 4	Water Level	
BM - T-506			483	76 77	See Above	
	See #2 F.B. 895-53 & #4 F.B. 895-107					
TEST HOLE #28 Rayborn St & 240'± E. of ℄ Edgebrook Ave on ℄ Rayborn St						
B.M. K-270	324	79 95		76 709	B.M. K-270 Elev. = 76.709' F.B. 958-119 Edgebrook Ave & Rayborn St S.W. Cor. Bt. Spk. in Conc. Dr. Hse. #5542	
Ground Elev.			4 5	75 5	(Hole open 3½ hrs)	
00 to 6.5 Sand			10 7	69 3	Water Level	
B.M. K-270			324	76 71	See Above	
	See #5 F.B. 895-107					

Profile No. ____ Notes Red. ____ Plotted ____ Job No. 1095 Division No. ____ F.B. 895 PG. 72

X-Sec. No. ____ Date ____ Date ____ Survey of ____

Notes Chkd. W.L.G. Date 12-8-44 Checked ____ Date ____ Survey by R.L.W. Notes V.G. Date 12-4-44

Map No. ____ Indexed C. Johnson Date ____

FORM 307 5M 7-43

PLEASE RETURN TO
LOS ANGELES COUNTY SURVEYOR
700 HALL OF RECORDS

NOTE: ANY ADDITIONS OR CHANGES ON THIS SHEET MUST BE MADE OR CIRCLED IN RED INK, WITH DATE AND NAME OF PERSON MAKING CHANGE

Do not extend notes this side of this line

STATION	B. S.	H. I.	F. S.	ELEV.		
TEST HOLE #29 McMILLAN ST & 360'± E of ℄ Edgebrook Ave. on ℄ McMILLAN ST.						
BM K-317	217	77 52		75 347	BM K-317 Elev. 75.347' F.B. 958-120 Riverside Dr. & McMillan St. L&T in Conc. Foundation S.E. Cor. Hse. #5629	
Ground Elev			42	73 3	Hole open 20 hrs	
00 to 45 Loam			82	68 8		
45 to 60 Sand			102	67 3	No Water	
BM K-317			217	75 5	See Above	
See #2 F.B. 895-105 & #3 F.B. 895-115						
TEST HOLE #30 McMILLAN ST & WRIGHT RD. N.E. Cor						
B.M. K-314	460	80 41		75 808	B.M. K-314 Elev. 75.808' F.B. 957-7 Wright Rd & N.E. Cor. McMillan St. L&T in S.W. end of Walk to Hse # 12634	
Ground Level			51	75 3	Hole open 20 hrs	
00 to 60 Loam			111	69 3		
60 to 75 Sandy Loam			121	68 3	Water Level	
B.M. K-314			460	75 81	See Above	
See #1 F.B. 895-104 & #2 F.B. 895-115						

8 3/13

F.B. 895 PG. 174 Job No. 1095 Division No. Notes Red. Plotted Profile
Survey of Gibson Ave et al. Date Date No.
Survey by R. L. Willey Notes J. Gregory Notes Chkd. W.L.G. Checked X-Sec.
Indexed C. Johnson Date Date 12-7-44 Date No.

FORM 307 5M 7-43

PLEASE RETURN TO
LOS ANGELES COUNTY SURVEYOR
700 HALL OF RECORDS

NOTE: ANY ADDITIONS OR CHANGES ON THIS SHEET MUST BE MADE OR CIRCLED IN RED INK. WITH DATE AND NAME OF PERSON MAKING CHANGE

Do not extend notes this side of this line

STATION	B. S.	H. I.	F. S.	ELEV.		
TEST HOLE #31 McMILLAN ST & GIBSON ST. S.W. COR.						
B.M. T-496	509	78 87		73 780	(B.M. T-496 Elev. 73.780' F.B. 716-45 Gibson St & McMillan St. S.W. Cor. Bt Spk in Cb. N.W. of Sandy C.R.	
Ground Level			48	74 1'	Hole open 3 hrs	
00 to 6° Sandy Loam			10 8	68 1'		
6° to Clay			12 4	66 5'	No Water	
B.M. - T-496			509	73 78	See Above	
		See #1 F.B. 895-15				
TEST HOLE #32 ATLANTIC AVE & ROSECRANS AVE (110'± E. of ℄ Atlantic Ave & 35'± N. of ℄ Rosecrans Ave.)						
B.M. T-430	505	77 19		72 139	(B.M. T-430 Elev.= 72.139' F.B. 716-13 Rosecrans Ave. & Atlantic Ave. N.W. Cor. Bt Spk. in Cb. 51' W. of W. end C.R.	
Ground Level			3 8	73 4'		
00 to 3' Loam			2 8	70 4'	Hole open 2½ Hrs	
3' to Sandy Clay			13 9	63 3'	Water Level	
BM T-430			505	72 14	See Above	

Profile No. ____ Notes Red. ____ Plotted ____ Job No. 1095 Division No. ____ F.B. 8N Pg. 175

X-Sec. No. ____ Date ____ Date ____ Survey of Gibson Ave. of Sta. ____

Notes Chkd. W.I.C. Date 12-7-44 Checked ____ Date ____ Survey by R.L.W. Notes V.G. Date 12-5-44

Map No. ____ Indexed C. Jeffers Date ____

FORM 307 5M 7-43

PLEASE RETURN TO
LOS ANGELES COUNTY SURVEYOR
700 HALL OF RECORDS

NOTE: ANY ADDITIONS OR CHANGES ON THIS SHEET MUST BE MADE OR CIRCLED IN RED INK, WITH DATE AND NAME OF PERSON MAKING CHANGE

Do not extend notes this side of this line

STATION	B. S.	H. I.	F. S.	ELEV.		
TEST HOLE #33 ROSECRANS AVE & GIBSON AVE						S.E. COR.
BM T-426	519	78 01		72 816	B.M. T-426 Elev. = 72.816' F.B. 716-12 Rosecrans Ave & Gibson Ave Bt. Spk. in Cb. 11' W. of N. end CR.	N.W. Cor.
Ground Elev.			5 3	72 7	Hole open 2½ Hrs	
00 to 6° Loam			11 3	66 7		
6° to 7° Sand & Clay			13 2	64 8	Water Level	
BM T-426			519	72 82	See Above	
		See #4 F.B. 895-115				
TEST HOLE #34 ROSECRANS AVE & SAN DIEGO AVE						S.W. COR.
BM T-503	513	78 44		73 307	BM T-503 Elev = 73.307' F.B. 716-52 Rosecrans Ave. & San Diego Ave. Bt. Spk. in Cb. 13' S. of N. end	S.W. Cor
Ground Elev			5 5	72 9		
00 to 4.5 Sand Loam			10 0	68 4	Hole open 2½ Hrs.	
4.5 to 5° Sandy Clay			10 5	67 9		
5° to 6.4 Q. Sand			11 9	66 5		
					Water Level	
BM T-503			513	73 31	See Above	
		See #5 F.B. 895-116				

7.5

F.B. 895 PG. 176 Job No. 1095 Division No. Notes Red. Plotted Profile
Survey of Gibson Ave et al. Date Date No.
Survey by R.L. Willey Notes J. Gregory Notes Chkd. W.I.G. Checked X-Sec.
Index C. Johnson Date 12-8-44 Date No.

FORM 307 5M 7-43

PLEASE RETURN TO
LOS ANGELES COUNTY SURVEYOR
700 HALL OF RECORDS

NOTE: ANY ADDITIONS OR CHANGES ON THIS SHEET MUST BE MADE OR CIRCLED IN RED INK. WITH DATE AND NAME OF PERSON MAKING CHANGE

Do not extend notes this side of this line

STATION	B. S.	H. I.	F. S.	ELEV.		
TEST HOLE # 35 ROSECRANS AVE. 780'± E. of ℄ SAN DIEGO AVE & 15' S. of ℄ [illegible]						
B.M. K-311	660	78 26		71 660	B.M. K-311 Elev. = 71.660' F.B. 957-6 Rosecrans Ave & S.P.L. at Int. with W. R/W Line - L.A. [illegible] L.A. Co. F.C. Brass Cap Mon. Flush - Marked "R/W A-51"	
Ground Elev			5 2	73 1		
00 to 1' Loam			6 2	72 1	Hole open 2½ Hrs	
1' to 3' Sand			8 2	70 1		
3' to 7' Sand & Clay			11 6	66 7	No Water	
BM - K-311			660	71 66	See Above	
		See #6 F.B. 895-117				
TEST HOLE #36 SAN JUAN ST 150'± W of ℄ SAN DIEGO AVE & [illegible]						
BM K-307	449	75 65		71.157	BM K-307 Elev. 71.157' F.B. 957-3 San Juan St. - 175' W of ℄ San Diego Ave. Bt. [illegible] S.Co. [illegible] W of ℄ [illegible]	
Ground Elev			4 ±	71 3		
00 to 3° Sandy Loam			7 ±	67 3	Hole open 2½ Hrs	
3' to 6° Sand & Clay			10 ±	65 3		
B.M. K-307			450	71 15	See Above	
		See #10 F.B. 895-118				

Profile No. ____ Notes Red. ____ Plotted ____ Job No. 1595 Division No. ____ F.B. 845 PG. 177

X-Sec. No. ____ Date ____ Notes Chkd. W.L.G. Date 12-8-44 Checked ____ Date ____ Survey of [illegible] Survey by R.L.W. Notes [illegible] Date 12-5-44

Map No. ____ Indexed C. Johnson Date ____

F.B. 895 PG. 178 | Job No. 1095 | Division No. | Notes Red. | Plotted | Profile

Survey of Gibson Inc et al. | Date | Date | No.

Survey by R L Wiley | Notes V. Gregory | Notes Chkd. | Checked | X-Sec.

Indexed | Date | Date | Date | No.

STATION	B. S.	H. I.	F. S.	ELEV.

FORM 307 5M 7-43

PLEASE RETURN TO
LOS ANGELES COUNTY SURVEYOR
700 HALL OF RECORDS

Do not extend notes this side of this line

NOTE: ANY ADDITIONS OR CHANGES ON THIS SHEET MUST BE MADE OR CIRCLED IN RED INK. WITH DATE AND NAME OF PERSON MAKING CHANGE

FORM 307 5M 7-43

PLEASE RETURN TO
LOS ANGELES COUNTY SURVEYOR
700 HALL OF RECORDS

NOTE: ANY ADDITIONS OR CHANGES ON THIS SHEET MUST BE MADE OR CIRCLED IN RED INK, WITH DATE AND NAME OF PERSON MAKING CHANGE

Do not extend notes this side of this line

STATION	B. S.	H. I.	F. S.	ELEV.		
TEST HOLE #38 SAN VINCENTE ST. & Alley E. of LIME AVE N.E. COR.						
B.M. K-289	481	73 89		69 023	B.M. K-289 Elev. 69.023' F.B. 953-3 San Vincente St & Frailey Ave S.W. Cor. Bt. Spk in Cb. 11' W of W. end C.R.	
Ground Elev.			4 3	69 6	(Hole open 4 hrs.)	
0 to 3 Loam			7 6	66 3		
3 to 6 Sand & Clay			10 6	63 3		
6 to 8 Clay			12 6	61 3	Water Level	
BM — K-289			4 87	69 02	See Above	
TEST HOLE #39 SAN VINCENTE ST & GIBSON AVE S.E. COR						
B.M. T-421	434	75 39		71 05	B.M. T-421 Elev. 71.050' F.B. 71-10 Gibson Ave & San Vincente St S.E. Cor. Bt. Spk in Cb. 16' S of S. end C.R.	
Ground Elev.			4 3	71 1	(Hole open 4 hrs.)	
0 to 3 Loam			7 3	68 1		
3 to 5 Clay			9 1	66 3	Water Level	
BM T-421			4 34	71 05	See Above	
		See #11-895-119				

TEST HOLES
FRAILEY AVE
[illegible]

R.L. Willey
Vack Gregory
E.H. Bastian
T.C. Peterson

Profile No. ____ Notes Red. ____ Plotted ____ Job No. 107 Division No. ____ F.B. [illegible] PG. 179
X-Sec. No. ____ Date ____ Date ____ Survey of [illegible]
Notes Chkd. W.L.G. Checked ____ Survey by R.L. Willey Notes V.O. Date 12-7-44
Date 12-7-44 Date ____ Map No. ____ Inspected C. Johnson Date ____

FORM 307 5M 7-43

PLEASE RETURN TO
LOS ANGELES COUNTY SURVEYOR
700 HALL OF RECORDS

NOTE: ANY ADDITIONS OR CHANGES ON THIS SHEET MUST BE MADE OR CIRCLED IN RED INK. WITH DATE AND NAME OF PERSON MAKING CHANGE

Do not extend notes this side of this line

STATION	B. S.	H. I.	F. S.	ELEV.	
· TEST HOLE #37 - 1st ALLEY E. of ATLANTIC AVE - 360'± N. of ℄ SAN VINCENTE ST. on W Line of Alley					
BM K-291	531	76 09		70 780	BM. K-291 Elev = 70.780' F.B. 953-3 Atlantic Ave - E. Side - 450' N of San Vincente St. Bt Spk. in Cb. 2' N. of N. Side Hse # 613
Ground Elev			5 1	71 0	
00 to 4' Loam			9 1	67 0	
4' to 5' Sand			10 1	66 0	Hole open 1/2 Hr.
5' to 9' Clay			14 1	62 0	
9' to 11± Sand			16 5	59 6	Water Level
BM K-291			531	70 780	See Above
· TEST HOLE #40 SAN MIGUEL ST & 600'± E of GIBSON AVE & 15' S of ℄ SAN MIGUEL					
BM K-306	436	74 42		70 059	BM K-306 Elev. 70.059' F.B. 957-3 San Miguel St. at W. side L.A. River. Bt. Spk. in Cb. 12' W. of E. end
Ground Elev.			5 0	69 4	
00 to 3' Loam			8 0	66 4	(Hole open 3 1/2 hrs)
3 to Sand			9 5	64 9	Water Level
BM K-306			436	70 06	See Above

F.B. 895 PG. 180 Job No. 1070 Division No. Notes Red. Plotted Profile
Survey of Fralley Ave et al. Date Date No.
Survey by R. L. Willey Notes J. Gregory Notes Chkd. W.L.G. Checked X-Sec.
Indexed C. Johnson Date Date 12-2-44 Date No.

10
7

FORM 307 5M 7-43

PLEASE RETURN TO
LOS ANGELES COUNTY SURVEYOR
700 HALL OF RECORDS

NOTE: ANY ADDITIONS OR CHANGES ON THIS SHEET MUST BE MADE OR CIRCLED IN RED INK, WITH DATE AND NAME OF PERSON MAKING CHANGE

Do not extend notes this side of this line

STATION	B. S.	H. I.	F. S.	ELEV.		
TEST HOLE #41 ALLEY, BETWEEN FRAILEY AVE & WILLIAMS AVE ON W. P. L. & 450' N. of SAN LOUIS ST.						
B.M. K-288	551	75 53		70 021	(B.M. K-288 Elev. = 70.021' F.B. 953-3 San Vincente St. & Williams Ave S.W. Cor. Bt Spk in cb. 10' W of W end CK	
TP	482	75 82	453	71 00		
Ground Elev.			4 8	71 0	Hole open 2 hrs.	
0 to 7' Sandy Loam			11 8	64 0		
7' to Sand & Clay			12 1	63 7	Water Level	
TP	438	75 37	483	70 99		
BM K-288			535	70 02	See Above	
TEST HOLE #42 SAN MARCUS ST. - 500'± E of ℄ GIBSON AVE. & 15' S. of ℄ SA[illegible]						
B.M. K 303	390	74 77		70 868	(B.M. K-303 Elev = 70.868' F.B. 957-2 San Marcus St. at W. side of L.A. River Bt Spk in S. cb. 12' W. of E. end	
Ground Elev			4 0	70 8		
0 to 3 Loam			7 0	67 8	(Hole open 2 hrs)	
3 to 4.5 Sand			8 5	66 3		
4.5 to 6 Sand & Clay			10 0	64 8		
6 to [illegible]			10 7	64 1	Water Level	
BM K303			390	70 87	See Above	

See #8 F.B. 895-117

Profile No. ____ Notes Red. ____ Plotted ____ Job No. 07 Division No. ____ F.B. 8X PG. 181
X-Sec. No. ____ Date ____ Date ____ Survey of ____
Notes Chkd. W.I.G. Date 12-7-44 Checked ____ Date ____ Survey by R.L.W. Notes [illegible] Date 12-7-44
Date 12-7-44 Date ____ Map No. ____ Indexed [illegible] Date ____

FORM 307 5M 7-43

PLEASE RETURN TO
LOS ANGELES COUNTY SURVEYOR
700 HALL OF RECORDS

NOTE: ANY ADDITIONS OR CHANGES ON THIS SHEET MUST BE MADE OR CIRCLED IN RED INK. WITH DATE AND NAME OF PERSON MAKING CHANGE

Do not extend notes this side of this line

STATION	B. S.	H. I.	F. S.	ELEV.		
TEST HOLE #43 GIBSON AVE & ALLEY S. of SAN LOUIS ST. N.W. COR.						
BM. T-418	467	73 80		69 132	BM T-418 Elev. = 69.132' F.B. 716-10 Gibson Ave & San Louis St. S.E. Cor. Bt. Spk. in Cb. 14' S of S end CR.	
Ground Elev			4 0	69 8		
0 to 2' Loam			6 0	67 8	(Hole open 2 hrs)	
2 to 3 5 Sand			7 5	66 3		
3 5 to Clay			9 9	63 9	Water Level.	
BM T-418			467	69 13	See Above	
TEST HOLE #44 COMPTON BLVD & LIME AVE N.W. COR						
BM. T-376	438	72 00		67 615	BM. T-376 Elev = 67.615' F.B. 708-209 Compton Blvd. & Lime Ave SW Cor. Bt Spk in Cb. 15' W. of W end CR.	
Ground Elev			3 5	68 5		
0 to 3 Sand			6 5	65 5	(Hole open 1 Hr.)	
3 to Clay			12 5	59 5	Water Level.	
BM T-376			4 38	67 62	See Above	
		See #11	F.B. 895-87			

F.B. 895 PG. 18v Job No. 1070 Division No. Notes Red. Plotted Profile
Survey of Frailey Ave et. al. Date Date No.
Survey by R. L. Willey Notes V. Gregory Notes Chkd. W.I.G. Checked X-Sec.
Indexed by C. Johnson Date Date 12-8-44 Date No.

Profile	Notes Red.	Plotted	Job No. SF 1111	Division No.	F.B. 895 PG. 183
No.	Date	Date	Survey of Quill Dr. et al		
X-Sec.	Notes Chkd.	Checked	Survey by R. L. Wiley	Notes J.G.	Date 1-4-45
No.	Date	Date	Map No.	Indexed C. Johnson	Date

TEST HOLES
on
QUILL DR. ET. AL.
J.N.

R. L. Wiley
Jack Gregory
E. F. English
T. C. Peterson

STATION	B. S.	H. I.	F. S.	ELEV.

NOTE: ANY ADDITIONS OR CHANGES ON THIS SHEET MUST BE MADE OR CIRCLED IN RED INK, WITH DATE AND NAME OF PERSON MAKING CHANGE

PLEASE RETURN TO
LOS ANGELES COUNTY SURVEYOR
700 HALL OF RECORDS

Do not extend notes this side of this line

FORM 307 5M 7-43

FORM 307 5M 7-43

PLEASE RETURN TO
LOS ANGELES COUNTY SURVEYOR
700 HALL OF RECORDS

NOTE: ANY ADDITIONS OR CHANGES ON THIS SHEET MUST BE MADE OR CIRCLED IN RED INK, WITH DATE AND NAME OF PERSON MAKING CHANGE

Do not extend notes this side of this line

105
129
38

STATION	B. S.	H. I.	F. S.	ELEV.		
TEST HOLE #1 QUILL DR. - 75±' W. of ℄ PARAMOUNT BLVD & 15'± S of ℄ QUILL DR.						
BM - 42 E	404	109 39		105 345	(B.M. 42E. Elev. = 105.345 L Q 206-2 Paramount Blvd. 50' E of ℄ Quill Dr. Ct. Spk near W. edge of Pvmt.	
			4 9	104 5	Ground Elev.	
00 to 6'			10 9	95 5	Sandy Loam	
6' to 10 5'					Sand & Clay	(Hole open 4 Hrs)
			15 4	94 0	Water Level	
BM 42 E			404	105 35	See Above	
TEST HOLE #2 QUILL DR. - 20±' W. of ℄ RIVES AVE. & 15±' S. of ℄ QUILL DR.						
BM - H	350	104 72		101 215	(B.M. - H Elev. = 101.215 L Q 206-1 Rives Ave & Quill Dr. at ℄ Int. L&T.	
			3 8	100 9	Ground Elev.	
00 to 9'			12 8	91 9	Sandy Loam	
9' to 11			14 8	89 ~~90~~ 9	Sand & Clay	(Hole open 4 Hrs)
11' to 13'			16 8	87 9	Clay	
13' to 15'					Sand & Clay	
			16 7	88 0	Water Level	
BM - H			350	101 22	See Above	

F.B. 895 PG. 184 Job No. CJ-1111 Division No. ____ Notes Red. ____ Plotted ____ Profile ____
Survey of Quill Dr. et al. Date ____ Date ____ No. ____
Survey by R. L. Willey Notes J. Gregory Notes Chkd. N.R.S. Checked ____ X-Sec. ____
Indexed C. Johnson Date ____ Date 1-8-45 Date ____ No. ____

FORM 307 5M 7-43

PLEASE RETURN TO
LOS ANGELES COUNTY SURVEYOR
700 HALL OF RECORDS

NOTE: ANY ADDITIONS OR CHANGES ON THIS SHEET MUST BE MADE OR CIRCLED IN RED INK, WITH DATE AND NAME OF PERSON MAKING CHANGE

Do not extend notes this side of this line

Profile No. ____ Notes Red. ____ Plotted ____ Job No. 1111 Division No. ____
X-Sec. No. ____ Date ____ Date ____ Date ____
Notes Chkd. N.R.S. Checked ____ Survey of ____
Date 1-8-45 Date ____ Survey by R. [illegible] Notes [illegible]
Map No. ____ Indexed C. Johnson Date ____ Date 1-4-45

F.B. 893 Pg. 135

STATION	B. S.	H. I.	F. S.	ELEV.		
TEST HOLE #3 QUILL DR. – 45' E of ℄ OLD RIVER SCHOOL RD. & 18' S of ℄ QUILL DR.						
B.M. Q-14	390	101 06		97 16	(BM Q-14 Elev. 97.16 FB 1130-107 Quill Dr. & Old River School Rd. 27' N. & 10' E. of ℄ Int. Bt. Spk. in Conc. Curb)	
			4 ±	96 ?	Ground Elev.	
0 to 6'			10 ±	90 ?	Sandy Loam	(Hole open 3½ Hrs)
6' to 9'			13 ±	87 ?	Sand & Clay	
9' to 11			15 ±	85 ?	Clay	
11' to 12			16 ±	84 ?	Sand & Clay	
12 to 15					Sand	
			18 ±	82 ?	Water Level	
B.M. Q-14			390	97 16	See Above	
TEST HOLE #4 RIVES AVE – 125' N of ℄ SPRINGER ST & 19' E of ℄ RIVES AVE.						
BM Q-4	451	106 26		101 68	(BM-Q4 Elev. 101.686 FB 1133-103 Rives Ave. W. side at Springer St. Bt. Spk. in Cb. 5' N of ℄ Prod.)	
			4 ±	101 ±	Ground Elev.	Hole open 3½ Hrs
0 to 6 ±			11 ±	95 ±	Sandy Loam	
6 ± to 9 ±			14 ±	92 ±	Sand	
9 ± to 15					Sand & Clay	
			16 ?	89 ±	Water Level	
BM Q-4			451	101.68	See Above	

FORM 307 5M 7-43

PLEASE RETURN TO
LOS ANGELES COUNTY SURVEYOR
700 HALL OF RECORDS

NOTE: ANY ADDITIONS OR CHANGES ON THIS SHEET MUST BE MADE OR CIRCLED IN RED INK, WITH DATE AND NAME OF PERSON MAKING CHANGE

Do not extend notes this side of this line

F.B. 595 Pg. 186 | Job No. 1111 | Division No. | Notes Red. | Plotted | Profile
Survey of Quill Dr. et al | Date | Date | No.
Survey by R.L. Wilkey | Notes J. Gregory | Notes Chkd. N.R.S. | Checked | X-Sec.
Indexed C. Johns | Date | Date 1-8-45 | Date | No.

STATION	B. S.	H. I.	F. S.	ELEV.		
TEST HOLE #5 SPRINGER ST - 75' E of ℄ SAMALINE AVE & 20' N of ℄ SPRINGER ST						
BM Q-7	434	109 93		105 59	B.M. Q-7 Elev = 105.586 F.B. 1130-104 Samaline Ave. & Springer St. S.E. Cor. Bt S&K in N.W. Cor. of Walk to Hse #1000	
			4 8	105 ±	Ground Elev.	
00 to 3'			7 8	102 ±	Sandy Loam	Water appeared
3' to 6'			10 8	99 ±	Sand	
6' to 9 5			14 3	95 ±	Sand & Clay	
9 5 to 12 5					Sand	
			16 5	93 ±	Water Level	
BM Q-7			434	105 59	See Above	

FORM 307 5M 7-43

PLEASE RETURN TO
LOS ANGELES COUNTY SURVEYOR
700 HALL OF RECORDS

NOTE: ANY ADDITIONS OR CHANGES ON THIS SHEET MUST BE MADE OR CIRCLED IN RED INK, WITH DATE AND NAME OF PERSON MAKING CHANGE

Do not extend notes this side of this line

STATION	B. S.	H. I.	F. S.	ELEV.		
TEST HOLE #1 ON COMPTON & CABONERIA RD & [illegible]						
East of Eastern Ave (S.Ely Cor.) 20± N.E. of ℄ Alley & 24± S.E. of ℄ Compton						
B.M. #5 [illegible]	600	[illegible]		[illegible]	BM #5 [illegible] Eastern Ave at Compton & Cabonerria [illegible] N.W. Cor [illegible]	
			4[illegible]	115 [illegible]	Ground Elev.	[illegible] 4 hrs
0 to 5			9[illegible]	109 [illegible]	[illegible]	
5 to 9					Sand & Clay	
			12 [illegible]	106 [illegible]	[illegible]	107.6 Water level 5-29-45 Taken after 3 hrs
BM #5 [illegible]			600	113 [illegible]	[illegible]	
TEST HOLE #2 ON COMPTON & [illegible] RIA RD & CLARA ST 22' [illegible]						
[illegible]				[illegible]		
BM H 53	529	121 05		[illegible]	BM H-53 Flor [illegible] F.B. 1114-121 Clara St 350' [illegible] Arc [illegible] Conc Pave	
			4 [illegible]	117 [illegible]	Ground Elev.	
0 to 7			11 [illegible]	110 [illegible]	Sand [illegible]	
7 to 8			12 [illegible]	109 [illegible]	Sand & Clay	
				107 8	Water level Taken 5-14-45, hole 3 hrs.	
BM H 53			529	115 76	See Above	

J.N. 1110
GEPHART AVE. ET AL

Profile No. ____ Notes Red. ____ Plotted ____ Job No. 110 Division No. ____ F.B. [illegible] Pg. 187
X-Sec. No. ____ Date ____ Date ____ Survey of [illegible]
Notes Chkd. ____ Checked ____ Survey by [illegible] Notes [illegible] Date 1-17-45
Date ____ Date ____ Map No. ____ Indexed C. John Date ____

FORM 307 5M 7-43

PLEASE RETURN TO
LOS ANGELES COUNTY SURVEYOR
700 HALL OF RECORDS

NOTE: ANY ADDITIONS OR CHANGES ON THIS SHEET MUST BE MADE OR CIRCLED IN RED INK, WITH DATE AND NAME OF PERSON MAKING CHANGE

Do not extend notes this side of this line

F.B. 92 Pg. 188 | Job No. 1112 | Division No. | Profile | Plotted | No. | Notes Red | Date | X-Sec. | No. | Checked | Date | Survey of Geotechnical Investigation | Survey by C. Johnson | Notes | Notes Chkd. | Date | Index | Date

STATION	B. S.	H. I.	F. S.	ELEV.		
TEST HOLE # 3					Budget Ave 5' E of	20' N of ℄ Clara St
					Spk. H 52 Elev = 115.267	F.B. 1114-12
BM Spk	3.68	111.95		115.267	Clara St & Eyelant Ave ℄ (Bt Spk. 1' N of S. edge Conc. Pavt	
			-0±	111.5±	Ground Elev	
0 to 4'			8±	11 ±	Sandy Loam	(Hole open 3 Hrs)
4 to 5'			9±	10 ±	Sand	
5 to 8.5'			12.9	10 ±	Sand & Clay	
8.5 to 10			14±	10 ±	Clay	
				103.5	No water 5-14-45	hole open 3 hrs
BM Hex			3.68	± .27	See Notes	
TEST HOLE #4		AT CLARA ST		111.9	At E'ly Cor, 25' N of ℄ Ivy Ave & 35' S of ℄ Clara St	
BM H-50	5.01	120.65		115.656	BM H-50 Elev = 115.656 FB. 1114-20 Ivy Ave 5 South & Clara St (Bt Spk 1' N. of S. edge Conc. Pav't	
			4.9	115 ±	Ground Elev	
0 to 4.0			8.9	111 ±	Sandy Loam	(Hole open 2½ Hrs)
4.0 to 5.5			10±	111 ±	Sand & Clay	
5.5 to 6.8			10.2	109 ±	Sand	
6.8 to 8.0			12.9	107 ±	Sand & Clay	
				105 ±	(No Water) 5-14-45	hole open 3 hrs
BM H-50			5.01	115.66	See Above	

FORM 307 5M 7.43

PLEASE RETURN TO
LOS ANGELES COUNTY SURVEYOR
700 HALL OF RECORDS

NOTE: ANY ADDITIONS OR CHANGES ON THIS SHEET MUST BE MADE OR CIRCLED IN RED INK, WITH DATE AND NAME OF PERSON MAKING CHANGE

Do not extend notes this side of this line

STATION	B. S.	H. I.	F. S.	ELEV.		
TEST HOLE #5 AT Gotham St & Van Ave N in Sec 27 T1S R12E Gotham St						
			℄ 28' W of E Ina		Ave.	
B.M. H 49	383	120 47		116 63	(B.M. #49 Rev 10-62 FB 705-44 Ina Ave & Gotham St NE Cor. Chiseled in C. Face PP E 25 F 34 E	
TP	447	120 45	447	115 98		
			5 2	115 3	Ground Elev.	
0 to 3'			5 2	112 3	Sandy Loam	Hole dry, 24 hrs
3 to 45			9 2	110 5	Sand	
45 to 65			11 2	108 5	Sand & Clay	
65 to 8			12 2	107 8	Sandy Loam Water Level	
TP	458	120 38	465	115 80	1083 Water Level Taken 5-29-43 after 24 hrs	
B.M. H 49			374	1.064	See Above	
TEST HOLE #6 AT Quinn St & Gerhart Ave N.W. Cor 33 N of E Quinn St ℄						
			33' W of E		℄ Quinn St	
B.M. H 133A	411	116 31		112 19	B.M. H 133 A Elev 112.19 Stephens Ave & Quinn St Lt. N end Conc. Mark	FB. 1105-31 Sur. Gen. Hse. #5456
			4 2	112 3	Sandy Loam	
0 to 25			6 5	109 5	Sandy Loam	Hole dry 24 hrs
25 to 35			7 5	108 8	Sand	
35 to 8					Sand & Clay	
			10 3	106 0	Water level	106.3 Water level taken 5-29-43 after 1 hr.
BM H133A			411	112 20	See Above	

Profile Notes Red Plotted Job No. 1113 Division No.
No. Date Date Date Survey of
X-Sec. Notes Chkd. Checked Survey by Notes
No. Date Date Map No. Inspected O. Tahsin Date

F.B. 89 Pg. 187

F.B. PG. 190 Job No._____ Division No._____ Notes Red._____ Plotted_____ Profile

Survey of_____ Date_____ Date_____ No._____

Survey by_____ Notes_____ Notes Chkd._____ Checked_____ X-Sec.

Indexed_____ Date_____ Date_____ Date_____ No._____

STATION	B. S.	H. I.	F. S.	ELEV.

FORM 307 5M 7-43

PLEASE RETURN TO
LOS ANGELES COUNTY SURVEYOR
700 HALL OF RECORDS

Do not extend notes this side of this line

NOTE: ANY ADDITIONS OR CHANGES ON THIS SHEET MUST BE MADE OR CIRCLED IN RED INK. WITH DATE AND NAME OF PERSON MAKING CHANGE

Notes Ck'd by	Survey of
Map No.	W. O. 6200 Tape No. Std °F
Office Work	Surveyed by Benson
Checked	Notes Date 2-13-45
Date	Indexed A. C. Johnson

F.B. 895 Pg. 191

TEST HOLES
FOR
NORWALK BLVD
J. N. 6200.

2-13-45.
C. A. Benson.
M. A. Van Deren.
C. G. Carlson.

Note: Any Additions or Changes on This Sheet Must be Made or Circled in Ink With Date and Name of Person Making Change.

Do not extend notes this side of this line.

RETURN TO
LOS ANGELES COUNTY SURVEYOR
700 HALL OF RECORDS

FORM 247 SM 12-43

F.B. 895 Pg. 192

TEST HOLE #1.

32'E & 38'N of ℄ Tannley Dr. & Norwalk Blvd

ELEV. 168.66 = 0 Elev Ground at Test Hole =

2' Sandy loam
3' Sand
Sand & little loam
4' Sand
8' Clay & little sand
9.5 Sand
11.5 Course Sand & water
12.0 [illegible]
Water level at 11.0 after 4 hours
2-13-45

TEST HOLE #2

161' South of Keith Dr. o.r & Gretna Ave

ELEV. 185.15

0
2' Clay & loam
Clay & Gravel
3.5 Clay
6' Clay & little Rocks
7.5 Clay or dobey
12.5
No Water after 3 hours
2-13-45

TEST HOLE #3

55' West & Western 438' N & Alley

ELEV = 203.27 ~

0 loam & little Rock
2'
28' Clay with occasional small Rock & No Water
No Water after 2 hours
2-13-45

TEST HOLE #4

40' West Broadway o.r & Hadley Prod

ELEV. 174.90 = 0

3' Sandy loam
4' Clay & loam
Clay
12.5
No Water after 1 hour
2-13-45

RETURN TO
LOS ANGELES COUNTY SURVEYOR
700 HALL OF RECORDS

Do not extend notes this side of this line.

Note: Any Additions or Changes on This Sheet Must be Made or Circled in Red Ink With Date and Name of Person Making Change.

Notes Ck'd by	Survey of [illegible]
Map No.	W. O. 6200 Tape No. Std °F
Office Work	Surveyed by [illegible]
Checked	Notes Date
Date	Indexed A. C. Johnson

F.B. 995 Pg. 193

TEST HOLE #5 2-14-45

50' South ℄ Rincon Dr + 23 West ℄ Keith Drive

ELEV. 177.04 - 0
1.5 Loam
12.0 Clay
No Water after 3 Hr's.

TEST HOLE #6

35' East Norwalk Blvd ℄ Prod Loc Avcn Dr To The West

ELEV. 170.50 = 0
3' Clay + Sand
4.5 Fine Sand
5.5 Clay Gray
12' Clay Brown
Water Level 11.3 after 3 Hr's.

TEST HOLE #7

30' West + 20' South ℄ Lockheed Ave + Dorland Dr

ELEV. 176.78 - 0
1.5 loam
3.5 Silt
12' Clay
No Water after 2 Hr's.

TEST HOLE # 8

20' North of N.P.L OF HOLBOOK CN ℄ OF GUIRADO AVE

ELEV. 178.38 - 0
1.5 SILT
8' Silt + Sand,
12' Clay (No Water after 2 Hr's.)
[illegible] = 178.38

TEST HOLE #9

18' E of Church St + 18' N of ℄ of First Alley S of Whittier Blvd

ELEV. 178.59 - 0
7' Silt
11' Sand
13' Sand with some Gravel
14' Sand + Clay (No Water after 2. Hr's)
15' Sand

Note: Any Additions or Changes on This Sheet Must be Made or Circled in Red Ink With Date and Name of Person Making Change.

Do not extend notes this side of this line.

RETURN TO
LOS ANGELES COUNTY SURVEYOR
700 HALL OF RECORDS

FORM 247 5M 12-50

RETURN TO
LOS ANGELES COUNTY SURVEYOR
700 HALL OF RECORDS

Note: Any Additions or Changes on This Sheet Must be Made or Circled in **Red Ink** With Date and Name of Person Making Change.

Do not extend notes this side of this line.

F.B. 895 Pg. 194

Profile No. ____ Notes Red. ____ Plotted ____ Date ____ Date ____
X-Sec. No. ____ Notes Chkd. ____ Checked ____ Date ____ Date ____
Job No. 6200 Division No. ____ F.B. 595 Pg. 175
Survey of ____
Survey by BENSON Notes N.A.V. Date 2-14-45
Map No. ____ Indexed C. Johnson Date ____

ELEV ON TEST HOLES
FOR
NORWALK BLVD
J.N. 6200

2-14-45

C. A. Benson
M. A. Van Deren
C. G. Carlson

STATION	B.S.	H.I.	F.S.	ELEV.

NOTE: ANY ADDITIONS OR CHANGES ON THIS SHEET MUST BE MADE OR CIRCLED IN RED INK, WITH DATE AND NAME OF PERSON MAKING CHANGE

Do not extend notes this side of this line

PLEASE RETURN TO
LOS ANGELES COUNTY SURVEYOR
700 HALL OF RECORDS

FORM 307 5M 7-43

FORM 307 5M 7-43

PLEASE RETURN TO
LOS ANGELES COUNTY SURVEYOR
700 HALL OF RECORDS

NOTE: ANY ADDITIONS OR CHANGES ON THIS SHEET MUST BE MADE OR CIRCLED IN RED INK. WITH DATE AND NAME OF PERSON MAKING CHANGE

Do not extend notes this side of this line

STATION	B. S.	H. I.	F. S.	ELEV.		
B.M. B.D. 12	4.98	176.31		17[illegible].33		Norwalk Blvd 24' N of ℄ of Loch Avon Dr Prod. Bt Spk in W Curb
			7.65	168.66	Elev. of Ground at Test Hole #1.	
			5.81	170.50	Elev. of Ground at Test Hole #6.	
B.M. B.D. 11			5.39	170.92		B.M. B.D. 11 - El. 170.932 FB864 205 Glencannon Dr. & Loch Avon Dr. N.W. Cor. Bt. spk. in cb. - 2' W. of W. end C.R.
B.M. B.D. 8.	5.30	179.88		174.58		B.M. B.D. 8. El. 174.575 FB864-204 Broadway & Hadley St. S.E. Cor. L&T. in cb. 48' N. of S. end C.R.
			4.98	17[illegible].90	Elev. of Ground at Test Hole #4.	
T.P.	9.31	185.51	3.65	17[illegible].20	T.P.	
T.P.	8.29	193.44	0.36	185.15	T.P.	
			8.29	18[illegible].15	Elev. of Ground at Test Hole #2.	
T.P.	10.97	204.29	0.[illegible]	19[illegible]	T.P.	
T.P.	2.93	19[illegible]	[illegible]	195.46	T.P.	
T.P.	[illegible]	205.[illegible]	0.87	197.52	T.P.	
			2.72	20[illegible].27	Elev. of Ground at Test Hole #~~7~~ 3	
T.P.	1.46	196.90	10.55	19[illegible].44	T.P.	
T.P.	1.82	189.00	9.72	[illegible].15	T.P.	
B.M. B.D. 7			5.[illegible]	180.14		B.M. B.D. 7 El. 180.[illegible] FB864-204 Broadway & Rancon Dr. L&T in cb. 0.5' S. of S. end C.R.

F.B. 895 Pg. 196 Job No. 6200 Division No. ____ Notes Red. ____ Plotted ____ Profile ____
Survey of Norwalk Blvd. Date ____ Date ____ No. ____
Survey by [illegible] Notes ____ Notes Chkd. ____ Checked ____ X-Sec. ____
Indexed by C. Johnson Date [illegible] Date ____ Date ____ No. ____

FORM 307 5M 7-43

PLEASE RETURN TO
LOS ANGELES COUNTY SURVEYOR
700 HALL OF RECORDS

NOTE: ANY ADDITIONS OR CHANGES ON THIS SHEET MUST BE MADE OR CIRCLED IN RED INK, WITH DATE AND NAME OF PERSON MAKING CHANGE

Do not extend notes this side of this line

STATION	B. S.	H. I.	F. S.	ELEV.		
BM E.D. 6	3.99	132.64		179.34		(BM E.D. 6 El. 179.34 ... Tangent Ent. ... El. 3pl. in ...
			5.69	177.34		El. of Ground at Test Hole #5.
BM 3D 5			6.21	176.43		(BM 3D 5 El. 176.43 ... El. 3pl. in ...
BM 3D 1	4.61	181.64		177.03		(BM 3D 1 El. 177.03 ... El. 3pl. in ...
			4.86	176.78		El. of Ground at Test Hole #4
BM 3D 2			4.82	176.82		(BM 3D 2 El. 176.820 ... El. 3pl. in ...
BM R. 78-1	2.060	187.060		185.000		(BM R. 78-1 El. 185.000 FB 334-2 Whittier Blvd. & San ... 215 W. of E. ... Chis. ...
T.P.	4.780	182.230	9.610	177.450		T.P.
T.P.	5.327	182.484	5.073	177.157		T.P.
BM P 49	5.103	183.257	4.330	175.154		(BM P 49 El. 178.580 FB 334-2 Descanso Av. & Whittier Blvd. S.W. Cor. L+T. S. Ch. W.P.L. Descanso ... Mon.
BM P 50	5.363	184.185	4.429	175.737	(Ed. L+T.)	(BM P 50 El. 179.200 FB 53[illegible]-23 Whittier Blvd. & ... Ave. ... El. 3pl. in ... N. of E.
			5.65	178.59		El. of Ground at Test Hole #3.
BM P 51			4.579	179.660		(BM P 51 E. 179.[illegible] FB-334-[illegible] Whittier Blvd. & ... St. ... L+T. M.C.P.

Profile Notes Red. Plotted Job No. 22 Division No.
No. Date Date Date Survey of
X-Sec. Notes Chkd. Checked Survey by
No. Date Date Map No. Notes
Date Date Date
F.B. 75 Pg. 197

F.B. 395 PG. 198 Job No. 6200 Division No. _____ Notes Red. _____ Plotted _____ Profile

Survey of [illegible] Blvd Date _____ Date _____ No. _____

Survey by Benson Notes [illegible] Notes Chkd. _____ Checked _____ X-Sec.

Indexed _____ Date 2-14-45 Date _____ Date _____ No. _____

FORM 307 5M 7-43

PLEASE RETURN TO

LOS ANGELES COUNTY SURVEYOR

700 HALL OF RECORDS

NOTE: ANY ADDITIONS OR CHANGES ON THIS SHEET MUST BE MADE OR CIRCLED IN RED INK, WITH DATE AND NAME OF PERSON MAKING CHANGE

Do not extend notes this side of this line

STATION	B. S.	H. I.	F. S.	ELEV.

FORM 307 5M 7-43

PLEASE RETURN TO
LOS ANGELES COUNTY SURVEYOR
700 HALL OF RECORDS

NOTE: ANY ADDITIONS OR CHANGES ON THIS SHEET MUST BE MADE OR CIRCLED IN RED INK. WITH DATE AND NAME OF PERSON MAKING CHANGE

Do not extend notes this side of this line

STATION	B. S.	H. I.	F. S.	ELEV.		
		TEST HOLES - C.I. 1118 - CABELL AVE., ET AL. - S.S.				
Test Hole # 1						
		[illegible] Blvd. & Alley East of [illegible] Blvd.				
		81' [illegible]				
B.M. [illegible]	4 [illegible]	[illegible]		85.06	[illegible]	
4.0 SAND	3' SANDY SILT	C.V.C. 6-28-45				
↓ Water Level	3' Water SAND		4.4	[illegible]	[illegible]	
			7.6	77.0	Water Level [illegible]	
[illegible]						
					[illegible]	
B.M. [illegible]	[illegible]	[illegible]		[illegible]	B.M. [illegible]	
5' Wet SAND	4' SILTY SAND.		3.9	[illegible]	[illegible]	
↓ Water Level	2' SAND.		7.[illegible]	7.5	Water Level [illegible]	
		C.V.C. 6-28-45				
Test Hole # 3						
		[illegible]				
B.M. [illegible]	4.00	[illegible]		79.410	[illegible]	
3.6	2' SILTY SAND					
↓ Water Level	4' Wet SAND		3.55	79.86	Ground Level of Hole	
			7.75	75.66	Water Level [illegible]	

C.V.C. - 6-28-45

Profile No. ____ Notes Red. ____ Plotted ____ Date ____ Notes Chkd. ____ Checked ____ Date ____

X-Sec. No. ____ Date ____ Date ____

Job No. [illegible] Division No. ____ Survey of [illegible] Notes C.V.C. Date 3-15-45 Survey by [illegible] Map No. ____ Indexed C. Johnson

F.B. 895 PG. 199

FORM 307 5M 7-43

PLEASE RETURN TO
LOS ANGELES COUNTY SURVEYOR
700 HALL OF RECORDS

NOTE: ANY ADDITIONS OR CHANGES ON THIS SHEET MUST BE MADE OR CIRCLED IN RED INK, WITH DATE AND NAME OF PERSON MAKING CHANGE

Do not extend notes this side of this line

STATION	B. S.	H. I.	F. S.	ELEV.		
TEST HOLE #4:-						
(6')		JEFFERSON AVE. & ALLEY EAST of BELLFLOWER BLVD. 20' North & 16' West of ℄ INTERSECT.				
B.M.-M-13	4 26	83.23		78.97	B.M. M-13-Elev. 78.974-F.B. 818-72 Leahy Ave & Jefferson Ave, S.E. Cor. Bt. Spk. in Curb - 16' S. of N. end Curb.	
			5.1	78.1	Ground Level at Hole	(silty sand)
			8 7	74 5	Water Level - 3.6' Below Ground Surface	
TEST HOLE #5:-						
(6')		LEAHY AVE. ± 500' South ℄ COMPTON BLVD. 17' E. of ST. ℄ - FRONT of House #412 - Lot #10				
B.M.-M-39	3 20	84 18		80 98	B.M. M-39-Elev. 80.977-F.B. 818-72 Leahy Ave. (E. Side) ± 487' S. ℄ Compton Blvd. Bt. Spk. South Strip Conc. DR. To House # 418	
			4.0	80.2	Ground Level	(silty Sand)
			7.3	76.9	Water Level - 3.3 Below Ground Surface	



C.V.C. 6-28-45

C.V.C. 6-2-45



F.B. 895 PG. 200 Job No. 1118 Division No. Notes Red. Date Plotted Date Profile No. X-Sec. No.
Survey of Survey by Notes Notes Chkd. Date Checked Date
Index O. Johnson Date

FORM 307 5M 7-43

PLEASE RETURN TO
LOS ANGELES COUNTY SURVEYOR
700 HALL OF RECORDS

NOTE: ANY ADDITIONS OR CHANGES ON THIS SHEET MUST BE MADE OR CIRCLED IN RED INK, WITH DATE AND NAME OF PERSON MAKING CHANGE

Do not extend notes this side of this line

Profile No. ____ Notes Red. ____ Plotted ____ Job No. C.I. 1116 Division No. ____
X-Sec. No. ____ Date ____ Date ____ Survey of ____
Notes Chkd. ____ Date ____ Checked ____ Date ____ Survey by C.I.S.S. Dept. Notes by V.C. Date 4-13-45
Map No. ____ Ind. A. C. Tabrum MAR 22 '46

F.B. 875 PG. 201

STATION	B.S.	H.I.	F.S.	ELEV.		
		CECILIA ST, ET AL - S.S. - C.I. 1116				
		TEST HOLES.				
TEST HOLE #1:						
(11')						
		STULL ST. 240' WEST OF EASTERN AVE. 9.0' SOUTH ℄ ST. ℄				
B.M. 436	3.737	113.887		110.150	B.M. 11-36. Elev. 110.150 F.B. 725-85? EASTERN AVE. & STULL ST. CAST IN Square S. RIM 3 - M. = 6" ± ℄	
			4.32	109.57	Ground Level	R.L. Willey
			12.09	101.80	Water Level	4½' 2' 2' Sat 25 cl
			1/6	"	" 9-7-25 min	
						O.E. & INTER
TEST HOLE #2:						
		STULL ST. & COMPTON-JABONERIA RD - 100' E. & 12 ± S. ℄				
SET B.M.	4.25	113.76		109.507	B.M. Elev 109.507. - F.B. 1145-19 STULL ST. & COMPTON-JABONERIA RD. 25.0 S. ℄ Brass Cap in Conc. 6" Dn - 20' S. & 2.2' E. of ℄ INTER.	
(6')						C.V. 6-28-45
			4.6	109.2	Ground Level	3.5' SILT.
			10.0	103.8	Water Level	- Wet 2' clay & sand - Mud 2' - Wet Sand
		COVER			(Holes Left open)	WATER

FORM 307 5M 7-43

PLEASE RETURN TO
LOS ANGELES COUNTY SURVEYOR
700 HALL OF RECORDS

NOTE: ANY ADDITIONS OR CHANGES ON THIS SHEET MUST BE MADE OR CIRCLED IN RED INK, WITH DATE AND NAME OF PERSON MAKING CHANGE

Do not extend notes this side of this line

STATION	B. S.	H. I.	F. S.	ELEV.		
TEST HOLE #3:-						
		MULLER ST. & ALLEY WEST OF EASTERN AVE.-S.E.COR				
7'		10.8' E. & 18.5' S. of ℄ INTER.				
B.M.H-43	5534	117.016		111.482	B.M.H-43-Elev. 111.482. F.B. 728-38. EASTERN AVE. ± 70' South ℄ MULLER ST. CHISELED square E. PORTION of M.H. RIM.	
			6.4	110.6	Ground Level	
			16.2	100.8	Water Level	

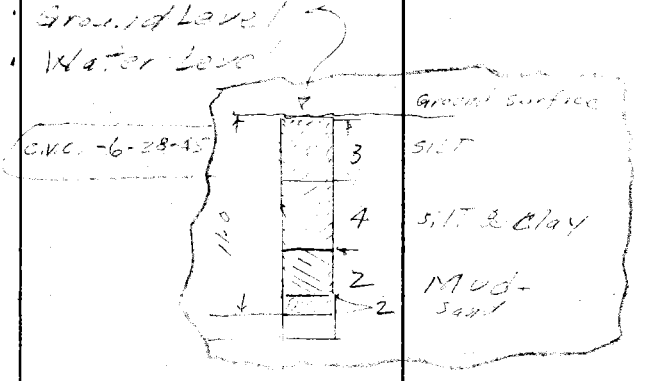

F.B. 895 PG. 202 C.K. Job No. 1116 Division No. Notes Red. Plotted Profile
Survey of CECELIA ST., ETAL-S.S. Date Date No.
Survey by C.V. CRUNLEY Notes C.V.C. Notes Chkd. Checked X-Sec.
Indexed A. C. Johnson Date 4-13-45 Date Date No.

FORM 307 5M 7-43

PLEASE RETURN TO
LOS ANGELES COUNTY SURVEYOR
700 HALL OF RECORDS

NOTE: ANY ADDITIONS OR CHANGES ON THIS SHEET MUST BE MADE OR CIRCLED IN RED INK, WITH DATE AND NAME OF PERSON MAKING CHANGE

Do not extend notes this side of this line

STATION	B. S.	H. I.	F. S.	ELEV.		
		COKE AVE., ET AL. - S. S. - C. I. 1115				
TEST HOLE #1		Coke Ave & Cedar AVE. N.E. Cor.				
		25' N. & 12' E. of ℄ INTER.			58.273	L.B. 832-20
B.M. S-14	358	61.92		58.34	B.M.-S-14. Elev. 58.34. Page FB. 818-149 Coke AVE & Cedar Ave. N.E. Cor. Cut spk. in T.P. # C 47361 T (B.M. #5 Driven in pole)	
C.V.C. 6-28-45		2.0 LOAM				
		2' SANDY SILT WET	5.00	56.92	Ground elev.	
		1.0 CLAY (MUD)	8.3	53.6	Water Level - 3.3' Below Ground.	
WATER level		1.5 SANDY clay				
		+ 2' QUICK SAND				
TEST HOLE #2		LAKE Wood BLVD. & L.B. City Bdy. ±230' S. ℄ Rose Ave. Back of Curb - 46' W ℄ Lakewood Blvd				
B.M. #21	418	62.55		58.37	B.M. #21 - Elev. 58.37. L.Q. 251-2. (58.373 - F.B. 8-65) Lakewood Blvd & Rose Ave - S.W.I. Fd. spk. in Conc. Pav. 14' W. & 45' S. of ℄ INTER.	
(6)			4.57	57.98	Top Curb - 45' W. ℄ Lakewood Blvd.	
			9.97	52.58	Water Level Back of Curb - 46' W	
		OVER)				

C.V.C. - 6-28-45

3' SANDY LOAM
WET
2.7 MUD (SILTY SAND)
WATER LEVEL
+7.6' QUICK SAND

COKE AVE. TEST HOLES

Profile No. ____ Notes Red. ____ Plotted ____ Job No. C.I. 1115 Division No. ____ F.B. 895 Pg 203
X-Sec. No. ____ Date ____ Date ____ Survey of COKE AVE., ET AL., S.S.
Notes Chkd. AET Checked ____ Survey by C.V. CRUMLEY Notes C.V.C. Date 4-2-3-45
Date 4-25-45 Date 4-2-45 Map No. ____ Index A. C. Johnson MAR 22 46

FORM 307 5M 7-43

PLEASE RETURN TO
LOS ANGELES COUNTY SURVEYOR
700 HALL OF RECORDS

NOTE: ANY ADDITIONS OR CHANGES ON THIS SHEET MUST BE MADE OR CIRCLED IN RED INK, WITH DATE AND NAME OF PERSON MAKING CHANGE

Do not extend notes this side of this line

STATION	B. S.	H. I.	F. S.	ELEV.	B.Ms. Adj AET '45
TEST HOLE #3 - DOWNEY AVE. & CEDAR AVE., S.E. COR. 21' South & 29.5' E. of ℄ INTER.					
B.M. #5	2.43	59.75		57.32	B.M. #5 Elev. 57.32 - L.Q. 251-1. DOWNEY AVE. & Cedar AVE. - N.W. COR. Cut spk. W. side PP # 216629 E.
(8')			4.30	55.45	Ground
			7.5	52.3	Water Level
TEST HOLE #4 - DOWNEY AVE. & RAMONA AVE. - N.E. COR. 46.5 E. & 26.5' N. of ℄ INTERSECTION.					
B.M. #4	2.39	60.62		58.25 / 58.23	B.M. #4 Elev. 58.25 / 58.23 - L.Q. 251-1. DOWNEY AVE. & RAMONA AVE. N.W. COR. - Cut spk. in PP # 216625 E - 30' W. & 27' N. ℄ INTER.
(10')			3.7	56.9	Ground
			6.8	53.8	Water Level
TEST HOLE #5 - DOWNEY AVE. & ROSE AVE., S.E. COR. 36.5 E. & 28' S. of ℄ INTERSECTION.					
B.M. #6	3.10	59.14		56.02 / 56.04	B.M. #6 Elev. 56.02 / 56.04 - L.Q. 251-1. DOWNEY AVE. & ROSE AVE. S.E. COR. Cut spk. in PP # 573727 E.
(6')			4.10	55.04	Ground
			6.7	52.4	Water Level



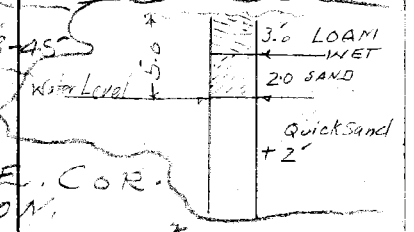

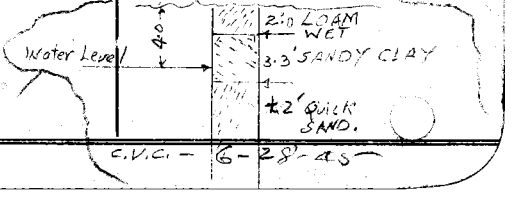

F.B. 895 PG. 204 C.1 Job No. 1115 Division No. Notes Red. Plotted Profile
Survey of COKE AVE., ET AL., S.S. Date Date No.
Survey by C.V. CRUMLEY Notes C.V.C. Notes Chkd. AET Checked X-Sec.
Indexed by C. Johnson Date 4-3-45 Date 4-25-45 Date No.

FORM 307 5M 7-43

PLEASE RETURN TO
LOS ANGELES COUNTY SURVEYOR
700 HALL OF RECORDS

NOTE: ANY ADDITIONS OR CHANGES ON THIS SHEET MUST BE MADE OR CIRCLED IN RED INK, WITH DATE AND NAME OF PERSON MAKING CHANGE

Do not extend notes this side of this line

STATION	B. S.	H. J.	F. S.	ELEV.	BMs Adj. AET '45
TEST HOLE #6: ARTESIA AVE. & COKE AVE. (North side)					
					33.5' North & 4.5 W. of ℄ INTERSECTION.
					B.M. #2 - Elev. 59.17. LQ251-1.
B.M. #2	4.1	63.6		59.17	ARTESIA AVE. & COKE AVE. N.W. Cor. L.&N. in Conc. Pav. 1' FROM N. Edge 20' W. & 14' N. ℄ INTER
7½					
			4	59.5	Ground
			8.5	55.1	Water Level
TEST HOLE #7: LAKEWOOD BLVD. & RAMONA AVE. - N.W. Cor.					
					48.5 W. & 22.5 N. of ℄ INTERSECTION.
				59.577	B.M. #25 - Elev. 59.57. LQ251-2.
B.M. #25	5.98	65.55		59.57	LAKEWOOD BLVD. & RAMONA AVE. Cut sok. 1' from W. edge Conc. Strip. 45' South & 14' W. ℄ INTER
10'					
			6.0	59.6	Ground
			10.2	55.3	Water Level
		C.V.C. 6-28-45			
NEW HOLE - S.W. Cor. - 73' W. & 12.7 S. of ℄ INTER.					
			6.5	59.1	Ground Level
			11.5	54.1	Water Level

C.V.C. 6-28-45



C.V.C. 6-28-45

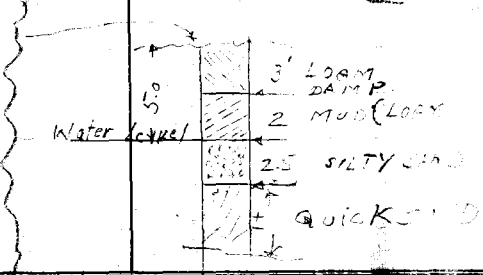

Profile No. ____ Notes Red. ____ Plotted ____ Date ____
X-Sec. No. ____ Notes Chkd. AET Date 4-25-45 Checked ____ Date ____
Job No. 1115 Division No. ____
Survey of Coke Ave. ET AL. Survey by C.V. Crumley Notes C.V.C. Date 4-3-45
Map No. ____ Indexed C. Johns Date ____
F.B. 875 PG. 205

F.B. 895 PG. 206 Job No._____ Division No._____ Notes Red._____ Plotted_____ Profile

Survey of_____ Date_____ Date_____ No._____

Survey by_____ Notes_____ Notes Chkd._____ Checked_____ X-Sec.

Indexed_____ Date_____ Date_____ Date_____ No._____

STATION	B. S.	H. I.	F. S.	ELEV.	

FORM 307 5M 7-43

PLEASE RETURN TO
LOS ANGELES COUNTY SURVEYOR
700 HALL OF RECORDS

Do not extend notes this side of this line

NOTE: ANY ADDITIONS OR CHANGES ON THIS SHEET MUST BE MADE OR CIRCLED IN RED INK. WITH DATE AND NAME OF PERSON MAKING CHANGE

Profile	Notes Red.	Plotted	Job No. 1119	Division No.	F.B. 895 Pg. 207
No.	Date	Date	Survey of [illegible]		
X-Sec.	Notes Chkd.	Checked	Survey by [illegible]	Notes G	Date 5-9-45
No.	Date	Date	Map No.	Indexed A. C. Johnson	MAR 22 '46

NOTE: ANY ADDITIONS OR CHANGES ON THIS SHEET MUST BE MADE OR CIRCLED IN RED INK, WITH DATE AND NAME OF PERSON MAKING CHANGE

PLEASE RETURN TO
LOS ANGELES COUNTY SURVEYOR
700 HALL OF RECORDS

Do not extend notes this side of this line

FORM 307 5M 7-43

STATION	B. S.	H. I.	F. S.	ELEV.

TEST BORINGS.

THIRD STREET S.S.
C.I. 1119
FIFTH STREET S.S.
C.I. 1122

(DOWNEY)

FB 895

Pgs. 207-216

FORM 307 5M 7-43

PLEASE RETURN TO
LOS ANGELES COUNTY SURVEYOR
700 HALL OF RECORDS

NOTE: ANY ADDITIONS OR CHANGES ON THIS SHEET MUST BE MADE OR CIRCLED IN RED INK. WITH DATE AND NAME OF PERSON MAKING CHANGE

Do not extend notes this side of this line

STATION	B. S.	H. I.	F. S.	ELEV.		
					Test Hole No. 1.	
					156 Ft. North AND 23.5 ft Easty of	
					℄ Intr. THIRD STREET & OLD RIVER	
					School Rd. Near East Gutter of	
					OLD River School Rd.	
					LOG	
					Surface to -4' = [illegible] Loam [illegible] Moist	
					-4' to 9.7 = Sand.	Moist
					-9.7 to -10.7 = Clay.	Moist
					-10.7 To 12.3 = Sand	Dry. No water
B.M. # P-21	5.030	120.063		115.033	B.M. # P-21 El = 115.033 as per [illegible] p 47	
					3RD STREET & OLD RIVER School Rd [illegible]	
					L & N in Cb. 5' E. of [illegible]	
			5.50	114.563	Surface at Test Hole #1 Description above	
			17.8	10[illegible].3	Bottom of " " #1. " "	
B.M. # 32-C			5.690	114.373	B.M. # 32-C El = 114.362 as per [illegible] 1143 p47	
					OLD River School Rd. 850' N. of [illegible]	
					cut Spk. [illegible] 9' E. ℄ OLD River School Rd.	
					20' N. of ℄ PELLET ST.	

F.B. 895 PG. 208
Job No. 1119 Division No. Notes Red. Plotted Profile
Survey of THIRD STREET SS Date Date No.
Survey by GRANQUIST Notes G Notes Chkd. Checked X-Sec.
Indexed A. C. Johnson Date 5-9-45 Date No.

FORM 307 5M 7-43

PLEASE RETURN TO
LOS ANGELES COUNTY SURVEYOR
700 HALL OF RECORDS

NOTE: ANY ADDITIONS OR CHANGES ON THIS SHEET MUST BE MADE OR CIRCLED IN RED INK. WITH DATE AND NAME OF PERSON MAKING CHANGE

Do not extend notes this side of this line

STATION	B. S.	H. I.	F. S.	ELEV.		
					TEST HOLE No. 2.	
					INTR. FIRESTONE	PLACE & OLD RIVER
					School Rd.	
					193.7' South. & 19' East.	in E. Gutter of
					OLD RIVER School Rd.	
					Log	
					Surface of Ground To	- 2.6 = SANDY Loam
					from - 2.6 To	- 4.3 = Black (soil [illegible])
					" - 4.3 To	- 10.9 = SAND.
					" - 10.9 To	- 11.7 = Sandy Clay
					" - 11.7 To	- 12.3 = SAND. [illegible] No water
B.M. #P-22	4.92	118.335		113.415	B.M. #P-22 EL: 113.415	as per F.B. 143 p 48
					OLD RIVER School	Road & Dinwiddie [illegible]
					L+N. IN. Cb. 10' N. of	N. end C.R.
			5.40	112.94	Surface of Ground, at	Test Hole #2 see Disc. above
			17.7	100.64	Bottom of	" " #2
B.M. # 32-C			3.98	114.355	B.M. #32-C Elev. = 114.362	as per F.B. 143 p 4
					OLD RIVER School Rd.	& PELLET ST. (20' [illegible]
					cut spk. in PVT 9' E. of ℄	OLD River Sch. Rd

Profile No. ____ Notes Red. ____ Plotted ____ Job No. 1119 Division No. ____ F.B. 596 Pg. 209

X-Sec. No. ____ Date ____ Date ____ Survey of ____ Date 5-9-45

Notes Chkd. ____ Checked ____ Survey by GRANDUS Notes G Date ____

Date ____ Date ____ Map No. ____ Indexed C. Johnson Date ____

FORM 307 5M 7-43

PLEASE RETURN TO
LOS ANGELES COUNTY SURVEYOR
700 HALL OF RECORDS

NOTE: ANY ADDITIONS OR CHANGES ON THIS SHEET MUST BE MADE OR CIRCLED IN RED INK, WITH DATE AND NAME OF PERSON MAKING CHANGE

Do not extend notes this side of this line

STATION	B. S.	H. I.	F. S.	ELEV.		
					Test Hole No. 3 2ND STREET & WILEY BURKE AVE. Nat Cor 55.5' Westerly. & 21' N. of INT. N.2' of N. Cb 2nd St. Log From Surface of Ground to -2.2' = Sandy Loam from -2.2 to -12.0' SAND. No. WATER. Damp	
B.M. # P-24	5.160	120.050		114.890	B.M. #P24 ELEV = 114.890 as per FB 1143 Pg 49 2ND STREET & WILEY BURKE AVE. S.E. COR. L & N. IN Cb. 5' E. of E. END C.R.	
			5.40	114.65	Surface of Ground at Test Hole #3	Above Description
			17.40	102.65	Bottom of Test Hole #3.	Description Above.
B.M. # P-24			5.16	114.890	B.M. #P24 - ELEV = 114.890. see Description Above	

F.B. 895 Pg. 210
Job No. 1119 Division No. Notes Red. Plotted Profile
Survey of THIRD STREET SS Date Date No.
Survey by GRANQUIST Notes G Notes Chkd. Checked X-Sec.
Index C. Johnson Date 5-9-45 Date Date No.

FORM 307 5M 7-43

PLEASE RETURN TO
LOS ANGELES COUNTY SURVEYOR
700 HALL OF RECORDS

NOTE: ANY ADDITIONS OR CHANGES ON THIS SHEET MUST BE MADE OR CIRCLED IN RED INK. WITH DATE AND NAME OF PERSON MAKING CHANGE

Do not extend notes this side of this line

STATION	B. S.	H. I.	F. S.	ELEV.		
					TEST HOLE No. 4 2ND STREET AND RIVES AVE. 54 ft. east of [illegible] & RIVES [illegible] 39.5 ft. South of North Ch. [illegible] Log Surface of Ground To [illegible] from [illegible] To 13.0' [illegible] No WATER.	
B.M.#2.	4.61	123.41		118.800	B.M. (#2 LX 324) Elev. = 118.800 as per FB [illegible]-46 RIVES AVE & 2ND STREET N.E. Cor X IN East Ch. of Rives AVE. 65' N of [illegible]	
			4.40	119.01	Surface of Ground at Test Hole No. 4 [illegible]	
			16.40	107.01	Bottom of Test Hole No. 4 [illegible]	
B.M.#1			4.67	118.74	B.M.#1 Elev. = 118.738 as per FB 1143, P 42 RIVES AVE & 2ND STREET N.W. Cor L+T in No. Ch. 1' W. of W.C.R.	

Profile No. ____ Notes Red. ____ Plotted ____ Job No. 1122 Division No. ____ F.B. [illegible] PG. 211

X-Sec. No. ____ Date ____ Date ____ Survey of ____

Notes Chkd. ____ Checked ____ Survey by GRANQUIST Notes G Date 5-10-45

Date ____ Date ____ Map No. ____ Indexed C. Johnson Date MAR 22 '46

FORM 307 5M 7-43

PLEASE RETURN TO
LOS ANGELES COUNTY SURVEYOR
700 HALL OF RECORDS

NOTE: ANY ADDITIONS OR CHANGES ON THIS SHEET MUST BE MADE OR CIRCLED IN RED INK. WITH DATE AND NAME OF PERSON MAKING CHANGE

Do not extend notes this side of this line

STATION	B. S.	H. I.	F. S.	ELEV.		
					TEST HOLE No 5 PARAMOUNT BLVD. & 2ND STREET. N.W.Cor 58' Westerly of ℄ PARAMOUNT BLVD. 15.5' Northerly of North Cb. of 2ND STREET Log Surface of Ground To -2.6' = Dry Adobe from -2.6 To - 12.0 = SAND. No WATER ENCOUNTered.	
B.M. # P.2.	5.190	122.921.		117.731.	B.M. # P2. Elev = 117.731. as per F.B. 705 Pg 24. PARAMOUNT BLVD & 2nd ST. N.W.Cor Bt Spk in Cb. 18' N. of N. end C.R.	
			4.80	118.121.	Surface of Ground at Test Hole No 5. see above	
			16.80	106.12.	Bottom of Test Hole No 5 " "	
B.M. # 15			4.860	118.061.	B.M. # 15 Elev. = 118.055. as Per B.W. 6157 Pg 3. PARAMOUNT BLVD. & 2ND STREET. N.W.Cor L&N on inside edge of walk at ctr. of Return	

F.B. 895 Pg. 212 Job No. 1122 Division No. Notes Red. Plotted Profile
Survey of FIFTH STREET SS Date Date No.
Survey by GRANQUIST Notes G Notes Chkd. Checked X-Sec.
Index A. C. Johnson Date 5-10-45 Date Date No.

FORM 307 5M 7-43

PLEASE RETURN TO
LOS ANGELES COUNTY SURVEYOR
700 HALL OF RECORDS

NOTE: ANY ADDITIONS OR CHANGES ON THIS SHEET MUST BE MADE OR CIRCLED IN RED INK, WITH DATE AND NAME OF PERSON MAKING CHANGE

Do not extend notes this side of this line

STATION	B. S.	H. I.	F. S.	ELEV.		
					TEST HOLE No. 6. PARAMOUNT BLVD. & 5TH STREET NW ~~NE~~ Cor. 62.5 Westerly of ℄ PARAMOUNT BLVD. 17.5 N. [illegible] Cb. of 5th Street	
B.M. #P5.	4.480	123.744		119.264	B.M. #P5. Elev. = 119.264 [illegible] Paramount Blvd & 5th St. N.W. Cor. [illegible] 11' N. of N. end C.R.	
					from surface of Ground to -2.2' [illegible] from -2.2' to -4' = SAND from -4.0' to -5' = [illegible] from -5.0' to -12' = SAND - Damp. NO WATER.	
			4.20	119.54	Surface of Ground at Test Hole 6	
			16.20	107.54	Bottom of Test Hole No. 6	
B.M. #10			4.430	119.314	B.M. #10 Elev. = 119.305 [illegible] Paramount Blvd & 5th Street [illegible] L & N. in C.R. [illegible] ℄ PARAMOUNT [illegible]	

Profile No. ____ Notes Red. ____ Plotted ____ Job No. 22 Division No. ____ F.B. 15 Pg. 213
X-Sec. No. ____ Date ____ Date ____ Survey of [illegible]
Notes Chkd. ____ Checked ____ Survey by Bernquist Notes [illegible] Date 5-10-46
Date ____ Date ____ Map No. ____ Indexed [illegible] Date ____

FORM 307 5M 7-43

PLEASE RETURN TO
LOS ANGELES COUNTY SURVEYOR
700 HALL OF RECORDS

NOTE: ANY ADDITIONS OR CHANGES ON THIS SHEET MUST BE MADE OR CIRCLED IN RED INK. WITH DATE AND NAME OF PERSON MAKING CHANGE

Do not extend notes this side of this line

STATION	B. S.	H. I.	F. S.	ELEV.		
					TEST HOLE No 7. 5TH STREET & RIVES AVE. 29.6' West of ℄ RIVES AVE. ON LINE of No. Cb. 5TH ST. Prod. West.	
B.M. #4	5.03	125.464		120.434	B.M. #4 Elev. = 120.434 as per F.B. 1143 pg. 41. RIVES AVE. & 4TH STREET S.E. Cor. BT spk IN SEND C.R.	
					Log from Surface of Ground To - 12' = Dump. SAND. No. Water.	
			5.00	120.46	Surface of Ground at Test Hole No. 7.	
			17.00	108.46	Bottom of " " "	
B.M. #3			5.54	119.924	B.M. #3 Elev. = 119.927 as per F.B. 1143 pg 41 RIVES AVE & 4TH PLACE. ... S.E. Cor. L+N in E.Cb. RIVES AVE 1's of So. C.R.	

F.B. 895 PG. 214
Job No. 1122 Division No. Notes Red. Plotted Profile
Survey of FIFTH STREET SS. Date Date No.
Survey by GRANDVIST Notes G Notes Chkd. Checked X-Sec.
Index S. Johnson Date 5-10-45 Date Date No.

FORM 307 5M 7-43

PLEASE RETURN TO
LOS ANGELES COUNTY SURVEYOR
700 HALL OF RECORDS

NOTE: ANY ADDITIONS OR CHANGES ON THIS SHEET MUST BE MADE OR CIRCLED IN RED INK. WITH DATE AND NAME OF PERSON MAKING CHANGE

Do not extend notes this side of this line

STATION	B. S.	H. I.	F. S.	ELEV.		
B.M. #4	5.025	125.459		120.434	B.M. #4 Elev. = 120.434 as Per F.B. 1143 Pg 41	
					RIVES AVE & 4TH ST. S.E. Cor.	
					Bt Spk IN S. End C.R.	
T.P. #1	4.915	125.749	4.625	120.834	Bt Spk. N.E. Cor. Rives Ave & 5th St. [illegible]	
	6.14	128.599	3.290	122.459		
	5.130	128.359	5.370	123.229		
					TEST HOLE No 8.	
					RIVES AVE & 8TH ST. W. side [illegible]	
					140' N of [illegible] & 47.7' W. of E. Cb Line of	
					LOG	RIVES AVE
					Surface of Ground to -2.4 = Sand Loam	
					from -2.4' To 7° = SAND, Dam	
					from -7°' To 11° = Sand & Clay	
					from -11°' To -12' = SAND. No Water	
			5.00	123.36	surface or Ground [illegible] Test Hole No 8	
			17.00	111.36	Bottom of	Test Hole No 8
T.P.	4.950	128.694	4.615	123.744	Nail W [illegible]	
T.P.	4.180	126.864	6.010	122.684	" "	
TP	4.340	125.104	6.100	120.764		
B.M. #4			4.670	120.434	B.M. #4. ELEV = 120.434 as Per F.B. 1143 Pg 41. Rives Ave & 4th St. S.E. Cor.	Bt Spk IN S. End C.R.

Profile No. ____ Notes Red. ____ Plotted ____ Job No. 1122 Division No. ____ F.B. 896 Pg. 215

X-Sec. No. ____ Date ____ Date ____ Survey of [illegible]

Notes Chkd. ____ Checked ____ Survey by Granquist Notes G Date 5-10-45

Date ____ Date ____ Map No. ____ Indexed ____ Date ____

FORM 307 5M 7-43

PLEASE RETURN TO
LOS ANGELES COUNTY SURVEYOR
700 HALL OF RECORDS

NOTE: ANY ADDITIONS OR CHANGES ON THIS SHEET MUST BE MADE OR CIRCLED IN RED INK. WITH DATE AND NAME OF PERSON MAKING CHANGE

Do not extend notes this side of this line

STATION	B. S.	H. I.	F. S.	ELEV.	
B.M. #P8	5.795	129.682		123.887	B.M. # P8. ELEV = 123.887 as per F.B. 705 - P127. PARAMOUNT BLVD & HARPER AVE. NW. COR Bt spk in Cb. 4' N. of N. end C.R.
					TEST HOLE No 9. 27 ft. Westerly of ℄ PARAMOUNT Blvd. West Gutter. 414 ft. Northerly of ℄ INT Harper Ave. & PARAMOUNT BLVD.
					Log from surface of Ground to -1° ft = Sandy Loam. from -1° ft to -7° ft = SAND. Damp from -7° ft to -8.5 ft = Sandy Clay. from -8.5 ft to -12° ft = Sand. Dry.
			4.80	124.88	Surface of Ground at Test Hole No 9
			16.80	112.9	Bottom of Test Hole No. 9
B.M. # P9			3.455	126.227	126.217 - FB. 1143-85 B.M. # P9 - Elev = 126.309 as per FB 705 p127. PARAMOUNT BLVD (E. Si) 410' N. of Harper Ave. Bt spk in Conc. Wall 30' E. of ∂ in St. ℄

F.B. 895 Pg. 266 Job No. 122 Division No. Notes Red. Plotted Profile
Survey of FIFTH STREET SS. Date Date No.
Survey by GRANQUIST Notes G Notes Chkd. Checked X-Sec.
Indexed A. C. Johnson Date 5-10-45 Date Date No.

FORM 307 5M 7-43

PLEASE RETURN TO
LOS ANGELES COUNTY SURVEYOR
700 HALL OF RECORDS

NOTE: ANY ADDITIONS OR CHANGES ON THIS SHEET MUST BE MADE OR CIRCLED IN RED INK, WITH DATE AND NAME OF PERSON MAKING CHANGE

Do not extend notes this side of this line

Profile No. ____ X-Sec. No. ____ Notes Red. ____ Date ____ Notes Chkd. ____ Date ____ Plotted ____ Date ____ Checked ____ Date ____ Job No. 1105 Division No. ____ Survey of Lines Surveyed by [illegible] Notes Indexed [illegible] Date 5-14-45 Map No. ____ Date MAR 22 [illegible]

F.B. 1143 PG. 217

STATION	B. S.	H. I.	F. S.	ELEV.		
Test hole #1 Ira Ave + Live Oak St 20' E of ℄ Int Live Oak St Ira Ave						
					(Fd BM H 168 El 117.203 FB 1114-121	
BM H168	+4.42	121.68		117.20	Ira Ave + Live Oak St N W Cor	
					Fd b+ Spike in SW Cor cone pr 75 to 60	
			4.7	117.0	Ground elev	
0-2 = Sandy Loam				115.0	115° To 117° = Sandy loam	
2-3 = Black Loam					114°5 / 15° = Heavy black loam	
3-5 = Sandy loam					112° To 114° = Sandy "	
5-8 " Clay					109° To 112° = Sand + Clay	
			15.7	105.8	105.8 To 109° = Sand. No Water Shot	
Test hole #2 Florence Ave + Darwell Ave, 50' S of ℄ Int + 18' E. of ℄ Darwell Ave						
					Fd BM H 173 El 122.552 FB 1114-124	
BM H173	3.63	126.18		122.55	Ira Ave + Florence Ave N W Cor	
					ct. SP Cover in pr #36 1/2 ft S	
			4.7	121.5	Ground elev	
0-3 Sand					118.5 To 121.5 = Sand	
3-6.5 Sandy loam					115.9 To 118.5 = Sandy loam	
6.5-10.9 Sand			15.9	110.9	110.9 " 115.9 = Sand No Water.	

FORM 307 5M 7-43

PLEASE RETURN TO
LOS ANGELES COUNTY SURVEYOR
700 HALL OF RECORDS

NOTE: ANY ADDITIONS OR CHANGES ON THIS SHEET MUST BE MADE OR CIRCLED IN RED INK, WITH DATE AND NAME OF PERSON MAKING CHANGE

Do not extend notes this side of this line

F.B. 525 Pg. 218
Survey of Lake Ortega Estates
Survey by R.L. Wilbur
Indexed by C. Johnson
Job No. 1105 Division No. Notes Red. Plotted Profile
Date Date No.
Notes Chkd. Checked X-Sec.
Notes Date 5-14-45 Date No.

STATION	B. S.	H. I.	F. S.	ELEV.		
Test hole #3 Compton					Jabonero Rd & Florence Ave SE. Cor.	1
53' 54 33' E of ℄ Int.						
BM #H59	4.65	125.32		120.67	BM #H59 El = 125.74 FB 1114-7 Compton Jabonero Rd & Florence Ave 67 in conc hdwl 16 E of ℄ Int.	
			4.7	120.6	Ground elev	
0-1 = Sandy loam					119½ To 120½ Sandy loam	
1-2½ = Sandy					118½ To 119½ Sandy	
2½-5 = Black Clay					115½ To 118½ = Black Clay	
5-8 = Sandy Loam					110½ To 115½ Sandy loam	
8-9½ = Sandy					111½ To 112½ = Sandy	
9½-11 Sandy Loam			15.2	109.6	109½ To 111½ = Sandy Loam No Water	
Test hole #4					Jabonero Rd & Live Oak St 20' W & 1ht on Live Oak St	
					Set Spk in H104 El 118.08 FB 1114-182 Live Oak St Sec 1 E of Compton Jabonero Rd	
BM #H104	4.23	122.32		118.09	Cut Sq SW Cor. Conc Dr To Ho 5945	
			3.7	118.6	Ground elev	
0-3 Sandy loam					115½ To 118½ Sandy loam	
3-5½ clay					113½ To 115½ Clay	
5½-7 Sandy loam					111½ To 113½ Sandy loam	
7-10½ Clay			14.3	104.3	108½ To 111½ Clay No Water	

Live Oak

FORM 307 5M 7-43

PLEASE RETURN TO
LOS ANGELES COUNTY SURVEYOR
700 HALL OF RECORDS

NOTE: ANY ADDITIONS OR CHANGES ON THIS SHEET MUST BE MADE OR CIRCLED IN RED INK, WITH DATE AND NAME OF PERSON MAKING CHANGE

Do not extend notes this side of this line

STATION	B. S.	H. I.	F. S.	ELEV.		
TEST HOLE #1 Rosecrans Ave. N. Side 132.16' E 23.92' S. of E. Int. of Muriel Ave					Fd BM T405 El: 73.197 FD 716-4 (UNOFFICIAL)	
BM T405	4.59	77.79		73.19	Rosecrans Ave & Muriel Dr. SW Cor. Fd 2" x 2" CC 1.5' S of Curb	
			5.1	72.7	Ground Elev	
			11.6	66.2	Water Level	
T.P.	4.92	77.68	5.02	72.76		
BM T405			4.48	73.20	BM T405	

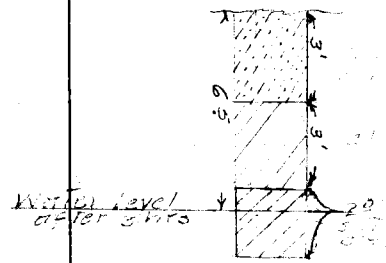

TEST HOLE #2 Rosecrans Ave N. Side 225W + 15' N. of E. Int Muriel Ave					Fd BM T405 El 73.197 FD 716-4	
BM T405	4.61	77.81		73.19	Rosecrans Ave & Muriel Dr. SW Cor. Fd 2" x 2" CC 1.5' S of Curb	
			4.3	73.5	Ground elev	
			10.5	67.3	Water level	
TP	4.94	77.70	5.05	72.76		
BM T405			4.50	73.20	BM T405 see above	

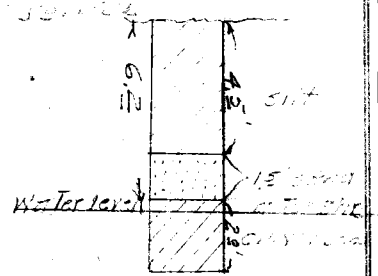

Profile Notes Red. Plotted Job No. 1125 Division No.
No. Date Date Survey of
X-Sec. Notes Chkd. W.H.G. Checked Survey by E.L.W. Notes E.L.W. Date 5-27-45
No. Date 5-31-45 Date Map No. Index C. Johnson MAR 22 46

F.B. 895 PG. 219

FORM 307 5M 7-43

PLEASE RETURN TO
LOS ANGELES COUNTY SURVEYOR
700 HALL OF RECORDS

NOTE: ANY ADDITIONS OR CHANGES ON THIS SHEET MUST BE MADE OR CIRCLED IN RED INK, WITH DATE AND NAME OF PERSON MAKING CHANGE

Do not extend notes this side of this line

STATION	B. S.	H. I.	F. S.	ELEV.		
TEST HOLE #3		Muriel Ave Pixley Ave NE Cor. 45N + 20E ℄ Int.				
					Fd BMT403 El = 71698 FB 716-3	
BMT403	4 65	76 35		71 698	¾ Muriel Ave [illegible] To S. Sb [illegible]	
					Fd bt spk in cb. Mkd T403	
			4 5	71 8	Ground elev	
			11 7	64 6	Water level	
TP	4 81	76 27	4 89	71 46		
BMT403			4 56	71 71	See above	

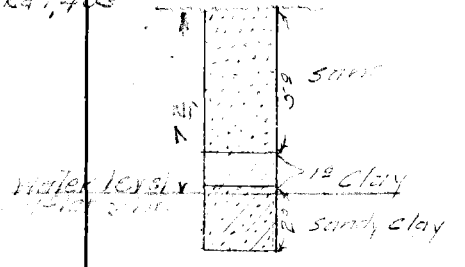

F.B. 895 PG. 220 Job No. 1126 Division No. Notes Red. Plotted Profile
Survey of Muriel Ave et al Date Date No.
Survey by R.L. Willey Notes R.L.W. Notes Chkd. Checked X-Sec.
Index A. C. Johnson Date 5-24-45 Date No.

FORM 307 BM 7-43

PLEASE RETURN TO
LOS ANGELES COUNTY SURVEYOR
700 HALL OF RECORDS

NOTE: ANY ADDITIONS OR CHANGES ON THIS SHEET MUST BE MADE OR CIRCLED IN RED INK. WITH DATE AND NAME OF PERSON MAKING CHANGE

Do not extend notes this side of this line 45

Profile No. ____ Notes Red. ____ Plotted ____ Job No. 62 Division No. ____
X-Sec. No. ____ Notes Chkd. ____ Date ____ Checked ____ Date ____ Survey of ____
Date ____ Map No. ____ Survey by R.W. Miller Notes C.W. Date 6-26-43
Ind. C. Johnson

F.B. 895 PG. 22

STATION	B. S.	H. I.	F. S.	ELEV.	
BM LC 68	5 22	50.40		45 18	BM LC 68 El = 45.18, ±B86 - 68 Clark Ave ±48' N & ±4.20 E of Centra...
T.P.	4 82	50.55	4 67	45.73	
		TE			Test hole #1 Clark Ave Arbor Dr & E...
			4 2	46 3	Ground el.
			11 7	38 8	Hard silt
			16 2	34 3	Struck Hard clay, Unable to g... deeper No water after 24 hrs, altho formation is Moist.
T.P.	6 94	52 84	4 65	45 90	
					Test hole #2 440 E of & int. Clark Ave & Arbor Rd & Drive to Back
			6 0	46.8	Ground Elev
			12 0	40.8	Hard silt
			17 5	35.3	struck hard clay, unable to g... No water after 24 hrs, formation Moist
T.P	5 26	52 27	5 83	47 01	
T.P.	5 17	52.89	4 55	47.72	Test hole #3, 1420 E of & int Clark Ave & Arbor Dr & Brook Rd Dr E
			5 7		Ground el.
			7.2		black loam
			13 2		silt
			4 3	33 6'	Water level after 24 hr.
			20 4	32.5	struck rock & clay, formation
T.P	2 91	52.18	3 62	49 27	



FORM 307 5M 7-43

PLEASE RETURN TO
LOS ANGELES COUNTY SURVEYOR
700 HALL OF RECORDS

NOTE: ANY ADDITIONS OR CHANGES ON THIS SHEET MUST BE MADE OR CIRCLED IN RED INK, WITH DATE AND NAME OF PERSON MAKING CHANGE

Do not extend notes this side of this line

Profile No. ____ X-Sec. No. ____
Plotted ____ Date ____ Checked ____ Date ____
Notes Red. ____ Date ____ Notes Chkd. ____ Date ____
Division No. ____ Job No. ____
Survey of ____ Notes ____
Survey by C. Johnson Date ____
Indexed ____

F.B. 895 Pg. 22

STATION	B. S.	H. I.	F. S.	ELEV.		
		52.18				
TP	3 30	51, 20	4 28	47.90		
	4 65	50.74	5 11	46,09		
	5 12	50 58	5 22	45.46		
BM L.C.65			5 36	45 22	BM L.C.65 ELEV 45.181 F	

NOTE:- TEST HOLE #1 - AT 12' Below Surface THE 4" Augur Struck a Hard, Grateing Surface and Sloughed off To one side. We Brought up 2 Augurs-Ful of Blue Clay Mud. Then Resorted To The Soil-Sampleing Drill.- Unable To Tell When Went Thru Rock OR Hard-Pan - DRill TO 15' Below Surface - Ruined The Bit.

TEST HOLE #2 - AT 11' - struck Hard Pan - 13' Hard - 14' Less Hard - 15' To 17' Hard. & Water Seepage.

SAVED SOIL SAMPLES

C. V. Crumley
6/29/45

Profile No. ____ Notes Red. ____ Plotted ____ Job No. ____ Division No. ____ F.B. 875 Pg. 223

X-Sec. No. ____ Date ____ Date ____ Survey of ____

Notes Chkd. ____ Checked ____ Survey by ____ Notes ____ Date ____

Date ____ Date ____ Map No. ____ Indexed ____ Date ____

NOTE: ANY ADDITIONS OR CHANGES ON THIS SHEET MUST BE MADE OR CIRCLED IN RED INK. WITH DATE AND NAME OF PERSON MAKING CHANGE

Do not extend notes this side of this line

PLEASE RETURN TO
LOS ANGELES COUNTY SURVEYOR
700 HALL OF RECORDS

FORM 307 5M 7-43

STATION	B. S.	H. I.	F. S.	ELEV.	
					TEST BORINGS.
					JULY 5, 1945
					H.D. HEBBE

FORM 307 5M 7-43

PLEASE RETURN TO
LOS ANGELES COUNTY SURVEYOR
700 HALL OF RECORDS

NOTE: ANY ADDITIONS OR CHANGES ON THIS SHEET MUST BE MADE OR CIRCLED IN RED INK, WITH DATE AND NAME OF PERSON MAKING CHANGE

Do not extend notes this side of this line

Job No. ____ Division No. ____ Notes Red. ____ Plotted ____ Profile ____
Survey of ____ Date ____ No. ____ X-Sec. ____
Survey by ____ Notes C V C Date ____ Checked ____ No. ____
Indexed ____ Date ____ Notes Chkd. E C W Date 7-12-45

F.B. 895 PG. 224

STATION	B. S.	H. I.	F. S.	ELEV.	
TEST HOLE #1					
DARNELL AVE. & [illegible] AVE.					E'LY - S.E. COR. 41' E. & 21.5' S. OF WATER-
B.M.M-44	4.85	79.17		74.324	B.M. M-44 - Elev. 74.324 - Page 6 CLASS 4 AVE. & DARNELL AVE. 3' S. OF W. IN W. CURB. - 3 FT. S. OF F. HYD.
			4.7	74.2	Ground at Test Hole #1
			11.9	67.2	Water Level
TEST HOLE #2					
DARNELL AVE. & STEVENS AVE.					S.W. COR. - 24' N. & 16 1/2' W. OF S.E.
B.M. M-28	4.30	77.48		73.18	B.M. M-28 - Elev. 75.183 - Page 6 DARNELL AVE. & STEVENS AVE. S.W. COR. 3' S. OF E. END R.R.C. TO House # 534.
			5.15	74.33	Ground at Test Hole #2
			12.15	67.33	Water Level

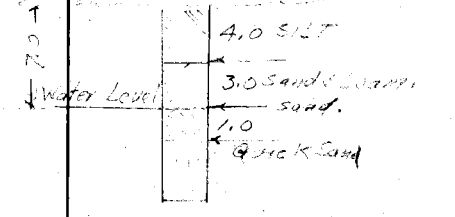



FORM 307 5M 7-43

PLEASE RETURN TO
LOS ANGELES COUNTY SURVEYOR
700 HALL OF RECORDS

NOTE: ANY ADDITIONS OR CHANGES ON THIS SHEET MUST BE MADE OR CIRCLED IN RED INK. WITH DATE AND NAME OF PERSON MAKING CHANGE

Do not extend notes this side of this line

STATION	B. S.	H. I.	F. S.	ELEV.		
~~#7~~	Alley E. of Eastern Ave. & Live Oak St. -20' N + 20' E. of Int.					
El. of Hole 0.5± below ℄ Int.						
			0.0		} Sandy silt	
			9.5			
No water at 9.5 ft						

Profile No. ____ Notes Red. ____ Plotted ____ Date ____ Date ____

X-Sec. No. ____ Notes Chkd. ____ Checked ____ Date ____ Date ____

Job No. 1087 Division No. ____ Survey of Clean Sand #1 Survey by Alexander Notes [illegible] Date 7/12/62 Map No. ____ Indexed ____ Date ____

F.B. 895 PG. 225

FORM 307 5M 7-43

PLEASE RETURN TO
LOS ANGELES COUNTY SURVEYOR
700 HALL OF RECORDS

NOTE: ANY ADDITIONS OR CHANGES ON THIS SHEET MUST BE MADE OR CIRCLED IN RED INK, WITH DATE AND NAME OF PERSON MAKING CHANGE

Do not extend notes this side of this line

STATION	B. S.	H. I.	F. S.	ELEV.		
~~#5~~ (12')					First Alley W of Eastern, 40' S of S curb of Clara	
Elev Top S curb of Clara St				0.00	Sandy Silt	
				-5.7		
				7	Silty Sand (moisture)	
Struck water at 10.6				6.4		
				6.4	Silty Sandy Clay (moist)	
				10.6		
				10.6	Water, Silty Sand	
				11.0		
~~#6~~ (8 or 9) Clara St & Compton Jacaranda Rd. 100' W & 26' N of ℄ Int.						
Elev top of Hole is Approx 1.0' Lower than ℄ Int.			0.0		Sandy Silt	
			6.0			
			6.0		Sandy silt (wet)	
			6.5			
			6.5		Coarse Sand (wet)	
			7.5			
Water at 7.5 ft.						

F.B. 895 Pg. 226 Job No. 1087 Division No. Notes Red. Date July 2-45 Plotted Date No. Profile
Survey of Clara St Notes Alex Notes Chkd. Checked Date No. X-Sec.
Survey by Brunty Date
Indexed C. Johnson

FORM 307 5M 7-43

PLEASE RETURN TO
LOS ANGELES COUNTY SURVEYOR
700 HALL OF RECORDS

NOTE: ANY ADDITIONS OR CHANGES ON THIS SHEET MUST BE MADE OR CIRCLED IN RED INK, WITH DATE AND NAME OF PERSON MAKING CHANGE

Do not extend notes this side of this line

STATION	B. S.	H. I.	F. S.	ELEV.		
#3 (7')	QUINN ST. and BELL GARDEN AVE. - 15' W. + 20' S. of ℄ Intersection					
					Elev. top of Hole is 0.5'± below ℄ Int.	
			0.00		Sandy silt 0 to 3.8	
			3.8		Silty Sand (wet)	3.8 to 5.0
Water (Stream) at 4.7.						
#4	[illegible] Ave. & Compton [illegible] Rd. - S.W. Prop Cor. Radial Pt.					
					Elev. of Hole approx same as ℄ Int.	
			0.0		Sand 0 to 8.2	
			8.2		Clayey Sand 8.2 to 9.5 (wet at 9.5)	
			9.5		Silty Sandy Clay 9.5 to 10.5	
			10.5			
No Water at 10.5						

Profile No. ____ Notes Red. ____ Plotted ____ Date ____ Date ____
X-Sec. No. ____ Notes Chkd. ____ Checked ____ Date ____ Date ____
Job No. 1087 Division No. ____ Survey of Clay St. and other
Survey by Alexander Notes Prunty Date 7/2/45
Map No. ____ Indexed C. Johnson Date ____

F.B. 895 PG. 227

FORM 307 5M 7-43

PLEASE RETURN TO
LOS ANGELES COUNTY SURVEYOR
700 HALL OF RECORDS

NOTE: ANY ADDITIONS OR CHANGES ON THIS SHEET MUST BE MADE OR CIRCLED IN RED INK, WITH DATE AND NAME OF PERSON MAKING CHANGE

Do not extend notes this side of this line

STATION	B. S.	H. I.	F. S.	ELEV.	
# ~~X~~ (7')					Clara St & L.A. River, South Service Rd - W end Curb (E side River)
Top of Curb				0.00	Sandy Soil
				-2.5	
				-5.7	Clay, Silty sand.
				-(5.7)	Damp, same formation
				-6.2	
				-6.2	Sandy Clay, medium damp
				-7.0	
No water at 7.0'					
# ~~X~~ (8')					Florence Ave & Bell Garden Ave, 70' W of X & 40' So of ℄ Florence Ave
Elev surface -0.5 below ℄ Florence Ave				0.00	Sandy Silt
				-2.5	
				-2.5	Sandy Clayey Silt, medium damp
				-6.5	
				-6.5	Sandy Clay - damp
				-7.5	
				-7.5	" " Moist
				-8.5	

No water at 8.5

F.B. 895 Pg. 228 Job No. 1087 Division No. Notes Red. Plotted Profile
Survey of Clara St Date July 1-45 Date No.
Survey by Brunty Notes Alex Notes Chkd. Checked X-Sec.
Indexed C. Johnson Date Date No.

Profile No. _____ Notes Red. _____ Plotted _____ Date _____ Date _____

X-Sec. No. _____ Notes Chkd. _____ Checked _____ Date _____ Date _____

Job No. _____ Division No. _____ F.B. 895 PG. 229

Survey of _____

Survey by _____ Notes _____ Date _____

Map No. _____ Index _____ Date _____

NOTE: ANY ADDITIONS OR CHANGES ON THIS SHEET MUST BE MADE OR CIRCLED IN RED INK. WITH DATE AND NAME OF PERSON MAKING CHANGE

PLEASE RETURN TO
LOS ANGELES COUNTY SURVEYOR
700 HALL OF RECORDS

Do not extend notes this side of this line

STATION	B. S.	H. I.	F. S.	ELEV.	

FORM 307 5M 7-43

FORM 307 5M 7-43

PLEASE RETURN TO
LOS ANGELES COUNTY SURVEYOR
700 HALL OF RECORDS

NOTE: ANY ADDITIONS OR CHANGES ON THIS SHEET MUST BE MADE OR CIRCLED IN RED INK. WITH DATE AND NAME OF PERSON MAKING CHANGE

Do not extend notes this side of this line

STATION	B. S.	H. I.	F. S.	ELEV.		
TEST HOLE #1 - ROGERS AVE. & ALLEY NEAR E. LINE OF TRACT - LOT LINE N. of ROGERS AVE. 6.5' W. of ℄ ALLEY						HOLE ON BACK
SEE CROSS-SECT. NOTES → ?					Ground Elev.	6.5 [illegible] ℄ of ALLEY & Back Lot Line N. of Rogers Ave.
						2' Black Gumbo Begin yellow shale clay
						14' YELLOW Shale Clay Begin Gray SHALE Clay
						4.0 GRAY SHALE Clay
						Probably Same Soil Will CONTINUE INDEFINITELY



F.B. 89 Pg. 230 C.I. Job No. 1108 Division No. Notes Red. Plotted Profile
Survey of ROGERS AVE., ET AL. - S.S. Date Date No.
Survey by C.V. CRUMLEY Notes C.V.C. Notes Chkd. Checked X-Sec.
Indexed C. Johnson Date 7-13-45 Date Date No.

Profile	Notes Red.	Plotted	Job No. [illegible]	Division No. V	F.B. 275 PG. 231
No.	Date	Date	Survey of [illegible]		
X-Sec.	Notes Chkd.	Checked	Survey by Moore	Notes Moore	Date 7-23-45
No.	Date	Date	Map No.	Indexed A. C. Johnson	Date

TEST HOLES

FOR

WILLIAMS AVE et al

S.N. 1073

STATION	B.S.	H.I.	F.S.	ELEV.
				7-23-45 Moore [illegible] [illegible] [illegible]

NOTE: ANY ADDITIONS OR CHANGES ON THIS SHEET MUST BE MADE OR CIRCLED IN RED INK WITH DATE AND NAME OF PERSON MAKING CHANGE

PLEASE RETURN TO
LOS ANGELES COUNTY SURVEYOR
700 HALL OF RECORDS

Do not extend notes this side of this line

FORM 307 5M 7-43

FORM 307 5M 7-43

PLEASE RETURN TO
LOS ANGELES COUNTY SURVEYOR
700 HALL OF RECORDS

NOTE: ANY ADDITIONS OR CHANGES ON THIS SHEET MUST BE MADE OR CIRCLED IN RED INK, WITH DATE AND NAME OF PERSON MAKING CHANGE

Do not extend notes this side of this line

STATION	B. S.	H. I.	F. S.	ELEV.	
B.M. T376"	5 24	72 86		67 62	BM "T376" El 67.615 F.B. 708-209 J.N. 6332 Compton Blvd. + Lime Ave S.W. Cor. Bt. spk. in cb. 15' W. of W end C.R.
					TEST HOLE #1 Approx. SE Cor. of 1st Alley E of Atlantic Ave & 1st Alley S. of Compton Blvd. - 160' S. of ℄ Compton - 150' W. of ℄ Lime
			4 63	6[illegible] 23	ground elev. - Begin Sandy Silt
			7 53	65 [illegible] 3	Begin Loam (Heavier black [illegible])
			10 33	[illegible]	" Sandy Silt.
			11.53	6[illegible] 33	" Clayey Sandy Silt
			13 83	[illegible]	Water Level
B.M. T3[illegible]			5 24	6[illegible] 62	BM T376" El 67.615 see above.



F.B. 895 Pg. 232
Job No. [illegible] Division No. 4
Survey of [illegible]
Survey by [illegible] Notes [illegible]
Index [illegible] Date
Notes Red. Date
Notes Chkd. Date
Plotted Date
Checked Date
Profile No.
X-Sec. No.

FORM 307 5M 7-43

PLEASE RETURN TO
LOS ANGELES COUNTY SURVEYOR
700 HALL OF RECORDS

NOTE: ANY ADDITIONS OR CHANGES ON THIS SHEET MUST BE MADE OR CIRCLED IN RED INK. WITH DATE AND NAME OF PERSON MAKING CHANGE

Do not extend notes this side of this line

STATION	B. S.	H. I.	F. S.	ELEV.	
B.M. T379	5 71	74 35		68 64	B.M. "T379" El. 68.644 F.B. 708-2.10 Compton Blvd + Gibson Ave. S.W. Cor. Bt spk in cb 25' W. of W. end [illegible]
					TEST HOLE #2 S.W. Cor. Gibson Ave. 1st Alley S of Compton Blvd. inter. W. prop. [illegible] Gibson & S. prop. line of alley.
			5 53	[illegible]	Ground elev. - Begin silty sand
			9 13	[illegible]	Begin Sandy Silt
			12 43	61.92	Water level
B.M. T379			5 71	68 64	BM T379 El. 68.644 see above
B.M. T383	4 58	72 27		67 69	B.M. "T383" El. 67.686 F.B. 708-2.12 J.N. 6332 Gibson St + Myrrh St. N.W. Cor. Bt spk. in cb 12' N. of N end C.R.
					TEST HOLE #3 - Myrrh St. & 1st Alley N. of Gibson St. 18' N. of ℄ Myrrh on ℄ Alley
			5 02	67 25	Ground elev. - Begin Sandy Silt
			9 62	62 65	Begin silty Sand
			10 [illegible]	61 45	Water level
B.M. T383			4 58	67 69	B.M. T383" El. 67.686 see above

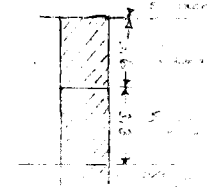

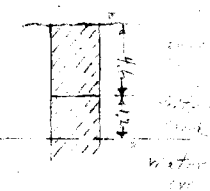

Profile No. ____ Notes Red. ____ Plotted ____ Job No. ____ Division No. ____ F.B. 715 PG. 233
X-Sec. No. ____ Date ____ Date ____ Survey of ____
Notes Chkd. ____ Checked ____ Survey by Moore Notes Moore Date 7-25-43
Date ____ Date ____ Map No. ____ Indexed J. Johnson

FORM 307 5M 7-43

PLEASE RETURN TO
LOS ANGELES COUNTY SURVEYOR
700 HALL OF RECORDS

NOTE: ANY ADDITIONS OR CHANGES ON THIS SHEET MUST BE MADE OR CIRCLED IN RED INK, WITH DATE AND NAME OF PERSON MAKING CHANGE

Do not extend notes this side of this line

F.B. 895 Pg. 234 | Job No. 4023 Division No. V | Survey of Williams Ave. et al | Survey by Myers Notes Myers Date | Indexed by C. Johnson Date | Profile No. | X-Sec. No. | Notes Red. Date | Notes Chkd. Date | Plotted Date | Checked Date

STATION	B. S.	H. I.	F. S.	ELEV.	
BM K275"	4 25	7101		66 76	BM K275" El. 66.763 Fd. 3/4" I.P. L. S. No. 6332 Mynch St. & Williams Ave. S.W. Cor. Bk. walk in Cb. 10' W. of W. curb line
					TEST HOLE #4 Mynch St. & 15th Alley E. of Atlantic Ave. -15' S. of ℄ Mynch St. & 65' E. of ℄ alley
			4 31	66 70	Ground elev. Begin Sandy Silt
			6 61	62 40	Begin loam (Hardpan caliche)
			5 31	63 70	Begin Silty Sand
			9 51	60 20	Water level
BM K275"			4 25	66 96	BM K275" El. 66.763 see above
BM T389"	5 48	7020		64 72	BM T389" El. 64.724 Fd. 3/4" I.P. in Curve St. at P.C. & 15' S. of N. edge Pvt.
					TEST HOLE #5 Olive St. & Williams Ave. N.E. Cor. 40' N. & 15' E. of Curve
			5 26	64 94	Ground elev. Begin Sandy Silt
			8 36	61 84	Begin Silty Sand
			13 86	56 34	Water level
BM T389"			5 46	64 72	BM T389" El. 64.72 see above

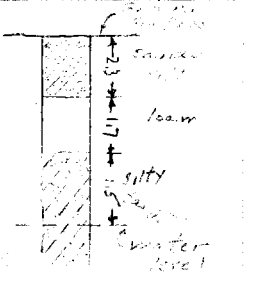



FORM 307 5M 7-43

PLEASE RETURN TO
LOS ANGELES COUNTY SURVEYOR
700 HALL OF RECORDS

NOTE: ANY ADDITIONS OR CHANGES ON THIS SHEET MUST BE MADE OR CIRCLED IN RED INK, WITH DATE AND NAME OF PERSON MAKING CHANGE

Do not extend notes this side of this line

STATION	B. S.	H. I.	F. S.	ELEV.		
BM "T387"	5.95	7054		64.59	BM "T387" El. 64.587 F.B. 768 J.N. 6332 Olive St. & Williams Ave. N.W. Cor. Bt. spk. in [illegible] W. of W. end C.	
					TEST HOLE #6 E. of W. [illegible] Ave. ℄ pier of Pkwy.	Olive St. & 1st [illegible] 30' S. of ℄ Olive
			5.73	64.81	Ground elev. Begin sand [illegible]	
			10.43	60.11	Begin silty sand	
			14.33	56.21	Water level	
BM "T387"			5.95	64.59	BM "T387" El. 64.587 see above.	

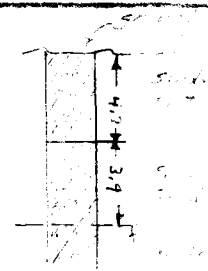

Profile No. ____ Notes Red. ____ Plotted ____ Job No. [illegible] Division No. [illegible]
X-Sec. No. ____ Date ____ Date ____ Survey of [illegible]
Notes Chkd. ____ Checked ____ Survey by [illegible] Notes [illegible] Date [illegible]
Date ____ Date ____ Map No. ____ Indexed C. Johnson Date ____

F.B. 895 PG. 735

F.B. 895 PG. 236

Job No._____ Division No._____ Notes Red._____ Plotted_____ Profile

Survey of_____ Date_____ Date_____ No._____

Survey by_____ Notes_____ Notes Chkd._____ Checked_____ X-Sec.

Indexed_____ Date_____ Date_____ Date_____ No._____

STATION	B. S.	H. I.	F. S.	ELEV.

FORM 307 5M 7-43

PLEASE RETURN TO
LOS ANGELES COUNTY SURVEYOR
700 HALL OF RECORDS

Do not extend notes this side of this line

NOTE: ANY ADDITIONS OR CHANGES ON THIS SHEET MUST BE MADE OR CIRCLED IN RED INK, WITH DATE AND NAME OF PERSON MAKING CHANGE

FORM 307 5M 7-43

PLEASE RETURN TO
LOS ANGELES COUNTY SURVEYOR
700 HALL OF RECORDS

NOTE: ANY ADDITIONS OR CHANGES ON THIS SHEET MUST BE MADE OR CIRCLED IN RED INK. WITH DATE AND NAME OF PERSON MAKING CHANGE

Do not extend notes this side of this line

STATION	B. S.	H. I.	F. S.	ELEV.		
				C.I.	1129	
		VIRGINIA AVE., ET AL. CS.				
			TEST BORINGS.			
TEST HOLE #1.						
		CENTER ST. & INDIANA AVE. - N.W. COR. 32' W. & 25' N. [illegible]				
B.M. C-36	4.01	72.42		68.406	B.M. C-36 - Elev. 68.406 - F.B. 1151-6 CENTER ST. & INDIANA AVE. BT. spk. in PAV. - 20' W. & 6.5' N. of ℄ INTER.	
			5.30	67.12	Ground Level	
			13.8	58.6	WATER LEVEL	
TEST HOLE #2:		CENTER ST. & ALLEY WEST OF GEORGIA AVE. ± 42.6 N. & 19.[illegible]				
B.M. C-38	4.55	74.14		69.592	B.M. C-38 - Elev. 69.592 - F.B. 1151-[illegible] CENTER ST. & GEORGIA AVE. BT. spk. in PAV. on [illegible] GEORGIA AVE. [illegible]	
			5.6	68.5	Ground Level	
			12.6	61.5	Water Level	

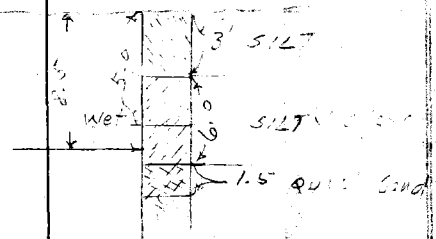

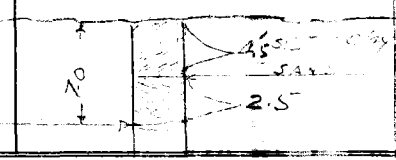

Profile No. ____ Notes Red. ____ Plotted ____
X-Sec. No. ____ Date ____ Date ____
Notes Chkd. ____ Checked ____
Date ____ Date ____

Job No. C.I. 1129 Division No. ____
Survey of VIRGINIA AVE. ET AL. CS.
Survey by C.V. CRUMLEY Notes C.V.C. Date 8-10-45
Map No. ____ Index ____

A. C. Johnson

F.B. 895 PG 237

FORM 307 5M 7-43

PLEASE RETURN TO
LOS ANGELES COUNTY SURVEYOR
700 HALL OF RECORDS

NOTE: ANY ADDITIONS OR CHANGES ON THIS SHEET MUST BE MADE OR CIRCLED IN RED INK, WITH DATE AND NAME OF PERSON MAKING CHANGE

Do not extend notes this side of this line

STATION	B. S.	H. I.	F. S.	ELEV.	
TEST HOLE #3 - MADISON ST. & ALLEN EAST OF VIRGINIA AVE. ± 14.3' E. & ± 27.3' South ℄ INT.					
					103 on Curb
					B.M.C-113 - Elev. 69.019 - F.B. 1151-5
B.M.C-113	410	73.12		69.019	VIRGINIA AVE. & Madison ST. - S.W. Cor. Bi-spk. in Curb - W. end CR.
			52	67.1	GROUND LEVEL
			11.0	62.1	Water Level
TEST HOLE #4 - GEORGIA AVE. & JEFFERSON ST. N.E. Cor. 25' ± E. & 30.5' N. ℄ INT.					
					110 on Plug
C 110					B.M.C-120 - Elev. 70.985 - F.B. 1151-7
B.M.C-120	290	73.89		70.985	GEORGIA AVE. & JEFFERSON ST. - S.E. Cor. Top of Fire Plug - Period "END OF WORD COREY"
			500	68.1	Ground Level
			11.0	62.9	Water Level
TEST HOLE #5 - VIRGINIA AVE. & ADAMS ST. ± 158' South & ± 1.5' E. ℄ INTER.					
					B.M.C-117 - Elev. 73.126 - F.B. 1151-7
B.M.C-117	2.4	75.5		73.126	VIRGINIA AVE. & ADAMS ST. - S.E. Cor. NAIL IN LEAD TOP CONC. Block Anchor For Radio Cables.
(107 old number)			48	70.7	Ground Level
			128	62.7	WATER LEVEL

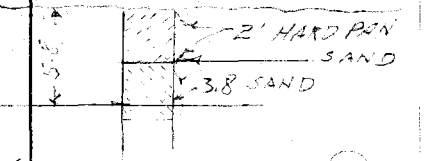





F.B. 895 Pg. 238 | Job No. 1129 | Division No. | Notes Red. | Plotted | Profile
Survey of VIRGINIA AVE., ET AL. - S.S. | Date | Date | No.
Survey by C.V. CRUMLEY | Notes C.V.C. | Notes Chkd. | Checked | X-Sec.
Indexed A. C. Johnson | Date 8-10-45 | Date | Date | No.

FORM 307 5M 7-43

PLEASE RETURN TO
LOS ANGELES COUNTY SURVEYOR
700 HALL OF RECORDS

NOTE: ANY ADDITIONS OR CHANGES ON THIS SHEET MUST BE MADE OR CIRCLED IN RED INK, WITH DATE AND NAME OF PERSON MAKING CHANGE

Do not extend notes this side of this line

STATION	B. S.	H. I.	F. S.	ELEV.	
C.I. M 28 - DARNELL AVE., ET AL. S.S. TEST [illegible]					
TEST [illegible]					
CENTER ST. & STEVENS AVE.					
18.4' West & 42.7' [illegible]					
B.M. B-48-B	4.79	77.17		72.378	B.M. B-48-B Elev. 72.378 - F.B. 1154-10 CENTER ST. & STEVENS AVE. L & T. ℄ INTER.
			4.39	72.78	Ground Level
			11.9	65.3	Water Level
TEST HOLE #2 = PREVIOUS HOLE #?					
STEVENS AVE. & DARNELL AVE. N.W. COR.					
24' N & 16' W. of ℄ INTER.					
B.M. M 28	5.22	80.40		75.183	B.M. M 28 - Elev. 75.183 - F.B. 1154
			5.10	75.3	Ground Level
			10.9	69.5	Water Level



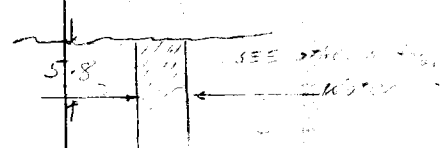

Profile No. ____ Notes Red. ____ Plotted ____
X-Sec. No. ____ Date ____ Date ____
Notes Chkd. ____ Checked ____
Date ____ Date ____

Job No. C.I. 128 Division No. ____
Survey of DARNELL AVE. ET AL. S.S.
Survey by C.V. CRUMLEY Notes C.V.C. Date 8-8-45
Map No. ____ Indexed [illegible] Date ____

F.B. 895 PG. 239

FORM 307 5M 7-43

PLEASE RETURN TO
LOS ANGELES COUNTY SURVEYOR
700 HALL OF RECORDS

NOTE: ANY ADDITIONS OR CHANGES ON THIS SHEET MUST BE MADE OR CIRCLED IN RED INK. WITH DATE AND NAME OF PERSON MAKING CHANGE

Do not extend notes this side of this line

STATION	B. S.	H. I.	F. S.	ELEV.		
TEST HOLE #3						
COMPTON [illegible] AVE. [illegible]						
15.3 WEST & 40' [illegible]						
B.M.-M-23	4 38	80 65		76.270	B.M.-M-23 Elev. 76.270 - Page 11 COMPTON BLVD & STEVENS AVE. S.E. BT. SPK 1' N. of S. edge Pav. ± 60' E. & 9' S. EINTER.	
			4 38	76.[illegible]	Ground Level	
			10.4	70.3	Water Level	



F.B. 895 PG. 2A0 Job No. 1128 Division No. C.V. Notes Red. Plotted Profile
Survey of DARNELL AVE. ET AL - S.S. Date Date No.
Survey by C.V. CRUMLEY Notes C.V.C. Notes Chkd. Checked X-Sec.
Indexed A. C. Johnson Date 8-8-45 Date Date No.

Profile	Notes Red.	Plotted	Job No. 1121	Division No. V	F.B. 895 PG 241
No.	Date	Date	Survey of [illegible]		
X-Sec.	Notes Chkd.	Checked	Survey by Moore	Notes [illegible]	Date 5-10-4[illegible]
No.	Date	Date	Map No.	Indexed [illegible]	Date

NOTE: ANY ADDITIONS OR CHANGES ON THIS SHEET MUST BE MADE OR CIRCLED IN RED INK, WITH DATE AND NAME OF PERSON MAKING CHANGE

PLEASE RETURN TO
LOS ANGELES COUNTY SURVEYOR
700 HALL OF RECORDS

Do not extend notes this side of this line

FORM 307 5M 7-43

STATION	B.S.	H.I.	F.S.	ELEV.	
					[illegible] BORINGS FOR [illegible] AVE et al J.N. 1121

FORM 307 5M 7-43

PLEASE RETURN TO
LOS ANGELES COUNTY SURVEYOR
700 HALL OF RECORDS

NOTE: ANY ADDITIONS OR CHANGES ON THIS SHEET MUST BE MADE OR CIRCLED IN RED INK, WITH DATE AND NAME OF PERSON MAKING CHANGE

Do not extend notes this side of this line

STATION	B. S.	H. I.	F. S.	ELEV.	
BM "LC123"	5 04	70 24		6[illegible]	BM "LC123" El. 65.204 [illegible] Beach Ave. 70' W. ℄ Woodruff Ave. [illegible]
					TEST HOLE #1 Woodruff Ave + Beach Ave. N.E. Cor. 27' E ℄ Woodruff - 18' N ℄ Beach
			5 75	[illegible]	grd. Begin sandy silt
			7 95	62 [illegible]9	Begin silty sand
			8 65	6[illegible] 9	Begin sand
			10 75	5[illegible] 9	Water level
BM "LC123"			5.[illegible]	[illegible]	BM LC123 El. 65.204 see above
BM "T17"	4 43	67 91		[illegible]	BM "T17" El. 65.482 [illegible] Beach Ave + California Ave N.W. Cor. [illegible] to house #257 of property
					TEST HOLE #2 - Beach Ave + California Ave S.E. Cor. 43' E ℄ Calif 12' S ℄ Beach
			4.65	65 [illegible]6	grd. Begin sandy silt
			11 75	58 [illegible]6	Water level
BM "T17"			4 43	6[illegible]	BM "T17" El. 65.4[illegible] see above

F.B. 895 PG. 242

Job No. 1121 Division No. ✓ Notes Red. Plotted Profile

Survey of Park Ave et al Date Date No.

Survey by Moore Notes Notes Chkd. Checked X-Sec.

Indexed C. Johnson Date Date Date No.

FORM 307 5M 7-43

PLEASE RETURN TO
LOS ANGELES COUNTY SURVEYOR
700 HALL OF RECORDS

NOTE: ANY ADDITIONS OR CHANGES ON THIS SHEET MUST BE MADE OR CIRCLED IN RED INK. WITH DATE AND NAME OF PERSON MAKING CHANGE

Do not extend notes this side of this line

STATION	B. S.	H. I.	F. S.	ELEV.	
BM. B115	2.4	71.11		68.70	BM. B115 [illegible]
					TEST HOLE #3 [illegible]
			4.1	66.20	[illegible]
			6.1	64.20	[illegible]
			10.26	[illegible]	[illegible]
			10.76	[illegible]	[illegible]
13.01 12.15			2.41	68.70	BM. B115 [illegible]
BM. B102	4.11	71.32		[illegible]	BM. B102 [illegible]
					TEST HOLE #4 Woodruff Ave [illegible]
			11.72	60.54	[illegible]
			7.36	63.96	[illegible]
			7.18	64.14	[illegible]
			10.58	60.74	[illegible]
BM. B102			4.11	67.21	BM. B102 [illegible]

Profile Notes Red. Plotted Job No. Division No.
No. Date Date Date Survey of
X-Sec. Notes Chkd. Checked Survey by Notes
No. Date Date Map No. Index

F.B. 875 PG. 243

F.B. 895 PG. 244

Job No. _____ Division No. _____ Notes Red. _____ Plotted _____ Profile

Survey of _____ Date _____ Date _____ No. _____

Survey by _____ Notes _____ Notes Chkd. _____ Checked _____ X-Sec.

Indexed _____ Date _____ Date _____ Date _____ No. _____

STATION	B. S.	H. I.	F. S.	ELEV.	

FORM 307 5M 7-43

PLEASE RETURN TO
LOS ANGELES COUNTY SURVEYOR
700 HALL OF RECORDS

Do not extend notes this side of this line

NOTE: ANY ADDITIONS OR CHANGES ON THIS SHEET MUST BE MADE OR CIRCLED IN RED INK, WITH DATE AND NAME OF PERSON MAKING CHANGE

FORM 307 5M 7-43

PLEASE RETURN TO
LOS ANGELES COUNTY SURVEYOR
700 HALL OF RECORDS

NOTE: ANY ADDITIONS OR CHANGES ON THIS SHEET MUST BE MADE OR CIRCLED IN RED INK. WITH DATE AND NAME OF PERSON MAKING CHANGE

Do not extend notes this side of this line

12/ 5 97 1209

Profile No. ____ Notes Red. ____ Plotted ____ Job No. 1117 Division No. ____
X-Sec. No. ____ Notes Chkd. ____ Date ____ Checked ____ Survey of Ira Ave. et al
Date ____ Date ____ Survey by R.L.W. Notes V.C. Date 9-18-42
Date ____ Map No. ____ Indexed ____ Date ____

F.B. PG. 252

STATION	B. S.	H. I.	F. S.	ELEV.	IRA AVE. AND OTHER STREETS
TEST HOLE #1 AT N.W. COR. FLORENCE AVE. & DARWELL AVE. - 60' N. of & FLORENCE AVE & 13' W. of & DARWELL AVE					
BM H173	351	126 06		122 55	BM H173 Elev. = 122.552 FB 1114-124 Ira Ave & Florence Ave. N.W. Cor. Cf Spk W. Side P.P. #3218 04 E
			397	122 09	Ground Surface Clayey Silty Sand 3.5' Sandy Clay 2.5' Sandy Silt. 5.5' Sand 3.5' Clay Bot. of Hole
			1610	109 96	Hole open 2.6 Hrs Note Information from Prop. owner water at 34' below surface
TP	369	126 25	350	122 75	
BM H173			370	122 55	See Above
TEST HOLE #2 AT S.W. COR COMPTON & VAQUERIA RD. & 1st ALLEY N. of FLORENCE AVE - 25' W of & COMPTON & VAQUERIA RD. & 13' S of & ALLEY					
BM H59	564	126 31		120 67	BM H59 Elev. = 120.674 FB 1114-9 Compton & Vaquerria Rd & Florence Ave Bf Spk Conc Pav. 10' E of E/st.
			511		Ground Surface Clayey Silty Sand 3.4' Sandy Silt. 6.7' Bot of Hole
			1510	111 21	Hole open 25 Hrs
TP	475	126 12	494	121 37	NOTE Prop Owner says cesspool 25' deep No water
BM H59			545	120 67	See Above

FORM 307 5M 7-43

PLEASE RETURN TO
LOS ANGELES COUNTY SURVEYOR
700 HALL OF RECORDS

NOTE: ANY ADDITIONS OR CHANGES ON THIS SHEET MUST BE MADE OR CIRCLED IN RED INK, WITH DATE AND NAME OF PERSON MAKING CHANGE

Do not extend notes this side of this line

F.B. Pg. 254 Job No. 1117 Division No. Notes Red. Plotted Profile
Survey of 11th Ave et al Date Date No.
Survey by R.L. Wiley Notes V. Gregory 9-18-45 Notes Chkd. Checked X-Sec.
Indexed Date Date Date No.

STATION	B. S.	H. I.	F. S.	ELEV.	
TEST HOLE #3 AT N.E. Cor of COLMAR ST. & LUBEC ST - 30' N. of ℄ LUBEC ST & 15' E of ℄ COLMAR ST.					
BM H 67	422	129 59		125 37	BM H 67 Elev = 125.368 FB. 728-57 Lubec St. 210' W. of Colmar Ave. Square on W. edge M.H. ring.
			590	123 69	
			1390	115 69	
TP	573	129 72	560	123 99	
BM H 67			434	125 38	See Above
TEST HOLE #4 AT of COLMAR ST & LOVELAND ST					
BM H 130				127 63	BM H 130 Elev = 127.630 FB. 728-123 Loveland St. & Colmar Ave SE Cor Spk N end Conc. Walk E Side Hse #6002



1130

Hole Open 25 Hrs

Note
Property own says cesspool 25' deep No water



Dug 4' too hard for Post Hole Digger.

Note
Property owner says Cesspool 18' deep No water

FORM 307 5M 7-43

PLEASE RETURN TO
LOS ANGELES COUNTY SURVEYOR
700 HALL OF RECORDS

NOTE: ANY ADDITIONS OR CHANGES ON THIS SHEET MUST BE MADE OR CIRCLED IN RED INK, WITH DATE AND NAME OF PERSON MAKING CHANGE

Do not extend notes this side of this line

STATION	B.S.	H.I.	F.S.	ELEV.		
TEST HOLE # 5 ON DARWELL AVE 320'± S of ℄ LOVELAND ST & 10' E of ℄ DARWELL AVE						
BM H101	427	132 17		127 90	BM H101 Elev.=127.898 F.B. 728-92 Loveland St. & Darwell Ave Ct Spk PP# 529778 E. N. Side 125' W of Darwell	
			660	125 57	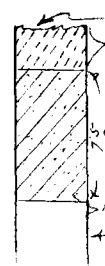 Ground Surface; 25 Silt; Sandy Clay; 75; 10 Bot. of Hole; Sand & Small Rock	Prop. Owner says 34' to Water Level
			1710	115 07		
TP	588	131 94	611	126 06		
BM H101			404	127 90	See Above	
					See Above	
TEST HOLE #6 AT SE COR. COMPTON & JABONERIA RD. & GAGE AVE						No Test Hole Dug
BM					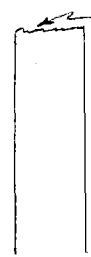 Ground Surface	

Profile No. ____ Notes Red. ____ Plotted ____ Job No. 1117 Division No. ____ F.B. PG. 255
X-Sec. No. ____ Date ____ Date ____ Survey of Ira Ave et al
Notes Chkd. ____ Checked ____ Survey by R.L.W. Notes V.G. Date 9-19-45
Date ____ Date ____ Map No. ____ Indexed ____ Date ____

FORM 307 5M 7-43

PLEASE RETURN TO
LOS ANGELES COUNTY SURVEYOR
700 HALL OF RECORDS

NOTE: ANY ADDITIONS OR CHANGES ON THIS SHEET MUST BE MADE OR CIRCLED IN RED INK, WITH DATE AND NAME OF PERSON MAKING CHANGE

Do not extend notes this side of this line

STATION	B. S.	H. I.	F. S.	ELEV.		
TEST HOLE #7 AT COLMAR AVE & WATCHER ST 47' N of INT ON ℄ COLMAR ST PROD						
BM H 177	479	98 50		9[illegible] 71	BM H 177 Elev Colmar Ave & Watcher St Bt Sph in Cons Dr	
			489		Ground Surface	
					Silt	
					Clay	
T.P	159	98 44	165	96 85		
BM H 177			473	9[illegible] 71	See Above	



Profile No. ____ Plotted ____ Date ____ Notes Red. ____ Date ____ Division No. ____ Job No. ____ Survey of ____ Survey by ____ Notes ____ Indexed ____ Date ____

X-Sec. No. ____ Checked ____ Date ____ Notes Chkd. ____ Date ____

F.B. PG. 256

C. Johnson

Profile No. | Notes Red. | Plotted | Job No. 1132 Division No. | F. B. 895 PG 245

X-Sec. No. | Notes Chkd. | Checked | Survey of CHESTER ST | Date 8-12-43

Date | Date | Survey by WALLACE Notes J CW | Indexed C. Johnson Date

C.I. 1132

CHESTER ST. ET AL

TEST HOLES

Wallace
Lanigan
Carlson
Wm. Van Deren

STATION	B. S.	H. I.	F. S.	ELEV.

NOTE: ANY ADDITIONS OR CHANGES ON THIS SHEET MUST BE MADE OR CIRCLED IN RED INK, WITH DATE AND NAME OF PERSON MAKING CHANGE

Do not extend notes this side of this line

PLEASE RETURN TO
LOS ANGELES COUNTY SURVEYOR
700 HALL OF RECORDS

Form 307 5M 11-35

Form 307 5M 11-35

PLEASE RETURN TO
LOS ANGELES COUNTY SURVEYOR
700 HALL OF RECORDS

NOTE: ANY ADDITIONS OR CHANGES ON THIS SHEET MUST BE MADE OR CIRCLED IN RED INK, WITH DATE AND NAME OF PERSON MAKING CHANGE

Do not extend notes this side of this line

STATION	B. S.	H. I.	F. S.	ELEV.	
		TEST HOLE #1			
		N.W. COR. [illegible] ACKSON ST. [illegible] LAKEWOOD BLVD.			
B.M. C124	4.41	70.74		66.33	B.M. C124 El. 66.33 F.B. 1151 p. Lakewood Blvd. & Acksons St. [illegible] N.W. edge of pav. 25' W. [illegible] on N.P.L. Acksons St
	5.38	71.71	11.5	59.8	Water level after 6 hrs 9-13-46 ELV
			43	66.4	Elev. [illegible] Test hole
See page 257 for recheck of water level					Water level 5 Hrs. later 5.3' 9'
B.M. C124			441	66.33	B.M. C124 El. 66.33

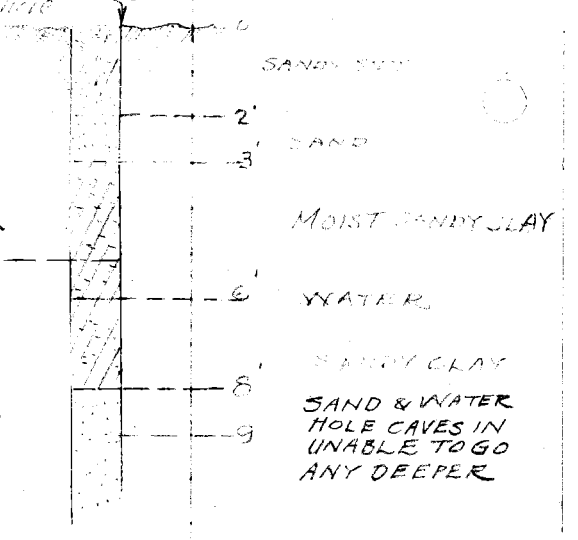

F. B. 895 PG. 246 Job No. 1132 Division No. Notes Red. Plotted Profile
Survey of CHESTER ST Date Date No.
Survey by Wallace Notes ECW Notes Chkd. Checked X-Sec.
Indexed [illegible] Date 8-22-45 Date Date No.

Form 307 5M 11-35

PLEASE RETURN TO
LOS ANGELES COUNTY SURVEYOR
700 HALL OF RECORDS

NOTE: ANY ADDITIONS OR CHANGES ON THIS SHEET MUST BE MADE OR CIRCLED IN RED INK, WITH DATE AND NAME OF PERSON MAKING CHANGE

Do not extend notes this side of this line

STATION	B. S.	H. I.	F. S.	ELEV.		
				TEST HOLE #2		
		N.W. COR. OF DUNBAR ST. & 1ST ALLEY WEST OF LAKEWOOD BLVD.				
B.M. C132	351	73.10		69.59	B.M. C132 El. 69.586 F.B. 1151 p	
			5.4	67.7	Elev. of surface top test hole	
B.M. C132			351	69.59	B.M. C132. El. 69.59	

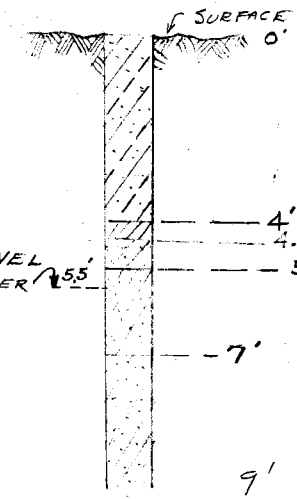

SANDY SILTY CLAY - MOIST

CLAY - MOIST

SANDY CLAY - MOIST

WET - SANDY CLAY

WATER

WATER LEVEL 5 Hrs. LATER

See page 258 for check of water level 7-1-46

Profile No. ____ Notes Red. ____ Plotted ____ Job No. 1132 Division No. ____

X-Sec. No. ____ Date ____ Date ____ Survey of CHESTNUT ST

Notes Chkd. ____ Checked ____ Survey by WALLACE Notes E.C.W. Date 8-22-45

Date 8/24/45 Date ____ Map No. ____ Indexed ____ Date ____

F.B. 875 PG 147

Form 307 5M 11-35

PLEASE RETURN TO
LOS ANGELES COUNTY SURVEYOR
700 HALL OF RECORDS

NOTE: ANY ADDITIONS OR CHANGES ON THIS SHEET MUST BE MADE OR CIRCLED IN RED INK, WITH DATE AND NAME OF PERSON MAKING CHANGE

Do not extend notes this side of this line

STATION	B. S.	H. I.	F. S.	ELEV.	
			TEST HOLE #3		
		HAYTER AVE. & DUNBAR ST. - WEST SIDE HAYTER AVE			
B.M C130	4.87	72 25		67 38	B.M. C130 El. 67.38 F.B. 1151-p Hayter Ave. & Alley N. of DUNBAR ST. NE Cor 60d N.
			4.9	67 4	El. Top of Test hole
BM C130			4.87	67 38	B.M. C130 El. 67.38

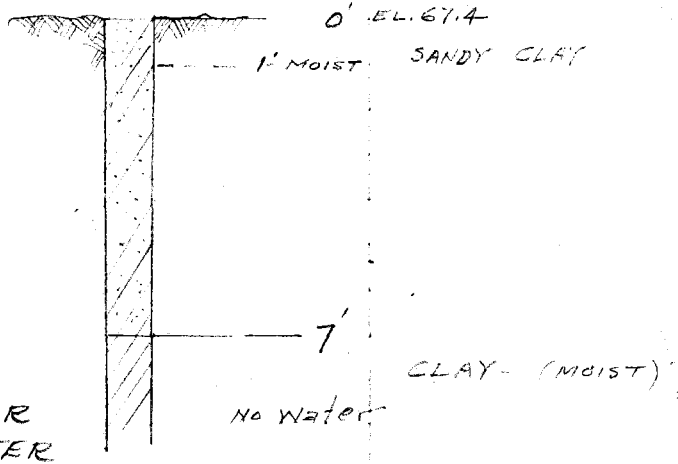

See page 259 for recheck for water level 7-2-46

NO WATER
4 HRS. LATER

F. B. 895 PG. 248 | Job No. 1132 | Division No. | Notes Red. | Plotted | Profile No.
Survey of CHESTER ST | Date | Date | X-Sec.
Survey by Wallace | Notes ECW | Notes Chkd. | Checked | No.
Indexed C. Johnson | Date 8-22-45 | Date | Date

Form 307 5M 11-35

PLEASE RETURN TO
LOS ANGELES COUNTY SURVEYOR
700 HALL OF RECORDS

NOTE: ANY ADDITIONS OR CHANGES ON THIS SHEET MUST BE MADE OR CIRCLED IN RED INK, WITH DATE AND NAME OF PERSON MAKING CHANGE

Do not extend notes this side of this line

STATION	B. S.	H. I.	F. S.	ELEV.		
					TEST HOLE #4	
					CHESTER ST. & HAYTER AVE.	
					3'E. of W.P.L. Hayter Ave. & 5'S. of N.P.L. Chester St.	
B.M.C107	419	73 ~~74~~ 2 16		68. ~~[illegible]~~	B.M-C107 EL. 68.97	F.B. [illegible]
			35	69.7 ~~70.7~~	Elev. surface top Test hole	
B.M-C107			419	68 ~~[illegible]~~	B.M-C107 EL. 68.97	

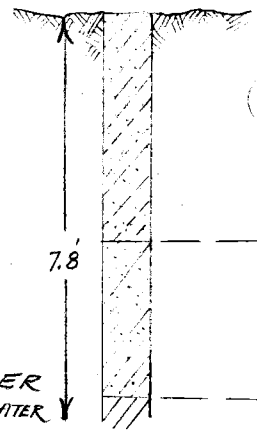

0' EL. 70.7'

(Damp) SILTY SAND

5'

SANDY CLAY—Moist

NO WATER
4 HRS. LATER

7.5' WET CLAY

See page 260 for recheck for water level 7-1-46

Profile No. ____ Notes Red. ____ Plotted ____ Job No. 132 Division No. ____ F.B. 875 Pg. 41

X-Sec. No. ____ Date ____ Date ____ Survey of CHESTER ST.

Notes Chkd. [illegible] Date 8/29/45 Checked ____ Survey by WALLACE Notes ECW Date 8-22-45

Date ____ Date ____ Map No. ____ Indexed [illegible] Date ____

Form 307 5M 11-35

PLEASE RETURN TO
LOS ANGELES COUNTY SURVEYOR
700 HALL OF RECORDS

NOTE: ANY ADDITIONS OR CHANGES ON THIS SHEET MUST BE MADE OR CIRCLED IN RED INK, WITH DATE AND NAME OF PERSON MAKING CHANGE

Do not extend notes this side of this line

Profile No. ____ X-Sec. No. ____
Plotted ____ Date ____ Checked ____ Date ____
Notes Red. ____ Date ____ Notes Chkd. ____ Date ____
Division No. ____ Notes ____ Date ____
Job No. ____
Survey of ____
Survey by C. Johnson
Indexed ____

F.B. 331 PG. 250

STATION	B. S.	H. I.	F. S.	ELEV.	
					TEST HOLE #5 C.I. 1132
					CHESTER ST. & LAKEWOOD BLVD.-S.W.COR.
B.M.C126	4.39	76.50		72.11	B.M.C126 EL. 72.11 F.B. 331- Alley W. of Lakewood Blvd. & Alley N. of Chester St. N.W.Cor. C.Spk. Pepper Tr.
			4.9	71.6	Elev. Top Test Hole
B.M.C126			4.39		BORING

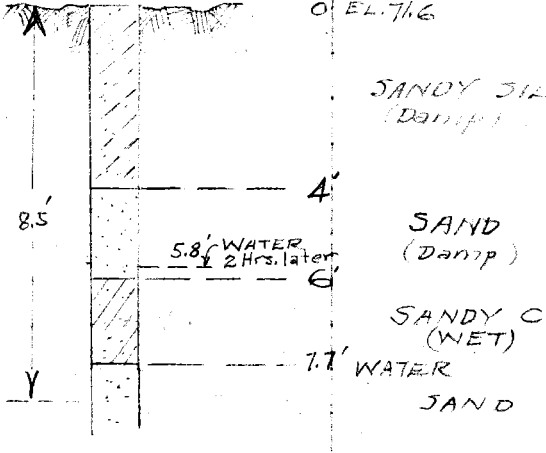

See page 261 for recheck of water level 7-1-46

FORM 307 5M 7-43

PLEASE RETURN TO
LOS ANGELES COUNTY SURVEYOR
700 HALL OF RECORDS

NOTE: ANY ADDITIONS OR CHANGES ON THIS SHEET MUST BE MADE OR CIRCLED IN RED INK. WITH DATE AND NAME OF PERSON MAKING CHANGE

Do not extend notes this side of this line

Profile No. ____ Notes Red. ____ Plotted ____
X-Sec. No. ____ Date ____ Date ____
Notes Chkd Date 8/29/45 Checked Date ____
Job No. 1132 Division No. ____
Survey of CHESTER ST
Survey by WALLACE Notes ECW Date 8-23-45
Map No. ____ Indexed ____ Traced ____
F.B. 87 PG. 15

STATION	B. S.	H. I.	F. S.	ELEV.	
					TEST HOLE #6 C.I. 1132 CHESTER ST
					CHESTER ST. & PITTS AVE. - S.E. COR
B.M. C127	3 98	74.39		70.41	B.M. C127 EL. 70.41 F.B. 1151, p Pitts Ave. & Chester St. S.W. Cor 6 od. N. in cb. on S.P.L. 10' West of W.P.L
			4 Z	70.2	Elev. of surface top of Test Hole
B.M. C127			3 98	70.41	B.M. C127 EL. 70.41
See page 262 for recheck of Water level 7-1-46				WATER 5 Hrs. Later 7 0	

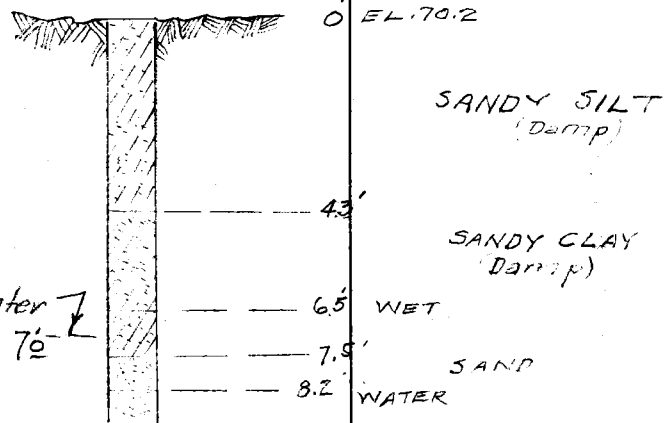

FORM 307 5M 7-43

PLEASE RETURN TO
LOS ANGELES COUNTY SURVEYOR
700 HALL OF RECORDS

NOTE: ANY ADDITIONS OR CHANGES ON THIS SHEET MUST BE MADE OR CIRCLED IN RED INK, WITH DATE AND NAME OF PERSON MAKING CHANGE

Do not extend notes this side of this line

STATION	B. S.	H. I.	F. S.	ELEV.		
			TEST		HOLE #7 C.I. 1132	CHESTER ST.
		PITTS	AVE.	8c	DUNBAR ST.	N.W. COR.
B.M.C131	414	72.85		68.71	B.M.C131 El. 68.71 F.B. 1151 p. Pitts Ave. & Alley N. of Dunbar St. S.E. Cor. C. Spk. P.P. 1794	
			44	68.5	El. surface Top Test hole	
B.M.C131			414	68.71	B.M.C131	

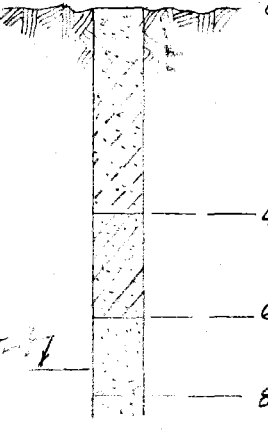

See page 262 for recheck of water level 7-1-46

F.B. 895 PG. 252 Job No. 1132 Division No. ____ Notes Red. ____ Plotted ____ Profile ____
Survey of CHESTER ST Date ____ Date ____ No. ____
Survey by Wallace Notes ECW Notes Chkd. ____ Checked ____ X-Sec. ____
Indexed C. Johnson Date 8-23-45 Date ____ Date ____ No. ____

FORM 307 5M 1-46

PLEASE RETURN TO
LOS ANGELES COUNTY SURVEYOR
700 HALL OF RECORDS

NOTE: ANY ADDITIONS OR CHANGES ON THIS SHEET MUST BE MADE OR CIRCLED IN RED INK, WITH DATE AND NAME OF PERSON MAKING CHANGE.

Do not extend notes this side of this line.

STATION	B. S.	H. I.	F. S.	ELEV.		
		CHESTER ST. S.S. (C.I. #1132)				
		TEST HOLE #1				
		[illegible] ST. & LAKEWOOD BLVD - [illegible]				
B.M. [illegible]	5.38	71.71		66.33	B.M. [illegible] (ELEV. 66.33 - [illegible] pg. 144 - C.I. 1132 [illegible] Lakewood Blvd. & Jackson St. [illegible] Jackson St.)	
			[illegible]	[illegible]	[illegible]	
			[illegible]	[illegible]	[illegible]	
			[illegible]	[illegible]	Water level [illegible] - July 1, 1946	4 [illegible]
B.M. [illegible]			[illegible]	[illegible]		
			11.9	59.8	Water level after 6 hrs 9-13-46 RLW	

[illegible] F.B. 895 pg. 246

Profile No. ____ Notes Red ____ Plotted ____ Job No. [illegible] Division No. ____

X-Sec. No. ____ Date ____ Date ____ Survey of ____

Notes Chkd. W.L.G. Checked ____ Survey by [illegible] Notes [illegible] Date 7-1-46

Date 7-2-46 Date ____ Map No. ____ Indexed ____ Date ____

F.B. 895 PG. 257

FORM 307 5M 1-46

PLEASE RETURN TO
LOS ANGELES COUNTY SURVEYOR
700 HALL OF RECORDS

NOTE: ANY ADDITIONS OR CHANGES ON THIS SHEET MUST BE MADE OR CIRCLED IN RED INK, WITH DATE AND NAME OF PERSON MAKING CHANGE.

Do not extend notes this side of this line.

STATION	B. S.	H. I.	F. S.	ELEV.		
			TEST HOLE #2 (C.I. 1132)			
			DUNBAR ST. & 1ST ALLEY WEST OF LAKEWOOD BLVD. - N.W. [illegible]			
B.M. C-132	3.43	73.04			B.M. C-132	(ELEV. 69.604 - F.B. 1151 pg. 147 (C.I. 1132) [illegible]
	3.40	[illegible]				
			[illegible]	[illegible]	ELEV. ON [illegible] OF TEST HOLE [illegible]	
			[illegible]	[illegible]	Water level [illegible]	
			15.3	[illegible]	[illegible] 2:40 PM [illegible]	
B.M. C-132			[illegible]	[illegible]		
			119	[illegible]	Water level after 6 hr 9-13-46 RLW	

FOR [illegible]

[illegible]

F.B. 895 PG. 258

Job No. 1132 Division No. Notes Red Plotted Profile

Survey of CHESTER ST. Date Date No.

Survey by [illegible] Notes [illegible] Notes Chkd. W.I.G. Checked X-Sec.

Indexed Date Date 7-2-46 Date No.

FORM 307 5M 1-46

PLEASE RETURN TO
LOS ANGELES COUNTY SURVEYOR
700 HALL OF RECORDS

NOTE: ANY ADDITIONS OR CHANGES ON THIS SHEET MUST BE MADE OR CIRCLED IN RED INK, WITH DATE AND NAME OF PERSON MAKING CHANGE.

Do not extend notes this side of this line.

Profile No.____ Notes Red____ Date____ Plotted____ Date____ Job No. 1132 Survey of____ Division No.____

X-Sec. No.____ Notes Chkd. W.I.C. Date 7-2-46 Checked____ Date____ Survey by [illegible] Notes [illegible] Date 7-1-46 Map No.____ Indexed____ Date____

F.B. 895 PG. 259

STATION	B. S.	H. I.	F. S.	ELEV.		
			TEST HOLE #3 (C.I. 1132)			
HATTER AVE & DUNBAR ST. – W side Hatter Ave [illegible]						
B.M. C-[illegible]	5.11	72.50		67.39	B.M. C-[illegible] (ELEV. 67.39 [illegible] Ave & Alley [illegible] N.E. Cor. [illegible])	
	4.[illegible]	[illegible]				
			5.[illegible]	[illegible]	ELEV. ON SOIL, at Top of Test Hole	
			[illegible]	[illegible]	Water Level [illegible]	
			[illegible]	[illegible]	Water Level at [illegible]	14 HR.
			14.5	58.0	Water Level after 6 hr	2-13-46 - RLK
B.M. C-13[illegible]			4.[illegible]	67.8[illegible]		

For soil [illegible] water level see F.B. [illegible]

FORM 307 5M 1-46

PLEASE RETURN TO
LOS ANGELES COUNTY SURVEYOR
700 HALL OF RECORDS

NOTE: ANY ADDITIONS OR CHANGES ON THIS SHEET MUST BE MADE OR CIRCLED IN RED INK, WITH DATE AND NAME OF PERSON MAKING CHANGE.

Do not extend notes this side of this line.

STATION	B. S.	H. I.	F. S.	ELEV.		
		TEST HOLE [illegible]				
					3'E of W.P.L. Hayter Ave &	
	CHESTER ST. &	HAYTER AVE.,			3'S " N.P.L. Chester St.	
					[illegible]	(C.I. 1132)
B.M. [illegible]	5.36	74.33			B.M. [illegible]	
	[illegible]	[illegible]				
			[illegible]	[illegible]	[illegible]	
			[illegible]	[illegible]	[illegible]	
			[illegible]	[illegible]	[illegible]	
[illegible]			[illegible]	[illegible]		
			15.4	58.9	Water level after Chr	9-18-46 RLW.

[illegible]

F.B. 859 PG. 260

Job No. [illegible] Division No. [illegible] Notes Red. [illegible] Plotted [illegible] Profile

Survey of [illegible] Date [illegible] Date [illegible] No. [illegible] X-Sec.

Survey by [illegible] Notes [illegible] Notes Chkd. [illegible] Checked [illegible] No. [illegible]

Indexed [illegible] Date [illegible] Date [illegible] Date [illegible] No. [illegible]

FORM 307 2M 8-45

PLEASE RETURN TO
LOS ANGELES COUNTY SURVEYOR
700 HALL OF RECORDS

NOTE: ANY ADDITIONS OR CHANGES ON THIS SHEET MUST BE MADE OR CANCELED IN RED INK, WITH DATE AND NAME OF PERSON MAKING CHANGE.

Do not extend notes this side of this line.

F.B. 859 PG. 262 | Job No. 1132 | Division No. | Profile No. | X-Sec. No.
Survey of CHESTER ST. | Notes | Plotted | Date | Checked | Date
Survey by Hallstrom | Notes Red. | Date | Notes Chkd. W.H. | Date 7-2-46
Indexed | Date

STATION	B. S.	H. I.	F. S.	ELEV.		
		TEST HOLE #6			(C.I. 1132)	
		CHESTER ST. & PITTS AVE. - S.E. Cor. - 30'SC 15' E of Z				
C.Y.S.-21	5.03	75.45		70.42	PITTS AVE. & ALLEY N. of CHESTER ST. - S.E. Cor. - 1.23' Tan. St.	(C.I. 1132)
			13.4	62.0	Water level after 4 hrs	9-13-46 CLN
					ELEV. ON SURF.	
		FOR SOIL DATA & FORMER WATER LEVEL SEE F.B. 895-251				
		TEST HOLE #7			PITTS AVE. & DUNBAR ST - N.W. Cor.	
B.M. C-131	4.55	73.28		68.73	B.M. C-131 (Elev. 68.732 - F.B. 1151 p. 147 - C.I. 32) Pitts Ave. & Alley N. of Dunbar St. - S.E. Cor. Ch. Spk. in P.P. 17943 E (S.S.d.)	
	4.30	73.03				
			4.6	68.4	ELEV. ON SURF. at Top of TEST HOLE	
			12.2	60.8	Water Level at 2:15 P.M. July 1, 1946	
			11.8	61.2	Water Level at 3:30 P.M. July 1, 1946	1 HR. LATER
			13.9	59.4	Water level after 2 hrs	9-13-46 CLN
		FOR SOIL DATA & FORMER WATER LEVEL				
		SEE F.B. 895-252				

FORM 307 2M 6-45

LOS [illegible]GEL[illegible]CO[illegible]

700[illegible] OF RECOR[illegible]

Do no[illegible] [illegible]si[illegible] this [illegible]

NOTE: ANY ADDITIONS OR CHANGES [illegible] SHEET [illegible] BE MADE OR [illegible] IN RED [illegible] WITH DATE AND [illegible] CHANGE.

895

STATION	B. S.	H. I.	F. S.		
		TEST [illegible]			
	CHESTER ST. & LAKEWOOD BLVD. [illegible]				
B.M. [illegible]	4 31	76.43		12 12	B.M. 126 [illegible] 1151-145 (C.I. 1132) [illegible] N of [illegible]
	[illegible]	[illegible]			
			[illegible]	[illegible]	[illegible]
			[illegible]	[illegible]	[illegible]
			[illegible]	[illegible]	Water level [illegible]
B.M. [illegible]					
			10 8	[illegible] 6	Water level after [illegible] 9-13-46 BLW

[illegible] & FORMER WATER LEVEL

SEE F.B. 895 [illegible]

Profile No. ____ Notes Red. ____ Plotted ____ Job No. [illegible] Division No. ____

X:Sec. No. ____ Date ____ Date ____ Survey of [illegible]

Notes Chkd. [illegible] Checked ____ Survey by [illegible] Notes [illegible] Date 7-1-46

Date 7-2-46 Date ____ Map No. ____ Indexed ____ Date ____

F.B. 859 PG. 261