[illegible]	Survey of Arcadia City Bdry
[illegible]	W. O. 8287 Tape No. ____ Sta. ____ F
[illegible]	Survey by Evans
Checked K.R.M.	[illegible] Jan. 1940
Date Jan Feb. 1940	Indexed

ARCADIA CITY BOUNDARY

FROM

ARROW HIGHWAY

TO

DUARTE RD.

F. EVANS - DEP.

F. BROCK - ⊼

S. SEDIG - H.C.

C. WILSON - R.C.

C.S. 8939 - Sheet 3

RETURN TO
LOS ANGELES COUNTY SURVEYOR
700 HALL OF RECORDS

Note: Any Additions or Changes on This Sheet Must be Made or Circled in Red Ink With Date and Name of Person Making Change.

Do not extend notes this side of this line.

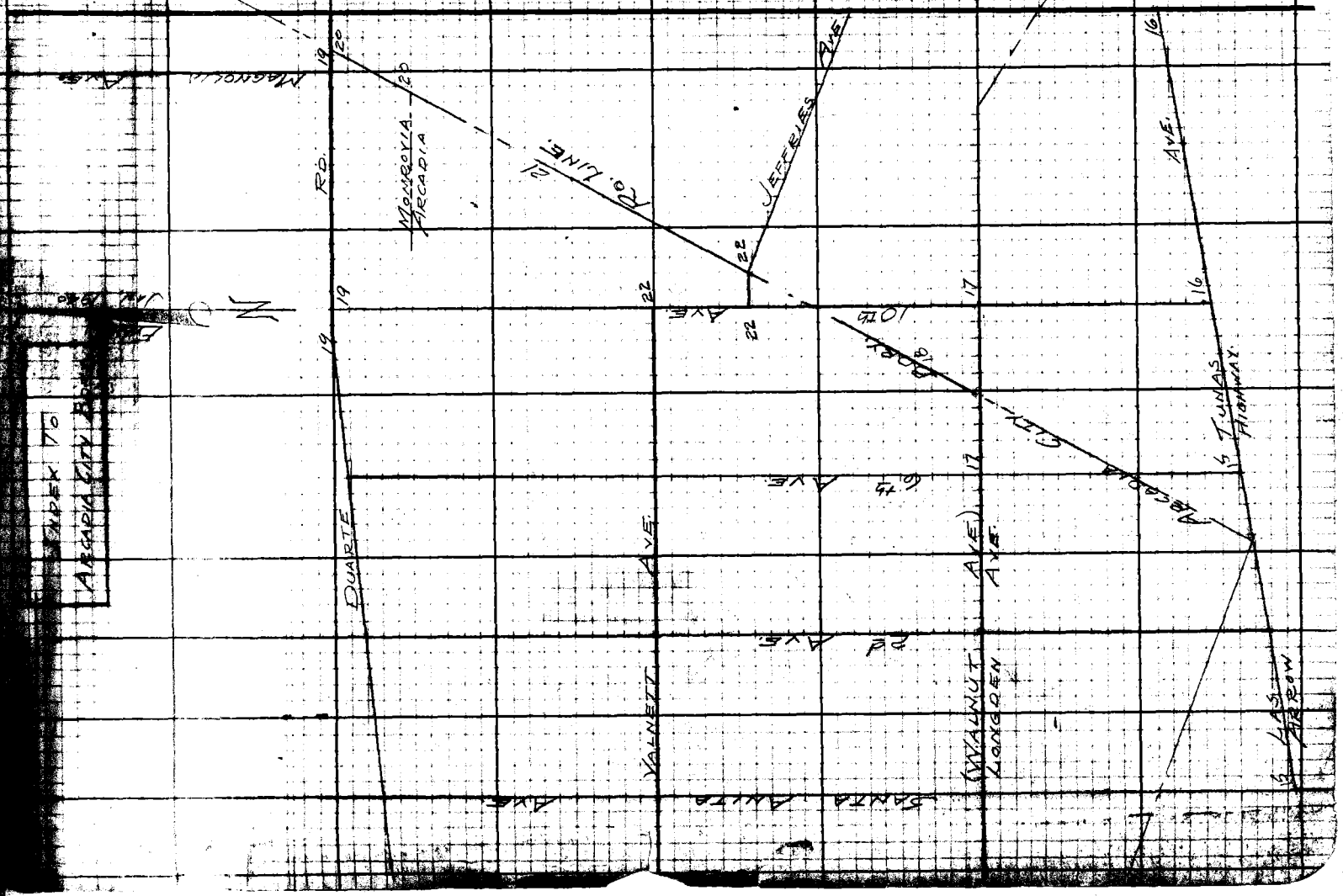

Notes Ck'd by K.R.M.	Survey of [illegible]
Map No. C.S. 8939-3	W. O. 8257 Tape No. 052 St'd 84°F
Office Work F. A. W.	Surveyed by EVANS
Checked K.R.M.	Notes [illegible] Date 1-40
Date Feb. 1940	Indexed

F.B. 898 Pg. 15

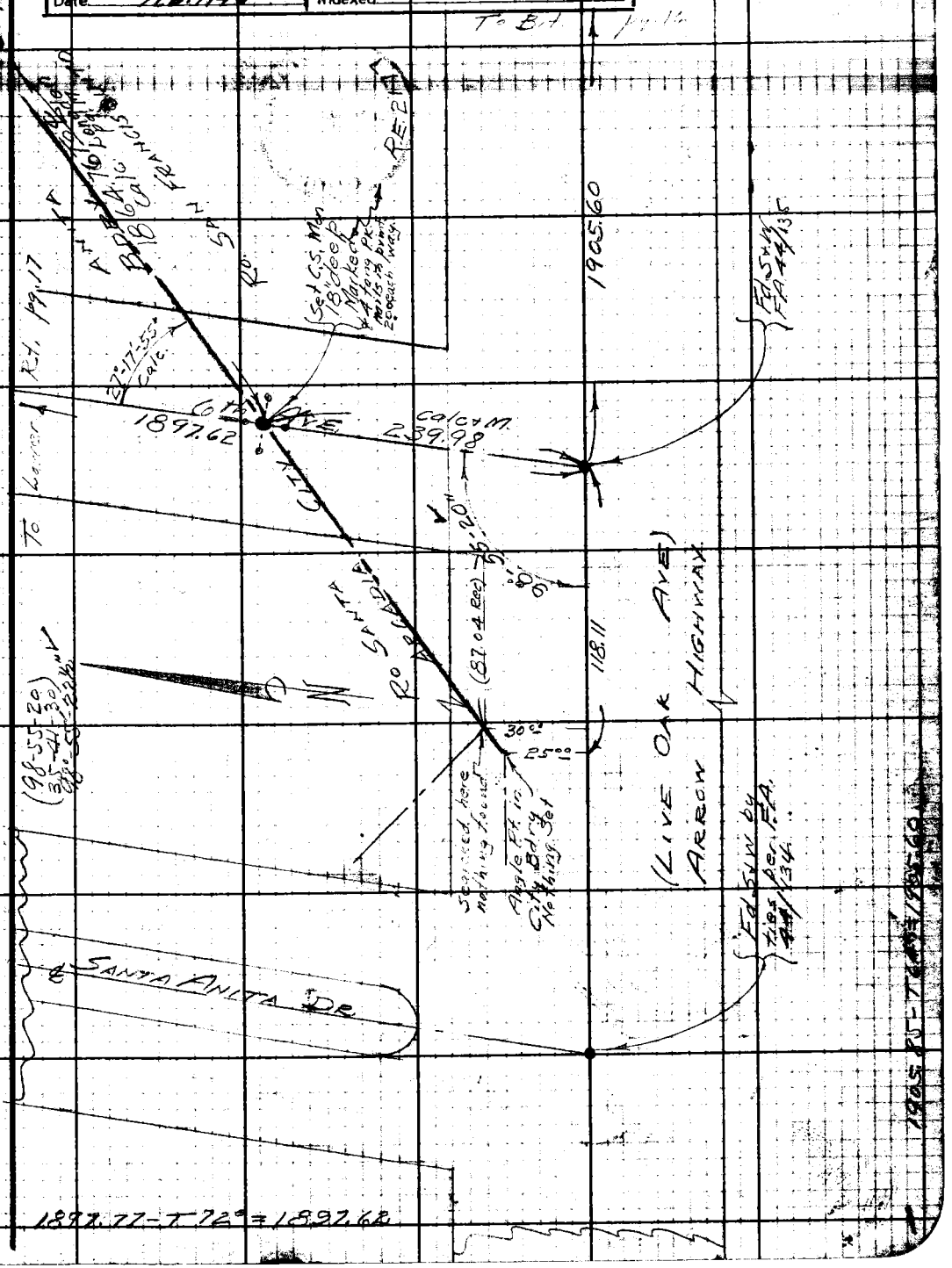

Note: Any Additions or Changes on This Sheet Must be Made or Circled in Red Ink With Date and Name of Person Making Change.

Do not extend notes this side of this line.

RETURN TO
LOS ANGELES COUNTY SURVEYOR
700 HALL OF RECORDS

FORM 247 5M 10-39

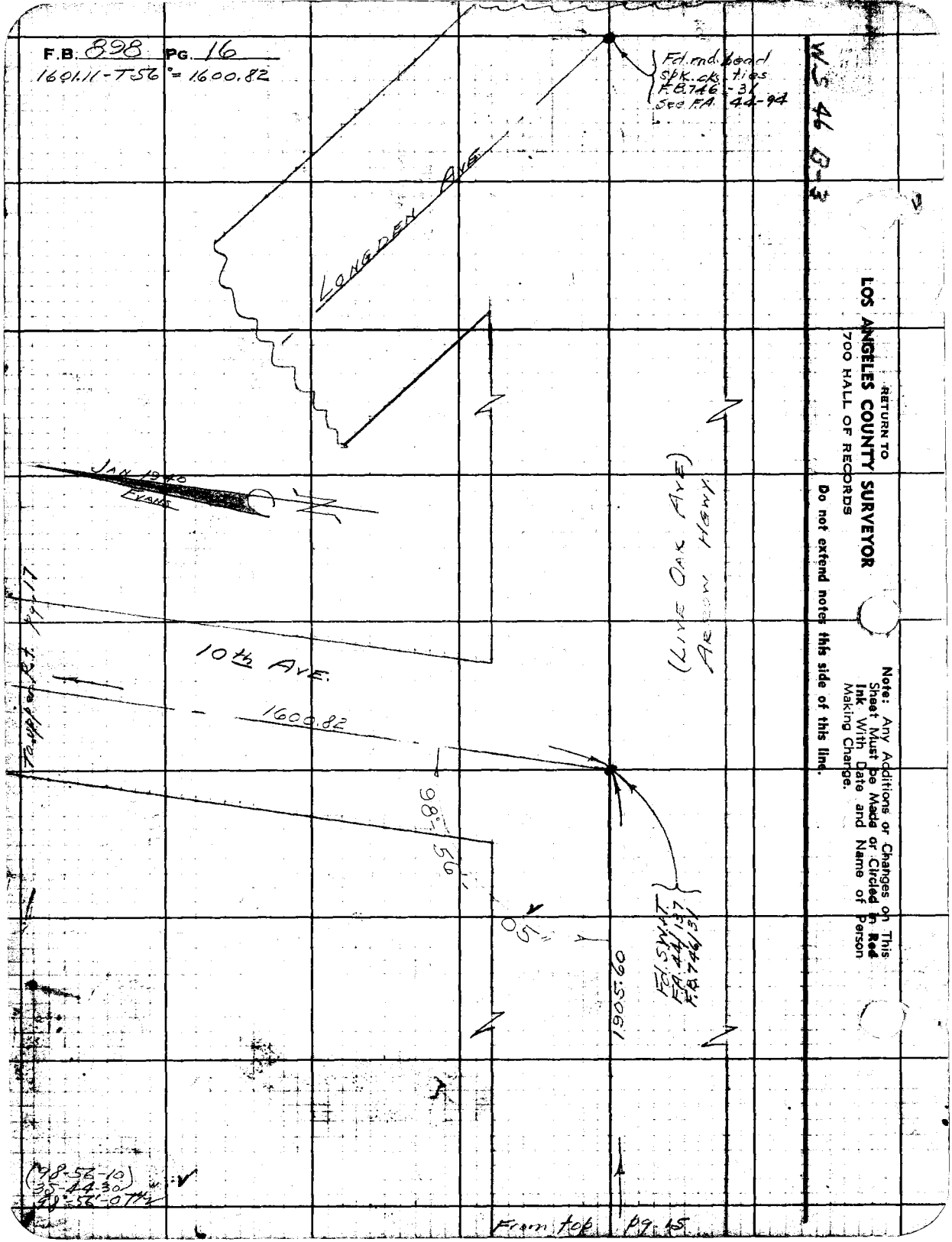
F.B. 898 PG. 16
1601.11-T56° = 1600.82
Fd. rnd. bead
spk. cks. ties
F.B. 746-31
See F.A. 44-94
W.S. 46 B-3
LONGDEN AVE
JAN 1940
EVANS
10th AVE.
1600.82
(LIVE OAK AVE)
ARROW HGWY
98°-56'-05"
1905.60
Fd. S.W.T.
F.A. 44/137
F.B. 746/31
To upper Rt. pg. 17
(98-56-10)
35-44-30
98°-56'-07½"
From top pg. 15
RETURN TO
LOS ANGELES COUNTY SURVEYOR
700 HALL OF RECORDS
Do not extend notes this side of this line.
Note: Any Additions or Changes on This Sheet Must be Made or Circled in Red Ink With Date and Name of Person Making Change.

Notes Ck'd by K.R.M.	Survey of
Map No C.S. 8039-3	W. O. 8287 Tape No 052 St'd 84°F
Office Work F. A. W.	Surveyed by EVANS
Checked K.R.M.	Notes HE Date 1-40
Date Feb. 1940	Indexed

F.B. 898 17

(90-00-10)
(360-01-00)
90°-00'-15"

Enter this on C.S. 8039

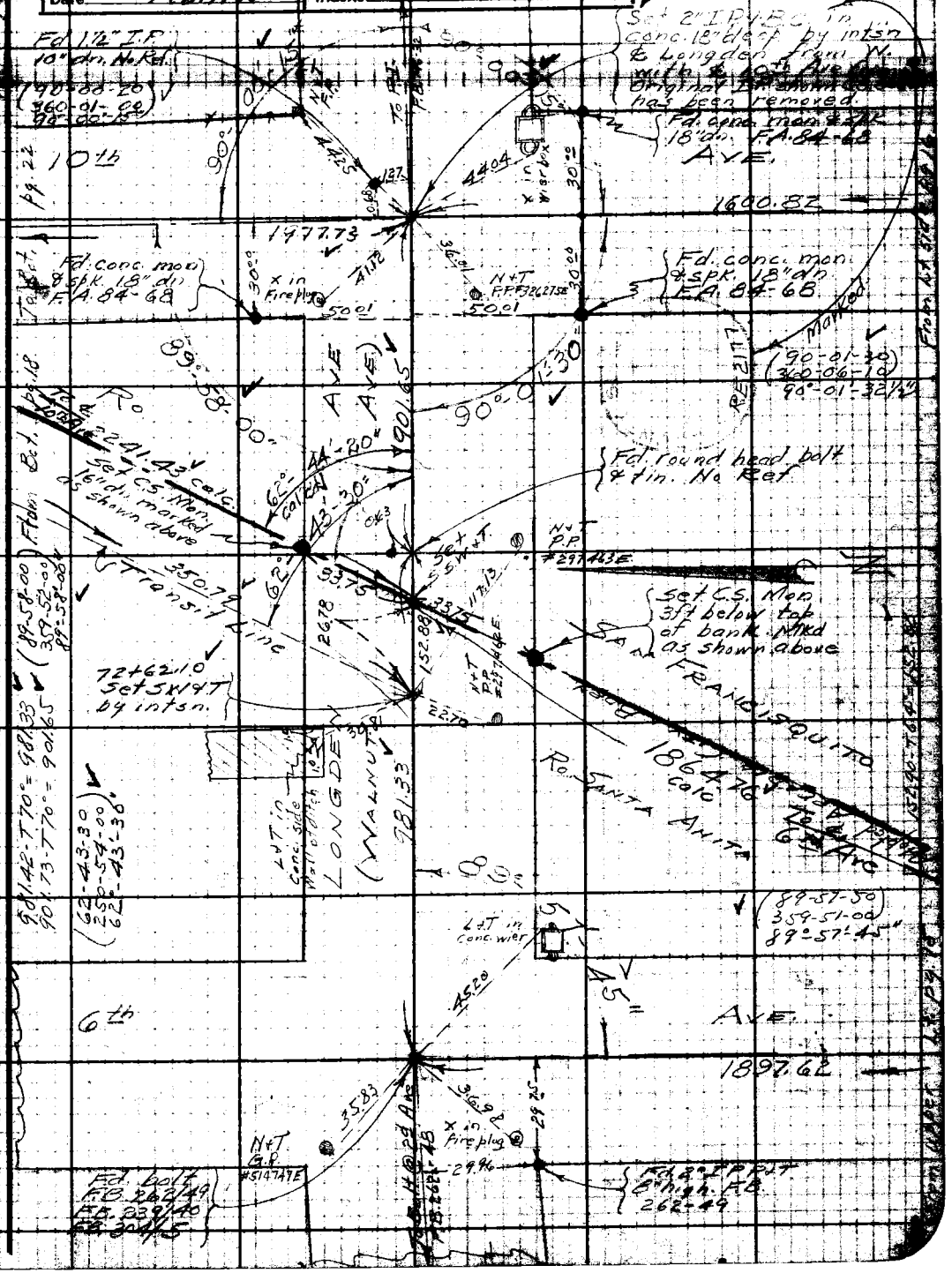

Note: Any Additions or Changes on This Sheet Must be Made or Circled in Red Ink With Date and Name of Person Making Change.

Do not extend notes this side of this line.

RETURN TO
LOS ANGELES COUNTY SURVEYOR
700 HALL OF RECORDS

FORM 247 5M 10-39

RETURN TO
LOS ANGELES COUNTY SURVEYOR
700 HALL OF RECORDS

Note: Any Additions or Changes on This Sheet Must be Made or Circled in **Red Ink** With Date and Name of Person Making Change.

Do not extend notes this side of this line.



Notes Ck'd by K.R.M.	Survey of [illegible]
Map No. C.S. 8939-3	W. O. 8287 Tape No. 052 St'd 84°F
Office Work F. A. W.	Surveyed by EVANS
Checked K.R.M.	Notes [illegible] Date 1-40
Date Feb. 1940	Indexed

F.B. 898 Pg. 19

(116-58-20)
(107-53-20)
116°-58'-20"

W.S. 45 C-5

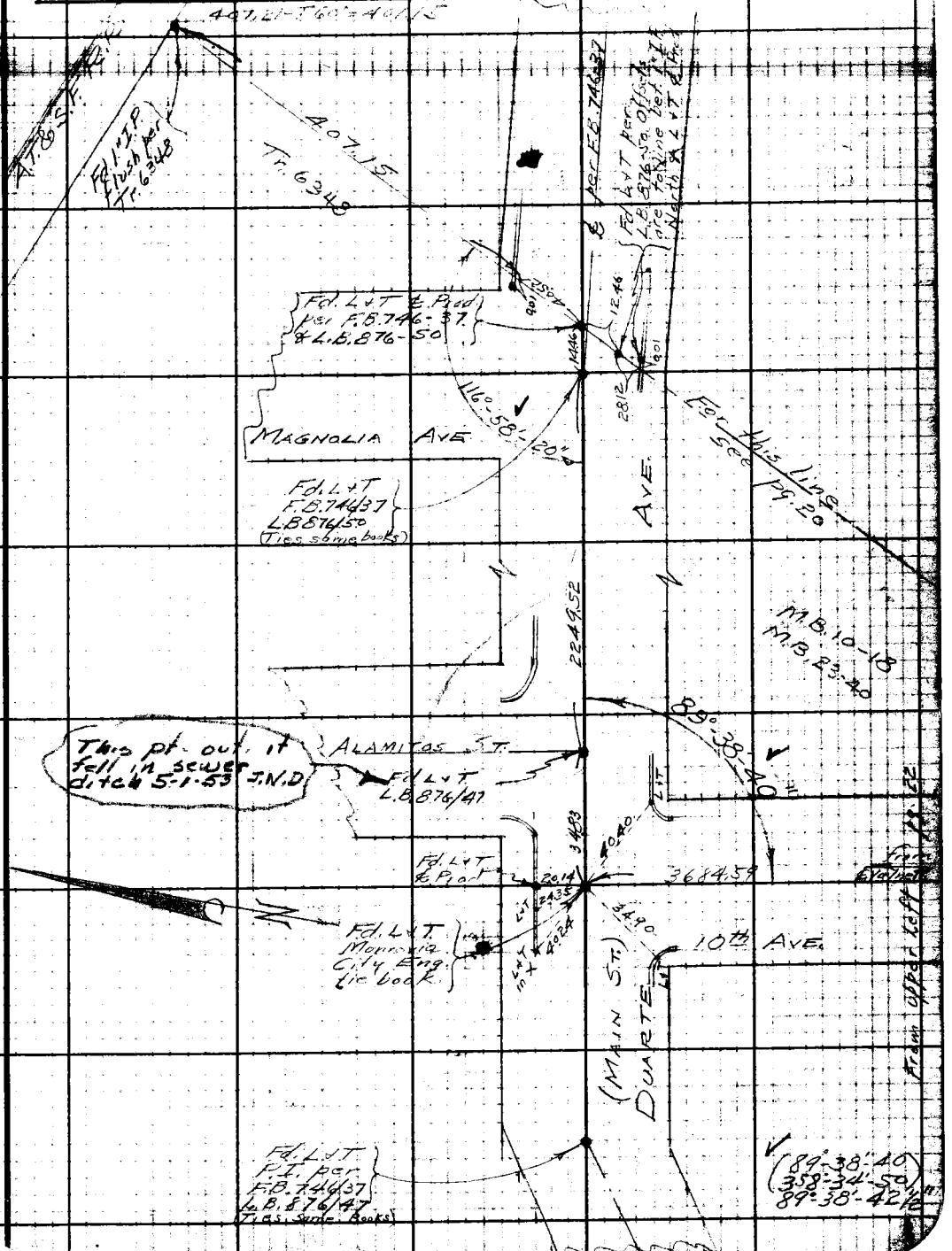

Note: Any Additions or Changes on This Sheet Must be Made or Circled in Red Ink With Date and Name of Person Making Change.

Do not extend notes this side of this line.

RETURN TO
LOS ANGELES COUNTY SURVEYOR
700 HALL OF RECORDS

FORM 247 5M 10-39

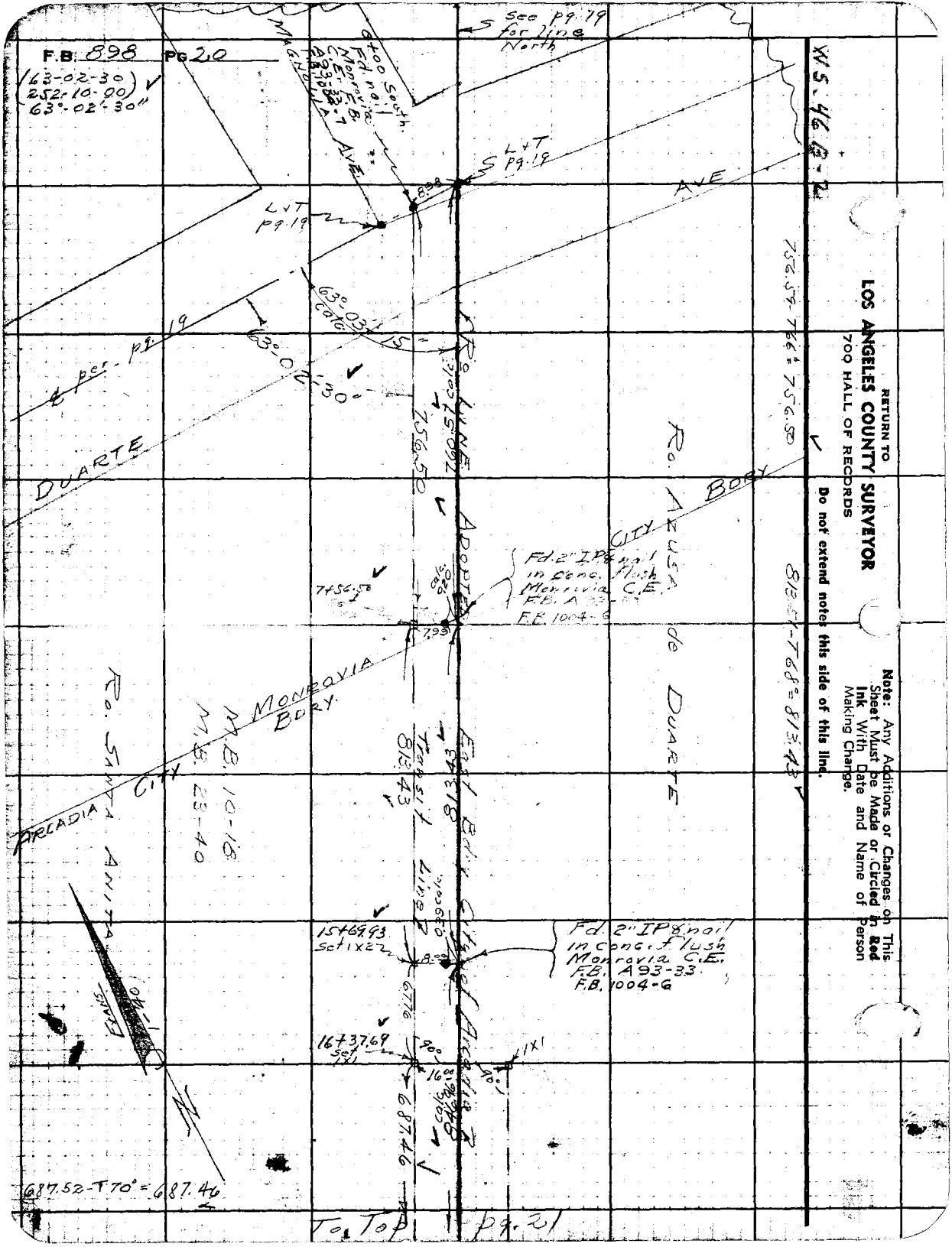
F.B. 898 PG 20
(63-02-30)
252-10-00
63°-02'-30"
See pg. 19 for line North
8+00 South
Fd. nail
Monrovia C.E.
F.B. A93-33
F.B. 1004-6
L+T pg. 19
L+T pg. 19
898
AVE
63°-03'-15"
calc.
63°-02'-30"
℄ per pg. 19
DUARTE
Ro. LINE
Ro. AZUSA de DUARTE
CITY BDRY
Fd. 2" IP & nail in conc. flush Monrovia C.E. F.B. A93-33 F.B. 1004-6
7+56.50
7.99
MONROVIA BDRY
M.B. 10-18
M.B. 23-40
ARCADIA CITY
Ro. SANTA ANITA
East Bdry City of Arcadia
Transit Line
813.43
15+69.93 set 1X2
Fd. 2" IP & nail in conc. flush Monrovia C.E. F.B. A93-33 F.B. 1004-6
16+37.69 set 1X1
687.46
687.52-T70° = 687.46
To Top pg. 21
756.59-T66° = 756.50
813.51-T68° = 813.43
W.S. 46 B-2
RETURN TO
LOS ANGELES COUNTY SURVEYOR
700 HALL OF RECORDS
Do not extend notes this side of this line.
Note: Any Additions or Changes on This Sheet Must be Made or Circled in Red Ink With Date and Name of Person Making Change.

Notes Ck'd by K.R.M.	Survey of Arcadia City Bdry
Map No. C.S. 8939-3	W. O. 8287 Tape No. 052 St'd 84°F
Office Work F.	Surveyed by Evans
Checked K.R.M.	Notes HE Date 1-40
Date Feb. 1940	Indexed

F.B. 899 Pg. 21

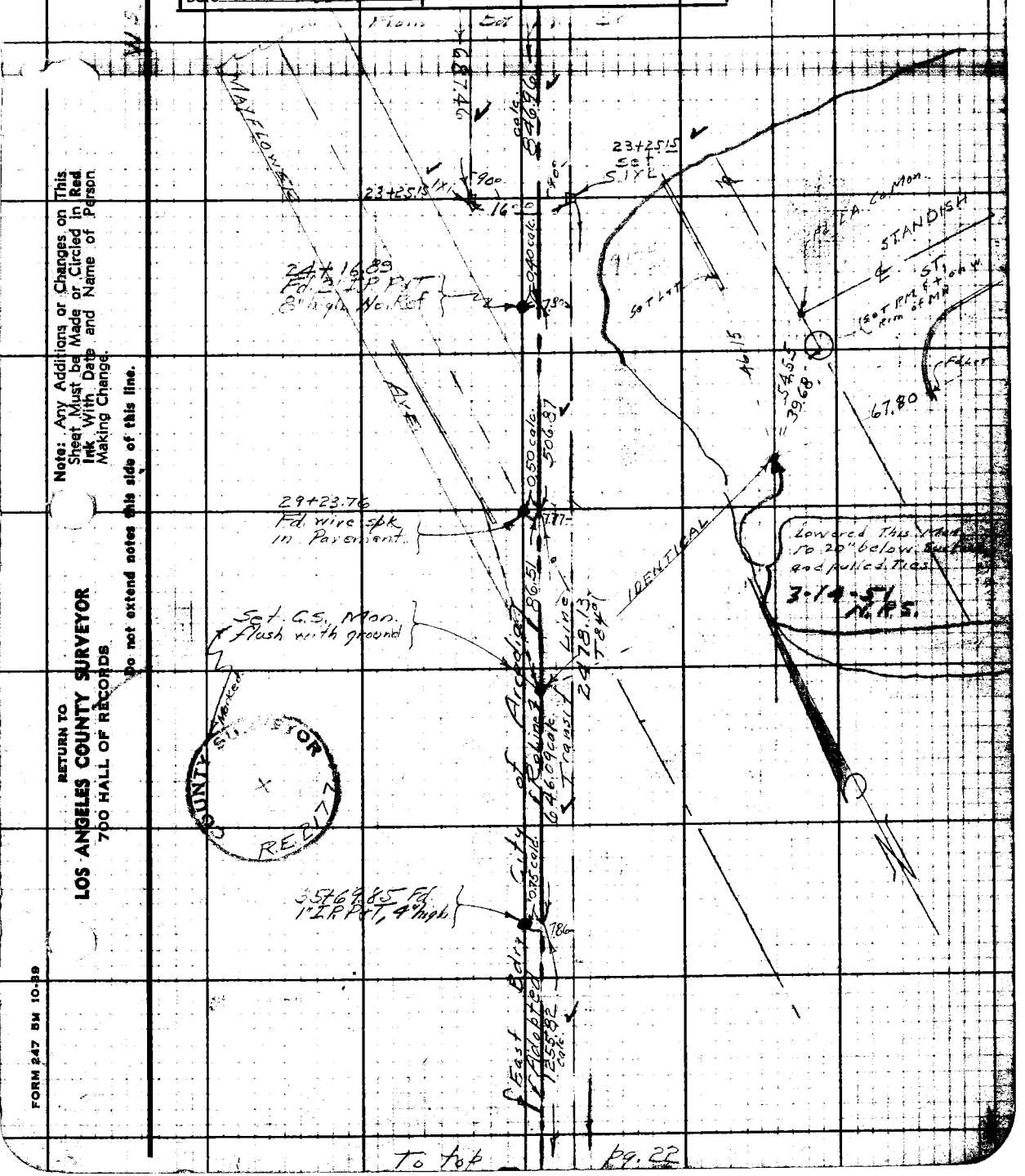

Note: Any Additions or Changes on This Sheet Must be Made or Circled in Red Ink With Date and Name of Person Making Change.

Do not extend notes this side of this line.

RETURN TO
LOS ANGELES COUNTY SURVEYOR
700 HALL OF RECORDS

FORM 247 5M 10-39

RETURN TO
LOS ANGELES COUNTY SURVEYOR
700 HALL OF RECORDS

Note: Any Additions or Changes on This Sheet Must be Made or Circled in **Red Ink** With Date and Name of Person Making Change.

Do not extend notes this side of this line.

W.S. 46-B-2

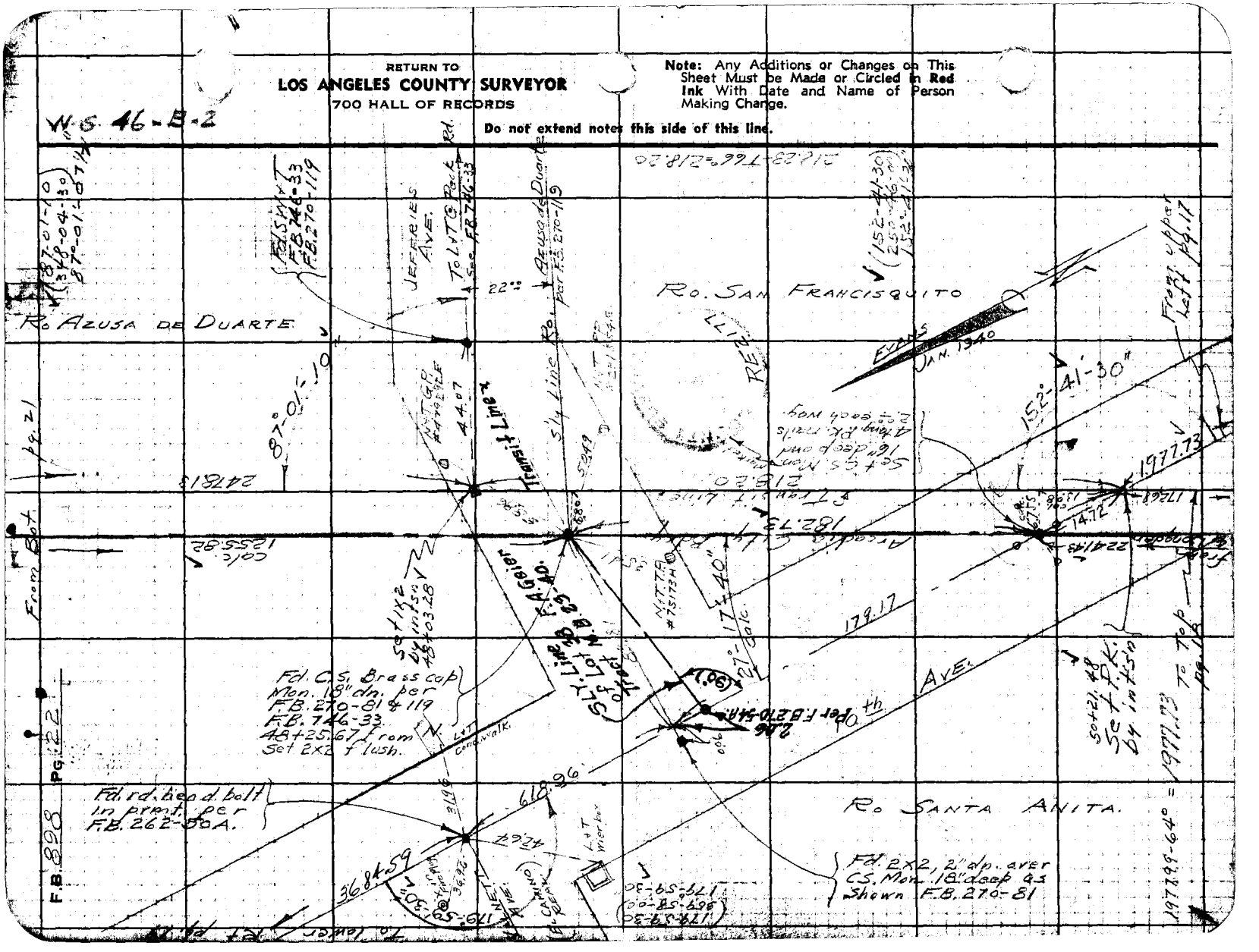

Notes Ck'd by K.R.M.	Survey of [illegible]
Map No. C.S. 8939-3	W. O. 8287 Tape No. ____ St'd ____ °F
Office Work F. A. W.	Surveyed by EVANS
Checked K.R.M.	Notes [illegible] Date Feb '40
Date Feb. 1940.	Indexed 8-7-40

F.B. 898 Pg. 23

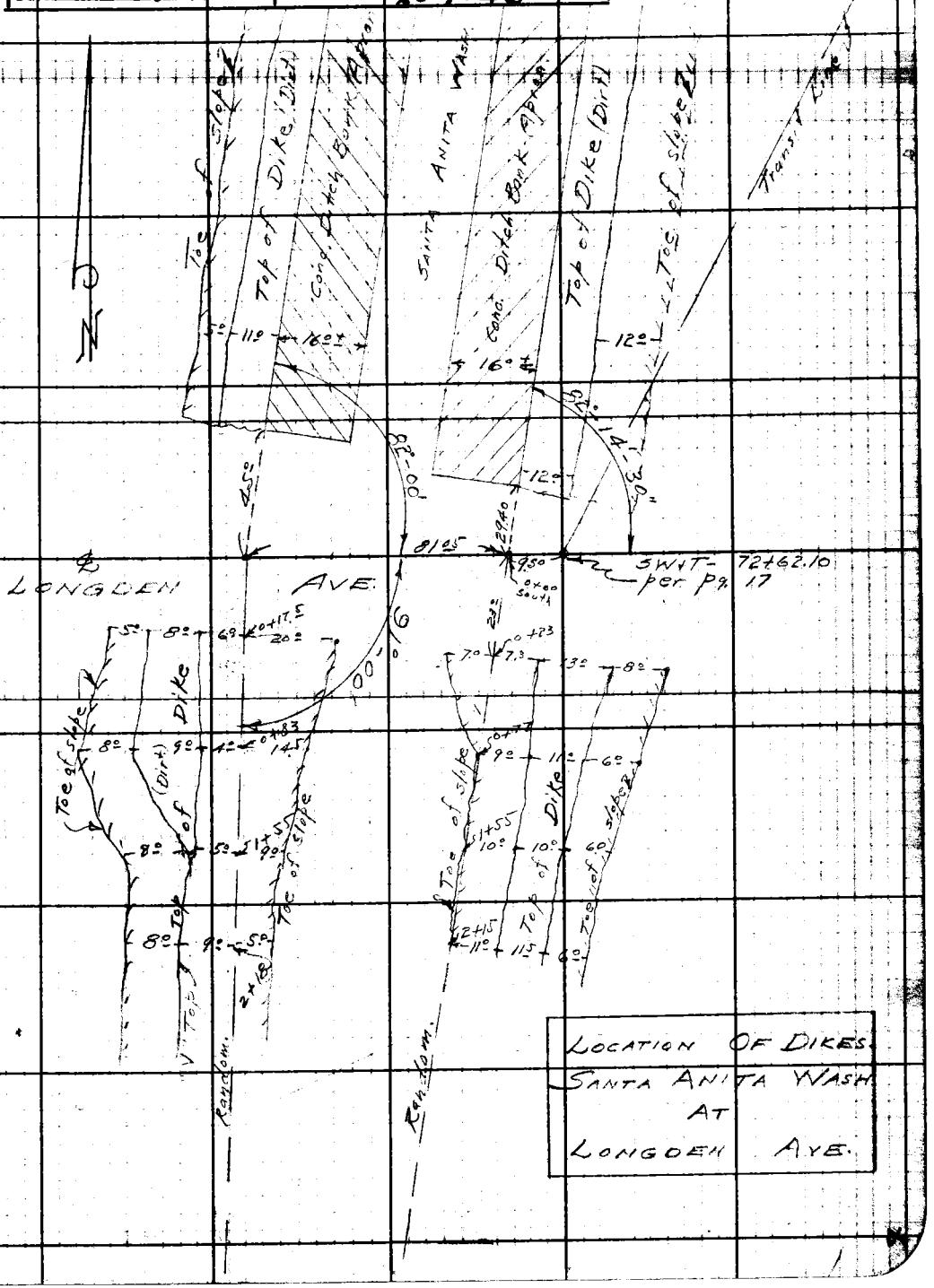

LOCATION OF DIKES
SANTA ANITA WASH
AT
LONGDEN AVE.

Note: Any Additions or Changes on This Sheet Must be Made or Circled in Red Ink With Date and Name of Person Making Change.

Do not extend notes this side of this line.

RETURN TO
LOS ANGELES COUNTY SURVEYOR
700 HALL OF RECORDS

FORM 247 5M 10-39

F.B. 898 PG. 24

RETURN TO
LOS ANGELES COUNTY SURVEYOR
700 HALL OF RECORDS

Do not extend notes this side of this line.

Note: Any Additions or Changes on This Sheet Must be Made or Circled in **Red Ink** With Date and Name of Person Making Change.

Notes Ck'd by	Survey of
Map No. CSB-1589	W. O. Tape No. St'd °F
Office Work R.W.McA.	Surveyed by
Checked Gar	Notes Date
Date May '60	Indexed 4-14-60

F.B. 298 PG. 41

MONROVIA HEALTH
CENTER
J N 5239

Note: Any Additions or Changes on This Sheet Must be Made or Circled in Red Ink With Date and Name of Person Making Change.

Do not extend notes this side of this line.

RETURN TO
LOS ANGELES COUNTY SURVEYOR
700 HALL OF RECORDS

FORM 247 5M 10-59

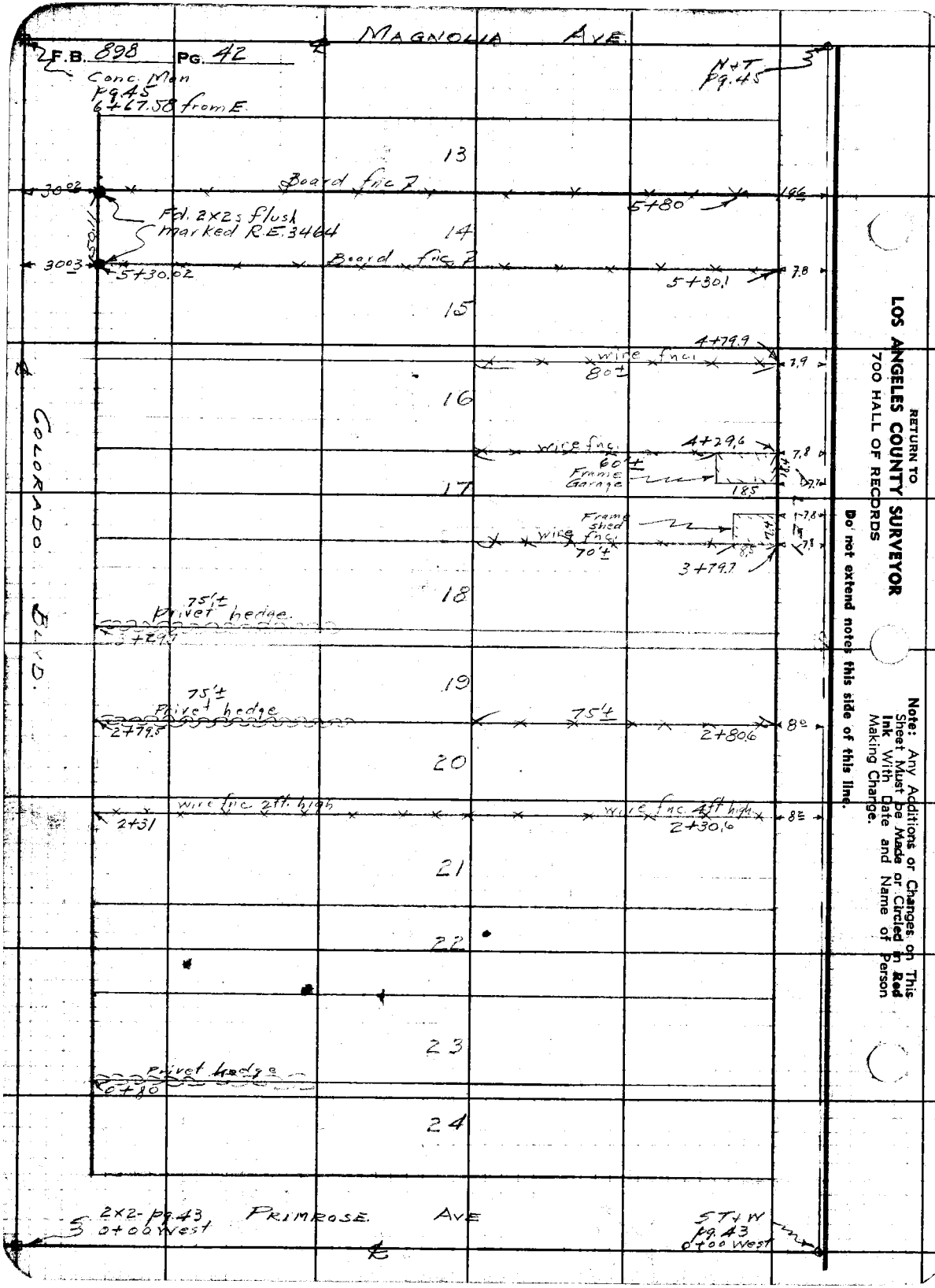

RETURN TO
LOS ANGELES COUNTY SURVEYOR
700 HALL OF RECORDS

Note: Any Additions or Changes on This Sheet Must be Made or Circled in Red Ink With Date and Name of Person Making Change.

Do not extend notes this side of this line.

Notes Ck'd by [illegible]	Survey of [illegible]
Map No. CSB-1589	W. O. 5239 Tape No. 052 St'd 84°F
Office Work RW. McA.	Surveyed by EVANS
Checked [illegible]	Notes [illegible] Date 4/40
Date May '40	Indexed [illegible]

F.B. 898 Pg. 43

W.S. 45 D-4

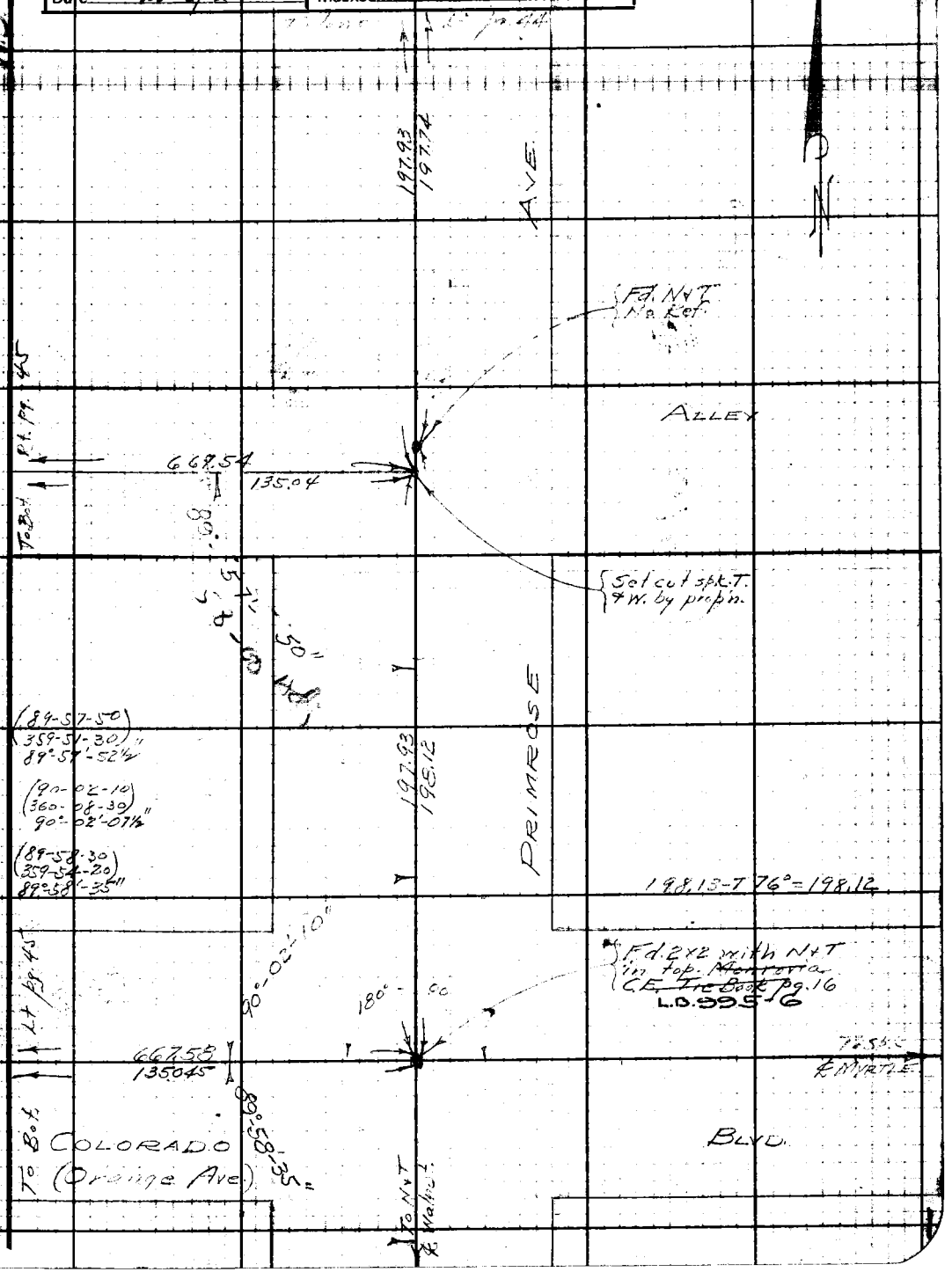

Note: Any Additions or Changes on This Sheet Must be Made or Circled in Red Ink With Date and Name of Person Making Change.

Do not extend notes this side of this line.

RETURN TO
LOS ANGELES COUNTY SURVEYOR
700 HALL OF RECORDS

FORM 247 5M 10-39

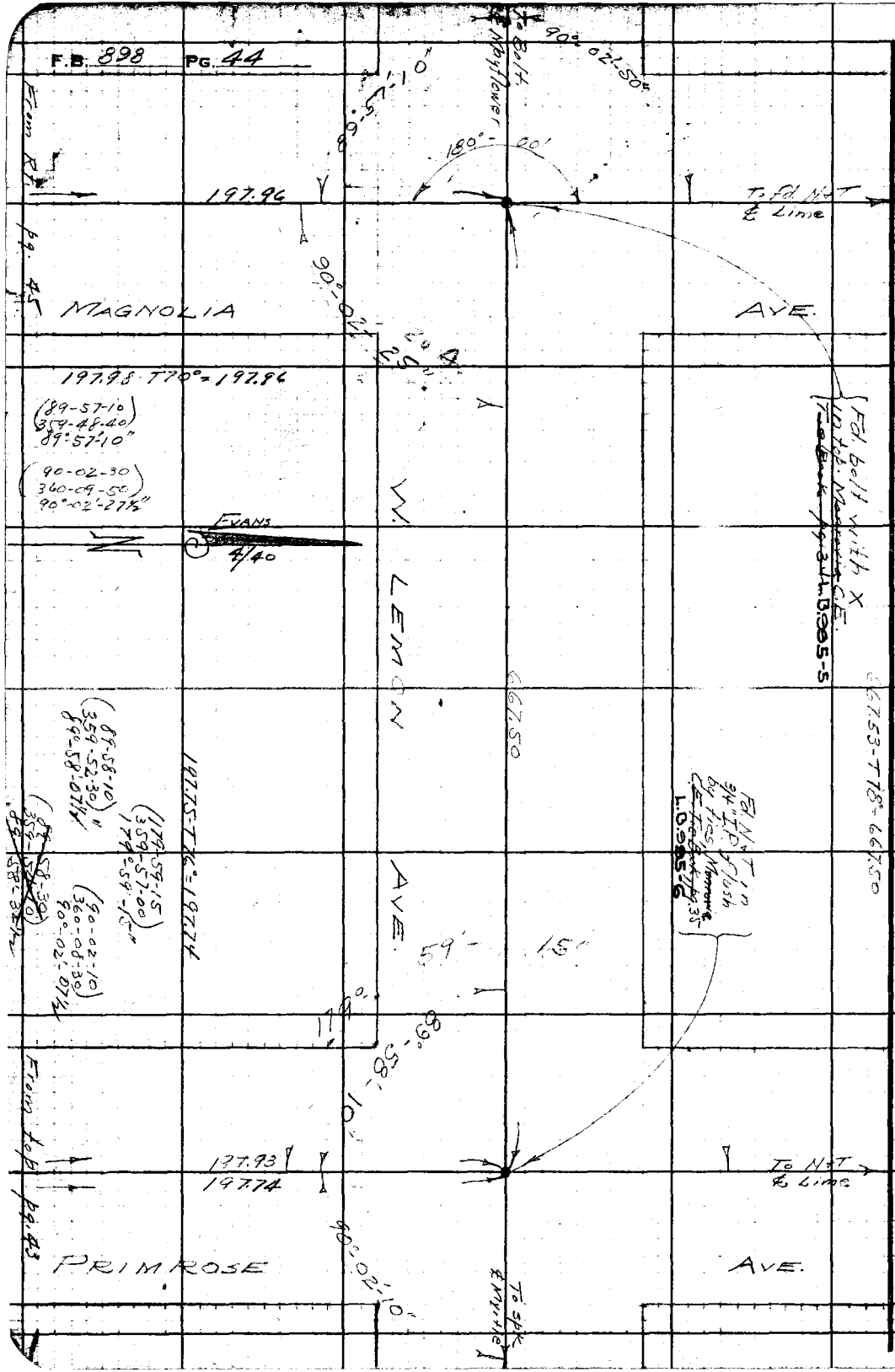
F.B. 898 PG. 44
W.S. 45 D-7
RETURN TO
LOS ANGELES COUNTY SURVEYOR
700 HALL OF RECORDS
Do not extend notes this side of this line.
Note: Any Additions or Changes on This Sheet Must be Made or Circled in Red Ink With Date and Name of Person Making Change.
To Bolt ℄ Mayflower
90°-02'-50"
89°-57'-10"
180°-00'
197.96
To Fd. N+T ℄ Line
From Rt. pg. 45
MAGNOLIA
AVE.
90°-02'-25"
197.98 T70° = 197.96
(89-57-10)
(359-48-40)
89°-57'-10"
(90-02-30)
(360-09-50)
90°-02'-27½"
EVANS
4/40
W. LEMON AVE.
667.50
667.53-T78° = 667.50
Fd. bolt with X in top. Monrovia C.E.
L.D.985-5
Fd. N+T in 3/4" I.P. flush by tie. Monrovia C.E. L.D.985-6
197.75-T76° = 197.74
(89-58-10)
(359-52-30)
89°-58'-07½"
(179-59-15)
(359-57-00)
179°-59'-15"
(90-02-10)
(360-08-30)
90°-02'-07½"
59'-15"
179°
89°-58'-10"
From top pg. 43
197.93
197.74
To N+T ℄ Line
PRIMROSE
AVE.
90°-02'-10"
To spk. ℄ Myrtle

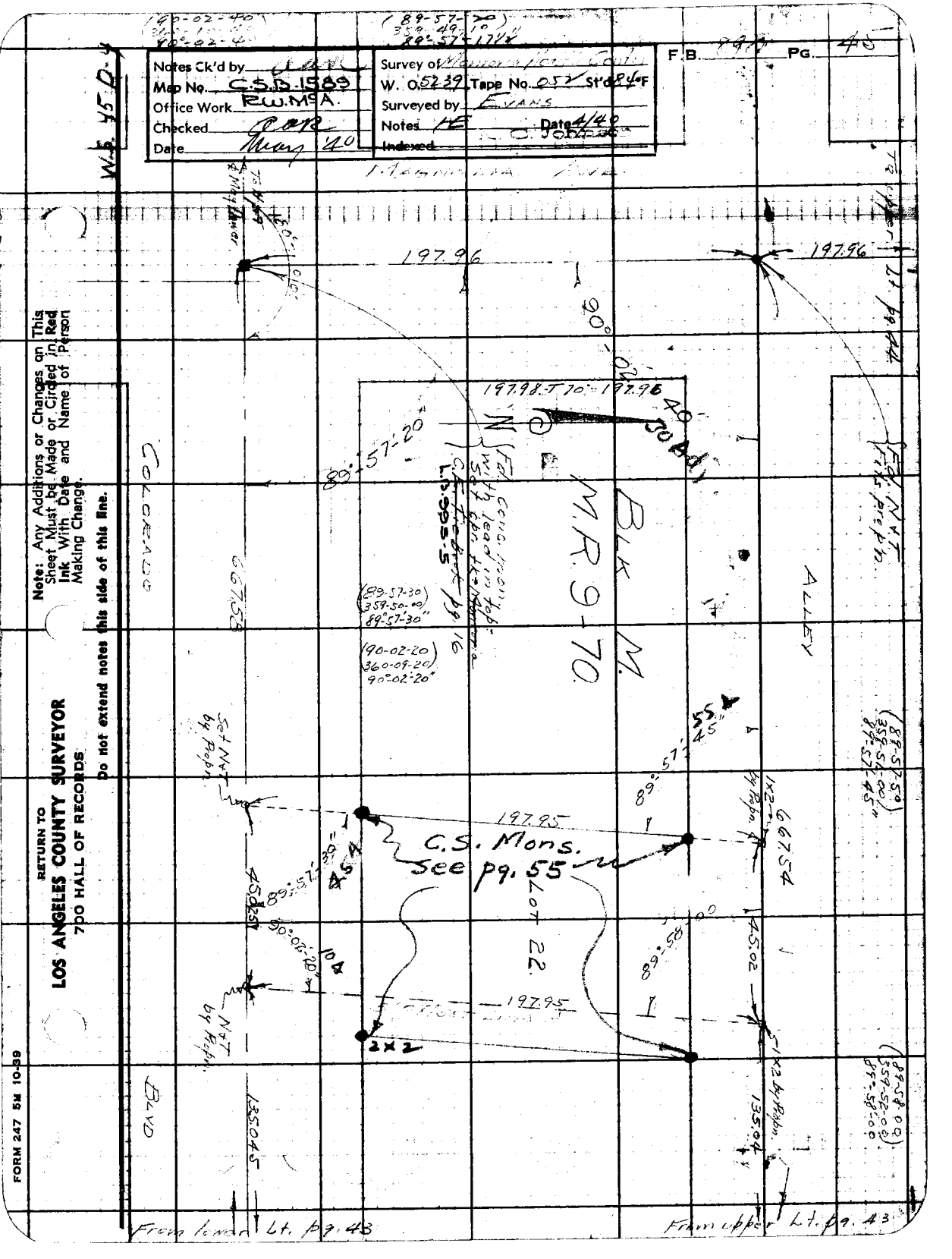

Notes Ck'd by
Map No. C.S.B.1589
Office Work R.W.McA.
Checked
Date May '40
Survey of
W. O. 5239 Tape No. 052 St'd 84°F
Surveyed by Evans
Notes
Date 4/40
Indexed
F.B.
PG. 45
W.S. 45 D-4
Magnolia Ave.
197.96
197.96
197.98 T 70 = 197.96
89°-57'-20"
90°-02'-40"
30 Ad.
BLK M.
M.R. 9-70
Fd. Conc. mon. with lead in top. Set cpn. tk. Magnolia
C.E. Tiebrok
L.S. 995-5
Fd. N+T Fits prop'n.
Colorado
667.58
(89-57-30)
359-50-00
89°-57'-30"
(90-02-20)
360-09-20
90°-02'-20"
Alley
Set N+T by Propn.
197.95
C.S. Mons.
See pg. 55
Lot 22.
89°-57'-45"
55
45.02
45.02
45.04
45.04
89°-57'-39"
90°-02'-20"
104
197.95
2x2
N+T by Propn.
135.045
135.04
1x2 by Propn.
667.54
(89-57-50)
359-51-00
89°-57'-45"
(89-58-00)
359-52-00
89°-58'-00
Blvd
From lower Lt. pg. 43
From upper Lt. pg. 43
Note: Any Additions or Changes on This Sheet Must be Made or Circled in Red Ink With Date and Name of Person Making Change.
Do not extend notes this side of this line.
RETURN TO
LOS ANGELES COUNTY SURVEYOR
700 HALL OF RECORDS
FORM 247 5M 10-39

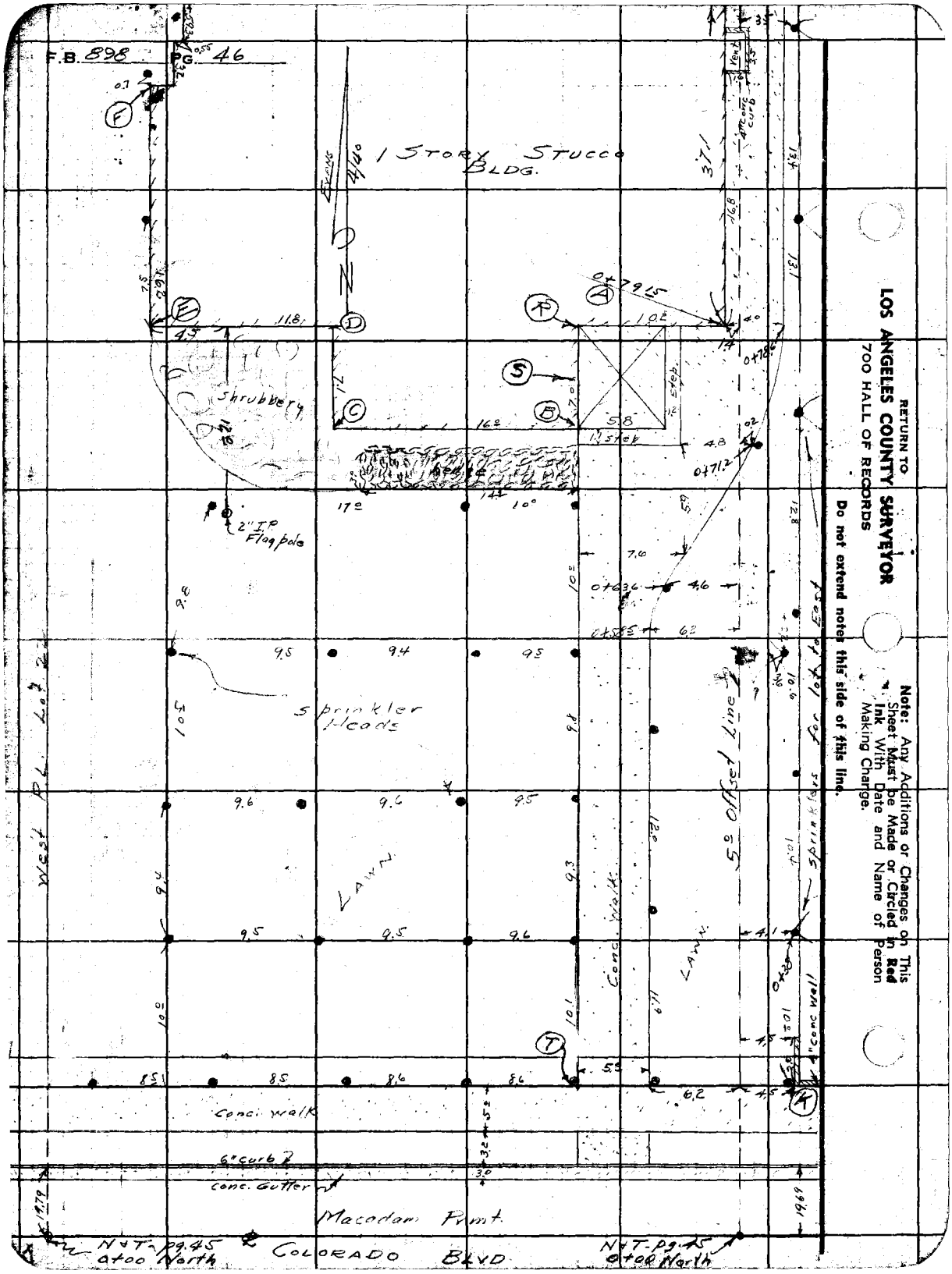
F.B. 898 PG. 46
1 Story Stucco Bldg.
Evans
Shrubbery
2" I.P. Flag pole
Sprinkler Heads
Lawn
Conc. walk
5° Offset Line
Sprinklers for lot to East
West P.L. Lot 2
Conc. walk
6" curb
Conc. Gutter
Macadam Pvmt.
N&T-pg.45 0+00 North
Colorado Blvd
N&T-pg.45 0+00 North
RETURN TO
LOS ANGELES COUNTY SURVEYOR
700 HALL OF RECORDS
Do not extend notes this side of this line.
Note: Any Additions or Changes on This Sheet Must be Made or Circled in Red Ink With Date and Name of Person Making Change.

Notes Ck'd by		Survey of Memorial Health Center	F.B. 898 Pg. 47
Map No. CSD-1589		W. O. 5239 Tape No. 057 St'd 84°F	
Office Work R.W.McA.		Surveyed by Evans	
Checked [illegible]		Notes [illegible] Date 4/40	
Date May '40		Indexed [illegible]	

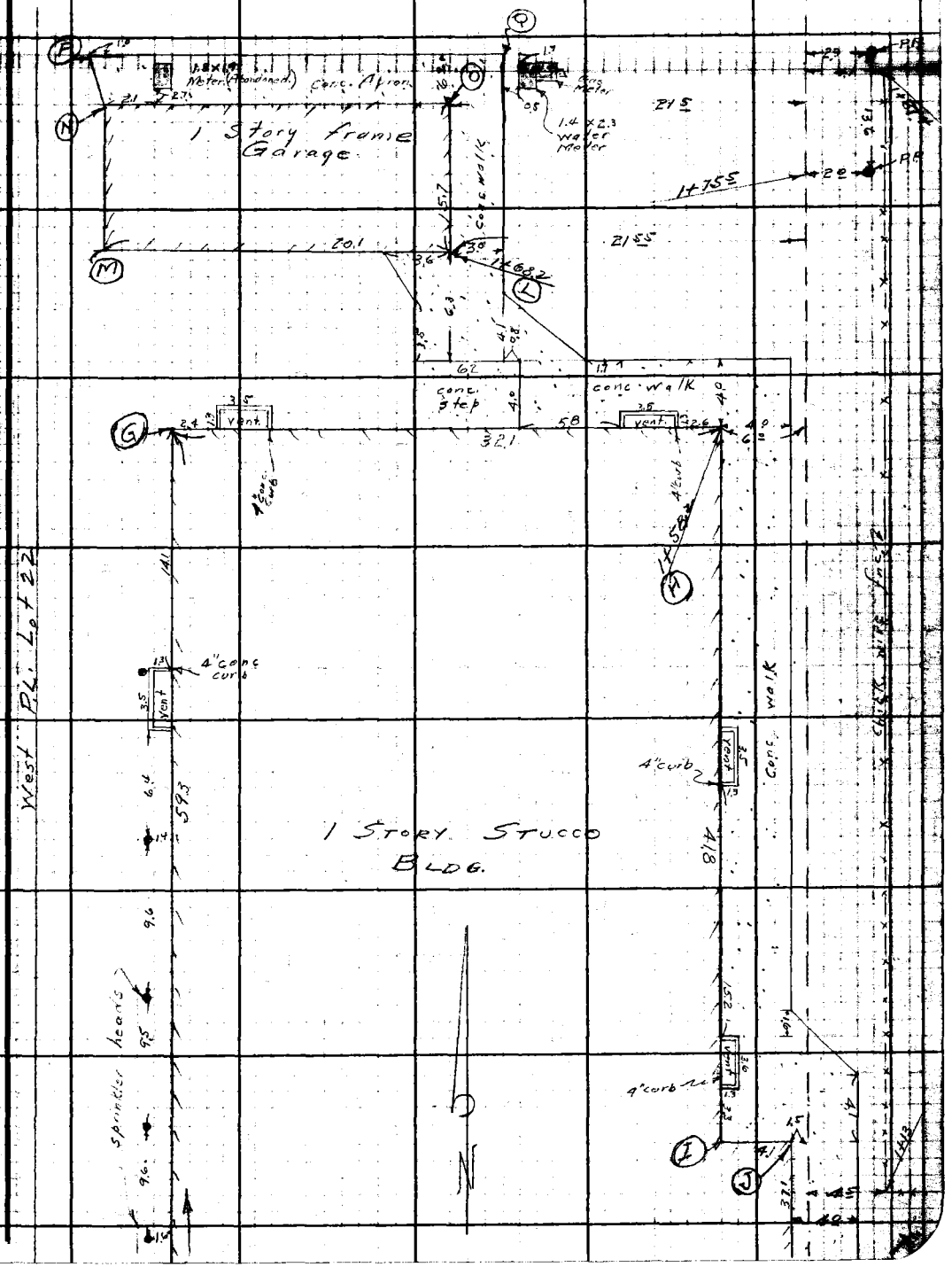

Note: Any Additions or Changes on This Sheet Must be Made or Circled in Red Ink With Date and Name of Person Making Change.

Do not extend notes this side of this line.

RETURN TO
LOS ANGELES COUNTY SURVEYOR
700 HALL OF RECORDS

FORM 247 5M 10-39

RETURN TO
LOS ANGELES COUNTY SURVEYOR
700 HALL OF RECORDS

Note: Any Additions or Changes on This Sheet Must be Made or Circled in **Red Ink** With Date and Name of Person Making Change.

Do not extend notes this side of this line.

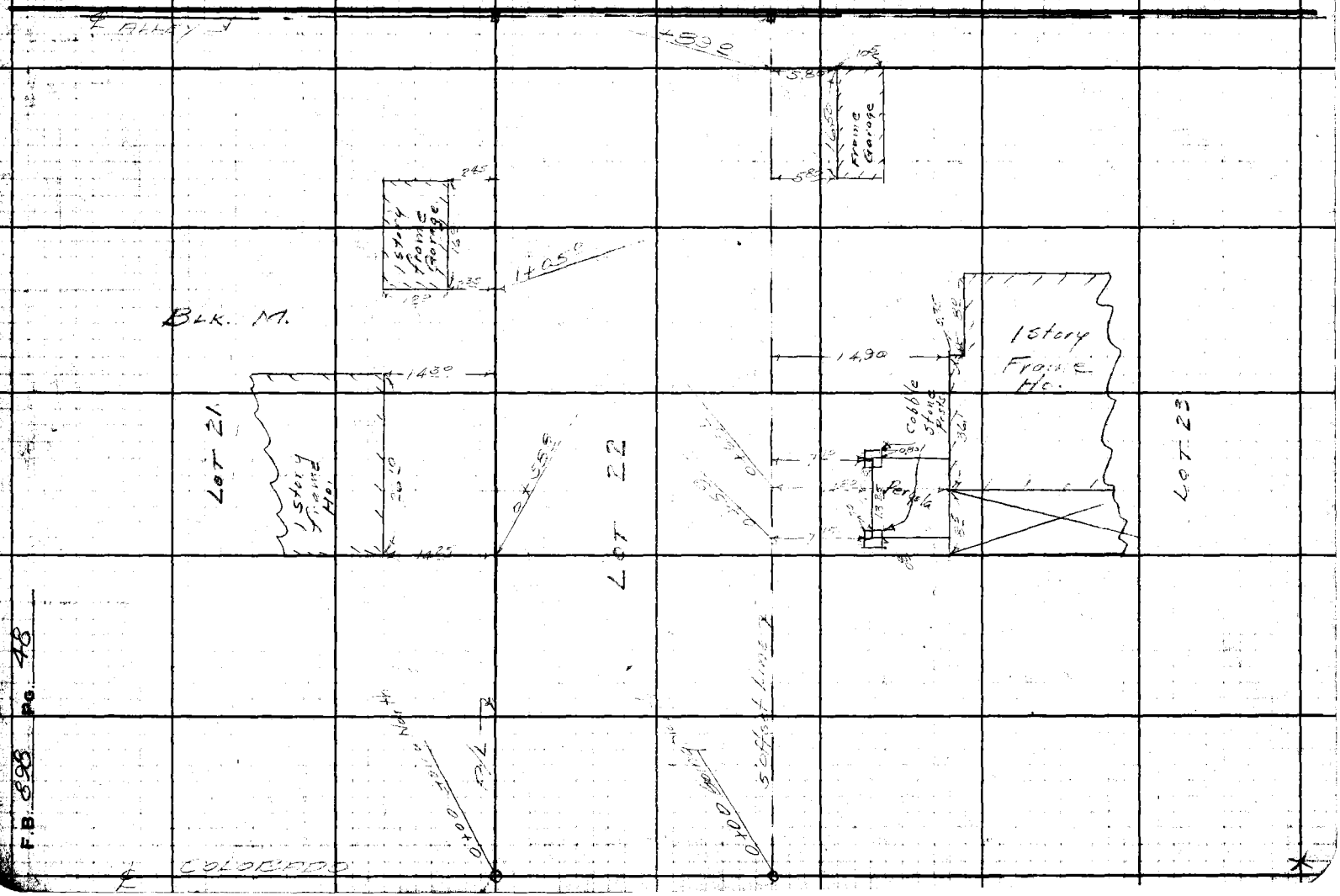

F.B. 898 Pg. 48

Form 307 5M 10-37

PLEASE RETURN TO
LOS ANGELES COUNTY SURVEYOR
700 HALL OF RECORDS

NOTE: ANY ADDITIONS OR CHANGES ON THIS SHEET MUST BE MADE OR CIRCLED IN RED INK, WITH DATE AND NAME OF PERSON MAKING CHANGE

Do not extend notes this side of this line

STATION	B. S.	H. I.	F. S.	ELEV.	
B.M. U.S.G.S.				[illegible]	
T.P.	[illegible]	[illegible]	[illegible]	[illegible]	
T.P.	[illegible]	[illegible]	[illegible]	[illegible]	
T.P.	1.182	[illegible]	[illegible]	[illegible]	
T.P.	1.515	[illegible]	[illegible]	537.423	
B.M. "A"	4.652	[illegible]	5.353	[illegible]	532.29
T.P.	[illegible]	[illegible]	[illegible]	[illegible]	
T.P.	6.625	[illegible]	[illegible]	532.53	
T.P.	5.313	537.90	1.347	[illegible]	
	6.094	543.160	[illegible]	[illegible]	
	6.050	[illegible]	[illegible]	[illegible]	B.M. U.S.G.S. #267 per Above
					541.03 per City Engr. of Monrovia -- (Dit Data)
B.M. "A"	5.940	532.222		526.282	(per above.)
B.M. Monrovia C.E.			3.940	528.282	Fd S.W. end curb ret. S.W. Cor. Colorado Blvd & Primrose Ave.
L.&T.	8.070	536.418	3.874	528.348	Fd L.&T. ctr. curb ret. S.W. Cor. Colorado Blvd & Primrose Ave.
Flow line Sewer			8.290	528.128	℄ M.H. 37.54 East of ℄ Primrose. (Flow Line) +1.9 N. of ℄ Alley.
T.P.	1.360	533.70	4.078	532.34	
T.P.	2.688	528.297	8.091	525.609	

Profile No. ____ Notes Red. KE Plotted R.W.M.S.A. Job No. 5239 Division No. ____ Date May 1940 Survey of Monrovia Water Center Date 4/40 F.B. 998 Pg. 49

X-Sec. No. ____ Notes Chkd. RAV Checked Rave Survey by Evans Notes KE Date 4/40 Date May 40 Map No. CSD 1589 Indexed A. C. Sch. Date 4-14-40

Form 307 5M 10-37

PLEASE RETURN TO
LOS ANGELES COUNTY SURVEYOR
700 HALL OF RECORDS

NOTE: ANY ADDITIONS OR CHANGES ON THIS SHEET MUST BE MADE OR CIRCLED IN RED INK, WITH DATE AND NAME OF PERSON MAKING CHANGE

Do not extend notes this side of this line

STATION	B. S.	H. I.	F. S.	ELEV.	
		528.297			
Flow line Sewer			10 5 70	517.727	Flow line sewer ℄ MH. 170.5 E. of ℄ Magnolia St. & 1.9 N. of ℄ Alley.
T.P.	7.174	532.743	2 728	525.769	
B.M. A			6 450	526.293	Per Pres Pg.
	X - Sections & Elevations on Lot 22				
B.M. A	5.868	532.150		526.282	pg. 49
0+00 (on 5° offset line)			5 08	27 07	℄ Colorado int. 5° offset line.
0+19.6			5 45	26 70	Gutter
0+19.69			4 78	27 37	Top curb.
0+27.89			4 75	27 40	Back walk.
(K)			3 82	28 32	Top wall SE cor lot see pg. 46
(T)			4 98	27 17	" " "
0+30			4 5	27 7	
45 Rt.			4 3	27 9	
63 L.			4 65	27 30	E. edge walk
11 L			4 95	27 20	W " "
25 L.			5 0	27 2	Lawn.
41 L.			5 4	26 8	"
45 L.			5 6	26 6	"

F. B. 898 PG. 50 Job No. 5239 Division No. Notes Red HF Plotted R.W.MS Profile
Survey of Monrovia Health Center Date May 1940 No.
Survey by Evans Notes HF Notes Chkd. [illegible] Checked [illegible] X-Sec.
Indexed [illegible] Date 4/40 Date May '40 No.

Form 307 5M 10-37

PLEASE RETURN TO
LOS ANGELES COUNTY SURVEYOR
700 HALL OF RECORDS

NOTE: ANY ADDITIONS OR CHANGES ON THIS SHEET MUST BE MADE OR CIRCLED IN RED INK, WITH DATE AND NAME OF PERSON MAKING CHANGE

Do not extend notes this side of this line

STATION	B. S.	H. I.	F. S.	ELEV.		
		532.15				
0+50			3.8	284	5° offset line	
5 R.			3.3	289	P.L.	
3.5 L.			4.0	282		
6 L			4.5	277	E. edge walk	
11 L.			4.56	275.9	W. " "	
25 L.			4.6	276	Lawn	
39 L.			4.9	273	"	
45 L.			5.5	267	"	
(A)			3.83	283.2	see pg. 46	
(B)			4.4	278	" " " - Ground	
(C)			4.6	276	" " " "	
(D)			4.6	276	" " " "	
(E)			5.2	270	" " " "	
(F)			5.1	271	" " " "	
T.P.	5190	533.99	3.35	528.80		
0+70			5.6	284	5° offset line	
5 R.			5.1	289		
1+00			5.45	285.4	walk	
4 R.			5.4	286		

Profile No. ____ Notes Red. 15 Plotted R.W. McA Job No. 5239 Division No. ____ F.B. 898 PG. 51
Date ____ Date May 1940 Survey of Monroe Mag. Pointer
X-Sec. No. ____ Notes Chkd. [illegible] Checked [illegible] Survey by Evans Notes 15 Date 4/40
Date ____ Date May '40 Map No. CS.B-1589 Indexed ____ Date ____

Form 307 5M 10-37

PLEASE RETURN TO
LOS ANGELES COUNTY SURVEYOR
700 HALL OF RECORDS

NOTE: ANY ADDITIONS OR CHANGES ON THIS SHEET MUST BE MADE OR CIRCLED IN RED INK, WITH DATE AND NAME OF PERSON MAKING CHANGE

Do not extend notes this side of this line

STATION	B. S.	H. I.	F. S.	ELEV.		
(1+00)		533.99				
5 R.			5.0	290	P.L.	
1+20			5.46	28 53	5° offset line (walk)	
1.6 R.			5.5	285	Low point of walk.	
4° R.			5.3	287	fnc. Line (?)	
1+40			5.4	286	5° offset line walk	
5° R.			5.3	287	P.L.	
2.4 L.			5.40	28 59	Low point of walk.	
1+58.2			5.3	287		
5 R.			5.1	289	P.L.	
2.4 L.			5.30	28 69	Low point of walk	
(H)			5.21	28 78	pg. 47.	
(I)			5.24	28 75	" "	
(J)			5.32	28 67	" "	
(G)			5.60	28 39	" " Ground.	
(L)			5.25	28 74	" "	

F. B. 698 Pg. 57 | Job No. 5239 | Division No. | Notes Red. HE | Plotted R.W.M.S. | Profile
Survey of Monrovia Health Center | Date | Date May 1940 | No.
Survey by Evans | Notes HE | Notes Chkd. [illegible] | Checked [illegible] | X-Sec.
Indexed [illegible] | Date 4/40 | Date | Date May '40 | No.

Form 307 5M 10-37

PLEASE RETURN TO
LOS ANGELES COUNTY SURVEYOR
700 HALL OF RECORDS

NOTE: ANY ADDITIONS OR CHANGES ON THIS SHEET MUST BE MADE OR CIRCLED IN RED INK, WITH DATE AND NAME OF PERSON MAKING CHANGE

Do not extend notes this side of this line

STATION	B. S.	H. I.	F. S.	ELEV.		
		533.99				
(M)			5 9	281	pg. 47 (Ground)	
(N)			5 31	2868	" " Conc.	
(O)			5 24	2875	" " "	
(P)			5 45	2854	" " "	
(Q)			5 35	2864	" " "	
1+70			5 1	289	5° offset line Ground	
5' R			4 9	291	P.L.	
10 L.			5 1	289	Ground	
18.5 L.			5 4	286	"	
1+80			4 9	291	"	
5' R.			4 8	292	"	
10 L.			5 0	290	"	
18.5 L.			5 4	286	"	
1+90			4 7	293	"	
5' R.			4 3	297	"	
12.5 L.			4 9	291	"	
1+97.95			5 1	289	℄ Alley 5° offset	
Floor Elev.			4.48	29.51	Floor North end ℄ Bldg.	

Profile
No. ____ Date ____ Notes Red. E Plotted RWMFA. Job No. [illegible] Division No. 11 F. B. 898 Pg. 53
X-Sec. No. ____ Date ____ Notes Chkd. [illegible] Checked [illegible] Date May 1940 Survey of ____ Survey by Evans Notes H Date 4/40
Date ____ Date May 40 Map No. C.S.D. 1589 Indexed [illegible] Date ____

Form 307 5M 10-37

PLEASE RETURN TO
LOS ANGELES COUNTY SURVEYOR
700 HALL OF RECORDS

NOTE: ANY ADDITIONS OR CHANGES ON THIS SHEET MUST BE MADE OR CIRCLED IN RED INK, WITH DATE AND NAME OF PERSON MAKING CHANGE

Do not extend notes this side of this line

STATION	B. S.	H. I.	F. S.	ELEV.		
		533.99				
T.P.	3375	531.645	5 72	528.27		
Profile North on West Lot Line						
0+00			5 35	2630	[illegible] per pg. 45 ℄ [illegible]	
0+19 I			6 00	2565	Gutter	
0+19 79			5 34	2631	Top curb.	
0+28			5 19	2646	[illegible] walk.	
0+79			4 8	268	[illegible]	
0+95			4 4	272	"	
1+20			4 0	276	"	
1+40			3 8	278	"	
1+60			3 5	281	"	
1+80			3 2	284	"	
1+90			3 2	284	"	
1+97 95			3 0	280	℄ Alley "	
T.P.	452	533.333	2.832	528.513		
(R)			3 92	2941	pg. 46 Porch floor	
(S)			3 76	2957	" " Floor Elev inside Bldg.	
BM "A"			7 038	526.395	per pg. 49	

F. B. 898 PG. 54 Job No. 5239 Division No. Notes Red. HE Plotted RW. ME Profile
Survey of Monrovia Health Center Date Date May 1940 No.
Survey by Evans Notes HE Notes Chkd. [illegible] Checked [illegible] X-Sec.
Indexed [illegible] Date 4/40 Date Date May '40 No.

Notes Ck'd by	Survey of Monrovia Hosp. N.C. F.B. 898 Pg. 55
Map No. CSD 1589	W. O. 5239 Tape No. 052 St'd 84°F
Office Work R.W. McA.	Surveyed by EVANS
Checked [illegible]	Notes HE Date 5/19/40
Date May '40	Indexed [illegible] Johnson 5-15-40



Note: Any Additions or Changes on This Sheet Must be Made or Circled in Red Ink With Date and Name of Person Making Change.

Do not extend notes this side of this line.

RETURN TO
LOS ANGELES COUNTY SURVEYOR
700 HALL OF RECORDS

FORM 247 5M 10-39

RETURN TO

LOS ANGELES COUNTY SURVEYOR

700 HALL OF RECORDS

Note: Any Additions or Changes on This Sheet Must be Made or Circled in Red Ink With Date and Name of Person Making Change.

Do not extend notes this side of this line.

F.B. _____ PG. _____

Notes Ck'd by D.M. Finley	Survey of [illegible]
Map No. B-1593	W. O. 7926 Tape No. Std 84°F
Office Work RWMFA	Surveyed by Moore
Checked D.M. Finley	Notes Moore Date 4-29-40
Date May 1940	Indexed [illegible]

F.B. 898 Pg. 85

SURVEY
OF
FLINTRIDGE FIRE LOT
Job # 7926

Moore
Fenner
Lawson
Clinton

Note - All C.S. Mons. are 2" I.P. + B.C. in conc. marked as shown.

COUNTY SURVEYOR
R.E. 2177

Note: Any Additions or Changes on This Sheet Must be Made or Circled in Red Ink With Date and Name of Person Making Change

Do not extend notes this side of this line.

RETURN TO
LOS ANGELES COUNTY SURVEYOR
700 HALL OF RECORDS

FORM 247 5M 10-39

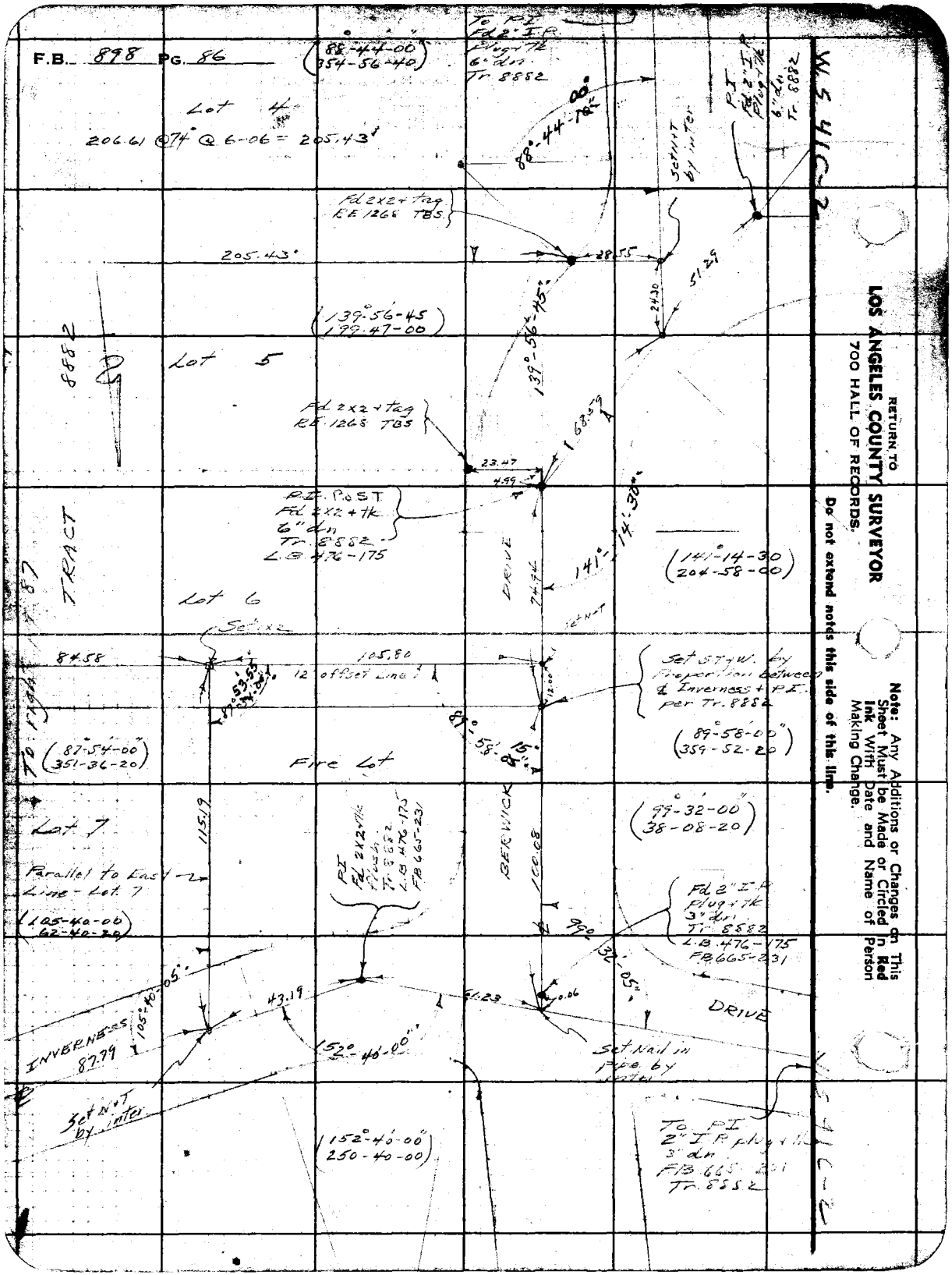
F.B. 898 PG. 86
(88°-44'-00" 354-56-40)
To PI Fd 2" I.P. Plug + tk 6" dn Tr. 8882
Lot 4
206.61 @ 74° @ 6-06 = 205.43'
88°-44'-00"
Set N+T by inter
P.I. Fd 2" I.P. Plug + tk 6" dn Tr. 8882
Fd 2x2 + tag RE 1268 TBS
205.43'
28.55
51.29
24.30
(139°-56'-45 199-47-00)
139°-56'-45"
Lot 5
8882
Fd 2x2 + tag RE 1268 TBS
68.59
23.47
4.99
P.I. POST Fd 2x2 + tk 6" dn Tr. 8882 L.B. 476-175
141°-14'-30"
(141°-14-30 204-58-00)
TRACT
DRIVE
74.94
Lot 6
Set N+T
Set 1x2
84.58
105.80
12' offset Line
Set S.T.+W. by Proportion between ℄ Inverness + P.I. per Tr. 8882
(89°-58'-00" 359-52-20)
(87°-54'-00" 351-36-20)
Fire Lot
89°-58'-15"
(99°-32'-00" 38-08-20)
Lot 7
115.19
BERWICK
100.08
Parallel to East Line - Lot 7
(105-40-00 62-40-20)
PI Fd 2x2 + tk Flush Tr. 8882 L.B. 476-175 F.B. 665-231
Fd 2" I.P. Plug + tk 3" dn Tr. 8882 L.B. 476-175 F.B. 665-231
99°-32'-05"
105°-40'-05"
43.19
61.23
0.06
DRIVE
INVERNESS 87.79
152°-40'-00"
Set Nail in pipe by inter
Set N+T by inter
(152°-40'-00" 250-40-00)
To PI 2" I.P. plug + tk 3" dn F.B. 665-231 Tr. 8882
W.S. 41C-2
RETURN TO
LOS ANGELES COUNTY SURVEYOR
700 HALL OF RECORDS.
Do not extend notes this side of this line.
Note: Any Additions or Changes on This Sheet Must be Made or Circled in Red Ink With Date and Name of Person Making Change.

Notes Ck'd by D. M. Finley	Survey of [illegible]	F.B. 898 Pg. 87
Map No. B-1593	W. O. 7926 Tape No. St'd 84 °F	
Office Work R.W.M.&A.	Surveyed by Moore	
Checked D. M. Finley	Notes Moore Date 4-29-40	
Date May 1940.	Indexed [illegible]	

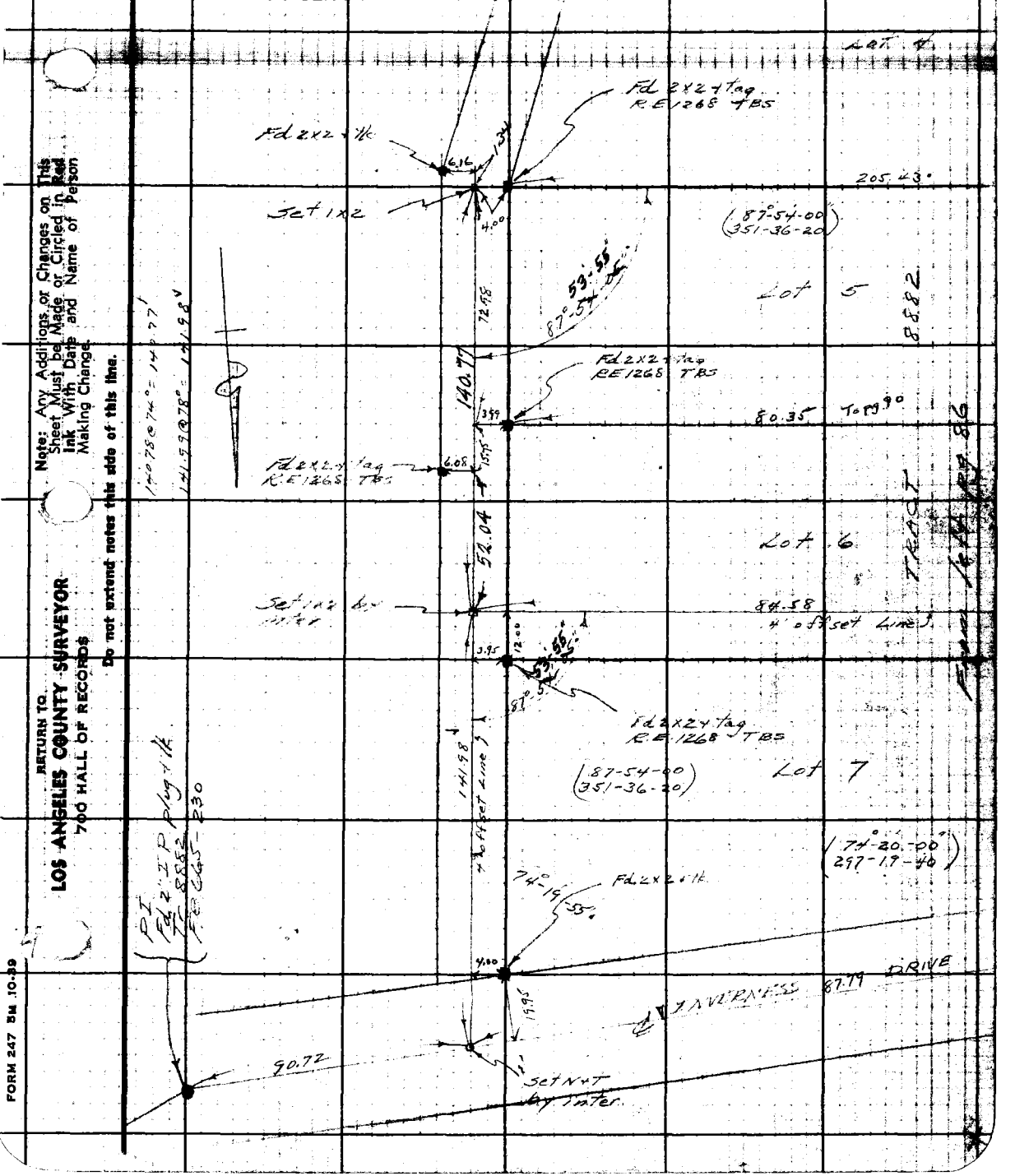

Note: Any Additions or Changes on This Sheet Must be Made or Circled in Red Ink With Date and Name of Person Making Change.

Do not extend notes this side of this line.

RETURN TO
LOS ANGELES COUNTY SURVEYOR
700 HALL OF RECORDS

FORM 247 5M 10-39

F.B. 898 Pg. 88

SEE PG 91

NOTE:- ITEMS SHOWN IN GREEN ARE ADDITIONAL IMPROVEMENTS MADE SINCE ORIGINAL SURVEY. SEE PG. 91 FOR IMPROVEMENTS ON LOT 6 (ACQUIRED LATER) BACK OF THIS STATION. C.V.C. - 7-7-48

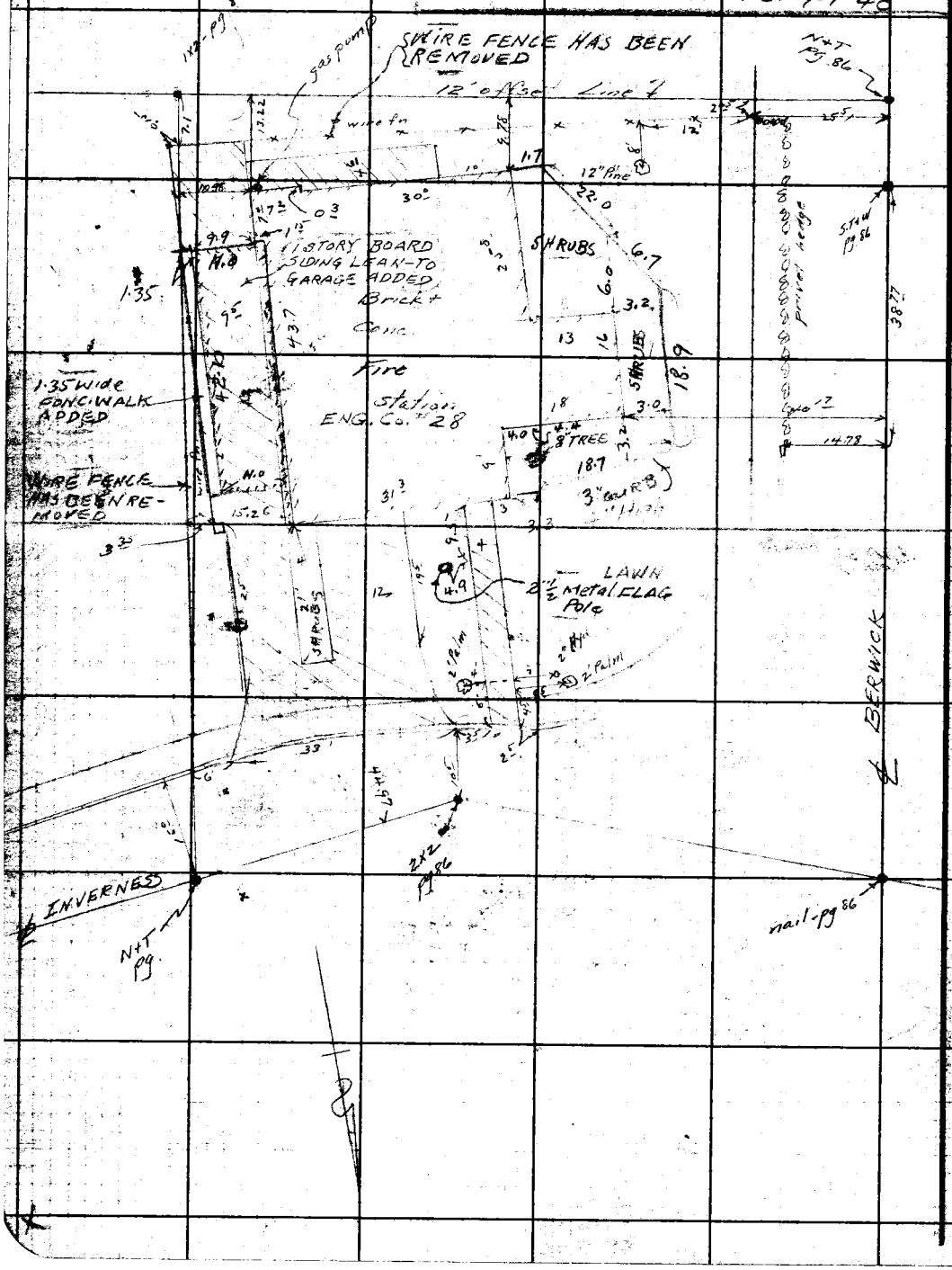

RETURN TO
LOS ANGELES COUNTY SURVEYOR
700 HALL OF RECORDS

Do not extend notes this side of this line.

Note: Any Additions or Changes on This Sheet Must be Made or Circled in Red Ink With Date and Name of Person Making Change.

Notes Ck'd by D.M. Finley	Survey of Flintridge Fire Int
Map No. B-1593	W. O. 7926 Tape No. 31'd 84 °F
Office Work R.W.McA.	Surveyed by Moore
Checked D.M. Finley	Notes Moore Date 5-1-40
Date May 1940.	Indexed A.C. Job 5-1-40

F.B. 898 PG. 89

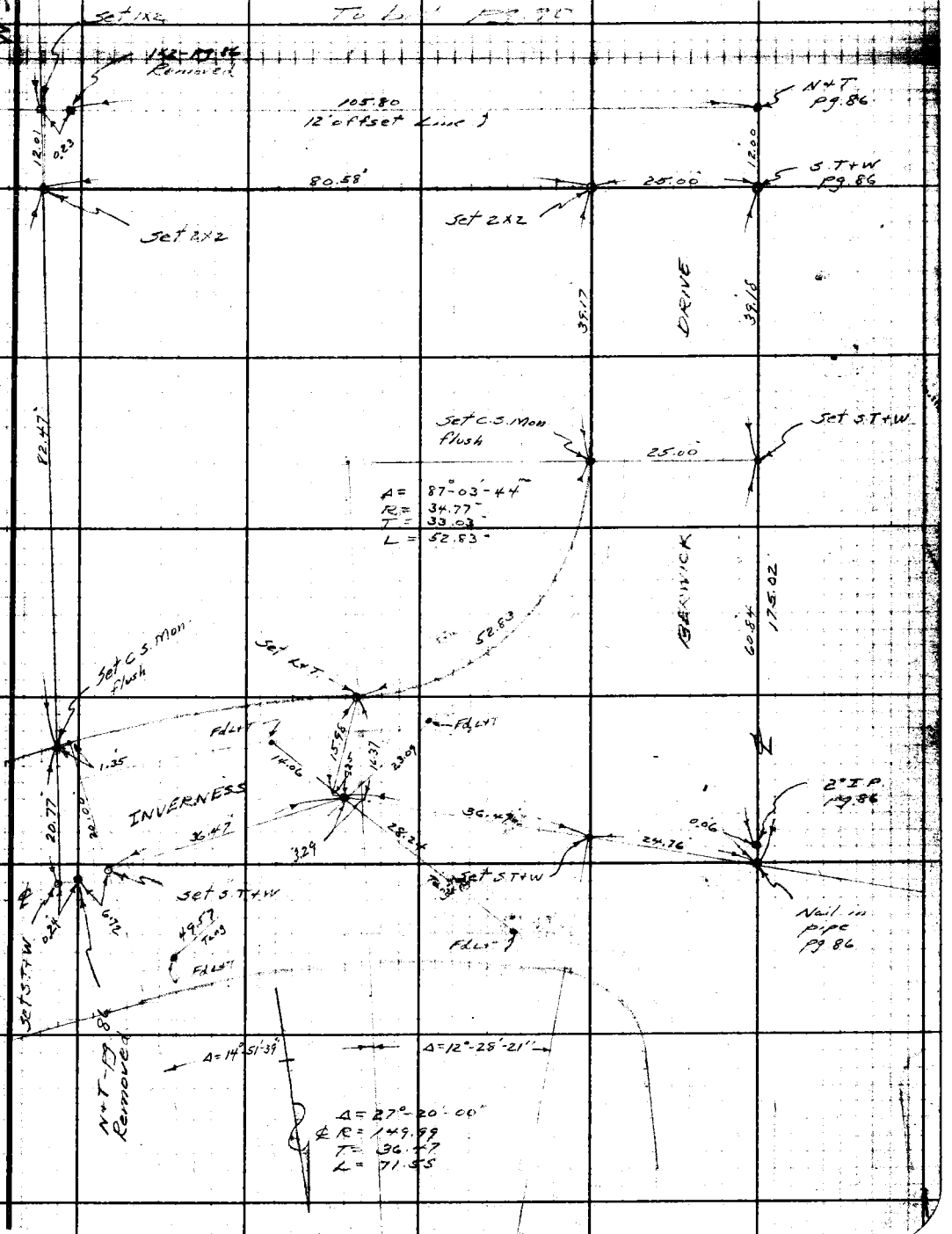

Note: Any Additions or Changes on This Sheet Must be Made or Circled in Red Ink With Date and Name of Person Making Change.

Do not extend notes this side of this line.

RETURN TO
LOS ANGELES COUNTY SURVEYOR
700 HALL OF RECORDS

FORM 247 5M 10-39

F.B. 898 PG. 90

RETURN TO
LOS ANGELES COUNTY SURVEYOR
700 HALL OF RECORDS

Do not extend notes this side of this line.

Note: Any Additions or Changes on This Sheet Must be Made or Circled in **Red Ink** With **Date** and **Name** of Person Making Change.

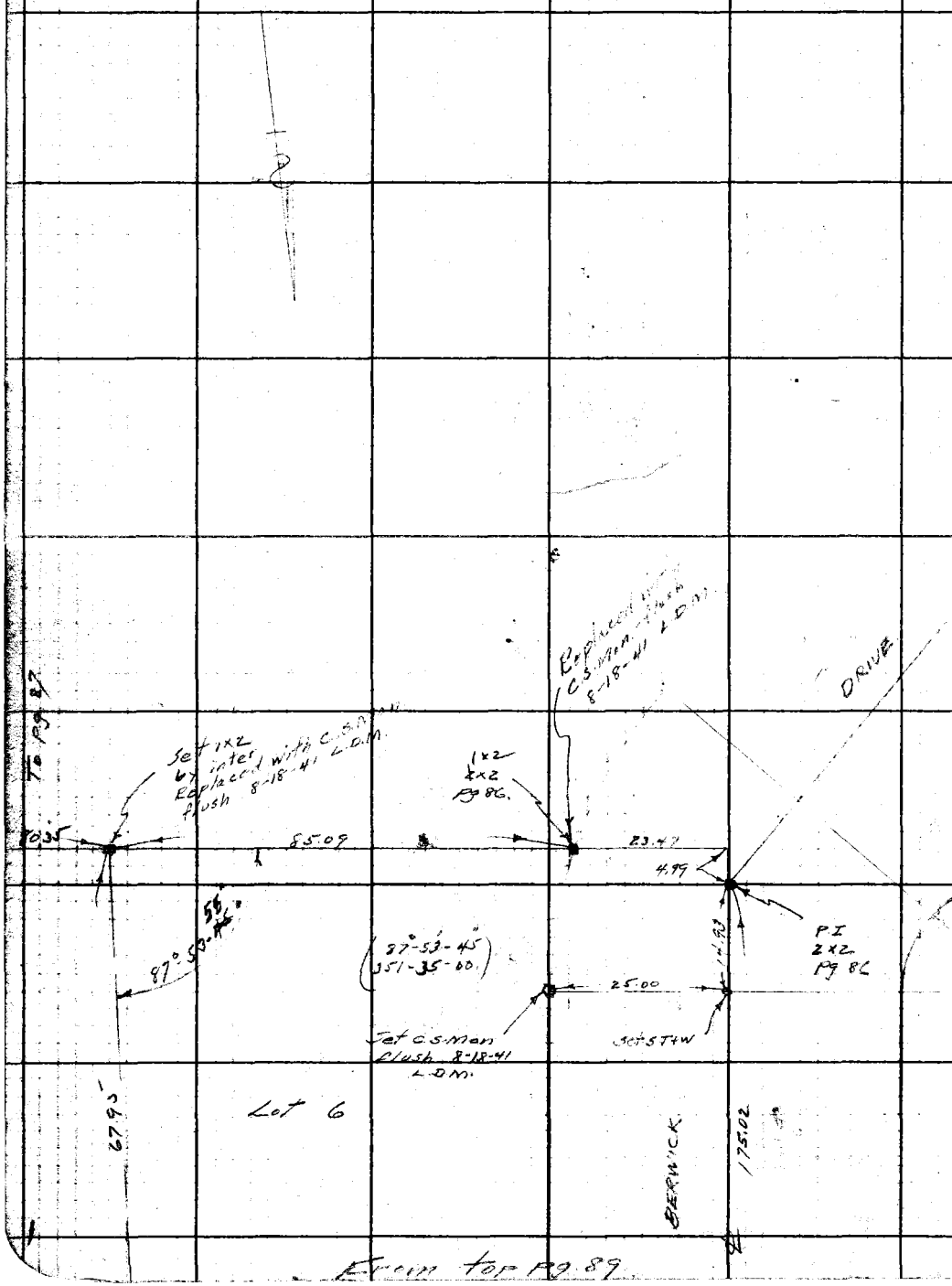

Profile No. _____ Notes Red _____ Plotted _____ Job No. _____ Division No. _____ F.B. 898 PG. 93

Date _____ Date _____ Survey of _____

X-Sec. No. _____ Notes Chkd. _____ Checked _____ Survey by _____ Notes _____ Date _____

Date _____ Date _____ Map No. _____ Index C. Johnson Date 7-12-48

J.N. 7926

FLINTRIDGE FIRE STATION SITE

ENGINE CO. #23

S.E. COR. OF

INVERNESS DR. & BERWICK DR.

CROSS-SECTIONS

℄ NOTES-PGs 85-90

TOPOG - PAGES. - 88; 91

OLD SURVEY - 1929

IN L.B. 159-47-54

JULY 8, 1948

C.V. CRUMLEY

A. CARRASCO

H. ECULP

E.K. SMELSER

STATION	B.S.	H.I.	F.S.	ELEV.

NOTE: ANY ADDITIONS OR CHANGES ON THIS SHEET MUST BE MADE OR CIRCLED IN RED INK, WITH DATE AND NAME OF PERSON MAKING CHANGE.

Do not extend notes this side of this line.

PLEASE RETURN TO
LOS ANGELES COUNTY SURVEYOR
700 HALL OF RECORDS

FORM 307 10M 10-46

FORM 307 10M 10-46

4.91 MON 4.92 4.91

PLEASE RETURN TO
LOS ANGELES COUNTY SURVEYOR
700 HALL OF RECORDS

NOTE: ANY ADDITIONS OR CHANGES ON THIS SHEET MUST BE MADE OR CIRCLED IN RED INK, WITH DATE AND NAME OF PERSON MAKING CHANGE.

Do not extend notes this side of this line.

STATION	B. S.	H. I.	F. S.	ELEV.		
B.M. #1	11.09	1355.48		1344.39	B.M. #1 - ELEV. 1344.390 - L.B. 159-48 INVERNESS DR. & BERWICK DR. - S.E. COR. BT. SPK. IN Cb. - M.C.R.	
A - LINE - SOUTH PROP. LINE FIRE LOT)						
0+00 EAST			0.64	1354.84	PAV. 0+00 = INTER. of ℄ BERWICK DR. & S.P.L. of FIRE LOT	
14 West			0.85	1354.63	Gut - FL. - PAV.	
18.5 "			0.35	1355.13	W. edge PAV	ALONG S.P.L.
0+08 East			0.80	54.68	E. edge PAV.	
0+12 "			0.9	54.6	TOP SLOPE	
0+25 "			6.1	49.4	TOE SLOPE	
15 RT.			4.8	50.7	GR.	
0+35 E.			6.5	49.0	GR.	
0+40 "			7.6	47.9	"	
0+68 "			11.3	44.52	"	
15' RT			10.9	44.6	"	
1+08.6 E.			14.6	40.9	" - S.E. COR LOT	
15 RT			15.2	40.3	"	
1+25 East			15.5	40.0	"	
"B" LINE - 25' N. of S. LINE LOT						"B" LINE
0+00 E			2.30	1353.18	℄ Berwick DR.	PAV. 25' N. of S. LINE LOT
0+13 West			2.60	1352.88	PAV. - Gut.	
0+17 W			2.00	1353.48	" - W. edge	
0+12.5 E			2.50	1352.98	" - E. edge	

F.B. 898 PG. 94

Job No. 7926 Division No. Notes Red. Plotted Profile

Survey of FLINTRIDGE FIRE STA. SITE, Co. #28 Date Date No. X-Sec.

Survey by C.V. CRUMLEY Notes C.V.C. Notes Chkd. Miller Checked

Indexed A. C. Johnson Date 7-8-48 Date 7-20-48 Date No.

FORM 307 10M 10-46

PLEASE RETURN TO
LOS ANGELES COUNTY SURVEYOR
700 HALL OF RECORDS

NOTE: ANY ADDITIONS OR CHANGES ON THIS SHEET MUST BE MADE OR CIRCLED IN RED INK, WITH DATE AND NAME OF PERSON MAKING CHANGE.

Do not extend notes this side of this line.

STATION	B. S.	H. I.	F. S.	ELEV.		
B-LINE		1355.48				
0+16.5 E			2.7	1352 8 ✓	TOP SLOPE	
0+25 E			6.6	1348 9 ✓	TOE SLOPE	
T.B.M.	1.68	1352.25 ✓	4.91	1350.57 ✓	T.B.M. - ELEV. BERWICK AVE. ±175' S ℄ INVERNESS-DR. TOP C.S. BRASS CAP MON. 23.47 E. ℄ BERWICK DR-S.W. COP FIRE L	
			3.77	1348.48 ✓	TOP BRASS CAP MON. AT B.C. of CURVE. E.P.L.	
0+35 EGS		1348.7	3.6	~~1352.40~~	TOP Terrace	
0+36.5 "			4.4	1347.85 ✓	Bot "	
0+62 E			7.68	1344 57 ✓	W. edge PRE-MIX Walk	
0+68 E			7.93	1344 35 ✓	E. " " "	
0+69.5 E			8.3	1343 95 ✓	G.R.	
0+75			8.9	1343 35 ✓		
1+00			10.6	1341 65 ✓		
1+08 +			10.9	1341.35 ✓	E.P.L.	
1+25			11.2	1341 05 ✓	G.R.	
C. LINE - 50' N. of S.P. LINE of LOT.						
0+00 E			0.82	1351.43 ✓	PAV - ℄ BERWICK DR.	
0+12. W			1.12	1351 13 ✓	" - G.T.	
0+17 "			0.23	1352 02 ✓	" - W. edge	
0+135 E			0.86	1351 39 ✓	" - E. edge - TOP Bank	
0+23			3.2	1349 03 ✓	GR. BOT	

Profile Notes Red ____ Plotted ____ Job No. 7926 Division No. ____ F.B. 898 Pg. 9

No. ____ Date ____ Date ____ Survey of [illegible]

X-Sec. Notes Chkd Miller Checked ____ Survey by C.V.C. Notes C.V.C. Date 7-8-48

No. ____ Date 7-20-48 Date ____ Map No. ____ Indexed Johnson Date ____

FORM 307 10M 10-46

PLEASE RETURN TO
LOS ANGELES COUNTY SURVEYOR
700 HALL OF RECORDS

NOTE: ANY ADDITIONS OR CHANGES ON THIS SHEET MUST BE MADE OR CIRCLED IN RED INK, WITH DATE AND NAME OF PERSON MAKING CHANGE.

Do not extend notes this side of this line.

STATION	B. S.	H. I.	F. S.	ELEV.		
"C" LINE		1353.25			"C" LINE 50' N. of S.P.L. LOT.	
0+23 [illegible] 3.5 N.			2.63	1349.62	✓ S. edge PRE-MIX DR.	
2. 17.0 N			2.95	49.27	✓ N. " " " "	
0+33 [illegible]			4.03	48.20	✓ S. " " " "	
0+35 "			4.43	47.82	✓ PAV.	
2.0 South			3.6	48.65	✓ TOP TERRACE - N. end	
0+36.5 [illegible]			4.57	47.60	✓ PAV.	
2.0 South			4.7	47.55	✓ GR-BOT "	
0+50 [illegible]			6.[illegible]	46.03	✓ ℄ PRE-MIX DR.	
5' [illegible]			6.5[illegible]	45.67	✓ N. edge " "	
6.5 RT.			6.[illegible]	45.65	✓ S. " " "	
0+67 [illegible]			[illegible]	43.91	✓ E. END " " N. edge	
12.3 RT.			8.22	44.03	✓ " " " N. edge	
0+75 [illegible]			9.1	42.15	✓ [illegible]	
1+00			10.4	41.85	✓	
1+08 "			10.6	41.65	✓ " E.P.L. LOT.	
1+25			10.5	41.75	✓ "	
"D" LINE - 75' N. of S.P.L. of LOT.						
0+00 [illegible]			2.57	49.66	✓ [illegible]	
0+12 W.			2.92	49.33	✓ PAV. SHOT	
0+17 "			2.04	50.21	✓ " - N. edge	

F.B. 898 PG. 96 Job No. 7926 Division No. Notes Red. Plotted No. Profile
Survey of FLINTRIDGE FIRM STATION - Co. #28 Date Date No. X-Sec.
Survey by [illegible] Notes C.V.C. Notes Chkd. Miller Checked No.
Indexed A. C. Jennson Date 7-8-48 Date 7-20-48 Date

FORM 307 10M 10-46

PLEASE RETURN TO
LOS ANGELES COUNTY SURVEYOR
700 HALL OF RECORDS

NOTE: ANY ADDITIONS OR CHANGES ON THIS SHEET MUST BE MADE OR CIRCLED IN RED INK, WITH DATE AND NAME OF PERSON MAKING CHANGE.

Do not extend notes this side of this line.

STATION	B. S.	H. I.	F. S.	ELEV.		
[illegible]		[illegible]			[illegible]	
0+12.5 [illegible]			[illegible]	1349.40 ✓	[illegible]	
0+17			[illegible]	1349.0 ✓	[illegible]	
6' RT			2.55	49.70 ✓	[illegible]	
0+25 E.			4.2	48.0 ✓	[illegible]	
6.5 RT			[illegible]	48.7 ✓	"	
0+30 E.			5.3	47.0 ✓		
2' RT			[illegible]	47.0 ✓	[illegible]	
[illegible]			[illegible]	48.5 ✓	[illegible]	
0+35 [illegible]			[illegible]	46.5 ✓	"	
[illegible] RT			5.7	46.5 ✓	[illegible]	
[illegible] "			[illegible]	47.2 ✓	[illegible]	
0+57.6 E.			[illegible]	43.8 ✓	[illegible]	
			7.75	48.50 ✓	[illegible]	
			[illegible]	44.00 ✓	[illegible]	
0+66.5 E.			[illegible]	44.04 ✓	Top [illegible]	
2' RT			[illegible]	44.02 ✓	[illegible]	
0+68 [illegible]			8.24	44.01 ✓	Top [illegible]	
			8.71	43.54 ✓	Top "	
1.5 RT			8.89	43.36 ✓	GR. - E. side [illegible]	
0+72 [illegible]			8.70	43.55 ✓	Top. E. end. Landing.	
" "			9.12	43.13 ✓	" W " "	

Profile Notes Red ____ Plotted ____ Job No. [illegible] Division No. ____ F.B. [illegible] Pg. [illegible]

No. ____ Date ____ Date ____ Survey of ____

X-Sec. Notes Chkd. Miller Checked ____ Survey by [illegible] Notes [illegible] Date [illegible]

No. ____ Date 7-20-48 Date ____ Map No. ____ Indexed C. Johnson Date ____

FORM 307 10M 10-46

PLEASE RETURN TO
LOS ANGELES COUNTY SURVEYOR
700 HALL OF RECORDS

NOTE: ANY ADDITIONS OR CHANGES ON THIS SHEET MUST BE MADE OR CIRCLED IN RED INK, WITH DATE AND NAME OF PERSON MAKING CHANGE.

Do not extend notes this side of this line.

STATION	B. S.	H. I.	F. S.	ELEV.		
"D" LINE		1352.25			"D" LINE	
0+76.4 E.			8.12	1343.13	Top E. end Landing - S. side STA.	
" "			9.54	42.71	" " "	
			9.5	42.7	" " "	
0+85.5 "			9.9	42.3	"	
0+90 "			9.54	42.71	Top E. end Landing " " "	
" "			9.94	42.31	Top W. " " " " "	
3+95.5 E.			10.28	42.97	S.W. Cor. Conc. DR - S. end STA.	
1+06.5 E			10.0	41.97	S.E. Cor " "	
1+25 E.			10.7	41.2	GR.	
			9.46	42.81	FLOOR of STORAGE ROOM - 11' W. of S.E. COR. BLDG	
			8.45	43.80	" RECREATION " - 12' E. of S.W. COR.	
T.P.	1.110	1348.175	5.08	1341.06	T.P. PO of Rock - South of Pepper	
"E" LINE - 100' N. of S.P. LINE					"E" LINE	
0+00 E			0.43	47.74		
0+12 W.			0.43	47.74	" East	
0+17 W			0.80	47.37	" West	
0+13.7 East			0.12	47.45	" E. edge	
0+18 "			0.9	47.3	GR.	
0+25 "			1.6	46.6	"	
0+30 "			2.6	45.6	"	

F.B. 898 PG. 98

Survey of FLAT SLAB FIRE STATION SITE, Co. Jail

Survey by Surveyor

Notes S.K.

Indexed A. C. Johnson Date 7-2-49

Job No. 7926 Division No.

Notes Red. Plotted

Date Date

Notes Chkd. Miller Checked

Date 7-20-49 Date

Profile No.

X-Sec. No.

FORM 307 10M 10-46

PLEASE RETURN TO
LOS ANGELES COUNTY SURVEYOR
700 HALL OF RECORDS

NOTE: ANY ADDITIONS OR CHANGES ON THIS SHEET MUST BE MADE OR CIRCLED IN RED INK, WITH DATE AND NAME OF PERSON MAKING CHANGE.

Do not extend notes this side of this line.

STATION	B. S.	H. I.	F. S.	ELEV.		
E" LINE		1323.135			E" LINE - 150' N.O.F. [illegible]	
0+35' R.			2.2	1344.2 ✓	[illegible]	
0+40.			4.2	44.0 ✓	" [illegible]	
[illegible]			2.91	44.27 ✓	[illegible]	
0+45.5			4.1	43.8 ✓	[illegible]	
0+50 "			4.4	43.8 ✓	" [illegible]	
F" LINE					F" 1149.1 N of S.P. L.O.T.	
0+[illegible]			1.87	45.31 ✓	[illegible] Berwick	
40			1.8[illegible]	4[illegible] ✓	" [illegible]	
0+10 N.			1.13	47.32 ✓	" N. edge	
0+[illegible]			2.25	45.93 ✓	[illegible]	
			1.65	46.53 ✓	T. C.	
0+30			2.	46.1 ✓	GR. E. Side Co.	
0+25.005			2.8[illegible]	1347.31[illegible] ✓	U.S. [illegible]	S.P. B.C. [illegible] (S. of INVERNESS [illegible]
0+[illegible]			3.3	44.7 ✓	[illegible]	
0+30.7			4.3	43.7 ✓	[illegible]	
0+[illegible]			3.62	44.35 ✓	T. C.	
0+37.0			[illegible]	44.5 ✓	[illegible]	
0+49.5			4.4	43.8 ✓	GR. - N. edge BLDG	
0+50.0			4.4	43.8 ✓	" - N. edge "	

Profile No.____ Notes Red____ Plotted____ Job No. [illegible] Division No.____ F.B. [illegible] Pg. [illegible]

X-Sec. No.____ Date____ Date____ Survey of____

Notes Chkd. [illegible] Checked____ Survey by [illegible] Notes [illegible] Date [illegible]

Map No.____ Date____ C. Johnson

FORM 307 10M 10-46

PLEASE RETURN TO
LOS ANGELES COUNTY SURVEYOR
700 HALL OF RECORDS

NOTE: ANY ADDITIONS OR CHANGES ON THIS SHEET MUST BE MADE OR CIRCLED IN RED INK, WITH DATE AND NAME OF PERSON MAKING CHANGE.

Do not extend notes this side of this line.

STATION	B. S.	H. I.	F. S.	ELEV.		
G LINE		1348.175			"G" LINE - 133' N. S. PL. LOT	
0+00 FSW			2.97	[illegible]	✓ PL. - ⊕ [illegible]	
0+12 RT			3.79	[illegible]	✓ " - [illegible]	
0+16.5 W			3.32	[illegible]	✓ " - W. edge	
0+17 EW			3.52	[illegible]	✓ "	
			2.86	42.32	✓ T. CB.	
0+18			3.00	[illegible]	✓ "	
0+30			[illegible]	[illegible]	✓ "	
[illegible]			4.1	[illegible]	✓	
0+55.5			5.8	[illegible]	✓	
4' RT.			4.45	[illegible]	✓ Top [illegible]	
0+58.5 [illegible]			4.72	[illegible]	✓ Top [illegible]	
1' LT.			4.94	[illegible]	✓ " Conc. [illegible]	
			4.53	[illegible]	✓ Top [illegible] over [illegible]	
0+73.2			4.7	[illegible]	✓ [illegible]	
"			4.27	[illegible]	✓ T. [illegible]	
0+74.1			4.51	[illegible]	✓ [illegible]	
0+75.0			4.43	[illegible]	✓ " "	
			4.40	[illegible]	✓ Floor of DR - inside	R. D. - [illegible]
0+83.0			4.20	[illegible]	✓ Top CB. E. side Conc. DR.	
0+86.0			5.9	[illegible]	✓ GR	

F.B. 898 PG. 100

Job No. 7926 Division No. [illegible] Notes Red. [illegible] Plotted [illegible] Profile No. [illegible]

Survey of [illegible] Date [illegible] Date [illegible] X-Sec. No. [illegible]

Survey by [illegible] Notes [illegible] Notes Chkd. Miller Checked [illegible]

Indexed A. C. Johnson Date [illegible] Date 7-20-49 Date [illegible]

FORM 307 10M 10-46

PLEASE RETURN TO
LOS ANGELES COUNTY SURVEYOR
700 HALL OF RECORDS

NOTE: ANY ADDITIONS OR CHANGES ON THIS SHEET MUST BE MADE OR CIRCLED IN RED INK, WITH DATE AND NAME OF PERSON MAKING CHANGE.

Do not extend notes this side of this line.

STATION	B. S.	H. I.	F. S.	ELEV.		
[illegible] LINE		1348.175	8		[illegible] LINE 133' N. of South P.L. [illegible]	
0+89.4			5.9	13 42.3 ✓	GR - N.E. COR BRICK	STA. BLDG.
"			5.9[illegible]	42.20 ✓	W. edge CONC. DR.	
0+9[illegible] E.			5.95	42.22 ✓	E. "	
"			5.73	42.44 ✓	TOP. CB. " "	
1+00 E.			6.4	41.8 ✓	GR	
1' NT.			6.20	42.0 ✓	N. end [illegible] CONC. WALK	E. Side GARAGE.
1+03 E.			6.3	41.9 ✓	GR. E. P.L. STA.	
1+[illegible]			6.6	41.6 ✓	"	
H. LINE					H. LINE 150' N. of S.P.L.	
0+00 [illegible]			4.26	43.91 ✓	[illegible]	
0+12.5 W.			3.98	44.19 ✓	" Gu[illegible]	
0+[illegible] W.			3.15	45.02 ✓	" W. edge.	
0+27.7 E			5.05	43.12 ✓	Gu[illegible]	
"			4.2[illegible]	43.90 ✓	T.C.B.	
0+29 [illegible]			4.3	43.9 ✓	GR.	
0+42 [illegible]			4.8	43.4 ✓	"	
0+57.2 E			5.12	43.05 ✓	W. edge [illegible]	
0+61.0			5.17	43.00 ✓	E " " "	
0+71.2			6.2	43.0 ✓	GR	

Profile No. ____ Notes Red ____ Plotted ____ Job No. 7[illegible] Division No. ____ F.B. 89[illegible] PG. 1[illegible]

X-Sec. No. ____ Date ____ Date ____ Survey of ____

Notes Chkd. [illegible] Checked ____ Survey by C.V.C. Notes C.V.C. Date 7-8-48

Date 7-20-48 Date ____ Map No. ____ Indexed S. Johnson Date ____

FORM 307 10M 10-46

PLEASE RETURN TO
LOS ANGELES COUNTY SURVEYOR
700 HALL OF RECORDS

NOTE: ANY ADDITIONS OR CHANGES ON THIS SHEET MUST BE MADE OR CIRCLED IN RED INK, WITH DATE AND NAME OF PERSON MAKING CHANGE.

Do not extend notes this side of this line.

F.B. 898 PG. 102 | Job No. 7926 Division No. Notes Red. Plotted
Survey of FLINT RIDGE FIRE STATION S.75 Co. Date Date No. Profile
Survey by E.V. CRUMLEY Notes E.V.C. Notes Chkd. Miller Checked Date No. X-Sec.
Indexed A. C. Johnson Date 7-8-48 Date 7-20-48

STATION	B. S.	H. I.	F. S.	ELEV.		
[illegible]		13-18.75			[illegible]	
04+[illegible]			4.64	1343.33	T.C.L. K. Sun DR.	
" "			5.43	43.04		
04+[illegible]			5.43	43.04		
"			4.84	42.28	T.C.L.	
04+83.5			5.7	42.5		
04+[illegible]			5.[illegible]	42.29	CONC. DR.	
04+[illegible]			6.[illegible]	42.15	"	
"			5.[illegible]	42.37	[illegible]	
04+[illegible]			6.2	42.0		
14+00			[illegible]	41.9		
14+25			6.3	41.[illegible]		
04+00 Bus			4.64	43.23	℄ INVERNESS	P.R.L. DESWICK
14.5 RT			4.8[illegible]	42.39	PAV. ℄ DESWICK	
[illegible]			4.66	42.31		
04+56.45			6.19	41.98	℄ INVERNESS.	P.R.L.
15 RT			6.05	42.12	Gu[illegible]	
"			5.[illegible]	42.19	T.C.L.	
15 LT.			6.27	41.90	Gu[illegible]	
"			5.63	42.54	T.C.L.	
04+63.4-15 RT			5.62	42.15	T.C.L. Wheat DR	
04+64 — "			6.39	41.18	DR. "	

FORM 307 10M 10-46

PLEASE RETURN TO
LOS ANGELES COUNTY SURVEYOR
700 HALL OF RECORDS

NOTE: ANY ADDITIONS OR CHANGES ON THIS SHEET MUST BE MADE OR CIRCLED IN RED INK, WITH DATE AND NAME OF PERSON MAKING CHANGE.

Do not extend notes this side of this line.

STATION	B. S.	H. I.	F. S.	ELEV.		
0+95.4-15 [illegible]		[illegible]	6 8	1341 37	[illegible]	
[illegible]			6 15	42 03	[illegible]	
1+03.0 [illegible]			[illegible]	41 11	[illegible]	
15 [illegible]			[illegible]	41 17	[illegible]	
			[illegible]	41 89	[illegible]	
[illegible]			7 32	40 86	[illegible]	
			[illegible]	41 54	[illegible]	
2+15 [illegible]			[illegible]	38 54	[illegible]	
15 [illegible]			[illegible]	38 53	[illegible]	
			[illegible]	39 03	[illegible]	
15 [illegible]			[illegible]	38 37	[illegible]	
			9 19	38 97	[illegible]	
T.B.M.			6 22	41 96	C.S. [illegible]	
B.M. #1			3.783	1344.392	B.M. #1 ELEV. 1344.390 INVERNESS DR. & BERWICK AVE. - S.E. Cor BT. SPK. - M.C.R. - see page 94	L.B. 159-48

Profile No. ____ Notes Red ____ Plotted ____ Job No. [illegible] Division No. ____

X-Sec. No. ____ Date ____ Date ____ Survey of [illegible]

Notes Chkd Miller Checked ____ Survey by C.V.C. Notes C.V.C. Date 7-8-48

Date 7-20-48 Date ____ Map No. ____ Indexed Johnson Date ____

F.B. 89 PG. 103

F.B. 898 PG. 104

Job No. 7926 Division No. _____ Notes Red. _____ Plotted _____ Profile

Survey of FLINT RIDGE FIRE STA. Co. # 28 Date _____ Date _____ No. _____

Survey by _____ Notes _____ Notes Chkd. _____ Checked _____ X-Sec.

Indexed _____ Date _____ Date _____ Date _____ No. _____

STATION	B. S.	H. I.	F. S.	ELEV.

FORM 307 10M 10-46

PLEASE RETURN TO
LOS ANGELES COUNTY SURVEYOR
700 HALL OF RECORDS

Do not extend notes this side of this line.

NOTE: ANY ADDITIONS OR CHANGES ON THIS SHEET MUST BE MADE OR CIRCLED IN RED INK, WITH DATE AND NAME OF PERSON MAKING CHANGE.

Notes Ck'd by	Survey of FLINT RIDGE	F. B. 898 Pg. 105
Map No.	W. O. 7926 Tape No. St'd °F	ADDITIONAL TOPOG. BACK OF FIRE STATION ON LOT 6.
Office Work	Surveyed by C.V. CRUMLEY	
Checked	Notes C.V.C. & A. CARRASCO Date 7-7-48	
Date	Indexed A. C. Johnson 7-12-48	

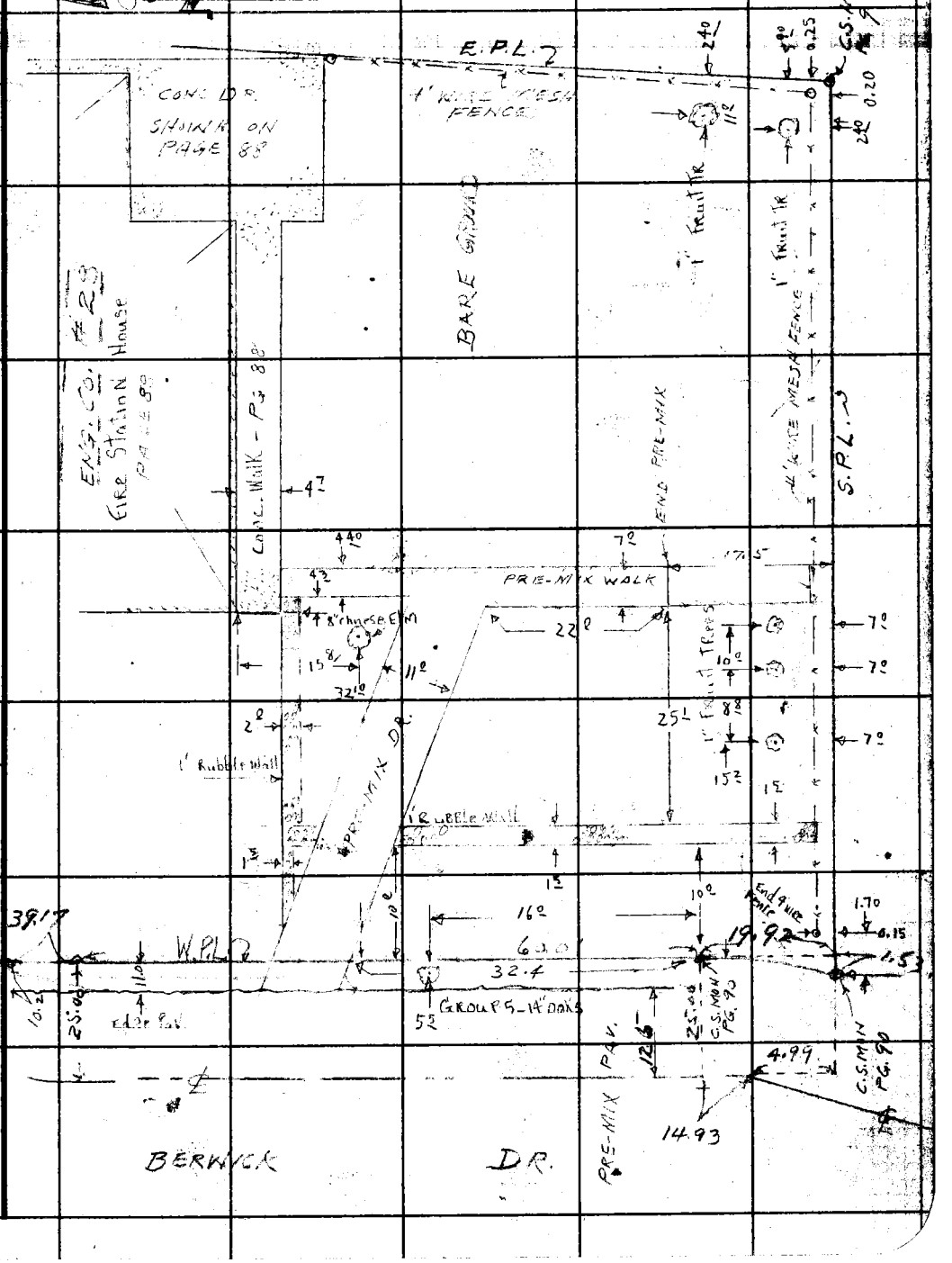

Note: Any Additions or Changes on This Sheet Must be Made or Circled in Red Ink With Date and Name of Person Making Change.

Do not extend notes this side of this line.

RETURN TO
LOS ANGELES COUNTY SURVEYOR
700 HALL OF RECORDS

FORM 247 5M 11-46

F. B. 398 PG. 106

RETURN TO
LOS ANGELES COUNTY SURVEYOR
700 HALL OF RECORDS

Do not extend notes this side of this line.

Note: Any Additions or Changes on This Sheet Must be Made or Circled in Red Ink With Date and Name of Person Making Change.

Mise Surveys

Notes Ck'd by K.R.M.	Survey of TR 8084
Map No. B-933-2	W. O. 7000 Tape No. 07 St'd 84°F
Office Work Price	Surveyed by Moore
Checked Finley	Notes Moore Date 8-7-40
Date Aug. 1940.	Indexed A. C. Johnson 8-9-40

F.B. 84 1 PG. 111

TIE FROM
COMPROMISE LINE
BETWEEN
RANCHO LOS CERRITOS
AND
RANCHO LOS COYOTES
TO
EAST LINE
OF
TRACT 8084

Job # 7000

July 7, 8, 1940

Moore
Fenner
Gunderson
Clinite

Note: Any Additions or Changes on This Sheet Must be Made or Circled in Red Ink With Date and Name of Person Making Change.

Do not extend notes this side of this line.

RETURN TO
LOS ANGELES COUNTY SURVEYOR
700 HALL OF RECORDS

FORM 247 5M 10-39

F.B. 898 Pg. 112

T=84°
1674.97

Fd. Conc. Mon. 2'dn.
B.C. marked "M.L.Co. 1928"
F.B. 507-101
R.D. Z-341-112
Tr. 8084
Tr. 11881

(90°-30'-00")
(362-00-00)

40°-30'-00"
59.73
99.92

Fd 4" I.P. cem
nail-12"dn.
L.A.G. #2
L.S. 23-14

Fd. C.S. Mon
18" dn
F.B. 32-127

Fd 2" I.P.
12" dn.
F.B. 507-102

Fd 3/4" I.P. + Spk.
2' dn. F.B. 507-102
R.D. Z-341-111, 112
Tr. 11881

Fd 1" Iron bar
10" dn.
F.B. 507-100
R.D. Z-341-111

T=84°
731.34

C.S. 14th ST.

(89°-25'-20")
(357-41-40)

East Line
Tract 11881
R.D. & C.S.
Line

89°-17'-00"

(89°-17'-00")
(357-06-00)

Ea. St. Line
Tract 8084

Fd. Spk. in conc
Mon. 8'dn
R.D. F.B. 326-13
Tr. 11881

Fd. 1½" I.P.
nail-12"dn
Tr. 8084
Tr. 11881

Fd. Spk. in Conc.
Mon-18"dn.
F.B. 507-102
R.D. F.B. 159-35
Tr. 11881
Tr. 8084

SOUTH

P.I.
Fd. Spk. in Conc.
Mon-12"dn.
R.D. F.B. 326-13
Tr. 11881
Tr. 8084

330.81
506.38
ST.
15.19
10.19
Set N.T. by inter.

Fd. Conc. Mon. + B.C.
Markings gone
4" dn. Tr. 8084

Inter. of Tang.
Lots R.D. F.R. 295-57
Tr. 8084

T=84°

(89°-11'-10")
(354-41-40)

Fd. R.D. Mon.
Spk. in conc.
12" dn

330.45

Fd. R.D. Mon.
Spk. in Conc.
12" dn
R.D.

(41-25-50)
(165-55-20)

452.63

SOUTH ST.
386.73
325.37

P.I. - Fd. spk. in
conc. Mon - 15" dn
R.D. F.B. 326-15

(110°-35'-30")
82-22-20

Set 1x2
by inter.

Fd. Conc. Mon. + B.C.
Marked "M.L.Co. 1928"
15" dn Tr. 8084

Fd. Conc. Mon. + B.C.
Marked "M.L.Co. 1931"
2' dn. Replacing
8" Conc. Mon.
R.D. Z-135-127
R.D. F.R. 295-57
per Tr. 11881

Fd. Conc. Mon. + B.C.
Marked "M.L.Co. 1928"
Tr. 8084
Tr. 11881
2' dn.

755.54

Fd. Conc. Mon. + B.C. - 2' dn.
Spk. in conc.
F.B. 32-19
Tr. 8084

(89°-27'-30")
(357-50-00)

89°-27'-30"

Fd. Conc. Mon. +
B.C. 2' dn
marked "M.L.Co.
1928"
Tract 8084

Fd. Conc. Mon. +
B.C. - 2' dn.
marked "M.L.Co.
1928" 4 x 4
post 2' high
set over Mon.
Tr. 8084

1719.67
14.77
704.04

Set nail
by inter.

WHITTIER AVE.

BLVD.

BELLFLOWER

WOODSURE

Rancho Los Cerritos

RETURN TO
LOS ANGELES COUNTY SURVEYOR
700 HALL OF RECORDS

Do not extend notes this side of this line

Note: Any Additions or Changes on This Sheet Must be Made or Circled in Red Ink With Date and Name of Person Making Change.

Notes Ck'd by LRM	Survey of LANG STATION RD		F.B. 898 Pg. 151
Map No. B-1621	W. O. 7325 Tape No. 65 Std. 84°F		
Office Work Higgins	Surveyed by Holmes		
Checked McPherson	Notes Holmes Date Oct '40		
Date Nov. 1940	Indexed 10-21-40		

Note: Any Additions or Changes on This Sheet Must be Made or Circled in Red Ink With Date and Name of Person Making Change

Do not extend notes this side of this line.

RETURN TO
LOS ANGELES COUNTY SURVEYOR
700 HALL OF RECORDS

FORM 247 5M 10-39

SURVEY OF
LANG STATION ROAD
SPUR ROAD
FROM
SOLEDAD CANYON ROAD
TO
LANG STATION
JN 7325

300' #65 54 @ 84°

Holmes, W.N.
Schaefer, G.W.
Hayden, C.C.
Baker, H.

Located per Road Dept.
Deed Map.-M.J.-92

C.S. B-1621

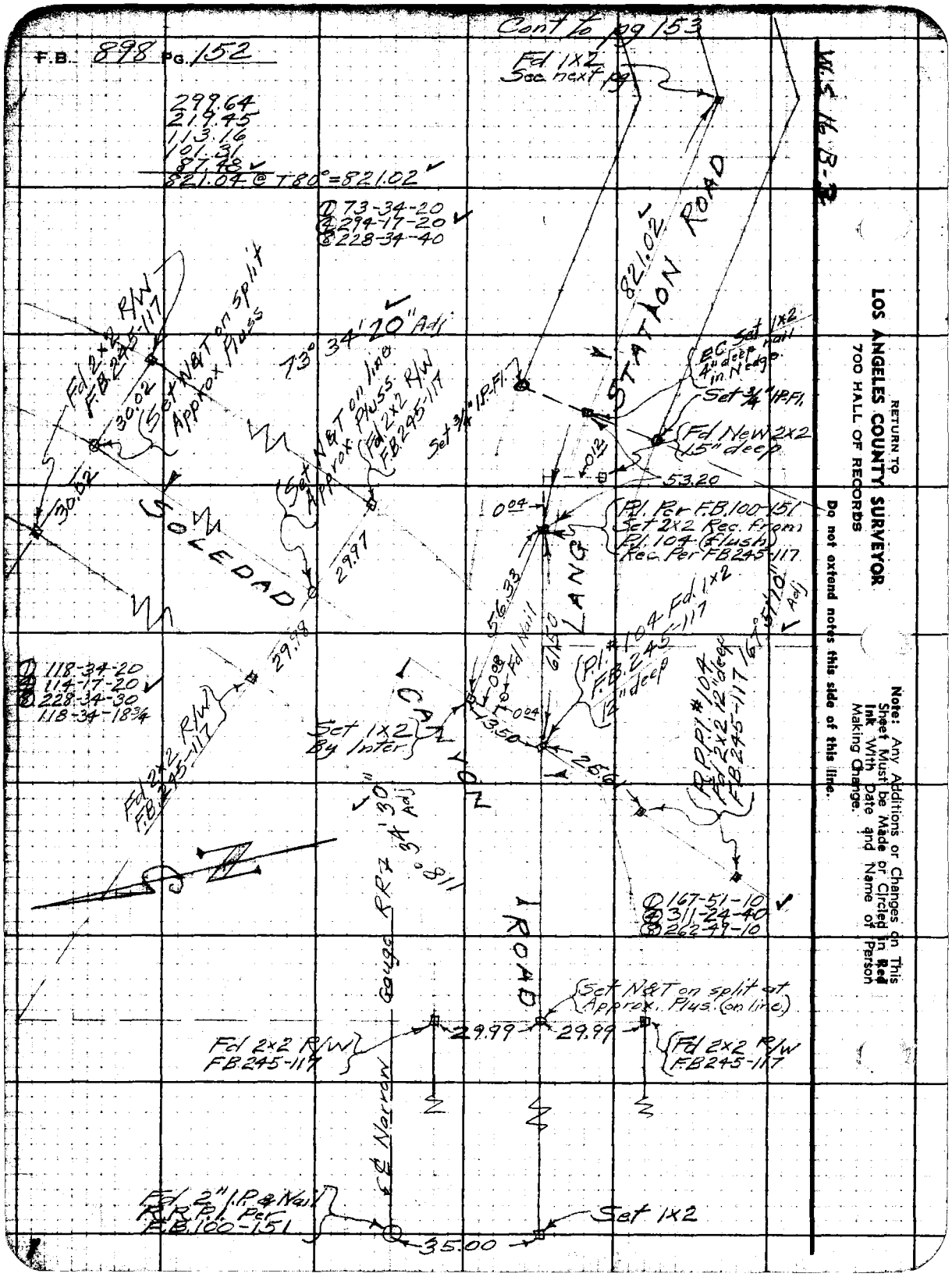

F.B. 898 Pg. 152
Cont to pg 153
Fd 1x2 See next pg
299.64
219.45
113.16
101.31
87.48
821.04 @ T80° = 821.02
① 73-34-20
④ 294-17-20
⑧ 228-34-40
821.02
STATION ROAD
73° 34' 20" Adj
Fd 2x2 R/W F.B. 245-117
Set N&T on split Approx Pluss
30.02
Set N&T on line Approx Pluss
Fd 2x2 R/W F.B. 245-117
Set 3/4" I.P. Fl.
EC Set 1x2 4" deep nail in Nedge
Set 3/4" I.P. Fl.
Fd New 2x2 15" deep
53.20
SOLEDAD
29.97
Pl. Per F.B. 100-151 Set 2x2 Rec. from Pl. 104 (flush) Rec. Per FB 245-117
LANG
56.33
Fd Nail
61.50
Pl. #104 Fd 1x2 F.B. 245-117 12" deep
167° 51' 10" Adj
29.98
① 118-34-20
④ 114-17-20
⑧ 228-34-30
118-34-18 3/4
Fd 2x2 R/W F.B. 245-117
Set 1x2 By Inter
CANYON
13.50
25.61
R.P.P.I. #104 Fd 2x2 12" deep F.B. 245-117
118° 34' 30" Adj
① 167-51-10
④ 311-24-40
⑧ 262-49-10
ROAD
Gauge RR
Set N&T on split at Approx. Plus. (on line)
Fd 2x2 R/W F.B. 245-117
29.99
29.99
Fd 2x2 R/W F.B. 245-117
℄ Narrow
Fd 2" I.P. & Nail R.R.P.I. Per F.B. 100-151
Set 1x2
35.00
W.S. 16 B-3
RETURN TO
LOS ANGELES COUNTY SURVEYOR
700 HALL OF RECORDS
Do not extend notes this side of this line.
Note: Any Additions or Changes on This Sheet Must be Made or Circled in Red Ink With Date and Name of Person Making Change.

Notes Ck'd by K.R.M.	Survey of Lang Station Rd
Map No. B-1621	W. O. 7325 Tape No. #66 St'd 84°F
Office Work Higgins	Surveyed by Holmes
Checked McPherson	Notes Holmes Date Oct. 40
Date Nov. 1940	Indexed A. C. Johnson

F.B. 89 Pg. 153

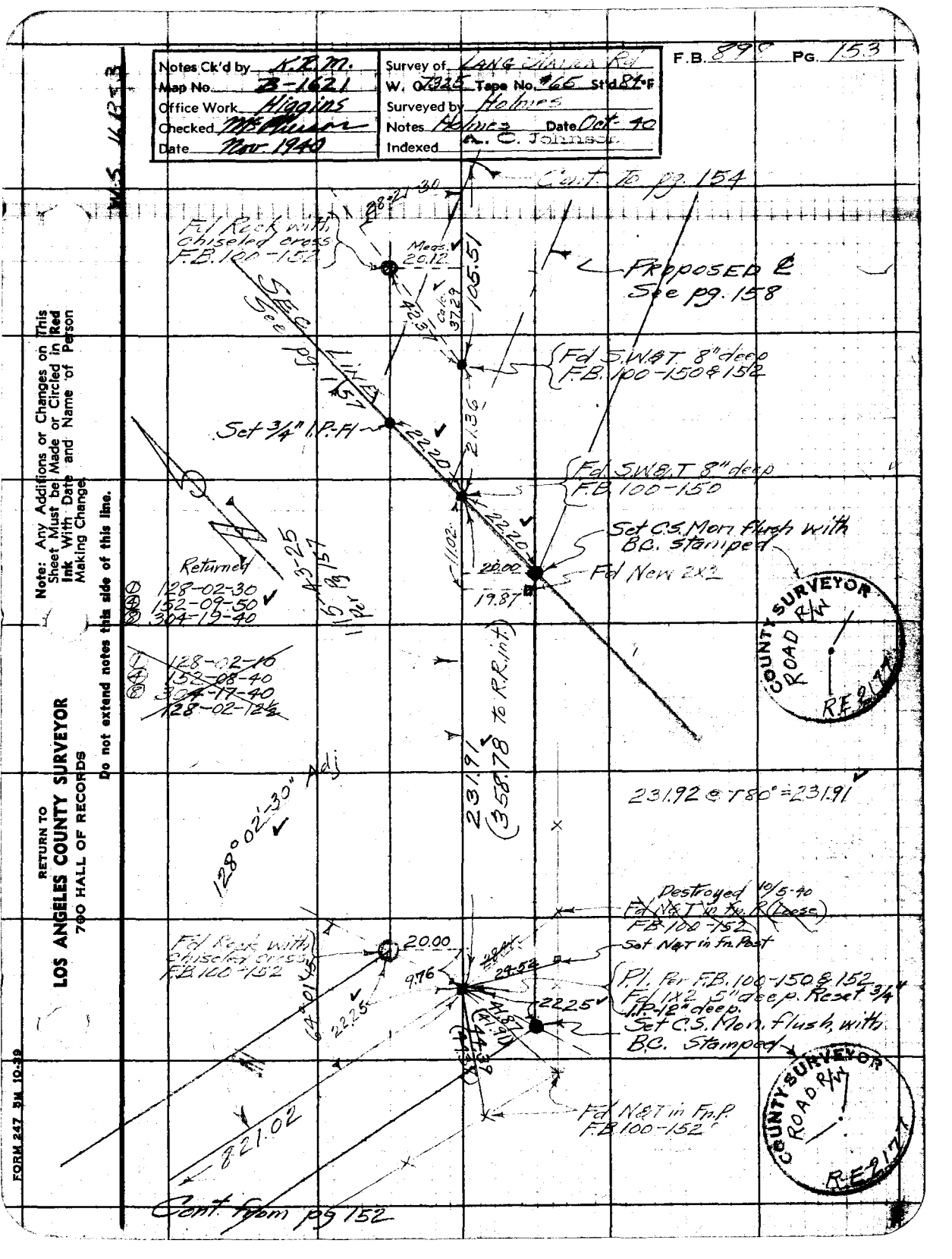

Note: Any Additions or Changes on This Sheet Must be Made or Circled in Red Ink With Date and Name of Person Making Change.

Do not extend notes this side of this line.

RETURN TO
LOS ANGELES COUNTY SURVEYOR
700 HALL OF RECORDS

FORM 247 3M 10-39

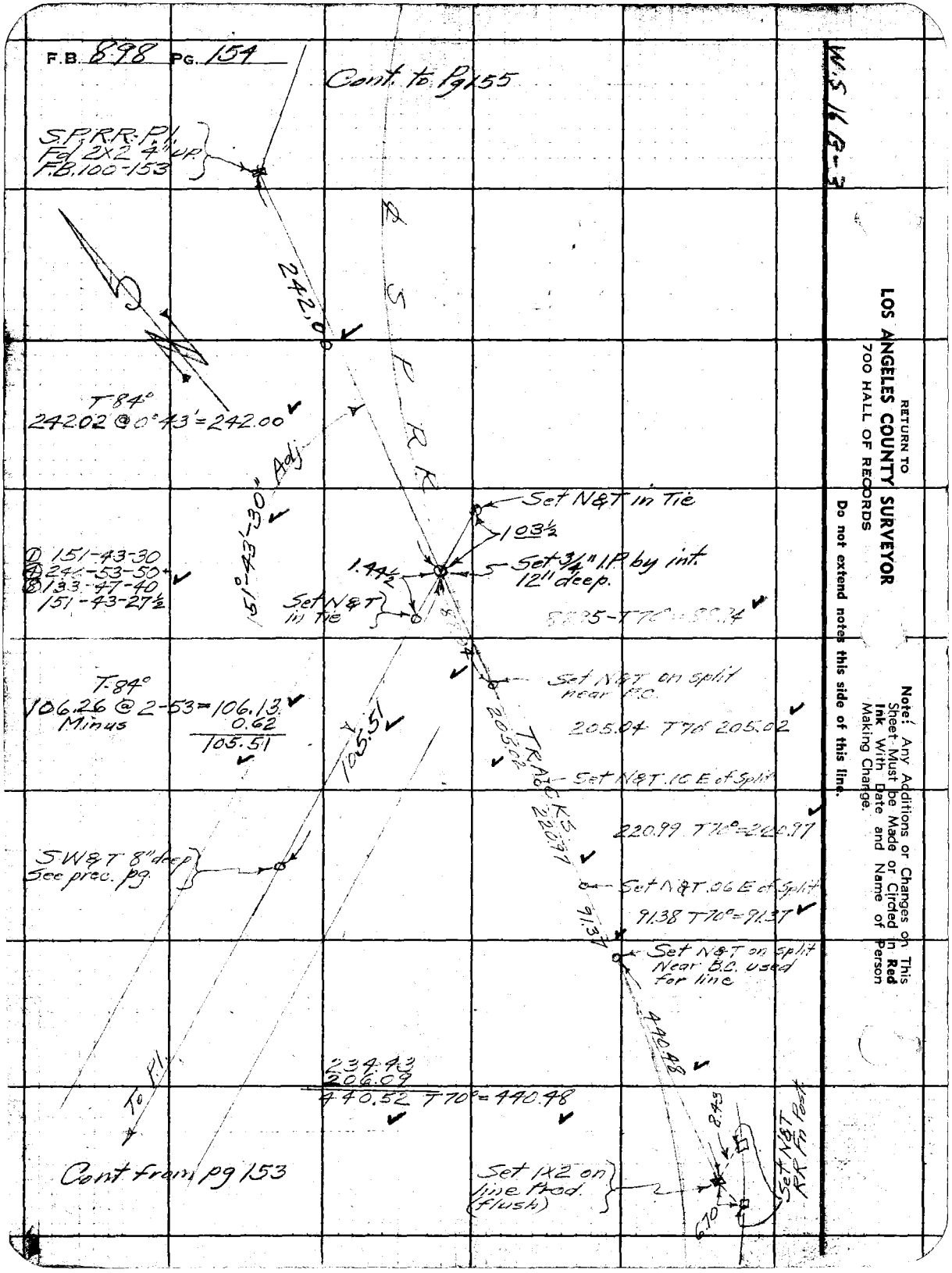
F.B. 898 PG. 154
Cont. to Pg 155
S.P.R.R. P.I.
Fd 2X2 4" UP.
F.B. 100-153
242.00
T 84°
242.02 @ 0°43' = 242.00
151°43'-30" Adj
① 151-43-30
④ 246-53-50
⑤ 133-47-40
151-43-27½
Set N&T in Tie
1.03½
1.44½
Set ¾" I.P. by int.
12" deep.
Set N&T in Tie
T 84°
106.26 @ 2-53 = 106.13
Minus 0.62
105.51
105.51
Set N&T on split near P.C.
205.04 T 70° 205.02
205.02
TRACKS
Set N&T .10 E of Split
220.99 T 70° = 220.97
220.97
SW&T 8" deep
See prec. pg.
Set N&T .06 E of Split
91.38 T 70° = 91.37
91.37
Set N&T on split
Near B.C. used
for line
440.48
234.43
206.09
440.52 T 70° = 440.48
To P.I.
Cont from pg 153
Set 1X2 on
line Prod.
(flush)
8.43
6.70
Set N&T
RR Fn Post
W.S. 16 B-3
RETURN TO
LOS ANGELES COUNTY SURVEYOR
700 HALL OF RECORDS
Do not extend notes this side of this line.
Note: Any Additions or Changes on This Sheet Must be Made or Circled in Red Ink With Date and Name of Person Making Change.

Notes Ck'd by K.R. McP.	Survey of LANG STATION Rd
Map No. B-1621.	W. O. 7325 Tape No. 65 Std 84°F
Office Work Higgins	Surveyed by Holmes
Checked McPherson	Notes Holmes Date Oct-40
Date Nov. 1940.	Indexed [illegible]

F.B. 898 PG. 155

Cont. to pg 156

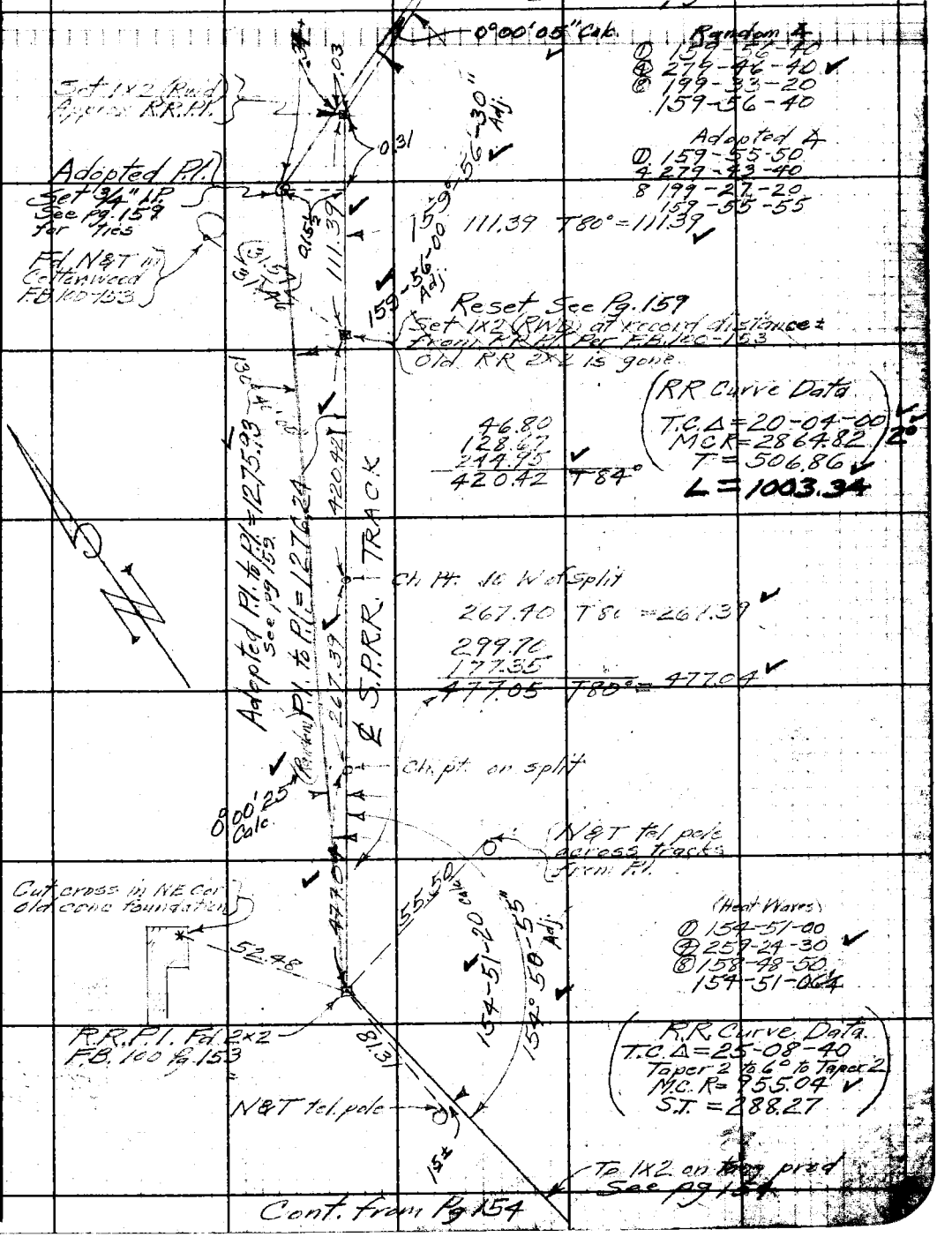

Cont. from Pg 154

Note: Any Additions or Changes on This Sheet Must be Made or Circled in Red Ink With Date and Name of Person Making Change.

Do not extend notes this side of this line.

RETURN TO
LOS ANGELES COUNTY SURVEYOR
700 HALL OF RECORDS

FORM 247 5M 10-39

F.B. 898 PG. 156

W.S. 16 B-3

END.

Set N&T on Split Near E.C.

114.94 T68° = 114.93

Set Nail .03 W Split

120.06 T68° = 120.05

Set Nail .03 W of Split

168.98 T68° = 168.96

Set N&T on Split Near B.C.

173.80 T68 = 173.78

Approx R.R.P.I. Set 1X2 (in ballast)

4.85

Set 1X2 in ballast

9.66

4.10

11.35

N&T in tie

169°-47'-05"

169°-47'-10" Calc.

① 169-47-00
② 319-00-20
③ 278-16-40

Δ = 10-12-50
R (Main C.)
T =

Set N&T .02 N of Split

217.77 T80° = 217.76

Ch. Pt. .33 S. of Split

298.85 T80° = 298.84

Ch. Pt. .27 S. of Split

298.62 T80° = 298.61

Set N&T near B.C. (on split)

176.65 @ 1°43' = 176.57
78.72
256.88
512.17 T80° = 512.16

Adopted P.I. to P.I. 1499.90
Rand. P.I. to P.I. = 1499.56

℄ SPRR TRACK

Approx R.R.P.I. See Proc. Pg.
Adopted P.I.

Cont from pg 155

RETURN TO
LOS ANGELES COUNTY SURVEYOR
700 HALL OF RECORDS
Do not extend notes this side of this line.

Note: Any Additions or Changes on This Sheet Must be Made or Circled in Red Ink With Date and Name of Person Making Change.

Notes Ck'd by K.R.M.	Survey of LANG STATION Rd
Map No. 3-1621	W. O. 7325 Tape No. 65 Std 84°F
Office Work Higgins	Surveyed by Holmes
Checked McPherson	Notes Holmes Date Oct-40
Date Nov. 1940	Indexed A. C. Johnson

F.B. 898 Pg. 157

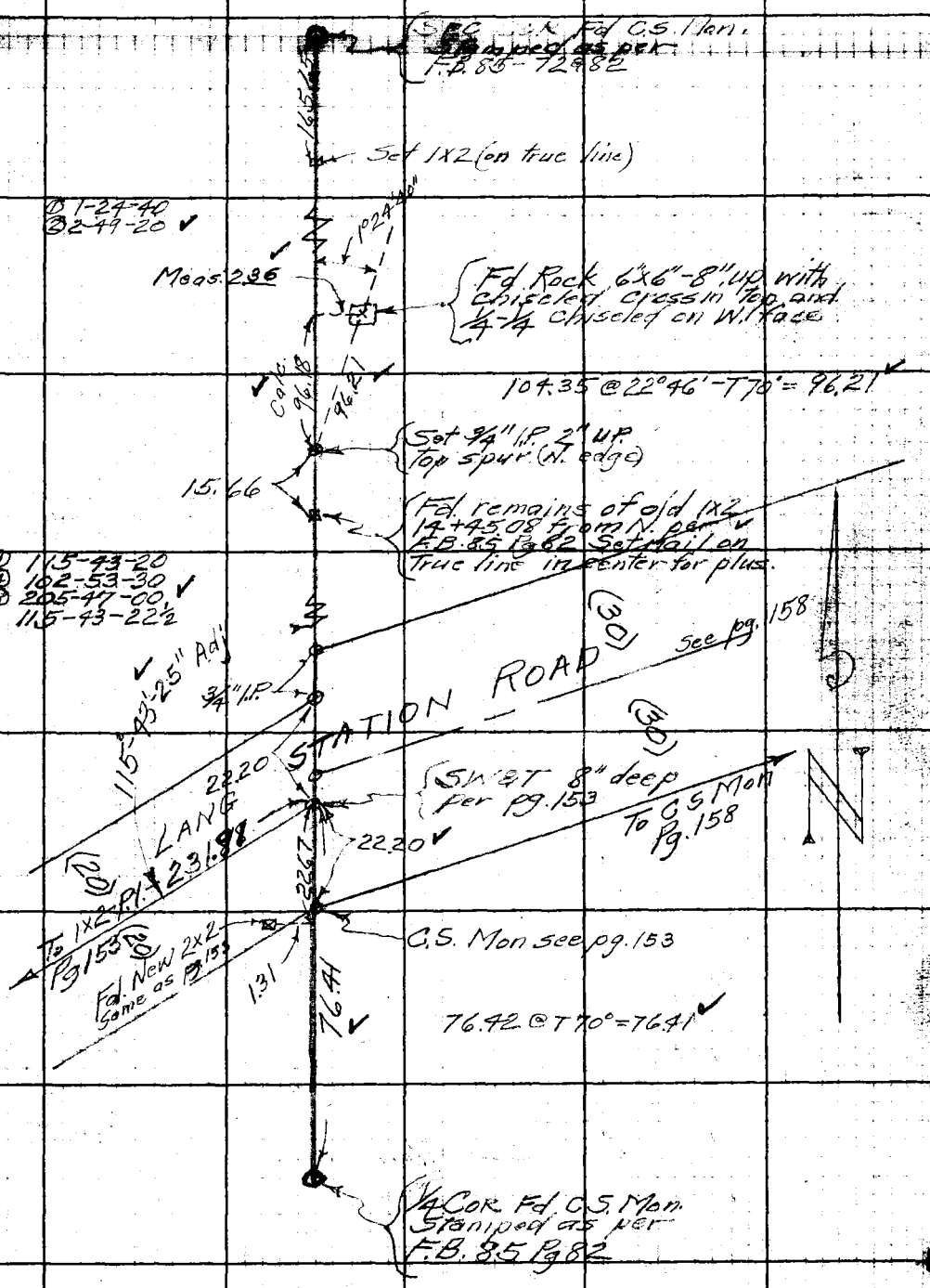

Note: Any Additions or Changes on This Sheet Must be Made or Circled in Red Ink With Date and Name of Person Making Change.

Do not extend notes this side of this line.

RETURN TO
LOS ANGELES COUNTY SURVEYOR
700 HALL OF RECORDS

FORM 247 5M 10-39

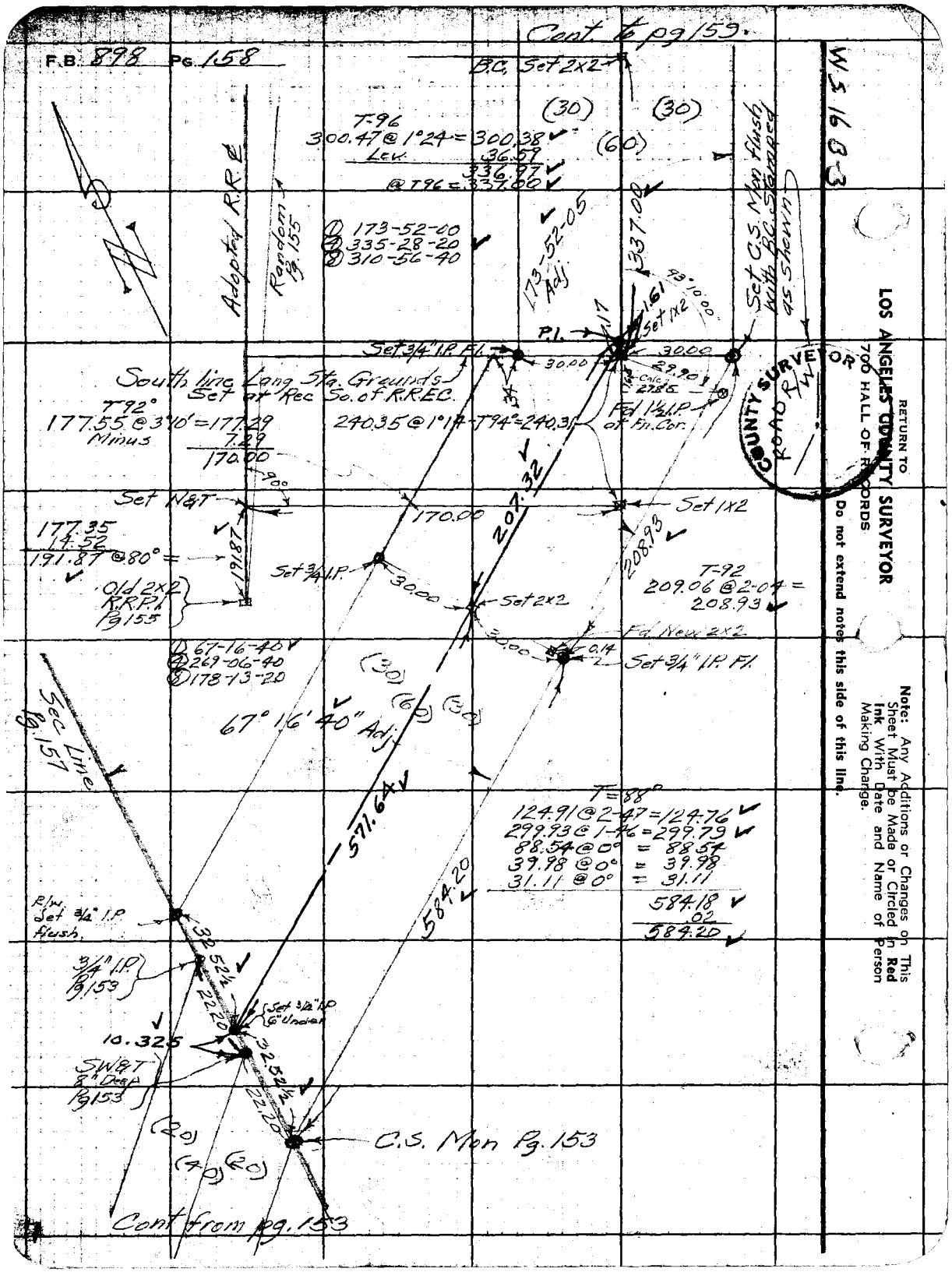

Cont. to pg 159.
F.B. 898 Pg. 158
B.C. Set 2x2
(30)
(30)
(60)
T-96
300.47 @ 1°24 = 300.38
Lev. 36.59
336.97
@ T96 = 337.00
Adopted R.R. ℄
Random Pg. 155
① 173-52-00
④ 335-28-20
⑧ 310-56-40
173-52-05 Adj
337.00
93°10'00"
1.61
Set 1x2
P.I.
Set C.S. Mon flush with B.C. Stamped as shown
Set 3/4" I.P. Fl.
30.00
30.00
29.90
Calc. 27.85
South line Lang Sta. Grounds Set at Rec So. of R.R.E.C.
T92°
177.55 @ 3°10' = 177.29
Minus 7.29
170.00
240.35 @ 1°14 - T94° = 240.31
Fd 1½ I.P. at Fn. Cor.
207.32
90°
Set N&T
170.00
Set 1x2
177.35
14.52
191.87 @ 80° =
191.87
Old 2x2 R.R.P.I. Pg 155
Set 3/4 I.P.
30.00
Set 2x2
208.93
T-92
209.06 @ 2-04 =
208.93
Fd New 2x2
30.00
0.14
Set 3/4" I.P. Fl.
① 67-16-40
④ 269-06-40
⑧ 178-13-20
(30)
(60)
(30)
67° 16' 40" Adj
Sec Line Pg. 157
571.64
T = 88°
124.91 @ 2-47 = 124.76
299.93 @ 1-46 = 299.79
88.54 @ 0° = 88.54
39.98 @ 0° = 39.98
31.11 @ 0° = 31.11
584.18
.02
584.20
584.20
R/W Set 3/4" I.P. flush.
32.52½
3/4" I.P. Pg 153
22.20
Set 3/4" I.P. 6" Under
10.325
32.52½
SW&T 8" Deep Pg 153
22.20
(20)
(40)
(20)
C.S. Mon Pg. 153
Cont from pg. 153
W.S. 16 B-3
COUNTY SURVEYOR
ROAD R/W
RETURN TO
LOS ANGELES COUNTY SURVEYOR
700 HALL OF RECORDS
Do not extend notes this side of this line.
Note: Any Additions or Changes on This Sheet Must be Made or Circled in Red Ink With Date and Name of Person Making Change.

Notes Ck'd by K.R.M.	Survey of LANG STATION RD
Map No. B-1621	W. O. 7325 Tape No. 65 St'd 8
Office Work Higgins	Surveyed by Holmes
Checked McPherson	Notes Holmes Date Oct 40
Date Nov. 1940	Indexed A. C. Johnson

F.B. 898 Pg. 159

Cont. to pg 160

W.S. 16.13-3

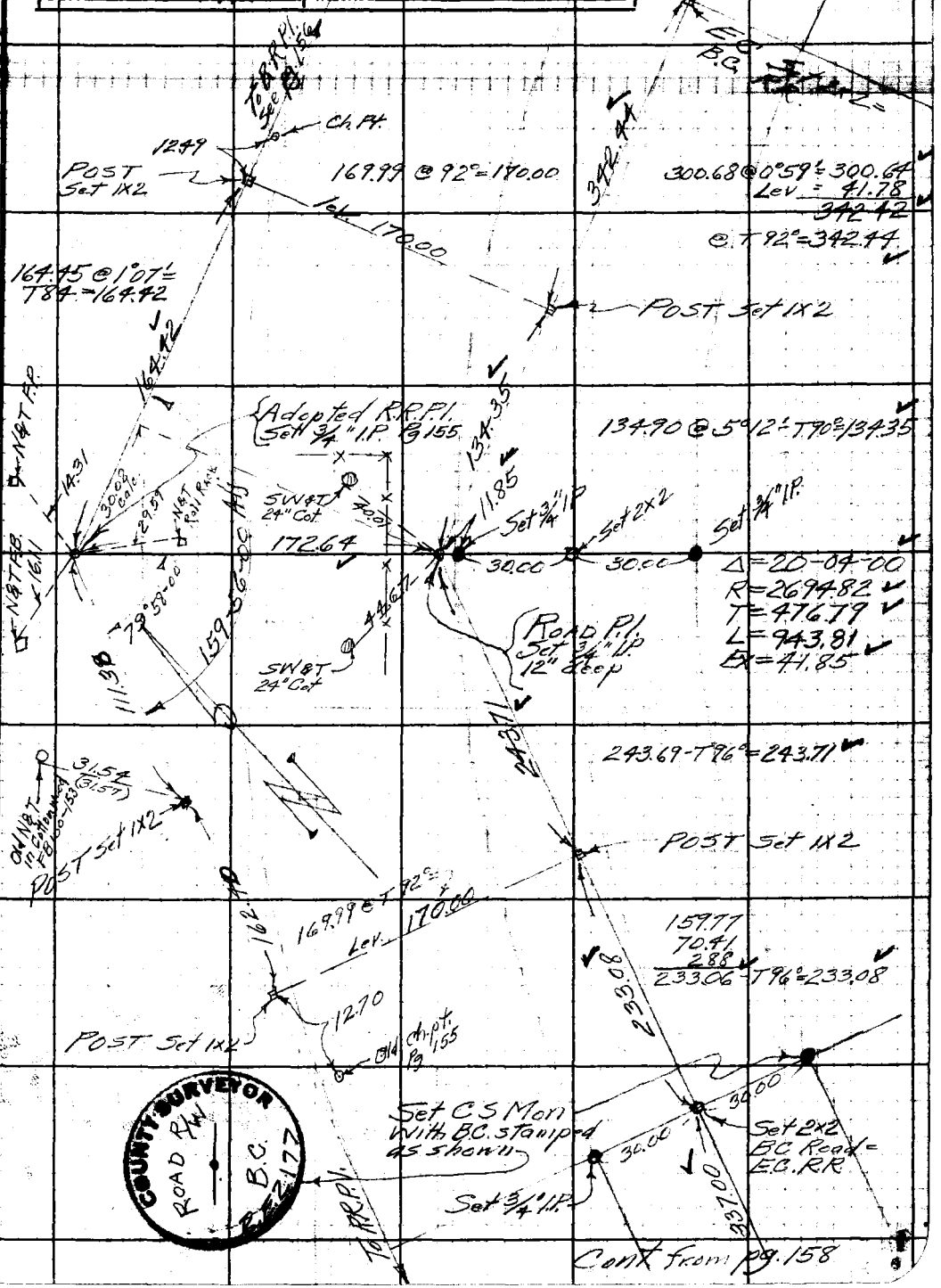

Cont from pg. 158

COUNTY SURVEYOR ROAD R/W B.C. 2177

Note: Any Additions or Changes on This Sheet Must be Made or Circled in Red Ink With Date and Name of Person Making Change.

Do not extend notes this side of this line.

RETURN TO
LOS ANGELES COUNTY SURVEYOR
700 HALL OF RECORDS

FORM 247 5M 10-39

F.B. 898 Pg. 160

W.S. 16 B-3

R.R. P.I.
1X2 Pg. 159

172.19

169.99 @ 92° = 170.00

Fd. NAT
Pg. 156

170.00

Set 1X2

82.97 @ 92° = 82.97

COUNTY SURVEYOR
R. E. 2777

Northerly line Long Station Grounds
Set at record N. of R.R. B.C.

Set 2x2

Set 3/4" I.P.

End of Survey.

140'

30.00

30.00

Set C.S. Mon
with B.C.
Stamped

Adopted ℄ R.R. Pg. 156

199.72
191.82
208.80
132.90
4.72
737.96 @ 92° = 738.00

738.00

COUNTY SURVEYOR
ROAD R/W
E.C.

Set C.S. Mon
With B.C.
Stamped.

140'

30.00

30.00

Set 3/4" I.P.

Road E.C.
Set 2x2 =
R.R. B.C.

342.44

To R.R. P.I.

Cont. from Pg. 159

RETURN TO
LOS ANGELES COUNTY SURVEYOR
700 HALL OF RECORDS

Do not extend notes this side of this line.

Note: Any Additions or Changes on This Sheet Must be Made or Circled in Red Ink With Date and Name of Person Making Change.

Form 301 10M 3-34

PLEASE RETURN TO
LOS ANGELES COUNTY SURVEYOR
700 HALL OF RECORDS

NOTE: ANY ADDITIONS OR CHANGES ON THIS SHEET MUST BE MADE OR CIRCLED IN RED INK, WITH DATE AND NAME OF PERSON MAKING CHANGE

Do not extend notes this side of this line

LANG STATION ROAD
Location of Travelled Road - Etc.

Transit at	Sight on	Stadia Intercepts	Stadia Distance	Stadia Rod—	Horizontal Angle 0° to 360° Right	Horiz. Distance	+ — Vertical Angle	Elevation of Point	+ Back Sight	+ — Difference Elevation	Height of Instrument	+ — Vertical Distance	REMARKS Station	Left Right
P.I. #3	Sec. line Int.	11.47							1					
3/4" I.P. 12" deep Per Pg. 153	SW&T 8" deep N&S E Per Pg. 153	10 11.80			237.03	147			2					
		10 11.46			231.34	180			3					
		10 9.04			235.48	146			4					
		8 6.61			231.13	104			5				℄ Old Rd 20' wide	beginning Fn line
		6 6.32			221.36	61			6				"	
		6 6.15			211.00	32			7				"	
		5 5.20			195.05	15			8				"	
		5 6.53			22.39	20			9				"	
		6 4.17			11.12	53			10				"	
		3 3.71			2.28	117			11				"	
		2 5.14			359.15	171			12				"	
		3 3.45			358.26	214			13				"	
		1 4.40			358.45	245			14				"	
		2 8.17			2.33	240			15					End Fn.
		6 7.92			6.04	217			16				Int Fn	
		6 8.65			10.40	192			17				R.R. "	
		7 6.82			19.51	165			18				" "	
		5			7.00	182			19				Rd. Fn	

Add'n'l Inform.

Notes Red. ____ Platted K.R.M. Job No. ____ Division No. ____
Date ____ Date Apr. 1941 Survey of ____
Notes Chkd. ____ Checked ____ Survey by ____ Notes ____ Date ____
Date ____ Date ____ Map No. B-1621 Indexed C. Johnson 4-14-41

F.B. 898 Pg. 161

Form 301 10M 3-34

PLEASE RETURN TO
LOS ANGELES COUNTY SURVEYOR
700 HALL OF RECORDS

NOTE: ANY ADDITIONS OR CHANGES ON THIS SHEET MUST BE MADE OR CIRCLED IN RED INK, WITH DATE AND NAME OF PERSON MAKING CHANGE

Do not extend notes this side of this line

Transit at	Sight on	Stadia Intercepts	Stadia Distance	Stadia Rod→	Horizontal Angle 0° to 360° Right	Horiz. Distance	+ Vertical — Angle	Elevation of Point	+ Back Sight	+ Difference — Elevation	Height of Instrument	+ Vertical — Distance	REMARKS Station	Left	Right
	Int				° '		° '		1						
P.I.#3	Sec line														
		5.14			° '		° '		2						
		4			11° 26'	114							Rd. Fn.		
		3.37					° '		3						
		3			38° 47'	37							"		
		3.42					° '		4						
		3			142° 46'	42							"	∡ PT.	
		4.62					° '		5						
		4			203° 40'	62							"		
		6.16					° '		6						
		5			224° 18'	116							"		
					° '		° '		7						
									8						
Int. P.I. line & R.R.	P.I.#3				° '		° '								
		11.06							9						
		10			3° 15'	106							∡ Old Rd 18' Wide		
		6.54					° '		10						
		6			354° 50'	54							"		
Fd. 3/4" I.P. Per Pg. 154	Pg 153	4.25					° '		11						
		4			332° 42'	25							Int R.R. "		
		3.69					° '		12						
		3			331° 44'	69							∡ R.R. Main line		
		2.31					° '		13						
		1			331° 40'	131							" "		
		3.30					° '		14						
		2			325° 15'	130							" Spur "		
		3.66					° '		15						
		3			319° 42'	66							" " "		
		5.15					° '		16						
		5			275° 43'	15							Int Rd & " "		
		6.57					° '		17						
		6			168° 00'	51							" "		
		6.87					° '		18						
		6			162° 40'	87							" "		
		6.85					° '		19						
		6			153° 55'	85							∡ R.R. Main "		
		5.20					° '		20						
		5			152° 02'	20							" "		
		9.69					° '		21						
		9			204° 04'	69							∡ Old Rd.		

Add'n'l Inform.

F.B. 898 Pg. 162

Topography Description Legend:
Side Hill.....S.H. Bottom Draw.B.D.
Side of Draw.S.D. Bottom Wash B.W.
Side of Ridge.S.R. Top of Ridge.T.R.
Head of Draw H.D. Toe of Slope..T.S.

Inters. of Draws.V.D's
Break in Slope..Bk.S.
Steep Slope.....S.S.
Top of Cliff.....T.Cl.
Bottom of Cliff..B.Cl.
Top of Spur.....T.Sp.
Bottom Canyon..B.Cn.

Side of Canyon S.Cn.
Top of Bank...T.B.
Bottom of Bank.B.B.
Top of Cut.....T.C.
Bottom of Cut..B.C.
Top of Fill.....T.F.
Bottom of Fill.B.F.

Saddle .....Sa.
Swale .....Sw.
Flat .....Fl.
Stream .....Str.
Trail .....Tr.
Pavement ....Pvt.
Edge of Road E.Rd.

Traveled Rd. Tr.Rd.
Fence .....Fn.
Int. Fences.V.Fns.
Ditch .....Dl.
Telephone Pole T.P.
Power Pole...P.P.
Culvert .....Cul.

Oak-O. Fir-Fr.
Pine-Pl. Cedar-Ce.
Sycamore .....Sy.
Eucalyptus .....Eu.
Plus combinations of these and all common standard abbreviations.

Form 301 IUM 3-34

PLEASE RETURN TO
LOS ANGELES COUNTY SURVEYOR
700 HALL OF RECORDS

NOTE: ANY ADDITIONS OR CHANGES ON THIS SHEET MUST BE MADE OR CIRCLED IN RED INK, WITH DATE AND NAME OF PERSON MAKING CHANGE

Do not extend notes this side of this line

Transit at	Sight on	Stadia Intercepts	Stadia Distance	Stadia Rod—	Horizontal Angle 0° to 360° Right	Horiz. Distance	+ — Vertical Angle	Elevation of Point	+ Back Sight	+ — Difference Elevation	Height of Instrument	+ — Vertical Distance	REMARKS Station	Left	Right
Int. P/ Line & RP	P.T.3				° '		° '		1						
		1.20			° '		° '		2						
		10 1.72			197 ° 15'	120	° '		3				2 Old Rd.		
		10 11.29			191 ° 07'	172	° '		4				"		
		9 11.03			184 ° 27'	229	° '		5				"		
		8 11.20			178 ° 30'	303	° '		6				"		
		8 11.47			180 ° 35'	310	° '		7				Rd. Fn.		
		9 11.02			184 ° 55'	247	° '		8				"		
		9 11.37			189 ° 41'	202	° '		9				"		
		10 10.55			200 ° 02'	137	° '		10				"		
		10 10.75			228 ° 23'	65	° '		11				"	4 Pt.	
		10 7.28			211 ° 56'	75	° '		12				"		
		6 9.46			301 ° 40'	128	° '		13				"	"	
		8 10.35			277 ° 11'	146	° '		14				"		
		9 10.98			309 ° 32'	134	° '		15				R.R.	R/W	Fn.
		10 10.24			301 ° 35'	98	° '		16				"	"	
		10 10.07			281 ° 38'	64	° '		17				"	"	Fnd.
		9 10.49			181 ° 02'	107	° '		18				"	"	Bm.
		9 9.04			174 ° 22'	149	° '		19				"	"	Fn.
		7 10.65			170 ° 33'	204	° '		20				"	"	"
		5 10.17			168 ° 55'	265	° '		21				"	"	
		7			168 ° 21'	317	° '						"	"	

Add'n'l Inform.

Notes Red. ____ Platted K.R.M. Job No. ____ Division No. ____ F.B. 898 PG. 163
Date ____ Date Apr. '41 Survey of ____
Notes Chkd. ____ Checked ____ Survey by ____ Notes ____ Date ____
Date ____ Date ____ Map No. B-1621 Indexed ____ E. C. Johnson

F.B. 898 PG. 164

Topography Description Legend:
Side Hill.....S.H. | Bottom Draw.B.D.
Side of Draw.S.D. | Bottom Wash B.W.
Side of Ridge.S.R. | Top of Ridge.T.R.
Head of Draw H.D. | Toe of Slope..T.S.

Inters. of Draws.V.D's | Break in Slope..Bk.S. | Steep Slope.......S.S. | Top of Cliff......T.Cl. | Bottom of Cliff..B.Cl. | Top of Spur.....T.Sp. | Bottom Canyon..B.Cn.

Side of Canyon S.Cn. | Top of Bank...T.B. | Bottom of Bank.B.B. | Top of Cut.....T.C. | Bottom of Cut..B.C. | Top of Fill.....T.F. | Bottom of Fill.B.F.

Saddle ....Sa. | Swale ....Sw. | Flat ....Fl. | Stream ......Str. | Trail ....Tr. | Pavement ....Pvt. | Edge of Road E.Rd.

Traveled Rd. Tr.Rd. | Fence ....Fn. | Int. Fences.V.Fns. | Ditch ....Dl. | Telephone Pole T.P. | Power Pole...P.P. | Culvert ......Cul.

Oak-O. Fir-Fr. | Pine-Pl. Cedar-Ce. | Sycamore .....Sy. | Eucalyptus .....Eu. | Plus combinations of these and all common standard abbreviations.

Form 301 10M 3-34

PLEASE RETURN TO
LOS ANGELES COUNTY SURVEYOR
700 HALL OF RECORDS

NOTE: ANY ADDITIONS OR CHANGES ON THIS SHEET MUST BE MADE OR CIRCLED IN RED INK. WITH DATE AND NAME OF PERSON MAKING CHANGE

Do not extend notes this side of this line

Transit at: 3/4" I.P. on East R/W — 584.2D East of R/W Mon of Int of Sec line & Rd line Pg. 158

Sight on: East on R/W mon. — East R/W Mon of & in Rd. ℄ (at So End RR Station Grounds) Pg. 158

N68°E

Row	Stadia Intercepts	Horizontal Angle 0° to 360° Right	Horiz. Distance	Vertical Angle	Remarks Station	Left	Right
1		° '		° '			
2	11.55	° '		° '			
3	10 / 11.43	231° 28'	155	3° 53'	RR R/W Fn.		
4	10 / 11.44	245° 33'	143	3° 56'	" "		
5	10 / 10.71	274° 24'	144	— ° '	" "		
6	9 / 11.09	301° 38'	171	— ° '	" "		
7	9 / 11.51	316° 03'	209	— ° '	" "		
8	9 / 11.21	323° 34'	231	— ° '	" "		
9	8 / 9.98	330° 35'	321	— ° '	" "		
10	6 / 10.91	335° 18'	398	— ° '	" "		
11	7 / 10.92	338° 26'	391	— ° '	℄ Old Rd 15' wide		
12	8 / 11.16	332° 40'	292	— ° '	"		
13	9 / 11.45	325° 12'	216	— ° '	"		
14	10 / 11.03	306° 24'	145	— ° '	"		
15	10 / 11.05	277° 51'	103	6° 07'	"		
16	10 / 11.06	226° 06'	105	6° 50'	"		
17	10 / 10.77	213° 54'	106	6° 20'	Rd Fn. line		
18	10 / 8.07	255° 10'	77	8° 0[illegible]'	"		
19	7 / 11.67	302° 32'	107	6° 10'	"		
20	10 / 11.29	321° 54'	167	— ° '	"		Cor.
21	9 / 9.11	329° 10'	229	— ° '	"		
	7	342° 53'	211	— ° '	"		

Add'n'l Inform.

Form 301 10M 3-34

PLEASE RETURN TO
LOS ANGELES COUNTY SURVEYOR
700 HALL OF RECORDS

NOTE: ANY ADDITIONS OR CHANGES ON THIS SHEET MUST BE MADE OR CIRCLED IN RED INK. WITH DATE AND NAME OF PERSON MAKING CHANGE

Do not extend notes this side of this line

Transit at	Sight on	Stadia Intercepts	Stadia Distance	Stadia Rod—	Horizontal Angle 0° to 360° Right	Horiz. Distance	+ Vertical Angle —	Elevation of Point	+ Back Sight	+ Difference Elevation —	Height of Instrument	+ Vertical Distance —	REMARKS Station	Left	Right
~~BMP~~ on E. R/W.	POST on R/W				° '		° '		1						
		11.09			° '		° '		2						
		9			0 00	209							Rd. Fn. Cor (CS. Min)		
		11.0			° '		° '		3						
		8			358 06	300							" "		
		10.84			° '		° '		4						
		7			357 18	384							"		
		10.80			° '		° '		5						
		6			356 32	460							"		
					° '		° '		6						
									7						
P.O.S.T. on ℄	℄ B.C. & 2x2			5	60° W		° '								
		3.43			° '		° '		8						
		7			352 19	243							Rd. Fn.		
		8.72			° '		° '		9						
		7			348 15	172							"		
		6.05			° '		° '		10						
		5			338 35	105							"		
		5.55			° '		° '		11						
		5			312 05	55							"		
		3.45			° '		° '		12						
		3			255 18	45							"		
		3.08			° '		° '		13						
		2			209 10	108							"		
		5.96			° '		° '		14						
		4			179 46	176							℄ Old Rd. 12' wide		
		3.12			° '		° '		15						
		2			172 50	114							"		
		5.44			° '		° '		16						
		5			142 05	44							"		
		7.73			° '		° '		17						
		7			47 32	73							"		
		6.71			° '		° '		18						
		5			32 00	171							"	20'	"
		8.57			° '		° '		19						
		6			23 00	257							"	"	"
		10.63			° '		° '		20						
		7			15 35	363							"	"	"
		11.40			° '		° '		21						
		7			12 45	440							"	"	"

Add'n'l Inform.

243.71 S N of P.I. of Fence Line & ℄ B.C. Goc Houses.

Notes Red. ____ Platted 5:00 P.M. Job No. 73-25 Division No. ____ F.B. 878 PG. 165

Date ____ Date Apr. '41 Survey of Sale and Rd.

Notes Chkd. ____ Checked ____ Survey by R.C.H. Notes C.W.L. Date 4-1-41

Date ____ Date ____ Map No. B-621 Indexed A. C. Johnson

Form 301 10M 3-34

PLEASE RETURN TO
LOS ANGELES COUNTY SURVEYOR
700 HALL OF RECORDS

NOTE: ANY ADDITIONS OR CHANGES ON THIS SHEET MUST BE MADE OR CIRCLED IN RED INK, WITH DATE AND NAME OF PERSON MAKING CHANGE

Do not extend notes this side of this line

Transit at	Sight on	Stadia Intercepts	Stadia Distance	Stadia Rod—	Horizontal Angle 0° to 360° Right	Horiz. Distance	+ Vertical Angle —	Elevation of Point	+ Back Sight	+ Difference Elevation —	Height of Instrument	+ Vertical Distance —	REMARKS Station	Left	Right
P.O.S.T. on ℄	West on BC				° ′		° ′		1						
		9.69							2						
		6			18° 50′	369	° ′		3				R.R. R/W Fn.		
		9.86													
		7			24° 22′	286	° ′		4				"		
		8.16													
		6			33° 15′	216	° ′		5				"		
		6.58													
		5			47° 08′	155	° ′		6				"		
		7.15													
		6			76° 14′	115	° ′		7				"		
		6.15													
		5			110° 35′	115	° ′		8				Int R/W Fn & Yard Fn.		
		5.56													
		5			125° 33′	56	° ′		9				Cor. Yard Fn.		
		6.02													
		5			159° 20′	[illegible]	° ′		10				" "		
		5.88													
		4			172° 55′	185	° ′		11				" "		
P.O.S.T. 1X2	℄ EC 2X2			N 81°E	° ′		° ′		12						
		9.51							13						
		8			184° 37′	157	° ′		14				Yard Fn.		
		10.16													
		9			189° 34′	116	° ′		15				" " Cor.		
		6.12													
		5			212° 37′	[illegible]	° ′		16				" " Int R.R. R/W Fn		
		10.20													
		9			231° 50′	120	° ′		17				R.R. R/W Fn.		
		10.10													
		8			267° 50′	110	° ′		18				"		
		8.21													
		7			282° 08′	121	° ′		19				"	& PT	
		8.41													
		7			287° 20′	141	° ′		20				"	"	
		7.59													
		6			299° 42′	159	° ′		21				"	"	
		6.77													
		5			314° 36′	177	° ′						"		

Add'n'l Inform.

Yard Fn. Ground 580.4 [illegible]

P.O.S.T. 1X2 ℄ EC 2X2 N 81°E

F.B. 898 PG. 166

Topography Description Legend:
Side Hill....S.H. Bottom Draw..B.D. Bottom Draw..B.D.
Side of Draw..S.D. Bottom Wash B.W. Top of Ridge..T.R.
Side of Ridge..S.R. Top of Ridge..T.R. Toe of Slope..T.S.
Head of Draw H.D. Toe of Slope..T.S.

Inters. of Draws V.D's
Break in Slope..Bk.S.
Steep Slope.....S.S.
Top of Cliff.....T.Cl.
Bottom of Cliff..B.Cl.
Top of Spur.....T.Sp.
Bottom Canyon..B.Cn.

Side of Canyon S.Cn.
Top of Bank..T.B.
Bottom of Bank..B.B.
Top of Cut.....T.C.
Bottom of Cut..B.C.
Top of Fill.....T.F.
Bottom of Fill..B.F.

Saddle .....Sa.
Swale .....Sw.
Flat .....Fl.
Stream .....Str.
Trail .....Tr.
Pavement .....Pvt.
Edge of Road..E.Rd.

Traveled Rd.Tr.Rd.
Fence .....Fn.
Int. Fences..V.Fns.
Ditch .....Di.
Telephone Pole T.P.
Power Pole....P.P.
Culvert .....Cul.

Oak-O. Fir-Fr.
Pine-Pi. Cedar-Ce.
Sycamore .....Sy.
Eucalyptus .....Eu.
Plus combinations of these and all common standard abbreviations.

Form 301 10M 3-34

PLEASE RETURN TO
LOS ANGELES COUNTY SURVEYOR
700 HALL OF RECORDS

NOTE: ANY ADDITIONS OR CHANGES ON THIS SHEET MUST BE MADE OR CIRCLED IN RED INK, WITH DATE AND NAME OF PERSON MAKING CHANGE

Do not extend notes this side of this line

Transit at	Sight on	Stadia Intercepts	Stadia Distance	Stadia Rod—	Horizontal Angle 0° to 360° Right	Horiz. Distance	+ Vertical — Angle	Elevation of Point	+ Back Sight	+ Difference — Elevation	Height of Instrument	+ Vertical — Distance	REMARKS Station	Left	Right
Pos 5 on ⊗	Pos 5 on EC				° '		° '		1						
		8.05			° '		° '		2						
		6 7.81			325 36	225			3				R.R. R/W Fn		2X
		5 8.75			335 00	281	° '		4				"		
		6 9.40			338 22	275	° '		5				[illegible]		Wire
		8 10.85			338 28	145	° '		6				"		
		10 11.40			332 11	83	5 20 ° '		7				"	4	2 set
		11 11.65			315 23	40	° '		8				"		
		11 10.36			193 50	65	° '		9				"		
		9 9.08			179 18	136	° '		10				"		
		7 9.55			174 28	108	° '		11				"		
		7 10.16			173 35	255	° '		12				"		
		8 11.23			155 20	216	° '		13				Rd. Fn.		
		10 9.59			143 55	123	° '		14				"		
		9 6.56			104 36	59	° '		15				"		
		6 10.90			63 41	56	° '		16				"		
		10 7.16			27 38	92	° '		17				"	4	2" wide
		6 9.61			18 48	116	° '		18				"		
		8 11.55			11 05	161	° '		19				"	4	Pk
		10 11.61			355 17	156	° '		20				"		
		10 11.33			343 30	161	° '		21				"		"
		9			342 15	233							"		

Add'n'l Inform.

Notes Red. ____ Platted L.A.M. Job No. 7325 Division No. ____ F.B. 888 PG. 167
Date ____ Date Apr 5 41 Survey of ____
Notes Chkd. ____ Checked ____ Survey by F.C.H. Notes C.C.M. Date 4-7-41
Date ____ Date ____ Map No. B1621 Indexed A. C. Johnson Date ____

Form 301 10M 3-34

PLEASE RETURN TO
LOS ANGELES COUNTY SURVEYOR
700 HALL OF RECORDS

NOTE: ANY ADDITIONS OR CHANGES ON THIS SHEET MUST BE MADE OR CIRCLED IN RED INK, WITH DATE AND NAME OF PERSON MAKING CHANGE

Do not extend notes this side of this line

Transit at	Sight on	Stadia Intercepts	Stadia Distance	Stadia Rod→	Horizontal Angle 0° to 360° Right	Horiz. Distance	+ — Vertical Angle	Elevation of Point	+ Back Sight	+ — Difference Elevation	Height of Instrument	+ — Vertical Distance	REMARKS Station	Left	Right
E.C	1X2 Post.			S 81°W					1						
Rd 2x2		7.17			47° 15'	117			2				Rd. Fn. & PX		
		6.88			80° 45'	88			3				" Int Cross Fn.		
		5.42			62° 47'	42			4				Cross Fn.		
		5.23			0° 00'	23			5				"		
		2.58			300° 46'	58			6				"		
		4.94			110° 32'	94			7				Rd. Fn.		
		3.45			142° 54'	145			8				"		
		7.20			156° 26'	220			9				"		
		6.70			161° 08'	270			10				"		
		8.75			157° 40'	275			11				& Rd. 14' Wide.		
		8.88			146° 10'	188			12				"		
		8.29			125° 09'	129			13				"		
		7.05			86° 21'	105			14				"		
		9.16			64° 35'	116			15				"		
		9.34			49° 06'	134			16				"		
		9.36			61° 25'	136			17				RR R/W Fn.		
		8.20			90° 58'	120			18				"		
		7.45			124° 15'	145			19				"		
		7.96			142° 18'	196			20				"		
		7.60			152° 36'	760			21				"		
		5													

Add'n'l Inform.

F.B. 878 Pg. 168

Topography Description Legend:
Side Hill....S.H. Bottom Draw B.D.
Side of Draw.S.D. Bottom Wash B.W.
Side of Ridge.S.R. Top of Ridge.T.R.
Head of Draw H.D. Toe of Slope..T.S.

Inters. of Draws. V.D's
Break in Slope..Bk.S.
Steep Slope.....S.S.
Top of Cliff....T.Cl.
Bottom of Cliff..B.Cl.
Top of Spur....T.Sp.
Bottom Canyon..B.Cn.

Side of Canyon S.Cn.
Top of Bank...T.B.
Bottom of Bank.B.B.
Top of Cut....T.C.
Bottom of Cut..B.C.
Top of Fill....T.F.
Bottom of Fill.B.F.

Saddle .....Sa.
Swale .....Sw.
Flat .....Fl.
Stream .....Str.
Trail .....Tr.
Pavement .....Pvt.
Edge of Road E.Rd.

Traveled Rd. Tr. Rd.
Fence .....V.Fn.
Int. Fences.V.Fn.
Ditch .....Di.
Telephone Pole T.P.
Power Pole....P.P.
Culvert .....Cul.

Oak-O. Fir-Fr.
Pine-Pi. Cedar-Ce.
Sycamore .....Sy.
Eucalyptus .....Eu.
Plus combinations of these and all common standard abbreviations.

Form 301 10M 3-34

PLEASE RETURN TO
LOS ANGELES COUNTY SURVEYOR
700 HALL OF RECORDS

NOTE: ANY ADDITIONS OR CHANGES ON THIS SHEET MUST BE MADE OR CIRCLED IN RED INK. WITH DATE AND NAME OF PERSON MAKING CHANGE

Do not extend notes this side of this line

Transit at	Sight on	Stadia Intercepts	Stadia Distance	Stadia Rod—	Horizontal Angle 0° to 360° Right	Horiz. Distance	+ — Vertical Angle	Elevation of Point	+ Back Sight	+ — Difference Elevation	Height of Instrument	+ — Vertical Distance	REMARKS Station	Left	Right
P.O.T. on ℄	℄ E.C. 2x2			S 81°W					1						
		10.70							2						
		6 9.82			14 38	470			3				R.R. R/W Fn.		
		6 8.94			18 17	382			4				"		
		6 8.29			24 06	294			5				"		
		6 7.65			31 37	229			6				"		
		6 7.25			46 35	165			7				"		
		6 7.24			73 20	175			8				"		
		6 8.65			104 55	124			9				"		
		7 8.44			133 27	165			10				"		
		6 11.25			152 00	244			11				"		
		9 9.65			156 30	225			12				℄ Old Rd 12' [illegible]		
		8 6.03			144 45	165			13				"		
		5 6.24			98 25	103			14				"		
		5 5.96			56 10	124			15				"		
		4 7.76			32 09	196			16				"		
		5 8.70			22 19	276			17				"		
		5 9.53			16 38	370			18				"		
		5 9.23			13 17	453			19				"		
		5 7.52			11 51	423			20				Rd Fn.		
		4 6.92			14 30	352			21				"		
		4			17 34	292							"		

Add'n'l Inform.

Pg. 159-160

738.00 East of E.C. Rd. 2x2 (Northerly Line Lang Station Grounds)

Pg. 160

Notes Red. _____ Platted A.B.M. Job No. _____ Division No. _____ F.B. 598 PG. 169

Date _____ Date Apr. '41 Survey of _____

Notes Chkd. _____ Checked _____ Survey by _____ Notes _____ Date _____

Date _____ Date _____ Map No. B-1621 Indexed A. C. John Date _____

Form 301 10M 3-34

PLEASE RETURN TO
LOS ANGELES COUNTY SURVEYOR
700 HALL OF RECORDS

NOTE: ANY ADDITIONS OR CHANGES ON THIS SHEET MUST BE MADE OR CIRCLED IN RED INK, WITH DATE AND NAME OF PERSON MAKING CHANGE

Do not extend notes this side of this line

Transit at	Sight on	Stadia Intercepts	Stadia Distance	Stadia Rod—	Horizontal Angle 0° to 360° Right	Horiz. Distance	+ — Vertical Angle	Elevation of Point	+ Back Sight	+ — Difference Elevation	Height of Instrument	+ — Vertical Distance	REMARKS Station	Left	Right
P.O.T.	West on E.C.				° ′		° ′		1						
		6.29			° ′		° ′		2						
		4			22 39	229							Rd. Fn.		
		4.71			° ′		° ′		3						
		3			30 55	171							"		
		4.31			° ′		° ′		4						
		3			41 43	131							"		
		4.90			° ′		° ′		5						
		4			76 45	90							"		
		5.98			° ′		° ′		6						
		5			117 00	98							"		
		6.42			° ′		° ′		7						
		5			144 39	142							"		
		6.83			° ′		° ′		8						
		5			154 17	183							"		
		7.28			° ′		° ′		9						
		5			160 35	228							"		
					° ′		° ′		10						
					° ′		° ′		11						
					° ′		° ′		12						
					° ′		° ′		13						
					° ′		° ′		14						
					° ′		° ′		15						
					° ′		° ′		16						
					° ′		° ′		17						
					° ′		° ′		18						
					° ′		° ′		19						
					° ′		° ′		20						
					° ′		° ′		21						

Add'n'l Inform.

Topography Description Legend:
Side Hill....S.H. Bottom Draw.B.D.
Side of Draw.S.D. Bottom Wash.B.W.
Side of Ridge.S.R. Top of Ridge.T.R.
Head of Draw H.D. Toe of Slope..T.S.

Interv. of Draws V.D's
Break in Slope..Bk.S.
Steep Slope.....S.S.
Top of Cliff.....T.Cl.
Bottom of Cliff..B.Cl.
Top of Spur.....T.Sp.
Bottom Canyon..B.Cn.

Side of Canyon S.Cn.
Top of Bank...T.B.
Bottom of Bank.B.B.
Top of Cut.....T.C.
Bottom of Cut..B.C.
Top of Fill.....T.F.
Bottom of Fill.B.F.

Saddle .....Sa.
Swale .....Sw.
Flat .....Fl.
Stream .....Str.
Trail .....Tr.
Pavement ....Pvt.
Edge of Road E.Rd.

Traveled Rd. Tr.Rd.
Fence .....Fn.
Int. Fences.V.Fns.
Ditch .....Dl.
Telephone Pole T.P.
Power Pole...P.P.
Culvert .....Cul.

Oak-O. Fir-Fr.
Pine-Pl. Cedar-Ce.
Sycamore .....Sy.
Eucalyptus ....Eu.
Plus combinations of these and all common standard abbreviations.

Notes Ck'd by K.R.M.	Survey of
Map No. B-1624	W. O. 5002 Tape No. 036 St'd 84°F
Office Work MSA	Surveyed by Moore
Checked K.R.M.	Notes Moore Date 10-29-40
Date Nov. 1940	Indexed 10-31-40

F.B 898 PG. 184

SURVEY
OF
LOT 52
McDONALD TRACT
FOR
COUNTY ASSESSOR
Job # 5002

Moore
Fenner
Lawson
Chinite

Note - The boundary lines of Lot 52 McDonald Tract extend to the street center lines per McDonald Tract R.D. Map (CA+I #124). Statement of Mr. L F Stephenson Sec.-Treas. of Moneta Water Co. who has been in the locality for 37 years, that the property owners consider that their acreage is gross and extends to the center of the streets. Also court decision in Hilyard Case.

Note: Any Additions or Changes on This Sheet Must be Made or Circled in Red Ink With Date and Name of Person Making Change.

Do not extend notes this side of this line.

RETURN TO
LOS ANGELES COUNTY SURVEYOR
700 HALL OF RECORDS

FORM 247 5M 10-39

F.B. 898 PG. 182

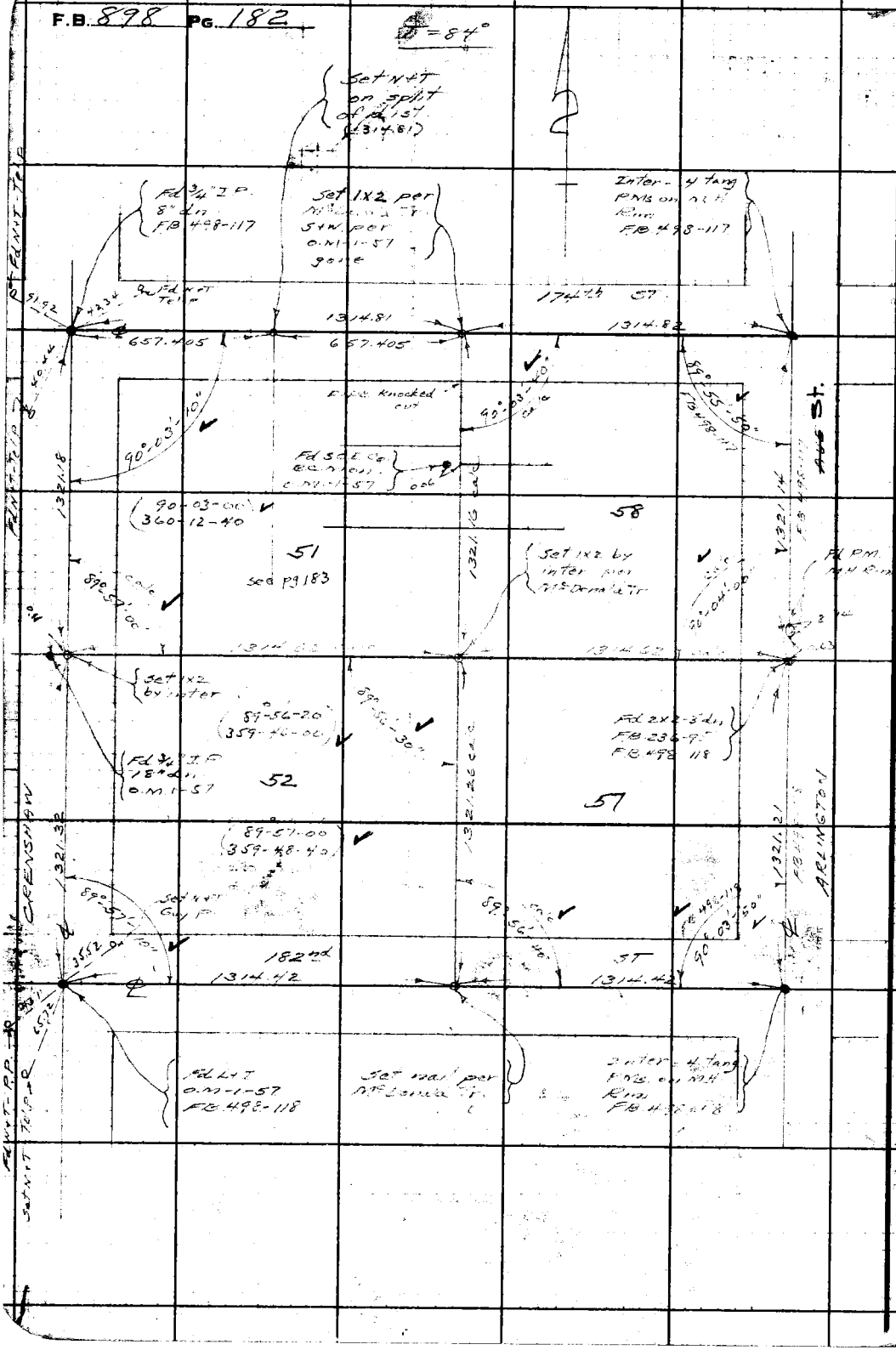

W.S. 25 D-4

RETURN TO
LOS ANGELES COUNTY SURVEYOR
700 HALL OF RECORDS

Do not extend notes this side of this line.

Note: Any Additions or Changes on This Sheet Must be Made or Circled in Red Ink With Date and Name of Person Making Change.

Notes Ck'd by K.R.M.	Survey of County Assessor
Map No. B-1624	W. O. 5002 Tape No. 036 St'd 84 °F
Office Work MSA	Surveyed by Moore
Checked K.R.M.	Notes Moore Date 10-29-40
Date Nov. 1940	Indexed

F.B. 895 PG. 183

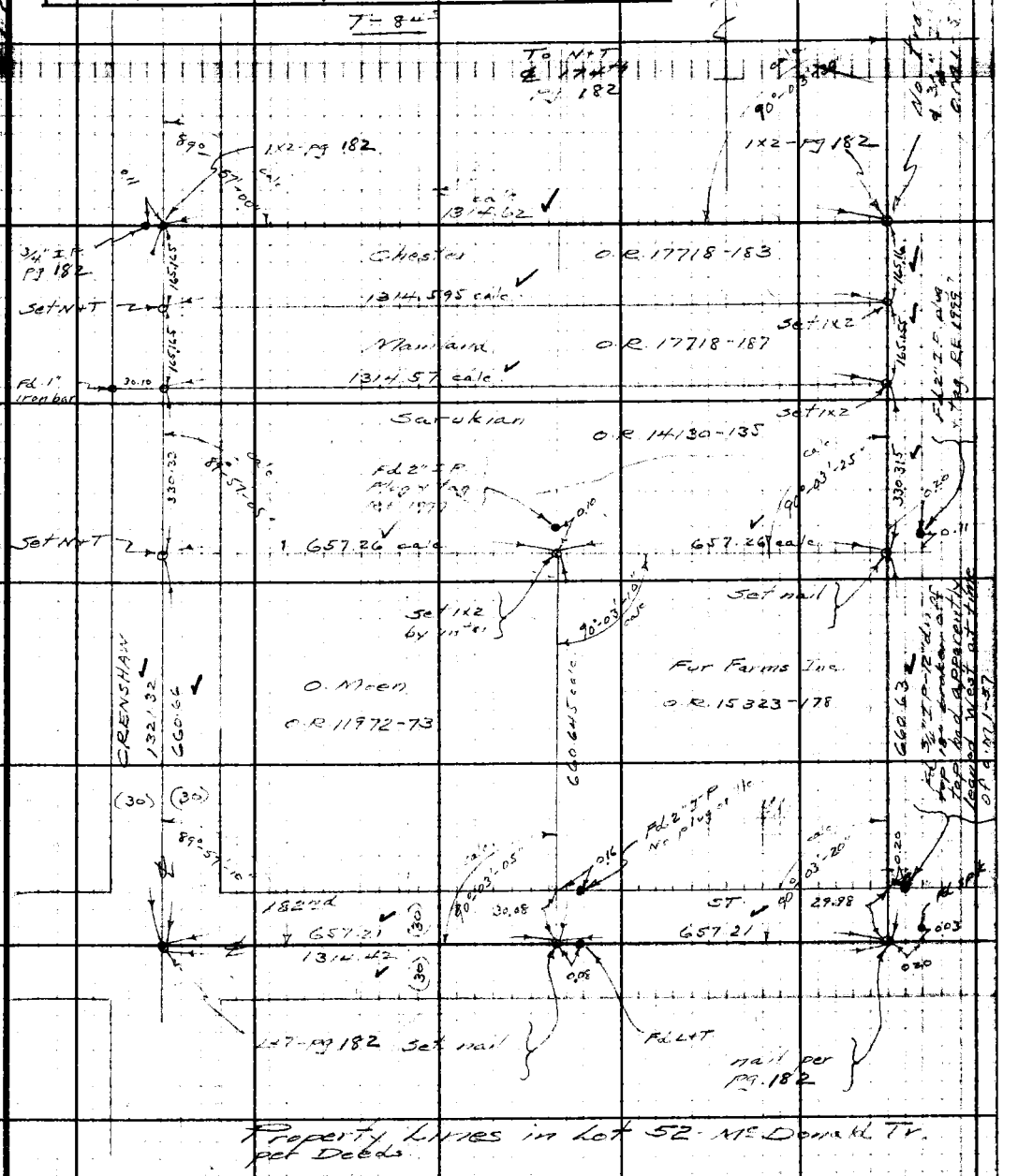

Note: Any Additions or Changes on This Sheet Must be Made or Circled in Red Ink With Date and Name of Person Making Change.

Do not extend notes this side of this line.

RETURN TO
LOS ANGELES COUNTY SURVEYOR
700 HALL OF RECORDS

FORM 247 5M 10-39

F.B. 898 Pg. 184



RETURN TO
LOS ANGELES COUNTY SURVEYOR
700 HALL OF RECORDS
Do not extend notes this side of this line.

Note: Any Additions or Changes on This Sheet Must Be Made or Circled in Red Ink With Date and Name of Person Making Change.

Notes Ck'd by K.R.M.	Survey of County Assessor
Map No. B-162A	W. O. 5002 Tape No. 036 St'd 84 °F
Office Work M&A	Surveyed by Moore
Checked K.R.M.	Notes Moore Date 10-30-40
Date Nov. 1940	Indexed A. C. John

F.B. 898 PG. 185

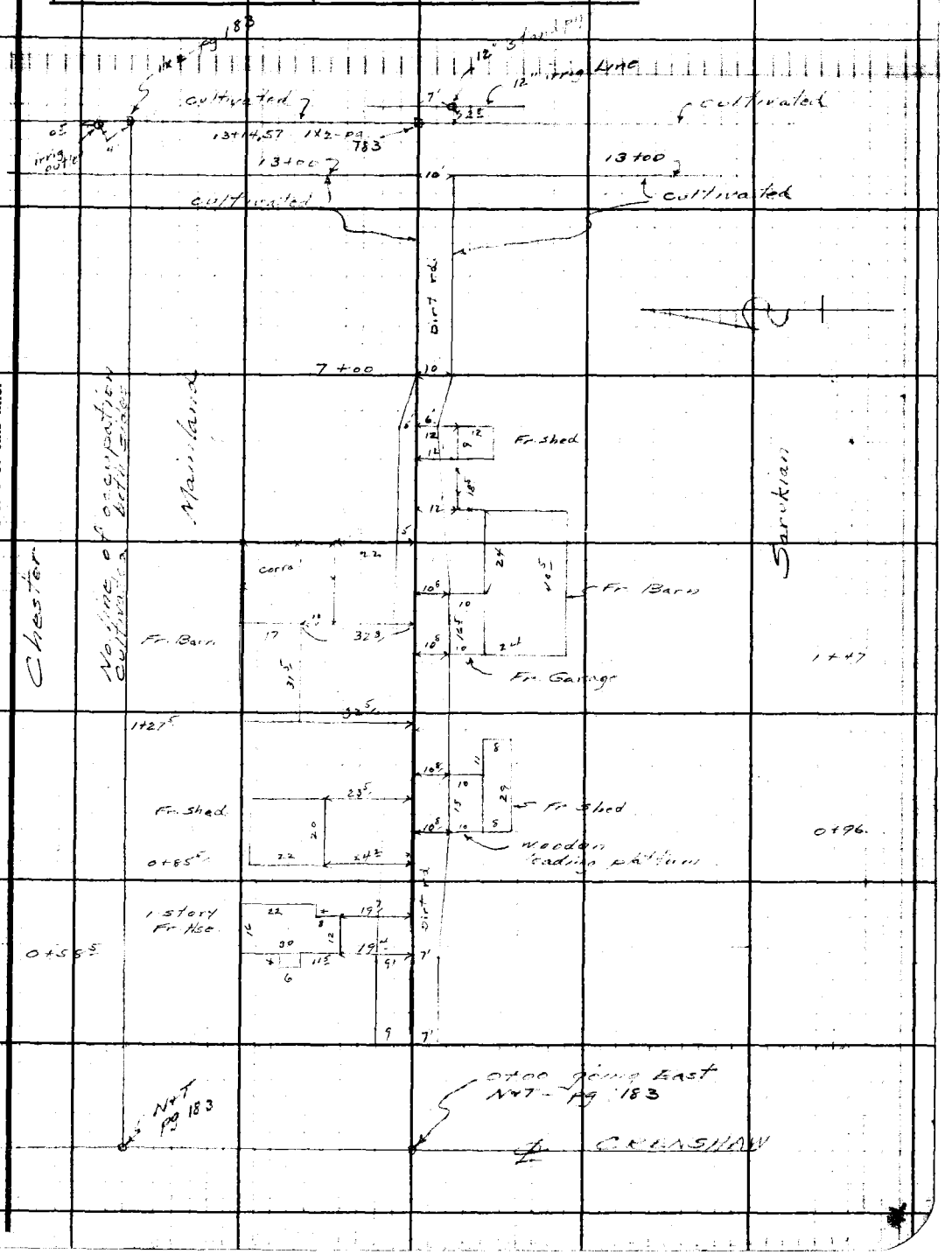

Note: Any Additions or Changes on This Sheet Must be Made or Circled in Red Ink With Date and Name of Person Making Change.

Do not extend notes this side of this line.

RETURN TO
LOS ANGELES COUNTY SURVEYOR
700 HALL OF RECORDS

FORM 247 5M 10-39

F.B. 898 PG. 186

Mr Stephenson of Moneta Water Co. states that water line is on Sarukian property

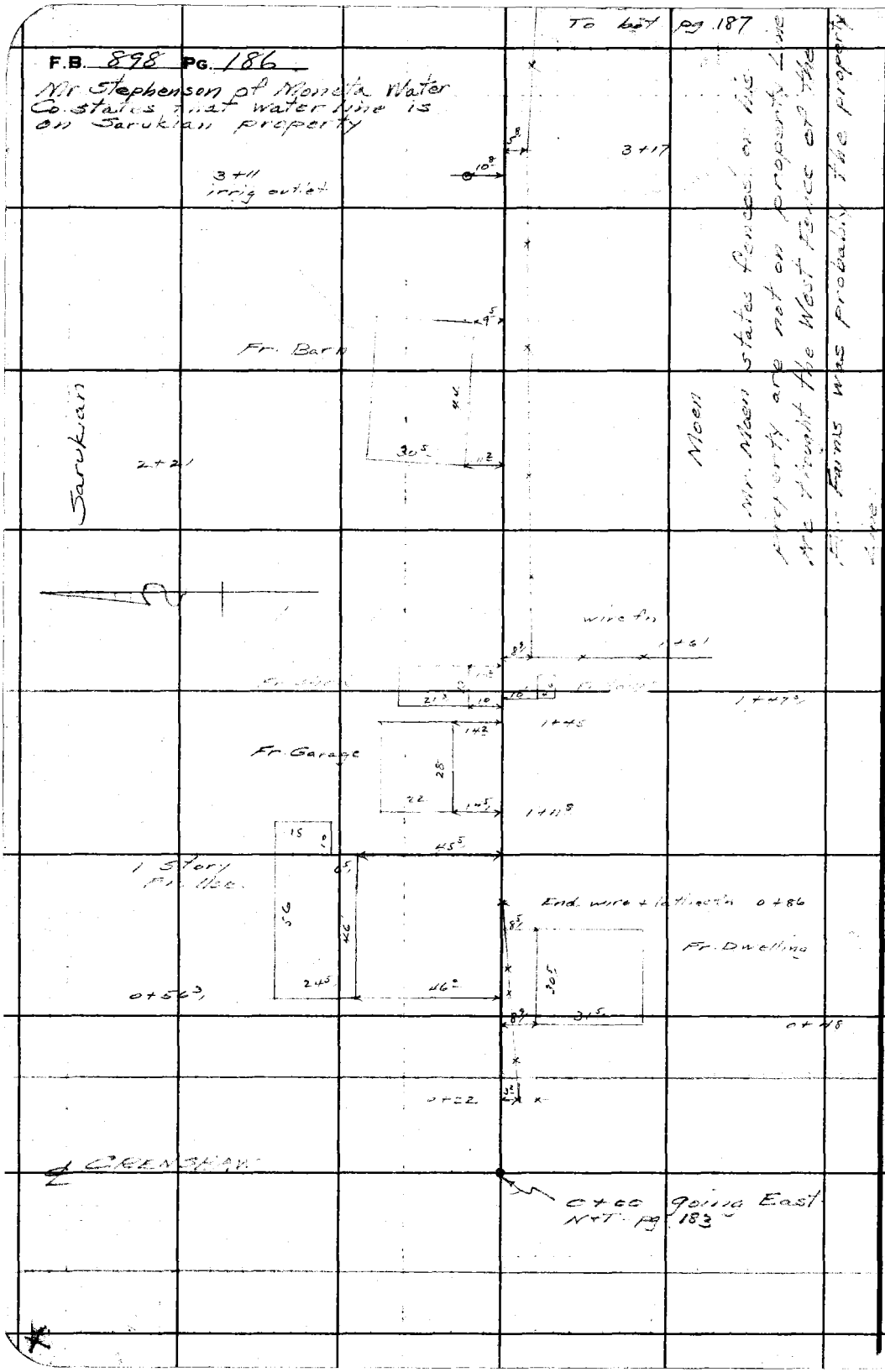

RETURN TO
LOS ANGELES COUNTY SURVEYOR
700 HALL OF RECORDS

Do not extend notes this side of this line.

Note: Any Additions or Changes on This Sheet Must be Made or Circled in Red Ink With Date and Name of Person Making Change.

Notes Ck'd by K.R.M.	Survey of [illegible]	F.B. [illegible] PG. 187
Map No. B-1624	W. O. 5062 Tape No. 036 St'd 84°F	
Office Work IMEA	Surveyed by Moore	
Checked K.R.M.	Notes Moore Date 10-30-40	
Date Nov. 1940	Indexed A. C. Johnson	

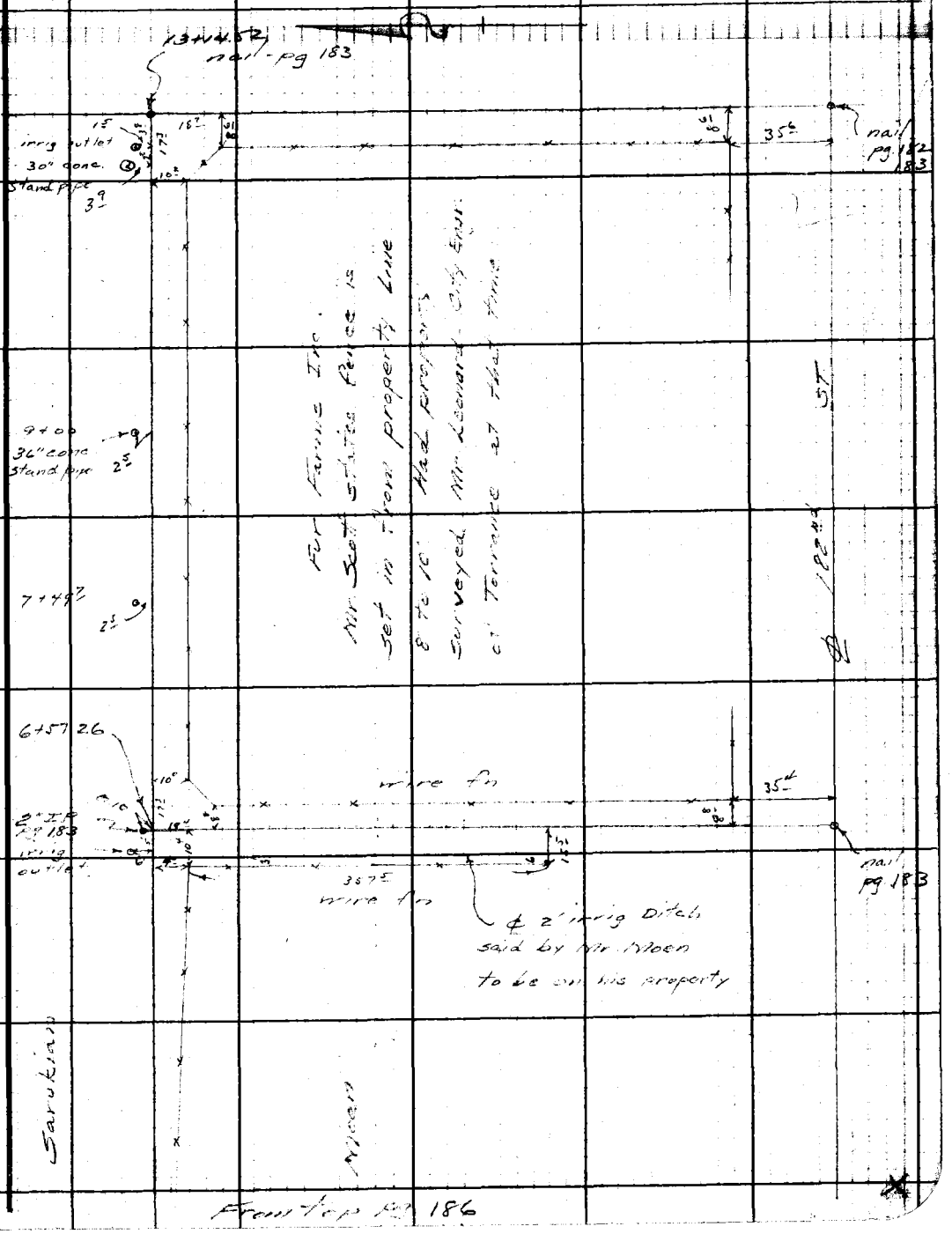

Note: Any Additions or Changes on This Sheet Must be Made or Circled in Red Ink With Date and Name of Person Making Change.

Do not extend notes this side of this line.

RETURN TO
LOS ANGELES COUNTY SURVEYOR
700 HALL OF RECORDS

FORM 247 5M 10-39

RETURN TO
LOS ANGELES COUNTY SURVEYOR
700 HALL OF RECORDS

Note: Any Additions or Changes on This Sheet Must be Made or Circled in **Red Ink** With Date and Name of Person Making Change.

Do not extend notes this side of this line.

F.B. 838 PG. 188

Notes Ck'd by	Survey of
Map No.	W. O. Tape No. St'd °F
Office Work	Surveyed by
Checked	Notes Date
Date	Indexed 12-11-60

F.B. 896 PG. 201

Santa Fe Spring Co Fire Pro. Dist.
(Pico Fire Sta.)
JN- 8306

Evans
Brock
Wilson
Williams

C.S.B- 1628

Note: Any Additions or Changes on This Sheet Must be Made or Circled in Red Ink With Date and Name of Person Making Change.

Do not extend notes this side of this line.

RETURN TO
LOS ANGELES COUNTY SURVEYOR
700 HALL OF RECORDS

FORM 247 5M 10-39

F.B. 898 PG. 202

RETURN TO
LOS ANGELES COUNTY SURVEYOR
700 HALL OF RECORDS

Do not extend notes this side of this line.

Note: Any Additions or Changes on This Sheet Must be Made or Circled in **Red Ink** With Date and Name of Person Making Change.

(Pico)

Notes Ck'd by K.R.M.	Survey of Santa Fe Springs Field
Map No. B-1623	W. O 8306 Tape No. 049 St'd 84 °F
Office Work White	Surveyed by Evans
Checked K.R.M.	Notes HE Date Dec. '40
Date Dec. 1940.	Indexed A. C. Johnson

F.B. 308 PG. 203

(77-09-10 / 308-36-40) ✓ 77° 09' 10"

W.S. 36 E 4

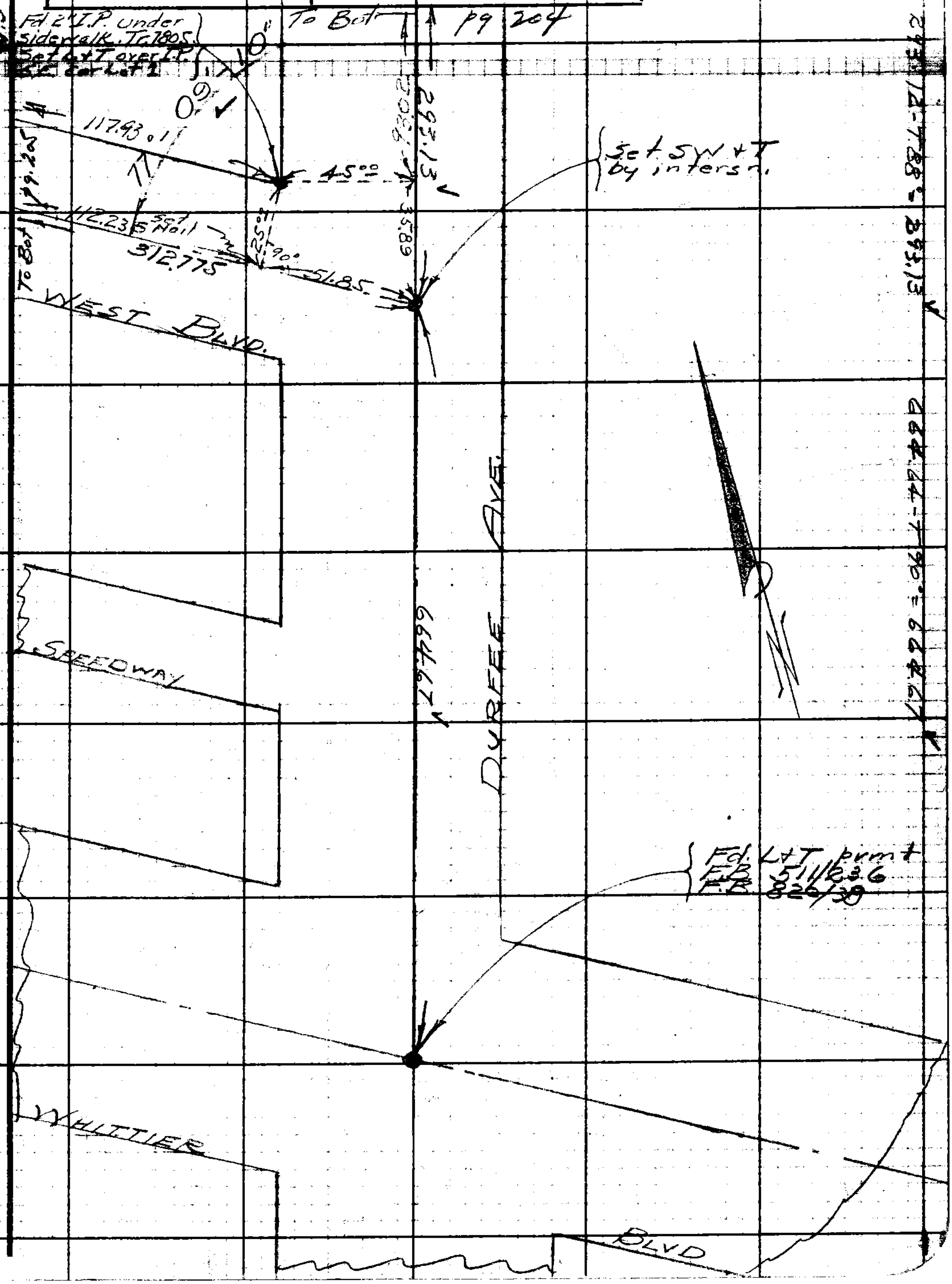

Note: Any Additions or Changes on This Sheet Must be Made or Circled in Red Ink With Date and Name of Person Making Change.

Do not extend notes this side of this line.

RETURN TO LOS ANGELES COUNTY SURVEYOR 700 HALL OF RECORDS

FORM 247 5M 10-39

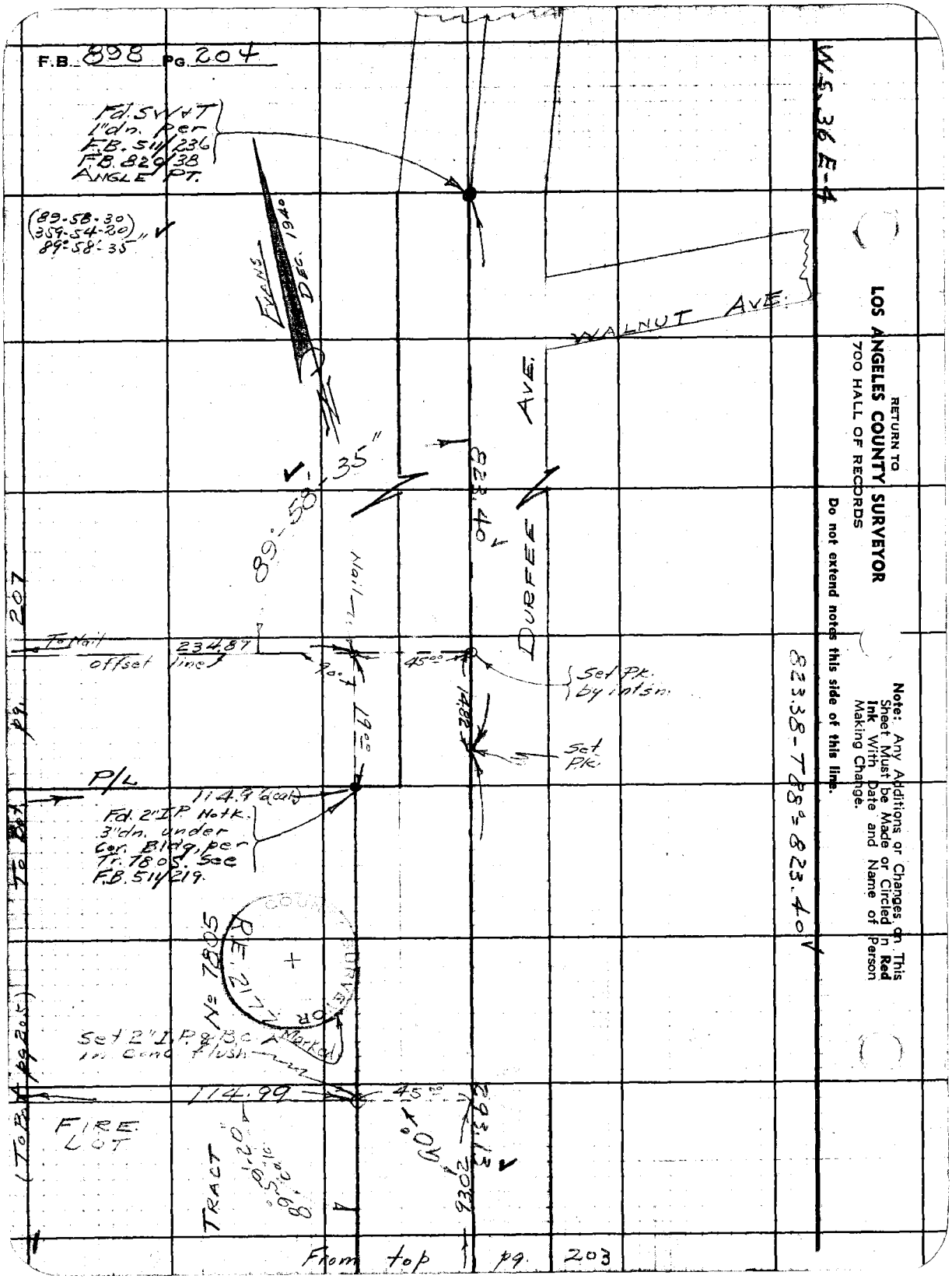
F.B. 898 Pg. 204
Fd. SW&T 1"dn. per F.B. 511/236 F.B. 829/38 ANGLE PT.
(89-58-30) (359-54-20) 89°-58'-35"
Evans Dec. 1940
WALNUT AVE.
DURFEE AVE.
89°-58'-35"
823.40
Nail
To Nail
234.87
offset line
90°
45°
Set Pk. by intsn.
14.82
19°
Set Pk.
P/L
114.96 (cal)
Fd. 2" I.P. Notk. 3"dn. under Cor. Bldg. per Tr. 7805. See F.B. 511/219.
No 7805
R.E. 2177
Set 2" I.P. & B.C. in Conc. Flush
Marked
114.99
45°
FIRE LOT
TRACT
90°
293.13
93.02
From top pg. 203
To Bot. pg. 207
(To Bot. pg. 205)
W.S. 36 E-4
823.38-T88°=823.40
RETURN TO
LOS ANGELES COUNTY SURVEYOR
700 HALL OF RECORDS
Do not extend notes this side of this line.
Note: Any Additions or Changes on This Sheet Must be Made or Circled in Red Ink With Date and Name of Person Making Change.

(Pico)

Notes Ck'd by K.R.M.	Survey of Santa Fe Springs Fire Lot
Map No. B-1628	W. 08306 Tape No. 047 St'd 84°F
Office Work White	Surveyed by EVANS
Checked K.R.M.	Notes HE Date Dec. '40
Date Dec. 1940.	Indexed A. C. Johnson

F.B. 898 PG. 205

✓ (102-50 / 51-20) 102°-50'00"

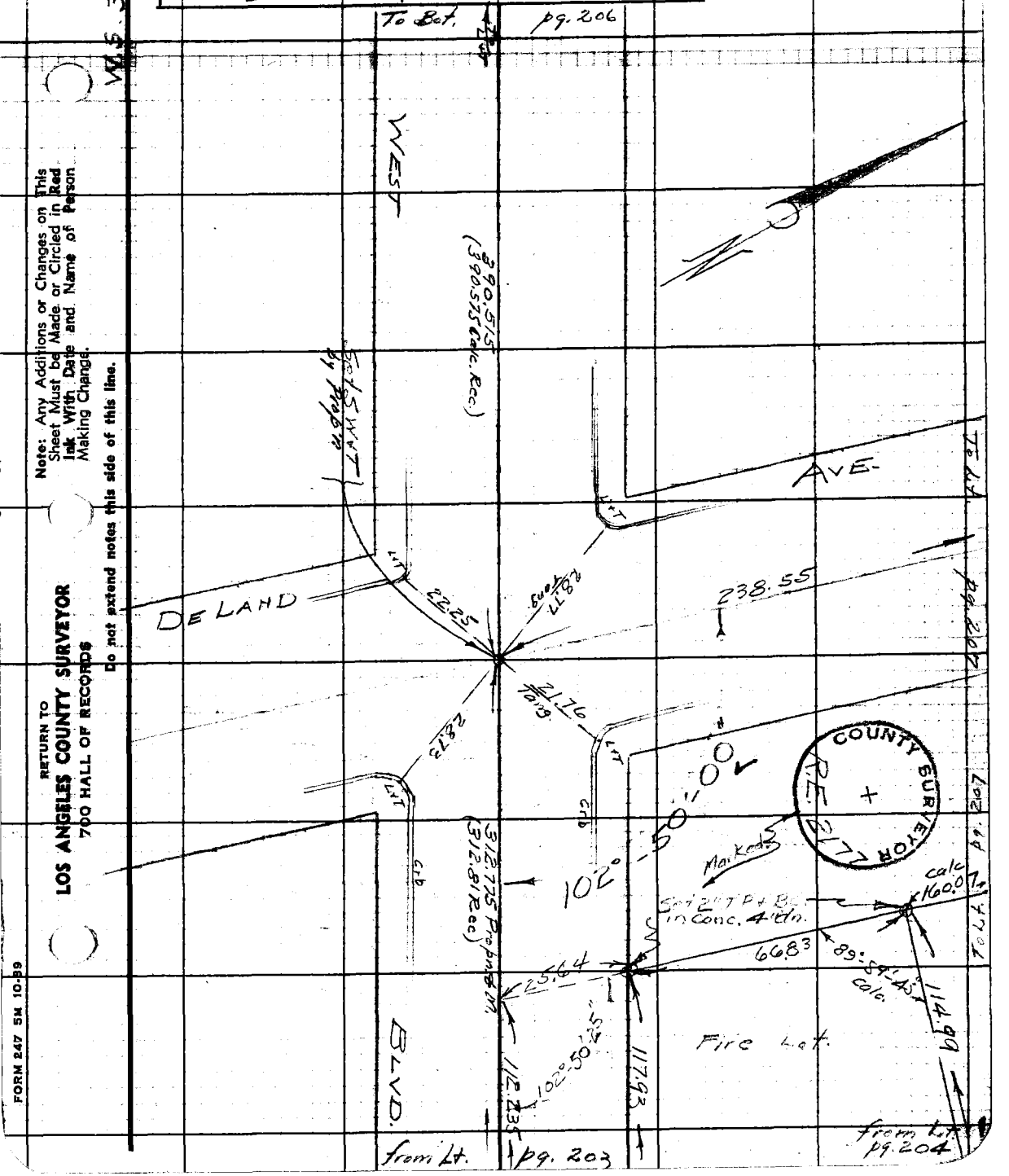

Note: Any Additions or Changes on This Sheet Must be Made or Circled in Red Ink With Date and Name of Person Making Change.

Do not extend notes this side of this line.

RETURN TO
LOS ANGELES COUNTY SURVEYOR
700 HALL OF RECORDS

FORM 247 5M 10-39

F.B. 898 PG. 206

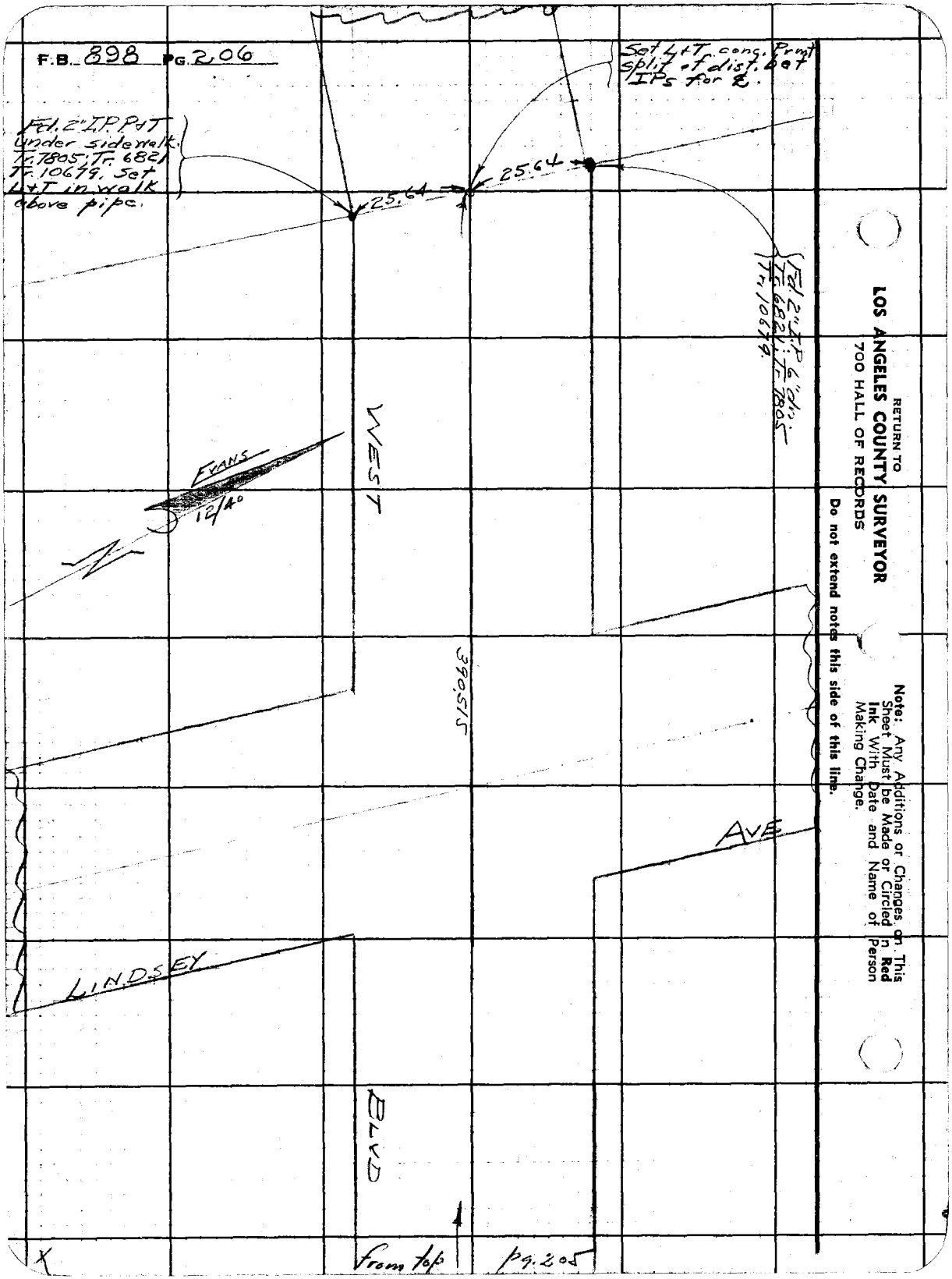

RETURN TO
LOS ANGELES COUNTY SURVEYOR
700 HALL OF RECORDS

Do not extend notes this side of this line.

Note: Any Additions or Changes on This Sheet Must be Made or Circled in **Red Ink** With Date and Name of Person Making Change.

(Pico)

Notes Ck'd by K.R.M.	Survey of Santa Fe Springs Parcel
Map No. B-1628	W. 08306 Tape No. 049 St'd 84°F
Office Work White	Surveyed by Evans
Checked McWhirm	Notes HE Date Dec. '40
Date Dec. 1940	Indexed

F.B. 888 PG. 207
(89-59-30)
(359-57-40)
89°59'25"

Note: Any Additions or Changes on This Sheet Must be Made or Circled in Red Ink With Date and Name of Person Making Change.

Do not extend notes this side of this line.

RETURN TO
LOS ANGELES COUNTY SURVEYOR
700 HALL OF RECORDS

FORM 247 5M 10-39

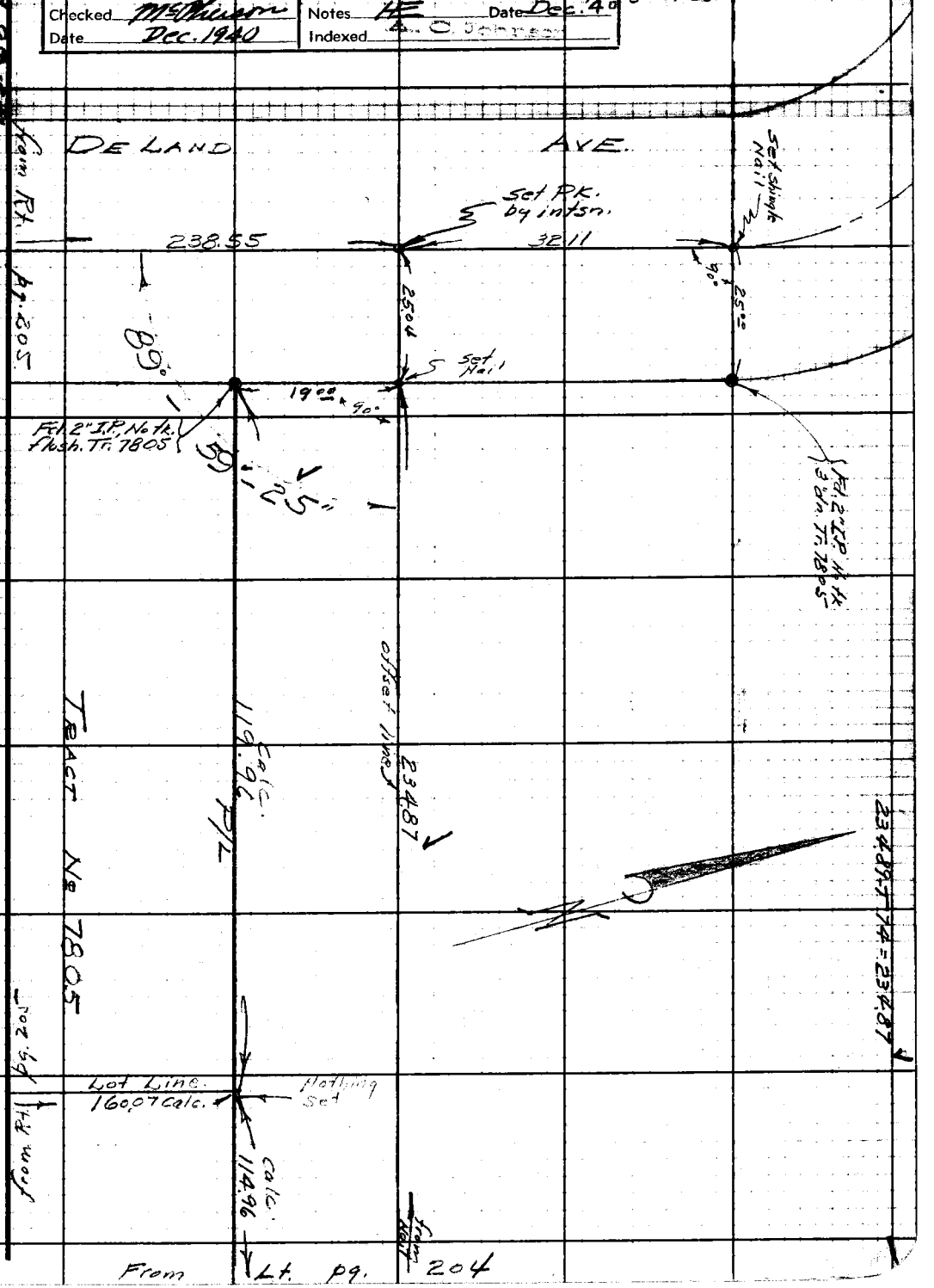

RETURN TO
LOS ANGELES COUNTY SURVEYOR
700 HALL OF RECORDS

Note: Any Additions or Changes on This Sheet Must be Made or Circled in **Red Ink** With Date and Name of Person Making Change.

Do not extend notes this side of this line.

F.B. 898 PG. 208

Notes Ck'd by	Survey of Pico Fire Station Site	F.B. 898 PG. 208
Map No.	W. O. 8306 Tape No. 078 St'd 68 °F	
Office Work R.L.R.	Surveyed by Granquist	
Checked	Notes [illegible] Date 2-20-48	
Date 3-12-48	Indexed A. C. Johnson 2-24-48	

San Gabriel Valley Co. Fire Protection District

PICO FIRE STATION SITE.

J.N. 8306

Engine Co. # 40

LOCATION of

TOPOGRAPHY & ELEV. OR CROSS SECTIONS.

TOPOG Pg 210 to 212
CROSS sections Pg 213 to 218

Boundary Map = C.S.B-1628

Party
Granquist H.E.
Mack
BEER H.C.
Maldonado RC

Note: Any Additions or Changes on This Sheet Must be Made or Circled in Red Ink With Date and Name of Person Making Change.

RETURN TO
LOS ANGELES COUNTY SURVEYOR
700 HALL OF RECORDS

Do not extend notes this side of this line.

FORM 247 5M 11-41

52-12

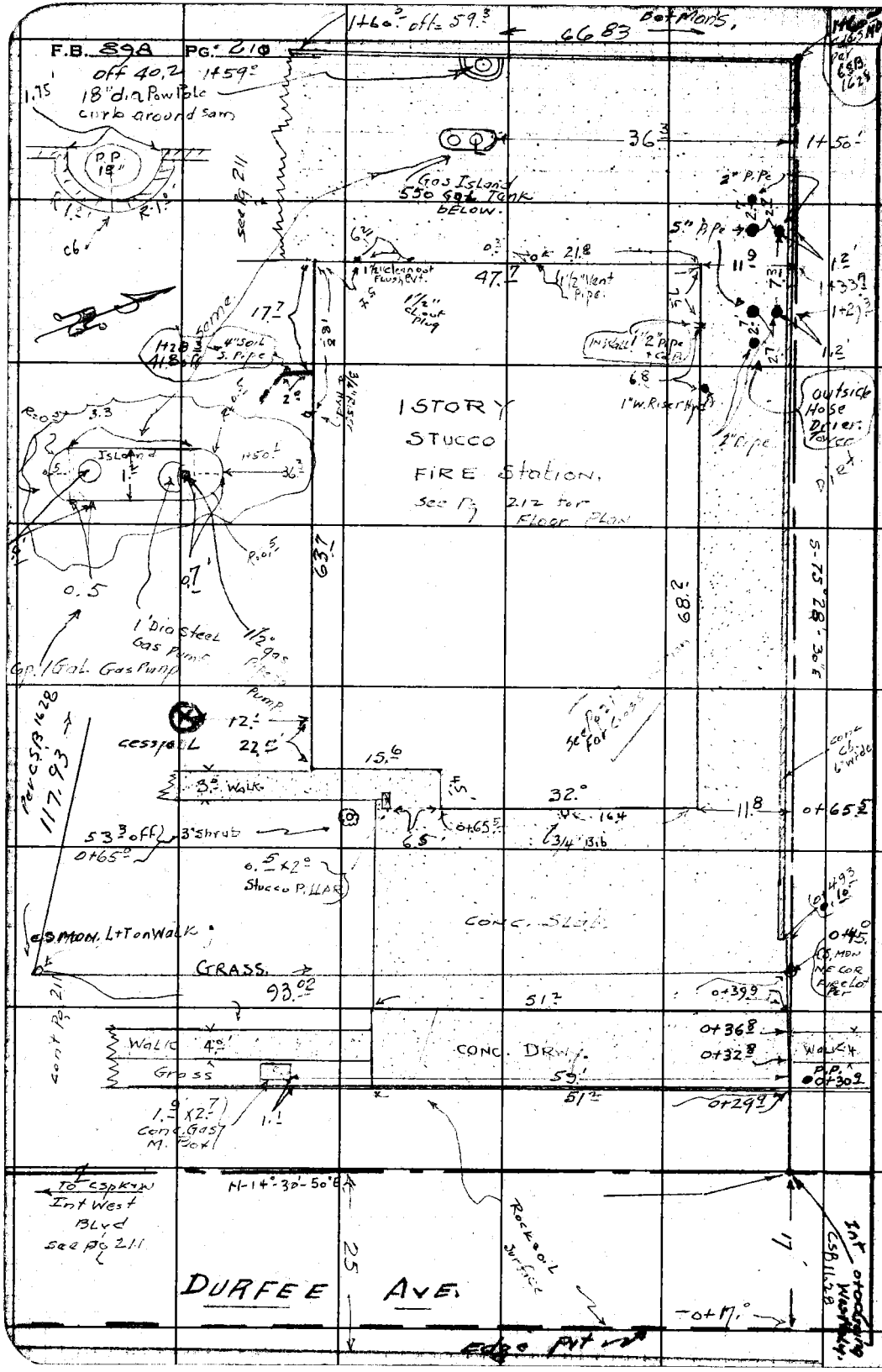

RETURN TO
LOS ANGELES COUNTY SURVEYOR
700 HALL OF RECORDS

Do not extend notes this side of this line.

Note: Any Additions or Changes on This Sheet Must be Made or Circled in Red Ink With Date and Name of Person Making Change.

Notes Ck'd by	Survey of Pico Fire Station Site	F.B. 898 PG. 211
Map No.	W. O. 8306 Tape No. 078 St'd 68 °F	
Office Work RLR	Surveyed by Granquist	
Checked	Notes G Date 2-20-48	
Date 3-12-48	Indexed A. C. Johnson	

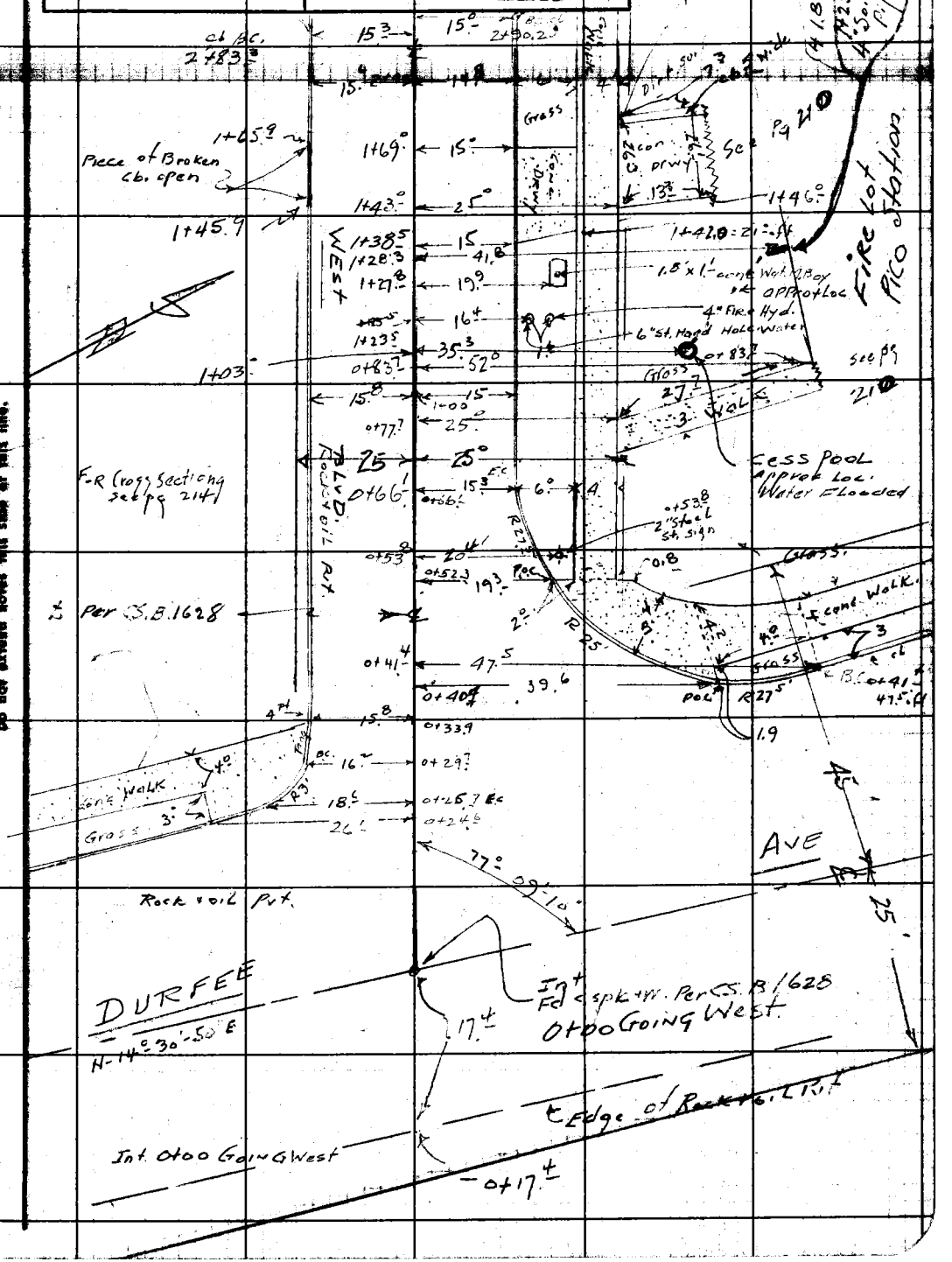

Note: Any Additions or Changes on This Sheet Must be Made or Circled in Red Ink With Date and Name of Person Making Change.

Do not extend notes this side of this line.

RETURN TO
LOS ANGELES COUNTY SURVEYOR
700 HALL OF RECORDS

FORM 247 5M 11-41

RETURN TO
LOS ANGELES COUNTY SURVEYOR
700 HALL OF RECORDS

Note: Any Additions or Changes on This Sheet Must be Made or Circled in Red Ink With Date and Name of Person Making Change.

Do not extend notes this side of this line.

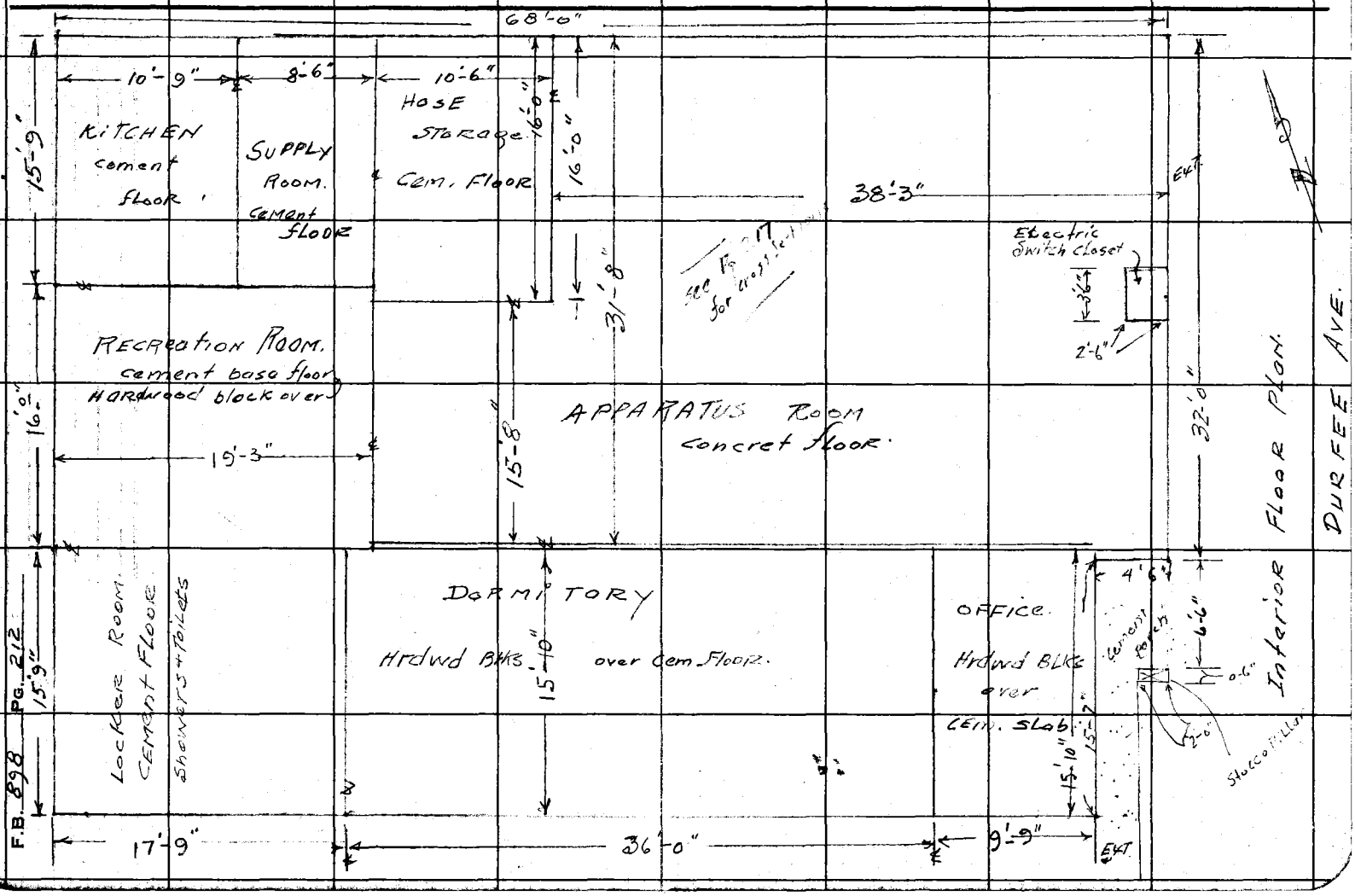

Profile	Notes Red.	Plotted RLR	Job No. 8306	Division No.	F.B. 898 PG. 213
No.	Date	Date 3-12-48	Survey of PICO FIRE STATION SITE		
X-Sec.	Notes Chkd. Draw	Checked	Survey by GRANQUIST	Notes G.	Date 2-24-48
No.	Date	Date	Map No.	Indexed A. C. Johnson	Date

PICO FIRE STATION SITE

J.N. 8306

CROSS SECTION

on

West BLVD from DURFEE Ave W. to Sta. 2490.

and

North LINE of FIRE Lot. 0+00: Int DURFEE Ave To N.W. Cor. of Lot.

AREA of Lot.

STATION	B.S.	H.I.	F.S.	ELEV.

NOTE: ANY ADDITIONS OR CHANGES ON THIS SHEET MUST BE MADE OR CIRCLED IN RED INK, WITH DATE AND NAME OF PERSON MAKING CHANGE

Do not extend notes this side of this line

PLEASE RETURN TO
LOS ANGELES COUNTY SURVEYOR
700 HALL OF RECORDS

FORM 307 5M 7-43

FORM 307 5M 7-43

PLEASE RETURN TO
LOS ANGELES COUNTY SURVEYOR
700 HALL OF RECORDS

NOTE: ANY ADDITIONS OR CHANGES ON THIS SHEET MUST BE MADE OR CIRCLED IN RED INK, WITH DATE AND NAME OF PERSON MAKING CHANGE

Do not extend notes this side of this line

F.B. 898 PG. 214 | Job No. 8306 | Division No. | Notes Red. | Plotted RLR | Profile
Survey of Pico Fire Station Site | Date | Date 8-12-48 | No.
Survey by Granquist | Notes Chkd. | Checked | X-Sec.
Indexed | Notes Ct. | Date | Date | No.
Date 2-24-48

STATION	B. S.	H. I.	F. S.	ELEV.	
Cross Sections on West Blvd. 0+00 Int. Durfee Ave Westly to Sta. 2+90±					To Pag See Pg 211
Bm. "P-27"	4.48	185.30		180.82	Bm. P-27 El. 180.82 F.B. 1226 Pg 14
					West Blvd & Durfee Ave. S.W. Cor.
					Bt spk in Cb. 5' W. of W. end C.R.
-0+17.4			4.19	181.11	℄ Proc. of West Blvd. Bsln = E. Rock Pit Rt Durfee Ave
0+00 Sing West			3.70	181.60	℄ Int. West Blvd & Durfee Ave. Rt.
0+24.8			4.37	180.93	26' Left or So. of ℄ West Blvd. T.Cb.
"			4.97	180.33	" " " " " Bot cb. W. Gut Durfee Ave.
0+26.7			4.50	180.80	18.6 " " " " " B.C. Bot Curb Sand Off
"			4.46	180.34	18.6 " " " " " Bot cb Sand Off
0+29.5			4.50	180.80	16.2 " " B.C. T.Cb Sand Off
"			4.92	180.38	16.2 " " " " " Bot cb
0+31.0			4.70	180.60	℄ West Blvd. & West Gut Durfee Ave.
0+33.9			4.50	180.80	15.8 Left or West = & Pt in Cb. T.C.
			4.95	180.35	15.8 " " " " Bot cb Gutt
0+40.7			4.17	181.13	39.6 Right or E/Ly = B.C. Cb. T.Cb.
			4.85	180.45	39.6 " " " " Bot cb Gut
0+41.4 BC.			4.20	181.10	47.5 " " " B.C. Cb T.Cb
			4.83	180.47	47.5 " " " Bot " = W. Gut Durfee Ave
0+52.3 BC			4.32	180.97	19.3 " " " B.C. T.Cb.
			5.01	180.29	19.2 " " " " Bot cb Bot cb Gut
			4.04	181.26	25.6 " " " Back of Walk & Ground.

FORM 307 5M 7-43

PLEASE RETURN TO
LOS ANGELES COUNTY SURVEYOR
700 HALL OF RECORDS

NOTE: ANY ADDITIONS OR CHANGES ON THIS SHEET MUST BE MADE OR CIRCLED IN RED INK, WITH DATE AND NAME OF PERSON MAKING CHANGE

Do not extend notes this side of this line

STATION	B. S.	H. I.	F. S.	ELEV.		
0+66'		185.30	4.43	180.87	15.3 Right or Hly	T.cb. EC.
			4.97	180.33	15.2 " " "	Bot. cb. Gut
			4.21	181.09	25' " " "	N. side Walk & Ground
0+77.7			4.22	181.08	25' " " "	N. " " " " & W. Si. Walk Fire Sta
0+83.7			3.46	181.84	52' " " "	W " " To Fire Station & S.E. Cor Blvd.
1+00			5.00	180.30	℄ West Blvd.	Pvt
"			5.15	180.15	15.7' L. of Sly	S. Gut Botcb. West Blvd
"			4.64	180.66	15.8 " " "	Top cb
"			4.5	180.8	25' " " "	Ground
"			5.2	180.1	14.9 R " Hly =	Hly Gut West Blvd.
"			4.57	180.73	15.0 R " " =	T. Cb.
"			4.37	180.93	25' R " " =	T. Walk No. Si. West & Ground
"			3.8	181.5	47 R " "	Ground.
1+03			6.7	178.6	35.3 R " "	Top of conc. cess pool
"			4.1	181.2	35.3 R " "	" Ground over "
1+28.3			5.7	179.6	41.8 R " "	Top of 4" Soil Pipe outlet Sewer
"			4.0	181.3	41.8 R " "	Ground over "
1+38.5			4.70	180.6	15.0' R "	T. cb
"			5.26	180.04	14.1 " "	Gut.
1+42.0			5.14	180.16	15' R " T. CB + "	Drwy Brk. w. cb.
			4.52	180.78	21 R "	Walk + E. Edg Drwy

Profile No. ____ Notes Red. ____ Date ____ Plotted RLR Date 3-12-48 Job No. 8306 Division No. ____ F.B. 898 PG. 295

X-Sec. No. ____ Notes Chkd. ____ Date ____ Checked ____ Date ____ Survey of Pico Fire Station Survey by Granquist Notes G. Date 2-24-48 Map No. ____ Date ____

FORM 307 5M 7-43

PLEASE RETURN TO
LOS ANGELES COUNTY SURVEYOR
700 HALL OF RECORDS

NOTE: ANY ADDITIONS OR CHANGES ON THIS SHEET MUST BE MADE OR CIRCLED IN RED INK, WITH DATE AND NAME OF PERSON MAKING CHANGE

Do not extend notes this side of this line

STATION	B. S.	H. I.	F. S.	ELEV.		
		185.30				
1+[illegible]			4.45	180.85	25' R. or NLy = N. Si Walk Ground & E. Edge Drwy	
1+46"			3.87	181.43	38' R " " = To brk. Drwy & SW. Cor [illegible]	
1+69.0			4.74	180.56	15' R " " Top Cb w Edge Drwy	
1+67.10			5.2	180.1	15 R. Brk inch Drwy & Gut	
1+69.8			4.54	180.76	25' R = NLy = Walk. Ground Botch. to Drwy. SW. Cor Prop.	
			4.35	180.95	25.0 " " " Top of cb. to Drwy	
1+71.8			4.14	181.16	32.0 R " " " " " [illegible] Top Brk	
			4.31	180.99	32' R " Bot " " & Drwy	
2+00			5.31	179.99	℄ West Blvd Gut.	
			5.5	179.8	14.9' R or NLy = Botch. Gut	
			4.82	180.48	15.0 R " " = Top cb	
			4.68	180.62	25' R " " N. Si Walk & Ground	
			3.9	181.4	50' R " " Ground	
			5.5	179.8	15.8 L " SLy = Gut	
			4.93	180.37	15.9 L " " Tcb.	
			4.9	180.4	25' L " " Ground	
2+83.3			5.25	180.05	℄ West Blvd ~~Gr~~ Pvt.	
			5.19	180.11	15.3 L or SLy T.Cb	
			5.65	179.65	15.2 L or SLy Gut	
			5.13	180.17	15.0 R " NLy T.Cb.	
2+90.2			5.60	179.70	15.0 R " " Gut	
Bm P-26"			5.10	180.20	BM P-26 El = 180.204 FB 1226-Pg 32 DELAND AVE & West Blvd. NW Cor. Bt spk in cb. 5' N of N end C.R.	

F.B. 898 PG. 216 Job No. 8306 Division No. Notes Red. Plotted RLR Profile
Survey of Pico Fire Station Date Date 3-12-48 No.
Survey by Granquist Notes G Notes Chkd. Checked X-Sec.
Indexed A. O. Johnson Date 2-24-48 Date No.

FORM 307 5M 7-43

PLEASE RETURN TO
LOS ANGELES COUNTY SURVEYOR
700 HALL OF RECORDS

NOTE: ANY ADDITIONS OR CHANGES ON THIS SHEET MUST BE MADE OR CIRCLED IN RED INK, WITH DATE AND NAME OF PERSON MAKING CHANGE

Do not extend notes this side of this line

STATION	B. S.	H. I.	F. S.	ELEV.		
Cross Sections on Fire Lot North Line of Fire Lot. 0+00 = Int. & Durfee Ave Gutter W. of S.W. See Pg 211 & 212 for Sketch.						
BM. P-27	5.20	186.32		180.82	BM. P-27 El. 180.820 I.B. 1226 Pg 14 West Blvd + Durfee Ave. SW cor. Brass pin in ch 5' W. of W. end C.R.	
-0+17.0			5.1	181.2	North Line of Fire Lot Prod. E. thru	E. Edge Durfee Road Pat
0+00 Gutter W. Stn			4.5	181.8	& Int. of N. Line Prod. of Fire Lot + & Durfee Ave	
0+29.6			5.64	180.68	W. Gut. Durfee Ave	
0+29.9			5.15	181.17	" Curb " "	T. Cb. Begin Drwy
			5.63	180.69	3.7' L or Slope bot	Bot in Cb Drwy + Gutter
			5.71	180.61	47.7' L " " = "	" " "
			5.18	181.14	51.2' L " " = Top cb end Drwy	T. Cb
			5.8	180.5	51.2 " " = Bot	Bot. Cb
			5.12	181.20	25' R" Hdg Top cb	
			5.65	180.67	25' " " Bot cb	
0+32.8			5.08	181.24	E. Edge Walk	
0+36.8			5.00	181.32	W " "	
			5.00	181.32	51.2' L or Sly. = W. edge walk	
0+39.9			4.92	181.40	N. Edge Conc. Slab. + W. edge of Slope to Drwy	
			4.90	181.42	51.2' L or Sly. Sly Edge Conc. Slab. W. edge or top of Slope	
0+49.3			4.72	181.60	N. edge Conc. Slab. begin Curb bot cb	
			4.56	181.76	" " " " Top begin cb	

Profile Notes Red. ____ Plotted RVR
No. ____ Date ____ Date 3-12-48
X-Sec. Notes Chkd. ____ Checked ____
No. ____ Date ____ Date ____

Job No. 836 Division No. ____
Survey of Pico Fire Station site
Survey by Grant Davis Notes G. Date 2-24-48
Map No. ____ Checked by ____ Date ____

F.B. 898 Pg. 217

FORM 307 5M 7-43

PLEASE RETURN TO
LOS ANGELES COUNTY SURVEYOR
700 HALL OF RECORDS

NOTE: ANY ADDITIONS OR CHANGES ON THIS SHEET MUST BE MADE OR CIRCLED IN RED INK, WITH DATE AND NAME OF PERSON MAKING CHANGE

Do not extend notes this side of this line

STATION	B. S.	H. I.	F. S.	ELEV.		
		186.32				
0+50			4.72	181.60	51.2 L or Sly = S. edge Conc. Slab + Ground [illegible]	
"			4.96	181.36	75' L " " = Ground Lawn	
0+65.5			4.44	181.88	Top of cb. & H.P.L. of Fire Lot.	
"			4.62	181.70	bot " " Drwy	
"			4.56	181.76	11.8 L or Sly = NE cor of Bldg conc. slab.	
"			4.55	181.77	43.0 L " " = Conc. & ∡ Pt in Bldg	
"			4.51	181.81	51.3 L " " Sly edge of conc. slab, + Lawn.	
"			4.8	181.5	75' L " " Lawn Ground	
"			4.9	181.4	1.0' R. Nly Ground	
"			4.7	181.61	25' R "	
1+00			4.3	182.0	Top of cb. + N.P.L. of Lot	
			4.44	181.88	Bot of cb 19.5 L or Sly	
			4.42	181.90	11.8' L or Sly = Dry (conc) N. Side of Bldg	
			4.9	181.4	1' R or Nly, Ground	
			4.8	181.5	25' R " "	
1+33.9			4.26	182.06	Top cb. + N.P.L. of Lot	
			4.42	181.90	Bot " conc. Drwy	
			4.54	181.78	11.8 L or Sly (conc.) N.W. Cor. of Bldg	
T.P.	4.22	186.25	4.29	182.03	Set N. in cb sta. 1+40±	
1+34.0			4.59	181.66	35' L or Sly = Conc. W. Si. of Bldg	

F.B. 898 Pg. 218
Job No. 8306 Division No. ____ Notes Red. ____ Plotted RLR Profile
Survey of Pico Fire Station Date ____ Date 3-12-48 No. ____
Survey by Granquist Notes G. Notes Chkd. ____ Checked ____ X-Sec.
Indexed A. C. Johnson Date 2-24-48 Date ____ No. ____

FORM 307 5M 7-43

PLEASE RETURN TO
LOS ANGELES COUNTY SURVEYOR
700 HALL OF RECORDS

NOTE: ANY ADDITIONS OR CHANGES ON THIS SHEET MUST BE MADE OR CIRCLED IN RED INK, WITH DATE AND NAME OF PERSON MAKING CHANGE

Do not extend notes this side of this line

STATION	B. S.	H. I.	F. S.	ELEV.	
		186.25			
1+34			4.57	181.68	25' L or Sly conc. at W. side Bldg.
1+34.0			4.70	181.55	50' L or Sly. = conc. at W. Ly, Sl. of Bldg.
			4.79	181.46	59.6 L " " = S.W. cor. of bldg. conc.
1+50.0			4.5	181.8	25' Right Ground
			4.8	181.5	1' " "
			4.29	181.96	Top. of cb. + N.P.L. of Fire Lot
			4.46	181.79	bot " cb.
			4.71	181.54	25' L or Sly conc. Drwy
			4.79	181.46	36.3 L or Sly. Drwy at Gas Pump.
			4.42	181.83	36.4 L " " Top. of Island "
			4.93	181.32	50' L " " Drwy.
1+60.0			4.33	181.92	Top. of cb. N.W. Cor. of Lot.
			4.49	181.76	bot " " " " " "
			4.59	181.66	25' L. or Sly. Top of cb. W. Ly BL. of Lot
			4.73	181.52	25' " " bot " " Drwy
			4.87	181.38	50' L " " Top " " "
			5.01	181.24	50' L " " bot " " "
			5.08	181.17	59' L " " Top of cb
			5.25	181.00	59 L " " bot " cb Drwy
Locker Room			4.18	182.07	cem. floor. Locker Room See Pg 212
Recreation Room			4.18	182.07	Floor Recreation Room.
Kitchen			4.19	182.06	" Kitchen.

Profile No. ____ Notes Red. ____ Plotted RLR Job No. 8306 Division No. ____ F.B. 398 PG. 219
Date ____ Date 3-12-48 Survey of Pico Fire Station Sta.
X-Sec. No. ____ Notes Chkd. ____ Checked ____ Survey by Granquist Notes G. Date 2-24-48
Date ____ Date ____ Map No. ____ Date ____

FORM 307 5M 7-43

PLEASE RETURN TO
LOS ANGELES COUNTY SURVEYOR
700 HALL OF RECORDS

NOTE: ANY ADDITIONS OR CHANGES ON THIS SHEET MUST BE MADE OR CIRCLED IN RED INK, WITH DATE AND NAME OF PERSON MAKING CHANGE

Do not extend notes this side of this line

STATION	B. S.	H. I.	F. S.	ELEV.		
		186.25				
T. P.	4.94	187.07	4.12	182.13	Threshold of recreation Room. Entrance	
Hose Storage Room			5.01	182.06	cement floor. Hose Storage Room	
Dormitory Rm			5.03	182.04	Dormitory. Hdwd BLK	Floor
Apparatus Room			5.03	182.04	West End. [illegible]	"
"			5.19	181.88	North. End Fr.	"
"			5.21	181.86	N. E. Cor.	"
"			5.15	181.92	South end Fr.	"
"			5.24	181.83	S.E. Cor	"
office			5.02	182.05	office floor	
T.P.	4.53	186.42	5.18	181.89	brass plug in floor	
T.P.	4.45	185.04	5.83	180.59	N. in Jt cb. S. S. West Blvd. 60' W of [illegible]	
B.m. "P-26"			4.83	180.21	B.m. "P-26" EL. 180.204 F.B. 1226 Pg 32.	
					Deland Ave. & West Blvd. N.W. Cor.	
					Et spk in cb. N. of N. end C.R.	

F.B. 898 Pg. 220 Job No. 8306 Division No. Notes Red. Plotted RLR Profile
Survey of Pico Fire Station Date 3-12-48 No.
Survey by Granquist Notes G. Checked X-Sec.
Indexed A. C. Johnson Date 2-24-48 Date No.

Notes Ck'd by	Survey of Montebello Parkway F.B. 898 Pg. 225
Map No.	W. 05245 Tape No. Std. °F
Office Work	Surveyed by F.J. McNeal
Checked	Notes Date 5-26-41
Date	Indexed 6-9-41

MONTEBELLO PARKWAY

LOCATION OF SPRINKLERS & PIPE LINES

F.J. MC NEAL
GEO. NICHOLS
A. CARRASCO
J.L. WILLEY

Note: Any Additions or Changes on This Sheet Must be Made or Circled in Red Ink With Date and Name of Person Making Change.

Do not extend notes this side of this line.

RETURN TO
LOS ANGELES COUNTY SURVEYOR
700 HALL OF RECORDS

FORM 247 5M 10-39

F.B. 898 PG. 226

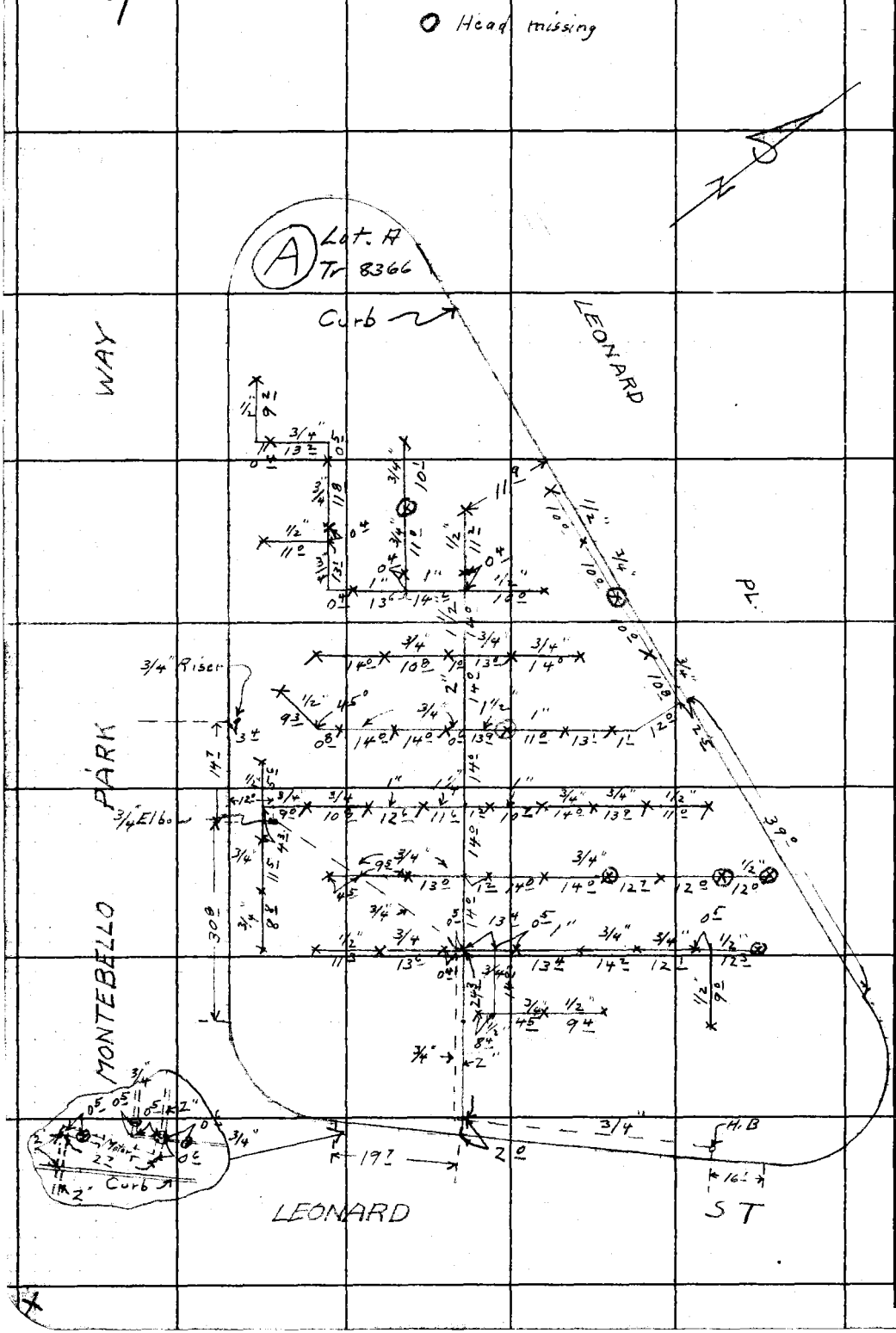

RETURN TO
LOS ANGELES COUNTY SURVEYOR
700 HALL OF RECORDS

Do not extend notes this side of this line.

Note: Any Additions or Changes on This Sheet Must be Made or Circled in **Red Ink** With Date and Name of Person Making Change.

Notes Ck'd by	Survey of Montebello Park
Map No.	W. 05245 Tape No. St'd °F
Office Work	Surveyed by F.J. McNeal
Checked	Notes Mc Date 5-27-41
Date	Indexed A. C. Johnson

F.B. 898 PG. 227

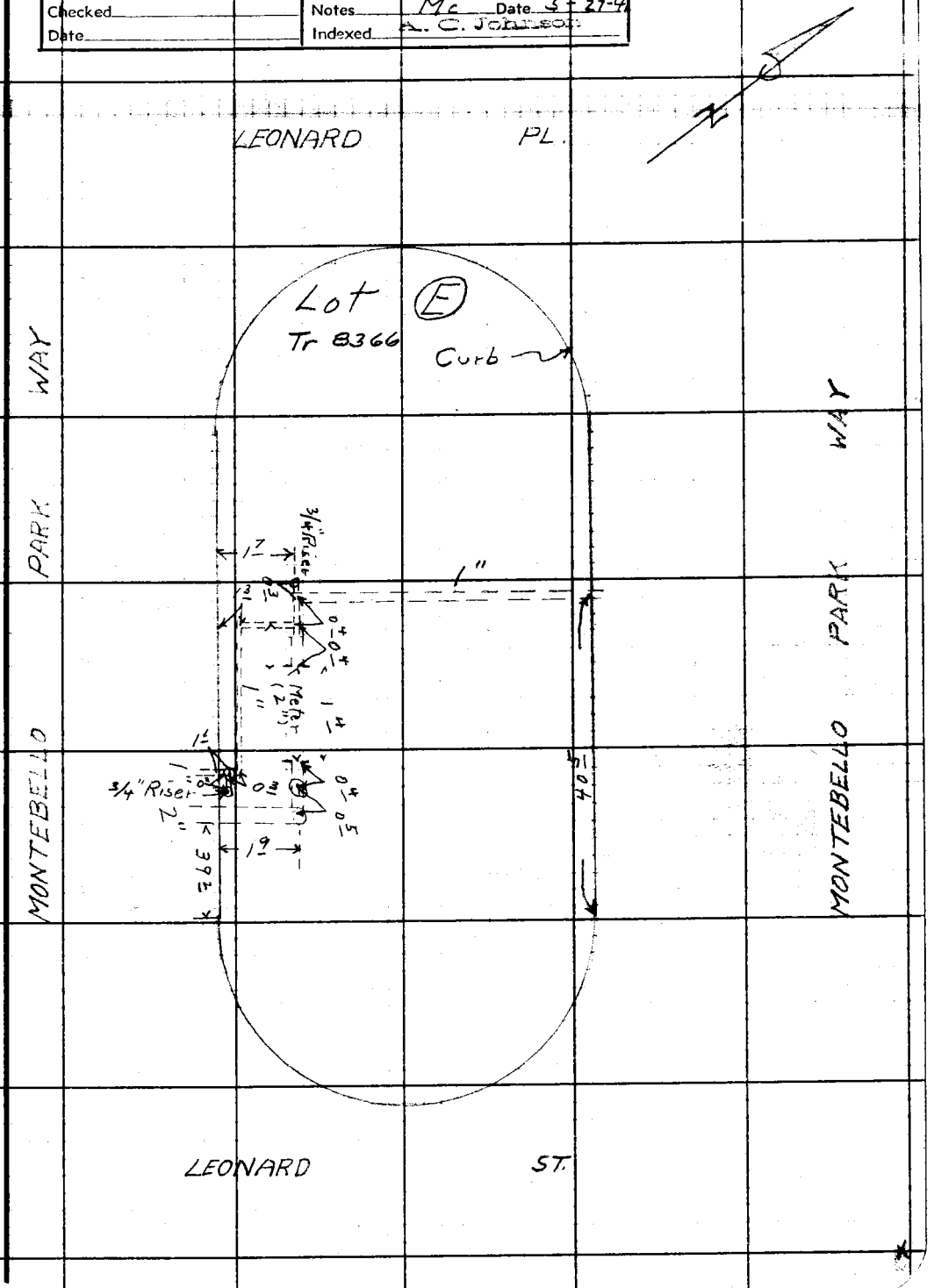

Note: Any Additions or Changes on This Sheet Must be Made or Circled in Red Ink With Date and Name of Person Making Change.

Do not extend notes this side of this line.

RETURN TO
LOS ANGELES COUNTY SURVEYOR
700 HALL OF RECORDS

FORM 247 5M 10-39

RETURN TO
LOS ANGELES COUNTY SURVEYOR
700 HALL OF RECORDS

Note: Any Additions or Changes on This Sheet Must be Made or Circled in **Red Ink** With Date and Name of Person Making Change.

Do not extend notes this side of this line.

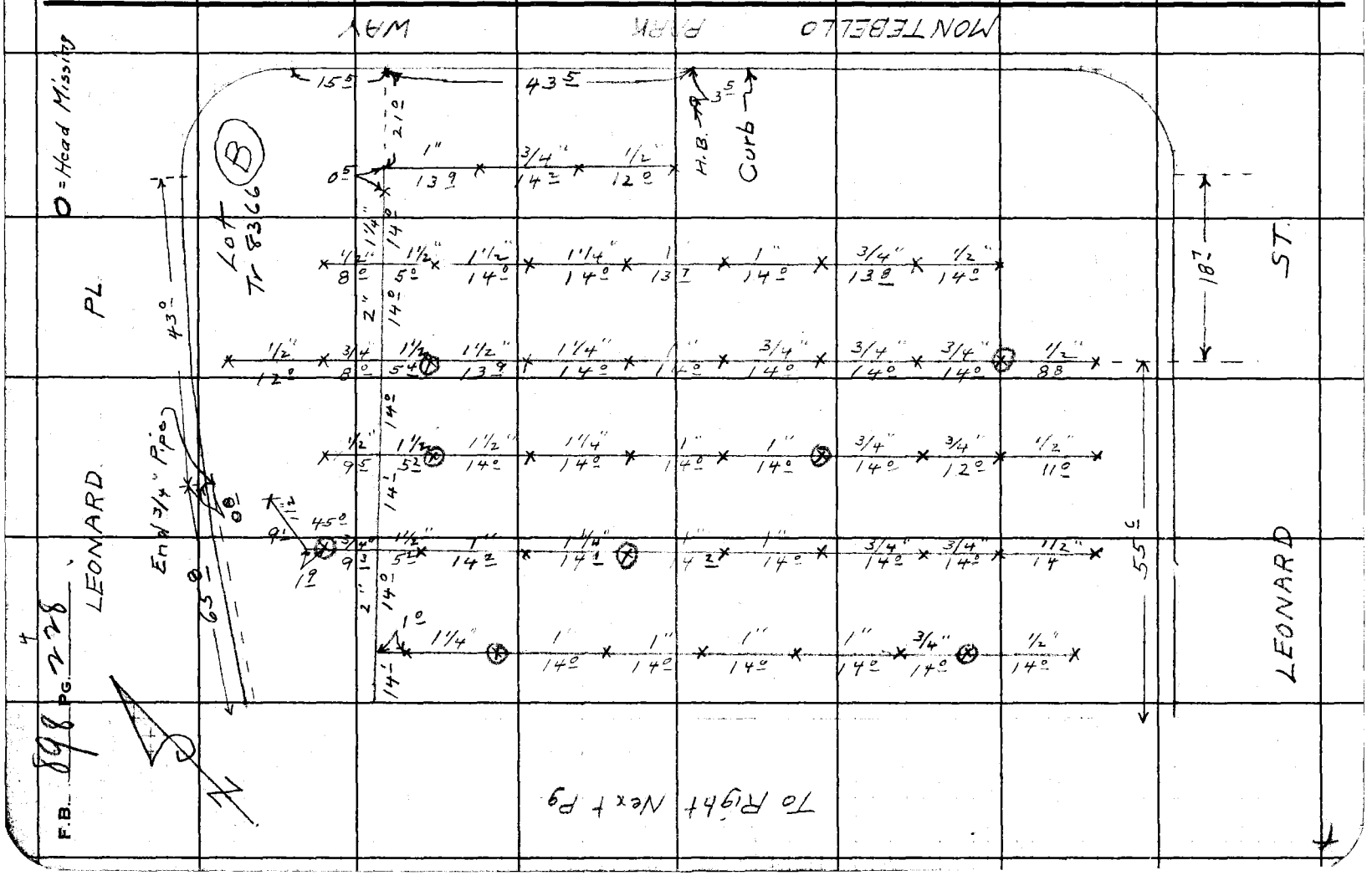

Notes Ck'd by	Survey of Montebello Park
Map No.	W. O. 5245 Tape No. Std °F
Office Work	Surveyed by F.J. Mc Neal
Checked	Notes Mc Date 5-27-34
Date	Indexed A. C. Johnson

F.B. 898 PG. 229

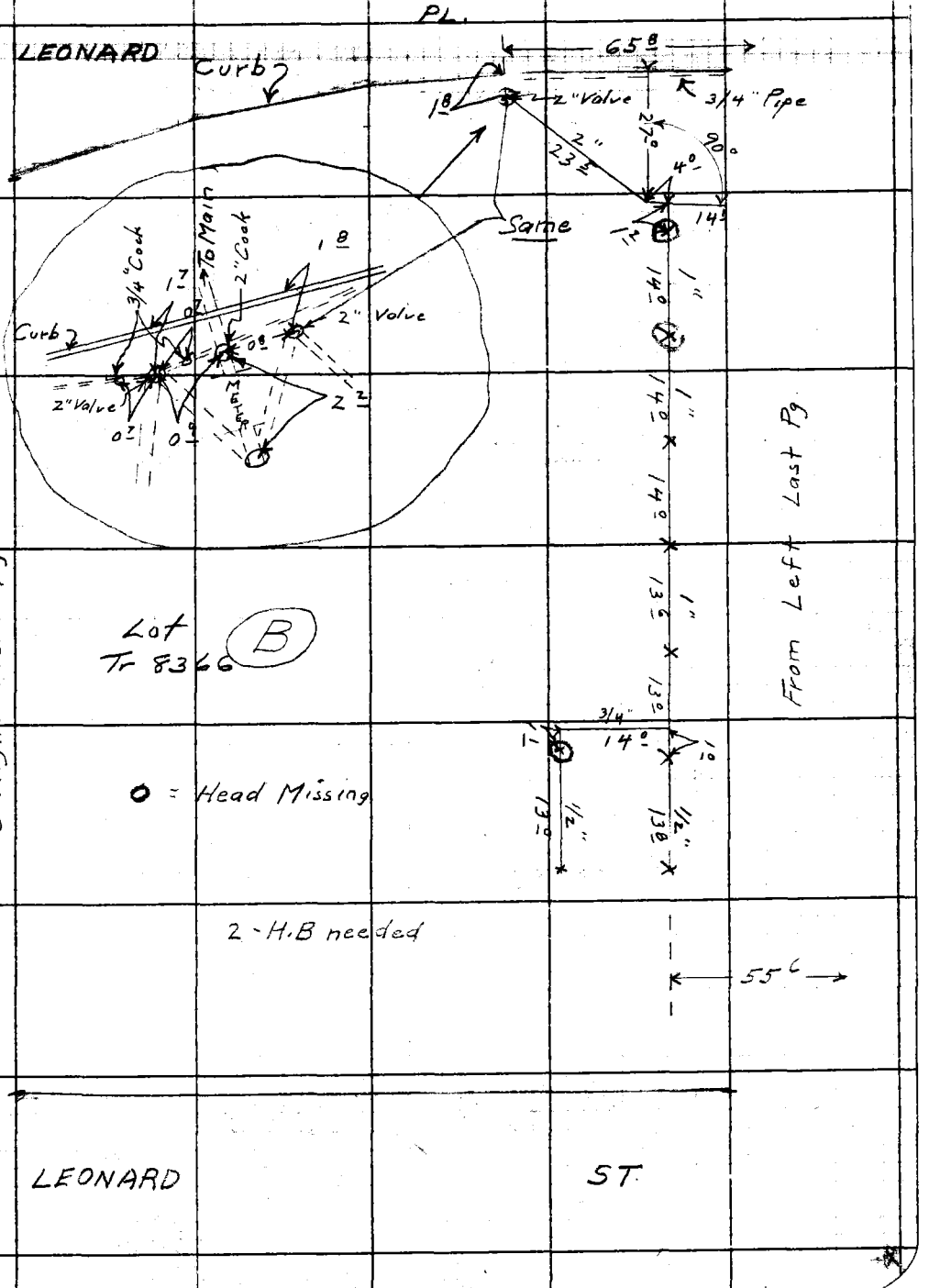

Note: Any Additions or Changes on This Sheet Must be Made or Circled in Red Ink With Date and Name of Person Making Change

Do not extend notes this side of this line.

RETURN TO
LOS ANGELES COUNTY SURVEYOR
700 HALL OF RECORDS

FORM 247 5M 10-39

F.B. 898 PG. 230

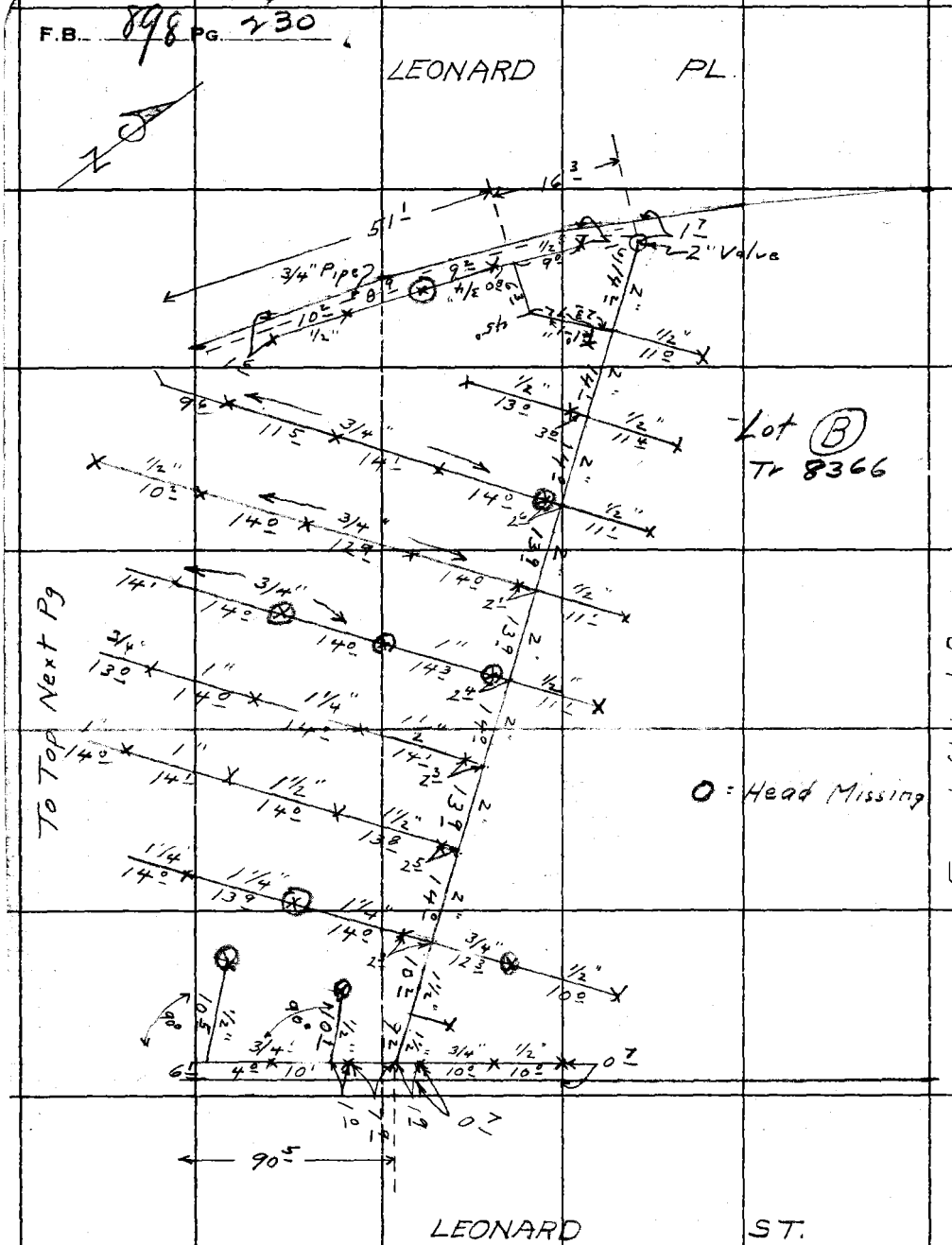

RETURN TO
LOS ANGELES COUNTY SURVEYOR
700 HALL OF RECORDS

Do not extend notes this side of this line.

Note: Any Additions or Changes on This Sheet Must be Made or Circled in **Red** Ink With Date and Name of Person Making Change.

FORM 247 5M 10-39

RETURN TO
LOS ANGELES COUNTY SURVEYOR
700 HALL OF RECORDS

Note: Any Additions or Changes on This Sheet Must be Made or Circled in **Red Ink** With Date and Name of Person Making Change.

Do not extend notes this side of this line.

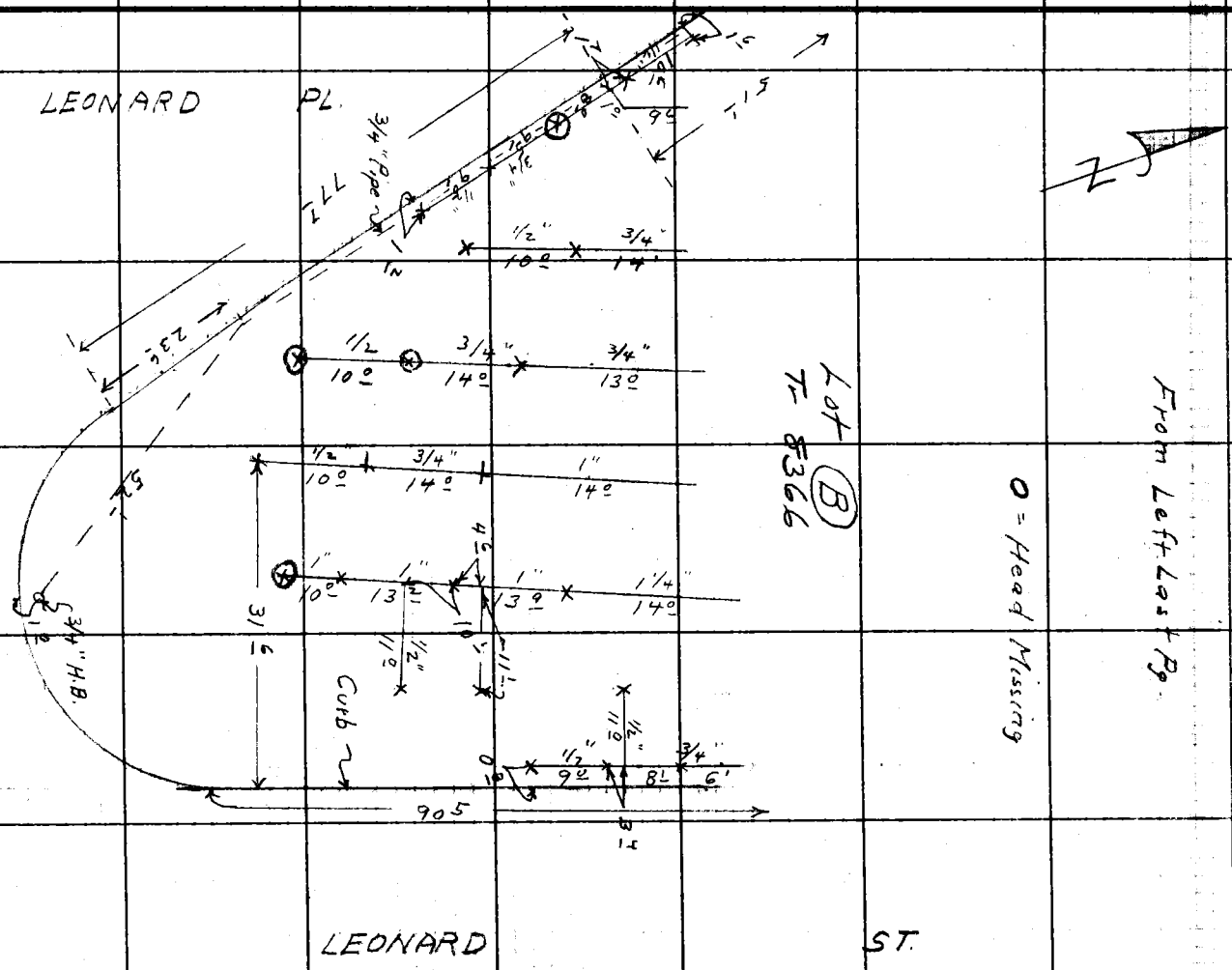

Notes Ck'd by
Map No.
Office Work
Checked
Date

Survey of Montebello Park
W. O. 5245 Tape No. St'd °F
Surveyed by Ed. Mc Neal
Notes Date 5-27-41
Indexed

F.B. 898 Pg. 231

7

F.B. 898 PG. 232

RETURN TO
LOS ANGELES COUNTY SURVEYOR
700 HALL OF RECORDS

Do not extend notes this side of this line.

Note: Any Additions or Changes on This Sheet Must be Made or Circled in **Red Ink** With Date and Name of Person Making Change.

Notes Ck'd by HWB 7-17-52	Survey of Montebello Parkway
Map No.	W. O. A-045 Tape No. 2106 St'd. 68 °F
Office Work	Surveyed by M. H. Van Deren
Checked	Notes Van Date 7-16-52
Date	Indexed A. C. Johnson 7-17-52

F. B. 898 PG. 233

JN A045

MONTEBELLO PARKWAY SERVICE BLD'G

AT

E. OLYMPIC BLVD & NORTHSIDE DRIVE

Staking sheet for Bldg

Set 1X2 & Tk at all cors. & for all ref pts

7-16-52
Van Deren,
Blankenship
Richards
Myers

Note: Any Additions or Changes on This Sheet Must be Made or Circled in Red Ink With Date and Name of Person Making Change.

Do not extend notes this side of this line.

RETURN TO
LOS ANGELES COUNTY SURVEYOR
726 LOS ANGELES COUNTY
ENGINEERING BLDG.

76F309S 247 2-51

F. B. 878 PG. 234

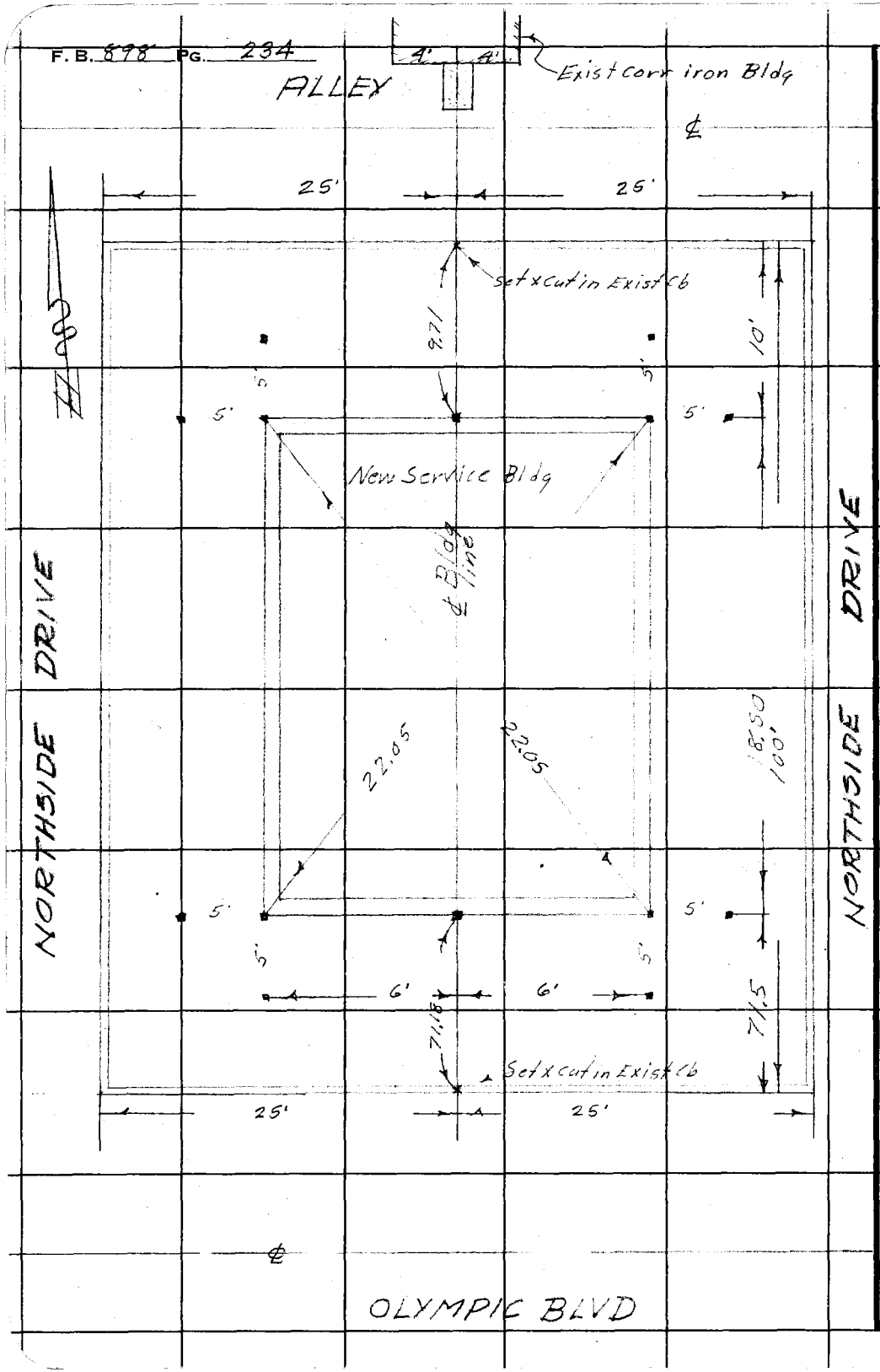

RETURN TO
LOS ANGELES COUNTY SURVEYOR
726 LOS ANGELES COUNTY
ENGINEERING BLDG.

Do not extend notes this side of this line.

Note: Any Additions or Changes on This Sheet Must be Made or Circled in Red Ink With Date and Name of Person Making Change.

Profile No.	Notes Red.	Plotted	Job No. A045	Division No.	F.B.	PG.
	Date	Date	Survey of Montebello Parkway Service Bldg			
X-Sec. No.	Notes Chkd.	Checked	Survey by Van Deren	Notes Van	Date 7-16-52	
	Date	Date	Map No.	Indexed A. C. Johnson	Date	

STATION	B.S.	H.I.	F.S.	ELEV.	
					JN-A045 GRADE STKS FOR SERVICE BLDG AT MONTEBELLO PARKWAY
					E. OLYMPIC BLVD & NORTHSIDE DR 7-16-52 Van Deren Blankenship Richards Myers
					Note Fin Floor Gr to be 0.33 above an Average of Cors of Service Bldg

NOTE: ANY ADDITIONS OR CHANGES ON THIS SHEET MUST BE MADE OR CIRCLED IN RED INK, WITH DATE AND NAME OF PERSON MAKING CHANGE.

Do not extend notes this side of this line.

PLEASE RETURN TO
LOS ANGELES COUNTY SURVEYOR
726 LOS ANGELES COUNTY ENGINEERING BLDG.

76L298 307 5-49

76L298 307 5-49

PLEASE RETURN TO
LOS ANGELES COUNTY SURVEYOR
726 LOS ANGELES COUNTY ENGINEERING BLDG.

NOTE: ANY ADDITIONS OR CHANGES ON THIS SHEET MUST BE MADE OR CIRCLED IN RED INK, WITH DATE AND NAME OF PERSON MAKING CHANGE.

Do not extend notes this side of this line.

STATION	B. S.	H. I.	F. S.	ELEV.	
H59	3.10	178.88		[illegible].78	BM H59 Elev=175.780 LB 556-116 Northside & Easton St. Bt Spk in ctr of Park Return. ℄ Northside Dr & (N. side) of Easton St
—			5.30	173.58	top of Exist Curb on S. side of alley on ℄ Bldg line
—			6.47	172.41	top of Exist curb on N. side of olympic on ℄ Bldg line
N.E. Cor			4.91	173.97	1x2
N.W. Cor			4.89	173.99	1x2
S.W. Cor			4.98	173.90	1x2
S.E. Cor			4.95	173.93	1x2
Note Fin Floor Grade to be 4" or 0.33 above Average of the 4 cor's of Bldg (Per inspector)					
Av of Cors			4.93	173.95	= Aver of cors + 0.33 = Rod of 4.60 = 174.28
Fin Floor Gr	3.97	178.25	4.60	174.28	= Fin Floor Gr. set Bt Spk in 14" PP 248843 E at N.E Cor of Northside Dr & alley.
BM H61			5.84	172.41	BM H61 Elev=172.421 LB 556-116 Northside Dr & Olympic Blvd. Bt Spk in ctr of Park Return. ℄ Northside Dr. & (N. side) Olympic Blvd

F.B. 898 PG. 236
Survey of Montebello Parkway Service Bldg
Survey by Van Deren Notes Van
Indexed A. C. Johnson Date
Job No. A045 Division No. V Notes Red. Date
Notes Chkd. KNB Checked Date
Date 7-17-1952
Plotted Date
Profile No.
X-Sec. No.

Notes Ck'd by [illegible]	Survey of SPADRA SCH. DIST. LOT	F.B. 898	PG 237
Map No. B-1745	W. O. 8327 Tape No. 058 St. 176 °F		
Office Work R.A. White	Surveyed by A. N. HELLSTROM		
Checked [illegible]	Notes A.N.H. Date 7-10-41		
Date Feb. 1942	Indexed [illegible] Johnson 7-15-41		

J.N. 8327

SPADRA SCHOOL DISTRICT LOT
(Formerly SAN JOSE SCHOOL DISTRICT.)

in

Town of SPADRA on N.W'ly side of Pomona Blvd.
Near Collins Ave.

PURPOSE OF SURVEY

To Establish Property Lines of School Lot
as per
Deed in D 42-461 – March 24, 1876

MR. ROY FRYER – Living on Lot 10 TR. 2154
Seems to have as much information in regards
to Store mentioned in School Deed, as anyone.
Contact this party for info.

Note: Any Additions or Changes on This Sheet Must be Made or Circled in Red Ink With Date and Name of Person Making Change.

Do not extend notes this side of this line.

RETURN TO
LOS ANGELES COUNTY SURVEYOR
700 HALL OF RECORDS

FORM 247 5M 10/39

F.B. 898 PG. 252

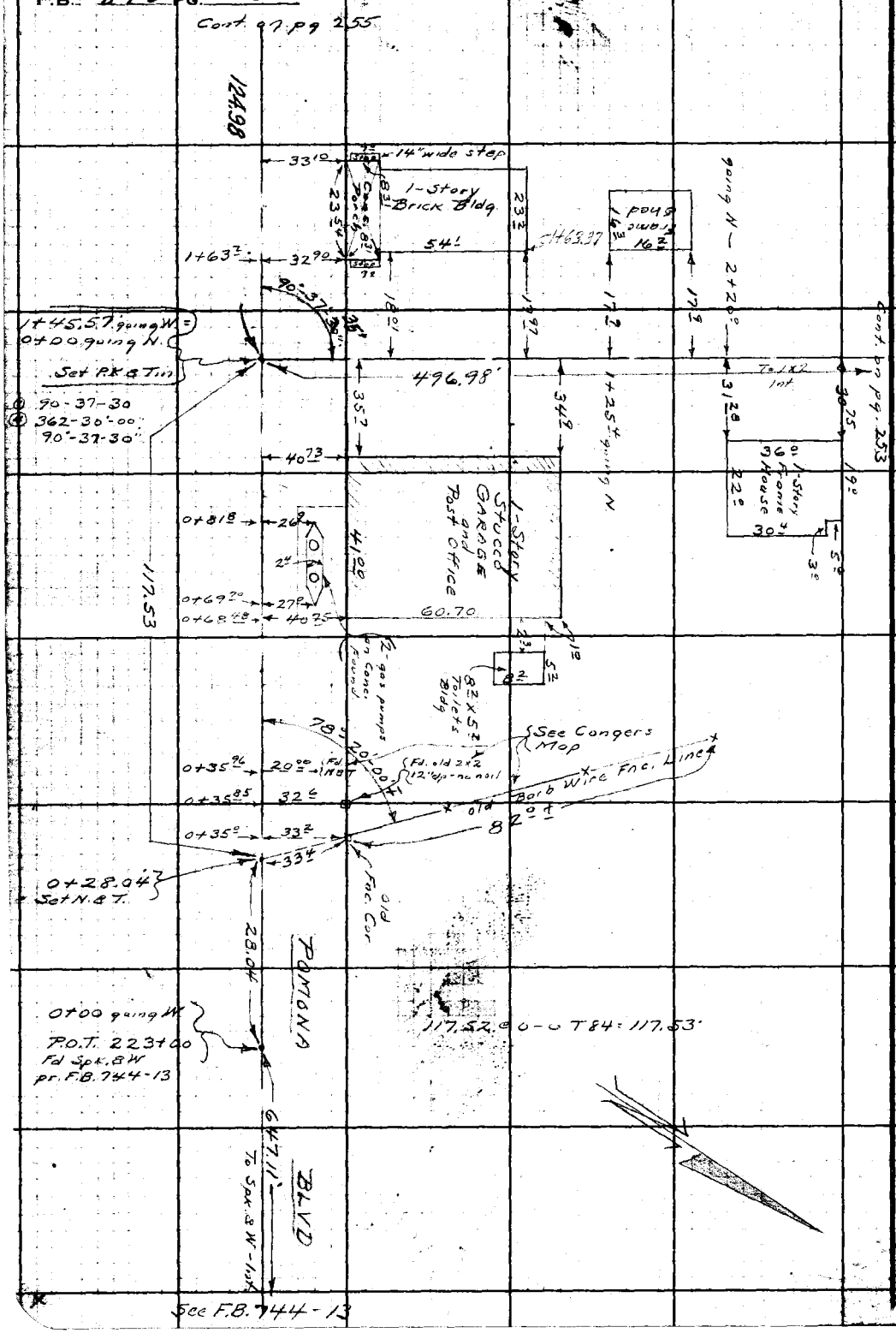

RETURN TO
LOS ANGELES COUNTY SURVEYOR
700 HALL OF RECORDS

Do not extend notes this side of this line.

Note: Any Additions or Changes on This Sheet Must be Made or Circled in **Red Ink** With Date and Name of Person Making Change.

RETURN TO
LOS ANGELES COUNTY SURVEYOR
700 HALL OF RECORDS

Note: Any Additions or Changes on This Sheet Must be Made or Circled in Red Ink With Date and Name of Person Making Change.

Do not extend notes this side of this line.

W.S. 48C-6

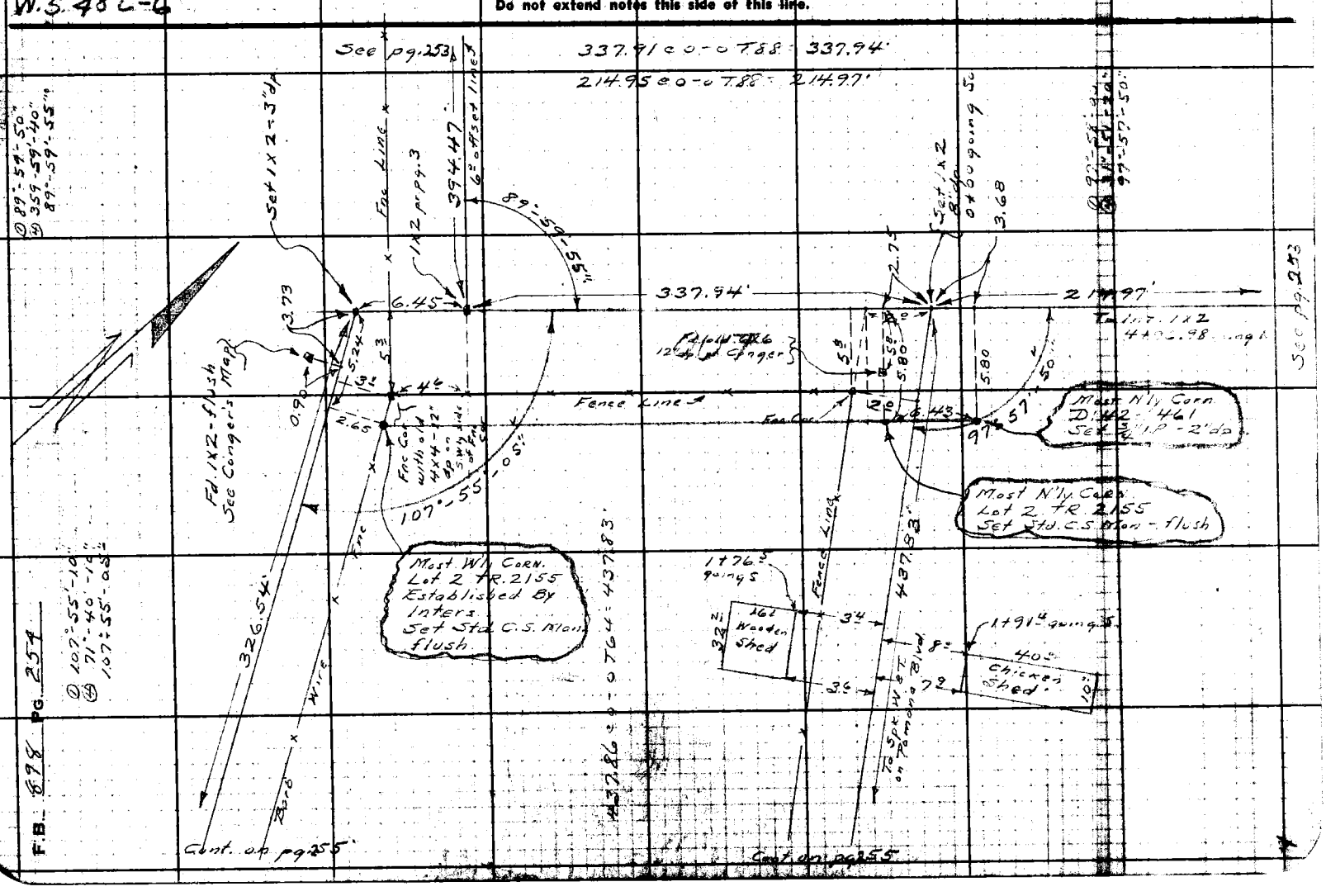

F.B. 878 PG. 254

FORM 247 5M 10-39

RETURN TO
LOS ANGELES COUNTY SURVEYOR
700 HALL OF RECORDS

Note: Any Additions or Changes on This Sheet Must be Made or Circled in Red Ink With Date and Name of Person Making Change.

Do not extend notes this side of this line.

WS 48 C-6

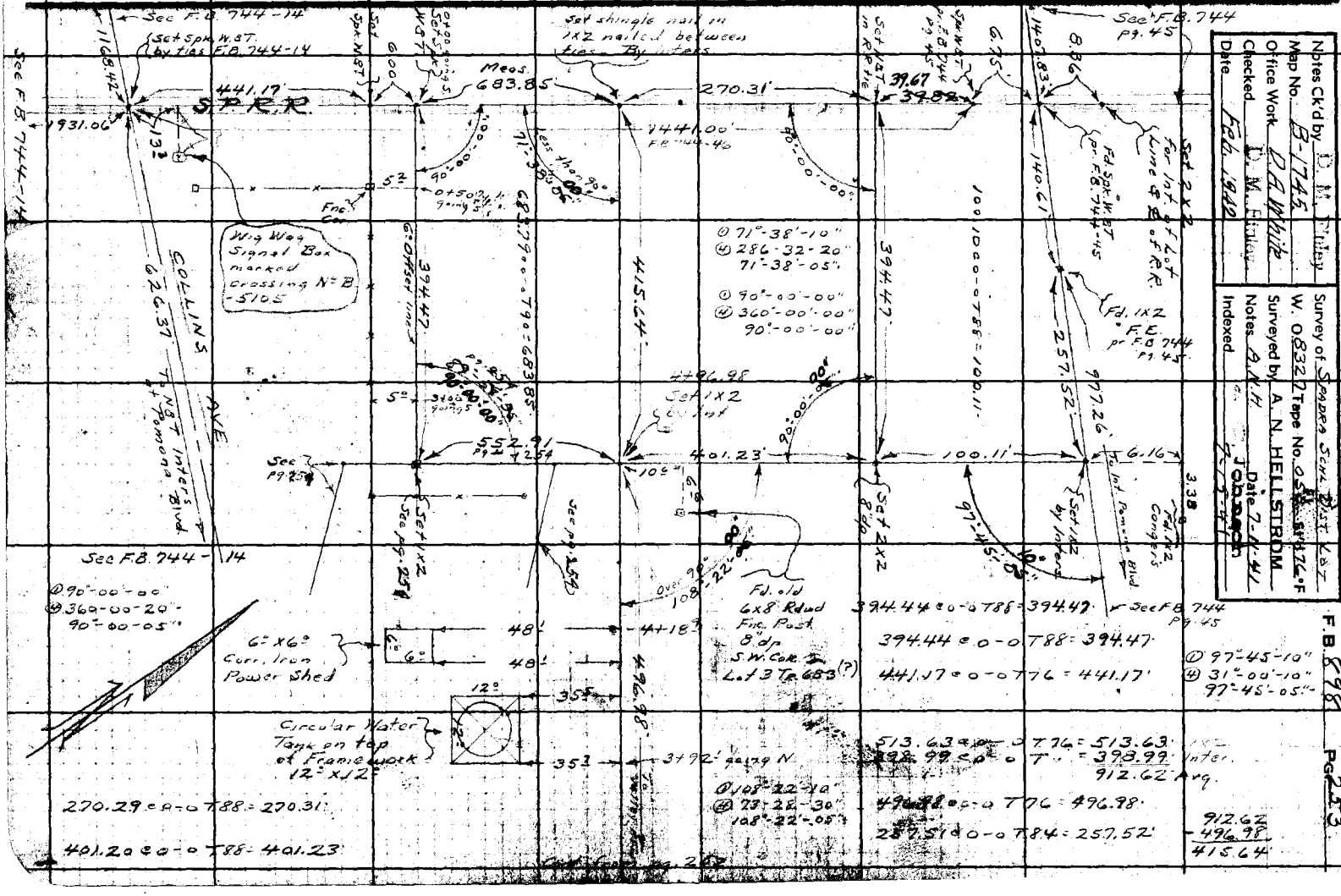

Notes Ck'd by D. M. Finley
Map No. B-1745
Office Work D. M. Finley
Checked
Date Feb. 1940

Survey of Spadra Sch. Dist. Lot W. 08322 Tape No. 0S-5-5-1176 °F
Surveyed by A. N. HELLSTROM
Notes A.N.H. Date 7-9-41
Indexed J. Obrach

F.B. 898 Pg. 253

Notes Ck'd by	Survey of Spadra Sch. Dist.	F.B. 898 Pg 255
Map No. B-1745	W. O. 8327 Tape No. 058 Std 76°F	① 90°-11'-00"
Office Work D.A. White	Surveyed by A. N. HELLSTROM	④ 360°-43'-00"
Checked D. M. Ripley	Notes A.N.H. Date 7-11-41	
Date Feb. 1942	Indexed [illegible] 7-15-41	

W.S. 48 C-6

Cont. on pg 256

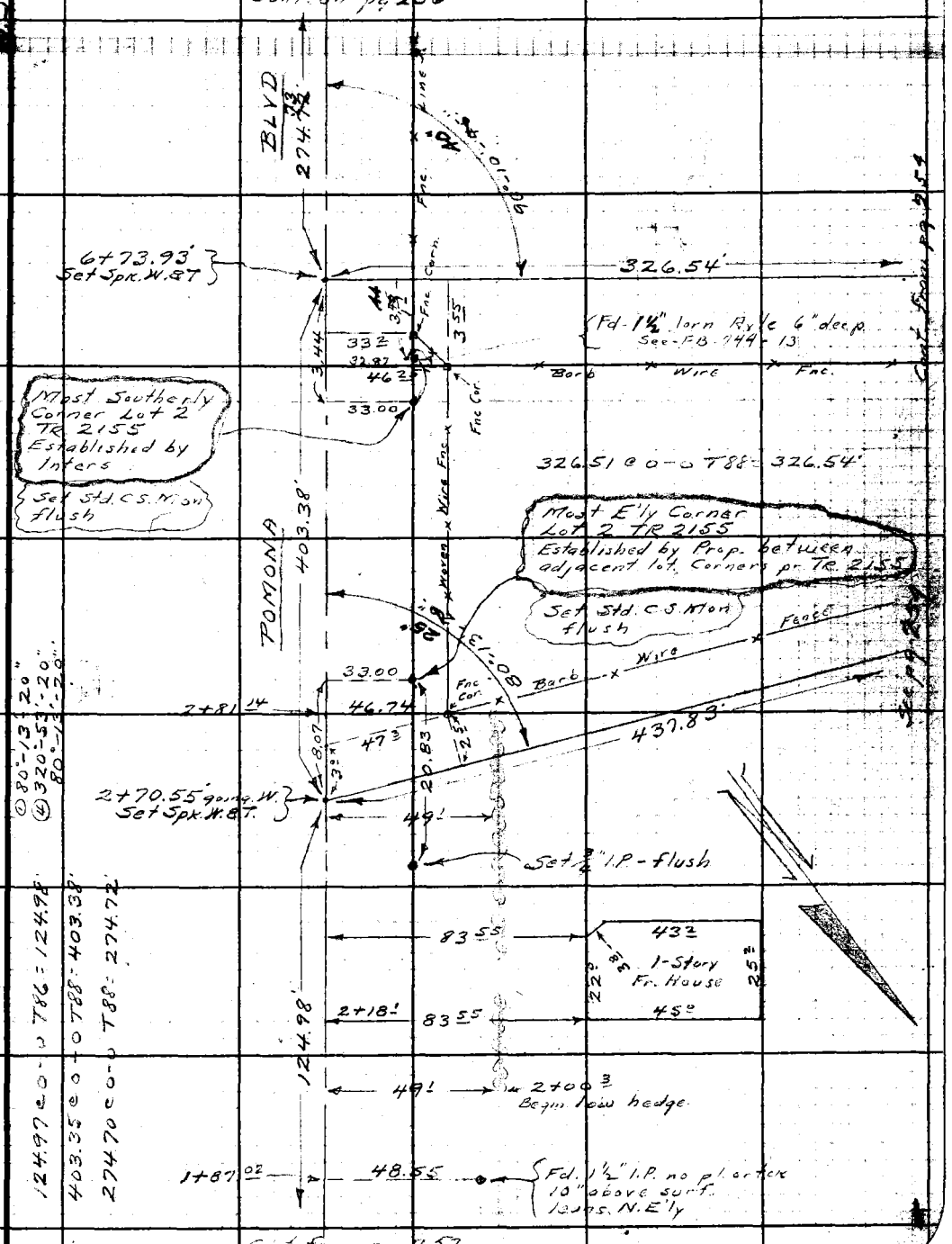

Cont. from pg 252

Cont. from pg 254

Note: Any Additions or Changes on This Sheet Must be Made or Circled in Red Ink With Date and Name of Person Making Change.

Do not extend notes this side of this line.

RETURN TO
LOS ANGELES COUNTY SURVEYOR
700 HALL OF RECORDS

FORM 247 5M 10-39

RETURN TO
LOS ANGELES COUNTY SURVEYOR
700 HALL OF RECORDS

Note: Any Additions or Changes on This Sheet Must be Made or Circled in **Red Ink** With Date and Name of Person Making Change.

Do not extend notes this side of this line.

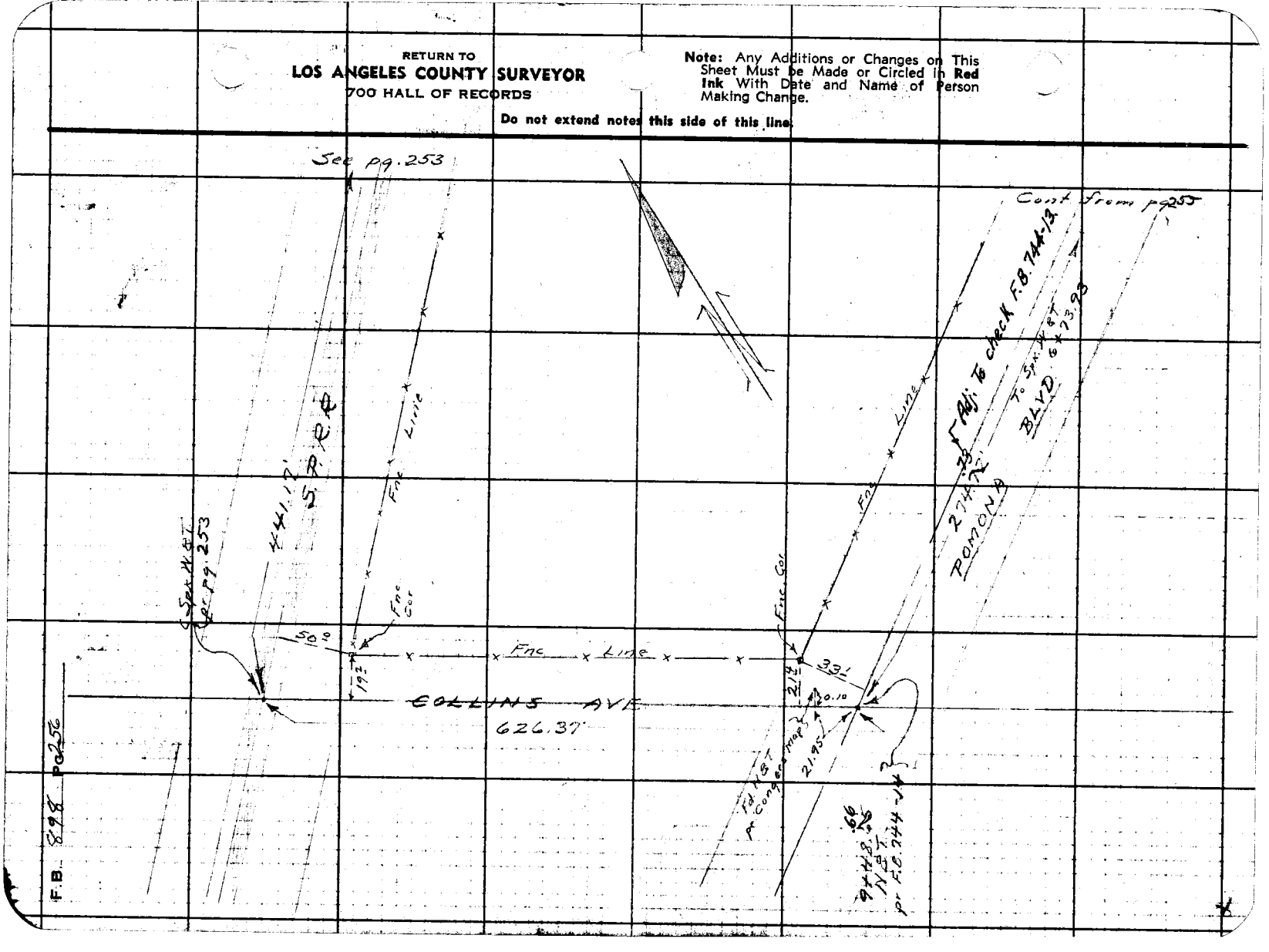

Notes Ck'd by	Survey of [illegible]	F.B. 898 Pg. 257
Map No. B-1745	W. O. 8327 Tape No. St'd °F	
Office Work D. R. White	Surveyed by A. N. HELLSTROM	
Checked D. M. Hinley	Notes A.N.H. Date 7-15-41	
Date Feb 1942	Indexed [illegible] Johnson 7-15-41	

Ties to S.P.R.R. equipment to determine Stationing of R.R. Property



Note: Any Additions or Changes on This Sheet Must be Made or Circled in Red Ink With Date and Name of Person Making Change.

Do not extend notes this side of this line.

RETURN TO
LOS ANGELES COUNTY SURVEYOR
700 HALL OF RECORDS

FORM 247 5M 10-39

F.B. 898 PG. 258

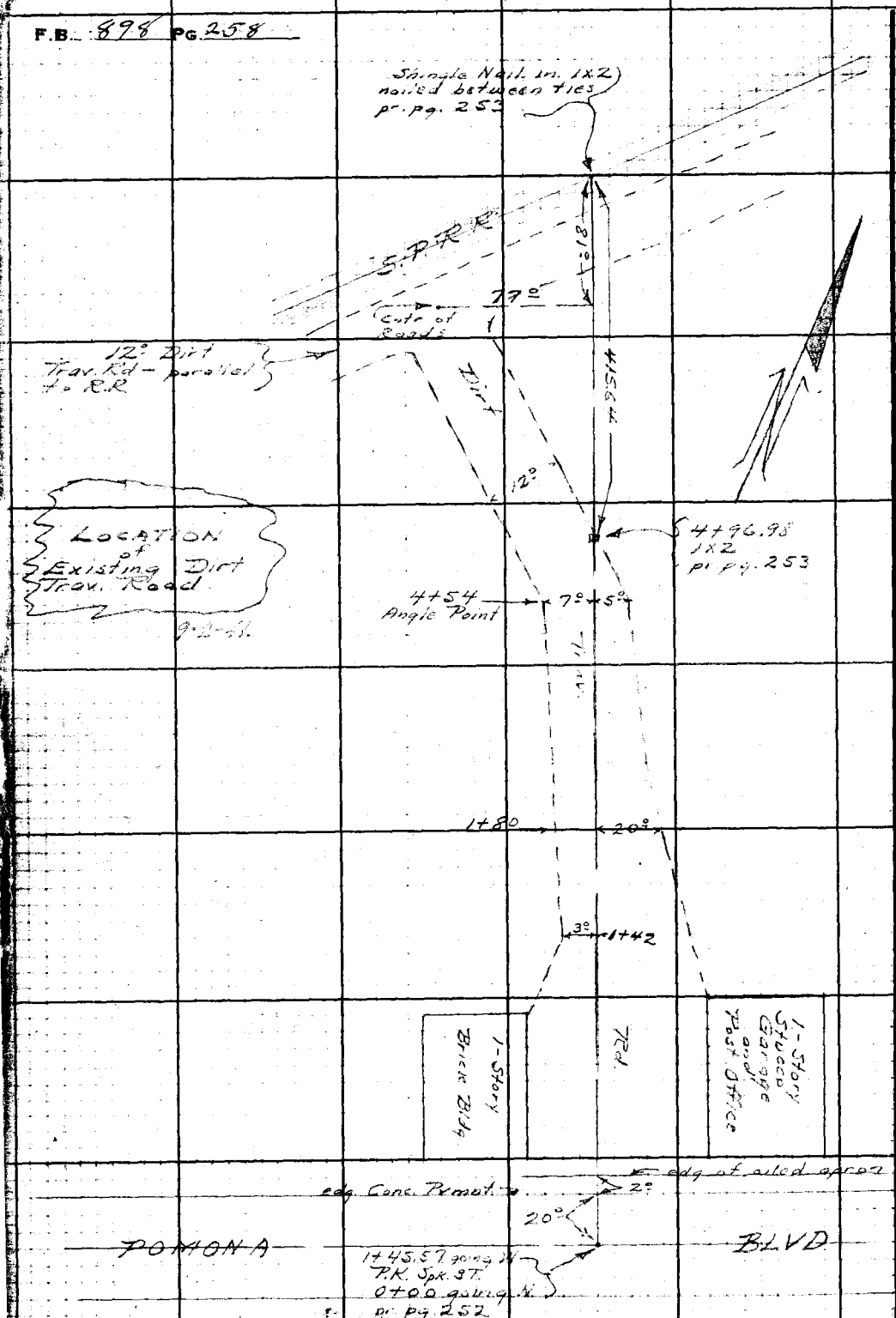

RETURN TO
LOS ANGELES COUNTY SURVEYOR
700 HALL OF RECORDS

Do not extend notes this side of this line.

Note: Any Additions or Changes on This Sheet Must be Made or Circled in **Red Ink** With Date and Name of Person Making Change.

Notes Ck'd by	Survey of [illegible]
Map No. B-1722	W. O. 8328 Tape No. St'd °F
Office Work ITO	Surveyed by [illegible]
Checked	Notes E.C.W. Date 4-19-48
Date	Indexed A. C. Johnson 4-20-48

F. B. 898 PG. 269

J. N. 8328

GARVEY FIRE STA. SITE,
ENG. No 4

TOPOG

Wallace
Gregory
Dreher
Gaffey
Peterson

Note: Any Additions or Changes on This Sheet Must be Made or Circled in Red Ink With Date and Name of Person Making Change.

Do not extend notes this side of this line.

RETURN TO
LOS ANGELES COUNTY SURVEYOR
700 HALL OF RECORDS

FORM 247 5M 11-46

F. B. 898 PG. 270

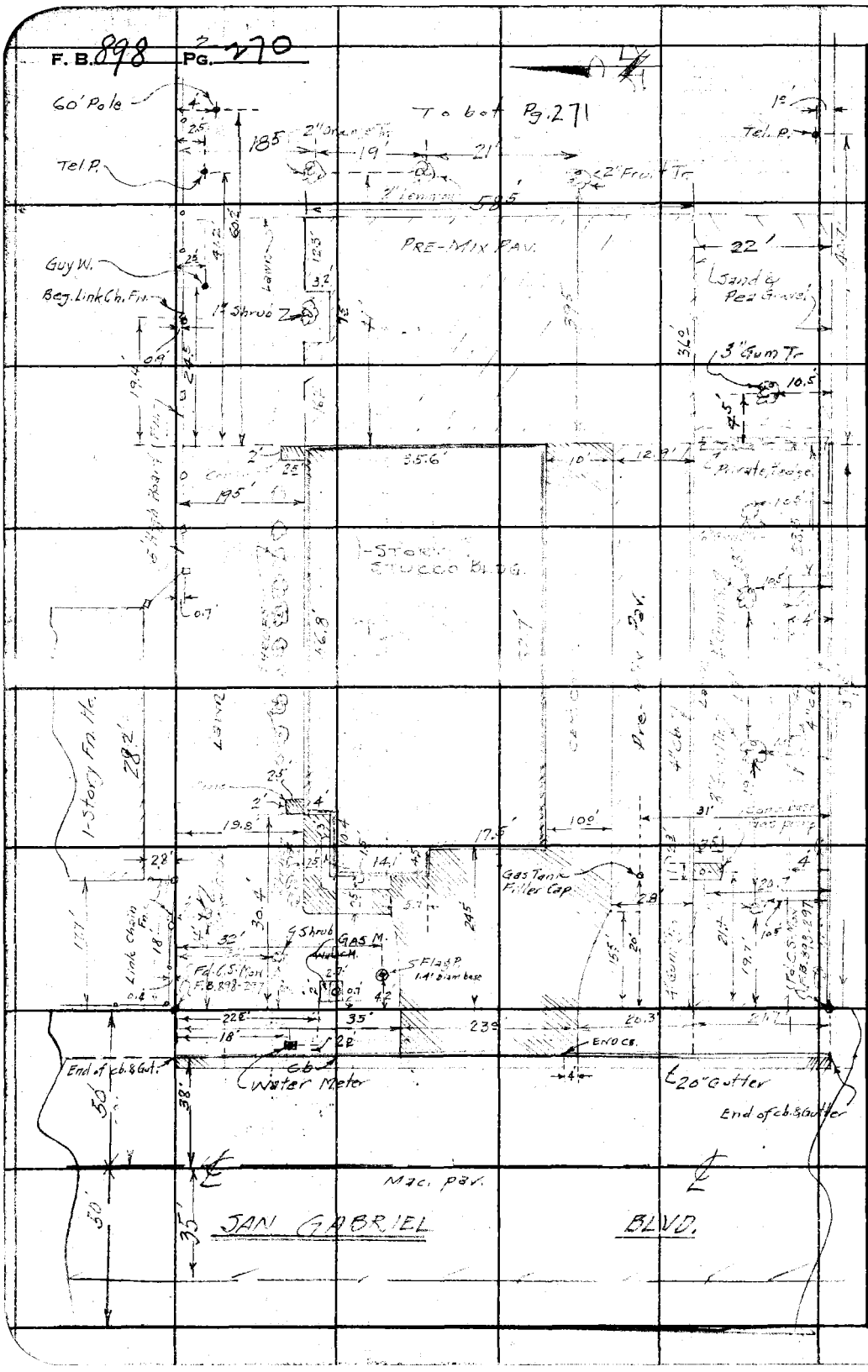

RETURN TO
LOS ANGELES COUNTY SURVEYOR
700 HALL OF RECORDS

Do not extend notes this side of this line.

Note: Any Additions or Changes on This Sheet Must Be Made or Circled in Red Ink With Date and Name of Person Making Change.

Notes Ck'd by	Survey of
Map No. B-1722	W. O. 8328 Tape No. St'd °F
Office Work ITO	Surveyed by
Checked	Notes Date
Date	Indexed

F. B. 898 Pg. 271

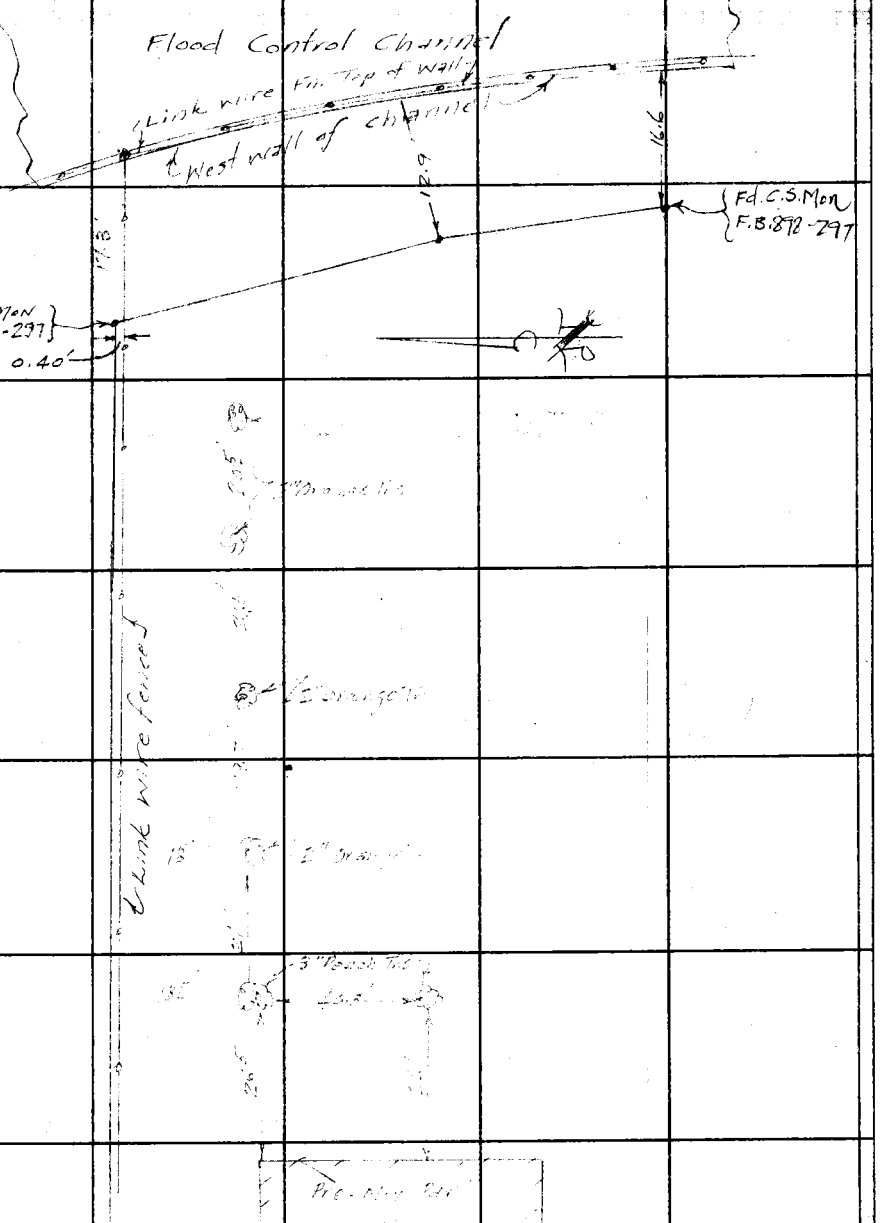

From top Pg. 270

Note: Any Additions or Changes on This Sheet Must be Made or Circled in Red Ink With Date and Name of Person Making Change.

Do not extend notes this side of this line.

RETURN TO
LOS ANGELES COUNTY SURVEYOR
700 HALL OF RECORDS

FORM 247 SM 11-46

F. B. 898 PG. 272

RETURN TO
LOS ANGELES COUNTY SURVEYOR
700 HALL OF RECORDS

Do not extend notes this side of this line.

Note: Any Additions or Changes on This Sheet Must Be Made or Circled in Red Ink With Date and Name of Person Making Change.

Profile No.	Notes Red. KRM	Plotted	Job No. 8328	Division No.	F.B. 896 PG. 273
	Date	Date	Survey of Garvey Fire Station Site		
X-Sec. No.	Notes Chkd.	Checked	Survey by Wallace	Notes ECW	Date 4-19-48
	Date	Date	Map No.	Indexed A. G. Johnson	Date

J.N. 8328

GARVEY FIRE STATION SITE

ENGINE CO. No 4

Elevations & X Sections

Wallace
Gregory
Johnson
Garvey

STATION	B.S.	H.I.	F.S.	ELEV.

NOTE: ANY ADDITIONS OR CHANGES ON THIS SHEET MUST BE MADE OR CIRCLED IN RED INK, WITH DATE AND NAME OF PERSON MAKING CHANGE.

Do not extend notes this side of this line.

PLEASE RETURN TO
LOS ANGELES COUNTY SURVEYOR
700 HALL OF RECORDS

FORM 307 10M 10-46

FORM 307 10M 10-46

PLEASE RETURN TO
LOS ANGELES COUNTY SURVEYOR
700 HALL OF RECORDS

NOTE: ANY ADDITIONS OR CHANGES ON THIS SHEET MUST BE MADE OR CIRCLED IN RED INK, WITH DATE AND NAME OF PERSON MAKING CHANGE.

Do not extend notes this side of this line.

Profile No. ____ X-Sec. No. ____

Plotted ____ Date ____ Notes Red. ____ Date ____

Checked ____ Date ____ Notes Chkd. ____ Date ____

Division No. 8328 Job No. ____ Notes Eng Co. ____ Date ____

Survey of Survey of Fire Sta. Site Notes ECM

Survey by Wallace Date ____

Indexed by C. Johnson Date ____

F. 898 PG. 6-74

STATION	B. S.	H. I.	F. S.	ELEV.		
BM "A" 37	5.59	270.37		[illegible]	BM [illegible] Elev. 264.77	F.B. 819 [illegible]
T.P.	5.52	272.36	3.83	266.54	Stop. in So. West Chaine. West of [illegible] on West on ℄ Prop. Line of NEW PARK AVE. produced	
℄ San Gabriel Blvd			57	266.1		℄ San Gab. 50' S. of Blvd. lot
			58	266.3		18' West
			65	266.6		38 "
			61	266.0	18" East	
			69	265.2	36 "	
℄ San Gabriel Blvd			54	266.7		℄ opp. S. Line of lot
			56	266.5		18' West
			62	266.1		30 "
			68	266.3	18' East	
			609	265.77	38' East Sand cb.	
			672	265.42	" " Gutter	
			58	266.3	30' E. ℄ SW Cor. lot	
			595	266.51	cb. SW. Cor. of lot (50' E. ℄)	
			593	266.13	W. cb. San Gabriel Blvd. 26' N. of S. line of lot	
			649	265.57	W. Gutter " " " "	
			574	266.12	S. edge of pre-mix pav. @ cb. Line	
			571	266.35	" " " " "	@ P.L. 21.7' N. SW Cor lot
			542	266.64	cb. on P.L. 21.7' N. of S.W. Lot Cor	
			551	266.55	W. cb. San Gabriel Blvd. 35' S. of N. Line lot	
			613	265.13	W. Gut. " " " " " " " "	

FORM 307 10M 10-46

PLEASE RETURN TO
LOS ANGELES COUNTY SURVEYOR
700 HALL OF RECORDS

NOTE: ANY ADDITIONS OR CHANGES ON THIS SHEET MUST BE MADE OR CIRCLED IN RED INK, WITH DATE AND NAME OF PERSON MAKING CHANGE.

Do not extend notes this side of this line.

STATION	B. S.	H. I.	F. S.	ELEV.		
		272 06 ✓				
			51	267 0 ✓		℄ San Gabriel Blvd 42' N. S. lot
			634	265 72 ✓		Gutter 38' E. ℄ 42' "
			558	266 48 ✓	Top conc., pav. 42' N. of S. lot line 45' E. ℄	
			491	267 15 ✓	Pav. @ S.W. Cor. of Bldg.	
			521	[illegible] 35	Pav. 10' South S.W. Cor. Bldg. & 155' E. of [illegible]	
			615	265 91 ✓	Gutter 38' E. ℄ & 35' S. of N. line of lot	
			538	266 68 ✓	N. edge Pav. 45' " " " " " " "	
			491	267 15 ✓	Pav. W. side of bldg. 175' N. of S.W. Cor. of Bldg.	
			465	267 41 ✓	Floor of Bldg.	
			497	267 09	Base of Flag Pole	
			489	267 17	S. end of side walk (west edge) on W. side bldg.	
			495	267 11	Walk of W. side bldg. S. end - adjacent to bldg.	
			511	266 95 ✓	GAP ~~Water~~ Meter	
			492	267 14	N. end of rain spout splash drain N.W. Cor. of Bldg.	
			475	267 31 ✓	Walk - N.W. Cor. of Bldg.	
			475	267 31	Walk - 145' West N.W. Cor. of Bldg.	
0+00 ℄ San Gabriel Blvd			48	267 3 ✓	0+00	℄ San Gabriel & N. lot line [illegible]
			49	267 2 ✓		18' West ℄
			51	267 0 ✓		35' " ℄
			51	267 0 ✓	18' E. ℄	
			525	266 81 ✓	cb. 38' E. ℄ on N. line lot. (N end cb)	

Profile No. ____ Date ____ Notes Red. [illegible] Plotted ____ Job No. [illegible] Division No. ____

X-Sec. No. ____ Date ____ Notes Chkd. ____ Checked ____ Survey of ____ Survey by Wallace Notes ECW Date 4-19-48

Map No. ____ Date ____ Indexed Tobacco Date ____

F.B. [illegible] PG. 275

FORM 307 10M 10-46

PLEASE RETURN TO
LOS ANGELES COUNTY SURVEYOR
700 HALL OF RECORDS

NOTE: ANY ADDITIONS OR CHANGES ON THIS SHEET MUST BE MADE OR CIRCLED IN RED INK, WITH DATE AND NAME OF PERSON MAKING CHANGE.

Do not extend notes this side of this line.

STATION	B. S.	H. I.	F. S.	ELEV.		
		272 06 ✓				
			584	266 22	Gutter 38' E. ℄ on N. line of lot	
℄ San Gabriel			43	267 8 ✓	℄ San Gabriel 50' N. of	N. line lot
			47	267 4 ✓	pav. 35' West of ℄	
			55	267 [illegible] ✓		38' E. ℄ pav.
0+50			433	267 3 ✓	Top. C.S. Mon N.W.	Cor lot
"			47	267 4 ✓	Ground N.W. Cor	lot
"			48	267 3 ✓	12' S. of N.W. "	"
"			50	267 1 ✓	19 " " " "	
0+75			43	267 [illegible] ✓	on N. line of lot	
"			47	267 [illegible] ✓	12' S. of N. line "	
"			48	267 [illegible] ✓	19' " " "	
0+90			45	267 [illegible] ✓	on N. line of "	
"			51	267 0 ✓	12' S. of N. " " "	
"			49	267 2 ✓	19' " " "	
			44	267 7 ✓	N. line lot	
			52	266 7 ✓	12' S. of N. line lot	

F.B. 898 PG. 276

Job No. 8328 Division No. Notes Red KRM Plotted Profile

Survey of Garvey Fire Sta. Site Eng. No. 4 Date Date No. X-Sec.

Survey by Notes Notes Chkd. Checked

Indexed [illegible] Date Date Date No.

FORM 307 10M 10-46

PLEASE RETURN TO
LOS ANGELES COUNTY SURVEYOR
700 HALL OF RECORDS

NOTE: ANY ADDITIONS OR CHANGES ON THIS SHEET MUST BE MADE OR CIRCLED IN RED INK, WITH DATE AND NAME OF PERSON MAKING CHANGE.

Do not extend notes this side of this line.

STATION	B. S.	H. I.	F. S.	ELEV.		
		272 06				
1400			51	267 0	19' S. of N. line lot	
T.P.	3 16	270 49	4 73	267 33		
1437.2			32	267 3	N. line of lot	
			38	266 7	12' S. of N. line of lot	
			36	266 [illegible]	Ground N.E. Cor. of bldg	
			3 41	[illegible] 08	Pav	
			3 68		N. end of Rain spout splash drain NE Cor of Bldg	
1450			33	[illegible]	N. lot line	
			39	[illegible]	15' S. of " " "	
			36	[illegible]	19.8' " " " "	Ground
			3 51	[illegible] 98	" " "	Pav.
			3 40	267 09	Pav. S.E. Cor of bldg	
			3 55	266 94	10' S. of " " "	(Pav.)
			3 78	266 71	22.5' " " "	(Pav.)
			3 48	267 01	22.5 " " "	curb (end)
			4 04	266 45	end of cb. on S. line of lot 87.5' E of SW Cor lot	
			44	266 1	Ground " " " " " "	
			4 19	266 30	C.S. Mon. SW Cor of Lot	
			3 38	267 11	Top of Conc. base of Gas Pump	

Profile No. ____ Notes Red. RAM Plotted ____ Job No. 5328 Division No. ____ F.B. 898 Pg. 277

X-Sec. No. ____ Date ____ Date ____ Survey of ____

Notes Chkd. ____ Checked ____ Survey by Wallace Notes LFW Date 4-19-48

Date ____ Date ____ Map No. ____ Indexed Johnson Date ____

FORM 307 10M 10-46

PLEASE RETURN TO
LOS ANGELES COUNTY SURVEYOR
700 HALL OF RECORDS

NOTE: ANY ADDITIONS OR CHANGES ON THIS SHEET MUST BE MADE OR CIRCLED IN RED INK, WITH DATE AND NAME OF PERSON MAKING CHANGE.

Do not extend notes this side of this line.

STATION	B. S.	H. I.	F. S.	ELEV.		
		270 49 ✓				
1+73.2			34	2[illegible]1 ✓	N. line of lot	
"			39	26[illegible]6 ✓	15' S. of " " "	"
"			366	26[illegible]3 ✓	19.5 " " "	" (N.E Cor of Pre-Mix Pav.)
"			415	26[illegible]34 ✓	S.E. Cor. of Pre-mix Pav.	
"			50	26[illegible]5 ✓	S. lot line of lot	
2+00			35	26[illegible]0 ✓	10' N. N. line "	"
"			36	266 9 ✓	N. Line "	"
"			46	26[illegible]1 ✓	25' S. of N. " "	"
"			48	26[illegible]7 ✓	50 " " " " "	"
"			50	26[illegible] ✓	75 " " "	"
"			53	26[illegible] ✓	100 " " "	" (S. line of lot
2+25			39	266 [illegible] ✓	N. line of lot	
"			46	265 9 ✓	25' S. of " " "	"
"			50	265 5 ✓	50' " " "	"
"			52	26[illegible] ✓	75 " " "	"
"			53	26[illegible]2 ✓	S. line "	"
+50			41	266 4 ✓	10' N. of N. line "	"
			39	266 6 ✓	N. line "	"
			51	265 4 ✓	25' S. " " "	"
			54	265 1 ✓	50'	

F.B. 898 PG. 10 278 Job No. 8328 Division No. Notes Red. KRM Plotted No. Profile
Survey of Garvey Fire Sta. ENG. No. 4 Date Date X-Sec.
Survey by Wallace Notes ECW Notes Chkd. Checked No.
Indexed A. C. Johnson Date Date Date

FORM 307 10M 10-46

PLEASE RETURN TO
LOS ANGELES COUNTY SURVEYOR
700 HALL OF RECORDS

NOTE: ANY ADDITIONS OR CHANGES ON THIS SHEET MUST BE MADE OR CIRCLED IN RED INK, WITH DATE AND NAME OF PERSON MAKING CHANGE.

Do not extend notes this side of this line.

STATION	B. S.	H. I.	F. S.	ELEV.		
		270 29				
2+50			55	265 0	75' S. of N. line of lot	
"			55	265 5	100' " " (S. line of lot)	
2+75			54	265 1	N. Line of Lot	
			479	265 70	Top of West wall of channel & N. L. of lot	
			1656	253 99	bottom of channel " " "	
2+75			55	265 6	25 S. of N. line lot	
"			56	266 9	50 " " " "	
"			58	264 "	75' " " "	
"			57	265 8	S. line of lot	
			63	264 2	Ground elevation intr. S. lot line & West wall of channel	
			541	265 68	Top of West wall of channel @ intr.	
			1711	253 38	bottom of channel on S. line of prod S. Line of lot	
B.M. A37	5 09	269 57	571	264 78	B.M. A-37 El. 264.78	
			48	2651	S. Line of lot 25 S. of N.E. Cor of lot	
			51	2648	" " " " 50' " " " " "	
			50	2649	" " " " 75 " " " " "	
			522	26465	C.S. Mon. S.E. Cor of lot	
			54	2645	Ground 50' S. of N. line of lot & West wall of channel	
			456	26531	Top of W. wall of channel 50' S. of N. line of lot	
			1626	253 61	bottom " channel 50' S. of N. Line of lot	
B.M. A37			509	264 78	B.M. A37 El. 264.78	Pg.

Profile No. ____ Notes Rcd. MPM Plotted ____ Job No. 8523 Division No. ____
X-Sec. No. ____ Date ____ Date ____ Survey of ____
Notes Chkd. ____ Checked ____ Survey by Wallace Notes ECN Date 4-19-48
Date ____ Date ____ Map No. ____ Indexed Tolmasoff Date ____

F.B. 898 Pg. 11 279

F.B 898 PG. 280

Job No. _____ Division No. _____ Notes Red. _____ Plotted _____

Survey of _____ Date _____ Date _____

Survey by _____ Notes _____ Notes Chkd. _____ Checked _____

Indexed _____ Date _____ Date _____ Date _____

Profile No. _____

X-Sec. No. _____

FORM 307 10M 10-46

PLEASE RETURN TO
LOS ANGELES COUNTY SURVEYOR
700 HALL OF RECORDS

Do not extend notes this side of this line.

NOTE: ANY ADDITIONS OR CHANGES ON THIS SHEET MUST BE MADE OR CIRCLED IN RED INK, WITH DATE AND NAME OF PERSON MAKING CHANGE.

STATION	B. S.	H. I.	F. S.	ELEV.

Notes Ck'd by OK EW	Survey of SAN GABRIEL FIRE PROTECT DIST LOT
Map No. B-1722	W. O. 8328 Tape No. 058 Std 72 °F
Office Work White	Surveyed by A. N. HELLSTROM
Checked McPherson	Notes A N H Date 8-11-41
Date Mar. 1942	Indexed A 8-13-41

F.B. 898 Pg. 281

J.N. 8328

SURVEY
FOR
SAN GABRIEL FIRE PROTECT DIST LOT
ON
SAN GABRIEL BLVD
JUST
SOUTH OF GARVEY BLVD.

C.S.B-1722
H.C. 34-52

Note: Any Additions or Changes on This Sheet Must be Made or Circled in Red Ink With Date and Name of Person Making Change.

Do not extend notes this side of this line.

RETURN TO
LOS ANGELES COUNTY SURVEYOR
700 HALL OF RECORDS

FORM 247 BM 10-18

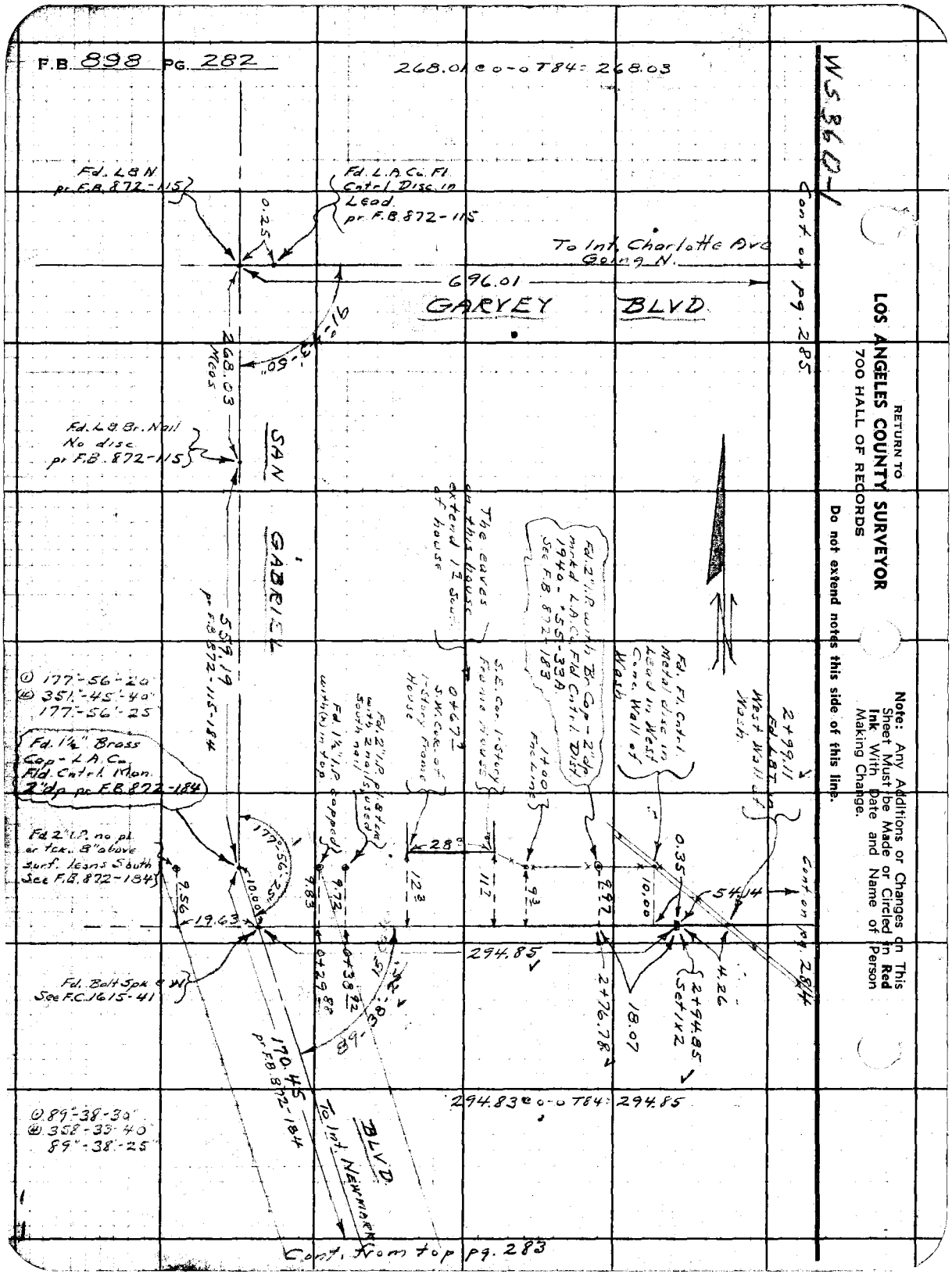

RETURN TO
LOS ANGELES COUNTY SURVEYOR
700 HALL OF RECORDS

Do not extend notes this side of this line.

Note: Any Additions or Changes on This Sheet Must be Made or Circled in **Red Ink** With Date and Name of Person Making Change.

Notes Ck'd by UN EW	Survey of SAN GABRIEL FIRE PROT. DIST. LOT
Map No. B-1722	W. O. 8328 Tape No. 058 Std 76°F
Office Work White	Surveyed by A. N. HELLSTROM
Checked McPherson	Notes A.N.H. Date 8-11-41
Date Mar. 1942	Indexed A. C. [illegible]

F.B. 808 PG. 283

Cont. on pg. 282

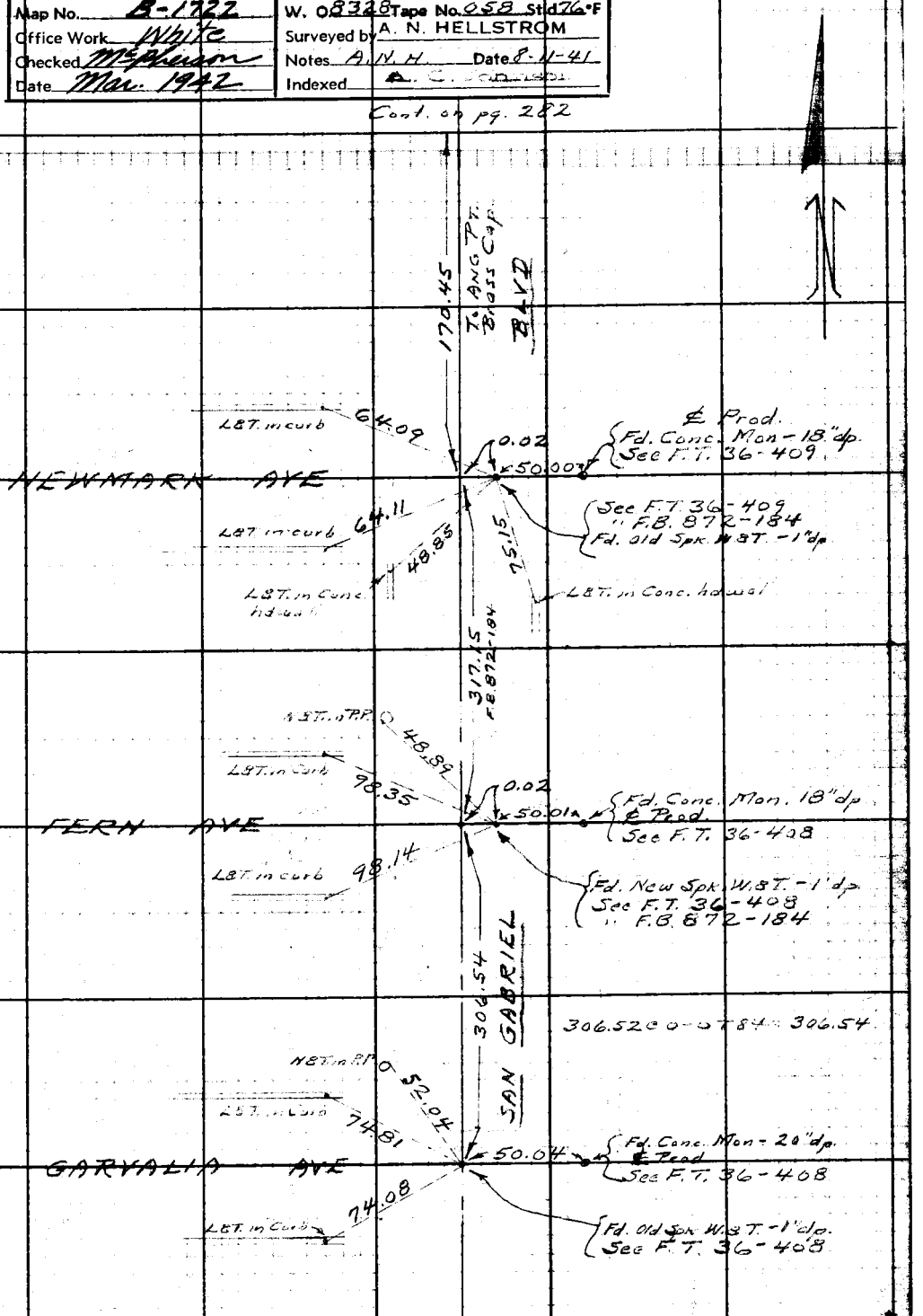

M.G. 36 D-1

Note: Any Additions or Changes on This Sheet Must be Made or Circled in Red Ink With Date and Name of Person Making Change.

Do not extend notes this side of this line.

RETURN TO
LOS ANGELES COUNTY SURVEYOR
700 HALL OF RECORDS

FORM 247 5M 10-39

F.B. 898 PG. 284

837.32 @ 0-0 T84: 837.36

① 89°-57'-30"
④ 359°-49'-50"
89°-57'-30"

W.S. 36 D-1

Cont. on upper Right pg. 285

To Inters on GARVEY — 837.36

TRANSIT LINE

0+00 going N.
Set 1x2
10+42.05 from W

ANGELES AVE

89°

30.00

Flush with guard pipe and guard post alongside

10.19

Fd. 1x2
10+12.05

57'-30"

249.00

Fd. So. Cal. Ed. Co. Br. Cap. Mon. pr. L.S. 30-19

7+63.05
Set 1x2

1.05

12" dp

10.02

7+62.00

Fd. 3/4" I.P. bent badly to the North

50'±

249.00 @ 0-0 T76 249.00

10'±

5+12.13
Fd. 2x2 - loose - flush with metal tag L.S. 1150 S.E. Cor. Lot 16 Tr. 5343

10.33

414.06

150.30

Fd. L.A. Co. Flood Control Dist. Brass Cap. in 2" I.P. - flush Marked R/W 55-32A - 1940

54.14 @ 0-0 T84 54.14

9.99

3+61.83

12.84

3+48.99
Set 1x2

4.41

Fd. LBT in E. Conc. Wall of Wash

Fd. Fl. Control Metal Disc in Lead

9.16

54.14

414.06 @ 0-0 T76: 414.06

9.98

LBT
2+99.11

4.26

2+94.85
1x2 pr pg. 282

Cont. from pg. 282

RETURN TO
LOS ANGELES COUNTY SURVEYOR
700 HALL OF RECORDS

Do not extend notes this side of this line.

Note: Any Additions or Changes on This Sheet Must be Made or Circled in Red Ink With Date and Name of Person Making Change.

Notes Ck'd by Drew	Survey of SAN GABRIEL FIRE PROT. DIST. LOT
Map No. B-1722	W. O. 8328 Tape No. 058 Std 76°F
Office Work White	Surveyed by A. N. HELLSTROM
Checked McPherson	Notes A.N.H. Date 8-14-41
Date Mar. 1942	Indexed

F.B. 898 PG. 285

① 90°-00'-30"
② 360-02-10"
90°-00-35"

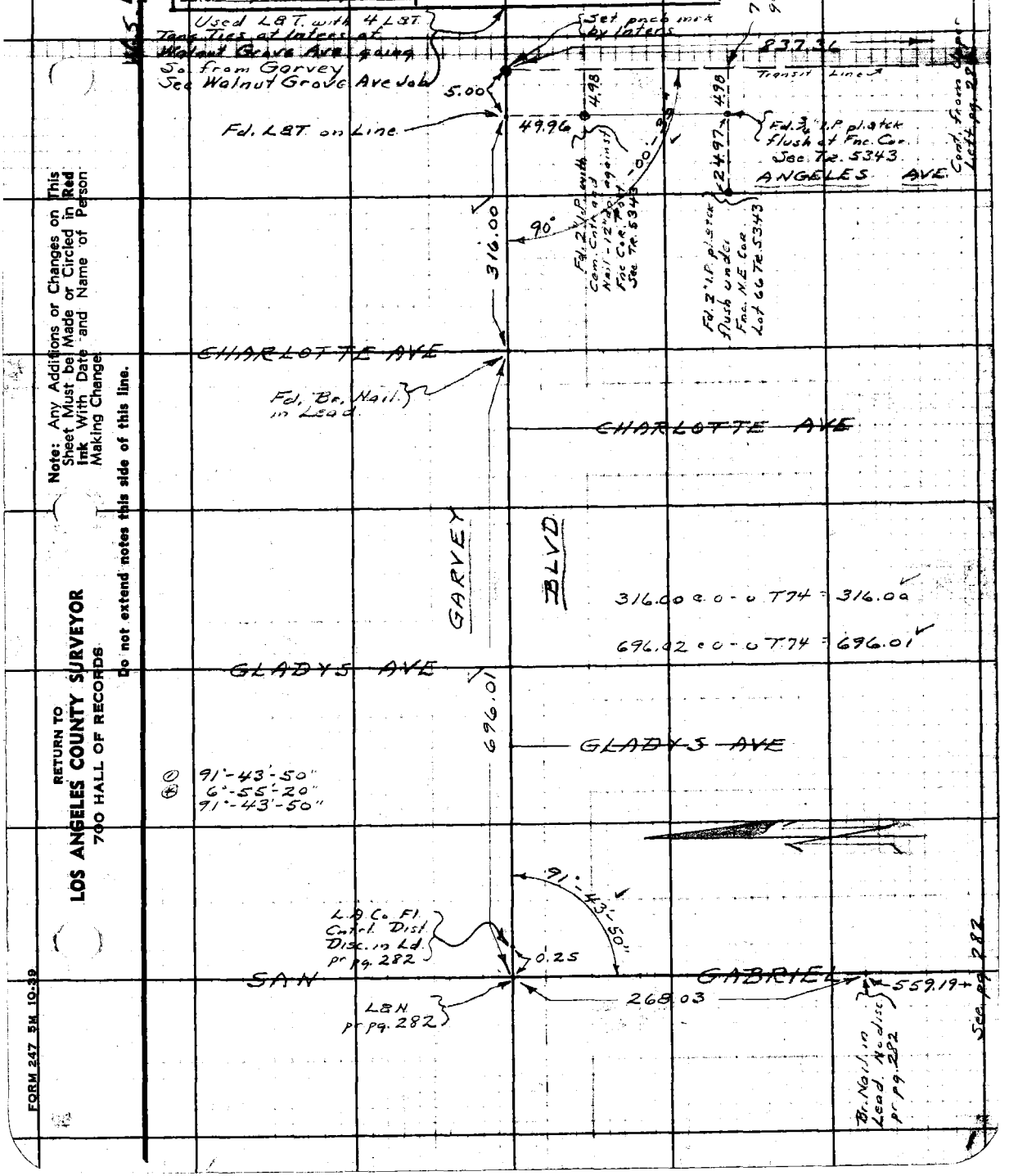

Note: Any Additions or Changes on This Sheet Must be Made or Circled in Red Ink With Date and Name of Person Making Change.

Do not extend notes this side of this line.

RETURN TO
LOS ANGELES COUNTY SURVEYOR
700 HALL OF RECORDS

FORM 247 5M 10-39

RETURN TO
LOS ANGELES COUNTY SURVEYOR
700 HALL OF RECORDS

Note: Any Additions or Changes on This Sheet Must be Made or Circled in **Red Ink** With Date and Name of Person Making Change.

Do not extend notes this side of this line.

W.S. 36D-1

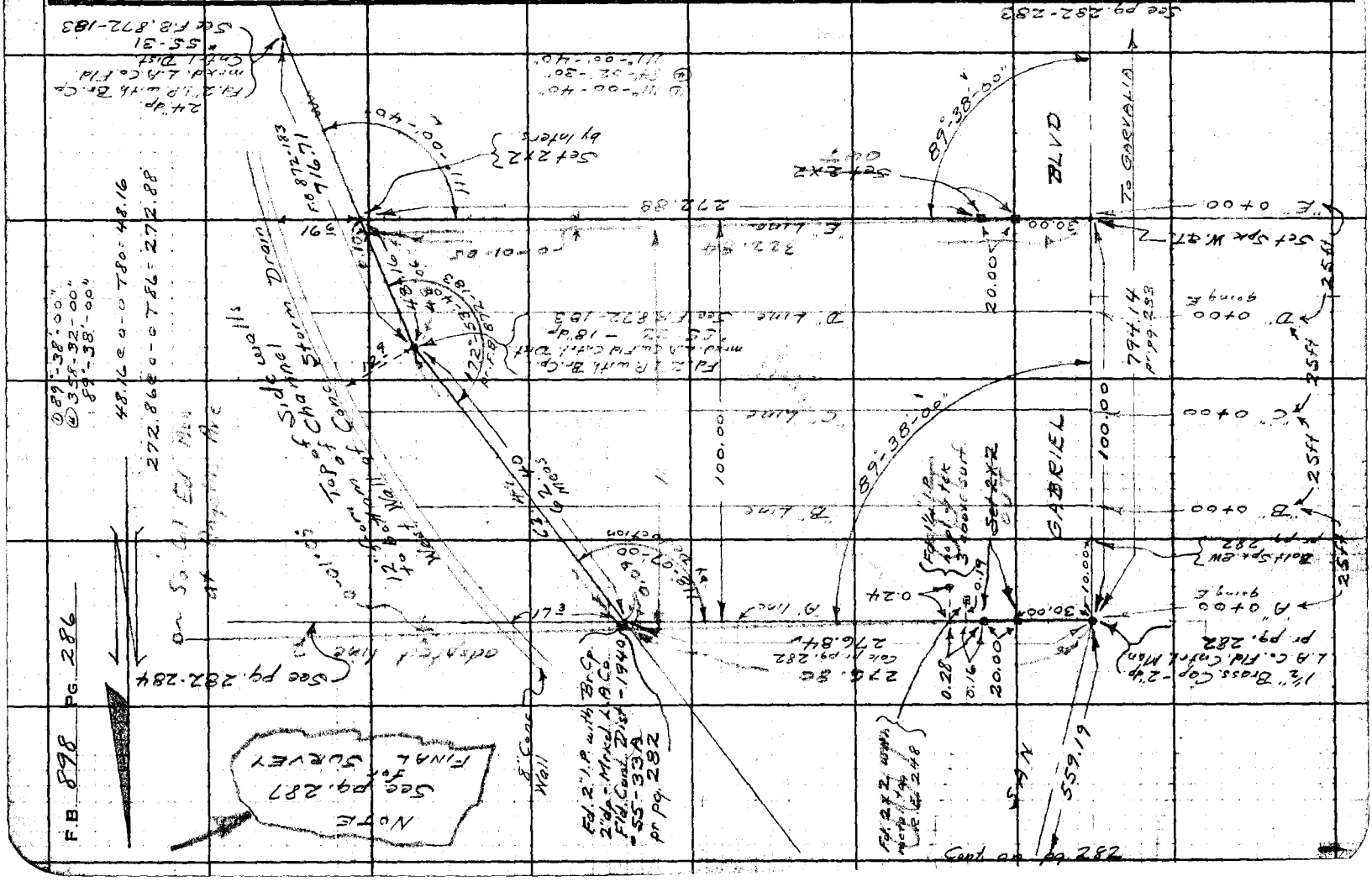

FORM 247 5M 10-39

RETURN TO
LOS ANGELES COUNTY SURVEYOR
700 HALL OF RECORDS

Note: Any Additions or Changes on This Sheet Must be Made or Circled in **Red Ink** With Date and Name of Person Making Change.

Do not extend notes this side of this line.

5.26 D-1

Notes Ck'd by
Map No. B-1722
Office Work
Checked
Date

Survey of SAN GABRIEL RIVER
W. O. 8328 Tape No. 058 Sta 76 °F
Surveyed by A. N. HELLSTROM
Notes A.N.H. Date 8-19-41
Indexed

F.B. PG.

See pg. 286

Note: In setting N.W. Cor. we found 2 more Survey points at this Cor. which are tied in on pg. 286 & 287
1 - 2x2 with R.E. 248 tag pg. 286
1 - Spk. W.B.T. in Conc. - 18" dp. pg. 287

FLOOD CONTROL R/W

S. Calif. Edis. Co. Bench Mark - Flush
Brass plug set in concrete
Elev. 69.74 Datum
Sta. post along side
S.E. Cor. Lot 89 Tr. 5343
Sec. Pg. 284
L.S. 30-19

N.E. Cor. of FIRE LOT
Set 3" I.P. - flush

177° - 56' - 25"
pr. pg. 282

Calc. pr. pg. 286
276.80

2" dp.
Fd. 1½" I.P. with Br. Cap mkd. L.A.Co. Fld. Cont. Dist.
See pg. 286

Fd. Spk. W.B.T. in Conc. 18" dp.
0.05

50.00
30.00

N.W. Cor. FIRE LOT
Set C.S. Mon. (R.E. 2177) 3" dp.

Set 2x2 flush

S 88° 38' - 52½" W

794.14

170.45
pr. pg. 282

100.00

0.09

118.82 to duct

55°

Meas. 62.49

West Concrete Wall of Storm Drain

Fd. 2" I.P. - 2" dp
mkd. L.A.Co. Fld. Cont. Dist. "55-33A"
See pg. 286
2" I.P. guard post 3' high alongside

P.I.
Fd. 2" I.P. with Br. Cap mkd. L.A.Co. Fld. Cont. Dist. "55-33 - 12" dp.
See pg. 286
2" I.P. guard post 3½ high alongside

FIRE LOT

100.00

172° - 53' - 40"
pr. pg. 286

Meas. 48.06

Set C.S. Mon. (R.E. 2177) - 3" dp

S.W. Cor. FIRE LOT
Set C.S. Mon. (R.E. 2177) 3" dp.

S.E. Cor. FIRE LOT

Fd. Spk. W.B.T. pr. pg. 286

30.00
50.00

322.84
Calc. pr. pg. 286

16.95 tan. prod.

Set Chiseled West Wall of Conc. Storm Drain

716.71
pr. pg. 286

110° 59' - 37½"

35"

Fd. 2" I.P. with Br. Cap mkd. L.A.Co. Fld. Cont. Dist. "55-31"
24" dp. See pg. 282

FINAL LINES and CORNERS for FIRE LOT
As Set 8-19-41
See pg. 286 for Calcs. of Final Survey

S 88° 38' - 52½" W

SAN GABRIEL

TO NEWMARK BLVD

N 61° 55' W

See pg. 286

F.B. 898 PG. 288

RETURN TO
LOS ANGELES COUNTY SURVEYOR
700 HALL OF RECORDS

Do not extend notes this side of this line.

Note: Any Additions or Changes on This Sheet Must be Made or Circled in **Red Ink** With Date and Name of Person Making Change.

Form 307 5M 5-39

PLEASE RETURN TO
LOS ANGELES COUNTY SURVEYOR
700 HALL OF RECORDS

NOTE: ANY ADDITIONS OR CHANGES ON THIS SHEET MUST BE MADE OR CIRCLED IN RED INK, WITH DATE AND NAME OF PERSON MAKING CHANGE

Do not extend notes this side of this line

STATION	B. S.	H. I.	F. S.	ELEV.		

X- SECTIONS OF LOT
FOR
SAN GABRIEL FIRE PROT. DIST.

See pg. 286 for Key to Grid System

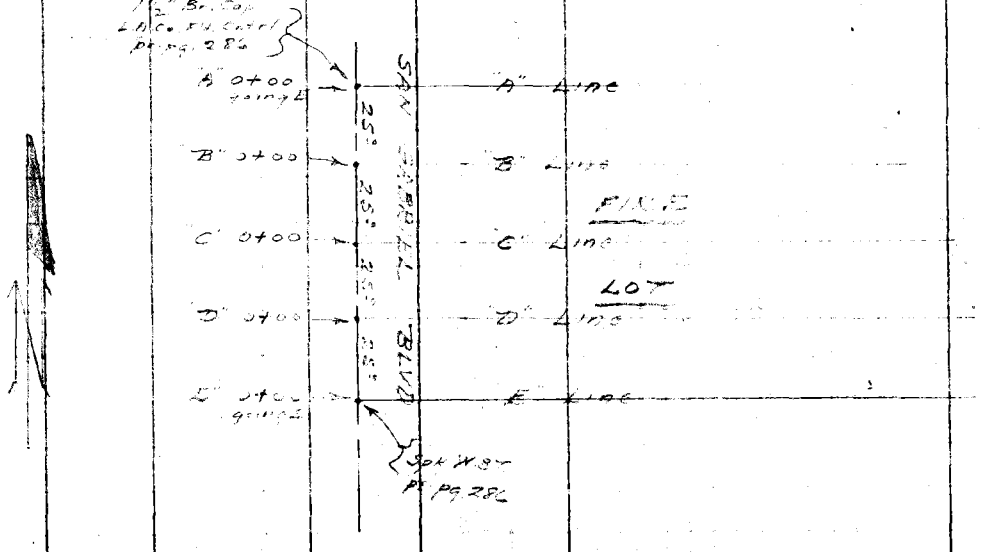

Profile Notes Red. ____ Plotted K.R.M. Job No. 8328 Division No. ____ F.B. 898 Pg. 289
No. ____ Date ____ Date ____ Survey of SAN GAB. FIRE PROT. DIST. Lot
X-Sec. Notes Chkd. ____ Checked K.R.M. Survey by N. HELLSTROM Notes A.N.H. Date 8-15-41
No. ____ Date ____ Date Mar 1942 Map No. B-1722 Indexed A. C. Johnson Date 8-13-41

Form 307 5M 5-39

PLEASE RETURN TO
LOS ANGELES COUNTY SURVEYOR
700 HALL OF RECORDS

NOTE: ANY ADDITIONS OR CHANGES ON THIS SHEET MUST BE MADE OR CIRCLED IN RED INK, WITH DATE AND NAME OF PERSON MAKING CHANGE

Do not extend notes this side of this line

F.B. 898 PG. 290 | Job No. 8328 | Division No. | Notes Red. | Plotted | Profile
Survey of SAN GAB. FLD. PROT. DIST. LOT | Date | Date | No.
Surveyed by N. HELLSTROM | Notes | Notes Chkd. | Checked | X-Sec.
Indexed | Date | Date | Date | No.

STATION	B. S.	H. I.	F. S.	ELEV.		
B.M. "A-36				266.106	B.M. "A-36	Brass Spk. in Curb – 6' W. of End of curb in S.W. Cor. of NEWMARK AVE and SAN GABRIEL BLVD. Curb is chiselled A-36 – See F.B. 819-21
	632	272.426				
"A" 0+00			47	267.7	℄ on pvmnt – Mon. is 2" dp.	
+18			51	267.3	edg. pvmnt. – no curbs.	
+24			50	267.4	gutter	
+50			45	267.9		
+75			44	268.0		
1+00			49	267.5		
+25			48	267.6		
+50			47	267.7		
+75			55	266.9		
2+00			57	266.7		
+25			59	266.5		
+50			61	266.3		
+75			61	266.3		
+94			74	265.0	ground	
+94			67	265.7	top of 8" Conc. Wall	
"B" 3+06			69	265.5	top of 8" Conc. Wall	
3+06			82	264.2	ground	

Form 307 5M 5-39

PLEASE RETURN TO
LOS ANGELES COUNTY SURVEYOR
700 HALL OF RECORDS

NOTE: ANY ADDITIONS OR CHANGES ON THIS SHEET MUST BE MADE OR CIRCLED IN RED INK, WITH DATE AND NAME OF PERSON MAKING CHANGE

Do not extend notes this side of this line

STATION	B. S.	H. I.	F. S.	ELEV.		
		272 426				
B-3+00			79	2645		
2+75			70	2654		
+50			70	2654		
+25			66	2658		
2+00			63	2661		
1+75			64	2660		
+50			62	2662		
+25			62	2662		
1+00			57	2667		
0+75			55	2669		
+50			53	2671		
+24			50	2674	gutter	
+18			53	2671	edg. pvmnt	
B-0+00			49	2675	℄ pvmnt	
C 0+00			51	2673	℄ pvmnt.	
+18			55	2669	edg. pvmnt	
+24			54	2670	gutter	
+30			49	2675		
+50			55	2669		

Profile No. ____ Date ____ Notes Red. ____ Plotted K.R.M. Job No. 8278 Division No. ____ F B. 898 PG. 291

X-Sec. No. ____ Date ____ Notes Chkd. ____ Checked K.R.M. Survey of SAN GAB FIRE PROT DIST LOT

Date Mar 1942 Map No. B-1722 Indexed A. C. Jon Date ____ Survey by HELLSTROM Notes A.N.H. Date 8-15-41

Form 307 5M 5-39

PLEASE RETURN TO
LOS ANGELES COUNTY SURVEYOR
700 HALL OF RECORDS

NOTE: ANY ADDITIONS OR CHANGES ON THIS SHEET MUST BE MADE OR CIRCLED IN RED INK, WITH DATE AND NAME OF PERSON MAKING CHANGE

Do not extend notes this side of this line

STATION	B. S.	H. I.	F. S.	ELEV.		
		272 426				
"C" 0+75			56	2668 ✓		
1+00			58	2666 ✓		
+25			64	2660 ✓		
+50			63	2661 ✓		
+75			66	2658 ✓		
2+00			65	2659 ✓		
+25			68	2656 ✓		
+50			71	2653 ✓		
+75			75	2649 ✓		
3+00			74	2650 ✓		
+17.6			83	2641 ✓	ground	
+17.6			71	2653 ✓	top of 8" Conc. Wall	
"D" 3+29.2			72	2652 ✓	top of 8" Conc Wall	
+29.2			90	2634 ✓	ground	
+25			85	2639 ✓		
+15			73	2651 ✓		
3+00			72	2652 ✓		
2+75			75	2649 ✓		
+50			73	2651 ✓		

F.B. 898 Pg. 292 Job No. 8328 Division No. ____ Notes Red. ____ Plotted ____ Profile ____
Survey of SAN GAB FIRE PROT. DIST. LOT Date ____ Date ____ No. ____
Survey by A.N. HELLSTROM Notes A.N.H. Notes Chkd. ____ Checked ____ X-Sec. ____
Indexed A. C. Johnson Date ____ Date ____ No. ____

Form 307 5M 5-39

PLEASE RETURN TO
LOS ANGELES COUNTY SURVEYOR
700 HALL OF RECORDS

NOTE: ANY ADDITIONS OR CHANGES ON THIS SHEET MUST BE MADE OR CIRCLED IN RED INK, WITH DATE AND NAME OF PERSON MAKING CHANGE

Do not extend notes this side of this line

STATION	B. S.	H. I.	F. S.	ELEV.		
		272 426				
D 2+25			68	2656 ✓		
2+00			70	2654 ✓		
1+75			70	2654 ✓		
+50			67	2657 ✓		
+25			65	2659 ✓		
1+00			62	2662 ✓		
0+75			59	2665 ✓		
+50			56	2668 ✓		
+30			51	2673 ✓		
+24			57	2667 ✓	gutter	
+18			57	2667 ✓	edg prmnt.	
0+00			52	2672 ✓	℄ prmnt	
E 0+00			55	2669 ✓	℄ prmnt	
+18			60	2664 ✓	edg. prmnt	
+24			62	2662 ✓	gutter	
+30			54	2670 ✓		
+50			58	2666 ✓		
+75			59	2665 ✓		
1+00			66	2658 ✓		

Profile Notes Red. ____ Plotted K.R.M. Job No. 8228 Division No. ____ F.B. 898 PG. 293
No. ____ Date ____ Date ____ Survey of SAN GAB FIRE PROT. DIST. LOT.
X-Sec. Notes Chkd. ____ Checked K.R.M. Survey by N. HELLSTROM Notes A.N.H. Date 8-15-41
No. ____ Date ____ Date Mar. 1942 Map No. B-1722 Indexed ____ Date ____

Form 307 5M 5-39

PLEASE RETURN TO
LOS ANGELES COUNTY SURVEYOR
700 HALL OF RECORDS

NOTE: ANY ADDITIONS OR CHANGES ON THIS SHEET MUST BE MADE OR CIRCLED IN RED INK, WITH DATE AND NAME OF PERSON MAKING CHANGE

Do not extend notes this side of this line

F.B. 898 Pg. 294 | Job No. 8328 | Division No. | Notes Red. | Plotted | Profile No.
Survey of SAN GABL FIRE TEST DIST LOT | Notes Chkd. | Date | Checked | X-Sec. No.
Survey by N. HELLSTROM | Notes | Date | Date | Date
Indexed A. C. JOHNSON | Date

STATION	B. S.	H. I.	F. S.	ELEV.		
		272 426				
E 1+25			68	2656		
+50			68	2656		
+75			70	2654		
2+00			72	2652		
+25			72	2652		
+50			73	2651		
+75			73	2651		
3+00			79	2645		
+25			77	2647		
+39½			93	2631	ground	
+39½			74	2650	top of 8" Conc. Wall.	
B.M. "A" 37			766	264.766	B.M. "A-37" – (Elev 264.777) – Bent Spt. in top West Channel Wall of Alhambra Wash on North Prop. Line of NEWMARK AVE, produced. See F.B. 819: 21	

Notes Ck'd by KAMcP.	Survey of Michillinda Fire Sta.
Map No. B-1753	W. O. 8342 Tape No. 013 St'd 68 °F
Office Work White	Surveyed by A. N. HELLSTROM
Checked MSKeenan	Notes A.N.H. Date 2-18-42
Date Apr. 1942	Indexed 2-3-42

F.B. 898 PG. 297

J.N. 8342

SURVEY

FOR

MICHILLINDA FIRE STATION LOT

(Forestry Dept.)

A DEEDED PORTION OF

LOT 79 TRACT #4850

On West Side of ROSEMEAD BLVD.

600'± South of HUNTINGTON BLVD.

C.S.B-1753

HC -28-70

NOW KNOWN AS "ROSEMEAD FIRE STATION"

SAN GABRIEL VALLEY FIRE PROT.

DISTRICT

ENGINE CO. # 5

For later topography see pg. 304

NEW WORK UNDER J.N 8490

Note: Any Additions or Changes on This Sheet Must be Made or Circled in Red Ink With Date and Name of Person Making Change.

Do not extend notes this side of this line.

RETURN TO
LOS ANGELES COUNTY SURVEYOR
200 HALL OF RECORDS

FORM-847-BM 15-41

RE 3464

F.B. 898 PG. 248

Cont. on bottom Next pg. 301

Tape 013 Std. @ 68

W.S. 44 C-3

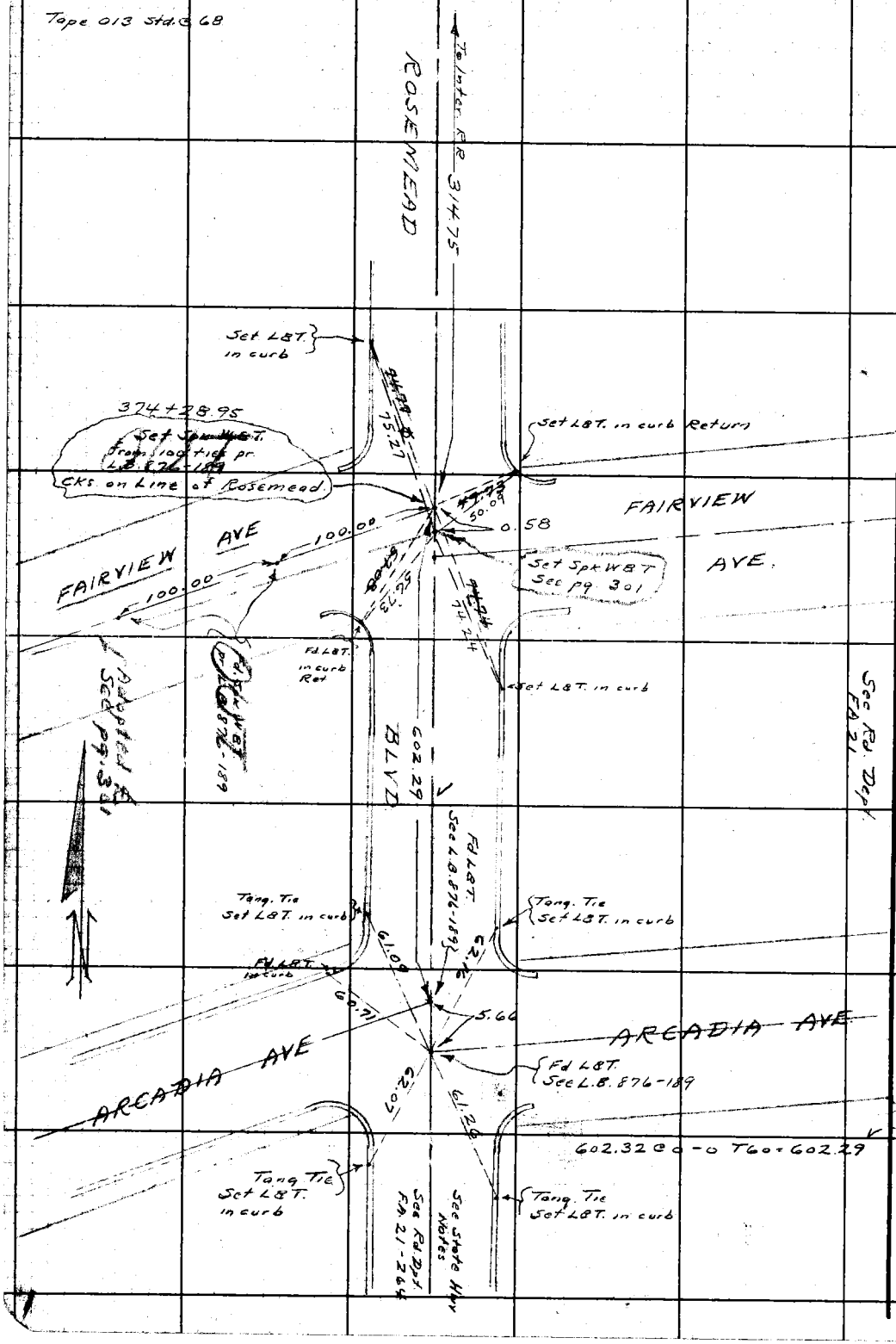

RETURN TO
LOS ANGELES COUNTY SURVEYOR
700 HALL OF RECORDS

Do not extend notes this side of this line.

Note: Any Additions or Changes on This Sheet Must be Made or Circled in Red Ink With Date and Name of Person Making Change.

Notes Ck'd by KRMcP.	Survey of Michillinda Fire Station
Map No. B-1253	W. O. [illegible] Tape No. 013 St'd 68 °F
Office Work White	Surveyed by A. N. HELLSTROM
Checked McPherson	Notes A N H Date 2-18-42
Date April 1942	Indexed [illegible] 3-3-42

F.B. 898 PG. 299

W.S. 44C-3

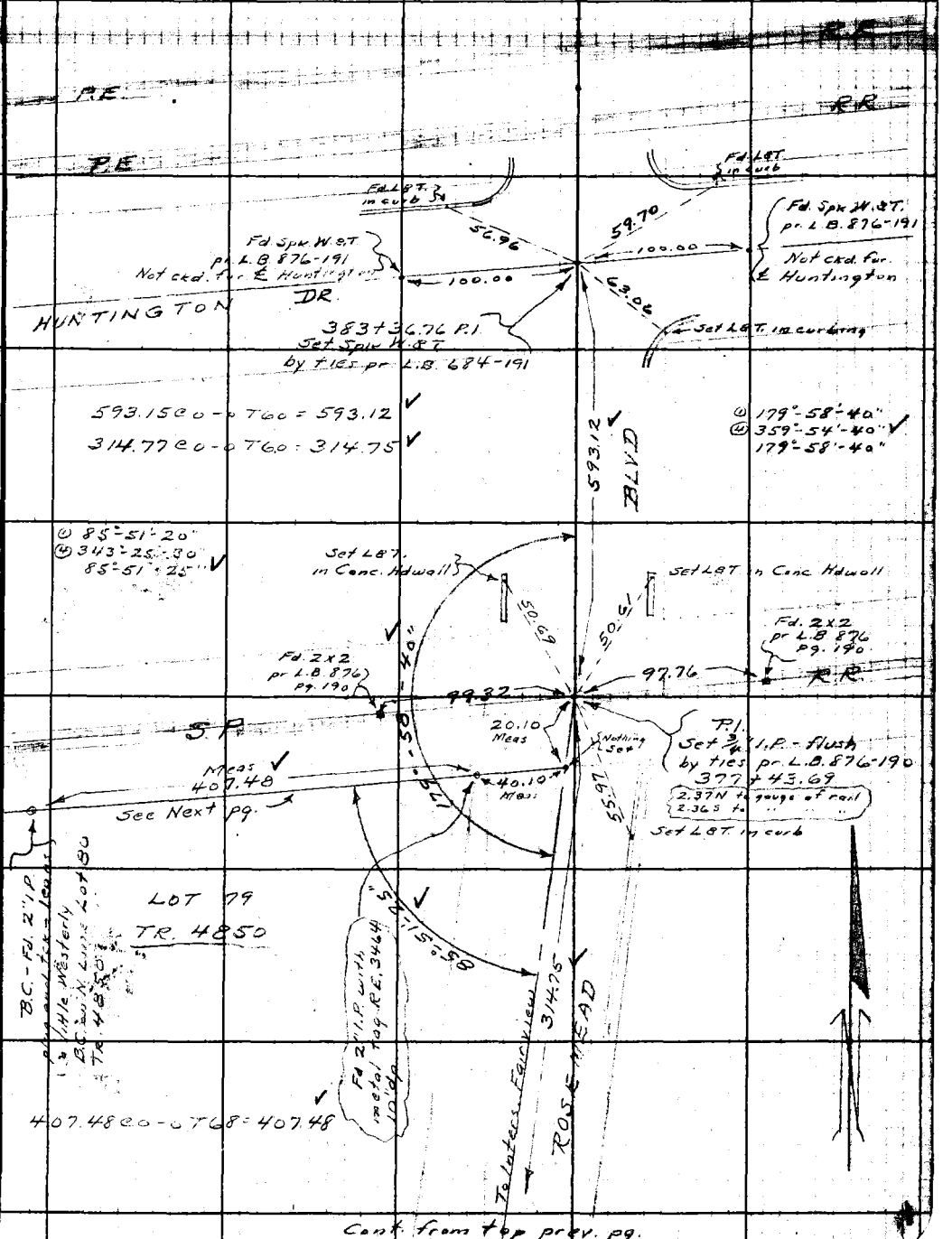

Cont. from top prev. pg.

Note: Any Additions or Changes on This Sheet Must be Made or Circled in Red Ink With Date and Name of Person Making Change.

RETURN TO
LOS ANGELES COUNTY SURVEYOR
700 HALL OF RECORDS

Do not extend notes this side of this line.

FORM 247 5M 11-41

F.B. 898 PG. 300

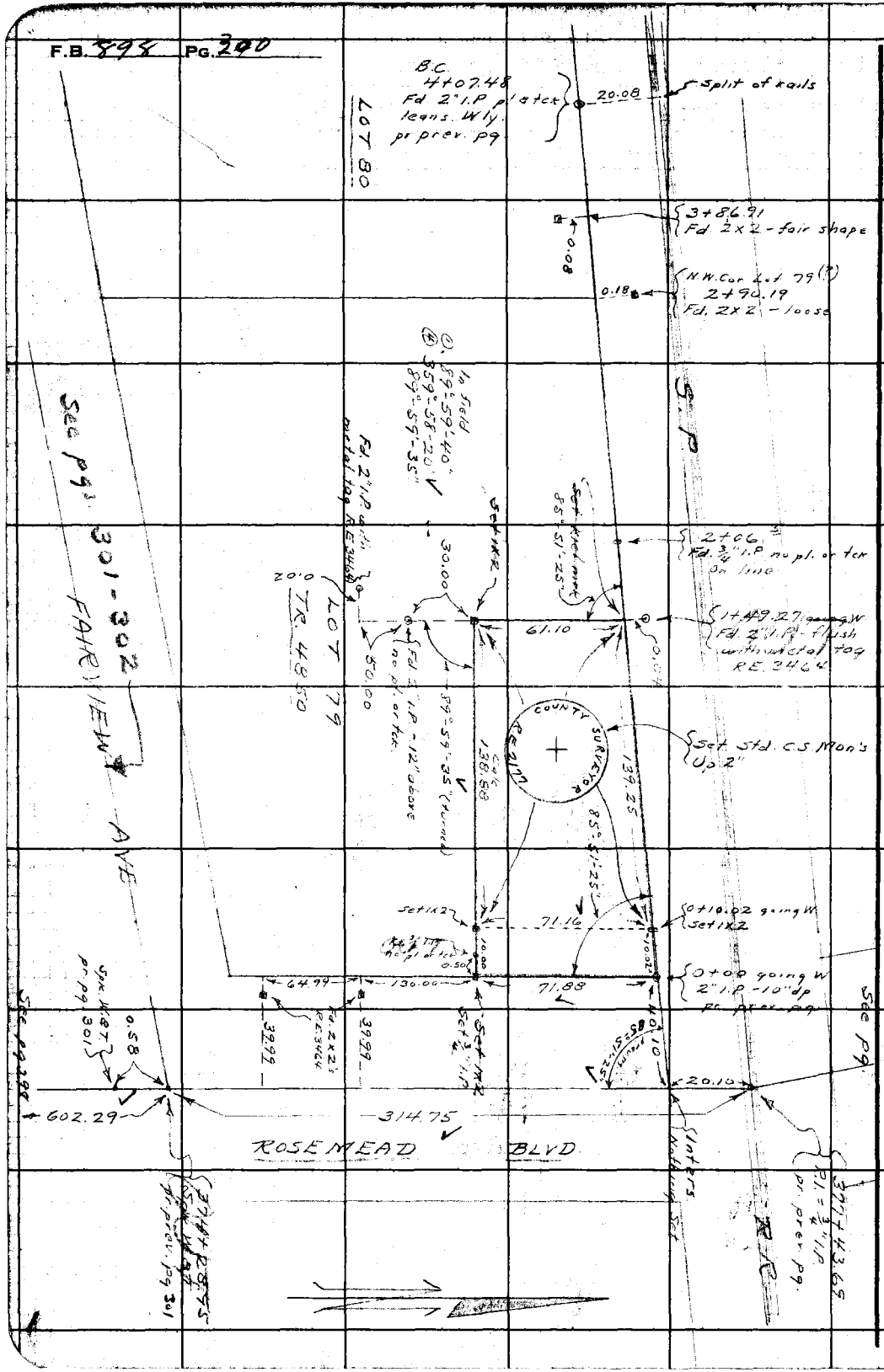

W.S. 44 C-3

RETURN TO
LOS ANGELES COUNTY SURVEYOR
700 HALL OF RECORDS

Do not extend notes this side of this line.

Note: Any Additions or Changes on This Sheet Must be Made or Circled in Red Ink With Date and Name of Person Making Change.

Notes Ck'd by K.R. McP.	Survey of MICHILLINDA ST
Map No. B-1253	W. O. 8342 Tape No. 013 St'd 68 °F
Office Work [illegible]	Surveyed by A. N. HELLSTROM
Checked White K.R. McP.	Notes A.N.H. Date 2-24-42
Date Apr. 1942	Indexed [illegible] 3-3-42

F.B. 898 PG. 381

WS 446-3

Cont. on Next pg 300

24.96 — 17+24.34 Fd 2x2 - L.S. 1356

24.96 — 16+65.05 Fd. 1½" I.P. - flush with metal tag L.S. 1356 — At Fnc. Cor.

24.71 — 15+22.80 Fd. 3x4½ with nail up 8" at Iron Fnc. Corner

27.08 — Fd. 1" Iron Axle 9+27.45

24.75 — (S.W. Cor Lot 81 TR. 4850 (P)) Fd old 2x2 - 4" above with nail 5+98.01

379.10 To R.R. — See pg 303

24.64 — (S.W. Cor Lot 79 TR. 4850 (P)) Fd. old 2x2 Rdwd. - 2" dp. - no nail 3+33.79

24.53 — Fd. ¾" I.P. no pl. or tck. flush 2+48.66

2+00.00 Spk. W. & T. pr. pg.

24.57 — Fd. ¾" I.P. no pl. or tck. - flush 1+88.74 going W.

1+00.00 Spk. W. & T. pr. pg.

0+57.5 going W

To R.R.

TO N&T.

AVE

FAIRVIEW

Adopted ℄ 1952.18

1581.58 e 0 - 0 T 60 = 1581.50

Set Nail 3+54.18

1581.50

Ⓓ 75°-26'-00"
Ⓐ 301°-44'-10"
75°-26'-00"

154.19 e 0 - 0 T 60 = 154.18

154.18

Ⓓ 75°-26'-40"
Ⓐ 301°-42'-40"
75°-26'-40"

Ⓓ 75°-26'-40"
Ⓐ 301°-46'-40"
75°-26'-40"

1+95.30 Fd N&T. - 0.45 South of line

100.00

0.03

0.02

75°-26'-40"

15.3

curb

curb return

15.12

curb return

See pg 298

To L&T at Arcadia St.

602.29

ROSEMEAD

BLVD

314.75 To R.R.

See pg. 300

Set Spk. W&T

B.M. Bp. Lt. S.T.R.E. Cor. Arcadia Ave

Note: Any Additions or Changes on This Sheet Must be Made or Circled in Red Ink With Date and Name of Person Making Change.

Do not extend notes this side of this line.

RETURN TO
LOS ANGELES COUNTY SURVEYOR
700 HALL OF RECORDS

FORM 247 5M 11-41

F.B. 898 Pg. 302

W.S. 44-C-3

31.58 [illegible] So.
40.98 [illegible] No.

① 75°-25'-20"
④ 301°-41'-30"
75°-25'-20"

38443 co-o T64 = 384.42

① 75°-26'-30"
④ 301°-45'-40"
75°-26'-25"

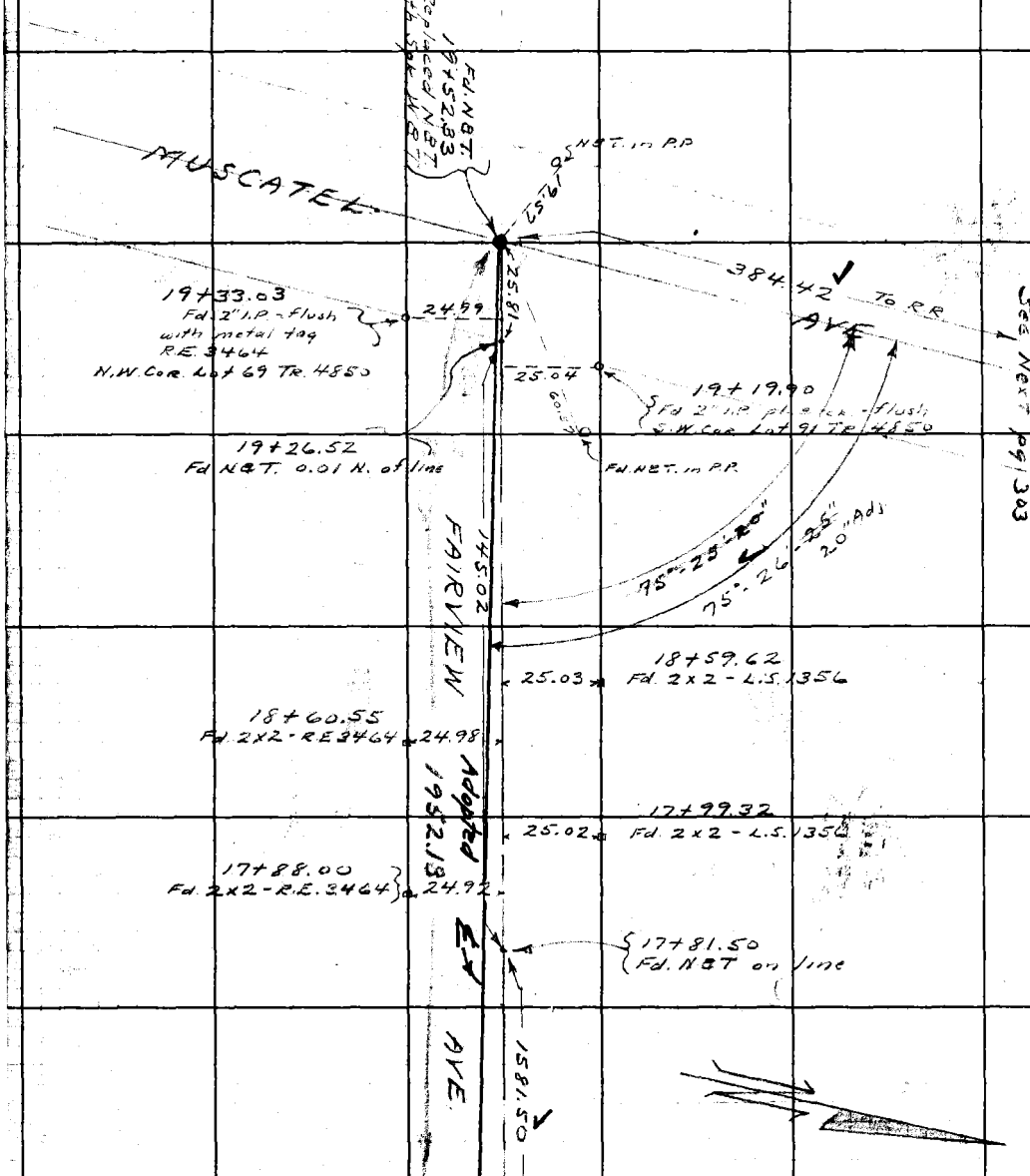

Cont. from prev. pg. 301

RETURN TO
LOS ANGELES COUNTY SURVEYOR
700 HALL OF RECORDS
Do not extend notes this side of this line.

Note: Any Additions or Changes on This Sheet Must be Made or Circled in Red Ink With Date and Name of Person Making Change.

(8.98)

Notes Ck'd by KRMSP.	Survey of MICHILLINDA FRB STATION
Map No. B-1753	W. O. 8342 Tape No. 613 St'd 68 °F
Office Work White	Surveyed by A. N. HELLSTROM
Checked MSPearson	Notes A.N.H. Date 2-24-42
Date Apr. 1942	Indexed 9-3-42

F.B. 898 Pg. 303

Note: Any Additions or Changes on This Sheet Must be Made or Circled in Red Ink With Date and Name of Person Making Change.

Do not extend notes this side of this line.

RETURN TO
LOS ANGELES COUNTY SURVEYOR
700 HALL OF RECORDS

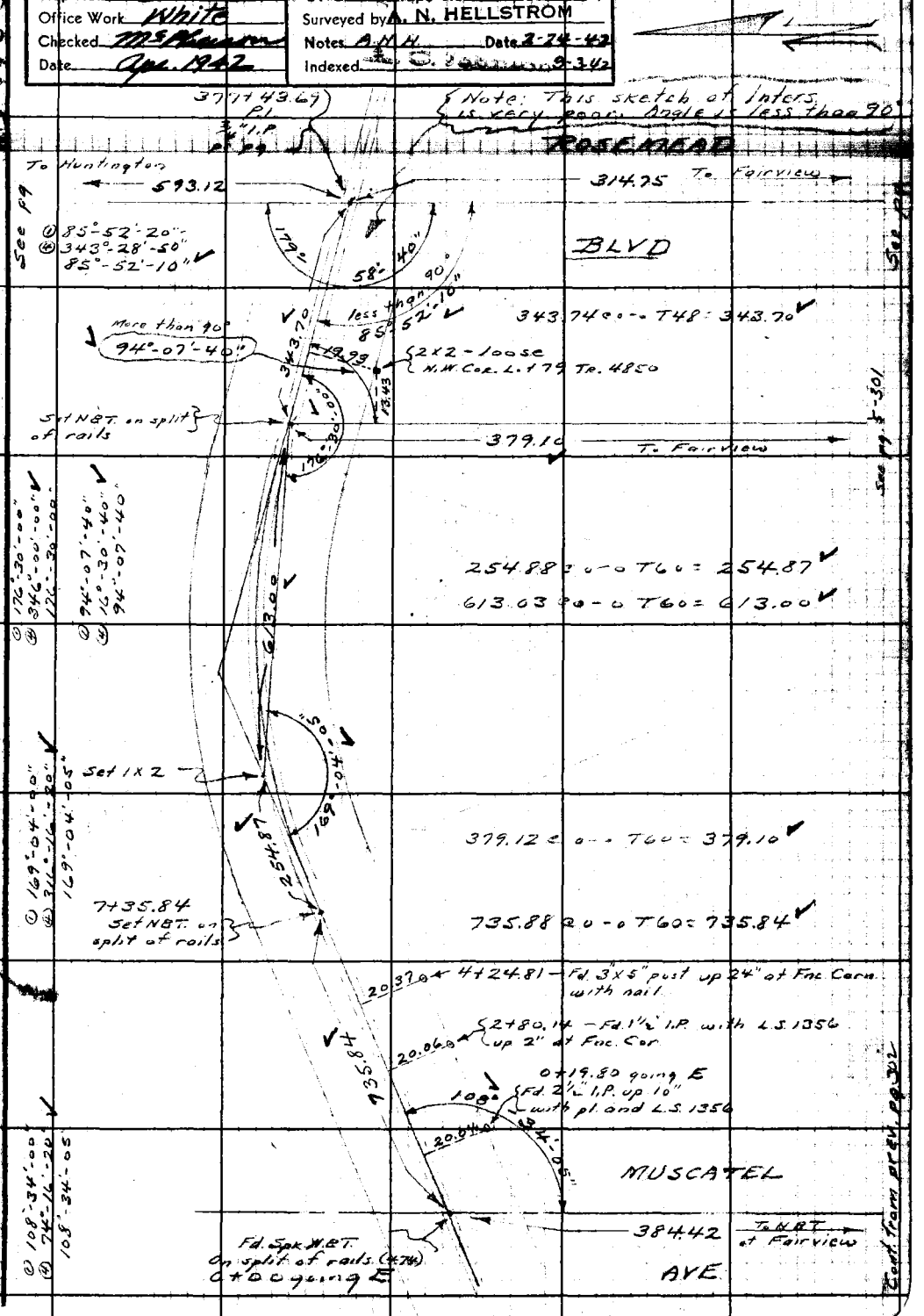

FORM 847 BM 11-41

F.B. 878 PG. 24

BLANK

RETURN TO
LOS ANGELES COUNTY SURVEYOR
700 HALL OF RECORDS

Note: Any Additions or Changes on This Sheet Must be Made or Circled in Red Ink With Date and Name of Person Making Change.

Do not extend notes this side of this line.

Notes Ck'd by	Survey of Rosemead Fire Station
Map No.	W. O. 8490 Tape No. St'd °F
Office Work H. U. M. H.	Surveyed by N.R. Smith
Checked	Notes W.R.S. Date 3-8-48
Date	Indexed A. C. Johnson 3-11-48

F. B. 298 PG. 304

ROSEMEAD FIRE STA. SITE #5

J.N. 8490

Portion of Lot 79 Tract 4850 – 1321 N. Rosemead Blvd

Original survey under

J.N. 8342

See pages 297-303

C.S. B.1753

3-(8-9-)48

N.R. Smith
W.C. Frank
Don Le Gault
T.F. Attensil

SAN GABRIEL FIRE PROTECTION DISTRICT

Rosemead Fire Station Site

Engine Co. #5.

Note: Any Additions or Changes on This Sheet Must be Made or Circled in Red Ink With Date and Name of Person Making Change.

Do not extend notes this side of this line.

RETURN TO
LOS ANGELES COUNTY SURVEYOR
700 HALL OF RECORDS

FORM 247 5M 5-46

F. B. 898 PG. 305

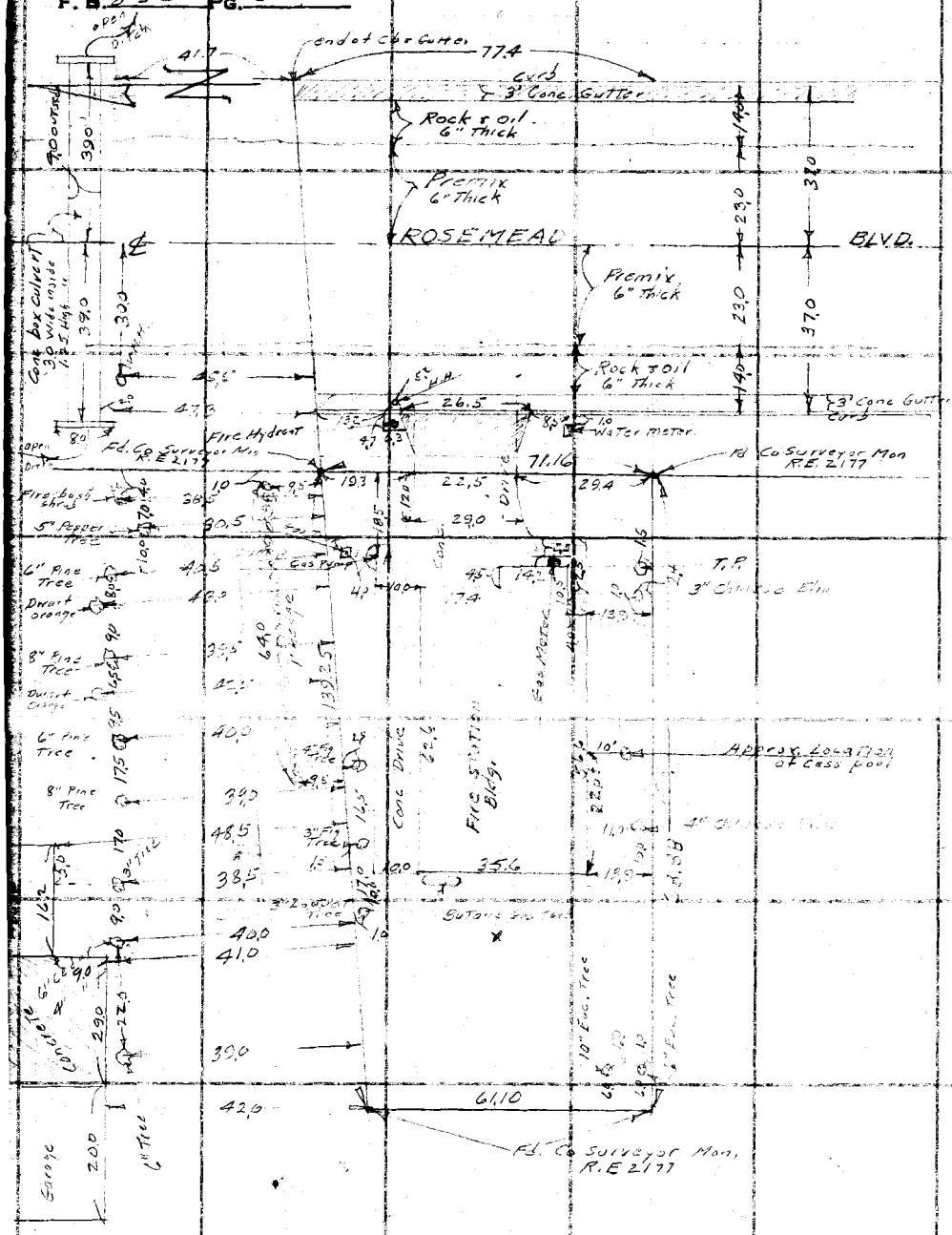

RETURN TO
LOS ANGELES COUNTY SURVEYOR
700 HALL OF RECORDS

Do not extend notes this side of this line.

Note: Any Additions or Changes on This Sheet Must be Made or Circled in Red Ink With Date and Name of Person Making Change.

Profile No.	Notes Red	Plotted H. U. M. H.	Job No. 8490	Division No:	F.B. 898 Pg. 306
	Date	Date 3/17/48.	Survey of		
X-Sec. No.	Notes Chkd. MILLER	Checked	Survey by N. R. Smith	Notes N.R.S.	Date 3-8-48
	Date 3-22-48	Date	Map No.	Indexed Johnson	Date

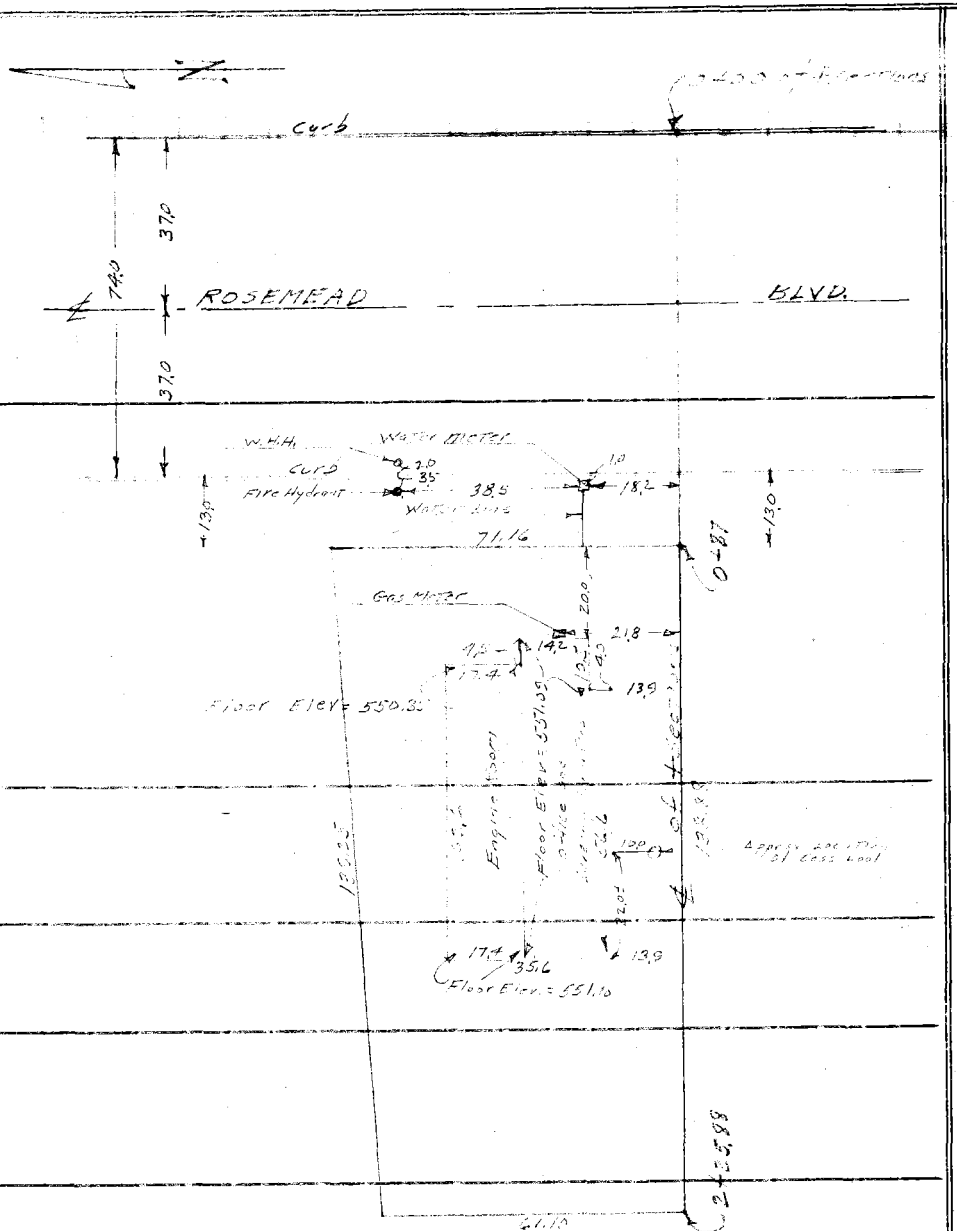

STATION	B. S.	H. I.	F. S.	ELEV.

NOTE: ANY ADDITIONS OR CHANGES ON THIS SHEET MUST BE MADE OR CIRCLED IN RED INK, WITH DATE AND NAME OF PERSON MAKING CHANGE.

Do not extend notes this side of this line.

PLEASE RETURN TO
LOS ANGELES COUNTY SURVEYOR
700 HALL OF RECORDS

FORM 307 10M 10-46

FORM 307 10M 10-46

PLEASE RETURN TO
LOS ANGELES COUNTY SURVEYOR
700 HALL OF RECORDS

NOTE: ANY ADDITIONS OR CHANGES ON THIS SHEET MUST BE MADE OR CIRCLED IN RED INK, WITH DATE AND NAME OF PERSON MAKING CHANGE.

Do not extend notes this side of this line.

STATION	B. S.	H. I.	F. S.	ELEV.	LT	℄	RT
BM,	11 62	554 20		542 58	BM, Elev. = 542.58 Rd. Dept. Z-19-99-U.S.G.S. Datum. Rosemead Blvd. + Fairview Ave. S.W. Cor. Fd. L&T. in Center of Curb return.		
0+00			592	548 28	✓ = E. curb of Rosemead Blvd, on	℄	Prod. of South Prop. Line of fire station Lot.
"			674	547 46 ✓		℄ Gutter	
"			533	54[illegible] 87 ✓			25' Cb.
"			613	54[illegible] 07 ✓			" Gutter
"			474	54[illegible] 46 ✓			50' Cb.
"			557	54[illegible] 63 ✓			" Gutter
"			418	55[illegible] 02 ✓			77.4 End of Cb
"			503	54[illegible] 17 ✓			" End. Gutter in
"			392	55[illegible] 28 ✓			100' Pvmt
0+00			725	54[illegible] 95	150' Cb. —		
0+03			649	54[illegible] 71 ✓			℄ Gutter out
"			489	54[illegible] 31 ✓			25' " "
"			534	54[illegible] 86 ✓			50 " "
"			480	54[illegible] 40 ✓			77.4 end Gutter out
0+17			556	54[illegible] 64 ✓			℄ Pvmt
"			493	54[illegible] 27 ✓			25' "
"			436	54[illegible] 34 ✓			50 "
"			385	55[illegible] 35 ✓			75' "
"			348	55[illegible] 72 ✓			100 "
0+34			530	54[illegible] 90 ✓			℄ = ℄ Rose

F.B. 898 PG. 307

Job No. 8490 Division No. 5 Notes Red. Date 3/17/48 Plotted H.U.M.H. No. Profile

Survey of Rosemead Fire Sta. Site #5 Date X-Sec.

Survey by V.R. Smith Notes N.R.S. Notes Chkd. Checked

Indexed [illegible] Date 3-8-48 Date No.

FORM 307 10M 10-46

PLEASE RETURN TO
LOS ANGELES COUNTY SURVEYOR
700 HALL OF RECORDS

NOTE: ANY ADDITIONS OR CHANGES ON THIS SHEET MUST BE MADE OR CIRCLED IN RED INK, WITH DATE AND NAME OF PERSON MAKING CHANGE.

Do not extend notes this side of this line.

STATION	B. S.	H. I.	F. S.	ELEV.		RT
3+34		55420	463	549 57	✓	25' Pvmt
"			399	550 21	✓	50 "
"			350	550 70	✓	75 "
"			323	550 97	✓	100' "
0+51			541	548 75	✓	℄
"			473	549 47	✓	25 "
"			410	550 10	✓	50 "
"			350	550 70	✓	75 "
"			315	550 05	✓	100' "
0+71			600	548 20	✓	℄ Gutter out
"			535	548 85	✓	25 Gutter out
"			478	549 42	✓	50' " "
"			433	549 87	✓	72' end " "
0+74			537	545 57	✓	℄ cb.
"			621	547 99	✓	℄ Gutter in
"			477	549 43	✓	25' cb
"			560	548 60	✓	"
"			417	550 03	✓	50' cb
"			503	549 17	✓	" Gutter in
"			270	551 50	✓	72' end of cb.
"			453	549 67	✓	" " " Gutter in

Profile No.____ Date____ X-Sec. No.____ Date____

Notes Rad____ Plotted H.U.M.H. Date 3/17/48 Notes Chkd____ Checked____ Date____

Job No. 8490 Division No.____ Survey of____ Survey by [illegible] Map No.____ Indexed____

Notes [illegible] Date 3-8-48 Notes [illegible] Date____

F.B. 898 Pg. 308

FORM 307 10M 10-46

PLEASE RETURN TO
LOS ANGELES COUNTY SURVEYOR
700 HALL OF RECORDS

NOTE: ANY ADDITIONS OR CHANGES ON THIS SHEET MUST BE MADE OR CIRCLED IN RED INK, WITH DATE AND NAME OF PERSON MAKING CHANGE.

Do not extend notes this side of this line.

STATION	B. S.	H. I.	F. S.	ELEV.	LT	℄ RT
0+74		55420	318	551 02 ✓		100' Prmt.
"			668	54[illegible] 52 ✓	50' Cb.	
"			753	5[illegible] 67 ✓	Gutter	
0+87			54	548 8 ✓		℄ = S.E. Corner of Fire Station Lot
"			45	5[illegible] 7 ✓		25' Ground
"			446	54[illegible]9 74 ✓		29.4 s. edge of Conc drive
"			392	55[illegible] 28 ✓		51.9 N. " " " "
"			39	55[illegible] 3 ✓		= N.E. Cor. of Fire St. Lot
"			34	55[illegible] 8 ✓		100' Ground
1+30			52	54[illegible] 0 ✓		℄ Ground
"			390	55[illegible] 30 ✓		26.4 s. edge of Conc Drive
"			374	55[illegible] 46 ✓		56.2 N. " " " "
"			38	55[illegible] 4 ✓		75' Ground
"			33	55[illegible] 9 ✓		100' "
1+57±			311	551 09 ✓		18'± Floor of Bldg
1+11.5±			335	550 85 ✓		32'± Floor of S.E. Corner of engine room
1+25			51	54[illegible] 1 ✓		℄
"			46	54[illegible] 6 ✓		13.7 Ground at Bldg
"			55	54[illegible] 7 ✓	3' Ground	
"			60	54[illegible] 2 ✓	4' "	
"			62	548 0 ✓	25' "	

F.B. 898 PG. 309

Job No. 8490 Division No. ____ Notes Red. ____ Plotted H.U.M.H. Profile

Survey of Rosemead Fire Sta. Site #5 Date ____ Date 3/17/48 No. ____ X-Sec.

Survey by H.R. Smith Notes N.R.S. Notes Chkd. Miller Checked ____

Indexed [illegible] Date 3-8-48 Date 3-22-48 Date ____ No. ____

FORM 307 10M 10-46

PLEASE RETURN TO
LOS ANGELES COUNTY SURVEYOR
700 HALL OF RECORDS

NOTE: ANY ADDITIONS OR CHANGES ON THIS SHEET MUST BE MADE OR CIRCLED IN RED INK, WITH DATE AND NAME OF PERSON MAKING CHANGE.

Do not extend notes this side of this line.

STATION	B. S.	H. I.	F. S.	ELEV.		
1+50		55420	49	5493 ✓		℄
"			50	5492 ✓		13.7 Ground at Bldg.
"			51	5491 ✓	2' Ground	
"			53	5483 ✓	3' "	
"			62	5480 ✓	25' "	
T.P.	251	555 82	489	5493 1 ✓		
1+96±			508	550 74 ✓		49.6± Conc. drive at N.E. Cor. of Bldg.
1+116±			521	550 61 ✓		59.6± N. edge of Conc. drive
1+25			505	550 77 ✓		49.6± Conc. dr. at Bldg.
"			521	550 61 ✓		59.6± N. edge of Conc. drive
"			55	550 32		75' Ground
"			50	550 82		100' "
1+50			506	550 76 ✓		49.6± drive at bldg.
"			517	550 65 ✓		59.6± N. edge of Conc. drive
"			53	550 5 ✓		75' Ground
"			46	551 2 ✓		100' "
1+75			70	5488 ✓		℄
"			61	5497 ✓		25' Ground
"			52	550 6 ✓		50 " at N.W. Cor. of Bldg.
"			504	550 78 ✓		" Conc. drive at N.W. Cor.
"			514	550 68 ✓		59.6± N.W. Cor. of Conc. drive

Profile Notes Red ____ Plotted H. U. M. H. Job No. 8490 Division No. ____
No. ____ Date ____ Date 5/17/48 Survey of [illegible]
X-Sec. Notes Chkd. Miller Checked M Survey by [illegible] Notes [illegible] Date 3-8-48
No. ____ Date 3-22-48 Date ____ Map No. ____ Indexed J. [illegible] Date ____

F.B. 398 PG. 310

FORM 307 10M 10-46

PLEASE RETURN TO
LOS ANGELES COUNTY SURVEYOR
700 HALL OF RECORDS

NOTE: ANY ADDITIONS OR CHANGES ON THIS SHEET MUST BE MADE OR CIRCLED IN RED INK, WITH DATE AND NAME OF PERSON MAKING CHANGE.

Do not extend notes this side of this line.

STATION	B. S.	H. I.	F. S.	ELEV.	LT.	℄	RT.
1+75'		555.82	51	550 7 ✓			75' Ground
"			42	551 6 ✓			100' "
			472	551 10 ✓		Conc. floor	N.W. Corner of Bldg.
1+75			75	548 3 ✓	25' Ground		
2+00			68	549 0 ✓		℄	
"			60	549 8 ✓			25' Ground
"			54	550 4 ✓			50' "
"			48	551 0 ✓			75' "
"			36	552 2 ✓			100' "
"			73	548 5 ✓	25' Ground		
2+25.88			68	549 0 ✓			℄ = S.W. Corner of Fire Sta. Lot
"			59	549 9 ✓			25' Ground
"			53	550 5 ✓			50' "
"			50	550 8 ✓			61' N.W. Cor. of Fire Sta. Lot
"			46	551 2 ✓			75' Ground
"			37	552 1 ✓			100' "
T. P.	5 12	555 53	5 41	550 41 ✓	(State BM?)		
T. B.M. #9	1 09	552 65	3 97	551 56 ✓	Fd. T. B.M. #9 (Elev. 551.49 Rosemead Blvd (W. side) Fd chiseled □ in W. head wall		Painted on head wall of culvert) 475± S. of of Culvert
BM			10 07	542 58 ✓	BM Elev = 542.58 Rd. Dept. Rosemead Blvd. + Fairview Ave. Fd. L+T. in center of Cb. Return		2-19-99 U.S.G.S. Datum S.W. Corner.

Contd. in F.B. 898-371

F.B. 898 Pg. 311 Job No. 8490 Division No. Notes Red. Plotted H.U.M.H. Profile
Survey of Rosemead Fire Sta. Site #5 Date 3/17/48 No. X-Sec.
Survey by N.R. Smith Notes N.R.S. Notes Chkd. Checked
Indexed A. C. Johnson Date 3-8-48 Date Date No.

Notes Ck'd by	Survey of SANTA ROSA AVE
Map No. B-1745	W. O. 7501 Tape No. ____ St'd ____ °F
Office Work	Surveyed by W.A. Miller
Checked	Notes W.A.M. R.L.W. Date Sept 1941
Date Feb. 1942	Indexed 9-29-41

F.B. 378 Pg. 311

SANTA ROSA AVE

J. N. 7501

ADDITIONAL TOPOGRAPHY

Miller
Willey RL
Harris
Waltermire

Note: Any Additions or Changes on This Sheet Must be Made or Circled in Red Ink With Date and Name of Person Making Change.

Do not extend notes this side of this line.

RETURN TO
LOS ANGELES COUNTY SURVEYOR
700 HALL OF RECORDS

FORM 247 5M 10-39

F.B. 898 PG. 312

2

Con at bottom page 314

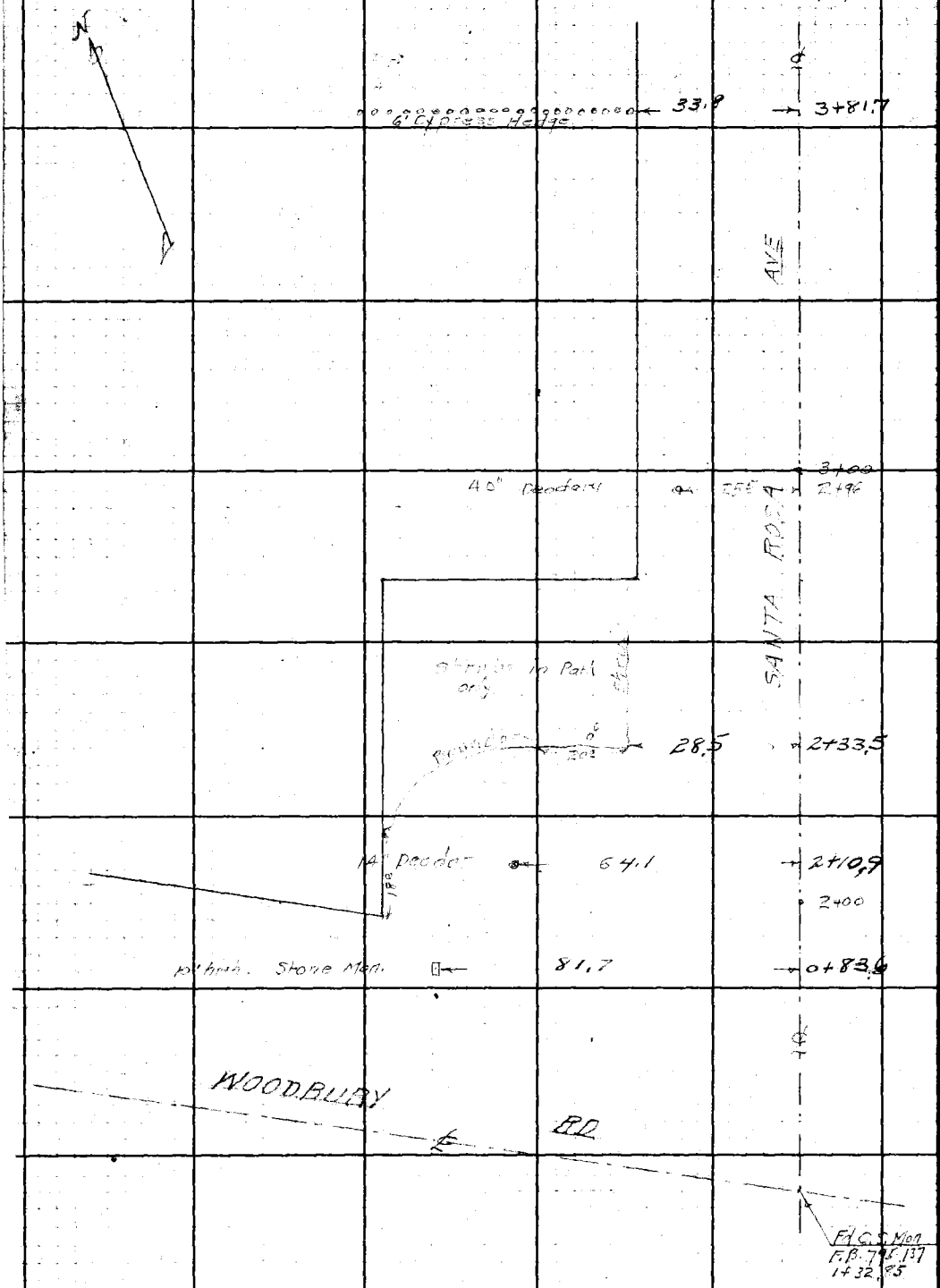

RETURN TO
LOS ANGELES COUNTY SURVEYOR
700 HALL OF RECORDS

Do not extend notes this side of this line.

Note: Any Additions or Changes on This Sheet Must be Made or Circled in Red Ink With Date and Name of Person Making Change.

Notes Ck'd by	Survey of SANTA ROSA AVE
Map No.	W. O. 7501 Tape No. St'd °F
Office Work	Surveyed by W.A.Miller
Checked	Notes W.A.M. · R.L.W. Date Sept 1941
Date	Indexed

F.B. 279 Pg. 313

Con at bottom page 315

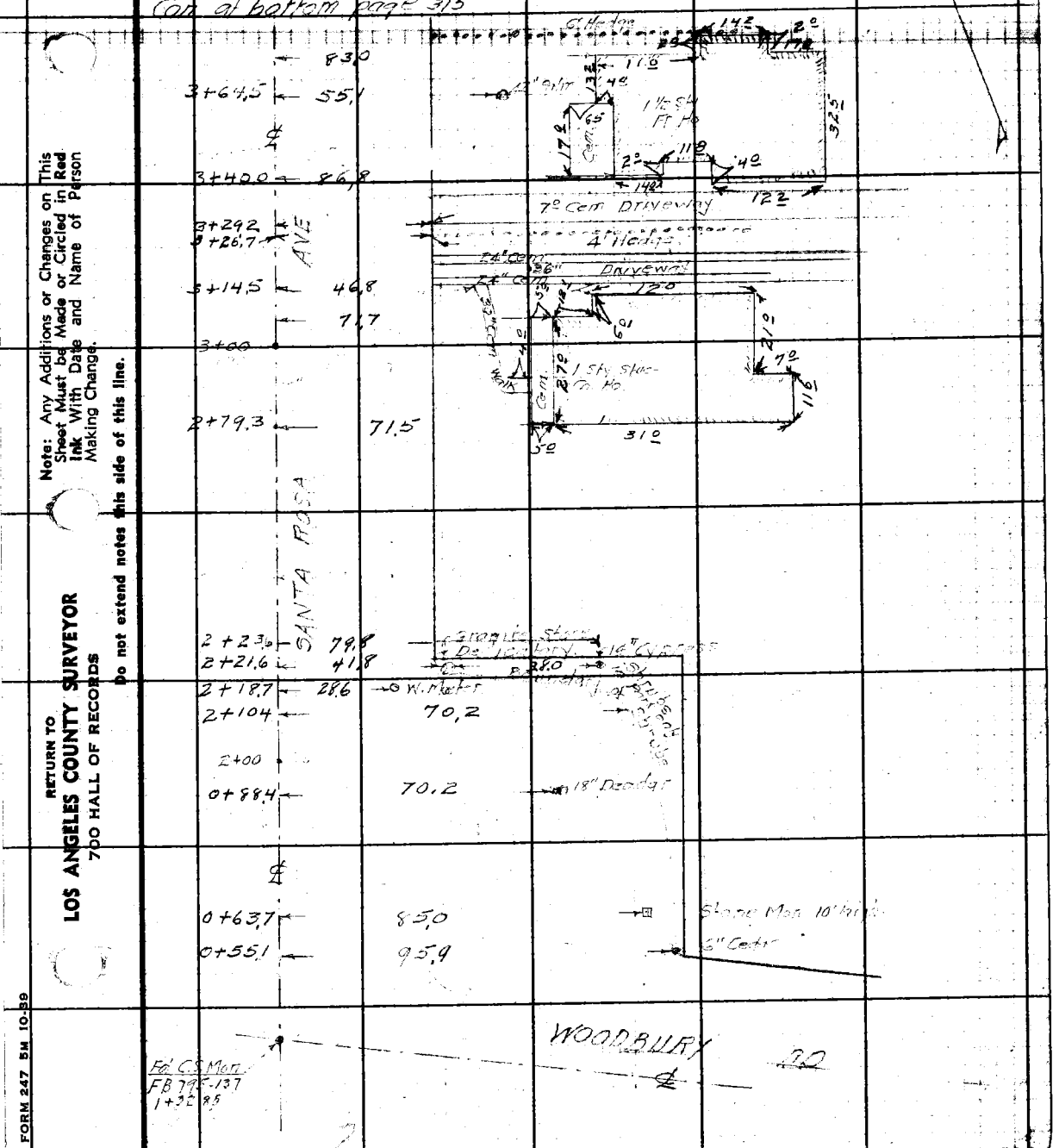

Note: Any Additions or Changes on This Sheet Must be Made or Circled in Red Ink With Date and Name of Person Making Change.

Do not extend notes this side of this line.

RETURN TO
LOS ANGELES COUNTY SURVEYOR
700 HALL OF RECORDS

FORM 247 5M 10-39

4

F.B. 898 Pg. 314

Con at bottom page 316

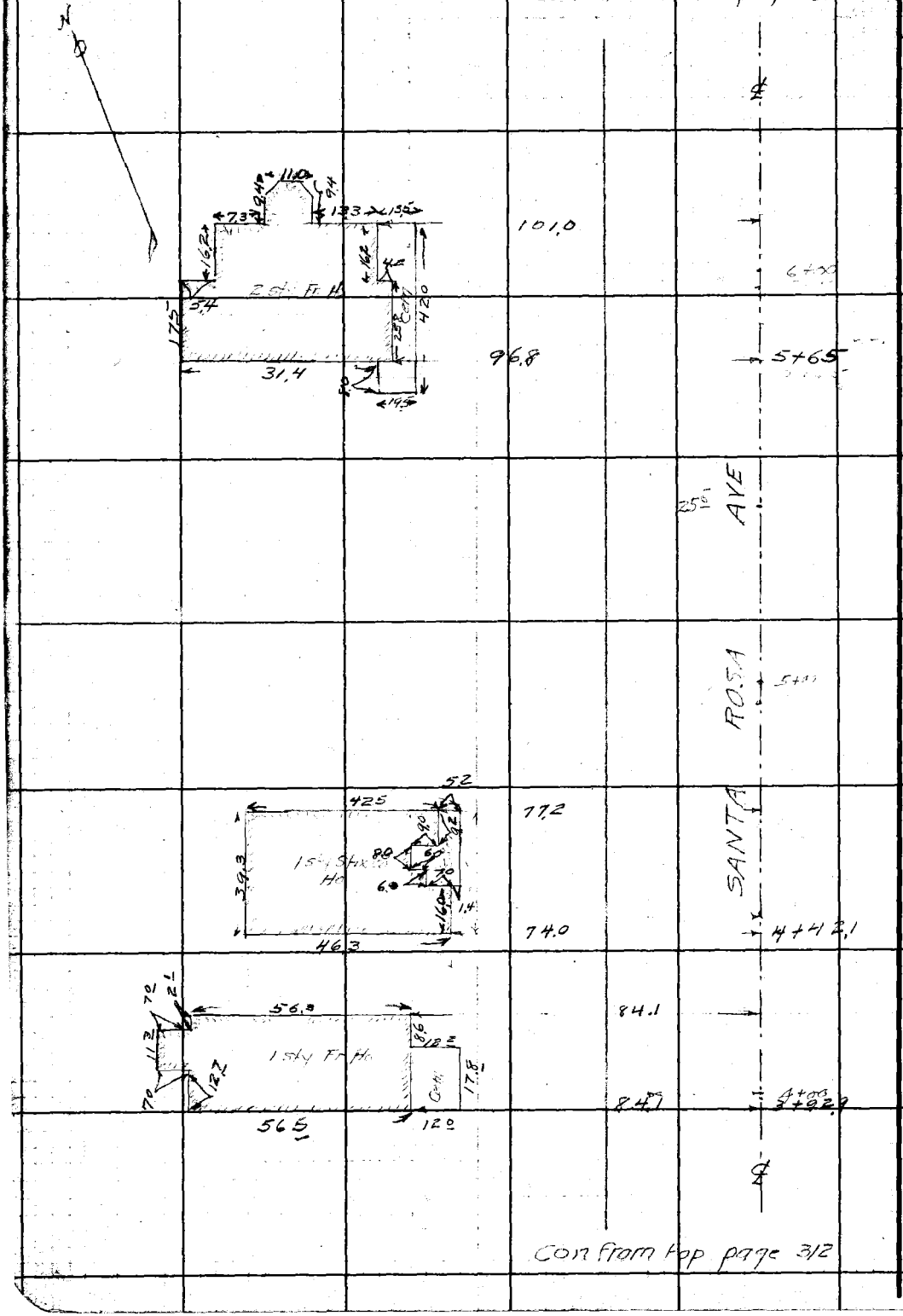

Con from top page 312

RETURN TO
LOS ANGELES COUNTY SURVEYOR
700 HALL OF RECORDS

Do not extend notes this side of this line.

Note: Any Additions or Changes on This Sheet Must be Made or Circled in **Red Ink** With Date and Name of Person Making Change.

Notes Ck'd by	Survey of SANTA ROSA AVE
Map No.	W. O. 7501 Tape No. St'd °F
Office Work	Surveyed by W.A. Miller
Checked	Notes WAM-PLW Date Sept 1941
Date	Indexed

F.B. 898 Pg. 313

Con at bottom page 317

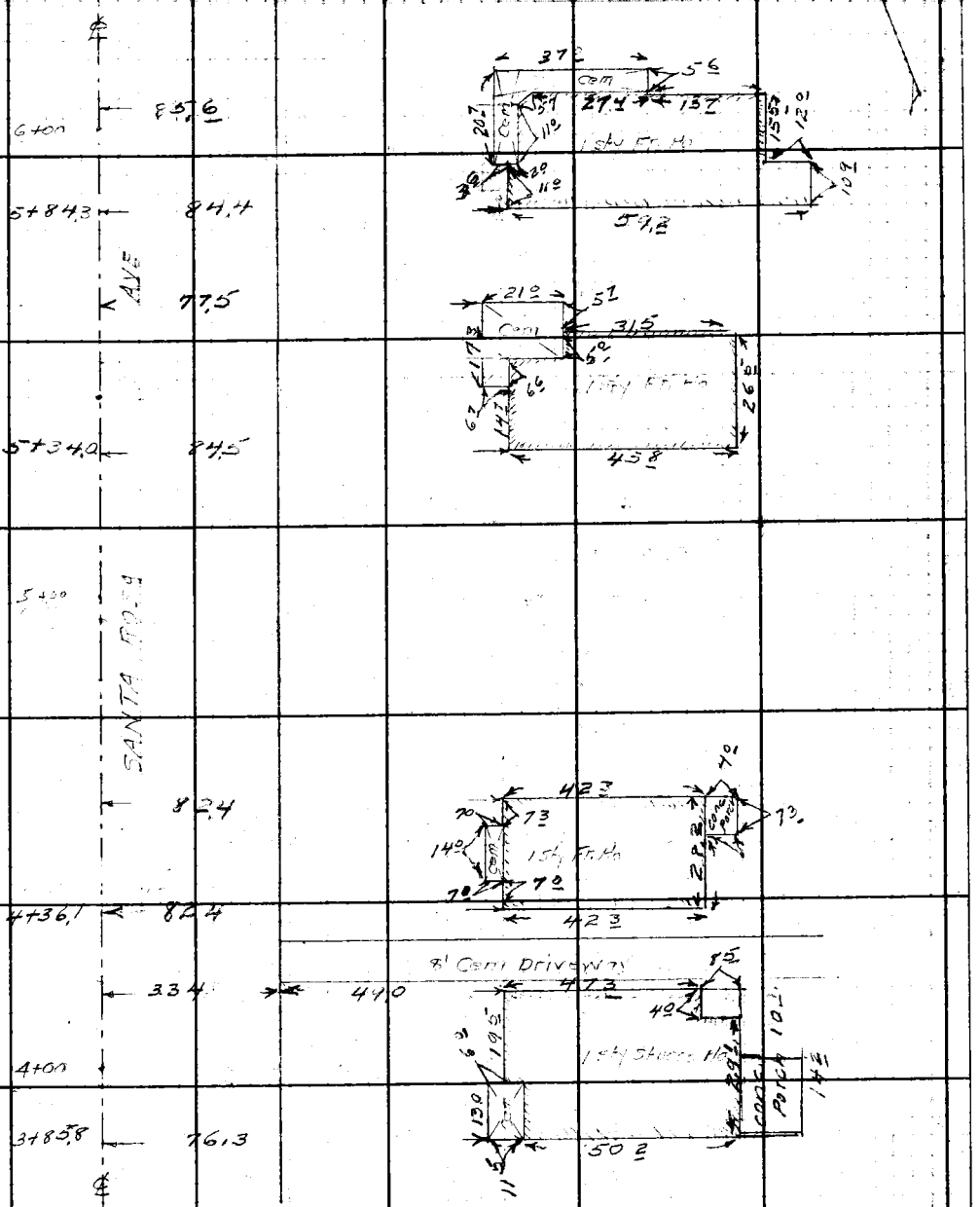

Con from top page 313

Note: Any Additions or Changes on This Sheet Must be Made or Circled in Red Ink With Date and Name of Person Making Change.

Do not extend notes this side of this line.

RETURN TO
LOS ANGELES COUNTY SURVEYOR
700 HALL OF RECORDS

FORM 247 5M 10-59

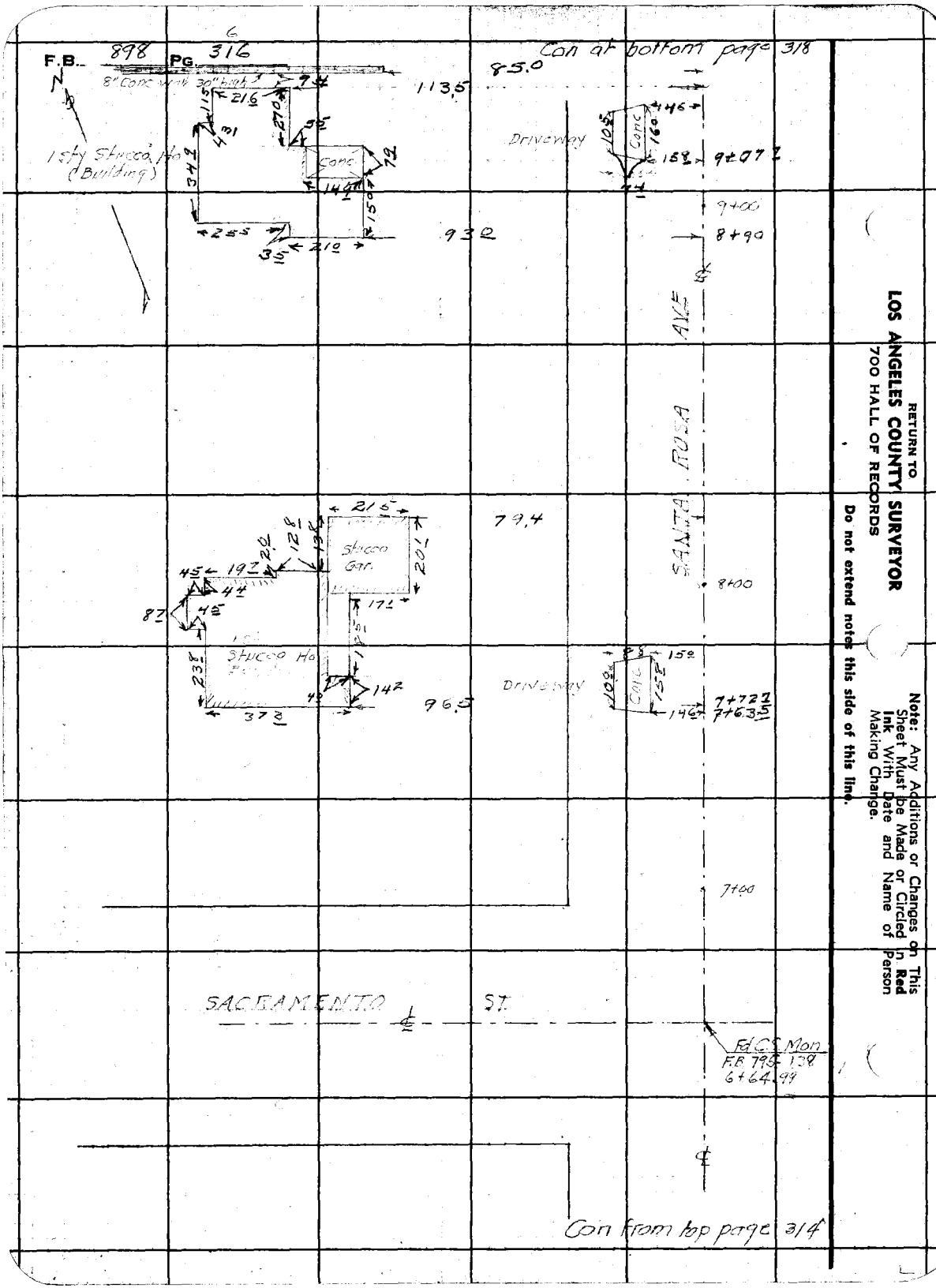

RETURN TO
LOS ANGELES COUNTY SURVEYOR
700 HALL OF RECORDS

Do not extend notes this side of this line.

Note: Any Additions or Changes on This Sheet Must be Made or Circled in Red Ink With Date and Name of Person Making Change.

Notes Ck'd by	Survey of SANTA ROSA AVE
Map No.	W. O. 7501 Tape No. St'd °F
Office Work	Surveyed by W A Miller
Checked	Notes WAM-RLW Date [illegible]
Date	Indexed A. C. [illegible]

F.B. 898 Pg. 317

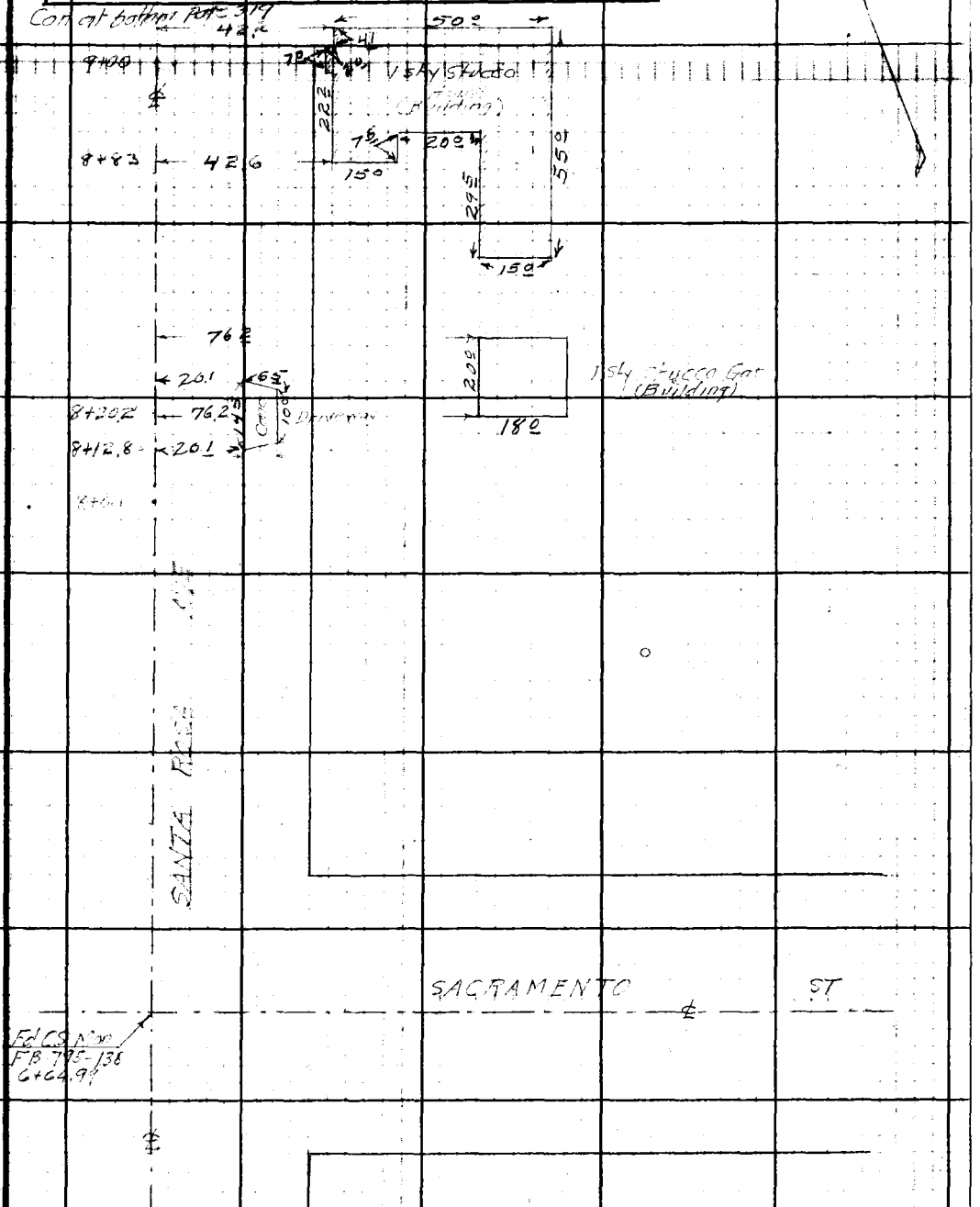

Note: Any Additions or Changes on This Sheet Must be Made or Circled in Red Ink With Date and Name of Person Making Change.

Do not extend notes this side of this line.

RETURN TO
LOS ANGELES COUNTY SURVEYOR
700 HALL OF RECORDS

FORM 247 5M 10-89

8

F.B. 898 PG. 318

Con at bottom page 316





Con from top page 316

RETURN TO
LOS ANGELES COUNTY SURVEYOR
700 HALL OF RECORDS

Note: Any Additions or Changes on This Sheet Must be Made or Circled in **Red Ink** With Date and Name of Person Making Change.

Do not extend notes this side of this line.

Notes Ck'd by	Survey of SANTA ROSA AVE
Map No.	W. O. 7601 Tape No. St'd °F
Office Work	Surveyed by W.A. Miller
Checked	Notes WAM & RLW Date Sept 1941
Date	Indexed

F.B. 278 PG. 319

Con at bottom page 321

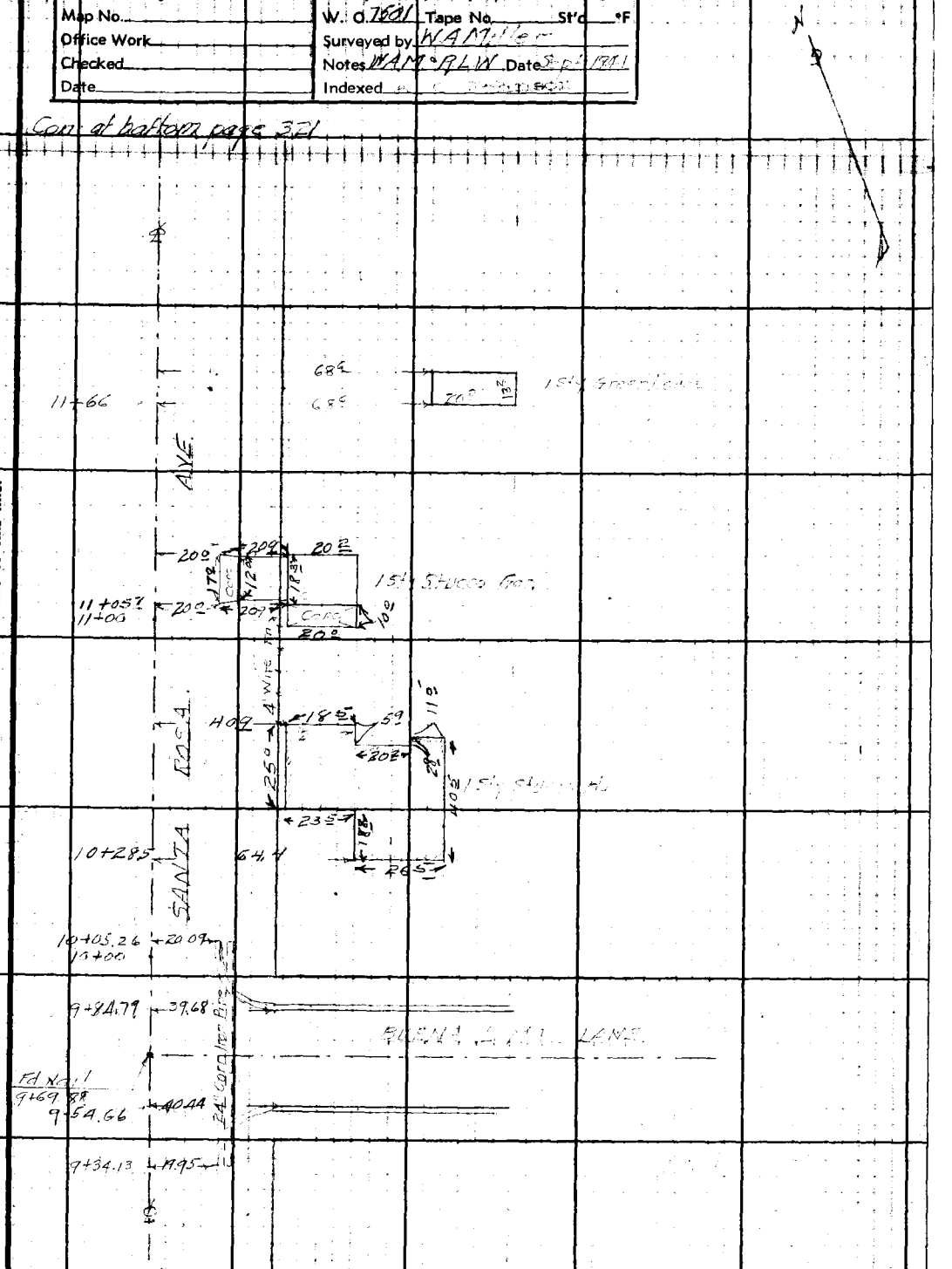

Con from top page 317

Note: Any Additions or Changes on This Sheet Must be Made or Circled in Red Ink With Date and Name of Person Making Change.

Do not extend notes this side of this line.

RETURN TO:
LOS ANGELES COUNTY SURVEYOR
700 HALL OF RECORDS

FORM 247 5M 10-39

F.B. 898 Pg. 320

Con at bottom page 322

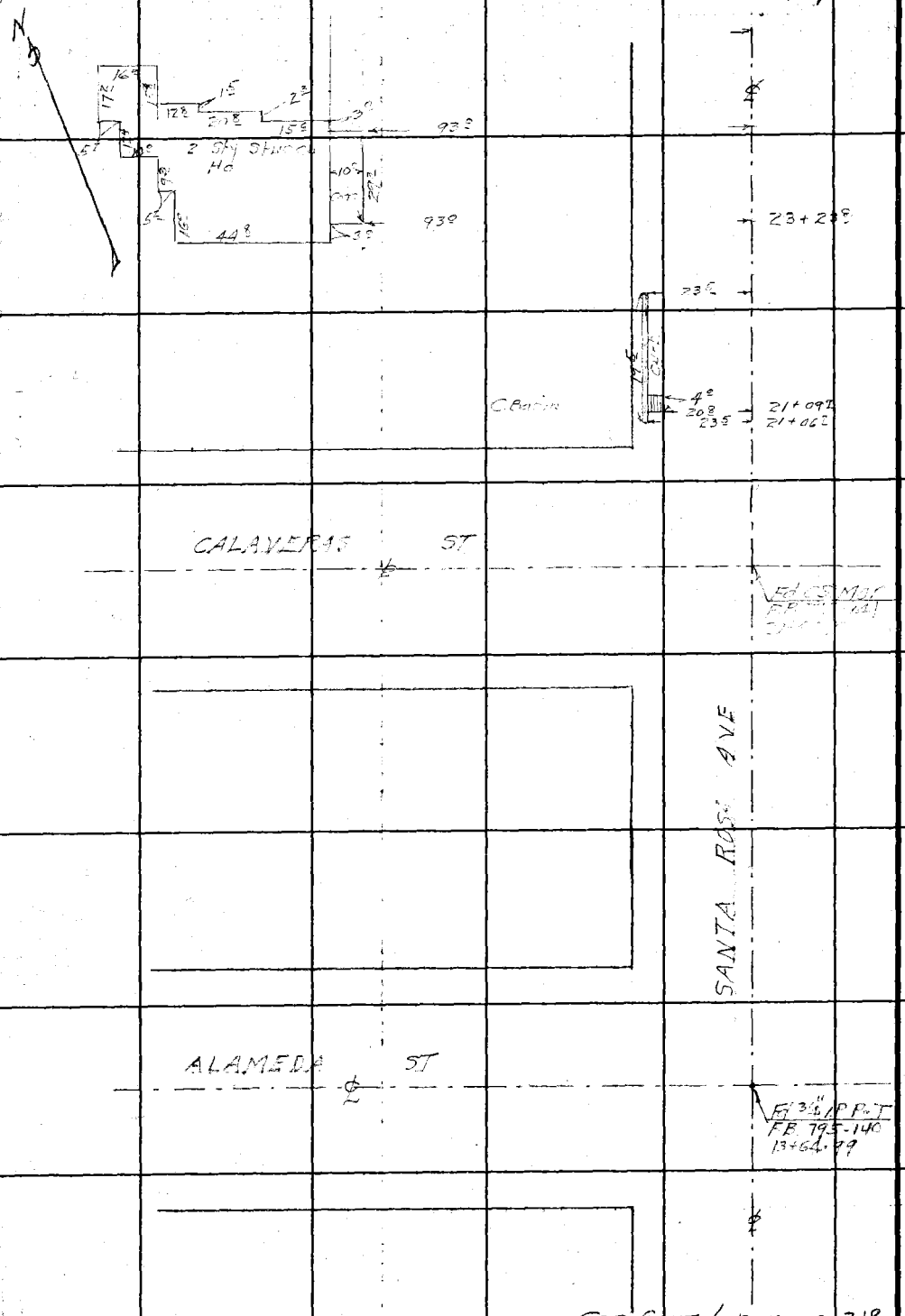

Con from top page 318

RETURN TO
LOS ANGELES COUNTY SURVEYOR
700 HALL OF RECORDS

Do not extend notes this side of this line.

Note: Any Additions or Changes on This Sheet Must be Made or Circled in Red Ink With Date and Name of Person Making Change.

Notes Ck'd by	Survey of [illegible]
Map No.	W. O. 7501 Tape No. Std °F
Office Work	Surveyed by W A Miller
Checked	Notes WAM-RLW Date Sept 1941
Date	Indexed A. C. Jo[illegible]

F.B. [illegible] PG. 321



Note: Any Additions or Changes on This Sheet Must be Made or Circled in Red Ink With Date and Name of Person Making Change.

Do not extend notes this side of this line.

RETURN TO
LOS ANGELES COUNTY SURVEYOR
700 HALL OF RECORDS

FORM 247 5M 10-39

RETURN TO
LOS ANGELES COUNTY SURVEYOR
700 HALL OF RECORDS

Note: Any Additions or Changes on This Sheet Must be Made or Circled in **Red Ink** With Date and Name of Person Making Change.

Do not extend notes this side of this line.

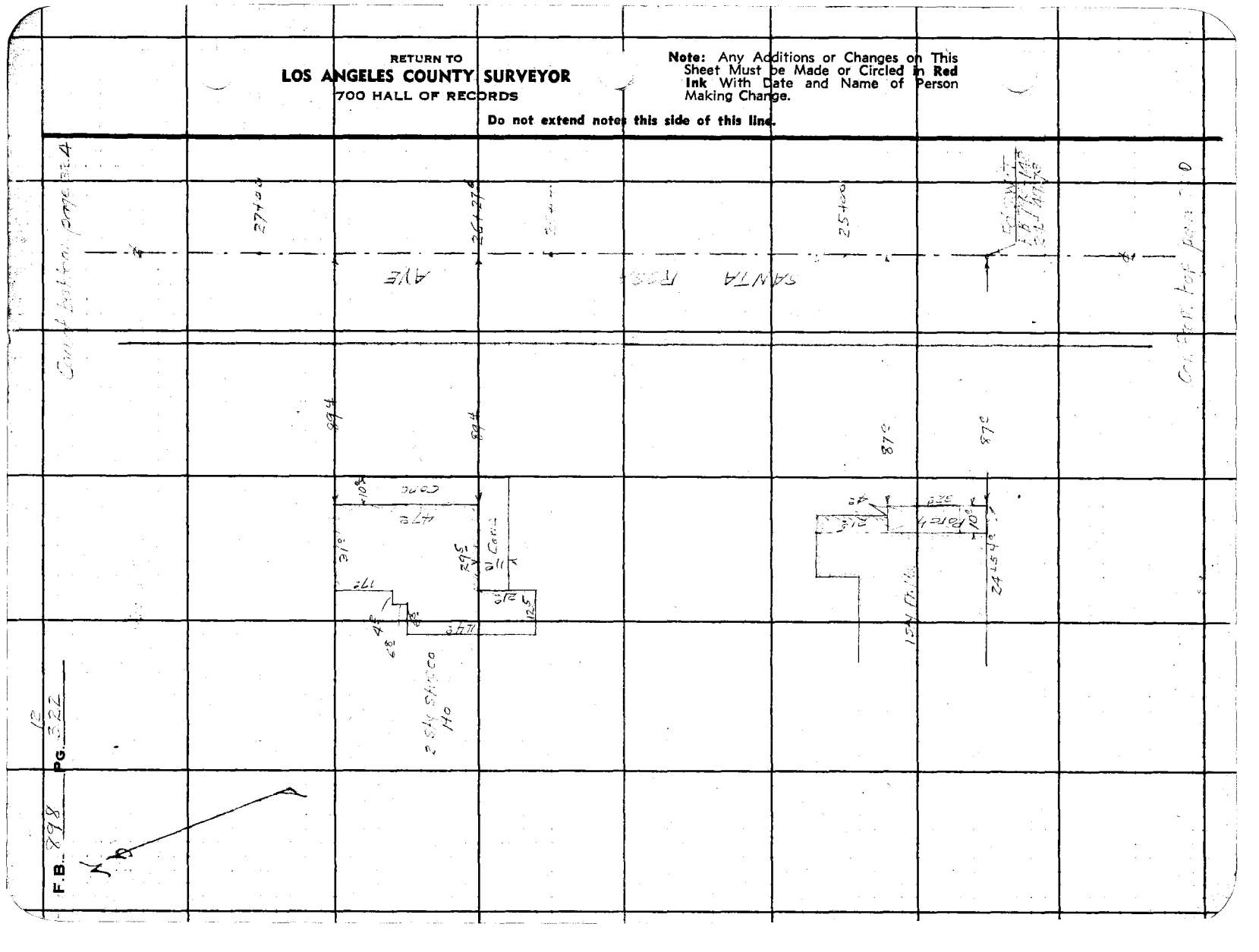

F.B. 898 PG. 322

Notes Ck'd by	Survey of [illegible]
Map No.	W. O. 7501 Tape No. St'd °F
Office Work	Surveyed by [illegible]
Checked	Notes [illegible] Date [illegible]
Date	Indexed [illegible]

F.B. [illegible] PG. [illegible]

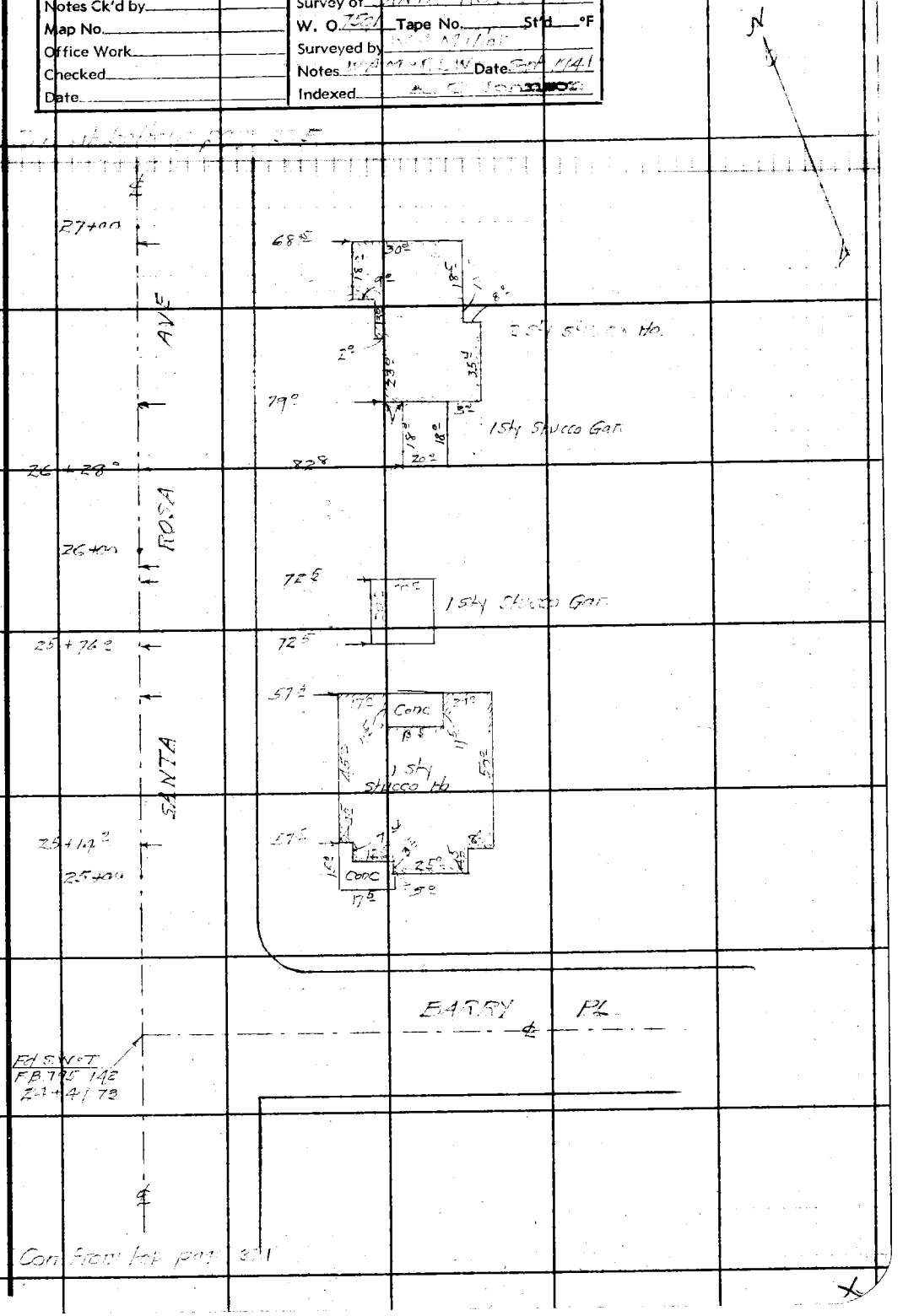

Note: Any Additions or Changes on This Sheet Must be Made or Circled in Red Ink With Date and Name of Person Making Change.

Do not extend notes this side of this line.

RETURN TO
LOS ANGELES COUNTY SURVEYOR
700 HALL OF RECORDS

FORM 247 5M 10-39

F.B. 898 PG. 324

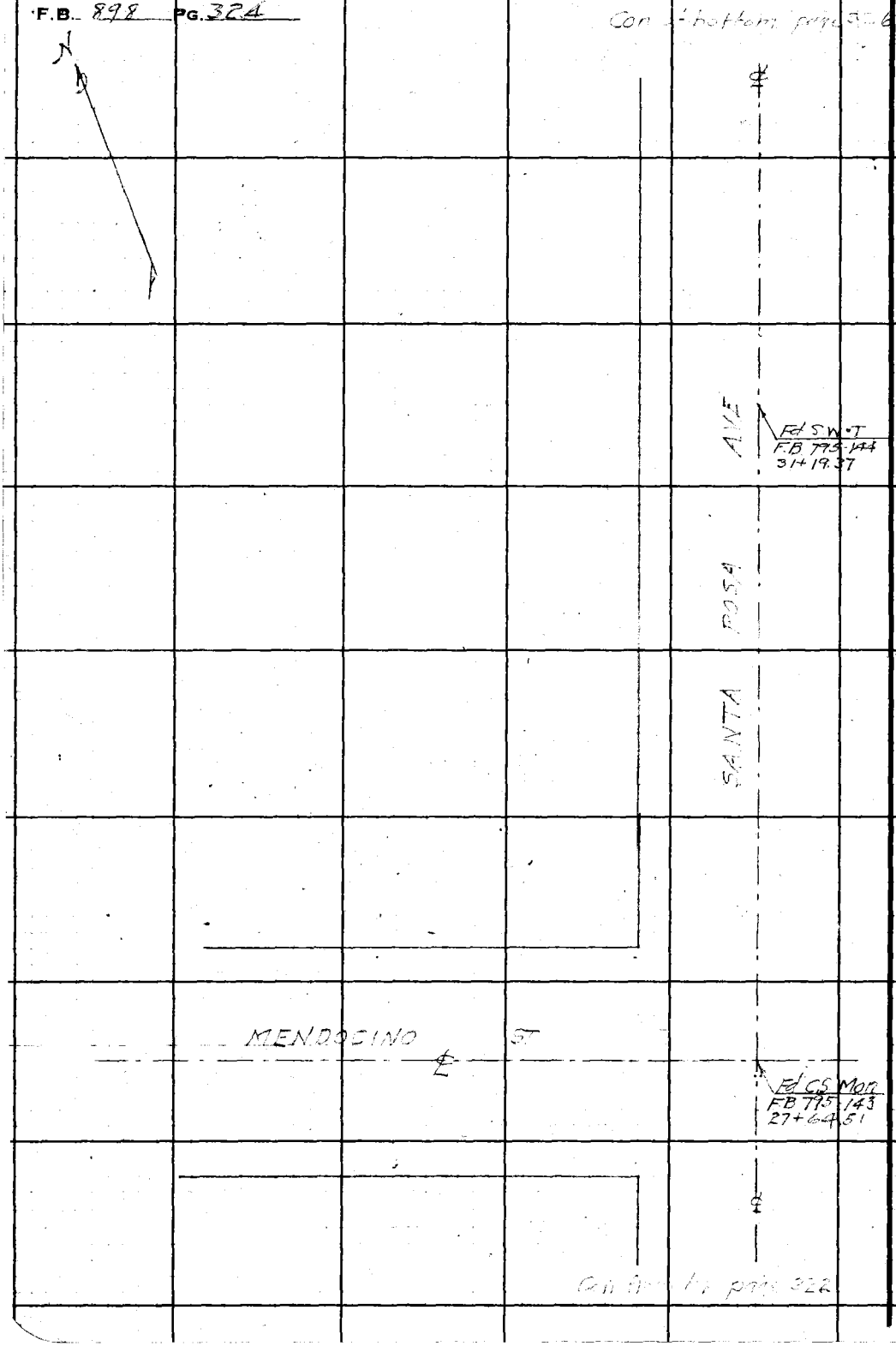

RETURN TO
LOS ANGELES COUNTY SURVEYOR
700 HALL OF RECORDS

Note: Any Additions or Changes on This Sheet Must be Made or Circled in Red Ink With Date and Name of Person Making Change.

Do not extend notes this side of this line.

Notes Ck'd by	Survey of SANTA ROSA AVE
Map No.	W. O. 7501 Tape No. Std °F
Office Work	Surveyed by WAM-KLN
Checked	Notes WAM-KLN Date Sept 1941
Date	Indexed A. C. Johnson

F.B. 818 Pg. 325

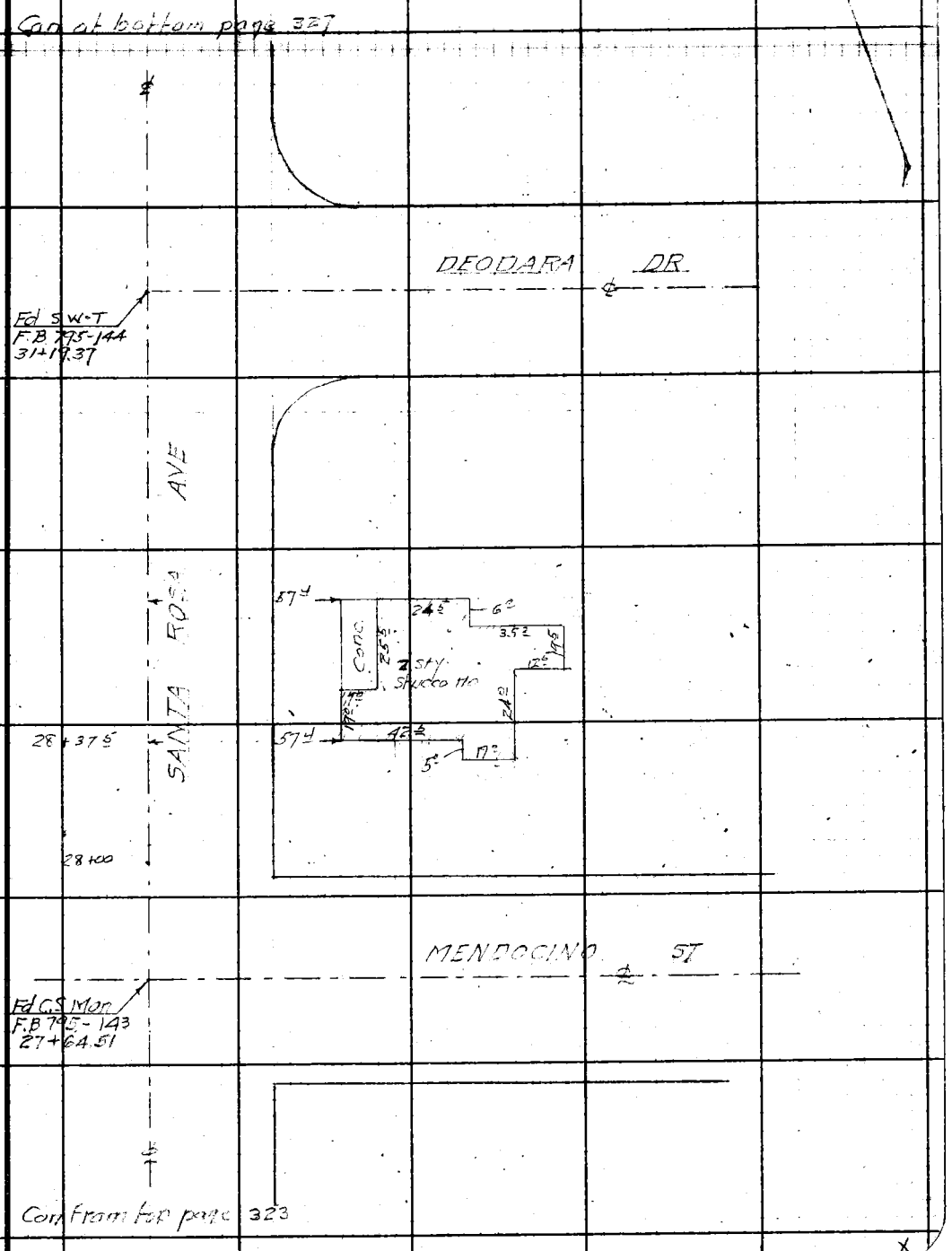

Note: Any Additions or Changes on This Sheet Must be Made or Circled in Red Ink With Date and Name of Person Making Change.

Do not extend notes this side of this line.

RETURN TO
LOS ANGELES COUNTY SURVEYOR
700 HALL OF RECORDS

FORM 247 5M 10-39

F.B. 898 PG. 326

Con at bottom page 328



Con from top page 324

RETURN TO
LOS ANGELES COUNTY SURVEYOR
700 HALL OF RECORDS

Do not extend notes this side of this line.

Note: Any Additions or Changes on This Sheet Must be Made or Circled in **Red Ink** With Date and Name of Person Making Change.

Notes Ck'd by	Survey of SANTA ROSA AVE
Map No.	W. O. 7501 Tape No. St'd °F
Office Work	Surveyed by W.A. Miller
Checked	Notes W.A.M. DLW Date Sept 1941
Date	Indexed A. C. Johnson

F.B. 816 PG. 327

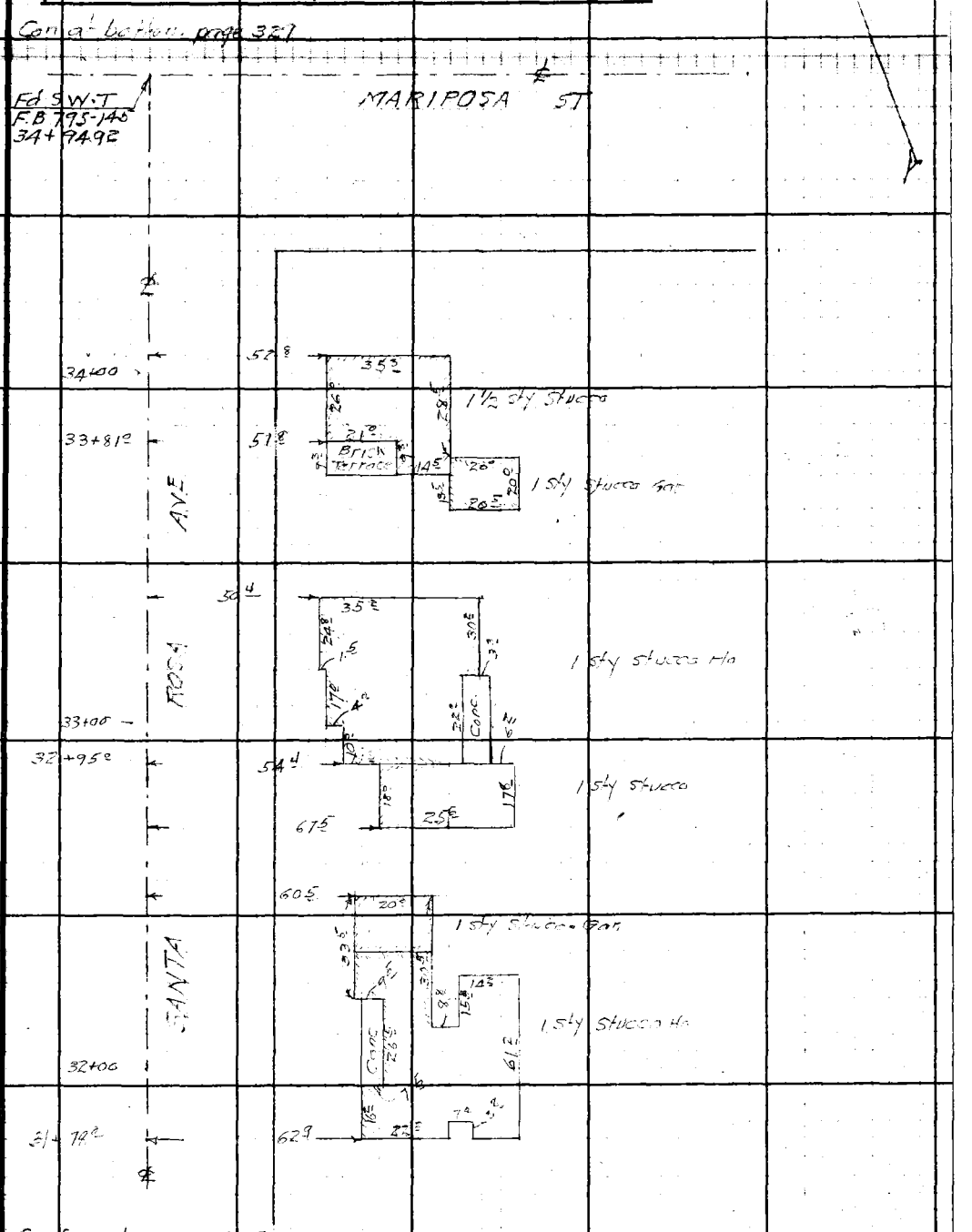

Note: Any Additions or Changes on This Sheet Must be Made or Circled in Red Ink With Date and Name of Person Making Change.

Do not extend notes this side of this line.

RETURN TO
LOS ANGELES COUNTY SURVEYOR
700 HALL OF RECORDS

FORM 247 5M 10-39

F.B. 898 PG. 329

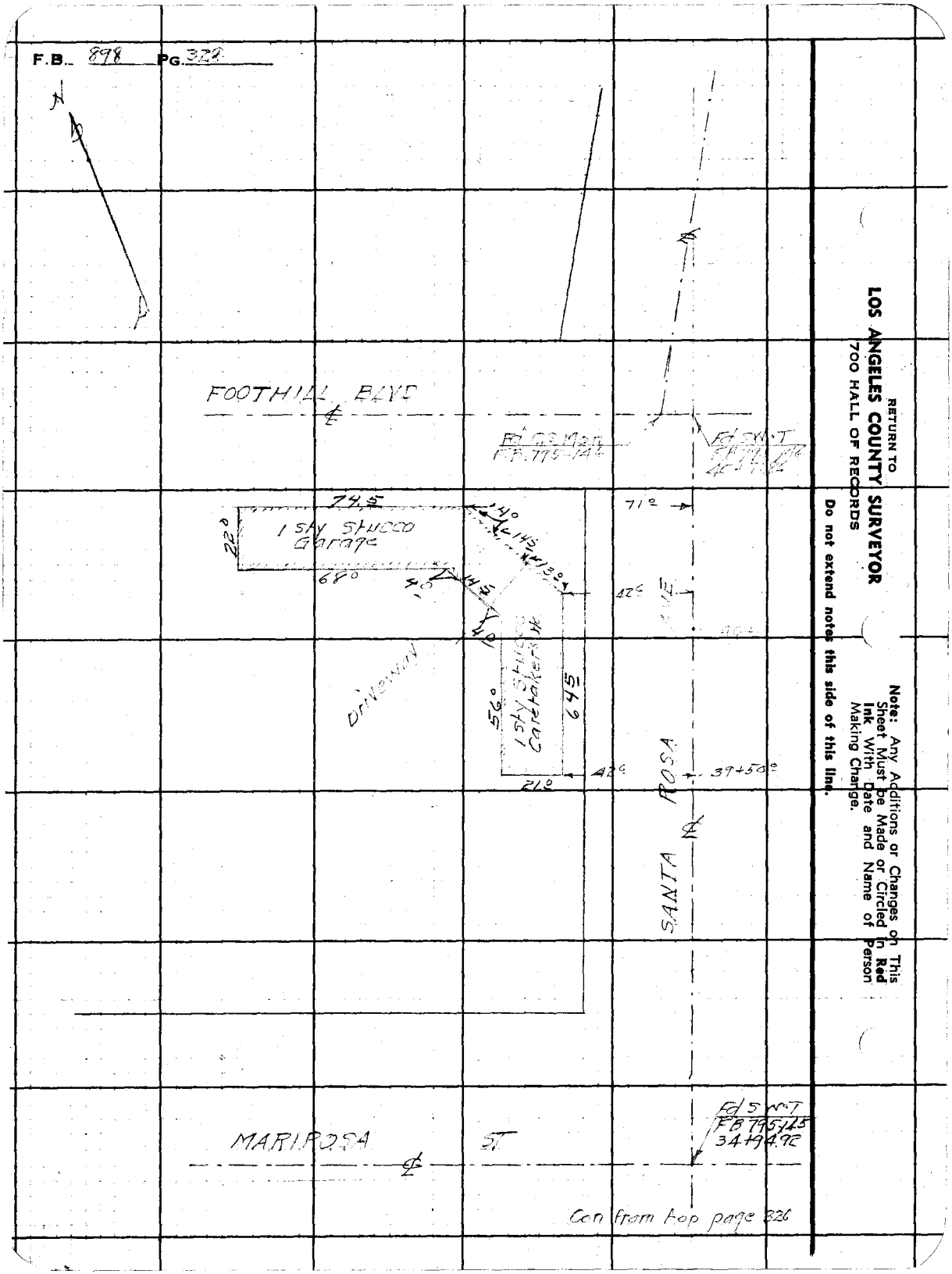

RETURN TO
LOS ANGELES COUNTY SURVEYOR
700 HALL OF RECORDS

Do not extend notes this side of this line.

Note: Any Additions or Changes on This Sheet Must be Made or Circled in **Red Ink** With Date and Name of Person Making Change.

Notes Ck'd by	Survey of SANTA ROSA AVE	F.B. 512 Pg. 357
Map No.	W. O. 7501 Tape No. Std °F	
Office Work	Surveyed by KAMiller	
Checked	Notes Date Sept 1941	
Date	Indexed	



Note: Any Additions or Changes on This Sheet Must be Made or Circled in Red Ink With Date and Name of Person Making Change.

Do not extend notes this side of this line.

RETURN TO
LOS ANGELES COUNTY SURVEYOR
700 HALL OF RECORDS

FORM 247 5M 10-39

F.B. 898 PG. 330

LOCATION OF DEODARA TREES

Spread from ctr. Tree Property Side '	Dia "	Offset Left.	℄	Offset Right	Dia "	Spread from ctr. Tree Property Side '
		Con at bottom page 331				
26	36	27°	18+96	29°	40	26
24	36	27	18+46	27.5	40	30
27	40	27.5	17+96	27.5	36	36
31	40	27.5	17+46	27.5	30	19
22	36	26.5	16+96	27°	36	20
17	36	26.5	16+46	28°	34	24
19	30	26.5	15+96	28.5	36	27
30	40	27.5	15+46	27°	36	30
22	40	26.5	14+96	28°	36	30
25	36	27°	14+46	27.5	36	28
21	36	39°	13+96			
Spruce 21	48	49.5	13+36.5			
35	34	26.5	12+96	27.5	30	10
19	30	27°	12+46	28°	32	17
27	40	25.5	11+96	28°	40	27
28	40	26°	11+46	29°	36	30
28	30	26.5	10+96	29°	36	25
23	30	25.5	10+46	29.5	36	25
31	30	26°	9+96	29.5	36	16
Trimmed 19	36	25.5	9+46	28.5	40	25
32	40	26°	8+96	29°	36	27
26	30	26.5	8+46	28.5	24	30
22	36	26.5	7+96	29°	36	23
27	30	26°	7+46	29.0	30	27
35	40	26.0	5+96	29.0	42	27
26	30	25.5	5+46	29.5	36	31
28	36	25.5	4+96	30.0	30	18
30	36	25.5	4+46	29.5	40	33
23	36	25.0	3+94	29.5	36	28
25	28	25.5	3+46	30.0	40	33
28	40	25.5	2+96	29.5	36	27
34	36"	25.5	2+46	29.0	40"	24

RETURN TO
LOS ANGELES COUNTY SURVEYOR
700 HALL OF RECORDS
Do not extend notes this side of this line.

Note: Any Additions or Changes on This Sheet Must be Made or Circled in Red Ink With Date and Name of Person Making Change.

Notes Ck'd by	Survey of SANTA ROSA AVE
Map No.	W. O. 7501 Tape No. St'd °F
Office Work	Surveyed by W A Miller
Checked	Notes Miller Date Sept 1941
Date	Indexed

F. B. 998 Pg. 331

Note: Any Additions or Changes on This Sheet Must be Made or Circled in Red Ink With Date and Name of Person Making Change.

Do not extend notes this side of this line.

RETURN TO LOS ANGELES COUNTY SURVEYOR 700 HALL OF RECORDS

FORM 247 5M 12-10

Con at bottom page 332

12'	24"	27.5	33+	9.5	27.5	32"	19'
14	32	27.5	33+	4.5	27.0	34	30
15	32	28.5	32+	9.5	27.5	30	13
28	40	27.5	32+	4.5	27.5	30	21
18	30	28.0	31+	9.5	28.0	36	30
15	30	27.5	31+	4.5	27.5	36	37
18	30	28.0	30+	9.5	27.0	30	11
23	30	27.5	30+	4.5	27.5	30	23
24	30	27.5	29+	9.5	27.5	30	23
26	24	28.0	29+	4.5	27.5	30	26
31	30	27.5	28+	9.5	28.0	30	20
28	40	27.5	28+	4.5	27.5	30	27
			27+	9.5	28.0	30	29
			27+	4.5	27.5	36	26
32	48	27.5	26+	9.5	28.5	36	27
30	44	27.5	26+	4.5	28.5	24	19
41	44	26.5	25+	9.5	28.5	40	28
28	40	27.5	25+	4.5	28.5	36	25
24	40	27.5	24+	9.5	28.0	36	31
31	36	27.5	24+	4.5	27.5	48	29
37	44	27.5	23+	9.5	28.0	15	13
24	30	27.5	23+	4.5	27.5	36	30
27	36	27.5	22+	9.5	27.5	36	30
25	40	27.5	22+	4.5	27.5	36	25
26	40	28.0	21+	9.5	27.5	30	23
21	36	28.0	21+	4.5	27.5	30	20
25	40	27.0	19+	9.6	27.5	30	24
26	30	27.5	19+	4.6	27.5	30	30

Con. from top page 330

F.B. 898 PG. 332

	20'	24"	29.9	40+	19	28.9	32"	31'
Trim	14	30	28.5	39+	95	27.5	30	20
	29	44	29.5	39+	45	27.5	36	23
	22	30	28.9	38+	95	27.5	36	22
	17	30	27.5	38+	45	27.5	48	31
	25	30	27.5	37+	95	27.5	48	26
				37+	45	27.5	30	21
	6	24	27.5	36+	95	28.5	36	33
	21	36	28.0	36+	45	28	40	20
	25	28	27.5	35+	95	27	40	23
				35+	45	29	30	19
	19	30	27.5	34+	45	28	24	14

Con from top page 331

RETURN TO
LOS ANGELES COUNTY SURVEYOR
700 HALL OF RECORDS

Do not extend notes this side of this line.

Note: Any Additions or Changes on This Sheet Must be Made in Red Ink With Date and Name of Person Making Change.

Notes Ck'd by	Survey of Road Dept.
Map No.	W. O. 5058 Tape No. 017 St'd 68°F
Office Work	Surveyed by Benson
Checked	Notes " Date 12-23-42
Date	Indexed A. C. Johnson 12-28-42

F.B. 896 PG. 541

SKETCH SHOWING OFFSETS

ON

IMPERIAL HWY.

FROM:- VERMONT AVE.

TO:- MARIPOSA AVE.

ROAD DEPT.

J.N. 5058.

Dec. 23, 1942.

C.A. Benson

G.H. Nichols

D.S. Waltermire

A.G. De Long.

NOTE:- Offsets taken only (No Plusses.) to these Bldg. shown on sketch made by Mr. Giboney.

Note: Any Additions or Changes on This Sheet Must be Made or Circled in Red Ink With Date and Name of Person Making Change.

Do not extend notes this side of this line.

RETURN TO
LOS ANGELES COUNTY SURVEYOR
700 HALL OF RECORDS

FORM 247 5M 11-41

2

F.B. 898 PG. 342 Con't. on bot. next pg.

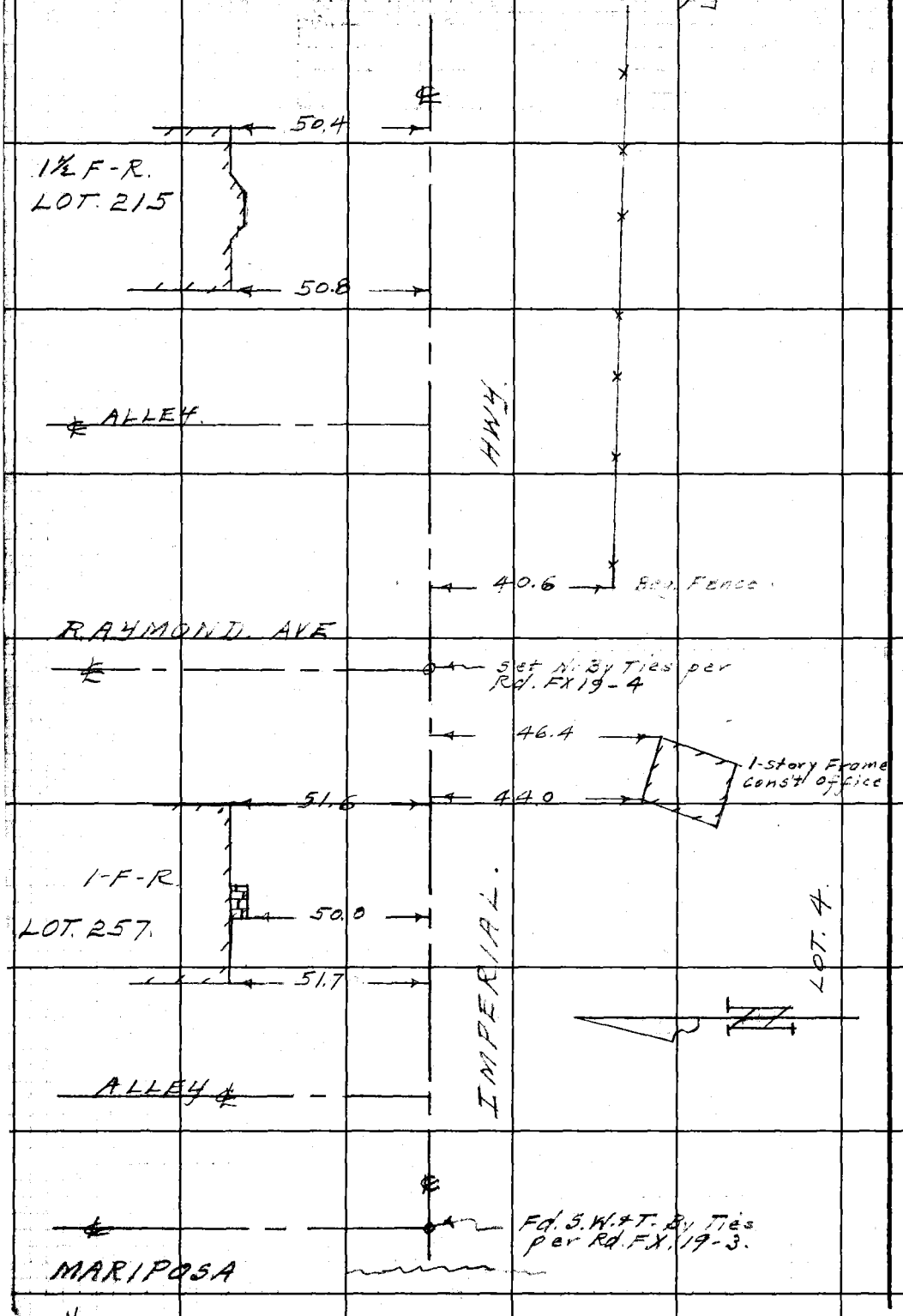

RETURN TO
LOS ANGELES COUNTY SURVEYOR
700 HALL OF RECORDS
Do not extend notes outside of this line.
Note: Any Additions or Changes on This Sheet Must be Made or Circled in Red Ink With Date and Name of Person Making Change.

4

Notes Ck'd by	Survey of Road Dept
Map No.	W. O. 5058 Tape No. 219 St'd 68 °F
Office Work	Surveyed by Benson
Checked	Notes EB Date 12-24-42
Date	Indexed

F.B. 216 PG. 37-3

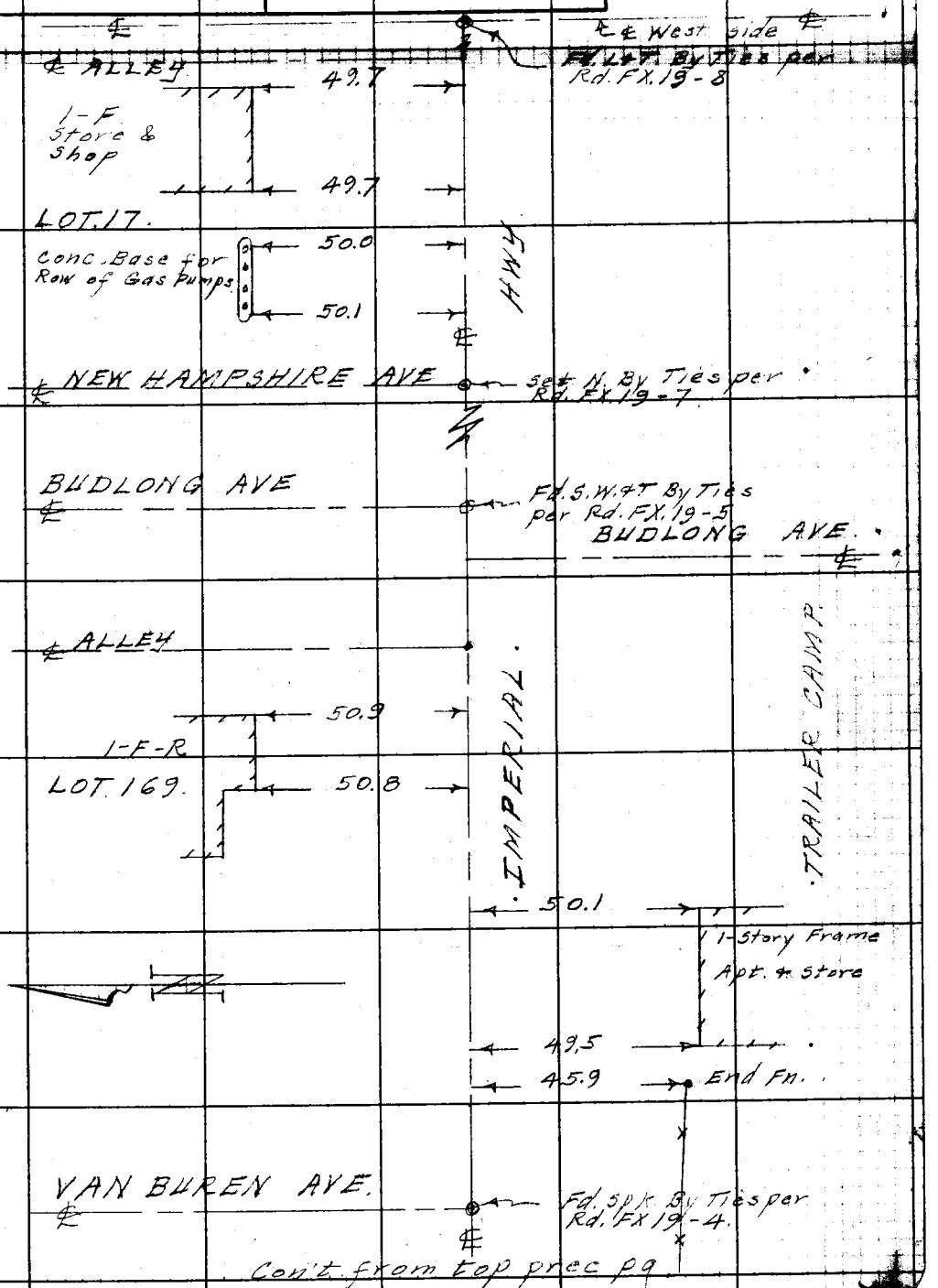

Note: Any Additions or Changes on This Sheet Must Be Made or Circled in Red Ink With Date and Name of Person Making Change.

Do not extend notes this side of this line.

RETURN TO
LOS ANGELES COUNTY SURVEYOR
700 HALL OF RECORDS

FORM 247 BM 11-41

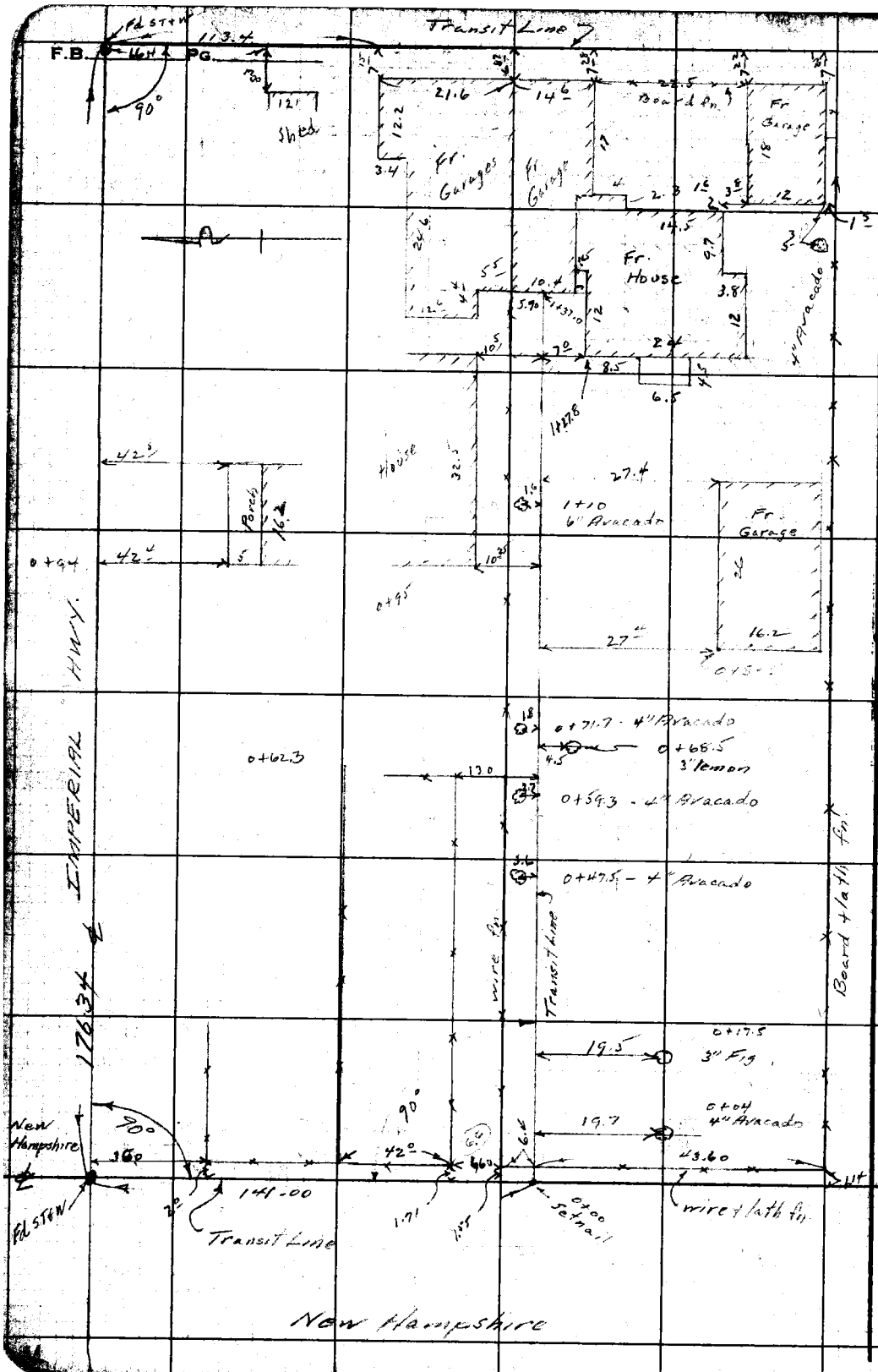

RETURN TO
LOS ANGELES COUNTY SURVEYOR
700 HALL OF RECORDS

Do not extend notes this side of this line.

Note: Any Additions or Changes on This Sheet Must be Made or Circled in Red Ink With Date and Name of Person Making Change.

Notes Ck'd by	Survey of Road Dept
Map No.	W. O. 5058 Tape No. St'd 68 °F
Office Work	Surveyed by Moore
Checked	Notes - Moore Date 2-26-46
Date	Indexed

F.B. 898 Pg. 345

WS 26 B-1

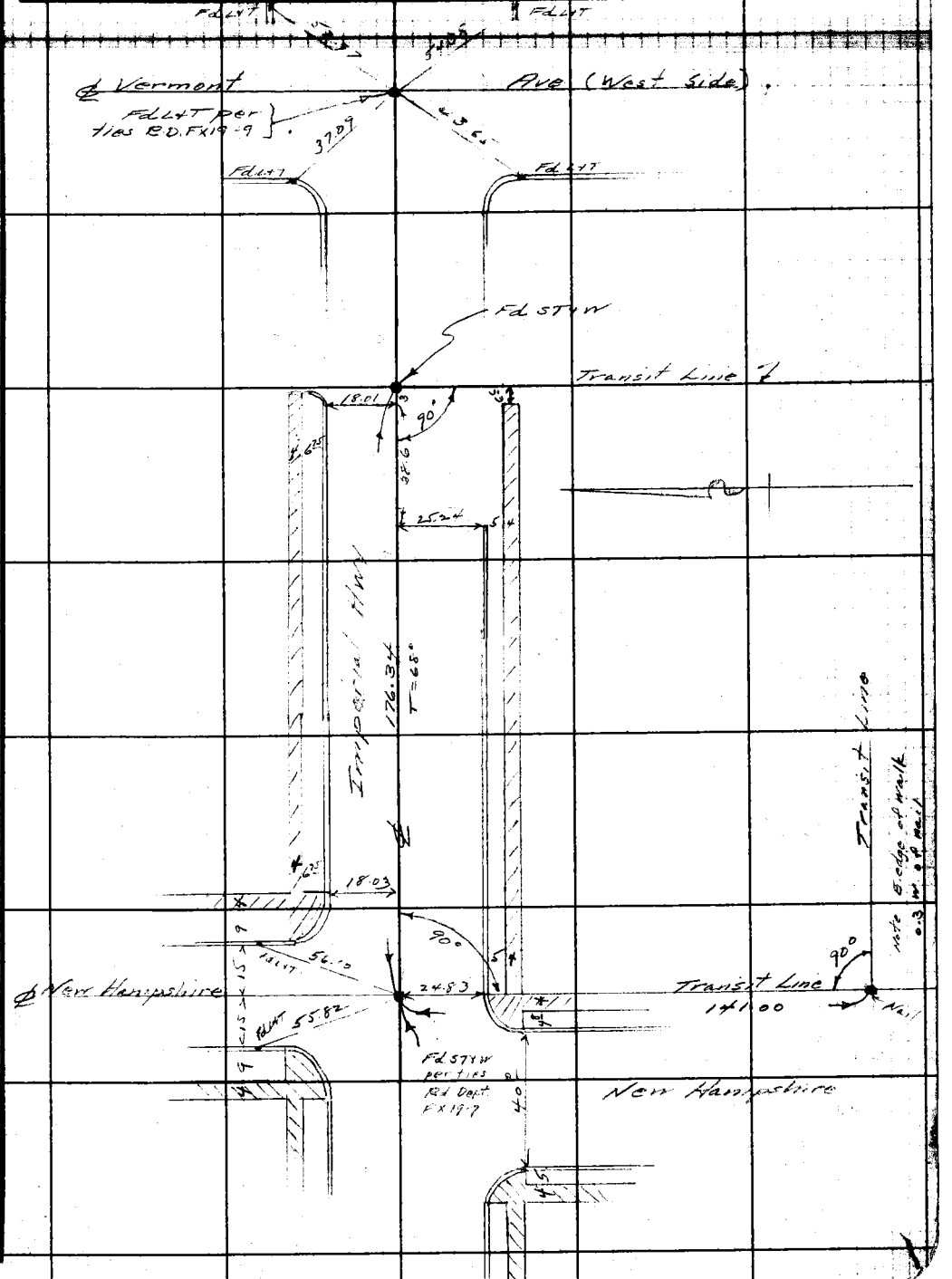

Note: Any Additions or Changes on This Sheet Must be Made or Circled in Red Ink With Date and Name of Person Making Change.

Do not extend notes this side of this line.

RETURN TO
LOS ANGELES COUNTY SURVEYOR
700 HALL OF RECORDS

FORM 247 5M 11-41

RETURN TO
LOS ANGELES COUNTY SURVEYOR
700 HALL OF RECORDS

Note: Any Additions or Changes on This Sheet Must be Made or Circled in Red Ink With Date and Name of Person Making Change.

Do not extend notes this side of this line.

F.B. _____ PG. _____

FORM 307 10M 10-46

PLEASE RETURN TO
LOS ANGELES COUNTY SURVEYOR
700 HALL OF RECORDS

NOTE: ANY ADDITIONS OR CHANGES ON THIS SHEET MUST BE MADE OR CIRCLED IN RED INK, WITH DATE AND NAME OF PERSON MAKING CHANGE.

Do not extend notes this side of this line.

STATION	B. S.	H. I.	F. S.	ELEV.	LT	℄	RT.
			Contd. From F.B. 898 - 311				
BM	826	550 84		542 58	B.M.-Elev. = 542.58 Rd. Dept. 2-19-99 L.A.C.S. Datum.		
T.P.	651	555 01	234	548 50	Rosemead Blvd. & Fairview Ave. S.W. Corner. Fd. L+T in Center of Co. Rd.		
BM			651	548 50	B.M. on Brass Cap Monument S.E. Cor. of Fire Sta. No.		
			649	548 52	Flo. Line of East end of Culvert.		
			400	551 01	Top Center of Headwall		
			370	551 25	Grade of Roadway Bks + Culvert.		
			345	551 56	Top center of Headwall West end of Culvert		
			288	549 13	Flo. line west end of Culvert		
0+57			37	551 3		125'	Ground
1+00			35	551 5		"	"
1+25			34	551 6		"	"
1+50			31	551 9		"	"
1+75			30	552 0		114'	Ground at S.E. Cor.
1+[illegible]			293	552 38		105'	on S.E. Cor. of [illegible]
2+00			274	552 57		104.5'	" Edge of Concrete
2+25			29	552 1		103.0'	Ground at S.W. Cor.
BM			482	550 19	BM on Brass Cap Mon. at S.E. Corner of Fire Sta. No.		
B.M.			414	550 87	" " " "	S.W.	" " "
T.P.	257	553 01	457	550 44			
BM			395	549 06	BM " " " "	S.W.	" " " "
T.P.	283	549 49	635	546 66			

Profile No. ____ Date 4-1-48
X-Sec. No. ____ Date ____
Notes Chkd. ____ Date ____
Notes Red 1 Pg. ____ Plotted ____ Date 4-1-48
Checked ____ Date ____
Job No. 8490 Division No. ____
Survey of Assessment
Survey by M.K. Smith
Map No. ____ Indexed ____
Notes M.K.S. Date 4-5-48

F.B. 898 Pg. 371

F.B. 898 PG. 372 | Job No. 8490 Division No. _____ Notes Red. _____ Plotted _____ Profile

Survey of Rosemead Fire Sta Site Date _____ Date _____ No. _____

Survey by N. P. Smith Notes N.R.S. Notes Chkd. _____ Checked _____ X-Sec.

Indexed [illegible] Date 4-1-48 Date _____ Date _____ No. _____

FORM 307 10M 10-46

PLEASE RETURN TO
LOS ANGELES COUNTY SURVEYOR
700 HALL OF RECORDS

NOTE: ANY ADDITIONS OR CHANGES ON THIS SHEET MUST BE MADE OR CIRCLED IN RED INK, WITH DATE AND NAME OF PERSON MAKING CHANGE.

Do not extend notes this side of this line.

STATION	B.S.	H.I.	F.S.	ELEV.		
BM.		549.49				
			690	54.59	BM Elev 542.58 Rd. Dept. Z-19-99 U.S.G.S. Datum ?	

Notes Ck'd by	Survey of
Map No.	W. O. Tape No. St'd °F
Office Work	Surveyed by
Checked	Notes Date
Date	Indexed Johnson

F.B. PG.

Note: Any Additions or Changes on This Sheet Must be Made or Circled in Red Ink With Date and Name of Person Making Change.

Do not extend notes this side of this line.

RETURN TO
LOS ANGELES COUNTY SURVEYOR
700 HALL OF RECORDS

140
35
85
35

140
13
127
35
92

FORM 247 5M 10-39

F.B. _____ Pg. _____

RETURN TO
LOS ANGELES COUNTY SURVEYOR
700 HALL OF RECORDS

Note: Any Additions or Changes on This Sheet Must be Made or Circled in **Red Ink** With Date and Name of Person Making Change.

Do not extend notes this side of this line.

170-181

112-151

23-41
55-85
90-111
188-201
208-225
232-251
257-281
304-311
332-341

Notes Ck'd by DRW	Survey of Santa Anita Munc. Court Bldg
Map No. C.S.B.-2350	W. O. 8660 Tape No. 0143 St'd. 68 °F
Office Work Bailey	Surveyed by Wallace
Checked	Notes E.C.W. Date 9-4-52
Date	Indexed E. C. Johnson 9-12-52

F. B. 370 PG. 401

J. N. 8660

SANTA ANITA MUNICIPAL COURTS BLDG. -- MONROVIA

SURVEY OF PROPERTY LINES

WALLACE
MUSLIN
YORK
RUSSELL

Note: Any Additions or Changes on This Sheet Must be Made or Circled in Red Ink With Date and Name of Person Making Change.

Do not extend notes this side of this line.

RETURN TO
LOS ANGELES COUNTY SURVEYOR
726 LOS ANGELES COUNTY
ENGINEERING BLDG.

76F309S 247 2-51

F. B. 898 PG. 402

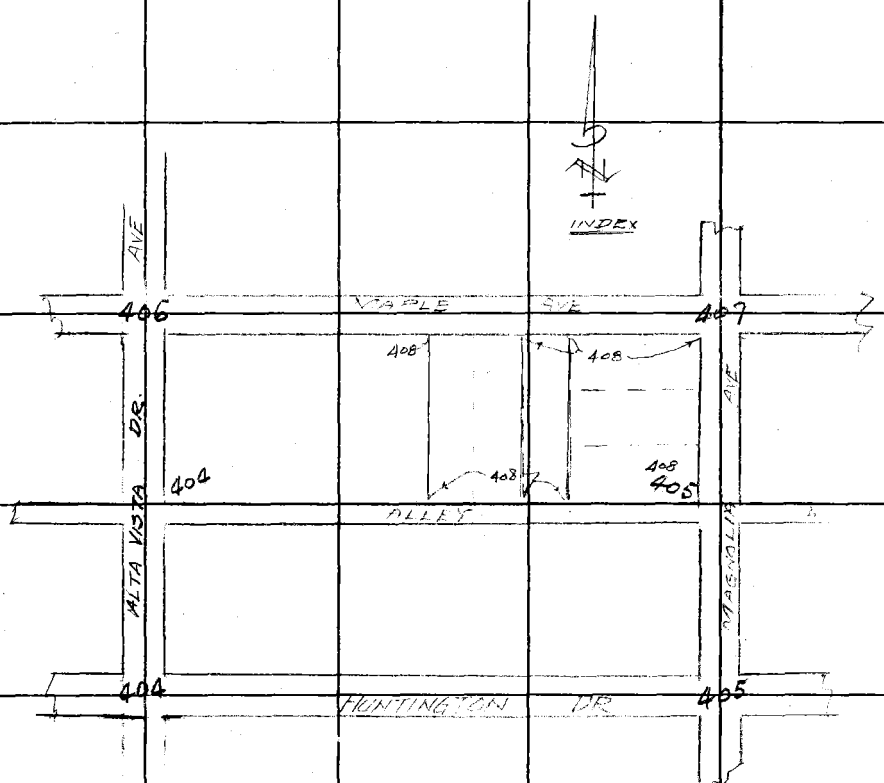

RETURN TO
LOS ANGELES COUNTY SURVEYOR
726 LOS ANGELES COUNTY
ENGINEERING BLDG.

Do not extend notes this side of this line.

Note: Any Additions or Changes on This Sheet Must be Made or Circled in Red Ink With Date and Name of Person Making Change.

Notes Ck'd by D.E.E.	Survey of Santa Anita Cts. Bldg - Monrovia
Map No. C.S.B.-2350	W. O. 8660 Tape No. 0143 St'd 68 °F
Office Work Bailey	Surveyed by [illegible]
Checked	Notes ECW Date 9-4-62
Date	Indexed A. C. Johnson

F. B. 898 PG. 403

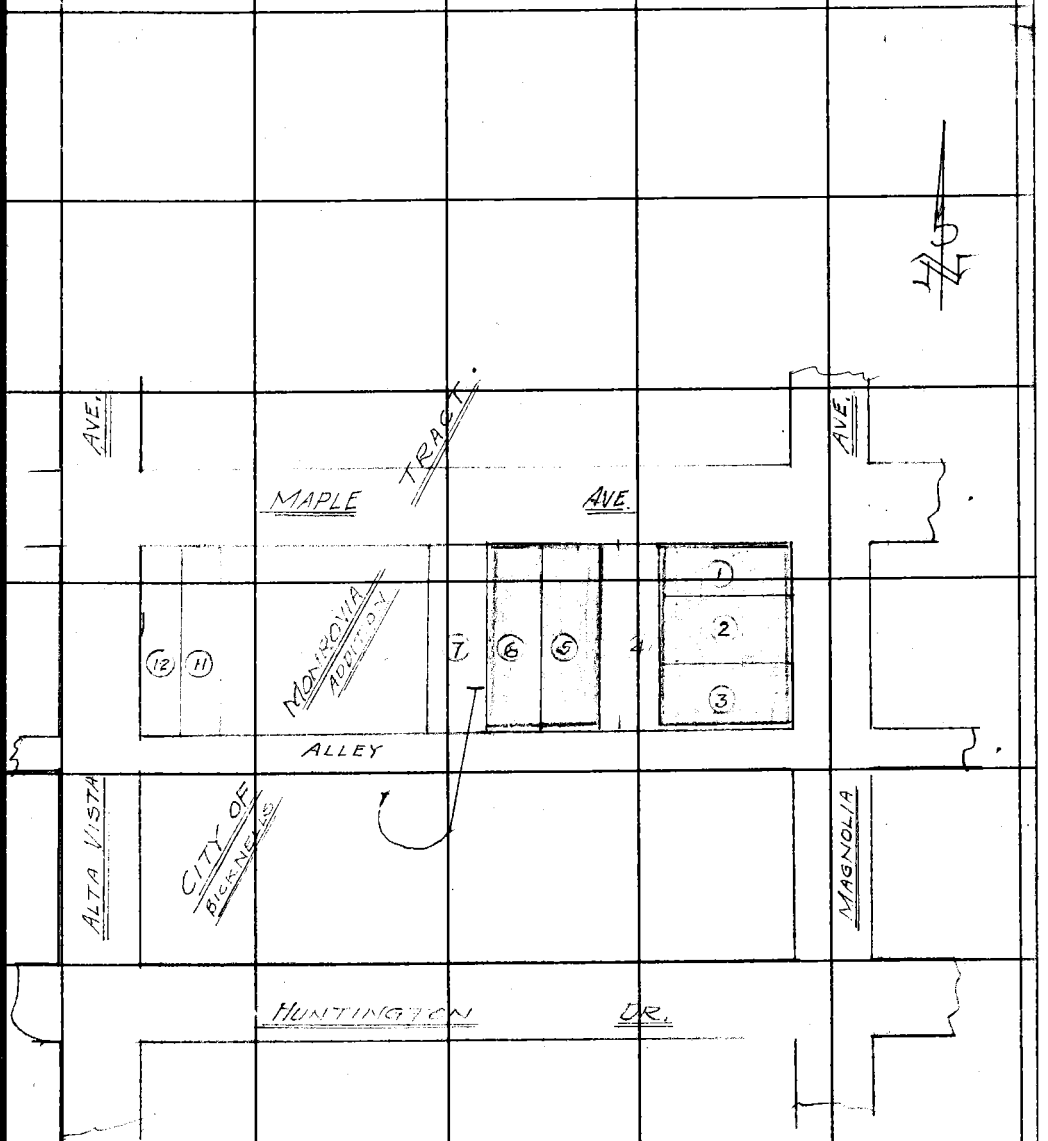

Note: Any Additions or Changes on This Sheet Must be Made or Circled in Red Ink With Date and Name of Person Making Change.

Do not extend notes this side of this line.

RETURN TO
LOS ANGELES COUNTY SURVEYOR
726 LOS ANGELES COUNTY
ENGINEERING BLDG.

76F3095 247 2-51

F. B. 898 PG. 404

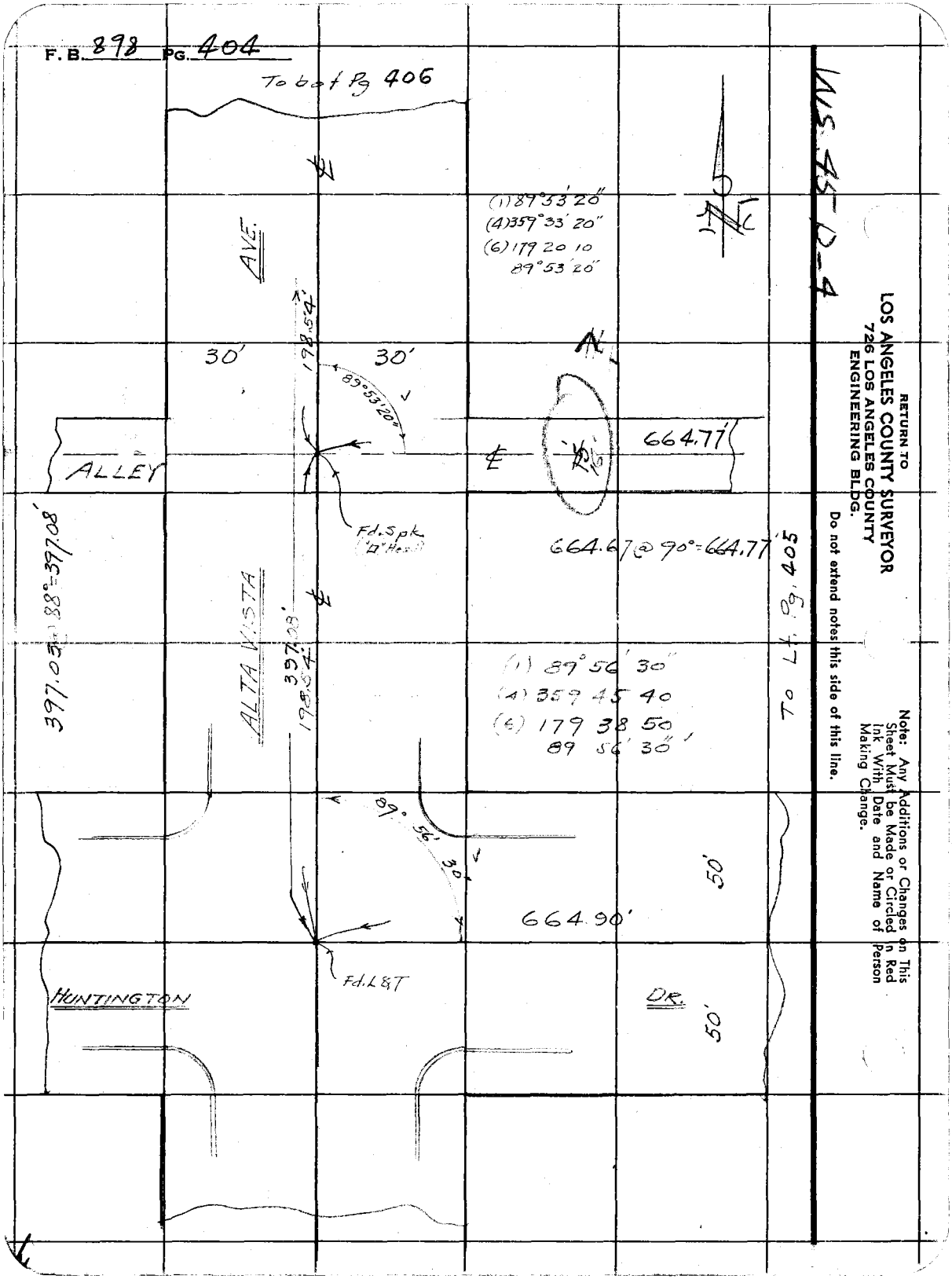

MS 45 0-4

RETURN TO
LOS ANGELES COUNTY SURVEYOR
726 LOS ANGELES COUNTY
ENGINEERING BLDG.

Do not extend notes this side of this line.

Note: Any Additions or Changes on This Sheet Must be Made or Circled in Red Ink With Date and Name of Person Making Change.

Notes Ck'd by DR & W	Survey of Santa Anita Cts. Bldg.-Monrovia
Map No. C.S. B-2350	W. O. 8660 Tape No. 0143 St'd. 68 °F
Office Work Bailey	Surveyed by Wallace
Checked	Notes ECW Date 7-4-52
Date	Indexed A. C. Johnson

F. B. 898 PG. 405

WS 45 D-4

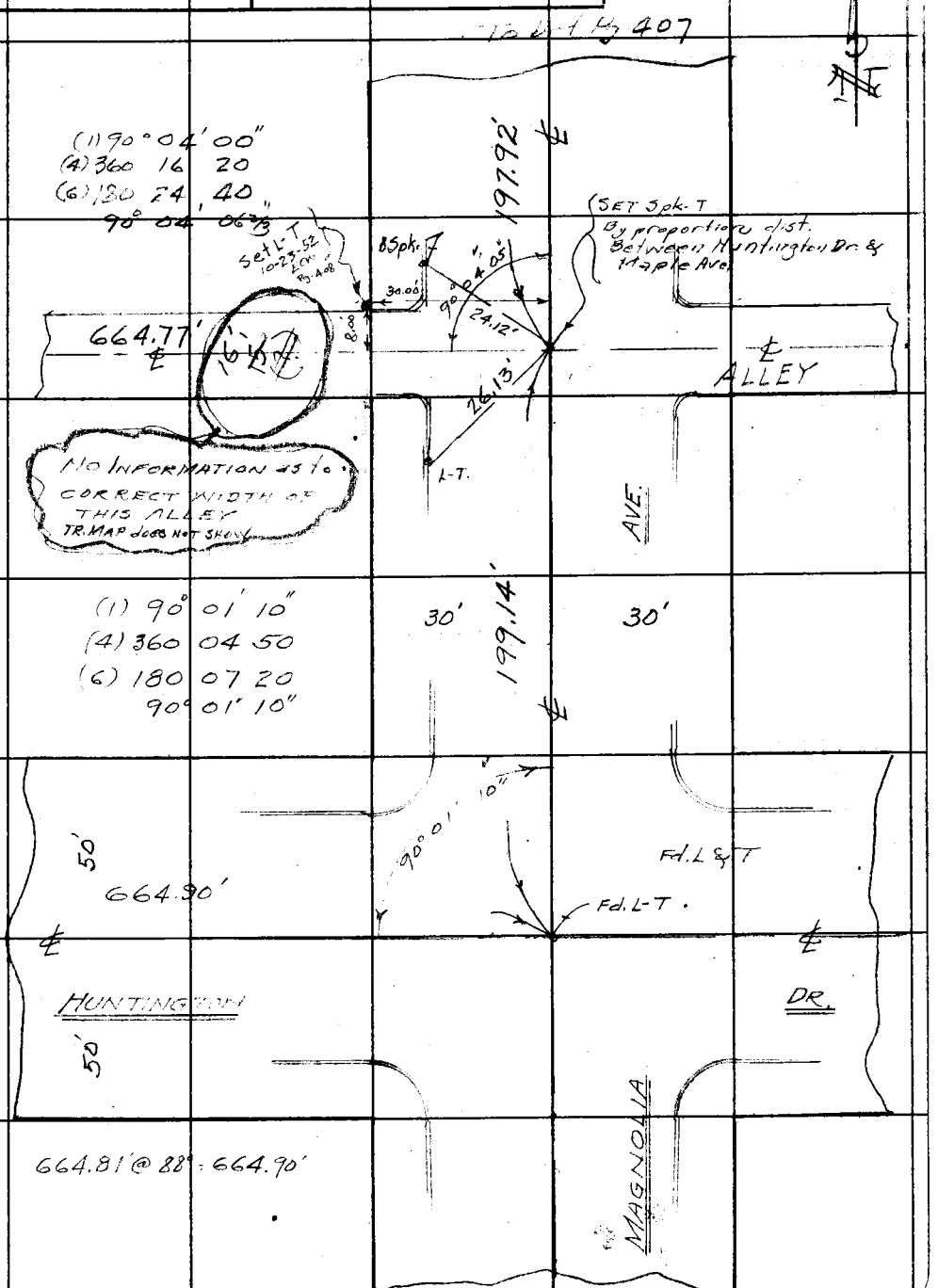

Note: Any Additions or Changes on This Sheet Must be Made or Circled in Red Ink With Date and Name of Person Making Change.

Do not extend notes this side of this line.

RETURN TO
LOS ANGELES COUNTY SURVEYOR
726 LOS ANGELES COUNTY
ENGINEERING BLDG.

76F309S 247 2-51

F.B. 898 PG. 406

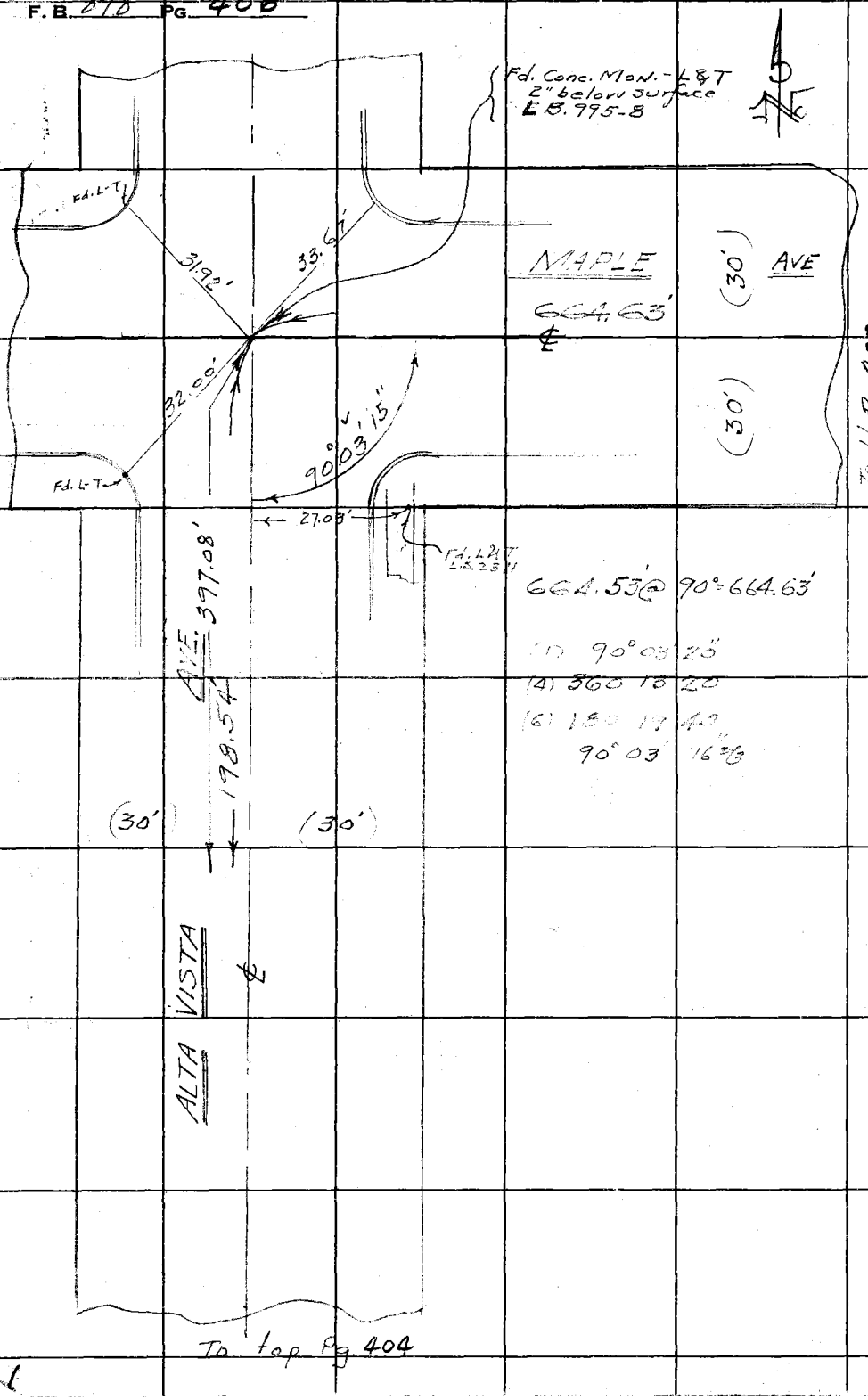

RETURN TO
LOS ANGELES COUNTY SURVEYOR
726 LOS ANGELES COUNTY
ENGINEERING BLDG.

Do not extend notes this side of this line.

Note: Any Additions or Changes on This Sheet Must be Made or Circled in Red Ink With Date and Name of Person Making Change.

Notes Ck'd by DREW	Survey of Santa Anita Mun
Map No. 8-2350	W. O. 8660 Tape No. 8143 St'd. 68 °F
Office Work Bailey	Surveyed by WALLACE
Checked	Notes ECW Date 9-4-52
Date	Indexed A. C. Johnson

F. B. 898 PG. 407

WS. 45 D-9

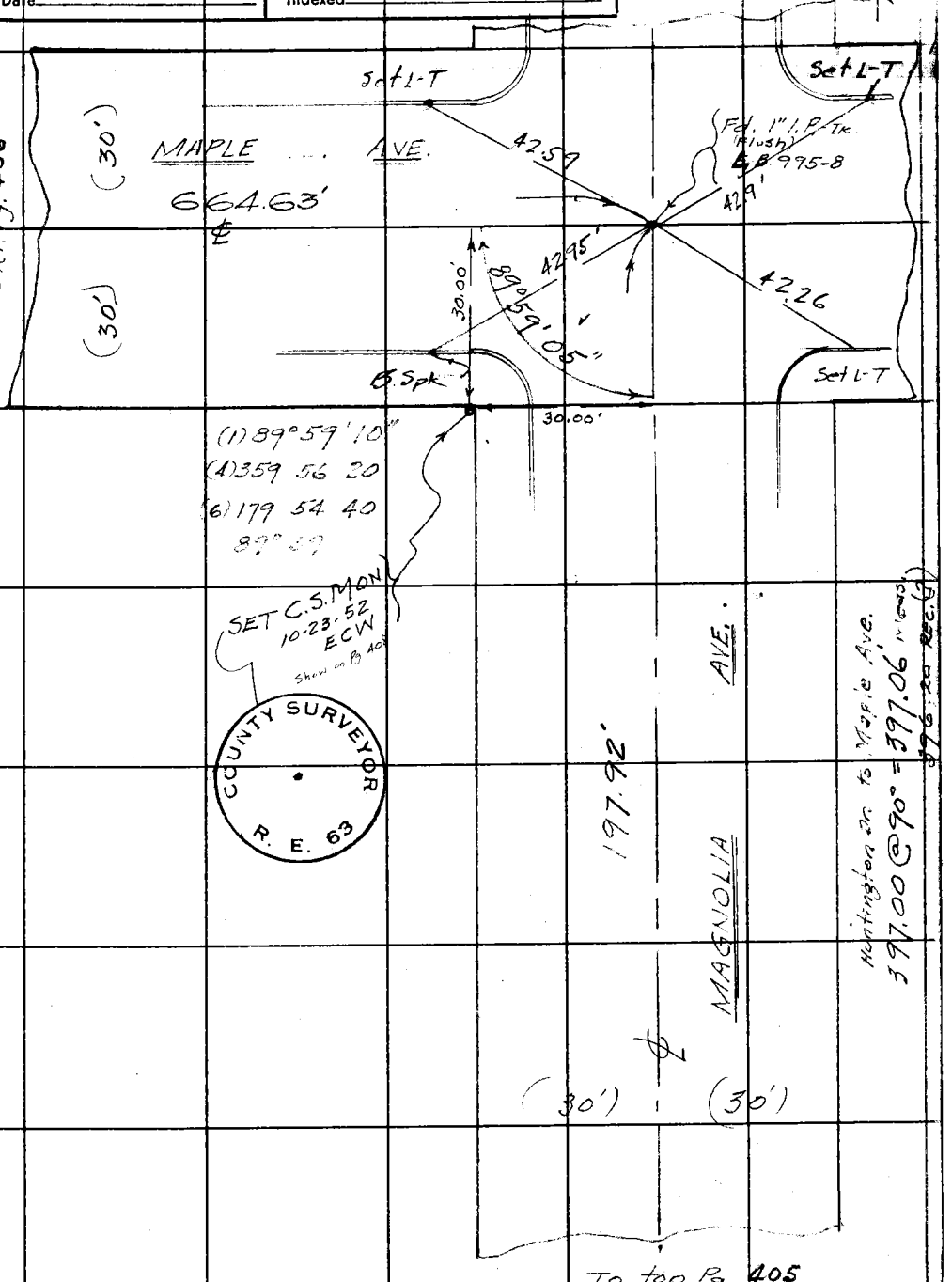

Note: Any Additions or Changes on This Sheet Must be Made or Circled in Red Ink With Date and Name of Person Making Change.

Do not extend notes this side of this line.

RETURN TO
LOS ANGELES COUNTY SURVEYOR
726 LOS ANGELES COUNTY
ENGINEERING BLDG.

76F309S 247 2-51

F.B. 898 PG. 408

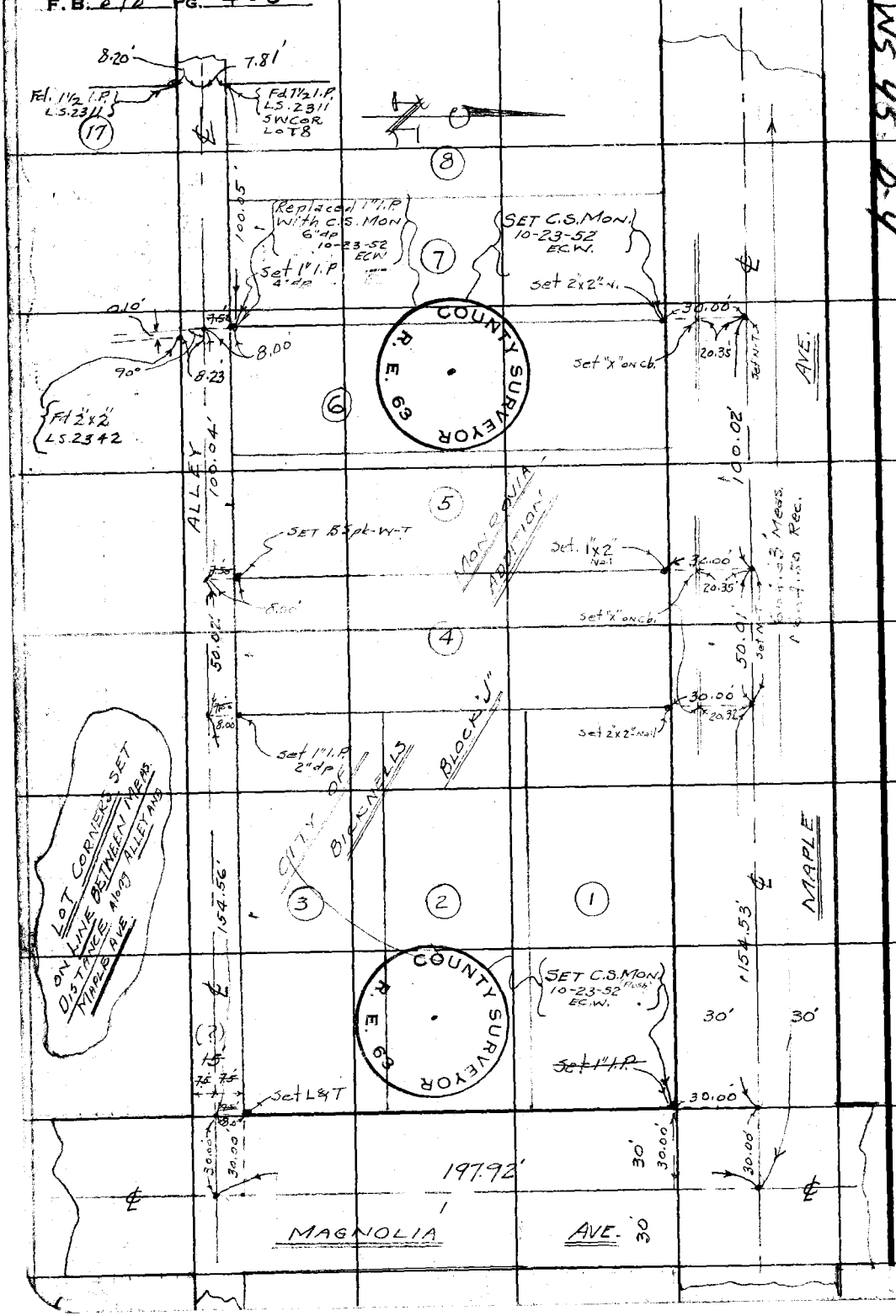

WS 45 D-4

RETURN TO
LOS ANGELES COUNTY SURVEYOR
726 LOS ANGELES COUNTY
ENGINEERING BLDG.

Do not extend notes this side of this line.

Note: Any Additions or Changes on This Sheet Must be Made or Circled in Red Ink With Date and Name of Person Making Change.

Notes Ck'd by D R E W	Survey of Santa Anita Courts Bldg. MONROVIA
Map No. C.J. B-2350	W. O. 8660 Tape No. ____ St'd. ____ °F
Office Work ____	Surveyed by Wallace
Checked ____	Notes ECW Date 9-8-52
Date ____	Indexed J. C. Johnson 9-12-52

F. B. 998 PG. 409

J. N. 8660

SANTA ANITA MUNICIPAL COURTS BLDG. - MONROVIA

TOPOG.

Note: Any Additions or Changes of This Sheet Must be Made or Circled in Red Ink With Date and Name of Person Making Change.

Do not extend notes this side of this line.

RETURN TO
LOS ANGELES COUNTY SURVEYOR
726 LOS ANGELES COUNTY
ENGINEERING BLDG.

76F309S 247 2-51

F. B. 878 PG. 410

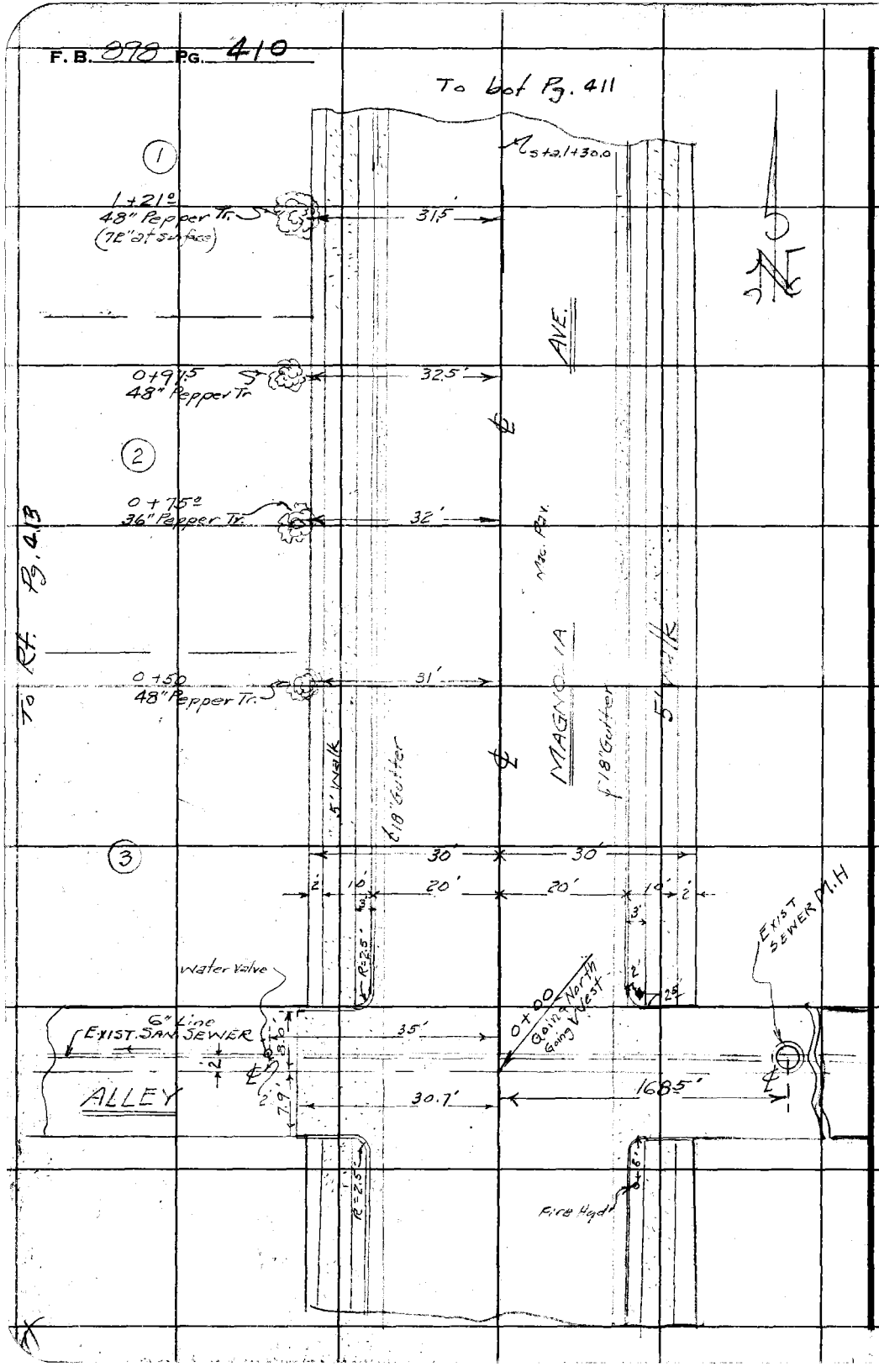

RETURN TO
LOS ANGELES COUNTY SURVEYOR
726 LOS ANGELES COUNTY
ENGINEERING BLDG.

Do not extend notes this side of this line.

Note: Any Additions or Changes on This Sheet Must be Made or Circled in Red Ink With Date and Name of Person Making Change.

Notes Ck'd by DEW	Survey of Santa Anita Munk. Cts. Bldg
Map No. C.S.B.-2350	W. O. 8666 Tape No. St'd. °F
Office Work Bailey	Surveyed by Wallace
Checked	Notes ECW Date 7-8-52
Date	Indexed K. C. Johnson

F. B. 999 PG. 411

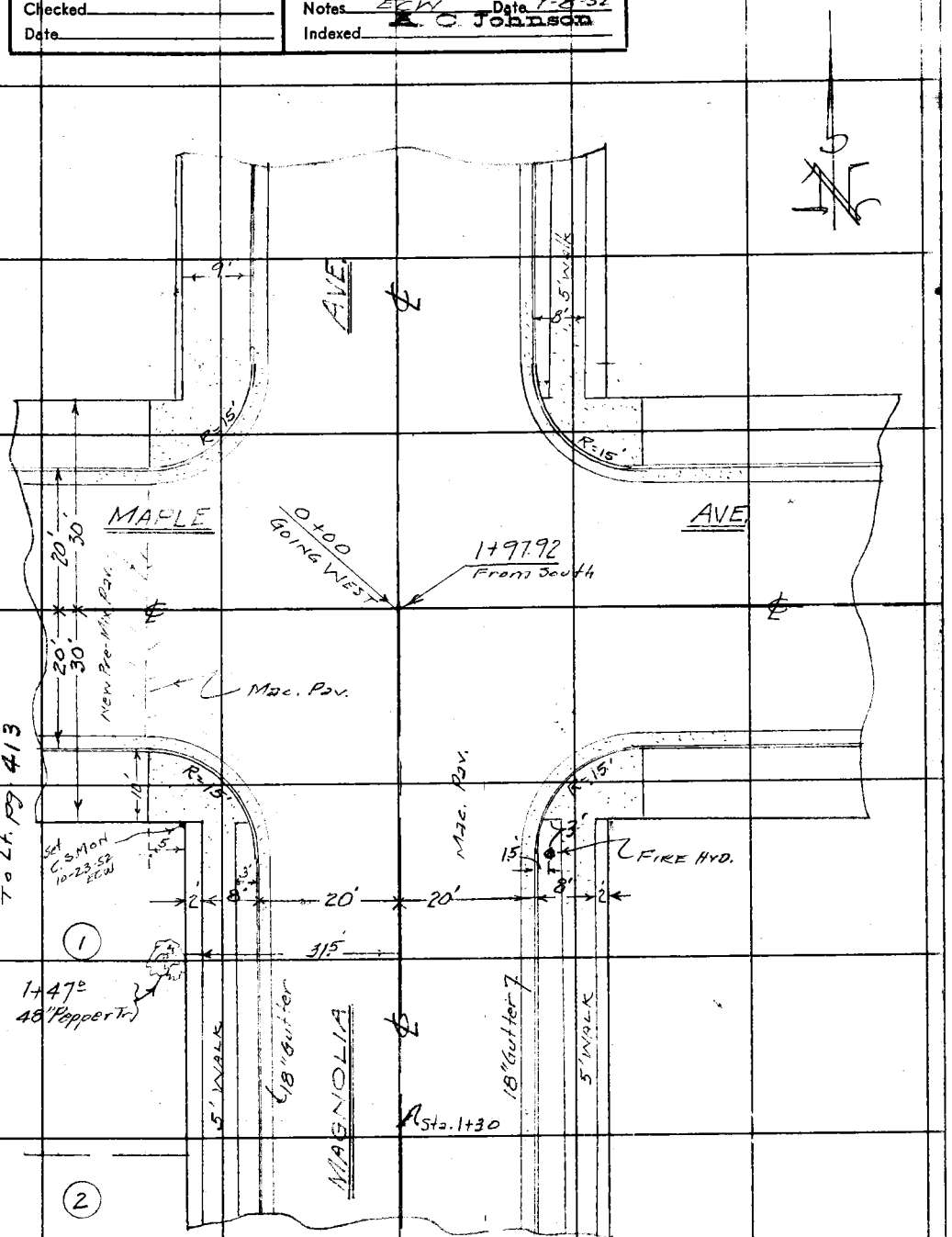

Note: Any Additions or Changes on This Sheet Must be Made or Circled in Red Ink With Date and Name of Person Making Change:

Do not extend notes this side of this line.

RETURN TO
LOS ANGELES COUNTY SURVEYOR
726 LOS ANGELES COUNTY
ENGINEERING BLDG.

76F309S 247 2-51

F.B. 878 PG. 412

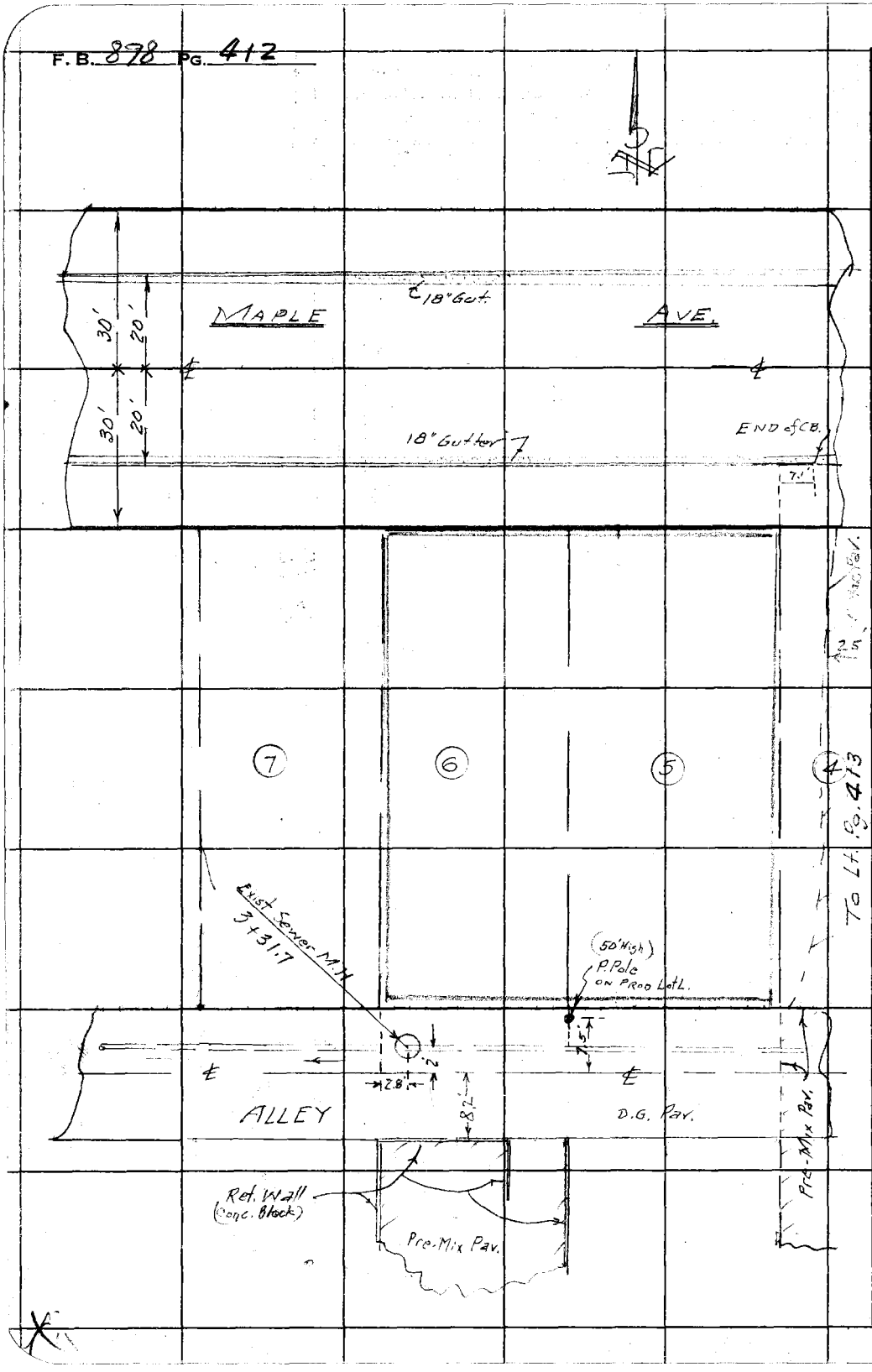

RETURN TO
LOS ANGELES COUNTY SURVEYOR
726 LOS ANGELES COUNTY
ENGINEERING BLDG.

Do not extend notes this side of this line.

Note: Any Additions or Changes on This Sheet Must be Made or Circled in Red Ink With Date and Name of Person Making Change.

F. B. 898 PG. 413

Notes Ck'd by DREW	Survey of Santa Anita Munic Cts.
Map No. C.S.B-2350	W. O. 8660 Tape No. St'd. °F
Office Work Bailey	Surveyed by Wallace
Checked	Notes ECW Date 9-14-52
Date	Indexed C. Johnson

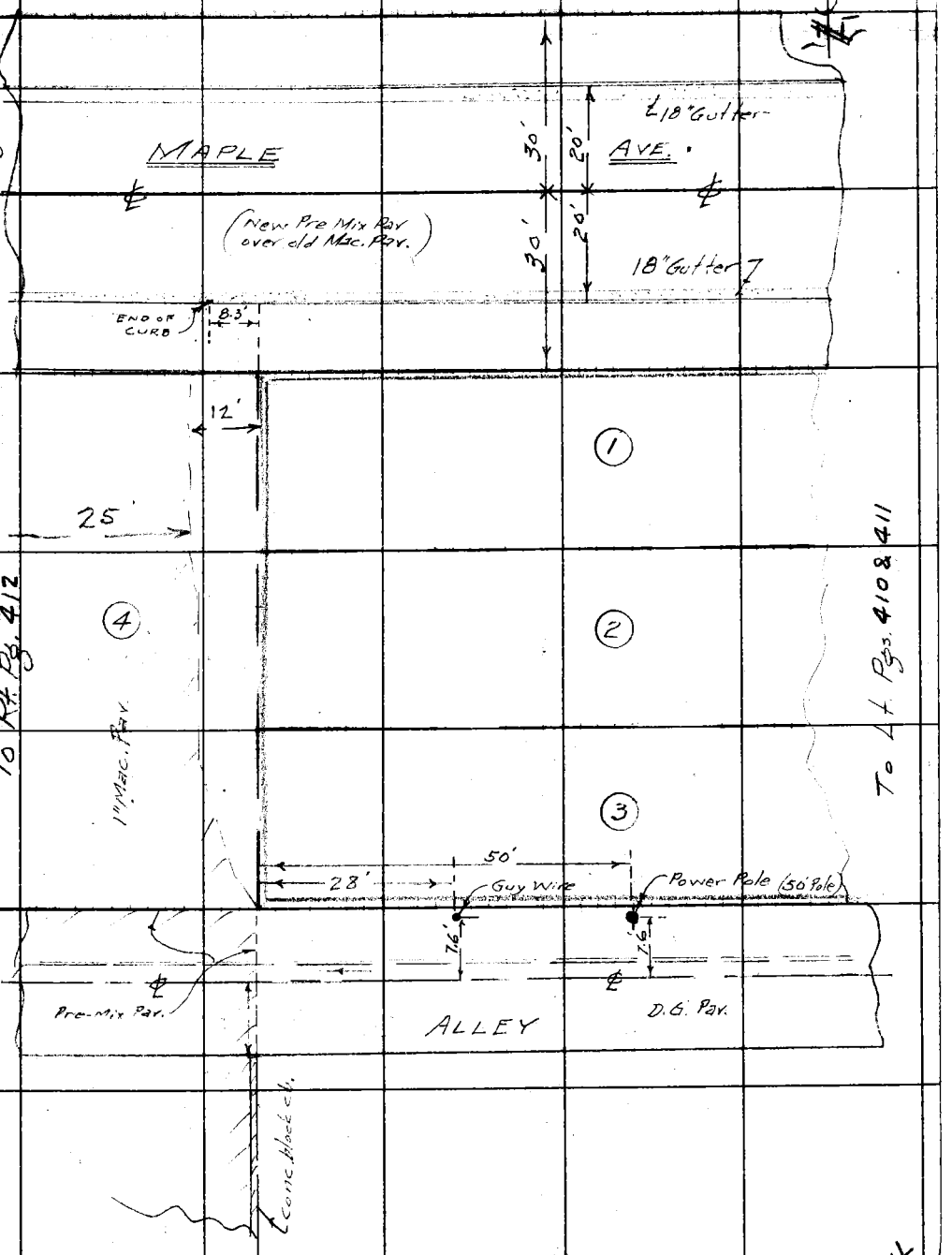

Note: Any Additions or Changes on This Sheet Must be Made or Circled in Red Ink With Date and Name of Person Making Change.

Do not extend notes this side of this line.

RETURN TO
LOS ANGELES COUNTY SURVEYOR
726 LOS ANGELES COUNTY
ENGINEERING BLDG.

76F309S 247 2-51

F. B. 898 PG. 414

RETURN TO
LOS ANGELES COUNTY SURVEYOR
726 LOS ANGELES COUNTY
ENGINEERING BLDG.

Do not extend notes this side of this line.

Note: Any Additions or Changes on This Sheet Must be Made or Circled in Red Ink With Date and Name of Person Making Change.

NOTES RED. _____ JOB NO. 8660 SURVEY OF SAN ANITA MUNICIPAL COURT F. B. 878 PG. 415

DATE _____ SURVEY BY E. C. WALLACE

NOTES CHKD. _____ NOTES BY J. MUSLIN DATE 7-8-52

DATE _____ INDEXED A. C. Johnson DATE 9-12-52

B.M.	1ST RUN	DIFF.	2ND RUN	3RD RUN	ADJ. ELEV.	DESCRIPTION
						J. N. 8660
						B.M. CIRCUIT
						WALLACE MUSLIN YORK RUSSELL

Do not extend notes this side of this line

NOTE: ANY ADDITIONS OR CHANGES ON THIS SHEET MUST BE MADE OR CIRCLED IN RED INK, WITH DATE AND NAME OF PERSON MAKING CHANGE.

PLEASE RETURN TO
LOS ANGELES COUNTY SURVEYOR
725 LOS ANGELES COUNTY ENGINEERING BLDG.

76S420 353 8-49

76S420 353 8-49

PLEASE RETURN TO
LOS ANGELES COUNTY SURVEYOR
725 LOS ANGELES COUNTY ENGINEERING BLDG.

NOTE: ANY ADDITIONS OR CHANGES ON THIS SHEET MUST BE MADE OR CIRCLED IN RED INK, WITH DATE AND NAME OF PERSON MAKING CHANGE.

Do not extend notes this side of this line

B.M.	1ST RUN	DIFF.	2ND RUN	3RD RUN	ADJ. ELEV.	DESCRIPTION
B.M.U.S.267	546.862		546.862		546.846	B.M.U.S.267 - COLORADO ST. & MYRTLE N.W. COR BRASS DISK IN WALL AT LEFT SIDE OF ENTRANCE TO BANK OF AMERICA M-35 ELEV. 546.862 (1934 ADJ. ELEV.) (Sa[illegible] B.M. [illegible]-9 El. 546.846 [illegible]) (Professional received after circuit [illegible])
+	0.298		0.112			
⊼	547.160		546.974			
−	6.278		6.080			
T.P.	540.882		540.894			
+	2.581		2.481			
⊼	543.463		543.375			
−	8.958		9.916			
T.P.	534.505		533.459			
+	1.268		2.292			
⊼	535.773		535.751			
−	7.929		7.884			
T.P.	527.844	Same T.K.	527.867			
+	2.344		2.815			
⊼	530.188		530.682			
−	9.921		8.777			
T.P.	520.267		521.905			
+	1.755		1.585			
⊼	522.022		523.490			
−	9.258		8.958			
T.P.	512.764		514.532			
+	2.600		2.491			
⊼	514.364		517.023			
−	7.701		8.260			
T.P.	506.663		508.763			
+	2.791		3.152			
⊼	509.454		511.915			
−	7.401		9.221			
T.P.	502.053		502.694			

RE RUN 5-13-53 BCW

JOB NO. 8660 SURVEY OF Santa Anita Municipal Court NOTES RED.
SURVEY BY E.C. Wallace DATE
NOTES BY J. Muslin DATE 9-8-52 NOTES CHKD.
INDEXED J. C. Johnson DATE DATE

F.B. 898 PG. 416

76S420 353 8-49

PLEASE RETURN TO
LOS ANGELES COUNTY SURVEYOR
725 LOS ANGELES COUNTY ENGINEERING BLDG.

NOTE: ANY ADDITIONS OR CHANGES ON THIS SHEET MUST BE MADE OR CIRCLED IN RED INK, WITH DATE AND NAME OF PERSON MAKING CHANGE.

Do not extend notes this side of this line

NOTES RED. JOB NO.
DATE SURVEY BY E.C. Wallace SURVEY OF
NOTES CHKD. NOTES BY J. M. DATE
DATE INDEXED A. C. Johnson DATE

B.M.	1ST RUN	DIFF.	2ND RUN	3RD RUN	ADJ. ELEV.	DESCRIPTION
T.P.	502.053		502.694			
+	3.587		2.506			
T.P.	505.640		505.200			
−	8.198		7.848			
T.P.	497.442		497.352			
+	4.822		5.493			
T.P.	502.264		502.845			
−	7.580		8.511			
T.P.	494.684		494.334			
+	1.830		3.580			
T.P.	496.514		495.914			
−	5.063		6.468		-.011	
Set B.M. S-1	488.451		489.446	488.430	488.419	Set B.M. S-1 El. 488.419
+	3.460			3.875		
T.P.	491.911	-2.689		-2.690		
−	6.149			6.565	-.012	B.M. S-2 El. 485.72
B.M. S-2	485.762		Run 5-12-59 485.762	486.740	486.728	
+	6.647		6.134			
T.P.	492.409		491.896			
−	3.668		3.445			
T.P.	488.741		488.451			
+	6.333		6.632			
T.P.	495.074		495.083			
−	3.027		3.417			
T.P.	492.047		491.666			
+	7.627		7.757			
T.P.	499.674		499.423			
−	3.520		3.372			
T.P.	496.154		496.051	497.025		

Re Run 5-13-53 EW

Re Run 5-12-59

F.B. 878 PG. 417

76S420 353 8-49

PLEASE RETURN TO
LOS ANGELES COUNTY SURVEYOR
725 LOS ANGELES COUNTY ENGINEERING BLDG.

NOTE: ANY ADDITIONS OR CHANGES ON THIS SHEET MUST BE MADE OR CIRCLED IN RED INK, WITH DATE AND NAME OF PERSON MAKING CHANGE.

Do not extend notes this side of this line

B.M.	1ST RUN	DIFF.	2ND RUN	3RD RUN	ADJ. ELEV.	DESCRIPTION
T.P	496.154		496.051	497.023		
+	7.170		7.007			
⊼	503.324		503.360			
−	8.460		7.183			
T.P	494.864		496.357			
+	5.574		3.654			
⊼	500.438		500.081			
−	4.745		4.346			
B.M. 11-10	495.693		495.685	496.66	496.646	B.M. 11-10 El. 496.646 F.B. 1376-13 HUNTINGTON DR. & MYSTLE AVE. 66' S. OF ℄ HUNTINGTON & 5' E. OF ℄ MYSTLE C.S. MON. IN WELL EL. 496.646 (1952)

496.693
.016 Equal 3 begining
496.677
496.646
.031

496.[illegible]
[illegible]
1.017 OUT 5-12-53

Turns = 16
Diff = 17
Adj = -.0010625

JOB NO. 18660 SURVEY OF SANTA ANITA MUNICIPAL COURT NOTES RED.
SURVEY BY E.C. WALLACE DATE
NOTES BY J. MUSLIN DATE 9-10-52 NOTES CHKD.
INDEXED A. C. Johnson DATE 5 DATE

F.B. 898 PG. 418

Profile	Notes Red.	Plotted G.W.B.	Job No. 8660	Division No.	F. B. 898	Pg. 419
No.	Date	Date 9/17/52	Survey of			
X-Sec.	Notes Chkd.	Checked	Survey by E.C.W.	Notes J.M.	Date 9-10-52	
No.	Date	Date	Map No. B-2350	Indexed C. Johnson	Date	

J.N. 8660

SANTA ANITA MUNICIPAL COURTS BLDG

MAGNOLIA AVE

FROM

ALLEY S. OF MAPLE AVE

TO

MAPLE AVE

X-SECTIONS

STATION	B. S.	H. I.	F. S.	ELEV.

NOTE: ANY ADDITIONS OR CHANGES ON THIS SHEET MUST BE MADE OR CIRCLED IN RED INK, WITH DATE AND NAME OF PERSON MAKING CHANGE.

PLEASE RETURN TO
LOS ANGELES COUNTY SURVEYOR
726 LOS ANGELES COUNTY ENGINEERING BLDG.

Do not extend notes this side of this line.

76L298 307 4-50

76L298 307 4-50

PLEASE RETURN TO
LOS ANGELES COUNTY SURVEYOR
726 LOS ANGELES COUNTY ENGINEERING BLDG.

NOTE: ANY ADDITIONS OR CHANGES ON THIS SHEET MUST BE MADE OR CIRCLED IN RED INK, WITH DATE AND NAME OF PERSON MAKING CHANGE.

Do not extend notes this side of this line.

STATION	B. S.	H. I.	F. S.	ELEV.	Magnolia Ave	
B.M. S-2				48[illegible] 72	B.M. 32 El. 485.72 F.B. 898-47 Magnolia Ave & Alley N. of Huntington Dr - N.W. Cor. B. Spk 5' N. of N. end CR.	
					LT (WEST) ℄	RT (EAST)
0+00 ℄ INTR				485 31		℄ INT ALLEY
0-50				84 23		℄
				8[illegible] 72	20' GUT	
				[illegible]	20' CB	
0-100				[illegible]		℄
				[illegible]		20' GUT
				83 63		20 CB
				[illegible]		28' BK. WK.
				8[illegible] 75	GUT 20'	
				[illegible]	CB. 20'	
				83 56	BK. WK. 28'	
M.C.R. N.E. Cor.				8[illegible]		
M.C.R. [illegible]				8[illegible]		
0+10				85 5		℄
				84 [illegible]	GUT 20'	
				[illegible]	CB 20'	
				85 73	BK. WK. 28'	
				84 8	Bot. Brk. 40'	
				84 4	50'	

F.B. 898 PG. 420 Job No. 8660 Division No. Notes Red. Plotted G.D.B. Profile
Survey of SANTA ANITA MUNICIPAL COURTS Date Date 9/17/52 No.
Survey by E.C. WALLACE Notes J. MUSLIN Notes Chkd. Checked X-Sec.
Indexed R. C. Johnson Date Date Date No.

76L298 307 4-50

PLEASE RETURN TO
LOS ANGELES COUNTY SURVEYOR
726 LOS ANGELES COUNTY ENGINEERING BLDG.

NOTE: ANY ADDITIONS OR CHANGES ON THIS SHEET MUST BE MADE OR CIRCLED IN RED INK, WITH DATE AND NAME OF PERSON MAKING CHANGE.

Do not extend notes this side of this line.

STATION	B. S.	H. I.	F. S.	ELEV.	Lt.	℄	Rt
0+50				486 3		℄	
				95 98			20' Gut
				96 24			20' CB.
				86 95			28' BK W.K.
				88 58	Gut 20'		
				86 39	CB. 20'		
				86 70	BK W.K. 28'		
				85 3	Bot. Bek. 38		
				85 0	48'		
1+00				87 3		℄	
				86 [illegible]			20' Gut
				87 42			20' CB
				87 60			28' BK W.K.
				86 [illegible]	Gut 20'		
				8[illegible]	CB. 20'		
				87 44	BK W.K. 28'		
				86 6	Bot. Bek 38'		
				86 0	48'		
T.P.				487 23			
1+[illegible]				88 0		℄	
				487 74			20' Gut

Profile Notes Red. _____ Plotted G.D.B. Job No. 2662 Division No. _____ F. B. [illegible] Pg. 421

No. _____ Date _____ Date 9/12/52 Survey of [illegible]

X-Sec. Notes Chkd. _____ Checked _____ Survey by F.C.W. Notes J.M. Date 9-10-52

No. _____ Date _____ Date _____ Map No. B-2350 Indexed G. Johnson Date _____

76L298 307 4-50

PLEASE RETURN TO
LOS ANGELES COUNTY SURVEYOR
726 LOS ANGELES COUNTY ENGINEERING BLDG.

NOTE: ANY ADDITIONS OR CHANGES ON THIS SHEET MUST BE MADE OR CIRCLED IN RED INK, WITH DATE AND NAME OF PERSON MAKING CHANGE.

Do not extend notes this side of this line.

STATION	B. S.	H. I.	F. S.	ELEV.	LT.	℄	RT
1+5[illegible]				488 46			20' CB
				[illegible]			28' BL. WK
				[illegible] 47	GUT [illegible]		
				[illegible]	CB 20'		
				8[illegible] 41	[illegible] 28'		
				[illegible]	BOT. BRK 43'		
				8[illegible] 0	53'		
S. END C.R. S.E. COR				8[illegible] 14			GUT
				[illegible] 73			[illegible]
W " "				[illegible]			GUT
" " "				7[illegible] 93			CB
S. " S.W "				[illegible] 75	GUT		
"				[illegible]	CB		
W " "				[illegible]	GUT		
				[illegible]	CB		
1+97.92				[illegible] 5		℄	INT MAPLE AVE
E END C.R. N.E. COR				[illegible]			GUT
"				[illegible]			CB
N. " "				88 56			
" "				8[illegible] 2			

F. B. 898 PG. 422 Job No. 8660 Division No. Notes Red. Plotted G.D.B. Profile
Survey of SANTA ANITA MUNICIPAL COURT Date Date 9/17/52 No. X-Sec.
Survey by E.C. WALLACE Notes J. MUSLIN Notes Chkd. Checked No.
Indexed K. C. Johnson Date Date Date

76L298 307 4-50

PLEASE RETURN TO
LOS ANGELES COUNTY SURVEYOR
726 LOS ANGELES COUNTY ENGINEERING BLDG.

NOTE: ANY ADDITIONS OR CHANGES ON THIS SHEET MUST BE MADE OR CIRCLED IN RED INK, WITH DATE AND NAME OF PERSON MAKING CHANGE.

Do not extend notes this side of this line.

STATION	B. S.	H. I.	F. S.	ELEV.	Magnolia Ave	
					LT ℄	RT
W. END [illegible]	[illegible]			488 23	GUT	
"	1			89 04	CB.	
N.				88 45	GUT	
"	"			89 25	CB	
B.M.S-1				488 41	B.M.S-1 El. 488.415	F.B 898-~~77~~ 417

Profile Notes Red. ____ Plotted G.Q.B. Job No. [illegible] Division No. ____ F. B. [illegible] Pg. 423
No. ____ Date ____ Date [illegible] Survey of [illegible]
X-Sec. Notes Chkd. ____ Checked ____ Survey by [illegible] Notes [illegible] Date 9-10-52
No. ____ Date ____ Date ____ Map No. B-2350 Indexed A. C. Johnson Date ____

76L298 307 4-50

PLEASE RETURN TO
LOS ANGELES COUNTY SURVEYOR
726 LOS ANGELES COUNTY ENGINEERING BLDG.

NOTE: ANY ADDITIONS OR CHANGES ON THIS SHEET MUST BE MADE OR CIRCLED IN RED INK, WITH DATE AND NAME OF PERSON MAKING CHANGE.

Do not extend notes this side of this line.

STATION	B. S.	H. I.	F. S.	ELEV.	Maple Ave	
		Maple Ave - W. From [illegible] Ave				
B.M.S-1					B.M.S-1 LT EL. 488.41	℄ FB 898-~~77~~ 417 RT
0+00				489 8		
0+35				[illegible]		℄
				[illegible]		20' GUT
				89 [illegible]		20' CB
				89 39	GUT 20'	
				88 [illegible]	CB 20'	
				88 6	30'	
0+50				[illegible] 2		℄
"				[illegible] 2	TOP BRK 29'	
"				[illegible] 2	BOT BRK 37'	
"				89 1	50'	
1+00				[illegible]		℄
"				[illegible]		20' GUT
				[illegible]		20' CB
				86 [illegible]	GUT 20'	
				87 [illegible]	CB 20'	
				89 [illegible]	30'	
				86 [illegible]	37'	
"				86 3	50'	

F. B. 898 Pg. 424 Job No. 8660 Division No. Notes Red. Plotted G.D.B. Profile
Survey of Santa Anita Municipal Court Date Date 9/17/52 No. X-Sec.
Survey by E.C. Wallace Notes J. Muslin Notes Chkd. Checked No.
Indexed R. C. Johnson Date Date Date

76L298 307 4-50

PLEASE RETURN TO
LOS ANGELES COUNTY SURVEYOR
726 LOS ANGELES COUNTY ENGINEERING BLDG.

NOTE: ANY ADDITIONS OR CHANGES ON THIS SHEET MUST BE MADE OR CIRCLED IN RED INK, WITH DATE AND NAME OF PERSON MAKING CHANGE.

Do not extend notes this side of this line.

STATION	B. S.	H. I.	F. S.	ELEV.	MAPLE LT	℄	RT
T. P				485 12			
1+8[illegible]				85 7		℄	
"				85 36			20' GUT
"				86 14			20' CB
"				84 72	GUT 20'		
				85 54	CB 20'		
"				85 4	N.W. COR. LOT 1 P/L 30'		
				84 6	50'		
2+ 34.5				84 7		℄	
"				84 38			20' GUT
"				85 19			20' CB
"				83 84	GUT 20'		
"				84 61	CB 20'		
"				84 5	N.E. COR LOT 5 30'		
"				83 9	50'		
2+84.5				83 8		℄	
				83 46			20' GUT
				84 24			20' CB
				82 92	GUT 20'		
				83 70	CB 20'		
				83 6	N.W. COR LOT 5 30		

Profile Notes Red. ____ Plotted G.D.B. Job No. 8660 Division No. ____ F. B. ____ Pg. 425
No. ____ Date ____ Date 9/17/52 Survey of [illegible]
X-Sec. Notes Chkd. ____ Checked ____ Survey by E.C.W. Notes J.M. Date 9-10-52
No. ____ Date ____ Date ____ Map No. B-2350 Indexed ____ Date ____

76L298 307 4-50

PLEASE RETURN TO
LOS ANGELES COUNTY SURVEYOR
726 LOS ANGELES COUNTY ENGINEERING BLDG.

NOTE: ANY ADDITIONS OR CHANGES ON THIS SHEET MUST BE MADE OR CIRCLED IN RED INK, WITH DATE AND NAME OF PERSON MAKING CHANGE.

Do not extend notes this side of this line.

STATION	B. S.	H. I.	F. S.	ELEV.	MAPLE AVE.	
2+84 5				483 0	50'	
3+34 5				82 8		℄
"				82 47		20' GUT
"				83 28		20' CB
"				81 97	GUT 20'	
				82 78	CB 20'	
"				82 8	N.W. COR LOT 6 30'	
"				82 2	50'	
4+00				81 6		℄
"				8[illegible] 23		20' GUT
"				82 02		20' CB
"				8[illegible] 77	GUT 20'	
"				81 58	CB 20'	
"				81 6	P/L 30'	
"				81 0	50'	
5+00				79 6		℄
"				79 17		20' GUT
"				79 97		20' CB
"				78 67	GUT 20'	
"				79 49	CB 20'	
"				79 6	P/L 30'	

F. B. 898 Pg. 426 Job No. 8660 Division No. Notes Red. Plotted G.D.B. Profile
Survey of SANTA ANITA MUNICIPAL COURT Date Date 9/17/52 No.
Survey by E.C. WALLACE Notes J. MUSLIN Notes Chkd. Checked X-Sec.
Indexed A. C. Johnson Date Date Date No.

76L298 307 4-50

PLEASE RETURN TO
LOS ANGELES COUNTY SURVEYOR
726 LOS ANGELES COUNTY ENGINEERING BLDG.

NOTE: ANY ADDITIONS OR CHANGES ON THIS SHEET MUST BE MADE OR CIRCLED IN RED INK, WITH DATE AND NAME OF PERSON MAKING CHANGE.

Do not extend notes this side of this line.

STATION	B. S.	H. I.	F. S.	ELEV.	LT.	℄	RT.
5+00				478 8	50'		
T.P.				479 41			
B.M. S-2				485 71	B.M. S-2 EL 485.72		FB. 898 ~~77~~ 417
	1 ST ALLEY N. OF HUNTINGTON BETWEEN MAGNOLIA & ALTA VISTA						
B.M. S-2				485 72	B.M. S-2 EL. 485.72		PG. ~~77~~ 417
					LT.	℄	RT.
0+00				485 3		℄	
0+20				84 68		℄ GUT	
M.C.R. N.W. COR				85 69			
M.C.R. S.W. COR.				85 39			
0+30				85 55		℄	
				85 85			8' CB
"				85 53	CB 8'		
0+60				83 7		℄	

Profile Notes Red. ____ Plotted G.D.B. Job No. 8660 Division No. ____ F. B. 898 Pg. 427
No. ____ Date ____ Date 9/17/52 Survey of SANTA ANITA MUNICIPAL COURTS
X-Sec. Notes Chkd. ____ Checked ____ Survey by E.C.W. Notes J.M. Date 9-10-52
No. ____ Date ____ Date ____ Map No. B-2350 Indexed A. C. Johnson Date ____

76L298 307 4-50

PLEASE RETURN TO
LOS ANGELES COUNTY SURVEYOR
726 LOS ANGELES COUNTY ENGINEERING BLDG.

NOTE: ANY ADDITIONS OR CHANGES ON THIS SHEET MUST BE MADE OR CIRCLED IN RED INK, WITH DATE AND NAME OF PERSON MAKING CHANGE.

Do not extend notes this side of this line.

STATION	B. S.	H. I.	F. S.	ELEV.	ALLEY LT	ALLEY RT
0+60				484 0		℄ 8'
"				84 8		50'
"				83 8	6'	
"				8[illegible] 3	20'	
1+00				83 0		℄
"				83 6		8'
"				84 2		50'
"				83 3	5'	
"				82 6	20'	
1+84.5				81 8		℄
"				81 9		S.W. COR LOT 3
"				83 0		50'
"				81 9	8'	
"				81 7	20'	
2+34.5				8[illegible] 9		℄
"				8[illegible] [illegible]		S.E. COR. LOT 5
"				82 0		50'
"				8[illegible] 9	8'	
"				80 8	20'	
2+84.5				80 0		℄
				80 6		S.E. COR. LOT 6

F. B. 898 Pg. 428 Job No. 8660 Division No. ____ Notes Red. ____ Plotted G.D.B. Profile
Survey of SANTA ANITA MUNICIPAL COURTS Date ____ Date 9/17/52 No. ____
Survey by E.C. WALLACE Notes J. MUELLER Notes Chkd. ____ Checked ____ X-Sec.
Indexed C. Johnson Date ____ Date ____ Date ____ No. ____

76L298 307 4-50

PLEASE RETURN TO
LOS ANGELES COUNTY SURVEYOR
726 LOS ANGELES COUNTY ENGINEERING BLDG.

NOTE: ANY ADDITIONS OR CHANGES ON THIS SHEET MUST BE MADE OR CIRCLED IN RED INK, WITH DATE AND NAME OF PERSON MAKING CHANGE.

Do not extend notes this side of this line.

STATION	B. S.	H. I.	F. S.	ELEV.	ALLEY LT	℄	RT
2+84.5				481 1		℄	50'
				80 2		8'	
3+31.7	Top M.H.			479 64	6" INLET ON East		6" outlet on W
	6" Inlet on E. invert Elev.			474 80	Rim 479.66 Elev		Elev. W. Rim 479.6[illegible]
	6" Outlet on W. "		"	474 64	Rim to invert - 4.86		Rim to invert -4.97
					474.80		474.64
					475.80 ← Correct elev. → 475.64		
					[redacted] SEE correction of elev. of B.M. 5-2 - page 417 E.C.W.		
3+ 34.5				79 5		℄	
				79 [illegible]			S.W. Cor. Lot 6
				80 5			50'
				79 8		8'	
				79 4		20'	
4+0[illegible]				78 0		℄	
				78 5			8'
				79 2			50'
				78 5		8'	
T.P.				479 40			
5+00				76 1		℄	
				76 5			8'
				77 3			50'

Profile Notes Red. ____ Plotted G.D.B. Job No. 8660 Division No. ____ F. B. [illegible] Pg. 429
No. ____ Date ____ Date 9/17/52 Survey of [illegible]
X-Sec. Notes Chkd. ____ Checked ____ Survey by E.C.W. Notes J.M. Date 9-10-52
No. ____ Date ____ Date ____ Map No. B-2350 Indexed [illegible] Johnson Date ____

76L298 307 4-50

PLEASE RETURN TO
LOS ANGELES COUNTY SURVEYOR
726 LOS ANGELES COUNTY ENGINEERING BLDG.

NOTE: ANY ADDITIONS OR CHANGES ON THIS SHEET MUST BE MADE OR CIRCLED IN RED INK, WITH DATE AND NAME OF PERSON MAKING CHANGE.

Do not extend notes this side of this line.

STATION	B. S.	H. I.	F. S.	ELEV.	ALLEY Lt	ALLEY ℄	ALLEY Rt
5+00				49 6		5'	
				75 7		28'	
N.W. Cor. Lot 3				8 4			
N.W. Cor. Lot 2				84 2			
B.M. S-1					B.M. S-1 EL. 488.415		F.B. 898-~~77~~ 417
Sewer M.H. in 1st Alley N. of [illegible] Dr. - 168.5' East of ℄ Magnolia							See Pg 410
BM. 52				486 73	B.M. S-2 - El. 486.73 F.B. 898-417 Magnolia Ave. & Alley bet. Maple & Huntington Dr. - N.W. Cor. B. Spk. 25' N. Nerd Cor.		
Top of M.H.				488 57	6" INVERT OUTLET ON West		Invert 6" INLET on East
Invert elev. 6" inlet on East				482 91	West Rim	488.54	488.60 East Rim
" " 6" outlet " West				482 84	Rim to invert	-5.70	-5.69 Rim to invert
						482.84	482.91
B.M. 52				486 73	B.M. S-2. El. 486.73 shown above		

F. B. 898 Pg. 430 Job No. 8220 Division No. Notes Red. Plotted G.D.B. Profile
Survey of Santa Anita Municipal Court Date 9/17/52 No. X-Sec.
Survey by E.C. Wallace Notes J. Muslin Notes Chkd. Checked No.
Indexed A. C. Johnson Date Date Date No.

Profile No. _____ Notes Red. _____ Plotted G.D.B. Job No. 8660 Division No. _____ F.B. 898 PG. 431

Date _____ Date 9/17/52 Survey of Santa Anita Courts Bldg - Monrovia

X-Sec. No. _____ Notes Chkd. _____ Checked _____ Survey by _____ Notes _____ Date _____

Date _____ Date _____ Map No. B-2350 Indexed. Johnson Date _____

J.N. 8660

SANTA ANITA MUNICIPAL COURTS BLVD.

Additional Profile

STATION	B.S.	H.I.	F.S.	ELEV.

NOTE: ANY ADDITIONS OR CHANGES ON THIS SHEET MUST BE MADE OR CIRCLED IN RED INK, WITH DATE AND NAME OF PERSON MAKING CHANGE.

PLEASE RETURN TO
LOS ANGELES COUNTY SURVEYOR
726 LOS ANGELES COUNTY
ENGINEERING BLDG.

Do not extend notes this side of this line.

76L298 307 10-51

76L298 307 10-51

PLEASE RETURN TO

LOS ANGELES COUNTY SURVEYOR
726 LOS ANGELES COUNTY
ENGINEERING BLDG.

NOTE: ANY ADDITIONS OR CHANGES ON THIS SHEET MUST BE MADE OR CIRCLED IN RED INK, WITH DATE AND NAME OF PERSON MAKING CHANGE.

Do not extend notes this side of this line.

STATION	B. S.	H. I.	F. S.	ELEV.		
B.M. S-1				488 42	B.M. S-1 El. 488.42	F.B. 898-417
LINE 100' South & parallel to Maple Ave. from ℄ Magnolia Ave - West						
0+00	℄ Magnolia Ave			487 25		
+20	Gutter			—		
+20	curb			—		
+28	back walk			—		
1+00				4854		
+50				846		
+84.5				839		
+92.8	End cb. 80' Rt. (North)			8542		
+97	Edg. pav			837		
2+00				836		
+25				830		
+27.4	End cb. 80' Rt			8476		
+34.5				829		
+84.5				830		
3+34.5				4812		
BM-S-2				485 73	B.M S2 El. 485.73	F.B. 898-17

F.B. 898 PG. 432 Job No. 8660 Division No. Notes Red. Plotted G.D.B. Profile
Survey of Santa Anita Date Date 9/12/52 No.
Survey by Wallace Notes ECW Notes Chkd. Checked X-Sec.
Indexed C. Johnson Date Date No.

Notes Ck'd by	Survey of Santa Anita Courts Bldg.
Map No.	W. O. A102b Tape No. St'd. °F
Office Work	Surveyed by Wallace
Checked	Notes EEW Date 5-1-59
Date	Indexed J. C. Johnson 5-2-59

F. B. 878 PG. 439

J.N. A 102 b

SANTA ANITA MUNICIPAL COURTS BLDG.

GRADING GRID

Wallace
Muslin
Mankey
Friedrich

Note: Any Additions or Changes on This Sheet Must be Made or Circled in Red Ink With Date and Name of Person Making Change.

Do not extend notes this side of this line.

RETURN TO
LOS ANGELES COUNTY SURVEYOR
726 LOS ANGELES COUNTY
ENGINEERING BLDG.

76F309S 247 2-51

F. B. 898 PG. 434

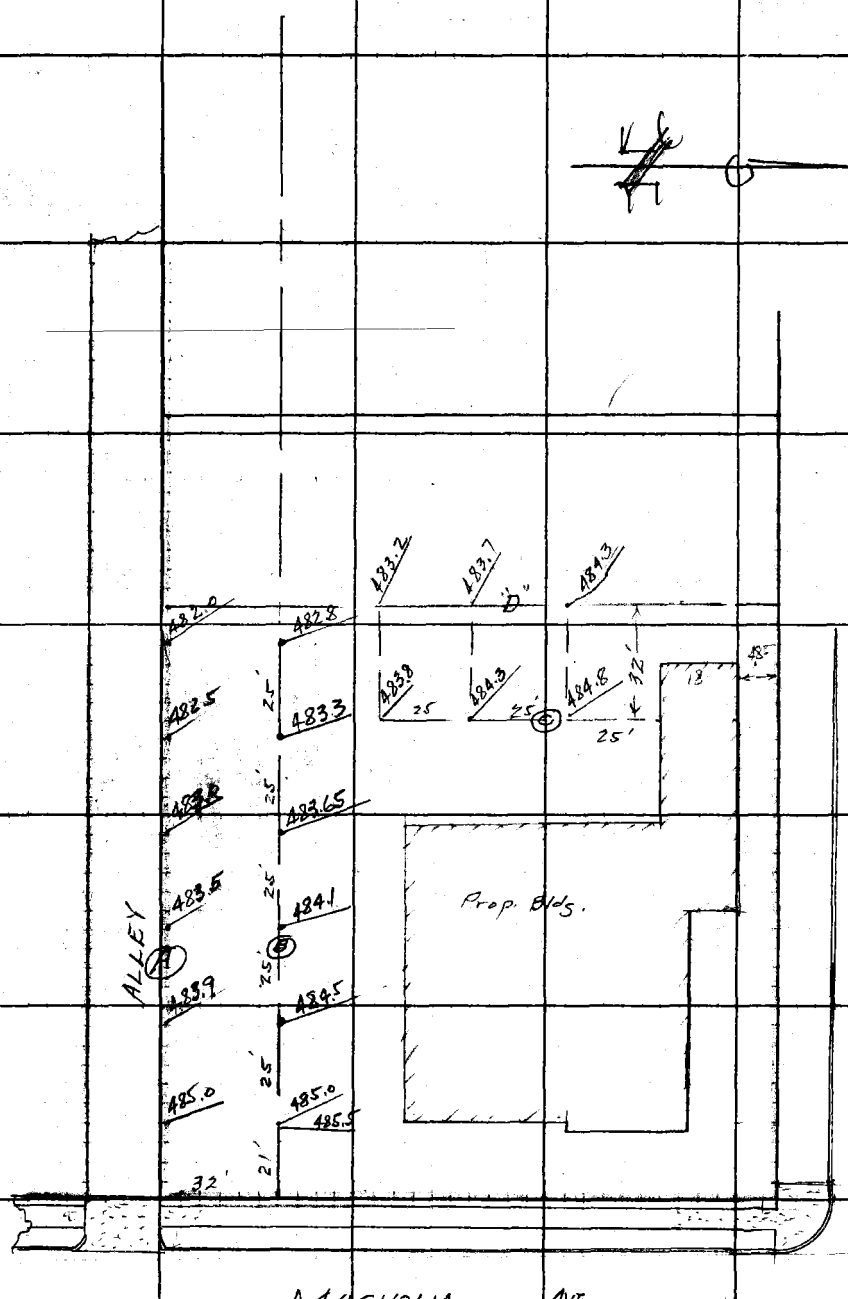

RETURN TO
LOS ANGELES COUNTY SURVEYOR
726 LOS ANGELES COUNTY
ENGINEERING BLDG.

Do not extend notes this side of this line.

Note: Any Additions or Changes on This Sheet Must be Made or Circled in Red Ink With Date and Name of Person Making Change.

76L298 307 4-50

PLEASE RETURN TO
LOS ANGELES COUNTY SURVEYOR
726 LOS ANGELES COUNTY ENGINEERING BLDG.

NOTE: ANY ADDITIONS OR CHANGES ON THIS SHEET MUST BE MADE OR CIRCLED IN RED INK, WITH DATE AND NAME OF PERSON MAKING CHANGE.

Do not extend notes this side of this line.

STATION	B. S.	H. I.	F. S.	ELEV.		
	Grading Stakes - SEE SKETCH PG. 434					
B.M.S2				485 72	B.M. S-2 El. 485.72 F.B. 898-417 Magnolia Ave. & Alley N. of Huntington Dr. B Spk 8'N. N. end ck NW Cor	
					FIN GRADE	
0+00						
+21				484 7	485.0	F.O.3
+45				483 9	483.9	Grade
+70				483 5	483.5	Gr.
+95				483 4	483.0	C.O.4
1+20				483 0	482.5	C.O.5
+45				482 4	482.0	C.O.4
LINE "B"						
0+00	W.P.L.					
+21				4849	485.5	F.O.6
+21				4847	85.0	F.O.3
+45				843	84.5	F.O.2
+70				841	84.1	Gr.
+95				83 55	83.65	F.O.10
1+20				83 3	83.3	Gr.
+45				4831	482.8	C.O.3

Profile Notes Red. ____ Plotted ____ Job No. A102b Division No. ____ F.B. 898 Pg. 435
No. ____ Date ____ Date ____ Survey of San Jose ____
X-Sec. Notes Chkd. ____ Checked ____ Survey by Wallace Notes EC W Date 5-1-53
No. ____ Date ____ Date ____ Map No. ____ Indexed ____ Date ____

76L298 307 4-50

PLEASE RETURN TO
LOS ANGELES COUNTY SURVEYOR
726 LOS ANGELES COUNTY ENGINEERING BLDG.

NOTE: ANY ADDITIONS OR CHANGES ON THIS SHEET MUST BE MADE OR CIRCLED IN RED INK, WITH DATE AND NAME OF PERSON MAKING CHANGE.

Do not extend notes this side of this line.

STATION	B. S.	H. I.	F. S.	ELEV.	GR	FILL CUT
Stk. 8'S. of SE Cor Bldg				485 5	485.0	F.0.5
" 12'E & 5'S. of SW Cor "				84 4	485.0	F.0.6
"C" Line						
0+00 S. Line Bldg						
+25				484 8	484 8	GR
+50				484 3	484.3	GR
+75				483 8	483 8	GR.
"D" Line						
0+00						
+25				484 3	484.3	GR
+50				483 7	483.7	GR.
+75				483 3	483.2	C.0.10 ~~GR~~
FIN FL. Elev of Basement				486 29	478.35	CUT 7.94
FIN FL. Main Bldg				487 55	489.35	F.1.80
B.M. S1				488 40	B.M. S1 - El. 488.415 - F.B. 898-417 Magnolia &	

F. B. 898 Pg. 436
Job No. A102b Division No. ____ Notes Red. ____ Plotted ____ Profile ____
Survey of Santa Anita Date ____ Date ____ No. ____
Survey by Wallace Notes ECW Notes Chkd. ____ Checked ____ X-Sec. ____
Indexed ____ Date ____ Date ____ Date ____ No. ____

Notes Ck'd by D.E.M. 5-8-53	Survey of Santa Anita Munic. Cts Bldg
Map No.	W. O. A102b Tape No. St'd °F
Office Work	Surveyed by WALLACE
Checked	Notes ECW Date 5-6-53
Date	Indexed C. Johnson

F. B. 898 PG. 437

J.N. A-102-b

SANTA ANITA MUNICIPAL COURTS BLDG.

PLOT PLAN

Wallace
Muslin
Mankey
Friedrich

Note: Any Additions or Changes on This Sheet Must be Made or Circled in Red Ink With Date and Name of Person Making Change.

Do not extend notes this side of this line.

RETURN TO
LOS ANGELES COUNTY SURVEYOR
726 LOS ANGELES COUNTY
ENGINEERING BLDG.

76F309S 247 2-51

RETURN TO
LOS ANGELES COUNTY SURVEYOR
726 LOS ANGELES COUNTY
ENGINEERING BLDG.

Note: Any Additions or Changes on This Sheet Must be Made or Circled in Red Ink With Date and Name of Person Making Change.

Do not extend notes this side of this line.

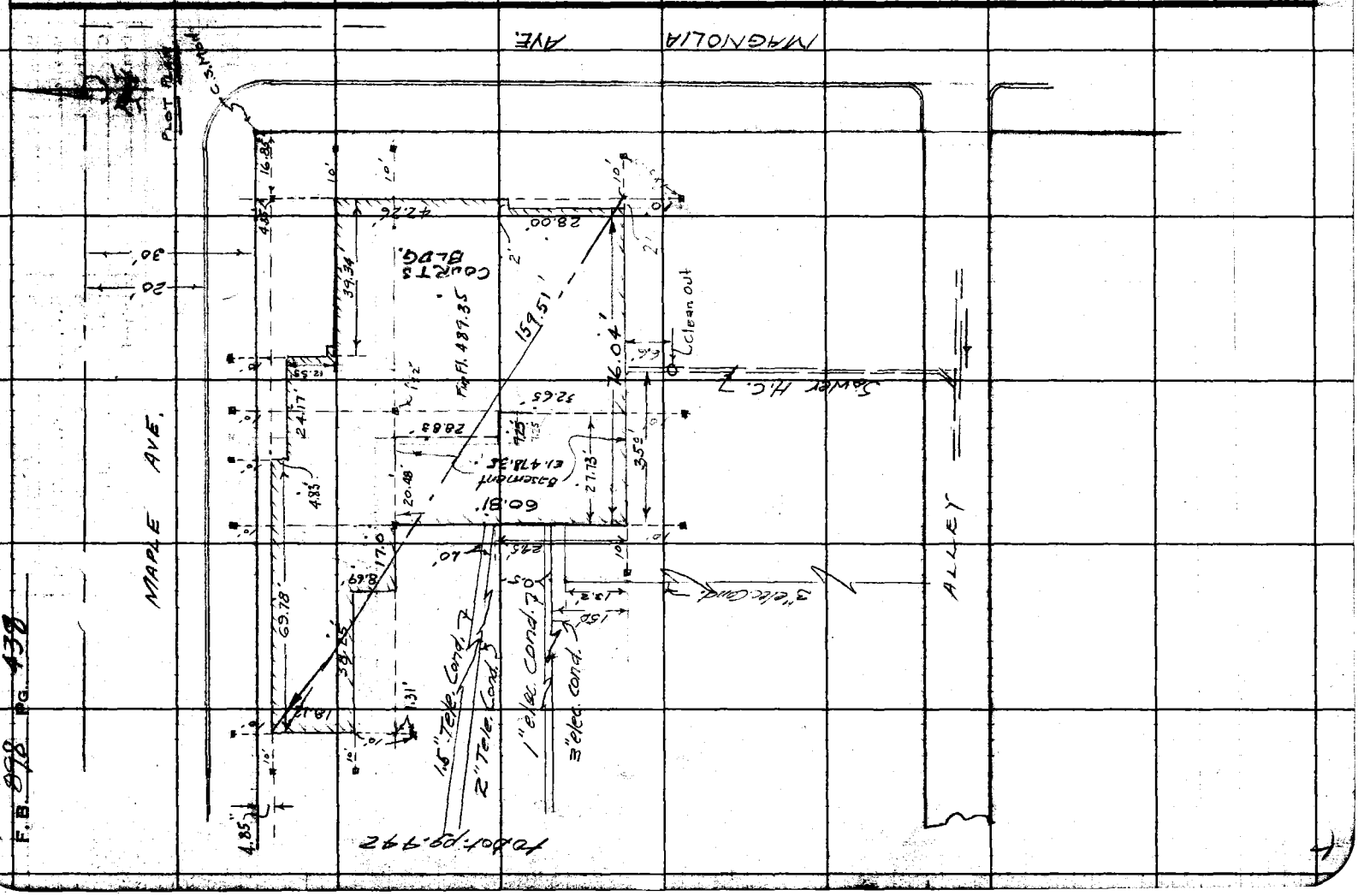

Notes Ck'd by V JONES 5-7-54	Survey of MONROVIA HEALTH CENTER
Map No.	W. O. 7216.02 Tape No. St'd. °F
Office Work	Surveyed by Wallace
Checked	Notes ECW Date 4-22-54
Date	Indexed ~~A. C. Johnson~~ 5-25-54

F. B. 000 PG. 439

J.M 7216.02

MONROVIA HEALTH CENTER
(NEW SITE)
Maple Ave.

PLOT PLAN

Wallace
York
Bradoch

Note: Any Additions or Changes on This Sheet Must be Made or Circled in Red Ink With Date and Name of Person Making Change.

Do not extend notes this side of this line.

RETURN TO
LOS ANGELES COUNTY SURVEYOR
726 LOS ANGELES COUNTY
ENGINEERING BLDG.

76F3085 247 4-53

F.B. 898 PG. 440

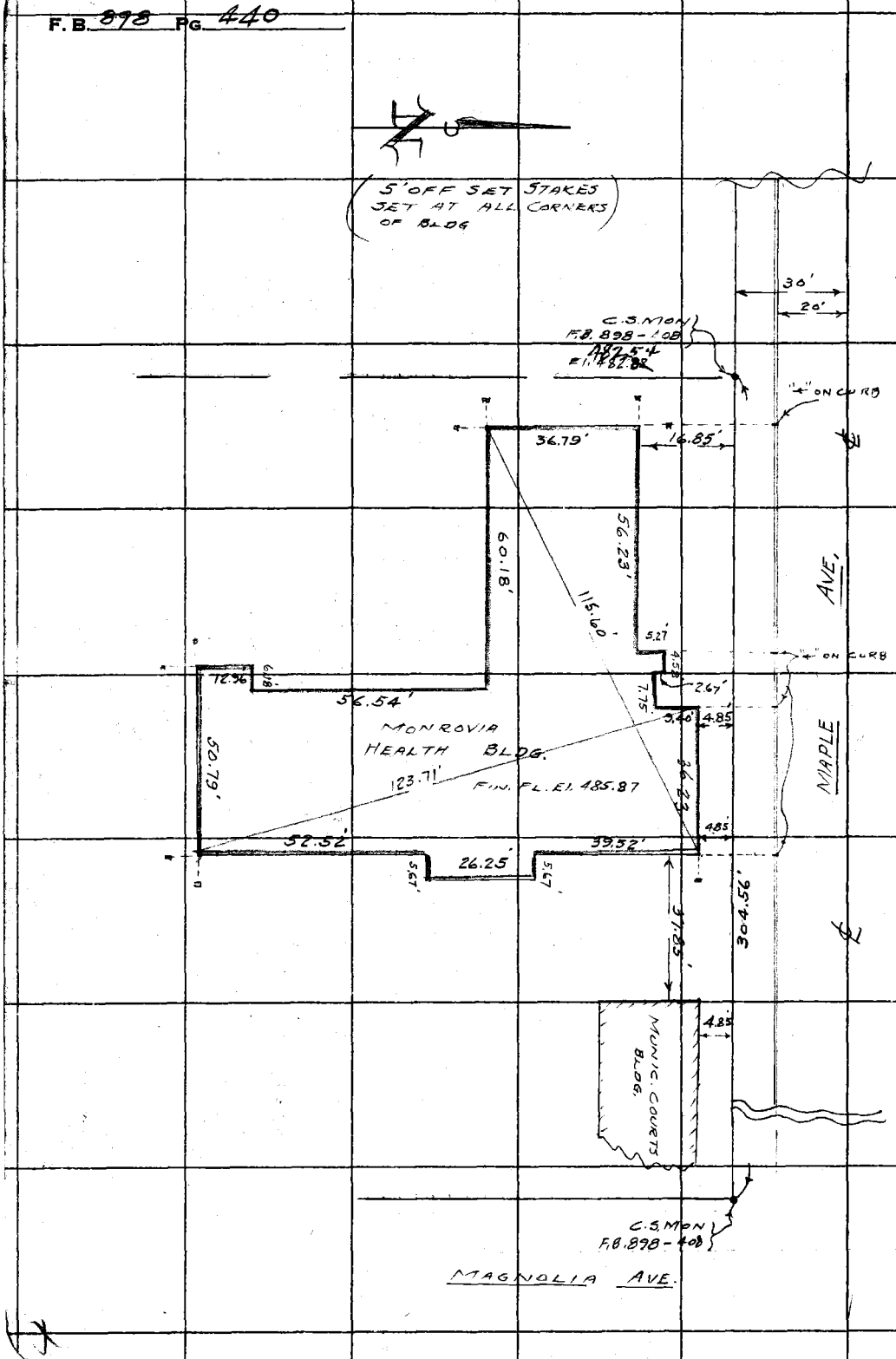

RETURN TO
LOS ANGELES COUNTY SURVEYOR
726 LOS ANGELES COUNTY
ENGINEERING BLDG.
Do not extend notes this side of this line.

Note: Any Additions or Changes on This Sheet Must be Made or Circled in Red Ink With Date and Name of Person Making Change.

Notes Ck'd by	Survey of MONROVIA HEALTH CENTER
Map No.	W. O. 7216.02 Tape No. St'd. °F
Office Work	Surveyed by WALLACE
Checked	Notes ECW Date 6-22-54
Date	Indexed A. C. Johnson 6-28-54

F. B. 898 PG. 441

J.N. 7216.02

MONROVIA HEALTH CENTER
(NEW SITE) Maple Ave.

Location of Sewer and Water Lines, Elect. Lines

Note: Any Additions or Changes on This Sheet Must be Made or Circled in Red Ink With Date and Name of Person Making Change.

Do not extend notes this side of this line.

RETURN TO
LOS ANGELES COUNTY SURVEYOR
726 LOS ANGELES COUNTY
ENGINEERING BLDG.

76FSOSS 247 4-53

F.B. 898 PG. 442

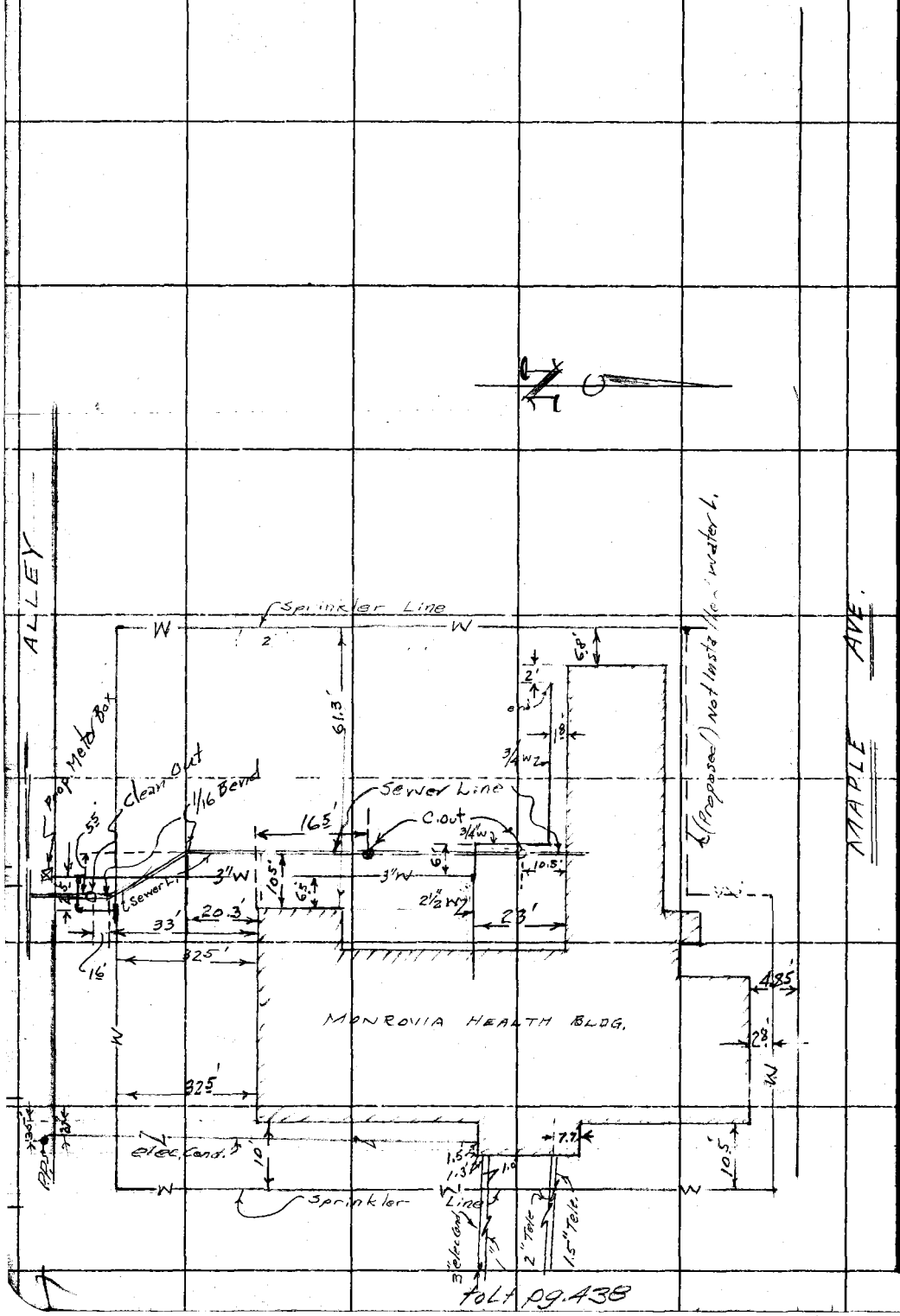

RETURN TO
LOS ANGELES COUNTY SURVEYOR
726 LOS ANGELES COUNTY
ENGINEERING BLDG.

Do not extend notes this side of this line.

Note: Any Additions or Changes on This Sheet Must be Made or Circled in Red Ink With Date and Name of Person Making Change.

to LA pg. 438

Notes Ck'd by	Survey of Monrovia Health Ctr.
Map No.	W. O. 7216.02 Tape No. Sr'd. °F
Office Work	Surveyed by Wallace
Checked	Notes E.R.W. Date 11-3-54
Date	Indexed E. C. Johnson 11-19-54

F. B. 898 Pg. 443

J.N. 7216.02

MONROVIA HEALTH CENTER

PARKING AREA

PLOT PLAN

Wallace
Mankey
York
Bradoch

Note: Any Additions or Changes on This Sheet Must be Made or Circled in Red Ink With Date and Name of Person Making Change.

Do not extend notes this side of this line.

RETURN TO
LOS ANGELES COUNTY SURVEYOR
726 LOS ANGELES COUNTY
ENGINEERING BLDG.

76F3098 247 4-55

F. B. 898 PG. 444

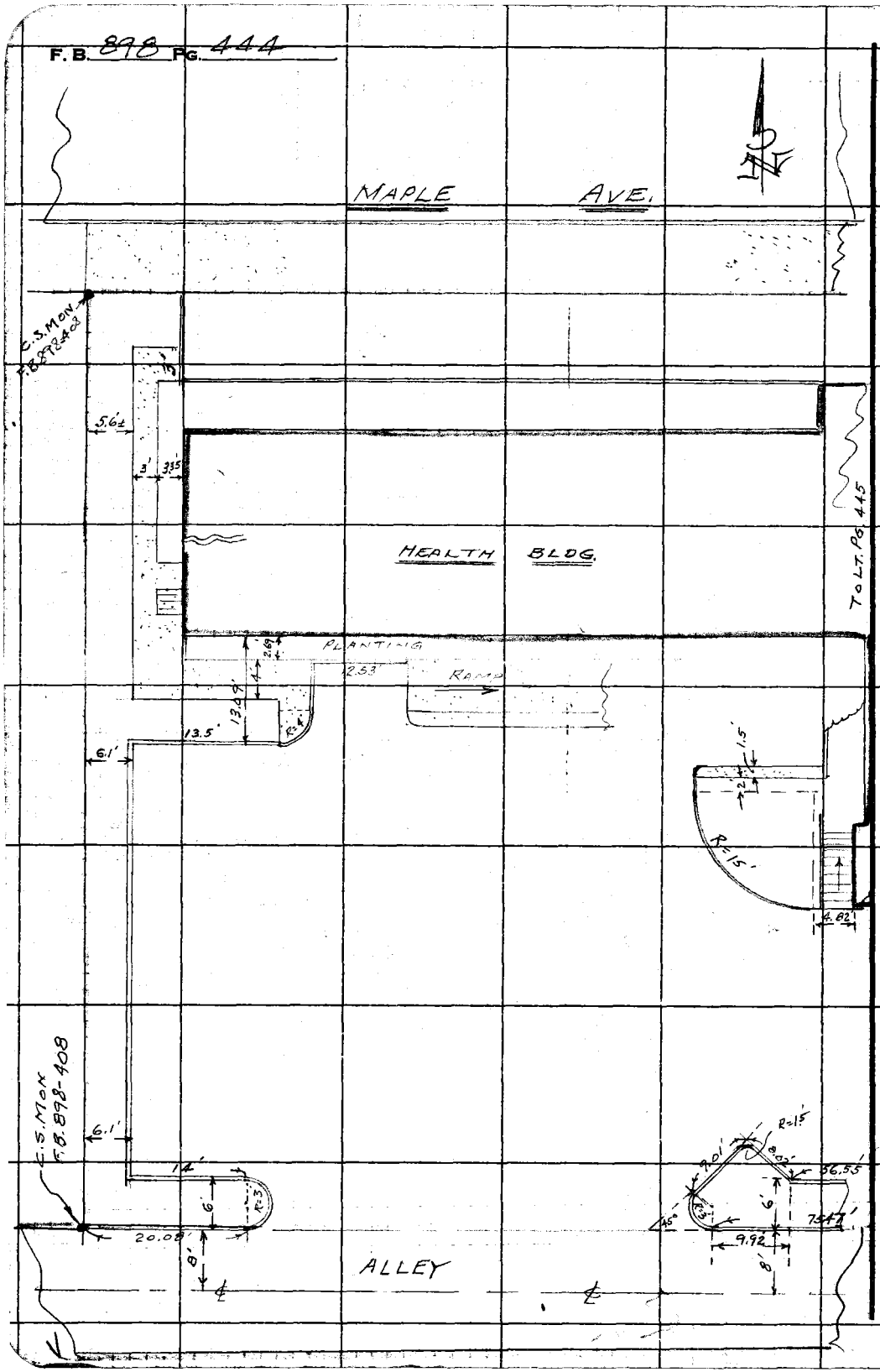

RETURN TO
LOS ANGELES COUNTY SURVEYOR
726 LOS ANGELES COUNTY
ENGINEERING BLDG.

Do not extend notes this side of this line.

Note: Any Additions or Changes on This Sheet Must be Made or Circled In Red Ink With Date and Name of Person Making Change.

F.B. 898 Pg. 445

Notes Ck'd by	Survey of Monrovia Health Ctr
Map No.	W. O. 7216.02 Tape No. Sr'd. °F
Office Work	Surveyed by Wallace
Checked	Notes E.T.W. Date 11-3-54
Date	Indexed C. Johnson

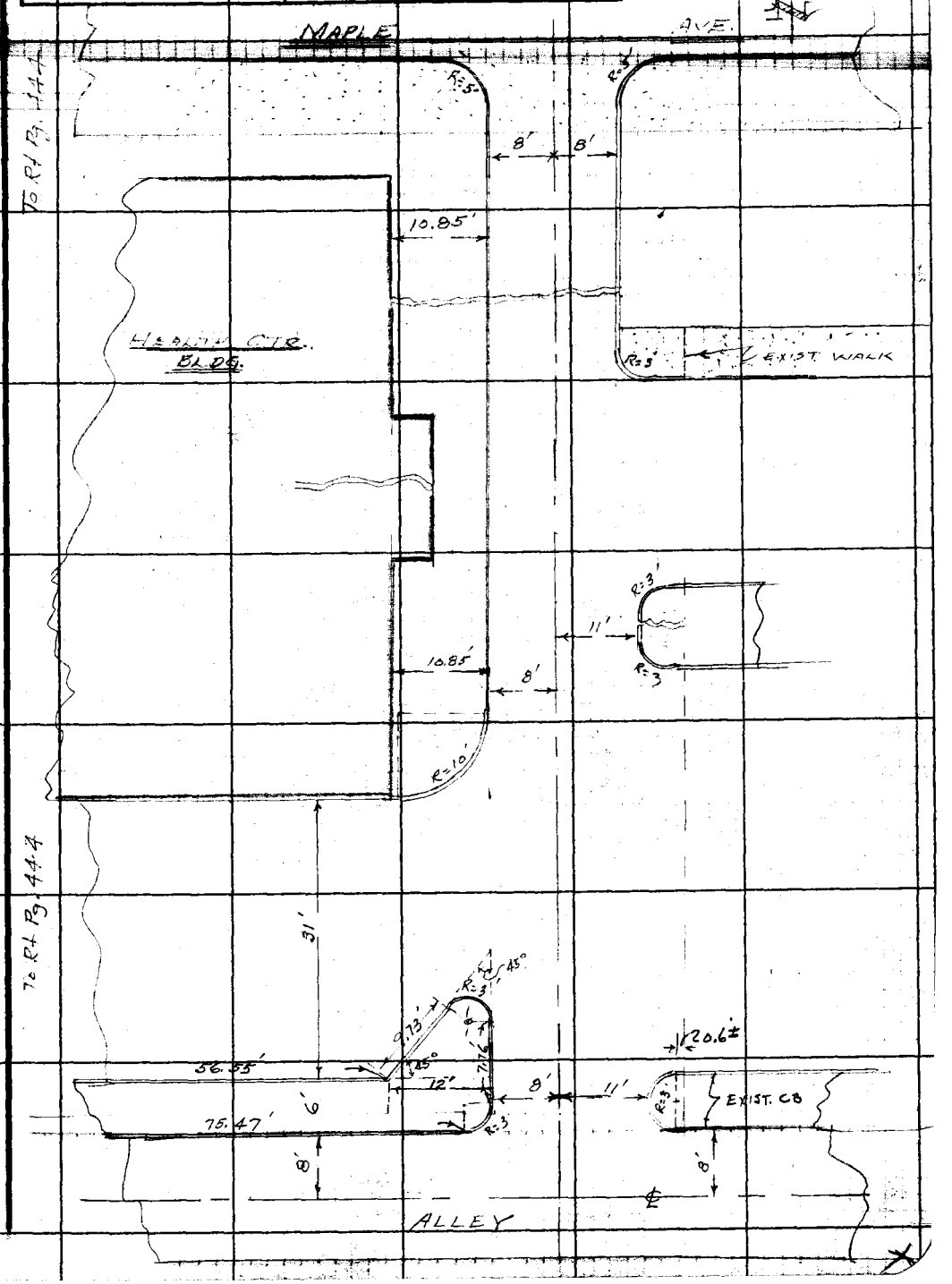

Note: Any Additions or Changes on This Sheet Must be Made or Circled in Red Ink With Date and Name of Person Making Change.

Do not extend notes this side of this line.

RETURN TO
LOS ANGELES COUNTY SURVEYOR
726 LOS ANGELES COUNTY
ENGINEERING BLDG.

76F3088 247 4-53

F.B. 398 PG. 446

RETURN TO
LOS ANGELES COUNTY SURVEYOR
726 LOS ANGELES COUNTY
ENGINEERING BLDG.

Do not extend notes this side of this line.

Note: Any Additions or Changes on This Sheet Must be Made or Circled in Red Ink With Date and Name of Person Making Change.