F.B. 903 PG. 3

Notes Ck'd by	Survey of
Map No	W. O. Tape No. St'd. of
Office Work	Surveyed by
Checked	Notes Date
Date	Indexed A. C. Johnson

PEAR BLOSSOM HIGHWAY

F.B. 903

INDEX

Pg 5 to 6 "P" Line at Rock Creek Bridge

Pg 7 to 49 "P" Line (Original ℄) Rock Creek Rd to Deadman Cn Rd.

Pg 51 to 63 Bench Levels

Pg 65 to 268 Stadia Topog.

Note: Any Additions or Changes on This Sheet Must be Made or Circled in Red Ink With Date and Name of Person Making Change.

RETURN TO
LOS ANGELES COUNTY SURVEYOR
700 HALL OF RECORDS

Do not extend notes this side of this line.

FORM 247 BM 11-41

RETURN TO
LOS ANGELES COUNTY SURVEYOR
700 HALL OF RECORDS

Note: Any Additions or Changes on This Sheet Must be Made or Circled in Red Ink With Date and Name of Person Making Change.

Do not extend notes this side of this line.

F.B. 923 PG. 4

Notes Ck'd by	Survey of Pear Blossom Hwy
Map No.	W. O. 8334 Tape No. 72 St'd 194°F
Office Work	Surveyed by Rosecrans
Checked	Notes R Date 4-21-42
Date	Indexed A. C. Johnson 4-23-42

F.B. 203 PG. 5

PEAK BLOSSOM HIGHWAY

P. LINE

P. line for transit Topog. at W. end of Big Rock Creek bridge 600' N.W. of Valyermo Post Office Sec. 17 T. 4 N. R. 9 W.

J. N. 8334

Party. Rosecrans
Granquist
Pierce
Snyder

Note: Any Additions or Changes on This Sheet Must be Made or Circled in Red Ink With Date and Name of Person Making Change.

Do not extend notes this side of this line.

RETURN TO
LOS ANGELES COUNTY SURVEYOR
700 HALL OF RECORDS

FORM 247 5M 10-39

F.B. 923 Pg. 6

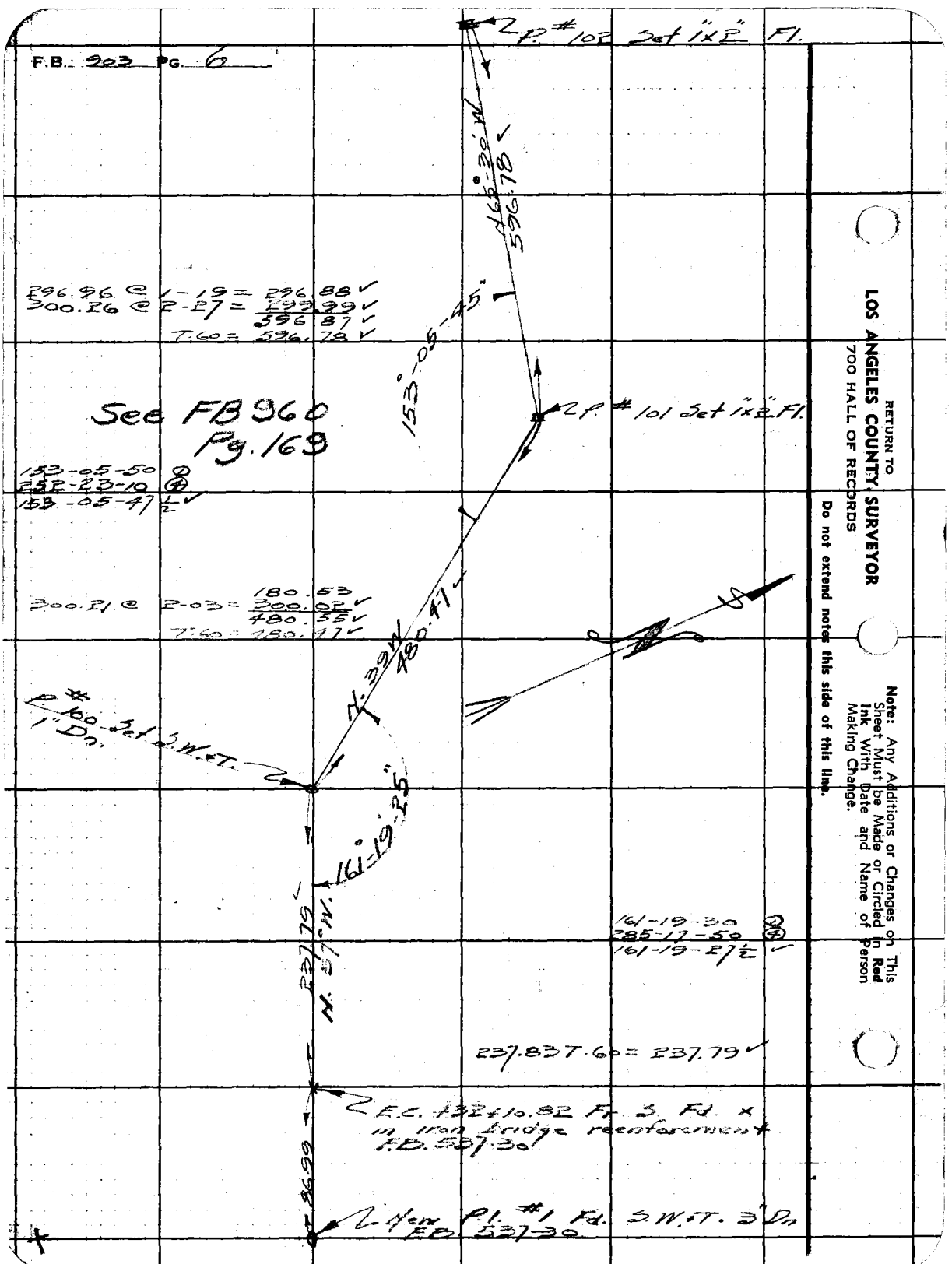

296.96 @ 1-19 = 296.88 ✓
300.16 @ E-E7 = 299.99 ✓
396.87 ✓
T.60 = 536.78 ✓

See FB 960 Pg. 169

153-05-50 ②
282-23-10 ④
153-05-47½ ✓

300.E1 @ E-03 = 180.53
300.02 ✓
480.55 ✓
T.60 = 480.41 ✓

161-19-30 ②
285-17-59 ④
161-19-E7½ ✓

237.837.60 = E37.79 ✓

RETURN TO
LOS ANGELES COUNTY SURVEYOR
700 HALL OF RECORDS

Note: Any Additions or Changes on This Sheet Must be Made or Circled in Red Ink With Date and Name of Person Making Change.

Do not extend notes this side of this line.

Notes Ck'd by	Survey of
Map No.	W. O. Tape No. St'd °F
Office Work	Surveyed by
Checked	Notes Date
Date	Indexed C. Johnson

F.B. 903 PG. 7

PEAR BLOSSOM HIGHWAY
"P" LINE

This "P" Line is a retracement of original center line per F.B 211 via random line.

From Big Rock Creek Rd.
To Deadman Canyon Rd.

Rosecrans
Gravlquist
Pierce
Morrison 11/24-41 to 12/23-41
Snyder 4/6-42 to

Note: Any Additions or Changes on This Sheet Must be Made or Circled in Red Ink With Date and Name of Person Making Change.

Do not extend notes this side of this line.

RETURN TO
LOS ANGELES COUNTY SURVEYOR
700 HALL OF RECORDS

FORM 247 BM 11-41

RETURN TO
LOS ANGELES COUNTY SURVEYOR
700 HALL OF RECORDS

Note: Any Additions or Changes on This Sheet Must be Made or Circled in Red Ink With Date and Name of Person Making Change.

Do not extend notes this side of this line.

F.B. 919 PG. 8

Notes Ck'd by K.R.M.	Survey of Pear Blossom Hwy
Map No. Sur. Div. 33-33	W. 0.8354 Tape No. 13 Sl. 8.4 F
Office Work	Surveyed by Rosecrans
Checked	Notes P Date 11-24-41
Date	Indexed 12-26-41

F.B. 903 Pg. 9

WS.15-C-1

Note: Any Additions or Changes on This Sheet Must be Made or Circled in Red Ink With Date and Name of Person Making Change.

Do not extend notes this side of this line.

RETURN TO
LOS ANGELES COUNTY SURVEYOR
700 HALL OF RECORDS

Temp. P.I. #302 Set 1"x2" -6" Dn
See next page

Adopted ℄ for Existing Road shown in Ink

254.81 T. 50 = 254.75

N. 60° 5' 2" 45" E.

Δ = 18° 45' 20"
R = 500
T = 82.58
L = 163.67

161° 14' 40"

Temp. P.I. #303 Set 1"x2" Pl.
Adopted for P.I. #303.
Record distance from B.C. of Curve #304A per C.S. 8531-2 & C.S.B-829

161-14-40 ①
284-58-50 ④
161-14-42 ½

176.35
300.43 @ 1-33 = 300.32
476.67
T. 48 = 476.56

476.56

Rec. = 476.56
N. 79° 38' 05" E. per F.B. 905-11

Sec. 16
T. 4 N. R. 9 W.

Fd. N. & T. B.C. curve 304A
F.B. 905 Pg 11

For Adopted ℄ of Existing Pear Blossom Hwy. from ¼ Cor. To Secs. 19+16- T4N-R9W. To P.I. 304A. See F.B. 905-10 & 11

Fd. ℄ I.P. 18 Dn.
F.B. 905 Pg 11

131.85

0.08

Adopted for P.I. 304A
Found old 1"x2" stake
See F.B. 905-11

FORM 247 5M 10-39

F.B. 903 Pg. 10

To Temp P.I. #299 See next page



151-57-00 ①
247-48-10 ②
151-57-02½

262.05 @ 1-40 = 261.94
106.12
368.06
T. 60 = 368.00

Δ=26°27'20"
R=300
T=70.52
L=138.52

153-28-40 ①
154-10-40 ②
153-32-40

403.46 T. 60 = 402.40

151-09-20 ①
244-27-00 ②
151-09-15

Δ=28°50'40"
R=100
T=25.72
L=50.34

RETURN TO
LOS ANGELES COUNTY SURVEYOR
700 HALL OF RECORDS

Do not extend notes this side of this line.

Note: Any Additions or Changes on This Sheet Must be Made or Circled in Red Ink With Date and Name of Person Making Change.

W5,15-C-1

Notes Ck'd by K.R.M.	Survey of Rear Blossom Hwy.
Map No. Sur. Div. 33-33-1	W. O. 8334 Tape No. 13 St'd 84°F
Office Work	Surveyed by Rosecrans
Checked	Notes R Date 11-24-41
Date	Indexed

F.B. 902 PG. 11

WS. N-C-1

To ~~Temp~~ P.I. # 297 See next page.

Δ = 26°28'50"
R = 800
T = 188.23
L = 369.74

153°-31'-10
373°E

153-31-10 ①
254-04-40 ④
153-31-10

~~Temp~~ P.I. # 298
Set 1x2" 6" Dn.
Adopted P.I. #298

4.14
252.03 @ 3-05 = 251.66
300.46 @ 4-24 = 299.57
300.57 @ 4-13 = 299.76
855.13
T.60 = 855.00

S.46°30'E 855.00
S.46° 12' 15"E

Sec. 16
T.4N.R.9 W.

137-31-20 ①
190-05-30 ④
137-31-22½

137°-31'-20"

Δ = 42°28'40"
R = 500
T = 194.38
L = 370.69

~~Temp~~ P.I. #299
Set 1x2" Fl.
Adopted P.I. #299

S.88°40'55"E

96.36
300.52 @ 3-24 = 299.99
396.35
T.60 = 396.29

To ~~Temp~~ P.I. # 300
See preceding page

Note: Any Additions or Changes on This Sheet Must be Made or Circled in Red Ink With Date and Name of Person Making Change.

Do not extend notes this side of this line.

RETURN TO
LOS ANGELES COUNTY SURVEYOR
700 HALL OF RECORDS

FORM 247 5M 10-39

F.B. 903 PG. 12

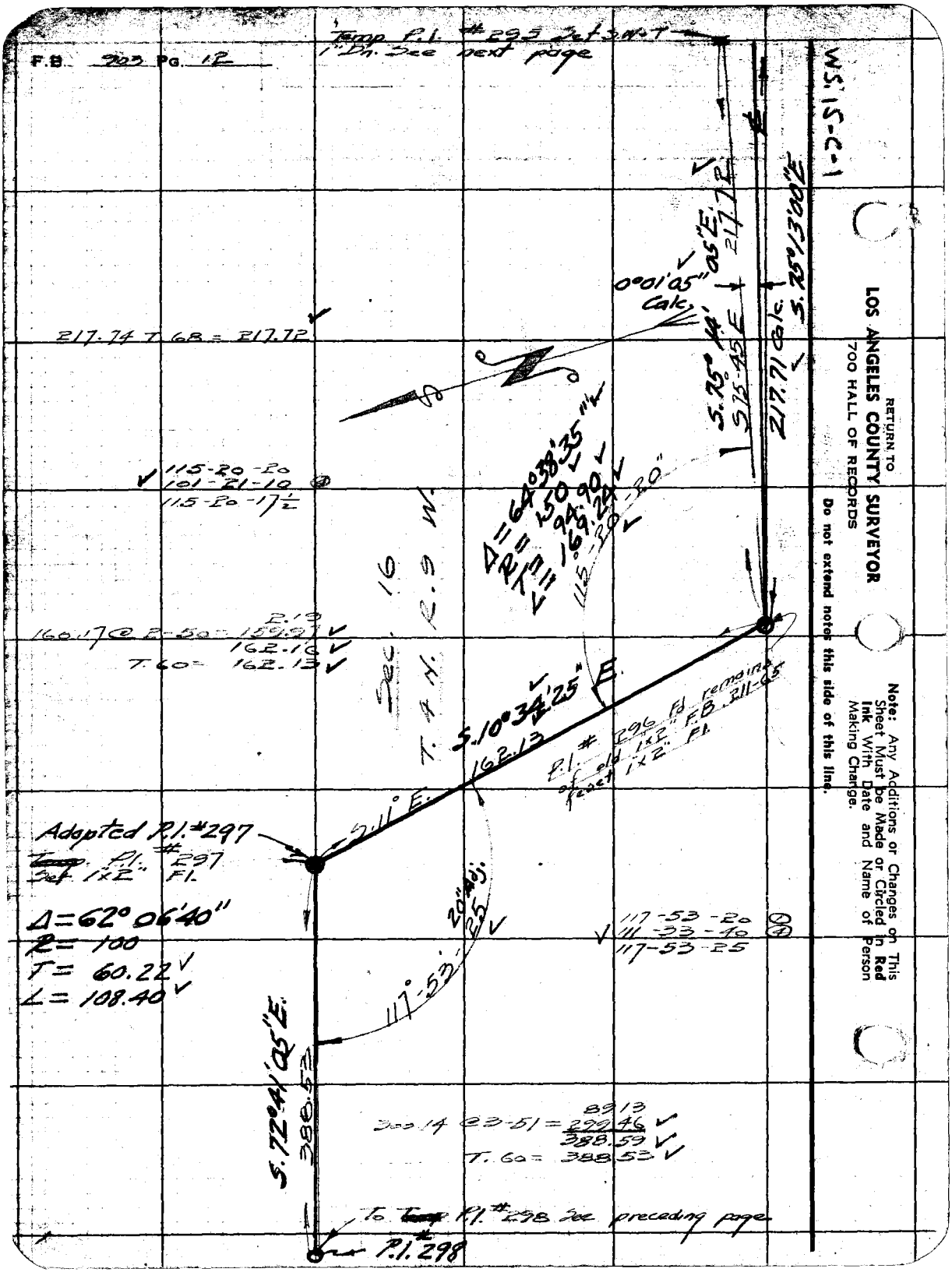

RETURN TO
LOS ANGELES COUNTY SURVEYOR
700 HALL OF RECORDS

Do not extend notes this side of this line.

Note: Any Additions or Changes on This Sheet Must be Made or Circled in Red Ink With Date and Name of Person Making Change.

Notes Ck'd by KRM	Survey of Pear Blossom Hwy
Map No. Sur. Div. 33-33-1	W. O. 8334 Tape No. 13 St. 24°F
Office Work J.A.L.	Surveyed by Rosecrans
Checked L.K.K.	Notes P Date 11-26-41
Date 2-9-42	Indexed A. C. Johnson

F.B. 903 Pg. 13

WS 15-C-1

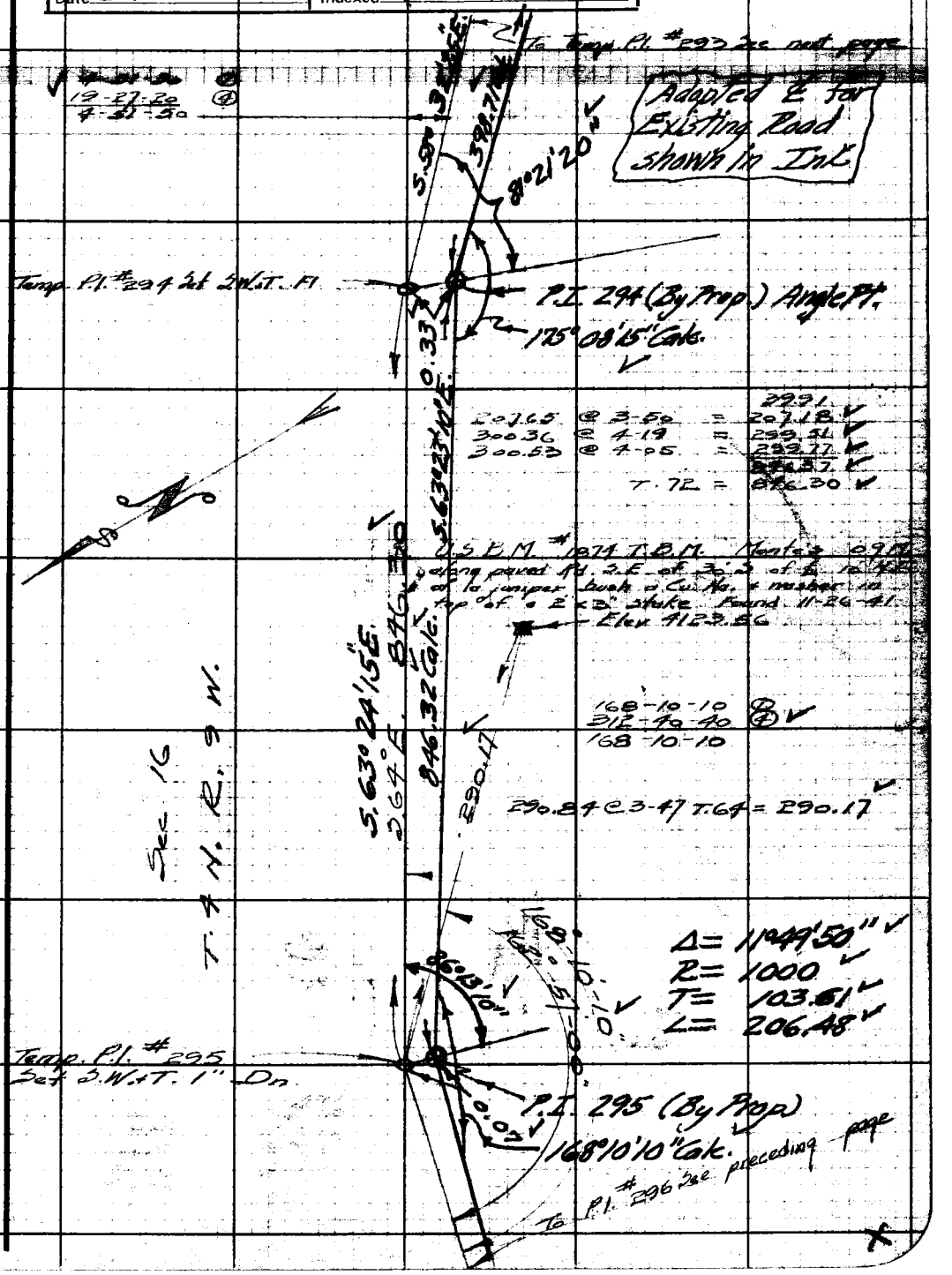

Note: Any Additions or Changes on This Sheet Must be Made or Circled in Red Ink With Date and Name of Person Making Change.

Do not extend notes this side of this line.

RETURN TO
LOS ANGELES COUNTY SURVEYOR
700 HALL OF RECORDS

FORM 247 5M 10-39

F.B. 903 Pg. 14

Cont. bottom next page

WS.15-C-1

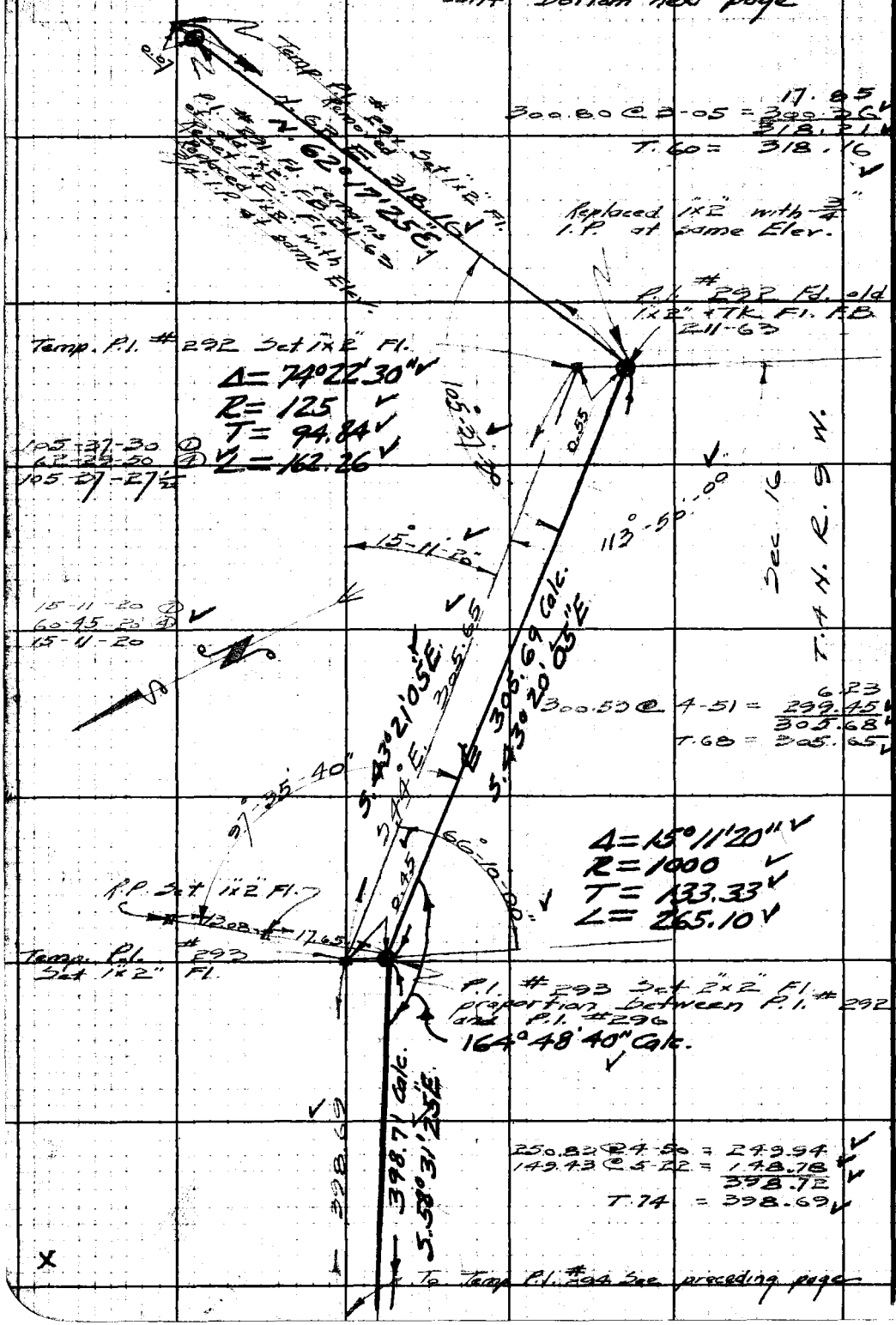

RETURN TO
LOS ANGELES COUNTY SURVEYOR
700 HALL OF RECORDS

Do not extend notes this side of this line.

Note: Any Additions or Changes on This Sheet Must be Made or Circled in Red Ink With Date and Name of Person Making Change.

Notes Ck'd by K.R.M.	Survey of Pear Blossom Hwy	F.B. 903 PG. 15
Map No. Sur Div. 33-33-1	W. O. 8324 Tape No. 13 St. 88°F	
Office Work J.A.L.	Surveyed by Rosecrans	
Checked L.K.F.	Notes P Date 11-27-41	
Date 2-9-42	Indexed A. C.	

WS.15-C-1

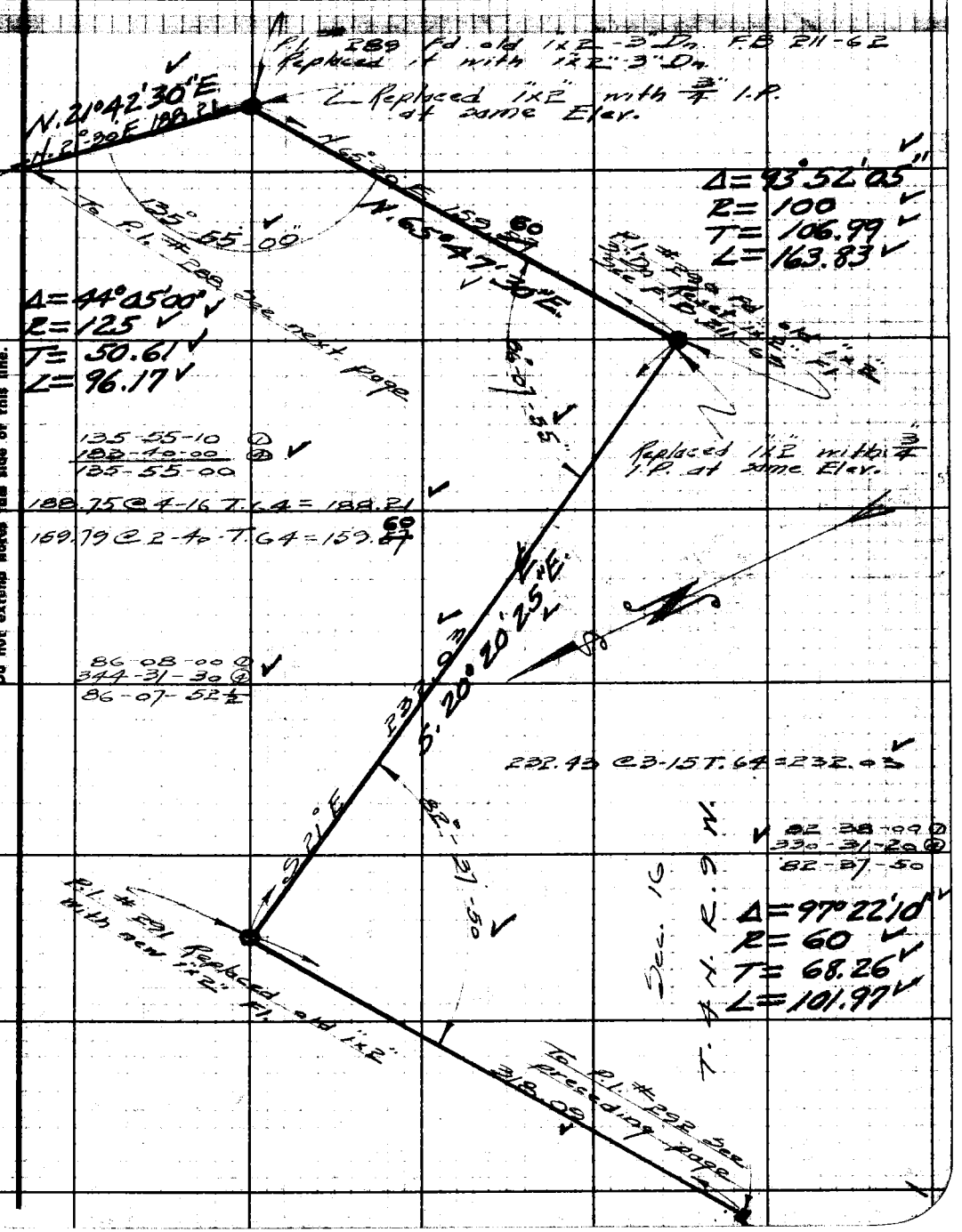

Note: Any Additions or Changes on This Sheet Must be Made or Circled in Red Ink With Date and Name of Person Making Change.

Do not extend notes this side of this line.

RETURN TO
LOS ANGELES COUNTY SURVEYOR
700 HALL OF RECORDS

FORM 247 5M 10-39

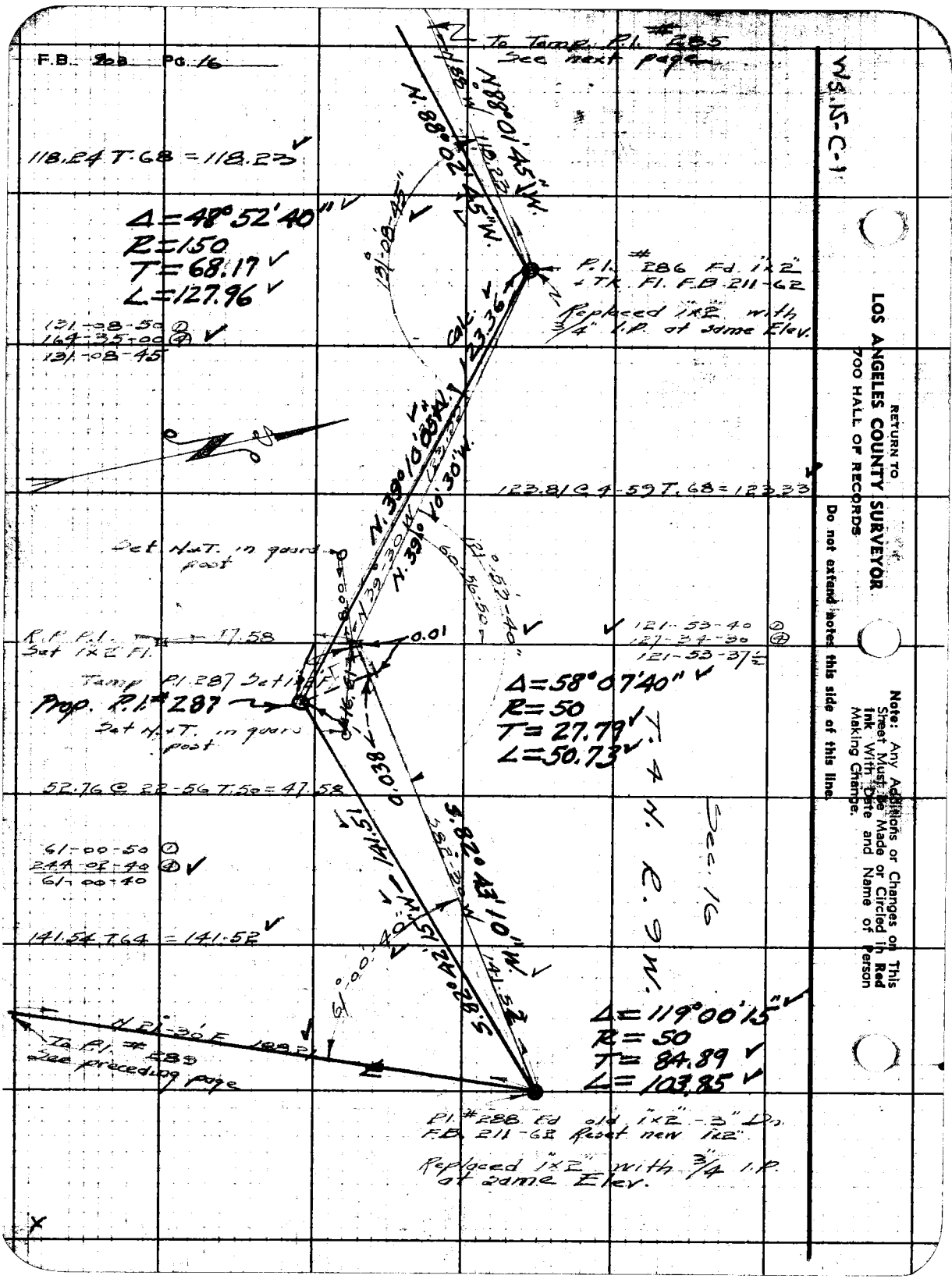
F.B. 208 Pg. 16
To Temp. P.I. #285
See next page
118.24 T.68 = 118.23
Δ=48°52'40"
R=150
T=68.17
L=127.96
131-08-50
164-35-00
131-08-45
N.88°01'45"W.
N.88°02'45"W.
131°08'45"
P.I. #286 Fd. 1"x2" + Tk. Fl. F.B. 211-62
Replaced 1"x2" with 3/4" I.P. at same Elev.
Calc. 123.36
N.39°10'05"W.
N.39°10'30"W.
123.81 @ 4-59 T.68 = 123.33
Set N.&T. in guard post
R.P. P.I. Set 1"x2" Fl.
17.58
0.01
121-53-40
127-34-30
121-53-37½
Temp P.I. 287 Set 1"x2" Fl.
Prop. P.I. #287
Set N.&T. in guard post
Δ=58°07'40"
R=50
T=27.79
L=50.73
T. 4 N. R. 9 W.
Sec. 16
52.76 @ 22-56 T.50 = 47.58
61-00-50
244-02-40
61-00-40
141.51
S.82°43'10"W.
S.82°42'15"W.
141.54 T.64 = 141.52
61°00'40"
N.21°30'E. 188.21
To P.I. #289
See preceding page
Δ=119°00'15"
R=50
T=84.89
L=103.85
P.I. #288 Fd old 1"x2" - 3" Dn. F.B. 211-62 Reset new 1"x2"
Replaced 1"x2" with 3/4" I.P. at same Elev.
WS.15-C-1
RETURN TO
LOS ANGELES COUNTY SURVEYOR
700 HALL OF RECORDS
Do not extend notes this side of this line.
Note: Any Additions or Changes on This Sheet Must be Made or Circled in Red Ink With Date and Name of Person Making Change.

Notes Ck'd by K.R.M.	Survey of Pear Blossom Hwy	F.B. 903 PG. 17
Map No. Sur. Div. 33-33-1	W. O. 8334 Tape No. 13 St. 84 °F	
Office Work J.A.L.	Surveyed by Rosecrans	
Checked 2-9-42	Notes R Date 11-27-41	
Date	Indexed [illegible]	

WS. 15-C-1

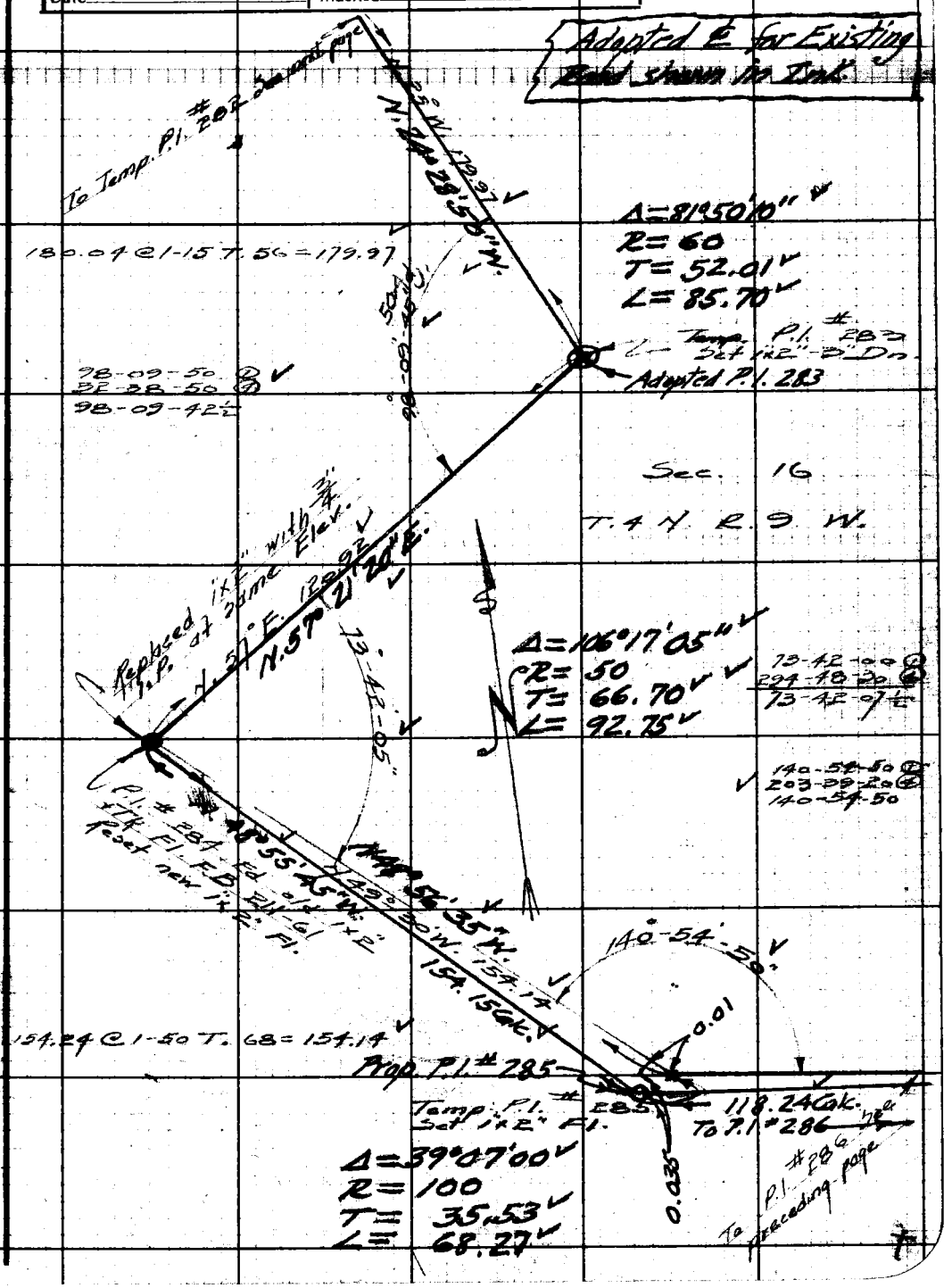

Note: Any Additions or Changes on This Sheet Must be Made or Circled in Red Ink With Date and Name of Person Making Change.

Do not extend notes this side of this line.

RETURN TO
LOS ANGELES COUNTY SURVEYOR
700 HALL OF RECORDS

FORM 247 5M 10-39

F.B. 903 PG. 18

WS.15-C-1

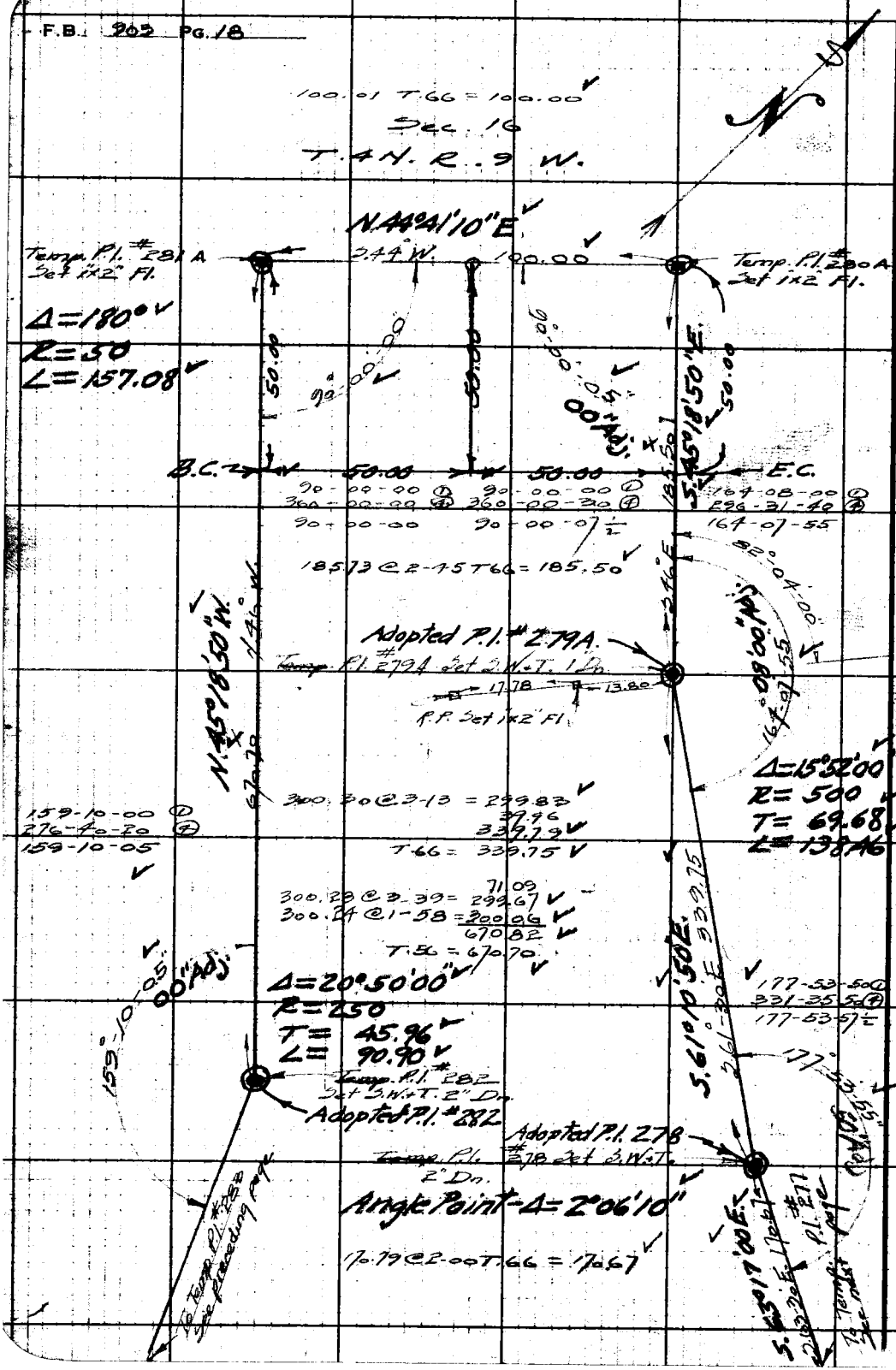

RETURN TO
LOS ANGELES COUNTY SURVEYOR
700 HALL OF RECORDS

Do not extend notes this side of this line.

Note: Any Additions or Changes on This Sheet Must be Made or Circled in Red Ink With Date and Name of Person Making Change.

Notes Ck'd by KRM	Survey of Pear Blossom Hwy
Map No. Sur. Div. 33-33-A	W. O. 8334 Tape No. 13 St'd 84°F
Office Work J.A.L.	Surveyed by Rosecrans
Checked L.K.F.	Notes R Date 11-28-41
Date 2-9-42	Indexed A. C. Johnson

F.B. 903 PG. 19

WS.15-C-1



Note: Any Additions or Changes on This Sheet Must be Made or Circled in Red Ink With Date and Name of Person Making Change.

Do not extend notes this side of this line.

RETURN TO
LOS ANGELES COUNTY SURVEYOR
700 HALL OF RECORDS

FORM 247 5M 10-39

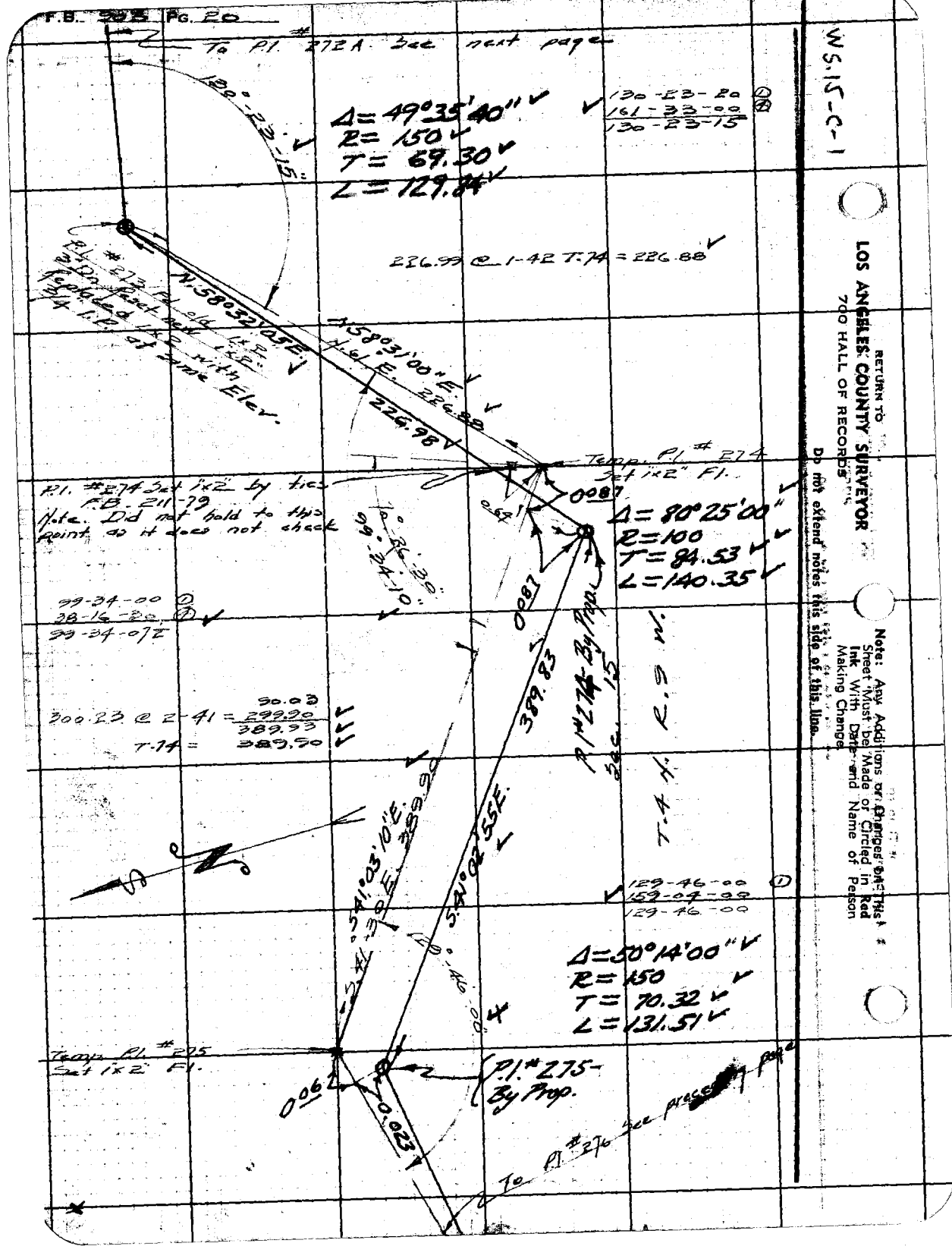
F.B. 903 Pg. 20
To P.I. #272A See next page
130°-23'-15"
Δ = 49°35'40"
R = 150
T = 69.30
L = 129.84
130-23-20
161-33-00
130-23-15
226.99 @ 1-42 T.74 = 226.88
P.I. #273 Pl. old 1x2
3 Dn. feet new 1x2
replaced 1x2 with
3/4 I.P. at same Elev.
N.58°32'05"E.
N.58°31'00"E.
N.61 E. 226.88
226.98
Temp. P.I. #274
Set 1x2" Fl.
0.087
P.I. #274 Set 1x2 by ties
F.B. 211-79
Note. Did not hold to this
point as it does not check
Δ = 80°25'00"
R = 100
T = 84.53
L = 140.35
99-34-00
38-16-30
99-34-07
0.087
389.83
P.I. #274 By Prop.
Sec. 15
T.4 N. R.9 W.
300.23 @ 2-41 = 90.03
299.90
389.93
T.74 = 389.90
S.41°03'10"E.
S.41°02'55"E.
129-46-00
159-04-00
129-46-00
Δ = 50°14'00"
R = 150
T = 70.32
L = 131.51
Temp. P.I. #275
Set 1x2" Fl.
0.062
0.023
P.I. #275-
By Prop.
To P.I. #276 See preceding page
WS.15-C-1
RETURN TO
LOS ANGELES COUNTY SURVEYOR
700 HALL OF RECORDS
Do not extend notes this side of this line.
Note: Any Additions or Changes on This Sheet Must be Made or Circled in Red Ink With Date and Name of Person Making Change.

W.S. 15-C-1

Notes Ck'd by K.R.M.	Survey of Foot Elevation Hwy
Map No. Sur. Div. 33-33	W. O. 8224 Tape No. 13 Sta. 84+F
Office Work J.A.L.	Surveyed by Pederson
Checked L.K.F.	Notes R Date 11-28-41
Date 2-9-42	Indexed A. C. Jamison

F.B. 903 Pg. 61

To Temp. P.I. #268 See next page

Δ = 90°01'30"
R = 30
T = 57.54
L = 47.14

163.11 @ 3-30 T.64 = 162.73

Adapted L for Existing Road shown in Ink

Replaced 1x2 with 3/4" I.P.

P.I. #270A Fd. 1x2 +Tk. Fl.
F.B. 211-57

S. 39°11'40" E. 160.75

P.I. #269 Fd. 1x2 +Tk. Fl.
F.B. 211-57
Replaced 1x2 with 3/4" I.P. at same Elev.

Δ = 112°48'00"
R = 50
T = 75.26
L = 98.44

112.13 @ 7-53 = 111.07
50.48 @ 10-04 = 29.70
140.77
T. 62 = 160.75

41.99 @ 6-22 T. 64 = 41.72

67-12-00 ①
266-48-00 ②
67-12-00

P.O.T. Fd. 1x2 +Tk. Fl.

N. 28°00'20" E. 78.83

78.84 T. 64 = 78.83

Set H.T. in guard Po.

99-52-40 ①
99-30-20 ②
99-52-37 1/2

Ties

Identical

Fd. old H.T. in 5" manzanita

Set H.T. in guard Po.

270.12 @ 3-56 = 269.48
T. 74 = 270.95
270.95

P.I. #272 Dist. to be determined & reported

Temporary P.I. #272A 1" I.P. F.B. 211-79

Fd. 3/4" I.P. and 0.22

P.I. #272A Set 1x2 Fl. by intersection. Replaced 1x2 with 3/4" I.P. at same Elev.

Δ = 80°07'25"
R = 50
T = 42.05
L = 69.92

To preceding P.I.

Sec. 15 T. 4 N. R. 9 W.

RETURN TO
LOS ANGELES COUNTY SURVEYOR
720 HALL OF RECORDS

Note: Any Additions or Changes on This Sheet Must be Made or Circled in Red Ink With Date and Name of Person Making Change

Do not extend notes this side of this line.

FORM 247 5M 10-39

F.B. 903 PG. 22

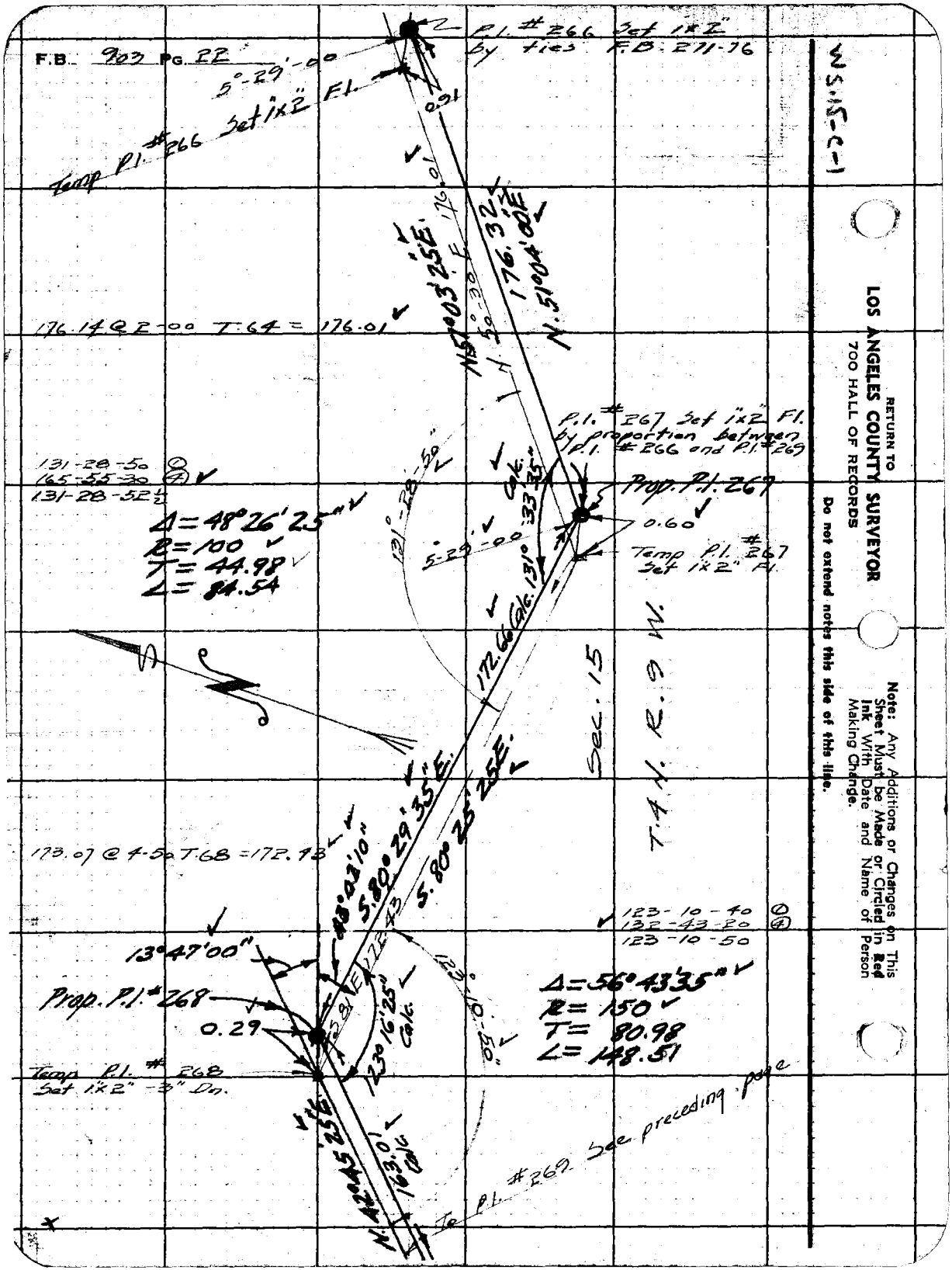

RETURN TO
LOS ANGELES COUNTY SURVEYOR
700 HALL OF RECORDS

Do not extend notes this side of this line.

Note: Any Additions or Changes on This Sheet Must be Made or Circled in Red Ink With Date and Name of Person Making Change.

Notes Ck'd by KRM	Survey of Pear Blossom Hwy.
Map No. Sur. Div. 33-33-1	W. O. 8334 Tape No. 13 St'd 84°F
Office Work J.A.L.	Surveyed by Rosecrans
Checked L.K.F.	Notes R Date 12-1-41
Date 2-9-42	Indexed A. E. Johnson

F.B. 903 PG. 23

WS.15-C-1

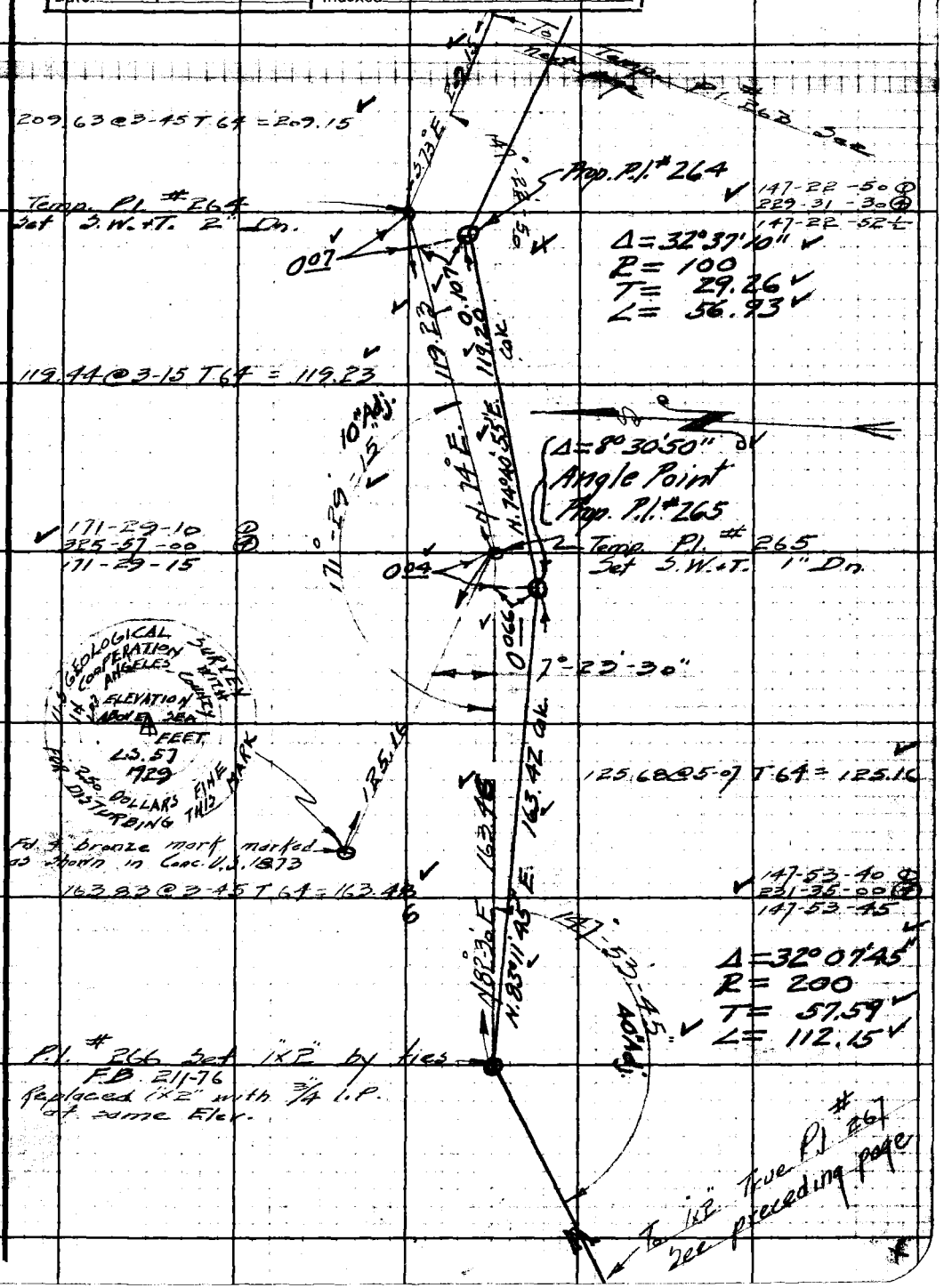

Note: Any Additions or Changes on This Sheet Must be Made or Circled in Red Ink With Date and Name of Person Making Change.

Do not extend notes this side of this line.

RETURN TO
LOS ANGELES COUNTY SURVEYOR
700 HALL OF RECORDS

FORM 247 5M 10-39

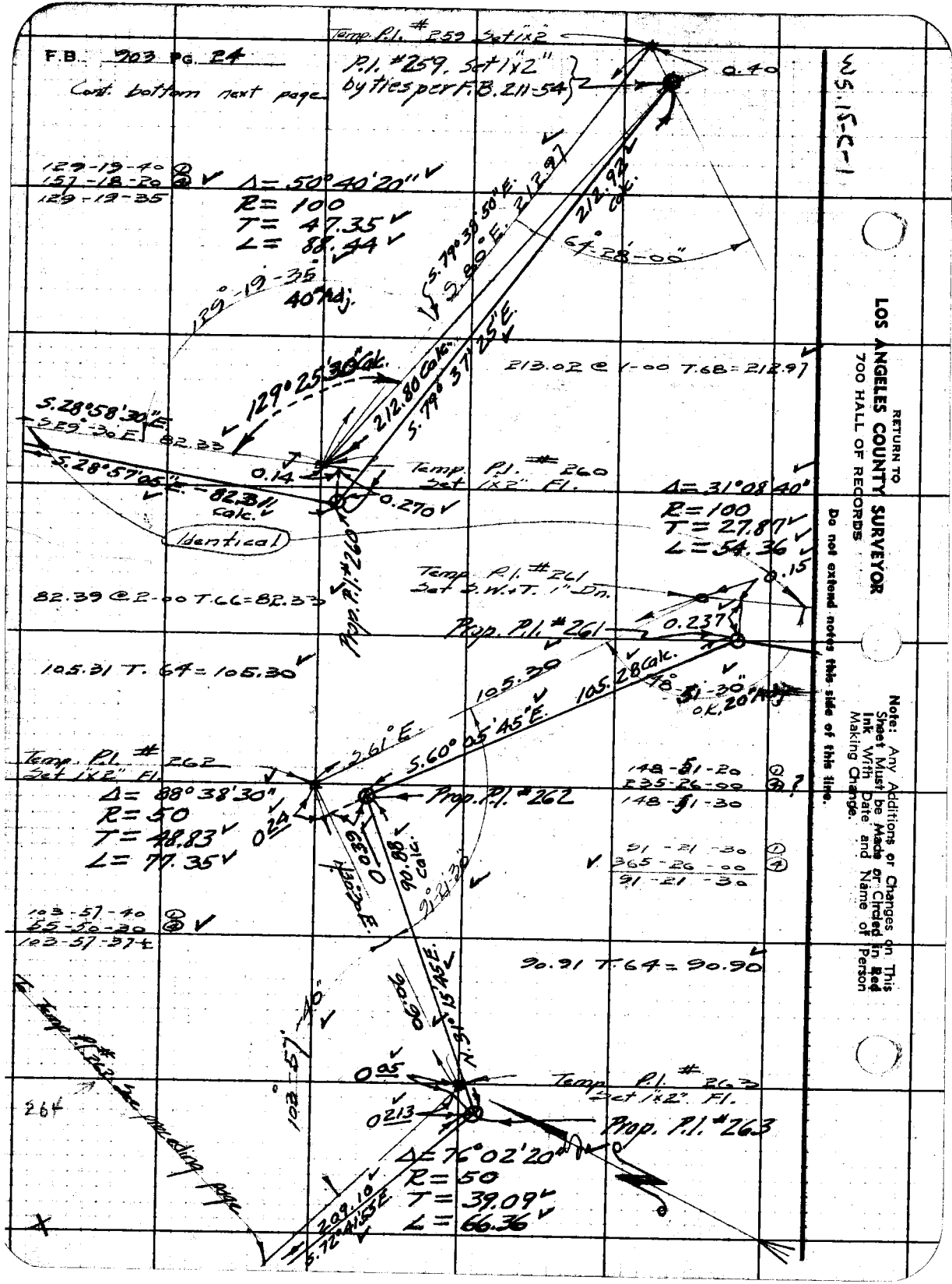
F.B. 903 PG. 24
Cont. bottom next page
Temp. P.I. #259 Set 1"x2"
P.I. #259. Set 1"x2" by ties per F.B. 211-54
0.40
129-19-40
157-18-20
129-19-35
Δ= 50°40'20"
R= 100
T= 47.35
L= 88.44
S.79°38'50"E.
S.80°E. 212.97
212.92 calc.
64°28'-00"
129°-19-35
40" Adj.
129°25'30" Calc.
212.80 Calc.
S.79°37'25"E.
213.02 @ 1-00 T.68=212.97
S.28°58'30"E.
S.29°-30'E. 82.33
S.28°57'05"E. 82.311 calc.
0.14
0.270
Temp. P.I. #260 Set 1"x2" Fl.
Identical
Prop. P.I. #260
Δ= 31°08'40"
R= 100
T= 27.87
L= 54.36
0.15
Temp. P.I. #261 Set S.W.+T. 1" Dn.
82.39 @ 2-00 T.66=82.33
Prop. P.I. #261
0.237
105.31 T. 64= 105.30
105.30
105.28 Calc.
148°-51'-30" O.K. 20" Adj.
S.61°E.
S.60°05'45"E.
Temp. P.I. #262 Set 1"x2" Fl.
Δ= 88°38'30"
R= 50
T= 48.83
L= 77.35
Prop. P.I. #262
0.24
0.039
90.88 calc.
91°21'30"
148-51-20
235-26-00
148-51-30
91-21-30
365-26-00
91-21-30
103-57-40
55-50-30
103-57-37½
90.91 T.64= 90.90
N.31°15'45"E.
0.06
103°-57'-40"
0.05
0.213
Temp. P.I. #263 Set 1"x2" Fl.
Prop. P.I. #263
Δ= 76°02'20"
R= 50
T= 39.09
L= 66.36
209.10
S.72°41'55"E.
To Temp. P.I. #263 See preceding page
264
W.S. 15-C-1
RETURN TO
LOS ANGELES COUNTY SURVEYOR
700 HALL OF RECORDS
Do not extend notes this side of this line.
Note: Any Additions or Changes on This Sheet Must be Made or Circled in Red Ink With Date and Name of Person Making Change.

Notes Ck'd by KRM	Survey of Pear Blossom Hwy
Map No. Sur. Div. 33-33-1	W. O. 8334 Tape No. 13 Std 84°F
Office Work J.A.L.	Surveyed by Rosecrans
Checked L.K.F.	Notes R Date 12-2-41
Date 2-9-42	Indexed A. C. Johnson

F.B. 903 PG. 25

WS.15-C-1

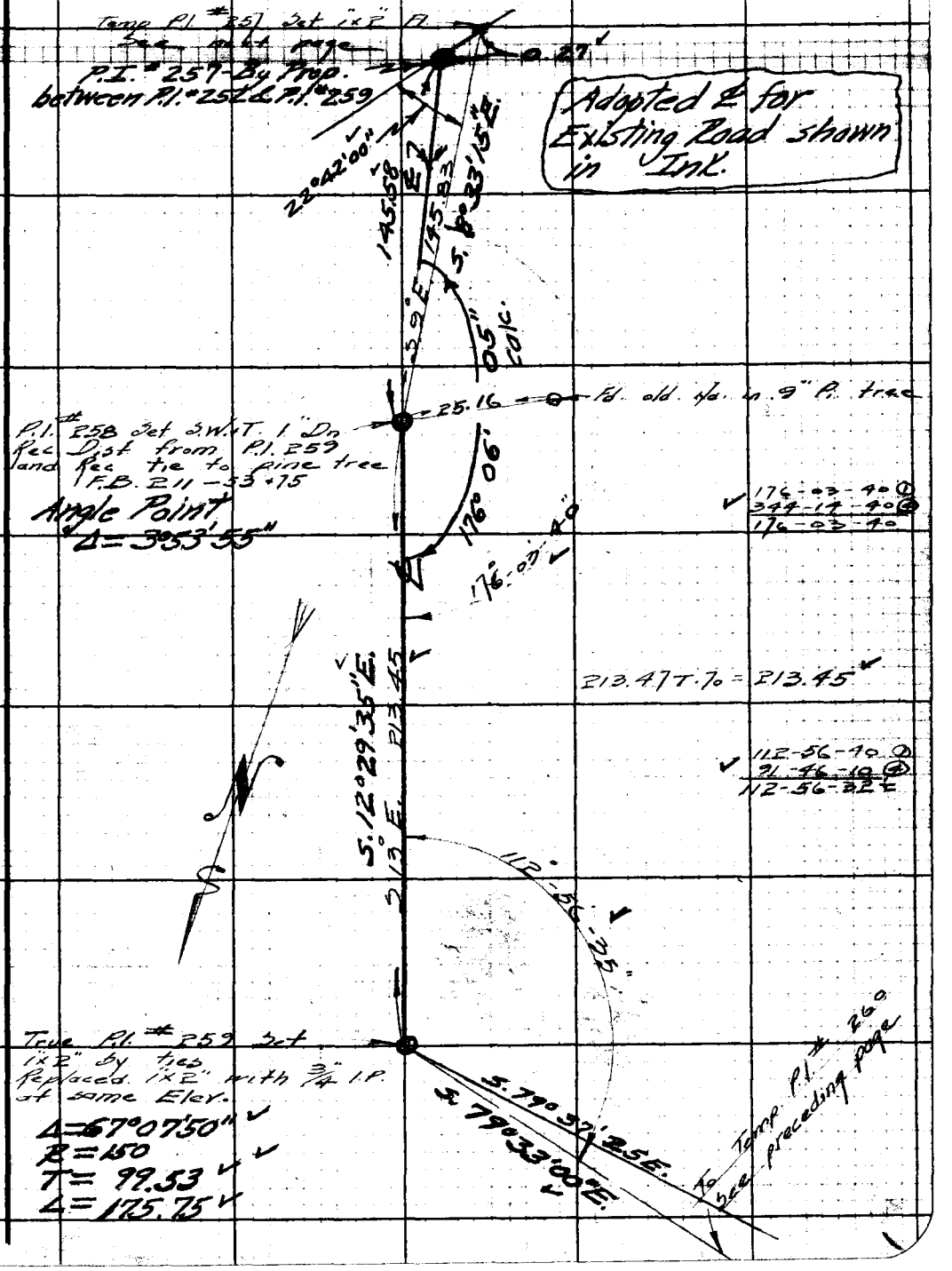

Note: Any Additions or Changes on This Sheet Must be Made or Circled in Red Ink With Date and Name of Person Making Change

Do not extend notes this side of this line.

RETURN TO
LOS ANGELES COUNTY SURVEYOR
700 HALL OF RECORDS

FORM 247 5M 10-39

F.B. 202 PG. 24

W.S.I.S.-C-1

RETURN TO
LOS ANGELES COUNTY SURVEYOR
700 HALL OF RECORDS

Do not extend notes this side of this line.

Note: Any Additions or Changes on This Sheet Must be Made or Circled in Red Ink With Date and Name of Person Making Change.

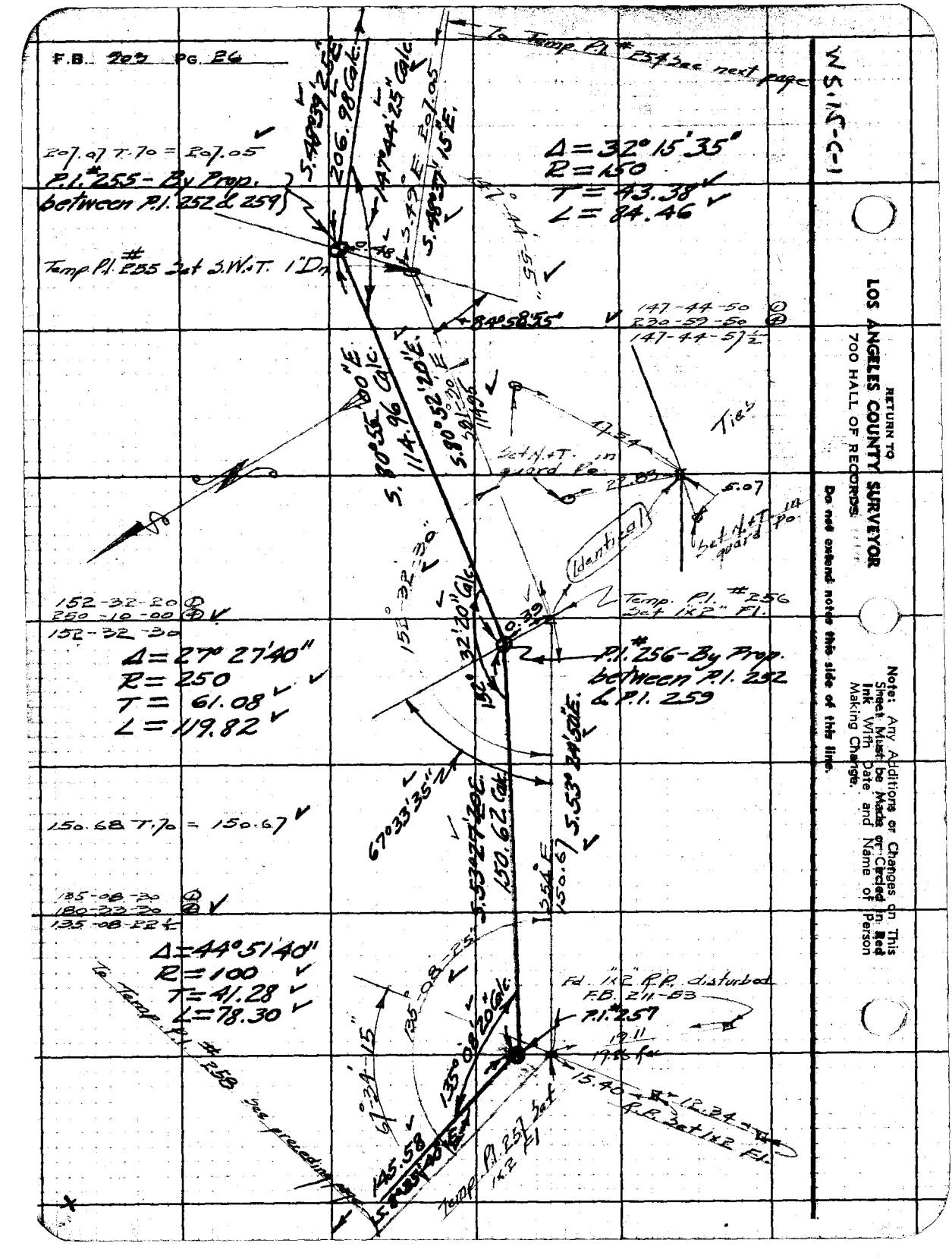

Notes Ck'd by KRM	Survey of Pear Blossom Hwy.
Map No. Sur. Div. 33-33-1	W. O. 8334 Tape No. 13 St'd 1.4 °F
Office Work J.A.L.	Surveyed by Rosecrans
Checked L.K.F.	Notes R Date 12-2-41
Date 2-9-42	Indexed A. C. Johnson

F.B. 903 PG. 27

WS.15-C-1

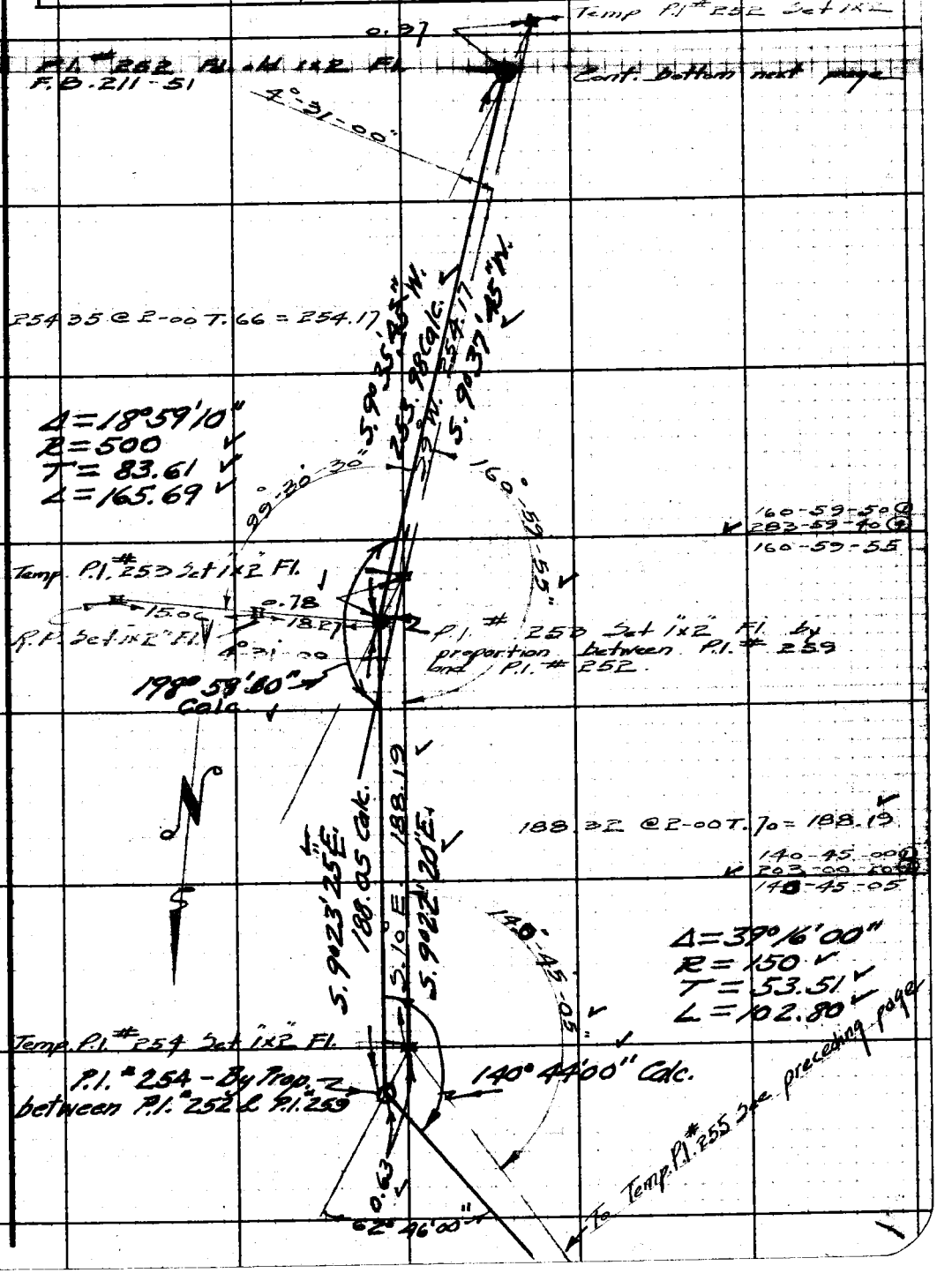

Note: Any Additions or Changes on This Sheet Must be Made or Circled in Red Ink With Date and Name of Person Making Change

Do not extend notes this side of this line.

RETURN TO
LOS ANGELES COUNTY SURVEYOR
700 HALL OF RECORDS

FORM 247 5M 10-39

F.B. 202 Pg. 28

WS-15-C-1

RETURN TO
LOS ANGELES COUNTY SURVEYOR
700 HALL OF RECORDS

Do not extend notes this side of this line.

Note: Any Additions or Changes on This Sheet Must be Made or Circled in Red Ink With Date and Name of Person Making Change.

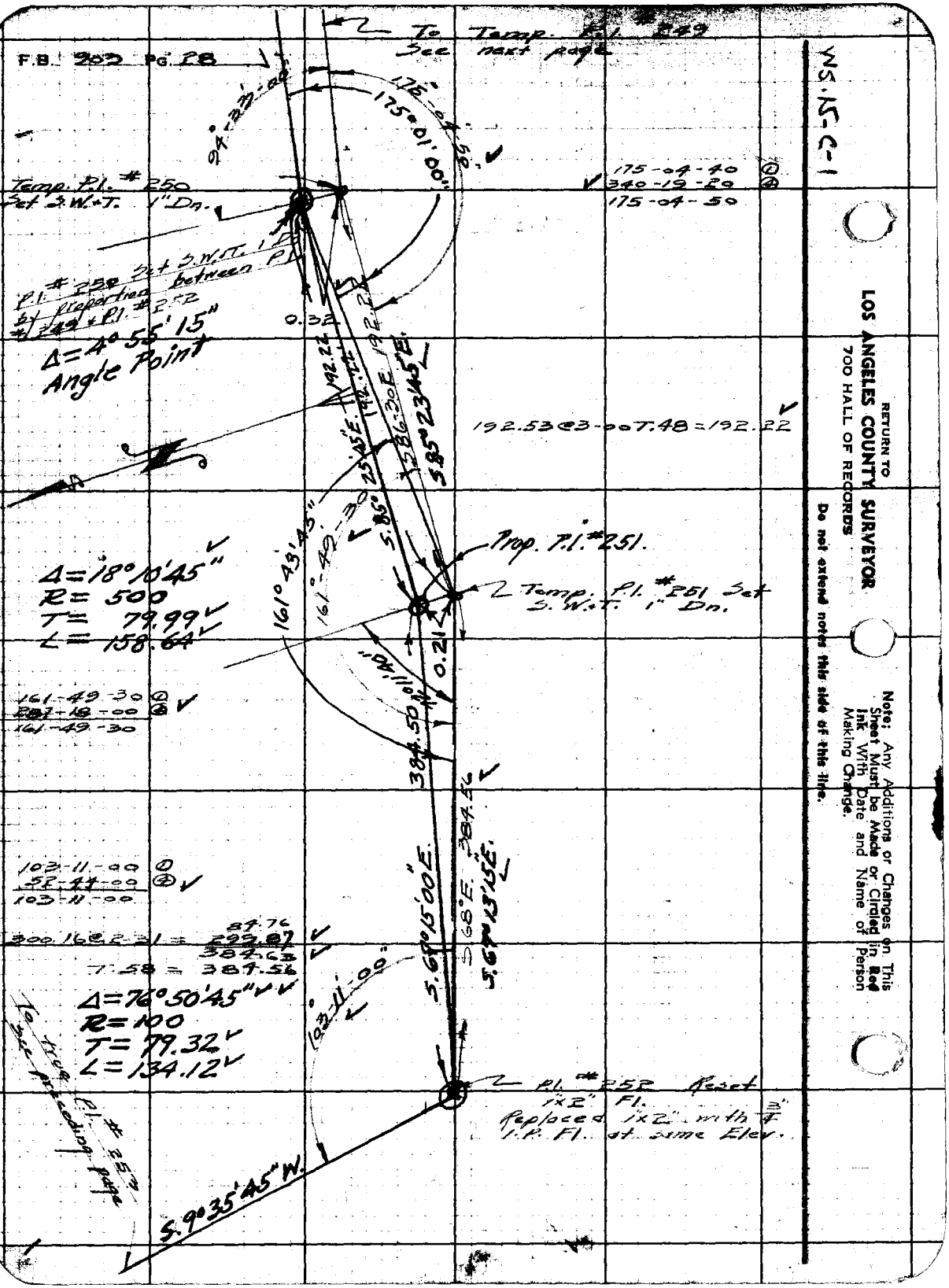

Notes Ck'd by K.R.M.	Survey of Rear Blossom Hwy
Map No. Sur. Div. 33-33	W. O. 4324 Tape No. 13 St. 44-F
Office Work	Surveyed by Rosecrans
Checked	Notes R Date 12-4-41
Date	Indexed A. C. Johnson

F.B. 903 Pg. 29

To Temp. P.I. #246

WS.15-C-1

Temp P.I. #247 Set 1x2 Fl

Cont. bottom next page

P.I. #247 by Prop.

0.07

Adopted & for Existing Road shown in Ink.

Δ = 28°20'10" 0.004
R = 125
T = 31.56
L = 61.82

159-04-20 ①
276-17-00
159-04-15

97.47 @ 4-00 T.50 = 97.21

159-04-15

S.38°07'30"E 97.18
S.38°30'E 97.21
S.38°07'25"E

151°-40'-10"

Δ = 20°56'05"
R = 300
T = 55.42 0.04
L = 109.61

P.I. #248 By Prop.

0.012

167.66

151-40-10 ①
246-41-00 ④
151-40-15

Temp P.I. #249 Set 1x2 Fl.

P.I. #249 Fd. 1x2" Fl.
F.B. 211-5°
Replaced 1x2" with 3/4" I.P. at same Elev.

S.17°11'40"E 167.66
S.18°E.
S.17°11'25"E

Temp P.I. #248 1" Dn.

168.11 @ 4-00 T.50 = 167.66

116-41-10

Δ = 63°19'05"
R = 150
T = 92.49
L = 165.77

116-41-10 ①
106-44-40 ④
116-41-10

0.42
85°-27'-00
182.84

S.81°30'E 182.85
S.80°28'35"E

183.14 @ 3-00 T.50 = 182.85

S.80°30'30"E 182.85'

To Temp. P.I. #250 See preceding page

To S.W.T. true P.I. #250 See preceding page

Note: Any Additions or Changes on This Sheet Must be Made or Circled in Red Ink With Date and Name of Person Making Change

Do not extend notes this side of this line.

RETURN TO
LOS ANGELES COUNTY SURVEYOR
700 HALL OF RECORDS

FORM 247 EN 10-39

F.B. 262 PG. 30

WS-15-C-1

RETURN TO
LOS ANGELES COUNTY SURVEYOR
700 HALL OF RECORDS

Do not extend notes this side of this line.

Note: Any Additions or Changes on This Sheet Must be Made or Circled in Red Ink With Date and Name of Person Making Change.

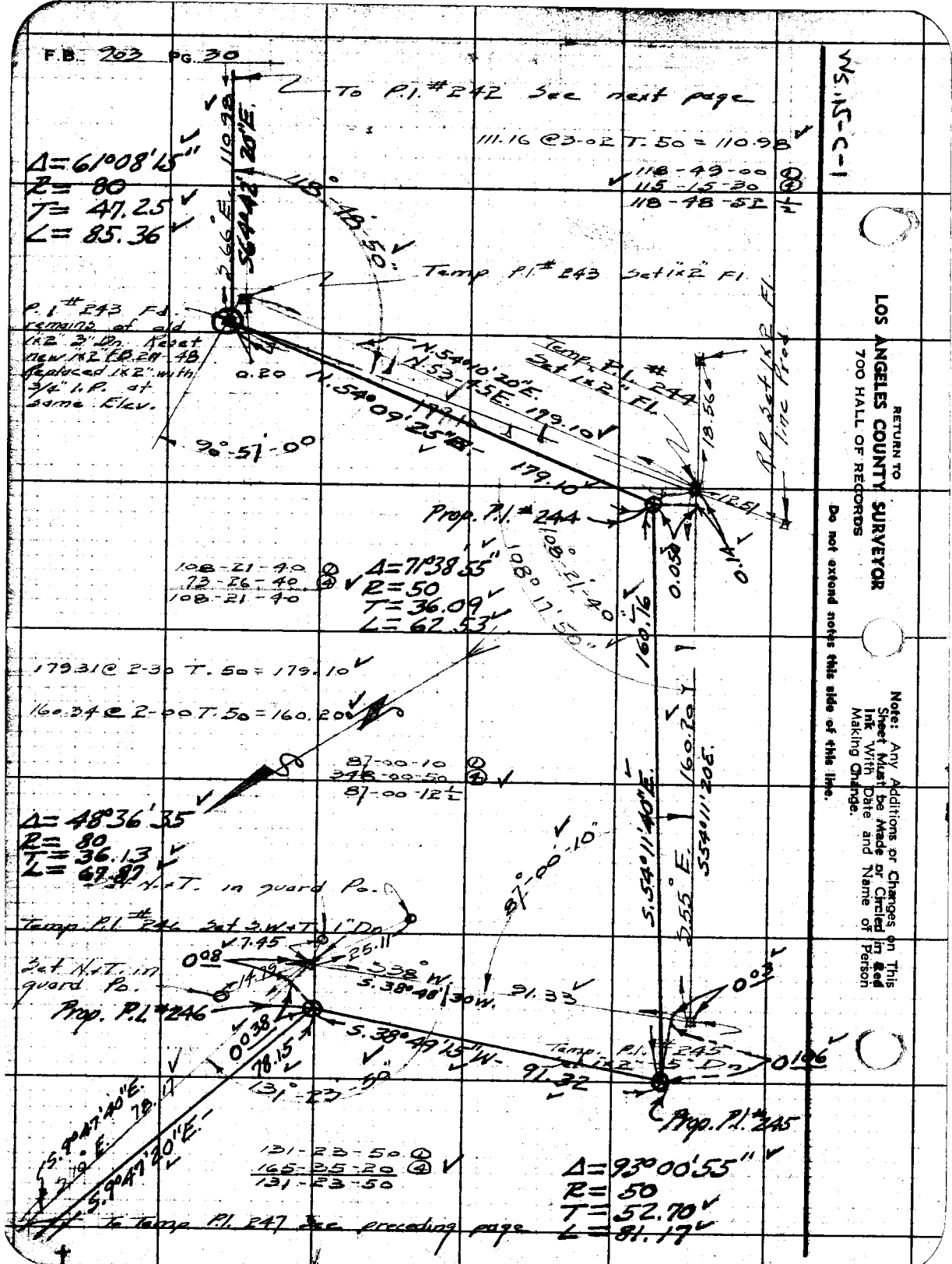

Notes Ck'd by K.R.M.	Survey of Pear Blossom Hwy
Map No. Sur. Div. [illegible]	W. O. 8334 Tape No. 13 St. [illegible]
Office Work	Surveyed by Rosecrans
Checked	Notes R Date 12-7-41
Date	Indexed L. C. Johnson

F.B. 903 Pg. 37

WS.15-C-1

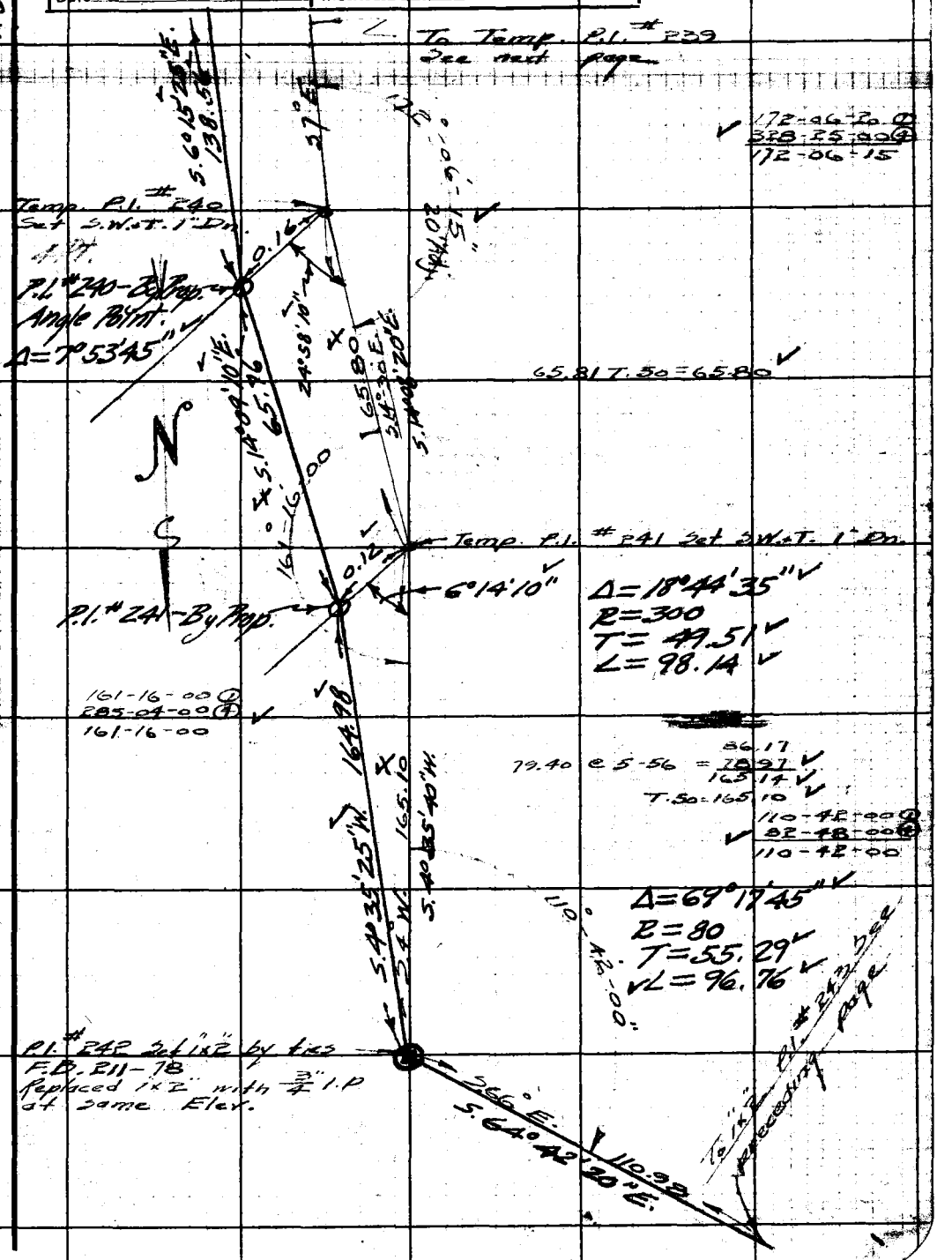

Note: Any Additions or Changes on This Sheet Must be Made or Circled in Red Ink With Date and Name of Person Making Change

Do not extend notes this side of this line.

RETURN TO
LOS ANGELES COUNTY SURVEYOR
700 HALL OF RECORDS

FORM 247 5M 10-39

F.B. 703 PG. 22

W.S. 15-C-1

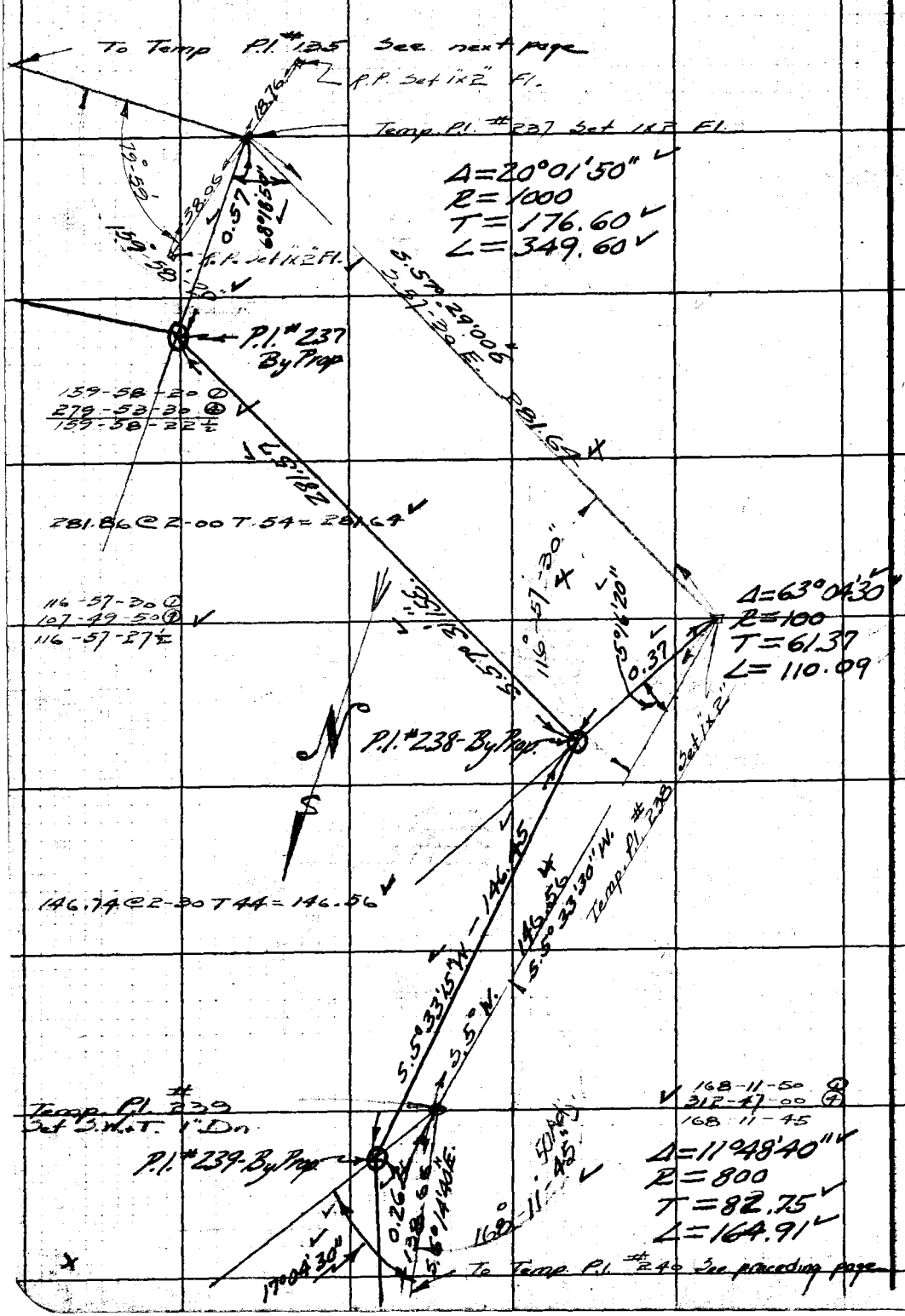

RETURN TO
LOS ANGELES COUNTY SURVEYOR
700 HALL OF RECORDS

Do not extend notes this side of this line.

Note: Any Additions or Changes on This Sheet Must be Made or Circled in Red Ink With Date and Name of Person Making Change.

Notes Ck'd by K.R.M.	Survey of Pear Blossom Hwy.
Map No. Sur. Div. 33-33-1	W. O. 8034 Tape No. 13 St'd 84°F
Office Work	Surveyed by Rosecrans
Checked	Notes P Date 12-5-41
Date	Indexed C. Johnson

F.B. 903 PG. 33

WS.15-C-1

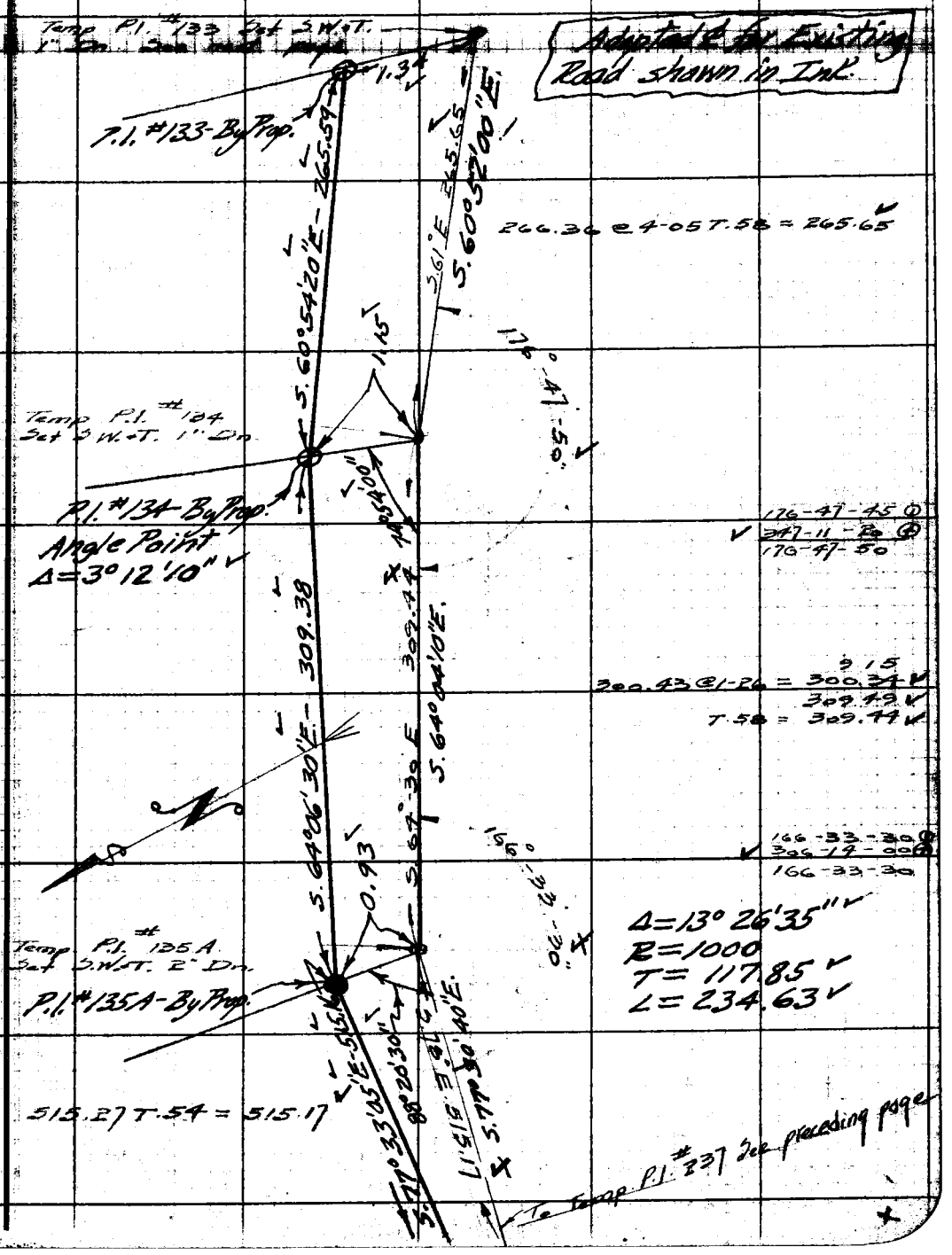

Note: Any Additions or Changes on This Sheet Must be Made or Circled in Red Ink With Date and Name of Person Making Change.

Do not extend notes this side of this line.

RETURN TO
LOS ANGELES COUNTY SURVEYOR
700 HALL OF RECORDS

FORM 247 5M 10-39

F.B. 903 PG. 34

WS. 15-C-1

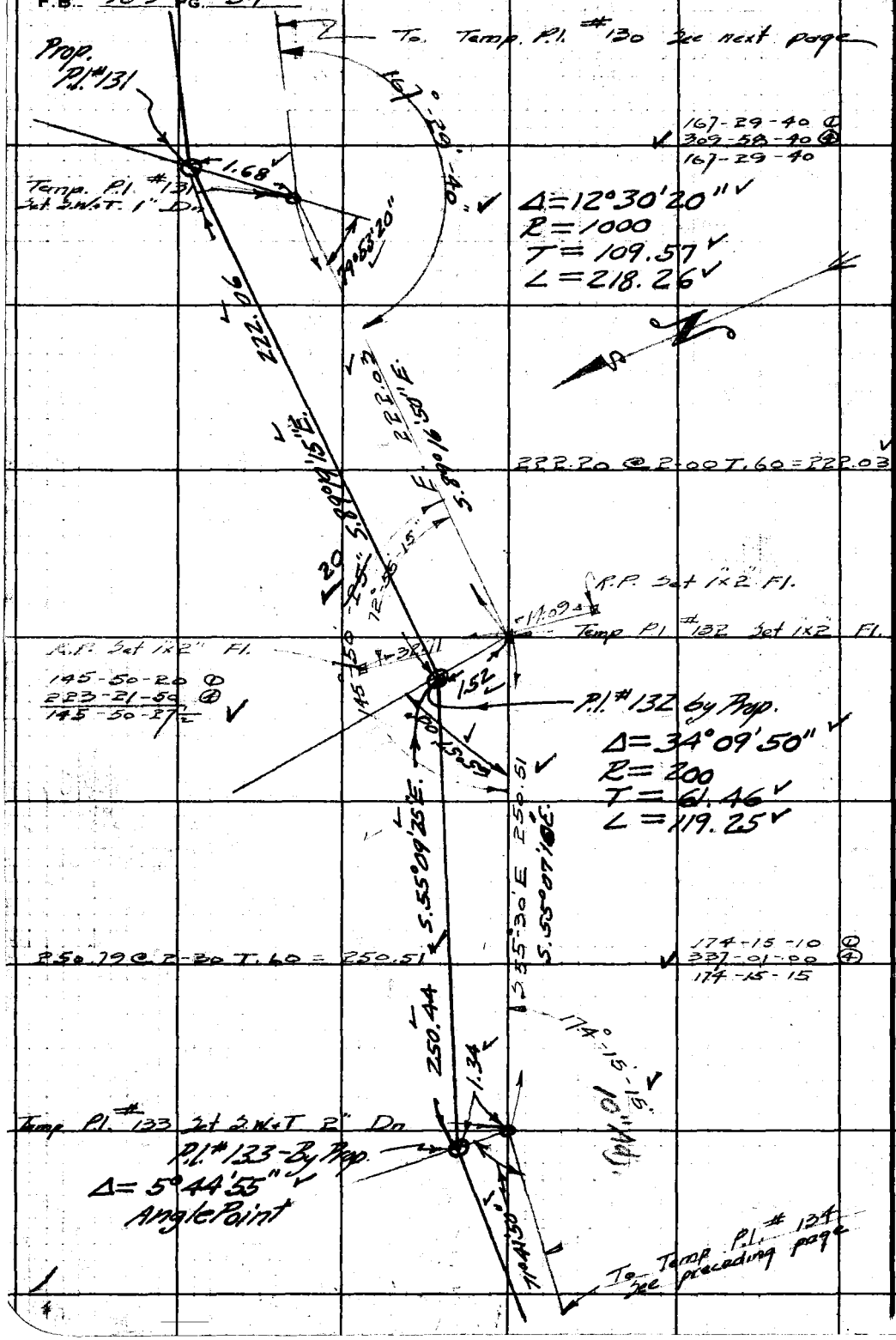

RETURN TO
LOS ANGELES COUNTY SURVEYOR
700 HALL OF RECORDS

Do not extend notes this side of this line.

Note: Any Additions or Changes on This Sheet Must be Made or Circled in Red Ink With Date and Name of Person Making Change.

Notes Ck'd by K.R.M.	Survey of Pear Blossom Hwy
Map No. Sur. Div. 33-33-1	W. O. 8324 Tape No. 13 St'd 84°F
Office Work	Surveyed by Fesecrans
Checked	Notes R Date 12-5-41
Date	Indexed A. C. Johnson

F.B. 903 PG. 35

WS. 15-C-1

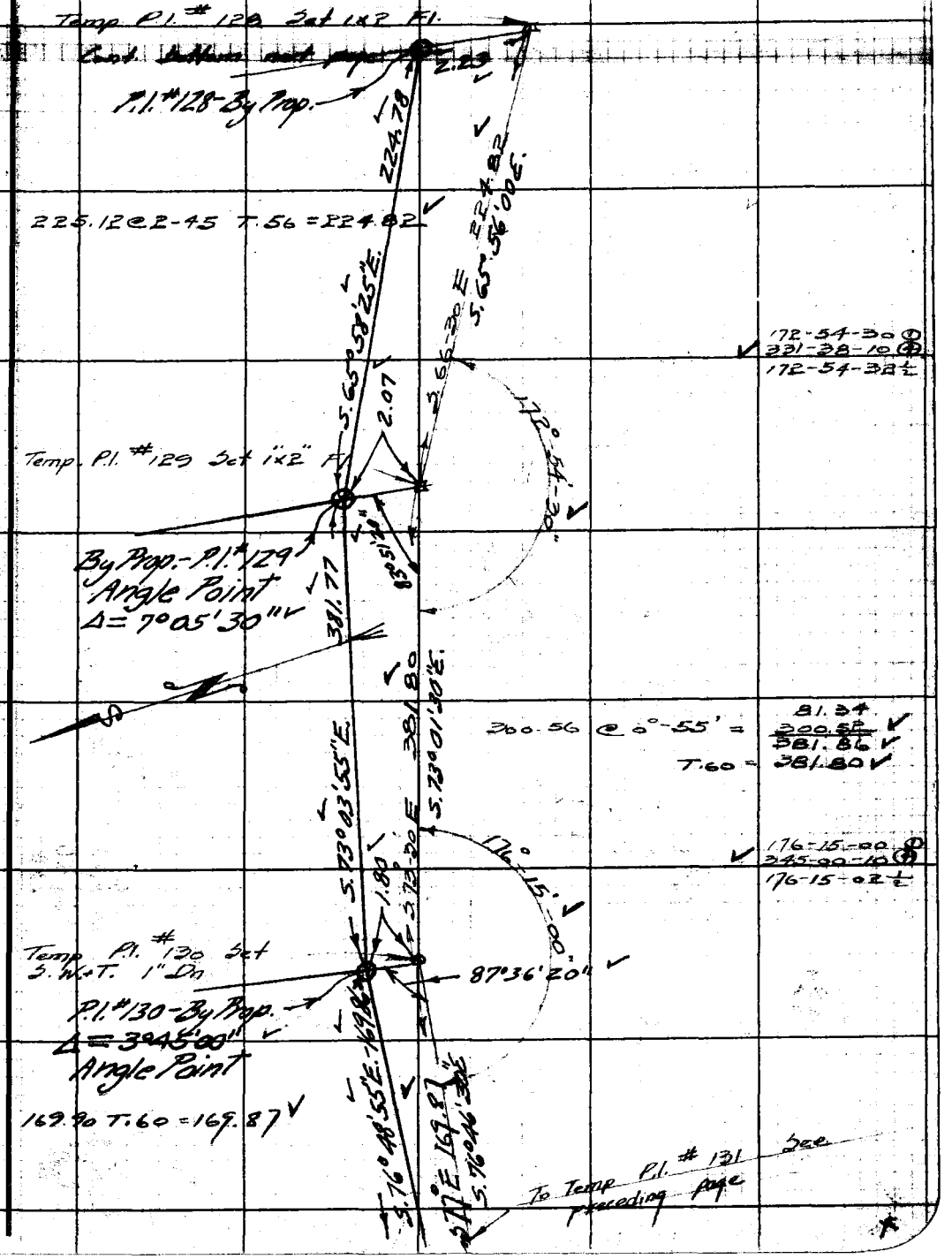

Note: Any Additions or Changes on This Sheet Must be Made or Circled in Red Ink With Date and Name of Person Making Change.

Do not extend notes this side of this line.

RETURN TO
LOS ANGELES COUNTY SURVEYOR
700 HALL OF RECORDS

FORM 247 5M 10-39

RETURN TO:
LOS ANGELES COUNTY SURVEYOR
700 HALL OF RECORDS

Note: Any Additions or Changes on This Sheet Must be Made or Circled in **Red Ink** With Date and Name of Person Making Change.

Do not extend notes this side of this line.

WS. 15-C-1

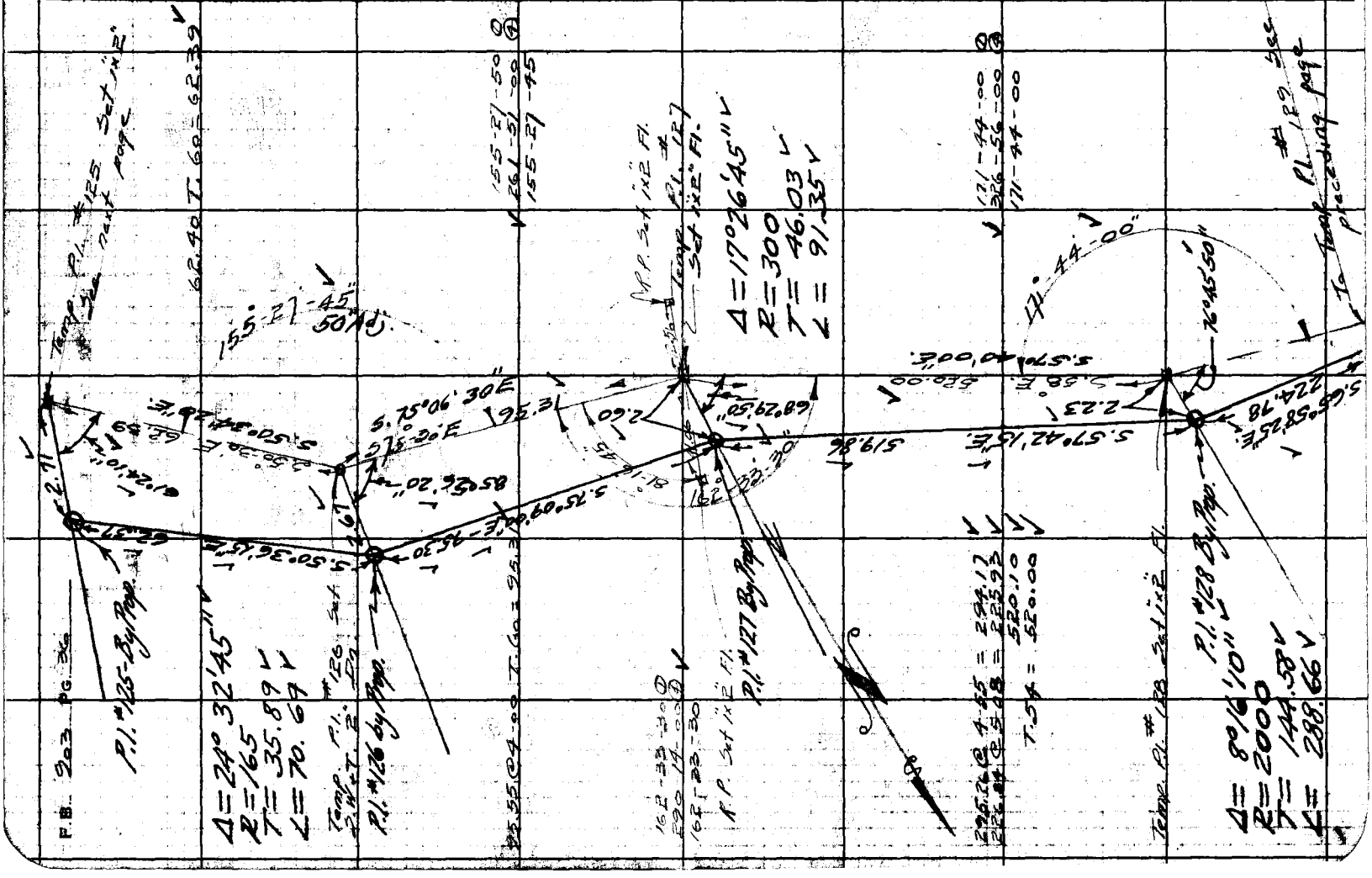

Notes Ck'd by K.R.M.	Survey of Pear Blossom Hwy.
Map No. Sur. Div. [illegible]	W. O. [illegible] Tape No. [illegible] St'd [illegible] F
Office Work	Surveyed by Rosecrans
Checked	Notes R Date [illegible]
Date	Indexed

F.B. 903 PG. 37

WS.15-C-1

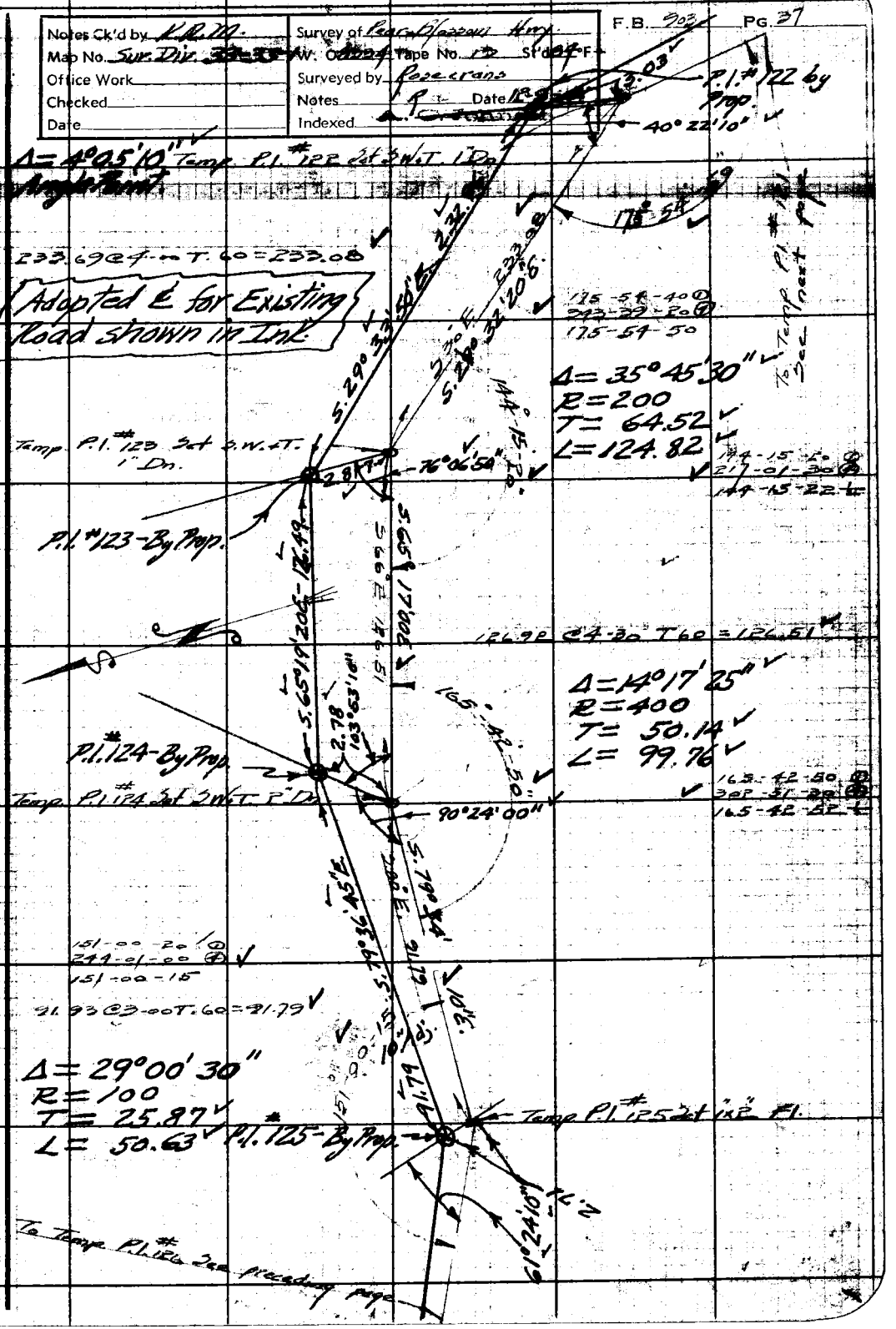

Note: Any Additions or Changes on This Sheet Must be Made or Circled in Red Ink With Date and Name of Person Making Change.

Do not extend notes this side of this line.

RETURN TO
LOS ANGELES COUNTY SURVEYOR
700 HALL OF RECORDS

FORM 247 5M 10-39

F.B. 903 PG. 38

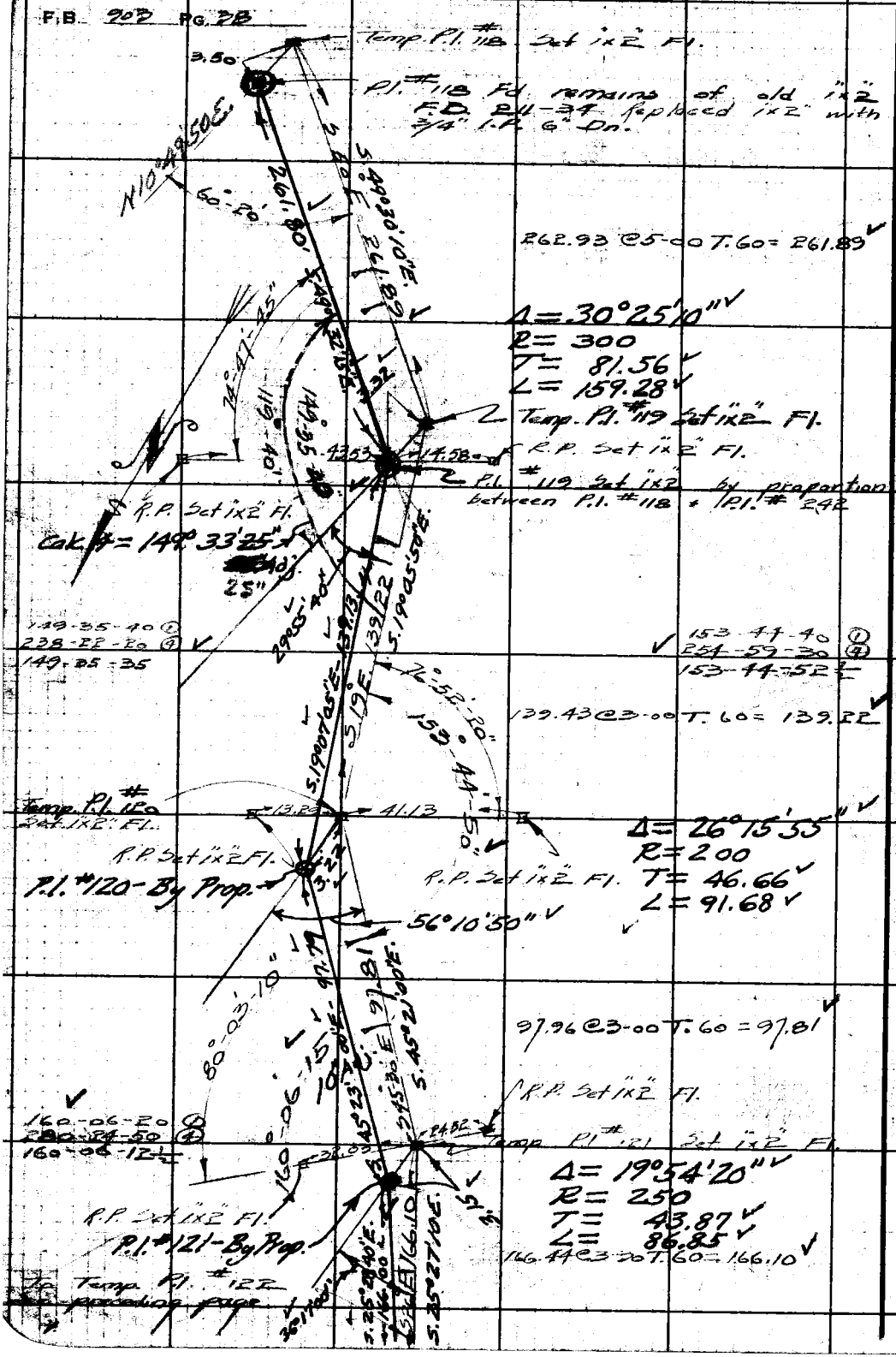

WS.15-C-1

RETURN TO
LOS ANGELES COUNTY SURVEYOR
700 HALL OF RECORDS

Do not extend notes this side of this line.

Note: Any Additions or Changes on This Sheet Must be Made or Circled in Red Ink With Date and Name of Person Making Change.

Notes Ck'd by K.R.M.	Survey of Rear Blossom Hwy
Map No. Sur. Div. 33-33-1	W. O. 8334 Tape No. 13 St. 24 F
Office Work	Surveyed by Rosecrans
Checked	Notes R Date 12-9-41
Date	Indexed A. C. Johnson

F.B. 903 PG. 39

WS.15-C-1

Note: Any Additions or Changes on This Sheet Must be Made or Circled in Red Ink With Date and Name of Person Making Change.

Do not extend notes this side of this line.

RETURN TO
LOS ANGELES COUNTY SURVEYOR
700 HALL OF RECORDS

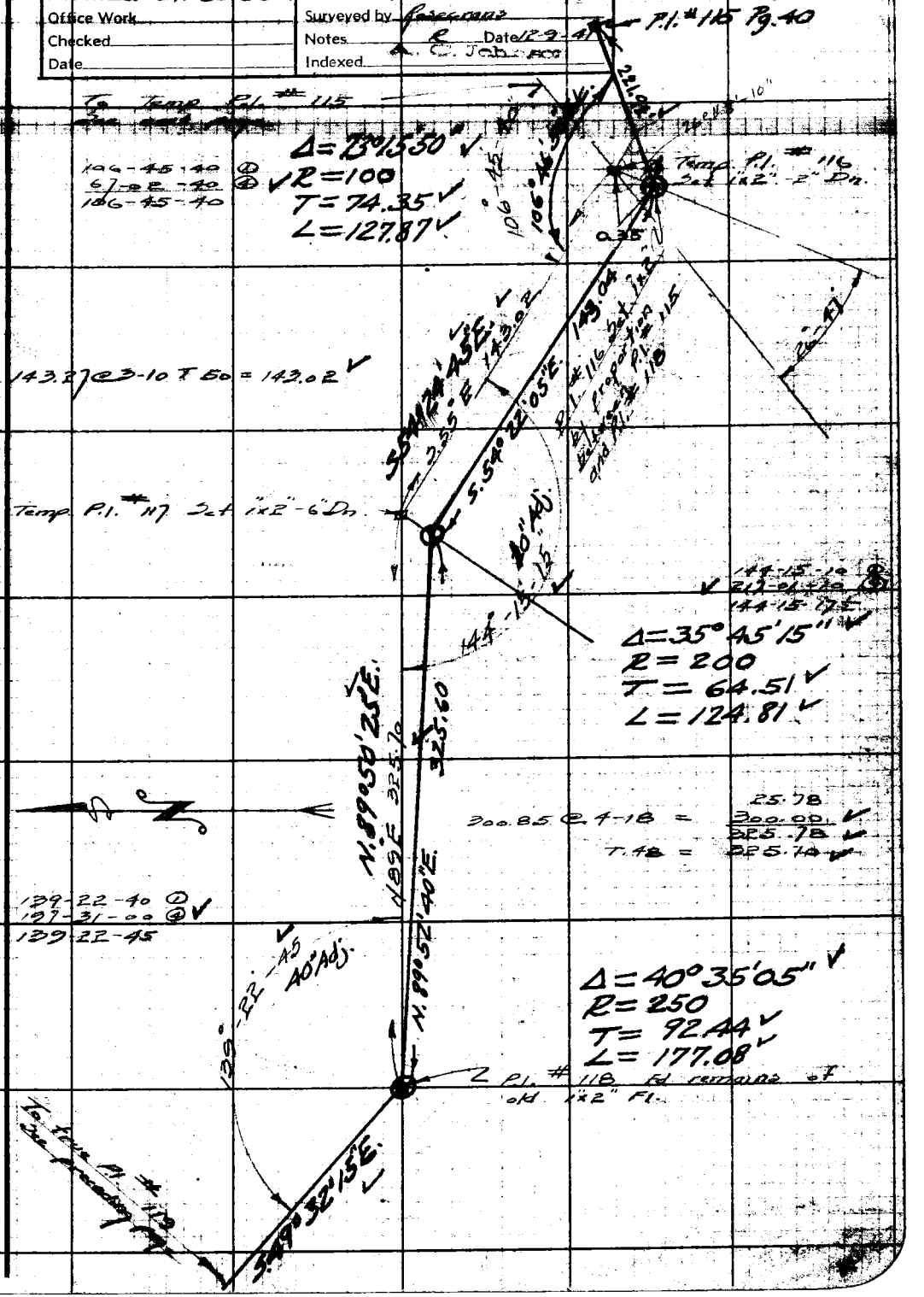

FORM 247 5M 10-39

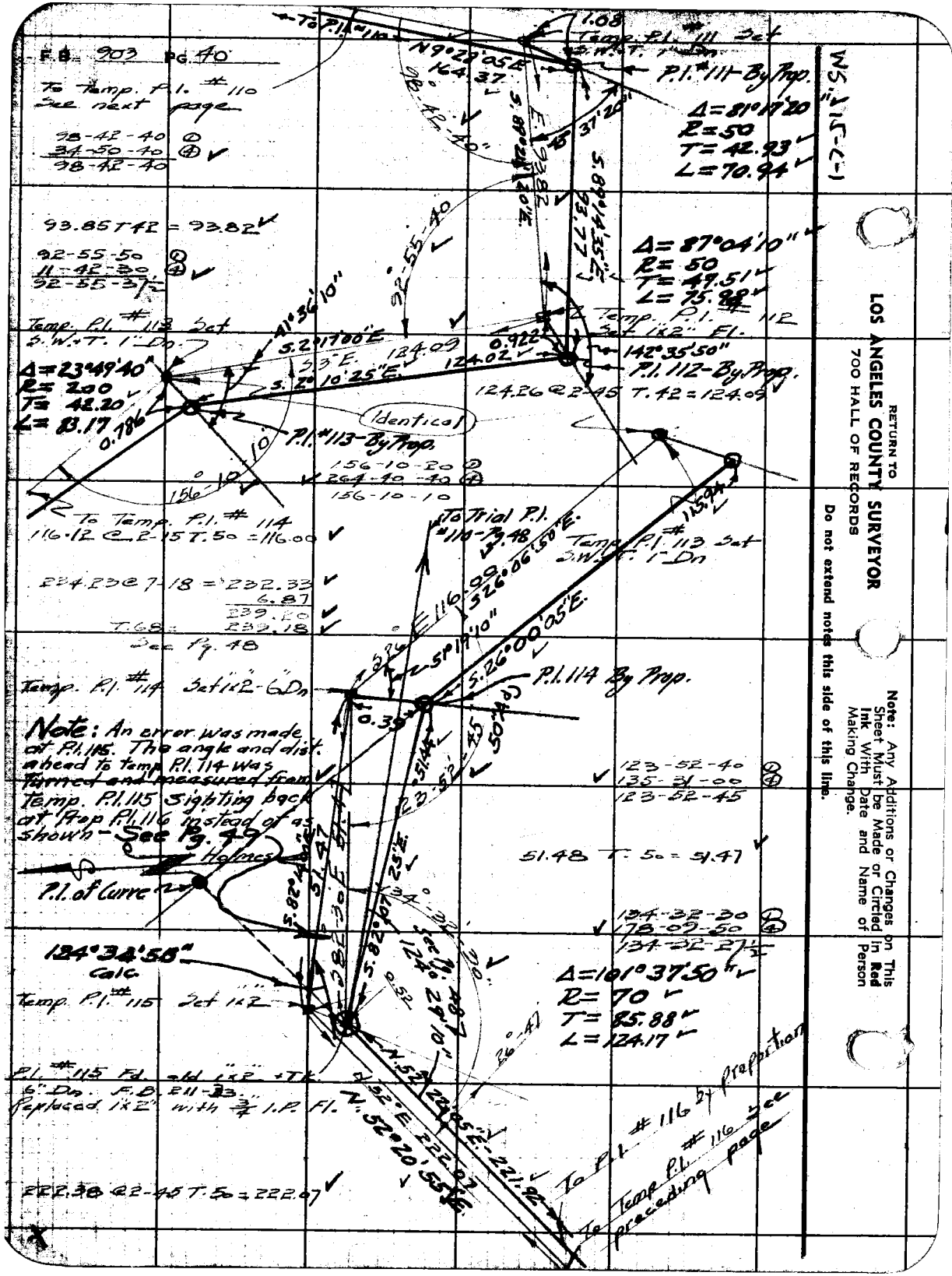

RETURN TO
LOS ANGELES COUNTY SURVEYOR
700 HALL OF RECORDS

Do not extend notes this side of this line.

Note: Any Additions or Changes on This Sheet Must be Made or Circled in Red Ink With Date and Name of Person Making Change.

WS 115-(-1)

Notes Ck'd by KRM.	Survey of Bear Blossom Hwy.
Map No. Sur. Div. 32-38 W. 0.0222	Tape No. D Stretch F
Office Work	Surveyed by Rosecrans
Checked	Notes Date 12-11-41
Date	Indexed C. Johnson

F.B. 903 Pg. 41

W.S. 15-C-1

Cont. bottom next page

Temp P.I. #107 Set 10" N&S.

S 6°50'40" W 240.72

S 56°39' W 240.72

S 56°52'35" W 240.64

R=100
T=59.53
L=107.39
#108
1" Dn.

Temp. P.I. Set 3 W.+T. removed

Set 3 W.+T. 1" Dn. by proportion.

241.85 @ 5-30 T. 70 = 240.72

Adopted & for Existing Road shown in Ink

Note: Any Additions or Changes on This Sheet Must be Made or Circled in Red Ink With Date and Name of Person Making Change.

Do not extend notes this side of this line.

RETURN TO
LOS ANGELES COUNTY SURVEYOR
700 HALL OF RECORDS

Temp P.I. #109 Set 2 W.+T. 1" Dn.

Δ=17°26'40"
R=250
T=38.35
L=76.12

Δ=98°26'10"
R=50
T=57.96
L=85.90

Temp P.I. #110 Set 1X2

Temp P.I. #107 Set 10" N&S.

Old P.I. #107 Fd. old 1X2" P.I. Reset new 1X2"

Prop. P.I. #108

118-28-20 ⓓ
112-54-00 ⓔ
118-28-20

108.52 @ 2-35 T. 70 = 108.40

162-33-30 ⓒ
290-13-30 ⓑ
162-33-22

Prop. P.I. #109

219.87 @ 1-56 = 219.06
28.84
247.90
T. 92 = 247.82

161.56 @ 2-11 = 161.47
.30
161.31
T. 92 = 161.46

81-26-50 ⓐ
325-47-20 ⓐ
81-26-50

Prop. P.I. #110 Fd. 1X2" P.I. Tk. FD. 211-32 Replaced 1X2 with 3/4" I.P. PK

Prop. P.I. #111 Fd. 1X2" P.I. Tk. FD. 110 and P.I. Tk. FD. 111-32 Replaced 1X2 with 3/4" I.P. PK

N. 9°21'20" E. 114.46

N. 9°29'05" E. Temp. P.I. #111 Set 2 W.+T. 1" Dn. the preceding page.

FORM 247 3M 10-39

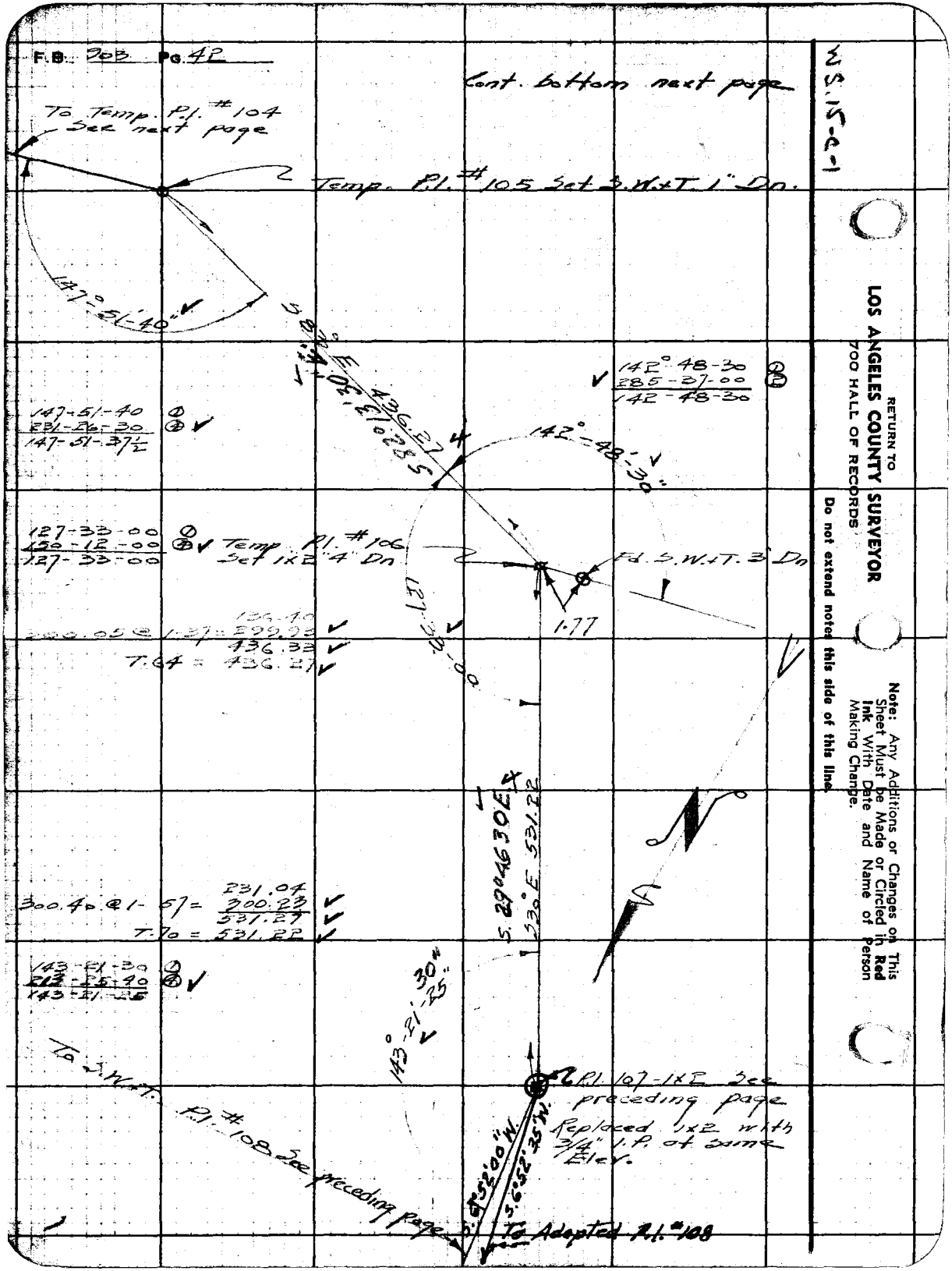
F.B. 903 Pg. 42
Cont. bottom next page
To Temp. P.I. #104 See next page
Temp. P.I. #105 Set S.W.&T. 1" Dn.
147°-51'-40"
S 82°-13'-30" E 436.27
142°-48-30
285-37-00
142-48-30
147-51-40
231-26-30
147-51-37½
142°-48'-30"
127-33-00
150-12-00
127-33-00
Temp. P.I. #106 Set 1x2 4" Dn
Fd. S.W.&T. 3" Dn
1.77
127-33-00
136.40
299.93
436.33
T.64 = 436.27
S. 29°46'30" E
S 30° E 531.22
300.40 @ 1-57 = 231.04
300.23
531.27
T.70 = 531.22
143-21-30
213-25-40
143-21-25
143°-21'-30"
To S.W.&T. P.I. #108 See preceding page
P.I. 107-1x2 See preceding page
Replaced 1x2 with 3/4" I.P. at same Elev.
S. 6°52'00" W.
S. 6°52'35" W.
To Adapted P.I. #108
W.S. 15-C-1
RETURN TO
LOS ANGELES COUNTY SURVEYOR
700 HALL OF RECORDS
Do not extend notes this side of this line.
Note: Any Additions or Changes on This Sheet Must be Made or Circled in Red Ink With Date and Name of Person Making Change.

WS.15-C4

Notes Ck'd by	Survey of Pear Blossom Hwy
Map No.	W. O. 8334 Tape No. 72 St'd 134°F
Office Work	Surveyed by Rosecrans
Checked	Notes R Date 4-14-42
Date	Indexed Johnson

F.B. 902 PG. 73

To Temp. P.I. #102 See next page

176-57-40 ①
347-50-30 ④ ✓
176-57-37½

176°-57'-40"

S. 76°11' E.

Temp. P.I. #103
Set S.W.+T. F.L.

32.69
300.26 @ 1-20 = 300.18 ✓
332.87 ✓
T. 50 = 332.80 ✓

S. 73°09'20" E.
332.80 S. 73°30' E.

Temp. P.I. #104
Set 1"x2"

138°-47'-30

138-47-30 ①
195-10-00 ④
138-47-30

N. 65°38'10" E.
N. 65° E. 819.30

218.91 @ 1-25 = 218.84 ✓
300.54 @ 2-58 = 300.14 ✓
300.50
819.48 ✓
T. 50 = 819.30 ✓

Temp. P.I. #105 Set
S.W.+T. See preceding page

Note: Any Additions or Changes on This Sheet Must be Made or Circled in Red Ink With Date and Name of Person Making Change.

Do not extend notes this side of this line.

RETURN TO
LOS ANGELES COUNTY SURVEYOR
700 HALL OF RECORDS

FORM 247 5M 10-39

F.B. 903 PG. 44



W.S. 15-C-1

RETURN TO
LOS ANGELES COUNTY SURVEYOR
700 HALL OF RECORDS

Note: Any Additions or Changes on This Sheet Must be Made or Circled in **Red Ink** With Date and Name of Person Making Change.

Do not extend notes this side of this line.

Notes Ck'd by	Survey of Pear Blossom Hwy
Map No.	W. O. 8334 Tape No. 72 St'd 84°F
Office Work	Surveyed by Rosecrans
Checked	Notes R Date 7-16-42
Date	Indexed Johnson

F.B. 903 PG. 45

WS 15-C-1

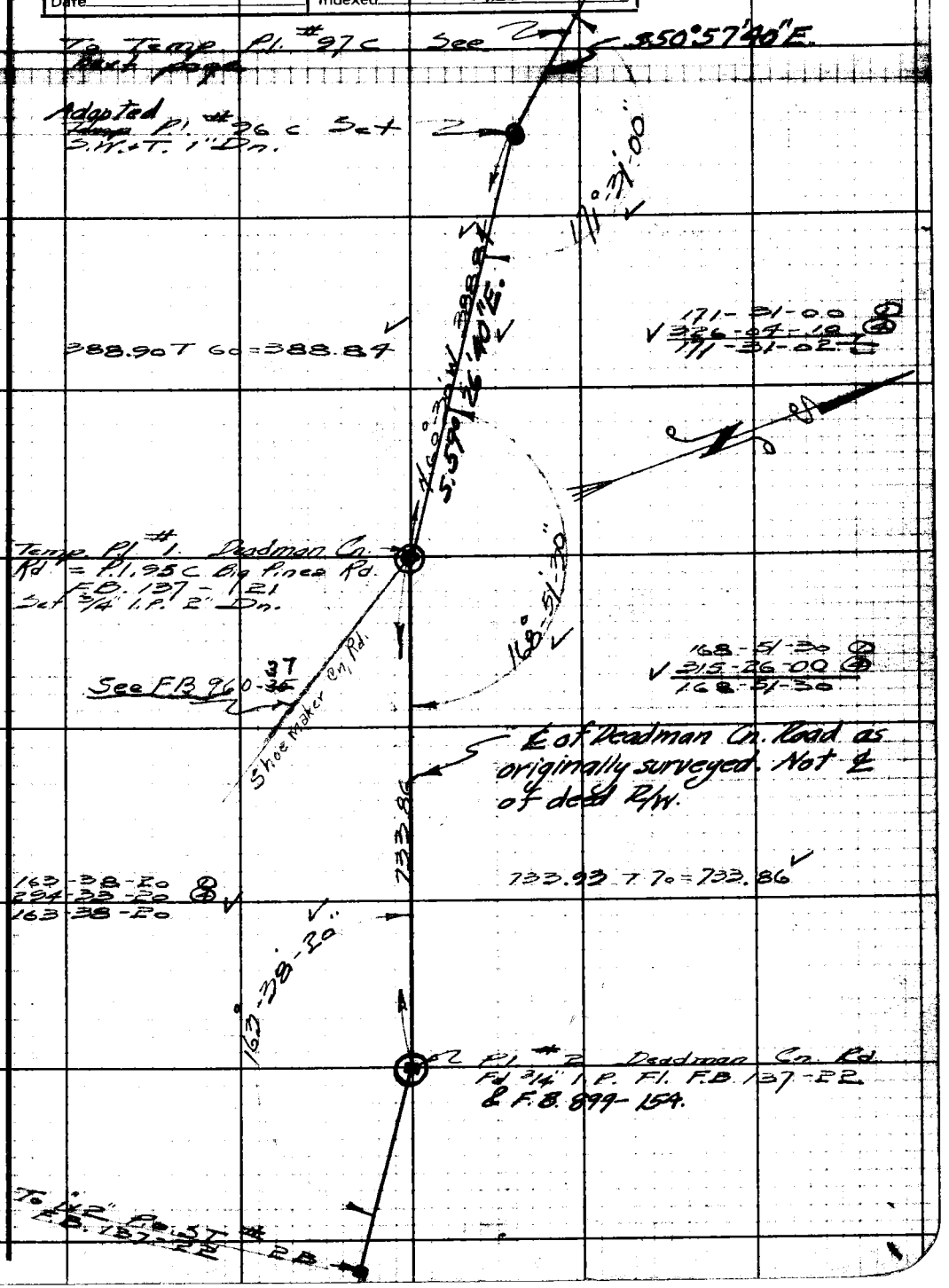

Note: Any Additions or Changes on This Sheet Must be Made or Circled in Red Ink With Date and Name of Person Making Change.

Do not extend notes this side of this line.

RETURN TO
LOS ANGELES COUNTY SURVEYOR
700 HALL OF RECORDS

FORM 247 5M 10-39

F.B. 903 PG. 46

WS.15-C-1

RETURN TO
LOS ANGELES COUNTY SURVEYOR
700 HALL OF RECORDS

Do not extend notes this side of this line.

Note: Any Additions or Changes on This Sheet Must be Made or Circled in Red Ink With Date and Name of Person Making Change.

Temp. P.I. # 101 Set 1x2
Pg. 44

119-48-10 ① ✓
119-12-40 ④
119-48-10

Fd. N.&T. in 15" pine F.B. 137-15 Checks flat.

Adopted Temp. P.I. # 97c Set S.W.&T. 1" Dn.

69-20-30 ① ✓
277-22-00 ④
69-20-30

1

Temp. P.I. # 96c Set S.W.&T.
see preceding page

Notes Ck'd by	Survey of Pear Blossom Hwy.
Map No.	W. O. 4334 Tape No. 72 St. 184 °F
Office Work	Surveyed by Rosecrans
Checked	Notes R Date 4-16-42
Date	Indexed A. C. Johnson

F.B. 903 Pg. 47

WS.15-C-1

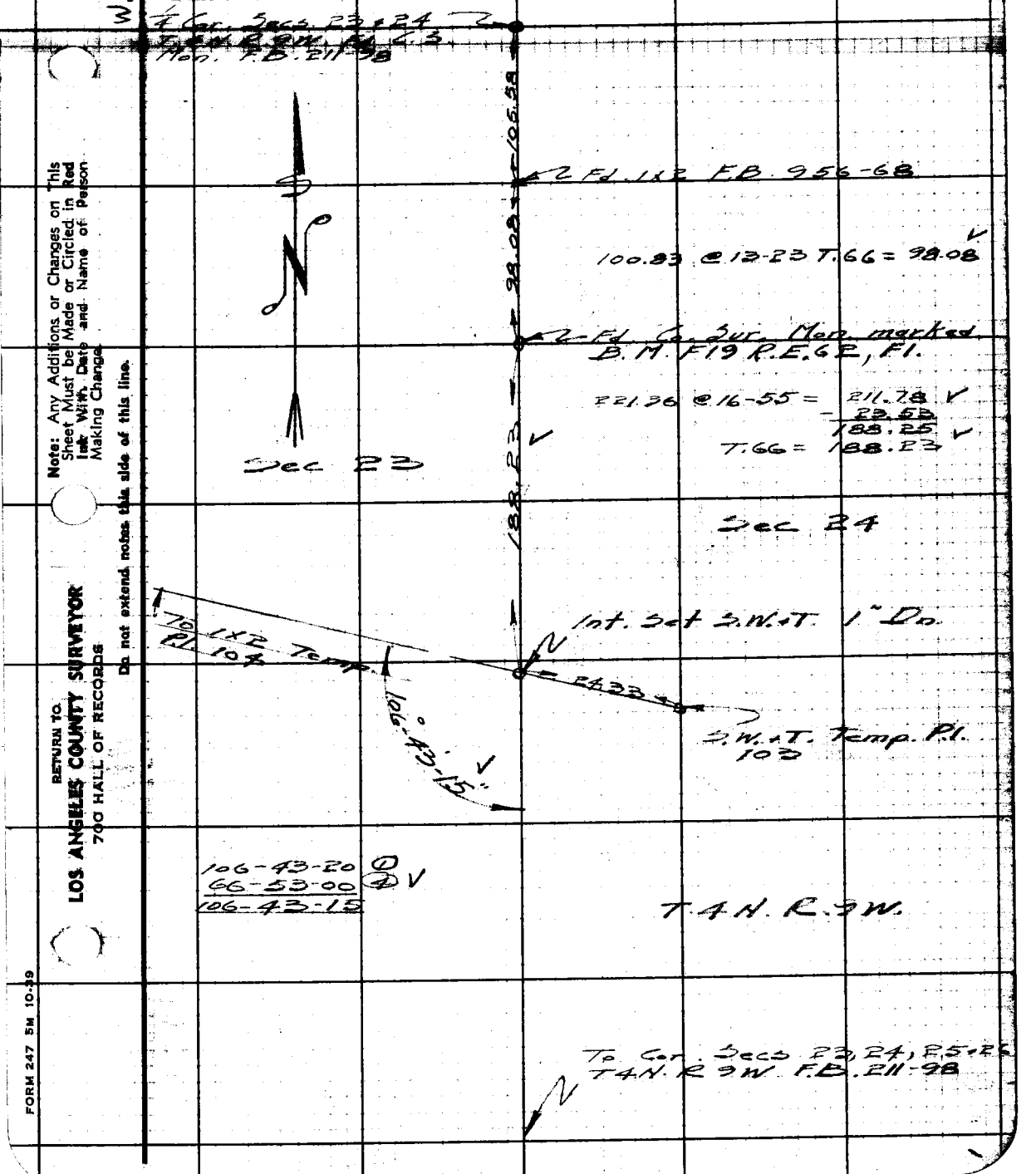

Note: Any Additions or Changes on This Sheet Must be Made or Circled in Red Ink With Date and Name of Person Making Change.

Do not extend notes this side of this line.

RETURN TO
LOS ANGELES COUNTY SURVEYOR
700 HALL OF RECORDS

FORM 247 5M 10-39

F.B. 963 PG. 48

W.S. W-C-1

RETURN TO
LOS ANGELES COUNTY SURVEYOR
700 HALL OF RECORDS

Do not extend notes this side of this line.

Note: Any Additions or Changes on This Sheet Must be Made or Circled in Red Ink With Date and Name of Person Making Change.

Notes Ck'd by K.R.M.	Survey of Pear Blossom Hwy
Map No.	W. O. 8334 Tape No. 72 St'd 84 °F
Office Work	Surveyed by Rosecrans
Checked	Notes R Date 6-11-42
Date	Indexed

F.B. 903 Pg. 49

WS.15-C-1



Note: Any Additions or Changes on This Sheet Must be Made or Circled in Red Ink With Date and Name of Person Making Change.

Do not extend notes this side of this line.

RETURN TO
LOS ANGELES COUNTY SURVEYOR
700 HALL OF RECORDS

FORM 247 5M 11-41

F.B. 903 PG. 50

W5.15-C-1

RETURN TO
LOS ANGELES COUNTY SURVEYOR
700 HALL OF RECORDS

Do not extend notes this side of this line.

Note: Any Additions or Changes on This Sheet Must be Made or Circled in Red Ink With Date and Name of Person Making Change.

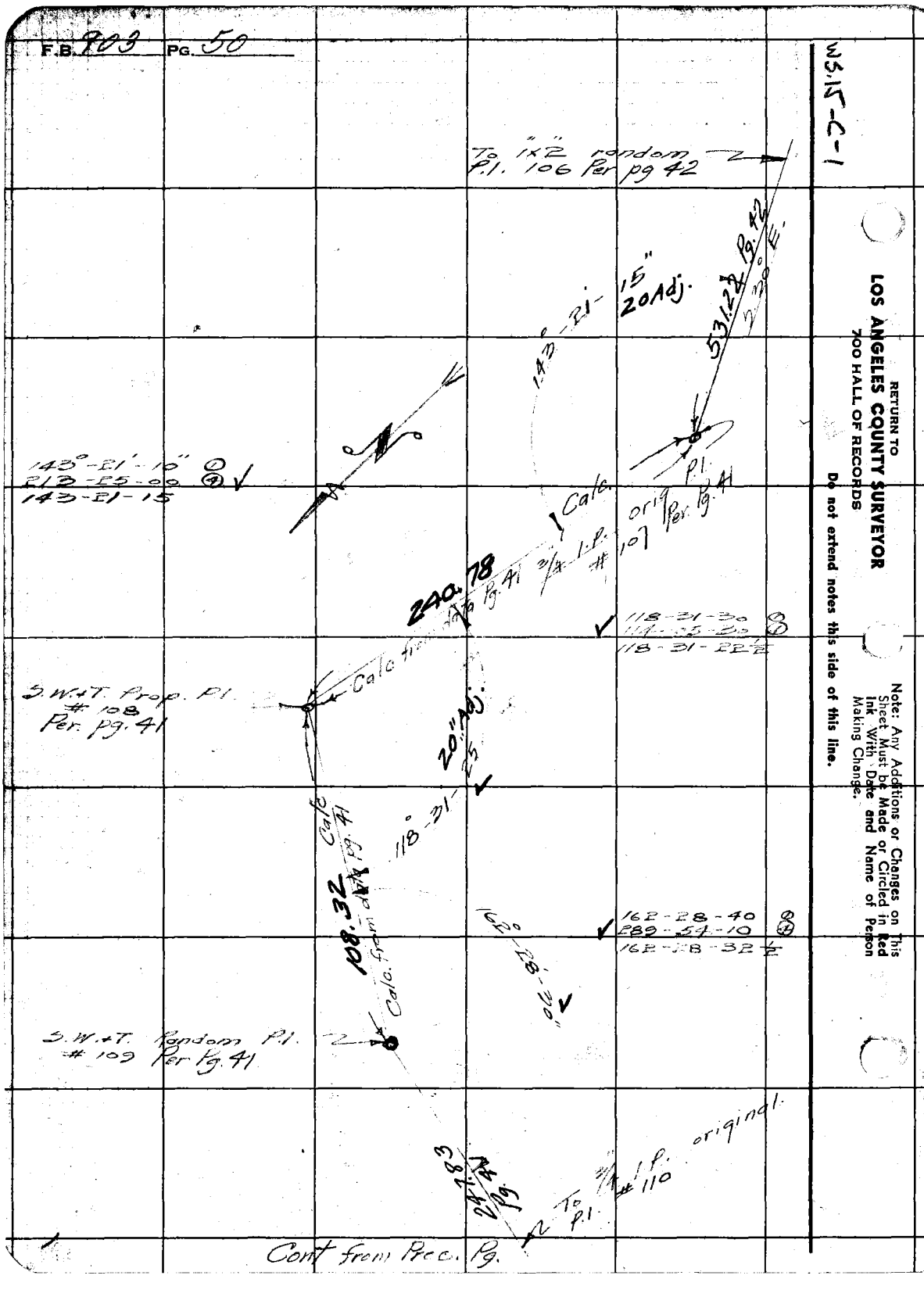

Form 307 5M 5-39

PLEASE RETURN TO
LOS ANGELES COUNTY SURVEYOR
700 HALL OF RECORDS

NOTE: ANY ADDITIONS OR CHANGES ON THIS SHEET MUST BE MADE OR CIRCLED IN RED INK, WITH DATE AND NAME OF PERSON MAKING CHANGE

Do not extend notes this side of this line

Profile Notes Red Plotted Job No. 8234 Division No.
No. Date Date Survey by Fisher & Crane Note Drn.
X-Sec. Notes Chkd. J.A.L. Checked Surveyed Note
No. Date 1-20-42 Date Map No. Indexed C. Johnson

F.B. 903 PG. 57

BENCH LEVELS PEAR BLOSSOM HIGHWAY.

STATION	B. S.	H. I.	F. S.	ELEV.	
U.S. 1875				3893.791	"+ B.M. Mantes 500' along Rd. N.W. of set in S.E. Conc. abutment of bridge B.B. 8490 over Big Pack Creek a bronze tablet stamped U.S.C.&G.S. 1929"
	5.405	3899.196			
T.P. #1	8.920	3907.981	0.135	3899.061	1998
T.P. #2	5.958	3912.058	1.881	3906.100	
T.P. #3	6.797	16.239	2.616	3909.442	
T.P. #4	11.330	25.757	1.812	14.427	
T.P. #5	6.826	31.019	1.574	24.183	
T.P. #6	9.945	40.184	0.780	30.239	
T.P. #7	8.547	47.461	1.270	38.914	
T.P. #8	9.610	55.666	1.405	46.056	
T.P. #9	4.986	58.412	2.240	53.426	
T.B.M. #1	7.338	61.324	4.426	3953.962 Adj. ~~56.986~~ 3956.041 Adj.	Temp. P.I. #303 - 1x2 F.B. 903 - 59
T.B.M. #2	4.045	60.112	5.257	~~56.067~~	Temp. P.I. #302 - 1x2 F.B. 903 - 70
T.P. #10	8.286	64.908	3.490	56.622	
T.B.M. #3	8.160	70.048	3.020	3961.857 Adj. ~~61.888~~	Temp. P.I. #301 - 1x2" F.B. 903 - [illegible]
T.P. #11	7.928	76.161	1.815	68.233	
T.B.M. #4	11.303	82.706	4.758	3971.967 Adj. ~~71.403~~	Temp. P.I. #300 - 1x2 F.B. 903 - [illegible]

Form 307 5M 5-39

PLEASE RETURN TO
LOS ANGELES COUNTY SURVEYOR
700 HALL OF RECORDS

NOTE: ANY ADDITIONS OR CHANGES ON THIS SHEET MUST BE MADE OR CIRCLED IN RED INK, WITH DATE AND NAME OF PERSON MAKING CHANGE

Do not extend notes this side of this line

STATION	B. S.	H. I.	F. S.	ELEV.		
T.B.M. #4		82.706				
T.P. #12	11.360	93.616	0.450	82.256		
T.P. #13	8.543	4001.129	1.030	92.586		
T.B.M. #5	11.645	05.859	6.915	~~3994.214~~ 3994.171 Adj.	Temp. P.I. #299 - 1"x2" F.B. 903-11	
T.P. #14	11.028	15.744	1.143	4004.716		
T.P. #15	11.260	26.417	0.587	15.157		
T.P. #16	10.848	36.910	0.355	26.062		
T.P. #17	11.575	48.063	0.422	36.488		
T.P. #18	11.628	57.393	2.298	45.765	1"x1" - 150' N.W. of Temp. P.I. #298	
T.B.M. #6	11.388	66.560	2.221	~~55.172~~ 4055.115 Adj.	Temp. P.I. #298 - 1"x2" - F.B. 903-11	
T.P. #19	11.370	77.385	0.545	66.015		
T.P. #20	11.232	87.824	0.793	76.592		
T.P. #21	5.283	92.420	0.687	87.137		
T.B.M. #7	7.547	98.023	1.944	~~90.476~~ 4090.410 Adj.	P.I. #296 - 1"x2" - F.B. 903-12	
T.P. #22	8.845	4104.911	1.957	96.066		
T.B.M. #8	11.171	13.785	2.297	~~4102.614~~ 4102.543 Adj.	Temp. P.I. #295 - S.W.+T. F.B. 903-13	
T.P. #23	11.635	25.096	0.324	13.461		
U.S. 1874	10.783	34.419	1.460	23.636	T.B.M. Monte's 0.9 Mile along paved Rd. S.E. of 30' S. of Rd. 10' N.E. of tree in top of 2"x3" stake Cu. Na + washer Elev. 4123.56	
T.P. #24	11.325	45.691	0.053	34.366		
T.P. #25	11.675	57.227	0.139	45.552		

F.B. 903 PG. 52 Job No. 8334 Division No. Notes Red. Plotted Profile
Survey of Red Blossom Hwy. Date Date No.
Survey by Reservoir Notes R Notes Chkd. J.A.L. Checked X-Sec.
Indexed Date 12-12-41 Date 1-20-42 Date No.

Form 307 5M 5-39

PLEASE RETURN TO
LOS ANGELES COUNTY SURVEYOR
700 HALL OF RECORDS

NOTE: ANY ADDITIONS OR CHANGES ON THIS SHEET MUST BE MADE OR CIRCLED IN RED INK, WITH DATE AND NAME OF PERSON MAKING CHANGE

Do not extend notes this side of this line

Profile Notes Red. Plotted Job No. 8324 Division No.
No. Date Date Survey of East Pearson Hwy
X-Sec. Notes Chkd. J.A.L. Checked Survey by Pressnall Notes K Date 12-15-41
No. Date 1-20-42 Date Map No. Indexed C. Johnson

F B 903 PG. 53

STATION	B. S.	H. I.	F. S.	ELEV.		
		41 57. 22]				
T.P. #26	8.738	65.302	0.663	56.564 / 4162.237 Adj.		
T.B.M. #9	10.973	73.290	2.985	~~62.317~~	Temp. P.I. #294 - 5 W. + T.	F.B. 903-13
T.P. #27	10.988	83.783	0.495	72.795		
T.P. #28	8.726	91.686	0.823	82.960 / 4190.400 Adj.		
T.B.M. #10	10.740	4201.223	1.203	~~9.463~~	P.I. #293 - 1"x2"	F.B. 903-14
T.P. #29	11.632	12.441	0.415	4200.808		
T.P. #30	5.388	15.526	2.303	10.138 / 4213.328 Adj.		
T.B.M. #11	11.132	24.547	2.112	~~13.414~~	Temp. P.I. #292 new 1x2	F.B. 903 14
T.P. #31	11.183	34.028	1.702	22.845 / 4231.367 Adj.		
T.B.M. #12	11.798	43.253	2.573	~~31.455~~	P.I. #291 - 1"x2"	F.B. 903-14
T.P. #32	8.183	47.818	3.558	39.635 / 4245.329 Adj.		
T.B.M. #13	11.875	57.293	2.400	~~45.418~~	P.I. #290 - 1"x2"	F.B. 903-15
T.B.M. #14	10.960	66.218	2.035	55.258 / 4255.168 Adj. ~~55.258~~	P.I. #289 - 1"x2"	F.B. 903-15
T.P. #33	9.480	73.222	2.475	63.743 / 4270.358 Adj.		
T.B.M. #15	2.647	73.097	2.773	~~70.450~~	P.I. #288 - 1"x2"	F.B. 903-16
T.P. #34	9.308	82.032	0.373	72.724 / 4280.563 Adj		
T.B.M. #16	8.206	88.863	1.375	~~80.657~~ / 4286.141 Adj.	Temp. P.I. #285 1"x2"	F.B. 903-17
T.B.M. #17	6.302	92.538	2.627	~~86.236~~ / 4290.846 Adj.	P.I. 287 - 1"x2"	F.B. 903-17
T.B.M #18	8.848	99.790	1.596	~~3.252~~	Temp. P.I. #286 - 1"x2"	F.B. 903-17
T.B.M. #19	10.210	4309.832	0.667	4290.026 Adj. ~~93.123~~	Temp. P.I. #285 5 W. + T.	F.B. 903-18

Form 307 5M 5-39

PLEASE RETURN TO
LOS ANGELES COUNTY SURVEYOR
700 HALL OF RECORDS

NOTE: ANY ADDITIONS OR CHANGES ON THIS SHEET, MUST BE MADE OR CIRCLED IN RED INK, WITH DATE AND NAME OF PERSON MAKING CHANGE

Do not extend notes this side of this line

F.B. 903 Pg. 54 | Job No. 8334 Division No. | Notes Red. | Plotted | Profile
Survey of Pear Blossom Hwy. | Date | No. | X-Sec.
Survey by Rasmussen Notes K | Notes Chkd. J.A.L. Checked
Indexed J. C. Thomas Date 12-15-41 | Date 1-20-42 | Date | No.

STATION	B. S.	H. I.	F. S.	ELEV.		
		4309.332				
T.P. #35	10.175	4319.155	0.353	4308.980		
T.P. #36	10.784	29.654	0.285	18.870		
T.P. #37	10.600	39.845	0.409	29.245		
T.P. #38	6.455	43218	3.082	36.763		
				4337.138 Adj.		
T.B.M. #20	6.353	43.593	5978	~~37.240~~	Temp. P.I. #281A 1×2	F.B. 903-18
				4342.415 Adj.		
T.B.M. #21	2.872	45.390	1.075	~~42.543~~	Nail Po. between old P.I. #281A & #280A	
				4340.202 Adj.		
T.B.M. #22	11.361	51.667	5.084	~~40.306~~	Temp. P.I. #280A 1×2	F.B. 903-18
T.P. #39	4.882	55.937	0.612	51.055		
				4352.481 Adj.		
T.B.M. #23	11.230	63.817	3.260	~~52.587~~	Temp. P.I. #279A 3.W.T.	F.B. 903-18
T.P. #40	7.670	70.829	0.658	63.159		
T.P. #41	7.211	77.885	0.155	70.674		
				4375.211 Adj.		
T.B.M. #24	10.335	85.655	2.565	~~75.324~~	Temp. P.I. #278 3.W.T.	F.B. 903-18
				4384.572 Adj.		
T.B.M. #25	8.948	93.630	0.973	~~84.682~~	Temp. P.I. #277 3.W.T.	F.B. 903-18
T.P. #42	9.118	1401.896	0.852	92.778		
T.P. #43	7.051	08.347	0.600	1401.296		
				4404.479 Adj.		
T.B.M. #26	9.250	13.845	3.755	~~04.593~~	P.I. #276 - 1×2	F.B. 903-19
T.P. #44	8.595	21.887	0.550	13.292		
				4417.547 Adj.		
T.B.M. #27	10.780	28.442	4.225	~~17.662~~	Temp. P.I. #275 - 1×2	F.B. 903-20
T.P. #45	9.194	37.383	0.853	27.589		
T.P. #46	6.332	41.754	1.961	35.422	1×2 - 15' N.W. of P.I. 274	

Form 307 5M 5-39

PLEASE RETURN TO
LOS ANGELES COUNTY SURVEYOR
700 HALL OF RECORDS

NOTE: ANY ADDITIONS OR CHANGES ON THIS SHEET MUST BE MADE OR CIRCLED IN RED INK, WITH DATE AND NAME OF PERSON MAKING CHANGE

Do not extend notes this side of this line

STATION	B. S.	H. I.	F. S.	ELEV.		
		41.754				
T.B.M. 28	5.286	44.884	2.156	4439.481 ~~39.598~~ Adj.	Temp. P.I. #274 - 1x2	F.B. 903-20
T.P. #47	8.419	52.785	0.518	44.366		
T.B.M. #29	11.237	57.407	6.615	4446.051 ~~46.170~~ Adj.	P.I. 273 - 1"x2"	F.B. 903-20
T.P. #48	10.293	66.343	1.357	56.050		
T.P. #49	7.436	72.896	0.883	65.460		
T.B.M. #30	10.520	80.348	3.068	4469.706 ~~69.828~~ Adj.	P.I. #272A 1"x2"	F.B. 903-21
T.P. #50	10.232	90.180	0.400	79.948		
T.B.M. #31	6.550	94.475	2.255	4487.801 ~~87.925~~ Adj.	P.I. #269 - 1"x2"	F.B. 903-21
T.P. #51	8.471	4502.404	0.542	93.933		
T.B.M. #32	9.227	4507.038	4.593	4497.685 ~~97.811~~	Temp P.I. #268 - 1"x2"	F.B. 903-22
T.P. #52	10.382	15.619	1.801	4505.237		
T.B.M. #33	10.198	23.880	1.937	4513.554 ~~13.882~~	P.I. #267 - 1"x2"	F.B. 903-22
T.B.M. #34	4.528	25.950	2.458	4521.293 ~~21.422~~	P.I. #266 - 1"x2"	F.B. 903-22
U.S. 1873			2.045	23.905	P.B.M. Monte's 2 Mi. along of Rd. on top of small ridge marked L.S. 57-1929 Elev. 4523.775	paved Rd. S.E. of 50 N. top of Conc. Po. bronze tablet 1928
U.S. 1873	10.180	33.955		4523.775		
T.P. #53	10.321	41.411	2.865	31.090		
T.P. #54	9.583	49.657	1.337	40.074		
T.P. #55	10.050	59.342	0.365	49.292		
T.P. #56	7.922	65.964	1.300	58.042		

Profile No. ____ Notes Red. ____ Plotted ____ Job No. 8334 Division No. ____ F.B. 903 PG 55
X-Sec. No. ____ Date ____ Date ____ Survey of Rear Blossom Hwy.
Notes Chkd. J.A.L. Date 1-20-42 Checked ____ Date ____ Survey by Rosecrans Notes R Date 12-16-41
Map No. ____ Indexed A. C. Johnson Date ____

Form 307 5M 5-39

PLEASE RETURN TO
LOS ANGELES COUNTY SURVEYOR
700 HALL OF RECORDS

NOTE: ANY ADDITIONS OR CHANGES ON THIS SHEET MUST BE MADE OR CIRCLED IN RED INK, WITH DATE AND NAME OF PERSON MAKING CHANGE

Do not extend notes this side of this line

STATION	B. S.	H. I.	F. S.	ELEV.		
		4565 964				
T.B.M. #35	7.078	67.877	5165	4560 792 ~~60.799~~ adj.	Temp. P.I. #262 - 1"x2"	F.B. 903-24
T.B.M. #36	9.904	75.680	2.101	4565 768 ~~65.776~~ adj.	Temp. P.I. 261 - S.W.+T.	F.B. 903-24
T.P. #56	7.855	80.860	2.675	73.005		
T.B.M. #37	4.283	82.534	2.609	4578 240 ~~78.251~~ adj.	P.I. #259 1"x2"	F.B. 903-24
T.B.M. #38	6.352	84.833	4.053	4578 468 ~~78.481~~ adj.	P.I. 258 - S.W.+T.	F.B. 903-25
T.B.M. #39	5.678	87.767	2.744	4582 075 ~~82.089~~ adj.	Temp. P.I. 256 - 1"x2"	F.B. 903-26
T.B.M. #40	11.532	96.199	3.100	4584 652 ~~87.667~~ adj.	Temp. P.I. 254 - 1"x2"	F.B. 903-27
T.P. #57	10.998	4606.827	0.370	95.829		
T.P. #58	6.035	10.477	2.385	4604.442		
T.B.M. #41	5.460	12.123	3.814	4606 643 ~~06.663~~ adj.	P.I. 252 - 1"x2"	F.B. 903-27
T.B.M. #42	2.992	12.423	2.692	4609 410 ~~4609.431~~ adj.	Fd. cut Spk on S. side of an 8" pine 20' S.W. of P.I. 252	
T.P. #59	10.493	20.508	2.408	10.015		
T.P. #60	9.901	30.054	0.355	20.153		
T.B.M. #43	8.870	37.354	1.570	4628 459 ~~28.484~~ adj.	Temp. P.I. 251 S.W.+T.	F.B. 903-28
T.P. #61	6.885	43.797	~~0.442~~	36.912	1"x2" - 2' N. of edge of Rd.	
T.B.M. #44	8.753	49.809	2.741	4641 028 ~~41.036~~ adj.	P.I. 250 - S.W.+T.	F.B. 903-28
T.P. #62	7.585	56.616	0.778	49.031		
T.B.M. #45	11.250	62.946	4.920	4651 665 ~~51.696~~ adj.	P.I. 249 - 1x2	F.B. 903-29
T.P. #63	6.262	68.984	0.224	62.722		
T.B.M. #46	10.668	76.479	3.173	4665 777 ~~65.811~~ adj.	Temp. P.I. 248 - S.W.+T.	F.B. 903-29

F.B. 903 PG 5-6 Job No. 8334 Division No. Notes Red. B.S.T. Plotted Date 5-20-42 Profile No.
Survey of Pear Blossom Hwy Date Notes Chkd. J.A.L. Checked Date 1-20-42 X-Sec. No.
Survey by Rosecrans Notes R. Date 12-22-41
Indexed [illegible] Johnson

Form 307 5M 5-39

PLEASE RETURN TO
LOS ANGELES COUNTY SURVEYOR
700 HALL OF RECORDS

NOTE: ANY ADDITIONS OR CHANGES ON THIS SHEET MUST BE MADE OR CIRCLED IN RED INK, WITH DATE AND NAME OF PERSON MAKING CHANGE

Do not extend notes this side of this line

Profile No. _____ Notes Red _____ Plotted _____ Job No. 8237 Division No. _____
X-Sec. No. _____ Notes Chkd. E.J.T. Date _____ Checked _____ Survey of Pear Blossom Hwy
Date 5-20-42 Date _____ Survey by Duncan Notes C Date 12-23-42
Map No. _____ Indexed A. C. Jorgenson

F.B. 903 Pg. 27

STATION	B. S.	H. I.	F. S.	ELEV.		
		4676 479				
T.B.M. #47	1.250	83.169	0.560	4675 884 Adj.	Temp. P.I. 247 - 1"x2"	F.B. 903-29
T.B.M. #48	8.967	90.862	1.274	4681 858 Adj.	Temp. P.I. #246 S.W.+T.	F.B. 903-30
T.B.M. #49	9.993	99.135	1.716	4689 108 Adj.	Temp. P.I. #245 1x2	F.B. 903-30
T.B.M. #50	8.045	4706.152	1.031	4698 069 Adj.	Temp. P.I. #244 1x2	F.B. 903-30
T.P. #64	7.563	12.894	0.822	4705.331		
T.B.M. #51	10.940	17.853	5.981	4706 871 Adj.	P.I. 243 - 1"x2"	F.B. 903-30
T.B.M. #52	11.039	23.615	5.337	4712 472	P.I. #242 - 1"x2"	F.B. 903-31
T.P. #65	8.303	28.859	3.059	20.556		
T.B.M. #53	6.120	32.738	2.841	4725 972 Adj.	Temp. P.I. 241 S.W.+T.	F.B. 903-31
T.B.M. #54	9.360	39.900	2.198	4730 492 Adj.	Temp. P.I. 240 S.W.+T.	F.B. 903-31
T.B.M. #55	9.283	48.183	1.000	4738 851 Adj.	Temp. P.I. 239 S.W.+T.	F.B. 903-32
T.B.M. #56	8.645	54.793	2.035	4746 097 Adj.	Temp. P.I. 238 1x2	F.B. 903-32
T.P. #66	7.883	58.046	4.630	50.163		
B.M.	4.588	61.604	1.030	4756 963 Adj.	Set cut 6pk. in Angeles Forest sign post 15' south of Pear Blossom Hwy. 2 miles N.W. from Mile High.	
T.B.M. #57	6.490	64.647	3.397	4758 152 Adj.	Temp. P.I. 237 - 1"x2"	F.B. 903-33
T.P. #67	4.028	64.196	4.479	60.168		
T.B.M. #58	4.970	62.706	6.460	4757 678 Adj.	Temp. P.I. #135A - S.W.+T.	F.B. 903-33
T.P. #68	10.410	69.679	3.437	59.269		
T.B.M. #59	10.919	80.073	0.525	4769 092 Adj.	Temp. P.I. #134 S.W.+T.	F.B. 903-33

Form 307 5M 5-39

PLEASE RETURN TO
LOS ANGELES COUNTY SURVEYOR
700 HALL OF RECORDS

NOTE: ANY ADDITIONS OR CHANGES ON THIS SHEET MUST BE MADE OR CIRCLED IN RED INK, WITH DATE AND NAME OF PERSON MAKING CHANGE

Do not extend notes this side of this line

STATION	B. S.	H. I.	F. S.	ELEV.		
		4780.073				
T.P. #69	11.063	91.095	0.041	80.032		
T.B.M. #60	9.254	99.539	0.810	4790.222 ~~90.285~~	Adj. Temp. P.I. 133-S.W.+T.	F.B. 903-33
T.P. #70	7.477	4806.003	1.013	98.526		
T.B.M. #61	5.968	09.084	2.887	4803.050 ~~4803.116~~	Adj. Temp. P.I. #132 - 1x2 (See F.B. 960-Pg 11)	F.B. 903-34
T.P. #71	7.878	13.724	3.238	05.846		
T.B.M. #62	9.289	21.627	1.386	4812.269 ~~12.338~~	Adj. Temp P.I. #131 S.W.+T.	F.B. 903-34
T.B.M. #63	8.640	29.236	0.431	4821.126 ~~21.196~~	Adj. Temp. P.I. #130 S.W.+T.	F.B. 903-35
T.P. #72	6.843	31.834	4.245	24.991		
T.B.M. #64	11.561	40.030	3.365	4828.396 ~~[illegible]~~	Adj. Temp. P.I. #129 - 1x2	F.B. 903-35
T.P. #73	8.285	47.722	0.593	39.437		
T.B.M. #65	11.760	52.777	6.705	4840.941 ~~41.017~~	Adj. Temp. P.I. 128 - 1x2	F.B. 903-36
T.P. #74	10.978	62.782	0.973	51.804		
T.P. #75	11.193	73.140	0.835	61.947		
T.P. #76	11.470	84.272	0.338	72.802		
T.P. #77	6.985	90.436	0.821	83.451		
T.B.M. #66	10.438	97.401	3.473	4886.880 ~~[illegible]~~	Adj. Temp. P.I. #127 - 1x2	F.B. 903-36
T.B.M. #67	7.817	4905.078	0.140	4897.177 ~~[illegible]~~	Adj. Temp. P.I. #126 - S.W.+T.	F.B. 903-36
T.B.M. #68	9.068	12.382	1.764	4903.228 ~~4903.314~~	Adj. Temp. P.I. #125 - 1x2	F.B. 903-37
T.B.M. #69	9.800	21.962	0.220	4912.075 ~~12.162~~	Adj. Temp P.I. 124 - S.W.+T.	F.B. 903-37
T.P. #78	6.489	28.158	0.293	21.669		

F.B. 903 Pg. 58 Job No. 8334 Division No. Notes Red. Plotted Profile
Survey of Pear Blossom Hwy Date Date No.
Survey by Rosecrans Notes R Notes Chkd. E.S.T. Checked X-Sec.
Indexed L. C. [illegible] Date 4-9-42 Date 5-20-42 Date No.

Form 307 5M 5-39

PLEASE RETURN TO
LOS ANGELES COUNTY SURVEYOR
700 HALL OF RECORDS

NOTE: ANY ADDITIONS OR CHANGES ON THIS SHEET MUST BE MADE OR CIRCLED IN RED INK, WITH DATE AND NAME OF PERSON MAKING CHANGE

Do not extend notes this side of this line

STATION	B. S.	H. I.	F. S.	ELEV.		
		4928.158				
T.B.M. #70	10.141	36.187	2.412	4925 656 / 4925.746	Adj. Temp. P.I. #123-S.W.&T.	F.B. 903-37
T.P. #79	11.706	46.723	1.170	35.017		
T.B.M. #71	11.025	56.141	1.607	4945 023 / ~~45.116~~	Adj. Temp. P.I. #122-S.W.&T.	F.B. 903-37
T.P. #80	6.984	62.475	0.650	55.491		
T.B.M. #72	10.105	68.278	4.302	4958 077 / ~~58.173~~	Adj. Temp. P.I. #121-1"x2"	F.B. 903-38
T.B.M. #73	11.510	78.790	0.998	4967 183 / ~~67.280~~	Adj. Temp. P.I. #120-1"x2"	F.B. 903-38
T.B.M. #74	10.809	89.031	0.568	4978 124 / ~~78.222~~	Adj. P.I. #119-1"x2"	F.B. 903-38
T.P. #81	10.629	99.535	0.125	88.906		
T.P. #82	7.507	5006.202	0.840	98.695		
T.B.M. #75	9.082	12.522	2.762	5003 337 / ~~5003.440~~	Adj. Temp. P.I. 118-1"x2"	F.B. 903-38
T.P. #82	9.201	21.482	0.241	12.281		
T.P. #83	8.310	28.825	0.967	20.515		
T.B.M. #76	10.310	35.902	3.263	5025 455 / ~~25.562~~	Adj. Temp. P.I. #117-1"x2"	F.B. 903-39
T.B.M. #77	6.238	40.758	1.382	5034 412 / ~~34.520~~	Adj. P.I. #116-1"x2"	F.B. 903-39
B.M.	5.080	44.760	1.078	5039 570 / ~~5039.680~~	Adj. Mi. N.W. from Mile High Service Station S. side Pear Blossom Hwy. where Tel. line crosses S. end. 36" culvert. Set boat Spk. top 6"x6"x30" white post.	
T.P. #84	7.406	51.637	0.529	44.231		
T.B.M. #78	8.595	55.544	4.688	5046 837 / ~~46.949~~	Adj. Temp. P.I. #115-1"x2"	F.B. 903-40
T.B.M. #79	9.163	60.580	4.127	5051 303 / ~~51.417~~	Adj. Temp. P.I. #114 1"x2"	F.B. 903-40

Profile No. ____ Notes Red. ____ Plotted ____ Job No. 8334 Division No. ____ F.B. 903 Pg. 59

X-Sec. No. ____ Date ____ Date ____ Survey of Pear Blossom Hwy.

Notes Chkd. S.T. Checked ____ Survey by Rosecrans Notes P Date 4-10-42

Date 5-20-42 Date ____ Map No. ____ Indexed A. C. Date ____

Form 307 5M 5-39

PLEASE RETURN TO
LOS ANGELES COUNTY SURVEYOR
700 HALL OF RECORDS

NOTE: ANY ADDITIONS OR CHANGES ON THIS SHEET MUST BE MADE OR CIRCLED IN RED INK, WITH DATE AND NAME OF PERSON MAKING CHANGE

Do not extend notes this side of this line

STATION	B. S.	H. I.	F. S.	ELEV.		
		5060.580				
T.B.M. #80	9.408	69.026	0.962	5059 503 ~~59.618~~ Adj.	Temp. P.I. #113 - S.W.&T.	F.B. 903-40
T.B.M. #81	6.645	74.156	1.515	5067 394 ~~67.511~~ Adj.	Temp. P.I. #112 - 1"x2"	F.B. 903-40
T.B.M. #82	10.438	82.681	1.913	5072 125 ~~[illegible]~~ Adj.	P.I. #111 - S.W.&T.	F.B. 903-41
T.B.M. #83	11.023	88.558	5.146	5077 416 ~~[illegible]~~ Adj.	Temp. P.I. #110 - 1"x2"	F.B. 903-41
T.P. #85	10.470	5096.778	2.250	86.308		
T.P. #86	5.383	5101.375	0.786	95.992		
T.B.M. #84	11.413	08.398	4.390	5096 861 ~~[illegible]~~ Adj.	Temp. P.I. #109 - S.W.&T.	F.B. 903-41
T.B.M. #85	10.538	16.869	2.067	5106 206 ~~[illegible]~~ Adj.	P.I. #108 S.W.&T.	F.B. 903-41
T.P. #87	9.350	24.861	1.358	15.511		
T.P. #88	9.102	32.464	1.499	23.362		
T.B.M. #86	9.448	40.360	1.552	5130 783 ~~30.912~~ Adj.	P.I. #107 - 1x2	F.B. 903-41
T.P. #89	9.185	48.014	1.531	38.829		
T.P. #90	11.950	58.871	1.093	46.921		
T.B.M. #87	6.095	61.841	3.125	5155 613 ~~55.746~~ Adj.	Temp. P.I. #106 - 1"x2"	F.B. 903-42
T.P. #91	11.960	72.841	0.960	60.881	See F.B. 960 Pg 14	
T.B.M. #88	6.020	78.218	0.643	5172 062 ~~72.198~~ Adj.	Temp. P.I. #105 - S.W.&T.	F.B. 903-42
T.P. #92	8.789	83.073	3.934	74.284		
T.P. #93	9.764	91.421	1.416	81.657		
T.P. #94	11.008	99.848	2.581	88.840		
T.P. #95	4.928	5202.005	2.771	97.077		

F.B. 903 Pg. 60 Job No. 8334 Division No. Notes Red. Plotted Profile
Survey of Pear Blossom Hwy Date Date No.
Survey by Rosecrans Notes R Notes Chkd. E.S.T. Checked X-Sec.
Indexed A.C. Date 4-13-42 Date 5-20-42 Date No.

Form 307 5M 5-39

PLEASE RETURN TO
LOS ANGELES COUNTY SURVEYOR
700 HALL OF RECORDS

NOTE: ANY ADDITIONS OR CHANGES ON THIS SHEET MUST BE MADE OR CIRCLED IN RED INK, WITH DATE AND NAME OF PERSON MAKING CHANGE

Do not extend notes this side of this line

Profile Notes Red. Plotted Job No. 3334 Division No.
No. Date Date Survey of Rel. Elev. 5200.000 Adj.
X-Sec. Notes Chkd. E.J.T. Checked Survey by Reference Notes C.J.
No. Date 5-20-42 Date Map No. Indexed Date Date

F.B. 903 Pg. 61

STATION	B. S.	H. I.	F. S.	ELEV.		
		5202.005				
T.B.M. #88-A	1.605	5199.457	4.553	5197.309 Adj. 5197.452	Temp. P.I. #104 - 1"x2"	F.B. 903-43
T.P. #96	4.513	5197.027	6.603	5192.454		
T.B.M. #89	5.026	5197.142	4.921	5191.960 Adj. 5192.106	Temp. P.I. #103 - SW.T.	F.B. 903-42
T.P. 97	4.818	97.342	4.618	5192.524		
T.P. #98	5.335	98.275	4.402	5192.940		
T.B.M. 90	5.027	98.758	4.544	5193.581 Adj. 5193.721	Temp. P.I. 102 - 1"x2"	F.B. 903-44
T.P. #99	5.146	98.824	5.080	93.678		
T.P. #100	3.844	97.371	5.297	93.527		
T.P. #101	4.041	5195.706	5.706	91.665		
T.P. #102	7.078	5201.532	1.252	94.454		
T.B.M. #91	2.320	5200.022	3.830	5197.545 Adj. 5197.702	Temp. P.I. #101 - 1"x2"	F.B. 903-44
T.P. #103	4.030	5198.064	5.988	94.034		
T.B.M. #92	3.797	96.696	5.165	5192.739 Adj. 92.899	Temp. P.I. #97 - SW.T.	F.B. 903-46
T.P. #104	3.378	91.884	8.190	88.506		
T.B.M. #93	3.700	90.249	5.335	5186.386 Adj. 5186.549	Temp. P.I. 96 SW.T.	F.B. 903-45
T.P. #105	4.203	88.122	6.320	83.919		
T.B.M. #94	5.830	89.318	4.634	5183.322 Adj. 83.488	Temp. P.I. 95 - 3/4" I.P.	F.B. 903-45
T.P. #106	1.602	95.725	1.195	88.123		
T.P. #107	7.713	5202.254	0.184	95.541	U.S. 1870 Caldwell service station 120' S.W. of 30' S. of Rd. at S.E. end of Caldwell Island 12'S. of auto sign L.A. County Park T.M. Palos Verdes 29 M.	
B.M.			2.155	5200.929 5201.099	Bronze Rabbet in Conc. stamped L.S.S.-1929 Elev. 5202.229	

Form 307 5M 5-39

PLEASE RETURN TO
LOS ANGELES COUNTY SURVEYOR
700 HALL OF RECORDS

NOTE: ANY ADDITIONS OR CHANGES ON THIS SHEET MUST BE MADE OR CIRCLED IN RED INK, WITH DATE AND NAME OF PERSON MAKING CHANGE

Do not extend notes this side of this line

F.B. 903 Pg. 62 | Job No. 8334 | Division No. | Notes Red. E.J.T | Plotted | Profile
Survey of Pear Blossom Hwy. | Date 8-11-42 | Date | No.
Survey by Rasmussen | Notes R | Notes Chkd. | Checked | X-Sec.
Indexed A. C. Jones | Date 4-21-42 | Date | Date | No.

STATION	B. S.	H. I.	F. S.	ELEV.	
BENCH LEVELS: "P" LINE AND E PEAR BLOSSOM HWY. NEAR BIG ROCK CREEK CROSSING.					
U.S.B.M. 1875	3.735	3897.526		3892.791	Bronze tablet 3E Cor. Pear Blossom Hwy bridge, over Big Rock Creek.
P.# 100	1.699	91.207	8.018	82.508	S.W.+T. F.B. 903-50
T.P.	1.250	83.824	8.634	82.574	
P.# 101	0.161	73.156	10.829	72.995	1"x2" F.B. 903-50
T.P.	2.372	64.600	10.928	62.228	
T.P.	3.435	57.577	10.458	54.142	
P.# 102	3.479	55.129	5.927	51.650	1"x2" F.B. 903-50
B.M.	3.590	56.752	1.967	53.162	Pear Blossom Hwy 30' S. of 1400' N.W. Big Rock Ck bridge. Set cut 3pf in Tel. Po # 15945.
T.P.	9.410	64.682	1.480	55.272	
T.P.	10.234	73.286	1.630	63.052	
T.P.	10.968	82.873	1.381	71.905	
T.P.	9.295	90.740	1.428	81.445	
T.P.	1.918	97.586	1.072	89.668	
U.S.B.M. 1875			3.792	93.794	
" "	4.345	98.136		3893.791	
New P.I.# 1	7.695	39 01.616	4.215	93.921	S.W.+T. F.B. 537-30
T.P.	9.586	10.642	0.560	3901.056	
T.P.	5.498	13.027	3.113	07.529	

Form 307 5M 5-39

PLEASE RETURN TO
LOS ANGELES COUNTY SURVEYOR
700 HALL OF RECORDS

NOTE: ANY ADDITIONS OR CHANGES ON THIS SHEET MUST BE MADE OR CIRCLED IN RED INK, WITH DATE AND NAME OF PERSON MAKING CHANGE

Do not extend notes this side of this line

STATION	B. S.	H. I.	F. S.	ELEV.		
		3913.027				
E.C. 425+26.91	6.095	3914.600	1.472	3908.555	S.W.-T. F.B. 537-30	
T.P.	5.332	19.234	0.698	13.902		
¼ Cor.	10.135	25.189	4.180	15.054	Secs. 16 + 17 T. 4 N. R. 9 W. Fd. S.W.-T. over U.S. Mon.	
B.M.	0.708	25.125	0.772	24.417	Rear Blossom Hwy 10' W of ℄ 700' S. of Valjermo Post office (Big Rock Springs) Set cut ✝ in Tel. Po.	
T.P.	1.755	16.480	10.400	14.725		
T.P.	2.173	12.603	7.050	09.430		
T.P.	1.730	07.825	6.508	06.095		
T.P.	1.930	3899.125	10.630	3897.195		
U.S.B.M. # 1875			5.348	3893.777	Elev. 3893.791	

Profile Notes Red. E.S.T. Plotted Job No. 8334 Division No.
No. Date 5-11-42 Date Survey of Rear Blossom Hwy
X-Sec. Notes Chkd. Checked Survey by Peterson Notes E Date 7-21-42
No. Date Date Map No. Indexed A. C. Johnson

F.B. 703 PG. 63

F.B. 903 PG. 64 | Job No. | Division No. | Notes Red. | Plotted | Profile

Survey of | Date | Date | No.

Survey by | Notes | Notes Chkd. | Checked | X-Sec.

Indexed | Date | Date | Date | No.

Form 307 5M 5-39

PLEASE RETURN TO
LOS ANGELES COUNTY SURVEYOR
700 HALL OF RECORDS

NOTE: ANY ADDITIONS OR CHANGES ON THIS SHEET MUST BE MADE OR CIRCLED IN RED INK, WITH DATE AND NAME OF PERSON MAKING CHANGE

Do not extend notes this side of this line

STATION	B. S.	H. I.	F. S.	ELEV.	

Form 301 10M 3-34

PLEASE RETURN TO
LOS ANGELES COUNTY SURVEYOR
700 HALL OF RECORDS

NOTE: ANY ADDITIONS OR CHANGES ON THIS SHEET MUST BE MADE OR CIRCLED IN RED INK, WITH DATE AND NAME OF PERSON MAKING CHANGE

Do not extend notes this side of this line

Transit at	Sight on	Stadia Intercepts	Stadia Distance	Stadia Rod—	Horizontal Angle 0° to 360° Right	Horiz. Distance	+ — Vertical Angle	Elevation of Point	+ Back Sight	+ — Difference Elevation	Height of Instrument	+ — Vertical Distance	REMARKS Station	Left Right
					° '		° '		1					
					° '		° '		2					
			PEAR BLOSSOM HIGHWAY TOPOG.											
							J.H.	8334	3					
Temp	Temp				° '				4					
P.1.295	P.1.294				° '		° '	41025	55		41080			
		1079 / 9	179	10°	178.20	179	2.15	40912	5				℄ oiled Rd. 9' wide	
		1081 / 9	181	10°	171.40	181	2.40	898	6				gutter	
		1076 / 9	176	10°	185.00	176	2.45	897	7				"	
		1087 / 9	187	10°	166.00	187	1.40	927	8				T.B.	
		1091 / 9	191	10°	199.50	191	2.45	890	9				℄ 12' Wash.	
		1093 / 9	193	10°	159.55	192	3.00	880	10				Brk	
		1126 / 10	126	11°	178.00	126	1.12	944	11				℄ oiled Rd. [illegible] wide	
		1126 / 10	126	11°	187.30	126	1.55	929	12				gutter	
		1138 / 10	138	11°	201.40	138	1.38	932	13				T.B.	
		1157 / 10	157	11°	212.52	157	1.53	920	14				℄ 12' W.	
		1075 / 9	175	10°	211.15	175	2.04	918	15				T.B.	
		1152 / 10	152	11°	150.05	152	3.00	892	16				Brk	
		1135 / 10	135	11°	158.45	135	0.27	960	17				Top Brk	
		1123 / 10	123	11°	168.28	123	1.53	930	18				gutter	
		1211 / 11	111	11.5	232.50	111	0.0	964	19				T.S. Hedge wash	
		1192 / 11	92	11.5	224.15	92	0.0	965	20				S edge wash.	
		963 / 9	63	9.5	177.10	63	0.0	985	21				℄ oiled Rd 19' wide	

Add'n'l Inform.

Notes Red. J.A.L. Platted J.A.L. Job No. 8334 Division No. F.B. 903 Pg. 65
Date 2-3-42 Date 2-10-42 Survey of Pear Blossom Hwy
Notes Chkd. Checked Survey by Lazzerini Notes R Date 12-16-41
Date Date Map No. Indexed Date 12-[illegible]

Form 301 10M 3-34

PLEASE RETURN TO
LOS ANGELES COUNTY SURVEYOR
700 HALL OF RECORDS

NOTE: ANY ADDITIONS OR CHANGES ON THIS SHEET MUST BE MADE OR CIRCLED IN RED INK. WITH DATE AND NAME OF PERSON MAKING CHANGE

Do not extend notes this side of this line

Transit at	Sight on	Stadia Intercepts	Stadia Distance	Stadia Rod	Horizontal Angle 0° to 360° Right	Horiz. Distance	+ — Vertical Angle	Elevation of Point	+ Back Sight	+ — Difference Elevation	Height of Instrument	+ — Vertical Distance	REMARKS Station Left Right
Temp	Temp	1167							1				
P.1.295	P.1.294	11	67	11 0	160.00	67	— 0.0	40970			41080		gutter
		1070							2				
		10	70	10 5	155.50	70	— 0.0	975					Tp. Brk
		1070							3				
		10	70	10 4	202.11	70	— 0.0	976					Brk
		1166							4				
		11	66	11 3	194.20	66	— 0.0	967					gutter
		1085							5				
		10	85	12 8	135.20	85	— 0.0	952					S. B. of wash
		1092							6				
		10	92	11 0	122.10	92	— 2.33	930					℄ 20' Wash.
		612							7				
		6	12	6 2	167.10	12	— 0.0	41018					℄ 19' oiled Rd
		720							8				
		7	20	7 3	238.10	20	— 0.0	007					gutter
		642							9				
		6	42	6 6	255.25	42	— 0.0	014					Fl.
		862							10				
		8	62	8 2	258.40	62	— 0.0	40998					S edge wash
		784							11				
		7	84	7 7	259.20	84	— 0.0	41003					N " "
		1083							12				
		10	83	11 0	98.10	83	— 1.50	40944					℄ 10' "
		1065							13				
		10	65	10 1	98.10	65	— 0.0	979					N edge "
		627							14				
		6	27	6 3	95.40	27	— 0.0	41017					Brk
		721							15				
		7	21	7 4	98.00	21	— 0.0	009					gutter
		244							16				
		2	44	2 5	2.55	44	— 0.0	055					℄ 19' oiled Rd.
		609							17				
		5	109	4 2	291.45	109	— 0.0	038					T.S. N. edge wash.
		481							18				
		4	81	4 3	307.00	81	— 0.0	037					" "
		463							19				
		4	63	4 0	314.30	63	+ 2.00	41062					T. Brk.
		349							20				
		3	49	3 5	337.35	49	— 0.0	045					gutter
		451							21				
		4	51	4 4	25.35	51	— 0.0	036					"

Add'n'l Inform.

Topography Description Legend:
Side Hill.....S.H. Bottom Draw.B.D.
Side of Draw.S.D. Bottom Wash.B.W.
Side of Ridge.S.R. Top of Ridge..T.R.
Head of Draw H.D. Toe of Slope..T.S.

Inters. of Draws V.D.
Break in Slope..Bk.S.
Steep Slope.....S.S.
Top of Cliff.....T.Cl.
Bottom of Cliff..B.Cl.
Top of Spur.....T.Sp.
Bottom Canyon..B.Cn.

Side of Canyon S.Cn.
Top of Bank...T.B.
Bottom of Bank.B.B.
Top of Cut.....T.C.
Bottom of Cut..B.C.
Top of Fill.....T.F.
Bottom of Fill.B.F.

Saddle .....Sa.
Swale .....Sw.
Flat .....Fl.
Stream .....Str.
Trail .....Tr.
Pavement ....Pvt.
Edge of Road E.Rd.

Traveled Rd. Tr.Rd.
Fence .....Fn.
Int. Fences.V.Fns.
Ditch .....Di.
Telephone Pole T.P.
Power Pole...P.P.
Culvert .....Cul.

Oak-O. Fir-Fr.
Pine-Pl. Cedar-Ce.
Sycamore .....Sy.
Eucalyptus ....Eu.
Plus combinations of these and all common standard abbreviations.

F.B. 903 PG. 66

Form 301 10M 3-34

PLEASE RETURN TO
LOS ANGELES COUNTY SURVEYOR
700 HALL OF RECORDS

NOTE: ANY ADDITIONS OR CHANGES ON THIS SHEET MUST BE MADE OR CIRCLED IN RED INK, WITH DATE AND NAME OF PERSON MAKING CHANGE

Do not extend notes this side of this line

Transit at	Sight on	Stadia Intercepts	Stadia Distance	Stadia Rod—	Horizontal Angle 0° to 360° Right	Horiz. Distance	+ — Vertical Angle	Elevation of Point	+ Back Sight	+ — Difference Elevation	Height of Instrument	+ — Vertical Distance	REMARKS Station Left Right
Temp Pl 295	Temp Pl. 294	256 / 2	56	24	34.50	56	− 0.0	41056	1		41080		Brk
		1098 / 10	98	10	61.10	98	− 0.0	40978	2				℄ 4 wash
		306 / 2	106	20	1.10	106	+ 2.09	41099	3				℄ 19 oiled Rd
		831 / 7	131	70	36.50	131	+ 0.58	032	4				℄ 4 wash
		414 / 3	114	30	29.05	114	+ 2.07	092	5				Brk
		308 / 2	108	30	11.40	108	+ 1.36	079	6				gutter
		208 / 1	108	10	350.25	108	+ 0.56	087	7				"
		312 / 2	112	20	315.45	112	+ 2.13	102	8				Brk.
		423 / 3	123	30	333.50	123	+ 2.31	104	9				"
		946 / 8	146	70	331.55	145	+ 4.18	100	10				Sedge wash
		562 / 4	162	50	318.00	162	+ 2.07	089	11				" "
		267 / 1	167	20	0.45	167	+ 3.00	145	12				℄ 19 oiled Rd.
		369 / 2	169	30	7.05	169	+ 2.40	127	13				gutter
		578 / 4	178	50	16.50	177	+ 3.22	134	14				Brk
		789 / 6	189	70	24.35	189	+ 2.15	083	15				℄ 6 wash
		702 / 5	202	60	333.30	202	+ 2.45	115	16				Y. Brk wash
		677 / 5	177	60	336.55	177	+ 3.00	112	17				S "
		470 / 3	170	40	341.05	169	+ 3.20	138	18				Brk.
		362 / 2	162	30	350.35	161	+ 3.24	145	19				"
		261 / 1	161	20	363.55	161	+ 2.27	128	20				gutter
		930 / 7	230	80	20.15	229	+ 2.45	110	21				℄ 10 wash

Add'n'l Inform.

Notes Red. J.A.L. Platted J.A.L. Job No. 8334 Division No. F.B. 903 Pg. 67
Date 2-3-42 Date 2-10-42 Survey of Pear Blossom Hwy
Notes Chkd. Checked Survey by Hoseerans Notes Date 12-6-41
Date Date Map No. Indexed A. C. Johnson Date

Form 301 10M 3-34

PLEASE RETURN TO
LOS ANGELES COUNTY SURVEYOR
700 HALL OF RECORDS

NOTE: ANY ADDITIONS OR CHANGES ON THIS SHEET MUST BE MADE OR CIRCLED IN RED INK, WITH DATE AND NAME OF PERSON MAKING CHANGE

Do not extend notes this side of this line

Transit at	Sight on	Stadia Intercepts	Stadia Distance	Stadia Rod—	Horizontal Angle 0° to 360° Right	Horiz. Distance	+ — Vertical Angle	Elevation of Point	+ Back Sight	+ — Difference Elevation	Height of Instrument	+ — Vertical Distance	REMARKS Station Left Right
Temp. P.1.295	Temp. P.1.294	522 / 3	222	4.0	13.00	221	+ 3.25	4117.1	1	—	4108.0	—	Brk
		418 / 2	218 / 209	3.0	5.00	217	+ 3.15	172	2	—	—	—	gutter
		316 / 1	216	2.0	0.30	216	+ 3.13	181	3	—	—	—	℄ 19' oiled Rd.
		317 / 1	217	2.0	355.40	216	+ 3.00	172	4	—	—	—	gutter
		319 / 1	219	2.0	354.15	218	+ 3.25	189	5	—	—	—	Brk
		623 / 4	223	5.0	350.05	222	+ 4.00	185	6	—	—	—	T.B.
		1013 / 8	213	9.0	346.10	212	+ 4.05	141	7	—	—	—	edge wash
		1029 / 8	229	9.0	344.55	228	+ 3.65	145	8	—	—	—	" "
		545 / 3	245	4.0	338.20	244	+ 3.13	172	9	—	—	—	T.B.
		378 / 1	278	2.0	0.30	277	+ 3.25	220	10	—	—	—	℄ 19' oiled Rd.
		688 / 4	288	5.0	344.40	287	+ 3.37	212	11	—	—	—	℄ bank wash
		1184 / 9	284	10.0	350.35	283	+ 3.55	172	12	—	—	—	℄ wash 10' wide
		681 / 4	281	5.0	355.10	280	+ 4.02	227	13	—	—	—	T.B.
		379 / 1	279	2.0	356.50	278	+ 3.12	214	14	—	—	—	gutter
		380 / 1	280	2.0	3.50	279	+ 3.13	215	15	—	—	—	"
		482 / 2	282	3.0	5.15	281	+ 3.40	229	16	—	—	—	Brk
		781 / 5	281	6.0	9.10	280	+ 3.48	205	17	—	—	—	"
		1087 / 8	287	10.0	14.50	286	+ 3.25	150	18	—	—	—	T.S.
		399 / 1	299	2.0	0.0	298	+ 3.24	237	19	+ 15.7	—	+ 17.7	# P. 295A. Set S.W.+T.
									20	—	—	—	
									21	—	—	—	

Add'n'l Inform.

Topography Description Legend:
Side Hill.....S.H. Bottom Draw.B.D.
Side of Draw.S.D. Bottom Wash B.W.
Side of Ridge.S.R. Top of Ridge.T.R.
Head of Draw H.D. Toe of Slope..T.S.

Inters. of Draws.V.D's
Break in Slope..Bk.S.
Steep Slope.....S.S.
Top of Cliff.....T.Cl.
Bottom of Cliff..B.Cl.
Top of Spur.....T.Sp.
Bottom Canyon..B.Cn.

Side of Canyon S.Cn.
Top of Bank...T.B.
Bottom of Bank.B.B.
Top of Cut.....T.C.
Bottom of Cut..B.C.
Top of Fill.....T.F.
Bottom of Fill.B.F.

Saddle .....Sa.
Swale .....Sw.
Flat .....Fl.
Stream .....Str.
Trail .....Tr.
Pavement .....Pvt.
Edge of Road E.Rd.

Traveled Rd. Tr.Rd.
Fence .....Fn.
Int. Fences.V.Fns.
Ditch .....Di.
Telephone Pole T.P.
Power Pole...P.P.
Culvert .....Cul.

Oak-O. Fir-Fr.
Pine-Pi. Cedar-Ce.
Sycamore .....Sy.
Eucalyptus .....Eu.
Plus combinations of these and all common standard abbreviations.

F.B. 903 PG. 68

Form 301 10M 3-34

PLEASE RETURN TO
LOS ANGELES COUNTY SURVEYOR
700 HALL OF RECORDS

NOTE: ANY ADDITIONS OR CHANGES ON THIS SHEET MUST BE MADE OR CIRCLED IN RED INK, WITH DATE AND NAME OF PERSON MAKING CHANGE

Do not extend notes this side of this line

Transit at	Sight on	Stadia Intercepts	Stadia Distance	Stadia Rod—	Horizontal Angle 0° to 360° Right	Horiz. Distance	+ — Vertical Angle	Elevation of Point	+ Back Sight	+ — Difference Elevation	Height of Instrument	+ — Vertical Distance	REMARKS Station Left Right
P 295A	Temp. Pl. 294				° ′		° ′	41237	1 54		41291		
		299 / 1	299	30	180 00	297	− 4 33	024	2	− 267		− 237	Temp Pl. 295
		1087 / 10	87	11 7	69 40	87	− 0 0	184	3				T.S
		344 / 3	44	32	47 25	44	− 0 0	259	4				Brk
		437 / 4	37	40	33 20	37	− 0 0	251	5				gutter
		328 / 3	28	34	5 15	28	− 0 0	257	6				℄ 19' oiled Rd.
		436 / 4	36	46	331 25	36	− 0 0	245	7				gutter
		339 / 3	39	35	322 50	39	− 0 0	256	8				Brk
		859 / 8	59	81	305 10	59	− 0 0	207	9				"
		186 / 1	86	10	1 50	86	+ 1 03	299	10				℄ 19' oiled Rd.
		189 / 1	89	05	349 20	89	− 0 0	286	11				gutter
		191 / 1	91	01	13 10	91	− 0 0	290	12				"
		237 / 1	137	10	1 13	137	+ 2 05	330	13				℄ 19' oiled Rd
		239 / 1	139	10	8 50	139	+ 1 26	315	14				gutter
		240 / 1	140	20	353 20	140	+ 2 03	320	15				"
		296 / 1	196	20	1 00	195	+ 2 56	370	16				℄ 19' oiled Rd
		299 / 1	199	20	355 35	199	+ 2 35	358	17				gutter
		300 / 1	200	20	6 20	200	+ 2 31	357	18				"
		351 / 1	251	20	0 40	250	+ 3 09	407	19				℄ 19' oiled Rd
		453 / 2	253	30	5 13	252	+ 2 48	377	20				gutter
		353 / 1	253	20	356 40	252	+ 2 57	400	21				"

Add'n'l Inform.

Notes Red. J.A.L. Platted J.A.L. Job No. 8334 Division No. F.B. 903 Pg. 69
Date 2-3-42 Date 2-10-42 Survey of Rear Blossom Hwy
Notes Chkd. Checked Survey by Assecrans Notes K Date 12-16-41
Date Date Map No. Indexed A. C. Johnson Date

Form 301 10M 3-34

PLEASE RETURN TO
LOS ANGELES COUNTY SURVEYOR
700 HALL OF RECORDS

NOTE: ANY ADDITIONS OR CHANGES ON THIS SHEET MUST BE MADE OR CIRCLED IN RED INK, WITH DATE AND NAME OF PERSON MAKING CHANGE

Do not extend notes this side of this line

Oak-O. Fir-Fr. Pine-Pi. Cedar-Ce. Sycamore ..... Sy. Eucalyptus ..... Eu. Plus combinations of these and all common standard abbreviations.

Traveled Rd. Tr.Rd. Fence ..... Fn. Int. Fences V.Fns. Ditch ..... Di. Telephone Pole T.P. Power Pole ... P.P. Culvert ..... Cul.

Sa. ..... Sw. ..... Fl. ..... Str. ..... Tr. ..... Pvt. Edge of Road E.Rd.

Saddle ..... Swale ..... Flat ..... Stream ..... Trail ..... Pavement ..... Edge of Road E.Rd.

Side of Canyon S.Cn. Top of Bank ... T.B. Bottom of Bank B.B. Top of Cut ... T.C. Bottom of Cut ... B.C. Top of Fill ... T.F. Bottom of Fill B.F.

Inters. of Draw. V.D's Break in Slope ... Bk.S. Steep Slope ..... S.S. Top of Cliff ... T.Cl. Bottom of Cliff ... B.Cl. Top of Spur ... T.Sp. Bottom Canyon .. B.Cn.

Topography Description Legend:
Side Hill ..... S.H.
Side of Draw. S.D.
Side of Ridge. S.R.
Head of Draw H.D.
Bottom Draw. B.D.
Bottom Wash B.W.
Top of Ridge. T.R.
Toe of Slope .. T.S.

T.R. 595 PG. 70

Transit at	Sight on	Stadia Intercepts	Stadia Distance	Stadia Rod—	Horizontal Angle 0° to 360° Right	Horiz. Distance	+ − Vertical Angle	Elevation of Point	+ Back Sight	+ − Difference Elevation	Height of Instrument	+ − Vertical Distance	REMARKS Station	Left	Right
P.	Temp.	410													
295A	294	1	310	2 0	0 40	309	+ 3 1	41446			41291		℄ 19' oiled Rd		
		412													
		1	312	2 0	357 20	311	+ 3 05	437					N gutter		
		512													
		2	312	3 0	4 20	311	+ 3 07	430					S "		
Temp.	P.														
P.1.294	295A							41622	53		41675				
		1088													
		9	188	10 0	358 45	188	2 45	487					℄ 19' oiled Rd.		
		1087													
		9	187	10 0	4 15	186	3 06	475					N gutter		
		1090													
		9	190	10 0	352 50	189	3 10	471					S "		
		1138													
		10	138	11 0	358 00	138	1 50	522					℄ 19' oiled Rd		
		1139													
		10	139	11 0	360 10	139	2 35	505					S gutter		
		1136													
		10	136	11 0	5 15	136	2 12	514					N "		
		1080													
		10	88	10 0	355 50	80	0 51	563					℄ 19' oiled Rd		
		1081													
		10	81	10 0	7 40	81	1 30	552					N gutter		
		1085													
		10	85	10 0	343 00	85	2 17	542					S "		
		728													
		7	28	7 2	349 30	28	0 0	603					℄ 19' oiled Rd		
		935													
		9	35	8 7	319 40	35	0 0	588					S gutter		
		851													
		8	27	8 1	21 30	27	0 0	594					N "		
		331													
		3	31	3 0	197 30	31	0 0	645					℄ 19' oiled Rd.		
		332													
		3	32	3 5	170 40	32	0 0	640					N gutter		
		338													
		3	38	3 2	216 05	38	0 0	643					S "		
		182													
		1	82	10	188 10	82	+ 1 12	683		+ 07		+ 17	℄ 19' oiled Rd		

Add'n'l Inform.

Form 301 10M 3-34

PLEASE RETURN TO
LOS ANGELES COUNTY SURVEYOR
700 HALL OF RECORDS

NOTE: ANY ADDITIONS OR CHANGES ON THIS SHEET MUST BE MADE OR CIRCLED IN RED INK, WITH DATE AND NAME OF PERSON MAKING CHANGE

Do not extend notes this side of this line

Notes Red J.A.L. Platted J.A.L. Job No. 8334 Division No.
Date 2-A-42 Date 2-10-42 Survey of Pear Blossom Hwy.
Notes Chkd. Checked Survey by Pasecraut Notes 4 Date 12-16-41
Date Date Map No. Indexed

F.B. 903 Pg. 77

Transit at	Sight on	Stadia Intercepts	Stadia Distance	Stadia Rod—	Horizontal Angle 0° to 360° Right	Horiz. Distance	+ − Vertical Angle	Elevation of Point	+ Back Sight	+ − Difference Elevation	Height of Instrument	+ − Vertical Distance	REMARKS Station	Left	Right
Temp	P	185			° ′		° ′		1						
P.I. 274	2954	1	85	1 0	196 15	85	+ 1 00	4166 0		+ 05	4167 5	+ 15	2 gutter		
		154							2						
		1	84	1 0	179 30	84	+ 0 53	67 8		+ 03		− 13	N "		
		287							3						
		2	87	2 0	198 20	87	+ 1 44	68 1		+ 06		− 26	Brk.		
		284							4						
		2	84	2 0	196 25	84	+ 2 57	69 2					T.B.		
		808							5						
		7	108	7 0	215 40	108	− 0 00	60 2					Brk		
		492							6						
		4	92	4 0	162 15	92	− 0 00	63 5					L in W		
		1029							7						
		9	129	9 3	225 40	129	− 0 00	58 2					F.L.		
		312							8						
		2	113	2 0	145 00	113	+ 1 31	68 3					T.B.		
		630							9						
		5	130	5 0	177 32	130	+ 3 07	69 5					E end Conf fr-wall 3'x3'		
		509							10						
		4	109	4 0	171 41	109	+ 2 55	68 2					W end rock 1'± No.		
		242							11						
		1	142	1 0	186 00	142	+ 2 17	71 2					E 19' called Ps.		
		357							12						
		2	152	3 0	163 10	152	+ 2 40	71 4					T.B.		
		244							13						
		1	144	2 0	190 15	144	+ 2 30	71 2					T.F.		
		848							14						
		9	148	7 0	174 00	148	+ 2 49	67 6					E 19' W		
		848							15						
		7	148	7 0	195 45	148	+ 2 40	67 2					Toe F.		
		345							16						
		2	145	2 0	180 45	145	+ 2 30	71 2					N gutter		
		1060							17						
		9	160	10 0	208 20	160	+ 1 03	60 2					T.B.		
		295							18						
		1	195	2 0	185 00	194	+ 3 00	75 5					E 19' called Ps		
		297							19						
		1	197	2 0	181 15	197	+ 2 55	75 2					N gutter		
		297							20						
		1	197	2 0	179 40	196	+ 3 32	77 5					Brk		
		1012							21						
		5	212	9 0	202 25	212	+ 1 30	63 9					T.B.		

Add'n'l Inform.

Form 301 10M 3-34

PLEASE RETURN TO
LOS ANGELES COUNTY SURVEYOR
700 HALL OF RECORDS

NOTE: ANY ADDITIONS OR CHANGES ON THIS SHEET MUST BE MADE OR CIRCLED IN RED INK, WITH DATE AND NAME OF PERSON MAKING CHANGE

Do not extend notes this side of this line

Transit at	Sight on	Stadia Intercepts	Stadia Distance	Stadia Rod—	Horizontal Angle 0° to 360° Right	Horiz. Distance	+ — Vertical Angle	Elevation of Point	+ Back Sight	+ — Difference Elevation	Height of Instrument	+ — Vertical Distance	REMARKS Station Left Right
Temp. P.1.294	P 295A	797 / 6	197	7°	173.50	196	+ 3.07	4171.0	1		4167.5		℄ 14 W.
		1003 / 8	203	9°	192.05	202	+ 3.06	693	2				B.F.
		503 / 3	203	4°	165.10	202	+ 3.23	753	3				T.B.
		400 / 2	200	3°	187.40	199	+ 3.10	754	4				T.F.
		458 / 2	258	3°	167.50	257	+ 3.27	798	5				T.B.
		356 / 1	256	2°	185.04	255	+ 3.[illegible]	797	6				℄ 17 oiled Rd
		854 / 6	254	7°	173.00	253	+ 3.11	745	7				℄ 12 W
		557 / 3	257	4°	187.50	256	+ 3.38	792	8				Brk T.F.
		553 / 3	257	4°	177.50	252	+ 3.[illegible]	809	9				Brk
		658 / 4	258	5°	190.30	257	+ 2.58	756	10				B.F.
		351 / 1	251	2°	181.05	250	+ 3.26	804	11				Brk
		767 / 5	267	6°	198.00	267	+ 1.51	683	12				T.S.
		351 / 1	251	2°	182.10	250	+ 3.07	788	13				gutter
		1032 / 7	332	8°	201.05	332	+ 1.36	686	14				T.S.
		422 / 1	322	2°	186.05	321	+ 3.2[illegible]	848	15				℄ 19 oiled Rd
		1022 / 7	322	8°	196.10	321	+ 2.26	730	16				Brk
		423 / 1	323	3°	183.50	322	+ 3.30	841	17				Y. gutter
		720 / 4	320	5°	190.30	319	+ 3.[illegible]	806	18				B.F.
		523 / 2	323	3°	182.50	322	+ 3.45	854	19				Brk.
		620 / 3	320	4°	188.25	319	+ 3.[illegible]	839	20				"
		729 / 4	329	5°	176.55	327	+ 3.54	848	21				T.B.

Add'n'l Inform.

Topography Description Legend:
Side Hill.....S.H. Bottom Draw.B.D.
Side of Draw.S.D. Bottom Wash.B.W.
Side of Ridge.S.R. Top of Ridge.T.R.
Head of Draw H.D. Toe of Slope..T.S.

Inters. of Draws.V.D's
Break in Slope..Bk.S.
Steep Slope.....S.S.
Top of Cliff.....T.Cl.
Bottom of Cliff..B.Cl.
Top of Spur.....T.Sp.
Bottom Canyon..B.Cn.

Side of Canyon S.Cn.
Top of Bank..T.B.
Bottom of Bank.B.B.
Top of Cut.....T.C.
Bottom of Cut..B.C.
Top of Fill.....T.F.
Bottom of Fill.B.F.

Saddle .....Sa.
Swale .....Sw.
Flat .....Fl.
Stream .....Str.
Trail .....Tr.
Pavement .....Pvt.
Edge of Road E.Rd.

Traveled Rd. Tr.Rd.
Fence .....Fn.
Int. Fences.V.Fns.
Ditch .....Di.
Telephone Pole T.P.
Power Pole...P.P.
Culvert .....Cul.

Oak-O. Fir-Fr.
Pine-Pl. Cedar-Ce.
Sycamore .....Sy.
Eucalyptus .....Eu.
Plus combinations of these and all common standard abbreviations.

F.B. 903 PG. 72

Form 301 IOM 3-34

PLEASE RETURN TO
LOS ANGELES COUNTY SURVEYOR
700 HALL OF RECORDS

NOTE: ANY ADDITIONS OR CHANGES ON THIS SHEET MUST BE MADE OR CIRCLED IN RED INK, WITH DATE AND NAME OF PERSON MAKING CHANGE

Do not extend notes this side of this line

Notes Red. J.A.L. Platted J.A.L. Job No. B324 Division No. F.B. 903 PG. 73
Date 2-4-42 Date 2-10-42 Survey of Rear Blossom Hwy
Notes Chkd. Checked Survey by Rodriguez Notes Date 12-16-41
Date Date Map No. Indexed Date

Transit at	Sight on	Stadia Intercepts	Stadia Distance	Stadia Rod—	Horizontal Angle 0° to 360° Right	Horiz. Distance	+ — Vertical Angle	Elevation of Point	+ Back Sight	+ — Difference Elevation	Height of Instrument	+ — Vertical Distance	REMARKS Station	Left	Right
Temp.	P.	831			° ′		° ′		1						
P.I. 294	295A	5	331	7 0	173 10	326	+ 7 00	420 05		+ 33	416 75	+ 400	℄ 12' W.		
		829							2						
		37	339	5 0	169 05	337	+ 4 05	416 7					T.B. & T.S.		
									3						
					° ′		° ′								
2×2	Temp.							419 04	4						
P.I. 293	P.I. 294				° ′		° ′		50		419 54				
		626							5						
		6	26	6 6	328 35	26	0 0	288							
		306	106	3 0	54 10	106	0 0	924	6				℄ 19' oiled Rd		
		2											T.S. & T.B.		
		724	34	6 7	313 25	34	0 0	885	7						
		7											T.F.		
		1149	49	10 6	311 20	49	0 0	824	8						
		11											B.F.		
		1077	77	11 —	82 30	77	0 0	743	9						
		10											℄ 12' W.		
		958	58	1 6	55 15	58	0 0	908	10						
		9											T.B.		
		718	18	6 8	6 10	18	0 0	886	11						
		7											N gutter		
		1177	77	12 0	285 05	77	2 39	803	12						
		11											Brk		
		1093	93	11 0	276 10	92	5 20	753	13						
		10											T.S.		
		328	38	2 8	214 10	38	0 0	926	14						
		3											℄ 19' oiled Rd		
		336	35	3 6	189 15	35	0 0	919	15						
		3											N gutter		
		1097	97	11 0	255 45	97	2 30	803	16						
		10											T.S.		
		748	48	6 2	239 00	48	0 0	885	17						
		7											B.F.		
		343	43	3 0	227 00	43	0 0	924	18						
		3											T.F.		
		236	36	1 6	181 00	36	° ′	938	19						
		2											Brk		
		277	77	1 5	118 10	77	° ′	939	20						
		2											T.B.		
		806	6						21						
		7	108	7 5	108 30	106		879					℄ 12' W.		

Add'n'l Inform.

Form 301 10M 3-34

PLEASE RETURN TO
LOS ANGELES COUNTY SURVEYOR
700 HALL OF RECORDS

NOTE: ANY ADDITIONS OR CHANGES ON THIS SHEET MUST BE MADE OR CIRCLED IN RED INK, WITH DATE AND NAME OF PERSON MAKING CHANGE

Do not extend notes this side of this line

F.B. 902 PG. 74

Topography Description Legend:
Side Hill ..... S.H. | Bottom Draw B.D.
Side of Draw S.D. | Bottom Wash B.W.
Side of Ridge S.R. | Top of Ridge T.R.
Head of Draw H.D. | Toe of Slope T.S.

Inters. of Draw Y.D's: Break in Slope ... Bk.S. | Slope ... S.S. | Cliff ... T.Cl. | Cliff ... B.Cl. | Spur ... T.Sp. | Canyon ... B.Cn.

Side of Canyon S.Cn.: Top of Bank ... T.B. | Bottom of Bank ... B.B. | Top of Cut ... T.C. | Bottom of Cut ... B.C. | Top of Fill ... T.F. | Bottom of Fill ... B.F.

Saddle ..... Sa.
Swale ..... Sw.
Flat ..... Fl.
Stream ..... Str.
Trail ..... Tr.
Pavement ..... Pvt.
Edge of Road ... E.Rd.

Traveled Rd. Tr.Rd.: Fence ... Fn. | Int. Fences ... V.Fn. | Ditch ... Di. | Telephone Pole ... T.P. | Power Pole ... P.P. | Culvert ... Cul.

Oak-O. Fir-Fr. Pine-Pi. Cedar-Ce. Sycamore ... Sy. Eucalyptus ... Eu. Plus combinations of these and all common standard abbreviations.

Transit at	Sight on	Stadia Intercepts	Stadia Distance	Stadia Rod	Horizontal Angle 0° to 360° Right	Horiz. Distance	+ −	Vertical Angle	Elevation of Point	+ Back Sight	+ − Difference Elevation	Height of Instrument	+ − Vertical Distance	REMARKS Station	Left	Right
242	Temp.	219		05	107 30		−	00	41949			41954		T.B. × T.S.		
P1.293	P1.294	1	119			119										
		193		10	199 25		+	1.30	968					E. 19' oiled Rd		
		1	93			93										
		355		30	130 15		+	1.47	972					T.B. × T.S.		
		2	155			155										
		1096		100	133 40		+	2.32	912					E. 12 W.		
		9	146			146										
		196		10	205 00		+	1.17	965					T.F.		
		1	96			96										
		499		40	208 40		+	1.25	938					B.F.		
		4	99			99										
		632		60	140 15		+	3.96	982					T.B.		
		5	132			131										
		521		50	223 10		−	0.00	903					T.S.		
		4	121			121										
		796	146	60	233 10		−	0.00	891					F.L.		
		6	146			146										
		510		40	154 15		+	4.00	990					"		
		4	110			109										
		291		20	185 20		+	2.58	982					Brk.		
		2	91			91										
		194		10	190 00		+	0.55	958					N. gutter		
		1	92			92										
		380		30	220 30		+	0.45	948					F.L.		
		2	180			180										
		245	147	20	195 50		+	2.50	42006					E. 19' oiled Rd		
		1				145										
		458		40	209 10		+	2.10	41972					F.L.		
		3	158			158										
		245		20	190 50		+	2.30	992					N. gutter		
		1	145			145										
		246		20	188 30		+	3.33	12025					Brk.		
		1	146			145										
		351	151	30	201 20		+	2.28	41989					F.L.		
		2				151										
		459		40	171 40		+	4.28	42038					F.L.		
		3	159			158										
		247		20	199 10		+	2.45	004					T.F.		
		1	147			147										
		484		40	151 55		+	4.15	052					T.B.		
		3	184			183										

Add'n'l Inform.

Form 301 10M 3-34

PLEASE RETURN TO
LOS ANGELES COUNTY SURVEYOR
700 HALL OF RECORDS

NOTE: ANY ADDITIONS OR CHANGES ON THIS SHEET MUST BE MADE OR CIRCLED IN RED INK, WITH DATE AND NAME OF PERSON MAKING CHANGE

Do not extend notes this side of this line

Notes Red. J.A.L. Platted J.A.L. Job No. 8224 Division No. F.B. 923 Pg. 75
Date 2-4-42 Date 2-10-42 Survey of Pear Blossom Hwy
Notes Chkd. Checked Survey by Rosecrans Notes by A. C. Johnson Date 12-16-41
Date Date Map No. Indexed Date

Transit at	Sight on	Stadia Intercepts	Stadia Distance	Stadia Rod—	Horizontal Angle 0° to 360° Right	Horiz. Distance	+ — Vertical Angle	Elevation of Point	+ Back Sight	— Difference Elevation	Height of Instrument	+ — Vertical Distance	REMARKS Station	Left	Right
2x2	Temp.	1201			° '		° '		1						
P.I. 293	P.I. 294	10	201	11°	143 25	200	+ 3 20	41960			41954		L 8' M.		
		302							2						
		1	202	2°	193 50	201	+ 3 13	42048					E 19' oiled Rd.		
		418							3						
		2	218	3°	142 00	217	+ 3 13	041					T.B. + T.S.		
		305							4						
		1	205	2°	196 20	204	+ 3 18	052					T.F.		
		507							5						
		3	207	4°	198 40	206	+ 3 08	028					B.F.		
		569							6						
		3	269	4°	147 15	268	+ 3 55	098					T.S.		
		950							7						
		7	250	8°	154 45	248	+ 4 33	073					T.B.		
		1152							8						
		9	252	14°	166 45	250	+ 4 35	015					Int 12' W of ditch.		
		418							9						
		2	218	3°	207 50	218	+ 2 32	020					F1		
		532							10						
		3	232	4°	163 15	230	+ 4 43	105					T.B.		
		418							11						
		2	218	3°	173 00	217	+ 4 15	085					F1.		
		533							12						
		3	233	4°	213 45	233	+ 2 30	017					"		
		412							13						
		2	212	3°	188 30	211	+ 3 51	068					Brk		
		411							14						
		2	211	3°	190 10	210	+ 3 15	045					Y. gutter		
									15						
									16						
Temp	P.I.				° '		° '								
P.I. 292	291							42133	49		+42182				
		651							17						
		8	51	8Z	277 30	51	0 0	095					E 20' oiled Rd.		
		1058							18						
		10	58	9Z	280 45	58	0 0	083					Y gutter		
		842							19						
		8	42	7Z	266 35	42	0 0	103					T.F.		
		936							20						
		9	36	9L	264 10	36	0 0	091					B.F.		
		764							21						
		7	64	7Z	289 00	64	0 0	110					Brk		

Add'l Inform.

Form 301 10M 3-34

PLEASE RETURN TO
LOS ANGELES COUNTY SURVEYOR
700 HALL OF RECORDS

NOTE: ANY ADDITIONS OR CHANGES ON THIS SHEET MUST BE MADE OR CIRCLED IN RED INK. WITH DATE AND NAME OF PERSON MAKING CHANGE

Do not extend notes this side of this line

Transit at	Sight on	Stadia Intercepts	Stadia Distance	Stadia Rod—	Horizontal Angle 0° to 360° Right	Horiz. Distance	+ — Vertical Angle	Elevation of Point	+ Back Sight	+ — Difference Elevation	Height of Instrument	+ — Vertical Distance	REMARKS Station Left Right
Temp. P.1.292	P.1. 291	833 / 8	33	81	206.30	33	— 0.0	4210 L	1	—	4218 2	—	F.I.
		803 / 7	103	70	305.10	103	+ 1.07	132	2	—	—	—	"
		755 / 7	55	73	172.20	55	— 0.0	109	3	—	—	—	"
		529 / 4	129	27	324.45	129	— 0.0	155	4	—	—	—	"
		440 / 4	40	42	154.55	40	— 0.0	140	5	—	—	—	Tel. Po
		1057 / 9	157	14	327.05	157	+ 1.23	080	6	—	—	—	℄ 20' W
		880 / 7	180	80	326.00	180	+ 0.41	124	7	—	—	—	T.B.
		361 / 3	61	30	107.10	61	+ 4.10	192	8	—	—	—	S.H.
		1199 / 10	199	140	325.10	199	+ 0.5	073	9	—	—	—	Pt 3' drain.
		1022 / 8	222	90	324.35	222	+ 1.20	142	10	—	—	—	T.S.
		135 / 1	35	10	60.40	35	+ 3.50	193	11	—	—	—	S.H.
		143 / 1	43	07	5.00	43	— 0.0	175	12	—	—	—	T.C.
		649 / 4	249	50	335.30	249	+ 1.48	208	13	—	—	—	T.S.
		253 / 2	53	23	0.40	53	— 0.0	159	14	—	—	—	B.C.
		264 / 2	64	26	350.30	64	— 0.0	156	15	—	—	—	℄ 20' oiled Rd
		375 / 3	75	33	346.00	75	— 0.0	149	16	—	—	—	B.C.
		177 / 1	77	02	342.40	77	— 0.0	180	17	—	—	—	T.C.
		427 / 3	127	40	346.05	127	+ 2.30	197	18	—	—	—	Brk.
		645 / 5	145	60	345.30	145	+ 2.20	180	19	—	—	—	T.B.
		235 / 1	135	20	354.20	135	+ 0.57	184	20	—	—	—	end of cut
		232 / 1	132	20	356.10	132	+ 1.20	192	21	—	—	—	Edge Rd.

Add'n'l Inform.

Topography Description Legend:
Side Hill....S.H. Bottom Draw B.D.
Side of Draw.S.D. Bottom Wash B.W.
Side of Ridge.S.R. Top of Ridge.T.R.
Head of Draw H.D. Toe of Slope..T.S.

Inters. of Draws.V.D's
Break in Slope..Bk.S.
Steep Slope.....S.S.
Top of Cliff.....T.Cl.
Bottom of Cliff..B.Cl.
Top of Spur.....T.Sp.
Bottom Canyon..B.Cn.

Side of Canyon S.Cn.
Top of Bank...T.B.
Bottom of Bank.B.B.
Top of Cut.....T.C.
Bottom of Cut..B.C.
Top of Fill.....T.F.
Bottom of Fill.B.F.

Saddle .....Sa.
Swale .....Sw.
Flat .....Fl.
Stream .....Str.
Trail .....Tr.
Pavement ....Pvt.
Edge of Road E.Rd.

Traveled Rd. Tr.Rd.
Fence .....Fn.
Int. Fences.V.Fns.
Ditch .....Di.
Telephone Pole T.P.
Power Pole...P.P.
Culvert .....Cul.

Oak-O. Fir-Fr.
Pine-Pl. Cedar-Ce.
Sycamore .....Sy.
Eucalyptus .....Eu.
Plus combinations of these and all common standard abbreviations.

F.B. 903 Pg. 76

Form 301 10M 3-34

PLEASE RETURN TO
LOS ANGELES COUNTY SURVEYOR
700 HALL OF RECORDS

NOTE: ANY ADDITIONS OR CHANGES ON THIS SHEET MUST BE MADE OR CIRCLED IN RED INK, WITH DATE AND NAME OF PERSON MAKING CHANGE

Do not extend notes this side of this line

Transit at	Sight on	Stadia Intercepts	Stadia Distance	Stadia Rod—	Horizontal Angle 0° to 360° Right	Horiz. Distance	+ —	Vertical Angle	Elevation of Point	+ Back Sight	+ — Difference Elevation	Height of Instrument	+ — Vertical Distance	REMARKS Station	Left	Right
Temp	P.I.	222			° '			° '								
P.I. 292	291	1	122	10	0.0	122	+	1.05	4219.4	1		4218.2		℄ 20' oiled Rd.		
		712								2						
		6	112	10	5.30	111	+	2.44	201	3				B.C.		
		205	105	20	9.40	104	+	4.12	240	4				T.C.		
		386	86	30	27.25	85	+	5.55	242	5				S.H.		
		282	82	20	66.30	80	+	7.35	268	6				"		
		404	104	30	82.50	102	+	7.30	286	7				"		
		659	159	60	43.30	156	+	7.39	332	8	+ 150		+ 210	P# 292A Set ix2		
					° '			° '		9						
P.# 292A	Temp P.I. 292				° '			° '	4233.2	4.8		4238.0				
		559								10						
		4	159	50	0.0	157	−	7.09	134	11	246		196	Temp P.I. 292		
		387	87	30	200.10	87	−	0.0	350	12				S.H.		
		656	56	60	327.35	56	−	0.0	319	13				S.H.		
		942	42	<90	31.25	42	−	0.0	291	14				"		
		1173	73	11 30	61.30	73	−	0.0	267	15				Brk		
		1002														
		9	102	10 0	70.25	102	−	3.22	221	16				E Rd. - B.C.		
		11 4														
		9	204	10 0	71.25	203	−	3.25	160	17				℄ 3' drain		
		1118														
		10	118	11 0	73.00	118	−	2.24	220	18				E 20 Rd. oiled		
		1082														
		9	184	10 0	68.50	182	−	3.17	175	19				T.B.		
		1061														
		9	161	10 0	64.10	159	−	6.17	106	20				℄ 12' W		
		1021														
		9	131	10 0	75.12	131	−	2.19	227	21				E Rd		
		1134														
		10	134	16 0	74.12	133	−	3.58	128					W end 24" Cor. 292 Cul. Flow line		

Add'l Inform.

Notes Red. J.A.L. Platted J.A.L. Job No. 8334 Division No. F.B. 903 Pg. 77
Date 2-4-42 Date 2-10-42 Survey of Rar Brandon Hwy
Notes Chkd. Checked Survey by Peerard Notes K Date 12-16-41
Date Date Map No. Indexed C. Johnson Date

Form 301 10M 3-34

PLEASE RETURN TO
LOS ANGELES COUNTY SURVEYOR
700 HALL OF RECORDS

NOTE: ANY ADDITIONS OR CHANGES ON THIS SHEET MUST BE MADE OR CIRCLED IN RED INK. WITH DATE AND NAME OF PERSON MAKING CHANGE

Do not extend notes this side of this line

F.B. 903 PG. 78

Topography Description Legend:
Side Hill....S.H. | Bottom Draw..B.D. | Side of Draw..S.D. | Bottom Wash..B.W. | Side of Ridge..S.R. | Top of Ridge..T.R. | Head of Draw H.D. | Toe of Slope..T.S.

Inters. of Draws..V.D's | Break in Slope..Bk.S. | Steep Slope.....S.S. | Top of Cliff.....T.Cl. | Bottom of Cliff....B.Cl. | Top of Spur.....T.Sp. | Bottom Canyon..B.Cn.

Side of Canyon..S.Cn. | Top of Bank....T.B. | Bottom of Bank..B.B. | Top of Cut.....T.C. | Bottom of Cut...B.C. | Top of Fill.....T.F. | Bottom of Fill..B.F.

Saddle .....Sa. | Swale .....Sw. | Flat .....Fl. | Stream .....Str. | Trail .....Tr. | Pavement .....Pvt. | Edge of Road..E.Rd.

Traveled Rd..Tr.Rd. | Fence .....Fn. | Int. Fences..V.Fns. | Ditch .....Di. | Telephone Pole..T.P. | Power Pole....P.P. | Culvert .....Culv.

Oak-O. Fir-Fr. | Pine-Pi. Cedar-Ce. | Sycamore .....Sy. | Eucalyptus .....Eu. | Plus combinations of these and all common standard abbreviations.

Transit at	Sight on	Stadia Intercepts	Stadia Distance	Stadia Rod—	Horizontal Angle 0° to 360° Right	Horiz. Distance	+ / — Vertical Angle	Elevation of Point	+ Back Sight	+ / — Difference Elevation	Height of Instrument	+ / — Vertical Distance	REMARKS Station	Left	Right
P.#	Temp.	1119			° '		° '								
292A	P.1292	10	119	11 0	85 55	118	— 6 05	42 14 5	1		42 38 0	—	E end 24" Corr iron		
		1157											Cul. Flow line.		
		10	157	11 0	79 30	157	— 2 12	212	2						
		1102											½ bank wash		
		10	102	11 0	89 15	102	— 3 51	202	3						
		1082											S " "		
		9	182	10 0	83 20	182	— 1 45	225	4						
		1157											S bank small Dr		
		11	57	10 9	86 30	57	+ 0	271	5						
		1096											Brk		
		9	196	10 0	55 00	196	— 2	202	6						
		1209											℄ 3' drain		
		1	209	10 0	86 10	209	— 1 25	229	7						
		321											½ Dr ℄ 3' drain		
		3	21	2 2	254 30	21	— 0 0	348	8						
		159											Fl.		
		1	59	0 4	280 30	59	— 0 0	376	9						
		287											Tel Po		
		2	87	2 0	266 55	87	+ 2 35	412	10						
		1061											Fl.		
		9	161	10 0	97 00	161	— 0 20	269	11						
		420											℄ 20' oiled Rd		
		3	120	4 0	241 40	119	+ 5 39	463	12						
		701											Fl		
		5	201	5 6	113 55	201	— 0 0	324	13						
		710											℄ 20' oiled Rd		
		1	70	4 0	222 05	69	+ 5 01	402	14						
		214											Fl.		
		1	214	0 8	131 15	214	— 0 0	372	15						
		650											℄ 20' oiled Rd		
		6	50	6 1	161 15	50	— 0 0	319	16						
		1072											S.H.		
		10	73	9 8	129 35	73	— 0 0	282	17						
		737											T.B. South.		
		6	137	6 2	119 25	137	— 0 0	318	18						
		597											" North.		
		5	97	5 5	171 40	97	— 0 0	325	19						
		1108											" West		
		10	108	11 0	123 25	108	— 0 0	270	20						
		391											℄ 12' W.		
		3	91	3 0	207 30	91	+ 3 05	399	21						
													T.B. West		

Add'l Inform.

Form 301 10M 3-34

PLEASE RETURN TO
LOS ANGELES COUNTY SURVEYOR
700 HALL OF RECORDS

NOTE: ANY ADDITIONS OR CHANGES ON THIS SHEET MUST BE MADE OR CIRCLED IN RED INK, WITH DATE AND NAME OF PERSON MAKING CHANGE

Do not extend notes this side of this line

Transit at	Sight on	Stadia Intercepts	Stadia Distance	Stadia Rod—	Horizontal Angle 0° to 360° Right	Horiz. Distance	+ — Vertical Angle	Elevation of Point	+ Back Sight	+ — Difference Elevation	Height of Instrument	+ — Vertical Distance	REMARKS Station Left Right
P#	Temp	1113	3		° ′	′	° ′		1				
292A	P.1.292	10	11~~8~~	11 5	153.45	113	− 0.0	422.65			423.80		℄ 12 W. 4 Pt
		412							2				
		3	112	3 0	226.25	111	+ 5.00	448					T.B. West
		338							3				
		2	138	1 1	151.20	138	− 0.0	369					" " North
		460							4				
		3	160	4 0	231.55	158	+ 5.50	502					W. Bank [illegible]
		510							5				
		3	210	4 0	149.25	210	+ 1.57	410					℄ 20' oiled Rd
		580							6				
		4	180	5 0	229.40	178	+ 5.30	501					Hd. SW
		921							7				
		8	121	9 0	219.20	120	+ 4.48	391					4 Pt. "
		541							8				
		3	241	4 0	162.35	240	+ 2.54	461					℄ 20' oiled Rd
		631							9				
		5	131	6 0	217.00	130	+ 4.35	424					T.B. West
		1120							10				
		10	120	11 0	206.55	120	+ 2.50	329					V- SW + Dr. 10 W.
		1077							11				
		8	277	9 0	166.00	275	+ 4.16	495					℄ 20' oiled Rd.
		916							12				
		8	1~~08~~ 16	8 5	175.20	116	− 0.0	295					V Drs. 20 wide
		473							13				
		3	~~8~~ 173	4 0	171.25	173	+ 2.38	418					T.B.
		434							14				
		3	134	3 7	183.50	134	− 0.0	343					E. bank
		499							15				
		3	199	4 0	162.40	199	+ 2.43	433					Fl.
		826							16				
		7	126	7 0	202.40	126	+ 2.27	364					E. bank
		283							17				
			183	2 0	179.35	183	+ 1.55	421					N bank [illegible]
		682							18				
		5	182	6 0	183.05	182	+ 1.22	363					℄ 2' Dr.
		771							19				
		6	171	7 0	209.40	170	+ 3.27	412					N. bank Dr.
		781							20				
		6	181	7 0	186.35	180	+ 3.24	418					S. " Dr.
		762							21				
		6	162	7 0	193.00	161	+ 3.25	406					Fl.

Add'n'l Inform.

Notes Red. J.A.L. Platted J.A.L. Job No. 8334 Division No. F.B: 903 PG. 79
Date 2-4-42 Date 2-10-42 Survey of Pear Blossom Hwy
Notes Chkd. Checked Survey by Fezecrans Notes K Date 12-16-41
Date Date Map No. Indexed A. C. John Date

Form 301 IOM 3-34

PLEASE RETURN TO
LOS ANGELES COUNTY SURVEYOR
700 HALL OF RECORDS

NOTE: ANY ADDITIONS OR CHANGES ON THIS SHEET MUST BE MADE OR CIRCLED IN RED INK, WITH DATE AND NAME OF PERSON MAKING CHANGE

Do not extend notes this side of this line

F.B. 903 PG. 30

Topography Description Legend:
Side Hill.....S.H. | Bottom Draw.B.D. | Side of Draw.S.D. | Bottom Wash B.W. | Side of Ridge.S.R. | Top of Ridge.T.R. | Head of Draw H.D. | Toe of Slope..T.S.

Oak-O. Fir-Fr. Pine-Pi. Cedar-Ce. Sycamore .....Sy. Eucalyptus .....Eu. Plus combinations of these and all common standard abbreviations.

Traveled Rd. Tr. Rd. Fence .....Fn. Int. Fences .Vr.Fns. Ditch .....Di. Telephone Pole T.P. Power Pole....P.P. Culvert .....Cul.

Saddle .....Sa. Swale .....Sw. Flat .....Fl. Stream .....Str. Trail .....Tr. Pavement .....Pvt. Edge of Road E.Rd.

Side of Canyon S.Cn. Top of Bank....T.B. Bottom of Bank B.B. Top of Cut....T.C. Bottom of Cut....B.C. Top of Fill.....T.F. Bottom of Fill..B.F.

Intern. of Draw. V.D's Break in Slope..Bk.S. Steep Slope.....S.S. Top of Cliff.....T.Cl. Bottom of Cliff..B.Cl. Top of Spur.....T.Sp. Bottom Canyon..B.Cn.

Transit at	Sight on	Stadia Intercepts	Stadia Distance	Stadia Rod—	Horizontal Angle 0° to 360° Right	Horiz. Distance	+ — Vertical Angle	Elevation of Point	+ Back Sight	+ — Difference Elevation	Height of Instrument	+ — Vertical Distance	REMARKS Station	Left	Right
		524			° '		° '								
		3	224	10	183 10	223	+ 3 00	424 55			423 80		S bank wash.		
		880													
		7	180	80	206 50	179	+	418					Tel. Po		
		420													
		2	220	30	193 50	219	+	457					Fl.		
		1071													
		9	171	130	212 15	170	+ 3 30	358					Bottom 5' Dr.		
		526													
		3	226	40	181 05	226	+ 1 50	415					℄ 2' Dr.		
		1090													
		9	190	140	220 20	186	+ 5	508					T.B. South		
		536													
		3	230	40	178 10	229	+ 3 13	468					N. Bank 2' Dr.		
		1070													
		8	240	70	169 40	238	+	478					℄ 12' driveway.		
		415													
		7	215	100	209 00	214	+ 3 00	392					B. Dr		
		959													
		7	259	120	174 35	257	+ 5 20	500					℄ 12' driveway		
		816													
		6	216	70	206 30	215	+ 3 10	448					N. Bank Dr.		
		1010													
		7	310	120	174 40	307	+ 5 14	541					℄ 12' driveway		
		602													
		3	303	40	179 10	302	+ 3 55	544					N. Bank wash		
		880													
		0	280	70	205 30	279	+ 3 00	497					" " "		
		504													
		2	304	30	180 30	303	+ 3 10	521					℄ 3' Dr.		
		702													
		4	302	50	182 00	300	+ 1 00	543					℄ 4' "		
		1185													
		9	285	150	207 40	283	+ 1 20	460					V Drs. 10' wide		
		591													
		3	291	40	191 00	290	+ 3	533					Fl.		
		673													
		4	273	50	198 35	272	+ 3 17	508					Fl.		
					° '		° '								

Add'n'l Inform.

Form 301 10M 3-34

PLEASE RETURN TO
LOS ANGELES COUNTY SURVEYOR
700 HALL OF RECORDS

NOTE: ANY ADDITIONS OR CHANGES ON THIS SHEET MUST BE MADE OR CIRCLED IN RED INK, WITH DATE AND NAME OF PERSON MAKING CHANGE

Do not extend notes this side of this line

Transit at	Sight on	Stadia Intercepts	Stadia Distance	Stadia Rod—	Horizontal Angle 0° to 360° Right	Horiz. Distance	+ — Vertical Angle	Elevation of Point	+ Back Sight	+ — Difference Elevation	Height of Instrument	+ — Vertical Distance	REMARKS Station Left Right
					° ′		° ′						
P.1.290	P.1.289			—	° ′		— ° ′	42453	1 56	—	42509	—	
		450 / 3	150	4°	37.15	149	+ 4.47	593	2	—	—	—	℄ 12' driveway
		353 / 2	153	3°	49.00	152	+ 4.57	610	3	—	—	—	T.B. North
		657 / 5	157	6°	50.50	156	+ 4.52	582	4	—	—	—	℄ 3' Dr
		358 / 2	158	3°	53.35	157	+ 4.45	609	5	—	—	—	T.B. South
		562 / 4	162	5°	72.25	161	+ 4.33	588	6	—	—	—	Fl
		476 / 3	176	4°	89.45	175	+ 3.33	578	7	—	—	—	Tel. Po [illegible]
		386 / 2	186	3°	130.00	186	+ 2.09	548	8	—	—	—	T.B. South
		525 / 3	225	4°	119.40	224	+ 2.51	581	9	—	—	—	" "
		387 / 2	187	3°	120.05	187	+ 1.25	525	10	—	—	—	" "
		1056 / 10	56	10°	328.45	56	+ 3.38	445	11	—	—	—	gutter
		530 / 5	30	4°	315.00	30	— 0.0	460	12	—	—	—	E. Rd.
		623 / 6	23	6°	307.15	23	— 0.0	444	13	—	—	—	Drain
		619 / 6	19	5°	296.20	19	— 0.0	452	14	—	—	—	Fl
		845 / 8	45	8°	335.50	45	+ 4.10	462	15	—	—	—	lot ℄ [illegible] driveway and 20' oiled Rd
		276 / 2	76	2°	3.40	76	— 0.0	489	16	—	—	—	gutter
		171 / 1	71	1°	21.35	71	+ 1.30	517	17	—	—	—	E. Rd.
		311 / 3	71	3°	27.10	71	+ 2.27	509	18	—	—	—	gutter
		219 / 1	119	1°	6.57	119	+ 1.24	528	19	—	—	—	"
		419 / 3	119	3°	347.45	119	+ 1.00	498	20	—	—	—	Fl
		220 / 1	120	1°	12.20	120	+ 1.48	537	21	—	—	—	℄ 20' oiled Rd

Add'n'l Inform.

Notes Red. J.A.L. Platted J.A.L. Job No. 8334 Division No. F.B. 903 Pg. 79A
Date 2-4-42 Date 2-10-42 Survey of Pear Blossom Hwy
Notes Chkd. Checked Survey by Fosecrans Notes Date 12-17-41
Date Date Map No. Indexed A. C. Johns Date

Form 301 10M 3-34

PLEASE RETURN TO
LOS ANGELES COUNTY SURVEYOR
700 HALL OF RECORDS

NOTE: ANY ADDITIONS OR CHANGES ON THIS SHEET MUST BE MADE OR CIRCLED IN RED INK. WITH DATE AND NAME OF PERSON MAKING CHANGE

Do not extend notes this side of this line

F.B. 202 Pg. 80A

Topography Description Legend:
Side Hill....S.H. | Side of Draw..S.D. | Side of Ridge..S.R. | Head of Draw H.D.
Bottom Draw..B.D. | Bottom Wash B.W. | Top of Ridge..T.R. | Toe of Slope...T.S.

Oak-O. Fir-Fr. Pine-Pi. Cedar-Ce. Sycamore .....Sy. Eucalyptus .....Eu. Plus combinations of these and all common standard abbreviations.

Traveled Rd. Tr. Rd. | Fence .....Fn. | Int. Fences..V.Fns. | Ditch .....Di. | Telephone Pole T.P. | Power Pole....P.P. | Culvert .....Cul.

Saddle .....Sa. | Swale .....Sw. | Flat .....Fl. | Stream .....Str. | Trail .....Tr. | Pavement .....Pvt. | Edge of Road E.Rd.

Side of Canyon S.Cn. | Top of Bank..T.B. | Bottom of Bank..B.B. | Top of Cut...T.C. | Bottom of Cut...B.C. | Top of Fill...T.F. | Bottom of Fill..B.F.

Inters. of Draws V.D's | Break in Slope..Bk.S. | Steep Slope.....S.S. | Top of Cliff.....T.Cl. | Bottom of Cliff...B.Cl. | Top of Spur...T.Sp. | Bottom Canyon..B.Cn.

Transit at	Sight on	Stadia Intercepts	Stadia Distance	Stadia Rod	Horizontal Angle 0° to 360° Right	Horiz. Distance	+ —	Vertical Angle	Elevation of Point	+ Back Sight	— Difference Elevation	Height of Instrument	+ —	Vertical Distance	REMARKS Station	Left	Right
P.I. 29+0	P.I. 28+9	323			° ′			° ′		1							
		2	123	2 0	19 40	123	+	2 60	4255.2			4250.9			E. Rd.		
		625								2							
		5	125	5 0	21 25	124	+	3 45	541						Drain		
		925								3							
		3	125	3 0	23 30	124	+	3 38	558						Fl.		
		351								4							
		2	151	3 0	351 30	151	+	1 53	528						"		
		259								5							
		2	159	3 0	2 40	159	+	2 33	551						gutter		
		264								6							
		1	164	2 0	6 30	164	+	2 40	565						℄ 20' oiled Rd		
		271								7							
		1	171	2 0	11 40	171	+	2 57	577						E Rd		
		473								8							
		3	173	4 0	12 50	173	+	3 10	564						Drain		
		473								9							
		3	173	4 0	14 45	172	+	4 00	589						Fl.		
		599								10							
		9	199	5 0	28 15	198	+	4 45	624						Fl.		
		525								11							
		3	225	4 0	37 50	223	+	4 50	658						℄ 10' driveway		
		770								12							
		5	270	6 0	25 35	268	+	5 22	702						SI		
		535								13							
		3	235	4 0	16 10	233	+	4 42	662						SI.		
		611								14							
		4	211	5 0	6 45	210	+	4 28	623						Brk		
		607								15							
		4	207	5 0	5 20	206	+	3 30	588						Drain		
		305								16							
		1	205	2 0	4 38	204	+	3 06	599						E Rd		
		399								17							
		2	199	3 0	0 40	198	+	3 07	587						℄ 20' oiled Rd		
		194								18							
		3	194	4 0	357 10	193	+	3 05	573						gutter		
		588								19							
		4	188	5 0	341 40	188	+	2 90	545						Fl.		
		988								20							
		8	188	9 0	328 10	187	+	3 36	537						"		
		602								21							
		4	202	5 0	317 25	202	+	2 00	529						T.S.		

Add'n'l Inform.

Form 301 10M 3-34

PLEASE RETURN TO
LOS ANGELES COUNTY SURVEYOR
700 HALL OF RECORDS

NOTE: ANY ADDITIONS OR CHANGES ON THIS SHEET MUST BE MADE OR CIRCLED IN RED INK, WITH DATE AND NAME OF PERSON MAKING CHANGE

Do not extend notes this side of this line

Transit at	Sight on	Stadia Intercepts	Stadia Distance	Stadia Rod—	Horizontal Angle 0° to 360° Right	Horiz. Distance	+ — Vertical Angle	Elevation of Point	+ Back Sight	+ — Difference Elevation	Height of Instrument	+ — Vertical Distance	REMARKS Station Left Right
		434			° ′		° ′		1				
P.1.290	P.1.289	2	234	3.0	316.55	232	+ 4.55	426.72			425.09		Brk. E. Rd
		733							2				
		5	233	6.0	329.15	232	+ 3.33	59.2					T.S.
		543							3				
		3	243	4.0	342.45	242	+ 3.05	59.9					gutter
		447							4				
		2	247	3.0	347.40	246	+ 3.03	61.0					℄ 20' oiled Rd
		351							5				
		1	251	2.0	352.20	250	+ 3.07	62.5					E Rd
		552							6				
		3	252	4.0	353.20	251	+ 3.20	61.4					Fl
		557							7				
		3	257	4.0	354.00	256	+ 3.55	64.3					"
		673							8				
		4	273	5.0	4.45	271	+ 4.38	67.9					"
		598							9				
		3	298	4.0	14.25	296	+ 5.06	73.2					"
									10				
					° ′		° ′		11				
P.1.288	Temp P.1.287							427.04	51		427.55		
					° ′		° ′		12				
		625											
		5	125	5.2	252.20	125	− 0.0	70.3					Sl.
		453							13				
		3	153	4.0	235.30	153	+ 2.30	78.3					"
		300							14				
		2	100	2.0	225.00	100	+ 2.20	77.6					T.S.
		351							15				
		2	151	3.0	218.40	150	+ 5.20	86.5					S.W.
		402							16				
		5	202	6.0	221.00	200	+ 5.21	88.3					T.S.
		311							17				
		2	111	2.0	197.40	105	+ 13.20	98.3					T.R.
		197							18				
		1	97	1.0	173.45	90	+ 15.34	99.4					S.H.
		239							19				
		1	139	2.0	133.00	134	+ 10.26	98.3					B. Dr.
		310							20				
		2	110	2.0	115.00	104	+ 13.04	97.8					S.H.
		192							21				
		1	92	1.0	85.20	85	+ 15.45	98.4					"

Add'n'l Inform.

Notes Red. J.A.L. Platted J.A.L. Job No. 8234 Division No. F.B. 903 PG. 81
Date 2-4-42 Date 2-10-42 Survey of Rear Blossom Hwy.
Notes Chkd. Checked Survey by Rosecrans Notes K Date 12-17-41
Date Date Map No. Indexed E. C. Johnson Date

Form 301 10M 3-34

PLEASE RETURN TO
LOS ANGELES COUNTY SURVEYOR
700 HALL OF RECORDS

NOTE: ANY ADDITIONS OR CHANGES ON THIS SHEET MUST BE MADE OR CIRCLED IN RED INK, WITH DATE AND NAME OF PERSON MAKING CHANGE

Do not extend notes this side of this line

Transit at	Sight on	Stadia Intercepts	Stadia Distance	Stadia Rod—	Horizontal Angle 0° to 360° Right	Horiz. Distance	+ — Vertical Angle	Elevation of Point	+ Back Sight	+ — Difference Elevation	Height of Instrument	+ — Vertical Distance	REMARKS Station Left Right
Pl. 288	Temp. Pl. 287	292 / 2	92	20	53 35	88	+ 12 08	4292 4	1		4275 5		S.H.
		423 / 3	123	30	13 20	121	+ 6 45	870	2				T.C.
		777 / 7	77	79	2 15	77	— 0 0	676	3				T.C. & T.S.
		545 / 5	45	52	39 00	45	— 0 0	703	4				T.S.
		349 / 3	49	30	103 25	49	+ 4 45	765	5				"
		382 / 3	82	30	133 30	81	+ 6 22	817	6				B. Dr.
		238 / 2	38	13	181 15	38	— 0 0	742	7				T.S.
		248 / 2	48	22	209 0	48	— 0 0	733	8				T.S.
		560 / 5	60	52	231 45	60	— 0 0	703	9				S.W.
		1063 / 10	63	108	277 40	63	— 0 0	647	10				Brk
		1164 / 11	64	110	283 30	64	— 1 30	628	11				gutter
		954 / 9	54	91	258 35	54	— 0 0	664	12				S.W.
		696 / 6	96	67	258 30	96	— 0 0	688	13				Sl.
		409 / 3	109	30	241 00	109	+ 1 07	748	14				"
		1178 / 11	78	123	275 10	78	— 0 0	632	15				2' drain
		1152 / 11	52	106	276 40	52	— 0 0	649	16				"
		926 / 9	26	92	291 30	26	— 0 0	663	17				"
		826 / 8	26	80	282 50	26	—	675	18				" E bank
		828 / 8	28	79	294 15	28	—	676	19				" W "
		614 / 6	14	62	350 00	14	—	693	20				" " "
		712 / 7	12	78	350 40	12	—	677	21				"

Add'n'l Inform.

F.B. 903 PG. 82

Topography Description Legend:
Side Hill....S.H. Bottom Draw.B.D.
Side of Draw.S.D. Bottom Wash B.W.
Side of Ridge.S.R. Top of Ridge.T.R.
Head of Draw H.D. Toe of Slope..T.S.

Inters. of Draws.V.D's Break in Slope..Bk.S. Steep Slope.....S.S. Top of Cliff.....T.Cl. Bottom of Cliff..B.Cl. Top of Spur.....T.Sp. Bottom Canyon..B.Cn.

Side of Canyon S.Cn. Top of Bank...T.B. Bottom of Bank.B.B. Top of Cut.....T.C. Bottom of Cut..B.C. Top of Fill.....T.F. Bottom of Fill.B.F.

Saddle .....Sa. Swale .....Sw. Flat .....Fl. Stream .....Str. Trail .....Tr. Pavement ....Pvt. Edge of Road E.Rd.

Traveled Rd. Tr.Rd. Fence .....Fn. Int. Fences.V.Fns. Ditch .....Di. Telephone Pole T.P. Power Pole...P.P. Culvert .....Cul.

Oak-O. Fir-Fr. Pine-Pi. Cedar-Ce. Sycamore .....Sy. Eucalyptus .....Eu. Plus combinations of these and all common standard abbreviations.

Form 301 10M 3-34

PLEASE RETURN TO
LOS ANGELES COUNTY SURVEYOR
700 HALL OF RECORDS

NOTE: ANY ADDITIONS OR CHANGES ON THIS SHEET MUST BE MADE OR CIRCLED IN RED INK, WITH DATE AND NAME OF PERSON MAKING CHANGE

Do not extend notes this side of this line

Transit at	Sight on	Stadia Intercepts	Stadia Distance	Stadia Rod—	Horizontal Angle 0° to 360° Right	Horiz. Distance	+ — Vertical Angle	Elevation of Point	+ Back Sight	+ — Difference Elevation	Height of Instrument	+ — Vertical Distance	REMARKS Station Left Right
	Temp.	507							1				
P.1.288	P.1.287	5	7	5 3	352.50	7	0.0	4270 2			4275 5		2' drain E bank
		328							2				
		3	28	3 9	53.25	28	0.0	71 6					" W
		623							3				
		6	23	6 0	56.45	23	0.0	69 5					"
		420							4				
		4	20	4 3	60.20	20	0.0	71 2					" E "
		428							5				
		4	28	3 2	98.20	28	0.0	72 3					B. Dr.
		447							6				
		4	47	4 0	123.40	47	+ 5.48	76 4					"
		464							7				
		4	64	4 0	128.35	64	+ 5.43	78 0					"
		243							8				
		2	43	2 0	143.50	43	+ 3.18	76 2					Sl.
		224							9				
		2	24	2 1	149.30	24	0.0	73 4					"
		407							10				
		4	7	1 2	178.00	7	0.0	71 1					"
		937							11				
		9	37	8 2	353.50	37	0.0	66 8					Fl.
		1078							12				
		10	78	11 0	294.10	78	2.10	61 7					℄ 20' oiled Rd
		1077							13				
		10	77	10 0	313.45	77	2.39	62 0					Brk E Rd
		1148							14				
		11	48	12 0	303.50	48	0.0	63 5					gutter
		1045							15				
		10	45	10 5	298.20	45	0.0	65 0					Fl.
		1179							16				
		11	77 9	12 3	328.40	79	0.0	63 2					T.F.
		1065							17				
		10	65	12 0	332.45	65	0.0	63 5					℄ 20' oiled Rd
		1052							18				
		10	52	10 5	339.00	52	0.0	65 0					E. Rd.
		1150							19				
		11	50	11 3	340.25	50	0.0	64 2					Drain
		944							20				
		9	44	9 5	343.45	44	0.0	66 0					Fl.
		1077							21				
		10	77	10 5	357.50	77		65 0					E Rd

Add'n'l Inform.

Notes Red. J.A.L. Platted J.A.L. Job No. 8334 Division No. F.B. 903 Pg. 83
Date 2-4-42 Date 2-10-42 Survey of Pear Blossom Hwy.
Notes Chkd. Checked Survey by Rosecrans Notes 1 Date 12-17-41
Date Date Map No. Indexed A. C. Johnson Date

Form 301 10M 3-34

PLEASE RETURN TO
LOS ANGELES COUNTY SURVEYOR
700 HALL OF RECORDS

NOTE: ANY ADDITIONS OR CHANGES ON THIS SHEET MUST BE MADE OR CIRCLED IN RED INK, WITH DATE AND NAME OF PERSON MAKING CHANGE

Do not extend notes this side of this line

Transit at	Sight on	Stadia Intercepts	Stadia Distance	Stadia Rod	Horizontal Angle 0° to 360° Right	Horiz. Distance	+ − Vertical Angle	Elevation of Point	+ Back Sight	+ − Difference Elevation	Height of Instrument	+ − Vertical Distance	REMARKS Station Left Right
P.I. 288	Temp. P.I. 287	1084 / 10	84	10 7	350 40	84	− 0 0	42648	1		42755		℄ 20' oiled Rd.
		1093 / 10	93	11 1	343 15	93	− 0 0	644	2				T.F.
		918 / 8	118	8 7	352 20	118	− 0 0	668	3				T.F.
		1012 / 9	112	9 4	359 00	112	− 0 0	661	4				℄ 20' oiled Rd.
		1007 / 9	107	9 7	3 45	107	− 0 0	648	5				B.C.
		843 / 7	143	7 3	358 15	143	− 0 0	682	6				T.F.
		935 / 8	135	8 1	3 40	135	− 0 0	674	7				℄ 20' oiled Rd.
		323 / 2	123	2 0	13 15	121	+ 6 17	870	8				T.C.
		213 / 1	113	1 0	24 30	110	+ 9 41	934	9				Brk
		208 / 1	108	1 0	36 50	103	+ 12 13	971	10				"
		313 / 2	113	2 0	51 05	106	+ 14 13	43008	11				"
		220 / 1	120	1 0	66 10	111	+ 16 05	067	12				"
		320 / 2	120	2 0	79 35	108	+ 18 17	094	13				"
		339 / 2	139	2 0	90 25	123	+ 19 33	177	14				"
		344 / 2	144	2 0	102 25	129	+ 18 37	173	15				"
		384 / 2	184	3 0	102 55	161	+ 20 29	330	16				"
		303 / 1	203	2 0	108 10	179	+ 19 55	390	17				"
		419 / 2	219	3 0	112 40	194	+ 19 41	422	18				"
		433 / 2	233	3 0	119 00	208	+ 19 05	449	19				"
		599 / 3	299	4 0	105 45	260	+ 21 05	722	20				T.R.
		790 / 5	290	6 0	100 35	251	+ 21 26	683	21				T.R.

Add'n'l Inform.

F.B. 903 PG. 84

Topography Description Legend:
Side Hill....S.H. Bottom Draw.B.D.
Side of Draw.S.D. Bottom Wash B.W.
Side of Ridge.S.R. Top of Ridge.T.R.
Head of Draw H.D. Toe of Slope..T.S.

Inters. of Draws.V.D's
Break in Slope..Bk.S.
Steep Slope.....S.S.
Top of Cliff.....T.Cl.
Bottom of Cliff..B.Cl.
Top of Spur.....T.Sp.
Bottom Canyon..B.Cn.

Side of Canyon S.Cn.
Top of Bank...T.B.
Bottom of Bank.B.B.
Top of Cut.....T.C.
Bottom of Cut..B.C.
Top of Fill.....T.F.
Bottom of Fill.B.F.

Saddle .....Sa.
Swale .....Sw.
Flat .....Fl.
Stream .....Str.
Trail .....Tr.
Pavement ....Pvt.
Edge of Road E.Rd.

Traveled Rd. Tr.Rd.
Fence .....Fn.
Int. Fences.V.Fns.
Ditch .....Dl.
Telephone Pole T.P.
Power Pole...P.P.
Culvert .....Cul.

Oak-O. Fir-Fr.
Pine-Pl. Cedar-Ce.
Sycamore .....Sy.
Eucalyptus ....Eu.
Plus combinations of these and all common standard abbreviations.

Form 301 10M 3-34

PLEASE RETURN TO
LOS ANGELES COUNTY SURVEYOR
700 HALL OF RECORDS

NOTE: ANY ADDITIONS OR CHANGES ON THIS SHEET MUST BE MADE OR CIRCLED IN RED INK, WITH DATE AND NAME OF PERSON MAKING CHANGE

Do not extend notes this side of this line

Transit at	Sight on	Stadia Intercepts	Stadia Distance	Stadia Rod—	Horizontal Angle 0° to 360° Right	Horiz. Distance	+ — Vertical Angle	Elevation of Point	+ Back Sight	+ — Difference Elevation	Height of Instrument	+ — Vertical Distance	REMARKS Station Left Right
	Temp.	772			° ′		° ′		1				
P.1.288	P.1.287	5	272	6.0	94.30	235	+ 21.30	43622		—	42755	—	T.R.
		550							2				
		3	250	5.0	89.55	216	+ 21.35	562		—		—	T.R.
		527							3				
		3	227	4.0	83.35	197	+ 21.05	478		—		—	T.R.
		513							4				
		4	213	5.0	78.15	187	+ 20.15	402		—		—	T.R.
		593							5				
		4	193	5.0	73.30	172	+ 19.12	309		—		—	T.R.
		682							6				
		5	182	6.0	67.05	165	+ 17.55	228		—		—	T.R.
		678							7				
		5	178	6.0	58.55	163	+ 16.40	188		+ 42.8		+ 48.8	T.R.
		557							8				
		4	157	5.0	48.05	140	+ 18.50	185		+ 43.0		+ 48.0	T.R.
		549							9				
		4	149	5.0	37.00	140	+ 14.00	058		—		—	T.R.
		545							10				
		4	145	5.0	25.50	139	+ 11.57	43000		—		—	T.R.
		544							11				
		4	144	5.0	16.35	141	+ 7.45	42899		—		—	T.C. + T.R.
									12				
					° ′		° ′		13				
Temp. P.1.285	P.1.286							42806	44	—	42850	—	
					° ′		° ′		14				
		308											
		2	108	2.0	340.30	106	+ 8.15	983		+ 13.3		+ 15.3	P# 285 A. Set 1x2"
		1121							15				
		9	221	10.0	19.12	221	— 2.10	668		—		—	B.C.
		1097							16				
		9	197	10.0	18.15	197	— 2.03	682		—		—	gutter
		1093							17				
		9	193	10.0	21.00	193	— 1.52	688		—		—	℄ 20' oiled Rd.
		1089							18				
		9	189	10.0	25.35	189	— 1.40	697		—		—	T.F.
		1171							19				
		10	171	11.0	15.10	171	— 1.28	698		—		—	B.C.
		1167							20				
		10	167	11.0	18.10	167	— 1.19	702		— 14.8		— 3.8	℄ 20 oile Rd.
		1162							21				
		10	162	11.0	22.15	162	— 1.13	707		—		—	T.F.

Add'n'l Inform.

Notes Red. J.A.L. Platted J.A.L. Job No. 8334 Division No. F.B. 963 PG. 85
Date 2-[illegible] Date 2-10-42 Survey of Rear Blossom [illegible]
Notes Chkd. Checked Survey by Rosecrans Notes R. Date 11-17-41
Date Date Map No. Indexed A. C. Johnson Date

Form 301 10M 3-34

PLEASE RETURN TO
LOS ANGELES COUNTY SURVEYOR
700 HALL OF RECORDS

NOTE: ANY ADDITIONS OR CHANGES ON THIS SHEET MUST BE MADE OR CIRCLED IN RED INK, WITH DATE AND NAME OF PERSON MAKING CHANGE

Do not extend notes this side of this line

F.B. 903 Pg. 86

Topography Description Legend:
Side Hill ..... S.H. | Bottom Draw. B.D.
Side of Draw. S.D. | Bottom Wash B.W.
Side of Ridge. S.R. | Top of Ridge. T.R.
Head of Draw H.D. | Toe of Slope. T.S.

Inters. of Draws. V.D's: Break in Slope. Bk.S. | Steep Slope ..... S.S. | Top of Cliff ..... T.Cl. | Bottom of Cliff ..... B.Cl. | Top of Spur ..... T.Sp. | Bottom Canyon. B.Cn.

Side of Canyon S.Cn.: Top of Bank ..... T.B. | Bottom of Bank. B.B. | Top of Cut ..... T.C. | Bottom of Cut ..... B.C. | Top of Fill ..... T.F. | Bottom of Fill. B.F.

Saddle ..... Sa. | Swale ..... Sw. | Flat ..... Fl. | Stream ..... Str. | Trail ..... Tr. | Pavement ..... Pvt. | Edge of Road E.Rd.

Traveled Rd. Tr.Rd. ..... Fa. | Fence ..... V.Fns. | Int. Fences ..... Dl. | Ditch ..... Tr. | Telephone Pole T.P. | Power Pole ..... P.P. | Culvert ..... Cul.

Oak-O. Fir-Fr. | Pine-Pi. Cedar-Ce. | Sycamore ..... Sy. | Edcalyptus ..... Eu. | Plus combinations of these and all common standard abbreviations.

Transit at	Sight on	Stadia Intercepts	Stadia Distance	Stadia Rod	Horizontal Angle 0° to 360° Right	Horiz. Distance	+ Vertical Angle −	Elevation of Point	+ Back Sight −	+ Difference Elevation −	Height of Instrument	+ Vertical Distance −	REMARKS Station	Left	Right
Temp		1048			° '		° '								
P.I. 285	P.I. 286	9	148.	10.0	7 20	148	1 50	4270.5			4285.0		Flow line 12" Corr iron Sl. S end.		
		1141													
		10	141.	11.0	14 10	141	1 00	712					℄ 18' oiled Rd		
		1136													
		10	136.	11.0	18 15	136	0 55	719					T.F.		
		1135													
		10	135.	12.0	31 27	132	5 21	532					Flow line 12" Corr iron Col. S end.		
		1120													
		10	120.	12.5	4 00	120	0 00	725					D.C.		
		1115													
		10	115.	12.1	10 30	115	0 00	729					℄ 18' oiled Rd		
		1112													
		10	112.	11.7	16 00	112	0 00	733					T.F.		
		1091													
		10	91.	11.0	1 15	91	0 00	740					℄ C		
		1088													
		10	88.	10.7	7 40	88	0 00	743					℄ 18' oiled Rd		
		1086													
		10	86.	10.1	14 45	86	0 00	747					T.F.		
		1063													
		10	63.	9.5	355 10	63	0 00	752					D.C.		
		1059													
		1	59.	9.1	4 40	59	0 00	759					L 18' oiled Rd		
		8													
		858	54.	8.4	14 30	58	0 00	766					T.F.		
		8													
		837	37.	8.3	343 45	37	0 00	762					D.C.		
		8													
		832	32.	7.8	355 25	32	0 00	772					L 17' oiled Rd		
		8													
		629	29.	6.6	23 10	29	0 00	784					T.F.		
		6													
		723	23.	7.1	299 00	23	0 00	779					D.C.		
		7													
		614	14.	6.4	300 00	14	0 00	786					L 17' oiled Rd.		
		6													
		593	3.	4.8	75 00	3	0 00	802					T.F.		
		5													
		535	35.	5.6	251 10	35	0 00	794					D.C.		
		5													
		531	31.	5.0	237 05	31	0 00	800					℄ 17' oiled Rd.		
		5													

Add'n'l Inform.

Form 301 10M 3-34

PLEASE RETURN TO
LOS ANGELES COUNTY SURVEYOR
700 HALL OF RECORDS

NOTE: ANY ADDITIONS OR CHANGES ON THIS SHEET MUST BE MADE OR CIRCLED IN RED INK, WITH DATE AND NAME OF PERSON MAKING CHANGE

Do not extend notes this side of this line

Transit at	Sight on	Stadia Intercepts	Stadia Distance	Stadia Rod—	Horizontal Angle 0° to 360° Right	Horiz. Distance	+ — Vertical Angle	Elevation of Point	+ Back Sight	+ — Difference Elevation	Height of Instrument	+ — Vertical Distance	REMARKS Station Left Right
Temp.		429			° ′		° ′		1				
Pl.285	Pl.286	4	29	42	210.00	29	− 0.0	4280 8			4285 0		T.F.
		458							2				
		4	58	45	237.50	58	− 0.0	80 5					B.C.
		457							3				
		4	57	38	229.00	57	− 0.0	81 2					℄ 17 oiled Rd.
		358							4				
		3	58	29	214.35	58	− 0.0	82 1					T.F.
		382							5				
		3	82	31	235.35	82	− 0.0	81 9					B.C.
		283							6				
		2	83	29	229.20	83	− 0.0	82 6					℄ 17 oiled Rd
		189							7				
		1	89	10	215.45	89	− 0.0	84 0					end of fill
		706							8				
		6	106	60	238.10	106	+ 2.30	83 7					B.C.
		209							9				
		1	109	07	233.45	109	− 0.0	84 3					℄ 17 oiled Rd.
		217							10				
		1	117	10	224.45	117	+ 0.38	85 4					E Rd.
		223							11				
		1	123	10	217.50	123	+ 0.38	85 4					Brk
		553							12				
		4	153	40	222.45	153	+ 2.20	87 2					T. Sp.
		761							13				
		6	161	70	218.00	161	+ 2.42	85 5					Brk
		790							14				
		6	190	70	215.00	190	+ 1.58	84 8					"
		517							15				
		3	217	38	209.55	217	− 0.0	81 2					"
		651							16				
		4	251	46	206.40	251	− 0.0	80 4					" south
		658							17				
		4	258	49	209.45	258	− 0.0	80 1					" north
		1033							18				
		8	233	90	213.10	233	+ 1.17	81 3					" "
		1108							19				
		9	208	100	217.40	208	+ 2.20	83 4					" "
		889							20				
		7	189	80	220.45	189	+ 2.25	84 9					" "
		570							21				
		4	170	50	225.30	170	+ 1.50	85 3					" "

Add'n'l Inform.

Notes Red. J.A.L. Platted J.A.L. Job No. 8334 Division No. F.B. 963 Pg. 87
Date 2-4-42 Date 2-10-42 Survey of Pear Blossom Hwy
Notes Chkd. Checked Survey by Rosecrans Notes R. Date 12-17-41
Date Date Map No. Indexed A. C. Johnson Date

Form 301 10M 3-34

PLEASE RETURN TO
LOS ANGELES COUNTY SURVEYOR
700 HALL OF RECORDS

NOTE: ANY ADDITIONS OR CHANGES ON THIS SHEET MUST BE MADE OR CIRCLED IN RED INK, WITH DATE AND NAME OF PERSON MAKING CHANGE

Do not extend notes this side of this line

F.B. 303 Pg 88

Topography Description Legend:
Side Hill ..... S.H. | Bottom Draw. B.D.
Side of Draw. S.D. | Bottom Wash B.W.
Side of Ridge. S.R. | Top of Ridge. T.R.
Head of Draw H.D. | Toe of Slope. . T.S.

Oak-O. Fir-Fr. Pine-Pi. Cedar-Ce. Sycamore ..... Sy. Eucalyptus ..... Eu. Plus combinations of these and all common standard abbreviations.

Traveled Rd. Tr. Rd. Fence ..... Fn. Int. Fences. V. Fns. Ditch ..... Di. Telephone Pole T.P. Power Pole ..... P.P. Culvert ..... Cul.

Saddle ..... Sa. Swale ..... Sw. Flat ..... Fl. Stream ..... Str. Trail ..... Tr. Pavement ..... Pvt. Edge of Road E. Rd.

Side of Canyon S.Cn. Top of Bank T.B. Bottom of Bank B.B. Top of Cut T.C. Bottom of Cut B.C. Top of Fill T.F. Bottom of Fill B.F.

Inters. of Draw. V.D's Break in Slope ..Bk.S. Steep Slope ..... S.S. Top of Cliff ..... T.Cl. Bottom of Cliff ..B.Cl. Top of Spur ..... T.Sp. Bottom Canyon ..B.Cn.

Transit at	Sight on	Stadia Intercepts	Stadia Distance	Stadia Rod	Horizontal Angle 0° to 360° Right	Horiz. Distance	+ / −	Vertical Angle	Elevation of Point	+ Back Sight	+ / − Difference Elevation	Height of Instrument	+ / − Vertical Distance	REMARKS Station	Left	Right
Temp		250			° '			° '								
P.I. 285	P.I. 286	1	150	2 0	237 15	150	+	1 40	428 73			428 50		T.F. + N. Brk.		
		804														
		7	104	7 0	248 25	102	+	7 20	917					T.C.		
		276	76	2 0	240 50	75	+	4 35	890					"		
		2														
		152	52	1 0	250 20	51	+	6 25	901					"		
		1														
		137	37	1 0	285 00	34	+	15 07	940					"		
		1														
		141	41	1 0	325 30	40	+	10 30	914					"		
		1														
		355	55	3 0	343 25	55	+	4 32	863					"		
		3														
		280	80	2 0	350 55	80	+	2 37	866					"		
		2														
		207	107	1 0	351 00	107	+	0 53	853					"		
		1														
		134	134	6 2	235	134	−	0 00	788					"		
		6														
		1143	143	10 7	345	143	−	0 00	746					" E. Dr.		
		10														
		663	163	5 0	8 25	163	−	0 00	800					"		
		5														
		285	185	2 0	13 20	185	+	1 02	864					"		
		1														
P.# 285A	Temp P.I. 285								429 83	+ 7		430 30				
		609	109	6 0		106	−	8 48	805		225		165	Temp P.I. 285		
		5														
		1096	96	10 0	234 50	96	−	2 00	897					S.H.		
		10														
		886	86	8 6	223 20	86	−	0 00	944					"		
		8														
		1060	60	10 0	204 00	60	−	0 00	930					B. Dr.		
		10														
		736	36	7 0	207 15	36	−	0 00	960					Brk. S.H.		
		7														
		508	8	5 4	237 30	8	−	0 00	974					" "		
		5														

Add'n'l Inform.

Form 301 10M 3-34

PLEASE RETURN TO
LOS ANGELES COUNTY SURVEYOR
700 HALL OF RECORDS

NOTE: ANY ADDITIONS OR CHANGES ON THIS SHEET MUST BE MADE OR CIRCLED IN RED INK, WITH DATE AND NAME OF PERSON MAKING CHANGE

Do not extend notes this side of this line

Notes Red J.A.L. Platted J.A.L. Job No. B334 Division No. F.B. 763 PG. 87
Date 2-4-42 Date 2-10-42 Survey of Rail Bridge Jig
Notes Chkd. Checked Survey by Rosecrans Notes K Date 12-17-41
Date Date Map No. Indexed C. Johnson Date

Transit at	Sight on	Stadia Intercepts	Stadia Distance	Stadia Rod—	Horizontal Angle 0° to 360° Right	Horiz. Distance	+ − Vertical Angle	Elevation of Point	+ Back Sight	+ − Difference Elevation	Height of Instrument	+ − Vertical Distance	REMARKS Station	Left	Right
P#	Temp	765			° '		° '		1						
285A	P.1285	7	65	7 2	191 00	65	− 0 00	429.58			4303.0		B. Dr.		
		376							2						
		2	76	3 8	173 30	76	− 0 00	99.2					" "		
		397							3						
		3	97	3 0	165 25	97	+ 3 33	4306.1					S.H.		
		324							4						
		2	124	2 0	168 15	122	+ 6 45	155					"		
		316							5						
		2	116	2 0	151 55	114	+ 7 48	167					"		
		203							6						
		1	103	1 0	135 10	102	+ 6 30	137					"		
		305							7						
		2	105	2 0	117 00	103	+ 6 45	132					T. Sp.		
		232							8						
		1	132	1 0	124 10	129	+ 8 25	212					S.H.		
		233							9						
		1	133	1 0	139 35	129	+ 9 35	240					"		
		242							10						
		1	142	1 0	154 10	138	+ 9 56	262					"		
		456							11						
		3	156	3 0	165 40	150	+ 10 50	287					"		
		602							12						
		4	203	5 0	168 00	191	+ 14 15	467					Br. E		
		404							13						
		2	204	3 0	159 20	192	+ 13 48	473					"		
		299							14						
		1	199	2 0	150 05	187	+ 14 00	478					"		
		405							15						
		2	205	3 0	138 15	194	+ 13 24	468					"		
		277							16						
		1	177	2 0	128 50	170	+ 11 37	358					"		
		388							17						
		2	188	3 0	124 00	182	+ 10 20	333					"		
		417							18						
		2	219	2 0	112 15	212	+ 10 03	377					S.H.		
		445							19						
		2	245	3 0	106 00	239	+ 9 09	382					"		
		596							20						
		4	196	5 0	107 00	192	+ 8 39	271					"		
		675							21						
		5	175	6 0	111 30	172	+ 7 38	202					Dr		

Add'n'l Inform.

Form 301 10M 3-34

PLEASE RETURN TO
LOS ANGELES COUNTY SURVEYOR
700 HALL OF RECORDS

NOTE: ANY ADDITIONS OR CHANGES ON THIS SHEET MUST BE MADE OR CIRCLED IN RED INK, WITH DATE AND NAME OF PERSON MAKING CHANGE

Do not extend notes this side of this line

Oak-O. Fir-Fr. Pine-Pi. Cedar-Ce. Sycamore ..... Sy. Eucalyptus ..... Eu. Plus combinations of these and all common standard abbreviations.

Traveled Rd. Tr.Rd. Fence ..... Fn. Int. Fences V.Fns. Ditch ..... Di. Telephone Pole T.P. Power Pole ... P.P. Culvert ..... Cul.

Saddle ..... Sa. Swale ..... Sw. Flat ..... Fl. Stream ..... Str. Trail ..... Tr. Pavement ..... Pvt. Edge of Road E.Rd.

Side of Canyon S.Cn. Top of Bank T.B. Bottom of Bank B.B. Top of Cut T.C. Bottom of Cut B.C. Top of Fill T.F. Bottom of Fill B.F.

Inters. of Draws V.D's Break in Slope ... Bk.S. Steep Slope ..... S.S. Top of Cliff ..... T.Cl. Bottom of Cliff ... B.Cl. Top of Spur ... T.Sp. Bottom Canyon ... B.Cn.

F.B. 903 Pg. 90

Topography Description Legend:
Side Hill ..... S.H.
Side of Draw S.D.
Side of Ridge S.R.
Head of Draw H.D.
Bottom Draw B.D.
Bottom Wash B.W.
Top of Ridge T.R.
Toe of Slope ... T.S.

Transit at	Sight on	Stadia Intercepts	Stadia Distance	Stadia Rod	Horizontal Angle 0° to 360° Right	Horiz. Distance	+ / −	Vertical Angle	Elevation of Point	+ Back Sight	+ / − Difference Elevation	Height of Instrument	+ / − Vertical Distance	REMARKS Station	Left	Right
P#	Temp.	345			° '			° '								
285A	Pi.285	2	145	40	113 30	143	+	7 08	431 70			430 30		S.H.		
		288														
		2	88	20	102 50	87	+	5 15	090					T. Sp.		
		151														
		1	51	10	120 30	51	+	2 54	045					Sl.		
		135														
		2	35	20	135 15	35	+	3 07	027					Sl.		
		418														
		4	18	41	89 00	18	−	0 00	429 89					"		
		349														
		3	44	31	77 10	44	−	0 00	999					"		
		270	70													
		2	~~277~~	19	70 40	70	−	0 00	430 1 L					"		
		595														
		5	95	50	83 10	94	+	4 20	053					T Sp		
		713														
		6	113	60	72 30	112	+	3 55	048					"		
		420														
		3	120	30	60 50	120	+	1 15	027					"		
		1134														
		10	134	150	50 40	133	+	1 15	429 78					"		
		737														
		8	137	85	42 10	137	−	0 00	945					"		
		1013														
		9	113	95	39 00	113	−	0 00	935					Bot Dr.		
		594														
		5	94	45	45 15	94	−	0 00	982					Hd. Dr.		
		687														
		6	87	65	33 15	87	−	0 00	965					T. Sp.		
		857														
		8	57	79	36 20	57	−	0 00	951					S.H.		
		1137														
		11	37	102	29 40	37	−	0 00	923					Sw.		
Temp.	P1.															
P1.283	284								429 08	52		429 60				
		982														
		9	82	130	215 00	79	+	10 24	975					B. Dr.		
		964														
		9	64	130	227 45	61	+	13 18	973					"		

Add'l Inform.

Form 301 10M 3-34

PLEASE RETURN TO
LOS ANGELES COUNTY SURVEYOR
700 HALL OF RECORDS

NOTE: ANY ADDITIONS OR CHANGES ON THIS SHEET MUST BE MADE OR CIRCLED IN RED INK, WITH DATE AND NAME OF PERSON MAKING CHANGE

Do not extend notes this side of this line

Transit at	Sight on	Stadia Intercepts	Stadia Distance	Stadia Rod—	Horizontal Angle 0° to 360° Right	Horiz. Distance	+ − Vertical Angle	Elevation of Point	+ Back Sight	+ − Difference Elevation	Height of Instrument	+ − Vertical Distance	REMARKS Station Left Right
Temp P.1.283	P.1.284	756 / 7	56	11.0	210.30	54	+ 10.40	42952	1		42960		B. Dr.
		1135 / 11	35	11.0	196.00	34	+ 10.55	915	2				"
		732 / 7	32	7.0	148.45	32	+ 3.33	910	3				"
		1019 / 10	19	10.3	115.00	19	− 0.0	857	4				Flow line 16 [illegible] iron Col. E. end
		410 / 4	10	4.2	189.45	10	− 0.0	918	5				S.H.
		226 / 2	26	2.0	254.30	25	+ 9.48	983	6				"
		743 / 7	43	7.0	315.35	42	+ 7.00	942	7				"
		1160 / 11	60	11.0	331.00	59	+ 8.17	937	8				T.C
		738 / 7	38	7.3	344.00	38	− 0.0	882	9				end of cut
		385 / 3	85	3.0	337.30	84	− 5.34	848	10				℄ 17' oiled Rd
		960 / 9	60	9.2	351.45	60	− 0.0	868	11				" "
		754 / 7	54	7.0	340.15	54	− 3.52	855	12				[illegible] gutter
		851 / 8	51	7.8	21.25	51	− 0.0	882	13				T.F.
		840 / 8	40	7.9	12.15	40	− 0.0	881	14				℄ 17' oiled Rd
		826 / 8	26	8.1	353.40	26	− 0.0	879	15				T.S.
		610 / 6	10	6.3	82.30	10	− 0.0	897	16				" + T.F
		634 / 6	34	6.4	54.40	34	− 0.0	896	17				℄ 17' oiled Rd
		645 / 6	45	6.4	51.50	45	− 0.0	896	18				T.F.
		556 / 5	56	5.0	73.30	56	− 0.0	910	19				" (end)
		448 / 4	48	4.5	85.00	48	− 0.0	915	20				℄ 17' oiled Rd
		441 / 4	41	4.0	107.00	41	− 0.0	920	21				T.F.

Add'n'l Inform.

Notes Red. J.A.L. Platted J.A.L. Job No. 8337 Division No. F.B. 903 Pg. 91
Date 2-4-42 Date 2-17-42 Survey of [illegible]
Notes Chkd. Checked Survey by Rosecrans Notes [illegible] Date 12-17-41
Date Date Map No. Indexed A. J. Johnson Date

Form 301 10M 3-34

PLEASE RETURN TO
LOS ANGELES COUNTY SURVEYOR
700 HALL OF RECORDS

NOTE: ANY ADDITIONS OR CHANGES ON THIS SHEET MUST BE MADE OR CIRCLED IN RED INK. WITH DATE AND NAME OF PERSON MAKING CHANGE

Do not extend notes this side of this line

F.B. 903 Pg. 22

Topography Description Legend:
Side Hill....S.H. | Bottom Draw..B.D. | Bottom Wash B.W. | Top of Ridge..T.R. | Toe of Slope..T.S.
Side of Draw..S.D. | Side of Ridge..S.R. | Head of Draw H.D.

Oak-O. Fir-Fr. Pine-Pi. Cedar-Ce. Sycamore ....Sy. Eucalyptus ....Eu. Plus combinations of these and all common standard abbreviations.

Traveled Rd. Tr.Rd. Fence ....Fn. Int. Fences..V.Fns. Ditch ....Di. Telephone Pole T.P. Power Pole....P.P. Culvert ....Cul.

Saddle ....Sa. Swale ....Sw. Flat ....Fl. Stream ....Str. Trail ....Tr. Pavement ....Pvt. Edge of Road E.Rd.

Side of Canyon S.Cn. Top of Bank..T.B. Bottom of Bank..B.B. Top of Cut..T.C. Bottom of Cut..B.C. Top of Fill..T.F. Bottom of Fill..B.F.

Inters. of Draws V.D's Break in Slope..Bk.S. Steep Slope....S.S. Top of Cliff....T.Cl. Bottom of Cliff..B.Cl. Top of Spur..T.Sp. Bottom Canyon..B.Cn.

Transit at	Sight on	Stadia Intercepts	Stadia Distance	Stadia Rod	Horizontal Angle 0° to 360° Right	Horiz. Distance	+ —	Vertical Angle	Elevation of Point	+ Back Sight	+ — Difference Elevation	Height of Instrument	+ — Vertical Distance	REMARKS Station	Left	Right
Temp	P.I. 283	355														
P.I. 283	P.I. 284	3	55	3	108 00	55	—	0 00	42927			42960	—	E edge Rd		
		159	59	1	112 00	59	—	0 00	949					T.C. end		
		1														
		266	66	3	95 05	66	—	0 00	930					℄ 17' oiled Rd.		
		3														
		372	72	3	86 50	72	—	0 00	926					B.C.		
		3														
		296	96	1	92 10	96	—	0 00	941					T.F.		
		2														
		195	95	1	99 50	95	—	0 00	946					℄ 17' oiled Rd		
		1														
		195	95	1	108 30	95	—	0 00	943					B.C.		
		1														
		223	123	0	106 30	123	—	0 00	960					B.C.		
		223														
		1	123	0	100 40	123	—	0 00	958					℄ 17' oiled Rd		
		323														
		2	123	2	93 40	123	+	0 41	955					"		
		452														
		3	152	4	94 45	152	+	1 50	968					"		
		252														
		1	152	2	99 25	152	+	1 15	974					℄ 17' oiled Rd.		
		256														
		1	156	2	103 15	156	+	1 15	975					B.C.		
		283														
		1	183	2	100 50	183	+	1 30	989					"		
		280														
		1	180	2	97 50	180	+	1 37	992					℄ 17' oiled Rd		
		480														
		3	180	4	93 35	180	+	2 10	988					T.F.		
		407														
		2	207	3	92 30	207	+	2 05	43003					"		
		409														
		2	209	3	95 45	209	+	2 08	009					℄ 17' oiled Rd.		
		412														
		2	212	3	98 30	212	+	2 00	005					B.C.		
		426														
		2	236	3	96 25	236	+	2 05	015					"		
		335														
		1	235	2	94 10	235	+	2 00	022					℄ 17' oiled Rd		

Add'n'l Inform.

Form 301 10M 3-34

PLEASE RETURN TO
LOS ANGELES COUNTY SURVEYOR
700 HALL OF RECORDS

NOTE: ANY ADDITIONS OR CHANGES ON THIS SHEET MUST BE MADE OR CIRCLED IN RED INK, WITH DATE AND NAME OF PERSON MAKING CHANGE

Do not extend notes this side of this line

Notes Red. J.A.L. Platted J.A.L. Job No. 8334 Division No. F.B. 903 PG. 93
Date 2-4-42 Date 2-17-42 Survey of Rear Pasadena Hwy.
Notes Chkd. Checked Survey by Pezzarez Notes 4 Date 12-17-41
Date Map No. Indexed A. C. Johnson

Transit at	Sight on	Stadia Intercepts	Stadia Distance	Stadia Rod—	Horizontal Angle 0° to 360° Right	Horiz. Distance	+ — Vertical Angle	Elevation of Point	+ Back Sight	+ — Difference Elevation	Height of Instrument	+ — Vertical Distance	REMARKS Station	Left	Right
Temp.		431			° ′		° ′		1						
P.1.283	P.1.289	2	231	3 0	11.05	231	+ 2 13	43025			42960		TF		
		483							2						
		2	283	3 0	88 45	283	+ 2 21	0476					"		
		487							3						
		2	287	3 0	91 10	287	+ 2 20	0471					± 17' oiled Rd.		
		388							4						
		1	288	2 0	93 05	288	+ 2 04	0439					PC		
		598							5						
		3	298	4 0	93 35	297	+ 3 48	1188					TC		
		675							6						
		4	275	5 0	95 10	274	+ 4 05	1087					"		
		447							7						
		2	247	3 0	97 20	246	+ 4 00	1024					"		
		318							8						
		1	218	2 0	99 35	217	+ 3 48	0841					"		
		383							9						
		2	183	3 0	101 50	182	+ 4 19	0968					"		
		362							10						
		2	162	3 0	105 00	161	+ 4 00	0445					"		
		334							11						
		2	134	3 0	107 30	133	+ 4 04	0228					"		
		409							12						
		3	109	3 0	110 25	108	+ 4 02	0036					"		
		185							13						
		1	85	1 0	112 20	85	+ 3 43	0055					"		
		387							14						
		3	84	3 0	124 50	83	+ 5 51	0154					D.H.		
		158							15						
		1	58	1 0	130 15	58	+ 1 30	42965					"		
		1151							16						
		11	51	11 0	53 10	51	— 4 37	8097					Flow line 16" Conc. iron Col. Mend.		
		1163							17						
		11	63	11 0	37 15	63	— 4 32	8025					BF		
		1174							18						
		11	74	11 0	41 00	73	— 6 52	7647					B. Dr		
		994							19						
		9	94	14 0	34 00	94	— 3 55	7577					"		
		1118							20						
		10	118	14 0	38 25	117	— 4 10	7355					" Brk. steep to W		
		1105							21						
		10	105	11 0	46 00	105	— 3 30	7877					T Sp.		

Add'n'l Inform.

Form 301 10M 3-34

PLEASE RETURN TO
LOS ANGELES COUNTY SURVEYOR
700 HALL OF RECORDS

NOTE: ANY ADDITIONS OR CHANGES ON THIS SHEET MUST BE MADE OR CIRCLED IN RED INK. WITH DATE AND NAME OF PERSON MAKING CHANGE

Do not extend notes this side of this line

F.B. 903 PG. 94

Topography Description Legend:
Side Hill ..... S.H. Bottom Draw. B.D.
Side of Draw. S.D. Bottom Wash B.W.
Side of Ridge. S.R. Top of Ridge. T.R.
Head of Draw H.D. Toe of Slope. T.S.

Inters. of Draws. V.D's: Break In Slope ... Bk. S. | Steep Slope ... T.Sl. | Top of Cliff ... B.Cl. | Bottom of Cliff ... T.Cl. | Top of Spur ... T.Sp. | Bottom Canyon ... B.Cn.

Side of Canyon S.Cn.: Top of Bank ... T.B. | Bottom of Bank ... B.B. | Top of Cut ... T.C. | Bottom of Cut ... B.C. | Top of Fill ... T.F. | Bottom of Fill ... B.F.

Saddle ..... Sa. | Swale ..... Sw. | Flat ..... Fl. | Stream ..... Str. | Trail ..... Tr. | Pavement ..... Pvt. | Edge of Road ... E.Rd.

Traveled Rd. Tr.Rd. | Fence ..... Fn. | Int. Fences. V.Fn. | Ditch ..... Di. | Telephone Pole ... T.P. | Power Pole ... P.P. | Culvert ..... Cul.

Oak-O. | Pine-Pi. | Sycamore ..... Sy. | Eucalyptus ..... Eu.

Fir-Fr. | Cedar-Ce.

Plus combinations of these and all common standard abbreviations.

Transit at	Sight on	Stadia Intercepts	Stadia Distance	Stadia Rod	Horizontal Angle 0° to 360° Right	Horiz. Distance	+ / —	Vertical Angle	Elevation of Point	+ Back Sight	+ / — Difference Elevation	Height of Instrument	+ / — Vertical Distance	REMARKS Station	Left	Right
Temp					° '			° '								
Pt. 283	Pt. 284	10 81	81	10 3	53 50	81	—	0 0	428 57			429 60	—	T. Sp.		
		10														
		2 72														
		2	72	2 1	82 45	72	—	0	939					" + T.C.		
		693														
		6	93	6 5	80 00	93	—	0 0	895					Hd Dr.		
		1096														
		10	96	11 0	68 25	96	—	0 0	850					Dr		
		1102														
		10	102	11 0	57 50	102	—	1 30	823					"		
		1113														
		10	113	11 0	47 35	112	—	3 51	773					"		
		1135														
		10	135	11 0	47 30	134	—	3 13	762					T. Sp.		
		1133														
		10	133	11 0	60 30	133	—	0 47	832					"		
		921														
		8	121	8 5	71 15	121	—	0 0	875					"		
		523														
		4	123	4 2	82 45	123	—	0 0	913					"		
		430														
		3	130	3 3	89 40	130	—	0 0	922					BF		
		958														
		8	158	8 2	88 54	158	—	0 0	876					"		
		369														
		2	169	30	157 45	155	+	16 22	433 90					S. H.		
		282														
		2	182	30	146 00	169	+	15 10	388					"		
		803														
		6	203	70	136 45	189	+	14 23	398					"		
		525														
		3	225	40	128 53	214	+	12 30	408					"		
		450														
		2	250	30	123 25	240	+	11 48	427					"		
		513														
		3	273	40	119 10	263	+	11 07	438					"		
		600														
		3	300	40	116 40	289	+	10 54	478					"		
		422														
		1	322	30	111 50	313	+	9 38	463					"		
		417														
		1	317	20	104 40	310	+	8 25	401					"		

Add'n'l Inform.

Form 301 10M 3-34

PLEASE RETURN TO
LOS ANGELES COUNTY SURVEYOR
700 HALL OF RECORDS

NOTE: ANY ADDITIONS OR CHANGES ON THIS SHEET MUST BE MADE OR CIRCLED IN RED INK, WITH DATE AND NAME OF PERSON MAKING CHANGE

Do not extend notes this side of this line

Transit at	Sight on	Stadia Intercepts	Stadia Distance	Stadia Rod—	Horizontal Angle 0° to 360° Right	Horiz. Distance	+ — Vertical Angle	Elevation of Point	+ Back Sight	+ — Difference Elevation	Height of Instrument	+ — Vertical Distance	REMARKS Station Left Right
Temp P.1.283	P.1.284	590 / 3	290	4.0	107.25	234	+ 8.13	43332	1	—	42960	—	S. H.
		361 / 1	261	2.0	109.45	255	+ 8.13	310	2	—	—	—	"
		639 / 4	239	5.0	112.35	233	+ 9.07	285	3	—	—	—	"
		713 / 5	213	6.0	115.25	207	+ 9.45	257	4	—	—	—	"
		478 / 3	178	4.0	121.20	173	+ 10.07	230	5	—	—	—	"
		251 / 1	151	2.0	127.15	146	+ 10.08	202	6	—	—	—	"
		330 / 2	130	3.0	134.30	125	+ 11.30	185	7	—	—	—	"
		320 / 2	120	2.0	147.25	114	+ 12.45	200	8	—	—	—	"
		208 / 1	108	1.0	164.10	103	+ 12.51	182	9	—	—	—	"
		489 / 4	89	4.0	196.15	86	+ 10.26	079	10	—	—	—	"
		271 / 2	71	2.0	169.05	70	+ 8.00	040	11	—	—	—	"
		365 / 3	65	3.0	147.20	64	+ 7.34	015	12	—	—	—	"
		490 / 2	290	3.0	88.42	290	+ 2.25	052	13	+ 92	—	+ 122	Set 1x2 - P# 283 A
							—		14	—	—	—	
P# 283A	Temp P.1.283						—	43052	15 46	—	43098	—	
		390 / 1	290	2.0		289	— 3.20	42909	16	— 189	—	— 169	Temp. P.1.283
		1110 / 10	110	11.0	1.25	109	— 5.06	890	17	—	—	—	B.F.
		1079 / 10	79	11.0	4.30	78	— 6.34	899	18	—	—	—	"
		1056 / 10	56	11.0	18.00	54	— 11.07	883	19	—	—	—	"
		1135 / 11	35	11.0	58.30	38	— 15.42	898	20	—	—	—	"
		1134 / 11	34	11.0	130.30	34	— 5.48	955	21	—	—	—	"

Add'n'l Inform.

Notes Red. J.A.L. Platted J.A.L. Job No. 8334 Division No. F.B. 903 PG. 95
Date 2-4-42 Date 2-17-42 Survey of Rear Blossom Hwy.
Notes Chkd. Checked Survey by Gorecians Notes Date 12-17-41
Date Date Map No. Indexed A. C. Johnson

Form 301 10M 3-34

PLEASE RETURN TO
LOS ANGELES COUNTY SURVEYOR
700 HALL OF RECORDS

NOTE: ANY ADDITIONS OR CHANGES ON THIS SHEET MUST BE MADE OR CIRCLED IN RED INK, WITH DATE AND NAME OF PERSON MAKING CHANGE

Do not extend notes this side of this line

F.B. 303 PG. 96

Oak-O. Fir-Fr. Pine-Pi. Cedar-Ce. Sycamore ..... Sy. Eucalyptus ..... Eu. Plus combinations of these and all common standard abbreviations.

Traveled Rd. Tr. Rd. Fence ..... Fn. Int. Fences. V. Fns. Ditch ..... Di. Telephone Pole T.P. Power Pole ... P.P. Culvert ..... Cul.

Saddle ..... Sa. Swale ..... Sw. Flat ..... Fl. Stream ..... Str. Trail ..... Tr. Pavement ..... Pvt. Edge of Road E.Rd.

Side of Canyon S.Cn. Top of Bank ... T.B. Bottom of Bank. B.B. Top of Cut ..... T.C. Bottom of Cut ... B.C. Top of Fill ..... T.F. Bottom of Fill. B.F.

Inters. of Draws. V.D's Break in Slope. Bk.S. Steep Slope ..... S.S. Top of Cliff ..... T.Cl. Bottom of Cliff. B.Cl. Top of Spur ..... T.Sp. Bottom Canyon. B.Cn.

Topography Description Legend:
Side Hill ..... S.H.
Side of Draw. S.D.
Side of Ridge. S.R.
Head of Draw H.D.
Bottom Draw B.D.
Bottom Wash B.W.
Top of Ridge. T.R.
Toe of Slope. T.S.

Transit at	Sight on	Stadia Intercepts	Stadia Distance	Stadia Rod	Horizontal Angle 0° to 360° Right	Horiz. Distance	+ − Vertical Angle	Elevation of Point	+ Back Sight	+ − Difference Elevation	Height of Instrument	+ − Vertical Distance	REMARKS Station	Left	Right
Pt 263A	Temp. Pt. 263	1168			° '		° '								
		11	68	11 0	152 10	68	1 12	42975			43098		BF		
		1113													
		10	113	10 2	158 45	113	0 0	996					"		
		867													
		7	167	7 5	162 15	167	4 6	13023					"		
		693													
		5	193	5 4	163 30	193	0 0	044					"		
		525													
		3	225	4 0	164 20	225	0 0	058					"		
		660													
		4	260	5 0	165 05	260	0 40	078					"		
		499													
		2	299	3 0	164 30	299	0 21	084					"		
		631													
		3	331	4 0	163 30	331	0 23	088					"		
		1130													
		8	330	9 0	157 20	330	0 52	12957					S.H.		
		965													
		7	285	8 0	156 30	285	1 52	915					"		
		1150													
		9	250	10 0	155 30	250	1 53	917					"		
		1012													
		8	212	9 0	153 30	212	2 07	897					"		
		1163													
		10	163	11 0	148 40	162	1 13	868					"		
		931													
		8	131	9 0	144 10	129	0 16	862					"		
		1101													
		10	101	11 0	138 00	99	7 12	862					"		
		1080													
		10	80	11 0	124 30	77	11 58	828					"		
		1160													
		11	60	11 0	95 45	54	17 32	815					"		
		1165													
		11	65	11 0	57 20	59	17 20	804					"		
		1184													
		11	84	11 0	32 10	78	15 50	762					"		
		1010													
		9	110	10 0	21 55	105	12 50	761					"		
		1023													
		9	123	10 2	20 15	119	10 36	775					T. Sp.		

Add'n'l Inform.

Form 301 10M 3-34

PLEASE RETURN TO
LOS ANGELES COUNTY SURVEYOR
700 HALL OF RECORDS

NOTE: ANY ADDITIONS OR CHANGES ON THIS SHEET MUST BE MADE OR CIRCLED IN RED INK. WITH DATE AND NAME OF PERSON MAKING CHANGE

Do not extend notes this side of this line

Transit at	Sight on	Stadia Intercepts	Stadia Distance	Stadia Rod—	Horizontal Angle 0° to 360° Right	Horiz. Distance	+ — Vertical Angle	Elevation of Point	+ Back Sight	+ — Difference Elevation	Height of Instrument	+ — Vertical Distance	REMARKS Station Left Right
P# 263A	Temp P.L.263	11 41 / 10	141	11°	17.00	138	8.55	42772	1		43098		Dr.
		11 56 / 10	156	11°	32.55	149	12.00	672	2				"
		11 65 / 10	165	11°	40.40	157	13.02	627	3				" T. Brk
		11 48 / 10	148	11°	40.25	140	13.19	657	4				T Sp.
		11 31 / 10	131	11°	46.15	120	16.27	634	5				Dr.
		11 15 / 10	115	11°	61.25	106	16.22	678	6				T. Sp
		11 12 / 10	112	11°	76.20	99	19.30	637	7				Sw
		11 20 / 10	120	11°	86.20	108	18.30	627	8				S H.
		11 30 / 10	130	11°	99.50	115	19.35	579	9				Sw
		11 40 / 10	140	11°	108.25	128	16.40	605	10				S. H.
		11 47 / 10	147	11°	114.30	136	15.40	609	11				Sw
		11 62 / 10	162	11°	123.15	154	12.37	642	12				S H.
		11 77 / 10	177	11°	130.20	169	11.50	635	13				Sw
		11 04 / 9	204	11°	135.20	198	9.40	652	14				S. H
		11 32 / 9	232	10°	139.50	227	8.32	658	15				Sw.
		11 57 / 9	257	10°	141.00	252	7.43	657	16				S H.
		890 / 6	290	7°	142.00	285	7.50	637	17				Brk
		1087 / 8	287	9°	136.05	279	9.52	527	18				Sw.
		873 / 6	273	7°	131.30	263	11.03	515	19				Sp.
		957 / 7	257 ~~857~~	8°	131.15	245	12.12	490	20				Dr.
		11 40 / 9	240	10°	127.05	228	12.38	487	21				Sp.

Add'n'l Inform.

Notes Red. J.A.L. Platted J.A.L. Job No. 8334 Division No. F.B. 903 PG. 97
Date 2-4-42 Date 2-17-42 Survey of Rear Blossom Hwy
Notes Chkd. Checked Survey by Rosecrans Notes K Date 12-17-41
Date Date Map No. Indexed

Form 301 10M 3-34

PLEASE RETURN TO
LOS ANGELES COUNTY SURVEYOR
700 HALL OF RECORDS

NOTE: ANY ADDITIONS OR CHANGES ON THIS SHEET MUST BE MADE OR CIRCLED IN RED INK, WITH DATE AND NAME OF PERSON MAKING CHANGE

Do not extend notes this side of this line

F.B. 9203 PG. 28

Topography Description Legend:
Side Hill ..... S.H. | Bottom Draw B.D.
Side of Draw S.D. | Bottom Wash B.W.
Side of Ridge S.R. | Top of Ridge T.R.
Head of Draw H.D. | Toe of Slope T.S.

Inters. of Draw V.D's: Break in Slope ... Bk.S. | Steep Slope ..... S.S.
Top of Cliff ..... T.Cl. | Bottom of Cliff ... B.Cl.
Top of Spur ..... T.Sp. | Bottom Canyon ... B.Cn.

Side of Canyon S.Cn. | Top of Bank T.B. | Bottom of Bank B.B. | Top of Cut T.C. | Bottom of Cut B.C. | Top of Fill T.F. | Bottom of Fill B.F.

Saddle ..... Sa.
Swale ..... Sw.
Flat ..... Fl.
Stream ..... Str.
Trail ..... Tr.
Pavement ..... Pvt.
Edge of Road E.Rd.

Traveled Rd. Tr.Rd. | Fence ..... Fn. | Int. Fences V.Fn. | Ditch ..... Di. | Telephone Pole T.P. | Power Pole ... P.P. | Culvert ..... Cul.

Oak-O. | Pine-Pi. | Sycamore ..... Sy. | Eucalyptus ..... Eu.
Fir-Fr. | Cedar-Ce.
Plus combinations of these and all common standard abbreviations.

Transit at	Sight on	Stadia Intercepts	Stadia Distance	Stadia Rod—	Horizontal Angle 0° to 360° Right	Horiz. Distance	+ Vertical Angle —	Elevation of Point	+ Back Sight	— Difference Elevation	Height of Instrument	+ Vertical Distance	REMARKS Station	Left	Right
P# 263A	Temp P1263	11.18			° ' "		° ' "								
		9	218	10	120 30	203	15 18	424.43			43.98		Dr		
		807													
		6	207	7	113 00	190	16 43	461					Sp		
		1092													
		9	192	10	103 45	173	18 04	434					Dr		
		1079													
		9	179	10	99 15	161	18 18	465					Sp		
		1071													
		9	171	10	94 00	150	20 15	445					Dr		
		1168													
		10	168	11	85 05	148	19 54	447					Sp		
		1068													
		9	168	10	71 25	151	18 36	490					Brk	S.H.	
		1155													
		10	155	11	65 10	142	16 51	578					"	"	
		1152													
		10	152	11	52 50	139	16 55	567					"	"	
		1059													
		9	159	10	44 45	149	14 12	620					"	"	
		1093													
		9	193	10	41 10	184	12 21	595					"	"	
		1016													
		8	216	9	40 30	205	12 51	538					B. Dr.		
		351													
		3	51	3	00 00	51	00 00	430.67					B.C.		
		348													
		3	48	2	182 00	48	00 00	068					℄ 17 oiled Rd		
		347													
		3	47	2	166 45	47	00 00	067					T.F.		
		200													
		1	100	0	168 20	100	00 00	092					"		
		200													
		1	100	0	174 50	100	00 00	095					℄ 17' o.R.		
		201													
		1	101	0	180 15	101	00 00	093					B.C.		
		253													
		1	153	2	176 10	153	+ 1 30	119					"		
		253													
		1	153	2	172 55	153	+ 1 37	121					℄ 17' o Rd		
		352													
		2	152	3	168 05	152	+ 1 49	116					T.F.		

Add'n'l Inform.

Form 301 10M 3-34

PLEASE RETURN TO
LOS ANGELES COUNTY SURVEYOR
700 HALL OF RECORDS

NOTE: ANY ADDITIONS OR CHANGES ON THIS SHEET MUST BE MADE OR CIRCLED IN RED INK, WITH DATE AND NAME OF PERSON MAKING CHANGE

Do not extend notes this side of this line

Transit at	Sight on	Stadia Intercepts	Stadia Distance	Stadia Rod—	Horizontal Angle 0° to 360° Right	Horiz. Distance	+ —	Vertical Angle	Elevation of Point	Back Sight	+ —	Difference Elevation	Height of Instrument	+ —	Vertical Distance	REMARKS Station	Left	Right
P# 263A	Temp. P.I. 262	403							49 143	1			43098			T.F.		
		2	203	3	168 10	203	+	2 08	148	2								
		403																
		2	203	3	171 55	203	+	2 15	143	3						℄ 17' o. fd.		
		402																
		2	203	3	174 25	203	+	2 08	148	4						B.C.		
		456																
		2	256	3	173 20	256	+	2 15	168	5						"		
		357																
		1	257	2	171 15	257	+	2 12	175	6						℄ 17' o. fd.		
		457																
		2	257	3	168 50	257	+	2 15	172	7						T.F.		
		607																
		3	307	4	168 40	306	+	2 47	205	8						"		
		506																
		2	306	3	170 40	305	+	2 34	204	9						℄ 17' o. fd.		
		405																
		1	305	2	172 25	305	+	2 15	196	10						B.C.		
		526																
		2	328	3	175 40	326	+	4 20	31	11						T.C.		
		483																
		2	283	3	176 45	281	+	4 14	27	12						"		
		840																
		6	240	7	118 40	237	+	6 11	28	13						"		
		387																
		2	187	3	179 45	185	+	5 21	24	14						"		
		332																
		2	133	3	181 40	132	+	5 20	19	15						"		
		277																
		2	77	2	188 30	76	+	5 36	15	16						"		
		263																
		2	63	2	247 00	58	+	15 50	24	17						S.H.		
		291																
		2	91	2	216 05	85	+	14 00	29	18						"		
		437	137															
		3	331	4	199 15	131	+	11 50	33	19						"		
		488																
		3	188	4	189 30	184	+	8 35	33	20						"		
		1028																
		8	238	9	186 00	232	+	8 47	36	21						"		
		593																
		3	293	4	187 00	290	+	6 15	37							"		

Add'n'l Inform.

Notes Red J.A.L. Platted J.A.L. Job No. 8334 Division No. F.B. 963 PG. 99
Date 2-9-42 Date 2-17-42 Survey of R.I. Division 4 Yr.
Notes Chkd. Checked Survey by Rosecrans Notes J. Johnson Date 12-17-41
Date Date Map No. Indexed

Form 301 10M 3-34

PLEASE RETURN TO
LOS ANGELES COUNTY SURVEYOR
700 HALL OF RECORDS

NOTE: ANY ADDITIONS OR CHANGES ON THIS SHEET MUST BE MADE OR CIRCLED IN RED INK. WITH DATE AND NAME OF PERSON MAKING CHANGE

Do not extend notes this side of this line

Transit at	Sight on	Stadia Intercepts	Stadia Distance	Stadia Rod—	Horizontal Angle 0° to 360° Right	Horiz. Distance	+ Vertical Angle —	Elevation of Point	+ Back Sight	+ Difference Elevation —	Height of Instrument	+ Vertical Distance —	REMARKS Station	Left	Right
P# 263A	Temp P1.1263	961													
		6	361	8 0	178 45	357	+ 6	433 04			430 98		S.H.		
		662													
		3	362	5 0	183 20	357	+ 7 00	487					"		
		912													
		6	312	7 0	188 30	305	+ 8 47	552					"		
		560													
		3	260	4 0	195 00	251	+ 10 18	523					"		
		640													
		4	240	5 0	201 05	229	+ 12 31	558					"		
		506													
		3	206	4 0	211 48	192	+ 15 02	575					"		
		482													
		3	182	4 0	227 08	168	+ 18 00	592					"		
		580													
		4	180	5 0	244 20	159	+ 19 51	623					"		
		328													
		2	178	3 0	269 40	160	+ 18 21	602					"		
		499													
		3	199	4 0	256 55	183	+ 16 23	598					"		
		420													
		2	220	3 0	300 50	208	+ 13 26	565					"		
		657													
		4	257	5 0	310 55	247	+ 11 20	545					"		
		492													
		2	292	3 0	319 00	284	+ 7 12	528					"		
Temp P1.1281A	Temp P1.280A							433 71	49		434 20				
		1099													
		9	194	10 0	86 40	199	- 2 37	227					B.C.		
		1199													
		10	199	11 0	89 10	199	- 2 11	235					℄ 17 oiled RB.		
		1198													
		10	198	11 0	92 18	198	- 2 08	238					T.F.		
		1135													
		9	235	10 0	115 38	227	- 10 52	428 87					S.H.		
		1102													
		9	202	10 0	118 05	193	- 12 02	910					"		
		1146													
		10	145	11 0	94 25	145	- 1 39	432 72					T.F.		

Add'n'l Inform.

F.B. 502 PG. 120

Topography Description Legend:
Side Hill ....S.H. Bottom Draw B.D.
Side of Draw S.D. Bottom Wash B.W.
Side of Ridge S.R. Top of Ridge T.R.
Head of Draw H.D. Toe of Slope ..T.S.

Inters. of Draws V.D's
Break in Slope ..Bk.S.
Steep Slope .....S.S.
Top of Cliff .....T.Cl.
Bottom of Cliff ..B.Cl.
Top of Spur .....T.Sp.
Bottom Canyon ..B.Cn.

Saddle .....Sa.
Swale .....Sw.
Flat .....Fl.
Stream .....Str.
Trail .....Tr.
Pavement ....Pvt.
Edge of Road E.Rd.

Side of Canyon S.Cn.
Top of Bank ...T.B.
Bottom of Bank .B.B.
Top of Cut .....T.C.
Bottom of Cut ..B.C.
Top of Fill .....T.F.
Bottom of Fill ..B.F.

Traveled Rd. Tr.Rd.
Fence .....Fn.
Int. Fences. V.Fns.
Ditch .....Di.
Telephone Pole T.P.
Power Pole....P.P.
Culvert .....Cul.

Oak-O. Fir-Fr.
Pine-Pi. Cedar-Ce.
Sycamore .....Sy.
Eucalyptus .....Eu.
Plus combinations of these and all common standard abbreviations.

Form 301 10M 3-34

PLEASE RETURN TO
LOS ANGELES COUNTY SURVEYOR
700 HALL OF RECORDS

NOTE: ANY ADDITIONS OR CHANGES ON THIS SHEET MUST BE MADE OR CIRCLED IN RED INK. WITH DATE AND NAME OF PERSON MAKING CHANGE

Do not extend notes this side of this line

Transit at	Sight on	Stadia Intercepts	Stadia Distance	Stadia Rod—	Horizontal Angle 0° to 360° Right	Horiz. Distance	+ — Vertical Angle	Elevation of Point	+ Back Sight	+ — Difference Elevation	Height of Instrument	+ — Vertical Distance	REMARKS Station Left Right
Temp. P.1.281A	Temp. P.1.280A	11 44 / 10	144	11.0	89.30	144	1.40	43269	1		43420		℄ 17 o. Rd
		11 44 / 10	144	11.0	86.00	144	1.55	262	2				B.C.
		10 66 / 9	166	10.0	122.45	158	12.52	42960	3				S.H.
		11 35 / 10	135	11.0	130.00	128	13.15	43010	4				"
		10 93 / 10	93	11.0	89.10	93	1.08	292	5				B.C.
		11 93 / 11	93	11.9	90.25	93	0.0	301	6				℄ 17' o Rd
		11 93 / 11	93	11.8	96.50	93	0.0	302	7				T F
		11 05 / 10	105	11.0	149.40	100	12.10	093	8				T. Sp
		10 71 / 10	71	11.0	161.15	67	13.12	153	9				S.H.
		9 61 / 9	61	9.1	100.45	61	0.0	329	10				T.F.
		10 60 / 10	60	9.8	89.40	60	0.0	322	11				℄ 17' o. Rd
		10 60 / 10	60	10.6	80.15	60	0.0	314	12				B.C
		11 46 / 11	46	11.0	152.45	45	7.00	253	13				T. Sp.
		7 12 / 7	12	7.4	137.30	12	0.0	346	14				B.F.
		9 39 / 9	39	9.0	68.10	39	0.0	330	15				B.C.
		8 32 / 8	32	8.0	79.25	32	0.0	340	16				℄ 17 o. Rd
		6 27 / 6	27	6.6	107.40	27	0.0	334	17				T.F.
		11 54 / 11	54	11.0	114.55	54	3.45	275	18				B.F.
		10 97 / 10	97	10.0	108.10	96	6.40	209	19				B.F.
		4 15 / 4	15	4.1	325.25	15	0.0	379	20				E. Rd
		6 24 / 6	24	6.2	20.00	24	0.0	358	21				℄ 17 o Rd

Add'n'l Inform.

Notes Red. J.A.L. Platted J.A.L. Job No. 8334 Division No. F.B. 903 Pg. 101
Date 2-4-42 Date 2-17-42 Survey of Pear Blossom Hwy
Notes Chkd. Checked Survey by Rosecrans Notes R Date 12-18-41
Date Date Map No. Indexed Date

Form 301 10M 3-34

PLEASE RETURN TO
LOS ANGELES COUNTY SURVEYOR
700 HALL OF RECORDS

NOTE: ANY ADDITIONS OR CHANGES ON THIS SHEET MUST BE MADE OR CIRCLED IN RED INK, WITH DATE AND NAME OF PERSON MAKING CHANGE

Do not extend notes this side of this line

F.B. 903 Pg. 102

Topography Description Legend:
Side Hill ..... S.H.
Side of Draw ..... S.D.
Side of Ridge ..... S.R.
Head of Draw ..... H.D.
Bottom Draw ..... B.D.
Bottom Wash ..... B.W.
Top of Ridge ..... T.R.
Toe of Slope ..... T.S.

Inters. of Draws, V.D's
Break in Slope ..... Bk.S.
Steep Slope ..... S.S.
Top of Cliff ..... T.Cl.
Bottom of Cliff ..... B.Cl.
Top of Spur ..... T.Sp.
Bottom Canyon ..... B.Cn.

Side of Canyon S.Cn.
Top of Bank ..... T.B.
Bottom of Bank ..... B.B.
Top of Cut ..... T.C.
Bottom of Cut ..... B.C.
Top of Fill ..... T.F.
Bottom of Fill ..... B.F.

Saddle ..... Sa.
Swale ..... Sw.
Flat ..... Fl.
Stream ..... Str.
Trail ..... Tr.
Pavement ..... Pvt.
Edge of Road ..... E.Rd.

Traveled Rd. Tr.Rd.
Fence ..... Fn.
Int. Fences ..... V.Fns.
Ditch ..... Di.
Telephone Pole ..... T.P.
Power Pole ..... P.P.
Culvert ..... Cul.

Oak-O. Fir-Fr.
Pine-Pi. Cedar-Ca.
Sycamore ..... Sy.
Eucalyptus ..... Eu.
Plus combinations of these and all common standard abbreviations.

Transit at	Sight on	Stadia Intercepts	Stadia Distance	Stadia Rod—	Horizontal Angle 0° to 360° Right	Horiz. Distance	+ / —	Vertical Angle	Elevation of Point	+ Back Sight	+ / — Difference Elevation	Height of Instrument	+ / — Vertical Distance	REMARKS Station	Left	Right
Temp	Temp.	735			° '			° '								
Pl. 231A	Pl. 180A	7	35.	7	32 55	35	—	0 0	4334 8			4342 0	—	B.C.		
		1135														
		10	135.	11 0	101 00	134	—	5 0	194					B.F.		
		1174														
		10	174.	11 0	98 25	173	—	4 48	167					"		
		1103														
		9	203.	11 0	96 15	202	—	4 30	152					"		
		1112														
		9	212.	10 9	103 10	209	—	7 00	364					S.H.		
		1087														
		9	187.	10 0	84 55	187	—	0 16	297					T.C.		
		946														
		8	146.	8 8	83 30	146	—	0 0	332					"		
		1015														
		9	115.	9 2	82 45	115	—	0 0	218					"		
		777														
		7	77.	7 5	78 40	77	—	0 0	345					"		
		640														
		6	40.	6 1	61 00	40	—	0 0	359					"		
		350														
		2	50.	3 6	30 00	50	—	0 0	384					"		
		157														
		1	57.	1 2	26 30	57	—	0 0	408					T. B. L.		
		353														
		8	53.	4 8	61 00	53	—	0 0	392					"		
		383														
		3	83.	2 8	64 20	83	—	0 0	372					"		
		225														
		1	125.	2 0	74 00	125	—	0 0	402					"		
		286														
		2	86.	2 0	50 50	86	+	1 05	417					T R		
		311														
		2	111.	2 0	63 15	111	+	2 22	445					T. R.		
		361														
		2	161.	3 0	69 40	161	+	1 [illegible]	442					S. H.		
		509														
		2	209.	4 0	74 05	209	+	0 53	412					"		
		655														
		4	255.	5 0	74 45	255	+	1 07	419					"		
		648														
		6	48.	5 9	16 00	48	—	0 0	361					B.C.		

Add'n'l Inform.

Form 301 10M 3-34

PLEASE RETURN TO
LOS ANGELES COUNTY SURVEYOR
700 HALL OF RECORDS

NOTE: ANY ADDITIONS OR CHANGES ON THIS SHEET MUST BE MADE OR CIRCLED IN RED INK. WITH DATE AND NAME OF PERSON MAKING CHANGE

Do not extend notes this side of this line

Transit at	Sight on	Stadia Intercepts	Stadia Distance	Stadia Rod—	Horizontal Angle 0° to 360° Right	Horiz. Distance	+ — Vertical Angle	Elevation of Point	+ Back Sight	+ — Difference Elevation	Height of Instrument	+ — Vertical Distance	REMARKS Station Left Right
Temp. P.1.281A	Temp. P.1.280A	542 / 5	42	5 1	0.25	42	— 0.0	43369	1	—	43420	—	℄ 18' oiled Rd.
		344 / 3	44	34	332.35	44	— 0.0	386	2	—	—	—	T.F.
		452 / 2	252	30	67.50	251	+ 2.47	511	3	—	—	—	B.F.
		560 / 5	60	49	13.25	60	— 0.0	371	4	—	—	—	B.C.
		459 / 4	59	41	0.0	59	— 0.0	379	5	—	—	—	℄ 18 O. Rd
		668 / 6	68	60	343.35	68	+ 3.21	400	6	—	—	—	T.F.
		197 / 1	97	10	0.0	97	— 0.0	410	7	—	—	—	"
		285 / 2	85	22	8.10	85	— 0.0	398	8	—	—	—	℄ 18 O. Rd
		376 / 3	76	35	16.45	76	— 0.0	385	9	—	—	—	B.C.
		416 / 2	216	30	65.35	215	+ 3.05	[illegible]	10	—	—	—	B.F.
		386 / 2	186	30	61.50	185	+ 3.50	[illegible]	11	—	—	—	End of [illegible]
		250 / 1	150	20	61.00	149	+ 3.24	488	12	—	—	—	T.R.
		491 / 4	91	40	22.55	91	+ 1.13	398	13	—	—	—	B.C.
		199 / 1	99	08	18.15	99	— 0.0	412	14	—	—	—	℄ 18' O Rd
		212 / 1	112	10	14.35	112	+ 0.42	423	15	—	—	—	T.F.
		279 / 2	79	20	22.15	79	+ 1.27	422	16	—	—	—	T.C.
		508 / 4	108	40	34.30	108	+ 3.00	436	17	—	—	—	T.C.
		519 / 4	119	40	32.20	119	+ 2.40	434	18	—	—	—	℄ 18' O Rd
		613 / 5	113	50	35.15	113	+ 3.03	430	19	—	—	—	B.C.
		339 / 2	139	30	47.45	139	+ 2.56	462	20	—	—	—	end of cut
		348 / 2	148	30	45.35	148	+ 2.56	464	21	—	—	—	℄ 17 O. Rd

Add'n'l Inform.

Notes Red. J.A.L. Platted J.A.L. Job No. 8334 Division No. F.B. 903 PG. 103
Date 2-5-42 Date 2-17-42 Survey of Pear Blossom Hwy
Notes Chkd. Checked Survey by Rosecrans Notes [illegible] Date 12-17-41
Date Date Map No. Indexed [illegible] Date

Form 301 10M 3-34

PLEASE RETURN TO
LOS ANGELES COUNTY SURVEYOR
700 HALL OF RECORDS

NOTE: ANY ADDITIONS OR CHANGES ON THIS SHEET MUST BE MADE OR CIRCLED IN RED INK. WITH DATE AND NAME OF PERSON MAKING CHANGE

Do not extend notes this side of this line

F.B. 9023 PG. 104

Topography Description Legend:
Side Hill....S.H. Bottom Draw.B.D.
Side of Draw.S.D. Bottom Wash B.W.
Side of Ridge.S.R. Top of Ridge.T.R.
Head of Draw H.D. Toe of Slope..T.S.

Oak-O. Fir-Fr. Pine-Pi. Cedar-Ce. Sycamore .....Sy. Eucalyptus .....Eu. Plus combinations of these and all common standard abbreviations.

Traveled Rd. Tr.Rd. Fence .....Fn. Int. Fences..V.Fns. Ditch .....Di. Telephone Pole T.P. Power Pole....P.P. Culvert .....Cul.

Sa. Saddle .....Sw. Swale .....Fl. Flat .....Str. Stream .....Tr. Trail .....Pvt. Pavement .....E.Rd. Edge of Road

Side of Canyon S.Cn. Top of Bank...T.B. Bottom of Bank..B.B. Top of Cut.....T.C. Bottom of Cut...B.C. Top of Fill.....T.F. Bottom of Fill..B.F.

Drawa. Y.D's Break in Slope...Bk.S. Steep Slope.....S.S. Top of Cliff.....T.Cl. Bottom of Cliff...B.Cl. Top of Spur.....T.Sp. Bottom Canyon..B.Cn.

Intern. of

Transit at	Sight on	Stadia Intercepts	Stadia Distance	Stadia Rod—	Horizontal Angle 0° to 360° Right	Horiz. Distance	+ —	Vertical Angle	Elevation of Point	+ Back Sight	+ — Difference Elevation	Height of Instrument	+ — Vertical Distance	REMARKS Station	Left	Right
Temp	Temp	357								1						
P/281A	280A	2	157	30	42 00	157	+	2 51	4346Z			4342Q		T.F.		
		296								2						
		1	196	20	56 55	195	+	3 [illegible]	506					℄ 18 o. Rd.		
		419								3						
		2	219	30	55 25	218	+	3 17	513					end of F + B.C.		
		954								4						
		2	254	30	63 00	253	+	3 49	551					℄ 18' O. Rd.		
		559								5						
		3	259	40	60 25	258	+	3 35	540					B.C.		
		363								6						
		1	263	20	59 10	262	+	4 02	585					T.C.		
		460								7						
		2	260	30	66 00	259	+	3 48	562					T.F.		
		314								8						
		1	214	20	62 40	213	+	4 00	5[illegible]3					T.C.		
		508								9						
		2	308	30	68 00	307	+	3 41	59[illegible]					T.F.		
		507								10						
		2	307	30	65 50	306	+	3 [illegible]	5[illegible]0					℄ 18' O. Rd.		
		608								11						
		3	308	40	63 30	307	+	3 [illegible]	5[illegible]3					B.C.		
		563								12						
		2	363	40	64 50	361	+	4 25	662					T.C.		
		555								13						
		2	355	40	65 30	353	+	3 45	612					B.C.		
		453								14						
		1	353	30	67 20	351	+	3 45	619					℄ 18' O. Rd.		
		450								15						
		1	350	30	69 05	348	+	3 47	620					T.F.		
		667								16						
		3	367	50	61 30	364	+	4 45	672					Brk		
		730								17						
		4	330	50	59 50	328	+	4 20	627					"		
		1135								18						
		8	335	130	51 10	334	+	3 01	468					S.H.		
		489								19						
		2	289	40	58 20	287	+	4 15	593					Brk.		
		362								20						
		1	262	20	56 40	261	+	3 35	562					"		
		1092								21						
		8	292	120	49 30	291	+	3 05	455					S.H.		

Add'n'l Inform.

Form 301 10M 3-34

PLEASE RETURN TO
LOS ANGELES COUNTY SURVEYOR
700 HALL OF RECORDS

NOTE: ANY ADDITIONS OR CHANGES ON THIS SHEET MUST BE MADE OR CIRCLED IN RED INK, WITH DATE AND NAME OF PERSON MAKING CHANGE

Do not extend notes this side of this line

Transit at	Sight on	Stadia Intercepts	Stadia Distance	Stadia Rod—	Horizontal Angle 0° to 360° Right	Horiz. Distance	+ — Vertical Angle	Elevation of Point	+ Back Sight	+ — Difference Elevation	Height of Instrument	+ — Vertical Distance	REMARKS Station	Left	Right
Temp. 281A	Temp. 280A	110 / 1	10	5 5	226 45	10	0 0	4336 5	1		4342 0		Brk		
		419 / 4	19	4 5	305 45	19	0 0	37 5	2				"		
		[illegible] / 4	74	3 5	334 00	74	0 0	38 2	3				"		
		406 / 3	106	3 4	333 25	106	0 0	38 6	4				T.P.		
		832 / 7	132	7 5	323 35	132	0 0	34 5	5				Brk		
		1067 / 10	67	10 0	310 30	67	2 42	28 9	6				S.H.		
		1151 / 11	51	11 0	274 45	48	13 05	18 9	7				"		
		856 / 7	156	7 2	316 30	156	0 0	34 8	8				Brk		
		792 / 6	192	6 1	312 15	192	0 0	35 9	9				"		
		1153 / 11	53	11 0	226 50	48	17 30	17 5	10				S.H.		
		1174 / 10	174	11 0	304 25	174	1 58	25 1	11				"		
		1142 / 10	142	11 0	308 20	142	3 20	22 7	12				"		
		1106 / 10	106	11 0	311 20	105	4 00	23 5	13				"		
		1155 / 11	55	12 0	182 30	51	15 20	20 0	14				"		
		853 / 8	53	8 3	323 40	53	0 0	33 7	15				T.F.		
									16						
Temp. P1279A	Temp. P1280A							4352 5	17 / 5 2		4357 7				
		1095 / 9	195	10 0	1 50	194	3 27	36 0	18				B.F.		
		1131 / 9	231	10 0	7 30	230	3 50	32 2	19				S.H.		
		1058 / 9	158	10 0	8 15	157	4 11	36 2	20				B.F.		
		1158 / 9	258	10 0	11 35	257	3 58	29 8	21				S.H.		

Add'n'l Inform.

Notes Red. J.A.L. Platted J.A.L. Job No. 8334 Division No. F.B. 903 Pg. 105
Date 2-5-42 Date 2-17-42 Survey of Rear Blossom Hwy.
Notes Chkd. Checked Survey by Rosecrans Notes R. Date 12-17-41
Date Date Map No. Indexed R. C. Johnson Date

Form 301 10M 3-34

PLEASE RETURN TO
LOS ANGELES COUNTY SURVEYOR
700 HALL OF RECORDS

NOTE: ANY ADDITIONS OR CHANGES ON THIS SHEET MUST BE MADE OR CIRCLED IN RED INK, WITH DATE AND NAME OF PERSON MAKING CHANGE

Do not extend notes this side of this line

F.B. 903 Pg 106

Topography Description Legend:
Side Hill ..... S.H. | Bottom Draw B.D. | Top of Cliff ..... T.Cl. | Bottom of Cliff ..... B.Cl. | Top of Spur ..... T.Sp. | Bottom Canyon ..... B.Cn.
Draw ..... Dr. | Bottom Wash B.W. | Top of Ridge T.R. | Toe of Slope ..... T.S.
Side of Ridge S.R. | Head of Draw H.D.

Oak-O. Fir-Fr. | Pine-Pi. Cedar-Ce. | Sycamore ..... Sy. | Eucalyptus ..... Eu. | Plus combinations of these and all common standard abbreviations.

Traveled Rd. Tr.Rd. | Fence ..... Fn. | Intn. Fences ..... V.Fn. | Ditch ..... Di. | Telephone Pole T.P. | Power Pole ..... P.P. | Culvert ..... Cul.

Saddle ..... Sa. | Swale ..... Sw. | Flat ..... Fl. | Stream ..... Str. | Trail ..... Tr. | Pavement ..... Pvt. | Edge of Road E.Rd.

Canyon S.Cn. | Bank ..... T.B. | Bottom of Bank B.B. | Top of Cut ..... T.C. | Bottom of Cut ..... B.C. | Top of Fill ..... T.F. | Bottom of Fill B.F.

Side of Drawn. V.D's | Top of Bk. S. | Bottom of Slope ..... S.S.

Inters. of Break in Slope ..... Bk.S. | Steep Slope ..... T.Cl. | Top of Cliff ..... B.Cl. | Bottom of Cliff ..... T.Sp. | Top of Spur ..... B.Cn. | Bottom Canyon ..... B.Cn.

Transit at	Sight on	Stadia Intercepts	Stadia Distance	Stadia Rod	Horizontal Angle 0° to 360° Right	Horiz. Distance	+ —	Vertical Angle	Elevation of Point	+ Back Sight	+ — Difference Elevation	Height of Instrument	+ — Vertical Distance	REMARKS Station	Left	Right
Temp.	Temp.	1113			°			°								
279A	280A	10	113	11.0	11 35	113	—	2 33	434.12		—	435.77	—	B.F.		
		1082														
		8	283	10.0	15 50	282	—	1 [illegible]	278		—		—	S.H.		
		1086														
		10	86	11.0	28 50	84	—	8 [illegible]	348		—		—	B.F. Dr		
		1072														
		8	272	10.0	22 30	270	—	5 [illegible]	241		—		—	F.l.		
		1144														
		11	44	11.0	47 45	44	—	2 [illegible]	437		—		—	B.F.		
		1047														
		8	247	10.0	20 10	245	—	5 13	252		—		—	F.l.		
		1087														
		10	87	11.0	85 40	86	—	6 36	375		—		—	S.H.		
		1022														
		8	222	11.0	16 30	220	—	1 [illegible]	290		—		—	F.l.		
		1091														
		10	91	11.0	62 30	85	—	5 [illegible]	309		—		—	S.H.		
		1085														
		9	185	10.0	15 50	184	—	5 [illegible]	311		—		—	F.l.		
		1115														
		10	115	11.0	46 30	111	—	10 [illegible]	264		—		—	Dr.		
		1178														
		10	178	11.0	22 [illegible]	177	—	1 [illegible]	317		—		—	F.l.		
		1140														
		10	140	11.0	34 10	138	—	6 [illegible]	302		—		—	S.H.		
		1014														
		8	214	10.0	24 55	212	—	[illegible]	265		—		—	F.l.		
		1160														
		10	160	11.0	22 30	159	—	4 [illegible]	342		—		—	Dr. & T.Sp.		
		1152														
		9	252	10.0	28 55	249	—	5 45	225		—		—	F.l.		
		1055														
		8	255	10.0	37 00	252	—	5 35	228		—		—	"		
		1102														
		9	203	10.0	39 40	201	—	5 15	287		—		—	T.Sp.		
		1137	237													
		~~9~~	~~437~~	11.0	45 10	235	—	4 [illegible]	268		—		—	"		
		1120														
		10	170	11.0	45 10	167	—	7 15	255		—		—	S.H.		
		1117														
		9	217	10.0	50 30	214	—	6 [illegible]	224		—		—	"		

Add'n'l Inform.

Form 301 10M 3-34

PLEASE RETURN TO
LOS ANGELES COUNTY SURVEYOR
700 HALL OF RECORDS

NOTE: ANY ADDITIONS OR CHANGES ON THIS SHEET MUST BE MADE OR CIRCLED IN RED INK, WITH DATE AND NAME OF PERSON MAKING CHANGE

Do not extend notes this side of this line

Transit at	Sight on	Stadia Intercepts	Stadia Distance	Stadia Rod—	Horizontal Angle 0° to 360° Right	Horiz. Distance	+ — Vertical Angle	Elevation of Point		+ Back Sight	+ — Difference Elevation	Height of Instrument	+ — Vertical Distance	REMARKS Station	Left	Right
Temp	Temp	1143			° ′		° ′									
Pl.279A	280A	10	143	11.0	51.00	138	− 10.15	432.16			− 3.52	435.72	− 2.50	Do.		
		1091														
		9	191	10.0	58.10	186	− 9.25	168						S.H.		
		1124														
		10	124	11.0	64.00	119	− 11.12	23.5						"		
		1170														
		10	170	11.0	68.50	164	− 11.05	148			− 4.31		− 3.21	"		
		1139														
		10	139	11.0	82.00	136	− 9.05	25.1						"		
		1067														
		9	167	10.0	82.20	162	− 9.57	19.5						"		
		614														
		4	207	5.0	150.49	212	+ 5.17	72.3			+ 1.46		− 1.90	P. #278A Set 1x2		
					° ′		° ′									
pt 278-H	Temp							437.03		4.98		437.72				
?	Pl.279A	514														
		3	214	4.0		212	− 5.31	52.5			− 2.47		− 2.07	Temp Pl.279A		
		1071														
		9	171	10.0	39.10	163	− 12.32	31.2						S.H.		
		1066														
		5	266	9.0	47.55	254	− 12.04	~~1.40~~ 1.28			− 6.44		− 5.54	D. T.S.		
		1041														
		9	141	10.2	49.40	130	− 16.08	29.7						S.H.		
		1013														
		8	213	9.0	50.00	199	− 14.37	16.1						"		
		1090														
		9	190	10.0	54.40	175	− 16.10	16.5						"		
		1121														
		10	121	11.0	71.30	108	− 18.37	29.8						"		
		1063														
		9	~~163~~ 163	10.0	67.45	144	− 19.38	15.5						"		
		1146														
		10	146	11.0	87.25	129	− 19.40	20.2						"		
		1116														
		10	116	11.0	95.50	105	− 17.52	32.5						"		
		1147														
		10	147	11.0	101.05	133	− 17.40	24.0						"		
		629														
		5	129	6.0	119.05	120	− 15.20	38.2						"		

Add'l Inform.

Notes Rod J.A.L. Platted J.A.L. Job No. 8334 Division No.
Date 2-5-42 Date 2-11-42 Survey of Lee Estate
Notes Chkd. Checked Survey by Fesenmyer Notes F. Date 12-18-41
Date Map No. Indexed Rods

F.B. 207 PG. 107

Form 301 10M 3-34

PLEASE RETURN TO
LOS ANGELES COUNTY SURVEYOR
700 HALL OF RECORDS

NOTE: ANY ADDITIONS OR CHANGES ON THIS SHEET MUST BE MADE OR CIRCLED IN RED INK, WITH DATE AND NAME OF PERSON MAKING CHANGE

Do not extend notes this side of this line

Transit at	Sight on	Stadia Intercepts	Stadia Distance	Stadia Rod—	Horizontal Angle 0° to 360° Right	Horiz. Distance	+ — Vertical Angle	Elevation of Point	+ Back Sight	+ — Difference Elevation	Height of Instrument	+ — Vertical Distance	REMARKS Station	Left	Right
P.# 278-A	Temp P.1.279A	1150 / 10	150	11.0	110.10	140	14.35	43297	1		43772		S.H.		
		968 / 8	168	9.0	124.10	160	12.50	318	2				S.H.		
		1054 / 9	154	10.0	134.45	149	10.40	392	3				"		
		990 / 8	190	9.0	136.25	184	10.32	340	4				"		
		1000 / 8	200	9.0	139.45	194	9.54	345	5				"		
		1145 / 970	175	11.0	148.45	172	7.33	434	6				"		
		1204 / 10	204	11.0	145.50	200	8.02	381	7				"		
		1115 / 9	215	10.0	137.30	208	10.12	298	8				"		
		895 / 7	195	8.0	129.10	187	11.50	302	9				"		
		1083 / 9	183	10.0	119.20	174	12.50	275	10				"		
		968 / 8	168	9.0	104.25	156	15.24	251	11				T.R.		
		1170 / 10	170	15.0	92.00	154	17.52	128	12				Dr.		
		1058 / 8	258	14.0	137.55	250	10.22	176	13				"		
		1180 / 10	180	11.0	83.30	159	19.[illegible]	091	14				S.H.		
		1140 / 9	240	10.0	126.15	229	12.19	172	15				"		
		1098 / 9	198	10.0	73.00	175	19.54	038	16				Dr.		
		931 / 7	231	8.0	114.40	216	14.40	128	17				S.H		
		825 / 6	225	7.0	69.15	205	17.10	068	18				Brk		
		963 / 7	263	8.0	58.55	243	15.47	004	19				Dr.		
		1027 / 9	127	10.0	99.55	117	15.58	338	20				S.H.		
		1065 / 8	265	9.0	67.35	242	17.15	42932	21				Dr.		

Add'n'l Inform.

Topography Description Legend:
Side Hill.....S.H. Bottom Draw.B.D.
Side of Draw.S.D. Bottom Wash B.W.
Side of Ridge.S.R. Top of Ridge.T.R.
Head of Draw H.D. Toe of Slope..T.S.

Inters. of Draws.V.D's
Break in Slope..Bk.S.
Steep Slope.....S.S.
Top of Cliff.....T.Cl.
Bottom of Cliff..B.Cl.
Top of Spur.....T.Sp.
Bottom Canyon..B.Cn.

Side of Canyon S.Cn.
Top of Bank...T.B.
Bottom of Bank.B.B.
Top of Cut.....T.C.
Bottom of Cut..B.C.
Top of Fill.....T.F.
Bottom of Fill.B.F.

Saddle .....Sa.
Swale .....Sw.
Flat .....Fl.
Stream .....Str.
Trail .....Tr.
Pavement ....Pvt.
Edge of Road E.Rd.

Traveled Rd. Tr.Rd.
Fence .....Fn.
Int. Fences.V.Fns.
Ditch .....Dl.
Telephone Pole T.P.
Power Pole...P.P.
Culvert .....Cul.

Oak-O. Fir-Fr.
Pine-Pi. Cedar-Ce.
Sycamore .....Sy.
Eucalyptus .....Eu.
Plus combinations of these and all common standard abbreviations.

F.B. 903 PG. 108

Form 301 10M 3-34

PLEASE RETURN TO
LOS ANGELES COUNTY SURVEYOR
700 HALL OF RECORDS

NOTE: ANY ADDITIONS OR CHANGES ON THIS SHEET MUST BE MADE OR CIRCLED IN RED INK, WITH DATE AND NAME OF PERSON MAKING CHANGE

Do not extend notes this side of this line

Transit at	Sight on	Stadia Intercepts	Stadia Distance	Stadia Rod—	Horizontal Angle 0° to 360° Right	Horiz. Distance	+ — Vertical Angle	Elevation of Point	+ Back Sight	+ — Difference Elevation	Height of Instrument	+ — Vertical Distance	REMARKS Station	Left	Right
P.# 278-1	Temp P.1.279A	1128 / 9	228	10°	91.25	208	− 17.00	43[illegible]	1		4377.2		S.H.		
		1152 / 9	252	10°	81.50	223	− 19.45	42873	2				Sw.		
		584 / 3	284	4°	77.10	251	− 19.48	828	3				Dr.		
		1053 / 8	253	9°	73.25	229	− 17.55	942	4				S.H.		
		1100 / 8	300	9°	83.05	270	− 18.26	784	5				Dr.		
		1085 / 8	285	9°	90.55	259	− 17.42	860	6				"		
		1082 / 8	282	10°	97.45	258	− 16.48	895	7				"		
		1078 / 10	78	10°	46.45	74	− 13.24	43498	8				S.H.		
		1075 / 8	275	14°	110.15	258	− 14.20	42975	9				Dr.		
		1155 / 11	55	11°	83.05	52	− 13.45	43537	10				S.H.		
		1065 / 8	265	14°	120.00	251	− 13.22	038	11				Dr.		
		1166 / 11	66	11°	135.00	65	− 6.00	592	12				S.H.		
		1080 / 8	280	10°	128.15	267	− 12.17	092	13				Dr. & Pt.		
		1096 / 10	96	11°	154.25	96	− 2.02	628	14				S.H.		
		838 / 8	38	8°	180.25	37	+ 9.26	755	15				"		
		444 / 4	44	4°	213.20	43	+ 5.30	783	16				T.K.		
		1189 / 11	89	11°	199.30	86	+ 10.00	814	17				"		
		991 / 9	91	9°	185.05	90	+ 6.40	788	18				Drk.		
		935 / 8	135	11°	187.30	133	+ 6.10	808	19				"		
		1145 / 10	145	11°	196.00	143	+ 7.25	849	20				T.R.		
		1046 / 9	146	9°	206.30	145	+ 5.30	822	21				T.C.		

Add'n'l Inform.

Notes Red. J.A.L. Platted J.A.L. Job No. 8334 Division No. F.B. 903 Pg. 109
Date 2-5-42 Date 2-17-42 Survey of Pear Blossom Hwy
Notes Chkd. Checked Survey by Rosecrans Notes R Date 12-18-41
Date Date Map No. Indexed C. Johnson Date

Form 301 10M 3-34

PLEASE RETURN TO
LOS ANGELES COUNTY SURVEYOR
700 HALL OF RECORDS

NOTE: ANY ADDITIONS OR CHANGES ON THIS SHEET MUST BE MADE OR CIRCLED IN RED INK, WITH DATE AND NAME OF PERSON MAKING CHANGE

Do not extend notes this side of this line

F.B. 923 PG. 110

Topography Description Legend:
Side Hill ..... S.H. | Bottom Draw B.D. | Bottom Wash B.W.
Side of Draw S.D. | Bottom Ridge T.R. | Top of Slope T.S.
Side of Ridge S.R. | Top of Ridge T.R. | Toe of Slope T.S.
Head of Draw H.D.

Inters. of Draws V.D's: Break in Slope ... Bk.S. | Steep Slope ... S.S. | Top of Cliff ... T.Cl. | Bottom of Cliff ... B.Cl. | Top of Spur ... T.Sp. | Bottom Canyon ... B.Cn.

Side of Canyon S.Cn.: Top of Bank ... T.B. | Bottom of Bank ... B.B. | Top of Cut ... T.C. | Bottom of Cut ... B.C. | Top of Fill ... T.F. | Bottom of Fill ... B.F.

Saddle ... Sa. | Swale ... Sw. | Flat ... Fl. | Stream ... Str. | Trail ... Tr. | Pavement ... Pvt. | Edge of Road ... E.Rd.

Traveled Rd. Tr.Rd. | Fence ... Fn. | Int. Fence ... V.Fn. | Ditch ... Di. | Telephone Pole T.P. | Power Pole ... P.P. | Culvert ... Cul.

Oak-O. Fir-Fr. | Pine-Pi. Cedar-Ce. | Sycamore ... Sy. | Eucalyptus ... Eu. | Plus combinations of these and all common standard abbreviations.

Transit at	Sight on	Stadia Intercepts	Stadia Distance	Stadia Rod—	Horizontal Angle 0° to 360° Right	Horiz. Distance	+ — Vertical Angle	Elevation of Point	+ Back Sight	+ — Difference Elevation	Height of Instrument	+ — Vertical Distance	REMARKS Station	Left	Right
P#	Temp	506													
278+	P.277A	4	106	4 0	211 00	106	+ 3 40	4380 0			4377 2		T.C.		
		462													
		4	63	1 0	221 45	63	+ 2 11	764					T.C.		
		507													
		5	37	5 0	264 45	37	+ 1 [illegible]	734					"		
		740													
		1	40	6 8	809 45	40	0 0	704					"		
		520													
		5	20	5 0	335 15	20	0 0	722					T.R.		
		1144													
		11	44	11 0	301 35	44	2 [illegible]	647					B.C.		
		1155													
		11	55	11 4	295 40	55	0 0	658					℄ 18' O Rd		
		1164													
		11	64	11 4	288 30	64	0 0	661					T.F.		
		782													
		8	82	7 0	244 35	82	0 0	702					T.F.		
		872													
		8	72	7 3	218 10	72	0 0	692					℄ 18' O. Rd.		
		962													
		9	62	3 2	230 09	62	2 0	690					B.C.		
Temp	Temp														
P.277	P.278							4384 6	54		4390 0				
		733													
		6	133	6 6	6 10	133	0 0	834					T.C.		
		1109													
		9	209	10 0	2 35	209	2 02	728					B.C.		
		632													
		5	132	4 3	19 00	132	0 0	852					T.R.		
		1103													
		7	203	10 0	359 48	203	1 41	732					℄ 18' O. Rd.		
		1098													
		9	198	10 0	356 05	198	1 41	744					T.F.		
		395													
		3	95	3 2	22 20	95	0 0	863					T.R.		
		1157													
		10	157	11 0	354 45	157	1 00	762					T.F.		
		1159													
		10	159	11 0	358 10	159	1 00	762					℄ 18' O Rd.		

Add'n'l Inform.

Form 301 10M 3-34

PLEASE RETURN TO
LOS ANGELES COUNTY SURVEYOR
700 HALL OF RECORDS

NOTE: ANY ADDITIONS OR CHANGES ON THIS SHEET MUST BE MADE OR CIRCLED IN RED INK, WITH DATE AND NAME OF PERSON MAKING CHANGE

Do not extend notes this side of this line

Notes Red J.A.L. Platted J.A.L. Job No. 8334 Division No. F.B. 203 Pg. 111
Date 2-5-42 Date 2-17-42 Survey of Rear Division Hwy.
Notes Chkd. Checked Survey by Rasecrans Notes Date 12-17-41
Date Date Map No. Indexed A. C. Jones Book

Transit at	Sight on	Stadia Intercepts	Stadia Distance	Stadia Rod—	Horizontal Angle 0° to 360° Right	Horiz. Distance	+ — Vertical Angle	Elevation of Point	+ Back Sight	+ — Difference Elevation	Height of Instrument	+ — Vertical Distance	REMARKS Station	Left	Right
Temp	Temp.	1056			° ′		° ′								
P.I. 271	P.I. 278	9	156	10 0	3.05	156	1.35	43 75 8			43 90		B.C.		
		484							1						
		4	84	4 5	9.30	84	0.0	85 5	2				T.C.		
		1095							3						
		10	95	11 0	4.45	95	0.0	79 0	4				B.C.		
		241							5						
		2	41	2 3	17.25	41	0.0	87 3	6				T.C.		
		1089													
		10	89	9 8	356.10	89	0.0	80 2					℄ 18' 0 Rt		
		986							7						
		9	86	9 5	350.00	86	0.0	80 5					T.F.		
		447							8						
		4	47	3 6	48.50	47	0.0	86 4					S.H.		
		736							9						
		7	36	6 7	332.40	36	0.0	83 3					T.F.		
		630							10						
		6	30	6 7	350.30	30	0.0	82 8					℄ 18' 0 Rt		
		729							11						
		7	29	7 0	13.00	29	0.0	83 0					B.C.		
		426							12						
		4	26	4 2	145.30	26	0.0	85 8					c.i.a. Cut		
		137							13						
		4	37	7 3	155.00	37	0.0	85 2					T.F. N. edge		
		340							14						
		3	40	3 5	171.25	40	0.0	86 5					℄ 18' 0 Rt		
		345							15						
		3	45	3 3	185.25	45	0.0	86 5					T.F.		
		847							16						
		8	47	8 2	112.50	47	0.0	81 8					S.H.		
		198							17						
		1	98	1 4	174.00	98	0.0	55 6					T.F.		
		197							18						
		1	97	0 9	166.40	97	0.0	89 1					℄ 18' 0 Rt		
		196							19						
		1	96	1 6	160.15	96	0.0	88 4					T.F. North		
		581							20						
		5	81	5 3	154.50	81	0.0	84 7					B.F.		
		1193							21						
		11	93	11 3	137.30	93	0.0	78 7					S.H.		
		247													
		1	147	1 0	160 15	147	+ 1.00	91 4					T.F.		

Add'l Inform.

Form 301 10M 3-34

PLEASE RETURN TO
LOS ANGELES COUNTY SURVEYOR
700 HALL OF RECORDS

NOTE: ANY ADDITIONS OR CHANGES ON THIS SHEET MUST BE MADE OR CIRCLED IN RED INK, WITH DATE AND NAME OF PERSON MAKING CHANGE

Do not extend notes this side of this line

F.B. 903 Pg. 112

Topography Description Legend:
Side Hill ..... S.H. | Bottom Draw. B.D.
Side of Draw. S.D. | Bottom Wash B.W.
Side of Ridge. S.R. | Top of Ridge. T.R.
Head of Draw H.D. | Toe of Slope. T.S.

Inters. of Draw. V.D's: Break in Slope. Bk.S. | Steep Slope ..... S.S. | Top of Cliff ..... T.Cl. | Bottom of Cliff. B.Cl. | Top of Spur. T.Sp. | Bottom Canyon. B.Cn.

Side of Canyon S.Cn.: Top of Bank. T.B. | Bottom of Bank. B.B. | Top of Cut. T.C. | Bottom of Cut. B.C. | Top of Fill. T.F. | Bottom of Fill. B.F.

Saddle ..... Sa. | Swale ..... Sw. | Flat ..... Fl. | Stream ..... Str. | Trail ..... Tr. | Pavement ..... Pvt. | Edge of Road E.Rd.

Traveled Rd. Tr.Rd. | Fence ..... Fn. | Int. Fences. V.Fn. | Ditch ..... Di. | Telephone Pole T.P. | Power Pole ..... P.P. | Culvert ..... Cul.

Oak-O. Fir-Fr. | Pina-Pi. Cedar-Ce. | Sycamore ..... Sy. | Eucalyptus ..... Eu. | Plus combinations of these and all common standard abbreviations.

Transit at	Sight on	Stadia Intercepts	Stadia Distance	Stadia Rod—	Horizontal Angle 0° to 360° Right	Horiz. Distance	+ / —	Vertical Angle	Elevation of Point	+ Back Sight	+ / — Difference Elevation	Height of Instrument	+ / — Vertical Distance	REMARKS Station	Left	Right
Temp	Temp	824			° '			° '								
P.I. 277	P.I. 278	7	124	7 5	143 15	124	—	0 0	4382 5			4390 0		S.H.		
		253														
		1	153	2 0	164 30	153	+	1 30	92 4					℄ 18' o Rd.		
		357														
		2	157	3 0	168 20	157	+	1 55	92 1					T.F.		
		230														
		1	130	1 2	154 35	130	—	0 0	88 8					S.H.		
		421														
		2	221	3 0	165 30	221	+	2 30	96 5					℄ Rd. + B.C.		
		365														
		2	165	1 9	156 10	165	+	0 30	90 0					B.F.		
		321														
		1	221	2 9	162 35	221	+	2 [illegible]	97 2					℄ 18' o Rd.		
		425														
		2	225	3 0	159 25	225	+	2 30	97 1					Y. E. Rd + B.C.		
		1067														
		9	167	11 0	145 00	167	—	0 0	79 0					Dr.		
		993														
		8	193	9 1	142 45	193	—	0 0	80 9					Dr.		
		370														
		1	270	2 0	159 05	269	+	2 30	4400 2					B.C. north		
		365														
		1	265	2 0	158 35	264	+	2 [illegible]	01 1					T.C.		
		401														
		2	201	3 0	156 45	201	+	1 [illegible]	4392 [illegible]					B.F.		
		312														
		1	272	2 9	161 10	271	+	2 [illegible]	4400 5					℄ 18' o Rd.		
		374														
		1	274	2 0	163 40	273	+	2 [illegible]	00 2					B.C.		
		524														
		3	224	4 0	155 40	224	+	2 25	4395 3					S.H.		
		381														
		1	281	2 0	169 15	280	+	3 [illegible]	4404 2					T.C.		
		328														
		1	228	2 0	148 00	228	+	0 50	4391 2					S.H.		
		430														
		1	330	2 0	162 10	329	+	2 40	4403 3					B.C.		
		433														
		1	333	3 0	159 50	332	+	2 50	03 8					℄ 18' o Rd.		
		535														
		2	335	3 0	157 50	334	+	2 50	03 9					T.F.		

Add'l Inform.

Form 301 10M 3-34

PLEASE RETURN TO
LOS ANGELES COUNTY SURVEYOR
700 HALL OF RECORDS

NOTE: ANY ADDITIONS OR CHANGES ON THIS SHEET MUST BE MADE OR CIRCLED IN RED INK, WITH DATE AND NAME OF PERSON MAKING CHANGE

Do not extend notes this side of this line

Transit at	Sight on	Stadia Intercepts	Stadia Distance	Stadia Rod—	Horizontal Angle 0° to 360° Right	Horiz. Distance	+ — Vertical Angle	Elevation of Point	+ Back Sight	+ — Difference Elevation	Height of Instrument	+ — Vertical Distance	REMARKS Station Left Right
Temp. Pl.277	Temp. Pl.278	483 / 2	283	3.0	148.30	283	+ 1.40	43952	1	—	43900	—	S.H.
		474 / 2	274	3.0	155.55	273	+ 2.48	44004	2	—	—	—	"
		1020 / 9	120	11.3	137.33	120	— 0.0	43787	3	—	—	—	P.# 277A Set "X"
									4	—	—	—	
P# 277A	Temp Pl.277							43787	5 49	—	43836	—	
		420 / 3	120	3.0		120	+ 1.56	846	6	+ 10		+ 40	Temp Pl.277
		1123 / 11	23	11.2	42.50	23	— 0.0	724	7	—	—	—	S.H.
		1157 / 11	57	11.5	40.45	57	— 0.0	72[illegible]	8	—	—	—	"
		1188 / 11	88	11.2	40.45	88	— 0.0	719	9	—	—	—	"
		1076 / 8	276	9.0	47.45	276	— 2.15	638	10	—	—	—	"
		1129 / 10	129	11.5	43.20	129	— 0.0	72[illegible]	11	—	—	—	"
		1068 / 9	168	10.0	45.20	168	— 1.02	705	12	—	—	—	"
		1071 / 8	271	9.0	56.00	269	— 5.06	505	13	—	—	—	"
		1109 / 9	209	10.0	46.50	209	— 1.20	687	14	—	—	—	"
		1128 / 9	228	10.0	58.25	226	— 5.10	532	15	—	—	—	"
		1144 / 9	244	10.0	48.30	244	— 2.12	643	16	—	—	—	"
		1080 / 9	180 ~~150~~	10.0	62.00	178	— 6.28	533	17	—	—	—	"
		1161 / 9	261	10.0	67.30	255	— 7.54	380	18	—	—	—	"
		1131 / 10	131	11.0	69.35	128	— 9.03	522	19	—	—	—	"
		1071 / 8	271	10.0	77.25	261	— 10.57	231	20	—	—	—	Dr.
		1092 / 10	92	11.0	79.25	88	— 11.16	550	21	—	—	—	S.H.

Add'n'l Inform.

Notes Red. J.A.L. Platted J.A.L. Job No. 8334 Division No. F.B. 903 Pg. 113
Date 2-5-42 Date 2-24-42 Survey of Pear Blossom Hwy
Notes Chkd. Checked Survey by Rosecrans Notes R Date 12-18-41
Date Date Map No. Indexed A. C. Johnson Date

Form 301 10M 3-34

PLEASE RETURN TO
LOS ANGELES COUNTY SURVEYOR
700 HALL OF RECORDS

NOTE: ANY ADDITIONS OR CHANGES ON THIS SHEET MUST BE MADE OR CIRCLED IN RED INK, WITH DATE AND NAME OF PERSON MAKING CHANGE

Do not extend notes this side of this line

Transit at	Sight on	Stadia Intercepts	Stadia Distance	Stadia Rod—	Horizontal Angle 0° to 360° Right	Horiz. Distance	+ — Vertical Angle	Elevation of Point	+ Back Sight	+ — Difference Elevation	Height of Instrument	+ — Vertical Distance	REMARKS Station	Left	Right
P# 277A	Temp P.I. 277	1033 / 8	233	90	78.30	223	− 11.40	43284	1		43836		Dr.		
		1171 / 11	71	110	93.15	67	− 14.06	558	2				S.H.		
		1088 / 9	188	100	79.15	180	− 11.32	367	3				Dr.		
		1168 / 11	68	110	119.10	65	− 12.05	585	4				Dr.		
		1145 / 10	145	110	83.50	139	− 11.48	436	5				"		
		1077 / 10	77	110	149.40	77	− 1.10	709	6				S.H.		
		1085 / 9	185	100	94.15	182	− 7.27	498	7				Brk		
		299 / 2	99	21	169.00	99	− 0.0	815	8				"		
		1054 / 9	154	100	108.08	153	− 5.13	595	9				"		
		537 / 4	137	50	183.10	136	+ 4.01	883	10				S.H.		
		1178 / 10	178	110	123.15	177	− 3.43	610	11				"		
		571 / 4	171	50	191.00	170	+ 4.17	913	12				"		
		1135 / 10	135	110	126.50	135	− 2.05	672	13				Brk		
		895 / 8	95	70	191.15	95	+ 3.56	831	14				Dr.		
		1064 / 9	164	100	139.45	164	− 1.17	700	15				S.H.		
		638 / 4	238	50	190.50	237	+ 4.10	958	16				"		
		994 / 8	194	90	144.20	194	− 1.47	685	17				"		
		1060 / 9	160	98	149.25	160	− 0.0	738	18				"		
		935 / 7	235	110	178.20	234	+ 3.20	862	19				"		
		1107 / 9	207	140	150.50	207	− 0.51	661	20				"		
		1110 / 9	216	150	176.00	209	+ 3.30	815	21				"		

Add'n'l Inform.

F.B. 903 PG. 114

Topography Description Legend:
Side Hill.....S.H. Bottom Draw.B.D.
Side of Draw.S.D. Bottom Wash.B.W.
Side of Ridge.S.R. Top of Ridge.T.R.
Head of Draw H.D. Toe of Slope..T.S.

Inters. of Draws.V.D's
Break in Slope..Bk.S.
Steep Slope.....S.S.
Top of Cliff.....T.Cl.
Bottom of Cliff..B.Cl.
Top of Spur.....T.Sp.
Bottom Canyon..B.Cn.

Side of Canyon S.Cn.
Top of Bank..T.B.
Bottom of Bank.B.B.
Top of Cut.....T.C.
Bottom of Cut..B.C.
Top of Fill.....T.F.
Bottom of Fill.B.F.

Saddle .....Sa.
Swale .....Sw.
Flat .....Fl.
Stream .....Str.
Trail .....Tr.
Pavement .....Pvt.
Edge of Road E.Rd.

Traveled Rd. Tr.Rd.
Fence .....Fn.
Int. Fences.V.Fns.
Ditch .....Di.
Telephone Pole T.P.
Power Pole....P.P.
Culvert .....Cul.

Oak-O. Fir-Fr.
Pine-Pi. Cedar-Ce.
Sycamore .....Sy.
Eucalyptus .....Eu.
Plus combinations of these and all common standard abbreviations.

Form 301 10M 3-34

PLEASE RETURN TO
LOS ANGELES COUNTY SURVEYOR
700 HALL OF RECORDS

NOTE: ANY ADDITIONS OR CHANGES ON THIS SHEET MUST BE MADE OR CIRCLED IN RED INK, WITH DATE AND NAME OF PERSON MAKING CHANGE

Do not extend notes this side of this line

Transit at	Sight on	Stadia Intercepts	Stadia Distance	Stadia Rod—	Horizontal Angle 0° to 360° Right	Horiz. Distance	+ — Vertical Angle	Elevation of Point	+ Back Sight	+ — Difference Elevation	Height of Instrument	+ — Vertical Distance	REMARKS Station	Left	Right
P# 277A	Temp P.1.277	1082 / 9	182	10 1	158.20	182	0.0	43735	1		43836		S.H.		
		468 / 3	168	36	168.35	168	0.0	800	2				"		
		701 / 5	201	44	166.50	201	0.0	792	3				"		
		[illegible] / 5	137	55	160.20	137	0.0	781	4				"		
		1123 / 9	223	13 1	158.30	223	0.0	705	5				"		
		1118 / 10	118	10 2	146.05	118	0.0	734	6				Brk		
		12 / 956	244	11 0	164.35	244	+ 1.04	772	7				Sp.		
		1115 / 10	115	11 0	119.15	114	6.06	603	8				S.H.		
		1131 / 10	131	11 0	96.50	127	9.29	515	9				"		
		1147 / 10	147	11 0	53.20	141	11.40	437	10				Dr.		
		1075 / 9	175 ~~75~~	10 0	71.30	170	9.30	452	11				S.H.		
		1110 / 9	210	10 0	65.25	206	7.40	458	12				"		
		761 / 7	61	7 0	184.05	61	0.0	766	13				"		
		1034 / 10	34	10 0	178.15	34	0.0	726	14				"		
		910 / 9	10	9 0	110.00	10	0.0	746	15				"		
									16						
P.1 276	Temp P.1.277							44045	17 5 2		44097				
		1071 / 8	271	9 0	355.25	270	3.32	43840	18				B.F.		
		1138 / 9	238	10 0	354.00	237	4.02	830	19				"		
		1101 / 9	201	10 0	354.33	200	3.36	872	20				"		
		538 / 5	38	5 6	263.40	38	0.0	44041	21				S.H		

Add'n'l Inform.

Notes Red. J.A.L. Platted J.A.L. Job No. 8334 Division No. F.B. 903 Pg. 115
Date 2-5-42 Date 2-24-42 Survey of Pear Blossom Hwy
Notes Chkd. Checked Survey by Rosecrans Notes R/ Date 12-18-41
Date Date Map No. Indexed [illegible] Date

Form 301 10M 3-34

PLEASE RETURN TO
LOS ANGELES COUNTY SURVEYOR
700 HALL OF RECORDS

NOTE: ANY ADDITIONS OR CHANGES ON THIS SHEET MUST BE MADE OR CIRCLED IN RED INK, WITH DATE AND NAME OF PERSON MAKING CHANGE

Do not extend notes this side of this line

F.B. 303 PG. 116

Topography Description Legend:
Side Hill ..... S.H. | Bottom Draw. B.D.
Side of Draw. S.D. | Bottom Wash B.W.
Side of Ridge. S.R. | Top of Ridge. T.R.
Head of Draw H.D. | Toe of Slope. T.S.

Inters. of Draws. V.D's
Break in Slope. Bk.S.
Steep Slope. S.S.
Top of Cliff. T.Cl.
Bottom of Cliff. B.Cl.
Top of Spur. T.Sp.
Bottom Canyon. B.Cn.

Side of Canyon S.Cn.
Top of Bank. T.B.
Bottom of Bank. B.B.
Top of Cut. T.C.
Bottom of Cut. B.C.
Top of Fill. T.F.
Bottom of Fill. B.F.

Saddle
Swale
Flat
Stream
Trail
Pavement
Edge of Road E.Rd.

Traveled Rd. Tr.Rd.
Fence
Int. Fences. V.Fns.
Ditch
Telephone Pole T.P.
Power Pole
Culvert

Oak-O. Fir-Fr.
Pine-Pi. Cedar-Ca.
Sycamore Sy.
Eucalyptus Eu.
Plus combinations of these and all common standard abbreviations.

Transit at	Sight on	Stadia Intercepts	Stadia Distance	Stadia Rod—	Horizontal Angle 0° to 360° Right ° ' "	Horiz. Distance	+ −	Vertical Angle ° ' "	Elevation of Point	+ Back Sight	+ − Difference Elevation	Height of Instrument	+ − Vertical Distance	REMARKS Station	Left	Right
P.I.	Temp	1053														
276	P.I. 277	10	53	10	312 45	53		0 00	439.97			4.40		S H.		
		1131														
		10	131	11	352 30	130		3 52	89.3					B.F.		
		1184														
		11	84	11	328 45	84		2 [illegible]	92.9					S H		
		1081														
		10	81	11	350 50	81		3 [illegible]	93.7					B. F.		
		1128														
		10	128	11	330 15	127		6 00	85.2					S H.		
		886														
		8	86	79	253 25	86		0 [illegible]	+43.18					"		
		1078														
		9	178	10	338 30	176		5 [illegible]	43.82					"		
		1090														
		10	90	10	281 15	90		4 [illegible]	93.3					"		
		1123														
		9	233	10	341 50	231		5 [illegible]	78.5					B.R.		
		1113														
		10	113	11	295 10	111		6 [illegible]	85.8					S. H.		
		1133														
		10	133	11	315 30	131		6 55	82.7					"		
		967														
		8	167	130	325 45	165		6 50	78.1					"		
		1180														
		9	280	14	324 14	274		8 06	56.7					"		
		994														
		8	194	9	330 50	191		6 [illegible]	77.5					"		
		1143														
		9	248	14	316 10	238		8 25	60.7					"		
		1123														
		9	223	10	332 25	220		6 21	74.5					"		
		1107														
		9	207	10	321 05	203		8 02	71.1					"		
		1095														
		9	295	14	295 45	191		8 01	68.5					"		
		992														
		8	193	9	287 25	189		8 45	71.7					"		
		1165														
		10	165	14	305 25	162		7 33	74.2					"		
		1093														
		9	193	10	291 20	141		7 26	81.4					"		

Add'n'l Inform.

Form 301 10M 3-34

PLEASE RETURN TO
LOS ANGELES COUNTY SURVEYOR
700 HALL OF RECORDS

NOTE: ANY ADDITIONS OR CHANGES ON THIS SHEET MUST BE MADE OR CIRCLED IN RED INK. WITH DATE AND NAME OF PERSON MAKING CHANGE

Do not extend notes this side of this line

Transit at	Sight on	Stadia Intercepts	Stadia Distance	Stadia Rod—	Horizontal Angle 0° to 360° Right	Horiz. Distance	+ — Vertical Angle	Elevation of Point	+ Back Sight	+ — Difference Elevation	Height of Instrument	+ — Vertical Distance	REMARKS Station Left Right
P.I. 276	Temp P.I. 277	1135 / 10	135	11.0	279.30	134	− 5.45	43852	1		44097		S.H.
		1185 / 10	185	15.2	261.30	184	− 3.25	837	2				"
		1038 / 9	138	10.—	259.40	137	− 3.31	912	3				"
		408 / 3	108	2.4	166.00	108	− 0.0	44073	4				E. Rd
		309 / 2	109	2.0	160.55	109	− 0.0	077	5				℄ 18 0 Rd.
		307 / 2	107	2.0	155.15	107	− 0.0	077	6				E. Rd
		1053 / 10	53	10.0	118.25	53	− 2.53	43980	7				B.F.
		682 / 6	82	6.7	138.00	82	− 0.0	44030	8				T. Sp.
		270 / 1	170	2.0	160.30	170	+ 1.11	112	9				T.F.
		607 / 5	107	5.1	145.20	107	− 0.0	046	10				T. Sp.
		272 / 1	172	2.0	163.45	172	+ 1.13	113	11				℄ 18 0 Rd.
		377 / 2	177	3.0	167.00	177	+ 1.30	113	12				E. Rd.
		935 / 8	135	7.8	148.50	135	− 0.0	019	13				B.F.
		415 / 2	215	3.0	167.45	215	+ 1.43	128	14				E. Rd.
		316 / 1	216	2.0	162.25	216	+ 1.37	136	15				B.C.
		1070 / 9	170	9.6	152.00	170	− 0.0	001	16				B.F.
		317 / 1	217	2.0	165.15	217	+ 1.36	136	17				℄ 18 0 Rd.
		1098 / 9	198	10.0	152.35	198	− 0.0	43997	18				B.F. + S.H.
		365 / 1	265	2.0	169.10	265	+ 1.48	44158	19				T.F.
		328 / 1	228	2.0	157.20	228	+ 1.32	135	20				S.H.
		369 / 1	269	2.0	167.32	269	+ 1.50	160	21				℄ 18 0 Rd.

Add'n'l Inform.

Notes Red. J.A.L. Platted J.A.L. Job No. 8334 Division No. F.B. 903 Pg. 117
Date 2-5-42 Date 2-24-42 Survey of Pear Blossom Hwy
Notes Chkd. Checked Survey by Rosecrans Notes P Date 12-18-41
Date Date Map No. Indexed Date

Form 301 10M 3-34

PLEASE RETURN TO
LOS ANGELES COUNTY SURVEYOR
700 HALL OF RECORDS

NOTE: ANY ADDITIONS OR CHANGES ON THIS SHEET MUST BE MADE OR CIRCLED IN RED INK, WITH DATE AND NAME OF PERSON MAKING CHANGE

Do not extend notes this side of this line

F.B. 903 Pg. 118

Topography Description Legend:
Side of Hill ....S.H. | Bottom Draw.B.D. | Side of Draw.S.D. | Bottom Wash.B.W. | Side of Ridge.S.R. | Top of Ridge..T.R. | Head of Draw H.D. | Toe of Slope..T.S.

Inters. of Draws, V.D's | Break in Slope..Bk.S. | Steep Slope.....S.S. | Top of Cliff.....T.Cl. | Bottom of Cliff..B.Cl. | Top of Spur.....T.Sp. | Bottom Canyon..B.Cn.

Side of Canyon S.Cn. | Top of Bank..T.B. | Bottom of Bank..B.B. | Top of Cut.....T.C. | Bottom of Cut...B.C. | Top of Fill.....T.F. | Bottom of Fill..B.F.

Saddle .....Sa. | Swale .....Sw. | Flat .....Fl. | Stream .....Str. | Trail .....Tr. | Pavement .....Pvt. | Edge of Road ..E.Rd.

Traveled Rd. Tr.Rd. | Fence .....Fn. | Int. Fences..V.Fns. | Ditch .....Di. | Telephone Pole T.P. | Power Pole...P.P. | Culvert .....Cul.

Oak-O. Fir-Fr. | Pine-Pi. Cedar-Ce. | Sycamore .....Sy. | Eucalyptus .....Eu. | Plus combinations of these and all common standard abbreviations.

Transit at	Sight on	Stadia Intercepts	Stadia Distance	Stadia Rod—	Horizontal Angle 0° to 360° Right	Horiz. Distance	+ —	Vertical Angle	Elevation of Point	+ Back Sight	+ — Difference Elevation	Height of Instrument	+ — Vertical Distance	REMARKS Station	Left	Right
P.I.	Temp.	272			° '			'								
276	P.I. 277	1	272	2 0	165 08	272	+	1 32	441 62			440 97		N E Rd		
		576														
		3	276	4 0	156 10	276	+	1 50	144					S.H.		
		405														
		1	305	2 0	167 30	305	+	1 59	182					E Rd		
		402														
		1	303	2 0	170 00	303	+	2 00	182					E 18' O. Rd		
		400														
		1	300	2 0	171 35	300	+	2 09	181					T F		
		398														
		1	298	2 0	164 25	298	+	2 18	195					T.C.		
		680														
		4	280	5 0	160 20	279	+	3 05	205					"		
		896														
		6	296	7 0	173 35	296	+	2 00	135					B.F.		
		345														
		1	245	2 0	161 30	244	+	2 41	193					T.C.		
		217														
		5	217	6 0	160 25	217	+	2 42	139					B.C.		
		861														
		6	261	7 0	171 25	261	+	1 56	117					B.F.		
		745														
		5	245	5 0	149 25	245	—	0 00	043					S.H.		
		527														
		3	227	4 0	169 50	227	+	1 56	129					B.F.		
		1026														
		8	426	10 5	145 35	226	—	0 00	43992					Brk		
		695														
		5	195	6 0	169 15	195	+	1 51	44095					B.F.		
		1098														
		5	198	14 0	146 00	198	—	0 55	43920					Dr.		
		256														
		1	156	2 0	167 50	156	+	1 53	44128					T.C.		
		1190														
		10	190	16 0	136 15	190	—	2 23	43858					Dr.		
		219														
		1	119	1 0	175 30	119	+	2 31	44138					T. Brk.		
		1075														
		9	175	14 0	125 50	175	—	2 13	43888					S.H.		
		625														
		5	125	5 0	193 10	124	+	4 21	44142					Brk		

Add'n'l Inform.

Form 301 10M 3-34

PLEASE RETURN TO
LOS ANGELES COUNTY SURVEYOR
700 HALL OF RECORDS

NOTE: ANY ADDITIONS OR CHANGES ON THIS SHEET MUST BE MADE OR CIRCLED IN RED INK, WITH DATE AND NAME OF PERSON MAKING CHANGE

Do not extend notes this side of this line

Transit at	Sight on	Stadia Intercepts	Stadia Distance	Stadia Rod—	Horizontal Angle 0° to 360° Right	Horiz. Distance	+ — Vertical Angle	Elevation of Point	+ Back Sight	+ — Difference Elevation	Height of Instrument	+ — Vertical Distance	REMARKS Station	Left	Right
	Temp	337			° ′		° ′		1						
P.I. 276	P.I. 277	2	137	30	207.30	137	+ 3.00	44138		—	44097	—	Brk		
		1047							2						
		9	147	10°	135.10	147	— 2.27	43935		—		—	S.H.		
		181							3						
		1	81	10	205.45	81	+ 1.32	44112		—		—	Fl.		
	?	15							4						
		9	50	84	130.15	50	— 0.0	013		—		—	T. Sp		
		545							5						
		5	45	56	252.15	45	— 0.0	041		—		—	S.H.		
		465							6						
		4	65	40	181.10	65	— 0.0	057		—		—	Brk		
		544							7						
		4	144	50	207.06	144	+ 3.26	133		+ 36		+ 86	P. # 276 A Set 1x2		
									8						
					° ′		° ′		9						
P# 276 A	P.I. 276				° ′		° ′	44133	52		44185				
		444							10						
		3	144	40		143	— 3.57	046		— 139		— 99	P.I. 276		
		1086							11						
		10	86	10°	307.30	86	— 3.40	032		—		—	S.H.		
		1043							12						
		10	43	10°	91.40	43	— 0.0	084		—		—	"		
		1171							13						
		11	71	11°	287.30	71	— 3.25	032		—		—	"		
		1048							14						
		10	48	10°	270.10	48	— 0.0	085		—		—	"		
		1179							15						
		11	79	11°	111.40	78	— 4.32	013		—		—	Dr		
		1118							16						
		10	118	11°	116.20	118	— 0.0	075		—		—	T. Sp.		
		1141							17						
		11	41	11°	235.00	41	— 2.30	057		—		—	S.H.		
		1111							18						
		10	111	11°	130.45	110	— 4.08	43995		—		—	end Sp.		
		1141							19						
		11	41	11°	200.30	41	— 3.09	44050		—		—	S.H.		
		1133							20						
		10	133	11°	143.10	132	— 6.05	43934		—		—	Hd Dr		
		1142							21						
		11	42	12°	156.40	42	— 5.10	44027		—		—	S.H.		

Add'n'l Inform.

Notes Red. J.A.L. Platted J.A.L. Job No. 8334 Division No. F.B. 963 Pg. 119
Date 2-5-42 Date 2-24-42 Survey of Pear Blossom Hwy
Notes Chkd. Checked Survey by Rosecrans Notes Date 12-18-41
Date Date Map No. Indexed [illegible]

Form 301 10M 3-34

PLEASE RETURN TO
LOS ANGELES COUNTY SURVEYOR
700 HALL OF RECORDS

NOTE: ANY ADDITIONS OR CHANGES ON THIS SHEET MUST BE MADE OR CIRCLED IN RED INK, WITH DATE AND NAME OF PERSON MAKING CHANGE

Do not extend notes this side of this line

F.B. 902 Pg. 120

Topography Description Legend:
Side Hill ....S.H. | Bottom Draw B.D.
Side of Draw S.D. | Bottom Wash B.W.
Side of Ridge S.R. | Top of Ridge T.R.
Head of Draw H.D. | Toe of Slope T.S.

Inters. of Draws V.D's | Side of Canyon S.Cs. | Saddle ..... Sa. | Traveled Rd. T. Rd. | Oak O. Fir-Fr.
Break in Slope ..Bk.S. | Top of Bank ..T.B. | Swale ..... Sw. | Fence ..... Fn. | Pine-Pi. Cedar-Ce.
Steep Slope ..... S.S. | Bottom of Bank B.B. | Flat ..... Fl. | Int. Fences V. Fns. | Sycamore ..... Sy.
Top of Cliff ..... T.Cl. | Top of Cut ..... T.C. | Stream ..... Str. | Ditch ..... Di. | Eucalyptus ..... Eu.
Bottom of Cliff ..B.Cl. | Bottom of Cut ..B.C. | Trail ..... Tr. | Telephone Pole T.P. | Plus combinations
Top of Spur ..... T.Sp. | Top of Fill ..... T.F. | Pavement ..... Pvt. | Power Pole ..P.P. | of these and all
Bottom Canyon ..B.Cn. | Bottom of Fill B.F. | Edge of Road E.Rd. | Culvert ..... Cul. | common standard abbreviations.

Transit at	Sight on	Stadia Intercepts	Stadia Distance	Stadia Rod—	Horizontal Angle 0° to 360° Right	Horiz. Distance	+ —	Vertical Angle	Elevation of Point	+ Back Sight	+ — Difference Elevation	Height of Instrument	+ — Vertical Distance	REMARKS Station	Left	Right
P #	P.I.	1164			° '			° '								
276A	276	11	64	11 0	126 50	63	—	8 10	4398 5			44 18 5	—	Sw.		
		851														
		7	151	8 0	130 15	151	—	3 00	4402 7					S.H.		
		1108														
		10	108	11 0	149 00	106	—	8 40	4391 5					Dr.		
		687														
		5	187	6 0	139 45	187	—	1 53	4406 4					S.H.		
		809														
		7	109	8 0	171 15	103	—	13 10	4385 5					Dr.		
		728														
		5	228	3 6	144 38	228	—	0 00	4414 9					S.H.		
		1095														
		10	95	11 0	194 25	91	—	12 25	4387 5					"		
		621														
		4	221	4 7	131 40	221	—	0 00	138					B.F.		
		1095														
		10	95	11 0	219 10	91	—	11 52	885					S.H.		
		652														
		4	252	5 0	139 15	252	+	1 12	4418					B.F.		
		1106														
		10	106	11 0	239 15	103	—	8 15	4391 5					S.H.		
		1117														
		10	117	11 0	257 30	116	—	6 [illegible]	955					"		
		762														
		5	262	6 0	152 15	261	+	2 31	4424 2					"		
		1015														
		9	115	10 0	275 10	113	—	6 21	4395 5					"		
		1012														
		7	313	8 0	161 00	312	+	2 30	4424 2					edge Fl. north		
		1064														
		9	164	10 0	273 25	160	—	8 31	4384 2					S.H.		
		1150														
		10	150	11 0	261 05	148	—	7 [illegible]	888					"		
		1095														
		8	295	9 0	174 00	294	+	2 [illegible]	4423 1					edge Fl. south		
		1138														
		10	138	11 0	242 10	135	—	8 3[illegible]	4387 3					S.H.		
		1030														
		9	130	10 0	227 30	124	—	12 2[illegible]	814					"		
		385														
		1	285	2 0	183 40	284	+	3 0[illegible]	4431 3					"		

Add'l Inform.

Form 301 10M 3-34

PLEASE RETURN TO
LOS ANGELES COUNTY SURVEYOR
700 HALL OF RECORDS

NOTE: ANY ADDITIONS OR CHANGES ON THIS SHEET MUST BE MADE OR CIRCLED IN RED INK, WITH DATE AND NAME OF PERSON MAKING CHANGE

Do not extend notes this side of this line

Transit at	Sight on	Stadia Intercepts	Stadia Distance	Stadia Rod—	Horizontal Angle 0° to 360° Right	Horiz. Distance	+ — Vertical Angle	Elevation of Point	+ Back Sight	+ — Difference Elevation	Height of Instrument	+ — Vertical Distance	REMARKS Station	Left	Right
P # 276A	P.I. 276	1128 / 10	128	11.0	211.40	121	− 13.20	43787	1		44185		S.H.		
		397 / 1	297	2.0	190.45	296	+ 3.21	44337	2				"		
		1137 / 10	137	11.0	198.45	130	− 13.00	43775	3				Dr.		
		498 / 2	298	4.0	202.15	298	+ 1.34	44224	4				S.H.		
		1069 / 9	169	14.2	222.00	161	− 12.20	43694	5				Dr.		
		362 / 1	262	0.3	198.15	262	− 0.0	44182	6				S.H.		
		1083 / 7	183	10.0	238.40	177	− 10.27	43758	7				"		
		338 / 1	238	2.0	188.15	238	+ 0.33	44188	8				"		
		1104 / 9	204	10.0	249.45	197	− 10.30	43720	9				"		
		751 / 5	251	6.0	181.00	251	+ 2.11	44220	10				"		
		1120 / 9	220	14.0	262.50	215	− 8.45	43715	11				"		
		643 / 4	243	4.4	172.00	243	− 0.0	44141	12				Sw.		
		556 / 3	256	4.0	165.00	256	+ 0.25	162	13				"		
		1109 / 9	209	11.0	173.35	209	− 0.0	075	14				"		
		1090 / 7	190	10.0	210.15	187	− 7.03	43853	15				S.H.		
		804 / 6	204	6.7	166.15	204	− 0.0	44118	16				"		
		1115 / 9	215	10.0	203.50	215	− 2.18	43999	17				"		
		532 / 3	232	4.0	160.30	232	+ 0.45	44175	18				Sp.		
		1101 / 9	201	10.0	195.00	201	− 1.32	032	19				S.H.		
		1104 / 9	204	9.4	148.45	204	− 0.0	091	20				"		
		897 / 7	197	8.0	185.10	197	− 1.47	105	21				"		

Add'n'l Inform.

Notes Red. J.A.L. Platted J.A.L. Job No. 8334 Division No. F.B. 903 PG. 121
Date 2-5-42 Date 2-24-42 Survey of Fear Blossom Hwy
Notes Chkd. Checked Survey by Rosecrans Notes R1 Date 12-18-41
Date Date Map No. Indexed A. C. Johnson Date

Form 301 10M 3-34

PLEASE RETURN TO
LOS ANGELES COUNTY SURVEYOR
700 HALL OF RECORDS

NOTE: ANY ADDITIONS OR CHANGES ON THIS SHEET MUST BE MADE OR CIRCLED IN RED INK, WITH DATE AND NAME OF PERSON MAKING CHANGE

Do not extend notes this side of this line

Transit at	Sight on	Stadia Intercepts	Stadia Distance	Stadia Rod—	Horizontal Angle 0° to 360° Right	Horiz. Distance	+ — Vertical Angle	Elevation of Point	+ Back Sight	+ — Difference Elevation	Height of Instrument	+ — Vertical Distance	REMARKS Station Left Right
P# 276A	P.I. 276	1064 / 9	164	10.0	150 00	164	− 2 52	44004	1	—	44185	—	S.H.
		459 / 3	159	4.0	166 20	157	− 5 42	43988	2	—	—	—	Sp.
		1078 / 9	178	10.0	201 45	176	− 5 56	902	3	—	—	—	S.H.
		1064 / 9	164	10.0	189 30	162	− 6 [illegible]	896	4	—	—	—	"
		573 / 9	173	5.0	179 00	171	− 6 [illegible]	940	5	—	—	—	Dr.
		1145 / 10	145	11.0	182 40	141	− 9 05	850	6	—	—	—	"
		1135 / 10	135	11.0	170 15	133	− 7 [illegible]	895	7	—	—	—	Sp
		431 / 2	231	3.0	129 05	231	+ 1 15	44204	8	—	—	—	T.F.
		440 / 2	240	3.0	127 50	240	+ 1 19	211	9	—	—	—	℄ 18' 0 Rd
		447 / 2	247	3.0	126 30	247	+ 1 20	212	10	—	—	—	T.F.
		353 / 1	253	2.0	136 00	253	+ 1 25	228	11	—	—	—	"
		362 / 1	262	2.0	134 35	262	+ 1 27	230	12	—	—	—	℄ 18' 0 Rd
		368 / 1	268	2.0	133 10	268	+ 1 26	231	13	—	—	—	T.F.
		575 / 3	275	4.0	142 10	275	+ 2 08	248	14	—	—	—	end F. & B.C.
		486 / 2	286 ~~256~~	3.0	140 35	286	+ 2 00	252	15	—	—	—	℄ 18' 0 Rd
		402 / 1	302	2.0	140 45	302	+ 1 40	260	16	—	—	—	N E Rd end fill
		799 / 5	299	6.0	136 35	299	+ 1 38	208	17	—	—	—	B.F.
		1109 / 8	309 ~~308~~	14.0	133 25	309	+ 1 30	127	18	—	—	—	S.H.
		469 / 2	269 ~~268~~	3.0	130 40	269	+ 1 12	210	19	—	—	—	B.F.
		1184 / 9	284	16.0	124 50	284	+ 1 16	088	20	—	—	—	S.H.
		753 / 5	253	6.0	124 25	253	+ 1 02	171	21	—	—	—	B.F.

Add'n'l Inform.

F.B. 903 PG. 122

Topography Description Legend:
Side Hill.....S.H. Bottom Draw.B.D.
Side of Draw.S.D. Bottom Wash B.W.
Side of Ridge.S.R. Top of Ridge.T.R.
Head of Draw H.D. Toe of Slope..T.S.

Inters. of Draws.V.D's
Break in Slope..Bk.S.
Steep Slope.....S.S.
Top of Cliff.....T.Cl.
Bottom of Cliff..B.Cl.
Top of Spur.....T.Sp.
Bottom Canyon..B.Cn.

Side of Canyon S.Cn.
Top of Bank...T.B.
Bottom of Bank.B.B.
Top of Cut.....T.C.
Bottom of Cut..B.C.
Top of Fill.....T.F.
Bottom of Fill.B.F.

Saddle .....Sa.
Swale .....Sw.
Flat .....Fl.
Stream .....Str.
Trail .....Tr.
Pavement .....Pvt.
Edge of Road E.Rd.

Traveled Rd. Tr.Rd.
Fence .....Fn.
Int. Fences.V.Fns.
Ditch .....Di.
Telephone Pole T.P.
Power Pole...P.P.
Culvert .....Cul.

Oak-O. Fir-Fr.
Pine-Pl. Cedar-Ce.
Sycamore .....Sy.
Eucalyptus .....Eu.
Plus combinations of these and all common standard abbreviations.

Form 301 10M 3-34

PLEASE RETURN TO
LOS ANGELES COUNTY SURVEYOR
700 HALL OF RECORDS

NOTE: ANY ADDITIONS OR CHANGES ON THIS SHEET MUST BE MADE OR CIRCLED IN RED INK, WITH DATE AND NAME OF PERSON MAKING CHANGE

Do not extend notes this side of this line

Transit at	Sight on	Stadia Intercepts	Stadia Distance	Stadia Rod—	Horizontal Angle 0° to 360° Right	Horiz. Distance	+ — Vertical Angle	Elevation of Point	+ Back Sight	+ — Difference Elevation	Height of Instrument	+ — Vertical Distance	REMARKS Station Left Right
P# 276A	P.I. 276	1060 / 8	260	13.0	118.15	260	+ 0.35	44080	1	—	44185	—	S.H.
		535 / 3	235	4.0	118.25	235	+ 0.45	175	2	—	—	—	end of fill
		1150 / 900	250	16.0	108.15	250	+ 0.50	062	3	—	—	—	S.H.
		1142 / 9	242	14.0	98.50	242	+ 1.02	089	4	—	—	—	"
		395 / 2	195	2.9	103.10	195	— 0.0	156	5	—	—	—	Brk
									6	—	—	—	
Temp P.I. 274	Temp P.I. 275							44395	7 42	—	44437	—	
		1007 / 8	207	9.0	5.55	207	— 1.43	285	8	—	—	—	T.F.
		1108 / 9	208	10.0	356.15	208	— 1.41	275	9	—	—	—	E. Rd.
		1106 / 9	206	10.0	0.50	206	— 1.30	282	10	—	—	—	℄ 18' O. Rd.
		1046 / 9	146	10.0	1.35	146	— 1.12	307	11	—	—	—	" " " "
		1045 / 9	145	10.0	355.00	145	— 1.15	306	12	—	—	—	E. Rd.
		1048 / 9	148	10.0	8.55	148	— 1.05	310	13	—	—	—	T.F.
		1088 / 10	88	10.0	354.35	88	— 0.0	337	14	—	—	—	E. Rd.
		1112 / 10	112	11.3	11.55	112	— 0.0	324	15	—	—	—	T.F.
		1097 / 10	97	10.5	3.30	97	— 0.0	332	16	—	—	—	℄ 18' O. Rd.
		1087 / 10	87	10.7	16.30	87	— 0.0	328	17	—	—	—	T.F.
		845 / 8	45	8.4	28.20	45	— 0.0	353	18	—	—	—	℄ 18' O. Rd.
		956 / 9	56	8.9	33.25	56	— 0.0	348	19	—	—	—	T.F.
		735 / 7	35	7.5	11.35	35	— 0.0	362	20	—	—	—	S. edge Rd
		754 / 7	54	7.6	70.00	54	— 0.0	361	21	—	—	—	T.F.

Add'n'l Inform.

Notes Rd. J.A.L. Platted J.A.L. Job No. 8334 Division No. F.B. 903 PG. 123
Date 2-5-42 Date 2-24-42 Survey of Pear Blossom Hwy
Notes Chkd. Checked Survey by Rosecrans Notes R J Date 12-18-41
Date Date Map No. Indexed A. C. Johnson Date

Form 301 10M 3-34

PLEASE RETURN TO
LOS ANGELES COUNTY SURVEYOR
700 HALL OF RECORDS

NOTE: ANY ADDITIONS OR CHANGES ON THIS SHEET MUST BE MADE OR CIRCLED IN RED INK, WITH DATE AND NAME OF PERSON MAKING CHANGE

Do not extend notes this side of this line

F.B. 923 PG. 124

Topography Description Legend:
Side Hill ... S.H. | Bottom Draw B.D. | Bottom Wash B.W. | Side of Draw S.D. | Top of Ridge T.R. | Side of Ridge S.R. | Top of Slope ... T.S. | Head of Draw H.D.

Oak-O. Fir-Fr. | Pine-Pi. Cedar-Ce. | Sycamore ..... Sy. | Eucalyptus ..... Eu. | Plus combination of these and all common standard abbreviations.

Traveled Rd. Tr.Rd. | Fence ..... Fn. | Fence, V. Fn. | Ditch ..... Dt. | Telephone Pole T.P. | Power Pole ... P.P. | Culvert ..... Cul.

Saddle ..... Sa. | Swale ..... Sw. | Flat ..... Fl. | Stream ..... Str. | Trail ..... Tr. | Pavement ..... Pvt. | Edge of Road E.Rd.

Side of Canyon S.Cn. | Top of Bank ... T.B. | Bottom of Bank ... B.B. | Top of Cut ... T.C. | Bottom of Cut ... B.C. | Top of Fill ... T.F. | Bottom of Fill ... B.F.

Inters. of Draws V.D's | Break in Slope ... Bk.S. | Steep Slope ..... S.S. | Top of Cliff ... T.Cl. | Bottom of Cliff ... B.Cl. | Top of Spur ... T.Sp. | Bottom Canyon ... B.Cn.

Transit at	Sight on	Stadia Intercepts	Stadia Distance	Stadia Rod→	Horizontal Angle 0° to 360° Right	Horiz. Distance	+ Vertical Angle —	Elevation of Point	+ Back Sight	+ Difference Elevation —	Height of Instrument	+ Vertical Distance —	REMARKS Station	Left	Right
Temp.	Temp.	540			°										
Pl. 274	Pl. 275	5	40	5 5	97 25	40	0 0	4438 2			4443 7		E. Rd.		
		541	41	7 0	66 45	41	0 0	367					℄ 18 O. Rd.		
		7													
		496	98	35	108 00	96	0 0	402					E. Rd.		
		4													
		673	73	6 0	87 25	73	0 0	377					T. F.		
		6													
		565	65	3 1	95 25	65	0 0	383					℄ 18 O. Rd.		
		5													
		490	90	4 0	101 25	90	0 0	392					" " " "		
		4													
		497	97	4 4	95 10	97	0 0	393					T. F.		
		4													
		245	145	0 5	103 55	145	0 0	432					℄ 18 O. Rd.		
		1													
		245	145	0 5	109 00	145	0 0	432					E. Rd.		
		1													
		296	146	1 2	98 25	146	0 0	424					T. F.		
		1													
		949	149	5 4	93 30	149	0 0	381					T. F.		
		8													
		1049	149	14 0	85 00	149	0 10	278					S. H.		
		9													
		1015	115	7 0	92 15	115	0 0	342					B. F.		
		9													
		1086	86	10 0	82 40	86	3 15	288					B. F.		
		10													
		1119	119	11 0	70 10	118	4 11	229					S. H.		
		10													
		1163	63	11 0	59 15	63	3 45	284					B. F.		
		11													
		1119	119	13 0	59 15	118	6 10	160					D.		
		10													
		1171	71	17 0	41 15	71	1 30	248					B. F.		
		11													
		1128	128	15 0	36 35	127	5 0	158					S. H.		
		10													
		955	155	13 0	28 25	153	5 15	152					"		
		8													
		1097	97	11 0	23 25	96	4 36	248					B. F.		
		10													

Add'n'l Inform.

Form 301 10M 3-34

PLEASE RETURN TO
LOS ANGELES COUNTY SURVEYOR
700 HALL OF RECORDS

NOTE: ANY ADDITIONS OR CHANGES ON THIS SHEET MUST BE MADE OR CIRCLED IN RED INK, WITH DATE AND NAME OF PERSON MAKING CHANGE

Do not extend notes this side of this line

Transit at	Sight on	Stadia Intercepts	Stadia Distance	Stadia Rod—	Horizontal Angle 0° to 360° Right	Horiz. Distance	+ — Vertical Angle	Elevation of Point	+ Back Sight	+ — Difference Elevation	Height of Instrument	+ — Vertical Distance	REMARKS Station Left Right
Temp. Pl.274	Temp. Pl.275	1093 / 9	193	10.0	23.50	191	− 6.19	44125	1	−	44437	−	S.H.
		720 / 6	120	7.0	13.45	120	− 3.32	292	2	−		−	B.F.
		1072 / 9	172	10.0	9.05	172	− 2.12	271	3	−		−	B.F.
		1145 / 9	245	14.0	20.40	243	− 4.45	095	4	−		−	S.H.
		1125 / 900	225	21.0	20.40	223	− 4.45	041	5	−		−	Dr.
		818 / 8	18	8.6	39.00	18	− 0.0	351	6	−		−	B.F.
		709 / 7	9	7.3	84.20	9	− 0.0	364	7	−		−	B.C.
		722 / 7	22	7.4	355.30	22	− 0.0	363	8	−		−	"
		546 / 5	46	5.2	354.50	46	− 0.0	385	9	−		−	T.C.
		730 / 7	30	7.0	332.25	27	+ 17.24	453	10	−		−	T.C.
		111 / 1	11	1.0	288.05	10	+ 19.00	462	11	+ 2.4		+ 3.4	"
		113 / 1	13	1.0	154.35	12	+ 11.28	455	12	−		−	"
		629 / 6	29	6.6	100.15	29	− 0.0	371	13	−		−	end of cut [illegible]
		468 / 4	68	4.0	302.33	64	+ 13.22	550	14	+ 11.3		+ 15.3	P# 274A set ix2
							−		15	−		−	
P# 274A	Temp. Pl.274						−	44550	16	5.1	44601	−	
		567 / 5	67	5.0		63	− 13.36	398	17	− 20.3		− 15.3	
		1031 / 10	31	10.0	49.25	28	+ 16.45	586	18	−		−	T.R.
		1117 / 9	217	10.0	245.15	215	− 5.32	293	19	−		−	T.C.
		674 / 6	74	6.0	45.10	73	+ 7.03	630	20	−		−	T.R.
		1185 / 10	185	10.0	245.40	182	− 6.54	281	21	−		−	end cut

Add'n'l Inform.

Notes Red. J.A.L. Platted J.A.L. Job No. 8334 Division No. F.B. 903 PG. 125
Date 2-5-42 Date 2-24-42 Survey of Rear Blossom Hwy.
Notes Chkd. Checked Survey by Rosecrans Notes R Date 12-19-41
Date Date Map No. Indexed Date

Form 301 10M 3-34

PLEASE RETURN TO
LOS ANGELES COUNTY SURVEYOR
700 HALL OF RECORDS

NOTE: ANY ADDITIONS OR CHANGES ON THIS SHEET MUST BE MADE OR CIRCLED IN RED INK. WITH DATE AND NAME OF PERSON MAKING CHANGE

Do not extend notes this side of this line

F.B. 903 PG. 126

Topography Description Legend:
Side Hill ..... S.H. | Bottom Draw B.D.
Side of Draw S.D. | Bottom Wash B.W.
Side of Ridge S.R. | Top of Ridge T.R.
Head of Draw H.D. | Toe of Slope T.S.

Inters. of Draws, V.D's: Break in Slope ..Bk.S. ..S.S. | Steep Slope ..... T.Cl. | Top of Cliff ..... B.Cl. | Bottom of Cliff ..... T.Sp. | Top of Spur ..... B.Cn. | Bottom Canyon

Side of Canyon S.Cn. | Top of Bank ..T.B. | Bottom of Bank ..B.B. | Top of Cut ..... T.C. | Bottom of Cut ..... B.C. | Top of Fill ..... T.F. | Bottom of Fill ..B.F.

Saddle ..... Sa. | Swale ..... Sw. | Flat ..... Fl. | Stream ..... Str. | Trail ..... Tr. | Pavement ..... Pvt. | Edge of Road E.Rd.

Traveled Rd. Tr.Rd. | Fence ..... Fn. | Int. Fences, V.Fns. | Ditch ..... Di. | Telephone Pole T.P. | Power Pole ..P.P. | Culvert ..... Cul.

Oak-O. | Pine-Pi. | Sycamore ..... Sy. | Eucalyptus ..... Eu. | Plus combinations of these and all common standard abbreviations.

Transit at	Sight on	Stadia Intercepts	Stadia Distance	Stadia Rod	Horizontal Angle 0° to 360° Right	Horiz. Distance	+ / −	Vertical Angle	Elevation of Point	+ Back Sight	+ / − Difference Elevation	Height of Instrument	+ / − Vertical Distance	REMARKS Station	Left	Right
P#	Temp	583			° ' "			° ' "								
274A	Pt. 274	5	83.	5.0	78 50	82	+	4 47	4461.9			4460.1		T.R.		
		1026														
		9	126.	10.2	251 25	123	−	8 20	31.5					end cut (west)		
		1098														
		10	98.	10.0	97 15	97	+	4 57	58.3					T.R.		
		1085														
		10	85.	11.0	255 00	84	−	7 20	38.4					T.C.		
		1149														
		11	49.	11.0	277 05	49	−	5 03	44.8					"		
		1055														
		9	155.	14.0	102 15	154	+	4 39	58.6					Brk.		
		924														
		9	24.	9.5	259 50	24	−	0 [illegible]	50.6					T.R.		
		766														
		6	166.	11.0	117 05	166	+	2 00	48.					Brk.		
		1140														
		11	40.	12.0	208 10	40	−	5 17	44.3					S.H.		
		1027														
		9	127.	10.0	119 10	127	+	2 43	55.3					Fl.		
		1082														
		10	82.	11.0	277 00	80	−	8 53	36.6					S.H.		
		773														
		7	73.	7.0	116 55	73	+	1 24	55.0					"		
		1110														
		10	110.	15.2	236 43	108	−	7 26	31.0					"		
		634														
		6	34.	5.8	137 00	34	−	0 [illegible]	54.3					"		
		950														
		8	150.	13.0	224 30	146	−	8 33	24.2					T.S.		
		1153														
		11	53.	11.0	169 15	53	−	2 12	47.1					S.H.		
		1189														
		10	189.	11.0	230 00	184	−	8 41	20.2					T.S.		
		1092														
		10	92.	11.0	156 45	92	−	0 0	49.1					S.H.		
		1145														
		10	145.	15.0	143 50	145	−	1 13	42.1					Brk.		
		1018														
		8	218.	9.0	234 00	214	−	7 32	22.8					"		
		754														
		6	154.	11.0	133 20	154	+	1 43	53.8					"		

Add'n'l Inform.

Form 301 10M 3-34

PLEASE RETURN TO
LOS ANGELES COUNTY SURVEYOR
700 HALL OF RECORDS

NOTE: ANY ADDITIONS OR CHANGES ON THIS SHEET MUST BE MADE OR CIRCLED IN RED INK, WITH DATE AND NAME OF PERSON MAKING CHANGE

Do not extend notes this side of this line

Transit at	Sight on	Stadia Intercepts	Stadia Distance	Stadia Rod—	Horizontal Angle 0° to 360° Right	Horiz. Distance	+ — Vertical Angle	Elevation of Point	+ Back Sight	+ — Difference Elevation	Height of Instrument	+ — Vertical Distance	REMARKS Station Left Right
P# 274A	Temp P.I. 274	934 / 7	234	12.0	221.05	229	8.06	4416.1	1		4460.1		S.H.
		1127 / 10	127	11.0	154.25	127	1.20	462	2				Hd. Dr
		1111 / 10	111	11.0	206.20	108	9.17	315	3				S.H.
		1070 / 9	170	10.0	166.00	170	2.30	428	4				Brk
		1160 / 11	60	11.0	195.50	59	6.20	425	5				S.H.
		1084 / 9	184	10.0	173.40	184	2.55	408	6				Brk
		[illegible] / 10	37	10.1	173.50	37	0.0	500	7				S.H.
		1053 / 9	153	10.0	175.50	153	3.02	421	8				Brk
		1124 / 10	124	11.0	169.15	124	2.02	448	9				"
		1190 / 11	90	12.0	194.05	88	7.42	362	10				T.S.
		1083 / 12	83	12.0	192.15	82	6.35	387	11				"
		1139 / 10	139	11.0	205.35	136	7.00	277	12				"
		1111 / 10	111	11.0	179.00	110	3.50	417	13				S.H.
		1055 / 9	155	14.0	203.15	152	7.35	260	14				T.S.
		1079 / 10	79	10.0	15.30	79	0.0	501	15				Brk
									16				
P.I. 273	Temp P.I. 274							4446.0	17 53		4451.3		
		473 / 4	73	4.4	323.03	73	0.0	469	18				P. # 273 A Set 1x2
									19				
P# 273A	P.I. 273							4446.9	20 45		4451.4		
		573 / 5	73	5.4	0.0	73	0.0	460	21				P.I. 273

Add'n'l Inform.

Notes Red. J.A.L. Platted J.A.L. Job No. 8324 Division No. F.B. 903 PG. 127
Date 2-5-42 Date 2-24-42 Survey of Pear Blossom Hwy
Notes Chkd. Checked Survey by Rosecrans Notes R Date 12-19-41
Date Date Map No. Indexed Date

Form 301 10M 3-34

PLEASE RETURN TO
LOS ANGELES COUNTY SURVEYOR
700 HALL OF RECORDS

NOTE: ANY ADDITIONS OR CHANGES ON THIS SHEET MUST BE MADE OR CIRCLED IN RED INK, WITH DATE AND NAME OF PERSON MAKING CHANGE

Do not extend notes this side of this line

F.B. 902 PG 128

Topography Description Legend:
Side Hill ..... S.H. | Bottom Draw B.D. | Oak-O. Fir-Fr.
Side of Draw S.D. | Bottom Wash B.W. | Pine-Pi. Cedar-Ce.
Side of Ridge S.R. | Top of Ridge T.R. | Sycamore ..... Sy.
Head of Draw H.D. | Toe of Slope T.S. | Eucalyptus ..... Eu.
Plus combinations of these and all common standard abbreviations.

Inters. of Draws V.D's | Break in Slope Bk.S. | Steep Slope ..... S.S. | Top of Cliff ..... T.Cl. | Bottom of Cliff ..... B.Cl. | Top of Spur ..... T.Sp. | Bottom Canyon ..... B.Cn.

Saddle ..... Sa. | Swale ..... Sw. | Flat ..... Fl. | Stream ..... Str. | Trail ..... Tr. | Pavement ..... Pvt. | Edge of Road E.Rd.

Canyon S.Cn. | Top of Bank ..... T.B. | Bottom of Bank ..... B.B. | Top of Cut ..... T.C. | Bottom of Cut ..... B.C. | Top of Fill ..... T.F. | Bottom of Fill ..... B.F.

Side of Draws | Top of Cliff ..... T.Cl. | Bottom of Cliff ..... B.Cl. | Top of Spur ..... T.Sp. | Bottom Canyon ..... B.Cn.

Traveled Rd. Tr. Rd. | Fence ..... Fn. | Int. Fences ..... V.Fns. | Ditch ..... Di. | Telephone Pole T.P. | Power Pole ..... P.P. | Culvert ..... Cul.

Transit at	Sight on	Stadia Intercepts	Stadia Distance	Stadia Rod	Horizontal Angle 0° to 360° Right	Horiz. Distance	+ − Vertical Angle	Elevation of Point	+ Back Sight	+ − Difference Elevation	Height of Instrument	+ − Vertical Distance	REMARKS Station	Left	Right
P	P.I.	11.31													
213A	213	10	131	107	225 55	131		4+44.01			44.51		T. Brk.		
		11.49													
		10	149	11.0	213 35	149	2.38	338					S.H.		
		11.00													
		10	100	11.0	227 45	100	1.53	372					Brk		
		11.66													
		10	166	11.0	202 00	166	4.17	282					SH		
		6.76													
		5	176	9.6	213 30	176	0.46	468					"		
		11.11													
		9	211	10.0	192 20	211	1.37	373					Ridge		
		11.84													
		9	284	10.0	191 35	282	4.18	189					SH.		
		10.57													
		9	157	10.0	196 05	153	8.35	175					"		
		11.22													
		10	133	11.0	210 30	131	7.06	242					"		
		11.46													
		10	146	11.0	196 55	139	12.38	105					Hd. Sw.		
		10.98													
		10	98	11.0	206 35	95	10.11	232					S.H.		
		11.21													
		10	121	11.0	189 10	113	14.52	106					T. Sp.		
		11.69													
		11	69	12.0	178 45	65	14.05	232					S.H.		
		10.98													
		10	98	11.0	174 15	98	2.27	364		15.1		2.09 4.1	Hd Sw		
		10.57													
		10	57	11.0	177 45	49	21.20	215					Dr.		
		10.85													
		10	85	11.0	142 30	78	16.23	175					T. Sp.		
		9.50													
		9	50	9.0	140 50	46	16.11	286					"		
		10.90													
		10	90	10.0	110 25	76	23.27	087					Dr		
		11.43													
		11	43	12.0	117 50	39	16.23	275					S.H.		
		11.05													
		10	105	11.0	96 30	100	12.78	178					"		
		11.37													
		11	37	11.0	82 40	33	17.28	299					"		

Add'l Inform.

Form 301 10M 3-34

PLEASE RETURN TO
LOS ANGELES COUNTY SURVEYOR
700 HALL OF RECORDS

NOTE: ANY ADDITIONS OR CHANGES ON THIS SHEET MUST BE MADE OR CIRCLED IN RED INK, WITH DATE AND NAME OF PERSON MAKING CHANGE

Do not extend notes this side of this line

Transit at	Sight on	Stadia Intercepts	Stadia Distance	Stadia Rod—	Horizontal Angle 0° to 360° Right	Horiz. Distance	+ — Vertical Angle	Elevation of Point	Back Sight	+ — Difference Elevation	Height of Instrument	+ — Vertical Distance	REMARKS Station	Left	Right
P# 2732	P1. 2730	1126			° '		° '		1						
		10	126	11 0	87 40	125	- 4 13	4431 2			4451 4		S.H.		
		1153							2						
		11	53	12 0	57 35	52	- 5 27	31 8					S.F.		
		1156							3						
		10	156	11 0	90 30	155	- 4 50	273					S.H.		
		1180							4						
		11	80	11 0	62 25	79	- 7 56	337					S.F.		
		1097							5						
		9	197	10 0	92 05	197	- 2 41	324					S.H.		
		1101							6						
		10	101	11 0	74 50	100	- 5 00	317							
		1231							7						
		8	231	10 0	89 50	231	- 1 46	352					Hd. Sw.		
		1135							8						
		10	135	10 0	79 50	135	- 0 0	414					S.H.		
		1060							9						
		8	260	9 0	94 30	260	- 1 15	350					Sw.		
		1065							10						
		9	165	9 8	80 50	165	- 0 0	416					S.H.		
		1280							11						
		7	280	12 3	98 45	280	- 0 0	391					"		
		1209							12						
		5	209	5 4	54 45	209	- 0 0	460					"		
		1016							13						
		7	316	8 6	102 10	316	- 0 0	428					"		
		1252							14						
		4	252	4 9	86 50	252	- 0 0	- 05					"		
		1339							15						
		6	339	8 9	105 10	339	- 0 55	382					"		
		1276							16						
		1	276	0 0	88 45	276	- 0 0	514					"		
		1297							17						
		1	297	2 0	92 35	297	+ 0 57	540					"		
		1046							18						
		8	246	9 0	100 10	245	- 4 01	253					"		
		1048							19						
		8	248	9 0	112 45	243	- 7 50	091					"		
		1237							20						
		5	237	6 0	96 40	235	- 5 13	241					Dr.		
		1111							21						
		9	211	10 0	110 00	205	- 10 00	055					"		

Add'l Inform.

Notes Red. J.A.L. Platted J.A.L. Job No. 6224 Division No. F.B. 2[illegible] PG. 62
Date 2-5-42 Date 2-24-42 Survey of Los Angeles Notes R
Notes Chkd. Checked Survey by Rosecrans Date 12-19-41
Date Date Map No. Indexed C. Johnson Date

Form 301 10M 3-34

PLEASE RETURN TO
LOS ANGELES COUNTY SURVEYOR
700 HALL OF RECORDS

NOTE: ANY ADDITIONS OR CHANGES ON THIS SHEET MUST BE MADE OR CIRCLED IN RED INK, WITH DATE AND NAME OF PERSON MAKING CHANGE

Do not extend notes this side of this line

Transit at	Sight on	Stadia Intercepts	Stadia Distance	Stadia Rod—	Horizontal Angle 0° to 360° Right	Horiz. Distance	+ — Vertical Angle	Elevation of Point	+ Back Sight	+ — Difference Elevation	Height of Instrument	+ — Vertical Distance	REMARKS Station	Left	Right
P# 273A	P.I. 273	993 / 8	193	9.0	96.50	191	5.[illegible]	44238	1		44514		T. Sp.		
		1094 / 9	194	10.0	112.25	186	11.[illegible]	042	2				T.S.		
		1055 / 9	155	10.0	96.10	152	8.23	192	3				Dr.		
		1174 / 10	174	11.0	114.00	168	10.45	088	4				T. Sp.		
		1029 / 9	129	10.0	98.20	125	7.31	196	5				" "		
		1085 / 9	185	10.0	121.20	175	13.42	43990	6				T.S.		
		1024 / 9	124	10.0	121.50	111	18.[illegible]	44036	7				[illegible]		
		1148 / 10	148	11.0	117.55	137	15.54	013	8				T.S.		
		1015 / 9	115	10.0	142.40	105	16.[illegible]	100	9				Sp.		
		1065 / 9	165	10.0	138.15	151	17.[illegible]	43952	10				T.S.		
		1107 / 10	107	11.0	158.50	95	20.[illegible]	44063	11				S.H.		
		1076 / 9	176	10	150.35	159	17.[illegible]	43902	12				T.S.		
		1102 / 10	102	11.0	179.00	89	20.[illegible]	44072	13				Dr.		
		1063 / 9	163	10.0	160.20	145	17.[illegible]	43902	14				"		
		956 / 8	156	9.0	165.15	136	20.[illegible]	908	15				"		
		957 / 8	157	9.0	180.00	144	16.40	995	16				"		
		1005 / 8	205	9.0	165.05	187	17.24	841	17				T.S.		
		985 / 8	185	9.0	177.25	178	11.30	44062	18				T. Sp.		
		1134 / 11	34	11.0	132.30	33	11.39	338	19				S.H.		
		622 / 6	22	6.2	354.15	22	0.0	450	20				E. Rd.		
		534 / 5	34	5.5	343.15	34	0.0	459	21				℄ 18' O. Rd.		

Add'n'l Inform.

F.B. 903 PG. 130

Topography Description Legend:
Side Hill....S.H. | Bottom Draw.B.D.
Side of Draw.S.D. | Bottom Wash B.W.
Side of Ridge.S.R. | Top of Ridge.T.R.
Head of Draw H.D. | Toe of Slope..T.S.

Inters. of Draws.V.D's
Break in Slope..Bk.S.
Steep Slope.....S.S.
Top of Cliff.....T.Cl.
Bottom of Cliff..B.Cl.
Top of Spur.....T.Sp.
Bottom Canyon..B.Cn.

Side of Canyon S.Cn.
Top of Bank...T.B.
Bottom of Bank..B.B.
Top of Cut.....T.C.
Bottom of Cut...B.C.
Top of Fill.....T.F.
Bottom of Fill.B.F.

Saddle .....Sa.
Swale .....Sw.
Flat .....Fl.
Stream .....Str.
Trail .....Tr.
Pavement ....Pvt.
Edge of Road E.Rd.

Traveled Rd. Tr.Rd.
Fence .....Fn.
Int. Fences.V.Fns.
Ditch .....Di.
Telephone Pole T.P.
Power Pole...P.P.
Culvert .....Cul.

Oak-O. Fir-Fr.
Pine-Pl. Cedar-Ce.
Sycamore .....Sy.
Eucalyptus .....Eu.
Plus combinations of these and all common standard abbreviations.

Form 301 10M 3-34

PLEASE RETURN TO
LOS ANGELES COUNTY SURVEYOR
700 HALL OF RECORDS

NOTE: ANY ADDITIONS OR CHANGES ON THIS SHEET MUST BE MADE OR CIRCLED IN RED INK, WITH DATE AND NAME OF PERSON MAKING CHANGE

Do not extend notes this side of this line

Transit at	Sight on	Stadia Intercepts	Stadia Distance	Stadia Rod—	Horizontal Angle 0° to 360° Right	Horiz. Distance	+ — Vertical Angle	Elevation of Point	+ Back Sight	+ — Difference Elevation	Height of Instrument	+ — Vertical Distance	REMARKS Station Left Right
P 273A	P.I. 273	545 / 5	45	56	334.45	45	00	44458	1		44514		T.F.
		371 / 3	71	31	10.00	71	0.0	483	2				end cut. [illegible]
		443 / 4	43	45	22.30	43	0.0	469	3				E Rd.
		357 / 3	57	32	17.15	57	0.0	482	4				℄ 18' O. Rd.
		179 / 1	79	16	41.10	79	0.0	498	5				E. Rd.
		182 / 1	82	07	32.45	82	0.0	507	6				℄ 18' O. Rd.
		192 / 1	92	03	25.45	92	0.0	51[illegible]	7				B.C
		219 / 1	119	10	55.55	119	+ 2.02	545	8				E Rd
		212 / 1	112	20	36.15	112	+ 1.40	526	9				T.C.
		202 / 1	102	10	42.00	102	+ 1.23	530	10				℄ 18' O. Rd.
		232 / 1	132	10	52.35	132	+ 2.20	558	11				" " " "
		257 / 1	151	20	50.25	151	+ 2.45	565	12				end cut [illegible]
		376 / 2	176	30	62.50	175	+ 3.36	594	13				℄ 18' O. Rd.
		382 / 2	182	30	59.10	181	+ 3.21	590	14				T.F
		471 / 3	171	40	66.15	170	+ 3.45	585	15				T.F.
		521 / 3	221	40	64.35	220	+ 4.00	628	16				"
		422 / 2	222	30	68.15	221	+ 3.54	634	17				℄ 18 O. Rd.
		523 / 3	223	40	71.55	222	+ 4.00	628	18				E. Rd.
		364 / 1	264	20	69.55	263	+ 3.50	669	19				℄ 18 O Rd.
		366 / 1	266	20	72.20	265	+ 3.57	672	20				T.F
		567 / 3	267	40	67.30	266	+ 4.05	663	21				"

Add'n'l Inform.

Notes Red. J.A.L. Platted J.A.L. Job No. 8334 Division No. F.B. 903 Pg. 131
Date 2-5-42 Date 2-24-42 Survey of Pear Blossom Hwy
Notes Chkd. Checked Survey by Rosecrans Notes R Date 12-19-41
Date Date Map No. Indexed A. C. [illegible] Date

Form 301 10M 3-34

PLEASE RETURN TO
LOS ANGELES COUNTY SURVEYOR
700 HALL OF RECORDS

NOTE: ANY ADDITIONS OR CHANGES ON THIS SHEET MUST BE MADE OR CIRCLED IN RED INK. WITH DATE AND NAME OF PERSON MAKING CHANGE

Do not extend notes this side of this line

F.B. 9032 Pg. 132

Topography Description Legend:
Side Hill ..... S.H. | Bottom Draw B.D.
Side of Draw S.D. | Bottom Wash B.W.
Side of Ridge S.R. | Top of Ridge T.R.
Head of Draw H.D. | Toe of Slope T.S.

Inters. of Draws V.D's | Side of Canyon S.Cn. | Saddle ..... Sa. | Traveled Rd. Tr.Rd. | Oak-O. Fir-Fr.
Break in Slope ..... Bk.S. | Top of Bank ..... T.B. | Swale ..... Sw. | Fence ..... Fn. | Pine-Pi. Cedar-Ca.
Steep Slope ..... S.S. | Bottom of Bank B.B. | Flat ..... Fl. | Int. Fences V.Fns. | Sycamore ..... Sy.
Top of Cliff ..... T.Cl. | Top of Cut ..... T.C. | Stream ..... Str. | Ditch ..... Di. | Eucalyptus ..... Eu.
Bottom of Cliff .. B.Cl. | Bottom of Cut .. B.C. | Trail ..... Tr. | Telephone Pole T.P. | Plus combinations
Top of Spur ..... T.Sp. | Top of Fill ..... T.F. | Pavement ..... Pvt. | Power Pole ... P.P. | of these and all
Bottom Canyon .. B.Cn. | Bottom of Fill B.F. | Edge of Road E.Rd. | Culvert ..... Cul. | common standard abbreviations.

Transit at	Sight on	Stadia Intercepts	Stadia Distance	Stadia Rod	Horizontal Angle 0° to 360° Right	Horiz. Distance	+ — Vertical Angle	Elevation of Point	+ Back Sight	+ — Difference Elevation	Height of Instrument	+ — Vertical Distance	REMARKS Station	Left	Right
P	P.I.	500			° '										
273A	273	2	300.	3.0	67 40	299	+ 1.00	4469.2			4451.4		T.F.		
		402													
		1	302.	2.0	69 50	301	+ 4.00	702					℄ 18.0 Rd.		
		513													
		2	313.	3.0	71 40	311	+ 4.15	713					T.F.		
		910													
		6	310.	8.0	72 45	308	+ 4.37	682		+ 10.9		+ 21.8	B.F.		
		533													
		2	333.	4.0	69 00	331	+ 4.13	752		+ 23.1		+ 27.8	Sp.		
		680													
		4	280.	5.0	73 45	279	+ 1.00	658					B.F.		
		592													
		3	292.	4.0	57 10	291	+ 3.12	635		+ 12.2		+ 16.2	S.H.		
		786													
		5	256.	6.0	80 10	255	+ 3.39	615					Brk		
		1179													
		9	279.	10.0	65 00	278	+ 3.55	602					B.F.		
		440													
		2	240.	3.0	73 10	239	+ 3.41	640					B.F.		
		1144													
		9	244.	12.0	53 05	243	+ 3.24	542					"		
		636													
		4	236.	5.0	76 30	235	+ 4.00	628					T. Brk.		
		411													
		2	211.	3.0	74 00	210	+ 4.07	635					"		
		386													
		2	186.	3.0	70 20	185	+ 4.00	613					"		
		262													
		2	153.	3.0	65 35	152	+ 1.03	592					"		
		1140													
		9	240.	16.0	56 50	239	+ 2.56	475					Dr.		
		1003													
		8	203.	9.0	58 55	202	+ 3.25	544					B.F.		
		238													
		1	138.	2.0	61 25	137	+ 3.52	585					T. Brk.		
		670													
		5	170.	6.0	52 50	169	+ 3.08	547					B.F.		
		219													
		1	119.	2.0	33 20	118	+ 6.23	624					T.C.		
		499													
		4	99.	4.0	24 20	98	+ 6.00	575					"		

Add'n'l Inform.

Form 3CI 10M 3-34

PLEASE RETURN TO
LOS ANGELES COUNTY SURVEYOR
700 HALL OF RECORDS

NOTE: ANY ADDITIONS OR CHANGES ON THIS SHEET MUST BE MADE OR CIRCLED IN RED INK, WITH DATE AND NAME OF PERSON MAKING CHANGE

Do not extend notes this side of this line

Notes Red. J.A.L. Platted J.A.L. Job No. 8234 Division No. F.B. 203 PG. 33
Date 2-5-42 Date 2-24-42 Survey of Hagi. Estates Tract
Notes Chkd. Checked Survey by Rasmussen Notes Date 12-19-41
Date Date Map No. Indexed Date

Transit at	Sight on	Stadia Intercepts	Stadia Distance	Stadia Rod—	Horizontal Angle 0° to 360° Right	Horiz. Distance	+ — Vertical Angle	Elevation of Point	+ Back Sight	+ — Difference Elevation	Height of Instrument	+ — Vertical Distance	REMARKS Station	Left	Right
⌀ 273A	Pt. 273	985													
		8	185	13 0	45 25	185	+ 2 57	447 7			445 14		S.H.		
		859													
		8	59	8 5	347 40	59	— 0 0	429					B.F.		
		945													
		8	145	13 0	29 10	144	+ 5 55	532					S.H.		
		1152													
		11	52	11 5	314 30	52	— 0 0	402					B.F.		
		1132													
		10	133	14 0	12 00	132	+ 4 26	477		37		+ 103	S.H.		
		1082													
		10	83	10 0	226 00	83	— 2 11	382		132		32	T.S.		
		714													
		6	114	6 0	357 15	113	+ 3 42	381		133		73	S.H.		
Temp Pt. 1268	Pt. 269							449 72	49		450 26				
		1136													
		9	236	10 0	22 00	235	— 4 23	745					T.F.		
		1134													
		9	234	10 0	25 00	233	— 4 27	744					E 18	0.	50
		1122													
		9	222	10 0	27 30	221	— 4 39	746					[illegible]	cut	
		1021													
		7	321	8 0	23 00	319	— 4 42	682					Brk		
		1114													
		9	214	10 0	28 20	213	— 3 49	783					T.C.		
		995													
		7	295	8 0	23 10	292	— 5 21	672					T.S.		
		1136													
		9	236	10 0	40 50	235	— 4 23	745					S.H.		
		1107													
		8	307	9 0	16 50	306	— 3 56	727					T.R.		
		908													
		7	208	8 0	34 50	207	— 2 45	809					"		
		1057													
		8	257	9 0	15 40	255	— 4 34	731					Dr.		
		982													
		8	182	9 0	25 05	181	— 4 15	800					T.C.		
		1071													
		9	171	10 0	23 15	170	— 9 27	792					end	cut	

Add'n'l Inform.

Form 301 10M 3-34

PLEASE RETURN TO
LOS ANGELES COUNTY SURVEYOR
700 HALL OF RECORDS

NOTE: ANY ADDITIONS OR CHANGES ON THIS SHEET MUST BE MADE OR CIRCLED IN RED INK, WITH DATE AND NAME OF PERSON MAKING CHANGE

Do not extend notes this side of this line

F.B. 923 Pg. 134

Topography Description Legend:
Side Hill ..... S.H. | Bottom Draw B.D.
Side of Draw S.D. | Bottom Wash B.W.
Side of Ridge S.R. | Top of Ridge T.R.
Head of Draw H.D. | Toe of Slope T.S.

Inters. of Draws V.D's | Side of Canyon S.Cn. | Saddle ..... Sa. | Traveled Rd. Tr.Rd. | Oak-O. Fir-Fr.
Break in Slope ..Bk.S. | Top of Bank ..T.B. | Swale ..... Sw. | Fence ..... Fn. | Pine-Pi. Cedar-Ce.
Steep Slope ..... S.S. | Bottom of Bank B.B. | Flat ..... Fl. | Int. Fences V.Fns. | Sycamore ..... Sy.
Top of Cliff ..... T.Cl. | Top of Cut ..... T.C. | Stream ..... Str. | Ditch ..... Di. | Eucalyptus ..... Eu.
Bottom of Cliff .. B.Cl. | Bottom of Cut .. B.C. | Trail ..... Tr. | Telephone Pole T.P. | Plus combinations
Top of Spur ..... T.Sp. | Top of Fill ..... T.F. | Pavement ..... Pvt. | Power Pole ..P.P. | of these and all
Bottom Canyon .. B.Cn. | Bottom of Fill B.F. | Edge of Road E.Rd. | Culvert ..... Cul. | common standard abbreviations.

Transit at	Sight on	Stadia Intercepts	Stadia Distance	Stadia Rod	Horizontal Angle 0° to 360° Right	Horiz. Distance	+ −	Vertical Angle	Elevation of Point	+ Back Sight	+ − Difference Elevation	Height of Instrument	+ − Vertical Distance	REMARKS Station	Left	Right
Temp	Pl.	919			° '			° '								
Pl. 268	269	7	219	8.0	12 ° 00	218	−	4 15	4478.3			4502.6	−	S.H.		
		1176														
		10	176	11.0	19 ° 30	175	−	2 10	802					℄ 18' O. Rd.		
		1119														
		9	219	10.0	18 ° 56	218	−	1 [illegible]	771					Begin cut		
		1085														
		9	185	10.0	16 ° 15	184	−	4 00	796					B.C.		
		960														
		8	160	9.0	10 ° 20	159	−	3 50	828					end cut		
		1072														
		9	172	14.0	28 ° 25	171	−	5 [illegible]	728					S.H.		
		1047														
		9	147	10.0	15 ° 40	146	−	3 [illegible]	828					℄ 18' O. Rd.		
		1152														
		10	153	11.0	41 ° 20	150	−	3 [illegible]	695					Rd. Sur.		
		1091														
		1	191	[illegible]	0 ° 40	191	−	0 [illegible]	926					T Sp.		
		1181														
		10	181	11.0	14 ° 15	181	−	1 48	858					T.C.		
		1146														
		10	146	11.0	25 ° 10	145	−	5 [illegible]	768					B.F.		
		1142														
		11	42	11.0	21 ° 20	42	−	4 00	885					T.F.		
		1107														
		10	107	11.0	8 ° 00	107	−	2 [illegible]	872					℄ 18' O. Rd.		
		1107														
		10	107	11.0	16 ° 45	107	−	3 11	854					T.F.		
		1110														
		10	110	11.0	368 ° 40	110	−	1 [illegible]	882					"		
		1111														
		10	111	11.0	21 ° 10	110	−	5 [illegible]	804					B.F.		
		1037														
		7	137	12.1	348 ° 15	137	−	0 [illegible]	905					T.S.		
		1108														
		10	108	11.0	37 ° 05	106	−	7 57	767					"		
		759														
		6	159	6.6	341 ° 20	159	−	0 [illegible]	960					S.H.		
		1160														
		11	60	11.0	41 ° 15	59	−	6 25	848					"		
		1130														
		10	130	11.0	324 ° 95	130	+	3 [illegible]	988					"		

Add'n'l Inform.

Form 301 10M 3-34

PLEASE RETURN TO
LOS ANGELES COUNTY SURVEYOR
700 HALL OF RECORDS

NOTE: ANY ADDITIONS OR CHANGES ON THIS SHEET MUST BE MADE OR CIRCLED IN RED INK, WITH DATE AND NAME OF PERSON MAKING CHANGE

Do not extend notes this side of this line

Transit at	Sight on	Stadia Intercepts	Stadia Distance	Stadia Rod—	Horizontal Angle 0° to 360° Right	Horiz. Distance	+ — Vertical Angle	Elevation of Point	+ Back Sight	+ — Difference Elevation	Height of Instrument	+ — Vertical Distance	REMARKS Station Left Right
Temp P.I. 268	P.I. 269	975 / 9	75	10.0	12.50	75	− 4.15	44869	1		45026		B.F
		980 / 9	80	9.3	338.40	80	− 0.0	933	2				Begin of cut
		1065 / 10	65	10.5	348.45	65	− 0.0	921	3				℄ 18 O. Rd.
		1072 / 10	72	10.0	7.35	72	− 3.10	898	4				T.F.
		943 / 9	43	9.0	301.55	43	+ 3.44	964	5				℄ 18 O. Rd
		1152 / 11	52	10.5	355.[illegible]	52	− 0.0	918	6				Begin of cut
		1156 / 11	56	11.0	296.50	56	+ 4.35	962	7				BC
		1132 / 11	32	11.0	290.25	31	+ 8.20	962	8				"
		1130 / 11	30	11.0	56.40	30	− 0.0	916	9				S.H.
		764 / 7	64	7.0	239.30	64	+ 4.10	45002	10				BC
		731 / 7	31	7.0	328.25	31	+ 4.22	44979	11				T.C
		771 / 7	71	7.0	247.35	71	+ 4.32	45013	12				℄ 18 O Rd.
		323 / 3	23	3.0	273.10	22	+ 12.22	045	13				Brk
		1033 / 10	33	10.0	276.30	31	+ 13.10	002	14				T.C.
		1180 / 11	80	11.0	255.40	79	+ 6.33	008	15				B.C.
		471 / 4	71	4.0	23[illegible].30	71	+ 2.25	016	16				end of cut.
		390 / 3	90	3.0	258.40	88	+ 8.13	124	17				T.C
		622 / 5	122	5.0	264.15	117	+ 11.45	219	18				Brk
		812 / 8	12	8.2	104.30	12	− 0.0	44944	19				S.H.
		730 / 7	30	7.2	187.15	30	− 0.0	954	20				"
		899 / 8	99	8.0	290.50	97	+ 8.58	45098	21				"

Add'n'l Inform.

Notes Red. J.A.L. Platted J.A.L. Job No. 8334 Division No. F.B. 903 Pg. 135
Date 2-6-42 Date 3-14-42 Survey of [illegible]
Notes Chkd. Checked Survey by Rosecrans Notes R Date 12-19-41
Date Date Map No. Indexed Date

Form 301 10M 3-34

PLEASE RETURN TO
LOS ANGELES COUNTY SURVEYOR
700 HALL OF RECORDS

NOTE: ANY ADDITIONS OR CHANGES ON THIS SHEET MUST BE MADE OR CIRCLED IN RED INK, WITH DATE AND NAME OF PERSON MAKING CHANGE

Do not extend notes this side of this line

F.B. 902 PG. 136

Topography Description Legend:
Side Hill...S.H. | Bottom Draw...B.D. | Side of Draw...S.D. | Side of Ridge...S.R. | Head of Draw H.D. | Top of Ridge...T.R. | Toe of Slope...T.S.

Inters. of Draws, V.D's: Break in Slope...Bk.S. | Steep Slope.....S.S. | Top of Cliff...T.Cl. | Bottom of Cliff...B.Cl. | Top of Spur.....T.Sp. | Bottom Canyon...B.Cn.

Side of Canyon S.Cn.: Top of Bank...T.B. | Bottom of Bank...B.B. | Top of Cut.....T.C. | Bottom of Cut.....B.C. | Top of Fill.....T.F. | Bottom of Fill...B.F.

Saddle .....Sa. | Swale .....Sw. | Flat .....Fl. | Stream .....Str. | Trail .....Tr. | Pavement .....Pvt. | Edge of Road...E.Rd.

Traveled Rd. Tr.Rd. | Fence .....Fn. | Int. Fences..V.Fns. | Ditch .....D.I. | Telephone Pole..T.P. | Power Pole.....P.P. | Culvert .....Cul.

Oak-O. Fir-Fr. | Pine-Pi. Cedar-Ce. | Sycamore .....Sy. | Eucalyptus .....Eu. | Plus combinations of these and all common standard abbreviations.

Transit at	Sight on	Stadia Intercepts	Stadia Distance	Stadia Rod—	Horizontal Angle 0° to 360° Right	Horiz. Distance	+ −	Vertical Angle	Elevation of Point	+ Back Sight	+ − Difference Elevation	Height of Instrument	+ − Vertical Distance	REMARKS Station	Left	Right
Temp.	P.I.	858			° '			° '								
P.I. 260	269	8	58	8	197 45	58	−	0 00	449.32			4.50	26	T.S.		
		365														
		3	65	3	257 55	64	+	1 30	450.83					T.C.		
		1007														
		9	107	9	203 20	107	+	1 20	449.60					S.H.		
		762														
		6	162	6	203 50	162	+	1 13	450.02					"		
		315														
		2	115	2	242 95	114	+	2 [illegible]	102					T.C.		
		1010														
		8	210	9	205 20	209	+	4 [illegible]	082					S.H.		
		542														
		9	142	4	251 45	139	+	8 30	194					S.H.		
		960	260													
		1	860	8	207 10	258	+	4 [illegible]	55					"		
		479														
		3	179	3	242 30	177	+	6 [illegible]	195					"		
		1000														
		1	300	8	205 20	299	+	3 [illegible]	142					"		
		450														
		3	150	3	234 15	149	+	4 [illegible]	100					T.C.		
P.I. 266	P.I. 267								452.13	5 3		452.66				
		1113														
		9	213	10	18 15	212	−	1 00	018					B.F.		
		1050														
		9	150	10	1 40	150	−	2 03	112					T.C.		
		1106														
		9	206	10	16 15	205	−	2 10	053					T.F.		
		1113														
		9	213	10	13 15	212	−	3 01	055					℄ 18 0 Rd		
		1116														
		9	216	10	10 05	215	−	3 12	046					B.C.		
		176														
		5	176	5	350 15	176	−	0 00	212					S.H.		
		1071														
		9	171	10	6 00	171	−	2 00	071					B.C.		
		1067														
		9	167	10	11 10	167	−	2 40	089					℄ 18 0 Rd		

Add'n'l Inform.

Form 301 10M 3-34

PLEASE RETURN TO
LOS ANGELES COUNTY SURVEYOR
700 HALL OF RECORDS

NOTE: ANY ADDITIONS OR CHANGES ON THIS SHEET MUST BE MADE OR CIRCLED IN RED INK, WITH DATE AND NAME OF PERSON MAKING CHANGE

Do not extend notes this side of this line

Transit at	Sight on	Stadia Intercepts	Stadia Distance	Stadia Rod—	Horizontal Angle 0° to 360° Right	Horiz. Distance	+ — Vertical Angle	Elevation of Point	+ Back Sight	+ — Difference Elevation	Height of Instrument	+ — Vertical Distance	REMARKS Station Left Right
P.I. 266	P.I. 267	1164 / 10	164	11.0	14.55	164	− 2.30	45085	1		45266		T.F.
		836 / 7	136	8.0	339.00	136	+ 1.34	222	2				S.H.
		1107 / 10	107	10.0	355.30	107	− 0.15	162	3				T.C.
		905 / 8	105	9.0	357.40	105	− 2.25	132	4				BC
		1098 / 10	98	12.3	6.00	98	− 0.0	143	5				℄ 18 0 Rd
		1161 / 10	161	11.0	18.00	160	− 4.10	039	6				B.F.
		1100 / 10	100	12.2	13.05	100	− 0.0	144	7				T.F.
		1123 / 10	123	11.0	17.30	123	− 3.34	080	8				B.F.
		169 / 1	~~169~~ 69	1.7	341.00	69	− 0.0	249	9				T.C.
		1135 / 10	135	11.0	14.05	135	− 2.00	109	10				T.F.
		1145 / 10	145	11.0	9.55	145	− 2.00	107	11				℄ 18 0 Rd
		1150 / 10	150	11.0	3.05	150	− 2.27	092	12				B.C.
		600 / 5	100	5.0	322.35	99	+ 5.10	305	13				T.R.
		1091 / 10	91	10.0	15.00	91	− 3.23	111	14				B.F.
		1090 / 10	90	10.0	303.10	88	+ 7.23	222	15				S.H.
		670 / 6	70	6.0	315.00	68	+ 9.20	318	16				T.R.
		250 / 2	50	2.0	320.30	50	+ 4.00	281	17				T.C.
		961 / 9	61	9.6	10.50	61	− 0.0	170	18				Begin of cut
		960 / 9	60	8.8	357.45	60	− 0.0	178	19				℄ 18 0 Rd
		962 / 9	62	9.2	344.50	62	− 0.0	174	20				BC
		148 / 1	48	0.3	259.15	48	− 0.0	263	21				T.C.

Add'n'l Inform.

Notes Red. J.A.L. Platted J.A.L. Job No. 8334 Division No. F.B. 903 Pg. 137
Date 2-6-42 Date 3-14-42 Survey of Pear Blossom Hwy
Notes Chkd. Checked Survey by Rosecrans Notes R 1 Date 12-19-41
Date Date Map No. Indexed A. E. Johnson Date

Form 301 10M 3-34

PLEASE RETURN TO
LOS ANGELES COUNTY SURVEYOR
700 HALL OF RECORDS

NOTE: ANY ADDITIONS OR CHANGES ON THIS SHEET MUST BE MADE OR CIRCLED IN RED INK, WITH DATE AND NAME OF PERSON MAKING CHANGE

Do not extend notes this side of this line

F.B. 303 PG. 128

Topography Description Legend:
Side of Hill....S.H. | Bottom Draw B.D. | Bottom Wash B.W. | Side of Draw S.D. | Bottom Gully B.G. | Side of Ridge S.R. | Top of Ridge T.R. | Head of Draw H.D. | Toe of Slope..T.S.

Inters. of Draws, V.D's | Break in Slope..Bk.S. | Steep Slope.....S.S. | Top of Cliff.....T.Cl. | Bottom of Cliff..B.Cl. | Top of Spur.....T.Sp. | Bottom Canyon..B.Cn.

Side of Canyon S.Cn. | Top of Bank...T.B. | Bottom of Bank..B.B. | Top of Cut.....T.C. | Bottom of Cut...B.C. | Top of Fill.....T.F. | Bottom of Fill B.F.

Saddle .....Sa. | Swale .....Sw. | Flat .....Fl. | Stream .....Str. | Trail .....Tr. | Pavement .....Pvt. | Edge of Road E.Rd.

Traveled Rd. Tr.Rd. | Fence .....Fn. | Int. Fences..V.Fns. | Ditch .....Di. | Telephone Pole ..T.P. | Power Pole.....P.P. | Culvert .....Cul.

Oak-O. Flr-Fr. | Pine-Pi. Cedar-Ce. | Sycamore .....Sy. | Eucalyptus .....Eu. | Plus combinations of these and all common standard abbreviations.

Transit at	Sight on	Stadia Intercepts	Stadia Distance	Stadia Rod—	Horizontal Angle 0° to 360° Right	Horiz. Distance	+ —	Vertical Angle	Elevation of Point	+ Back Sight	+ Difference Elevation	Height of Instrument	+ —	Vertical Distance	REMARKS Station	Left	Right
P.I.	P.I.	527	37.	5 4	303 15'	37	—	0 0'	4521 2			4526 6	—		B.C.		
266	267	5															
		569	64.	5 9	279 50'	63	+	7 34'	29 2						T. Sp.		
		5															
		525	25.	5 9	317 10'	25	—	0 0'	21 6						℄ 18' O. Rd.		
		5															
		514	14.	5 5	340 20'	14	—	0 0'	21 L						B.C.		
		5															
		1184	84.	11 9	277 50'	83	+	6 15'	25 2						S.H.		
		11															
		1110	110.	10 9	256 15'	110	+	3 5'	22 8						Dr.		
		10															
		415	15.	4 5	0 45'	15	—	0 0'	22 L						T.C.		
		4															
		166	66.	1 9	237 55'	66	+	0 50'	26 4						T.C.		
		1															
		158	58.	1 9	223 35'	58	+	1 15'	26 8						℄ 18' O Rd		
		1															
		153	53.	0 5	202 05'	53	—	0 0'	26 1						E. Rd.		
		1															
		610	10.	6 7	167 50'	10	—	0 0'	19 2						Brk		
		6															
		211	111.	1 9	222 45'	111	+	1 10'	28 8						B.C.		
		1															
		208	108.	1 9	213 40'	108	+	2 45'	30 7						℄ 18' O Rd.		
		1															
		206	106.	2 0	205 05'	106	+	2 30'	29 7						T.F.		
		2															
		750	50.	6 3	137 50'	50	—	0 0'	20 0						T.R.		
		7															
		259	159.	1 9	205 10'	158	+	3 10'	34 2						T.F		
		1															
		259	159.	2 0	210 20'	158	+	3 34'	34 3						℄ 18' O. Rd.		
		1															
		361	161.	3 0	216 40'	160	—	3 21'	33 9 14 1	+ 6 4			+	9 4	B.C.		
		2															
		1072	72.	10 3	169 45'	72	—	0 0'	16 3						S.H.		
		10															
		310	210.	2 0	213 27'	209	+	3 33'	37 2						B.C		
		1															
		1104	104.	15 8	180 30'	104	—	0 0'	10 8						S.H.		
		10															

Add'n'l Inform.

Form 301 10M 3-34

PLEASE RETURN TO
LOS ANGELES COUNTY SURVEYOR
700 HALL OF RECORDS

NOTE: ANY ADDITIONS OR CHANGES ON THIS SHEET MUST BE MADE OR CIRCLED IN RED INK, WITH DATE AND NAME OF PERSON MAKING CHANGE

Do not extend notes this side of this line

Transit at	Sight on	Stadia Intercepts	Stadia Distance	Stadia Rod—	Horizontal Angle 0° to 360° Right	Horiz. Distance	+ — Vertical Angle	Elevation of Point	+ Back Sight	+ — Difference Elevation	Height of Instrument	+ — Vertical Distance	REMARKS Station	Left	Right
P.I. 266	P.I. 267	306 / 1	206	2.0	208.55	205	+ 3.43	45379	1	—	45260	—	℄ 18	0.	[illegible]
		1045 / 9	145	9.0	186.40	145	— 0.0	176	2	—	—	—	S.H.		
		308 / 1	208	2.0	204.35	207	+ 3.50	383	3	—	—	—	T.F.		
		577 / 4	177	4.2	190.05	177	— 0.0	224	4	—	—	—	S.H.		
		456 / 2	256	3.0	206.20	255	+ 4.04	417	5	—	—	—	T.F.		
		805 / 6	205	7.0	193.50	205	+ 2.30	284	6	—	—	—	T.R.		
		353 / 1	253	2.0	209.10	252	+ 3.45	411	7	—	—	—	℄ 18	0.	[illegible]
		353 / 1	253	2.0	212.05	251	+ 3.36	403	8	—	—	—	B.C.		
		1137 / 9	237	15.0	195.50	237	+ 2.35	222	9	—	—	—	S.H.		
		455 / 2	255	3.0	213.10	253	+ 5.41	487	10	—	—	—	T.C.		
		1152 / 9	252	17.0	197.45	251	+ 2.41	212	11	—	—	—	S.H.		
		761 / 5	261	6.0	221.00	255	+ 8.35	591	12	—	—	—	T.R.		
		1180 / 9	280	13.0	199.10	279	+ 2.56	279	13	—	—	—	"		
		603 / 4	203	5.0	225.25	199	+ 8.00	495	14	—	—	—	T.R.		
		1157 / 9	257	13.0	202.00	256	+ 3.35	295	15	—	—	—	B.F.		
		588 / 4	188	6.0	216.20	186	+ 6.38	422	16	—	—	—	T.C.		
		713 / 5	213	6.0	200.35	212	+ 3.24	332	17	—	—	—	B.F.		
		582 / 4	182	5.0	201.15	182	+ 2.56	307	18	—	—	—	B.F.		
		238 / 1	138	2.0	221.00	137	+ 5.40	382	19	—	—	—	T.C.		
		839 / 7	139	7.0	200.30	139	+ 2.42	260	20	—	—	—	B.F.		
		650 / 5	150	6.0	239.00	150	+ 3.04	288	21	—	—	—	S.H.		

Add'n'l Inform.

Notes Red J.A.L. Platted J.A.L. Job No. 8334 Division No. F.B. 903 Pg. 139
Date 2-6-42 Date 3-14-42 Survey of Fear Blossom Hwy
Notes Chkd. Checked Survey by Rosecrans Notes R Date 12-19-41
Date Date Map No. Indexed A. C. Johnson Date

Form 301 10M 3-34

PLEASE RETURN TO
LOS ANGELES COUNTY SURVEYOR
700 HALL OF RECORDS

NOTE: ANY ADDITIONS OR CHANGES ON THIS SHEET MUST BE MADE OR CIRCLED IN RED INK, WITH DATE AND NAME OF PERSON MAKING CHANGE

Do not extend notes this side of this line

F.B. 903 Pg. 140

Topography Description Legend:
Side Hill.....S.H. Bottom Draw.B.D.
Side of Draw.S.D. Bottom Wash B.W.
Side of Ridge.S.R. Top of Ridge.T.R.
Head of Draw H.D. Toe of Slope..T.S.

Inters. of Draws V.D's: Break in Slope..Bk.S. Steep Slope.....S.S. Top of Cliff.....T.Cl. Bottom of Cliff...B.Cl. Top of Spur.....T.Sp. Bottom Canyon..B.Cn.

Side of Canyon S.Cn.: Top of Bank...T.B. Bottom of Bank.B.B. Top of Cut.....T.C. Bottom of Cut...B.C. Top of Fill.....T.F. Bottom of Fill.B.F.

Saddle .....Sa. Swale .....Sw. Flat .....Fl. Stream .....Str. Trail .....Tr. Pavement .....Pvt. Edge of Road E.Rd.

Traveled Rd. Tr.Rd. Fence .....Fn. Int. Fences..V.Fns. Ditch .....Dt. Telephone Pole T.P. Power Pole....P.P. Culvert .....Cul.

Oak-O. Pine-Pi. Sycamore .....Sy. Eucalyptus .....Eu. Plus combinations of these and all common standard abbreviations. Cedar-Ce. Fir-Fr.

Transit at	Sight on	Stadia Intercepts	Stadia Distance	Stadia Rod—	Horizontal Angle 0° to 360° Right	Horiz. Distance	+ — Vertical Angle	Elevation of Point	+ Back Sight	+ — Difference Elevation	Height of Instrument	+ — Vertical Distance	REMARKS Station	Left	Right
Pt. 766	Pt. 767	811													
		7	111	8 0	199 40	111	+ 2 15	452 39			452 66		B.F		
		313													
		3	73	2 6	196 10	73	- 0 0	240					"		
Temp Pt. 762	Temp Pt. 763														
								456 08	54		456 62				
		1039													
		8	239	9 0	68 50	232	- 3	172					Dr.		
		1093													
		1	193	10 0	68 50	189	- 5	279					TR.		
		1056													
		9	156	10 0	61 30	150	- 11	272					S.H.		
		1134													
		9	234	10 0	19 15	233	- 3	437					B.C		
		1028													
		8	228	9 0	52 15	227	- 3	450					℄ 18 ' 0 Rd.		
		1023													
		8	223	9 0	55 05	223	- 3	452					T.F.		
		1021													
		9	121	13 0	63 30	115	- 13	262					Dr.		
		1072													
		9	172	10 0	49 50	172	- 2	475					T.F.		
		1078													
		9	178	10 0	45 50	178	- 2	487					℄ 18 0. Rd		
		1184													
		10	184	11 0	42 30	184	- 2	484					B.C.		
		1060													
		9	160	15 0	76 05	151	- 13	146					B. Dr.		
		1093	143												
		9	115	10 0	32 40	143	- 1	515					Bc		
		1092													
		10	92	10 0	66 45	87	- 12	364					S H.		
		1135													
		10	135	11 0	36 15	135	- 1	514					℄ 18 ' 0 Rd.		
		1127													
		10	127	11 0	40 20	127	- 1	514					T.F.		
		1154													
		11	54	11 0	70 35	53	- 6	488					S.H.		
		1089													
		10	89	11 0	32 20	89	- 0	538					T.F.		

Add'n'l Inform.

Form 301 10M 3-34

PLEASE RETURN TO
LOS ANGELES COUNTY SURVEYOR
700 HALL OF RECORDS

NOTE: ANY ADDITIONS OR CHANGES ON THIS SHEET MUST BE MADE OR CIRCLED IN RED INK, WITH DATE AND NAME OF PERSON MAKING CHANGE

Do not extend notes this side of this line

Notes Red J.A.L. Platted J.A.L. Job No. B224 Division No. F.B. 203 Pg. 44
Date 2-6-42 Date 3-16-42 Survey of Rear Division 11 Line
Notes Chkd. Checked Survey by Fascrans Notes P Date 12-15-41
Date Map No. Indexed

Transit at	Sight on	Stadia Intercepts	Stadia Distance	Stadia Rod—	Horizontal Angle 0° to 360° Right	Horiz. Distance	+ / —	Vertical Angle	Elevation of Point	+ Back Sight	+ / — Difference Elevation	Height of Instrument	+ / — Vertical Distance	REMARKS Station	Left	Right
Temp	Temp.	1092			° '			° '		1						
262	263	10	92	10.0	24 25	92	—	1 25	4555.8			4566.2		E 19 0. Pa.		
		1031								2						
		10	31	10.5	84 00	31	—	0 0	552					Bark		
		712								3						
		7	12	6.8	143 00	12	—	0 0	594					T.R.		
		1202								4						
		11	102	11.3	11 45	102	—	0 0	529					T.S.		
		1149								5						
		11	48	11.0	220 45	47	—	9 37	472					Sw.		
		1068								6						
		10	68	10.0	228 40	67	—	6 54	482					S.H.		
		218								7						
		1	118	10.0	358 45	118	+	1 37	623					"		
		1105								8						
		9	205	11.0	270 30	203	—	5 52	345					"		
		352								9						
		2	152	3.0	351 20	150	+	7 17	822					T.R.		
		1052								10						
		9	159	10.0	9 25	157	+	6 25	737					"		
		1130								11						
		10	130	11.0	292 40	129	—	4 43	445					S.H.		
		383								12						
		2	183	3.0	24 30	182	+	3 20	738					T.R.		
		401								13						
		2	201	3.0	34 05	201	+	0 47	657					"		
		241								14						
		3	241	2.7	42 05	241	—	0 0	635					"		
		1121								15						
		9	221	9.7	46 20	221	—	0 0	565					T.C.		
		1142								16						
		10	142	10.7	252 45	142	—	0 0	554					S.H.		
		986								17						
		8	186	9.0	40 05	186	—	0 0	572					T.C.		
		136								18						
		6	136	6.0	265 20	136	+	1 36	641					B.F.		
		609								19						
		5	154	6.0	31 00	154	—	0 0	602					T.C.		
		802								20						
		7	103	7.5	259 45	103	—	0 0	587					B.F.		
		216								21						
		6	116	6.3	16 20	116	—	00	599					end cut		

Add'n'l Inform.

Form 301 10M 3-34

PLEASE RETURN TO
LOS ANGELES COUNTY SURVEYOR
700 HALL OF RECORDS

NOTE: ANY ADDITIONS OR CHANGES ON THIS SHEET MUST BE MADE OR CIRCLED IN RED INK. WITH DATE AND NAME OF PERSON MAKING CHANGE

Do not extend notes this side of this line

F.B. 903 PG. 142

Topography Description Legend:
Side Hill...S.H. Bottom Draw...B.D.
Side of Draw...S.D. Bottom Wash...B.W.
Side of Ridge...S.R. Top of Ridge...T.R.
Head of Draw...H.D. Toe of Slope...T.S.

Inters. of Draws...Y.D's
Break in Slope...Bk.S.
Steep Cliff...S.Cl.
Top of Cliff...T.Cl.
Bottom of Cliff...B.Cl.
Top of Spur...T.Sp.
Bottom Canyon...B.Cn.

Side of Canyon...S.Cn.
Top of Bank...T.B.
Bottom of Bank...B.B.
Top of Cut...T.C.
Bottom of Cut...B.C.
Top of Fill...T.F.
Bottom of Fill...B.F.

Saddle
Sprale
Flat
Stream
Trail
Pavement...Pvt.
Edge of Road...E.Rd.

Traveled Rd...Tr.Rd.
Fence...Fn.
Int. Fences...V.Fn.
Ditch
Telephone Pole...T.P.
Power Pole...P.P.
Culvert...Cul.

Oak-O. Fir-Fr.
Pine-Pi. Cedar-Ce.
Sycamore...Sy.
Eucalyptus...Eu.
Plus combinations of these and all common standard abbreviations.

Transit at	Sight on	Stadia Intercepts	Stadia Distance	Stadia Rod—	Horizontal Angle 0° to 360° Right	Horiz. Distance	+ —	Vertical Angle	Elevation of Point	+ Back Sight	+ — Difference Elevation	Height of Instrument	+ — Vertical Distance	REMARKS Station	Left	Right
Temp	Temp	566			° '			° '								
262	263	5	68'	5	260 30	68	—	0 00	4561 0			4566 2		B.F.		
		772														
		7	72'	10	357 00	72	—	0 00	592							
		729												Begin of cut		
		7	29'	10	268 10	29	—	0 00	589					end of fill		
		563														
		5	63'	50	321 30	62	+	6 11	685					T.C.		
		314														
		3	14'	20	215 55	14	—	0 00	633					Brk.		
		416														
		4	16'	10	7 40	16	—	0 00	622					"		
		183														
		1	83'	10	289 40	83	+	1 [illegible]	712					T.C.		
		1047														
		10	47'	10	23 00	47	—	0 00	562					B.F.		
		625														
		5	125'	20	284 00	123	+	6 11	754					T.C.		
		1173														
		11	73'	10	38 50	72	—	1 11	462					B.F.		
		963														
		8	163'	90	283 10	160	+	7 09	772					T.C.		
		1101														
		10	101'	10	16 40	98	—	5 [illegible]	382					B.F.		
		364														
		5	164'	90	11 30	160	+	5 [illegible]	848					S.H.		
		1137														
		10	137'	10	50 35	135	—	1 03	383					B.F.		
		423														
		3	123'	30	296 25	120	+	8 39	821					S.H.		
		1166														
		10	166'	10	53 40	165	—	5 01	408					B.F.		
		701														
		6	101'	60	313 25	98	+	10 22	780					S.H.		
		1102														
		9	202'	10	57 15	200	—	5 21	372					B.F.		
		238														
		7	238'	80	57 15	236	—	5 21	342					"		
		211														
		1	111'	10	336 40	110	+	5 25	755					S.H.		
		1051														
		8	257'	90	59 00	255	—	4 32	370					B.F.		

Add'l Inform.

Form 301 10M 3-34

PLEASE RETURN TO
LOS ANGELES COUNTY SURVEYOR
700 HALL OF RECORDS

NOTE: ANY ADDITIONS OR CHANGES ON THIS SHEET MUST BE MADE OR CIRCLED IN RED INK, WITH DATE AND NAME OF PERSON MAKING CHANGE

Do not extend notes this side of this line

Transit at	Sight on	Stadia Intercepts	Stadia Distance	Stadia Rod—	Horizontal Angle 0° to 360° Right	Horiz. Distance	+ Vertical — Angle	Elevation of Point	+ Back Sight	+ Difference — Elevation	Height of Instrument	+ Vertical — Distance	REMARKS Station	Left	Right
Temp	Temp	4-7			° '		° '		1						
P.I. 262	P.I. 263	3	127.	8 C	347 05	126	+ 6 00	457 63			456 62		3. H.		
		360							2						
		2	160.	3 0	341 20	156	+ 9 06	581	3				T.K.		
		1072													
		10	72.	9 8	0 45	72	— 0 0	564	4				Begin of cut		
		547													
		4	147.	4 0	326 55	142	+ 10 15	878	5				S H.		
		961													
		9	61.	9 6	8 40	61	— 0 0	566	6				℄ 18' 0 Rd.		
		952													
		9	53.	9 0	21 30	53	— 0 0	572	7				T F		
		349													
		2	149.	3 0	307 10	143	+ 11 20	918	8				T R.		
		620													
		6	20.	6 2	318 30	20	— 0 0	600	9				Brk		
		740													
		7	40.	6 6	324 45	40	— 0 0	596	10				℄ 18' 0 Rd.		
		755													
		7	55.	7 3	324 10	55	— 0 0	589	11				B.C.		
		677													
		5	177.	6 0	306 45	170	+ 11 13	932	12				T.R.		
		479													
		4	79.	4 2	287 05	79	— 0 0	622	13				B.C.		
		370													
		3	70.	3 0	279 35	70	— 0 0	632	14				℄ 18' 0 Rd.		
		263													
		2	63.	2 5	266 05	63	— 0 0	637	15				T. ℄.		
		673													
		5	173.	6 0	299 25	151	+ 10 54	922	16				T.R.		
		312													
		2	112.	2 0	266 10	112	+ 1 02	662	17				T.F.		
		212													
		1	112.	0 5	274 00	112	— 0 0	657	18				℄ 18' 0 Rd.		
		213													
		1	113.	1 3	280 00	113	— 0 0	649	19				B.C.		
		1209													
		10	209.	11 0	297 45	202	+ 10 10	912	20				T R		
		253													
		1	153.	2 0	279 50	153	+ 1 15	675	21				B.C.		
		254													
		1	154.	2 0	275 20	154	+ 1 23	678					℄ 18' 0 Rd.		

Add'l Inform.

Notes Red. J.A.L. Platted J.A.L. Job No. 8334 Division No. F.B. 203 PG. 43
Date 2-6-42 Date 3-16-42 Survey of Ear Blossom Hwy.
Notes Chkd. Checked Survey by Peterson Notes K Date 12-17-41
Date Date Map No. Indexed

Form 301 10M 3-34

PLEASE RETURN TO
LOS ANGELES COUNTY SURVEYOR
700 HALL OF RECORDS

NOTE: ANY ADDITIONS OR CHANGES ON THIS SHEET MUST BE MADE OR CIRCLED IN RED INK, WITH DATE AND NAME OF PERSON MAKING CHANGE

Do not extend notes this side of this line

Transit at	Sight on	Stadia Intercepts	Stadia Distance	Stadia Rod	Horizontal Angle 0° to 360° Right	Horiz. Distance	+ − Vertical Angle	Elevation of Point	+ Back Sight	+ − Difference Elevation	Height of Instrument	+ − Vertical Distance	REMARKS Station	Left	Right
Temp P.1262	Temp 263	256			° '		° '	4568.0			4566.2		T.F.		
		1 487	156.	2.0	270 40	156	+ 1.25								
		3 487	187.	4.0	271 10	187	+ 2.0	688					T.F.		
		3 287	187.	4.0	275 00	187	+ 2.09	691					℄ 18' O. Rd.		
		1 310	187.	2.0	280 15	187	+ 1.32	691					end of cut		
		1 305	210.	2.0	278 45	210	+ 1.42	702					Begin " "		
		1 504	205.	2.0	274 00	205	+ 1.39	699					℄ 18' O Rd		
		3 355	204.	4.0	270 35	204	+ 2.15	700					T.F.		
		1 458	255.	2.0	267 35	255	+ 2.01	730					"		
		2 460	258.	3.0	270 20	258	+ 2.09	728					℄ 18' O Rd		
		2 512	260.	3.0	272 40	260	+ 2.00	723 541					B.C.		
		2 510	312.	3.0	269 50	312	+ 2.02	742					B.C.		
		2 605	310.	3.0	268 00	309	+ 2.15	752					℄ 15' O Rd.		
		3	305.	4.0	265 35	304	+ 2.35	758					T.F.		
Temp P.1261	Temp P.1262							4565.8	5.4		4571.2				
		1057 10	57.	10.0	168 40	57	− 4.27	568					B.F.		
		189 1	89.	11.0	207 40	89	− 0.0	701					end of cut		
		1081 10	81.	11.0	170 40	81	− 2.50	547					B.F.		
		206 1	106.	10.0	201 00	106	+ 0.07	706					Begin of cut		
		1090 10	90.	11.0	141 50	86	− 11.23	428					Dr.		
		597 5	97.	5.0	217 00	96	+ 6.38	772					S.H.		

Add'n'l Inform.

F.B. 203 PG. 144

Topography Description Legend:
Side Hill ..... S.H. Bottom Draw B.D.
Side of Draw S.D. Bottom Wash B.W.
Side of Ridge S.R. Top of Ridge T.R.
Head of Draw H.D. Toe of Slope T.S.

Inters. of Draws V.D's
Break in Slope ... Bk.S.
Steep Slope ..... S.S.
Top of Cliff ..... T.Cl.
Bottom of Cliff ... B.Cl.
Top of Spur ..... T.Sp.
Bottom Canyon ... B.Cn.

Side of Canyon S.Cn.
Top of Bank ... T.B.
Bottom of Bank B.B.
Top of Cut ..... T.C.
Bottom of Cut ... B.C.
Top of Fill ..... T.F.
Bottom of Fill B.F.

Saddle ..... Sa.
Swale ..... Sw.
Flat ..... Fl.
Stream ..... Str.
Trail ..... Tr.
Pavement ..... Pvt.
Edge of Road E.Rd.

Traveled Rd. Tr.Rd.
Fence ..... Fn.
Int. Fence ... V.Fn.
Ditch ..... Di.
Telephone Pole T.P.
Power Pole ... P.P.
Culvert ..... Cul.

Oak-O. Fir-Fr.
Pine-Pl. Cedar-Ce.
Sycamore ..... Sy.
Eucalyptus ..... Eu.
Plus combinations of these and all common standard abbreviations.

Form 301 10M 3-34

PLEASE RETURN TO
LOS ANGELES COUNTY SURVEYOR
700 HALL OF RECORDS

NOTE: ANY ADDITIONS OR CHANGES ON THIS SHEET MUST BE MADE OR CIRCLED IN RED INK, WITH DATE AND NAME OF PERSON MAKING CHANGE

Do not extend notes this side of this line

Transit at	Sight on	Stadia Intercepts	Stadia Distance	Stadia Rod—	Horizontal Angle 0° to 360° Right	Horiz. Distance	+ — Vertical Angle	Elevation of Point	+ Back Sight	+ — Difference Elevation	Height of Instrument	+ — Vertical Distance	REMARKS Station	Left	Right
Temp P.1261	Temp P.1262	215 / 1	115	20	214.25	114	+ 5.45	45807	1		45712		S.H.		
		438 / 3	138	40	206.25	137	+ 5.50	811	2				"		
		1117 / 10	117	110	155.30	116	− 9.15	515	3				T. Sp.		
		242 / 1	142	20	192.10	141	+ 5.13	821	4				T.C.		
		263 / 1	163 ~~263~~	20	188.20	162	+ 3.45	798	5				"		
		960 / 8	160	90	[illegible]	159	− [illegible]	511	6				Dr		
		971 / 8	171	90	199.10	166	+ 10.13	919	7				T. Sp.		
		1113 / 9	213	100	156.15	213	+ 2.15	695	8				"		
		559 / 4	159	50	213.25	155	+ 8.40	899	9				S.H.		
		1014 / 8	214	83	163.50	214	− 0.0	629	10				4d Dr		
		696 / 5	196	60	213.00	191	+ 9.26	968	11				S.H.		
		1150 / 9	250	100	163.35	249	+ 3.36	768	12				"		
		1175 / 10	175	15	224.25	164	+ 14.40	990	13				T.R.		
		972 / 7	272	80	165.30	271	− 3.55	818	14				"		
		1048 / 8	298	130	170.20	296	+ 4.15	802	15				"		
		542 / 3	242	40	173.50	242	+ 2.26	773	16				B.F.		
		504 / 2	204	40	172.40	204	+ 1.09	714	17				"		
		1065 / 9	165	140	172.05	165	+ 2.19	639	18				"		
		927 / 7	227	80	214.00	221	+ 9.40	46007	19				S.H.		
		329 / 2	129	22	175.45	129	− 0.0	45690	20				B.F.		
		802 / 7	102	76	176.20	102	− 0.0	636	21				"		

Add'n'l Inform.

Notes Red. J.A.L. Platted J.A.L. Job No. 8334 Division No. F.B. 903 Pg. 145
Date 2-6-42 Date 3-16-42 Survey of Pear Blossom Hwy
Notes Chkd. Checked Survey by Rosecrans Notes [illegible] Date 12-17-41
Date Date Map No. Indexed A. S. John Date

Form 301 10M 3-34

PLEASE RETURN TO
LOS ANGELES COUNTY SURVEYOR
700 HALL OF RECORDS

NOTE: ANY ADDITIONS OR CHANGES ON THIS SHEET MUST BE MADE OR CIRCLED IN RED INK. WITH DATE AND NAME OF PERSON MAKING CHANGE

Do not extend notes this side of this line

F.B. 903 Pg. 146

Topography Description Legend:
Side Hill.....S.H. | Bottom Draw.B.D.
Side of Draw.S.D. | Bottom Wash B.W.
Side of Ridge.S.R. | Top of Ridge.T.R.
Head of Draw H.D. | Toe of Slope..T.S.

Inters. of Draws.V.D's | Break in Slope..Bk.S. | Steep Slope.....S.S. | Top of Cliff.....T.Cl. | Bottom of Cliff.....B.Cl. | Top of Spur.....T.Sp. | Bottom Canyon..B.Cn.

Side of Canyon S.Cn. | Top of Bank...T.B. | Bottom of Bank.B.B. | Top of Cut.....T.C. | Bottom of Cut...B.C. | Top of Fill.....T.F. | Bottom of Fill.B.F.

Saddle .....Sa. | Swale .....Sw. | Flat .....Fl. | Stream .....Str. | Trail .....Tr. | Pavement .....Pvt. | Edge of Road E.Rd.

Traveled Rd.Tr.Rd. | Fence .....Fn. | Int. Fences.V.Fns. | Ditch .....Dt. | Telephone Pole T.P. | Power Pole...P.P. | Culvert .....Cul.

Oak-O. Fir-Fr. | Pine-Pi. Cedar-Ce. | Sycamore .....Sy. | Eucalyptus .....Eu. | Plus combinations of these and all common standard abbreviations.

Transit at	Sight on	Stadia Intercepts	Stadia Distance	Stadia Rod—	Horizontal Angle 0° to 360° Right	Horiz. Distance	+ / —	Vertical Angle	Elevation of Point	+ Back Sight	+ / — Difference Elevation	Height of Instrument	+ / — Vertical Distance	REMARKS Station	Left	Right
Temp	Temp	905			° '			° '								
P.I. 260	P.I. 260	7	205	5 0	202 30	201	+	5 05	459.18			4.57 12		S.H.		
		229			° '			° '								
		1	129	1 0	195 10	128	+	3 45	782					T.C.		
		194	194	4 0	191 45	192	+	5 55	871					S.H.		
		3			° '			° '								
		783	183	7 0	186 10	181	+	5 18	812					T.C.		
		6			° '			° '								
		410	210	3 0	183 00	209	+	3 55	825					"		
		2			° '			° '								
					° '			° '								
P.I. 259	Temp P.I. 260				° '			° '	457.83	5 2		4.58 35				
		841	41	8 0	314 45	41	—	0 0	755					B.C.		
		8			° '			° '								
		720	30	6 8	309 15	30	—	0 0	767					℄ 18 0 Rd		
		7			° '			° '								
		510	10	5 2	335 15	10	—	0 0	782					E. Rd.		
		5			° '			° '								
		544	44	5 6	292 15	44	—	0 0	779					"		
		5			° '			° '								
		648	48	6 4	262 30	48	—	0 0	771					℄ 18' 0 Rd		
		6			° '			° '								
		753	53	1 3	270 45	53	—	0 0	762					B.C.		
		7			° '			° '								
		789	89	7 3	257 10	89	—	0 0	762					℄ 18 0 Rd		
		7			° '			° '								
		689	89	6 9	250 45	89	—	0 0	771					T.C.		
		6			° '			° '								
		588	88	5 6	243 05	88	—	0 0	779					"		
		5			° '			° '								
		693	93	6 4	250 50	93	—	0 0	771					℄ 18 0 Rd		
		6			° '			° '								
		792	92	7 2	257 00	92	—	° '	761					B.C.		
		7			° '			° '								
		591	91	4 2	260 10	91	—	° '	786					T.C.		
		5			° '			° '								
		458	58	4 2	271 50	58	—	° '	793					"		
		4			° '			° '								
		247	47	2 7	311 40	47	—	° '	808					"		
		2			° '			° '								

Add'n'l Inform.

Form 301 10M 3-34

PLEASE RETURN TO
LOS ANGELES COUNTY SURVEYOR
700 HALL OF RECORDS

NOTE: ANY ADDITIONS OR CHANGES ON THIS SHEET MUST BE MADE OR CIRCLED IN RED INK, WITH DATE AND NAME OF PERSON MAKING CHANGE

Do not extend notes this side of this line

Notes Red. J.A.L. Platted J.A.L. Job No. 8334 Division No. F.B. 956 PG. 47
Date 2-6-42 Date 3-16-42 Survey of Rear Blossom Hwy.
Notes Chkd. Checked Survey by Roseveare Notes by Jones Date 2-6-42
Date Date Map No. Indexed

Transit at	Sight on	Stadia Intercepts	Stadia Distance	Stadia Rod—	Horizontal Angle 0° to 360° Right	Horiz. Distance	+ — Vertical Angle	Elevation of Point	+ Back Sight	+ — Difference Elevation	Height of Instrument	+ — Vertical Distance	REMARKS Station	Left	Right
Pl. 257	Tank + 260	193			° ′		° ′		1						
		1	93	1 0	305 40	93	+ 1 58	4585 1			4583 5		S.H.		
		641							2						
		4	141	5 0	305 50	139	+ 6 32	945							
		555							3						
		7	155	5 0	288 35	153	+ 6 55	940							
		825							4						
		7	125	7 2	282 50	124	+ 4 18	87 0							
		995							5						
		9	95	7 3	238 10	95	— 0 0	742							
		118							6						
		10	118	11 0	213 40	118	— 1 31	893					BF.		
		986							7						
		9	86	9 0	199 40	86	— 0 0	745					Sw.		
		450							8						
		4	50	3 8	175 40	50	— 0 0	791					S.H.		
		542							9						
		5	42	5 0	103 20	42	+ 1 43	821					"		
		199							10						
		7	44	7 2	133 30	44	— 0 0	762					BF.		
									11						
Pl. 258	Pl. 259								12						
								4578 5	54		4583 9				
		786			° ′		° ′		13						
		7	86	7 1	249 15	86	0 0	765					BC.		
		780							14						
		7	80	6 6	356 55	80	0 0	773					L 18 0 4		
		861							15						
		6	81	5 9	5 15	81	0 0	780					T.F.		
		1081							16						
		10	81	9 8	16 20	81	0 0	741					B F		
		1098							17						
		10	98	11 0	90 50	98	2 25	688					Sw		
		1070							18						
		10	70	10 0	52 50	70	2 47	705					"		
		951							19						
		9	51	9 5	19 35	51	0 0	744					S.H.		
		721							20						
		7	21	7 1	37 00	21	0 0	762					B.F.		
		612							21						
		6	12	52	116 00	12		780					"		

Add'l Inform.

Form 301 10M 3-34

PLEASE RETURN TO
LOS ANGELES COUNTY SURVEYOR
700 HALL OF RECORDS

NOTE: ANY ADDITIONS OR CHANGES ON THIS SHEET MUST BE MADE OR CIRCLED IN RED INK, WITH DATE AND NAME OF PERSON MAKING CHANGE

Do not extend notes this side of this line

F.B. 912 PG. 148

Topography Description Legend:
Side Hill ..... S.H.
Side of Draw. S.D.
Side of Ridge. S.R.
Head of Draw H.D.
Bottom Draw. B.D.
Bottom Wash B.W.
Top of Ridge. T.R.
Toe of Slope. T.S.

Intersection of Draws. V.D's
Break in Slope. Bk.S.
Steep Slope. S.S.
Top of Cliff. T.Cl.
Bottom of Cliff. B.Cl.
Top of Spur. T.Sp.
Bottom Canyon. B.Cn.

Side of Canyon S.Cn.
Top of Bank. T.B.
Bottom of Bank. B.B.
Top of Cut. T.C.
Bottom of Cut. B.C.
Top of Fill. T.F.
Bottom of Fill B.F.

Saddle
Swale
Flat
Stream
Trail
Pavement
Edge of Road E.Rd.
Sa.
Sw.
Fl.
Str.
Tr.
Pvt.

Traveled Rd. Tr.Rd.
Fence
Int. Fences. V.Fns.
Ditch
Telephone Pole T.P.
Power Pole P.P.
Culvert
Oak-O. Fir-Fr.
Pine-Pi. Cedar-Ca.
Sycamore Sy.
Eucalyptus Eu.
Plus combinations of these and all common standard abbreviations.

Transit at	Sight on	Stadia Intercepts	Stadia Distance	Stadia Rod	Horizontal Angle 0° to 360° Right	Horiz. Distance	+ − Vertical Angle	Elevation of Point	+ Back Sight	+ − Difference Elevation	Height of Instrument	+ − Vertical Distance	REMARKS Station	Left	Right
P.I.	P.I.	638			° '		° '	1578.0	1		4583.9				
258	259	6	38	5.9	11 25	38	0 0						T.F.		
		636						779	2						
		6	36	6.0	353 20	36	0 0						E 18 O.Rd		
		740						771	3						
		7	40	6.8	331 20	40	0 0						B.C.		
		592						787	4						
		5	42	5.2	332 00	42	0 0						T.C.		
		586						784	5						
		5	86	5.5	346 50	86	0 0						"		
		1092						861	6						
		10	92	10.0	314 35	90	+ 8 12						S.H.		
		1118						951	7						
		10	118	11.0	295 45	114	+ 11 00						"		
		809						931	8						
		7	109	7.0	276 25	106	+ 9 48						"		
		860						866	9						
		8	60	8.0	274 40	58	+ 10 30						"		
		318						807	10						
		3	18	2.2	265 45	18	0 0						T.C.		
		615						779	11						
		6	15	6.0	262 50	15	0 0						B.C.		
		506						782	12						
		5	6	5.5	226 00	6	0 0						E 18 O Rd		
		514						782	13						
		5	14	3.0	141 40	14	0 0						T.F.		
		1065						739	14						
		10	65	10.0	104 00	65	0 0						2 H		
		1207						692	15						
		11	102	12.0	113 15	102	1 26						Sw.		
		1136						672	16						
		10	136	11.0	134 10	136	E 2 45						"		
		602						702	17						
		4	103	5.0	146 55	102	9 34						31		
		773						763	18						
		7	73	7.6	167 45	73	0 0						B.F.		
		559						789	19						
		5	59	5.0	172 15	59	0 0						T.F.		
		552						791	20						
		5	53	4.8	185 50	53	0 0						E 18 O Rd		
		549						789	21						
		5	49	5.0	198 35	49							BC		

Add'n'l Inform.

Form 301 10M 3-34

PLEASE RETURN TO
LOS ANGELES COUNTY SURVEYOR
700 HALL OF RECORDS

NOTE: ANY ADDITIONS OR CHANGES ON THIS SHEET MUST BE MADE OR CIRCLED IN RED INK, WITH DATE AND NAME OF PERSON MAKING CHANGE

Do not extend notes this side of this line

Transit at	Sight on	Stadia Intercepts	Stadia Distance	Stadia Rod—	Horizontal Angle 0° to 360° Right	Horiz. Distance	+ — Vertical Angle	Elevation of Point	+ Back Sight	+ — Difference Elevation	Height of Instrument	+ — Vertical Distance	REMARKS Station Left Right
P.I. 258	P.I. 259	148 / 1	48	1 2	204 50	48	— 0 0	45827	1	—	45839	—	T.C.
		699 / 6	99	6 0	214 35	97	+ 8 06	912	2	—	—	—	S.H.
		189 / 1	89	0 3	193 40	89	— 0 0	836	3	—	—	—	T.C.
		488 / 4	88	4 3	191 00	88	— 0 0	796	4	—	—	—	B.C.
		488 / 4	88	4 4	183 05	88	— 0 0	795	5	—	—	—	℄ 18 O. Rd
		491 / 4	91	4 4	173 40	91	— 0 0	795	6	—	—	—	T.F.
		730 / 6	130	6 0	161 15	130	— 0 0	779	7	—	—	—	S.H.
									8				
Temp P.I. 256	Temp P.I. 257							45821	9 50	—	45871	—	
		842 / 7	143	7 6	10 45	143	— 0 0	795	10	—	—	—	T.F.
		1135 / 10	135	11 6	13 00	135	— 0 0	755	11	—	—	—	B.F.
		841 / 7	141	7 2	5 09	141	— 0 0	799	12	—	—	—	℄ 18 O Rd
		860 / 7	160	7 3	1 40	160	— 0 0	798	13	—	—	—	E Rd
		958 / 8	158	8 2	359 35	158	— 0 0	[illegible]	14	—	—	—	B.C.
		654 / 5	154	5 3	356 20	154	— 0 0	818	15	—	—	—	T.C.
		1000 / 5	200	9 0	351 50	200	+ 2 35	871	16	—	—	—	S.H.
		1169 / 10	169	11 0	339 10	167	+ 5 53	922	17	—	—	—	"
		12 / 1060	140	11 0	331 45	138	+ 7 26	942	18	—	—	—	"
		12 / 1090	110	15 0	314 00	106	+ 10 36	921	19	—	—	—	"
		985 / 9	85	13 0	294 10	80	+ 13 50	938	20	—	—	—	"
		770 / 7	70	7 0	263 00	65	+ 15 47	985	21	—	—	—	"

Add'n'l Inform.

Notes Red. J.A.L. Platted J.A.L. Job No. 8334 Division No. F.B. 903 Pg. 149
Date 2-6-42 Date 3-16-42 Survey of Rear Blossom Hwy
Notes Chkd. Checked Survey by Rosecrans Notes P Date 12-22-41
Date Date Map No. Indexed Date

Form 301 10M 3-34

PLEASE RETURN TO
LOS ANGELES COUNTY SURVEYOR
700 HALL OF RECORDS

NOTE: ANY ADDITIONS OR CHANGES ON THIS SHEET MUST BE MADE OR CIRCLED IN RED INK, WITH DATE AND NAME OF PERSON MAKING CHANGE

Do not extend notes this side of this line

F.B. 903 PG. 150

Topography Description Legend:
Side Hill ..... S.H. | Bottom Draw B.D.
Side of Draw S.D. | Bottom Wash B.W.
Side of Ridge S.R. | Top of Ridge T.R.
Head of Draw H.D. | Toe of Slope T.S.

Intern. of Draws V.D's | Break in Slope ..... Bk.S. | Steep Slope ..... S.S. | Top of Cliff ..... T.Cl. | Bottom of Cliff ..... B.Cl. | Top of Spur ..... T.Sp. | Bottom Canyon ..... B.Cn.

Side of Canyon S.Cn. | Top of Bank ..... T.B. | Bottom of Bank B.B. | Top of Cut ..... T.C. | Bottom of Cut ..... B.C. | Top of Fill ..... T.F. | Bottom of Fill B.F.

Saddle ..... Sa. | Swale ..... Sw. | Flat ..... Fl. | Stream ..... Str. | Trail ..... Tr. | Pavement ..... Pvt. | Edge of Road E.Rd.

Traveled Rd. Tr.Rd. | Fence ..... Fn. | Int. Fences V.Fns. | Ditch ..... Di. | Telephone Pole T.P. | Power Pole ..... P.P. | Culvert ..... Cul.

Oak-O. Fir-Fr. | Pine-Pi. Cedar-Ce. | Sycamore ..... Sy. | Eucalyptus ..... Eu. | Plus combinations of these and all common standard abbreviations.

Transit at	Sight on	Stadia Intercepts	Stadia Distance	Stadia Rod	Horizontal Angle 0° to 360° Right	Horiz. Distance	+ − Vertical Angle	Elevation of Point	+ Back Sight	+ − Difference Elevation	Height of Instrument	+ − Vertical Distance	REMARKS Station	Left	Right
Temp	Temp	5 7 0			° '		° '								
P.I. 256	P.I. 25	5	70	5 0	232 25	64	+ 16 18	460 12			458 71		S.H.		
		11 00													
		10	100	10 0	208 55	88	+ 19 41	089					"		
		10 80	80	11 0	192 38	72	+ 17 40	159 92					"		
		12													
		11 04													
		10	104	10 0	163 20	102	+ 7 12	900					T.C.		
		7 7 1													
		7	71	7 0	162 35	70	+ 7 20	892					"		
		5 4 0													
		5	40	5 0	169 50	39	+ 7 31	874					"		
		3 1 3													
		3	13	3 0	203 54	13	+ 5 34	854					"		
		3 4 0													
		3	40	3 0	335 00	40	− 0 0	839					"		
		4 7 7													
		4	77	3 8	345 50	77	− 0 0	833					"		
		10 20													
		9	120	9 0	352 00	120	+ 2 31	832					"		
		9 2 1													
		8	121	9 0	354 15	121	+ 1 02	802					B.C.		
		7 1 7													
		6	117	6 3	355 00	117	− 0 0	808					E.Rd.		
		7 1 5													
		6	115	6 8	2 30	115	− 0 0	803					℄ 18' O.Rd.		
		8 0 2													
		7	102	7 3	10 00	102	− 0 0	798					T.F.		
		6 8 3													
		6	83	6 5	11 25	83	− 0 0	806					"		
		6 7 9													
		6	79	6 2	1 05	79	− 0 0	809					℄ 18' O.Rd.		
		6 8 1													
		6	81	5 7	348 40	81	− 0 0	812					BC		
		6 4 1													
		6	41	5 6	342 05	41	− 0 0	815					"		
		6 4 2													
		6	42	5 8	6 00	42	− 0 0	813					℄ 18' O Rd.		
		6 9 7													
		6	47	6 0	21 50	47	− 0 0	811					T.C.		
		5 2 5													
		5	25	5 5	60 00	25	− 0 0	816					"		

Add'n'l Inform.

Form 301 10M 3-34

PLEASE RETURN TO
LOS ANGELES COUNTY SURVEYOR
700 HALL OF RECORDS

NOTE: ANY ADDITIONS OR CHANGES ON THIS SHEET MUST BE MADE OR CIRCLED IN RED INK, WITH DATE AND NAME OF PERSON MAKING CHANGE

Do not extend notes this side of this line

Notes Red. J.A.L. Platted J.A.L. Job No. 8234 Division No. F.B. 98-3 PG. 15/
Date 2-6-42 Date 3-16-42 Survey of Ear Blossom Hwy
Notes Chkd. Checked Survey by Fosterson Notes F Date 6-22-42
Date Date Map No. Indexed Stone

Transit at	Sight on	Stadia Intercepts	Stadia Distance	Stadia Rod—	Horizontal Angle 0° to 360° Right	Horiz. Distance	+ — Vertical Angle	Elevation of Point	+ Back Sight	+ — Difference Elevation	Height of Instrument	+ — Vertical Distance	REMARKS Station	Left	Right
Temp	Temp	828			° ′		° ′		1				Flow line 12" Corr		
P1.286	P1.25	8	28	9 3	70 40	28	0 0	457 78			458 71		iron Cut X end.		
		603							2						
		6	3	6 5	298 40	3	0 0	806					Flow line 12" Corr		
		531							3						
		5	31	5 6	113 25	31	0 0	816					T.F.		
		525							4						
		5	25	5 3	121 25	25	0 0	812					± 18 0 AC		
		522							5						
		5	22	5 2	162 45	22	0 0	813					B.C.		
		558							6						
		6	58	5 1	158 30	58	0 0	820					"		
		561							7						
		5	61	4 9	47 25	61	0 0	822					± 18 0 AC.		
		465							8						
		4	65	4 8	137 00	65	0 0	823					T.F.		
		504							9						
		1	104	4 3	146 05	104	0 0	828					"		
		600							10						
		5	100	4 2	153 30	100	0 0	822					± 18 0 AC		
		399							11						
		3	99	4 0	158 45	99	0 42	819					B.C.		
		1115							12						
		10	115	11 0	141 30	115	0 0	761					BF		
		1088							13						
		10	88	10 3	134 10	88	0 0	768					"		
		1051							14						
		10	51	10 2	121 00	51	0 0	762					"		
		1032							15						
		10	32	10 1	89 25	32	0 0	772					"		
		837							16						
		5	37	8 3	37 10	37	0 0	786					"		
		872							17						
		8	72	8 1	16 10	72	0 0	790					"		
		1004							18						
		9	104	9 4	13 00	104	0 0	772					"		
		1122							19						
		10	122	11 0	36 55	122	2 05	717					31.		
		900							20						
		8	100	9 0	58 35	99	4 31	702					"		
		1097							21						
		10	97	11 0	54 30	96	5 10	673					"		

Add'n'l Inform.

Form 301 10M 3-34

PLEASE RETURN TO
LOS ANGELES COUNTY SURVEYOR
700 HALL OF RECORDS

NOTE: ANY ADDITIONS OR CHANGES ON THIS SHEET MUST BE MADE OR CIRCLED IN RED INK, WITH DATE AND NAME OF PERSON MAKING CHANGE

Do not extend notes this side of this line

Transit at	Sight on	Stadia Intercepts	Stadia Distance	Stadia Rod—	Horizontal Angle 0° to 360° Right	Horiz. Distance	+ Vertical Angle —	Elevation of Point	+ Back Sight	+ Difference Elevation —	Height of Instrument	+ Vertical Distance —	REMARKS Station	Left	Right
Temp	Temp	12.00			° '		° '								
Pl.256	Pl.257	1065	135	12 0	98 40	134	5 25	4562.4			4587.1		51.		
		1200													
		1052	148	16 0	118 30	148	3 12	629					"		
		1081													
		9	181	14 0	126 25	180	3 05	633					"		
		1008													
		8	208	9 0	137 55	207	3 21	664					"		
		1134													
		9	234	10 0	146 25	234	1 32	708					"		
		12													
		996	204	11 0	123 10	203	4 15	612					"		
		1077													
		9	177	14 0	107 20	176	5 02	575					"		
		1167													
		10	167	15 0	93 50	166	4 11	585					"		
		336													
		2	136	4 7	158 55	136	0 0	824					℄ 18.0 Rd.		
		542													
		4	142	4 4	154 20	142	0 0	707					T.F.		
Temp	Temp				° '		° '								
Pl.254	Pl.255							4584.7	5.1		4589.8				
		749													
		6	149	6 6	4 25	149	00	832					T.F.		
		759													
		6	159	6 9	359 45	159	00	829					℄ 18.0 Rd.		
		848													
		7	148	7 5	355 10	148	00	824					B.C.		
		802													
		7	102	6 8	352 30	102	00	830					"		
		702													
		6	102	6 1	339 00	102	00	837					℄ 18.0 Rd		
		600													
		5	100	5 6	5 05	100	00	842					T.F.		
		469													
		4	64	4 2	6 20	64	00	856					T.F.		
		564													
		5	64	5 0	355 20	64	00	848					℄ 18.0 Rd		
		668													
		6	68	6 1	346 10	68	00	837					B.C.		

Add'n'l Inform.

F.B. 903 Pg. 152

Topography Description Legend:
Side Hill ..... S.H. Bottom Draw B.D.
Side of Draw S.D. Bottom Wash B.W.
Side of Ridge S.R. Top of Ridge T.R.
Head of Draw H.D. Toe of Slope T.S.

Side of Canyon S.Cn. Top of Bank T.B. Bottom of Bank B.B. Top of Cut T.C. Bottom of Cut B.C. Top of Fill T.F. Bottom of Fill B.F.

Saddle Sa. Swale Sw. Flat Fl. Stream Str. Trail Tr. Pavement Pvt. Edge of Road E.Rd.

Traveled Rd. Tr.Rd. Fence Fn. Int. Fences V.Fns. Ditch Di. Telephone Pole T.P. Power Pole P.P. Culvert Cul.

Oak-O. Fir-Fr. Pine-Pi. Cedar-Ce. Sycamore Sy. Eucalyptus Eu. Plus combinations of these and all common standard abbreviations.

Interm. of Draw V.D's Break in Slope Bk.S. Steep Slope S.S. Top of Cliff T.Cl. Bottom of Cliff B.Cl. Top of Spur T.Sp. Bottom Canyon B.Cn.

Form 301 10M 3-34

PLEASE RETURN TO
LOS ANGELES COUNTY SURVEYOR
700 HALL OF RECORDS

NOTE: ANY ADDITIONS OR CHANGES ON THIS SHEET MUST BE MADE OR CIRCLED IN RED INK, WITH DATE AND NAME OF PERSON MAKING CHANGE

Do not extend notes this side of this line

Transit Heat	Sight on	Stadia Intercepts	Stadia Distance	Stadia Rod—	Horizontal Angle 0° to 360° Right	Horiz. Distance	+ — Vertical Angle	Elevation of Point	+ Back Sight	+ — Difference Elevation	Height of Instrument	+ — Vertical Distance	REMARKS Station Left Right
Temp P.1.254	Temp. P.1.255	778 / 7	78	7 1	348.55	78	— 0.0	45827	1	—	45898	—	Flow line 12" Corr iron Cul. S. end
		776 / 7	76	8 5	11.30	76	— 0.0	813	2	—	—	—	Flow line 12" Corr iron Cul. N end
		336 / 3	36	3 3	6.05	36	— 0.0	865	3	—	—	—	T.F.
		438 / 4	38	4 3	346.25	38	— 0.0	[illegible]	4	—	—	—	℄ 18' 0 Rd.
		544 / 5	44	5 3	330.20	[illegible]	— 0.0	845	5	—	—	—	B.C.
		429 / 4	29	4 5	289.00	29	— 0.0	[illegible]	6	—	—	—	"
		319 / 3	19	3 2	284.15	[illegible]	— 0.0	866	7	—	—	—	℄ 18' 0 Rd.
		206 / 2	6	2 1	263.00	6	— 0.0	[illegible]	8	—	—	—	T.F.
		142 / 1	42	0 8	215.20	42	— 0.0	[illegible]	9	—	—	—	"
		245 / 2	45	1 8	232.05	[illegible]	— 0.0	882	10	—	—	—	℄ 18' 0 Rd.
		351 / 3	51	2 9	243.50	51	— 0.0	850	11	—	—	—	B.C.
		890 / 8	90	8 0	230.40	89	+ 4.35	890	12	—	—	—	"
		187 / 1	87	0 0	223.15	87	— 0.0	898	13	—	—	—	℄ 18' 0 Rd.
		187 / 1	87	1 0	216.00	87	+ 1.03	903	14	—	—	—	T.F.
		225 / 1	125	2 0	216.10	125	+ 2.00	921	15	—	—	—	T.F.
		224 / 1	124	2 0	221.50	124	+ 1.48	916	16	—	—	—	℄ 18' 0 Rd.
		727 / 6	127	6 0	226.30	127	+ 3.18	910	17	—	—	—	B.C.
		872 / 7	172	8 0	225.15	171	+ 3.55	934	18	—	—	—	"
		272 / 1	172	2 0	222.15	172	+ 2.00	938	19	—	—	—	℄ 18' 0 Rd.
		274 / 1	174	2 0	217.35	174	+ 2.07	941	20	—	—	—	T.F.
		323 / 1	223	2 0	220.25	223	+ 2.15	964	21	—	—	—	"

Add'n'l Inform.

Notes Red. J.A.L. Platted J.A.L. Job No. 8334 Division No. F.B. 903 PG. 153
Date 2-6-42 Date 3-16-42 Survey of Pear Blossom Hwy
Notes Chkd. Checked Survey by Rosecrans Notes R Date 11-22-41
Date Date Map No. Indexed A. C. Johnson Date

Form 301 10M 3-34

PLEASE RETURN TO
LOS ANGELES COUNTY SURVEYOR
700 HALL OF RECORDS

NOTE: ANY ADDITIONS OR CHANGES ON THIS SHEET MUST BE MADE OR CIRCLED IN RED INK. WITH DATE AND NAME OF PERSON MAKING CHANGE

Do not extend notes this side of this line

Transit at	Sight on	Stadia Intercepts	Stadia Distance	Stadia Rod	Horizontal Angle 0° to 360° Right	Horiz. Distance	+ − Vertical Angle	Elevation of Point	+ Back Sight	+ − Difference Elevation	Height of Instrument	+ − Vertical Distance	REMARKS Station	Left	Right
Temp	Temp	821			° '		° '								
P1.254	P1.255	6	221	7 0	223 45	220	+ 3 25	45959			45898		℄ 18 ○ Rd		
		1020													
		8	220	9 0	226 10	219	+ 3 50	954					BC		
		1110													
		900	210	11 0	227 45	207	+ 6 50	46036					T.C.		
		968													
		8	162	9 0	227 35	160	+ 7 05	006					"		
		918													
		8	118	8 0	229 30	116	+ 7 21	15768					"		
		174													
		1	74	1 0	236 15	74	+ 1 00	900					"		
		447													
		4	47	4 0	250 10	47	+ 5 25	902					"		
		133													
		1	33	1 0	287 55	33	+ 1 30	898					"		
		250													
		2	50	1 5	300 35	50	− 0 00	883					"		
		389													
		3	89	3 1	346 30	89	− 0 00	867					"		
		430													
		3	130	3 1	352 30	130	− 0 00	867					"		
		370													
		2	170	1 6	254 20	170	− 0 00	552					"		
		381						338							
		2	181	3 0	313 15	180	+ 7 10	736		+ 90		+ 130	S.H.		
		341													
		2	141	3 0	332 35	140	+ 4 56	988					"		
		905													
		8	105	8 0	317 40	103	+ 7 30	953					"		
		983													
		9	83	13 0	300 15	80	+ 11 25	930					edge	Fl.	
		785													
		7	85	7 0	271 15	82	+ 11 26	992					"	"	
		210													
		1	110	1 0	249 45	108	+ 7 06	46023					S.H.		
		652													
		5	152	5 0	249 20	147	+ 10 3	119					"		
		593													
		4	193	5 0	240 40	187	+ 10 09	182					"		
		1032													
		8	232	13 0	237 05	227	+ 10 02	168					"		

Add'n'l Inform.

Topography Description Legend:
Side Hill ..... S.H. Bottom Draw B.D.
Side of Draw S.D. Bottom Wash B.W.
Side of Ridge S.R. Top of Ridge T.R.
Head of Draw H.D. Toe of Slope T.S.

Inters. of Draws V.D's: Break in Slope ... Bk.S. Steep Slope ... S.S. Top of Cliff ... T.Cl. Bottom of Cliff ... B.Cl. Top of Spur ... T.Sp. Bottom Canyon ... B.Cn.

Side of Canyon S.Cn.: Top of Bank ... T.B. Bottom of Bank B.B. Top of Cut ... T.C. Bottom of Cut ... B.C. Top of Fill ... T.F. Bottom of Fill B.F.

Saddle ... Sa. Swale ... Sw. Flat ... Fl. Stream ... Str. Trail ... Tr. Pavement ... Pvt. Edge of Road E.Rd.

Traveled Rd. Tr.Rd.: Fence ... Fn. Int. Fence ... V.Fn. Ditch ... Di. Telephone Pole T.P. Power Pole ... P.P. Culvert ... Cul.

Oak-O. Fir-Fr. Pine-Pl. Cedar-Ce. Sycamore ... Sy. Eucalyptus ... Eu. Plus combinations of these and all common standard abbreviations.

F.B. 903 PG. 154

Form 301 10M 3-34

PLEASE RETURN TO
LOS ANGELES COUNTY SURVEYOR
700 HALL OF RECORDS

NOTE: ANY ADDITIONS OR CHANGES ON THIS SHEET MUST BE MADE OR CIRCLED IN RED INK, WITH DATE AND NAME OF PERSON MAKING CHANGE

Do not extend notes this side of this line

Transit at	Sight on	Stadia Intercepts	Stadia Distance	Stadia Rod—	Horizontal Angle 0° to 360° Right	Horiz. Distance	+ — Vertical Angle	Elevation of Point	+ Back Sight	+ — Difference Elevation	Height of Instrument	+ — Vertical Distance	REMARKS Station	Left	Right
Temp R/254	Temp R/255	1040 / 8	240	130	244.35	229	+ 12.35	46278	1	—	45898	—	S.H.		
		590 / 4	190	50	248.10	181	+ 12.32	251	2	—	—	—	"		
		357 / 2	157	30	260.35	150	+ 12.02	188	3	—	—	—	"		
		[illegible]	149	70	273.50	144	+ 10.56	106	4	—	—	—	"		
		1152 / 10	152	110	288.15	148	+ 9.26	033	5	—	—	—	Dr.		
		454 / 3	154	40	309.00	150	+ 9.00	095	6	—	—	—	S.H.		
		365 / 2	165	30	327.25	162	+ 7.28	082	7	—	—	—	"		
		1150 / 10	150	120	8.15	150	— 0.0	45778	8	—	—	—	B.F.		
		1103 / 10	103	102	12.00	103	— 0.0	796	9	—	—	—	"		
		1199 / 11	99	110	39.30	99	— 1.42	760	10	—	—	—	S.H.		
		1159 / 11	59	120	68.00	59	— 0.15	775	11	—	—	—	"		
		640 / 6	40	59	14.55	40	— 0.0	839	12	—	—	—	B.F.		
		411 / 4	11	47	194.40	11	— 0.0	851	13	—	—	—	"		
		953 / 9	53	90	90.15	52	— 5.53	753	14	—	—	—	S.I.		
		953 / 9	53	95	148.45	53	— 0.0	803	15	—	—	—	"		
		986 / 9	86	95	177.00	86	— 0.0	803	16	—	—	—	"		
		564 / 5	64	45	209.00	64	— 0.0	853	17	—	—	—	B.F.		
		511 / 4	111	35	211.15	111	— 0.0	863	18	—	—	—	"		
		918 / 8	118	112	191.40	118	— 0.0	786	19	—	—	—	S.I.		
		856 / 7	156	106	197.00	156	— 0.0	792	20	—	—	—	"		
		393 / 2	193	53	208.45	193	— 0.0	845	21	—	—	—	"		

Add'n'l Inform.

Notes Red. J.A.L. Platted J.A.L. Job No. 9334 Division No. F.B. 903 PG. 155
Date 2-6-42 Date 3-16-42 Survey of Pear Blossom Hwy
Notes Chkd. Checked Survey by Rosecrans Notes R. Date 12-22-41
Date Date Map No. Indexed A. C. John Date

Form 301 10M 3-34

PLEASE RETURN TO
LOS ANGELES COUNTY SURVEYOR
700 HALL OF RECORDS

NOTE: ANY ADDITIONS OR CHANGES ON THIS SHEET MUST BE MADE OR CIRCLED IN RED INK. WITH DATE AND NAME OF PERSON MAKING CHANGE

Do not extend notes this side of this line

F.B. 903 PG. 156

Topography Description Legend:
Side Hill...S.H. | Side of Draw...S.D. | Side of Ridge...S.R. | Head of Draw...H.D. | Bottom Draw...B.D. | Bottom Wash...B.W. | Top of Ridge...T.R. | Toe of Slope...T.S.

Inters. of Draws...V.D's | Break in Slope...Bk.S. | Steep Slope...S.S. | Top of Cliff...T.Cl. | Bottom of Cliff...B.Cl. | Top of Spur...T.Sp. | Bottom Canyon...B.Cn.

Side of Canyon...S.Cn. | Top of Bank...T.B. | Bottom of Bank...B.B. | Top of Cut...T.C. | Bottom of Cut...B.C. | Top of Fill...T.F. | Bottom of Fill...B.F.

Saddle...Sa. | Swale...Sw. | Flat...Fl. | Stream...Str. | Trail...Tr. | Pavement...Pvt. | Edge of Road...E.Rd.

Traveled Rd...Tr.Rd. | Fence...Fn. | Int. Fences...V.Fns. | Ditch...Di. | Telephone Pole...T.P. | Power Pole...P.P. | Culvert...Cul.

Oak-O. | Pine-Pi. | Sycamore...Sy. | Eucalyptus...Eu. | Plus combinations of these and all common standard abbreviations. | Fir-Fr. | Cedar-Ce.

Transit at	Sight on	Stadia Intercepts	Stadia Distance	Stadia Rod	Horizontal Angle 0° to 360° Right	Horiz. Distance	+ Vertical Angle —	Elevation of Point	+ Back Sight	+ Difference Elevation —	Height of Instrument	+ Vertical Distance —	REMARKS Station	Left	Right
Temp	Temp	803			° '		° '		1						
Pi 254	Pi 255	6	203	7.0	216 09	203	+ 2.07	459.02			458.98		BF		
		1041							2						
		8	241	9.0	218 45	241	+ 2.21	907					"		
		947							3						
		7	247	8.0	211 05	247	+ 0.38	844					S.H.		
		1087							4						
		8	287	9.0	215 40	287	+ 2.00	905					"		
		1177							5						
		9	277	10.0	220 45	276	+ 2.41	928					B.F.		
									6						
Pi 252	Pi 253							460.67	7		461.21				
		472							8						
		3	172	4.0	355 25	171	- 3.33	457.75					BC		
		471							9						
		3	171	4.0	358 35	170	- 3.18	984					℄ 15' O. Rd.		
		470							10						
		3	170	4.0	2 15	169	- 3.12	988					T.F.		
		1120							11						
		10	120	11.1	8 05	120	0.0	007					"		
		1217							12						
		11	117	11.6	0.0	117	0.0	005					℄ 18' O. Rd.		
		317							13						
		2	117	3.0	353 35	116	- 1.10	008					B.C.		
		381							14						
		3	81	3.0	351 50	80	- 1.55	022					"		
		1082							15						
		10	82	10.0	3 08	82	0.0	021					℄ 18' O. Rd.		
		1085							16						
		10	85	10.4	14 45	85	0.0	017					℄ Rd.		
		1061							17						
		10	61	7.7	28 55	61	0.0	024					"		
		847							18						
		8	47	8.3	21 05	47	0.0	038					℄ 18' O. Rd.		
		734							19						
		7	34	7.3	354 50	34	0.0	048					℄ Rd.		
		611							20						
		6	11	6.0	104 10	11	0.0	061					"		
		738							21						
		7	38	7.1	67 00	38	0.0	050					℄ 18' O. Rd.		

Add'n'l Inform.

Form 301 10M 3-34

PLEASE RETURN TO
LOS ANGELES COUNTY SURVEYOR
700 HALL OF RECORDS

NOTE: ANY ADDITIONS OR CHANGES ON THIS SHEET MUST BE MADE OR CIRCLED IN RED INK, WITH DATE AND NAME OF PERSON MAKING CHANGE

Do not extend notes this side of this line

Transit at	Sight on	Stadia Intercepts	Stadia Distance	Stadia Rod—	Horizontal Angle 0° to 360° Right	Horiz. Distance	+ — Vertical Angle	Elevation of Point	+ Back Sight	+ — Difference Elevation	Height of Instrument	+ — Vertical Distance	REMARKS Station Left Right
P.I. 25I	P.I. 253	955 / 9	55	87	64.00	55	— 0.0	46034	1	—	46121	—	E. Rd.
		683 / 6	83	59	93.00	83	— 0.0	062	2	—	—	—	"
		475 / 4	75	43	103.00	75	— 0.0	078	3	—	—	—	℄ 18 O. Rd.
		673 / 6	73	60	117.05	73	+ 1.38	082	4	—	—	—	E Rd
		915 / 8	115	80	116.25	115	+ 3.00	102	5	—	—	—	"
		212 / 1	112	18	106.25	112	— 0.0	103	6	—	—	—	℄ 18 O. Rd.
		416 / 3	116	32	98.30	116	— 0.0	089	7	—	—	—	E Rd
		255 / 1	155	10	100.25	155	+ 0.34	126	8	—	—	—	"
		255 / 1	155	20	106.00	155	+ 1.00	128	9	—	—	—	℄ 18 O. Rd.
		559 / 4	159	50	112.40	159	+ 1.57	122	10	—	—	—	B.C.
		403 / 2	203	30	110.30	203	+ 1.45	152	11	—	—	—	"
		301 / 1	201	20	105.10	201	+ 1.45	162	12	—	—	—	℄ 18 O. Rd.
		402 / 2	202	30	100.40	202	+ 1.51	155	13	—	—	—	E. Rd
		343 / 1	243	20	101.30	243	+ 2.00	184	14	—	—	—	"
		343 / 1	~~343~~ 243	20	104.35	243	+ 2.07	190	15	—	—	—	℄ 18 O. Rd.
		346 / 1	246	20	108.40	246	+ 2.04	189	16	—	—	—	B.C.
		394 / 1	294	20	107.10	293	+ 2.21	220	17	—	—	—	"
		392 / 1	292	20	103.50	291	+ 2.25	223	18	—	—	—	℄ 18 O. Rd.
		993 / 7	293	80	100.45	292	+ 3.23	213	19	—	—	—	E. Rd
		990 / 7	290	80	91.15	289	+ 2.23	162	20	—	—	—	S.H.
		1141 / 9	241	100	88.10	241	+ 2.03	108	21	—	—	—	"

Add'n'l Inform.

Notes Red. J.A.L. Platted J.A.L. Job No. 8334 Division No. F.B. 903 Pg. 157
Date 2-6-42 Date 3-16-42 Survey of Pear Blossom Hwy
Notes Chkd. Checked Survey by Rosecrans Notes K Date 12-22-41
Date Date Map No. Indexed A. C. Johnson

Form 301 10M 3-34

PLEASE RETURN TO
LOS ANGELES COUNTY SURVEYOR
700 HALL OF RECORDS

NOTE: ANY ADDITIONS OR CHANGES ON THIS SHEET MUST BE MADE OR CIRCLED IN RED INK, WITH DATE AND NAME OF PERSON MAKING CHANGE

Do not extend notes this side of this line

F.B. 102 PG. 152

Topography Description Legend:
Side Hill ..S.H. | Bottom Draw B.D.
Side of Draw..S.D. | Bottom Wash B.W.
Side of Ridge..S.R. | Top of Ridge T.R.
Head of Draw H.D. | Toe of Slope..T.S.

Inters. of Draw. V.D's: Break in Slope..Bk.S. | Steep Slope.....S.S. | Top of Cliff.....T.Cl. | Bottom of Cliff..B.Cl. | Top of Spur.....T.Sp. | Bottom Canyon..B.Cn.

Side of Canyon S.Cn.: Top of Bank...T.B. | Bottom of Bank..B.B. | Top of Cut.....T.C. | Bottom of Cut..B.C. | Top of Fill.....T.F. | Bottom of Fill..B.F.

Saddle .....Sa. | Swale .....Sw. | Flat .....Fl. | Stream .....Str. | Trail .....Tr. | Pavement .....Pvt. | Edge of Road E.Rd.

Traveled Rd. Tr.Rd. | Fence .....V.Fn. | Int. Fences..V.Fn. | Ditch .....D. | Telephone Pole T.P. | Power Pole...P.P. | Culvert .....Cul.

Oak-O. Fir-Fr. | Pine-Pi. Cedar-Ce. | Sycamore .....Sy. | Eucalyptus .....Eu. | Plus combinations of these and all common standard abbreviations.

Transit at	Sight on	Stadia Intercepts	Stadia Distance	Stadia Rod—	Horizontal Angle 0° to 360° Right	Horiz. Distance	+ —	Vertical Angle	Elevation of Point	+ Back Sight	+ — Difference Elevation	Height of Instrument	+ —	Vertical Distance	REMARKS Station	Left	Right
					° ′ ″			° ′ ″									
P.I.	P.I.	796															
252	253	6	196	7 0	84 10	196	+	0 45	46078			4612	L		31.		
		843															
		7	143	6 8	80 45	143	−	0 0	053						"		
		1025															
		9	125	12 2	62 40	125	−	0 0	45999						"		
		1124															
		10	124	11 0	40 50	124	−	2 41	951						"		
		1046															
		9	146	10 0	26 35	145	−	3 51	924						"		
		1032															
		9	132	10 0	8 35	132	−	1 57	978						B.F.		
		1086															
		10	86	11 0	15 25	86	−	0 0	46011						"		
		1115															
		9	215	14 0	27 45	214	−	4 05	45823						Dr.		
		923															
		7	233	8 0	36 15	232	−	4 00	879						P.T.		
		1197															
		10	197	11 0	44 15	197	−	2 41	921						"		
		1166															
		10	166	15 0	37 50	166	−	2 53	889						Dr.		
		930															
		8	130	13 0	49 20	130	−	1 50	951						S.H.		
		1166															
		10	166	11 0	57 00	166	−	1 25	972						"		
		1288															
		11	188	11 7	68 25	188	−	0 0	46004						"		
		923															
		7	223	8 6	74 30	223	−	0 0	035						"		
		1067															
		8	267	9 0	79 20	267	+	1 09	083						"		
		1112															
		8	312	9 0	83 55	312	+	1 40	119						"		
		612															
		3	312	4 0	107 00	311	+	3 29	265						T.C.		
		1022															
		7	322	8 0	117 00	319	+	5 10	331						S.H.		
		666															
		7	266	5 0	117 30	264	+	4 52	272						"		
		949															
		7	249	8 0	109 00	248	+	4 11	222						T.C.		

Add'n'l Inform.

Form 301 10M 3-34

PLEASE RETURN TO
LOS ANGELES COUNTY SURVEYOR
700 HALL OF RECORDS

NOTE: ANY ADDITIONS OR CHANGES ON THIS SHEET MUST BE MADE OR CIRCLED IN RED INK, WITH DATE AND NAME OF PERSON MAKING CHANGE

Do not extend notes this side of this line

Transit at	Sight on	Stadia Intercepts	Stadia Distance	Stadia Rod—	Horizontal Angle 0° to 360° Right	Horiz. Distance	+ — Vertical Angle	Elevation of Point	+ Back Sight	+ — Difference Elevation	Height of Instrument	+ — Vertical Distance	REMARKS Station	Left	Right
P.I. 252	P.I. 253	595 / 4	195	5.0	111.25	194	+ 3.14	46181	1		46121		T.C.		
		1100 / 9	200	10.0	124.20	198	+ 5.23	208	2				S.H.		
		451 / 3	151	4.0	131.25	151	+ 2.24	144	3				"		
		823 / 7	123	8.0	116.25	123	+ 3.34	112	4				T.C.		
		482 / 4	82	3.7	123.15	82	— 0.0	084	5				Sa.		
		663 / 6	63	6.9	130.10	63	— 0.0	052	6				Hd. Dr.		
		792 / 7	92	12.0	156.00	92	— 2.45	45958	7				Dr.		
		970 / 9	70	9.0	180.25	70	+ 1.47	46052	8				T. Sp.		
		861 / 8	61	8.5	210.00	61	— 0.0	036	9				Hd. Dr		
		160 / 1	60	1.0	253.30	60	+ 1.45	130	10				Brk		
		317 / 3	17	3.0	279.15	17	— 0.0	091	11				"		
		550 / 5	50	6.4	347.15	50	— 0.0	057	12				T.C.		
		1062 / 10	62	10.0	304.50	61	+ 7.30	102	13				S.H.		
		1207 / 11	107	11.0	317.55	106	+ 6.22	128	14				"		
		487 / 4	87	4.0	349.20	87	— 1.52	055	15				T.C.		
		232 / 1	132	1.0	352.30	131	— 3.50	024	16				"		
		946 / 8	146	9.0	333.30	146	+ 3.11	112	17				S.H.		
		494 / 3	194	4.0	338.15	193	+ 4.08	221	18				"		
		282 / 100	182	1.0	353.00	182	— 1.00	080	19				T.C.		
									20						
									21						

Continued in F.B. 922-5

Add'n'l Inform.

Notes Red. J.A.L. Platted J.A.L. Job No. 8334 Division No. F.B. 903 Pg. 159
Date 2-6-42 Date 3-16-42 Survey of Rear Blossom Hwy.
Notes Chkd. Checked Survey by Rosecrans Notes Date 12-22-41
Date Date Map No. Indexed Job Date

Form 301 10M 3-34

PLEASE RETURN TO
LOS ANGELES COUNTY SURVEYOR
700 HALL OF RECORDS

NOTE: ANY ADDITIONS OR CHANGES ON THIS SHEET MUST BE MADE OR CIRCLED IN RED INK. WITH DATE AND NAME OF PERSON MAKING CHANGE

Do not extend notes this side of this line

Transit at	Sight on	Stadia Intercepts	Stadia Distance	Stadia Rod	Horizontal Angle 0° to 360° Right	Horiz. Distance	+ Vertical Angle	Elevation of Point	+ Back Sight	+ Difference Elevation	Height of Instrument	+ Vertical Distance	REMARKS Station	Left	Right
P.Pl.S. of Temp. Pl 254	Pl 253														
					Additional Topog Near Pl. 254										
										Per Pg. 232					
P 254A	Temp Pl. 253							4588 7	4 6		4593 3				
		374 / 2	174	3 0	[illegible] 15	165	+ 13 [illegible]	4628 7					T. Sp.		
		623 / 4	223	5 0	45 35	208	+ 14 [illegible]	43 2					T Sp		
		449 / 3	149	4 0	149 05	141	+ 13 [illegible]	22 6					SH		
					Add 13° horiz and +6° Vertical to above shot.			286					12" Pine		
See Pg 232		912 / 7	212	8 0	[illegible]	198	+ 15 [illegible]	38 4					SH		
		965 / 8	165	9 0	65 25	158	+ 12 [illegible]	18 0					"		
		1200 / 978	222	14 0	67 45	209	+ 13 [illegible]	30 7					"		
		1170 / 10	170	11 0	76 20	165	+ 9 3[illegible]	10 0					"		
		937 / 7	237	7 0	78 40	231	+ 9 [illegible]	22 9					"		
		1175 / 10	175	15 0	83 50	170	+ 9 2[illegible]	06 8					B.D.		
		932 / 7	232	11 0	85 55	227	+ 8 3[illegible]	16 6					"		
		366 / 2	166	3 0	99 05	163	+ 7 3[illegible]	12 2					T. Sp.		
		627 / 4	227	5 0	99 05	220	+ 9 4[illegible]	26 0					SH		
		806 / 6	206	7 0	111 55	201	+ 8 34	16 8					"		
		648 / 4	248	5 0	108 50	242	+ 8 54	26 3					"		
		935 / 7	235	8 0	118 40	231	+ 7 17	14 9					"		

Add'n'l Inform.

Topography Description Legend:
Side Hill.....S.H. Bottom Draw B.D.
Side of Draw S.D. Bottom Wash B.W.
Side of Ridge S.R. Top of Ridge T.R.
Head of Draw H.D. Toe of Slope T.S.

Inters. of Draws V.D's
Break in Slope Bk.S.
Steep Slope S.S.
Top of Cliff T.Cl.
Bottom of Cliff B.Cl.
Top of Spur T.Sp.
Bottom Canyon B.Cn.

Side of Canyon S.Cn.
Top of Bank T.B.
Bottom of Bank B.B.
Top of Cut T.C.
Bottom of Cut B.C.
Top of Fill T.F.
Bottom of Fill B.F.

Saddle Sa.
Swale Sw.
Flat Fl.
Stream Str.
Trail Tr.
Pavement Pvt.
Edge of Road E.Rd.

Traveled Rd. Tr.Rd.
Fence Fn.
Int. Fences V.Fns.
Ditch Di.
Telephone Pole T.P.
Power Pole P.P.
Culvert Cul.

Oak-O. Flr-Fr.
Pine-Pl. Cedar-Ce.
Sycamore Sy.
Eucalyptus Eu.
Plus combinations of these and all common standard abbreviations.

F.B. 903 Pg. 160

Form 301 10M 3-34

PLEASE RETURN TO
LOS ANGELES COUNTY SURVEYOR
700 HALL OF RECORDS

NOTE: ANY ADDITIONS OR CHANGES ON THIS SHEET MUST BE MADE OR CIRCLED IN RED INK. WITH DATE AND NAME OF PERSON MAKING CHANGE

Do not extend notes this side of this line

ADDITIONAL TOPOGRAPHY; DRAW AND BREAK NEAR P.I. # 288 BIG PINES RD.

Transit at	Sight on	Stadia Intercepts	Stadia Distance	Stadia Rod—	Horizontal Angle 0° to 360° Right	Horiz. Distance	+ — Vertical Angle	Elevation of Point	+ Back Sight	+ — Difference Elevation	Height of Instrument	+ — Vertical Distance	REMARKS Station	Left	Right
P.I. 288	P.I. 287							4270H	50		42754				
		407 / 3	107	3°	135.20	104	+ 9.01	[illegible]					Dr.		
		419 / 3	119	4°	148.15	112	+ 14.10	[illegible]					S.H.		
		323 / 2	123	2°	120.15	117	+ 13.03	4300[illegible]					"		
		455 / 3	155	4°	146.45	143	+ 16.06	128					"		
		351 / 2	151	3°	131.40	145	+ 11.30	018					Dr.		
		393 / 2	193	3°	146.55	175	+ 17.38	286					S.H.		
		372 / 2	172	3°	121.30	158	+ 16.20	190					"		
		486 / 3	186	4°	135.50	176	+ 13.07	126					Dr.		
		529 / 3	229	4°	138.15	215	+ 14.15	262					"		
		400 / 2	200	3°	126.10	184	+ 16.26	268					S.H.		
		550 / 3	250	4°	146.40	225	+ 18.27	465					"		
		439 / 2	239	3°	127.10	217	+ 17.28	412					"		
		593 / 3	293	4°	142.10	266	+ 17.28	558					"		
		452 / 2	252	3°	137.05	235	+ 14.55	351					Dr.		
		903 / 6	303	7°	130.30	278	+ 16.45	523					"		

Add'n'l Inform.

Notes Red. J.A.L. Platted J.A.L. Job No. 5334 Division No. F.B. 903 PG. 161
Date 3-30-42 Date 3-30-42 Survey of Pear Blossom Hwy
Notes Chkd. Checked Survey by Rosecrans Notes R. Date 2-12-42
Date Date Map No. Indexed A. C. Johnson Date 4-1-42

Form 301 10M 3-34

PLEASE RETURN TO
LOS ANGELES COUNTY SURVEYOR
700 HALL OF RECORDS

NOTE: ANY ADDITIONS OR CHANGES ON THIS SHEET MUST BE MADE OR CIRCLED IN RED INK, WITH DATE AND NAME OF PERSON MAKING CHANGE

Do not extend notes this side of this line

Transit at	Sight on	Stadia Intercepts	Stadia Distance	Stadia Rod—	Horizontal Angle 0° to 360° Right	Horiz. Distance	+ — Vertical Angle	Elevation of Point	+ Back Sight	+ — Difference Elevation	Height of Instrument	+ — Vertical Distance	REMARKS Station Left Right
P.I. 288	P.I. 287	477 / 2	277	3°	128.20	250	+ 18.00	4353.7	1		4275.4		S.H.
		552 / 2	352	4°	135.00	319	+ 17.55	74.3	2				"
		723 / 4	323	5°	123.40	287	+ 19.22	71.7	3				"
		894 / 5	394	7°	131.30	355	+ 18.15	85.4	4				" Brk.
		1059 / 7	359	12.5	129.10	326	+ 17.50	67.5	5				Dr. Brk
		854 / 5	354	7°	121.30	314	+ 19.50	81.4	6				Brk
		806 / 4	406	6°	139.40	360	+ 19.47	98.5	7				"
		625 / 3	325	5°	116.05	285	+ 20.30	77.5	8				"
		727 / 3	427	5°	144.20	374	+ 20.36	4410.9	9				"
		700 / 4	300	5°	105.50	260	+ 21.20	4372.2	10				"
		728 / 3	428	5°	153.50	359	+ 23.20	4426.8	11				"
		668 / 4	268	5°	98.20	232	+ 21.36	4362.5	12				"
		535 / 3	235	4°	87.55	203	+ 21.32	51.8	13				"
		1075 / 8	[illegible]	9°	89.50	238	+ 21.2[illegible]	60.2	14				S.H.
		1009 / 7	[illegible]	8°	101.30	269	+ 21.22	71.8	15				"
		727 / 4	[illegible]	5°	111.10	285	+ 20.53	79.2	16				"
		1072 / 7	[illegible]	12°	121.15	329	+ 19.51	82.2	17				"
									18				
									19				
									20				
									21				

Add'n'l Inform.

F.B. 903 PG. 162

Topography Description Legend:
Side Hill....S.H. Bottom Draw.B.D.
Side of Draw.S.D. Bottom Wash.B.W.
Side of Ridge.S.R. Top of Ridge.T.R.
Head of Draw H.D. Toe of Slope..T.S.

Inters. of Draws.V.D's
Break In Slope..Bk.S.
Steep Slope.....S.S.
Top of Cliff.....T.Cl.
Bottom of Cliff..B.Cl.
Top of Spur.....T.Sp.
Bottom Canyon..B.Cn.

Side of Canyon S.Cn.
Top of Bank...T.B.
Bottom of Bank.B.B.
Top of Cut.....T.C.
Bottom of Cut..B.C.
Top of Fill.....T.F.
Bottom of Fill.B.F.

Saddle .....Sa.
Swale .....Sw.
Flat .....Fl.
Stream .....Str.
Trail .....Tr.
Pavement ....Pvt.
Edge of Road E.Rd.

Traveled Rd. Tr.Rd.
Fence .....Fn.
Int. Fences.V.Fns.
Ditch .....Di.
Telephone Pole T.P.
Power Pole...P.P.
Culvert .....Cul.

Oak-O. Fir-Fr.
Pine-Pi. Cedar-Ce.
Sycamore .....Sy.
Eucalyptus .....Eu.
Plus combinations of these and all common standard abbreviations.

Form 301 10M 3-34

PLEASE RETURN TO
LOS ANGELES COUNTY SURVEYOR
700 HALL OF RECORDS

NOTE: ANY ADDITIONS OR CHANGES ON THIS SHEET MUST BE MADE OR CIRCLED IN RED INK, WITH DATE AND NAME OF PERSON MAKING CHANGE

Do not extend notes this side of this line

Transit at	Sight on	Stadia Intercepts	Stadia Distance	Stadia Rod—	Horizontal Angle 0° to 360° Right	Horiz. Distance	+ — Vertical Angle	Elevation of Point	+ Back Sight	+ — Difference Elevation	Height of Instrument	+ — Vertical Distance	REMARKS Station Left Right
					° '		° '		1				
					° '		° '		2				
					° '		° '		3				
					See page 270 for Add. Tooo				4				
					° '		° '		5				
					° '		° '	3931 1	6	39376			[illegible]
P.I. 304A	Temp Pt 303	1108 / 6 / 642	608	8 0	[illegible]		+ 2.18	3954 0	7	+ 164		+ 24 4	1x2 Tem. [illegible]
		2 / 983	[illegible]	4 0	265.30	442	1.36	217	8				℄ Po oiled Rd.
		6 / 727	[illegible]	8 0	263.25	383	1.00	230	9				"
		6 / 1126	[illegible]	7 0	261.25	327	1.00	244	10				"
		8 / 947	[illegible]	9 0	258.35	326	0.11	249	11				edge Rd. [illegible]
		6 / 893	347	8 0	249.45	347	0.47	250	12				Fl.
		6 / 820	293	7 0	248.25	293	0.55	26[illegible]	13				"
		5 / 982	320	7 0	263.05	320	1.12	242	14				edge Rd. [illegible]
		7 / 1030	282	8 0	257.30	282	1.00	248	15				" " [illegible]
		8 / 1130	280	9 0	260.40	280	0.49	248	16				℄ 20' [illegible] Rd.
		9 / 1108	230	12 3	260.40	230	0.0	253	17				" " "
		8 / 1106	308	9 0	269.30	308	1.01	232	18				N end of [illegible]
		8 / 1029	306	9 0	273.55	306	1.05	220	19				Fl.
		8 / 1065	229	12 5	256.45	229	0.0	251	20				W. edge Rd.
		8 / 1039	265	9 0	268.08	265	0.52	247	21				Fn. Cor.
		8	239	9 0	276.15	239	0.57	248					E & W. Fn.

Add'n'l Inform.

Notes Red. E.S.T. Platted [illegible] Job No. 8334 Division No. F.B. 903 PG. 163
Date 5-14-42 Date [illegible] Survey of [illegible]
Notes Chkd. Checked Survey by Aggregate Notes [illegible] Date 4-6-42
Date Date Map No. Indexed A. C. Johnson Date 21-42

Form 301 10M 3-34

PLEASE RETURN TO
LOS ANGELES COUNTY SURVEYOR
700 HALL OF RECORDS

NOTE: ANY ADDITIONS OR CHANGES ON THIS SHEET MUST BE MADE OR CIRCLED IN RED INK, WITH DATE AND NAME OF PERSON MAKING CHANGE

Do not extend notes this side of this line

F.B. 903 Pg. 164

Topography Description Legend:
Side Hill....S.H. | Bottom Draw..B.D. | Side of Draw..S.D. | Bottom Wash..B.W. | Side of Ridge..S.R. | Top of Ridge..T.R. | Head of Draw H.D. | Toe of Slope..T.S.

Inters. of Draws..V.D's | Break in Slope..Bk.S. | Steep Slope.....S.S. | Top of Cliff.....T.Cl. | Bottom of Cliff...B.Cl. | Top of Spur.....T.Sp. | Bottom Canyon..B.Cn.

Side of Canyon..S.Cn. | Top of Bank.....T.B. | Bottom of Bank..B.B. | Top of Cut.....T.C. | Bottom of Cut...B.C. | Top of Fill.....T.F. | Bottom of Fill..B.F.

Saddle .....Sa. | Swale .....Sw. | Flat .....Fl. | Stream .....Str. | Trail .....Tr. | Pavement .....Pvt. | Edge of Road E.Rd.

Traveled Rd. Tr.Rd. | Fence .....V.Fns. | Int. Fences..V.Fns. | Ditch .....Di. | Telephone Pole T.P. | Power Pole....P.P. | Culvert .....Cul.

Oak-O. | Pine-Pi. | Sycamore .....Sy. | Eucalyptus .....Eu. | Plus combinations of these and all common standard abbreviations.

Fir-Fr. | Cedar-Ce.

Transit at	Sight on	Stadia Intercepts	Stadia Distance	Stadia Rod	Horizontal Angle 0° to 360° Right	Horiz. Distance	+ Vertical Angle —	Elevation of Point	+ Back Sight	+ Difference Elevation —	Height of Instrument	+ Vertical Distance —	REMARKS Station	Left	Right
Pt.	Point	11 37			° '		° '								
#3 of 11	11 35	9	237	11 0	245 05	237	0 0	3926	✓ 1		3937		Pt.		
		4 07							2						
		1	207	10 5	241 25	207	0 0	24 1	✓ 3				Pt. Cor. to N & W.		
		10 87													
		9	187	10 6	240 50	187	0 0	27 0	4				Pt.		
		11 05													
		9	205	10 0	306 30	205	0 0	24 6	5				"		
		11 69													
		10	169	12 0	326 40	169	0 0	25 6	6				W. edge Rd.		
		10 75													
		9	175	10 5	316 30	175	0 0	27 1	7				N. & S. Fn.		
		11 64													
		10	169	11 0	341 15	169	0 0	26 6	8				E. 20' oiled Rd.		
		10 20													
		9	120	9 3	262 50	120	0 0	28 3	9				W oiled Rds.		
		11 51													
		10	151	12 0	298 15	151	0 0	25 6	10				Pt.		
		10 19													
		9	119	9 1	251 20	119	0 0	28 4	11				W edge Rd		
		10 24													
		9	124	9 2	351 35	124	0 0	28 2	12				& Pt. Fn.		
		4 25													
		10	125	10 8	270 00	125	0 0	26 8	13				E. edge Rd		
		5 53													
		8	83	7 2	314 15	83	0 0	29 7	14				E.P.		
		11 98													
		10	188	12 6	266 00	188	0 0	25 0	15				E edge Rd		
		3 08													
		2	108	2 0	3 12 15	108	+ 1 32	38 3	16				Fn. Cor.		
		2 01													
		1	101	1 0	355 15	101	+ 1 07	38 5	17				V oiled Rds.		
		11 28													
		10	128	11 3	256 55	128	0 0	26 3	18				W. end 12" Corr. Col.		
		11 33													
		10	133	12 0	269 15	133	0 0	25 6	✓ 19				E " " " "		
		1 84													
		1	84	11	328 15	84	0 0	36 2	✓ 20				W end cut		
		8 26													
		7	126	8 0	233 30	126	1 00	27 3	21				Pt.		
		3 55													
		3	55	2 7	328 10	55	0 0	34 9					4 21 oiled Rd		

Add'n'l Inform.

Form 301 10M 3-34

PLEASE RETURN TO
LOS ANGELES COUNTY SURVEYOR
700 HALL OF RECORDS

NOTE: ANY ADDITIONS OR CHANGES ON THIS SHEET MUST BE MADE OR CIRCLED IN RED INK, WITH DATE AND NAME OF PERSON MAKING CHANGE

Do not extend notes this side of this line

Transit at	Sight on	Stadia Intercepts	Stadia Distance	Stadia Rod—	Horizontal Angle 0° to 360° Right	Horiz. Distance	+ — Vertical Angle	Elevation of Point	+ Back Sight	+ — Difference Elevation	Height of Instrument	+ — Vertical Distance	REMARKS Station Left Right
P.I. 304A	Temp. P.I. 303	566 / 5	66	5 6	303.05	66	0.0	3932 0	1		3937 6		T.F.
		991 / 9	91	9 1	214.50	91	0.0	28 5	2				Fl.
		1083 / 10	83	9 8	287.25	83	0.0	27 8	3				B.F.
		966 / 9	66	9 3	241.45	66	0.0	28 3	4				W. edge Rd
		773 / 7	73	6 7	274.30	73	0.0	30 9	5				℄ 20' oiled Rd
		756 / 7	56	6 9	255.20	56	0.0	30 7	6				℄ 14 "
		1104 / 10	104	7 2	274.00	104	0.0	27 7	7				E. edge Rd on fill
		729 / 7	29	6 8	190.00	29	0.0	30 8	8				℄ 14 oiled Rd
		742 / 7	42	7 5	190.00	42	0.0	30 1	9				W. edge Rd
		1127 / 10	127	11 3	299.00	127	0.0	26 3	10				Fl.
		1161 / 10	161	12 2	307.15	161	0.0	25 4	11				"
		890 / 8	90	8 0	187.55	90	0.0	29 6	12				"
		717 / 6	117	6 7	164.10	117	0.0	30 7	13				"
		780 / 7	80	3 9	149.40	80	0.0	31 7	14				W. edge Rd
		554 / 4	154	3 4	129.00	154	0.0	34 2	15				B.C.
		753 / 7	53	6 1	149.45	53	0.0	31 5	16				℄ 14 oiled Rd
		550 / 4	150	4 3	134.30	150	0.0	33 3	17				" " " "
		608 / 5	108	5 0	136.20	108	0.0	32 6	18				V oiled Rds
		602 / 5	102	5 0	128.45	102	0.0	32 6	19				B.C.
		546 / 5	46	5 5	129.45	46	0.0	32 1	20				℄ 14 oiled Rd
		611 / 5	111	5 0	124.00	111	+ 3.00	38 2	21				T.C.

Add'n'l Inform.

Notes Red. E.S.T. Platted E.S.T. Job No. E331 Division No. 11
Date 5-14-42 Date 6-4-42 Survey of [illegible]
Notes Chkd. Checked Survey by Rosecrans Notes [illegible] Date 4-6-42
Date Date Map No. Indexed A. C. Johnson

F.B. 903 PG. 165

Form 301 10M 3-34

PLEASE RETURN TO
LOS ANGELES COUNTY SURVEYOR
700 HALL OF RECORDS

NOTE: ANY ADDITIONS OR CHANGES ON THIS SHEET MUST BE MADE OR CIRCLED IN RED INK, WITH DATE AND NAME OF PERSON MAKING CHANGE

Do not extend notes this side of this line

F.B. 903 Pg. 146

Topography Description Legend:
Side Hill.....S.H. | Bottom Draw.B.D. | Bottom Wash B.W. | Top of Ridge.T.R. | Toe of Slope..T.S.
Side of Draw.S.D. | Side of Ridge.S.R. | Head of Draw H.D.

Inters. of Draws.V.D's: Break in Slope..Bk.S. | Steep Slope.....S.S. | Top of Cliff.....T.Ci. | Bottom of Cliff...B.Ci. | Top of Spur.....T.Sp. | Bottom Canyon..B.Cn.

Side of Canyon S.Cn.: Top of Bank...T.B. | Bottom of Bank.B.B. | Top of Cut.....T.C. | Bottom of Cut...B.C. | Top of Fill.....T.F. | Bottom of Fill..B.F.

Saddle .....Sa. | Swale .....Sw. | Flat .....Fl. | Stream .....Str. | Trail .....Tr. | Pavement .....Pvt. | Edge of Road E.Rd.

Traveled Rd.Tr.Rd. | Fence .....Fn. | Int. Fences..V.Fns. | Ditch .....Di. | Telephone Pole T.P. | Power Pole...P.P. | Culvert .....Cul.

Oak-O. Fir-Fr. | Pine-Pi. Cedar-Ce. | Sycamore .....Sy. | Eucalyptus .....Eu. | Plus combinations of these and all common standard abbreviations.

Transit at	Sight on	Stadia Intercepts	Stadia Distance	Stadia Rod	Horizontal Angle 0° to 360° Right	Horiz. Distance	+ — Vertical Angle	Elevation of Point	+ Back Sight	+ — Difference Elevation	Height of Instrument	+ — Vertical Distance	REMARKS Station	Left	Right
P.I.	Temp	5332			° '		° '								
3-1-R	[illegible]	5	49	5 2	114 00	49	— 0	3932 3			3932 6		B.C.		
		3551													
		2	55	2 0	104 [illegible]	55	+ [illegible]	387					T.C.		
		3320													
		3	30	3 0	36 [illegible]	30	— 0	341					B.C.		
		3321													
		5	121	5 0	100 00	113	+ 14 [illegible]	625					℄ 3' Irr. ditch		
		2424													
		2	42	2 0	48 [illegible]	41	+ 9 [illegible]	418					T.C.		
		2495													
		1	95	4 0	70 [illegible]	85	+ 13 [illegible]	627					℄ 4' Irr. ditch		
		417													
		4	17	3 2	22 35	17	— 0 [illegible]	337					℄ 14' oiled Rd		
		156													
		1	56	0 8	355 30	56	— [illegible]	368					" " " "		
		815													
		7	105	7 0	31 35	105	+ 16 [illegible]	620					℄ 3' Irr. ditch		
		158													
		1	58	1 2	6 40	58	— 0 [illegible]	364					B.C.		
		762													
		6	162	6 0	15 50	156	+ 11 [illegible]	622					℄ 4' Irr. ditch		
		1623													
		1	63	1 2	18 30	62	— 2 [illegible]	446					T.C.		
		1003													
		8	203	9 0	13 15	197	+ 7 [illegible]	615					℄ 3' Irr. ditch		
		324													
		2	121	3 0	10 35	118	+ 8 [illegible]	521					T.C.		
		211													
		1	111	1 0	2 35	111	+ 1 [illegible]	394					B.C.		
		435													
		4	35	4 0	201 10	35	— 0 [illegible]	336					℄ edge oiled Rd		
		843													
		7	143	8 0	2 45	142	+ 1 [illegible]	403					BC		
		649													
		5	149	6 0	9 00	146	+ 8 [illegible]	524					T.C.		
		247													
		1	147	2 0	359 30	147	+ 1 [illegible]	403					℄ 10' oiled Rd		
		398													
		2	148	3 0	354 15	148	+ 2 00	396					N. edge Rd.		
		230													
		1	130	1 0	347 15	130	+ 0 47	392					℄ 12' gate E-W Fn.		

Add'n'l Inform.

Form 301 10M 3-34

PLEASE RETURN TO
LOS ANGELES COUNTY SURVEYOR
700 HALL OF RECORDS

NOTE: ANY ADDITIONS OR CHANGES ON THIS SHEET MUST BE MADE OR CIRCLED IN RED INK, WITH DATE AND NAME OF PERSON MAKING CHANGE

Do not extend notes this side of this line

Transit at	Sight on	Stadia Intercepts	Stadia Distance	Stadia Rod—	Horizontal Angle 0° to 360° Right	Horiz. Distance	+ — Vertical Angle	Elevation of Point	+ Back Sight	+ — Difference Elevation	Height of Instrument	+ — Vertical Distance	REMARKS Station Left Right
P.I. 304A	Temp Pl 303	353 / 2	153	3 7	325 40	153	—	39339	1	—	39376	—	Brk
		705 / 5	205	6 0	356 00	205	+ 2 18	39 7	2	—	—	—	E & W Fn & [illegible]
		990 / 8	190	9 0	338 30	190	+ 1 48	34 4	3	—	—	—	N.W. Cor. house
		303 / 1	203	2 0	357 20	203	+ 1 44	41 5	4	—	—	—	T.F.
		302 / 1	202	2 0	0 52	202	+ 2 02	42 5	5	—	—	—	℄ 20' oiled Rd
		1005 / 8	205	9 0	4 25	204	+ 4 00	42 6	6	—	—	—	B.C.
		442 / 5	142	4 0	350 40	142	+ 2 43	40 2	7	—	—	—	4 Pt. E & W. Fn.
		286 / 1	186	2 0	0 0	186	+ 2 00	39421	8	+ 4 5	—	+ 6 5	P#304 B.N.T.
									9	—	—	—	
			See page 271 for Add. Topo						10	—	—	—	
P 304B	Temp Pl 303			—			—	39421	51	—	39472	—	
		487 / 3	187	4 0	180 00	186	— 3 44	39310	11	— 16 2	—	— 12 2	Pl. 3 [illegible]
		745 / 7	45	7 0	249 45	45	— 4 23	37 0	12	—	—	—	S.W. Cor. house
		940 / 9	40	9 7	294 45	40	— 0 0	37 5	13	—	—	—	S.E.
		135 / 1	35	1 0	55 10	34	+ 10 15	52 2	14	—	—	—	T.C.
		972 / 9	72	9 0	312 05	72	— 2 10	35 6	15	—	—	—	Brk
		272 / 2	72	2 0	20 30	72	+ 3 33	49 5	16	—	—	—	T.C.
		266 / 2	66	2 0	339 55	66	— 4 24	42 4	17	—	—	—	2" riser
		371 / 3	71	2 7	14 25	71	— 0 0	44 5	18	—	—	—	B.C.
		270 / 2	70	2 6	4 00	70	— 0 0	44 6	19	—	—	—	℄ 20' oiled Rd
		312 / 3	72	3 2	353 30	72	— 0 0	44 0	20	—	—	—	T.F.
		459 / 4	59	4 3	349 20	59	— 0 0	42 9	21	—	—	—	4 Pt Fn

Add'n'l Inform.

Notes Red. E.S.T. Platted [illegible] Job No. 8334 Division No. F.B. [illegible] PG. 16[illegible]
Date 5-14-42 Date 6-[illegible] Survey of [illegible] Survey by Rosecrans Notes R. 1 Date 4-6-42
Notes Chkd. Checked Map No. Indexed A. C. Johnston
Date Date

Form 301 10M 3-34

PLEASE RETURN TO
LOS ANGELES COUNTY SURVEYOR
700 HALL OF RECORDS

NOTE: ANY ADDITIONS OR CHANGES ON THIS SHEET MUST BE MADE OR CIRCLED IN RED INK, WITH DATE AND NAME OF PERSON MAKING CHANGE

Do not extend notes this side of this line

Transit at	Sight on	Stadia Intercepts	Stadia Distance	Stadia Rod—	Horizontal Angle 0° to 360° Right	Horiz. Distance	+ — Vertical Angle	Elevation of Point	+ Back Sight	+ — Difference Elevation	Height of Instrument	+ — Vertical Distance	REMARKS Station Left Right
P 304B	Temp P.1.303	310 / 2	110	12	356 20	110	— 0 0	3945.5	1	—	3947.2	—	T.F.
		1159 / 11	59	11.9	291 30	59	— 0	35.3	2	—	—	—	N.E. Cor of house
		407 / 3	107	4.0	349 00	107	— 2 30	38.8	3	—	—	—	B.F end of Fn.
		211 / 1	111	1.0	2 25	111	— 0 0	46.2	4	—	—	—	℄ Po oiled Rd.
		215 / 1	115	0.8	8 20	115	— 0 0	46.4	5	—	—	—	B.C.
		790 / 7	90	7.0	211 40	90	— 1 35	37.9	6	—	—	—	12" Pi.
		787 / 7	87	7.0	204 00	87	— 0 5	39.1	7	—	—	—	8" "
		877 / 8	77	8.0	206 00	77	— 0 0	38.6	8	—	—	—	10" "
		856 / 8	56	8.1	212 00	56	— 0 0	39.1	9	—	—	—	5" "
		639 / 6	39	6.6	220 00	39	— 0 0	40.6	10	—	—	—	7" "
		826 / 8	26	8.0	237 20	26	— 0 0	39.2	11	—	—	—	5" "
		819 / 8	19	8.4	281 45	19	— 0 0	38.8	12	—	—	—	12" locust
		824 / 8	24	8.0	313 40	24	— 0 0	39.2	13	—	—	—	5" Pi.
		534 / 5	34	5.5	330 35	34	— 0 0	41.7	14	—	—	—	7" Pi.
		443 / 4	43	4.4	337 45	43	— 0 0	42.8	15	—	—	—	5" Pi.
		469 / 4	69	3.9	346 15	69	— 0 0	43.3	16	—	—	—	6" Pi.
		479 / 4	79	3.8	347 20	79	— 0 0	43.4	17	—	—	—	4" Pi.
		394 / 3	94	3.7	349 25	94	— 0 0	43.5	18	—	—	—	4" Pi.
		210 / 1	110	1.0	13 15	109	+ 4 16	54.2	19	—	—	—	T.C.
		461 / 4	61	4.0	62 40	55	+ 18 32	61.5	20	—	—	—	℄ 3' lrr. ditch
		984 / 9	84	9.0	51 45	77	+ 17 06	61.8	21	—	—	—	" " " "

Add'n'l Inform.

F.B. 903 PG. 168

Topography Description Legend:
Side Hill....S.H. Bottom Draw B.D.
Side of Draw S.D. Bottom Wash B.W.
Side of Ridge S.R. Top of Ridge T.R.
Head of Draw H.D. Toe of Slope T.S.

Inters. of Draws V.D's
Break in Slope..Bk.S.
Steep Slope.....S.S.
Top of Cliff.....T.Cl.
Bottom of Cliff..B.Cl.
Top of Spur.....T.Sp.
Bottom Canyon..B.Cn.

Side of Canyon S.Cn.
Top of Bank...T.B.
Bottom of Bank..B.B.
Top of Cut.....T.C.
Bottom of Cut..B.C.
Top of Fill.....T.F.
Bottom of Fill..B.F.

Saddle .....Sa.
Swale .....Sw.
Flat .....Fl.
Stream .....Str.
Trail .....Tr.
Pavement ....Pvt.
Edge of Road E.Rd.

Traveled Rd. Tr.Rd.
Fence .....Fn.
Int. Fences.V.Fns.
Ditch .....Di.
Telephone Pole T.P.
Power Pole...P.P.
Culvert .....Cul.

Oak-O. Fir-Fr.
Pine-Pl. Cedar-Ce.
Sycamore ....Sy.
Eucalyptus ....Eu.
Plus combinations of these and all common standard abbreviations.

Form 301 10M 3-34

PLEASE RETURN TO
LOS ANGELES COUNTY SURVEYOR
700 HALL OF RECORDS

NOTE: ANY ADDITIONS OR CHANGES ON THIS SHEET MUST BE MADE OR CIRCLED IN RED INK, WITH DATE AND NAME OF PERSON MAKING CHANGE

Do not extend notes this side of this line

Transit at	Sight on	Stadia Intercepts	Stadia Distance	Stadia Rod—	Horizontal Angle 0° to 360° Right	Horiz. Distance	+ — Vertical Angle	Elevation of Point	+ Back Sight	+ — Difference Elevation	Height of Instrument	+ — Vertical Distance	REMARKS Station Left Right
P 304B	Temp Pl.303	700 / 6	100	6.0	39°30'	95	+ 12°13'	3961.8	1	—	3947.2	—	℄ 3' Irr ditch
		171 / 1	71	1.0	42°17'	67	+ 13°39'	62.3	2	—	—	—	Ctr. top 5' Iron Water tank [illegible]
		273 / 2	73	2.0	[illegible]	68	+ 4°12'	62.5	3	—	—	—	N. wall Ctr. [illegible] Conc. Box. [illegible]
		517 / 4	117	4.0	21°15'	114	+ 9°04'	61.2	4	—	—	—	℄ 3' Irr. ditch
		239 / 1	139	1.0	10°10'	138	+ 5°30'	59.3	5	—	—	—	T.C.
		650 / 5	150	5.0	13°35'	147	+ 7°20'	61.1	6	—	—	—	℄ 3' Irr ditch
		336 / 2	136	2.0	7°05'	136	+ 1°00'	47.3	7	—	—	—	B.C.
		799 / 6	199	9.0	12°05'	196	+ 6°39'	60.8	8	—	—	—	℄ 3' Irr ditch
		238 / 1	138	1.0	2°00'	138	+ 0°33'	47.3	9	—	—	—	℄ 20' oiled [illegible]
		903 / 7	205	8.0	7°15'	204	+ 4°28'	55.0	10	—	—	—	T.C.
		338 / 2	138	3.0	356°30'	138	+ 1°00'	46.3	11	—	—	—	T.F.
		403 / 2	203	2.0	[illegible]	203	+ 1°37'	49.9	12	—	—	—	B.C.
		840 / 7	140	7.5	352°05'	140	— 0°0'	39.7	13	—	—	—	B.F. & Wen. Fn
		302 / 1	202	2.0	1°50'	202	+ 1°23'	50.0	14	—	—	—	℄ 20' oiled Rd
		896 / 7	196	8.0	355°05'	196	+ 2°15'	46.8	15	—	—	—	Fn Cor. [illegible]
		623 / 2	423	4.0	0°0'	423	+ 1°28'	3954.0	16	+ 6.8	—	+ 10.8	1x2" Temp. Pl. 303
				See pg. 272 for Adj. Topo.					17				
Temp Pl.303	Pl. 304A.						—	3954.0	18	5.5	3959.5	—	
		823 / 4	423	6.0	00°0'	423	— 1°28'	42.7	19	— 16.8	—	— 10.8	1x2 Stk. fl
		1125 / 9	225	10.0	14°0'	225	— 1°57'	43.7	20	—	—	—	Fence Cor. S.W
		1112 / 9	212	10	21°17'	212	— 3°09'	38.0	21	—	—	—	Shed S.W Cor

Add'n'l Inform.

Notes Red. E.S.T. Platted E.S.T. Job No. 8339 Division No. F.B. [illegible] PG. 169
Date 5-2-42 Date 6-4-42 Survey of [illegible]
Notes Chkd. Checked Survey by Rosecrans Notes R Date 4-6-42
Date Date Map No. Indexed A. C. Johnson

Form 301 10M 3-34

PLEASE RETURN TO
LOS ANGELES COUNTY SURVEYOR
700 HALL OF RECORDS

NOTE: ANY ADDITIONS OR CHANGES ON THIS SHEET MUST BE MADE OR CIRCLED IN RED INK. WITH DATE AND NAME OF PERSON MAKING CHANGE

Do not extend notes this side of this line

F.B. 903 Pg. 170

Topography Description Legend:
Side Hill ... S.H. | Bottom Draw B.D.
Side of Draw S.D. | Bottom Wash B.W.
Side of Ridge S.R. | Top of Ridge T.R.
Head of Draw H.D. | Toe of Slope T.S.

Intersection of Draw V.D's: Break in Slope Bk.S. | Steep Slope S.S. | Top of Cliff T.Cl. | Bottom of Cliff B.Cl. | Top of Spur T.Sp. | Bottom Canyon B.Cn.

Side of Canyon S.Cn.: Top of Bank T.B. | Bottom of Bank B.B. | Top of Cut T.C. | Bottom of Cut B.C. | Top of Fill T.F. | Bottom of Fill B.F.

Saddle Sa. | Swale Sw. | Flat Fl. | Stream Str. | Trail Tr. | Pavement Pvt. | Edge of Road E.Rd.

Traveled Rd. Tr.Rd. | Fence Fn. | Int. Fences V.Fns. | Ditch Di. | Telephone Pole T.P. | Power Pole P.P. | Culvert Cul.

Oak-O. Fir-Fr. | Pine-Pi. Cedar-Co. | Sycamore Sy. | Eucalyptus Eu. | Plus combinations of these and all common standard abbreviations.

Transit at	Sight on	Stadia Intercepts	Stadia Distance	Stadia Rod—	Horizontal Angle 0° to 360° Right	Horiz. Distance	+ Vertical Angle —	Elevation of Point	+ Back Sight	+ Difference — Elevation	Height of Instrument	+ Vertical — Distance	REMARKS Station	Left	Right
Temp	P.I.	1093													
P.I. 303	304A.	9	193	10.0	22° 0'	192	3° 23'	39 38.2	✓		39 59.5		Shed S.E. Cor.		
		1197							2						
		10	197	11.0	28° 0'	196	4° 0'	34 1	✓				Shed N.E. Cor.		
		1116							3						
		9	216	10.0	27° 19'	215	3° 48'	35 2	✓				Shed N.W. Cor.		
		1170							4						
		10	170	11.0	29° 0'	169	3° 39'	37 8	✓				T.S. Fence		
		1153							5						
		10	153	11.0	15° 0'	153	1° 46'	43 9	✓				S.H.		
		1104							6						
		10	104	11.0	24° 0'	104	2° 33'	43 9	✓				S.H.		
		1150							7						
		10	150	11.0	36° 18'	149	4° 03'	37 1	✓				Fence & P.T.		
		1004							8						
		9	104	10.0	43° 30'	104	2° 43'	42 7					& P.T. Fence S.H.		
		1161							9						
		11	61	11.0	63° 25'	61	0° 0'	48 5					F.L. Fence.		
		1042							10						
		10	42	10.2	44° 30'	42	0° 0'	49 3					F.L.		
		464							11				6-16" Ctnwoods		
		4	64	4.3	106° 0'	64	0° 0'	55 2					" 2-14" Alder "		
		464							12						
		4	64	4.3	111° 0'	64	0° 0'	55 2					℄ 2' Irr. Ditch		
		749							13						
		7	49	6.0	111° 45'	49	0° 0'	53 5					16" Ctnwd. Tr.		
		750							14						
		7	50	6.0	114° 55'	50	0° 0'	53 5					Fen. Jct. with N. & S. Fen. in Tr.		
		642							15						
		6	42	6.0	112° 0'	42	0° 0'	53 5					14" Ctnwd. Tr.		
		632							16						
		6	32	6.0	115° 0'	32	0° 0'	53 5					16" Alder + 14" Ctnwd.		
		625							17						
		6	25	5.7	119° 30'	25	0° 0'	53 6					18" Ctnwd. Tr.		
		625							18						
		6	25	5.7	134° 10'	25	0° 0'	53 6					10" " "		
		513							19						
		5	13	4.9	136° 10'	13	0° 0'	54 6					16" " " End Wire Fn.		
		611							20						
		6	11	6.6	165° 30'	11	0° 0'	52 9					N. End 10" Corr. Pipe		
		528							21						
		5	28	5.1	255° N	28	0° 0'	51 4					S. " " " " "		

Add'n'l Inform.

Form 301 10M 3-34

PLEASE RETURN TO
LOS ANGELES COUNTY SURVEYOR
700 HALL OF RECORDS

NOTE: ANY ADDITIONS OR CHANGES ON THIS SHEET MUST BE MADE OR CIRCLED IN RED INK, WITH DATE AND NAME OF PERSON MAKING CHANGE

Do not extend notes this side of this line

Transit at	Sight on	Stadia Intercepts	Stadia Distance	Stadia Rod—	Horizontal Angle 0° to 360° Right	Horiz. Distance	+ — Vertical Angle	Elevation of Point	+ Back Sight	+ — Difference Elevation	Height of Instrument	+ — Vertical Distance	REMARKS Station Left Right
Temp. P.I. 303	P.I. 304A	529 / 5	29	53	0° 30'	29	− 0° 0'	3954.2	1	—	3959.5	—	Edge of Rd
		681 / 6	81	63	0° 0'	81	− 0° 0'	53.2	2	—	—	—	" " "
		841 / 7	141	77	1° 25'	141	− 0° 0'	51.8	3	—	—	—	" " "
		994 / 8	194	88	1° 35'	194	− 0° 0'	50.7	4	—	—	—	" " "
		894 / 7	194	81	357° 45'	194	− 0° 0'	51.4	5	—	—	—	℄ 20' OIL Rd
		869 / 7	169	74	352° 50'	169	− 0° 0'	52.1	6	—	—	—	Edge of Rd B.C.
		743 / 6	143	65	355° 50'	143	− 0° 0'	53.0	7	—	—	—	℄ 20' O.L Rd
		720 / 6	120	61	348° 30'	120	− 0° 0'	53.4	8	—	—	—	Edge of Rd. B.C.
		595 / 5	95	55	352° 0'	95	− 0° 0'	[illegible]	9	—	—	—	℄ 20' O.L Rd
		574 / 5	74	53	338° 30'	74	− 0° 0'	[illegible]	10	—	—	—	Edge of Rd. B.C
		545 / 5	45	47	341° 25'	45	− 0° 0'	54.2	11	—	—	—	℄ 20' OIL Rd
		432 / 4	32	43	307° 45'	32	− 0° 0'	[illegible]	12	—	—	—	Edge of Rd B.C.
		413 / 4	13	42	249° 15'	13	− 0° 0'	[illegible]	13	—	—	—	℄ 20' OIL Rd
		337 / 3	37	34	216° 40'	37	− 0° 0'	56.1	14	—	—	—	Edge of Rd End Cut Bank
		233 / 2	33	18	295° 15'	33	− 0° 0'	57.2	15	—	—	—	T.C.
		170 / 1	70	11	332° 30'	70	− 0° 0'	58.2	16	—	—	—	T.C.
		201 / 1	101	09	340° 40'	101	− 0° 0'	[illegible]	17	—	—	—	T.C.
		350 / 2	150	13	347° 35'	150	− 0° 0'	58.2	18	—	—	—	T.C.
		286 / 1	186	20	351° 0'	186	− 0° 0'	57.5	19	—	—	—	T.C.
		796 / 6	196	70	344° 0'	196	+ 2° 40'	61.5	20	—	—	—	℄ 3' RR Ditch
		964 / 8	164	90	337° 15'	163	+ 3° 55'	61.6	21	—	—	—	℄ 3' rr. "

Add'n'l Inform.

Notes Red. E.S.T. Platted E.S.T. Job No. 8301 Division No. F.B. 903 PG. 171
Date 5-12-42 Date 6-4-42 Survey of Rear Blossom Hwy
Notes Chkd. Checked Survey by Rosecrans Notes Date 4-7-42
Date Date Map No. Indexed A. C. Johnson

Form 301 10M 3-34

PLEASE RETURN TO
LOS ANGELES COUNTY SURVEYOR
700 HALL OF RECORDS

NOTE: ANY ADDITIONS OR CHANGES ON THIS SHEET MUST BE MADE OR CIRCLED IN RED INK, WITH DATE AND NAME OF PERSON MAKING CHANGE

Do not extend notes this side of this line

Transit at	Sight on	Stadia Intercepts	Stadia Distance	Stadia Rod—	Horizontal Angle 0° to 360° Right	Horiz. Distance	+ / —	Vertical Angle	Elevation of Point	+ Back Sight	+ / — Difference Elevation	Height of Instrument	+ / — Vertical Distance	REMARKS Station	Left	Right
Temp	P.I	630														
P.I 303	304A	5	130	5 0	329 05	130	+	3 19	3962			3959		℄ 3' Irr. ditch		
		600														
		5	100	5 0	311 35	99	+	4 20	62 0					" " "		
		784														
		7		7 0	293 40	83	+	6 22	61 8					" " "		
		873														
		8	73	8 0	271 40	71	+	8 15	61 9					" " "		
		872												Gate To 4' Out Let		
		8	72	8 0	243 25	70	+	8 19	61 9					℄ 3' Irr ditch		
		688														
		6	88	6 0	208 50	87	+	5 25	61 8					" " "		
		1022														
		9	122	10 0	189 55	121	+	5 36	61 3					" " "		
		974														
		8	114	9 0	179 15	113	+	3 33	61 3					Flow Line 12" Corr. I. Pipe		
		443												Edge of Rd. Begin Cut Bank		
		3	143	2 9	170 20	143	—	0 0	56 6							
		318												℄ 20' Oil Rd		
		2	118	2 6	167 55	118	—	0 0	56 2							
		397												T.S. Edge Rd		
		3	97	3 7	180 45	97	—	0 0	55 8							
		371												℄ 20' Oil Rd		
		3	71	3 5	177 05	71	—	0 0	56 0							
		455												T.S. Edge Rd		
		4	55	3 6	199 0	55	—	0 0	55 9							
		469												T.F. " " Begin of Fill		
		4	69	4 6	166 40	69	—	0 0	54 9							
		327												T.F " " End of Fill		
		2	127	2 3	160 40	127	—	0 0	57 2							
		356												Begin of Cut Bank		
		2	150	2 1	159 15	150	—	0 0	57 4					Edge of Rd.		
					See Pg. 274 for Add'l. Form.											
Temp	Temp								3956	55		3961		1X2 Stk 6" Ch		
P.I. 302	P.I. 303															
"	"	955												1X2 Stk 6" Ch.		
		7	255	7 6		255	—	0 0	53 9							
		1006												B.F. Begin of Fill		
		8	206	9 0	0 20	206	—	0 0	52 5							
		1087												T.S.		
		9	187	15	10 40	187	+	1 23	51 0							

Add'n'l Inform.

F.B. 703 Pg. 172

Topography Description Legend:
Side of Hill..S.H.. Bottom Draw..B.D.
Side of Draw..S.D.. Bottom Wash..B.W.
Side of Ridge..S.R.. Top of Ridge..T.R.
Head of Draw..H.D.. Toe of Slope..T.S.

Inters. of Draws. V.D's
Break in Slope..Br.S.
Steep Slope.....S.S.
Top of Cliff....T.Cl.
Bottom of Cliff..B.Cl.
Top of Spur.....T.Sp.
Bottom Canyon..B.Cn.

Side of Canyon S.Cn.
Top of Bank...T.B.
Bottom of Bank..B.B.
Top of Cut....T.C.
Bottom of Cut..B.C.
Top of Fill....T.F.
Bottom of Fill..B.F.

Saddle.....Sa.
Swale.....Sw.
Flat.....Fl.
Stream.....Str.
Trail.....Tr.
Pavement.....Pvt.
Edge of Road..E.Rd.

Traveled Rd..Tr.Rd.
Fence.....Fn.
Int. Fences..V.Fns.
Ditch.....Di.
Telephone Pole..T.P.
Power Pole....P.P.
Culvert.....Cul.

Oak-O. Fir-Fr.
Pine-Pi. Cedar-Ce.
Sycamore.....Sy.
Eucalyptus.....Eu.
Plus combinations of these and all common standard abbreviations.

Form 301 10M 3-34

PLEASE RETURN TO
LOS ANGELES COUNTY SURVEYOR
700 HALL OF RECORDS

NOTE: ANY ADDITIONS OR CHANGES ON THIS SHEET MUST BE MADE OR CIRCLED IN RED INK, WITH DATE AND NAME OF PERSON MAKING CHANGE

Do not extend notes this side of this line

Transit at	Sight on	Stadia Intercepts	Stadia Distance	Stadia Rod—	Horizontal Angle 0° to 360° Right	Horiz. Distance	+ — Vertical Angle	Elevation of Point	+ Back Sight	+ — Difference Elevation	Height of Instrument	+ — Vertical Distance	REMARKS Station Left Right
Temp ~~Pl.303~~ Pl.302	Temp ~~Pl.302~~ Pl.303	1150 / 10	150	10 2	3° 10'	150	− 0° 0'	395.13	1	—	396.15	—	B.F. End Fill
		295 / 2	95	1 6	8° 50'	95	− 0° 0'	59.9	2	—	—	—	T.C.
		730 / 6	130	6 0	17° 45'	130	+ 1° 45'	59.5	3	—	—	—	Top of Brk.
		886 / 7	180	8 0	24° 20'	180	+ 1° 41'	58.2	4	—	—	—	" " "
		1162 / 10	162	11 0	36° 05'	161	+ 3° 21'	60.0	5	—	—	—	FN. Power [illegible]
		613 / 5	113	5 0	39° 55'	113	+ 1° 57'	60.5	6	—	—	—	FN. FL. 10' Cone, Pipe Line
		476 / 4	76	2 9	45° 20'	76	− 0° 0'	58.6	7	—	—	—	FN. FL. Line. Irr. Pipe
		369 / 3	69	3 2	14° 20'	69	− 0° 0'	58.3	8	—	—	—	N. End 16" Corr Invt. Iron
		258 / 2	58	1 7	16° 20'	58	− 0° 0'	59.8	9	—	—	—	TC
		408 / 4	8	4 0	78° 10'	8	− 0° 0'	57.5	10	—	—	—	End of Cut Bank
		425 / 4	25	4 1	91° 50'	25	− 0° 0'	57.4	11	—	—	—	P.P. FN
		538 / 5	38	5 2	196° 0'	38	− 0° 0'	56.3	12	—	—	—	Edge of Rd Begin of Fill
		519 / 5	19	5 2	240° 45'	19	− 0° 0'	56.3	13	—	—	—	℄ 20' Oil Rd
		510 / 5	10	4 8	22° 45'	10	− 0° 0'	56.7	14	—	—	—	Edge of Rd B.C.
		541 / 5	41	4 7	353° 10'	41	− 0° 0'	56.8	15	—	—	—	℄ 20' Oil Rd
		468 / 4	68	4 5	7° 30'	68	− 0° 0'	57.0	16	—	—	—	Edge of Rd B.C.
		490 / 4	90	4 7	355° 35'	90	− 0° 0'	56.8	17	—	—	—	℄ 20' Oil Rd
		199 / 1	99	1 4	346° 05'	99	− 0° 0'	60.1	18	—	—	—	T.C.
		601 / 5	101	5 0	336° 10'	101	+ 2° 13'	60.4	19	—	—	—	FL. Line Out Let 12' Cone, Pipe — ℄ 2' Irr Ditch
		590 / 5	90	5 0	336° 40'	90	+ 2° 15'	60.1	20	—	—	—	℄ 2' Irr ditch, Begin of 10" Wood ditch
		382 / 3	82	2 6	342° 50'	82	− 0° 0'	58.9	21	—	—	—	End of ditch FL. Line 16" Corr. I. Pipe Invt.

Add'n'l Inform.

Notes Red. E.S.T. Platted [illegible] Job No. 8324 Division No. F.B. 903 PG. 173
Date 5-12-42 Date 6-4-42 Survey of [illegible] Hwy
Notes Chkd. Checked Survey by Kaseerdaz Notes Date 4-7-42
Date Date Map No. Indexed A. C. Johnson

Form 301 10M 3-34

PLEASE RETURN TO
LOS ANGELES COUNTY SURVEYOR
700 HALL OF RECORDS

NOTE: ANY ADDITIONS OR CHANGES ON THIS SHEET MUST BE MADE OR CIRCLED IN RED INK. WITH DATE AND NAME OF PERSON MAKING CHANGE

Do not extend notes this side of this line

F.B. 923 PG. 174

Topography Description Legend:
Side Hill ... S.H. | Bottom Draw. B.D.
Side of Draw. S.D. | Bottom Wash B.W.
Side of Ridge S.R. | Top of Ridge T.R.
Head of Draw H.D. | Toe of Slope T.S.

Oak-O. Fir-Fr. | Pine-Pi. Cedar-Ce. | Sycamore ..... Sy. | Eucalyptus ..... Eu. | Plus combinations of these and all common standard abbreviations.

Traveled Rd. Tr. Rd. | Fence ..... Fn. | Int. Fences V. Fns. | Ditch ... Telephone Pole T.P. | Power Pole ... P.P. | Culvert ..... Cul.

Saddle ..... Sa. | Swale ..... Sw. | Flat ..... Fl. | Stream ..... Str. | Trail ..... Tr. | Pavement ..... Pvt. | Edge of Road E.Rd.

Side of Canyon S.Cn. | Top of Bank ... T.B. | Bottom of Bank B.B. | Top of Cut ... T.C. | Bottom of Cut ... B.C. | Top of Fill ... T.F. | Bottom of Fill B.F.

Inters. of Draws. V.D's | Break in Slope ... Bk.S. | Steep Slope ..... S.S. | Top of Cliff ... T.Cl. | Bottom of Cliff ... B.Cl. | Top of Spur ... T.Sp. | Bottom Canyon ... B.Cn.

Transit at	Sight on	Stadia Intercepts	Stadia Distance	Stadia Rod	Horizontal Angle 0° to 360° Right	Horiz. Distance	+ − Vertical Angle	Elevation of Point	+ Back Sight	+ − Difference Elevation	Height of Instrument	+ − Vertical Distance	REMARKS Station	Left	Right
Temp	Temp	580													
Pl 303	Pl 303	5	80	50	348 45	80	− 0	3956.5			3961.5	−	B.C. Edge of Rd.		
		549													
		5	49	53	343 45	49	− 0	562					" " " "		
		151													
		1	51	10	330 0	51	+ 0 51	612					T.C.		
		463													
		4	63	40	312 40	63	+ 2 35	603					℄ 2' Irr. ditch		
		192													
		1	92	10	298 45	91	+ 6 05	703					S. H		
		202													
		1	02	10	275 30	100	+ 7 36	737					S.H.		
		450													
		4	50	40	283 30	50	+ 3 05	602					℄ 2' Irr ditch X		
		131													
		1	31	05	287 00	31	− 0 0	612					T.C. End of Cut		
		522													
		5	22	56	281 45	22	− 0 0	559					Edge of Rd Bc		
		652													
		6	52	64	229 10	52	− 0 0	551					" " " " End		
		677													
		6	77	60	243 55	77	+ 4 06	607					℄ 2' Irr Ditch		
		723											Begin 18" Conc. Pipe Line		
		6	123	66	253 50	119	+ 9 42	759					S. H.		
		923													
		8	123	80	330 45	123	+ 3 13	604					Top 18" Conc. Pipe Line		
		677													
		5	177	60	224 20	177	+ 1 37	602					Center 18" Riser Gate Box		
													12" Outlet to North 2' Stub		
													12" " " " West		
													12" " " " East		
		773											Fl Line 24" Corr. M. Cul.		
		6	173	83	216 20	173	− 0 0	532					S. End Pipe. End of open ditch		
		573													
		4	173	70	203 05	173	− 0 0	545					N. End of 24" Corr. M. Cul		
		773													
		6	173	60	205 45	173	− 0 0	555					Begin open ditch		
		672													
		5	172	55	210 0	172	− 0 0	560					Edge of Rd		
		772													
		6	172	59	214 10	172	− 0 0	556					℄ 20' Oil Rd		
		723													
		6	123	66	216 50	123	− 0 0	549					Edge of Rd T.S.		
													" " " "		

Add'n'l Inform.

Form 301 10M 3-34

PLEASE RETURN TO
LOS ANGELES COUNTY SURVEYOR
700 HALL OF RECORDS

NOTE: ANY ADDITIONS OR CHANGES ON THIS SHEET MUST BE MADE OR CIRCLED IN RED INK, WITH DATE AND NAME OF PERSON MAKING CHANGE

Do not extend notes this side of this line

Transit at	Sight on	Stadia Intercepts	Stadia Distance	Stadia Rod—	Horizontal Angle 0° to 360° Right	Horiz. Distance	+ — Vertical Angle	Elevation of Point	+ Back Sight	+ — Difference Elevation	Height of Instrument	+ — Vertical Distance	REMARKS Station Left Right
Tem ▽ Pl 302	Tem ▽ Pl 303	721 / 6	121	61	210° 40'	121	0° 0'	395[illegible]	1		3961[illegible]		℄ 20' [illegible]
		721 / 6	121	66	203° 30'	121	0° 0'	54[illegible]	2				Edge of Rd T.F
		684 / 6	84	64	201° 45'	[illegible]	0° 0'	[illegible]	3				" " " "
		678 / 6	78	60	212° 20'	78	0° 0'	[illegible]	4				℄ 20' Oil [illegible]
		875 / 8	75	80	196° 45'	75	0° 0'	52[illegible]	5				B.F.
		932 / 8	132	86	197° 50'	[illegible]	0° 0'	52[illegible]	6				B.F. - P.P. - Fn. Line
		573 / 4	173	73	199° 30'	[illegible]	0° 0'	54[illegible]	7				18" Alder - 2-14' [illegible] W.Tr
		681 / 5	181	85	196° 10'	[illegible]	0° 0'	[illegible]	8				End of Open Pit
		895 / 7	195	87	184° 55'	[illegible]	0° 0'	[illegible]	9				Begin 12" Iron Pipe End 12" Iron Pipe
		973 / 8	[illegible]	96	192° 15'	173	0° 0'	51[illegible]	10				FL. 8" Apple Tr.
		1038 / 9	138	96	193° 30'	[illegible]	0° 0'	[illegible]	11				Guy
		1028 / 9	128	100	185° 0'	128	0° 0'	[illegible]	12				8" Apple Tr.
		1139 / 10	139	106	177° 40'	139	0° 0'	50[illegible]	13				" " "
		520 / 4	120	50	171° 50'	120	2° 50'	50[illegible]	14				" " "
		1006 / 9	106	101	161° 10'	106	0° 0'	51[illegible]	15				" " "
		1090 / 10	90	95	168° 30'	90	0° 0'	52[illegible]	16				" " "
		872 / 8	72	83	154° 45'	72	0° 0'	53[illegible]	17				" " "
		989 / 9	89	94	148° 0'	89	0° 0'	52[illegible]	18				" " "
		1186 / 11	86	85	132° 15'	86	0° 0'	53[illegible]	19				" " "
		864 / 8	64	70	134° 55'	64	0° 0'	54[illegible]	20				" " "
		641 / 6	41	58	139° 45'	41	0° 0'	55[illegible]	21				" " "

Add'n'l Inform.

Notes Red. E.S.T. Platted [illegible] Job No. 8334 Division No. [illegible] F.B. 903 PG. 175
Date 5-12-42 Date [illegible] Survey of [illegible]
Notes Chkd. Checked Survey by [illegible] Notes [illegible] Date 4-7-42
Date Date Map No. Indexed A. C. Johnson

Form 301 10M 3-34

PLEASE RETURN TO
LOS ANGELES COUNTY SURVEYOR
700 HALL OF RECORDS

NOTE: ANY ADDITIONS OR CHANGES ON THIS SHEET MUST BE MADE OR CIRCLED IN RED INK, WITH DATE AND NAME OF PERSON MAKING CHANGE

Do not extend notes this side of this line

F.B. 903 PG. 176

Topography Description Legend:
Side Hill...S.H. | Bottom Draw...B.D. | Bottom Wash...B.W. | Side of Draw...S.D. | Top of Ridge...T.R. | Side of Ridge...S.R. | Toe of Slope...T.S. | Head of Draw...H.D.

Inters. of Draws...V.D's | Break in Slope...Bk.S. | Steep Slope...S.S. | Top of Cliff...T.Cl. | Bottom of Cliff...B.Cl. | Top of Spur...T.Sp. | Bottom Canyon...B.Cn.

Side of Canyon...S.Cn. | Top of Bank...T.B. | Bottom of Bank...B.B. | Top of Cut...T.C. | Bottom of Cut...B.C. | Top of Fill...T.F. | Bottom of Fill...B.F.

Saddle | Swale | Flat | Stream | Trail | Pavement | Edge of Road...E.Rd.

Traveled Rd...Tr.Rd. | Fence | Int. Fences...V.Fns. | Ditch | Telephone Pole...T.P. | Power Pole...P.P. | Culvert

Oak-O. | Pine-Pi. | Sycamore | Eucalyptus | Plus combinations of these and all common standard abbreviations.

Fir-Fr. | Cedar-Ce. | Sy. | Eu.

Transit at	Sight on	Stadia Intercepts	Stadia Distance	Stadia Rod	Horizontal Angle 0° to 360° Right	Horiz. Distance	+ / − Vertical Angle	Elevation of Point	+ Back Sight	+ / − Difference Elevation	Height of Instrument	+ / − Vertical Distance	REMARKS Station	Left	Right
Temp P1302	Temp P1303	539 / 5	39	5 0	109° 45'	39	− 0° 0'	56 5			396 1 5		8" Apple Tr.		
		562 / 5	62	5 6	115° 20'	62	− 5° 0'	55 1					" " "		
		785 / 7	85	7 1	117° 40'	85	− 0° 0'	54 1					" " "		
		693 / 6	93	6 4	101° 40'	93	− 0° 0'	55 1					6" " "		
		573 / 5	73	4 3	94° 10'	73	− 0° 0'	57 2					" " "		
								396 9	56	SEE PAGE 275 for Loop Tie.					
Temp 501	Temp 502	703 / 3	403	11 4	000° 00'	403	− 0° 0'	56 1	56		396 7 5		1x2 Stk - 6" Dia		
		573 / 3	273	4 0	302° 45'	272	+ 3° 50'	82 2					S. H.		
		735 / 5	235	6 0	336° 35'	234	+ 4° 30'	77 7					S. H.		
		497 / 3	197	4 0	327° 25'	197	+ 2° 34'	72 2					S. H.		
		667 / 5	167	4 4	326° 00'	167	− 0° 1'	63 1					T. S.		
		1094 / 9	194	10 6	341° 25'	194	− 0° 0'	56 7					T. S.		
		963 / 8	163	9 1	340° 15'	163	− 0° 0'	58 4					T. S.		
		798 / 6	198	7 1	342° 50'	198	− 0° 0'	60 4					Top 12" Con. Pipe		
		864 / 7	164	7 4	333° 10'	164	− 0° 0'	60 1					" " T.S		
		517 / 4	117	4 0	337° 10'	117	− 1° 35'	60 4					Top 12" Con. Pipe		
		782 / 7	82	8 8	352° 10'	82	− 0° 0'	58 7					20" Con. I pipe		
		732 / 6	132	6 7	326° 35'	132	− 0° 0'	60 8					P.P.		
		713 / 6	113	6 2	326° 40'	113	− 0° 0'	61 3					Guy Anchor		
		590 / 5	90	5 0	304° 50'	90	− 0° 0'	62 5					Flat		

Add'n'l Inform.

Form 301 10M 3-34

PLEASE RETURN TO
LOS ANGELES COUNTY SURVEYOR
700 HALL OF RECORDS

NOTE: ANY ADDITIONS OR CHANGES ON THIS SHEET MUST BE MADE OR CIRCLED IN RED INK. WITH DATE AND NAME OF PERSON MAKING CHANGE

Do not extend notes this side of this line

Transit at	Sight on	Stadia Intercepts	Stadia Distance	Stadia Rod—	Horizontal Angle 0° to 360° Right	Horiz. Distance	+ — Vertical Angle	Elevation of Point	+ Back Sight	+ — Difference Elevation	Height of Instrument	+ — Vertical Distance	REMARKS Station Left Right
Temp. P.1.301	Temp. P.1.302	555			° ′		° ′		1				
		5	58	3.1	300.00	58	— ° ′	3962.4	2	—	3967.5	—	℄ 8' dirt Rd
		1175											
		10	175	10.6	300.30	175	— 0.0	56.9	3	—	—	—	S edge Rd
		1173											
		10	173	10.3	359.10	173	— 0.0	57.2	4	—	—	—	℄ 20' oiled Rd
		1072											
		9	172	10.8	3.45	172	— 0.0	56.7	5	—	—	—	N edge Rd
		282											
		2	82	2.0	265.15	82	— 0.0	65.5	6	—	—	—	℄ 8' dirt Rd
		629											
		5	129	6.0	247.00	129	+ 2.52	67.9	7	—	—	—	" " "
		1073											
		9	173	10.0	[illegible]	173	— 1.05	53.3	8	—	—	—	B. Dr.
		1075											
		9	175	10.0	[illegible]	175	— 0.52	54.7	9	—	—	—	Fl.
		370											
		3	70	3.0	225.50	70	+ 1.32	66.2	10	—	—	—	"
		650											
		5	180	6.0	33.10	180	— 2.20	54.2	11	—	—	—	"
		1139											
		10	139	11.9	41.40	139	— 0.0	55.6	12	—	—	—	"
		613											
		5	113	5.0	198.25	113	+ 2.42	67.6	13	—	—	—	"
		1021											
		9	121	9.7	27.30	121	— 0.0	57.6	14	—	—	—	"
		435											
		3	135	4.0	217.50	135	+ 2.40	69.0	15	—	—	—	"
		1114											
		10	114	11.0	21.15	114	— 1.05	54.4	16	—	—	—	B. Dr.
		885											
		7	185	8.0	207.10	184	+ 3.58	72.2	17	—	—	—	Fl.
		1010											
		9	110	9.6	16.15	110	— 0.0	57.9	18	—	—	—	E & W En
		1007											
		9	107	9.0	5.10	107	— 0.0	58.5	19	—	—	—	N edge Rd
		801											
		7	101	7.8	0.0	101	— 0.0	59.7	20	—	—	—	℄ [illegible]
		801											
		7	101	7.8	359.30	101	— 0.0	59.7	21	—	—	—	S edge Rd
		1045											
		9	245	10.0	199.25	244	+ 3.45	73.2		—	—	—	Fl.

Add'n'l Inform.

Notes Red. E.J.T. Platted [illegible] Job No. 8334 Division No. F.B. 903 Pg. 177
Date 5-12-42 Date [illegible] Survey of [illegible]
Notes Chkd. Checked Survey by Reservoirs Notes R Date 4-7-42
Date Date Map No. Indexed A. C. Johnson

Form 301 10M 3-34

PLEASE RETURN TO
LOS ANGELES COUNTY SURVEYOR
700 HALL OF RECORDS

NOTE: ANY ADDITIONS OR CHANGES ON THIS SHEET MUST BE MADE OR CIRCLED IN RED INK, WITH DATE AND NAME OF PERSON MAKING CHANGE

Do not extend notes this side of this line

F.B. 6023 PG. 178

Topography Description Legend:
Side Hill...T.S.H. Bottom Draw.B.D.
Side of Draw.S.D. Bottom Wash B.W.
Side of Ridge.S.R. Top of Ridge.T.R.
Head of Draw H.D. Toe of Slope.T.S.

Oak-O. Fir-Fr. Pine-Pi. Cedar-Ca. Sycamore .....Sy. Eucalyptus .....Eu. Plus combinations of these and all common standard abbreviations.

Traveled Rd. Tr.Rd. Fence .....Fn. Int. Fences. V.Fns. Ditch .....Di. Telephone Pole T.P. Power Pole...P.P. Culvert .....Cul.

Saddle .....Sa. Swale .....Sw. Flat .....Fl. Stream .....Str. Trail .....Tr. Pavement .....Pvt. Edge of Road E.Rd.

Side of Canyon S.Cn. Top of Bank...T.B. Bottom of Bank. B.B. Top of Cut.....T.C. Bottom of Cut...B.C. Top of Fill.....T.F. Bottom of Fill. B.F.

Inters. of Draws. V.D's Break in Slope..Bk.S. Steep Slope.....S.S. Top of Cliff.....T.Cl. Bottom of Cliff..B.Cl. Top of Spur.....T.Sp. Bottom Canyon..B.Cn.

Transit at	Sight on	Stadia Intercepts	Stadia Distance	Stadia Rod	Horizontal Angle 0° to 360° Right	Horiz. Distance	+ − Vertical Angle	Elevation of Point	+ Back Sight	+ − Difference Elevation	Height of Instrument	+ − Vertical Distance	REMARKS Station	Left	Right
Temp	Temp	722			° '		° '								
P1301	P1302	5	223	6 0	188 50	222	+ 2 12	3972.3			3967.5		Fl.		
		564													
		9	164	5 0	190 25	164	+ 2 30	707					"		
		567													
		5	67	3 2	15 50	67	− ° '	623					Ctr. 2 wall Conc. wier box		
		566													
		5	66	3 2	8 40	66	0 ° '	623					" N " " " "		
													3.5 N + 2 - 5 E + W		
		762			° '		° '								
		7	63	7 1	20 15	63	0 ° '	601					Fl. Co. Wy + Wy.		
		142													
		3	143	8 0	176 35	142	+ 1 30	685					Fl.		
		470													
		7	70	4 0	38 20	70	0 ° '	580					2 D.		
		694													
		5	197	6 0	174 50	197	+ 2 30	700					Fl.		
		293													
		1	193	8 0	163 25	193	0 ° '	673					2 edge Rd		
		234													
		1	34	1 1	164 30	34	0 ° '	664					" " "		
		374													
		3	74	2 8	166 10	74	0 ° '	647					" " "		
		779													
		7	79	7 3	47 15	79	0 ° '	602					Fl.		
		659													
		6	59	6 2	9 20	59	0 ° '	613					V ± 8 dirt ± 2 oiled Rd		
		573													
		5	73	5 3	59 30	73	0 ° '	622					Ctr. 2 wall Conc. Wier box		
		678													
		6	78	5 2	65 20	78	0 ° '	622					" N " " " "		
													6 E + W. 9 N + 2.		
		520			° '		° '								
		5	20	4 8	37 50	20	0 ° '	627					± 20 oiled Rd.		
		1129													
		10	120	10 8	63 25	120	0 ° '	567					Fl.		
		314													
		3	14	3 2	143 15	44	0 ° '	643					± 20 oiled Rd.		
		196													
		1	96	1 8	154 00	96	0 ° '	657					" " " "		

Add'n'l Inform.

Form 301 10M 3-34

PLEASE RETURN TO
LOS ANGELES COUNTY SURVEYOR
700 HALL OF RECORDS

NOTE: ANY ADDITIONS OR CHANGES ON THIS SHEET MUST BE MADE OR CIRCLED IN RED INK, WITH DATE AND NAME OF PERSON MAKING CHANGE

Do not extend notes this side of this line

Transit at	Sight on	Stadia Intercepts	Stadia Distance	Stadia Rod—	Horizontal Angle 0° to 360° Right	Horiz. Distance	+ — Vertical Angle	Elevation of Point	+ Back Sight	+ — Difference Elevation	Height of Instrument	+ — Vertical Distance	REMARKS Station Left Right
Temp P.1301	Temp. P.1302	216			° ′		° ′		1				
		6 255	116	6 5	95 20	116	− 0 0	3961 0			3967 5		Y & S Fn
		1 312	155	0 2	157 05	155	− 0 0	67 3	2				℄ 20 oiled Rd
		1 486	212	2 0	158 15	212	+ 0 54	68 8	3				" " " "
		4 674	86	4 3	105 35	86	− 0 0	63 2	4				N Bank
		6 462	74	6 1	109 00	74	− 0 0	61 0	5				B Dr.
		4 369	62	4 2	73 30	62	− 0 0	63 2	6				S. Bank
		1 451	269	2 0	159 00	269	+ 1 07	70 5	7				℄ 20 oiled Rd
		4 300	51	4 3	125 00	51	− 0 0	63 2	8				Y. edge Rd
		2 407	100	2 2	149 10	100	− 0 0	64 6	9				" "
		3 614	107	3 2	135 25	107	− 0 0	64 3	10				S bank
		5 321	114	5 9	130 55	114	− 0 0	62 1	11				B. Dr.
		2 656	121	2 6	125 40	121	− 0 0	64 9	12				N bank
		5 650	156	5 1	114 25	156	− 0 0	62 4	13				Fl.
		4 653	250	6 0	162 25	250	+ 1 28	67 8	14				Sand 22 Corr
		4 849	253	6 0	162 25	253	+ 1 24	67 7	15				" " " "
		6 852	249	8 0	155 20	249	+ 1 34	66 2	16				N " " "
		6 800	252	8 0	155 20	252	+ 1 40	66 7	17				N " " "
		6 282	200	7 0	127 00	200	+ 0 50	63 3	18				Fl.
		1 676	182	0 7	138 15	182	− 0 0	66 8	19				N bank
		5 573	176	6 0	141 50	176	+ 0 52	64 1	20				B Dr.
		4	173	5 0	145 30	173	+ 1 02	65 5	21				S bank

Add'n'l Inform.

Notes Red. E.S.T. Platted E.S.T. Job No. 6321 Division No. F.B. 903 Pg. 179
Date 5-12-42 Date 6-4-42 Survey of [illegible]
Notes Chkd. Checked Survey by Rosendale Notes [illegible] Date 4-7-42
Date Date Map No. Indexed A. C. John Date

Form 301 10M 3-34

PLEASE RETURN TO
LOS ANGELES COUNTY SURVEYOR
700 HALL OF RECORDS

NOTE: ANY ADDITIONS OR CHANGES ON THIS SHEET MUST BE MADE OR CIRCLED IN RED INK, WITH DATE AND NAME OF PERSON MAKING CHANGE

Do not extend notes this side of this line

Transit at	Sight on	Stadia Intercepts	Stadia Distance	Stadia Rod—	Horizontal Angle 0° to 360° Right	Horiz. Distance	+ — Vertical Angle	Elevation of Point	+ Back Sight	+ — Difference Elevation	Height of Instrument	+ — Vertical Distance	REMARKS Station Left Right
Temp P.1.301	Temp P.1.302	270 / 1	170	1 2	151 40	170	— 0 0	3966 3	1	—	3967 5	—	N edge Rd.
		760 / 5	160	6 0	174 20	160	+ 2 0	68 1	2	—	—	—	Fl.
		428 / 2	228	3 0	155 15	228	+ 1 0	68 2	3	—	—	—	N edge Rd
		878 / 6	278	7 0	184 10	277	+ 2 0	73 4	4	—	—	—	Fl Dr.
		632 / 4	232	5 0	150 20	232	+ 1 0	67 7	5	—	—	—	S Bank
		254 / 5	254	6 0	148 45	254	+ 1 0	66 3	6	—	—	—	B. Dr.
		247 / 2	247	3 0	245 15	247	+ 1 0	69 1	7	—	—	—	N Bank
		695 / 4	295	5 0	194 20	294	+ 2 0	76 8	8	—	—	—	T.B.
		700 / 6	300	7 0	194 10	299	+ 2 0	74 7	9	—	—	—	[illegible]
		711 / 4	310	5 0	193 35	310	+ 2 0	77 2	10	—	—	—	T.B.
		278 / 5	278	6 0	134 40	278	+ 0 0	65 8	11	—	—	—	Fl.
									12	—	—	—	
Temp. P.1.300	Temp. P.1.301							3971 4	13 48	—	3976 2	—	
		472 / 4	72	4 3	335 25	72	— 0 0	71 9	14	—	—	—	± 20' oiled Rd
		482 / 4	82	4 8	328 20	82	— 0 0	71 4	15	—	—	—	S edge Rd.
		465 / 4	65	4 6	345 15	65	— 0 0	71 6	16	—	—	—	N " "
		383 / 3	83	3 4	314 40	83	— 0 0	72 8	17	—	—	—	T.B.
		487 / 4	87	4 2	322 15	87	— 0 0	71 5	18	—	—	—	Dr
		388 / 3	88	3 1	320 20	88	— 0 0	73 1	19	—	—	—	T.B.
		659 / 6	59	5 8	4 45	59	— 0 0	70 4	20	—	—	—	T.B.
		857 / 8	57	8 0	12 45	57	— 0 0	68 2	21	—	—	—	Dr.

Add'n'l Inform.

Topography Description Legend:
Side Hill....S.H. Bottom Draw B.D.
Side of Draw S.D. Bottom Wash B.W.
Side of Ridge S.R. Top of Ridge T.R.
Head of Draw H.D. Toe of Slope..T.S.

Inters. of Draws V.D's
Break in Slope..Bk.S.
Steep Slope.....S.S.
Top of Cliff.....T.Cl.
Bottom of Cliff..B.Cl.
Top of Spur.....T.Sp.
Bottom Canyon..B.Cn.

Side of Canyon S.Cn.
Top of Bank..T.B.
Bottom of Bank..B.B.
Top of Cut.....T.C.
Bottom of Cut..B.C.
Top of Fill.....T.F.
Bottom of Fill..B.F.

Saddle .....Sa.
Swale .....Sw.
Flat .....Fl.
Stream .....Str.
Trail .....Tr.
Pavement ....Pvt.
Edge of Road E.Rd.

Traveled Rd. Tr.Rd.
Fence .....Fn.
Int. Fences V.Fns.
Ditch .....Di.
Telephone Pole T.P.
Power Pole...P.P.
Culvert .....Cul.

Oak-O. Fir-Fr.
Pine-Pl. Cedar-Ce.
Sycamore .....Sy.
Eucalyptus .....Eu.
Plus combinations of these and all common standard abbreviations.

F.B. 903 PG. 180

Form 301 10M 3-34

PLEASE RETURN TO
LOS ANGELES COUNTY SURVEYOR
700 HALL OF RECORDS

NOTE: ANY ADDITIONS OR CHANGES ON THIS SHEET MUST BE MADE OR CIRCLED IN RED INK, WITH DATE AND NAME OF PERSON MAKING CHANGE

Do not extend notes this side of this line

Transit at	Sight on	Stadia Intercepts	Stadia Distance	Stadia Rod—	Horizontal Angle 0° to 360° Right	Horiz. Distance	+ — Vertical Angle	Elevation of Point	+ Back Sight	+ — Difference Elevation	Height of Instrument	+ — Vertical Distance	REMARKS Station Left Right
Temp Pl.300	Temp Pl.301	558			° ′		° ′		1				
		5	58	1 8	23 00	58	− 0 0	3971 4			3976 2		N Bank
		930							2				
		8	130	8 0	306 00	130	+ 2 45	74 5					Fl.
		999							3				
		9	99	1 2	61 20	99	− 0 0	66 9					"
		784							4				
		6	184	7 0	297 45	184	+ 2 07	76 0					"
		860							5				
		8	80	8 0	45 05	80	− 0 0	68 2					"
		530							6				
		3	230	1 0	292 30	230	+ 1 43	79 0					"
		978							7				
		7	278	8 0	290 45	277	+ 2 35	80 5					"
		524							8				
		5	24	4 9	300 15	24	− 0 0	71 3					"
		314							9				
		3	14	2 3	299 30	14	− 0 0	73 0					N. Bank
		504							10				
		5	4	5 3	131 00	4	− 0 0	70 9					Dr.
		305							11				
		3	5	2 4	238 30	5	− 0 0	72 8					S Bank
		225							12				
		2	25	2 1	275 10	25	− 0 0	74					N edge Rd
		239							13				
		2	39	2 1	276 45	39	− 0 0	74					℄ 20' oiled Rd
		354							14				
		3	54	2 6	277 20	54	− 0 0	73 6					S edge Rd
		791							15				
		5	291	6 0	281 05	290	+ 2 32	82 9					Fl.
		738							16				
		5	238	6 0	281 05	238	+ 2 28	80 4					"
		686							17				
		5	186	6 0	280 40	186	+ 2 39	78 7					"
		525							18				
		4	125	5 0	281 20	125	+ 2 45	77 2					"
		176							19				
		1	76	0 6	232 20	76	− 0 0	75 6					S edge Rd.
		168							20				
		1	68	0 0	223 50	68	− 0 0	76 2					℄ 20' oiled Rd
		163							21				
		1	63	1 0	213 25	63	+ 1 05	76 4					N edge Rd

Add'n'l Inform.

Notes Red. E.S.T. Platted [illegible] Job No. 8324 Division No. F.B. 903 PG. 181
Date 5-12-42 Date [illegible] Survey of [illegible]
Notes Chkd. Checked Survey by Rosecrans Notes K Date 4-7-42
Date Date Map No. Indexed A. C. Johnson

Form 301 10M 3-34

PLEASE RETURN TO
LOS ANGELES COUNTY SURVEYOR
700 HALL OF RECORDS

NOTE: ANY ADDITIONS OR CHANGES ON THIS SHEET MUST BE MADE OR CIRCLED IN RED INK, WITH DATE AND NAME OF PERSON MAKING CHANGE

Do not extend notes this side of this line

Transit at	Sight on	Stadia Intercepts	Stadia Distance	Stadia Rod—	Horizontal Angle 0° to 360° Right	Horiz. Distance	+ — Vertical Angle	Elevation of Point	+ Back Sight	+ — Difference Elevation	Height of Instrument	+ — Vertical Distance	REMARKS Station Left Right
Temp	Temp	361							1				
P.1.300	P.1.301	3	61	30	194.00	61	+ 1.25	3975.7			3976.2		S Bank
		362							2				
		3	62	33	184.30	62	− 0.[illegible]	72.9					Dr
		168							3				
		1	68	09	173.50	68	− 0.[illegible]	75.3					N. Bank
		405							4				
		3	105	30	246.55	105	+ 2.[illegible]	77.2					Fl.
		603							5				
		5	[illegible]	54	140.35	103	− 0.[illegible]	70.8					"
		450							6				
		3	150	30	256.50	150	+ 2.[illegible]	80.2					"
		601							7				
		4	201	50	265.00	200	+ 2.[illegible]	81.0					"
		350							8				
		2	150	16	164.30	150	− 0.[illegible]	74.6					"
		760							9				
		5	260	60	270.45	260	+ 3.[illegible]	83.8		+ 7.6		+ 13.6	"
		235							10				
		1	135	20	184.05	135	+ 2.[illegible]	78.8					N Bank
		531							11				
		4	131	40	189.00	131	+ 1.[illegible]	76.2					Dr
		532							12				
		4	132	50	194.25	132	+ 2.[illegible]	77.9					S Bank
		531							13				
		4	131	40	203.25	131	+ 3.[illegible]	80.0					N edge Rd
		532							14				
		4	132	40	209.25	132	+ [illegible]	79.3					℄ 20' oiled Rd
		534							15				
		4	134	40	213.45	134	+ 2.[illegible]	78.5					S. edge Rd.
		1010							16				
		7	310	90	273.10	309	+ 3.[illegible]	85.5					Fl.
		830							17				
		5	330	60	264.00	329	+ 3.[illegible]	88.6					"
		880							18				
		6	280	70	260.20	279	+ 3.[illegible]	86.4					"
		1021							19				
		8	221	90	255.20	220	+ 4.[illegible]	84.0					"
		474							20				
		3	174	40	242.10	173	+ 3.[illegible]	81.7					"
		567							21				
		4	167	50	229.10	166	+ 3.[illegible]	81.6					"

Add'n'l Inform.

F.B. 903 PG. 182

Topography Description Legend:
Side Hill....S.H. Bottom Draw.B.D.
Side of Draw.S.D. Bottom Wash B.W.
Side of Ridge.S.R. Top of Ridge.T.R.
Head of Draw H.D. Toe of Slope..T.S.

Inters. of Draws.V.D's
Break in Slope..Bk.S.
Steep Slope.....S.S.
Top of Cliff.....T.Cl.
Bottom of Cliff..B.Cl.
Top of Spur.....T.Sp.
Bottom Canyon..B.Cn.

Side of Canyon S.Cn.
Top of Bank...T.B.
Bottom of Bank.B.B.
Top of Cut.....T.C.
Bottom of Cut..B.C.
Top of Fill.....T.F.
Bottom of Fill.B.F.

Saddle .....Sa.
Swale .....Sw.
Flat .....Fl.
Stream .....Str.
Trail .....Tr.
Pavement ....Pvt.
Edge of Road E.Rd.

Traveled Rd. Tr.Rd.
Fence .....Fn.
Int. Fences.V.Fns.
Ditch .....Di.
Telephone Pole T.P.
Power Pole...P.P.
Culvert .....Cul.

Oak-O. Fir-Fr.
Pine-Pl. Cedar-Ce.
Sycamore .....Sy.
Eucalyptus ....Eu.
Plus combinations of these and all common standard abbreviations.

Form 301 10M 3-34

PLEASE RETURN TO
LOS ANGELES COUNTY SURVEYOR
700 HALL OF RECORDS

NOTE: ANY ADDITIONS OR CHANGES ON THIS SHEET MUST BE MADE OR CIRCLED IN RED INK, WITH DATE AND NAME OF PERSON MAKING CHANGE

Do not extend notes this side of this line

Transit at	Sight on	Stadia Intercepts	Stadia Distance	Stadia Rod—	Horizontal Angle 0° to 360° Right	Horiz. Distance	+ — Vertical Angle	Elevation of Point	+ Back Sight	+ — Difference Elevation	Height of Instrument	+ — Vertical Distance	REMARKS Station Left Right
Temp P.1.300	Temp P.1.301	481 / 3	181	4.0	211.00	181	+ 2.56	3981.3	1		3976.2		S edge Rd
		483 / 3	183	4.0	207.35	182	+ 3.12	82.3	2				℄ 20' oiled Rd
		483 / 3	183	4.0	203.10	182	+ 3.24	82.0	3				N edge Rd
		890 / 7	190	8.0	193.20	189	+ 3.26	79.5	4				Dr
		394 / 2	194	3.0	189.15	194	+ 2.39	82.0	5				N. Bank
		602 / 4	202	5.0	225.25	201	+ 3.35	82.1	6				Fl.
		624 / 4	224	5.0	176.15	224	+ 2.08	79.4	7				"
		527 / 3	227	4.0	239.20	226	+ 3.14	84.8	8				"
		767 / 5	267	6.0	250.10	266	+ 3.42	87.1	9				"
		908 / 6	308	7.0	257.00	307	+ 3.43	88.9	10				"
									11				
Temp P.1.299	Temp P.1.300							3994.2	12	4.8	3999.0		
		1065 / 7	165	10.0	40.00	165	1.30	85.8	13				Fl
		1146 / 10	146	11.6	19.20	146	0.0	87.4	14				N Bank
		1041 / 7	141	10.0	5.30	141	1.57	84.4	15				Dr
		1041 / 7	141	10.0	11.50	141	1.10	86.4	16				S Bank
		1142 / 10	142	11.5	5.00	142	0.0	87.5	17				E. Bank
		1043 / 9	143	12.3	359.05	143	0.0	86.7	18				℄ 20' oiled Rd
		1146 / 8	146	9.0	354.25	146	1.48	85.6	19				S edge Rd
		1151 / 10	151	11.4	348.20	151	0.0	87.6	20				N Bank
		1154 / 10	154	12.5	346.40	154	0.0	86.5	21				Dr

Add'n'l Inform.

Notes Red. E.S.T. Platted E.S.T. Job No. 8324 Division No. F.B. 903 Pg. 183
Date 5-12-42 Date 6-4-42 Survey of [illegible]
Notes Chkd. Checked Survey by Rosecrans Notes R. Date 4-7-42
Date Date Map No. Indexed A. C. Johnson

Form 301 10M 3-34

PLEASE RETURN TO
LOS ANGELES COUNTY SURVEYOR
700 HALL OF RECORDS

NOTE: ANY ADDITIONS OR CHANGES ON THIS SHEET MUST BE MADE OR CIRCLED IN RED INK. WITH DATE AND NAME OF PERSON MAKING CHANGE

Do not extend notes this side of this line

Transit at	Sight on	Stadia Intercepts	Stadia Distance	Stadia Rod—	Horizontal Angle 0° to 360° Right	Horiz. Distance	+ — Vertical Angle	Elevation of Point	+ Back Sight	+ — Difference Elevation	Height of Instrument	+ — Vertical Distance	REMARKS Station	Left	Right
Temp Pl.099	Temp Pl.300	1157 / 10	157	11 9	345 50	157	0	3987 1	1		3999 0		S bank		
		1197 / 10	197	11 1	[illegible] 20	197	0 0	87 6	2				Fl.		
		1131 / 7	231	10 2	312 25	231	0	88 8	3				"		
		780 / 5	280	7 2	302 20	280	0	91 8	4				"		
		668 / 4	268	4 2	272 10	268	0	94 3	5				"		
		716 / 5	216	5 2	295 20	216	0	93 2	6						
		855 / 7	155	[illegible]	303 [illegible]	155	0	91 2	7				"		
		697 / 6	97	6 8	[illegible]	97	0 0	92 2	8				S Bank		
		895 / 8	95	8 5	[illegible] 20	95	0	90 5	9				Dr.		
		691 / 6	91	6 7	[illegible]	91	0	92 3	10				N Bank		
		881 / 8	81	8 1	[illegible]	81	0	90 3	11				[illegible] Rd		
		774 / 7	74	7 4	347 00	74	0	91 5	12				[illegible] Rd		
		770 / 7	70	6 9	358 10	70	0	92 1	13				[illegible] Bank		
		966 / 9	66	9 5	17 55	66	0	89 2	14				Dr.		
		670 / 6	70	6 5	29 25	70	0 0	92 5	15				N. Bank		
		903 / 8	103	8 5	62 50	103	0	90 5	16				Fl.		
		475 / 4	75	4 7	94 25	75	0	94 2	17				"		
		314 / 3	14	3 1	72 10	14	0	95 9	18				N Bank		
		506 / 5	6	5 1	16 35	6	0 0	93 6	19				Dr.		
		309 / 3	9	3 7	332 50	9	0 0	95 3	20				S Bank		
		323 / 3	23	2 8	305 00	23	0 0	96 2	21				N edge Rd.		

Add'n'l Inform.

Topography Description Legend:
Side Hill....S.H. Bottom Draw.B.D.
Side of Draw.S.D. Bottom Wash B.W.
Side of Ridge.S.R. Top of Ridge.T.R.
Head of Draw H.D. Toe of Slope..T.S.

Inters. of Draws.V.D's
Break in Slope..Bk.S.
Steep Slope.....S.S.
Top of Cliff.....T.Cl.
Bottom of Cliff..B.Cl.
Top of Spur.....T.Sp.
Bottom Canyon..B.Cn.

Side of Canyon S.Cn.
Top of Bank..T.B.
Bottom of Bank.B.B.
Top of Cut.....T.C.
Bottom of Cut..B.C.
Top of Fill.....T.F.
Bottom of Fill.B.F.

Saddle .....Sa.
Swale .....Sw.
Flat .....Fl.
Stream .....Str.
Trail .....Tr.
Pavement .....Pvt.
Edge of Road E.Rd.

Traveled Rd. Tr.Rd.
Fence .....Fn.
Int. Fences.V.Fns.
Ditch .....Dl.
Telephone Pole T.P.
Power Pole...P.P.
Culvert .....Cul.

Oak-O. Fir-Fr.
Pine-Pl. Cedar-Ce.
Sycamore .....Sy.
Eucalyptus .....Eu.
Plus combinations of these and all common standard abbreviations.

F.B. 903 PG. 184

Form 301 10M 3-34

PLEASE RETURN TO
LOS ANGELES COUNTY SURVEYOR
700 HALL OF RECORDS

NOTE: ANY ADDITIONS OR CHANGES ON THIS SHEET MUST BE MADE OR CIRCLED IN RED INK, WITH DATE AND NAME OF PERSON MAKING CHANGE

Do not extend notes this side of this line

Notes Red. E.J.T. Platted Date 5-12-42 Date Checked Date Survey of Survey by Notes Date Map No. Indexed A. C. Johnson Date

Job No. 8334 Division No. F.B. 703 Pg. 185

Transit at	Sight on	Stadia Intercepts	Stadia Distance	Stadia Rod—	Horizontal Angle 0° to 360° Right	Horiz. Distance	+ — Vertical Angle	Elevation of Point	+ Back Sight	+ — Difference Elevation	Height of Instrument	+ — Vertical Distance	REMARKS Station	Left	Right
Tank	Temp				° '		° '								
P1339	P 500		37		0 00	37	— 0 00	3795			3992				
		351	51	4	290 00	51	— 3 00	94	2						
		1													
			66			66	— 0 00	958	3						
		5	71	4	287 53	71	— 3 00	942	4						
		2													
		523	75	2	288 30	75	— 3 00	964	5						
		4													
		220	138	3	256 15	138	— 3 00	958	6						
		6													
		900			271 10	139	+ 2 17	982	7						
		8	196	4	271 45	196	+ 2 09	969	8						
			259		271 00	259	+ 3 09	3997	9						
		871													
		6	273	4	271 20	273	+ 1 09	4001	10						
		816													
		2	226	7	265 30	226	+ 1 09	013	11						
		1													
		1	173	5	271 00	173	+ 2 09	024	12						
		1													
		1	132	3	238 45	132	+ 1 20	4004	13						
		290													
		2	90	3	060 15	90	+ 1 15	3999	14						
		2													
		4	86	3	259 30	86	— 1 32	969	15						
		450	80	3	270 00	80	— 1 32	982	16						
		168	68	0 7	219 00	68	— 0 00	983	17						
		1													
		359	59	2 9	241 38	59	+ 2 22	3997	18						
		3													
		351	51	2 0	230 00	51	+ 2 05	4000	19						
		2													
		142	43	2	207 30	43	— 2 00	3999	20						
		1													
		243	43	2 2	200 00	43	— 2 00	3997	21						
		2													

Add'n'l Inform.

Form 301 10M 3-34

PLEASE RETURN TO
LOS ANGELES COUNTY SURVEYOR
700 HALL OF RECORDS

NOTE: ANY ADDITIONS OR CHANGES ON THIS SHEET MUST BE MADE OR CIRCLED IN RED INK, WITH DATE AND NAME OF PERSON MAKING CHANGE

Do not extend notes this side of this line

Transit at	Sight on	Stadia Intercepts	Stadia Distance	Stadia Rod—	Horizontal Angle 0° to 360° Right	Horiz. Distance	+ — Vertical Angle	Elevation of Point	+ Back Sight	+ — Difference Elevation	Height of Instrument	+ — Vertical Distance	REMARKS Station Left Right
Temp	Temp	242							1				
1299	1300	2	42	2 0	189.40	42	+ 3	3999.2			3999.0		N Bank
		[illegible]	79	3 0	155.25	79	+ 2	3999.1	2				Fl.
		3 421	[illegible]	3 0	168.00	121	+ 3	4002.2	3				[illegible] Fn. Fl.
		3 670	170	6 0	177.30	169	+ 4	06.0	4				Fl.
		5 450	150	10 0	199.05	148	+ 6	06.3	5				Fn. Cor. N Bank
		2 253	153	2 0	204.00	153	+ 3	05.1	6				Dr.
		1 354	154	3 0	[illegible]	153	+ 4	07.6	7				S. Bank
		2 457	157	4 0	[illegible]	156	+ 1	07.6	8				N edge Rd.
		3 459	159	4 0	[illegible]	158	+ 4	07.1	9				E 20 oiled Rd.
		3 [illegible]	162	5 0	[illegible]	161	+ 4	05.8	10				S. edge Rd.
		4 732	132	6 0	[illegible]	131	+ 3	01.6	11				Dr.
		6 325	125	3 0	[illegible]	124	+ 3	04.5	12				N Bank
		2 421	121	4 0	230.00	120	+ 3	03.1	13				S. edge Rd.
		3 615	115	5 0	225.10	114	+ 1	03.8	14				E 20 oiled Rd.
		5 [illegible]	109	3 0	[illegible]	108	+ 1	04.5	15				N edge Rd.
		2 910	210	8 0	225.30	208	+ 5	09.5	16				S. edge Rd.
		7 310	210	2 0	[illegible]	209	+ 3.4	10.8	17				E 20 oiled Rd.
		1 310	210	2 0	218.00	209	+ 3.3	11.1	18				N edge Rd.
		1 716	216	6 0	207.40	214	+ 3	12.1	19				S. Bank
		5 495	195	4 0	205.15	194	+ 4.09	08.9	20				4 Pt. Fn.
		3 614	214	5 0	204.15	213	+ 4.15	09.8	21				Dr.

Add'n'l Inform.

F.B. 903 PG. 186

Topography Description Legend:
Side Hill....S.H. Bottom Draw.B.D.
Side of Draw.S.D. Bottom Wash B.W.
Side of Ridge.S.R. Top of Ridge.T.R.
Head of Draw H.D. Toe of Slope..T.S.

Inters. of Draws.V.D's
Break in Slope..Bk.S.
Steep Slope.....S.S.
Top of Cliff.....T.Cl.
Bottom of Cliff..B.Cl.
Top of Spur.....T.Sp.
Bottom Canyon..B.Cn.

Side of Canyon S.Cn.
Top of Bank..T.B.
Bottom of Bank.B.B.
Top of Cut.....T.C.
Bottom of Cut..B.C.
Top of Fill.....T.F.
Bottom of Fill.B.F.

Saddle .....Sa.
Swale .....Sw.
Flat .....Fl.
Stream .....Str.
Trail .....Tr.
Pavement ....Pvt.
Edge of Road E.Rd.

Traveled Rd. Tr.Rd.
Fence .....Fn.
Int. Fences.V.Fns.
Ditch .....Dl.
Telephone Pole T.P.
Power Pole...P.P.
Culvert .....Cul.

Oak-O. Fir-Fr.
Pine-Pl. Cedar-Ce.
Sycamore .....Sy.
Eucalyptus .....Eu.
Plus combinations of these and all common standard abbreviations.

Form 301 10M 3-34

PLEASE RETURN TO
LOS ANGELES COUNTY SURVEYOR
700 HALL OF RECORDS

NOTE: ANY ADDITIONS OR CHANGES ON THIS SHEET MUST BE MADE OR CIRCLED IN RED INK, WITH DATE AND NAME OF PERSON MAKING CHANGE

Do not extend notes this side of this line

Transit at	Sight on	Stadia Intercepts	Stadia Distance	Stadia Rod—	Horizontal Angle 0° to 360° Right	Horiz. Distance	+ — Vertical Angle	Elevation of Point	+ Back Sight	+ — Difference Elevation	Height of Instrument	+ — Vertical Distance	REMARKS Station Left Right
Temp Pl 299	Temp Pl 300	12-14 10	214	7 0	[illegible]	211	+ 6.75	4011 2	1		3999 0		N Bank
		10 20 5	230	7 0	187.20	228	+ 5.15	11 0	2				Tl.
		7 20 5	270	6 0	[illegible]	268	+ 4.32	14 3	3				"
			258	[illegible]	202.10	255	+ 6.00	15 9	4				N Bank
		6 57	257	5 0	[illegible]	256	+ 4.15	12 9	5				[illegible]
		3 [illegible] 3	255	4 0	207.15	253	+ 4.[illegible]	16 0	6				S Bank [illegible]
		6 55	252	5 0	217.55	250	+ 4.28	13 7	7				[illegible]
			253	[illegible]	221.35	252	+ 3.5[illegible]	14 1	8				[illegible]
			252	5 0	225.05	254	+ 3.05	13 2	9				[illegible]
		4 10	210	3 0	227.55	209	+ 3.5[illegible]	10 1	10				N Bank
		7 11 5	21[illegible]	6 0	230.40	210	+ 4.05	08 2	11				[illegible]
			213	7 0	231.35	212	+ 2.55	09 6	12				S Bank
		7 37 5	2[illegible]	6 0	243.00	236	+ 3.[illegible]	09 2	13				[illegible]
		7 67	2[illegible]	6 0	25[illegible].30	266	+ 2.[illegible]	06 7	14				"
		9 17 6	[illegible]	8 0	260.35	316	+ 2.50	06 6	15				"
		7 45 4	3[illegible]	5 0	254.05	344	+ 2.43	10 2	16				"
		8 15 5	315	6 0	249.15	314	+ 2.53	08 8	17				"
		8 82 6	282	7 0	238.30	280	+ 4.11	12 5	18				"
		9 08 6	308	8 0	225.00	306	+ 4.50	16 9	19				S edge Rd
		4 07 1	30[illegible]	2 0	222.10	306	+ 3.56	17 8	20				℄ 20' [illegible] Rd
		5 08	30[illegible]	3 0	219.10	306	+ 4.01	17 4	21				N edge Rd

Add'n'l Inform.

Notes Red. E.S.T. Platted E.S.T. Job No. 8334 Division No. F.B. 903 Pg. 187
Date 5-12-42 Date 6-5-46 Survey of [illegible]
Notes Chkd. Checked Survey by [illegible] Notes Date 4-8-42
Date Date Map No. Indexed A. C. Johnson

Form 301 10M 3-34

PLEASE RETURN TO
LOS ANGELES COUNTY SURVEYOR
700 HALL OF RECORDS

NOTE: ANY ADDITIONS OR CHANGES ON THIS SHEET MUST BE MADE OR CIRCLED IN RED INK. WITH DATE AND NAME OF PERSON MAKING CHANGE

Do not extend notes this side of this line

F.B. 903 Pg. 188

Topography Description Legend:
Side Hill ...S.H. | Bottom Draw..B.D. | Side of Draw..S.D. | Bottom Wash..B.W. | Side of Ridge..S.R. | Top of Ridge..T.R. | Head of Draw..H.D. | Toe of Slope..T.S.

Inters. of Draws..V.D's | Break in Slope.....Bk.S. | Steep Slope.....S.S. | Top of Cliff.....T.Cl. | Bottom of Cliff..B.Cl. | Top of Spur.....T.Sp. | Bottom Canyon..B.Cn. | Side of Canyon..S.Cn. | Top of Bank.....T.B. | Bottom of Bank..B.B. | Top of Cut.....T.C. | Bottom of Cut..B.C. | Top of Fill.....T.F. | Bottom of Fill..B.F. | Saddle .....Sa. | Swale .....Sw. | Flat .....Fl. | Stream .....Str. | Trail .....Tr. | Pavement .....Pvt. | Edge of Road..E.Rd. | Traveled Rd..Tr.Rd. | Fence .....Fn. | Int. Fences..V.Fns. | Ditch .....Di. | Telephone Pole..T.P. | Power Pole...P.P. | Culvert .....Cul. | Oak-O. Pine-Pi. Sycamore Eucalyptus Plus combinations of these and all common standard abbreviations. Fir-Fr. Cedar-Ce. .....Sy. .....Eu.

Transit at	Sight on	Stadia Intercepts	Stadia Distance	Stadia Rod—	Horizontal Angle 0° to 360° Right	Horiz. Distance	+ / —	Vertical Angle	Elevation of Point	+ Back Sight	+ / —	Difference Elevation	Height of Instrument	+ / —	Vertical Distance	REMARKS Station	Left	Right
Temp	Temp	310			° ' "			° ' "										
P.1.297	P.1.300	5	310	6.0	216.45.30	308	+	4.56.30	4019.6				3999.0			Fl.		
		317																
		5	317	9.0	208.50.00	314	+	5.00.00	19.8							S Bank of Fn		
		720																
		4	320	5.0	206.40.00	318	+	1.05.00	17.6							Dr.		
		320																
		2	320	3.5	209.55.30	318	+	4.19.30	20.0							N. Bank		
		921																
		6	321	7.0	195.35.30	319	+	4.20.30	17.3							Fl.		
		320																
		1	420	3.0	238.45.30	418	+	1.05.30	4026.4		+	29.4		+	30.4	P. 299 = N.I.T.		
					° ' "			° ' "										
P. 299D	Temp P.1.298				° ' "			° ' "	4026.4	5.1			4021.5					
		1200																
		781	419	10.0	180.00.00	417	—	3.13.30	3994.3			37.2			27.2	Temp P.1.299		
		1060																
		10	60	9.7	181.08.30	60		0.00.00	4021.8							℄ to edge Rd		
		1061																
		10	61	10.1	195.00.00	61		0.00.00	21.4							℄ edge Rd		
		965																
		9	65	6.1	207.45.00	65		0.00.00	22.8							Fl		
		793																
		7	78	7.6	210.05.00	78		0.00.00	23.9							S Bank of Fn		
		1006																
		9	96	9.2	245.25.00	106		0.00.00	22.2							Dr.		
		719																
		6	119	6.3	249.10.00	119		0.00.00	25.2							N Bank		
		841																
		7	141	7.4	251.10.00	141		0.00.00	23.8							℄		
		320																
		2	120	2.4	271.10.00	120		0.00.00	28.6							T.B.		
		600																
		5	100	5.3	280.25.00	100		0.00.00	26.2							T.B.		
		294																
		2	94	2.5	287.00.00	94		0.00.00	29.0							Fn		
		150																
		1	50	1.3	330.00.00	50		0.00.00	30.3							Fl.		
		349																
		2	49	3.0	337.20.00	49			28.5							N edge Rd		

Add'n'l Inform.

Form 301 10M 3-34

PLEASE RETURN TO
LOS ANGELES COUNTY SURVEYOR
700 HALL OF RECORDS

NOTE: ANY ADDITIONS OR CHANGES ON THIS SHEET MUST BE MADE OR CIRCLED IN RED INK, WITH DATE AND NAME OF PERSON MAKING CHANGE

Do not extend notes this side of this line

Transit at	Sight on	Stadia Intercepts	Stadia Distance	Stadia Rod—	Horizontal Angle 0° to 360° Right	Horiz. Distance	+ —	Vertical Angle	Elevation of Point	+ Back Sight	+ — Difference Elevation	Height of Instrument	+ — Vertical Distance	REMARKS Station	Left	Right
P	Temp	240		7 1	° '			° '		1						
2998	P.I.78	2	40	7 1	359 20	40	—	0 0	402			403		E 20'		
		1161								2						
		11	61	10	161 20	61	—	0 0	20					Sedge Rd		
		1181								3						
		11	81	11	125 15	81	—	0 0	20							
		1025								4						
		7	125	10	105 50	125	—	2 00	17							
		1164								5						
		10	164	12	95 30	164	—	0 0	19							
		1070								6						
		9	170	9	79 15	170	—	0 0	22							
		674								7						
		5	124	6	63 10	124	—	0 0	25					E 8' [illegible]		
		763								8						
		7	63	7	76 50	63	—	0 0	20					" " "		
		435								9						
		4	25	4	41 30	25	—	0 0	26					Sedge Rd.		
		184								10						
		1	84	10	0 25	84	+	1 24	32					E 20' oiled [illegible]		
		156								11						
		1	86	0	249 10	86	—	0 0	3					N 20.0 ft		
		189								12						
		1	89	1 0	241 00	89	+	1 30	32					F1.		
		211								13						
		2	111	2 0	323 45	111	+	2 00	33					"		
		420								14						
		3	130	1 2	311 30	130	+	2 21	33					Fn.		
		275								15						
		5	145	2 0	307 00	145	+	4 04	32					E 3 ft		
		660								16						
		5	159	6 0	299 20	159	+	4 00	36					E 2		
		406								17						
		2	208	3 0	316 10	208	+	3 15	40							
		587								18						
		4	187	5 0	339 15	186	+	3 06	36					E 4' from		
		1190								19						
		10	190	11 0	325 05	188	+	5 15	37					Fn.		
		1192								20						
		10	192	11 2	334 50	190	+	5 32	38					F1.		
		277								21						
		1	177	2 0	351 45	177	+	3 00	38					"		

Addn'l Inform.

Notes Red. E.S.T. Platted E.S.T. Job No. 8224 Division No. F.B. 402 Pg. 187

Date 5-12-42 Date 6-2-42 Survey of Lee Lake Notes

Notes Chkd. Checked Survey by Rossetti Notes K Date 4-8-42

Date Date Map No. Indexed A. C. Johnson

Form 301 10M 3-34

PLEASE RETURN TO
LOS ANGELES COUNTY SURVEYOR
700 HALL OF RECORDS

NOTE: ANY ADDITIONS OR CHANGES ON THIS SHEET MUST BE MADE OR CIRCLED IN RED INK. WITH DATE AND NAME OF PERSON MAKING CHANGE

Do not extend notes this side of this line

Transit at	Sight on	Stadia Intercepts	Stadia Distance	Stadia Rod—	Horizontal Angle 0° to 360° Right	Horiz. Distance	+ — Vertical Angle	Elevation of Point	+ Back Sight	+ — Difference Elevation	Height of Instrument	+ — Vertical Distance	REMARKS Station Left Right
P 2995	Temp Pt. 295	277 / 1	177	2 0	355 00	177	+ 2	4038 2	1	—	4031 5	—	N edge Rd
		275 / 1	175	2 0	0 30	174	+ 3	38 8	2	—	—	—	℄ 20' oiled Rd
		186 / 1	86	0 0	11 30	86	— 0 0	31 5	3	—	—	—	S edge Rd.
		217 / 1	117	1 8	38 45	117	— 0	29 2	4	—	—	—	Fl.
		477 / 3	177	3 4	52 10	177	— 0 0	28 1	5	—	—	—	"
		1019 / 8	219	12 0	39 20	218	+ 3 [illegible]	32 3	6	—	—	—	"
		477 / 3	177	4 0	25 55	177	+ 2 [illegible]	34 2	7	—	—	—	"
		451 / 3	151	4 0	6 30	151	+ 3	36 0	8	—	—	—	S edge Rd
		332 / 1	232	2 0	0 25	231	+ 3 [illegible]	42 9	9	—	—	—	℄ 20' oiled Rd
		435 / 2	235	3 0	356 10	234	+ 3	41 7	10	—	—	—	Y edge Rd.
		337 / 1	237	2 0	[illegible]	236	— [illegible]	42 7	11	—	—	—	Fl.
		12 / 955	245	10 0	339 00	243	+ 5 00	42 7	12	—	—	—	"
		12 / 945	255	15 5	333 10	252	+ 6	42 7	13	—	—	—	Fn.
		331 / 1	231	2 0	4 50	230	+ 3	41 9	14	—	—	—	[illegible] edge Rd
		448 / 2	248	3 0	17 45	247	+ 2 [illegible]	40 2	15	—	—	—	Fl.
		687 / 4	287	5 0	26 20	287	+ 2	37 8	16	—	—	—	
		644 / 3	344	5 0	20 55	343	+ 2 [illegible]	42 1	17	—	—	—	"
		621 / 3	321	4 0	11 25	320	+ 3 [illegible]	45 5	18	—	—	—	"
		410 / 1	310	2 0	2 50	309	+ 3 [illegible]	47 2	19	—	—	—	S edge Rd
		403 / 1	303	2 0	0 0	302	+ 3 [illegible]	47 4	20	—	—	—	℄ 20' oiled Rd.
							—		21	—	—	—	

Add'n'l Inform.

F.B. 003 PG. 190

Topography Description Legend:
Side Hill....S.H. Bottom Draw.B.D.
Side of Draw.S.D. Bottom Wash B.W.
Side of Ridge.S.R. Top of Ridge.T.R.
Head of Draw H.D. Toe of Slope..T.S.

Inters. of Draws.V.D's
Break in Slope..Bk.S.
Steep Slope.....S.S.
Top of Cliff.....T.Cl.
Bottom of Cliff..B.Cl.
Top of Spur.....T.Sp.
Bottom Canyon..B.Cn.

Side of Canyon S.Cn.
Top of Bank...T.B.
Bottom of Bank.B.B.
Top of Cut.....T.C.
Bottom of Cut..B.C.
Top of Fill.....T.F.
Bottom of Fill.B.F.

Saddle .....Sa.
Swale .....Sw.
Flat .....Fl.
Stream .....Str.
Trail .....Tr.
Pavement ....Pvt.
Edge of Road E.Rd.

Traveled Rd. Tr.Rd.
Fence .....Fn.
Int. Fences.V.Fns.
Ditch .....Di.
Telephone Pole T.P.
Power Pole...P.P.
Culvert .....Cut.

Oak-O. Fir-Fr.
Pine-Pl. Cedar-Ce.
Sycamore .....Sy.
Eucalyptus .....Eu.
Plus combinations of these and all common standard abbreviations.

Form 301 10M 3-34

PLEASE RETURN TO
LOS ANGELES COUNTY SURVEYOR
700 HALL OF RECORDS

NOTE: ANY ADDITIONS OR CHANGES ON THIS SHEET MUST BE MADE OR CIRCLED IN RED INK. WITH DATE AND NAME OF PERSON MAKING CHANGE

Do not extend notes this side of this line

Notes Red. E.S.T. Platted _____ Job No. 2324 Division No. _____ F.B. 1033 PG. 191
Date 5-12-42 Date 6-2-42 Survey of Lot Measurement Notes
Notes Chkd. _____ Checked _____ Survey by Lessenger & Johnson
Date _____ Date _____ Map No. _____ Indexed _____ Date 4-8-42

Transit at	Sight on	Stadia Intercepts	Stadia Distance	Stadia Rod—	Horizontal Angle 0° to 360° Right	Horiz. Distance	+ − Vertical Angle	Elevation of Point	+ Back Sight	+ − Difference Elevation	Height of Instrument	+ − Vertical Distance	REMARKS Station	Left	Right
Temp	Temp.				° '		− ° '	4655	56		4663				
Pl. 298	Pl. 297								1						
		1029							2						
		9	139	10 0	212 25	139	− 1 55	46 2					Yelm Rd		
		051							3						
		0	81	10 1	228 25	81	− 0 0	50 2					" "		
		975							4						
		9	75	9 2	211 00	75	− 0 0	51 9					E. Rd oiled Rd		
		072							5						
		9	72	9 6	196 45	72	− 0 0	51					Bridge		
		855							6						
		1	86	11 9	160 00	88	− 0 0	48 8					Fl.		
		722							7						
		6	122	6 0	135 15	122	− 2 55	48 5					Fl.		
		909							8						
		8	102	8 2	100 30	102	+ 1 15	55 0					Bridge Str		
		881							9						
		8	81	8 2	91 00	81	− 0 0	52 2					Str		
		54							10				& 10' driveway		
		5	43	4 2	92 50	43	− 0 0	55 3					N Side Str		
		103							11						
		0	123	3 4	81 15	123	− 0 0	57 3					E Rd centerline		
		523							12						
		4	123	12 2	97 30	123	− 0 0	56 5					NW Cor well cased		
		522							13						
		1	122	14	94 18	122	− 0 0	56 6					N.E. Cor "		
									14				6"x6" wooden post		
													Well + pump in Fr.		
					° '		° '		15						
		223	23	5 1	241 15	23	− 0 8	55 3	16				W. Rd & Loor reference Stake		
		636	36	6 6	264 05	36	− 0 0	54 1	17				N edge Rd		
		956													
		3	56	2 9	341 00	56	− 0 0	57 8	18						
		150													
		1	50	1 2	358 50	50	− 0 0	59 5	19				E 20' oiled Rd		
		249													
		2	49	2 5	23 10	49	− 0 0	58 2	20				S edge Rd		
		1173													
		11	73	11 0	54 45	72	+ 7 40	59 3	21				N. Bank		
		596													
		9	96	9 8	64 35	96	− 0 0	55 2					Ch. 15' Dr.		

Add'l Inform.

Form 301 10M 3-34

PLEASE RETURN TO
LOS ANGELES COUNTY SURVEYOR
700 HALL OF RECORDS

NOTE: ANY ADDITIONS OR CHANGES ON THIS SHEET MUST BE MADE OR CIRCLED IN RED INK, WITH DATE AND NAME OF PERSON MAKING CHANGE

Do not extend notes this side of this line

F.B. 903 Pg. 192

Topography Description Legend:
Side Hill ....S.H. | Bottom Draw.B.D. | Side of Draw.S.D. | Bottom Wash B.W. | Side of Ridge.S.R. | Top of Ridge.T.R. | Head of Draw H.D. | Toe of Slope..T.S.

Intera. of Draws.V.D's | Break in Slope.....Bk.S. | Steep Slope.....S.S. | Top of Cliff.....T.Cl. | Bottom of Cliff...B.Cl. | Top of Spur.....T.Sp. | Bottom Canyon..B.Cn.

Side of Canyon S.Cn. | Top of Bank...T.B. | Bottom of Bank..B.B. | Top of Cut.....T.C. | Bottom of Cut...B.C. | Top of Fill.....T.F. | Bottom of Fill..B.F.

Saddle .....Sa. | Swale .....Sw. | Flat .....Fl. | Stream .....Str. | Trail .....Tr. | Pavement .....Pvt. | Edge of Road E.Rd.

Traveled Rd. Tr.Rd. | Fence .....Fn. | Int. Fences .V.Fns. | Ditch .....Di. | Telephone Pole T.P. | Power Pole....P.P. | Culvert .....Cul.

Oak-O. Fir-Fr. | Pine-Pi. Cedar-Ce. | Sycamore .....Sy. | Eucalyptus .....Eu. | Plus combinations of these and all common standard abbreviations.

Transit at	Sight on	Stadia Intercepts	Stadia Distance	Stadia Rod	Horizontal Angle 0° to 360° Right	Horiz. Distance	+ —	Vertical Angle	Elevation of Point	+ Back Sight	+ — Difference Elevation	Height of Instrument	+ — Vertical Distance	REMARKS Station	Left	Right
Temp	Temp	518			°			°								
P1298	P1297	4	118	4 0	66 50	118	+	1 0	4059 6			4060 7		S Bank		
		652														
		5	153	5	71 00	153	+	1 0	61 2					FL		
		1076														
		9	176	13 0	51 50	175	+	5 0	63 3					"		
		661														
		5	161	6 0	45 50	161	+	3 0	63 3					S Bank.		
		853														
		7	153	8 0	41 25	153	+	3 0	61 1					E 15' Dr.		
		535														
		4	145	5 0	37 25	145	+	3 0	62 2					N Bank.		
		331														
		2	131	3 0	23 10	131	+	3 0	65 1		+ d.2		+ 7.2	FL		
		330														
		1	130	2 0	19 25	130	+	1 0	63 0					S edge Rd.		
		230														
		1	130	2 0	7 10	130	+	2 0	64 7					E 20' other Rd.		
		232														
		1	133	2 0	1 45	133	+	2 0	62 4					N edge Rd.		
		1047														
		8	246	9 0	336 15	246	—	2 0	41 0					E 2' drain, T.S.		
		1051														
		8	257	9 0	333 20	257	—	1 0	43 9					S H.		
		201														
		3	201	5 6	291 40	201	—	0 0	50 1					"		
		1125														
		9	205	10 0	342 1	205	—	1 6	46 3					" A.P. Rock mound		
		1062														
		9	163	12 1	294 20	163	—	3 0	48 6					FL, T.S.		
		1012														
		9	112	9 7	262 10	112	—	0 0	51 0					Dr.		
		1116														
		10	116	10 5	245 00	116	—	0 0	49 1					FL		
		1074														
		10	94	10 1	224 00	94	—	0 0	50 3							
		646														
		6	46	5 6	252 30	46	—	0 0	55 1					"		
		885														
		8	85	8 0	271 30	85	—	0 0	52 7					E 6' drain		
		732														
		6	132	6 0	277 30	132	—	0 0	54 7					FL. & FL.		

Add'n'l Inform.

Form 301 10M 3-34

PLEASE RETURN TO
LOS ANGELES COUNTY SURVEYOR
700 HALL OF RECORDS

NOTE: ANY ADDITIONS OR CHANGES ON THIS SHEET MUST BE MADE OR CIRCLED IN RED INK, WITH DATE AND NAME OF PERSON MAKING CHANGE

Do not extend notes this side of this line

Notes Rod. E.S.T. Platted E.S.T. Job No. 82234 Division No. F.B. 903 Pg. 193
Date 5-12-42 Date Survey of Notes Date 4-8-42
Notes Chkd. Checked Survey by Peterson Notes
Date Map No. Indexed C. J. Date

Transit at	Sight on	Stadia Intercepts	Stadia Distance	Stadia Rod—	Horizontal Angle 0° to 360° Right	Horiz. Distance	+ Vertical Angle —	Elevation of Point	+ Back Sight	+ Difference Elevation —	Height of Instrument	+ Vertical Distance —	REMARKS Station	Left	Right
Temp P.I.298	Temp P.I.297	745			° '		° '		1						
		6	145	6 1	278.40	145	— 0.0	405.6			4060		T.S.		
		266							2						
		1	106	2 0	180.30	166	+ 2.10	653	3				S.H.		
		377	171	3 0	196.10	175	+ 5.50	754	4				S.H.		
		2													
		2	159	3 2	208.10	159	+ 8.01	63 3	5				F.S. + T.S.		
		2													
		2	120	3 1	310.35	120	+ 1.00	59 7	6				F.I.		
		398													
		3	98	3 2	321.10	98	— 0.0	57 7	7				E.3 shots		
		161													
		1		1 6	335.30	61	— 0.0	59	8				F.I.		
		236													
		2	56	2 1		56	—	51 8	9				F.S. 20 left		
		215													
		1	115	2 0	355.35	115	+ 2.27	62 5	10				F.S.		
		129													
		3	129	3 0	32 0.50	129	— 2.00	62 2	11				S Bank		
		333													
		2	133	3 0	34 1.20	133	+ 2.20	60 3	12				D.		
		427													
		3	137	4 0	34 0.10	137	— 2.00	62 5	13				F.S.		
		520													
		2	190	3 0	34 0.30	190	— 2.30	66 0	14				F.S.		
		4													
		2	232	3 0	334.35	231	+ 3.26	73 4	15				F.S.		
		114													
		1	192	3 0	331.10	192	+ 2.30	67 0	16				T.S.		
		2													
		2	166	2 1	3	166	— 2.00	64 2	17				S Bank		
		2													
		2	159	3 0	34	159	— 2.45	62 1	18				1		
		422													
		3	155	1 0	344.10	155	+ 2.57	64 5	19				S Bank		
		245													
		2	145	2 2	0.45	145	+ 2.42	65 5	20				F.I.		
		1													
		301	201	2 0	4.15	200	+ 3.10	69 6	21				"		
		1													
		810	210	7 0	355 0	209	+ 4.15	69 1					S bank		
		5													

Add'l Inform.

Form 301 10M 3-34

PLEASE RETURN TO
LOS ANGELES COUNTY SURVEYOR
700 HALL OF RECORDS

NOTE: ANY ADDITIONS OR CHANGES ON THIS SHEET MUST BE MADE OR CIRCLED IN RED INK, WITH DATE AND NAME OF PERSON MAKING CHANGE

Do not extend notes this side of this line

Transit at	Sight on	Stadia Intercepts	Stadia Distance	Stadia Rod—	Horizontal Angle 0° to 360° Right	Horiz. Distance	+ — Vertical Angle	Elevation of Point	+ Back Sight	+ — Difference Elevation	Height of Instrument	+ — Vertical Distance	REMARKS Station Left Right
Temp P.1.298	Temp. P.1.297	1010 / 8	210	9°	354.00	209	+ [illegible]	4066.3	1	+ 5.6	4060.7	— 14.6	Dr.
		912 / 7	212	8°	353.10	211	+ 4.[illegible]	68.8	2	—	—	—	T.D.
		918 / 7	218	8°	[illegible]	217	+ [illegible]	68.8	3	—	—	—	T.D.
		1122 / 9	222	10°	346.25	221	+ 4.[illegible]	66.6	4	—	—	—	Dr.
		520 / 3	220	4°	[illegible]	219	+ [illegible]	68.7	5	—	—	—	N. Bank & T.S.
		551 / 3	251	4°	330.45	250	+ 3.[illegible]	73.7	6	—	—	—	S.H.
		1090 / 8	290	9°	344.20	288	+ 4.[illegible]	73.9	7	—	—	—	T.S.
		772 / 5	272	6°	352.30	271	+ 4.[illegible]	73.5	8	—	—	—	N. Bank.
		969 / 7	269	8°	353.35	268	+ 3.[illegible]	70.8	9	—	—	—	Dr.
		767 / 5	267	6°	354.30	266	+ 3.[illegible]	72.7	10	—	—	—	T.D.
		656 / 4	256	5°	358.55	255	+ 3.[illegible]	72.3	11	—	—	—	T.D.
		855 / 6	255	7°	359.40	254	+ 3.[illegible]	69.4	12	—	—	—	Dr.
		654 / 4	254	5°	1.00	253	+ 3.[illegible]	72.5	13	—	—	—	S. Bank
		348 / 1	248	2°	6.10	247	+ 3.10	72.1	14	—	—	—	Fl.
		283 / 1	183	2°	5.50	183	+ [illegible]	66.9	15	—	—	—	N edge Rd
		280 / 1	180	2°	11.30	180	+ 3.[illegible]	68.0	16	—	—	—	± 20' oiled Rd
		881 / 7	181	8°	17.30	180	+ 4.[illegible]	67.3	17	—	—	—	S edge Rd.
		791 / 6	191	7°	25.10	190	+ 4.[illegible]	67.2	18	—	—	—	N. Bank
		1099 / 9	199	14.5	30.10	197	+ 5.[illegible]	64.9	19	—	—	—	℄ 15' Dr.
		702 / 5	202	6°	34.50	201	+ 3.10	65.7	20	—	—	—	S. Bank
		1116 / 9	216	10°	43.10	215	+ 4.[illegible]	66.7	21	—	—	—	Fl.

Add'n'l Inform.

Topography Description Legend:
Side Hill....S.H. Bottom Draw.B.D.
Side of Draw.S.D. Bottom Wash B.W.
Side of Ridge.S.R. Top of Ridge.T.R.
Head of Draw H.D. Toe of Slope..T.S.

Inters. of Draws.V.D's
Break in Slope..Bk.S.
Steep Slope.....S.S.
Top of Cliff.....T.Cl.
Bottom of Cliff..B.Cl.
Top of Spur.....T.Sp.
Bottom Canyon..B.Cn.

Side of Canyon S.Cn.
Top of Bank...T.B.
Bottom of Bank.B.B.
Top of Cut.....T.C.
Bottom of Cut..B.C.
Top of Fill.....T.F.
Bottom of Fill.B.F.

Saddle .....Sa.
Swale .....Sw.
Flat .....Fl.
Stream .....Str.
Trail .....Tr.
Pavement ....Pvt.
Edge of Road E.Rd.

Traveled Rd. Tr.Rd.
Fence .....Fn.
Int. Fences.V.Fns.
Ditch .....Dt.
Telephone Pole T.P.
Power Pole....P.P.
Culvert .....Cul.

Oak-O. Fir-Fr.
Pine-Pl. Cedar-Ce.
Sycamore .....Sy.
Eucalyptus .....Eu.
Plus combinations of these and all common standard abbreviations.

F.B. 903 PG. 194

Form 301 10M 3-34

PLEASE RETURN TO
LOS ANGELES COUNTY SURVEYOR
700 HALL OF RECORDS

NOTE: ANY ADDITIONS OR CHANGES ON THIS SHEET MUST BE MADE OR CIRCLED IN RED INK. WITH DATE AND NAME OF PERSON MAKING CHANGE

Do not extend notes this side of this line

Transit at	Sight on	Stadia Intercepts	Stadia Distance	Stadia Rod—	Horizontal Angle 0° to 360° Right	Horiz. Distance	+ — Vertical Angle	Elevation of Point	+ Back Sight	+ — Difference Elevation	Height of Instrument	+ — Vertical Distance	REMARKS Station Left Right
Temp P.1.298	Temp P.1.297	862 / 6	262	7.0	37.35	261	+ 3.40	4070.3	1	—	4060.7	—	Fl.
		564 / 3	264	4.0	25.10	263	+ 3.17	71.4	2	—	—	—	Sw.
		1058 / 8	258	9.0	15.50	256	+ 4.30	71.8	3	—	—	—	S edge Rd
		358 / 1	258	2.0	12.40	257	+ 3.17	73.2	4	—	—	—	℄ 20 [illegible] Rd
		358 / 1	258	2.0	8.20	257	+ 3.00	71.9	5	—	—	—	N. edge Rd
									6	—	—	—	
P.1. 296	Temp P.1.297								7	—	—	—	
								4090.4	49	—	4095.3	—	
		1077 / 9	177	10.0	330.20	176	— 3.24	75.0	8	—	—	—	℄ 6 wash
		477 / 8	177	9.0	328.00	176	— 3.23	76.0	9	—	—	—	N edge Rd
		1084 / 9	184	10.0	331.00	184	— 2.22	77.0	10	—	—	—	Fl.
		1098 / 9	198	10.0	342.45	198	— 2.22	77.5	11	—	—	—	Fl.
		509 / 3	209	4.0	349.10	208	— 3.35	78.5	12	—	—	—	S Bank
		711 / 5	211	6.0	350.30	210	— 3.30	76.5	13	—	—	—	℄ Dr.
		514 / 3	214	4.0	351.30	213	— 3.35	78.2	14	—	—	—	N Bank
		925 / 7	225	8.0	356.50	225	— 2.28	77.9	15	—	—	—	Fl.
		885 / 7	185	8.0	357.15	185	— 2.10	80.5	16	—	—	—	T.S.
		672 / 5	172	5.5	7.30	172	— 0.0	89.8	17	—	—	—	T. Sp.
		1048 / 9	148	10.0	4.45	148	— 1.17	82.2	18	—	—	—	T.S.
		944 / 8	144	9.0	2.35	144	— 1.10	83.7	19	—	—	—	T.B.
		1133 / 10	133	11.0	352.30	133	— 1.02	82.2	20	—	—	—	N Bank
		1026 / 9	126	10.0	342.35	126	— 2.52	79.3	21	—	—	—	℄ Dr.

Add'n'l Inform.

Notes Red. E.S.T. Platted E.S.T. Job No. 8334 Division No. F.B. 903 Pg. 195
Date 5-13-42 Date 6-6-42 Survey of Pear Blossom Hill
Notes Chkd. Checked Survey by Rosecrans Notes P. Date 4-8-42
Date Date Map No. Indexed C. Johnson

Form 301 10M 3-34

PLEASE RETURN TO
LOS ANGELES COUNTY SURVEYOR
700 HALL OF RECORDS

NOTE: ANY ADDITIONS OR CHANGES ON THIS SHEET MUST BE MADE OR CIRCLED IN RED INK, WITH DATE AND NAME OF PERSON MAKING CHANGE

Do not extend notes this side of this line

F.B. 903 PG. 196

Topography Description Legend:
Side Hill ....S.H. | Bottom Draw..B.D.
Side of Draw..S.D. | Bottom Wash B.W.
Side of Ridge..S.R. | Top of Ridge..T.R.
Head of Draw H.D. | Toe of Slope..T.S.

Interv. of Draw. V.D's
Break in Slope..Bk.S.
Steep Slope.....S.S.
Top of Cliff.....T.Cl.
Bottom of Cliff..B.Cl.
Top of Spur.....T.Sp.
Bottom Canyon..B.Cn.

Side of Canyon S.Cn.
Top of Bank...T.B.
Bottom of Bank..B.B.
Top of Cut.....T.C.
Bottom of Cut..B.C.
Top of Fill.....T.F.
Bottom of Fill..B.F.

Saddle .....Sa.
Swale .....Sw.
Flat .....Fl.
Stream .....Str.
Trail .....Tr.
Pavement .....Pvt.
Edge of Road E.Rd.

Traveled Rd.T.Rd.
Fence .....Fe.
Int. Fences..V.Fns.
Ditch .....Di.
Telephone Pole T.P.
Power Pole...P.P.
Culvert .....Cul.

Oak..O. Fir-Fr.
Pine-Pi. Cedar-Ce.
Sycamore .....Sy.
Eucalyptus .....Eu.
Plus combinations of these and all common standard abbreviations.

Transit at	Sight on	Stadia Intercepts	Stadia Distance	Stadia Rod	Horizontal Angle 0° to 360° Right	Horiz. Distance	+ −	Vertical Angle	Elevation of Point	+ Back Sight	+ − Difference Elevation	Height of Instrument	+ − Vertical Distance	REMARKS Station	Left	Right
Fl. 096	Temp Pt 1+97	1018			°			°	4081.2					S Bank of F. Rd.		
		9	118	10 0	286.55	118	−	2.0				4095.3				
		1074							77.5					E 20' oiled Rd		
		9	174	10 0	322.35	174	−	2.3								
		1169							76.2					S. edge Rd		
		10	169	11 0	318.15	169	−	2.26								
		968							77.4					Fl.		
		8	168	13 0	298.20	168	−	1.15								
		998							76.8					"		
		8	178	13 0	282.00	178	−	1.4								
		1080							81.3					"		
		9	180	11 0	256.10	180	−	0.2								
		1130							81.7					"		
		10	130	11 0	271.00	130	−	1.1								
		1109							81.9					"		
		10	109	11 0	293.50	109	−	1.30								
		903							81.3					S edge Rd		
		8	103	9 0	320.50	103	−	2.0								
		1105							82.4					E 20 oiled Rd		
		0	105	11 0	330.10	105	−	1.3								
		959							85.9							
		9	59	9 4	348.45	59	−	0.0								
		1048							84.8					N edge Rd		
		10	48	10 5	333.00	41	−	0.0								
		812							87.2					Fl.		
		8	42	8 1	321.40	42	−	0.0								
		1157							84.0					SW		
		11	57	11 3	266.10	57	−	0.0								
		1000							85.9					"		
		9	100	9 4	240.20	100	−	0.0								
		501							90.5					"		
		4	101	4 8	209.10	101	−	0.0								
		744							88.2							
		7	44	7 0	189.40	44	−	0.0								
		329							92.5					SW		
		3	29	2 8	132.30	29	−	0.0						Fl.		
		632							89.3							
		6	33	6 0	85.90	33	−	0.0						S edge Rd		
		545							90.1					E 20' oiled Rd		
		5	45	5 2	66.50	45	−	0.0								
		1112							84.5					N edge Rd		
		11	73	10 8	356.00	73	−	0.0								

Add'n'l Inform.

Form 301 10M 3-34

PLEASE RETURN TO
LOS ANGELES COUNTY SURVEYOR
700 HALL OF RECORDS

NOTE: ANY ADDITIONS OR CHANGES ON THIS SHEET MUST BE MADE OR CIRCLED IN RED INK, WITH DATE AND NAME OF PERSON MAKING CHANGE

Do not extend notes this side of this line

Transit at	Sight on	Stadia Intercepts	Stadia Distance	Stadia Rod—	Horizontal Angle 0° to 360° Right	Horiz. Distance	+ — Vertical Angle	Elevation of Point	+ Back Sight	+ — Difference Elevation	Height of Instrument	+ — Vertical Distance	REMARKS Station Left Right
P.I. 296	Temp P.I. 297	983 / 9	83	9.5	2.25	83	0.0	40855	1		40953		S. Bank
		[illegible] / [illegible]	91	10.0	7.00	91	1.45	82[illegible]	2				℄ 8' D.
		[illegible] / 1	99	10.[illegible]	7.10	99	0.0	85[illegible]	3				N. Bank
		1023 / 9	123	9.2	14.50	123	0.0	858	4				S. "
		976 / 8	126	11.2	16.50	126	0.0	84[illegible]	5				℄ 5' [illegible]
		257 / 1	157	1.0	23.10	157	0.0	[illegible]	6				S.H.
		344 / 2	[illegible]	0.9	35.50	[illegible]	0.0	[illegible]	7				"
		811 / 7	[illegible]	7.8	43.15	111	0.0	87[illegible]	8				℄ 5' Int. D. [illegible]
		[illegible] / 8	86	[illegible]	[illegible]	86	0.0	87[illegible]	9				F.I.
		256 / 7	[illegible]	6.7	[illegible]	56	0.0	88[illegible]	10				[illegible]
									11				
									12				
P.I. 280	P.I. 284							43395	1.5		43440		
		676 / 2	476	4.0	212.11	475	2.06	144	13	296		256	P.I. 280 D. [illegible]
									14				
P.I. 280 B	P.I. 280							144	15	48	43192		
		676 / 2	476	4.0	0.0	475	+ 2.56	39[illegible]	16	+ 206		+ 246	N. 76 [illegible]
		[illegible] / [illegible]	[illegible]	5.3	[illegible]	281	0.0	[illegible]	17				[illegible]
		[illegible] / 3	38	[illegible]	[illegible]	38	0.0	56	18				T.R.
		406 / 1	306		358.25	306	0.0	79	19				[illegible]
		[illegible] / 6	[illegible]	8.0	[illegible]	91	+ 3.55	174	20				T.R.
		555 / 3	[illegible]	2.4	3.30	255	0.0	158	21				S.H.

Add'n'

Notes Red. J.A.L. Platted J.A.L. Job No. [illegible] Division No. F.B. [illegible] PG. 197
Date 4-27-42 Date 4-28-42 Survey of
Notes Chkd. Checked Survey by [illegible] Notes [illegible] Date [illegible]
Date Date Map No. Indexed A. C. Jones Date

Form 301 10M 3-34

PLEASE RETURN TO
LOS ANGELES COUNTY SURVEYOR
700 HALL OF RECORDS

NOTE: ANY ADDITIONS OR CHANGES ON THIS SHEET MUST BE MADE OR CIRCLED IN RED INK, WITH DATE AND NAME OF PERSON MAKING CHANGE

Do not extend notes this side of this line

Transit at	Sight on	Stadia Intercepts	Stadia Distance	Stadia Rod—	Horizontal Angle 0° to 360° Right	Horiz. Distance	+ Vertical Angle	Elevation of Point	+ Back Sight	+ Difference Elevation	Height of Instrument	+ Vertical Distance	REMARKS Station	Left	Right
P	Pl.	633							1						
280B	280	5	133	[illegible]	[illegible]	133	+ 3.[illegible]	43222			431[illegible]		T.R.		
		936							2						
		7	236	[illegible]	303.20	236	− 0.[illegible]	070					Dr.		
		381							3						
		2	181	3.0	223.20	180	+ 3.[illegible]	264					T.R.		
		1103							4						
		9	203	10.2	1.00	203	− 0.[illegible]	078					S.H.		
		930							5						
		7	230	5.0	228.45	229	+ 4.[illegible]	319					T.R.		
		1081							6						
		9	181	10.0	9.20	181	− 1.[illegible]	083					S.H.		
		1062							7						
		9	[illegible]	10.0	2.30	[illegible]	− 3.[illegible]	[illegible]					"		
		616							8						
		7	216	5.0	235.4[illegible]	215	+ 4.[illegible]	43298					Hd. Sw.		
		990							9						
		8	[illegible]	9.0	354.[illegible]	189	− [illegible]	[illegible]					Dr.		
		777							10						
		6	177	7.0	241.35	[illegible]	+ 2.[illegible]	[illegible]					Sw.		
		306							11						
		7	206	8.0	244.00	205	+ 3.[illegible]	295					Sp.		
		447							12						
		10	147	11.0	352.15	144	− 7.[illegible]	42812					Dr.		
		929							13						
		8	129	9.0	352.[illegible]	122	− 13.[illegible]	818					"		
		1108							14						
		12	108	11.0	357.50	97	− 13.[illegible]	757					V. Dr.		
		316							15						
		3	248	4.0	246.[illegible]	246	+ [illegible]	43353					[illegible]		
		790							16						
		2	290	4.0	246.[illegible]	288	+ 5.[illegible]	412					Dr.		
		601							17						
		3	331	4.0	246.50	328	+ 5.[illegible]	483					" + Pr.		
		1021							18						
		9	121	10.0	19.50	107	− 9.[illegible]	42712					Dr.		
		1039							19						
		9	139	10.0	17.30	132	− 12.[illegible]	786					S.H.		
		1055							20						
		9	155	10.0	27.00	148	− 12.[illegible]	774					"		
		938							21						
		5	138	9.0	32.[illegible]	122	− 30.[illegible]	[illegible]					Dr.		

Add'n'l Inform.

F.B. 903 PG. 198

Topography Description Legend:
Side Hill....S.H. Bottom Draw B.D.
Side of Draw S.D. Bottom Wash B.W.
Side of Ridge S.R. Top of Ridge T.R.
Head of Draw H.D. Toe of Slope..T.S.

Inters. of Draws V.D's
Break in Slope..Bk.S.
Steep Slope.....S.S.
Top of Cliff.....T.Cl.
Bottom of Cliff..B.Cl.
Top of Spur.....T.Sp.
Bottom Canyon..B.Cn.

Side of Canyon S.Cn.
Top of Bank...T.B.
Bottom of Bank B.B.
Top of Cut.....T.C.
Bottom of Cut..B.C.
Top of Fill.....T.F.
Bottom of Fill.B.F.

Saddle .....Sa.
Swale .....Sw.
Flat .....Fl.
Stream .....Str.
Trail .....Tr.
Pavement .....Pvt.
Edge of Road E.Rd.

Traveled Rd. Tr.Rd.
Fence .....Fn.
Int. Fences.V.Fns.
Ditch .....Di.
Telephone Pole T.P.
Power Pole...P.P.
Culvert .....Cul.

Oak-O. Fir-Fr.
Pine-Pi. Cedar-Ce.
Sycamore .....Sy.
Eucalyptus .....Eu.
Plus combinations of these and all common standard abbreviations.

Form 301 10M 3-34

PLEASE RETURN TO
LOS ANGELES COUNTY SURVEYOR
700 HALL OF RECORDS

NOTE: ANY ADDITIONS OR CHANGES ON THIS SHEET MUST BE MADE OR CIRCLED IN RED INK, WITH DATE AND NAME OF PERSON MAKING CHANGE

Do not extend notes this side of this line

Transit at	Sight on	Stadia Intercepts	Stadia Distance	Stadia Rod—	Horizontal Angle 0° to 360° Right	Horiz. Distance	+ / − Vertical Angle	Elevation of Point	+ Back Sight	+ / − Difference Elevation	Height of Instrument	+ / − Vertical Distance	REMARKS Station	Left	Right
					° ′		° ′		1						
									2						
									3						
									4						
									5						
									6						
									7						
									8						
									9						
									10						
									11						
									12						
									13						
									14						
									15						
									16						
									17						
									18						
									19						
									20						
									21						

Notes Red. J.A.L. Platted J.A.L. Job No. [illegible] Division No. [illegible] F.B. [illegible] PG. [illegible]
Date 4-27-42 Date 4-28-42 Survey of [illegible]
Notes Chkd. Checked Survey by [illegible]
Date Date Map No. Indexed A. C. Johnson Notes Date

Form 301 10M 3-34

PLEASE RETURN TO
LOS ANGELES COUNTY SURVEYOR
700 HALL OF RECORDS

NOTE: ANY ADDITIONS OR CHANGES ON THIS SHEET MUST BE MADE OR CIRCLED IN RED INK. WITH DATE AND NAME OF PERSON MAKING CHANGE

Do not extend notes this side of this line

F.B. 903 Pg. 200

Topography/Description Legend:
Side Hill ....S.H. | Bottom Draw B.D.
Side of Draw S.D. | Bottom Wash B.W.
Side of Ridge S.R. | Top of Ridge T.R.
Head of Draw H.D. | Toe of Slope T.S.

Oak-D. Flr-Fr. | Pine-Pi. Cedar-Ce. | Sycamore ....Sy. | Eucalyptus ....Eu. | Plus combinations of these and all common standard abbreviations.

Traveled Rd. Tr.Rd. | Fence ....Fn. | Int. Fences..V.Fns. | Ditch ....Dt. | Telephone Pole T.P. | Power Pole....P.P. | Culvert ....Cul.

Saddle ....Sa. | Swale ....Sw. | Flat ....Fl. | Stream ....Str. | Trail ....Tr. | Pavement ....Pvt. | Edge of Road E.Rd.

Side of Canyon S.Cn. | Top of Bank..T.B. | Bottom of Bank..B.B. | Top of Cut....T.C. | Bottom of Cut..B.C. | Top of Fill....T.F. | Bottom of Fill..B.F.

Inters. of Draws..V.D's | Break in Slope..Bk.S. | Steep Slope....S.S. | Top of Cliff....T.Cl. | Bottom of Cliff..B.Cl. | Top of Spur....T.Sp. | Bottom Canyon..B.Cn.

Transit at	Sight on	Stadia Intercepts	Stadia Distance	Stadia Rod—	Horizontal Angle 0° to 360° Right	Horiz. Distance	+ − Vertical Angle	Elevation of Point	+ Back Sight	+ − Difference Elevation	Height of Instrument	+ − Vertical Distance	REMARKS Station	Left	Right
P	P1	1042			° '		° '								
280B	280	10	92	9 0	358 ° 41'	91	2 ° 1'	4299 8			4319 2		S.H.		
		1160	60	11 0	156 ° 41'	59	0 ° 4'	9 2					"		
		11													
		1040	50	10 0	270 ° 0'	45	7 ° '	95 2					"		
		1062													
		10	62	10 0	18 ° 10'	57	3 ° 4'	93 4					"		
		1142													
		10	140	11 0	211 ° 30'	140	6 ° '	92 2					"		
		1028													
		7	178	18 0	311 ° 26'	178	1 ° '	4303 8					"		
		1127													
		1	37	11 0	197 ° 00'	37	2 ° '	04 2					"		
		934													
		7	234	23 9	350 ° 20'	234	0 ° '	11 3					"		
		1076													
		10	76	10 0	287 ° 15'	76	2 ° 3'	05 2					"		
		307													
		6	207	7 5	341 ° 45'	207	0 ° '	11 7					"		
		1115													
		5	115	12 0	2 ° 45'	115	0 ° '	09 1					"		
		1058													
		"	258	30 0	316 ° 45'	258	0 ° '	19 2					"		
		1044													
		2	249	25 0	339 ° 55'	249	1 ° 26'	23 2					"		
		1663													
		5	163	11 0	351 ° 30'	163	0 ° '	08 2					"		
		1134													
		2	234	23 0	347 ° 20'	234	1 ° 11'	23 1					V Dr.		
		1196													
		10	196	20 0	270 ° 0'	196	0 ° '	08 0					4" Dr.		15
		1003													
		3	203	21 0	285 ° 30'	203	2 ° 30'	16 0					Dr.		
		1000													
		6	185	19 0	321 ° 30'	185	0 ° 0'	11 8					S.H.		
		1318													
		1	248	25 0	255 ° 15'	248	1 ° 17'	22 2					Dr.		
		1516													
		1	176	18 0	310 ° 20'	176	0 ° '	14 1					Dr.		
		1516													
		2	316	32 0	259 ° 15'	315	3 ° '	33 2					" + 72		

Add'l Inform.

Form 301 10M 3-34

PLEASE RETURN TO
LOS ANGELES COUNTY SURVEYOR
700 HALL OF RECORDS

NOTE: ANY ADDITIONS OR CHANGES ON THIS SHEET MUST BE MADE OR CIRCLED IN RED INK, WITH DATE AND NAME OF PERSON MAKING CHANGE

Do not extend notes this side of this line

Transit at	Sight on	Stadia Intercepts	Stadia Distance	Stadia Rod—	Horizontal Angle 0° to 360° Right	Horiz. Distance	+ — Vertical Angle	Elevation of Point	+ Back Sight	+ — Difference Elevation	Height of Instrument	+ — Vertical Distance	REMARKS Station	Left	Right
[illegible]	[illegible]	1051			° ′		° ′		1						
		9 496	151	10.0	[illegible]	151	[illegible]	43022			43192		[illegible]		
		2 1057	296	3.0	[illegible]	294	[illegible]	419	2				[illegible]		
		9 [illegible]	157	3.0	[illegible]	157	[illegible]	015	3				[illegible]		
		[illegible] 956	241	3.0	[illegible]	240	[illegible]	342	4				[illegible]		
		8 396	156	9.0	[illegible]	155	[illegible]	42962	5				Sw.		
		2 [illegible]	196	3.0	[illegible]	195	[illegible]	43272	6				[illegible]		
		10 [illegible]	[illegible]	11.0	[illegible]	123	[illegible]	42872	7				[illegible]		
		10 [illegible]	[illegible]	7.0	[illegible]	107	[illegible]	824	8				[illegible]		
		[illegible]	155	[illegible]	[illegible]	155	[illegible]	43208	9				[illegible]		
		8 1083	[illegible]	9.0	[illegible]	96	[illegible]	42852	10				[illegible]		
		10 [illegible]	83	11.0	340.15	73	[illegible]	822	11				[illegible]		
		[illegible]	130	[illegible]	[illegible]	130	[illegible]	[illegible]	12				[illegible]		
		[illegible]	114	[illegible]	[illegible]	114	[illegible]	036	13				[illegible]		
		[illegible]	72	[illegible]	[illegible]	66	[illegible]	42886	14				[illegible]		
		[illegible]	84	10.0	[illegible]	81	[illegible]	948	15				[illegible]		
		[illegible]	161	[illegible]	[illegible]	161	[illegible]	43219	16				[illegible]		
		[illegible]	104	[illegible]	[illegible]	103	[illegible]	42990	17				[illegible]		
		[illegible]	122	[illegible]	262.05	121	[illegible]	43012	18				[illegible]		
		[illegible]	[illegible]	[illegible]	[illegible]	191	[illegible]	305	19				[illegible]		
		10 396	[illegible]	[illegible]	256.05	143	[illegible]	032	20				[illegible]		
		[illegible]	[illegible]	3.0	281.05	195	[illegible]	317	21				[illegible]		

Add'n'l

Notes Red. J.A.L. Platted J.A.L. Job No. [illegible] Division No. [illegible] F.B. [illegible] PG. 201
Date 4-27-42 Date 4-28-42 Survey of [illegible]
Notes Chkd. Checked Survey by [illegible] Notes [illegible] Date [illegible]
Date Date Map No. Indexed [illegible] C. Johnson Date

Form 301 10M 3-34

PLEASE RETURN TO
LOS ANGELES COUNTY SURVEYOR
700 HALL OF RECORDS

NOTE: ANY ADDITIONS OR CHANGES ON THIS SHEET MUST BE MADE OR CIRCLED IN RED INK, WITH DATE AND NAME OF PERSON MAKING CHANGE

Do not extend notes this side of this line

Transit at	Sight on	Stadia Intercepts	Stadia Distance	Stadia Rod—	Horizontal Angle 0° to 360° Right	Horiz. Distance	+ − Vertical Angle	Elevation of Point	+ Back Sight	+ − Difference Elevation	Height of Instrument	+ − Vertical Distance	REMARKS Station Left Right
Pl. 276	Pl. 276							44045	30		44095		
		273 / 5	273	60	[illegible] 15	268	7.[illegible]	43686		409		349	N 3° [illegible] 276 B.1x2
Pl. [illegible]	Pl. 276							43[illegible]	48		43734		
		675 / 4 / 1047	275	50		270	7.[illegible]	44048		314		364	[illegible]
		10	47	92	50.30	47		43635					[illegible]
		645 / 4 / 771	245	38	6.30	245		[illegible]96					[illegible]
		7	71	69	67.20	[illegible]		[illegible]5					[illegible]
		1140 / 11 / [illegible]	40	112	121.30	40		615					Sp.
		7 / 1087	109	78	79.35	109		636					[illegible]
		6 / 644	[illegible]	10[illegible]	[illegible]	82		43[illegible]					[illegible]
		5 / 1214	144	53	61.30	144		681					S.H. Brk.
		7 / 1131	114	120	139.[illegible]	105		31[illegible]					Dr
		10 / 1025	131	110	146.35	123		306		428		318	S.H.
		9 / 945	125	10[illegible]	149.30	110		214		521		421	[illegible]
		8 / 1084	145	90	152.[illegible]	133		240					S.H.
		9 / 859	184	10[illegible]	154.[illegible]	173		198					Sp.
		7 / 1046	159	80	147.00	153	[illegible]	350					
		9 / 1058	146	10[illegible]	139.30	143		432					
		9 / 507	158	94	70.10	158		640					Brk
		[illegible]	207	40	161 10	187	7.5	092					Sp.

Add'n'l Inform.

F.B. 103 PG. 202

Topography Description Legend:
Side Hill....S.H. Bottom Draw.B.D.
Side of Draw.S.D. Bottom Wash B.W.
Side of Ridge.S.R. Top of Ridge.T.R.
Head of Draw H.D. Toe of Slope..T.S.

Inters. of Draws.V.D's Break in Slope..Bk.S. Steep Slope.....S.S. Top of Cliff.....T.Cl. Bottom of Cliff..B.Cl. Top of Spur.....T.Sp. Bottom Canyon..B.Cn.

Side of Canyon S.Cn. Top of Bank..T.B. Bottom of Bank.B.B. Top of Cut.....T.C. Bottom of Cut..B.C. Top of Fill.....T.F. Bottom of Fill.B.F.

Saddle .....Sa. Swale .....Sw. Flat .....Fl. Stream .....Str. Trail .....Tr. Pavement ....Pvt. Edge of Road E.Rd.

Traveled Rd. Tr.Rd. Fence .....Fn. Int. Fences.V.Fns. Ditch .....Di. Telephone Pole T.P. Power Pole...P.P. Culvert .....Cul.

Oak-O. Fir-Fr. Pine-Pi. Cedar-Ce. Sycamore .....Sy. Eucalyptus .....Eu. Plus combinations of these and all common standard abbreviations.

Form 301 10M 3-34

PLEASE RETURN TO
LOS ANGELES COUNTY SURVEYOR
700 HALL OF RECORDS

NOTE: ANY ADDITIONS OR CHANGES ON THIS SHEET MUST BE MADE OR CIRCLED IN RED INK, WITH DATE AND NAME OF PERSON MAKING CHANGE

Do not extend notes this side of this line

Transit at	Sight on	Stadia Intercepts	Stadia Distance	Stadia Rod—	Horizontal Angle 0° to 360° Right	Horiz. Distance	+ − Vertical Angle	Elevation of Point	+ Back Sight	+ − Difference Elevation	Height of Instrument	+ − Vertical Distance	REMARKS Station	Left	Right
P	P1	877			° ′		° ′		1						
2768	2776	7/850	177	5 0	62 35	156	− 20 18	4308 2			43734		B.M.		
		1/825	150	8 0	41 05	149	+ 3 14	750	2				Sta		
		5/517	223	6 0	167 05	202	− 5 43	4299 2	3				Sta		
		4/593	117	4 0	30 25	116	+ 4 14	4378 1	4				Brk		
		3/299	93	3 0	26 30	93	+ 4 04	750	5				Sta		
		10/52	99	5 0	0 00	98	+ 6 15	800	6				Brk		
		8/522	233	7 0	178 20	228	− 5 21	4288 2	7				Mon	S.	P.
		2/505	253	7 0	19 00	231	− 17 19	977	8				B.M.		
		4/11 15	106	1 0	345 15	104	+ 5 47	4381 0	9				Dr.		
		9/178	215	10 0	50 00	193	− 13 [illegible]	4298 9	10				B.M.		
		10/519	178	11 0	183 10	157	− 20 12	4304 8	11				"		
		1/11 20	119	4 0	335 50	117	+ 8 09	861	12				Sta		
		1/1095	222	10 0	171 15	193	− 23 23	4291 7	13				Dot Co.		
		3/591	193	10 0	167 15	166	− [illegible]	948	14				"		
		4/1068	191	5 0	328 25	186	− 2 04	4398 2	15				Sta		
		9/1141	168	10 0	174 10	135	− 26 06	4297 0	16				Dot Co + D.		
		5/1035	174	6 0	352 00	171	+ 7 18	4389 2	17				Dr.		
		9/673	135	10 0	153 30	110	− 25 11	4310 8	18				"	B.M.	
		3/390	173	4 0	2 15	170	+ 7 28	917	19				Sta		
		2/1113	190	4 0	17 30	188	+ 6 01	892	20				Sta		
		10	113	14 0	173 30	92	− 25 32	4315 2	21				B.M.		

Add'l Inform.

Notes Rod J.A.L. Platted J.A.L. Job No. [illegible] Division No. [illegible] F.B. [illegible] Pg. 203
Date 4-27-42 Date 4-27-42 Survey of [illegible]
Notes Chkd. Checked Survey by [illegible] Notes K Date 4-7-42
Date Map No. Indexed A. C. Johnson Date

Form 301 10M 3-34

PLEASE RETURN TO
LOS ANGELES COUNTY SURVEYOR
700 HALL OF RECORDS

NOTE: ANY ADDITIONS OR CHANGES ON THIS SHEET MUST BE MADE OR CIRCLED IN RED INK, WITH DATE AND NAME OF PERSON MAKING CHANGE

Do not extend notes this side of this line

Transit at	Sight on	Stadia Intercepts	Stadia Distance	Stadia Rod—	Horizontal Angle 0° to 360° Right	Horiz. Distance	+ — Vertical Angle	Elevation of Point	+ Back Sight	+ — Difference Elevation	Height of Instrument	+ — Vertical Distance	REMARKS Station	Left	Right
P. 276B	Pl. 276	562 / 5	62	5.0	330.30	61	+ 8	4376.9	1	—	4373.4	—	Sp + Fn		
		1104 / 10	104	11.0	190.00	79	− 29	188	2	—	—	—	S.H.		
		912 / 8	112	9.0	210.15	84	− 29	177	3	—	—	—	Dr.		
		1024 / 9	129	10.0	313.00	127	+ 6	[illegible]	4	—	—	—	Hd. Dr.		
		817 / 7	117	7.0	306.20	117	+ [illegible]	738	5	—	—	—	Dr. + Fn		
		452 / 3	152	4.0	301.50	152	+ 3	778	6	—	—	—	Sp		
		[illegible] / 10	147	11.0	188.30	133	− 17	200	7	—	—	—	Bot Cn. 5 wide		
		1041 / 9	141	10.0	198.25	108	− 28	4304.5	8	—	—	—	" " + Dr. to S.H. + Pt Sp.		
		674 / 5	174	6.0	317.15	172	+ 6	874	9	—	—	—	Brk.		
		[illegible] / 10	159	11.0	207.10	137	− 21	073	10	—	—	—	Bot Cn. 10 wide		
		1022 / 8	222	14.0	224.10	217	+ 5	909	11	—	—	—	Hd. Dr.		
		1068 / 9	168	10.0	198.50	153	− 7	148	12	—	—	—	Sp.		
		857 / 6	257	7.0	316.55	254	+ 6	938	13	—	—	—	Dr.		
		885 / 7	185	8.0	206.55	174	− 14	213	14	—	—	—	S.H.		
		1109 / 9	209	10.0	312.45	207	+ 5	822	15	—	—	—	Dr.		
		1119 / 9	219	10.0	212.20	212	− 10	247	16	—	—	—	S.H.		
		471 / 3	171	4.0	[illegible]	171	+ [illegible]	735	17	—	—	—	Dr.		
		1040 / 8	240	9.0	218.20	235	− 8	290	18	—	—	—	S.H.		
		756 / 5	256	6.0	223.15	250	− 8	305	19	—	—	—	Dr.		
		846 / 5	346	6.0	289.30	343	+ 4	970	20	—	—	—	Sp + Fn		
		1115 / 9	215	10.0	225.00	205	− 12	179	21	—	—	—	Bot Cn. [illegible]		

Add'n'l Inform.

Oak-O. Fir-Fr. Pine-Pl. Cedar-Ce. Sycamore ....Sy. Eucalyptus ....Eu. Plus combinations of these and all common standard abbreviations.

Traveled Rd. Tr. Rd. Fence .....Fn. Int. Fences. V. Fns. Ditch .....Di. Telephone Pole T.P. Power Pole...P.P. Culvert .....Cul.

Saddle .....Sa. Swale .....Sw. Flat .....Fl. Stream .....Str. Trail .....Tr. Pavement ....Pvt. Edge of Road E.Rd.

Side of Canyon S.Cn. Top of Bank...T.B. Bottom of Bank.B.B. Top of Cut.....T.C. Bottom of Cut..B.C. Top of Fill.....T.F. Bottom of Fill.B.F.

Inters. of Draws. V.D's Break in Slope..Bk.S. Steep Slope.....S.S. Top of Cliff.....T.Cl. Bottom of Cliff..B.Cl. Top of Spur.....T.Sp. Bottom Canyon..B.Cn.

F.B. 903 PG. 204

Topography Description Legend: Side Hill....S.H. Side of Draw.S.D. Side of Ridge.S.R. Head of Draw H.D. Bottom Draw.B.D. Bottom Wash B.W. Top of Ridge.T.R. Toe of Slope..T.S.

Form 301 IUM 3-34

PLEASE RETURN TO
LOS ANGELES COUNTY SURVEYOR
700 HALL OF RECORDS

NOTE: ANY ADDITIONS OR CHANGES ON THIS SHEET MUST BE MADE OR CIRCLED IN RED INK, WITH DATE AND NAME OF PERSON MAKING CHANGE

Do not extend notes this side of this line

Transit at	Sight on	Stadia Intercepts	Stadia Distance	Stadia Rod—	Horizontal Angle 0° to 360° Right	Horiz. Distance	+ Vertical Angle —	Elevation of Point	+ Back Sight	+ Difference Elevation —	Height of Instrument	+ Vertical Distance —	REMARKS Station	Left	Right
		2.22			° '		° '		1						
		1.95	195	10	359 30	181	10 28	43134			43734		Bot		
		1.68							2						
		2.77	277	1 4	358	275		954					T Sp		
		6.10							3						
		2.70	270	2 1	302	268	+ 2	740					Bot		
		4.30							4						
		1.35	135	1	1	118	20	238							
		2.55							5						
		2.51	251	2	307 15	248	+ 6 09	962					T Sp		
		1.66							6						
		1.54	154	1 5	231 35	149	10 20	55 3							
		6.72							7						
		2.92	292	5 9	310 20	287	7 45	44077							
		7.31							8						
		2.41	241	5 3	302 30	236	8	43335					S.H.		
		7.35							9						
		3.35	335	5 2	302 00	330	+ 7 09	44092					T Sp		
		11.13							10						
		2.13	213	10	292 20	210	6 39	43391					S.H. Sp.		
		6.18							11						
		3.18	318	4 9	2 1	312	+ 7 39	44 3					T Sp.		
		11.02							12						
		2.02	202	10	233 30	193	11 57	43228					S.H. Sp.		
		4.28							13						
		3.28	328	3 0	312 10	321	+ 8	44185					T.C		
		1.72							14						
		1.73	173	15 0	291 20	167	10 29	43975					Bot		
		7.52							15						
		3.52	352	6 2	307 45	344	+ 8 02	44211					T.C.		
		11.04							16						
		2.04	204	2 0	1	198	9 27	43290					Bot		
		6.93							17						
		2.43	243	5 2	32 15	238	7 56	35 3							
		8.68							18						
		2.68	268	7 0	256 55	265	5 48	396							
		5.13							19						
		2.73	273	4 0	249 05	271	3 18	53 8					S.H.		
		7.02							20						
		3.03	303	5 0	253 10	303	2 22	580					"		
		6.06							21						
	4	2.06	206	5 0	287 20	206	+ 3 22	80 3					T Sp		

Add'l Inform.

Notes Red J.A.L. Platted J.A.L. Job No. 8321 Division No. F.B. 703 Pg. 205
Date 4-27-42 Date 4-27-42 Survey of
Notes Chkd. Checked Survey by Notes Date 4-9-42
Date Date Map No. Indexed A. C. Johnson

Form 301 10M 3-34

PLEASE RETURN TO
LOS ANGELES COUNTY SURVEYOR
700 HALL OF RECORDS

NOTE: ANY ADDITIONS OR CHANGES ON THIS SHEET MUST BE MADE OR CIRCLED IN RED INK, WITH DATE AND NAME OF PERSON MAKING CHANGE

Do not extend notes this side of this line

Transit at	Sight on	Stadia Intercepts	Stadia Distance	Stadia Rod	Horizontal Angle 0° to 360° Right	Horiz. Distance	+ − Vertical Angle	Elevation of Point	+ Back Sight	+ − Difference Elevation	Height of Instrument	+ − Vertical Distance	REMARKS Station Left Right
P 276B	P 276	915 / 6	315	8°	256 50	315	− [illegible]	43538	1	−	43734	−	Dr.
		683 / 5	183	6°	286 10	183	+ [illegible]	735	2	−	−	−	S.H.
		1110 / 8	310	9°	262 10	310	− [illegible]	592	3	−	−	−	"
		858 / 7	158	7°	286 30	158	− [illegible]	66[illegible]	4	−	−	−	[illegible] in Dr
		1022 / 7	323	8.1	265 00	323	− [illegible]	650	5	−	−	−	Sp.
		928 / 8	128	8.5	281 40	128	− [illegible]	649	6	−	−	−	"
		1041 / 8	241	9°	26[illegible]	240	− [illegible]	507	7	−	−	−	"
		[illegible] / 9	94	7°	28[illegible]	94	− [illegible]	643	8	−	−	−	Dr.
		1102 / 9	202	14°	262 55	200	− [illegible]	412	9	−	−	−	T.S.
		[illegible] / 10	110	[illegible]	244 10	109	− [illegible]	527	10	−	−	−	T.P. [illegible]
		1173 / 10	173	14°	[illegible]	169	− [illegible]	345	11	−	−	−	[illegible]
		886 / 8	86	9°	246 30	80	− [illegible]	426	12	−	−	−	[illegible]
		1266 / 10	266	16°	263 15	265	− 23[illegible]	457	13	−	−	−	[illegible]
		[illegible] / 10	88	10°	268 [illegible]	87	− [illegible]	531	14	−	−	−	[illegible]
		[illegible] / 11	56	11°	[illegible]	54	− [illegible]	537	15	−	−	−	S.H. Brk
		1140 / 11	40	11°	209 30	33	− [illegible]	475	16	−	−	−	S.H.
		891 / 6	291	12°	269 45	290	− [illegible]	495	17	−	−	−	Bot Cn.
		1155 / 11	55	11°	157 30	49	− 18[illegible]	457	18	−	−	−	S.H.
		1148 / 8	348	13°	269 45	348	− 1[illegible]	542	19	−	−	−	Bot Cn. S wide
		1072 / 10	72	10°	132 00	69	− 12[illegible]	482	20	−	−	−	S.H. Brk
		878 / 8	78	8°	112 00	75	− 114[illegible]	498	21	−	−	−	Brk in Dr

Add'n'l Inform.

F.B. 903 PG. 206

Topography Description Legend:
Side Hill.....S.H. | Bottom Draw.B.D.
Side of Draw.S.D. | Bottom Wash.B.W.
Side of Ridge.S.R. | Top of Ridge.T.R.
Head of Draw H.D. | Toe of Slope..T.S.

Inters. of Draws.V.D's
Break in Slope..Bk.S.
Steep Slope.....S.S.
Top of Cliff.....T.Cl.
Bottom of Cliff..B.Cl.
Top of Spur.....T.Sp.
Bottom Canyon..B.Cn.

Side of Canyon S.Cn.
Top of Bank..T.B.
Bottom of Bank.B.B.
Top of Cut.....T.C.
Bottom of Cut..B.C.
Top of Fill.....T.F.
Bottom of Fill.B.F.

Saddle .....Sa.
Swale .....Sw.
Flat .....Fl.
Stream .....Str.
Trail .....Tr.
Pavement ....Pvt.
Edge of Road E.Rd.

Traveled Rd. Tr.Rd.
Fence .....Fn.
Int. Fences.V.Fns.
Ditch .....Di.
Telephone Pole T.P.
Power Pole...P.P.
Culvert .....Cul.

Oak-O. Fir-Fr.
Pine-Pl. Cedar-Ce.
Sycamore .....Sy.
Eucalyptus .....Eu.
Plus combinations of these and all common standard abbreviations.

Form 301 10M 3-34

PLEASE RETURN TO
LOS ANGELES COUNTY SURVEYOR
700 HALL OF RECORDS

NOTE: ANY ADDITIONS OR CHANGES ON THIS SHEET MUST BE MADE OR CIRCLED IN RED INK, WITH DATE AND NAME OF PERSON MAKING CHANGE

Do not extend notes this side of this line

Transit at	Sight on	Stadia Intercepts	Stadia Distance	Stadia Rod—	Horizontal Angle 0° to 360° Right	Horiz. Distance	+ — Vertical Angle	Elevation of Point	+ Back Sight	+ — Difference Elevation	Height of Instrument	+ — Vertical Distance	REMARKS Station Left Right
P 276B.	Pl. 276	418 / 3	418	5.0	269.40	418	+ 1.08	4376.5	1		4373.4		S.H.
		986 / 6	386	8.0	266.15	386	+ 1.15	723	2				"
		456 / 1	356	0.0	264.25	356	0.0	73.4	3				"
		1138 / 9	238	10.0	269.50	238	0.0	628	4				Sp.
		540 / 3	240	4.0	277.50	240	+ 1.00	735	5				"
		995 / 8	195	9.0	273.40	195	1.41	578	6				S.H.
		526 / 7	126	8.0	247.15	123	9.13	455	7				"
		1155 / 10	155	11.0	275.00	154	3.47	522	8				Dr.
		933 / 8	133	9.0	258.35	130	8.05	458	9				S.H.
		914 / 8	114	9.0	268.05	114	2.37	593	10				Sp.
		787 / 7	87	7.0	235.30	75	21.30	372	11				Dr.
									12				
Temp. Pl. 275	Temp. Pl. 276							4417.8	13		4422.9		
		1160 / 9	260	10.0	159°56'40"	260	1.28	4406.3	14 5.L	16.6		6.6	N67°15'E 1x2 [illegible] 75A.
									15				
P. 275A	Temp. Pl. 275							4406.3	16		4411.1		
		260 / 3	260	4.0	0.0	260	+ 2.22	179	17 1.8	+ 6.8		+ 10.8	Temp. Pl. 275
		1093 / 10	93	10.0	37.25	90	10.00	4385.2	18				T. Sp.
		1129 / 8	329	10.0	33.45	329	2.11	88.8	19				SH + Fn
		1200 / 1050	150	11.0	35.35	143	12.03	69.6	20				T.S.
		1087 / 8	287	9.0	30.25	286	3.17	85.8	21				Sw + Fn

Add'l Inform.

Notes Red. J.A.L. Platted J.A.L. Job No. 8334 Division No. F.B. 903 PG. 207
Date 4-27-42 Date 4-27-42 Survey of [illegible]
Notes Chkd. Checked Survey by Rosecrans Notes [illegible] Date 4-9-42
Date Date Map No. 1 Indexed A. C. Johnson

Form 301 10M 3-34

PLEASE RETURN TO
LOS ANGELES COUNTY SURVEYOR
700 HALL OF RECORDS

NOTE: ANY ADDITIONS OR CHANGES ON THIS SHEET MUST BE MADE OR CIRCLED IN RED INK, WITH DATE AND NAME OF PERSON MAKING CHANGE

Do not extend notes this side of this line

Transit at	Sight on	Stadia Intercepts	Stadia Distance	Stadia Rod—	Horizontal Angle 0° to 360° Right	Horiz. Distance	+ — Vertical Angle	Elevation of Point	+ Back Sight	+ — Difference Elevation	Height of Instrument	+ — Vertical Distance	REMARKS Station Left Right
P # 275A		1177 / 10	177	11.0	34 00	172	[illegible]	4370.8	1		4411.1		T.S.
		1047 / 8	247	9.0	27 10	247	[illegible]	925	2				Fn. + S.H.
		1017 / 8	217	9.0	24 10	216	[illegible]	877	3				Sw. + Fn.
		1149 / 10	149	16.0	53 15	143	[illegible]	662	4				T.S.
		976 / 8	176	9.0	51 40	167	[illegible]	647	5				T.S.
		890 / 7	190	8.0	12 25	189	[illegible]	925	6				S.H.
		1204 / 10	204	11.0	59 35	195	[illegible]	589	7				Bot. Cn. 6 wide
		1078 / 9	178	10.0	345 00	177	[illegible]	903	8				S.H.
		966 / 8	166	9.0	357 05	165	[illegible]	927	9				"
		1200 / 1048	152	11.0	16 05	147	[illegible]	747	10				T.S.
		1043 / 9	143	10.0	347 55	142	[illegible]	884	11				S.H.
		1130 / 10	130	16.0	24 15	127	[illegible]	747	12				T.S.
		1039 / 9	139	10.0	334 45	139	[illegible]	940	13				S.H.
		946 / 8	146	9.0	8 15	142	[illegible]	782	14				4 Pt. Fn.
		1133 / 10	133	11.0	323 25	133	[illegible]	957	15				S.H.
		907 / 8	107	9.0	0 30	102	[illegible]	791	16				℄ Bot. [illegible]
		1143 / 10	143	10.8	308 00	143	[illegible]	4400.3	17				S.H. Sp.
		1102 / 10	102	11.0	351 30	98	[illegible]	4380.2	18				Fn. T.S.
		1015 / 9	115	10.0	314 30	114	[illegible]	904	19				T.S. + [illegible]
		1086 / 10	86	10.0	330 30	82	[illegible]	835	20				Bot. Cn. 18 wide
		1159 / 10	159	12.0	304 50	159	[illegible]	991	21				Dr.

Add'n'l Inform.

F.B. 903 Pg. 208

Topography Description Legend:
Side Hill....S.H. Bottom Draw.B.D.
Side of Draw.S.D. Bottom Wash B.W.
Side of Ridge.S.R. Top of Ridge.T.R.
Head of Draw H.D. Toe of Slope..T.S.

Inters. of Draws.V.D's
Break in Slope..Bk.S.
Steep Slope.....S.S.
Top of Cliff.....T.Cl.
Bottom of Cliff..B.Cl.
Top of Spur.....T.Sp.
Bottom Canyon...B.Cn.

Side of Canyon S.Cn.
Top of Bank..T.B.
Bottom of Bank.B.B.
Top of Cut.....T.C.
Bottom of Cut...B.C.
Top of Fill.....T.F.
Bottom of Fill.B.F.

Saddle .....Sa.
Swale .....Sw.
Flat .....Fl.
Stream .....Str.
Trail .....Tr.
Pavement ....Pvt.
Edge of Road E.Rd.

Traveled Rd. Tr.Rd.
Fence .....Fn.
Int. Fences.V.Fns.
Ditch .....Di.
Telephone Pole T.P.
Power Pole....P.P.
Culvert .....Cul.

Oak-O. Flr-Fr.
Pine-Pl. Cedar-Ce.
Sycamore .....Sy.
Eucalyptus .....Eu.
Plus combinations of these and all common standard abbreviations.

Form 301 10M 3-34

PLEASE RETURN TO
LOS ANGELES COUNTY SURVEYOR
700 HALL OF RECORDS

NOTE: ANY ADDITIONS OR CHANGES ON THIS SHEET MUST BE MADE OR CIRCLED IN RED INK, WITH DATE AND NAME OF PERSON MAKING CHANGE

Do not extend notes this side of this line

Transit at	Sight on	Stadia Intercepts	Stadia Distance	Stadia Rod—	Horizontal Angle 0° to 360° Right	Horiz. Distance	+ — Vertical Angle	Elevation of Point	+ Back Sight	+ — Difference Elevation	Height of Instrument	+ — Vertical Distance	REMARKS Station	Left	Right
P 259	Point 4+75	482 / 827	83	4 0	300° 29'	80	— 0° 00'	4386 5	1		44 11 1		X [illegible]		
		1 / 5-8	177	7 —	299° 00'	177	— 0° 0'	4403 4	2				SH.		
		5 / 1079	78	10 0	300° 00'	77	— 5° 30'	4392 4	3				[illegible]		
		7 / 1201	79	11 2	299° 30'	179	— 0° 0'	4400 1	4				D.		
		1 / 1009	55	7 2	318° 10'	55	— 2° 13'	4397 8	5				S H.		
		5 / 1026	209	13 1	287° 10'	209	— 0° 0'	4404 3	6				D.		
		7 / 1049	35	2 1	278° 00'	35	— 1° 30'	4395 5	7				S. H.		
		5 / 1026	249	16 0	358° 30'	249	+ 1° 51'	4410 0	8				D.		
		10 / 1172	56	10 0	309° 40'	54	— 0° 00'	4391 7	9				S H.		
		9 / 1034	272	10 0	275° 40'	271	+ 2° 18'	4416 7	10				D.		
		10 / 1009	89	10 0	299° 30'	88	— 7° 01'	4390 3	11				T. S.		
		2 / 805	249	16 1	0° 40'	247	+ 1° 57'	4402 3	12				S.		
		6 / 2	208	13 0	279° 20'	207	+ 1° 03'	188	13						
		1 / 1009	130	8 1	271° 10'	130	— 0° 0'	0655	14						
		5 / 1025	182	11 2	359° 50'	182	+ 2° 30'	116	15				S. H.		
		4 / 1037	155	9 3	270° 45'	155	+ 2° 32'	122	16						
		7 / 1022	157	10 0	351° 30'	157	— 0° 49'	4398 8	17						
		6 / 1185	183	11 2	169° 15'	181	+ 6° 00'	4403 2	18						
		10 / 1146	135	11 0	178° 30'	135	— 2° 00'	4393 2	19				D.		
		10 / 1119	116	11 0	287° 00'	115	— 2° 00'	92 4	20						
		5	219	6 0	269° 15'	215	+ 7° 15'	2432 8	21						

Addn'l Inform.

Notes Rod. J.A.L. Platted J.A.L. Job No. [illegible] Division No. F.B. 703 PG. 209
Date 4-28-42 Date 4-27-42 Survey of
Notes Chkd. Checked Survey by Notes Date
Date Date Map No. Indexed A. C. Johnson

Form 301 10M 3-34

PLEASE RETURN TO
LOS ANGELES COUNTY SURVEYOR
700 HALL OF RECORDS

NOTE: ANY ADDITIONS OR CHANGES ON THIS SHEET MUST BE MADE OR CIRCLED IN RED INK. WITH DATE AND NAME OF PERSON MAKING CHANGE

Do not extend notes this side of this line

Transit at	Sight on	Stadia Intercepts	Stadia Distance	Stadia Rod	Horizontal Angle 0° to 360° Right	Horiz. Distance	+ − Vertical Angle	Elevation of Point	+ Back Sight	+ − Difference Elevation	Height of Instrument	+ − Vertical Distance	REMARKS Station	Left	Right
P. 275A	[illegible]	545 / 3	245	4.0	258.30	240	+ 7.[illegible]	44406	1	—	44111	—	[illegible] Sp		
		1021 / 9	121	9.6	259.30	121	− [illegible]	015	2	—	—	—	[illegible]		
		780 / 5	280	6.0	253.45	273	+ 8.[illegible]	472	3	—	—	—	[illegible]		
		653 / 5	153	6.0	258.30	153	+ [illegible]	123	4	—	—	—	[illegible]		
		[illegible] / 6	331	8.0	248.10	323	+ 8.[illegible]	537	5	—	—	—	[illegible] Sp		
		1078 / 9	178	10.0	255.40	176	+ 6.[illegible]	193	6	—	—	—	[illegible]		
		[illegible] / 5	323	6.0	[illegible]	319	+ 6.[illegible]	412	7	—	—	—			
		[illegible] / 6	280	7.0	243.45	277	+ [illegible]	320	8	—	—	—			
		1002 / 8	202	7.0	254.45	199	+ 6.[illegible]	258	9	—	—	—	"		
		827 / 6	227	7.0	251.50	223	+ 7.[illegible]	320	10	—	—	—			
		997 / 7	297	13.0	258.30	291	+ 8.[illegible]	391	11	—	—	—			
		1083 / 9	183	10.0	19.40	181	− [illegible]	43835	12	—	—	—	[illegible]		
		1111 / 9	211	10.0	29.35	210	− [illegible]	850	13	—	—	—	[illegible]		
		[illegible] / 9	251	8.0	[illegible]	249	− 7.[illegible]	827	14	—	—	—	[illegible]		
		1085 / 8	285	10.0	37.50	282	− [illegible]	742	15	—	—	—	[illegible]		
		844 / 6	244	7.0	269.00	242	+ [illegible]	44277	16	—	—	—	[illegible]		
		[illegible] / 6	331	8.0	[illegible]	328	− [illegible]	43738	17	—	—	—			
		1065 / 8	265	11.0	276.20	264	+ [illegible]	44158	18	—	—	—	[illegible]		
		1046 / 7	346	9.0	48.40	341	− 6.[illegible]	43612	19	—	—	—	Sp		
		1107 / 8	307	10.0	45.15	302	− 7.[illegible]	622	20	—	—	—	[illegible]		
		1085 / 8	285	9.0	281.00	284	+ 2.[illegible]	44163	21	—	—	—	[illegible]		

Add'n'l Inform.

F.B. 903 PG. 210

Topography Description Legend:
Side Hill.....S.H. Bottom Draw.B.D.
Side of Draw.S.D. Bottom Wash B.W.
Side of Ridge.S.R. Top of Ridge.T.R.
Head of Draw H.D. Top of Slope..T.S.

Inters. of Draws.V.D's
Break in Slope..Bk.S.
Steep Slope.....S.S.
Top of Cliff.....T.Cl.
Bottom of Cliff..B.Cl.
Top of Spur.....T.Sp.
Bottom Canyon..B.Cn.

Side of Canyon S.Cn.
Top of Bank...T.B.
Bottom of Bank.B.B.
Top of Cut.....T.C.
Bottom of Cut..B.C.
Top of Fill.....T.F.
Bottom of Fill.B.F.

Saddle .....Sa.
Swale .....Sw.
Flat .....Fl.
Stream .....Str.
Trail .....Tr.
Pavement ....Pvt.
Edge of Road E.Rd.

Trawled Rd. Tr.Rd.
Fence .....Fn.
Int. Fences.V.Fns.
Ditch .....Dl.
Telephone Pole T.P.
Power Pole....P.P.
Culvert .....Cul.

Oak-O. Fir-Fr.
Pine-Pl. Cedar-Ce.
Sycamore .....Sy.
Eucalyptus .....Eu.
Plus combinations of these and all common standard abbreviations.

Form 301 10M 3-34

PLEASE RETURN TO
LOS ANGELES COUNTY SURVEYOR
700 HALL OF RECORDS

NOTE: ANY ADDITIONS OR CHANGES ON THIS SHEET MUST BE MADE OR CIRCLED IN RED INK, WITH DATE AND NAME OF PERSON MAKING CHANGE

Do not extend notes this side of this line

Transit at	Sight on	Stadia Intercepts	Stadia Distance	Stadia Rod—	Horizontal Angle 0° to 360° Right	Horiz. Distance	+ — Vertical Angle	Elevation of Point	+ Back Sight	+ — Difference Elevation	Height of Instrument	+ — Vertical Distance	REMARKS Station	Left	Right
P. 75A	Temp 11.1/5	1177							1						
		9 980	277	13.0	44.30	272	− 7.21	4363.2	2		4411.1		S.H.		
		7 947	280	8.0	285.20	279	+ 2.41	4416.2	3				Dr.		
		7 1137	247	11.0	44.00	243	− 7.23	4368.6	4				S.H.		
		9 [illegible]	237	10.0	284.05	237	+ .48	4408.5	5				[illegible]		
		[illegible]	200	[illegible]	[illegible]	196	− [illegible]	4373.7	6				[illegible]		
		9 1109	222	10.0	[illegible]	216	− 7.12	66.2	7				[illegible]		
		9 [illegible]	208	10.0	[illegible]	208	+ 1.95	4407.3	8						
		9 [illegible]	188	[illegible]	[illegible]	182	− [illegible]	07.2	9						
		7 [illegible]	176	8.1	[illegible]	176	− [illegible]	03.0	10						
		7 [illegible]	149	7.2	[illegible]	149	− [illegible]	01.6	11				[illegible]		
		8 1011	150	9.2	[illegible]	150	− [illegible]	01.9	12				S.H.		
		7 [illegible]	311	[illegible]	[illegible]	311	− 1.[illegible]	4395.7	13						
		6 [illegible]	267	7.4	19.30	267	− 0.0	4403.6	14				[illegible]		
		9 [illegible]	153	10.0	[illegible]	153	− 1.07	4398.2	15				Dr.		
		[illegible] 950	248	7.9	13.05	248	− [illegible]	4403.2	16				S.H.		
		8 829	150	9.0	349.00	150	− 2.[illegible]	4396.2	17						
		6 1108	229	7.0	8.10	229	− 0.0	4404.1	18				"		
		9 975	208	10.6	3.30	208	− 0.0	00.5	19				"		
		8 803	175	9.0	357.30	175	− 2.00	4396.2	20				"		
		6	203	6.1	355.30	203	− 0.0	4404.2	21				"		

Add'l Inform.

Notes Red. J.A.L. Platted J.A.L. Job No. 8334 Division No. F.B. 903 Pg. 211
Date 4-28-42 Date 4-27-42 Survey of [illegible]
Notes Chkd. Checked Survey by [illegible] Notes [illegible] Date 9-13-42
Date Date Map No. Indexed A. C. Johnson

Form 301 10M 3-34

PLEASE RETURN TO
LOS ANGELES COUNTY SURVEYOR
700 HALL OF RECORDS

NOTE: ANY ADDITIONS OR CHANGES ON THIS SHEET MUST BE MADE OR CIRCLED IN RED INK, WITH DATE AND NAME OF PERSON MAKING CHANGE

Do not extend notes this side of this line

Transit at	Sight on	Stadia Intercepts	Stadia Distance	Stadia Rod	Horizontal Angle 0° to 360° Right	Horiz. Distance	+ − Vertical Angle	Elevation of Point	+ Back Sight	+ − Difference Elevation	Height of Instrument	+ − Vertical Distance	REMARKS Station	Left	Right
P.L. 272A	P.L. 273							44697	1 5L		44748				
		[illegible]	68	[illegible]	[illegible]	68		748	2				[illegible]		
		[illegible]	114	[illegible]	[illegible]	113		516	3				S.H.		
		[illegible]	35	[illegible]	[illegible]	35		646	4				[illegible]		
		[illegible]	165	[illegible]	[illegible]	164		497	5				S.H.		
		[illegible]	69	[illegible]	28 45	67		523	6				[illegible]		
		[illegible]	199	[illegible]	[illegible]	198		517	7				[illegible]		
		[illegible]	120	[illegible]	[illegible]	116		435	8				[illegible]		
		[illegible]	220	[illegible]	[illegible]	219		487	9				S.H.		
		[illegible]	164	[illegible]	[illegible]	158		368	10				[illegible]		
		[illegible]	240	[illegible]	[illegible]	239		435	11				[illegible]		
		[illegible]	198	[illegible]	[illegible]	192		325	12				[illegible]		
		[illegible]	266	18 0	16 30	265		384	13				[illegible]		
		[illegible]	229	[illegible]	[illegible]	223		283	14				[illegible]		
		[illegible]	217	14 0	25 50	215		382	15				S.H.		
		[illegible]	251	8 0	36 25	245		275	16				T.S.		
		[illegible]	172	[illegible]	[illegible]	169		462	17				T.S.		
		[illegible]	282	[illegible]	[illegible]	276		268	18				S.H.		
		1105	305	9 0	37 00	300		258	19				[illegible]		
		[illegible]	333	5 0	38 15	329		334	20				Sp.		
		1036	336	9 0	31 10	331		262	21						

Add'n'l Inform.

F.B. 903 PG. 212

Topography Description Legend:
Side Hill.....S.H. Bottom Draw.B.D.
Side of Draw.S.D. Bottom Wash B.W.
Side of Ridge.S.R. Top of Ridge.T.R.
Head of Draw H.D. Toe of Slope..T.S.

Inters. of Draws.V.D's
Break In Slope..Bk.S.
Steep Slope.....S.S.
Top of Cliff.....T.Cl.
Bottom of Cliff..B.Cl.
Top of Spur.....T.Sp.
Bottom Canyon..B.Cn.

Side of Canyon S.Cn.
Top of Bank..T.B.
Bottom of Bank.B.B.
Top of Cut.....T.C.
Bottom of Cut..B.C.
Top of Fill.....T.F.
Bottom of Fill.B.F.

Saddle .....Sa.
Swale .....Sw.
Flat .....Fl.
Stream .....Str.
Trail .....Tr.
Pavement ....Pvt.
Edge of Road E.Rd.

Traveled Rd. Tr.Rd.
Fence .....Fn.
Int. Fences.V.Fns.
Ditch .....Di.
Telephone Pole T.P.
Power Pole....P.P.
Culvert .....Cul.

Oak-O. Fir-Fr.
Pine-Pi. Cedar-Ce.
Sycamore .....Sy.
Eucalyptus .....Eu.
Plus combinations of these and all common standard abbreviations.

Form 301 10M 3-34

PLEASE RETURN TO
LOS ANGELES COUNTY SURVEYOR
700 HALL OF RECORDS

NOTE: ANY ADDITIONS OR CHANGES ON THIS SHEET MUST BE MADE OR CIRCLED IN RED INK, WITH DATE AND NAME OF PERSON MAKING CHANGE

Do not extend notes this side of this line

Transit at	Sight on	Stadia Intercepts	Stadia Distance	Stadia Rod—	Horizontal Angle 0° to 360° Right	Horiz. Distance	+ — Vertical Angle	Elevation of Point	+ Back Sight	+ — Difference Elevation	Height of Instrument	+ — Vertical Distance	REMARKS Station	Left	Right
P.I. 272A	P.I. 273	979			° ′		° ′		1						
		9 [illegible]	79	9°	56.10	79	4.36	4459.7	2		44748		S.H.		
		8 [illegible]	338	14°	29.50	303	7.34	20.7	3				Dr.		
		8	280	17°	29.30	275	7.33	21.4	4				"		
					° ′		° ′		5						
P.I. 268	P.I. 269				° ′		° ′	4497.7	5° 6		45027				
		[illegible]													
		10 835	113	[illegible]	36.15	111	8.15	75.5	7				Dr & Fn.		
		6 1157	235	7°	41.30	233	5.16	74.2	8				Sp.		
		10 960	157	7°	41.25	154	8.21	69.2	9				Dr. Fn.		
		7 970	260	8°	49.10	256	6.48	64.1	10				Sp.		
		8 903	170	9°	50.20	164	10.21	63.7	11				V. Dr.		
		6 904	303	7°	49.10	298	7.38	55.9	12				S.H.		
		7 1143	204	8°	56.40	198	10.00	59.7	13				S. Dr.		
		8 1173	343	10°	56.10	336	7.51	45.8	14				S.H.		
		5 [illegible]	373	10°	59.45	365	8.10	40.5	15				" & Fn.		
		973 1220	227	11°	61.30	220	9.55	53.3	16				Dr.		
		9 1165	320	14°	62.15	314	8.00	44.7	17				S.H. & Fn.		
		9 1073	264	15°	67.40	258	9.00	46.8	18				V Drs.		
		8 938	273	13°	60.55	268	7.52	52.8	19				S.H. & Fn.		
		6 1002	338	13°	69.30	330	8.37	39.7	20				Dr.		
		7 1068	302	11°	64.05	295	8.25	48.2	21				S.H.		
		7	368	14°	63.40	360	8.17	36.3					T.S.		

Add'n'l Inform.

Notes Red. J.A.L. Platted J.A.L. Job No. 8334 Division No. F.B. 703 PG. 213
Date 4-28-42 Date 4-29-42 Survey of [illegible]
Notes Chkd. Checked Survey by Rosecrans Notes [illegible] Date 4-13-42
Date Date Map No. Indexed A. C. Johnson

Form 301 10M 3-34

PLEASE RETURN TO
LOS ANGELES COUNTY SURVEYOR
700 HALL OF RECORDS

NOTE: ANY ADDITIONS OR CHANGES ON THIS SHEET MUST BE MADE OR CIRCLED IN RED INK, WITH DATE AND NAME OF PERSON MAKING CHANGE

Do not extend notes this side of this line

Transit at	Sight on	Stadia Intercepts	Stadia Distance	Stadia Rod	Horizontal Angle 0° to 360° Right	Horiz. Distance	+ Vertical Angle	Elevation of Point	+ Back Sight	+ Difference Elevation	Height of Instrument	+ Vertical Distance	REMARKS Station	Left	Right
Pl. 268	Pl. 269	992 / 6	392	13.0	66 45	384	8	44340	1		45027		T.S.		
		1052 / 8	252	9.0	55 10	247	8	590	2				S.H.		
		893 / 5	393	7.0	71 10	386	7	428	3				T. Sp.		
		1125 / 9	225	13.0	55 50	221	7	597	4				S.H. Fn.		
		1060 / 7	360	9.0	72 50	354	7	475	5				S.H.		
		1012 / 8	212	9.0	47 25	209	7	682	6				"		
		829 / 5	329	6.0	73 [illegible]	321	8	472	7				Dr.		
		1080 / 9	180	10.0	47 [illegible]	176	8	662	8				S.H. + Fn.		
		889 / 6	289	7.0	76 15	283	8	540	9				T. Sp.		
		1080 / 10	80	10.0	50 [illegible]	78	7	818	10				S.H.		
		12 / 950	250	11.0	82 45	245	7	575	11				Dr.		
		956 / 9	56	9.0	72 [illegible]	55	8	878	12				Sp.		
		1002 / 8	102	9.0	76 15	100	6	817	13				Sp.		
		970 / 12	230	16.0	77 25	225	8	534	14				Dr.		
		1134 / 10	134	10.0	62 35	131	8	730	15				S.H.		
		1013 / 8	213	9.0	71 30	209	7	662	16				[illegible]		
		1096 / 9	196	13.0	64 50	192	8	628	17				S.H.		
		979 / 8	179	9.0	76 50	175	8	685	18				[illegible]		
		876 / 7	176	8.0	74 20	171	9	648	19				S.H.		
		1165 / 10	165	11.0	44 55	160	10	628	20				T. Dr.		
		1141 / 10	147	11.0	81 55	144	8	698	21				S.H.		

Add'n'l Inform.

F.B. 903 PG. 214

Topography Description Legend:
Side Hill....S.H. Bottom Draw.B.D.
Side of Draw.S.D. Bottom Wash B.W.
Side of Ridge.S.R. Top of Ridge.T.R.
Head of Draw H.D. Toe of Slope..T.S.

Inters. of Draws.V.D's
Break in Slope..Bk.S.
Steep Slope.....S.S.
Top of Cliff.....T.Cl.
Bottom of Cliff..B.Cl.
Top of Spur.....T.Sp.
Bottom Canyon..B.Cn.

Side of Canyon S.Cn.
Top of Bank...T.B.
Bottom of Bank.B.B.
Top of Cut.....T.C.
Bottom of Cut..B.C.
Top of Fill.....T.F.
Bottom of Fill.B.F.

Saddle .....Sa.
Swale .....Sw.
Flat .....Fl.
Stream .....Str.
Trail .....Tr.
Pavement .....Pvt.
Edge of Road E.Rd.

Traveled Rd.Tr.Rd.
Fence .....Fn.
Int. Fences.V.Fns.
Ditch .....Di.
Telephone Pole T.P.
Power Pole....P.P.
Culvert .....Cul.

Oak-O. Fir-Fr.
Pine-Pl. Cedar-Ce.
Sycamore .....Sy.
Eucalyptus ....Eu.
Plus combinations of these and all common standard abbreviations.

Form 301 10M 3-34

PLEASE RETURN TO
LOS ANGELES COUNTY SURVEYOR
700 HALL OF RECORDS

NOTE: ANY ADDITIONS OR CHANGES ON THIS SHEET MUST BE MADE OR CIRCLED IN RED INK, WITH DATE AND NAME OF PERSON MAKING CHANGE

Do not extend notes this side of this line

Transit at	Sight on	Stadia Intercepts	Stadia Distance	Stadia Rod—	Horizontal Angle 0° to 360° Right	Horiz. Distance	+ — Vertical Angle	Elevation of Point	+ Back Sight	+ — Difference Elevation	Height of Instrument	+ — Vertical Distance	REMARKS Station	Left	Right
		[illegible]			° ′		° ′		1						
		[illegible]	182	[illegible]	[illegible]	180	[illegible]	44720			45027		[illegible]		
		945	145	9.0	118.20	142	8.00	737	2				"		
		[illegible]	121	[illegible]	[illegible]	119	[illegible]	760	3				[illegible]		
		[illegible]	125	[illegible]	[illegible]	122	[illegible]	743	4				[illegible]		
		[illegible]	83	[illegible]	[illegible]	82	[illegible]	828	5				[illegible]		
		[illegible]	103	[illegible]	[illegible]	100	[illegible]	760	6				[illegible]		
		1146	46	[illegible]	[illegible]	46	[illegible]	874	7				[illegible]		
		[illegible]	80	[illegible]	[illegible]	84	[illegible]	810	8				[illegible]		
		[illegible]	46	[illegible]	[illegible]	45	[illegible]	871	9				[illegible]		
		[illegible]	128	[illegible]	[illegible]	126	[illegible]	772	10				[illegible]		
		1159	59	[illegible]	[illegible]	59	[illegible]	885	11				[illegible]		
		[illegible]	174	[illegible]	[illegible]	174	[illegible]	827	12				[illegible]		
		[illegible]	94	[illegible]	[illegible]	93	[illegible]	837	13				[illegible]		
		1029	229	[illegible]	[illegible]	229	[illegible]	902	14				[illegible]		
		8 1136	136	[illegible]	[illegible]	135	[illegible]	831	15				[illegible]		
		10 1038	238	9.0	125.15	238	2.08	850	16				[illegible]		
		8 1077	177	10.0	145.00	177	2.07	862	17				"		
		9 1032	253	9.0	113.20	253	[illegible]	862	18				"		
		8 1128	228	10.3	142.10	228	[illegible]	924	19				"		
		9 446	246	3.2	152.50	246	0.0	995	20				"		
		2 420	[illegible]	8.0	109.40	219	[illegible]	778	21				[illegible]		
		7													

Add'n Inform.

Notes Red. J.A.L. Platted J.A.L. Job No. 8334 Division No. F.B. 903 Pg. 215
Date 4-28-42 Date 4-29-42 Survey of [illegible]
Notes Chkd. Checked Survey by [illegible] Notes [illegible] Date [illegible]
Date Date Map No. Indexed A. C. Johnson Date

Form 301 10M 3-34

PLEASE RETURN TO
LOS ANGELES COUNTY SURVEYOR
700 HALL OF RECORDS

NOTE: ANY ADDITIONS OR CHANGES ON THIS SHEET MUST BE MADE OR CIRCLED IN RED INK, WITH DATE AND NAME OF PERSON MAKING CHANGE

Do not extend notes this side of this line

Transit at	Sight on	Stadia Intercepts	Stadia Distance	Stadia Rod—	Horizontal Angle 0° to 360° Right	Horiz. Distance	+ — Vertical Angle	Elevation of Point	+ Back Sight	+ — Difference Elevation	Height of Instrument	+ — Vertical Distance	REMARKS Station	Left	Right
Pl. 268	Pl. 269	397 / 9	197	10 5	[illegible]	197	—	44922	1	—	45027	—	[illegible]		
		1100 / 9	200	10 0	[illegible]	199	—	774	2	—	—	—	"		
		1058 / 9	158	10 8	167 [illegible]	158	—	899	3	—	—	—	"		
		1127 / 10	127	12 [illegible]	176 [illegible]	127	—	899	4	—	—	—	"		
		[illegible] / 5	99	[illegible]	[illegible] 30	99	—	937	5	—	—	—	"		
		468 / 2	268	3 0	[illegible]	268	—	45053	6	—	—	—	S.H.		
		938 / 8	138	8 0	[illegible]	138	+ 1 [illegible]	44970	7	—	—	—	"		
		390 / 1	290	3 0	164 30	290	+ 1 [illegible]	45080	8	—	—	—	"		
		559 / 4	159	5 8	190 40	159	—	44969	9	—	—	—	Sw.		
		638 / 3	338	5 0	[illegible] 15	337	— 3 [illegible]	45182	10	—	—	—	T.R.		
		480 / 3	180	3 5	[illegible]	180	—	44992	11	—	—	—	S.H.		
		325 / 2	325	3 0	173 [illegible]	324	+ 3 [illegible]	45198	12	—	—	—	T.R.		
		712 / 5	212	3 3	177 00	212	—	44974	13	—	—	—	Sw.		
		620 / 3	320	4 0	182 40	319	+ 3 [illegible]	45159	14	—	—	—	T.R.		
		541 / 3	241	2 5	172 30	241	—	002	15	—	—	—	S.H.		
		1200 / 863	337	10 0	192 30	335	+ 4 [illegible]	187	16	—	—	—	T.R.		
		464 / 2	264	3 0	180 40	264	+	052	17	—	—	—	S.H.		
		1150 / 8	350	10 0	204 00	348	+ 4 [illegible]	202	18	—	—	—	T.R.		
		741 / 5	241	6 0	187 30	241	+	030	19	—	—	—	Sw.		
		1000 / 7	300	8 0	205 00	299	+ 3 45	142	20	—	—	—	Hd. Sw		
		711 / 5	211	6 0	196 00	210	+ 2 [illegible]	074	21	—	—	—	Sd. Hill		

Add'n'l Inform.

F.B. 903 PG. 216

Topography Description Legend:
Side Hill....S.H. Bottom Draw.B.D.
Side of Draw.S.D. Bottom Wash B.W.
Side of Ridge.S.R. Top of Ridge.T.R.
Head of Draw H.D. Toe of Slope..T.S.

Inters. of Draws.V.D's
Break in Slope..Bk.S.
Steep Slope.....S.S.
Top of Cliff.....T.Cl.
Bottom of Cliff..B.Cl.
Top of Spur.....T.Sp.
Bottom Canyon..B.Cn.

Side of Canyon S.Cn.
Top of Bank...T.B.
Bottom of Bank.B.B.
Top of Cut.....T.C.
Bottom of Cut..B.C.
Top of Fill.....T.F.
Bottom of Fill.B.F.

Saddle .....Sa.
Swale .....Sw.
Flat .....Fl.
Stream .....Str.
Trail .....Tr.
Pavement ....Pvt.
Edge of Road E.Rd.

Traveled Rd. Tr.Rd.
Fence .....Fn.
Int. Fences.V.Fns.
Ditch .....Di.
Telephone Pole T.P.
Power Pole...P.P.
Culvert .....Cul.

Oak-O. Fir-Fr.
Pine-Pl. Cedar-Ce.
Sycamore .....Sy.
Eucalyptus .....Eu.
Plus combinations of these and all common standard abbreviations.

Form 301 10M 3-34

PLEASE RETURN TO
LOS ANGELES COUNTY SURVEYOR
700 HALL OF RECORDS

NOTE: ANY ADDITIONS OR CHANGES ON THIS SHEET MUST BE MADE OR CIRCLED IN RED INK, WITH DATE AND NAME OF PERSON MAKING CHANGE

Do not extend notes this side of this line

Notes Red J.A.L. Platted J.A.L. Job No. Division No.
Date 4-28-42 Date 4-29-42 Survey of F.B. Pg. 217
Notes Chkd. Checked Survey by Notes
Date Date Map No. Indexed C. Johnson Date

Transit at	Sight on	Stadia Intercepts	Stadia Distance	Stadia Rod—	Horizontal Angle 0° to 360° Right	Horiz. Distance	+ — Vertical Angle	Elevation of Point	+ Back Sight	+ — Difference Elevation	Height of Instrument	+ — Vertical Distance	REMARKS Station	Left	Right
P.I. 265	P.I. 269	672			° '		° '		1						
		868	272	5° 30'	19° 30'	271	+ 2° 00'	45104			45027		Sno.		
		995							2						
		5	195	7° 00'	205° 15'	194	+ 2° 00'	056					Sn. x Fn.		
		550							3						
		6	260	7° 30'	209° 45'	259	+ 2° 30'	147					Fn. x Fn. Sn.		
		678							4						
		4	277	8° 00'	197° 45'	274	+ 2° 30'	075					Sn. x Fn.		
		457							5						
		2	287	8° 30'	180° 45'	287	+ 2° 00'	098					"		
		720							6						
		6	140	6° 30'	209° 30'	140	+ 1° 30'	44992					Sn. x Fn.		
		552							7						
		8	82	8° 00'	214° 15'	82	+ 0° 30'	960					Sn. x Fn.		
		521							8						
		8	31	8° 00'	350° 30'	31	+ 4° 30'	982					S.H. x Fn. & Pt.		
		112							9						
		7	12	7° 00'	141° 15'	12	— 2° 30'	957					" x "		
					° '		° '		10						
									11						
Temp P.I. 264	Temp P.I. 265							45437	51		45488				
		622							12						
		4	213	5° 30'	60° 15'	219	— 7° 30'	150		— 338		+ 288	Pt. x Fn. 4.46 x 2 Tan sp.		
									13						
									14						
P 264A	Temp P.I. 264							45159	48		45198				
		923							15						
		E	223	3° 00'	10° 00'	220	+ 7° 00'	438		+ 240		+ 270	Temp B.M. 26		
		2							16						
		7	27	7° 00'	185° 50'	27	— 7° 15'	073					T. Sp.		
		640							17						
		11	49	4° 30'	173° 15'	46	— 2° 30'	44971					"		
		662							18						
		3	62	3° 00'	318° 10'	162	+ 1° 52'	45200					"		
		312							19						
		7	142	3° 00'	331° 50'	141	— 2° 52'	082					"		
		429							20						
		3	129	4° 00'	325° 55'	126	— 7° 00'	44960					"		
		902							21						
		8	118	9° 00'	314° 25'	117	— 11° 36'	869					"		

Add'l Inform.

Form 301 10M 3-34

PLEASE RETURN TO
LOS ANGELES COUNTY SURVEYOR
700 HALL OF RECORDS

NOTE: ANY ADDITIONS OR CHANGES ON THIS SHEET MUST BE MADE OR CIRCLED IN RED INK, WITH DATE AND NAME OF PERSON MAKING CHANGE

Do not extend notes this side of this line

Transit at	Sight on	Stadia Intercepts	Stadia Distance	Stadia Rod—	Horizontal Angle 0° to 360° Right	Horiz. Distance	+ — Vertical Angle	Elevation of Point	+ Back Sight	+ — Difference Elevation	Height of Instrument	+ — Vertical Distance	REMARKS Station	Left	Right
P. 269A	Temp P.1.264	1014 / 9	114	10 0	334 15	113	— 6 [illegible]	44988	1	—	45198	—	S.H.		
		845 / 7	145	8 0	[illegible]	145	+ [illegible]	45155	2	—	—	—	Dr.		
		814 / 7	114	7 0	2 40	114	— [illegible]	120	3	—	—	—	S.H.		
		997 / 9	97	14 0	167 00	89	— 17 [illegible]	44787	4	—	—	—	Sp.		
		836 / 8	36	8 0	[illegible]	35	+ 10 [illegible]	45179	5	—	—	—	"		
		1139 / 10	139	16 0	184 00	126	— 17 [illegible]	44635	6	—	—	—	[illegible]		
		950 / 8	150	13 0	197 10	133	— 17 [illegible]	598	7	—	—	—	" " "		
		975 / 8	175	13 0	197 10	157	— 18 [illegible]	547	8	—	—	—	" " "		
		945 / 8	145	12 0	216 40	131	— 17 [illegible]	657	9	—	—	—	[illegible]		
		968 / 8	168	7 0	[illegible]	149	— [illegible]	578	10	—	—	—	[illegible]		
		1035 / 9	138	10 0	[illegible]	120	— 21 [illegible]	635	11	—	—	—	"		
		1135 / 10	105	7 0	[illegible]	90	— [illegible]	725	12	—	—	—	S.H.		
		991 / 9	91	9 0	215 30	82	— 17 [illegible]	842	13	—	—	—	Sp.		
		1085 / 10	85	14 0	195 30	77	— 17 [illegible]	813	14	—	—	—	S.H.		
		1059 / 10	59	10 0	212 00	54	— 15 [illegible]	942	15	—	—	—	Sp.		
		1145 / 11	45	14 0	148 15	43	— 10 [illegible]	975	16	—	—	—	S.H.		
		1036 / 10	36	13 0	104 00	35	— 9 [illegible]	45008	17	—	—	—	S.H.		
		1156 / 11	56	12 3	61 45	56	— 0 0	075	18	—	—	—	"		
		1200 / 11	100	12 0	48 45	100	— 0 0	078	19	—	—	—	Dr.		
		972 / 9	72	9 0	21 40	70	+ 8 15	210	20	—	—	—	Sp.		
		720 / 6	120	6 5	49 40	120	— 0 0	133	21	—	—	—	"		

Add'n'l Inform.

F.B. 903 PG. 218

Topography Description Legend:
Side Hill.....S.H. Bottom Draw.B.D.
Side of Draw.S.D. Bottom Wash B.W.
Side of Ridge.S.R. Top of Ridge.T.R.
Head of Draw H.D. Toe of Slope..T.Sp.

Inters. of Draws. V.D's
Break in Slope..Bk.S.
Steep Slope.....S.S.
Top of Cliff.....T.Cl.
Bottom of Cliff..B.Cl.
Top of Spur.....T.Sp.
Bottom Canyon..B.Cn.

Side of Canyon S.Cn.
Top of Bank..T.B.
Bottom of Bank.B.B.
Top of Cut.....T.C.
Bottom of Cut..B.C.
Top of Fill.....T.F.
Bottom of Fill.B.F.

Saddle .....Sa.
Swale .....Sw.
Flat .....Fl.
Stream .....Str.
Trail .....Tr.
Pavement .....Pvt.
Edge of Road E.Rd.

Traveled Rd. Tr.Rd.
Fence .....Fn.
Int. Fences.V.Fns.
Ditch .....Di.
Telephone Pole T.P.
Power Pole...P.P.
Culvert .....Cul.

Oak-O. Fir-Fr.
Pine-Pl. Cedar-Ce.
Sycamore .....Sy.
Eucalyptus .....Eu.
Plus combinations of these and all common standard abbreviations.

Form 301 10M 3-34

PLEASE RETURN TO
LOS ANGELES COUNTY SURVEYOR
700 HALL OF RECORDS

NOTE: ANY ADDITIONS OR CHANGES ON THIS SHEET MUST BE MADE OR CIRCLED IN RED INK, WITH DATE AND NAME OF PERSON MAKING CHANGE

Do not extend notes this side of this line

Transit at	Sight on	Stadia Intercepts	Stadia Distance	Stadia Rod—	Horizontal Angle 0° to 360° Right	Horiz. Distance	+ — Vertical Angle	Elevation of Point	+ Back Sight	+ — Difference Elevation	Height of Instrument	+ — Vertical Distance	REMARKS Station Left Right
P. [illegible]/A	Temp [illegible]	906			° ′		° ′		1				
		8 [illegible]	106	8 0	21.00	104	+ 7.04	45249	2		45198		T Sp.
		8 [illegible]	137	8 0	17.50	135	+ 7.00	284	3				"
		7 1187	142	8 0	[illegible].30	142	0.0	118	4				Dr.
		11 1156	87	11 6	356.20	87	0.0	082	5				S.H.
		11 1154	56	[illegible]	[illegible]	55	[illegible]	036	6				"
		10 [illegible]	154	[illegible]	71.45	154	0.0	094	7				Dr. S.H.
		11 1047	44	[illegible]	[illegible]	41	15.27	44974	8				S.H.
		9 [illegible]	147	10 0	57.15	147	1.30	45061	9				"
		10 1135	53	[illegible]	[illegible].30	47	[illegible]	44932	10				"
		10 1169	135	11 0	97.80	135	1.50	45046	11				"
		11 [illegible]	62	[illegible]	285.40	62	18.15	44872	12				"
		10 [illegible]	153	[illegible]	117.25	153	2.45	45017	13				" Sp.
		8 [illegible]	[illegible]	[illegible]	[illegible].15	183	3.38	44992	14				Sw.
		11 1095	[illegible]	12 0	352.10	114	2.10	45037	15				Dr.
		10 [illegible]	95	10 0	[illegible]	91	[illegible]	44922	16				"
		7 [illegible]	197	10 0	139.45	196	3.05	994	17				Sp.
		7 1198	230	8 0	144.50	229	4.00	958	18				Hd. Dr.
		11 [illegible]	[illegible]	11 0	308.00	90	17.00	812	19				Dr.
		8 817	234	10 0	155.50	233	3.47	945	20				S.H.
		7 1129	117	7 0	300.30	106	18.05	786	21				T.S. Pt. [illegible]
		10	129	11 0	280.35	117	17.55	712					Box Cr.

Add'l Inform.

Notes Red. J.A.L. Platted J.A.L. Job No. 8334 Division No. F.B. 303 Pg. 219
Date 4-28-42 Date 4-24-42 Survey of [illegible]
Notes Chkd. Checked Survey by Rosecrans Notes [illegible] Date 4-15-42
Date Date Map No. Indexed A. C. Johnson

Form 301 10M 3-34

PLEASE RETURN TO
LOS ANGELES COUNTY SURVEYOR
700 HALL OF RECORDS

NOTE: ANY ADDITIONS OR CHANGES ON THIS SHEET MUST BE MADE OR CIRCLED IN RED INK, WITH DATE AND NAME OF PERSON MAKING CHANGE

Do not extend notes this side of this line

F.B. 903 Pg. 220

Topography Description Legend:
Side Hill ....s.H. | Bottom Draw B.D.
Side of Draw..S.D. | Bottom Wash B.W.
Side of Ridge..S.R. | Top of Ridge..T.R.
Head of Draw H.D. | Toe of Slope..T.S.

Inters. of Draws, V.D's | Side of Canyon S.Cn. | Saddle ..... Sa.
Break in Slope..Bk.S. | Top of Bank..T.B. | Swale ..... Sw.
Steep Slope..... S.S. | Bottom of Bank..B.B. | Flat ..... Fl.
Top of Cliff..... T.Cl. | Top of Cut..... T.C. | Stream ..... Str.
Bottom of Cliff..B.Cl. | Bottom of Cut..B.C. | Trail ..... Tr.
Top of Spur..... T.Sp. | Top of Fill..... T.F. | Pavement ..... Pvt.
Bottom Canyon..B.Cn. | Bottom of Fill..B.F. | Edge of Road E.Rd.

Oak-O. Fir-Fr.
Pine-Pi. Cedar-Ce.
Sycamore ..... Sy.
Eucalyptus ..... Eu.
Plus combinations of trees and all common standard abbreviations.

Traveled Rd. Tr.Rd.
Fence ..... Fn.
Int. Fences..V.Fns.
Ditch ..... Di.
Telephone Pole..T.P.
Power Pole..P.P.
Culvert ..... Cul.

Transit at	Sight on	Stadia Intercepts	Stadia Distance	Stadia Rod	Horizontal Angle 0° to 360° Right	Horiz. Distance	+ / −	Vertical Angle	Elevation of Point	+ Back Sight	+ / − Difference Elevation	Height of Instrument	+ / − Vertical Distance	REMARKS Station	Left	Right
P	Temp	1139								1						
261A	P1269	10	137	11 0	256 18	118	−	26 °	44656			45198				
		4								2						
		9	242	12 0	166 ° 35	239	−	5 °	852							
		993	243	8 0	173 ° 30	242	−	1 °	943							
		7								4						
		1001	201	9 0	144 ° 30	196	−	0 °	802							
		5								5						
		1 234	32	3 0	323 ° 30	132	−	0 °	780							
		10								6						
		1069	164	11 0	324 ° 30	160	−	5 °	858							
		9								7						
		1070	190	10 0	326 ° 30	188	−	6 °	915							
		9								8						
		982	188	9 0	166 ° 00	178	−	12 °	714							
		8								9						
		651	184	6 0	329 ° 25	184	−	5 °	968							
		5								10						
		1070	170	10 0	324 ° 30	165	−	7 °	822							
		7								11						
		1057	157	10 0	139 ° 30	151	−	2 °	802							
		9								12						
		772	190	9 0	341 ° 30	190	−	0 °	45108							
		5								13						
		1035	135	10 0	128 ° 30	131	−	6 °	44866							
		9								14						
		917	217	8 0	319 ° 15	216	+	3 °	45274							
		7								15						
		832	132	5 0	117 ° 00	128	−	10 °	44892							
		7								16						
		946	246	5 0	43 ° 30	245	+	3 °	45302							
		1								17						
		1029	229	7 0	337 ° 15	228	+	2 °	213							
		5								18						
		1024	124	10 0	104 ° 30	122	−	2 °	44953							
		9								19						
		1220	120	10 0	77 ° 30	118	−	6 °	957							
		10								20						
		1218	218	10 7	330 ° 15	218	−	0 °	45094							
		10								21						
		999	99	10 0	87 15	95	−	11 °	44907							
		8														

Add'n'l Inform.

Form 301 10M 3-34

PLEASE RETURN TO
LOS ANGELES COUNTY SURVEYOR
700 HALL OF RECORDS

NOTE: ANY ADDITIONS OR CHANGES ON THIS SHEET MUST BE MADE OR CIRCLED IN RED INK, WITH DATE AND NAME OF PERSON MAKING CHANGE

Do not extend notes this side of this line

Transit at	Sight on	Stadia Intercepts	Stadia Distance	Stadia Rod—	Horizontal Angle 0° to 360° Right	Horiz. Distance	+ — Vertical Angle	Elevation of Point	+ Back Sight	+ — Difference Elevation	Height of Instrument	+ — Vertical Distance	REMARKS Station	Left	Right
[illegible]	Temp [illegible]	996			° ′		° ′		1						
		9 [illegible]	96	10°	107.05	89	− [illegible]	44.85 2	2		45198		[illegible]		
		7 [illegible]	217	8°	[illegible]	216	− 4.18	95 6	3				Dr.		
		5 [illegible]	241	9°	323.3[illegible]	241	− [illegible].15	45015	4						
		[illegible]	109	11°	125.3[illegible]	100	− [illegible]	44787	5				[illegible]		
		10 [illegible]	127	[illegible]	[illegible]	115	− 15.[illegible]	715	6				[illegible]		
		1165	265	[illegible]	330.3[illegible]	265	− [illegible]	45094	7				Dr.		
		8 820	290	[illegible]	33[illegible]	290	+ 1.55	203	8				"		
		5 1075	320	6°	335.[illegible]	319	+ [illegible]	207	9				[illegible]		
		9 [illegible]	173	[illegible]	[illegible]	164	− [illegible]	44678	10				[illegible]		
		4 872	336	5°	[illegible]	335	+ [illegible]	45352	11				"		
		7 365	172	8°	[illegible].15	163	− 13.10	44738	12				"		
		7 [illegible]	365	4°	[illegible]	362	+ 1.55	45470	13				Sp		
		7 611	177	[illegible]	[illegible]	172	− 6.00	44817	14				S.H.		
		[illegible] 872	411	4°	330.45	407	+ 5.39	45560	15				[illegible]		
		7 709	172	8°	299.45	168	− 5.39	44862	16				S.H.		
		3 [illegible]	409	5°	322.15	407	+ 4.05	45437	17				[illegible]		
		4 365	197	10°	301.10	196	− [illegible]	44937	18				[illegible]		
		2 1010	365	4°	321.30	364	+ 3.22	45372	19				[illegible]		
		8 [illegible]	210	9°	307.20	209	− 3.00	060	20				Sp.		
		[illegible] 1037	337	4°	326.00	336	+ 3.39	372	21				"		
		5	237	9°	312.35	237	− 1.24	052					S.H.		

Add'l Inform.

Notes Red. J.A.L. Platted J.A.L. Job No. 6334 Division No. F.B. [illegible] Pg. 221
Date 4-28-42 Date 4-27-42 Survey of [illegible]
Notes Chkd. Checked Survey by [illegible] Notes [illegible] Date 4-15-42
Date Date Map No. Indexed [illegible] C. Johnson Date

Form 301 10M 3-34

PLEASE RETURN TO
LOS ANGELES COUNTY SURVEYOR
700 HALL OF RECORDS

NOTE: ANY ADDITIONS OR CHANGES ON THIS SHEET MUST BE MADE OR CIRCLED IN RED INK, WITH DATE AND NAME OF PERSON MAKING CHANGE

Do not extend notes this side of this line

Transit at	Sight on	Stadia Intercepts	Stadia Distance	Stadia Rod—	Horizontal Angle 0° to 360° Right	Horiz. Distance	+ — Vertical Angle	Elevation of Point	+ Back Sight	+ — Difference Elevation	Height of Instrument	+ — Vertical Distance	REMARKS Station	Left	Right
P. 264A	Temp P.1.264	410 / 1	310	2 0	330 20	310	+ 1	45278	1	—	45198	—	S.H.		
		672 / 4	272	3 8	317 20	272	— 0	160	2	—	—	—	S.H.		
		793 / 5	293	6 0	326 45	293	+ 0	182	3	—	—	—	"		
		698 / 4	298	5 0	313 30	298	+ 2	255	4	—	—	—	"		
		1077 / 8	277	8 6	322 00	277	— 0	112	5	—	—	—	Dr.		
		369 / 1	269	0 8	300 45	269	— 0	190	6	—	—	—	S.H.		
		610 / 3	310	4 0	326 00	310	+ 1	223	7	—	—	—	Dr.		
		353 / 1	253	2 4	298 30	253	— 0	174	8	—	—	—	S.H.		
		518 / 2	318	3 0	323 40	317	+ 2	294	9	—	—	—	"		
		1025 / 8	225	4 1	286 20	225	— 0	104	10	—	—	—	"		
		345 / 2	345	3 0	320 20	344	+ 2	323	11	—	—	—	Dr.		
		721 / 5	221	6 0	279 50	221	— 2	046	12	—	—	—	S.H.		
		609 / 2	409	2 0	319 25	407	+ 4	472	13	—	—	—	T.R.		
		369 / 1	269	2 0	295 45	269	+ 1	252	14	—	—	—	"		
		880 / 5	380	7 0	314 10	377	+ 5	461	15	—	—	—	"		
		481 / 2	281	3 0	285 10	280	+ 3	340	16	—	—	—	"		
		456 / 1	356	3 0	308 30	353	+ 4	471	17	—	—	—	"		
		910 / 6	310	7 0	298 20	308	+ 4	378	18	—	—	—	"		
		636 / 3	336	5 0	304 00	334	+ 4	433	19	—	—	—	"		
									20	—	—	—			
									21	—	—	—			

Add'n'l Inform.

F.B. 903 PG. 222

Topography Description Legend:
Side Hill....S.H. Bottom Draw.B.D.
Side of Draw.S.D. Bottom Wash B.W.
Side of Ridge.S.R. Top of Ridge.T.R.
Head of Draw H.D. Toe of Slope..T.S.

Inters. of Draws.V.D's Break in Slope..Bk.S. Steep Slope.....S.S. Top of Cliff.....T.Cl. Bottom of Cliff..B.Cl. Top of Spur.....T.Sp. Bottom Canyon...B.Cn.

Side of Canyon S.Cn. Top of Bank...T.B. Bottom of Bank..B.B. Top of Cut.....T.C. Bottom of Cut..B.C. Top of Fill.....T.F. Bottom of Fill.B.F.

Saddle .....Sa. Swale .....Sw. Flat .....Fl. Stream .....Str. Trail .....Tr. Pavement ....Pvt. Edge of Road E.Rd.

Traveled Rd.Tr.Rd. Fence .....Fn. Int. Fences.V.Fns. Ditch .....Di. Telephone Pole T.P. Power Pole...P.P. Culvert .....Cul.

Oak-O. Fir-Fr. Pine-Pi. Cedar-Ce. Sycamore .....Sy. Eucalyptus ....Eu. Plus combinations of these and all common standard abbreviations.

Form 301 10M 3-34

PLEASE RETURN TO
LOS ANGELES COUNTY SURVEYOR
700 HALL OF RECORDS

NOTE: ANY ADDITIONS OR CHANGES ON THIS SHEET MUST BE MADE OR CIRCLED IN RED INK, WITH DATE AND NAME OF PERSON MAKING CHANGE

Do not extend notes this side of this line

Transit at	Sight on	Stadia Intercepts	Stadia Distance	Stadia Rod—	Horizontal Angle 0° to 360° Right	Horiz. Distance	+ — Vertical Angle	Elevation of Point	+ Back Sight	+ — Difference Elevation	Height of Instrument	+ — Vertical Distance	REMARKS Station	Left	Right
[illegible]	[illegible]				° ′		° ′	45658	5′		45709				
		1078			° ′		° ′								
		10 1142	78	11°	42.15	75	11.00	452					Sp		
		11 1095	43	11°	137.30	43	1.30	588					[illegible]		
		10 1076	95	10°	[illegible]	91	11.30	423					Dr		
		10 1139	76	10°	[illegible]	74	5.01	505					"		
		10 1075	139	11°	33.15	135	9.37	370					S.H.		
		10 1061	75	10°	121.30	71	3.09	443					"		
		9 1057	161	10°	41.35	156	9.35	345					"		
		10 997	57	10°	95.25	52	16.06	459					"		
		8 1056	197	9°	40.45	192	9.32	298					"		
		10 940	66	10°	70.00	59	19.15	405					"		
		7 813	240	8°	40.35	234	9.25	242					"		
		7 1078	113	8°	30.15	107	13.12	377					Dr		
		8 1011	278	10°	36.45	274	7.00	273					S.H.		
		9 1112	111	10°	108.20	102	16.08	313					10′ Dr		
		10 1033	112	11°	89.45	100	9.13	252					8′ "		
		9 1135	133	10°	73.20	119	19.06	197					12′ "		
		8 961	335	10°	39.35	328	8.20	128					S.H.		
		8 998	161	9°	63.30	145	17.50	152					Dr		
		7 956	298	12°	41.00	290	9.08	122					S.H.		
		8	156	9°	56.35	141	17.47	162					T.S.		

Add'l Inform.

Notes Red. J.A.L. Platted J.A.L. Job No. 8224 Division No. F.B. 903 Pg. 223
Date 4-28-42 Date 4-30-42 Survey of [illegible]
Notes Chkd. Checked Survey by [illegible] Notes R. [illegible] Date 4-15-42
Date Date Map No. Indexed C. Johnson

Form 301 10M 3-34

PLEASE RETURN TO
LOS ANGELES COUNTY SURVEYOR
700 HALL OF RECORDS

NOTE: ANY ADDITIONS OR CHANGES ON THIS SHEET MUST BE MADE OR CIRCLED IN RED INK, WITH DATE AND NAME OF PERSON MAKING CHANGE

Do not extend notes this side of this line

Transit at	Sight on	Stadia Intercepts	Stadia Distance	Stadia Rod—	Horizontal Angle 0° to 360° Right	Horiz. Distance	+ — Vertical Angle	Elevation of Point	+ Back Sight	+ — Difference Elevation	Height of Instrument	+ — Vertical Distance	REMARKS Station	Left	Right
Temp Pl.261	Temp Pl.262	1059 / 8	259	9.0	42.25	252	9.[illegible]	4518.8	1		4570.9		S.H.		
		973 / 8	173	9.0	71.10	161	15.[illegible]	18.2	2				T.S.		
		1113 / 9	213	10.0	43.20	206	15.[illegible]	22.8	3				S.H.		
		1090 / 9	190	10.0	59.10	175	16.[illegible]	10.4	4				15' Dr.		
		1035 / 8	235	9.0	56.10	219	17.[illegible]	03.7	5				" "		
		267 / 1	167	2.0	44.30	157	13.[illegible]	30.5	6				S.H.		
		985 / 7	285	8.0	54.10	268	14.[illegible]	4494.8	7				15' Dr.		
		1130 / 10	30	11.0	41.50	123	13.[illegible]	4530.8	8				Dr.		
		990 / 7	290	8.0	63.20	280	[illegible]	[illegible]12	9				S.H.		
		1158 / 9	258	10.0	65.40	249	10.[illegible]	14.7	10				"		
		1015 / 8	215	9.0	66.15	206	11.[illegible]	19.7	11				"		
		992 / 8	192	9.0	70.50	184	11.[illegible]	[illegible]0	12						
		880 / 7	180	8.0	76.15	172	12.[illegible]	24.8	13				" Dr.		
		949 / 8	149	9.0	81.45	142	12.[illegible]	31.2	14				S.H.		
		633 / 5	133	6.0	95.50	127	12.[illegible]	37.6	15				"		
		340 / 2	144	3.0	109.30	139	11.[illegible]	40.8	16				" Dr.		
		1104 / 10	104	11.0	51.20	98	13.5[illegible]	35.6	17				S.H.		
		847 / 7	147	8.0	125.20	146	4.1[illegible]	52.2	18				"		
		848 / 7	148	8.0	140.40	146	5.[illegible]	48.1	19				T.S.		
		1079 / 10	79	10.0	73.40	70	19.[illegible]	35.7	20				S.H.		
		1039 / 9	139	10.0	155.30	138	4.[illegible]	50.0	21				T.S.		

Add'n'l Inform.

F.B. 903 PG. 224

Topography Description Legend:
Side Hill.....S.H. Bottom Draw.B.D.
Side of Draw.S.D. Bottom Wash B.W.
Side of Ridge.S.R. Top of Ridge.T.R.
Head of Draw H.D. Toe of Slope..T.S.

Inters. of Draws. V.D's
Break in Slope..Bk.S.
Steep Slope.....S.S.
Top of Cliff.....T.Cl.
Bottom of Cliff..B.Cl.
Top of Spur.....T.Sp.
Bottom Canyon..B.Cn.

Side of Canyon S.Cn.
Top of Bank..T.B.
Bottom of Bank.B.B.
Top of Cut.....T.C.
Bottom of Cut..B.C.
Top of Fill.....T.F.
Bottom of Fill.B.F.

Saddle .....Sa.
Swale .....Sw.
Flat .....Fl.
Stream .....Str.
Trail .....Tr.
Pavement .....Pvt.
Edge of Road E.Rd.

Traveled Rd. Tr.Rd.
Fence .....Fn.
Int. Fences.V.Fns.
Ditch .....Di.
Telephone Pole T.P.
Power Pole....P.P.
Culvert .....Cul.

Oak-O. Flr-Fr.
Pine-Pl. Cedar-Ce.
Sycamore .....Sy.
Eucalyptus .....Eu.
Plus combinations of these and all common standard abbreviations.

Form 301 10M 3-34

PLEASE RETURN TO
LOS ANGELES COUNTY SURVEYOR
700 HALL OF RECORDS

NOTE: ANY ADDITIONS OR CHANGES ON THIS SHEET MUST BE MADE OR CIRCLED IN RED INK. WITH DATE AND NAME OF PERSON MAKING CHANGE

Do not extend notes this side of this line

Transit at	Sight on	Stadia Intercepts	Stadia Distance	Stadia Rod—	Horizontal Angle 0° to 360° Right	Horiz. Distance	+ — Vertical Angle	Elevation of Point	+ Back Sight	+ — Difference Elevation	Height of Instrument	+ — Vertical Distance	REMARKS Station	Left	Right
Temp Pl 261	Temp Pl 262	417			° ′		° ′		1						
		3 577	117	4.0	153.30	116	− 4.28	4557.7	2		4570.9		S.H.		
		4 1165	177	5.0	126.29	177	− 0.0	65.9	3						
		10 1090	165	11.0	157.30	165	− 2.37	52.3	4				Dr.		
		9 1084	190	10.5	114.20	190	− 0.0	60.3	5				Sw.		
		9 678	184	12.3	152.20	184	− 0.0	58.6	6				S.H. Sp.		
		8 1196	178	12.0	100.00	178	− 0.0	58.9	7						
		10 1019	196	12.5	161.40	196	− 0.0	58.4	8				H.L. Dr.		
		8 421	219	9.0	90.45	218	− 2.47	51.3	9				S.H.		
		2 933	221	3.0	153.15	221	+ 1.21	72.8	10				" Sp		
		7 1098	233	5.0	81.15	232	− 3.57	46.8	11				"		
		9 872	198	12.5	145.30	198	− 0.0	58.4	12				Sw.		
		6 330	272	7.0	76.10	270	− 5.07	40.2	13				Sp		
		1 520	230	0.7	142.45	230	− 0.0	70.2	14				Sw.		
		3 294	220	4.0	130.0	220	+ 2.30	76.4	15				S.H.		
		1 764	194	1.1	155.40	194	− 0.0	69.8	16				"		
		4 411	364	6.0	82.55	364	− 1.56	52.8	17				T.R.		
		2 737	211	3.0	115.00	211	− 0.0	67.9	18				S.H.		
		4 309	337	6.0	87.15	337	− 1.17	57.5	19				T.R.		
		1 905	209	2.2	102.45	209	− 0.0	68.7	20				S.H. Sp.		
		6 639	305	7.0	93.00	305	+ 0.54	68.7	21				T.R.		
		4	239	5.8	95.30	239	− 0.0	65.1					S.H.		

Add'l Inform.

Notes Red. J.A.L. Platted J.A.L. Job No. 8324 Division No. F.B. 903 PG. 225
Date 4-28-42 Date 4-30-42 Survey of [illegible]
Notes Chkd. Checked Survey by Robertson Notes [illegible] Date 4-15-42
Date Date Map No. Indexed A. C. Johnson Date

Form 301 10M 3-34

PLEASE RETURN TO
LOS ANGELES COUNTY SURVEYOR
700 HALL OF RECORDS

NOTE: ANY ADDITIONS OR CHANGES ON THIS SHEET MUST BE MADE OR CIRCLED IN RED INK, WITH DATE AND NAME OF PERSON MAKING CHANGE

Do not extend notes this side of this line

Transit at	Sight on	Stadia Intercepts	Stadia Distance	Stadia Rod—	Horizontal Angle 0° to 360° Right	Horiz. Distance	+ — Vertical Angle	Elevation of Point	+ Back Sight	+ — Difference Elevation	Height of Instrument	+ — Vertical Distance	REMARKS Station	Left	Right
Temp	Temp	580 / 3	280	4 0	97.40	280	+ 1	45759	1		45709		T.R.		
1/261	1/262	1065 / 8	265	11 8	86.30	265	− 0	591	2				S.H.		
		450 / 2	255	3 0	[illegible]	254	+ [illegible]	828	3				T.R.		
		364 / 1	264	8 0	117.10	263	+ 3	851	4				"		
		[illegible] / 3	255	4 0	127.10	253	+ 1	877	5				"		
		678 / 4	278	5 0	[illegible]	276	+ [illegible]	918	6				"		
		398 / 1	298	2 0	144.15	295	+ 5	980	7				"		
		[illegible] / 1	259	2 0	[illegible]	258	+ 3	828	8				Sw		
		654 / 3	354	5 0	148.25	350	− 6	46039	9				Tan Knoll		
		398 / 1	248	2 0	153.[illegible]	247	+ 3	45824	10				Sp.		
		493 / 2	293	3 0	[illegible]	291	− [illegible]	944	11				S.H.		
		[illegible] / 3	332	5 0	[illegible]	329	− [illegible]	992	12				[illegible]		
		362 / 1	262	2 0	157.55	261	+ 3	834	13				S.H.		
		[illegible] / 7	232	5 0	157.00	232	− [illegible]	728	14				[illegible]		
		613 / 3	313	4 0	158.25	311	+ 1	903	15				T.R.		
		769 / 5	269	6 0	163.30	268	+ 2	822	16				Bk.		
		698 / 4	298	5 0	[illegible]	297	+ 3	833	17				[illegible]		
									18						
									19						
									20						
									21						

Add'n'l Inform.

F.B. 903 PG. 226

Topography Description Legend:
Side Hill.....S.H. Bottom Draw.B.D.
Side of Draw.S.D. Bottom Wash B.W.
Side of Ridge.S.R. Top of Ridge.T.R.
Head of Draw H.D. Toe of Slope..T.S.

Inters. of Draws.V.D's
Break in Slope..Bk.S.
Steep Slope.....S.S.
Top of Cliff.....T.Cl.
Bottom of Cliff..B.Cl.
Top of Spur.....T.Sp.
Bottom Canyon...B.Cn.

Side of Canyon S.Cn.
Top of Bank...T.B.
Bottom of Bank.B.B.
Top of Cut.....T.C.
Bottom of Cut..B.C.
Top of Fill.....T.F.
Bottom of Fill.B.F.

Saddle .....Sa.
Swale .....Sw.
Flat .....Fl.
Stream .....Str.
Trail .....Tr.
Pavement ....Pvt.
Edge of Road E.Rd.

Traveled Rd.Tr.Rd.
Fence .....Fn.
Int. Fences.V.Fns.
Ditch .....Di.
Telephone Pole T.P.
Power Pole....P.P.
Culvert .....Cul.

Oak-O. Fir-Fr.
Pine-Pl. Cedar-Ce.
Sycamore .....Sy.
Eucalyptus .....Eu.
Plus combinations of these and all common standard abbreviations.

Form 301 10M 3-34

PLEASE RETURN TO
LOS ANGELES COUNTY SURVEYOR
700 HALL OF RECORDS

NOTE: ANY ADDITIONS OR CHANGES ON THIS SHEET MUST BE MADE OR CIRCLED IN RED INK, WITH DATE AND NAME OF PERSON MAKING CHANGE

Do not extend notes this side of this line

Transit at	Sight on	Stadia Intercepts	Stadia Distance	Stadia Rod—	Horizontal Angle 0° to 360° Right	Horiz. Distance	+ — Vertical Angle	Elevation of Point	+ Back Sight	+ — Difference Elevation	Height of Instrument	+ — Vertical Distance	REMARKS Station Left Right
					° '		° '		1				
					° '		° '		2				
P.I. 259	P.I. 258				° '		° '	4578 2	4 2		4583 1		
		315 / 2	115	2 0	266°31'40"	114	+ 5.01	91 1	3	+ 8 0		+ 10 0	Set 1"x2" P. #259A N 73°-30' E.
					° '		° '		4				
					° '		° '		5				
P 259A	P.I. 259				° '		° '	4591 1	4 2		4596 0		
		815 / 7	115	8 0	0.0	114	4.55	78 2	6	17 8		9 3	P.I. 259
		425 / 4	25	3 4	104.00	25	0.0	92 6	7				T. Sp.
		1028 / 10	28	10 2	243.20	28	0.0	85 8	8				"
		566 / 5	66	4 3	116.10	66	0.0	91 7	9				S.H.
		947 / 9	47	9 0	312.10	46	7.06	81 1	10				4 Pt. Fn.
		290 / 2	90	2 0	120.30	90	0.0	94 0	11				T. Sp.
		1049 / 10	49	10 0	275.10	48	6.11	80 8	12				4 Pt. Fn
		689 / 6	89	6 0	146.50	88	6.37	79 9	13				Sp.
		849 / 8	49	8 0	246.10	48	7.13	81 8	14				" + Fn
		1055 / 10	55	10 0	175.20	52	13.35	73 5	15				Dr.
		1091 / 10	91	10 0	251.10	90	5.12	77 0	16				Sp.
		971 / 9	71	9 0	215.40	68	12.41	71 8	17				S.H.
		797 / 7	97	7 0	262.35	95	7.24	76 6	18				"
		1099 / 10	99	10 0	224.40	95	11.13	67 1	19				"
		1006 / 9	106	9 0	281.40	103	9.15	70 2	20				T.S.
		1118 / 10	118	15 0	210 10	114	10 36	59 7	21				Dr.

Add'n'l Inform.

Notes Red. J.A.L. Platted J.A.L. Job No. 8334 Division No. F.B. 903 PG. 227
Date 4-28-42 Date 4-30-42 Survey of Pear Blossom Hwy.
Notes Chkd. Checked Survey by Rosecrans Notes R Date 4-20-42
Date Date Map No. Indexed A. C. Johns Date 4-27-42

Form 301 10M 3-34

PLEASE RETURN TO
LOS ANGELES COUNTY SURVEYOR
700 HALL OF RECORDS

NOTE: ANY ADDITIONS OR CHANGES ON THIS SHEET MUST BE MADE OR CIRCLED IN RED INK. WITH DATE AND NAME OF PERSON MAKING CHANGE

Do not extend notes this side of this line

F.B. 903 PG. 228

Topography Description Legend:
Side Hill...S.H. | Bottom Draw..B.D. | Bottom Wash..B.W. | Top of Ridge..T.R. | Toe of Slope..T.S.
Side of Draw..S.D. | Side of Ridge..S.R. | Head of Draw H.D.

Inters. of Draws, V.D's: Break in Slope..Bk.S. | Steep Slope.....S.S. | Top of Cliff.....T.Cl. | Bottom of Cliff..B.Cl. | Top of Spur.....T.Sp. | Bottom Canyon..B.Cn.

Side of Canyon S.Cn. | Top of Bank...T.B. | Bottom of Bank..B.B. | Top of Cut.....T.C. | Bottom of Cut..B.C. | Top of Fill.....T.F. | Bottom of Fill..B.F.

Saddle .....Sa. | Swale .....Sw. | Flat .....Fl. | Stream .....Str. | Trail .....Tr. | Pavement ....Pvt. | Edge of Road E.Rd.

Traveled Rd. Tr.Rd. | Fence .....Fn. | Int. Fences..V.Fns. | Ditch .....Di. | Telephone Pole T.P. | Power Pole....P.P. | Culvert .....Cul.

Oak-O. Fir-Fr. | Pine-Pi. Cedar-Ce. | Sycamore .....Sy. | Eucalyptus .....Eu. | Plus combinations of these and all common standard abbreviations.

Transit at	Sight on	Stadia Intercepts	Stadia Distance	Stadia Rod	Horizontal Angle 0° to 360° Right	Horiz. Distance	+ / − Vertical Angle	Elevation of Point	+ Back Sight	+ / − Difference Elevation	Height of Instrument	+ / − Vertical Distance	REMARKS Station	Left	Right
P. 259A	P.I. 259	943													
		8	143	9 0	280 30	140	− 8 1	456 58			459 6		Sw		
		1126													
		10	126	11 0	192 25	122	− 10 30	626					SI.		
		828													
		7	128	7 0	269 05	125	− 8 10	712					S.H.		
		1046													
		9	146	10 0	166 30	142	− 7 15	618					Fn. + S.H.		
		913													
		8	113	9 0	253 40	112	− 5 27	765					T Sp.		
		967													
		8	167	9 0	159 30	165	− 6 25	681					Fn + Sp		
		1040													
		9	140	10 0	244 25	139	− 5 13	734					T Sp		
		1000													
		8	200	9 0	171 50	196	− 7 38	608					S. H.		
		1052													
		9	152	10 0	257 40	150	− 6 00	703					"		
		930													
		7	130	8 0	182 00	226	− 7 [illegible]	572					" Sp.		
		1078													
		9	178	10 0	267 30	175	− 7 37	628					Sw		
		902													
		7	202	5 0	188 30	194	− 11 [illegible]	482					Dr.		
		883													
		7	163	8 0	281 00	181	− 6 [illegible]	680					S H		
		1071													
		9	231	10 0	206 00	163	− 12 15	507					SI.		
		710													
		5	210	6 0	281 00	208	− 5 01	712					S H		
		758													
		8	158	9 0	215 00	151	− 12 [illegible]	542					T.S.		
		936													
		7	236	8 0	275 10	234	− 5 27	657					S.H.		
		369													
		2	169	3 0	225 15	163	− 1 [illegible]	612					"		
		645													
		4	245	5 0	279 40	243	− 4 50	706					"		
		882													
		7	182	8 0	236 30	180	− 6 12	683					Sp		
		1016													
		8	216	12 0	266 30	213	− 6 12	608					T.S.		

Add'n'l Inform.

Form 301 10M 3-34

PLEASE RETURN TO
LOS ANGELES COUNTY SURVEYOR
700 HALL OF RECORDS

NOTE: ANY ADDITIONS OR CHANGES ON THIS SHEET MUST BE MADE OR CIRCLED IN RED INK, WITH DATE AND NAME OF PERSON MAKING CHANGE

Do not extend notes this side of this line

Transit at	Sight on	Stadia Intercepts	Stadia Distance	Stadia Rod—	Horizontal Angle 0° to 360° Right	Horiz. Distance	+ — Vertical Angle	Elevation of Point	+ Back Sight	+ — Difference Elevation	Height of Instrument	+ — Vertical Distance	REMARKS Station Left Right
P. 259A	P.1. 259	921 / 7	221	8°	236.15	218	6.15	45642	1		45960		Sp.
		1117 / 9	217	13°	258.00	214	6.22	592	2				T.S.
		912 / 7	212	8°	226.55	208	7.23	610	3				Sp.
		1096 / 9	196	13°	250.15	197	4.27	679	4				S.H.
		1115 / 9	215	10°	215.40	209	9.53	497	5				T.S.
		884 / 7	184	8°	245.00	183	5.06	718	6				Sp.
		823 / 6	223	7°	203.40	214	11.37	452	7				Dr.
		1039 / 9	139	10°	232.05	136	7.42	677	8				S.H.
		850 / 6	250	7°	216.40	242	10.15	454	9				T.S.
		1088 / 10	188	10°	229.00	85	10.52	697	10				S.H.
		1052 / 10	132	10°	220.30	50	9.49	773	11				" + Fn
									12				
Temp P.1-255	Temp. P.1-256							45823	13 50		45873		
		974 / 7	274	8°	42.45	274	2.12	690	14				S.H.
		960 / 6	360	8°	81.10	359	3.24	580	15				" Sp.
		936 / 7	236	5°	43.10	235	3.05	667	16				Sw.
		422 / 1	322	3°	77.40	320	4.46	577	17				S.H.
		1033 / 8	233	9°	52.50	232	3.43	632	18				Sw.
		600 / 3	300	4°	70.00	298	5.13	562	19				T.S.
		1076 / 8	276	9°	50.25	276	2.23	668	20				S.H.
		493 / 2	293	3°	81.10	289	6.30	513	21				Sl.

Add'n'l Inform.

Notes Red. J.A.L. Platted J.A.L. Job No. 8334 Division No. F.B. 903 PG. 229
Date 4-28-42 Date 4-30-42 Survey of Pear Blossom Hwy
Notes Chkd. Checked Survey by Rosecrans Notes R1 Date 4-20-42
Date Date Map No. Indexed A. C. John Date

Form 301 10M 3-34

PLEASE RETURN TO
LOS ANGELES COUNTY SURVEYOR
700 HALL OF RECORDS

NOTE: ANY ADDITIONS OR CHANGES ON THIS SHEET MUST BE MADE OR CIRCLED IN RED INK. WITH DATE AND NAME OF PERSON MAKING CHANGE

Do not extend notes this side of this line

Transit at	Sight on	Stadia Intercepts	Stadia Distance	Stadia Rod	Horizontal Angle 0° to 360° Right	Horiz. Distance	+ − Vertical Angle	Elevation of Point	+ Back Sight	+ − Difference Elevation	Height of Instrument	+ − Vertical Distance	REMARKS Station	Left	Right
Temp P.1.255	Temp P.1.256	993 / 7	293	8°	62.00	292	3.55	4559.3	1		4587.3		T.S.		
		623 / 3	323	4°	86.00	320	5.48	507	2				Sp.		
		750 / 5	250	6°	66.00	248	5.12	588	3				S.H.		
		908 / 6	308	7°	91.20	304	6.38	449	4				T.S.		
		461 / 2	261	3°	71.30	257	6.36	544	5				"		
		518 / 2	318	3°	99.50	312	7.48	416	6				Sl.		
		1023 / 8	223	9°	78.30	220	6.30	532	7				"		
		847 / 5	347	7°	112.15	342	7.00	384	8				T.S.		
		1093 / 9	193	10°	66.15	191	5.41	583	9				Fl.		
		664 / 3	364	5°	118.00	360	6.07	438	10				S.H.		
		1092 / 9	192	10°	49.00	191	3.42	649	11				Fl.		
		920 / 6	320	7°	120.55	316	6.35	438	12				T.S.		
		1092 / 9	192	13°	34.00	192	0.55	712	13				Fl.		
		540 / 2	340	4°	126.45	337	5.38	500	14				S.H.		
		1143 / 10	143	11°	43.45	143	3.18	680	15				Fl.		
		701 / 4	301	6°	130.00	297	6.32	473	16				T.S.		
		1047 / 9	147	10°	58.35	146	5.30	632	17				Fl.		
		730 / 4	330	6°	137.00	328	4.47	540	18				S.H.		
		1174 / 10	174	11°	79.45	172	6.52	558	19				Fl.		
		816 / 5	316	6°	140.00	313	5.23	518	20				T.S.		
		1105 / 9	205	10°	96.10	201	7.38	503	21				Fl.		

Add'n'l Inform.

F.B. 903 PG. 230

Topography Description Legend:
Side Hill....S.H. Bottom Draw.B.D.
Side of Draw.S.D. Bottom Wash B.W.
Side of Ridge.S.R. Top of Ridge.T.R.
Head of Draw H.D. Toe of Slope..T.S.

Inters. of Draws.V.D's Break in Slope..Bk.S. Steep Slope.....S.S. Top of Cliff.....T.Cl. Bottom of Cliff..B.Cl. Top of Spur.....T.Sp. Bottom Canyon..B.Cn.

Side of Canyon S.Cn. Top of Bank..T.B. Bottom of Bank.B.B. Top of Cut.....T.C. Bottom of Cut..B.C. Top of Fill.....T.F. Bottom of Fill.B.F.

Saddle .....Sa. Swale .....Sw. Flat .....Fl. Stream .....Str. Trail .....Tr. Pavement ....Pvt. Edge of Road E.Rd.

Traveled Rd. Tr.Rd. Fence .....Fn. Int. Fences.V.Fns. Ditch .....Di. Telephone Pole T.P. Power Pole....P.P. Culvert .....Cul.

Oak-O. Fir-Fr. Pine-Pl. Cedar-Ce. Sycamore .....Sy. Eucalyptus .....Eu. Plus combinations of these and all common standard abbreviations.

Form 301 10M 3-34

PLEASE RETURN TO
LOS ANGELES COUNTY SURVEYOR
700 HALL OF RECORDS

NOTE: ANY ADDITIONS OR CHANGES ON THIS SHEET MUST BE MADE OR CIRCLED IN RED INK. WITH DATE AND NAME OF PERSON MAKING CHANGE

Do not extend notes this side of this line

Transit at	Sight on	Stadia Intercepts	Stadia Distance	Stadia Rod—	Horizontal Angle 0° to 360° Right	Horiz. Distance	+ — Vertical Angle	Elevation of Point	+ Back Sight	+ — Difference Elevation	Height of Instrument	+ — Vertical Distance	REMARKS Station	Left	Right
Temp Pl. 255	Temp Pl. 256	744 / 4	344	6°	143.30	342	4.26	45548	1		45873		Sp		
		962 / 7	262	8°	87.50	258	6.55	480	2				Fl.		
		1011 / 7	311	9°	144.30	309	4.56	517	3				T.S.		
		1090 / 8	290	9°	98.55	286	7.04	428	4				Fl.		
		1180 / 9	280	10°	146.20	278	5.09	523	5				Fl.		
		1141 / 9	241	10°	108.50	241	2.22	674	6	20°		10°	"		
		960 / 7	260	11°	148.10	258	4.52	543	7				T.S.		
		908 / 7	208	8°	120.30	204	7.46	515	8				Fl.		
		1120 / 9	220	10°	153.30	218	4.45	592	9				Sl.		
		955 / 8	155	9°	113.35	152	8.23	559	10				Fl.		
		1113 / 10	113	11°	102.30	110	5.40	595	11				"		
		782 / 6	182	7°	161.30	181	4.52	649	12				SH.		
		1092 / 10	92	10°	132.30	90	7.53	648	13				Fl.		
		585 / 4	185	5°	148.05	182	6.43	608	14				"		
		1141 / 10	141	11°	133.15	139	5.56	612	15				"		
		997 / 8	197	9°	135.15	194	6.42	555	16				"		
		829 / 7	129	8°	153.10	128	5.47	664	17				"		
		1093 / 10	93	10°	166.30	93	3.41	713	18				"		
		970 / 8	170	9°	175.15	170	2.44	702	19				Sl.		
		1034 / 9	134	11°	186.00	134	0.0	759	20				"		
		1090 / 9	190	10°	194.30	190	0.0	769	21				"		

Add'n'l Inform.

Notes Red. J.A.L. Platted J.A.L. Job No. 8334 Division No. F.B. 903 PG. 231
Date 4-28-42 Date 4-30-42 Survey of Pear Blossom Hwy
Notes Chkd. Checked Survey by Rosecrans Notes RL Date 4-20-42
Date Date Map No. Indexed A. C. Johns Date

Form 301 10M 3-34

PLEASE RETURN TO
LOS ANGELES COUNTY SURVEYOR
700 HALL OF RECORDS

NOTE: ANY ADDITIONS OR CHANGES ON THIS SHEET MUST BE MADE OR CIRCLED IN RED INK, WITH DATE AND NAME OF PERSON MAKING CHANGE

Do not extend notes this side of this line

F.B. 903 Pg. 232

Topography Description Legend:
Side Hill ....S.H. Bottom Draw B.D.
Side of Draw S.D. Bottom Wash B.W.
Side of Ridge S.R. Top of Ridge T.R.
Head of Draw H.D. Toe of Slope T.S.

Oak-O. Fir-Fr. Pine-Pi. Cedar-Ce. Sycamore ....Sy. Eucalyptus ....Eu. Plus combinations of these and all common standard abbreviations.

Traveled Rd. Tr.Rd. Fence ....Fn. Int. Fences. V.Fn. Ditch ....Di. Telephone Pole T.P. Power Pole....P.P. Culvert ....Cul.

Saddle ....Sa. Swale ....Sw. Flat ....Fl. Stream ....Str. Trail ....Tr. Pavement ....Pvt. Edge of Road E.Rd.

Side of Canyon S.Cn. Top of Bank...T.B. Bottom of Bank..B.B. Top of Cut....T.C. Bottom of Cut..B.C. Top of Fill....T.F. Bottom of Fill..B.F.

Interc. of Draw. V.D's Break in Slope..Bk.S. Steep Slope.....S.S. Top of Cliff....T.Cl. Bottom of Cliff..B.Cl. Top of Spur....T.Sp. Bottom Canyon..B.Cn.

Transit at	Sight on	Stadia Intercepts	Stadia Distance	Stadia Rod	Horizontal Angle 0° to 360° Right	Horiz. Distance	+ Vertical Angle —	Elevation of Point	+ Back Sight	+ Difference Elevation —	Height of Instrument	+ Vertical Distance —	REMARKS Station	Left	Right
Temp Pl. 285	Temp Pl. 276	1008 / 8	208	9.0	186 15'	208	1 47'	4571.8	1		4587.3		Sl		
		1121 / 9	221	10.0	175 30'	220	3 12'	650	2				"		
		944 / 7	944	8.0	166 00'	942	5 05'	572	3				"		
		1080 / 8	280	12.0	165 20'	278	4 13'	524	4				T.S.		
		1209 / 866	533	14.0	153 30'	332	7 45'	458	5				"		
		1195 / 8	395	13.0	153 00'	392	7 05'	417	6				"		
		1085 / 7	385	12.0	165 15'	383	4 28'	454	7				Dr.		
		1170 / 8	370	13.0	171 50'	368	4 00'	487	8				"		
									9						
Temp Pl. 284	Temp Pl. 253			11				4584.7	10 51		4589.8				
		123 / 1	23	11	0 0	23		887	11				P.# 254 A. Set 1x2		
									12						
P. 254A	Temp Pl. 253							887	13 14		931				
		823 / 8	23	8.3	180 00'	23	0 00'	848	14				Temp Pl. 253		
		1175 / 11	75	11.0	228 30'	74	7 [illegible]	728	15				S.H.		
		1059 / 10	59	10.0	307 50'	59	1 39'	816	16				S.H.		
		1115 / 10	115	11.0	233 10'	112	8 [illegible]	655	17				S.W.		
		1100 / 10	100	11.0	314 30'	100	2 34'	772	18				S.H.		
		1119 / 10	119	11.0	254 50'	118	6 [illegible]	695	19				"		
		939 / 8	139	9.0	322 55'	138	3 48'	750	20				T.S.		
		1067 / 10	67	10.0	259 40'	67	4 45'	775	21				S.H.		

Add'n'l Inform.

Form 301 10M 3-34

PLEASE RETURN TO
LOS ANGELES COUNTY SURVEYOR
700 HALL OF RECORDS

NOTE: ANY ADDITIONS OR CHANGES ON THIS SHEET MUST BE MADE OR CIRCLED IN RED INK, WITH DATE AND NAME OF PERSON MAKING CHANGE

Do not extend notes this side of this line

Transit at	Sight on	Stadia Intercepts	Stadia Distance	Stadia Rod—	Horizontal Angle 0° to 360° Right	Horiz. Distance	+ — Vertical Angle	Elevation of Point	+ Back Sight	+ — Difference Elevation	Height of Instrument	+ — Vertical Distance	REMARKS Station	Left	Right
P. 254A	Temp P/253	802 / 6	202	7°	325.00	201	3.03	45754	1		45931		S.H.		
		978 / 9	78	9°	291.50	78	3.30	793	2				"		
		837 / 6	237	7°	322.45	237	1.32	798	3				"		
		1127 / 10	127	11°	291.10	127	3.00	755	4				"		
		1153 / 9	253	10°	322.30	253	1.43	755	5				Dr.		
		1018 / 9	118	10°	274.10	117	5.44	713	6				S.H.		
		821 / 5	321	6°	320.25	321	0.20	852	7				"		
		969 / 8	169	9°	233.25	165	8.40	590	8				"		
		1063 / 7	363	10°	318.30	363	0.0	824	9				Sw.		
		1150 / 10	50	14°	252.25	149	5.52	638	10				S.H.		
		1073 / 7	373	9°	311.00	373	0.0	835	11				Sl. Sp.		
		1147 / 10	147	14°	267.00	146	5.08	658	12				S.H.		
		933 / 6	333	8°	311.25	333	1.12	787	13				Sl.		
		1148 / 10	148	11°	287.45	149	4.04	717	14				Sp.		
		981 / 7	281	8°	310.15	281	1.20	786	15				"		
		872 / 7	172	12°	297.30	171	4.57	663	16				Dr.		
		945 / 7	245	8°	311.20	244	2.56	727	17				T.S.		
		1096 / 9	196	10°	301.50	195	3.28	712	18				Brk.		
		1153 / 950	203	10°	309.20	202	3.08	720	19				Dr.		
		1026 / 8	226	9°	295.00	225	4.30	663	20				"		
		1195 / 10	195	17°	290.15	194	3.45	633	21				✓ Dr.		

Add'n'l Inform.

Notes Red. J.A.L. Platted J.A.L. Job No. 8334 Division No. F.B. 903 Pg. 233
Date 4-28-42 Date 4-30-42 Survey of Peor Blossom Hwy
Notes Chkd. Checked Survey by Rosecrans Notes R Date 4-20-42
Date Date Map No. Indexed A. C. Johns Date

Form 301 10M 3-34

PLEASE RETURN TO
LOS ANGELES COUNTY SURVEYOR
700 HALL OF RECORDS

NOTE: ANY ADDITIONS OR CHANGES ON THIS SHEET MUST BE MADE OR CIRCLED IN RED INK, WITH DATE AND NAME OF PERSON MAKING CHANGE

Do not extend notes this side of this line

Transit at	Sight on	Stadia Intercepts	Stadia Distance	Stadia Rod—	Horizontal Angle 0° to 360° Right	Horiz. Distance	+ — Vertical Angle	Elevation of Point	+ Back Sight	+ — Difference Elevation	Height of Instrument	+ — Vertical Distance	REMARKS Station	Left	Right
P. 254A	Temp P.1.253	1167 / 9	267	10.0	296 10	266	2 35	45712	1		45931		Fl.		
		1003 / 8	203	14.0	277 00	201	3 37	594	2				Dr.		
		915 / 6	315	7.0	295 45	314	2 35	719	3				Fl.		
		1222 / 10	222	16.0	263 30	220	6 [illegible]	540	4				Dr.		
		1052 / 7	352	9.0	295 40	352	[illegible]	727	5				Sl.		
		1163 / 10	163	11.0	259 10	161	6 [illegible]	632	6				S.H.		
		952 / 6	352	7.0	288 10	351	2 30	708	7				T.S.		
		1097 / 9	197	15.0	245 00	194	6 [illegible]	555	8				S.H.		
		1045 / 7	345	9.0	280 00	344	2 [illegible]	670	9				T.S.		
		1200 / 962	238	16.0	250 00	235	6 20	512	10				Dr.		
		833 / 5	333	6.0	272 15	331	4 06	633	11				T.S.		
		658 / 4	258	5.0	254 30	254	7 27	549	12				S.H.		
		936 / 6	336	8.0	265 10	334	4 10	607	13				T.S.		
		948 / 7	248	8.0	264 15	245	5 52	600	14				Fl.		
		968 / 6	368	8.0	262 00	366	4 04	608	15				T.S.		
		656 / 4	256	5.0	274 10	254	5 20	642	16				Fl.		
		998 / 6	398	8.0	255 15	396	4 17	555	17				T.S.		
		1200 / 984	216	11.0	284 50	215	4 00	670	18				Sl.		
		1062 / 8	262	9.0	288 00	261	3 32	680	19				Fl.		
		982 / 7	282	8.0	299 00	281	2 40	720	20				"		
		988 / 6	388	8.0	244 45	386	3 50	592	21				Sd.		

Add'n'l Inform.

F.B. 903 PG. 234

Topography Description Legend:
Side Hill....S.H. Bottom Draw.B.D.
Side of Draw.S.D. Bottom Wash.B.W.
Side of Ridge.S.R. Top of Ridge.T.R.
Head of Draw H.D. Toe of Slope..T.S.

Inters. of Draws.V.D's Break in Slope..Bk.S. Steep Slope.....S.S. Top of Cliff.....T.Cl. Bottom of Cliff..B.Cl. Top of Spur.....T.Sp. Bottom Canyon..B.Cn.

Side of Canyon S.Cn. Top of Bank..T.B. Bottom of Bank.B.B. Top of Cut.....T.C. Bottom of Cut..B.C. Top of Fill.....T.F. Bottom of Fill.B.F.

Saddle .....Sa. Swale .....Sw. Flat .....Fl. Stream .....Str. Trail .....Tr. Pavement ....Pvt. Edge of Road E.Rd.

Traveled Rd.Tr.Rd. Fence .....Fn. Int. Fences.V.Fns. Ditch .....Di. Telephone Pole T.P. Power Pole...P.P. Culvert .....Cul.

Oak-O. Fir-Fr. Pine-Pl. Cedar-Ce. Sycamore .....Sy. Eucalyptus .....Eu. Plus combinations of these and all common standard abbreviations.

Form 301 10M 3-34

PLEASE RETURN TO
LOS ANGELES COUNTY SURVEYOR
700 HALL OF RECORDS

NOTE: ANY ADDITIONS OR CHANGES ON THIS SHEET MUST BE MADE OR CIRCLED IN RED INK, WITH DATE AND NAME OF PERSON MAKING CHANGE

Do not extend notes this side of this line

Notes Rod J.A.L. Platted J.A.L. Job No. 8232 Division No. F.B. 903 PG. 235
Date 4-28-42 Date 4-30-42 Survey of Legg Blossom Hwy
Notes Chkd. Checked Survey by Petersons Notes Date 4-20-42
Date Date Map No. Indexed C. Jan Date

Transit at	Sight on	Stadia Intercepts	Stadia Distance	Stadia Rod—	Horizontal Angle 0° to 360° Right	Horiz. Distance	+ — Vertical Angle	Elevation of Point	+ Back Sight	+ — Difference Elevation	Height of Instrument	+ — Vertical Distance	REMARKS Station	Left	Right
P. 254A	Temp P.I.253	558			° ′		° ′	45572	1	—	45931	—			
		2	358	4 0	298 00	355	— 5 08		2	—		—	Sp.		
		950						740							
		7	250	8 0	305 15	249	— 2 33		3	—		—	Fl.		
		823						604							
		6	323	7 0	257 10	321	— 4 35		4	—		—	S.H.		
		1003						608							
		7	303	8 0	261 25	301	— 4 37		5	—		—	"		
		1200						532							
		895	305	10 0	252 10	302	— 5 38		6	—		—	T.S.		
		1154						715							
		10	154	11 0	305 45	154	— 2 50		7	—		—	Sw.		
		1123						496							
		8	323	10 0	245 00	319	— 6 00		8	—		—	T.S.		
		893						790							
		8	93	8 0	295 45	93	— 3 45		9	—		—	Sp.		
		265						950							
		1	164	2 0	00	165	+ 1 21		10	+ 19		+ 39	Temp P.I. 253	1X2	
							—			—		—			
							—		11	—		—			
Temp P.I.253	Temp P.I.254						—	45950		50	46000	—			
		590							12	—		—			
		4	190	5 0	0 0	190	— 3 06	818		152		102	Temp. P.I. 254		
		992							13	—		—			
		9	92	9 0	109 00	90	— 8 33	775					Dr.		
		632							14	—		—			
		5	132	6 0	107 00	131	— 5 42	810					Sp.		
		1063							15	—		—			
		9	162	10 0	101 40	162	— 5 11	753					Dr.		
		515							16	—		—			
		3	214	4 0	97 30	214	— 4 15	801					Sp.		
		1062							17	—		—			
		8	262	9 0	98 15	261	— 2 57	775					Fl.		
		997							18	—		—			
		7	297	8 0	101 05	297	— 2 12	808					"		
		1041							19	—		—			
		7	341	8 0	101 25	341	— 1 53	808					T.S.		
		1200							20	—		—			
		847	353	10 0	111 45	353	— 0 27	874					"		
		998							21	—		—			
		6	398	8 0	123 00	398	+ 2 00	46057					T.S.		

Add'l Inform.

Form 301 10M 3-34

PLEASE RETURN TO
LOS ANGELES COUNTY SURVEYOR
700 HALL OF RECORDS

NOTE: ANY ADDITIONS OR CHANGES ON THIS SHEET MUST BE MADE OR CIRCLED IN RED INK, WITH DATE AND NAME OF PERSON MAKING CHANGE

Do not extend notes this side of this line

F.B. 903 Pg. 226

Topography Description Legend:
Side Hill...S.H. | Bottom Draw, B.D. | Bottom Wash B.W. | Top of Ridge T.R. | Toe of Slope...T.S.
Side of Draw...S.D. | Top of Ridge S.R. | Head of Draw H.D.

Inters. of Draws, V.D's: Break in Slope...B.S. | Steep Slope...S.S. | Top of Cliff...T.Cl. | Bottom of Cliff...B.Cl. | Top of Spur...T.Sp. | Bottom Canyon...B.Cn.

Side of Canyon S.Cn. | Top of Bank...T.B. | Bottom of Bank...B.B. | Top of Cut...T.C. | Bottom of Cut...B.C. | Top of Fill...T.F. | Bottom of Fill...B.F.

Saddle ...Sa. | Swale ...Sw. | Flat ...Fl. | Stream ...Str. | Trail ...Tr. | Pavement ...Pvt. | Edge of Road ...E.Rd.

Oak-O. | Pine-Pi. | Sycamore ...Sy. | Eucalyptus ...Eu. | Plus combinations of these and all common standard abbreviations.

Traveled Rd. Tr.Rd. | Fence Fn. | Int. Fences, V.Fn. | Ditch Di. | Telephone Pole T.P. | Power Pole...P.P. | Culvert ...Cul.

Fir-Fr. | Cedar-Ca.

Transit at	Sight on	Stadia Intercepts	Stadia Distance	Stadia Rod	Horizontal Angle 0° to 360° Right	Horiz. Distance	+ / −	Vertical Angle	Elevation of Point	+ Back Sight	+ / − Difference Elevation	Height of Instrument	+ / − Vertical Distance	REMARKS Station	Left	Right
Temp	Temp	845			° '			° '								
P.1.253	P.1.254	5	345	60	125 30	345	+	1 27	4600 7			4600 0		Fl.		
		1212														
		9	312	100	127 25	312	+	0 37	4592 8					Bk.		
		434														
		8	134	90	147 00	134	−	2 35	851					"		
		566														
		2	266	36	132 30	266	−	0 01	964					Sp		
		785														
		6	185	73	147 10	185	−	0 01	927					Sl.		
		535														
		3	235	33	138 40	235	−	0 01	967					Sl.		
		805														
		205	205	72	144 50	205	−	0 01	928					"		
		6														
		577														
		3	277	40	145 45	277	−	1	46028					"		
		1046														
		8	246	90	151 30	246	+	1 26	4597 1					Fl.		
		814														
		5	314	60	137 20	314	+	1 33	46028					Sl.		
		1040														
		8	240	90	152 30	240	−	1 11	45845					Sl.		
		1150														
		8	350	100	132 20	350	+	1 22	46005					"		
		931														
		7	231	80	151 15	231	+	1 11	4599 1					"		
		1073														
		7	373	80	130 50	372	+	2	46061					"		
		928														
		5	428	70	129 45	427	+	2 32	110					"		
		940														
		5	440	70	139 50	439	+	2 41	137					"		
		922														
		6	332	80	149 20	331	+	2 38	092					"		
		1013														
		6	413	80	138 10	412	+	2 50	132					"		
		1189														
		8	389	100	141 15	388	+	3 06	110					"		
		892														
		5	392	70	147 45	391	+	3 17	154					"		
		933														
		5	433	70	146 15	431	+	3 25	128					"		

Add'n'l Inform.

Form 301 10M 3-34

PLEASE RETURN TO
LOS ANGELES COUNTY SURVEYOR
700 HALL OF RECORDS

NOTE: ANY ADDITIONS OR CHANGES ON THIS SHEET MUST BE MADE OR CIRCLED IN RED INK, WITH DATE AND NAME OF PERSON MAKING CHANGE

Do not extend notes this side of this line

Transit at	Sight on	Stadia Intercepts	Stadia Distance	Stadia Rod—	Horizontal Angle 0° to 360° Right	Horiz. Distance	+ — Vertical Angle	Elevation of Point	+ Back Sight	+ — Difference Elevation	Height of Instrument	+ — Vertical Distance	REMARKS Station	Left	Right
Temp P.1.253	Temp P.1.254	745 / 4	345	6.0	137.25	345	+ 1.49	46048	1	—	46000	—	Sl.		
		803 / 5	303	6.0	137.25	303	+ 1.26	016	2	—		—	"		
		760 / 5	260	6.0	136.30	260	+ 1.03	45988	3	—		—	"		
		722 / 5	222	4.8	134.10	222	— 0.0	952	4	—		—	"		
		1091 / 9	191	11.4	134.00	191	— 0.0	886	5	—		—	"		
		654 / 5	154	6.0	133.30	154	— 2.16	880	6	—		—	"		
		1113 / 10	113	[illegible]	134.00	[illegible]	— 4.07	808	7	—		—	Dr		
		1090 / 10	90	10.0	120.00	89	— 7.25	785	8	—		—	V Drs.		
									9						
									10						
									11						
									12						
									13						
									14						
									15						
									16						
									17						
									18						
									19						
									20						
									21						

Add'n'l Inform.

Notes Red. J.A.L. Platted J.A.L. Job No. 8334 Division No. F.B. 903 PG. 237
Date 4-28-42 Date 4-30-42 Survey of Pear [illegible]
Notes Chkd. Checked Survey by Rosecrans Notes R.J. Date 4-20-42
Date Date Map No. Indexed [illegible] Date

Form 301 10M 3-34

PLEASE RETURN TO
LOS ANGELES COUNTY SURVEYOR
700 HALL OF RECORDS

NOTE: ANY ADDITIONS OR CHANGES ON THIS SHEET MUST BE MADE OR CIRCLED IN RED INK, WITH DATE AND NAME OF PERSON MAKING CHANGE

Do not extend notes this side of this line

Transit at	Sight on	Stadia Intercepts	Stadia Distance	Stadia Rod	Horizontal Angle 0° to 360° Right	Horiz. Distance	+ Vertical Angle	Elevation of Point	+ Back Sight	+ Difference Elevation	Height of Instrument	+ Vertical Distance	REMARKS Station Left Right
			PEAR		BLOSSOM		HWY	NEAR	BIG	ROCK	CREEK	BRIDGE	
P 102	P 101							38516	50		38566		
		1190 / 9	290	11 2	175 30	290	− 0	449					℄ 20 oiled Rd.
		1190 / 9	290	12 7	178 35	290	− 0	439					E. Rd north
		1093 / 8	293	11 3	172 45	293	− 0	453					S edge Rd & T.S.
		996 / 7	296	9 0	184 30	296	− 1	409					Fl
		798 / 5	298	6 0	170 00	298	+ 0	552					Brk
		1109 / 8	309	9 0	194 40	309	− 1	412					Fl.
		800 / 5	300	6 0	168 50	300	+ 1	562					T.S.
		810 / 5	310	7 0	200 20	310	− 1	418					Fl.
		711 / 4	3[illegible]	5 0	162 55	308	+ 5	805					S.H.
		954 / 7	254	8 0	203 10	254	− 1	425					Fl.
		376 / 1	276	2 0	159 75	274	+ 4	763					S.H.
		933 / 7	233	8 0	192 10	233	− 1	435					Fl.
		350 / 1	250	2 0	155 45	248	+ 5	765					S.H.
		1022 / 8	222	9 0	182 55	222	− 1	412					Fl.
		540 / 3	240	4 0	162 40	240	+ 1	581					T.S.
		1122 / 9	222	11 5	178 00	222	− 0	451					N edge Rd.
		435 / 2	235	3 0	166 30	235	+ 0	562					Brk.
		1125 / 9	225	10 6	174 10	225	− 0	460					℄ 20 oiled Rd

Add'n'l Inform.

F.B. 903 PG. 238

Topography Description Legend:
Side Hill.....S.H. Bottom Draw.B.D.
Side of Draw.S.D. Bottom Wash B.W.
Side of Ridge.S.R. Top of Ridge.T.R.
Head of Draw H.D. Toe of Slope..T.S.

Inters. of Draws.V.D's Break in Slope..Bk.S. Steep Slope.....S.S. Top of Cliff.....T.Cl. Bottom of Cliff..B.Cl. Top of Spur.....T.Sp. Bottom Canyon..B.Cn.

Side of Canyon S.Cn. Top of Bank...T.B. Bottom of Bank.B.B. Top of Cut.....T.C. Bottom of Cut..B.C. Top of Fill.....T.F. Bottom of Fill.B.F.

Saddle .....Sa. Swale .....Sw. Flat .....Fl. Stream .....Str. Trail .....Tr. Pavement ....Pvt. Edge of Road E.Rd.

Traveled Rd. Tr.Rd. Fence .....Fn. Int. Fences.V.Fns. Ditch .....Dl. Telephone Pole T.P. Power Pole...P.P. Culvert .....Cul.

Oak-O. Fir-Fr. Pine-Pi. Cedar-Ce. Sycamore .....Sy. Eucalyptus ....Eu. Plus combinations of these and all common standard abbreviations.

Form 301 10M 3-34

PLEASE RETURN TO
LOS ANGELES COUNTY SURVEYOR
700 HALL OF RECORDS

NOTE: ANY ADDITIONS OR CHANGES ON THIS SHEET MUST BE MADE OR CIRCLED IN RED INK, WITH DATE AND NAME OF PERSON MAKING CHANGE

Do not extend notes this side of this line

Transit at	Sight on	Stadia Intercepts	Stadia Distance	Stadia Rod—	Horizontal Angle 0° to 360° Right	Horiz. Distance	+ — Vertical Angle	Elevation of Point	+ Back Sight	+ — Difference Elevation	Height of Instrument	+ — Vertical Distance	REMARKS Station Left Right
P 102	P 101	1027 / 8	227	9 2	170.00	227	− 0.0	46 9	1		38566		S edge Rd + T.S.
		570 / 3	270	4 0	168.35	270	+ 0.43	55 8	2				Brk
		570 / 3	270	4 0	166.40	270	+ 0.57	56 9	3				T.S.
		1071 / 9	171	9 8	166.55	171	− 0.0	46 8	4				S edge Rd
		1067 / 9	167	9 1	172.20	167	− 0.0	47 3	5				E 20 oiled Rd.
		1065 / 9	165	10 0	177.10	165	− 0.0	46 6	6				N. edge Rd
		281 / 1	181	0 6	159.45	181	− 0.0	56 0	7				Brk
		683 / 5	183	6 0	157.15	183	+ 2.05	57 2	8				T.S.
		1162 / 10	162	12 6	185.10	162	− 0.0	44 0	9				Fl.
		596 / 4	190	5 0	150.50	193	+ 7.30	76 8	10				S.H.
		967 / 8	167	9 0	197.25	167	− 1.20	43 8	11				Fl.
		757 / 6	157	7 0	143.20	153	+ 9.38	75 2	12				S.H.
		1085 / 9	185	12 5	211.15	185	− 0.0	44 1	13				Fl.
		435 / 3	135	4 0	149.35	135	+ 3.00	59 5	14				T.S.
		530 / 4	130	4 0	152.35	130	+ 2.26	58 2	15				Brk
		628 / 5	128	5 4	157.45	128	− 0.0	51 2	16				T.S.
		1043 / 9	145	11 2	215.00	143	− 0.0	44 9	17				Water 12" pipe line
		990 / 9	90	9 1	242.10	90	− 0.0	47 5	18				" "
		920 / 8	120	8 8	162.45	120	− 0.0	47 8	19				S edge Rd
		1008 / 9	108	9 2	209.35	108	− 0.0	46 7	20				Fl.
		768 / 7	68	7 2	152.40	68	− 0.0	49 4	21				S edge Rd

Add'n'l Inform.

Notes Red. E.S.T. Platted E.S.T. Job No. 8334 Division No. F.B. 903 PG. 239
Date 5-11-42 Date 5-13-42 Survey of Rear Division Hwy
Notes Chkd. Checked Survey by Rosecrans Notes 18 Date 4-21-42
Date Date Map No. Indexed Date

Form 301 10M 3-34

PLEASE RETURN TO
LOS ANGELES COUNTY SURVEYOR
700 HALL OF RECORDS

NOTE: ANY ADDITIONS OR CHANGES ON THIS SHEET MUST BE MADE OR CIRCLED IN RED INK, WITH DATE AND NAME OF PERSON MAKING CHANGE

Do not extend notes this side of this line

Transit at	Sight on	Stadia Intercepts	Stadia Distance	Stadia Rod	Horizontal Angle 0° to 360° Right	Horiz. Distance	+ − Vertical Angle	Elevation of Point	+ Back Sight	+ − Difference Elevation	Height of Instrument	+ − Vertical Distance	REMARKS Station Left Right
P	P	671							1				
102	101	6	71	6.5	145.45	71	− 0	50.1			3856.6		T.S.
		1093							2				
		10	93	10.4	181.20	93	− 0	46.2					Fl.
		590							3				
		8	90	8.5	177.20	90	− 0	48.1					N edge Rd.
		789							4				
		1	[illegible]	7.5	167.35	89	− 0	49.1					± 2.0 "
		276							5				
		2	[illegible]	2.0	131.15	76	+ 2.12	57.2					Brk.
		380							6				
		3		3.0	132.40	80	+ 3.0	57.9					T.S.
		636							7				
		6	[illegible]	5.9	154.45	36	− 0	50.7					± Ro O Rd.
		631							8				
		6	[illegible]	6.1	181.00	31	− 0.0	50.5					N edge Rd.
		938							9				
		7	[illegible]	9.3	214.15	38	− 0	47.3					Fl.
		772							10				
		7	[illegible]	7.1	243.10	72	− 0.0	49.5					"
		908							11				
		8	108	8.8	251.00	108	− 0.0	47.8					"
		300							12				
		2	100	2.0	121.30	95	+ 13.12	76.8					S.H.
		903							13				
		8	103	7.8	282.50	103	− 0	48.8					Fl.
		590							14				
		5	90	4.7	284.45	90	− 0.0	57.9					"
		674							15				
		6	74	6.1	279.15	74	− 0.0	50.5					[illegible]
		288							16				
		2	88	2.0	91.30	78	+ 18.58	81.7					S.H.
		252							17				
		2	52	2.0	92.45	52	+ 3.9	58.0					T.S.
		145							18				
		1	45	1.0	94.30	45	+ 2.00	57.1					Brk
		537							19				
		5	37	5.0	98.30	37	− 0.0	51.6					T.S.
		527							20				
		5	27	5.6	105.45	27	− 0.0	51.0					S edge Rd.
		590							21				
		5	90	4.1	311.25	90	− 0.0	52.5					Fl.

Add'n'l Inform.

F.B. 903 PG. 240

Topography Description Legend:
Side Hill.....S.H. Bottom Draw.B.D.
Side of Draw.S.D. Bottom Wash B.W.
Side of Ridge.S.R. Top of Ridge.T.R.
Head of Draw H.D. Toe of Slope..T.S.

Inters. of Draws. V.D's
Break in Slope..Bk.S.
Steep Slope.....S.S.
Top of Cliff.....T.Cl.
Bottom of Cliff..B.Cl.
Top of Spur.....T.Sp.
Bottom Canyon..B.Cn.

Side of Canyon S.Cn.
Top of Bank....T.B.
Bottom of Bank.B.B.
Top of Cut.....T.C.
Bottom of Cut..B.C.
Top of Fill.....T.F.
Bottom of Fill.B.F.

Saddle .....Sa.
Swale .....Sw.
Flat .....Fl.
Stream .....Str.
Trail .....Tr.
Pavement .....Pvt.
Edge of Road E.Rd.

Traveled Rd. Tr.Rd.
Fence .....Fn.
Int. Fences.V.Fns.
Ditch .....Di.
Telephone Pole T.P.
Power Pole....P.P.
Culvert .....Cul.

Oak-O. Fir-Fr.
Pine-Pi. Cedar-Ce.
Sycamore .....Sy.
Eucalyptus ....Eu.
Plus combinations of these and all common standard abbreviations.

Form 301 10M 3-34

PLEASE RETURN TO
LOS ANGELES COUNTY SURVEYOR
700 HALL OF RECORDS

NOTE: ANY ADDITIONS OR CHANGES ON THIS SHEET MUST BE MADE OR CIRCLED IN RED INK. WITH DATE AND NAME OF PERSON MAKING CHANGE

Do not extend notes this side of this line

Transit at	Sight on	Stadia Intercepts	Stadia Distance	Stadia Rod—	Horizontal Angle 0° to 360° Right	Horiz. Distance	+ — Vertical Angle	Elevation of Point	+ Back Sight	+ — Difference Elevation	Height of Instrument	+ — Vertical Distance	REMARKS Station Left Right
P 102	P 101	635 / 6	35	6.4	302°30'	35	+ 0°0'	50.2	1	—	3856.6	—	Fl.
		417 / 4	17	4.7	345°30'	17	− 0°0'	51.9	2	—	—	—	N edge Rd
		421 / 4	21	4.2	30°45'	21	+ 0°0'	52.4	3	—	—	—	℄ 20 0 Rd
		453 / 4	53	4.4	25°00'	53	− 0°0'	52.2	4	—	—	—	S edge Rd
		457 / 4	57	4.2	31°15'	57	− 0°0'	52.4	5	—	—	—	T.S.
		280 / 2	80	2.0	4°30'	80	− 0°0'	54.6	6	—	—	—	℄ 20 0 Rd
		281 / 2	81	2.1	355°30'	81	− 0°0'	54.2	7	—	—	—	N edge Rd
		363 / 3	63	3.0	37°40'	63	+ 3°53'	57.1	8	—	—	—	Brk
		468 / 4	67	4.0	41°45'	67	+ 5°00'	58.3	9	—	—	—	T.S.
		401 / 3	101	3.3	318°45'	101	− 0°0'	53.3	10	—	—	—	12" pipeline + Fl.
		744 / 6	144	6.2	300°20'	144	− 0°0'	50.4	11	—	—	—	Fl.
		296 / 2	89	2.0	39°30'	89	+ 15°53'	79.8	12	—	—	—	S.H.
		1107 / 9	207	10.0	315°25'	207	+ 1°29'	51.9	13	—	—	—	Fl + P. Po ✓
		428 / 3	122	3.0	35°30'	122	+ 12°43'	81.1	14	—	—	—	S.H.
		469 / 3	169	4.0	325°10'	169	+ 1°10'	55.7	15	—	—	—	Fl.
		1105 / 10	107	10.0	19°50'	107	+ 6°17'	58.2	16	—	—	—	T.S.
		903 / 8	102	8.0	16°35'	102	+ 5°22'	58.1	17	—	—	—	Brk
		601 / 5	101	5.0	13°35'	101	+ 2°04'	55.1	18	—	—	—	T.S.
		298 / 2	98	2.1	9°45'	98	− 0°0'	54.5	19	—	—	—	S edge Rd
		551 / 4	151	5.0	336°05'	151	+ 1°22'	55.2	20	—	—	—	12" pipeline + Fl
		249 / 1	149	2.0	4°45'	149	+ 1°23'	58.0	21	—	—	—	S edge Rd

Add'n'l Inform.

top iron pipe

Notes Red. E.S.T. Platted E.S.T. Job No. 8774 Division No. F.B. 903 PG. 241
Date 5-11-42 Date 5-13-42 Survey of Rear [illegible]
Notes Chkd. Checked Survey by Rosecrans Notes R. Date 4-21-42
Date Date Map No. Indexed A. C. Joh Date

Form 301 10M 3-34

PLEASE RETURN TO
LOS ANGELES COUNTY SURVEYOR
700 HALL OF RECORDS

NOTE: ANY ADDITIONS OR CHANGES ON THIS SHEET MUST BE MADE OR CIRCLED IN RED INK, WITH DATE AND NAME OF PERSON MAKING CHANGE

Do not extend notes this side of this line

Transit at	Sight on	Stadia Intercepts	Stadia Distance	Stadia Rod	Horizontal Angle 0° to 360° Right	Horiz. Distance	+ − Vertical Angle	Elevation of Point	+ Back Sight	+ − Difference Elevation	Height of Instrument	+ − Vertical Distance	REMARKS Station Left Right
P 102	P 101	839 / 7	139	7.0	353.40	139	+ 1.56	54.2	1		38566		BF
		539 / 4	[illegible]	4.0	356.00	139	+ 1.38	56.2	2				N edge Rd
		238 / 1	[illegible]	2.0	1.00	138	+ 1.[illegible]	57.3	3				℄ 16' O "
		750 / 6	150	7.0	10.00	149	+ 3.[illegible]	59.2	4				T.S.
		299 / 1	[illegible]	2.0	359.35	199	+ 1.25	59.3	5				℄ 18' O. Rd
		498 / 3		4.0	355.45	198	+ 1.[illegible]	58.8	6				N edge Rd
		573 / 4	[illegible]	5.0	23.00	167	+ 10.3[illegible]	82.6	7				S.H.
		1201 / 10	201	4.0	353.00	201	+ 2.[illegible]	55.0	8				BF
		1109 / 9	209	9.0	345.00	209	+ 2.[illegible]	56.0	9				12" pipe line & Fl
		412 / 2	[illegible]	3.0	15.15	207	+ 9.[illegible]	86.3	10				S.H.
		922 / 7	[illegible]	8.0	334.30	222	+ 1.[illegible]	55.8	11				Fl.
		884 / 7	[illegible]	8.0	7.30	183	+ 3.45	60.5	12				T.S.
		842 / 6	[illegible]	7.0	324.30	242	+ 1.0[illegible]	53.9	13				Fl.
		312 / 1	212	2.0	2.50	212	+ 1.18	59.3	14				S edge & T.S.
		1080 / 8	280	13.0	330.40	279	+ 2.45	57.2	15				Fl.
		466 / 2	266	3.0	2.00	266	+ 1.[illegible]	60.1	16				S edge & T.S.
		1200 / 884	[illegible]	10.0	338.00	315	+ 2.[illegible]	60.3	17				P. Po & Fl.
		475 / 2	[illegible]	3.0	10.00	270	+ 7.35	89.6	18				S.H.
		859 / 6	259	7.0	341.10	259	+ 1.45	57.2	19				Fl.
		635 / 3	335	4.0	8.00	330	+ 6.55	92.3	20				S.H.
		843 / 6	243	7.0	355.30	243	+ 2.28	59.1	21				N. edge Rd

Add'n'l Inform.

F.B. 903 PG. 242

Topography Description Legend:
Side Hill.....S.H. Bottom Draw.B.D.
Side of Draw.S.D. Bottom Wash B.W.
Side of Ridge.S.R. Top of Ridge.T.R.
Head of Draw H.D. Toe of Slope..T.S.

Inters. of Draws.V.D's
Break in Slope..Bk.S.
Steep Slope.....S.S.
Top of Cliff.....T.Cl.
Bottom of Cliff..B.Cl.
Top of Spur.....T.Sp.
Bottom Canyon..B.Cn.

Side of Canyon S.Cn.
Top of Bank...T.B.
Bottom of Bank.B.B.
Top of Cut.....T.C.
Bottom of Cut..B.C.
Top of Fill.....T.F.
Bottom of Fill.B.F.

Saddle .....Sa.
Swale .....Sw.
Flat .....Fl.
Stream .....Str.
Trail .....Tr.
Pavement .....Pvt.
Edge of Road E.Rd.

Traveled Rd. Tr.Rd.
Fence .....Fn.
Int. Fences.V.Fns.
Ditch .....Di.
Telephone Pole T.P.
Power Pole....P.P.
Culvert .....Cul.

Oak-O. Fir-Fr.
Pine-Pi. Cedar-Ce.
Sycamore .....Sy.
Eucalyptus .....Eu.
Plus combinations of these and all common standard abbreviations.

Form 301 10M 3-34

PLEASE RETURN TO
LOS ANGELES COUNTY SURVEYOR
700 HALL OF RECORDS

NOTE: ANY ADDITIONS OR CHANGES ON THIS SHEET MUST BE MADE OR CIRCLED IN RED INK, WITH DATE AND NAME OF PERSON MAKING CHANGE

Do not extend notes this side of this line

Transit at	Sight on	Stadia Intercepts	Stadia Distance	Stadia Rod—	Horizontal Angle 0° to 360° Right	Horiz. Distance	+ — Vertical Angle	Elevation of Point	+ Back Sight	+ — Difference Elevation	Height of Instrument	+ — Vertical Distance	REMARKS Station Left Right
P 102	P 101	342			° ′		° ′		1				
		1	242	2°	359.10,	242	+ 1.21,	3860°			3856.6		℄ 18 0 Rd
		655							2				
		3	355	5°	14.50,	340	+ 11.45,	3922.3					S.H.
		403							3				
		1	303	2°	358.45,	303	+ 1.27,	3861.8					℄ 18 0 Rd
		405							4				
		1	305	2°	355.50,	308	+ 1.29,	3861.9					N. edge Rd
		688							5				
		3	388	5°	24.05,	353	+ 17.30,	3962.9		105.3		110.3	Brk
		1031							6				
		6	431	8°	31.10,	380	+ 20.00,	3987.2					S.H.
		503							7				
		2	303	3°	1.10,	303	+ 1.28,	3861.3					S. edge Rd
		626							8				
		3	325	4°	3.10,	325	+ 3.48,	3873.0					T.C.
									9				
					° ′		° ′		10				
P. 101	P. 100				° ′		° ′	3873.0	5.0		3878.0		
		1157							11				
		8	357	10°	157.10,	357	1.41,	57.8					B.F.
		915							12				
		7	215	7.8	149.40,	215	0.0,	70.2					T.C.
		722							13				
		5	222	6°	139.00,	219	+ 6.13,	95.9					S.H.
		569							14				
		4	169	5°	135.20,	165	+ 8.20,	97.1					"
		354							15				
		2	154	3°	144.20,	154	+ 1.48,	79.8					T.C.
		413							16				
		3	113	4°	133.25,	109	+ 10.00,	93.3					"
		390							17				
		1	290	2°	163.23,	289	2.20,	64.4					N.W. Cor. wier box
		479							18				
		2	279	3°	163.51,	279	2.14,	64.3					N.E. " " "
					° ′		° ′		19				
									20				
					° ′		° ′		21				
		1031											
		7	331	8°	174.15	331	1.57	59.6					Fl. + P.Po

Conc. wier box → 5' 8' 12'

N.E Cor. N.W. Cor.

Add'n'l Inform.

Notes Red. E.S.T. Platted E.S.T. Job No. 8324 Division No. F.B. 903 Pg. 243
Date 5-11-42 Date [illegible] Survey of [illegible]
Notes Chkd. Checked Survey by Rosecrans Notes K Date 4-21-42
Date Date Map No. Indexed A. C. Joh Date

Form 301 10M 3-34

PLEASE RETURN TO
LOS ANGELES COUNTY SURVEYOR
700 HALL OF RECORDS

NOTE: ANY ADDITIONS OR CHANGES ON THIS SHEET MUST BE MADE OR CIRCLED IN RED INK, WITH DATE AND NAME OF PERSON MAKING CHANGE

Do not extend notes this side of this line

F.B. 903 Pg. 244

Topography/Description Legend:
Side Hill...S.H. | Bottom Draw.B.D. | Side of Draw.S.D. | Bottom Wash B.W. | Side of Ridge.S.R. | Top of Ridge.T.R. | Head of Draw H.D. | Toe of Slope..T.S.

Inters. of Draws. V.D's: Break in Slope..Bk.S. | Steep Slope.....S.S. | Top of Cliff.....T.Cl. | Bottom of Cliff...B.Cl. | Top of Spur.....T.Sp. | Bottom Canyon..B.Cn.

Side of Canyon S.Cn.: Top of Bank...T.B. | Bottom of Bank..B.B. | Top of Cut.....T.C. | Bottom of Cut...B.C. | Top of Fill....T.F. | Bottom of Fill..B.F.

Saddle .....Sa. | Swale .....Sw. | Flat .....Fl. | Stream .....Str. | Trail .....Tr. | Pavement .....Pvt. | Edge of Road E.Rd.

Traveled Rd. Tr.Rd. | Fence .....Fn. | Int. Fences..V.Fns. | Ditch .....Di. | Telephone Pole..T.P. | Power Pole...P.P. | Culvert .....Cul.

Oak-O. | Pine-Pi. | Sycamore .....Sy. | Eucalyptus .....Eu. | Plus combinations of these and all common standard abbreviations. | Fir-Fr. | Cedar-Ce.

Transit at	Sight on	Stadia Intercepts	Stadia Distance	Stadia Rod	Horizontal Angle 0° to 360° Right	Horiz. Distance	+ Vertical Angle −	Elevation of Point	+ Back Sight	+ Difference Elevation −	Height of Instrument	+ Vertical Distance −	REMARKS Station	Left	Right
P	P	943			° '		° '		1						
101	100	6	343	8°	180 ° 15 '	342	− 2 15	38572			38782		℄ 8' Rd + Fl		
		290							2						
		2	90	2°	119 ° 30 '	82	+ 17 11	39012					T.C.		
		402							3						
		3	102	3°	126 ° 45 '	95	+ 15 21	39010					" + Tel. Po		
		160							4						
		1	60	1°	99 ° 40 '	56	+ 15 20	38922					T.C.		
		270							5						
		1	70	1°	65 ° 30 '	60	+ 22 20	39017					Tel. Po + SH.		
		1215							6						
		9	315	10°	189 ° 00 '	315	− 1 32	38587					Fl.		
		371							7						
		3	71	3°	48 ° 25 '	61	+ 21 42	38983					T.C.		
		1099							8						
		8	299	14°	184 ° 25 '	299	− 1 22	38578					℄ 8' Rd		
		1179							9						
		9	311	10°	180 ° 30 '	279	− 1 24	38614					Fl.		
		316							10						
		2	116	2°	26 ° 07 '	103	+ 19 08	39120					Tel. Po. T.C.		
		934							11						
		7	236	8°	166 ° 30 '	234	− 1 51	38622					water pipe + Fl		
		1032							12						
		5	232	9°	160 ° 45 '	232	− 1 [illegible]	38612					Fl.		
		1128							13						
		9	220	10°	155 ° 55 '	228	− 1 03	38629					N edge Rd		
		1028							14						
		8	228	9°	155 ° 20 '	208	− 1 18	38643					℄ 20 0 Rd		
		1123							15						
		9	222	10°	151 ° 35 '	222	− 1 15	38632					B.C.		
		447	139	4°	15 ° 05 '	136	+ 15 43	39123					T.C.		
		3							16						
		959							17						
		8	159	9 a	150 ° 30 '	159	− 1 03	38661					B.C.		
		797							18						
		6	197	7°	10 ° 45 '	184	+ 14 43	39198					Tel. Po + T.C.		
		1155							19						
		10	155	11 P	155 ° 55 '	155	− 0 0	38661					℄ 20' 0 Rd.		
		1155							20						
		10	155	11°	161 ° 00 '	155	− 0 0	38670					N edge Rd		
		1157							21						
		10	157	11°	164 ° 20 '	157	− 1 20	38632					B.F.		

Add'n'l Inform.

Form 301 10M 3-34

PLEASE RETURN TO
LOS ANGELES COUNTY SURVEYOR
700 HALL OF RECORDS

NOTE: ANY ADDITIONS OR CHANGES ON THIS SHEET MUST BE MADE OR CIRCLED IN RED INK, WITH DATE AND NAME OF PERSON MAKING CHANGE

Do not extend notes this side of this line

Transit at	Sight on	Stadia Intercepts	Stadia Distance	Stadia Rod—	Horizontal Angle 0° to 360° Right	Horiz. Distance	+ — Vertical Angle	Elevation of Point	+ Back Sight	+ — Difference Elevation	Height of Instrument	+ — Vertical Distance	REMARKS Station	Left	Right
P	P	1223			° '		° '		1						
101	100	10	223	11 0	185 5	198	+ 19 30	39 37 2			38 78 0		S.H.		
		289	189	2 0	21 10	166	+ 20 12	39 37 4	2				"		
		1 458	158	4 0	170 10	157	− 3 52	38 62 5	3						
		2 465							4				Water pipe, SC		
		3 1175		4 0	29 50	109	+ 23 11	39 33 8	5				S.H.		
		10 435		11 2	183 23	175	− 0 0	38 66 1	6				P.Po.		
		3 11 20		3 0	48 55	103	+ 28 50	39 32 2	7				S.H.		
		9 219		10 0	197 55	220	− 1 42	38 61 8	8				℄ 8' Rd		
		1 1079		1 0	73 15	91	+ 28 50	39 27 0	9				S.H.		
		9 1067		10 0	213 15	179	− 1 49	38 62 3	10				edge road		
		9 1049		10 0	212 25	167	− 0 36	38 66 2	11				T.B.		
		9 315		10 0	205 35	149	− 1 32	38 64 6	12				℄ 8' Rd		
		2 226		2 0	93 05	93	+ 25 32	39 20 9	13				S.H. Dr.		
		1 1013	125	2 0	109 45	103	+ 24 36	39 23 5	14				" Sp.		
		9 501		9 7	193 00	113	− 0 0	38 68 3	15 ✓				T.I.		
		4 994		5 0	124 10	147	+ 16 51	39 17 7	16 ✓				S.H.		
		9 900		9 0	177 00	92	− 2 08	38 65 1	17				water pipe ex		
		7 989		8 0	131 25	192	+ 11 49	39 10 2	18				S.H.		
		9 684		9 0	171 50	89	− 2 55	38 [illegible]	19				B.F.		
		8 555		7 8	164 30	82	− 0 0	39 10 2	20				Y edge R.		
		8 886		8 2	153 40	85	− 0 0	38 69 8	21				℄ 20 ' Rd.		
		8		8 8	144 35	86	− 0 0	38 69 2					B.C.		

Add'n'l Inform.

Notes Rcd. E.S.T. Platted [illegible] Job No. 5331 Division No. [illegible] F.B. 903 PG. 245

Date 5-11-42 Date [illegible] Survey of Pier Alignment 4th

Notes Chkd. Checked Survey by Rectangle Notes R.I. Date 4-22-42

Date Date Map No. Indexed [illegible] Date

Form 301 10M 3-34

PLEASE RETURN TO
LOS ANGELES COUNTY SURVEYOR
700 HALL OF RECORDS

NOTE: ANY ADDITIONS OR CHANGES ON THIS SHEET MUST BE MADE OR CIRCLED IN RED INK, WITH DATE AND NAME OF PERSON MAKING CHANGE

Do not extend notes this side of this line

Transit at	Sight on	Stadia Intercepts	Stadia Distance	Stadia Rod—	Horizontal Angle 0° to 360° Right	Horiz. Distance	+ − Vertical Angle	Elevation of Point	+ Back Sight	+ − Difference Elevation	Height of Instrument	+ − Vertical Distance	REMARKS Station Left Right
P	P	644							1				
101	100	4	244	5.0	136.00	238	+ 8.41	3909.3			3878.0		S.H.
		565							2				
		3	265	4.0	136.10	258	+ 9.17	3916.2					"
		741							3				
		7	41	7.0	120.20	41	− 0.0	3871.0					B.C.
		633							4				
		6	33	6.3	138.15	33	− 0.0	3871.7					℄ Po O. Rd.
		626							5				
		6	26	6.0	167.45	26	− 0.0	3872.0					N. edge Rd
		1026							6				
		10	26	10.6	188.40	26	− 0.0	3867.4					B.F.
		1035							7				
		10	35	10.0	211.20	35	− 0.0	3868.0					Water pipe line
		958							8				
		9	58	9.2	236.10	58	− 0.0	3868.8					P.Po.
		484							9				
		2	[illegible]	3.0	128.45	267	+ 14.15	3938.7					S.H.
		1052							10				
		8	252	9.0	122.30	226	+ 18.35	3945.1					"
		887							11				
		8	[illegible]	8.5	246.00	87	− 0.0	3869.5					℄ 8' Rd.
		900							12				
		8	100	8.3	247.20	100	− 0.0	3869.7					T.B.
		1015							13				
		9	115	12.4	245.30	115	− 0.0	3865.6					Edge wash
		1023							14				
		8	223	9.0	114.40	189	+ 22.50	3949.0					S.H.
		489							15				
		3	189	4.0	108.55	153	+ 25.35	3948.1					"
		375							16				
		2	175	3.0	98.10	133	+ 28.57	3949.3					Brk
		361							17				
		2	161	3.0	90.40	123	+ 29.00	3943.4					S.H. Dr.
		1118							18				
		10	118	11.1	278.10	118	− 0.0	3866.9					Edge wash
		706							19				
		6	106	6.6	280.00	106	− 0.0	3871.4					T.B.
		785							20				
		7	85	7.2	280.45	85	− 0.0	3870.8					℄ 8' Rd.
		845							21				
		8	45	7.1	302.10	45	− 0.0	3870.3	✓				Water pipe line

Add'n'l Inform.

F.B. 903 PG. 246

Topography Description Legend:
Side Hill....S.H. Bottom Draw.B.D.
Side of Draw.S.D. Bottom Wash B.W.
Side of Ridge.S.R. Top of Ridge.T.R.
Head of Draw H.D. Toe of Slope..T.S.

Inters. of Draws. V.D's
Break in Slope..Bk.S.
Steep Slope.....S.S.
Top of Cliff.....T.Cl.
Bottom of Cliff..B.Cl.
Top of Spur.....T.Sp.
Bottom Canyon..B.Cn.

Side of Canyon S.Cn.
Top of Bank...T.B.
Bottom of Bank.B.B.
Top of Cut.....T.C.
Bottom of Cut..B.C.
Top of Fill.....T.F.
Bottom of Fill.B.F.

Saddle .....Sa.
Swale .....Sw.
Flat .....Fl.
Stream .....Str.
Trail .....Tr.
Pavement ....Pvt.
Edge of Road E.Rd.

Traveled Rd. Tr.Rd.
Fence .....Fn.
Int. Fences.V.Fns.
Ditch .....Dl.
Telephone Pole T.P.
Power Pole...P.P.
Culvert .....Cul.

Oak-O. Fir-Fr.
Pine-Pi. Cedar-Ce.
Sycamore .....Sy.
Eucalyptus .....Eu.
Plus combinations of these and all common standard abbreviations.

Form 301 10M 3-34

PLEASE RETURN TO
LOS ANGELES COUNTY SURVEYOR
700 HALL OF RECORDS

NOTE: ANY ADDITIONS OR CHANGES ON THIS SHEET MUST BE MADE OR CIRCLED IN RED INK, WITH DATE AND NAME OF PERSON MAKING CHANGE

Do not extend notes this side of this line

Transit at	Sight on	Stadia Intercepts	Stadia Distance	Stadia Rod—	Horizontal Angle 0° to 360° Right	Horiz. Distance	+ Vertical Angle —	Elevation of Point	+ Back Sight	+ Difference Elevation —	Height of Instrument	+ Vertical Distance —	REMARKS Station	Left	Right
P	P	843			° '		° '		1						
101	100	8	43	7 1	322 40	43	− 0 0	3870 3			3871 0		B.F.		
		344							2						
		3	42	2 9	342 40	42	− 0 0	3875 1					N edge Rd		
		347							3						
		3	2	3 6	4 45	47	− 0 0	3872 2					℄ 20 0 Rd.		
		452							4						
		4	53	4 2	18 35	53	0 0	3873 2					B.C.		
		277							5						
		2	177	3 0	64 40	126	+ 32 27	3955 1					Brk.		
		588							6						
		4	168	5 0	45 55	141	+ 29 42	3954 3					"		
		515							7						
		3	215	4 0	27 30	179	+ 24 11	3952 3					"		
		1170							8						
		9	270	15 0	23 55	231	+ 22 17	3957 2					S.H.		
		291							9						
		2	91	2 6	5 20	91	0 0	3873 3					B.C.		
		286							10						
		2	86	1 9	357 30	86	0 0	3873 1					℄ 20.0 Rd.		
		154							11						
		1	84	0 9	343 00	84	0 0	3877 1					N. edge Rd.		
		1146							12						
		9	24	10 0	35 35	19	+ 27 04	3967 2					S.H.		
		713							13						
		5	213	6 0	50 00	159	+ 30 0	3962 7					"		
		785							14						
		7	85	6 3	333 30	85	0 0	3871 7					B.F.		
		785							15						
		7	85	6 2	323 00	85	0 0	3871 7					14" water pipe, no		
		704							16						
		6	104	6 0	308 20	104	0 0	3872 2					℄ 8' Rd		
		619							17						
		5	119	5 5	303 00	119	0 0	3872 2					T.B.		
		1047							18						
		9	147	9 0	294 30	147	0 0	3869 0					Edge road		
		803							19						
		6	203	7 0	64 40	143	+ 32 19	3963 3					S.H.		
		705							20						
		5	205	6 0	82 35	149	+ 31 04	3962 8					"		
		843							21						
		6	263	7 0	106 20	193	+ 26 50	3967 2					Brk		

Add'l Inform.

Notes Red. E.S.T. Platted E. Date 5-11-42 Checked Date Map No. Indexed

Job No. 3324 Division No. Survey of Rancho Paso Real Survey by Fleecrans Notes R. Date 4-22-42 A. C. John Date

F.B. 903 Pg. 247

Form 301 10M 3-34

PLEASE RETURN TO
LOS ANGELES COUNTY SURVEYOR
700 HALL OF RECORDS

NOTE: ANY ADDITIONS OR CHANGES ON THIS SHEET MUST BE MADE OR CIRCLED IN RED INK, WITH DATE AND NAME OF PERSON MAKING CHANGE

Do not extend notes this side of this line

F.B. 903 PG. 244

Topography/Description Legend:
Side Hill ..... S.H. | Bottom Draw. B.D.
Side of Draw. S.D. | Bottom Wash B.W.
Side of Ridge. S.R. | Top of Ridge. T.R.
Head of Draw H.D. | Toe of Slope. T.S.

Inters. of Draws. V.D's | Oak-O. | Fir-Fr.
Break in Slope.. Bk.S. | Pine-Pi. | Cedar-Ce.
Steep Slope ..... S.S. | Sycamore ..... Sy.
Top of Cliff ..... T.Cl. | Eucalyptus ..... Eu.
Bottom of Cliff ..... B.Cl. | Plus combinations
Top of Spur ..... T.Sp. | of these and all
Bottom Canyon .. B.Cn. | common standard abbreviations.

Saddle ..... Sa. | Traveled Rd. Tr. Rd.
Swale ..... Sw. | Fence ..... Fn.
Flat ..... Fl. | Int. Fences. V. Fns.
Stream ..... Str. | Ditch ..... Di.
Trail ..... Tr. | Telephone Pole T.P.
Pavement ..... Pvt. | Power Pole ... P.P.
Edge of Road E.Rd. | Culvert ..... Cul.

Side of Canyon S.Cn.
Top of Bank ... T.B.
Bottom of Bank B.B.
Top of Cut ... T.C.
Bottom of Cut. B.C.
Top of Fill ... T.F.
Bottom of Fill. B.F.

Transit at	Sight on	Stadia Intercepts	Stadia Distance	Stadia Rod	Horizontal Angle D° to 360° Right	Horiz. Distance	+ Vertical Angle —	Elevation of Point	+ Back Sight —	+ Difference Elevation —	Height of Instrument	+ Vertical Distance —	REMARKS Station	Left	Right
P	P	786			° '		° '	3892 3	1		3878 0				
101	100	5	286	6 0	115 33	245	+ [illegible]						Brk		
		772							2						
		6	172	7 1	315 50	172	— 0 0	3870 2					Edge wash		
		751							3						
		6	151	6 0	314 15	151	— 0 0	3872 0					Guy wire		
		543							4						
		4	143	1 2	321 45	143	— 0 0	3873 8					P P.		
		1126							5						
		10	126	5 1	329 05	126	— 0 0	3872 3					℄ 8' Rd.		
		1226	126						6						
		10	[illegible]	5 1	328 48	226	— 0 0	3872 3					+ Pt. pipe line		
		723							7						
		6	123	12 0	337 30	123	+ 3.15	3873 0					B.F.		
		820							8						
		7	120	7 0	345 05	119	+ 3.40	3878 6					N edge Rd		
		220							9						
		1	120	0 4	356 00	120	— 0 0	3877 6					℄ 20' O Rd.		
		221							10						
		1	121	1 3	2 15	121	— 0 0	3876 7					B.C		
		913							11						
		6	279	7 0	120 45	279	+ 19.17	3908 2					Brk		
		370							12						
		2	170	3 0	0 15	170	+ 1.27	3879 1					B.C		
		271							13						
		1	171	2 0	356 30	171	+ 1.20	3879 8					℄ 20' O Rd		
		270							14						
		1	170	2 0	350 00	170	+ 1.38	3880 7					N. edge Rd.		
		379							15						
		2	179	2 2	146 00	179	— 0 0	3875 8					Tel. Po & S.H.		
									16						
									17						
			See page 269 for Add'l Topo.												
P	P								18						
100	101							3889 5	5 1		3884 6				
		1109							19						
		8	309	9 0	8 10	309	— 2.01	741					B.F.		
		1204							20						
		9	304	13 0	10 30	304	— 1.12	753					Pipe line		
		610							21						
		3	310	5 0	13 10	309	— 2.52	743					℄ 8' Rd.		

Add'n'l Inform.

Form 301 IOM 3-34

PLEASE RETURN TO
LOS ANGELES COUNTY SURVEYOR
700 HALL OF RECORDS

NOTE: ANY ADDITIONS OR CHANGES ON THIS SHEET MUST BE MADE OR CIRCLED IN RED INK, WITH DATE AND NAME OF PERSON MAKING CHANGE

Do not extend notes this side of this line

Transit at	Sight on	Stadia Intercepts	Stadia Distance	Stadia Rod—	Horizontal Angle 0° to 360° Right	Horiz. Distance	+ — Vertical Angle	Elevation of Point	+ Back Sight	+ — Difference Elevation	Height of Instrument	+ — Vertical Distance	REMARKS Station	Left	Right
P	P	519			° '		° '		1						
100	101	2	319	3 0	17 30	318	- 2 52	3875.8			3896		T.B		
		463							2						
		2	263	3 0	26 10	262	- 2.57	782					"		
		535							3						
		3	235	4 0	20 55	234	- 3.22	773					P. Po		
		549							4						
		3	249	4 0	15 30	248	- 3.28	752					℄ 8' Rd		
		650							5						
		1	238	5 0	11 15	249	- 3.06	763					pipe line		
		1037							6						
		8	237	9 0	8 05	237	- 2.07	770					B.F.		
		1132							7						
		9	233	10 0	5 10	233	- 0.33	825					N edge Rd		
		1135							8						
		9	225	12 3	1 35	225	- 0.0	823					℄ 20' O Rd		
		836							9						
		6	236	7 0	358 25	236	- 1.24	823					B.C.		
		649							10						
		6	49	6 0	270 30	49	- 0.0	886					T.S.		
		1095							11						
		9	195	11 6	356 40	195	- 0.0	830					B.C.		
		296							12						
		2	96	2 0	338 25	96	+ 1.32	950					T.C.		
		992							13						
		5	192	11 0	0 30	192	- 0.0	836					℄ 20' O Rd		
		1090							14						
		9	190	10 9	5 05	190	- 0.0	837					N edge Rd.		
		460							15						
		3		4 0	316 70	159	+ 4.40	2902.5					Tel. Po ± 1.2		
									16				5 W Cor 11 N.W. Cor 0 4 4.5		
					° '		° '				Corner	Box			
		794							17						
		6	192	7 0	14 09	192	- 2.39	3878.7					N.W. Cor mon box		
		1095							18						
		9	195	14 5	10 55	195	- 0.20	790					S.W.		
		588							19						
		8	188	9 0	18 25	188	- 2.17	782					℄ 8' Rd		
		1012							20						
		8	211	9 0	32 00	212	- 1.43	794					T.B.		
		915							21						
		7	215	8 0	36 20	214	- 3.28	738					edge Was		

Add'l Inform.

Notes Red. E.S.T. Platted E. Date 5-11-42 Job No. 8334 Division No. F.B. 2003 PG. 7249
Notes Chkd. Checked Survey of Col. R/S 5-10 Hwy
Date Date Survey by Roseccrans Notes R. Date 4-22-42
Date Map No. Indexed A. C. John Date

Form 301 10M 3-34

PLEASE RETURN TO
LOS ANGELES COUNTY SURVEYOR
700 HALL OF RECORDS

NOTE: ANY ADDITIONS OR CHANGES ON THIS SHEET MUST BE MADE OR CIRCLED IN RED INK, WITH DATE AND NAME OF PERSON MAKING CHANGE

Do not extend notes this side of this line

Transit at	Sight on	Stadia Intercepts	Stadia Distance	Stadia Rod—	Horizontal Angle 0° to 360° Right	Horiz. Distance	+ Vertical Angle	Elevation of Point	+ Back Sight	+ Difference Elevation	Height of Instrument	+ Vertical Distance	REMARKS Station Left Right
P	P	400			° '		° '		1				
100	101	2	200	30	349.15	199	+ 4.25	3906.8			3896.6		T.C.
		550							2				
		3	250	40	351.30	249	+ 4.[illegible]	3908.9					"
		787							3				
		6	187	70	49.00	186	− 4.30	3872.9					wash
		774							4				
		5	274	60	344.35	265	+ 10.28	3937.5	✓				S.H.
		847							5				
		7	147	80	45.00	146	− 9.05	3876.2					edge wash
		528							6				
		3	[illegible]	40	341.40	220	+ 10.23	3931.2					S.H.
		434							7				
		3	134	40	45.05	133	− 4.40	3879.8					T.B.
		275							8				
		1	175	20	335.30	168	+ 11.27	3926.6					S.H.
		338							9				
		2	138	30	317.30	127	+ 15.57	3928.2					"
		306							10				
		2	106	20	322.40	103	+ 9.42	3910.2					"
		506							11				
		4	106	50	48.30	105	− 5.42	3879.2	✓				P.Po T.B.
		280							12				
		2	80	20	296.20	75	+ 14.23	3911.9					S.H.
		242							13				
		2	42	20	276.55	41	+ 6.45	3897.5					Tel Po
		1041							14				
		9	141	100	23.15	141	− 1.48	3880.3					4 Pt 8' Rd.
		778							15				
		7	78	70	263.20	72	+ 15.15	3907.6					Dr S.H.
		388							16				
		3	88	30	247.10	81	+ 15.52	3915.0	✓				S.H.
		541							17				℄ 8' Rd.
		4	141	50	18.40	140	− 3.55	3879.9					pipe line
		302							18				
		2	102	20	233.45	101	+ 4.12	3900.0	✓	5.4		+ 17.4	S.H.
		442							19				
		3	142	40	227.00	135	+ 12.23	3920.3	✓				"
		1044							20				
		9	144	97	5.35	144	− 0.0	3884.9	✓				N. edge Rd + ℄ 8' Rd.
		1047							21				
		9	147	95	359.30	147	− 0.0	3885.1	✓				℄ 20 0 Rd.

Add'n'l Inform.

Inters. of Draws. V.D's Break. In Slope..Bk.S. Steep Slope.....S.S. Top of Cliff.....T.Cl. Bottom of Cliff..B.Cl. Top of Spur.....T.Sp. Bottom Canyon..B.Cn.

Side of Canyon S.Cn. Top of Bank...T.B. Bottom of Bank.B.B. Top of Cut.....T.C. Bottom of Cut..B.C. Top of Fill.....T.F. Bottom of Fill.B.F.

Saddle .....Sa. Swale .....Sw. Flat .....Fl. Stream .....Str. Trail .....Tr. Pavement ....Pvt. Edge of Road E.Rd.

Traveled Rd. Tr.Rd. Fence .....Fn. Int. Fences.V.Fns. Ditch .....Di. Telephone Pole T.P. Power Pole...P.P. Culvert .....Cul.

Oak-O. Fir-Fr. Pine-Pi. Cedar-Ce. Sycamore .....Sy. Eucalyptus .....Eu. Plus combinations of these and all common standard abbreviations.

E.D. 903 PG. 250

Topography Description Legend: ....S.H. Bottom Draw.B.D. Draw.S.D. Bottom Wash B.W. Ridge.S.R. Top of Ridge.T.R. Head of Draw H.D. Toe of Slope..T.S.

Form 301 10M 3-34

PLEASE RETURN TO
LOS ANGELES COUNTY SURVEYOR
700 HALL OF RECORDS

NOTE: ANY ADDITIONS OR CHANGES ON THIS SHEET MUST BE MADE OR CIRCLED IN RED INK, WITH DATE AND NAME OF PERSON MAKING CHANGE

Do not extend notes this side of this line

Transit at°	Sight on	Stadia Intercepts	Stadia Distance	Stadia Rod—	Horizontal Angle 0° to 360° Right	Horiz. Distance	+ Vertical Angle —	Elevation of Point	+ Back Sight	+ Difference Elevation —	Height of Instrument	+ Vertical Distance —	REMARKS Station	Left	Right
P	P	1048			° '		° '		1						
100	101	9	148	10 2	203 20	148	− 0 0	3884 4	V		3894 6		B.C		
		249							2						
		1	129	2 0	240 15	131	+ 19 56	3940 6					Sp.		
		323							3						
		2	131	3 0	256 20	115	+ 21 37	3937 4					S.H.		
		899							4						
		8	99	8 5	346 30	99	− 0 0	3886 1					B.C.		
		793							5						
		1	93	7 9	356 30	93	− 0 0	3886 7	V				℄ 20 : 12		
		890							6						
		8	90	8 2	6 46	90	− 0 0	3886 4					N. edge 10.		
		231							7						
		1	116	1 0	273 05	116	+ 19 24	3932 6					Dr.		
		422							8						
		3	104	3 0	286 10	104	+ 22 12	3932 2	V				S.H.		
		1071							9						
		10	71	10 0	30 30	71	− 2 40	3881 3	V				pipe line		
		1183							10						
		11	83	11 2	40 00	83	− 0 0	3882 9					Fl.		
		739							11						
		6	122	6 0	308 25	122	+ 20 00	3933 4					S.H.		
		725							12						
		6	125	7 0	39 20	125	− 3 03	3881 0		13 6		6 6	[illegible]		
		269							13						
		1	138	2 0	283 05	138	+ 25 12	3957 4					S.H.		
		694							14						
		5	160	6 0	272 15	160	+ 24 42	3962 3					Dr.		
		404							15						
		2	164	3 0	263 45	164	+ 26 08	3968 4					S.H.		
		830							16						
		6	182	7 0	251 10	182	+ 26 50	3980 3	V				Brk.		
		1062							17						
		10	61	10 0	81 05	61	− 5 07	3879 1					E wash		
		1138							18						
		11	38	11 0	76 30	38	− 3 20	3881 3					T.S. & pipe line		
		340							19						
		2	189	4 0	267 35	189	+ 27 10	3988 2					Brk		
		857							20						
		6	203	7 0	275 45	203	+ 27 15	3992 1					"		
		535							21						
		3	182	4 0	289 15	182	+ 28 08	3988 3					"		

Add'l Inform.

Notes Red. E.S.T. Platted
Date 5-11-42 Date
Notes Chkd. Checked
Date
Map No. Indexed A. C. Jacobsen Date 5-21-42

Job No. 8334 Division No.
Survey of Eaton Basin Area
Survey by Foscrews Notes C.L.
Date 5-21-42

F.B. 902 Pg. 12-21

Form 301 10M 3-34

PLEASE RETURN TO
LOS ANGELES COUNTY SURVEYOR
700 HALL OF RECORDS

NOTE: ANY ADDITIONS OR CHANGES ON THIS SHEET MUST BE MADE OR CIRCLED IN RED INK, WITH DATE AND NAME OF PERSON MAKING CHANGE

Do not extend notes this side of this line

Oak-O. Fir-Fr. Pine-Pi. Cedar-Ce. Sycamore ..... Sy. Eucalyptus ..... Eu. Plus combinations of these and all common standard abbreviations.

Traveled Rd. Tr. Rd. Fence ..... Fn. Int. Fences. V. Fns. Ditch ..... Di. Telephone Pole T.P. Power Pole ..... P.P. Culvert ..... Cul.

Saddle ..... Sa. Swale ..... Sw. Flat ..... Fl. Stream ..... Str. Trail ..... Tr. Pavement ..... Pvt. Edge of Road E.Rd.

Side of Canyon S.Cn. Top of Bank ..... T.B. Bottom of Bank B.B. Top of Cut ..... T.C. Bottom of Cut ..... B.C. Top of Fill ..... T.F. Bottom of Fill B.F.

Inters. of Draws. V.D's Break in Slope ..... Bk.S. Steep Slope ..... S.S. Top of Cliff ..... T.Cl. Bottom of Cliff ..... B.Cl. Top of Spur ..... T.Sp. Bottom Canyon ..... B.Cn.

Topography Description Legend:
Side Hill ..... S.H.
Side of Draw. S.D.
Side of Ridge S.R.
Head of Draw H.D.
Bottom Draw B.D.
Bottom Wash B.W.
Top of Ridge T.R.
Toe of Slope ..... T.S.

F.B. 903 Pg. 252

Transit at	Sight on	Stadia Intercepts	Stadia Distance	Stadia Rod	Horizontal Angle 0° to 360° Right	Horiz. Distance	+ Vertical Angle −	Elevation of Point	+ Back Sight −	+ Difference Elevation −	Height of Instrument	+ Vertical Distance −	REMARKS Station	Left	Right
P	P				° ′		° ′								
100	101	667							1						
		4	267	5.0	298 10	208	+ 27 31	399 91			389 46		B.M.		
		518							2						
		3	278	4.0	314 15	227	+ 25 11	399 80					"		
		773							3						
		5	273	6.0	323 25	224	+ 22 08	398 41					"		
		922							4						
		6	323	7.0	328 45	287	+ 19 18	398 84					"		
		1021							5						
		9	121	10.0	68 45	120	− 4 00	387 62					W. edge 25' Ck.		
		893							6						
		8	93	8.0	85 50	92	− 5 45	387 72					" " 30' "		
		1083							7						
		10	83	10.0	113 35	82	− 7 45	387 78					" " 20' "		
		1077							8						
		10	77	10.0	137 20	77	− 3 27	388 01					" " 20' "		
									9						
								Conc.	irrigation		intake	→			5.0
									10				N.E. Cor	N.W. Cor	
													12" Conc. walls.		
		1074							11						
		10	74	10.0	128 19	74	− 4 06	387 93	12				N.E. Cor. intake		
		1053													
		10	53	10.0	114 45	53	− 3 30	388 14	13				N.W. " "		
		810													
		5	310	6.0	336 30	286	+ 16 00	397 08	14				S.H.		
		952													
		2	253	3.0	319 50	227	+ 18 39	396 79	15				"		
		429													
		2	229	3.0	273 15	200	+ 20 52	396 82	16				"		
		411													
		2	211	3.0	312 00	176	+ 23 51	397 07	17				"		
		1051													
		10	51	12.3	136 20	51	0 0	388 23	18				W end of Ret wall		
		12											Conc.		
		1129	71	12.0	144 00	71	− 1 20	388 10	19				Junct. Ret wall & wing		
		973													
		9	73	9.1	141 45	73	0 0	388 55	20				N.W. end 14" wing		
		278													
		1	178	2.0	301 30	148	+ 23 57	395 88	21				S.H.		
		793													
		6	193	7.0	311 20	164	+ 22 41	395 63		+ 6 16		+ 6 8	Dr.		

Add'n'l Inform.

Form 301 10M 3-34

PLEASE RETURN TO
LOS ANGELES COUNTY SURVEYOR
700 HALL OF RECORDS

NOTE: ANY ADDITIONS OR CHANGES ON THIS SHEET MUST BE MADE OR CIRCLED IN RED INK, WITH DATE AND NAME OF PERSON MAKING CHANGE

Do not extend notes this side of this line

Transit at	Sight on	Stadia Intercepts	Stadia Distance	Stadia Rod—	Horizontal Angle 0° to 360° Right	Horiz. Distance	+ — Vertical Angle	Elevation of Point	+ Back Sight	+ — Difference Elevation	Height of Instrument	+ — Vertical Distance	REMARKS Station Left Right
P 100	P 101	592 / 4	192	5 0	317.30,	164	+ 22.00,	3956 3	1		3894 6		S H.
		407 / 2	207	3 0	327.10,	187	+ 18.16,	3952 2	2				"
		849 / 6	249	7 0	334.20,	248	+ 16.41,	3955 9	3				"
		889 / 6	289	7 0	341.00	273	+ 13.40	3954 [illegible]	4				"
		617 / 6	17	5 8	84.00	17	0.0,	3888 8	5				N edge Rd.
		509 / 5	09	4 9	156.15,	9	0.0,	3889 7	6				℄ 20 0 Rd. ℄ 10' driveway
		536 / 5	36	4 7	196.25,	36	0.0,	3889 [illegible]	7				S edge Rd.
		279 / 2	79	1 9	161.55,	79	0.0,	3892 7	8				℄ 20' 0 Rd.
		189 / 1	89	0 8	171.15,	89	0.0,	3893 8	9				Ctr 14" wing 4 P
		185 / 1	85	0 8	169.35,	85	0.0,	3893 8	10				S.W. Cor. Bridge
		173 / 1	73	0 8	152.42,	73	0.0,	3893 8	11				N.W. " "
		807 / 7	107	7 1	198.45,	107	0.0,	3887 5	12				Ctr 14" wing Send
		905 / 8	105	8 2	201.40,	105	0.0,	3886 4	13				℄ 8' driveway
		905 / 8	105	8 2	210.00,	105	0.0,	3886 4	14				T.S.
		864 / 8	64	8 7	190.40,	64	0.0,	3885 9	15				B.F.
		888 / 8	88	8 8	180.10,	88	0.0,	3885 8	16				"
		275 / 2	75	2 3	173.35,	75	0.0,	3892 3	17				S. edge Rd.
		691 / 6	91	14 3	174.45,	91	0.0,	3880 3	18				W edge 15' Ck.
		1097 / 10	97	9 9	186.50,	97	0.0,	3884 7	19				T.B.
		1024 / 9	124	9 2	179.00,	124	0.0,	3885 4	20				"
		935 / 8	135	13 2	177.45	135	0.0	3881 4	21				S edge 20' Ck.

Add'n'l Inform.

Notes Red. E.S.T. Platted [illegible] Job No. B334 Division No. F.B. [illegible] PG. 253
Date 5-11-42 Date Survey of Pedr Bossom Hwy
Notes Chkd. Checked Survey by Rosecrans Notes R1 Date 4-22-42
Date Date Map No. Indexed A. C. Johnson Date

Form 301 10M 3-34

PLEASE RETURN TO
LOS ANGELES COUNTY SURVEYOR
700 HALL OF RECORDS

NOTE: ANY ADDITIONS OR CHANGES ON THIS SHEET MUST BE MADE OR CIRCLED IN RED INK, WITH DATE AND NAME OF PERSON MAKING CHANGE

Do not extend notes this side of this line

Oak-O. Fir-Fr. Pine-Pi. Cedar-Ce. Sycamore ....Sy. Eucalyptus ....Eu. Plus combinations of these and all common standard abbreviations.

Traveled Rd. Tr. Rd. Fence ....Fn. Int. Fences. V. Fns. Ditch ....Di. Telephone Pole T.P. Power Pole ...P.P. Culvert ....Cul.

Saddle ....Sa. Swale ....Sw. Flat ....Fl. Stream ....Str. Trail ....Tr. Pavement ....Pvt. Edge of Road E.Rd.

Side of Canyon S.Cn. Top of Bank ..T.B. Bottom of Bank ..B.B. Top of Cut ..T.C. Bottom of Cut ..B.C. Top of Fill ..T.F. Bottom of Fill ..B.F.

Inters. of Draws V.D's Break in Slope ..Bk.S. Steep Slope ....S.S. Top of Cliff ....T.Cl. Bottom of Cliff ..B.Cl. Top of Spur ..T.Sp. Bottom Canyon ..B.Cn.

F.B. 903 Pg. 25-4

Topography Description Legend:
Side Hill ....S.H. | Bottom Draw. B.D.
Side of Draw. S.D. | Bottom Wash B.W.
Side of Ridge. S.R. | Top of Ridge. T.R.
Head of Draw H.D. | Toe of Slope ..T.S.

Transit at	Sight on	Stadia Intercepts	Stadia Distance	Stadia Rod	Horizontal Angle 0° to 360° Right	Horiz. Distance	+ Vertical Angle —	Elevation of Point	+ Back Sight —	+ Difference Elevation —	Height of Instrument	+ Vertical Distance —	REMARKS Station	Left	Right
P	P	1175			° '		° '		1						
100	101	10	175	11 0	170 30	175	0 33	3882 0	✓ 2		3894 6		S. edge Po Ck.		
					° '		° '		3						
New P.I. #1	P				° '		° '	3893 2	5 2		3899 1				
	100	59 2			° '		° '		4						
		5	92	5 3	6 55	92	0 0	3893 8	✓ 5				N.E. Cor. bridge		
		696	96	6 2	8 45	96	0 0	3892 9	✓ 6				Ctr. 14" wing & Pt		
		999	99	9 0	14 15	99	2 0	3886 7	✓ 7				N. end 14" wing		
		581	81	5 3	351 20	81	0 0	3893 8	✓ 8				S.E Cor. bridge		
		5	81	5 3	349 00	81	0 0	3893 8	✓ 9				Ctr. 14" wing & pt.		
		724	124	6 0	22 25	123	3 55	3882 6	10				E. edge wash.		
		629	29	5 2	346 00	29	0 0	3893 4	11				℄ 20' 0 Rd.		
		650	50	6 5	18 40	50	0 0	3892 6	12				W. edge Bobs Gap Rd		
		865	65	7 8	59 45	65	0 0	3891 3	13				" " " " "		
		925	125	7 9	76 45	125	0 0	3891 2	14				" " " " "		
		8													
		780	180	6 6	81 40	180	0 0	3892 5	15				" " " " "		
		682	182	5 5	88 40	182	0 0	3893 6	16				E " " " "		
		821	121	7 9	87 10	121	0 0	3891 2	17				" " " " "		
		874	74	7 2	92 45	74	0 0	3891 4	18				" " " " "		
		644	44	6 5	137 00	44	0 0	3892 6	19				" " " " "		
		6													
		571	71	4 2	182 00	71	0 0	3894 2	20				" " " " "		
		5													
		423	123	2 9	201 40	123	0 0	3896 2	21				" + 2" pipe line "		
		3													
		223	123	2 1	209 20	123	0 0	3897 0					℄ 20' 0 Rd.		
		2													

Add'n'l Inform.

Form 301 IOM 3-34

PLEASE RETURN TO
LOS ANGELES COUNTY SURVEYOR
700 HALL OF RECORDS

NOTE: ANY ADDITIONS OR CHANGES ON THIS SHEET MUST BE MADE OR CIRCLED IN RED INK, WITH DATE AND NAME OF PERSON MAKING CHANGE

Do not extend notes t... of this line

Transit at	Sight on	Stadia Intercepts	Stadia Distance	Stadia Rod—	Horizontal Angle 0° to 360° Right	Horiz. Distance	+ — Vertical Angle	Elevation of Point	+ Back Sight	+ — Difference Elevation	Height of Instrument	+ — Vertical Distance	REMARKS Station	Left	Right
New P.I. #1	P	323			° '		° '		1						
	100	123	23	2 3	217 10	123	0 0	3897 8			3899'		S edge Rd		
		558							2						
		5	56	4 7	234 40	58	0 0	3894 4					" " "		
		440							3						
		4	40	4 5	217 00	40	0 0	3894 6					L 20' S.B.		
		1115							4						
		10	115	12 2	47 00	115	0 0	3886 9					F.P.		
		774							5						
		7	74	7 4	44 00	74	0 0	3891 7					Tel. Po		
		668							6						
		11	68	7 1	24 20	68	0 0	3887 4					B.F.		
		1079							7				Conc.		
		10	79	11 6	27 30	79	0 0	3877 5					S.E. Cor. M.C. box		
		1151							8						
		11	61	11 6	33 00	61	0 0	3887 5					N.E. " " "		
		887							9				8.5H x 3 6' Ext. W.		
		8	87	8 0	17 30	87	3 48	3885 3					T.S.		
		780							10						
		7	80	7 0	10 35	80	0 0	3892 1					T.F.		
		1073							11						
		10	73	12 0	28 35	73	2 10	3884 4					N. end 24' Corr. Sl. ±1.		
		1147							12						
		11	47	14 0	304 00	47	0 0	3885 1					Send " "		
		999							13						
		9	99	9 0	327 55	98	4 05	3882 2					N. edge 25' Ck.		
		1173							14						
		11	73	11 0	296 30	73	3 31	3883 7					" " " "		
		967							15						
		9	67	9 0	263 00	67	4 10	3885 2	✓				" " " "		
		966							16						
		9	66	13 5	263 20	66	0 0	3885 6	✓				" " " "		
		868							17						
		8	68	14 0	246 05	68	0 0	3885 1	✓				" " " "		
		868							18						
		8	68	8 0	246 05	68	0 0	3891 1	✓				Ctr. 14" Mag.		
		791							19						
		7	91	12 5	234 00	91	0 0	3886 6	✓				Send 24" Corr. line		
									20				± N edge 25' Ck.		
		1133							21						
		10	133	6 2	223 20	133	0 0	3892 9	✓				Ctr. 14" Mag. E. Conc.		

Add'l Inform.

Notes Red. E.S.T. Platted E.S.T. Job No. 8334 Division No. H-M-M F.B. 903 PG. 255
Date 5-11-42 Date — Survey of Pasadena Blvd. Date 4-22-42
Notes Chkd. Checked Survey by Spectrum Notes R. J. Johnson
Date Date Map No. Indexed

Form 301 10M 3-34

PLEASE RETURN TO
LOS ANGELES COUNTY SURVEYOR
700 HALL OF RECORDS

NOTE: ANY ADDITIONS OR CHANGES ON THIS SHEET MUST BE MADE OR CIRCLED IN RED INK, WITH DATE AND NAME OF PERSON MAKING CHANGE

Do not extend notes this side of this line

Transit at	Sight on	Stadia Intercepts	Stadia Distance	Stadia Rod—	Horizontal Angle 0° to 360° Right	Horiz. Distance	+ Vertical Angle —	Elevation of Point	+ Back Sight	+ Difference Elevation —	Height of Instrument	+ Vertical Distance —	REMARKS Station	Left Right
New P.I. #1	P. 100	735			° '		° '							
		6	135	12.5	224 45	135	0 0	3886 6	V 1		3899 1		N. edge 25' Ck.	
		400							2				mouth 4'x5'	
		287	113	4.0	120 45	113	1 32	3892 1	V 3				spring funnel	
		1001												
		9	101	9.6	114 00	101	0 0	3889 5	V 4				V Dr.	
		693												
		6	93	6.0	129 45	93	0 57	3891 7	V 5				T.S.	
		703											mouth 4'x5'	
		6	103	6.0	134 50	103	0 07	3891 3	V 6				spring funnel	
		483												
		4	83	3.8	142 50	83	0 0	3895 8	V 7				T.S.	
		693												
		6	93	6.0	164 00	93	+ 2 02	3896 3	V 8				"	
		1125												
		10	125	10.0	184 10	124	+ 5 07	3900 2	V 9				"	
		428												
		3	126	4.0	193 10	128	+ 2 07	3899 2	V 10				30" Ctmnd	
		537												
		4	137	4.0	196 10	137	+ 1 51	3899 2	11				42" "	
		451												
		3	151	3.0	194 00	151	+ 1 51	3901 2	12				T.S.	
		467												
		3	169	4.0	180 15	164	+ 8 12	3918 7	13				T. Brk.	
		338												
		2	185	3.0	166 35	135	+ 8 33	3916 6	14				"	
		321												
		2	121	3.0	152 30	118	+ 8 43	3914 3	15				"	
		437												
		3	132	4.0	141 27	129	+ 8 42	3914 9	16				" + P.P.	
		632												
		5	132	6.0	133 00	129	+ 8 55	3914 2	17				"	
		550												
		3	250	4.0	198 17	246	+ 6 52	3924 7	18	+ 256		+ 296	139°E Set 1"x2" P.# 103	
					° '		° '		19					
					° '		° '		20					
					° '		° '		21					

Add'n'l Inform.

Inters. of Draws. Y.D's: Break In Slope..Bk.S. Steep Slope.....S.S. Top of Cliff.....T.Cl. Bottom of Cliff...B.Cl. Top of Spur.....T.Sp. Bottom Canyon..B.Cn.

Side of Canyon S.Cn.: Top of Bank...T.B. Bottom of Bank..B.B. Top of Cut.....T.C. Bottom of Cut...B.C. Top of Fill.....T.F. Bottom of Fill..B.F.

Saddle .....Sa. Swale .....Sw. Flat .....Fl. Stream .....Str. Trail .....Tr. Pavement .....Pvt. Edge of Road..E.Rd.

Traveled Rd. Tr. Rd. Fence .....Fn. Int. Fences..V.Fns. Ditch .....Di. Telephone Pole..T.P. Power Pole...P.P. Culvert .....Cul.

Oak-O. Pine-Pi. Sycamore .....Sy. Eucalyptus .....Eu. Plus combinations of these and all common standard abbreviations. Fir-Fr. Cedar-Ce.

Topography Description Legend: Side Hill.....S.H. Side of Draw..S.D. Side of Ridge..S.R. Head of Draw H.D. Bottom Draw..B.D. Bottom Wash B.W. Top of Ridge..T.R. Toe of Slope..T.S.

F.B. 903 Pg. 25

Form 301 10M 3-34

PLEASE RETURN TO
LOS ANGELES COUNTY SURVEYOR
700 HALL OF RECORDS

NOTE: ANY ADDITIONS OR CHANGES ON THIS SHEET MUST BE MADE OR CIRCLED IN RED INK, WITH DATE AND NAME OF PERSON MAKING CHANGE

Do not extend notes this side of this line

Transit at	Sight on	Stadia Intercepts	Stadia Distance	Stadia Rod—	Horizontal Angle 0° to 360° Right	Horiz. Distance	+ — Vertical Angle	Elevation of Point	+ Back Sight	+ — Difference Elevation	Height of Instrument	+ — Vertical Distance	REMARKS Station Left Right
P 103	New Pl. #1				° '		° '		1				
				—	° '		— ° '	3924.7	4.9	—	3929.6	— >	
		649							2				
		4 319	249	5.0	0.0	245	— 7.06	3894.2		— 35.6		— 30.6	New Pl. #1
		2 507	119	3.0	319.30	112	— 13.45	3899.2	3	—		—	T.B.
		4 957	107	5.0	285.20	101	— 13.08	3901.1	4	—		—	"
		9 410	57	8.8	26.45	57	— 0.0	3920.8	5	—		—	Brk
		3 440	110	4.0	252.10	104	— 13.34	3900.5	6	—		—	T.B.
		4 300	40	4.0	184.00	40	— 0.0	3925.6	7	—		—	Brk T.C
		2 419	100	3.0	227.45	94	— 13.39	3903.7	8	—		—	T.B. + £8 driveway
		3 470	119	4.0	211.30	115	— 9.54	3905.4	9	—		—	Brk
		3 527	170	4.0	203.15	168	— 6.52	3905.5	10	—		—	Brk
		3 396	227	4.0	201.40	225	— 4.52	3906.7	11	—		—	"
		1 470	296	2.0	200.55	294	— 4.12	3906.1	12	—		—	" end
		4 504	70	4.1	180.35	70	— 0.0	3925.5	13	—		—	T.C.
		4 553	104	4.1	168.05	104	— 0.0	3925.5	14	—		—	Brk.
		4 403	153	4.6	166.15	153	— 0.0	3925.2	15	—		—	"
		2 488	203	2.6	166.00	203	— 0.0	3924.2	16	—		—	"
		3 821	188	2.6	154.20	188	— 0.0	3924.2	17	—		—	Fl.
		7 656	121	6.6	148.15	121	— 0.0	3922.2	18	—		—	"
		6 856	56	5.8	146.30	56	— 0.0	3922.8	19	—		—	"
		8 1087	56	7.6	94.35	56	— 0.0	3922.0	20	—		—	"
		10	87	10.2	65.56	87	— 0.0	3919.4	21	—		—	S.E Cor. House

Add'n'l Inform.

Notes Red. E.S.T. Platted [illegible] Job No. 8334 Division No. F.B. 903 PG. 257
Date 5-12-42 Date 5-19-42 Survey of Par Plossom Way
Notes Chkd. Checked Survey by Rosecrans Notes K Date 4-22-42
Date Date Map No. 1 Indexed A. C. Johnson

Form 301 10M 3-34

PLEASE RETURN TO
LOS ANGELES COUNTY SURVEYOR
700 HALL OF RECORDS

NOTE: ANY ADDITIONS OR CHANGES ON THIS SHEET MUST BE MADE OR CIRCLED IN RED INK, WITH DATE AND NAME OF PERSON MAKING CHANGE

Do not extend notes this side of this line

F.B. 903 Pg. 258

Topography Description Legend:
Side Hill....S.H. Bottom Draw..B.D.
Side of Draw..S.D. Bottom Wash..B.W.
Side of Ridge..S.R. Top of Ridge..T.R.
Head of Draw..H.D. Toe of Slope..T.S.

Inters. of Draws..V.D's: Break in Slope...Bk.S. Steep Slope.....S.S. Top of Cliff.....T.Cl. Bottom of Cliff...B.Cl. Top of Spur.....T.Sp. Bottom Canyon..B.Cn.

Side of Canyon S.Cn.: Top of Bank...T.B. Bottom of Bank..B.B. Top of Cut.....T.C. Bottom of Cut...B.C. Top of Fill.....T.F. Bottom of Fill..B.F.

Saddle .....Sa. Swale .....Sw. Flat .....Fl. Stream .....Str. Trail .....Tr. Pavement ....Pvt. Edge of Road E.Rd.

Traveled Rd. Tr.Rd.: Fence .....Fn. Int. Fences..V.Fns. Ditch .....Di. Telephone Pole T.P. Power Pole...P.P. Culvert .....Cul.

Oak-O. Pine-Pi. Sycamore .....Sy. Eucalyptus .....Eu. Plus combinations of these and all common standard abbreviations.

Fir-Fr. Cedar-Ce.

Transit at	Sight on	Stadia Intercepts	Stadia Distance	Stadia Rod	Horizontal Angle 0° to 360° Right	Horiz. Distance	+ Vertical Angle −	Elevation of Point	+ Back Sight −	Difference Elevation	Height of Instrument	+ Vertical Distance −	REMARKS Station	Left	Right
P	New P.I. #1	916			° '		° '		1						
~~102~~ 103		9	76	9 5	35 35	76	0 0	3920	✓		3929 6		SW. Cor. house		
				—	° '		° '		2				22' E+W		
													44' N+S.		
		995							3						
		9	95	10 0	74 53	95	0 0	17 6	✓						
		1004							4				S.W Cor shed		
		9	104	9 5	79 15	104	0 0	20 1	✓						
		1025							5				S.E " "		
		9	125	9 0	111 45	125	0 0	20 6	✓				10' E+W.		
		835							6			Flat.	15' N+S.		
		6	235	8 0	209 50	233	4 53	01 8	✓				Br-k.		
		892							7						
		7	193	8 0	210 10	191	6 15	00 5	✓				"		
		740							8						
		6	140	7 0	213 00	136	9 11	39 00 6	✓				"		
		822							9						
		7	133	8 0	229 20	129	7 47	38 99 7					" 28' driveway		
		832							10						
		7	132	8 0	259 00	126	11 53	95 1	✓				"		
		1117							11						
		10	117	11 0	255 15	112	12 07	91 6	✓				"		
		1120							12						
		10	120	17 0	281 15	115	11 53	88 2	✓				E edge 25' Ck		
		520							13						
		9	120	5 0	268 35	112	14 47	95 0	✓				Br-k		
		551							14						
		4	151	5 0	253 10	145	11 47	94 6	✓				"		
		991							15						
		8	171	9 0	244 20	188	7 26	96 5	✓				"		
		1208							16						
		10	205	11 0	244 15	205	7 15	92 8	✓				E. edge wash.		
		1185							17						
		10	185	16 0	252 50	182	7 00	91 3	✓				" "		"
		1032							18						
		9	133	10 0	274 30	126	13 05	90 2	✓				" "		"
		980							19						
		8	180	14 0	270 00	176	8 01	90 5	✓				" " 25' Ck.		
		1118							20						
		9	218	15 0	265 45	216	5 58	92 1	✓				" " "		"
		935							21						
		7	235	8 0	260 50	231	7 05	92 9	✓				" " "		"

Add'n'l Inform.

Form 301 IOM 3-34

PLEASE RETURN TO
LOS ANGELES COUNTY SURVEYOR
700 HALL OF RECORDS

NOTE: ANY ADDITIONS OR CHANGES ON THIS SHEET MUST BE MADE OR CIRCLED IN RED INK, WITH DATE AND NAME OF PERSON MAKING CHANGE

Do not extend notes this side of this line

Notes Red. E.S.T. Platted E.S.T. Job No. 8331 Division No. F.B. 2358 Pg. 2359

Notes Chkd. Date Checked Date Survey of Date

Survey by Rosecrans Notes R. C. Johnson Date 4-22-42

Map No. Indexed

Transit at	Sight on	Stadia Intercepts	Stadia Distance	Stadia Rod—	Horizontal Angle 0° to 360° Right	Horiz. Distance	+ Vertical — Angle	Elevation of Point	+ Back Sight	+ Difference — Elevation	Height of Instrument	+ Vertical — Distance	REMARKS Station	Left	Right
P	New	473		7 0	229 15	169	− 8 47	3899	1		29296		E 8' driveway		
103	P.I. #1	3	173						V						
		440							2						
		2	240	3 0	220 00	237	− 6 00	3901					F.I.		
		1075							3						
		12	125	12 0	312 00	117	− 14 23	3887					E edge 25 CK		
		791							4						
		7	91	8 0	321 15	86	− 13 35	3900					Tel. Po		
		509							5						
		4	104	5 0	316 20	98	− 14 02	3900	2				guy wire		
		318							6						
		3	78	3 0	244 05	71	− 17 41	3903	1				Tel. Po.		
		819							7						
		7	119	8 0	243 15	114	− 11 36	3898	2				1+2' Elmwd		
		222							8						
		1	122	2 0	235 15	115	− 13 19	3900					18" "		
		427							9						
		3	127	4 0	225 10	122	− 11 37	3900	2				30" "		
		239							10						
		1	139	2 0	222 50	133	− 11 40	3900					2-2' willows		
		316							11						
		2	116	3 0	213 45	112	− 10 48	052					30" Elmwd		
		424							12						
		3	124	4 0	211 25	120	− 9 40	051					4' "		
		348							13						
		2	141	3 0	207 30	145	− 8 16	055					4' "		
		574							14						
		4	174	5 0	215 40	170	− 8 08	004					2' Willow		
		409							15						
		2	209	3 0	203 20	207	− 5 48	058					Tel. Po		
		272							16						
		1	172	2 0	225 15	167	− 9 20	001					3-15" Elmwd.		
		941							17						
		7	247	8 0	213 00	239	− 4 25	025					1-20" "		
		850							18						
		6	256	7 0	211 55	248	− 4 38	026					36" "		
		273							19						
		050	223	1 0	227 40	219	− 7 13	008					2' "		
		294							20						
		1	296	2 0	204 00	292	− 4 23	052					3 "		
		708							21						
		4	308	5 0	201 30	307	− 3 28	062					20" Syc.		

Add'l Inform.

Form 301 10M 3-34

PLEASE RETURN TO
LOS ANGELES COUNTY SURVEYOR
700 HALL OF RECORDS

NOTE: ANY ADDITIONS OR CHANGES ON THIS SHEET MUST BE MADE OR CIRCLED IN RED INK, WITH DATE AND NAME OF PERSON MAKING CHANGE

Do not extend notes this side of this line

Transit at	Sight on	Stadia Intercepts	Stadia Distance	Stadia Rod	Horizontal Angle 0° to 360° Right	Horiz. Distance	+ Vertical Angle −	Elevation of Point	+ Back Sight	+ Difference Elevation −	Height of Instrument	+ Vertical Distance −	REMARKS Station	Left	Right
P	New	322			° '		° '								
103	Pl. #1	1	222	2 0	231 30	219	7 04	3900.6			3929.0		30" Ctrwd.		
					° '		° '								
EC.	New				° '		° '	3908.6	5.1		3915.7				
425421	Pl. #1				° '		° '								
		875													
		5	375	12 0	358 45	375	0 0	01.7					W edge Rd.		
		972													
		6	373	8 0	1 30	373	0 18	00.3					B.C		
		1112													
		8	312	10 8	3 03	312	0 0	02.9					"		
		1007													
		7	307	9 7	359 35	307	0 0	04.2					℄ 20' 0 Rd.		
		1009											℄ 8' driveway		
		7	300	9 7	356 55	300	0 0	04.3					W. edge Rd		
		698													
		5	176	6 3	7 10	198	0 0	07.4					N end 12" rock wall		
		740													
		5	243	6 2	9 35	240	0 0	07.5					T.S. + end cut		
		497													
		3	197	3 6	13 00	197	0 0	10.1					FI		
		495													
		3	195	3 1	20 00	195	0 0	10.3					T.S.		
		351													
		2	151	3 2	8 30	151	0 0	10.5					Top 12" rock wall		
		752													
		6	152	6 5	8 10	152	0 0	07.7					Bot wall edge Rd.		
		600													
		5	100	5 3	11 05	100	0 0	08.4					S end 12" rock wall		
		336													
		2	136	2 3	33 10	136	0 0	11.4					T.S.		
		203													
		1	103	0 2	52 10	103	0 0	13.5					"		
		260													
		2	60	2 3	31 15	60	0 0	11.4					2' Ctrwd.		
		555													
		5	55	5 4	23 40	55	0 0	08.3					E edge Rd		
		936													
		7	236	8 3	3 57 25	236	0 0	05.4					W. " "		
		935													
		7	235	7 8	1 00	235	0 0	05.9					℄ 20' 0 Rd		

Add'n'l Inform.

F.B. 903 Pg. 260

Topography: Side Hill ... S.H. | Side of Draw ... S.D. | Side of Ridge ... S.R. | Head of Draw ... H.D.

Description Legend: Bottom Draw ... B.D. | Bottom Wash ... B.W. | Top of Ridge ... T.R. | Toe of Slope ... T.S.

Inters. of Break in Slope: Steep Slope ... Bk.S. | Top of Cliff ... T.Cl. | Bottom of Cliff ... B.Cl. | Top of Spur ... T.Sp. | Bottom of Canyon ... B.Cn.

Drawn. V.D's: Top of Bank ... T.B. | Bottom of Bank ... B.B. | Top of Cut ... T.C. | Bottom of Cut ... B.C. | Top of Fill ... T.F. | Bottom of Fill ... B.F.

Side of Ganyon S.Cn. | Saddle ... Sa. | Swale ... Sw. | Flat ... Fl. | Stream ... Str. | Trail ... Tr. | Pavement ... Pvt. | Edge of Road ... E.Rd.

Traveled Rd. Tr.Rd. | Fence ... Fn. | Int. Fences ... V.Fns. | Ditch ... Di. | Telephone Pole ... T.P. | Power Pole ... P.P. | Culvert ... Cul.

Oak-O. | Pine-Pi. | Sycamore ... Sy. | Eucalyptus ... Eu. | Plus combinations of these and all common standard abbreviations.

Fir-Fr. | Cedar-Ce.

Form 301 10M 3-34

PLEASE RETURN TO
LOS ANGELES COUNTY SURVEYOR
700 HALL OF RECORDS

NOTE: ANY ADDITIONS OR CHANGES ON THIS SHEET MUST BE MADE OR CIRCLED IN RED INK, WITH DATE AND NAME OF PERSON MAKING CHANGE

Do not extend notes this side of this line

Transit at	Sight on	Stadia Intercepts	Stadia Distance	Stadia Rod—	Horizontal Angle 0° to 360° Right	Horiz. Distance	+ — Vertical Angle	Elevation of Point	+ Back Sight	+ — Difference Elevation	Height of Instrument	+ — Vertical Distance	REMARKS Station Left Right
E.C. 425+21	New Pl. #1	932 / 7	232	8.0	5.00	232	0.0	3905.7	1		3913.7		E edge Rd
		879 / 7	179	6.9	7.10	179	0.0	06.8	2				" " "
		777 / 6	177	6.9	1.08	177	0.0	06.8	3				℄ 20' O Rd
		875 / 7	175	7.4	355.10	175	0.0	06.3	4				W. edge Rd.
		712 / 6	112	7.0	352.10	112	0.0	06.7	5				" " "
		710 / 6	110	6.4	1.00	110	0.0	07.3	6				℄ 20' O Rd
		709 / 7	9	6.2	9.44	9	0.0	07.5	7				E edge Rd.
		550 / 5	50	5.4	24.35	50	0.0	08.3	8				E. edge Rd
		546 / 5	46	5.4	2.00	46	0.0	08.3	9				℄ 20' O Rd.
		647 / 6	47	5.9	339.30	47	0.0	07.8	10				W edge Rd
		437 / 4	37	4.4	40.45	37	0.0	09.3	11				6-8" Ctnwds.
		134 / 1	34	1.1	67.00	34	0.0	12.6	12				Brk.
		165 / 1	65	0.5	81.25	65	0.0	13.2	13				T.S.
		301 / 2	101	2.0	80.00	99	+ 7.10	23.1	14				Fn.
		413 / 3	113	3.0	73.00	111	+ 7.09	24.6	15				P. Po.
		627 / 5	127	5.0	58.20	125	+ 7.08	24.2	16				Brk.
		472 / 3	172	4.0	39.40	170	+ 5.26	25.7	17				S. edge 5' water tank. Brk.
		299 / 2	99	2.0	97.55	97	+ 7.35	24.4	18				Brk
		580 / 5	80	5.0	100.25	79	+ 5.51	16.6	19				T.S. & Fn.
		433 / 4	33	4.0	104.30	33	+ 5.50	13.9	20				24" Ctnwd
		419 / 4	19	4.8	116.25	19	0.0	08.9	21				Edge Rd

Add'n'l Inform.

Notes Red. E.S.T. Platted E.S.T. Job No. 8334 Division No. F.B. 903 Pg. 261
Date 5-12-42 Date 5-1[illegible] Survey of Pear Blossom Hwy
Notes Chkd. Checked Survey by Rosecrans Notes K 1 Date 4-22-42
Date Date Map No. Indexed R. C. Johnson Date

Form 301 10M 3-34

PLEASE RETURN TO
LOS ANGELES COUNTY SURVEYOR
700 HALL OF RECORDS

NOTE: ANY ADDITIONS OR CHANGES ON THIS SHEET MUST BE MADE OR CIRCLED IN RED INK, WITH DATE AND NAME OF PERSON MAKING CHANGE

Do not extend notes this side of this line

F.B. 903 PG. 26

Topography Description Legend:
Side Hill ..... S.H. | Bottom Draw. B.D. | Top of Ridge. T.R. | Toe of Slope. T.S.
Side of Draw. S.D. | Bottom Wash B.W. | Top of Ridge. S.R. | Head of Draw H.D.

Oak-O. Pine-Pi. Sycamore ..... Sy. Eucalyptus ..... Eu. Plus combinations of these and all common standard abbreviations.

Trav'ed Rd. Tr.Rd. Fence ..... Fn. Int. Fences. V.Fns. Ditch ..... Di. Telephone Pole T.P. Power Pole ..... P.P. Culvert ..... Cul.

Saddle ..... Sa. Swale ..... Sw. Flat ..... Fl. Stream ..... Str. Trail ..... Tr. Pavement ..... Pvt. Edge of Road E.Rd.

Side of Canyon S.Cn. Top of Bank ..... T.B. Bottom of Bank. B.B. Top of Cut ..... T.C. Bottom of Cut. B.C. Top of Fill ..... T.F. Bottom of Fill. B.F.

Inters. of Draws. V.D's Break in Slope ..... Bk.S. Steep Slope ..... S.S. Top of Cliff ..... T.Cl. Bottom of Cliff. B.Cl. Top of Spur ..... T.Sp. Bottom Canyon. B.Cn.

Transit at	Sight on	Stadia Intercepts	Stadia Distance	Stadia Rod	Horizontal Angle 0° to 360° Right	Horiz. Distance	+ Vertical Angle −	Elevation of Point	+ Back Sight	+ Difference Elevation −	Height of Instrument	+ Vertical Distance −	REMARKS Station	Left	Right
E.C.	New	464			° '		° '								
425+21	P.I. #1	4	64	38	169 40	64	0 0	3909.9	1 ✓		39.7		E edge Rd		
		170													
		1	70	05	163 30	70	0 0	13.2	2 ✓				Brk.		
		980													
		9	80	9 0	140 30	79	+ 6 45	13.9	3 ✓				Guy Po + Fn.		
		819													
		7	119	7 0	123 50	119	+ 3 30	13.8	4 ✓				T.S.		
		450													
		3	150	4 0	113 30	149	+ 5 35	24.0	5 ✓				Brk		
		974													
		8	174	9 0	128 50	174	+ 2 41	12.9	6 ✓				Fl.		
		623													
		6	23	52	223 40	23	0 0	08.0	7 ✓				S edge Rd.		
		749													
		7	49	6 8	294 45	49	0 0	06.9	8 ✓				3' Ctn wd		
		558													
		5	58	5 6	260 40	58	0 0	08.1	9 ✓				S.E. Cor tennis court		
		578													
		5	78	5 6	289 35	78	0 0	08.1	10 ✓				N.E. " " "		
		684											4' x 40' x 90° Conc.		
		6	84	6 3	293 30	84	0 0	07.4	11 ✓				18" Conc. drink fountain		
		651													
		6	51	6 1	249 20	51	0 0	07.2	12 ✓				℄ 8' driveway		
		517													
		5	17	5 8	294 45	17	0 0	07.9	13 ✓				℄ " "		
		571													
		5	71	4 8	181 45	21	0 0	08.9	14 ✓				℄ 20' 0' Rd.		
		551													
		5	51	4 7	202 40	51	0 0	09.3	15 ✓				Tel. Po.		
		581													
		5	81	5 0	195 35	81	0 0	08.7	16 ✓				Wedge. Rd		
		485													
		4	85	4 5	185 35	85	0 0	09.2	17 ✓				℄ 20' 0 Rd.		
		586													
		5	86	5 3	198 45	86	0 0	08.4	18 ✓				3-7" Ctn wd.		
		609													
		5	109	5 2	200 00	109	0 0	08.5	19 ✓				4' "		
		640													
		5	140	5 4	197 40	140	0 0	08.3	20 ✓				Tel Po		
		541													
		4	141	4 5	195 30	141	0 0	09.2	21 ✓				Wedge Rd		

Add'n'l Inform.

Form 301 10M 3-34

PLEASE RETURN TO
LOS ANGELES COUNTY SURVEYOR
700 HALL OF RECORDS

NOTE: ANY ADDITIONS OR CHANGES ON THIS SHEET MUST BE MADE OR CIRCLED IN RED INK, WITH DATE AND NAME OF PERSON MAKING CHANGE

Do not extend notes this side of this line

Transit at	Sight on	Stadia Intercepts	Stadia Distance	Stadia Rod—	Horizontal Angle 0° to 360° Right	Horiz. Distance	+ — Vertical Angle	Elevation of Point	+ Back Sight	+ — Difference Elevation	Height of Instrument	+ — Vertical Distance	REMARKS Station Left Right
E.C. 425+21	New Pl. #1	443 / 3	143	37	189.35	143	— 0.0	3910.0	1 ✓	—	3913.7	—	℄ 20 O Rd
		515 / 4	115	50	168.50	115	+ 2.08	12.8	2 ✓	—	—	—	Fn.
		1143 / 10	143	10.0	148.00	142	+ 4.13	14.1	3 ✓	—	—	—	Fl.
		654 / 5	154	6.0	166.15	154	+ 2.00	12.9	4 ✓	—	—	—	P. Po
		905 / 7	205	8.0	173.05	205	+ 1.02	09.3	5 ✓	—	—	—	T.S.
		652 / 5	152	57	179.45	152	— 0.0	08.0	6 ✓	—	—	—	guy Po + Fn
		207 / 1	107	0.6	170.45	107	— 0.0	13.1	7 ✓	—	—	—	2' Ctnwd.
		417 / 3	117	3.3	178.15	117	— 0.0	10.4	8 ✓	—	—	—	E edge Rd
		376 / 2	176	2.3	187.15	176	— 0.0	[illegible]	9 ✓	—	—	—	" "
		522 / 4	122	47	215.45	122	— 0.0	09.0	10	—	—	—	6" poplar
		456 / 4	86	49	223.00	86	— 0.0	08.8	11 ✓	—	—	—	"
		596 / 5	96	53	234.45	96	— 0.0	08.4	12 ✓	—	—	—	℄ 8' driveway
		609 / 6	9	56	247.00	9	— 0.0	08.1	13 ✓	—	—	—	" "
		532 / 4	132	47	241.25	132	— 0.0	09.0	14 ✓	—	—	—	10" Ctnwd
		564 / 4	164	49	250.45	164	— 0.0	08.8	15 ✓	—	—	—	30" "
		574 / 4	174	52	245.05	174	— 0.0	08.5	16 ✓	—	—	—	℄ 8' driveway
		573 / 4	173	73	238.30	173	— 0.0	09.4	17 ✓	—	—	—	40" Ctnwd.
		487 / 3	187	42	229.45	187	— 0.0	09.5	18 ✓	—	—	—	Fl.
		474 / 3	174	39	226.45	174	— 0.0	09.8	19	—	—	—	16" Syc.
		367 / 3	67	28	165.55	67	— 0.0	10.9	20 ✓	—	—	—	18" Ctnwd
		411 / 2	211	33	221.15	211	— 0.0	10.4	21 ✓	—	—	—	Fl.

Add'n'l Inform.

Notes Red. E.S.T. Platted E.S.T. Job No. 8334 Division No. F.B. 903 PG. 263
Date 5-12-42 Date 5-14-42 Survey of Fear Blossom Hwy
Notes Chkd. Checked Survey by Rosecrans Notes R Date 4-22-42
Date Date Map No. Indexed A. C. Johnson Date

Form 301 10M 3-34

PLEASE RETURN TO
LOS ANGELES COUNTY SURVEYOR
700 HALL OF RECORDS

NOTE: ANY ADDITIONS OR CHANGES ON THIS SHEET MUST BE MADE OR CIRCLED IN RED INK, WITH DATE AND NAME OF PERSON MAKING CHANGE

Do not extend notes this side of this line

F.B. 903 PG. 764

Topography Description Legend:
Side Hill ..... S.H. | Bottom Draw B.D. | Bottom Wash B.W. | Top of Ridge T.R. | Toe of Slope T.S.
Side of Draw S.D. | Bottom of Ridge S.R. | Head of Draw H.D.

Traveled Rd. Tr.Rd. ..... Fn. | Fence ..... V.Fnc. | Int. Fences ..... Di. | Ditch ..... Tr. | Telephone Pole T.P. | Power Pole ..... P.P. | Culvert ..... Cul.

Saddle ..... Sa. | Swale ..... Sw. | Flat ..... Fl. | Stream ..... Str. | Trail ..... Tr. | Pavement ..... Pvt. | Edge of Road E.Rd.

Side of Canyon S.Cn. | Top of Bank T.B. | Bottom of Bank B.B. | Top of Cut T.C. | Bottom of Cut B.C. | Top of Fill T.F. | Bottom of Fill B.F.

Interm. of Draws V.D's | Break in Slope Bk.S. | Steep Slope S.S. | Top of Cliff T.Cl. | Bottom of Cliff B.Cl. | Top of Spur T.Sp. | Bottom Canyon B.Cn.

Oak-O. | Pine-Pi. | Sycamore Sy. | Eucalyptus Eu. | Plus combinations of these and all common standard abbreviations.

Transit at	Sight on	Stadia Intercepts	Stadia Distance	Stadia Rod—	Horizontal Angle 0° to 360° Right	Horiz. Distance	+ Vertical Angle —	Elevation of Point	+ Back Sight	+ Difference Elevation —	Height of Instrument	+ Vertical Distance —	REMARKS Station	Left	Right
EC	Nail	362			° '		° '								
4+51+1	Pl. #1	2	163	35	212 35	163	0 00	3910.2	✓		3913.7		4" Chwd		
									2						
4 Cor	P.I.														
16+17	307A							3915.1	51		3920.2				
									4						
		722													
		6	132	70	4 52,	132	0 00	13.2	✓				1+5. Fn.		
		717							5						
		6	117	65	26 30,	117	0 00	12.7	✓				Brk.		
		872													
		7	172	78	22 00,	172	0 00	12.4	✓				"		
		684							7						
		5	184	62	39 10,	184	0 00	14.0	✓				"		
		440													
		10	140	102	45 25,	140	0 00	10.0	✓				Sw.		
		711							9						
		6	111	65	57 40,	111	0 00	13.7	✓				Brk. + 3-8" Syc.		
		718							10						
		6	118	64	51 30,	118	0 00	13.8	✓				6-8" Syc.		
		928							11						
		8	128	85	42 55,	128	0 00	11.7	✓				3' Chwd		
		613							12						
		5	113	56	34 30,	113	0 00	14.6	✓				2-10" Syc.		
		615							13						
		5	115	56	30 00,	115	0 00	14.6	✓				3-10" + 2-5" Syc.		
		569							14						
		5	69	51	46 50,	69	0 00	15.1	✓				Fl.		
		387							15						
		3	87	38	82 20,	87	0 00	16.4	✓				"		
		410							16						
		3	110	37	89 50,	110	0 00	16.5	✓				Brk.		
		824							17						
		7	124	72	87 40,	124	0 00	13.0	✓				Dr.		
		1200							18				E+W.		
		1065	135	110	110 05,	135	+ 2 21,	14.8	✓				Fn + Dr.		
		1087							19						
		10	87	100	110 30,	86	+ 5 30,	18.4	✓				P. Po + Fn.		
		231							20						
		2	31	26	106 30,	31	0 00	17.6	✓				Fn. Cor. to E, S, + N.W.		
		514							21						
		5	14	42	67 00	14	0 00	15.8	✓				4 Pt in Fn.		

Add'n'l Inform.

Form 301 10M 3-34

PLEASE RETURN TO
LOS ANGELES COUNTY SURVEYOR
700 HALL OF RECORDS

NOTE: ANY ADDITIONS OR CHANGES ON THIS SHEET MUST BE MADE OR CIRCLED IN RED INK, WITH DATE AND NAME OF PERSON MAKING CHANGE

Do not extend notes this side of this line

Transit at	Sight on	Stadia Intercepts	Stadia Distance	Stadia Rod—	Horizontal Angle 0° to 360° Right	Horiz. Distance	+ — Vertical Angle	Elevation of Point	+ Back Sight	+ — Difference Elevation	Height of Instrument	+ — Vertical Distance	REMARKS Station Left Right
¼ Cor 16+17	P.I. 307A	615 / 6	15	6 2	29 20	15	0 0	3914 0	1		3920 2		E edge Rd
		782 / 7	82	7 7	5 30	82	0 0	12 5	2				" " "
		796 / 7	96	7 0	6 10	96	0 0	13 2	3				N & S. Fn.
		755 / 6	155	7 0	345 20	155	2 00	13 2	4				14" Syc
		916 / 8	116	8 5	357 10	116	0 0	11 7	5				℄ 20 O Rd
		1017 / 9	117	9 5	350 35	117	0 0	10 7	6				W. edge "
		1115 / 10	115	11 0	345 00	115	0 57	07 3	7				Dr.
		922 / 8	122	8 6	330 40	122	0 0	11 6	8				Brk.
		915 / 8	115	8 2	305 05	115	0 0	12 0	9				Fl.
		510 / 4	110	4 7	305 30	110	0 0	15 5	10				Brk.
		686 / 6	86	5 7	313 30	86	0 0	14 5	11				"
		1168 / 11	68	10 9	323 00	68	0 0	09 3	12				Dr.
		1159 / 11	59	10 9	324 00	59	0 0	09 3	13				B.F.
		848 / 8	48	7 7	338 30	48	0 0	12 5	14				W. edge Rd
		744 / 7	44	6 8	353 10	44	0 0	13 4	15				℄ 20' O Rd
		500 / 5	5	5 1	275 00	5	0 0	15 1	16				" " "
		619 / 6	19	6 0	274 30	19	0 0	[illegible]	17				W. edge Rd
		753 / 7	53	6 8	275 40	53	0 0	13 4	18				3-18" Syc.
		888 / 8	88	8 0	278 00	88	+ 2 34	16 2	19				P. Po
		294 / 2	94	2 2	273 00	94	0 0	18 0	20				4 oil tank
		710 / 6	110	6 5	275 45	110	0 0	13 7	21				2-16" Syc.

Add'n'l Inform.

Notes Red. E.S.T. Platted E.S.T. Job No. 8334 Division No. F.B. 903 Pg. 265
Date 5-12-42 Date 5-19-42 Survey of Rear Blossom Hwy.
Notes Chkd. Checked Survey by Rosecrans Notes R Date 4-22-42
Date Date Map No. Indexed A. C. Johnson

Form 301 10M 3-34

PLEASE RETURN TO
LOS ANGELES COUNTY SURVEYOR
700 HALL OF RECORDS

NOTE: ANY ADDITIONS OR CHANGES ON THIS SHEET MUST BE MADE OR CIRCLED IN RED INK, WITH DATE AND NAME OF PERSON MAKING CHANGE

Do not extend notes this side of this line

F.B. 903 Pg. 766

Topography Description Legend:
Side Hill...S.H. | Bottom Draw B.D. | Side of Draw...S.D. | Top of Ridge...T.R. | Head of Draw H.D. | Toe of Slope...T.S.

Oak-O. Fir-Fr. | Pine-Pi. Cedar-Ce. | Sycamore.....Sy. | Eucalyptus.....Eu. | Plus combinations of these and all common standard abbreviations.

Traveled Rd. Tr.Rd. | Fence.....Fn. | Int. Fences..V.Fn. | Ditch.....D.I. | Telephone Pole T.P. | Power Pole.....P.P. | Culvert.....Cul.

Saddle.....Sa. | Swale.....Sw. | Flat.....Fl. | Stream.....Str. | Trail.....Tr. | Pavement.....Pvt. | Edge of Road E.Rd.

Side of Canyon S.Cn. | Top of Bank...T.B. | Bottom of Bank..B.B. | Top of Cut...T.C. | Bottom of Cut...B.C. | Top of Fill...T.F. | Bottom of Fill..B.F.

Inters. of Draws..V.D's | Break in Slope...Bk.S. | Steep Slope.....S.S. | Top of Cliff...T.Cl. | Bottom of Cliff..B.Cl. | Top of Spur.....T.Sp. | Bottom Canyon..B.Cn.

Transit at	Sight on	Stadia Intercepts	Stadia Distance	Stadia Rod	Horizontal Angle 0° to 360° Right	Horiz. Distance	+ Vertical Angle —	Elevation of Point	+ Back Sight	+ Difference Elevation —	Height of Instrument	+ Vertical Distance —	REMARKS Station	Left	Right
					° '		° '								
4Cor 1601	P.I. 2071A.	321							1						
		3	27	3 0	157 45	27	— 0 0	3917.2	✓	—	3920.2	—	3' Syc.		
		327							2						
		3	32	3 0	164 45	32	— 0 0	17.2	✓	—		—	3-20" "		
		258							3						
		2	58	2 1	175 00	58	— 0 0	17.8	✓	—		—	E edge Rd		
		677							4						
		6	77	6 0	159.10	77	+ 4.02	19.3	✓	—		—	Fn.		
		713							5						
		6	113	7 0	138 30	113	+ 2.40	18.1	✓	—		—	Fl.		
		979							6						
		8	179	9 0	126 45	179	+ 2.35	18.2	✓	—		—	"		
		764							7						
		6	164	7 0	139 40	164	+ 2.07	19.2	✓	—		—	3' Ctnwd		
		609							8						
		5	109	6 0	155 10	109	+ 2.12	20.3	✓	—		—	" "		
		700							9						
		551	149	6 0	166 00	149	+ 2.99	21.4	✓	—		—	Fn & Pt.		
		758							10						
		6	158	6 0	161 10	158	+ 2.18	20.3	✓	—		—	4-12" Syc. & Pt. Fn.		
		995							11						
		8	195	9 0	148 45	194	+ 2.56	21.0	✓	—		—	Fl.		
		995							12						
		8	195	9 0	155 35	194	+ 2.3	21.0	✓	—		—	P. Po		
		799							13						
		6	199	7 0	169 45	199	+ 2.35	22.0	✓	—		—	Fl.		
		308							14						
		1	208	2 0	177 45	208	+ 1.10	22.5	✓	—		—	E edge Rd.		
		251							15						
		1	151	2 0	177 00	151	+ 1.08	21.2	✓	—		—	" " "		
		208							16						
		1	108	0 3	175 55	108	+ 0.0	19.9	✓	—		—	" " "		
		703							17						
		6	103	7 0	265 45	103	+ 2.28	17.6	✓	—		—	90y wire		
		573							18						
		5	73	5 0	256 40	73	+ 1.57	17.7		—		—	Brk		
		468							19						
		4	68	4 0	234 00	68	+ 2.12	18.8		—		—	"		
		555							20						
		5	55	5 0	245 40	55	— 0.0	15.2		—		—	16"x20" Ctnwd		
		242							21						
		2	42	2 3	213 45	42	— 0 0	17.9		—		—	Brk		

Add'l Inform.

Form 301 10M 3-34

PLEASE RETURN TO
LOS ANGELES COUNTY SURVEYOR
700 HALL OF RECORDS

NOTE: ANY ADDITIONS OR CHANGES ON THIS SHEET MUST BE MADE OR CIRCLED IN RED INK, WITH DATE AND NAME OF PERSON MAKING CHANGE

Do not extend notes this side of this line

Transit at	Sight on	Stadia Intercepts	Stadia Distance	Stadia Rod—	Horizontal Angle 0° to 360° Right	Horiz. Distance	+ — Vertical Angle	Elevation of Point	+ Back Sight	+ — Difference Elevation	Height of Instrument	+ — Vertical Distance	REMARKS Station Left Right
1/4 Cor. 16+17	P.I. 307A	441 / 4	41	3.8	228.00	41	— 0.0	3916.4	1		3920.2		Tel. Po
		433 / 4	33	4.3	212.20	33	— 0.0	15.9	2				W edge Rd
		329 / 3	29	3.6	192.10	29	— 0.0	[illegible]	3				℄ 20 0 Rd.
		188 / 1	88	0.8	184.00	88	— 0.0	19[illegible]	4				" " " "
		193 / 1	93	1.3	191.50	93	— 0.0	18.9	5				W edge Rd.
		295 / 2	95	2.0	196.50	95	+ 1.17	20.7	6				Fl.
		526 / 4	126	5.0	221.31	126	+ 2.29	20.6	7				"
		751 / 6	151	7.0	228.00	151	+ 3.00	21.0	8				"
		1098 / 9	198	10.0	214.40	197	+ 3.38	22.6	9				"
		971 / 8	171	9.0	207.55	170	+ 3.36	21.8	10				guy wire
		586 / 4	186	6.0	203.10	186	+ 2.25	21.9	11				P. Po
		699 / 5	199	6.0	205.18	199	+ 2.25	22.4	12				N.W. Cor pump house
		692 / 5	192	6.0	201.43	192	+ 2.28	22.4	13				N.E. " " "
									14				Corr iron 12" Sq. Well 3 each way from S.E. Cor.
		667 / 5	167	6.0	198.00	167	+ 2.42	21.8	15				P. Po
		263 / 1	163	2.0	187.10	163	+ 1.06	21.3	16				W edge Rd
		263 / 1	163	2.0	182.00	163	+ 1.18	21.8	17				℄ 20 0 Rd.
		323 / 1	223	2.0	181.00	223	+ 1.23	23.5	18				" " " "
		325 / 1	225	2.0	184.20	225	+ 1.20	23.2	19				W. edge Rd
		313 / 1	213	2.0	186.15	213	+ 1.34	24.0	20				Tel. Po
		743 / 5	243	6.0	203.00	243	+ 2.24	24.2	21				8-12" Syc

Add'n'l Inform.

Notes Red. E.S.T. Platted E.S.T. Job No. 8334 Division No. F.B. 903 Pg. 267
Date 5-12-42 Date 5-14-42 Survey of Pear Blossom Hwy
Notes Chkd. Checked Survey by Rosecrans Notes R Date 4-22-42
Date Date Map No. Indexed A. C. Johnson

F.B. 903 PG. 268

Topography/Description Legend:

Side Hill.....S.H.	Bottom Draw.B.D.	Inters. of Draws.V.D's	Side of Canyon S.Cn.	Saddle ....Sa.	Traveled Rd. Tr.Rd.	Oak-O. Fir-Fr.
Side of Draw.S.D.	Bottom Wash B.W.	Break in Slope..Bk.S.	Top of Bank...T.B.	Swale ....Sw.	Fence ....Fn.	Pine-Pl. Cedar-Ce.
Side of Ridge.S.R.	Top of Ridge.T.R.	Steep Slope.......S.S.	Bottom of Bank.B.B.	Flat ....Fl.	Int. Fences.V.Fns.	Sycamore .....Sy.
Head of Draw H.D.	Toe of Slope..T.S.	Top of Cliff.......T.Cl.	Top of Cut.....T.C.	Stream ......Str.	Ditch ....Di.	Eucalyptus .....Eu.
		Bottom of Cliff..B.Cl.	Bottom of Cut..B.C.	Trail ....Tr.	Telephone Pole T.P.	Plus combinations
		Top of Spur.....T.Sp.	Top of Fill.....T.F.	Pavement .....Pvt.	Power Pole...P.P.	of these and all
		Bottom Canyon..B.Cn.	Bottom of Fill.B.F.	Edge of Road E.Rd.	Culvert ......Cul.	common standard abbreviations.

Form 301 10M 3-34

PLEASE RETURN TO
LOS ANGELES COUNTY SURVEYOR
700 HALL OF RECORDS

NOTE: ANY ADDITIONS OR CHANGES ON THIS SHEET MUST BE MADE OR CIRCLED IN RED INK, WITH DATE AND NAME OF PERSON MAKING CHANGE

Do not extend notes this side of this line

Transit at	Sight on	Stadia Intercepts	Stadia Distance	Stadia Rod—	Horizontal Angle 0° to 360° Right	Horiz. Distance	+ — Vertical Angle	Elevation of Point	+ Back Sight	+ — Difference Elevation	Height of Instrument	+ — Vertical Distance	REMARKS Station Left Right
									1				
									2				
									3				
									4				
									5				
									6				
									7				
									8				
									9				
									10				
									11				
									12				
									13				
									14				
									15				
									16				
									17				
									18				
									19				
									20				
									21				

Add'n'l Inform.

Form 301 10M 3-34

PLEASE RETURN TO
LOS ANGELES COUNTY SURVEYOR
700 HALL OF RECORDS

NOTE: ANY ADDITIONS OR CHANGES ON THIS SHEET MUST BE MADE OR CIRCLED IN RED INK, WITH DATE AND NAME OF PERSON MAKING CHANGE

Do not extend notes this side of this line

Transit at	Sight on	Stadia Intercepts	Stadia Distance	Stadia Rod—	Horizontal Angle 0° to 360° Right	Horiz. Distance	+ — Vertical Angle	Elevation of Point	+ Back Sight	+ — Difference Elevation	Height of Instrument	+ — Vertical Distance	REMARKS Station Left Right
			ADDITIONAL TOPOG. PEAR BLOSSOM HWY. at Rock [illegible]										
P 100	P 101							3889 5	5 2		3894 7		SEE PAGE 2-18
		162 / 1	62	1 0	293 40	61	+ 6 54	3901 2					Brk
		257 / 2	57	2 0	273 15	56	+ 8 32	01 0					"
		256 / 2	56	2 0	251 55	55	+ 8 38	01 0					"
		369 / 3	69	3 0	231 50	68	+ 8 18	01 5					S.H.
		189 / 1	89	1 0	227 40	87	+ 9 16	07 9					"
		319 / 2	119	2 0	226 10	116	+ 9 39	12 3					"
		308 / 2	108	2 0	239 25	99	+ 16 17	21 9					"
		198 / 1	98	1 0	253 35	89	+ 17 13	21 7					"
		190 / 1	90	1 0	266 00	85	+ 14 09	15 1					Drain
		187 / 1	87	1 0	271 10	81	+ 15 41	16 3					S.H.
		187 / 1	87	1 0	289 35	80	+ 15 59	16 7					"
		136 / 1	36	1 0	249 30	36	+ 2 10	3895 0					T.C
		258 / 2	58	2 0	222 20	58	+ 2 22	95 0					Pt. Sp.
		437 / 4	37	1 0	218 50	37	0 0	90 7					B.C.
		525 / 5	25	5 0	278 10	25	0 0	89 7					"

Add'n'l Inform

Notes Red. E.S.T. Platted E.S.T. Job No. 8[illegible] Division No. F.B. 903 PG. 969
Date 6-16-42 Date 6-16-42 Survey of [illegible]
Notes Chkd. Checked Survey by Rosecrans Notes R. Date 6-15-42
Date Date Map No. Indexed C. Jordan 6-15-42

Form 301 10M 3-34

PLEASE RETURN TO
LOS ANGELES COUNTY SURVEYOR
700 HALL OF RECORDS

NOTE: ANY ADDITIONS OR CHANGES ON THIS SHEET MUST BE MADE OR CIRCLED IN RED INK. WITH DATE AND NAME OF PERSON MAKING CHANGE

Do not extend notes this side of this line

Oak-O. Fir-Fr. Pine-Pi. Cedar-Ca. Sycamore ....Sy. Eucalyptus ....Eu. Plus combinations of these and all common standard abbreviations.

Traveled Rd. Tr.Rd. Fence ....Fn. Int. Fences. V.Fns. Ditch ....Di. Telephone Pole T.P. Power Pole....P.P. Culvert ....Cul.

Saddle ....Sa. Swale ....Sw. Flat ....Fl. Stream ....Str. Trail ....Tr. Pavement ....Pvt. Edge of Road E.Rd.

Side of Canyon S.Cn. Top of Bank....T.B. Bottom of Bank. B.B. Top of Cut....T.C. Bottom of Cut....B.C. Top of Fill....T.F. Bottom of Fill. B.F.

Inters. of Draws. V.D's Break in Slope..Bk.S. Steep Slope....S.S. Top of Cliff....T.Cl. Bottom of Cliff....B.Cl. Top of Spur....T.Sp. Bottom Canyon..B.Cn.

Topography Description Legend:
Side Hill....S.H.
Side of Draw. S.D.
Side of Ridge. S.R.
Head of Draw H.D.
Bottom Draw B.D.
Bottom Wash B.W.
Top of Ridge. T.R.
Toe of Slope..T.S.

F.B. 903 Pg. 270

Transit at	Sight on	Stadia Intercepts	Stadia Distance	Stadia Rod—	Horizontal Angle 0° to 360° Right	Horiz. Distance	+ Vertical Angle —	Elevation of Point	+ Back Sight	+ Difference Elevation —	Height of Instrument	+ Vertical Distance	REMARKS Station	Left	Right
P.I.	Temp.				° '		° '	393.1	6.5		393.6		(SEE PG 163)		
Sta 94	P.I. 203			—	° '		° '								
		85.2							1						
		8	52	2	216 40	52	0 0	29.5					Tel. Po.		
		11.07							2						
		9	207	11.2	255 00	207	0 0	25.9					" "		
		11.12							3						
		9	213	11.6	252 32	213	0 0	26.0					1" Pi.		
		9.64							4						
		7	264	12.2	231 15	264	0 0	25.2					6-14" Syc		
		10.78							5						
		8	278	9.0	256 25	278	0 0	24.8					3-16" "		
		5.28							6						
		2	328	1.0	265 05	328	1.2	25.8					6' Chnd.		
		11.63							7						
		10	163	12.2	272 00	163	0 0	25.4					1" Pi.		
		5.43							8						
		2	343	1.0	265 15	343	1.2	24.2					2-16" & 5" Syc		
		7.40							9						
		5	240	6.0	300 15	240	1.3	23.7					P. Po.		
		10.93							10						
		9	193	10.0	320 00	193	+ 1.0	31.0					P. Po		
		1.33							11						
		3	133	3.0	107 30	126	+ 13.7	65.0					edge ditch.		
		3.13							12						
		2	113	2.0	99 20	105	+ 15.2	65.0					" "		
		4.99							13						
		4	99	4.0	110 50	97	+ 8.7	48.5					S.H.		
		8.96							14						
		8	96	8.0	77 15	80	+ 23.2	64.6					edge ditch.		
		2.74							15						
		2	72	2.0	96 30	71	+ 11.03	48.2					S.H.		
		2.90							16						
		2	90	2.0	54 50	80	+ 19.29	63.8					40" Alder Edge ditch		
		1.62							17						
		1	62	1.0	62 10	59	+ 13.2	50.5					S.H.		
		2.06							18						
		2	106	2.0	34 50	97	+ 16.28	64.2					"		
		4.77							19						
		4	77	4.0	31 40	73	+ 13.55	51.5					"		
		3.26							20						
		2	126	2.0	25 10	119	+ 13.2	64.2					30" Alder E. ditch		
									21						

Add'n'l Inform.

Form 301 10M 3-34

PLEASE RETURN TO
LOS ANGELES COUNTY SURVEYOR
700 HALL OF RECORDS

NOTE: ANY ADDITIONS OR CHANGES ON THIS SHEET MUST BE MADE OR CIRCLED IN RED INK, WITH DATE AND NAME OF PERSON MAKING CHANGE

Do not extend notes this side of this line

Transit at	Sight on	Stadia Intercepts	Stadia Distance	Stadia Rod—	Horizontal Angle 0° to 360° Right	Horiz. Distance	+ — Vertical Angle	Elevation of Point	+ Back Sight	+ — Difference Elevation	Height of Instrument	+ — Vertical Distance	REMARKS Station Left Right
Pl. 304A	Temp Pl. 303	412 / 3	112	3.0	18.05	108	+ 10.19	3954.2	1		3937.6		S.H.
		437 / 3	137	3.0	23.05	130	+ 13.00	64.3	2				18" alder Edge ditch
		649 / 5	149	5.0	22.30	142	+ 12.54	65.0	3				27" " inside
		655 / 5	155	5.0	13.15	151	+ 8.49	56.0	4				S.H.
		364 / 2	164	3.0	16.25	159	+ 10.27	63.8	5				outside edge
		690 / 5	90	6.0	11.10	184	+ 10.00	64.0	6				24" Alder out[illegible]
			Ditch		15.4	wide	2	deep	7				
									8				
P# N.T.	Pl. 304A								9				
								3942.1	5.1		3947.2		SEE PAGE 167
304B		546 / 5	46	5.0	69.43	45	7.11	36.[illegible]	10				S.W. Cor. house
		1086 / 9	186	10.0	0.0		1.26		11				Pl. 304A
			38.0		95.15	38.0			12				S.E. Cor. [illegible]
						41.0			13				S.E. Cor. [illegible]
									14				
			Garage		12.4		18' E & W		15				
		294 / 2	94	3.0	141.38	93	5.33	3935.0	16				N.W. Cor. [illegible]
		583 / 5	83	5.0	146.35	83	4.17	36.2	17				S.W. [illegible]
		255 / 2	55	2.0	249.00	48	+ 20.36	63.2	18				outside [illegible]
		775 / 7	75	7.0	231.00	67	+ 18.57	63.1	19				"
		775 / 7	75	7.0	231.25	67	+ 18.57	63.1	20				20" alder [illegible]
		987 / 9	87	9.0	233.00	80	+ 16.52	62.1	21				3-22" alder
		984 / 9	84	9.0	211.25	80	+ 11.49	55.0					S.H.

Add'n'l Inform

Notes Red. E.S.T. Platted E.S.T. Job No. 8224 Division No. F.B. 903 PG. 271
Date 6-17-42 Date 6-17-42 Survey of [illegible]
Notes Chkd. Checked Survey by Rosecrans Notes [illegible] Date 6-12-42
Date Date Map No. Indexed C. Johnson Date

Form 301 10M 3-34

PLEASE RETURN TO
LOS ANGELES COUNTY SURVEYOR
700 HALL OF RECORDS

NOTE: ANY ADDITIONS OR CHANGES ON THIS SHEET MUST BE MADE OR CIRCLED IN RED INK, WITH DATE AND NAME OF PERSON MAKING CHANGE

Do not extend notes this side of this line

F.B. 243 Pg 272

Topography Description Legend:
Side Hill ..... S.H.
Side of Draw ..... S.D.
Side of Ridge ..... S.R.
Head of Draw ..... H.D.
Bottom Draw ..... B.D.
Bottom Wash ..... B.W.
Top of Ridge ..... T.R.
Toe of Slope ..... T.S.

Oak-O. Fir-Fr. Pine-Pi. Cedar-Ce. Sycamore ..... Sy. Eucalyptus ..... Eu. Plus combinations of these and all common standard abbreviations.

Traveled Rd. ..... Tr.Rd. Fence ..... Fn. Int. Fences ..... V.Fns. Ditch ..... Di. Telephone Pole ..... T.P. Power Pole ..... P.P. Culvert ..... Cul.

Saddle ..... Sa. Swale ..... Sw. Flat ..... Fl. Stream ..... Str. Trail ..... Tr. Pavement ..... Pvt. Edge of Road ..... E.Rd.

Side of Canyon ..... S.Cn. Top of Bank ..... T.B. Bottom of Bank ..... B.B. Top of Cut ..... T.C. Bottom of Cut ..... B.C. Top of Fill ..... T.F. Bottom of Fill ..... B.F.

Inters. of Draw ..... V.D's Break in Slope ..... Bk.S. Steep Slope ..... S.S. Top of Cliff ..... T.Cl. Bottom of Cliff ..... B.Cl. Top of Spur ..... T.Sp. Bottom Canyon ..... B.Cn.

Transit at	Sight on	Stadia Intercepts	Stadia Distance	Stadia Rod	Horizontal Angle 0° to 360° Right	Horiz. Distance	+ Vertical Angle —	Elevation of Point	+ Back Sight	+ Difference — Elevation	Height of Instrument	+ Vertical Distance —	REMARKS Station	Left	Right
P. 1+47	P.1 334A	982			° '		° '		1						
		4	82	1 0	207 45	76	+ 15 57	2962	2		3947		outside ditch		
		824	97	1 0	210 35	90	+ 15 18	42	3				"	"	
		306						63	4				"	"	
		2	106	2 0	206 55	103	+ 10 11	63	5				" 20' alder		
		377						63	6						
		2	127	2 0	195 35	124	+ 8 19	63	7				" main S. Fork 18" storm		
		667						64	8				outside ditch		
		5	163	6 0	191 05	160	+ 7 57	63	9				S.H.		
		68						58	10				"		
		6	168	7 0	193 10	164	+ 8 24	64	11				"		
		1199						77	12						
		10	199	11 0	191 10	195	+ 7 41	63	13						
		293						58	14				SEE PAGE 169		
		2	93	1 8	201 25	92	+ 5 21	59	15				outside ditch		
		257						74	16				" 24" alder "		
		1	157	1 0	201 10	152	+ 10 23	77	17				" " "		
		341						77	18				S.W. Cor shed.		
		2	141	2 0	206 30	133	+ 13 20	79	19				S.E. " "		
		334						79	20				N.E. " "		
		2	84	3 0	217 05	124	+ 16 01	79	21				outside ditch		
													S.H.		
	P.														
P.1.302	1+47							3954	54		3959		SEE PAGE 169		
		411													
		2	211	3 0	317 15	211	+ 2 09	63					outside ditch		
		610													
		430	180	5 0	312 15	180	+ 2 40	62					" 24" alder "		
		460													
		3	160	1 0	310 25	159	+ 3 21	64					" " "		
		1012													
		8	213	9 0	21 20	212	- 3 28	37					S.W. Cor shed.		
		1093													
		9	193	10 0	21 57	192	- 3 26	37					S.E. " "		
		1198													
		10	198	11 0	28 25	197	- 4 01	34					N.E. " "		
		295													
		2	145	3 0	337 05	144	+ 3 20	64					outside ditch		
		269													
		9	169	5 0	346 00	169	+ 1 51	59					S.H.		

Add'l Inform.

Form 301 10M 3-34

PLEASE RETURN TO
LOS ANGELES COUNTY SURVEYOR
700 HALL OF RECORDS

NOTE: ANY ADDITIONS OR CHANGES ON THIS SHEET MUST BE MADE OR CIRCLED IN RED INK, WITH DATE AND NAME OF PERSON MAKING CHANGE

Do not extend notes this side of this line

Transit at	Sight on	Stadia Intercepts	Stadia Distance	Stadia Rod—	Horizontal Angle 0° to 360° Right	Horiz. Distance	+ — Vertical Angle	Elevation of Point	+ Back Sight	+ — Difference Elevation	Height of Instrument	+ — Vertical Distance	REMARKS Station Left Right
Temp P.I. 303	P N+T	523 / 4	123	4.0	330°05'	122	+ 4°42'	3966.1	1	—	3959.1	—	outside ditch
		538 / 4	138	5.0	343°55'	138	+ 2°37'	60.3	2	—	—	—	S.H.
		608 / 5	108	5.0	320°55'	107	+ 5°54'	65.0	3	—	—	—	outside ditch
		722 / 6	122	6.0	336°00'	121	+ 3°50'	61.1	4	—	—	—	Brk
		580 / 5	80	5.0	297°45'	79	+ 7°23'	64.2	5	—	—	—	outside ditch
		164 / 1	64	1.0	258°30'	63	+ 5°57'	64.5	6	—	—	—	" "
		173 / 1	73	1.0	216°40'	72	+ 5°30'	65.0	7	—	—	—	" "
		545 / 4	108	5.0	192°05'	107	+ 6°00'	65.2	8	—	—	—	" "
		347 / 2	147	3.0	181°30'	147	+ 3°08'	64.0	9	—	—	—	"
		298 / 2	98	2.0	335°00'	98	+ 1°35'	59.7	10	+ 0.7	—	+ 2.2	S.H.
		490 / 4	90	4.0	332°40'	90	+ 1°33'	57.5	11	— 1.6	—	+ 2.4	"
		580 / 5	80	5.0	329°10'	80	+ 3°34'	59.0	12	—	—	+ 5.0	"
		165 / 1	65	1.0	316°15'	65	+ 0°43'	58.9	13	—	—	—	"
		541 / 5	41	5.0	297°25'	41	+ 5°15'	58.0	14	—	—	—	"
		100 / 061	39	0.3	268°40'	39	— 0°0'	58.8	15	—	—	—	Ctr. 1' stream
		148 / 1	48	1.0	325°30'	48	+ 1°12'	59.1	16	—	—	—	S.H.
		169 / 1	69	1.0	207°05'	69	+ 3°06'	61.7	17	—	—	—	T. Brk.
		604 / 5	104	5.0	7°35'	104	— 2°27'	49.7	18	—	—	—	4" Pi
		325 / 2	125	3.0	147°45'	125	— 0°43'	54.6	19	—	—	—	T.S.
		795 / 7	45	6.8	160°40'	45	— 0°0'	52.3	20	—	—	—	B.F.
		429 / 4	29	3.4	165°45'	29	— 0°0'	55.7	21	—	—	—	T. bank

Add'n'l Inform.

Notes Red. E.S.T. Platted E.S.T. Job No. 8334 Division No. F.B. 903 PG. 273
Date 6-17-42 Date 6-17-42 Survey of Pegi Blossom Hwy
Notes Chkd. Checked Survey by Rosecrans Notes 1 R Date 6-12-42
Date Date Map No. Indexed A. C. Johnson

Form 301 10M 3-34

PLEASE RETURN TO
LOS ANGELES COUNTY SURVEYOR
700 HALL OF RECORDS

NOTE: ANY ADDITIONS OR CHANGES ON THIS SHEET MUST BE MADE OR CIRCLED IN RED INK, WITH DATE AND NAME OF PERSON MAKING CHANGE

Do not extend notes this side of this line

Transit at	Sight on	Stadia Intercepts	Stadia Distance	Stadia Rod	Horizontal Angle 0° to 360° Right	Horiz. Distance	+ − Vertical Angle	Elevation of Point	+ Back Sight	+ − Difference Elevation	Height of Instrument	+ − Vertical Distance	REMARKS Station Left Right
Temp Pl.303	P N+T	488 / 380	108	4.0	155.30	108	− 1.45	3951.8	1		3959.1		4" Pi.
		358 / 3	58	3.0	127.35	58	− 1.15	54.9	2				T bank
		555 / 5	55	7.5	155.00	55	− 0.0	51.6	3				4" Pi.
									4				
Temp Pl.302	Temp Pl.303							3956.0	5.5		3961.5		SEE PAGE 172
		495 / 4	95	4.0	333.10	95	+ 4.08	64.3	6				30" alder outside ditch
		362 / 3	62	3.0	319.20	62	+ 4.10	62.1	7				" "
		346 / 3	46	3.0	303.45	46	+ 5.00	62.4	8				30" alder outside ditch
		448 / 4	48	4.0	261.50	48	+ 5.36	62.3	9				4-12" " outside ditch end
		600 / 527	73	6.0	239.45	72	+ 5.03	61.8	10				
		397 / 3	97	3.0	345.30	97	+ 1.04	60.3	11				T.C.
		167 / 1	67	1.0	341.10	67	− 0.0	60.5	12				T.C.
		249 / 2	49	2.0	329.30	49	+ 2.45	61.8	13				T.C.
		130 / 1	30	0.5	283.10	30	− 0.0	61.0	14				"
		151 / 1	51	0.8	241.40	51	− 0.0	60.7	15				"
		275 / 2	75	7.8	227.40	75	− 0.0	59.7	16				"
		700 / 6	100	6.0	231.25	100	+ 2.48	60.3	17				Brk
		429 / 3	129	3.0	226.15	129	+ 0.51	60.5	18				"
		263 / 1	163	1.3	223.00	163	− 0.0	60.6	19				"
		617 / 5	117	6.5	222.25	117	− 0.0	55.0	20				end cut
		750 / 6	150	6.3	221.50	150	− 0.0	55.2	21				end Brk.

Add'n'l Inform.

F.B. 903 PG. 274

Topography Description Legend:
Side Hill....S.H. Bottom Draw.B.D.
Side of Draw.S.D. Bottom Wash B.W.
Side of Ridge.S.R. Top of Ridge.T.R.
Head of Draw H.D. Toe of Slope..T.S.

Inters. of Draws.V.D's
Break in Slope..Bk.S.
Steep Slope.....S.S.
Top of Cliff.....T.Cl.
Bottom of Cliff..B.Cl.
Top of Spur.....T.Sp.
Bottom Canyon..B.Cn.

Side of Canyon S.Cn.
Top of Bank..T.B.
Bottom of Bank.B.B.
Top of Cut.....T.C.
Bottom of Cut..B.C.
Top of Fill.....T.F.
Bottom of Fill.B.F.

Saddle .....Sa.
Swale .....Sw.
Flat .....Fl.
Stream .....Str.
Trail .....Tr.
Pavement ....Pvt.
Edge of Road E.Rd.

Traveled Rd. Tr.Rd.
Fence .....Fn.
Int. Fences.V.Fns.
Ditch .....Di.
Telephone Pole T.P.
Power Pole...P.P.
Culvert .....Cul.

Oak-O. Fir-Fr.
Pine-Pi. Cedar-Ce.
Sycamore .....Sy.
Eucalyptus .....Eu.
Plus combinations of these and all common standard abbreviations.

Form 301 10M 3-34

PLEASE RETURN TO
LOS ANGELES COUNTY SURVEYOR
700 HALL OF RECORDS

NOTE: ANY ADDITIONS OR CHANGES ON THIS SHEET MUST BE MADE OR CIRCLED IN RED INK. WITH DATE AND NAME OF PERSON MAKING CHANGE

Do not extend notes this side of this line

Transit at	Sight on	Stadia Intercepts	Stadia Distance	Stadia Rod—	Horizontal Angle 0° to 360° Right	Horiz. Distance	+ Vertical Angle —	Elevation of Point	+ Back Sight	+ Difference Elevation —	Height of Instrument	+ Vertical Distance —	REMARKS Station	Left	Right
Temp P.1.302	Temp P.1.302	606			° '		° '		1						
		4	206	5.0	122. 10,	206	+ 1.13,	3960.6			3961.9		Brk.		
		756							2						
		5	256	6.0	123. 40,	256	+ 1.12	60.9							
									3						
				—	° '		° '								
Temp P.1.301	Temp P.1.302								4						
				—	° '		° '	3961.9			3967.6		SEE PAGE 17		
		992							5	5.7					
		9	93	10.9	47.30,	93	0.0,	57.3					12" apple Cor. dec		
		1146							6						
		10	114	11.4	69.00,	114	0.0,	56.2					4th tree north		
		1159							7						
		10	159	11.0	28.40,	159	0.41,	56.7					4th " west		
		1029							8						
		9	129	10.0	24.30,	129	0.0,	57.9					N. bank		
		825							9						
		7	125	12.0	19.35,	125	0.0,	54.6					E. d. ft.		
		1131							10						
		10	131	10.3	13.30,	131	0.0,	57.3					Fn. + 3 bank		
		1585							11						
		9	185	10.2	13.10,	185	1.00,	54.5					3 bank		
		1187							12						
		10	187	11.0	15.45,	187	1.08,	53.0					bottom d.t.h		
		1193							13						
		10	193	12.2	18.15,	193	0.0,	55.4					N bank		
				—	10. N. of	Not	shot		14	Dn 1			F.		
		773							15						
		7	73	6.1	329.20,	73	0.0,	61.2					6" F.		
		1118							16						
		8	218	10.0	9.20,	218	1.05,	53.6					F1		
		1029							17						
		9	129	8.8	344.00,	129	0.0,	58.8					F1.		
		1171							18						
		10	171	11.7	9.45,	171	0.0,	55.9					" + Fn		
		1065							19						
		9	165	10.0	345.50,	165	0.0,	57.6					"		
		1193							20						
		10	193	11.0	349.00,	193	0.0,	56.6					"		
		1189							21						
		11	89	9.1	19.05	89	0.0	58.5					T.S.		

Add'n'l Inform.

Notes Red. F.B. 912 PG. 2-3
Date 6-17-42 Platted F.B. 912 PG. 2-3
Notes Chkd. Checked
Date Survey of Kern Riverside Hwy
Date Survey by Peterson Notes K
Map No. Indexed A. C. Johnson Date 6-12-42
Job No. 8334 Division No.

Form 301 10M 3-34

PLEASE RETURN TO
LOS ANGELES COUNTY SURVEYOR
700 HALL OF RECORDS

NOTE: ANY ADDITIONS OR CHANGES ON THIS SHEET MUST BE MADE OR CIRCLED IN RED INK, WITH DATE AND NAME OF PERSON MAKING CHANGE

Do not extend notes this side of this line

Transit at	Sight on	Stadia Intercepts	Stadia Distance	Stadia Rod—	Horizontal Angle 0° to 360° Right	Horiz. Distance	+ — Vertical Angle	Elevation of Point	+ Back Sight	+ — Difference Elevation	Height of Instrument	+ — Vertical Distance	REMARKS Station Left Right
Temp Pl.301	Temp Pl.302	573 / 5	73	5 7	19.50	73	0.0	3962 2	1		3967 6		T Bank
		601 / 5	101	5 3	347.20	101	0.0	62 3	2				" " (N.G.)
		777 / 7	77	7 5	10.00	77	0.0	60 1	3				N E. Rd
		730 / 6	130	6 2	339.45	130	0.0	61 4	4				T Bank
		657 / 5	157	5 7	334.45	157	0.0	61 9	5				"
		481 / 3	181	4 0	340.00	181	0.0	60 6	6				" "
		637 / 6	37	5 8	84.30	37	0.0	61 8	7				N E Rd.
		550 / 5	50	5 0	94.20	50	0.0	62 6	8				S Bank
		765 / 7	65	7 1	98.45	65	0.0	60 5	9				B ditch.
		483 / 4	83	4 5	101.00	83	0.0	63 1	10				N Bank
		599 / 5	99	5 5	102.30	99	0.0	62 1	11				"
		372 / 3	72	3 8	76.00	72	0.0	63 8	12				T Bank
		787 / 7	87	7 7	76.10	87	0.0	59 9	13				Brk.
		1010 / 9	110	9 8	72.30	110	0.0	57 8	14				Brk
		856 / 8	56	5 3	64.40	56	0.0	59 3	15				B. ditch.
		646 / 6	46	5 8	59.50	46	0.0	61 8	16				T Bank
									17				
									18				
									19				
									20				
									21				

Add'n'l Inform.

F.B. 923 Pg. 276

Topography Description Legend:
Side Hill.....S.H. Bottom Draw.B.D.
Side of Draw.S.D. Bottom Wash B.W.
Side of Ridge.S.R. Top of Ridge.T.R.
Head of Draw H.D. Toe of Slope..T.S.

Inters. of Draws.V.D's
Break in Slope..Bk.S.
Steep Slope.....S.S.
Top of Cliff.....T.Cl.
Bottom of Cliff..B.Cl.
Top of Spur.....T.Sp.
Bottom Canyon..B.Cn.

Side of Canyon S.Cn.
Top of Bank...T.B.
Bottom of Bank.B.B.
Top of Cut.....T.C.
Bottom of Cut..B.C.
Top of Fill.....T.F.
Bottom of Fill.B.F.

Saddle .....Sa.
Swale .....Sw.
Flat .....Fl.
Stream .....Str.
Trail .....Tr.
Pavement ....Pvt.
Edge of Road E.Rd.

Traveled Rd. Tr.Rd.
Fence .....Fn.
Int. Fences.V.Fns.
Ditch .....Di.
Telephone Pole T.P.
Power Pole....P.P.
Culvert .....Cul.

Oak-O. Fir-Fr.
Pine-Pl. Cedar-Ce.
Sycamore .....Sy.
Eucalyptus ....Eu.
Plus combinations of these and all common standard abbreviations.

Form 301 10M 3-34

PLEASE RETURN TO
LOS ANGELES COUNTY SURVEYOR
700 HALL OF RECORDS

NOTE: ANY ADDITIONS OR CHANGES ON THIS SHEET MUST BE MADE OR CIRCLED IN RED INK, WITH DATE AND NAME OF PERSON MAKING CHANGE

Do not extend notes this side of this line

Transit at	Sight on	Stadia Intercepts	Stadia Distance	Stadia Rod—	Horizontal Angle 0° to 360° Right	Horiz. Distance	+ — Vertical Angle	Elevation of Point	+ Back Sight	+ — Difference Elevation	Height of Instrument	+ — Vertical Distance	REMARKS Station	Left	Right
					° ′		° ′		1						
					° ′		° ′		2						
					° ′		° ′		3						
					° ′		° ′		4						
					° ′		° ′		5						
					° ′		° ′		6						
					° ′		° ′		7						
					° ′		° ′		8						
					° ′		° ′		9						
					° ′		° ′		10						
					° ′		° ′		11						
					° ′		° ′		12						
					° ′		° ′		13						
					° ′		° ′		14						
					° ′		° ′		15						
					° ′		° ′		16						
					° ′		° ′		17						
					° ′		° ′		18						
					° ′		° ′		19						
					° ′		° ′		20						
					° ′		° ′		21						

Add'n'l

Notes Red. _____ Platted _____ Job No. _____ Division No. _____ F.B. 903 PG. 277

Date _____ Date _____ Survey of _____

Notes Chkd. _____ Checked _____ Survey by _____ Notes _____

Date _____ Date _____ Map No. _____ Indexed _____ Date _____ Date _____

Form 301 10M 3-34

PLEASE RETURN TO

LOS ANGELES COUNTY SURVEYOR

700 HALL OF RECORDS

NOTE: ANY ADDITIONS OR CHANGES ON THIS SHEET MUST BE MADE OR CIRCLED IN RED INK, WITH DATE AND NAME OF PERSON MAKING CHANGE

Do not extend notes this side of this line

F.B. PG.

Topography Description Legend:

Side Hill ..... S.H. | Bottom Draw. B.D.
Side of Draw. S.D. | Bottom Wash B.W.
Side of Ridge. S.R. | Top of Ridge. T.R.
Head of Draw H.D. | Toe of Slope. T.S.

Inters. of Draws. V.D's | Side of Canyon S.Cn. | Saddle ..... Sa.
Break in Slope ... Bk.S. | Top of Bank ... T.B. | Swale ..... Sw.
Steep Slope ..... S.S. | Bottom of Bank. B.B. | Flat ..... Fl.
Top of Cliff ..... T.Cl. | Top of Cut ..... T.C. | Stream ..... Str.
Bottom of Cliff ... B.Cl. | Bottom of Cut. B.C. | Trail ..... Tr.
Top of Spur ..... T.Sp. | Top of Fill ..... T.F. | Pavement ..... Pvt.
Bottom Canyon ... B.Cn. | Bottom of Fill B.F. | Edge of Road E.Rd.

Traveled Rd. Tr.Rd. | Oak-O. Fir-Fr.
Fence ..... Fn. | Pine-Pi. Cedar-Ca.
Int. Fences. V.Fns. | Sycamore ..... Sy.
Ditch ..... Di. | Eucalyptus ..... Eu.
Telephone Pole T.P. | Plus combinations
Power Pole ... P.P. | of these and all
Culvert ..... Cul. | common standard abbreviations.

Transit at	Sight on	Stadia Intercepts	Stadia Distance	Stadia Rod—L	Horizontal Angle 0° to 360° Right	Horiz. Distance	+ — Vertical Angle	Elevation of Point	+ Back Sight	+ — Difference Elevation	Height of Instrument	+ — Vertical Distance	REMARKS Station	Left	Right
					°		°		1						
					°		°		2						
					°		°		3						
					°		°		4						
					°		°		5						
					°		°		6						
					°		°		7						
					°		°		8						
					°		°		9						
					°		°		10						
					°		°		11						
					°		°		12						
					°		°		13						
					°		°		14						
					°		°		15						
					°		°		16						
					°		°		17						
					°		°		18						
					°		°		19						
					°		°		20						
					°		°		21						

Add'n'l Inform.

Form 307 5M 5-39

PLEASE RETURN TO
LOS ANGELES COUNTY SURVEYOR
700 HALL OF RECORDS

NOTE: ANY ADDITIONS OR CHANGES ON THIS SHEET MUST BE MADE OR CIRCLED IN RED INK, WITH DATE AND NAME OF PERSON MAKING CHANGE

Do not extend notes this side of this line

STATION	B. S.	H. I.	F. S.	ELEV.		
				check	from 1x1 stk Sta 222+50 to P#1	
T.P.				4891.837	222 + 50 = 1x1	
	0.861	4892.698				
T.P.			11.080	4881.618		
	0.819	4882.437				
"			11.491	4870.946		
	0.226	4871.172				
P#1			7.393	4863.779		
P#132A				4817.829	1x2 stk	
	3.372	4821.201				
			11.278	4809.923		
	0.705	4810.628				
			7.573	4803.055	1x2 P.I. #132	4803.116
						.055
						.061

Profile No. ____ Notes Red. ____ Plotted ____ Job No. ____ Division No. ____

X-Sec. No. ____ Date ____ Date ____ Survey of ____

Notes Chkd. ____ Checked ____ Survey by ____ Notes ____ Date ____

Date ____ Date ____ Map No. ____ Indexed ____ Date ____

F B. 903 PG.

F. B. Pg. Job No. Division No. Notes Red. Plotted Profile

Survey of Date Date No.

Survey by Notes Notes Chkd. Checked X-Sec.

Indexed Date Date Date No.

STATION	B. S.	H. I.	F. S.	ELEV.

Do not extend notes this side of this line

Form 307 5M 5-39

PLEASE RETURN TO
LOS ANGELES COUNTY SURVEYOR
700 HALL OF RECORDS

NOTE: ANY ADDITIONS OR CHANGES ON THIS SHEET MUST BE MADE OR CIRCLED IN RED INK, WITH DATE AND NAME OF PERSON MAKING CHANGE

Form 307 5M 5-39

PLEASE RETURN TO
LOS ANGELES COUNTY SURVEYOR
700 HALL OF RECORDS

NOTE: ANY ADDITIONS OR CHANGES ON THIS SHEET MUST BE MADE OR CIRCLED IN RED INK, WITH DATE AND NAME OF PERSON MAKING CHANGE

Do not extend notes this side of this line

STATION	B. S.	H. I.	F. S.	ELEV.		
		check	Levels	from P# 132-A to P-#2		
P-132A				4817.829	1x2 Stk.	
	11148	4828.977				
T.P. #1			0.415	4828.562	1x1	
	11.570	4840.132				
T.P. #2			0.344	4839.788	1x1	
	8.267	4848.055				
T.P. #3			0.240	4847.815	1x1 ok.	
	11462	4859.277			✓ Bad here.	
T.P. #4			0.627	4858.650	1x1 ✓	
	11288	4869.938				
T.P. #5			0.305	4869.633		

Profile Notes Red ____ Plotted ____ Job No. 8334 Division No. ____ F B 903 PG.
No. ____ Date ____ Date ____ Survey of Peor Blossom Hwy.
X-Sec. Notes Chkd. ____ Checked ____ Survey by Rosecrans Notes HEG. Date 9-2-43
No. ____ Date ____ Date ____ Map No. ____ Indexed ____ Date ____

F. B. Pg.

Job No. Division No. Notes Red. Plotted Profile

Survey of Date Date No.

Survey by Notes Notes Chkd. Checked X-Sec.

Indexed Date Date Date No.

STATION	B. S.	H. I.	F. S.	ELEV.	

Form 307 5M 5-39

PLEASE RETURN TO
LOS ANGELES COUNTY SURVEYOR
700 HALL OF RECORDS

Do not extend notes this side of this line

NOTE: ANY ADDITIONS OR CHANGES ON THIS SHEET MUST BE MADE OR CIRCLED IN RED INK, WITH DATE AND NAME OF PERSON MAKING CHANGE

Form 307 [illegible] 5-39

PLEASE RETURN TO
LOS ANGELES COUNTY SURVEYOR
700 HALL OF RECORDS

NOTE: ANY ADDITIONS OR CHANGES ON THIS SHEET MUST BE MADE OR CIRCLED IN RED INK, WITH DATE AND NAME OF PERSON MAKING CHANGE

Do not extend notes this side of this line

STATION	B. S.	H. I.	F. S.	ELEV.	
		4828.975			
220+82 E.C.			3.2	25.8	1x2 IN wash
+89			2.7	26.3	Toe Slope. Edge wash
T.P. #1			0.412	4828.563	1x1 SH. 220+93±
	11.627	4840.190			
221+			7.9	32.3	1x1 SH.
T.P. #2			0.404	4839.786	1x1 = 221+15±
	8.301	4848.087			
T.P. #3			0.267	4847.820	1x1 =
	11.462 ~~11.805~~	4859.282 ~~4859.625~~			
221+50			4.5 ~~4.2~~	54.8 ~~55.4~~	1x1 SH.
T.P. #4			0.627 ~~0.253~~	4858.655 ~~4859.372~~	1x1 = +62 = 4' No. ℄
	11.259	4869.914 ~~4870.631~~			
T.P. #5			0.279	4869.635 ~~4870.352~~	1x1 10' ℄ ℄ +85±
	11.090	4880.725 ~~4881.442~~			
222+00			3.7	77.0 ~~77.7~~	1x1 SH.
T.P. #6			0.445	4880.280 ~~4880.997~~	" +10
	11.490	4891.770 ~~4892.487~~			
+28			4.7	87.1 ~~87.8~~	TBK
Pot. 222+43			1.97	89.80 ~~90.52~~	3/4" IPF
+50			0.6	91.4 ~~91.9~~	

Been ✓ Copied

Profile Notes Red. Plotted Job No. 8334 Division No. FB 903 Pg.
No. Date Date Survey of Peak Blossom Hwy
X-Sec. Notes Chkd. Checked Survey by [illegible] Notes [illegible] Date 9-1-43
No. Date Date Map No. Indexed Date

Form 307 5M 5-39

PLEASE RETURN TO
LOS ANGELES COUNTY SURVEYOR
700 HALL OF RECORDS

NOTE: ANY ADDITIONS OR CHANGES ON THIS SHEET MUST BE MADE OR CIRCLED IN RED INK, WITH DATE AND NAME OF PERSON MAKING CHANGE

Do not extend notes this side of this line

STATION	B. S.	H. I.	F. S.	ELEV.		
		4891.770 ~~4892.487~~				
T.P. #7			0.650	4891.120 ~~4891.837~~	1x12 Sta 222+50	
	5.220	4896.340 ~~4897.057~~				
222+75			2.2	94.2 ~~94.9~~		
223+00			3.7	92.7 ~~92.4~~	1x1	
T.P. #8			10.400	4885.940 ~~4886.657~~	Rock +38	
	0.640	4886.580 ~~4887.297~~				
+50			5.3	82.3 ~~82.0~~	1x1 SH	
+87			8.4	78.2 ~~78.9~~	Small Draw	
224+0			5.4	81.2 ~~81.9~~		
+20			3.3	83.3 ~~84.0~~	T.B.R.	
+43			5.0	81.6 ~~82.3~~	Small Draw	
+50			2.8	83.8 ~~84.5~~	1x1 SH	
T.P. #9			3.505	83.075 ~~4883.792~~	" Ridge 60' N.E.	
	8.142	4891.217 ~~4891.934~~				
P# 2			4.779	4886.438 ~~4887.155~~	Fd 1x2 on Ridge. P#2	(Per Reg Book 4886.397)

Been Copied

F.B. Pg. Job No. 8396 Division No. Notes Chkd. Date Plotted Date No. Profile
Survey of Pear Blossom Hwy Notes Date Checked Date No. X-Sec.
Survey by Rosecrans Notes Date 9-1-43
Indexed

Form 307 [illegible] 5-59

PLEASE RETURN TO
LOS ANGELES COUNTY SURVEYOR
700 HALL OF RECORDS

NOTE: ANY ADDITIONS OR CHANGES ON THIS SHEET MUST BE MADE OR CIRCLED IN RED INK, WITH DATE AND NAME OF PERSON MAKING CHANGE

Do not extend notes this side of this line

STATION	B. S.	H. I.	F. S.	ELEV.
TP. 2+50	0.67	113.61		112.94
0+00			4.66	108.95
+50			5.08	108.53
1+00			5.27	108.34
+50			5.39	108.22
2+00			5.30	108.31
+50			5.36	108.25
3+00			5.10	108.51
+50			4.80	108.81
4+00			4.40	109.21
+50			3.86	109.75
5+00			3.10	110.51
+50			2.50	111.11
6+00			2.30	111.31
+50			2.60	111.01

Profile: Notes Bed ____ Plotted ____ Job No. 5058 Division No. ____ F B [illegible] Pg. ____
No. ____ Date ____ Date ____ Survey of Poor Blossom Hwy
X-Sec. Name Chkd ____ Checked ____ Survey by [illegible] Notes R Date 9-17-92
No. ____ Date ____ Date ____ Map No. ____ Indexed ____ Date ____

3 98 1	29	217	30	00		T.C
11 50 9	10 5	218	30	00		B.C
3 97 1	3 0	217	50	00		T.C
10 96 8	10 3	218	30	00		B.C
9 97 7	14 0	211	40	1342		S.H