Notes Ck'd by	Survey of Big Rock Creek Rd
Map No.	W. O. 8292 Tape No. St'd °F
Office Work	Surveyed by Rosecrans
Checked	Notes P Date 1941
Date	Indexed 12-29-41

F.B. 905 PG. 5

BIG ROCK CREEK ROAD

FROM PEAR BLOSSOM HIGHWAY TO ANGELES CREST HIGHWAY IN VINCENT SADDLE AND IS LOCATED IN T. 3 and 4 N. R. 8 and 9 W.

J. N. 8292

Forty.

E. A. Rosecrans
H. E. Granquist
J. P. Pierce
C. H. Morrison

Note these Notes Indexed on WS 15-C1, C2

Note: Any Additions or Changes on This Sheet Must be Made or Circled in Red Ink With Date and Name of Person Making Change.

Do not extend notes this side of this line.

RETURN TO
LOS ANGELES COUNTY SURVEYOR
700 HALL OF RECORDS

FORM 247 5M 10-39

RETURN TO
LOS ANGELES COUNTY SURVEYOR
700 HALL OF RECORDS

Note: Any Additions or Changes on This Sheet Must be Made or Circled in **Red Ink** With Date and Name of Person Making Change.

Do not extend notes this side of this line.

WS 15 C1.

INDEX TO NOTES

T.4N. R.5 W.

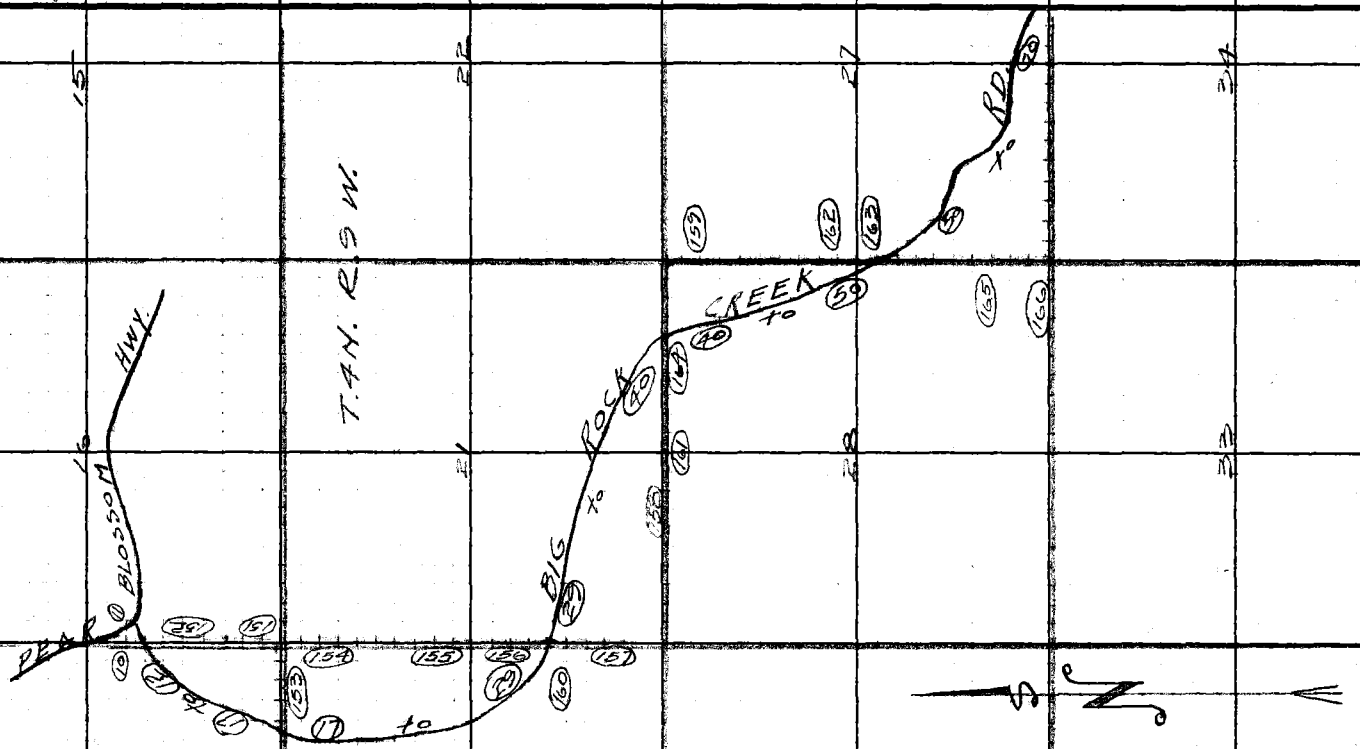

F.B. 905 PG. 6

Notes Ck'd by	Survey of Big Rock Creek Rd
Map No.	W. O. 8292 Tape No. St'd °F
Office Work	Surveyed by Rosecrans
Checked	Notes Date 1941
Date	Indexed

F.B. 905 PG. 7

INDEX TO NOTES

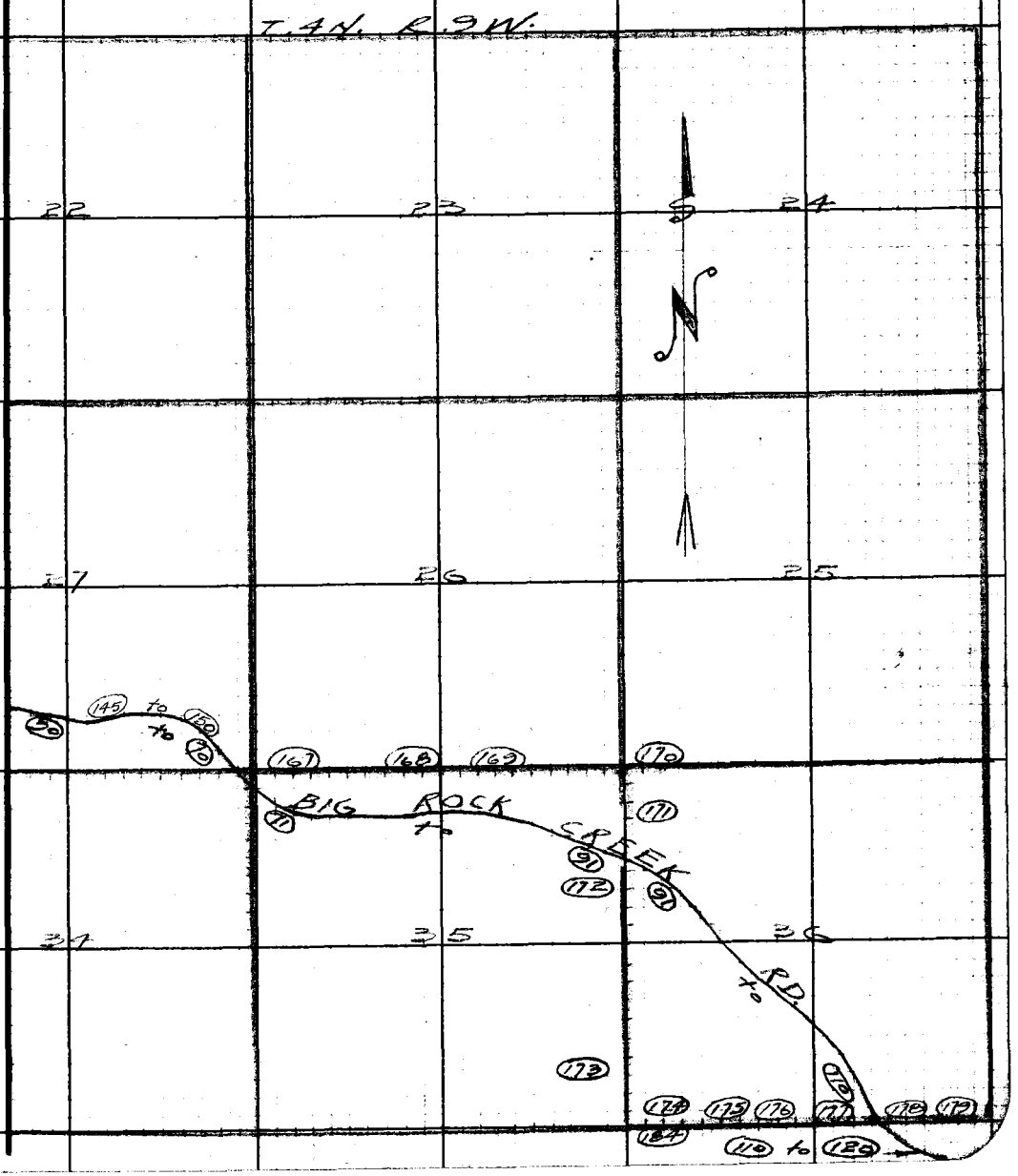

Note: Any Additions or Changes on This Sheet Must be Made or Circled in Red Ink With Date and Name of Person Making Change.

Do not extend notes this side of this line.

RETURN TO
LOS ANGELES COUNTY SURVEYOR
700 HALL OF RECORDS

FORM 247 5M 10-39

RETURN TO
LOS ANGELES COUNTY SURVEYOR
700 HALL OF RECORDS

Note: Any Additions or Changes on This Sheet Must be Made or Circled in **Red Ink** With Date and Name of Person Making Change.

Do not extend notes this side of this line.

WS-15-C1

INDEX TO NOTES
FOR LOCATION OF TRAVELED RD
AND IMPROVEMENTS SEE PAGES 189
TO 256

F.B. 905 PG. 8

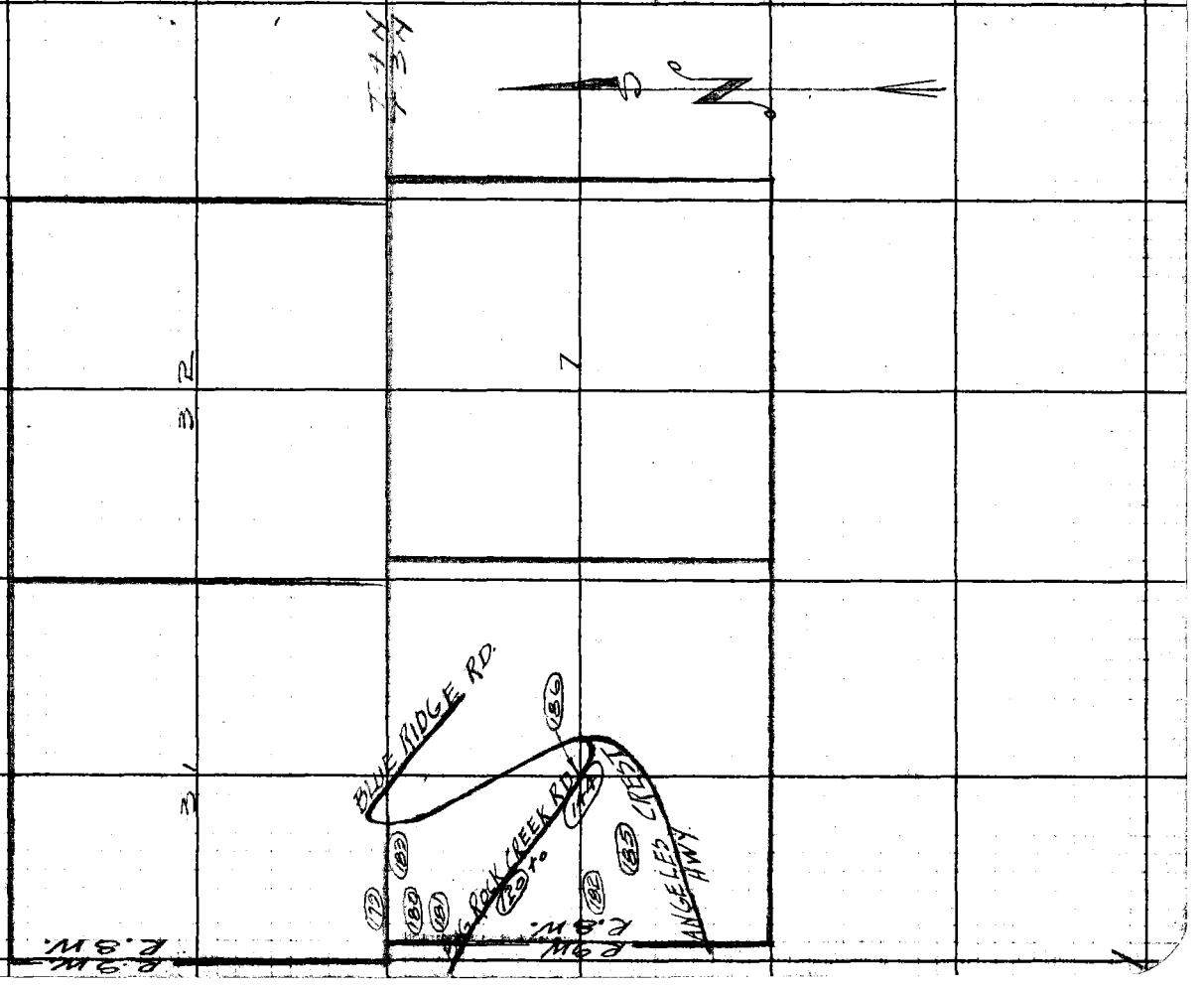

FORM 247 5M 10-39

RETURN TO
LOS ANGELES COUNTY SURVEYOR
700 HALL OF RECORDS

Note: Any Additions or Changes on This Sheet Must be Made or Circled in Red Ink With Date and Name of Person Making Change.

Do not extend notes this side of this line.

Notes Ck'd by
Map No.
Office Work
Checked
Date

Survey of
W. O. [illegible] Map No. [illegible]
Surveyed by [illegible] Date [illegible]
Notes
Indexed [illegible]

F.B. 905 PG. 9

F.B. 205 Pg. 10

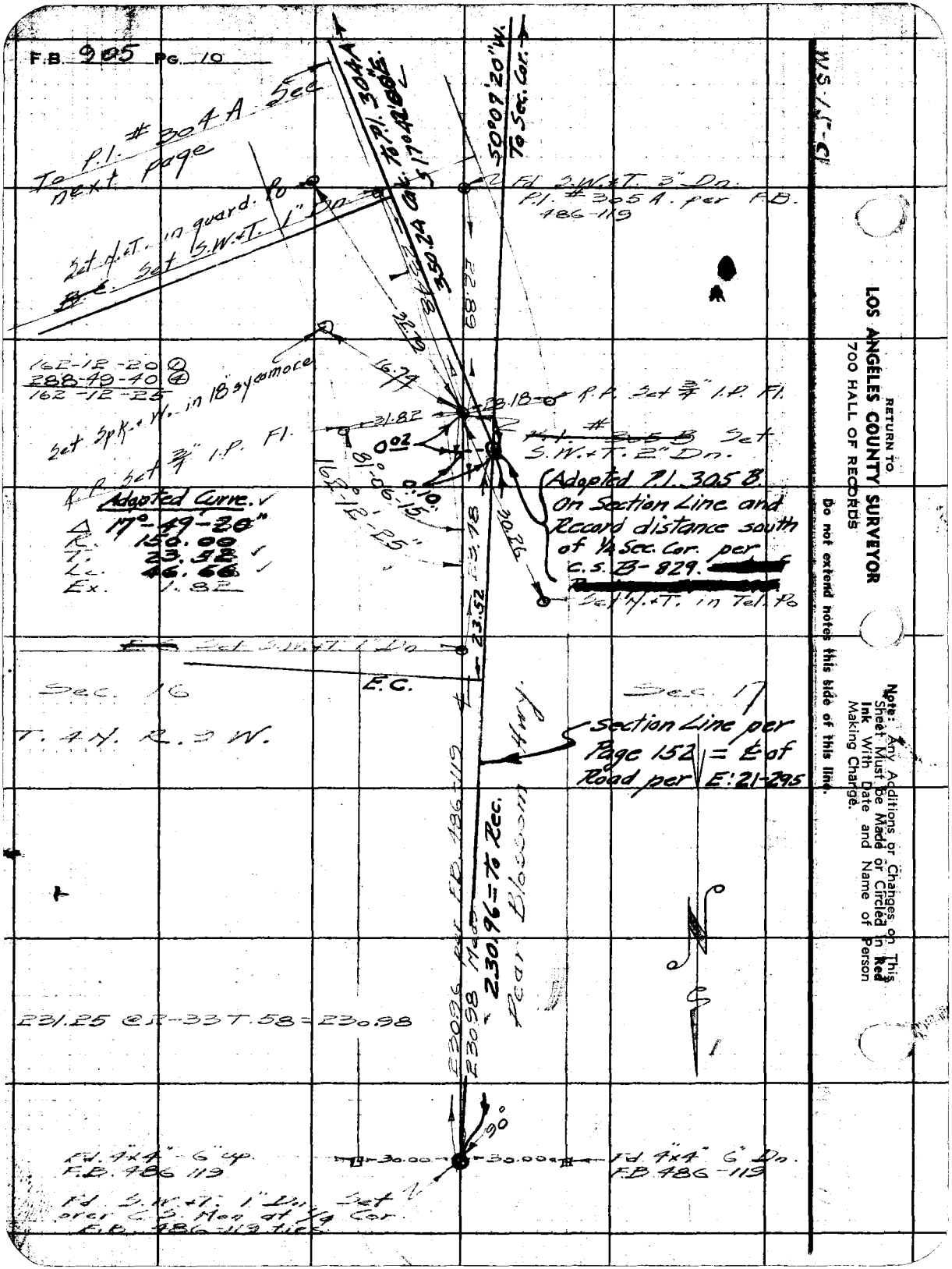

RETURN TO
LOS ANGELES COUNTY SURVEYOR
700 HALL OF RECORDS

Do not extend notes this side of this line.

Note: Any Additions or Changes on This Sheet Must be Made or Circled in Red Ink With Date and Name of Person Making Change.

Notes Ck'd by Drew	Survey of Big Rock Creek
Map No. CSB - 1202-1	W. O. 8292 Tape No. 36 Std 24°F
Office Work Timmons	Surveyed by Rosecrans
Checked	Notes R Date 2-4-41
Date	Indexed [illegible]

F.B. 905 Pg. 11

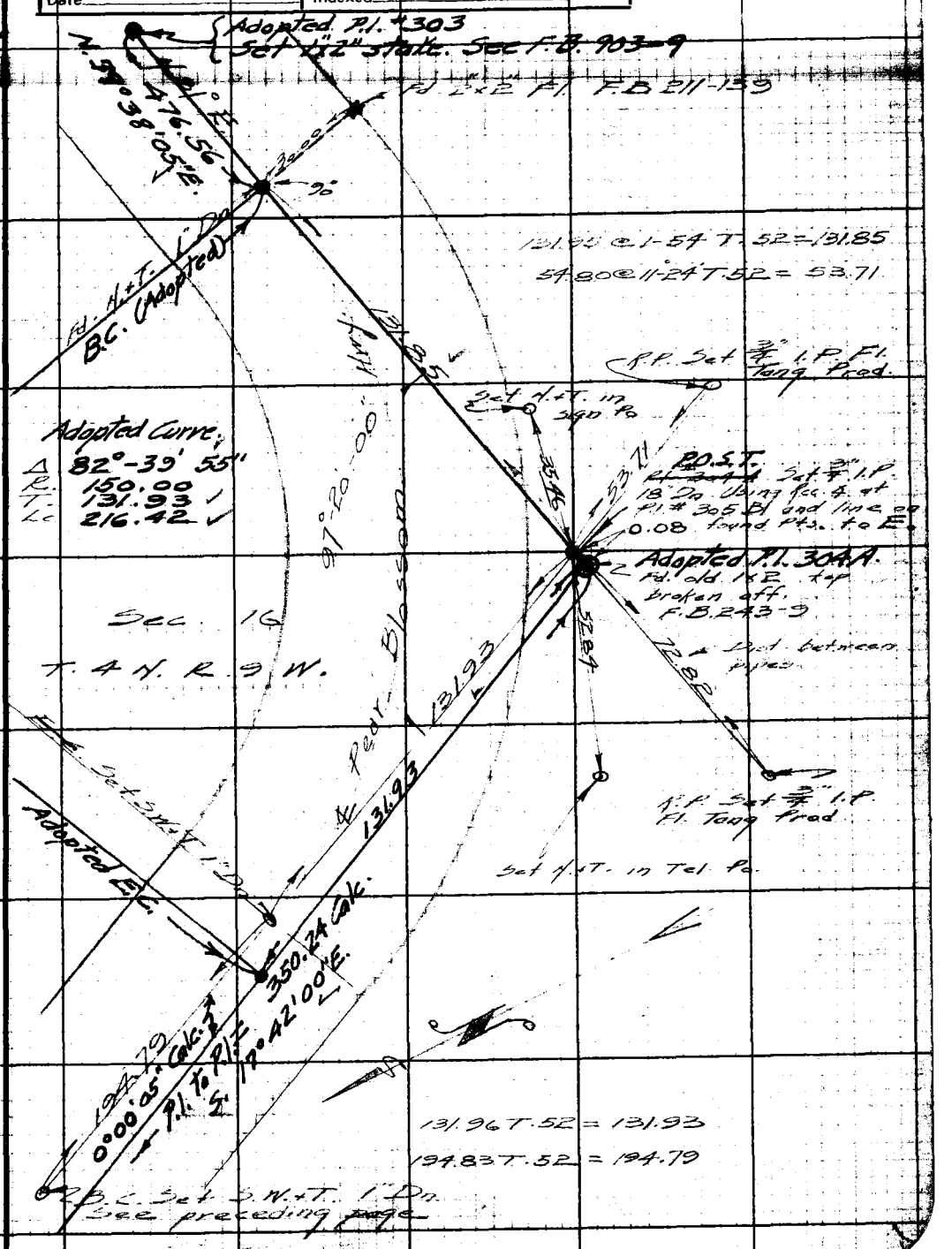

Note: Any Additions or Changes on This Sheet Must be Made or Circled in Red Ink With Date and Name of Person Making Change.

Do not extend notes this side of this line.

RETURN TO
LOS ANGELES COUNTY SURVEYOR
700 HALL OF RECORDS

FORM 247 5M 10-39

F.B. 905 Pg. 12

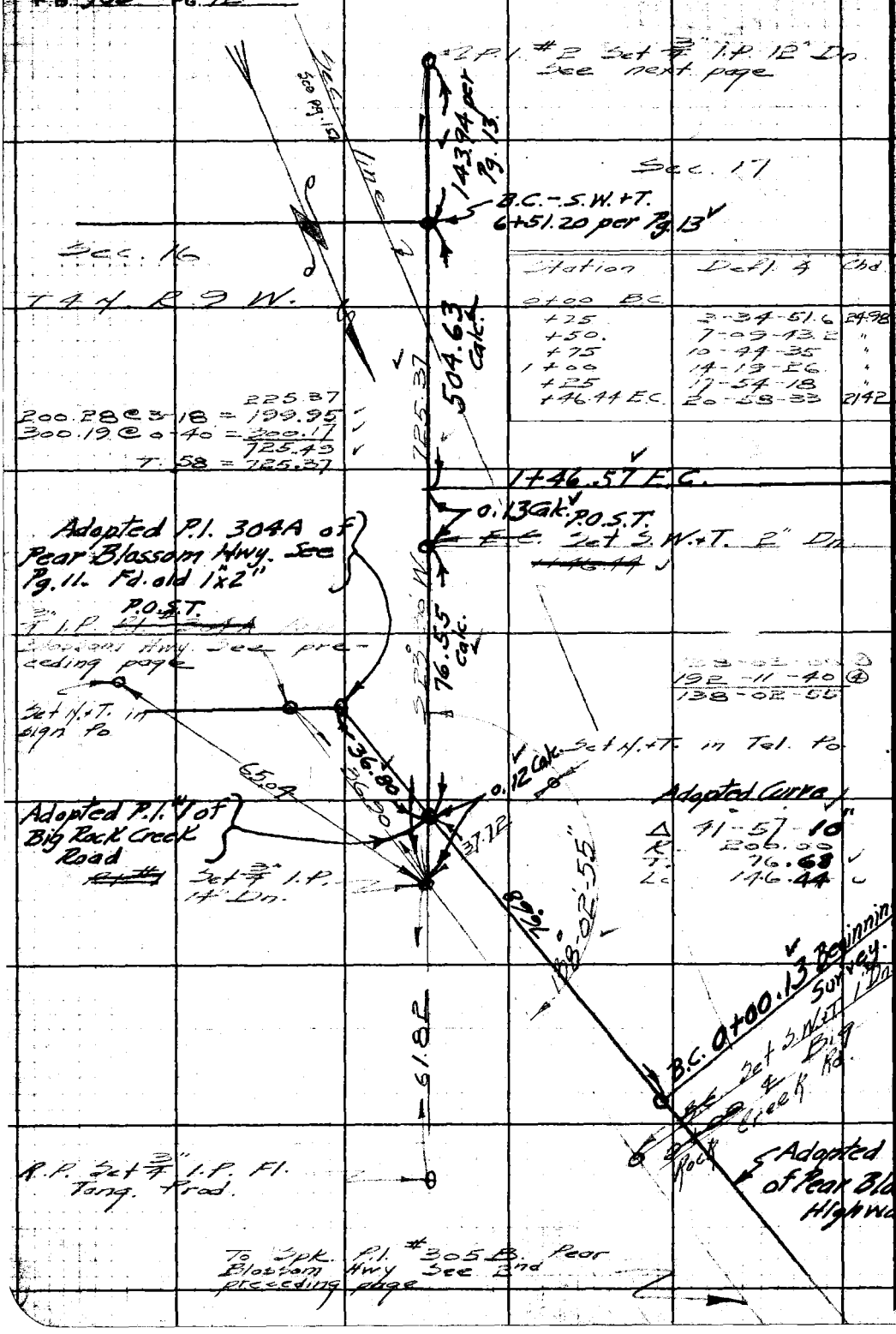

Station	Defl. ∡	Chd.
0+00 B.C.		
+25	3-34-51.6	24.98
+50.	7-09-43.2	"
+75	10-44-35	"
1+00	14-19-26	"
+25	17-54-18	"
+46.44 E.C.	20-58-33	21.42

WS 15 C1

RETURN TO
LOS ANGELES COUNTY SURVEYOR
700 HALL OF RECORDS

Do not extend notes this side of this line.

Note: Any Additions or Changes on This Sheet Must be Made or Circled in Red Ink With Date and Name of Person Making Change.

Notes Ck'd by [illegible]	Survey of [illegible]
Map No. CSB-1702-1	W. O. 8292 Tape No. 36 St'd 32°F
Office Work Timmons	Surveyed by Rosecrans
Checked	Notes R Date 2-6-41
Date	Indexed [illegible]

F.B. 905 PG. 13

WS 15 C1

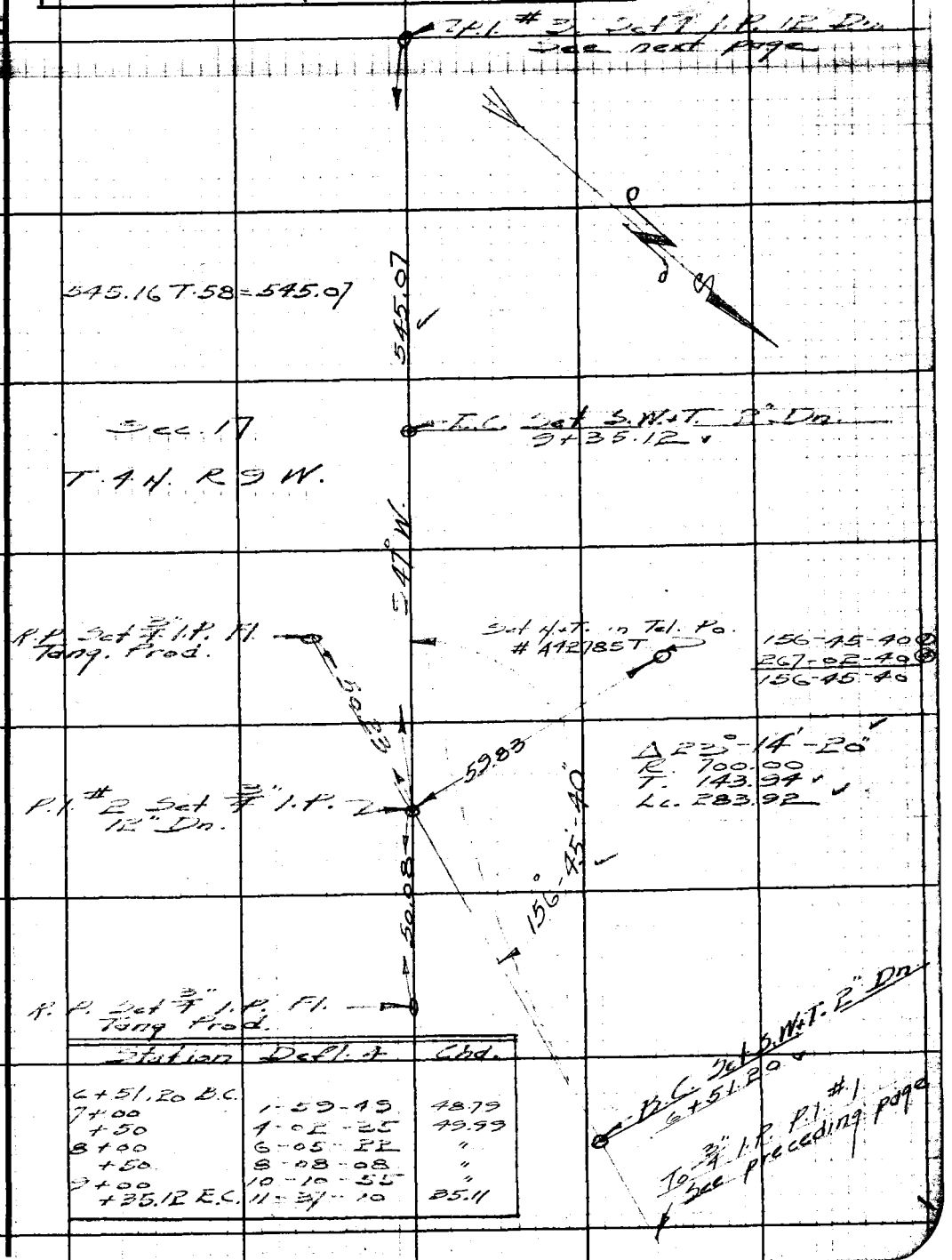

Station	Defl. ∠	Chd.
6+51.20 B.C.		
7+00	1-59-49	48.79
+50	4-02-35	49.99
8+00	6-05-22	"
+50	8-08-08	"
9+00	10-10-55	"
+35.12 E.C.	11-37-10	35.11

Note: Any Additions or Changes on This Sheet Must be Made or Circled in Red Ink With Date and Name of Person Making Change.

Do not extend notes this side of this line.

RETURN TO
LOS ANGELES COUNTY SURVEYOR
700 HALL OF RECORDS

FORM 247 5M 10-39

RETURN TO
LOS ANGELES COUNTY SURVEYOR
700 HALL OF RECORDS

Note: Any Additions or Changes on This Sheet Must be Made or Circled in **Red Ink** With Date and Name of Person Making Change.

Do not extend notes this side of this line.

WS 15-C1

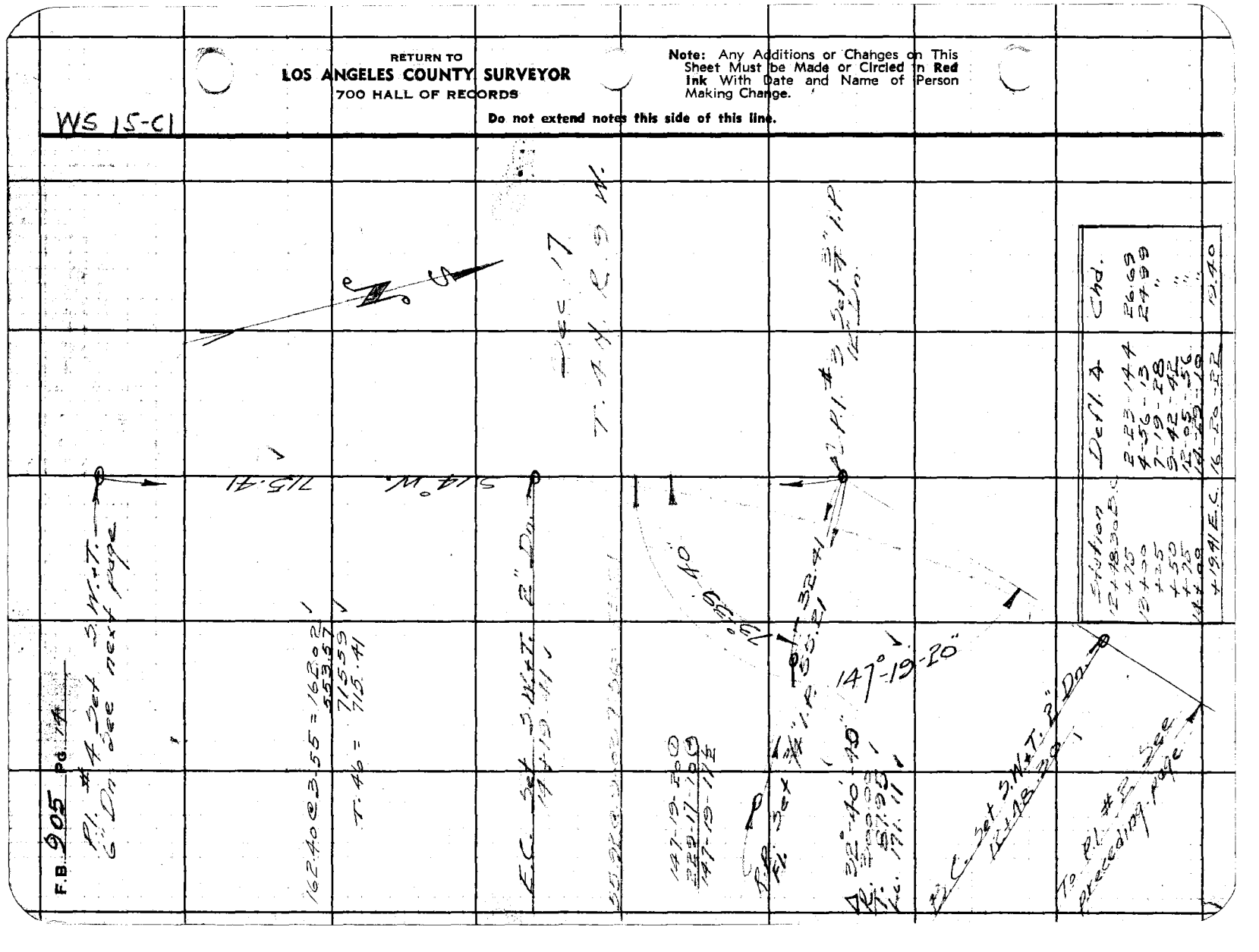

Notes Ck'd by Drew	Survey of Big Rock Creek Rd
Map No. CS 13-1702-1	W. O. 8292 Tape No. 36 St'd 84 °F
Office Work Timmons	Surveyed by Rosecrans
Checked	Notes R Date 2-7-41
Date	Indexed C. Johnson

F.B. 905 PG. 15

WS-15C1

P.I. #5 Set 3/4" I.P. Fl.
See next page.

646.78

225.04 @ 5-52 = 223.86
300.07 @ 1-19 = 299.99
123.07
646.92
T.50 = 646.78

R.P. Set 3/4" I.P. Fl.

49.58
76.81

E.C. Set S.W.+T. 1" Dn.
21+68.00

90°

77.23 @ 5-51 T.50 = 76.81

Sec. 17

T.4 N. R.9 W.

162-30-50 ①
290-03-00 ②
162-30-45

162°-30'-45"

Δ 17°-29'-15"
R 800.00
T. 123.04
Lc. 244.17

P.I. #4 Set S.W.+T.
6" Dn.

B.C. Set S.W.+T. 2" Dn.
19+23.83

To P.I. #3 See preceding page.

Station	Defl. Δ	Chd.
19+23.83 B.C.		
+50	0-56-14	26.17
20+00	2-43-40	49.99
+50	4-31-05	"
21+00	6-19-31	"
+50	8-05-51	"
+68.00 E.C.	8-44-38	18.00

Note: Any Additions or Changes on This Sheet Must be Made or Circled in Red Ink With Date and Name of Person Making Change.

Do not extend notes this side of this line.

RETURN TO
LOS ANGELES COUNTY SURVEYOR
700 HALL OF RECORDS

FORM 247 5M 10-39

F.B. 905 PG. 16

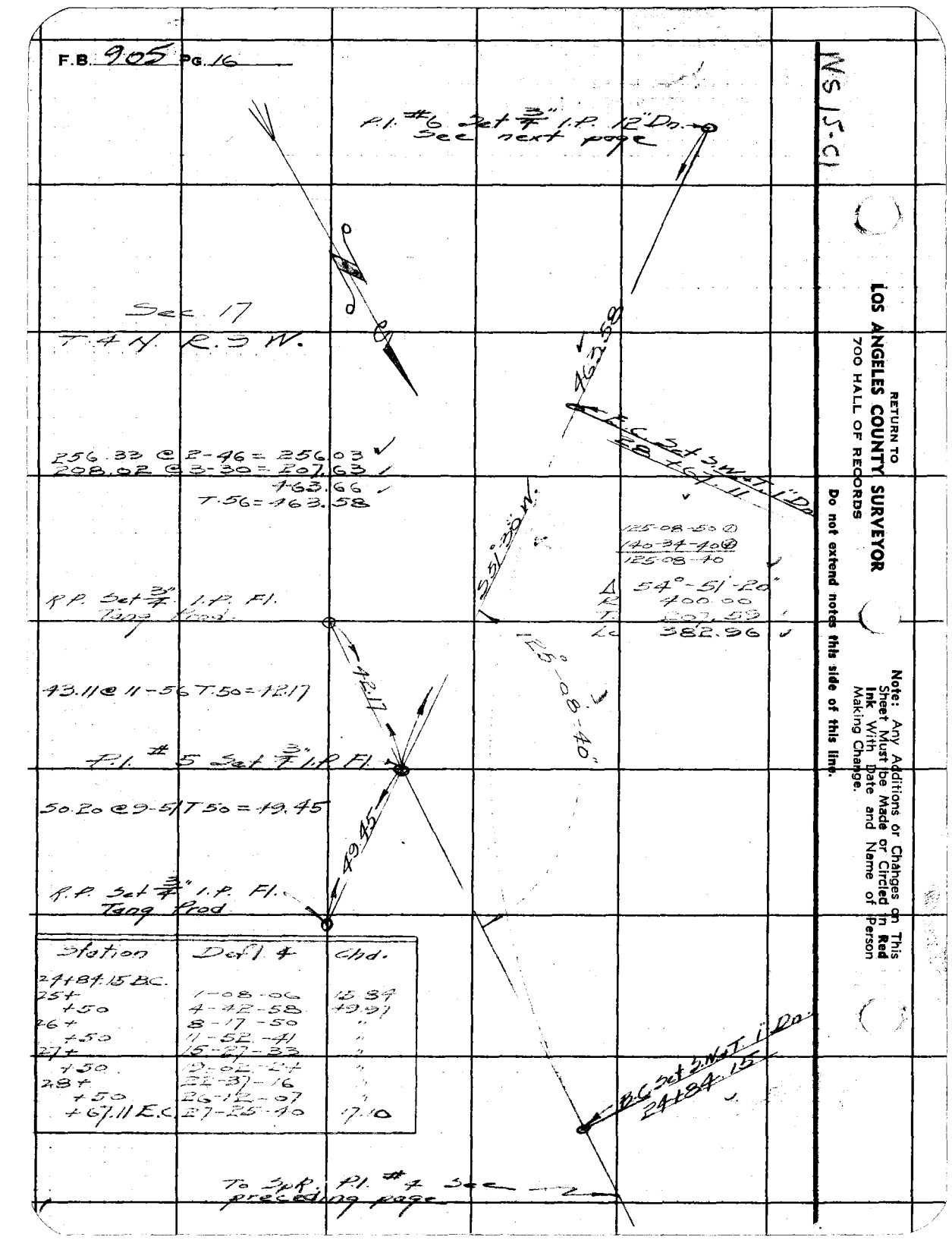

Station	Def ∠	Chd.
24+84.15 BC.		
25+	1-08-06	5.39
+50	4-42-58	19.97
26+	8-17-50	"
+50	11-52-41	"
27+	15-27-33	"
+50	19-02-24	"
28+	22-37-16	"
+50	26-12-07	"
+67.11 E.C.	27-25-40	17.10

IVS 15-C1

RETURN TO
LOS ANGELES COUNTY SURVEYOR
700 HALL OF RECORDS

Do not extend notes this side of this line.

Note: Any Additions or Changes on This Sheet Must be Made or Circled in Red Ink With Date and Name of Person Making Change.

Notes Ck'd by [illegible]	Survey of [illegible]
Map No. LSB-1802-1	W. O. 8292 Tape No. 36 St. 192 F
Office Work Timmons	Surveyed by Rosecrans
Checked	Notes R Date 2-7-41
Date	Indexed [illegible]

F.B. 905 PG. 17

WS-15 C

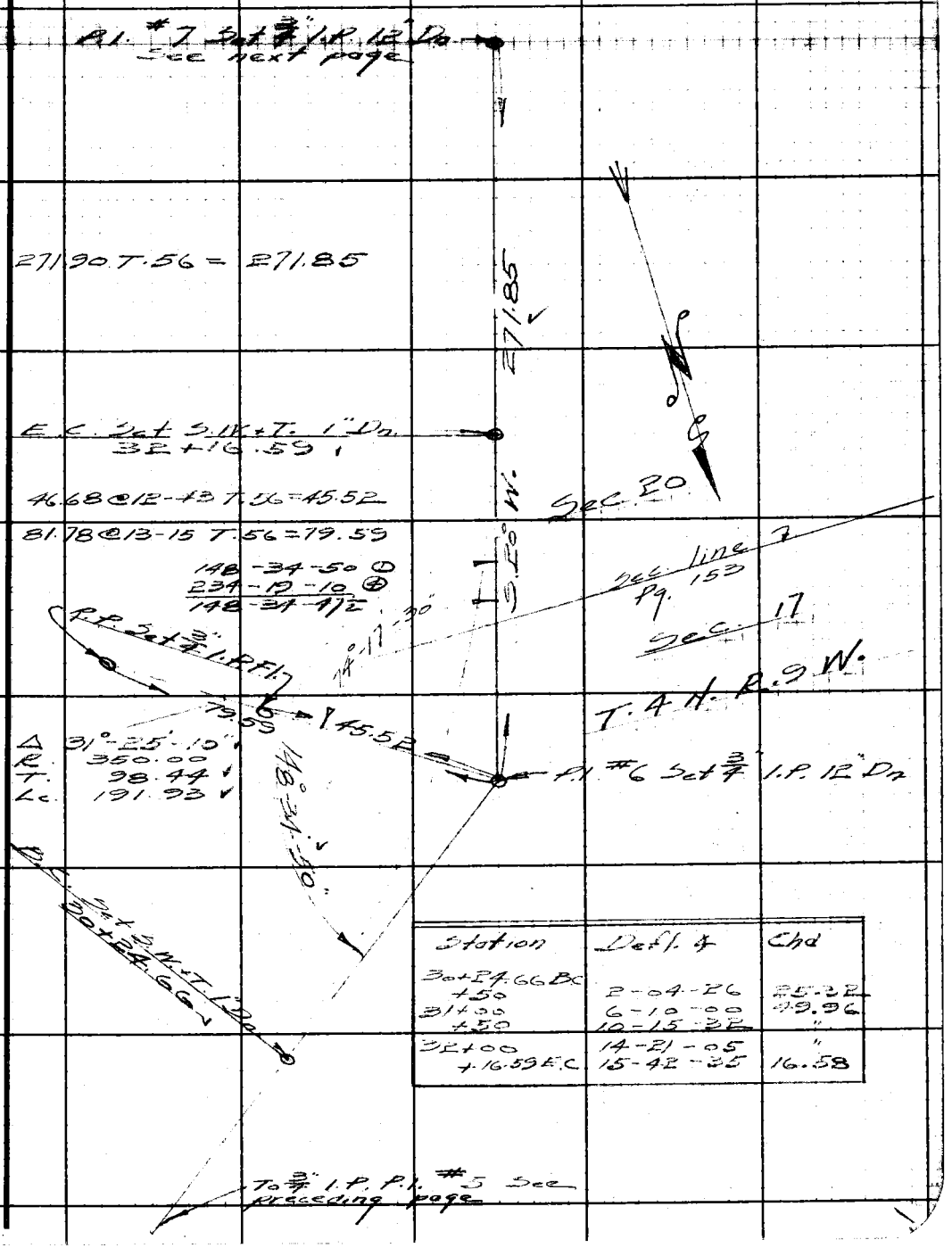

Station	Defl. ∡	Chd
30+24.66 BC		
+50	2-04-26	25.32
31+00	6-10-00	49.96
+50	10-15-32	"
32+00	14-21-05	"
+16.59 E.C.	15-42-35	16.58

Note: Any Additions or Changes on This Sheet Must be Made or Circled in Red Ink With Date and Name of Person Making Change.

Do not extend notes this side of this line.

RETURN TO
LOS ANGELES COUNTY SURVEYOR
700 HALL OF RECORDS

FORM 247 5M 10-39

F.B. 905 PG. 18

WS 15-C1

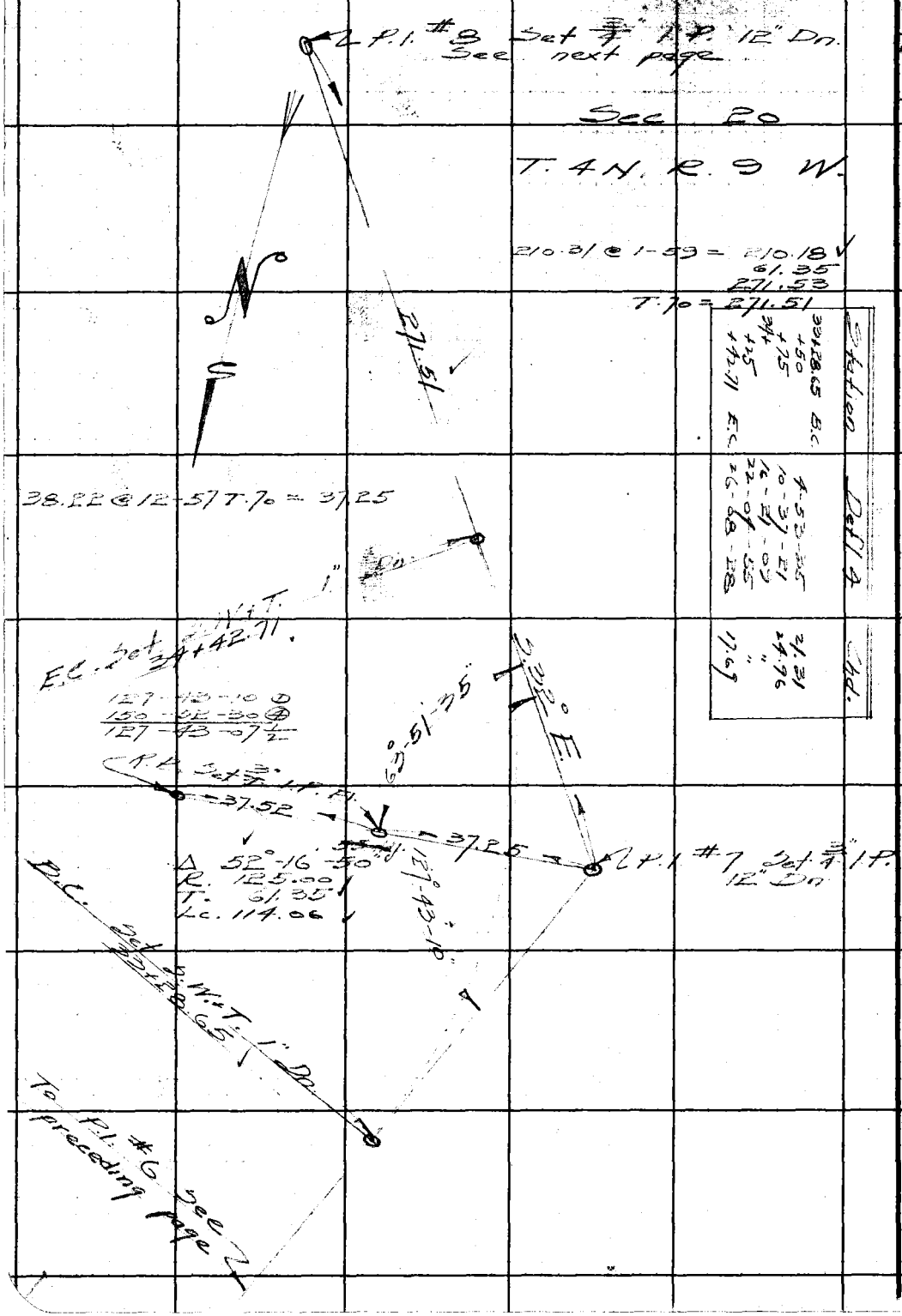

Station	Defl.	Chd.
33+28.65 B.C.	4-53-35	21.31
+50	10-37-21	24.96
+75	16-21-09	"
34+	22-04-55	"
+25	26-08-28	17.69
+42.71 E.C.		

RETURN TO
LOS ANGELES COUNTY SURVEYOR
700 HALL OF RECORDS

Do not extend notes this side of this line.

Note: Any Additions or Changes on This Sheet Must be Made or Circled in **Red Ink** With Date and Name of Person Making Change.

Notes Ck'd by [illegible]	Survey of [illegible] Creek [illegible]
Map No. CS B-4802-1	W. 08292 Tape No. 36 Std 84°F
Office Work Timmons	Surveyed by Rosecrans
Checked	Notes [illegible] Date 2-13-41
Date	Indexed A. C. Johnson

F.B. 905 Pg. 19

WS15C1

P.I. #8 Set 3/4" I.P. 12" Dn.
See next page

484.80 T. 60 = 484.72

Station	Defl. ∠	Chd.
35+55.09 B.C.		
+75	2-16-53	19.91
36+	5-08-45	24.99
+25	8-00-39	"
+50	10-52-32	"
+75	13-44-26	"
37+	16-36-19	"
+25	19-28-12	"
+41.50 E.C.	21-21-38	16.50

49.76 @ 5-51 T. 60 = 49.49

R.P. Set 3/4" I.P. Fl.
Tang. Prod.

Sec. 20
T. 4 N. R. 9 W.

P.I. #8 Set 3/4" I.P.
12" Dn.

R.P. Set 3/4" I.P. Fl.
Tang. Prod.



137-16-40 ①
189-06-40 ④
137-16-40

Δ 42°-43-20"
R. 250.00
T. 97.78
Lc. 186.41

Note: Any Additions or Changes on This Sheet Must be Made or Circled In Red Ink With Date and Name of Person Making Change.

Do not extend notes this side of this line.

RETURN TO
LOS ANGELES COUNTY SURVEYOR
700 HALL OF RECORDS

FORM 247 5M 10-39

F.B. 905 PG. 20

P.I. #10 Set 3/4" I.P. 12" Dn. See next page

241.43 T.60 = 241.39

Station	Defl. ∡	Chd.
40+71.32 BC.		
41+	2-44-20	28.67
+25	5-07-35	24.99
+50	7-30-49	"
+75	9-54-04	"
+84.21 E.C.	10-46-50	9.21

S 11° E 241.39

Sec. 20

T. 4 N. R. 9 W.

E.C. Set S.W.+T. 1" Dn. 41+84.21

158-26-30 ①
273-45-20 ④
158-26-20

49.96 @ 37-54 T.60 = 39.42

Set Spk. + W. in 14" alder

79°-13'-10"

83.67

P.P. Set 3/4" I.P. Fl.

39.42

Δ 21°-33'-40"
R. 300.00
T. 57.12
Lc. 112.89

158°-26'-20"

P.I. #9 Set 3/4" I.P. 12" Dn

33.03

Set S.W.+T. in 12" alder.

B.C. Set S.W.+T. 1" Dn. 40+71.32

To P.I. #8 See preceding page

WS 15 C1

RETURN TO
LOS ANGELES COUNTY SURVEYOR
700 HALL OF RECORDS

Do not extend notes this side of this line.

Note: Any Additions or Changes on This Sheet Must be Made or Circled in Red Ink With Date and Name of Person Making Change.

Notes Ck'd by [illegible]	Survey of [illegible] Creek Rd
Map No. CSB-1802-1	W. O. 8292 Tape No. 36 Std 89°F
Office Work Timmons	Surveyed by Rosecrans
Checked	Notes R Date 2-13-41
Date	Indexed A. C. Johnson

F.B. 905 PG. 21

Station	Left ∠	Chi
48+44.45 BC		
49+	3-58-42	55.51
+50	7-33-34	49.97
50+	11-08-25	"
+11.36 E.C.	11-57-15	11.36

W 515 C1

To 3/4" I.P. P.I. #12 See next page

E.C. Set S.W.+T. 1" Dn. 50+11.36

S 53° E 168.97

Set Spk +W in 10" sycamore

156-05-40 ①
267-22-20 ④
156-05-35

P.I. #11 Set 3/4" I.P. 12" Dn

168.99 T.70 = 168.97

28.59

Set Spk +W in 18" alder

156°-05'-35"

Δ 23°-54'-25" Adj
R 400.00
T. 84.69
L.C. 166.91

Set Spk +W in 18" sycamore

Sec. 20
T 4 N. R. 9 W.

B.C. Set S.W.+T. 1" Dn. 48+44.45

S 55°-30' E 560.66

174-22-30 ①
337-30-00 ④
174-22-30

260.94
299.91 @ 1-31 = 299.81
560.75
T.60 = 560.66

Set S.W.+T. top root crown 3' Ctnwd.

174-22-30
87°-11'-15"

Set N.+T. in 8" alder

P.I. #10 Set 3/4" I.P. 12" Dn. 4 Pt. 43+68.48

28.30

86.34

R.P. Set 3/4" I.P. Fl.

49.50

18.95

R.P. Set 3/4" I.P. Fl.

Set S.W.+T. in 10" alder

To P.I. #9 See preceding page

Note: Any Additions or Changes on This Sheet Must be Made or Circled in Red Ink With Date and Name of Person Making Change.

Do not extend notes this side of this line.

RETURN TO
LOS ANGELES COUNTY SURVEYOR
700 HALL OF RECORDS

FORM 247 5M 10-39

F.B. 905 Pg. 22

Station	Defl. 4	Chd.
50+20.66 BC		
+50	3-21-43	29.33
+75	6-13-36	24.99
51+	9-05-29	"
+25	11-57-22	"
+50	14-49-15	"
+66.35 E.C.	16-41-40	16.35

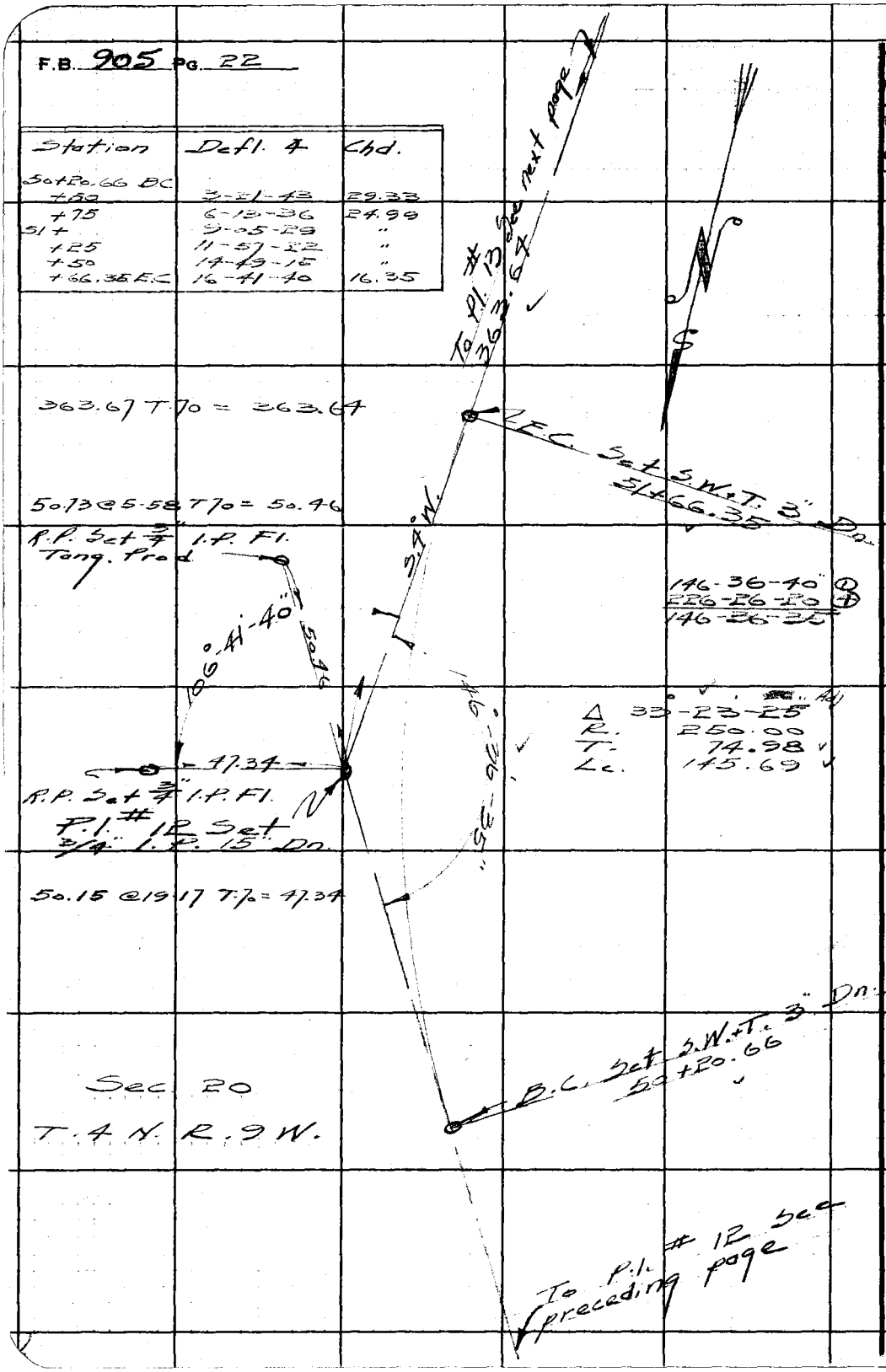

WS 15-C1

RETURN TO
LOS ANGELES COUNTY SURVEYOR
700 HALL OF RECORDS

Do not extend notes this side of this line.

Note: Any Additions or Changes on This Sheet Must be Made or Circled in Red Ink With Date and Name of Person Making Change.

Notes Ck'd by [illegible]	Survey of Big Rock Creek Rd	F.B. 905 PG. 23
Map No. CSB-1802-1	W. O. 8292 Tape No. 64 St'd 84 °F	
Office Work Timmons	Surveyed by Rosecrans	
Checked	Notes R Date 4-7-41	
Date	Indexed [illegible]	

WS 15 C1

Note: Any Additions or Changes on This Sheets Must be Made or Circled in Red Ink With Date and Name of Person Making Change.

Do not extend notes this side of this line

RETURN TO
LOS ANGELES COUNTY SURVEYOR
700 HALL OF RECORDS

FORM 247 5M 10-37

Station	Defl. 4	Chd.
53+74.50 Pc		
54+	3-39-08	25.48
+25	7-14-00	24.98
+50	10-48-52	"
+75	14-23-43	"
55+	17-58-35	"
+27.58 EC	21-55-37	27.56

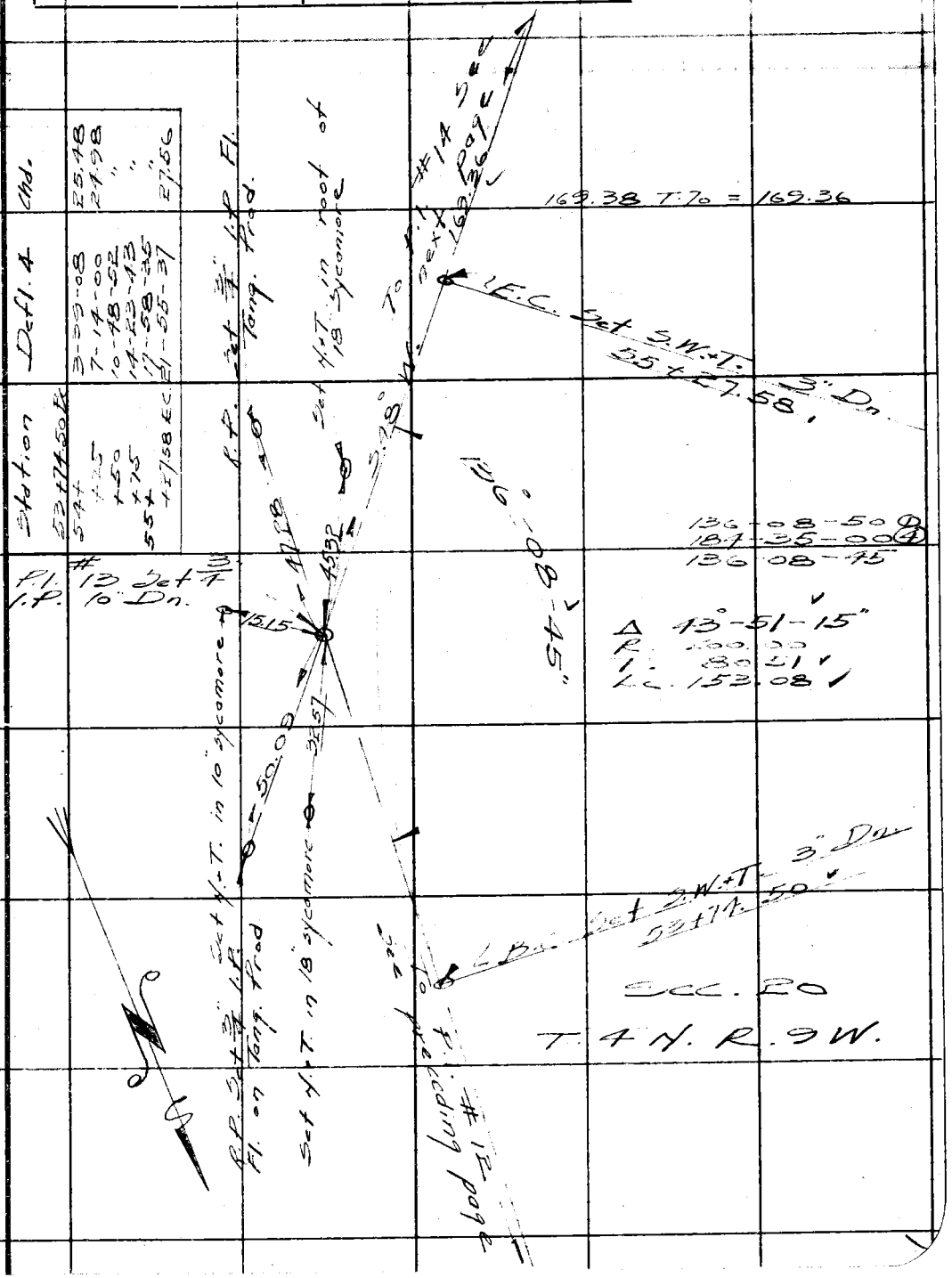

RETURN TO
LOS ANGELES COUNTY SURVEYOR
700 HALL OF RECORDS

Note: Any Additions or Changes on This Sheets Must be Made or Circled in **Red Ink** With Date and Name of Person Making Change.

WS 15 C1

Do not extend notes this side of this line

Station	Defl. A	Chd
55+75.00 E.C.		
56+	3-34-51.6	24.98
+25	7-09-43	"
+56.70 E.C.	11-42-08	31.67



F.B. 905 PG. 24

Notes Ck'd by [illegible]	Survey of Big Rock Creek Rd	F.B. 905 Pg. 25
Map No. FSB-1802-1	W. 08292 Tape No. 64 St'd 84 of	
Office Work Timmons	Surveyed by Rosecrans	
Checked	Notes R Date 4-7-41	
Date	Indexed [illegible]	

Station	Defl. ∡	Chd.
57+11.04 B.C.	[illegible]	13.93
+25	11-09-35	24.93
+50	18-19-18	"
+75	25-29-00	"
58+	32-38-44	"
+25	41-17-10	30.07
+55.16 E.C.		



Note: Any Additions or Changes on This Sheets Must be Made or Circled in Red Ink With Date and Name of Person Making Change.

Do not extend notes this side of this line

RETURN TO
LOS ANGELES COUNTY SURVEYOR
700 HALL OF RECORDS

FORM 247 5M 10-37

F.B. 905 PG. 26



Station	Defl. ∡	Chd.
60+98.01 BC		
61+25	7-43-51	26.92
+50.72 EC	15-06-03	25.65

RETURN TO
LOS ANGELES COUNTY SURVEYOR
700 HALL OF RECORDS

Note: Any Additions or Changes on This Sheets Must be Made or Circled in **Red Ink** With Date and Name of Person Making Change.

Do not extend notes this side of this line

Notes Ck'd by Dr...	Survey of Big Rock Creek Rd
Map No. CS B-1802-1	W. O. 8292 Tape No. 64 St'd 84 of
Office Work Timmons	Surveyed by Rosecrans
Checked	Notes R Date 4-8-41
Date	Indexed

F.B. 905 PG. 27

W 5 15 C1

Note: Any Additions or Changes on This Sheets Must be Made or Circled in Red Ink With Date and Name of Person Making Change.

Do not extend notes this side of this line

RETURN TO
LOS ANGELES COUNTY SURVEYOR
700 HALL OF RECORDS

FORM 247 5M 10-37

103.51 @ 53/T 62 = 103.02
-50.67
52.35

Station	Defl. ∠	Chd
62+63.36 B.C.		
63+	5-14-53	36.60
+25	8-49-44	24.98
+50	12-24-36	"
+58.76 E.C.	13-39-55	8.76

Set N+T in 12" sycamore

P.I. #17 Set 2" I.P. 1.2' Dn.

48.64
212.55 @ 2-57 = 212.28
260.92
T 66 = 260.89

152-40-10 ①
250-40-30 ④
152-40-07½

Δ 47°-15'-50"
R 200.00
T 48.63
Lc 95.40

Dec. 20
T. 4 N. R. 9 W.

F.B. 905 PG. 28

To P.I. #20 See next page

E.C. Set S.W.+T. 3" Dn
70+21.97

279.58@2-16 = 279.36
300.12@1-33 = 300.01
579.37
T. 70 = 579.32
168°-31-30" ①
314-06-00 ④
168-31-30

R.P. Set 3/4" I.P. Fl.

Δ 11°-28'-30
R. 500.00
T. 50.24
Lc. 100.14

43.56@53-35-15 = 25.86

B.C. Set S.W.+T. 3" Dn
69+21.83

Sec. 20

T. 4 N. R. 9 W.

101.08
300.15 @ 1-45 = 300.01
401.09
T. 70 = 401.05

44.83 @ 17-43 = 42.71

Set N.+T. in 8" sycamore

P.I. #18 Set 3/4" I.P. 14" Dn 65+71.02

R.P. Set 3/4 I.P. Fl.

Set N.+T. in 6" sycamore

579.32

S 65° E

168°-31'-30"

84°-15'-45"

25.86

30.61

47.06

68.76

61.68

Set N.+T. in 2' alder

R.P. Set 3/4" I.P. Fl.

P.I. #19 Set 3/4" I.P. 5" Dn.

Set N.+T. in 12" sycamore

Set N.+T. in 18" Ctnwd.

28.10 @ 15-37 = 27.06

172-25-40 ①
329-42-40 ④
172-25-40

401.05

S 53°-30' E

86°-12'-50"

172°-25'-40"

14.80

27.06

42.71

44.09

38.45

Chisled x in rock outcrop 13' x 14'

Set N.+T. in 30" Ctnwd

To P.I. #17 See preceding page

Station	Defl. 4	Chd.
69+21.83 B.C.		
+50	1-36-21	28.16
70+00	1-28-44	49.98
+21.97 E.C.	5-44-15	21.96

W S 15 C1

RETURN TO
LOS ANGELES COUNTY SURVEYOR
700 HALL OF RECORDS

Note: Any Additions or Changes on This Sheets Must be Made or Circled in **Red Ink** With Date and Name of Person Making Change.

Do not extend notes this side of this line

Notes Ck'd by Dr [illegible]	Survey of Big Rock Creek Rd
Map No. CSB-1802-1	W. O. 8292 Tape No. 64 St. 84°F
Office Work Timmons	Surveyed by Rosecrans
Checked	Notes R Date 4-8-41
Date	Indexed A. C. Johnson

F.B. 905 PG. 29

WS15-C1

Station	Defl. 4	Chd.
74+67.97 B.C.	3-03-31	32.02
75+	5-26-46	24.99
+25	7-50-00	"
+50	10-13-15	"
+75	12-36-30	"
76+	15-28-45	30.06
+30.07 E.C.		

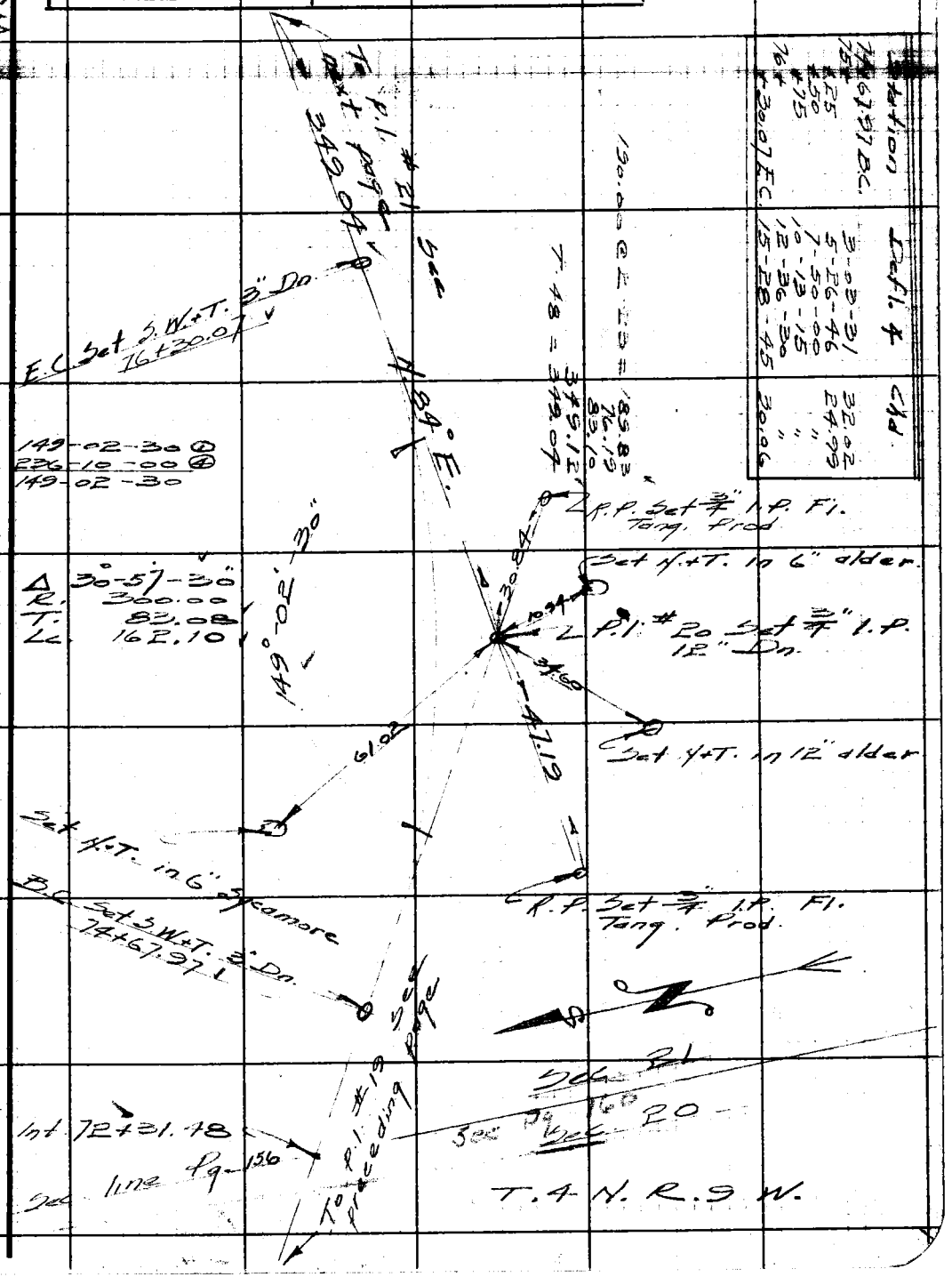

Note: Any Additions or Changes on This Sheet Must be Made or Circled in Red Ink With Date and Name of Person Making Change.

Do not extend notes this side of this line.

RETURN TO
LOS ANGELES COUNTY SURVEYOR
700 HALL OF RECORDS

FORM 247 5M 10-39

RETURN TO
LOS ANGELES COUNTY SURVEYOR
700 HALL OF RECORDS

Note: Any Additions or Changes on This Sheet Must be Made or Circled in **Red Ink** With Date and Name of Person Making Change.

Do not extend notes this side of this line.

WS 15 C1

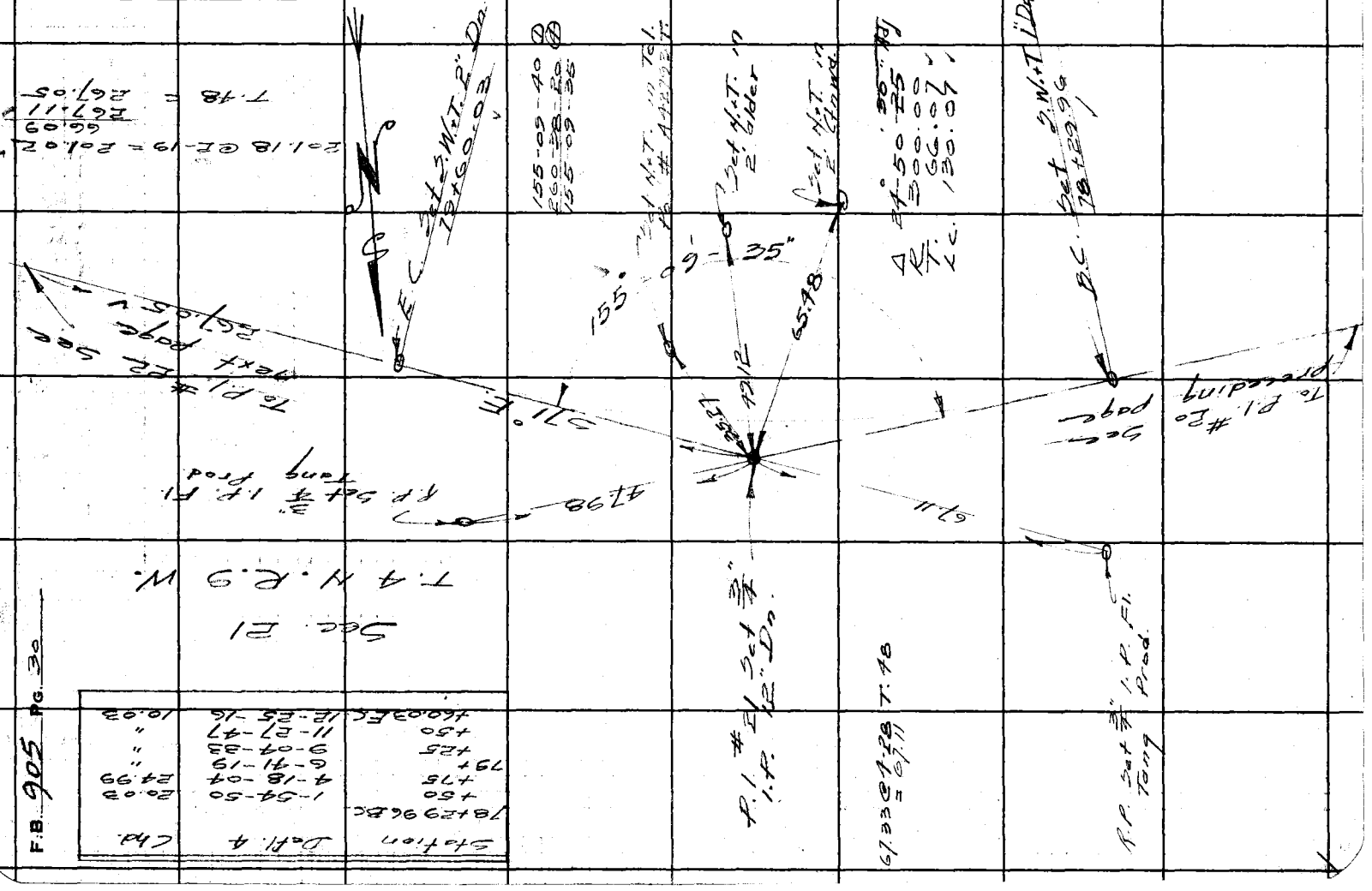

Notes Ck'd by Drew	Survey of Big Rock Creek Rd.
Map No. CSB-1802-1	W. O.8292 Tape No. 64 St'd 68°F
Office Work Timmons	Surveyed by Rosecrans
Checked	Notes R Date 7-11-41
Date	Indexed

F.B. 905 PG. 31

W515C1

Station	Defl. ∢	Chd.
80+62.54 B.C.		
81+	1-04-22	37.46
81+50	2-30-20	49.99
82+	3-56-17	"
+50	5-22-13	"
+58.84 E.C.	5-37-25	8.84

Note: Any Additions or Changes on This Sheet Must be Made or Circled in Red Ink With Date and Name of Person Making Change.

Do not extend notes this side of this line.

RETURN TO
LOS ANGELES COUNTY SURVEYOR
700 HALL OF RECORDS

FORM 247 5M 10-39

F.B. 905 Pg. 32

WS-15 C1

Sec 21
T.4 N. R.9 W.

166.20 @ 4-11 = 165.76
60.12
79.94
305.82
T.96 = 305.84

N 68° E. 305.84 # 24 See P.I. page To next

E.C. Set S.W.+T. 2" Dn. 85+10.67

150-09-20 ①
240-37-00 ②
150-09-15

150°-09'-15"
75°-04'-40"

R.P. Set 3/4" I.P. El.
43.52
40.01
P.I. #23 Set 3/4" I.P. 12" Dn

Δ 29°-50'-45"
R. 300.00
T. 79.95
Lc. 156.27

N 51°-45' W. 42.60

Set N+T. in sycamore

B.C. Set S.W.+T. 2" Dn. 83+54.40

To P.I. #22 See preceding page

Station	Defl. ∡	Chd.
83+54.40 B.C.	1-58-02	20.59
+75	4-21-17	24.99
84+	6-44-31	"
+25	9-07-46	"
+50	11-31-00	"
+75	13-54-14	"
85+	14-55-23	10.67
+10.67 E.C.		

RETURN TO
LOS ANGELES COUNTY SURVEYOR
700 HALL OF RECORDS

Do not extend notes this side of this line.

Note: Any Additions or Changes on This Sheet Must be Made or Circled in Red Ink With Date and Name of Person Making Change.

Notes Ck'd by [illegible]	Survey of Big Rock Creek Pa.
Map No. CS B-1802-1	W. O. 8292 Tape No. 64 St'd 84 °F
Office Work Timmons	Surveyed by Rosecrans
Checked	Notes R Date 6-12-41
Date	Indexed C. Johnson

F.B. 905 PG. 33

W/S 15-C1

Sec. 21

T. 4 N. R. 9 W.

228.95 @ 4-38 = 228.20
107.03
335.23
T. 92 = 335.25

Station	Defl. ∠	Chd.
86+29.52 B.C.	1-10-25	20.47
+50	4-02-18	49.98
87+	6-54-11	"
+50	9-16-04	"
88+	12-05-00	40.29
+40.41 E.C.		



Note: Any Additions or Changes on This Sheet Must be Made or Circled in Red Ink With Date and Name of Person Making Change.

Do not extend notes this side of this line.

RETURN TO
LOS ANGELES COUNTY SURVEYOR
700 HALL OF RECORDS

FORM 247 5M 12-40

RETURN TO
LOS ANGELES COUNTY SURVEYOR
700 HALL OF RECORDS

Note: Any Additions or Changes on This Sheet Must be Made or Circled in **Red Ink** With Date and Name of Person Making Change.

Do not extend notes this side of this line.

WS-15C1

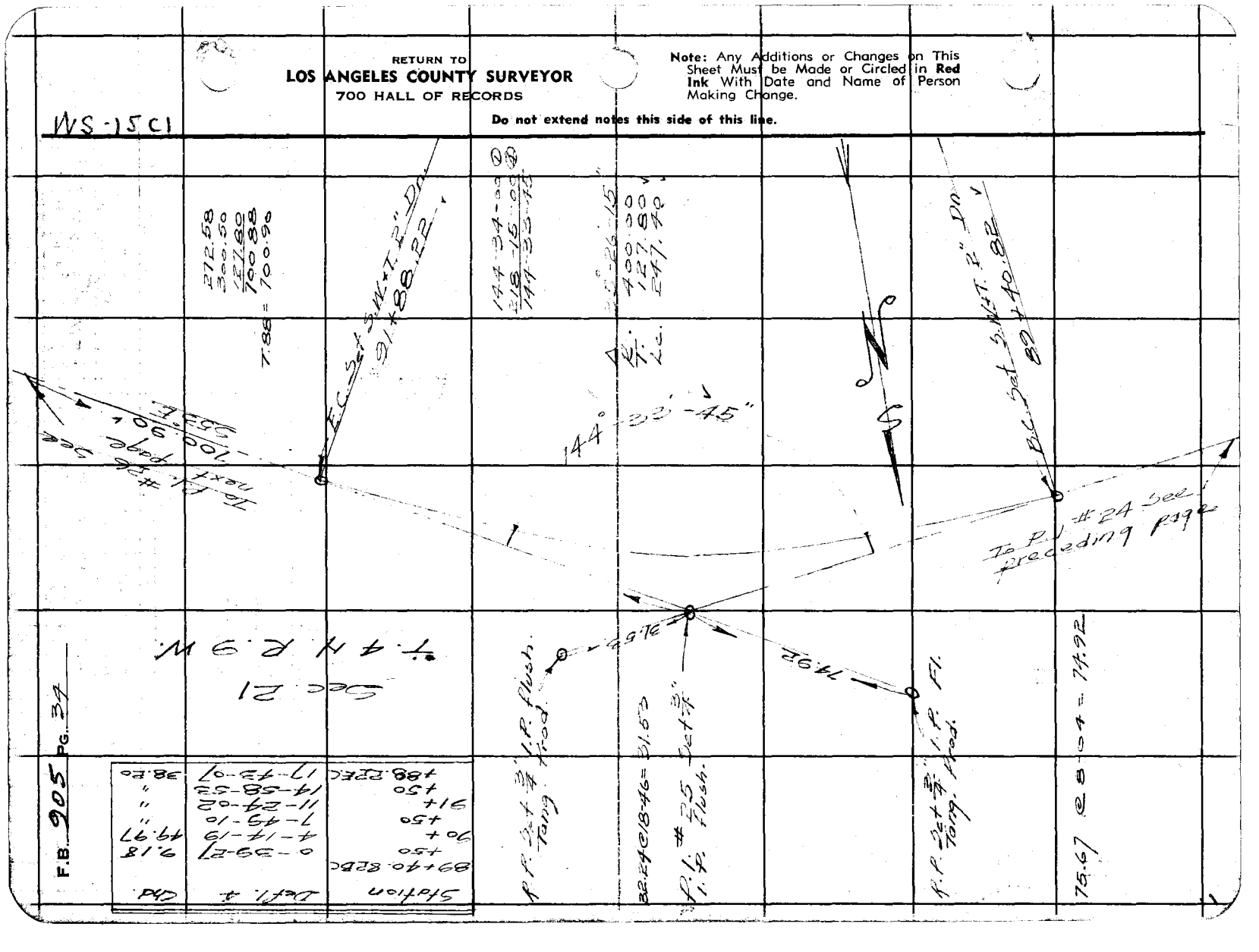

F.B. 905 PG. 34

Station	Left #	Chd
488.22 REC	17-43-07	38.80
150	14-58-53	"
91+	11-29-02	"
150	7-49-10	"
90+	4-17-19	49.97
150	0-39-27	9.18
89+40.82 REC		

Notes Ck'd by [illegible]	Survey of Big Rock Creek Rd
Map No. CS 13-1802-1	W. O. 8292 Tape No. 64 Std 84°F
Office Work Timmons	Surveyed by Rosecrans
Checked	Notes R Date 6-12-47
Date	Indexed [illegible]

F.B. 905 PG. 35

WS 15 C1



Note: Any Additions or Changes on This Sheet Must be Made or Circled in Red Ink With Date and Name of Person Making Change.

Do not extend notes this side of this line.

RETURN TO
LOS ANGELES COUNTY SURVEYOR
700 HALL OF RECORDS

FORM 247 5M 12-40

F.B. 905 PG. '36

Sec. 21

T. 4 N. R. 9 W.

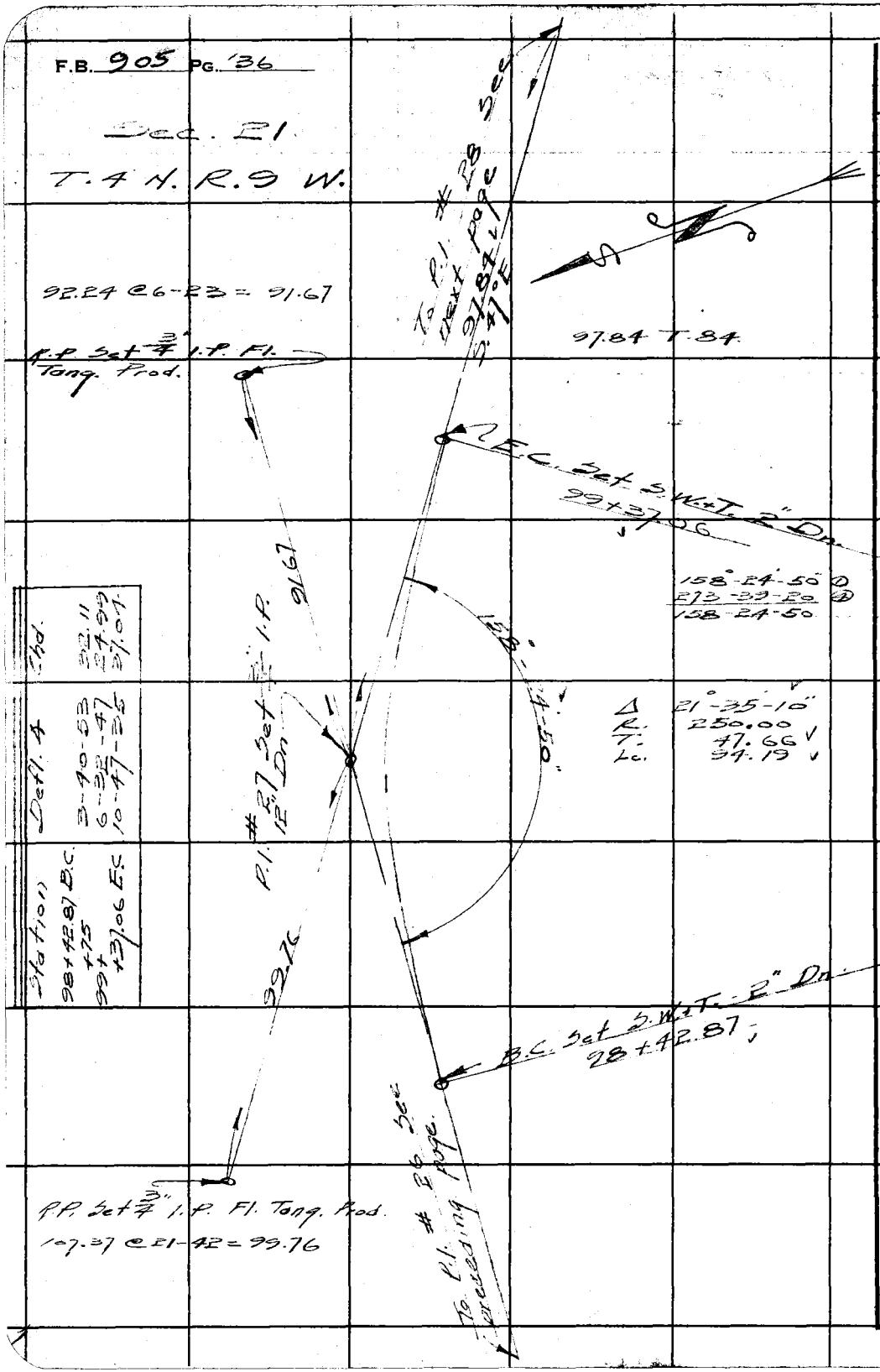

Station	Defl. 4	Chd.
98+42.87 B.C.	3-40-53	32.11
+75	6-32-47	24.99
99+37.06 E.C.	10-47-35	37.04

RETURN TO
LOS ANGELES COUNTY SURVEYOR
700 HALL OF RECORDS
Do not extend notes this side of this line.
Note: Any Additions or Changes on This Sheet Must be Made or Circled in Red Ink With Date and Name of Person Making Change.

Notes Ck'd by Dr. [illegible]	Survey of Big Rock Creek Rd.
Map No. GS B-1802-1	W. O. 8292 Tape No. 72 Std 84°F
Office Work Timmons	Surveyed by Rosecrans
Checked	Notes R Date 6-16-41
Date	Indexed A. C. Johnson

F.B. 905 Pg. 37

WS 15 C1

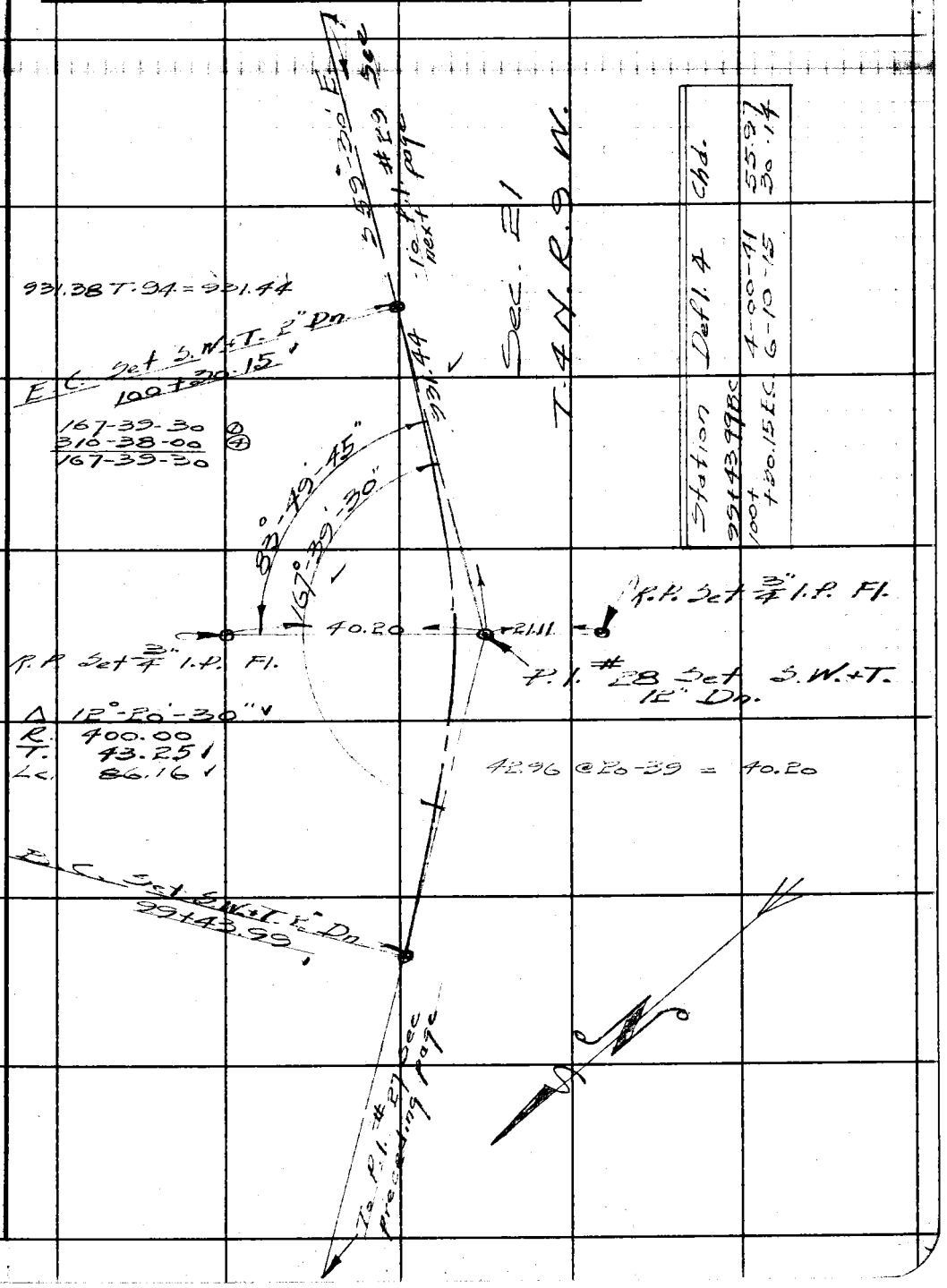

Station	Defl. 4	Chd.
99+43.99 BC	4-00-41	55.97
100+30.15 EC	6-10-15	30.14

Note: Any Additions or Changes on This Sheet Must be Made or Circled in Red Ink With Date and Name of Person Making Change.

Do not extend notes this side of this line.

RETURN TO
LOS ANGELES COUNTY SURVEYOR
700 HALL OF RECORDS

FORM 247 5M 12-40

RETURN TO
LOS ANGELES COUNTY SURVEYOR
700 HALL OF RECORDS

Note: Any Additions or Changes on This Sheet Must be Made or Circled in **Red Ink** With Date and Name of Person Making Change.

Do not extend notes this side of this line.

WS 15 C1

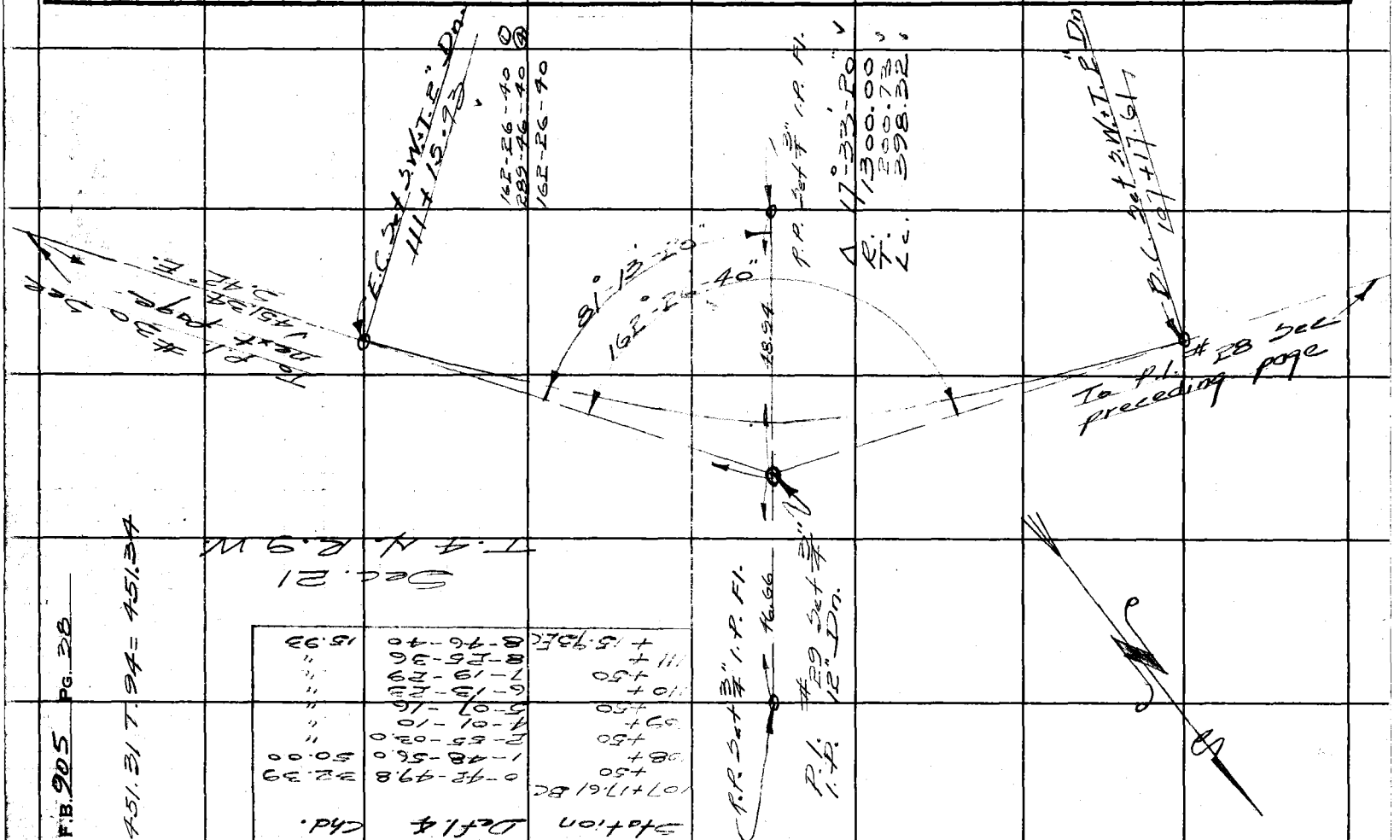

Sec. 21
T. 4 N. R. 9 W.

F.B. 905 Pg. 38

451.31 T. 94 = 45134

Station	Delta	Chd.
107+17.61 BC	0-42-49.8	32.39
+50		
108+	1-48-56.0	50.00
+50	2-55-02.0	"
59+	4-01-10	"
+50	5-07-18	"
10+	6-13-26	"
+50	7-19-29	"
111+	8-15-36	"
+15.95 EC	8-46-40	15.93

Notes Ck'd by [illegible]	Survey of Big Rock Creek Rd
Map No. CS - B-1202-1	W. 08292 Tape No. 72 Std 84°F
Office Work Timmons	Surveyed by Rosecrans
Checked	Notes R Date 6-16-41
Date	Indexed [illegible]

F.B. 905 Pg. 39

WS 15 C

Note: Any Additions or Changes on This Sheet Must be Made or Circled in Red Ink With Date and Name of Person Making Change.

Do not extend notes this side of this line.

RETURN TO
LOS ANGELES COUNTY SURVEYOR
700 HALL OF RECORDS

FORM 247 5M 12-40

Station	Defl.	Chd
111+49.51 B.C.	1-12-18	50.48
112+50	2-23-55	50.00
113+50	3-35-32	"
114+50	4-47-10	"
115+50	5-58-47	"
+78.92 E.C.	7-10-24	"
	8-22-01	"
	9-33-38	"
	10-15-05	28.92

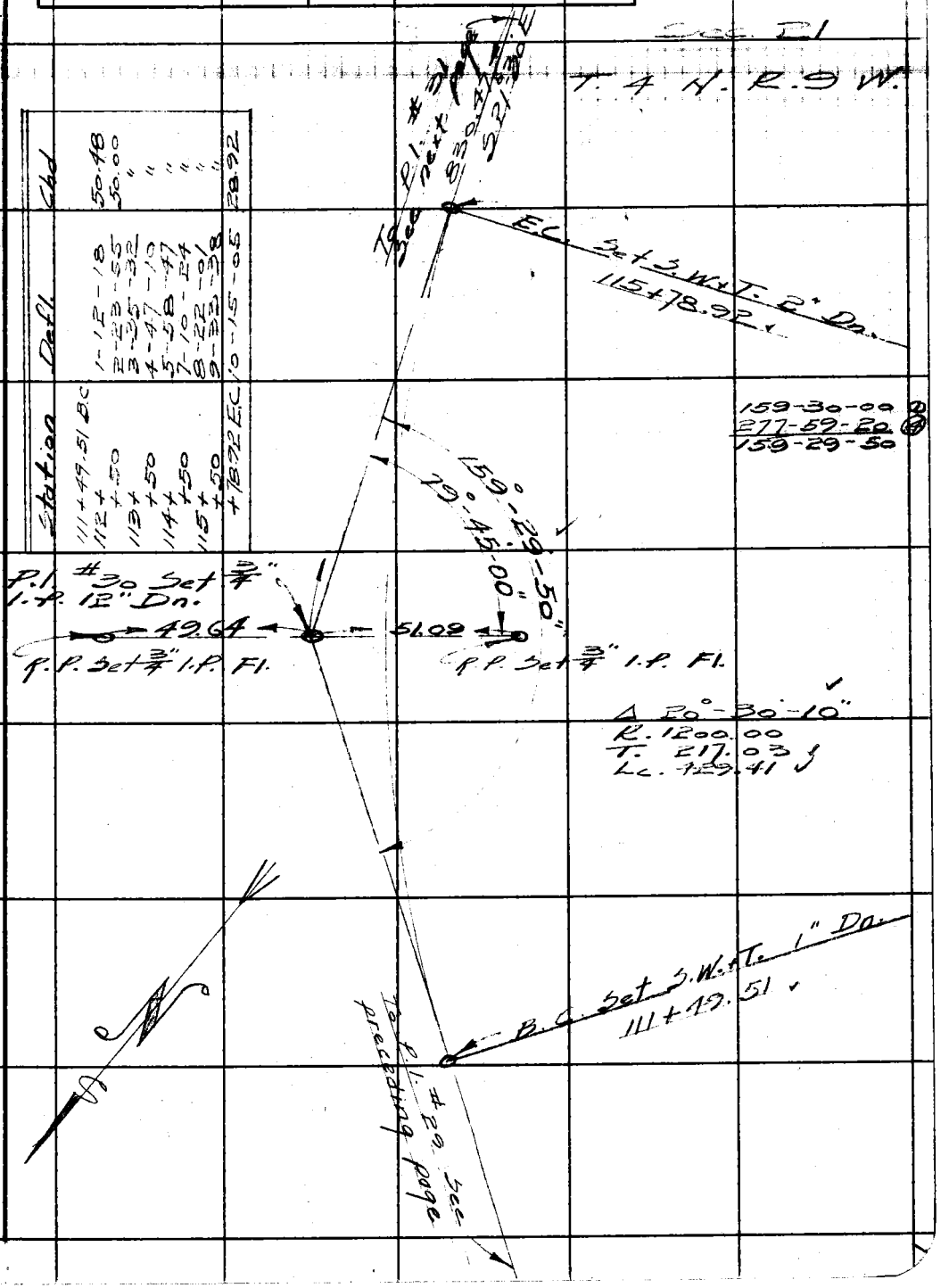

F.B. 905 Pg. 40

Station	Defl. ∡	Chd.
120+83.46 B.C.	0-56-52	16.54
121+	3-48-45	49.98
+50	6-40-38	"
122+	9-32-30	"
+50	12-17-15	47.90
+97.92 E.C.		

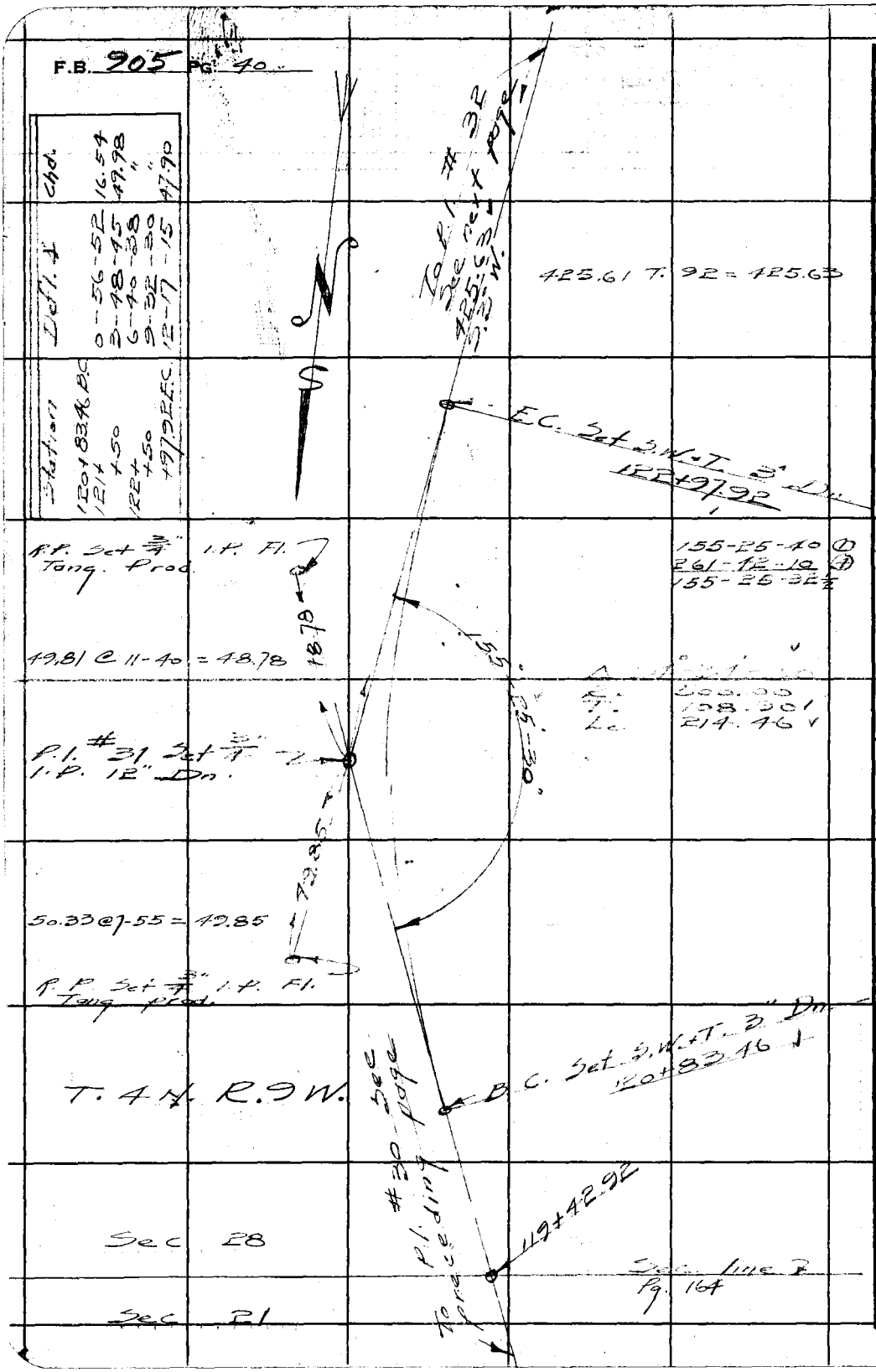

NS-15-C1

RETURN TO
LOS ANGELES COUNTY SURVEYOR
700 HALL OF RECORDS

Do not extend notes this side of this line.

Note: Any Additions or Changes on This Sheet Must be Made or Circled in **Red Ink** With Date and Name of Person Making Change.

Notes Ck'd by Dr [illegible]	Survey of Big Rock Tech Ra
Map No. CS B-1902-1	W. O. 8292 Tape No. 72 Std 84 °F
Office Work Timmons	Surveyed by Rosecrans
Checked	Notes 4 Date 6-18-41
Date	Indexed A. C. Johnson

F.B. 905 PG. 41

WS15 C1

Station	Defl ∠	Chd.
123+25.81 BC		
+50	0-59-23	24.19
124+	3-02-10	49.99
+50	5-04-56	"
125+	7-07-43	"
+50	9-10-30	"
126+	11-13-15	"
+50	13-16-02	"
127+	15-18-49	"
+50	17-21-35	"
128+	19-24-22	"
+50	21-27-09	"
+73.69 EC	22-25-20	23.69

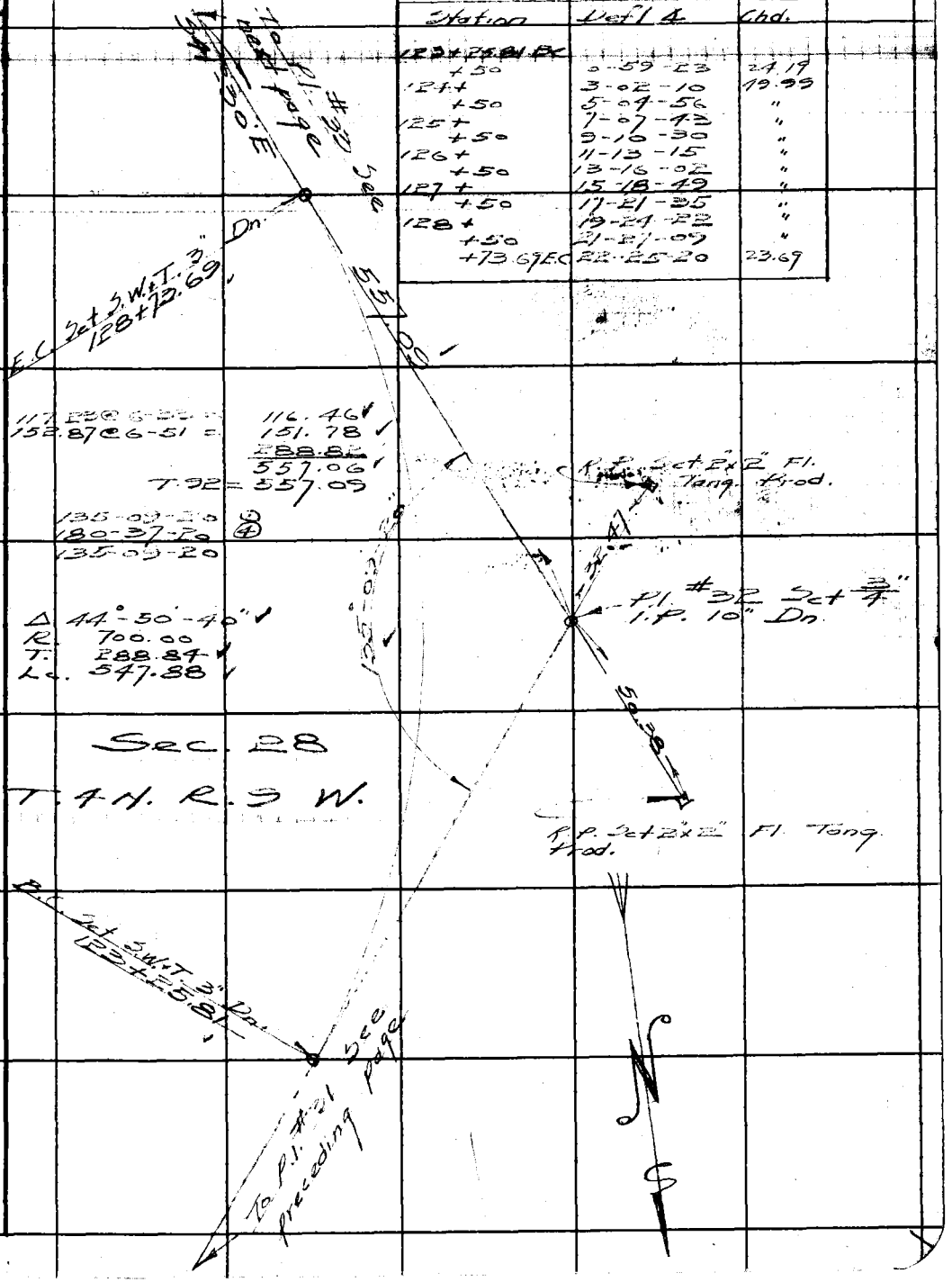

117.23 @ 6-33 = 116.46
152.87 @ 6-51 = 151.78
288.82
557.06
T.92 = 557.09

135-09-20 ①
180-37-20 ④
135-09-20

Δ 44°-50'-40"
R. 700.00
T. 288.84
Lc. 547.88

Sec. 28
T. 4 N. R. 9 W.

Note: Any Additions or Changes on This Sheet Must be Made or Circled in Red Ink With Date and Name of Person Making Change.

Do not extend notes this side of this line.

RETURN TO
LOS ANGELES COUNTY SURVEYOR
700 HALL OF RECORDS

FORM 247 3M 12-40

F.B. 905 PG. 42

Station	Defl. ∡	Chd.
129+93.90 B.C.		
130+50	4-01-04	56.06
131+	7-35-55	49.97
+50	11-10-45	"
132+	14-45-38	"
+50	18-20-30	"
+77.48 E.C.	20-18-35	27.47

Sec. 28

T. 4 N. R. 9 W.

50.35 @ 13-19 = 49.00

R.P. Set 2"x2" Fl. Tang. Prod.

49.00

P.I. #33 Set 3/4" I.P. flush.

50.50

R.P. Set 2"x2" Fl. Tang. Prod.

51.37 @ 10-32 = 50.50

To P.I. #34 See next page 348.96 S 1° E

348.96 T. 84

E.C. Set S.W.+T. 2" Dn. 132+77.48

139° 22' 55" 50

Δ 40° 37' 10" Adj

R. 400.00

T. 148.04

L.C. 283.58

139-22-50 ②

137-31-40 ④

139-22-55

B.C. Set S.W.+T. 2" Dn. 129+93.90

To P.I. #32 See preceding page

WS 15, C1

RETURN TO
LOS ANGELES COUNTY SURVEYOR
700 HALL OF RECORDS

Do not extend notes this side of this line.

Note: Any Additions or Changes on This Sheet Must be Made or Circled in Red Ink With Date and Name of Person Making Change.

Notes Ck'd by D.	Survey of Big Rock Creek Rd
Map No. CSB-1802-1	W. 08292 Tape No. 72 St'd 84 °F
Office Work Timmons	Surveyed by Rosecrans
Checked	Notes P Date 6-25-41
Date	Indexed A. C. Johnson

F.B. 905 Pg. 43

WS 15 C1

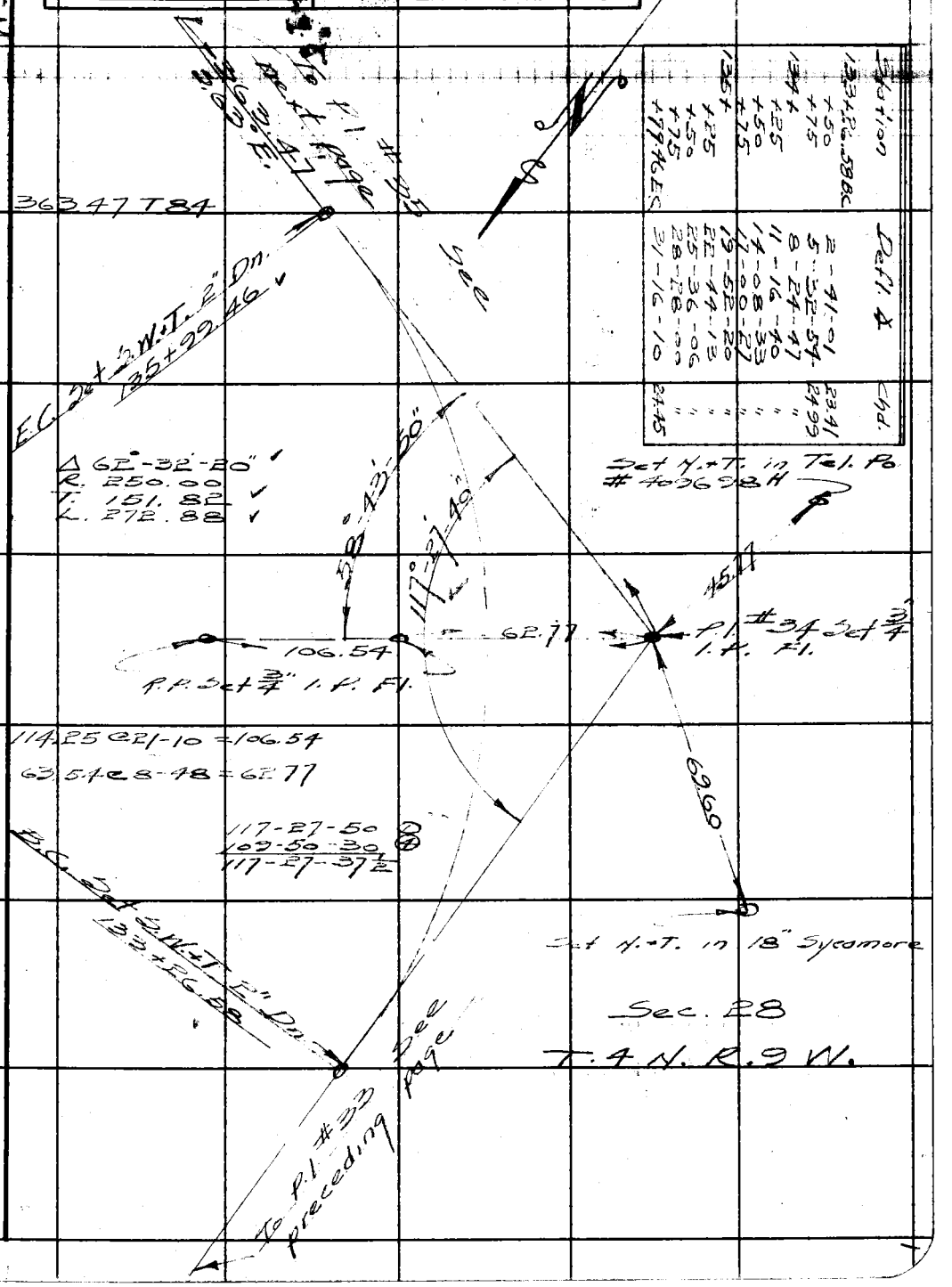

Note: Any Additions or Changes on This Sheet Must be Made or Circled in Red Ink With Date and Name of Person Making Change.

Do not extend notes this side of this line.

RETURN TO
LOS ANGELES COUNTY SURVEYOR
700 HALL OF RECORDS

FORM 247 5M 12-40

RETURN TO
LOS ANGELES COUNTY SURVEYOR
700 HALL OF RECORDS

Note: Any Additions or Changes on This Sheet Must be Made or Circled in **Red Ink** With Date and Name of Person Making Change.

Do not extend notes this side of this line.

WS 15 C1

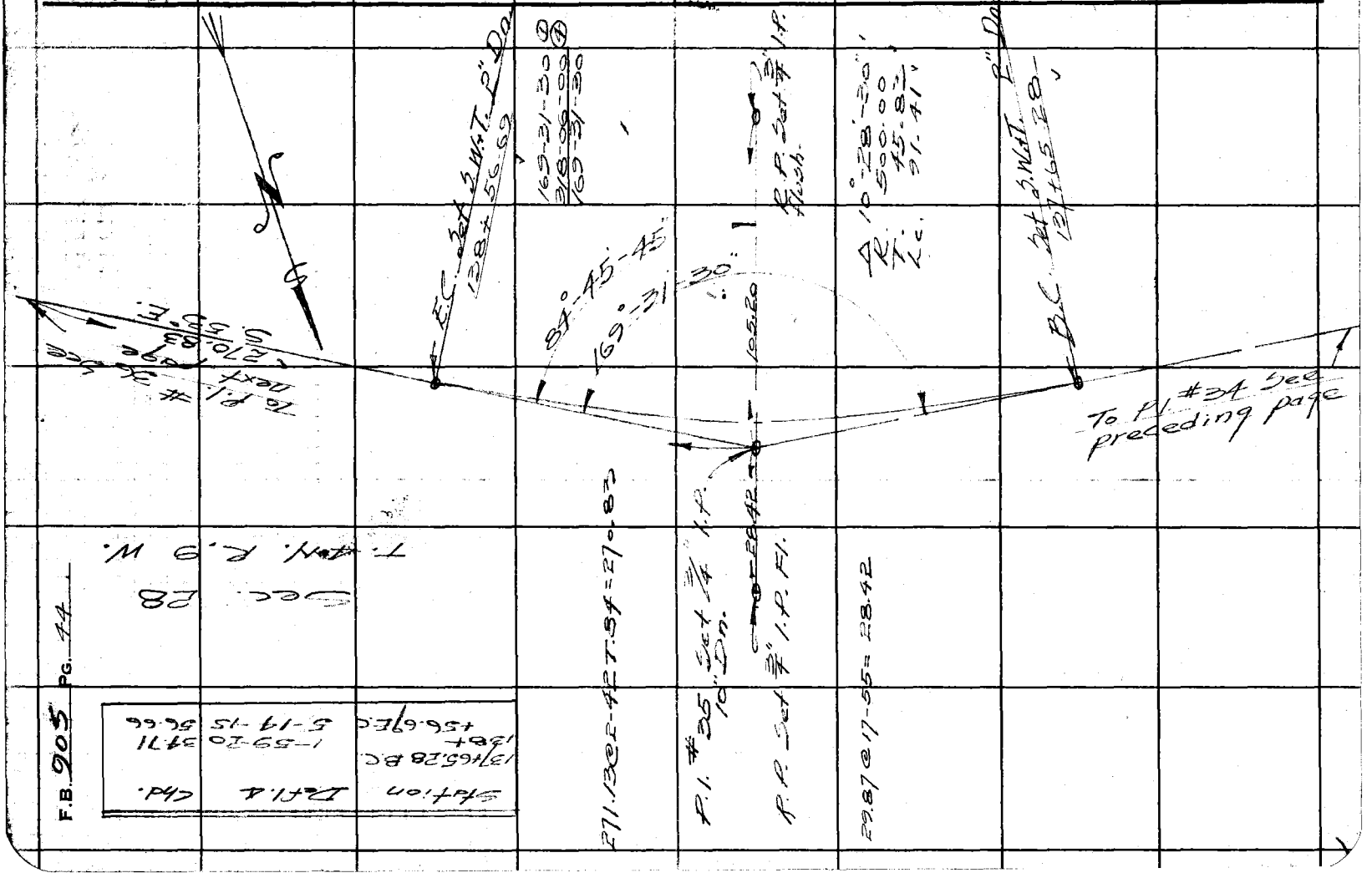

Sec. 28 T. 4 N. R. 9 W.

Station	Delta	Chd.
137+65.28 P.C.		
138+	1-59-20	37.71
+56.69 E.C.	5-19-15	56.66

F.B. 905 Pg. 44

Notes Ck'd by D.	Survey of Big Rock Creek Rd
Map No. CSB-1802-1	W. O. 8292 Tape No. 72 St'd 84 °F
Office Work Timmons	Surveyed by Rosecrans
Checked	Notes R Date 6-26-41
Date	Indexed A. C. Johnson

F.B. 905 Pg. 45

WS 15 C1

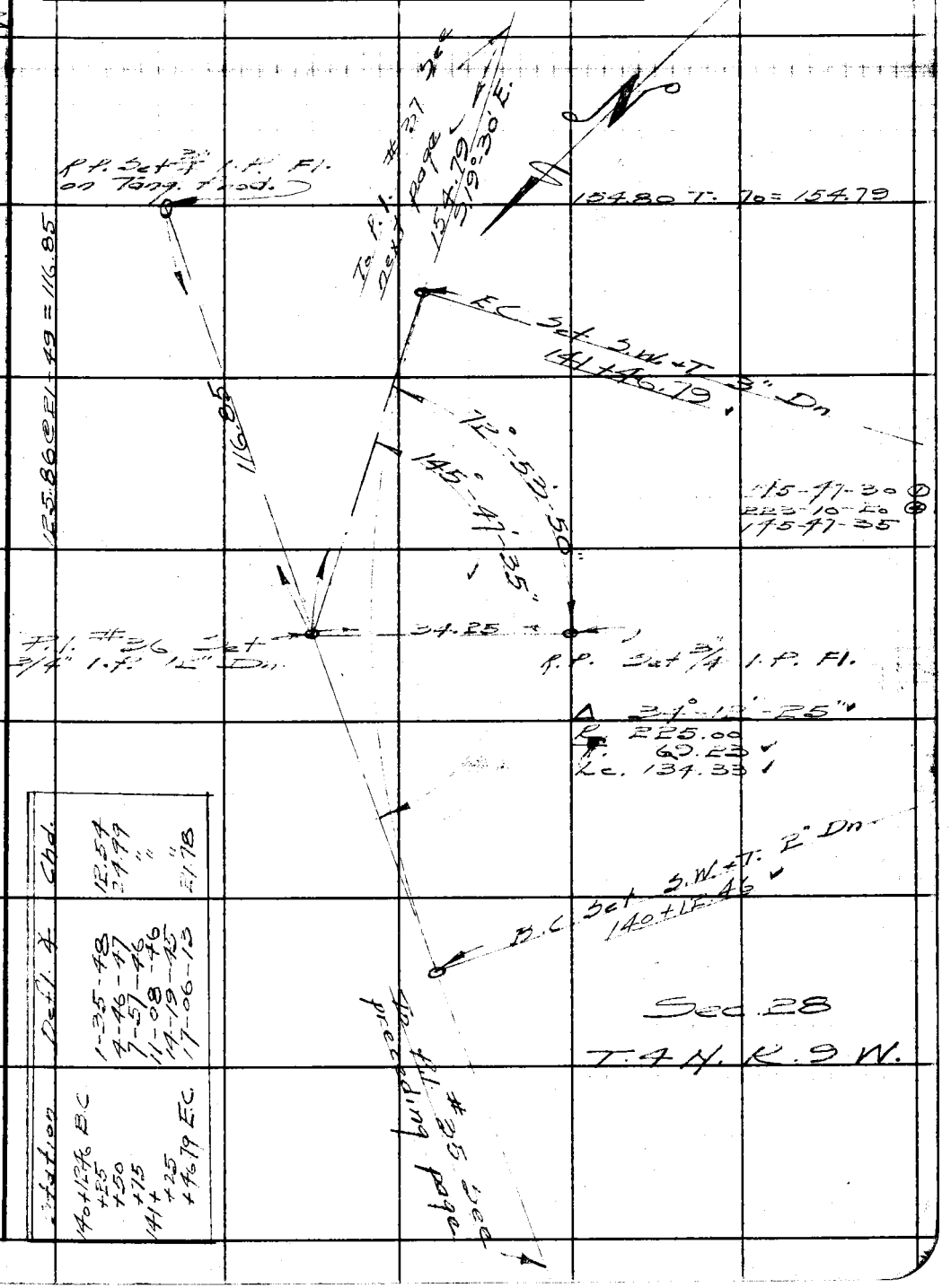

Station	Defl. ∡	Chd.
140+12.46 B.C.	1-35-48	12.54
+25	4-46-47	24.99
+50	7-57-46	"
+75	11-08-46	"
141+	14-19-45	"
+25	17-06-13	21.78
+46.79 E.C.		

Note: Any Additions or Changes on This Sheet Must be Made or Circled in Red Ink With Date and Name of Person Making Change.

Do not extend notes this side of this line.

RETURN TO
LOS ANGELES COUNTY SURVEYOR
700 HALL OF RECORDS

FORM 247 5M 12-40

F.B. 905 PG. 46

Station	Defl. ∡	Chd.
141+84.81 B.C.		
142+	4-21-06	15.16
+25	11-30-48	24.93
+50	18-40-30	"
+73.56 E.C.	25-25-30	23.50

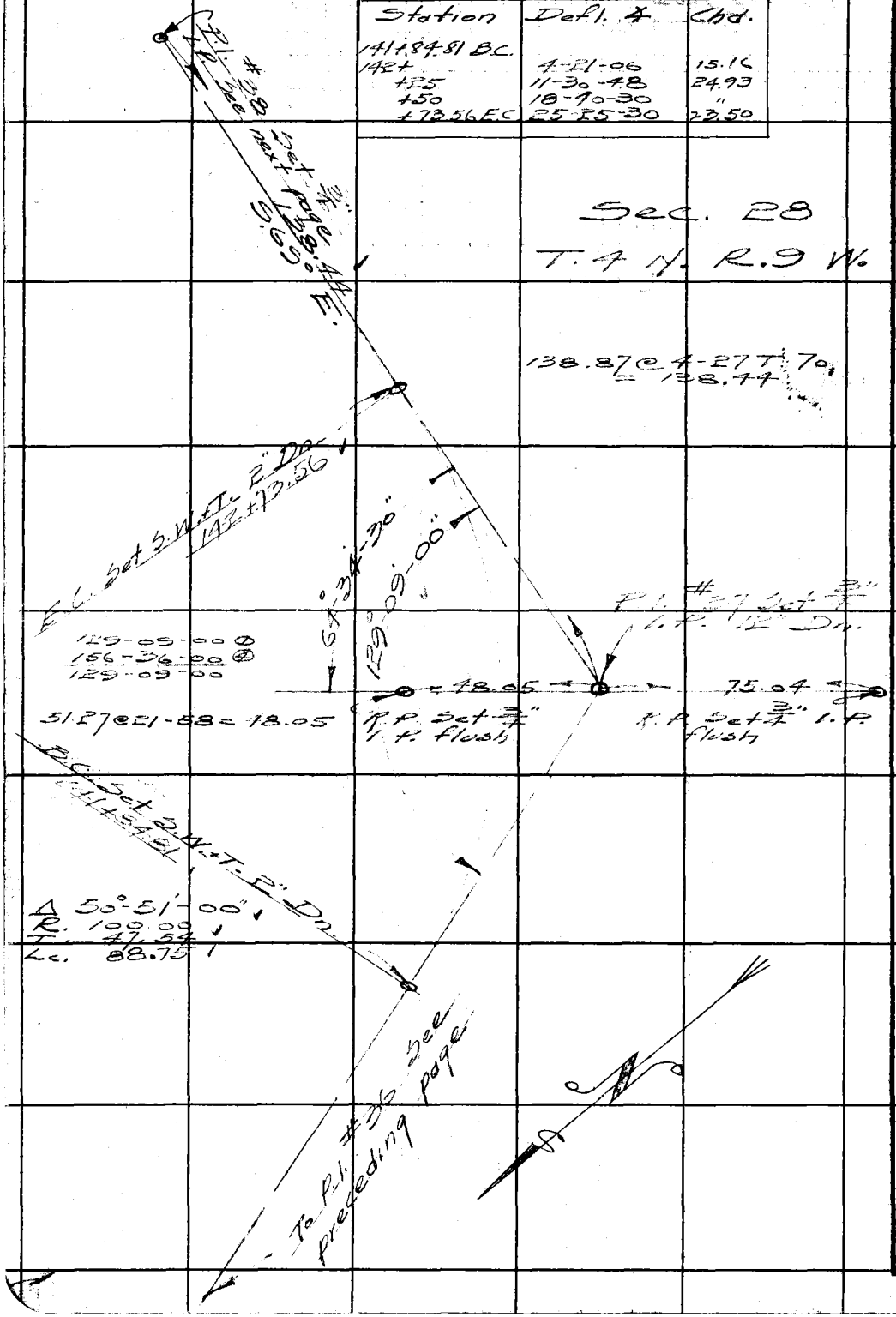

WS-15.C1

RETURN TO
LOS ANGELES COUNTY SURVEYOR
700 HALL OF RECORDS

Do not extend notes this side of this line.

Note: Any Additions or Changes on This Sheet Must be Made or Circled in Red Ink With Date and Name of Person Making Change.

Notes Ck'd by [illegible]	Survey of Big Rock Creek Rd
Map No. CS B-1802-1	W. O. 8292 Tape No. 72 Std 84 °F
Office Work Timmons	Surveyed by Rosecrans
Checked	Notes R Date 6-26-41
Date	Indexed A. C. Johnson

F.B. 905 Pg. 47

WS 15-C1

Station	Defl. ∠	Chd.
142+79.68 BC		
143+	2-54-38	20.30
+25	6-29-29	24.98
+50	10-04-21	"
+75	13-39-13	"
144+	17-14-04	"
+25	20-48-55	"
+40.06 EC	22-58-20	15.05

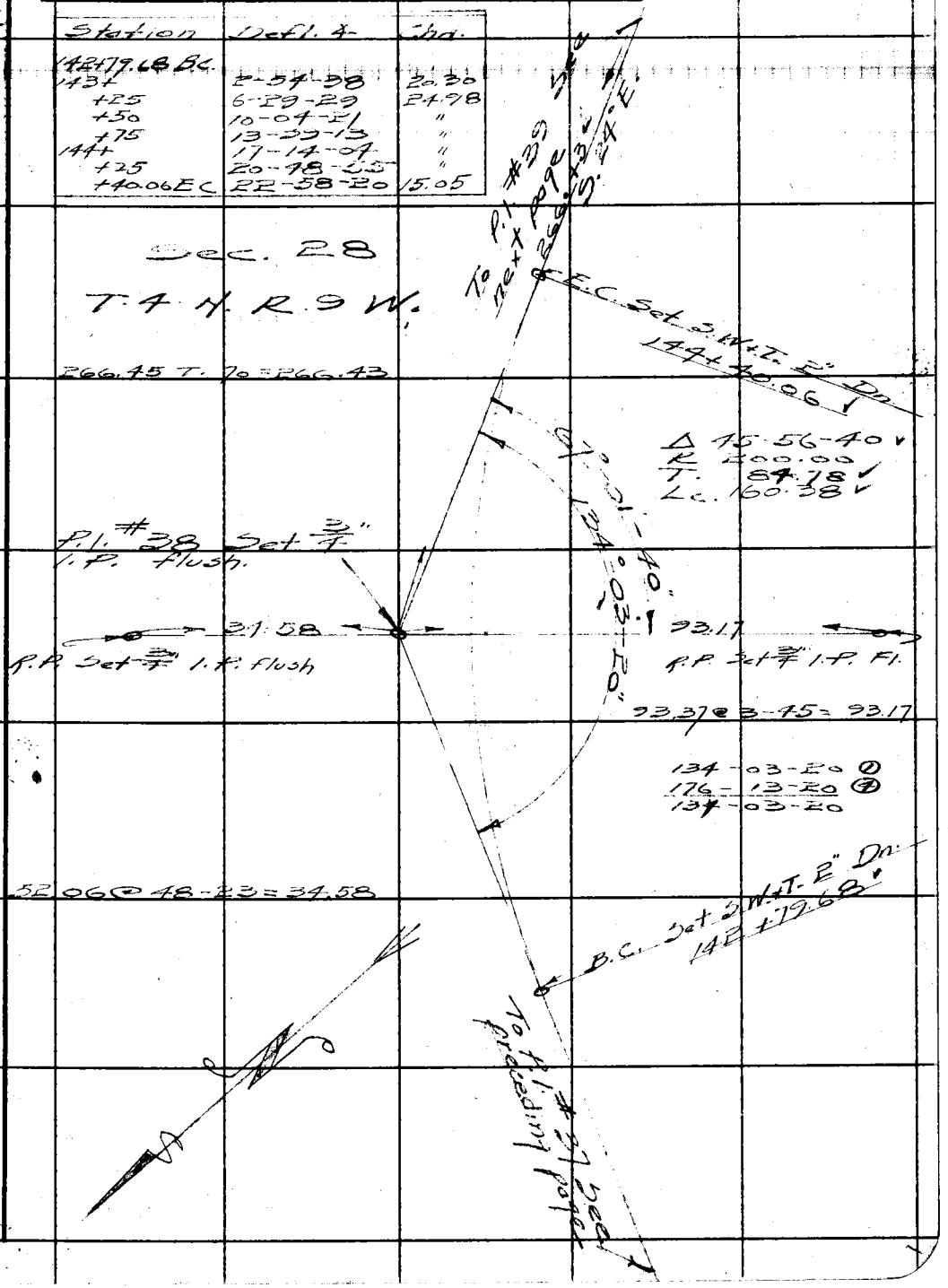

Note: Any Additions or Changes on This Sheet Must be Made or Circled in Red Ink With Date and Name of Person Making Change.

Do not extend notes this side of this line.

RETURN TO
LOS ANGELES COUNTY SURVEYOR
700 HALL OF RECORDS

FORM 247 5M 12-40

F.B. 905 PG. 48

WS 15, C1

Station	Defl. ∡	Chd.
145+42.01 B.C.	2-22-23	57.98
146+50	4-25-09	49.99
147+00.73 E.C.	6+29-45	50.72

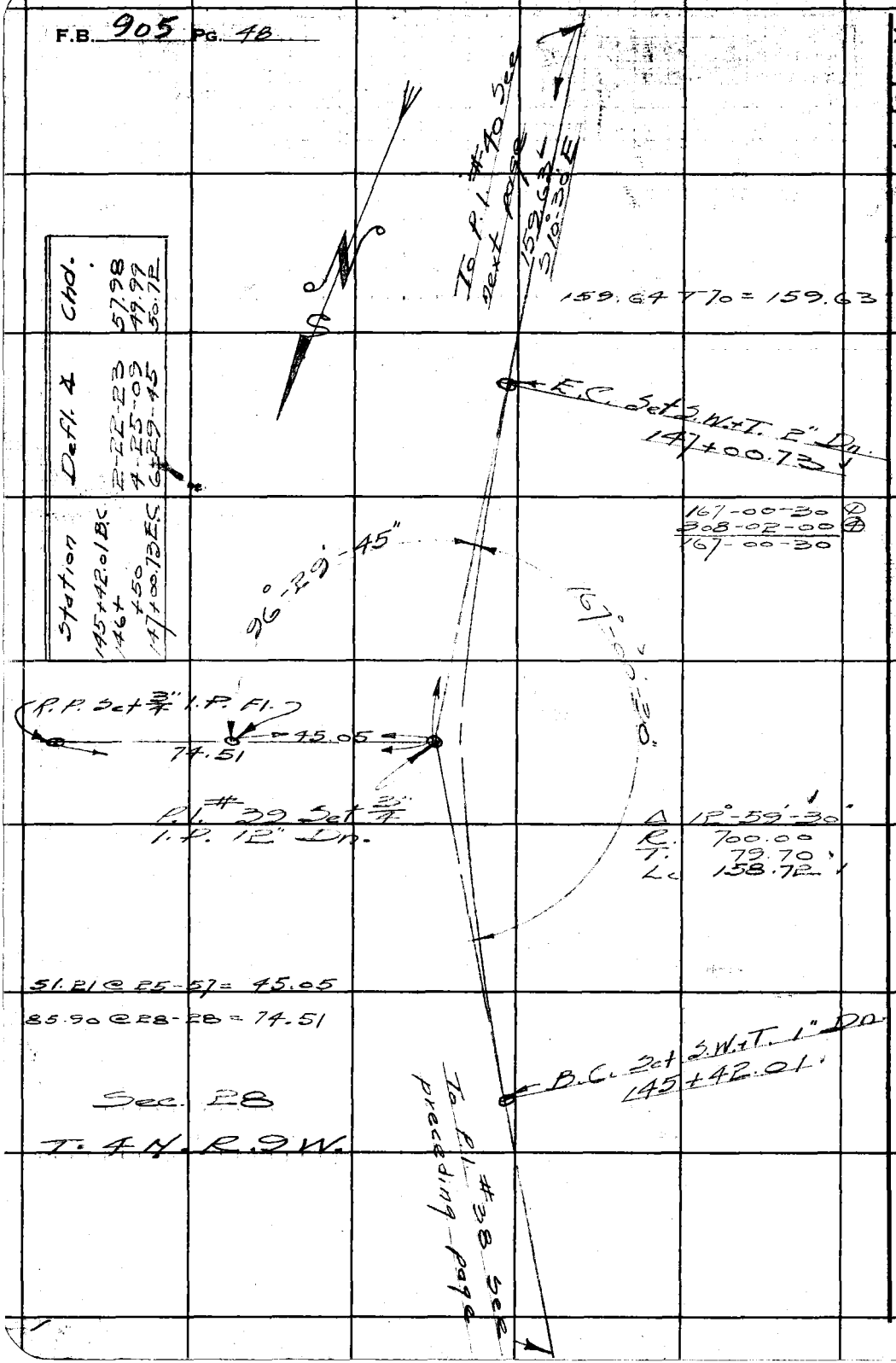

RETURN TO
LOS ANGELES COUNTY SURVEYOR
700 HALL OF RECORDS

Do not extend notes this side of this line.

Note: Any Additions or Changes on This Sheet Must be Made or Circled in Red Ink With Date and Name of Person Making Change.

Notes Ck'd by Dr[illegible]	Survey of Big Rock Creek Rd.
Map No. LS - B-1802-1	W. O. 8292 Tape No. 72 St'd 84 °F
Office Work Timmons	Surveyed by Rosecrans
Checked	Notes R Date 6-26-41
Date	Indexed A. C. Johnson

F.B. 905 Pg. 49

WS 15 C1

Station	Defl. ∠	Chd.
147+26.22 BC	4-32.31	12.75
+50	9-19-00	24.97
+75	14-05-28	"
148+	13-56-55	30.63
+30.67 EC		

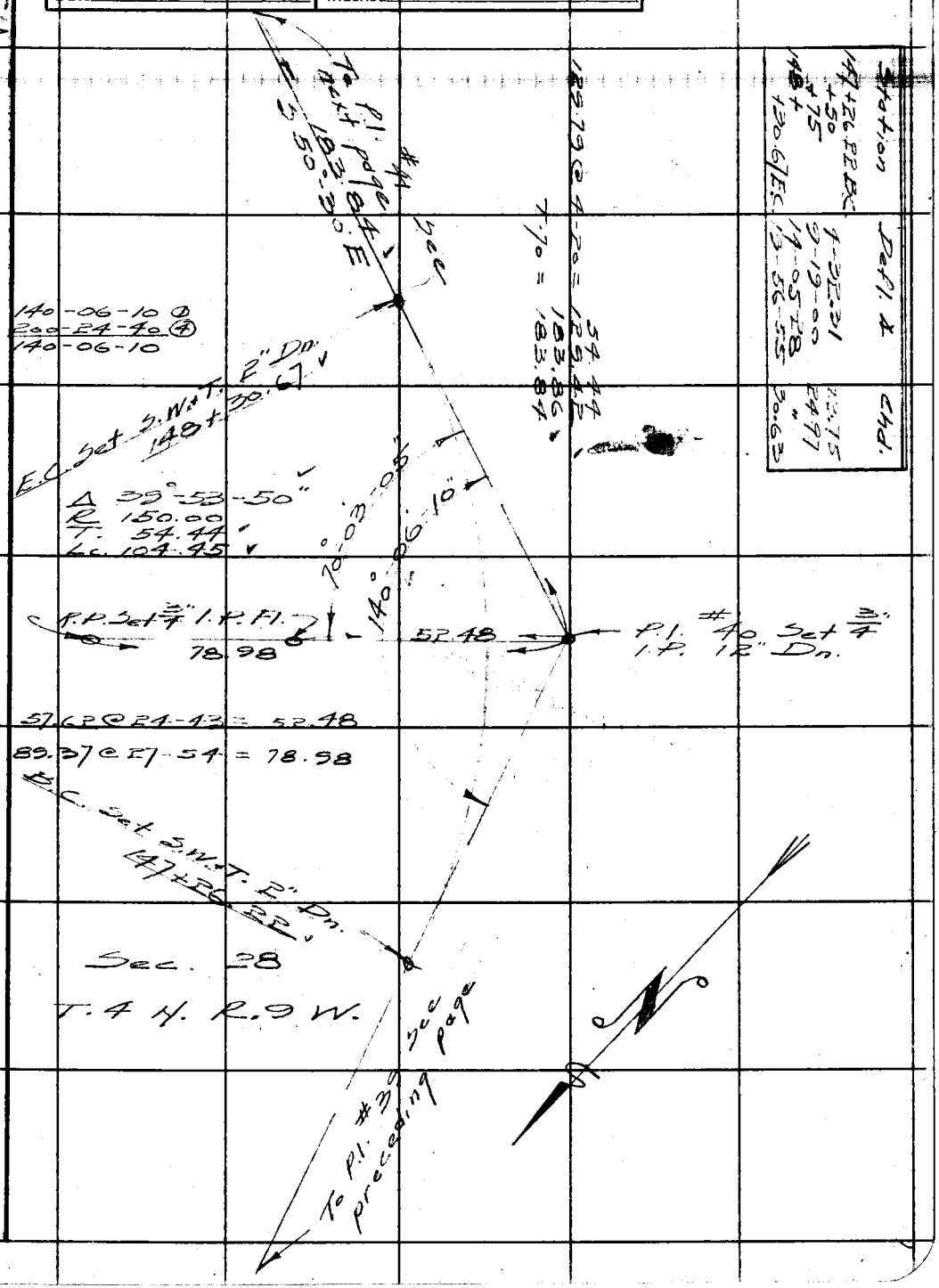

Note: Any Additions or Changes on This Sheet Must be Made or Circled in Red Ink With Date and Name of Person Making Change.

Do not extend notes this side of this line.

RETURN TO
LOS ANGELES COUNTY SURVEYOR
700 HALL OF RECORDS

FORM 247 5M 12-40

F.B. 905 PG. 50

Station	Defl. ∡	Chd.
149+16.06 B.C.		
+25	1-42-27	8.93
+50	6-28-56	24.97
+75	11-15-24	"
150+01.67 E.C.	16-21-00	26.64

17-21-10 ①
69-24-40 ④
17-21-10

WS 15 C1

17°-21'-10"

P.I. #42 Set 3/4" I.P. 12" Dn. See next page

239.70

1x2 on Sec. line opposite 26+06.20 on transit line Pg 163

To C.S. Mon. W.C. between Secs. 27+28 T.4N. R.9W.

35.31

T. 4 N. R. 9 W.

102.58 @ 8-16 T. 70 = 101.50

240.00 @ 2-45 T. 70 = 239.70

56.78 T. 70 = 56.77

80.02 @ 25-00 = 72.52

Int. P.O.T. 150+58.44 Set 3/4" I.P. 12" Dn.

101.50

56.77

100.78

R.P. Set 3/4" I.P. Fl. Tang Prod.

Set 3/4" I.P. Fl. on Sec. line

T. 4 N. R. 9 W.

Sec. 27

Sec. line 20 Pg. 163

72.52

Sec. 28

E.C. Set S.W.+T. 2" Dn. 150+01.67

44.01

147°-18'-00"

147-18-00 ①
229-12-00 ④
147-18-00

P.I. #41 Set 3/4" I.P. 12" Dn.

Δ 32°-42'-00"
R. 150.00
T. 44.01
Lc. 85.61

56.35

B.C. Set S.W.+T. 3" Dn. 149+16.06

To P.I. #40 Preceding Page

R.P. Set 3/4" I.P. flush Tang Prod.

59.10 @ 17-33 = 56.35

RETURN TO
LOS ANGELES COUNTY SURVEYOR
700 HALL OF RECORDS
Do not extend notes this side of this line.

Note: Any Additions or Changes on This Sheet Must be Made or Circled in Red Ink With Date and Name of Person Making Change.

Notes Ck'd by [illegible]	Survey of Big Rock Creek Rd
Map No. CSB-1802-2	W. O. 8292 Tape No. 72 Std 84°F
Office Work Timmons	Surveyed by Rosecrans
Checked	Notes R Date 7-3-41
Date	Indexed

F.B. 905 Pg. 51

WS 15 C1

Station	Defl. 4	Chd.
152+42.26 BC		
+50	0-26'-37"	7.74
153+	3-18-30	49.98
+53.55 EC	6-22-35	53.53

To P.I. #43 See next page 215.20 S30°30'E.

215.50 @ 3-04 T 88
= 215.20

E.C. Set S.W.+T. 2" Dn.
153+53.55

Δ 12°45'10" Adj.
R 500.00
T. 55.88
Lc. 111.29

33°31'30"
167°14'55"
50

P.I. #42 Set 3/4" I.P. 12" Dn.

42.77 58.35

R.P. Set 3/4" I.P. Fl.

R.P. Set 3/4" I.P. Fl.

167-15-00 ①
308-59-30 ④
167-14-52½

Sec. 27
T. 4 N. R. 9 W.

B.C. Set S.W.+T. 2" Dn.
152+42.26

44.82 @ 17-25 = 42.77

To P.I. #41 See preceding page

Note: Any Additions or Changes on This Sheet Must be Made or Circled in Red Ink With Date and Name of Person Making Change.

Do not extend notes this side of this line.

RETURN TO
LOS ANGELES COUNTY SURVEYOR
700 HALL OF RECORDS

FORM 247 5M 12-40

RETURN TO
LOS ANGELES COUNTY SURVEYOR
700 HALL OF RECORDS

Note: Any Additions or Changes on This Sheet Must be Made or Circled in Red Ink With Date and Name of Person Making Change.

Do not extend notes this side of this line.

WS 15 C1

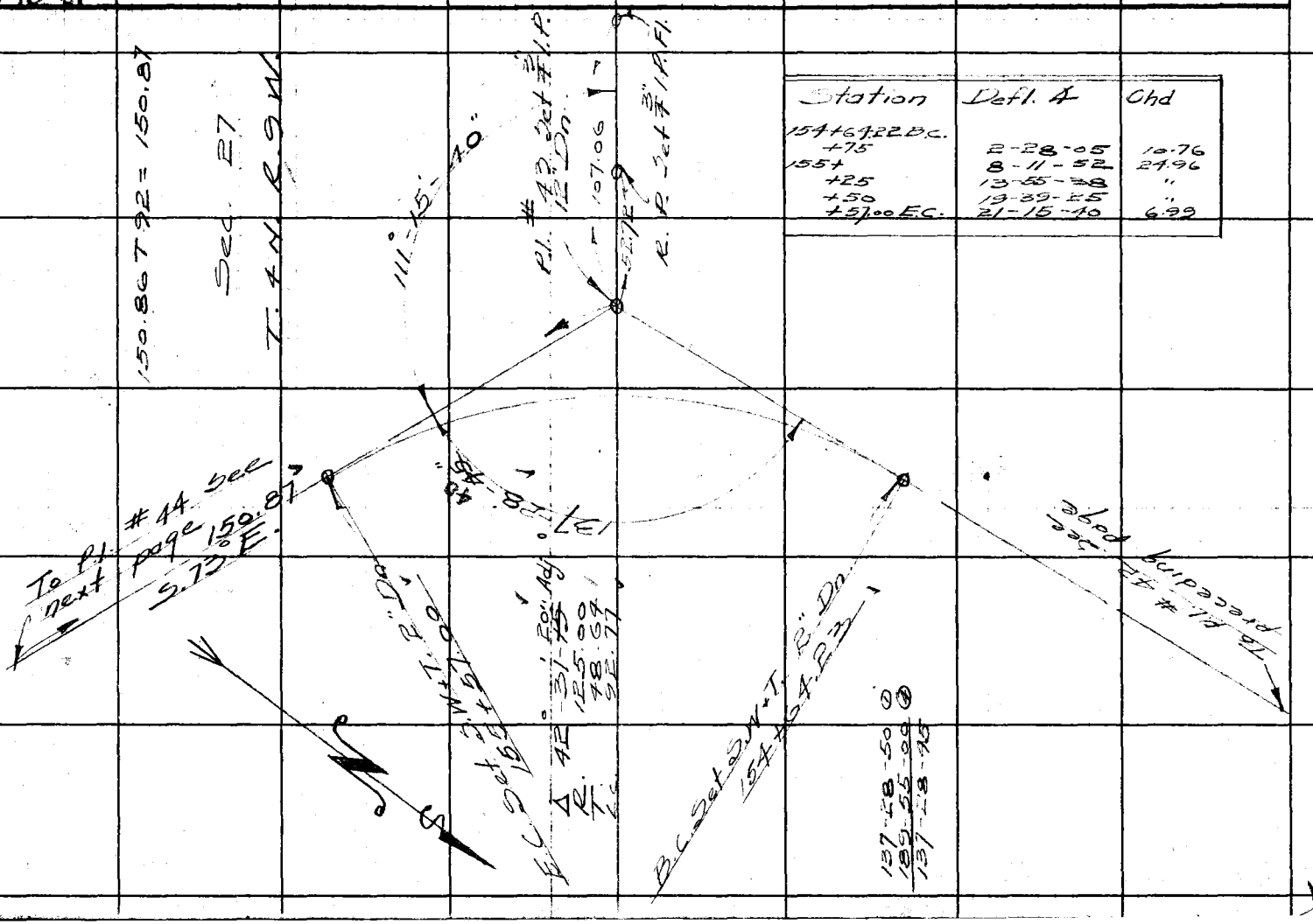

Station	Defl. Δ	Chd
154+69.22 B.C.		
+75	2° 28' 05"	10.76
155+	8° 11' 52"	29.96
+25	13° 55' 38"	"
+50	19° 39' 25"	"
+51.00 E.C.	21° 15' 40"	6.99

F.B. 905 PG. 52

Notes Ck'd by D	Survey of Big Rock Creek Rd
Map No. CSB-1802-2	W. O. 8292 Tape No. 72 Std 84 °F
Office Work Timmons	Surveyed by Rosecrans
Checked	Notes R Date 7-3-41
Date	Indexed

F.B. 905 Pg. 53

WS. 15C1

227.91 @ 3-49 T. 92 = 227.41

Station	Defl. ∠	Chd.
156+04.97 B.C.	2-34-49	45.01
+50	5-26-42	49.98
157+	6-11-36	13.06
+13.06 E.C.		

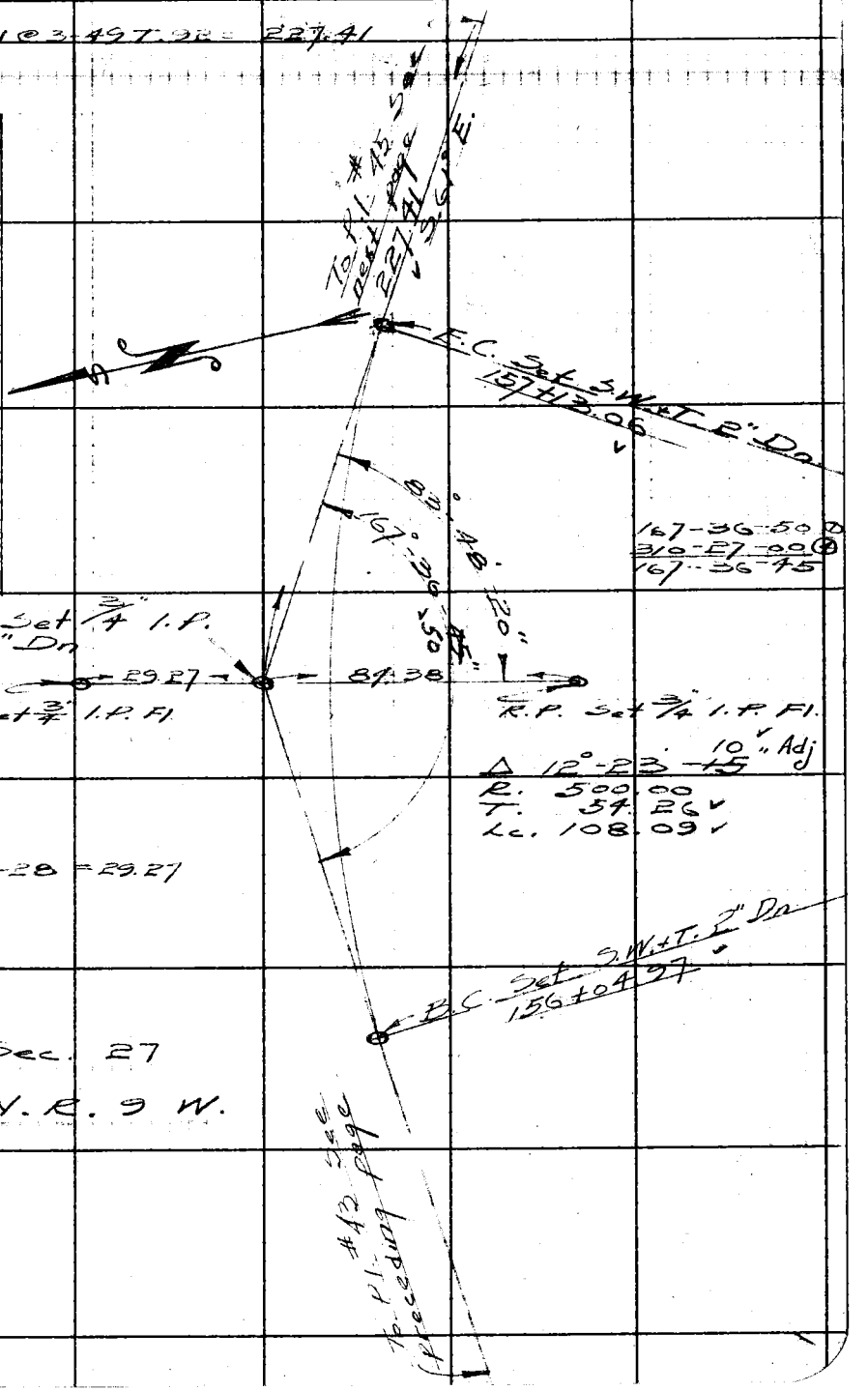

Note: Any Additions or Changes on This Sheet Must be Made or Circled in Red Ink With Date and Name of Person Making Change.

Do not extend notes this side of this line.

RETURN TO
LOS ANGELES COUNTY SURVEYOR
700 HALL OF RECORDS

FORM 247 5M 12-40

RETURN TO
LOS ANGELES COUNTY SURVEYOR
700 HALL OF RECORDS

Note: Any Additions or Changes on This Sheet Must be Made or Circled in Red Ink With Date and Name of Person Making Change.

Do not extend notes this side of this line.

WS 15 C1

Station	Defl. Δ	Chd.
158+32.05 B.C.		
+50	E-24-16	17.34
+75	6-09-07	24.98
159+	9-43-59	"
+25	13-18-50	"
+27.84 E.C.	15-09-10	12.83

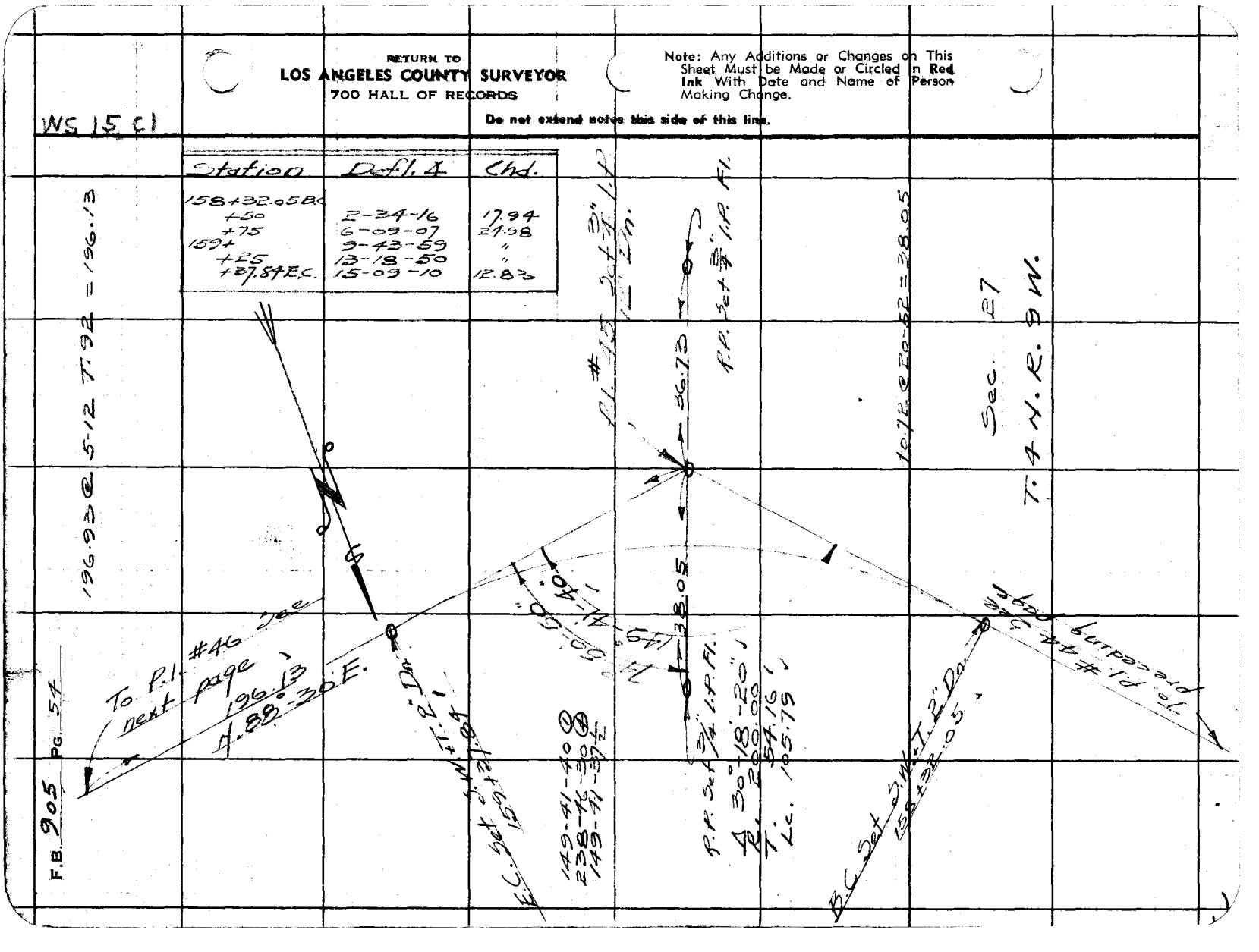

Notes Ck'd by [illegible]	Survey of [illegible]
Map No. CSB-1802-2	W. O. 8292 Tape No. 72 Std 84°F
Office Work Timmons	Surveyed by Rosecrans
Checked	Notes K Date 7-11-41
Date	Indexed [illegible]

F.B. 905 Pg. 55

WS 15 C1

Station	Defl. ∠	Chd.
159 + 75.46 E.C.		
160 +	3-30-55	24.52
+25	7-05-47	24.98
+50	10-40-39	"
+75	14-15-30	"
161 +	17-50-20	"
+25	21-25-14	"
+50	25-00-06	"
+67.81 E.C.	27-33-10	17.80

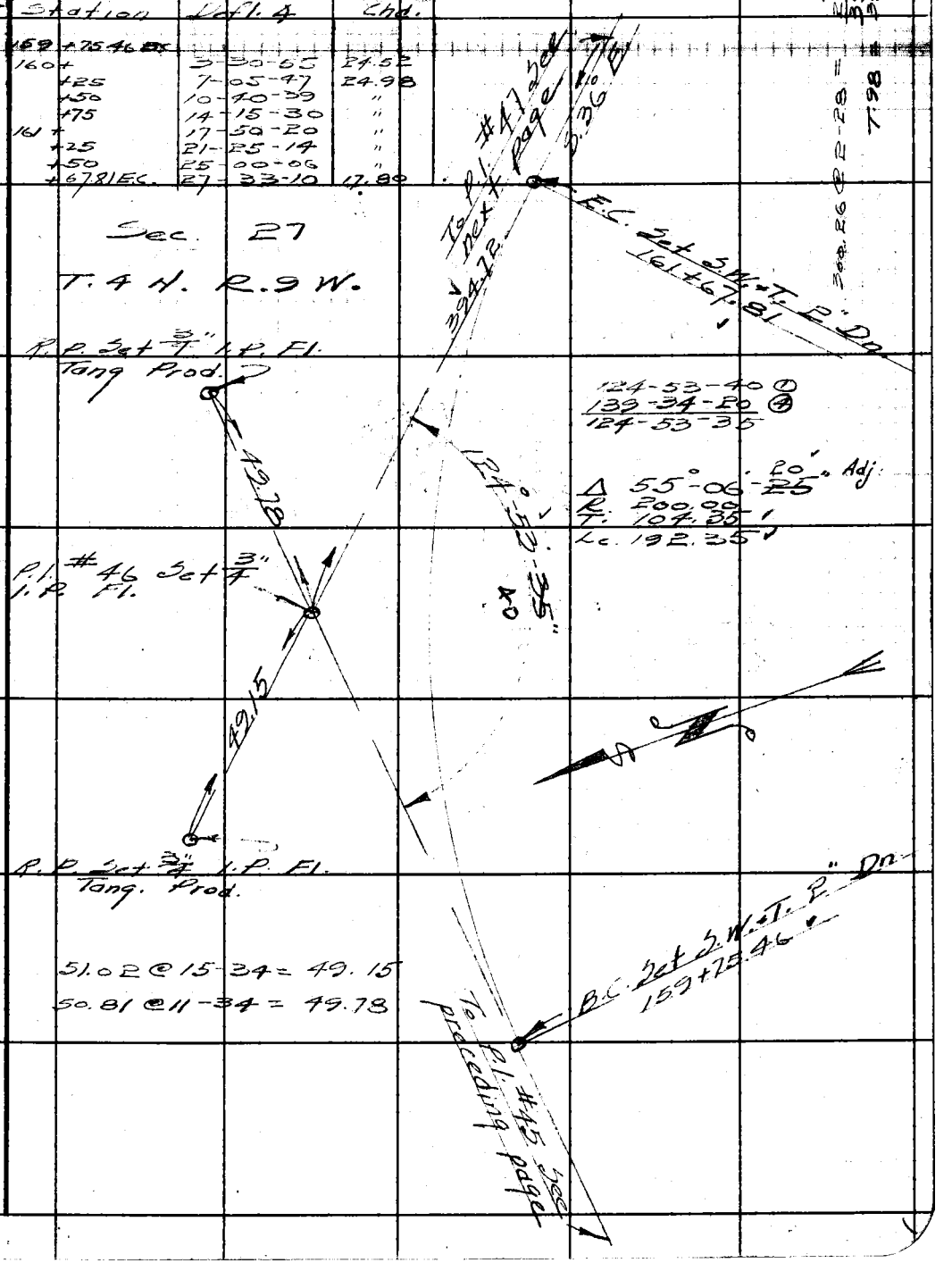

Note: Any Additions or Changes on This Sheet Must be Made or Circled in Red Ink With Date and Name of Person Making Change.

Do not extend notes this side of this line.

RETURN TO
LOS ANGELES COUNTY SURVEYOR
700 HALL OF RECORDS

FORM 247 5M 12-40

F.B. 905 PG. 56

Station	Defl. ∡	Chd.
163+80.63 BC	1-06-35	19.37
164+50	3-58-29	49.98
165+	6-50-22	"
+34.51 EC	8-49-00	34.50

206.67 @ 5-38 T.98 = 205.69

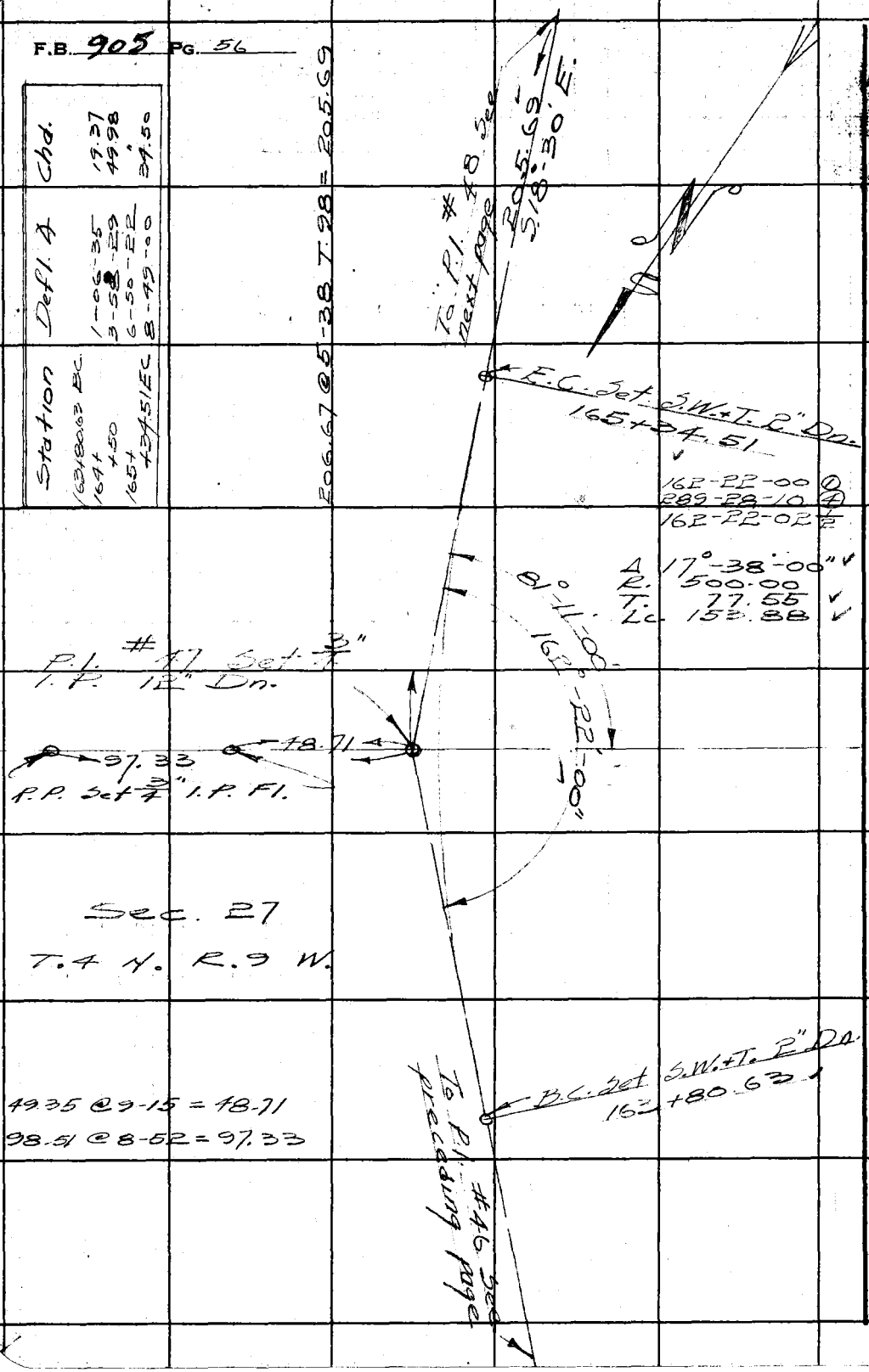

49.35 @ 9-15 = 48.71

98.51 @ 8-52 = 97.33

WS 15 C1

RETURN TO
LOS ANGELES COUNTY SURVEYOR
700 HALL OF RECORDS

Do not extend notes this side of this line.

Note: Any Additions or Changes on This Sheet Must be Made or Circled in Red Ink With Date and Name of Person Making Change.

Notes Ck'd by D	Survey of Big Rock Ck. Rd
Map No. CSB-1802-2	W. O. 8292 Tape No. 72 Std 84 °F
Office Work Timmons	Surveyed by Rosecrans
Checked	Notes R Date 7-10-41
Date	Indexed A. C. Johnson

F.B. 905 Pg. 57

WS 15 C1

Note: Any Additions or Changes on This Sheet Must be Made or Circled in Red Ink With Date and Name of Person Making Change.

Do not extend notes this side of this line.

RETURN TO
LOS ANGELES COUNTY SURVEYOR
700 HALL OF RECORDS

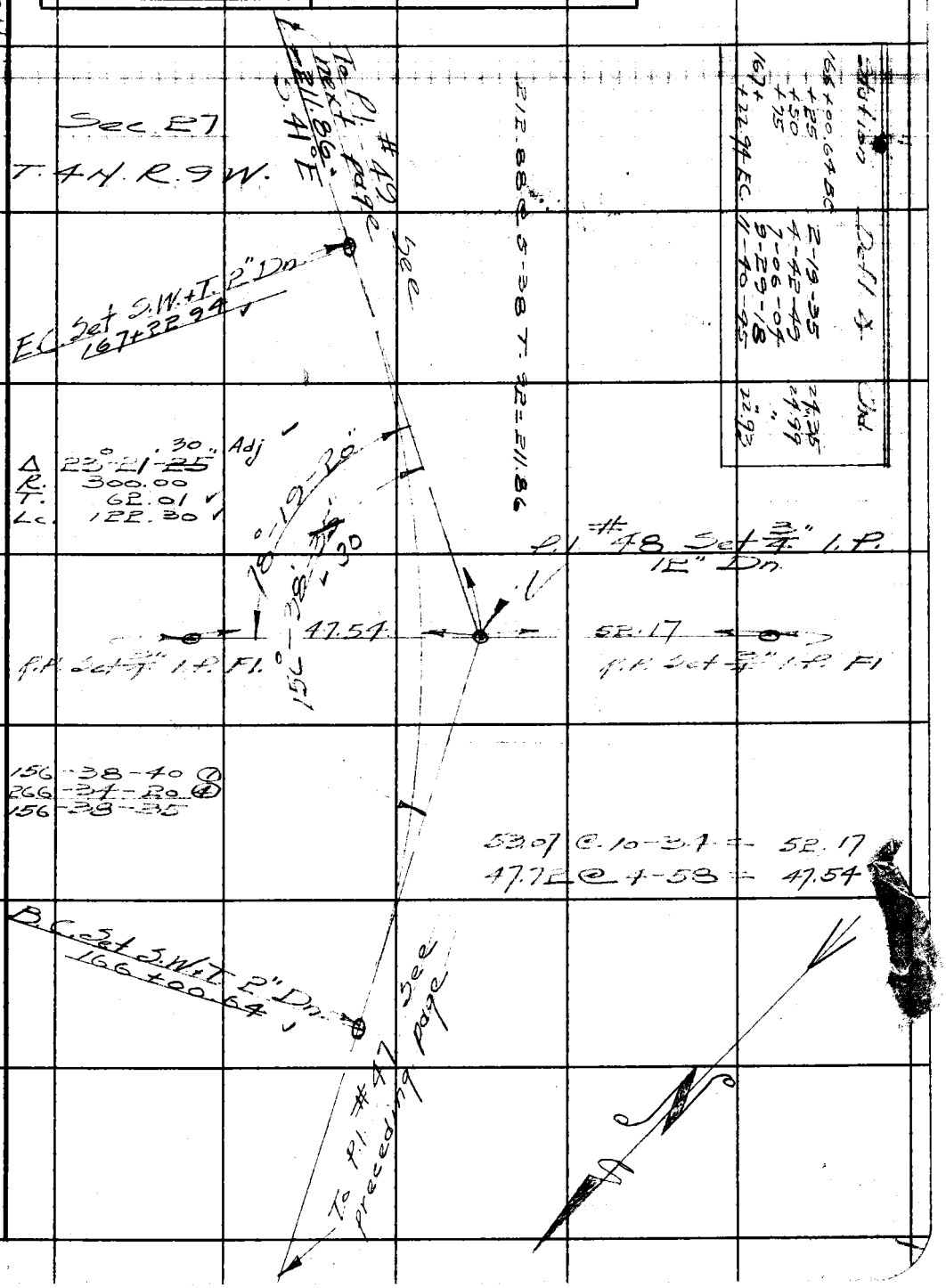

FORM 247 5M 12-40

F.B. 905 PG. 58

WS 15.C1

Station	Defl. ∡	Chd.
168+08.86 B.C.	1-41-01	41.13
+50	3-43-48	49.99
169+	5-13-05	36.36
+36.36 E.C.		

Sec. 27

T. 4 N. R. 9 W.

To P.I. #50 next page 185.09' S 52° E.

185.32 @ 2-56 T 92 = 185.09

E.C. Set S.W.+T. 2" Dn. 169+36.36

169-33-50 ①
318-19-40 ④
169-33-55

84°-46'-55"
169°-33'-55" -50

P.I. #50 Set 3/4" I.P. 12" Dn.

49.50 28.50

R.P. Set 3/4" I.P. Fl.

R.P. Set 3/4" I.P. Fl.

Δ 10°-26'-05 10 "Adj.
R. 700.00
T. 63.93
Lc 127.50

28.72 @ 7-03 = 28.50
49.93 @ 7-29 = 49.50

B.C. Set S.W.+T. 2" Dn. 168+08.86

To P.I. #48 See preceding page

RETURN TO
LOS ANGELES COUNTY SURVEYOR
700 HALL OF RECORDS

Do not extend notes this side of this line.

Note: Any Additions or Changes on This Sheet Must be Made or Circled in Red Ink With Date and Name of Person Making Change.

Notes Ck'd by	Survey of Big Rock Ck Rd.
Map No. CSB-1802-2	W. O. 8292 Tape No. 72 Std 84 °F
Office Work Timmons	Surveyed by Rosecrans
Checked	Notes R Date 7-11-41
Date	Indexed

F.B. 905 Pg. 59

WS 15 C1

Station	Defl ∡	Std.
169+78.33 B.C.	2-04-10	21.66
170+	4-27-25	22.99
+25	6-50-40	"
+50	9-13-54	"
+75	11-37-08	"
171+	14-00-22	"
+25	14-47-10	6.17
+33.17 E.C.		

216.99 T.92 = 217.00

E.C. Set S.W.+T. 2" Dn.
171+33.17

S 81°-30' E.

217.00 To P.I. #51 See next page

150-25-50 ①
241-42-40 ②
150-25-40

Δ 29°-34'-20"
R. 300.00
T. 79.19
Lc. 154.84

Sec. 27
T. 4 N. R. 9 W.

75°-12'-50"
150°-25'-40"

P.I. #50 Set 3/4" I.P.
12" Dn.

49.78 38.44

P.P. Set 3/4" I.P. Fl.

P.P. Set 3/4" I.P. Fl.

50.05 @ 6-00 = 49.78

39.57 @ 13.43 = 38.44

B.C. Set S.W.+T. 2" Dn.
169+78.33

To P.I. #49 See preceding page

Note: Any Additions or Changes on This Sheet Must be Made or Circled in Red Ink With Date and Name of Person Making Change.

Do not extend notes this side of this line.

RETURN TO
LOS ANGELES COUNTY SURVEYOR
700 HALL OF RECORDS

FORM 247 5M 12-40

RETURN TO
LOS ANGELES COUNTY SURVEYOR
700 HALL OF RECORDS

Note: Any Additions or Changes on This Sheet Must be Made or Circled in **Red Ink** With Date and Name of Person Making Change.

Do not extend notes this side of this line.

WS 15-C1

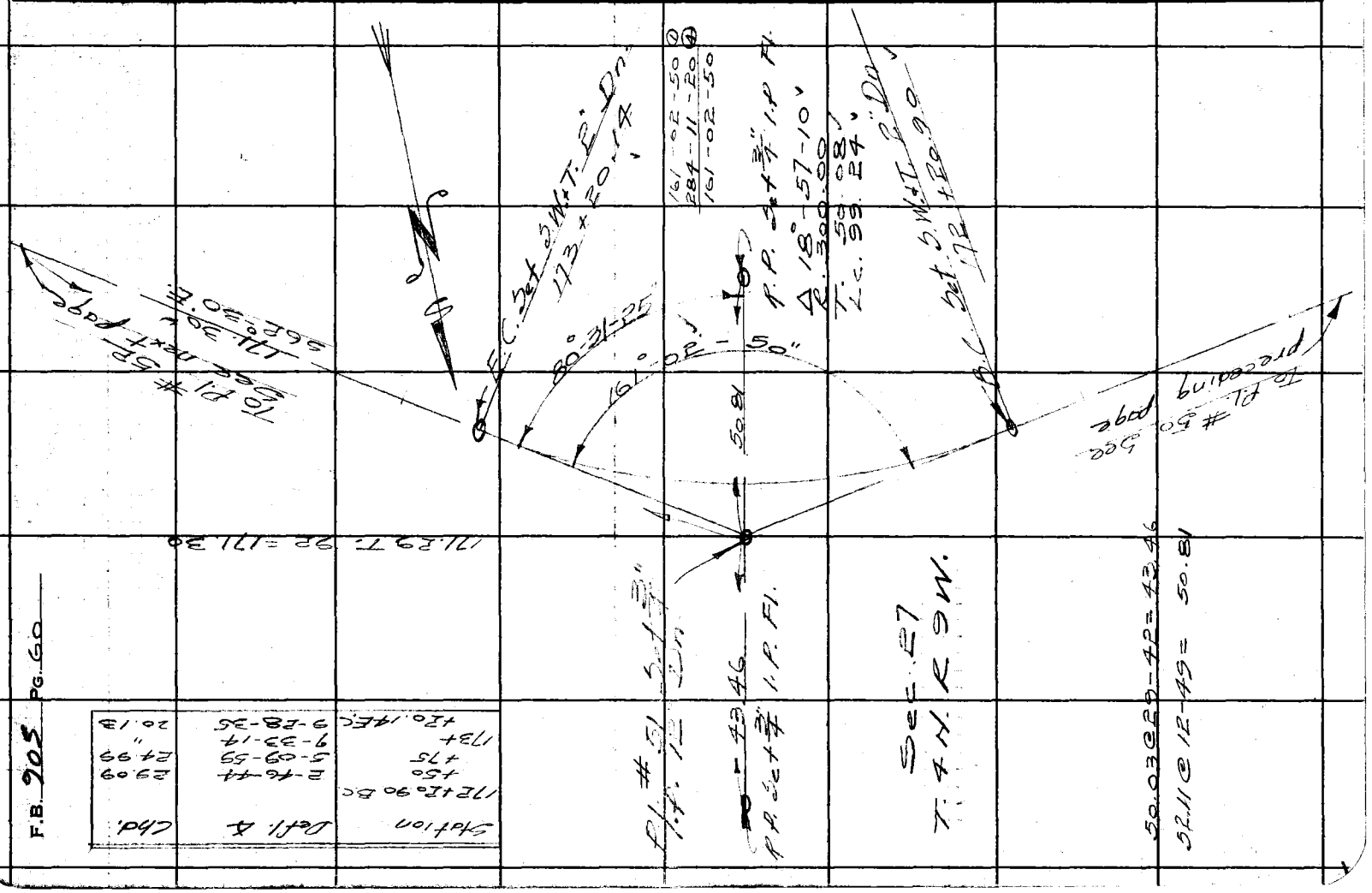

Station	Defl. Δ	Chd.
172+20.90 B.C.		
+50	2-16-44	29.99
+75	5-09-55	24.99
173+	9-33-14	"
+20.14 E.C.	9-28-35	20.13

F.B. 905 PG. 60

Notes Ck'd by D[illegible]	Survey of Big Rock Ck Rd.
Map No. CSB-1802-2	W. 08292 Tape No. 62 Std 84 °F
Office Work Timmons	Surveyed by Rosecrans
Checked	Notes P Date 7-14-41
Date	Indexed A. C. Johnson

F.B. 905 PG. 61

WS 15 S1

Station	Defl. ∡	Chd.
177+07.60 B.C.		
+25	2-29-32	17.39
+50	6-04-24	24.98
+75	9-39-16	"
178+04.76 E.C.	13-55-00	29.74

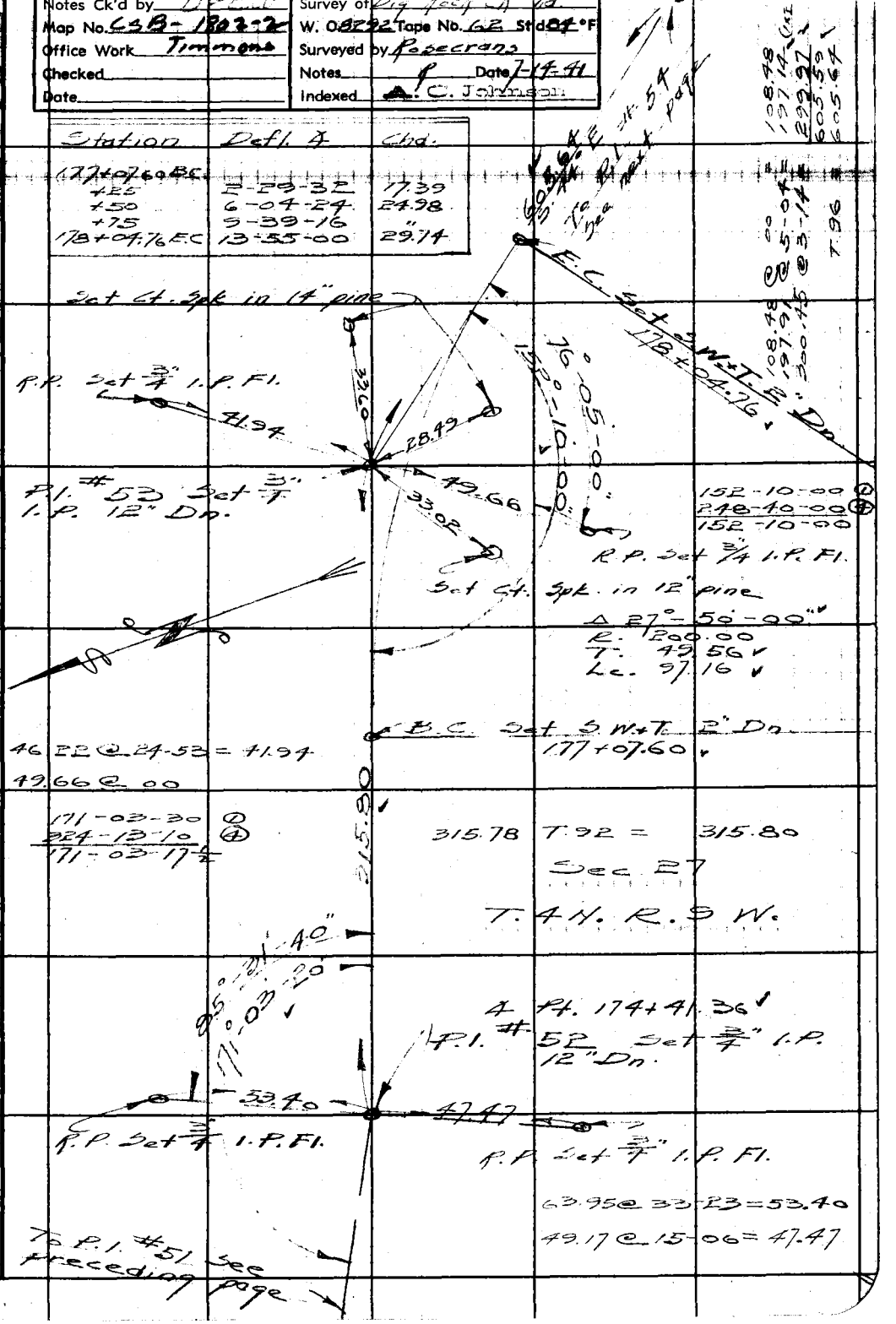

Note: Any Additions or Changes on This Sheet Must be Made or Circled in Red Ink With Date and Name of Person Making Change.

Do not extend notes this side of this line.

RETURN TO
LOS ANGELES COUNTY SURVEYOR
700 HALL OF RECORDS

FORM 247 5M 12-40

F.B. 905 PG. 62

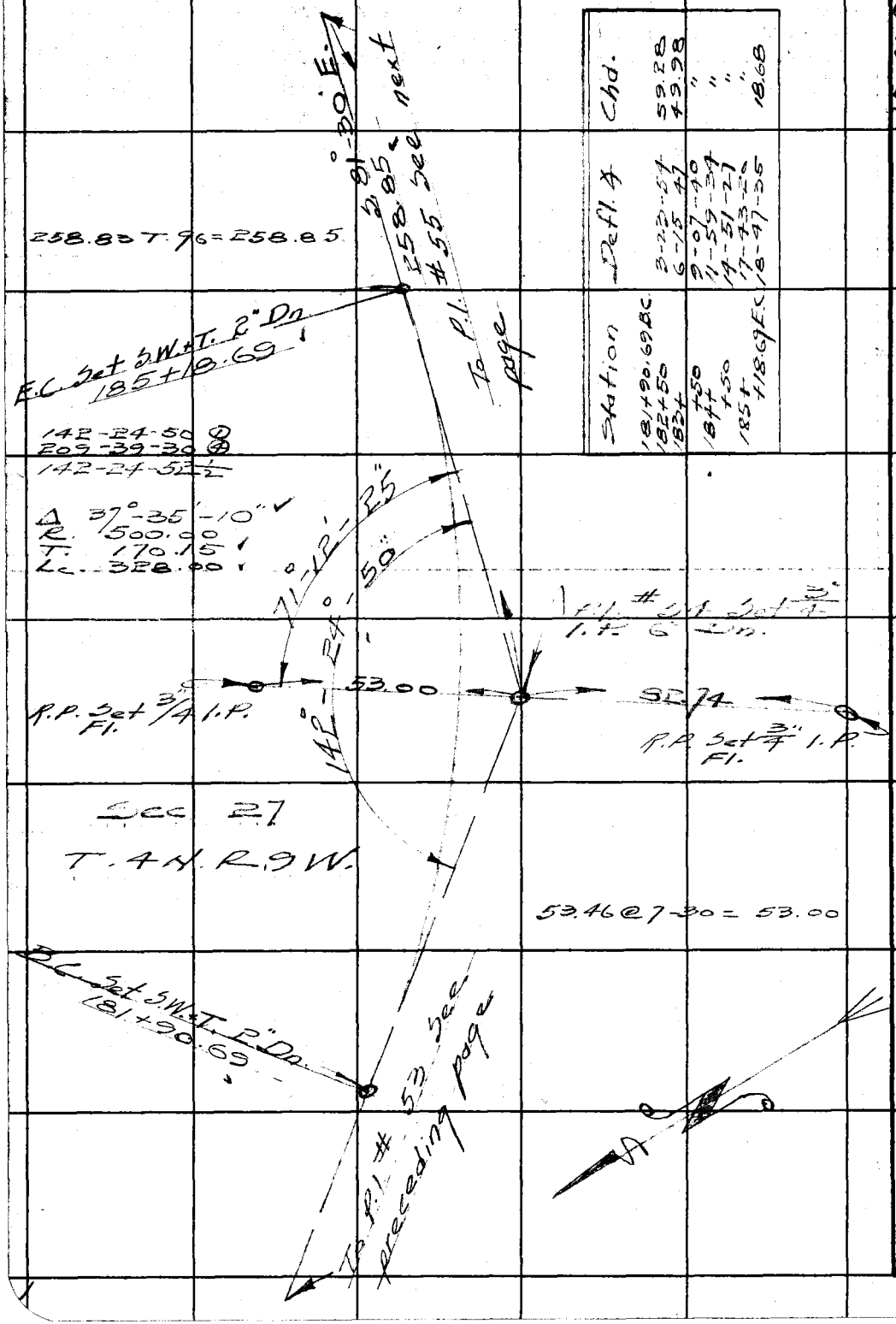

Station	Defl. ∡	Chd.
181+90.69 B.C.	3-23-54	59.28
182+50	6-15-47	49.98
183+	9-07-40	"
+50	11-59-34	"
184+	14-51-27	"
+50	17-43-20	"
185+	18-47-35	18.68
+18.69 E.C.		

WS 15 C1

RETURN TO
LOS ANGELES COUNTY SURVEYOR
700 HALL OF RECORDS

Do not extend notes this side of this line.

Note: Any Additions or Changes on This Sheet Must be Made or Circled in **Red Ink** With Date and Name of Person Making Change.

Notes Ck'd by	Survey of Big Rock Creek Rd
Map No. CSB-1802-2	W. 08292 Tape No. 72 Std 84 °F
Office Work Timmons	Surveyed by Rosecrans
Checked	Notes R Date 7-21-41
Date	Indexed A. C. Johnson

F.B. 905 Pg. 63

WS 15 C1

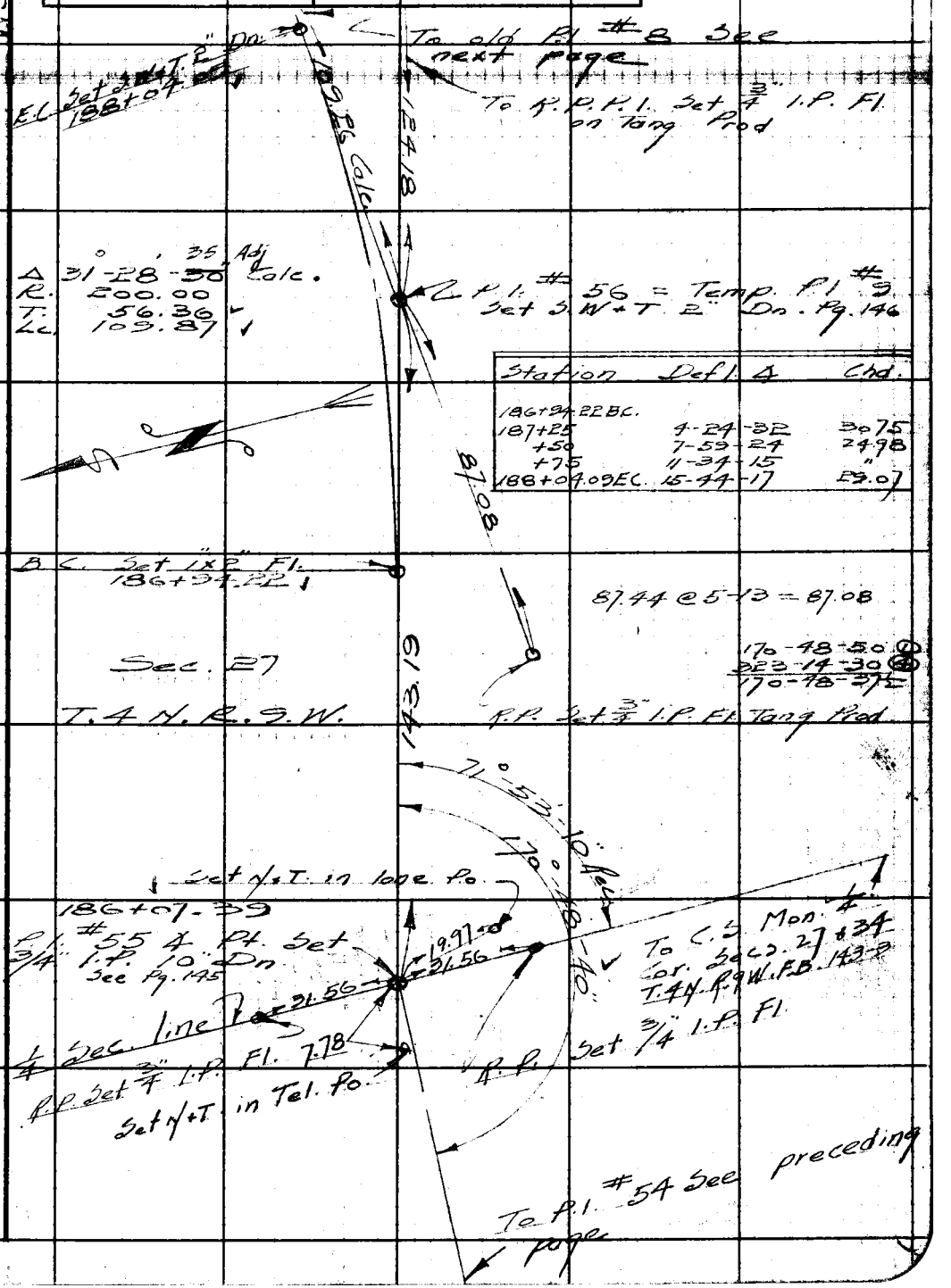

Station	Defl. Δ	Chd.
186+94.22 B.C.		
187+25	4-24-32	30.75
+50	7-59-24	24.98
+75	11-34-15	"
188+04.09 E.C.	15-44-17	29.07

Note: Any Additions or Changes on This Sheet Must be Made or Circled in Red Ink With Date and Name of Person Making Change.

Do not extend notes this side of this line.

RETURN TO
LOS ANGELES COUNTY SURVEYOR
700 HALL OF RECORDS

FORM 247 5M 12-40

F.B. 905 PG. 64

14-10-40 ①
56-42-40 ④
14-10-40
Fd. 2"×2" - F.B. 143-25

E.C. Set S.W.+T. 2" Dn.
191+19.59

Δ 14°-10'-45" Adj
R. 500.00
T. 62.19
Lc. 123.74

R.P. Set 3/4" I.P. Fl.

Station	Defl ∡	Chd.
189+95.85 B.C.		
190+50	3-06-10	54.13
191+	5-58-03	49.98
+19.59 E.C.	7-05-23	19.59

B.C. Set x in face of rock cliff
189+95.85

40.85 @ 34-30 = 33.67
66.15 @ 6-28 = 65.83
74.25 @ 5-45 = 73.88

Δ 1°-16'-25" Adj

P.I. # 57 ∡ Pt. 188+56.99 = old P.I. # 8 Set S.W.+T. 8" Dn. See Pg. 146

Sec. 27

T.4 N. R.9 W.

65.35 @ 6-23 = 64.94

To P.I. # 56 See preceding page

WS 15: C1

RETURN TO
LOS ANGELES COUNTY SURVEYOR
700 HALL OF RECORDS

Do not extend notes this side of this line.

Note: Any Additions or Changes on This Sheet Must be Made or Circled in Red Ink With Date and Name of Person Making Change.

Notes Ck'd by D[illegible]	Survey of Big Rock Creek Rd
Map No. CSB-1802-2	W. O. 8292 Tape No. 72 Std 84°F
Office Work Timmons	Surveyed by Rosecrans
Checked	Notes R Date 7-21-41
Date	Indexed A. C. Johnson

F.B. 905 Pg. 65

WS 15 C1

68.75 @ 11-07 = 67.46
300.11 @ 2-26 = 299.84
226.03 @ 5-15 = 225.08
300.66 @ 2-51 = 300.29
892.67
T.96 = 892.74

Station	Defl. ∠	Chd.
192+23.92 B.C.		
+50	2-59-18	26.07
+75	5-51-11	24.99
193+	8-43-05	"
+25	11-34-58	"
+53.14 E.C.	14-48-28	28.13

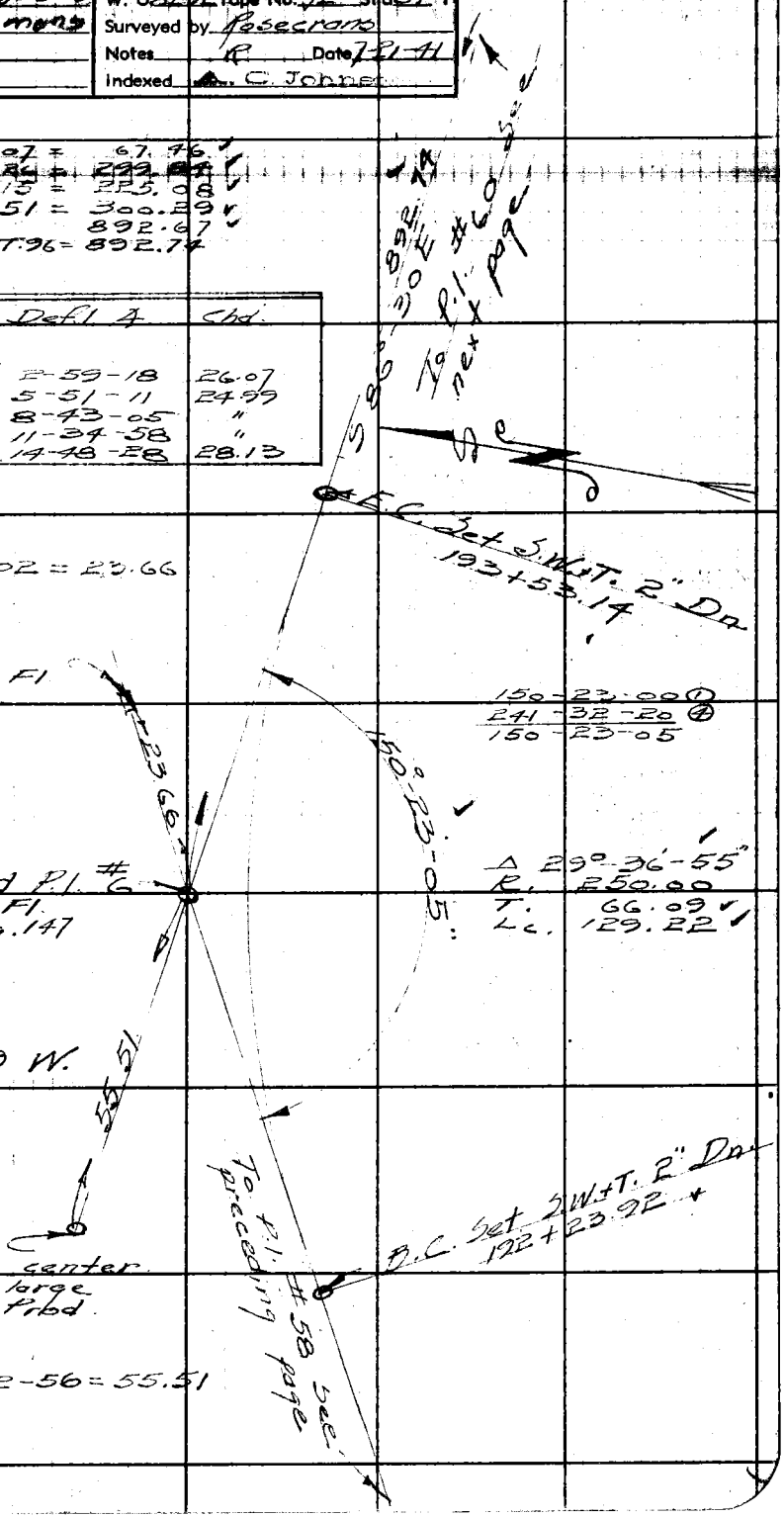

24.29 @ 13-02 = 23.66

R.P. Set 2"x2" Fl
Tang. Prod.

150-23-00 ①
241-32-20 ④
150-23-05

P.I. #59 = old P.I. #6
Set 3/4" I.P. Fl.
See Pg. 147

Δ 29°-36'-55"
R. 250.00
T. 66.09
Lc. 129.22

Sec. 27

T. 4 N. R. 9 W.

R.P. Set x in center
near top of large
boulder Tang. Prod.

56.95 @ 12-56 = 55.51

Note: Any Additions or Changes on This Sheet Must be Made or Circled in Red Ink With Date and Name of Person Making Change.

Do not extend notes this side of this line.

RETURN TO
LOS ANGELES COUNTY SURVEYOR
700 HALL OF RECORDS

FORM 247 5M 12-40

F.B. 905 PG. 66

Station	Defl. 4	Chd
199+96.30 B.C.		
200+50	2-44-46	53.68
201+	5-18-10	49.98
+50	7-51-28	"
202+	10-24-50	"
+50	12-58-15	"
203+	15-31-39	"
+50.95 E.C.	18-08-00	50.93

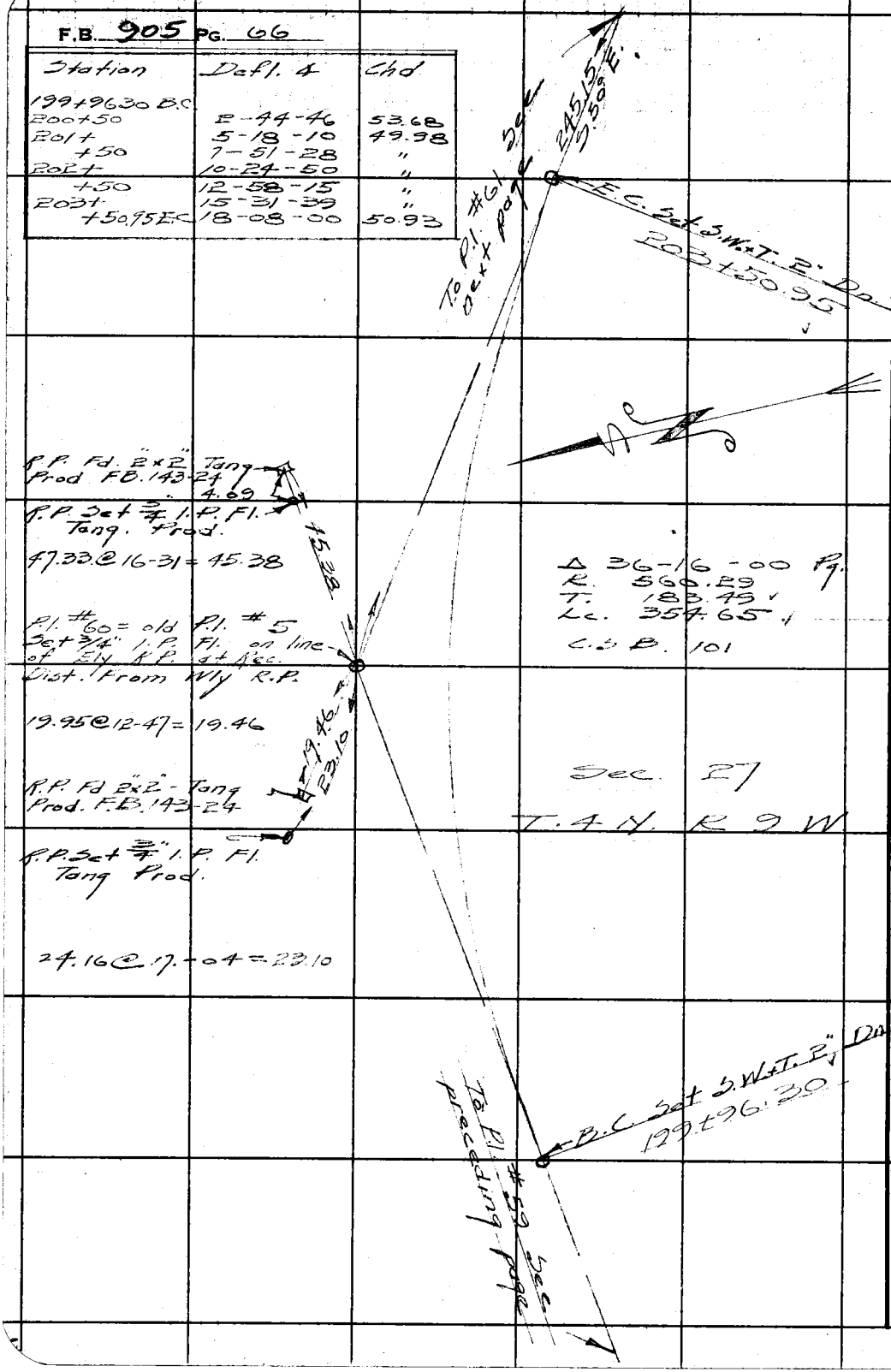

WS. 15. C1

RETURN TO
LOS ANGELES COUNTY SURVEYOR
700 HALL OF RECORDS

Do not extend notes this side of this line.

Note: Any Additions or Changes on This Sheet Must be Made or Circled in **Red Ink** With Date and Name of Person Making Change.

Notes Ck'd by D	Survey of Big Rock Creek Rd.
Map No. CSB-1802-2	W. 08292 Tape No. 72 Std 84 °F
Office Work Timmons	Surveyed by Rosecrans
Checked	Notes R Date 7-24-41
Date	Indexed A. C. Johnson

F.B. 905 Pg. 67

WS 15C1

Station	Defl. 4	Crd.
203+59.14 B.C.	1-30-53	6.86
+75	3-54-07	27.99
204+	6-17-22	"
+25	8-40-36	"
+50	10-06-20	14.97
+64.97 E.C.		

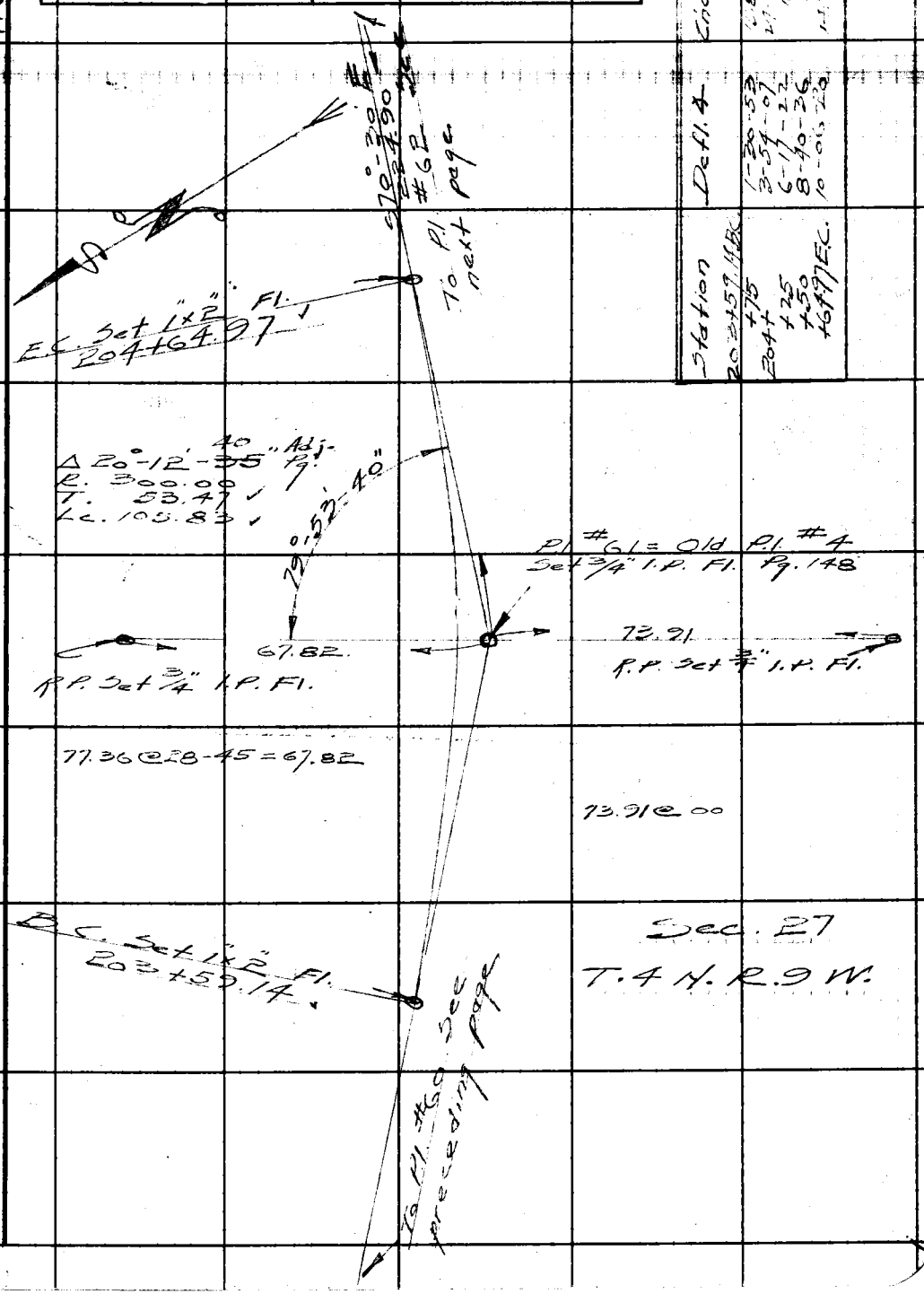

Note: Any Additions or Changes on This Sheet Must be Made or Circled in Red Ink With Date and Name of Person Making Change.

Do not extend notes this side of this line.

RETURN TO
LOS ANGELES COUNTY SURVEYOR
700 HALL OF RECORDS

FORM 247 5M 12-40

F.B. 905 PG. 68

Station	Defl. ∡	Chd.
205+61.24 B.C.		
+75	2-37-40	13.74
206+	7-24-10	24.97
+25	12-10-38	"
+50	16-57-07	"
+75	21-43-36	"
207+00.59 E.C.	26-36-48	25.56

41.77 @ 21-23 = 38.89

R.P. Set 3/4" I.P. Fl. Tang. Prod.

P.I. #62 = Old P.I. #3 Set 3/4" I.P. Fl. Pg. 149

R.P. Fd. 2x2" Fl.

28.09

46.19

Sec. 27
T. 4 N. R. 9 W.

R.P. Set 3/4" I.P. Fl. Tang. Prod.

51.84 @ 15-10 = 50.04

38.89

50.04

63°-23'-30"

To P.I. #63 See next page 139.86 S.17° E.

E.C. Set S.W.+T. 2" Dia. 207+00.59

Δ 53°-13'-35" Adj
R. 150.00
T. 75.16
L. 139.35

B.C. Set S.W.+T. 2" Dia. 205+61.24

To P.I. #61 See preceding page

WS.15-C1

RETURN TO
LOS ANGELES COUNTY SURVEYOR
700 HALL OF RECORDS

Do not extend notes this side of this line.

Note: Any Additions or Changes on This Sheet Must be Made or Circled in Red Ink With Date and Name of Person Making Change.

Notes Ck'd by [illegible]	Survey of Big Rock Creek Rd	F.B. 905	Pg. 69
Map No. CSB-1802-2	W. O. 8292 Tape No. 72 Std 84 °F		
Office Work Timmons	Surveyed by Rosecrans		
Checked	Notes R. Date 7-29-41		
Date	Indexed [illegible] Johnson		

Station	Defl ∡	Chd.
207+14.48 B.C.		
+25	3-00-50	10.50
+50	10-10-35	24.94
+75	17-20-19	"
+93.67 E.C.	22-41-15	18.63

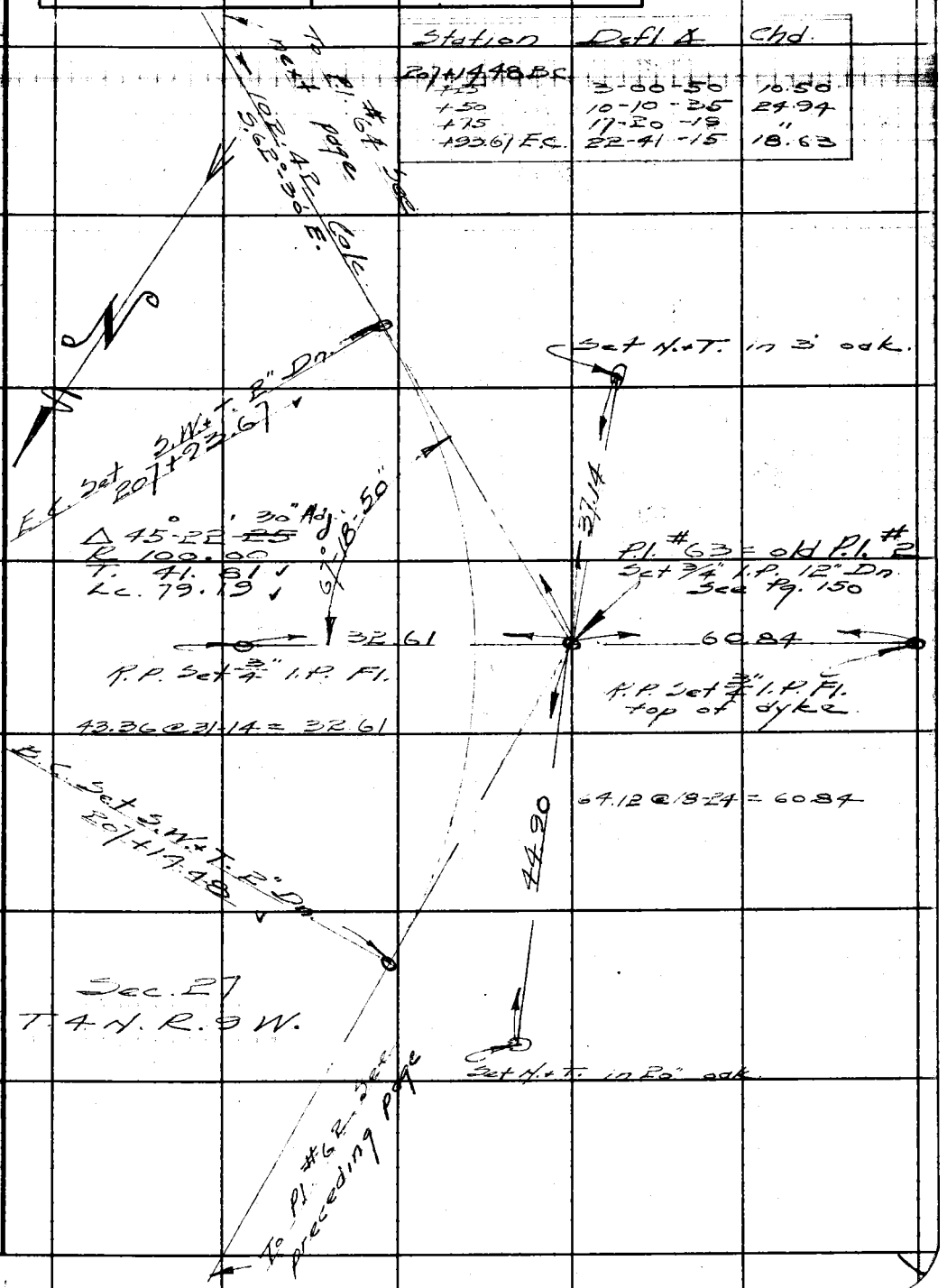

Note: Any Additions or Changes on This Sheet Must be Made or Circled in Red Ink With Date and Name of Person Making Change.

Do not extend notes this side of this line.

RETURN TO
LOS ANGELES COUNTY SURVEYOR
700 HALL OF RECORDS

FORM 247 5M 12-40

F.B. 905 PG. 70

WS 15-C1

RETURN TO
LOS ANGELES COUNTY SURVEYOR
700 HALL OF RECORDS

Do not extend notes this side of this line.

Note: Any Additions or Changes on This Sheet Must be Made or Circled in Red Ink With Date and Name of Person Making Change.

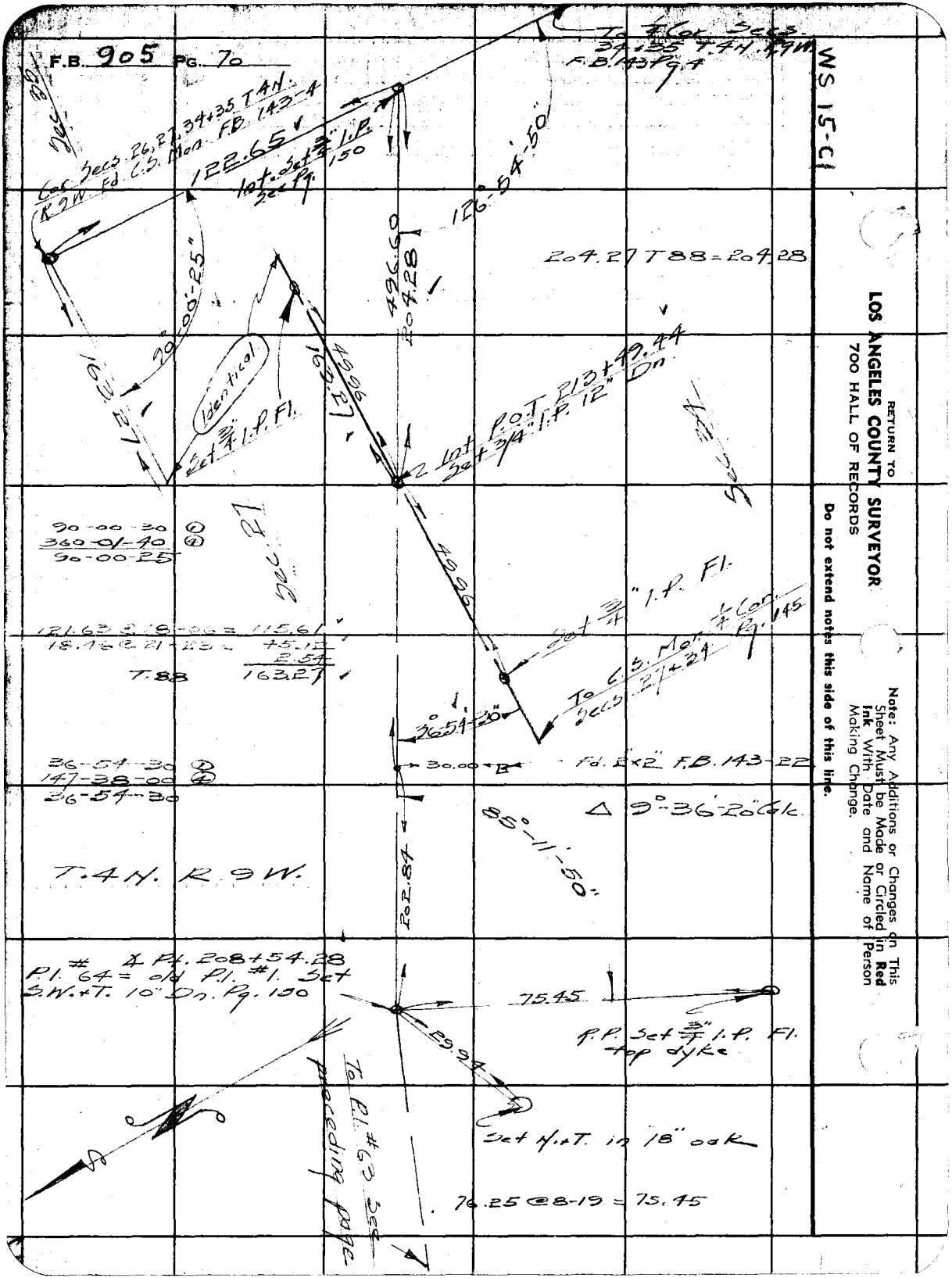

Notes Ck'd by [illegible]	Survey of Big Rock Creek Rd
Map No. CS 13-1802-2	W. O. 8292 Tape No. 72 Std 84°F
Office Work Timmons	Surveyed by Rosecrans
Checked	Notes P Date 7-29-41
Date	Indexed A. C. Johnson

F.B. 905 Pg. 71

WS 15 C1

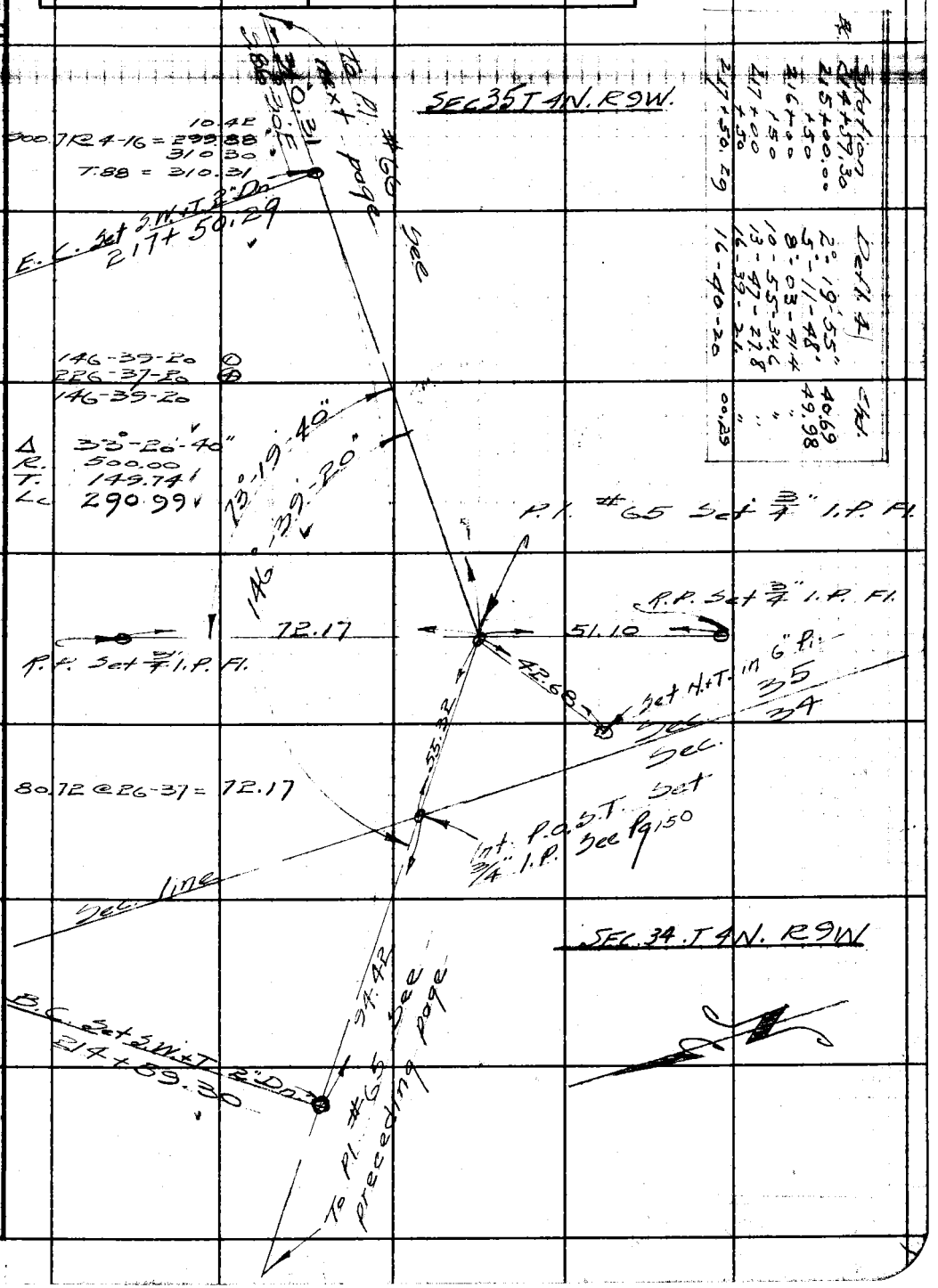

Note: Any Additions or Changes on This Sheet Must be Made or Circled in Red Ink With Date and Name of Person Making Change.

Do not extend notes this side of this line.

RETURN TO
LOS ANGELES COUNTY SURVEYOR
700 HALL OF RECORDS

FORM 247 5M 12-40

F.B. 905 PG. 72

WS. 15-C1

To P.O.S.T. See next page

S70°E

33.88
300.27 @ 6-02 = 298.61
300.31 @ 6-28 = 298.40
630.89
T90 = 630.91

4 Pt.
P.I. #67 Set 3/4" I.P. 12" Dn.
226+79.05

630.91

86°-14'-20"
172°-28'-40"

46.68

R.P. Set 3/4" I.P. Fl.

148.37

R.P. Set 3/4" I.P. Fl.

172-28-50 ①
329-54-40 ④
172-28-40

S77°-30'E

148.75 @ 4-07 = 148.37

169.85 @ 5-08 = 168.57
300.60 @ 4-28 = 299.62
300.64 @ 3-50 = 299.97
768.16
T.90 = 768.19

768.19

SEC. 35 T4-N R9W.

Set N.+T. in 7" Pi.

Set S.W.+T. in 16" Pi.

109.34

102.78

171-02-00 ①
324-08-00 ④
171-02-00

85°-31'-00"
171°-02'-00"

P.I. #66 Set 3/4" I.P. 12" Dn.
4 Pt. 219+10.86

85.85

R.P. Set 3/4" I.P. Fl.

50.46

R.P. Set 3/4" I.P. Fl.

51.55 @ 20-28 = 50.46

To P.I. #65 See preceding page

RETURN TO
LOS ANGELES COUNTY SURVEYOR
700 HALL OF RECORDS
Do not extend notes this side of this line.

Note: Any Additions or Changes on This Sheet Must be Made or Circled in Red Ink With Date and Name of Person Making Change.

Notes Ck'd by [illegible]	Survey of Big Rock Creek Rd
Map No. CSB-1802-2	W. O. 8292 Tape No. 72 Std 84°F
Office Work Timmons	Surveyed by Rosecrans
Checked	Notes R Date 8-4-41
Date	Indexed A. C. Johnson

F.B. 905 Pg. 73

WS15 C1

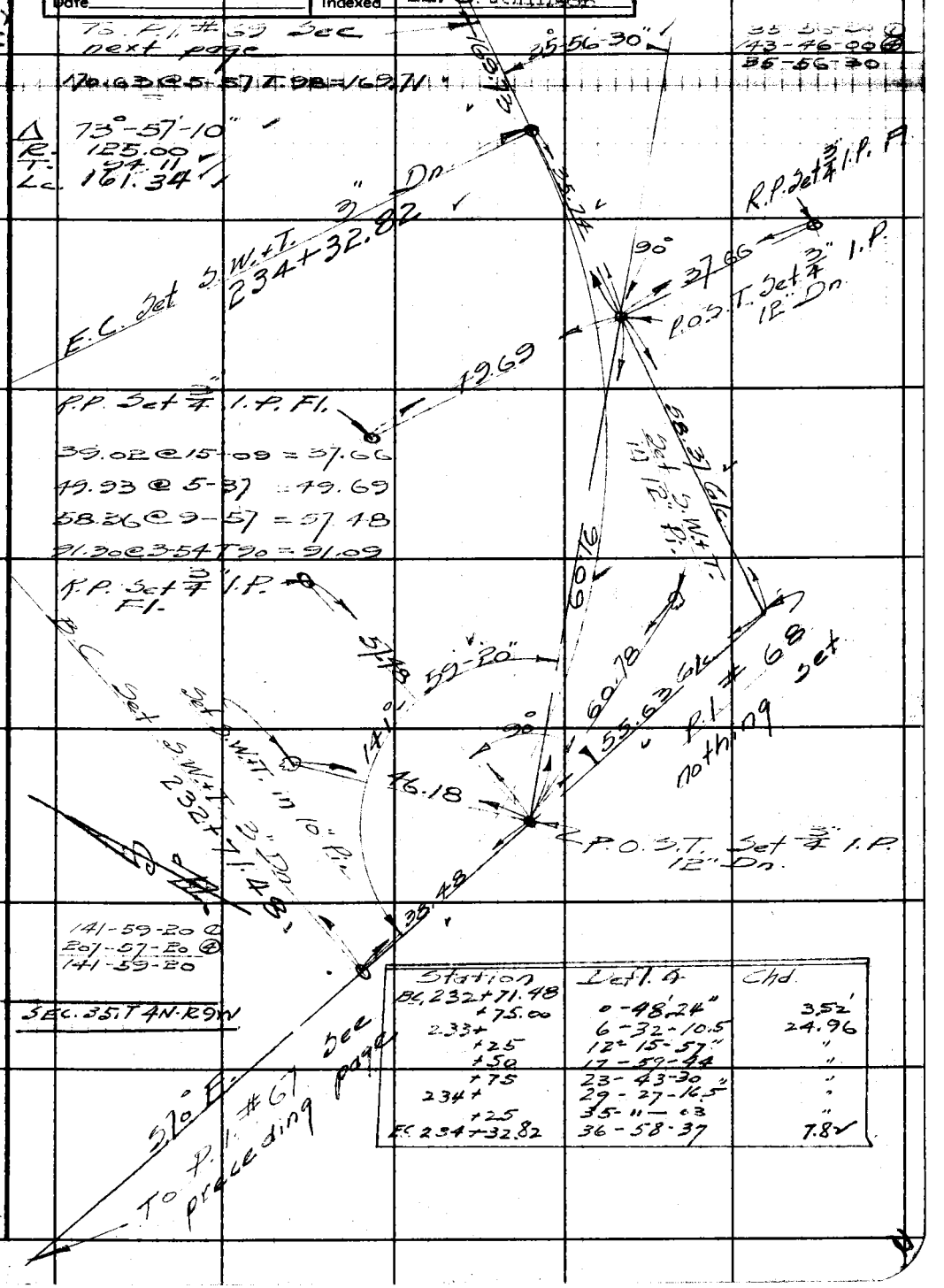

Station	Defl. Δ	Chd.
BC 232+71.48		
+75.00	0-48'-24"	3.52'
233+	6-32-10.5	24.96
+25	12-15-57"	"
+50	17-59-44	"
+75	23-43-30	"
234+	29-27-16.5"	"
+25	35-11-03	"
EC 234+32.82	36-58-37	7.82

Note: Any Additions or Changes on This Sheet Must be Made or Circled in Red Ink With Date and Name of Person Making Change.

Do not extend notes this side of this line.

RETURN TO
LOS ANGELES COUNTY SURVEYOR
700 HALL OF RECORDS

FORM 247 5M 12-40

F.B. 905 PG. 74

194.07 @ 7-55 T.94 = 192.23

Station	Defl. ∡	Chd.
BC 235+23.08		
+25.00	0°-33'-01"	1.92'
+50.00	7-42-43.2	24.935
+75.00	14-52-26.3	"
236+00.00	22-02-09.4	"
EC 236+05.52	23-37-05	5.52



WS. 15-C1

RETURN TO
LOS ANGELES COUNTY SURVEYOR
700 HALL OF RECORDS

Do not extend notes this side of this line.

Note: Any Additions or Changes on This Sheet Must be Made or Circled in **Red Ink** With Date and Name of Person Making Change.

Notes Ck'd by Drew	Survey of Big Rock Creek Rd
Map No. LSB-1802-2	W. O. 8292 Tape No. 72 Std 84°F
Office Work Timmons	Surveyed by Rosecrans
Checked	Notes R Date 8-5-41
Date	Indexed A. C. Johnson

F.B. 905 Pg. 75

WS 15 C1

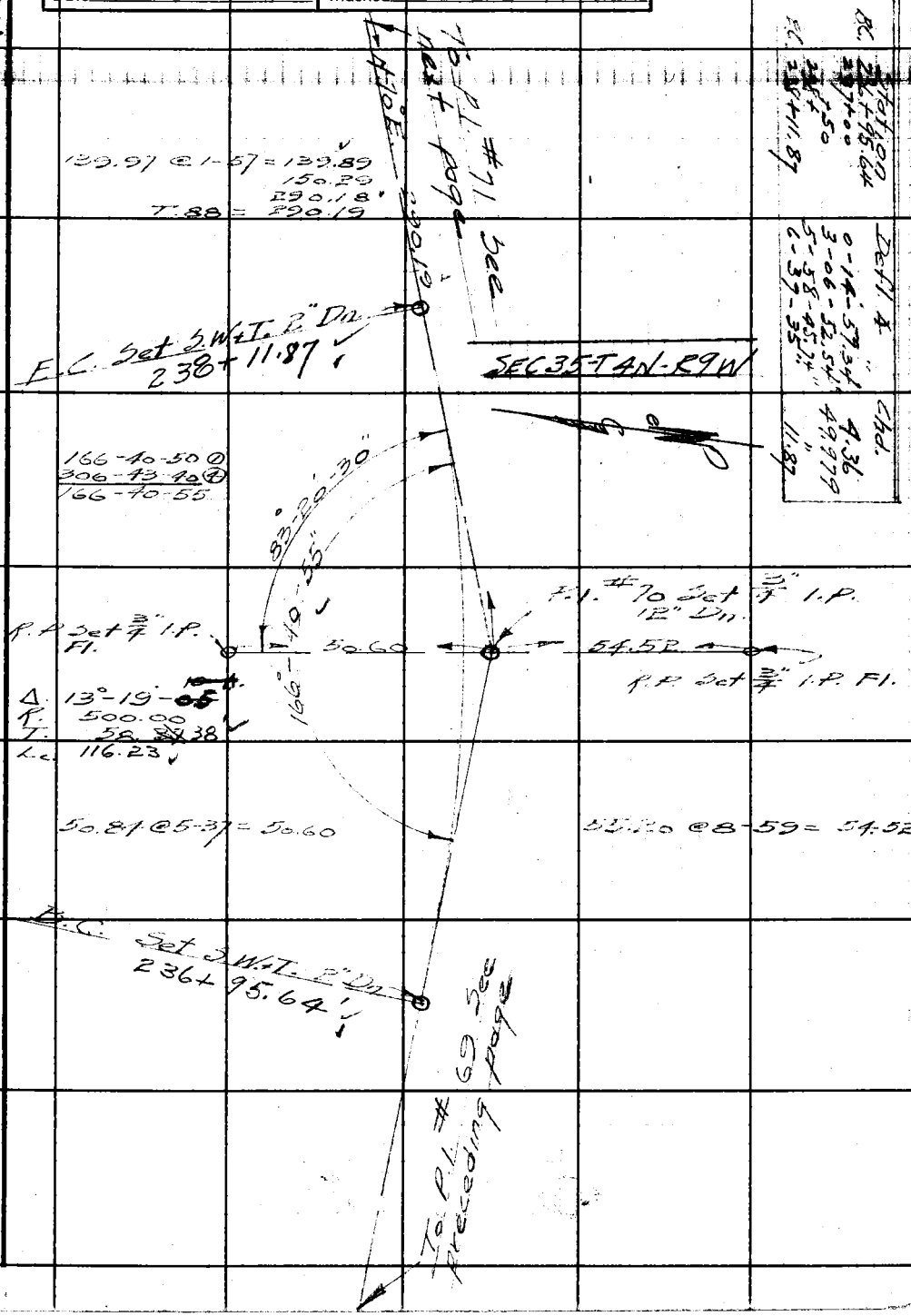

	Station	Defl. ∠	Chd.
B.C.	236+95.64	0-14-59.34"	4.36
	237+00	3-06-52.54"	49.979
	237+50	5-58-45.74"	"
E.C.	238+11.87	6-37-35"	11.87

Note: Any Additions or Changes on This Sheet Must be Made or Circled in Red Ink With Date and Name of Person Making Change.

Do not extend notes this side of this line.

RETURN TO
LOS ANGELES COUNTY SURVEYOR
700 HALL OF RECORDS

FORM 247 5M 12-40

F.B. 905 PG. 76

184.39 7.88

Station	Defl. ∡	Chd.
B.C. 239+74.83		
+75	0°-01'-28"	.17'
240+	3-36-19"	24.98'
+25	7-11-10.6"	"
+50	10-46-02"	"
+75	14-20-54	"
241+	17-55-45	"
E.C. 241+07.46	18-59-40"	7.46'

53.61 @ 19-26 = 50.56

R.P. Set 3/4" I.P. Fl. Tang Prod.

50.56

P.I. #71 Set 3/4" I.P. 12" Dn.

50.15

R.P. Set 3/4" I.P. Fl. Tang Prod.

50.50 @ 6-45 = 50.15

To P.I. #72 See next page

184.39 S.71°30' E.

SEC 35 T4N R9W

E.C. Set S.W.+T.2" Dn. 241+07.46'

142°-00'-20"

Δ 37°-59'-40"
R. 200.00
T. 68.85
L.c. 132.63

142-00-20 ①
208-01-20 ④
142-00-20

B.C. Set S.W.+T.2" Dn. 239+74.83'

To P.I. #70 See preceding page

WS. 15 C1

RETURN TO
LOS ANGELES COUNTY SURVEYOR
700 HALL OF RECORDS

Do not extend notes this side of this line.

Note: Any Additions or Changes on This Sheet Must be Made or Circled in Red Ink With Date and Name of Person Making Change.

Notes Ck'd by [illegible]	Survey of Big Rock Ck Rd.
Map No. CSB-1802-2	W. O. 8292 Tape No. 72 Std 84 °F
Office Work Timmons	Surveyed by Rosecrans
Checked	Notes R Date 8-5-41
Date	Indexed A. C. Johnson

F.B. 905 Pg. 77

WS 15 C1

136.76 T. 82

	Station	Defl. ∡	Chd.
B.C.	241+69.67		
	+75	0-30-32	5.32
	242+	2-23-14.4	24.99
	+25.00	5-17-01	"
	+50.00	7-40-155	"
	+75.00	10-03-30	"
E.C.	242+75.23	10-04-50	.23

SEC 35-T4N-R9W

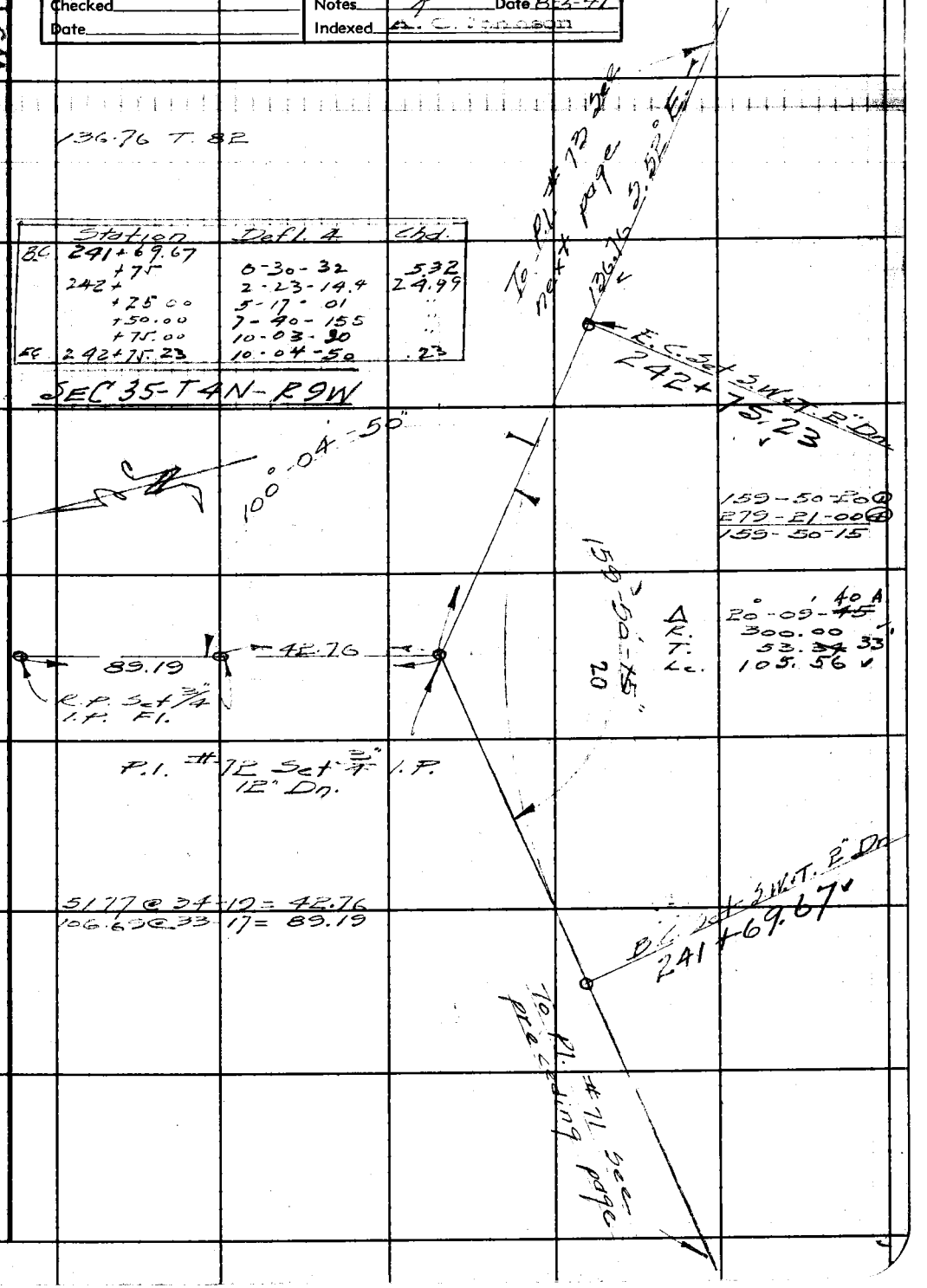

5177 @ 34-19 = 42.76
106.69 @ 33-17 = 89.19

Note: Any Additions or Changes on This Sheet Must be Made or Circled in Red Ink With Date and Name of Person Making Change.

Do not extend notes this side of this line.

RETURN TO
LOS ANGELES COUNTY SURVEYOR
700 HALL OF RECORDS

FORM 247 5M 12-40

RETURN TO
LOS ANGELES COUNTY SURVEYOR,
700 HALL OF RECORDS

Note: Any Additions or Changes on This Sheet Must be Made or Circled in **Red Ink** With Date and Name of Person Making Change.

Do not extend notes this side of this line.

WS 15 C1

F.B. 905 Pg. 78

Sec. 35, T4N-R9W.



Notes Ck'd by [illegible]	Survey of Big Rock Creek Ro
Map No. CSB-1802-2	W. O. 8292 Tape No. 72 Std 84°F
Office Work Timmons	Surveyed by Rosecrans
Checked	Notes R Date 8-6-41
Date	Indexed A. C. Johnson

F.B. 905 Pg. 79

WS 15 C1

Station	Defl. ∡	Chd.
BC 248+39.68		
+50	1-50-16	10.32
+75	6-49-44	24.97
249+00	11-31-13"	"
+25	16-17-42	"
EC 249+45.62	20-14-00	20.60

SEC 35-T4N-R9W.

To P.I. #75 see next page

S. 38° E.

211.18 @ 1-26 = 96.88
211.11
307.99
T. 88 = 308.00

E.C. Set S.W.+T. 2" Dn.
249+45.62

44.30 @ 9-51 = 43.65

308.00

139-32-00 (1)
198-07-40 (4)
139-31-55

Δ 40°-28'-00 A
R. 150.00
T. 55.29
Lc. 105.94

R.P. Set 3/4" I.P. Fl. Tang. Prod.

43.65

139° 32'-00" 55"

P.I. #74 Set 3/4" I.P. 12" Dn.

R.P. Set 3/4" I.P. Fl. Tang. Prod.

51.44

52.05 @ 8-45 = 51.44

B.C. Set S.W.+T. 2" Dn.
248+39.68

To P.I. #73 see preceding page

Note: Any Additions or Changes on This Sheet Must be Made or Circled in Red Ink With Date and Name of Person Making Change.

Do not extend notes this side of this line.

RETURN TO
LOS ANGELES COUNTY SURVEYOR
700 HALL OF RECORDS

FORM 247 5M 12-40

RETURN TO
LOS ANGELES COUNTY SURVEYOR
700 HALL OF RECORDS

Note: Any Additions or Changes on This Sheet Must be Made or Circled in **Red Ink** With Date and Name of Person Making Change.

Do not extend notes this side of this line.

WS 15 C1

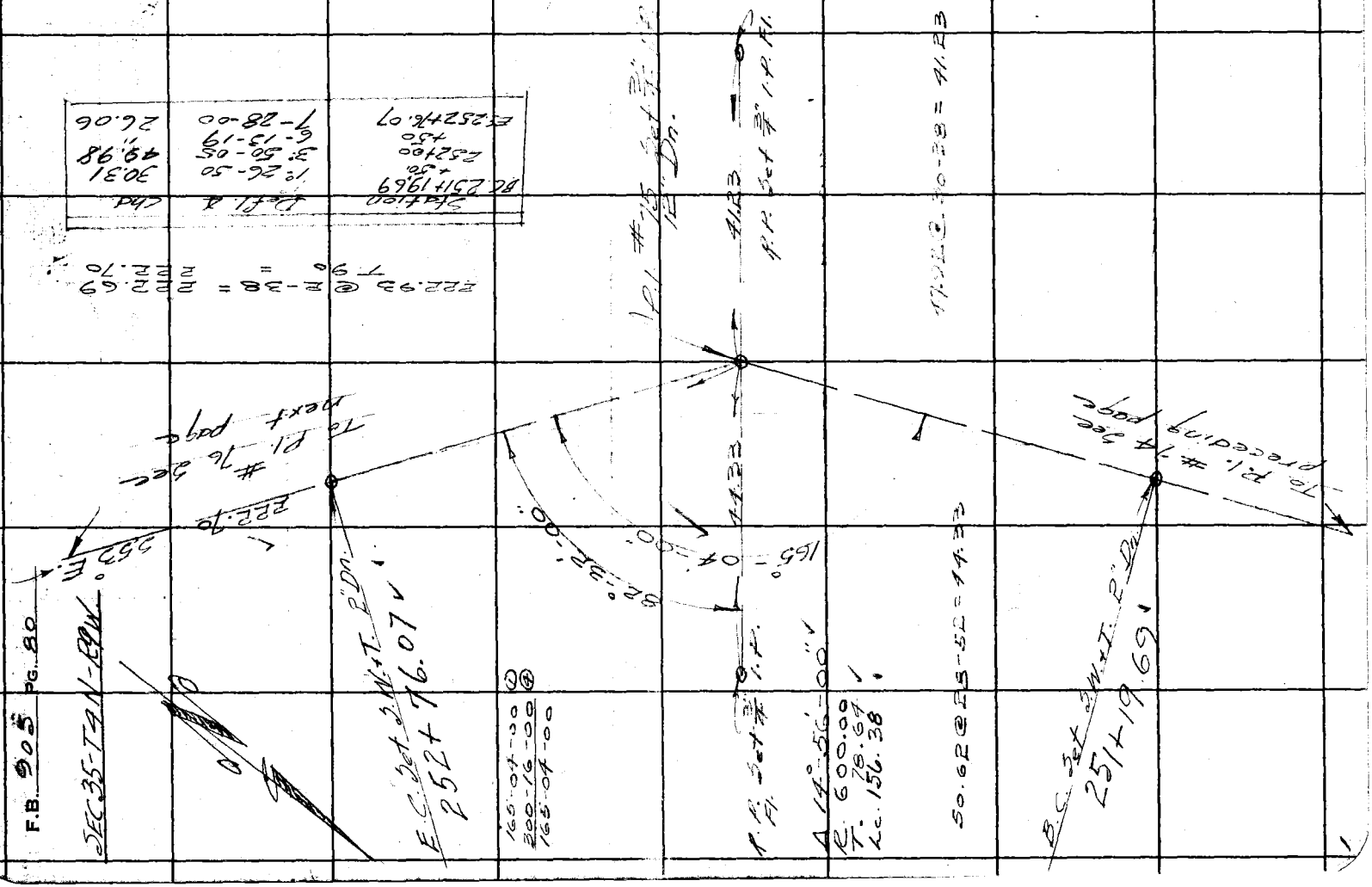

WS 15C1

Notes Ck'd by Dr Cw	Survey of Big Rock Creek Rd.
Map No. CSB-1802-2	W. O. 8292 Tape No. 72 Std 84 °F
Office Work Timmons	Surveyed by Rosecrans
Checked	Notes R Date 8-6-41
Date	Indexed A. C. Johnson

F.B. 905 Pg. 81

Sec 35-T4N-R9W.

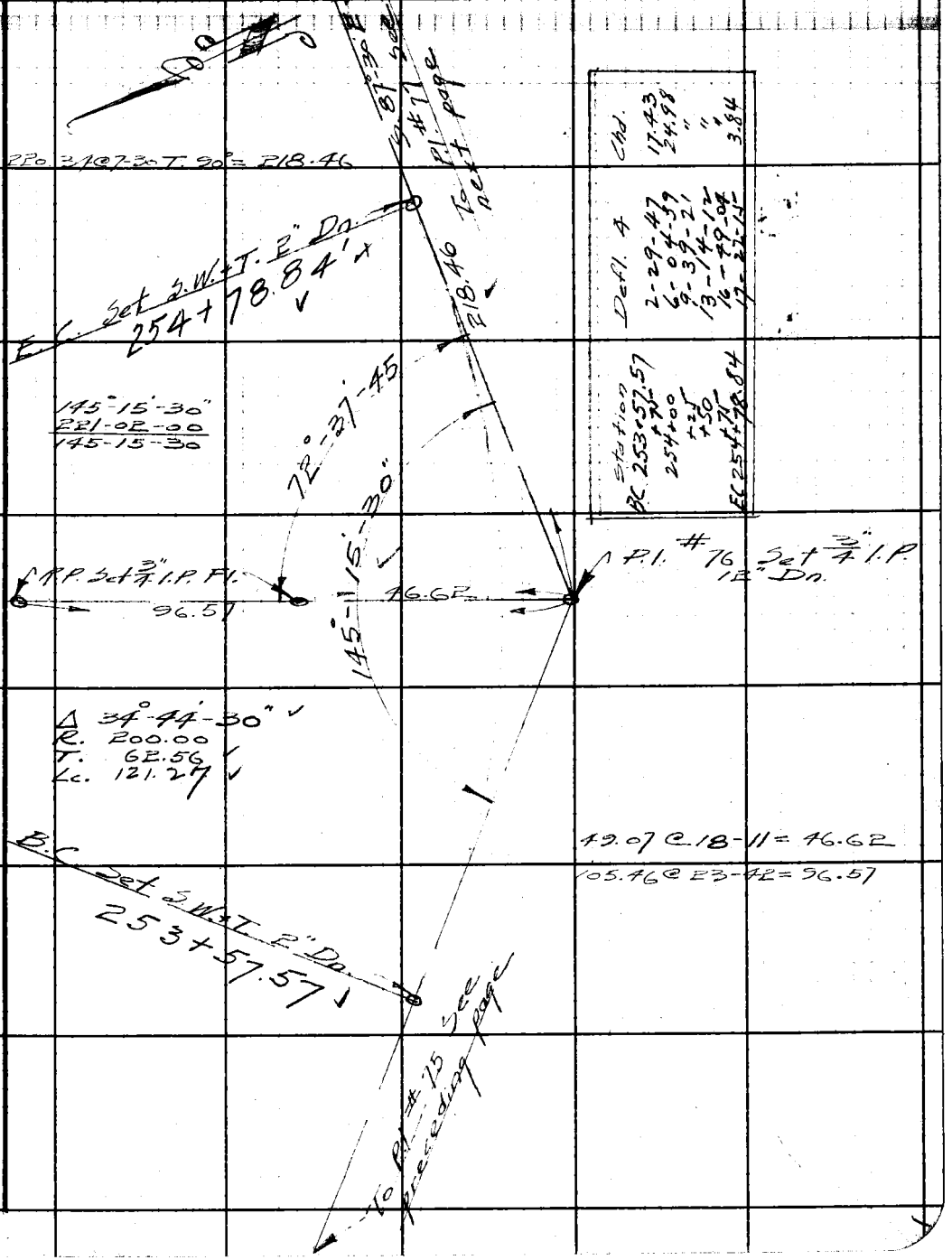

Station	Defl. 4	Chd.
BC 253+57.57	2-29-47	17.43
+75	6-04-59	24.98
254+00	9-39-21	"
+25	13-14-12	"
+50	16-49-04	"
+75	17-22-15	3.84
EC 254+78.84		

Note: Any Additions or Changes on This Sheet Must be Made or Circled in Red Ink With Date and Name of Person Making Change.

Do not extend notes this side of this line.

RETURN TO
LOS ANGELES COUNTY SURVEYOR
700 HALL OF RECORDS

FORM 247 5M 12-40

F.B. 905 PG. 82

209.21 T 90 = 209.22

Station	Defl. ∡	Chd.
B.C. 255+07.93		
+50	3°-00'-47"	42.04
256+00	6-35-38	49.97
+50	10-10-30	"
257+	13-45-21	"
+50	17-20-13	"
E.C. 257+53.54	17-35-25	3.54

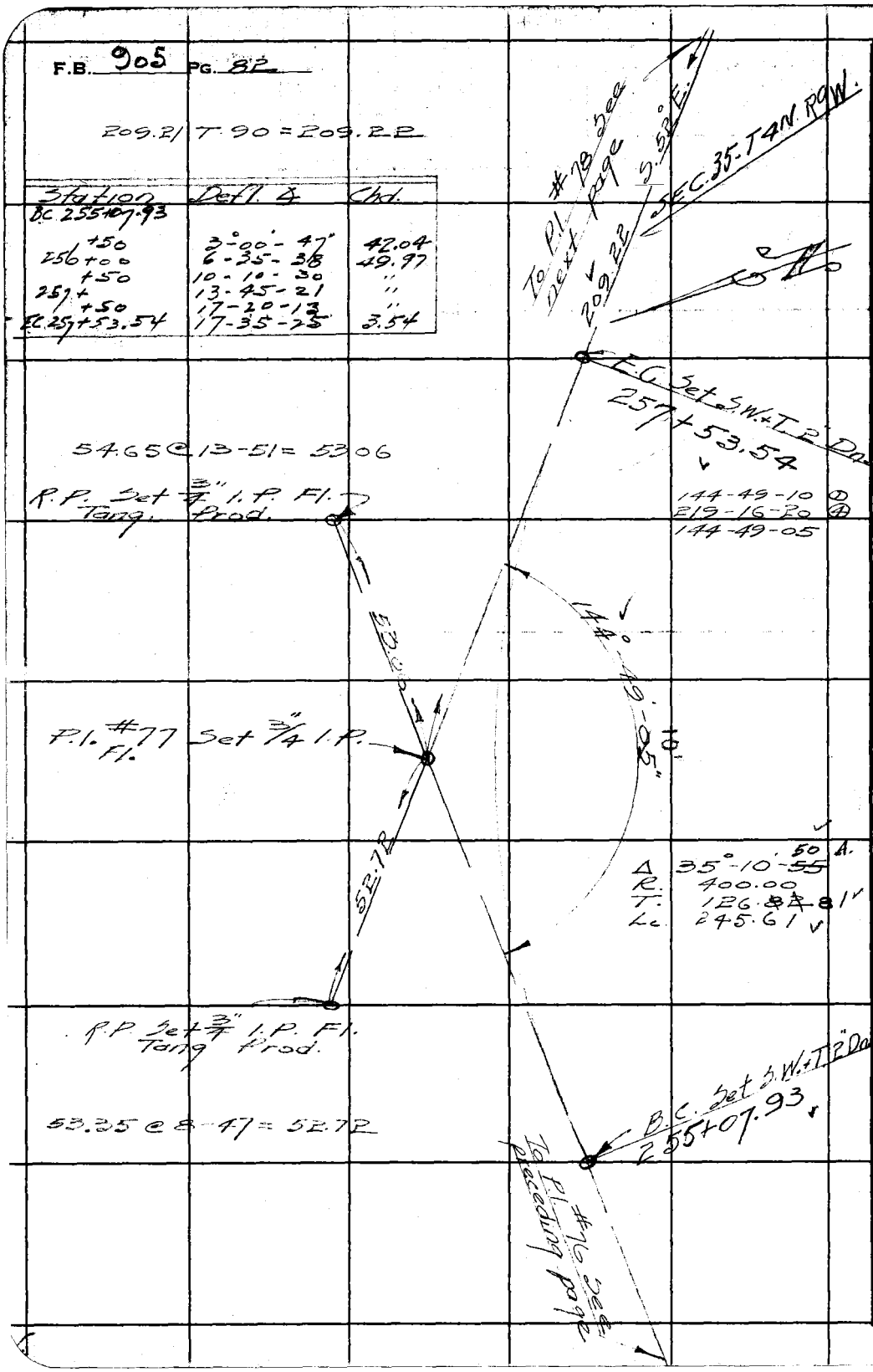

WS 15C1

RETURN TO
LOS ANGELES COUNTY SURVEYOR
700 HALL OF RECORDS

Do not extend notes this side of this line.

Note: Any Additions or Changes on This Sheet Must be Made or Circled in Red Ink With Date and Name of Person Making Change.

Notes Ck'd by [illegible]	Survey of Big Rock Creek Rd.
Map No. CSB-1802-2	W. O. 8292 Tape No. 72 Std 84 °F
Office Work Timmons	Surveyed by R. Secrans
Checked	Notes R Date 8-7-41
Date	Indexed A. C. Johnson

F.B. 905 PG. 83

WS 15 C1

SEC 35-T4N, R9W



177.67 @ 4-15 T. 80 = 177.18

E.C. Set S.W.+T. 2" Dn.
258+77.95

146-58-00 (1)
227-52-00 (4)
146-58-00

73°-29'-00"

146°-58'-00"

R.P. Set 3/4" I.P. M.

99.52

49.17

P.I. #78 Set 3/4" I.P. 12" Dn.

Δ 33°-02'-00"
R. 150.00
T. 44.48
Lc. 86.48

B.C. Set S.W.+T. 2" Dn.
257+91.47

51.51 @ 17-20 = 49.17
104.83 @ 18-19 = 99.52

3.85° E.
#79 See P.I. to next page

177.18

To P.I. #77 See preceding page

Station	Defl. ∡	Chd.
B.C. 257+91.47	1°-37'-45"	8.53
258+00	6-24-13	24.97
+25	11-10-42	"
+50	15-57-11	"
+75	16-31-00	2.95
E.C. 258+77.95		

Note: Any Additions or Changes on This Sheet Must be Made or Circled in Red Ink With Date and Name of Person Making Change.

Do not extend notes this side of this line.

RETURN TO
LOS ANGELES COUNTY SURVEYOR
700 HALL OF RECORDS

FORM 247 5M 12-40

F.B. 905 PG. 84

188.24 @ 4-30 T. 84 = 187.66

Station	Defl. ∠	Chd.
BC 259+64.89		
+75	2-53-47	10.10
260+00	10-03-30"	24.94
+25	17-13-13	"
+50	24-22-56	"
EC 260+50.72	24-35-15	0.72

SEC 35-T4N. R9W.

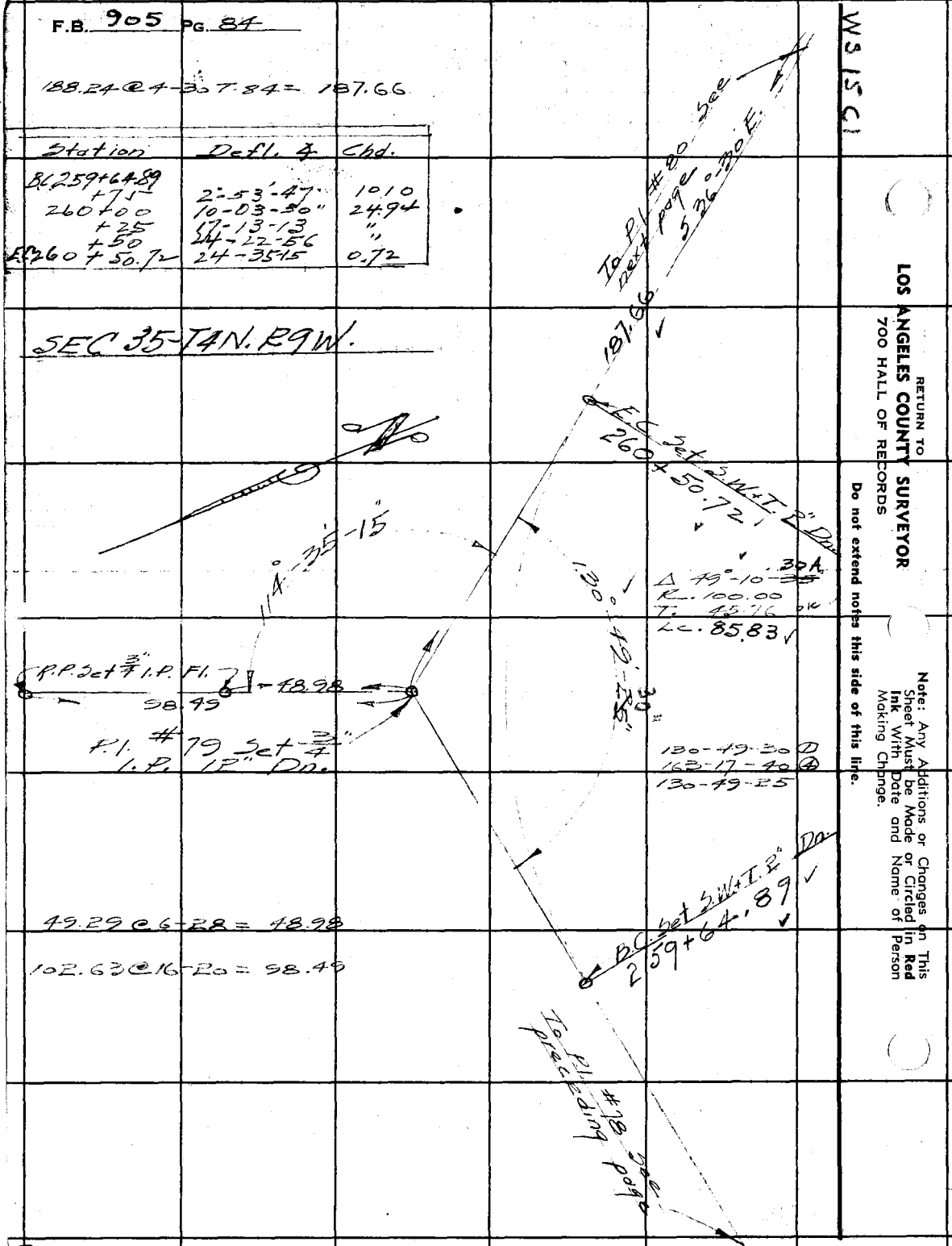

RETURN TO
LOS ANGELES COUNTY SURVEYOR
700 HALL OF RECORDS

Do not extend notes this side of this line.

Note: Any Additions or Changes on This Sheet Must be Made or Circled in Red Ink With Date and Name of Person Making Change.

Notes Ck'd by [illegible]	Survey of Big Rock Creek Rd.
Map No. CSB-1802-2	W. O. 8292 Tape No. 72 Std 84°F
Office Work Timmons	Surveyed by Rosecrans
Checked	Notes 4 Date 8-7-41
Date	Indexed A. C. Johnson

F.B. 905 Pg. 85

WS 15 C1

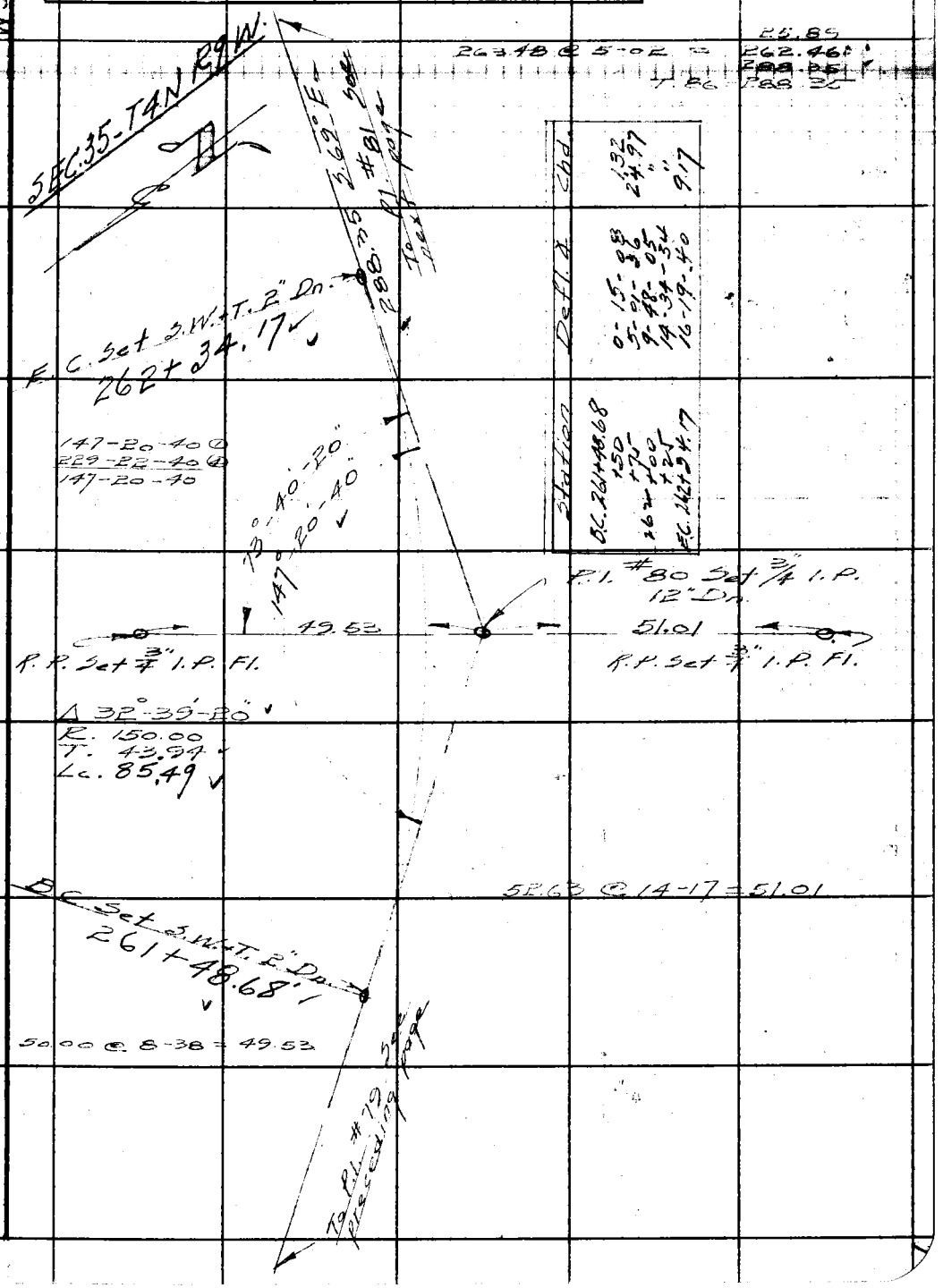

Note: Any Additions or Changes on This Sheet Must be Made or Circled in Red Ink With Date and Name of Person Making Change.

Do not extend notes this side of this line.

RETURN TO
LOS ANGELES COUNTY SURVEYOR
700 HALL OF RECORDS

FORM 247 5M 12-40

F.B. 905 PG. 86

72.46 @ 7-04 = 71.91
239.06 @ 4-29 = 238.33
310.24
T. 94 = 310.26

WS 15 C1

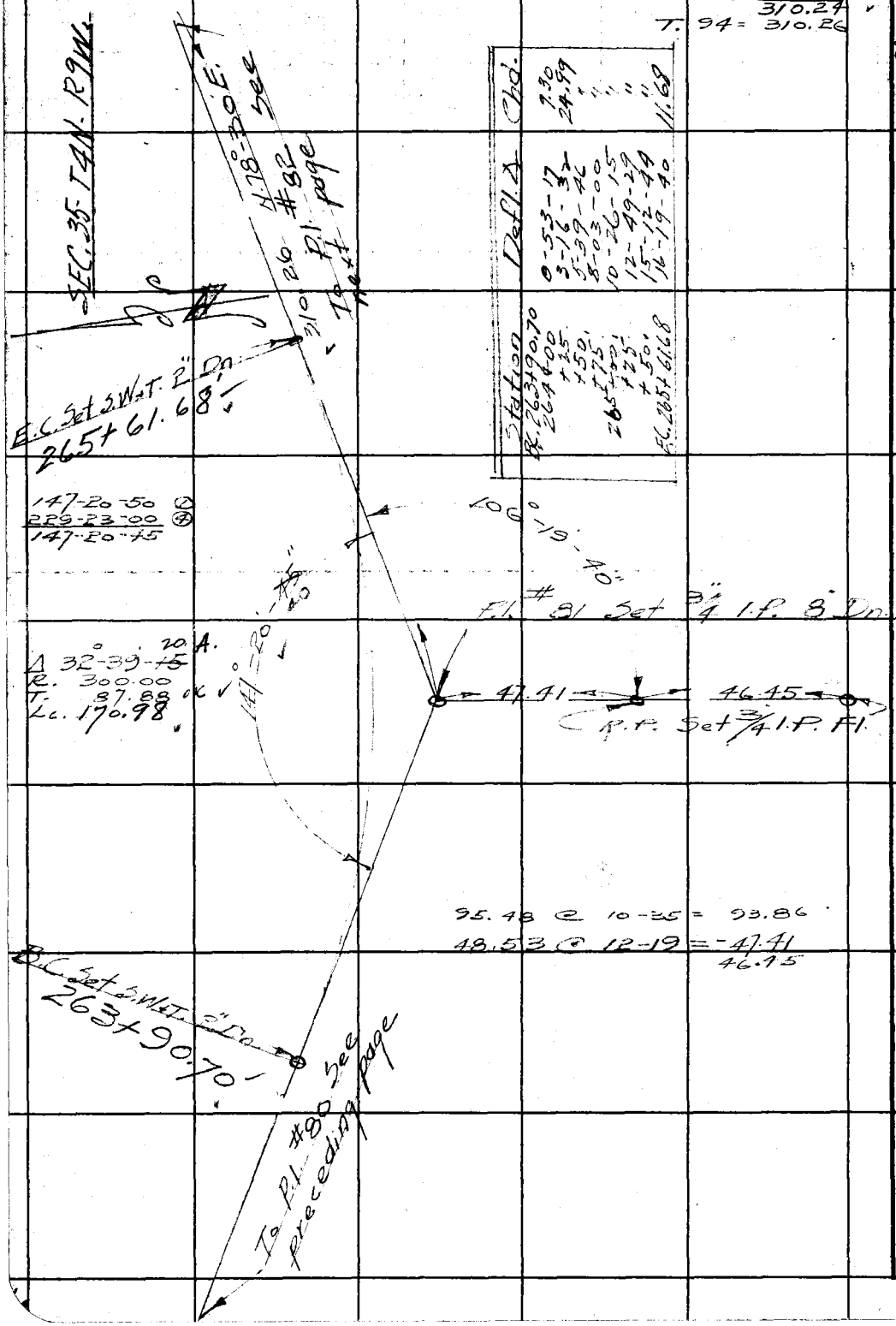

Station	Defl. Δ	Chd.
BC. 263+90.70	0-53-17	7.30
264+00	3-16-32	24.99
+25	5-39-46	"
+50	8-03-00	"
+75	10-26-15	"
265+00	12-49-29	"
+25	15-12-44	"
+50	16-19-40	11.68
EC. 265+61.68		

RETURN TO
LOS ANGELES COUNTY SURVEYOR
700 HALL OF RECORDS

Do not extend notes this side of this line.

Note: Any Additions or Changes on This Sheet Must be Made or Circled in **Red Ink** With Date and Name of Person Making Change.

Notes Ck'd by [illegible]	Survey of Big Rock Creek Rd.
Map No. CSB-1802-[illegible]	W. O. 8292 Tape No. 72 Std 84 °F
Office Work Timmons	Surveyed by Rosecrans
Checked	Notes R Date 8-7-41
Date	Indexed A. C. Johnson

F.B. 905 Pg. 87

WS 15 C1

154.40 T.90 = 154.41

Station	Defl. ∡	Chd.
E.C. 267+15.78		
+25.00	2-06-47	9.22
+50.00	7-30-33	24.96
+75.00	13-34-20	"
268 +00.00	19-18-06	"
+25.00	25-01-53	"
E.C. 268 +40.77	28-38-45	15.76

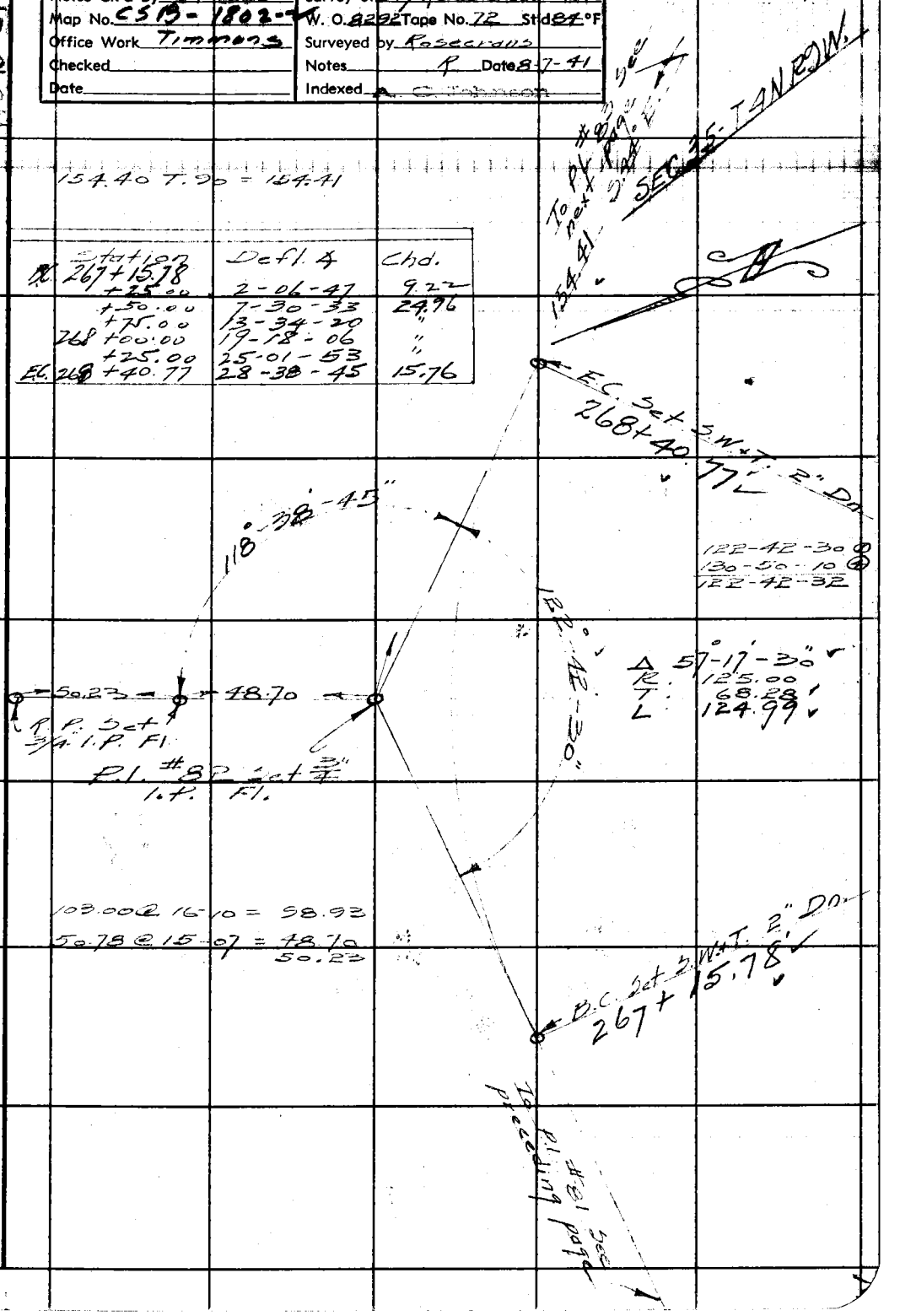

Note: Any Additions or Changes on This Sheet Must be Made or Circled in Red Ink With Date and Name of Person Making Change.

Do not extend notes this side of this line.

RETURN TO
LOS ANGELES COUNTY SURVEYOR
700 HALL OF RECORDS

FORM 247 5M 12-40

F.B. 905 PG. 88

Sec 35.7
T4N. R9W.

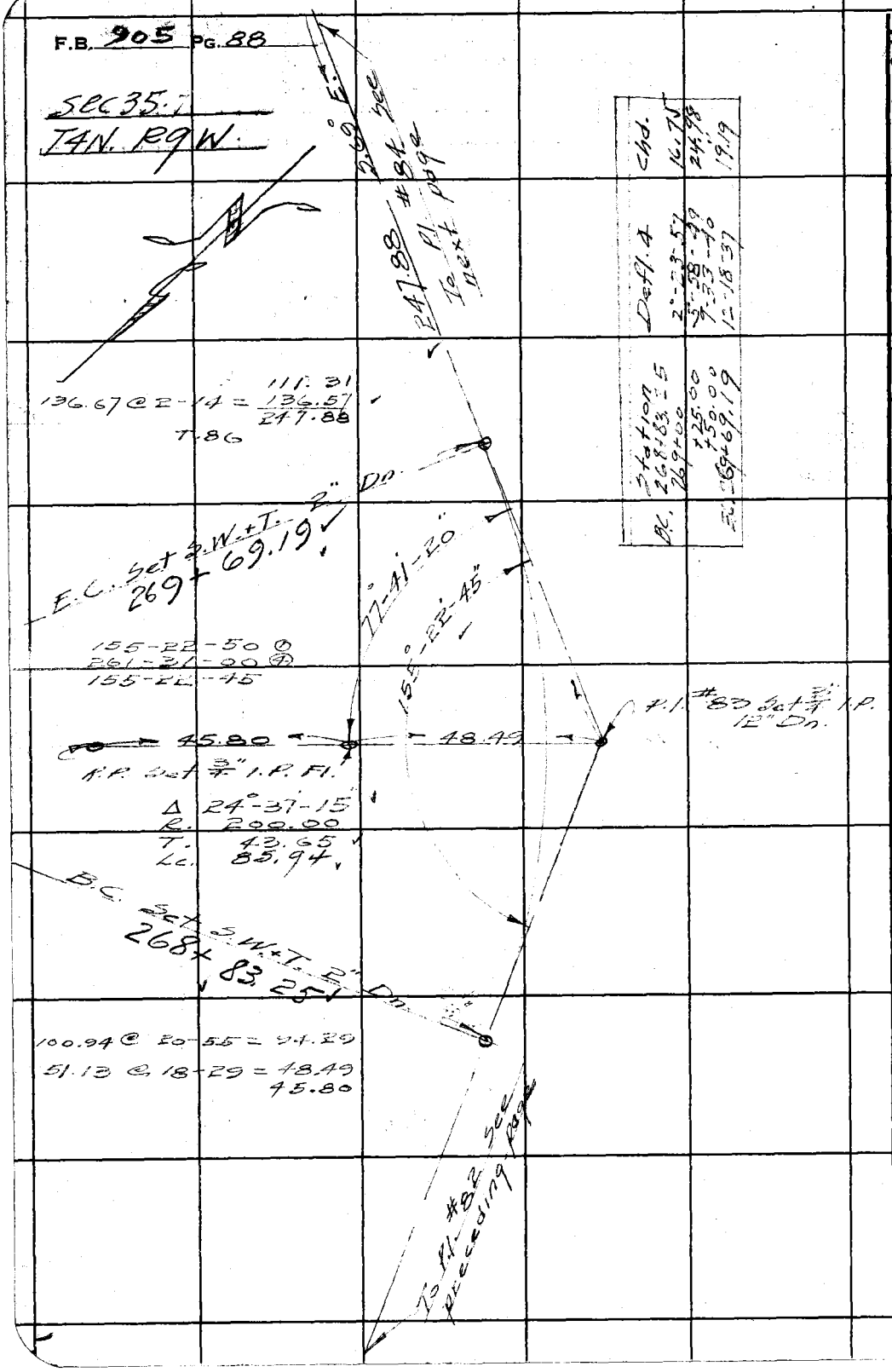

	Station	Defl. 4	Chd.
B.C.	268+83.25	2°-23-51	16.75
	269+00	5-58-49	24.98
	+25.00	7-33-40	19.19
	+50.00	12-18-37	
E.C.	269+69.19		

WS-15-C1

RETURN TO
LOS ANGELES COUNTY SURVEYOR
700 HALL OF RECORDS

Do not extend notes this side of this line.

Note: Any Additions or Changes on This Sheet Must be Made or Circled in Red Ink With Date and Name of Person Making Change.

Notes Ck'd by D. [illegible]	Survey of Big Rock Creek Rd
Map No. CSB-1802-2	W. O. 8292 Tape No. 72 Std 84°F
Office Work Timmons	Surveyed by Rosecrans
Checked	Notes K Date 7-8-41
Date	Indexed A. C. Johnson

F.B. 905 Pg. 89

WS 15 C1

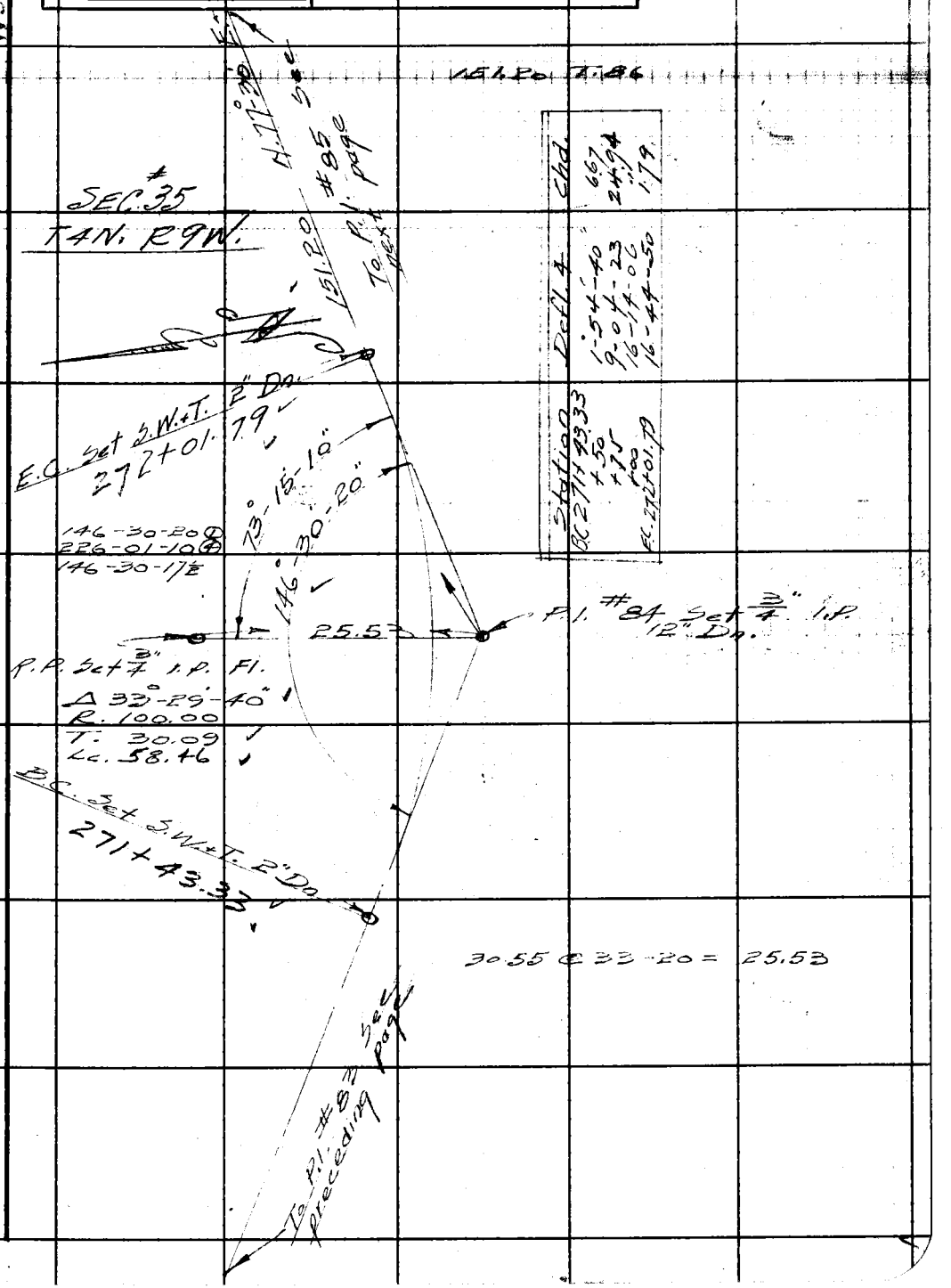

Station	Defl. ∠	Chd.
BC 271+43.33	1°-54'-40"	667
+50	9-04-23	24.94
+75	16-14-06	1.79
+00	16-44-50	
EC. 272+01.79		

Note: Any Additions or Changes on This Sheet Must be Made or Circled in Red Ink With Date and Name of Person Making Change.

Do not extend notes this side of this line.

RETURN TO
LOS ANGELES COUNTY SURVEYOR
700 HALL OF RECORDS

M 247 3M 12-40

F.B. 905 PG. 90

78.04 T.90 = 78.04

Station	Defl. ∡	Chd.
BC.272+81.85		
273+00	5-12-00	18.13
+25	12-21-43	24.94
+50	19-31-26	"
EC273+59.76	22-19-10	9.75

SEC 35-T4N-R9W.

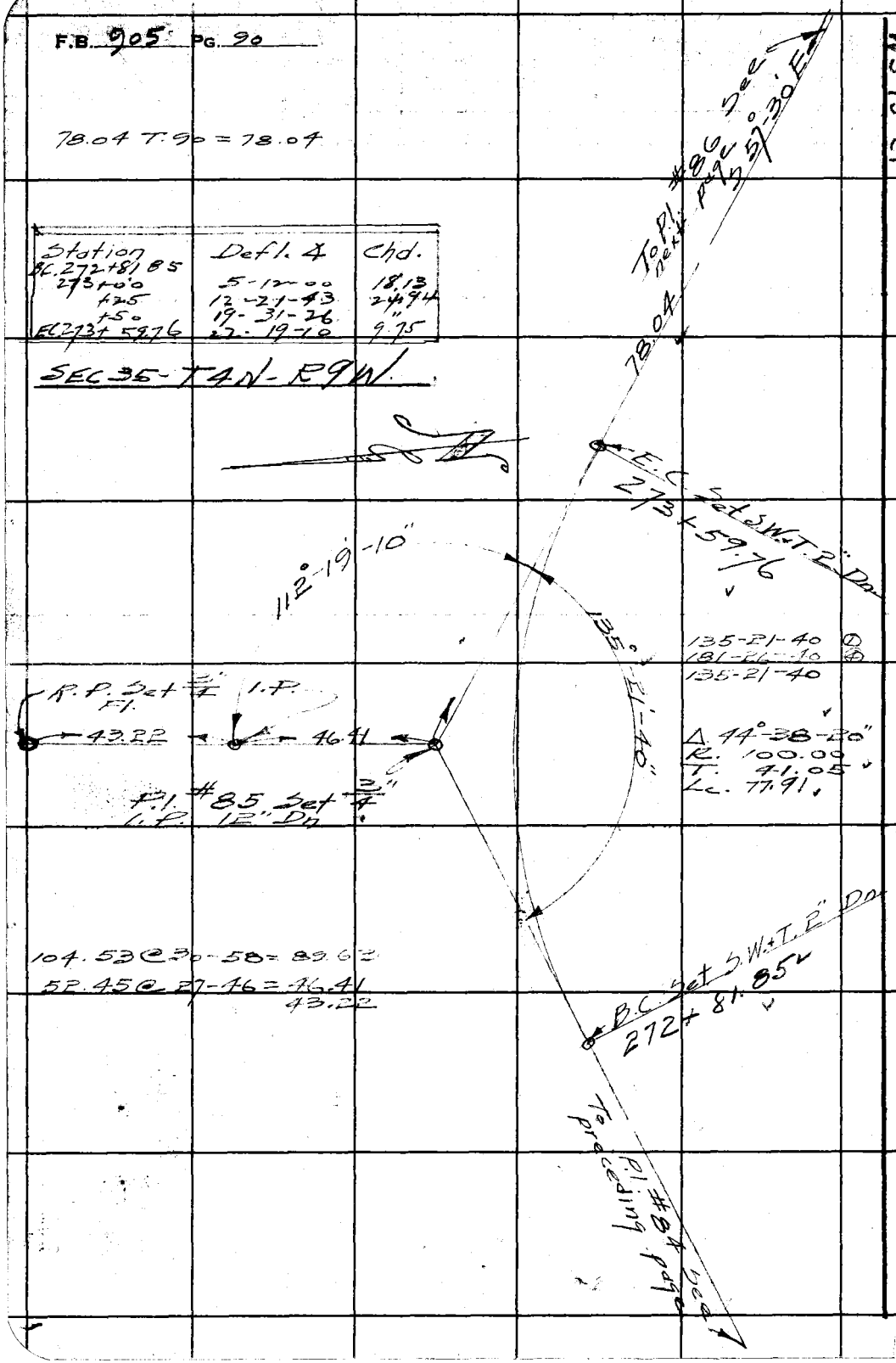

WS 15-C1

RETURN TO
LOS ANGELES COUNTY SURVEYOR
700 HALL OF RECORDS

Do not extend notes this side of this line.

Note: Any Additions or Changes on This Sheet Must be Made or Circled in Red Ink With Date and Name of Person Making Change.

Notes Ck'd by D.	Survey of Big Rock Creek Rd.
Map No. 6313-1802-243	W. O. 8292 Tape No. 72 Std 84 °F
Office Work Timmons	Surveyed by Rosecrans
Checked	Notes R Date 8-8-41
Date	Indexed A. C. Johnson

F.B. 905 Pg. 91

WS 15 C1

300.32 @ 3-51 = 299.64
176.32 @ 5-19 = 175.56
192.62 @ 2-41 = 192.41
T 84 667.61

Station	Defl. ∡	Chd.
273+62.71 B.C.	3-31-15	12.27
274+75	10-40-58	24.94
+28.32 E.C.	18-47-50	28.27

To P.I. #87 See next page

N 84°30' E. 667.61

T. 4 N. R. 9 W.

142-24-10 (1)
209-37-00 (4)
142-24-15

E.C. Set S.W.+T. 2" Dn.
274+28.32

71°12'-10"
142°24'-15"
20

45.38 48.43

P.I. #86 Set 3/4" I.P. 12" Dn.

R.P. Set 3/4" I.P. Fl.

B.C. Set S.W.+T. 2" Dn.
273+62.71

Sec 36
Sec 35

int Pg 172

Δ 37°-35'-45 40" Adj
R. 100.00
T. 34.04
L. 65.61

105.40 @ 27-07 = 93.81
54.87 @ 28-02 = 48.43
45.38

See page

To P.I. #85 preceding

Note: Any Additions or Changes on This Sheet Must be Made or Circled in Red Ink With Date and Name of Person Making Change.

Do not extend notes this side of this line.

RETURN TO
LOS ANGELES COUNTY SURVEYOR
700 HALL OF RECORDS

FORM 247 5M 12-40

F.B. 905 PG. 92

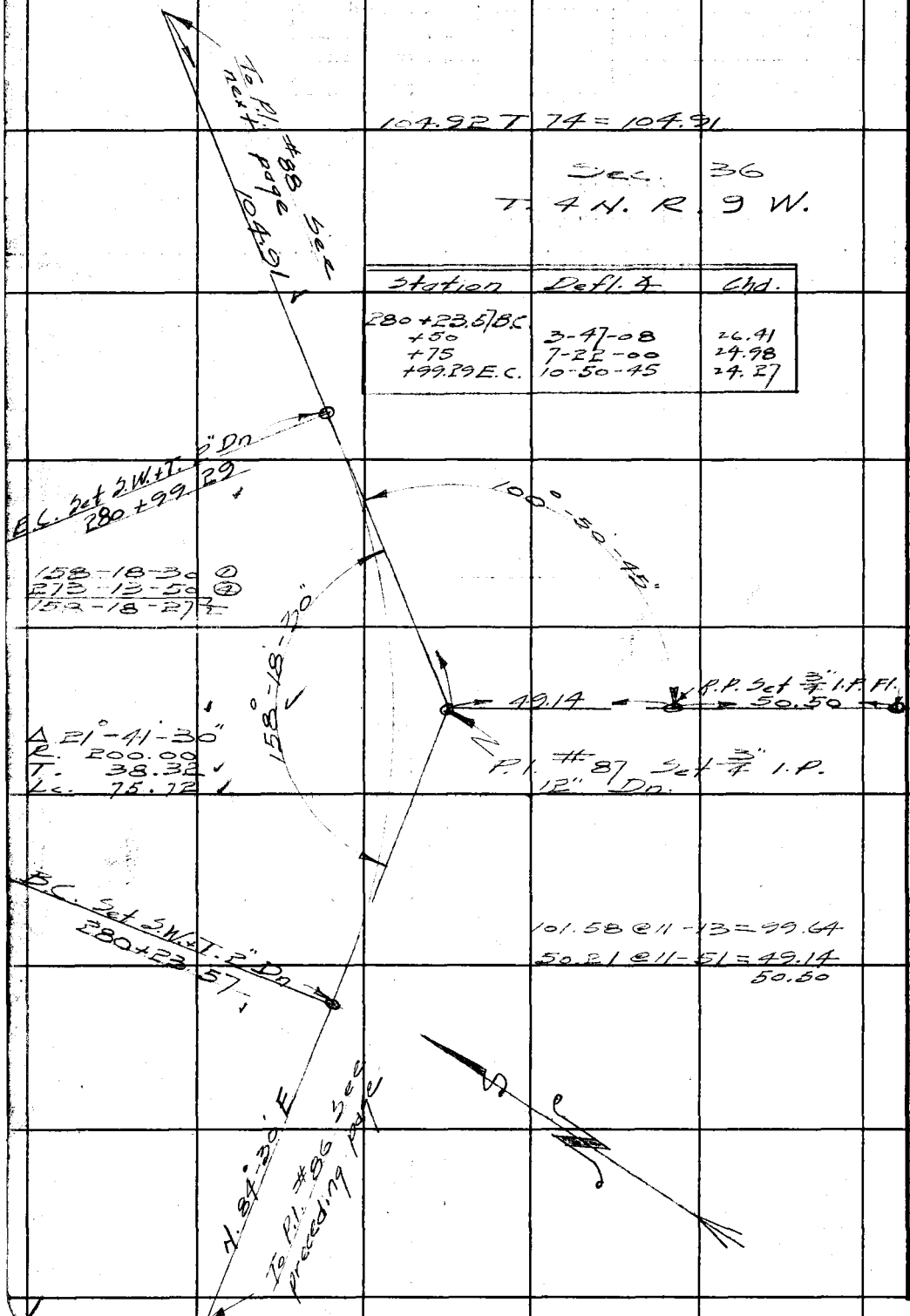

RETURN TO
LOS ANGELES COUNTY SURVEYOR
700 HALL OF RECORDS

Do not extend notes this side of this life.

Note: Any Additions or Changes on This Sheet Must be Made or Circled in **Red Ink** With Date and Name of Person Making Change.

WS 15 C1

Notes Ck'd by [illegible]	Survey of Big Rock Creek Rd
Map No. CSB-1702-3	W. 08292 Tape No. 72 Std 84 °F
Office Work Timmons	Surveyed by Rosecrans
Checked	Notes R Date 8-11-41
Date	Indexed A. C. Johnson

F.B. 905 Pg. 93

WS 15 C 1

Station	Defl. ∡	Chd.
281+15.06 B.C.		
+25	2-50-52	9.92
+50	10-00-35	24.94
+75	17-10-18	"
282+	24-20-00	"
+09.10 E.C.	26-56-25	9.08

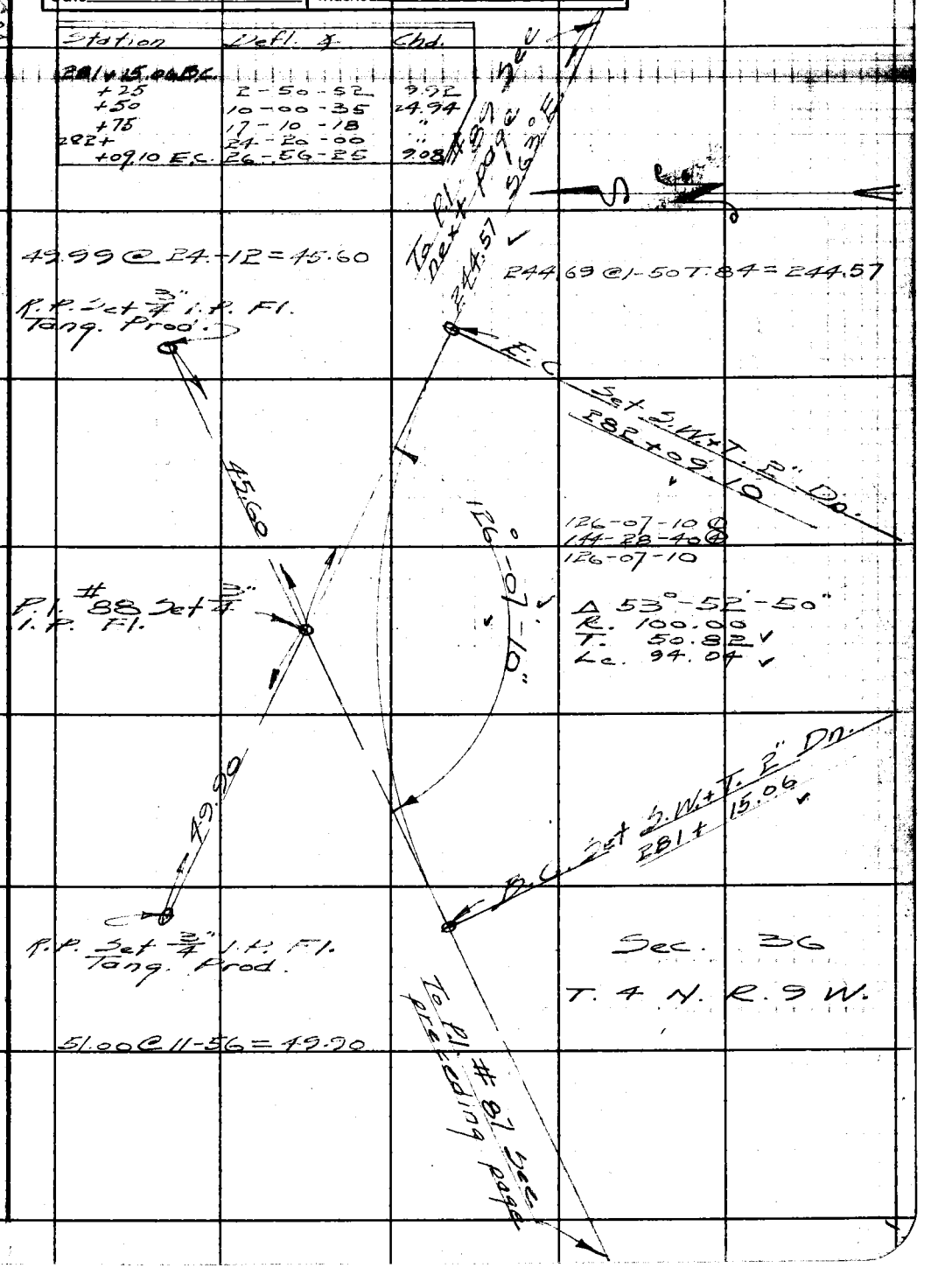

Note: Any Additions or Changes on This Sheet Must be Made or Circled in Red Ink With Date and Name of Person Making Change.

Do not extend notes this side of this line.

RETURN TO
LOS ANGELES COUNTY SURVEYOR
700 HALL OF RECORDS

FORM 247 5M 12-40

RETURN TO
LOS ANGELES COUNTY SURVEYOR
700 HALL OF RECORDS

Note: Any Additions or Changes on This Sheet Must be Made or Circled in **Red Ink** With Date and Name of Person Making Change.

Do not extend notes this side of this line.

WS 15 C1

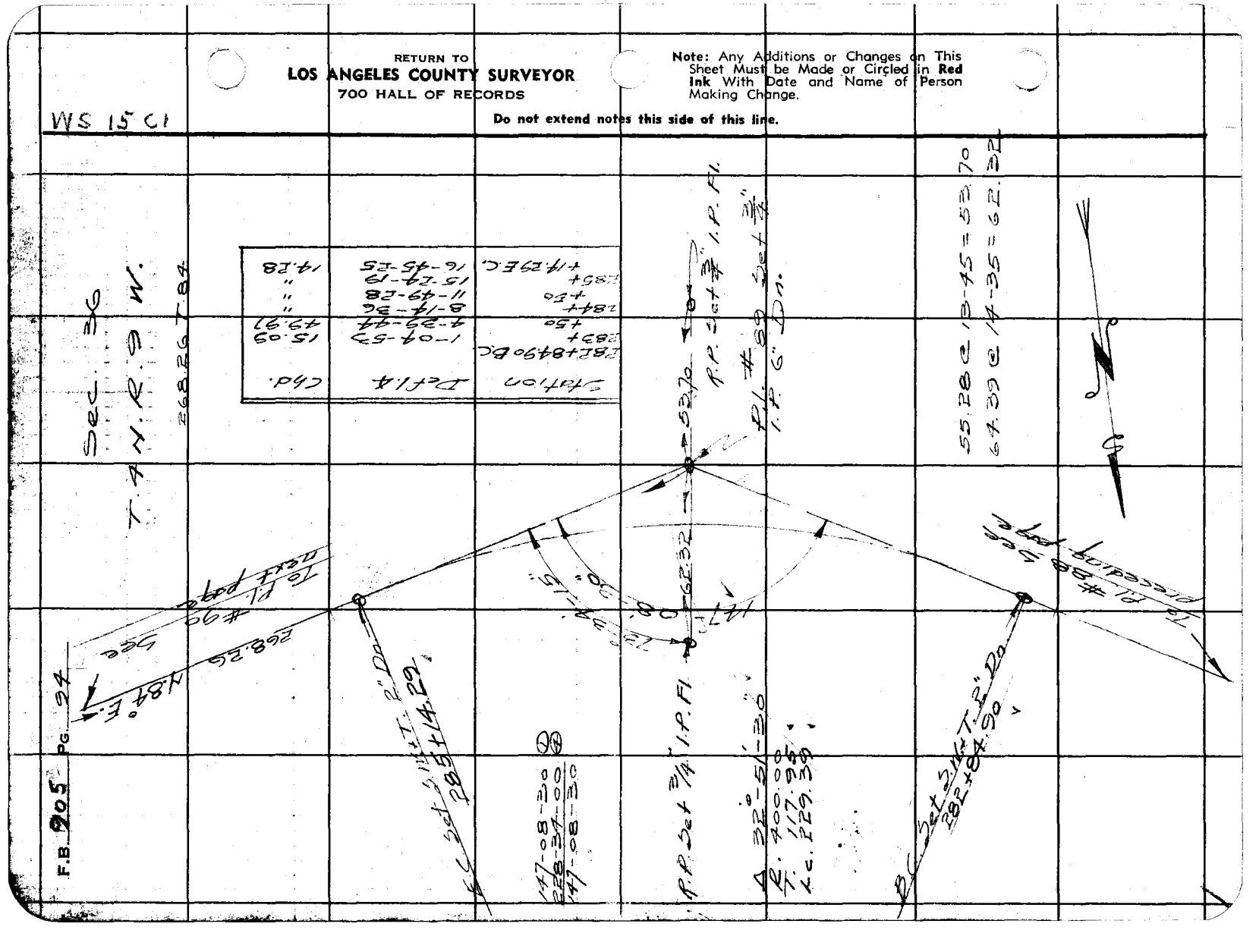

Notes Ck'd by [illegible]	Survey of Big Rock Creek Rd
Map No. CS B-1802-3	W. 0.8292 Tape No. 72 Std 84 °F
Office Work Timmons	Surveyed by Rosecrans
Checked	Notes R Date 8-11-41
Date	Indexed [illegible]

F.B. 905 Pg. 95

WS 15 C1

157.31 @ 2-54 T 88 = 157.11

Station	Defl. ∡	Chd.
286+18.10 BC		
+50	9-08-20	31.82
+75	16-18-00	24.94
287+05.15 EC	24-56-15	30.07

Sec. 36
T 4 N. R. 9 W.

Set Ct. Spk in 10" Pi.

114°-56'-15"

26.69

46.60 — 47.67

R.P. Set 3/4"
I.P. Fl.
Set Ct. Spk. in 8" Pi.

19.58

P.I. #90 Set 3/4"
I.P. 6" Dn.

102.79 @ 23-21 = 94.37
49.70 @ 16-27 = 47.67
46.70

To P.I. #91 see next page
S 45°-30' E

157.11

E.C. Set S.W.+T. 2" Dn
287+05.15

130°-07'-30"

130-07-40 ①
160-30-20 ④
130-07-35

Δ 49°-52'-30" Adj
R. 100.00
T. 46.50
Lc. 87.04

B.C. Set S.W.+T. 2" Dn
286+18.10

To P.I. #89 see preceding page

Note: Any Additions or Changes on This Sheet Must be Made or Circled in Red Ink With Date and Name of Person Making Change.

Do not extend notes this side of this line.

RETURN TO
LOS ANGELES COUNTY SURVEYOR
700 HALL OF RECORDS

FORM 247 5M 12-40

F.B. 905 PG. 96

221.98 @ 2-47 T 84 = 221.72

Station	Defl. ∡	Chd.
287+47.15 B.C.	3-59-20	27.82
+75	7-34-12	24.98
288+	11-09-04	"
+25	14-43-55	"
+50	18-56-00	29.30
+79.33 E.C.		

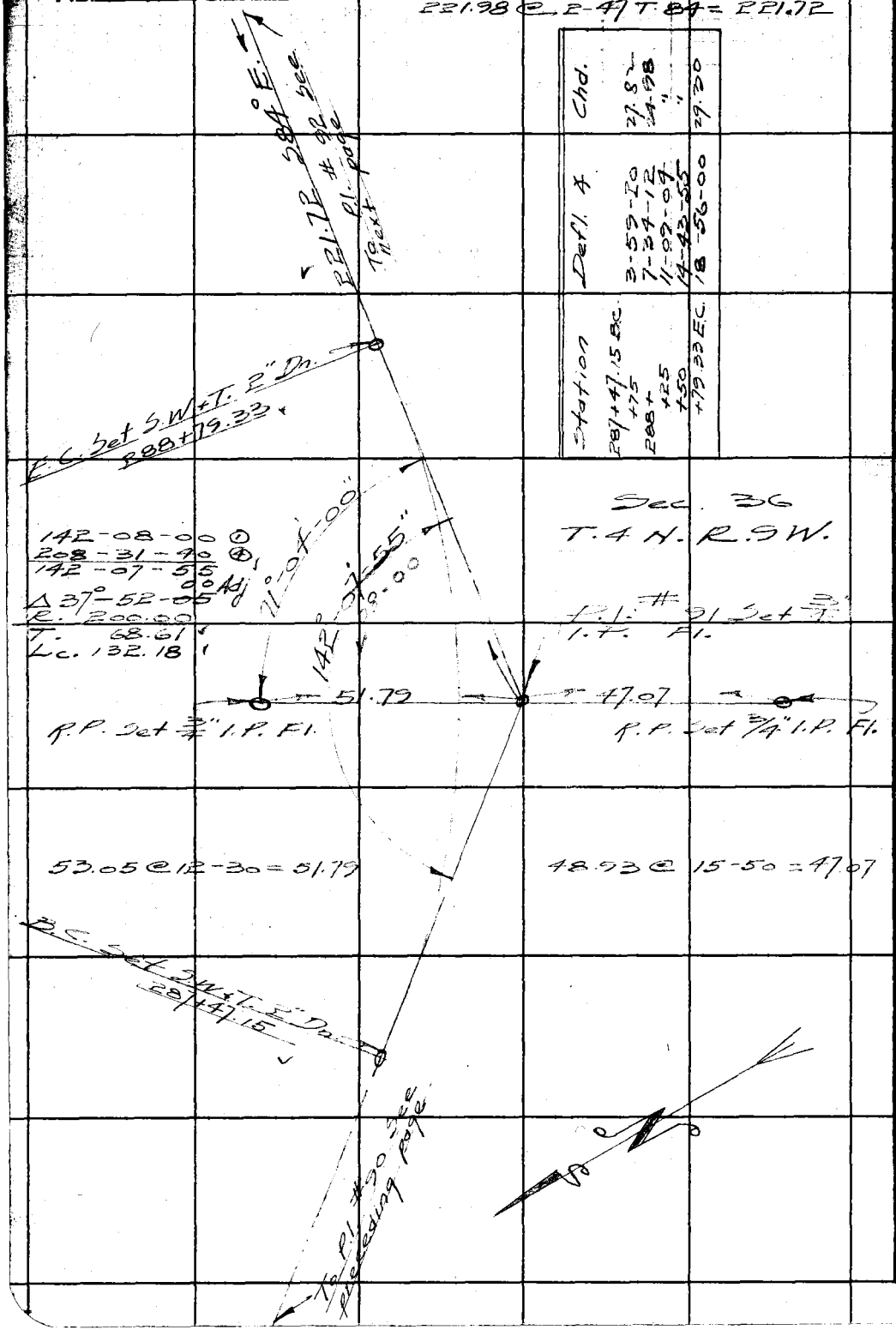

WS-15-C1

RETURN TO
LOS ANGELES COUNTY SURVEYOR
700 HALL OF RECORDS

Do not extend notes this side of this line.

Note: Any Additions or Changes on This Sheet Must be Made or Circled in **Red Ink** With Date and Name of Person Making Change.

Notes Ck'd by [illegible]	Survey of Big Rock Creek Rd
Map No. CS B-1802-5	W. O. 8292 Tape No. 72 Std 84 °F
Office Work Timmons	Surveyed by Rosecrans
Checked	Notes R Date 8-12-41
Date	Indexed [illegible]

F.B. 905 Pg. 97

WS 15 C1

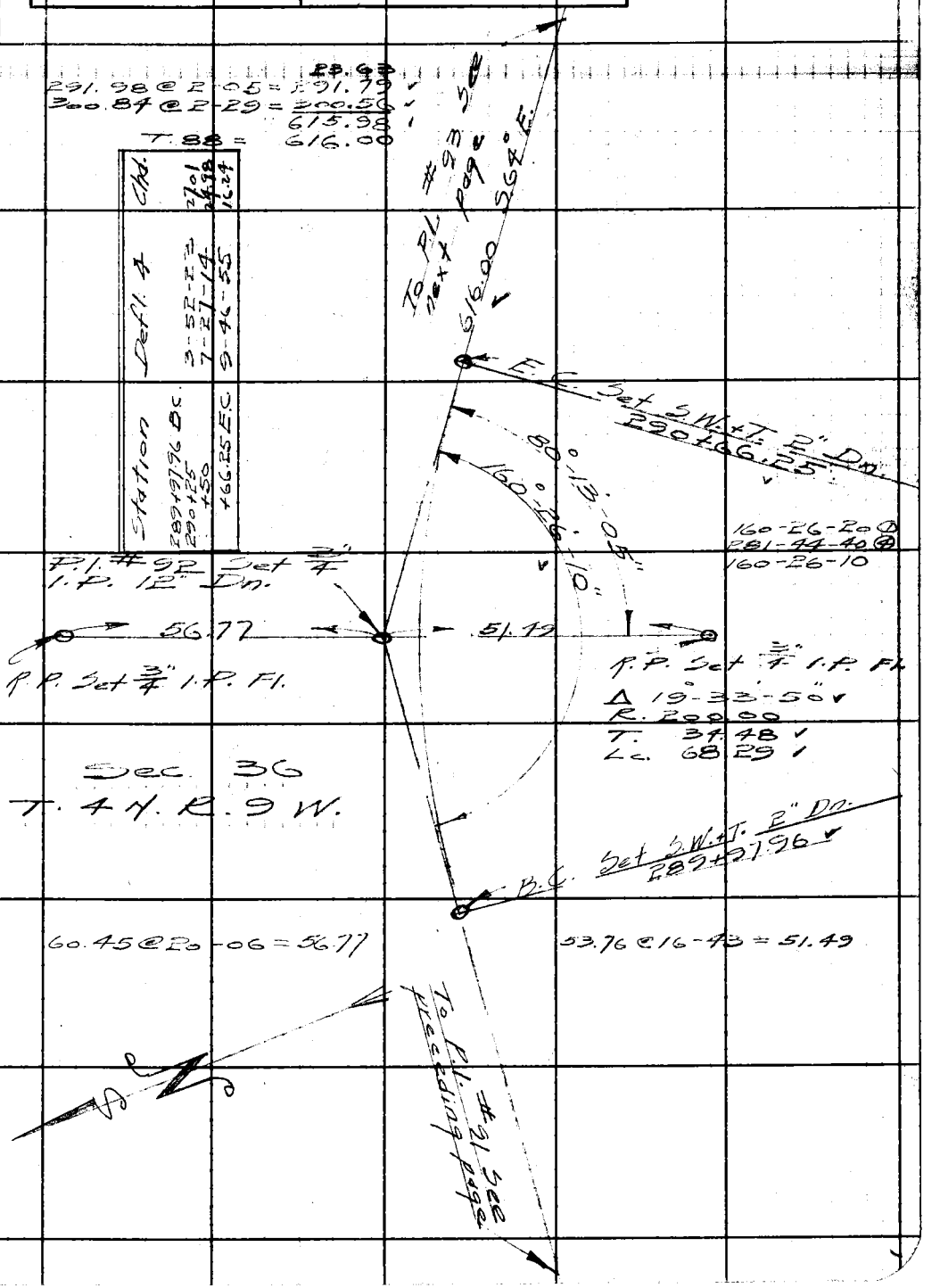

Station	Defl. 4	Chd.
289+97.96 B.C.	3-52-23	27.01
290+25	7-27-14	24.98
+50	9-46-55	16.24
+66.25 E.C.		

Note: Any Additions or Changes on This Sheet Must be Made or Circled in Red Ink With Date and Name of Person Making Change.

Do not extend notes this side of this line.

RETURN TO
LOS ANGELES COUNTY SURVEYOR
700 HALL OF RECORDS

FORM 247 5M 12-40

F.B. 905 PG. 98

354.23 T 92 = 354.25

Station	Defl. ∡	Chd.
295+30.08 B.C.		
+50	2-16-57	19.91
+75	5-08-50	24.99
296+	8-00-43	"
+25	10-52-37	"
+50	13-44-30	"
+75	16-36-23	"
297+	19-28-16	"
+25	22-20-09	"
+50.08 E.C.	25-12-35	25.07

Sec. 36

T. 4 N. R. 9 W.

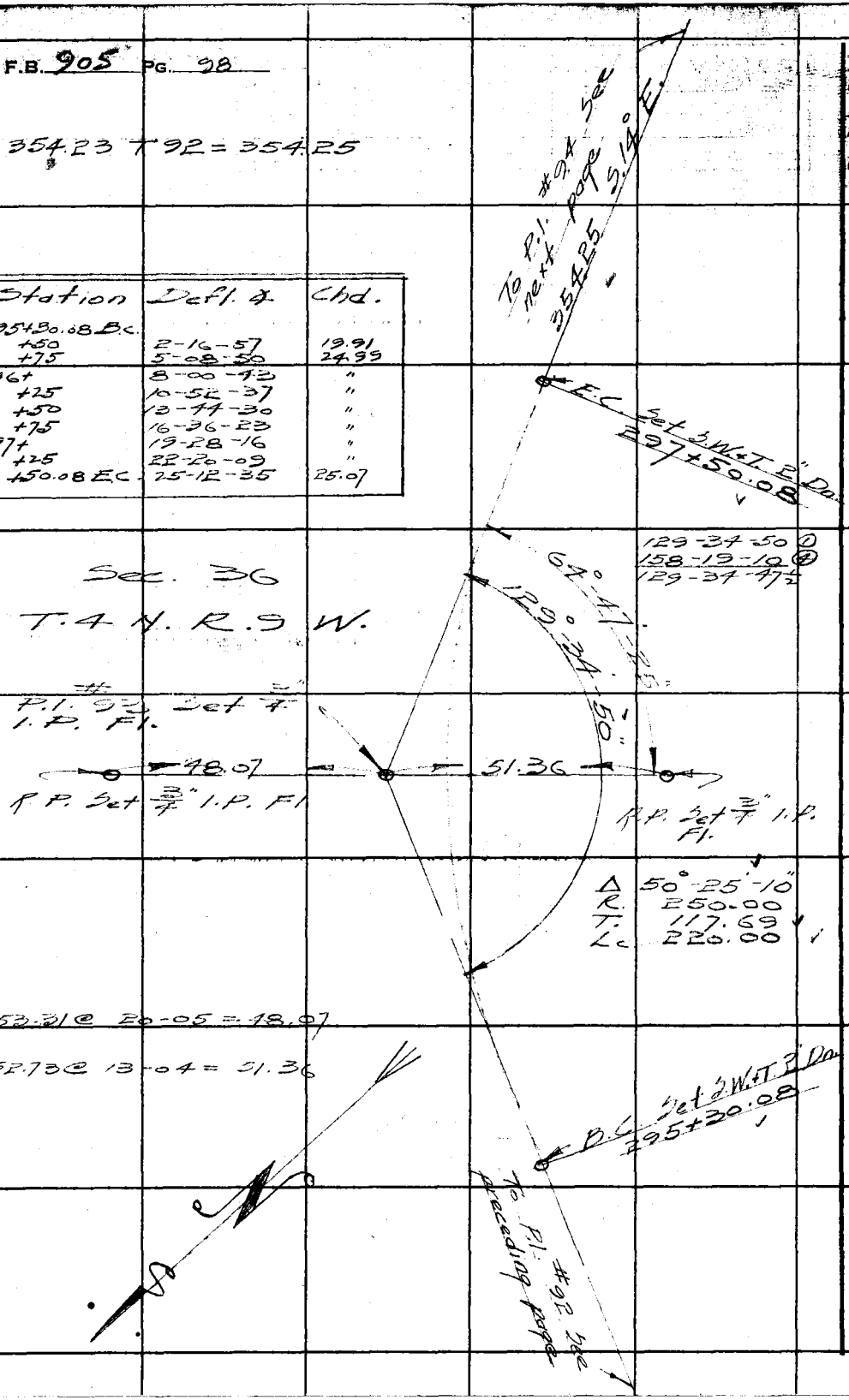

53.31 @ 20-05 = 48.07

52.73 @ 13-04 = 51.36

WS 15 C1

RETURN TO
LOS ANGELES COUNTY SURVEYOR
700 HALL OF RECORDS

Do not extend notes this side of this line.

Note: Any Additions or Changes on This Sheet Must be Made or Circled in Red Ink With Date and Name of Person Making Change.

Notes Ck'd by Drew	Survey of Big Rock Creek Rd
Map No. CSB-1802-3	W. O. 8292 Tape No. 72 Std 84°F
Office Work Timmons	Surveyed by Rosecrans
Checked	Notes R Date 7-12-41
Date	Indexed A. C. Johnson

F.B. 905 Pg. 99

WS 15 CL

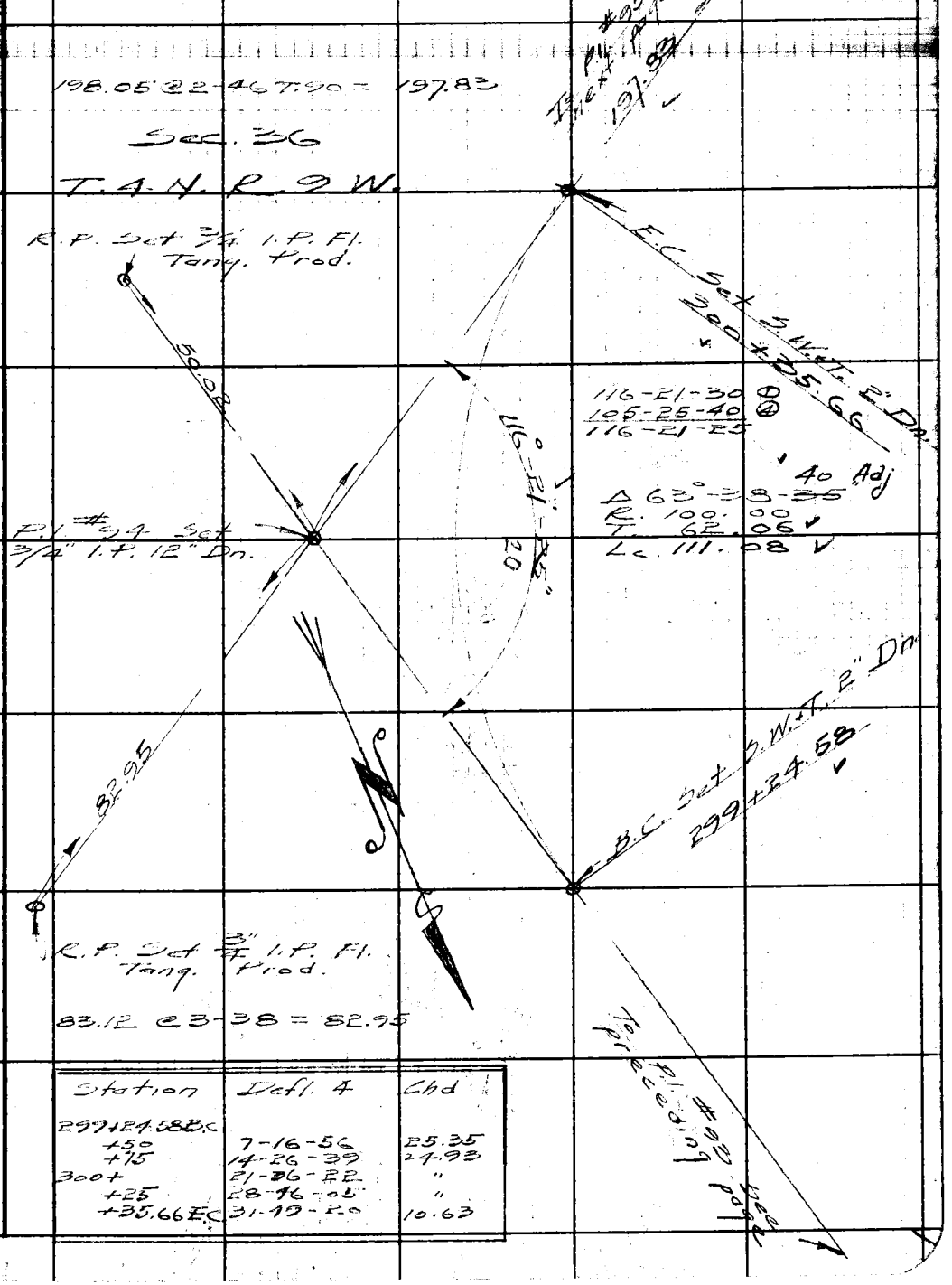

Station	Defl. 4	Chd
299+24.58 B.C.		
+50	7-16-56	25.35
+75	14-26-39	24.93
300+	21-36-22	"
+25	28-46-05	"
+35.66 E.C.	31-49-20	10.63

Note: Any Additions or Changes on This Sheet Must be Made or Circled in Red Ink With Date and Name of Person Making Change.

Do not extend notes this side of this line.

RETURN TO
LOS ANGELES COUNTY SURVEYOR
700 HALL OF RECORDS

FORM 247 5M 12-40

F.B. 905 PG. 100

195.72 @ 0-53 T.84 = 195.70

Station	Defl ∠	Chd.
300+86.04 B.C.		
301+	2-39-58	13.95
+25	7-26-27	24.97
+50	12-12-56	"
+75	16-59-24	"
302+	21-45-53	"
+25	26-32-22	"
+41.30 E.C.	29-39-10	16.28

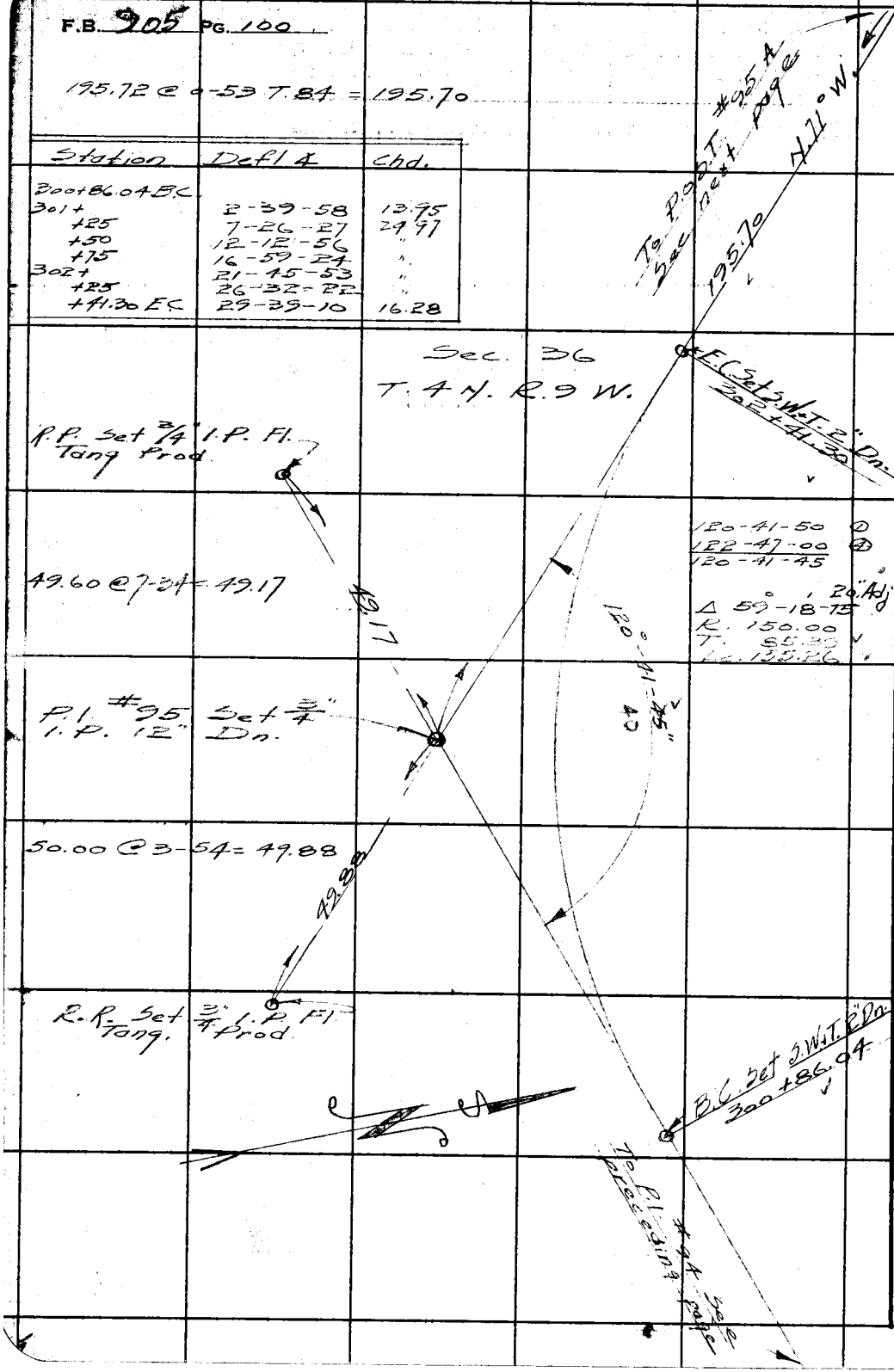

RETURN TO
LOS ANGELES COUNTY SURVEYOR
700 HALL OF RECORDS

Do not extend notes this side of this line.

Note: Any Additions or Changes on This Sheet Must be Made or Circled in Red Ink With Date and Name of Person Making Change.

Notes Ck'd by [illegible]	Survey of Big Rock Creek R.
Map No. CSB - 1802-3	W. O. 8292 Tape No. 71 Std 84 °F
Office Work Timmons	Surveyed by Rosecrans
Checked	Notes K Date 8-13-41
Date	Indexed A. C. Johnson

F.B. 905 Pg. 101

WS 15 C1

Sec. 36

T. 4 N. R. 9 W.

Station	Defl. ∡	Chd.
303+24.77 B.C.		
+50	12-03-10	25.06
+75	23-59-22	24.83
304+	35-55-33	"
+25	47-51-55	"
+50	59-48-05	"
+75	71-44-15	"
+90.08 E.C.	78-55-50	15.04

Note: Any Additions or Changes on This Sheet Must be Made or Circled in Red Ink With Date and Name of Person Making Change.

Do not extend notes this side of this line.

RETURN TO
LOS ANGELES COUNTY SURVEYOR
700 HALL OF RECORDS

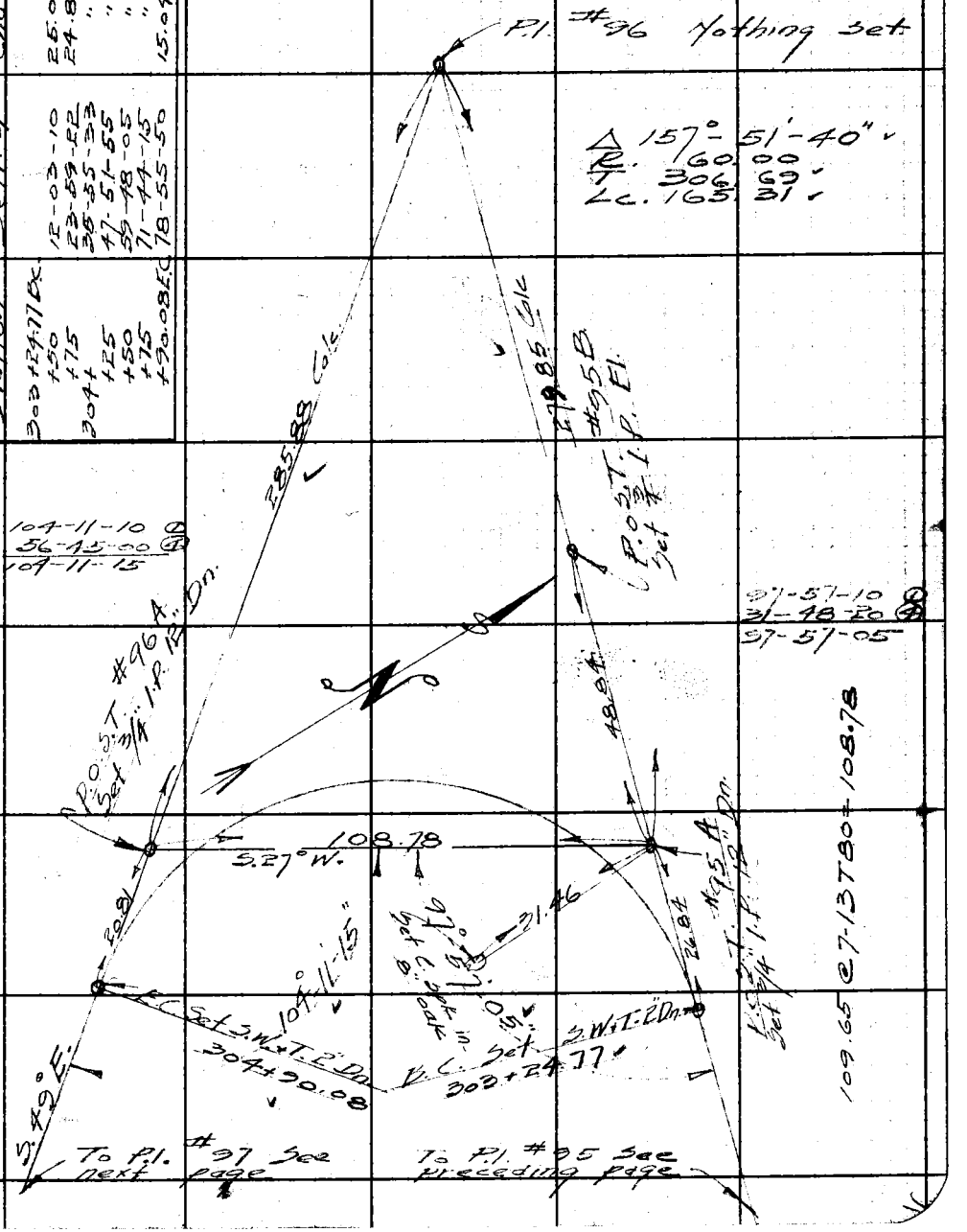

FORM 247 5M 12-40

F.B. 905 PG. 102

WS 15 C1

113.62 @ 4-47 T. 90 = 113.22

158-24-30 ①
273-37-20 ②
158-24-20

E.C. Set S.W.+T. 2" Dn.
307+23.09

Set C. Spk in 14" oak

Δ 21°-35'-40"
R. 200.00
T. 38.14
Lc 75.38

B.C. Set S.W.+T. 2" Dn.
306+47.71

Station	Defl. ∠	Chd
306+47.71 B.C.		
+75	3-54-32	27.27
307+	7-29-23	24.98
+23.09 E.C.	10-47-50	23.07

Sec. 36

T. 4 N. R. 9 W.

E.C. Set S.W.+T. See preceding page
304+90.08

P.O.S.T. #96A - 3/4"
I.P. See preceding Pg.

To P.L. next page
113.22

#98 See

R.P. Set 3/4" I.P. Fl. Tang Prod

S70°30'E

50.96

P.L. #97 Set 3/4" I.P. 12" Dn.

18.75

158°-24'-20"

70.56

Set C. Spk in 6' pine

50.40

R.P. Set 3/4" I.P. Fl. Tang. Prod.

195.77

196.77 @ 5-47 T 84 = 195.77

Set Cut Spk in 40" Pi.

62.86

20.81

90.53

Set C. Spk in 14" oak

RETURN TO
LOS ANGELES COUNTY SURVEYOR
700 HALL OF RECORDS

Do not extend notes this side of this line.

Note: Any Additions or Changes on This Sheet Must be Made or Circled in Red Ink With Date and Name of Person Making Change.

Notes Ck'd by [illegible]	Survey of Big Rock Creek Rd.
Map No. CSB-1802-3	W. O. 8292 Tape No. 71 Std 84°F
Office Work Timmons	Surveyed by R. Secrans
Checked	Notes R Date 8-13-41
Date	Indexed A. C. Johnson

F.B. 905 Pg. 103

NS 15 C1

300.21 @ 3-33 = 299.63 ✓ 7.04
306.67 ✓
T.90 = 306.68

Sec. 36
T. 4 N. R. 9 W.

71.90 @ 5-40 = 71.55
46.69 @ 21-43 = 43.38

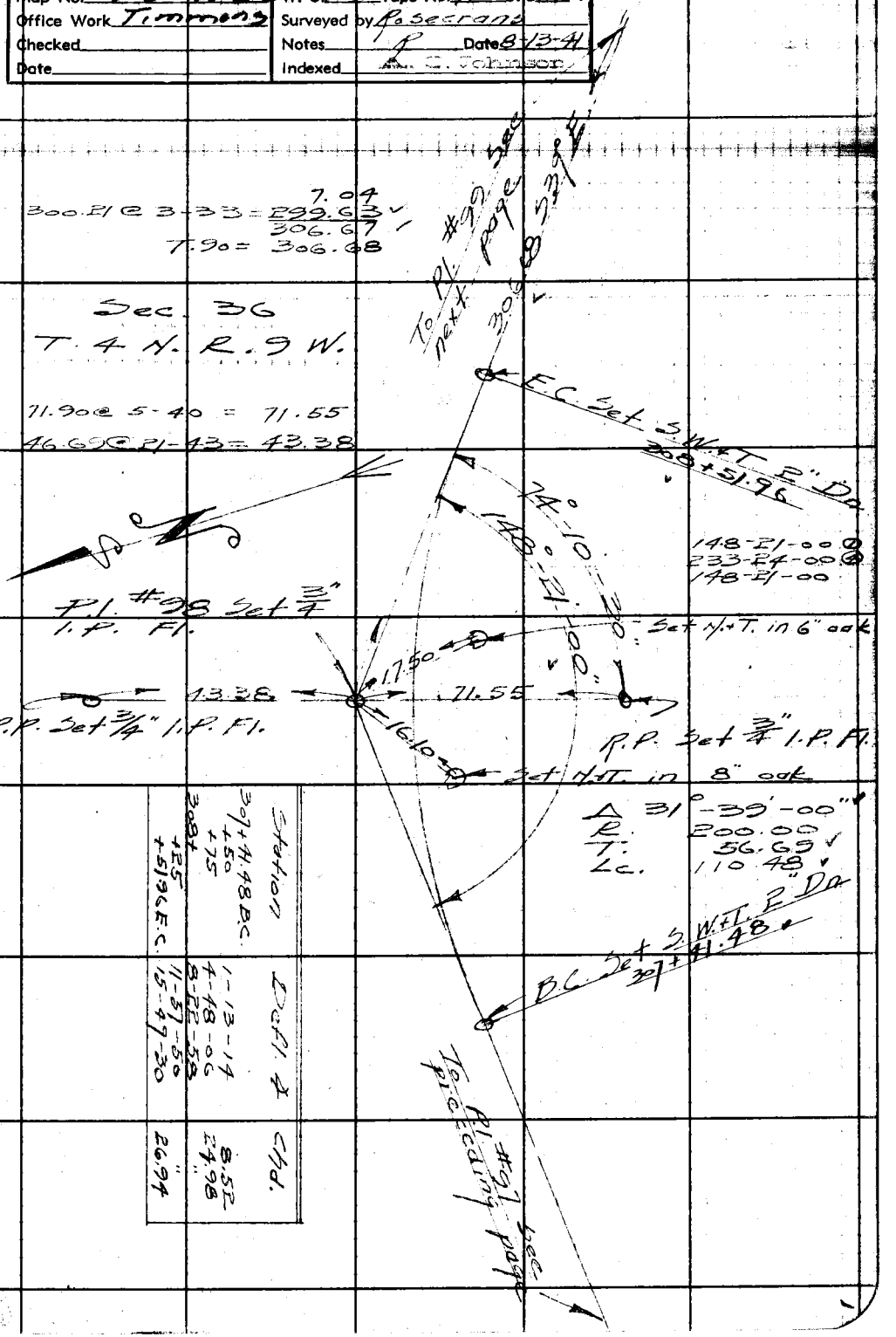

Station	Defl. ∠	Chd.
307+41.48 B.C.		
+50	1-13-14	8.52
+75	4-48-06	24.98
308+	8-22-58	"
+25	11-57-50	
+51.96 E.C.	15-49-30	26.94

Note: Any Additions or Changes on This Sheet Must be Made or Circled in Red Ink With Date and Name of Person Making Change.

Do not extend notes this side of this line.

RETURN TO
LOS ANGELES COUNTY SURVEYOR
700 HALL OF RECORDS

FORM 247 5M 12-40

F.B. 905 Pg. 104

126.04 T. 78 = 126.04

Station	Defl. ∠	Chd.
310 +52.12 B.C.		
+75	2-05-22	21.87
311 +	4-28-37	24.99
+25	6-51-51	24.92
+49.92 E.C.	9-14-40	

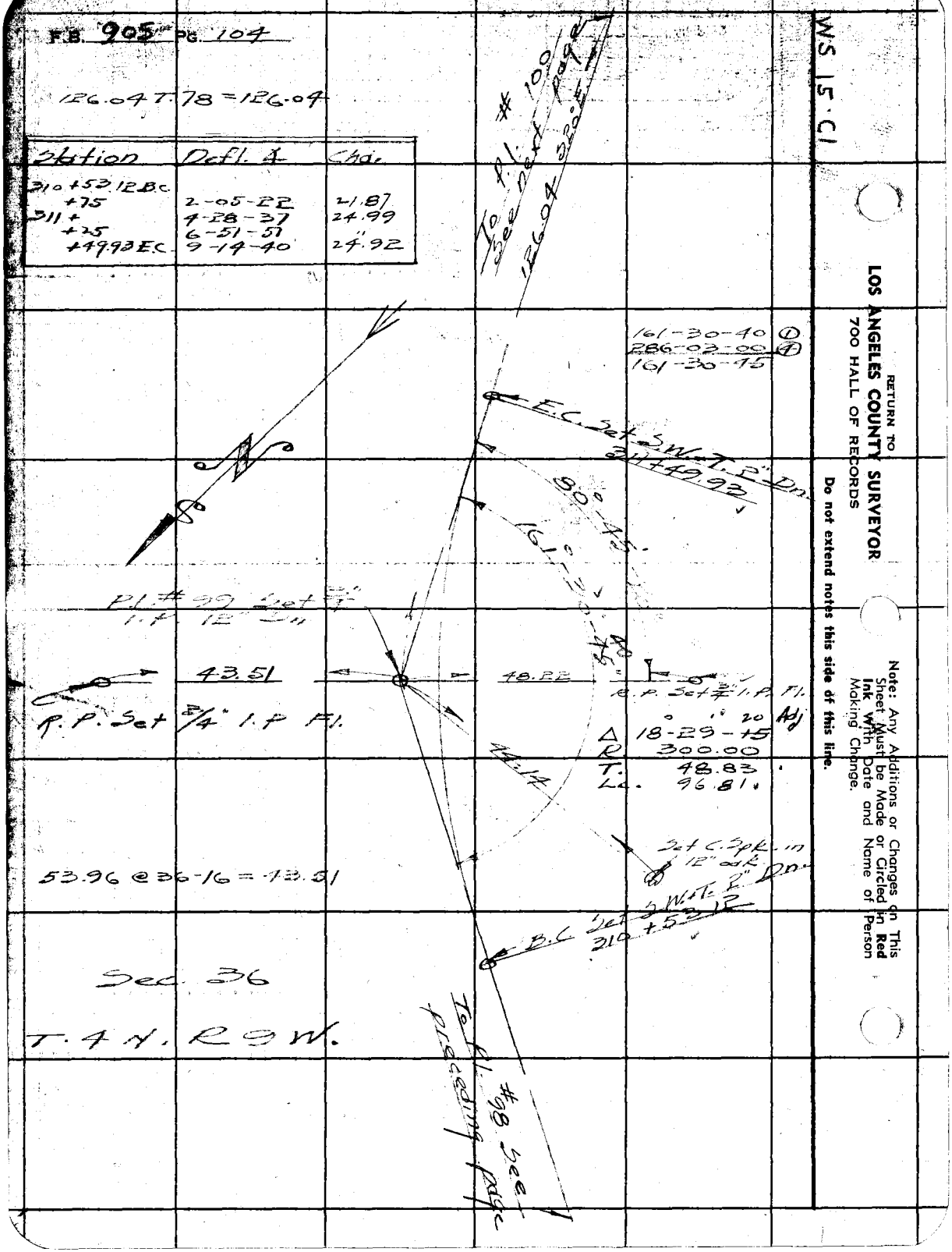

WS 15.C1

RETURN TO
LOS ANGELES COUNTY SURVEYOR
700 HALL OF RECORDS

Do not extend notes this side of this line.

Note: Any Additions or Changes on This Sheet Must be Made or Circled in Red Ink With Date and Name of Person Making Change.

Notes Ck'd by Dr. [illegible]	Survey of Big Rock Creek Rd
Map No. CSB-1802-3	W. 08292 Tape No. 71 St. 134 °F
Office Work Timmons	Surveyed by Rosecrans
Checked	Notes R Date 9-18-41
Date	Indexed A. C. Johnson

F.B. 905 PG. 105

WS 15 C1

Station	Defl. ∠	Chd.
311+65.49 BC		
+75	1-05-23	9.51
312+	3-57-16	24.99
+25	6-49-09	"
+50	9-41-02	"
+75	12-32-05	"
+86.38 EC	13-51-10	11.38

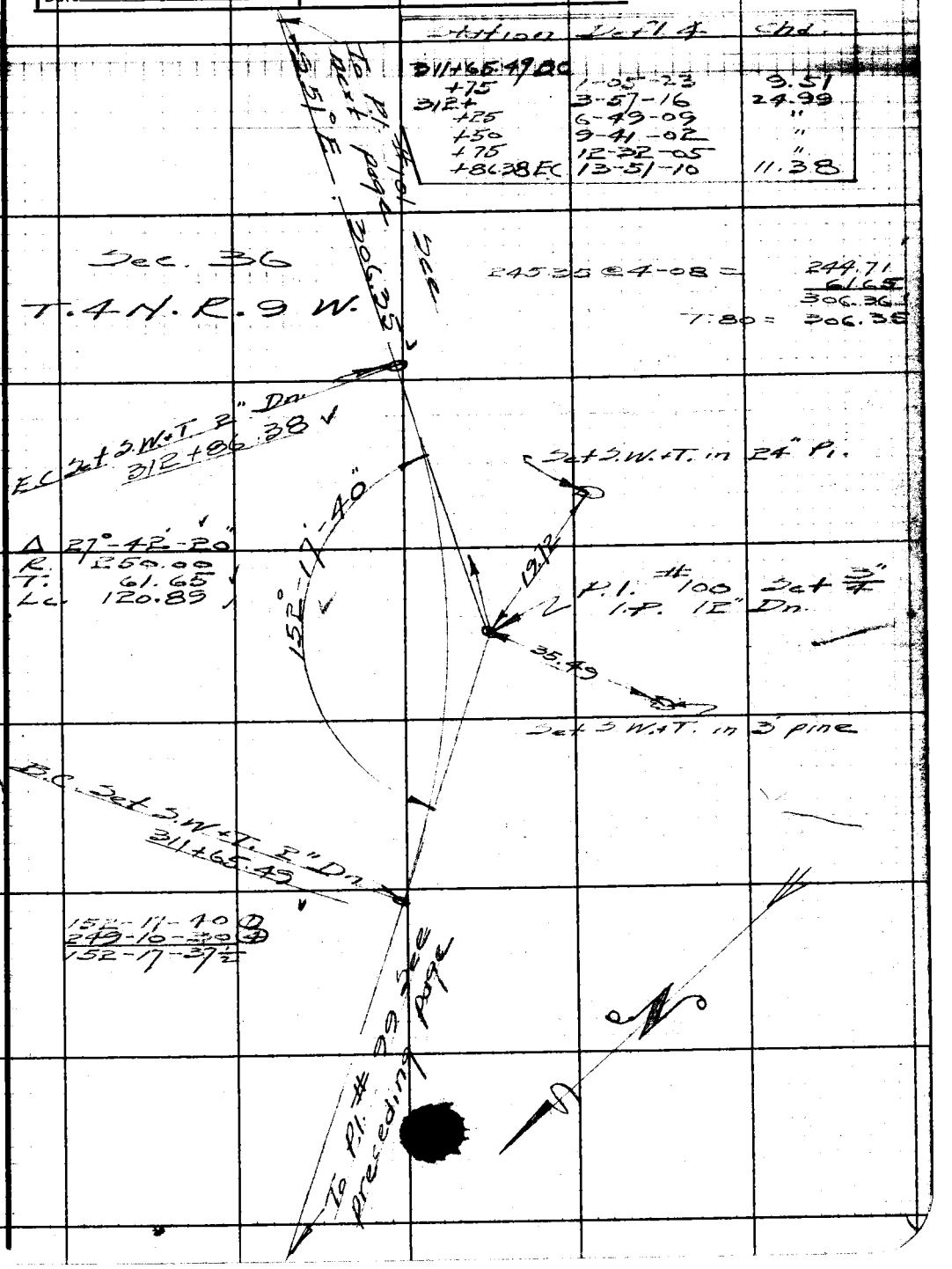

Note: Any Additions or Changes on This Sheet Must be Made or Circled in Red Ink With Date and Name of Person Making Change.

Do not extend notes this side of this line.

RETURN TO
LOS ANGELES COUNTY SURVEYOR
700 HALL OF RECORDS

FORM 247 5M 10-39

F.B. 905 PG. 106

195.08 @ 4-00 = 194.60 ✓
201.18 @ 6-03 = 200.06 ✓
235.22 @ 5-30 = 234.14 ✓
628.80 ✓
T. 74 = 628.76

Station	Defl. ∡	Chd.
314+54.60BC		
+75	1-56-53	20.39
315+	4-20-08	24.99
+25	6-43-20	"
+50	9-06-37	"
+75	11-29-50	"
316+04.36EC	14-18-05	29.35

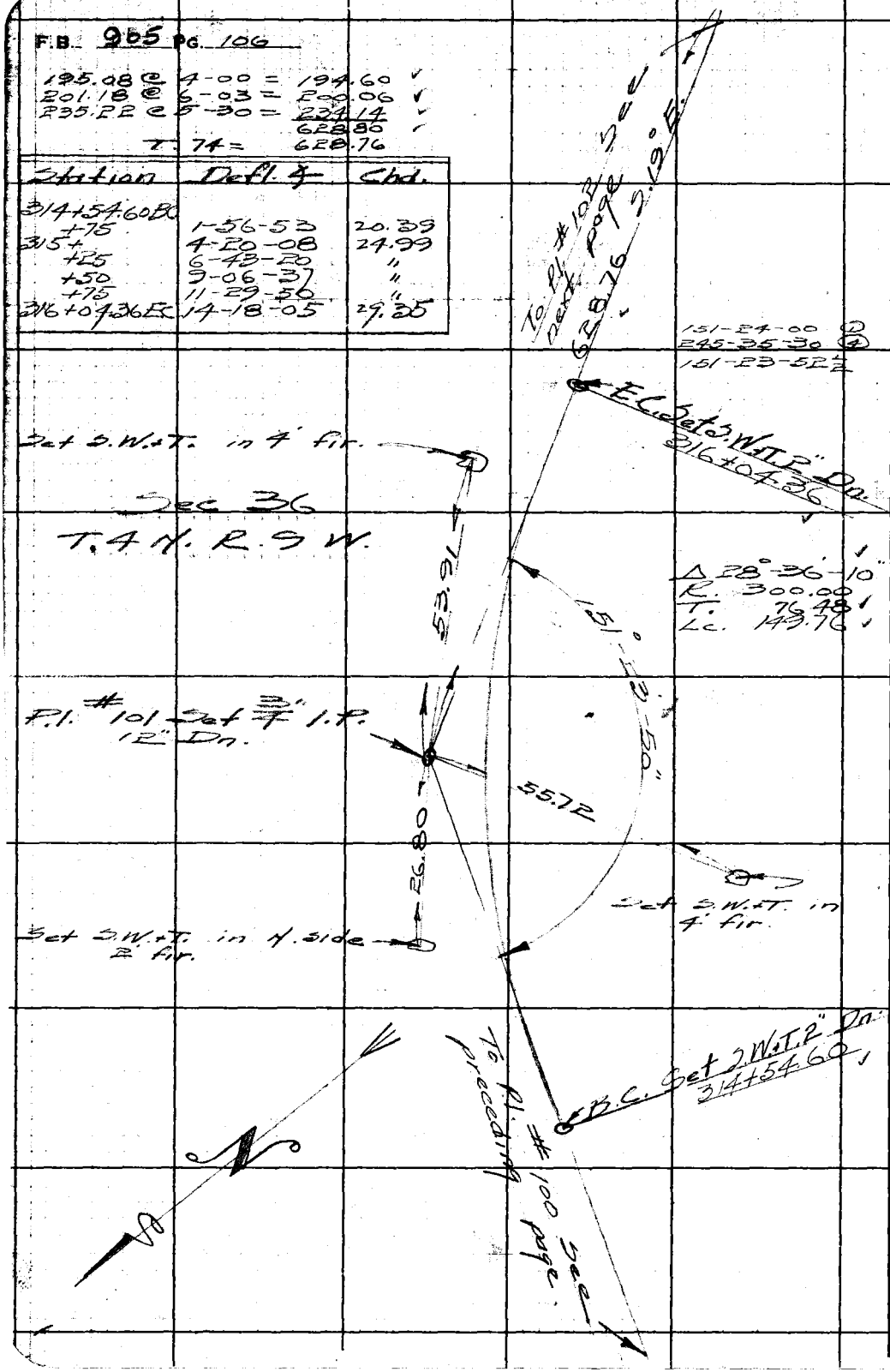

WS-15C1

RETURN TO
LOS ANGELES COUNTY SURVEYOR
700 HALL OF RECORDS

Do not extend notes this side of this line.

Note: Any Additions or Changes on This Sheet Must be Made or Circled in Red Ink With Date and Name of Person Making Change.

WS 15 C1

Notes Ck'd by Deane
Map No. CSB-1882-3
Office Work Timmons
Checked
Date

Survey of Big Rock Creek Rd
W. O. ... Tape No. 21 St'd ... F
Surveyed by Rosecrans
Notes ... Date 2-17-41
Indexed C. Johns...

F.B. 905 Pg. 107

165.47 @ 5-13 = 164.78
300.51 @ 5-13 = 299.20
T 76 = 464.03

Station	Defl. ∠	Chd.
320+74.80 BC	1-48-17	25.19
321+00	5-23-08	49.97
+50	8-58-30	"
322+36.24 EC	4-33-45	36.22

Note: Any Additions or Changes on This Sheet Must be Made or Circled in Red Ink With Date and Name of Person Making Change.

Do not extend notes this side of this line.

RETURN TO
LOS ANGELES COUNTY SURVEYOR
700 HALL OF RECORDS

FORM 247 5M 10-39

F.B. 905 PG. 108

WS-15C

300.53 @ 5-58 = 39.82
298.90
338.72
T. 78 = 338.71

Station	Defl. ∡	Chd.
325+56.68 B.C.		
+75	2-37-26	18.30
326+	6-12-18	24.98
+25	9-47-10	"
+50	13-22-01	"
+76.46 E.C.	17-09-25	26.44

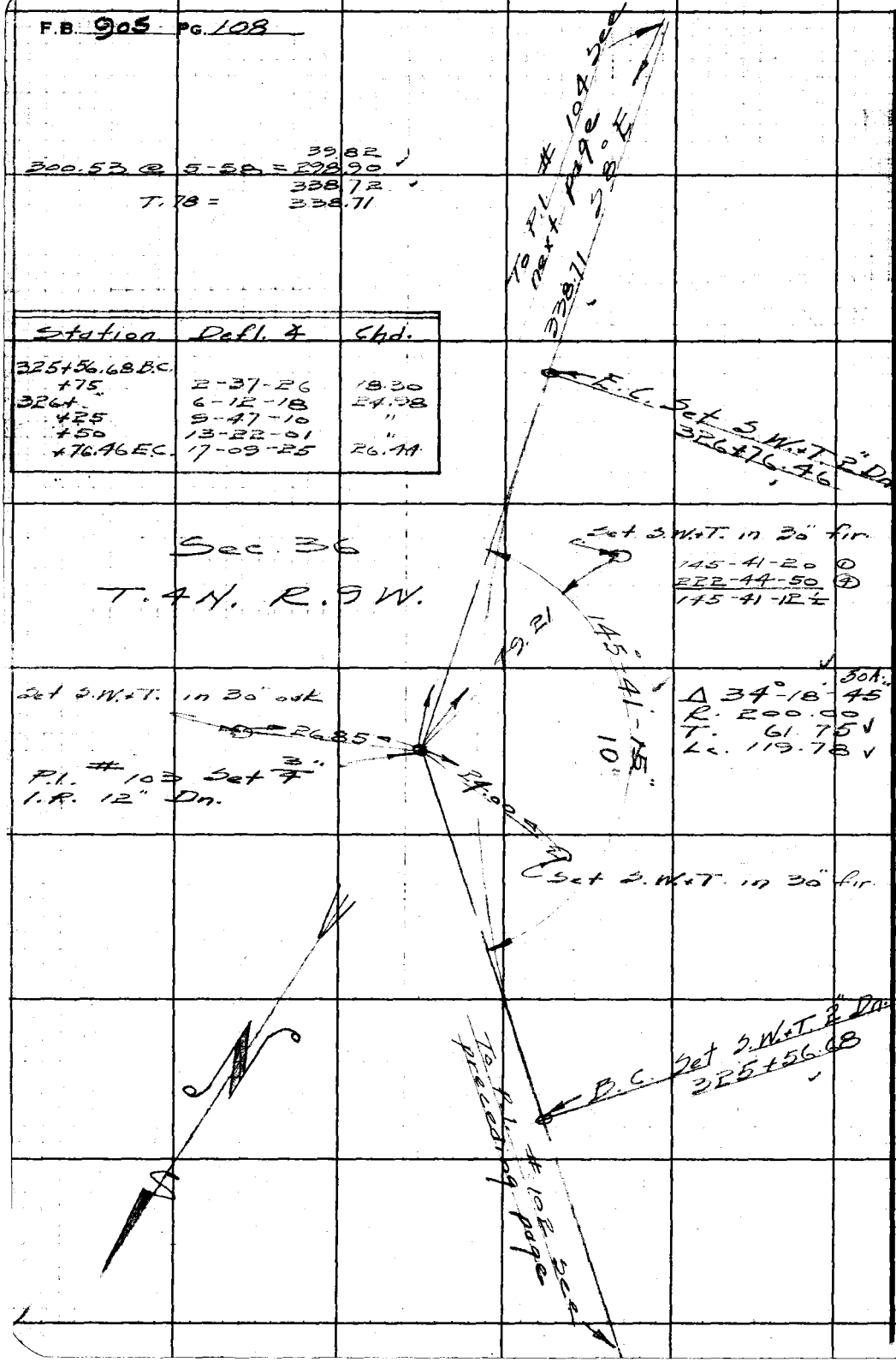

RETURN TO
LOS ANGELES COUNTY SURVEYOR
700 HALL OF RECORDS

Do not extend notes this side of this line.

Note: Any Additions or Changes on This Sheet Must be Made or Circled in Red Ink With Date and Name of Person Making Change.

Notes Ck'd by Drew	Survey of Big Rock Creek Rd
Map No. CSB-1802-5	W. O. 8292 Tape No. 71 St. 84°F
Office Work Timmons	Surveyed by Rosecrans
Checked	Notes R Date 9-19-41
Date	Indexed A. C. Johnson

F.B. 905 Pg. 109

WS 15 C.1

Station	Defl. ∡	Chd.
328+96.54 B.C.	3-03-48	53.44
329+50	5-55-40	49.98
330+00	6-29-25	9.82
+09.82 E.C.		

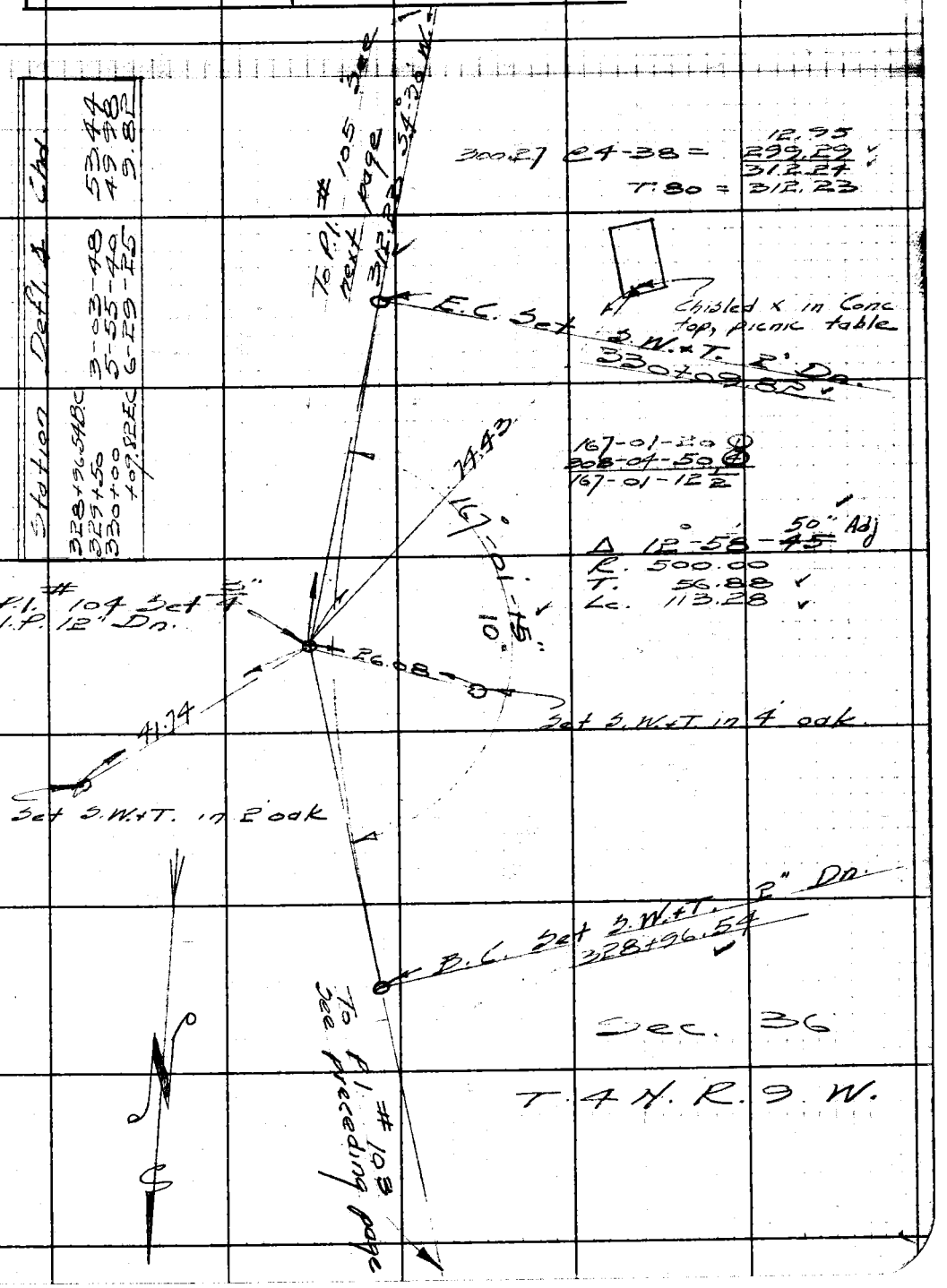

Note: Any Additions or Changes on This Sheet Must be Made or Circled in Red Ink With Date and Name of Person Making Change.

Do not extend notes this side of this line.

RETURN TO
LOS ANGELES COUNTY SURVEYOR
700 HALL OF RECORDS

FORM 247 5M 10-39

RETURN TO
LOS ANGELES COUNTY SURVEYOR
700 HALL OF RECORDS

Note: Any Additions or Changes on This Sheet Must be Made or Circled in **Red Ink** With Date and Name of Person Making Change.

Do not extend notes this side of this line.

WS 15 C1

Station	Refl. 4	Chd.
331+94.42 BC		
332+25	4-22-48	30.55
+50	7-57-40	24.98
+75	11-32-31	"
333+	15-07-22	"
+30.42 EC	19-28-50	30.39

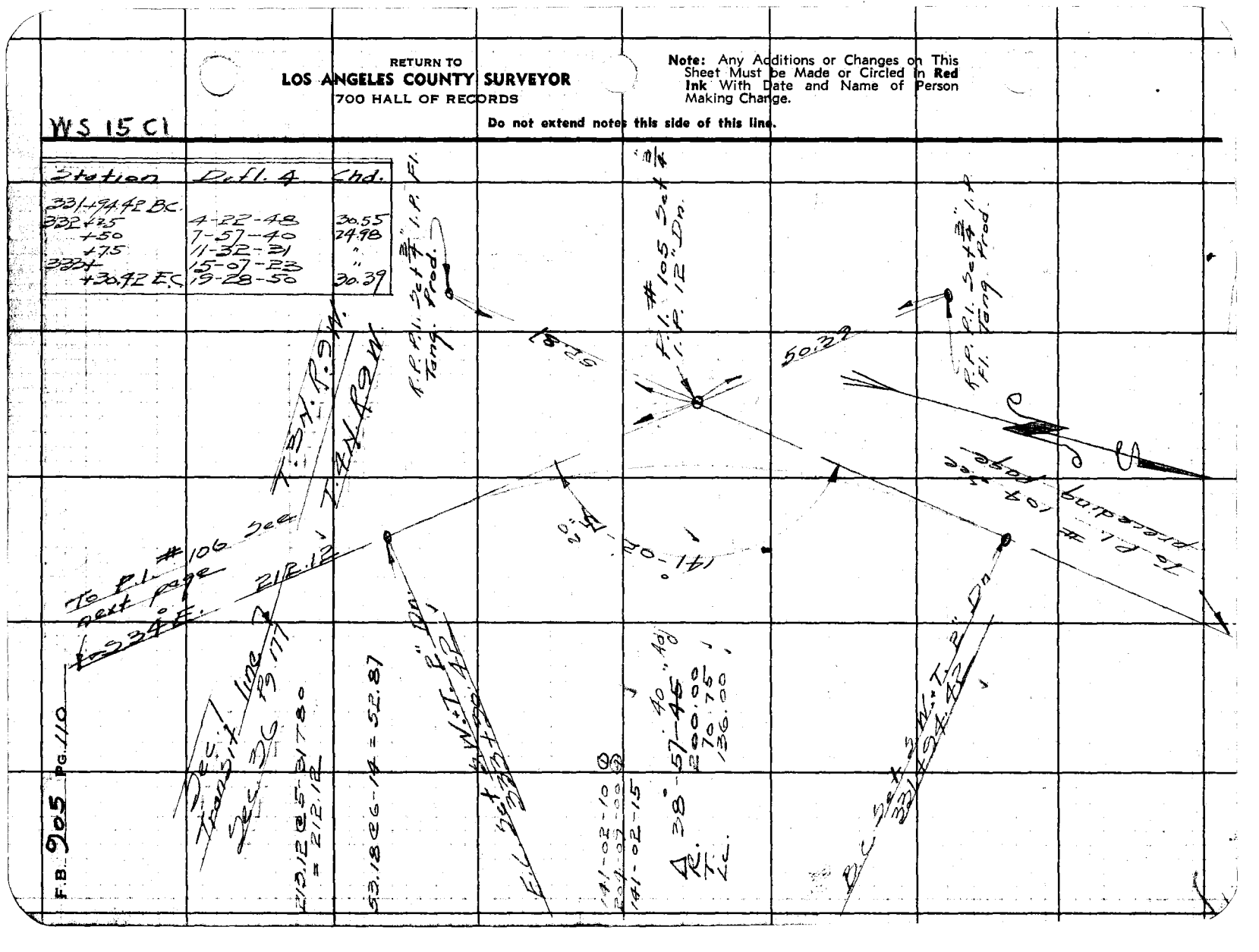

F.B. 905 PG. 110

Notes Ck'd by DK SW	Survey of Big Rock Creek Rd.
Map No. CSB-1912-3	W. O. 8292 Tape No. 71 St. 184 °F
Office Work Timmons	Surveyed by Rosecrans
Checked	Notes P Date 9-19-41
Date	Indexed A. C. Johnson

F.B. 905 PG. 111

WS 15-C1

Sec. 1

T. 3 N. R. 9 W

11.05

300.80 @ 6-40 = 298.77

221.39 @ 3-33 = 220.96

530.78

7.78 = 530.76

To Pl. #107 See next page

S84-30 E

Set S.W.+T. N. side of 5 pine

129-16-30 ①

157-05-30 ②

129-16-22½

E.C. Set S.W.+T. 2" Dn. 335+12.92

530.76

63.44

S.55-30 E

Δ 50°-43'-40"

R. 100.00

T. 47.41

Lc. 88.54

129°-16'-20"

Pl. #106 Set ¾ I.P. Fl.

B.C. Set S.W.+T. 2" Dn. 334+24.38

Station	Defl. ∡	Chd.
334+24.38 BC		
+50	7-20-22	25.55
+75	14-30-05	24.93
335+	21-39-46	"
+12.92 EC	25-21-50	12.89

To Pl. #105 See preceding page

Note: Any Additions or Changes on This Sheet Must be Made or Circled in Red Ink With Date and Name of Person Making Change.

Do not extend notes this side of this line.

RETURN TO
LOS ANGELES COUNTY SURVEYOR
700 HALL OF RECORDS

FORM 247 5M 10-39

F.B. 905 Pg. 112

WS-15-C1

RETURN TO
LOS ANGELES COUNTY SURVEYOR
700 HALL OF RECORDS

Do not extend notes this side of this line.

Note: Any Additions or Changes on This Sheet Must be Made or Circled in Red Ink With Date and Name of Person Making Change.

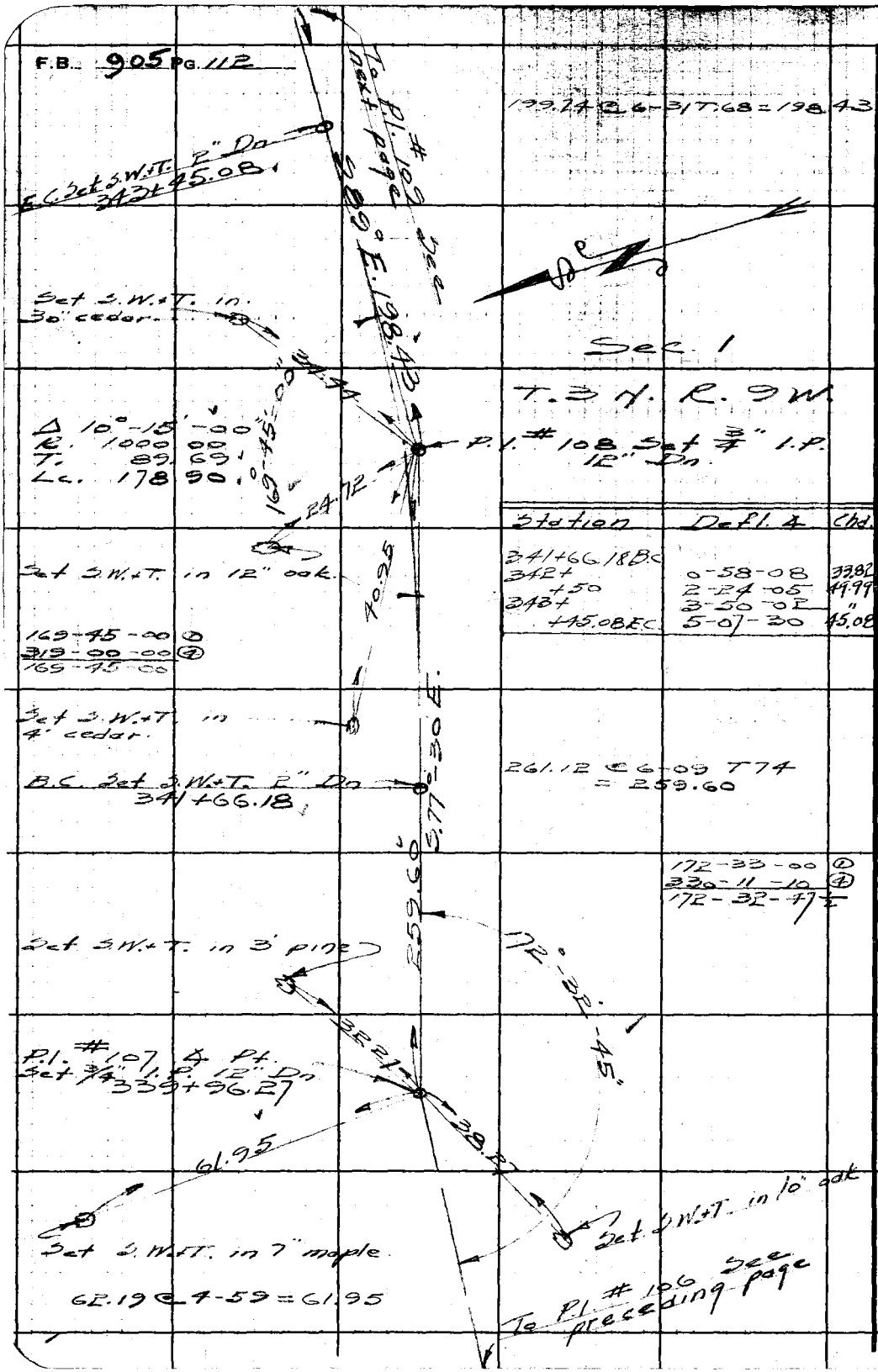

Note: Any Additions or Changes on This Sheet Must be Made or Circled in Red Ink With Date and Name of Person Making Change.

Do not extend notes this side of this line.

RETURN TO
LOS ANGELES COUNTY SURVEYOR
700 HALL OF RECORDS

FORM 247 5M 10-39

WS 15 C1

Notes Ck'd by Drew	Survey of Big Rock Creek Rd
Map No. LSB - 1302-3	W. O8292 Tape No. 71 St'd 84°F
Office Work Timmons	Surveyed by Rosecrans
Checked	Notes R. Date 9-25-41
Date	Indexed

F.B. 905 PG. 113

185.25 @ 7-33 = 183.64 ✓
236.14 @ 7-37 = 234.06 ✓
417.70
T.68 = 417.66

Sec. 1
T. 3 N. R. 9 W.

To P.I. #110 Sec. next page 417.66 ✓

E.C. Set S.W.+T. 2" Dn. 345+23.37

Set S.W.+T. in 36" cedar
41.28

S 46° E.

138-11-30 ①
192-46-00 ②
138-11-30

11-18-00 ✓

Set S.W.+T. in 18" cedar
35.96

P.I. #109 Set 3/4" I.P. 12" Dn.

Δ 41°-48'-30" ✓
R. 200.00
T. 76.39 ✓
Lc. 145.94 ✓

N

B.C. Set S.W.+T. 2" Dn. 343+77.43

To P.I. #108 See preceding page

Station	Defl. ∠	Chd.
342+77.43 B.C.	3-13-58	22.55
344+	6-48-50	24.98
+25	10-23-41	"
+50	13-58-33	"
+75	17-33-25	"
345+23.47 E.C.	20-54-15	23.35

F.B. 905 PG. 114

WS 15 C1

98.72 T 68 = 98.71

Station	Defl. ∡	Chd
348+16.80 B.C.	1-10-28	8.20
+25	4-45-20	24.98
+50	8-20-11	"
+75	11-55-03	"
349+	13-27-05	10.70
+10.71 E.C.		

To P.I. #111 See next page

98.71

E.C. Set S.W.+T. 2" Dn. 349+10.71

S72°-30'E

153-05-45 ①
252-23-30 ②
153-05-52½

Set S.W.+T. in 8" maple

153°-05'-50"

18.23

Set S.W.+T. in 16" fir.

21.37

P.I. #110 Set ¾" I.P. 12" Dn.

Δ 26°-54'-10"
R. 200.00
T. 47.84
Lc. 93.91

29.26

Set S.W.+T. in 14" cedar

B.C. Set S.W.+T. 2" Dn. 348+16.80

To P.I. #109 See preceding page

Sec. 1

T. 3 N. R. 9 W.

RETURN TO
LOS ANGELES COUNTY SURVEYOR
700 HALL OF RECORDS

Do not extend notes this side of this line.

Note: Any Additions or Changes on This Sheet Must be Made or Circled in Red Ink With Date and Name of Person Making Change.

Notes Ck'd by DF [illegible]	Survey of Big Rock Creek Rd	F.B. 905	PG. 115
Map No. CSB-1802-3	W. 08292 Tape No. 71 St'd 84°F		
Office Work Timmons	Surveyed by Rosecrans		
Checked	Notes R Date 10-15-41		
Date	Indexed [illegible] Johnson		

WS 15 C1

Station	Defl ∠	Chd.
349+18.83 B.C.		
+25	1-46-04	6.15
+50	8-55-41	24.93
+75	16-05-30	"
+99.62 E.C.	23-08-40	24.55

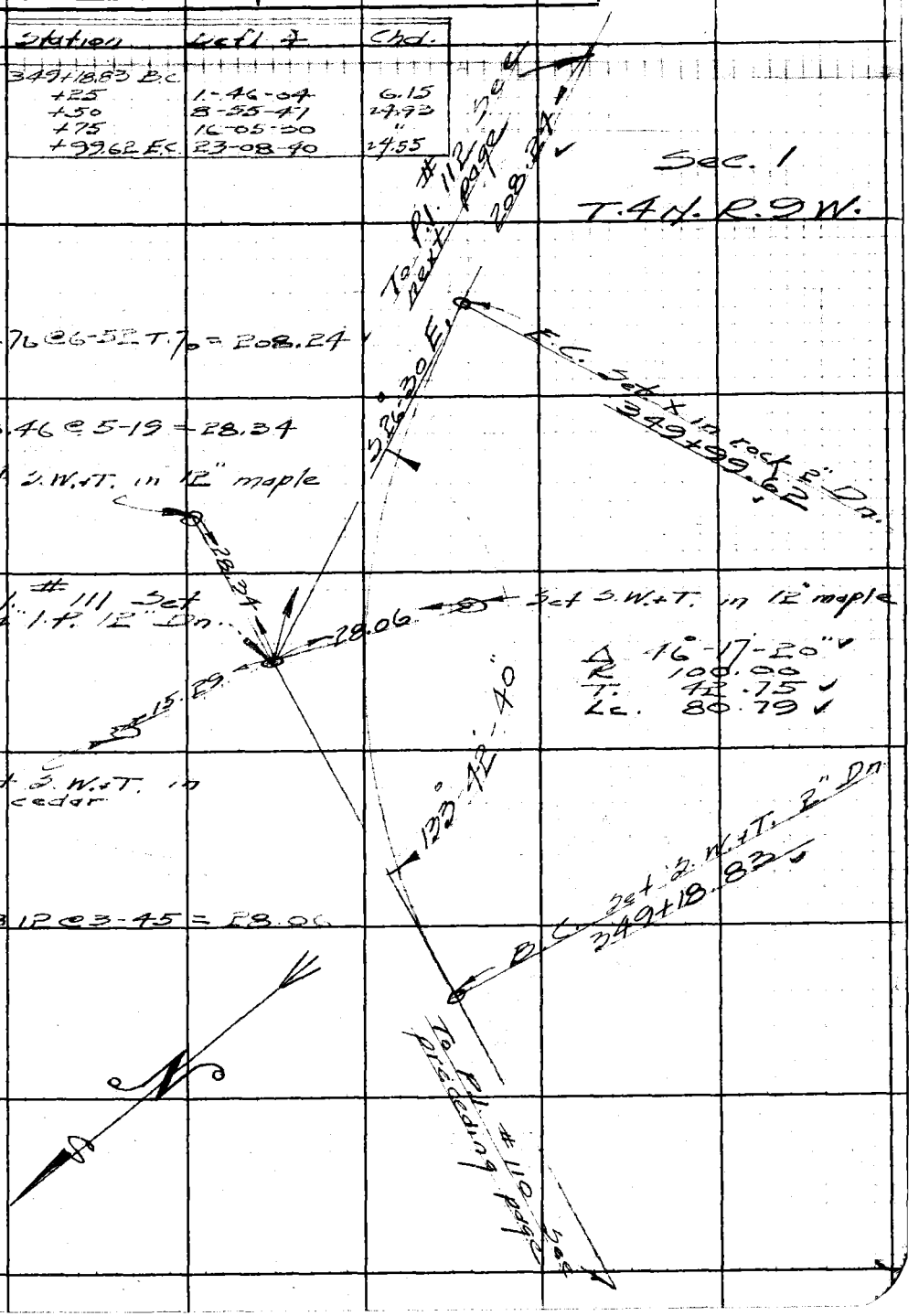

Note: Any Additions or Changes on This Sheet Must be Made or Circled in Red Ink With Date and Name of Person Making Change.

Do not extend notes this side of this line.

RETURN TO
LOS ANGELES COUNTY SURVEYOR
700 HALL OF RECORDS

FORM 247 5M 10-39

RETURN TO
LOS ANGELES COUNTY SURVEYOR
700 HALL OF RECORDS

Note: Any Additions or Changes on This Sheet Must be Made or Circled in **Red Ink** With Date and Name of Person Making Change.

Do not extend notes this side of this line.

WS 15-C1

Station	Defl. Δ	Chd.
350+96.27BC		
351+25	5-29-13	28.69
+50	10-15-42	24.97
+75	15-02-10	"
352+	19-48-40	"
+25.39EC	24-39-05	25.31

300.76 @ 7-30 T.70 = 298.16

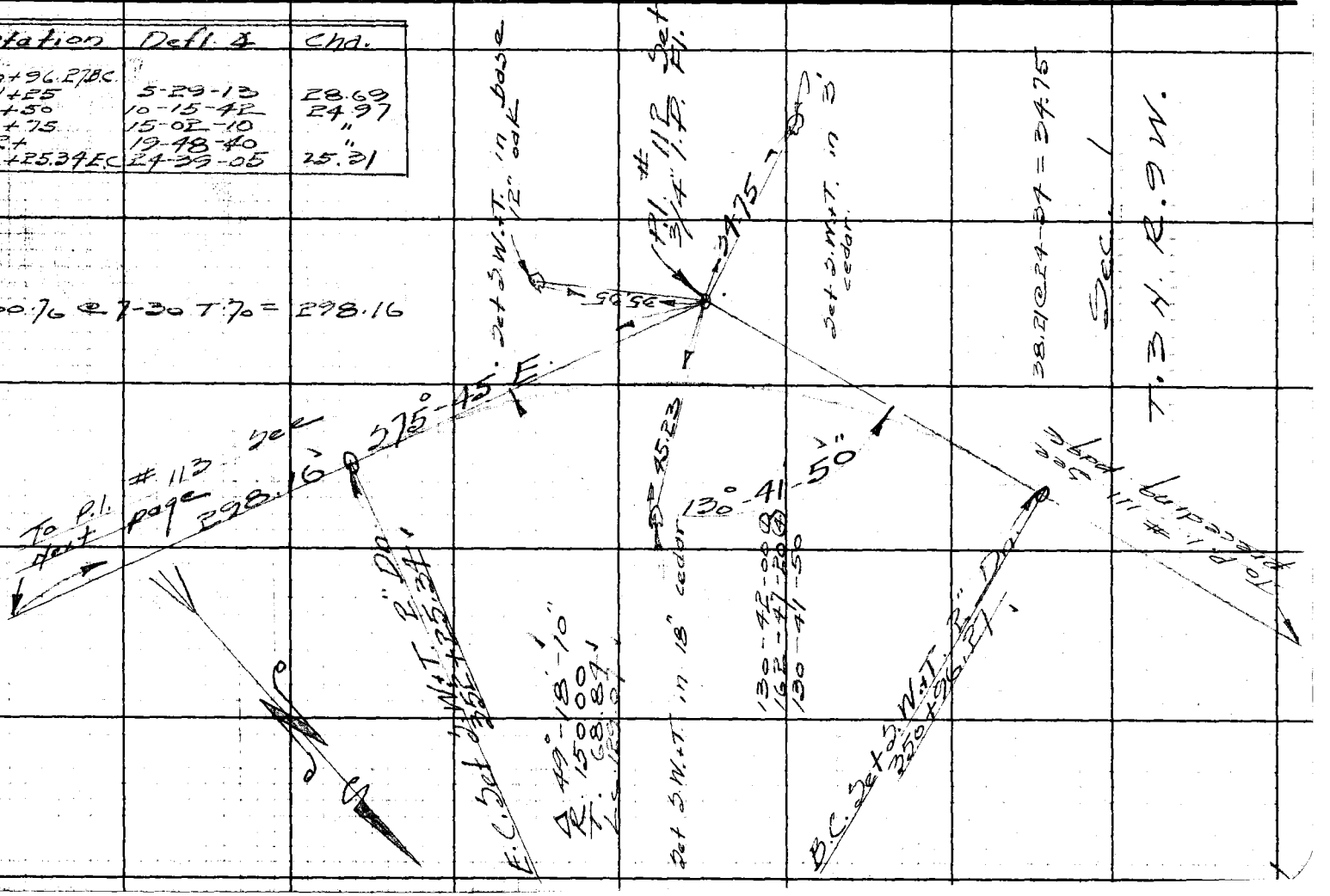

F.B. 905 Pg. 116

Notes Ck'd by [illegible]	Survey of Big Rock Creek Rd	F.B. 905	PG. 117
Map No. CSB-1902-3	W. O. 8292 Tape No. 71 St'd 84°F		
Office Work Timmons	Surveyed by Rosecrans		
Checked	Notes R Date 10-15-41		
Date	Indexed [illegible]		

WS 15 C1

Station	Defl. ∠	Chd.
354+16.68 B.C		
+25	2-23-00	8.30
+50	9-32-44	24.93
+75	16-42-27	"
+89.27 E.C.	20-47-43	14.24

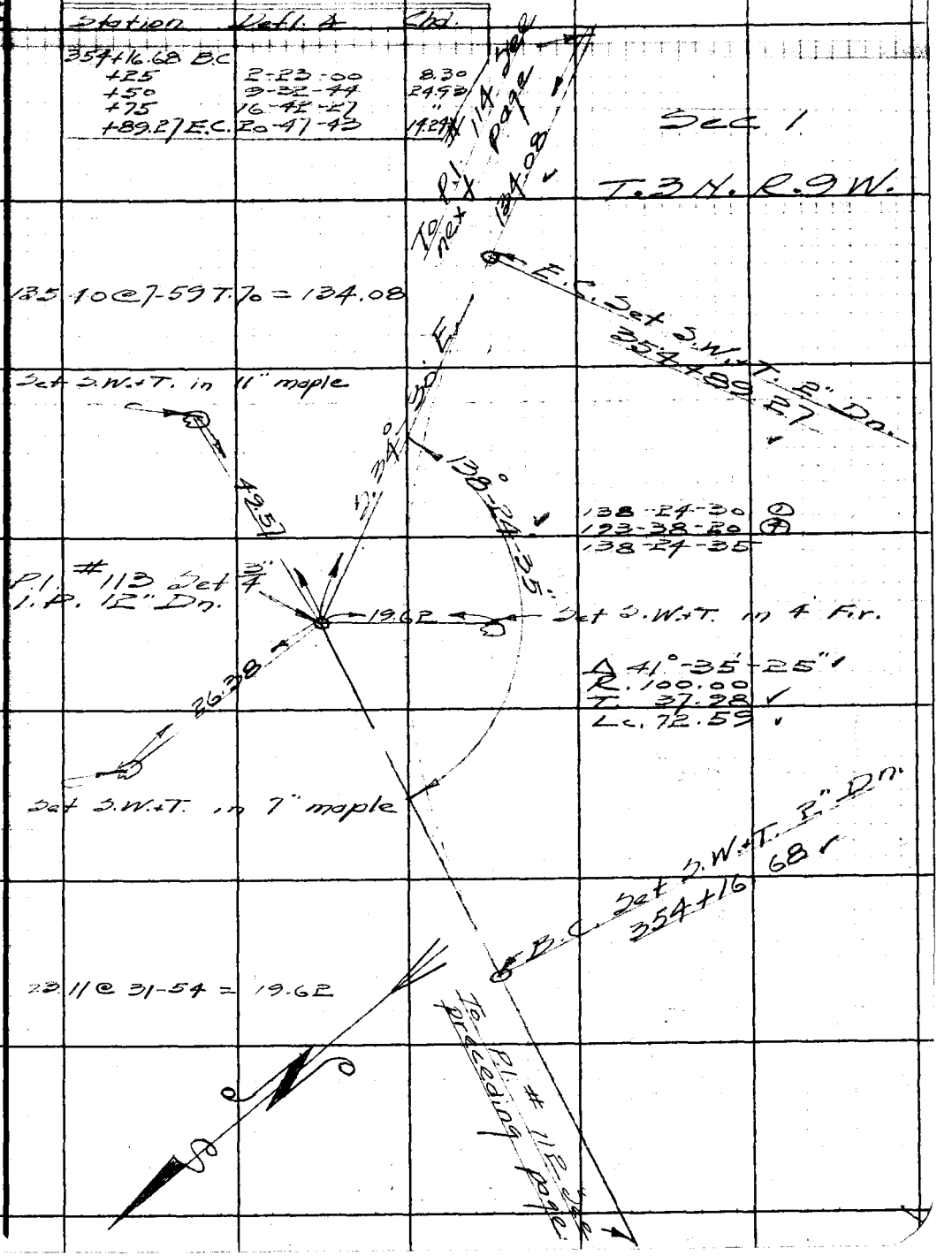

Note: Any Additions or Changes on This Sheet Must be Made or Circled in Red Ink With Date and Name of Person Making Change.

Do not extend notes this side of this line.

RETURN TO
LOS ANGELES COUNTY SURVEYOR
700 HALL OF RECORDS

FORM 247 5M 10-39

F.B. 905 Pg. 118

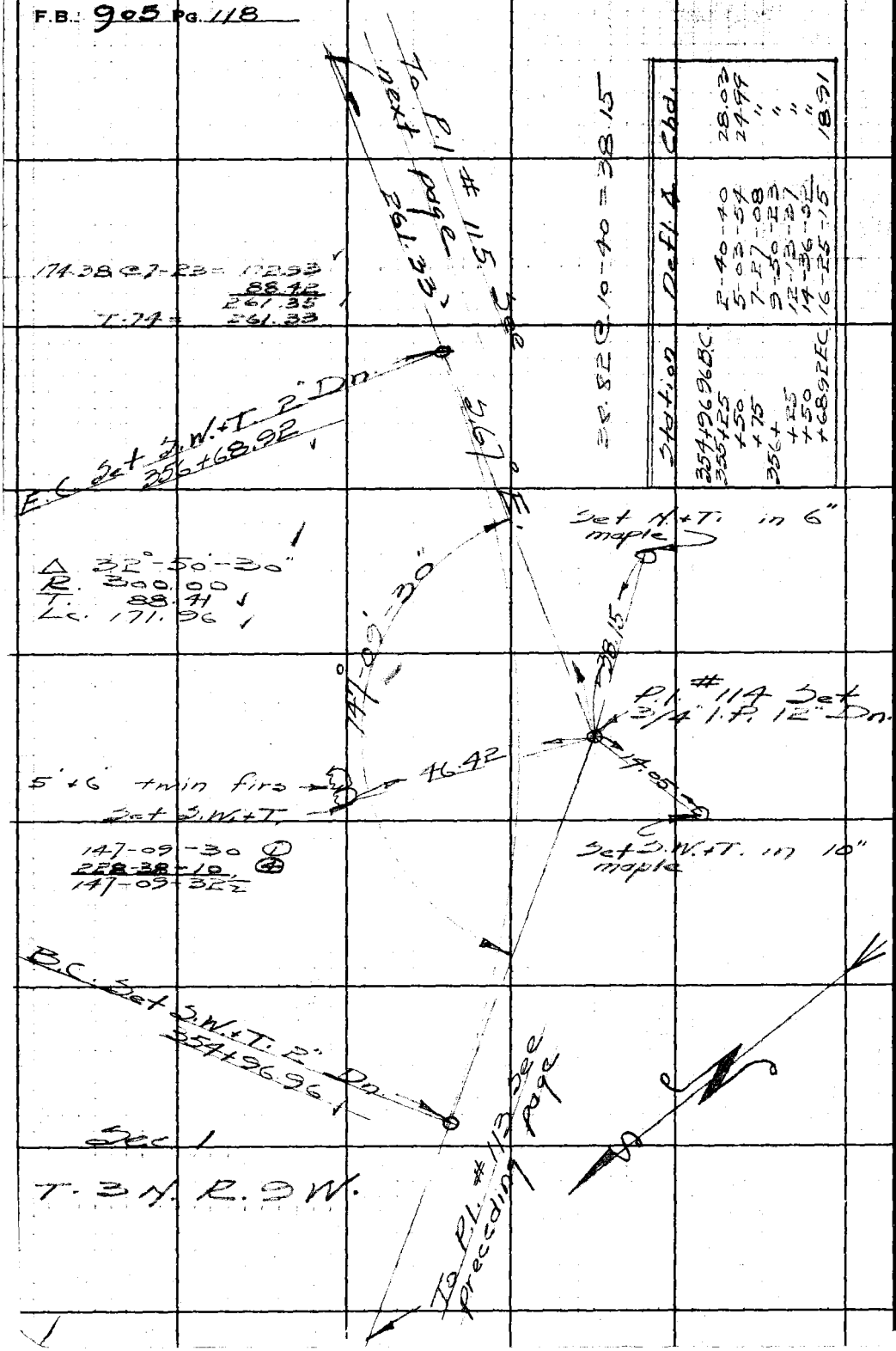

Station	Defl. ∠	Chd.
354+96 B.C.	2-40-40	28.03
355+25	5-03-54	24.99
+50	7-27-08	"
+75	9-50-23	"
356+	12-13-37	"
+25	14-36-52	"
+50	16-25-15	18.91
+68.92 E.C.		

WS 15, C1

RETURN TO
LOS ANGELES COUNTY SURVEYOR
700 HALL OF RECORDS
Do not extend notes this side of this line.
Note: Any Additions or Changes on This Sheet Must be Made or Circled in Red Ink With Date and Name of Person Making Change.

WS 15-C1

Notes Ck'd by Drew	Survey of Big Rock Creek Rd
Map No. CSB-1802-3	W. O. 8292 Tape No. 71 St'd 84°F
Office Work Timmons	Surveyed by Rosecrans
Checked	Notes R Date 6-16-41
Date	Indexed [illegible]

F.B. 905 PG. 119

Station	Defl. ∡	Chd.
358+01.80 BC		
+25	6-38-47	23.14
+50	13-48-30	24.93
+77.97 EC	21-49-15	27.89

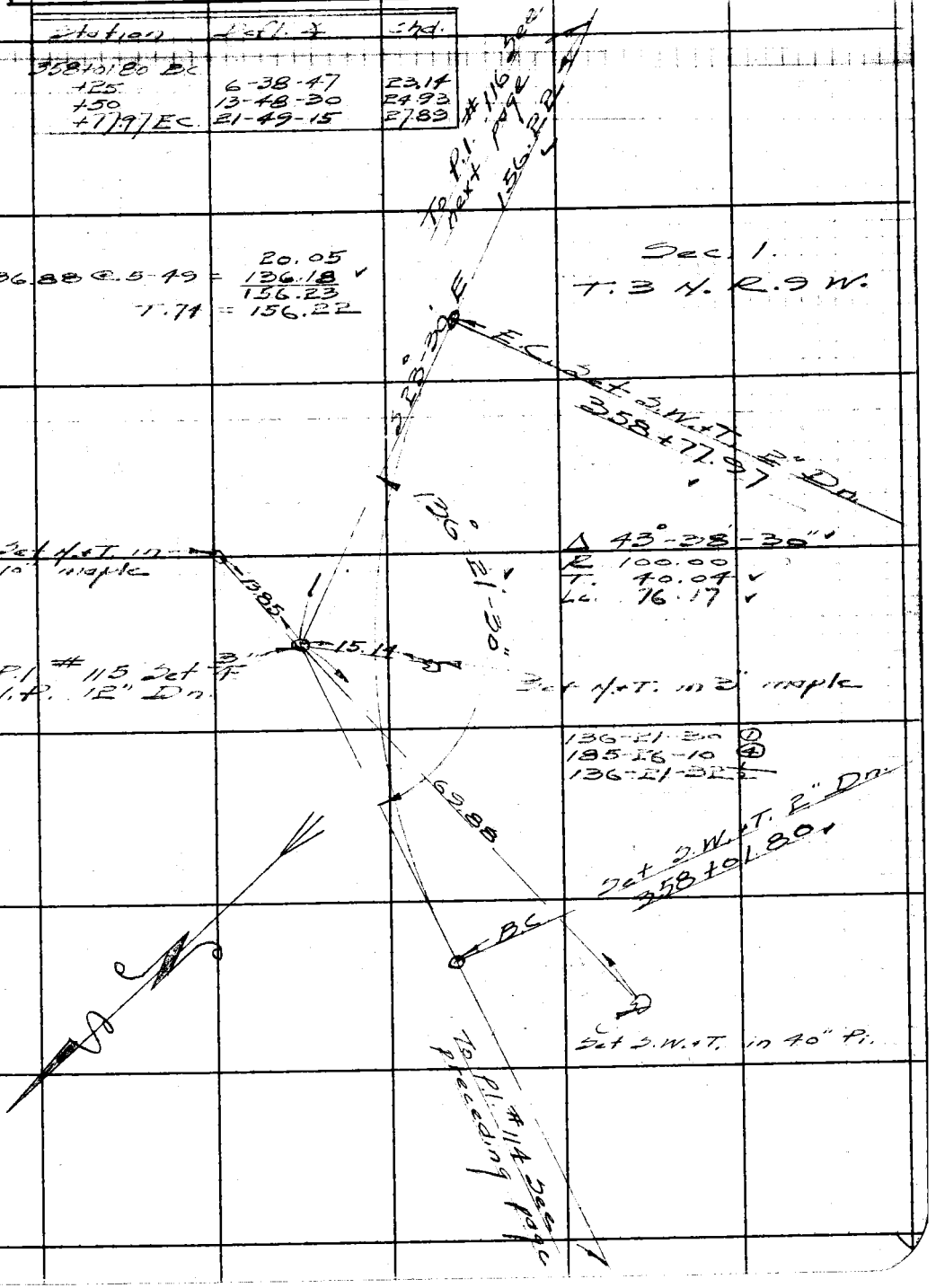

Note: Any Additions or Changes on This Sheet Must be Made or Circled in Red Ink With Date and Name of Person Making Change.

Do not extend notes this side of this line.

RETURN TO
LOS ANGELES COUNTY SURVEYOR
700 HALL OF RECORDS

FORM 247 5M 10-39

F.B. 905 PG. 120

Station	Defl. ∠	Chd.
358+85.84 B.C.		
359+	1-21-08	14.16
+25	3-44-22	24.99
+50	6-07-36	"
+75	8-30-50	"
360+	10-54-04	"
+25	13-17-18	"
+50	15-40-32	"
+75	18-03-47	"
+93.72 E.C.	19-51-03	18.72

174.81 @ 7-25 = 173.35
108.32
281.67
T.74 = 281.65

140-18-00 ①
201-11-40 ④
140-17-55

Δ 39°-42'-05"
R 300.00
T. 108.31
Lc. 207.88

140°-17'-55"

S63°E

R.P. Set 3/4" I.P. Fl. Tang. Prod.

#116 Set 3/4" I.P. flush

Transit line 2

Sec. 6 T.3N. R.8W.

Sec 1 T.3N R.9W.

20.05

53.63

21.31

True Sec. line

1+2 11+55.94 Fr. N Pg 181

B.C. Set S.W.T. 2" Dn. 358+85.84 28-48-35"

136.17

To N. Cor. Secs 1+6 T3N. R8+9W.

R.P. Set 3/4" I.P. Fl. Tang. Prod.

Int. P.O.S.T. 11+77.25 Fr. N Set 1x2" Fl.

To P.I. #115 See preceding page

53.95 @ 6-16 = 53.63

22.29 @ 17-03 T.76 = 21.31

28-48-40 ①
115-14-20 ④
28-48-35

To P.I. #117 See next page 281.65

E.C. Set S.W.+T. 2" Dn. 360+93.72

WS 15 C1

RETURN TO
LOS ANGELES COUNTY SURVEYOR
700 HALL OF RECORDS

Do not extend notes this side of this line.

Note: Any Additions or Changes on This Sheet Must be Made or Circled in Red Ink With Date and Name of Person Making Change.

Notes Ck'd by DF [illegible]	Survey of Big Rock Creek Rd
Map No. CSB-1802-3	W. 08292 Tape No. 71 St'd 84°F
Office Work Timmons	Surveyed by Rosecrans
Checked	Notes R Date 10-17-41
Date	Indexed [illegible] Johnson

F.B. 905 PG. 121

WS-15 C1

Sec. 6

T. 3 N. R. 8 W.

56.05 @ 4-12 = 55.90
300.26 @ 7-04 = 297.98
150.32 @ 6-12 = 149.44
503.32
T.74 = 503.29

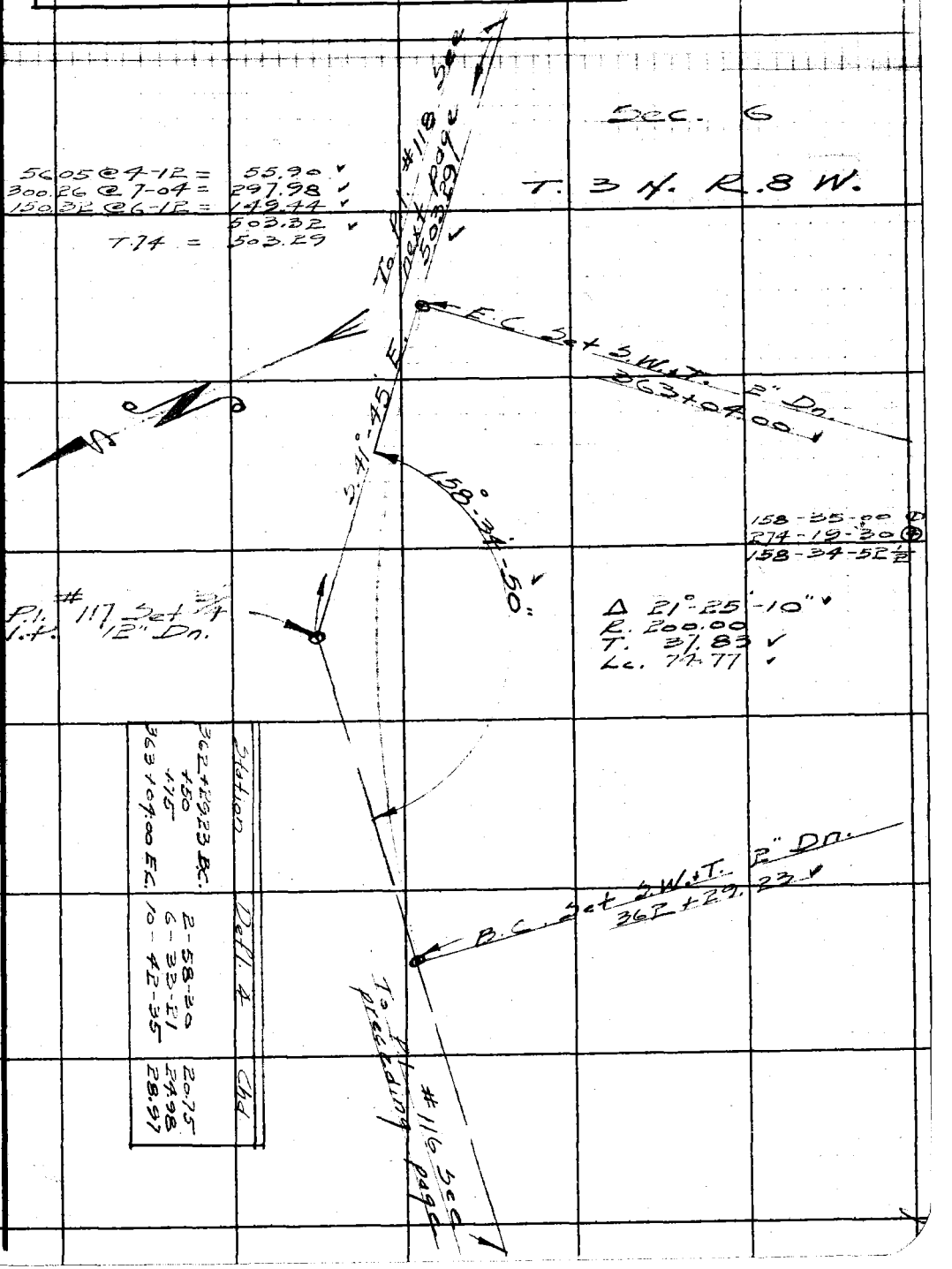

Station	Defl. 4	Chd
362+29.23 B.C.		
+50	2-58-30	20.75
+75	6-33-21	24.98
363+04.00 E.C.	10-42-35	28.97

Note: Any Additions or Changes on This Sheet Must be Made or Circled in Red Ink With Date and Name of Person Making Change.

Do not extend notes this side of this line.

RETURN TO
LOS ANGELES COUNTY SURVEYOR
700 HALL OF RECORDS

FORM 247 5M 10-39

F.B. 905 PG. 122

183.47 @ 6-06 T. 70 = 182.41

Station	Defl. ∡	Chd.
367+11.09 B.C.		
+25	3-59-07	13.88
+50	11-08-48	24.93
+75	18-18-30	"
368+	25-28-12	"
+16.76 E.C.	30-16-15	16.73

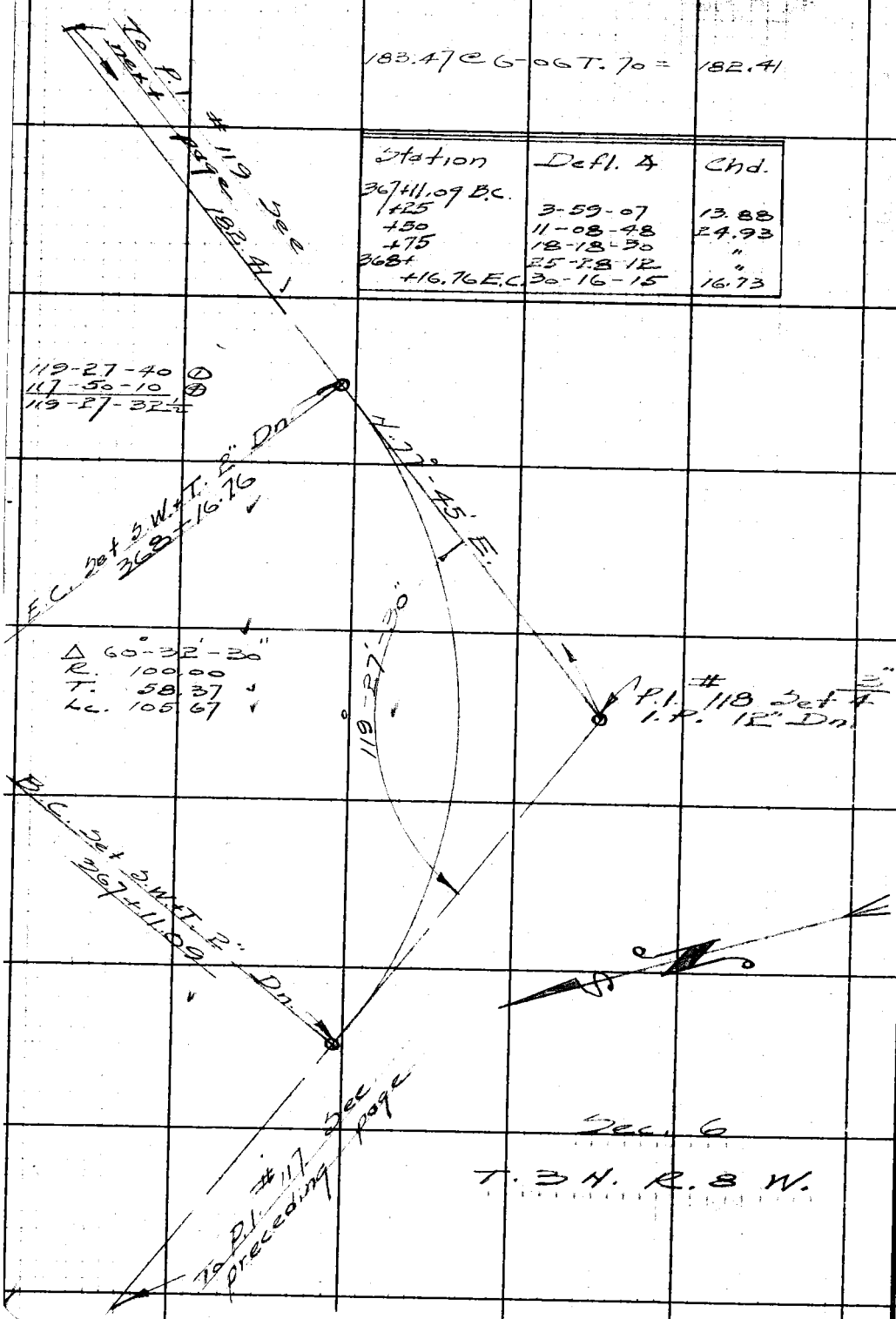

WS 15-C1

RETURN TO
LOS ANGELES COUNTY SURVEYOR
700 HALL OF RECORDS
Do not extend notes this side of this line.
Note: Any Additions or Changes on This Sheet Must be Made or Circled in Red Ink With Date and Name of Person Making Change.

Notes Ck'd by [illegible]	Survey of Big Rock Creek Rd
Map No. CSB- 1802-3	W. 0.8292 Tape No. 71 St'd 84 °F
Office Work Timmons	Surveyed by Rosecrans
Checked	Notes R Date 10-17-41
Date	Indexed [illegible]

F.B. 905 PG. 123

W.S. 15 C1

Sec. 6

T. 3 N. R. 8 W.

To P.I. #120 See next page 559.61

265.65 @ 8-17 = 262.88
300.43 @ 8-55 = 296.80
559.68
T.66 559.61

E.C. Set S.W.+T. 370+00.03 2" Dn

374°-30' E

152-17-40 (D)
242-11-00 (A)
152-17-45

Set X+T. in 4" cedar.

P.I. #119 Set 3/4" I.P. 12" Dn.

S1°-15' W 25.32

Δ 27-42-15
R. 250.00
T. 61.65
Lc. 120.88

152°-17'-45

Station	Defl. 4	Chd.
368+79.15 B.C.		
369+	2-23-20	20.84
+25	5-15-15	24.99
+50	8-07-08	"
+75	10-59-02	"
370+00.03 E.C.	13-51-07	25.02

1" Dn.

B.C. Set S.W.+T. 368+79.15

To P.I. #118 See preceding page

Note: Any Additions or Changes on This Sheet Must be Made or Circled in Red Ink With Date and Name of Person Making Change.

Do not extend notes this side of this line.

RETURN TO
LOS ANGELES COUNTY SURVEYOR
700 HALL OF RECORDS

FORM 247 5M 10-39

RETURN TO
LOS ANGELES COUNTY SURVEYOR
700 HALL OF RECORDS

Note: Any Additions or Changes on This Sheet Must be Made or Circled in **Red Ink** With Date and Name of Person Making Change.

Do not extend notes this side of this line.

WS 15, C1

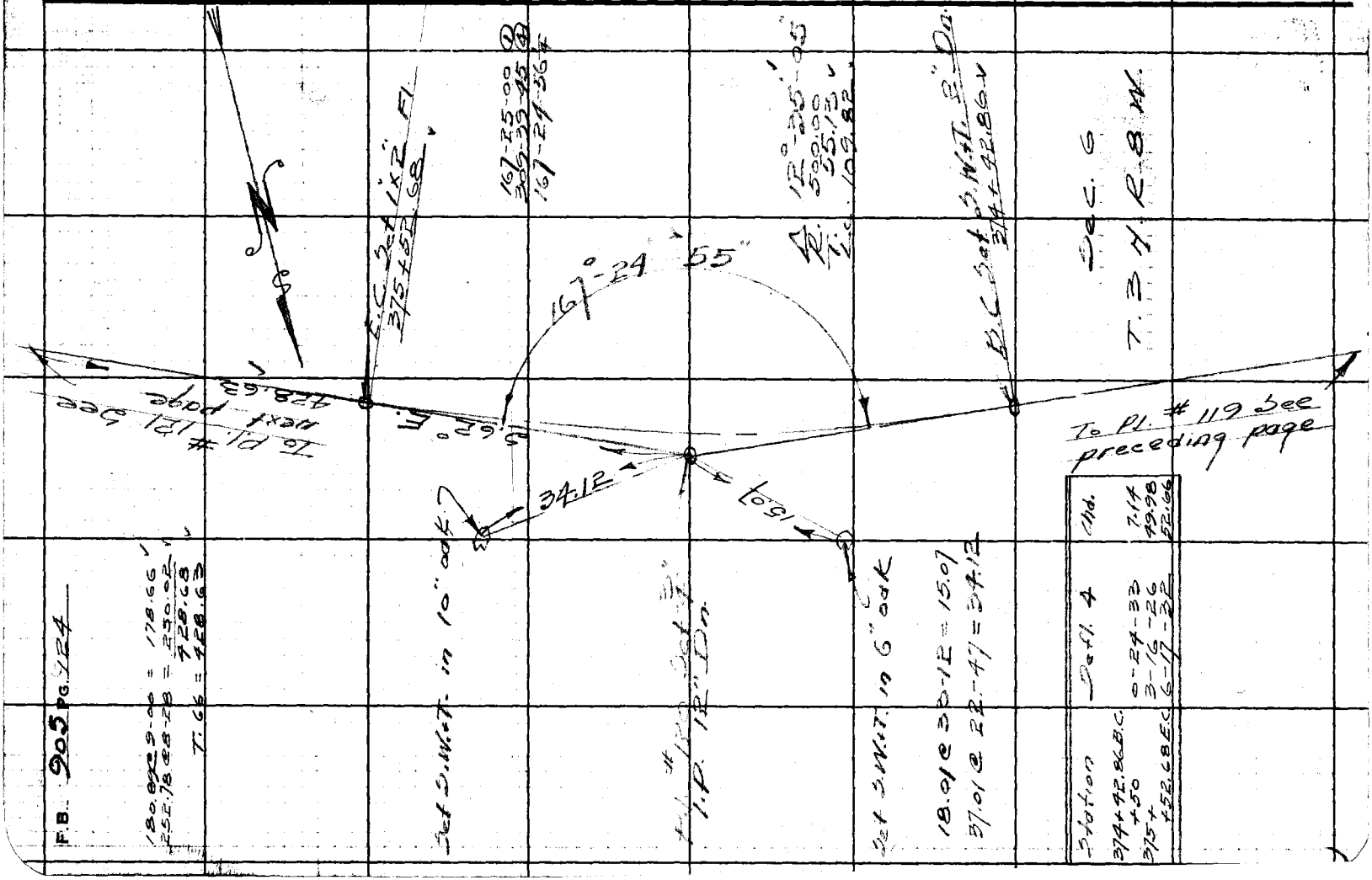

Station	Def. ∠	Dist.
374+92.8 B.C.	0-24-33	7.14
+50	3-16-26	49.98
375+	6-17-22	52.64
+52.6 B.E.C.		

F.B. 905 PG. 124

180.00 @ 9-00 = 178.66
252.78 @ 58-28 = 230.02
T. 66 = 428.63

Notes Ck'd by Dr Gaw	Survey of Big Rock Creek Rd	F.B. 905 Pg. 125
Map No. CSB-1802-3	W. 08292 Tape No. 13 St'd 84°F	
Office Work Timmons	Surveyed by Rosecrans	
Checked	Notes R Date 11-5-41	
Date	Indexed A. C. Johnson	

WS 15 CL

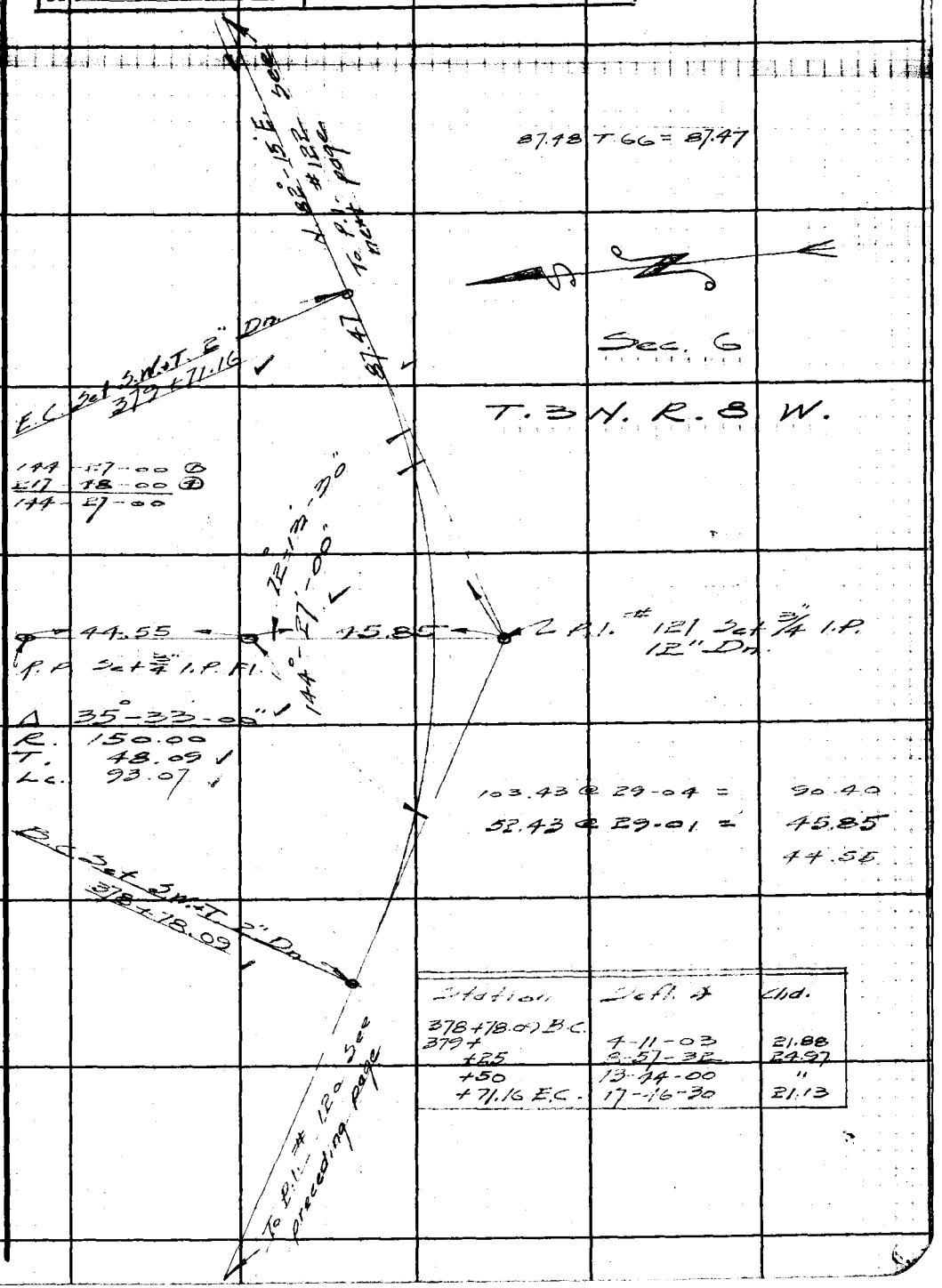

Station	Defl. ∡	Chd.
378+78.09 B.C.		
379+	4-11-03	21.88
+25	8-57-32	24.97
+50	13-44-00	"
+71.16 E.C.	17-46-30	21.13

Note: Any Additions or Changes on This Sheet Must be Made or Circled in Red Ink With Date and Name of Person Making Change.

Do not extend notes this side of this line.

RETURN TO
LOS ANGELES COUNTY SURVEYOR
700 HALL OF RECORDS

FORM 247 5M 10-39

F.B. 905 PG. 126

74.84 @ 5-51 T.74 = 74.45

Station	Defl. ∡	Chd
379+71.70 B.C.		
380+	13-30-40	28.04
+25	25-26-50	24.82
+40.64 E.C.	32-54-55	15.60

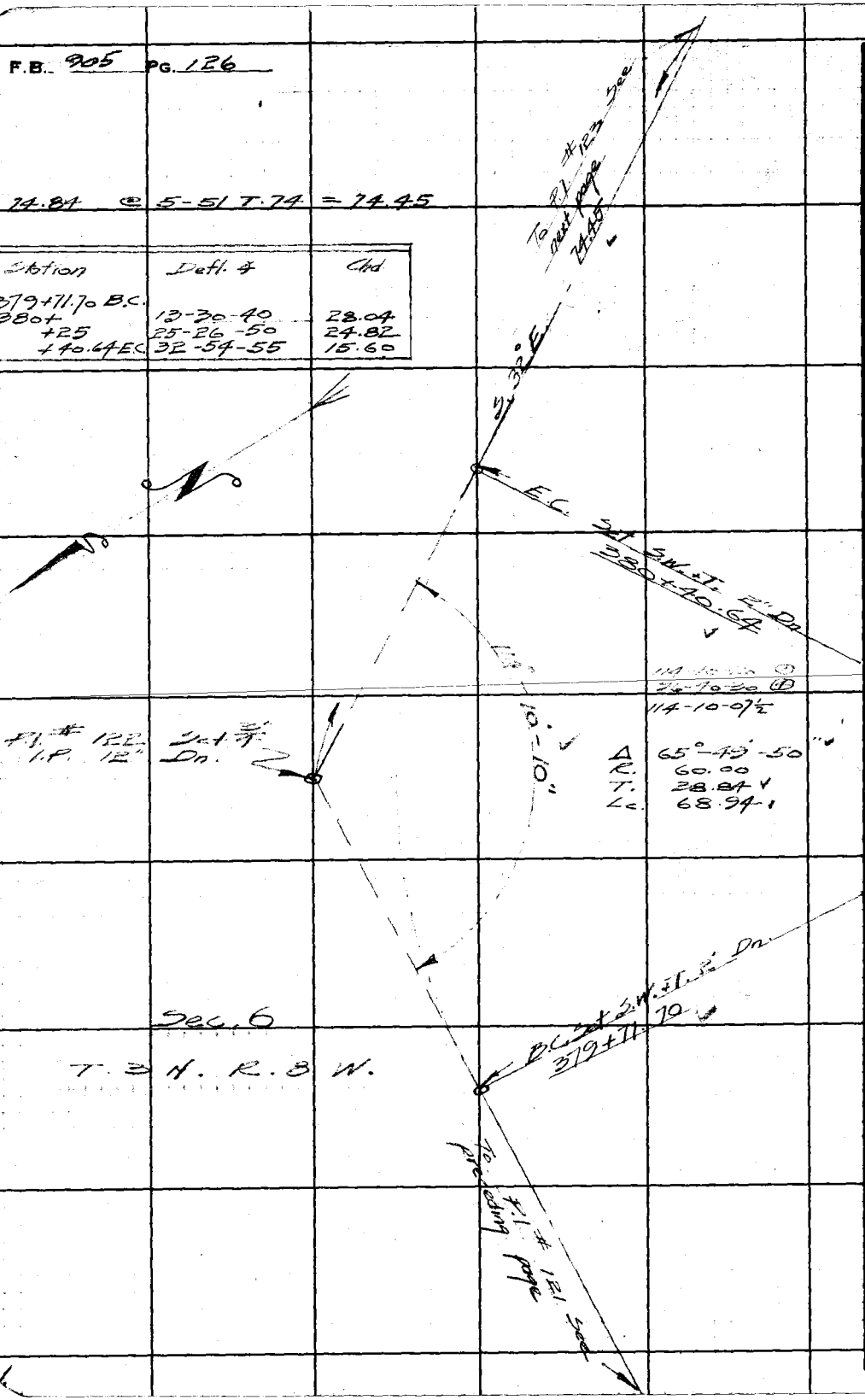

WS 15-C1

RETURN TO
LOS ANGELES COUNTY SURVEYOR
700 HALL OF RECORDS

Do not extend notes this side of this line.

Note: Any Additions or Changes on This Sheet Must be Made or Circled in Red Ink With Date and Name of Person Making Change.

Notes Ck'd by DP GW	Survey of Big Rock Creek Rd	F.B. 905 PG. 127
Map No. CSB-1102-3	W. O. 8292 Tape No. 13 St'd 84°F	
Office Work Timmons	Surveyed by Rosecrans	
Checked	Notes R Date 11-5-41	
Date	Indexed	

W S 15 C1

195.60 @ 6-2C T 74 = 194.37

Station	Defl. 4	Chd.
380+47.01 B.C. +75	8-01-07	27.91
381+03.91 E.C.	16-18-05	28.83

S 64°30' E 194.37 To Pl. #124 next page

E.C. Set S.W.+T. 2" Dn. 381+03.91

147-23-50 ①
229-35-10 ④
147-23-47½

Δ 32°-36' 10"
R 100.00
T. 29.24
Lc. 56.90

147°-23'-50"

Pl. #123 Set ¾ I.P. 12" Dn

N 68°30' W. 21.16

B.C. Set S.W.+T. 2" Dn. 380+47.01

Set S.W.+T. in 8" oak

Sec. 6

T. 3N. R. 8 W.

To Pl. #121 E.C. See preceding page

Note: Any Additions or Changes on This Sheet Must be Made or Circled in Red Ink With Date and Name of Person Making Change.

Do not extend notes this side of this line.

RETURN TO
LOS ANGELES COUNTY SURVEYOR
700 HALL OF RECORDS

FORM 247 5M 10-39

F.B. 905 PG. 128

WS 15 C1

Δ	19°-53'-20"
R.	300.00
T.	52.60
Lc.	104.14

Station	Defl. ∠	Chd.
382+16.44 B.C.	0-49-02	8.56
+25	3-12-16	24.99
+50	5-35-30	"
+75	7-58-45	"
383+20.58 E.C.	9-56-40	20.57

RETURN TO
LOS ANGELES COUNTY SURVEYOR
700 HALL OF RECORDS

Do not extend notes this side of this line.

Note: Any Additions or Changes on This Sheet Must be Made or Circled in Red Ink With Date and Name of Person Making Change.

Notes Ck'd by Dr [illegible]	Survey of Big Rock Creek Rd
Map No. CS13-1802-3	W. O. 8292 Tape No. 13 St'd 84°F
Office Work Timmons	Surveyed by [illegible]
Checked	Notes R Date 11-5-41
Date	Indexed A. C. Johnson

F.B. 905 PG. 129

W S 15 C1

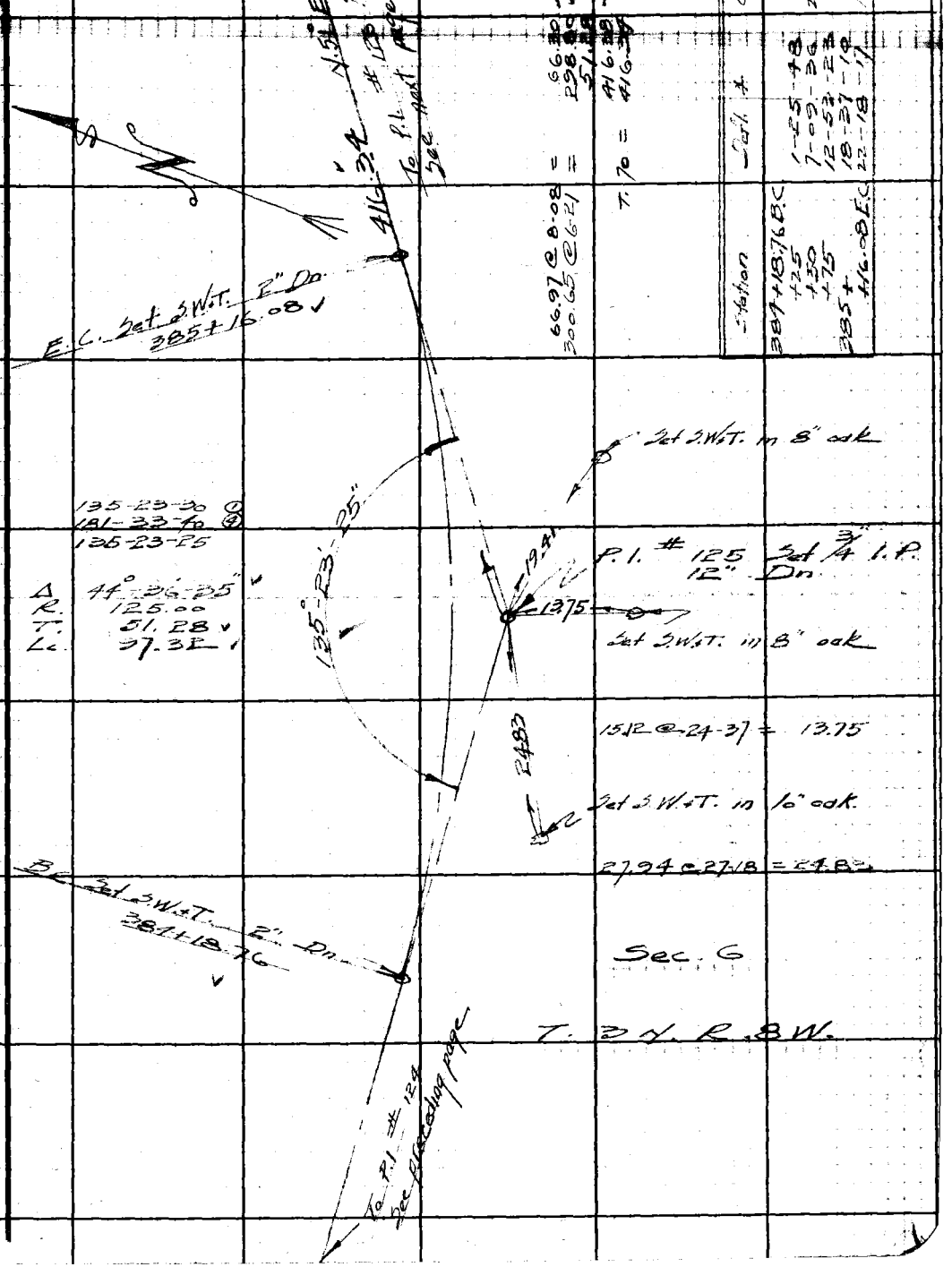

Station	Defl. ∠	Chd.
384+18.76 B.C.	1-25-48	6.24
+25	7-09-36	24.96
+50	12-53-23	
+75	18-37-10	
385+	22-18-17	16.6
+16.08 E.C.		

66.97 @ 8-08 = 66.30
300.65 @ 6-21 = 298.80
51.28
T. 70 = 416.38
416.34

Note: Any Additions or Changes on This Sheet Must be Made or Circled in Red Ink With Date and Name of Person Making Change.

Do not extend notes this side of this line.

RETURN TO
LOS ANGELES COUNTY SURVEYOR
700 HALL OF RECORDS

FORM 247 5M 10-39

RETURN TO
LOS ANGELES COUNTY SURVEYOR
700 HALL OF RECORDS

Note: Any Additions or Changes on This Sheet Must be Made or Circled in Red Ink With Date and Name of Person Making Change.

Do not extend notes this side of this line.

W.S. 15 C 1

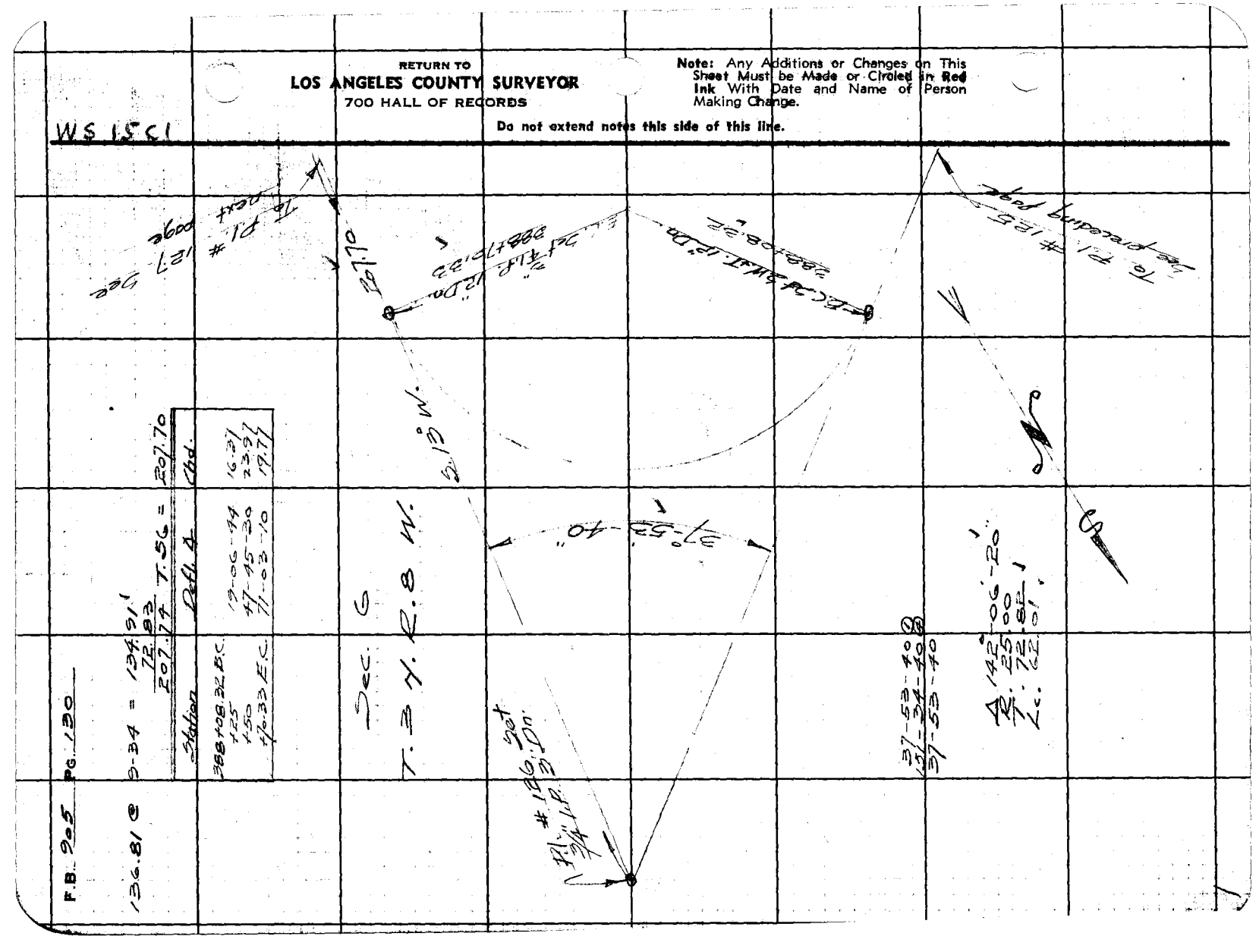

Notes Ck'd by Drew	Survey of Big Rock Creek Rd
Map No. CS B-1802-3	W. 0829 Tape No. 13 St'd 84°F
Office Work Timmons	Surveyed by Rosecrans
Checked	Notes R Date 11-6-41
Date	Indexed A. C. Johnson

F.B. 905 Pg. 131

WS 15-C1

Station	Defl. ∠	Cos
389+54.50 B.C.	2-56-10	20.48
+75	6-31-02	21.98
390+	10-05-54	"
+25	14-13-40	23.80
+53.83 E.C.		

185.26 @ 6-55 T 68 = 183.89

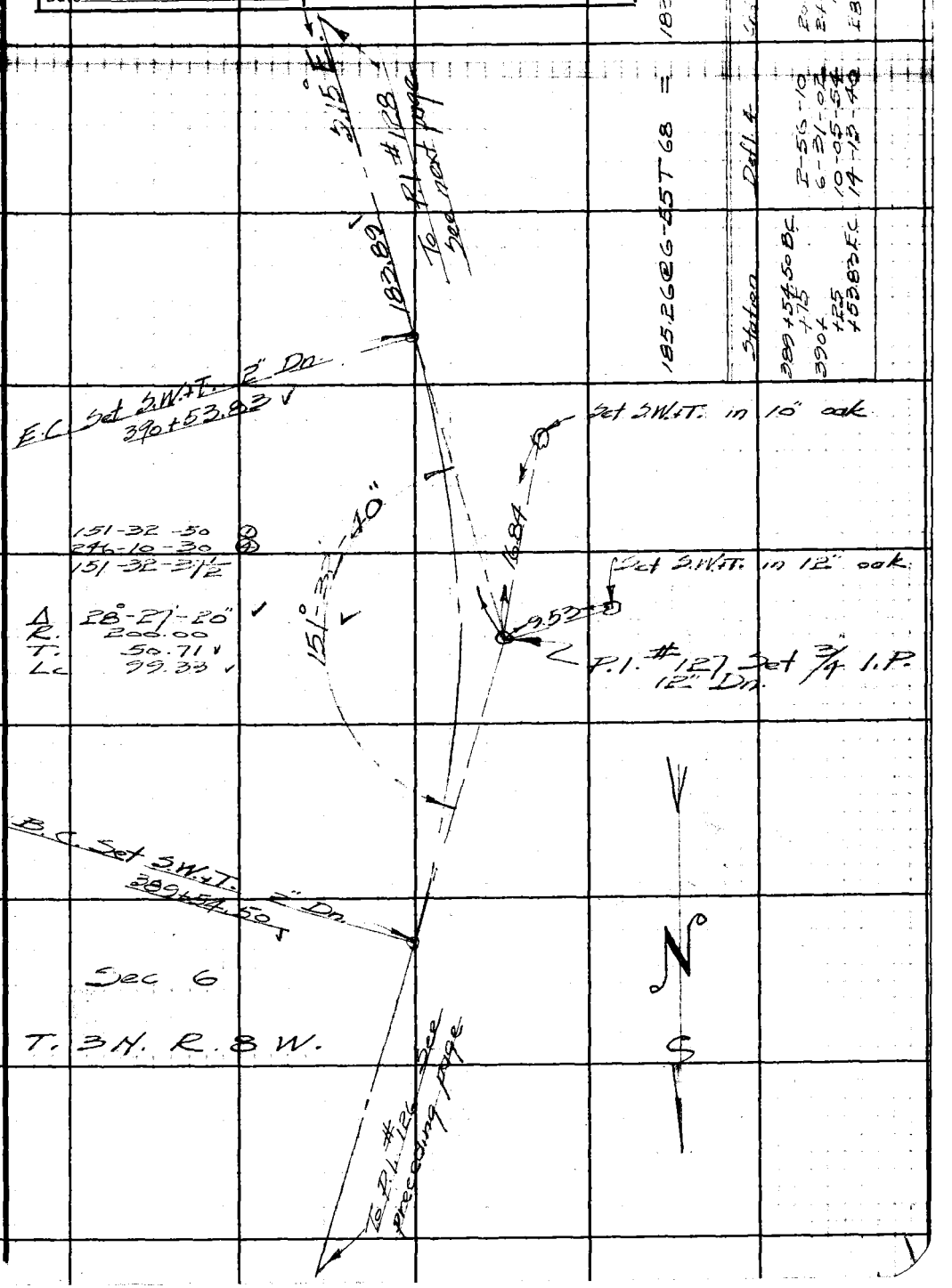

Note: Any Additions or Changes on This Sheet Must be Made or Circled in Red Ink With Date and Name of Person Making Change.

Do not extend notes this side of this line.

RETURN TO
LOS ANGELES COUNTY SURVEYOR
700 HALL OF RECORDS

FORM 247 5M 10-39

RETURN TO
LOS ANGELES COUNTY SURVEYOR
700 HALL OF RECORDS

Note: Any Additions or Changes on This Sheet Must be Made or Circled in Red Ink With Date and Name of Person Making Change.

Do not extend notes this side of this line.

WS 15-C1

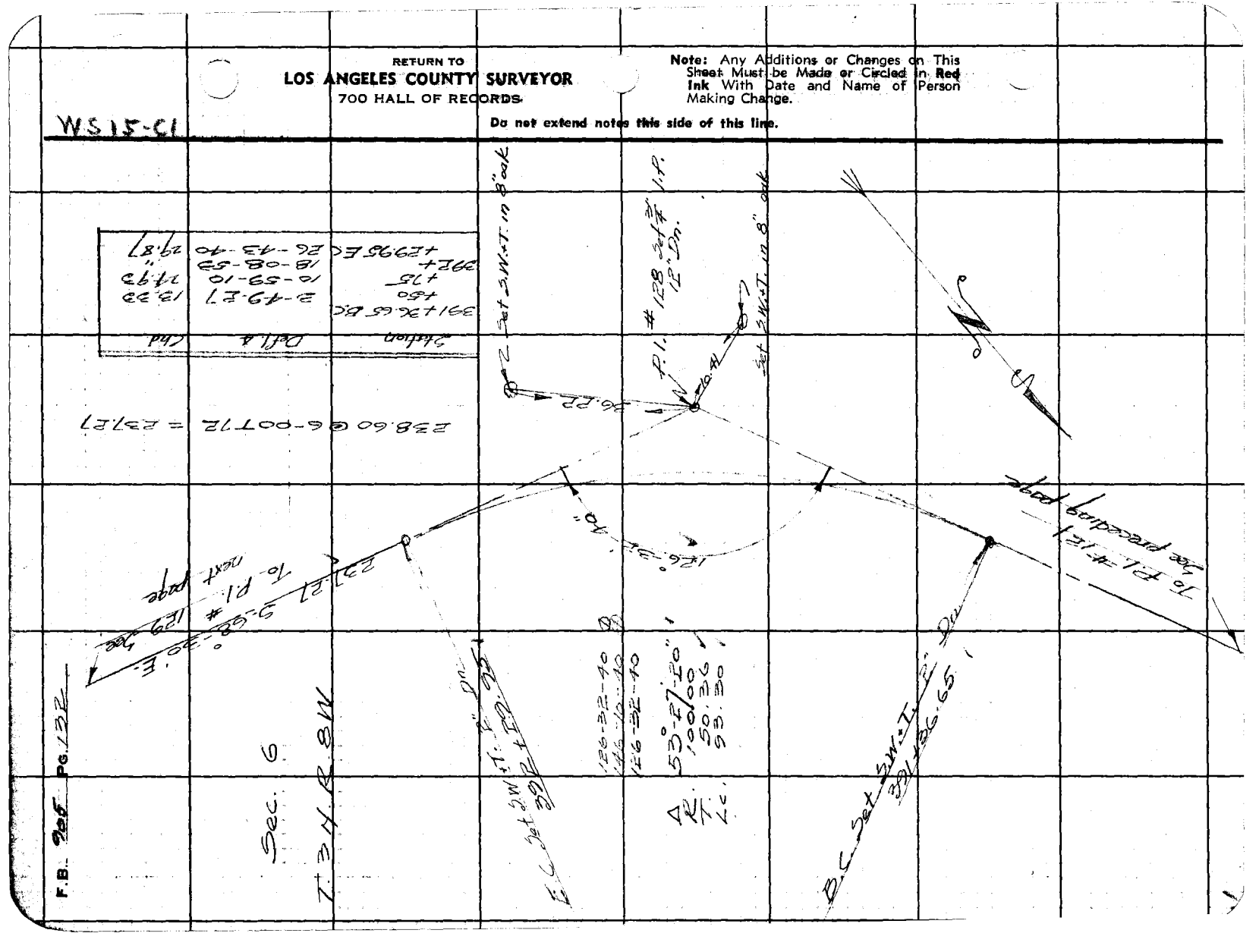

Notes Ck'd by Di[illegible]	Survey of Big Rock Creek Rd
Map No. CSB - 1802-3	W. O. 8292 Tape No. 13 St'd 84°F
Office Work Timmons	Surveyed by Rosecrans
Checked	Notes [illegible] Date 11-6-41
Date	Indexed A. C. Johnson

F.B. 905 PG. 133

WS 15 C1

Station	Defl. ∡	Chd
393+77.13 B.C.	4-22-04	22.84
394+	9-08-30	24.97
+25	14-50-00	29.76
+54.80 E.C.		



Note: Any Additions or Changes on This Sheet Must be Made or Circled in Red Ink With Date and Name of Person Making Change.

Do not extend notes this side of this line.

RETURN TO
LOS ANGELES COUNTY SURVEYOR
700 HALL OF RECORDS

FORM 247 5M 10-39

F.B. 905 PG. 134

225.27 @ 5-34 T74 = 224.20

Station	Defl. ∡	Chd.
394+57.51 B.C. +75	6-40-52	17.41
395+	16-13-50	24.88
+19.30 E.C.	23-36-12	19.20

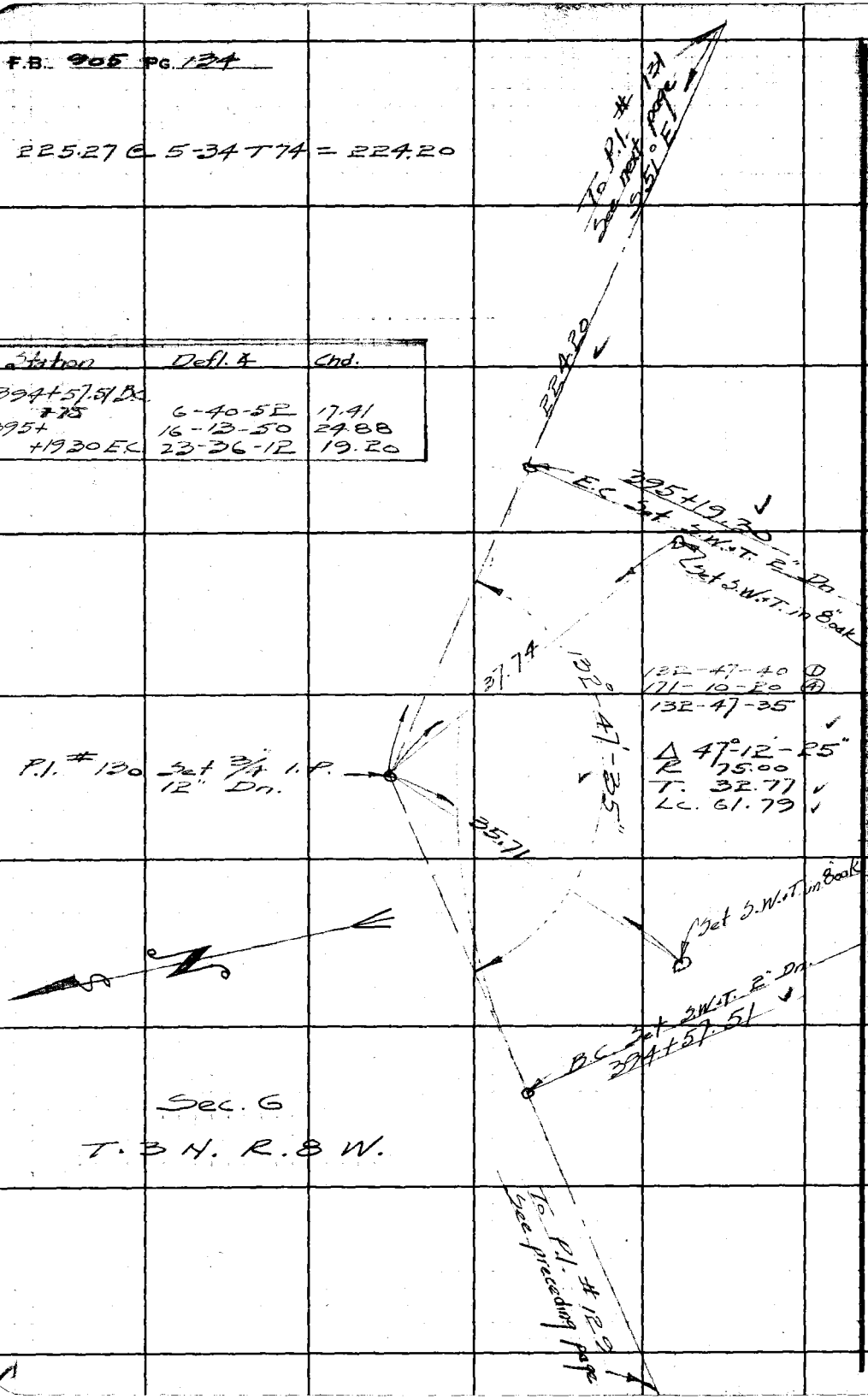

Sec. 6

T. 3 N. R. 8 W.

WS15 C1

RETURN TO
LOS ANGELES COUNTY SURVEYOR
700 HALL OF RECORDS

Do not extend notes this side of this line.

Note: Any Additions or Changes on This Sheet Must be Made or Circled in Red Ink With Date and Name of Person Making Change.

Notes Ck'd by Drew	Survey of Big Rock Creek Rd
Map No. CS B-1802-3	W. O. 8292 Tape No. 13 St'd 84°F
Office Work Timmons	Surveyed by Rosecrans
Checked	Notes R Date 11-6-41
Date	Indexed S. C. Johnson

F.B. 905 Pg. 135

WS 15 C1

Note: Any Additions or Changes on This Sheet Must be Made or Circled in Red Ink With Date and Name of Person Making Change.

Do not extend notes this side of this line.

RETURN TO
LOS ANGELES COUNTY SURVEYOR
700 HALL OF RECORDS

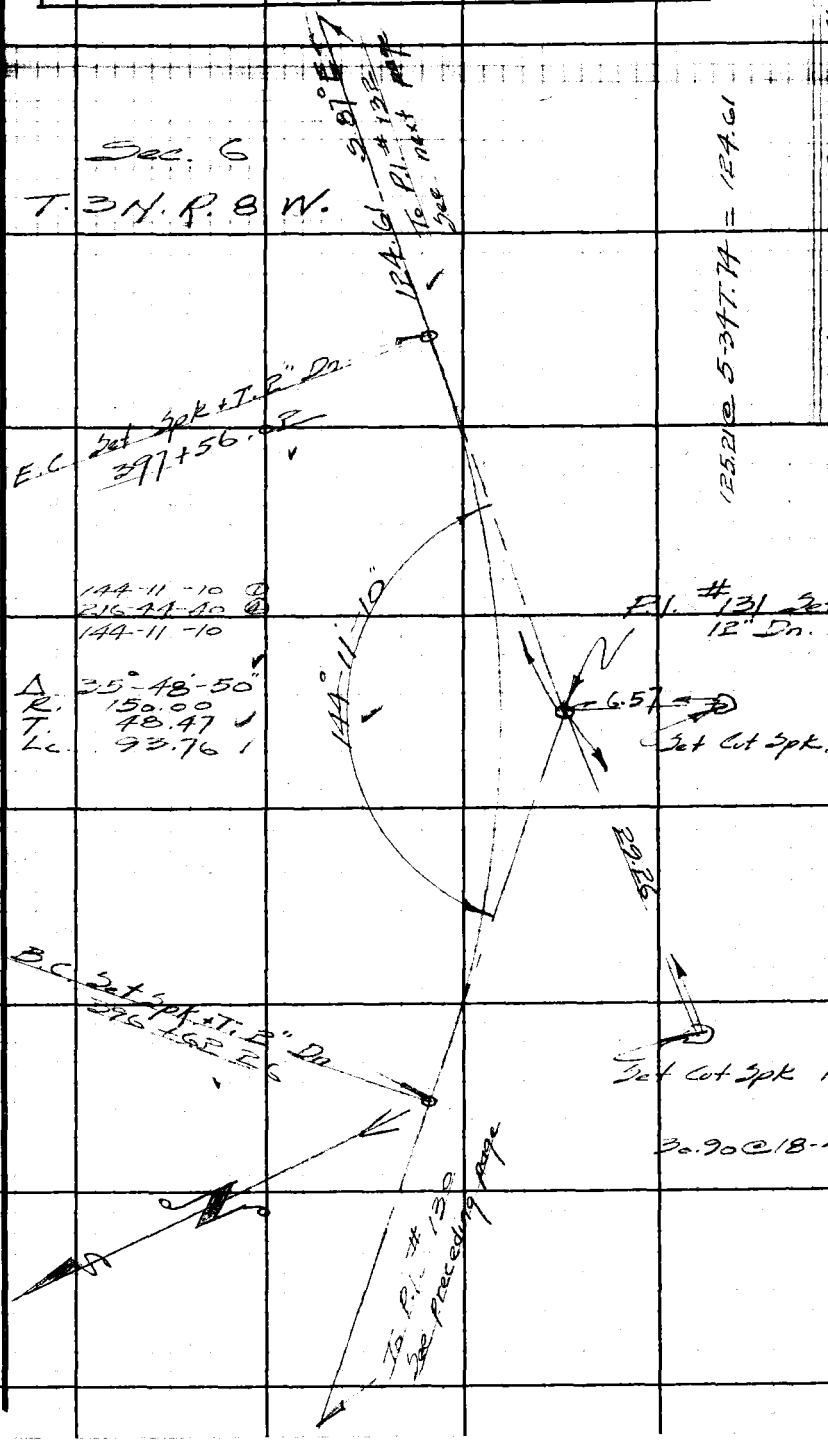

125.21 @ 5-34 T.74 = 124.61

Station	Defl. A	Chd.
396+62.26 B.C.	2-26-00	12.73
+75	7-12-28	24.97
397+	11-58-57	
+25	16-45-26	
+50	17-54-25	6.02
+56.02 E.C.		

FORM 247 5M 10-39

F.B. 905 PG. 136

142.29 @ 10-14 T. 68 = 140.02

Station	Defl. ∠	Chd.
397+78.13 B.C.		
398+	2-05-18	21.86
+25	4-28-32	24.99
+50	6-51-47	"
+75	9-15-01	"
+85.05 E.C.	10-12-35	10.05



WS 15 C1

RETURN TO
LOS ANGELES COUNTY SURVEYOR
700 HALL OF RECORDS

Do not extend notes this side of this line.

Note: Any Additions or Changes on This Sheet Must be Made or Circled in Red Ink With Date and Name of Person Making Change.

Notes Ck'd by Drew	Survey of Big Rock Creek Rd
Map No. CSB-1202-3	W. 08292 Tape No. 13 St'd 84°F
Office Work Timmons	Surveyed by Rosecrans
Checked	Notes R Date 11-7-41
Date	Indexed N. C. Johnson

F.B. 905 PG. 137

WS 15 C1

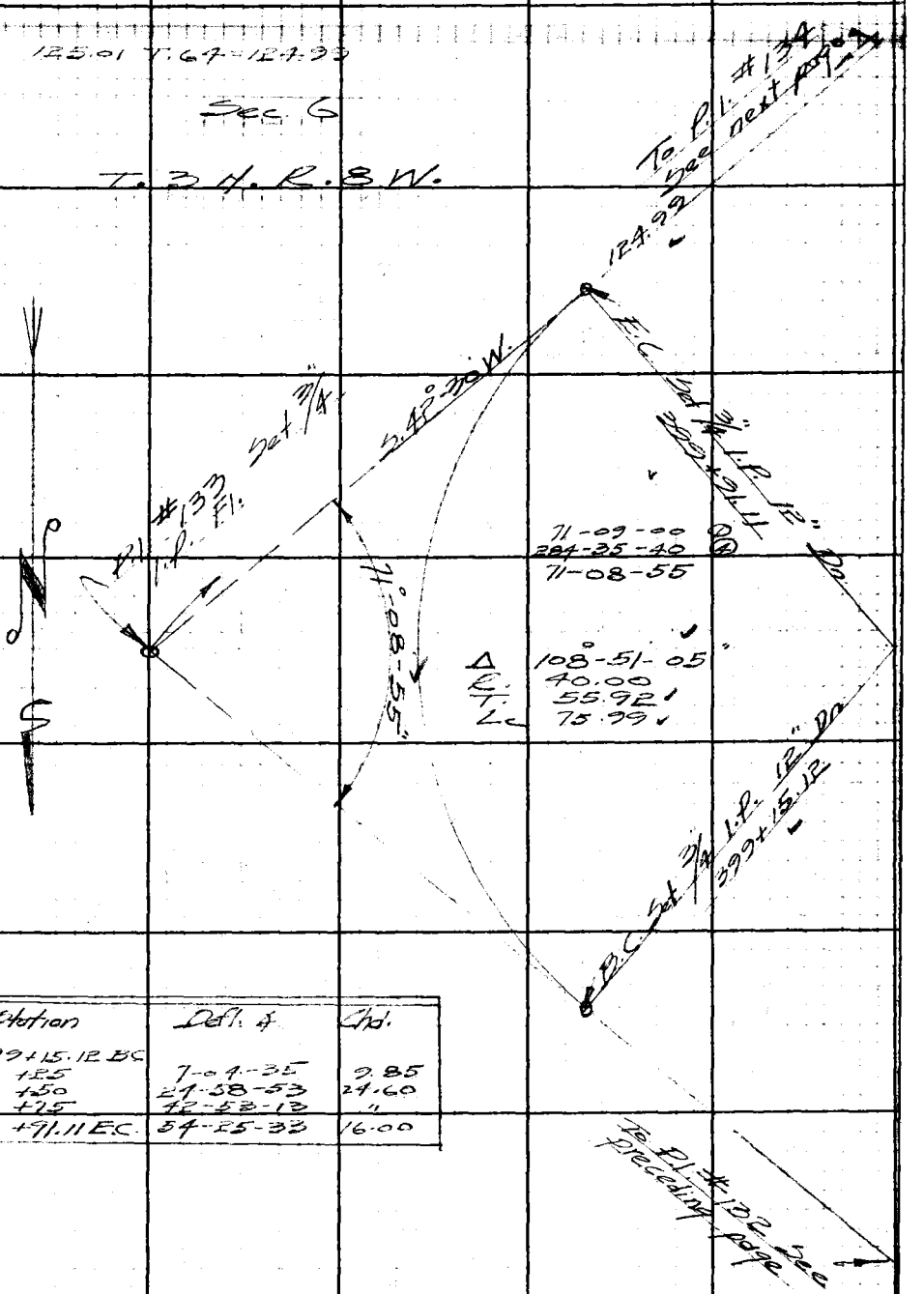

Station	Defl. ∠	Chd.
399+15.12 BC		
+25	7-04-35	9.85
+50	24-58-53	24.60
+75	42-53-13	"
+91.11 E.C.	54-25-33	16.00

Note: Any Additions or Changes on This Sheet Must be Made or Circled in Red Ink With Date and Name of Person Making Change.

Do not extend notes this side of this line.

RETURN TO
LOS ANGELES COUNTY SURVEYOR
700 HALL OF RECORDS

FORM 247 5M 10-39

P.B. 905 PG. 138

W.S. 15-C1

287.48 @ 5-28 T. 74 = 286.15

Station	Defl. 4	Chd.
400+03.84 BC		
+25	10-06-10	21.00
+50	22-02-27	24.82
+75	33-58-42	"
+94.31 EC	43-11-55	19.15

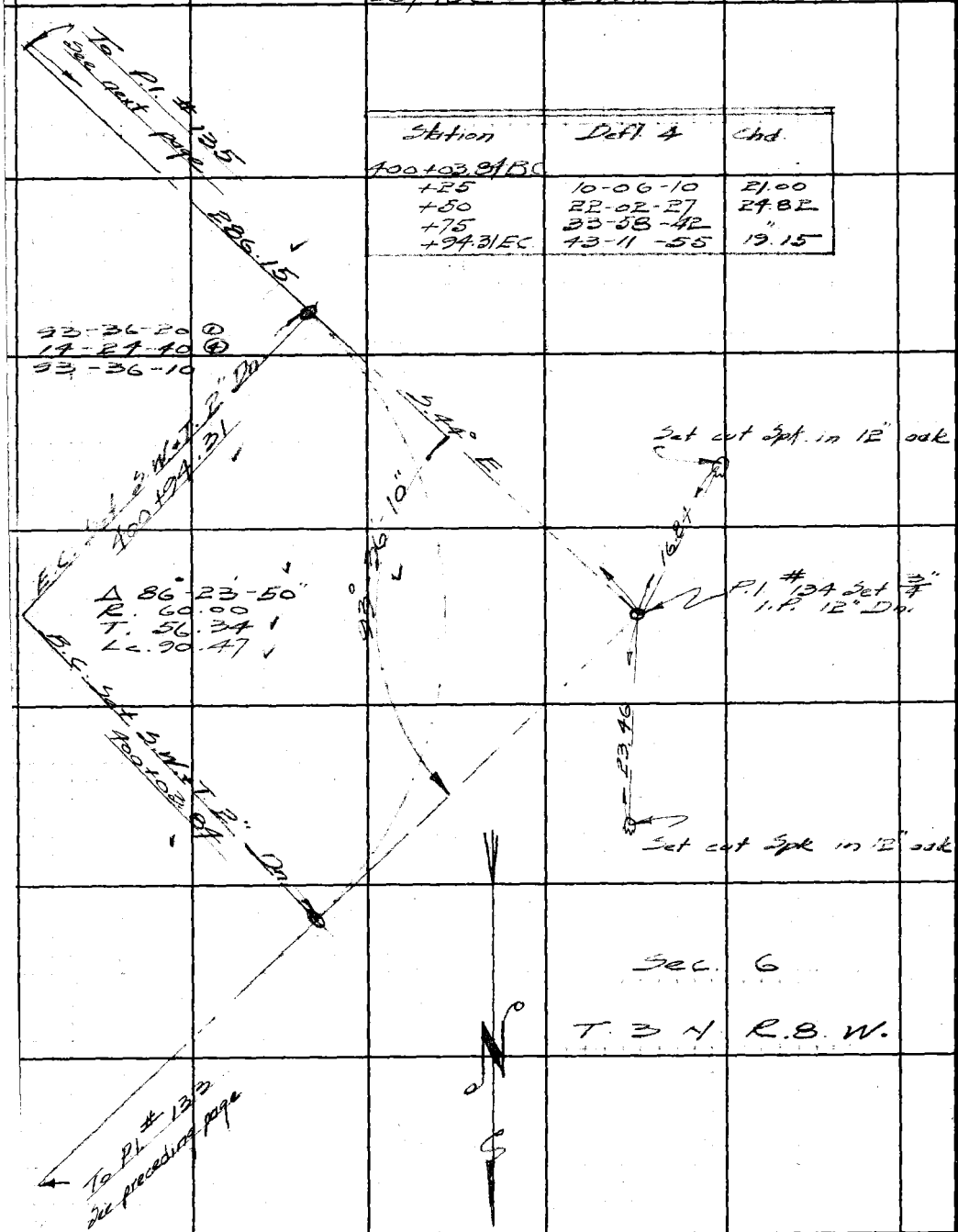

RETURN TO
LOS ANGELES COUNTY SURVEYOR
700 HALL OF RECORDS

Do not extend notes this side of this line.

Note: Any Additions or Changes on This Sheet Must be Made or Circled in Red Ink With Date and Name of Person Making Change.

Notes Ck'd by Dr [illegible]	Survey of Big Rock Creek Rd	F.B. 905 PG. 139
Map No. CSB-1802-3	W. 08292 Tape No. 13 St'd 84°F	
Office Work Timmons	Surveyed by Rosecrans	
Checked	Notes R Date 11-7-41	
Date	Indexed C. Johnson	

WS 15 C1

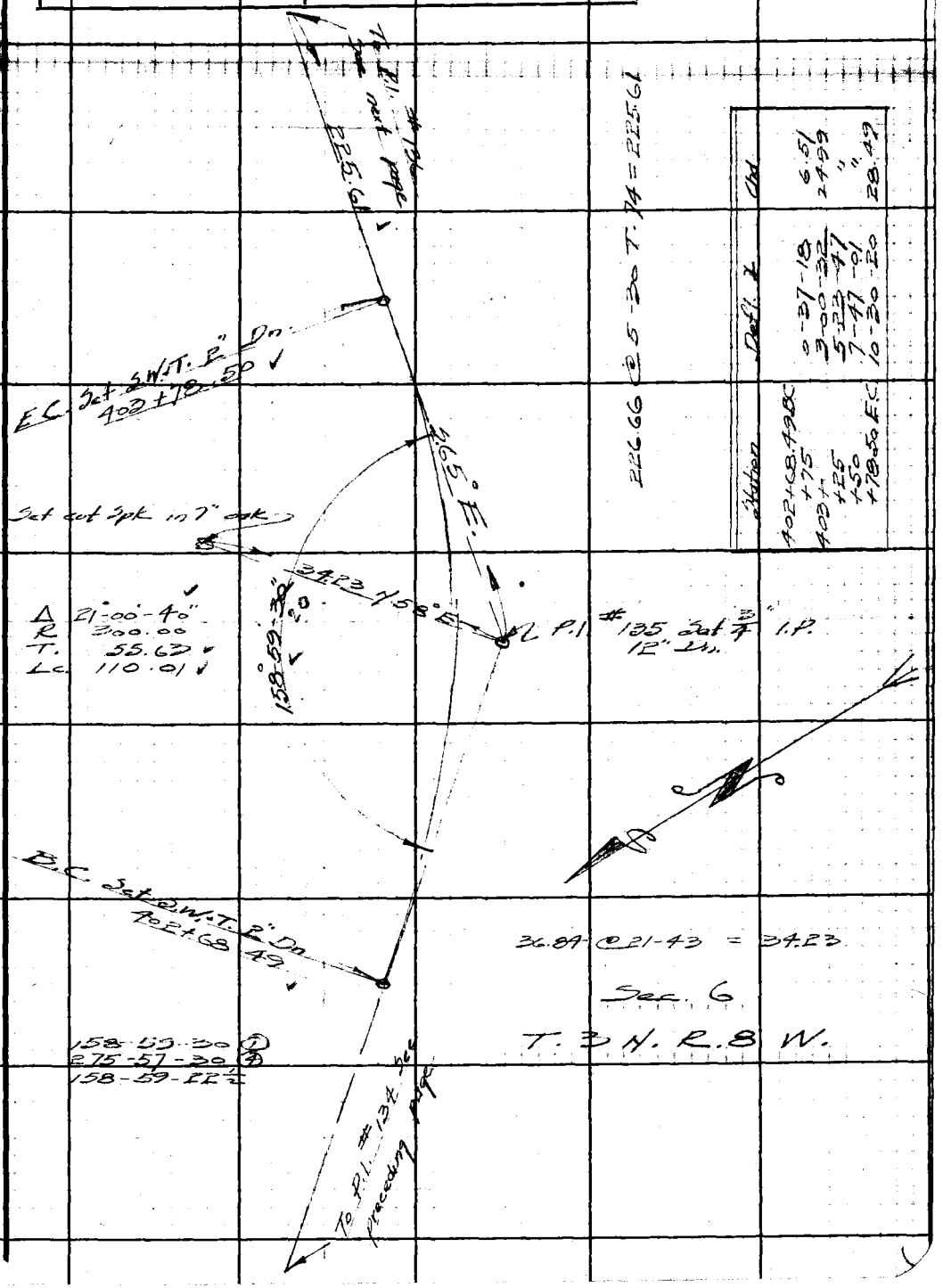

Station	Defl. ∠	Chd
402+68.49 BC	0-37-18	6.51
+75	3-00-32	24.99
403+	5-23-47	"
+25	7-47-01	"
+50	10-30-20	28.49
+78.50 EC		

Note: Any Additions or Changes on This Sheet Must be Made or Circled in Red Ink With Date and Name of Person Making Change.

Do not extend notes this side of this line.

RETURN TO
LOS ANGELES COUNTY SURVEYOR
700 HALL OF RECORDS

FORM 247 5M 10-39

F.B. 905 Pg. 140

70.46 @ 9-50 T78 = 70.21

32.46 @ 14-31 = 31.42

Station	Delt. ∠	Chd.
405+15.06 B.C.		
+25	5-41-45	9.98
+50	20-01-13	24.74
+73.98 E.C.	33-45-33	23.75

WS 15-C1

To P.I. #137 See next page

32° W.

N

Set cut spk in 14" P.

Sec. 6

T. 3 N. R. 8 W.

70.21

112-29-00

89-55-40

112-28-55

E.C. Set S.W.+T. 2" Dn. 405+73.98

31.42

112° 28'-55"

Δ R.V.

67°-31'-05"

50.00

58.92

P.I. #136 Set 3/4" I.P. 12" Dn.

N 22° W

B.C. Set S.W.+T. 2" Dn 405+15.06

Set cut spk in 14" oak

27.68 @ 26-53 = 33.61

To P.I. #135 See preceding page

Note: Any Additions or Changes on This Sheet Must be Made or Circled in Red Ink With Date and Name of Person Making Change.

RETURN TO
LOS ANGELES COUNTY SURVEYOR
700 HALL OF RECORDS

Do not extend notes this side of this line.

Notes Ck'd by Drew	Survey of Big Rock Creek Rd	F.B. 905 PG. 141
Map No. CSB-1802-3	W. O. 8292 Tape No. 13 St'd 84°F	
Office Work Timmons	Surveyed by Rosecrans	
Checked	Notes R Date 11-7-41	
Date	Indexed A. C. Johnson	

WS 15-C1

148.34 @ 23.29 T.74 = 148.06

Station	Defl. ∡	Chd.
405+75.41 B.C.		
406+	14-05-20	24.34
+25	28-24-49	24.74
+36.96 E.C.	35-16-00	11.93

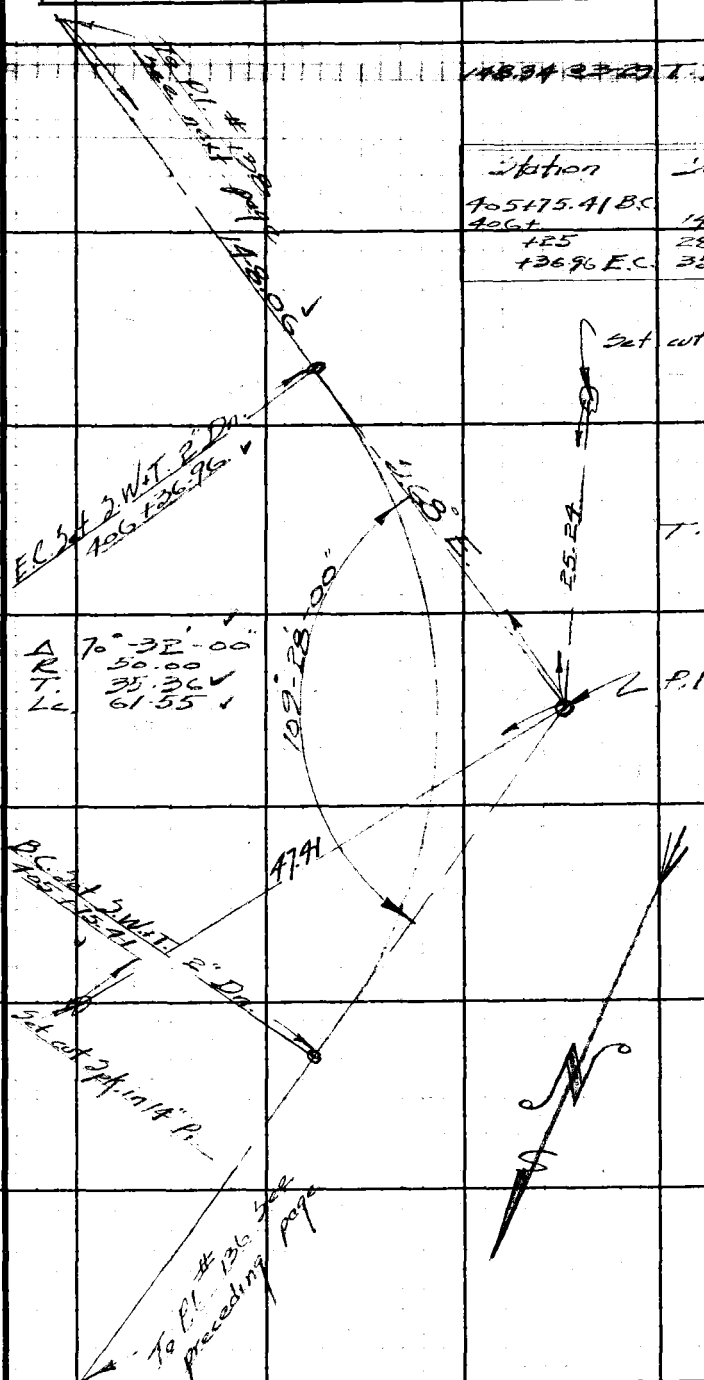

Note: Any Additions or Changes on This Sheet Must be Made or Circled in Red Ink With Date and Name of Person Making Change.

Do not extend notes this side of this line.

RETURN TO
LOS ANGELES COUNTY SURVEYOR
700 HALL OF RECORDS

FORM 247 5M 10-39

F.B. 905 PG. 142

199.96 @ 4-09 T64 = 199.41

Station	Defl. ∡	Chd.
406+85.79 BC		
407+	2-02-07	14.20
+25	5-36-59	24.98
+50	9-11-50	"
+75	12-46-42	"
408+	16-21-34	"
+09.43 EC	17-42-35	9.43

Sec. 6

T. 3 N. R. 8 W.

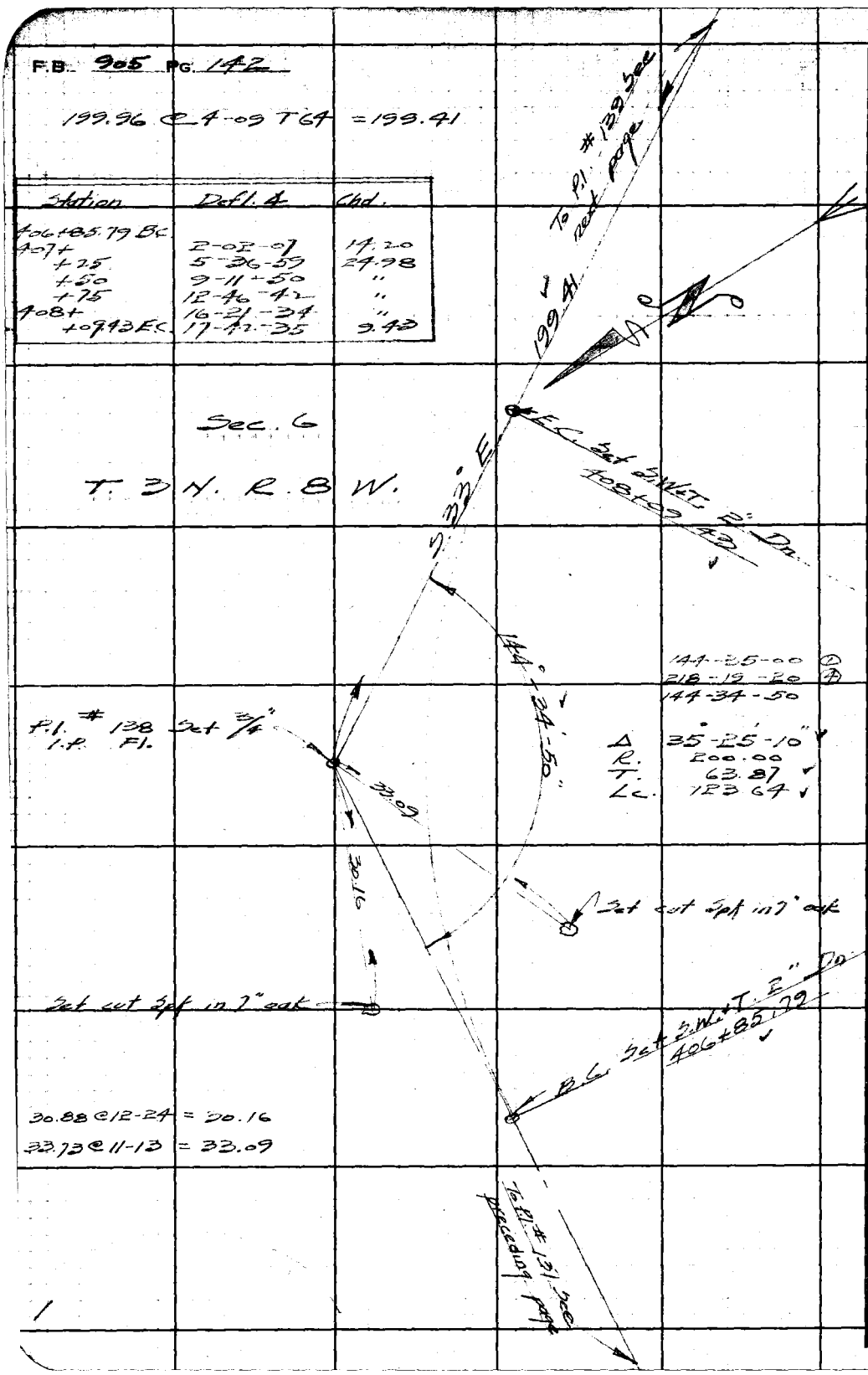

144-35-00 ①
218-19-20 ④
144-34-50

Δ 35°-25'-10"
R. 200.00
T. 63.87
Lc. 123.64

30.88 @ 12-24 = 30.16
33.73 @ 11-13 = 33.09

WS-15 C1

RETURN TO
LOS ANGELES COUNTY SURVEYOR
700 HALL OF RECORDS

Do not extend notes this side of this line.

Note: Any Additions or Changes on This Sheet Must be Made or Circled in Red Ink With Date and Name of Person Making Change.

Notes Ck'd by Dr Cu	Survey of Big Rock Creek Rd	F.B. 905 PG. 143
Map No. CSB-1802-3	W. O. 8292 Tape No. 13 St'd 84°F	
Office Work Timmons	Surveyed by Rosecrans	
Checked	Notes R Date 11-10-41	
Date	Indexed A. C. Johnson	

INS. 15 C1

Cont. bottom next page

185.51 T. 64 = 185.49

Station	Defl. ∡	Chd.
409+07.09 BC		
+25	5-07-52	17.87
+50	12-17-35	24.93
+79.50	20-44-40	29.92

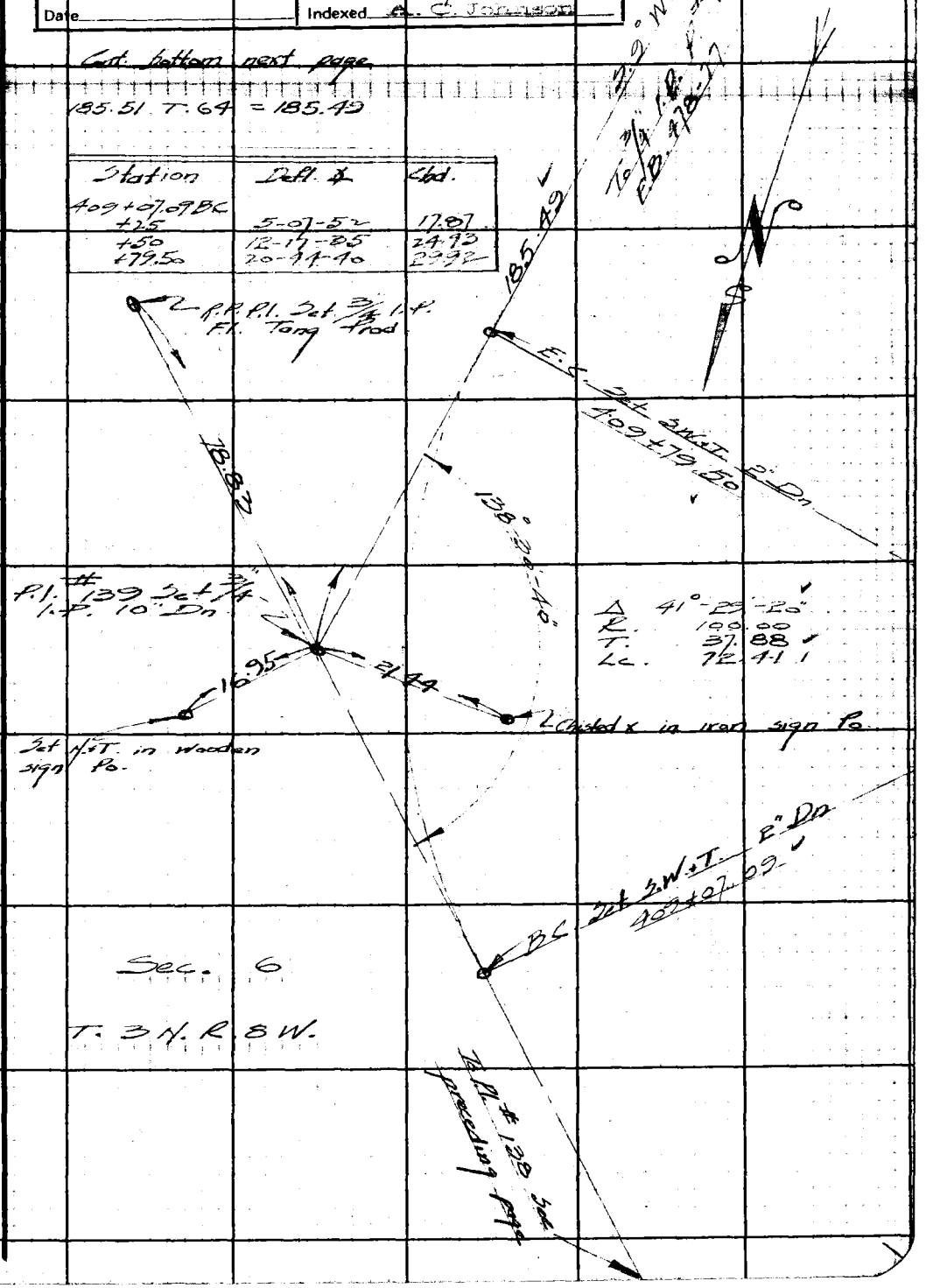

Δ 41°-29'-20"
R. 100.00
T. 37.88
Lc. 72.41

Sec. 6

T. 3 N. R. 8 W.

Note: Any Additions or Changes on This Sheet Must be Made or Circled in Red Ink With Date and Name of Person Making Change.

Do not extend notes this side of this line.

RETURN TO
LOS ANGELES COUNTY SURVEYOR
700 HALL OF RECORDS

FORM 247 5M 10-39

F.B. 905 Pg. 144



W.S. 15-C1

RETURN TO
LOS ANGELES COUNTY SURVEYOR
700 HALL OF RECORDS

Do not extend notes this side of this line.

Note: Any Additions or Changes on This Sheet Must be Made or Circled in Red Ink With Date and Name of Person Making Change.

Notes Ck'd by [illegible]	Survey of Big Rock Ck Rd
Map No. CSB-1802-2	W. O. 8292 Tape No. 72 Std 84°F
Office Work Timmons	Surveyed by Rosecrans
Checked	Notes R Date 7-14-41
Date	Indexed A. C. Johnson

F.B. 905 Pg. 145

WS 15 C1

Fd. old 1x2 Int. Pt.
696.72 Rec. Fr. 1/4 Cor.
F.B. 143-18 - 696.63

104.93 @ 4-03 = 104.67
38.51
143.18
T. 94 = 143.19

37.43

Fd. 2"x2" disturbed
F.B. 143-27

0.21

Cont bottom next page

Int. ℄ Big Rock Creek Rd and N+S 1/4 Sec line of 27 T. 4N. R.9W. Set 3/4" I.P. 10" Dn. by proportion

S 143.19
71°-47-50"
71°-53-10"

Temp. P.I. #9 Set S.W.+T. 2" Dn.

Sec. 27
T. 4 N. R. 9 W.

70-58-20 ①
283-52-30 ④
207-45-00 ②
70-58-07½

90-03-30 ①
360-13-30 ④
90-03-22½

71°-53-10" ①
281-32-40 ④
71-53-10

89-57-05 ①
359-48-20 ④
89-57-05

To 1x2 T.R. Pg. 165

628.14
659.20

70°-58-10"
90°-03-25" 30" Adj

187.97 @ 7-35 = 186.33
172.59
300.42 @ 1-57 = 300.25
659.17
T. 92 = 659.20

89°-57-05"

1/4 Cor. Secs. 27+34 T. 4N R. 9W. Fd. C.S. Mon. F.B. 143-3

To C.S. Mon. Cor. Secs. 27, 28, 34+33 T. 4N. R. 9W. F.B. 143-3

To C.S. Mon. Cor. Secs. 26, 27, 34+35 T. 4N. R. 9W. F.B. 143-4

Note: Any Additions or Changes on This Sheet Must be Made or Circled in Red Ink With Date and Name of Person Making Change.

Do not extend notes this side of this line.

RETURN TO
LOS ANGELES COUNTY SURVEYOR
700 HALL OF RECORDS

FORM 247 SM 12-40

RETURN TO
LOS ANGELES COUNTY SURVEYOR
700 HALL OF RECORDS

Note: Any Additions or Changes on This Sheet Must be Made or Circled in **Red Ink** With Date and Name of Person Making Change.

Do not extend notes this side of this line.

WS 15-C1

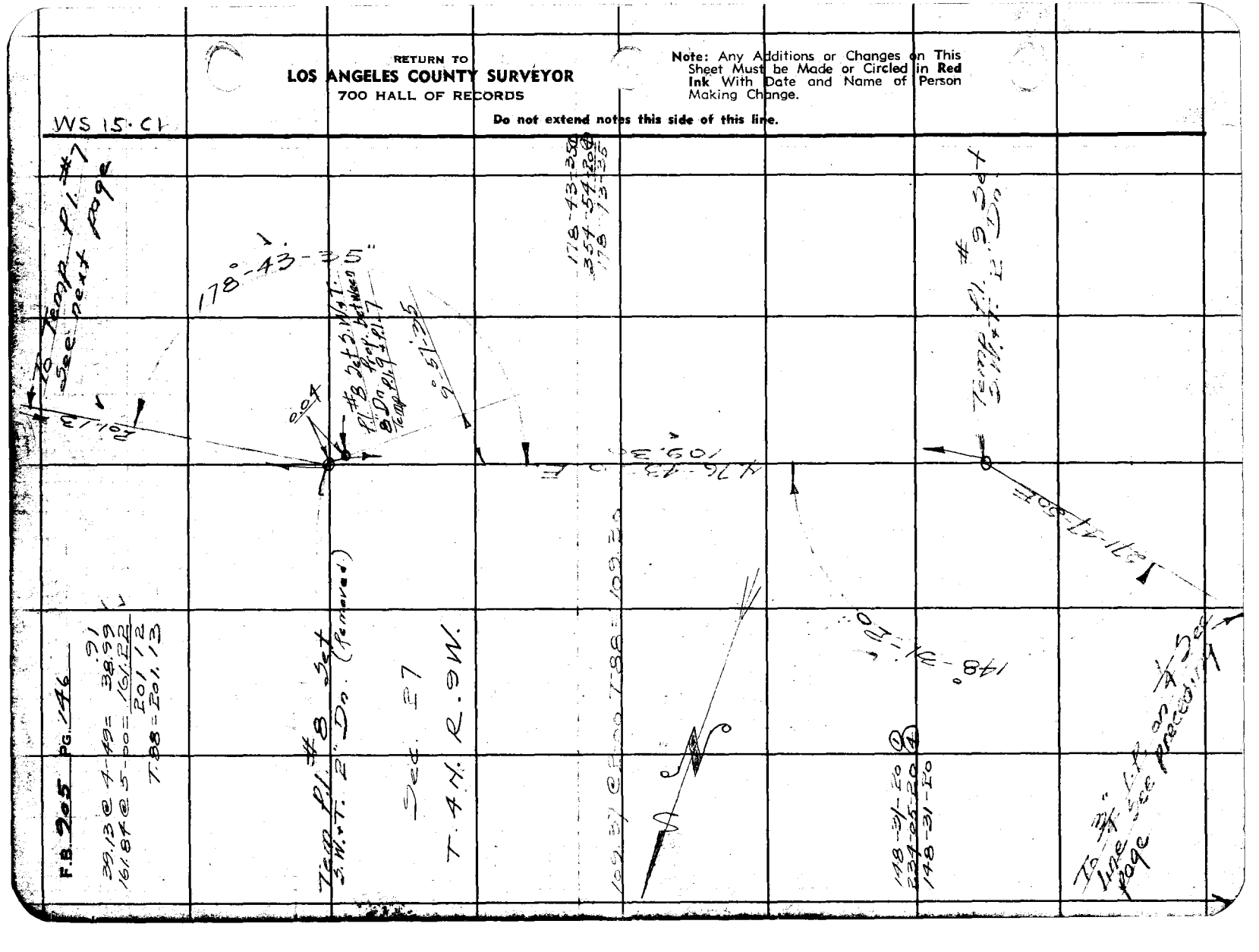

F.B. 205 PG. 146

39.13 @ 4-49 = 38.59
161.84 @ 5-00 = 161.22
201.12
T. 88 = 201.13

Notes Ck'd by [illegible]	Survey of Big Rock Creek Rd.
Map No. CSB-1802-2	W. O. [illegible] Topo. No. 72 Std 84°F
Office Work Timmons	Surveyed by Rosecrans
Checked	Notes R Date 7-18-41
Date	Indexed A. C. Johnson

F.B. 905 Pg. 147

WS 15 C1

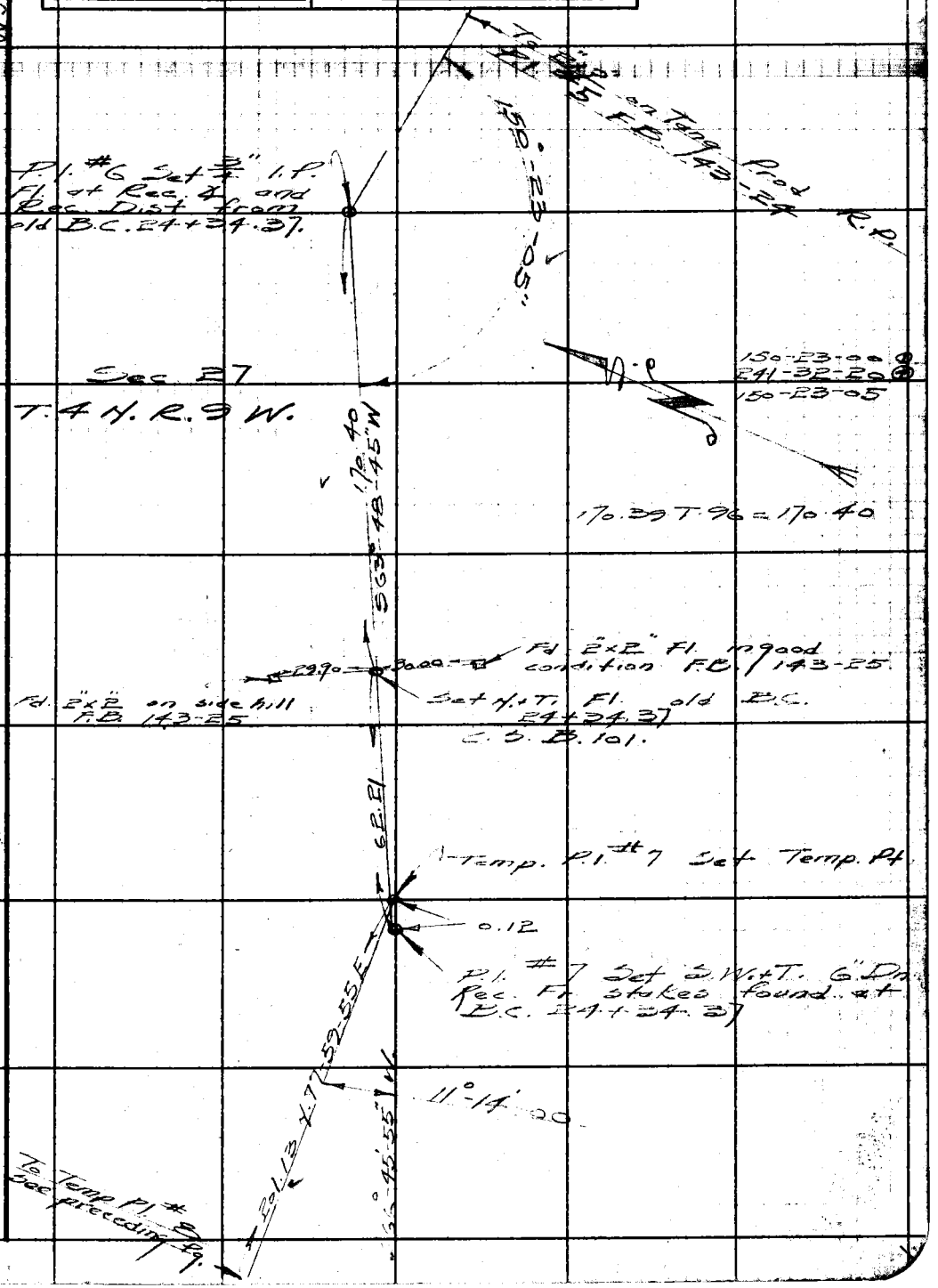

Note: Any Additions or Changes on This Sheet Must be Made or Circled in Red Ink With Date and Name of Person Making Change.

Do not extend notes this side of this line.

RETURN TO
LOS ANGELES COUNTY SURVEYOR
700 HALL OF RECORDS

FORM 247 5M 12-40

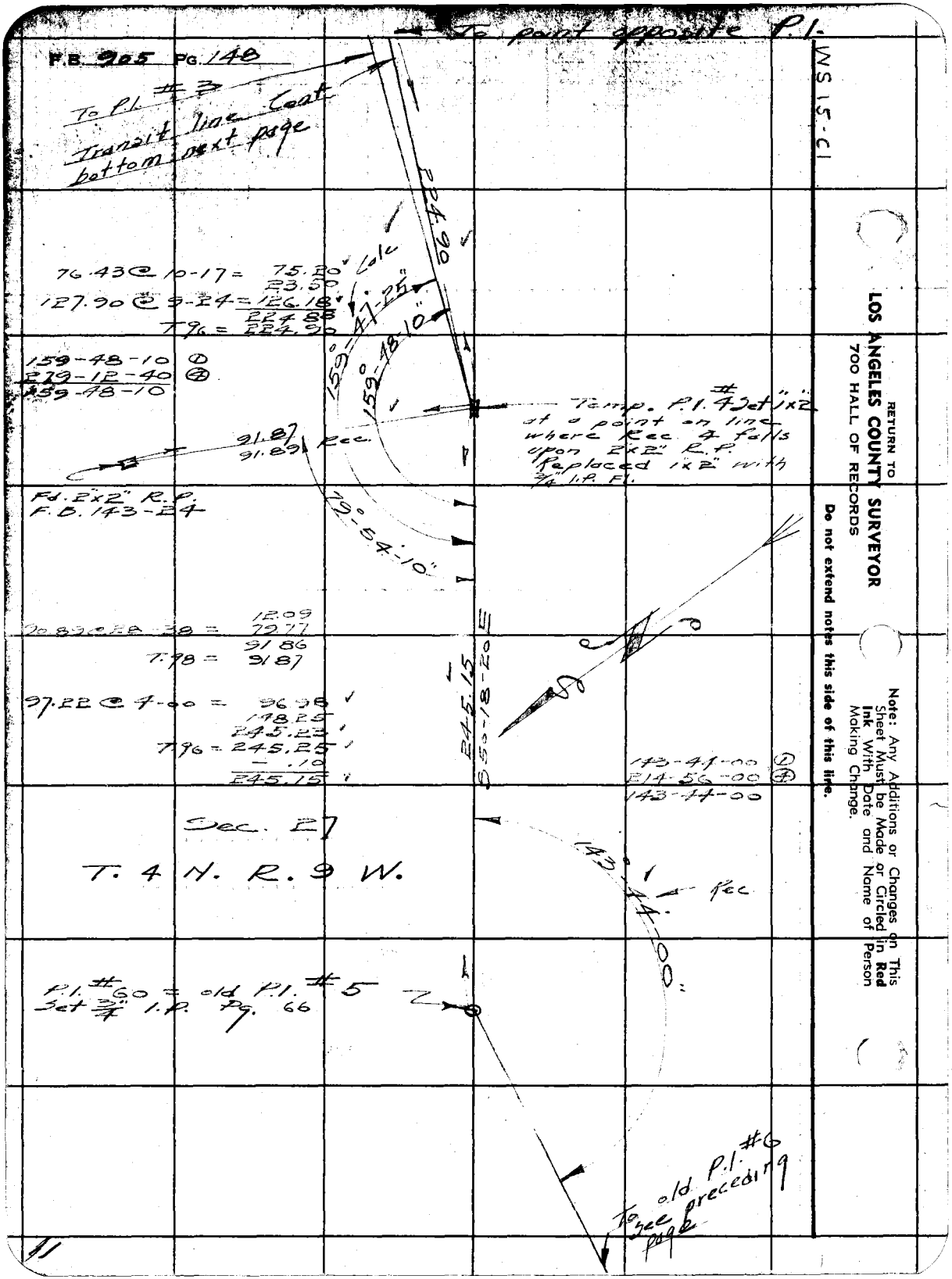

F.B. 905 PG. 148

To point opposite P.I.

WS 15-C1

To P.I. #3
Transit line Cont
bottom next page

224.90

76.43 @ 10-17 = 75.20 Calc
23.50
127.90 @ 9-24 = 126.18
224.88
T.96 = 224.90

159°-47'-25"

159°-48'-10"

159-48-10 ①
279-12-40 ④
159-48-10

Temp. P.I. #4 Set 1"x2" at a point on line where Rec 4 falls upon 2"x2" R.P. Replaced 1"x2" with 3/4" I.P. Fl.

91.87
91.89 Rec.

Fd. 2"x2" R.P.
F.B. 143-24

79°-54'-10"

90.89 @ 28-38 = 12.09
79.77
91.86
T.98 = 91.87

97.22 @ 4-00 = 96.98
148.25
245.23
T.96 = 245.25
— .10
245.15

245.15
S 50-18-20 E

143-44-00 ①
214-56-00 ④
143-44-00

Sec. 27

T. 4 N. R. 9 W.

143°-44'-00"

Rec

P.I. #60 = old P.I. #5
Set 3/4" I.P. Pg. 66

To old P.I. #6
see preceding page

RETURN TO
LOS ANGELES COUNTY SURVEYOR
700 HALL OF RECORDS

Do not extend notes this side of this line.

Note: Any Additions or Changes on This Sheet Must be Made or Circled in Red Ink With Date and Name of Person Making Change.

11

Notes Ck'd by TK	Survey of Big Rock Creek Rd
Map No. CSB-1802-2	W. O. 8392 Tape No. 72 Std 84°F
Office Work Timmons	Surveyed by Rosecrans
Checked	Notes R Date 7-22-41
Date	Indexed A. C. Johnson

F.B. 905 Pg. 149

WS 15 C1

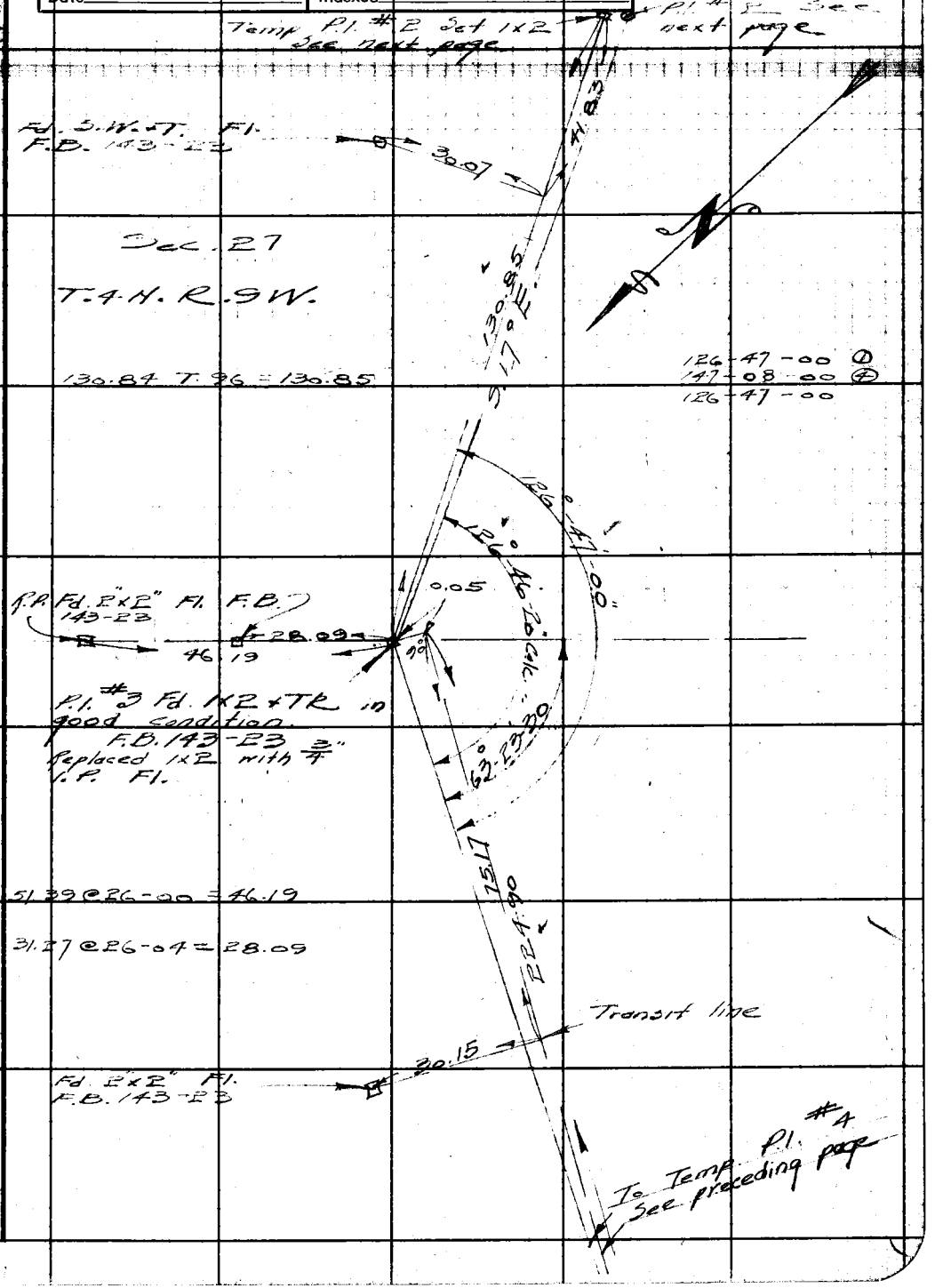

Note: Any Additions or Changes on This Sheet Must be Made or Circled in Red Ink With Date and Name of Person Making Change.

Do not extend notes this side of this line.

RETURN TO
LOS ANGELES COUNTY SURVEYOR
700 HALL OF RECORDS

FORM 247 3M 12-40

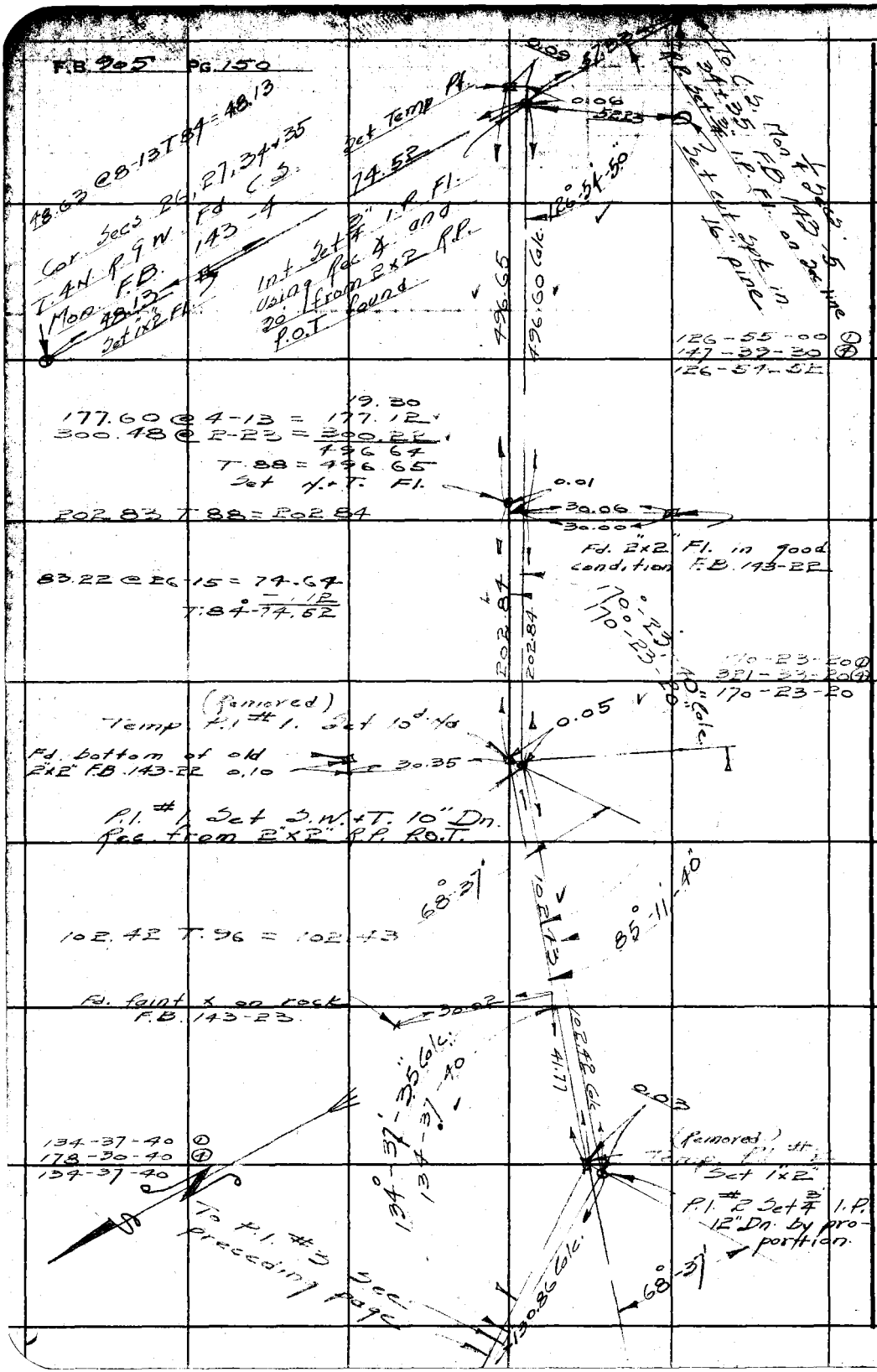

WS 15 C1

RETURN TO
LOS ANGELES COUNTY SURVEYOR
700 HALL OF RECORDS

Note: Any Additions or Changes on This Sheet Must be Made or Circled in Red Ink With Date and Name of Person Making Change.

- Do not extend notes this side of this line.

Notes Ck'd by D. Cow	Survey of Big Rock Creek Rd
Map No. CSB-18024	W. O. 8292 Tape No. 36 St'd 84°F
Office Work Timmons	Surveyed by Rosecrans
Checked	Notes R Date 2-7-41
Date	Indexed A. C. Johnson

F.B. 905 PG. 151

WS 15 C1

Cont. bottom next page

2 Ln. 10d No. 24+80.10

T.S. No. base of hill 17+88

1178.91

299.87 @ 5-39 = 298.41
268.33 @ 5-33 = 267.07
300.84 @ 17-32 = 286.86
[illegible] @ 27-37 = 108.48
189.16 @ 31-35 = 161.14
68.45 @ 33-29 = 57.09
1179.05
T 66 = 1178.91

4.23

Fd. 2"x2" No. tack in mound of rocks 2 base 1' high.

Sec. 16

T. 4 N. R. 9 W.

Sec. 17

2 Set 10d No. Ch. Pt. 13+01.19

134-59-50 ①
179-58-30 ④
134-59-37½

134°59'-40"

161.48

166.41 @ 13-57 = 161.50
T66 = 161.48

2 Set 1"x2" - 11+39.78 top of spur Bear. E.+W.

Bottom Dr. 8+90.0

W

Top of spur Bear. E.+W. 7+40

527.83

20.22
79.40
300.26 @ 3-32 = 299.69
37.21 @ 6-17 = 36.99
98.91 @ 22-11 = 91.59
527.89
T.66 = 527.83

2 Set 1x2 - 6+11.95 good for Dist only

To Pg. 153

Bottom E+W. Dr.

4+12.0

95

611.88

300.16 @ 13-06 = 292.35
280.68 @ 28-58 = 245.57
93.33 @ 37-23 = 74.16
612.08
611.88

0+00 to N. S. Cor. Secs 16 & 17 T. 4 N. R. 9 W. Fd. C.S. Mon. F.B. 488-153

Note: Any Additions or Changes on This Sheet Must be Made or Circled in Red Ink With Date and Name of Person Making Change.

Do not extend notes this side of this line.

RETURN TO
LOS ANGELES COUNTY SURVEYOR
700 HALL OF RECORDS

FORM 247 5M 10-39

F.B. 905 PG. 152

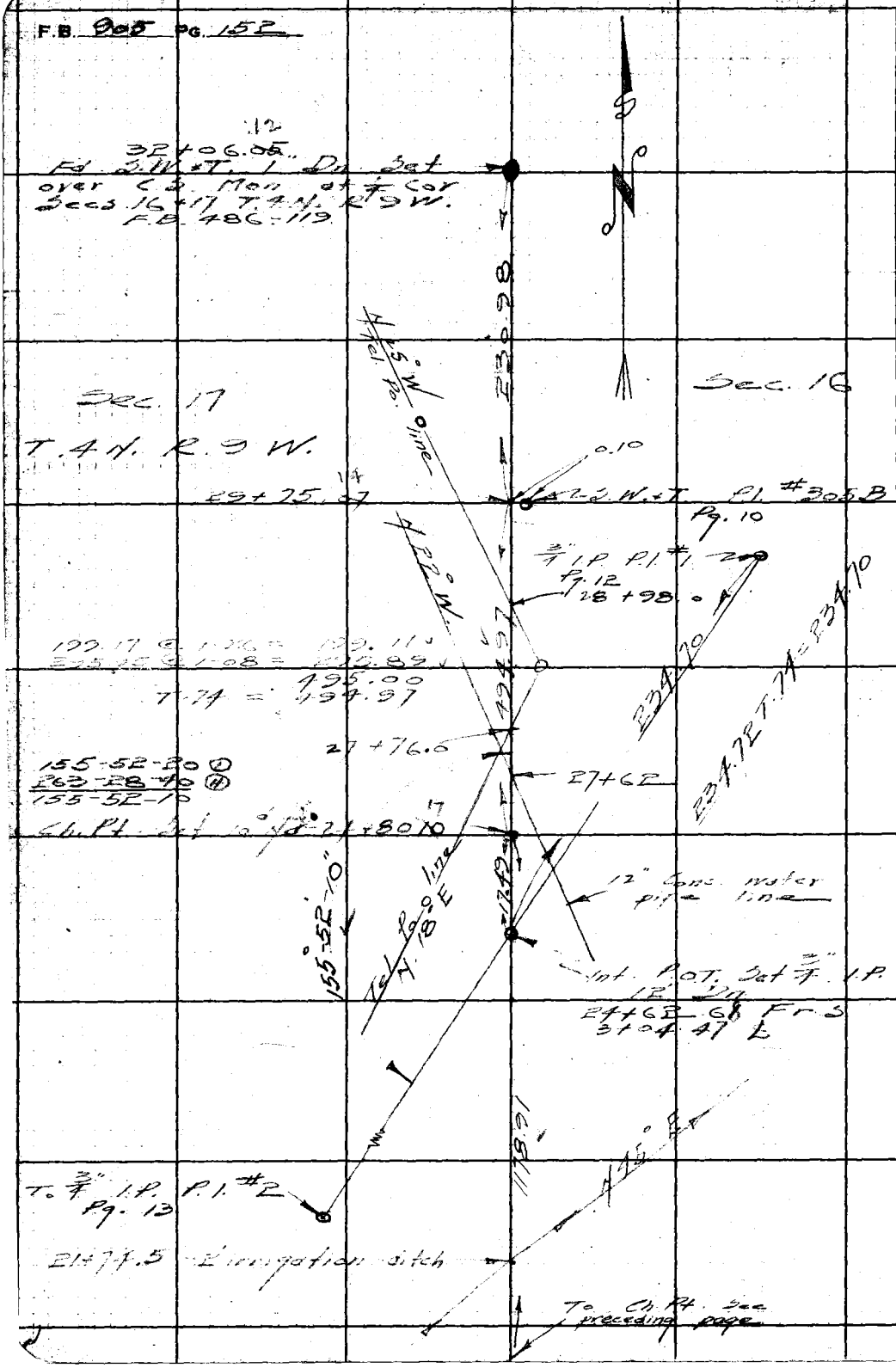

WS-15-C1

RETURN TO
LOS ANGELES COUNTY SURVEYOR
700 HALL OF RECORDS

Do not extend notes this side of this line.

Note: Any Additions or Changes on This Sheet Must be Made or Circled in Red Ink With Date and Name of Person Making Change.

Notes Ck'd by D F [illegible]	Survey of Big Rock Creek Rd.
Map No. CSB-1802-1	W. O. 8292 Tape No. 36 5t 84°F
Office Work Timmons	Surveyed by Kosecrans
Checked	Notes R Date 2-13-41
Date	Indexed [illegible]

F.B. 905 PG. 153

WS 15-C1



Note: Any Additions or Changes on This Sheet Must be Made or Circled in Red Ink With Date and Name of Person Making Change

Do not extend notes this side of this line.

RETURN TO
LOS ANGELES COUNTY SURVEYOR
700 HALL OF RECORDS

FORM 247 5M 10-39

Cont bottom next page

F.B. 905 PG. 154

WS 15-C1

Set 1x2 - 13+17.13
on S.W. slope

84.95 @ 7-33 T. 48 = 84.19

Set 1"x2" - 12+32.94
T.R. S. side Bear.
S.75° E

65.74
30.88
96.62
T.48 = 96.60

Set 1"x2" - 11+36.34
T.R. N. side Bear.
S.75 E.

Sec. 21

T.4 N. R.9 W.

Sec. 20

4+20

Bottom
S.50° W.

8.34
52.87 @ 23-53 = 48.34
128.10 @ 33-59 = 106.22
300.54 @ 35-01 = 246.14
153.99 @ 26-00 = 138.40
298.31 @ 1-16 = 298.24
176.17 @ 26-35 = 157.55
1003.23
T.58 = 1003.06

Set 1"x2" - 1+33.28
on S. slope

36.17 @ 17-35 T.58 = 34.47

34.47

90-05-40 ①
360-23-00 ④
360-46-20 ⑥
90-05-48 ¾

Set 1"x2" - 0+98.81
T.R. Bear. E+W.

18.36

0+80.45 Set 1"x2"
T.R. Bear. E+W.

99.10 @ 35-43 T.58
= 80.45

90°-05'-50"

To C.S. Mon. W.+W.
To ¼ Secs 17+20
F.B. 488-154

0+00 N. Cor. Secs. 20+21
T.4 N. R.9 W. Fd. C.S.
Mon. F.B. 488-152
on N. slope

RETURN TO
LOS ANGELES COUNTY SURVEYOR
700 HALL OF RECORDS

Do not extend notes this side of this line.

Note: Any Additions or Changes on This Sheet Must be Made or Circled in Red Ink With Date and Name of Person Making Change.

Notes Ck'd by Dr Cwi	Survey of Big Rock Creek Rd
Map No. CSB-.1802-1	W. O. 8292 Tape No. 64 St'd 84°F
Office Work Timmons	Surveyed by Rosecrans
Checked	Notes R Date 4-10-41
Date	Indexed A. C. Johnson

F.B. 905 PG. 155

WS-15 C)

Cont. bottom next page

Set 1"x2" -29+48.83 Top Brk. Bear. S. 63° E.

Fd. 10" juniper scribed ¼ S 21 B. one branch of a clump C.S. 9159

280.66 @ 12-17 T.56 = 274.19

53.85
28.08
107.44
274.19
100.71
2.09
31° 22' 35"
8.98

¼ Cor. Secs. 20+21 T.4N. R.9W. Fd old 5" juniper post 3' long hewn + scribed on 2 sides in a mound of rocks 3' base 1' high. Could not make out the scribing C.S. 9159 Reset 2" I.P. with brass cap marked as shown in Conc. 6" above Surf.

Set 1x2 26+74.64 on S.W. slope

217.03 @ 35-27 = 176.80
38.90 @ 27-56 = 34.37
211.17
T.46 = 211.12

Sec. 21
T. 4 N. R. 9 W.

211.12

Set 1"x2" -24+63.52 Top spur Bear. W.

17.89
102.21 @ 8-28 = 101.10
300.16 @ 15-35 = 289.13
408.12
T.46 = 408.02

Sec. 20

408.02

Set 1"x2" 20+55.50 top of spur Bear N. 80° W.

18+43 Top of spur Bear. N. 70 W.

738.37

212.56
104.42 @ 18-47 = 98.86
293.10 @ 15-41 = 282.19
153.34 @ 19-04 = 144.93
738.54
T.48 = 738.37

1"x2" -13+17.13 See preceding page

Note: Any Additions or Changes on This Sheet Must be Made or Circled in Red Ink With Date and Name of Person Making Change.

Do not extend notes this side of this line.

RETURN TO
LOS ANGELES COUNTY SURVEYOR
700 HALL OF RECORDS

FORM 247 5M 10-39

F.B. 905 Pg. 156

Cont. bottom next page

41.24 @	11-52 =	40.36	
62.87 @	31-19 =	53.71	
218.12 @	36-51 =	174.54	
300.27 @	22-53 =	276.64	
		545.25	
	T.64 =	545.18	

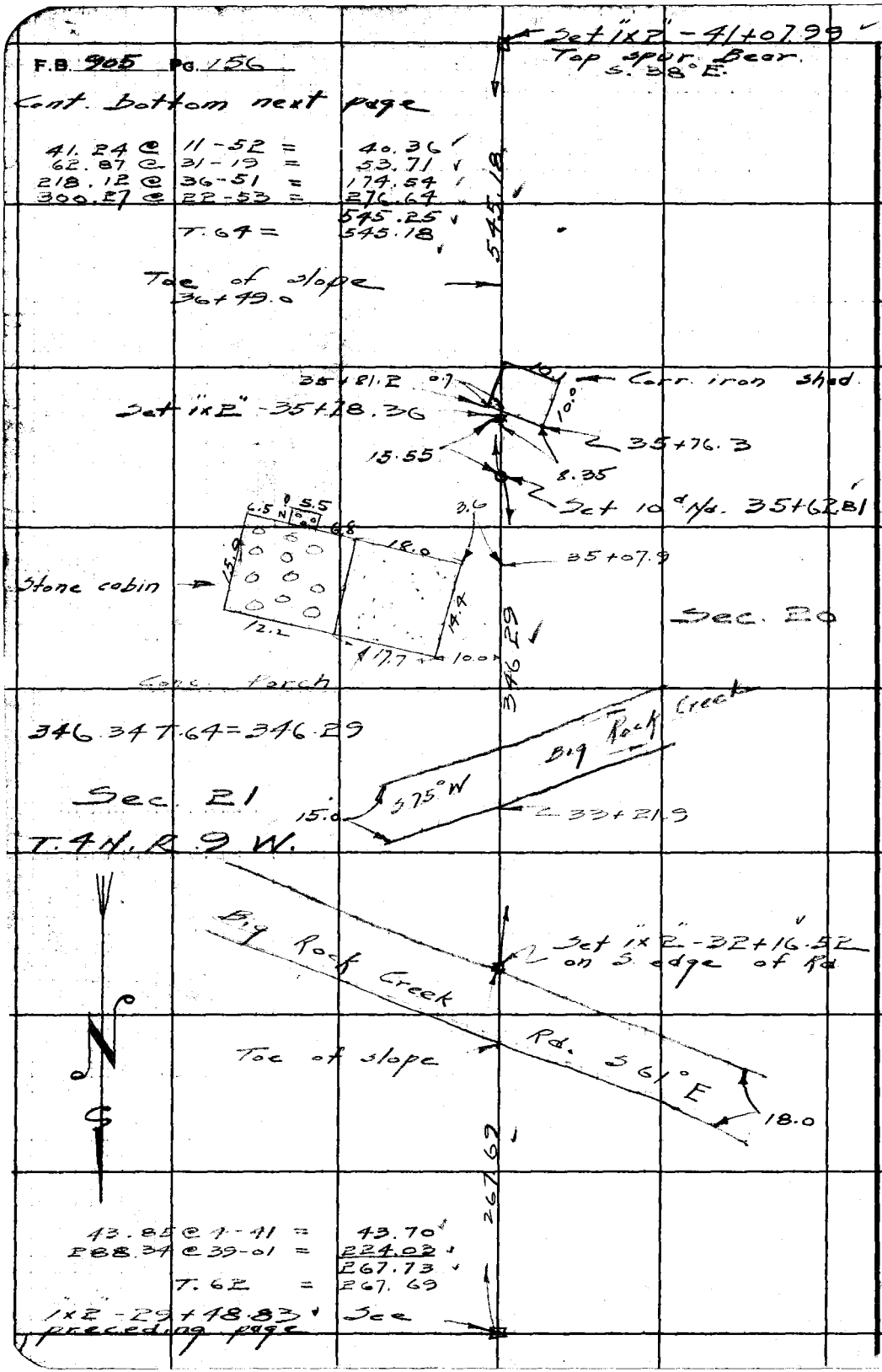

WS 15-C1

RETURN TO
LOS ANGELES COUNTY SURVEYOR
700 HALL OF RECORDS

Do not extend notes this side of this line.

Note: Any Additions or Changes on This Sheet Must be Made or Circled in Red Ink With Date and Name of Person Making Change.

Notes Ck'd by Drew	Survey of Big Rock Creek Rd
Map No. LSB-1802-1	W. O. 8292 Tape No. 64 St. 184°F
Office Work Timmons	Surveyed by Rosecrans
Checked	Notes R Date 4-14-41
Date	Indexed

F.B. 905 PG. 157

W S-15 C1

Note: Any Additions or Changes on This Sheet Must be Made or Circled in Red Ink With Date and Name of Person Making Change.

Do not extend notes this side of this line.

RETURN TO
LOS ANGELES COUNTY SURVEYOR
700 HALL OF RECORDS

Sec. 28

Sec. 29

R.E. 2177
R 9 W
29 28
20 21
COUNTY SURVEYOR
T. 4 N.

4.10
S.85° E.

Fd. oak post 4" Sq. 2½ long scribed T 4N S 21 on N.E. R 9W S 28 on S.E. S 29 on S.W. + S 20 on N.W. See Govt notes C.S. 9159 In mound of rocks 3' base 2' high on Brk top steep S. slope Replaced oak post with 2" I.P. with brass cap marked as shown in Conc. 6" above surface

Fd. 5" oak blaze on W. scribed T.4N R 9W S 28 B.T.

5.92

N.13° E 7.40

8.50

Fd. 4" manzanita with blaze on S scribed T 4N R 9W S 20 B.T.

Set 1x2 52+71.23 on side hill

Sec 21

Sec 20

48+69 Top low spur Bear S.75° W.

1163.24

Bottom Dr S.60° W.

T.4N R 9 W.

47+86

42.24
116.80 @ 11-36 = 114.41
268.71 @ 24-55 = 243.70
258.80 @ 13-47 = 251.35
233.21 @ 6-09 = 231.87
208.34 @ 7-43 = 206.45
73.69 @ 5-23 = 73.37
1163.39
T.64 = 1163.24

45+20 Top spur Bear N.52 E

1"x2" - 41+07.99 See preceding page

FORM 247 5M 10-39

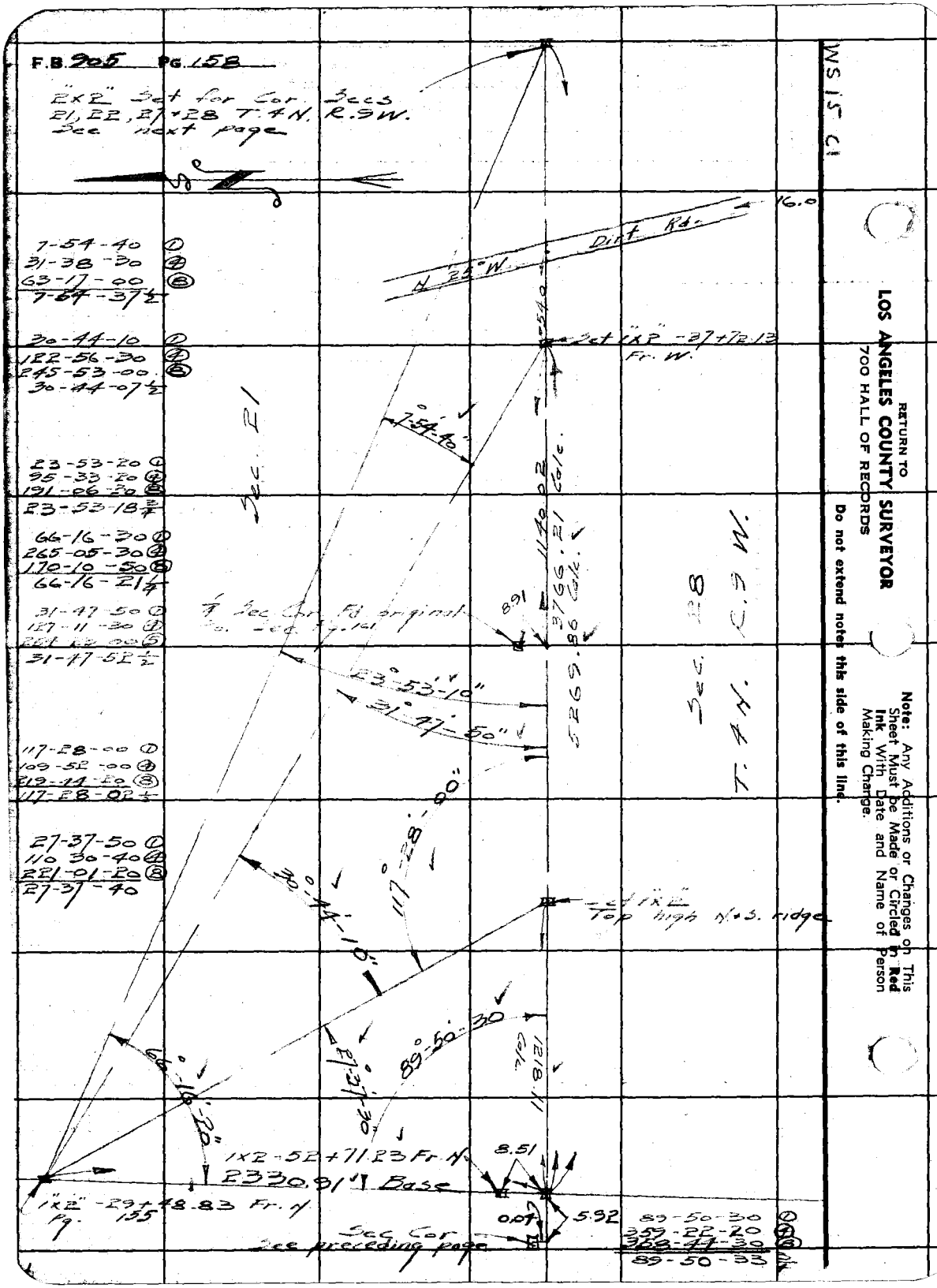

RETURN TO
LOS ANGELES COUNTY SURVEYOR
700 HALL OF RECORDS
Do not extend notes this side of this line.
Note: Any Additions or Changes on This Sheet Must be Made or Circled in Red Ink With Date and Name of Person Making Change.

Notes Ck'd by DeLee	Survey of King Roof Creek Rd.
Map No. CS B-1802-1	W. O. 6292 Tape No. 64 Std. 66 PF
Office Work Timmons	Surveyed by Lorenzen
Checked	Notes Date 5-19-41
Date	Indexed A. C. Johnson

F.B. 905 Pg. 159

W.S. 1-5-61

Note: Any Additions or Changes on This Sheet Must be Made or Circled in Red Ink With Date and Name of Person Making Change.

Do not extend notes this side of this line.

RETURN TO
LOS ANGELES COUNTY SURVEYOR
720 HALL OF RECORDS

FORM 247 SM 12-40

Sec. 21

Sec. 22

Sec. 28

T. 4 N. R. 9 W.

Sec. 27

Set 2x2 F.I. Pc. for Cor. Secs. 21, 22, 27 & 28 T. 4 N. R. 9 W. Rec. from witness Cor. to S. Cor. Notes C.S. 9159

264.00 Mag. Rec. N 0°-30' E

138.90 @ 33-49 = 115.40
96.72 @ 29-30 = 84.19
63.44 @ 19-51 = 55.67
264.03
T. 64 = 264.00

Fd. 12" pine with blaze on W. scribed T. 4 N. R. 9 W. S 22 E

56.20 @ 10-41 T. 64 = 84.70
60 60 @ 57-07 T. 64 = 53.93
28.90 @ 117-58 T. 64 = 34.36

84.70 Rec. 85.0

Turned 90°-02' Rec.

Turned

N 27°-47'-00" E

53.93 Rec. 56.1

34.36 Rec. 36.3

Fd. 14" pine with blaze on E. scribed T. 4 N. R. 9 W. S 28 B.T.

Fd. 14" oak blazed on W. scribed T. 4 N. R. 9 W. S 27 B.T.

Fd. 1x4" hewn pine post 24" long scribed W.P. S 22 on W.W. T. 4 N. S 22 on N.E. R. 9 W. S 27 on S.E. W.P. S 28 on S.W. and another pine post 5" in Diam. hewn on 3 faces, 22" long, scribed W.P. Cor. 1 Ch. N. on 3 face Blk. pol. A.C.-9 Co. on E face Blk. pol.

N.D.M. on W face standing along side of witness post in mound of rocks 4 base E high See Govt. notes. C.S. 9159. Also found 2 notches on E and E notches on the S. on the witness post.

Replaced post with 2" I.P. with brass cap marked as shown in Conc 6" above surface

COUNTY SURVEYOR
T. 4 N.
WITNESS
28 • 27
COR.
R. E. 2177

F.B. 905 PG. 160

260.00 @ 2-30 T 82 = 259.75

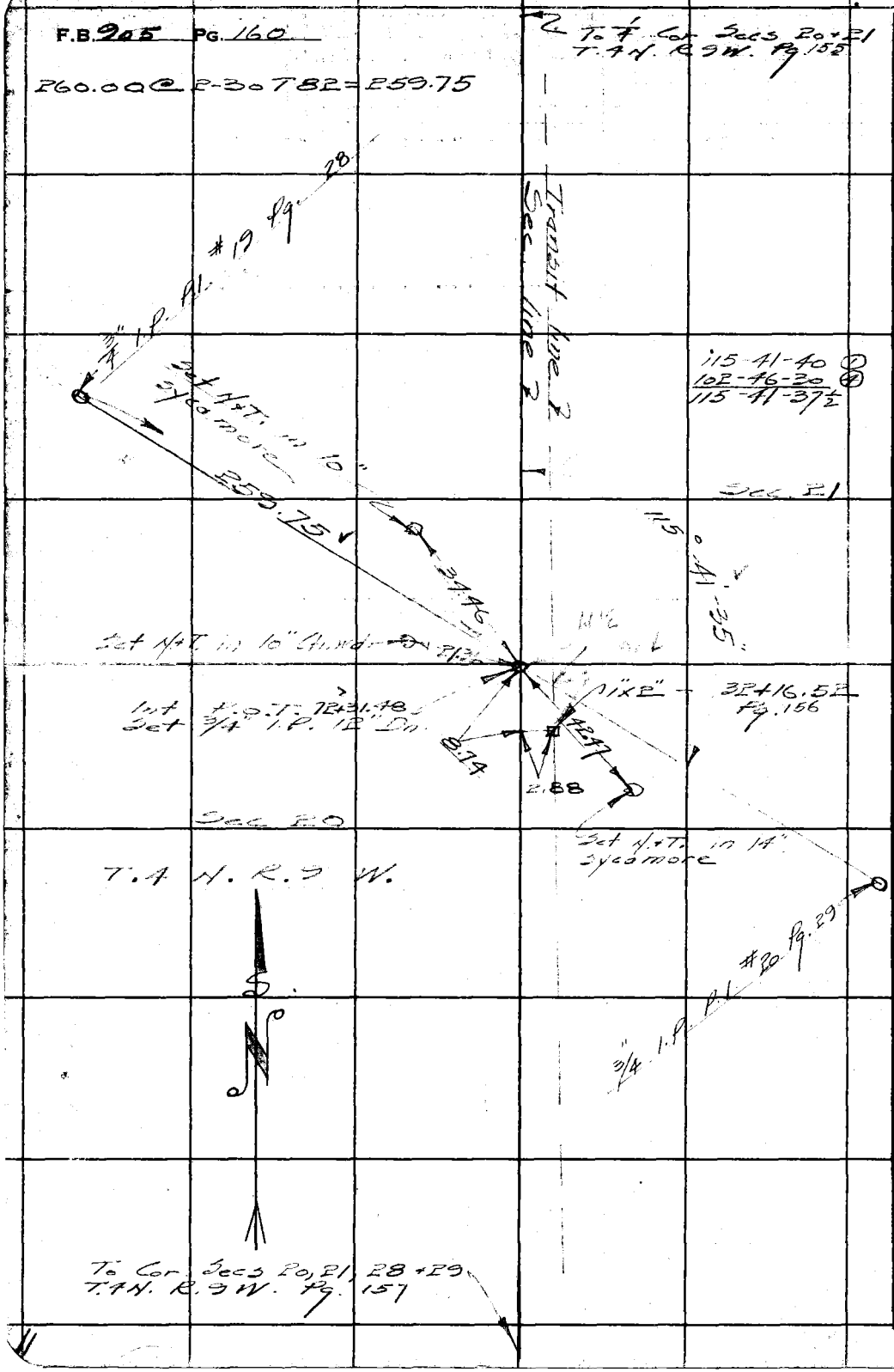

WS 15-C1

RETURN TO
LOS ANGELES COUNTY SURVEYOR
700 HALL OF RECORDS

Do not extend notes this side of this line.

Note: Any Additions or Changes on This Sheet Must be Made or Circled in Red Ink With Date and Name of Person Making Change.

Notes Ck'd by [illegible]	Survey of Big Rock Creek Rd.
Map No. CSB-1802-1	W. 08292 Tape No. 64 Std 84°F
Office Work Timmons	Surveyed by Rosecrans
Checked	Notes [illegible] Date 5-22-41
Date	Indexed A. C. Johnson

F.B. 905 Pg. 161

WS 15 C1

To 2x2 -52 +75.78
Fr. W. Pg. 158

1x2 -37+72.13 Fr. W.
Pg 158

N. 25° W.

E edge Big Rock wash

Sec. 28

248.
517.75

20'

N 30° W.

Big Rock Ck.

220.88 @ 10+58 = 216.85
300.89
517.74
T. 86 = 517.75

Sec. 21

T. 4 N. R. 9 W.

Set 1x2 -32+54.38

300.20 @ 1-10 = 300.14
93.05
239.69 @ 14-20 = 232.23
625.42
T. 86 = 625.43

COUNTY SURVEYOR
T. 4 N.
R. 9 W.
21
28
1/4 COR.
P.E. 2177

250.
243.
625.43

Replaced 4x4 oak post with 2" I.P. with brass cap marked as shown in Conc. 6 above Surf. 6-13-41
1/4 Cor. Fd. 4x4" oak post 2' long scribed 1/4 S 21 on N. 1/4 S 28 on S. standing (No mound)
C.S. 9159

Toe of slope Bear S 35° E

16.0
N. 12° E.

Fd. 6" oak blaze on S. scribed B.T., upper part of blaze and tree broken off

8.91

3.16

Set 1x2 -26+28.95 Fr. W.
on sidehill

10.30
63°

Fd 8" oak blaze on E.
scribed 1/4 S 28 B.T.

Note: Any Additions or Changes on This Sheet Must be Made or Circled in Red Ink With Date and Name of Person Making Change.

Do not extend notes this side of this line.

RETURN TO
LOS ANGELES COUNTY SURVEYOR
700 HALL OF RECORDS

FORM 247 SM 12-40

F.B. 905 PG. 162

To Wit. Cor. See next page

W.S. 15 C1

297.93 @ 2-17 = 297.69
244.14 @ 3-34 = 243.67
300.97 @ 18-13 = 285.89
283.18 @ 9-25 = 279.36
268.51 @ 21-45 = 249.39
171.54 @ 14-14 = 166.27
116.80 @ 13-41 = 113.49
1635.76
T.76 = 1635.67

1635.67

Set 1"x2" - 15+08.92 on W. slope

Sec. 27 Sec. 28

T. 4 N. R. 9 W.

43.06

Set 1"x2" - 14+65.86 T.C. Bear. N. 67° W.

70.58 @ 28-38 = 61.95
300.68 @ 29-28 = 261.78
274.17 @ 1-58 = 274.01
597.74
T.76 = 597.71

597.71

T.S. 11+68

Set 1"x2" - 8+68.15 toe of slope good for Dist. only

567.38

300.63 @ 25-21 = 271.68
182.74 @ 24-06 = 166.81
117.56 @ 20-47 = 109.91
18.96
567.36
T.90 = 567.38

Set 1"x2" top spur Bear. N 75° E

Wit. Po. in mound of rocks Pg. 159

36.82

90-08-50 ①
360-35-20 ④
361-10-40 ⑧
90-08-50

0.67

89°-51'-0"

264.00 264.00 263.95 Calc.

Set for Cor. 21, 22, 27, 28 T. 4 N. R. 9 W. Pg. 159

5.43

Int. Set 1"x2" - 0+00 to S.

Transit line to W. Pg. 158 ?

Sec. Cor. nothing set.

RETURN TO
LOS ANGELES COUNTY SURVEYOR
700 HALL OF RECORDS

Do not extend notes this side of this line.

Note: Any Additions or Changes on This Sheet Must be Made or Circled in Red Ink With Date and Name of Person Making Change.

Notes Ck'd by VK [illegible]	Survey of Big Rock Creek Rd.
Map No. CSB-1802-1	W. O. [illegible] Tape No. 64 Std 84°F
Office Work Timmons	Surveyed by [illegible]
Checked	Notes [illegible] Date 5-26-41
Date	Indexed A. C. Johnson

F.B. 905 PG. 163

WS 15 C1

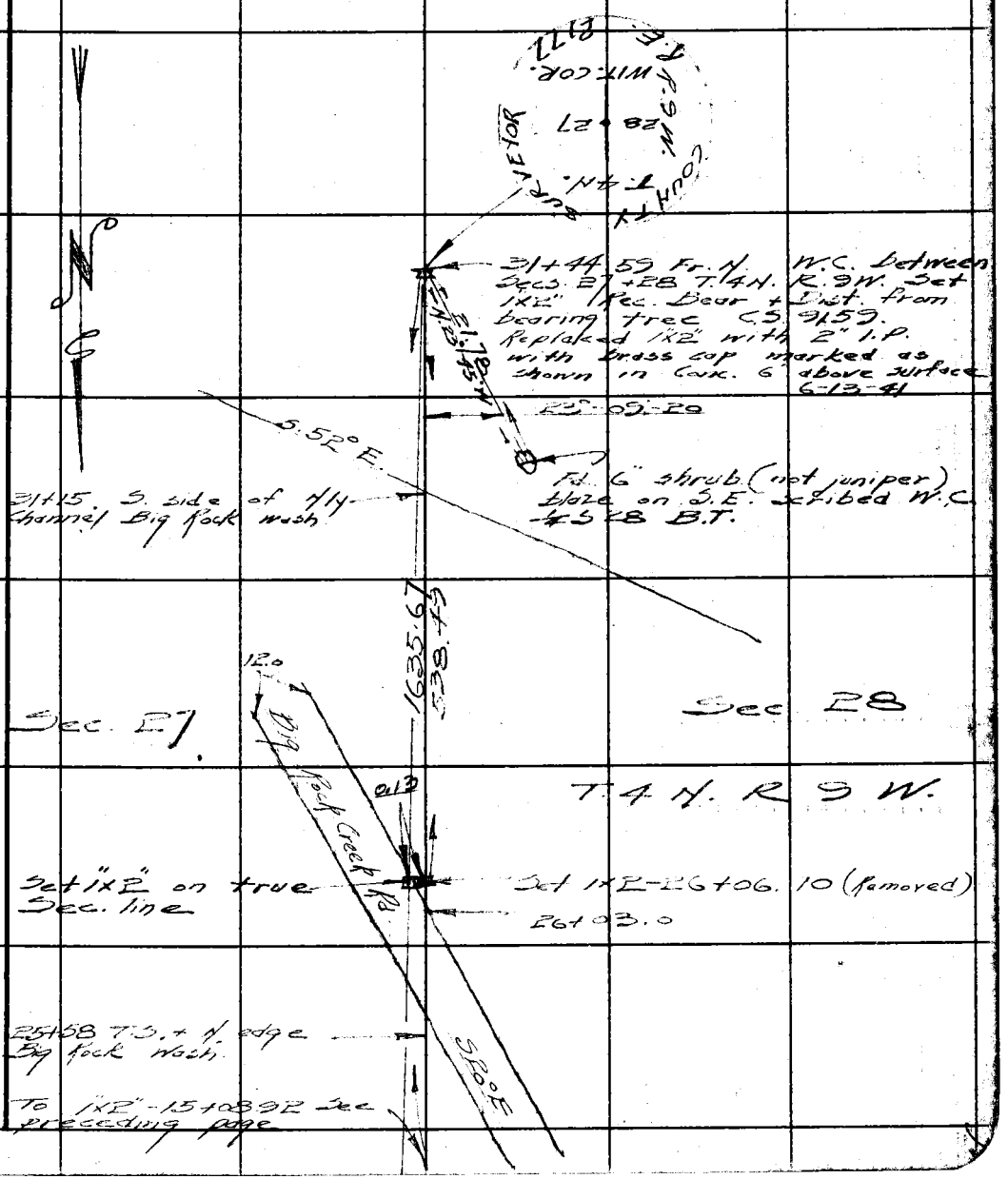

Note: Any Additions or Changes on This Sheet Must be Made or Circled in Red Ink With Date and Name of Person Making Change.

Do not extend notes this side of this line.

RETURN TO
LOS ANGELES COUNTY SURVEYOR
700 HALL OF RECORDS

FORM 247 5M 12-40

F.B. 905 PG. 164

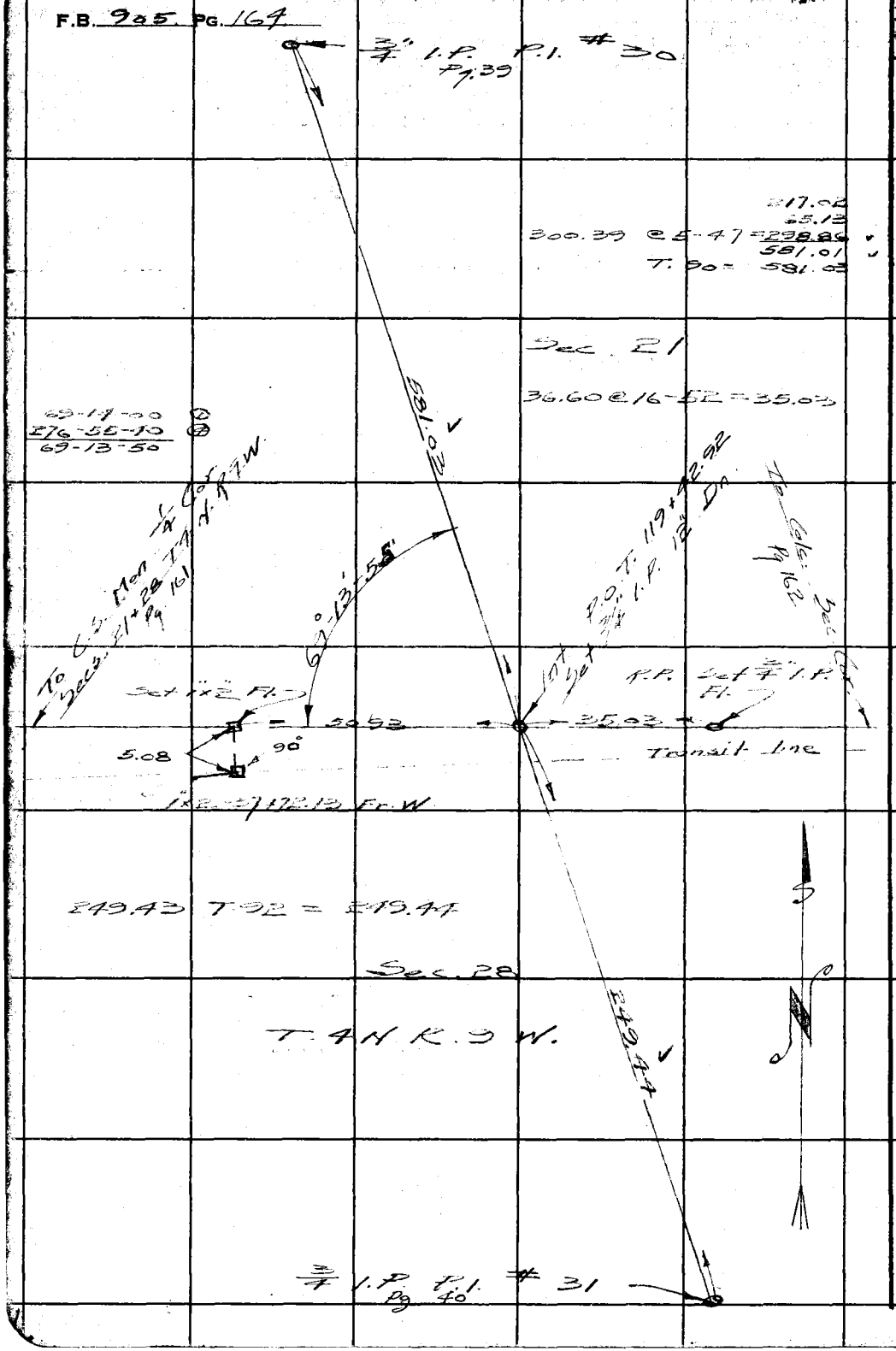

WS 15-C1

RETURN TO
LOS ANGELES COUNTY SURVEYOR
700 HALL OF RECORDS

Do not extend notes this side of this line.

Note: Any Additions or Changes on This Sheet Must be Made or Circled in **Red Ink** With Date and Name of Person Making Change.

Notes Ck'd by Dr Cw	Survey of Big Rock Creek Rd.
Map No. CSB-1802-1	W. O. 8292 Tape No. 72 Std 84 °F
Office Work Timmons	Surveyed by Rosecrans
Checked	Notes R Date 7-25-41
Date	Indexed A. C. Johnson

F.B. 905 Pg. 165

WS 15-C1

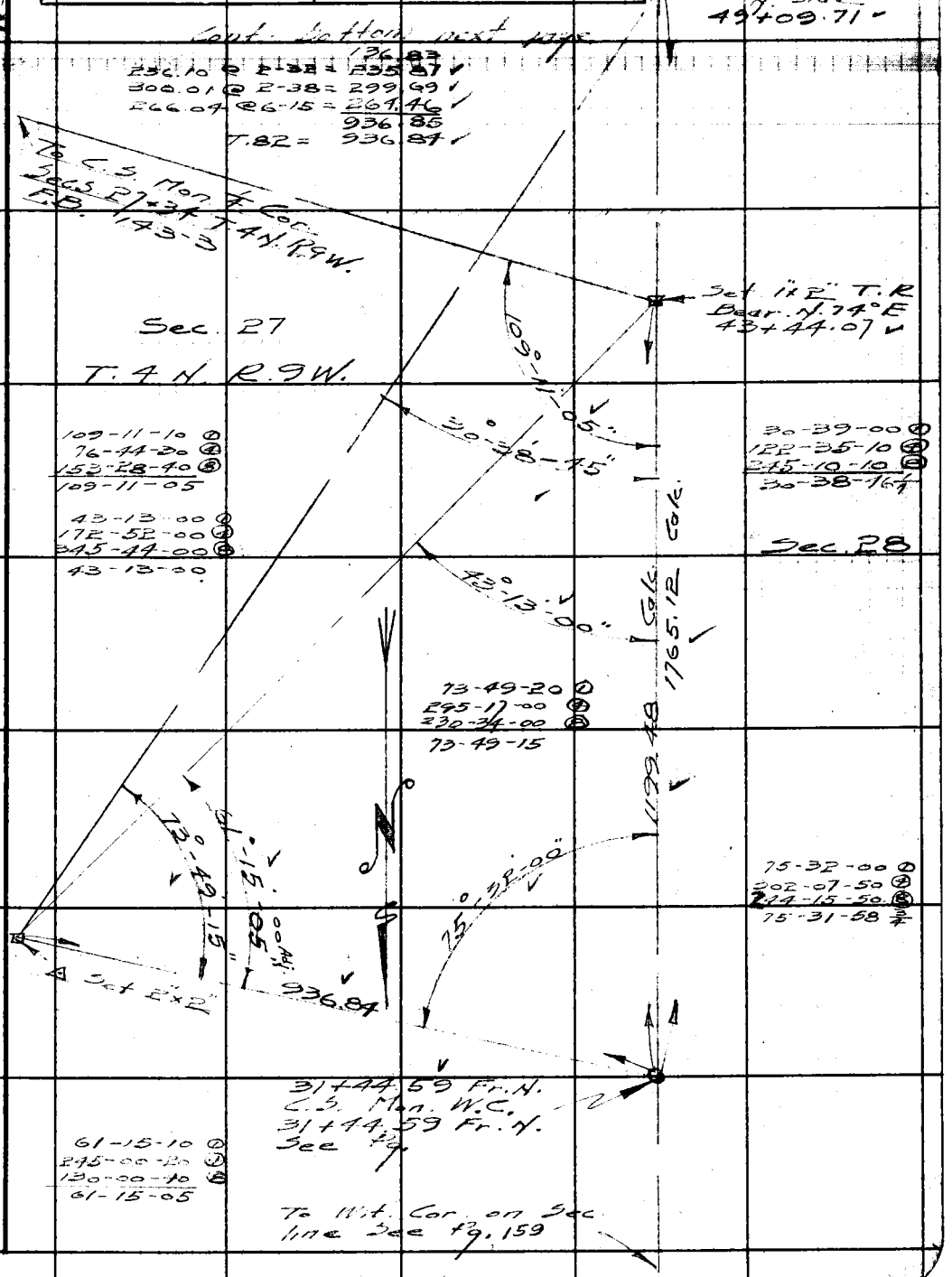

Note: Any Additions or Changes on This Sheet Must be Made or Circled in Red Ink With Date and Name of Person Making Change.

Do not extend notes this side of this line.

RETURN TO
LOS ANGELES COUNTY SURVEYOR
700 HALL OF RECORDS

FORM 247 5M 12-40

F.B. 905 PG. 166

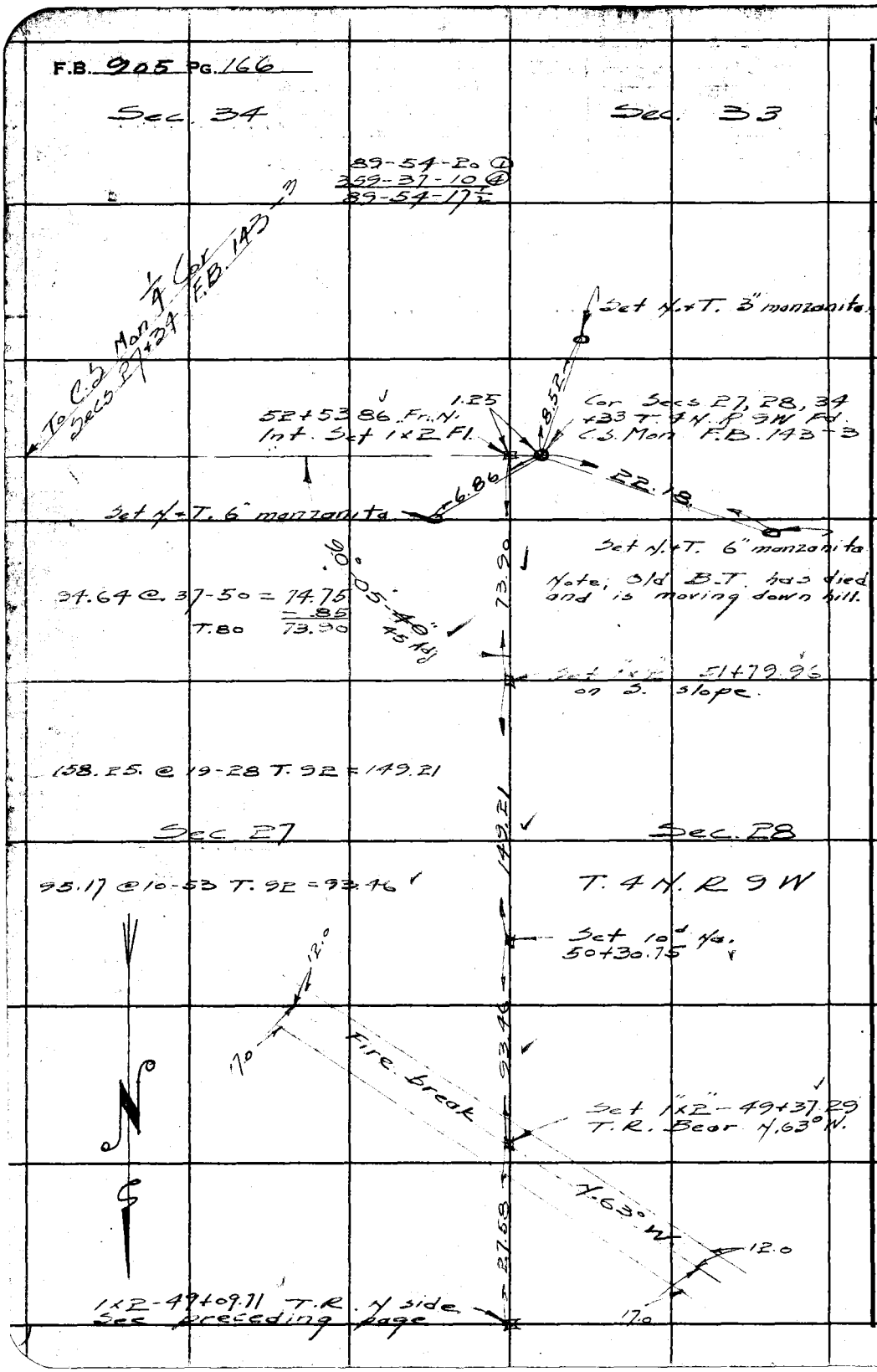

WS 15. C1

RETURN TO
LOS ANGELES COUNTY SURVEYOR
700 HALL OF RECORDS

Do not extend notes this side of this line.

Note: Any Additions or Changes on This Sheet Must be Made or Circled in **Red Ink** With Date and Name of Person Making Change.

Notes Ck'd by Dr[illegible]	Survey of Big Rock Creek Rd
Map No. CSB-1802-1	W. O. 8292 Tape No. 71 Std 84°F
Office Work Timmons	Surveyed by [illegible]
Checked	Notes [illegible] Date 8-14-41
Date	Indexed [illegible]

F.B. 905 PG. 167

WS 15C1

To 1x2 - 19+44.21 See next page

936.66

127.43
157.00 @ 2-25 = 156.86
239.05 @ 2-03 = 238.90
45.37
300.89 @ 4-35 = 299.93
73.18 @ 21-25 = 68.13
936.62
T 90 = 936.66

Set S.W.+T. - 10+07.55 on side hill spur Bear S

66.52

67.99 @ 11-57 T 88 = 66.52

Set 1x2 - 9+41.03 on S. slope

Sec. 35

Sec. 26
T.4N. R.9W.

798.60

143.79 @ 14-26 = 139.25
205.02 @ 15-55 = 197.16
49.54 @ 17-39 = 47.21
300.27 @ 15-23 = 289.51
127.81 @ 11-01 = 125.45
798.58
T.88 = 798.60

Set 1"x2" - 14+42.43 on S. slope

5.56
Fd 2"x2" + Tk Fl.
149.02 @ 17-06 T. 88 = 142.43
0.50

142.43

0+00 to E Cor. Secs 26
27, 35 + 34 T.4N. R.9W. Fd.
C.S. Mon. F.B. 143-4

To C.S. Mon. & Cor. Secs
27+34 T.4N. R.9W. F.B.
143-3

Note: Any Additions or Changes on This Sheet Must be Made or Circled in Red Ink With Date and Name of Person Making Change.

Do not extend notes this side of this line.

RETURN TO
LOS ANGELES COUNTY SURVEYOR
700 HALL OF RECORDS

FORM 247 5M 12-40

F.B. 905 PG. 168

Cont. bottom next page

WS-15-C1

Set 1x2 - 31+55.36
on sidehill spur bear S.

30.19 @ 27-24 = 26.80
158.21 @ 21-32 = 147.17
94.65 @ 24-27 = 86.16
300.66 @ 2-12 = 300.44
560.57
T 90 = 560.59

560.59

Set 1"x2" - 25+94.77
on sidehill spur

Sec. 26

38.57
274.75 @ 27-30 = 243.71
66.40 @ 6-03 = 66.03
348.31
T 90 = 348.32

348.32

SURVEYOR
COUNTY
T.4N.
R.9W.
26
35
W.C.¼S.
R.E. 2177

Sec. 35

T.4N. R.9W.

Set 1x2 - 22+46.45
on S. slope.

235.19 @ 12-22 = 229.73
72.50
302.23
T 90 = 302.24

302.24

W.C. 19+50.98 Fd. pine post 4" Sq. marked W.C. ¼ S. 26 on one side ¼ S 35 on the other broken off Rotted end of it still in place in mound of rocks 3' base 1.5' high. See C.S. 9159 Replaced post with 2" I.P. with brass cap marked as shown in Conc Flush with top of rock mound

Bottom Cn. 20+55.0

S. 35° W.

Fd 16" pine blazed and scribed W.C. ¼ S 35 B.T. on N.W. side.

S 73°30' E 15.30

N 1° E. 19.32

6.77

0.55

Fd. granite boulder 4" in Diam marked ¼ S on S. face

Set 1x2 - 19+44.21
on S. slope

936.66

RETURN TO
LOS ANGELES COUNTY SURVEYOR
700 HALL OF RECORDS

Do not extend notes this side of this line.

Note: Any Additions or Changes on This Sheet Must be Made or Circled in Red Ink With Date and Name of Person Making Change.

Notes Ck'd by [illegible]	Survey of Big Rock Creek Rd
Map No. CSB-1802-2	W. O. 8292 Tape No. 71 Std 84°F
Office Work Timmins	Surveyed by Rosecrans
Checked	Notes Date R
Date	Indexed A. C. John

F.B. 905 PG. 169

WS-15C1

To 1x2 -52+53.55
See next page

Bottom Dr. 49+90

760.88

152.87 @ 36-35 = 122.75
262.35 @ 11-50 = 256.78
95.09
300.91 @ 17-57 = 286.26
760.88
T. 84

Bottom Dr. 46+73

S 40° E

Set 1x2 -44+92.67
on E slope

72.65 @ 32-12 T. 84 = 61.48

61.48

Set 1x2 - 44+31.19
Top E side spur Bear.

Sec. 26
T. 4 N. R. 9 W.

Sec. 35

283.32

127.29 @ 5-10 = 126.77
161.61 @ 14-23 = 156.55
283.32

Set 1x2 -41+47.87
Top W. side spur Bear. N. 30° E.

992.51

49.84 @ 13-04 = 48.55
109.61 @ 26-05 = 98.45
129.80 @ 32-08 = 109.92
195.55 @ 36-16 = 157.67
25.82 @ 35-20 = 21.06
259.20 @ 36-42 = 207.82
299.60 @ 6-46 = 297.51
56.55 @ 24-26 = 51.49
992.47
T. 90 = 992.51

Bottom Cn. 33+87.0

N 5° W

1x2 31+55.36 See
preceding page

Note: Any Additions or Changes on This Sheet Must be Made or Circled in Red Ink With Date and Name of Person Making Change.

Do not extend notes this side of this line.

RETURN TO
LOS ANGELES COUNTY SURVEYOR
700 HALL OF RECORDS

FORM 247 5M 12-40

F.B. 905 PG. 170

WS-15C1

RETURN TO
LOS ANGELES COUNTY SURVEYOR
700 HALL OF RECORDS

Do not extend notes this side of this line.

Note: Any Additions or Changes on This Sheet Must be Made or Circled in **Red Ink** With Date and Name of Person Making Change.



Notes Ck'd by D K [illegible]	Survey of Big Rock Creek Rd
Map No. CSB-1802-2-3	W. O. 8292 Tape No. 71 Std 84°F
Office Work Timmons	Surveyed by Rosecrans
Checked	Notes R Date 8-27-41
Date	Indexed A. C. Johnson

F.B. 905 Pg. 171

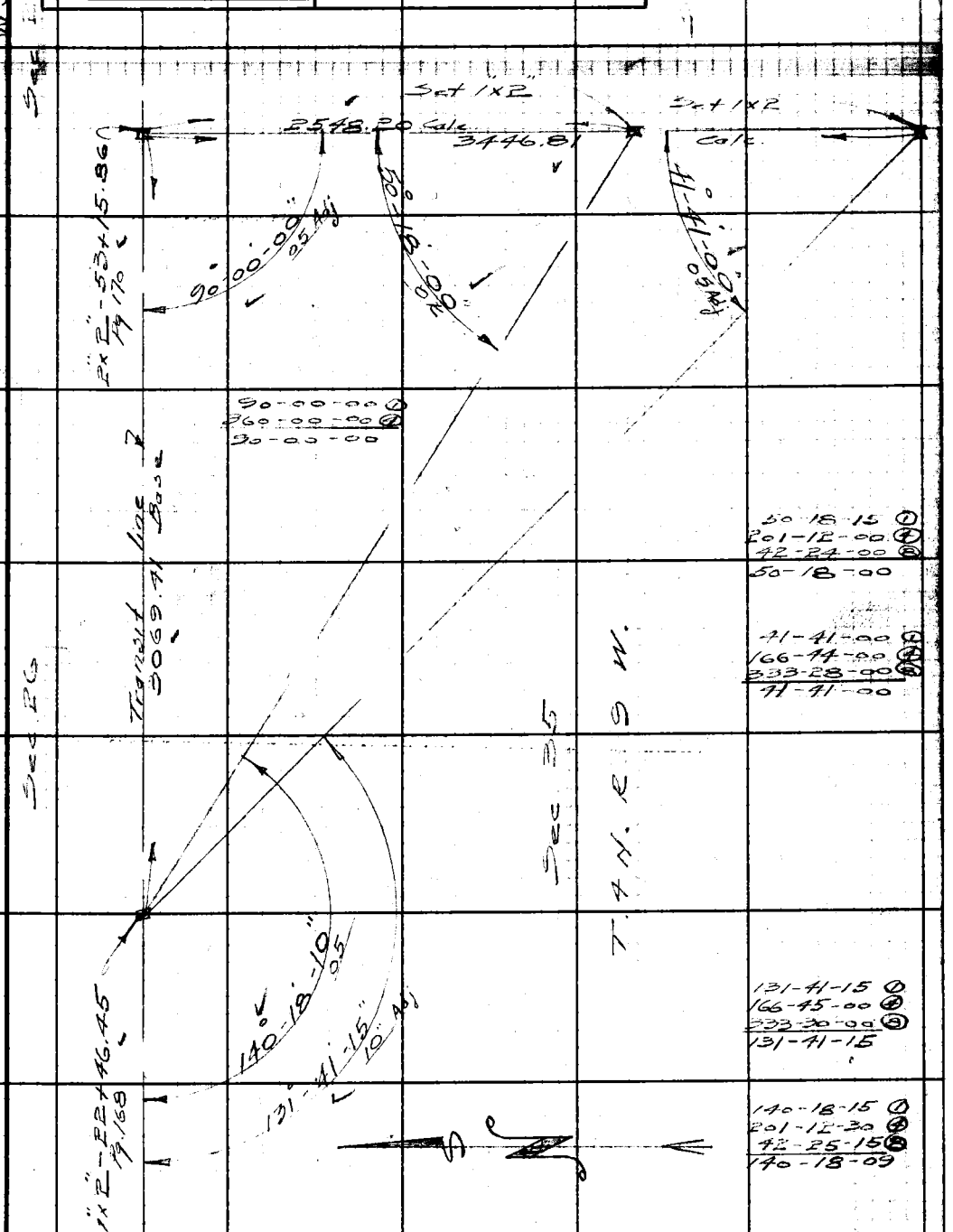

Note: Any Additions or Changes on This Sheet Must be Made or Circled in Red Ink With Date and Name of Person Making Change.

Do not extend notes this side of this line.

RETURN TO
LOS ANGELES COUNTY SURVEYOR
700 HALL OF RECORDS

FORM 247 5M 12-40

F.B. 905 PG. 172

1/4 Sec Cor. Fd. 6" oak tree blazed and scribed 1/4 S 35 on the W. also blazed and scribed on the E, but is illegible. Set cut Spk + T in Ctr. of tree for 1/4 Cor.

Fd 6" oak blazed and scribed on S.W side; Scribing is illegible

124.02 @ 24-31 T.84 = 112.84

70.06 @ 35-08 T.84 = 57.30

Set 1"x2" - 25+48.20
See preceding page

37-07-45 ①
148-30-00 ④
297-00-00 ⑧
37-07-30

300.15 @ 3-39 = 299.54
300.11 @ 4-50 = 299.04
59.52
658.10
T.74 = 658.06

Sec. 36
T.4N. R.9 W.

85-59-00 ①
343-55-00 ④
327-49-30 ⑧
85-58-41

Set 1"x2"

Fd 6" oak blazed + scribed on S.E side; Scribing is illegible

Sec 35

171-09-45 ①
324-40-00 ④
171-10-00

56-54-00 ①
227-35-00 ④
95-09-45 ⑧
56-53-43

122-19-45 ①
129-18-30 ④
258-36-30 ⑧
122-19-35

Set 1"x2" Fl.

P.L. #86 a. 3/4" I.P. 12" Dn. Pg 91

4.10

Int Set S.W. + T. 6" Dn.

To 2"x2" - 53+15.86 Fr. W. Pg 170

To P.L. #85

WS-15-C1

RETURN TO
LOS ANGELES COUNTY SURVEYOR
700 HALL OF RECORDS
Do not extend notes this side of this line.

Note: Any Additions or Changes on This Sheet Must be Made or Circled in Red Ink With Date and Name of Person Making Change.

Notes Ck'd by Dr Sam	Survey of Big Rock Creek Rd
Map No. CS 13-1302-3	W. O. 8292 Tape No. 71 St'd 24°F
Office Work Timmons	Surveyed by Rosecrans
Checked	Notes R Date 9-22-41
Date	Indexed A. C. Johnson

F.B. 905 PG. 173

WS 15 C1

Set 1x2 49+01.11 on N slope

64.83

117.72

T.72 = 117.72

Set 1x2 - 47+83.39

1.55

15.85

Fd. 2" oak [illegible] scribed on N.E face could not read markings

Closing Cor. Secs 35 +36 Fd 4x4" oak post scribed and notched broken off. Rotted end of it still in place. Could not read the markings. See C.S. 9165. Reset 1x2

Fd. 4 pine blazed and scribed on S.E. face. Could not read markings

68.54

S70° E.

Bottom Dr. 42+55

Replaced 1"x2" with 2" I.P. with brass cap marked as shown in Conc 6" above Surf.

10-30-41

77.94	@ 33-43	=	64.83
192.41	@ 34-19	=	158.92
103.92	@ 33-14	=	86.92
122.42	@ 23-40	=	112.12
120.94	@ 25-56	=	108.76
284.77	@ 8-50	=	281.39
113.49	@ 25-49	=	102.16
119.65	@ 32-22	=	101.06
144.75	@ 34-24	=	119.43
			1135.59
	T.72	=	1135.59

1135.50

Set 1x2 on S. slope top Brk. 37+65.61

Sec. 36

Sec. 35

T. 4 N. R. 9 W.

106.05 @ 15-30 T.76 = 102.18

102.18

Set 1"x2" on S slope 36+63.43

119.47 @ 13-49 T.76 = 116.01

116.01

Set 1"x2" T.R. Bear S75° E 35+47.43

100.62

100.81 @ 3-24 T.76 = 100.62

1"x2" - 34+46.81 Fr. N. See second preceding page

Transit line Fr. N. See second preceding page

Note: Any Additions or Changes on This Sheet Must be Made or Circled in Red Ink With Date and Name of Person Making Change.

Do not extend notes this side of this line.

RETURN TO
LOS ANGELES COUNTY SURVEYOR
700 HALL OF RECORDS

FORM 247 5M 10-39

F.B. 905 PG. 174

Set 1x2 - 9+16.36

Cont. bottom next page

83.02 @ 10-08 T.60 = 81.71

81.71

Set 1x2 - 8+34.65 on N. slope of hill

434.28

203.33 @ 13-37 = 197.61
237.27 @ 3-55 = 236.71
434.32
T.70 434.28

Sec. 36 T.4 N. R.9 W.

Set 1x2 - 4+00.37 on N. slope

197.39

Sec. 1 T.3 N. R.9 W.

202.47 @ 12-50 T.70 = 197.39

Set 1x2 - 2+02.98 on N. slope of mountain

Fd. 6" oak blazed and scribed on N.W. side. Could not read markings. Note; Distance 4.50 is to center of root crown. Dist. to Ctr. of tree at blaze = 5.75
4.50 - S78-30E

187.40 @ 2-58 T.70 = 187.13

1+10.48
Std. Cor. Secs. 1x2 T.3N. R.9W. Fd. 10" oak blazed and scribed on S. side. Could read R.9W. rest is not clear. See C.S. 9386. Drove N.x T. Ctr. of root crown.

Set Wit. Monuments. See Pg. 184

0.75

110.76 @ 4-00 T.66 = 110.48

89-01-00 ①
356-04-45 ②
352-09-30 ③
89-01-11¼

89°-01'-10"

187.13

110.48

Fd. 6" oak blazed and scribed on N.E. broken off. Could not read markings
22.50 - S59°-30'W.

1.82

Transit line

See preceding page

Int. 0+15.85 to E
47+81.59 Fr. N. Set 1x2 Fl.
0+00 to E. C.C. Secs
35+36 T.4N. R.9W. Set 1x2" See preceding page
Set monument

15.85

1x2 - 47+83.39 Fr. N. See preceding page

WS-15-C1

RETURN TO
LOS ANGELES COUNTY SURVEYOR
700 HALL OF RECORDS

Do not extend notes this side of this line.

Note: Any Additions or Changes on This Sheet Must be Made or Circled in Red Ink With Date and Name of Person Making Change.

Notes Ck'd by Dr. [illegible]	Survey of Big Rock Creek Rd
Map No. CSB-1802-3	W. O. 8292 Tape No. 71 St'd 84°F
Office Work [illegible]	Surveyed by [illegible]
Checked	Notes R Date 9-26-41
Date	Indexed A. C. [illegible]

F.B. 905 PG. 173

WS 15 (1)

N. 60° E.

To 1"x2" - 25+69.23 See next page

Bottom Dr. 22+45

100.11 @ 29-36 = 87.04
122.28 @ 31-37 = 104.73
217.67 @ 5-29 = 216.67
85.36 @ 14-37 = 82.60
104.07 @ 9-30 = 102.64
19.12
612.20
T.74 = 612.16

612.16

Set 1x2 - 19+57.17 good for Dist. only

518.95

110.77 @ 8-02 = 109.68
138.49 @ 4-25 = 138.08
271.81 @ 3-45 = 271.23
518.99
16+46.0 T.72 = 518.95

Set 1"x2" - 14+38.22 S. side saddle Bear. N. 35° E.

S. 35° E.

144.80 @ 6-27 = 143.88
70.67 @ 6-15 = 70.25
214.13
T.72 = 214.11

214.11

Set 1"x2" - 12+24.11 on N. slope

134.12

189.30 @ 15-40 T.68 = 134.12

Set 1x2 - 10+89.99 on N. slope

173.63

173.66 T.60 = 173.63

1x2 - 9+16.36 See preceding page

Sec. 36 T 4 N R. 9 W.

Sec. 1 T. 3 N R. 9 W.

Note: Any Additions or Changes on This Sheet Must be Made or Circled in Red Ink With Date and Name of Person Making Change.

Do not extend notes this side of this line.

RETURN TO
LOS ANGELES COUNTY SURVEYOR
700 HALL OF RECORDS

FORM 247 5M 10-39

F.B. 905 PG. 176

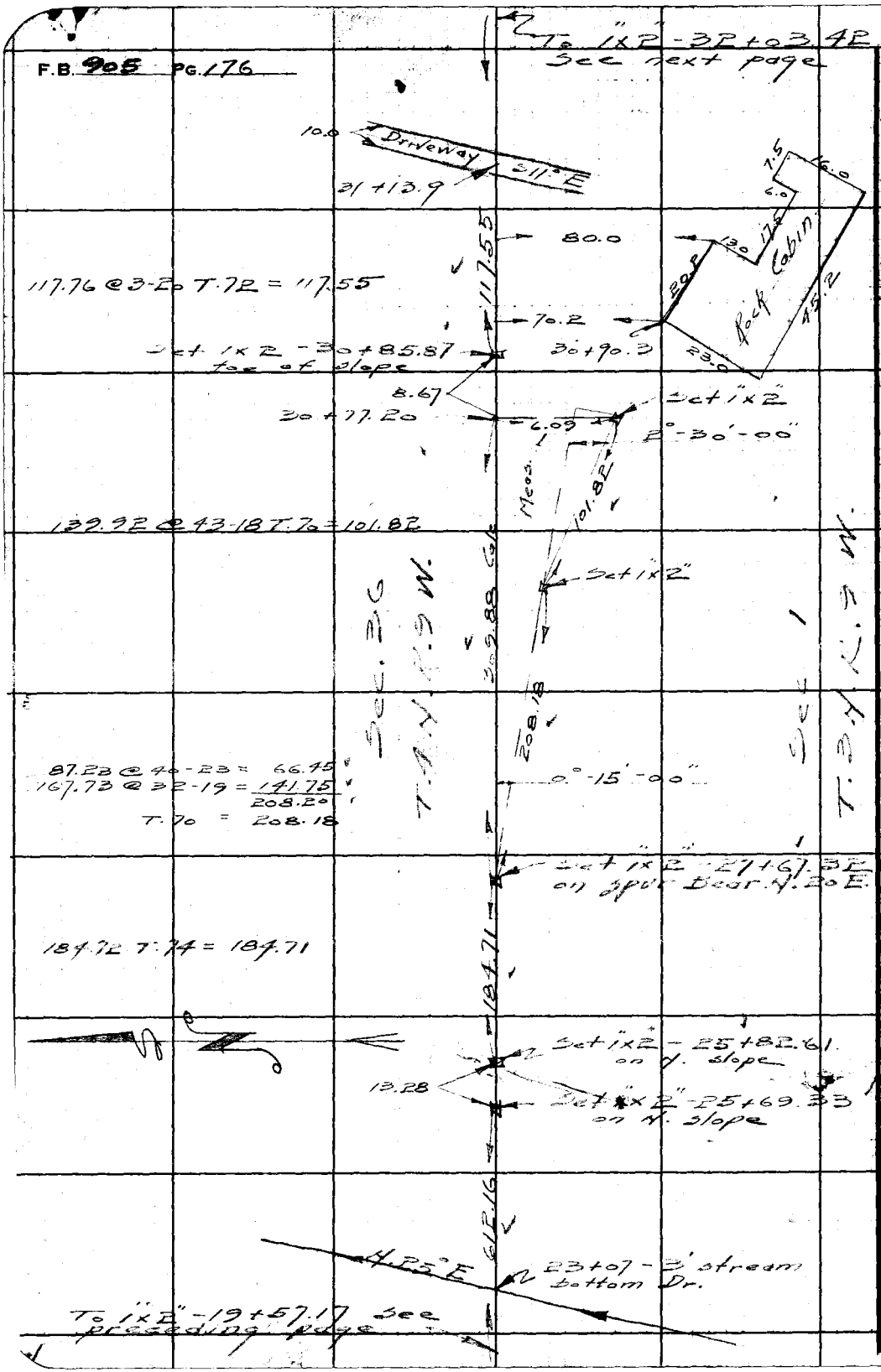

WS-15-C1

RETURN TO
LOS ANGELES COUNTY SURVEYOR
700 HALL OF RECORDS

Do not extend notes this side of this line.

Note: Any Additions or Changes on This Sheet Must be Made or Circled in Red Ink With Date and Name of Person Making Change.

Notes Ck'd by		Survey of	
Map No.		W. O.	Tape No.	St'd
Office Work		Surveyed by	
Checked		Notes	Date
Date		Indexed	

F.B. 905 PG. 17

Note: Any Additions or Changes on This Sheet Must be Made or Circled in Red Ink With Date and Name of Person Making Change.

Do not extend notes this side of this line.

RETURN TO
LOS ANGELES COUNTY SURVEYOR
700 HALL OF RECORDS

FORM 247 5M 10-39

Cont bottom next page ← Set 1"x2" -49+36.96 on S. Slope

F.B. 905 PG. 178

49.84 @ 32-28 = 37.83
67.11 @ 37-35 = 53.21
91.04
T.78

Set 1"x2" -48+45.92 on S slope

177.50 @ 9-04 T.78 = 175.27

Set 1"x2" -46+70.65 on S. slope

64.94 @ 16-32 T.78 = 62.25

Set 1"x2" -46+08.40 on S. slope

157.89 @ 33-32 T.78 = 121.58

Set 1"x2" -44+76.82 on S. slope

31.75 @ 26-42 = 28.36
122.45 @ 18-20 = 116.23
144.59
T.80

Set 1"x2" -43+32.23 on S. slope

78.22 @ 31-48 T.80 = 66.48

Set 1"x2" -42+65.75 on S.W. slope

Toe of slope 42+50

Fd. 3" fir Blazed on N. side 42+41.0

130.64 @ 6-40 T 78 = 129.75

1"x2" -41+36.00 See preceding page

T. 4 N. R. 9 W. Sec. 36

WS 15-C1

RETURN TO
LOS ANGELES COUNTY SURVEYOR
700 HALL OF RECORDS

Note: Any Additions or Changes on This Sheet Must be Made or Circled in Red Ink With Date and Name of Person Making Change.

Do not extend notes this side of this line.

Notes Ck'd by Drew	Survey of Big Rock-Creek Rd	F.B. 905	PG. 179
Map No. CSB-1802-3	W. O. 8292 Tape No. 11 St'd [illegible]		
Office Work Timmons	Surveyed by Rosecrans		
Checked	Notes R Date 10-1-41		
Date	Indexed A. C. Johnson		

WS 15-C1

Sec 6

Int. Set 1"x2" - 0+00 to S.
54+87.[illegible] Fr. W.

Fd. C.S. Mon. of Cor. Secs
1+6 T.3N. R.8+9 W.
[illegible] Fr. W. 0+[illegible] to S.
F.B. 833-[illegible]

0.43 4.08 Sec. line 62.13 Set 1"x2" 0+62.13

Set 1"x2" - 54+87.43

0.02 4.06

147.79

Set 1"x2" 2+09.92
Cont bottom next Pg.

42.73 @ 28-42 = 37.48
106.17 @ 30-18 = 91.67
129.15
T.58 = 129.13

Sec. 31

129.13

83-39-25

62.14 T68 = 62.13

Set 1"x2" - 53+58.30
on S.W. slope

133.84 @ 34-40 T.58 = 110.06

2.27

52+79.87
Fd. C.S. Mon. C.C. Secs
31+36 T.4N. R.8+9 W.

110.06

31.63

149.23 @ 7-53 T54 = 147.79

Set 1"x2" - 52+48.24
on S. slope

84.25

83-39-30 ①
334-38-00 ②
309-15-30 ③
83-39-26¼

84.26 T.58 = 84.25

Set 1"x2" - 51+63.99
on S. slope

Sec. 1
T.3N. R9W

79.02 @ 34-40 T.58 = 64.98

Sec. 36

T.4N. R9W

64.98

Set 1"x2" - 50+99.01
on S. slope

118.22

118.22 T78

Set 1"x2" - 49+80.79
on S. slope

46.54 @ 19-38 T78 = 43.83

43.83

1"x2" - 49+36.96 See
preceding page

Note: Any Additions or Changes on This Sheet Must be Made or Circled in Red Ink With Date and Name of Person Making Change.

Do not extend notes this side of this line.

RETURN TO
LOS ANGELES COUNTY SURVEYOR
700 HALL OF RECORDS

FORM 247 5M 10-39

F.B. 905 PG. 180

Cont. Bottom next page

WS-15-CL

Set 1x2 - 7+42.33
on W. slope

151.62 @ 28-30 T. 68 = 133.24

Set 1x2 - 6+09.09
on W. slope

28.59 @ 13-03 = 21.57
27.85
49.42
T. 68 = 49.41

Set 1"x2" - 5+59.68
on W. Slope

Sec 6

T. 3 N. R 8 W.

172.70 @ 35-44 T. 68 = 140.18

Set 1"x2" - 4+19.50
on S. slope

29.45 @ 29-35 T. 68 = 25.61

Set 1"x2" - 3+93.89
on S.W. slope

43.00 @ 18-06 T. 68 = 40.87

Set 1"x2" - 3+53.02
on S.W. slope

3+49.4 - 3" fir

Set 1"x2" - 3+41.38
on W. slope

131.75 @ 3-46 T 70 = 131.46

Set 1"x2" - 2+09.92
on W. Slope

To 1x2 - 0+62.13
See preceding page

Sec. Line 3

133.24

49.41

140.18

25.61

40.87

131.46

147.79

S 70° W

Bottom Dr
5+50

Sec 1

T. 3 N. R. 9 W

4.80

11.64

4.80

RETURN TO
LOS ANGELES COUNTY SURVEYOR
700 HALL OF RECORDS

Do not extend notes this side of this line.

Note: Any Additions or Changes on This Sheet Must be Made or Circled in Red Ink With Date and Name of Person Making Change.

Notes Ck'd by [illegible]	Survey of Big Rock Creek Rd	F.B. 905	Pg. 181
Map No. CSB-1802-3	W. O. 8292 Tape No. 71 St'd 97°F		
Office Work Timmons	Surveyed by Rosecrans		
Checked	Notes Date 10-7-41		
Date	Indexed		

WS 15 C1

Cont bottom next page

Set 1"x2" -16+15.68 on slope

414.10

128.44 @ 12-24 = 125.44
292.87 @ 9-40 = 288.71
414.15
T.64 414.10

Sec. line

Set 1"x2" -12+01.58 top of bank

Edge Rd
Big Rock Creek Rd
Big Rock Wash

45.64

53.97 @ 30-40 T.64 = 45.64

11+68

Set 1x2 -11+55.94

Sec 1
T.3N. R.9W

128.43

129.00 @ 5-18 T.64
= 128.43

Set 1"x2" -10+27.51
T.S. +4 edge wash

Sec. 6

T.3N. R.8W.

267.00

282.81 @ 19-13 T.56 = 267.00

Set 1"x2" -8+88.94 top Brk on S.W. slope

146.61

90.95 @ 8-09 = 56.60
90.03
146.63
T.68 = 146.61

Set 1"x2" -7+42.33 See preceding page

Note: Any Additions or Changes on This Sheet Must be Made or Circled in Red Ink With Date and Name of Person Making Change.

Do not extend notes this side of this line.

RETURN TO
LOS ANGELES COUNTY SURVEYOR
700 HALL OF RECORDS

FORM 247 5M 10-39

F.B. 905 Pg 182

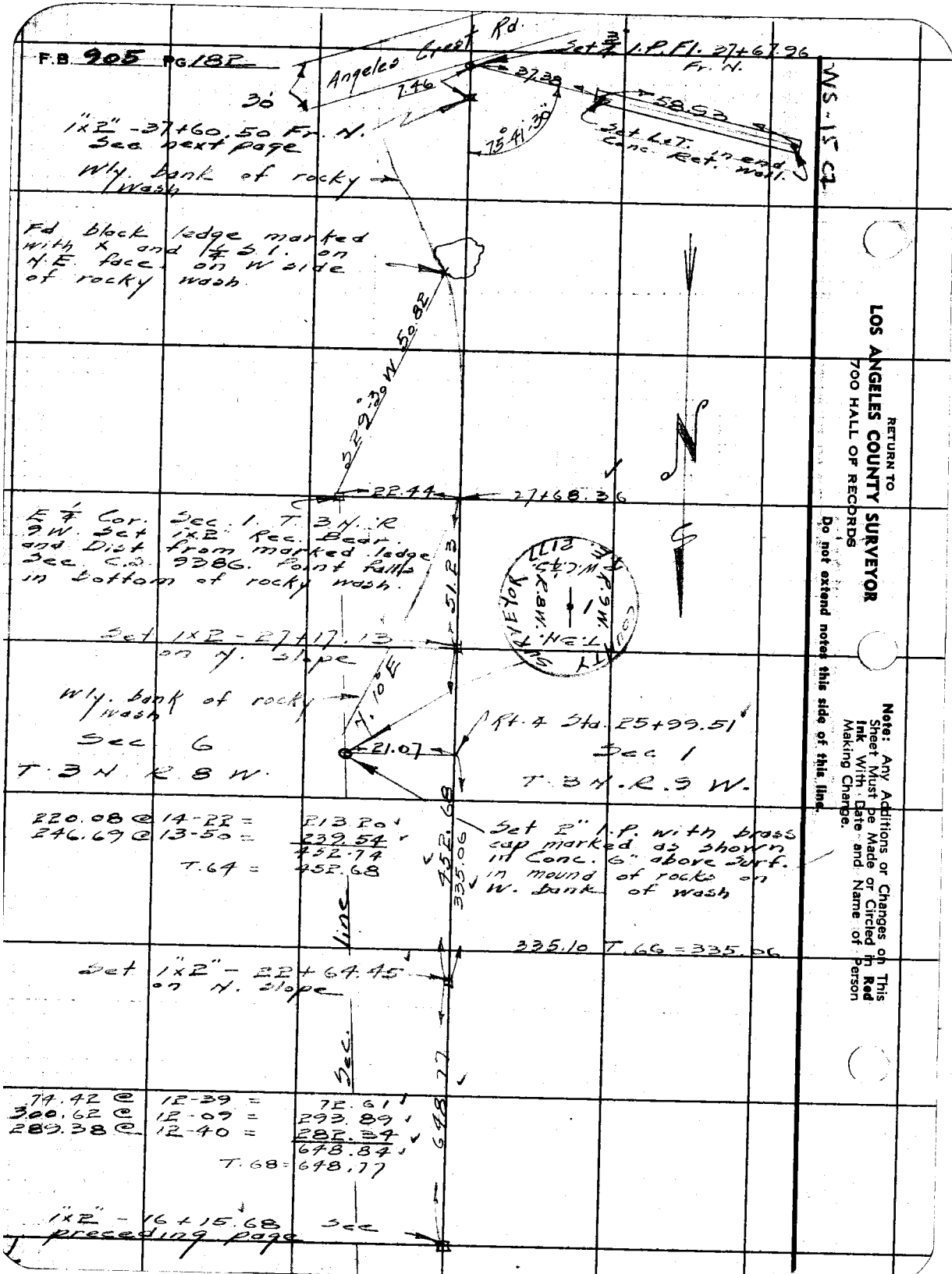

220.08 @ 14-22 = 213.20
246.69 @ 13-50 = 239.54
T. 64 = 452.74
452.68

335.06
335.10 T. 66 = 335.06

79.42 @ 12-39 = 78.61
300.62 @ 12-09 = 293.89
289.38 @ 12-40 = 285.39
648.84
T. 68 = 648.77

Notes Ck'd by Dr Bow	Survey of Big Rock Ck. Rd.	F.B. 905 PG. 183
Map No. CSB-1802-3	W. 08292 Tape No. 71 St'd 84°F	
Office Work Timmons	Surveyed by Rosecrans	
Checked	Notes R Date 10-6-41	
Date	Indexed	

WS 15 C1

Set 1x2 Nedge
Angeles Crest Hwy.

31-37-45 ①
126-31-00 ④
253-02-00 ⑧
31-37-45

96-19-45 ①
25-18-45 ④
50-37-20 ⑧
96-19-40

110.68 @ 13-12 T. 56 = 107.74
86.32 @ 33-53 T. 62 = 71.65

52-01-30 ①
208-06-00 ④
56-11-45 8
52-01-28

Sec 6 T. 3 N. R 8 W.
Sec 1 T. 3 N. R 9 W.

31°-37'-45"

3760.52 Calc.

Fd. C.S. Mon. S 1/4 Cor. Sec 31 T. 4 N. R. 8 W. F.B. 490-88

96°-19'-40"

Fd. C.S. Mon. N. Cor. Secs 1 & 6 T. 3 N. R. 8 & 9 W. F.B. 833-39

R #3 Fd. 1"x2" F.B. 833-37

107.74

Set 1"x2"

Fd. 4 Pt. here

71.65

Fd. 1"x2" R # 12 F.B. 833-39

4.10

Int. Set 1"x2"

179°-59'-15"

Note; Plugged line from S 1/4 Cor. Sec 31 Wly. Found it to be O.K. to R #3 New offset at N. Cor. Secs. 1 & 6 was 3.73 S. of line This makes Calc. ∡ at R #3 - 179°-59'-15" on the N.

Note: Any Additions or Changes on This Sheet Must be Made or Circled in Red Ink With Date and Name of Person Making Change.

Do not extend notes this side of this line.

RETURN TO
LOS ANGELES COUNTY SURVEYOR
700 HALL OF RECORDS

FORM 247 5M 10-39

RETURN TO
LOS ANGELES COUNTY SURVEYOR
700 HALL OF RECORDS

Note: Any Additions or Changes on This Sheet Must be Made or Circled in **Red Ink** With Date and Name of Person Making Change.

Do not extend notes this side of this line.

WS 15 CL

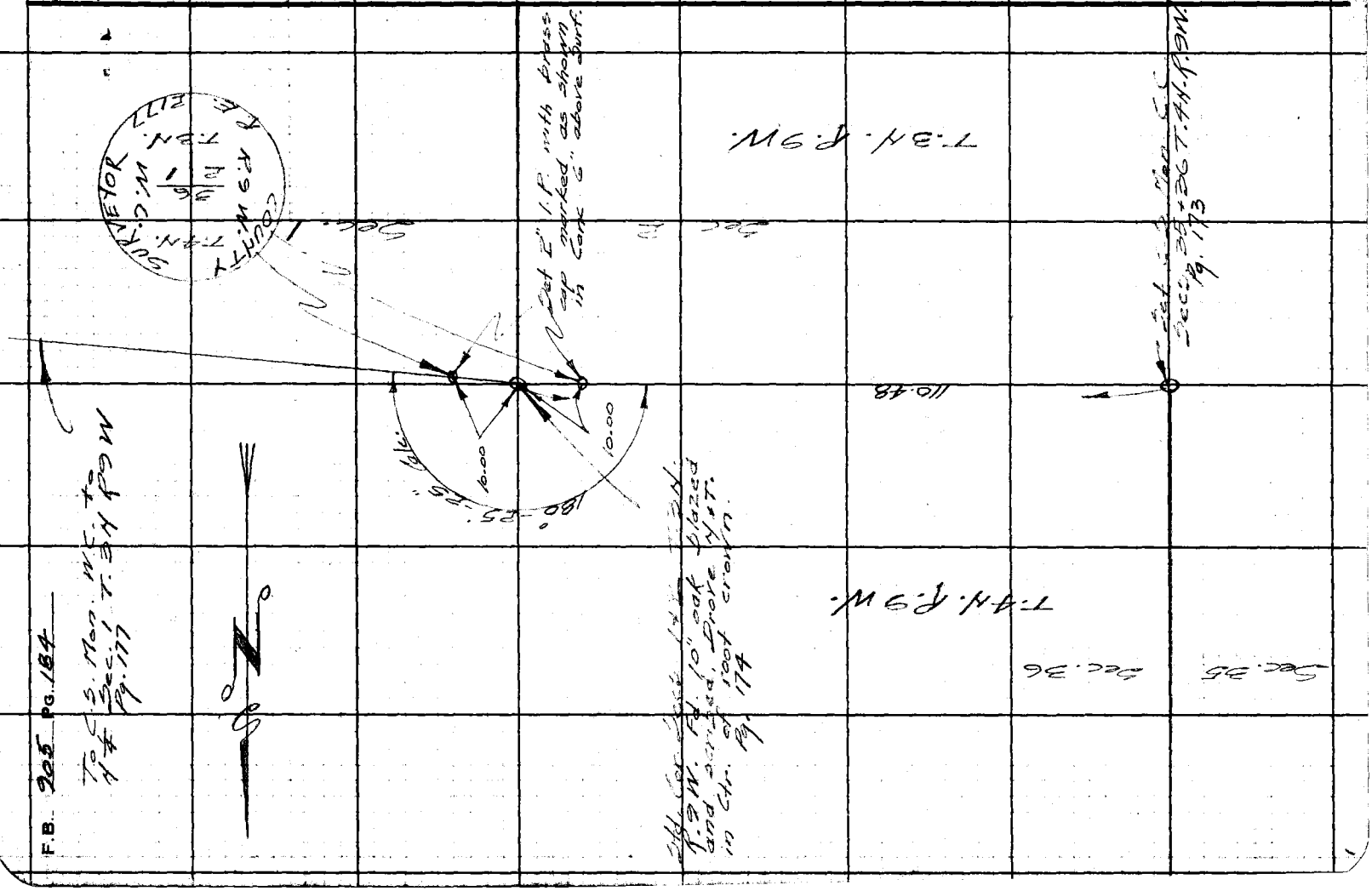

F.B. 205 PG. 184

Notes Ck'd by Dr [illegible]	Survey of Big Rock Creek Rd.	F.B. 905 Pg. 185
Map No. CSB-1802-3	W. O. 8292 Tape No. 13 St'd 84°F	
Office Work Timmons	Surveyed by Rosecrans	
Checked	Notes R Date 11-12-41	
Date	Indexed	

WS 15-C1

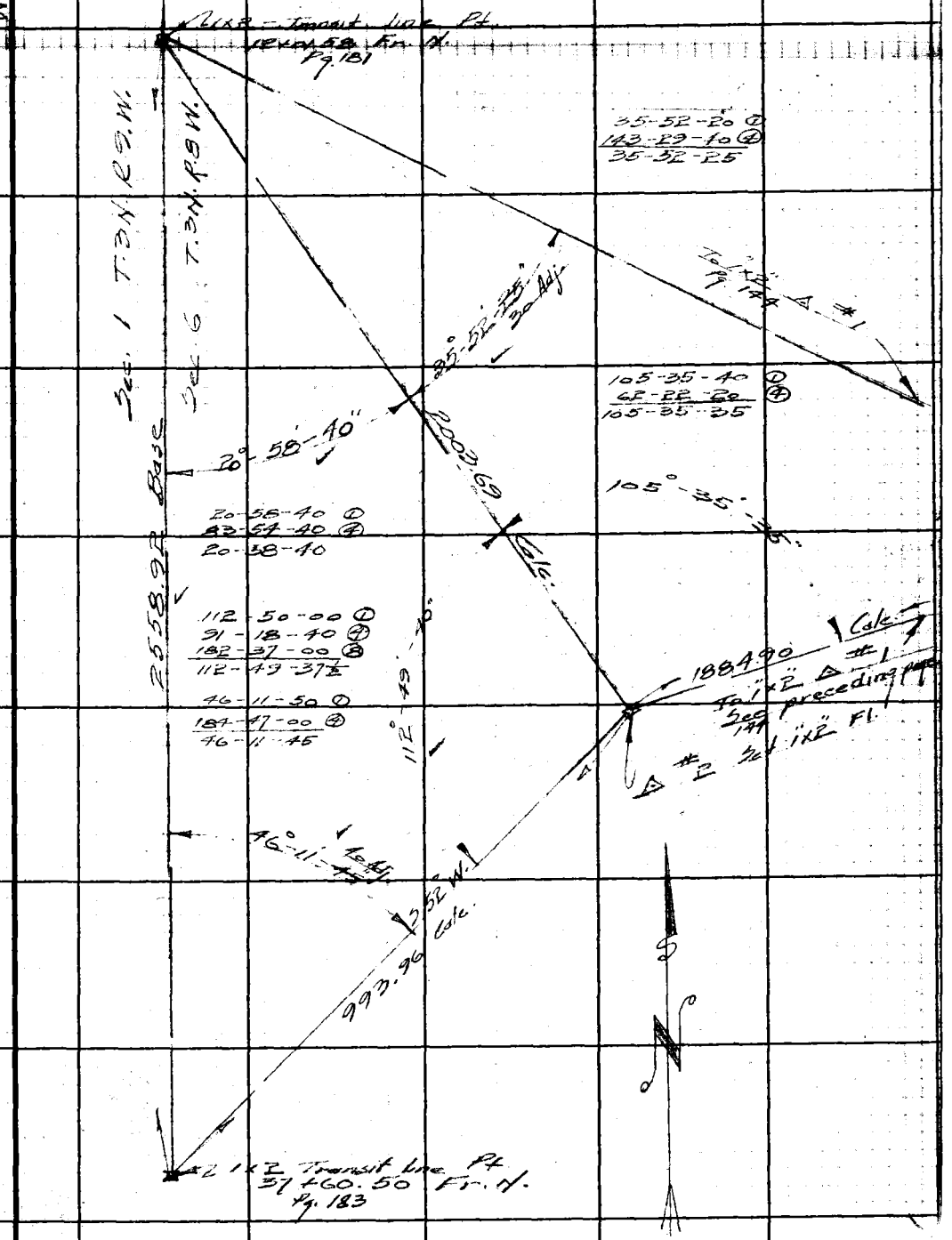

Note: Any Additions or Changes on This Sheet Must be Made or Circled in Red Ink With Date and Name of Person Making Change.

Do not extend notes this side of this line.

RETURN TO.
LOS ANGELES COUNTY SURVEYOR
700 HALL OF RECORDS

FORM 247 5M 10-39

RETURN TO
LOS ANGELES COUNTY SURVEYOR
700 HALL OF RECORDS

Note: Any Additions or Changes on This Sheet Must be Made or Circled in Red Ink With Date and Name of Person Making Change.

Do not extend notes this side of this line.

W.S. 15 C2



Notes Ck'd by	Survey of Big Rock Creek Rd
Map No.	W. O 8292 Tape No. Std °F
Office Work	Surveyed by Rosecrans
Checked	Notes R Date
Date	Indexed 12-29-41

F.B. 905 PG. 187

BIG ROCK CREEK ROAD

J.N. 8292

STADIA TOPOGRAPHY FROM PEARBLOSSOM HWY. TO VINCENT SADDLE

Note: Any Additions or Changes on This Sheet Must be Made or Circled in Red Ink With Date and Name of Person Making Change.

Do not extend notes this side of this line.

RETURN TO
LOS ANGELES COUNTY SURVEYOR
700 HALL OF RECORDS

FORM 247 5M 10-39

RETURN TO
LOS ANGELES COUNTY SURVEYOR
700 HALL OF RECORDS

Note: Any Additions or Changes on This Sheet Must be Made or Circled in **Red Ink** With Date and Name of Person Making Change.

Do not extend notes this side of this line.

F.B. 206 PG. 182

Notes Ck'd by
Map No. C515-1802-1
Office Work Timmons
Checked
Date

Survey of Big Tujunga Creek Rd.
W. O. 5790 Tape No. 26 Sta. 0+00 to F
Surveyed by Gascoigne
Notes Date 2-17-44
Indexed

F.B. 905 Pg. 189

Station	Offset	Remarks		Station	Offset	Remarks
P.C. Sta. 41.30 of A. Dear Blossom	10.5 R	edge	oil Rd	34+50	6.5 L	edge oil Rd
	11 E	"	"		14 R	" " "
				44		
0400	12 L	"	"		14 R	" " "
	9 R	"	"		6 L	" " "
				+50	4 L	" " "
+25	8 R	"	"		16 R	" " "
	20 L	"	"		5 L	" " "
				54		
+50	11 L	"	"		16 R	" " "
	7.5 R	"	"		19 R	" " "
+51	11 L	Int edges oil Rd		+50	5 L	" " "
+75	11 L	E oiled Rd		44+50	7 L	Begin of curve
	7 R	"	"	47+00	5 L	B.C.
	24 L	Cty edge oiled Rd 24' wide			13 L	T.C.
+87.5	21.5 R	Tel Po.		+50	11 L	B.C.
1400	24 R	dead man			19 L	T.C.
	7 P	E oiled Rd		64+00	10 L	Edge oiled Rd
	11 L	"	" "		16 L	T.C.
	40 L	"	" "		13 R	Edge oiled Rd
	62 L	"	" "	+51	21 R	" " "
					11 L	" " "
+25	42 L	"	" "			
	17.5 L	"	" "		19 L	T.C.
	11 L	"	" "	74+	10 L	B.C. edge oiled Rd
	5.3 R	"	" "		21 L	T.C.
+08	Tel. line Bear: S 43° E.				11 R	Edge oiled Rd
				+50	7 L	" " "
+32	10.5 L	Int. edges of oiled Rd			12 L	T.C. end
+50	6.5 R	E oiled Rd.			11 R	edge oiled Rd
	7 L	"	" "	84	15 R	" "
2400	17 L	"	" "		7 L	" "
	10 R	"	" "	+35	36 R	Tel Po.
+43	23 L	6" Ctn rwd.		+50	17 R	edge oiled Rd
+50	12 R	edge oiled Rd			6 L	" " "
	11 L	"	" "	+73	Tel. line Bear. S. 5° W.	
2400	8 L	"	" "	94	3 L	edge oiled Rd
	13 R	"	" "		15 R	" " "

Note: Any Additions or Changes on This Sheet Must be Made in Red Ink With Date and Name of Person Making Change

Do not extend notes this side of this line.

RETURN TO
LOS ANGELES COUNTY SURVEYOR
700 HALL OF RECORDS

FORM 247 5M 10-39

F.B. 985 PG. 190

Station	offset	Remarks
9+35	3L	edge oiled Rd.
	14R	" "
+50	12R	" "
	9L	" "
10+	6L	" "
	13R	" "
+34	42R	Clump 5-6" iron wood Trs.
+50	12R	edge oiled Rd.
	9L	" "
11+00	11L	" "
	10R	" "
+50	8R	" "
	13L	" "
12+	9R	" "
	12L	" "
	46.5L	T.C.
	52L	T. Bank
	27L	± 2' Irr. ditch
+16	52L	40" alder
+18	47L	12" alder
+30	42L	12" "
+32	34L	10" "
	33.5L	8" "
+34	40.5L	30" "
+36	46.5L	8" "
+48	47L	4" "
	42.5L	6" "
	44.5L	± 2' Irr. ditch
	37L	T.B.
	21L	B.C.
	10L	edge oiled Rd.
	10R	" "
+50	41L	12" alder
	17.5L	24" "
+75	65R	edge wash
	10R	edge oiled Rd.
	10L	" " "
	17L	T.S.

Station	offset	Remarks
+75	26L	T.B.
	91L	± 2' Irr. ditch
+78	35L	4" alder
134	39R	edge of wash
	14R	edge oiled Rd.
	8L	" " "
	13L	T.S.
	31L	T.B.
	35L	± 2' Irr. ditch
+04	32L	12" alder
+25	32L	± 2' Irr. ditch
	28L	T.B.
	11L	T.S.
	9L	edge oiled Rd
	12.5R	" "
	47R	edge wash
+31	27.5L	8" alder
+32	33.5L	16" "
+35	26.5L	16" "
+99	27L	14" "
+30	28L	16" "
	25R	edge wash
	8R	edge oiled Rd.
	11L	" " "
		+ T.S.
	29L	T.B.
	31.5L	± 2' Irr. ditch
+75	29R	edge wash
	7R	" oiled Rd
	12L	" " "
	30L	+ T.S. T.B.
	33.5L	± 2' Irr. ditch
+80	27.5L	14" willow
	32L	T.B. + end.
	34.5L	± 2' ditch + 3' wooden flume to S.
	24R	edge wash
	7R	edge oiled Rd
	12L	" " "
	42L	T.S.
	52L	± 3' wooden flume

RETURN TO
LOS ANGELES COUNTY SURVEYOR
700 HALL OF RECORDS

Do not extend notes this side of this line.

Note: Any Additions or Changes on This Sheet Must be Made or Circled in Red Ink With Date and Name of Person Making Change.

Notes Ck'd by ESB-1802-1
Map No. ESB-1802-1
Office Work Timmons
Checked
Date

Survey of Big Rock Creek Rd
W. O. 8227 Topo No. 26 Stadia F
Surveyed by Gardner
Notes Date 7-17-41
Indexed C. Johnson

F.B. 905 PG. 191

Station	Offset	Remarks	Station	Offset	Remarks
14+19	12 L	edge oiled Rd	+17	16.5R	18" sycamore
	7 R	" "	+50	19 R	edge wash
	15 R	edge wash		17 R	edge oiled Rd
	54 L	T.S.		0 L	" + T.S "
	66 L	T.B.			
	68 L	3 end 3 wooden flume 4 end 2 ditch		10 L	18" Corr pipe
			+38	15 L	3 end 18" pipe 4 end 2 ditch
+50	74 L	± 2' irr. ditch	+65	15 R	edge wash
	12 L	edge oiled Rd	+75	18 L	16" alder
	8 R	" " "	+82	23 L	16" "
	16 R	edge wash	+87	21 L	8" "
15+	8 R	" "	+92	24 L	2-16" "
	5 R	edge oiled Rd	+92	4 R	edge oiled Rd + edge wash
	8 L	" " "	+97	33.5 L	18" alder
	24 L	T.S.	17+	32.5 L	± 2' irr ditch
	45 L	T.B.		29 L	2' alder
	54 L	± 2' irr. ditch		24 L	T.B.
+04	9 2 L	10" alder		14 L	T.S.
+06	44.5 L	12" "		6 L	Edge oiled Rd
+18	30 L	3-12" "		9.5 R	" " "
+50	38 L	12" "			+ wash
	35 L	± 2' irr. ditch	+14	49 L	2-20" alders
	30 L	T.B.	+50	4 R	edge wash
	16 L	T.S.		1 L	edge oiled Rd
	2 L	edge oiled Rd		15 L	" " "
	12 R	" "		23 L	3' Sycamore
	18 R	edge wash		79 L	3' irr. ditch
+56	52 L	8" alder	18+	6 R	E wash
+57	32 L	18" Corrugation pipe 3 end		4 L	edge oiled Rd
16+	13 R	edge wash		16 L	+ " "
	10 R	edge oiled Rd		53 L	3' Irr. ditch
	2 L	" " " + T.S.	+50	12 R	E Wash
	11 L	T.B.		6 R	edge oiled Rd
	13 L	18" Corr pipe		9 L	" " "
				26 L	T.S.
				37 L	± 2' Irr. ditch

Note: Any Additions or Changes on This Sheet Must be Made or Circled in Red Ink With Date and Name of Person Making Change

Do not extend notes this side of this line.

RETURN TO
LOS ANGELES COUNTY SURVEYOR
700 HALL OF RECORDS

FORM 247 5M 10-39

F.B. 985 Pg. 192

Station	Offset	Remarks	Station	Offset	Remarks
18+57	31 L	2' alder	+68	8 R	E. Rd.
+85	13 L	12" "		18 R	E wash
+95	14 L	2-18" sycamore		10 L	E. Rd.
19+	6 L	± 2' ditch	22+	9 L	"
	0 L	edge oiled Rd		10 R	"
	13 R	" "		26 R	E wash
	20 R	edge wash	+50	16 R	E. Rd.
+02	8 L	18" sycamore		40 R	E wash
+04	9 L	30" "		5 L	E. Rd.
+12	2 L	36" Corr iron pipe N end.	23+	2 L	"
				18 R	"
	10 L	T.S.	+50	2 L	"
+27	12 R	edge oile Rd		18 R	"
	22 R	" wash			
	0 L	E. Rd.	24+	15 R	"
	3 L	T.S.		3 L	"
+50	2 L	edge oile Rd +75	+50	7 L	"
				13 R	"
			+84	10 L	"
		edge wash		11 R	"
+65	18 R	N end 1.5 Conc wall	25+	11 R	"
+70.5	15 R	3.7 intake gate. 2' high		12 L	"
+76	11 R	S end 1.5 Conc head wall	+40	7.5 R	edge oiled Rd
				12 L	" " N end "
20+	10 R	edge oiled			
	21 R	edge wash	+50	17 L	edge oiled Rd
	0 L	edge oiled Rd +75		21 L	B.C.
				33 L	T.C.
+30	7 R	edge oiled Rd		7 R	edge oiled Rd.
	20 R	edge wash	26+	6 R	" " "
	41 L	edge oiled Rd +75		18 L	" " "
	17 L	T.S.		22 L	B.C.
21+	9 L	edge oiled Rd		30 L	T.C.
	3 R	" " " end oiled Rd	+50	16 L	edge oiled Rd
				20 L	B.C.
	14 R	edge wash		29 L	T.C.
+50	6 R	E. Rd		7 R	edge oiled Rd
	15 R	E wash	27+	9 R	" " "
	10 L	E Rd.		13 L	" " "
	49 L	T.S.		17 L	B.C.
				24 L	T.C.

RETURN TO
LOS ANGELES COUNTY SURVEYOR
700 HALL OF RECORDS

Do not extend notes this side of this line.

Note: Any Additions or Changes on This Sheet Must be Made or Circled in Red Ink With Date and Name of Person Making Change.

Notes Ck'd by	Survey of Big Rock Creek Rd
Map No. CSB-1802-1	W. O. 8296 Tape No. 36 Std 84°F
Office Work Timmons	Surveyed by Rosecrans
Checked	Notes R Date 2-17-41
Date	Indexed A. C. Johnson

F.B. 905 PG. 193

Station	Offset	Remarks	Station	Offset	Remarks
27+50	11R	edge oiled Rd	31+50	13R	edge oiled Rd
	11L	" "		7L	" " "
	15L	B.C.		24R	edge wash
	23L	T.C.		12L	B.C.
28+	9L	edge oiled Rd		30L	T.C.
	18L	end cut	32+	16R	edge oiled Rd
	10R	edge oiled Rd		5L	" " "
+50	14R	" " "		25R	edge wash
	10L	" " "		11L	B.C.
+67	10L	" " "		29L	T.C.
	13R	" " "	+16	13R	edge oiled Rd
29+	12R	" "		4L	" " "
	11L	" "		22R	edge wash
+50	10L	" "		10L	B.C.
	12R	" "		26L	T.C.
30+	14R	" "	+50	7L	E Rd. & BC
	60R	edge wash		22L	T.C.
	9L	edge oiled Rd		16R	E. Rd.
	14L	B.C.		23R	T. Bank
	18L	T.C.		28R	E wash
+25	9L	edge oiled Rd	33+	28R	" "
	15R	" " "		20R	T Bank
	14L	B.C.		14R	E. Rd.
	19L	T.C.		10L	E Rd.
	50R	edge wash		26L	T. C.
+50	42R	" "	+29	13L	E Rd. & end cut.
	13R	edge oiled Rd		12R	E R + Top Bk
	10L	" "		28R	E Wash
	15L	B.C.	+35	℄ draw bearing S 70° E	
	21L	T.C.			
31+	9L	edge oiled Rd	+50	11L	E. Rd.
	14R	" " "		16L	⅄ end cut
	14L	B.C.		11R	E. Rd. + Top Bank
	29L	T.C.		18R	Edge wash
	29R	edge wash			

Note: Any Additions or Changes on This Sheet Must be Made or Circled in Red Ink With Date and Name of Person Making Change.

Do not extend notes this side of this line.

RETURN TO
LOS ANGELES COUNTY SURVEYOR
700 HALL OF RECORDS

FORM 247 5M 10-39

F.B. 905 PG. 194

Station	Offset	Remarks	Station	Offset	Remarks
33+75	9L	E Rd. + N end rock cliff.	36+	10R	E. Rd.
	20L	T.C.		13R	T.B.
	11R	E Rd.		22R	edge wash
	20R	E wash		40R	30" alder
34+00	9R	E Rd.		7L	E Rd.
	11R	T.B.K		25L	1-12"-3-6" sycamores
	20R	edge stream	+17	46R	2-12" alders
	6L	Edge Rd + base rock cliff	+25	12R	E. Rd.
	30L	top rock cliff		15R	T.B.
+25	41.5L	" " "		23R	Edge wash
	6L	E Rd. + bottom cliff		11L	" Rd
	8R	E Rd + T.B.		19L	T.S.
	16R	edge stream	+42	47R	20" alder
+42	46L	Top rock cliff	+50	26R	edge wash
	6L	E Rd + bottom rock cliff		16R	T.B.
	8R	E. Rd. + T.B.		11R	E. Rd.
	16R	edge stream		12L	"
+50	7L	E Rd + bottom rock cliff		18L	N end cut
	8R	E.Rd. + T.B	+57	47R	6" sycamore
	13R	E wash	+69	17R	2-14" sycamores
	20R	E stream	+75	8R	E. Rd.
35+	9L	E Rd + bottom rock cliff		11R	T.B.
				16R	℄ Pt Drain
	5R	E Rd.		26R	edge wash + end of Drain
	15R	T.B.		36R	12" alder
	21R	E wash		10L	E Rd. + B.C.
	28R	E stream		17L	T.C.
+12	35R	3-10" alders			
+55	16L	Edge Rd + S end rock cliff	+94	21R	3-8" sycamores
	12R	E.Rd. + T.B.	37+	8R	E Rd
	20R	edge wash.		12R	℄ 3' drain
ok. +47	45R	1-30"-2-12" alders		18R	T.B.
+69	47R	10" alder		31R	E. wash.
				8L	E Rd
+74	36R	24" alder		15L	T.C.
+75	12R	E Rd	+15	12R	S end 3 drain
	19R	edge wash	+25	7L	E.Rd.
	6L	E Rd.		13L	T.C.
	21L	T.S.		8R	E Rd
				17R	T.B.

RETURN TO
LOS ANGELES COUNTY SURVEYOR
700 HALL OF RECORDS
Do not extend notes this side of this line.
Note: Any Additions or Changes on This Sheet Must be Made or Circled in Red Ink With Date and Name of Person Making Change.

Notes Ck'd by	Survey of Big Rock Creek Rd.
Map No. LSB-1802-1	W. O. 8292 Tape No. 64 Std 84°F
Office Work Timmons	Surveyed by Rosecrans
Checked	Notes R Date 6-6-41
Date	Indexed A. C. Johnson

F.B. 905 Pg. 195

Station	Offset	Remarks	Station	Offset	Remarks
37+25	27R	E. wash		8R	E. Rd. + T.B.
	21R	12" alder		20R	E. wash
+42	7L	E. Rd.	+57	36R	12" alder
	12L	T.C.	+69	13R	12" Sycamore
	8R	E. Rd.	+82	36R	12" alder
	18R	T.B.	40+	35R	12" alder
	23R	edge wash		16R	E wash
	37R	2-12" alders		7R	E Rd + T.B.
+50	8R	E. Rd.		5L	E. Rd
	16R	T.B.		10L	T.C.
	22R	edge wash	+18	32R	16" alder
	8L	E. Rd.	+21	16R	2-18" Syc.
	13L	T.C.	+50	6L	E. Rd
+72	18R	14" sycamore		11L	T.C.
	30R	20" alder		7R	E. Rd
+91	32R	16" alder		10R	T.B.
38+	10L	E. Rd.		20R	E. wash
	13L	T.C.	+71	7L	E. Rd.
	9R	E. Rd.		12L	T.C.
	14R	T.B.		8R	E. Rd.
	28R	edge W.		12R	T.B.
+75	33R	6" alder		20R	E wash
+50	8L	E. Rd.	+75	17R	6" Syc.
	13L	T.C.	+80	20R	4-4" Syc.
	8R	E. Rd.	41+	8L	E. Rd.
	15R	T.B.		13L	T.C.
	22L	E. wash		8R	E. Rd.
+64	31L	8" + 16" alder		12R	T.B.
39+	6L	E. Rd.		23R	E wash
	10L	T.C.		31R	2-8" alders
	8R	E. Rd.	+05	27R	1-12" + 4-6" alders
	16R	T.B.	+14	28R	8" alder
	22R	E. wash	+25	16R	E wash
+20	36R	8" alder		24R	Bank
+50	6L	E. Rd.		28R	E. stream
	10L	T.C.			50' wide

Note: Any Additions or Changes on This Sheet Must be Made or Circled in Red Ink With Date and Name of Person Making Change.

Do not extend notes this side of this line.

RETURN TO
LOS ANGELES COUNTY SURVEYOR
700 HALL OF RECORDS

FORM 247 5M 12-40

F.B. 905 PG. 196

Station	offset	Remarks	Station	offset	Remarks
41+25	4L	E Rd. N end rock cliff.	+68	5'L	E. Rd.
				10R	" +T.B.
+50	5L	E Rd. + base cliff		25R	edge stream 25' wide
	7R	E Rd.			
	11R	T.B.	+70	20R	10" alder
	25R	Edge stream 30' wide.	+74	20'R	8" "
			+84	23R	12" "
+75	6L	E Rd + base cliff	+88	22R	12" "
	7R	E Rd.	114	6'L	E Rd.
	11R	T.B.		8'R	" +T.B.
	21R	edge stream 1.45 wide		16R	E wash
				27R	10" alder
+34	7R	E Rd.		30R	edge stream 20' wide
	10R	T.B.	+05	25R	2-10" alders.
	18R	edge stream 45 wide		9L	36+18" chords.
	5L	E. Rd + base cliff	+31	22R	20" Syc.
42+	6L	E Rd + base cliff	+42	25R	2-10" alders
	6R	E. Rd.	+50	8R	E Rd.
	8R	T. B.		14R	E. wash.
	17R	edge stream 40' wide		23R	edge stream 2.0 wide
				6L	E. Rd.
+50	6L	E Rd + base cliff	+51	29R	10" alder
	5R	E Rd.	+59	25R	12" Syc.
	10R	T.B.	+75	12.4	end of cut
	17R	edge stream 30' wide.	+80	16R	30 chains
			+89		1" Cable crossing stream
43+	5L	E Rd + base cliff	+92	36L	7'x2' Conc foundation
	6R	E Rd.			adjacent to Rd cable support
	15R	edge stream 25' wide	15+00	7L	E Rd
				12L	T.C.
+28	15'R	2-16" Chords		5R	E Rd
+50	5'L	E. Rd.		15R	T.B.
	14L	base rock cliff		24R	E wash
	9R	E. Rd. + T.B.		49R	edge stream 20' wide
	21R	edge stream 2.5' wide	+06	12'L	18"+2-6" Syc
+60	17R	24" alder	+10	21L	3-12" Syc.
	19L	S end rock cliff			

RETURN TO
LOS ANGELES COUNTY SURVEYOR
700 HALL OF RECORDS

Do not extend notes this side of this line.

Note: Any Additions or Changes on This Sheet Must be Made or Circled in Red Ink With Date and Name of Person Making Change.

Notes Ck'd by	Survey of [illegible]	F.B. 905 Pg. 197
Map No. LSB-1802-1	W. O. 8292 Tape No. 64 St'd 84 of	
Office Work Timmons	Surveyed by Rosecrans	
Checked	Notes [illegible] Date 6-6-11	
Date	Indexed [illegible]	

Station	Offset	Remarks	Station	Offset	Remarks
45 + 50	7L	E Rd.	+79	26 L	1-18" + 1-12" Syc
	15L	T C	+84	48R	18" alder
	8R	E Rd	+93	35R	2-8" alders
	11R	T B	48+	38R	10" alder
	25R	E wash		31R	16" "
+70	28R	14" Syc		20R	T.S.
+77	27R	2-12" Syc.		5'R	E Rd
				7L	"
+92	41L	N.W. Cor. Bldg 4x4'		11L	T.S.
+96	41L	S.W. Cor. Bldg	+44	4R	E Rd. + T.B
+94	22L	30" Syc.		18R	E wash
46+	9L	E Rd		44R	T.B.
	15L	T C		47R	edge stream 30' wide
	10R	E Rd.		10L	E Rd. + T.S
	16R	T.B.	+54	10L	N. end rock cliff
	28R	E wash			
+04	25L	3-10" + 1-8" + 2-7" Syc	+61	40R	18" Alder
			+63	40R	7" alder
+22	13R	Fn. Cor to S + W. (Picket)	+77	35R	12" "
	16R	face 1' wall	+81	18R	14" "
				35R	2-14" "
	22R	end of Fn. (Picket)	49+	7L	E Rd
+26	37R	8" Syc		9L	base rock cliff
	33L	7" Syc.		7R	E Rd
+50	9L	E. Rd		13R	T.S.
	14L	T. C		44R	edge stream 40' wide
	10R	E. Rd	+07	39R	3-12" alders
+52	15L	1-16" 1-14" 2-7" 16" Syc.	+11	31R	10" alder
+73	14'L	2-16" Syc.	+12	12'R	2-20" Syc
47+	9R	E. Rd.	+20	37R	1-20" + 1-14" alder.
	10L	"	+48	18'R	18" + 14" Syc
	15L	T.C.			
+50	10L	E Rd	+50	4L	E Rd + base cliff
	21L	T.S.		8R	E Rd.
	9R	E Rd.		12R	T.B.

Note: Any Additions or Changes on This Sheets Must be Made or Circled in Red Ink With Date and Name of Person Making Change.

Do not extend notes this side of this line.

RETURN TO
LOS ANGELES COUNTY SURVEYOR
700 HALL OF RECORDS

FORM 247 5M 10-37

F.B. 905 Pg. 19B

Station	Offset	Remarks	Station	Offset	Remarks
	22R	E wash		16L	18" Syc
	52R	edge stream 25' wide	+60	11L	8" Syc
49+72	6'L	Sand rock cliff	+66	7L	E Rd
				10L	T.C. x 10" Syc.
479	15L	2-18"x28" Syc		8R	E Rd
				11R	T.B.
50+	8L	E. Rd		17R	E wash
	21L	T.B.		50R	E stream 25' wide
	7R	E. Rd			
	11R	T.B.	52+	37R	E stream 25' wide
	18R	E wash		14R	E wash
	53R	E. stream 25' wide		7R	E Rd. + T.B.
				8L	" + T.B.
+11	14R	16" Syc.	+26	19L	12" Syc
	7R	E. Rd.	+31	13L	8" Syc.
	6L	"		19L	18" "
	16L	T.B.	+50	15L	T.B.
+21	5'L	E. Rd		9L	E. Rd.
	20L	T.B.		6R	"
	8'L	E Rd.		26R	E stream 20' wide
+50	6L	"	+85	7L	L end rock cliff
	18L	T.B.			
	9R	E Rd	93+	7L	R Rd + rock cliff
	12R	T.B.		6R	E. Rd.
	24R	E wash		12R	E. Stream 20' wide
	60R	E. stream 20' wide	+30	5L	E Rd
51+	7L	E Rd		8L	Rock cliff
	19L	T.B.		8R	E Rd.
	8R	E Rd			
	12R	T.B.		20R	E Stream 20' wide
	21R	E wash	+74	4'L	E Rd + rock cliff
	70R	E stream 20' wide		7R	E Rd.
+50	19R	E wash		19L	E Stream 20' wide
	87R	E stream 20' wide			
	8R	E Rd	54+	7L	E Rd.
	10R	T.B.		9L	L end rock cliff
	8L	E Rd		9R	E Rd.
	11L	T.C.		15R	E Stream 25' wide

RETURN TO
LOS ANGELES COUNTY SURVEYOR
700 HALL OF RECORDS

Note: Any Additions or Changes on This Sheets Must be Made or Circled in Red Ink With Date and Name of Person Making Change.

Do not extend notes this side of this line

Notes Ck'd by _____
Map No. C313-1802-1
Office Work Timmons
Checked _____
Date _____

Survey of Big Rock Creek Rd
W. O. 6392 Tape No. 64 St'd 32 OF
Surveyed by Rosecrans
Notes _____ Date 6-6-11
Indexed _____

F.B. 905 PG. 199

Station	Left	Center	Station	Right	Remarks
54+24	29L	2-14" Syc	+62	26R	1-18"+2-12" alders
+25	14L	E Rd	+75	22R	2-18"-1-10" +1-12" alder
	2-4L	T.S.		34R	E. stream 20' wide
	4R	E Rd.			
	15R	E Stream 20' wide		12R	T.B.
+18	12R	E end 3' foot Bridge		7R	E. Rd.
				7L	"
+30	12L	E. Rd.		10L	base cliff
	23L	T.S.	+89	16R	6" alder
	31L	3-12" Syc.	56+	5L	E Rd.
	6R	E Rd.		9L	Base cliff
	13R	T.B.		11R	E. Rd.
	24R	E Stream 20' wide		20R	1-18"+2-14" alders
+75	10L	E. Rd		29R	E stream 25' wide
	16L	T.S.			
	8R	E Rd	+09	20R	2-20" alders
	13R	T.B.	+21	22R	2-20" alders
	22R	E wash	+45	12R	E Rd + T.B.
	37R	E Stream 25' wide		20R	E. wash
				32R	E. Stream 30' wide
+89	16L	4-18"+2-12" Syc.		6L	E. Rd + base cliff
55+	5L	E Rd + TC			
	10R	E Rd.	+45	22L	6"+8" Syc.
	40R	E stream 25' wide	+57	6L	E Rd
				12L	base cliff
+27	7L	E. Rd + TS		7R	E. Rd.
	7R	E Rd.		30R	T.B.
	27R	E Stream 25' wide		33R	E. stream 15' wide
+44	12L	Base rock cliff	+97	7R	1-8" alders
			57+	5R	E Rd.
+80	8L	E Rd.		68R	E stream 20 wide
	10L	base cliff		8L	E. Rd. + base rock cliff
	6R	E Rd.			
	31R	E Stream 15' wide			

Note: Any Additions or Changes on This Sheets Must be Made or Circled in Red Ink With Date and Name of Person Making Change.

Do not extend notes this side of this line

RETURN TO
LOS ANGELES COUNTY SURVEYOR
700 HALL OF RECORDS

FORM 247 5M 10-37

F.B. 905 PG. 200

Station	Offset	Remarks	Station	Offset	Remarks
37+11	7R	E Rd.		22R	E stream 25' wide
	8L	"	60+	2'L	E Rd
	11L	T.C.		14L	"
+20	11R	10" elder		23L	T.S.
+23	16R	12" "		27R	E stream 20' wide
+25	8L	E. Rd.			
	12L	T.C.	+20	4'R	W end 8" median area
	7R	E. Rd.	+43.5	1.5'R	W end 8" median area
	32R	E stream 20 wide	+50	10L	E Rd + TS
+25	14R	14" elder		4R	E. Rd.
+46	18R	2-14" "		28R	E stream 25' wide
+50	6L	E Rd. TS.			
	10R	E Rd.	+98	5L	E Rd + TS
	19R	E stream 20 wide		6R	W end 10cf 6/14 E Rd.
+75	2'L	E Rd. + TS.		37R	E stream 25' wide
	11R	E Rd.	61+ 25	4L	E Rd
	17R	T.D.		8R	"
	38R	E stream 20 wide		19R	E wash.
+80	29'R	6" elder		32R	E stream 20 wide
58+	1.R	E Rd + TS.	+51	2'L	E Rd + TS 12 and cliff
	14R	E Rd.		8R	E Rd.
	26R	E stream 20' wide		25R	E wash.
+25	1.R	E Rd + W end rock cliff		21R	E stream 30 wide
	14R	"		5L	E Rd.
	23R	E stream 33' wide	62+	8L	BC
+55	1L	E Rd. + brdg		14L	T.C.
	12R	E Rd.		7R	E. Rd.
	23R	E stream 25 wide		19R	E wash.
59+	1L	E Rd + brdg cliff		36R	E stream 30' wide
	12R	E Rd	+27	7'L	W end rock cliff
	31R	E stream 20' wide	+50	5L	E Rd + brdg cliff
+35	5L	E end rock cliff		7R	E Rd
+50	6L	E Rd		15R	E wash
	6R	"	+62	7R	E Rd
				9L	"

RETURN TO
LOS ANGELES COUNTY SURVEYOR
700 HALL OF RECORDS

Note: Any Additions or Changes on This Sheets Must be Made or Circled in Red Ink With Date and Name of Person Making Change.

Do not extend notes this side of this line

Notes Ck'd by
Map No. CSB-1802-1
Office Work Timmons
Checked
Date

Survey of Cuba Tank
W. O. 8892 Tape No. 67 St'd 99 of
Surveyed by Rosenau
Notes K Date 10 9 11
Indexed

F.B. 905 PG. 201

Station	Offset	Remarks	Station	Offset	Remarks
634	6 L	E Rd + Aux cliff	+50	6 R	E. Rd.
	6 R	"		15 R	T.B.
	17 R	E wash		21 R	E. wash.
+11	3 L	E end cliff		8 L	E Rd
+20	16 L	10" Syc		9 L	W end cut
+25	6 L	E. Rd	+71	5 L	E Rd.
	11 L	T.B.		12 L	T.C.
	7 R	E Rd		14 L	4" Syc.
	18 R	E wash		7 R	E Rd.
+50	6 L	E Rd		10 R	T.B.
	7 L	B.C.			
	11 L	T.C.		17 R	E wash
	7 R	E Rd.	+75	16 L	8" Syc.
	20 R	E wash		28 L	2-8" Syc.
644	5 L	E. Rd	664	5 R	E Rd
	11 L	T.C.		7 R	T.B.
	10 R	E Rd		17 R	E wash
	15 R	T.B		6 L	E. Rd.
	27 R	E Wash		8 L	T.C.
+50	8 L	E. Rd.	+04	Lt 3' Dr. Bear. N 30° E	
	14 L	end cut			
	11 R	E Rd.	+42	12 L	5-8" to 10" Syc
	14 R	T.B	+48	10 L	2-14" Syc.
	32 R	E. Wash	+50	4 L	E Rd & W end rock cliff
+68	22 L	12" Syc.		6 R	E Rd
+72	20 L	2-18" Stumps			
+73	22 R	6" alder		8 R	T.B.
654	31 R	E wash		13 R	E. Wash
	15 R	T.B.	+97	31 R	1-16" 2-8" Syc
	11 R	E Rd.	674	12 R	E Rd.
	7 L	"		23 R	T.B.
	26 L	T.B.		33 R	E Wash
+05	22 L	2-12" Syc		4 L	E. Rd.
+32	26 L	3-8" Syc.		8 L	Base rock cliff
+12	25 R	20" Cott. wd	+30	35 R	8-6" alders

Note: Any Additions or Changes on This Sheets Must be Made or Circled in Red Ink With Date and Name of Person Making Change.

Do not extend notes this side of this line

RETURN TO
LOS ANGELES COUNTY SURVEYOR
7DO HALL OF RECORDS

FORM 247 5M 10-37

F.B. 905 PG. 202

Station	Offset	Remarks	Station	Offset	Remarks
67+46	32R	10" alder	70+	18R	E. Wash
+50	28R	E wash		5L	Base cliff + E Rd
	19R	T.B.		8R	E Rd
			+22	2L	E Rd
	12R	E. Rd.		4L	Base cliff
	5L	"		9R	E Rd.
	7L	Base rock cliff		15R	E wash
+56	22R.	12" Syc	+35	28R	2-16" alders
+70	42R	7-14" alders	+50	4L	E Rd.
+87	40R	3-12" Syc		8.5L	Base cliff
68+	19R	E wash		8R	E Rd.
	11R	T.B.		14R	E wash
	10R	E Rd	+34	33R	24" alder
	6L	E Rd + base cliff	+86	34R	24 + 12" Syc
			71+	21R	24 + 12" alder.
+50	7L	"		8L	E. Rd.
	9R	E Rd		9L	Base cliff
	16R	E wash		3R	E Rd.
+55	40R	12" Ctnwd		[illegible]	[illegible]
+60	40R	12" "	+21	43R	2-12" alders
+75	21R	2-6" Ctnwd	+35	13L	E end cliff
+86	50R	3-10" alders	+42	35R	14 + 7 "
69+	24R	E wash	+50	11R	E wash
	10R	T.B.		3R	E. Rd.
				10L	" + T.B.
	8R	E Rd	+53	42R	2-12" alders
	7L	"	72+	10L	E Rd.
	10L	Base cliff & draw Bear N 5° E.		13L	T.B.
+12	13R	6-10" Syc		2R	E. Rd.
+22	8R	E Rd		8R	E wash
	10R	T.B.	+02	20L	2-12" Syc
	13R	E wash	+10	10R	3-Ctnwds 30-16 + 12
	7L	E. Rd. + base cliff	+20	26L	7" Syc
+50	3L	E Rd	+26	36L	3- " 12" + 2-7"
	5L	Base cliff	+31	12L	E Rd + T.B.
	8R	E Rd		3R	E Rd.
	13R	T.B.		7R	T.B.
	16R	E wash		12R	E Wash
+65	50R	2-30" Ctnwds			

RETURN TO
LOS ANGELES COUNTY SURVEYOR
700 HALL OF RECORDS

Note: Any Additions or Changes on This Sheets Must be Made or Circled in Red Ink With Date and Name of Person Making Change.

Do not extend notes this side of this line

Notes Ck'd by		Survey of Big Rock Creek Rd.	F.B. 905 Pg. 203
Map No. CS 15-1102-1		W. O. 8202 Tape No. 64 Std. 84°F	
Office Work Timmons		Surveyed by Pasecznus	
Checked		Notes K Date 6/8/41	
Date		Indexed	

Station	Offset	Remarks	Station	Offset	Remarks
72+50	19L	E Rd	467	4R	driveway Begin STD Rd
	22L	10" oak			
	5R	E Rd.	+77	41R	18"+36" Stump
	40R	E. mash.	+88	50R	12" alder
			+95	21L	5-Syc. 5" to 12"
+56	30R	2-16" alders			
+58	19L	5" Syc	754	8L	E. Rd.
+77	11R	3-Syc. 14-19"		12R	"
+86	37R	18" alder	+13	4R	2-7" alders
134	12R	T.B.	+25	36R	B. Fill
	5R	E Rd		16R	T.B
	50R	E mash		11R	E Rd.
	8L	E. Rd.		8L	"
+15	15R	6 Stumps. 8" to 18"		22L	T.S. + base rock cliff
+24	51R	6-12" alders			
	13R	2-18" Stumps	+32	34R	12"+8" alder
	50R	12" alder.	+45	48R.	12+10" alder
+50	5R	E. Rd.	+50	7L	E Rd.
	12L	"		14L	base rock cliff
+59	18.5R	30" Stump.		10R	E Rd
+62	7R	24" Stump.		16R	T.B.
+80	23R.	5-10" Syc.		10R	T.S.
74+	8L	E Rd.	+37	10R	2-8" alders
	9R	"	+66	16R	12" alder
	15R	T.B.	+75	6L	E Rd
	22R	24" Stump		10L	base cliff
	23R	B. Fill		9R	E Rd
+10	12R	18" alder.		15R	T.B.
+26	25R	10" "		18R	B fill
+40	41R	6" Syc.	+83	30R	2-14" alder
+50	8L	E. Rd.	+91	20R	8" alder
	10R	"	+96	42R	14" alder
	28R	T.B.	764	19R	12" alder
	41R	B. Fill		13R	T.B
	14L	7-12" Syc.		10R	E. Rd.
+54	55R	4-16" alders		7L	E Rd
+63					
+67	15L	2-10" Syc.		13L	Base rock cliff

Note: Any Additions or Changes on This Sheet Must be Made or Circled in Red Ink With Date and Name of Person Making Change.

Do not extend notes this side of this line.

RETURN TO
LOS ANGELES COUNTY SURVEYOR
700 HALL OF RECORDS

FORM 247 SM 12-40

F.B. 905 PG. 204

Station	offset	Remarks	Station	offset	Remarks
76+08	22R	3" alder	+58	10R	14" Syc
+16	17R	12" alder		41R	18"+10" Ctnwd
	34R	10 alders 8" to 12"	+64	31R	20" "
+22	17R	2-14" alders	+80	34R	20" willow
+20	7L	E Rd	+84	38R	12" Syc.
	14L	base rock cliff	+92	±10	drain Bear N 15° W
	10R	E Rd	78	19R	B Fill
				9R	T.B.
+32	32R	2-8" alders		5R	E Rd
+48	32R	2-8" "		7L	E Rd
+50	22R	14" alder		11L	T.C
	13R	T.B.	+07	39R	4 alders 8"±1-12" willow.
	10R	E Rd.			
	8L	"	+20	10L	E end cut
	16L	base rock cliff		5L	E Rd
				5R	"
+64	12R	3" alder	+34	42R	2-20" Syc
+71	22R	18"+12" "	+50	5R	E Rd.
	32R	2-14" "		7L	"
+78	40R	5 alders 11"+17"	+60	30R	20" willow
+89	45R	5 alders 14"+11"	+75	7L	E Rd
				6R	"
77+	21R	B. Fill	79+	8R	E Rd
	11R	T.B.		7L	"
	9R	E Rd		23L	7" poplar W end of conc
	8L	"	+06	41R	20" alder
	14L	Base rock cliff	+14	18R	18" alder
+08	14L	4 Syc.		10R	7" "
		20" to 12"	+16.5	22L	12" poplar
+40	10R	20" Ctnwd	+24	15.5R	Tel. Po.
+46	11R	16" Syc.	+25	10R	E Rd
	13L	end rock cliff		7L	"
	41R	1 Ctnwd	+33	20L	10" poplar
		20" to 12"			
+50	14R	B Fill	+50	7L	E Rd
	8.5R	T.B		20L	12" poplar
	6.5R	E Rd		10R	E Rd.
	9L	"		26R	6 Ctnwds 60" to 20"
	11L	W end cut			

RETURN TO
LOS ANGELES COUNTY SURVEYOR
700 HALL OF RECORDS

Do not extend notes this side of this line.

Note: Any Additions or Changes on This Sheet Must be Made or Circled in Red Ink With Date and Name of Person Making Change.

Notes Ck'd by	Survey of Big Rock Creek Rd
Map No. CSB-1802-1	W. 08292 Tape No. 72 Std 84°F
Office Work Timmons	Surveyed by Rosecrans
Checked	Notes R Date 6-30-41
Date	Indexed [illegible]

F.B. 905 Pg. 205

Station	Offset	Remarks	Station	Offset	Remarks
79+60	10R	E. Rd	+81	10'R	Tel. Po
	8L	"	82+	6R	E. Rd.
+68	21.L	12" Poplar		8L	"
+86	22L	10" Syc.	+04	23L	11" poplar
80+	9L	E. Rd.	+11	23L	10" "
	8R	"	+17	22.3L	12" "
+04	23L	12" poplar	+22	21.6L	10" "
+22	23L	" "	+29	21.2L	12" "
	42R	30" Ctnwd	+35	20.7L	8" "
+37	24L	12" poplar	+42	20.5L	12" "
+50	25'L	" "	+48	19.3L	12" "
	9L	E. Rd.	+50	7L	E. Rd.
	6R	"		9R	"
+57	10'R	Tel. Po	+54	19L	10" poplar
+63	7R	E. Rd.	+59	7L	E. Rd
	22R	20" Syc.		8R	"
	9L	E. Rd.	+67	18L	11" poplar
+70	26L	12" poplar	+74	17.8L	10" "
+84	27L	" "	+81	17.2L	13" "
+87	21R	4" Willow	+88	16.6L	11" "
81+	9L	E. Rd.	+94	15.5L	12" "
	27L	12" poplar	83+	15L	11" poplar
	8R	E. Rd		7L	E. Rd.
+07	℄ 8' wagon Rd Bear S20°W			9R	"
			+07	14.1L	11" poplar
+16	28'L	9" poplar	+13	14.5L	11" "
+20	36R	12" alder	+20	14.5L	11" "
+32	28'L	5" poplar	+19	12.7R	Tel. Po
+44	14L	60" Ctnwd	+27	14.5L	10" poplar
+50	9L	E. Rd.	+32	14.8L	12" "
	26L	6" poplar	+39	14.7L	6" "
	8R	E. Rd	+46	14.5L	8" " End of row
+67	25'L	8" poplar			
+72	25'L	" "	83 +32	26'L	Ctr 4x4 timbered well
+77	℄ 8' driveway Bear N45°E				
	49'R	30" Syc.			

Note: Any Additions or Changes on This Sheet Must be Made or Circled in Red Ink With Date and Name of Person Making Change.

Do not extend notes this side of this line.

RETURN TO
LOS ANGELES COUNTY SURVEYOR
700 HALL OF RECORDS

FORM 247 5M 12-40

F.B. 905 PG. 206

Station	Offset	Remarks	Station	Station	Offset	Remarks
83+54	8R	E Rd		+63	32'R	6" Syc. 6" to 11"
	9L	"				
(6k)+75	± 10' driveway.			+66	12'R	5" Syc
	Bear N.30° W.			+71	20'R	3-6" Syc.
+69	30'L	2-3" Syc.		+78	10.5R	2+7" Syc
+75	7.6L	E Rd.		+80	17'R	12" Syc.
	7R	"		+86	14'R	11" Syc
84+	17L	mend cut	86+		8R	E Rd
	8L	"			6L	"
	23'L	4 Syc. 8" to 6"			9L	E end cut.
	10L	B.C.		+08	45'R	12" Syc.
	14L	T.C.		+19	15'L	10" "
	6R	E Rd.		+24	22L	8" "
+25	7L	B.C.		+25	14L	8" "
	11L	T.C.		+29	28'L	4"+8" "
	6R	E. Rd.			5L	E Rd
+34	41R	14" Syc.			8R	"
+44	22R	2-12" Syc.		+41	24'L	4-7" Syc.
+50	6R	E. Rd.		+48	8'L	4-8" Syc
	7L	B.C.		+50	5L	E Rd
	10L	T.C.			7R	"
+75	5'R	E Rd.			8R	14" Syc.
	8L	"			15R	2-3" "
	10L	B.C.		+53	18R	5-4" "
	13L	T.C.			24R	7"+3" "
86+	4R	E Rd		+56	11'R	16" Syc
	6L	"		+57	17'R	6+4 Syc
	9L	B.C.		+69	32'R	2-10" "
	12L	T.C.			43R	2-12" "
				+86	7R	Tel. Po
+11	6L	E Rd	87+		6R	E Rd.
	8L	B.C			12'R	7" Syc
	11L	T.C			8L	E Rd
	5R	E. Rd.		+04	7R	7+5" Syc
+27	20.2L	4 Gr. Corr. iron water tank. 12.4 Diam. 10' high.		+12	17R	7-6" "
				+16	10R	3-7" "
				+20	40'L	4-3"+3-10" Syc
+47	13.6R	Tel. Po		+38	37L	10" Syc.
+50	7R	E Rd.		+90	31L	8" "
	6L	B.C.				
	9L	T.C.		+48	30L	7" "

RETURN TO
LOS ANGELES COUNTY SURVEYOR
700 HALL OF RECORDS

Do not extend notes this side of this line.

Note: Any Additions or Changes on This Sheet Must be Made or Circled in Red Ink With Date and Name of Person Making Change.

Notes Ck'd by		Survey of Big Rock Creek Rd	F.B. 905 Pg. 2-07
Map No. CS B-1802-1		W. O. 8292 Tape No. 72 St'd 84°F	
Office Work Timmons		Surveyed by Rosecrans	
Checked		Notes R Date 6-20-41	
Date		Indexed A. C. Johnson	

Station	Offset	Remarks	Station		Offset	Remarks
87+50	8L	E. Rd.		+24	20'R	end 3' Corr. iron Cul.
	9R	"		+33	18L	end 3 Corr. iron Cul.
+10	50L	11" Syc.		+40	16L	W end cut
+96	15L	2-6"+4" "		+50	13L	B.C.
88+	10L	W end cut			18L	T.C.
	7L	E. Rd.			4R	E Rd.
	8R	"	91+		8R	"
+40	9R	"			8L	B.C.
	6L	"			18L	T.C.
	9L	B.C.		+50	12R	E Rd.
	14L	T.C.			8L	B.C. + T.S.
+50	℄ 6' drain Bear S 65°W.		92+		10L	E Rd + T.S.
					11R	"
	13R	W end cut.		+50	8R	"
	9R	E Rd.			11L	" + T.S.
	9L	B.C.		+62	℄ Draw Bear N 50° E	
	16L	T.C.				
89+	8L	B.C.		+78	27R	4-6" Syc.
	20'L	T.C.	93+		11L	E Rd + T.S.
	11R	B.C.			8R	"
	23R	T.C.		+12	27R	5-6" Syc.
+41	15R	B.C.		+50	8R	E. Rd.
	27R	T.C.			9L.	" + T.S.
	6L	E. Rd.		+55	45'R	3-12" Syc.
	26L	T.C.	94+		7L	E Rd + T.S.
+50	6L	B.C.			10R	"
	26L	T.C.			37'R.	20" Syc.
	14R	B.C.		+45	39R	16"+18" Syc.
	26R	T.C.		+50	6R	E Rd
+86	24'R	E end cut.			10L	" + T.S.
90+	8L	E Rd.		+90	℄ draw Bear S50W + N50E	
	12L	E end cut.			4R	E. Rd.
+15.5	2'R	N. end Rd. drain Bear. S13°W 18" wide	95+		4R	"
					8L	" + T.S.
+16	℄ Draw bearing S37°W + N37°E			+39	20'R	N end 15" Corr iron drain S 40°W 26' long

Note: Any Additions or Changes on This Sheets Must be Made or Circled in Red Ink With Date and Name of Person Making Change.

Do not extend notes this side of this line

RETURN TO
LOS ANGELES COUNTY SURVEYOR
700 HALL OF RECORDS

FORM 247 5M 10-37

F.B. 905 PG. 208

Station	Offset	Remarks		Station	Offset	Remarks
95+39	40'R	20 Ctnwd.		+24	33R	2-14" alders.
+50	50R	18" "		+31	39R	4-5" to 14" alders
	12R	E. Rd		+39	11'L	E end cut
	7L	"	+T2	+50	7L	E. Rd.
96+	9R	"			9R	"
	7L	"	"	+80	38R	14" alder
+50	7R	"		+86	38R	12" "
	9L	"	"	+92	38R	15" "
97+	12L	"	"	101+	8R	E Rd.
	5R	"			11L	"
+04	12L	"	"	+11	39R	4 alders 10" to 6"
	5R	"		+50	11L	E. Rd.
+50	12L	"	"		7R	"
	6R	"		102+	6R	"
98+	8R	"			12L	"
	8L	"	"	+09	21R	10 Syc. 3" to 20"
+18	8R	"				
	7L	"	"	+42	± 10'	[illegible]
+43	6L	"	"	+50	6L	E Rd.
	6R	"			10L	"
	30'L	T.C.		103+	10L	"
	5R	E. Rd.			5R	"
99+	8L	B.C.		+33	26L	10" Syc
	25L	T.C.		+41	20L	[illegible]
	6R	E. Rd.		+50	6L	E. Rd.
+14	10L	E end cut			11R	"
+20	19R	end 36" Corr iron Cul.		+85	14L	[illegible]
+23	℄ Draw Bear N.65° E.					
+25	10L	end 36" Corr iron Cul.			17R	[illegible]
+37	6L	E. Rd		+94	20R	[illegible]
	6R	"				
+44	5R	"		+97	15L	[illegible]
	7L	"		104+	5L	E. Rd.
+57	11L	W end cut			12R	"
100+	8L	B.C. } rock		+20	± [illegible]	[illegible]
	22L	T.C. } rock		+38	21'R	[illegible]
	9R	E. Rd.				
+13	33R	5-12" alders		+45	33R	[illegible]

RETURN TO
LOS ANGELES COUNTY SURVEYOR
700 HALL OF RECORDS

Note: Any Additions or Changes on This Sheets Must be Made or Circled in **Red Ink** With Date and Name of Person Making Change.

Do not extend notes this side of this line

Notes Ck'd by	Survey of Big Rock Creek Rd
Map No. CSB-1802-1	W. O. 8292 Tape No. 72 St'd 84 °F
Office Work Timmons	Surveyed by Rosecrans
Checked	Notes R Date 7-1-41
Date	Indexed [illegible]

F.B. 905 PG. 207

Station	Offset	Remarks	Station		Offset	Remarks
104+50	11R	E. Rd.	111+		10L	E. Rd.
	7L	"			7R	"
+62	18R	3 Sye. 3"+6 10"		+16	7R	"
					10L	"
105+	11R	E. Rd.		+50	9L	"
	6L	"			9R	"
+07	36R	7 Sye. 8"+6 5"	112+		9R	"
+50	11R	E. Rd.			9L	"
	6L	"		+50	9L	"
+77	℄ 10' driveway 4.10° W.				9R	"
			113+		8R	"
106+	6L	E. Rd			9L	"
	11R	"		+50	9L	"
+50	5L	"			8R	"
	11R	"	114+		9R	"
+80	℄	12' driveway 4.45° E.			10L	"
107+	5L	E. Rd.		+50	9R	"
	11R	"			8L	"
+18	5L	"	115+		7L	"
	11R	"			13R	"
+50	11R	"		+43	37'L	Tel. Po.
	4L	"		+50	7L	E. Rd.
108+	5L	"			10R	"
	11R	"		+79	10R	"
+50	11R	"			8L	"
	6L	"	116+		9L	"
109+	8L	"			10R	"
	10R	"		+50	10R	"
+50	8R	"			7L	"
	11L	"			20L	T.S.
	43R	T.S.	117+		5L	E. Rd.
	50R	edge wash.			15L	T.S.
110+	12L	E. Rd.			11R	E. Rd.
	7R	"		+18	31L	Tel. Po.
+50	6R	"		+50	2L	E. Rd.
	12L	"			10L	T.S.

Note: Any Additions or Changes on This Sheets Must be Made or Circled in Red Ink With Date and Name of Person Making Change.

Do not extend notes this side of this line

RETURN TO
LOS ANGELES COUNTY SURVEYOR
700 HALL OF RECORDS

FORM 247 5M 10-37

F.B. 905 PG. 210

Station	Offset	Remarks	Station	Offset	Remarks
117+50	13R	E Rd.		12L	B.C.
118+	0L	"		22L	T.C.
	5L	T.S. + N end cut	+90	33'L	12 Pi.
	14R	E Rd.	+97	7R	E Rd
+50	0L	E Rd.		10L	"
	3L	B.C.		14L	B.C.
	7L	T.C.		24L	T.C
	15R	E Rd.		37L	16" Pi.
+68	32'L	Tel. Po.			
119+	10R	"		48'L	10" Pi.
	3L	B.C.	123+26	24L	T.C.
	8L	T.C.		15L	B.C.
+50	15L	S. end cut		10L	E. Rd
	8L	E Rd.		6R	"
	4R	"	+50	27L	T.C.
+67	℄ draw N.80E. +S.80W.			7L	E. Rd.
+85	15L	N. end cut		13L	B.C.
120+	9L	E. Rd.		7R	E. Rd.
	[illegible]		+65	20L	8" Pi.
	23L	T.C.	124+	14L	T.C.
+40	30L	Tel. Po.		7L	B.C.
+50	17L	T.C.		12R	E Rd.
	8L	E. Rd + B.C	+50	20R	"
	8R	"		4L	B.C
+83	5L	" + "		13L	T.C.
	15L	T.C.	125+	9L	T.C
	10R	E. Rd.		3L	B.C.
121+	5.5L	B.C		17R	E. Rd.
	15L	T.C	+48	℄ 8' Rd S 20° W to S fork	
	10R	E Rd	+50	7L	E Rd
+50	10R	"		10L	B.C.
	7L	"		15L	T.C.
	9L	T.S.		13R	E. Rd
122+	8R	E. Rd	126+	13L	"
	8L	"		18L	end cut
	12L	B.C.		9R	E Rd
	17L	T.C	+35	℄ 8' Rd S 85° W to S fork	
+50	10R	E Rd	+50	3R	E. Rd
	7L	"		18L	" + T.S.

RETURN TO
LOS ANGELES COUNTY SURVEYOR
700 HALL OF RECORDS

Note: Any Additions or Changes on This Sheets Must be Made or Circled in **Red Ink** With Date and Name of Person Making Change.

Do not extend notes this side of this line

Notes Ck'd by
Map No. CSB-1802-1
Office Work Timmons
Checked
Date

Survey of Big Rock Creek Rd F.B. 905 Pg. 211
W. O. 8892 Tape No. 12 St'd 24 °F
Surveyed by Rosecrans
Notes R Date 1-3-91
Indexed

Note: Any Additions or Changes on This Sheets Must be Made or Circled in Red Ink With Date and Name of Person Making Change.

Do not extend notes this side of this line

RETURN TO
LOS ANGELES COUNTY SURVEYOR
700 HALL OF RECORDS

Station	Offset	Remarks	Station	Offset	Remarks
127+	19L	E Rd		20'R	E. wash
	27L	T.S	132+	6R	E Rd
	3L	E Rd		20R	E wash
+50	2L	"		7L	E. Rd + T.S.
	19L	"	+50	6L	E Rd
	30L	T.S.		6R	"
128+	0L	E Rd		15R	E Wash
	16L	"	+78	7R	E Rd
	26L			8L	"
+32	32L	Tel. Po		15R	E Wash
	30L	Gall. Box 1.5x1'	132+	7R	E Rd
+50	12L	E Rd		6L	"
	14L	½ end cut		13R	E wash.
	4R	E Rd	+27	6R	E Rd.
				10R	E Wash
+74	5R	E Rd		7L	E Rd.
	9L	"	+50	6L	"
	12L	T.C.		11L	T.S.
129+	7R	E Rd.		7R	E Rd.
	8L	"		11R	E Wash
	11L	T.C	+75	9L	E Rd + ½ end rock cliff
+50	7R	E. Rd		7R	E Rd.
	7L	"		12R	E wash
	11L	T.C.	134+	7R	E Rd.
+82	38R	Tel. Po		12R	E wash
+94	6R	E Rd		9L	base cliff
	7L	"	+25	9R	E Rd.
	11L	T.C.		13R	E wash
130+50	6L	E Rd.		10L	E Rd. + base cliff (end.)
	14L	T.C.			
	6R	E. Rd.	+50	9L	E Rd.
131+	4R	E wash		15L	T.C.
	38R	E Rd		9R	E Rd.
	10L			14R	E. Wash
	15L	T.C.			
+50	10L	E Rd + T.S.	+75	11R	E Rd.
	5R	E Rd.		17R	E Wash

FORM 247 5M 10-37

F.B. 905 PG. 212

Station	offset	Remarks	Station	offset	Remarks
	38R	Edge 12' Stream		6R	E. Rd.
	7L	E. Rd.		11R	E Wash.
	12L	T.C.	138+	10L	E Rd. +T.S.
135+	5L	E. Rd.		5R	"
	11L	T.C.		10R	E wash
	12R	E. Rd.	+57	5R	E Rd.
	19R	E Wash.		8R	E wash,
	37R	Edge 12' Ck.		15L	E Rd +T.S.
+25	12L	E. Rd.	139+	3L	E Rd + "
	22R	E Wash		10R	"
	30R	E 8' Ck.		4R	E Wash
	4L	E. Rd.	+50	12R	E Rd.
	12L	T.C.		19R	E wash
+50	6L	E Rd. +T.S.		5L	E Rd. + T.S.
	10R	E Rd.	140+	11L	E Rd + T.S.
	20R	E wash		6R	"
	37R	E 8' Ck.		10R	E wash
+75	8L	E Rd.	+12	5R	E Rd.
	9R	"		31R	E. wash.
	16R	E. Wash.		15R	± 3' Ck.
	27R	E 8' Ck.		12L	E Rd + T.S.
+99	8L	E Rd. +T.S.	+25	10L	" "
	7R	E Rd.		4R	"
	16R	E. wash.		35R	E. Wash
	20R	E 8' Ck.		14R	E. 4' Ck.
136+50	8L	E. Rd. +T.S.	+50	9L	E Rd +T.S.
	9R	"		6R	"
	19R	E Wash		36R	E wash
	20R	E. 8' Ck.		57R	E 4' Ck.
137+	7L	E Rd. +T.S.	+75	10L	E Rd +T.S.
	8R	"		5R	"
	12R	E wash		28R	E. wash
	22R	E. 8' Ck.		50R	E 4' Ck.
+50	9L	E Rd. +T.S.	141+	10L	E Rd +T.S.
	6R	"		6R	"
	12R	E Wash		29R	E. Wash
	50R	E. 8' Ck		46R	E 4' Ck.
+65	7L	E Rd +T.S.			

RETURN TO
LOS ANGELES COUNTY SURVEYOR
700 HALL OF RECORDS

Note: Any Additions or Changes on This Sheets Must be Made or Circled in Red Ink With Date and Name of Person Making Change.

Do not extend notes this side of this line

Notes Ck'd by	Survey of Big Rock Creek Rd
Map No. CS B-1802-1	W. O. 8292 Tape No. 72 Std 84 °F
Office Work Timmons	Surveyed by Rosecrans
Checked	Notes R.A. Date 7-3-41
Date	Indexed

F.B. 905 Pg. 213

Station	offset	Remarks	Station	offset	Remarks
141+25	7L	E Rd + TS		16L	TS.
	5R	"	+25	12L	"
	30R	E. Wash		6L	E Rd.
	43R	E 6 CK		6R	"
+47	9L	E Rd + TS		19R	E wash
	6R	"		28R	E 28' CK
	24R	E. Wash.	+50	2L	E Rd.
	41R	E 6' CK		8L	T.S.
+85	12L	E Rd + TS		19R	E. Rd.
	8R	"		32R	E wash
	13R	E Wash		41R	E 6' CK.
	36R	E 6 CK.	+75	0L	E. Rd.
142+	11L	E Rd + TS.		4L	T.S.
	7R	"		11R	E. Rd.
	13R	E Wash		44R	E wash.
	33R	E 6' CK		56R	E 8' CK.
+25	5L	E Rd + T.S.	144+	0L	E. Rd.
	10R	"		4L	T.S.
	18R	E Wash + E 4' CK.		11R	E Rd.
				50R	E Wash.
+50	4L	E Rd +75			
	10R	"	+25	0L	E. Rd.
	17R	E. Wash + E 4' CK.		10L	T.S.
				10R	E. Rd.
+74	6L	E Rd.		50R	E wash.
	15L	TS	+70	50R	"
	8R	E. Rd.		8R	E Rd
	13R	E. Wash + E 6' CK.		1L	"
+80	4L	E Rd.		10L	T.S.
	18L	T.S.	+30	10L	"
	8R	E Rd		2L	E Rd
	13K	E wash + E 6' CK		8R	"
143+	6R	E Rd		49R	E wash.
	13R	E wash	145+	35R	"
	18R	E 6' CK		7R	E Rd.
				6L	"
	6L	E Rd		10L	TS.

Note: Any Additions or Changes on This Sheet Must be Made or Circled in Red Ink With Date and Name of Person Making Change.

Do not extend notes this side of this line.

RETURN TO
LOS ANGELES COUNTY SURVEYOR
700 HALL OF RECORDS

FORM 247 SM 12-40

F.B. 205 PG. 214

Station	offset	Remarks	Station	offset	Remarks
145 +42	10L	Wand cut	149+	7L	E Rd + TS
	5L	E Rd		6R	" + E wash
	8R	"	+16	7L	E Rd + TS.
	17R.	E wash		6R.	" + E wash.
146+	7L	E Rd + TS	+25	7L	E Rd + TS
	12L	T.C.		6R	" + E wash
	10R	E. Rd	+50	7L	"
	16R	E Wash.		12L	T.S.
+35	13L	E end cut		6R	E Rd + E Wash.
+50	7L	E. Rd + TS	+75	6L	E Rd
	6R	"		8L	T.S.
	13R	E wash.		9R	" + E Wash.
+75	13L	Wand cut	150+02	5R	" "
147+01	9L	E. Rd.		5L	"
	20L	T. C.		8L	T.S.
	6R	E. Rd.	+50	7R.	E. Rd + E Wash.
	13R	E wash.		5L	" + T.S.
+26	10L	E Rd.	+75	6L	" "
	23L	T.C.		7R	" + E Wash.
	6R	E. Rd.	151+	3L	E Rd + TS
	11R	E. Wash.		8R	" + E Wash.
+50	10L	E Rd + TS.	+50	8L	" + T.S.
	6R	"		6R	" + E wash
	12R	E. Wash.	152+	9L	" + TS.
+75	7L	E Rd + TS		5R	E Rd + E wash
	7R	"	+42	8L	" + T.S.
	13R	E. Wash.		5R	" + E. Wash
147+	6L	E Rd	+50	9L	" + TS.
	11L	T.S.		6R	" + E Wash
	7R	E Rd	153+	11L	" + TS
	16R	E Wash		6R	" + E wash
148+31	11L	E Rd.	+54	8L	" + TS.
	23L	T.S.		6R	" + E wash
	8R	E. Rd.	154+	6L	"
	12R	E Wash		17L	TS.
+50	7L	E Rd		7R	E Rd. + E Wash.
	20L	T.S.	+50	8L	E Rd
	7R	E Rd + E		22L	base rock cliff
		Wash.		6R	E Rd + E Wash.

RETURN TO
LOS ANGELES COUNTY SURVEYOR
700 HALL OF RECORDS

Do not extend notes this side of this line.

Note: Any Additions or Changes on This Sheet Must be Made or Circled in Red Ink With Date and Name of Person Making Change.

F.B. 905 Pg. 215

Notes Ck'd by
Map No. CSB-1802-2
Office Work Timmons
Checked
Date

Survey of Big Rock Creek Rd
W. 08292 Tape No. TR Std. 62°F
Surveyed by Fosserans
Notes Date 7-31-41
Indexed

Station	Offset	Remarks	Station	Offset	Remarks
154+64	6R	E Rd + E wash	157+13	7R	E Rd.
	9L	"		12R	E wash
	22L	base rock cliff		22R	℄ 4' stream
155+	8L	E Rd		35L	℄ 2 "
	16L	base cliff		7L	E. Rd.
	6R	E Rd		12L	T.S.
	11R	E Wash	+50	7L	E Rd.
	15R	℄ 4' stream		12L	℄ 2' stream
+25	6L	E Rd.		20L	B.C.
	12L	base cliff		27L	T.C.
	7R	E. Rd + E Wash		6.5R	E Rd.
	16R	℄ 4' stream		11R	E Wash
+50	5L	E. Rd.		22R	℄ 4' stream
	21L	base cliff	158+	7R	E Rd.
	7R	E Rd + E Wash		25R	℄ 4' stream + E Wash
	12R	℄ 4' stream		8L	E Rd + spring.
+57	8R	E Rd + E wash		9L	B.C.
	13R	℄ 4' stream		19L	T.C.
	5L	E Rd.		8L	E Rd. + B.C.
	22L	base cliff	+32		
156+05	6L	E. Rd.		13L	T.C.
	19L	base cliff		7R	E Rd
	7R	E Rd. + E Wash		38R	℄ 4' stream + E. Wash.
	12R	℄ 4' stream	+44		℄ Draw Bear N. 7° E.
+50	7R	E Rd. + E Wash			
	13R	℄ 4' stream	+50	9L	E Rd.
	7L	E. Rd.		15L	B.C. + T.C.
	12L	base cliff		6R	E. Rd.
+96	℄ 3' stream Bear E + W.			34R	℄ 4' brook + E Wash
157+	7L	E. Rd.	+75	27R	℄ 4' brook let + E Wash
	12L	base rock cliff & end		6R	E Rd.
	7R	E Rd.		6L	" + B.C.
	10R	E Wash		25L	T.C.
	21R	℄ 4' stream			

Note: Any Additions or Changes on This Sheet Must be Made or Circled in Red Ink With Date and Name of Person Making Change.

Do not extend notes this side of this line.

RETURN TO
LOS ANGELES COUNTY SURVEYOR
700 HALL OF RECORDS

FORM 247 3M 12-40

F.B. 205 PG. 216

Station	offset	Remarks		Station	offset	Remarks
159+	7L	E Rd	+ BC.	163+50	10L	E. Rd. + BC
	19L		T.C.		12L	T.C.
	6R	"			8R	"
	29R	£ 4" brook + E wash		+81	7R	"
+25	8R	E Rd.			10L	BC + E Rd
	42R	£ 4" stream + E wash			12L	T.C.
	8L	E Rd.	+ BC	164+	10L	E. Rd.
	12L		T.C.		11L	T.C.
	8L	"	+ BC		8R	"
+38	11L		T.C.	+50	8L	"
	8R	"			11L	T.C.
+75	8L	"	+ B.C.		7R	"
	12L		T.C.	+95	17L	5" pine
	8R	"		165+	7L	E Rd.
160+	7R	"			12L	T.C.
	9L	"	+ B.C.		8R	"
	14L		T.C.	+25	8R	"
+25	9L	"	+ T.S.		6L	"
	7R	"			10L	B.C.
+50	6R	"			12L	T.C.
	11L	"	+ T.S.	+50	7L	E Rd
+75	3R	"			11L	B.C.
	13L	"	+ T.S.		15L	T.C.
161+	3R	"			8R	E Rd.
	14L	"	+ T.S.	166+01	8R	"
+25	12L	"			8L	"
	5R	"			11L	B.C.
+50	6R	"			12L	T.C.
	9L	"		+06	20R	5" pine
+68	8L	"		+25	7R	E. Rd.
	8R	"			7L	"
162+	11R	"			10L	B.C.
	6L	"			11L	T.C.
+50	2L	"		+50	6L	E Rd
	12R	"			9L	B.C.
163+	12R	"			10L	T.C.
	5L	" + Weeds			9R	E. Rd.

RETURN TO
LOS ANGELES COUNTY SURVEYOR
700 HALL OF RECORDS

Do not extend notes this side of this line.

Note: Any Additions or Changes on This Sheet Must be Made or Circled in Red Ink With Date and Name of Person Making Change.

Notes Ck'd by	Survey of Big Rock Creek Rd
Map No. CSB-1802-2	W. O. 8292 Tape No. 72 Std 84°F
Office Work Timmons	Surveyed by Rosecrans
Checked	Notes R Date 7-31-41
Date	Indexed A. C. Johnson

F.B. 905 PG. 217

Station	Offset	Remarks		Station		Offset	Remarks	
166+75	10R	E Rd.		170+		8L	E Rd.	
	8L	"				11L		T.C.
	10L	T.C.				8R	"	
+96	40R	24" Pine			+25	9R	"	
167+	10R	E Rd.				8L	"	
	8L	"				10L		"
	10L	T.C.			+50	7L	"	
+23	9L	E Rd.				9L		"
	10L	T.C.				9R	"	
	8R	E Rd.			+75	9R	"	
+50	6R	"				6L	"	
	9L	"				9L		"
	10L		T.C.	171+		6L	"	
+77	18R		7" Pi.			9L		"
+92	11R		4" Pi.			8R	"	
168+	7R	"			+25	8R	"	
	10L	"				7L	"	
	11L		T.C.			9L		"
+09	9L	"			+33	7L	"	
	11L		"			9L		"
	8R	"				8R	"	
+50	8R	"			+50	7R	"	
	9L	"				7L	"	
	10L		"			10L		"
+61	22L		12" Pi.		+71	℄ Draw Bear N 45° E + S 45° W.		
169+	10R	"		172+		7L	E Rd.	
	5L	"				13L		T.C.
	8L		T.C.			14R	"	
+37	6L	"			+21	13R	"	
	8L		"			7L	"	
	10R	"				14L		"
+78	9R	"			+50	11L	"	
	7L	"				18L		"
	10L		"			6R	"	

Note: Any Additions or Changes on This Sheet Must be Made or Circled in Red Ink With Date and Name of Person Making Change.

Do not extend notes this side of this line.

RETURN TO
LOS ANGELES COUNTY SURVEYOR
700 HALL OF RECORDS

FORM 247 5M 12-40

F.B. 905 PG. 21B

Station	Offset	Remarks		Station	Offset	Remarks	
172+75	5R	E.Rd.		177+	8L	E.Rd.	
	10L	"			13L		T.C.
	20L		T.C.		8R	"	
173+	9L	"		+08	8R	"	
	19L		"		7L	"	
	5R	"			15L		"
+20	5R	"		+25	7L	"	
	7L	"			15L		"
	17L		"		9R	"	
+50	6L	"		+46	25'R		12" Pi.
	18L		"	+50	7R	"	
	7R	"			8L	"	
174+	7R	"			15L		T.C.
	6L	"		+63	12'L	E end cut	
	21L		"	+75	8L	E.Rd.	
+30	6R.	2' Rd. Corr	drain. iron		24'L		10" Pi.
+41	4R	E.Rd.			9R	"	
				+75	[illegible]		20" Pi.
	8L	"		+88	17L		14" Pi.
	22L		T.C.	178+05	10L	"	
+50	7L	"			8R	"	
	21L		"	+50	9L	"	
	5R	"			6R	"	
175+	13R	"		+74	35L		12" Pi.
	3L	"		+82	18R		20" Pi.
	16L		"		42'L		14" Pi.
+50	5L	"		179+	8R	"	
	20L		"		6L	"	
	8R	"			37L		12" Pi.
+69	18R		16" Pi.	+08	47R		24" Pi.
+88	9R		12" Pi.	+35	12L		6" Pi.
176+	0R	"		+50	9R	"	
	11L	"			6L	"	
	20L		T.C.	180+	7L	"	
+39	7R		14" Pi.		8R	"	
+50	4R	"		+34	12'L		7" Pi.
	10L	"		+50	6R	"	
	18L		T.C.		8L	"	

RETURN TO
LOS ANGELES COUNTY SURVEYOR
700 HALL OF RECORDS

Do not extend notes this side of this line.

Note: Any Additions or Changes on This Sheet Must be Made or Circled in **Red Ink** With Date and Name of Person Making Change.

Notes Ck'd by	Survey of Big R[illegible]
Map No. CS B-1802-2	W. O. 8292 Tape No. 72 Std 84°F
Office Work Timmons	Surveyed by Rosecrans
Checked	Notes R Date 8-1-41
Date	Indexed A. C. Johnson

F.B. 905 Pg. 219

Station	Offset	Remarks		Station		Offset	Remarks	
180+56	11R		8" Pi.	184+50		0L	E. Rd.	
+89	6R		7" Pi.			10L		T.C.
+95	10R		10" Pi.			15R	"	
181+	4R	E Rd.				22R		E. Wash
	8L	"		185+		16R	"	
	18L		T.S.			24R		"
+50	7L	"				0L	"	
	23L		"			25L		T.C.
	6R	"			+19	0L	"	
	37R		E. Wash			19L		"
+91	6R	"				15R	"	
	20R		"			26R		E. Wash
	10L	"			+50	12R	"	
	27L		T.S.			25R		"
182+50	14L	"				0L	"	
	36L		"			14L		T.C.
	5R	"		186+		4R	"	
	16R		E. Wash			1L		Tel. Po.
+80		Tel line Bear				12L		T.C.
		4.75 W + 5.75 E.				14R	"	
183+	6R	E Rd				48R		E Wash
	10R		E. Wash		+07	5R	"	
	12L	"	W end cut			11L		T.C.
	19L		T.S.			16R	"	
+08	17R	N. end old En. Bear S 14° W.				42R		E. Wash
+50	11R	E. Rd.			+50	3R	"	
	17R		E. Wash			12L		T.C.
	9L	"				16R	"	
	17L	.	T.C.			48R		E. Wash
+63	℄ 10'	Rd Bear S 30° E			+67	2R	W end rock cut	
+93	25L	Tel. Po.			+94	4R	E. Rd. & bottom cliff	
184+	22L		T.C.			12L	Top cliff	
	2L	E. Rd.				18R	E. Rd.	
	12R	"						
	18R		E Wash					

Note: Any Additions or Changes on This Sheet Must be Made or Circled in Red Ink With Date and Name of Person Making Change.

Do not extend notes this side of this line.

RETURN TO
LOS ANGELES COUNTY SURVEYOR
700 HALL OF RECORDS

FORM 247 5M 12-40

F.B. 905 PG. 220

Station	Offset	Remarks	Station	Offset	Remarks
187+49	5R	E Rd. + base cliff	192+50	9R	E Rd.
	3L	Top cliff		6L	" + T.S.
	21R	E. Rd.	+75	0L	"
188+04	0L	E Rd. + base cliff.		5L	"
				14R	"
	14L	top cliff	193+	0L	"
	17R	E. Rd.		3R	"
+57	0L	" base cliff		17R	"
	14L	top cliff		34R	℄ 2' drain
	16R	"	+25	1R	E Rd.
189+	0L	" + base cliff		17R	" + ℄ 2' drain
	16R	"	+32	5L	middle 15' boulder
+50	3R	" + "	+53	℄ 2' drain	
	20R	"		0L	E. Rd
+90	39R	1-16" + 2-12" alders		11R	"
+96	44R	6-12" to 30" alders		19L	T.S.
	23R	E. Rd.	+87	R. edge Rd.	
	7R	" [illegible]	194+	[illegible]	E Rd.
190+58	0L	" + " "		20L	"
	17L	top cliff		47L	℄ 2' drain
	17R	"		51L	T.S.
+66	4L	end of cliff	+50	22L	E. Rd.
191+20	2R	E. Rd.	?	38L	"
			+83	43L	Int ℄ Rd + ℄ driveway
	12L	"	195+	35L	Edge 12 driveway + Rd
	24L	T.S.		54L	Edge Rd.
191+08	℄ 2' stream Bear N 35E + [illegible] W		+24	21'L	2-6" + 1-14" Pi.
				40L	6" Pi.
+50	4L	E. Rd.	+33	34L	8" Pi.
	16L	"	+35	℄ 12' drive way	
	18L	℄ 2' stream	+46 3/R	Int. ℄ 12' driveway Bear N 50° W and ℄ 10' driveway Bear N 5° E + 3.5° W.	
	26L	T.S.			
+76	22L	spring	+50	60'L	E. Rd.
192+	4L	E. Rd.		72L	"
	13L	"	196+	54L	"
	18L	T.S.		69L	"
+24	2R	"	+50	41L	"
	10L	"		57L	"
	14L	"			

RETURN TO
LOS ANGELES COUNTY SURVEYOR
700 HALL OF RECORDS

Do not extend notes this side of this line.

Note: Any Additions or Changes on This Sheet Must be Made or Circled in **Red Ink** With Date and Name of Person Making Change.

Notes Ck'd by	Survey of Big Rock Creek Rd
Map No. CS B-1802-2	W. O. 8292 Tape No. 72 Std 84 °F
Office Work Timmons	Surveyed by Rosecrans
Checked	Notes K Date 8-1-41
Date	Indexed A. C. Johnson

F.B. 905 Pg. 221

Station	Offset	Remarks		Station		Offset	Remarks
197+	30L	E. Rd.		203+		2L	E. Rd.
	46L	"				15L	"
+50	20L	"				19L	T.C.
	33L	"			+51	10L	"
198+	8L	"				24L	"
	23L	"				37L	"
+50	0R	"				39R	℄ 16' stream
	14L	"			+59	37R	℄ 14' "
+62	℄ draw Bear N. + S.					12L	E. Rd.
						25L	"
+70	16L	W end cut				45L	T.C.
199+	4R	E. Rd.			+75	14L	"
	9L	"	B.C.			29L	"
	12L		T.C.			50L	"
+35	14L	E end cut				37R	℄ 14' stream
+50	5R	E. Rd.		204+		27R	" " "
	7L	"				17L	E. Rd.
+96	5R	"				32L	"
	7L	"				65L	T.C.
	17L	base cliff West end.			+25	18L	"
						33L	"
200+50	7R	E. Rd.				58L	"
	9L	" + base cliff				27R	℄ 14' stream
201+	5R	"			+50	43R	" "
	12L	"	"			16L	E. Rd.
+12	29R		14" Pi.			31L	"
+50	0R	"				48L	T.C.
	15L	" + base cliff			+64	13L	"
+63	18L	E end cliff				28L	"
+82	21L	W end cut.				45L	"
202+	12L	E. Rd.				50R	℄ 14' stream
	24L		T.C.	205+		50'R	℄ 20' "
	6R	"				8L	E. Rd.
+50	4R	"				19L	"
	11L	"				30L	T.C.
	21L		"				

Note: Any Additions or Changes on This Sheet Must be Made or Circled in Red Ink With Date and Name of Person Making Change.

Do not extend notes this side of this line.

RETURN TO
LOS ANGELES COUNTY SURVEYOR
700 HALL OF RECORDS

FORM 247 5M 12-40

F.B. 905 PG. 222

Station	Offset	Remarks	Station		Offset	Remarks
205+20	39L	30" Pi.		+75	11L	E. Rd + base cliff
+50	7R	E. Rd.		+87	29R	4" oak.
	9L	"		+94	5L	" " "
					6R	"
	24L		T.C.		30.5R	N edge 10' stream
+61	6L	"		208+	8L	E Rd + base cliff
	18L		"		7R	"
	10R	"			31.5R	N edge 10' stream
206+	2R	"		+31	20'R	3-18" oaks
	4L		B.C.	+50	12R	E. Rd.
	16L		T.C.		2L	" + base cliff
	21R	"			40.7R	N edge 10' stream
+04	26R		12" Pi.	+54	1L	E Rd. + base cliff
					12R	"
+50	3R	"		209+	6R	"
	7L	W end rock cliff			40'R	N edge 10' stream
	22R	E. Rd.			4L	E Rd + base cliff
+25	3R	E Rd.				
OR Alpha	4L		B.C.	+50	2L	" + end "
					14R	"
	17L		T.C.	210+	18R	"
	23R	"			4L	" + T.S.
+75	0L	"				W end cut
	4L	base cliff		+50	4L	E. Rd + E.C
	19R	E Rd.			8L	T.C
207+01	5L	" + base cliff			13R	"
	12R	"		211+	13L	" + T.S.
	43.5R	N edge 20 stream			7R	"
+13	11'R	36" oak		+50	16L	" + T.S.
+14	7R	E Rd.			3R	"
	37.5R	N edge 18' stream		+73	21L	W end rock cut
	9L	E Rd + base cliff			17L	E. Rd. + base cl.
+25	5R	E Rd.	212+		0R	"
	36R	N edge 16' stream		+50	1R	"
	11L	E Rd + base cliff			16L	"
+50	4R	E. Rd.			23L	base cliff
	31.5R	N edge 10' stream		+82	20L	E end rock cut
	13L	E Rd + base cliff	213+		2R	E Rd.
+75	5R	E. Rd.			15L	" + T.S.
	32.5R	N edge 10' stream				

RETURN TO
LOS ANGELES COUNTY SURVEYOR
700 HALL OF RECORDS

Do not extend notes this side of this line.

Note: Any Additions or Changes on This Sheet Must be Made or Circled in Red Ink With Date and Name of Person Making Change.

Notes Ck'd by	Survey of Big Rock Creek Rd.
Map No. CSB-1802-2	W. O. 8292 Tape No. 72 Std 84°F
Office Work Timmons	Surveyed by Rosecrans
Checked	Notes R Date 8-1-41
Date	Indexed [illegible]

F.B. 905 Pg. 223

Station	Offset	Remarks		Station		Offset	Remarks
213 + 49	15L	E.Rd.	W end cut	219 +		6R	E.Rd.
						10L	" + T.S.
	0R	E Rd.			+50	3R	"
214 +	2R	"				14L	" "
	12L	"	+ B.C.	220 +		4R	"
	21L		T.C.			11L	" "
+50	12L	"	+ B.C.		+18	42R	8" Pi.
	20L		T.C.		+50	8R	E Rd.
	4R	"				7L	" + T.S.
+59	5R	"			+66	46R	6" & 8" Pi.
	11L	"	+ B.C.		+72	42R	6" Pi.
	21L		T.C.	221 +		9R	E Rd.
215 +	12L	"	+ B.C.			5L	" + T.S.
	30L		T.C.		+50	9R	"
	4R	"				4L	" "
+50	5R	"		222 +		12R	"
	12L	"	B.C.			3L	" + "
	29L		T.C.		+21	42R	20" oak
216 +	5R	"			+50	11R	E Rd.
	8L	"	B.C.			2L	" + T.S.
	32L		T.C.	223 +		14R	"
+50	4R	"				0L	" "
	10L	"	B.C.		+50	0L	" "
	24L		T.C.			13R	"
217 +	4R	"		224 +		12R	"
	12L	"	B.C.			2L	" "
	37L		T.C.		+50	12R	"
+50	4R	"				1L	" "
	5L	"	B.C.			0L	" "
	45L		T.C.	225 +		11R	"
218 +	8R	"			+50	9R	"
	7L	"	B.C.			2L	" + W end cut
	24L		T.C.	226 +		6R	"
+50	7R	"				8L	
	10L	"	+ T.S. end of cut			20L	T.C.

Note: Any Additions or Changes on This Sheet Must be Made or Circled in Red Ink With Date and Name of Person Making Change.

Do not extend notes this side of this line.

RETURN TO
LOS ANGELES COUNTY SURVEYOR
700 HALL OF RECORDS

FORM 247 5M 12-40

F.B. 905 Pg. 224

Station	offset	Remarks		Station	offset	Remarks
226+50	12R	E Rd.		232+50	8R	E.Rd.
	3L	"			5L	"
	13L		T.C.		12L	T.C.
+79	16R	"		+71	8R	"
	1L	"			9L	"
	11L		"		14L	"
227+	15R	"		+85	34L	8" P.
	1L	"		233+	7R	E.Rd.
	10L		"		10L	"
+50	13R	"			14L	T.C.
	2L	"		+25	6R	"
	7L		"		8L	"
228+	9R	"			12L	"
	5L	"		+50	7R	"
	10L		"		6L	"
+50	5R	"			9L	"
	7L	"		+65	23R	8" P.
	17L		"	+75	7R	"
229+	7R	"			7L	"
	8L	"			9L	"
	13L		"	234+	6R	"
+50	7R	"			9L	"
	7L	"			12L	"
	17L		"	+25	7R	"
230+	6R	"			9L	"
	7L	"			13L	"
	17L		"	+22	5R	"
+50	8R	"			9L	"
	6L	"			13L	"
	13L		"	+50	9R	"
231+	12R	"			7L	"
	2L	"			12L	"
	5L		"	235+	15R	"
+50	14R	"			8L	"
	0L	"			13L	"
	8L		"	+23	15R	"
232+	11R	"			7L	"
	0L				13L	"
	7L		"			

RETURN TO
LOS ANGELES COUNTY SURVEYOR
700 HALL OF RECORDS

Do not extend notes this side of this line.

Note: Any Additions or Changes on This Sheet Must be Made or Circled in Red Ink With Date and Name of Person Making Change.

Notes Ck'd by
Map No. C-3B-1802-2
Office Work Timmons
Checked
Date

Survey of Big Rock Creek Rd
W. O. 2252 Tape No. 71 St'd 24°F
Surveyed by Pasecznas
Notes R Date 9-17-41
Indexed E. C. Johnson

F.B. 905 Pg. 225

Station	offset	Remarks	Station	offset	Remarks
235+50	7R	EW	239 +50	8R	
	9L	"		5L	"
	18L	T.C.		8L	T.C.
+75	12L	E and cut	+75	9R	"
	9L	E Rd		3L	"
	1R	"		6L	"
+82		E. Dr. Bear 240+ N 10° E		10R	"
				4L	"
236+	8R	E Rd.		6L	"
	7L	"	+25	10R	"
	9L	N end cut		7L	"
+06	8R	E Rd.		9L	"
	7L	"	+50	6R	"
	10L	T.C.		9L	"
+50	9R	"		18L	"
	8L	"	+75	6R	"
	12L	"		6L	"
+96	8R	"		16L	"
	9L	"	241+	8R	"
	13L	"		5L	"
237+50	8R	"		16L	"
	6L	"			
	11L	"	+07	8R	"
238+	8R	"		4L	"
	6L	"		16L	"
	9L	"	+50	6R	"
+12	6L	"		6L	"
	9L	"		15L	"
	18L	8" R.	+70	7R	"
	8R	"		5L	"
+50	8R	"		18L	"
	6L	"	242+	6R	"
	5L	"		6L	"
239+	7R	"		15L	"
	6L	"	+25	5R	"
	9L	"		8L	"
				18L	"

Note: Any Additions or Changes on This Sheet Must be Made or Circled in Red Ink With Date and Name of Person Making Change.

Do not extend notes this side of this line.

RETURN TO
LOS ANGELES COUNTY SURVEYOR
700 HALL OF RECORDS

FORM 247 5M 10-39

B. 905 PG. 226

Station	offset	Remarks	Station	offset	Remarks
242+50	5R	E Rd.	247+	7R	E Rd.
	9L	"		1L	"
	13L	T.C.		12L	T.C.
+75	7R	"	+50	6R	"
	7L	"		6L	"
	11L	"		11L	"
243+	8R	"	248+	1L	"
	8L	"		13L	"
	11L	"		18L	"
+25	11R	"	+40	1R	"
	7L	"		13L	"
	10L	"		17L	"
+50	11R	"	+50	1R	"
	6L	"		12L	"
	9L	"		17L	"
+75	9R	"	+75	4R	"
	4L	"		12L	"
	7L	"		18L	"
244+	9R	"	249+	7R	"
	4L	"		9L	"
	8L	"		14L	"
+15	9R	"	+25	7R	"
	4L	"		8L	"
	8L	"		14L	"
+50	9R	"	+38	15L	E and cut
	4L	"	+46	4R	E Rd.
	6L	"		9L	"
245+	7R	"	+50	L Dr. Bear N. 55° E	
	8L	"		2R	E Rd.
	11L	"		9L	"
+50	5L	"	+67	12L	W and cut
	18L	"	250+	12R	E Rd.
	22L	"		5L	"
246+	3R	"		10L	T.C.
	9L	"	+50	12R	"
	13L	"		7L	"
+50	8R	"		8L	"
	3L	"	251+	9R	"
	12L	"		2L	"
				9L	"

RETURN TO
LOS ANGELES COUNTY SURVEYOR
700 HALL OF RECORDS

Do not extend notes this side of this line.

Note: Any Additions or Changes on This Sheet Must be Made or Circled in Red Ink With Date and Name of Person Making Charge.

FORM 247 5M 10-58

Notes Ck'd by	Survey of Big Rock Creek Rd.	F.B. 905 Pg. 227
Map No. CSB-1802-2	W. O. 6292 Tape No. 21 St'd 84°F	
Office Work Timmons	Surveyed by Rosecrans	
Checked	Notes R Date 9-18-41	
Date	Indexed A. C. Johnson	

Station	Offset	Remarks		Station	Offset	Remarks	
251+20	9R	E.Rd		+79	12R	E.Rd	
	2L	"			4L	"	
	6L		T.C.		9L		T.C.
+50	7R	"		255+08	7R	"	
	6L	"			5L	"	
	14L		"		9L		"
252+	6R	"		+50	6R	"	
	6L	"			5L	"	
	13L		"		9L		"
+50	8R	"		256+	5R	"	
	5L	"			7L	"	
	7L		"		11L		"
+76	9R	"		+50	6R	"	
	4L	"			7L	"	
	5L		"		10L		"
253+	8R	"		257+	5R	"	
	4L	"			9L	"	
	7L		"		13L		"
+50	8R	"		+54	10R	"	
	5L	"			5L	"	
	8L		"		9L		"
+58	9R	"		+91	8R	"	
	6L	"			6L	"	
	13L		"		10L		"
+75	9R	"		258+	8R	"	
	6L		"		6L	"	
	13L		"		10L		"
254+	10R	"		+25	7R	"	
	5L	"			6L	"	
	9L		"		10L		"
+25	10R	"		+50	6R	"	
	5L	"			7L	"	
	10L		"		10L		"
+50	11R	"		+78	8R	"	
	4L	"			6L	"	
	9L		"		10L		"

Note: Any Additions or Changes on This Sheet Must be Made or Circled in Red Ink With Date and Name of Person Making Change.

Do not extend notes this side of this line.

RETURN TO
LOS ANGELES COUNTY SURVEYOR
700 HALL OF RECORDS

FORM 247 5M 10-39

B. 905 PG. 228

Station	Offset	Remarks	Station	Offset	Remarks
259+	8R	E.Rd.	+50	7R	E.Rd.
	5L	"		8L	"
	8L	T.C.		11L	T.C
+50	6R	"	262+	6R	"
	7L	"		7L	"
	11L	"		9L	"
+65	7R	"	+50	7R	"
	7L	"		7L	"
	10L	"		9L	"
+75	6R	"	+91	6R	"
	8L	"		9L	"
	12L	"		11L	"
+88	13L	E c/l & cut	269+	5R	"
260+	℄ 12' Rd.	Rear		9L	"
	5	E		11L	"
	13L	E Rd.	+25	6R	"
+25	5R	"		8L	"
	12L	"		11L	"
	15L	W end cut	+50	6R	"
260+51	7R	E Rd.		8L	"
	9L	"		10L	"
	11L	T.C.	+75	6R	"
261+	7R	"		8L	"
	9L	"		10L	"
	12L	"	265+	5R	"
+50	8R	"		10L	"
	8L	"		12L	"
	12L	"	+25	4R	"
+75	8R	"		11L	"
	8L	"		14L	"
	11L	"	+50	5R	"
262+	8R	"		10L	"
	9L	"		16L	"
	12L	"	+62	6R	"
+25	6R	"		10L	"
	9L	"		17L	"
	11L	"	266+	6R	"
+39	6R	"		7L	"
	9L	"		10L	"
	11L	"			

RETURN TO
LOS ANGELES COUNTY SURVEYOR
700 HALL OF RECORDS

Note: Any Additions or Changes on This Sheet Must be Made or Circled in Red Ink With Date and Name of Person Making Change.

Do not extend notes this side of this line.

Notes Ck'd by		Survey of Big Rock Creek Rd.	F.B. 905 PG. [illegible]
Map No. CS B-1802-2		W. O. 8898 Tape No. 71 St'd 84°F	
Office Work Timmons		Surveyed by Rosecrans	
Checked		Notes R Date 9-18-41	
Date		Indexed N. C. Johnson	

Station	Offset	Remarks		Station	Offset	Remarks	
266+50	9R	E Rd		+50	5R	E Rd	
	5L	"			6L	"	
	8L		T.C.		11L		T.C.
267+	7R	"		+69	5R	"	
	6L	"			6L	"	
	8L		"		11L		"
+16	8R	"		270+	8R	"	
	5L	"			5L	"	
	10L		"		8L		"
+25	8R	"		+50	3R	"	
	6L	"			10L	"	
	11L		"		12L		"
+50	6R	"		271+	7L	"	
	8L	"			22L	"	
	10L		"		29L		"
+75	5R	"		+43	4R	"	
	8L	"			11L	"	
	13L		"		15L		"
268+	8R	"		+50	6R	"	
	5L	"			10L	"	
	8L		"		15L		"
+25	8R	"		+75	12R	"	
	5L	"			5L	"	
	8L		"		12L		"
+40	6R	"		272+02	9R	"	
	6L	"			6L	"	
	11L		"		11L		"
+83	10R	"		+50	2R	"	
	5L	"			8L	"	
	8L		"		15L		"
+92	18R		6" Pi.	+82	7R	"	
269+	13R	"			5L	"	
	5L	"			7L		"
	8L		"	273+	8R	"	
+25	12R	"			5L	"	
	6L	"			7L		"
	7L		"				

Note: Any Additions or Changes on This Sheet Must be Made or Circled in Red Ink With Date and Name of Person Making Change.

Do not extend notes this side of this line.

RETURN TO
LOS ANGELES COUNTY SURVEYOR
700 HALL OF RECORDS

FORM 247 5M 10-39

F.B. 905 PG. 230

Station	Offset	Remarks	Station	Offset	Remarks
273+25	4R	E Rd	277+50	7R	E Rd.
	9L	"		8L	"
	13L	T.C.		12L	T.C.
+50	4R	"	278+	7R	"
	9L	"		8L	"
	15L	"		12L	"
+60	5R	"	+50	7R	"
	8L	"		6L	"
	11L	"		10L	"
+63	6R	"	279+	7R	"
	7L	"		9L	"
	10L	"		13L	"
+75	8R	"	+17	12L	End cut
			+24	℄ Drgw. Bear S 15° W	
	6L	"	+50	0R	E.Rd.
	9L	"		11L	"
274+	13R	"	+61	15L	W end cut
	7L	"	280+	5R	E Rd
	8L	"		9L	
+28	14R	"		11L	T.C.
	0L	"	+24	5R	"
	11L	"		8L	"
+50	13R	"		12L	"
	0L	"	+50	6R	"
	16L	"		7L	"
275+	3R	"		12L	"
	11L	"	+65	15L	5-8" Oaks
	16L	"	+75	8R	E.Rd.
+50	6R	"		6L	"
	8L	"		9L	T.C.
	12L	"	+99	11R	"
276+	8R	"		5L	"
	7L	"		8L	"
	10L	"	281+15	9R	"
+50	6R	"		4L	"
	8L	"		8L	"
	12L	"	+26	12R	19" P.
277+	7R	"	+50	7R	"
	8L	"		7L	"
	12L	"		16L	"

RETURN TO
LOS ANGELES COUNTY SURVEYOR
700 HALL OF RECORDS

Note: Any Additions or Changes on This Sheet Must be Made or Circled in Red Ink With Date and Name of Person Making Change.

Do not extend notes this side of this line.

Notes Ck'd by	Survey of Big Rock Creek Rd
Map No. CSB-1802-3	W. O. 8292 Tape No. 71 St'd 84°F
Office Work Timmons	Surveyed by Rosecrans
Checked	Notes R. Date 10-21-41
Date	Indexed A. [illegible]

F.B. 905 PG. 231

Station	Offset	Remarks	Station	Offset	Remarks
281 + 75	6R	E Rd.	+14	5R	E Rd.
	6L	"		9L	"
	20L	T.C.		13L	T.C.
+79	16R	11-10" oak	+50	7R	"
282 +	7R	"		6L	"
	6L	"		11L	"
	12L	"	+60	14L	6" Pi.
+09	7R	"	286 +	7R	"
	6L	"		7L	"
	12L	"		11L	"
+32	12L	6-12" oak	+18	6R	"
+50	9R	"		10L	"
	6L	"		14L	"
	9L	"	+25	5R	"
+85	10R	"		11L	"
	7L	"		16L	"
	11L	"	+47	21L	7" Pi.
283 +	10R	"	+50	22L	E end cut
	7L	"		11L	"
	11L	"		3R	"
+13	17L	8" Pi.	+75	5R	"
+34	41L	14"		8L	"
+50	8R	"		17L	W end cut
	7L	"		28L	8" Pi.
	12L	"	+83	32L	7" Pi.
284 +	8R	"	287 + 05	9R	"
	6L	"		7L	"
	10L	"		13L	"
+01	8R	2-6" oak	+47	10R	"
+50	5R	"		6L	"
	11L	"		10L	"
	17L	"	+75	9R	"
+83	32R	10" Pi.		6L	"
285 +	4R	"		11L	"
	10L	"			
	14L	"			

Note: Any Additions or Changes on This Sheet Must be Made or Circled in Red Ink With Date and Name of Person Making Change.

Do not extend notes this side of this line.

RETURN TO
LOS ANGELES COUNTY SURVEYOR
700 HALL OF RECORDS

FORM 247 5M 10-39

F.B. 905 PG. 232

Station	offset	Remarks	Station	offset	Remarks
288+	9R	ERd.	+50	5R	ERd.
	6L	"		10L	"
	10L	T.C		15L	T.C.
+25	10R	"	293+	10R	"
	6L	"		5L	"
	9L	"		9L	"
+50	10R	"	+50	17R	"
	6L	"		1L	"
	10L	"		5L	"
+79	8R	"	294+	10R	"
	7L	"		5L	"
	12L	"		10L	"
289+	7R	"	+50	7R	"
	7L	"		7L	"
	10L	"		11L	"
+50	8R	"	295+	2R	"
	6L	"		9L	"
	9L	"		13L	"
+78	3R	"	+30	3R	"
	6L	"		9L	"
	9L	"		12L	"
290+25	7R	"	+50	3R	"
	8L	"		10L	"
	12L	"		13L	"
+50	2R	"	+75	1R	"
	12L	"		14L	"
	16L	"		17L	"
+66	0R	"	296+	2R	"
	12L	"		15L	"
	17L	"		16L	"
291+	3R	"	+25	2R	"
	9L	"		13L	"
	14L	"		17L	"
+50	3R	"	+50	4R	"
	3L	"		10L	"
	7L	"		14L	"
292+	11R	"	+75	6R	"
	2L	"		8L	"
	14L	"		11L	"

RETURN TO
LOS ANGELES COUNTY SURVEYOR
700 HALL OF RECORDS

Note: Any Additions or Changes on This Sheet Must Be Made or Circled in Red Ink With Date and Name of Person Making Change.

Do not extend notes this side of this line.

Notes Ck'd by
Map No. 63B-1802-3
Office Work Timmons
Checked
Date

Survey of Big Rock Creek Rd
W. O. 8222 Tape No. 11 St'd 84°F
Surveyed by Rosecrans
Notes [illegible] Date 10-21-91
Indexed [illegible]

F.B. 905 PG. 232

Station	offset	Remarks		Station	offset	Remarks
297+	8R	E Rd		+25	7L	E Rd
	8L	"			7R	"
	11L	T.C.		+50	5R	"
+25	7R	"			9L	"
	8L	"		+75	6R	"
	10L		End cut		10L	"
+50	6R	"		302+	9R	"
	9L	"			9L	"
298+	8R	"		+17	33L	4-9" oak
	7L	"		+25	8L	"
+50	11R	"			7R	"
	2L	"		+32	24'L	6-10" oak
299+	13R	"		+41	7R	"
	2L	"			9L	"
+25	9R	"			24L	8" oak
	4L	"		+50	8L	"
+50	6R	"			7R	"
	5L	"		+57	26L	4-6" oak
+64	℄ 10' Rd Bear.			+63	22L	6-10" oak
+75	6R	1.75 E ERd		+72	23L	6-8" oak
	8L	"		303+	7L	"
300+	8R	"			9R	"
	9L	"		+25	7R	"
+25	8R	"			8L	"
	8L	"			31L	4-8" oak
+36	7R	"		+27	24'L	10-10" oak
	8L	"		+50	8L	"
+50	6R	"			7R	"
	8L	"		+75	6L	"
+86	6R	"			7R	"
	7L	"		304+	8R	"
301+	8R	"			4L	"
	7L	"			℄ Dr	2.15 E
	15L		9-9" oak	+25	6R	"
+17					4L	"

Note: Any Additions or Changes on This Sheet Must be Made or Circled in Red Ink With Date and Name of Person Making Change.

Do not extend notes this side of this line.

RETURN TO
LOS ANGELES COUNTY SURVEYOR
700 HALL OF RECORDS

FORM 247 5M 10-89

F.B. 905 Pg. 234

Station	offset	Remarks		Station	offset	Remarks	
+50	7 L	E Rd		+52	10 R	E Rd.	
	5 R	"			1 L	"	
+75	4 R	"			9 L	T.C.	
	8 L	"		+75	4 L	9-9" oak	
+90	5 L	"	209+		10 R	"	
	8 R	"			4 L	"	
305+	3 L	"			6 L	E end cut	
	9 R	"		+06	13 L	14" fir.	
+29	E 10' Rd 210 W.			+10	6 L	30" oak	
+50	6 R	E Rd.		+16	23 L	24" "	
	6 L	"		+19	18 L	18" "	
306+	4 R	"		+2[illegible]	12 R	3-10" "	
	8 L	"			32 L	16" fir	
+48	4 R	"		+38	27 L	12" oak	
	8 L	"		+50	3 R	"	
+75	4 R	"			6 L	"	
	7 L	"		+63	31 L	5' fir	
307+	6 R	"		+90	28 L	6-8" oak	
	6 L	"		+12	10 L	12" oak	
+02	10' L		9-10" oak		10 L	7.2	
+23	6 R	"	310+		4 R	"	
	7 L	"			7 L	"	
+41	6 R	"			11 L	T.C.	
	8 L	"		+09	30' L	3-18" oak	
+50	8 L	"		+18	24' L	24" "	
	10 L		Wood cut	+53	5 L	"	
	5 R	"			14 L	"	
+61	16 R		9-8" oak		5 R	"	
+75	4 R	"			22 R	14" oak	
	7 L	"		+59	32 R	3-10" oak	
	10 L	T.C.			18 R	4-12" "	
+93	10 R		8.8" oak	+75	8 L	"	
308+	14 R		19.7" oak		22 L	"	
	5 R	"			4 R	"	
	6 L	"			26 R	3-10" oak	
	9 L	"	311+		13 L	"	
+25	6 R	"			25 L	"	
	4 L	"			2 R	"	
	10 L	"					

RETURN TO
LOS ANGELES COUNTY SURVEYOR
700 HALL OF RECORDS
Do not extend notes this side of this line.
Note: Any Additions or Changes on This Sheet Must be Made or Circled in Red Ink With Date and Name of Person Making Change.

Notes Ck'd by	Survey of Big Rock Creek Rd
Map No. CSB-1802-3	W. O. 8292 Tape No. 71 St'd 04°F
Office Work Timmons	Surveyed by [illegible]
Checked	Notes [illegible] Date 10-27-41
Date	Indexed [illegible]

F.B. 905 PG. [illegible]

Station	Offset	Remarks		Station	Offset	Remarks	
311+05	29L		5-8" odk	313+	13R	E Rd.	
+32 ak.	17L		5-8" "		3R	"	
+25	10L	E. Rd			9L	T.C.	
	16L	T.C.		+20	30L		30" odk
	3R	"		+50	5R	"	
+50	6L	"			11L	"	
	15L	"			23L	"	
	4R	"		314+	3R	"	
+65	4R	"			9L	"	
	6L	"			18L	"	
	13L	"		+50	6R	"	
	13L		10" fir.		6L	"	
+75	5L	"			13L	"	
	5R	"		+55	6R	"	
	12L	"			6L	"	
312+	4R	"			13L	"	
	7L	"		+59	23L		4-2' odks
	14L	"		+75	10L	"	
	14L		4-18" odk		6L	"	
+06	36R		3" fir.		6R	"	
+25	5R	"		+93	37R		2-4' firs
	9L	"		315+	6R	"	
	16L	"			5L	"	
+41	23R		18" fir.		7L		2-3' firs
+47	8L		12" fir.			+ end cut	
+50	4L	"		+25	4R	E Rd.	
	8L	"			5L	"	
	9R	"		+50	5R	"	
+75	14R	"			5L	"	
	2R	"		+72	8L		38" odks
	16L	"		+75	3L	"	
	25'L		8-10" odk		8R	"	
+86	14R	"		+83	6L		5' fir
	4R	"		+93	29L		18" "
	10L	"			36L		3-10" odk
				+98	27R		4-10" odk

Note: Any Additions or Changes on This Sheet Must be Made or Circled in Red Ink With Date and Name of Person Making Change.

Do not extend notes this side of this line.

RETURN TO
LOS ANGELES COUNTY SURVEYOR
700 HALL OF RECORDS

FORM 247 5M 10-39

F.B. 905 Pg. 236

Station	Offset	Remarks		Station	Offset	Remarks		
316+04	6R	E.Rd.			+75	8L	E.Rd.	
	6L	"				1R	"	
+09	25R		18" oak	321+		4R	"	
	19R		2-16" "			6L	"	
	32L		12" "		+50	8R	"	
+17	28L		12" "			3L	"	
+22	40L		2-12" "		+70	23'L		3-14" oak
	30'R		3-12" "		+89	25R		18" fir
+31	30L		2-12" "		+92	24R		3-20 oak
+43	35L		30" fir	322+		3R	"	
	29L		2-8" oaks			8L	"	
+50	22L		4' fir		+36	0R	"	Start
	32L		20" oak			9L	"	
	29L		30" "		+50	0R	"	
	18L	"				9L	"	
	6L	"			+66	10R		40" fir
+93	14R		4' fir.		+67	42L		2-12" oak
					+73	40L		2-10" "
317+	10L	"						
	23L	"			+77	29L		30" fir.
						39R		2-12 oak
+17		℄ 10' Rd. S55W			+80	26R		3-11 oak
+50	1L	"			+93	36R		40" fir.
	11L	"		323+		1L	"	
						13L	"	
+77	℄ Draw N75W				+15	26R		18" Pi
318+	0L	E.Rd.			+24	48L		22" oak
	11R	"			+50	1L	"	
+50	9R	"				11L	"	
	20R	"			+75	28'R		2-20" oak
319+	12R	"		324+		3R	"	
	23R	"				7L	"	
+50	7R	"				℄ 14' drain N+S.		
	20R	"			+28	15R		5' Pi
+80	℄ 10' Rd S60°W				+45	23L		12" fir
320+	1R	E.Rd.			+50	11L		℄ 15' wash
	13R	"				0L	E.Rd.	
+50	4R	"				10R	"	
	5L	"			+71	℄ 10' Rd. S55°W		
+53	18L		20" fir.					

RETURN TO
LOS ANGELES COUNTY SURVEYOR
700 HALL OF RECORDS
Do not extend notes this side of this line.

Note: Any Additions or Changes on This Sheet Must be Made or Circled in Red Ink With Date and Name of Person Making Change.

Notes Ck'd by		Survey of Big Rock Creek Rd	F.B. 905 Pg. 237
Map No. CSB-1802-3		W. O. 8292 Tape No. 71 St'd 84°F	
Office Work Timmons		Surveyed by Rosecrans	
Checked		Notes R Date 10-28-91	
Date		Indexed A. C. Johnson	

Station	Offset	Remarks	Station	Offset	Remarks
324+71	19L	3' oak	+53	45L	10" fir
	34L	2' fir.	+61	11R	30" fir
+76	21L	18" oak	+67	48R	3-16" oak
+88	22L	4-10" "		45L	10" fir
+97	39R	30" fir	+76	1R	E Rd
325+	10R	E Rd.		32L	℄ 8' wash
	0L	"		9L	"
	13L	℄ 8' wash	327+	0R	"
+44	29R	5-16" oak		8L	"
	35L	4-8" "		42L	"
+50	30L	4-8" "	+11	℄ 10' Rd. - S-40 W	
	16L	℄ 12' wash	+43	39L	4-16" oak
	6L	"	+45	28R	10"+6" "
	6R	"	+47	46R	14"+12" "
+57	7R	"	+50	8R	E Rd
	5L	"		4L	"
	16L	"	+78	40R	12"+8" oak
	30L	6" oak	+86	19R	2-16" fir
+59	30L	2-10" "	+95	39R	5-8" oak
+70	32L	6"+11" "	328+	13R	"
+75	35L	4-16" "		2R	"
	20L	℄ 8' drain		21L	3-5" cedar
	7L	"	+12	47R	2-8" oak
	4R	"	+19	32R	11" "
326+	6R	30" fir		26L	48" "
	0R	"		35L	2' fir
	9L	"	+26	23R	24" fir
	25L	℄ 8' wash	+34	29R	2-12" oak
+25	1L	"		44R	2-30" fir
	10L	"	+45	35R	30" fir
	24L	"	+50	12R	"
	36L	30" oak		1R	"
+50	24L	℄ 8' wash	+59	42R	8" oak
	9L	"	+96	7R	"
	1R	"		4L	"

Note: Any Additions or Changes on This Sheet Must be Made or Circled in Red Ink With Date and Name of Person Making Change

Do not extend notes this side of this line.

RETURN TO
LOS ANGELES COUNTY SURVEYOR
700 HALL OF RECORDS

FORM 247 5M 10-39

F.B. 905 PG. 238

Station	Offset	Remarks		Station		Offset	Remarks
329+02	32 R		7-7" maple	332	+50	5 R	E. Rd.
+25	50 L		30" cedar			6 L	"
+43	44 L		5-12" oak		+75	7 R	"
+45	21 R		40" "			3 L	"
+50	1 R	E. Rd.		333+		8 R	"
	8 L	"				4 L	"
+61	46 R		40" Pi.			12 R	W. end bank
330+	6 R	"			+30	9 L	"
	5 L	"				6 R	"
+10	6 R	"				20 R	T.B.
	5 L	"			+50	17 R	"
+42	46 R		40" Pi.			5 R	"
+50	8 R	"				7 L	"
	2 L	"		334+		6 L	"
	47 L		5-10" oak			4 R	"
+67	20 L		4-10" "			13 R	"
+86	17 L		10" "		+16	6 R	2" water hydrant
331+	7 L	"			+21	34 R	3-6" oak
	6 R	"			+25	24 R	T.B.
+01	22 L		40" fir			5 R	"
+10	34 L		18" oak			5 L	"
+16	25 L		20" "		+50	5 L	"
+30	22 R		7' "			4 R	"
U.S.B.M. 5638.1 painted on boulder under 7' oak.						10 R	"
+50	4 R	E. Rd.			+75	6 L	"
	14 R		T.S.			5 R	"
	6 L	"				13 R	E end bank
+66	31 L		3-12" oak		+85	± 10' driveway S35°W	
	48 L		3-10" "	335+		10 L	E. Rd.
+75	56 L		40" Pi.			2 R	"
+87	16 L		5' "			10 R	W end cut
+94	7 L	E. Rd.			+13	11 L	"
	4 R	"				0 R	"
	14 R		T.S.			7 R	T.C.
+05	± 8' driveway		S20°W.				
332+10	26 R		"		+17	34 R	6" Pi. BT. to WK.
	36 R		30" oak		+50	8 R	T.C.
+25	3 R	E. Rd.				5 L	"
	8 L	"				14 L	"

RETURN TO
LOS ANGELES COUNTY SURVEYOR
700 HALL OF RECORDS
Do not extend notes this side of this line.
Note: Any Additions or Changes on This Sheet Must be Made or Circled in Red Ink With Date and Name of Person Making Change.

Notes Ck'd by	Survey of [illegible]
Map No. FSB-1802-3	W. O. 8292 Tape No. 71 St'd 84°F
Office Work Timmons	Surveyed by Rosecrans
Checked	Notes R Date 10-28-41
Date	Indexed [illegible]

F.B. 905 PG. 239

Station	Offset	Remarks	Station	Offset	Remarks
335+92	16L	20 Rd	+43	23R	3-7" maple
336+	11L	E.Rd.		36R	7" fir
	3L	"	+50	23R	8 maple
	4R	T.C		10R	T.S.
+50	5L	"		6R	E Rd
	3R	"		3L	"
	6R	"	+53	21R	4" fir
337+	5R	"	+56	29R	6" maple
	13R	"	+62	21R	4-10" oak
	21R	"	+70	31R	20-8" "
+50	20R	"	+92	1R	E Rd.
	25R	"		11R	" +T.S.
	12R	"		42R	6-10" oak
+67	℄ draw	S 20° W	340+	22R	3-8" "
338+	13R	E Rd.	+12	43R	8-6" "
	24R	"		12R	6" "
	25R	E end cut	+18	26L	40" Pi.
+07	38R	6-8" maple	+29	14R	12" oak
+18	40R	14" oak		12R	6" fir
+20	30L	14" cedar		22R	3-6" oak
+28	40R	2-16" oak	+43	26R	6-4" maple
+41	29R	2-8" oak	+46	17R	50" cedar
+50	38R	4-10" maple	+50	7R	T.S.
	8R	"		4R	E Rd.
	17R	"		6L	"
	22R	T.S.	+72	32R	4-7" oak
+68	31R	8" fir		13L	30" cedar
+85	25R	2-8" "	+84	22L	3" fir
+91	34R	9-8" maple		7R	4" "
339+	10R	T.S.	341+	1R	T.S.
	7R	"		0R	"
	2L	"		9L	"
+22	20R	4-8" oak		46L	14" Cdr.
+31	26R	3-7" maple		31R	6" fir
	41R	3-8" fir	+14	20R	3-7" oak
			+17	18R	36" Cdr

Note: Any Additions or Changes on This Sheet Must be Made or Circled in Red Ink With Date and Name of Person Making Change.

Do not extend notes this side of this line.

RETURN TO
LOS ANGELES COUNTY SURVEYOR
700 HALL OF RECORDS

FORM 247 5M 10-39

F.B. 905 Pg. 240

Station	Offset	Remarks	Station	Offset	Remarks
+20	7R	Wend wt 5-8" oak	+76	23L	30" Cdr
+30	8R	55" "	+81	35R	20" fir
+35	14R	9-6" "	+83	9R	5" fir
+42	9R	2-7" "	342+	9R	TC.
	28R	9-6" "		5R	E Rd
+50	3R	TC.		4L	"
	1L	E Rd	+20	13L	36" Cdr.
	10L	"	+28	19R	3-8" oak
+65	5'R	1" maple	+45	9R	TC
+66	3R	TC		5R	"
	0R	"		3L	"
	9L	"		30L	4" Cdr.
	24L	2" Cdr.	+48	44R	11" fir
+72	40'R	10-6" oak	+56	35R	5-10" oak
+84	14L	18" fir	+67	46R	14" oak
341+	6R	TC.	+77	5R	TC.
	3R	E Rd		4R	"
	3L			5L	"
+16	10L	50" Cdr	344+	13R	2-7" oak
	42L	18" "		5R	TC
	50R	6" fir.		2R	"
+32	9L	7" oak		7L	"
	24R	3" fir.			
+35	55R	14" oak	+09	32R	3-7" oak
+38	26R	6" oak	+15	24R	30" "
+41	29R	15" fir	+25	7R	TC.
	17L	12" oak		1R	"
				8L	"
+45	23L	7" fir			
+50	8R	TC.	+50	7L	"
	4R	"		2R	"
	3L	"		9R	"
	28R	12" fir.		13R	5" fir
	50R	12" "		33R	10" oak
+53	46R	15" "	+58	50'L	Cdr.
+62	12R	3-6" oak	+60	33R	24" oak
	8L	4" fir	+75	36R	18" "
				11R	TC.
+67	12L	2-7" "		2R	"
+68	10R	5" oak		7L	"
+73	21R	3-14" fir			

RETURN TO
LOS ANGELES COUNTY SURVEYOR
700 HALL OF RECORDS

Do not extend notes this side of this line.

Note: Any Additions or Changes on This Sheet Must be Made or Circled in Red Ink With Date and Name of Person Making Change.

Notes Ck'd by	Survey of Big Rock Creek Rd	F.B. 905 PG. 241
Map No. CSB-1802-3	W. 08292 Tape No. 71 St'd 84°F	
Office Work Timmons	Surveyed by Rosecrans	
Checked	Notes R Date 10-28-41	
Date	Indexed A. C. Johnson	

Station	Offset	Remarks	Station	Offset	Remarks
344+83	34L	40" Cdr	347+	49L	20" Cdr
345+	13R	T.C.		15L	E.Rd.
	4R	E.Rd.		7L	"
	5L	"		0L	T.S.
+10	20L	5-4" maple	+30	4R	7" maple
+17	37L	7-8" "	+45	12R	24" Cdr
+23	0L	"	+50	11R	T.S.
	9R	"		3L	"
	15R	T.C.		11L	"
+27	12L	16" Cdr		44L	12" fir
+30	7L	20" fir	+56	39L	30" fir
+42	25R	2-8" oak	+66	17R	12" fir
+50	1R	"	+67	8R	W end cut
	10R	"	+71	34R	4-7" maple
	15R	T.C.	+75	30L	20" Cdr
+54	4L	30" fir		33R	6" fir
+66	16R	20" "	+83	36R	10" fir
+71	6L	50 cdr	+84	45L	14" Cdr
	35L	50" fir	+91	28L	10" Cdr
	16R	E end cut		45L	2-16" Cdr
346+	3L	E.Rd	348+	29L	14" Cdr
	7R	"		6L	"
	21R	T.S.		3R	"
+14	24L	4" Cdr		7R	T.C.
+21	10L	40" fir	+10	11R	20" fir
+25	28R	12" Cdr		30L	14" fir
+47	21L	4-8" maple	+17	5R	"
+50	10L	"		15R	T.C.
	0R	"		6L	"
	9R	T.S.	+19	13L	5' Cdr
+64	15R	40" fir	+23	36L	18 fir
+65	24L	11" Cdr	+25	5L	"
+82	7R	7" fir		5R	"
+88	5R	60" Cdr		15R	T.C.
+94	45L	30" Cdr	+33	32L	18" fir

Note: Any Additions or Changes on This Sheet Must be Made or Circled in Red Ink With Date and Name of Person Making Change.

RETURN TO
LOS ANGELES COUNTY SURVEYOR
700 HALL OF RECORDS

Do not extend notes this side of this line.

FORM 247 5M 10-39

F.B. 905 PG. 242

Station	Offset	Remarks	Station	Offset	Remarks
+37	29L	14" fir	+53	45L	3-18" oak
+39	34L	20" "	+54	24L	10" Cdr.
+48	22L	14 Cdr	+71	21L	6" "
+50	26R	20" fir	+75	5L	E. Rd.
	38R	5' Cdr.		5R	"
	6L	E Rd.		28R	T.S.
	4R	"	+84	24L	12-5" maple
	12R	T.C.		10R	36" "
+54	42R	4' fir	350+	5L	"
+64	15L	16" "		5R	"
	23L	10" Cdr		19R	T.S.
+65	11L	20" fir	+08	12L	6" Cdr
	13L	14" maple	+14	℄ 10' drain 350 E	
+69	12L	14" "	+19	13R	+ 4.50 W. W. end cut
	20L	18" Cdr.	+42	21R	24" oak
+74	14L	2-7" maple	+50	11R	T.S.
+75	8L	3-8" "		4R	E Rd
	5R	"		6L	"
	4L	"		38L	5-16" maple
	18L	T.C.	+69	15R	13-8" "
+88	14R	E end cut	+86	30R	12" oak
	14R	2-18" oak	+96	12R	T.C.
	32R	2-12" "		6R	"
+94	23R	4-12" "		5L	"
+94	℄ 10' drain 350° E		351		
349+	4.50 W		350	+01	24R 18" oak
	12R	T.S.	+25	8R	"
	5R	E.Rd		14R	T.C.
	5L	"		5L	"
+11	4R	"		50L	℄ 10' wash
	16R	T.C.	+50	13R	E. end cut
	5L	"		11R	"
+17	32L	4-6" maple		3L	"
+19	5L	"	+75	℄ draw 3.50° W.	
	4R	"		6L	E.Rd.
	18R	T.S.		28L	18" Cdr
+50	5L	"		7R	"
	5R	"	+94	12R	8-12" oak
	27R	"			

RETURN TO
LOS ANGELES COUNTY SURVEYOR
700 HALL OF RECORDS

Do not extend notes this side of this line.

Note: Any Additions or Changes on This Sheet Must be Made or Circled in Red Ink With Date and Name of Person Making Change.

Notes Ck'd by	Survey of Big Rock Creek Rd
Map No. GSB-1802-3	W. OBEYE Tape No. 71 St'd 84°F
Office Work Timmons	Surveyed by Roseerans
Checked	Notes R Date 10-30-41
Date	Indexed A. C. Johnson

F.B. 905 PG. 242

Station	Offset	Remarks	Station	Offset	Remarks
352+	3R	W. end cut	+25	14L	E wash
	1R	E Rd		3L	E. Rd
	9L	"		5R	"
+05	9R	8" fir		9R	T.C.
+21	4R	20" "	+39	26R	40" fir
+25	6R	T.C.	+41	34L	12-6" maple
	1R	"	+50	17R	5" fir.
	8L	"		25L	E. wash
	45L	5' Pi.		6L	E. Rd.
+36	11R	5-7" maple		2R	"
+50	7R	T.C		7R	T.C.
	3R	"	+75	23L	E. wash
	7L	"		46L	10-12" maple
+86	5L	14" Cdr		5L	E Rd.
353+	16R	T.C		4R	"
	10R	"		12R	T.C.
	0L	"		26R	4' fir
	22L	℄ 25' wash	+89	36R	12" oak
+10	47R	12" fir.			
+25	36R	14" fir.		16R	T.C.
+34	42R	10" "		6R	E Rd
+42	50R	2-8" "		4L	"
+50	16R	T.C + 3-8" maple	+97	24R	4-8" oak
	9R	E Rd.		17R	T.C
	15L	Edge wash		6R	"
	0L	"		4L	"
+61	10L	24-9" maple		35L	E wash
+87	21L	5-12" oak	355 +23	27R	8" oak
	35R	2-10" "	+25	32R	6-8" "
354+	10R	T.C.		45R	3-7" "
	7R	"		20R	E end cut
	1L	"		6R	E Rd
	30L	edge wash		5L	"
+17	30L	" "		41L	E. Wash
	2L	"	+30	27R	24" oak
	6R	"	+50	50R	4' fir
	9R	T.C		40R	12" oak

Note: Any Additions or Changes on This Sheet Must be Made or Circled in Red Ink With Date and Name of Person Making Change.

RETURN TO
LOS ANGELES COUNTY SURVEYOR
700 HALL OF RECORDS

Do not extend notes this side of this line.

FORM 247 5M 10-39

F.B. 905 PG. 244

Station	Offset	Remarks	Station	Offset	Remarks
355+50	25R	T.C.	+25	6R	E Rd.
	6R	E Rd.		9R	W. end cut
	6L	"		3L	"
	28L	E wash		9L	E wash
+61	40R	12" oak	+32	16L	4-4" maple
+64	30L	2-5" fir	+36	9R	9-5" "
+75	5L	"	+44	19L	11-6" "
	10L	E wash	+50	9L	E wash
	6R	"		7L	"
+77	13R	4" maple		3R	"
+77	℄ draw S.10° W.			8R	T.C.
356+	6R	E Rd.	+78	4L	"
	4L	"		6L	E wash
	5L	E wash		5R	"
	8R	W end cut		11R	T.C.
+25	7R	"	+86	6L	E wash
	9R	T.C.		9L	"
	3L	"		6R	
	7L	E wash		15R	T.C.
+69	4R	"	357+	7R	B.C.
	7R	T.C.		19R	"
	4L	"		3L	"
	6L	E wash		7L	E. wash
+89	26R	10" maple	+25	2L	"
357+	6R	T.C.		7R	"
	3R	E Rd		23R	T.C.
	6L	"		6L	"
	13L	E wash	+50	1L	"
+18	22L	4' fir		5L	"
+50	6L	"		8R	"
	23L	E. wash		25R	"
	5R	"	+75	3L	"
	13R	T.C.		10L	"
+74	12R	E end cut		4R	"
	12R	4' Fir.		25R	"
358+02	℄ 10' wash	S5°E	360+	6L	"
	7R	E. Rd		16L	"
	3L	"		2R	"
	26L	E. Wash.		19R	"

RETURN TO
LOS ANGELES COUNTY SURVEYOR
700 HALL OF RECORDS

Note: Any Additions or Changes on This Sheet Must be Made or Circled in Red Ink With Date and Name of Person Making Change.

Do not extend notes this side of this line.

Notes Ck'd by		Survey of Big Rock Creek Rd	F.B. 905 Pg. 245
Map No. CSB-1802-3		W. O. 8294 Tape No. 13 St'd 84°F	
Office Work Timmons		Surveyed by Rosecrans	
Checked		Notes R Date 1-13-41	
Date		Indexed A. C. Johnson	

Station	Offset	Remarks	Station	Offset	Remarks
+25	9L	E.Rd.	+50	15R	℄ 15' Wash
	8L	E.Wash		6R	E.Rd.
	0R	"		6L	" + T.S.
	20R	T.C.		40L	T.C.
+50	11L	"	+75	6L	"
	27L	"		40L	"
	2L	"		6R	"
	21L	"		17R	℄ 15' Wash
Note: There are a great number of oak trees averaging 6" in Diam on both sides of the road from here Ely. Did not locate them as they are not of importance to this survey.			363+04	19R	"
				8R	"
				1L	"
				35L	T.C.
+75	11L	E.Rd	+50	10R	E.Wash
	20L	E.Wash		8R	"
	1L	"		0L	"
	17R	T.C.		8L	T.C.
+99	9L	"	364+	14R	"
	17L	"		8R	"
	0R	"		2L	"
	17R	E end cut		11L	"
361+	8L	E.Rd.	+50	6R	"
	17L	E.Wash		2R	"
	0R	"		6L	"
+50	9R	"		17L	"
	1R	"	365+	0L	"
	7L	"		6L	"
362+	13R	"		16L	"
	5R	"		25L	"
	9L	℄ 15' Wash	+50	8R	"
+25		" " "		1R	"
+29	0L	E.Rd.		16L	"
	7L	S end cut		28L	"
	10R	E.Rd.	366+	10R	"
	17R	℄ 15' Wash		6R	"
				3L	"
				12L	"

Note: Any Additions or Changes on This Sheet Must be Made or Circled in Red Ink With Date and Name of Person Making Change.

Do not extend notes this side of this line.

RETURN TO
LOS ANGELES COUNTY SURVEYOR
700 HALL OF RECORDS

FORM 247 5M 10-39

F.B. 905 PG. 246

Station	Offset	Remarks		Station		Offset	Remarks
+50	1R	E.Rd.			+25	7R	E.Rd.
	11R	"				8L	"
	17R		E Wash			13L	T.C.
	10L	T.C.			+48	℄ 1' stream bottom Dr. Bear 1/16 E + 5/16 W.	
367+	0L	"			+50	8L	E.Rd.
	8R	"				14L	T.C.
	14R		"			5R	"
	13L	"			+75	4R	"
+11	2L	"				6L	"
	12L	"				13L	"
	7R	"		370+		5R	"
	19R		"			4L	"
+25	6L	"				17L	"
	12L	"			+50	7R	"
	5R	"				2L	"
	20R		"			14L	"
+50	7L	"		371+		[illegible]R	"
	24L	"				15R	"
	4R	"				8L	"
	25R		"		+50	11R	"
+75	9R	"				0L	"
	40R		"			13L	"
	4L	"		372+		6R	"
	23L	"				4L	"
368+	1R	"				21L	"
	16L	"			+50	3R	"
	12R	"				8L	"
+17	9R	"				30L	"
	4L	"		373+		2R	"
	12L	"				9L	"
+50	5R	"				22L	"
	6L	"			+50	9L	"
	16L		E end cut			25L	"
+79	4R	"				1R	"
	7L	"		374+		2L	"
	11L		W end cut			13L	"
369+	3R	"				26L	"
	8L	"					
	12L	"					

RETURN TO
LOS ANGELES COUNTY SURVEYOR
700 HALL OF RECORDS

Do not extend notes this side of this line.

Note: Any Additions or Changes on This Sheet Must be Made or Circled in Red Ink With Date and Name of Person Making Change.

Notes Ck'd by	Survey of Big Rock Creek Rd.
Map No. CSB-1802-3	W. O. 8292 Tape No. 13 St'd 84°F
Office Work Timmons	Surveyed by Rosecrans
Checked	Notes R Date 11-13-41
Date	Indexed A. C. Johnson

F.B. 905 PG. [illegible]

Station	Offset	Remarks	Station	Offset	Remarks
+43	6 R	E Rd	379 +	0 L	E Rd.
	3 L	"		8 R	"
	10 L	T.C.		16 L	T.C.
+50	7 R	"	+25	2 L	"
	1 L	"		20 L	"
	13 L	"		7 R	"
375 +	5 R	"	+50	7 R	"
	4 L	"		4 L	"
	11 L	"		20 L	"
+53	21 L	"	+71	6 R	"
	31 L	"		5 L	"
	43 L	E end cut		29 L	"
+56	17 L	S end 2' Corr. iron Col.	380 +	0 R	"
				14 L	"
+75	42 L	N end 2' Corr. iron Col.		19 L	"
376 +	6 L	E. Rd.	+25	5 R	"
	17 L	"		9 L	"
	23 L	T.C.		21 L	"
+50	3 R	"	+41	8 R	"
	14 R	"		4 L	"
	6 L	"		25 L	"
377 +	3 R	"	+47	6 R	"
	13 R	"		5 L	"
	21 R	"		25 L	"
+50	2 L	"	+75	7 R	"
	11 L	"		6 L	"
	26 L	"		16 L	"
378 +	3 R	"	381 + 04	2 R	"
	7 L	"		8 L	"
	16 L	"		20 L	"
+50	4 R	"	+50	7 R	"
	15 R	"		3 L	"
	15 L	"		28 L	"
+78	2 R	"	382 +	4 R	"
	12 R	"		4 L	"
	14 L	T.C.		19 L	"

Note: Any Additions or Changes on This Sheet Must be Made or Circled in Red Ink With Date and Name of Person Making Change.

Do not extend notes this side of this line.

RETURN TO
LOS ANGELES COUNTY SURVEYOR
700 HALL OF RECORDS

FORM 247 5M 10-39

F.B. 205 PG. 248

Station	Offset	Remarks		Station	Offset	Remarks
+16	4R	ER		+50	7R	E.R.
	4L	"			2L	"
	9L	T.C.			14L	T.C.
+25	4R	"		386 +	0R	"
	4L	"	+ T.S.		9L	"
+50	5R	"			18L	"
	3L	"	"	+50	0R	"
+75	5R	"			11L	"
	4L	"			22L	"
	15L	"		387 +	1R	"
383+	25L	"			8L	"
	5L	"			15L	"
	3R	"		+50	2L	"
+21	2R	"			11L	"
	7L	"			24L	"
	15L	"		388 +	7R	"
+50	2R	"			3L	"
	9L	"			20L	"
	15L	"		+08	9R	"
384+	7R	"			0L	"
	9L	"			15L	"
	16L	"		+25	7R	"
+19	6R	"			4L	"
	4L	"			13L	"
	18L	"		+31	18L	end cut
+25	6R	"		+37	± 2' stream bottom Dr. Bear 1/2 E + 37 W	
	4L	"				
	20L	"		+50	6R	E Rd.
					8L	"
+50	7R	"			22L	Wood cut
	3L	"				
	18L	"		+70	6R	"
+75	13L	"			5L	" ± T.S.
	1R	"		389+	4R	"
					6L	" "
	11R	"				
385+	4R	"		+50	4R	"
	14R	"			5L	" "
	11L	"		+55	4R	"
+16	3R	"			4L	" "
	11R	"		+75	8R	"
	11L	"			3L	"

RETURN TO
LOS ANGELES COUNTY SURVEYOR
700 HALL OF RECORDS

Do not extend notes this side of this line.

Note: Any Additions or Changes on This Sheet Must be Made or Circled in Red Ink With Date and Name of Person Making Change.

Notes Ck'd by
Map No. CSB - 1802-3
Office Work Timmons
Checked
Date

Survey of Big Rock Creek Rd
W. O. 6892 Tape No. 12 St'd 66°F
Surveyed by Pozzerans
Notes P Date 4-17-41
Indexed

F.B. 905 PG. 117

Station	Offset	Remarks		Station	Offset	Remarks
390+	8R	E.P.		+77	9R	E.P.
	3L	"	+T.C.		3L	"
+25	4R	"			15L	T.C.
	4L	"		394+	9R	"
					3L	"
	18L	T.C.			15L	"
+53	3R	"				
	4L	"		+25	6R	"
	16L	"			4L	"
+74	15L		12" Fir		15L	"
				+65	8R	"
391+	7R	"			6L	"
	2L	"			14L	"
	18L	"				
				+73	5R	"
+37	6R	"			6L	"
	5L	"			19L	"
	21L	"		395+	3R	"
+50	6R	"			6L	"
	5L	"			12L	"
	19L	"				
				+19	5R	"
+75	11R	"			4L	"
	2L	"			13L	"
	13L	"				
				+50	7R	"
392+	12R	"			7L	"
	1R	"			14L	"
	14L	"		396+	7R	"
+30	10R	"			5L	"
	0L	"			10L	"
	4L	"				
				+50	3R	"
+50	7R	"			7L	"
	2L	"			17L	"
	6L	"				
				+62	2R	"
393+	6L	"			8L	"
	14L	"			17L	"
	21L	"				
+50	5R	"		+75	1R	"
					8L	"
	8L	"			16L	"
	24L	"				

RETURN TO
LOS ANGELES COUNTY SURVEYOR
700 HALL OF RECORDS

Note: Any Additions or Changes on This Sheet Must be Made or Circled in Red Ink With Date and Name of Person Making Change

Do not extend notes this side of this line.

FORM 247 5M 10-39

F.B. 905 Pg. 250

Station	offset	Remarks		Station	offset	Remarks
397+	4R	E Rd.		+54	+D+	Bear S85W +N.85 E.
	6L	"		+75	3R	E Rd
	12L		T.C.		8L	"
+25	7R	"			13L	T.C.
	4L	"		+86	21R	W end 2' Corr iron Cul.
	12L		"		21.5L	E end 2' Corr iron Cul;
+50	6R	"		+91	7R	E Rd
	4L				6L	"
	14L		"		22L	T.C.
+56	6R	"		400+04	6R	"
	4L	"			4L	"
	14L		"		12L	"
+78	6R	"				
	4L	"		+25	9R	"
	26L		"		2L	"
397+	4R	"			18L	"
	4L	"		+50	15R	"
	4L				0L	"
+25	5R	"			12L	"
	5L	"		+75	5R	"
	16L		"		6L	"
+50	4R	"			18L	"
	5L	"		+94	1R	"
	22L		"		10L	"
+75	4R	"			25L	"
	5L	"		401+50	5R	"
	26L		"		6L	"
+85	4R	"			19L	"
	5L	"		402+	11R	"
	26L		"		0L	"
399+15	6R	"			8L	"
	4L	"		+50	5R	"
	20L		"		5L	"
+25	5R	"			16L	"
	4L	"		+68	0R	"
	20L		"		8L	"
+50	1R	"			23L	"
	10L	"		+75	1L	"
	20L		"		10L	"
					22L	"

RETURN TO
LOS ANGELES COUNTY SURVEYOR
700 HALL OF RECORDS

Do not extend notes this side of this line.

Note: Any Additions or Changes on This Sheet Must be Made or Circled in Red Ink With Date and Name of Person Making Change.

Notes Ck'd by
Map No. 233-1802-3
Office Work Tarmons
Checked
Date

Survey of Big Rock Creek Rd.
W. OBF 92 Tape No. 12 St'd 66°F
Surveyed by Rogers & Ramos
Notes Date 1-17-91
Indexed

F.B. 926 PG. 621

Station	offset	Remarks	Station	offset	Remarks
403+	4R	E Rd.		+25	7R E Rd.
	8L				6L "
	20L	T.C.			22L T.C.
+25	7R	"		+37	8R "
	5L	"			5L "
	9L	"			13L "
+50	5R	"		+50	7R "
	6L	"			5L "
	15L	"			12L "
+78	4R	"			
	7L	"		+87	5R "
	13L	"			6L "
404+	5R	"			12L "
	4L	"	407+		7R "
	15L	"			6L "
					12L "
+50	14R	"		+25	5R "
	0L	"			7L "
	16L	"			16L "
405+	6R	"		+50	4R "
	5L	"			6L "
	13L	"			12L "
+15	5R	"		+75	15R "
	8L	"			3L "
	16L	"			16L "
+35	6R	"			
	7L	"	408+		17R "
	15L	"			4L "
					18L "
+50	℄ Dr.	Bears 315° N + 75° E.		+09	10R "
	6R	E Rd.			5L "
	9L	"			16L "
+70	19L	" 14" R.			
+75	6R	"		+50	5L "
	8L	"			14L "
	19L	T.C.			20L "
406+	11R	"	409+		3L "
	8L	" "			17L "
	19L				

Note: Any Additions or Changes on This Sheet Must be Made or Circled in Red Ink With Date and Name of Person Making Change.

Do not extend notes this side of this line.

RETURN TO
LOS ANGELES COUNTY SURVEYOR
7DO HALL OF RECORDS

FORM 247 5M 10-89

F.B. 965 PG. 252

Station	Offset	Remarks
409 +	34L	T.C
+07	0L	E Rd.
	16L	"
	33L	"
+25	5R	"
	14L	"
	25L	"
+50	11R	"
	16L	"
	23L	E end cut.
	31L	℄ 14' Rd
+79	27R	E Rd.
	13L	"
	34L	℄ 14' Rd

See Topog. by Walsh for Traveled roads in Vincent Subdiv. See F.B. 478

RETURN TO
LOS ANGELES COUNTY SURVEYOR
700 HALL OF RECORDS

Note: Any Additions or Changes on This Sheet Must be Made or Circled in Red Ink With Date and Name of Person Making Change.

Do not extend notes this side of this line.

Notes Ck'd by	Survey of Big Rock Creek Rd.	F.B. 905 PG. 253
Map No. CSB-1802-1	W. O. 8292 Tape No. 64 St'd 84 of	
Office Work Timmons	Surveyed by Rosecrans	
Checked	Notes R Date 6-6-41	
Date	Indexed A. C. Johnson	



Note: Any Additions or Changes on This Sheets Must be Made or Circled in Red Ink With Date and Name of Person Making Change.

Do not extend notes this side of this line

RETURN TO
LOS ANGELES COUNTY SURVEYOR
700 HALL OF RECORDS

FORM 247 5M 10-37

F.B. 205 PG. 254



RETURN TO
LOS ANGELES COUNTY SURVEYOR
700 HALL OF RECORDS

Note: Any Additions or Changes on This Sheets Must be Made or Circled in Red Ink With Date and Name of Person Making Change.

Do not extend notes this side of this line

Notes Ck'd by	Survey of Big Rock Creek Rd.
Map No. CSB-1802-1	W. O. 8292 Tape No. 72 Std 84 °F
Office Work Timmons	Surveyed by R. Seerans
Checked	Notes R Date 6-30-41
Date	Indexed

F.B. 905 Pg. 255

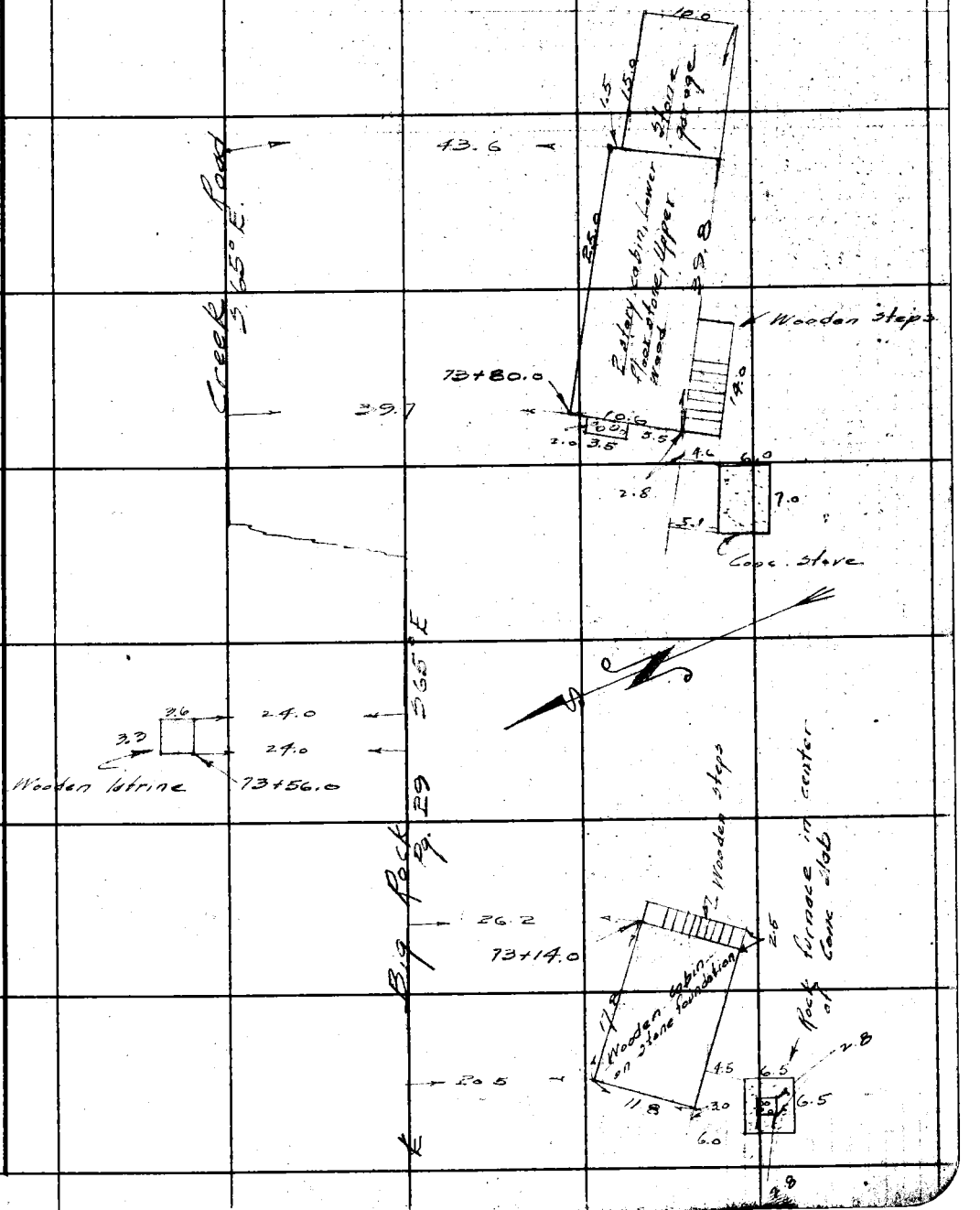

Note: Any Additions or Changes on This Sheet Must be Made or Circled in Red Ink With Date and Name of Person Making Change.

Do not extend notes this side of this line.

RETURN TO
LOS ANGELES COUNTY SURVEYOR
700 HALL OF RECORDS

FORM 247 5M 12-40

RETURN TO
LOS ANGELES COUNTY SURVEYOR
700 HALL OF RECORDS

Note: Any Additions or Changes on This Sheet Must be Made or Circled in **Red Ink** With Date and Name of Person Making Change.

Do not extend notes this side of this line.

F.B. 205 PG. 2-56