Note: Any Additions or Changes on This Sheet Must be Made or Checked in Red Ink With Date and Name of Person Making Change

File

9706

Date.	File.	Description.	Notes.	Pages.
		LEMOLI AVE., ET AL. C.I. 1055. SEWERS.		
		BENCH MARKS:		
12-2-'41	1055	CIRCUIT # 1:- From Regelle Ave., on 135th St., Kornblum Ave., 132nd. PL., Yukon Ave., to 135 St.	B.M.s	5-9
" "	"	CIRCUIT # 2:- From Yukon Ave., on 132nd St., Lemoli Ave., & 135TH St.	"	9-11
12-3-'41	"	CIRCUIT # 3:- From Lemoli Ave., on 132nd St., Eriel Ave., & " " .	"	11-13
		CROSS-SECTIONS & PROFILE: (Includes plus & offset to Poles.)		
12-5-'41	"	YUKON AVE.:- From 135th St. to 132nd St.	Cross-Sect.	15-19
6-27-'42		CRENSHAW BLVD. at 176' N. of E 132nd St.- Levels of Storm Drain	Levels	20
12-8-'41	"	135th ST.:- From Yukon Ave. to Crenshaw Blvd.	Topog.	23-26
5/4/42	"	M.H. Check after Contr. Cleaned 132nd St	Profile.	27-32
		PARK AVE., ET AL--C.I. 1063- SEWERS.		259
Jan., '42	1063	B.M.CIRCUIT:- From Artesia Ave., on Lakewood Blvd., Laurel Ave., Reeves Ave, Belmont Ave., Virginia Blvd., Park Ave., Palm Ave., & Artesia Ave.	B.M.s	33-41
" "	"	LAKEWOOD BLVD:- From Artesia Ave., to TR. Line N. of Laurel Ave.	Topog.	43-51
			& Ties.	52
			Profile.	53-60
" "	"	PALM AVE:- From Lakewood Blvd., ± 1300'E. to TR. Line.	"	61-63
		Check on F.M.H. at Sta. 12+98.0	Levels.	64
" "	"	PARK AVE:- From Lakewood Blvd., ± 1300'E. to TR. Line.	Profile.	65-67
		Check on F.M.H. at Sta. 12 + 90.4 Church 1300'± E. of Lakewood Blvd.	Levels. Sketch & Levels	68 88-90
" "	"	WALNUT AVE:- From Lakewood Blvd., to Virginia Blvd.	Profiles.	69-71
" "	"	VIRGINIA DR.:- From Walnut Ave., to Maple Ave.	Profile.	71
		From Palm Ave. to Belmont Ave.	& Topog.	52; & 74
2-10-'42	"	FLOWER AVE.:- From Lakewood Blvd. to Virginia Dr.	" "	74
			Profile.	75-78 & 87-88
" "	"	LAUREL AVE.:- " " " " " " .	& Topog.	74
			Profile.	79-81

(OVER.)

Ck'd by
W. O. Survey of
Tape No. Std. °F
Surveyed by
Date
Notes
Indexed
C. Johnson

F.B. 906 Pg. Index

INDEX TO F.B. 906

DATE.	J.N.	DESCRIPTION.	NOTES.	PAGE.
		PARK AVE., ET AL.- C.I. 1063 (Continued.)		
2-10-'42.	1063	REEVES AVE.:- From Laurel Ave., to Belmont Ave.	℄ & Topog.	74
"			Profile.	84
" "	"	BELMONT AVE.:- From Reeves Ave., to Virginia Dr.	℄ & Topog.	74
			Profile.	86
11/2/45	1134	FLOWER AVE. From Lakewood Blvd. to Hinghiha Dr.	X-sect	91-95
		LAVINIA AVE. ET AL. C.I. 1074 (Continued)		
4-29-42	1074	DUNCAN AVE. - From Lavinia Ave. to Railroad Ave.	Topog.	235-236
			Profile	237-242
"	"	SANTA ANA BLVD.- From Duncan Ave. to Wright Rd.	"	243-246
		From Atlantic Ave. to Wright Rd.	℄ Ties	255-257
May 1942	1074	AREA Bounded by Clark St., Lavinia Ave., Atlantic Ave., & Wright Rd.	℄ Ties	247-253

F.B. 906 PG. INDEX

RETURN TO
LOS ANGELES COUNTY SURVEYOR
700 HALL OF RECORDS

Note: Any Additions or Changes On This Sheet Must Be Made or Circled In Red Ink With Date and Name of Person Making Change.

Do not extend notes this side of this line.

FORM 247 5M 10-39

RETURN TO
LOS ANGELES COUNTY SURVEYOR
700 HALL OF RECORDS

Note: Any Additions or Changes on This Sheet Must be Made or Circled in Red Ink With Date and Name of Person Making Change.

Do not extend notes this side of this line.

INDEX TO F.B. 906

DATE.	J.N.	DESCRIPTION.	NOTES.	PAGES.
		SANTA ANA BOULEVARD, ET AL.C.I.106[illegible] (Preliminary.)		
		Sta. CIRCUIT:		
3-13-'42	3867	From First Ave., on Lavinia Ave. to Caress St.	B.M.s	99-100
3-16 "	"	Alley Curb Radii and Trees of Easement in Streets & Alleys of Dist. Topography Extended. Inc. Sta. Circuit Run of Caress St. & Lavinia Ave.	Topog.	101-102
		PROPOSED EASEMENTS:-		
3-16 "	"	Between Fifth Ave. & Caress St. on ℄ Prod. of Alley S. of Broadway.	Topog.	105-106
			Profile.	129.
" "	"	Between Fifth Ave. & Caress St. - Back Lot Line N'ly from Lavinia Ave.	Topog.	107-108
			Profile.	122.
" "	"	LAVINIA AVE.:- From Atlantic Ave. to Caress St.	" "	110;115-122
" "	"	ALLEY WEST OF ATLANTIC AVE.:- From Lavinia Ave. to Railroad Ave.	" "	110-114
" "	"	ALLEY WEST OF FIRST AVE.:- From Lavinia Ave. to Alley S. of Broadway.	" "	115-116
" "	"	ALLEY WEST OF SECOND AVE.:- From " " " " " " " .	" "	117
" "	"	ALLEY WEST OF THIRD AVE.:- " " " " " " " " .	" "	118-119
" "	"	ALLEY WEST OF FOURTH AVE.:- " " " " " " " .	" "	120
" "	"	FIFTH AVENUE:- From Lavinia Ave. to Alley S. of Broadway.	" "	121
" "	"	BACK LOT LINE:- Between Fifth Ave. & Caress St., N'ly from Lavinia Ave.	Topog.	107-108
			Profile.	122
3-16-'42	"	ALLEY SOUTH OF BROADWAY:- From Alley W. of Atlantic Ave. to Caress St. (Includes Easement W. of Fifth Ave.)	" "	124-125
" "	"	CARESS STREET.:- From Lavinia Ave. to Broadway.	" "	131-132
3-17-42	"	1st. ALLEY W. of BROADWAY - from 1st. Alley W. of Atlantic Ave. to Caress St.	Profile	139-140
3-20-42	"	1st. ALLEY W. OF 1st. AVE. - from 1st. Alley W. of Broadway to Railroad Ave.	"	141-143
"	"	1st. ALLEY W. OF 2nd. AVE. - From " " " " " " " "	"	145-147
"	"	1st. ALLEY W. OF 3rd. AVE. - From " " " " " " " "	"	149-151

(over)

Notes Ck'd by
Map No.
Office Work
Checked
Date

Survey of
W. O.
Tape No.
Surveyed by
Notes
Date
Indexed
Ck'd

F.B. 906
PG. INDEX.

INDEX TO FIELD BOOK NO. 906

F.B. 906 PG. INDEX.

DATE	J.N.	DESCRIPTION	NOTES	PAGES
3-20-42	1067	1st.ALLEY W.of 4th.AVE.- From 1st.Alley N.of Broadway to Railroad Ave.	{ Sketch 104 Profile	153-156
"	"	1st.ALLEY W.of 5th.AVE.- " " " " " " " Santa Ana Blvd.	"	157-158
4-14-42	1074	LAVINIA AVE. ET AL & C.I. 1074 -- Preliminary Sewer Survey BENCH MARKS		
		CIRCUIT # 1 - From Carlin Ave. on Atlantic Ave., Clark St., Virginia Ave., Lavinia Ave., Duncan Ave., Railroad Ave., to a point 300' W.of Wright Rd.	B.M.s	165-168
4-16-42	"	CIRCUIT # 2 - From Virginia Ave. on Clark St., Duncan Ave., Niland St., Wright Rd., Lavinia Ave., to Duncan Ave.	B.M.s	168-170
4-17-42	"	CIRCUIT # 3 - From Virginia Ave. on Alvada St. Prod., Atlantic Ave., Broadway, First Ave., Santa Ana Blvd. to Duncan Ave.	B.M.s	170-172
7-18-45	"	B.M. Check Circuit	"	173-174
4-21-42	"	CLARK ST. - From Atlantic Ave. to Wright Rd.	Topog. Profile & Ties	175-176 177-180 247-254
4-22-42	"	VIRGINIA AVE. & Clark St. to Niland St.	Profile	181-182
4-24-42	"	NILAND ST. - From Virginia Ave. to Duncan Ave.	Topog. Profile	183-184 185-186
		ALVADA ST-DUNCAN AVE-NILAND ST.		
4-27-42	"	- FromVirginia Ave. to Wright Rd.	Topog. Profile	187-188 189-196
		NILAND ST- South Side-from Duncan Ave. to Wright Rd.-Lines of Occupation	Sketch	196A-196B
4-24-42	"	FIRST ALLEY E. OF ATLANTIC AVE . - From Clark St. to Lavinia Ave.	Profile	197-200
4-27-42	"	LAVINIA AVE.- From Atlantic Ave. to Wright Rd.	Topog. Profile & Ties	201-203 205-214 247-254
4-28-42	"	VIRGINIA AVE.- Lavinia Ave. to Railroad Ave.	Topog. Profile	215-216 217-222
"	"	SANTA ANA BLVD. - From Virginia Ave. to Pope Ave.	"	223-226
4-29-42	"	POPE AVE.- From Lavinia Ave. to Railroad Ave.	Topog. Profile	227-228 229-234

Continued on 1st Index Sheet

INDEX TO FIELD BOOK NO. 906

RETURN TO
LOS ANGELES COUNTY SURVEYOR
700 HALL OF RECORDS

Note: Any Additions or Changes on This Sheet Must be Made or Circled in Red Ink With Date and Name of Person Making Change.

Do not extend notes this side of this line

NOTES RED. JOB NO. 1055 SURVEY BY Lemoli Ave etal F.B. 906 Pg. 5

DATE SURVEY BY Butler

NOTES CHKD. NOTES BY " DATE 7/41

DATE INDEXED A. C. Johnson DATE 7-6-44

NOTE: ANY ADDITIONS OR CHANGES ON THIS SHEET MUST BE MADE OR CIRCLED IN RED INK, WITH DATE AND NAME OF PERSON MAKING CHANGE

Do not extend notes this side of this line

PLEASE RETURN TO LOS ANGELES COUNTY SURVEYOR 700 HALL OF RECORDS

FORM 353 1M 8-38

DESCRIPTION	ADJ. ELEV.	3RD RUN	2ND RUN	DIFF.	1ST RUN	B.M.
III						
C.I. #1055						
Lemoli Ave.-etal.						
Bench Mark						
Levels.						
132nd St to 135TH St.						
Kornblum Ave to Crenshaw Blvd						
Butler						
H Smith						
Van Deren						
Smiley						

FORM 353 1M 8-38

PLEASE RETURN TO
LOS ANGELES COUNTY SURVEYOR

700 HALL OF RECORDS

NOTE: ANY ADDITIONS OR CHANGES ON THIS SHEET MUST BE MADE OR CIRCLED IN RED INK, WITH DATE AND NAME OF PERSON MAKING CHANGE

Do not extend notes this side of this line

1

JOB NO. 1055 SURVEY OF Lemoli Ave etal
SURVEY BY Butler DATE 12/41
NOTES BY " DATE
INDEXED A. C. Johnson DATE
NOTES RED. DATE
NOTES CHKD. C.V.C. DATE 12-12-41

B.M.	1ST RUN	DIFF.	2ND RUN	3RD RUN	ADJ. ELEV.	BM Circuit DESCRIPTION #1
BM"R8"	~~RD DEPT~~			used	57.781	BM"R8" LB 479/77
+	2.879		2.807			Roselle Ave. + 135TH ST.
π		1.104	1.102		1.103	NE Cor. CSpk pp. 55610E
−	3.983		3.909			J.N. 6855
BM"R9	~~RD DEPT~~				56.67~~8~~6 Adj	(56.662) BM"R9" LB 479/77
+	2.565		2.614			Cordary ~~St~~ Ave + 135TH St.
π		1.917	1.914		1.916	R.R. Spk. - p.p. 55612E.
−	4.482		4.528			NE Cor.
T.P.					54.762	
+	4.109		4.147			
π		0.063	0.061		0.062	
−	4.172		4.208			J.N. 6855
BM"R10"	~~RD DEPT~~				54.~~700~~695 Adj	(54.695) BM"R10" L.B. 479/77
+	4.397		4.421			Doty St + 135TH St. - NW Cor.
π		0.174	0.176		0.175	CSpk - p.p. 223251E.
−	4.571		4.597			
T.P.					54.525	
+	4.095		4.184			
π		0.294	0.297		0.295	
−	4.389		4.481			Adj - Pg. 9
SET BM"LM1"					54.~~230~~223 Adj	BM"LM1"
+	3.980		3.949			Kornblum Ave. + 135TH St.
π		0.602	0.604		0.603	NW Cor - CSpk pp. 330008E
−	4.582		4.553			Note: This Spk was smashed
T.P.					53.627	into pole but was straightened out.
						ORIGINALLY RD DEPT BM"R11" (54.231)

FORM 353 1M 8-38

PLEASE RETURN TO
LOS ANGELES COUNTY SURVEYOR

700 HALL OF RECORDS

NOTE: ANY ADDITIONS OR CHANGES ON THIS SHEET MUST BE MADE OR CIRCLED IN RED INK, WITH DATE AND NAME OF PERSON MAKING CHANGE

Do not extend notes this side of this line

NOTES RED. _____ DATE _____ NOTES CHKD. C.V.C. DATE 12-12-41

JOB NO. 1055 SURVEY OF Lemoli Ave etal F.B. 90 pg 1

SURVEY BY Butler NOTES BY " DATE 12/41

INDEXED C. Johnson DATE

B.M.	1ST RUN	DIFF.	2ND RUN	3RD RUN	ADJ. ELEV.	DESCRIPTION
T.P.					53.627	prec pg. 6
6 +	4.674		4.712			
π		+0.062	0.064		+0.063	
−	4.612		4.648			
T.P.					53.690	
7 +	4.748		4.830			
π		+0.877	0.875		+0.876	
−	3.871		3.955			
Set BM"LM2"					54.5~~66~~ 553	Adj BM"LM2"
8 +	4.360		4.374			Kornblum Ave. & 133rd St.
π		+0.179	0.180		+0.179	NE Cor. - xcut ctr. & So. edge
−	4.181		4.194			Conc. step to porch of Hse #3655
SET BM"LM3"					54.7~~45~~ 731	Adj BM"LM3"
9 +	3.160		3.~~475~~	3.168		Kornblum Ave. & 132nd PL.
π		−0.329	0.3~~24~~	0.329	−0.329	W SIDE " "
−	3.489		3.14~~9~~	3.497		xcut in ctr. E step to conc
↑				used	54.4~~16~~ 400	porch - HSE #13221
B.M.#2						BM#2 LB479/75 (54.400) Ave
10 +	3.542		3.583			132ND St & Kornblum
π		+0.328	0.329		+0.329	@ ℄ INT. - L&T in Conc. storm
−	3.214		3.254			drain
T.P.					54.745	
1 +	3.689		3.627			
π		−1.314	1.315		−1.314	
−	5.003		4.942			
T.P.					53.431	
2						

FORM 353 1M 8-38

PLEASE RETURN TO
LOS ANGELES COUNTY SURVEYOR

700 HALL OF RECORDS

NOTE: ANY ADDITIONS OR CHANGES ON THIS SHEET MUST BE MADE OR CIRCLED IN RED INK, WITH DATE AND NAME OF PERSON MAKING CHANGE

Do not extend notes this side of this line

1

JOB NO. 1055 SURVEY OF Lemoli Ave et al
SURVEY BY Butler
NOTES BY " DATE 12/41
INDEXED A. C. Johnson DATE
NOTES RED. DATE
NOTES CHKD. C.V.C. DATE 12-12-41

B.M.	1ST RUN	DIFF.	2ND RUN	3RD RUN	ADJ. ELEV.	DESCRIPTION
T.P.					53.431	
+	4.194		4.258			
π		+0.830	0.827	+	0.828	
−	3.364		3.431			
SET BM"LM4"					.243	Adj. see Pg. 9
					54.259	BM"LM4"
+	2.934		3.047			Yukon Ave. & 132nd Pl.
π		−0.526	0.525	−	0.525	NW Cor. − Xcut ctr. & 4" No. of So.
−	3.460		3.572			edge of Conc. step to porch of
SET BM"LM5"					.718	Adj. Hse. # No Number
					53.734	BM"LM5"
+	4.457		4.437			Yukon Ave. & 133rd St.
π		+0.491	0.491	+	0.491	NW Cor. − xcut ctr & 2" No. of
−	3.966		3.946			So. edge of conc. step to porch
SET BM"LM6"					.210	Adj. Hse. #3601
					54.225	BM"LM6"
+	3.344		3.275			Yukon Ave. & 134TH St.
π		−1.541	1.538	−	1.540	NE Cor. Xcut ctr. & 0.2' from
−	4.885		4.813			So. edge of conc. step to porch
						to Hse. 3543
T.P.					52.685	
+	5.447		5.501			
π		+1.261	1.261	+	1.261	
−	4.186		4.240			
SET BM"LM7"					.931	Adj. − see Pg. 11
					53.946	BM"LM7"
+	2.847		2.871			Yukon Ave. & 135TH St.
π		−0.942	0.942	−	0.942	NE Cor. − x ctr. − bottom conc
−	3.789		3.813			step to school. (S'WLY entrance)
T.P.					53.004	

F.B. 906 No. 8

FORM 353 1M 8-38

PLEASE RETURN TO
LOS ANGELES COUNTY SURVEYOR

700 HALL OF RECORDS

NOTE: ANY ADDITIONS OR CHANGES ON THIS SHEET MUST BE MADE OR CIRCLED IN RED INK, WITH DATE AND NAME OF PERSON MAKING CHANGE

Do not extend notes this side of this line

[1] & [2]

NOTES RED. _____ JOB NO. 1055 SURVEY OF Lemoli Ave et al.
DATE _____ SURVEY BY Butler
NOTES CHKD. C.V.C. NOTES BY C. Johnson DATE 12/41
DATE 12-12-41 INDEXED _____ DATE _____

F.B. 906 Pg. 9

B.M.	1ST RUN	DIFF.	2ND RUN	3RD RUN	ADJ. ELEV.	DESCRIPTION
T.P.					53.004	
8 +	5.366		5.321	5.313		
π		+1.229	1.234	1.236	+1.235	Adj. Pg 6
−	4.137		4087	4077		
BM"LM1"					54.239 (54.230)	Adj. BM"LM1" per pg 6.
9 +	4.362		4.359			
π		+0.299	0.296		+0.298	
−	4.063		4.063			
T.P.					54.537	
10 +	4.391		4.374			
π		+0.173	0.174		+0.173	
−	4.218		4.200			
BM"R10" (Closure loop)					54.~~710~~ 695	Adj. Adj. BM"R10" (54.~~700~~ 695 used) per pg.
"						
			BM Circuit #2			
BM"LM4"					54.~~253~~ 243	Adj. BM"LM4" per pg 8.
+	2.611		2.673			
π		−2.432	2.430		−2.431	
−	5.043		5.103			
T.P.					51.822	Wire spk So. edge Bus 40#3 [illegible]
1 +	4.323		4.303			
π		+0.194	0.196		+0.195	
SET −	4.129		4.107			Adj No Side 132nd St. ± 600' E Yukon Ave.
BM"LM8"					52.~~017~~ .009	BM"LM8" x in ctr. + 2" from S. edge Conc. step to porch of Hse. 3[illegible]
2						

FORM 353 1M 8-38

PLEASE RETURN TO
LOS ANGELES COUNTY SURVEYOR

700 HALL OF RECORDS

NOTE: ANY ADDITIONS OR CHANGES ON THIS SHEET MUST BE MADE OR CIRCLED IN RED INK, WITH DATE AND NAME OF PERSON MAKING CHANGE

Do not extend notes this side of this line

2

B.M.	1ST RUN	DIFF.	2ND RUN	3RD RUN	ADJ. ELEV.	DESCRIPTION
BM"LM8"					52.~~017~~ 009 Adj.	BM"LM8" per bot. prec. pg. 9
2 +	2.779		2.817			
π		-1.955	1.956		1.956	
−	4.734		4.773			
TP					50.061	
3 +	4.112		4.001	3.984		
π		+1.203	1.208	1.203	+1.203	
−	2.909		2.793	2.781		
SET BM"LM9"					.258 Adj.	see Pg. 11
4 +	2.542		2.522		51.264	BM"LM9" Lemoli Ave & 132nd St.
π		+0.520	0.520		+0.520	S.W. Cor. x in ctr. + 0.3 So. of No edge
−	2.022		2.002			of top Conc. step to porch of Hse #3300
SET BM"LM10"					.779 Adj.	
5 +	2.509		2.505		51.~~784~~	BM"LM10" Lemoli Ave. & 133rd St. - NW Cor.
π		+0.596	0.596		+0.596	x in ctr. & 8" from So. edge conc.
−	1.913		1.909			step to HSE. #3301
SET BM"LM11"					.375 Adj.	
6 +	2.860		2.835		52.~~380~~	BM"LM11" Lemoli Ave & 134TH St. - NW Cor.
π		+0.144	0.144		+0.144	x in ctr. & 2" from So. edge of
−	2.716		2.691			bottom conc. step to porch of Hse #3301
SET BM"LM12"					52.52~~4~~0 Adj.	BM"LM12"
7 +	2.983		2.943			Lemoli Ave & 134TH PL - NW Cor.
π		-0.938	0.940		-0.939	x in E edge conc. porch - 1' from Cor.
−	3.921		3.883			HSE. #3301
SET BM"LM13"					51.58~~5~~2 Adj.	BM"LM13" Desc. next pg. 11
8						See Pg 13

NOTES RED. DATE
NOTES CHKD. C.V.C. DATE 12-12-41
JOB NO. 1055 SURVEY OF Lemoli Ave.
SURVEY BY Butler DATE 12/41
NOTES BY " DATE
INDEXED A. C. Johnson DATE

F.B. 906 Pg. 10

FORM 353 1M 8-38

PLEASE RETURN TO
LOS ANGELES COUNTY SURVEYOR

700 HALL OF RECORDS

NOTE: ANY ADDITIONS OR CHANGES ON THIS SHEET MUST BE MADE OR CIRCLED IN RED INK, WITH DATE AND NAME OF PERSON MAKING CHANGE

Do not extend notes this side of this line

2 & 3

B.M.	1ST RUN	DIFF.	2ND RUN	3RD RUN	ADJ. ELEV.	DESCRIPTION
BM"LM13"					51.585 2 Adj	BM"LM13" Pg 10
+	4.050		3.659			Lemoli Ave + 135TH St - NW Cor
π		-0.911	0.909		-0.910	"x" in S.E. Cor conc. porch to Hse #3301
−	4.961		4.568			See Pg. 13
T.P.					50.675	
+	4.922		4.873	4.821		
π		+2.103	2.106	2.113	+2.105	
−	2.819		2.767	2.108		
BM"LM14"					52.780 779 Adj.	BM"LM14"
+	4.539		4.504			135TH St. & Cerise Ave - NW Cor
π		+1.151	1.152		+1.151	"x" ctr 3' walk - 2' So - So edge porch
−	3.388		3.352			Hse# 13447
BM"LM7" (Loop Closure)					53.931	(53.937) 931 Adj. BM"LM7" per pg. 8

BM Circuit #3

B.M.	1ST RUN	DIFF.	2ND RUN	3RD RUN	ADJ. ELEV.	DESCRIPTION
BM"LM9"					51.266 258 Adj.	BM"LM9" per pg. 10
+	2.393		2.331			
π		-2.256	2.256		-2.256	
−	4.649		4.587			
T.P.					49.010	
+	4.430		4.473			
π		+1.002	1.002		+1.002	
−	3.428		3.471			
SET BM"LM15"					50.012 .004 Adj	BM"LM15" 132nd St. No. Side ± 600' E Lemoli Ave x cut ctr + 2" from edge conc. step to porch Hse #3201

NOTES RED. DATE
NOTES CHKD. C.H.C. DATE 12-13-41
JOB NO. 1055 SURVEY OF Lemoli Ave.
SURVEY BY Butler
NOTES BY A. C. Johnson DATE 12/41
INDEXED DATE

F.B. 906 Pg 11

FORM 353 1M 8-38

PLEASE RETURN TO
LOS ANGELES COUNTY SURVEYOR
700 HALL OF RECORDS

NOTE: ANY ADDITIONS OR CHANGES ON THIS SHEET MUST BE MADE OR CIRCLED IN RED INK, WITH DATE AND NAME OF PERSON MAKING CHANGE

Do not extend notes this side of this line

3

NOTES RED. DATE
NOTES CHKD. S.V.C. DATE 12-12-41
SURVEY OF Lemoli Ave.
JOB NO. 10555
SURVEY BY Butler
NOTES BY " DATE 12-41
INDEXED A. C. Johnson DATE
F.B. 906 Pg. 12

B.M.	1ST RUN	DIFF.	2ND RUN	3RD RUN	ADJ. ELEV.	DESCRIPTION
BM "LM15"					50.012	BM "LM15" bot. proc. pg.
+	3.072		3.120			
⇅		0.000	0.000		0.000	
−	3.072		3.120			
SET BM "LM16"					.004 Adj. 50.012	BM "LM16" 132nd St & Eriel Ave. No. Side - x cut in S.E. Cor. Conc. porch - HSE #3119.
+	2.712		2.729			
⇅		-1.164	1.164		+ 1.164	
−	3.876		3.893			
SET BM "LM17"					.840 Adj. 48.848	BM "LM17" 133rd. St. & ERIEL AVE S.E. Cor. "X" in ctr. & 4" from No. edge conc. step to porch Hse # 3110.
+	3.719		3.741			
⇅		-1.009	1.009		- 1.009	
−	4.728		4.750			
T.P.					47.839	
+	49.43		4.895			
⇅		+1.118	1.116		+ 1.117	
−	3.825		3.779			
SET BM "LM18"					.948 Adj. 48.956	BM "LM18" 134TH ST & ERIEL Ave - NE Cor x in ctr & 3" from So. edge of conc. step to porch of HSE 3111
+	4.129		4.093			
⇅		-0.387		0.387	-0.387	
−	4.516		4.480			
SET BM "LM19"					.569 Adj. 48.569	BM "LM19" 134TH PL. & ERIEL Ave - NE Cor. " " x in sidewalk 1' So. of SW Cor. HSE #3111
+	4.455		4.436			
⇅		+0.095	0.095		+ 0.095	
−	4.360		4.341			
T.P.					48.664	

FORM 353 1M 8-38

PLEASE RETURN TO
LOS ANGELES COUNTY SURVEYOR

700 HALL OF RECORDS

NOTE: ANY ADDITIONS OR CHANGES ON THIS SHEET MUST BE MADE OR CIRCLED IN RED INK, WITH DATE AND NAME OF PERSON MAKING CHANGE

Do not extend notes this side of this line

NOTES RED. _____ JOB NO. 1055 SURVEY OF Lemoll Ave.
DATE _____ SURVEY BY Butler
NOTES CHKD. C.V.C. NOTES BY " DATE 12/41
DATE 12-12-41 INDEXED A. C. Johnson DATE

F.B. 906 PG. 13

B.M.	1ST RUN	DIFF.	2ND RUN	3RD RUN	ADJ. ELEV.	DESCRIPTION
T.P.					48.664	T.P. per prec. pg.
+	3.909		3.863			
π		+ 0.159	0.158		+ 0.158	
−	3.750		3.705			N.G. for good B.M.
					.813	Adj.
B.M. (shown on R.D. profiles)					48.~~822~~	B.M. (48.88) S & W - So. Side
						P.P. #419549E @ INT. of No. line
+	3.725		3.665			135TH St. & E Curbline Crenshaw
π		+ 0.951	0.949		+ 0.950	Blvd. C.S.L.B. 211-32. Note above B.M.
−	2.774		2.716			is key B.M. for plan & profiles of sewer
						area for St. paving as per R.E. #1797
SET					.763	Adj.
BM "LM20"					49.~~772~~	BM "LM20"
+	4.423		4.371			135TH St. & ERIEL AVE - NE Cor.
π	1.642		+ 1.640		+ 1.641	"X" in ctr. & 2" from So. edge of
−	2.781		2.731			conc. step to porch of HSE #3115
SET					.404	Adj.
BM "LM21"					51.~~413~~	BM "LM21"
+	2.998		3.025			135TH St. & Chadron Ave - No. Side
π		− 1.169	1.172		− 1.170	"X" in So. edge & ctr. conc. porch
−	4.167		4.197			HSE #3161.
T.P.					50.243	
+	5.143		5.095			
π		+ 1.348	1.348		+ 1.348	
−	3.795		3.747			
					.582	Adj. per Pg 10
BM "LM13"					51.~~591~~	(51.589) BM "LM13" per pg 10

F.B. 90 Pg. 14

JOB NO. 1055 SURVEY OF Lemoli Ave NOTES RED. _____

SURVEY BY Butler DATE _____

NOTES BY " DATE 12/41 NOTES CHKD. _____

INDEXED A. C. Johnson DATE _____ DATE _____

FORM 353 1M 8-38

PLEASE RETURN TO
LOS ANGELES COUNTY SURVEYOR
700 HALL OF RECORDS

Do not extend notes this side of this line

NOTE: ANY ADDITIONS OR CHANGES ON THIS SHEET MUST BE MADE OR CIRCLED IN RED INK, WITH DATE AND NAME OF PERSON MAKING CHANGE

B.M.	1ST RUN	DIFF.	2ND RUN	3RD RUN	ADJ. ELEV.	DESCRIPTION

Profile	Notes Red.	Plotted	Job No. 1055	Division No.	F.B. 90 Pg 15
No.	Date	Date	Survey of Lemoli Ave.		
X-Sec.	Notes Chkd.	Checked	Survey by Butler	Notes	Date 12/1/[illegible]
No.	Date	Date	Map No.	Indexed	Date 7-6-[illegible]

C.I. 1055

Yukon Ave

℄ 135TH N'LY to So. Line
TR 12343.

0+00 ℄ 135TH St.
Stationing on ℄ Yukon Ave.

X Sect.
for San. Sewer.

Note: poles on
W Side Yukon Ave.
shown in level notes

Butler
H Smith
Van Deren
Smiley

STATION	B. S.	H. I.	F. S.	ELEV.

NOTE: ANY ADDITIONS OR CHANGES ON THIS SHEET MUST BE MADE OR CIRCLED IN RED INK, WITH DATE AND NAME OF PERSON MAKING CHANGE

Do not extend notes this side of this line

PLEASE RETURN TO
LOS ANGELES COUNTY SURVEYOR
700 HALL OF RECORDS

Form 307 5M 5-39

Form 307 5M 5-39

PLEASE RETURN TO
LOS ANGELES COUNTY SURVEYOR
700 HALL OF RECORDS

NOTE: ANY ADDITIONS OR CHANGES ON THIS SHEET MUST BE MADE OR CIRCLED IN RED INK, WITH DATE AND NAME OF PERSON MAKING CHANGE

Do not extend notes this side of this line

STATION	B. S.	H. I.	F. S.	ELEV.		
BM"LM6"				54.225	BM"LM6" per pg. 8-54.210 Adj.	
	3.875	58.10			J.C. Elev. L.B. 838-100	
0+00			5.25	52.85	℄ INT. 135TH & Yukon	
"			5.30	52.80	℄ 135TH St. 17.5'W	
"			5.33	52.77	20'W	
0+22 (14'W P.P.)						
1+00			5.31	52.79	℄ Yukon Ave.	
"			5.80	52.30	9'W edgepave	
"			6.1	52.0	13'W gutter	
"			5.8	52.3	17.5'W gr.	
"			5.4	52.7	20'W gr.	
2+00			4.88	53.22	℄ Yukon	
"			5.33	52.77	9'W edge pave	
"			6.0	52.1	13'W gut.	
"			5.3	52.8	17.5'W gr.	
"			5.3	52.8	20'W gr.	
2+06 (14'W P.P.)						

F.B. 906 Pg. 16 Job No. 1055 Division No. Notes Red. Plotted Profile No.
Survey of Lemoli Ave. Date Date X-Sec.
Survey by Butler Notes Checked
Indexed Date Date 12-12-41 Date No.

Form 307 5M 5-39

PLEASE RETURN TO
LOS ANGELES COUNTY SURVEYOR
700 HALL OF RECORDS

NOTE: ANY ADDITIONS OR CHANGES ON THIS SHEET MUST BE MADE OR CIRCLED IN RED INK, WITH DATE AND NAME OF PERSON MAKING CHANGE

Do not extend notes this side of this line

STATION	B. S.	H. I.	F. S.	ELEV.		
		58.10				
3+00			4.82	53.28	℄ Yukon	
"			5.16	52.94	9' W edge pave	
"			5.7	52.4	13' W gut	
"			5.1	53.0	17.5' W	
"			5.1	53.0		20' W
3+64 (15' W P.P.)						
~~4+00~~ 4+00			4.92	53.18	℄ Yukon	
"			5.32	52.78	9' W edge pave	
"			5.9	52.2	12' W gut	
"			4.5	53.6	17.5' W	
"			4.5	53.6		20' W
5+00			4.86	53.24	℄ Yukon	
"			5.34	52.76	9' W edge pave	
"			6.2	51.9	13' W gut	
"			5.5	52.6	17.5' W	
"			5.5	52.6		20' W
5+01 (15.5' W t.p.)						

Profile Notes Red. ____ Plotted ____ Job No. 1055 Division No. ____ P.B. 906 Pg. 17

No. ____ Date ____ Date ____ Survey of Lemoli Ave.

X-Sec. Notes Chkd. C.V.C. Checked ____ Survey by Butler Notes ____ Date 12-11-41

No. ____ Date 12-12-41 Date ____ Map No. ____ Indexed C. Johnson Date ____

Form 307 5M 5-39

PLEASE RETURN TO
LOS ANGELES COUNTY SURVEYOR
700 HALL OF RECORDS

NOTE: ANY ADDITIONS OR CHANGES ON THIS SHEET MUST BE MADE OR CIRCLED IN RED INK, WITH DATE AND NAME OF PERSON MAKING CHANGE

Do not extend notes this side of this line

STATION	B. S.	H. I.	F. S.	ELEV.		
		58.10				
5+77.9 ±			4.80	53.30	℄ INT. Yukon & 134TH St.	
6+00			4.69	53.41	℄ Yukon	
"			5.11	52.99	9'W edge Pav	
"			6.1	52.0	13'W Gut	
"			5.4	52.7	17.5'W	
"			5.4	52.7		20'W
6+41 (17'W-T.P.)						
6+63.4 J.C. TRUNK SEWER						
4.57+10.74+3.25			18.56	39.54	39" IN. NORTH F.L.	
4.58+10.74+3.25			18.57	39.53	39" OUT. SOUTH F.L.	
4.58+11.24+0.67			16.49	41.61	8' STUB EAST F.L.	
4.57+11.24+0.67			16.48	41.62	8' STUB WEST. F.L.	
6+65.9			4.59	53.51	℄ Yukon Ave. — So LINE T.R. 12343.	
"			4.94	53.16	10'W edge pave	
"			5.7	52.4	14'W gut.	
"			4.4	53.7	17.5'W	
"			4.4	53.7		20'W

F.B. 906 Pg. 18 Job No. 1055 Division No. Notes Red. Plotted Profile
Survey of Lemoli Ave. Date No.
Survey by Butler Notes Notes Chkd. C.V.G. Checked X-Sec.
Indexed C. Johnson Date Date 12-12-41 Date No.

FORM 307 5M 7-43

PLEASE RETURN TO
LOS ANGELES COUNTY SURVEYOR
700 HALL OF RECORDS

NOTE: ANY ADDITIONS OR CHANGES ON THIS SHEET MUST BE MADE OR CIRCLED IN RED INK, WITH DATE AND NAME OF PERSON MAKING CHANGE

Do not extend notes this side of this line

STATION	B. S.	H. I.	F. S.	ELEV.	
		58.10			
T.P.	3.31	56.86	4.55	53.55	
—			3.65	53.21	℄ INT. Yukon Ave & 133rd St. to W.
—			3.32	53.54	℄ 133rd St. (midway bet. Yukon & Kornblum)
—			2.38	54.48	℄ Int. " " + Kornblum
—			4.31	52.55	℄ Int. " + Yukon Ave. to E
—			5.38	51.48	℄ 133rd. St. 600' E. Yukon Ave.
T.P.	4.39	57.71	3.54	53.32	
—			4.27	53.44	℄ INT. Yukon + 132nd PL.
—			4.08	53.63	℄ 132nd. PL. (midway bet. Yukon + Kornblum)
—			3.25	54.46	℄ INT. 132nd. PL. + Kornblum
—			4.23	53.48	℄ INT. Yukon Ave. + 132nd.
—			6.74	50.97	℄ 132nd St. 600' E. Yukon Ave.
—			3.83	53.88	℄ Yukon Ave + 132nd St. to W. (top pave. over Storm Drain)
B.M. "L.M. 4"			3.45	54.26	B.M. "L.M. 4" 54.243 (Adj.) per pg. 2.

Profile No. ____ Notes Red. ____ Plotted ____ Job No. 1055 Division No. ____ F.B. 906 Pg. 19
X-Sec. No. ____ Date ____ Date ____ Survey of Lemon Ave. et al. Survey by Butler Notes Copied by ____ Date 12/81
Notes Chkd. ____ Checked ____ Map No. ____ Indexed ____ A. C. Johnson

FORM 307 5M 7-43

PLEASE RETURN TO
LOS ANGELES COUNTY SURVEYOR
700 HALL OF RECORDS

NOTE: ANY ADDITIONS OR CHANGES ON THIS SHEET MUST BE MADE OR CIRCLED IN RED INK, WITH DATE AND NAME OF PERSON MAKING CHANGE

Do not extend notes this side of this line

STATION	B. S.	H. I.	F. S.	ELEV.	
B.M. L.M. 16	2 28	52 28		50 004	B.M. L.M. 16 - Elev. 50.004 - Per F.B. 906-12 132nd ST. & Eriel Ave. (N. Si. ST.) "X" Cut in S.E. Cor. Porch To House 3119
T.P.	5 25	53.97	3 56	48 72	
CRENSHAW BLVD. 176.4' N. of 132nd St. INVERT ELEVATION D.D.I. #8			11 10	42.87	Invert E. Side of Bridge - 25' E. ℄ Crenshaw
			11 07	42.90	Invert W. Side of Bridge - 25' W. ℄ Crenshaw
T.P.	4 88	52 60	6 25	47 72	
B.M. L.M. 17			3 76	48.84	B.M. L.M. 17 - Elev. 48.840' F.B. 906-12 133rd ST. & Eriel Ave - S.E. Cor. "X" Cut in Ctr. & 4" From N. Edge Conc. Step of Porch To House #3110.

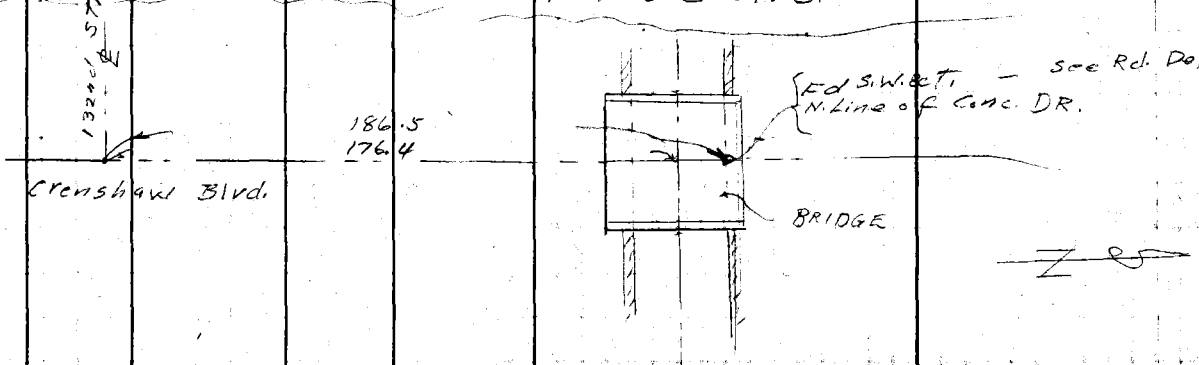

F.B. 906 Pg. 20 Job No. 1055 Division No. Notes Red. Plotted Profile
Survey of Lemoli Ave et al Date Date No.
Survey by C.V. Crumley Notes 6-27-44 Notes Chkd. W.L.C. Checked X-Sec.
Indexed A. C. Johnson Date Date 6-28-44 Date No.

Profile	Notes Red.	Plotted	Job No. 1055	Division No.	F.B. 906 Pg. 21
No.	Date	Date	Survey of Lemoli Ave et al		
X-Sec.	Notes Chkd.	Checked	Survey by R.L.Willey	Notes R.L.W.	Date 4-6-45
No.	Date	Date	Map No.	Indexed	Date



NOTE: ANY ADDITIONS OR CHANGES ON THIS SHEET MUST BE MADE OR CIRCLED IN RED INK, WITH DATE AND NAME OF PERSON MAKING CHANGE

Do not extend notes this side of this line

PLEASE RETURN TO
LOS ANGELES COUNTY SURVEYOR
700 HALL OF RECORDS

FORM 307 5M 7-43

STATION	B.S.	H.I.	F.S.	ELEV.

FORM 307 5M 7-43

PLEASE RETURN TO
LOS ANGELES COUNTY SURVEYOR
700 HALL OF RECORDS

NOTE: ANY ADDITIONS OR CHANGES ON THIS SHEET MUST BE MADE OR CIRCLED IN RED INK, WITH DATE AND NAME OF PERSON MAKING CHANGE

Do not extend notes this side of this line

STATION	B. S.	H. I.	F. S.	ELEV.	
BM LM 20	4 17	53 93		49 76	BM LM 20 El 49763 FB 906-13 135th St + Eriel Ave NE Cor Fd + cut in entr. + 2" from S edge Conc porch Ho 3115
0+00			5 20	48 73	2x2 int 135Th St + Crenshaw Blvd
35R			5 32	48 61	N on ℄ Crenshaw Blvd
35 L			5 12	48 81	S " " " "
0+50			5 21	48 72	℄ 135Th St
15 L			5 98	47 95	S. edge pvmt
26 R			7 07	46 86	N " " + edge catch basin
1+00			4 90	48 94	℄ 135Th St
	Chain	dia Rod	S.S.	J.C.	at NW Cor 135Th St + Crenshaw Blvd
			6 01	47 92	N rim MH
			5 89	48.04	E " " "
			5 82	48.11	S " " "
			5 93	48.00	W " " "
	9 76	083 601	16 60	37 33	10" inlet N. plugged
	10.07	0,83 582	16 72	37 21	10" outlet S.
	9 96	067 593	16 56	37 37	8" inlet W
			10 21	43 72	invert of 30" outlet E of catch basin
			9 58	44 35	" " 24" inlet S Wly " " "
			8 73	45 20	invert " 24" outlet N Ely from H.W.
TP	5 94	53 89	5 98	47 95	
BM LM 20			4 12	49.77	BM LM 20 see above

F.B. 906 Pg. 22

Job No. 1055 Division No. ____ Notes Red. ____ Plotted ____ Profile ____

Survey of Lemoli Ave. Date ____ Date ____ No. ____

Survey by R L Willey Notes R.L.W. 4-6-45 Notes Chkd. W.I.G. Checked ____ X-Sec. ____

Indexed ____ Date ____ Date 4-10-45 Date ____ No. ____

Notes Ck'd by	Survey of Lemoli Ave et al F.B. 906 Pg. 62
Map No.	W. O. 1055 Tape No. 069 St'd 84
Office Work	Surveyed by Butler
Checked	Notes " Date 12/41
Date	Indexed A. C. Johnson

135TH ST.
From Yukon Ave. to Crenshaw Blvd.
TOPOG.
Profile pg. 27

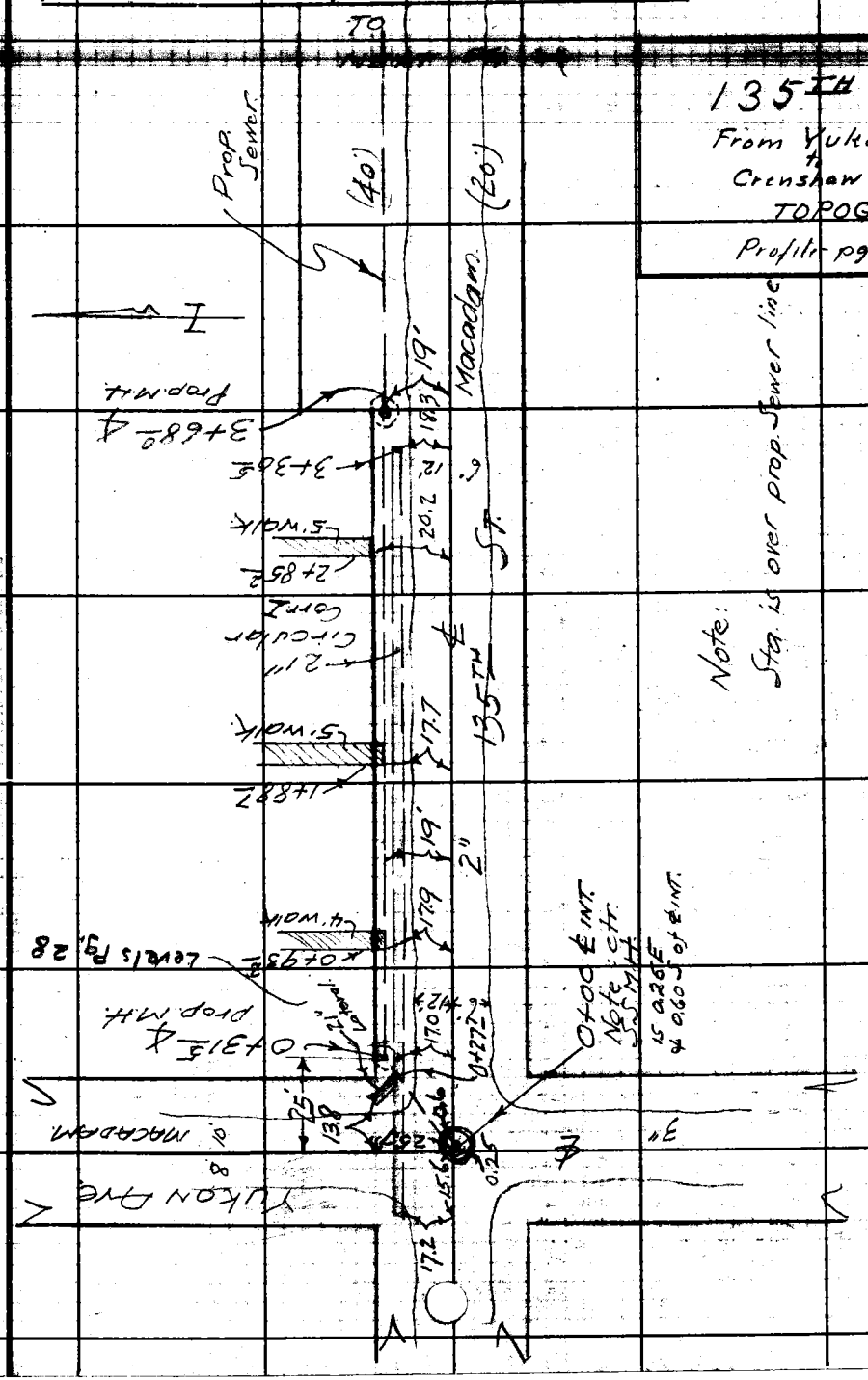

Note: Sta. is over prop. Sewer line

Note: Any Additions or Changes on This Sheets Must be Made or Circled in Red Ink With Date and Name of Person Making Change.

Do not extend notes this side of this line

RETURN TO
LOS ANGELES COUNTY SURVEYOR
700 HALL OF RECORDS

FORM 247 5M 10-37

F.B. 906 PG. 24

TO NEXT PG. 25

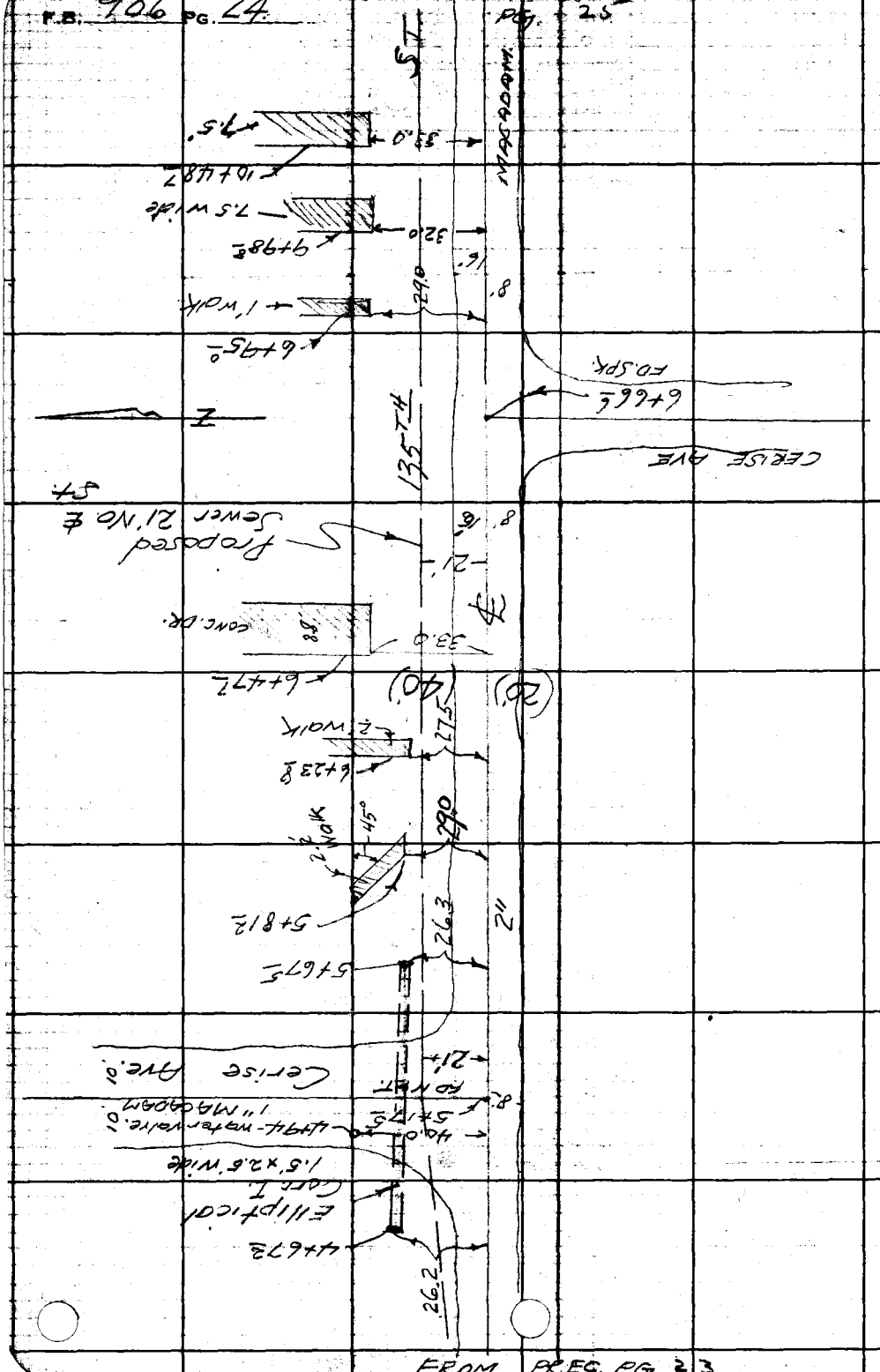

FROM PREC. PG. 23

RETURN TO
LOS ANGELES COUNTY SURVEYOR
700 HALL OF RECORDS

Note: Any Additions or Changes on This Sheets Must be Made or Circled in Red Ink With Date and Name of Person Making Change.

Do not extend notes this side of this line

Notes Ck'd by	Survey of Lemoli Ave et al F.B. Pg. 23
Map No.	W. O. 1055 Tape No. 069 Std.
Office Work	Surveyed by Butler
Checked	Notes " Date 12/41
Date	Indexed A. C. Johnson

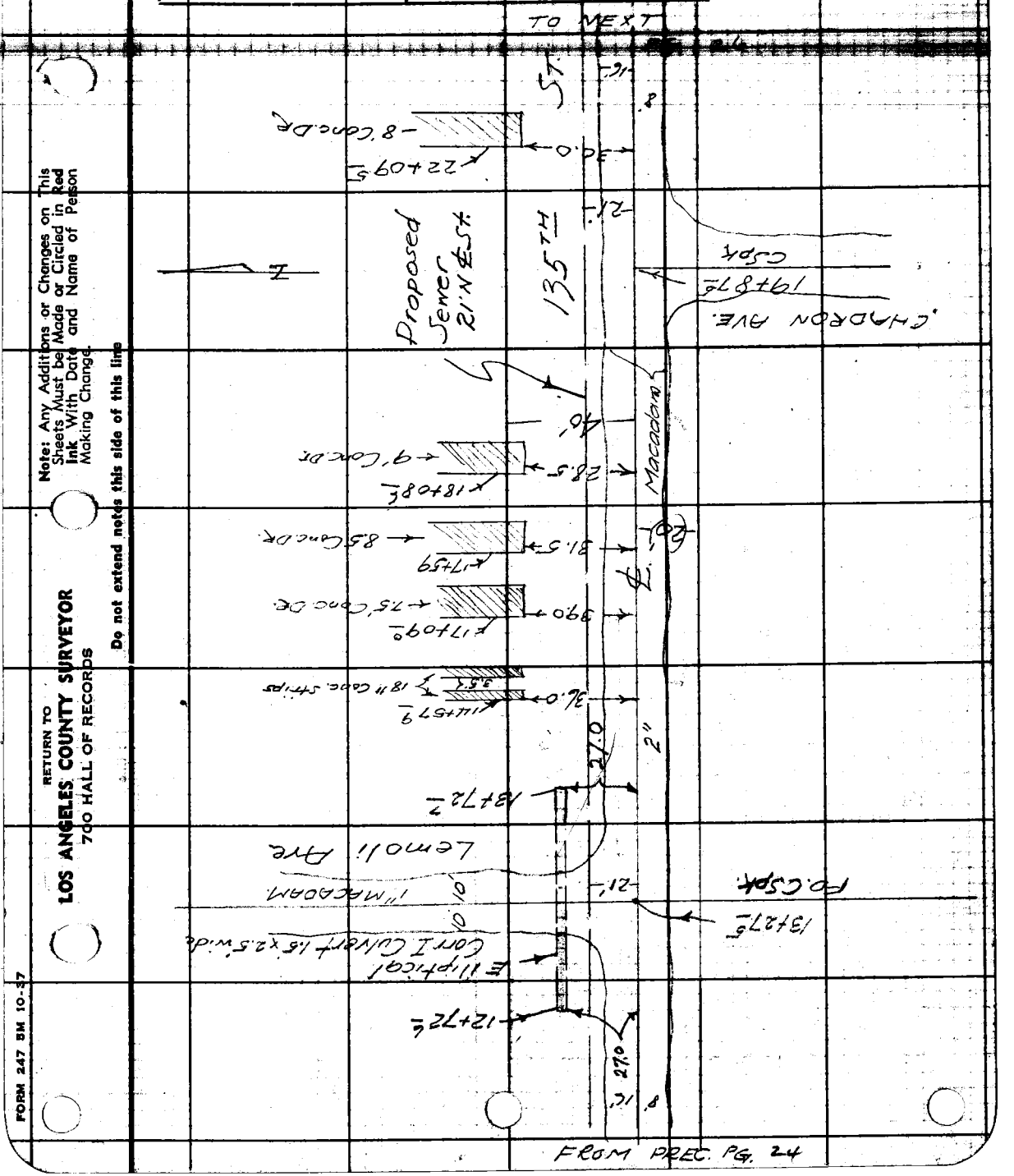

Note: Any Additions or Changes on This Sheets Must be Made or Circled in Red Ink With Date and Name of Person Making Change.

Do not extend notes this side of this line

RETURN TO
LOS ANGELES COUNTY SURVEYOR
700 HALL OF RECORDS

FORM 247 5M 10-37

F.B. 906 PG. 26.

FROM PREC. PG. 25

RETURN TO
LOS ANGELES COUNTY SURVEYOR
700 HALL OF RECORDS

Note: Any Additions or Changes on This Sheets Must be Made or Circled in Red Ink With Date and Name of Parson Making Change.

Do not extend notes this side of this line

Profile No. | Notes Red. Date | Plotted Date | Job No. 1055 | Division No. | F B 906 Pg. 27
X-Sec. No. | Notes Chkd. Date | Checked Date | Survey of Lemoli Ave et al | Survey by B | Notes 5 | Date 12-1-41 | Map No. | Indexed C. Johnson

NOTE: ANY ADDITIONS OR CHANGES ON THIS SHEET MUST BE MADE OR CIRCLED IN RED INK, WITH DATE AND NAME OF PERSON MAKING CHANGE

Do not extend notes this side of this line

PLEASE RETURN TO
LOS ANGELES COUNTY SURVEYOR
700 HALL OF RECORDS

Form 307 SM 5-39

C.I. 1055

LEMOLI AVE. ET AL.

PROFILE

135TH. STREET

FROM YUKON AVE @ CRENSHAW

OFFSETS TAKEN FROM ℄ 135TH. ST.

0+00 = INT 135TH ST. + YUKON AVE.

Topo ℄'s Pg. 21.

Butler
Smith
Van Deren
Smiley

STATION	B. S.	H. I.	F. S.	ELEV.

Form 307 5M 5-39

PLEASE RETURN TO
LOS ANGELES COUNTY SURVEYOR
700 HALL OF RECORDS

NOTE: ANY ADDITIONS OR CHANGES ON THIS SHEET MUST BE MADE OR CIRCLED IN RED INK, WITH DATE AND NAME OF PERSON MAKING CHANGE

Do not extend notes this side of this line

STATION	B. S.	H. I.	F. S.	ELEV.		
L.M.#7.	3 53	57 47		53.937	L.M.#7 See F.B.#906/8 - 53.931 Adj.	
See Page		2~~2~~3	6 25	51 22	F.L. 21" Cor. I.P. N.W. Cor (INLET)	
"	"	"	5 88	51 59	" " " " N.E. Cor "	
0+00			4 61	52 86	℄ INT. Yukon and 135TH ST.	
0+24.5			5 09	52 38	℄ SEW. (~~19' N ℄~~)	
0+27.0			4 7	52 8	" "	
0+31.5	∡ P.		4 7	52 8	" " (19' N. St ℄)	
0+95.2			4 72	52 75	17.9 Lt. S end Conc. walk.	
1+00			5 0	52 5	℄	
1+90.7			4 94	52 53	17.7 " " " " "	
2+00			5 0	52 5	℄ Sew.	
2+87.7			4 69	52 78	20' Lt. S end Conc. walk.	
3+00			5 0	52 5	℄ Sew.	
3+30.5			7 0	50 5	18' Lt. F.L. 21" Corr. I.P.	
3+68.0	∡ P.		6 4	51 1	℄ Sew. (19') N. St ℄)	
T.P.	4 26	56.78	4 95	52 52		
4+00			5 5	52 ~~8~~ 13	℄ " (")	
4+67.0			6 27	50 51	26.2 Lt. F.L. (1.5) F.L. Cor. I.P. 2.5	
4+60			5 58	51 20	℄ Sew.	
4+67			4 96	51 82	" "	

F.B. 906 Pg. 28 Job No. 1055 Division No. Notes Red. Plotted Profile No.
Survey of Lemoli Ave et al Date Date X-Sec.
Survey by B Notes S Notes Chkd. C.V.C. Checked No.
Indexed A. G. Johnson Date Date 12-12-41

Form 307 5M 5-39

PLEASE RETURN TO
LOS ANGELES COUNTY SURVEYOR
700 HALL OF RECORDS

NOTE: ANY ADDITIONS OR CHANGES ON THIS SHEET MUST BE MADE OR CIRCLED IN RED INK, WITH DATE AND NAME OF PERSON MAKING CHANGE

Do not extend notes this side of this line

STATION	B. S.	H. I.	F. S.	ELEV.		
5+00		56.78	488	51.90		℄ SEW (21' N St ℄)
5+17.5	℄ INT		488	51.90	℄ Sew INT of CERISE AVE	
	℄ INT		481	51.97	℄ INT CERISE AVE & 134TH PLACE	
"	"		536	51.42	" " "	" " " STREET
5+67.5			649	50.29	Lt F.L. (F.L. 7 / 2.5) 1.5 Cor. I.P.	
5+68.0			54	53.4		℄ SEW.
5+73			59	50.9		" "
5+72.8			495	51.83	40' Lt Conc. walk	
'			528	51.50	' " "	
5+81.2			555	51.23	29.0' ' " (S. end)	
6+00			63	50.5		℄ Sew
6+23.8			600	50.78	27.5 Lt. S end	Conc walk
'			523	51.55	33.0 '	" "
6+47.7			545	51.33	33.0' ' '	Conc. Drive
6+66.6	℄ INT		520	51.58	℄ INT 135th St +	Cerise Ave. So.
6+95.0			544	51.34	29.0' Lt. S. end	Conc walk
7+00			63	50.5		℄ Sew (21' N St ℄)
8+00			63	50.5		' ' (')
9+00			63	50.5		' '
9+98.6			618	50.60	32.0' Lt S end	Con. Dr.

Profile No. ____ Notes Red. ____ Plotted ____ Job No. 1055 Division No. ____ F.B. 906 Pg. 29

X-Sec. No. ____ Date ____ Notes Chkd. C.V.C. Date ____ Checked ____ Survey of Lemon Ave et al Survey by B Notes S Pg. 12 [illegible]

Date 12-12-41 Date ____ Map No. ____ Index No. C. Johnson

Form 307 5M 5-39

PLEASE RETURN TO
LOS ANGELES COUNTY SURVEYOR
700 HALL OF RECORDS

NOTE: ANY ADDITIONS OR CHANGES ON THIS SHEET MUST BE MADE OR CIRCLED IN RED INK, WITH DATE AND NAME OF PERSON MAKING CHANGE

Do not extend notes this side of this line

STATION	B. S.	H. I.	F. S.	ELEV.		
10+00		56.78	6.6	50.2		℄ SEW (21' N. St ℄)
T.P.	528	56.14	5.92	50.86		
10+48.0			5.39	50.75	33.0' Lt. So. end Conc. Dr.	
11+00			6.0	50.8		℄ Sew (21' N ℄ St)
12+00			6.1	50.7		" " (")
LM#13	440	55.99	4.58	51.59	BM#L.M.13 Elev. 51.582 Adj. ~~589~~ F.B. 906-11	
12+57			5.8	50.2		℄ Sew 21' Lt St ℄
12+72.6			6.54	49.45	27' Lt FL 1.5x2.5 Cor I.P. Culv.	
12+73			4.86	51.13		℄ Sew (21' Lt ℄)
℄	INT.		4.66	51.33	℄ INT. 135th St + Lemoli Ave	
13+27.7			4.71	51.28	" " ℄ Sew + Lemoli Ave.	
℄ INT.			5.66	50.33	" " Lemoli Ave	and 134th Pl.
" "			5.84	50.15	" " " "	" 134 " St.
" "			6.35	49.64	" " " "	" 133rd St
" "			6.80	49.19	" " " "	" 132nd "
13+72.7			6.60	49.39	27' Lt ℄ FL 1.5x2.5 Cor I.P. Culv.	
13+72			5.05	50.94		℄ Sew (21' Lt ℄ St)
13+82			6.0	50.0		" " "
14+00			6.0	50.0		" " (")

F.B. 906 Pg. 30 Job No. 1055 Division No. Notes Red. Plotted Profile No.
Survey of Lemoli Ave et al Date Date No.
Survey by Notes S. Notes Chkd. C.V.C. Checked X-Sec.
Indexed A. O. Johnson Date Date 12-12-41 Date No.

Form 307 5M 5-39

PLEASE RETURN TO
LOS ANGELES COUNTY SURVEYOR
700 HALL OF RECORDS

NOTE: ANY ADDITIONS OR CHANGES ON THIS SHEET MUST BE MADE OR CIRCLED IN RED INK, WITH DATE AND NAME OF PERSON MAKING CHANGE

Do not extend notes this side of this line

STATION	B. S.	H. I.	F. S.	ELEV.		
		55.99				
14+57.9			547	50 52	36' Lt. S end Con DR.	
15+00			61	49 9		℄ Sew. (21' Lt ℄ St)
16+00			64	49 6		" " "
17+00			65	49 5		" " "
17+09			563	50 36	35' Lt. So end Conc. Drive.	
T.P.	469	55.04	564	50 35		
17+59			509	49 95	31.5 Lt	Conc Drive
"			543	49 61	28.5 Lt " " " "	
18+00			56	49 4		℄ Sew (21' N. St ℄)
18+08.5			526	49 78	28.5' Lt. So. end Conc. Drive.	
19+00			58	49 2		℄ Sew (21' N. St ℄)
20+00			57	49 3		" " (")
21+00			57	49 3		" " (")
22+00			57	49 3		" " (")
22+09.5			499	50 05	28.0' Lt. So end Conc. DR.	
23+00			60	49 0		℄ Sew (21' Lt St ℄)
23+35.9			65	48 5		" " (")
23+39.5			70	48 0	27' Lt. FL 1.5 X 2.5 Culvert	
23+40			55	49 5		℄ Sew. 21' Lt St ℄

Profile No. ____ Notes Red. ____ Plotted ____ Job No. 1755 Division No. ____ F.B. 906 Pg. 31
X-Sec. No. ____ Date ____ Date ____ Survey of Lemon Ave et al
Notes Chkd. C.V.C. Checked ____ Survey by B Notes S Date 12/4/41
Date 12-12-41 Date ____ Map No. ____ Indexed C. Johnson Date ____

Form 307 5M 5-39

PLEASE RETURN TO
LOS ANGELES COUNTY SURVEYOR
700 HALL OF RECORDS

NOTE: ANY ADDITIONS OR CHANGES ON THIS SHEET MUST BE MADE OR CIRCLED IN RED INK, WITH DATE AND NAME OF PERSON MAKING CHANGE

Do not extend notes this side of this line

STATION	B. S.	H. I.	F. S.	ELEV.		
		5504				
23+87.6	℄ INT		496	50.08	℄ INT. 135th St + Ehel Ave	
"	" "		526	49.73	" " ℄ Sewer + " "	
——	℄ INT		733	47.71	" " ℄ Ehel Ave. 134th PL.	
——	" "		770	47.34	" " " 134th St.	
——	" "		743	47.61	" " " 133rd St.	
——	" "		685	48.19	" " " 132nd St.	
24+41			59	49.1	℄ Sew. (21' N. St ℄)	
"			741	47.63	27' Lt. FL 1.5"x2.5" Cor. I.P. Culv. FL	
24+46			67	48.3	℄ Sew (21' N. St ℄)	
25+00			70	48.0	" " (")	
25+50			74	47.6	" " (")	
26+36±	℄ INT.		590	49.14	℄ INT. 135th St. + ℄ Crenshaw Ave	
BM# L.M. 20			525	47.79	BM# L.M. 20 El = 49.77 F.B. 906-13 .763 Adj. 135th St + Ehel Ave. N.E. Cor "+" in Ctr. + 2" from So. edge of Conc Porch to Ho #. 3115	

Profile No. X-Sec. No.
Plotted Date
Notes Red. Date
Notes Chkd. C.V.C. Date 12-12-41
Division No. 1055 Job No. 1055
Survey of Lemoli Ave et al
Survey by B Notes 5
Indexed A. O. Johnson Date

NOTES RED. JOB NO. 1063 SURVEY OF Park Ave et al. F. B. 906 Pg. 33

DATE SURVEY BY Butler

NOTES CHKD. NOTES BY " DATE 1/42

DATE INDEXED W. C. Johnson DATE 7-6-44

NOTE: ANY ADDITIONS OR CHANGES ON THIS SHEET MUST BE MADE OR CIRCLED IN RED INK, WITH DATE AND NAME OF PERSON MAKING CHANGE

PLEASE RETURN TO LOS ANGELES COUNTY SURVEYOR 700 HALL OF RECORDS

Do not extend notes this side of this line

B.M.	1ST RUN	DIFF.	2ND RUN	3RD RUN	ADJ. ELEV.	DESCRIPTION
	Topog. Pg 43 Profiles pg. 53	new B.M's start with letter S-34	using old Datum. = per Rd. Dept. B.A. 240 per L.B. 832/4 etc. - 1935		Sewers. Rerun B.M. Circuit	C.I. 1063. Park Ave - et al.

Butler
H. Smith
Van Dere
Frank

FORM 353 1M 8-36

FORM 383 1M 8-38

PLEASE RETURN TO
LOS ANGELES COUNTY SURVEYOR
700 HALL OF RECORDS

NOTE: ANY ADDITIONS OR CHANGES ON THIS SHEET MUST BE MADE OR CIRCLED IN RED INK, WITH DATE AND NAME OF PERSON MAKING CHANGE

Do not extend notes this side of this line

JOB NO. 1963 SURVEY OF Park Ave
SURVEY BY Butler
NOTES BY
INDEXED A. C. Johnson DATE
NOTES RED. DATE
NOTES CHKD. C.V.C. DATE 1-26-42

B.M.	1ST RUN	DIFF.	2ND RUN	3RD RUN	ADJ. ELEV.	DESCRIPTION
BM #28					60.660	BM #28 LB 832/4 Lakewood Blvd. Cerritos Ave + Artesia Ave NW Cor. C Spk 1' from Edge pave - 14' W + 6' No. ℄ INT.
+	4.919		5.041	5.047		
π		+1.085	1.081	1.086	+1.085	
−	3.834		3.960	3.961		
BM #37					61.745 (61.398)	BM #37 (61.731) FB 865/159 Lakewood Blvd + Artesia Ave S.W. Cor. L+T in fn post Ed. Co. gate. 16' W + 50' So ℄ INT.
+	3.528		3.584			
π		+0.413	0.414		+0.413	
−	3.941		3.998			
T.P.					61.332	
+	4.107		4.182	4.237		
π		+0.285	0.289	0.289	+0.289	
−	3.824		3.893	3.948		
BM #29					61.62 (2)	BM #29 (61.614) LB 832/4 Lakewood Blvd + Palm Ave. S.E. Cor. C Spk 1' from edge pave. 14' E + 52' So. ℄ INT.
+	4.180		4.229			
π		+0.139	0.139		+0.139	
−	4.041		4.090			
BM #30					61.760 (1)	BM #30 (61.752) LB 832/5 Lakewood Blvd + Palm Ave. NE Cor. C Spk 1' from edge pave. 14' E + 50' No. ℄ INT.
+	4.137		4.166			
π		−1.399	1.397		−1.398	
−	5.536		5.563			
BM #11					60.362 (3)	BM #11 (60.355) L.B. 832/4 Lakewood Blvd + Palm Ave NE Cor. C Spk in Conc. Mon. 18" DM. 25' N + 30' E ℄ INT.
+	5.322		5.295	5.279		
π		+1.599	1.594	1.596	+1.595	
−	3.723		3.701	3.683		
T.P.					61.957 (1)	

FORM 353 1M 6-38

PLEASE RETURN TO
LOS ANGELES COUNTY SURVEYOR
700 HALL OF RECORDS

NOTE: ANY ADDITIONS OR CHANGES ON THIS SHEET MUST BE MADE OR CIRCLED IN RED INK, WITH DATE AND NAME OF PERSON MAKING CHANGE

Do not extend notes this side of this line

NOTES RED _____ DATE _____
NOTES CHKD. CWC DATE 1-22-42
INDEXED _____ DATE _____

JOB NO. 1063 SURVEY OF Park Ave.
SURVEY BY Butler DATE 1/42
NOTES BY A. C. Johnson DATE _____

F.B. 906 Pg. 35

B.M.	1ST RUN	DIFF.	2ND RUN	3RD RUN	ADJ. ELEV.	DESCRIPTION
T.P.					61.957	per prec. pg.
+	3.853		3.830			
⊼		+0.361	0.359		+0.360	
−	3.492		3.471			
					.320	✓
BM#31					62.31X	BM#31 (62.320) L.B. 832
+	3.983		3.956			Lakewood BLVD. & Park Ave
⊼		+0.893	0.891		+0.892	S.W. Cor. - CSpk 1' from edge
−	4.876		4.847			parc. 14' W + 30' So. ℄ Int.
					430	✓
BM#10					61.42X	BM#10 (61.430) L.B. 832
+	4.883		4.884			Lakewood BLVD. & Park Ave.
⊼		+1.320	1.323		+1.321	℄ prod. W - CSpk - Conc. Mon
−	3.563		3.561			18" DN. - 30' W℄.
T.P.					62.746	
+	4.368		4.348			
⊼		+0.192	0.189		+0.191	
−	4.176		4.159			
					40	
BM#33					62.937	BM#33 (62.935) L.B. 832
+	4.494		4.530			Lakewood Blvd. & Walnut Ave
⊼		+0.746	0.746		+0.746	S.E. Cor. CSpk 1' from edge parc.
−	3.748		3.784			14' E + 50' So. ℄ Int.
					6	
BM#9					63.68X	BM#9 (63.723) L.B. 832
+	3.890		3.937			Lakewood BLVD. & Walnut Ave
⊼		+0.325	0.325		+0.325	S.E. Cor. CSpk Conc. Mon. 8" DN.
−	3.565		3.612		.011	25 So. & 30' E ℄ Int.
BM#8					64.008	BM#8 (Desc. Next Pg.)

FORM 353 1M 6-38

PLEASE RETURN TO
LOS ANGELES COUNTY SURVEYOR

700 HALL OF RECORDS

NOTE: ANY ADDITIONS OR CHANGES ON THIS SHEET MUST BE MADE OR CIRCLED IN RED INK, WITH DATE AND NAME OF PERSON MAKING CHANGE

Do not extend notes this side of this line

B.M.	1ST RUN	DIFF.	2ND RUN	3RD RUN	ADJ. ELEV.	DESCRIPTION
BM#8					64.~~008~~ .011	BM#8 (64.025) LB. 832/6.
+	3.175		3.273			Lakewood Blvd. & Walnut Ave.
π		-0.963	0.963		-0.963	NE Cor. - CSpk - Conc. Mon. - 18" DN.
−	4.138		4.236			25 No. & 30' E ℄ INT.
BM#34					63.04~~5~~ 50	BM#34 (63.050) L.B. 832/6.
+	4.346		4.262	4.354		Lakewood Blvd. & Walnut Ave.
π		+0.140	0.140	0.140	+0.140	NE Cor. - CSpk 1' from edge pave.
−	4.206		4.122	4.214		14' E & 50' N ℄ INT.
T.P.					63.185	
+	4.659		4.713			
π		+0.438	0.439		+0.438	
−	4.221		4.274			
BM#35					63.62~~3~~ 7	BM#35 (63.619) L.B. 832/6
+	4.576		4.563			Lakewood Blvd. & Flower Ave.
π		-0.076	0.078		-0.077	S.W. Cor. - CSpk 1' from edge pave.
−	4.652		4.641			14' W & 65' So. ℄ INT.
BM#11					63.5~~46~~ 50	BM#11 (63.530) L.B. 832/7
+	4.697		4.774			Lakewood Blvd. & Flower Ave.
π		+0.220	0.221		+0.221	N.W. Cor. - CSpk - Conc. Mon. - 18" DN.
−	4.477		4.553			40' No. & 30' W ℄ INT.
BM#36					63.7~~67~~ 71	BM#36 (63.763) LB. 832/7
+	4.762		4.837			Lakewood Blvd. & Flower Ave.
π		+0.183	0.183		+0.183	NW Cor. - CSpk 1' from edge pave.
−	4.579		4.654			14' W & 65' N ℄ INT.
B.M.#37					63.95~~0~~ 5	BM#37 (DESC. NEXT PG.)

NOTES RED. _____ DATE _____
NOTES CHKD. C.V.C. DATE 1-26-42
JOB NO. 1063 SURVEY OF Park Ave.
SURVEY BY Butler DATE 1/42
NOTES BY A. C. Johnson DATE
INDEXED _____ DATE _____
F.B. 906 PG. 36

FORM 353 1M 8-38

PLEASE RETURN TO
LOS ANGELES COUNTY SURVEYOR

700 HALL OF RECORDS

NOTE: ANY ADDITIONS OR CHANGES ON THIS SHEET MUST BE MADE OR CIRCLED IN RED INK, WITH DATE AND NAME OF PERSON MAKING CHANGE

Do not extend notes this side of this line

NOTES RED. DATE

NOTES CHKD. C.H.C. DATE 1-26-42

JOB NO. 1063 SURVEY OF Park Ave.

SURVEY BY Butler DATE 1-42

NOTES BY C. Johnson DATE

INDEXED DATE

F.B. 206 P. 37

B.M.	1ST RUN	DIFF.	2ND RUN	3RD RUN	ADJ. ELEV.	DESCRIPTION
BM#37					63.955	BM#37 (63.950) LB 8321
18 +	4524		4.639			Lakewood Blvd. & Laurel Ave.
⊼		+0.262	0.262	+	0.262	S.W. Cor. - CSpk 1' from edge pave.
−	4262		4377			14' W & 50' S of ℄ INT.
BM#7					64.218	BM#7 - (64.207) LB 8321
19 +	4412		4480			Lakewood Blvd. ℄ prod.
⊼		-0.121	0.120		-0.121	Laurel Ave. CSpk - Conc. Mon.
−	4533		4.600			18" ON. 30' W & Lakewood Blvd.
BM#38					64.097	BM#38 (64.087) L.B. 8321
20 +	5.327		5.293			Lakewood Blvd. & Laurel Ave.
⊼		+1.260	1.258	+	1.259	NW Cor. CSpk - 1' from edge pave.
−	4.067		4.035			14' W & 50' No. ℄ INT.
T.P.					65.350	
21 +	4.469		4.505			
⊼		+1.545	1.543		+1.544	
−	2.924		2.962			
SET.					66.906	Set.
BM "S-34"					66.894	BM "S-34"
22 +	2.724		2.730			Laurel Ave. & Reeves Ave.
⊼		-2.040	2.042		-2.041	N.E. Cor. - CSpk P.P. 2882.9 E.
−	4.764		4.772			
BM#10					64.853	BM#10 (64.872) L.B. 8321
23	4799		4.869			Reeves Ave. & Flower Ave.
		-0.327	0.329		-0.328	NW Cor. - CSpk - Conc. Mon. 18" ON.
	5126		5.198			40' N & 45' W ℄ INT.
SET. BM "S-35"					64.525	BM "S-35" NEXT PG.

FORM 353 1M 8-38

PLEASE RETURN TO
LOS ANGELES COUNTY SURVEYOR

700 HALL OF RECORDS

NOTE: ANY ADDITIONS OR CHANGES ON THIS SHEET MUST BE MADE OR CIRCLED IN RED INK, WITH DATE AND NAME OF PERSON MAKING CHANGE

Do not extend notes this side of this line

B.M.	1ST RUN	DIFF.	2ND RUN	3RD RUN	ADJ. ELEV.	DESCRIPTION
BM"S-35"					64.5~~25~~ 31	BM"S-35
24 +	5.029		5.101			Reeves Ave & Flower Ave.
π		+2.368	2.366		2.367	BSpk So.Cb Flower Ave.
−	2.661		2.735			8' W ℄ Prod. Reeves Ave.
T.P.					66.892	
25 +	4.253		4.292			
π		+1.050	1.052		+1.051	
−	3.203		3.240			
BM"S-2"					67.9~~43~~ 50	BM"S-2" (67.958) L.B. 832/9.
26 +	2.778		2.797			Reeves Ave & Belmont Ave.
π		−1.278	1.276		−1.277	NE Cor - C Spk - So face - pp #454845E
−	4.056		4.073			
27 SET						
BM"S-36"					66.6~~66~~ 73	BM"S-36"
+	4.568		4.539			Belmont Ave & Virginia Dr.
π		−0.235	0.238		−0.236	x cut ctr. bot. conc step to Hse #230
−	4.803		4.777			225' W & 45' So. of ℄ INT.
SET						
BM"S37"					66.43~~0~~ 7	BM"S-37"
28 +	3.604		3.520	3.540		BELMONT Ave & VIRGINIA DR.
π		−0.127	0.133	0.136	−0.135	x cut in N.E Cor. - CONC. DR.
−	3.731		3.653	3.676		125' So. & 30' W ℄ INT.
BM"S-5"					66.~~295~~ 302	BM"S-5" (66.302) LB 832/136
29 +	3.577		3.658			Virginia Dr. & Laurel Ave
π		−1.102	1.101		−1.101	S.W Cor. BSpk in N.E Cor walk - Hse #260
−	4.679		4.759			45' So & 30' W ℄ INT.
SET						
BM"S-38"					65.~~194~~ 202	BM"S-38" Desc. next pg.

Note BM"S3" destroyed

NOTES RED. ____ DATE ____ NOTES CHKD C.V.C. DATE 1-26-42

JOB NO. 1063 SURVEY OF Park Ave. SURVEY BY Butler DATE 1/42 NOTES BY " DATE INDEXED A. C. Johnson DATE

F.B. 906 Pg. 38

FORM 353 IM 8-38

PLEASE RETURN TO
LOS ANGELES COUNTY SURVEYOR
700 HALL OF RECORDS

NOTE: ANY ADDITIONS OR CHANGES ON THIS SHEET MUST BE MADE OR CIRCLED IN RED INK, WITH DATE AND NAME OF PERSON MAKING CHANGE

Do not extend notes this side of this line

NOTES RED. DATE
NOTES CHKD. C.V.C. DATE 1-26-42
INDEXED C. Johnson DATE

JOB NO. 1063 SURVEY OF Port Dvg.
SURVEY BY Butler
NOTES BY " DATE 1-42

F.B. 906 Pg. 39

B.M.	1ST RUN	DIFF.	2ND RUN	3RD RUN	ADJ. ELEV.	DESCRIPTION
BM "S-38"					65.794	B.M. S-38"
30 +	4.416		4.408		.202	Virginia Dr. & Flower Ave.
π		+0.469	0.466		+ 0.467	S.W. Cor. - B.Spk 7'W - Wend. C.R.
−	3.947		3.942			
					9	
BM "S-6"					65.66	BM "S-6" (65.690) L.B. 832/42
31 +	3.907		3.952			Virginia Dr. & Maple Ave.
π		-0.453	0.451		− 0.452	S.E. Cor. B.Spk in conc. block
−	4.360		4.403			110'E & 155 of ℄ INT. ℄ base pg 3°42' 89E.
SET						
BM "S-39"					65.209 17	BM "S-39"
32 +	4.461		4.502	4.553		Virginia Dr. & Maple Ave.
π		-0.501	0.506	0.506	-0.506	B.Spk - W.Cb. Virginia Dr.
−	4.962		5.008	5.059		33' No. ℄ prod. Maple Ave.
SET						
BM "S-40"					64.703 12	BM "S-40"
33 +	5.690		5.760			Virginia Dr. & Walnut Ave.
π		+0.973	0.971		+ 0.972	B.Spk - So. Cb - Walnut Ave.
−	.4717		4789			——— ℄ prod. - Virginia Dr.
					84	
BM "B136"					65.675	BM "B136" (65.690) L.B. 832/42
34 +	4552		4527			Walnut Ave & Virginia Dr. N Side
π		-0.611	0.610		− 0.611	B.Spk in cmt walk near drive E Side
−	5.163		5.137			Hse #311 - 70' N ℄ St.
T.P.					65.064	
35 +	5463		5.447			
π		-0.444	0.444		-0.444	
−	5.907		5.891			
T.P.					64.620	
36						

FORM 353 1M 8-38

PLEASE RETURN TO
LOS ANGELES COUNTY SURVEYOR
700 HALL OF RECORDS

NOTE: ANY ADDITIONS OR CHANGES ON THIS SHEET MUST BE MADE OR CIRCLED IN RED INK, WITH DATE AND NAME OF PERSON MAKING CHANGE

Do not extend notes this side of this line

NOTES RED. DATE
NOTES CHKD. C.V.C. DATE 1-26-42

JOB NO. 1063 SURVEY OF Park Ave.
SURVEY BY Butler DATE 1/42
NOTES BY A. C. Johnson DATE
INDEXED

F.B. 906 Pg. 40

B.M.	1ST RUN	DIFF.	2ND RUN	3RD RUN	ADJ. ELEV.	DESCRIPTION
T.P.					64620	
36 +	4881		4972			
℄		-0.996	0.994		-0995	
−	5.877		5.966			
BM"B148"					63.625	BM"B148" 63.642 LB 832/13
37 +	4877		4933			Park Ave 1312'W ℄ Clark Ave.
℄		+0.494	0.491		+0493	B Spk. in end No. Cb - 3.0'W - Hse #367.
−	4383		4.442			
T.P.					64.118	
38 +	4.978		5.053			
℄		+0.157	0.157		+0.157	
−	4.821		4896			
T.P.					64275	
39 +	4434		4413			
℄		-1.185	1.183		-1.184	
−	5.619		5596			
BM"B151"					63.091	BM"B151" (63.106) LB 832/13
40 +	5768		5729			Palm Ave. 1316'W of Clark Ave.
℄		+0.885	0.888		+0.886	B+Spk - No. Cb. 3'E of E end.
−	4883		4841			
T.P.					63977	
41 +	4232		4311			
℄		-1.826	1.826		-1.826	
−	6.058		6.137			
BM"57"					62.151	BM"57" DESC. NEXT PG.

FORM 353 1M 8-38

PLEASE RETURN TO
LOS ANGELES COUNTY SURVEYOR

700 HALL OF RECORDS

NOTE: ANY ADDITIONS OR CHANGES ON THIS SHEET MUST BE MADE OR CIRCLED IN RED INK, WITH DATE AND NAME OF PERSON MAKING CHANGE

Do not extend notes this side of this line

B.M.	1ST RUN	DIFF.	2ND RUN	3RD RUN	ADJ. ELEV.	DESCRIPTION
BM"S7" 42					62.1~~51~~ 62	BM"S7" (62.168) L.B. 832/14
+	4.269		4.303	4.309		Artesia Ave + TR. Line E of
π		+1.066	1.071	1.070	+1.070	Virginia DR. to So.
−	3.203		3.232	3.239		BSpk 1' from edge pave
						14 No. ℄ St.
BM"B129" 43					63.2~~21~~ 32	BM"129" (63.270) L.B. 832/14
+	2.794		2.866			Artesia Ave + Virginia DR.
π		−1.867	1.867		−1.867	N.W. Cor. BSpk SE Cor. wall
−	4.661		4.733			to Hse. #185 - 10' W - Virginia Dr. prod.
T.P. 44					61.354	
+	4.430		4.464			
π		−0.572	0.574		−0.573	
−	5.002		5.038			
T.P. 45					60.781	
+	4.907		4.929			
π		−0.132	0.134		−0.133	
−	5.039		5.063			
BM#28 (LOOP CLOSURE) 46					60.6~~48~~ 60	BM#28 (60.660) per pg. 34

NOTES RED.
DATE
NOTES CHKD. C.V.C.
DATE 1-26-42
JOB NO. 1063 SURVEY OF Park Ave.
SURVEY BY Butler
NOTES BY A. C. Johnson DATE 1/42
INDEXED DATE

F. B. 906 Pg. 41

B. 906 Pg. 42.

JOB NO. _____ SURVEY OF _____ NOTES RED. _____

SURVEY BY _____ DATE _____

NOTES BY _____ DATE _____ NOTES CHKD. _____

INDEXED A. C. Johnson DATE _____ DATE _____

FORM 353 IM 6-39

PLEASE RETURN TO
LOS ANGELES COUNTY SURVEYOR
700 HALL OF RECORDS

NOTE: ANY ADDITIONS OR CHANGES ON THIS SHEET MUST BE MADE OR CIRCLED IN RED INK, WITH DATE AND NAME OF PERSON MAKING CHANGE

Do not extend notes this side of this line

B.M.	1ST RUN	DIFF.	2ND RUN	3RD RUN	ADJ. ELEV.	DESCRIPTION

Notes Ck'd by	Survey of PARK AVE ET AL
Map No.	W. O. 1063 Tape No. St'd
Office Work	Surveyed by Butler
Checked	Notes Smith Date 1/42
Date	Indexed A. C. Johnson

F.B. 906 PG. 43

C.I. 1063

PARK AVE. ET AL

TOPOG.

LAKEWOOD BLVD - E. SIDE.

FROM ARTESIA AVE

N. ⊕ LAUREL AVE

For BM's Page 33

For Profile Page 53

Butler
Smith
Van Deren
Frank

BM - 33
Profile - 53

Note: Any Additions or Changes on This Sheet Must be Made or Circled in Red Ink With Date and Name of Person Making Change.

Do not extend notes this side of this line.

RETURN TO
LOS ANGELES COUNTY SURVEYOR
700 HALL OF RECORDS

FORM 247 5M 10-39

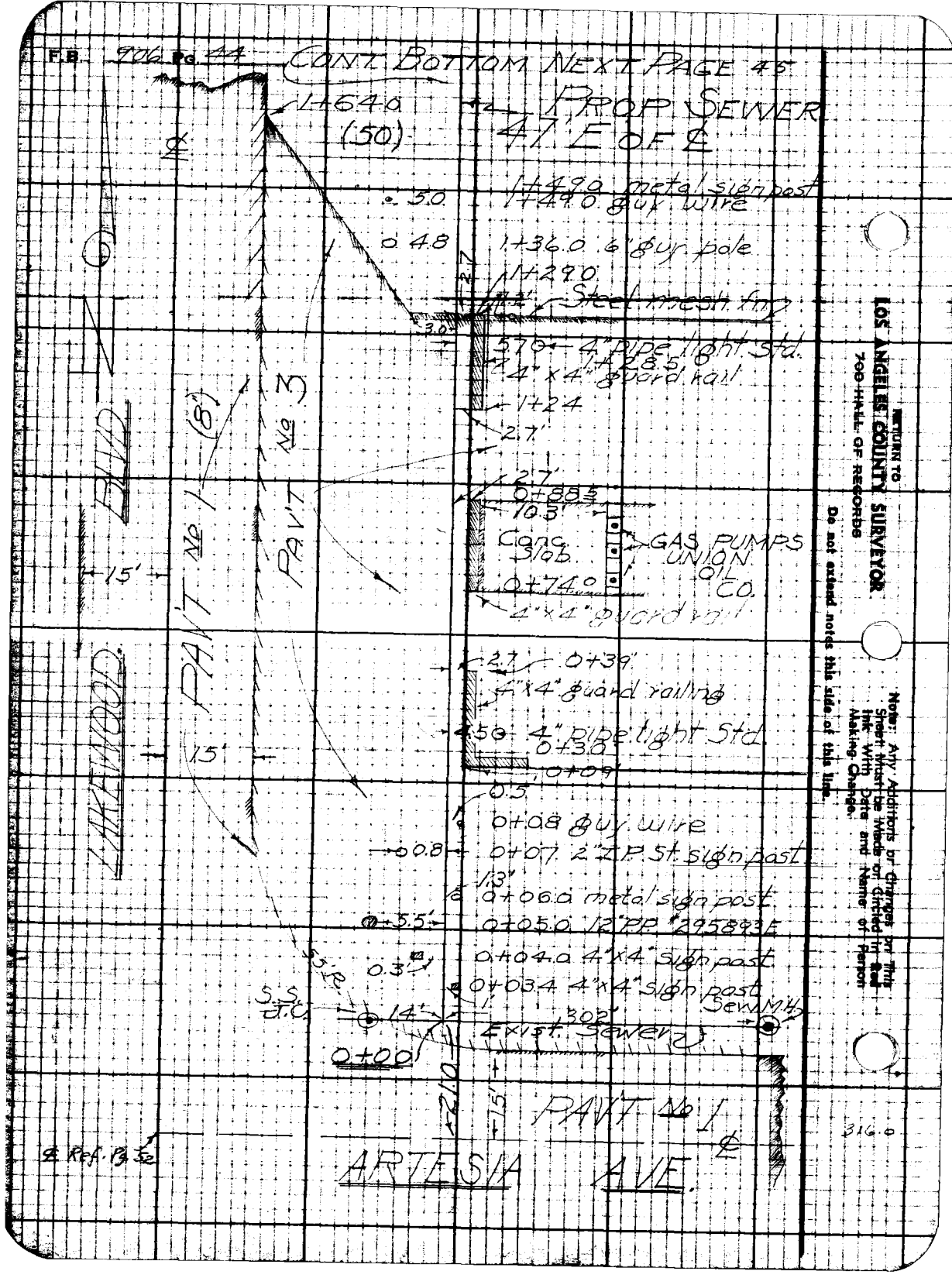

RETURN TO
LOS ANGELES COUNTY SURVEYOR
700 HALL OF RECORDS

Do not extend notes this side of this line.

Note: Any Additions or Changes per this Sheet must be made on Circled Ink with Date and Name of Person Making Change.

Notes Ck'd by	Survey of PARK AVE ET AL	F.B. 906 PG. 45
Map No.	W. O. 1063 Tape No. St'd.	
Office Work	Surveyed by Butler	
Checked	Notes Smith Date 1/42	
Date	Indexed A. C. Johnson	



Note: Any Additions or Changes on This Sheet Must be Made or Circled in Red Ink With Date and Name of Person Making Change.

Do not extend notes this side of this line.

RETURN TO LOS ANGELES COUNTY SURVEYOR 700 HALL OF RECORDS

FORM 247 5M 10-39



RETURN TO
LOS ANGELES COUNTY SURVEYOR
700 HALL OF RECORDS

Do not extend notes this side of this line.

Note: Any Additions or Changes on This Sheet Must Be Made or Certified In Red Ink With Date and Name of Person Making Change.

Notes Ck'd by	Survey of PARK AVE ET AL
Map No.	W.O. 1063 Tape No. Std. °F
Office Work	Surveyed by Butler
Checked	Notes Smith Date 1/42
Date	Indexed C. Johnson

F.B. 906 Pg. 47

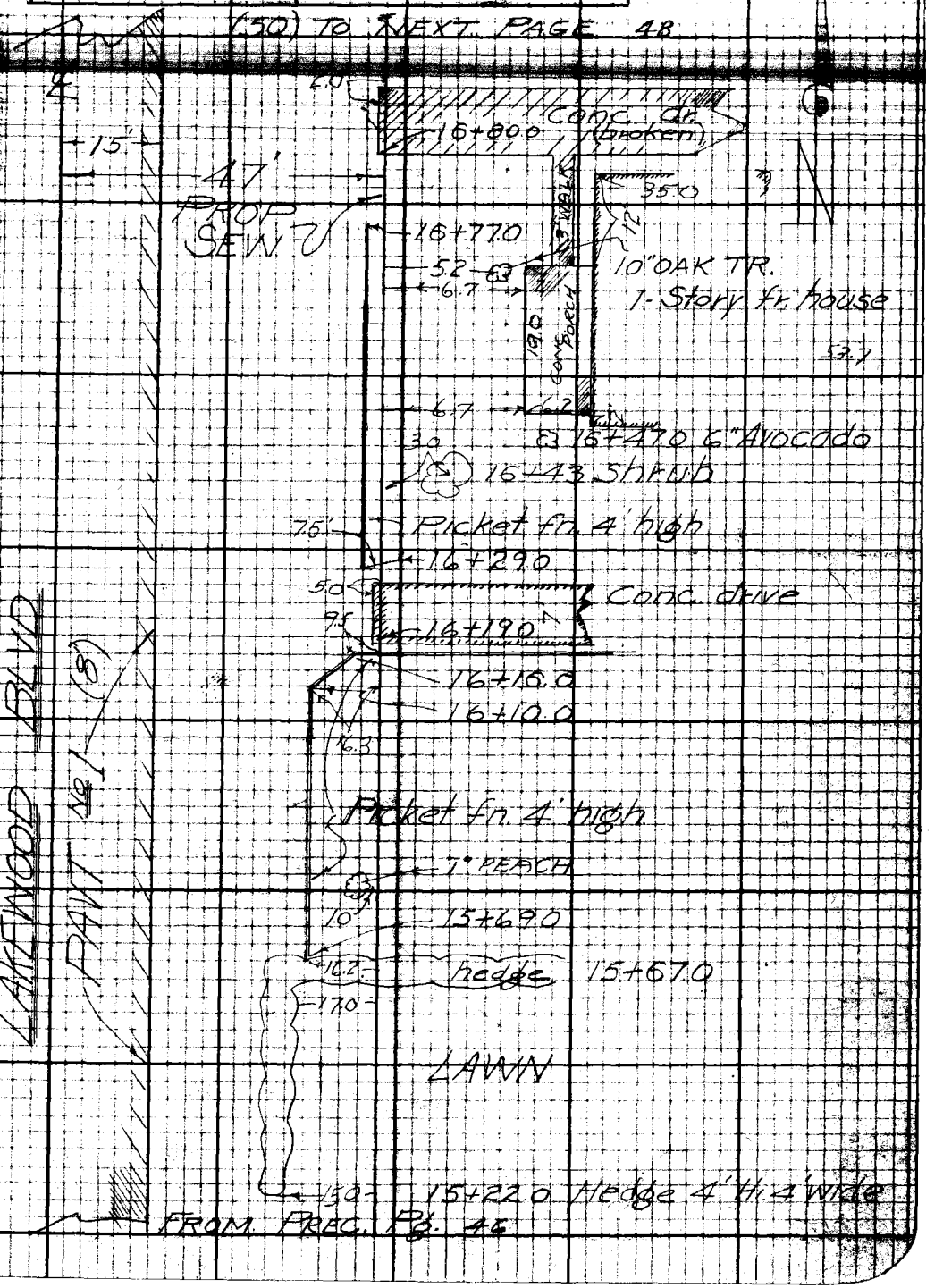

Note: Any Additions or Changes on This Sheet Must be Made or Circled in Red Ink With Date and Name of Person Making Change.

Do not extend notes this side of this line.

RETURN TO
LOS ANGELES COUNTY SURVEYOR
700 HALL OF RECORDS

FORM 247 5M 10-39

F.B. 906 Pg. 48



RETURN TO
LOS ANGELES COUNTY SURVEYOR
700 HALL OF RECORDS

Do not extend notes this side of this line.

Notice: Any Additions or Changes on This Sheet Must Be Made or Circled in Red Ink With Date and Name of Person Making Change.

Notes Ck'd by	Survey of PARK AVE ET AL
Map No.	W. O. 1063 Tape No. St'd
Office Work	Surveyed by Butler
Checked	Notes Smith Date 1/42
Date	Indexed C. Johnson

F.B. 906 PG. 49

TO NEXT PAGE - 50

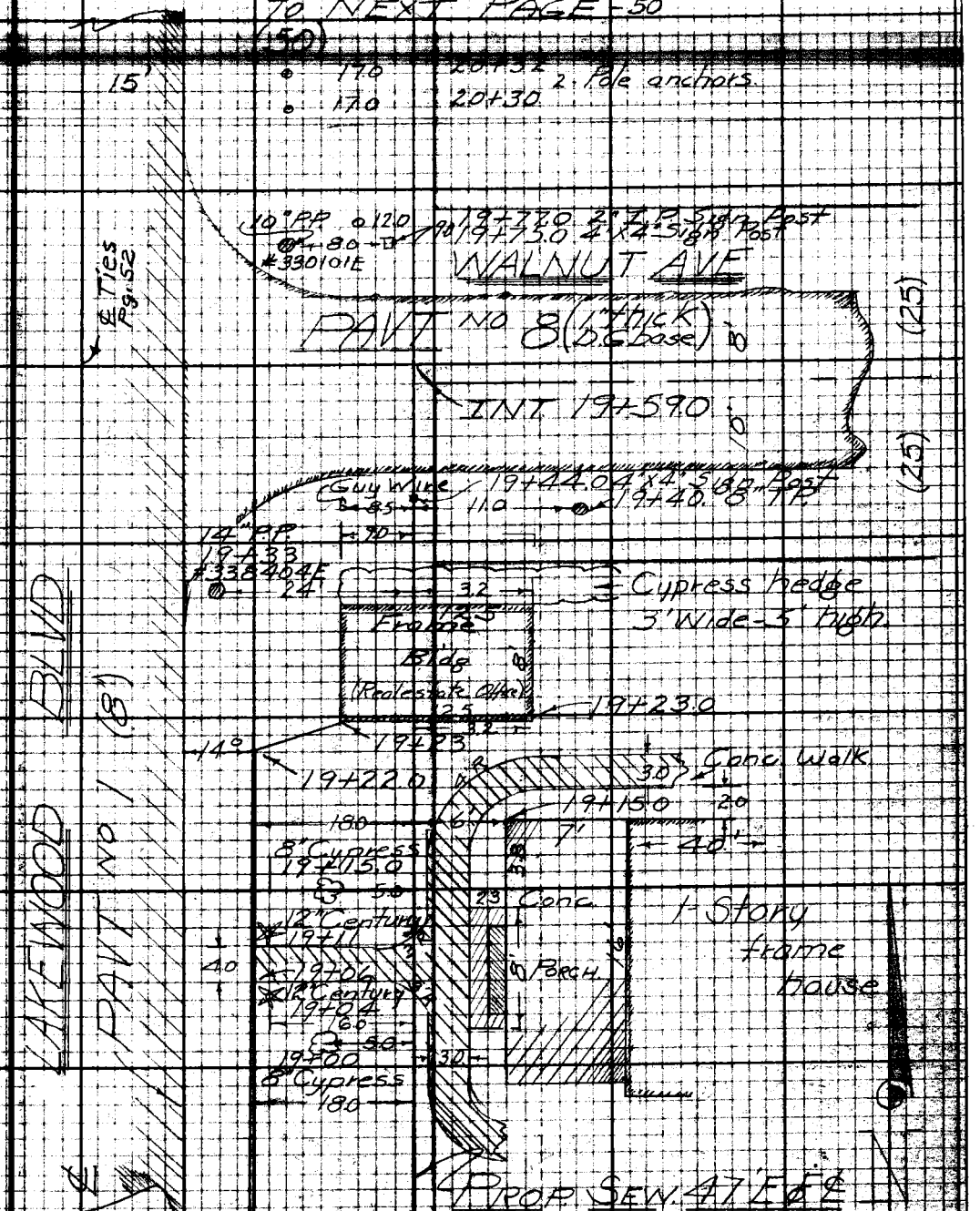

Cont. from preceding page - 48

Note: Any Additions or Changes on This Sheet Must be Made or Circled in Red Ink With Date and Name of Person Making Change.
Do not extend notes this side of this line.
RETURN TO LOS ANGELES COUNTY SURVEYOR 700 HALL OF RECORDS
FORM 247 5M 10-39

31+14.0 Flower 26+19.0 - 9' S. 12' W. 1' Rd. - 29+49 - 9' S. 10' N. 1' Rd.

F.B. 906 Pg. 50



RETURN TO
LOS ANGELES COUNTY SURVEYOR
700 HALL OF RECORDS
Do not extend notes this side of this line.
Note: Any Additions or Changes on This Sheet Must be Made or Circled in Red Ink With Date and Name of Person Making Change.

Notes Ck'd by	Survey of PARK AVE ETAL
Map No.	W. O. 1063 Tape No.
Office Work	Surveyed by Butler
Checked	Notes Smith Date 1/42
Date	Indexed C. Johnson

F.B. 906 Pg. 54

SEE F.B. 1154 Pgs. 62 & 63 FOR Later Survey



Note: Any Additions or Changes in this Sheet Must Be Made on Cover in the Ink With Date and Name of Person Making Change.

Do not extend notes this side of this line.

REFERRED TO LOS ANGELES COUNTY SURVEYOR 700 HALL OF RECORDS

RETURN TO
LOS ANGELES COUNTY SURVEYOR
700 HALL OF RECORDS

Do not extend notes this side of this line

Note: Any Additions or Changes on This Sheet Must be Made in Red Ink With Date and Name of Person Making Change.

Profile	Notes Red.	Plotted	Job No. 1063	Division No.	F B. 906 Pg. 53
No.	Date	Date	Survey of Park Ave		
X-Sec.	Notes Chkd.	Checked	Survey by Butler	Notes [illegible]	Date 1/42
No.	Date	Date	Map No.	Indexed [illegible] C. [illegible]	

NOTE: ANY ADDITIONS OR CHANGES ON THIS SHEET MUST BE MADE OR CIRCLED IN RED INK, WITH DATE AND NAME OF PERSON MAKING CHANGE

Do not extend notes this side of this line

PLEASE RETURN TO
LOS ANGELES COUNTY SURVEYOR
700 HALL OF RECORDS

Form 307 5M 5-39

STATION	B. S.	H. I.	F. S.	ELEV.

C.I. 1063

Lakewood Blvd.

Artesia Ave.

N'ly to Tr. Line

No. of Laurel Ave.

Sewer Profile

47' E ℄ Lakewood Blvd.

0+00 – 21' N ℄ Artesia Ave.

Form 307 5M 5-39

PLEASE RETURN TO
LOS ANGELES COUNTY SURVEYOR
700 HALL OF RECORDS

NOTE: ANY ADDITIONS OR CHANGES ON THIS SHEET MUST BE MADE OR CIRCLED IN RED INK, WITH DATE AND NAME OF PERSON MAKING CHANGE

Do not extend notes this side of this line

STATION	B. S.	H. I.	F. S.	ELEV.		
BM#28				60.660	BM#28 per pg. 34	
	5.25	65.91				
0+00			5.39	60.52	21' No. ℄ Artesia — 47' E ℄ Lakewood.	
14'W-J.C.			5.47	60.44	S Rim	
		7.69+0.59=	8.28			
1e 21'N ℄ Artesia Ave.		+ 0.67	~~13.75~~	~~52.16~~		S 8" OUTLET @ flowline
			14.42	51.49		
33 E ℄ Lakewood.			5.47	60.44	N Rim	
		7.72+0.59=	8.31			
		+0.67	~~13.78~~	~~52.13~~		N 8" Stub. " "
			14.45	51.46		
			5.47	60.44	E Rim	
		7.12+0.59=	7.71			
		+0.67	~~13.18~~	~~52.73~~		E 8" INLET " "
			13.85	52.06		
			5.47	60.44	W Rim.	
		7.50+0.59=	8.09			
		+0.67	~~13.56~~	~~52.35~~		W 8" INLET " "
			14.23	51.68		
302'E M.H.			4.89	61.32	N Rim	Corrections 2-2-42 - W.I.G.
21'N ℄ Artesia Ave.						
			4.90	61.31	S Rim	
			4.92	60.99	E Rim	
		6.61+0.59+0.67=	~~7.20~~	−7.87		
			~~12.12~~	~~53.79~~	53.12	E 8" INLET @ flowline
			4.86	61.05	W Rim	
		6.64+0.59+0.67=	~~7.22~~	−7.90		
			~~12.09~~	~~53.82~~	53.15	W 8" OUTLET @ flowline

F.B. 906 Pg. 54 Job No. 1063 Division No. Notes Red. Plotted Profile
Survey of Park Ave Date Date No.
Survey by Butler Notes Checked C.V.C. X-Sec.
Indexed Date Date 1-26-42 No.

Form 307 5M 5-39

PLEASE RETURN TO
LOS ANGELES COUNTY SURVEYOR
700 HALL OF RECORDS

NOTE: ANY ADDITIONS OR CHANGES ON THIS SHEET MUST BE MADE OR CIRCLED IN RED INK, WITH DATE AND NAME OF PERSON MAKING CHANGE

Do not extend notes this side of this line

STATION	B. S.	H. I.	F. S.	ELEV.	℄ Sewer 47 E ℄ Lakewood
		65.91			
0+09			5.04	60.87	℄ Sewer.
0+50			5.05	60.86	〃 〃
0+74			4.49	61.42	2.7 R top conc slab
0+88.5			4.55	61.36	2.7 R 〃 〃 〃
1+00			4.97	60.94	〃 〃
1+29.0			4.64	61.27	〃 〃 No edge pave
1+45			3.4	62.5	〃 〃
2+0			3.4	62.5	〃 〃
3+0			3.8	62.1	〃 〃
T.P.	4.90	66.02	4.79	61.12	
3+10			3.7	62.3	〃 〃
3+13			4.8	61.2	〃 〃
4+0			4.9	61.1	〃 〃
4+63			3.91	62.11	3.0 R top conc
4+79.5			4.00	62.02	3.0 R 〃 〃 〃
5+0			4.6	61.4	〃 〃
6+0			4.7	61.3	〃 〃
6+19			5.2	60.8	〃 〃

Profile No. ____ Notes Red. ____ Plotted ____ Job No. 1063 Division No. ____
X-Sec. No. ____ Date ____ Date ____ Survey of Park Ave.
Notes Chkd. C.V.C. Checked ____ Survey by Butler Notes ____ Date 1/42
Date 1-26-42 Date ____ Map No. ____ Indexed ____ Date ____

F B 906 Pg 55

Form 307 5M 5-39

PLEASE RETURN TO
LOS ANGELES COUNTY SURVEYOR
700 HALL OF RECORDS

NOTE: ANY ADDITIONS OR CHANGES ON THIS SHEET MUST BE MADE OR CIRCLED IN RED INK, WITH DATE AND NAME OF PERSON MAKING CHANGE

Do not extend notes this side of this line

F.B. 906 Pg. 56 | Job No. 1063 | Division No. | Profile
Survey of Park Ave. | Notes Red. | Plotted | No.
Survey by Butler | Date | Date | X-Sec.
Notes | Notes Chkd. C.V.C. | Checked | No.
Indexed C. James | Date 1-26-42 | Date

STATION	B. S.	H. I.	F. S.	ELEV.			
		66.02					
6+27 ℄			5.00	61.02			℄ Sewer So. edge pave.
6+39 ℄			4.83	61.19		1 1	— ℄ Palm Ave.
6+48 ℄			4.84	61.18		1 1	— No. " "
6+54			5.1	60.9		1 1	
6+55			4.0	62.0		1 1	
7+0			4.0	62.0		1 1	
8+0			4.0	62.0		1 1	
9+0			3.8	62.2		1 1	
10+0			3.4	62.6		1 1	
11+0			3.3	62.7		1 1	
12+0			3.3	62.7		1 1	
T.P.	6.18	68.24	3.96	62.06			
12+82			5.4	62.8		1 1	
12+84			6.2	62.0		1 1	
12+91			5.86	62.38		1 1	So. edge pave.
12+99 ℄			5.68	62.56	½" oil	1 1	℄ Park Ave.
13+10			5.70	62.54		1 1	No. " "
13+17			6.3	61.9		1 1	
13+75			6.6	61.6			
14+40			6.0	62.2			

Form 307 5M 5-39

PLEASE RETURN TO
LOS ANGELES COUNTY SURVEYOR
700 HALL OF RECORDS

NOTE: ANY ADDITIONS OR CHANGES ON THIS SHEET MUST BE MADE OR CIRCLED IN RED INK, WITH DATE AND NAME OF PERSON MAKING CHANGE

Do not extend notes this side of this line

STATION	B. S.	H. I.	F. S.	ELEV.			
		68.24					
14+45			4.4	63.8		℄ Sewer	
14+54			4.7	63.5		" "	
14+64			4.2	64.0		" "	
15+00			4.2	64.0		" "	
15+08			4.2	64.0		" "	
15+10			4.9	63.3		" "	
15+21			5.0	63.2		" "	
15+22			4.2	64.0		" "	
15+69			3.8	64.4		" "	
16+00			3.8	64.4		" "	
16+19			3.74	64.40	5' L to end	" "	Soedge Conc. Br.
16+26			3.68	64.56		" "	No. " "
16+50			3.5	64.7		" "	
16+80			3.70	64.54	2' L to end	" "	Soedge " " broken
16+87			3.70	64.54	" "	" "	No. " " "
17+00			3.7	64.5		" "	
17+50			3.5	64.7		" "	
+60			4.0	64.2		" "	
18+00			3.6	64.6		" "	
+50			3.4	64.8		" "	

Profile No. ____ Notes Red. ____ Plotted ____ Job No. 1063 Division No. ____ F B. 906 Pg. 57
X-Sec. No. ____ Date ____ Date ____ Survey of Park Ave
Notes Chkd. C.V.C. Checked ____ Survey by Butler Notes ____ Date 1/42
Date 1-26-42 Date ____ Map No. ____ Indexed ____ Date ____

Form 307 5M 5-39

PLEASE RETURN TO
LOS ANGELES COUNTY SURVEYOR
700 HALL OF RECORDS

NOTE: ANY ADDITIONS OR CHANGES ON THIS SHEET MUST BE MADE OR CIRCLED IN RED INK, WITH DATE AND NAME OF PERSON MAKING CHANGE

Do not extend notes this side of this line

STATION	B. S.	H. I.	F. S.	ELEV.		
		68.24				
19+06			3.37	64.87	℄ Sewer	So edge walk
19+10			3.37	64.87	" "	No " "
19+34			3.1	65.1		
BM#33	5.48	68.41	5.31	62.93	BM#33 (62,940 Adj 62.937 UNADJ) per pg. 35	
19+42			3.4	65.0	℄ Sewer	
19+45			4.8	63.6	" "	
19+49			4.53	63.88	" "	So edge pave
19+59 ℄			4.52	63.89	R+O DG Base " "	℄ WALNUT AVE.
19+67			4.71	63.70	" "	No " "
19+73			5.4	63.0	" "	
19+77			2.6	65.3	" "	
20+00			3.1	65.3	" "	
21+00			3.1	65.3	" "	
21+64			3.0	65.4	" "	
21+67			4.0	64.4	" "	
21+80			4.2	64.2	" "	
21+83			3.1	65.3	" "	
22+00			3.4	65.0	" "	

F.B. 906 Pg. 58 Job No. 1063 Division No. Notes Red. Plotted Profile
Survey of Park Ave. Date Date No.
Survey by Butler Notes Notes Chkd. C.V.C. Checked X-Sec.
Indexed A. C. Johnson Date Date 1-26-41 Date No.

Form 307 5M 5-39

PLEASE RETURN TO
LOS ANGELES COUNTY SURVEYOR
700 HALL OF RECORDS

NOTE: ANY ADDITIONS OR CHANGES ON THIS SHEET MUST BE MADE OR CIRCLED IN RED INK, WITH DATE AND NAME OF PERSON MAKING CHANGE

Do not extend notes this side of this line

STATION	B. S.	H. I.	F. S.	ELEV.		
		68.41				
23+00			3.7	64.7		℄ Sewer
24+00			3.5	64.9		〃 〃
24+03			3.57	64.84		4 OR Top Conc. Stringer
24+09.5			3.58	64.83		4 OR 〃 〃
24+70			4.0	64.4		〃 〃
25+00			4.6	63.8		〃 〃
25+21			3.92	64.49		4 OR Top Conc Slab
25+50			3.75	64.66		4 OR 〃 〃 〃
25+50			4.4	64.0		〃 〃
BM#35	6.65	70.28	4.78	63.63	BM#35 (63.619 UNADJ.) per pg. 36	.627 Adj
26+01			7.0	63.3		
26+10			6.60	63.68		℄ Sewer – So edge pave
26+19.0			6.56	63.72	2" Rock + oil	〃 〃 ℄ FLOWER
26+31			6.71	63.57		〃 〃 – No edge pave
26+55			6.0	64.3		〃 〃
27+00			5.6	64.7		〃 〃
27+67			5.8	64.5		〃 〃
27+70			4.4	65.9		〃 〃

Pg. 76

Profile No. ____ Notes Red. ____ Plotted ____ Job No. 1063 Division No. ____ F B. 906 Pg. 59

X-Sec. No. ____ Date ____ Date ____ Survey of Park Ave.

Notes Chkd. C.V.C. Checked ____ Survey by Butler Notes Typed Date 1/42

Date 1-26-42 Date ____ Map No. ____ Indexed C. Telephone

Form 307 5M 5-39

PLEASE RETURN TO
LOS ANGELES COUNTY SURVEYOR
700 HALL OF RECORDS

NOTE: ANY ADDITIONS OR CHANGES ON THIS SHEET MUST BE MADE OR CIRCLED IN RED INK, WITH DATE AND NAME OF PERSON MAKING CHANGE

Do not extend notes this side of this line

STATION	B. S.	H. I.	F. S.	ELEV.		
		70.28				
28+00			4.3	66.0		℄ Sewer
28+71			4.2	66.1		"
28+74			5.3	65.0		"
29+00			5.2	65.1		"
29+36			6.1	64.2		"
29+40			5.50	64.78		"
29+49.0 ℄			5.29	64.99		"
29+59			5.60	64.68	1" R&O	"
29+64			6.2	64.1		"
29+74			4.4	65.9	(165' Rec)	"
30+00			4.0	66.3		"
31+00			4.2	66.1		"
31+14.0±	TR LINE		4.5	65.8		"
BM#37			6.32	63.96	BM#37 (63.950 UNADJ. .955 Adj) per pg. 37	

Pg. 80

F.B. 906 Pg. 60 Job No. 1063 Division No. Notes Red. Plotted Profile
Survey of Park Ave. Date Date No.
Survey by Butler Notes Checked X-Sec.
Indexed C. Johnson Date Date 1-26-42 Date No.

Profile No. | Notes Red. Date | Plotted Date | Job No. 1063 | Division No. | F B. 906 Pg. 61

X-Sec. No. | Notes Chkd. Date | Checked Date | Survey of Palm Ave. | Survey by Butler | Notes E | Date 1/42 | Map No. | Index C. Johnson 7-6-44

NOTE: ANY ADDITIONS OR CHANGES ON THIS SHEET MUST BE MADE OR CIRCLED IN RED INK, WITH DATE AND NAME OF PERSON MAKING CHANGE

Do not extend notes this side of this line

PLEASE RETURN TO
LOS ANGELES COUNTY SURVEYOR
700 HALL OF RECORDS

Form 307 SM 5-39

STATION	B. S.	H. I.	F. S.	ELEV.	
					CI 1063
					Palm AVE.
					Lakewood BLVD.
					±1300 E LY to TR. Line
					Profile
					℄ St. for
					Sewer.

Form 307 5M 5-39

PLEASE RETURN TO
LOS ANGELES COUNTY SURVEYOR
700 HALL OF RECORDS

NOTE: ANY ADDITIONS OR CHANGES ON THIS SHEET MUST BE MADE OR CIRCLED IN RED INK, WITH DATE AND NAME OF PERSON MAKING CHANGE

Do not extend notes this side of this line

STATION	B. S.	H. I.	F. S.	ELEV.	61.622 Adj
BM#29				61.62 2	BM#29 per pg. 34 (UNADJ.)
① +	4.939	66.560 1			
			Double H.I.		
② +	4.979	66.600 1	use lower for elev.		
0+00			5.40	61.20	℄ Palm Ave. (47' E ℄ Lakewood Blvd)
1+00			4.85	61.85	" " "
2+00			4.70	61.90	" " "
		①	4.784	61.776 7	
T.P.		②	4.823	61.777 8	
+①	5.282	67.058 9			
+②	5.293	67.070 1			
3+0			5.03	62.04	" " "
4+0			4.95	62.12	" " "
5+0			4.83	62.24	" " "
SET		①	3.077	63.98 2	" " = 63.978 Mean Adj.
BM "S41"		②	3.090	63.980 1	BM "S41" Palm Ave - 590' E ℄ Lakewood Blvd.
					xcut - NW Cor bot conc step - to Hse # 154
					50' So. ℄ St.

F.B. 906 PG. 62 Job No. 1063 Division No. Notes Red. Plotted Profile
Survey of Park Ave Date Date No.
Survey by Butler Notes Checked X-Sec.
Indexed Date Date 1-26-42 Date No.

Form 307 5M 5-39

PLEASE RETURN TO
LOS ANGELES COUNTY SURVEYOR
700 HALL OF RECORDS

NOTE: ANY ADDITIONS OR CHANGES ON THIS SHEET MUST BE MADE OR CIRCLED IN RED INK, WITH DATE AND NAME OF PERSON MAKING CHANGE

Do not extend notes this side of this line

STATION	B. S.	H. I.	F. S.	ELEV.		
BM"S41"				63.980	BM"S41" per prec. pg.	
①	3.439	67.420				
②	3.387	67.367				
6+00			4.99	62.38		℄ Palm Ave.
7+00			4.87	62.50		" " "
8+00			4.73	62.64		" " "
			-① 4.810	62.610	62.609	
T.P.			-② 4.759	62.608		
①	5.077	67.686				
②	5.098	67.707				
9+00			4.89	62.82		" " "
10+00			4.96	62.75		" " "
11+00			4.85	62.86		" " "
12+00			4.69	63.02		" " "
12+71.5	TR. LINE		4.56	63.15		" " "
"			5.08	62.63		15' So. gut
"			4.70	63.01		" " Cb.
"			5.05	62.66	TR. LINE 15' No. gut	
"			4.65	63.06	" " Cb.	

Profile No. ____ Notes Red. ____ Plotted ____ Job No. 1063 Division No. ____ F.B. 906 PG. 63

X-Sec. No. ____ Date ____ Notes Chkd. C.V.C. Date ____ Survey of Park Ave. Checked ____ Date ____ Survey by Butler Notes ____ Date 1-26-42 Map No. ____ Indexed ____ C. Johnson 1/42

Form 307 5M 5-39

PLEASE RETURN TO
LOS ANGELES COUNTY SURVEYOR
700 HALL OF RECORDS

NOTE: ANY ADDITIONS OR CHANGES ON THIS SHEET MUST BE MADE OR CIRCLED IN RED INK, WITH DATE AND NAME OF PERSON MAKING CHANGE

Do not extend notes this side of this line

STATION	B. S.	H. I.	F. S.	ELEV.		
		① 67.686				
		② 67.707				
12+98.0 CTR F.M.H.			4.53	63.18	℄ Palm W Rim F.M.H.	
			6.52	61.19		
			11.05	56.66	flowline bot channel @ W. wall F.M.H.	
			4.53	63.18	℄ Palm E Rim F.M.H.	NOTE MH has no apparatus except chain & trip valve @ E outlet & 3/4" water cock
			6.56	61.14		
			11.09	56.62	flowline bot channel @ E wall F.M.H.	
			① 4.581	63.107		63.101 Adj.
BM"B151.			② 4.599	63.108	63.106 → BM"B151" (63.091 unadj. per pg. 40)	

F.B. 906 Pg. 64 Job No. 1063 Division No. — Notes Red. Plotted Profile
Survey of Park Ave Date Date No.
Survey by Butler Notes Notes Chkd C.V.C. Checked X-Sec.
Indexed C. Johnson Date Date 1-26-42 Date No.

Profile No. ____ Notes Red. ____ Date ____ Plotted ____ Date ____ Job No. 1063 Division No. ____ Survey of Park Ave

X-Sec. No. ____ Notes Chkd. ____ Date ____ Checked ____ Date ____ Survey by Butler Notes ← Date 1/42 Map No. ____ Indexed C. Johnston

F B. 906 PG. 65

NOTE: ANY ADDITIONS OR CHANGES ON THIS SHEET MUST BE MADE OR CIRCLED IN RED INK, WITH DATE AND NAME OF PERSON MAKING CHANGE

Do not extend notes this side of this line

C.I # 1063

Park Ave.

Lakewood Blvd.

E'LY TO TR. LINE

Sewer Profile

℄ ST.

STATION	B. S.	H. I.	F. S.	ELEV.

PLEASE RETURN TO
LOS ANGELES COUNTY SURVEYOR
700 HALL OF RECORDS

Form 307 5M 5-39

Form 307 5M 5-39

PLEASE RETURN TO
LOS ANGELES COUNTY SURVEYOR
700 HALL OF RECORDS

NOTE: ANY ADDITIONS OR CHANGES ON THIS SHEET MUST BE MADE OR CIRCLED IN RED INK, WITH DATE AND NAME OF PERSON MAKING CHANGE

Do not extend notes this side of this line

STATION	B. S.	H. I.	F. S.	ELEV.	62.320 Adj.
BM#31				62.317	(UNADJ.) B.M#31 per pg. 35
	① 5.653	67.970			
	② 5.687	68.004			
0+00			5.43	62.57	℄ Park Ave. (47.0E ℄ Lakewood Blvd.
1+00			4.75	63.25	" " "
2+00			4.60	63.40	" " "
3+00			4.43	63.57	" " "
			① 4.514	63.456	63.455
T.P.			② 4.550	63.454	
	① 5.007	68.463			
	② 5.059	68.513			
4+00			4.94	63.57	" " "
5+00			4.85	63.66	" " "
SET			① 3.480	64.983	64.983
BM"S42"			② 3.530	64.983	BM"S42"-64.986 Adj
					Park Ave - 473' E Lakewood Blvd.
	① 3.808	68.791			xcut - SE Cor - Conc. step to porch Hse. #145
	② 3.785	68.768			60' N ℄ St.

F.B. 906 Pg. 66 Job No. 1063 Division No. Notes Red. Plotted Profile
Survey of Park Ave. Date Date No.
Survey by Butler Notes Notes Chkd. C.V.C. Checked X-Sec.
Indexed A. C. Johns Date Date 1-26-42 Date No.

Form 307 5M 5-39

PLEASE RETURN TO
LOS ANGELES COUNTY SURVEYOR
700 HALL OF RECORDS

NOTE: ANY ADDITIONS OR CHANGES ON THIS SHEET MUST BE MADE OR CIRCLED IN RED INK, WITH DATE AND NAME OF PERSON MAKING CHANGE

Do not extend notes this side of this line

STATION	B. S.	H. I.	F. S.	ELEV.		
	①	68.791				
	②	68.768				
6+0			4.85	63.92		℄ Park Ave.
7+0			4.83	63.94		" " "
8+0			4.77	64.00		" " "
9+0			4.70	64.07		" " "
		①	4.906	63.885	(B.C.8)	
T.P.		②	4.883	63.885		
①	5.206	69.091				
②	5.220	69.105				
10+00			4.95	64.16		" "
11+00			4.83	64.28		" "
12+0			5.02	64.09		" "
12+71.6	TR Line		5.24	63.87		" "
"			5.89	63.22		15' So. out.
"			5.42	63.69		" TC. Wend
"			5.85	63.26	15' No. out	
"			5.50	63.61	" " - TC. (Wend)	

next pg.

Profile No. ____ Notes Red. ____ Plotted ____ Job No. 1063 Division No. ____ F.B. 906 Pg. 67

X-Sec. No. ____ Date ____ Date ____ Survey of Park Ave

Notes Chkd. C.V.C. Checked ____ Survey by Butler Noted C. [illegible] Date 1/[illegible]

Date 1-27-42 Date ____ Map No. ____ Indexed ____ Date ____

Form 307 5M 5-39

PLEASE RETURN TO
LOS ANGELES COUNTY SURVEYOR
700 HALL OF RECORDS

NOTE: ANY ADDITIONS OR CHANGES ON THIS SHEET MUST BE MADE OR CIRCLED IN RED INK, WITH DATE AND NAME OF PERSON MAKING CHANGE

Do not extend notes this side of this line

STATION	B. S.	H. I.	F. S.	ELEV.		
	①	69.091			No Apparati in this	
	②	69.105				FMH. except pull chain & valve on E outlet
12+90 ±	ctr. FMH.		5.39	63.72	W rim FMH	℄ Park Ave.
/			6.13			
/			11.52	57.59	flowline @ W. wall "	" " "
/			5.42	63.69	E rim FMH.	
/			6.18	63.93		
/			11.60	57.51	flowline @ E wall "	" " "
			① 5.459	63.632		
BM "B148"			② 5.473	63.632	BM "B148" UNADJ 63.625 .635 adj per pg 40.	

F.B. 906 Pg. 68 Job No. 1063 Division No. Notes Red. Plotted Profile
Survey of Park Ave. Date Date No.
Survey by Butler Notes Notes Chkd. C.V.C. Checked X-Sec.
Indexed A. C. Johnson Date Date 1-27-42 Date No.

Profile	Notes Red.	Plotted	Job No. 1063	Division No.	F B. 906 Pg. 69
No.	Date	Date	Survey of Park Ave		
X-Sec.	Notes Chkd.	Checked	Survey by Butler	Notes	Date 1/42
No.	Date	Date	Map No.	Indexed	Date

NOTE: ANY ADDITIONS OR CHANGES ON THIS SHEET MUST BE MADE OR CIRCLED IN RED INK, WITH DATE AND NAME OF PERSON MAKING CHANGE

Do not extend notes this side of this line

PLEASE RETURN TO
LOS ANGELES COUNTY SURVEYOR
700 HALL OF RECORDS

Form 307 5M 5-39

	Cl # 1063
	Walnut Ave.
	Lakewood Blvd to Virginia Dr.
	&
ELEV.	Virginia Dr.
	Walnut Ave to Maple Ave.
F. S.	Sewer Profile
	℄ St.
H. I.	
B. S.	
STATION	

Form 307 5M 5-39

PLEASE RETURN TO
LOS ANGELES COUNTY SURVEYOR
700 HALL OF RECORDS

NOTE: ANY ADDITIONS OR CHANGES ON THIS SHEET MUST BE MADE OR CIRCLED IN RED INK, WITH DATE AND NAME OF PERSON MAKING CHANGE

Do not extend notes this side of this line

F.B. 906 Pg. 70 | Job No. 1063 Division No. | Profile | No. | X-Sec. | No.
Survey of Park Ave. | Notes Red. | Platted | Date | Date
Survey by Butler | Notes ← | Notes Chkd. C.V.C. | Checked | Date
Indexed A. C. Johnson | Date | Date 1-27-42 | Date

STATION	B. S.	H. I.	F. S.	ELEV.	63.050 Adj
BM #34				63.045	BM #34 (misc.) per pg. 36.
	① 5.117	68.162	Double H.I.		
	② 5.078	68.123	use lower for elev.		
0+00			4.26	63.86	℄ Walnut Ave (47'E ℄ Lakewood)
0+43 bump			2.92	65.20	" " "
1+0			2.90	65.22	" " "
2+0			2.97	65.15	" " "
3+0			3.05	65.07	" " "
T.P			① 3.239	64.923	64.924
			② 3.198	64.925	
	① 4.131	69.055			
	② 4.115	69.039			
4+0			4.05	64.99	" " "
5+0			4.05	64.99	" " "
6+0			4.24	64.80	" " "
SET BM "S43"			① 3.829	65.226	
			② 3.813	65.226	BM "S43" - 65.232 New Adj.
	① 4.458	69.684			Walnut Ave - 690' E Lakewood Blvd.
	② 4.441	69.667			x cut SW Cor. Conc. step to porch of Hse ℄ 165 45' No. ℄ St.

Form 307 5M 5-39

PLEASE RETURN TO
LOS ANGELES COUNTY SURVEYOR
700 HALL OF RECORDS

NOTE: ANY ADDITIONS OR CHANGES ON THIS SHEET MUST BE MADE OR CIRCLED IN RED INK, WITH DATE AND NAME OF PERSON MAKING CHANGE

Do not extend notes this side of this line

STATION	B. S.	H. I.	F. S.	ELEV.		
	①	69.684				
	②	69.667				
7+00			4.92	64.75	℄ WALNUT AVE	
8+00			4.92	64.75	"	
9+00			4.81	64.86	"	
10+00			4.58	65.09	"	
11+00			4.36	65.31	"	
12+00			4.52	65.15	"	
12+71			4.40	65.27	"	" & ℄ Virginia Dr.
		①	4.977	64.707	64.706	64.712 Adj.
BM "S40"		②	4.963	64.704	BM "S40" UNADJ. 64.703 per pg. 39	
	Virginia DR - Walnut Ave to Maple Ave					
	5.07	69.78				
0+00			4.51	65.27	℄ Virginia DR & ℄ Walnut Ave.	
0+63			5.59	64.19	" "	"
1+0			5.05	64.73	" "	"
2+0			4.90	64.88	" "	"
3+0			4.86	64.92	" "	"
3+30.03			4.78	65.00	" "	" & ℄ Maple Ave.
4+0			4.64	65.14	" "	"

Profile No. ____ Notes Red. ____ Plotted ____ Job No. 1063 Division No. ____
X-Sec. No. ____ Date ____ Date ____ Survey of Park Ave.
Notes Chkd C.V.C. Checked ____ Survey by Butler Notes ____ Date 1/42
Date 1-27-42 Date ____ Map No. ____ Indexed by C. Johnson

F B. 906. PG. 71

Form 307 5M 5-39

PLEASE RETURN TO
LOS ANGELES COUNTY SURVEYOR
700 HALL OF RECORDS

NOTE: ANY ADDITIONS OR CHANGES ON THIS SHEET MUST BE MADE OR CIRCLED IN RED INK, WITH DATE AND NAME OF PERSON MAKING CHANGE

Do not extend notes this side of this line

STATION	B. S.	H. I.	F. S.	ELEV.		
		69.78			65.217 Adj.	
BM #5-39			4.56	65.22	BM "5-39 / 65.209 UN ADJ.) per pg. 39.	

P.B. 901 Pg. 72 Job No. 1063 Division No. Notes Red. Plotted Profile
Survey of Park Ave et al Date Date No.
Survey by B. Notes 5. Notes Chkd. C.V.C. Checked X-Sec.
Indexed A. B. Johnson Date Date 1-27-42 Date No.

Notes Ck'd by	Survey of Park Ave et al
Map No.	W. O. 1063 Tape No. [illegible]
Office Work	Surveyed by Butler
Checked	Notes " Date 2/10/42
Date	Indexed C. Johnson

F.B. 906 PG. 73

C.I. 1063

Flower Ave
Lakewood Blvd to Virginia Dr.
Laurel Ave
Lakewood Blvd to Virginia Dr.

Reeves Ave.
Laurel Ave to Belmont Ave.
Belmont Ave.
Reeves Ave to Virginia Dr.

℄ PROFILE
OVER SEWER
pg. 75-86

Topog - next pg. - 74

Butler
H. Smith
Van Deren
Frank

Note: Any Additions or Changes on This Sheet Must be Made or Circled in Red Ink With Date and Name of Person Making Change.

Do not extend notes this side of this line.

RETURN TO
LOS ANGELES COUNTY SURVEYOR
700 HALL OF RECORDS

FORM 247 5M 10-39

RETURN TO
LOS ANGELES COUNTY SURVEYOR
700 HALL OF RECORDS

Note: Any Additions or Changes on This Sheet Must be Made or Circled in Red Ink With Date and Name of Person Making Change.

WS-P3-A-5

Do not extend notes this side of this line.

Profile No. | Notes Red. Date | Plotted Date | Job No. 1063 | Division No. | F B 906 Pg 75

Survey of Park Ave et al

Survey by Butler | Notes S | 2/10/42

Map No. | Indexed A. C. Johnson

C.I. 1063

PARK AVE ET AL

PROFILE

FLOWER AVENUE

19' So N.P.L.

LAKEWOOD BLVD & VIRGINIA DR.

TOPOG. PAGE 74

Feb. 10, 1942

Butler
Smith
VanDeven
Frank

ELEV. See profile

23' N & ST.

F. S. FB 906 pg. 87

H. I.

B. S.

STATION

NOTE: ANY ADDITIONS OR CHANGES ON THIS SHEET MUST BE MADE OR CIRCLED IN RED INK, WITH DATE AND NAME OF PERSON MAKING CHANGE

Do not extend notes this side of this line

PLEASE RETURN TO
LOS ANGELES COUNTY SURVEYOR
700 HALL OF RECORDS

Form 307 5M 5-39

Form 307 5M 5-39

PLEASE RETURN TO
LOS ANGELES COUNTY SURVEYOR
700 HALL OF RECORDS

NOTE: ANY ADDITIONS OR CHANGES ON THIS SHEET MUST BE MADE OR CIRCLED IN RED INK, WITH DATE AND NAME OF PERSON MAKING CHANGE

Do not extend notes this side of this line

STATION	B. S.	H. I.	F. S.	ELEV.	
BM No 35				63.62	BM No 35 El. 63.627 F.B 906-36 Lakewood Blvd.-Flower Ave. S.W. Cor. Bt. spk 14' W. 65' So. ℄ Int.
	534	68.96			
	Pg. 59				
0+00=47' E ℄ Lakewood.			56	63.4	℄ SEW. 19' So. N.P.L. Flower Ave.
1+00			51	63.9	" " "
2+00			49	64.1	" " "
3+00			45	64.5	" " "
4+00			47	64.3	" " "
T.P.	526	70.15	407	64.89	
5+00			57	64.5	" " "
5+85			45	65.7	" " "
5+95			57	64.5	" " "
5+99			597	64.18	" " W. edge Pav. Reeves Ave
6+13.1 Int			586	64.29	" " Int ℄ " "
6+25			590	64.25	" " E " " " "
6+33			55	64.7	" " "
6+50			51	65.1	" " "
7+00			49	65.2	" " "
8+00			48	65.4	" " "

Job No. 1063 Division No. Notes Red. Plotted Profile
Survey of Park Ave et al. Date Date No.
Survey by Butler Notes Smith Notes Chkd. C.V.C. Checked X-Sec.
Indexed A. O. Johnson Date Date 2-11-42 Date No.

Form 307 5M 5-39

PLEASE RETURN TO
LOS ANGELES COUNTY SURVEYOR
700 HALL OF RECORDS

NOTE: ANY ADDITIONS OR CHANGES ON THIS SHEET MUST BE MADE OR CIRCLED IN RED INK, WITH DATE AND NAME OF PERSON MAKING CHANGE

Do not extend notes this side of this line

STATION	B. S.	H. I.	F. S.	ELEV.	
9+00		70.15	47	65.5	℄ SEW. 19' So. of N.P.L. Flower
10+00			50	65.2	" "
11+00			51	65.1	" "
12+00			44	65.8	" "
12+47			46	65.6	" "
12+53			553	64.62	" " W. edge Pav
12+72.1			539	64.76	" " Int. ℄ VIRGINIA DRIVE
BM#S 38			493	65.20	B.M.#S.38 El. 65.202 F.B. 906-39 Flower AVE - Virginia Dr. S.W. Cor. Bt. spk in Cb. 7' W. of W end Cb R.
	493	70.13			
			CURB SHOTS So. SIDE FLOWER AVE		
4+65.0			572	64.41	49' Rt. Top Cb at W. end
"			649	63.64	" " Gut
6+13.0			565	64.48	49' " " " (℄ Reeves Ave Prod)
"			634	63.79	" " "
8+00			542	64.71	" " " "
"			614	63.99	" " "
10+00			523	64.90	" " " "
"			594	64.19	" " "

Profile No. ____ Notes Red. ____ Plotted ____ Job No. 1063 Division No. ____ F B 906 Pg 77
Date ____ Date ____ Survey of Park Ave et al
X-Sec. No. ____ Notes Chkd. C.V.G. Checked ____ Survey by B Notes Tonnage 2-10-42
Date 2-11-42 Date ____ Map No. ____ Indexed ____

Form 307 5M 5-39

PLEASE RETURN TO
LOS ANGELES COUNTY SURVEYOR
700 HALL OF RECORDS

NOTE: ANY ADDITIONS OR CHANGES ON THIS SHEET MUST BE MADE OR CIRCLED IN RED INK, WITH DATE AND NAME OF PERSON MAKING CHANGE

Do not extend notes this side of this line

STATION	B. S.	H. I.	F. S.	ELEV.	
		7013			
12+32.1			494	65.19	49' Rt. Tp. Cb. W. end. Cb R. S. W. Car
"			560	65.53	" " Gut Laurel + VIRGINIA.
B.M. S-35			5.61	64.52	B.M. S-35 El. 64.531 F.B. 906/38. FLOWER AVE - REEVES AVE Bt. spk in. So. Cb. 8' W. & PROD

Survey of Park Ave et al
Survey by Butler Notes S
Indexed [illegible] Date
Job No. 1063 Division No.
Notes Red. Plotted
Date Date
Notes Chkd. C.V.C. Checked
Date 2-11-42 Date
Profile No.
X-Sec. No.

Profile | Notes Red. | Plotted | Job No. 1063 | Division No. | F.B. 906 Pg. 79
No. | Date | Date | Survey of Park Ave et al
X-Sec. | Notes Chkd. | Checked | Survey by Butler | Notes S
No. | Date | Date | Map No. | Index

C.H. 1063
PARK AVE. ET AL
PROFILE
LAUREL AVENUE

LAKEWOOD BLVD & VIRGINIA DRIVE
TOPOG. PAGE 74

Feb. 10, 1942

Butler
Smith
VanDerco
Frank

NOTE: ANY ADDITIONS OR CHANGES ON THIS SHEET MUST BE MADE OR CIRCLED IN RED INK, WITH DATE AND NAME OF PERSON MAKING CHANGE

Do not extend notes this side of this line

STATION	B. S.	H. I.	F. S.	ELEV.

PLEASE RETURN TO
LOS ANGELES COUNTY SURVEYOR
700 HALL OF RECORDS

Form 307 SM 5-39

Form 307 5M 5-39

PLEASE RETURN TO
LOS ANGELES COUNTY SURVEYOR
700 HALL OF RECORDS

NOTE: ANY ADDITIONS OR CHANGES ON THIS SHEET MUST BE MADE OR CIRCLED IN RED INK, WITH DATE AND NAME OF PERSON MAKING CHANGE

Do not extend notes this side of this line

STATION	B. S.	H. I.	F. S.	ELEV.		
					B.M. #37 El. 63.955	F.B. 906-37
B.M. #37				63.95	Lakewood Blvd - Laurel Ave S.W. Cor	
	5.96	69.91			Bt. spk 14' W and 50' So. ℄ Int.	
	Pg. 60					
0+00 = 47' E of ℄ Lakewood Blvd.			4.86	65.05	℄ Sew. on ℄ Laurel ave.	
1+00			4.62	65.29	" "	
2+00			4.52	65.39	" "	
3+00			4.35	65.56	" "	
4+00			4.31	65.60	" "	
5+00			4.39	65.52	" "	
6+00			4.38	65.53	" "	
6+13.1			4.43	65.48	" " ℄ Int. Reeves Ave.	
	3.11	70.01	3.01	66.90	BM S-34	
7+00			4.26	65.75	℄ Sew.	
8+00			4.08	65.93	" "	
9+00			4.00	66.01	" "	
10+00			3.80	66.21	" "	
T.P.	4.82	70.86	3.97	66.04		
11+00			4.58	66.28	" "	
12+00			4.46	66.40	" "	

F.B. 906 Pg. 80 Job No. 1063 Division No. Notes Red. Plotted Profile
Survey of Park Ave et al Date Date No.
Survey by Butler Notes 5 Notes Chkd. C.V.G. Checked X-Sec.
Indexed C. Johnson Date Date 2-11-42 Date No.

Form 307 5M 5-39

PLEASE RETURN TO
LOS ANGELES COUNTY SURVEYOR
700 HALL OF RECORDS

NOTE: ANY ADDITIONS OR CHANGES ON THIS SHEET MUST BE MADE OR CIRCLED IN RED INK, WITH DATE AND NAME OF PERSON MAKING CHANGE

Do not extend notes this side of this line

STATION	B. S.	H. I.	F. S.	ELEV.		
		7086				
12+52			580	6506	℄ Sew	
12+62			536	6550	' '	
12+72.4			530	6556	' ' Int ℄ of Virginia Drive	
B.M # 5-5			455	66.31	B.M. 5-5 El. 66.302 F.B. 906-38 Virginia Dr. Laurel Ave S.W. Cor Bt. spk. N.E. Cor Conc. walk. No. #2660. 45' So and 30' W ℄ Int.	

Profile Notes Rod. Plotted Job No. 1063 Division No.
No. Date Survey of
X-Sec. Notes Chkd. C.V.C. Checked Date Survey by Notes
No. Date 2-11-42 Date Map No. Index
F.B. 906 Pg. 81

F.B. 906 Pg. 82 | Job No. 1063 | Division No. | Notes Red. | Plotted | Profile

Survey of Park Area 1 | Date | Date | No.

Survey by | Notes | Notes Chkd. | Checked | X-Sec.

Indexed A. O. Johnson | Date | Date | Date | No.

STATION	B. S.	H. I.	F. S.	ELEV.

Form 307 5M 5-39

PLEASE RETURN TO
LOS ANGELES COUNTY SURVEYOR
700 HALL OF RECORDS

Do not extend notes this side of this line

NOTE: ANY ADDITIONS OR CHANGES ON THIS SHEET MUST BE MADE OR CIRCLED IN RED INK, WITH DATE AND NAME OF PERSON MAKING CHANGE

Profile No. | Notes Red. | Plotted | Job No. 1063 | Division No. | F B 906 Pg. 83
Date | Date | Survey of Park Ave. et al
X-Sec. No. | Notes Chkd. | Checked | Survey by Butler | Notes S | Date 2/10/42
Date | Date | Map No. | Indexed | C. Johnson | Date

C.I. 1063

PARK AVE. ET AL
PROFILE
REEVES AVENUE

LAUREL AVE. & BELMONT AVE.
TOPOG. PAGE 74

FEB. 10 1942

Butler
Smith
VanDeren
Frank R.

NOTE: ANY ADDITIONS OR CHANGES ON THIS SHEET MUST BE MADE OR CIRCLED IN RED INK, WITH DATE AND NAME OF PERSON MAKING CHANGE

Do not extend notes this side of this line

STATION	B. S.	H. I.	F. S.	ELEV.

PLEASE RETURN TO
LOS ANGELES COUNTY SURVEYOR
700 HALL OF RECORDS

Form 307 SM 5-39

Form 307 5M 5-39

PLEASE RETURN TO
LOS ANGELES COUNTY SURVEYOR
700 HALL OF RECORDS

NOTE: ANY ADDITIONS OR CHANGES ON THIS SHEET MUST BE MADE OR CIRCLED IN RED INK, WITH DATE AND NAME OF PERSON MAKING CHANGE

Do not extend notes this side of this line

F.B. 906 Pg 84 | Job No 1063 Division No. | Notes Red. | Plotted | Profile
Survey of Park Ave et al | Date | Date | No.
Survey by Butler Notes 5 | Notes Chkd. C.V.C. | Checked | X-Sec.
Indexed C. Johnson Date | Date 2-11-42 | Date | No.

STATION	B. S.	H. I.	F. S.	ELEV.	
					BM 5-34 FB 906-37 + 66.900
BM#5-34				66.90	Laurel Ave - Reeves Ave N.E. Cor.
	.408	70.98			Ct spk in PP# 288289 E
					℄ Sew
0+00 Int			5.49	65.49	℄ Int. Reeves Ave and Laurel Ave
0+20			5.78	65.20	℄ Sew + ℄ " "
0+60			5.37	65.61	" " " "
1+00			5.17	65.81	" " " "
2+00			4.45	66.53	" " " "
3+00			4.13	66.85	" " " "
3+05			4.13	66.85	" " N. edge Pav. on Curve
3+30 = 0+00		EAST	4.0	67.0	" " Int. ℄ Belmont Ave
					BM#5-2 El. = 67.950 F.B. 906-38
BM#5-2			3.02	67.96	Belmont Ave - Reeves Ave N.E. Cor
					Ct spk S face PP# 454845 E

Profile No. | Notes Red. | Plotted | Job No. 1063 | Division No. | F B. 906 Pg. 85

X-Sec. No. | Notes Chkd. Date | Checked Date | Survey of PARK AVE ET AL | Survey by Butler | Notes S. C. Johnson | Date 2/10/42

Map No. | Indexed | Date

C.I. 1063
PARK AVE. ET AL
PROFILE
BELMONT AVE

REEVES AVE ⌀ VIRGINIA DRIVE.
TOPOG. PAGE 74

FEB 10, 1942

Butler
Smith
Van Deren
Frank.

NOTE: ANY ADDITIONS OR CHANGES ON THIS SHEET MUST BE MADE OR CIRCLED IN RED INK, WITH DATE AND NAME OF PERSON MAKING CHANGE

Do not extend notes this side of this line

STATION	B. S.	H. I.	F. S.	ELEV.

PLEASE RETURN TO
LOS ANGELES COUNTY SURVEYOR
700 HALL OF RECORDS

Form 307 5M 5-39

F.B. 906 Pg. 86 | Job No. 1063 | Division No. | Notes Red. | Plotted | Profile

Survey of Park Ave et al | Date | Date | No.

Survey by Butler | Notes S | Notes Chkd. C.V.C. | Checked | X-Sec.

Indexed A. C. Johnson | Date | Date 2-11-42 | Date | No.

Form 307 5M 5-39

PLEASE RETURN TO
LOS ANGELES COUNTY SURVEYOR
700 HALL OF RECORDS

NOTE: ANY ADDITIONS OR CHANGES ON THIS SHEET MUST BE MADE OR CIRCLED IN RED INK, WITH DATE AND NAME OF PERSON MAKING CHANGE

Do not extend notes this side of this line

STATION	B. S.	H. I.	F. S.	ELEV.	
					BM#S-2 F.B. 906-38
BM'S-2'				67 95	Belmont Ave - Reeves Ave N.E. Cor
	322	71.17			Ct spk S. face P.P.# 454845 E
0+00 = 3+30 fr. So.			42	67.0	℄ Sew. Int. ℄ Reeves Ave - Pg. 84
0+25			424	66.93	" " ℄ Belmont Ave.
1+00			478	67.39	" " " "
2+00			480	6637	" " " "
3+00			488	6629	" " " "
4+00			485	6632	" " " "
5+00			494	6623	" " " "
6+00			496	6621	" " " "
6+39			608	65.09	" " " "
6+50			530	6587	" " " "
6+59.3			500	66.17	" " Int ℄ VIRGINIA DRIVE.
					B.M#S-36 El. 66.673 F.B. 906-38
B.M#S-36			450	66 67	Virginia Dr - Belmont Ave S.W. Cor.
					X' cut Ctr Conc. Step Ho# 230.45' S 225' W. ℄ Int

Profile No. | Notes Red. Date | Plotted Date | Job No. 1063 Division No. | FB 906 Pg. 57
X-Sec. No. | Notes Chkd. W.L.S. Date 4-10-42 | Checked Date | Survey of Park Livestal | Survey by Butler | Noted A. C. Johnson Date 4/9/42

NOTE: ANY ADDITIONS OR CHANGES ON THIS SHEET MUST BE MADE OR CIRCLED IN RED INK, WITH DATE AND NAME OF PERSON MAKING CHANGE

Do not extend notes this side of this line

PLEASE RETURN TO
LOS ANGELES COUNTY SURVEYOR
700 HALL OF RECORDS

Form 307 5M 5-39

STATION	B. S.	H. I.	F. S.	ELEV.

C I # 10.63

FLOWER AVE.

Lakewood Blvd. to Virginia Dr.

Sewer Profile

23' N.E. Flower Ave.

0+00 = 47' E & Lakewood Blvd.

For original Profile See FB 906/75

Butler
Naumann
Van Deren
Fronk

Form 307 5M 5-39

PLEASE RETURN TO
LOS ANGELES COUNTY SURVEYOR
700 HALL OF RECORDS

NOTE: ANY ADDITIONS OR CHANGES ON THIS SHEET MUST BE MADE OR CIRCLED IN RED INK, WITH DATE AND NAME OF PERSON MAKING CHANGE

Do not extend notes this side of this line

STATION	B. S.	H. I.	F. S.	ELEV.		
BM #35				63.63	BM #35 FB 906 /36 Lakewood Blvd	
	5.61	69.24			& Flower Ave SW Cor. Ct. Spk 14' W & 65' S ℄ int.	
0+00			5.5	63.7	23' N ℄ Flower Ave (47' E ℄ Lakewood.	
1+00			4.9	64.3	" "	
2+00			5.0	64.2	" "	
2+08			5.0	64.2	Bot Brk.	23' N ℄ Flower
2+11			3.3	65.9	Top "	" " "
2+93			3.3	66.0	Top. Brk	" " "
2+97			4.6	64.6	Bot "	" " "
3+06			4.6	64.6	" "	" " "
3+08			3.7	65.5	Top "	" " "
4+00			3.5	65.7	23' N ℄ Flower Ave	
5+00			3.3	65.9	" " " " "	
5+94			3.6	65.6	Top Brk.	" " "
5+96			4.9	64.3	Bot "	" " "
6+13.1			4.95	64.29	℄ Reeves 23' N. ℄ Flower Ave.	
6+33			4.90	64.34	Bot. Brk.	" " "
6+35			3.7	65.5	Top "	" " "
7+00			3.5	65.7	23' N ℄ Flower Ave.	
8+00			3.1	66.1	" " " " "	
T.P.	4.30	69.47	4.07	65.17		
9+00			3.9	65.6	" " " " "	
10+00			4.1	65.4	" " " " "	
11+00			4.2	65.3	" " " " "	
12+00			3.7	65.8	" " " " "	
12+50			3.9	65.6	" " " " " Top Brk.	
12+54			4.9	64.6	" " " " " Bot "	
12+72			4.78	64.69	" " " " " ℄ Virginia Drive	
B.M. 3-38			4.26	65.21	B.M. 3-38 - El. 65.202 - F.B. 906 p.39 Flower Ave. & Virginia Dr. - S.W. Cor. Bt. Spk. 7' W. of W. end C.R.	

F.B. 906 Pg. 88 Job No. 1063 Division No. Notes Red. Plotted Profile
Survey of Park Ave. et al Date Date No.
Survey by Butler Notes Van Deren Notes Chkd. Checked X-Sec.
Indexed C. Johnson Date Date No.

Profile No. ____ X-Sec. No. ____ | Notes Red. ____ Date ____ | Notes Chkd. ____ Date ____ | Plotted ____ Date ____ | Checked ____ Date ____

Job No. 1063 Division No. ____ | Survey of Park Ave et al | Survey by Butler Notes + Map No. ____ | Date 4/7/42 | Indexed C. Johnson

F B. 906 PG. 89

NOTE: ANY ADDITIONS OR CHANGES ON THIS SHEET MUST BE MADE OR CIRCLED IN RED INK, WITH DATE AND NAME OF PERSON MAKING CHANGE

PLEASE RETURN TO
LOS ANGELES COUNTY SURVEYOR
700 HALL OF RECORDS

Do not extend notes this side of this line

STATION	B. S.	H. I.	F. S.	ELEV.	
					C.I. # 1063 Sketch of Church So. Side Park Ave ± 1300' E Lakewood Blvd. showing
					elev. of Conc. floors of toilets.
					Note Church is usually open Contact Church Member @ 309 E. Park Ave.

Form 307 5M 5-39

Form 307 5M 5-39

PLEASE RETURN TO
LOS ANGELES COUNTY SURVEYOR
700 HALL OF RECORDS

NOTE: ANY ADDITIONS OR CHANGES ON THIS SHEET MUST BE MADE OR CIRCLED IN RED INK, WITH DATE AND NAME OF PERSON MAKING CHANGE

Do not extend notes this side of this line

STATION	B. S.	H. I.	F. S.	ELEV.	
BM "B148"				63.635	BM "B148" FB 906/68
	5.465	69.100			
—			6.98	62.12	Top Conc. floor - WOMENS TOILET
—			6.94	62.16	" " " - MENS "

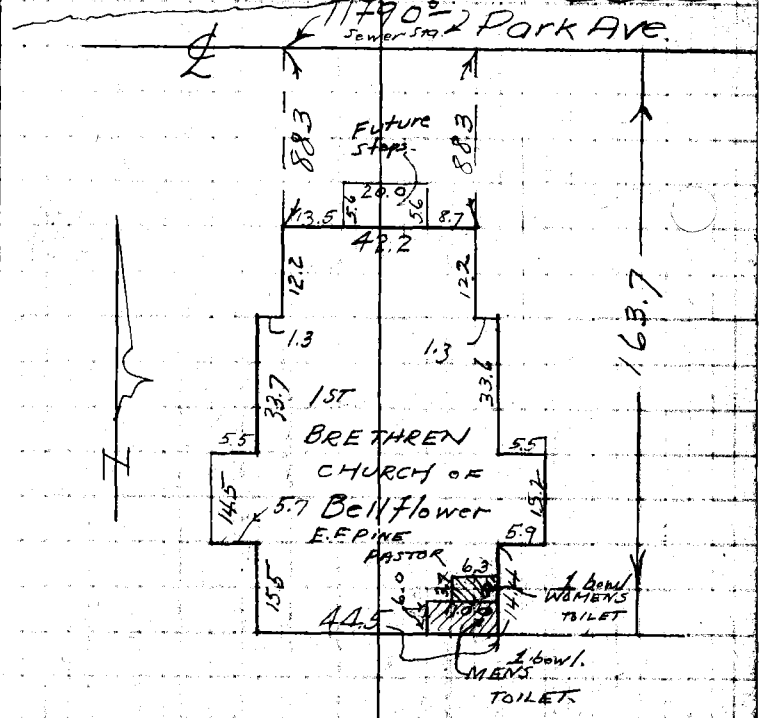

F.B. 906 Pg. 90 Job No. 1063 Division No. Notes Red. Plotted Profile
Survey of Park Ave. et al. Date Date No.
Survey by Butler Notes Notes Chkd. W.I.G. Checked X-Sec.
Indexed A. C. Johnson Date Date 4-10-42 Date No.

Profile No. ____ Notes Red. ____ Date ____ Plotted ____ Date ____ Job No. 1134 Division No. ____ F.B. 906 Pg. 91

X-Sec. No. ____ Notes Chkd. ____ Date ____ Checked ____ Date ____ Survey of Flower Ave. Survey by Wallace Notes Wiley Date 11-2-45 Map No. ____ Indexed ____ Date ____

C. I. 1134 FLOWER AVE.

FLOWER AVE.

FROM

LAKEWOOD BLVD TO VIRGINIA DR.

X-SECTIONS

Wallace
J.L. Willey
Van Deren
Dreier

STATION	B.S.	H.I.	F.S.	ELEV.

NOTE: ANY ADDITIONS OR CHANGES ON THIS SHEET MUST BE MADE OR CIRCLED IN RED INK. WITH DATE AND NAME OF PERSON MAKING CHANGE

Do not extend notes this side of this line

PLEASE RETURN TO
LOS ANGELES COUNTY SURVEYOR
700 HALL OF RECORDS

FORM 307 SM 7-43

FORM 307 5M 7-43

PLEASE RETURN TO
LOS ANGELES COUNTY SURVEYOR
700 HALL OF RECORDS

NOTE: ANY ADDITIONS OR CHANGES ON THIS SHEET MUST BE MADE OR CIRCLED IN RED INK, WITH DATE AND NAME OF PERSON MAKING CHANGE

Do not extend notes this side of this line

STATION	B. S.	H. I.	F. S.	ELEV.	FLOWER AVE -	
B.M. #35	584	69.47		63.63	B.M. #35 El. 63.627 F.B. 906/36 Flower Ave. & Lakewood Blvd S.W. Cor. C. Spk. in Pav. 1' from edge pav. 65.5' ℄ intr	
					NORTH	℄ SOUTH
0+00			62	63.3		℄ 33' E. ℄ Lakewood
			62	63.3		22'
			61	63.4	23'	
0+12			66	62.9		℄
			66	62.9		22'
			66	62.9	23'	
+33			55	64.0		℄
End of Pav			62	63.3		22'
End of Pav.			62	63.3	23'	
1+00			50	64.5		℄
			57	63.8		22'
			50	64.5	23'	
2+00			45	65.0		℄
			51	64.4		22'
			46	64.9	23'	
+05			34	66.[illegible]	23'	
+08			43	65.2	23'	

F.B. 906 Pg. 92 Job No. 1134 Division No. Notes Red. Plotted Profile
Survey of Flower Ave Date Date No.
Survey by Wallace Notes W Notes Chkd. Checked X-Sec.
Indexed Date Date 11/6/45 Date No.

FORM 307 5M 7-43

6427.0
12486.0

PLEASE RETURN TO
LOS ANGELES COUNTY SURVEYOR
700 HALL OF RECORDS

NOTE: ANY ADDITIONS OR CHANGES ON THIS SHEET MUST BE MADE OR CIRCLED IN RED INK. WITH DATE AND NAME OF PERSON MAKING CHANGE

Do not extend notes this side of this line

Profile Notes Red. Plotted
No. Date Date
X-Sec. Notes Ch[illegible] Checked
No. Date Date
Job No. 1134 Division No.
Survey of
Survey by Wallace Notes KV Date 11-2-45
Map No. Indexed Date
F.B. 706 PG. 23

STATION	B. S.	H. I.	F. S.	ELEV.	FLOWER AVE — NORTH ℄ SOUTH
		6947			
2+14			43	65.2	23'
2+17			33	66.2	23
3+00			45	650	℄
			52	643	22'
			49	646	23'
4+00			45	65.0	℄
			52	643	22'
			36	659	23'
T.P.	4T9	69.67	459	6488	
4+04			54	643	22'
+30			56	641	22'
+80	Beg. of Pav		55	642	22'
5+00			45	652	℄
			54	643	22'
			36	661	23'
6+00			47	65.0	℄
			53	644	22'
			38	~~663~~ 659	23'
+06			42	655	23'
+10			55	642	23'

FORM 307 5M 7-43

PLEASE RETURN TO
LOS ANGELES COUNTY SURVEYOR
700 HALL OF RECORDS

NOTE: ANY ADDITIONS OR CHANGES ON THIS SHEET MUST BE MADE OR CIRCLED IN RED INK, WITH DATE AND NAME OF PERSON MAKING CHANGE

Do not extend notes this side of this line

STATION	B. S.	H. I.	F. S.	ELEV.	FLOWER AVE.		
		696.7			NORTH	℄	SOUTH
6+27½			47	65.0		℄	INTR. REEVES AVE
			53	64.4			22'
			54	64.3	23'		
+45			51	64.6	23'		
+50			39	65.8	23'		
7+00			45	65.2		℄	
			42	65.5	23'		
8+00			42	65.5		℄	
			37	66.0	23'		
+02			48	64.9	23'		
+10			49	64.8	23'		
+12			34	66.3	23		
9+00			42	65.5		℄	
			41	65.6	23		
10+00			42	65.5		℄	
			46	65.1	23'		
TP	4.79	70.01	4.45	65.22			
11+00			46	65.4		℄	
			47	65.3	23'		

F.B. 906 PG. 94 Job No. 1134 Division No. Notes Red. Plotted Profile
Survey of Flower Ave Date Date No.
Survey by Wallace Notes W Notes Chkd. Checked X-Sec.
Indexed Date Date 1/6/45 Date No.

FORM 307 5M 7-43

PLEASE RETURN TO
LOS ANGELES COUNTY SURVEYOR
700 HALL OF RECORDS

NOTE: ANY ADDITIONS OR CHANGES ON THIS SHEET MUST BE MADE OR CIRCLED IN RED INK, WITH DATE AND NAME OF PERSON MAKING CHANGE

Do not extend notes this side of this line

STATION	B. S.	H. I.	F. S.	ELEV.	FLOWER AVE	
		70.01			NORTH	℄
12+00			46	65.4		℄
			44	65.6	23'	
+63			44	65.6	23'	
+66			54	64.6	23'	
12+86±			46	65.4		℄ INTR VIRGINIA AVE
			53	64.7	23'	
BM-S.-38			481	65.20	B.M.S-38 El. 65.202 F.B. 906-39 Flower Ave. & Virginia Ave - SW COR B.Spk. in ob. 7' W. end CR	

Profile No. ____ Notes Red. ____ Plotted ____ Date ____ Date ____
X-Sec. No. ____ Notes Chkd. ____ Checked ____ Date ____ Date ____
Job No. 1134 Division No. ____
Survey of Flower Ave
Survey by Wallace Notes W Date 11-2-45
Map No. ____ Indexed ____ Date ____

F.B. 906 PG. 95

P.B. 106 Pg. 96

Job No. _____ Division No. _____ Notes Red. _____ Plotted _____ Profile

Survey of _____ Date _____ Date _____ No. _____

Survey by _____ Notes _____ Notes Chkd. _____ Checked _____ X-Sec.

Indexed _____ Date _____ Date _____ Date _____ No. _____

FORM 307 5M 7-43

PLEASE RETURN TO

LOS ANGELES COUNTY SURVEYOR

700 HALL OF RECORDS

NOTE: ANY ADDITIONS OR CHANGES ON THIS SHEET MUST BE MADE OR CIRCLED IN RED INK, WITH DATE AND NAME OF PERSON MAKING CHANGE

Do not extend notes this side of this line

STATION	B. S.	H. I.	F. S.	ELEV.		

NOTES RED. Va | JOB NO. 1067 | SURVEY OF Santa Ana Blvd. | F. B. 96 Pg. 97

DATE | SURVEY BY Butler

NOTES CHKD. | NOTES BY A. C. JOHNSON DATE Mar 13-42

DATE | INDEXED DATE 7-6-44

NOTE: ANY ADDITIONS OR CHANGES ON THIS SHEET MUST BE MADE OR CIRCLED IN RED INK, WITH DATE AND NAME OF PERSON MAKING CHANGE

Do not extend notes this side of this line

PLEASE RETURN TO LOS ANGELES COUNTY SURVEYOR 700 HALL OF RECORDS

FORM 353 1M 8-36

B.M.	DESCRIPTION	ADJ. ELEV.	3RD RUN	2ND RUN	DIFF.	1ST RUN
	C.I. #1067					
	BENCH MARK					
	LEVELS					
	Lavinia Ave - 1st Ave to Caress St.					
	Railroad Ave - 1st Ave to Caress St.					

REDUCED ..... In Field .....

CHECKED ... W. I. G. ... 4-10-42 .....

B. M.s ADJUSTED ... W. I. G. ... 4-10-42 ...

B. M.s LISTED ..... " " .....

Butler
H. Smith
Van Doren
Frank

FORM 353 1M 8-38

PLEASE RETURN TO
LOS ANGELES COUNTY SURVEYOR

700 HALL OF RECORDS

NOTE: ANY ADDITIONS OR CHANGES ON THIS SHEET MUST BE MADE OR CIRCLED IN RED INK, WITH DATE AND NAME OF PERSON MAKING CHANGE

Do not extend notes this side of this line

B.M.	1ST RUN	DIFF.	2ND RUN	3RD RUN	ADJ. ELEV.	LAVINIA DESCRIPTION Ave.
B.M."T522"					78.182	B.M."T522" F.B. 716/22.
	+ 3.872		3.950			First Ave. & Lavinia Ave.
	π	−0.291	0.292		−0.292	NE Cor. BSpk in curb
	− 4.163		4.242			12' No. of No. end C.R.
SET. BM"K197"					7.89~~0~~4	B.M."K197"
	+ 4.370		4.352			Lavinia Ave. & 2nd Ave.
	π	+0.201	0.199		+0.200	NE Cor. - BSpk. 10' No of No end C.R.
	− 4.169		4.153			
SET. BM"K198"					78.~~090~~ .078	BM"K198"
	+ 4.488		4.480			Lavinia Ave. & 3rd Ave.
	π	+0.441	0.439		+0.440	NE Cor. - BSpk 10' No. of No end C.R.
	− 4.047		4.041			
SET. BM"K199.				3	78.~~530~~ .543	BM"K199"
	+ 4.467		4.380			Lavinia Ave & 4th Ave.
	π	+0.630	0.630		+0.630	NE Cor - BSpk 10' No of No end C.R.
	− 3.837		3.750			
SET. BM"K200"				4	79.~~160~~ .177	BM"K200"
	+ 4.095		4.203			Lavinia Ave & 5th Ave.
	π	+0.487	0.485		0.486	NE Cor. - BSpk 10' No. of No. end C.R.
	− 3.608		3.718			
BM"T526"				5	79.~~646~~ .667	BM"T526" (79.667)
						Caress St. & Lavinia Ave.
						N.E. Cor. BSpk in Cb. 16' E of
						E end C.R.

END THIS CIRCUIT

Note: See check to BM"T527" - pg 103

JOB NO. 1067 SURVEY OF Santa Ana Blvd NOTES RED. DATE

SURVEY BY Butler DATE Mar. 13 42 NOTES CHKD. DATE

NOTES BY " DATE

INDEXED A. C. Johnson DATE

Job No. 98

NOTES RED. _____ JOB NO. 1067 SURVEY OF Santa Ana Blvd. F. B. 906 PG. 99

DATE _____ SURVEY BY _____

NOTES CHKD. _____ NOTES BY " DATE 4/8/42.

DATE _____ INDEXED A. C. Johnson DATE _____

NOTE: ANY ADDITIONS OR CHANGES ON THIS SHEET MUST BE MADE OR CIRCLED IN RED INK, WITH DATE AND NAME OF PERSON MAKING CHANGE

Do not extend notes this side of this line

PLEASE RETURN TO
LOS ANGELES COUNTY SURVEYOR
700 HALL OF RECORDS

FORM 353 1M 8-38

B.M.	1ST RUN	DIFF.	2ND RUN	3RD RUN	ADJ. ELEV.	DESCRIPTION
						CI #1067
						Santa Ana Blvd.
					B.M. Check	
				bet. BM T522 + BM T521 & bet. BM T526 + BM T527		
		Butler Naumann Van Deren Fronk.				

FORM 353 1M 8-38

PLEASE RETURN TO
LOS ANGELES COUNTY SURVEYOR
700 HALL OF RECORDS

NOTE: ANY ADDITIONS OR CHANGES ON THIS SHEET MUST BE MADE OR CIRCLED IN RED INK, WITH DATE AND NAME OF PERSON MAKING CHANGE

Do not extend notes this side of this line

JOB NO. 1067 SURVEY OF Santa Ana Blvd.
SURVEY BY Butler
NOTES BY A. C. Johnson DATE 4/8/42
INDEXED DATE
NOTES RED. DATE
NOTES CHKD. DATE

B.B. 206 Pg. 100

B.M.	1ST RUN	DIFF.	2ND RUN	3RD RUN	ADJ. ELEV.	DESCRIPTION
BM "T522"					78182	BM "T522" FB 716/62
	+ 4.440		4509			
	∓	+0.555	0556		+0.555	
	− 3.885		3.953			
BM "T521"					78.737	BM "T521" (78.739) F.B. 716/62
BM "T526"					79.667	BM "T526" F.B. 716/68
	+ 5.862		5.995	5.884		
	∓	+0.734	0733	0.787	+0.734	
	− 5.128		5.262	5.117		
BM "T527"					80.401	BM "T527" (80.404) FB 716/68

Notes Ck'd by	Survey of SANTA ANA BLVD	F.B. 906 PG. 101
Map No.	W. O. 1067 Tape No.	
Office Work	Surveyed by BUTLER	
Checked	Notes BUTLER	
Date	Indexed	

Note: Any Additions or Changes on This Sheet Must be Made or Circled in Red Ink With Date and Name of Person Making Change

RETURN TO LOS ANGELES COUNTY SURVEYOR 700 HALL OF RECORDS

Do not extend notes this side of this line.

FORM 247 5M 10-39

CI #1067

Atlantic BLVD
to Caress St.

RAILROAD AVE
to LAVINIA AVE.

Area
Topography
for
Sanitary
Sewers

Butler
H. Smith
VanDeren
FRONK

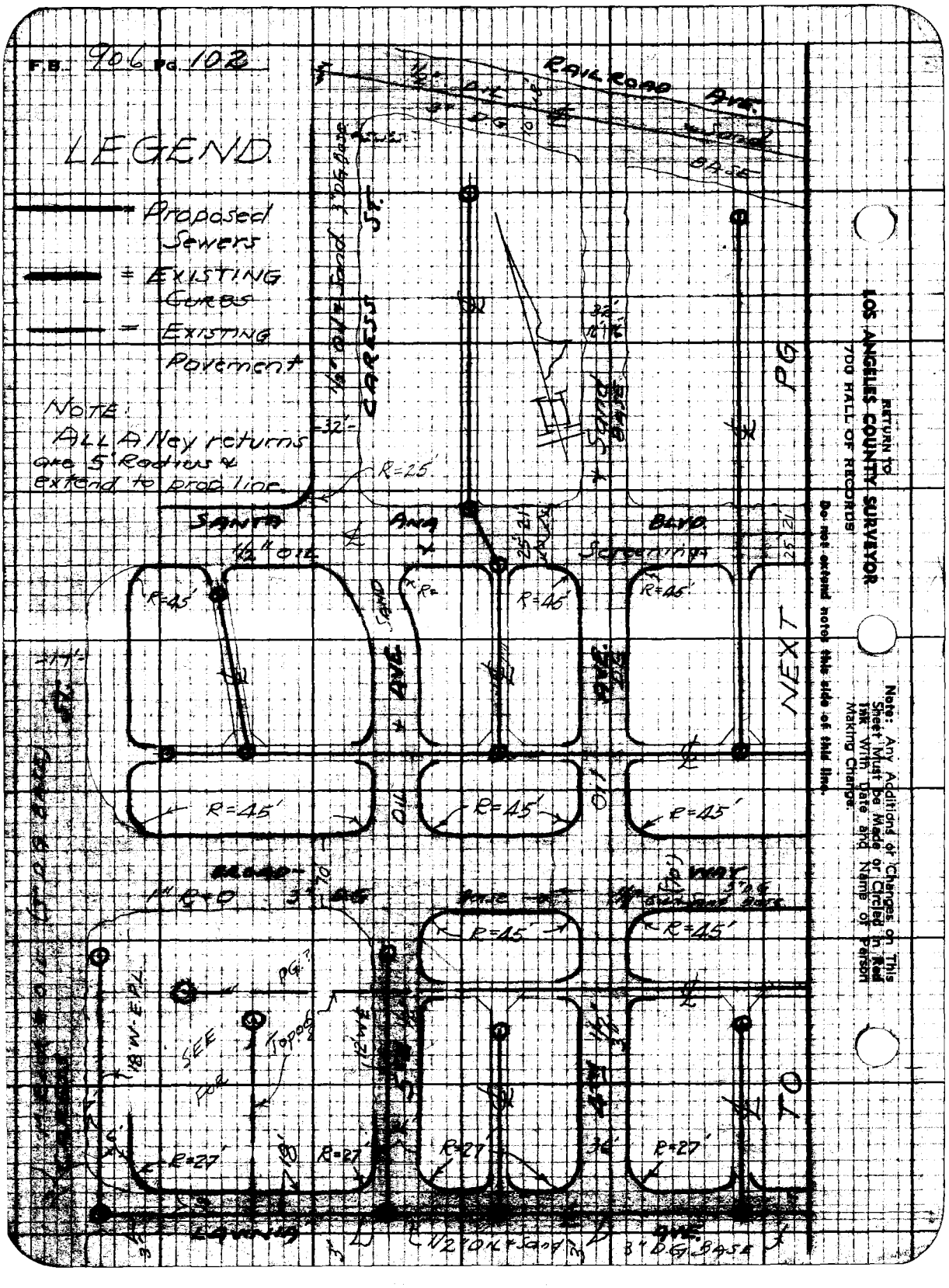
F.B. 906 PG. 102
LEGEND
Proposed Sewers
= EXISTING Curbs
= EXISTING Pavement
NOTE: ALL Alley returns are 5' Radius & extend to prop line.
RAILROAD AVE.
CARESS ST.
SANTA ANA BLVD.
NEXT PG
TO
LAVINIA AVE.
R=25'
R=45'
R=27'
1/2" OIL
Screenings
SEE FOR Topog
PG?
18" W. E.P.L.
1/2" OIL + Sand
3" D.G. BASE
RETURN TO
LOS ANGELES COUNTY SURVEYOR
700 HALL OF RECORDS
Do not extend notes this side of this line.
Note: Any Additions or Changes on This Sheet Must be Made or Circled in Red Ink With Date and Name of Person Making Change.

Notes Ck'd by	Survey of SANTA ANA BLVD.
Map No.	W. O. 1062 Tape No. —
Office Work	Surveyed by Butler
Checked	Notes Date 3/20/42
Date	Indexed [illegible]

F.B. 906 Pg. 103

RETURN TO LOS ANGELES COUNTY SURVEYOR 700 HALL OF RECORDS

Note: Any Additions or Changes on This Sheet Must be Made or Circled in Red Ink With Date and Name of Person Making Change.

Do not extend beyond this line.

Form 247 10-56

F.B. 906 Pg. 104

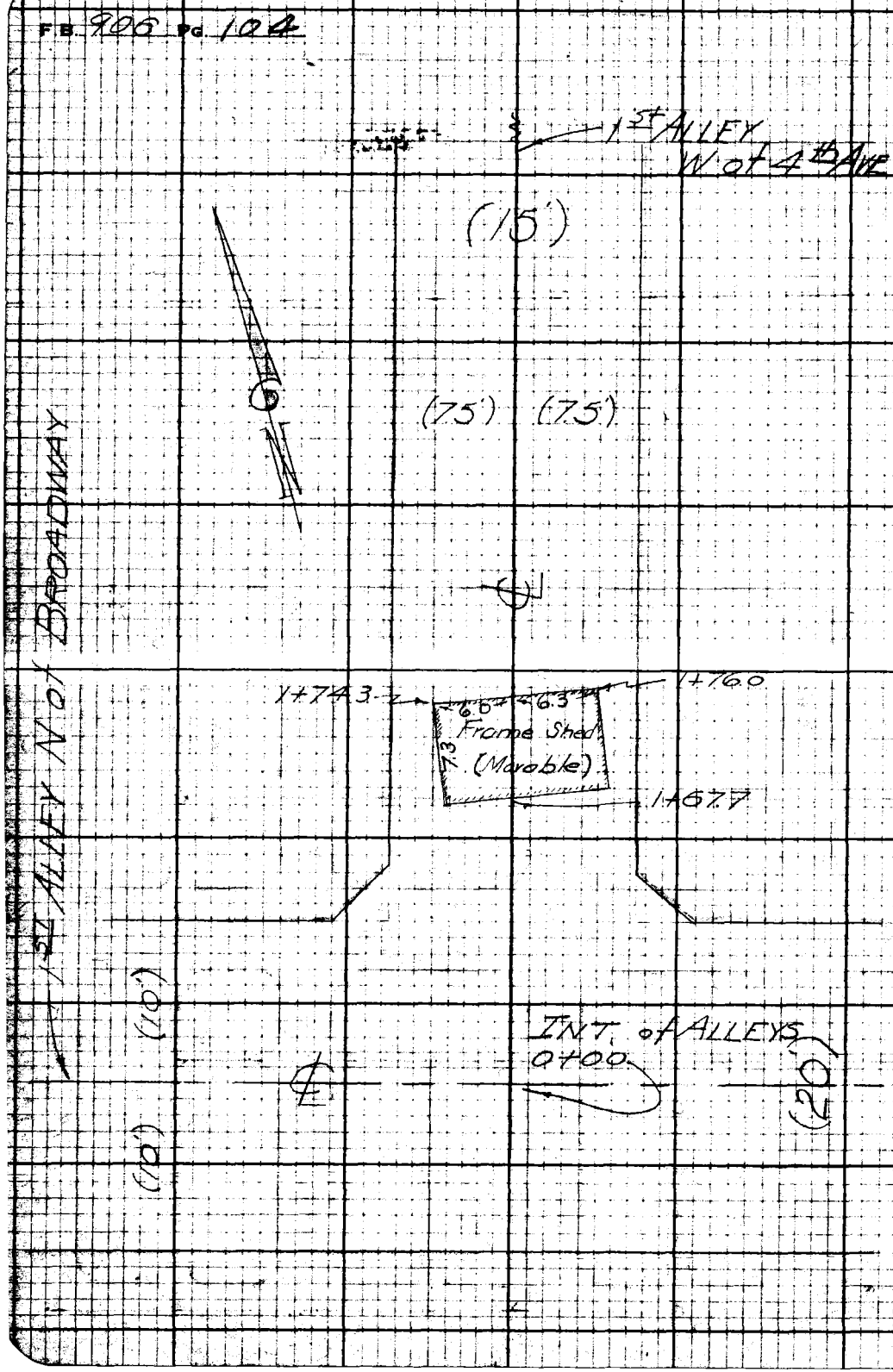

RETURN TO
LOS ANGELES COUNTY SURVEYOR
700 HALL OF RECORDS

Do not extend notes this side of this line.

Note: Any Additions or Changes on This Sheet Must be Made or Circled in Red Ink With Date and Name of Person Making Change.

Notes Ck'd by	Survey of [illegible]
Map No.	W. O. 1067 Tape No. 069 Sta. 84
Office Work	Surveyed by Butler
Checked	Notes " Date 3/13/42
Date	Indexed A. C. Johnson

F.B. 906 Pg. 105

C I #1067

Prop Easement

Bet

Fifth Ave & Caress St

on

℄ Prod - Alley So. of

Broadway

Topog

20' Strip

Profile - pg.

Butler

Smith

Von Deren

Fronk

Note: Any Additions or Changes on This Sheet Must be Made or Circled in Red Ink With Date and Name of Person Making Change.

Do not extend notes this side of this line.

RETURN TO
LOS ANGELES COUNTY SURVEYOR
700 HALL OF RECORDS

FORM 247 5M 10-59

F.B. 906 Pg. 106

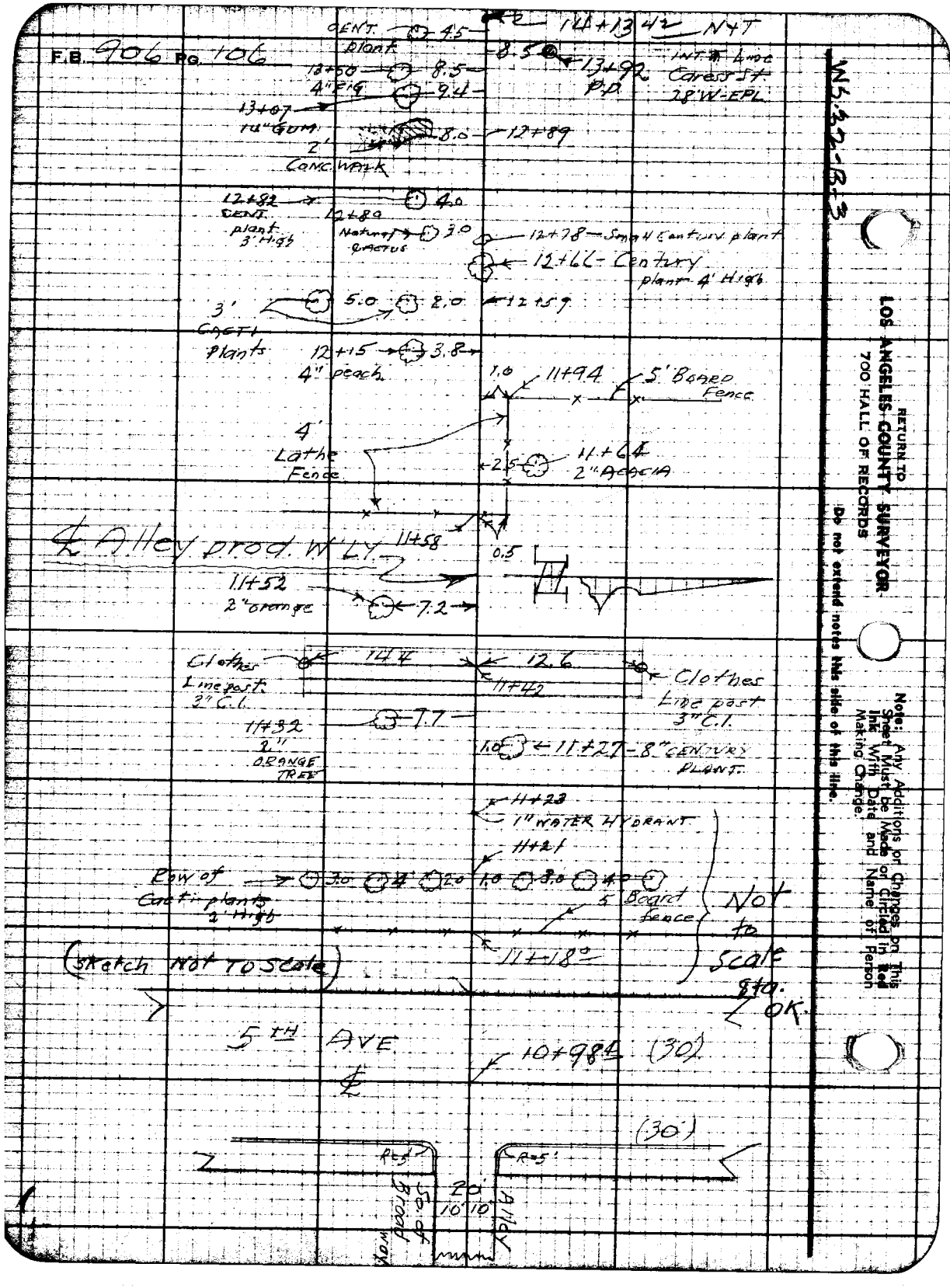

N5.32-B+3

RETURN TO
LOS ANGELES COUNTY SURVEYOR
700 HALL OF RECORDS

Do not extend notes this side of this line.

Note: Any Additions or Changes on This Sheet Must be Made or Circled in Red Ink With Date and Name of Person Making Change.

Notes Ck'd by	Survey of	F.B. 401	Pg. 107
Map No.	W. O. 1067 Tape No. 069 St'd 1/4 F.		
Office Work	Surveyed by Butler		
Checked	Notes " Date 3/13/42		
Date	Indexed C. Johnson		

Note: Any Additions or Changes on This Sheet Must be Made or Circled in Red Ink With Date and Name of Person Making Change.

Do not extend notes this side of this line

RETURN TO
LOS ANGELES COUNTY SURVEYOR
700 HALL OF RECORDS

C.I. # 1067.

PROP.
Back Lot Line Easement
Bet. 5TH Ave. & Carson St.

N'LY from
Lovinia Ave.

Topog.

20' STRIP

Profile pg. 122

Butler
H. Smith
Van Doren
Frank.

FORM 247 10M 11-38

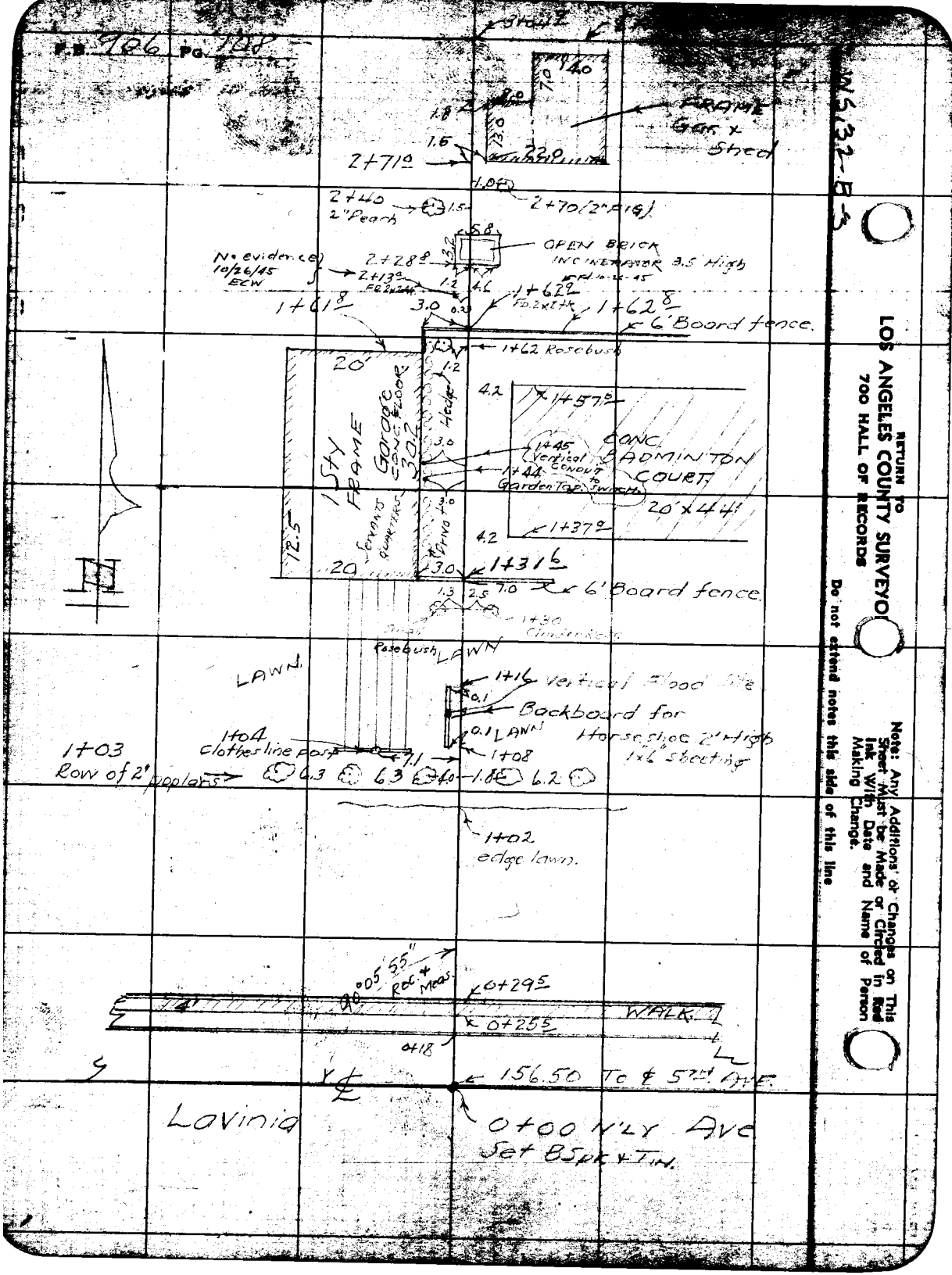

RETURN TO
LOS ANGELES COUNTY SURVEYOR
700 HALL OF RECORDS
Do not extend notes this side of this line
Note: Any Additions or Changes on This Sheet Must be Made or Circled in Red Ink With Date and Name of Person Making Change.

WS.32-B-3

Notes Ck'd by	Survey of
Map No.	W. O. 1067 Tape No. 86 St'd °F.
Office Work	Surveyed by WALLACE
Checked	Notes W. Date 10-26-48
Date	Indexed

F.B. 906 PG. 108A

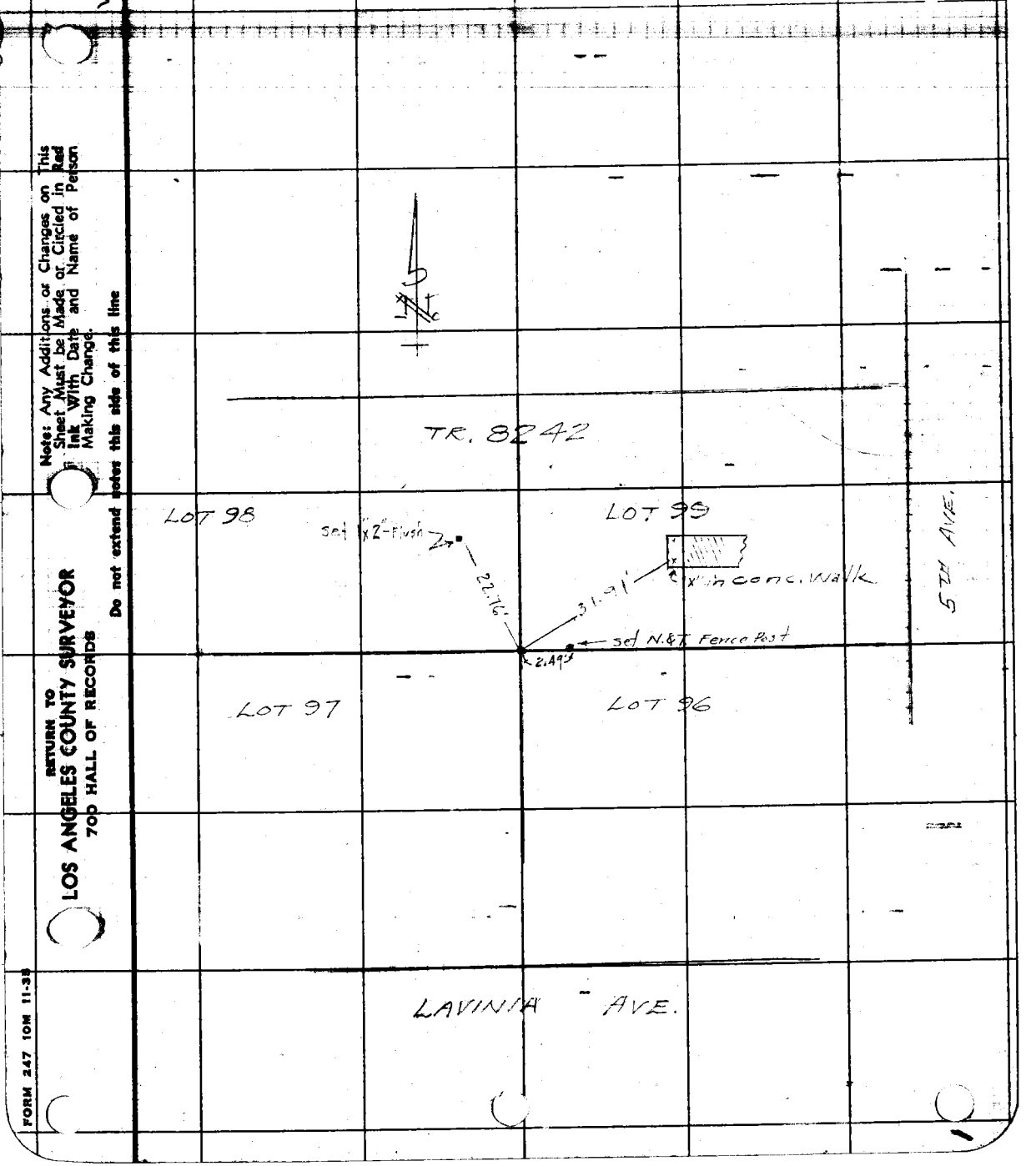

Note: Any Additions or Changes on This Sheet Must be Made or Circled in Red Ink With Date and Name of Person Making Change.

Do not extend notes this side of this line

RETURN TO
LOS ANGELES COUNTY SURVEYOR
700 HALL OF RECORDS

FORM 247 10M 11-38

RETURN TO
LOS ANGELES COUNTY SURVEYOR
700 HALL OF RECORDS

Note: Any Additions or Changes on This Sheet Must be Made or Circled in Red Ink With Date and Name of Person Making Change.

Do not extend notes this side of this line

F.B. 33.40 PG.

Profile	Notes Red.	Plotted	Job No. 1067	Division No.	F B. 906 Pg. 109
No.	Date	Date	Survey of Santa Ana Blvd.		
X-Sec.	Notes Chkd.	Checked	Survey by Butler	Notes	Date 3/13/42
No.	Date	Date	Map No.	Indexed by	

NOTE: ANY ADDITIONS OR CHANGES ON THIS SHEET MUST BE MADE OR CIRCLED IN RED INK, WITH DATE AND NAME OF PERSON MAKING CHANGE

Do not extend notes this side of this line

PLEASE RETURN TO
LOS ANGELES COUNTY SURVEYOR
700 HALL OF RECORDS

Form 307 5M 5-39

	C.I. #1067
	Lavinia Ave - Atlantic ~~Blvd~~ AVE to Caress St.
	Alley W. of Atlantic ~~Blvd~~ AVE - Lavinia Ave. to Railroad Ave.
ELEV.	Alley W of 1st Ave - Lavinia Ave to Alley So. of Broadway
	" " " 2nd " " " " " "
	" " " 3rd " " " " " "
F. S.	" " " 4th " " " " " "
	" " " 5th " " " " " "
	Lot Line Easement W. of 5th Ave from Lavinia Ave N'LY.
H. I.	Profiles
B. S.	Butler H. Smith Van Deren Fronk.
STATION	

Form 307 5M 5-39

PLEASE RETURN TO
LOS ANGELES COUNTY SURVEYOR
700 HALL OF RECORDS

NOTE: ANY ADDITIONS OR CHANGES ON THIS SHEET MUST BE MADE OR CIRCLED IN RED INK, WITH DATE AND NAME OF PERSON MAKING CHANGE

Do not extend notes this side of this line

Profile — Revised — Date — No. — X-Sec. — Job No. 1067 — Division No. — Note Book — Date — Notes Chkd. C.V.C. — Checked — Date 3-18-42 — Date — No. — Survey of SANTA ANA BLVD. — Notes — Surveyed by Butler — Date — Notes Computed by A.C. — Date — Surveyed by —

STATION	B. S.	H. I.	F. S.	ELEV.	
BM "T522"				75.182	BM "T522" FB 716/62.
	3.83	82.01			1ST Ave. & Lavinia Ave - NECOR.
					B. Spk in Cb - 12' N. of No. end C.R.
0+00	ctr. S.C. (20' W on ℄ Lavinia Ave.				
			3.75	78.3	N. RIM
			11.00		
			0.59		
			3.08		
			18.34	63.67	N 36" INLET @ flowline
			3.74		S. RIM.
			11.07		
			0.59		
			3.00		
			18.35	63.66	S 36" OUTLET @ flowline
			3.80		N. RIM.
			11.45		
			0.59		
			0.67		
			16.51	65.50	W 8" Stub. @ flowline.
0+11			4.42	77.59	pave. ℄ Lavinia Ave. (W outer Atlantic)
+30			4.14	78.37	" " "
+60	For Continuation		3.10	78.71	18' No - T.C. @ W end NWCR - (45' Radius)
1+00	of Levels See		4.30	77.71	℄ Lavinia Ave.
1+25	Page 115		3.38	78.63	" T.C. @ E end NECR of Alley
1+40			4.37	77.64	pave. ℄ Lavinia & Alley W. of Atlantic
Note = 0+00	ALLEY		W. of Atlantic BLVD. AVE.		
	N'LY.				

Note: Stub is 2.0' So. of ctr. S.C.

Form 307 5M 5-39

PLEASE RETURN TO
LOS ANGELES COUNTY SURVEYOR
700 HALL OF RECORDS

NOTE: ANY ADDITIONS OR CHANGES ON THIS SHEET MUST BE MADE OR CIRCLED IN RED INK, WITH DATE AND NAME OF PERSON MAKING CHANGE

Do not extend notes this side of this line

STATION	B. S.	H. I.	F. S.	ELEV.	ALLEY - W. of ATLANTIC	
		82.01				
			ALLEY W. of Atlantic ~~Blvd.~~ AVE			
0+18			3.92	78.09	℄ Alley	(Noodge pave. Lavin 4)
0+30			3.6	78.4'	" "	
"			3.10	78.91'		10'E - T.C.
"			3.30	78.71'	10' W-T.C.	
0+50			3.4	78.6'	" "	
0+52			→			9'E - P.P.
1+00			3.9	78.1'	" "	
+50			3.8	78.2'		
1+71			→			" " "
2+00			3.6	78.4'	" "	
+50			3.1	78.9'	" "	
3+03.9 (T.P.)			2.74	79.27	" "	+ ℄ Alley (S of Broadway)
	460	83.87				
3+04			—			9'E - P.P.
4+00			4.7	79.2'	" "	
4+14			→			9'E P.P.
4+14			4.5	79.4'	" "	
"			4.19	79.68		10' Rt S. end Cb
"			4.24	79.63'	10' Lt S end Cb	

Profile No. ____ Date ____ Notes Rad. ____ Plotted ____ Job No. 1067 Division No. ____ F.B. 986 Pg. 111
X-Sec. No. ____ Date ____ Notes Chkd. C.V.C. Checked ____ Date ____ Survey of ____ Survey by Butler Notes ____
Date 3-18-42 Date ____ Map No. ____ Index ____

Form 307 5M 5-39

PLEASE RETURN TO
LOS ANGELES COUNTY SURVEYOR
700 HALL OF RECORDS

NOTE: ANY ADDITIONS OR CHANGES ON THIS SHEET MUST BE MADE OR CIRCLED IN RED INK, WITH DATE AND NAME OF PERSON MAKING CHANGE

Do not extend notes this side of this line

4+64
16
6

STATION	B. S.	H. I.	F. S.	ELEV.	ALLEY W. OF	ATLANTIC
		83.87				
4+29			520	78.67	℄ Alley.	
"			446	79.41	(S.E.Cor)	15'E. E end. Cb. R
"			457	79.30	15'W. W. end Cb R	(S.W.Cor)
4+64.0 Int.			481	79.06	℄	Int Broadway.
4+99			520	78.67	"	
			445	79.42	(N.E.Cor)	15'E. E end Cb. R
			459	79.28	15'W W end Cb. R	(N.W.Cor)
5+14			46	79.3	℄ Alley.	
"			411	79.76		10'E. N end Cb
"			420	79.67	10'W. N end of Cb	
5+40			→			9.2' Rt. 12" P.P.
+50			45	79.4	℄ Alley	
6+00			45	79.4	"	"
6+24.0			46	79.3	"	" Int Alley W.
6+38			→			9.1 Rt 12" P.P.
+50			46	79.3	"	Alley
7+00			46	79.3	"	"
+50			47	79.2	"	"
7+64.0			→			9.1'E. 12" P.P.
8+00.			41	79.8	"	Alley

F.B. Pg. 112 Job No. 1067 Division No. Notes Red. Plotted Profile
Survey of Santa Ana Blvd. Date Date No.
Survey by Butler Notes Checked C.V.C. Date 3-18-42 X-Sec.
Indexed Date No.

Form 307 5M 5-39

PLEASE RETURN TO
LOS ANGELES COUNTY SURVEYOR
700 HALL OF RECORDS

NOTE: ANY ADDITIONS OR CHANGES ON THIS SHEET MUST BE MADE OR CIRCLED IN RED INK, WITH DATE AND NAME OF PERSON MAKING CHANGE

Do not extend notes this side of this line

Profile Notes Red ____ Plotted ____ Job No. 1067 Division No. ____
No. ____ Date ____ Date ____ Survey of Santa Ana Blvd
X-Sec. Notes Chkd. C.V.C. Checked ____ Survey by Butler Note ____
No. ____ Date 3-18-42 Date ____ Map No. ____ Index ____

STATION	B. S.	H. I.	F. S.	ELEV.	ALLEY W. OF ATLANTIC
8+50		838.7	4.3	79.6	℄ Alley
8+64			→		9.4' Rt. 12" P.P.
8+88.6			4.5	78.4	℄
'			3.80	80.07	10' E. S. end Cb
'			4.00	79.87	10' W. S. end Cb.
9+03.6			5.0	78.9	℄
'			4.19	79.68	(S.E. Cor.) 15' E. E. end Cb. R
'			4.22	79.65	15' W. W. end Cb. R. S.W. Cor.
9+28.6	Int.		4.71	78.16	℄ Int. Alley Int. ℄ Santa Ana Blvd
9+5.1			5.00	78.87	℄ N. edge Road
9+57.			→		12.1' E. 12" P.P.
9+68.6			4.2	79.7	" N.P.L.
10+00			4.0	79.87	"
+50			3.9	80.0	"
11+00			3.6	80.3	"
11+19.0			→		9.0' Rt. 12" P.P.
+50			3.4	80.5	"
12+00			3.2	80.7	"
+50			3.1	80.8	"
12+69.0			→		9.8' Rt. 12" P.P.

F.B. 296 PG. 113

Form 307 5M 5-39

PLEASE RETURN TO
LOS ANGELES COUNTY SURVEYOR
700 HALL OF RECORDS

NOTE: ANY ADDITIONS OR CHANGES ON THIS SHEET MUST BE MADE OR CIRCLED IN RED INK, WITH DATE AND NAME OF PERSON MAKING CHANGE

Do not extend notes this side of this line

STATION	B. S.	H. I.	F. S.	ELEV.	ALLEY W. OF ATLANTIC
13+00		83.87	3.1	80.8	℄ Alley
13+43			3.3	80.6	" "
13+45			3.90	79.97	" " Gut. edge Pav
13+57.27		Int.	3.45	80.42	℄ Int Alley - ℄ Railroad Ave
					B.M. T520 El. 79.83 F.B. 716/61.
B.M. T-520			4.70	79.17	First Ave - Santa Ana Blvd. S.E. Cor
					Bt spk. in Cb. 13.5 S.S. end. Cb. R.

Profile No. X-Sec. No.
Plotted Date Checked Date
Notes Red. Date Notes Chkd. Date
Division No. Job No. 1067
Survey of Santa Ana Blvd. et al.
Survey by Butler Notes S.
Indexed A. Date
B 906 Pg. 114

Form 307 5M 5-39

PLEASE RETURN TO
LOS ANGELES COUNTY SURVEYOR
700 HALL OF RECORDS

NOTE: ANY ADDITIONS OR CHANGES ON THIS SHEET MUST BE MADE OR CIRCLED IN RED INK, WITH DATE AND NAME OF PERSON MAKING CHANGE

Do not extend notes this side of this line

STATION	B. S.	H. I.	F. S.	ELEV.	
FOR PRECEDING LEVELS See PG 110		82.01			LAVINIA AVE.
1+55			3.50	78.51	18' No. - TC @ W end NWCR Alley
2+00			4.47	77.54	℄ Lavinia Ave.
+54°			3.87	78.14	E end NECR
+81°			3.82	78.19	N " "
2+99°			4.48	77.53	℄ " " & 1st Ave.
3+17°			3.83	78.18	No end NWCR
3+44°			3.97	78.04	W end "
BM "T522"			3.83	78.182	BM "T522" - PG 100 & PG 110 1st Ave & Lavinia Ave
	3.95	82.13			
4+00			4.67	77.46	℄ Lavinia
4+42			4.22	77.91	18' No - TC @ E end NECR
4+55			4.72	77.41	" " & ℄ Alley W of 1st
		ALLEY W. of 1ST AVE			
=0+00					
0+18			4.69	77.44	℄ Alley (W of 1st Ave
0+30			4.1	78.0	" "
"			3.86	78.27	10' E-TC - E end NECR
"			3.98	78.15	10' W-TC - No end NWCR
0+50			3.7	78.4	" "

Profile No. ____ Notes Red. ____ Plotted ____ Job No. 1067 Division No. ____ F B 906 Pg. 115

X-Sec. No. ____ Date ____ Date ____ Survey of [illegible] Date ____

Notes Chkd. C.V.C. Checked ____ Survey by Butler Notes [illegible] Date 3/18/42

Date 3-18-42 Date ____ Map No. ____ Index [illegible]

Form 307 5M 5-39

PLEASE RETURN TO
LOS ANGELES COUNTY SURVEYOR
700 HALL OF RECORDS

NOTE: ANY ADDITIONS OR CHANGES ON THIS SHEET MUST BE MADE OR CIRCLED IN RED INK, WITH DATE AND NAME OF PERSON MAKING CHANGE

Do not extend notes this side of this line

STATION	B. S.	H. I.	F. S.	ELEV.	Alley W. of 1st Ave.
		82.13			
1+00			3.7	78~~5~~ 4	℄ Alley.
1+02			→		6.2 E-P.P.
1+50			3.7	784	" "
2+00			3.5	786	" "
2+30			→		6.7 E " "
+50			3.6	785	" "
3+04 1			3.6	785	" " & ℄ Alley So. of Broadway
			Lavinia Ave (CONT.)		
4+67 7			4.22	77.91	18' No. - T.C. W end - NWCR.
5+00			4.66	77.47	℄ Lavinia
5 ~~6~~+66 8			4.40	77.73	T.C. E end - NECR.
5 ~~6~~+93 8			4.25	77.88	" No. " "
6+11 8			4.98	78.15	℄ Lavinia
6+29 8			4.23	77.90	T.C. No end - NWCR
6+56 8			4.38	77.75	" W end - "
BM "K197"			4.24	77.89	BM "K197" (77.89) per pg. 100 Lavinia Ave & 2nd Ave. N.E. Cor. - Bt. Spk. 10' N. of N. end CR.
	4.35	82.24			
7+00			4.80	77.~~33~~ 44	℄ Lavinia

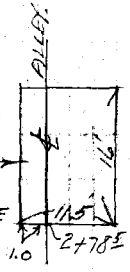

NOTE
Frame Garage MOVABLE

Profile No. ___ Plotted ___ Date ___ Notes Red. ___ Date ___ Notes Chkd. C.V.C. Checked ___ Date 3-18-42 Date ___ Notes ___ Date ___ Division No. ___ Job No. 1067 Survey of Santa Ana Blvd. Survey by Butler Indexed by O. Tolman

E.B. 906 Pg. 116

Form 307 5M 5-39

PLEASE RETURN TO
LOS ANGELES COUNTY SURVEYOR
700 HALL OF RECORDS

NOTE: ANY ADDITIONS OR CHANGES ON THIS SHEET MUST BE MADE OR CIRCLED IN RED INK, WITH DATE AND NAME OF PERSON MAKING CHANGE

Do not extend notes this side of this line

STATION	B. S.	H. I.	F. S.	ELEV.		
		82.24				
7+56.0			4.40	77.8		18' No.-TC @ Eo. Net
7+68.5						℄ Laving & ℄ Alley
=		Alley W. of 2nd Ave.				
0+00 NLY.						
0+18			4.86	77.38		℄ Alley.
0+30			4.3	77.9		" "
"			4.02	78.22		10' E-T.C. - No End
"			4.00	78.24	10' W-TC No End NWCR	
0+50			3.7	78.5		" "
1+00			4.0	78.2		
1+02			→			6.7' E-P.P.
+50			3.9	78.3		
2+00			3.7	78.5		" "
					WATER Well-Tank overhead.	
2+29			→			62' E-P.P.
2+50			3.8	78.4		" "
3+04.3			3.7	78.5		" " & ℄ Alley

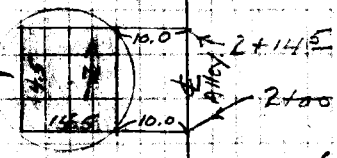

Profile Notes Red. Plotted Job No. 1067 Division No.
No. Date Date Survey of Santa Ana Div.
X-Sec. Notes Chkd. C.V.C. Checked Survey by Butler Notes
No. Date 3-18-42 Date Map No. Indexed C. Johnson
F B 906 Pg. 117

Form 307 5M 5-39

PLEASE RETURN TO
LOS ANGELES COUNTY SURVEYOR
700 HALL OF RECORDS

NOTE: ANY ADDITIONS OR CHANGES ON THIS SHEET MUST BE MADE OR CIRCLED IN RED INK, WITH DATE AND NAME OF PERSON MAKING CHANGE

Do not extend notes this side of this line

STATION	B. S.	H. I.	F. S.	ELEV.		
		82.24			Lavinia Ave (cont)	
7+81.0			4.37	77.87	18' No.-T.C.-Wend NWCR.	
8+00			4.65	77.59	℄ Lavinia	
8+80			4.26	77.98		18' No-Eend-NECR
9+07			4.16	78.08		No end- "
9+25			4.62	77.62	℄ Lavinia & ℄ 3RD Ave.	
9+43			4.14	78.10		No end-NWCR
9+70			4.25	77.99		18' No-Wend- "
BM° K198"			4.15	78.09	BM° K198" (78.09) per pg. 100	
	4.48	82.57			Lavinia Ave & 3rd Ave- N.E.Cor.-Bt.Spk 10' N. of N. end C.R.	
10+00			4.95	77.62	℄ Lavinia	
10+69.0			4.44	78.13	18' No-TC @ Eend NECR.	
10+81.5			4.88	77.69	℄ Lavinia & ℄ Alley.	
		Alley	W. of	3RD	AVE.	
=0+00 N'LY						
0+18			4.92	77.65	℄ Alley (No edge pave Lavinia	
+30			4.3	78.3	" "	
"			4.19	78.38		10' E-TC @ No end NECR
"			4.14	78.43	10' W-TC @ No end NWCR	
+50			4.1	78.5	℄ Alley.	
1+00			4.0	78.6	" "	

F.B. 906 Pg. 118 Job No. 1067 Division No. Notes Red. Plotted Profile
Survey of Santa Ana Blvd Date Date No.
Survey by Butler Notes Notes Chkd. C.V.C. Checked X-Sec.
Indexed C. Johnson Date Date 3-18-42 Date No.

Form 307 SM 5-39

PLEASE RETURN TO
LOS ANGELES COUNTY SURVEYOR
700 HALL OF RECORDS

NOTE: ANY ADDITIONS OR CHANGES ON THIS SHEET MUST BE MADE OR CIRCLED IN RED INK, WITH DATE AND NAME OF PERSON MAKING CHANGE

Do not extend notes this side of this line

Profile No. Notes Req. Plotted Map No. 1061 Division No. E.B. Pole Pg 112
No. Date X-Sec. No. Notes Ckd. C.V.C. Checked Survey of Alley
Date 3-18-42 Date Survey by Butler Notes Index Map No. Index C. 3 Note 3 Pole 1/2

STATION	B. S.	H. I.	F. S.	ELEV.	Alley of 3rd Ave.
		82.57			
1+025					6.6'E-P.P.
+50			3.8	78.8	℄ Alley
2+00			4.1	78.5	" "
2+31					6.6'E-P.P.
+50			3.9	78.7	" "
3+045			4.1	78.5	" " ℄ Alley S. of Lavinia
10+94			4.40	78.17	(LAVINIA AVE) 18'No.-TC.-W end-M.V.C.R.
11+00			4.92	77.65	(CONT.)
11+93			4.33	78.24	18'No-TC-E end M.V.C.R.
12+20			4.06	78.51	" M.V.C.R.
12+00			4.70	77.87	℄ Lavinia
12+38			4.67	77.90	" " ℄ 4th Ave.
12+56			4.06	78.51	N end-TC-M.V.C.R.
12+83			4.22	78.35	(18'No.) M.V.C.R.
BM "K" 199"			4.04	78.53	BM "K" 199" (78.53) per R.S. 7100
	4.38	82.91			Lavinia Ave & 4th Ave-N.E.Cor-Bl. Sp. K. 10' N. of M.V.C.R.
13+00			4.98	77.93	℄ Lavinia Ave.
13+81			4.32	78.59	18'No-TC-E end M.V.C.R.
					(Next Page)

Form 307 5M 5-39

PLEASE RETURN TO
LOS ANGELES COUNTY SURVEYOR
700 HALL OF RECORDS

NOTE: ANY ADDITIONS OR CHANGES ON THIS SHEET MUST BE MADE OR CIRCLED IN RED INK, WITH DATE AND NAME OF PERSON MAKING CHANGE

Do not extend notes this side of this line

STATION	B. S.	H. I.	F. S.	ELEV.		
		82.91				
13+94.4			4.75	78.16		℄ Lavinia & ℄ Alley
		Alley	W of 4TH	AVE.		
=0+00 N'LY						
0+18			4.89	78.02		℄ Alley. (No edge pave Lavinia
0+30			3.8	79.1		" "
"			4.02	78.89		10'E-TC.- NO END NECR
"			4.00	78.91	10'W-TC @ NO END NWCR.	
0+50			3.2	79.7		" "
1+00			3.4	79.5		" "
1+02			→			6.4'E p.p.
1+50			3.5	79.4		" "
2+00			3.1	79.8		
2+30.5			→			6.5'E p.p.
2+50			3.3	79.6		" "
3+04.7			3.3	79.6		" "
		LAVINIA AVE (CONT.).				
14+06.9			4.26	78.65		18'No - T.C. @ W end NWCR.
15+00			4.39	78.52		℄ Lavinia
15+08.5			4.04	78.87		18'No - E end - NECR
15+35.5			3.80	79.11		N.

Profile No. X-Sec. No.
Plotted Date
Notes Red. Date
Notes Chkd. C.V.C. Checked
Date 3-18-42 Date
Job No. 1067 Division No.
Survey of Santa Ana Blvd
Survey by Butler Notes
Indexed Date
F.B. 906 Pg. 120

Form 307 5M 5-39

PLEASE RETURN TO
LOS ANGELES COUNTY SURVEYOR
700 HALL OF RECORDS

NOTE: ANY ADDITIONS OR CHANGES ON THIS SHEET MUST BE MADE OR CIRCLED IN RED INK, WITH DATE AND NAME OF PERSON MAKING CHANGE

Do not extend notes this side of this line

STATION	B. S.	H. I.	F. S.	ELEV.		
		82.91				
15+65.5			4.28	78.63		℄ Lavinia & 12'W ℄ 5TH Ave. NOTE
15+71.5			3.75	79.16		No end NW CR
15+98.5			3.88	79.03		18' No. — W end
BM "K200"			3.75	79.16		BM "K200" (79.16) per pg. 100 Lavinia Ave & 5th Ave - N.E. Cor. - Bt. spk. 10' N of N end CR.
	4.20	83.36				
5TH AVE - (N'LY - 12'W ℄ 5TH AVE.)						
= 0+00 N'LY						
0+18			4.77	78.59		12'W ℄ 5TH AVE
0+30			4.81	78.55		" " " "
1+00			4.76	78.60		" " " "
1+03.0			4.01	79.35	6'W-T.C. @ No. end curb.	
2+00			4.12	79.24		" " " "
"			3.62	79.74		30'E-T.C.
3+04.8			3.65	79.71		" " " " & ℄ Alley prod.
4+00			3.48	78.88		" " " "
			LAVINIA AVE (CONT.)			
16+00			4.69	78.67		℄ Lavinia
17+10.05			4.46	78.90		" " & Lot Line prod.
= 0+00 N'LY on Lot Line						

Profile No. ____ Notes Rod. ____ Plotted ____ Job No. 1067 Division No. ____ F.B. 906 Pg. 121

X-Sec. No. ____ Date ____ Notes Chkd. C.V.C. Date ____ Checked ____ Survey of Lavinia Ave. Date ____ Survey by Butler Notes ____ Date 3/23/42

Date 3-18-42 Date ____ Map No. ____ Indexed A. O. Tolgrove

Form 307 5M 5-39

PLEASE RETURN TO
LOS ANGELES COUNTY SURVEYOR
700 HALL OF RECORDS

NOTE: ANY ADDITIONS OR CHANGES ON THIS SHEET MUST BE MADE OR CIRCLED IN RED INK, WITH DATE AND NAME OF PERSON MAKING CHANGE

Do not extend notes this side of this line

STATION	B. S.	H. I.	F. S.	ELEV.		
Back-Lot Line bet 5th Ave. & Caress St. — No. from Lavinia Ave.						
		83.36				
0+18			4.52	78.84	gutter	Lot Line prod.
"			3.95	79.41	T.C.	" " "
0+25.5			3.76	79.60	So. edge walk	" " "
0+29.5			3.69	79.67	No. " "	" " "
0+50			2.7	80.7		" "
1+00			3.2	80.2		" "
1+37.0			2.90	80.46		4.2 E SW Cor. Conc. Court
1+57.0			2.90	80.46		" NW " " "
1+50			2.9	80.5		" "
2+00			2.8	80.6		" " prod.
+50			2.8	80.6		" " "
3+04.9			2.8	80.6		" " " & ℄ Alley prod. W'LY.
		LAVINIA AVE (CONT.).				
18+00			4.28	79.08		℄ Lavinia Ave.
18+13.55			3.74	79.62		18' No - T.C. E end NECR.
18+40.55			3.64	79.72		T.C. No end NECR.
18+50			3.79	79.57		℄ Lavinia
18+58.55			3.23	80.13		" " 18' W. EPL - Caress
BM "T526"			3.72	79.64	BM "T526" (79.667) per pg 100	

Lavinia Ave. & Caress St. N.E. Cor. Bt. Spk. 16 E. of E. End CR.

Job No. 1067 Division No. Notes Red. Plotted Profile
Survey of SANTA ANA BLVD. Date Date No.
Survey by Butler Notes Checked C.V.C. X-Sec.
Indexed Date 3-18-42 Date No.

Profile No. | Notes Rad. Date | Plotted Date | Job No. 1067 | Division No. | F B 906 Pg. 123
X-Sec. No. | Notes Chkd. Date | Checked Date | Survey of Santa Ana Blvd et al | Survey by Butler | Notes S | Date 3/16/42 | Map No. | Indexed

NOTE: ANY ADDITIONS OR CHANGES ON THIS SHEET MUST BE MADE OR CIRCLED IN RED INK, WITH DATE AND NAME OF PERSON MAKING CHANGE

PLEASE RETURN TO LOS ANGELES COUNTY SURVEYOR 700 HALL OF RECORDS

Do not extend notes this side of this line

PROFILE

C.I. # 1067

SANTA ANA BLVD ET AL.

1ST ALLEY So of BROADWAY

W. from 1st Alley W. of Atlantic

pg 124

1ST ALLEY So. of BROADWAY

E from 1st Alley W. of 1ST AVE

pg 124

1ST ALLEY So. of BROADWAY

W. from 1st Alley W. of 1ST AVE to Caress St.

pg 125

STATION	B. S.	H. I.	F. S.	ELEV.
				(OFF ℄ POLES Taken to nearest edge)
				3/16/42

Butler
Smith
VanDaren
Frank

Form 307 5M 5-39

Form 307 5M 5-39

PLEASE RETURN TO
LOS ANGELES COUNTY SURVEYOR
700 HALL OF RECORDS

NOTE: ANY ADDITIONS OR CHANGES ON THIS SHEET MUST BE MADE OR CIRCLED IN RED INK, WITH DATE AND NAME OF PERSON MAKING CHANGE

159+00

Do not extend notes this side of this line

STATION	B. S.	H. I.	F. S.	ELEV.		
					BM# T-522 F.B. 716/62	
BM T-522				78.182	First Ave & Lavinia Ave. N.E. Cor.	
	535	83.53			Bt. spk in Cb. 12' N. of N. end Cb. R.	
1st Alley So. of Broadway (Going West)						
0+00 ℄ Int.			43	79.2	Int. Alley W. of Alantic + Alley So. of Broadway	
0+36'	12" PP		9' Rt.		POLE	
0+50			49	78.6	℄ Alley	
1+00			48	78.7	" "	
1+29			47	78.8	" "	
"			464	78.89		10' Rt. E end Cb.
"			472	78.81	10' Lt. E end of Cb.	
1+41			57	77.8	℄ Alley.	
"			488	78.65	(N.W. Cor)	15' Rt. N end Cb. R.
"			492	78.61	15' Lt. S end Cb. R.	(S.E. Cor)
1+59	Int.		534	78.19	℄ Int. Alley and FIRST AVE.	
"1st Alley So. of Broadway Int. 1st Alley W. of First Ave"						
0+00 Int. - Going E.			505	78.48	℄ Alley + 1st Alley W. of 1st Ave.	
0+50			50	78.5	℄ Alley	
1+00			49	78.6	" "	
1+26		12" PP		9' Lt.	POLE	

F.B. 906 Pg. 124 Job No. 1067 Division No. Notes Red. Platted Profile
Survey of Santa Ana Blvd et al Date Date No.
Survey by Butler Notes S Notes Chkd. C.V.C. Checked X-Sec.
Indexed [illegible] Date Date 3-18-42 Date No.

Form 307 5M 5-39

PLEASE RETURN TO
LOS ANGELES COUNTY SURVEYOR
700 HALL OF RECORDS

NOTE: ANY ADDITIONS OR CHANGES ON THIS SHEET MUST BE MADE OR CIRCLED IN RED INK, WITH DATE AND NAME OF PERSON MAKING CHANGE

Do not extend notes this side of this line

STATION	B. S.	H. I.	F. S.	ELEV.	
1+26.5		83.53	51	78.4	℄ Alley
"			473	78.80	10' Rt W end of Cb
"			457	78.96	10' Lt W end of Cb. (N.W. Cor)
1+38.5			57	77.8	℄ Alley
"			493	78.60	(S.W. Cor) 15' Rt S end Cb R
"			488	78.65	15' Lt N end Cb R N.W. Cor
1+56.5 18	Int		534	78.19	℄ Alley int ℄ 1st Ave

Alley So. of Broadway from 1st Alley West of 1st Ave

0+00 12" PP 9.2 Rt POLE

0+00	Int	Going W.	50	78.5	℄ Int Alley + 1st Alley W. of Pole
0+50			50	78.5	℄ Alley
1+00			50	78.5	" "
1+26.5			53	78.2	" "
"			500	78.53	10' Rt E end Cb
"			502	78.51	10' Lt E end Cb
1+38.5			61	77.4	℄ Alley
"			531	78.22	(N.E. Cor) 15' Rt N end Cb R
"			537	78.16	15' Lt S end Cb R (S.E. Cor)
1+56.5 18	Int		574	77.79	Alley Int ℄ 2nd Ave

Profile No. ____ Notes Red. ____ Plotted ____ Job No. 1067 Division No. ____ F.B. 906 Pg. 125
Date ____ Date ____ Survey of Santa Ana Ave et al
X-Sec. No. ____ Notes Chkd. C.V.C. Checked ____ Survey by Butler Notes 5 Date 3/18/42
Date 3-18-42 Date ____ Map No. ____ Indexed ____ Tabulated ____

Form 307 5M 5-39

PLEASE RETURN TO
LOS ANGELES COUNTY SURVEYOR
700 HALL OF RECORDS

NOTE: ANY ADDITIONS OR CHANGES ON THIS SHEET MUST BE MADE OR CIRCLED IN RED INK, WITH DATE AND NAME OF PERSON MAKING CHANGE

Do not extend notes this side of this line

STATION	B. S.	H. I.	F. S.	ELEV.		
1+74.5		83.53	5.9	77.6		℄ Alley
"			5.29	78.24		(N.W. Cor) 15' Rt N end Cb R
"			5.36	78.17	15' Lt S end Cb R	(S.W. Cor)
1+86.5			5.0	78.5		℄ Alley
"			4.97	78.56		10' Rt W end Cb
"			5.10	78.43	10' Lt W end Cb	
1+87.5		12" P.P.		9.3 Rt	POLE	
TP	4.61	83.09	5.05	78.48		
2+00			4.5	78.6		℄ Alley
2+50			4.6	78.5		" "
3+00			4.6	78.5		" "
3+13 Int Alley So.			4.5	78.6	℄ Int	" "
3+14		12" P.P.		9.2 Rt	POLE	
+50			4.5	78.6		" "
4+00			4.1	79.0		" "
4+39.5			4.2	78.9		" "
"			4.35	78.74		10' Rt E end Cb
"			4.25	78.84	10' Lt E end Cb	
4+51.5			5.3	77.8		℄ Alley
"			4.56	78.53		(N.E. Cor) 15' Rt N end Cb R
"			4.64	78.45	15' Lt S end Cb R	(S.E. Cor)

F.B. 906 Pg. 126 Job No. 1067 Division No. Notes Red. Plotted Profile
Survey of Santa Ana Blvd et al Date Date No.
Survey by Butler Notes S Notes Chkd. C.V.C. Checked X-Sec.
Indexed C. Date Date 3-18-42 Date No.

Form 307 5M 5-39

PLEASE RETURN TO
LOS ANGELES COUNTY SURVEYOR
700 HALL OF RECORDS

NOTE: ANY ADDITIONS OR CHANGES ON THIS SHEET MUST BE MADE OR CIRCLED IN RED INK, WITH DATE AND NAME OF PERSON MAKING CHANGE

Do not extend notes this side of this line

STATION	B. S.	H. I.	F. S.	ELEV.		
4+69.5 Int		83.09	4.91	78.18	℄ Alley Int ℄	3rd Ave
4+87.5			53	77.8	℄	Alley
"			455	78.54	(N.W. Cor)	15' Rt N end Cb
"			462	78.47	15' Lt S end Cb R	(S.W. Cor.
4+99.5			46	78.5	℄	Alley
"			416	78.93		10' Rt W end Cb
"			438	78.71	10' Lt W end Cb	
5+00		12"	P.P.	9.3'	Rt POLE	
+50			45	78.6	℄	Alley
6+00			47	78.4	"	"
6+26.0 Int			47	78.4	Int Alley So.	
6+27		12"	P.P.	9.3' Rt	POLE	
+50			41	79.0	℄	Alley
7+00			39	79.2		
7+52.6			41	79.0	"	"
"			382	79.27		10' Rt E end Cb
"			386	79.23	10' Lt E end Cb	
7+64.6			490	78.19	℄	
"			413	78.96	(N.E. Cor)	15' Rt N end Cb R
"			419	78.90	15' Lt S end Cb R	(S.E. Cor)

Profile No. ____ Notes Red. ____ Plotted ____ Job No. 1067 Division No. ____ F.B. 906 Pg. 127

X-Sec. No. ____ Date ____ Notes Chkd. C.V.C. Date ____ Checked ____ Survey of Santa Ana [illegible] Survey by Butler Notes S Date 3/16/42

Date 3-18-42 Date ____ Map No. ____ Indexed [illegible]

Form 307 5M 5-39

PLEASE RETURN TO
LOS ANGELES COUNTY SURVEYOR
700 HALL OF RECORDS

NOTE: ANY ADDITIONS OR CHANGES ON THIS SHEET MUST BE MADE OR CIRCLED IN RED INK, WITH DATE AND NAME OF PERSON MAKING CHANGE

Do not extend notes this side of this line

F.B. 806 Pg. 128 | Job No. 1067 | Division No. | Notes Red. | Plotted | Profile
Survey of Santa Ana Blvd et al | Date | No. | X-Sec.
Survey by Butler | Notes 5. | Notes Chkd. C.V.C. | Checked | Date
Indexed A. Cisneros | Date | Date 3-18-42 | No.

STATION	B. S.	H. I.	F. S.	ELEV.		
7+82.6	Int.	83.09	4.53	78.56	℄ Alley. Int. 4th Ave.	
8+00.6			4.72	78.37		℄ Alley.
"			4.20	78.87	(W.W.Cor)	15' Rt. N end. Cb. R.
"			4.24	78.85	15' Lt. S end. Cb. R.	(S.W. Cor.)
8+12.6			4.1	79.0		℄
"			3.97	79.12		10' Rt. W. end. Cb.
"			3.96	79.13	10' Lt. W. end. Cb.	
8+13.5		12" PP		9.1' Lt.	POLE	
T.P.	6.22	85.53	3.78	79.31		
8+50			5.5	80.0		℄ Alley.
9+00			5.6	79.9		
9+40.0		12" PP		9.2' Lt.	POLE	
9+39.2	Int.		5.8	79.7	℄ Alley. Int. Alley. So.	
10+00			5.0	80.5		℄ Alley.
10+39.0		12" PP		9.4' Lt.	POLE	
10+68.4			5.3	80.2		℄ Alley.
"			5.04	80.49		10' Lt. E end.
"			5.07	80.46	10' Lt. E end of Cb.	
10+80.4			5.8	79.7		℄ Alley.
"			5.25	80.28	(N.E. Cor)	15' Rt. N end. Cb. R.
"			5.36	80.17	15' Lt. S end. Cb. R.	(S.E. Cor.)

Form 307 5M 5-39

PLEASE RETURN TO
LOS ANGELES COUNTY SURVEYOR
700 HALL OF RECORDS

NOTE: ANY ADDITIONS OR CHANGES ON THIS SHEET MUST BE MADE OR CIRCLED IN RED INK, WITH DATE AND NAME OF PERSON MAKING CHANGE

Do not extend notes this side of this line

STATION	B. S.	H. I.	F. S.	ELEV.	
10+98.4	Int.	85.53	557	79.96	℄ Alley Int ℄ 5th Ave
11+10.4	"		581	79.72	" " " Sew. Line from So
11+12			59	79.6	℄ Alley Gut
11+14			55	80.0	" Prod. Tp. bk.
11+50			48	80.7	" "
12+00			46	80.9	" "
T.P	489	85.68	474	80.79	
12+50			50	80.7	" "
13+00			52	80.5	" "
+50			52	80.5	" "
14+00			52	80.5	" "
14+07.0			50	80.7	" "
14+11.0			467	81.01	" " edge Pav
14+13.42	Int.		452	81.16	Int. Caress St. (℄ Line 28' W-EPL
					B.M. #T 527 El. 80.404 F.B. 716/68
B.M. #T 527			531	80.37	Caress St. Broadway N.E. Cor
					Bt spk. in Cb. 17.5' E. of E. end Cb. R.

Profile No. ____ Notes Red. ____ Plotted ____ Job No. 1061 Division No. ____ F.B. 906 Pg. 129
Date ____ Date ____ Survey of Bldg. Ave. Bkt. 27
X-Sec. No. ____ Notes Chkd. C.V.C. Checked ____ Survey by Butler Notes S. Date 3/16/42
Date 3-18-42 Date ____ Map No. ____ Indexed ____

F.B. 986 PG. 130 | Job No. 1067 | Division No. | Notes Red. | Plotted | Profile

Survey of: Santa Ana Blvd et al | Date | Date | No.

Survey by: Butler Notes S. | Notes Chkd. | Checked | X-Sec.

Indexed: A. C. [illegible] Date | Date | Date | No.

STATION	B. S.	H. I.	F. S.	ELEV.

Do not extend notes this side of this line

PLEASE RETURN TO
LOS ANGELES COUNTY SURVEYOR
700 HALL OF RECORDS

NOTE: ANY ADDITIONS OR CHANGES ON THIS SHEET MUST BE MADE OR CIRCLED IN RED INK, WITH DATE AND NAME OF PERSON MAKING CHANGE

Form 307 5M 5-39

Profile	Notes Red.	Plotted	Job No. 1067	Division No.	F B. 906 Pg. 131
No.	Date	Date	Survey of Santa Ana [illegible]		
X-Sec.	Notes Chkd.	Checked	Survey by Butler	Notes S	Date 3/16/42
No.	Date	Date	Map No.	Indexed A. C. Johnson	Date

C.I. #1067

SANTA ANA BLVD ET AL

PROFILE

CARESS ST.-18' W. & E.P.L.

FROM LAVINIA ST. NORTH 400'

3/16/42

Butler
Smith
VanDeren
Frank

STATION	B. S.	H. I.	F. S.	ELEV.

NOTE: ANY ADDITIONS OR CHANGES ON THIS SHEET MUST BE MADE OR CIRCLED IN RED INK, WITH DATE AND NAME OF PERSON MAKING CHANGE

Do not extend notes this side of this line

PLEASE RETURN TO
LOS ANGELES COUNTY SURVEYOR
700 HALL OF RECORDS

Form 307 5M 5-39

Form 307 5M 5-39

PLEASE RETURN TO
LOS ANGELES COUNTY SURVEYOR
700 HALL OF RECORDS

NOTE: ANY ADDITIONS OR CHANGES ON THIS SHEET MUST BE MADE OR CIRCLED IN RED INK, WITH DATE AND NAME OF PERSON MAKING CHANGE

Do not extend notes this side of this line

STATION	B. S.	H. I.	F. S.	ELEV.	
BM#T-526				79.7	BM#T 526 FB 716/68 Lavinia St. Caress St. N.E. Cor. Bt spk in Cb 16' E of Cb R
⊼	584	8551			
0+00 Int.			540	80.11	℄ Int Lavinia St. 18' W. of E.P.L. Caress St.
0+45'			577	79.74	6' Rt. Tp. Cb. N end Cb R N.E. Cor.
0+50			56	79.9	℄ Sew. 18' W.E.P.L.
1+00			53	80.2	" "
1+03			567	79.84	6' Rt Tp. Cb. N. end
1+50			52	80.3	℄ Sew. 18' W.E.P.L.
2+00			52	80.3	" " " "
2+50			50	80.5	" " " "
3+05 Inter			48	80.7	℄ Sew Int. ℄ Prod. of Alley from East
3+30			48	80.7	℄ Sew. 18' W.E.P.L.
4+00			47	80.8	" " " " "
BM#T-527			509	80.42	BMT-527 El. 80.404 FB 716/68 Caress St. Broadway N.E. Cor. Bt spk in Cb 17.5' E. of E end Cb R

F.B. 926 Pg. 132 Job No. 1067 Division No. Notes Red. Plotted Profile
Survey of Santa Ana Blvd etal Date Date No.
Survey by Butler Notes S. Notes Chkd. C.V.C. Checked X-Sec.
Indexed A. C. Johnson Date Date 3-18-42 Date No.

Profile	Notes Red.	Plotted	Job No. 1067	Division No.	F B 706 Pg. 133
No.	Date	Date	Survey of Santa Ana Blvd.		
X-Sec.	Notes Chkd.	Checked	Survey by Butler	Notes	Date 3/17/41
No.	Date	Date	Map No.	Indexed A. C. Johnson	Date

NOTE: ANY ADDITIONS OR CHANGES ON THIS SHEET MUST BE MADE OR CIRCLED IN RED INK, WITH DATE AND NAME OF PERSON MAKING CHANGE

Do not extend notes this side of this line

PLEASE RETURN TO
LOS ANGELES COUNTY SURVEYOR
700 HALL OF RECORDS

Form 307 5M 5-39

STATION	B. S.	H. I.	F. S.	ELEV.

C I #1067
1st Alley No. of BROADWAY
From 1st Alley W. of Atlantic Ave.
To Caress St.

℄ Profile

Form 307 5M 5-39

PLEASE RETURN TO
LOS ANGELES COUNTY SURVEYOR
700 HALL OF RECORDS

NOTE: ANY ADDITIONS OR CHANGES ON THIS SHEET MUST BE MADE OR CIRCLED IN RED INK, WITH DATE AND NAME OF PERSON MAKING CHANGE

Do not extend notes this side of this line

STATION	B. S.	H. I.	F. S.	ELEV.		
BM "T520"				79.183	BM "T520" FB 716/61	JN 6332
	4.94	84.12			1st Ave. & Santa Ana Blvd.	
					S.E. Cor. B Spk in Cb 13.5' So. of So end.	
0+00			4.8	79.3	℄ INT. Alleys.	
0+36			→		8.7' S-p.p.	
+50			5.0	79.1	℄ Alley No. of Broadway	
1+0			4.8	79.3	" " " " "	
1+29°			5.0	79.1	" "	
"			4.82	79.30		10' N-T.C.
"			4.82	79.30	10' S-T.C.	
1+41°			5.86	78.26	" "	
"			5.15	78.97		15' N-TC @ BCR
"			5.12	79.00	15' S-TC. @ BCR	
1+59°			5.55	78.57	" "	& ℄ 1st Ave.
1+77°			5.88	78.24	" "	
"			5.20	78.92		15' N-TC @ BCR
"			5.22	78.90	15' S-TC @ BCR	
1+89°			4.9	79.2	" "	
"			4.96	79.16		10' N-T.C.
"			4.96	79.16	10' So.-TC.	

F.B. 906 PG. 134 Job No. 1067 Division No. Notes Red. Plotted Profile
Survey of Santa Ana Blvd. Date Date No.
Survey by Butler Notes Checked X-Sec.
Indexed A. C. Johnson Date Date No.

Form 307 5M 5-39

PLEASE RETURN TO
LOS ANGELES COUNTY SURVEYOR
700 HALL OF RECORDS

NOTE: ANY ADDITIONS OR CHANGES ON THIS SHEET MUST BE MADE OR CIRCLED IN RED INK, WITH DATE AND NAME OF PERSON MAKING CHANGE

Do not extend notes this side of this line

STATION	B. S.	H. I.	F. S.	ELEV.			
		84.12					
1+90					8.8 L-P.P.		
2+00			4.7	79.4		℄ Alley	
+50			4.8	79.3		" "	
3+00			4.9	79.2		" "	
3+15					9.0 L-P.P.		
3+15.5			5.1	79.0		" "	& ℄ Alley to No.
+50			5.1	79.0		" "	
4+0			4.8	79.3		" "	
4+42.0			5.3	78.8		" "	
"			5.36	78.76			10' N-TC
"			5.41	78.71	10' So. TC		
4+54.0			6.29	77.83		" "	
"			5.63	78.49			15' No-TC B.R.
"			5.70	78.42	15' So-TC-BCR		
4+72.0			5.95	78.17		" "	& ℄ 2nd Ave.
4+90.0			6.16	77.96		" "	
"			5.58	78.54			15' No-TC-BCR
"			5.55	78.57	15' So-TC-BCR		
5+02.0			5.3	78.8		" "	
"			5.30	78.82			10' No-TC
"			5.43	78.69	10' So.-TC.		

Profile No. ____ Notes Red. ____ Plotted ____ Job No. 1067 Division No. ____
X-Sec. No. ____ Date ____ Date ____ Survey of So. + Ocean Blvd
Notes Chkd. ____ Checked ____ Survey by Butler Notes ____ Date 3/17/42
Date ____ Date ____ Map No. ____ Indexed ____

F B. 906 Pg. 135

Form 307 5M 5-39

PLEASE RETURN TO
LOS ANGELES COUNTY SURVEYOR
700 HALL OF RECORDS

NOTE: ANY ADDITIONS OR CHANGES ON THIS SHEET MUST BE MADE OR CIRCLED IN RED INK, WITH DATE AND NAME OF PERSON MAKING CHANGE

Do not extend notes this side of this line

STATION	B. S.	H. I.	F. S.	ELEV.		
		84.12				
T.P.			5.16	78.96		
	4.89	83.85				
5+02					9.0-So.-p.p.	
5+50			4.5	[illegible]		℄ Alley
6+00			4.6	[illegible]		" "
6+28.5			4.6	79.3		" " & ℄ Alley to No.
6+28					8.3' So.-p.p.	
+50			4.7	[illegible]		" "
7+00			4.8	79.1		" "
7+55			4.5	79.4		" "
"			4.78	79.07		10' No.-T.C.
"			4.72	79.13	10' So.-T.C.	
7+67.0		ok	5.80	78.05		" "
"			5.10	78.75		15' No.-T.C.-B.C.R.
"			5.06	78.79	15' So.-T.C.-B.C.R.	
7+85.0			5.56	78.29		" " & ℄ 3rd Ave.
8+03			5.72	78.13		" "
"			5.04	78.81		15' No.-T.C.@B.C.R.
"			5.02	78.83	15' So.-T.C.-B.C.R.	

F.B. 901 Pg. 136 Job No. 1067 Division No. Notes Red. Plotted Profile
Survey of Santa Ana Blvd. Date Date No.
Survey by Butler Notes Checked X-Sec.
Indexed A. C. [illegible] Date Date No.

Form 307 5M 5-39

PLEASE RETURN TO
LOS ANGELES COUNTY SURVEYOR
700 HALL OF RECORDS

NOTE: ANY ADDITIONS OR CHANGES ON THIS SHEET MUST BE MADE OR CIRCLED IN RED INK, WITH DATE AND NAME OF PERSON MAKING CHANGE

Do not extend notes this side of this line

STATION	B. S.	H. I.	F. S.	ELEV.			
		83.85					
8+15			4.9	79.0		℄ Alley	
"			4.80	79.05			10 No-TC
"			4.78	79.07	10' So-TC		
8+16		→			8.5' So-p.p.		
+50			4.5	79.4		" "	
9+00			4.7	79.2		" "	
9+41.5			5.0	78.9		" "	& ℄ Alley to No.
9+42		→			8.4' So p.p.		
+50			4.9	79.0		" "	
10+00			4.2	79.7		" "	
+50			3.8	80.1		" "	
10+68			4.4	79.5		" "	
"			4.42	79.43			10' No-TC
"			4.38	79.47	10' So-TC		
10+80			5.27	78.58		" "	
"			4.62	79.23			15' No-TC B-CR
"			4.60	79.25	15' So-TC-BCR		
10+98.0			5.00	78.85		" "	& ℄ 4th B.C.

(next pg.)

Profile No. ____ Notes Red. ____ Plotted ____ Job No. 1067 Division No. ____ F B. 906 Pg. 87
X-Sec. No. ____ Date ____ Date ____ Survey of ____ Notes Chkd. ____ Checked ____ Survey by Butler Notes ____ Date 3/17/42
Date ____ Date ____ Map No. ____ Indexed ____

Form 307 5M 5-39

PLEASE RETURN TO
LOS ANGELES COUNTY SURVEYOR
700 HALL OF RECORDS

NOTE: ANY ADDITIONS OR CHANGES ON THIS SHEET MUST BE MADE OR CIRCLED IN RED INK, WITH DATE AND NAME OF PERSON MAKING CHANGE

Do not extend notes this side of this line

STATION	B. S.	H. I.	F. S.	ELEV.		
		83.85				
11+16°			5.33	78.52		℄ Alley
"			4.55	79.30		15' No.-TC @ BCR
"			4.60	79.25	15' So.-TC @ BCR	
11+28°			4.0	79.9		" "
"			4.32	79.53		10' No.-TC
"			4.32	79.53	10' So.-TC	
T.P.			3.61	80.24		
	5.73	85.97				
11+29					P.P. - 9.0' So.	
+50			5.4	80.6		℄ Alley
12+0			5.7	80.3		" "
+54°			5.8	80.2		" " & ℄ Alley to No.
12+55					9.0-So.-P.P.	
13+00			5.0	81.0		" "
+50			4.3	81.7		" "
13+84°			5.0	81.0		" "
"			4.76	81.21		10' No.-TC
"			4.76	81.21	10' So.-TC	

F.B. 906 Pg. 138 Job No. 1067 Division No. Notes Red. Plotted Profile
Survey of Santa Ana Blvd Date Date No.
Survey by Butler Notes Checked X-Sec.
Indexed Date Date No.

Form 307 5M 5-39

PLEASE RETURN TO
LOS ANGELES COUNTY SURVEYOR
700 HALL OF RECORDS

NOTE: ANY ADDITIONS OR CHANGES ON THIS SHEET MUST BE MADE OR CIRCLED IN RED INK, WITH DATE AND NAME OF PERSON MAKING CHANGE

Do not extend notes this side of this line

STATION	B. S.	H. I.	F. S.	ELEV.		
		85.97				
13+96°			5.44	80.53		℄ Alley
"			5.02	80.95		15' No - TC - BCR
"			5.10	80.87	15' So - TC - BCR	
14+14°			5.27	80.70	"	" & ℄ 5TH Ave
14+32°			5.53	80.44	"	"
"			4.96	81.01		15' No - TC - BCR
"			5.03	80.94	15' So - TC - BCR	
14+44°			5.00	80.97	"	"
"			4.68	81.29		10' No - TC
"			4.72	81.25	10' So - TC	
14+45			→		9.0' So. P.P.	
15+00			4.7	81.3	"	"
15+50			4.8	81.2	"	"
15+69°			4.8	81.2	"	" & ℄ Alley to NW
15+68			→		P.P. - 9.0' So.	
16+00			4.9	81.1	"	"
+50			4.9	81.1	"	"
16+68°			→		P.P. - 9.1' So.	

Profile No. ____ Notes Red. ____ Date ____ Plotted ____ Date ____ Job No. 1067 Division No. ____
X-Sec. No. ____ Notes Chkd. ____ Date ____ Checked ____ Date ____ Survey of [illegible] Survey by Butler Notes ← Date 3/17/62
Map No. ____ Indexed ____ Date ____

F B 906 PG. 139

Form 307 5M 5-39

PLEASE RETURN TO
LOS ANGELES COUNTY SURVEYOR
700 HALL OF RECORDS

NOTE: ANY ADDITIONS OR CHANGES ON THIS SHEET MUST BE MADE OR CIRCLED IN RED INK, WITH DATE AND NAME OF PERSON MAKING CHANGE

Do not extend notes this side of this line

STATION	B. S.	H. I.	F. S.	ELEV.		
		85.97				
17+01 4			5.3	80.7		℄ Alley (EPL Caress St
"			5.22	80.75		10' No-TC
"			5.26	80.71	10' So-TC	
17+13 4			6.00	79.97	" "	
"			5.54	80.43		15' No-TC-BCR
"			5.56	80.41	15' So-TC-BCR	
17+31 4			4.60	81.37	" "	& ℄ Caress St
BM" T527"			5.59	80.38	BM" T527" (80.404) F.B. 716/68. J.N. 6332 Caress St & Broadway NE Cor B Spk 17.5' E of E end C.R.	

F.B. 906 Pg. 140 Job No. 1067 Division No. Notes Red. Plotted Profile
Survey of Santa Ana Blvd Date Date No.
Survey by Butler Notes Checked X-Sec.
Indexed A. C. Johnson Date Date No.

Profile	Notes Red.	Plotted	Job No. 1067	Division No.	F B 906 PG. 141
No.	Date	Date	Survey of Santa Ana Blvd et al		
X-Sec.	Notes Chkd.	Checked	Survey by Butler	Notes S	Date 3/20/42
No.	Date	Date	Map No.	Indexed A. C. Johnson	Date

7+81.3

1067

SANTA ANA BLVD. ET AL.

PROFILE

1ST ALLEY W. & 1ST AVE.

FROM 1ST Alley N. of Broadway
To Railroad Ave.

3/20/42

Butler
Smith
VanDeren
Fronk

STATION	B. S.	H. I.	F. S.	ELEV.

NOTE: ANY ADDITIONS OR CHANGES ON THIS SHEET MUST BE MADE OR CIRCLED IN RED INK, WITH DATE AND NAME OF PERSON MAKING CHANGE

Do not extend notes this side of this line

PLEASE RETURN TO
LOS ANGELES COUNTY SURVEYOR
700 HALL OF RECORDS

Form 307 5M 5-39

Form 307 5M 5-39

PLEASE RETURN TO
LOS ANGELES COUNTY SURVEYOR
700 HALL OF RECORDS

NOTE: ANY ADDITIONS OR CHANGES ON THIS SHEET MUST BE MADE OR CIRCLED IN RED INK, WITH DATE AND NAME OF PERSON MAKING CHANGE

Do not extend notes this side of this line

F.B. 906 Pg. 142 Job No. 1067 Division No. Notes Red. Plotted Profile
Survey of Santa Ana Blvd et al No. Date Date X-Sec.
Survey by Butler Notes 5 Date Notes Chkd. Checked No.
Indexed by C. Johnson Date Date Date

STATION	B. S.	H. I.	F. S.	ELEV.	1st Alley W of 1st Ave
					B.M. T-520. El. 79.183. S.E. Cor:
B.M. T-520				79.183	First Ave. Santa Ana Blvd.
					Bt spk in Cb. 13.5' So. of So. end.
T	4.477	83.66			
0+00	Int		4.4	79.3	℄ Alley Int. E & W Alley
+50			4.1	79.6	" "
0+73			⟶		7.1' West P.P.
1+00			4.2	79.5	" "
+50			4.2	79.5	
2+00			3.5	80.2	" "
2+01			⟶		7.1 West P.P
+50			3.7	80.0	" "
2+646			4.3	79.4	" " PL.
"			4.26	79.40	7.5' E Send Cb.
"			4.33	79.33	7.5' W. Send Cb.
2+79.6			5.29	78.37	℄ Cut
'			4.61	79.05	(E end Cb. R) 12.5' E E.C.R.
'			4.62	79.04	12.5' W E.C.R. (W end Cb. R)
3+04.6	℄ Int		4.81	78.85	℄ Int ℄ SA BLVD
3+26.0			4.95	78.71	" N edge Pav.
3+44.6			3.8	79.9	" N.P.L. SA Blvd.

Form 307 5M 5-39

PLEASE RETURN TO
LOS ANGELES COUNTY SURVEYOR
700 HALL OF RECORDS

NOTE: ANY ADDITIONS OR CHANGES ON THIS SHEET MUST BE MADE OR CIRCLED IN RED INK, WITH DATE AND NAME OF PERSON MAKING CHANGE

Do not extend notes this side of this line

Profile Notes Red. Plotted Job No. 1067 Division No.
No. Date Date Survey of
X-Sec. Notes Ckkd. Checked Survey by Butler Notes
No. Date Date Map No. Indexed

STATION	B. S.	H. I.	F. S.	ELEV.	1st Alley W. of 1st Ave
		83.66			
3+95.		→			8.4 W. P.P.
4+00			3.6	80.1	"
+50			3.8	79.9	"
5+00			3.7	80.0	"
5+45.0		→			10' W. P.P.
+50			3.7	80.0	"
6+00			3.6	80.1	"
+50			3.7	80.0	"
6+95.0		→			8.9' W. P.P.
7+00			3.3	80.4	"
+50			3.1	80.6	"
7+71.			3.82	79.84	" So. edge, Pav.
7+81.3	Int		3.60	80.06	" Alley Int'l & 1st Ave.
T.P.			5.12	78.54	See Page 146

F.B. 206 Pg. 143

F B 886 Pg 44 Job No. 1067 Division No. Notes Red. Plotted Profile

Survey of Santa Ana Blvd et al Date Date No.

Survey by Butler Notes 5 Notes Chkd. Checked X-Sec.

Indexed J. Johnson Date Date Date No.

STATION	B. S.	H. I.	F. S.	ELEV.	

Form 307 5M 5-39

PLEASE RETURN TO
LOS ANGELES COUNTY SURVEYOR
700 HALL OF RECORDS

NOTE: ANY ADDITIONS OR CHANGES ON THIS SHEET MUST BE MADE OR CIRCLED IN RED INK, WITH DATE AND NAME OF PERSON MAKING CHANGE

Do not extend notes this side of this line

Profile	Notes Red.	Plotted	Job No. 1067	Division No.	F B. 906 Pg. 145
No.	Date	Date	Survey of Santa Ana Blvd et al		
X-Sec.	Notes Chkd.	Checked	Survey by Butler	Notes S	Date 3/20/42
No.	Date	Date	Map No.	Indexed	C. [illegible]

8129.3

C.I. 1067

SANTA ANA BLVD. ET AL

— PROFILE —

1ST ALLEY W. & 2ND AVE

FROM - 1st Alley N. of Broadway

TO — Railroad Ave.

3/20/42

Butler
Smith
VanDeren
Fronk.

STATION	B. S.	H. I.	F. S.	ELEV.

NOTE: ANY ADDITIONS OR CHANGES ON THIS SHEET MUST BE MADE OR CIRCLED IN RED INK, WITH DATE AND NAME OF PERSON MAKING CHANGE

Do not extend notes this side of this line

PLEASE RETURN TO
LOS ANGELES COUNTY SURVEYOR
700 HALL OF RECORDS

Form 307 5M 5-39

Form 307 5M 5-39

PLEASE RETURN TO
LOS ANGELES COUNTY SURVEYOR
700 HALL OF RECORDS

NOTE: ANY ADDITIONS OR CHANGES ON THIS SHEET MUST BE MADE OR CIRCLED IN RED INK, WITH DATE AND NAME OF PERSON MAKING CHANGE

Do not extend notes this side of this line

STATION	B. S.	H. I.	F. S.	ELEV.	1st Alley W. of 2ND Ave
T.P. 5.11583.655				78.54	See Page 143
0+00 Int			44	79.3	℄ Alley Int. E & W. Alley
+50			47	79.0	" "
0+73.0					64' West P.P.
1+00			47	79.0	℄ Alley
+50			47	79.0	" "
2+00			43	79.4	" "
2+02.0					67' West P.P.
2+50			44	79.3	" "
2+64.6			45	79.2	" " S.P.L.
"			429	79.37	7.5' E. S. end Cb
"			424	79.42	7.5' W. S. end Cb
2+79.6			533	78.33	" " Gat
"			458	79.08	(E end Cb.R) 12.5' E - E.C.R.
"			453	79.13	12.5' W - E.C.R. (W end Cb.R)
3+04.6 Int			484	78.82	" " Int. ℄ S.A. Blvd.
3+26			495	78.71	" " N. edge Pav.
3+44.6			46	79.1	" " N.P.L.
3+45.0					88' West P.P.
4+00			42	79.5	℄ Alley

F.B. 906 Pg. 146 Job No. 1067 Division No. Notes Red. Plotted Profile
Survey of Santa Ana Blvd et al Date Date No.
Survey by Butler Notes S Notes Chkd. Checked X-Sec.
Indexed A. C. Johnson Date Date No.

Form 307 5M 5-39

PLEASE RETURN TO
LOS ANGELES COUNTY SURVEYOR
700 HALL OF RECORDS

NOTE: ANY ADDITIONS OR CHANGES ON THIS SHEET MUST BE MADE OR CIRCLED IN RED INK, WITH DATE AND NAME OF PERSON MAKING CHANGE

Do not extend notes this side of this line

Profile Notes Red. Plotted Job No. 1062 Division No.
No. Date Date Survey of
X-Sec. Notes Ckkd. Checked Date Survey by Butler Notes 3/24/42
No. Date Date Map No. Indexed

STATION	B. S.	H. I.	F. S.	ELEV.	1st Alley W of 2ND Ave.
		83655'			
4+50			4.0	797'	℄ Alley
4+95.0		→			8.2' West PP
5+00			3.8	799'	" "
+50			3.6	801'	" "
6+00			3.6	801'	" "
6+45.0		→			8.2' West PP
+50			3.5	802'	" "
7+00			3.4	803'	
7+45.0		→			9.0' West PP
+50			3.3	804'	" "
8+00			3.3	804'	" "
8+11			3.5	802'	" "
8+19.3			3.98	796.8'	" " Sedge Pav't.
8+29.3	Int		3.60	800.6	" " Int ℄ RR Ave
T.P.			4.93	798.725'	See Page 150

F.B. 296 Pg. 147

F B 906 Pg 148 Job No 1067 Division No. Notes Red. Plotted Profile

Survey of Santa Ana Blvd etal Date Date No.

Survey by Butler Notes S Notes Chkd. Checked X-Sec.

Indexed Job No. Date Date Date No.

STATION	B. S.	H. I.	F. S.	ELEV.	

Form 307 5M 5-39

PLEASE RETURN TO
LOS ANGELES COUNTY SURVEYOR
700 HALL OF RECORDS

Do not extend notes this side of this line

NOTE: ANY ADDITIONS OR CHANGES ON THIS SHEET MUST BE MADE OR CIRCLED IN RED INK, WITH DATE AND NAME OF PERSON MAKING CHANGE

Profile No. | Notes Red. | Date | Plotted | Date | Job No 1067 | Division No. | Survey of Santa Ana Blvd et al | Survey by Butler | Notes 5 | Date 3/20/42

X-Sec. No. | Notes Chkd. | Date | Checked | Date | Map No. | Index

F B 706 Pg 149

SA 77.2

C.I. 1067

SANTA ANA BLVD. ET AL

PROFILE

1ST ALLEY W. Ø 3RD AVE

FROM — 1st Alley N. of Broadway

TO — Railroad Ave

3/20/42

Butler
Smith
VanDeren
Frenk

NOTE: ANY ADDITIONS OR CHANGES ON THIS SHEET MUST BE MADE OR CIRCLED IN RED INK, WITH DATE AND NAME OF PERSON MAKING CHANGE

Do not extend notes this side of this line

STATION	B. S.	H. I.	F. S.	ELEV.

PLEASE RETURN TO
LOS ANGELES COUNTY SURVEYOR
700 HALL OF RECORDS

Form 307 5M 5-39

Form 307 5M 5-39

PLEASE RETURN TO
LOS ANGELES COUNTY SURVEYOR
700 HALL OF RECORDS

NOTE: ANY ADDITIONS OR CHANGES ON THIS SHEET MUST BE MADE OR CIRCLED IN RED INK, WITH DATE AND NAME OF PERSON MAKING CHANGE

Do not extend notes this side of this line

STATION	B. S.	H. I.	F. S.	ELEV.	1st Alley W. of 3rd Ave
T.P.				78.25	See Page 147
⊼	4.96	83.685'			
0+00	Int		47	79.0'	℄ Alley-Int. E+W Alley
+50			45	79.2'	" "
0+74.0					6' West P.P.
1+00			43	79.4'	" "
+50			44	79.3'	" "
2+00			46	79.1'	" "
2+01					5' West P.P.
+50			42	79.5'	" "
2+64.6			44	79.3'	" " S.P.L.
'			413	79.56	4.8' E. Send Cb.
'			408	79.61	10.2' West Send Cb
2+79.6			514	78.55	℄ Alley.
'			441	79.28	(E end Cb.R) 9.8 E - E.C.R.
'			441	79.28	15.2' " - E.C.R. (W. end Cb.R.)
3+04.6	Int		465	79.04	℄ - Int S.A. BLVD
3+26.0			489	78.80	" Alley N edge Pav
3+44.6			45	79.2'	" " N.P.L.
3+45.0					8' West P.P.
4+00			41	79.6'	" "

Profile No. ___ X-Sec. No. ___
Plotted ___ Date ___ Checked ___ Date ___
Notes Red. ___ Date ___ Notes Chkd. ___ Date ___
Job No. 1067 Division No. ___
Survey of Santa Ana Blvd et al
Survey by Butler Notes S
Indexed by C. Jabbs Date ___
F.B. 76 Pg. 150

Form 307 5M 5-39

PLEASE RETURN TO
LOS ANGELES COUNTY SURVEYOR
700 HALL OF RECORDS

NOTE: ANY ADDITIONS OR CHANGES ON THIS SHEET MUST BE MADE OR CIRCLED IN RED INK, WITH DATE AND NAME OF PERSON MAKING CHANGE

Do not extend notes this side of this line

STATION	B. S.	H. I.	F. S.	ELEV.	1st Alley W of 3rd Ave
		83.685			
4+50			43	794	℄ Alley.
4+94.5					8.4' West-PP
5+00			43	794	" "
+50			42	795	" "
6+00			40	797	" "
6+44.5					6.4' West PP
+50			42	795	" "
7+00			42	795	" "
+50			40	797	" "
7+94.5					5.5' West-PP
8+00			38	799	" "
+50			38	799	" "
8+62.0			363	8006	" "
8+67.0			420	7949	" " So edge Par
8+77.2 Int.			367	8002	" " Int ℄ RR Ave
T.P.			4.48	79.205	See Page 154

Profile Notes Red. Plotted Job No. 1067 Division No. F.B. 906 Pg. 151
No. Date Date Survey of Santa Ana Ave et al
X-Sec. Notes Chkd. Checked Survey by Butler Notes 5 Date 3/20/42
No. Date Date Map No. Index [illegible]

F B 906 Pg 152 | Job No. 1067 | Division No. | Notes Red. | Plotted | Profile

Survey of Santa Ana Blvd et al | Date | Date | No.

Survey by Butler | Notes 5 | Notes Chkd. | Checked | X-Sec.

Indexed A. G. Johnson | Date | Date | Date | No.

STATION	B. S.	H. I.	F. S.	ELEV.	

Form 307 5M 5-39

PLEASE RETURN TO
LOS ANGELES COUNTY SURVEYOR
700 HALL OF RECORDS

Do not extend notes this side of this line

NOTE: ANY ADDITIONS OR CHANGES ON THIS SHEET MUST BE MADE OR CIRCLED IN RED INK, WITH DATE AND NAME OF PERSON MAKING CHANGE

Profile	Notes Red.	Plotted	Job No. 1067	Division No.	F B 906 Pg 153
No.	Date	Date	Survey of Santa Ana Blvd et al		
X-Sec.	Notes Chkd.	Checked	Survey by Butler	Notes S	Date 3/20/42
No.	Date	Date	Map No.	Indexed A. C. Johnson	Date

2+64.6 837
2+51.3 419
1+36.7

C.I. 1067

SANTA ANA BLVD. ET AL

PROFILE

1ST ALLEY W. of 4th AVE.

FROM — 1st Alley N. of Broadway

To — Railroad Ave.

3/20/42

Butler
VanDeren
Smith
Fronk

STATION	B. S.	H. I.	F. S.	ELEV.

NOTE: ANY ADDITIONS OR CHANGES ON THIS SHEET MUST BE MADE OR CIRCLED IN RED INK, WITH DATE AND NAME OF PERSON MAKING CHANGE

Do not extend notes this side of this line

PLEASE RETURN TO
LOS ANGELES COUNTY SURVEYOR
700 HALL OF RECORDS

Form 307 5M 5-39

Form 307 5M 5-39

PLEASE RETURN TO
LOS ANGELES COUNTY SURVEYOR
700 HALL OF RECORDS

NOTE: ANY ADDITIONS OR CHANGES ON THIS SHEET MUST BE MADE OR CIRCLED IN RED INK, WITH DATE AND NAME OF PERSON MAKING CHANGE

Do not extend notes this side of this line

STATION	B. S.	H. I.	F. S.	ELEV.	1st Alley W. of 4th Ave
T.P.				79.205	See Page 151
⊼	5.355	84.56			
0+00 Int			43	80.3	℄ Alley - Int. E & W. Alley
+50			41	80.5	" "
0+74	For Topog. See Page 162				6.3' West PP
0+92					9.3' " 1" Water hydrant
0+93					6.3' " 12" Pepper Tree
1+00			41	80.5	℄ Alley
+50			42	80.4	" "
2+00			43	80.3	" "
2+01.0					7' West PP
2+46.2					6.2' " 2" Water hydrant
2+50			36	81.0	℄ Alley
2+64.6 ∠P			39	80.7	" " S.P.L.
"			411	80.45	7.5' East S end Cb
"			389	80.67	7.5' West S. end Cb.
15' N ∠P ℄ Alley			490	79.66	℄ Alley
"			433	80.23	(E end Cb. R) 12.5' E. E.C.R.
"			422	80.34	12.5' W. E.C.R. (W end Cb. R)
3+06.4 Int			440	80.16	℄ of Angle Line - ℄ SA BLVD
3+31.3			500	79.56	" " " " edge Pav.

Profile No. X-Sec. No.
Plotted Date Checked Date
Notes Red. Date Notes Chkd. Date
Job No. 1067 Division No. Notes S Date
Survey of Santa Ana Blvd et al
Survey by Butler
Indexed A. C. Johnson

Form 307 FM 5-39

PLEASE RETURN TO
LOS ANGELES COUNTY SURVEYOR
700 HALL OF RECORDS

NOTE: ANY ADDITIONS OR CHANGES ON THIS SHEET MUST BE MADE OR CIRCLED IN RED INK, WITH DATE AND NAME OF PERSON MAKING CHANGE

Do not extend notes this side of this line

STATION	B. S.	H. I.	F. S.	ELEV.	1st Alley W of 4th Ave
⊼		8456			
3+51.3	<P		40	80.6	℄ Alley N.P.L.
3+51.3					10.3' EAST P.P.
4+00			40	80.6	℄ Alley
+50			43	80.3	" "
5+00			40	80.6	" "
5+02					9' EAST P.P.
+50			39	80.7	℄ Alley
6+00			37	80.9	" "
+50			36	81.0	" "
6+52.0					8.7' EAST P.P.
7+00			34	81.2	℄ Alley
+50			35	81.1	" "
8+00			34	81.2	" "
8+01					9.1' EAST P.P.
+50			33	81.3	℄ Alley
9+00			31	81.5	" "
9+16.0			32	81.4	" "
9+26.7			348	81.08	" " Sedge Fort
9+36.7 Int.			309	81.47	" " - Int. R.R. Ave.

(OVER)

Profile No. ____ Notes Red. ____ Plotted ____ Job No. 1067 Division No. ____ F.B. 906 Pg. 155
X-Sec. No. ____ Date ____ Date ____ Survey of Santa Ana Blvd et al
Notes Chkd. ____ Checked ____ Survey by Butler Notes 5 Date 3/20/62
Date ____ Date ____ Map No. ____ Indexed A. C. [illegible]

Pg. 156 Job No. 1067 Division No. Notes Red. Plotted Profile
Survey of Santa Ana Blvd etal Date Date No.
Survey by Butler Notes S. Notes Chkd. Checked X-Sec.
Indexed A. C. Johnson Date Date Date No.

Form 307 5M 5-39

PLEASE RETURN TO
LOS ANGELES COUNTY SURVEYOR
700 HALL OF RECORDS

NOTE: ANY ADDITIONS OR CHANGES ON THIS SHEET MUST BE MADE OR CIRCLED IN RED INK, WITH DATE AND NAME OF PERSON MAKING CHANGE

Do not extend notes this side of this line

STATION	B. S.	H. I.	F. S.	ELEV.
TP		84.56		
			4.14	80.42 See Page 158

Profile No. ____ Notes Red. ____ Plotted ____ Job No. 1067 Division No. ____ F B 906 Pg 157

Date ____ Date ____ Survey of Santa Ana Blvd. et al

X-Sec. No. ____ Notes Chkd. ____ Checked ____ Survey by Butler Notes S Date 3/20/42

Date ____ Date ____ Map No. ____ Indexed A. C. Johnson

C.I. 1067

SANTA ANA BLVD. ET AL

PROFILE

1ST ALLEY W. OF 5th AVE

FROM — 1st Alley N. of Broadway

TO — Santa Ana Blvd.

3/20/42

Butler
Smith
Van Deren
Fronk

NOTE: ANY ADDITIONS OR CHANGES ON THIS SHEET MUST BE MADE OR CIRCLED IN RED INK, WITH DATE AND NAME OF PERSON MAKING CHANGE

Do not extend notes this side of this line

PLEASE RETURN TO
LOS ANGELES COUNTY SURVEYOR
700 HALL OF RECORDS

Form 307 5M 5-39

STATION	B. S.	H. I.	F. S.	ELEV.

Form 307 5M 5-39

PLEASE RETURN TO
LOS ANGELES COUNTY SURVEYOR
700 HALL OF RECORDS

NOTE: ANY ADDITIONS OR CHANGES ON THIS SHEET MUST BE MADE OR CIRCLED IN RED INK, WITH DATE AND NAME OF PERSON MAKING CHANGE

Do not extend notes this side of this line

81.327

STATION	B. S.	H. I.	F. S.	ELEV.	1st Alley W. of 5th Ave.
T.P. 522		85.64		80.42	See Page 156
0+00	Int		45	81.1	℄ Alley Int. E+W. Alley
0+44.0					5.4' West P.P.
0+50			43	81.3	℄ Alley
1+00			43	81.3	" "
1+40					6.5' West P.P.
1+50			43	81.3	" "
2+00			44	81.2	" "
2+50			41	81.5	" "
2+65.8			44	81.2	" " S.P.L.
"			437	81.27	7.5' East S end Cb
"			431	81.33	7.5' West S end Cb
2+80.8			52	80.4	℄ Alley
"			468	80.96	(E. end Cb. R.) 12.5' EAST E.C.R.
"			466	80.98	12.5' West E.C.R. (W. end Cb. R.)
3+05.8	Int		394	81.70	℄ Int ℄ S.A. Blvd.
					J.N. 6332
BM# T-537			432	81.32	BM T-537 El. 81.327 F.B. 716/74 Caress St. Santa Ana Blvd N.W. Cor. Bt. spk in Cb. 12.5' N. N end Cb. R.

Survey by Santa Ana Blvd et al
Survey by Butler Notes S
Indexed C. Johnson Date
Notes Chkd. Date
Checked Date
Plotted Date
Profile No. X-Sec. No.

FORM 307 10M 10-46

PLEASE RETURN TO
LOS ANGELES COUNTY SURVEYOR
700 HALL OF RECORDS

NOTE: ANY ADDITIONS OR CHANGES ON THIS SHEET MUST BE MADE OR CIRCLED IN RED INK, WITH DATE AND NAME OF PERSON MAKING CHANGE.

Do not extend notes this side of this line.

STATION	B. S.	H. I.	F. S.	ELEV.		

Profile

Notes Rod_____ Plotted_____ Job No._____ Division No._____

No._____ Date_____ Date_____ Survey of_____

X-Sec. Notes Chkd_____ Checked_____ Survey by_____ Notes_____ Date_____

No._____ Date_____ Date_____ Map No._____ Indexed_____ Date_____

F.B. 796 PG. 159

Pg 159-164
Block 1

F.B. 906 PG. 164

Job No. _____ Division No. _____ Notes Red. _____ Plotted _____ Profile

Survey of _____ Date _____ Date _____ No. _____

Survey by _____ Notes _____ Notes Chkd _____ Checked _____ X-Sec.

Indexed _____ Date _____ Date _____ Date _____ No. _____

FORM 307 10M 10-46

PLEASE RETURN TO
LOS ANGELES COUNTY SURVEYOR
700 HALL OF RECORDS

NOTE: ANY ADDITIONS OR CHANGES ON THIS SHEET MUST BE MADE OR CIRCLED IN RED INK, WITH DATE AND NAME OF PERSON MAKING CHANGE.

Do not extend notes this side of this line.

STATION	B. S.	H. I.	F. S.	ELEV.

Blank

Pg. 159 - 164

NOTES RED. _____ JOB NO. 1074 SURVEY OF Lawndale Heights F.B. 96 Pg. 165

DATE _____ SURVEY BY Butler

NOTES CHKD. _____ NOTES BY _____ DATE 4/12/42

DATE _____ INDEXED A. C. Johnson DATE 7-6-44

NOTE: ANY ADDITIONS OR CHANGES ON THIS SHEET MUST BE MADE OR CIRCLED IN RED INK, WITH DATE AND NAME OF PERSON MAKING CHANGE

Do not extend notes this side of this line

PLEASE RETURN TO LOS ANGELES COUNTY SURVEYOR 700 HALL OF RECORDS

FORM 353 1M 8-36

DESCRIPTION

C.I. # 1074

BENCH MARK

ADJ. ELEV.

CIRCUITS

1, 2, & 3

3RD RUN

AREA BETWEEN

Atlantic Ave & Wright Rd.

2ND RUN

& Railroad Ave & Clark St.

DIFF.

RECEIVED 4-20-42 W.L.G.

PROGRESSED —

BOOK INDEXED

1ST RUN

MAP INDEXED

RECORD INDEXED

CARD INDEXED

REDUCED In Field

B.M.

CHECKED 4-23-42 W.L.G.

B. M.s ADJUSTED " "

B. M.s LISTED 4-24-42 "

Butler
Smith
Naumann
Van Deren
Fresnal

FORM 353 1M 8-38

PLEASE RETURN TO
LOS ANGELES COUNTY SURVEYOR

700 HALL OF RECORDS

NOTE: ANY ADDITIONS OR CHANGES ON THIS SHEET MUST BE MADE OR CIRCLED IN RED INK, WITH DATE AND NAME OF PERSON MAKING CHANGE

Do not extend notes this side of this line

JOB NO. 1074 SURVEY OF Lovinia Ave. NOTES RED. DATE
SURVEY BY Butler NOTES CHKD. DATE
NOTES BY " DATE 4/14/42
INDEXED A. C. Johnson DATE

906 PG. 166

B.M.	1ST RUN	DIFF.	2ND RUN	3RD RUN	ADJ. ELEV.	Circuit DESCRIPTION #1.
BM "T510"					76.573	BM "T510" F.B. 716/55.
	+ 4.268		4.147			Atlantic Ave & Carlin
	π	+ 0.556	0.554		+ 0.555	Ave. Bt Spk 1'E - Wedge
	− 3.712		3.593			pave. - app. ℄ Carlin Ave.
BM "T509"				1 .125	.121 ~~77.128~~	BM "T509" (77.121) F.B. 716/55
	+ 4.587		4.495			Atlantic Ave. & Clark Ave.
	π	+ 0.729	0.729		+ 0.729	Bt Spk 1'W - Wedge pave.
	− 3.858		3.766			app. ℄ Clark Ave.
T.P.				2	7.6[illegible]	
	+ 4.0[illegible]7		4.041			
	π	+ 1.2[illegible]	1.2[illegible]		[illegible]	
	− 2.8[illegible]		2.7[illegible]			
SET BM "K201"				3	.123 79.~~132~~	BM "K201"
	+ 4.076		4.050			Virginia Ave. & Clark St.
	π	− 0.114	0.116		+ 0.115	N.W. Cor. Set "x" ctr. bot. conc.
	− 4.190		4.166			step to porch - Hse. #12247.
SET BM "K202"				4	.005 79.~~017~~	BM "K202"
	+ 4.404		4.353			Virginia Ave - W Side
	π	+ 0.857	0.859		+ 0.858	6' So. of ℄ prod. ~~Clarinda St.~~ Alvada St.
	− 3.547		3.494			Set "x" ctr. bot. conc. step
SET BM "K203"				5	.860 79.~~875~~	to porch - Hse #12225
	+ 3.697		3.717			BM "K203"
	π	+ 0.924	0.926		+ 0.925	Virginia Ave - W Side -
	− 2.773		2.791			℄ prod. Niland St. - Set x cut
SET BM "K204"				6	.782 0.~~800~~	ctr. bot. step - to porch Hse #12121
						BM "K204" DESC. NEXT PG.

FORM 353 1M 8-38

PLEASE RETURN TO
LOS ANGELES COUNTY SURVEYOR

700 HALL OF RECORDS

NOTE: ANY ADDITIONS OR CHANGES ON THIS SHEET MUST BE MADE OR CIRCLED IN RED INK, WITH DATE AND NAME OF PERSON MAKING CHANGE

Do not extend notes this side of this line

NOTES RED. ____ DATE ____ NOTES CHKD. ____ DATE ____

JOB NO. 1274 SURVEY OF Lovinia Ave
SURVEY BY Butler
NOTES BY A. C. Johnson DATE 4/14/42
INDEXED ____ DATE ____

F. B. 906 Pg. 167

B.M.	1ST RUN	DIFF.	2ND RUN	3RD RUN	ADJ. ELEV.	CIRCUIT DESCRIPTION #1
BM "K204"				6	80.~~800~~ 782	BM "K204"
+	2.805		2.866	2.892		Virginia Ave & Lovinia Ave
π		−2.453	2.457	2.456	2.456	N.W. Cor - Set x cut -
−	5.258		5.323	5.348		SE Cor conc. porch
						Hse. #11869.
T.P.				7	78.344	
+	4.608		4.585			
π		+1.500	1.502		+1.501	
−	3.108		3.083			
SET					.821	SET
B.M. "K205"				8	79.~~840~~	B.M. "K205"
+	3.129		3.073			Lovinia Ave - So Side
π		−0.230	0.232		0.231	& Pope Ave
−	3.359		3.305			Set x cut - ctr bot conc
SET					.587	Step to porch Hse #5170
BM "K206"				9	79.~~614~~	BM "K206"
+	3.687		3.652			Lovinia Ave & Duncan Ave
π		−0.097	0.097		0.097	N.W. Cor - Set x cut
−	3.784		3.749			[illegible] conc step to porch Hse #5130
T.P.				10	79.517	
+	5.426		5.399			
π		+0.915	0.917		+0.916	
−	4.511		4.482			
T.P.				11	80.433	
+	4.470		4.434			
π		+1.127	1.127		+1.127	
SET −	3.343		3.307		.524	
BM "K207"				12	81.~~560~~	BM "K207" DESC. NEXT PG.

FORM 353 1M 8-38

PLEASE RETURN TO
LOS ANGELES COUNTY SURVEYOR

700 HALL OF RECORDS

NOTE: ANY ADDITIONS OR CHANGES ON THIS SHEET MUST BE MADE OR CIRCLED IN RED INK, WITH DATE AND NAME OF PERSON MAKING CHANGE

Do not extend notes this side of this line

B.M.	1ST RUN	DIFF.	2ND RUN	3RD RUN	ADJ. ELEV.	Circuits #1 & #2 DESCRIPTION
BM"K207"				12	31.~~560~~ 524	BM" K207" Santa Ana Blvd. & Duncan Ave. Set xcut bot conc step to porch Hse # 5241 @ N.E. Cor.
+	4.048		4.113			
π		-0.679	0.680		-0.680	
−	4.727		4.793			
BM"T516"				13	80.~~880~~ .841	BM"T516" (80.841) FB 716/59 Railroad Ave & Duncan Ave. S.E. Cor. Bt Spk-No. end Conc. walk to Hse # 5244.
+	4.667		4.708			
π		-0.582	0.582		0.582	
−	5.249		5.290			
T.P.				14	0.298	
+	4.859		4.950			
π		-0.178	0.177		0.177	
−	5.037		5.127			
BM"T515"				15	80.~~121~~ .076	Use BM"T515" (80.091) FB 716/59 Railroad Ave (So Side) ±300' W ℄ Wright Rd. Bt Spk N.W. Cor. walk to Hse # 5309.
CIRCUIT #2						
BM"K201"				0	.123	BM" K201" per pg. 166.
+	4.322		4.407			
π		-0.801	0.803		0.802	
−	5.123		5.210			
T.P.				1		
+	5.281		5.232			
π		+0.229	0.231		-0.230	
−	5.052		5.001			
T.P.				2	2.560	

JOB NO. 1057 SURVEY OF Lavinia Ave
SURVEY BY Butler DATE 4/16/42
NOTES BY " DATE
INDEXED A. C. Johnson DATE
NOTES RED. DATE
NOTES CHKD. DATE

F.B. 906 PG. 168

FORM 353 1M 8-38

PLEASE RETURN TO
LOS ANGELES COUNTY SURVEYOR

700 HALL OF RECORDS

NOTE: ANY ADDITIONS OR CHANGES ON THIS SHEET MUST BE MADE OR CIRCLED IN RED INK, WITH DATE AND NAME OF PERSON MAKING CHANGE

Do not extend notes this side of this line

NOTES RED. _____ DATE _____

JOB NO. 1771 SURVEY OF Lovinia Ave.

SURVEY BY Sutter DATE 4/17/42

NOTES CHKD. _____ NOTES BY " DATE _____

DATE _____ INDEXED _____ DATE _____

F.B. 736 Pg. 169

B.M.	1ST RUN	DIFF.	2ND RUN	3RD RUN	ADJ. ELEV.	CIRCUIT DESCRIPTION #2
T.P.				2	78.560	T.P. per prec. pg.
	+5.031		5.161			
	⇑	-0.243	0.241		+ 0.242	
	- 5.274		5.402			
					.308	Use
BM "T508"				3	78.~~870~~	BM "T508" (78.291) FB 736 Pg 169
	+4.670		4.732			Clark Ave. (So. Side)
	⇑	+0.305	0.304		+ 0.305	± 780' W of Knight Rd.
	- 4.365		4.428			L+M - NE Cor. bot. step to
					.647	
SET					.642	
BM "K208"				4	78.~~650~~	BM "K208"
	+3.945		3.839	See Page 173		Clark St. & Duncan Ave.
	⇑	+1.901	1.899		+ 1.900	S.W. Cor. Set x cut
	- 2.044		1.940			bot. conc. step to HTE
					512	#5226
SET						
BM "K209"				5	79.~~623~~	B.M. "K209"
	+2.187		2.304			Duncan & Alvado St.
	⇑	-0.566	0.566		- .2566	N.W. Cor. - Set x in E edge of
	- 2.753		2.870			conc. walk to Fire #5337
					.714	
SET				SEE Pg 174	.945	
BM "K251"				6	79.~~945~~	BM "K251"
	+3.012		2.883			Duncan Ave & Niland St
	⇑	-2.087	2.085		2.086	S.W. Cor. Set x cut on top
	- 5.099		4.968			of curb to radial - Also
T.P.				7	77.871	
	+4.822		4.730			
	⇑	+0.942	0.940		+ 0.941	
	- 3.880		3.790			
					.800	
SET						
BM "K252"				8	78.~~812~~	BM "K252" DESC. NE [illegible]

FORM 353 1M 8-38

PLEASE RETURN TO
LOS ANGELES COUNTY SURVEYOR

700 HALL OF RECORDS

NOTE: ANY ADDITIONS OR CHANGES ON THIS SHEET MUST BE MADE OR CIRCLED IN RED INK, WITH DATE AND NAME OF PERSON MAKING CHANGE

Do not extend notes this side of this line

B.M.	1ST RUN	DIFF.	2ND RUN	3RD RUN	ADJ. ELEV.	DESCRIPTION
BM "K252"				8	78.~~812~~ 800	BM "K252"
+	4219		4.098			WRIGHT RD. + Niland St.
π		+0.691	0.691		+0.691	N.E. Cor. - Set x in N.W. Corcong
−	3.528		3.407			walk to porch Hse. # 12126
BM "T513"				9	79.~~503~~ .490	Use BM "T513" (79.501) FB 716/58
+	3.588		3.690			Wright Rd + Lavinia Ave.
π		−1.160	1.158		−1.159	N.E. Cor. [illegible] # 27344 E.
−	4.748		4.848			
T.P.				10	8.344	
+	5.110		5.181			
π		+1.257	1.257		+1.257	
−	3.853		3.924			
BM "K206"				11	79.~~601~~ .587	BM "K206" per pg. 167
		CIRCUIT #3				
B.M. "K202"				0	79.~~017~~ .005	BM "K202" per pg. 166
+	4.279		4.362			
π		−0.404	0.406		−0.405	
−	4.683		4.768			
T.P.				1	8.612	
+	4.313		4.400			
π		+1.497	1.498		+1.497	
−	2.816		2.902			
SET. BM "K253"				2	80.~~109~~ .096	BM "K253" DESC. NEXT PG.

next pg.

JOB NO. 1074 SURVEY OF LAVINIA AVE
SURVEY BY Butler
NOTES BY " DATE 4/17/42
INDEXED A. C. Johnson DATE
NOTES RED. DATE
NOTES CHKD. DATE

F.B. 906 PG. 170

FORM 353 1M 8-38

PLEASE RETURN TO
LOS ANGELES COUNTY SURVEYOR

700 HALL OF RECORDS

NOTE: ANY ADDITIONS OR CHANGES ON THIS SHEET MUST BE MADE OR CIRCLED IN RED INK, WITH DATE AND NAME OF PERSON MAKING CHANGE

Do not extend notes this side of this line

B.M.	1ST RUN	DIFF.	2ND RUN	3RD RUN	ADJ. ELEV.	CIRCUIT DESCRIPTION #3.
BM"K253"				2	80.~~109~~ .096	BM"K253"
+	3443		3548			1st Alley E. of Atlantic Ave.
π		2.086	2087		2.086	±390' No. of Clark St.
−	5529		5635			CSpk PP #587232E
T.P.				3	78.023	
+	4565		4643			
π		+0.426	0.425		+0.425	
−	4139		4218			
SET BM"K254"				4	78.~~448~~ .434	BM"K254"
+	4494		4357			Atlantic Ave. & Lavinia Ave.
π		+0.476	0.476		+0.476	N.W. Cor. - Set BSpk 23' N. of
−	4018		3881	5	78.924	NECR.
TP					+0.299	← NOTE: Turn Omitted See NEXT 1/4 for ROLLS.
SET BM"K255"				6	79.~~223~~ .266	
+	4.681		4553			BM"K255"
π		−0.467	0.466		−0.466	Atlantic Ave. & Broadway
−	5.148		5019			N.W. Cor. - BSpk 10' No. - No. end C.R.
BM"T521"				7	78.~~757~~ .739	B.M."T521" (78.739) FB 216/1.
+	4656		4.770			1st Ave. & Broadway - SW Cor.
π		+0.454	0.455		+0.455	BSpk in Cb. - 15' So. of Soen.
−	4202		4315			
BM"T520				8 .195	79.~~212~~ .183	BM"T520" (79.183) FB 216/1.
+	5.291		5.289			1st Ave. & Santa Ana Blvd.
π		+0.564	0.564		+0.564	S.E. Cor. - BSpk in Cb. - 15' [illegible]
−	4727		4725			
BM"K256"				9	79.~~776~~ .760	BM"K256"

NOTES RED. _____ JOB NO. 1057 SURVEY OF Lavinia Ave

DATE _____ SURVEY BY Butler

NOTES CHKD. _____ NOTES BY A. C. Johnson DATE 4/20/42

F. B. 906 Pg. 171

FORM 353 1M 8-38

PLEASE RETURN TO
LOS ANGELES COUNTY SURVEYOR

700 HALL OF RECORDS

NOTE: ANY ADDITIONS OR CHANGES ON THIS SHEET MUST BE MADE OR CIRCLED IN RED INK, WITH DATE AND NAME OF PERSON MAKING CHANGE

Do not extend notes this side of this line

B.M.	1st RUN	DIFF.	2nd RUN	3rd RUN	ADJ. ELEV.	DESCRIPTION
BM"K256"				9	79.~~776~~ 760	BM"K256" Atlantic Ave. & Santa Ana Blvd. - S.W. Cor - Fd L+T 2' So. of So. end C.R.
+	5.043		5131			
π		+1.050	1.051		+1.050	
−	3.993		4080			
BM"K257"				10	0.~~826~~ .808	BM"K257" Santa Ana Blvd. (No. Side) 150' E. Atlantic Ave. CSpk. P.P. # C 47967T.
+	4473		4560			
π		+0.521	0.523		0.521	
−	3.952		40.40			
T.P.				11	1.347	
+	4275		4365			
π		0.342	0.343		0.342	
−	3.933		4077			
BM"K258"				12	1.~~669~~ .670	BM"K258" Pope Ave (W Side) ±100' No. Santa Ana Blvd. Set x cut - So edge bot conc. Step to back porch - Hse # ? No Number.
+	3.8[illegible]		[illegible]			
π		[illegible]	[illegible]		[illegible]	
−	[illegible]		[illegible]			
T.P.				13	0.641	
+	5.070		5.147			
π		+0.903	0.904		0.903	
−	4.167		4743			
BM"K207"				14	1.~~544~~ .524	(81.56) BM"K207" per pg. 168
BM"K2[illegible]	OMITTED TURN - SL. PREC PG.					OMITTED TURN.
+	4283		4368			
π		+0.299	0.299		+0.299	
−	3.984		4069			
T.P.						

JOB NO. 1074 SURVEY OF Lavinia Ave
SURVEY BY Butler
NOTES BY A. C. Johnson DATE 4/20/42
INDEXED DATE
NOTES RED. DATE
NOTES CHKD. DATE

F.B. 906 Pg. 172

FORM 353 1M 12-41

PLEASE RETURN TO
LOS ANGELES COUNTY SURVEYOR
700 HALL OF RECORDS

NOTE: ANY ADDITIONS OR CHANGES ON THIS SHEET MUST BE MADE OR CIRCLED IN RED INK, WITH DATE AND NAME OF PERSON MAKING CHANGE

Do not extend notes this side of this line

NOTES RED. ____ JOB NO. 1074 SURVEY OF ____
DATE ____ SURVEY BY ____
NOTES CHKD. [illegible] NOTES BY BENSON DATE 7-18-45
DATE 10-8-45 INDEXED ____ DATE ____

F.B. 906 pg. 173

B.M.	1ST RUN	DIFF.	2ND RUN	3RD RUN	ADJ. ELEV.	DESCRIPTION
	(Continued from page 174)					
⊼	83.947	-1.953	-1.947	-1.9~~47~~ 50	-1.950	
	-5.992		-5.858	5.858		
	77.955				77.96~~7~~ 4	
	+4.661		+4.600			
	82.616	+0.859	+0.857		+0.858	
	-3.802		3.743			
K 252	78.814			Record →	78.8~~00~~ 25	
	+3.815		3.720			
	82.629	-0.858	-0.860		-0.859	
	-4.673		4.580			
	77.956				77.96~~6~~ 3	
	+4.805		4.835			
	82.761	+0.940	+0.940		+0.940	
	-3.865		-3.895			
	78.896				78.90~~6~~ 3	
	+3.768		3.773			
	82.664	-0.257	-0.255		-0.256	
	-4.025		4.028		78.6~~50~~ 47	
K 208	78.639			Record →	78.612	

CHECKING BENCH LEVELS
LAVINIA AVE ETAL
T.N. 1074

7-18-45
C.A. Benson
M.A. Van Deren
C.G. Carlson
E.N. Codding
B.P. Blankenship

FORM 353 1M [illegible]

PLEASE RETURN TO
LOS ANGELES COUNTY SURVEYOR
700 HALL OF RECORDS

NOTE: ANY ADDITIONS OR CHANGES ON THIS SHEET MUST BE MADE OR CIRCLED IN RED INK, WITH DATE AND NAME OF PERSON MAKING CHANGE

Do not extend notes this side of this line

JOB NO. 1074 SURVEY OF Lavinia Ave et al
SURVEY BY _____ DATE _____ NOTES RED. _____
NOTES BY _____ DATE _____ NOTES CHKD. _____
INDEXED _____ DATE _____

B.M.	1ST RUN	DIFF.	2ND RUN	3RD RUN	ADJ. ELEV.	DESCRIPTION
BM.K201	79.123		Checks on B.M.		79.123	← Record
	+3.887					
	83.010					
	-4.004					
K202	79.006				79.005	← Record
	+4.446					
	83.452					
	-3.600					
K203	79.852				79.860	← Record
	+2.773					
	82.625					
	-1.838					
K204	80.787				80.782	← Record
K202	79.005				79.005	← Record
	+4.323					
	83.328					
	-5.195					
	78.133					
	+4.823					
	82.956					
	-2.450					
K209	80.506				80.512	← Record
	+2.994		2.885			
	83.500	-0.598	-0.598		-0.598	
	-3.592		-3.483			
K251	79.908				79.~~945~~ 914	← Record This B.M. in error
	+4.039		3.911	3.909		
	83.947	1.953	1.947	1.9~~47~~ 50	-1.9~~47~~ 50	

Bk. Pg. 174

Notes Ck'd by	Survey of LAVINIA AVE. et al. F.B. 906 Pg. 175
Map No.	W. O. 1074 Tape No. Std. of
Office Work	Surveyed by Butler
Checked	Notes Naumann Date 1/27/47
Date	Indexed A. C. Johnson

Note: Any Additions or Changes on This Sheets Must be Made or Circled in Red Ink With Date and Name of Person Making Change.

Do not extend notes this side of this line

RETURN TO
LOS ANGELES COUNTY SURVEYOR
700 HALL OF RECORDS

C.I. 1074

Clark St.

Atlantic Ave to Wright Rd.

SEWER
Topog.
Showing Types and Widths
of
Pavement

Note - There are no curbs or sidewalks.

Profile pg. 178

Butler
Naumann
Van Deren
Frank

FORM 247 SM 10-37

RETURN TO
LOS ANGELES COUNTY SURVEYOR
700 HALL OF RECORDS

Note: Any Additions or Changes on This Sheets Must be Made or Circled in **Red Ink** With Date and Name of Person Making Change.

Do not extend notes this side of this line

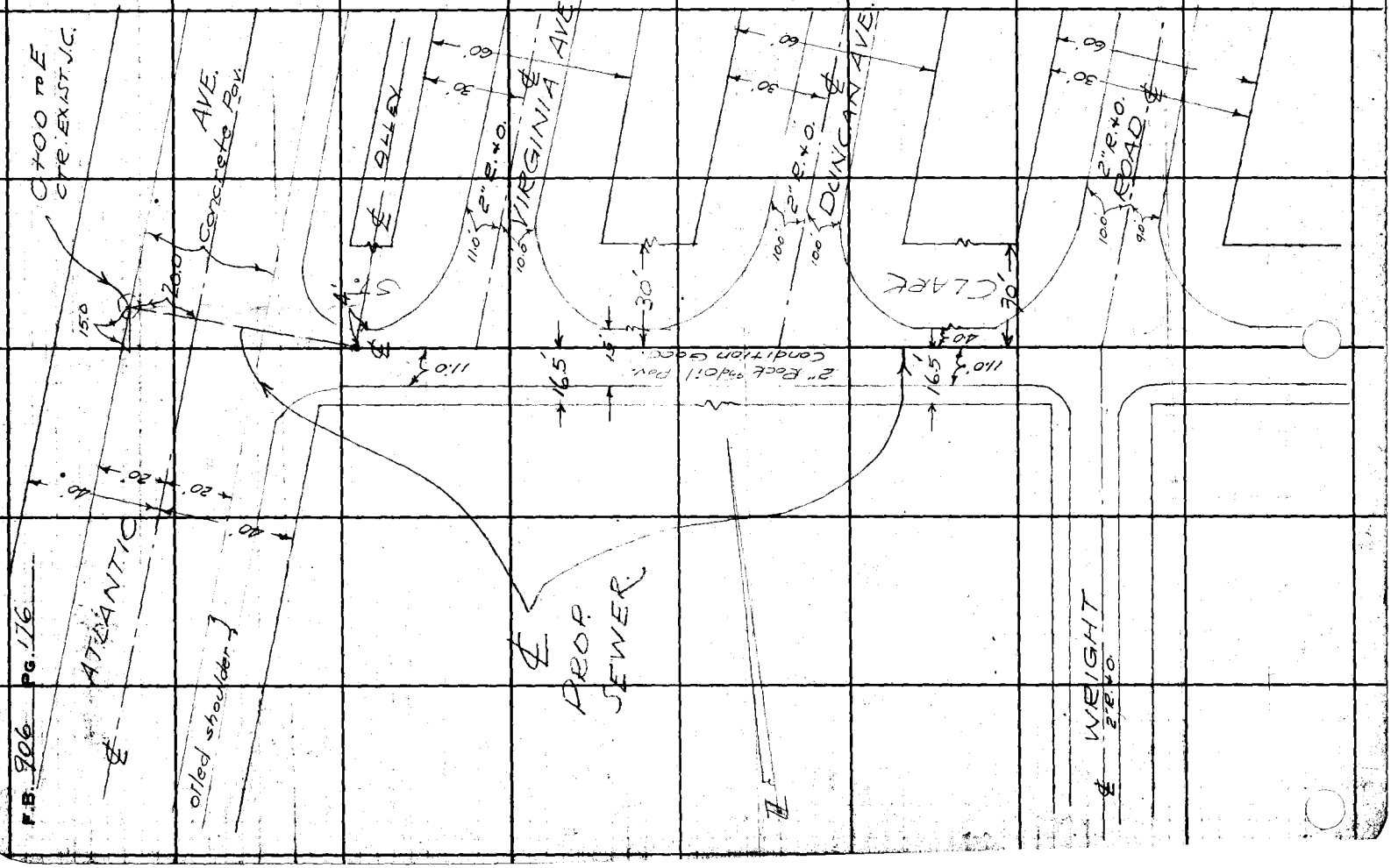

F.B. 906 Pg. 176

Profile No. ____ Notes Red ____ Date ____ Plotted ____ Date ____ Job No. 1074 Division No. ____ Survey of ____ F B. 906 Pg. 177

X-Sec. No. ____ Notes Chkd ____ Date ____ Checked ____ Date ____ Survey by Butler Notes + Date 4/21/42

Map No. ____ Indexed A. C. Johnson

NOTE: ANY ADDITIONS OR CHANGES ON THIS SHEET MUST BE MADE OR CIRCLED IN RED INK, WITH DATE AND NAME OF PERSON MAKING CHANGE

Do not extend notes this side of this line

PLEASE RETURN TO
LOS ANGELES COUNTY SURVEYOR
700 HALL OF RECORDS

Form 307 5M 5-39

STATION	B. S.	H. I.	F. S.	ELEV.

C.I #1074

Clark St.

Atlantic Ave to Wright Rd

Sewer

PROFILE

Topog. pg 176

Butler
Naumann
[illegible]
[illegible]

Form 307 5M 5-39

PLEASE RETURN TO
LOS ANGELES COUNTY SURVEYOR
700 HALL OF RECORDS

NOTE: ANY ADDITIONS OR CHANGES ON THIS SHEET MUST BE MADE OR CIRCLED IN RED INK, WITH DATE AND NAME OF PERSON MAKING CHANGE

Do not extend notes this side of this line

F.B. 92 Pg. 178 | Job No. 1074 | Division No. | Profile No. | X-Sec. No.

Survey of | Notes Red. | Plotted
Survey by | Notes | Date | Notes Chkd. 6.V.42 | Checked | Date
Indexed | Date | Date 4-28-42 | Date

STATION	B. S.	H. I.	F. S.	ELEV.		
BM "T509"				7.12	BM "T509" Elev. 7.16.55	
	5.99	8.11			Atlantic Ave. & Clark Ave.	
					S.E. Spk. 1'W- Edge Pave.	
					opp. E. Clark Ave.	
0+00 Ctr. J.C.						
					N 15° W 4 feet = 15' N. of Ctr. Clark Ave.	
N. Rim			6.02	77.09	77.09	
					- 14.42 Meas. dist. N. Rim to Invert	
					62.67' Invert Elev. 36" Inlet North.	
S. Rim			6.92	77.08		
					- 14.44 Meas. dist. S. Rim to Invert.	
					62.64' Invert Elev. 36" Outlet South	
			5.96	77.13	Note- Inlet East 0.50' South of Ctr. of J.C.	
					- 12.51	
					64.62' Invert Elev. 8" Inlet East.	
0+20			5.[illegible]	77.43	Sewer - Atlantic	
0+40			6.01	77.10	" - Edge Conc. Pave.	
0+50			6.[illegible]	76.55	" - Edge Gutter Atlantic	
0+65			6.[illegible]	76.86	"	
1+00			5.[illegible]	77.4[illegible]	"	
1+15			5.46	77.63	"	
2+00			5.17	77.94	" - Edge Pave.	

Form 307 5M 5-39

PLEASE RETURN TO
LOS ANGELES COUNTY SURVEYOR
700 HALL OF RECORDS

NOTE: ANY ADDITIONS OR CHANGES ON THIS SHEET MUST BE MADE OR CIRCLED IN RED INK, WITH DATE AND NAME OF PERSON MAKING CHANGE

Do not extend notes this side of this line

STATION	B. S.	H. I.	F. S.	ELEV.		℄ Clark St
		83.11				
2+21.84			5.03	78.08		℄ Sewer + ℄ Alley
3+00			4.90	78.21	"	"
4+00.54			[illegible]	78.42	"	" ℄ Vi[illegible]
4+11.54			[illegible]	78.45	"	" 11'E ℄ " "
5+00			[illegible]	78.58	"	"
T.P.			4.68	78.43		
	4.9[illegible]	83.41				
6+00			[illegible]	78.47	"	"
7+00			[illegible]	78.60	"	"
8+00			[illegible]	78.78	"	"
9+00			[illegible]	78.81	"	"
10+00			[illegible]	79.08	"	"
T.P.			[illegible]	[illegible]		
	[illegible]	[illegible]				
11+00			[illegible]	79.05	"	"
12+00			[illegible]	78.85	"	"
12+[illegible]			[illegible]	78.87	"	" ℄ [illegible]
13+00			4.55	79.05	"	" "
14+00			4.69	78.91	"	"
15+00			5.13	78.47	"	"

Profile Notes Red. ____ Plotted ____ Job No. 1072 Division No. ____ F.B. [illegible] Pg. 19
No. ____ Date ____ Date ____ Survey of [illegible]
X-Sec. Notes Chkd. C.V.C. Checked ____ Survey by Butler Notes ____ Date 4/21/42
No. ____ Date 4-28-42 Date ____ Map No. ____ Indexed [illegible]

Form 307 5M 5-39

PLEASE RETURN TO
LOS ANGELES COUNTY SURVEYOR
700 HALL OF RECORDS

NOTE: ANY ADDITIONS OR CHANGES ON THIS SHEET MUST BE MADE OR CIRCLED IN RED INK, WITH DATE AND NAME OF PERSON MAKING CHANGE

Do not extend notes this side of this line

STATION	B. S.	H. I.	F. S.	ELEV.
		83.60		
16+00			5.43	78.17
[illegible]			[illegible]	77.88
[illegible]			[illegible]	77.79
ELEV. SIDEWALK OVER SOIL PIPE @ point where pipes INTERSECT edge bld.			4.68	78.92
			4.83	78.77
			+	2.50
ELEV. + FLOOR - TOILETS				81.27
NOTE: unable to determine flowlines of soil pipe acct sidewalk.				
BM T-508"			5.28	7[illegible].32

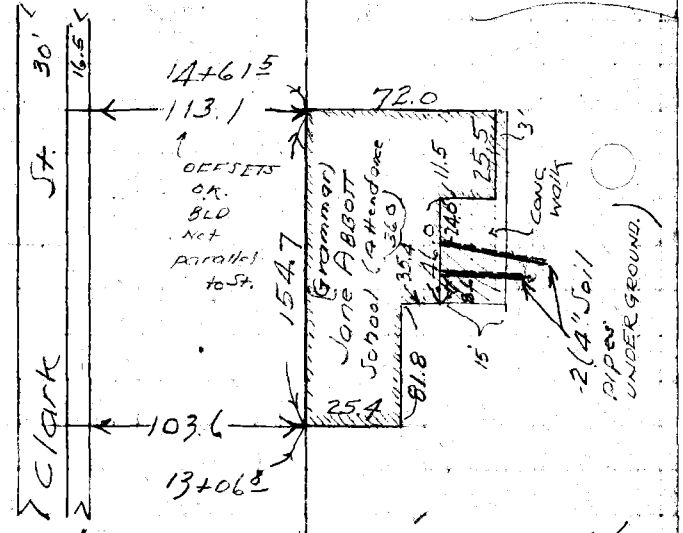

B.M. "T-508" El. 78.291 F.B. 716/54.
Clark Ave. (So. Side) 780' ± W. of Wright Rd. L. & Nail N.E. Cor. Bot. step to Hse. # 5222

F.B. 906 PG. 180 Job No. 1074 Division No. Notes Red. Plotted Profile
Survey of Lovina Ave Date Date No.
Survey by [illegible] Notes Notes Chkd. C.V.C. Checked X-Sec.
Indexed [illegible] O. Johnson Date Date 4-28-42 Date No.

Profile No. | Notes Red. Date | Plotted Date | Job No. 1074 Division No. | F.B. 906 Pg. 181
X-Sec. No. | Notes Chkd Date | Checked Date | Survey of Virginia | Survey by Butler Notes Naumann 4/22/42
Map No. | Indexed | A. C. Jahn Date

NOTE: ANY ADDITIONS OR CHANGES ON THIS SHEET MUST BE MADE OR CIRCLED IN RED INK, WITH DATE AND NAME OF PERSON MAKING CHANGE

Do not extend notes this side of this line

PLEASE RETURN TO
LOS ANGELES COUNTY SURVEYOR
700 HALL OF RECORDS

Form 307 SM 5-39

STATION	B. S.	H. I.	F. S.	ELEV.

CI #1074

VIRGINIA AVE

Clark St to Niland St

SEWER

PROFILE

19' West of East P/L.

Topog. Pg: 176, 184 & 188

Form 307 5M 5-39

PLEASE RETURN TO
LOS ANGELES COUNTY SURVEYOR
700 HALL OF RECORDS

NOTE: ANY ADDITIONS OR CHANGES ON THIS SHEET MUST BE MADE OR CIRCLED IN RED INK, WITH DATE AND NAME OF PERSON MAKING CHANGE

Do not extend notes this side of this line

STATION	B. S.	H. I.	F. S.	ELEV.		Virginia Ave.
B.M. "K 201"	3.63	82.76		77.132	B.M. "K-201" See pg. 166. Virginia Ave. & Clark St. - N.W. Cor. "X" in Ctr. Bottom Conc. Step To porch - House # 12247.	
0+00			4.32	78.44		℄ Clark St. 19' W. of E. P/L.
+20			5.08	77.68	gutter	19' W. of E. P/L.
+32			4.81	77.95	br.	" " "
1+00			5.12	77.64		" " "
2+00			5.00	77.76	{℄ Alvada St)	" " "
2+67.2			4.78	77.98		" " "
3+00			4.85	77.91		" " "
4+00			4.70	77.06		" " "
5+00			4.64	77.12		" " "
5+28.9			4.60	77.16	℄ Niland St.	" " "
B.M. "K-202"			3.76	79.00	(79.005) B.M. "K-202" See pg. 166. Virginia Ave - W. Side - 6' S. ℄ of Alvada St. Prod. "X" Ctr. Bottom Conc. Step to Porch - House # 12225	

F.B. 901 Pg. 182 Job No. 1074 Division No. Notes Red. Plotted Profile
Survey of Lavinia Ave Date Date No.
Survey by Butler Notes Naumann Notes Chkd. C.V.C. Checked X-Sec.
Indexed Date Date 4-28-42 Date No.

Notes Ck'd by	Survey of LAVINIA AVE et al.
Map No.	W. O. 1074 Tape No. St'd °F
Office Work	Surveyed by Butler
Checked	Notes Noumann Date 4/24/42
Date	Indexed A. G. Johnson

F.B. 906 Pg 183

Note: Any Additions or Changes on This Sheet Must be Made or Circled in Red Ink With Date and Name of Person Making Change.

Do not extend notes this side of this line.

RETURN TO
LOS ANGELES COUNTY SURVEYOR
700 HALL OF RECORDS

FORM 247 5M 10-39

NILAND ST.

VIRGINIA AVE to DUNCAN AVE.

SEWER

TOPOG

Showing Types and Widths of Pavement

Note: There are no curbs or sidewalks.

Profile pg. 186

Butler
Noumann
Van Deren
Frank.

RETURN TO
LOS ANGELES COUNTY SURVEYOR
700 HALL OF RECORDS

Note: Any Additions or Changes on This Sheet Must be Made or Circled in Red Ink With Date and Name of Person Making Change.

Do not extend notes this side of this line.

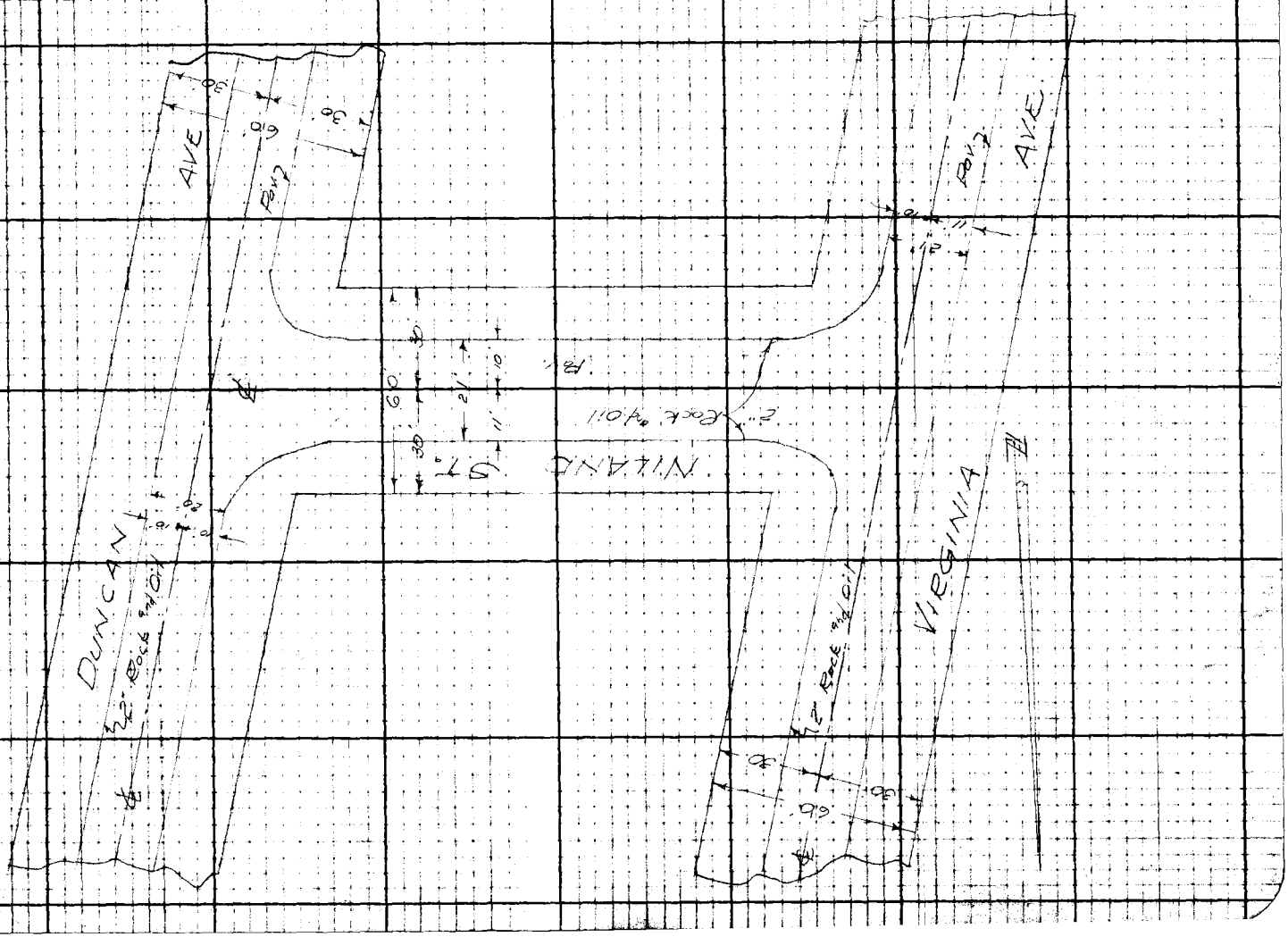

F.B. 906 Pg 184

Profile No. | Notes Red. Date | Plotted Date | Job No. 1074 Division No. | F.B. 906 Pg. 185
Survey of LAVINIA AVE. ET. AL.
X-Sec. No. | Notes Chkd. Date | Checked Date | Survey by Butler | Notes H.F.N. Date 4-22-42
Map No. | Indexed C. Johnson Date

NOTE: ANY ADDITIONS OR CHANGES ON THIS SHEET MUST BE MADE OR CIRCLED IN RED INK, WITH DATE AND NAME OF PERSON MAKING CHANGE

Do not extend notes this side of this line

PLEASE RETURN TO
LOS ANGELES COUNTY SURVEYOR
700 HALL OF RECORDS

Form 307 5M 5-39

C.I. #1074

NILAND STREET

Virginia Ave to Duncon Ave.

SEWER PROFILE

℄ of Niland St.

Topog. Pg. 184

STATION	B. S.	H. I.	F. S.	ELEV.

Butler
Naumann
Van Deren
Fronk

Form 307 5M 5-39

PLEASE RETURN TO
LOS ANGELES COUNTY SURVEYOR
700 HALL OF RECORDS

NOTE: ANY ADDITIONS OR CHANGES ON THIS SHEET MUST BE MADE OR CIRCLED IN RED INK, WITH DATE AND NAME OF PERSON MAKING CHANGE

Do not extend notes this side of this line

STATION	B. S.	H. I.	F. S.	ELEV.		NILAND ST.
B.M. "K-203"	3.~~84~~ 83	83.69		79.~~875~~ 866	B.M. K-203 See pg. 166	
0+00			5.22	[illegible]		℄ Niland St. 19' W. of E. P/L Virginia
+09			5.90	77.79	Gutter	℄ Niland St.
+35			5.35	78.34	Break	" " "
1+00			4.99	79.70		" " "
2+00			4.95	[illegible]		" " "
3+00			4.78	78.91		"
4+00			4.98	78.71		" " "
5+00			5.03	78.66		" " "
T.P.	4.79	83.05	5.43	78.26	T.P.	
6+00			4.43	78.62		" " "
7+00			4.82	78.23		" " "
+23			5.07	77.98	br.	" " "
+41			5.44	77.61	gutter	" "
7+60.7			4.83	77.22	℄ Duncan Ave.	" "
B.M. "K-251"			3.09	79.96	B.M. "K-251" See pg. 166 (79.945)	

F.B. 906 PG. 186 Job No. 1074 Division No. ____ Notes Red. ____ Plotted ____ Profile ____
Survey of LAVINIA AVE et ____ Date ____ No. ____
Survey by Butler Notes Naumann Notes Chkd. C.V.C. Checked ____ X-Sec. ____
Indexed A. C. Johnson Date 4-22-42 Date 4-28-42 Date ____ No. ____

Notes Ck'd by	Survey of LAVINIA Ave et al F.B. 906 Pg. 187
Map No.	W. O. 1074 Tape No. St'd OF
Office Work	Surveyed by Butler
Checked	Notes Naumann Date 4-27-42
Date	Indexed J. C. Johnson

Note: Any Additions or Changes on This Sheets Must be Made or Circled in Red Ink With Date and Name of Person Making Change

Do not extend notes this side of this line

RETURN TO
LOS ANGELES COUNTY SURVEYOR
700 HALL OF RECORDS

FORM 247 5M 10-37

C.I. 1074

ALVADA ST. - DUNCAN AVE. - NILAND ST.
VIRGINIA AVE.
to
WRIGHT Rd.

SEWER
Topog.
Showing Types and Widths
of
Pavement

Note ~ There are no curbs or
sidewalks
Profile Pg. 190

Butler
Naumann
Van Deren
Frank.

RETURN TO
LOS ANGELES COUNTY SURVEYOR
700 HALL OF RECORDS

Note: Any Additions or Changes on This Sheets Must be Made or Circled in **Red Ink** With Date and Name of Person Making Change.

Do not extend notes this side of this line

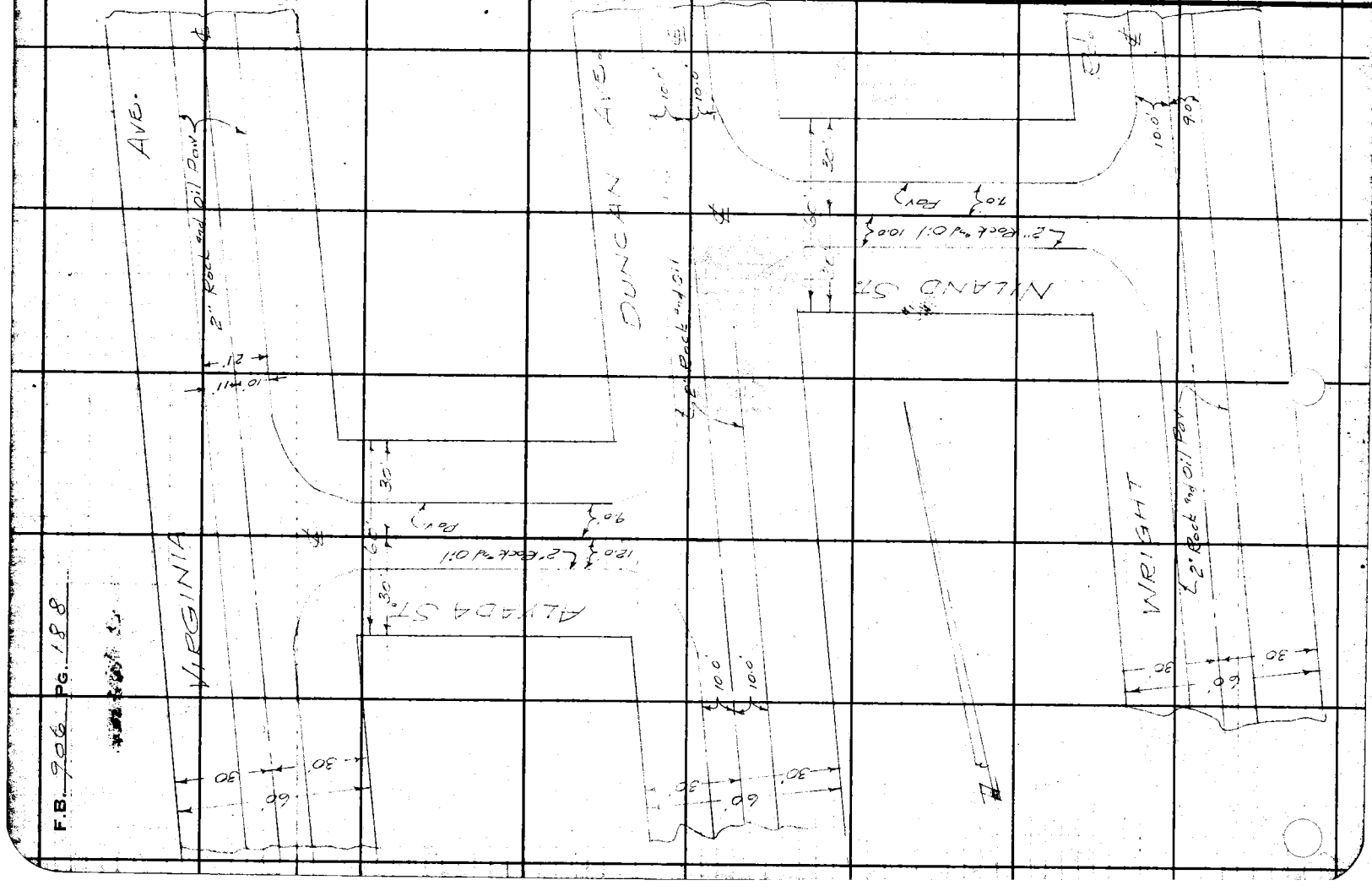

F.B. 906 PG. 188

Profile	Notes Red.	Plotted	Job No. 1074	Division No.	F B 906 Pg. 189
No.	Date	Date	Survey of LAVINIA AVE		
X-Sec.	Notes Chkd.	Checked	Survey by BUTLER	Notes ←	Date 4/25/42
No.	Date	Date	Map No.	Indexed C. Johnson	

NOTE: ANY ADDITIONS OR CHANGES ON THIS SHEET MUST BE MADE OR CIRCLED IN RED INK, WITH DATE AND NAME OF PERSON MAKING CHANGE

Do not extend notes this side of this line

PLEASE RETURN TO
LOS ANGELES COUNTY SURVEYOR
700 HALL OF RECORDS

Form 307 5M 5-39

STATION	B. S.	H. I.	F. S.	ELEV.

C.I. # 1074

ALVADA ST - DUNCAN AVE - NILAND ST.

VIRGINIA AVE

TO WRIGHT RD

Sewer
Profile
℄ ST.

Topo ⌀ pg. 188

Form 307 5M 5-39

PLEASE RETURN TO
LOS ANGELES COUNTY SURVEYOR
700 HALL OF RECORDS

NOTE: ANY ADDITIONS OR CHANGES ON THIS SHEET MUST BE MADE OR CIRCLED IN RED INK, WITH DATE AND NAME OF PERSON MAKING CHANGE

Do not extend notes this side of this line

STATION	B. S.	H. I.	F. S.	ELEV.		
B.M. "K202"				79.~~017~~ 005	B.M. "K202" F.B. 906/166	
	3.~~745~~ 755	82.76				
—			4.44	78.32	℄ INT. VIRGINIA AVE. & ALVADA ST.	
—			4.39	78.37	100' N. ℄ VIRGINIA	
—			4.33	78.43	200' N " "	
—			4.62	78.14	100' S " "	
—			4.80	77.96	200' S " "	
0+00			4.77	77.99	℄ Alvada - 11' E ℄ Virginia	
0+09			5.16	77.60	" "	
0+19			4.90	77.86	" "	
"			5.09	[illegible]		16' R edge pave
"			5.2	[illegible]		20' R
"			4.7	[illegible]		30' R
"			5.25	[illegible]	27' L edge pave	
"			5.3	[illegible]	30' L	
1+00			4.30	[illegible]	" "	
"			4.51	[illegible]		12' R edge pave.
"			5.2	[illegible]		17' R
"			4.5	[illegible]		22' R
"			3.6	[illegible]		30' R

F.B. 906 Pg. 190 Job No. 1074 Division No. ____ Notes Red. ____ Plotted ____ Profile ____
Survey of LAVINIA AVE Date ____ Date ____ No. ____
Survey by Butler Notes ____ Notes Chkd. C.V.C. Checked ____ X-Sec. ____
Indexed A. C. Johnson Date ____ Date 4-28-42 Date ____ No. ____

Form 307 5M 5-39

PLEASE RETURN TO
LOS ANGELES COUNTY SURVEYOR
700 HALL OF RECORDS

NOTE: ANY ADDITIONS OR CHANGES ON THIS SHEET MUST BE MADE OR CIRCLED IN RED INK, WITH DATE AND NAME OF PERSON MAKING CHANGE

Do not extend notes this side of this line

Profile Notes Red _____ Platted _____ Job No. 1074 Division No. _____
No. _____ Date _____ Date _____ Survey of LA VINA AVE
X-Sec. Notes Chkd C.V.O. Checked _____ Survey by BUTLER Notes _____ Date 4/24/42
No. _____ Date 4-28-42 Date _____ Map No. _____ Index _____

F.B. 9nl Pg. 19

STATION	B. S.	H. I.	F. S.	ELEV.		
		82.76				
1+00			4.53	78.23	9'L edge pave.	
"			5.0	77.8	15'L	
"			4.1	78.6	20'L	
2+00			4.20	78.56	℄ ALVADA	
"			4.51	78.25		12'R edge pave
"			4.6	78.2		17'R
"			4.4	78.4		25'R
			4.52	78.24	9'L edge pave	
"			4.8	78.0	15'L	
"			4.3	78.5	25'L	
3+00			4.11	78.17	"	"
TP			4.50	78.20		
	4.66	82.92				
4+00			4.45	78.47	"	"
5+00			4.59	78.33	"	"
5+86 ℄			4.64	78.28	"	"
"			4.93	77.99		12'R edge pave
"			5.5	77.4		18'R
"			4.7	78.2		21'R

Form 307 5M 5-39

PLEASE RETURN TO
LOS ANGELES COUNTY SURVEYOR
700 HALL OF RECORDS

NOTE: ANY ADDITIONS OR CHANGES ON THIS SHEET MUST BE MADE OR CIRCLED IN RED INK, WITH DATE AND NAME OF PERSON MAKING CHANGE

Do not extend notes this side of this line

STATION	B. S.	H. I.	F. S.	ELEV.		
		82.92				
5+66 4			4.7	8.2		25'R
"			5.00	77.92	9'L	
"			5.5	77.4	15'L	
"			5.0	77.9	17'L	
"			5.0	77.9	25'L	
6+86 4			4.83	[illegible].09	℄ ALVADA	
"			5.11	[illegible].81		12'R edge pave
"			5.6	[illegible].3		18'R
"			4.9	[illegible]		20'R
"			4.7	[illegible]		25'R
"			5.10	[illegible]	9'L edge pave.	
"			5.6	[illegible]	15'L	
"			4.5	[illegible]	25'L	
7+56 4			5.43	77.49	"	"
"			5.71	77.21		23'R edge pave.
"			5.5	77.4		25'R
"			5.62	77.30	23'L edge pave.	
"			5.6	77.3	25'L	
7+64			5.66	77.26	"	"
7+86 4			4.96	77.96	"	" + DUNCAN AVE

F.B. 906 PG. 192 Job No. 1074 Division No. Notes Red. Plotted Profile
Survey of LAVINIA AVE Date Date No.
Survey by Butler Notes + Notes Chkd. C.V.C. Checked X-Sec.
Indexed C. Johnson Date Date 4-23-42 Date No.

Form 307 5M 5-39

PLEASE RETURN TO
LOS ANGELES COUNTY SURVEYOR
700 HALL OF RECORDS

NOTE: ANY ADDITIONS OR CHANGES ON THIS SHEET MUST BE MADE OR CIRCLED IN RED INK, WITH DATE AND NAME OF PERSON MAKING CHANGE

Do not extend notes this side of this line

STATION	B. S.	H. I.	F. S.	ELEV.		
		82.92				
T.P.			4.96	77.96		
	4.91	82.87				
—			5.02	77.85	℄ DUNCAN AVE	100'S ℄ Alvado
—			5.26	77.61	" " "	200S " "
8+11.4			4.89	77.98	℄ DUNCAN	
"			5.21	77.66		12'R edge pave
"			6.0	76.9		18'R
"			4.7	78.2		30'R
			5.55	77.32	24'L edge pave	
			5.2	77.7	30'L	
8+98.8			4.79	78.08	℄ DUNCAN	
"			5.44	77.43		25'R edge pave
"			5.3	77.6		30'R
"			5.00	77.87	12'L edge pave	
"			5.1	77.78	18'L	
"			4.6	78.3	30'L	
9+23.8			4.80	78.07	℄ DUNCAN & ℄ Niland	
—			4.63	78.24	" " 100'N " "	
—			4.56	78.31	" " 200'N " "	

Profile No. ____ Notes Red. ____ Plotted ____ Job No. 174 Division No. ____ F.B. 90 PG. 193
Date ____ Date ____ Survey of LOVINIA AVE
X-Sec. No. ____ Notes Chkd. C.V.C. Checked ____ Survey by [illegible] Notes ____ Date 4/24/42
Date 4-28-42 Date ____ Map No. ____ Indexed ____ Date ____

Form 307 5M 5-39

PLEASE RETURN TO
LOS ANGELES COUNTY SURVEYOR
700 HALL OF RECORDS

NOTE: ANY ADDITIONS OR CHANGES ON THIS SHEET MUST BE MADE OR CIRCLED IN RED INK, WITH DATE AND NAME OF PERSON MAKING CHANGE

Do not extend notes this side of this line

STATION	B. S.	H. I.	F. S.	ELEV.		
		82.87				
9+45			5.48	77.39		℄ Niland St.
9+53.8			5.27	77.60		" " "
"			5.45	77.42		25'R edge pave.
"			5.45	77.42	25'L edge pave.	
10+23.8			4.76	78.11		℄ Niland St.
"			4.95	77.92		12'R edge
"			5.1	77.8		16'R
"			4.4	78.5		25'R
"			4.93	77.94	12'L edge pave	
"			5.0	77.9	17'L	
"			4.4	78.5	25'L	
11+23.8			[illegible]	78.16		℄ Niland
"			[illegible]	77.87		12'R edge pave
"			[illegible]	77.6		17'R
"			4.5	78.4		25R
"			[illegible]	77.85	11'L edge	
"			5.1	77.8	17'L	
"			4.3	78.6	25'L	
12+01			4.83	78.04	"	"
T.P.	4.85	82.68	5.04	77.83		

F.B. 906 PG. 194 Job No. 1074 Division No. Notes Red. Plotted Profile
Survey of LAVINIA AVE Date Date No.
Survey by Butler Notes Checked X-Sec.
Indexed C. Johnson Date Notes Chkd. C.V.C. Date 4-28-42 Date No.

Form 307 5M 5-39

PLEASE RETURN TO
LOS ANGELES COUNTY SURVEYOR
700 HALL OF RECORDS

NOTE: ANY ADDITIONS OR CHANGES ON THIS SHEET MUST BE MADE OR CIRCLED IN RED INK, WITH DATE AND NAME OF PERSON MAKING CHANGE

Do not extend notes this side of this line

STATION	B. S.	H. I.	F. S.	ELEV.		
		82.68				
12+01			4.93	77.75		12'R edge pave
"			5.1	77.6		16'R
"			4.8	77.9		25'R
"			4.91	77.77	11'L edge pave	
"			4.6	78.1	16'L	
"			4.6	78.1	25'L	
13+01			4.66	78.02	℄ Niland St	
"			4.99	77.69		12'R edge pave
"			5.3	77.4		17'R
"			4.9	77.8		25'R
"			4.98	77.70	11'L edge pave	
"			5.2	77.5	17'L	
"			4.5	78.2	25'L	
13+71.2			5.29	77.39	℄ Niland St	
"			5.35	77.33		24'R edge pave
"			5.3	77.4		25'R
"			5.45	77.23	22'L edge pave	
"			5.3	77.4	25'L	
13+84			5.28	77.40	℄ Niland St	
14+01.2			4.66	78.02	" "	℄ Wright Rd

Profile No. ____ Notes Red. ____ Plotted ____ Job No. ____ Division No. ____
Date ____ Date ____ Survey of LAVINIA AVE
X-Sec. No. ____ Notes Chkd. C.V.C. Checked ____ Survey by Butler Notes ← Date 4/24/42
Date 4-28-42 Date ____ Map No. ____ Indexed ____

F B. 201 PG. 195

Form 307 5M 5-39

PLEASE RETURN TO
LOS ANGELES COUNTY SURVEYOR
700 HALL OF RECORDS

NOTE: ANY ADDITIONS OR CHANGES ON THIS SHEET MUST BE MADE OR CIRCLED IN RED INK, WITH DATE AND NAME OF PERSON MAKING CHANGE

Do not extend notes this side of this line

STATION	B. S.	H. I.	F. S.	ELEV.		
		82.68				
—			4.79	7.89	℄ Wright Rd.	100' S ℄ Niland St
—			4.91	7.77	" " "	200' S " " "
—			4.50	8.18	" "	100' N " " "
—			4.40	8.28	" " "	200' N " " "
BM "K252"			3.86	8.82	BM "K252" (78.800)	FB 906/170

F.B. 906 Pg. 196 Job No. 1074 Division No. _____ Notes Red. _____ Plotted _____ Profile _____
Survey of LAVINIA AVE Date _____ Date _____ No. _____
Survey by Butler Notes ← Notes Chkd. C.V.C. Checked _____ X-Sec. _____
Indexed _____ Date _____ Date 4-28-42 Date _____ No. _____

Notes Ck'd by	Survey of Lovinia Ave	906 - 196A
Map No.	W. O. 1074 Tape No. 083 Std 68°F	NILAND ST.
Office Work	Surveyed by Benson	from Duncan Av. to Wright Rd.
Checked	Notes " Date 10-4-45	LINES OF OCCUPATION
Date	Indexed	South Side

W 32-B-3

Cont. on bot. pg.

Falls under East



(Occupation Lines to North fit Lot Lines fairly good)

NILAND ST.

Note: Any Additions or Changes on This Sheet Must be Made or Circled in Red Ink With Date and Name of Person Making Change.

Do not extend notes this side of this line.

RETURN TO
LOS ANGELES COUNTY SURVEYOR
700 HALL OF RECORDS

FORM 247 5M 12-40

F.B. 906 Pg. 196B

WS.32-B-3



Cont. from top pg.

RETURN TO
LOS ANGELES COUNTY SURVEYOR
700 HALL OF RECORDS

Do not extend notes this side of this line.

Note: Any Additions or Changes on This Sheet Must be Made or Circled in Red Ink With Date and Name of Person Making Change.

Profile No. | Notes Red. | Plotted | Job No. 1074 | Division No. | F B. 906 Pg. 197

Date | Date | Survey of LAVINIA AVE

X-Sec. No. | Notes Chkd. | Checked | Survey by BUTLER | Notes ← | Date 4/24/42

Date | Date | Map No. | Indexed | A. C. Johnson

NOTE: ANY ADDITIONS OR CHANGES ON THIS SHEET MUST BE MADE OR CIRCLED IN RED INK, WITH DATE AND NAME OF PERSON MAKING CHANGE

Do not extend notes this side of this line

PLEASE RETURN TO
LOS ANGELES COUNTY SURVEYOR
700 HALL OF RECORDS

Form 307 5M 5-39

STATION	B. S.	H. I.	F. S.	ELEV.
C.J. #1074				
1st Alley E of Atlantic Ave				
Clark St. to LAVINIA AVE.				
				Sewer Profile & Alley.
			NOTE ✓ No Curbs on Atlantic Ave	
		W. of above alley & Grades. Atlantic Ave. pg. 200		

Form 307 5M 5-39

PLEASE RETURN TO
LOS ANGELES COUNTY SURVEYOR
700 HALL OF RECORDS

NOTE: ANY ADDITIONS OR CHANGES ON THIS SHEET MUST BE MADE OR CIRCLED IN RED INK, WITH DATE AND NAME OF PERSON MAKING CHANGE

Do not extend notes this side of this line

STATION	B. S.	H. I.	F. S.	ELEV.		
B.M. "T509"				77.121	BM "T509" FB 716/55	
	5.42	82.54				
0+00			4.46	78.08	℄ Int Alley & ℄ Clark St.	
			4.33	78.21	100' E " " " " "	
			4.76	77.78	100' W " " " " "	
0+05			4.69	77.85	℄ Alley - Needed park	
0+17			5.7	76.8	" "	
0+30 60			4.8	77.7	" "	
"			4.8	77.7		10' R
"			4.7	77.8	10' L	
0+65 p.p. - 9.1' West						
1+00			4.7	77.8	" "	

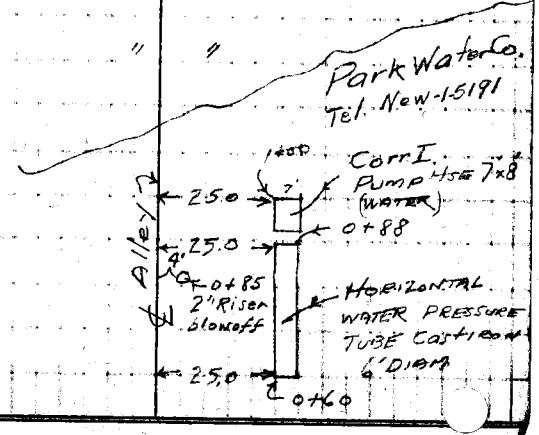

F.B. 906 PG. 198 Job No. 1074 Division No. ____ Notes Red. ____ Plotted ____ Profile ____
Survey of LAVINIA AVE Date ____ Date ____ No. ____
Survey by Butler Notes ← Notes Chkd. C.V.C. Checked ____ X-Sec. ____
Indexed [illegible] Date ____ Date 4-28-42 Date ____ No. ____

Form 307 5M [illegible]

PLEASE RETURN TO
LOS ANGELES COUNTY SURVEYOR
700 HALL OF RECORDS

NOTE: ANY ADDITIONS OR CHANGES ON THIS SHEET MUST BE MADE OR CIRCLED IN RED INK, WITH DATE AND NAME OF PERSON MAKING CHANGE

Do not extend notes this side of this line

STATION	B. S.	H. I.	F. S.	ELEV.		
		82.54				
1+66	P.P.	8.9 West				
2+00			4.6	77.9		℄ Alley
2+66	P.P.	8.5' West				
3+00			4.5	78.0		" "
4+00			4.2	78.3		" "
T.P.	3.59	83.70	2.43	80.11		
4+16	P.P.	8.6' W				
5+00			5.2	7X8 X5		" "
"			5.2	7X8 X5		10' R
"			5.2	7X8 X5	10' L	
5+66	P.P.	8.7' W				
6+00			5.4	7X8 X3		" "
7+00			5.2	7X8 X5		" "
7+16	P.P.	8.3' W.				
7+78 2			4.9	7X8 X8		" "
"			4.8	7X8 X9		10' R
"			5.0	7X8 X7	10' L	
7+93			5.7	7X8 X0		" "
7+99			5.33	7X8 X3 7		" " So. edge pave
8+09 3			4.96	7X8 X5 X4		" " ℄ Lavinia

Profile No. ____ Notes Red. ____ Plotted ____ Job No. [illegible] Division No. ____ F.B. 9N PG. [illegible]

X-Sec. No. ____ Date ____ Notes Chkd. C.V.C. Date 4-28-42 Checked ____ Date ____ Survey of Lavinia Ave Survey by Butler Notes ____ Date 4/24/42 Map No. ____ Indexed [illegible]

Form 307 5M 5-39

PLEASE RETURN TO
LOS ANGELES COUNTY SURVEYOR
700 HALL OF RECORDS

NOTE: ANY ADDITIONS OR CHANGES ON THIS SHEET MUST BE MADE OR CIRCLED IN RED INK, WITH DATE AND NAME OF PERSON MAKING CHANGE

Do not extend notes this side of this line

STATION	B. S.	H. I.	F. S.	ELEV.	
		83.70			
—			4.90	78.80	℄ LAVINIA - 100' E ℄ Alley
—			4.72	78.98	" " - 200 E " "
—			4.77	78.93	" " 100' W " "
BM" K254"			5.26	78.44	BM" K254" (78.434) pg 171
	℄ Grade Atlantic Ave - Sta. @ Rt. ∡ to Alley Sta. to E.				
B.M" T509"				77.12	BM" T509" per pg 198
	4.64	81.76			
—			4.35	77.41	℄ Clark + ℄ Atlantic
0+00			4.21	77.55	℄ Atlantic + ctr 40' conc pave
1+00			4.00	77.76	" " " " " "
2+00			3.84	77.92	" " " " " "
3+00			3.66	78.10	" " " " " "
4+00 TP	4.44	82.68	3.52	78.24	" " " " " "
5+00			4.32	78.36	" " " " " "
6+00			4.19	78.49	" " " " " "
7+00			4.00	78.68	" " " " " "
—			3.89	78.79	℄ Lavinia " " " " " "
B.M" K254"			4.25	78.43	BM" K254" above

No Curb on E. Side Atlantic Ave.

Profile No. X-Sec. No.
Plotted Date
Notes Red. Date
Notes Chkd. C.V.C. Checked
Date 4-28-42 Date
Job No. 1074 Division No.
Survey of LAVINIA AVE.
Survey by Butler Notes ←
Indexed A. C. Johnson Date
R.B. 906 Pg. 200

Notes Ck'd by	Survey of LAVINIA AVE. et. al.
Map No.	W. O. 1074 Tape No. St'd °F
Office Work	Surveyed by Butler
Checked	Notes Naumann Date 4/27/42
Date	Indexed A. C. Johnson

F.B. 906 Pg. 201

C.I. 1074

LAVINIA AVE.

ATLANTIC AVE.

TO

WRIGHT RD.

SEWER

Topog.

Profile Pg. 206

Butler
Naumann
Van Deren
Frank

Note: Any Additions or Changes on This Sheet Must be Made or Circled in Red Ink With Date and Name of Person Making Change.

Do not extend notes this side of this line.

RETURN TO
LOS ANGELES COUNTY SURVEYOR
700 HALL OF RECORDS

FORM 247 5M 10-39

FB 906 PG 202

RETURN TO
LOS ANGELES COUNTY SURVEYOR
700 HALL OF RECORDS
Do not extend notes this side of this line.
Note: Any Additions or Changes on This Sheet Must be Made or Circled in Red Ink With Date and Name of Person Making Change.

Notes Ck'd by	Survey of LAVINIA AVE. et al.
Map No.	W. O. 1074 Tape No. St'd °F
Office Work	Surveyed by Butler
Checked	Notes Naumann Date 4/22-42
Date	Indexed C. Johnson

F.B. 906 Pg. 203

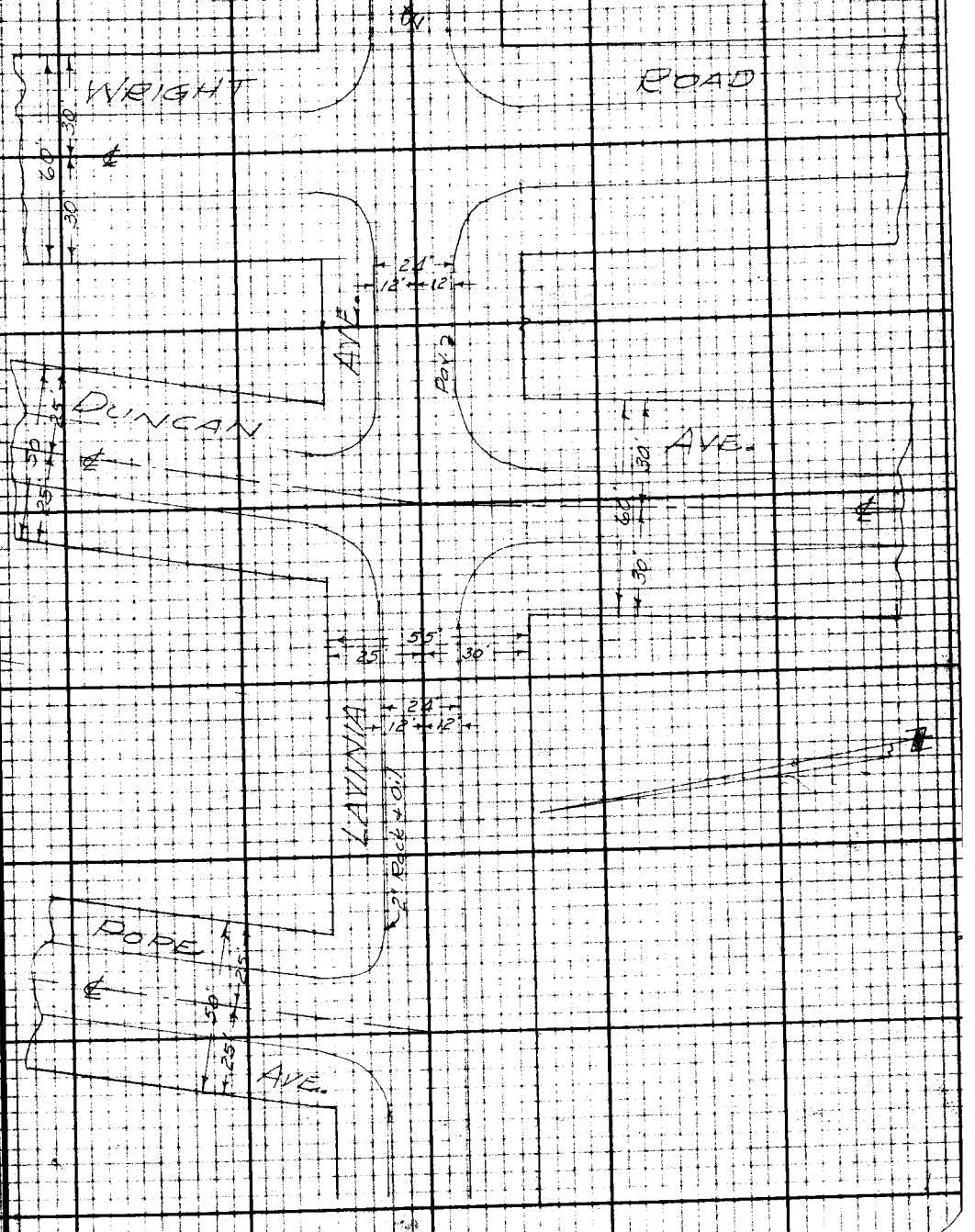

Note: Any Additions or Changes on This Sheet Must be Made or Circled in Red Ink With Date and Name of Person Making Change.

Do not extend notes this side of this line.

RETURN TO
LOS ANGELES COUNTY SURVEYOR
700 HALL OF RECORDS

FORM 247 SM 10-39

RETURN TO
LOS ANGELES COUNTY SURVEYOR
700 HALL OF RECORDS

Note: Any Additions or Changes on This Sheet Must be Made or Circled in Red Ink With Date and Name of Person Making Change.

Do not extend notes this side of this line.

F.B. 206 PG. 104

Profile No. ____ Notes Red. ____ Date ____ Plotted ____ Date ____ Job No. 1074 Division No. ____ F B. 906 Pg. 205

X-Sec. No. ____ Notes Chkd. ____ Date ____ Checked ____ Date ____ Survey of LAVINIA AVE. Survey by Butler Notes ← Date 4/27/42 Map No. ____ Indexed C. Johnson

NOTE: ANY ADDITIONS OR CHANGES ON THIS SHEET MUST BE MADE OR CIRCLED IN RED INK, WITH DATE AND NAME OF PERSON MAKING CHANGE

Do not extend notes this side of this line

PLEASE RETURN TO
LOS ANGELES COUNTY SURVEYOR
700 HALL OF RECORDS

Form 307 5M 5-39

STATION	B. S.	H. I.	F. S.	ELEV.

C.I #1074

LAVINIA AVE.

Atlantic Ave. to WRIGHT RD.

Sewer
PROFILE.
Topog Pg. 202-203

Butler
Naumann
VanDeren
Frank

0+00 CTR EXIST. D.M.H.
31' E - Atlantic Ave.
5' N - & LAVINIA Ave. ie 25' x 30'

Form 307 5M 5-39

PLEASE RETURN TO
LOS ANGELES COUNTY SURVEYOR
700 HALL OF RECORDS

NOTE: ANY ADDITIONS OR CHANGES ON THIS SHEET MUST BE MADE OR CIRCLED IN RED INK, WITH DATE AND NAME OF PERSON MAKING CHANGE

Do not extend notes this side of this line

STATION	B. S.	H. I.	F. S.	ELEV.		
BM "K254"				78.434	BM "K254" F.B. 906/171	
	5.54	83.97				
0+00 CTR. D.M.H (5' N of ℄ LOVINIA AVE - 31' E ℄ Atlantic AVE.)						
N RIM			5.72		11.95	
			8.24		8.91	
			.67		3.04	
			14.63	69.34	8" Invert Elev. N - Inlet (drop)	
		Drop →	3.04			
			17.67	66.30	8" Invert Elev. N - Inlet	
W RIM			5.74			
			11.56		W. Rim to top pipe	
			.67		diameter of "	
			17.97	66.00	8" Invert. Elev. W. Outlet	
E. RIM			5.73			
			11.42			
			.67			
			17.82	66.15	8" Invert Elev. E. Inlet	
			5.23	78.74	℄ Sewer	
0+30			5.05	78.92	" "	
0+35.6			5.10	78.87	" "	
"			5.86	78.11		18' R
"			4.93	79.04		pare. 29' R
"			4.46	79.51		T.C. "
1 to			5.23			

F.B. 906 Pg. 206 Job No. 1074 Division No. Notes Red. Plotted Profile
Survey of LAVINIA AVE. et. al. Date Date No.
Survey by Butler Notes Checked X-Sec.
Indexed Date 4-27-42 Date Date No.

Form 307 5M 5-39

PLEASE RETURN TO
LOS ANGELES COUNTY SURVEYOR
700 HALL OF RECORDS

NOTE: ANY ADDITIONS OR CHANGES ON THIS SHEET MUST BE MADE OR CIRCLED IN RED INK, WITH DATE AND NAME OF PERSON MAKING CHANGE

Do not extend notes this side of this line

STATION	B. S.	H. I.	F. S.	ELEV.		
		83.97				
0+35 6		84	5.04	78 93	15' L edge pave.	
"			5.0	79 0	20' L	
"			4.3	79 7	35' L.	
0+70			5.06	78 91	℄ Sewer.	
"			5.88	78 09		15' R
"			5.01	78 96		pave 27' R
"			4.48	79 51		T.C. "
1+00			5.23	78 74	" "	
~~1+2~~			~~5.35~~	~~78 62~~	" "	
			5.16	78 81	18' L	
			5.4	78 6	21' L	
			4.7	79 3	31' L	
—			5.3	78 7	S.W prop. Alley & Lavinia	
—			5.0	79 0	S.E " "	
2+00			5.55	78 42		
			5.77	78 20		Top Conc Dr
			4.65	79 32		" "
			5.77	78 20		" "
			4.72	79 25		" "

Profile No. ___ Notes Red. ___ Date ___ Plotted ___ Date ___ Job No. 1074 Division No. ___ F.B. 906 Pg 207

X-Sec. No. ___ Notes Chkd. ___ Date ___ Checked ___ Date ___ Survey of LAVINIA AVE. et al. Survey by Butler Notes ___ Date 4/27/42

Map No. ___ Indexed ___ Job Map ___

Form 307 5M 5-39

PLEASE RETURN TO
LOS ANGELES COUNTY SURVEYOR
700 HALL OF RECORDS

NOTE: ANY ADDITIONS OR CHANGES ON THIS SHEET MUST BE MADE OR CIRCLED IN RED INK, WITH DATE AND NAME OF PERSON MAKING CHANGE

Do not extend notes this side of this line

STATION	B. S.	H. I.	F. S.	ELEV.		
		83.97				
2+45			5.40	78 57	℄ Sewer	
"			5.52	78 45		3' R edge pave
"			5.9	78 1		9' R
"			4.7	79 3		S.P.L.
"			5.15	78 82	18' L edge pave	
"			4.8	79 2	N.P.L.	
3+00			5.39	78 58	℄ Sewer	
3+20°±			5.16	78 81	" "	W.P.L.
"			5.72	78 25		12' R edge pave
"			5.8	78 2		14' R
"			5.4	78 6		S.P.L.
"			5.01	78 96	℄ Lavinia	
"			5.10	78 87	23' L edge pave	
"			5.4	78 6	27' L	
"			4.6	79 4	NPL - NW Cor	
3+45°			5.03	78 94	℄ Sewer - ℄ Virginia Ave	
"			5.26	78 71	100' So. - ℄ Lavinia	" "
"			5.35	78 62	200' S - " "	" "
"			4.98	78 99	" " ℄	28 14 pat " "
"			4.49	79 48	14' No " "	" "
"			4.57	79 40	30' No. "	

F. B. 906 Pg. 208 Job No. 1074 Division No. Notes Red. Plotted Profile
Survey of LAVINIA AVE. et al. Date Date No.
Survey by Butler Notes Checked X-Sec.
Indexed [illegible] Date 4-27-42 Date No.

Form 307 5M 5-39

PLEASE RETURN TO
LOS ANGELES COUNTY SURVEYOR
700 HALL OF RECORDS

NOTE: ANY ADDITIONS OR CHANGES ON THIS SHEET MUST BE MADE OR CIRCLED IN RED INK, WITH DATE AND NAME OF PERSON MAKING CHANGE

Do not extend notes this side of this line

STATION	B. S.	H. I.	F. S.	ELEV.			
		83.97					
T.P.			3.19	80.78			
	2.99	83.77					
3+70°			5.07	78.70		℄ Sewer	
"			5.01	78.76			7'R
"			5.5	78.3			16'R
"			4.78	78.99	℄		
"			4.80	78.97	26'L edge pave.		
"			4.9	78.9	39'L		
4+00			5.50	78.27		℄ Sewer	
4+45°			5.5	78.3		" "	
"			5.9	77.9			5'R
"			4.6	79.2			16'R
"			5.09	78.68	14'L ℄ Lavinia		
"			5.00	78.77	26'L edge pave.		
"			4.6	79.2	39'L		
5+00			5.5	78.3		" "	
5+45°			5.7	78.1		" "	
"			4.8	79.0			16'R
"			5.16	78.61	14'L ℄ Lavinia		

Profile Notes Red. ____ Plotted ____ Job No. 1074 Division No. ____ F.B. 906 Pg 209

No. ____ Date ____ Date ____ Survey of Lavinia Ave et al.

X-Sec. Notes Chkd. ____ Checked ____ Survey by Butler Notes 4 Date 4/27/42

No. ____ Date ____ Date ____ Map No. ____ Indexed A. G. Johnson Date ____

Form 307 5M 5-39

PLEASE RETURN TO
LOS ANGELES COUNTY SURVEYOR
700 HALL OF RECORDS

NOTE: ANY ADDITIONS OR CHANGES ON THIS SHEET MUST BE MADE OR CIRCLED IN RED INK, WITH DATE AND NAME OF PERSON MAKING CHANGE

Do not extend notes this side of this line

STATION	B. S.	H. I.	F. S.	ELEV.	7+19.77 ✓	
		83.77				3+45
5+45.0			5.18	78.59	24' Ledge pave	
"			4.5	79.3	39' L	7+19.77
6+00					℄ Sewer	
6+17.97			5.7	78.1	" "	
"			4.5	79.3		16' R
"			5.21	78.56	14' L ℄ Lavinia	
"			5.16	78.61	23' Ledge pave.	
"			4.6	79.2	39' L.	
6+92.7			5.8	78.0	℄ Sewer	
"			4.9	78.9		16' R
"			5.22	78.55	14' L ℄ Lavinia	
"			5.13	78.64	24' Ledge pave.	
"			4.3	79.5	39' L	
7+17.97			5.83	77.94	"	" & ℄ Pope Ave.
"			5.22	78.55	14' L ℄ Lavina	" " " "
"			4.85	78.92	℄ Pope Ave –	15' N ℄ Lavinia
"			4.81	78.96	" " " –	100' N " "
"			4.64	79.13	" " " –	200' N " "

F.B. 906 Pg. 210 Job No. 1074 Division No. ____ Notes Red. ____ Plotted ____ Profile ____
Survey of LAVINIA AVE. et. al. Date ____ Date ____ No. ____
Survey by Butler Notes 4 Notes Chkd. ____ Checked ____ X-Sec. ____
Indexed A. C. Johnson Date 4/27/42 Date ____ Date ____ No. ____

Form 307 5M 5-39

PLEASE RETURN TO
LOS ANGELES COUNTY SURVEYOR
700 HALL OF RECORDS

NOTE: ANY ADDITIONS OR CHANGES ON THIS SHEET MUST BE MADE OR CIRCLED IN RED INK, WITH DATE AND NAME OF PERSON MAKING CHANGE

Do not extend notes this side of this line

STATION	B. S.	H. I.	F. S.	ELEV.		
						10+93
		83.77				13/18
7+43.0			5.8	78.0	℄ Sewer	
"			4.8	79.0		16'R
"			5.24	78.53	14'L ℄ Lavinia	
"			5.12	78.65	26'L - edge pave.	
"			5.1	78.7	39'L	
"						
8+00			5.9	77.9	℄ Sewer	
8+18			6.0	77.8	" "	
"			4.8	79.0		16'R
"			5.32	78.45	℄ Lavinia 14'L.	
"			5.05	78.72	26'L - edge pave.	
"			4.9	78.9	39'L	
T.P.	4.92	83.26	5.43	78.34		
9+00			5.6	77.7	℄ Sewer	
9+91.8			5.5	77.8	" "	
"			5.5	77.8		2'R
"			4.4	78.9		16'R
"			5.08	78.18	14'L ℄ Lavinia	
"			5.03	78.23	26'L - edge pave.	

Profile Notes Red. ____ Plotted ____ Job No. 1074 Division No. ____ F.B. 906 Pg. 211
No. ____ Date ____ Date ____ Survey of LAVINIA AVE. ET. OL.
X-Sec. Notes Chkd. ____ Checked ____ Survey by Butler Notes ____ Date 4/27/42
No. ____ Date ____ Date ____ Map No. ____ Indexed ____ Date ____

Form 307 5M 5-39

PLEASE RETURN TO
LOS ANGELES COUNTY SURVEYOR
700 HALL OF RECORDS

NOTE: ANY ADDITIONS OR CHANGES ON THIS SHEET MUST BE MADE OR CIRCLED IN RED INK, WITH DATE AND NAME OF PERSON MAKING CHANGE

Do not extend notes this side of this line

F.B. 906 Pg. 212 | Job No. 1074 | Division No. | Notes Red. | Date | Plotted | Profile
Survey of LAVINIA Ave. et. al. | Date | Date | No.
Survey by Butler | Notes | Notes Chkd. | Checked | X-Sec.
Indexed by C. Johnson | Date 4/27/42 | Date | Date | No.

STATION	B. S.	H. I.	F. S.	ELEV.		
		83.26				
9+91.8			4.3	79.0	39'L	
10+61.8			5.0	78.3	℄ Sewer.	
"			5.30	77.96		12'R. edge pave.
"			5.5	77.8		16'R.
"			4.93	78.33	℄ Lavinia 14'L	
"			4.93	78.33	25'L edge pave.	
"			5.1	78.2	29'L	
"			4.1	79.2	30'L	
"			4.1	79.2	39'L	
10+90.6±			4.94	78.32	" "	(To North.) ℄ Duncan Ave
"			4.94	78.32	℄ Duncan 100'So ℄ Lavinia	
"			5.02	78.24	" " 200'So ℄ "	
"			4.84	78.42	" "	℄ ℄ "
"			4.50	78.76	" "	15'N ℄ " "
"			4.41	78.85	" "	30'N " "
11+21.8±			5.05	78.21	℄ Sewer.	
"			5.23	78.03		12'R edge pave.
"			5.2	78.1		16'R
"			4.88	78.38	℄ Lavinia + 14'L	
"			4.84	78.42	25'L edge pave.	

Form 307 5M 5-39

PLEASE RETURN TO
LOS ANGELES COUNTY SURVEYOR
700 HALL OF RECORDS

NOTE: ANY ADDITIONS OR CHANGES ON THIS SHEET MUST BE MADE OR CIRCLED IN RED INK, WITH DATE AND NAME OF PERSON MAKING CHANGE

Do not extend notes this side of this line

STATION	B. S.	H. I.	F. S.	ELEV.		
		83.26				
11+21.8			4.3	79.0	39'L	
11+91.8			5.3	78.0		℄ Sewer
"			4.8	78.5		16'R
"			4.82	78.44	℄ Lavinia - 14'L.	
"			4.92	78.34	23'L - edge	
"			5.3	78.0	28'L	
"			4.6	78.7	29'L	
"			4.0	79.3	39'L	
12+91.8			5.3	78.0	"	"
"			5.0	78.3		16'R
"			4.94	78.32	℄ Lavinia - 14'L	
"			4.94	78.32	23'L	
"			5.4	77.9	27'L	
"			4.4	78.9	29'L	
"			4.3	79.0	39'L	
14+00			5.7	77.6	"	"
T.P.			5.38	77.88		
	4.86	82.74				

Profile No. ____ Date ____ Notes Chkd. ____ Date ____ Notes Red. ____ Plotted ____ Job No. 1074 Division No. ____ Survey of LAVINIA AVE. Survey by Butler Notes ____ Date 4-27-42 Map No. ____ Indexed C. Johnson

X-Sec. No. ____ Date ____ Notes Chkd. ____ Date ____ Checked ____ Date ____

F.B. 906 Pg. 213

Form 307 5M 5-39

PLEASE RETURN TO
LOS ANGELES COUNTY SURVEYOR
700 HALL OF RECORDS

NOTE: ANY ADDITIONS OR CHANGES ON THIS SHEET MUST BE MADE OR CIRCLED IN RED INK, WITH DATE AND NAME OF PERSON MAKING CHANGE

Do not extend notes this side of this line

F.B. 706 P. 14 | Job No. 1074 Division No. | Notes Red. | Plotted | Profile
Survey of Lavinia Ave. et. al. | Date | No. | X-Sec.
Survey by Butler Notes ← | Date | Checked | No.
Indexed by E. C. Johnson Date 4-28-42 | Notes Chkd. | Date

STATION	B. S.	H. I.	F. S.	ELEV.	
		82.74			
14+59			5.3	77.4	℄ Sewer.
"			4.4	78.3	16'R.
"			4.66	78.08	℄ Lavinia 14'L
"			4.63	78.11	23'L
"			4.8	77.9	28'L
"			3.8	78.9	30'L
"			4.0	78.7	39'L
15+29			4.89	77.85	℄ Sewer
"			5.18	77.56	10'R
"			5.2	77.5	16'R
"			4.67	78.07	℄ Lavinia 14'L
"			4.75	77.99	25'L edge pave.
"			5.0	77.7	28'L
"			4.0	75.7	39'L
15+59			4.20	78.54	" " ℄ ℄ Wright Rd.
"			4.36	78.38	℄ Wright Rd. ± 100' So. ℄ Lavinia
"			4.55	78.19	" " " 200' " "
"			4.15	78.59	" " " " "
"			3.92	78.82	" " " 100' No. " "
"			3.54	79.20	" " " 200' No.
BM "T 513"			3.25	79.49	BM "T 513" (79.50) FB 716/58

Notes Ck'd by	Survey of LAVINIA AVE. et al
Map No.	W. O. 1074 Tape No. Std. F
Office Work	Surveyed by Butler
Checked	Notes Naumann Date 4/28/42
Date	Indexed A. C. Johnson

F.B. 906 Pg. 215

C.I. 1074

VIRGINIA AVE.

LAVINIA AVE.

to

RAILROAD AVE.

SEWER

Topog.

PROFILE Pg. 218

Butler
Naumann
Van Deren
Frank

Note: Any Additions or Changes on This Sheet Must be Made or Circled in Red Ink With Date and Name of Person Making Change.

Do not extend notes this side of this line.

RETURN TO
LOS ANGELES COUNTY SURVEYOR
700 HALL OF RECORDS

FORM 247 5M 10-39

F.B. 906 Pg. 216

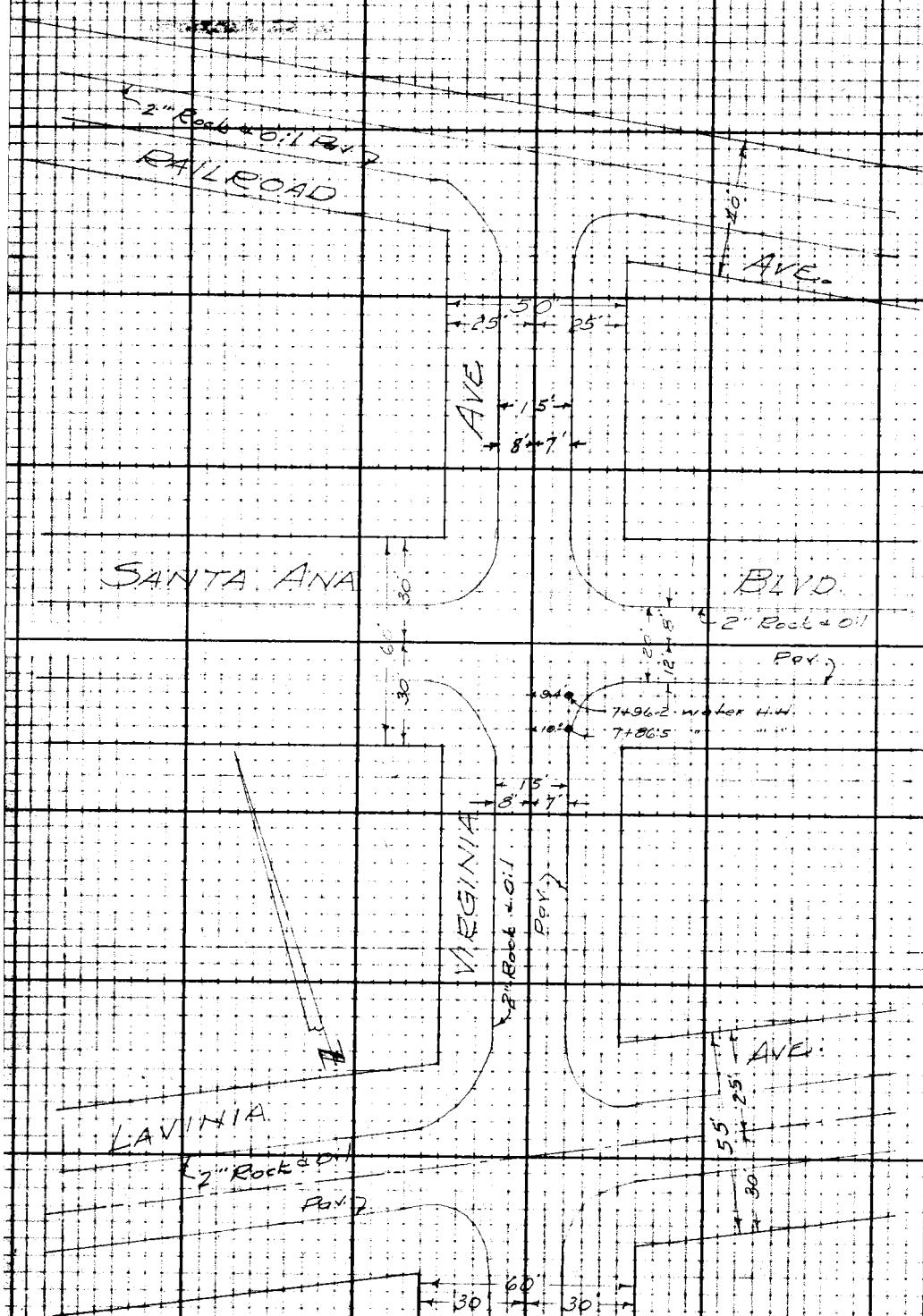

RETURN TO
LOS ANGELES COUNTY SURVEYOR
700 HALL OF RECORDS

Do not extend notes this side of this line.

Note: Any Additions or Changes on This Sheet Must be Made or Circled in Red Ink With Date and Name of Person Making Change.

Profile	Notes Red.	Plotted	Job No. 1074	Division No.	# B 906 Pg. 217
No.	Date	Date	Survey of LAVINIA AVE		
X-Sec.	Notes Chkd.	Checked	Survey by Butler	Notes +	Date 4/28/42
No.	Date	Date	Map No.	Indexed C. Johnson	Date

NOTE: ANY ADDITIONS OR CHANGES ON THIS SHEET MUST BE MADE OR CIRCLED IN RED INK, WITH DATE AND NAME OF PERSON MAKING CHANGE

Do not extend notes this side of this line

PLEASE RETURN TO
LOS ANGELES COUNTY SURVEYOR
700 HALL OF RECORDS

Form 307 5M 5-39

STATION	B. S.	H. I.	F. S.	ELEV.

CI #1074
VIRGINIA AVE
LAVINIA AVE
TO
RAILROAD AVE
Sewer
Profile
℄ St.

Topog pg 216

Form 307 5M 5-39

PLEASE RETURN TO
LOS ANGELES COUNTY SURVEYOR
700 HALL OF RECORDS

NOTE: ANY ADDITIONS OR CHANGES ON THIS SHEET MUST BE MADE OR CIRCLED IN RED INK, WITH DATE AND NAME OF PERSON MAKING CHANGE

Do not extend notes this side of this line

Profile ____ X-Sec. No. ____
Plotted ____ Date ____ Checked ____ Date ____
Notes Red. ____ Date ____ Notes Chkd. ____ Date ____
Division No. ____ Job No. 1074 Notes ____ Date ____
Survey of LAVINIA AVE
Survey by BUTLER & JOHNSON
Indexed ____
F.B. 906 PG. 218

STATION	B. S.	H. I.	F. S.	ELEV.		
BM "K 204"				80 78	BM "K 204" F.B. 906/167	
	3.61	84.39				
0+00			5.44	78 95	℄ VIRGINIA 14.5 o ℄ LAVINIA	
0+14 2			5.36	79 03	" "	℄ LAVINIA
0+39 2			4.95	79 44	" "	
"			5.59	78 80		12' R edge pave
"			5.1	79 3		25' R
"			5.66	78 73	12' Ledge	
"			5.0	79 4	15' L	
"			5.0	79 4	25' L	
1+00			4.96	79 43	"	"
1+14			4.94	79 45		6' R edge pave
"			5.5	78 9		12' R
"			5.0	79 4		25' R
"			5.12	79 27	7' Ledge pave	
"			5.9	78 5	13' L	
"			5.0	79 4	25' L	
2+00			4.90	79 49	"	"

Form 307 5M 5-39

PLEASE RETURN TO
LOS ANGELES COUNTY SURVEYOR
700 HALL OF RECORDS

NOTE: ANY ADDITIONS OR CHANGES ON THIS SHEET MUST BE MADE OR CIRCLED IN RED INK, WITH DATE AND NAME OF PERSON MAKING CHANGE

Do not extend notes this side of this line

STATION	B. S.	H. I.	F. S.	ELEV.		
		84.39				
2+14			4.89	79.50	℄ VIRGINIA	
"			5.11	79.28		7'R edge pave
"			5.5	78.9		13'R
"			5.2	79.2		25'R
"			5.08	79.31	8'L edge pave	
"			5.0	79.4	25'L	
3+00			4.76	79.63	"	"
4+00			4.58	79.81	"	"
5+00			4.57	79.82	"	"
T.P.			4.75	79.64		
	5.62	85.26				
6+00			5.39	79.87	"	"
6+12			5.29	79.97	"	"
"			5.66	79.60		7'R edge pave
"			5.4	79.9		25'R
"			5.66	79.60	8'L edge pave	
"			6.0	79.3	12'L	
"			5.5	79.8	25'L	
7+00			5.24	80.02	"	"

Profile Notes Red. ____ Plotted ____ Job No. 1074 Division No. ____ F.B. 906 Pg. 219
No. ____ Date ____ Date ____ Survey of Lavinia Ave
X-Sec. Notes Chkd. ____ Checked ____ Survey by Butler Notes 5 Date 4/28/42
No. ____ Date ____ Date ____ Map No. ____ Indexed A. C. Johnson Date

Form 307 5M 5-39

PLEASE RETURN TO
LOS ANGELES COUNTY SURVEYOR
700 HALL OF RECORDS

NOTE: ANY ADDITIONS OR CHANGES ON THIS SHEET MUST BE MADE OR CIRCLED IN RED INK, WITH DATE AND NAME OF PERSON MAKING CHANGE

Do not extend notes this side of this line

F.B. 904 Pg. 220 | Job No. 1074 | Division No. | Notes Rad. | Plotted | Profile
Survey of Lavinia Ave. | Date | Date | No.
Survey by Butler | Notes + | Notes Chkd. | Checked | X-Sec.
Indexed [redacted] | Date | Date | Date | No.

STATION	B. S.	H. I.	F. S.	ELEV.		
		85.26				
7+12			5.25	80.01	℄ Virginia	
"			5.49	79.77		7' R edge pave.
"			5.2	80.1		25' R
"			5.42	79.84	7' L edge pave.	
"			6.2	79.1	12' L	
"			4.9	80.4	25' L	
7+87			4.84	80.42	"	"
"			5.27	79.99		12' R edge pave.
"			4.7	80.6		18' R
"			4.7	80.6		25' R
"			5.58	79.68	11' L edge pave.	
"			5.8	79.5	14' L	
"			4.6	80.7	19' L	
"			4.6	80.7	25' L	
8+12 ±			4.83	80.43	"	" & ℄ Santa Ana
"			5.22	80.04	100' W	" " "
"			5.35	79.91	200' W	" " "

Form 307 5M 5-39

PLEASE RETURN TO
LOS ANGELES COUNTY SURVEYOR
700 HALL OF RECORDS

NOTE: ANY ADDITIONS OR CHANGES ON THIS SHEET MUST BE MADE OR CIRCLED IN RED INK, WITH DATE AND NAME OF PERSON MAKING CHANGE

Do not extend notes this side of this line

STATION	B. S.	H. I.	F. S.	ELEV.		
		85.26				
8+37.0			5.09	80.17	℄ Virginia	
"			5.34	79.92		7' Redge pave
"			5.6	79.7		14' R
"			4.6	80.7		16' R
"			4.6	80.7		25' R
"			5.45	79.81	8' L edge	
"			5.6	79.7	14' L	
"			5.0	80.3	25' L	
9+00			4.90	80.36	" "	
9+12			4.91	80.35	" "	
"			5.02	80.24		6' R
"			5.5	79.8		14' R
"			4.6	80.7		17' R
"			4.6	80.7		25' R
"			5.08	80.18	2' L edge	
"			5.5	79.8	12' L	
"			4.9	80.4	23' L	
10+00			4.54	80.72	" "	

Profile Notes Red. ____ Plotted ____ Job No. 1074 Division No. ____ F. B. 906 Pg. 221
No. ____ Date ____ Date ____ Survey of Lavinia Ave
X-Sec. Notes Chkd. ____ Checked ____ Survey by Butler Notes ← Date 4/28/42
No. ____ Date ____ Date ____ Map No. ____ Index No. C. Johnson

Form 307 5M 5-39

PLEASE RETURN TO
LOS ANGELES COUNTY SURVEYOR
700 HALL OF RECORDS

NOTE: ANY ADDITIONS OR CHANGES ON THIS SHEET MUST BE MADE OR CIRCLED IN RED INK, WITH DATE AND NAME OF PERSON MAKING CHANGE

Do not extend notes this side of this line

STATION	B. S.	H. I.	F. S.	ELEV.		
		85.26				
10+12			4.57	80.69	812 ℄ Virginia	
"			4.81	80.45	311.8	6' Redge pave
"			5.4	79.9	11238 202 11440	11' R
"			4.7	80.6		25' R
"			4.80	80.46	7' L edge	
"			5.2	80.1	12' L	
"			5.1	80.2	25' L	
11+00			4.50	80.76	" "	
11+23.8			4.45	80.81	" "	
"			4.54	80.72		6' Redge
"			4.6	80.7		11' R
"			3.6	81.7		16' R
"			3.6	81.7		25' R
"			4.73	80.53	7' L	
"			5.4	79.9		
"			4.4	80.9	25' L	
11+44.0			4.70	80.56	" "	& ℄ Railroad Ave
BM "K258"			3.57	81.69	BM "K258" (81.670)	FB 906/172

F.B. 906 Pg. 222 Job No. 1074 Division No. ____ Notes Red. ____ Plotted ____ Profile ____
Survey of Lavinia Ave Date ____ Date ____ No. ____
Survey by Butler Notes ← Notes Chkd. ____ Checked ____ X-Sec. ____
Indexed ____ Date ____ Date ____ No. ____

Profile No. | Notes Red. | Plotted | Job No. 1074 | Division No. | F B. 906 Pg. 223

Date | Date | Survey of Lavinia Ave

X-Sec. No. | Notes Chkd. | Checked | Survey by Butler | Notes | Date 4/28/42

Date | Date | Map No. | Indexed A. C. Johnson

NOTE: ANY ADDITIONS OR CHANGES ON THIS SHEET MUST BE MADE OR CIRCLED IN RED INK, WITH DATE AND NAME OF PERSON MAKING CHANGE

Do not extend notes this side of this line

PLEASE RETURN TO
LOS ANGELES COUNTY SURVEYOR
700 HALL OF RECORDS

Form 307 5M 5-39

STATION	B. S.	H. I.	F. S.	ELEV.

C I #1074

Santa Ana Blvd.

Virginia Ave

to Pope Ave.

Sewer
Profile
E St.

Form 307 5M 5-89

PLEASE RETURN TO
LOS ANGELES COUNTY SURVEYOR
700 HALL OF RECORDS

NOTE: ANY ADDITIONS OR CHANGES ON THIS SHEET MUST BE MADE OR CIRCLED IN RED INK; WITH DATE AND NAME OF PERSON MAKING CHANGE

Do not extend notes this side of this line

F.B. 906 PG. 224
Job No. 1074 Division No.
Survey of Lavina Ave.
Survey by Butler Notes ←
Indexed by C. Johnson Date
Profile No.
Notes Red. Date Plotted
Notes Chkd. Date Checked
X-Sec. No.
Date Date

STATION	B. S.	H. I.	F. S.	ELEV.		
BM "K 204"				80 782	BM "K 204" FB. 906/167.	
	3.61	84.39				
			4.75	79.64		
	5.62	85.26				
0+00			4.83	80.43	℄ Santa Ana.	
0+25			4.88	80.38	" "	
"			5.16	80.10		12'R edge
"			5.6	79.7		15'R
"			4.9	80.4		25'R
"			5.03	80.23	8'L edge pave.	
"			5.4	79.9	14'L	
"			4.8	80.5	25'L	
1+00			4.81	80.45	" "	
"			4.96	80.30		7'R edge pave
"			5.4	79.9		17'R
"			4.6	80.7		25'R
"			5.00	80.26	8'L edge	
"			5.1	79.9	13'L	
"			4.6	80.7	25'L	

Form 307 5M 5-39

PLEASE RETURN TO
LOS ANGELES COUNTY SURVEYOR
700 HALL OF RECORDS

NOTE: ANY ADDITIONS OR CHANGES ON THIS SHEET MUST BE MADE OR CIRCLED IN RED INK, WITH DATE AND NAME OF PERSON MAKING CHANGE

Do not extend notes this side of this line

STATION	B. S.	H. I.	F. S.	ELEV.		
		85.26				
2+00			4.94	80.32	℄ Santa Ana	
"			4.88	80.38		11'R edge pave
"			5.5	79.8		17'R
"			5.1	80.2		25'R
"			5.08	80.18	8'L edge pave	
"			5.6	79.7	16'L	
"			4.1	81.2	25'L	
2+69.81			4.88	80.38	"	"
"			4.89	80.37		11'R edge
"			5.6	79.7		17'R
"			4.9	80.4		25'R
"			5.12	80.14	8'L edge pave	
"			5.6	79.7	15'L	
"			3.8	81.5	20'L	
"			3.8	81.5	25'L	
3+00			4.69	80.57	"	"
3+44.8			4.7	80.6	"	"
"			4.77	80.49		11'R
"			5.1	80.2		17'R
"			4.2	81.1		25'R

Profile No. ____ Notes Red. ____ Plotted ____ Job No. 1074 Division No. ____ F.B. 906 Pg. 225
X-Sec. No. ____ Date ____ Date ____ Survey of Lawrence Ave
Notes Chkd. ____ Checked ____ Survey by Butler Notes ← Date 4/29/42
Date ____ Date ____ Map No. ____ Index ____ L. C. Johns Date ____

Form 307 5M 5-39

PLEASE RETURN TO
LOS ANGELES COUNTY SURVEYOR
700 HALL OF RECORDS

NOTE: ANY ADDITIONS OR CHANGES ON THIS SHEET MUST BE MADE OR CIRCLED IN RED INK, WITH DATE AND NAME OF PERSON MAKING CHANGE

Do not extend notes this side of this line

P.B. PG 226 Job No. 1074 Division No. Notes Red. Plotted Profile
Survey of LAKING AVE Date Date No.
Survey by Butler Notes Notes Chkd. Checked X-Sec.
Indexed A. C. Johnson Date Date No.

STATION	B. S.	H. I.	F. S.	ELEV.		
		85.26				
3+44.8			4.89	80.37	8'L edge pave.	
"			5.4	79.9	15'L.	
"			4.1	81.2	20'L	
"			4.1	81.2	25'L.	
3+69.81			4.58	80.68	℄ INT. Santa Anita & Pepe	
BM "C258"			3.57	81.69	BM "C258" (81.670) F.B. 906/172	

Notes Ck'd by	Survey of LAVINNA AVE. etc.
Map No.	W. O. 1074 Tape No. Std.
Office Work	Surveyed by Butler
Checked	Notes NAUMANN Date 4/13/42
Date	Indexed C. Johnson

F.B. 906 Pg. 27

Note: Any Additions or Changes on This Sheet Must be Made or Circled in Red Ink with Date and Name of Person Making Change.

Do not extend notes this side of this line.

RETURN TO
LOS ANGELES COUNTY SURVEYOR
700 HALL OF RECORDS

C.I. #1074

POPE AVE.

LAVINIA AVE.
TO
RAILROAD AVE.

SEWER
TOPOG.
PROFILE Pg 230

Butler
Naumann
Van Deren
Frank

FORM 247 BM 10-39

F.B. 906 Pg. 228

RETURN TO
LOS ANGELES COUNTY SURVEYOR
700 HALL OF RECORDS

Do not extend notes this side of this line.

Note: Any Additions or Changes on This Sheet Must be Made or Circled in Red Ink With Date and Name of Person Making Change.

Profile No. ____ Notes Red. ____ Date ____ Plotted ____ Date ____ Job No. 1074 Division No. ____ F B. 906 Pg. 229

X-Sec. No. ____ Notes Chkd. ____ Date ____ Checked ____ Date ____ Survey of LAVINIA AVE Survey by Butler Notes ← Date 4/29/42 Map No. ____ Index C. Johnson

NOTE: ANY ADDITIONS OR CHANGES ON THIS SHEET MUST BE MADE OR CIRCLED IN RED INK, WITH DATE AND NAME OF PERSON MAKING CHANGE

Do not extend notes this side of this line

PLEASE RETURN TO LOS ANGELES COUNTY SURVEYOR 700 HALL OF RECORDS

Form 307 5M 5-39

STATION	B. S.	H. I.	F. S.	ELEV.

C.I. # 1074

POPE AVE.

LAVINIA AVE.

TO RAILROAD AVE.

Sewer Profile & St

Topog Pg. 226

Butler
Naumann
Van Deren
Frank

Form 307 5M 5-39

PLEASE RETURN TO
LOS ANGELES COUNTY SURVEYOR
700 HALL OF RECORDS

NOTE: ANY ADDITIONS OR CHANGES ON THIS SHEET MUST BE MADE OR CIRCLED IN RED INK, WITH DATE AND NAME OF PERSON MAKING CHANGE

Do not extend notes this side of this line

STATION	B. S.	H. I.	F. S.	ELEV.		
BM"K205"				79.82	BM"K205"	
	4.18	84.00				
0+00			6.13	77.87	℄ Pope	
0+14			5.43	78.57	" "	& ℄ Lavinia
0+39			5.00	79.00	" "	
"			5.61	78.39		12'R edge
"			5.3	78.7		25'R
"			5.55	78.45	12'L edge pave	
"			5.6	78.4	14'L	
"			4.7	79.3	17'L	
"			4.7	79.3	25'L	
1+00			5.03	78.97		
1+14			5.05	78.95	" "	
"			5.23	78.77		5'R edge pave
"			5.9	78.1		11'R
"			5.3	78.7		25'R
"			5.15	78.85	5'L edge pave	
"			5.9	78.1	11'L	
"			5.0	79.0	13'L	
"			4.8	79.2	25'L	
2+00			4.89	79.11		

F.B. 906 Pg. 230 Job No. 1074 Division No. Notes Red. Plotted Profile
Survey of Lavinia Ave. Date Date No.
Survey by Butler Notes Checked X-Sec.
Indexed C. Johnson Date Date No.

Form 307 5M 5-39

PLEASE RETURN TO
LOS ANGELES COUNTY SURVEYOR
700 HALL OF RECORDS

NOTE: ANY ADDITIONS OR CHANGES ON THIS SHEET MUST BE MADE OR CIRCLED IN RED INK, WITH DATE AND NAME OF PERSON MAKING CHANGE

Do not extend notes this side of this line

STATION	B. S.	H. I.	F. S.	ELEV.		
		84.00				
2+14			4.86	79.14	℄ Pope	
"			5.05	78.95		5'R edge pave
"			6.0	78.0		11'R
"			5.0	79.0		25'R
"			5.01	78.99	5'L edge pave	
"			6.0	78.0	11'L	
"			4.6	79.4	25'L	
3+00			4.55	79.45	" "	
4+00			4.30	79.70	" "	
5+00			3.93	80.07	" "	
5+64			3.99	80.01	" "	
"			4.10	79.90		5'R
"			4.7	79.3		11'R
"			4.2	79.8		25'R
"			4.10	79.90	5'L	
"			4.7	79.3	11'L	
"			3.7	80.3	25'L	
6+00			3.62	80.38	" "	
TP	5.08	85.26	3.82	80.18		

Profile No. ____ Notes Red. ____ Plotted ____ Job No. 1074 Division No. ____ F B. 906 Pg. 231

X-Sec. No. ____ Date ____ Date ____ Survey of Lavinia Ave.

Notes Chkd. ____ Checked ____ Survey by Butler Notes ____ Date 4/29/42

Date ____ Date ____ Map No. ____ Indexed ____ C. [illegible]

Form 307 5M 5-39

PLEASE RETURN TO
LOS ANGELES COUNTY SURVEYOR
700 HALL OF RECORDS

NOTE: ANY ADDITIONS OR CHANGES ON THIS SHEET MUST BE MADE OR CIRCLED IN RED INK, WITH DATE AND NAME OF PERSON MAKING CHANGE

Do not extend notes this side of this line

F.B. 906 Pg. 232 | Job No. 10744 | Division No. | Notes Red. | Plotted | Profile
Survey of LEVELING OVER. | Date | Date | No.
Survey by Butler | Notes ← | Notes Chkd. | Checked | X-Sec.
Indexed A. C. Johnson | Date | Date | Date | No.

STATION	B. S.	H. I.	F. S.	ELEV.			
		85.26					
6+64			4.89	80.37		& Pops.	
"			5.02	80.24			5'R
"			5.7	79.6			11'R
"			5.2	80.1			25'R
"			5.10	80.16	5'L		
"			6.1	79.2	11'L		
"			5.1	80.2	15'L		
"			5.1	80.2	25'L		
7+00			4.57	80.39		" "	
7+34±			4.63	80.61		" "	
"			5.07	80.19			11'R
"			4.6	80.7			25'R
"			5.17	80.07	5'L		
"			4.5	80.8	11'L		
"			4.7	80.6	25'L		
7+64±			4.62	80.64		" "	℄ Santa Ana
—			4.63	80.63	100'E ℄	" "	" " "
—			4.44	80.82	200'E "	" "	" " "

Form 307 5M 5-39

PLEASE RETURN TO
LOS ANGELES COUNTY SURVEYOR
700 HALL OF RECORDS

NOTE: ANY ADDITIONS OR CHANGES ON THIS SHEET MUST BE MADE OR CIRCLED IN RED INK, WITH DATE AND NAME OF PERSON MAKING CHANGE

Do not extend notes this side of this line

STATION	B. S.	H. I.	F. S.	ELEV.		
		85.26				
7+94			4.69	80.57	℄ Pope	
"			4.89	80.37		5'R edge pave
"			5.3	80.0		11'R
"			3.8	81.5		25'R
"			4.83	80.43	5'L edge pave	
"			5.1	80.2	11'L	
"			3.8	81.5	15'L	
"			3.8	81.5	25'L	
8+64			4.55	80.71	" "	
"			4.65	80.61		5'R
"			5.1	80.2		11'R
"			4.2	81.1		25'R
"			4.69	80.57	5'L	
"			5.4	79.9	11'L	
"			4.8	80.5	25'L	
9+00			4.59	80.67	" "	
10+00			4.37	80.89	" "	
10+20			4.39	80.87	" "	
"			4.58	80.68		5'R
"			4.7	80.6		11'R

Profile Notes Red. ____ Plotted ____ Job No. 1074 Division No. ____ F B. 906 Pg. 233
No. ____ Date ____ Date ____ Survey of Lavinia Ave
X-Sec. Notes Chkd. ____ Checked ____ Survey by Butler Notes ____ Date 4/29/42
No. ____ Date ____ Date ____ Map No. ____ Indexed A. C. Johnson Date

Form 307 5M 5-39

PLEASE RETURN TO
LOS ANGELES COUNTY SURVEYOR
700 HALL OF RECORDS

NOTE: ANY ADDITIONS OR CHANGES ON THIS SHEET MUST BE MADE OR CIRCLED IN RED INK, WITH DATE AND NAME OF PERSON MAKING CHANGE

Do not extend notes this side of this line

F.B. 906 Pg. 234 | Job No. 1074 | Division No. | Notes Red. | Plotted | Profile
Survey of LAWNDALE | Date | Date | No.
Survey by BUTLER | Notes 4" | Notes Chkd. | Checked | X-Sec.
Indexed by C. Johnson | Date | Date | Date | No.

STATION	B. S.	H. I.	F. S.	ELEV.		NOTES
		85.26				
10+20			3.8	81.5		15R
"			3.9	81.4		25R
"			4.59	80.67	6L	
"			5.4	79.9	11L	
"			4.2	81.1	15L	
"			3.7	81.6	25L	
10+40						℄ Pope + ℄ Railroad
B.M. "K 258"			3.59	81.67	B.M. "K 258" (81.670')	E.B. 906/172

Notes Ck'd by	Survey of LAVINIA AVE. etal F.B. 996 Pg. 235
Map No.	W. O. 1074 Tape No. Std. °F
Office Work	Surveyed by Butler
Checked	Notes Naumann Date 4-20-42
Date	Indexed A. C. Johnson

Note: Any Additions or Changes on this Sheet Must be Made or Circled in Red Ink with Date and Name of Person Making Change.

Do not extend notes this side of this line.

RETURN TO
LOS ANGELES COUNTY SURVEYOR
700 HALL OF RECORDS

C.I. #1074

DUNCAN AVE.

LAVINIA AVE.
to
RAILROAD AVE.

SEWER
TOPOG
PROFILE Pg. 238

Butler
Naumann
Van Doren
Frank.

FORM 247 5M 10-39

F.B. 906 Pg. 236

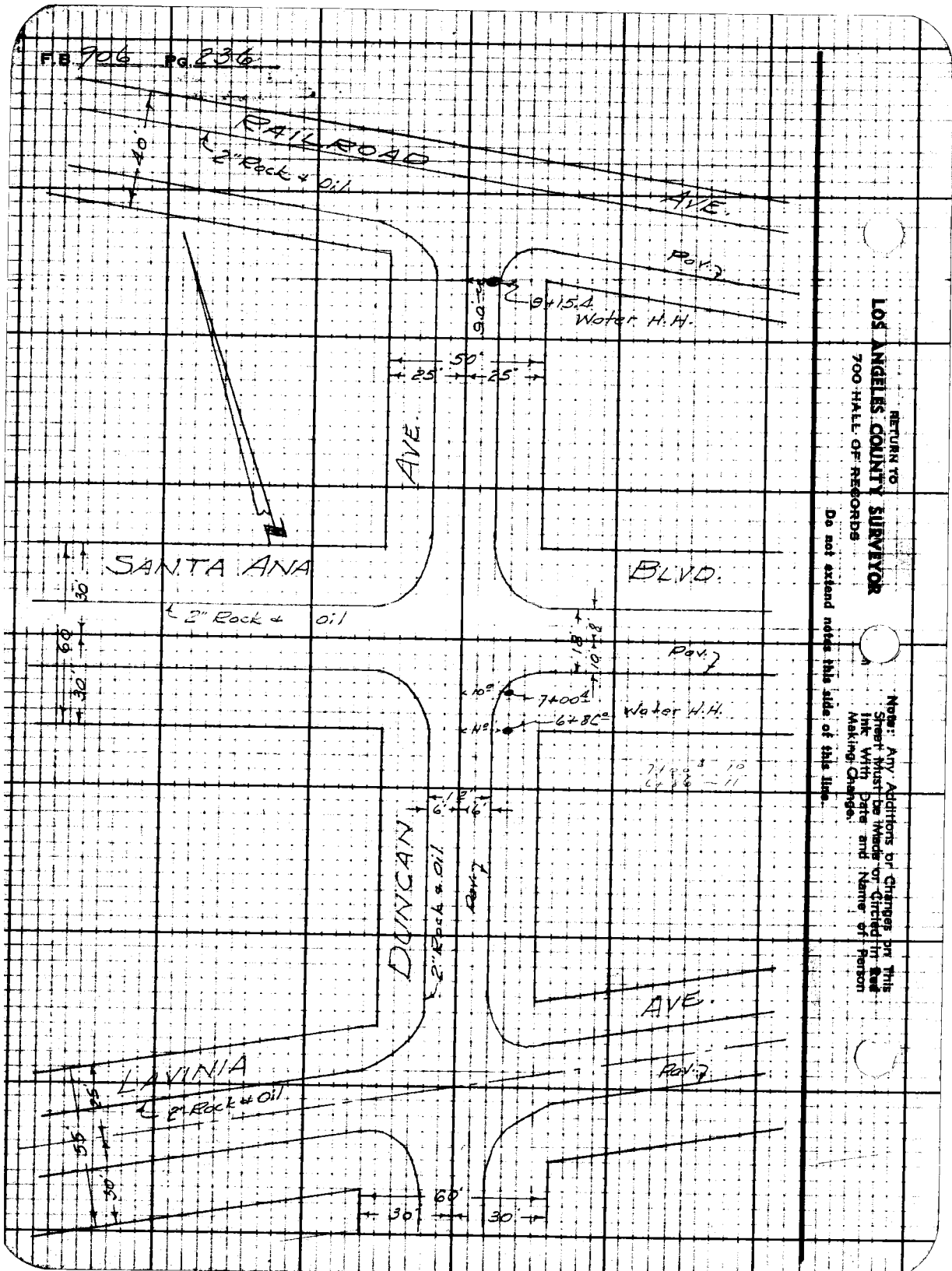

RETURN TO
LOS ANGELES COUNTY SURVEYOR
700 HALL OF RECORDS

Do not extend notes this side of this line.

Note: Any Additions or Changes on This Sheet must be Made or Circled in Red Ink With Date and Name of Person Making Change.

Profile No. ____ Notes Red. ____ Plotted ____ Job No. 1074 Division No. ____ F B. 906 Pg. 237

X-Sec. No. ____ Date ____ Notes Chkd. ____ Date ____ Checked ____ Date ____ Survey of LAVINIA AVE. Survey by Butler Notes ← Date 4/29/42 Map No. ____ Index C. Johnson

NOTE: ANY ADDITIONS OR CHANGES ON THIS SHEET MUST BE MADE OR CIRCLED IN RED INK, WITH DATE AND NAME OF PERSON MAKING CHANGE

Do not extend notes this side of this line

PLEASE RETURN TO LOS ANGELES COUNTY SURVEYOR 700 HALL OF RECORDS

Form 307 5M 5-39

STATION	B. S.	H. I.	F. S.	ELEV.

C.I. #1074

DUNCAN AVE.

LAVINIA AVE.

TO RAILROAD AVE.

Sewer PROFILE

℄ S+

Topog. Pg. 234

Form 307 5M 5-39

PLEASE RETURN TO
LOS ANGELES COUNTY SURVEYOR
700 HALL OF RECORDS

NOTE: ANY ADDITIONS OR CHANGES ON THIS SHEET MUST BE MADE OR CIRCLED IN RED INK, WITH DATE AND NAME OF PERSON MAKING CHANGE

Do not extend notes this side of this line

F.B. 906 Pg. 238 | Job No. 1074 | Division No. | Notes Red. | Plotted | Profile
Survey of Lavinia Ave | Date | Date | No.
Survey by Butler | Notes ← | Notes Chkd. | Checked | X-Sec.
Indexed C. Johnson | Date | Date | Date | No.

STATION	B. S.	H. I.	F. S.	ELEV.		
BM "K206"				7958	BM "K206" FB 906/167	
	4.62	84.21				
0+00			5.89	72 32	℄ DUNCAN from North	
0+14½			5.81	78 40	℄ Lavinia & "	14'S. ℄ Lavinia
0+39½			5.33	78 88	℄ DUNCAN	
"			5.58	78 63		9'R edge pave
"			5.7	78 5		11'R
"			5.2	79 0		25'R
"			5.82	78 39	9'L edge pave	
"			6.0	78 2	13'L	
"			5.0	78 2	17'L	
"			5.0	78 2	25'L	
1+00			5.24	78 97	" "	
1+14			5.21	79 00	" "	
"			5.23	78 98		5'R edge pave
"			5.6	78 6		11'R
"			5.0	79 2		25'R
"			5.48	78 73	5'L edge pave	
"			5.9	78 3	11'L	
"			5.2	79 0	25'L	

Form 307 5M 5-39

PLEASE RETURN TO
LOS ANGELES COUNTY SURVEYOR
700 HALL OF RECORDS

NOTE: ANY ADDITIONS OR CHANGES ON THIS SHEET MUST BE MADE OR CIRCLED IN RED INK, WITH DATE AND NAME OF PERSON MAKING CHANGE

Do not extend notes this side of this line

Profile Notes Red. Plotted Job No. 1674 Division No.
No. Date Date Survey of LAWNING & EYRE
X-Sec. Notes Chkd. Checked Survey by BUTLER Date 9/29/42
No. Date Date Map No. Indexed Note: C. Johnson

F B 941 PG. 279

STATION	B. S.	H. I.	F. S.	ELEV.		
						7+16
		842				9+16.5
2+00			4.89	79.32	& DUNCAN	
2+14			4.89	79.32	"	"
"			4.99	79.22		5'R. edge
"			5.7	78.5		11'R
"			5.0	79.2		13
"			4.7	79.5		25'R
"			5.15	79.06	6'L edge	
"			5.7	78.5	13'L	
"			5.1	79.1	15'L	
"			5.1	79.1	25'L	
3+00			4.62	79.59	"	"
4+00			4.25	79.96	"	"
5+00			3.93	80.28	"	"
T.P.	5.62	85.75	4.08	80.13		
5+16			5.38	80.37	"	"
"			5.58	80.17		6'R
"			6.2	79.6		11'R
"			5.5	80.3		25'R
			5.60	80.15	5'L	
			5.9	79.9	11'L	

Form 307 5M 5-39

PLEASE RETURN TO
LOS ANGELES COUNTY SURVEYOR
700 HALL OF RECORDS

NOTE: ANY ADDITIONS OR CHANGES ON THIS SHEET MUST BE MADE OR CIRCLED IN RED INK, WITH DATE AND NAME OF PERSON MAKING CHANGE

Do not extend notes this side of this line

STATION	B. S.	H. I.	F. S.	ELEV.		
		85.75				
5+16			5.4	80.4		25'R
6+00			5.12	80.63	℄ DUNCAN	
6+16			5.02	80.73	"	"
"			5.26	80.49		6'R
"			6.0	79.8		14'R
"			5.3	80.5		25'R
"			5.25	80.50	6'L	
"			5.9	79.9	11'L	
"			5.5	80.3	25'L	
6+86 2/			5.07	80.68	"	"
"			5.51	80.24		11'R edge pave
"			5.0	80.8		16'R
"			5.3	80.5		25'R
"			5.60	80.15	11'L edge pave	
"			5.9	79.9	13'L	
"			4.9	80.9	18'L	
			5.1	80.7	25'L	
7+16 2/			4.88	80.87	"	" & ℄ Santa Ana
—			4.98	80.77	℄ Santa Ana - 100' W ℄ Duncan	
—			4.95	80.80	" " " 200' " " "	

F.B. 906 Pg. 240 Job No. 1074 Division No. ____ Notes Red. ____ Plotted ____ Profile ____
Survey of LAVINIA AVE Date ____ Date ____ No. ____
Survey by Butler Notes ← Notes Chkd. ____ Checked ____ X-Sec. ____
Indexed A. C. Johnson Date ____ Date ____ No. ____

Form 307 5M 5-39

PLEASE RETURN TO
LOS ANGELES COUNTY SURVEYOR
700 HALL OF RECORDS

NOTE: ANY ADDITIONS OR CHANGES ON THIS SHEET MUST BE MADE OR CIRCLED IN RED INK, WITH DATE AND NAME OF PERSON MAKING CHANGE

Do not extend notes this side of this line

STATION	B. S.	H. I.	F. S.	ELEV.		
		85.75				
7+46 2			5.08	80.67	℄ DUNCAN	
"			5.34	80.41		6'R edge pave
"			5.6	80.2		11'R
"			4.5	81.3		25'R
"			5.14	80.61	6'L edge pave	
"			5.5	80.3	11'L	
"			4.8	81.0	15'L	
"			4.6	81.2	25'L	
8+00			4.78	80.97	"	"
8+16			4.76	80.99	"	"
"			5.03	80.72		6'R
"			5.2	80.6		11'R
"			4.8	81.0		25'R
"			4.94	80.81	6'L	
"			5.7	80.1	11'L	
"			4.6	81.2	14'L	
"			4.6	81.2	25'L	
9+00			4.79	80.96	"	"

Profile No. ____ Notes Red. ____ Plotted ____ Job No. 1074 Division No. ____
X-Sec. No. ____ Date ____ Date ____ Survey of LAVINIA AVE
Notes Chkd. ____ Checked ____ Survey by Butler Notes ____ Date 4/29/42
Date ____ Date ____ Map No. ____ Indexed ____ Date ____

F B. 906 PG. 241

Form 307 5M 5-39

PLEASE RETURN TO
LOS ANGELES COUNTY SURVEYOR
700 HALL OF RECORDS

NOTE: ANY ADDITIONS OR CHANGES ON THIS SHEET MUST BE MADE OR CIRCLED IN RED INK, WITH DATE AND NAME OF PERSON MAKING CHANGE

Do not extend notes this side of this line

F.B. 906 PG. 242 | Job No. 1074 Division No. | Profile No. | X-Sec. No.
Survey of LEVINA AVE | Notes Red. | Plotted | Date | Checked | Date
Survey by Butler | Notes Chkd. | Date | Date
Indexed by A. C. Johnson | Notes | Date

STATION	B. S.	H. I.	F. S.	ELEV.		
		85.75				
9+18			4.76	80.99	℄ DUNCAN	
"			5.09	80.66		8' R edge pave.
"			5.3	80.5		13' R
"			4.2	81.6		25' R
"			5.00	80.75	6' L edge	
"			5.5	80.3	11' L	
			4.6	81.2	25' L	
9+38			4.69	81.06	"	" ℄ RAILROAD
B.M. "K207"			4.22	81.53	B.M. "K207" FD	906.166 (81.524)

Profile No. | Notes Red. Date | Plotted Date | Job No. 1074 | Division No. | F B. 906 Pg. 213

X-Sec. No. | Notes Chkd. Date | Checked Date | Survey of LAVINIA AVE. | Survey by Butler | Notes [illegible] | Date 4/29/42 | Map No. | Indexed C. Johnson

NOTE: ANY ADDITIONS OR CHANGES ON THIS SHEET MUST BE MADE OR CIRCLED IN RED INK, WITH DATE AND NAME OF PERSON MAKING CHANGE

Do not extend notes this side of this line

C.I. # 1074

Santa Ana BLVD.

DUNCAN AVE.

to WRIGHT RD.

Sewer Profile & St.

STATION	B. S.	H. I.	F. S.	ELEV.

PLEASE RETURN TO
LOS ANGELES COUNTY SURVEYOR
700 HALL OF RECORDS

Form 307 5M 5-39

Form 307 5M 5-39

PLEASE RETURN TO
LOS ANGELES COUNTY SURVEYOR
700 HALL OF RECORDS

NOTE: ANY ADDITIONS OR CHANGES ON THIS SHEET MUST BE MADE OR CIRCLED IN RED INK, WITH DATE AND NAME OF PERSON MAKING CHANGE

Do not extend notes this side of this line

STATION	B. S.	H. I.	F. S.	ELEV.		
B M K206'				79.587	B M K206" FB 906/167	
	4.62	84.21				
T.P.	5.62	85.75	4.08	80.13		
0+00			4.88	80.87		℄ Santa Ana & ℄ Duncan
0+25			4.88	80.87		" " "
"			5.63	80.12		15'R
"			5.2	80.6		20'R
"			5.2	80.6		25'R
"			5.08	80.67	7'L edge pave	
"			5.4	80.4	13'L	
"			4.5	81.3	25'L	
1+00			4.82	80.93		" " "
"			5.12	80.63		10'R edge pave
"			5.9	79.9		15'R
"			5.0	80.8		20'R
"			5.0	80.8		25'R
"			5.0	80.8	8'L edge pave	
"			5.4	80.4	14'L	
"			4.5	81.3	25'L	

F.B. 906 Pg. 244 Job No. 1074 Division No. ____ Notes Red. ____ Plotted ____ Profile ____
Survey of LAVINIA AVE Date ____ Date ____ No. ____
Survey by Butler Notes ← Checked ____ X-Sec. ____
Indexed C. Johnson Date ____ Date ____ No. ____

Form 307 5M 5-39

PLEASE RETURN TO
LOS ANGELES COUNTY SURVEYOR
700 HALL OF RECORDS

NOTE: ANY ADDITIONS OR CHANGES ON THIS SHEET MUST BE MADE OR CIRCLED IN RED INK, WITH DATE AND NAME OF PERSON MAKING CHANGE

Do not extend notes this side of this line

STATION	B. S.	H. I.	F. S.	ELEV.		
		85.75				
2+00			4.84	80.91	℄ Santa Ana	
"			4.95	80.80		10' R edge pave
"			5.5	80.3		16' R
"			5.0	80.8		25' R
"			5.05	80.70	8' L edge	
"			5.7	80.1	15' L	
"			5.0	80.8	16' L	
"			5.0	80.8	25' L	
3+00			4.58	81.17	"	"
"			4.85	80.90		10' R
"			5.2	80.6		16' R
"			4.5	81.3		25' R
"			4.83	80.92	8' L	
"			5.5	80.3	15' L	
"			5.0	80.8	25' L	
3+53.9			4.62	81.13	"	"
"			5.35	80.40		13' R
"			5.5	80.3		16' R
"			4.7	81.1		2[illegible] R

Profile No. ____ Notes Red. ____ Plotted ____ Job No. 374 Division No. ____ F B. 906 PG 245
Date ____ Date ____ Survey of LAVINIA AVE.
X-Sec. No. ____ Notes Chkd. ____ Checked ____ Survey by BUTLER Notes ← Date 4/29/42
Date ____ Date ____ Map No. ____ Indexed ____ C. [illegible]

Form 307 5M 5-39

PLEASE RETURN TO
LOS ANGELES COUNTY SURVEYOR
700 HALL OF RECORDS

NOTE: ANY ADDITIONS OR CHANGES ON THIS SHEET MUST BE MADE OR CIRCLED IN RED INK, WITH DATE AND NAME OF PERSON MAKING CHANGE

Do not extend notes this side of this line

STATION	B. S.	H. I.	F. S.	ELEV.		
		85.75				
3+53.9			4.7	81.1		25R
"			4.90	80.85	8L	
"			5.6	80.2	15L	
"			5.0	80.8	17L	
"			5.0	80.8	25L	
3+83.9			4.66	81.09		℄ Santa Ana & Wright RD.
BM"K207"			4.22	81.53	BM"K207" FB 906/166 (81.524)	

Profile No. X-Sec. No.
Plotted Date Checked Date
Notes Red. Date Notes Chkd. Date
Job No. 1074 Division No.
Survey of LAVINIA AVE
Survey by Butler Notes
Indexed C. Johnson Date
F.B. 906 Pg 246

Notes Ck'd by	Survey of Lavinia Ave. et al
Map No. B-1820	W. O. 1074 Tape No. 069 St'd 84°F
Office Work Wilson	Surveyed by Butler
Checked D. M. Finley	Notes " Date 5/12/42
Date Jan. 1952	Indexed A. C. Johnson

F.B. 906 PG. 247

C.I. #1074

LAVINIA AVE.
Sanitary Sewers.

Atlantic AVE. to WRIGHT RD.

CLARK AVE. to LAVINIA AVE.

Survey
Showing Subdivision
& points found
with Ties, ∠'s & Distances

BUTLER
↑ { NAUMANN
Nichols
Van Deren
R.C. { FRONK
LINGENFELDER

Note: Any Additions or Changes on This Sheet Must be Made or Circled in Red Ink With Date and Name of Person Making Change.

Do not extend notes this side of this line.

RETURN TO
LOS ANGELES COUNTY SURVEYOR
700 HALL OF RECORDS

FORM 247 5M 10-35

F.B. 906 PG. 248

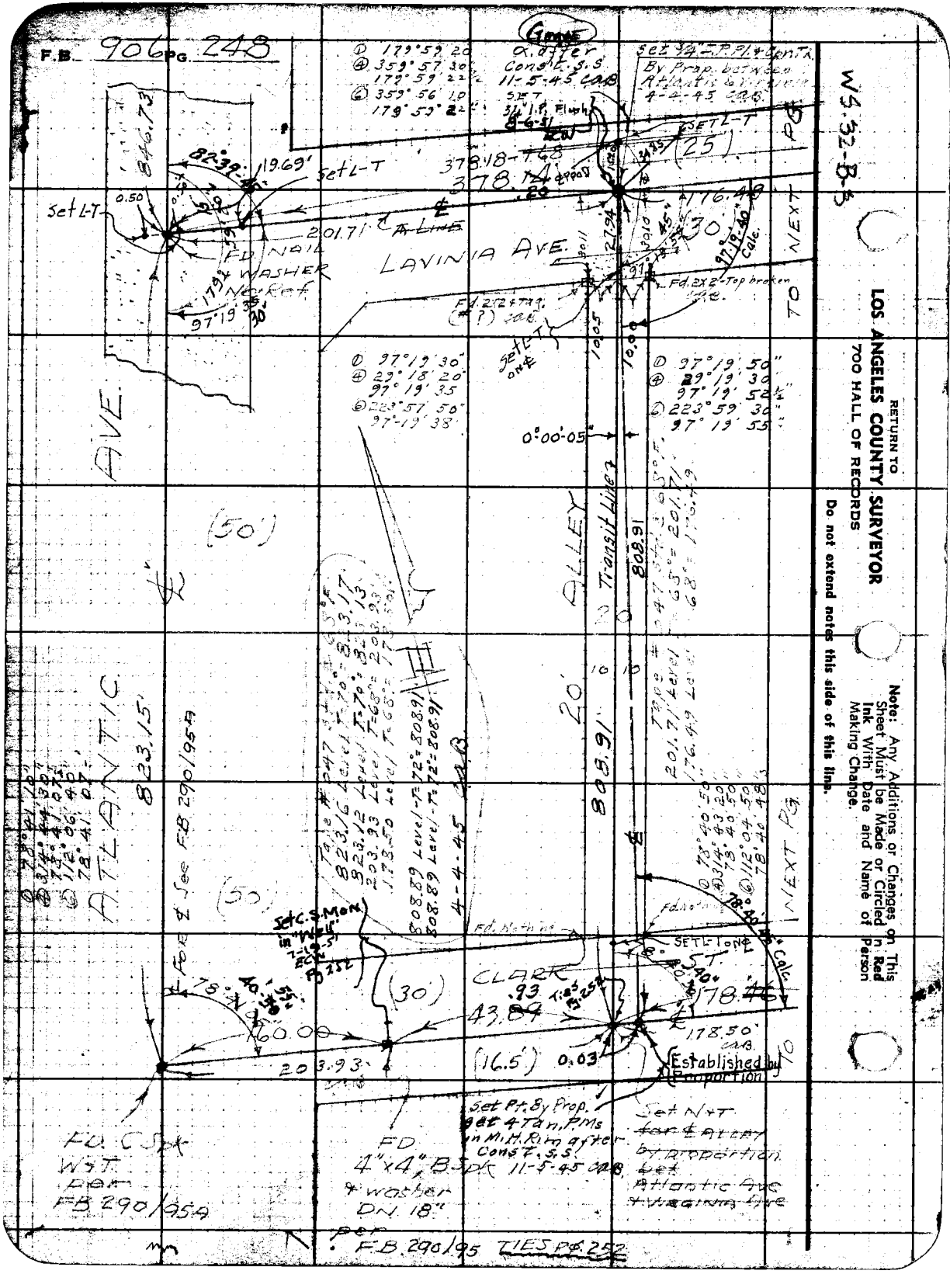

RETURN TO
LOS ANGELES COUNTY SURVEYOR
700 HALL OF RECORDS

Do not extend notes this side of this line.

Note: Any Additions or Changes on This Sheet Must be Made or Circled in Red Ink With Date and Name of Person Making Change.

WS32-B-3

Notes Ck'd by	Survey of LAVINIA AVE
Map No. B-1820	W. O. 1074 Tape No. 069 St'd 84°F
Office Work Wilson	Surveyed by BUTLER
Checked D. M. Finley	Notes Date 5/12/42
Date Jan. 1952	Indexed A. C. Johnson

F.B. 906 PG. 249

① 82° 38' 20"
④ 330° 33' 30"
82° 38' 22½"
⑥ 135° 50' 00"
82° 38' 20"

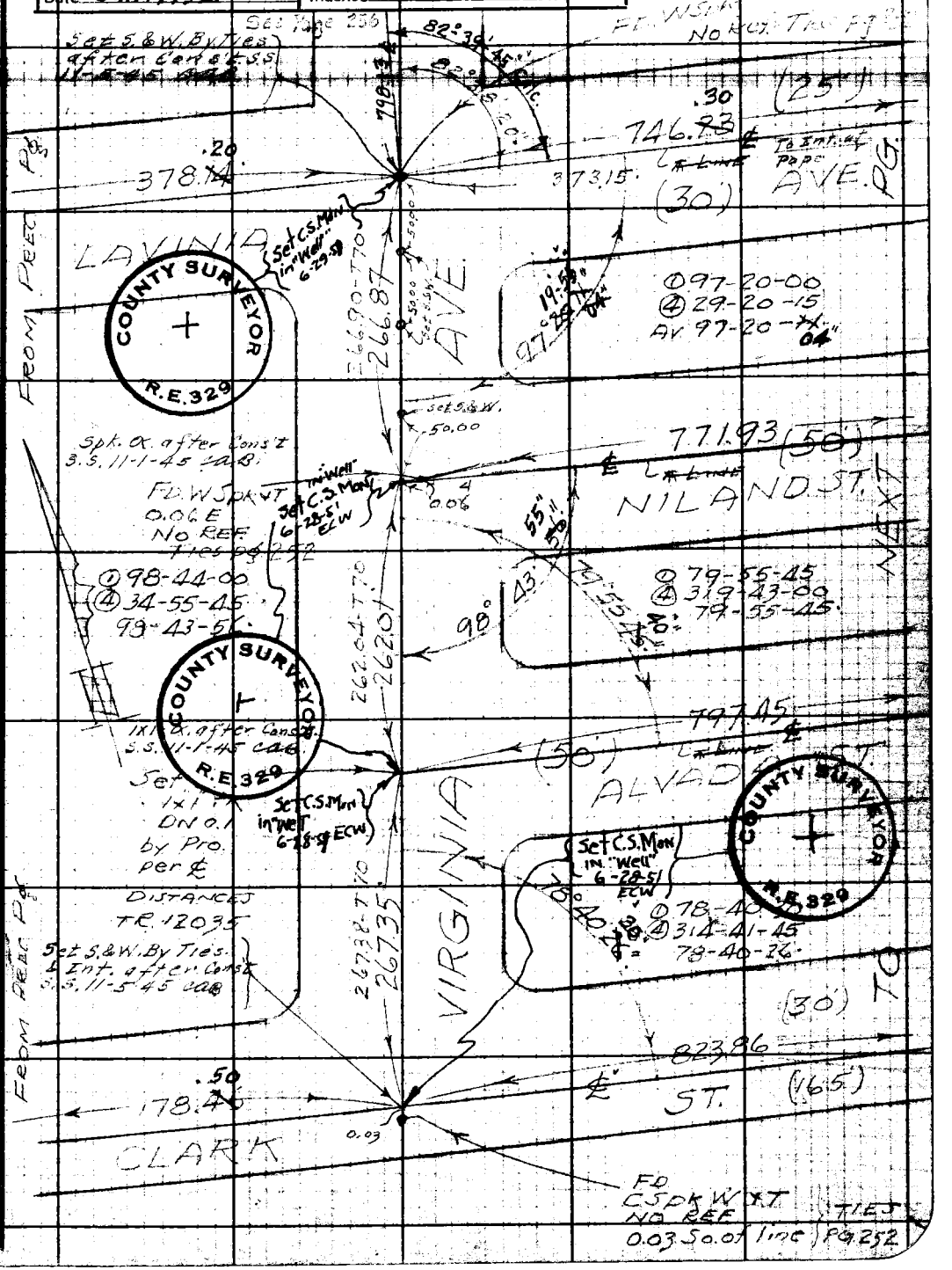

Note: Any Additions or Changes on This Sheet Must be Made or Circled in Red Ink With Date and Name of Person Making Change.

Do not extend notes this side of this line.

RETURN TO
LOS ANGELES COUNTY SURVEYOR
700 HALL OF RECORDS

FORM 247 5M 10-39

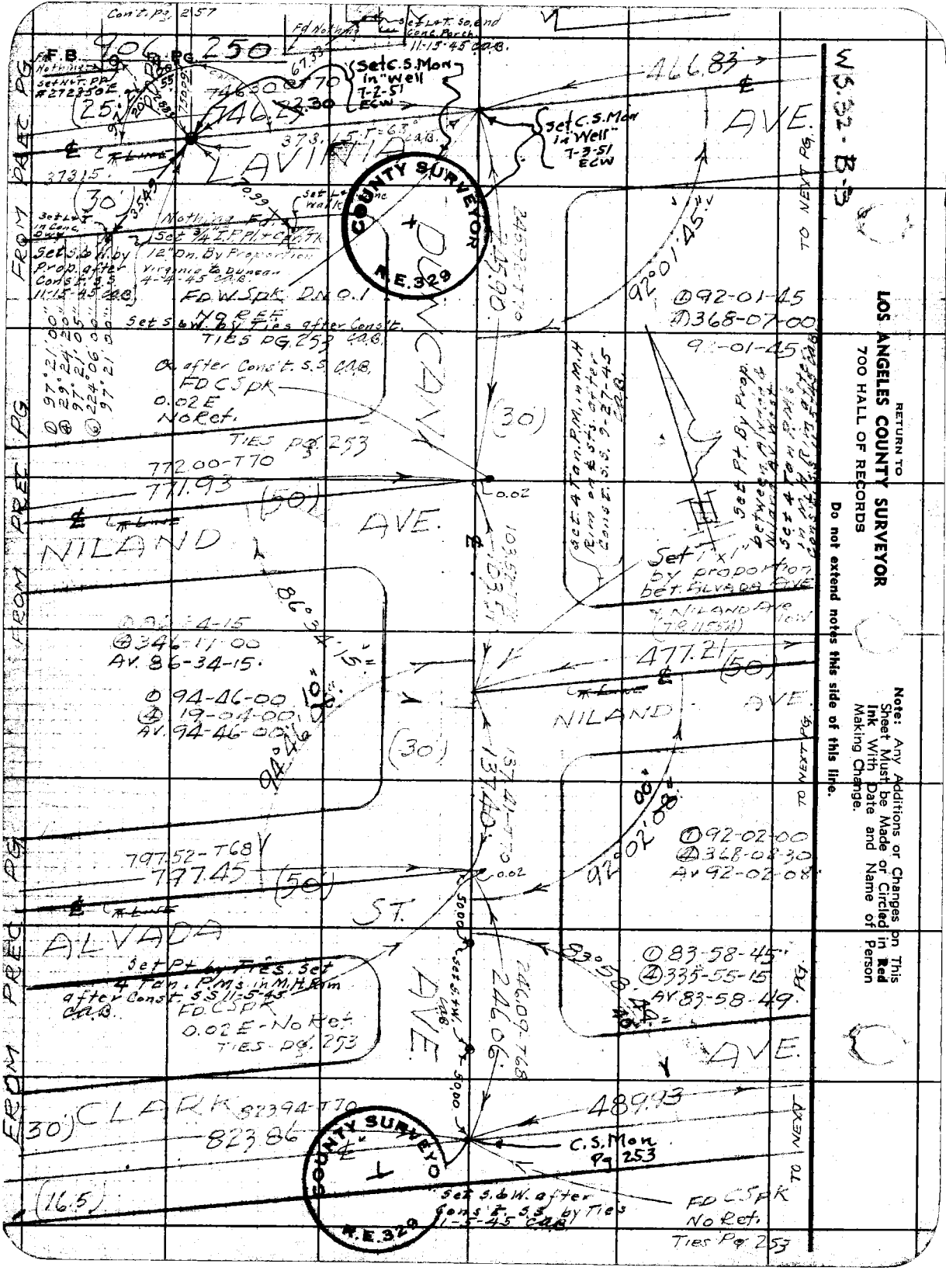

RETURN TO
LOS ANGELES COUNTY SURVEYOR
700 HALL OF RECORDS
Do not extend notes this side of this line.
Note: Any Additions or Changes on This Sheet Must be Made or Circled in Red Ink With Date and Name of Person Making Change.

Notes Ck'd by	Survey of [illegible]
Map No. B-1820	W. O. 1074 Tape No. 069 St'd 84°F
Office Work Wilson	Surveyed by BUTLER
Checked D. M. Finley	Notes " Date 5/13/42
Date Jan. 1952	Indexed [illegible]

F.B. 906 PG. 251

WS 32-B-

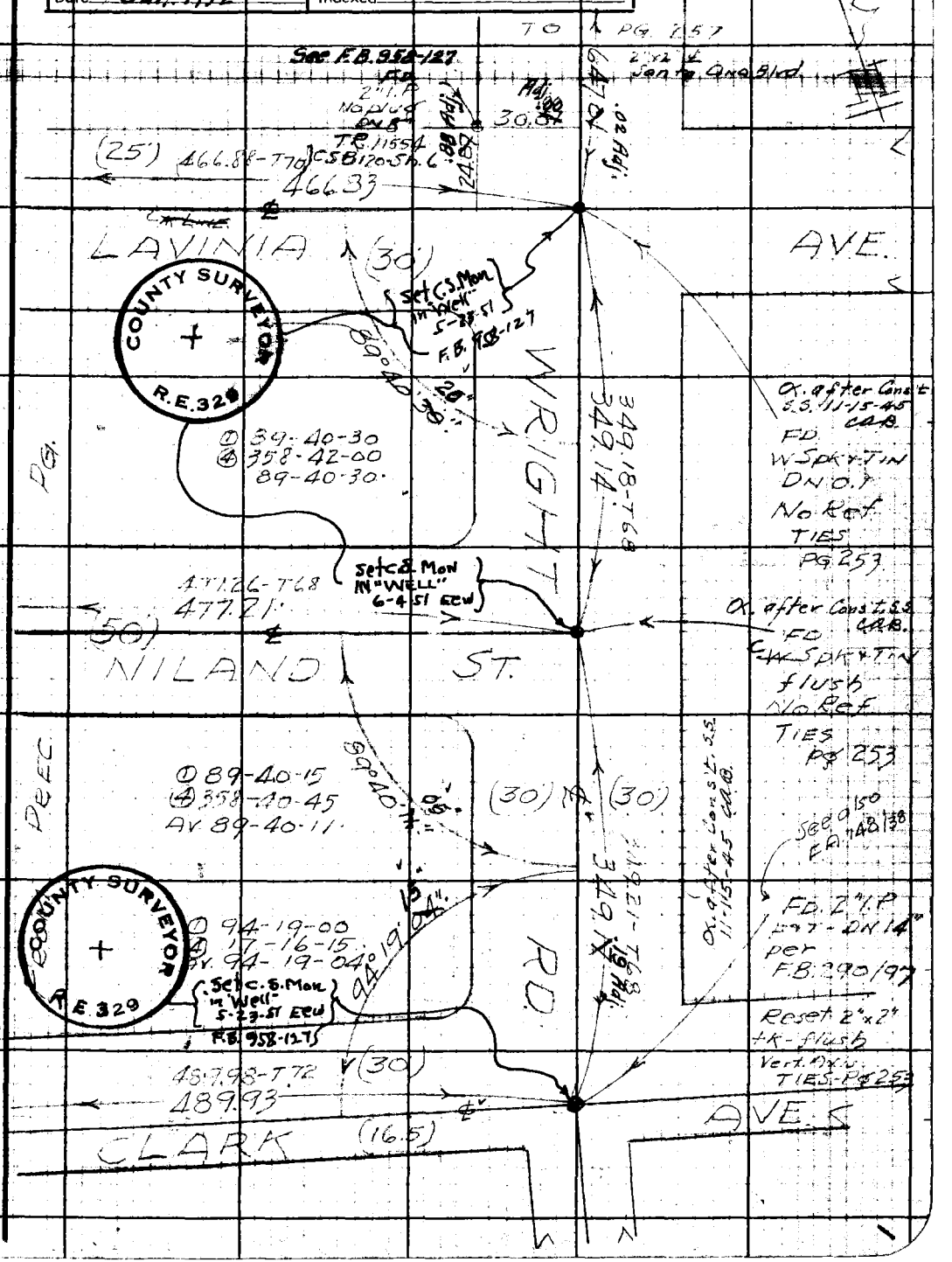

Note: Any Additions or Changes on This Sheet Must be Made or Circled in Red Ink With Date and Name of Person Making Change.

Do not extend notes this side of this line.

RETURN TO
LOS ANGELES COUNTY SURVEYOR
700 HALL OF RECORDS

FORM 247 5M 10-39

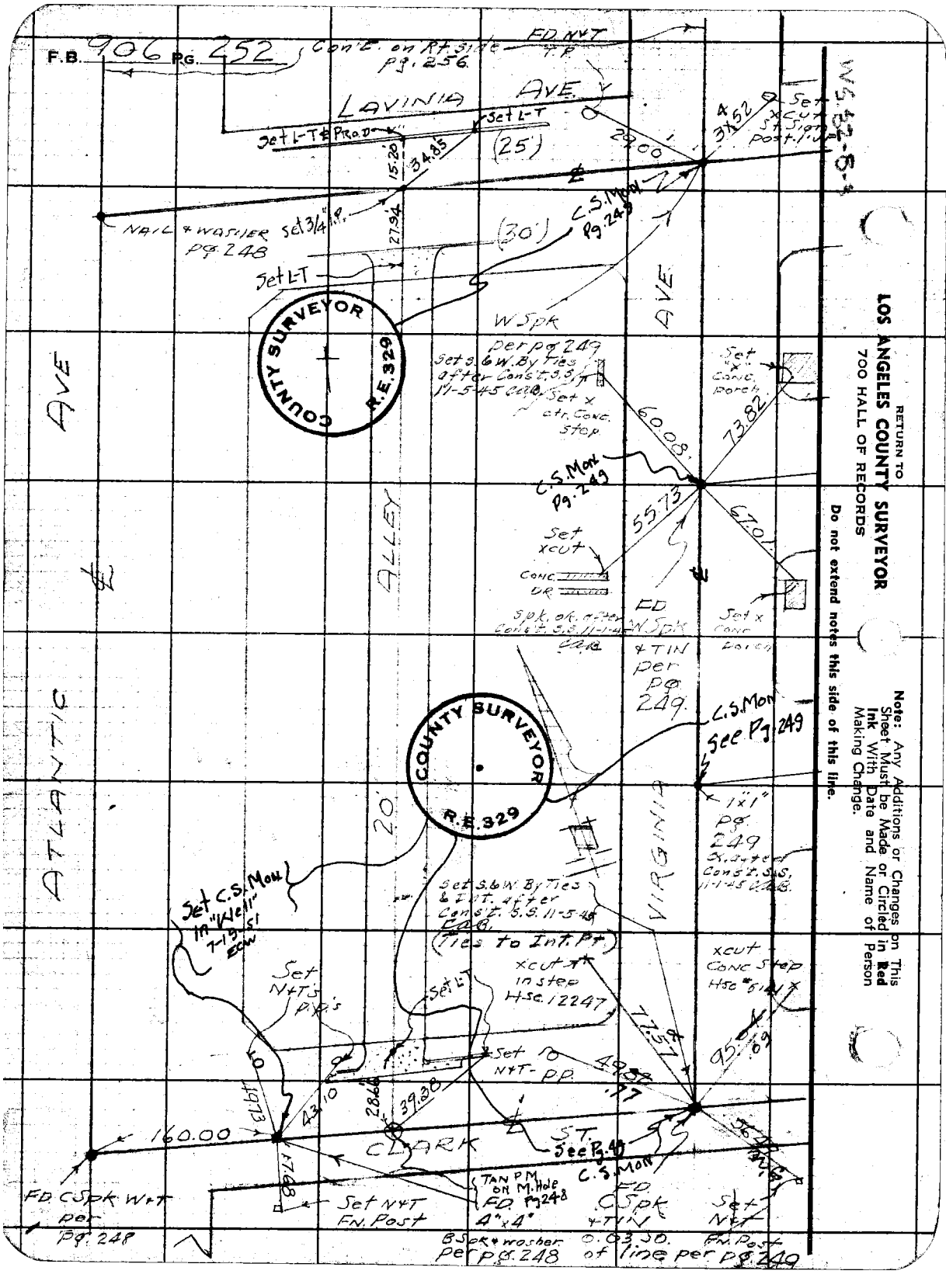

RETURN TO
LOS ANGELES COUNTY SURVEYOR
700 HALL OF RECORDS

Do not extend notes this side of this line.

Note: Any Additions or Changes on This Sheet Must be Made or Circled in Red Ink With Data and Name of Person Making Change.

W532-B-3

Notes Ck'd by	Survey of Lavinia Ave.
Map No. B-1826	W. O. 1074 Tape No. 069 St'd 84 °F
Office Work Wilson	Surveyed by Butler
Checked D. M. Finley	Notes Date 5/14/42
Date Jan. 1952	Indexed [illegible]

F.B. 906 PG. 253

COUNTY SURVEYOR R.E. 329

Note: Any Additions or Changes on This Sheet Must be Made or Circled in Red Ink With Date and Name of Person Making Change.

Do not extend notes this side of this line.

RETURN TO LOS ANGELES COUNTY SURVEYOR 700 HALL OF RECORDS

FORM 247 5M 10-39

RETURN TO
LOS ANGELES COUNTY SURVEYOR
700 HALL OF RECORDS

Note: Any Additions or Changes on This Sheet Must be Made or Circled in **Red Ink** With Date and Name of Person Making Change.

Do not extend notes this side of this line.

F.B. 906 PG. 254

Notes Ck'd by D. M. Finley	Survey of Lavinia Ave et al
Map No. B-1820	W. O. 1074 Tape No. 069 St'd 84 F
Office Work Wilson	Surveyed by Butler
Checked D. M. Finley	Notes " Date 5/12/42
Date Jan 1952	Indexed A. C. Johnson

F.B. 901 PG. 955

Lavinia Ave et al

C.I. # 1074

Santa Ana Blvd.

Atlantic Ave to Wright Rd.

℄

Retracement

— Angles were re-adjusted in May 1950 to fit cadastral bearings —

Butler
Naumann
Van Deren
Fronk

Note: Any Additions or Changes on This Sheet Must be Made or Circled in Red Ink With Date and Name of Person Making Change.

Do not extend notes this side of this line.

RETURN TO
LOS ANGELES COUNTY SURVEYOR
700 HALL OF RECORDS

FORM 247 5M 10-39

F.B. 906 PG. 256

RETURN TO

LOS ANGELES COUNTY SURVEYOR

700 HALL OF RECORDS

Do not extend notes this side of this line.

Note: Any Additions or Changes on This Sheet Must be Made or Circled in Red Ink With Date and Name of Person Making Change.

FORM 247 5M 10-39

RETURN TO
LOS ANGELES COUNTY SURVEYOR
700 HALL OF RECORDS

Note: Any Additions or Changes on This Sheet Must be Made or Circled in **Red Ink** With Date and Name of Person Making Change.

Do not extend notes this side of this line.

W.S. 31-B-

Notes Ck'd by
Map No. B-1820
Office Work Wilson
Checked D. M. Finley
Date Jan 1952

Survey of W. O. 0274
Surveyed by C. UTLER
Notes
Indexed
Date 5/44

F.B. 706 PG. 257

Page #047 Std. @ 68°F.
7[illegible] Level - T = 70° = 70.220'
750.21 Level - T = 70° = 750.22'

750.25 Level - T 74° 750.11'
750.05 Level - T 74° 750.05'
4-4-45 CAB.

① 90-02-20
④ 360°09-40
90°02-25
⑥ 180-14-40
90-02-26
4-3-45 CAB.

COUNTY SURVEYOR
R.E. 329

COUNTY SURVEYOR
R.E. 329

See C.S. Mon. F.B. 958-128

See F.B. 958-192

Set C.S. Mon. in "Well" T-2-51 ECW

POPE

DUNCAN

FD. NAILS P.M. POINT per R.O. 230/107A

Set xcut Cor 3' walk

(25) (25) (25)

Set x ctr. bot. conc. step to HSE

Set NAT

Q. after Cons't. 11-15-45 CAB. FD 2x2 M DN 8" per R.O. 230/108 Reset 1"x1" flush

Continued in F.B. 958-128

(30) 36982 369.82 (30) SANITA

FRONT REF. PG.

25' 44.44 35 62.34 89.82

370.08 - T 70
370.04

Set S.&W. By Ties

7089 354.00 - T 70 383.96

49.15 0.12 377.69

383.97 ELVI.

Adopted ℄ See F.B. 958-192.

Set x-cut Sign post 1' UP.

0.06 30.54 35° 89

0.09 30.02 34

Set xcut St. Sign post 1' UP

Set xcut St. Sign post 1' UP

Set xcut 4" Meta. fence post

① 89°57'45"
④ 359°51'20"
89°57'50"
⑥ 179°47'00"
89°57'50"

AVE. (50)

FD. 2"x2" DN 6" per R.O. 230/107A Reset 1"x1" flush. Set S.&W. By Ties after Const. S.S. 11-15-45 CAB.

NEW ℄ 707.12 50

FD. 2"x2" DN 6" per R.O. 230/108 Reset 1"x1" flush.

Set S.&W. By Ties after Cons't. S.S. 11-15-45. CAB.

91°03' 20.07 (30)

① 97-03-15
④ 28-17-00

WRIGHT RD.

647.08 - T 60

To Spk @ LAVINIA ST - Pg. 251 - To

Cont. from top Pg. 250

Cont. from top (Left side) pg. 253

RETURN TO
LOS ANGELES COUNTY SURVEYOR
700 HALL OF RECORDS

Note: Any Additions or Changes on This Sheet Must be Made or Circled in **Red Ink** With Date and Name of Person Making Change.

Do not extend notes this side of this line.

F.B. 406 PG. 258