Notes Ck'd by	Survey of WAYSIDE HONOR FARM
Map No.	W. O. Tape No: Std °F
Office Work	Surveyed by
Checked	Notes Date
Date	Indexed

F.B. Pg.

INDEX - F.B. 907

Wayside Honor Farm Entrance Road. (Cont from FB 837)

Line Change (Via Root cellar)	5-8
Loc. & Elev. Gas Mains	9
Inter. on Drainage Ditch	10
Profile Line Change	15-27
Grade Sheets - Line Change	31-90

Note: Any Additions or Changes on This Sheet Must be Made or Circled in Red Ink With Date and Name of Person Making Change.

Do not extend notes this side of this line.

RETURN TO
LOS ANGELES COUNTY SURVEYOR
700 HALL OF RECORDS

FORM 247 5M 10-39

RETURN TO
LOS ANGELES COUNTY SURVEYOR
700 HALL OF RECORDS

Note: Any Additions or Changes on This Sheet Must be Made or Circled in **Red Ink** With Date and Name of Person Making Change.

Do not extend notes this side of this line.

F.B. _____ PG. _____

Notes Ck'd by	Survey of WAYSIDE HONOR FARM
Map No.	W. O. Tape No. Std. °F
Office Work	Surveyed by F. C. HOWARD
Checked	Notes Date
Date	Indexed

F.B. 907 PG. 5

LINE CHANGE

WAYSIDE HONOR FARM

ENTRANCE ROAD

(ROOT CELLAR LINE)

JN 8221

(Profile on Pg. 15)

Note: Any Additions or Changes on This Sheet Must be Made or Circled in Red Ink With Date and Name of Person Making Change.

Do not extend notes this side of this line.

RETURN TO
LOS ANGELES COUNTY SURVEYOR
700 HALL OF RECORDS

FORM 247 5M 10-39

F.B. 907 PG. 6

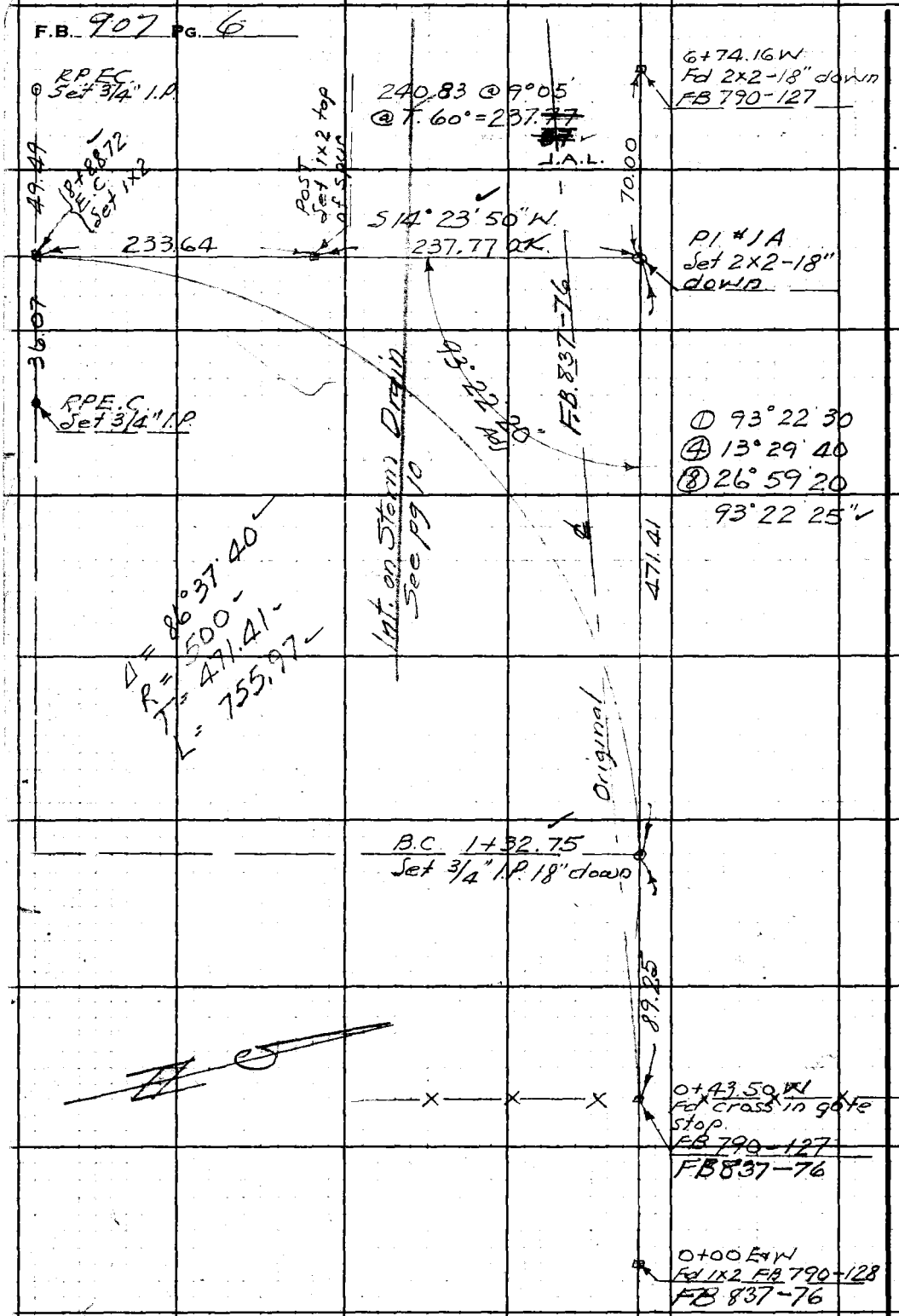

RETURN TO
LOS ANGELES COUNTY SURVEYOR
700 HALL OF RECORDS

Do not extend notes this side of this line.

Note: Any Additions or Changes on This Sheet Must be Made or Circled in Red Ink With Date and Name of Person Making Change.

Notes Ck'd by	Survey of Wayside Honor Farm
Map No.	W. O. 822 / Tape No. 74 Std 84°F
Office Work	Surveyed by
Checked	Notes Date
Date	Indexed 1-12-42

F.B. 907 PG. 7

RETURN TO
LOS ANGELES COUNTY SURVEYOR
700 HALL OF RECORDS

Note: Any Additions or Changes on This Sheet Must be Made or Circled in Red Ink With Date and Name of Person Making Change

Do not extend notes this side of this line.

FORM 247 5M 10-39

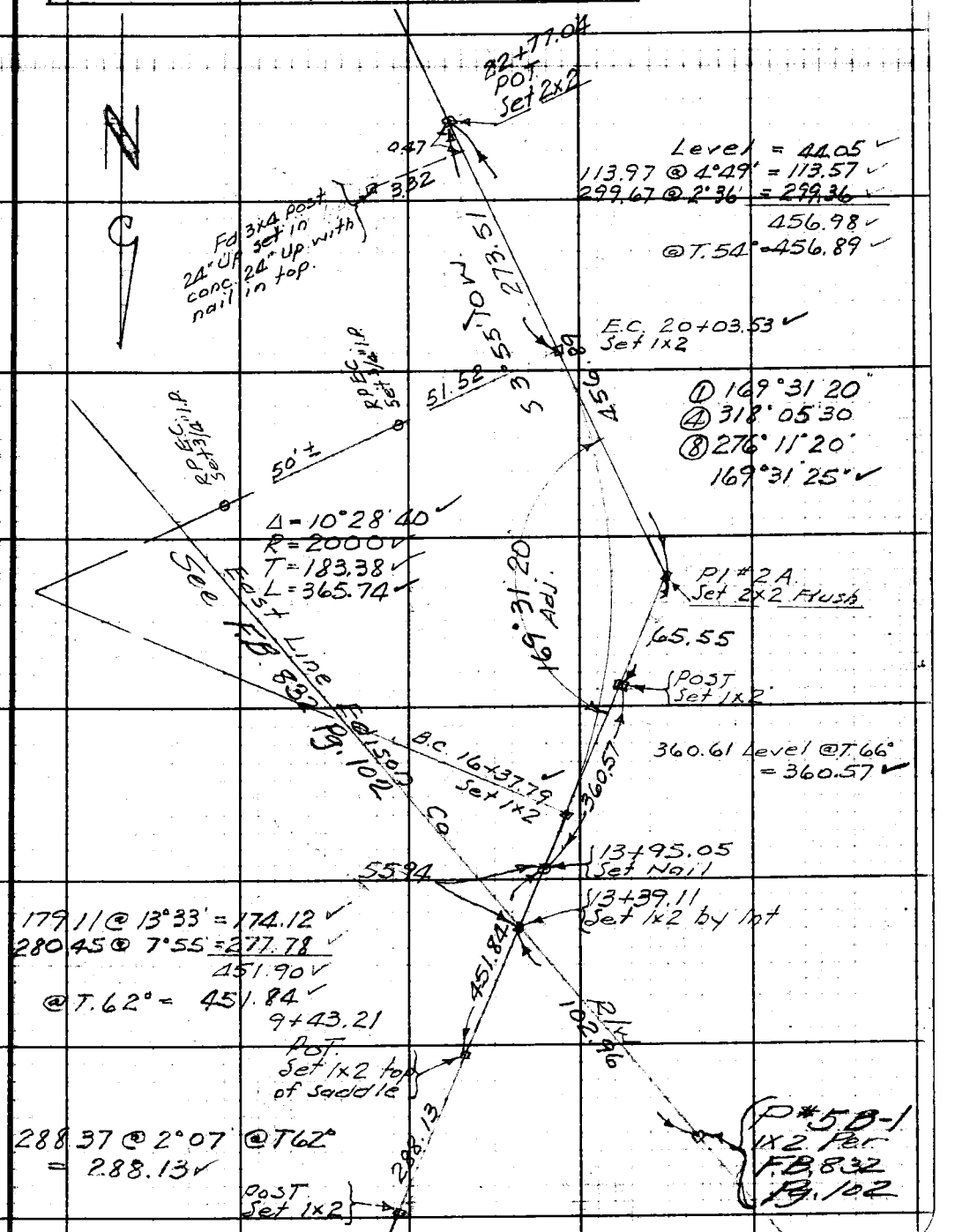

F.B. 907 PG. 8

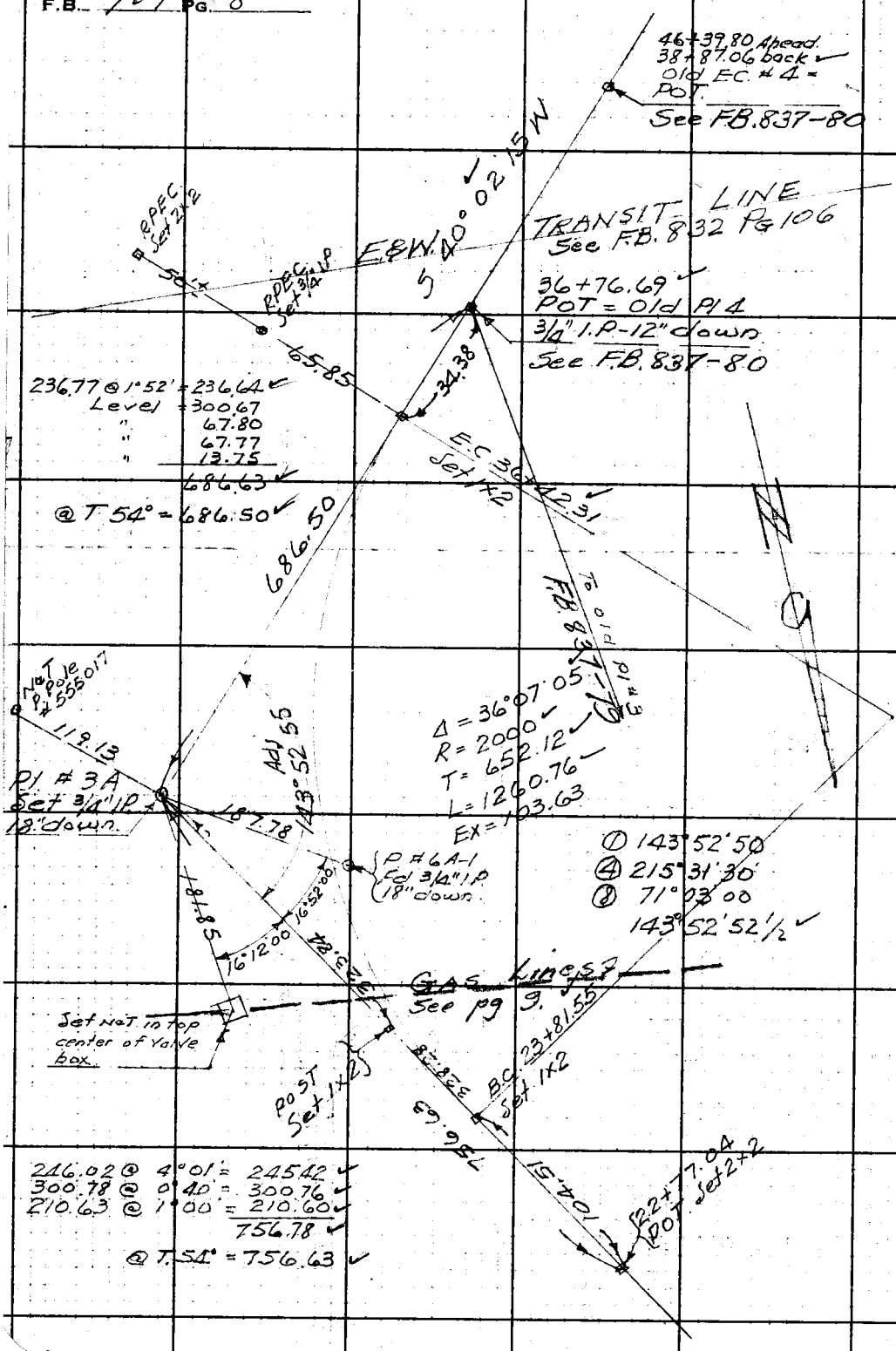

RETURN TO
LOS ANGELES COUNTY SURVEYOR
700 HALL OF RECORDS

Note: Any Additions or Changes on This Sheet Must be Made or Circled in Red Ink With Date and Name of Person Making Change.

Do not extend notes this side of this line.

Notes Ck'd by	Survey of Wayside Honor Farm
Map No.	W. O. 822 Y Tape No. 70 Std. 84°F
Office Work	Surveyed by F.C. Howard
Checked	Notes Date
Date	Indexed 1-12-42

F.B. 767 PG. 9

Note: Any Additions or Changes on This Sheet Must be Made or Circled in Red Ink With Date and Name of Person Making Change.

Do not extend notes this side of this line.

RETURN TO
LOS ANGELES COUNTY SURVEYOR
700 HALL OF RECORDS

FORM 247 5M 10-38

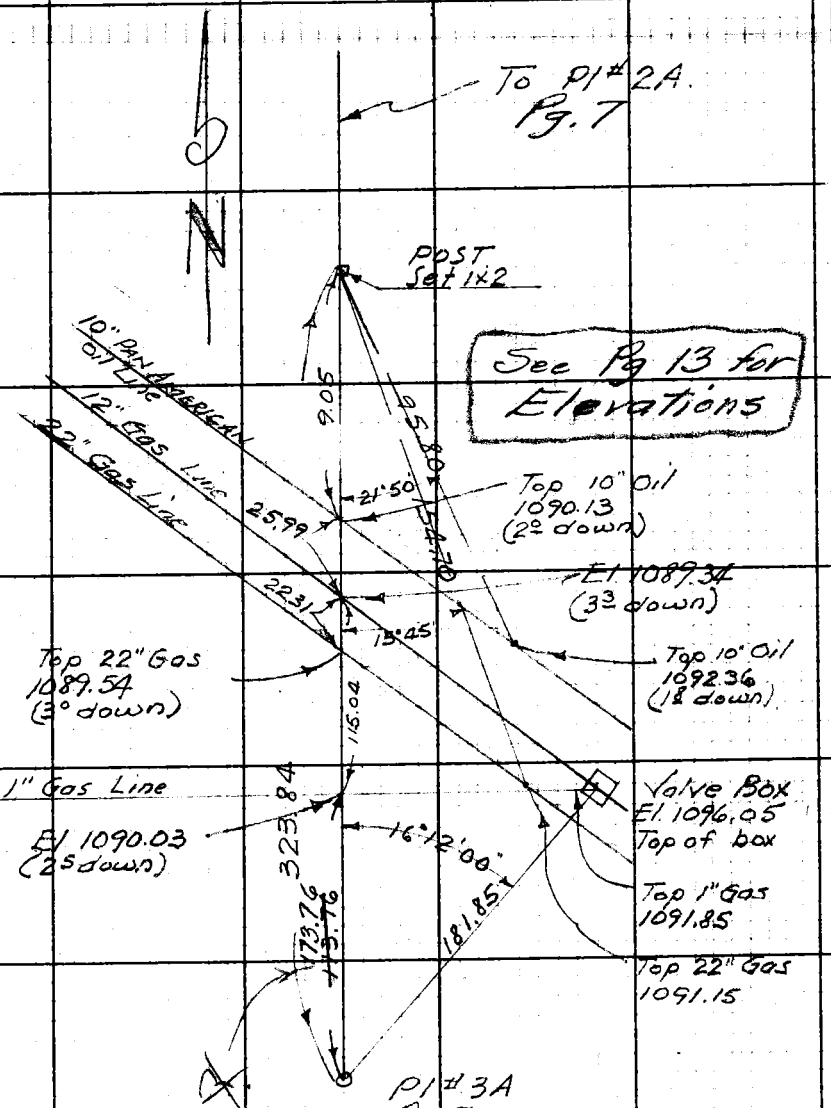

RETURN TO
LOS ANGELES COUNTY SURVEYOR
700 HALL OF RECORDS

Note: Any Additions or Changes on This Sheet Must be Made or Circled in **Red Ink** With Date and Name of Person Making Change.

Do not extend notes this side of this line.

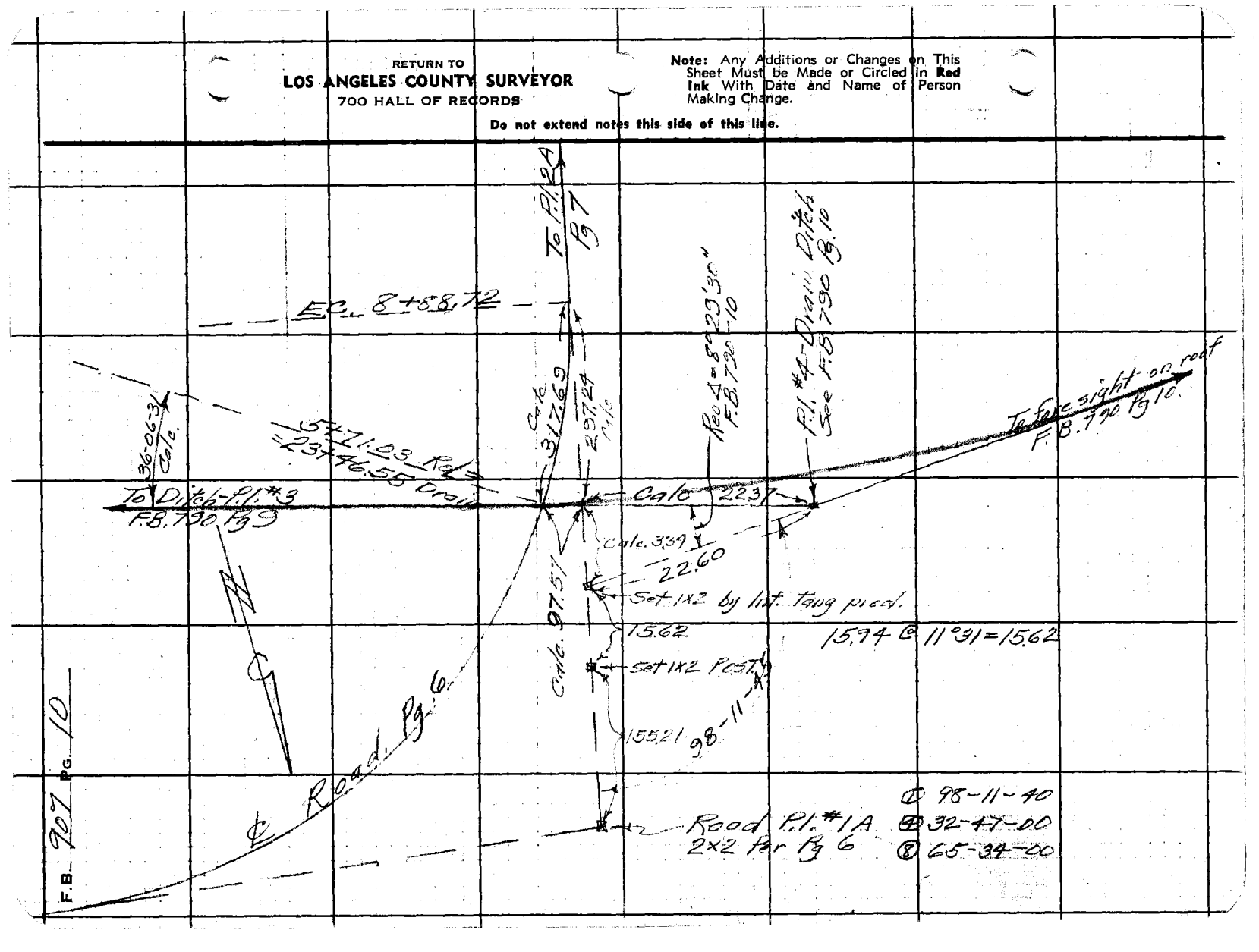

Form 307 5M 5-39

PLEASE RETURN TO
LOS ANGELES COUNTY SURVEYOR
700 HALL OF RECORDS

NOTE: ANY ADDITIONS OR CHANGES ON THIS SHEET MUST BE MADE OR CIRCLED IN RED INK, WITH DATE AND NAME OF PERSON MAKING CHANGE

Do not extend notes this side of this line

STATION	B. S.	H. I.	F. S.	ELEV.	
					ELEVATIONS OF GAS MAINS, ETC. LINE CHANGE J.N. #221
				1088.50±	TBM #4E (See Pg 9 for Location)
	9 92	1098 42			
			2 37	96 05	Top Gas Co. box
			6 57	91 85	" 1" Gas line
			8 39	90 03	" 1" " " 2.5 down (173.76 N of [illegible] 3A)
			9 86	88 56	P.# 6-A1 - 3/4" L.P. - 18" down
			9 08	89 34	Top of 12" Gas - 3.3 down
T.P.			0 40	1098 02	
	9 94	1107 96			
			3 13	1104.83	TBM #4F
				1096 05	N&T Top Box - 12" Gas
	1 16	1097 21			
			6 06	1091 15	Top 22" Gas - 3.3 down
			7 67	89 54	" 22" " - 3.0 " Int. Road Tang.
			4 85	92 36	" 12" Oil - 1.5 "
			7 08	90 13	" 12" " - 2.0 " " " "

Profile No. ____ Notes Red. ____ Plotted ____ Job No. ____ Division No. ____
X-Sec. No. ____ Date ____ Date ____ Survey of WAYSIDE HONOR FARM
Notes Chkd. ____ Checked ____ Survey by F. C. HOWARD Notes ____ Date ____
Date ____ Date ____ Map No. ____ Indexed ____ Date ____

F B 907 PG. 13

Form 307 5M 5-39

PLEASE RETURN TO
LOS ANGELES COUNTY SURVEYOR
700 HALL OF RECORDS

NOTE: ANY ADDITIONS OR CHANGES ON THIS SHEET MUST BE MADE OR CIRCLED IN RED INK, WITH DATE AND NAME OF PERSON MAKING CHANGE

Do not extend notes this side of this line

Job No. _____ Division No. _____ Notes Red. _____ Plotted _____ Profile _____
Survey of _____ Date _____ No. _____
Survey by _____ Notes Chkd. _____ Checked _____ X-Sec. _____
Indexed _____ Date _____ Date _____ No. _____

F.B. 72 Pg. 14

STATION	B. S.	H. I.	F. S.	ELEV.		

Form 307 5M 5-39

PLEASE RETURN TO
LOS ANGELES COUNTY SURVEYOR
700 HALL OF RECORDS

NOTE: ANY ADDITIONS OR CHANGES ON THIS SHEET MUST BE MADE OR CIRCLED IN RED INK, WITH DATE AND NAME OF PERSON MAKING CHANGE

Do not extend notes this side of this line

Profile No. ____ Notes Red. ____ Plotted ____ Job No. ____ Division No. ____

X-Sec. No. ____ Date ____ Date ____ Survey of WAYSIDE HONOR FARM

Notes Chkd. J.A.L. Date 1-14-42 Checked ____ Date ____ Survey by H. C. HOWARD Notes ____ Date ____

Map No. ____ Indexed C. Johnson Date 1-1-42

F B 907 Pg 15

PROFILE OF LINE CHANGE CAMP ACCESS ROAD
JN. 8221

STATION	B. S.	H. I.	F. S.	ELEV.						
				1162 57	B.M. #5A Brass Cap in conc floor of porch					
	2 50	1165 07			El. Gr. ℄	15' Left El. Gr.	Left	℄	Right	15' Right El. Gr.
0+00			8 5	56 6						
+25			9 5	55 6						
℄ Gate +43.50			9.64	1155 43						Top of gate stop ℄ gate 0.2 Up
	2 15	1157 58								
+50			2 6	55 0						
+75			3 2	54 4						
1+00			3 8	53 8						
B.C. #1A +32.75			4 5	53 1						
+50			5 0	52 6						
+75			5 6	52 0						
2+00			6 7	50 9						
+25			7 5	50 1						
+47			8 5	49 1						Top bank
+50			9 1	48 5						
+55			10 4	47 2						Bot. Gutter
+62			10 6	47 0						
+75			9 8	47 8						Top

Form 307 5M 5-39

PLEASE RETURN TO
LOS ANGELES COUNTY SURVEYOR
700 HALL OF RECORDS

NOTE: ANY ADDITIONS OR CHANGES ON THIS SHEET MUST BE MADE OR CANCELED IN RED INK, WITH DATE AND NAME OF PERSON MAKING CHANGE

Do not extend notes this side of this line

Job No. ____ Division No. ____ Notes Red. ____ Plotted ____ Profile ____
Survey of WAYSIDE HONOR FARM Date ____ No. ____ X-Sec. ____
Survey by E. C. HOWARD Notes Notes Chkd. J.A.L. Date 1-14-42 Checked ____ No. ____
Indexed by C. Johnson Date 1-12-42 Date ____

B 907 PG 16

STATION	B. S.	H. I.	F. S.	ELEV.		
		1157 58				
3+00			10 3	47 3		
+25 TP			11 27	1146 31		
	5 10	1151 41				
+50			6 1	45 3		
+75			6 5	449		
4+00			6 6	44 71 / 448		
+25			6 8	446		
+50			7 2	442		
+75			7 5	439		
5+00			7 9	435		
+25			8 3	431		
+40			8 2	432		Bot fill
+44			7 0	444		Top "
+49			7 0	444		" "
+50			7 8	436		
+61			13 2	382		Bot ditch
+75			13 4	380		" "
+83			13 5	379		" "
+92			7 8	436		Top cut
6+00			7 9	435		Toe slope

Form 307 5M 5-39

PLEASE RETURN TO
LOS ANGELES COUNTY SURVEYOR
700 HALL OF RECORDS

NOTE: ANY ADDITIONS OR CHANGES ON THIS SHEET MUST BE MADE OR CIRCLED IN RED INK, WITH DATE AND NAME OF PERSON MAKING CHANGE

Do not extend notes this side of this line

STATION	B. S.	H. I.	F. S.	ELEV.
		1151 41		
T.P.			015	1151 26
	11 20	1162 46		
6+25			4 6	579
T.P.			0 38	1162 08
	11.17	1173 25		
T.P			0 06	1173 19
	1124	1184 43		
6+50			7 0	774
T.P.			0 37	1184.06
	6.72	1190 78		
TBM # 4M.			3 76	1187 02
+65			4 2	866
+75			3 3	875
+88			8 3	825
T.P.			11 30	1178 48
	0 89	1180 37		
7+00			7 3	731
T.P.			11 77	1168 60
	0 79	1169 39		
+25 T.P			11 62	1157 77

Profile Notes Rcd. Plotted Job No. Division No.
No. Date Date Survey of WAYSIDE HONEY FARM
X-Sec. Notes Chkd. J.A.L. Checked Survey by C. HOWARD Notes Date
No. Date 1-14-42 Date Map No. Index C. Johnston 1-13-42

FB 207 Pg 17

Form 307 5M 5-39

PLEASE RETURN TO
LOS ANGELES COUNTY SURVEYOR
700 HALL OF RECORDS

NOTE: ANY ADDITIONS OR CHANGES ON THIS SHEET MUST BE MADE OR CIRCLED IN RED INK, WITH DATE AND NAME OF PERSON MAKING CHANGE

Do not extend notes this side of this line

F.B. 207 Pg. 18 | Job No. | Division No. | Notes Red. | Plotted | Profile
Survey of WAYSIDE HONOR FARM | Date | No.
Survey by E. C. HOWARD Notes | Date | X-Sec.
Index O. Johnson Date 1-12-42 | Notes Chkd. J.A.L. Checked | No.
Date 1-14-42

STATION	B. S.	H. I.	F. S.	ELEV.		
				1157 77		
	1 27	1159 04				
7+47 T.P			1167	1147 37		
	3 12	1150 49				
+50			62	443		In ditch 2° deep
+59			76	429		Top Exc. Road color
+65			182	323		Bot " " "
+75			172	333		Side " " "
+85			145	360		Top " " "
8+00			140	365		
+25			112	393		
+50			108	397		
+68			77	428		Toe Slope
+75			49	465		
T.P			011	1150 38		
	11 87	1162 25				
E.C. #7A. 8+88.72			70	552		
T.P			012	1162 13		
	11 38	1173 51				
9+00			107	628		
T.P			007	1173 44		

Form 307 5M 5-39

PLEASE RETURN TO
LOS ANGELES COUNTY SURVEYOR
700 HALL OF RECORDS

NOTE: ANY ADDITIONS OR CHANGES ON THIS SHEET MUST BE MADE OR CIRCLED IN RED INK, WITH DATE AND NAME OF PERSON MAKING CHANGE

Do not extend notes this side of this line

STATION	B. S.	H. I.	F. S.	ELEV.	88.93	
				1173 44		
	11 58	1185 02				
9+25			57	79 3		
T.P			0 09	1184 93		
	7 10	1192 03				
POT. 9+43.21			58	86 2		Top spur
T.B.M # 4L			3 23	1188 80		
+50			74	84 6		
T.P.			11 64	1180 39		
	2 13	1182 52				
+61			32	79 3		
T.P.			11 64	1170 88		
	1 09	1171 97				
+75			25	69 5		
T.P.			11 75	1160 22		
	1 41	1161 63				
10+00			91	52 5		
T.P.			11 55	1150 08		
	0 84	1150 92				
+25			104	40 5		
+50			172	33 7		

Profile Notes Red. ____ Plotted ____ Job No. ____ Division No. ____ F B 907 Pg. 19

No. ____ Date ____ Date ____ Survey of WAYSIDE PARK

X-Sec. Notes Chkd. J.A.L. Checked ____ Survey by C. HOWARD Notes ____ Date ____

No. ____ Date 1-14-42 Date ____ Map No. ____ Index C. Johnson Date 1-12-42

Form 307 SM 5-39

PLEASE RETURN TO
LOS ANGELES COUNTY SURVEYOR
700 HALL OF RECORDS

NOTE: ANY ADDITIONS OR CHANGES ON THIS SHEET MUST BE MADE OR CIRCLED IN RED INK, WITH DATE AND NAME OF PERSON MAKING CHANGE

Do not extend notes this side of this line

Profile No. ____ X-Sec. No. ____

Job No. ____ Division No. ____ Notes Red. ____ Plotted ____ Date ____

Survey of WAYSIDE HONOR FARM Date ____ Checked ____ Date ____

Survey by F. C. HOWARD Notes Chkd. J.A.L. Date 1-14-42

Indexed C. Johnson Date 1-12-42

B.B. 207 Pg. 20

STATION	B. S.	H. I.	F. S.	ELEV.		
		1150 92				
10+75			14 8	36 1		
11+00			7 6	43 3		
+18			4 9	46 0		Top Spur
+25			9 3	41 6		
T.P.			11 70	1139 22		
	1.01	1140 23				
T.P.			11 92	1128 31		
	0 78	1129 09				
11+50			4 2	24 9		
T.P.			11 65	1117 44		
	0 58	1118 02				
+75			4 3	13 7		
12+00			8 6	09 4		
+25			10 2	07 8		
+50			11 1	06 9		
+75 T.P.			11 73	1106 29		
	5 79	1112 08				
13+00			6 2	05 9		
+25			7 5	04 6		Wash
+39 11			7 2	04 9		Erisan R/W

Form 307 5M 5-39

PLEASE RETURN TO
LOS ANGELES COUNTY SURVEYOR
700 HALL OF RECORDS

NOTE: ANY ADDITIONS OR CHANGES ON THIS SHEET MUST BE MADE OR CIRCLED IN RED INK, WITH DATE AND NAME OF PERSON MAKING CHANGE

Do not extend notes this side of this line

STATION	B. S.	H. I.	F. S.	ELEV.
		1112 08		
13+48.21			7.0	1105
+75			7.1	1105.0
14+00			6.8	1105.3
+25			6.7	1105.4
+50			6.6	1105.5
+75			6.5	1105.6
15+00			6.4	1105.7
+25			7.0	1105.1
+50			7.3	1104.8
+75			8.0	1104.1
16+00			8.0	1104.1
+25			8.5	1103.6
BC +37.79			8.6	1103.5
+50			8.5	1103.6
+75			8.6	1103.5
17+00			9.1	1103.0
+25			8.2	1103.9
T.P.			0.60	1111.48
	3.06	1114 54		
+50			1.0	1135

Profile Notes Red. Plotted Job No. Division No. WAYSIDE HONOR FARM
No. Date Date Survey of
X-Sec. Notes Ckkd. J.A.L. Checked Survey by F.C. HOWARD Noted
No. Date Date Map No. Indexed C. Johnson Date 1-12-42

F B 807 Pg. 21

Form 307 5M 5-39

PLEASE RETURN TO
LOS ANGELES COUNTY SURVEYOR
700 HALL OF RECORDS

NOTE: ANY ADDITIONS OR CHANGES ON THIS SHEET MUST BE MADE OR CIRCLED IN RED INK, WITH DATE AND NAME OF PERSON MAKING CHANGE

Do not extend notes this side of this line

Profile ____ Plotted ____ Notes Red. ____ Division No. ____ Job No. ____
Survey of WAYSIDE HONOR FARM Date ____ No. ____
Survey by E. C. HOWARTH Notes ____ Notes Chkd. J.A.L. Checked ____ X-Sec. ____ No. ____
Indexed C. Johnson Date 1-12-42 Date 1-14-42 Date ____
F.B. 207 Pg. 22

STATION	B. S.	H. I.	F. S.	ELEV.		
		1114 54				
17+62			02	1114 3		T Spur
+75			16	129		
18+00			4°	105		
+25			6L	084		
+50			83	062		
+75			108	037		
T.P.			1197	1102 57		
	0.80	1103 37				
19+00			42	1099 2		
+25			8°	954		
+50			11°	924		
+75 T.P.			1166	1091 71		
	7 78	1099 49				
E.C. # 2A 20+03.53			94	90 1		
+25			10°	895		
+50			103	892		
+75			103	892		
21+00			107	888		
+15			102	893		
+25						

Form 307 5M 5-39

PLEASE RETURN TO
LOS ANGELES COUNTY SURVEYOR
700 HALL OF RECORDS

NOTE: ANY ADDITIONS OR CHANGES ON THIS SHEET MUST BE MADE OR CIRCLED IN RED INK, WITH DATE AND NAME OF PERSON MAKING CHANGE

Do not extend notes this side of this line

STATION	B. S.	H. I.	F. S.	ELEV.
		1099 29		
21+35			18	977
+50			26	969
+75			84	911
22+00			109	886
+25			76	919
+50			23	972
T.P.			150	1097 99
	10 14	1108 13		
P.O.T. 22+77.04			153	0660
23+00			108	1097 3
T.P.			1157	1096 56
	0 83	1097 39		
+25			61	913
+50			102	872
+75			103	871
B.C. +81.55			100	874
24+00			98	876
+25			98	876
+50			94	880
+75			93	881

Profile Notes Rod Plotted Job No. Division No.
No. Date Date Survey of
X-Sec. Notes Chkd. J.A.L. Checked Survey by F. C. HOWARD Notes Page
No. Date 1-14-42 Date Map No. Index C. Johnson Date 1-13-42

F.B. 307 Pg. 23

Form 307 5M 5-39

PLEASE RETURN TO
LOS ANGELES COUNTY SURVEYOR
700 HALL OF RECORDS

NOTE: ANY ADDITIONS OR CHANGES ON THIS SHEET MUST BE MADE OR CIRCLED IN RED INK, WITH DATE AND NAME OF PERSON MAKING CHANGE

Do not extend notes this side of this line

F.B. 907 Pg 24 | Job No. | Division No. | Notes Red. | Plotted | Profile

Survey of WAYSIDE HONOR FARM | Date | No. | X-Sec.

Survey by F. C. HOWARD Notes | Date | Notes Chkd. J. A. L. | Checked | No.

Index A. C. Johnson Date 1-12-42 | Date 1-14-42 | Date

STATION	B. S.	H. I.	F. S.	ELEV.
		1097 39 ✓		
25+00			9 3	88 1 ✓
+25 T.P.			9 06	1088 33 ✓
	544	1093 77 ✓		
+50			5 0	88 8 ✓
+75			4 6	89 2 ✓
26+00			4 0	89 8 ✓
+25			3 5	90 3 ✓
+50			3 2	90 6 ✓
+75			3 1	90 7 ✓
27+00			3 0	90 8 ✓
+25			3 0	90 8 ✓
+50			3 3	90 5 ✓
+75			3 3	90 5 ✓
28+00			3 8	90 0 ✓
+25			3 5	90 3 ✓
+50			4 0	89 8 ✓
+75			4 3	89 5 ✓
29+00			4 8	89 0 ✓
+25			5 4	88 4 ✓
+50			6 3	87 5 ✓

Form 307 5M 5-39

PLEASE RETURN TO
LOS ANGELES COUNTY SURVEYOR
700 HALL OF RECORDS

NOTE: ANY ADDITIONS OR CHANGES ON THIS SHEET MUST BE MADE OR CIRCLED IN RED INK, WITH DATE AND NAME OF PERSON MAKING CHANGE

Do not extend notes this side of this line

STATION	B. S.	H. I.	F. S.	ELEV.
		1093 77		
29+75			73	865
30+00			85	853
+25			97	841
+50 T.P.			1087	1082 90
	251	1085 41		
+75			34	820
31+00			44	810
+25			53	801
+50			65	789
+75			77	777
32+00			84	770
+25			94	760
+50			99	755
+75			96	758
33+00			94	760
+25			91	763
+50			90	764
+75			92	762
34+00			95	759
+25			96	758

Profile Notes Red. Plotted Job No. Division No.
No. Date Date Survey of WAYNE [illegible]
X-Sec. Notes Chkd. J.A.L. Checked Survey by F. C. HOWARD Notes Date
No. Date 1-14-42 Date Map No. Index M. C. Johnson Date 1-12-42

F B 907 PG. 25

Form 307 5M 5-39

PLEASE RETURN TO
LOS ANGELES COUNTY SURVEYOR
700 HALL OF RECORDS

NOTE: ANY ADDITIONS OR CHANGES ON THIS SHEET MUST BE MADE OR CIRCLED IN RED INK, WITH DATE AND NAME OF PERSON MAKING CHANGE

Do not extend notes this side of this line

STATION	B. S.	H. I.	F. S.	ELEV.		
		1085 41				
34+50			10 0	75 4		
+75			10 5	74 9		
35+00 T.P.			11 20	1074 21		
	3 68	1077 89				
+25			4 5	73 4		
+50			5 3	72 6		
+75			6 3	71 6		
36+00			7 7	70 2		
+25			9 0	68 9		
EC. 36+42 31			9 0	68 9		
36+50						
T.B.M 4-C			2 48	1075 41		
+75						
PI #4 36+76.69			11 26	1066 63		1° down
37+00			11 7	66 2		
T.P.			11 55	1066 34		
	3 17	1069 51				
+25			4 8	64 7		
+50			5 0	64 5		
+75			4 0	65 5		

F.B. 907 PG 26

Job No. ____ Division No. ____ Notes Red. ____ Plotted ____ Profile ____

Survey of WAYSIDE HONOR FARM Date ____ No. ____

Survey by F. C. HOWARD Notes Checked ____ X-Sec. ____

Indexed by C. Johnson Date 1-12-42 Notes Chkd. J. A. L. Date 1-14-42 Date ____ No. ____

Form 307 5M 5-39

PLEASE RETURN TO
LOS ANGELES COUNTY SURVEYOR
700 HALL OF RECORDS

NOTE: ANY ADDITIONS OR CHANGES ON THIS SHEET MUST BE MADE OR CIRCLED IN RED INK, WITH DATE AND NAME OF PERSON MAKING CHANGE

Do not extend notes this side of this line

STATION	B. S.	H. I.	F. S.	ELEV.		
		1069 51 ✓				
38+00			49	64 6 ✓		
+25			60	63 5 ✓		
+50			65	63 0 ✓		
38 + 87.06 NE 46+39.80 SW } E.C.			7.30	62 21 ✓		14

38+02 New Sta
+ (orig plan) } Cross over.

Profile Notes Red. Plotted Job No. Division No.
No. Date Date Survey of WAYSIDE HONOR FARM
X-Sec. Notes Chkd. J.A.L. Checked Survey by F. C. HOWARD Notes Date
No. Date 1-14-42 Date Map No. Index C. John Date 1-12-42

F B 907 PG. 2

B 907 Pg. 28 | Job No. | Division No. | Notes Red. | Plotted | Profile

Survey of WAYSIDE HONOR FARM | Date | Date | No.

Survey by F. C. HOWARD | Notes | Notes Chkd. | Checked | X-Sec.

Indexed | Date | Date | Date | No.

Form 307 5M 5-39

PLEASE RETURN TO
LOS ANGELES COUNTY SURVEYOR
700 HALL OF RECORDS

Do not extend notes this side of this line

NOTE: ANY ADDITIONS OR CHANGES ON THIS SHEET MUST BE MADE OR CIRCLED IN RED INK, WITH DATE AND NAME OF PERSON MAKING CHANGE

STATION	B. S.	H. I.	F. S.	ELEV.

Notes Ck'd by	Survey of
Map No.	W. O. Tape No. Std. °F
Office Work	Surveyed by
Checked	Notes Date
Date	Indexed

F.B. 907 Pg. 29

Note: Any Additions or Changes on This Sheet Must be Made of Circled in Red Ink With Date and Name of Person Making Change

Do not extend Note this side of this line.

RETURN TO
LOS ANGELES COUNTY SURVEYOR
700 HALL OF RECORDS

FORM 247 SM 11-2

RETURN TO
LOS ANGELES COUNTY SURVEYOR
700 HALL OF RECORDS

Note: Any Additions or Changes on This Sheet Must Be Made or Circled in Red Ink With Date and Name of Person Making Change.

Do not extend notes this side of this line.

F.B. 907 Pg. 30

Form 307 5M 5-39

PLEASE RETURN TO
LOS ANGELES COUNTY SURVEYOR
700 HALL OF RECORDS

NOTE: ANY ADDITIONS OR CHANGES ON THIS SHEET MUST BE MADE OR CIRCLED IN RED INK, WITH DATE AND NAME OF PERSON MAKING CHANGE

Do not extend notes this side of this line

Profile No. ____ Notes Red. ____ Date ____ Plotted ____ Date ____ Job No. ____ Division No. ____
X-Sec. No. ____ Notes Chkd. ____ Date ____ Checked ____ Date ____ Survey of WAYSIDE HONOR FARM
Survey by F. C. HOWARD Notes ____ Date ____
Map No. ____ Indexed A. C. Johnson

F B. 907 PG. 31

GRADE SHEETS ON MAIN CAMP ROAD

STATION	B. S.	H. I.	F. S.	ELEV.			
	El. Gr ℄	El. Gr 15' L					El. Gr 15' R.
1+00 E							
0+75 E							
0+50 E							
0+25 E							
0+00 E&W	1156.05	56.03					1156.07
+25	55.45	55.34					55.56
℄ Gate +43.50	55.00	54.78					55.22
+50	54.84	54.58					55.10
+75	54.23	52 53.71					54.75
1+00	53.64	81 52.83					54.45
+32.75 B.C.	52.93	121 51.72					54.14
+50	52.59	128 51.31					53.87
+75	52.14	161 50.53					53.75
2+00	51.72	174 49.98					53.46
+25	51.86	180 49.56					53.16
+47	51.10	49.30					52.90
+50	51.04	49.24					52.84
+55	50.98	49.18					52.78
+62	50.90	49.10					52.70

Form 307 5M 5-39

PLEASE RETURN TO
LOS ANGELES COUNTY SURVEYOR
700 HALL OF RECORDS

NOTE: ANY ADDITIONS OR CHANGES ON THIS SHEET MUST BE MADE OR CIRCLED IN RED INK, WITH DATE AND NAME OF PERSON MAKING CHANGE

Do not extend notes this side of this line

Profile ____ Plotted ____ Notes Red. ____ Division No. ____ Job No. ____

No. ____ Date ____ Date ____ Notes Chkd. ____ Date ____

X-Sec. ____ No. ____ Checked ____ Date ____

Survey of WAYSIDE HONOR FARM

Survey by F. C. HOWARD Notes

Indexed A. C. Johnson Date

B 127 Pg. 32

STATION	B. S.	H. I.	F. S.	ELEV.		
	El Gr ℄	El Gr 15'L				El Gr 15'R
2+75	1150.76	1148 96				52.56
3+00	50.53	48 73				52.33
+25	50.29	4849				52.09
+50	50.21	4841				52.01
+75	50.12	48 32				51.92
4+00	50.06	48 26				51.86
+25	50.00	48 20				51.80
+50	49.94	4814				51.74
+75	4988	4808				51.68
5+00	49.82	4802				5162
+25	49.76	4796				51.56
+40	4973	4793				51.53
+44	4972	4792				5152
+49	4970	4790				51.50
+50	4970	4790				51.50
+61	4968	4788				5148
+75	4964	4784				51.44
+83	4962	4782				51.42
+92	4960	4780				51.40

Form 307 5M 5-39

PLEASE RETURN TO
LOS ANGELES COUNTY SURVEYOR
700 HALL OF RECORDS

NOTE: ANY ADDITIONS OR CHANGES ON THIS SHEET MUST BE MADE OR CIRCLED IN RED INK, WITH DATE AND NAME OF PERSON MAKING CHANGE

Do not extend notes this side of this line

STATION	B. S.	H. I.	F. S.	ELEV.			20
	El Gr ℄	El Gr 15'L					El Gr 15'R
6+00	1149.58	47.78					51.38
+25	49.52	47.72					51.32
+50	49.46	47.66					51.26
+65	49.43	47.63					51.23
+75	49.38	47.58					51.18
+88	49.32	47.52					51.12
7+00	49.21	47.41					51.01
+25	48.95	47.15					50.75
+47	48.62	46.82					50.42
+50	48.58	46.78					50.38
+59	48.46	46.66					50.26
+65	48.32	46.52					50.12
+75	48.12	46.32					49.92
+85	47.91	46.11					49.71
8+00	47.56	45.77			F 11		49.35
+25	46.89	1.72 45.17			F 7 6		48.61
+50	46.04 15	1.58 44.46			F 6 3		47.62
+68	45.55	1.42 44.13					46.97
+75	45.29	1.35 43.94			C 1 2		46.64

Profile Notes Red. Plotted Job No. Division No.
No. Date Date Survey of WAYSIDE HONOR FARM
X-Sec. Notes Chkd. Checked Survey by F. C. HOWARD Notes Date
No. Date Date Map No. Indexed A. C. Jobson

F B 907 PG. 33

Form 307 5M 5-39

PLEASE RETURN TO
LOS ANGELES COUNTY SURVEYOR
700 HALL OF RECORDS

NOTE: ANY ADDITIONS OR CHANGES ON THIS SHEET MUST BE MADE OR CIRCLED IN RED INK, WITH DATE AND NAME OF PERSON MAKING CHANGE

Do not extend notes this side of this line

STATION	B. S.	H. I.	F. S.	ELEV.	L.	R.	
	El. Gr ℄	El. Gr 15 L					
8+88.72 EC	44.76	120 43.56			C15²/30² C10⁴	C3°/23°	45.96
9+00	44.33	107 43.26			C22°/37° C18⁵	C11⁵/31⁵	45.40
+25	43.39	76 42.63			C40°/55° C35⁹	C44°/64°	44.15
POT +43.21	42.45	55 41.90			— C43⁸	—	43.00
+50	42.12	48 41.64			C29°/44° C42⁵	C55²/75²	42.60
+61	41.59	36 41.23			C24°/39° C37⁷	C56°/76°	41.95
+75	40.88	25 40.63			C15°/30° C28⁶	C52⁵/72⁵	41.13
10+00	39.53	09 39.44			C8°/23° C13°	C35°/55°	39.62
+25	38.13	01 38.12			0.0/15° C2⁴	C10°/30	38.14
+50	36.74				F8²/27¹ F3°	0.0/11⁵ C4²/24²	
+75	35.34				F10°/30° 0.0/1° C0⁸	C16⁵/36⁵	
11+00	33.94				0.0/15° C9⁴	C19°/20° C18°/38°	
+18	32.94				0.0/19° C13¹	C8⁴/28⁴	
+25	32.55						
+50	31.15				F14⁶/36⁹ F6²	F7°/30⁵	
+75	29.75				F20°/45° F16°	F12⁶/38⁹	
12+00	28.35				F20°/45° F18⁹	F15⁵/43³	
+25	26.96						
+50	25.56						
+75	24.16						

Profile No. X-Sec. No.
Plotted Date Checked Date
Notes Red. Date Notes Chkd. Date
Division No.
Job No.
Survey of WAYSIDE HONOR FARM
Survey by F. C. HOWARD Notes
Indexed C. Johnson Date

B 907 PG. 34

Form 307 5M 5-39

PLEASE RETURN TO
LOS ANGELES COUNTY SURVEYOR
700 HALL OF RECORDS

NOTE: ANY ADDITIONS OR CHANGES ON THIS SHEET MUST BE MADE OR CIRCLED IN RED INK, WITH DATE AND NAME OF PERSON MAKING CHANGE

Do not extend notes this side of this line

Profile Notes Red. Plotted Job No. Division No.
No. Date Date Survey of
X-Sec. Notes Ckkd. Checked Survey by Notes
No. Date Date Map No. Indexed A. C. Johnson Date

F B 807 Pg 57

STATION	B. S.	H. I.	F. S.	ELEV.			
	El. Gr. ℄	El. Gr. 15' L.			Ditch Gr.		El. Gr. 15' R.
13+00	22.77						
+25	21.37						
+39.11	20.58				1105.17		
+48.21	20.07				1105.06		
+75	18.57				04.62		
14+00	17.18				04.22		
+25	15.78				03.82		
+50	14.38				03.42		
+75	13.03				03.01		
15+00	11.75	01 11.74			02.61		11.76
+25	10.56	04 10.52			02.21		11.00
+50	09.45	10 09.35			01.81		09.55
+75	08.43	21 08.22			01.40		08.64
16+00	07.48	38 07.14			1101.00		07.82
+25	06.62	48 06.14			1100.60		07.10
+37.79	06.20	55 05.65			1100.39		06.75
+50	05.84	61 05.23			1100.19		06.45
+75	05.14	72 04.42			1099.79		05.86
17+00	04.52	79 03.73			99.39		05.31

Form 307 5M 5-39

PLEASE RETURN TO
LOS ANGELES COUNTY SURVEYOR
700 HALL OF RECORDS

NOTE: ANY ADDITIONS OR CHANGES ON THIS SHEET MUST BE MADE OR CIRCLED IN RED INK, WITH DATE AND NAME OF PERSON MAKING CHANGE

Do not extend notes this side of this line

STATION	B. S.	H. I.	F. S.	ELEV.		
	El. Gr ℄	El. Gr 15' L			Ditch Gr	El. Gr 15' R
17+25	03 99	83 03 16			98.99	1104.82
+50	03 54	02 71			98.58	04.37
+75	03 13	02 30			98.18	03.96
18+00	02 72	01 89			97.78	03.55
+25	02 31	01 48			97.38	03.14
+50	01 91	01 08			96.97	02.74
+75	01 50	00 67			96.57	02.33
19+00 .83	01 09	1100 26			96.17	01.92
+25 .82	1100 68	1099 86			95.76	01.50
+50 .75	1100 27	1099 50			95.36	01.04
+75 .69	1099 86	99 17			94.96	1100.55
Ec 20+03.53 .58	99 39	98 83			94.50	1099.95
+25 .42	99 04	98 60			94.15	99.48
+50 .30	98 63	98 33			93.75	98.93
+75 .16	98 22	98 06			93.35	98.38
21+00 .08	97 81	97 73			92.95	97.89
+15 .04	97 56	97 52			92.70	97.60
+25 .03	97 40	97 37			92.54	97.43
+35 .01	97 24	97 23			92.38	97.25
+50 .00	96 99				92.14	

Job No. ____ Division No. ____ Notes Red. ____ Plotted ____ Profile ____
Survey of WAYSIDE HONOR FARM
Survey by F. C. HOWARD Notes ____ Date ____ No. ____ X-Sec. ____
Indexed A. C. Johnson Date ____ Checked ____ Date ____ No. ____

R.B. 907 Pg 36

Form 307 5M 5-39

PLEASE RETURN TO
LOS ANGELES COUNTY SURVEYOR
700 HALL OF RECORDS

NOTE: ANY ADDITIONS OR CHANGES ON THIS SHEET MUST BE MADE OR CIRCLED IN RED INK, WITH DATE AND NAME OF PERSON MAKING CHANGE

Do not extend notes this side of this line

Profile Notes Red. Plotted Job No. Division No.
No. Date Survey of
X-Sec. Notes Chkd. Checked Survey by F. C. HOWARD Notes Date
No. Date Map No. Indexed A. C. Johnson Date

F.B. 207 Pg. 37

STATION	B. S.	H. I.	F. S.	ELEV.			
	El Gr ℄	El Gr 15'L			Ditch Gr		El Gr 15'R.
21+75	96.58	00			91.74		
22+00	96.17	"			91.34		
+25	95.76	" Begin Super.			90.93		
+50	95.36	01 95.37			90.53		95.35
P.O.T. +77.04	94.91	07 94.98			90.09		94.84
23+00	94.54	13 94.67			89.72		94.41
+25	94.13	24 94.38			89.32		93.89
+50	93.72	37 94.09			88.92		93.35
+75	93.31	50 93.81			88.52		92.81
B.C. # 3A +81.55	93.20	54 93.74			88.41		92.66
24+00	92.90	63 93.53			88.11		92.27
+25	92.50	72 93.22			87.71		91.78
+50	92.12	79 92.91			87.31		91.33
+75	91.76	81 92.57			86.91		90.95
25+00	91.42	92.23			86.50		90.61
+25	91.10	91.91			86.10		90.29
+50	90.80	91.61			85.70		89.99
+75	90.52	91.33			85.29		89.71
26+00	90.26	91.07			84.89		89.46
+25	90.01	90.82			84.49		89.20

Form 307 5M 5-39

PLEASE RETURN TO
LOS ANGELES COUNTY SURVEYOR
700 HALL OF RECORDS

NOTE: ANY ADDITIONS OR CHANGES ON THIS SHEET MUST BE MADE OR CIRCLED IN RED INK, WITH DATE AND NAME OF PERSON MAKING CHANGE

Do not extend notes this side of this line

Profile No. ____ X-Sec. No. ____
Platted ____ Date ____ Checked ____ Date ____
Notes Red. ____ Date ____ Notes Chkd. ____ Date ____
Division No. ____ Job No. ____
Survey of WAYSIDE HONOR FARM
Survey by F. C. HOWARD Notes ____ Date ____
Indexed A. C. Johnson Date ____
PG. 38

STATION	B. S. El Gr. ℄	H. I. El. Gr. 15' L.	F. S.	ELEV.		Ditch Gr.	El. Gr. 15' R.
26+50	89.76	90.57				84.09	88.95
+75	89.51	90.32				83.68	88.70
27+00	89.26	90.07				83.28	88.45
+25	89.01	89.82				82.88	88.20
+50	88.76	89.57				82.48	87.95
+75	88.51	89.32				82.07	87.70
28+00	88.26	89.07		C 11°/49.6	C 7.4/19°	81.67	87.45
+25	88.01	88.82		C 11.5/50.8	C 7.6/19°	81.27	87.20
+50	87.76	88.57		C 11.4/50.7	C 7.7/19°	80.87	86.95
+75	87.51	88.32		C 11.2/50.4	C 7.9/19°	80.46	86.70
29+00	87.26	88.07		C 10.5/49.8	C 8°/19°	80.06	86.45
+25	87.01	87.82		C 10.2/49.5	C 8.1/19°	79.66	86.20
+50	86.76	87.57		C 9.4/48.6	C 8.3/19°	79.25	85.95
+75	86.51	87.32		C 8.8/46.5	C 8.5/19.3	78.85	85.70
30+00	86.26	87.07		C 7.9/46.6	C 7.4/20.8	78.45	85.45
+25	85.98	86.79		C 7.6/46.5	C 6.6/22.2	78.05	85.17
+50	85.64	86.45		C 6.9/45.8	C 6.1/23.2	77.64	84.83
+75	85.24	86.05		C 6.9/45.1	C 5.8/23.5	77.24	84.43
31+00	84.78	85.59		C 5.6/43.0	C 5.2/23.8	76.84	83.97
+25	84.26	85.07		C 4.6/42.3	C 4.3/25.8	76.44	83.46

Form 307 5M 5-39

PLEASE RETURN TO
LOS ANGELES COUNTY SURVEYOR
700 HALL OF RECORDS

NOTE: ANY ADDITIONS OR CHANGES ON THIS SHEET MUST BE MADE OR CIRCLED IN RED INK, WITH DATE AND NAME OF PERSON MAKING CHANGE

Do not extend notes this side of this line

Profile Notes Red. Plotted Job No. Division No.
No. Date Date Survey of WAYSIDE HONOR FARM
X-Sec. Notes Chkd. Checked Surveyed by E. C. HOWARD Date
No. Date Date Map No. Indexed A. C. Johnson

FB 907 Pg 37

STATION	B. S.	H. I.	F. S.	ELEV.			
	El Gr ℄	El Gr 15' Left				Ditch Gr	Right
31+50	83.68	84 49			C 38/40.7 C 35/26.7	76.03	82.87
+75	83.03	83 84			C 32/39.4 C 30/27.1	75.63	82.22
32+00	82.33	83 14			C 24/37.7 C 23/27.6	75.23	81.52
+25	81.60	82 41			C 27/37.5 C 25/26.6	74.82	80.79
+50	80.87	81 68			C 25/38.3 C 23/26.5	74.42	80.06
+75	80.14	80 95			C 29/37.2 C 29/25.3	74.02	79.33
33+00	79.41	80 22			C 43/37.8 C 29/24.1	73.62	78.60
+25	78.67	79 48			C 46/38.4 C 39/22.6	73.21	77.86
+50	77.94	78 75			C 53/38.2 C 45/21.6	72.81	77.13
+60	77.65	78 46				72.65	76.84
+75	77.21	78 02			C 59/39.9 C 49/20.5	72.21	76.40
34+00	76.48	77 29			C 66/40.2 C 54/19.6	71.48	75.67
+25	75.75	76 56			C 68/40.2 C 58/19.2	70.75	74.94
+50	75.01	75 82			C 71/41.4 C 58/19.2	70.01	74.20
+75	74.28	75 09			C 73/41.7 C 58/19.2	69.28	73.47
36+00	73.55	74 36			C 74/41.8 C 58/19.2	68.55	72.74
+25	72.82	73 63			C 77/42.3 C 58/19.2	67.82	72.01
+50	72.09	72 90			C 71/41.3 C 58/19.2	67.09	71.28
+75	71.35	72 16			C 66/41.9 C 58/19.2	66.35	70.54
36+00	70.62	71 43			C 64/42.2 C 58/19.2	65.62	69.81

Form 307 5M 5-39

PLEASE RETURN TO
LOS ANGELES COUNTY SURVEYOR
700 HALL OF RECORDS

NOTE: ANY ADDITIONS OR CHANGES ON THIS SHEET MUST BE MADE OR CIRCLED IN RED INK, WITH DATE AND NAME OF PERSON MAKING CHANGE

Do not extend notes this side of this line

STATION	B. S.	H. I.	F. S.	ELEV.			
	El. Gr ℄	El. Gr. 15' L				Ditch Gr	El. Gr. 15' R
36+25	69.89	70.66			C 6⁶/40⁵ C 5¹/19⁹	64.89	69.12
+42.31	69.38	70.09			C 5⁴/38⁸ C 4⁸/20⁵	64.38	68.67
+50	69.16	69.83		—	—	64.16	68.49
+75	68.43	68.96		—	—	63.43	67.90
old Pl #4 +76.69	68.38	68.90		C 5⁴/32⁷ C 4⁶/20⁷		63.38	67.86
37+00	67.70	68.05		C 4⁹/37⁸ C 4⁹/19⁸		62.70	67.35
+25	66.96	67.15		C 5⁰/37⁵ C 3⁹/21⁴		61.96	66.77
+50	66.23	66.30		C 3⁸/35⁴ C 3³/21⁷		61.23	66.16
+75	65.50	65.52		C 3¹/34² C 2⁹/22¹		60.50	65.50
38+00	64.78	End Super		C 2⁷/33³ C 2⁷/22³		59.78	End
+25	64.08					59.08	
+50	63.42					58.42	
+75	62.80						
old E.C. #4 38+87.06 } 46+39.80 }	62.53						
46+75	61.75						
47+00	61.25						
+25	60.78						
+39.80	60.52						

Cont. to F.B. 837 Pg. 224

Survey of WAYSIDE HONOR FARM
Survey by F. C. HOWARD
Indexed A. C. Johnson
Job No. Division No. Notes Red. Plotted Profile
Date Date No.
Notes Chkd. Checked X-Sec.
Date Date No.

Notes Ck'd by DREW	Survey of HONOR FARM
Map No.	W. O. 822 Tape No. 56 Std 84 °F
Office Work	Surveyed by F.C.H
Checked	Notes Date 1947
Date	Indexed A. C. Johnson 3-3-48

F. B. 907 Pg. 41



Note: Any Additions or Changes on This Sheet Must be Made or Circled in Red Ink With Date and Name of Person Making Change.

Do not extend notes this side of this line.

RETURN TO
LOS ANGELES COUNTY SURVEYOR
700 HALL OF RECORDS

FORM 247 SM 11-46

F. B. 907 Pg. 42

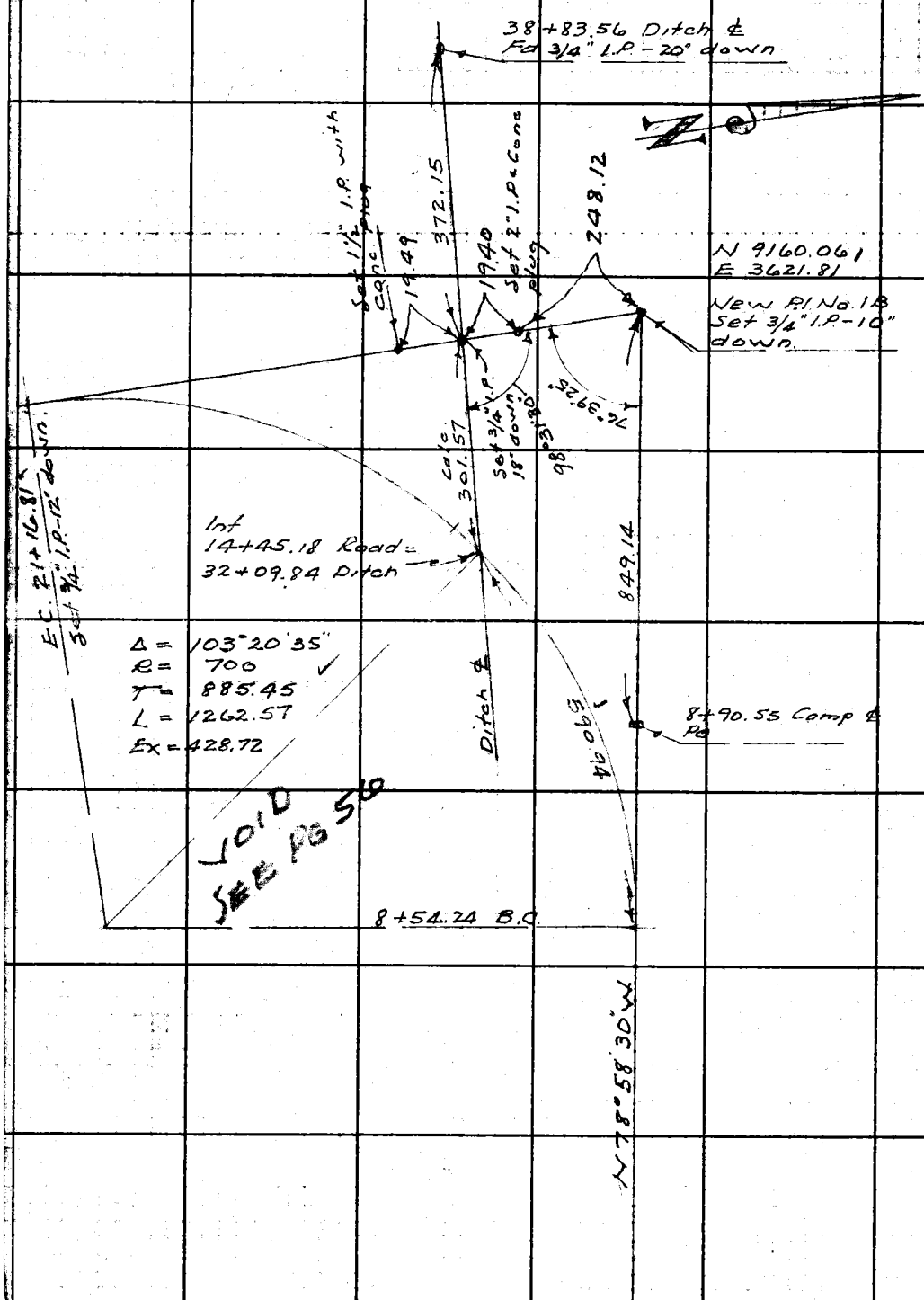

RETURN TO
LOS ANGELES COUNTY SURVEYOR
700 HALL OF RECORDS

Do not extend notes this side of this line.

Note: Any Additions or Changes on This Sheet Must Be Made or Circled in Red Ink With Date and Name of Person Making Change.

FORM 307 5M 1-46

PLEASE RETURN TO
LOS ANGELES COUNTY SURVEYOR
700 HALL OF RECORDS

NOTE: ANY ADDITIONS OR CHANGES ON THIS SHEET MUST BE MADE OR CIRCLED IN RED INK, WITH DATE AND NAME OF PERSON MAKING CHANGE.

Do not extend notes this side of this line.

STATION	B. S.	H. I.	F. S.	ELEV.		
	PROFILE AND CROSS SECTIONS OF MAIN ROAD AT CROSSING OF DRAINAGE DITCH.					
	126	112021.		18 95	Old B.M. No. 2 FB 971 - Pg. 190	
13+00 ℄			4 15	16 06		
20' R			4°	16 2	Edge Rd	
24 R			6 6	13 6	Toefill	
30' R			6 7	13 5		Field
20' L			4 9	15 3	" "	
22' L			5 2	15 0	" "	
34' L			4 9	15 3		"
13+50 ℄			5°	15 2		
20 R			5'	15 1	Edge Rd	
24 R			7 7	12 5	Toefill	
30' R			7 5	12 7		Field
20' L			5 4	14 8	" "	
22 L			6 7	13 5	" "	
30' L			5 9	14 3		"
40' L			5 6	14 6	Toe Berm	
52' L			2°	18 2	Top " - 4' wide	
68' L			7 3	12 9	Toe " - Edge Ditch	
82' L			7 3	12 9	" " " "	

Profile No. ____ Date 5-4-48 Notes Red L. D. Plotted ____ Date ____ Job No. 8221 Division No. ____ Survey of WAYSIDE HONOR FARM

X-Sec. No. ____ Date 5-4-48 Notes Chkd N.D.H. Checked ____ Date ____ Survey by P.C.H. Notes P.C.H. Date 5-29-48 Map No. ____ Date ____ Date ____

F.B. 907 PG. 43

FORM 307 5M 1-46

PLEASE RETURN TO
LOS ANGELES COUNTY SURVEYOR
700 HALL OF RECORDS

NOTE: ANY ADDITIONS OR CHANGES ON THIS SHEET MUST BE MADE OR CIRCLED IN RED INK, WITH DATE AND NAME OF PERSON MAKING CHANGE.

Do not extend notes this side of this line.

STATION	B. S.	H. I.	F. S.	ELEV.		
		1120.21				
98' L			1.2	1119 0	Top Berm 4' wide	
108' L			3.5	16 7	Toe "	
14+00 ℄			6'	14 1		
20' R			6³	13 9	Edge Rd	
26' R			8°	12 2	Toe fill	
30' R			8⁸	11 4		Field
5' L			6⁵	13 7	" " + Toe Berm	
13' L			4'	16 1	Top "	4' wide
31' L			9⁵	10 7	Toe "	+ Edge Ditch
45' L			9²	11 0	? Top "	4' wide ?
59' L			3'	17 1	Toe "	?
70' L			5²	14 5	Flat.	
14+15 ℄			7⁵	12 7	On Side of Berm.	
8' R			5²	15 0	Top "	4' wide
18 R			7⁷	12 5	Toe "	
30 R			8²	12 0	Field	
11 L			10³	09 9	Toe Berm + Edge Ditch	
25 L			10'	10 1	" " " "	
42' L			4°	16 2	Top " 4' wide	
57' L			6⁴	13 8	Toe " —	

F.B. 907 Pg. 44 Job No. 8221 Division No. Notes Red L. D. Plotted Profile
Survey of WAYSIDE HONOR FARM Date 5-4-48 Date No. X-Sec.
Survey by F.C.H. Notes F.C.H. Notes Chkd H.D.H. Checked
Indexed [illegible] Date 4-29-48 Date 5-4-48 Date No.

FORM 307 5M 1-46

PLEASE RETURN TO
LOS ANGELES COUNTY SURVEYOR
700 HALL OF RECORDS

NOTE: ANY ADDITIONS OR CHANGES ON THIS SHEET MUST BE MADE OR CIRCLED IN RED INK, WITH DATE AND NAME OF PERSON MAKING CHANGE.

Do not extend notes this side of this line.

STATION	B. S.	H. I.	F. S.	ELEV.		
		1120 21 ✓				
14+50 ℄			11⁰	092 ✓	In Ditch	
14 R			11²	090 ✓	Edge "	
32' R			10³	099 ✓	In Side Road.	
49' R			9⁵	107 ✓	" " " - W. Edge.	
4' L			11⁰	092 ✓	Edge Ditch	
21' L			4⁷	155 ✓	Top Berm 3' wide	
34' L			7⁷	125 ✓	Toe "	
58' L			6⁸	134 ✓	Flat.	
14+75 ℄			8⁷	115 ✓		
4 R			8³	119 ✓		
23' R			12³	079 ✓	Toe Berm & Edge Ditch	
43 R			12⁷	075 ✓	" " " "	
12' L			9¹	111 ✓	Flat	
30' L			8⁴	118 ✓	"	
45' L			7⁶	126 ✓	SH	
15+00 ℄			10¹	101 ✓	In Side Rd To West	
18' R			10⁴	098 ✓	Toe Berm	
32' R			7⁶	126 ✓	Top " 2' wide	
30' L			8⁶	116 ✓	Field	

Profile
No. ____ Date 5-4-48 Date ____ Job No. 8221 Division No. ____
X-Sec. Notes Chkd. [illegible] Checked ____ Survey of WAYSIDE HONOR FARM
No. ____ Date 5-4-48 Date ____ Survey by E.O.H. Notes FCH Date 4-29-48
Map No. [illegible] Date ____

F.B. 907 PG. 45

FORM 307 SM 1-46

PLEASE RETURN TO
LOS ANGELES COUNTY SURVEYOR
700 HALL OF RECORDS

NOTE: ANY ADDITIONS OR CHANGES ON THIS SHEET MUST BE MADE OR CIRCLED IN RED INK, WITH DATE AND NAME OF PERSON MAKING CHANGE.

Do not extend notes this side of this line.

F.B. 907 Pg. 46

Job No. 822 Division No. _____ Notes Red. L. D. Plotted _____
Survey of WAYSIDE HONOR FARM Date 5-4-48 Date _____ No. _____
Survey by E.C.H. Notes E.C.H. Notes Chkd H.D.H. Checked _____ X-Sec. _____
Indexed A. C. Johnson Date 4-29-48 Date 5-9-48 Date _____ No. _____
Profile _____

STATION	B. S.	H. I.	F. S.	ELEV.		
		1120 21 ✓				
15+50 ℄			9⁰	1111 2 ✓		
20 R			85	11 7 ✓	Edge Rd	
24 R			116	086 ✓	" Toe fill	
30 R			118	084 ✓		Field
20 L			99	103 ✓	" "	
23 L			110	092 ✓	Toe "	
30 L			102	093 ✓		"
16+00 ℄			104	098 ✓		
+50 ℄			123	079 ✓		

FORM 307 5M 1-46

PLEASE RETURN TO
LOS ANGELES COUNTY SURVEYOR
700 HALL OF RECORDS

NOTE: ANY ADDITIONS OR CHANGES ON THIS SHEET MUST BE MADE OR CIRCLED IN RED INK, WITH DATE AND NAME OF PERSON MAKING CHANGE.

Do not extend notes this side of this line.

Profile No. ____ X-Sec. No. ____

Notes Red. by D.C. Plotted ____ Date 5-4-48 Job No. 8-22 Division No. ____

Notes Chkd. by H.M.M. Checked ____ Date ____ Survey of WAYSIDE HONOR FARM

Date 5-4-48 Date ____ Survey by F.C.H. Notes F.C.H. Date 4-29-48

Map No. ____ Date ____ Engr. J. Johnson Date ____

F.B. 907 PG. 47

STATION	B. S.	H. I.	F. S.	ELEV.		
					PROFILE AND CROSS SECTIONS OF DRAINAGE DITCH AT CROSSING OF MAIN CAMP ROAD.	
BM.	1.26	1120 2/10		1118 95	Old B.M. No 2. FB 971 - Pg 190	
31+00 ℄			7.6	1112 6	Bot Ditch	El. Gr. 1113.22 FB 790-24
6' R			7 3/10	129	Edge "	
20' R			17	185	Top Berm 4' Wide	
30' R			5.4	148	Toe "	
7' L			7 6/10	126	" "	
18' L			18	184	Top " 3' "	
28' L			4.4	158	Toe "	
4+50 ℄			9.4	1111 1/10	Bot Ditch	El. Gr. 1111.5
8' R			8.6	11 6	Toe Berm	
20' R			3.4	168	Top " 4' "	
27' R			6 3/10	139	Toe "	
7' L			9.4	11 1	" "	
19' L			3.2	170	Top " 3' "	
28' L			6.1	141	Toe "	
31+75 ℄			10.0	1110 2/10	In Ditch	El. Gr. 1110.73
7' R			9.5	107	Toe Berm	
19' R			4.3	159	Top " 4' Wide	
26' R			6.5	137	Toe "	

FORM 307 5M 1-46

PLEASE RETURN TO
LOS ANGELES COUNTY SURVEYOR
700 HALL OF RECORDS

NOTE: ANY ADDITIONS OR CHANGES ON THIS SHEET MUST BE MADE OR CIRCLED IN RED INK, WITH DATE AND NAME OF PERSON MAKING CHANGE.

Do not extend notes this side of this line.

STATION	B. S.	H. I.	F. S.	ELEV.		
		1120 21 ✓				
7' L			9 7	1110 5 ✓	Toe Berm	
20' L			4 3	15 9 ✓	Top " 3' wide	
28 L			7 0	13 2 ✓	Toe "	
32+00 ℄			10 6	1109 6 ✓		El. Gr. 1109.90
7' R			10 2	10 0 ✓	" "	
20' R			5 1	15 1 ✓	Top " 4' wide	
27' R			7 4	12 8 ✓	Toe "	
6' L			10 8	09 4 ✓	" "	
20 L			4 8	15 4 ✓	Top " 3' "	
28' L			7 9	12 3 ✓	Toe "	
32+25 ℄			11 2	1109 0 ✓	In Side Rd	El. Gr. 1109.07
20' R			9 9	10 3 ✓	" " "	
30' R			9 3	10 9 ✓	" " "	
19 L			9 7	10 5 ✓	" " "	
30' L			9 1	11 1 ✓	" " "	
32+50 ℄			12 3	1107 9 ✓		El. Gr 1108.24
7' R			12 1	08 1 ✓	Toe Berm	
19 R			7 1	13 1 ✓	Top " 4 wide	
25' R			9 8	10 4 ✓	Toe "	

F.B. 907 Pg. 48 Job No. 8221 Division No. Notes Red L. D. Plotted No. Profile
Survey of WAYSIDE HONOR FARM Date 5-4-48 Date X-Sec.
Survey by F.C.H Notes F.C.H Notes Chkd H. D. H. Checked No.
Indexed A. O. Johnson Date 4-29-48 Date 5-4-48 Date

FORM 307 5M 1-46

PLEASE RETURN TO
LOS ANGELES COUNTY SURVEYOR
700 HALL OF RECORDS

NOTE: ANY ADDITIONS OR CHANGES ON THIS SHEET MUST BE MADE OR CIRCLED IN RED INK, WITH DATE AND NAME OF PERSON MAKING CHANGE.

Do not extend notes this side of this line.

STATION	B. S.	H. I.	F. S.	ELEV.		
		1120 21 ✓				
7' L			12 5	1107 7 ✓	Toe Berm	
19 L			6 9	13 3 ✓	Top " 3' wide	
29' L			9 9	10 3 ✓	Toe "	
33+00 ℄			13 9	1106 3 ✓	In ditch	El. Gr. 110[illegible]58
+50 ℄			15 5	1104 7 ✓	" "	110[illegible]92

Profile No. ____ Notes Red L. D. Plotted ____ Job No. 8221 Division No. ____ F.B. 907 PG. 49
Date 5-4-48 Date ____ Survey of WAYSIDE HONOR FARM
X-Sec. No. ____ Notes Chkd. H.D.H. Checked ____ Survey by P.C.H. Notes P.C.H. Date 4-29-48
Date 5-4-48 Date ____ Map No. ____ Date ____

F.B 907 Pg. 50

Job No. Division No. Notes Red. Plotted Profile

Survey of Date Date No.

Survey by Notes Notes Chkd. Checked X-Sec.

Indexed A. C. Johnson Date Date Date No.

STATION	B.S.	H.I.	F.S.	ELEV.	

FORM 307 SM 1-46

PLEASE RETURN TO
LOS ANGELES COUNTY SURVEYOR
700 HALL OF RECORDS

Do not extend notes this side of this line.

NOTE: ANY ADDITIONS OR CHANGES ON THIS SHEET MUST BE MADE OR CIRCLED IN RED INK, WITH DATE AND NAME OF PERSON MAKING CHANGE.

FORM 307 5M 1-46

PLEASE RETURN TO
LOS ANGELES COUNTY SURVEYOR
700 HALL OF RECORDS

NOTE: ANY ADDITIONS OR CHANGES ON THIS SHEET MUST BE MADE OR CIRCLED IN RED INK, WITH DATE AND NAME OF PERSON MAKING CHANGE.

Do not extend notes this side of this line.

STATION	B. S.	H. I.	F. S.	ELEV.		
	LEVELS TO SET B.M. FOR CONSTRUCTION USE AT CULVERT LOCATION. NEAR 52+75 MAIN ROAD					
B.M. W-73	1365	1069.845		1068 480	Fd Spk in P.P. - FB 837 Pg. 10	
T.P.			11 170	1058 675	1x2	
	1455	1060 130				
53+50 T.P.			6 845	1053 285		
	3 640	1056 925				
T.B.M.			3 115	1053.810	Set 3/4" I.P. Const. B.M. 45 L. of 52+75	
	3 110	1056 920				
53+50 T.P.	[illegible]		3 640	1053.280		
	6860	1060 140				
T.P.			1465	1058 675		
	11 170	1069 845				
B.M. W-73			1365	1068 480	Spk in P.P. - Check	
	PROFILE AND CROSS-SECTIONS ON MAIN ROAD AT CULVERT LOCATION.					
T.B.M.	267	1056 48		1053 81	Const B.M.	
52+00 ℄			4 8	51 7		El. Gr. ℄ 1051.95
16'R			5 1	51 4	Edge Rd.	
22'R			8 0	48 5	Toe	
30'R			8 5	48 0	Flat	

Profile No. ____ Notes Red L. D. Plotted ____ Job No. 8221 Division No. ____ F.B. 907 Pg. 51
X-Sec. No. ____ Date 5-4-48 Date ____ Survey of WAYSIDE HONOR FARM
Notes Chkd M. D. H. Checked ____ Survey by E.C.H. Notes E.C.H. Date 4-29-48
Date 5-4-48 Date ____ Map No. ____ Index C. Johnson Date ____

FORM 307 5M 1-46

PLEASE RETURN TO
LOS ANGELES COUNTY SURVEYOR
700 HALL OF RECORDS

NOTE: ANY ADDITIONS OR CHANGES ON THIS SHEET MUST BE MADE OR CIRCLED IN RED INK, WITH DATE AND NAME OF PERSON MAKING CHANGE.

Do not extend notes this side of this line.

STATION	B. S.	H. I.	F. S.	ELEV.		
		1056 48.				
20' L			45	1052 0.	Edge Rd	
22' L			47	51 8.	Toe fill	
30' L			49	51 6.	Flat	
52+50 ℄			44	1052 1.		El Gr ℄ 1052.44
15' R			45	52 0.	Edge Rd	
22' R			76	48 9.	Toe	
30' R			82	48 3.	Flat	
20' L			41	52 4.	" "	
25' L			54	51 1.	Toe fill	
35' L			49	51 6.	Top Bank	
46' L			94	47 1.	Bot Drain -4' wide	
58' R ?	?		29	53 6.	" "	
52+80 ℄			42	1052 3	Location for culvert ±	El. Gr. ℄ 1052.73
16' R			44	52 1.	Edge fill	
22' R			80	48 5.	Toe "	
40' R			94	47 1.	Flat	
73' R			115	45 0.	"	
95' R			117	44 8.	"	

F.B. 907 Pg. 52

Job No. 8221 Division No. ____ Notes Red L. D. Plotted ____ Profile ____

Survey of WAYSIDE HONOR FARM Date 5-4-48 Date ____ No. ____

Survey by F.C.H Notes F.C.H Notes Chkd H.D.H. Checked ____ X-Sec. ____

Indexed A. C. Johnson Date 4-29-48 Date 5-4-48 Date ____ No. ____

FORM 307 5M 1-46

PLEASE RETURN TO
LOS ANGELES COUNTY SURVEYOR
700 HALL OF RECORDS

NOTE: ANY ADDITIONS OR CHANGES ON THIS SHEET MUST BE MADE OR CIRCLED IN RED INK, WITH DATE AND NAME OF PERSON MAKING CHANGE.

Do not extend notes this side of this line.

STATION	B. S.	H. I.	F. S.	ELEV.		
		1056481				
20'L			4º	1052 5	Edge fill	
30'L			9º	466.	Toe " & Bot Drain	
40'L			4º	519.	Brk	
53+00 ℄			4º	1052 5.		El Gr ℄ 1052 [illegible]
14'R			4º	523.	Edge fill	
23'R			8º	481.	Toe	
50'R			10º	457.	Flat	
90'R			11º	447.	"	
20'L			4º	525.	Edge Fill	
29'L			5º	509.	Toe "	
41'L			0º	559.	Slope	
+50 ℄			3º	1053 3.		El. Gr. ℄ 1053.42
15'R			3º	530.	Edge fill	
27'R			9º	470.	Toe "	
50'R			11º	447.	Flat	
80'R			12º	440.	"	
17'L			3º	533.	Edge Rd & Bot Cut	
21'L			0º	565.	Top cut	
29'L			+2º	585.	Edge old Road Grade	

Profile
Notes Red L. D. Plotted Job No. 8221 Division No.
No. Date 5-4-48 Date Survey of WAYSIDE HONOR FARM
X-Sec. Notes Chkd. Checked Survey by E.G.H. Notes E.G.H. Date 5-29-48
No. Date 5-4-48 Date Map No. Checked Date

F.B. 307 Pg. 53

F.B. 907 Pg. 54

Job No. _____ Division No. _____ Notes Rod _____ Date _____ No. _____ Profile

Survey of _____ Notes Chkd. _____ Date _____ X-Sec.

Surveyed by _____ Notes _____ Date _____ Checked _____ Date _____ No.

Indexed _____

FORM 307 SM 1-49

1" = 1' on Sepia

PLEASE RETURN TO
LOS ANGELES COUNTY SURVEYOR
700 HALL OF RECORDS

NOTE: ANY ADDITIONS OR CHANGES ON THIS SHEET MUST BE MADE OR CIRCLED IN RED INK, WITH DATE AND NAME OF PERSON MAKING CHANGE.

Do not extend notes this side of this line.

STATION	B. S.	H. I.	F. S.	ELEV.		

Notes Ck'd by	Survey of HONOR RO
Map No. 77-70	W. O. 82121 Tape No. Std. 80
Office Work	Surveyed by F.C. Howard
Checked	Notes F.G.H. Date
Date	Indexed J. C. Johnson 3-27-58

F. B. 907 Pg. 55

Cont on bot Pg. 56

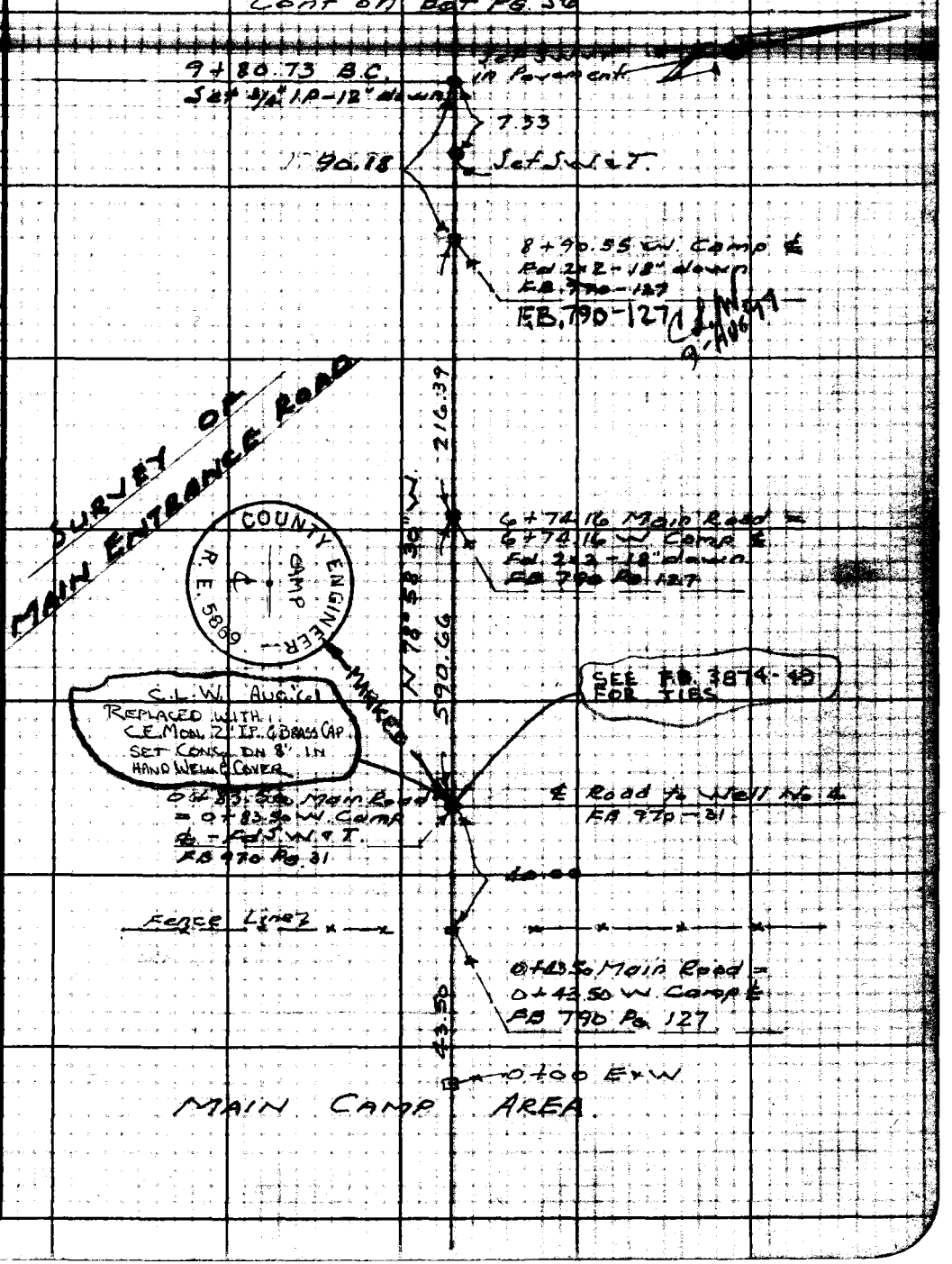

Note: Any Additions or Changes on This Sheet Must be Made or Circled in Red Ink With Date and Name of Person Making Change.

Do not extend notes this side of this line.

RETURN TO
LOS ANGELES COUNTY SURVEYOR
700 HALL OF RECORDS

FORM 247 5M 5-46

F.B. 907 PG. 56

Cont on bot Pg 57

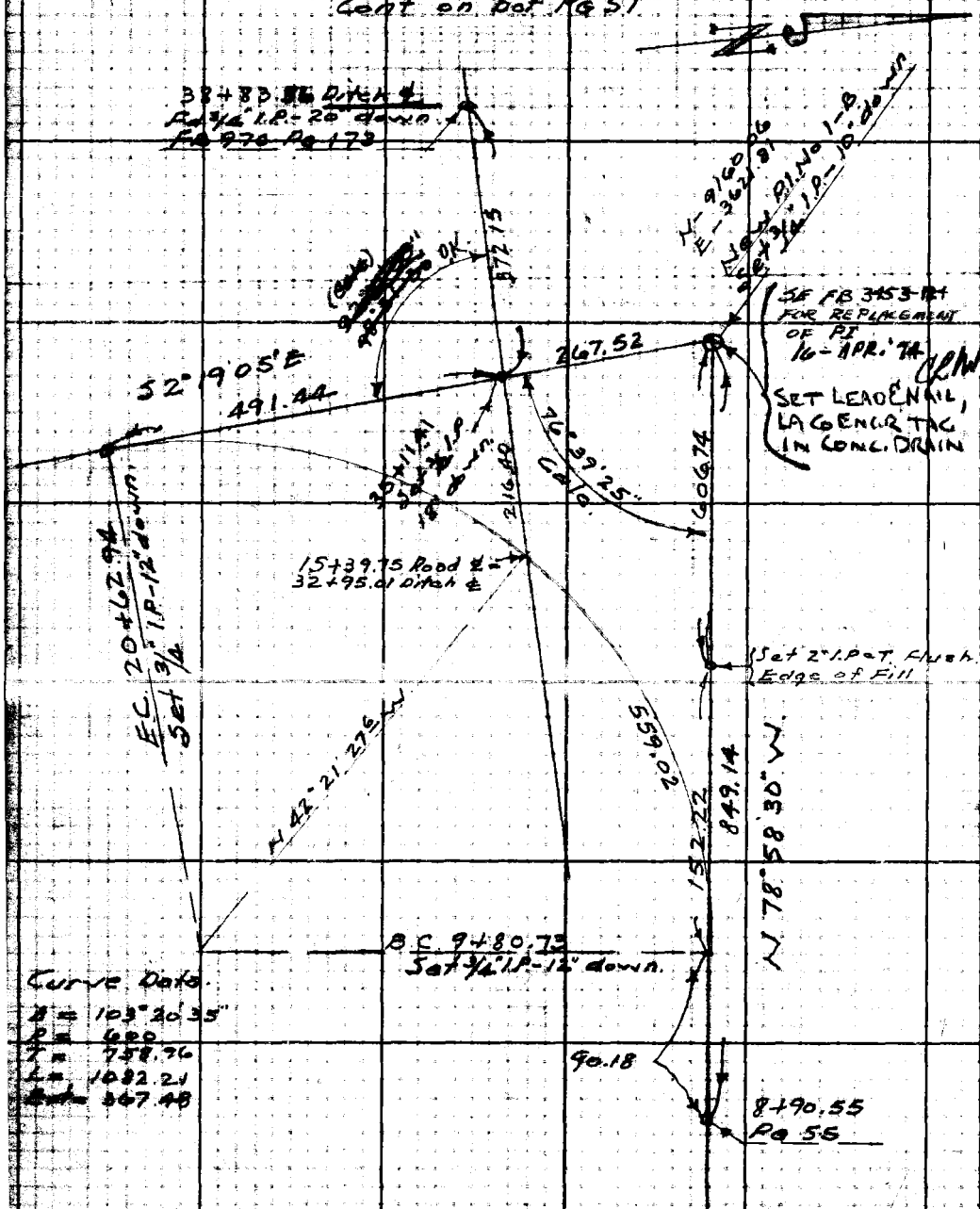

Curve Data.
Δ = 103°20'35"
P = 600
T = 758.96
L = 1082.21
Ext = 367.48

Cont from top Pg 55

RETURN TO
LOS ANGELES COUNTY SURVEYOR
700 HALL OF RECORDS
Do not extend notes this side of this line.
Note: Any Additions or Changes on This Sheet Must be Made or Circled in Red Ink With Date and Name of Person Making Change.

Notes Ck'd by	Survey of HONOR RO
Map No. 72-70	W. O. [illegible] Tape No. [illegible] Std. [illegible]
Office Work	Surveyed by F.C. Howard
Checked	Notes F.C.H. Date
Date	Indexed E. C. Johnson

F.B. 905 Pg. 57

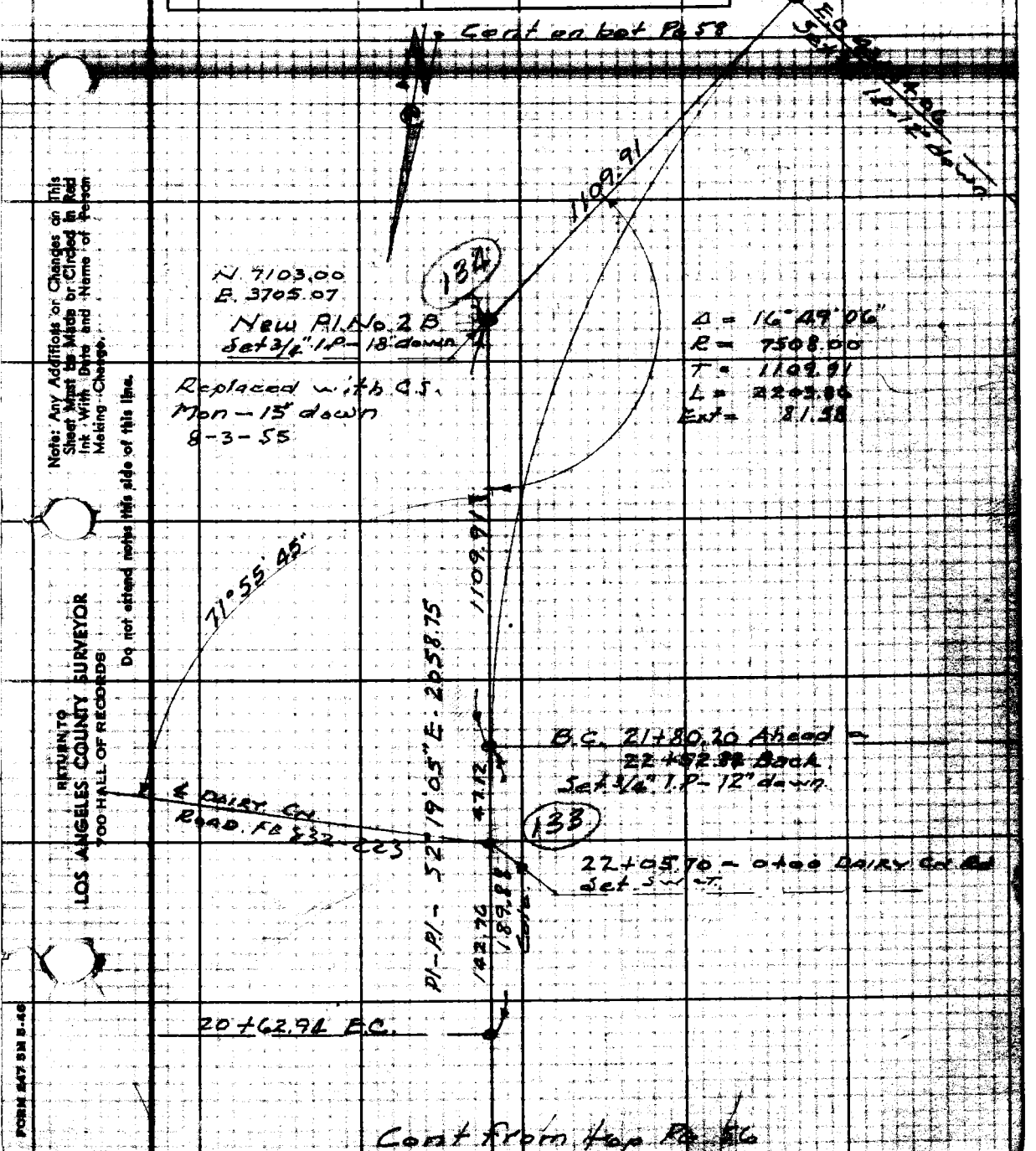

Note: Any Additions or Changes on This Sheet Must be Made or Circled in Red Ink With Date and Name of Person Making Change.

Do not extend notes this side of this line.

RETURN TO
LOS ANGELES COUNTY SURVEYOR
700 HALL OF RECORDS

FORM 247 5M 5-46

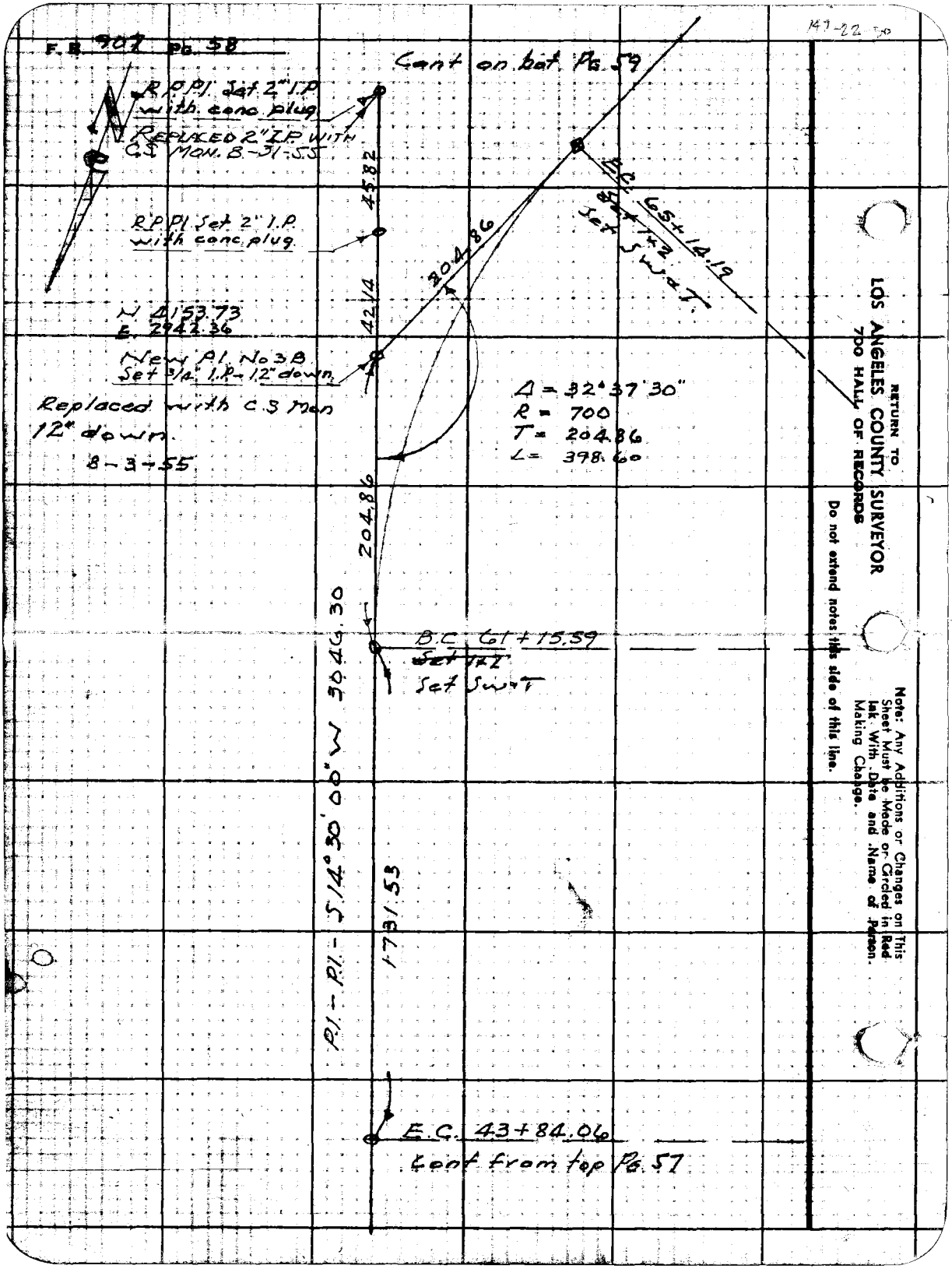

F.B. 907 Pg. 58
Cont on bot Pg. 59
R.P.P.I. Set 2" I.P. with conc plug
REPLACED 2" I.P. WITH C.S. MON. 8-31-55
45.82
R.P.P.I. Set 2" I.P. with conc plug
E.C. 65+14.19
Set 1x2
Set Sw.T.
204.86
42.14
N 4153.73
E 2942.36
New P.I. No 3B
Set 3/4" I.P. - 12" down
Replaced with C.S. Mon 12" down.
8-3-55
Δ = 32°37'30"
R = 700
T = 204.86
L = 398.60
204.86
B.C. 61+15.59
Set 1x2
Set Sw.T
P.I. - P.I. - S 14°30'00" W 3046.30
1731.53
E.C. 43+84.06
Cont from top Pg. 57
RETURN TO
LOS ANGELES COUNTY SURVEYOR
700 HALL OF RECORDS
Do not extend notes this side of this line.
Note: Any Additions or Changes on This Sheet Must be Made or Circled in Red Ink With Date and Name of Person Making Change.

Notes Ck'd by	Survey of Honor Po
Map No. 72-70	W. O. [illegible] Tape No. Std [illegible]
Office Work	Surveyed by F. C. Howard
Checked	Notes F.C.H. Date
Date	Indexed E. C. Johnson

F.B. 907 Pg. 59

Cont on bot Pg 60

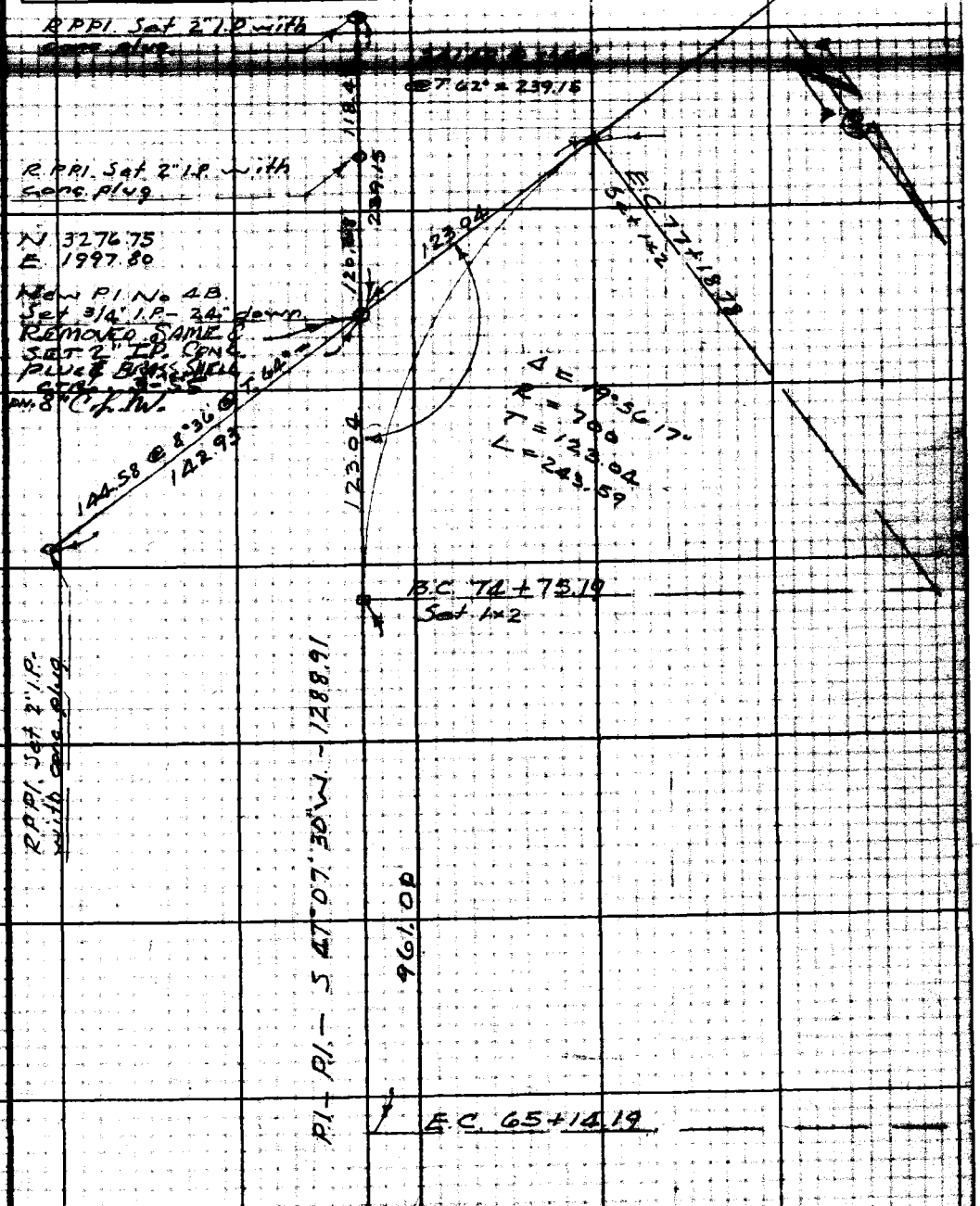

Cont from top Pg 58

Note: Any Additions or Changes on This Sheet Must be Made or Circled in Red Ink With Date and Name of Person Making Change.

Do not extend notes this side of this line.

RETURN TO
LOS ANGELES COUNTY SURVEYOR
700 HALL OF RECORDS

FORM 247 5M 5-46

F.B. 907 Pg. 60

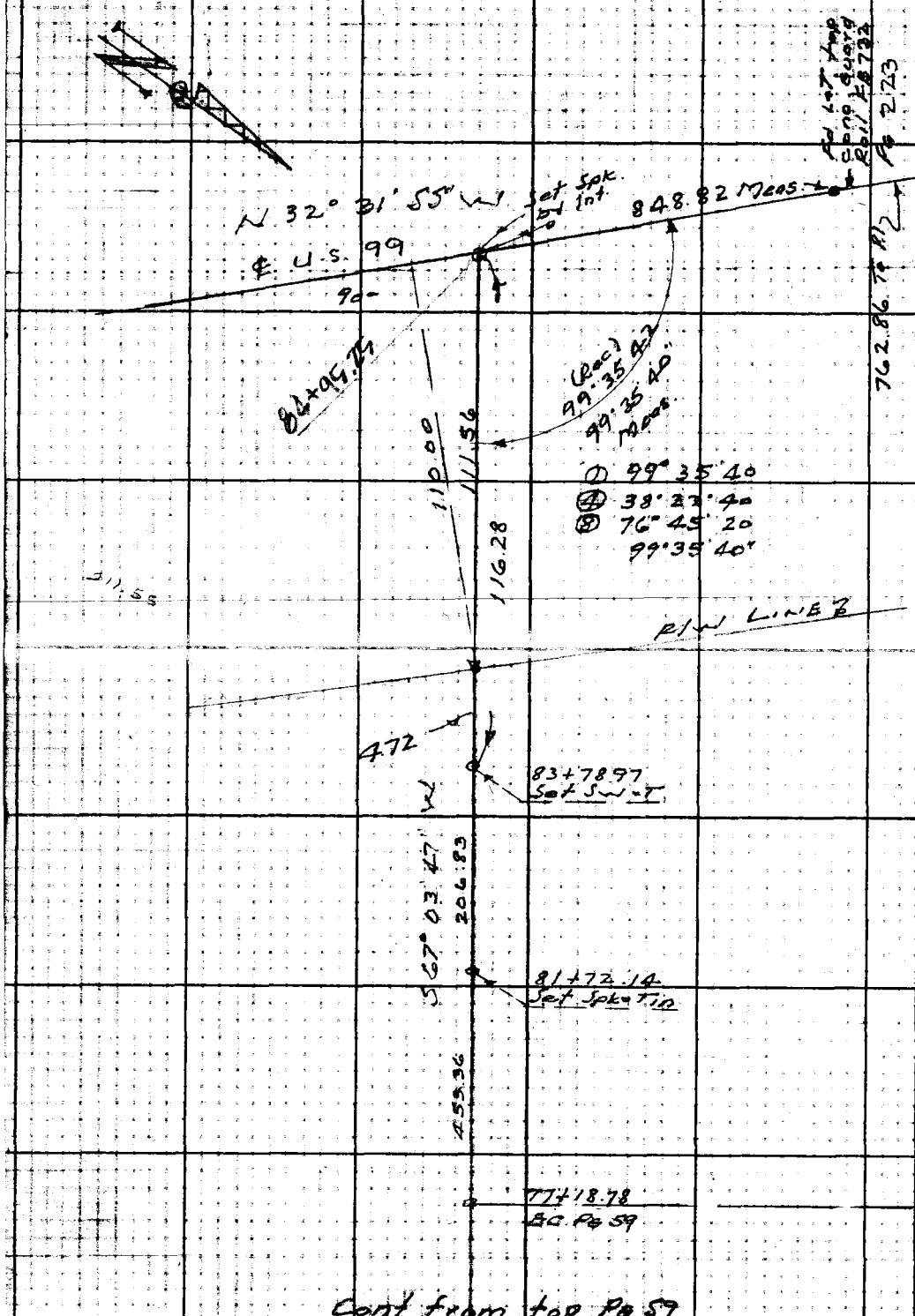

RETURN TO
LOS ANGELES COUNTY SURVEYOR
700 HALL OF RECORDS

Do not extend notes this side of this line.

Note: Any Additions or Changes on This Sheet Must be Made or Circled in Red Ink With Date and Name of Person Making Change.

Notes Ck'd by	Survey of HONOR RO
Map No.	W. O. 8221 Tape No. Std. 84 °F
Office Work	Surveyed by E. A. HOWARD
Checked	Notes E.C.H. Date
Date	Indexed

F.B. 907 Pg. 61

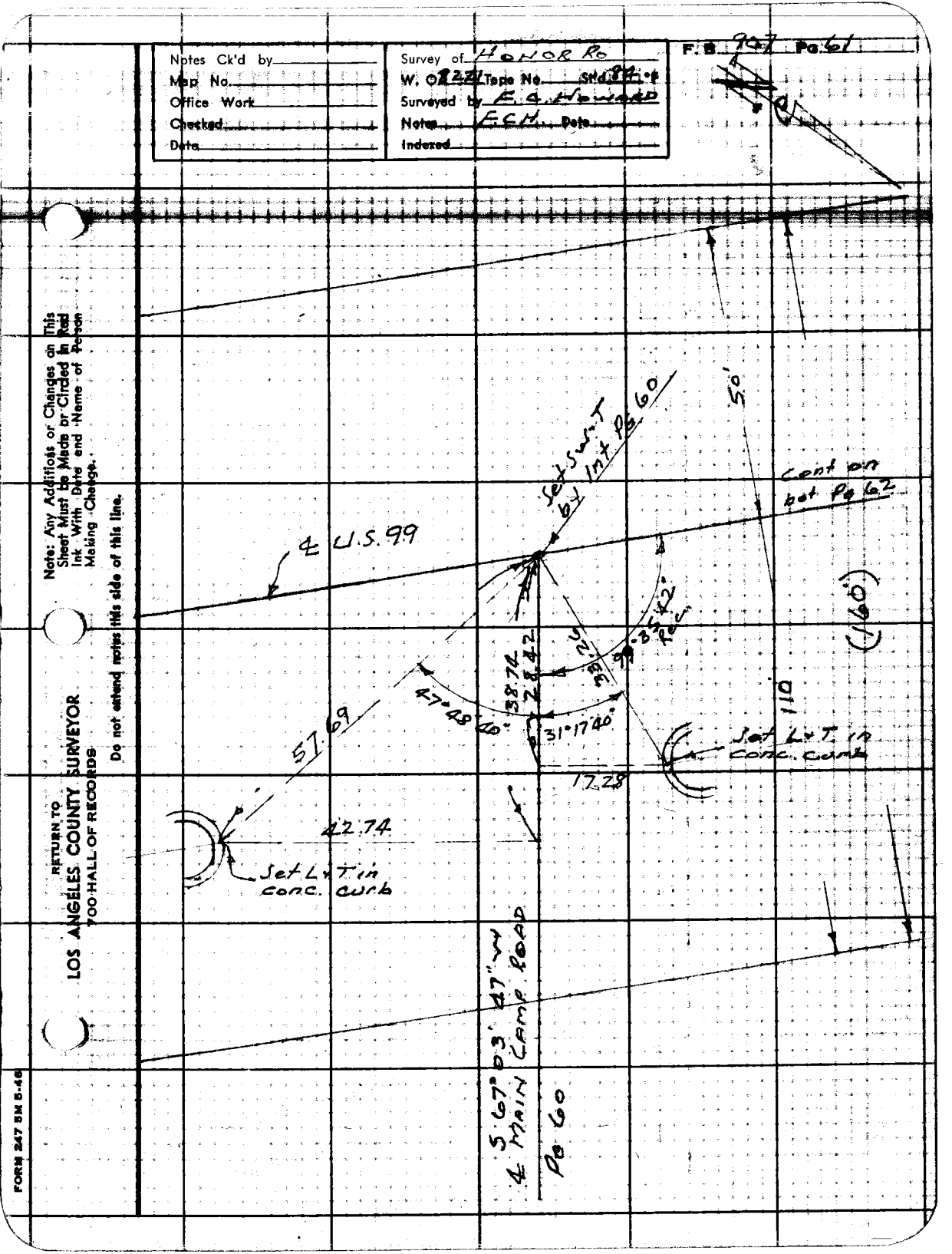

Note: Any Additions or Changes on This Sheet Must be Made or Circled in Red Ink With Date and Name of Person Making Change.

Do not extend notes this side of this line.

RETURN TO
LOS ANGELES COUNTY SURVEYOR
700 HALL OF RECORDS

FORM 247 5M 5-46

F.B. 907 PG. 62

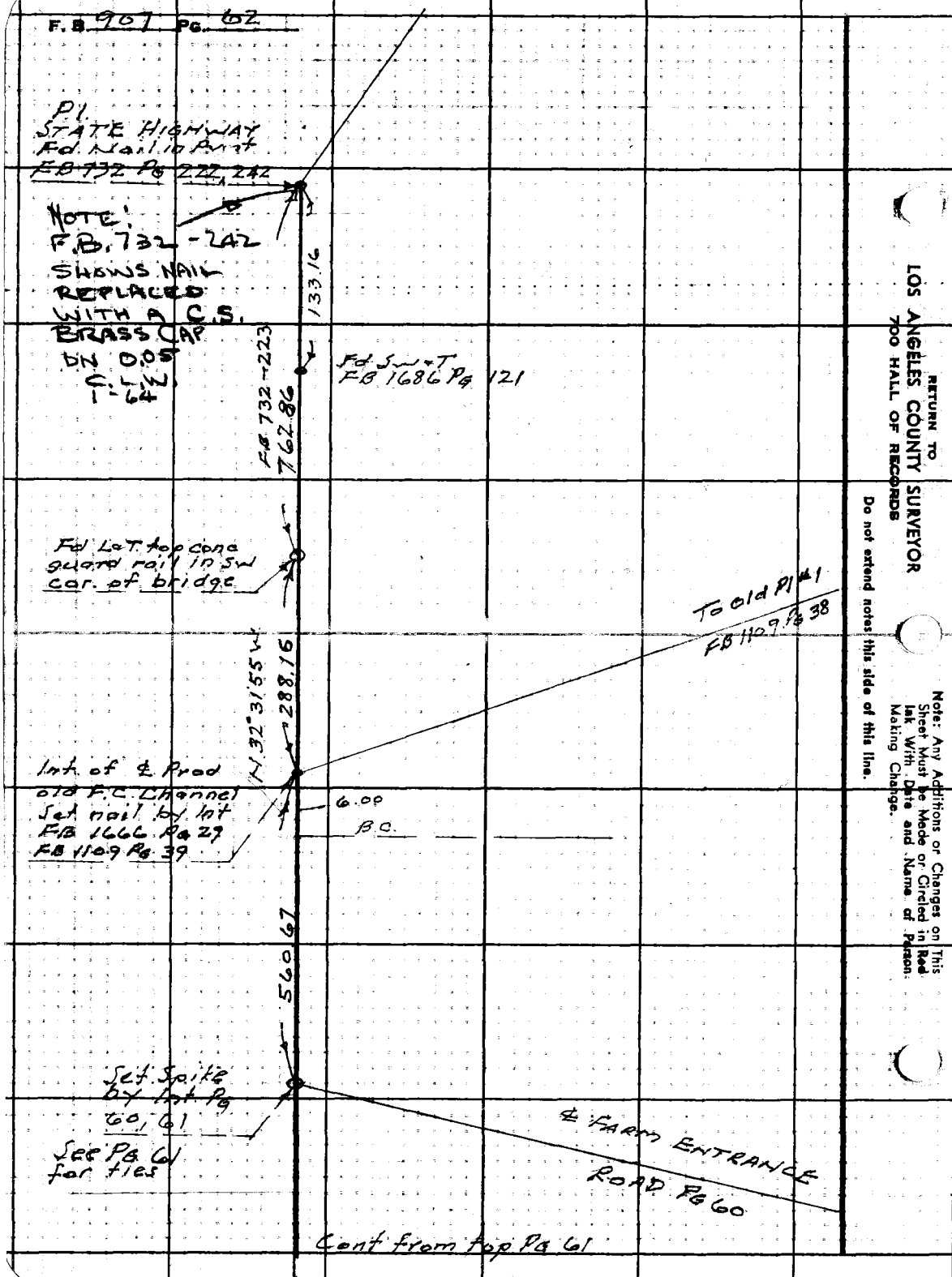

RETURN TO
LOS ANGELES COUNTY SURVEYOR
700 HALL OF RECORDS

Do not extend notes this side of this line.

Note: Any Additions or Changes on This Sheet Must be Made or Circled in Red Ink With Date and Name of Person Making Change.

76F3098 S&E #247. 8-54

RETURN TO
LOS ANGELES COUNTY SURVEYOR
726 LOS ANGELES COUNTY
ENGINEERING BLDG.

Note: Any Additions or Changes on This Sheet Must be Made or Circled in Red Ink With Date and Name of Person Making Change.

Do not extend notes this side of this line.

Notes Ck'd by
Map No.
Office Work
Checked
Date

Survey of
W. O. Tape No. Sr'd. of
Surveyed by
Notes Date
Indexed

F. B. 907 PG. 63

RETURN TO
LOS ANGELES COUNTY SURVEYOR
726 LOS ANGELES COUNTY
ENGINEERING BLDG.

Note: Any Additions or Changes on This Sheet Must be Made or Circled In Red Ink With Date and Name of Person Making Change.

Do not extend notes this side of this line.

F. B. _____ PG. _____

76L298 307 8-53

PLEASE RETURN TO
LOS ANGELES COUNTY SURVEYOR
726 LOS ANGELES COUNTY ENGINEERING BLDG.

NOTE: ANY ADDITIONS OR CHANGES ON THIS SHEET MUST BE MADE OR CIRCLED IN RED INK, WITH DATE AND NAME OF PERSON MAKING CHANGE.

Do not extend notes this side of this line.

STATION	B. S.	H. I.	F. S.	ELEV.		
	BENCH LEVELS FROM U.S.B.M. M-52 SOUTH EASTERLY TO MAIN CAMP ROAD P.I. #4B & RETURN.					
M-52				1036.911	F.B. 790-Pg. 30 FD. BRASS CAP S.W. WING WALL, OLD BRIDGE U.S.B.M. S. OF PRESENT BRIDGES, HIWAY 99 & CASTAIC CREEK	
	3 639	1040 550				
T.P.			8 610	1031 940		
	6 825	1038 765				
T.P.			1 760	1037 005		SET SHIP SPIKE N.W. SIDE POT POLE #797356E 200'± W. OLD GATE HSE.
	4 090	1041 095				
T.P.			3 295	1037 800		
	6 380	1044 180				
T.B.M.			4 060	1040 120	ADJ. 1040.125	FD. 2" I.P. CONC. PLUG SHELL CTR. ON 5" ROAD P.I. #4B.
	4 125	1044 245				
T.P.			6 445	1037 800		
	3 325	1041 125				
T.P.			4 120	1037 005	ADJ. 1037.01	FD. SHIP SPK. N.W. SIDE POT POLE #797356E
	1 790	1038 795				
T.P.			6 860	1031 935		
	8 690	1040 625				
M-52 B.M.			3 720	1036 905	U.S.B.M. M-52 REC. ELEV. 1036.911	

Profile Notes Red. ____ Plotted ____ Job No. ____ Division No. ____ F. B. 907 Pg.
No. ____ Date ____ Date ____ Survey of HONOR RO.
X-Sec. Notes Chkd. ____ Checked ____ Survey by F.C.H. Notes C.L.W. Date 25-APRIL 1955
No. ____ Date ____ Date ____ Map No. ____ Indexed ____ Date ____

F. B. Pg.

Job No. Division No. Notes Red. Plotted Profile

Survey of Date Date No.

Survey by Notes Notes Chkd. Checked X-Sec.

Indexed Date Date Date No.

761.298 307 8-53

PLEASE RETURN TO

LOS ANGELES COUNTY SURVEYOR

726 Los Angeles County Engineering Bldg.

NOTE: ANY ADDITIONS OR CHANGES ON THIS SHEET MUST BE MADE OR CIRCLED IN RED INK, WITH DATE AND NAME OF PERSON MAKING CHANGE.

Do not extend notes this side of this line.

STATION	B. S.	H. I.	F. S.	ELEV.	

76L298 307 10-51

PLEASE RETURN TO
LOS ANGELES COUNTY SURVEYOR
726 LOS ANGELES COUNTY
ENGINEERING BLDG.

NOTE: ANY ADDITIONS OR CHANGES ON THIS SHEET MUST BE MADE OR CIRCLED IN RED INK, WITH DATE AND NAME OF PERSON MAKING CHANGE.

Do not extend notes this side of this line.

STATION	B. S.	H. I.	F. S.	ELEV.		
	BENCH LEVELS FOR SETTING B.M. IN CULVERT HEADWALL AT MAIN CAMP ROAD CROSSING OF FLOOD CONTROL CHANNEL					
BMW-34-3				1118 955	Fd 2" I.P. in conc FB 971 Pg 190	
	2 80	1121 755			see F.B. 3902-89	
B.M.			7 225	1114 530	Set Brass Cap top N.E. Cor of headwall of culvert on Main Camp F.C. channel and left of Sta 15+21 Main Road.	
BM				1114 530		
	8 065	1122 595				
BM-W-34			3 640	1118 955	Check.	

Profile No. ____ Notes Red ____ Plotted ____ Job No. 822 Division No. ____
X-Sec. No. ____ Date ____ Date ____ Survey of Honor Co
Notes Chkd ____ Checked ____ Survey by F.C.H. Notes F.C.H. Date ____
Date ____ Date ____ Map No. ____ Indexed ____ Date ____

F.B. 907 PG. 101

FORM 307 10M 10-46

PLEASE RETURN TO
LOS ANGELES COUNTY SURVEYOR
700 HALL OF RECORDS

NOTE: ANY ADDITIONS OR CHANGES ON THIS SHEET MUST BE MADE OR CIRCLED IN RED INK, WITH DATE AND NAME OF PERSON MAKING CHANGE.

Do not extend notes this side of this line.

Profile Notes Red_____ Plotted_____ Job No._____ Division No._____ F.B._____ Pg._____
No._____ Date_____ Date_____ Survey of_____
X-Sec. Notes Chkd_____ Checked_____ Survey by_____ Notes_____ Date 12-17-47
No._____ Date_____ Date_____ Map No._____ Indexed_____ Date_____

STATION	B. S.	H. I.	F. S.	ELEV.		
		PROFILE OF 1947 LOCATION OF MAIN ENTRANCE ROAD				
				1162.57	B.M. W-36 Brass Cap in Porch Adm. Bldg FB. 790-41 FB 971-191	
	2.16	1164.73				
0+00			8.0	1156.7		
+43.50 T.P.			9.305	1155.425		Gate Stop
	1.290	1156.715				
0+50			1.6	55.1		
1+00			3.1	53.6		
+50			4.5	52.2		
2+00			6.0	50.7		
+50			7.8	48.9		
3+00			9.8	46.9		
+50 T.P.			11.870	1144.845		
	0.875	1145.720				
4+00			2.6	43.1		
+50			4.4	41.3		
5+00			5.9	39.8		
+50			7.8	37.9		Gutter
6+00			8.5	37.2		
+50 T.P.			10.515	1135.205		

FORM 307 10M-10-46

PLEASE RETURN TO
LOS ANGELES COUNTY SURVEYOR
700 HALL OF RECORDS

NOTE: ANY ADDITIONS OR CHANGES ON THIS SHEET MUST BE MADE OR CIRCLED IN RED INK, WITH DATE AND NAME OF PERSON MAKING CHANGE.

Do not extend notes this side of this line.

STATION	B. S.	H. I.	F. S.	ELEV.		
				1135.205		
	1.150	1136 355				
P.O.T. 6+74.16			3.30	1133 055		2x2-12' down
7+00			3 0	33 3		
+50			4 7	31 6		
8+00			6 3	30 0		
+54.24 B.C.			8.80	27 55		2x2-7' down
9+00			9 6	26 7		0.0
+50 T.P.			11.215	1125 140		0.0
	1.670	1126.810				
10+00			3 7	23 1		+.50
+50			5 4	21 4		+.40
11+00			7 0	19 8		+.70
+50			8 6	18 2		+.70
12+00			10 0	16 8		+.50
+50			11.64	15 17		+.60
B.M. #W-34			7.910	1118.900 1118.955		FB 971-190 E1118.955 Old B.M. #2
	2.210	1121.165				
13+00			6 6	14 6		+.50
+50			8 0	13 2		+.40
14+00			8 6	12 6		Toe Berm

Profile
Plotted ____ Date ____ No. ____
Notes Red ____ Date ____ Checked ____ Date ____ No. ____
Notes Chkd ____ Date ____ Notes ____ Date ____
Division No. ____ Job No. ____
Survey of ____ Survey by ____ Indexed ____
F.B. PG.

FORM 307 10M 10-46

PLEASE RETURN TO
LOS ANGELES COUNTY SURVEYOR
700 HALL OF RECORDS

NOTE: ANY ADDITIONS OR CHANGES ON THIS SHEET MUST BE MADE OR CIRCLED IN RED INK, WITH DATE AND NAME OF PERSON MAKING CHANGE.

Do not extend notes this side of this line. 93.565

STATION	B. S.	H. I.	F. S.	ELEV.		
		1121.165				4 Wide
14+17			57	1115 5		Top Berm
+35			114	098		Bot Ditch
+50			121	091		In
+52			121	091		Top Ber
14+85.52 Ext	T.P.		10 485	1170.680		1x2
	2550	1113.230				
15+00			31	101		
+50			43	089		
16+00			58	074		
+50			72	060		
17+00			88	044		+.30
+50 T.P.			10295	1102 935		+.40
	0620	1103 585				
18+00			30	1100,6		+.20
+50			50	1098 6		+.30
19+00			66	970		+.20
+50 T.P.			8660	1094895		+.30
	2605	1097.500				
20+00			36	939		0.0
20+50			56	919		+.30

Profile Notes Red Plotted Job No. Division No. F.B. PG.
No. Date Date Survey of
X-Sec. Notes Chkd Checked Survey by Notes Date
No. Date Date Map No. Indexed Date

FORM 307 10M 10-46

PLEASE RETURN TO
LOS ANGELES COUNTY SURVEYOR
700 HALL OF RECORDS

NOTE: ANY ADDITIONS OR CHANGES ON THIS SHEET MUST BE MADE OR CIRCLED IN RED INK, WITH DATE AND NAME OF PERSON MAKING CHANGE.

Do not extend notes this side of this line.

Profile No. X-Sec. No.
Job No. Division No. Notes Red Date Notes Chkd Date
F.B. PG. Notes Date
Survey of Survey by Checked Date
Indexed Date

STATION	B. S.	H. I.	F. S.	ELEV.		
		1097.506				
21+00			7.0	1090.5		+.10
+16.81 E.C.			8.70	88.80		3/4" I.P. -.8 down
B.M.# W-33			3.950	1093.550		
B.M.# W-30				1093.565		FB 971-190
	.0665	1094.230				
21+50			5.9	88.3		+.10
+80.20 B.C.			7.59	86.64		3/4" I.P. -.02 down
22+00			7.4	86.8		+.40
+50			8.8	85.4		+.40
23+00			10.1	84.1		+.20
+50 T.P.			11.25	1082.980		+.00
	2.015	1084.995				
24+00			3.1	81.9		W. Edge oil 17.5 +.10
+50			4.6	80.4		46.0 + 1.6
25+00			5.4	79.6		39.0 + 1.70
+50			5.2	79.8		35.0 + 1.10
E. edge oil Rd. 26+00			6.4	78.6		34.0 + 1.30
+50			7.2	77.8		25.0 + 1.10
27+00			7.7	77.3		25.0 + 1.0
+50 T.P.			8.175	1076.820		22.0 + 1.20

FORM 307 10M 10-46

PLEASE RETURN TO
LOS ANGELES COUNTY SURVEYOR
700 HALL OF RECORDS

NOTE: ANY ADDITIONS OR CHANGES ON THIS SHEET MUST BE MADE OR CIRCLED IN RED INK, WITH DATE AND NAME OF PERSON MAKING CHANGE.

Do not extend notes this side of this line.

STATION	B. S.	H. I.	F. S.	ELEV.			
				1076 820			
	4040	1080 860					
℄ o'll							
28+00			4 3	76 6			21.0 + 1.20
+50			4 4	76 5			22.0 + 1.10
29+00			4 6	76 3			23.0 + 1.0
+50			4 8	76 1			28.0 + 1.20
30+00			5 3	75 6			30.0 + 1.3
B.M. W-32			5.530	1075 330			
	2770	1078.100					
30+50			3 1	75 0			15.0 + .90
31+00			3 3	74 8			15.0 + .70
+50			4 4	73 7			
32+00			5 1	73 0			
+50			6 3	71 8			
+ 82.13 Ext			7 2	70 9			1x
33+00			7 6	70 5			
+50			9 0	69 1			
34+00 T.P.			10 255	1067 845			
	0.500	1068 345					
+50			1 7	66 6			
35+00			2 6	65 7			

Profile Notes Red ____ Plotted ____ Job No. ____ Division No. ____
No. ____ Date ____ Date ____ Survey of ____
X-Sec. Notes Chkd. ____ Checked ____ Survey by ____ Notes ____ Date ____
No. ____ Date ____ Date ____ Map No. ____ Indexed ____ Date ____

F.B. PG.

FORM 307 10M 10-46

PLEASE RETURN TO
LOS ANGELES COUNTY SURVEYOR
700 HALL OF RECORDS

NOTE: ANY ADDITIONS OR CHANGES ON THIS SHEET MUST BE MADE OR CIRCLED IN RED INK, WITH DATE AND NAME OF PERSON MAKING CHANGE.

Do not extend notes this side of this line.

F.B. PG. Job No. Division No. Profile No. X-Sec. No.
Survey of Notes Date Notes Red. Date Plotted Date
Survey by Notes Date Notes Chkd. Date Checked Date
Indexed Date

STATION	B. S.	H. I.	F. S.	ELEV.		
	.	1068.345				
35+50	.		35	1064 8		
36+00	.		41	642		
+50	.		48	635		
37+00	.		54	629		
+50	.		57	626		
38+00	.		62	621		
+50	.		68	615		
39+00 TP	.		7200	1061.145		
	3325	1064.470				
+50	.		36	609		
40+00	.		39	606		
+50	.		41	604		
41+00	.		40	605		
+50	.		44	601		
42+00	.		45	600		
+50	.		51	594		
43+00	.		50	595		
+50	.		58	587		
+84.06 E.O. T.P.	.		6630	1057.540		3/4" I.P. - 08 down

FORM 307 10M 10-46

PLEASE RETURN TO
LOS ANGELES COUNTY SURVEYOR
700 HALL OF RECORDS

NOTE: ANY ADDITIONS OR CHANGES ON THIS SHEET MUST BE MADE OR CIRCLED IN RED INK, WITH DATE AND NAME OF PERSON MAKING CHANGE.

Do not extend notes this side of this line.

Profile Notes Red Plotted Job No. Division No.
No. Date Date Survey of F.B. PG.
X-Sec. No. Date Notes Chkd. Checked Survey by Notes Date
Date Map No. Indexed Date

STATION	B. S.	H. I.	F. S.	ELEV.		
				1057.840 Fl Gr		
	2.420	1060.260				
44+00			2.2	1058.2		
+50			2.7	57.6		
45+00			3.7	56.6		
+50			4.6	55.7		
46+00			5.0	55.3		
+50			4.9	55.4		
47+00			5.8	54.5		
+50			6.5	53.8		
48+00			7.7	52.6		
+50 T.P.			8.650	1151.610		
	7.425	1159.035				
49+00			8.2	50.8		
+50			9.2	50.0		
50+00			9.4	49.6		
+50			9.6	49.4		
51+00			9.7	49.3		
+50			9.5	49.5		
52+00			9.2	49.8	59.26	
+50			9.2	49.8	59.26	

FORM 307 10M 10-46

PLEASE RETURN TO
LOS ANGELES COUNTY SURVEYOR
700 HALL OF RECORDS

NOTE: ANY ADDITIONS OR CHANGES ON THIS SHEET MUST BE MADE OR CIRCLED IN RED INK, WITH DATE AND NAME OF PERSON MAKING CHANGE.

Do not extend notes this side of this line.

F.B. Pg. Job No. Division No. Notes Red. Date Notes Chkd. Date Profile No. X-Sec. No.
Survey of Plotted Date Checked Date
Survey by Notes Date
Indexed

STATION	B. S.	H. I.	F. S.	ELEV.			
		1059 035					
53+00			97	1049 3	105166		Check
T.P.			0 900	1059 135			
	10 550	1069 685					
B.M. W-73			0 260	1059 425			Pg.

FORM 307 5M 7-43

PLEASE RETURN TO
LOS ANGELES COUNTY SURVEYOR
700 HALL OF RECORDS

NOTE: ANY ADDITIONS OR CHANGES ON THIS SHEET MUST BE MADE OR CIRCLED IN RED INK, WITH DATE AND NAME OF PERSON MAKING CHANGE

Do not extend notes this side of this line

STATION	B. S.	H. I.	F. S.	ELEV.				
	PROFILE OF NEW FARM ENTRANCE ROAD							
BM. W-73				106848	F.B. 837-10 cut spike P.P.			
	0 715	1069 195					℄	
T.P.			11 67	1057 525				
	2 105	1059 63			El. Gr.			
53+00			10 3	49 3	1051.66		F 2 4	
53+22			10 0	49 6	51.97		F 2 4	Top ditch
53+40 ℄			14 0	45 6	52.22		F 6 6	Pot ditch 6' wide
53+70			8 4	51.2	52.64		F 1 4	Top ditch
54+00			5 6	54 0	53.06		C 0 9	Side of fill
T.P.			0 68	1058.950				
	6 715	1065 665						
54+50			5 9	59 8	53.70		C 6 1	Top Fill
Pot. 1x2 54+57.42			5 7	60 0	53.78		C 6 2	
55+00			5 7	60 0	54.42		C 5 6	
+50			4 8	60 9	54.61		C 6 3	
56+00			4 3	61 4	54.88		C 6 5	
+50			4 2	61 5	54.78		C 6 7	
57+00			4 5	61 2	54.55		C 6 6	

Profile No. ____ Notes Red. H.D.H. Plotted ____ Date 8-27-47 Date ____ Job No. ____ Division No. ____ Survey of ____ F.B. ____ Pg. ____

X-Sec. No. ____ Notes Chkd. ____ Date ____ Checked ____ Date ____ Survey by ____ Map No. ____ Notes ____ Indexed ____ Date ____ Date ____ Date ____ Date ____ 1947

FORM 307 5M 7-43

PLEASE RETURN TO
LOS ANGELES COUNTY SURVEYOR
700 HALL OF RECORDS

NOTE: ANY ADDITIONS OR CHANGES ON THIS SHEET MUST BE MADE OR CIRCLED IN RED INK, WITH DATE AND NAME OF PERSON MAKING CHANGE

Do not extend notes this side of this line

STATION	B. S.	H. I.	F. S.	ELEV.		+ Left	− Right		℄
		1065 665.			El Gr. ℄	El Gr			
POT 1X2 57+17.68			4 815	1060 850.	1054.40				C 6 4
	1 23	1062 080.							
57+50			1 9	60 2	54.20				C 6 0
58+00			3 7	58 4	53.73				C 4 7
+50			5 6	56 5	53.19				C 3 3
59+00			7 5	54 6	52.66				C 1 9
+50			9 4	52 7	52.12	52.19	52.05		C 0 6
60+00			10 7	51 4	51.59	51.97	51.21		F 0 2
+50			11 9	50 2	51.06	51.98	50.14		F 0 9
T.P.			11 865	1050 215.					
	4 13	1054 345.							
61+00			5 3	49 0	50.52	51.91	4[illegible].12		F 1.5
BC. 61+15.59			5 6	48 7	50.36	51.86	48.86		F 1.7
+50			6 1	48 2	49.99	51.61	48.37		F 1 8
62+00			6 4	47 9	49.46	51.11	47.81		F 1 6
+50			8 1	46 2	48.92	50.57	47.27		F 2 7
63+00			7 1	47 2	48.39	50.04	46.74		F 1 2
+50			8 1	46 3	47.85	49.50	46.20	Gr 17°	F 1 6
BM. P.I. #3.B.			7 00	1047 345.					3/4" I.P. 1.20 down.
	2 79	1050 135.							

Profile No. X-Sec. No.
Notes Red. H.D.H. Plotted Date 8-27-47.
Notes Chkd. Checked Date
Division No. Date
Job No. Notes Date
Survey of Survey by Indexed

Form 307 5M 5-39

PLEASE RETURN TO
LOS ANGELES COUNTY SURVEYOR
700 HALL OF RECORDS

NOTE: ANY ADDITIONS OR CHANGES ON THIS SHEET MUST BE MADE OR CIRCLED IN RED INK, WITH DATE AND NAME OF PERSON MAKING CHANGE

Do not extend notes this side of this line

STATION	B. S.	H. I.	F. S.	ELEV.		L El. Gr. ℄	R El. Gr		℄	
		1050 135								
64+00			4 8	1045 3		1047.32	1048.97	1045.67	F 50/20.8	F 2.0	Gr [illegible]
+50			6 1	44 0		46.79	48.44	45.14	Gr 18	F 2.8	Gr [illegible]
65+00			7 2	42 9		46.25	47.84	44.66	F 17/17.6	F 3.3	Gr [illegible]
65+14.19 FC			7 5	42 6		46.10	47.61	44.59	—	F 3.5	—
+50			8 3	41 8		45.72	47.01	44.43	F 16/18.4	F 3.9	F [illegible]/18.9
66+00			9 1	41 0		45.19	45.94	44.44	F 14/[illegible]	F 4.2	F [illegible]
+50			9 7	40 4		44.65	44.90	44.40	F 16/17.4	F 4.2	F [illegible]/22.5
67+00			12 9	37 2		1044.12	20 L. 44.14	15 R. 44.10		F 6.9	
+14			11 8	38 3		43.97	43.97	43.97		F 6.0	
+50			4 1	46 0		43.58			C 92/26.8	C 2.4	
T.P.			0 95	1049 185							
	9 59	1058 775							C 25.6/39.2	C 10.6	
68+00			5 2	53 6		43.05					
T.P.			0 65	1058 125							
	11 98	1070 105									
68+50			10 6	59 5		42.52			C 35.6/46.7	C 17.0	
68+84			9 7	60 4		42.15			—	C 18.3	
POT 1X2 69+08.53			3 2	66 9		41.89			C 34.5/60.9	C 25.0	
69+50			8 6	61 5		41.45			C 65.8/69.3	C 20.0	
69+80			8 4	61 7		41.13				C 20.6	

Profile No. ____ Notes Red H.D.H. Plotted ____ Job No. ____ Division No. ____ F B. ____ Pg. ____
X-Sec. No. ____ Date 8-27-47. Date ____ Survey of ____
Notes Chkd. ____ Checked ____ Survey by ____ Notes ____ Date ____
Date ____ Date ____ Map No. ____ Indexed ____ Date ____

Form 307 5M 5-39

PLEASE RETURN TO
LOS ANGELES COUNTY SURVEYOR
700 HALL OF RECORDS

NOTE: ANY ADDITIONS OR CHANGES ON THIS SHEET MUST BE MADE OR CIRCLED IN RED INK, WITH DATE AND NAME OF PERSON MAKING CHANGE

Do not extend notes this side of this line

STATION	B. S.	H. I.	F. S.	ELEV.	El. Gr. ℄	Elev Gr. 20' L	15' R.	Left	℄	Rt.
T.P.		1070 105	11 415	1058 69						
	0 795	1059 485								
70+00			2 6	56 9	1040.92			C 65 8/69 3	C 16 0	Side Hill
T.P.			11 665	1047 820						
	0 55	1048 370								
70+50			3 1	45 3	40.38			C 51 8/58 9	C 4 9	Side Hill
70+80			8 1	40 3	40.06				C 0 2	"
71+00			5 6	42 8	39.85			C 36 5/47 4	C 2 9	"
71+60			8 4	40 0	39.21			C 38 0/48 5	C 0 8	"
72+10			6 8	41 6	38.67			C 30 8/43 1	C 2 9	"
72+35			8 7	39 7	38.41			—	C 1 3	"
72+50			11 3	37 1	38.25			—	F 1 2	"
72+75			9 2	39 2	37.98			C 6 0/24 5	C 1 2	TOP CUT
T.P.			11 27	1037 10						
	7 65	1044 75								
73+20			10 1	34 6	37.50	37.64	37.36	C 62/24 8	F 2 9	TOE CUT
+50			9 9	34 8	37.18	37.49	36.87	C 5 0/23 8	F 2 4	
74+00			9 7	35 0	36.65	37.47	35.83	C 62/24 7	F 1 65	
+50			9 6	35 1	36.22	37.50	34.94	C [illegible]	F 1 1	
BC. 74+75.19			9 4	35 3	36.08	37.60	34.56	C 12 0/29 0	F 1 1	
75+00			9 2	35 5	36.01	37.62	34.40	C 5 7/23 9	F 0 5	

1.0674

V.P.I.
10 35.58

Profile No. X-Sec. No.
Plotted Date Checked Date
Notes Red H.D.H. Date 8-27-47.
Notes Chkd. Date
Division No.
Job No.
Notes Date
Survey of
Survey by
Indexed
P.B. Pg.

Form 307 5M 5-39

PLEASE RETURN TO
LOS ANGELES COUNTY SURVEYOR
700 HALL OF RECORDS

NOTE: ANY ADDITIONS OR CHANGES ON THIS SHEET MUST BE MADE OR CIRCLED IN RED INK, WITH DATE AND NAME OF PERSON MAKING CHANGE

Do not extend notes this side of this line

Profile Notes Red. H.D.H. Plotted
No. Date 8-27-47 Date Survey of
Job No. Division No.
F.B. Pg.
No. Date Checked Date Surveyed by Map No. Indexed Date Notes Date 1947

STATION	B. S.	H. I.	F. S.	ELEV.	Elev. Gr. ℄	+ Elev. Gr.	20' L	15' R		
75+50		1044.75	9.0	1035.7	1036.01		37.46	34.36	C 9°/20'	F 03
76+00			8.4	36.3	1036.23		37.88	34.58	C 7½°	C 01
BM. P.I. #2B			8.97	1035.78						7" I.P. 2.0 down
	6.365	1042.145.								
76+50			5.5	36.6	36.55		37.90	34.74	C 8°/20'	Gr.
77+00			4.7	37.2	36.97		38.14	35.09		C 03
77+18.78 EC			5.0	37.1	37.08		38.08	35.88	C 08°/20'	C 01
+60			4.8	37.3	37.28		37.81	36.55		C 01
78+10			4.7	37.4	37.34		37.53	37.15		C 01
78+25			5.0	37.1	37.38		37.48	37.28		F 08 TOP SLOPE
78+35			7.1	35.0	37.41		37.[illegible]	37.35		F 24 TOE SLOPE
78+60			7.3	34.8	37.44					F 27
79+10			7.2	34.8	37.46					F 31
79+60			8.1	34.0	37.41					F 34
80+10			8.5	33.6	37.28					F 37
80+60			9.2	32.9	37.09					F 42
I.P.			9.175	1032.97						
	3.105	1036.075.								
81+10			4.2	31.9	36.81					F 49
81+60			6.4	29.7	36.49					F 68 TOP SLOPE
82+16			6.6	29.[illegible]	36.13					F 69 " "

P.I. 79+60
Δ 10° 28.1'
440' R

Form 307 5M 5-39

PLEASE RETURN TO
LOS ANGELES COUNTY SURVEYOR
700 HALL OF RECORDS

NOTE: ANY ADDITIONS OR CHANGES ON THIS SHEET MUST BE MADE OR CIRCLED IN RED INK, WITH DATE AND NAME OF PERSON MAKING CHANGE

Do not extend notes this side of this line

STATION	B. S.	H. I.	F. S.	ELEV.	Elev. Gr. ℄	Elev. Gr. 20' L	Elev. Gr. 15' R.		
82+27		1036.075	5.0	1031.1	1036.05			F 5.0	Tap BK
82+60			4.2	31.9					
83+10			5.2	30.9					
83+60			5.3	30.8					
1x2 84+03.74			5.8	30.3					
84+10			4.5	31.6					
1x2 84+51.64 ?			5.4	30.7					Tap BK
84+63?			9.6	26.5					Toe slope
SWT. 84+69.90			9.76	26.315					Int Sec
84+95.25			9.00	27.075					℄ State Hi. way
BM. W-25			5.39	1030.685	Fd. Elev 1030.675 Brass Cap. in Conc. Head Wall F.B. 971-188				

Profile No. ____ X-Sec. No. ____
Plotted ____ Date ____ Checked ____ Date ____
Notes Red. H.D.H. Date 8-27-41. Notes Chkd. ____ Date ____
Division No. ____ Notes ____ Date ____
Job No. ____ Survey of ____ Survey by ____ Indexed ____
F.B. ____ Pg. ____

Do Not Number Pages

OFFICE OF THE COUNTY SURVEYOR
SURVEY DIVISION
DAILY QUANTITY REPORT

Function No.	Description of Work
232	Chaining Sec Line

Form 307 5M 5-39

PLEASE RETURN TO
LOS ANGELES COUNTY SURVEYOR
700 HALL OF RECORDS

NOTE: ANY ADDITIONS OR CHANGES ON THIS SHEET MUST BE MADE OR CIRCLED IN RED INK, WITH DATE AND NAME OF PERSON MAKING CHANGE

Do not extend notes this side of this line

STATION	B. S.	H. I.	F. S.	ELEV.	X SECTIONS NEW FARM ROAD.
	CROSS SECTIONS OF NEW FARM ENTRANCE ROAD.				
53+00	5.4	1054 70'		1049 30.	
7' R			6.0	48 7	
25' R			7.0	47 7	
15' L			4 6	50 1	To P. ditch BK.
17.5 L			8 2	46 5	bot. N. edge ditch
22 L			8 3	46 4	" S. " "
31.5 L			3 1	51 6	brk.
40.7 L TP.			0 0	1054 70	
	7.0	1061 70.			
48. L			4 6	57 1	To P. Fill N. edge Rd.
90 L			6 0	55 7	S. edge Rd.
53+22	5.4	1055 00.		1049 60	N. E.
17 R			7 0	48 0	
25 R			7 5	47 5	
50 R			9 6	45 4	
5 L			9 0	46 0	Bot. ditch N. E.
11 L			9 0	46 0	S. edge
21 L			3 0	52 0	Bk.
30 L TP			0 0	55 0	

Profile No. ____ Notes Red. H.D.H. Plotted ____ Job No. ____ Division No. ____ F B. ____ PG. ____

Date 8-27-47. Date ____ Survey of ____

X-Sec. No. ____ Notes Chkd. ____ Date ____ Checked ____ Date ____ Survey by ____ Map No. ____ Notes ____ Indexed ____ Date 1947 Date ____

Form 307 5M 5-39

PLEASE RETURN TO
LOS ANGELES COUNTY SURVEYOR
700 HALL OF RECORDS

NOTE: ANY ADDITIONS OR CHANGES ON THIS SHEET MUST BE MADE OR CIRCLED IN RED INK, WITH DATE AND NAME OF PERSON MAKING CHANGE

Do not extend notes this side of this line

STATION	B. S.	H. I.	F. S.	ELEV.		
T.P2				1055 00.		
53+22	7 0	1062 00				
36.5 L			4 5	57 5		N Edg Rd T Fill
73.5 L			6 0	56 0		S " "
53+40 ℄				1045 6	✓	
	5 4	1051 0				
3 R			5 2	1048 8	✓	N. Edg Ditch
9.5 R			2 2	48 8	✓	
25.5 R			3 6	47 4	✓	
50 R			6 0	45 0	✓	
2.5 L			5 2	45 8	✓	S Edg Ditch
13 L TP			0 0	1051 0.	✓	
	9 0	1060 0				
17.5 L			7 3	1052 7		BRK
34 L			2 4	57 6		N Edg Rd T. Fill
67 L			3 8	56 2		S " "
53+70				1051 20	✓	Top Brk.
	1 0	1052 20				
10.5 R			6 8	1045 4	✓	S. Edg. Ditch
18 R			6 8	45 4	✓	N. " "
22 R			4 9	47 3	✓	Top Brk

F.B. Pg. Job No. Division No. Notes Red. H.D.H. Plotted Profile
Survey of Date 8-27-47. Date No.
Survey by Notes Checked X-Sec.
Indexed Date Date No.

Form 307 5M 5-39

PLEASE RETURN TO
LOS ANGELES COUNTY SURVEYOR
700 HALL OF RECORDS

NOTE: ANY ADDITIONS OR CHANGES ON THIS SHEET MUST BE MADE OR CIRCLED IN RED INK, WITH DATE AND NAME OF PERSON MAKING CHANGE

Do not extend notes this side of this line

Profile Notes Rod. H.D.H. Plotted Job No. Division No.
No. Date 8-27-47 Date Survey of
X-Sec. Notes Ckkd. Checked Survey by Notes
No. Date Date Map No. Indexed Date Date 1947
F.B. PG.

STATION	B. S.	H. I.	F. S.	ELEV.	
		1052.20			
36.5 R			7.0	1045.2	
50' R			8.1	44.1	
53+70	11.0			1051.20	
		1062.20			
20, L			3.9	1058.3	N Edg. Rd. Top Fill
34.5 L			5.5	56.7	S Edg. Rd. Bot. Cut
54+00				1054.00	
	1.0	1055.00			
16.5 R			6.6	1048.4	Top ditch slope
29 R			10.0	45.0	S. Edg. Ditch
29 R			10.0	45.0	N Edg Ditch
31 R			9.2	45.8	
50 R.			11.0	44.0	
54+00	10.0	1064.00		1054.0	
10 L			5.4	58.6	N Edg Rd Top Fill
46 L			7.0	57.0	S " " Bot Cut
54+50	0.0	1059.80		1059.80	N " " Top Fill
15 R			8.2	51.6	Slope
32.5 R			16.0	43.8	
50 R			16.0	43.8	Flat

Form 307 5M 5-39

PLEASE RETURN TO
LOS ANGELES COUNTY SURVEYOR
700 HALL OF RECORDS

NOTE: ANY ADDITIONS OR CHANGES ON THIS SHEET MUST BE MADE OR CIRCLED IN RED INK, WITH DATE AND NAME OF PERSON MAKING CHANGE

Do not extend notes this side of this line

Profile No. ____ X-Sec. No. ____
Notes Red. H. D. H. Plotted ____ Date 8-27-47. Checked ____ Date ____
Division No. ____ Notes Chkd. ____ Date ____
Job No. ____ Notes ____ Date ____
F.B. ____ Pg. ____
Survey of ____
Survey by ____
Indexed ____

STATION	B. S.	H. I.	F. S.	ELEV.	
54+50	8.0	1067.80 ✓		1059.80 ✓	
32 L			10.5	57.3 ✓	S. Edg. Rd. Bot Cut
39 L			5.9	61.9 ✓	Top Cut
50 L			0.6	67.2 ✓	S. Hill
55+00	1.0	1061.00 ✓		1060.00 ✓	
10 R			1.0	60.0 ✓	N Edg Rd. T. Bnk.
26 R			9.0	52.0 ✓	Slope
30.5 TP			12.0	1049.00 ✓	
	0.0	1049.00 ✓			
9.4, R			6.0	43.0	Toe Slope
59 R			6.0	43.0	Flat
55+00	10.0	1070.00 ✓		1060.00 ✓	
27 L			11.3	58.7 ✓	S Edg, Rd, Toe Slope
45 L			7.1	62.9 ✓	Slope
62.8			2.8	67.2 ✓	"
55+50	2.0	1062.90 ✓		1060.90 ✓	
172 R			1.0	61.9 ✓	N Edg. R. Top Fill
36 R TP			10.0	1052.90 ✓	
	0.0	1052.90 ✓			
79 R			4.0	1048.9 ✓	Bnk.
61.3 R			10.0	42.9 ✓	Toe Slope

Form 307 SM 5-39

PLEASE RETURN TO
LOS ANGELES COUNTY SURVEYOR
700 HALL OF RECORDS

NOTE: ANY ADDITIONS OR CHANGES ON THIS SHEET MUST BE MADE OR CIRCLED IN RED INK, WITH DATE AND NAME OF PERSON MAKING CHANGE

Do not extend notes this side of this line

STATION	B. S.	H. I.	F. S.	ELEV.		
		1052 90				
70 R			10 0	1042 9		Flat
55+50				1060 90		
	11 0	1071 90				
12 L			12 0	1059 9		S Edg Rd. Toe Slope
20 L			5 5	66 4		Top Cut
32 L			3 5	68 4		Side Hill
50 L			10 5	72 4		
56+00				1061 40		
	2 0	1063 40				
25 R			0 3	1063 1		N. Edg. Rd. Top F[illegible]
41 R T.P.			8 0	55 4		Slope
		1061 40				
63 R			7 3	1054 1		Top BR[illegible]
76 R			12 5	48 9		Toe Slope Edg. Flat
56+00	12 0	1073 40		1061 40		
10' L			12 0	61 4		S Edg. Rd. Toe Slope
16.5 L			5 1	68 3		Cut Slope
19 L T.P.		40	3 0	1070 40		
	12 0	1082 40				
26 L			5 4	1077 0		

Profile Notes Red. H. D. H. Plotted _____ Job No. _____ Division No. _____ F B. _____ PG. _____

No. _____ Date 8-27-47 Date _____ Survey of _____

X-Sec. Notes Chkd. _____ Checked _____ Survey by _____ Notes _____ Date 1947

No. _____ Date _____ Date _____ Map No. _____ Indexed _____ Date _____

Form 307 5M 5-39

PLEASE RETURN TO
LOS ANGELES COUNTY SURVEYOR
700 HALL OF RECORDS

NOTE: ANY ADDITIONS OR CHANGES ON THIS SHEET MUST BE MADE OR CIRCLED IN RED IN INK, WITH DATE AND NAME OF PERSON MAKING CHANGE

Do not extend notes this side of this line

Job No. ____ Division No. ____ Notes Red. H.D.M. Plotted ____ Profile ____
Date 8-22-47. Date ____ No. ____ X-Sec. ____
Notes ____ Notes Chkd. ____ Checked ____ No. ____
Date ____ Date ____ Date ____
F.B. ____ Pg. ____
Survey of ____
Survey by ____
Indexed ____

STATION	B. S.	H. I.	F. S.	ELEV.	
56+00		1082 40			
36 L			3 5	1079 9	Side Hill
50 L			0 5	81 9	" "
56+50	6 0	1066 50		1061 50	
23.5 R			5 1	62 4	N. Edg. Rd Bot Cut
29 R			0 0	67 5	Top Cut
50 R			8 7	59 1	Side Hill
56+50 TP	12 0		~~12 0~~	106. 50	
		1073 50			
21 L			0 0	107 50	
	18 0	1085 50			Cut Slope
33 L			0 3	1085 2	Top Cut
35 L T.P.			0 0	108 50	
	6 0	1091 50			
43 L			4 6	1086 9	Slope
58 L			2 0	89 5	
57+00	7 0	1068 20		1061 20	
22 R			6 2	62 0	Bot cut N. Edg. Rd.
26 R			2 4	65 8	Top Cut
41 R			4 0	64 2	Slope
50 R			5 0	63 2	"

Form 307 SM 5-39

PLEASE RETURN TO
LOS ANGELES COUNTY SURVEYOR
700 HALL OF RECORDS

NOTE: ANY ADDITIONS OR CHANGES ON THIS SHEET MUST BE MADE OR CIRCLED IN RED INK, WITH DATE AND NAME OF PERSON MAKING CHANGE

Do not extend notes this side of this line

STATION	B. S.	H. I.	F. S.	ELEV.		
57+00	12 0	1073 20		1061 20		
9 L			11 7	61 5		Bot Cut S Edg Rd.
19.5 L			1 3	71 9		Top Cut
31 L			0 3	72 9		Side Hill
50 L			40 5	73 7		"
Pot 1x2 57+17 68	5 0	1065 85		1060 85		
21.5 R			5 0	1060 85		N Edg Rd Top Cut
40 R			7 0	58 85		Slope
55 R			9 0	56 85		"
Pot 1x2 57+17 68	12 0	1072 85 ~~1073 80~~		1060 85		
8 L			12 0	60 85		S Edg Rd Bot Cut
13.5 L			8 1	64 75		Top Cut
25 L			6 7	66 15		Side Hill
30 L			3 0	69 85		" "
57+50	5 7	1065 90		1060 20		
20 R			5 9	60 0	B.S. - ?	N Edge Rd Top Fill
32 R			12 0	53 ~~7~~ 9		Toe Slope
50 R			14 0	51 ~~7~~ 9		Flat
9 L			6 0	59 ~~7~~ 9		S Edge Rd Top Fill
17 L			9 3	56 ~~4~~ 6		Toe Slope
25 L			9 0	56 ~~7~~ 9		Slope

Profile No. ____ Date ____ Notes Red. H.D.H. Plotted ____ Date 8-27-47 Notes Chkd. ____ Date ____ Job No. ____ Survey of Wayside Honor Farm Rd Survey by ____ Map No. ____ Division No. ____ Notes ____ Indexed ____ Date ____ F.B. ____ Pg. ____

Form 307 5M 5-39

PLEASE RETURN TO
LOS ANGELES COUNTY SURVEYOR
700 HALL OF RECORDS

NOTE: ANY ADDITIONS OR CHANGES ON THIS SHEET MUST BE MADE OR CIRCLED IN RED INK, WITH DATE AND NAME OF PERSON MAKING CHANGE

Do not extend notes this side of this line

STATION	B. S.	H. I.	F. S.	ELEV.		
57+50		1065 90 ✓				
50 L			5 8	60 1 ~~1059 90~~		Slope
58+00	5 7	1064 10 ✓		1058 40 ✓		
19 R			5 9	58 2 ✓		N. Edg Rd. Top Fill
34 R			14 0	50 1 ✓		Toe Fill
50 R			16 0	48 1 ✓		Flat
9.5 L			5 8	58 3 ✓		S. Edg Rd Top Fill
23 L			12 0	52 1 ✓		Toe Fill
50 L			12 0	52 1 ✓		Flat
58+50	5.7	1062 20 ✓		1056 50 ✓		
19 R			6 2	56 0 ✓		N. Edg. Rd. Top Fill
30.6 R			12 0	50 20 ✓		Toe Fill
50 R			13 5	48 70 ✓		Flat
10 L			5 8	56 4 ✓		S. Edg. Rd. Top Fill
19 L			10 6	51 6 ✓		Toe Fill
25 L			10 7	51 5 ✓		Flat
50 L			10 0	52 2 ✓		"
59+00	5 5	1060 10 ✓		1054 60 ✓		
17.5 R			6 0	54 1 ✓		N. Edg Rd Top Fill
26 R			9 5	50 6 ✓		Toe Fill
50 R			11 4	48 7 ✓		Flat

F. B. Pg. Job No. Division No. Notes Red. H. D. H. Plotted Profile
Survey of Date 8-27-47. Date No.
Survey by Notes Checked X-Sec.
Indexed Date Date No.

Form 307 5M 5-39

PLEASE RETURN TO
LOS ANGELES COUNTY SURVEYOR
700 HALL OF RECORDS

NOTE: ANY ADDITIONS OR CHANGES ON THIS SHEET MUST BE MADE OR CIRCLED IN RED INK, WITH DATE AND NAME OF PERSON MAKING CHANGE

Do not extend notes this side of this line

Profile Notes Rod H.D.H. Plotted Job No. Division No.
No. Date 8-27-47 Date Survey of
X-Sec. Notes Chkd. Checked Survey by Notes Date 1947
No. Date Date Map No. Indexed Date
F. B. PG.

STATION	B. S.	H. I.	F. S.	ELEV.	
59+00		1060 10 ✓			
11.5 L			5 7	1054 4 ✓	S Edg Rd Toe Fill
98.5 L			9 4	50 7 ✓	Toe Fill F Bot ditch
~~45~~ 23 .5 L	H.D.H.		9 5	50 6 ✓	S. "
26.5 L			7 8	52 3 ✓	S. Bank of d. Ditch
50 L			7 5	52 6 ✓	Flat
59+50	5 5	1058 20 ✓		1052 7 ✓	
17.5 R			5 9	52 3 ✓	N Edg. Rd. Toe Fill
23 R			7 9	50 30 ✓	Toe Fill
~~50~~ R			9 3	48 9 ✓	Flat
12 L			5 5	52 7 ✓	S Edg. Rd. Toe Fill
17.5 L			8 6	49 6 ✓	Toe Fill - N. Bot ditch
21.5 L			8 2	50 0 ✓	S " "
26 L			6 0	52 2 ✓	S Bnk. of Ditch
50 L			5 2	53 0 ✓	Flat
60+00	5 5	1055 6 90 ✓		1051 40 ✓	
16.5 R			5 7	51 2 ✓	N Edg Rd Toe Fill
19.5 R			6 4	50 5 ✓	" Toe Fill
25 R			6 8	50 1 ✓	Flat
50 R			8 3	48 6 ✓	"
11 L			5 4	51 5 ✓	S Edg Rd Toe Fill

Form 307 5M 5-39

PLEASE RETURN TO
LOS ANGELES COUNTY SURVEYOR
700 HALL OF RECORDS

NOTE: ANY ADDITIONS OR CHANGES ON THIS SHEET MUST BE MADE OR CIRCLED IN RED INK, WITH DATE AND NAME OF PERSON MAKING CHANGE

Do not extend notes this side of this line

STATION	B. S.	H. I.	F. S.	ELEV.		
60+00		1056 90				
18 L			7 8	1049 1	✓	Toe Fill N. Bot ditch
21.5 L			7 8	49 1	✓	S " "
27.5 L			5 5	51 4	✓	S. Bnk. ditch
50 L			5 3	51 6	✓	Flat
60+50	5 5	1055 70		1050 20	✓	"
15 R			5 8	49 9	✓	NEdg Rd Flat
25 R			6 7	49 0	✓	"
50 R			8 1	47 6	✓	"
13.5 L			5 6	50 1	✓	S. Edg Rd. Top Fill
20 L			6 7	49 0	✓	Toe Fill Bot Ditch
29 L			5 7	50 0	✓	S. Bnk "
50 L			4 8	50 9	✓	Flat
61+00	5 5	1054 50		1049 00	✓	
13 R			6 3	48 2	✓	NEdg Rd Flat
25 R			6 8	47 7	✓	Flat
50 R			8 3	46 2	✓	"
15 L			4 7	49 8	✓	S Edg Rd N Bnk ditch
20 L			7 3	47 2	✓	N. Bot "
25 L			7 4	47 1	✓	S. " "
27 L			5 4	49 1	✓	S Bnk ditch

Profile No. X-Sec. No.
Notes Red. H. D. H. Plotted Date 8-27-47.
Notes Chkd. Checked Date
Division No. Notes Date
Job No. Notes Date
Survey of Survey by Indexed
E.B. Pg.

Form 307 5M 5-39

PLEASE RETURN TO
LOS ANGELES COUNTY SURVEYOR
700 HALL OF RECORDS

NOTE: ANY ADDITIONS OR CHANGES ON THIS SHEET MUST BE MADE OR CIRCLED IN RED INK, WITH DATE AND NAME OF PERSON MAKING CHANGE

Do not extend notes this side of this line

Profile — Notes Red. H.D.H. Plotted — Job No. — Division No. —
No. — Date 8-27-47 Date — Survey of —
X-Sec. — Notes Chkd. — Checked — Survey by — Notes — Date 1947
No. — Date — Date — Map No. — Indexed — Date — F.B. — Pg. —

STATION	B. S.	H. I.	F. S.	ELEV.	
61+00		1054 50 ✓			
50 L			4 6	1049 9 ✓	Flat
61+50	5 7	1053 90 ✓		1048 20 ✓	
~~62~~ R			6 7	47 2 ✓	N. Edg Rd. Flat
25 R			7 6	46 3 ✓	Flat
45 R			8 0	45 9 ✓	Top Bnk.
69 R			12 0	41 9 ✓	Toe Slope
16 L			4 6	49 3 ✓	S Edg Rd N Bnk ditch
20.5 L			7 5	46 4 ✓	N. Bot "
27 L			7 2	46 7 ✓	S " "
28 L			5 5	48 4 ✓	S Bnk "
50 L			5 0	48 9 ✓	Flat
62+00	5 7	1053 60 ✓		1047 90 ✓	
8 R			6 5	47 1 ✓	N. Edg Rd. Flat
38.5 R			9 9	44 2 ✓	Top Bnk.
56 R			14 0	39 6 ✓	Toe Slope
16 L			5 0	48 6 ✓	S Edg Rd. N. Bnk. Ditch
21 L			8 4	45 2 ✓	N Bot "
27 L			8 7	44 9 ✓	S " "
33 L			4 4	49 2 ✓	S Bnk Ditch
50 L			4 0	49 6 ✓	Flat

Form 307 5M 5-39

PLEASE RETURN TO
LOS ANGELES COUNTY SURVEYOR
700 HALL OF RECORDS

NOTE: ANY ADDITIONS OR CHANGES ON THIS SHEET MUST BE MADE OR CIRCLED IN RED INK, WITH DATE AND NAME OF PERSON MAKING CHANGE

Do not extend notes this side of this line

STATION	B. S.	H. I.	F. S.	ELEV.		
62+50	6 0	1052 20		1046 20		
15.5 L			5 0	47 2		N. Brk Ditch
20 L			7 7	44 5		N Bot "
28 L			6 6	45 6		S " "
34 L			3 3	48 9		N Edg. Rd N Brk Ditch
58 L			2 4	49 8		S " " Bot Cut
4 R			6 2	46 0		Brk
6.5 R			5 2	47 0		"
30 R			11 0	41 2		"
44 R			12 0	40 2		Toe Slope
58 R			12 5	39 7		Flat
63+00	5 4	1052 60		1047 20		
16.5 R			6 6	46 0		Top Brk
39.5 R			14 0	38 6		Toe Slope
61 R			14 0	38 6		Flat
25 L			4 1	48 5		Flat
50 L			2 0	50 6		Bot Cut
63+50	12 3	1058 50		1046 20		
13.5 L			10 6	47 9		Bot cut
21.5 L			4 4	54 1		Top "
32 L			1 1	57 4		Brk

Profile No. X-Sec. No.
Notes Red H.D.H. Plotted Date 8-27-47. Checked Date
Notes Chkd. Date
Division No. Notes Date
Job No. Survey of Survey by Indexed
F.B. Pg.

FORM 307 SM 7-43

PLEASE RETURN TO
LOS ANGELES COUNTY SURVEYOR
700 HALL OF RECORDS

NOTE: ANY ADDITIONS OR CHANGES ON THIS SHEET MUST BE MADE OR CIRCLED IN RED INK, WITH DATE AND NAME OF PERSON MAKING CHANGE

Do not extend notes this side of this line

Profile Notes Red. H.D.H. Plotted ____ Job No. ____ Division No. ____
No. ____ Date 8-27-47 Date ____ Survey of ____
No. ____ Notes Obtd ____ Checked ____ Notes ____
Date ____ Date ____ Survey by ____ Date 1947
Map No. ____ Indexed ____ Date ____
F.B. ____ PG. ____

STATION	B. S.	H. I.	F. S.	ELEV.		
63+50	12 3	1058 50				
40 L			0 0	1058 50		Slope
50 L			+2 0	60 50		"
63+50	4 4	1050 60		1046 20		
19.5 R			5 8	44 8		Brk
33 R			12 9	37 7		Toe Slope
42 R			13 3	37 3		Flat
50 R			13 0	37 6		"
64+00	4 4	1049 70		1045 30		N Edg Rd Brk Cut
14.5 R			5 0	44 7		Top "
19 R			2 1	47 6		Top Brk.
33 R			4 0	45 7		Toe Slope
47 R			12 0	37 7		
64+00	12 0	1058 30		1045 30		S Edg Rd. Toe Slope
14 L			10 4	46 9		Top Cut
22 L			4 1	53 2		Slope
40 L			0 0	57 3		"
50 L			+3 0	60 3		"
64+00	9 0	1054 00		1045 00		
15 L			8 7	45 3		N Edg Rd Brk Cut
18.5 L			5 5	47 5		Top "

FORM 307 5M 7-43

PLEASE RETURN TO
LOS ANGELES COUNTY SURVEYOR
700 HALL OF RECORDS

NOTE: ANY ADDITIONS OR CHANGES ON THIS SHEET MUST BE MADE OR CIRCLED IN RED INK, WITH DATE AND NAME OF PERSON MAKING CHANGE

Do not extend notes this side of this line

Profile No. ____ X-Sec. No. ____
Notes Rcd. H.D.H. Plotted ____ Date ____ Checked ____ Date ____
Date 8-27-41. Notes Chkd. ____ Date ____
Job No. ____ Division No. ____ Notes ____ Date ____
Survey of ____
Survey by ____
Indexed ____
B. ____ Pg. ____

STATION	B. S.	H. I.	F. S.	ELEV.		
64+50	9	1053 80 ✓		1044 0. ✓	✓	
25 L			4 8	1049 2	✓	Slope
50 L			1 5	51 5	✓	"
~~64+50~~	4 0	1048 80 ✓		1044 0. ✓		
15 R			5 2	42 8	✓	NEdg Rd Bot cut
19.5 R			2 7	45 3	✓	Top "
39 R			2 0	46 0	✓	" Brk
58 R			12 4	35 6	✓	Toe Slope
65+00	5 4	1048 30 ✓		1042 9. ✓		
15 R			6 4	41 9	✓	NEdg Rd Bot cut
19 R			4 4	43 9	✓	Top "
41 R			6 3	42 0	✓	" Brk
56 R			12 4	35 9	✓	Toe Slope
12 L			3 7	44 6	✓	SEdg Rd Bot cut
19.6 L			2 2	46 1	✓	Top Cut
25 L			2 0	46 3	✓	Slope
50 L			0 0	48 3	✓	"
EC. 65+14 19	5 4	1048 00 ✓		1042 60. ✓		
15 R			6 2	41 8	✓	NEdg Rd Bot. cut
18 R			4 7	43 3	✓	Top cut
38 R			6 3	41 7	✓	" Brk

FORM 307 SM 7-43

PLEASE RETURN TO
LOS ANGELES COUNTY SURVEYOR
700 HALL OF RECORDS

NOTE: ANY ADDITIONS OR CHANGES ON THIS SHEET MUST BE MADE OR CIRCLED IN RED INK, WITH DATE AND NAME OF PERSON MAKING CHANGE

Do not extend notes this side of this line

Profile Notes Red. H.D.H. Plotted ____ Job No. ____ Division No. ____
No. ____ Date 8-27-47 Date ____ Survey of ____
X-Sec. Notes Checked ____ Survey by ____ F.B. ____ Pg. ____
No. ____ Date ____ Date ____ Map No. ____ Indexed ____ Date ____ Date 1947

STATION	B. S.	H. I.	F. S.	ELEV.		
EC 65+14.19	5.4	1048.0 ✓		1042.6		
56 R			12.0	1036.0	✓	Toe Slope Edg Swamp
E 65+14.19	7.0	1049.60 ✓		1042.60	✓	
14.5 L			5.3	44.3	✓	S Edg Rd Bot Cut
18 L			3.8	45.8	✓	Top "
25 L			3.5	46.1	✓	Slope "
50 L			2.2	47.4	✓	"
65+50	7.0	1048.80 ✓		1041.80	✓	
13 L			5.5	43.3	✓	S Edg Rd Bot Cut
16.5 L			3.8	45.0	✓	Top "
25 L			3.0	45.8	✓	Flat "
50 L			2.2	46.6	✓	"
65+50	4.0	1045.80 ✓		1041.80	✓	
14 R			5.1	40.7	✓	N Edg Rd Bot Cut
18 R			4.9	40.9	✓	Top "
27 R			4.9	40.9	✓	" Bot
50 R			10.4	35.4	✓	Toe Slope Edg Swamp
66+00	4.0	1045.00 ✓		1041.00	✓	
20 R			5.7	39.3	✓	N Edg Rd, Top Bk.
28.5 R			10.0	35.0	✓	IN Swamp
50 R			10.3	34.7	✓	Toe Slope Swamp

FORM 307 5M 7-43

PLEASE RETURN TO
LOS ANGELES COUNTY SURVEYOR
700 HALL OF RECORDS

NOTE: ANY ADDITIONS OR CHANGES ON THIS SHEET MUST BE MADE OR CIRCLED IN RED INK, WITH DATE AND NAME OF PERSON MAKING CHANGE

Do not extend notes this side of this line

STATION	B. S.	H. I.	F. S.	ELEV.		
66+00	7 0	1048 00 ✓		1041 00 ✓		
10 L			5 9	42 1 ✓		S Edg Rd Bot cut
13.5 L			3 9	44 1 ✓		Top "
25 L			3 0	45 0 ✓		Flat
50 L			1 4	46 6 ✓		"
66+50	5 4	1045 80 ✓		1040 40 ✓		
27.5 R			7 0	38 80 ✓		N Edg Rd Top Brk.
35 R			10 0	35 8 ✓		Toe slope in swamp
54 R			11 0	34 8 ✓		Swamp
66+50	8 0	1048 40 ✓		1040 40 ✓		
14.5 L			6 5	41 9 ✓		N Edg Rd Bot cut
25 L			4 8	43 6 ✓		Top "
50 L			3 1	45 3 ~~43 3~~		Flat
67+00	10 0	1047 20 ✓		1037 20 ✓		
14.5 L			6 5	40 7 ✓		Slope Brk
25 L			6 5	40 7 ✓		Brk.
34.5 L			6 6	40 6 ✓		"
50 L			0 0	47 2 ✓		Top Brk
67+00	6 5	1043 70 ✓		1037 20 ✓		
5.5 R			5 2	38 5 ✓		Brk
35 R			6 2	37 5 ✓		[illegible] Brk

F.B. PG.
Job No. Division No. Notes Red. H.D.H. Plotted Profile
Survey of Date 8-27-47 Date No.
Survey by Notes Checked X-Sec.
Indexed Date Date No.

FORM 907 SM 7-43

PLEASE RETURN TO
LOS ANGELES COUNTY SURVEYOR
700 HALL OF RECORDS

NOTE: ANY ADDITIONS OR CHANGES ON THIS SHEET MUST BE MADE OR CIRCLED IN RED INK, WITH DATE AND NAME OF PERSON MAKING CHANGE

Do not extend notes this side of this line

Profile No. ____ X-Sec. No. ____ Notes Red. H.D.H. Date 8-22-47 Plotted ____ Date ____ Notes Chkd. ____ Date ____ Checked ____ Date ____ Job No. ____ Survey of ____ Survey by ____ Map No. ____ Indexed ____ Division No. ____ Date ____ 1947 F.B. ____ Pg. ____

STATION	B. S.	H. I.	F. S.	ELEV.		
67+00		1043 70.		1037 20.		
40 R			8 6	35 10	✓	Toe Slope in Swamp
50 R			9 0	34 70	✓	Swamp
67+14	5 4	1043 70 ✓		1038 30	✓	1.1 diff Hand-Level Elev. From 67+00 Toe Slope
7.5 R			5 0	38 7	✓	Bak.
38 R			6 0	37 7	✓	NEdg Rd Top Bk.
73.5 R			8 6	35 1	✓	Toe Slope
51 R			8 8	34 9	✓	Swamp
67+14	11 0	1049 30 ✓		1038 30.	✓	
7 L			10 0	39 3	✓	Brk.
29.5 L			17 2	32 1	✓ ?	Bot Ditch
42 L			8 2	41 1	✓	" "
53 L			6 6	42 7	✓	" "
73 L			1 4	47 9	✓	" "
67+50	11 0	1057 00 ✓		1046 00	✓	
7 L			7 0	50 0	✓	Bak.
12 L			4 6	52 4	✓	Side Ditch
25 L			5 0	52 0	✓	" "
50 L			7 0	50 0	✓	" "
67+50	00	1046 00 ✓	6 -	1046 0	✓	
5 R			5 0	41 0	✓	Bak.

FORM 307 5M 7-43

PLEASE RETURN TO
LOS ANGELES COUNTY SURVEYOR
700 HALL OF RECORDS

NOTE: ANY ADDITIONS OR CHANGES ON THIS SHEET MUST BE MADE OR CIRCLED IN RED INK, WITH DATE AND NAME OF PERSON MAKING CHANGE

Do not extend notes this side of this line

STATION	B. S.	H. I.	F. S.	ELEV.		
67+50		1046 00				
12 R.			8 0	1038 0		Toe slope
44.5 R			9 0	37 0		N Edg Rd Top Bnk.
51 R			13 0	33 0		Toe slope Edg. Swamp
68+00	0 0	1053 60		1053 60		side of CUT BK.
24.6 L	31.70 @ +38°59"		+19 9	73 5		Top. CUT. Top. spur
44.6 L	+20.0 ft -7.50		+12 4	66 0		side of spur
19.0 R.	24.00 @ 37°36"		14 6	39 0		Toe. slope
51.0 R	+32.00 ft -1.50		16 1	37 5		Top. fill
61.0 R	+42.0 ft -6.0		20 6	33 0		Toe fill edge swamp.
68+50 ℄	0 0	1059 50		1059 5		
27 9 R	35 5 @ -38°05		21 9	37 6		Toe Cut-Edge Rd
58 8 R	63 0 @ -21°08		22 7	36 8		" "
66 7 R	72 0 @ -22°07		27 1	32 4		Toe fill - Edge Swamp 300
28 2 L	35 5 @ +37°19'		+21 5	81 0		Top Cut
43 2 L	+15° -	2 6 down.	+18 9	78 4		
53 2 L	+25	6 6 "	+14 9	74 4		
68+84 ℄	0.0	1060 4		1060 4		
31 9 R	40° @ -37°00'		24 1	36 3		Toe Cut-Edge Rd.
61 7 R	66° @ -20°52'		23 5	36 9		" "
70 6 R	76° @ -21°44		28 1	32 3		Toe fill - Edge Swamp 30 W

Profile No. X-Sec. No. Plotted Date Checked Date Notes Chkd. Date Notes Date Division No. Job No. Survey of Survey by Indexed PG. F.B.

FORM 307 10M 10-46

PLEASE RETURN TO
LOS ANGELES COUNTY SURVEYOR
700 HALL OF RECORDS

NOTE: ANY ADDITIONS OR CHANGES ON THIS SHEET MUST BE MADE OR CIRCLED IN RED INK, WITH DATE AND NAME OF PERSON MAKING CHANGE.

Do not extend notes this side of this line.

Profile

Notes Red M.D.H. Plotted _____ Job No. _____ Division No. _____

No. _____ Date 9-23-47 Date _____ Survey of _____

X-Sec. _____ Notes Chkd _____ Checked _____ Survey by _____ Notes _____ Date _____ 1947

No. _____ Date _____ Date _____ Map No. _____ Indexed _____ Date _____

F.B. _____ Pg. _____

STATION	B. S.	H. I.	F. S.	ELEV.		
68+84 ℄	0.0	1060.4.		1060.4.	✓	
32.5 L	42.5 @	+40°08	+27.4	87.8	✓	Top cut.
52.5 L	out +20°	Up 2.5	+29.9	90.3	✓	S.H.
66.5 L	" 34°	down 1.5	+26.4	86.8	✓	S.H.
P.O.T. 69+08.5 ℄	℄	1066.9.		1066.9.	✓	
35.4 R	47.5 @	-41°10'	30.9	36.0	✓	Toe cut - Edge Rd.
63.4 R	70.5 @	-35°01	29.6	37.3	✓	Top Fill
74.2 R	82° @	-35°03	34.2	32.2	✓	Toe fill - Edge Swamp Rd.
33.4 L	41.5 @	+36°18'	+24.6	91.5	✓	Brk S.H.
43.8 L	52° @	+32°32'	+28.0	94.9	✓	" "
67.8 L	out 24°	Up 1.5	+29.0	95.9	✓	" "
69+50 ℄	℄	1061.5.		1061.5.	✓	Top Slope
36.4 R	43.5 @	-33°14	23.8	37.7	✓	Toe Slope
50.2 R	56.5 @	-27°01	25.?	35.8	✓	Brk Fill
65.4 R	70.2 @	-20°52'	24.?	36.6	✓	Edge Rd.
78.5 R	84° @	-20°56'	29.9	31.6	✓	Toe fill + Swamp Toe Fill
34.9 L	46° @	+40°37'	+29.9	91.4	✓	Break S.H.
52.6 L	66.5	+37°11'	+39.9	1101.4	✓	" "
73.1 L	out +19.5	Up 7.2	+47.1	08.6	✓	Top Ridge

FORM 307 10M 10-46

PLEASE RETURN TO
LOS ANGELES COUNTY SURVEYOR
700 HALL OF RECORDS

NOTE: ANY ADDITIONS OR CHANGES ON THIS SHEET MUST BE MADE OR CIRCLED IN RED INK, WITH DATE AND NAME OF PERSON MAKING CHANGE.

Do not extend notes this side of this line.

STATION	B. S.	H. I.	F. S.	ELEV.		
69+80 ℄	00	1061 7.		1061 7.	✓	
29 9 R	38° @	-38°12'	23 5	38 2	✓	Toe Slope
41° R	48 8 @	-32°49'	26 4	35 3	✓	In. Road
66° R	0 u + 25°	Up 1°	25 4	36 3	✓	Edge Road
76° R	" 35°	down 3°	29 4	32 3	✓	Toe fill + Swamp 35 W
35 1 L	44° @	+37°01'	+26 5	88 2	✓	Break - S.H
59 8 L	73° @	+35°01'	+41 9	1103 6	✓	"
71 8 L	0 u + 22°	Up 9 7	+51 6	13 3	✓	Top Ridge
70+00 ℄	00	1056 9.		1056 9.	✓	
33 5 R	40° @	-33°03	21 8	35 1	✓	Toe Slope
62 7 R	68° @	-22°42	26 2	30 7	✓	Edge Rd
71 9 R	78 5 @	-23°42'	31 6	25 3	✓	Toe fill + Swamp 35 W
58 4 L	71 5 @	+35°17	+41 3	98 2	✓	Brk S.H
76 4 L	93° @	+34°43'	+53 0	1109 9	✓	S.H.
97 4 L	0 u + 21°	Up 7 5	+60 5	17 4	✓	Top ridge
70+50 ℄	00	1045 3.		1045 3.	✓	
14 4 R	17 4 @	-33°59	9 7	35 6	✓	Toe Slope
61 2 R	62° @	-9°17	10 0	35 3	✓	Edge Rd
68 6 R	70° @	-11°22'	13 8	31 5	✓	Toe fill & Swamp W.
55 1 L	71° @	+39°07'	+44 8	90 1	✓	S.H
78 9 L	100° @	+37°52'	+61 4	1112 7	✓	

Profile No. X-Sec. No.

Notes Red H.D.H. Plotted Date 9-3-47 Checked Date

Notes Chkd Date

Division No. Job No. Notes Date

Survey of Survey by Indexed

F.B. PG.

FORM 307 10M 10-46

PLEASE RETURN TO
LOS ANGELES COUNTY SURVEYOR
700 HALL OF RECORDS

NOTE: ANY ADDITIONS OR CHANGES ON THIS SHEET MUST BE MADE OR CIRCLED IN RED INK, WITH DATE AND NAME OF PERSON MAKING CHANGE.

Do not extend notes this side of this line.

STATION	B. S.	H. I.	F. S.	ELEV.		
70+80 ℄	4 6	1044 9 .		1040 3 .	✓	
8° R			8 6	36 3	✓	Toe Slope
58° R			9 6	35 3	✓	Edge Rd
65° R		1040 3 .	13 7	31 2	✓	Toe fill + swamp 4[illegible] wide
47 2 L	60° @ + 38° 06'		+37 0	77 3	✓	
79 5 L	100° @ + 37° 18'		+60 6	1100 9	✓	
71+00 ℄	0 0	1042 8 .		1042 8 .	✓	
11 2 R	14° @ - 36° 48'		8 4	34 4	✓	Toe Slope ad.
55 3 R	56° @ - 8° 58		8 7	34 1	✓	Edge Rd
62° R	63° @ - 0° 19'		11 3	31 5	✓	Toe fill + Swamp 25' W.
32 3 L	41° @ + 38' 00		+25 2	68 0	✓	S.H.
84 6 L	103° @ + 34° 48'		+58 8	1101 6	✓	"
71+60 ℄	4 45	1044 45		1040 0 .	✓	
12' R			9 4	35 05	✓	Toe Slope.
50 R			10 4	34 05	✓	Edge Rd
56 R			13 7	30 75	✓	Toe fill + swamp 50' W
	0 0	1040 0 .		1040 0 .		
18 7 L	24° @ + 38° 47		+15 0	55 0	✓	
63 6 L	79° @ + 36° 21'		+46 8	86 8	✓	
72+10 ℄	5 05	1046 65 .		1041 6 .	✓	
13' R			12 9	33 75	✓	Toe Slope

Profile No. ____ Notes Red H.D.H. Plotted ____ Job No. ____ Division No. ____ F.B. ____ PG. ____
Date 9-3-47 Date ____ Survey of ____
X-Sec. No. ____ Notes Chkd. ____ Checked ____ Survey by ____ Notes ____ Date 1947
Date ____ Date ____ Map No. ____ Indexed ____ Date ____

FORM 307 10M 10-46

PLEASE RETURN TO
LOS ANGELES COUNTY SURVEYOR
700 HALL OF RECORDS

NOTE: ANY ADDITIONS OR CHANGES ON THIS SHEET MUST BE MADE OR CIRCLED IN RED INK, WITH DATE AND NAME OF PERSON MAKING CHANGE.

Do not extend notes this side of this line.

F.B. Pg. Job No. Division No. Profile No. X-Sec. No.
Survey of Notes Red. H.D.H. Plotted Date 8-27-47 Notes Chkd Checked Date
Survey by Notes Date Date
Indexed Date

STATION	B. S.	H. I.	F. S.	ELEV.		
43 R		1046 65.	12 8	1033 85		Eagle Rd
49 R			15 2	30 95		Toe fill & swamp S & W
	.00	10,41 6 .		1041 6 .		
36 5 L	45°-@+35°45'		+ 26 3	67 9		
61 5 L	out 25' up 4°		+ 30 3	71 9		
72+50 ℄	.20	1039 10.		1037 1 .	✓	
7 R			5°	34 1		Toe Slope
36 R			5 8	33 3		Edge Rd
45 R			8°	31 1		" Swamp
	12°	1049 10		1037 1 .		
22 L			00	49 1		S.H.
27 L			+ 3°	52 1		"
58 L			+ 7 3	56 4		"
72+75 ℄	.00	1039 20.		1039 2 .	✓	
5 R			5°	34 2		Toe SI
35 R			6°	33 2		Edge Rd
65 R			9°	30 2		" Swamp
	10°	1049 20		1039 2 .		
41 L			2°	47 2		
55 L			00	49 2		

FORM 307 10M 10-46

PLEASE RETURN TO
LOS ANGELES COUNTY SURVEYOR
700 HALL OF RECORDS

NOTE: ANY ADDITIONS OR CHANGES ON THIS SHEET MUST BE MADE OR CIRCLED IN RED INK, WITH DATE AND NAME OF PERSON MAKING CHANGE.

Do not extend notes this side of this line.

STATION	B. S.	H. I.	F. S.	ELEV.		
73+20 ℄	5.0	1039 60		1034 6		
30° R			6 2	33 4		Edge Rd
52 R			8 0	31 6		Flat
	12 0	1046 60		1034 6		
8' L			5 5	41 1		Top cut
33' L			2 0	44 6		
60 L			0 0	46 6		
73+50 ℄	5 0	1039 80		1034 8		
25' R			6 2	33 6		Edge Rd
45' R			8 4	31 4		" Swamp
	12 0	1046 80		1034 8		
5' L			11 6	35 2		Bot cut
10 8 L			6 5	40 3		Top "
35' L			3 6	43 2		Toe 51
44' L			0 0	46 8		S.H.
74+00 ℄	5 4	1040 40		1035 0		
18' R			6 2	34 2		Eqde
24' R			5 0	35 4		Top Cut.
40' R			10 4	30 ~~4~~ 0		Swamp

Profile
No. ____ Date 8-27-47 Notes Red H.D.H. Plotted ____ Date ____ Job No. ____ Division No. ____
X-Sec. ____ Notes Chkd ____ Checked ____ Survey of ____ Survey by ____ Notes ____ Date 1947
No. ____ Date ____ Date ____ Map No. ____ Indexed ____ Date ____

F.B. PG.

FORM 307 10M 10-46

PLEASE RETURN TO
LOS ANGELES COUNTY SURVEYOR
700 HALL OF RECORDS

NOTE: ANY ADDITIONS OR CHANGES ON THIS SHEET MUST BE MADE OR CIRCLED IN RED INK, WITH DATE AND NAME OF PERSON MAKING CHANGE.

Do not extend notes this side of this line.

F.B. PG. Job No. Division No. Notes Red. H.D.M. Plotted No. Profile
Survey of Date 8-22-41 Date X-Sec.
Survey by Notes Notes Chkd. Checked
Indexed Date Date Date No.

STATION	B. S.	H. I.	F. S.	ELEV.		
74+00 ℄	12.0	1047.00 ✓		1035.0 ✓	✓	
10' L			11.8	35.2 ✓		Bot Cut
16' L			7.3	39.7 ✓		Top "
26' L			5.5	41.5 ✓		Toe SI
38' L			0.0	47.0 ✓		S.H
74+50 ℄	6.0	1041.10 ✓		1035.1 ✓	✓	
15 R			7.4	33.7 ✓		Edge Rd
19 R			6.6	34.5 ✓		
30 R			10.0	31.1 ✓		
	12.0	1047.10 ✓		1035.1 ✓	✓	
14' R L			10.3	36.8 ✓		Bot cut
H.D.M. 20 R L			6.0	41.1 ✓		Top "
30' R L			0.0	47.1 ✓		S.H
74+75.19 B.C.	5.0	1040.30 ✓		1035.3 ✓	✓	
15 R			6.3	34.0 ✓		Bot cut
22 R			5.0	35.3 ✓		Top "
30' R			6.5	33.8 ✓		
	12.0	1047.30 ✓		1035.3 ✓	✓	
15 L			10.4	36.9 ✓		Bot cut
20 L			5.2	42.1 ✓		Top "
29.0 L			0.0	47.3 ✓		S.H

FORM 307 10M 10-46

PLEASE RETURN TO
LOS ANGELES COUNTY SURVEYOR
700 HALL OF RECORDS

NOTE: ANY ADDITIONS OR CHANGES ON THIS SHEET MUST BE MADE OR CIRCLED IN RED INK, WITH DATE AND NAME OF PERSON MAKING CHANGE.

Do not extend notes this side of this line.

STATION	B. S.	H. I.	F. S.	ELEV.		
75+00 ℄	5.0	1040.50 ✓		1035.5 ✓		
15' R			6.0	34.5 ✓		Edge Rd
21' R			4.8	35.7 ✓		Top cut
30' R			4.8	35.7 ✓		S.H.
℄	12.0	1047.50 ✓		1035.5		
15' L			10.6	36.9 ✓		Bot cut
20' L			7.0	40.5 ✓		Top "
36' L			0.0	47.5 ✓		
75+50 ℄	5.0	1040.70 ✓		1035.7 ✓		
15 R			6.3	34.4 ✓		Edge Rd.
30 R			9.0	31.7 ✓		
℄	12.0	1047.70 ✓		1035.7 ✓		
15 L			10.4	37.3 ✓		Bot cut
19 L			6.0	41.7 ✓		Top "
29' L			0.0	~~46.8~~ 47.7		
76+00 ℄	5.0	1041.30 ✓		1036.3 ✓		
14' R			6.5	34.8 ✓		Edge Rd
17 R			5.2	36.0 ✓		Top cut
30 R			6.2	35.1 ✓		

Profile
Notes Red H.D.T. Plotted ____ Job No. ____ Division No. ____
No. ____ Date 1-27-47 Date ____ Survey of ____ F.B. ____ Pg. ____
X-Sec.
Notes Chkd ____ Checked ____ Survey by ____ Notes ____ Date ____ 1947
No. ____ Date ____ Date ____ Map No. ____ Indexed ____ Date ____

FORM 307 10M 10-46

PLEASE RETURN TO
LOS ANGELES COUNTY SURVEYOR
700 HALL OF RECORDS

NOTE: ANY ADDITIONS OR CHANGES ON THIS SHEET MUST BE MADE OR CIRCLED IN RED INK, WITH DATE AND NAME OF PERSON MAKING CHANGE.

Do not extend notes this side of this line.

STATION	B. S.	H. I.	F. S.	ELEV.		
76+00 ℄	1.2°	1048 30		1036 3		
10'L	.		11 4	36 9		Toe Sl.
23'L	.		6 0	42 3		Brk
29'L	.		0 0	48 3		SH
76+50 ℄	5°	1041 60		1036 6		
15 R	.		6 7	34 9		Edge Rd
30' R	.		8 0	33 6		flat
	1.2°	1048 6		1036 6		
15 L	.		11 0	37 6		Edge Rd
25 L	.		3 4	45 2		
31'L	.		0 0	48 6		
77+00 ℄	5°	1042 20		1037 2		
15'R	.		6 3	35 9		Edge Rd
30 R	.		5 6	36 6		flat
℄	.			1037 2	?	
15'L			10 7	31 5		Edge Rd
27 5 L	.		7 5	34 7		
40'L	.		0 0	42 20		

F.B. PG.

Job No. Division No. Notes Red H.D.H. Plotted Date 8-27-41. Date Profile No. X-Sec.

Survey of Notes Checked Date No.

Survey by Notes Date

Indexed Date

FORM 307 10M 10-46

PLEASE RETURN TO
LOS ANGELES COUNTY SURVEYOR
700 HALL OF RECORDS

NOTE: ANY ADDITIONS OR CHANGES ON THIS SHEET MUST BE MADE OR CIRCLED IN RED INK, WITH DATE AND NAME OF PERSON MAKING CHANGE.

Do not extend notes this side of this line.

STATION	B. S.	H. I.	F. S.	ELEV.		
77+18.78 E.C.	5°	1042.10 ✓		1037.1 ✓	✓	
14 R			6.1	36.0	✓	Edge rd
30 R			5.8	36.3	✓	
℄	10°	1047.10 ✓		1037.1 ✓	✓	
21 L			8°	39.1	✓	Toe SI
36 L			0.0	47.1	✓	S.H.
77+60 ℄	5.5	1042.30 ✓		1037.3 ✓	✓	
16 R			6.6	35.7	✓	
30 R			7°	35.3	✓	
15 L			5°	37.3	✓	
27 L			4°	38.3	✓	Toe SI.
78+10 ℄	5.5	1042.90 ✓		1037.4 ✓	✓	
18 R			6°	36.9	✓	
22 R			7.6	35.3	✓	
30 R			7.0	35.9	✓	
12 L			5.4	37.5	✓	
17 L			7°	35.9	✓	
30 L			5.5	37.4	✓	
78+25 ℄	5°	1042.10 ✓		1037.1 ✓	✓	
19 R			5.3	36.8	✓	
28 R			7.0	35.1	✓	

Profile
Notes Rod H.D.H. Plotted Job No. Division No.
No. Date 8-22-47 Date Survey of
X-Sec. Notes Chkd. Checked Survey by Notes Date 1947
No. Date Date Map No. Indexed Date
F.B. Pg.

FORM 307 10M 10-46

PLEASE RETURN TO
LOS ANGELES COUNTY SURVEYOR
700 HALL OF RECORDS

NOTE: ANY ADDITIONS OR CHANGES ON THIS SHEET MUST BE MADE OR CIRCLED IN RED INK, WITH DATE AND NAME OF PERSON MAKING CHANGE.

Do not extend notes this side of this line.

F.B. Pg. | Job No. Division No. Notes Red. H.D.H. Plotted No. Profile
Date 8-28-47. Date X-Sec.
Survey of Notes Chkd. Checked
Survey by Notes Date Date
Indexed Date Date

STATION		B. S.	H. I.	F. S.	ELEV.
	30 R	.	1042.10	6.4	1035.7
	12 L	.		5.2	36.9
	16 L	.		6.6	35.5
	30 L	.		5.7	36.4
78+35	℄	5.0	1040.00		1035.0
	15 R	.		4.8	35.2
	30 R			5.0	35.0
	15 L	.		5.0	35.0
	30 L	.		4.0	36.0
78+60	℄	5.0	1039.80		1034.8
	30 R	.		4.5	35.3
	30 L	.		4.3	35.5
79+10	℄	.5.0	1039.40		1034.4
	30 R	.		5.0	34.4
	30 L	.		5.3	34.1
79+60	℄	.5.0	1039.00		1034.0
	30 R	.		4.3	34.7
	17 L			6.5	32.5
	30 L			8.2	30.8
80+10	℄	5.2	1038.60		1033.6
	30 R			4.2	34.4

FORM 307 10M 10-46

PLEASE RETURN TO
LOS ANGELES COUNTY SURVEYOR
700 HALL OF RECORDS

NOTE: ANY ADDITIONS OR CHANGES ON THIS SHEET MUST BE MADE OR CIRCLED IN RED INK, WITH DATE AND NAME OF PERSON MAKING CHANGE.

Do not extend notes this side of this line.

STATION	B. S.	H. I.	F. S.	ELEV.		
17 L		1038 60	73	1031 3		
26 L			10°	28 6		
42 L			10°	28 6		
80+60 ℄	5°	1037 90		1032 9		
15 R			42	33 7		
30 R			42	33 7		
13 L			65	31 4		
23 L			96	28 3		
42 L			96	28 3		
81+10 ℄	5°	1036 90		1031 9		
15 R			40	32 9		
H.D.H. 9-17-47. 30 ~~15~~ R			40	32 9		
7 L			60	30 9		
15 L			83	28 6		
36 L			82	28 7		
81+60 ℄	7°	1036 70		1029 2		
5 R			58	30 90		
15 R			48	31 9		
30 R			37	33 0		
4 L			80	28 7		
25 L			80	28 7		

Profile Notes Red H.D.H. Plotted ____ Job No. ____ Division No. ____ F.B. ____ PG. ____
No. ____ Date 8-28-47. Date ____ Survey of ____
X-Sec. Notes Chkd. ____ Checked ____ Survey by ____ Notes ____ Date ____ 1947
No. ____ Date ____ Date ____ Map No. ____ Indexed ____ Date ____

FORM 307 10M 10-46

PLEASE RETURN TO
LOS ANGELES COUNTY SURVEYOR
700 HALL OF RECORDS

NOTE: ANY ADDITIONS OR CHANGES ON THIS SHEET MUST BE MADE OR CIRCLED IN RED INK, WITH DATE AND NAME OF PERSON MAKING CHANGE.

Do not extend notes this side of this line.

STATION	B. S.	H. I.	F. S.	ELEV.		
30 L		1036 70	60	1030 70		
81+90 ℄	5°	1034 10		1029 1	?	
6 R			49	29 2		
20 R			3°	31 1		
32 R			5°	29 1		
18 L			47	29 4		
23 L			32	30 9		
30 L			2°	32 1		
82+16 ℄	6°	1035 50		1029 5		
15 R			7°	28 5		
30 R			7°	28 5		
13 L			32	32 3		
30 L			3°	32 5		
82+27 ℄	5 5	1036 60		1031 1		
7 R			77	28 9		
19 R			87	27 9		
30 R			8°	28 6		
15 L			43	32 3		
30 L			4°	32 6		
82+60 ℄	5°	1036 90		1031 9		
12 R			66	30 3		

F.B. PG.

Job No. 297 Division No. Notes Red H.D.H. Plotted Date 8-28-47 Date No. Profile

Survey of Survey by Indexed Notes Checked Date Date No. X-Sec.

FORM 307 10M 10-46

PLEASE RETURN TO
LOS ANGELES COUNTY SURVEYOR
700 HALL OF RECORDS

NOTE: ANY ADDITIONS OR CHANGES ON THIS SHEET MUST BE MADE OR CIRCLED IN RED INK, WITH DATE AND NAME OF PERSON MAKING CHANGE.

Do not extend notes this side of this line.

STATION	B. S.	H. I.	F. S.	ELEV.		
30R		1036 90	7°	1029 9		
15 L			48	32 1		
30 L			46	32 3		
83+10 ℄	5°	1035 90		1030 9		
15R			51	30 8		
30R			5°	30 9		
15L			46	31 3		
30L			40	31 9		
83+60 ℄	5°	1035 80		1030 8		
15R			48	31 0		
30R			5°	30 8		
15L			53	30 5		
30L			40	31 8		
84+03.74 ℄	7°	1037 30		1030 3		
30R			70	30 3		
15L			61	31 2		
28L			50	32 3	Bot bank	
84+10 ℄	6°	1037 60		1031 6		
30 R			6°	31 6		
27 L			41	33.5	Bot Bank	

Profile
Notes Red H.D.H. Plotted ____ Job No ____ Division No ____
No. ____ Date 8-28-47 Date ____ Survey of ____
X-Sec. Notes Chkd ____ Checked ____ Survey by ____ Notes ____ Date ____ 1947
No. ____ Date ____ Date ____ Map No. ____ Indexed ____ Date ____

F.B. Pg.

FORM 307 10M 10-46

PLEASE RETURN TO
LOS ANGELES COUNTY SURVEYOR
700 HALL OF RECORDS

NOTE: ANY ADDITIONS OR CHANGES ON THIS SHEET MUST BE MADE OR CIRCLED IN RED INK, WITH DATE AND NAME OF PERSON MAKING CHANGE.

Do not extend notes this side of this line.

F.B. Pg. Job No. Division No. Notes Red. H.D.M. Plotted
Survey of Notes Date 8-28-42 Date
Survey by Notes Checked
Indexed Date Notes Chkd. Date
Profile No. Date
X.Sec. No. Date

STATION	B. S.	H. I.	F. S.	ELEV.		
84+51.64 ℄	5°	1035.70 ✓		1030.7 ✓		
30' R			5°	30.7 ✓		
30' L			4°	31.7 ✓		
84+63 ℄	5°	1031.50 ✓		1026.5 ✓		
30 R			4.5	27.0 ✓		
30 L			5°	26.2 ✓		
SWT 84+69.90	5°	1031.30 ✓		1026.3 ✓		1m + 25' offset
30 R			5.0	26.3 ✓		
30 L			5.0	26.3 ✓		

FORM 307 10M 10-46

PLEASE RETURN TO
LOS ANGELES COUNTY SURVEYOR
700 HALL OF RECORDS

NOTE: ANY ADDITIONS OR CHANGES ON THIS SHEET MUST BE MADE OR CIRCLED IN RED INK, WITH DATE AND NAME OF PERSON MAKING CHANGE.

Do not extend notes this side of this line.

STATION	B. S.	H. I.	F. S.	ELEV.		

Profile Notes Red_____ Plotted_____ Job No._____ Division No._____ F.B. _____ PG. _____

No._____ Date_____ Date_____ Survey of_____

X-Sec. Notes Chkd_____ Checked_____ Survey by_____ Notes_____ Date_____

No._____ Date_____ Date_____ Map No._____ Indexed_____ Date_____

F.B. Pg. | Job No. Division No. Notes Red. Plotted | Profile

Survey of Date Date No.

Survey by Notes Notes Chkd. Checked | X-Sec.

Indexed Date Date Date No.

STATION	B. S.	H. I.	F. S.	ELEV.

FORM 307 10M 10-46

PLEASE RETURN TO
LOS ANGELES COUNTY SURVEYOR
700 HALL OF RECORDS

NOTE: ANY ADDITIONS OR CHANGES ON THIS SHEET MUST BE MADE OR CIRCLED IN RED INK, WITH DATE AND NAME OF PERSON MAKING CHANGE.

Do not extend notes this side of this line.

FORM 307 10M 10-46

PLEASE RETURN TO
LOS ANGELES COUNTY SURVEYOR
700 HALL OF RECORDS

NOTE: ANY ADDITIONS OR CHANGES ON THIS SHEET MUST BE MADE OR CIRCLED IN RED INK, WITH DATE AND NAME OF PERSON MAKING CHANGE.

Do not extend notes this side of this line.

STATION	B. S.	H. I.	F. S.	ELEV.		

Profile Notes Red_____Plotted_____Job No_____Division No_____ F.B._____ Pg._____

No._____Date_____Date_____Survey of_____

X-Sec. Notes Chkd_____Checked_____Survey by_____Notes_____Date_____

No._____Date_____Date_____Map No._____Indexed_____Date_____

F.B. Pg.

Job No. Division No. Notes Red. Plotted Profile

Survey of Date Date No.

Survey by Notes Notes Chkd. Checked X-Sec.

Indexed Date Date Date No.

STATION	B. S.	H. I.	F. S.	ELEV.	

FORM 307 10M 10-46

PLEASE RETURN TO
LOS ANGELES COUNTY SURVEYOR
700 HALL OF RECORDS

NOTE: ANY ADDITIONS OR CHANGES ON THIS SHEET MUST BE MADE OR CIRCLED IN RED INK, WITH DATE AND NAME OF PERSON MAKING CHANGE.

Do not extend notes this side of this line.

FORM 307 10M 10-46

PLEASE RETURN TO
LOS ANGELES COUNTY SURVEYOR
700 HALL OF RECORDS

NOTE: ANY ADDITIONS OR CHANGES ON THIS SHEET MUST BE MADE OR CIRCLED IN RED INK, WITH DATE AND NAME OF PERSON MAKING CHANGE.

Do not extend notes this side of this line.

STATION	B. S.	H. I.	F. S.	ELEV.		

Profile Notes Red_____ Plotted_____ Job No._____ Division No._____ F.B. _____ Pg. _____

No._____ Date_____ Survey of_____

X-Sec. Notes Chkd._____ Checked_____ Survey by_____ Notes_____ Date_____

No._____ Date_____ Date_____ Map No._____ Indexed_____ Date_____

F.B. PG.

Job No. Division No. Notes Red. Plotted

Survey of Date Date

Survey by Notes Notes Chkd. Checked

Indexed Date Date Date

Profile No.

X-Sec. No.

FORM 307 10M 10-46

PLEASE RETURN TO
LOS ANGELES COUNTY SURVEYOR
700 HALL OF RECORDS

NOTE: ANY ADDITIONS OR CHANGES ON THIS SHEET MUST BE MADE OR CIRCLED IN RED INK, WITH DATE AND NAME OF PERSON MAKING CHANGE.

Do not extend notes this side of this line.

STATION	B. S.	H. I.	F. S.	ELEV.	

FORM 307 10M 10-46

PLEASE RETURN TO
LOS ANGELES COUNTY SURVEYOR
700 HALL OF RECORDS

NOTE: ANY ADDITIONS OR CHANGES ON THIS SHEET MUST BE MADE OR CIRCLED IN RED INK, WITH DATE AND NAME OF PERSON MAKING CHANGE.

Do not extend notes this side of this line.

STATION	B. S.	H. I.	F. S.	ELEV.				
					El. Gr. ℄	Left	Right	
43+00								
+50								
+84.06 EC								
44+00								
+50								
45+00								
+50								
46+00								
+50								
47+00								
+50								
48+00					52.86			
+50					52.21			
49+00					51.73			
+50					51.38			
50+00					51.20			
+50					51.16			
51+00					51.28			
+50					51.54			
52+00					51.95			

Profile
No.____ Notes Rod____ Plotted____ Job No.____ Division No.____
X-Sec. No.____ Date____ Date____ Survey of____ F.B.
Notes Chkd____ Checked____ Survey by____ Notes____ PG.
Date____ Date____ Map No.____ Indexed____ Date____ Date____

FORM 307 10M 10-46

PLEASE RETURN TO
LOS ANGELES COUNTY SURVEYOR
700 HALL OF RECORDS

NOTE: ANY ADDITIONS OR CHANGES ON THIS SHEET MUST BE MADE OR CIRCLED IN RED INK, WITH DATE AND NAME OF PERSON MAKING CHANGE.

Do not extend notes this side of this line.

F.B. Pg. Job No. Division No.
Survey of Notes
Survey by Date
Indexed Date
Profile No. Plotted
X-Sec. No. Date
Notes Red. Date
Notes Chkd Date
Checked Date

STATION	B. S.	H. I.	F. S.	ELEV.	El. Gr @	Left	Right	
52 + 50					1052.44			
+ 80					52.73			Culvert
53 + 00					52.93			
+ 50					53.42			
54 + 00					53.91			P.V.C.
+ 50					54.34			
55 + 00					54.65			
+ 50					54.84			
56 + 00					54.92			
+ 50					54.87			
57 + 00					54.72			400' V.C.
+ 50					54.43			
58 + 00					54.04			400' V.C. E.V.C.
+ 50					53.58			
59 + 00					53.12			
+ 50					52.67			
60 + 00					52.21			
+ 50					51.75			
61 + 00					51.30			
61 + 15.59 B.C.					51.16			

FORM 307 10M 10-46

PLEASE RETURN TO
LOS ANGELES COUNTY SURVEYOR
700 HALL OF RECORDS

NOTE: ANY ADDITIONS OR CHANGES ON THIS SHEET MUST BE MADE OR CIRCLED IN RED INK, WITH DATE AND NAME OF PERSON MAKING CHANGE.

Do not extend notes this side of this line.

1030.675 Calv
1041.25 W.D.
1050.28 P.P.

STATION	B. S.	H. I.	F. S.	ELEV.	El. Gr ℄	Left	Rt	
	6 61	1053 95		1047 34				Pl. No 3B
61+50			4 28	49.67	1050.84	52.07	49.61	
62+00			4 74	49 21	50.39	51.64	49.14	
+50			4 77	49 18	49.93	51.18	48.68	
63+00			5 03	48 92	49.47	50 72	48 22	
+50			5 45	48 50	49.02	50.27	47 77	
64+00			5 56	48 39	48.36	49.81	47 31	
+50			6 03	47 92	48.11	49.36	46.86	
65+00			6 95	47 00	47.65	48.85	46 45	
E.C. 65+14.19			7 33	46 62	47.52	48.66	46.38	
65+50			7 85	46 10	47.19	48.14	46 24	
T.P.			8 28	1045 67				
	4 23	1049 90						
66+00			4 35	45 55	46.74	47.28	46 20	
+50			4 61	45 29	46.28	46.44	46 12	
67+00			4 36	45 54	45.82	45 83	45 81	
67+20			4 40	45 50	45.64			Culvert
67+50			4 45	45 45	45.37			
68+00			4 82	45.08	44.91			

Profile Notes Red ____ Plotted ____ Job No. ____ Division No. ____
No. ____ Date ____ Date ____ Survey of ____
X-Sec. Notes Chkd. ____ Checked ____ Survey by ____ Notes ____ Date ____
No. ____ Date ____ Date ____ Map No. ____ Indexed ____ Date ____

F.B. PG.

FORM 307 10M 10-46

PLEASE RETURN TO
LOS ANGELES COUNTY SURVEYOR
700 HALL OF RECORDS

NOTE: ANY ADDITIONS OR CHANGES ON THIS SHEET MUST BE MADE OR CIRCLED IN RED INK, WITH DATE AND NAME OF PERSON MAKING CHANGE.

Do not extend notes this side of this line.

F.B. PG. Job No. Division No. Profile No. X-Sec. No.
Survey of Notes Notes Red. Plotted
Survey by Date Date Notes Chkd Date Checked Date
Indexed Date

STATION	B. S.	H. I.	F. S.	ELEV.				
		1049 90		℄ Gr.	El. Gr. ℄	El. Gr. 15' L	15' R.	
68+50			4 74	104516	104446			
69+00			5 18	4472	44.00			
69+50			6 04	4386	4364			
70+00			6 65	4325	4329			
70+50			6 96	4294	4293			
71+00			709	4281	4258			
T.P.			716	104[illegible] 74				
	3 51	1046 25						
71+50			3 92	4233	4222			
72+00			445	41.80	4186			
72+50			470	41.55	4151			
73+00			503	41.22	4115	10 41.17	10 41.13	
73+50			525	4100	4079	41.02	4056	
74+00			545	4080	4044	41.07	39.81	
74+50			599	4026	40.08	41.10	39.06	
74+75.19 BC			625	4000	3990	41 09	38.71	
75+00			644	3981	39.73	40.95	38.51	
75+50			665	3960	39.37	4062	3812	
76+00			711	3914	39.01	40.26	37.76	
T.P.			535	104[illegible] 70				

FORM 307 10M 10-46

PLEASE RETURN TO
LOS ANGELES COUNTY SURVEYOR
700 HALL OF RECORDS

NOTE: ANY ADDITIONS OR CHANGES ON THIS SHEET MUST BE MADE OR CIRCLED IN RED INK, WITH DATE AND NAME OF PERSON MAKING CHANGE.

Do not extend notes this side of this line.

STATION	B. S.	H. I.	F. S.	ELEV.			
				1040 90	℄ Gr.	Elev GV 15 L	Elev GV 15 R.
	1 44	1042 34					
76+50			3 54	103880	10 38.66	10 39.91	10 37 41
77+00			4 04	3830	38.30	39.44	37 16
77+18.78 EC			4 19	38 15	38.21	39 35	37 07
77+50			4 44	3790	38 07	39.04	37 10
78+00			4 80	3754	37 83	3841	37 25
+50			4 89	3745	37 60	37.79	37.41
79+00			4 84	3750	37.37	37.39	37.35
+50			4 90	3744	37.14		
80+00			5 01	3733	36.90		
80+50			5 10	3724	36.67		
81+00			5 40	3694	3644		
81+50			5 71	3663	36 20		
82+00			5 93	3641	3597		
T.B.M.			1 61	104073			Elev. 1040.71 3/4" I.P.
82+25							
+50							
+75							
83+00							

Profile
Notes Red_____Plotted_____Job No._____Division No._____
No._____Date_____Date_____Survey of_____F.B._____PG.
X-Sec.
No._____Notes Chkd_____Checked_____Survey by_____Notes_____Date_____
Date_____Date_____Map No._____Indexed_____Date_____

F.B. PG.

Job No. Division No. Notes Red. Plotted Profile

Survey of Date Date No.

Survey by Notes Notes Chkd Checked X-Sec.

Indexed Date Date Date No.

STATION	B. S.	H. I.	F. S.	ELEV.

FORM 307 10M 10-46

PLEASE RETURN TO
LOS ANGELES COUNTY SURVEYOR
700 HALL OF RECORDS

Do not extend notes this side of this line.

NOTE: ANY ADDITIONS OR CHANGES ON THIS SHEET MUST BE MADE OR CIRCLED IN RED INK, WITH DATE AND NAME OF PERSON MAKING CHANGE.

FORM 307 10M 10-46

PLEASE RETURN TO
LOS ANGELES COUNTY SURVEYOR
700 HALL OF RECORDS

NOTE: ANY ADDITIONS OR CHANGES ON THIS SHEET MUST BE MADE OR CIRCLED IN RED INK, WITH DATE AND NAME OF PERSON MAKING CHANGE.

Do not extend notes this side of this line.

STATION	B. S.	H. I.	F. S.	ELEV.		

Profile Notes Red_____ Plotted_____ Job No._____ Division No._____

No._____ Date_____ Date_____ Survey of_____ F.B. Pg.

X-Sec. Notes Ckkd_____ Checked_____ Survey by_____ Notes_____ Date_____

No._____ Date_____ Date_____ Map No._____ Indexed_____ Date_____

FORM 307 10M 10-46

PLEASE RETURN TO
LOS ANGELES COUNTY SURVEYOR
700 HALL OF RECORDS

NOTE: ANY ADDITIONS OR CHANGES ON THIS SHEET MUST BE MADE OR CIRCLED IN RED INK, WITH DATE AND NAME OF PERSON MAKING CHANGE.

Do not extend notes this side of this line.

Profile No. X-Sec. No.
Plotted Date Checked Date
Notes Red Date Notes Chkd Date
Division No. Notes Date
Job No.
F.B. Pg.
Survey of
Survey by
Indexed

STATION	B. S.	H. I.	F. S.	ELEV.	℄ Elev.	
	FINAL GRADES MAIN ROAD.					
BM. #5A				1162 57	al. Brass Cap. in N.W. Cor. Portch Adm. Bldg	
	.165	1164 22				
0+43 50 T.P.			8 80	1155 42	1155.42	TOP GATE STOP.
	.018	1155 60				
0+93 50			1 80	1153 80	53.83	
1+43 50			3 56	52 04	52.24	
1+93 50			4 87	50 73	50.64	
2+43 50			6 52	49 08	49.05	
2+93 50			8 56	47 04	47.46	
3+43 50 T.P.			10 62	1144 98	45.87	
	1 46	1146 44				
3+93 50			3 24	1143 20	44.28	
4+43 50			5 10	41 34	42.69	
4+93 50			6 56	39 88	41.09	
5+43 50			7 90	38 54	39.50	
5+93 50			8 99	37 45	37.91	
6+43 50 T.P.			10 645	1135 795	36.32	
	1 445	1137 24				
6+74 1/2			2 45	1134 79	35.34	

-3.1837%

FORM 307 10M 10-46

PLEASE RETURN TO
LOS ANGELES COUNTY SURVEYOR
700 HALL OF RECORDS

NOTE: ANY ADDITIONS OR CHANGES ON THIS SHEET MUST BE MADE OR CIRCLED IN RED INK, WITH DATE AND NAME OF PERSON MAKING CHANGE.

Do not extend notes this side of this line.

Profile Notes Red Plotted Job No. Division No.
No. Date Date Date X-Sec. Survey of
No. Date Notes Chkd Checked Survey by Notes Date
Date Map No. Indexed Date F.B. Pg.

STATION	B. S.	H. I.	F. S.	ELEV.	℄ Elev.	L	R.	
7+00		1137 24	3 32	1133 92				Check shot
+50			4 96	1132 28				
8+00			6 83	1130 41				
					Fd Brass Cap Top N.E. Cor. Concrete Hd. Wall			
B.M.				1114 53	Culvert #2 opp sta. 15+21.00			
	8.27	1122 80						
T.P.			0 49	1122 31				
	12 22	1134 53						
6+74 16			+0 40	1134 93	1135.34			
7+00			0 58	33 95	34.52			
7+50			2 21	32 32	32.93			
8+00			4 10	30 43	31.34	31.31	31.37	
8+50			5 55	28 98	29.74	29.51	29.97	
9+00			7 05	27 48	28.15	27.51	28.79	
9+50			8 60	25 93	26.56	25.46	27.66	
BC 9+80 73			9 50	25 03	25.58	24.31	26.85	
10+00			10 00	24 53	24.97	23.62	26.32	
10+50			11 60	22 93	23.38	21.98	24.78	
T.P.			11 63	1122 90				
	0585	1123 485						

3.187%

FORM 307 10M 10-46

PLEASE RETURN TO
LOS ANGELES COUNTY SURVEYOR
700 HALL OF RECORDS

NOTE: ANY ADDITIONS OR CHANGES ON THIS SHEET MUST BE MADE OR CIRCLED IN RED INK, WITH DATE AND NAME OF PERSON MAKING CHANGE.

Do not extend notes this side of this line.

F.B. Pg. Job No. Division No. Notes Red. Plotted
Profile No. X-Sec. No.
Survey of Notes Notes Chkd. Checked
Survey by Date Date Date
Indexed Date

STATION	B. S.	H. I.	F. S.	ELEV.	℄ Elev	L	R	
		1123.485						
11+00			2.40	1121.09	1121.78	1120.38	1123.18	
11+50			4.20	19.29	20.28	18.88	21.68	
12+00			5.60	17.89	18.98	17.58	20.38	200' V.C. V.P.I. 12+00 V Elev 1118.00
12+50			7.05	16.44	17.87	16.47	19.27	
13+00			8.15	15.34	16.95	15.55	18.35	
13+50			8.90	14.59	16.13	14.73	17.53	
14+00			9.60	13.89	15.30	13.90	16.70	
14+50			10.10	13.39	14.48	13.08	15.88	
15+00			10.50	12.99	13.65	12.25	15.05	
T.P. B.M.			8.95	1114.535				Fd. Brass Cap Top N.E. Cor. Conc. Hd Wall Culvert #2 opp Sta. 15+21.00
B.M.				1114.53				" " " " "
	0.455	1114.985						
15+21.83 EXT.			2.15	1112.84	13.29	11.89	14.69	-1.65%
15+50			2.65	12.34	12.83	11.43	14.23	
16+00			3.95	11.04	11.76	10.36	13.16	100 V.C. V.P.I. 16+00 Elev. 1112.00
16+50			5.80	09.19	10.20	08.80	11.60	
17+00			7.10	07.89	08.40	07.00	09.80	
17+50			8.95	06.04	06.60	05.20	08.00	-1.4%
18+00			10.35	04.64	04.80	03.40	06.20	

FORM 307 10M 10-46

PLEASE RETURN TO
LOS ANGELES COUNTY SURVEYOR
700 HALL OF RECORDS

NOTE: ANY ADDITIONS OR CHANGES ON THIS SHEET MUST BE MADE OR CIRCLED IN RED INK, WITH DATE AND NAME OF PERSON MAKING CHANGE.

Do not extend notes this side of this line.

STATION	B. S.	H. I.	F. S.	ELEV.	℄ Elev.	L	R
		1114 985					
T.P.			12 005	1102 98			
	0 70	1103 68					
18+50			1 60	1102 08	1103.00	1101.60	1104.40
19+00			3 60	1100 08	1101.20	1099.85	1102.55
19+50			5 60	1098 08	1099.40	1098.33	1100.47
20+00			7 55	1096 13	97.60	1096.98	1098.22
20+50			9 15	94 53	95.80	95.60	96.00
20+62.94 E.C.			9 55	94 13	95.37	95.21	95.45
21+00			10 40	93 28	94.00	93.98	94.02
21+50			12 00	91 68	92.20		
T.P. BM			10 16	1093 52	Cross on Top brace bolt S. cor Edison Tower 1093.565		
B.M.				1093 565	" " " " "		
	0 48	1094 045					
22+00			4 05	1090 00	90.43		
22+52 52 back = 21+80 80 ahead B.C.			5 90	88 15	88.59		
22+00			6 45	87 60	87.79		Gr. Brk 22+00 Elev. = 1087.79
22+50			7 70	86 35	86.98		
23+00			9 00	85 05	85.76		
23+50			10 30	83 75	84.75		
24+00			11 15	82 90	83.78		

-3.60 %

-1.00 %

Profile No. ____ Notes Red ____ Plotted ____ Job No. ____ Division No. ____

X-Sec. No. ____ Date ____ Date ____ Survey of ____

Notes Chkd. ____ Checked ____ Survey by ____ Notes ____ Date ____

Date ____ Date ____ Map No. ____ Indexed ____ Date ____

F.B. PG.

FORM 307 10M 10-46

PLEASE RETURN TO
LOS ANGELES COUNTY SURVEYOR
700 HALL OF RECORDS

NOTE: ANY ADDITIONS OR CHANGES ON THIS SHEET MUST BE MADE OR CIRCLED IN RED INK, WITH DATE AND NAME OF PERSON MAKING CHANGE.

Do not extend notes this side of this line.

Profile No. ____ X-Sec. No. ____
Plotted ____ Date ____ Checked ____ Date ____
Notes Red ____ Date ____ Notes Chkd ____ Date ____
Division No. ____ Notes ____ Date ____
Job No. ____
F.B. ____ Pg. ____
Survey of ____
Survey by ____
Indexed ____

STATION	B. S.	H. I.	F. S.	ELEV.		
		1094 045			℄ Grade	
T.P.			11 14	1082 905		
	0 63	1083 535				
24+50			1 65	1081 89	1082.85	
25+00			2 65	80 89	82.20	V.P.I. 25+00
25+50			3 35	80 19	81.32	El. 1081.70
26+00			3 95	79 59	80.70	200' V.C.
26+50			4 60	78 94	80.20	
27+00			5 15	78 39	79.70	
27+50			5 55	77 99	79.20	
28+00			5 90	77 64	78.70	
28+50			6 35	77 19	78.17	
29+00			6 85	76 69	77.57	T.P. on ℄
29+50 T.P.			7 20	1076 335	76 90	300' V.C.
	1 70	1078 035				V.P.I. 29+50
30+00			2 15	1075 89	76.17	El. 1077.20
30+50			2 60	75 44	75.37	
31+00			3 00	75 04	1074.50	
31+50			3 45	74 59	73.60	
32+00			4 35	73 69	72.70	
32+50			5 45	72 59	71.80	



FORM 307 10M 10-46

PLEASE RETURN TO
LOS ANGELES COUNTY SURVEYOR
700 HALL OF RECORDS

NOTE: ANY ADDITIONS OR CHANGES ON THIS SHEET MUST BE MADE OR CIRCLED IN RED INK, WITH DATE AND NAME OF PERSON MAKING CHANGE.

Do not extend notes this side of this line.

STATION	B. S.	H. I.	F. S.	ELEV.		
		1078 035			℄ Grade	
32+82 13 EXT.			6 40	1071 64	10 71.22	
33+00			6 85	71 19	70.90	
33+50			8 05	69 99	70.00	
34+00			9 30	68 74	69.10	
34+50			10 50	67 54	68.20	1.80%
T.P.			10 51	1067 525		
	0 58	1068 105				
35+00			1 50	1067 06	67.30	
35+50 B.V.C.			2 40	65 71	66.40	
36+00			3 25	64 86	65.55	
			7 48	1060 625	Fd. iron pin N. Transformer pole farm Center. 1060.64	
	7 08	1067 705				
36+50			3 80	1063 91	64.80	
37+00 (V.P.I.)			4 35	63 36	10 64.16	
37+50			4 70	63 01	63.62	
38+00			5 20	62 51	63.18	
38+50 EC.			5 65	62 06	62.85	
39+00			6 05	61 66	62.56	0.5692%
T.P.			6 04	1061 665		
	3 465	1065 13				

300' V.C.
V.P.I. 37+00
El. 1063.70

T.P.

Profile Notes Red ____ Plotted ____ Job No. ____ Division No. ____
No. ____ Date ____ Date ____ Survey of ____
X-Sec. Notes Chkd ____ Checked ____ Survey by ____ Notes ____ Date ____
No. ____ Date ____ Date ____ Map No. ____ Indexed ____ Date ____

F.B. PG.

FORM 307 10M 10-46

PLEASE RETURN TO
LOS ANGELES COUNTY SURVEYOR
700 HALL OF RECORDS

NOTE: ANY ADDITIONS OR CHANGES ON THIS SHEET MUST BE MADE OR CIRCLED IN RED INK, WITH DATE AND NAME OF PERSON MAKING CHANGE.

Do not extend notes this side of this line.

F.B. Pg. Job No. Division No. Notes Red Date Notes Chkd Date Plotted Date Checked Date
Survey of Survey by Indexed Notes Date
Profile No. X-Sec. No.

STATION	B. S.	H. I.	F. S.	ELEV.	
		1065.13			℄ Grade
39+50			3.50	1061.33	1062.28
40+00			4.10	61.03	61.99
40+50			4.35	60.78	61.71
41+00			4.45	60.68	61.42
41+50			4.60	60.53	61.14
42+00 BC			4.95	60.18	60.85
42+50			5.25	59.88	60.54
43+00			5.60	59.53	60.16
43+50 VPI			6.00	59.13	59.72
43+84.06 EC			6.25	58.88	59.38
T.P.			6.55	1058.58	
	2.36	1060.94			
44+00			2.25	1058.69	59.27
44+50			2.85	58.09	58.66
45+00 EC			3.60	57.34	58.03
45+50			4.40	56.54	57.38
46+00			4.90	56.04	56.72
46+50			5.40	55.54	56.06
47+00			6.00	54.94	55.41
47+50			6.75	54.19	54.75

-0.5692% 1.P Bk.

-1.3120% T.P. Lt.

300 V.C.
V.P.I 43+50
El. 1060.00

R.W. 2" I.P. 30' E. side rd. E.C. 43+84.06

FORM 307 10M 10-46

PLEASE RETURN TO
LOS ANGELES COUNTY SURVEYOR
700 HALL OF RECORDS

NOTE: ANY ADDITIONS OR CHANGES ON THIS SHEET MUST BE MADE OR CIRCLED IN RED INK, WITH DATE AND NAME OF PERSON MAKING CHANGE.

Do not extend notes this side of this line.

Profile Notes Red Plotted Job No. Division No.
No. Date Date Survey of
X-Sec. Notes Chkd Checked Survey by Notes Date
No. Date Date Map No. Indexed Date
F.B. PG.

STATION	B. S.	H. I.	F. S.	ELEV.		
		1060 94			℄ El. Gr. 1052.42	
47+75 B.V.C.						
48+00			7 20	1053 74	1 54.1	
T.P.			7 235	1053 705		
	2 565	1056 27				
46+50			3 40	1052 87	53.56	
49+00			4 00	52 27	53.12	
49+50			4 55	51 72	52.79	400' V.C.
49+75 V.P.I.					52.66	V.P.I. 49+75
50+00			5 00	51 27	52.56	El. 1051.80
50+50			4 95	51 32	52.45	
50+99.76			4 66	51 61	52.44	
51+50			4 30	51 97	52.53	
51+75					52.63	
52+00			3 95	52 32	52.73	
52+50			3 95	52 32	52.94	
52+80			3 85	52 42	53.06	℄ Culvert
T.P. B.M.			2 20	1054 07	Fd. brass Cap. N end W.hd. Wall Culvert 11 L.	
	6 65	1060 72				
53+00			8 05	1052 67	53.14	
53+50			7 44	53 28	53.35	
54+00			6 55	54 17	53.56	
54+50			5 75	54 97	53.76	
55+00			4 90	55 82	53.97	

−1.31200%

+0.41290%

FORM 307 10M 10-46

PLEASE RETURN TO
LOS ANGELES COUNTY SURVEYOR
700 HALL OF RECORDS

NOTE: ANY ADDITIONS OR CHANGES ON THIS SHEET MUST BE MADE OR CIRCLED IN RED INK, WITH DATE AND NAME OF PERSON MAKING CHANGE.

Do not extend notes this side of this line.

Profile No. X-Sec. No.
Plotted Date Checked Date
Notes Red Date Notes Chkd Date
Division No. Job No. Notes Date
F.B. PG.
Survey of
Survey by
Indexed

STATION	B. S.	H. I.	F. S.	ELEV.	15L.	15R.
		1060.72				
55+50			4.40	1056.32	1054.17	
56+00			4.30	56.42	54.34	
56+50			4.25	56.47	54.43	
57+00			4.70	56.02	54.43	
57+17.68			5.10	55.62		
57+50			5.60	55.12	54.36	
58+00			5.95	54.77	54.21	
58+50			6.85	53.87	53.97	
59+00			7.25	53.47	53.66	
59+50			8.10	52.62	53.26	1053.40 / 1053.12
60+00			8.80	51.92	52.83	53.20 / 52.46
B.M. T.P.			6.65	1054.07	Fd. Brass Cap N. end W. hd. Wall Culvert #1	

+0.412%

400' V.C.
V.P.I. 57+50
El 1055.00

-0.869%

FORM 307 10M 10-46

PLEASE RETURN TO
LOS ANGELES COUNTY SURVEYOR
700 HALL OF RECORDS

NOTE: ANY ADDITIONS OR CHANGES ON THIS SHEET MUST BE MADE OR CIRCLED IN RED INK, WITH DATE AND NAME OF PERSON MAKING CHANGE.

Do not extend notes this side of this line.

Profile Notes Rod____ Plotted____ Job No.____ Division No.____ F.B. Pg.
No.____ Date____ Date____ Survey of____
X-Sec. Notes Chkd____ Checked____ Survey by____ Notes____ Date____
No.____ Date____ Map No.____ Indexed____ Date____

STATION	B. S.	H. I.	F. S.	ELEV.		15L	15R
P.I. #3B				104734			3/4" IP 18" Cov. N.
	766	1055 00			℄ El. Gr		
60+00			3 24	51 76	1052.83		
60+50			3 66	51.34	52.39	1053.31	1051.47
61+00			3 81	51.19	51.96	53.36	50.56
61+15.59 BC			3.79	51.21	51.82		
61+50			3 99	51.01	51.52	53.14	49 90
62+00			5.02	49.98	51.09	52 74	49 44
62+50			5.40	49.60	50.65	52.30	49 00
63+00			5.51	49.49	50.22	5187	48 57
63+50			5.86	49 14	49.78	5143	48 13
64+00			6 13	48 87	49.35	5100	47 70
64+50			6 51	48 49	48.91	50 56	47 26
65+00 T.P.			6.78	104822	48.48	50 07	46 89
	2525	1050 745					
65+14.19 EC			2.60	48 14	48.35		
65+50			3.04	47.70	48.04	49 33	46 75

FORM 307 10M 10-46

PLEASE RETURN TO
LOS ANGELES COUNTY SURVEYOR
700 HALL OF RECORDS

NOTE: ANY ADDITIONS OR CHANGES ON THIS SHEET MUST BE MADE OR CIRCLED IN RED INK, WITH DATE AND NAME OF PERSON MAKING CHANGE.

Do not extend notes this side of this line.

Profile No. X-Sec. No.
Job No. Division No. Notes Red. Date Plotted Date
Survey of Notes Chkd. Date Checked Date
Survey by Notes: Date
Indexed
F.B. Pg.

STATION	B. S.	H. I.	F. S.	ELEV.		15 L.	15 R.	
66+00		1050.745	3.47	1047.27	1047.61	1048.35	1046.87	
66+50			4.01	46.73	47.17	47.42	46.92	
67+00			4.57	46.17	46.74	46.77	46.71	
67+50			5.27	45.47	46.30			
68+00			5.73	45.01	45.87			
68+50			6.04	44.70	45.43			
69+00			6.25	44.49	45.00			El. 1045.00 Gr. B.M. 69+00
69+50 T.P.			6.79	104[illegible]	44.61			
	2.95	1046.905						
70+00			3.31	43.59	44.22			
70+50			3.84	43.06	43.83			
71+00			4.12	42.80	43.44			
71+50			4.50	42.40	43.05			
72+00			4.80	42.10	42.66			
72+50			5.23	41.67	42.27			
73+00			5.61	41.29	41.88	1041.91	1041.85	
73+50			5.95	40.95	41.49	41.72	41.26	
74+00 T.P.			6.27	104[illegible]	41.10	41.73	40.47	
	3.95	1044.555						
74+50			4.29	40.29	40.71	41.73	39.69	
74+75.12 BC			4.51	40.07	40.52			

-0.86% -0.78%

FORM 307 10M 10-46

PLEASE RETURN TO
LOS ANGELES COUNTY SURVEYOR
700 HALL OF RECORDS

NOTE: ANY ADDITIONS OR CHANGES ON THIS SHEET MUST BE MADE OR CIRCLED IN RED INK, WITH DATE AND NAME OF PERSON MAKING CHANGE.

Do not extend notes this side of this line.

10 41.28

STATION	B. S.	H. I.	F. S.	ELEV.	℄ Gr.	15L	15R.
75+00		1044 585	4 73	1039 85	1040.32	1041.57	1039.07
75+50			5 11	39 47	39.93	41 18	38 68
76+00			5 49	39 09	39.54	40 79	38 29
76+50			5 90	38 68	39.15	40 40	37 90
77+00			6 32	38 26	38.76	39 95	37 57
77+18 1/8 EC			6 42	38 16	38.61		
TBM. T.P.			3 85	1040 735	3/4" I.P. T.B.M.	Elev. 1040.77	30' S. STATION 77+4[illegible]
	1 125	1041 860					
77+50			3 88	37 98	38.37	39.34	37.40
78+00			4 25	37 61	37.98	38 55	37 41
78+50			4 45	37 41	37.59	37 78	37 40
79+00			4 55	37 31	37.20	37 23	37 17
79+50			4 74	37 12	36.81		
80+00			4 93	36 93	36.42		
80+50			5 09	36 77	36.03		
81+00 T.P.			5 31	1036 550	35.64		
	2 00	1038 550					
81+50			2 30	36 25	35.25		See Pg. for new grades.
82+00			2 46	36 09	34.81		
+25					34.46		
82+50			2 73	35 82	33.81		
+75					32.87		
83+00			3 36	35 19	31.66		

Profile Notes Red ____ Plotted ____ Job No. ____ Division No. ____
No. ____ Date ____ Date ____ Survey of ____
X-Sec. Notes Chkd. ____ Checked ____ Survey by ____ Notes ____ Date ____
No. ____ Date ____ Date ____ Map No. ____ Indexed ____ Date ____

F.B. Pg.

FORM 307 10M 10-46

PLEASE RETURN TO
LOS ANGELES COUNTY SURVEYOR
700 HALL OF RECORDS

NOTE: ANY ADDITIONS OR CHANGES ON THIS SHEET MUST BE MADE OR CIRCLED IN RED INK, WITH DATE AND NAME OF PERSON MAKING CHANGE.

Do not extend notes this side of this line.

STATION	B. S.	H. I.	F. S.	ELEV.		
83+50		1038.55	5.45	1033.10		
83+73.42			6.49	32.06	2" × 2"	
83+85			6.30	32.25	Top cut Bank	
83+89			10.74	27.81	Bottom cut Bank	
B.M.W-25			7.87	1030.68	Fd. Brass cap S. end Hd. wall culvert	Elev 1030.675

Profile
X-Sec.
No.
Plotted
Date
Checked
Date
No.
Notes Red
Date
Notes Chkd.
Date
Division No.
Job No.
Notes
Date
Survey of
Survey by
Indexed
F.B.
PG.

FORM 307 10M 10-46

PLEASE RETURN TO
LOS ANGELES COUNTY SURVEYOR
700 HALL OF RECORDS

NOTE: ANY ADDITIONS OR CHANGES ON THIS SHEET MUST BE MADE OR CIRCLED IN RED INK, WITH DATE AND NAME OF PERSON MAKING CHANGE.

Do not extend notes this side of this line.

US. 2083
1036.9"

STATION	B. S.	H. I.	F. S.	ELEV.	℄ Gr'	20' R. Gr.	20' L. Gr'
						.50	CROSS SLOPE - FULL WIDTH
T.B.M.				1037.12	Spike in 30" White Oak		
	3.61	1040.73					
78+50 - 20' Rt			3.33	1037.40			
79+00 ℄			2.9	37.8	1037.20		
+50			3.3	37.4	36.81		
80+00			3.8	36.9	36.42		
+50			4.45	36.28	36.03		
81+00			4.8	35.9	35.64		
+50			5.0	35.7	35.25		
+72.14			5.43	35.30	35.08		1x2 - 2" down
+90			5.55	35.2	1034.94		
82+10			5.9	34.8	34.71		
+30			6.3	34.4	34.36		
+50			6.9	33.8	33.85		
+70			7.55	33.2	33.21		
+90			8.3	32.4	32.43		
83+10			9.05	31.7	31.59		
+30			9.8	30.9	30.74		
+50			10.8	29.9	29.89		

Profile No. ____ Notes Red ____ Plotted ____ Job No. ____ Division No. ____ F.B. ____ PG. ____
X-Sec. No. ____ Date ____ Date ____ Survey of ____
Notes Chkd. ____ Checked ____ Survey by ____ Notes ____ Date ____
Date ____ Date ____ Map No. ____ Indexed ____ Date ____

FORM 307 10M 10-46

PLEASE RETURN TO
LOS ANGELES COUNTY SURVEYOR
700 HALL OF RECORDS

NOTE: ANY ADDITIONS OR CHANGES ON THIS SHEET MUST BE MADE OR CIRCLED IN RED INK, WITH DATE AND NAME OF PERSON MAKING CHANGE.

Do not extend notes this side of this line.

F.B. Pg. Job No. Division No. Notes Red Date Notes Chkd Date Plotted Date Checked Date Profile No. X-Sec. No.
Survey of
Survey by
Indexed
Notes Date

STATION	B. S.	H. I.	F. S.	ELEV.	℄ GV1		
		1040.73					
83+70			11.75	1029.0			
T.B.M.				1037.12			
	0.15	1037.27					
83+83.69			8.8	28.5			R/W
84+08.7			9.25	28.0			Gutter
+ 20.9			8.91	28.36			EP
+ 32.1			8.68	28.59			℄ Pvt.
+ 44.8			8.64	28.63			EP
			7.10	30.17			Lip RT
			8.14	29.13			" LT
			8.48	28.79			126+50 F0.69-10' EP
			8.40	28.87			126+50 F0.19-17' EP

FORM 307 10M 10-46

PLEASE RETURN TO
LOS ANGELES COUNTY SURVEYOR
700 HALL OF RECORDS

NOTE: ANY ADDITIONS OR CHANGES ON THIS SHEET MUST BE MADE OR CIRCLED IN RED INK, WITH DATE AND NAME OF PERSON MAKING CHANGE.

Do not extend notes this side of this line.

Profile Notes Red_____ Plotted_____ Job No._____ Division No._____
No._____ Date_____ Date_____ Survey of_____ F.B. _____ Pg. _____
X-Sec. Notes Chkd_____ Checked_____ Survey by_____ Notes_____ Date_____
No._____ Date_____ Map No._____ Indexed_____ Date_____

STATION	B. S.	H. I.	F. S.	ELEV.		
BM 5A -				1162 57	1156.20	0+47
	0.03	1162 60				
0 + 93.50			8.65	5395	54.69	✓
T.P.			9 34	1153 26		
	1.17	1154 43				
1 + 43.50			2 0	52 4	53.07	✓
93.50			3 4	51 0	51.44	✓
2 + 43.50			4 8	49 6	49.82	
+ 93.50			6 4	48 0	48.20	✓
3 + 43.50			8 2	46 2	46.57	✓
+ 93.50			98	44 6	44.95	
4 + 43.50	(I.P)		11 29	1143 14	43.33	
	0 37	1143 51				
+ 93.50			1 9	41 6	41.70	
5 + 43.50			3 3	40 2	40.08	
+ 93.50			5 0	38 5	38.46	
6 + 43.50			6 7	36 8	36.83	
7 + 00.00			8.5	35 0	35.00	
+ 50			10 50	33 0	33.17	
8 + 00 & + 200	(T.P.		12.19	1131.34	31.34	

FORM 307 10M 10-46

PLEASE RETURN TO
LOS ANGELES COUNTY SURVEYOR
700 HALL OF RECORDS

NOTE: ANY ADDITIONS OR CHANGES ON THIS SHEET MUST BE MADE OR CIRCLED IN RED INK, WITH DATE AND NAME OF PERSON MAKING CHANGE.

Do not extend notes this side of this line.

F.B. PG. | Job No. | Division No. | Profile No. | X-Sec. No.
Survey of | Survey by | Indexed | Notes | Date | Notes Red | Date | Notes Chkd | Date | Plotted | Date | Checked | Date

STATION	B. S.	H. I.	F. S.	ELEV.		
				1131.34		
	1.74	1133.08				
8+00			1.0	32.1		
+50			2.6	30.5		
9+00			4.3	28.8		
+50			5.9	27.2		
10+00			7.4	25.7		
+50			8.8	24.3		
11+00			10.2	22.9		
T.P. 20' Rt.			9.92	1123.16		
	0.79	1123.95				
B.M.			9.42	1114.53		
	9.41	1123.94		1114.53		
T.P. - 11+00 - 20' Rt.			0.78	1123.16		
	9.36	1132.52				
T.P. - 8+00 - 20' Rt.			1.18	1131.34		
	12.01	1143.35				
T.P. - 4+43 ℄			0.21	1143.14		
	10.74	1153.88				
T.P.			0.61	1153.27		

FORM 307 10M 10-46

PLEASE RETURN TO
LOS ANGELES COUNTY SURVEYOR
700 HALL OF RECORDS

NOTE: ANY ADDITIONS OR CHANGES ON THIS SHEET MUST BE MADE OR CIRCLED IN RED INK, WITH DATE AND NAME OF PERSON MAKING CHANGE.

Do not extend notes this side of this line.

STATION	B. S.	H. I.	F. S.	ELEV.		
				1153 27		
	9 83	1163 10				
B.M.			0 52	1162 58	ELEV. 1162.57	FD. B.M. W. END PORCH ADM. 2. X-

Profile Notes Red_____ Plotted_____ Job No._____ Division No._____

No._____ Date_____ Date_____ Survey of_____

X-Sec. Notes Chkd_____ Checked_____ Survey by_____ Notes_____ Date_____

No._____ Date_____ Date_____ Map No._____ Indexed_____ Date_____

F.B. PG.

F.B. PG.

Job No. Division No. Notes Red. Plotted Profile

Survey of Date Date No.

Survey by Notes Notes Chkd. Checked X-Sec.

Indexed Date Date Date No.

STATION	B.S.	H.I.	F.S.	ELEV.

FORM 307 10M 10-46

PLEASE RETURN TO

LOS ANGELES COUNTY SURVEYOR

700 HALL OF RECORDS

Do not extend notes this side of this line.

NOTE: ANY ADDITIONS OR CHANGES ON THIS SHEET MUST BE MADE OR CIRCLED IN RED INK, WITH DATE AND NAME OF PERSON MAKING CHANGE.