Notes Ck'd by	Survey of	F.B. 9nd Pg. 2
Map No.	W. O. Tape No. St'd of	
Office Work	Surveyed by	
Checked	Notes Date	
Date	Indexed	

SURVEY OF

MESA PEAK MOTORWAY EXTENSION

J.N. 8244

C.S. B-1776
H.C. 16-74

L.S. HAMMOND
E.W. BLANCHARD
H.C. FORNEST
C.W. WALLACE

T.J. Stevenson
G.H. Nichols
A. Carrasco
R.W. Scott

Note: Any Additions or Changes on This Sheets Must be Made or Circled in Red Ink With Date and Name of Person Making Change.

Do not extend notes this side of this line

RETURN TO
LOS ANGELES COUNTY SURVEYOR
700 HALL OF RECORDS

FORM 247 5M 10-87

RETURN TO
LOS ANGELES COUNTY SURVEYOR
700 HALL OF RECORDS

Note: Any Additions or Changes on This Sheets Must be Made or Circled in **Red Ink** With Date and Name of Person Making Change.

Do not extend notes this side of this line

INDEX-SHEET

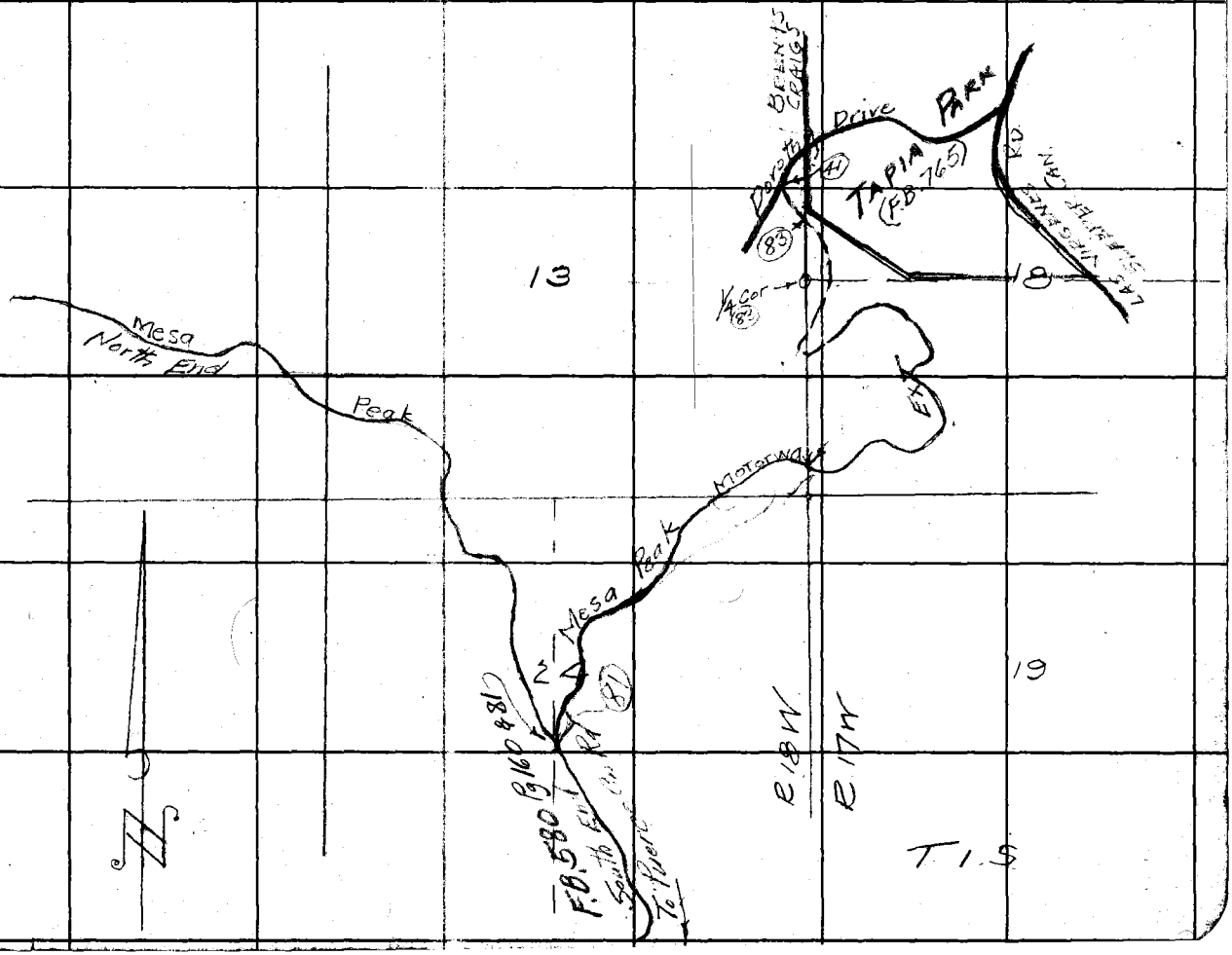

F.B. 702 PG. 6

Profile	Notes Red.	Plotted	Job No. 8244	Division No.	F. B. 908 PG. 7
No.	Date	Date	Survey of		
X-Sec.	Notes Chkd.	Checked	Survey by	Notes	Date
No.	Date	Date	Map No.	Indexed A. C. Johnson	Date

CROSSECTIONS

MESA PEAK MOTORWAY EXT.

J.N. 8244.

T. J. Stevenson
G H Nichols
A. Carrasco
R.W. Scott

NOTE: ANY ADDITIONS OR CHANGES ON THIS SHEET MUST BE MADE OR CIRCLED IN RED INK, WITH DATE AND NAME OF PERSON MAKING CHANGE

Do not extend notes this side of this line

PLEASE RETURN TO
LOS ANGELES COUNTY SURVEYOR
700 HALL OF RECORDS

Form 307 5M 10-37

STATION	B. S.	H. I.	F. S.	ELEV.

Form 307 5M 10-37

PLEASE RETURN TO
LOS ANGELES COUNTY SURVEYOR
700 HALL OF RECORDS

NOTE: ANY ADDITIONS OR CHANGES ON THIS SHEET MUST BE MADE OR CIRCLED IN RED INK, WITH DATE AND NAME OF PERSON MAKING CHANGE

Do not extend notes this side of this line

STATION	B. S.	H. I.	F. S.	ELEV.	L	℄	R
0 to	to 9+28	Estimated yardage 280 yds					
Equation 9+28 back = 0+00 ahead.							
1+00					G/3.0	C0.7	C3.0/6.5
+25					G/2.0	C1.0	C1.8/5.9
+50					G/2.0	C1.4	C3.2/6.6
+75					G/4.0	C2.3	C3.2/6.6
2+00					G/3.0	C1.4	C3.4/6.7
+25					G/3.0	C1.3	C3.1/6.6
+50						G	C1.0/6.5
+75						G	C0.9/6.5
3+00						G	C1.0/6.5
+25						G	C1.0/6.5
+50						G	C1.4/6.7
3+50 to 5+75					C0.7 Grade		
5+75					~~C7.0~~ 6.4	G	
6+00					C1.8/6.9	C0.7	G/3.0
+25					C2.0/7.0	C0.9	G/3.0

F. B. 908 PG. 8 Job No. 8244 Division No. Calc. A. W. VAN FLEET Plotted
Survey of Resa. Peak FIT Date 8-4-39. Date
Survey by Stevenson Notes T-15 Chkd. C.L.K. Checked
Indexed C. Johnson Date 7-31-39 Date 8-4-39 Date
Profile No. X-Sec. No.

Form 307 5M 10-37

PLEASE RETURN TO
LOS ANGELES COUNTY SURVEYOR
700 HALL OF RECORDS

NOTE: ANY ADDITIONS OR CHANGES ON THIS SHEET MUST BE MADE OR CIRCLED IN RED INK, WITH DATE AND NAME OF PERSON MAKING CHANGE

Do not extend notes this side of this line

STATION	B. S.	H. I.	F. S.	ELEV.	L	C	R
6+50					C 2.5/6.3	C 1.4	G/3.0
+75					C 1.6/5.8	C 0.9	G/2.5
7+00					C 2.4/7.2	C 0.8	G/2.0
+25					C 2.0/7.0	C 0.5	G/1.0
+50					C 2.7/7.4	C 0.5	G/1.0
+75					C 2.4/7.2	C 0.6	G/2.0
8+00					C 2.5/7.3	C 1.0	G/3.0
+25					C 3.5/7.8	C 1.0	G/3.0
+50					C 3.2/6.6	C 1.1	G/3.0
+75					C 3.0/6.5	C 1.3	G/3.0
9+00					C 2.3/6.2	C 0.7	G/2.0
+25					C 1.1/6.6	G	
+50					C 3.5/6.8	C 0.8	G/2.0
+75					C 4.6/7.4	C 1.7	G/4.0
10+00					C 7.8/9.6	C 2.8	G/6.0
+25					C 8.6/10.3	C 4.4	G/6.0
+50					C 10.0/11.0	C 3.6	G/6.0
+75				1/4+0 1 Slope+ ?	C 9.2/7.6	C 1.5	G/6.0
11+00					C 11.2/11.6	C 2.0	G/5.0
+25					C 11.6/11.8	C 2.8	G/4.0
+50					C 12.8/12.9	C 5.8	G/9.0

Profile Notes Red. Plotted Date X-Sec. Notes Calc. Date Date Map No. Indexed A. C. Johnston Job No. Division No. P.B. 192 Pg. 9

Form 307 5M 10-37

PLEASE RETURN TO
LOS ANGELES COUNTY SURVEYOR
700 HALL OF RECORDS

NOTE: ANY ADDITIONS OR CHANGES ON THIS SHEET MUST BE MADE OR CIRCLED IN RED INK, WITH DATE AND NAME OF PERSON MAKING CHANGE

Do not extend notes this side of this line

STATION	B. S.	H. I.	F. S.	ELEV.	L	℄	R
11+75					C 12°/12°	C 3.4	G/5°
12+00					C 12°/12°	C 3.8	G/5°
+25					C 8.8/10.4	C 2.2	G/4°
+50					C 8.2/10.1	C 2.0	G/4°
+75					C 6.0/9°	C 1.0	G/3.5
13+00					C 5.6/8.8	C 3.0	G/7°
+25					C 7.8/9.9	C 3.2	G/3°
+50					C 7.6/9.8	C 2.7	G/4°
+75					C 5.6/8.8	C 1.3	G/4°
14+00					C 6.6/9.3	C 2.4	G/4°
+25					C 7.5/9.6	C 2.2	G/4°
+50					C 7°/9.5	C 1.6	G/4°
+75					C 7.6/9.8	C 2.8	G/4°
15+00					C 7.2/9.6	C 3.2	G/4°
+25					C 7°/9.5	C 3.2	G/4°
+50					C 7°/9.5	C 2°	G/4°
+75					C 9°/10.5	C 2.8	G/4°
16+00					C 10.8/11.5	C 4.8	G/7°
+25					G/6°	F 1.2	F 14° / 27°
+50					C 12°/12°	C 2.6	G/4°
+75					C 12°/12°	C 3.5	G/4°

16+75 = 26+03 Equation (Sheet) Cont to B 12

Profile No.
Date 8-4-38 Checked C.L.K. Date 8-4-38
Date 1-31-39
Survey of Sylmar Tank
Survey by A. C. Johnson Notes
Indexed

Profile No.	Notes Red.	Plotted	Job No.	Division No.	F. B. 208 PG. 11
	Date	Date	Survey of		
X-Sec. No.	Notes Chkd.	Checked	Survey by	Notes W. H. B.	Date
	Date	Date	Map No.	Indexed	Date 8-30-39

CORRECTIONS
ON
MESA PEAK MOTOR WAY
J.N 8214

STATION	B. S.	H. I.	F. S.	ELEV.

NOTE: ANY ADDITIONS OR CHANGES ON THIS SHEET MUST BE MADE OR CIRCLED IN RED INK, WITH DATE AND NAME OF PERSON MAKING CHANGE

Do not extend notes this side of this line

PLEASE RETURN TO
LOS ANGELES COUNTY SURVEYOR
700 HALL OF RECORDS

Form 307 5M 10-37

Form 307 5M 10-37

PLEASE RETURN TO
LOS ANGELES COUNTY SURVEYOR
700 HALL OF RECORDS

NOTE: ANY ADDITIONS OR CHANGES ON THIS SHEET MUST BE MADE OR CIRCLED IN RED INK, WITH DATE AND NAME OF PERSON MAKING CHANGE

Do not extend notes this side of this line

STATION	B. S.	H. I.	F. S.	ELEV.	L	℄	
	Cont from pg ~~17~~ 10						
26+25					C10.6 / 11.3	C2.5	G/5°
+50					C8.8 / 10.4	C1.8	G/4.5
+75					C9.1 / 10.5	C2.6	G/4.0
27+00					C14.8 / 13.4	C4.7	G/4.0
+25						Fill F8.1	Sec
+50						F5.3	
+75					C10.0 / 11.0	C3.7	G/4.6
28+00					C11.6 / 11.8	C2.5	G/4.3
+25					C14.8 / 13.4	C3.0	G/4.5
+50					C14.6 / 13.3	C4.3	G/5°
+75					C15.0 / 13.5	C4.0	G/5°
29+00					C13.5 / 12.8	C6.4	G/10°
+25					C8.4 / 10.2	C2.7	G/4°
+50					C8.4 / 10.2	C2.4	G/3.8
+75					C7.8 / 7.6	C3.4	G/7°
30+00					C5.3 / 8.6	C1.4	G/3.0
+25					C4.8 / 8.4	C1.3	G/4.0
+50					C3.7 / 7.8	C1.5	G/4.0
+75					G/7°	F1.0	
31+00					G/10°	C0.8	G/7°

F. B. 208 PG. 12 Job No. 8244 Division No. Notes Red. H. L. MARTIN Plotted Profile
Survey of Mesa Pk. Motor Way Date AUG 30 1939 Date No.
Survey by Stevenson Notes Notes Chkd. Lyon Checked X-Sec.
Indexed Date 8-17, 1939 Date 8-30-39 Date No.

Form 307 5M 10-37

PLEASE RETURN TO
LOS ANGELES COUNTY SURVEYOR
700 HALL OF RECORDS

NOTE: ANY ADDITIONS OR CHANGES ON THIS SHEET MUST BE MADE OR CIRCLED IN RED INK, WITH DATE AND NAME OF PERSON MAKING CHANGE

Do not extend notes this side of this line

Profile No. ____ X-Sec. No. ____ Notes Rd. H. L. MARTIN Plotted ____ Date AUG 30 ____ Notes Chkd. Lyon Date 8-30-39 Checked ____ Date ____ Job No. ____ Division No. ____ Survey of MESA Tank Motor ____ Survey by ____ Jackson Notes T. J. S. Date 8-17-39 Map No. ____ Indexed ____ Date 8-20-39 T. B. 305 PG. 13

STATION	B. S.	H. I.	F. S.	ELEV.	L	∡	e
31+25					G15.0	C3°	C6.0 / 9.0
+50					G19°	C6.8	C17.5 / 14.8
+75					G17.0	C11.8	C19.5 / 15.1
32+00					G15°	C4.8	C19.4 / 15.7
+25					G14.5	C9.2	C30.4 / 21.2
+50					G16°	C6.2	C18.2 / 15.1
+75					G16.0	C6.3	C30 / 21.0
33+00					G14.0	C6.0	C27° / 19.5
+25					G14.0	C3.7	C12° / 12.0
+50					G14.0	C2.8	C12° / 12.0
+75					G14.5	C3.0	C8.0 / 10.0
34+00					G16.0	C3.2	C9.0 / 10.5
+25					G14.0	C2.5	C8.0 / 10.0
+50						F3.3	
+75					G18°	C6.0	C18° / 15.0
35+00					G14°	C4°	20.6 / 16.3
+25					G14.5	C3.7	G16.5 / 14.3
+50					G14.5	C3.0	C12.0 / 12.0
+75					G14°	C4.0	C17.0 / 16.5
36+00					G11.5	C6.8	C13.6 / 12.8
+25					G16.0	C4.4	C10.7 / 11.4

Form 307 5M 10-37

PLEASE RETURN TO
LOS ANGELES COUNTY SURVEYOR
700 HALL OF RECORDS

NOTE: ANY ADDITIONS OR CHANGES ON THIS SHEET MUST BE MADE OR CIRCLED IN RED INK, WITH DATE AND NAME OF PERSON MAKING CHANGE

Do not extend notes this side of this line

Profile No. ____ X-Sec. No. ____

Notes Red ____ Date ____ Checked ____ Date ____

Notes Chkd. L-YOR Date 8-30-39

Division No. 3 Job No. 824

Survey of Mesa Park Motor Inn

Survey by Stevenson Notes T-13

Indexed ____ Date 8-25-39

F. 5500 PG. 14

STATION	B. S.	H. I.	F. S.	ELEV.	L	℄	R.
36+50					G/4.0	C3.5	C12.0 / 12.5
+75					G/5.0	C4.0	C17.0 / 14.5
37+00					G/5.0	C4.4	C18.0 / 15.0
+25					G/4.5	C3.4	C13.8 / 12.9
+50					G/4.5	C2.4	C10.0 / 11.0
+75					G/6.0	C3.0	C9.7 / 10.8
38+00					G/5.0	C4.6	C12.2 / 12.0
+25					G/5.0	C4.6	C17.3 / 14.7
+50					G/5.0	C3.3	C12.2 / 12.0
38+75					G/5.0	C3.6	C12.0 / 12.0
39+00					G/8.5	C5.2	C15.2 / 13.6
+25					G/9.5	C6.6	C16.7 / 14.2
+50					G/5.0	C4.2	C12.0 / 12.0
+75					G/5.0	C2.3	C12.0 / 12.0
40+00					G/5.0	C3.7	C13.4 / 12.7
+25					G/10.0	C6.5	C14.8 / 13.4
+50					G/4.5	C7.5	C12.0 / 12.0
+75					G/6.0	C4.4	C17.3 / 14.6
41+00					G/5.0	C4.3	C14.8 / 13.4
+25					G/3.0	C4.4	C24.0 / 18.0

Form 307 5M 10-37

PLEASE RETURN TO
LOS ANGELES COUNTY SURVEYOR
700 HALL OF RECORDS

NOTE: ANY ADDITIONS OR CHANGES ON THIS SHEET MUST BE MADE OR CIRCLED IN RED INK, WITH DATE AND NAME OF PERSON MAKING CHANGE

Do not extend notes this side of this line

Profile No. ____ X-Sec. No. ____ Notes Red. MARTIN Plotted Date AUG 30 1939 Notes Chkd. LYON Checked Date 8-30-39 Job No. 1244 Division No. ____ Survey of. Mesa Peak Survey by Stevenson Notes T.J.S. Map No. ____ Indexed ____ F. B. 5mP Pg. 11 Notes NOTEWORTHY Date 8-25-39 Date 8.30.39

STATION	B. S.	H. I.	F. S.	ELEV.	L	℄	R
41+50					G/6.0	C 7.8	C 18.5/15.2
+75					G/5.0	C 4.0	C 14.0/13.0
42+00					G/5.0	C 3.9	C 19.4/15.7
+25					G/5.0	C 6.8	C 18.0/15.0
+50					G/10.0	C 7.0	C 18.8/15.3
+75					G/5.0	C 2.0	C 20.0/17.0
43+00					G/5.0	C 4.3	C 12.0/12.0
+25					G/5.0	C 2.0	C 9.0/10.5
+50					G/4.0	C 2.6	C 9.6/10.8
+75					G/4.0	C 2.3	C 10.0/11.0
44+00					G/4.0	C 2.8	C 10.4/11.2
+25					G/4.0	C 1.8	C 10.5/11.3
+50					G/4.5	C 5.8	C 18.3/15.2
+75					G/4.5	C 3.2	C 12.0/12.0
45+00					G/5.0	C 4.8	C 14.0/13.0
+25					G/5.0	C 4.9	C 20.8/16.1
+50					G/5.0	C 3.0	C 12.8/12.4
+75					G/5.0	C 4.0	C 16.8/14.1
46+00					G/3.5	C 4.0	C 15.7/13.3
+25					G/5.0	C 3.7	C 18.4/15.2
+50					G/4.5	C 3.2	C 10.0/11.0

F. B. 908 PG. 16 | Job No. 8244 | Division No. | Notes Red. | Plotted | Profile
Survey of Mesa Peak Motor[illegible] | Date [illegible] | Date | No.
Survey by T.J.S. | Notes Ste[illegible] | Notes Chkd. Lyon | Checked | X-Sec.
Indexed | Date 8-2[illegible]39 | Date 8-30-39 | Date | No.

Form 307 5M 10-37

PLEASE RETURN TO
LOS ANGELES COUNTY SURVEYOR
700 HALL OF RECORDS

NOTE: ANY ADDITIONS OR CHANGES ON THIS SHEET MUST BE MADE OR CIRCLED IN RED INK, WITH DATE AND NAME OF PERSON MAKING CHANGE

Do not extend notes this side of this line

STATION	B. S.	H. I.	F. S.	ELEV.			
46+75					G/16°	C4.8	C13/4/127
47+00					G/10°	C9.5	C18°/15°
+25					G/4°	C3.9	C18/15.4

Cont. to Pg. 18

Profile No.	Notes Red.	Plotted	Job No.	Division No.	F. B. 908 Pg. 17
	Date	Date	Survey of		
X-Sec. No.	Notes Chkd.	Checked	Survey by	Notes	Date
	Date	Date	Map No.	Indexed	Date 1-2-40

CORRECTIONS

MESA PARK MOTORWAY

J.N 8244

(EXTENSION.)

T. J. Stevenson
G. H. Nichols
A. Carrasco
K.C. Murray

NOTE: ANY ADDITIONS OR CHANGES ON THIS SHEET MUST BE MADE OR CIRCLED IN RED INK, WITH DATE AND NAME OF PERSON MAKING CHANGE

Do not extend notes this side of this line

PLEASE RETURN TO
LOS ANGELES COUNTY SURVEYOR
700 HALL OF RECORDS

Form 307 5M 10-37

STATION	B. S.	H. I.	F. S.	ELEV.

Form 307 5M 10-37

PLEASE RETURN TO
LOS ANGELES COUNTY SURVEYOR
700 HALL OF RECORDS

NOTE: ANY ADDITIONS OR CHANGES ON THIS SHEET MUST BE MADE OR CIRCLED IN RED INK, WITH DATE AND NAME OF PERSON MAKING CHANGE

Do not extend notes this side of this line

STATION	B. S.	H. I.	F. S.	ELEV.	L	℄	R
47+50					G/75	C4.0	C24 / 18.0
+75					G/5.0	C4.4	C13.2 / 12.6
48+00					G/5.5	C4.3	C16.4 / 14.2
+25					G/6.0	C5.0	C20.4 / 16.2
+50					G/5.0	C4.2	C15.6 / 13.8
+75					G/5.0	C5.4	C20.6 / 10.3
49+00					G/8.0	C6.4	C14.0 / 13.0
+25					G/6.0	C3.0	C7.0 / 9.5
+50					G/4.0	C1.2	C5.0 / 8.5
+75					G/4.0	C4.5	C8.0/10.0
50+00					C6.0 / 9.0	C8.2	C12.0/12.0
+25					G/13.7	C9.3	C12.8/12.4
+50					G/8.0	C8.0	C11.6 / 11.8
+75					G/5.0	C3.0	C9.6 / 10.8
51+00					G/5.0	C4.0	C12.0/12.0
+25					G/5.0	C4.0	C9.4/10.7
+50					G/5.0	C4.0	C11.0/11.5
+75					G/5.0	C2.6	C13.0/12.5
52+00					G/5.0	C4.5	C10.5/11.3

25 long
25 Red 1/2
25 yellow 1/2

F. B. 908 PG. 18 | Job No. 8244 | Division No. | Notes Red. J.A.L. | Plotted | Profile
Survey of Mesa Peak Motorway Ext. | Date 1-3-40 | Date | No.
Survey by Stevenson | Notes T.J.S. | Notes Chkd. N.L.M. | Checked | X-Sec.
Indexed | Date 9-22-39 | Date 1-3-40 | Date | No.

Profile No.	Notes Red.	Plotted	Job No.	Division No.	F. B. 908 PG. 19
	Date	Date	Survey of		
X-Sec. No.	Notes Chkd.	Checked	Survey by	Notes	Date
	Date	Date	Map No.	Indexed	Date

CROSSECTIONS
MESA PEAK MOTORWAY
J.N 8244
(EXTENSION)

T. J. Stevenson
G. H. Nichols
A. Carrasco
R. W. Scott

NOTE: ANY ADDITIONS OR CHANGES ON THIS SHEET MUST BE MADE OR CIRCLED IN RED INK, WITH DATE AND NAME OF PERSON MAKING CHANGE

Do not extend notes this side of this line

PLEASE RETURN TO
LOS ANGELES COUNTY SURVEYOR
700 HALL OF RECORDS

Form 307 5M 10-87

STATION	B. S.	H. I.	F. S.	ELEV.

Form 307 5M 10-37

PLEASE RETURN TO
LOS ANGELES COUNTY SURVEYOR
700 HALL OF RECORDS

NOTE: ANY ADDITIONS OR CHANGES ON THIS SHEET MUST BE MADE OR CIRCLED IN RED INK, WITH DATE AND NAME OF PERSON MAKING CHANGE

Do not extend notes this side of this line

10' Rd.

STATION	B. S.	H. I.	F. S.	ELEV.	L	℄	R
52+25					G/5°	C4.6	C15°/12.5
+50					G/5°	C2.8	C10°/10°
+75					G/5°	C4.2	C7.4/8.7
53+00					G/5°	C3.6	C10°/10°
+25					G/5°	C8.6	C15°/12.5
+50					G/8.5	C5.8	C14°/12°
+75					G/5°	C3.6	C14°/12°
54+00					G/5°	C5°	C12°/11°
+25					G/5°	C4.8	C12°/11°
+50					G/5°	C3.4	C12.8/11.4
+75					G/5°	C5.4	Back to 12° Rd Bed C16.8/14.4
55+00					G/4°	C2.2	C7°/9.5
+25					G/5°	C2.8	C10°/11°
+50					G/5°	C3.6	C17°/14.5
+75					G/5°	C6°	C21°/16.5
56+00					G/5.0	C7°	C19.4/16.7
+25					G/8.0	C9°	C24°/18°
+50					G/13.5	C8.6	C21°/16.5
+75					G/6.5	C5.4	C20.4/16.2
57+00					G/5°	C6.2	C32°/22°
					G/5°	C6.4	C21°/16.5

F. B. 998 PG. 20 Job No. 8244 Division No. Notes Red. J.A.L. Plotted
Survey of Mesa Peak Motorway Ext. Date 1-3-40 Date No.
Survey by Stevenson Notes T.J.S. Notes Chkd. H.S.M. Checked X-Sec.
Indexed Date 12-4-39 Date 1-3-40 Date No.

Form 307 5M 1[illegible]

PLEASE RETURN TO
LOS ANGELES COUNTY SURVEYOR
700 HALL OF RECORDS

NOTE: ANY ADDITIONS OR CHANGES ON THIS SHEET MUST BE MADE OR CIRCLED IN RED INK, WITH DATE AND NAME OF PERSON MAKING CHANGE

Do not extend notes this side of this line

STATION	B. S.	H. I.	F. S.	ELEV.		12' Rd		
57+50						G/10°	C9.4	C20°/16°
+75						G/6°	C7.9	C16⁴/14²
58+00						G/6°	C5.2	C21⁶/21⁸
+25						G/7°	C9.6	C33°/21⁵
+50						G/6°	C8.7	C20⁶/16³
+75						G/6°	C7.7	G/24°/18°
59+00					Pt.	G/25°	C12°	C21°/16⁵
+25						G/5°	C5°	C15°/13⁵
+50						G/5°	C3.6	C14⁴/13²
+75						G/5°	C2.8	C12°/12°
60+00						G/5°	C3.2	C10°/11°
+25						G/5°	C3.4	C10²/11¹
+50						G/4°	C1.6	[illegible]/9.8
+75						G/3°	C0.8	C3°/7.5
61+00						G/3.0	C0.7	C3°/7.5
+25						G/3°	C1.4	[illegible]
+50						G/3°	C1°	C3°/7.5
+75						G/2°	C0.8	C1.8/[illegible]
62+00						G	G	G
+25						G	G	G
+50						C3°/7.5	C0.8	G/3°

Notes Red. J.A.L. Plotted
Date 1-3-40 Date
Notes Chkd. N.S.M. Checked
Date 1-3-40 Date
Job No. 1241 Division No.
Survey of Mesa Peak Motor Way Exv.
Survey by Stevenson Notes
Map No. Indexed
Date 12-29-3
Date

F. B. 908 PG. 21

Form 307 5M 10-37

PLEASE RETURN TO
LOS ANGELES COUNTY SURVEYOR
700 HALL OF RECORDS

NOTE: ANY ADDITIONS OR CHANGES ON THIS SHEET MUST BE MADE OR CIRCLED IN RED INK, WITH DATE AND NAME OF PERSON MAKING CHANGE

Do not extend notes this side of this line

STATION	B. S.	H. I.	F. S.	ELEV.			
62+75					[illegible]/10.5	C2.6	G/4°
63+00					C22°/17°	C6°	G/8°
+25					C18°/15°	C4°	G/5°
+50					C8.6/10.3	C2.5	G/5°
+75					[illegible]/9.3	C4°	G/9.5
64+00					C5.4/8.7	C2°	G/3°
+25					C2°/7°	C0.9	G/3°
+50					G	G	G/0°
+75					C0.9/6.4	C0.8	G/3°
65+00					C3.6/7.3	C1.0	G/3°
+25					C3.8/7.9	C1°	G/3°
+50					C12°/12°	C6.7	G/5°
+75					C20.6/16.3	C5.5	G/5°
66+00					C20.2/16.1	C5.3	G/5°
					C15.8/13.9	C4.8	G/5°

B. 708 PG 22 Job No. 8244 Division No. Notes Red. J.A.L. Plotted Profile
Survey of Mesa Peak Motorway Ext. Date 1-3-40 Date No.
Survey by Stevenson Notes T.J.S. Notes Chkd. H.L.M. Checked X-Sec.
Indexed Date 12-29-39 Date 1-3-40 Date No.

Profile	Notes Red. L. K.	Plotted	Job No.	Division No.	F B 908 PG. 23
No.	Date 1-13-42	Date	Survey of		
X-Sec.	Notes Chkd. J. H. S.	Checked	Survey by	Notes	Date
No.	Date JAN 1 1942	Date	Map No.	Indexed	Date

CROSSECTIONS
ON
MESA PEAK MOTORWAY EXTENSION,
J.N. 8244

STATION	B. S.	H. I.	F. S.	ELEV.

NOTE: ANY ADDITIONS OR CHANGES ON THIS SHEET MUST BE MADE OR CIRCLED IN RED INK, WITH DATE AND NAME OF PERSON MAKING CHANGE

Do not extend notes this side of this line

PLEASE RETURN TO
LOS ANGELES COUNTY SURVEYOR
700 HALL OF RECORDS

Form 307 5M 5-39

Form 307 5M 5-39

PLEASE RETURN TO
LOS ANGELES COUNTY SURVEYOR
700 HALL OF RECORDS

NOTE: ANY ADDITIONS OR CHANGES ON THIS SHEET MUST BE MADE OR CIRCLED IN RED INK, WITH DATE AND NAME OF PERSON MAKING CHANGE

Do not extend notes this side of this line

STATION	B. S.	H. I.	F. S.	ELEV.	Cont from Pg.		
66+50					C16.4/14.2	C4.2	G/5.0
+75					C16.6/14.3	C4.6	G/5.0
67+00					C16.0/14.0	C3.2	G/5.0
+25					C10.0/11.0	C3.4	G/5.0
+50					C19.0/15.5	C4.4	G/5.0
+75					C17.0/14.5	C4.2	G/5.0
68+00					C14.0/13.0	C4.4	G/7.0
+25					C13.0/12.5	C5.6	G/7.5
+50					C12.0/12.0	C3.2	G/2.5
+75					C16.0/14.0	C5.0	G/5.0
69+00					C17.0/14.5	C4.6	G/5.0
+25					C17.0/14.5	C5.0	G/5.0
+50					C10.0/10.0	C2.4	G/4.0
+75					C12.0/12.0	C3.0	G/3.5
70+00					C18.0/15.0	C12.0	G/16.0
+25					C15.8/13.9	C5.8	G/4.0
+50					C12.0/12.0	G	
+75					G/5.5		
71+00					C12.0/12.0	C3.8	G/6.0
+25					C14.0/13.0	C4.2	G/5.0
+50					C10.0/11.1	C3.2	G/5.0

F.B. 908 Pg. 24 Job No. 8244 Division No. Notes Red. L. K. F. Plotted Profile
Survey of Mesa Peak Motorway Ext Date Date No.
Survey by Stevenson Notes T.J.S. Notes Chkd. Checked X-Sec.
Indexed A. C. Johnson Date 3-29-40 Date Date No.

Form 307 SM 5-39

PLEASE RETURN TO
LOS ANGELES COUNTY SURVEYOR
700 HALL OF RECORDS

NOTE: ANY ADDITIONS OR CHANGES ON THIS SHEET MUST BE MADE OR CIRCLED IN RED INK, WITH DATE AND NAME OF PERSON MAKING CHANGE

Do not extend notes this side of this line

STATION	B. S.	H. I.	F. S.	ELEV.			
71+75					C13.8/10.9	C2.4	G/4.0
72+00					C9.8/10.9	C2.5	G/4.0
+25					[illegible]	C2.4	G/4.5
+50					C12.3/12.0	C3.0	G/4.0
+75					C12/12.0	C4.6	G/7.5
73+00					C9.0/10.5	C5.4	G/1.5
+25					C7.4/9.7	C3.4	G/6.0
+50					C8.3/10.0	C2.4	G/3.5
+75					C7.2/9.3	C2.4	G/3.5
74+00					C9.2/10.5	C2.8	G/3.5
+25					C10.4/11.2	C2.5	G/4.0
+50					C12.0/12.0	C3.6	G/4.5
+75					C10.4/10	C3.2	G/4.0

Profile No. ____ Notes Red. L. K. R. Plotted ____ Job No. ____ Division No. ____ F B 905 PG 24

X-Sec. No. ____ Date 1-13-42 Date ____ Survey of ____ Date 3-27-42

Notes Chkd. J. H. S. Checked ____ Survey by Stevenson Notes T.L.S. Date ____

Date JAN 13 1942 Date ____ Map No. ____ Indexed ____ Date ____

F.B. 908 PG. 22 | Job No. | Division No. | Notes Red. L. K. F. | Plotted | Profile

Survey of | Date 1-13-42 | Date | No.

Survey by | Notes | Notes Chkd. | Checked | X-Sec.

Indexed | Date | Date | Date | No.

STATION	B. S.	H. I.	F. S.	ELEV.

Form 307 5M 5-39

PLEASE RETURN TO
LOS ANGELES COUNTY SURVEYOR
700 HALL OF RECORDS

Do not extend notes this side of this line

NOTE: ANY ADDITIONS OR CHANGES ON THIS SHEET MUST BE MADE OR CIRCLED IN RED INK, WITH DATE AND NAME OF PERSON MAKING CHANGE

Form 307 5M 10-37

PLEASE RETURN TO
LOS ANGELES COUNTY SURVEYOR
700 HALL OF RECORDS

NOTE: ANY ADDITIONS OR CHANGES ON THIS SHEET MUST BE MADE OR CIRCLED IN RED INK, WITH DATE AND NAME OF PERSON MAKING CHANGE

Do not extend notes this side of this line

STATION	B. S.	H. I.	F. S.	ELEV.	L	℄	R
74+75					C 10⁴/11²		50□
75+00					C 6⁰/9⁰		27□
+25					C 6⁰/9⁰		27□
+50					C 3⁰/7⁵		12□
+75					C 5⁶/8⁸		22□
76+00					C 6⁰/9⁰		24□
+25					C 6⁰/9⁰		30□
+50				(Bot Cut of 6')	C 1⁰/6⁵	C 1⁰	33□
+75					C 2/7⁰		7□
77+00					C 4/8⁰		18□
+25					C 4/8⁰	C 1⁶	Gr 4'
+50					C 6/9⁰	C 2⁴	" 7⁵
+75					C 4⁶/8³	C 2⁰	" 6⁰
78+00					C 5/8⁵	C 1²	" 2⁹
+25					C 6⁰/9⁰	C 1⁴	" 4⁰
+50					C 8⁶/10³	C 1²	" 2⁵
+75					C 7⁴/9⁷	C 2⁰	" 4⁰
79+00					C 8⁸/10⁴	C 3⁰	" 4⁴
+25					C 8⁴/10²	C 3²	" 6⁰
+50					C 9⁰/10⁵	C 1⁰	" 2⁰
+75					C 12⁰/12⁰	C 4⁰	" 5⁶

Profile No. ____ Notes Red. L. K. F. Plotted ____ Job No. 8244 Division No. ____ F. B. 908 Pg. 27
Date 1-13-42 Date ____ Survey of ____
X-Sec. No. ____ Notes Chkd. J. H. S. Checked ____ Survey by Butler Notes ____ Date ____
Date JAN 16 1942 Date ____ Map No. ____ Indexed C. Johnson Date ____

					L	℄	R
80+00					C $10^{\underline{4}}$\$11^{\underline{2}}$	C $3^{\underline{3}}$	G=6°

908-28

Form 307 5M 5-39

PLEASE RETURN TO
LOS ANGELES COUNTY SURVEYOR
700 HALL OF RECORDS

NOTE: ANY ADDITIONS OR CHANGES ON THIS SHEET MUST BE MADE OR CIRCLED IN RED INK, WITH DATE AND NAME OF PERSON MAKING CHANGE

Do not extend notes this side of this line

STATION	B. S.	H. I.	F. S.	ELEV.	L	℄	R
80+25					C 12\12	C 2°	G 4°
+50					C 9\105	C 3°	G 6°
+75					C 7\96	C 2°	G 4°
81+00					C 16\14	C 7°	G 2°
+25					C 12\12	C 2°	G 5°
+50					C 116\118	C 3°	G 4°
+75					C 106\113	C 3°	G 4°
82+00					C 64\92	C 2°	G 4°
+25					C 84\102	C 2°	G 4°
+50					C 90\105	C 3°	G 4°
+75					~~C 90/105~~	~~C 2°~~	~~G 4°~~
83+00					~~C-113/116~~	~~C 10\11~~	~~C 2°~~
+25					~~C-102/111~~	~~C 90\105~~	~~C 3°~~
+50					~~C-105/112~~	~~C 10\11°~~	~~C 2°~~
+75					~~C-189/132~~	~~C 15\135~~	~~C 2°~~
84+00					~~C-192/182~~	~~C 21\165~~	~~C 1°~~
+25					~~C-198/189~~	~~C 18\154~~	~~C 1°~~
+50					~~C-123/123~~	~~C 11\115~~	~~C 1°~~
+75					~~C-90/105~~	~~C 96\108~~	~~C 1°~~
S+95					~~C 60/90~~	~~C 60\90~~	~~C 1°~~
85+25					~~Gr 1°~~	~~C 32\76~~	~~C 1°~~

	L	℄	R
			~~Gr 7.4~~
			~~Gr 7.2~~
			~~Gr 7.3~~
			~~Gr 14°~~
			~~Gr 10.5~~
			~~Gr 8.5~~
			~~Gr 10.4~~
			~~Gr 21°~~
			~~Gr 23°~~
			~~C 40/80~~

Profile No. ____ Notes Red. L. R. F. Plotted ____ Job No. 9244 Division No. ____ F B 2 PG 27
X-Sec. No. ____ Date 1-13-42 Date ____ Survey of Mapping Ext. 1
Notes Chkd. J. H. S. Checked ____ Survey by Butler Notes Nichols Date 2-5-40
Date JAN 16 1942 Date ____ Map No. ____ Indexed C. Jones Date ____

Form 307 5M 5-39

PLEASE RETURN TO
LOS ANGELES COUNTY SURVEYOR
700 HALL OF RECORDS

NOTE: ANY ADDITIONS OR CHANGES ON THIS SHEET MUST BE MADE OR CIRCLED IN RED INK, WITH DATE AND NAME OF PERSON MAKING CHANGE

Do not extend notes this side of this line

Profile No. ____ X-Sec. No. ____

Notes Red. L. K. F. Plotted ____ Date 1-13-42 Checked ____ Date ____

Notes Chkd. ____ Date ____

Division No. ____ Job No. 2244

Survey of Mesa Peak Motor Way EXT

Survey by Butler, LSH Notes Nichols, LFHB

Indexed A. C. Jacobsen Date ____

3902 PG. 30

STATION	B. S.	H. I.	F. S.	ELEV.	L		R	
85+50								
+75					C 10\65		C 0.2	G\3°
86+00					C 10\65		Grade	G\3°
+25					C 16\68		C 0.3	G\3°
+50					C 48\84		C 2°	G\9°
+75					C 16\68		Grade	G\3°
87+00					C 0.7 — C 7°\63			G\3°
+20					C 56\88		C 0.4	G\3°
+34 BC					C 7.6/98		C 0.6	G/6°
+58 EX					C 7°/95		C 2.5	G/7°
+83 EC					C 96/108		C 5.8	G/10°
88+00					C 44/83		C 1.5	G/5°
+25					C 2°/7°		C 0.3	G/2°
+40.5 BC					C 0.5/6.3	G/4°	F 0.6	
+56					C 0.4/6.7		C 0.3	G/4°
+71					C 0.4/6.2		Grade	
+86					Gr. 6°		F 0.3	
89+01							F 0.3	G 6°
+16 EC					G 4.3		C 1.2	C 3.6 7.8
+45 BC					G 6.5		C 2.8	C 6.6 9.3
+59					G/4°		C 3°	C 7.5 9.8
					G/2.5		C 3.8	C 5.6 8.8

+15%

Form 307 5M 10-37

PLEASE RETURN TO
LOS ANGELES COUNTY SURVEYOR
700 HALL OF RECORDS

NOTE: ANY ADDITIONS OR CHANGES ON THIS SHEET MUST BE MADE OR CIRCLED IN RED INK, WITH DATE AND NAME OF PERSON MAKING CHANGE

Do not extend notes this side of this line

STATION	B. S.	H. I.	F. S.	ELEV.	L	℄	R	
89+73 EX						F 3.2	G 7.1	
+88					G 4.5	C 2.2	C 7.2 9.6	
90+02 PRC					G 5.0	C 3.2	C 6.0 9.0	
+15					G 6.4	C 2.0	C 4.4 8.2	
+28 EX					G 8.3	C 1.2	C 3.8 7.9	
+41					G 3.0	C 0.5	C 2.4 7.6	
+54 EC						Grade	C 2.4 7.2	
+81					Gr 7.5	[illegible]	[illegible] 10.5	T rock
+94					Gr 10.0	[illegible]	[illegible] 8.7	
91+24						Gr	[illegible]	
						[illegible]	[illegible] 6.9	Gr [illegible]
							[illegible]	
[illegible]						[illegible]	[illegible]	
[illegible]					Gr [illegible]	C-2.3	[illegible]	L.S. Hammond, F.H. Blanchard, H.R. Forney, [illegible] Wallace
92+05 EC					Gr 7.5	C-7.0	[illegible] 9.5	
+30					Gr 3.3	C-1.9	C-5.6 8.8	
+55					Gr 2.0	C-0.8	C-4.0 8.0	
+[illegible] EC					Gr 1.7	C-0.9	C-3.8 7.9	
+75					Gr 4.0	C-1.5	C-[illegible] 10.4	
93+20 EC					Gr 4.5	C-5.8	C-11.0 11.5	
+37					Gr 4.7	C-3.0	C-11.0 11.5	
+62					Gr 6.0	C-3.0	C-[illegible] 10.1	

+15.0%

Profile No. ____ Notes Red. [illegible] Plotted ____ Job No. [illegible] Division No. ____ F. B. 9-P PG. 21
Date 1-13-42 Date ____ Survey of Mesa Pk Ext Ex
X-Sec. No. ____ Notes Chkd. J. H. S. Checked ____ Survey by [illegible] Notes [illegible] Date 9-18-41
Date JAN 16 1942 Date ____ Map No. ____ Indexed [illegible] Date ____

Form 307 5M 10-37

PLEASE RETURN TO
LOS ANGELES COUNTY SURVEYOR
700 HALL OF RECORDS

NOTE: ANY ADDITIONS OR CHANGES ON THIS SHEET MUST BE MADE OR CIRCLED IN RED INK, WITH DATE AND NAME OF PERSON MAKING CHANGE

Do not extend notes this side of this line

Profile No. ____ X-Sec. No. ____

L.R.F. Plotted ____ Date ____ Checked ____ Date ____

Notes Red. ____ Date 1-13-47 Notes Chkd. ____ Date ____

Division No. ____ Job No. 224 PG. 32

Survey of Mission Rd. Est. Est.

Survey by E. Rodriguez Notes 4.5 ft.

Indexed E. C. Johnson Date ____

STATION	B. S.	H. I.	F. S.	ELEV.	L	℄	R
[illegible]					6r 1.3	C-[illegible]	C-[illegible] 9.5
[illegible]					[illegible]	[illegible]	C-20 2.0
[illegible]					[illegible]	[illegible]	[illegible]
[illegible]					6r 1.2	C-[illegible]	C-[illegible] 11.2
+77						6[illegible]	[illegible]
91+03					6r 6.[illegible]	[illegible]	C-[illegible] 8.7
+38					[illegible]	[illegible]	[illegible]
+45					32 9.6	C-82	C-[illegible] 11.3
+[illegible]					C-22 8.1	C-76	C-95 10.9
+[illegible]					C-[illegible] 7.3	C-47	C-[illegible] 11.4
+[illegible]					6r 6.3	C-45	C-147 13.3
+95					6r 4.8	C-40	C-132 12.6
96+20					6r 3.4	C-20	C-83 10.1
+45					6r 7.5	C-38	C-[illegible] 11.[illegible]
+73					6r 9.4	C-58	C-138 12.7
+95					6r 6.2	C-6.2	C-176 14.8
97+[illegible]					6r 5.8	C-58	C-156 13.3
+[illegible]					6r 7.0	C-6.2	C-[illegible] 15.4
+42					6r 5.1	C-3.6	C-164 14.2
+59					6r 3.6	C-2.7	C-120 12.0
+75					6r 4.5	C-2.8	C-106 11.3

Form 307 5M 5-39

PLEASE RETURN TO
LOS ANGELES COUNTY SURVEYOR
700 HALL OF RECORDS

NOTE: ANY ADDITIONS OR CHANGES ON THIS SHEET MUST BE MADE OR CIRCLED IN RED INK, WITH DATE AND NAME OF PERSON MAKING CHANGE

Do not extend notes this side of this line

STATION	B. S.	H. I.	F. S.	ELEV.	L	℄	R
98+00					Gr. 7.6	C-5.0	C-12.0 12.0
+23.5					Gr. 13.0	C-2.2	C-9.8 10.9
+38.5					Gr. 1.5	C-1.2	C-7.4 9.7
+53.3						Gr.	C-7.0 9.5
+68.2					Gr. 1.0	C-0.5	C-5.4 8.7
+83.1					Gr. 5.5	C-4.7	C-13.2 12.6
+98					Gr. 14.0	C-9.0	C-18.6 15.3
99+12.4					Gr. 19.5	C-13.0	C-21.0 16.5
+27.8					Gr. 23.7	C-13.0	C-20.7 16.4
+42.7					Gr. 5.7	C-4.0	C-17.8 14.9
+60.7					Gr. 8.3	C-6.2	C-22.8 17.4
+83.5					Gr. 5.2	C-7.6	C-21.2 16.6
100+08					Gr. 8.0	C-9.0	C-26.8 19.4
+14.5					Gr. 8.3	C-8.8	C-26.6 19.3
+36					Gr. 11.1	C-8.4	C-20.0 16.0
+59					Gr. 6.0	C-4.5	C-12.0 12.0
+83					Gr. 3.2	C-1.7	C-8.0 10.0
101+07					Gr. 4.7	C-2.8	C-8.0 10.0
+30					Gr. 11.5	C-7.1	C-15.0 13.5
+50					Gr. 9.3	C-8.8	C-24.2 18.1
+70					Gr. 7.0	C-7.4	C-29.2 20.6

+12.7%

0%

Profile
No. _____ Date 1-13-47 Date
X-Sec. Notes Chkd. J. H. S. Checked
No. _____ Date JAN 16 1942 Date

Notes Red. [illegible] Plotted _____ Job No. 8244 Division No. 6
Survey of [illegible] Notes [illegible] Date 9-23-41
Survey by [illegible] Map No. _____ Indexed _____ Date _____

F B 908 Pg. [illegible]

Form 307 5M 5-39

PLEASE RETURN TO
LOS ANGELES COUNTY SURVEYOR
700 HALL OF RECORDS

NOTE: ANY ADDITIONS OR CHANGES ON THIS SHEET MUST BE MADE OR CIRCLED IN RED INK, WITH DATE AND NAME OF PERSON MAKING CHANGE

Profile No. X-Sec. No.

Notes Red. L. K. F. Plotted
Date 1-13-47 Date Checked
Notes Chkd. Date Date

Division No. Job No. 2244
Notes
Date

Survey of Mesa Rd. Ext. Est.
Survey by
Indexed C. Johnson

F. B. 908 Pg. 34

Do not extend notes this side of this line

STATION	B. S.	H. I.	F. S.	ELEV.				
101+95					Gr 7.0	C-11.5	C-30.8 / 21.4	
102+20					Gr 7.0	C-8.7	C-24.0 / 18.0	
+50					Gr 8.0	C-5.7	C-18.0 / 15.0	
+75					Gr 6.0	C-5.6	C-14.2 / 13.3	
+93					Gr 5.0	C-4.0	C-12.0 / 12.0	
103+16					Gr 7.0	C-4.4	C-16.0 / 14.0	
-36					Gr 7.5	C-7.8	C-22.6 / 17.3	
+59					Gr 16.0	C-13.5	C-31.0 / 21.5	
+85					Gr 12.0	C-9.2	C-19.4 / 10.0	base cliff
104+12.5					Gr 9.0	C-6.6	C-12.8 / 9.0	" "
-36					Gr 11.0	C-9.7	C-14.0 / 6.3	" "
+41.5					Gr 12.5	C-9.5	C-14.5 / 6.5	" "
+56					Gr 10.5	C-8.5	C-10.5 / 6.0	" "
+67					Gr 9.5	C-8.0	C-12.0 / 6.0	" "
+87					Gr 4.0	C-2.8	C-10.4 / 7.5	" "
105+00					Gr 7.0	C-5.0	C-15.0 / 13.5	
+29.4					Gr 8.5	C-5.3	C-15.0 / 13.5	
+50					Gr 8.5	C-6.0	C-19.4 / 15.7	
+75					Gr 6.0	C-5.2	C-11.0 / 11.5	
106+04					Gr 7.0	C-4.5	Gr 6.6 / 9.3	

101+00

102+50

Form 307 5M 5-39

PLEASE RETURN TO
LOS ANGELES COUNTY SURVEYOR
700 HALL OF RECORDS

NOTE: ANY ADDITIONS OR CHANGES ON THIS SHEET MUST BE MADE OR CIRCLED IN RED INK, WITH DATE AND NAME OF PERSON MAKING CHANGE

Do not extend notes this side of this line

STATION	B. S.	H. I.	F. S.	ELEV.	L	℄	R
106+29.5					Gr / 4.6	G-2.5	Gr / 15.0
+54.8					G-5.0 / 8.5	G-1.2	Gr / 3.0
+76.5					G-5.2 / 8.6	G-1.2	Gr / 2.5
+98					G-3.8 / 7.9	G-0.8	Gr / 2.5
107+25					G-6.8 / 9.4	G-1.5	Gr / 3.0
+45					G-9.2 / 10.6	G-1.6	Gr / 2.2
+70					G-10.0 / 11.0	G-2.7	Gr / 4.0
+95					G-5.4 / 8.7	G-0.6	Gr / 1.5
108+20					G-9.0 / 10.5	G-1.7	Gr / 3.0
+28					G-9.2 / 10.1	G-2.8	Gr / 4.4
+47					G-11.2 / 11.6	G-3.4	Gr / 7.0
+67					G-9.2 / 10.5	G-1.2	Gr / 3.0
+90					G-7.0 / 9.5	G-2.3	Gr / 4.3
109+15					G-5.0 / 7.5	G-1.4	Gr / 3.4
+40					G-4.4 / 8.2	G-1.2	Gr / 2.0
+65					G-5.6 / 8.3	G-2.4	Gr / 4.5
+92					G-6.0 / 9.0	G-3.0	Gr / 6.0
110+17					G-6.0 / 9.0	G-1.6	Gr / 3.7
+42					G-5.4 / 8.7	G-1.8	Gr / 4.6
+67					G-4.0 / 8.8	G-1.0	Gr / 1.5
+90					G-3.0 / 7.5	G-0.8	Gr / 2.0

Profile No. _____ Notes Red. L.K.F. Plotted _____ Job No. _____ Division No. _____

X-Sec. No. _____ Date 1-13-42 Date _____ Survey of Mesa Rd. Notes 4518 Date 5-23-4

Notes Chkd. Date JAN 16 1942 J. H. S. Checked _____ Survey by Harper Map No. _____ Indexed _____ Date _____

F.B. 500 PG 31

B. 908 PG. 36 | Job No. 8244 | Division No. | Notes Red. L. K. F. | Plotted | Profile

Survey of Mesa PK FTT EXT | Date 1-13-42 | Date | No.

Survey by Hammond | Notes L S H | Notes Chkd. | Checked | X-Sec.

Indexed | Date | Date | Date | No.

Form 307 5M 5-39

PLEASE RETURN TO
LOS ANGELES COUNTY SURVEYOR
700 HALL OF RECORDS

NOTE: ANY ADDITIONS OR CHANGES ON THIS SHEET MUST BE MADE OR CIRCLED IN RED INK, WITH DATE AND NAME OF PERSON MAKING CHANGE

Do not extend notes this side of this line

STATION	B. S.	H. I.	F. S.	ELEV.	L	℄	R
111+15					C-32/7.6	C-0.8	Gr/2.0
+49					C-22/7.1	C-1.6	Gr/4.0
-74					C-14/6.7	C-0.6	Gr/3.5
+95					C-18/6.9	C-0.8	Gr/4.0
112+25					C-14/6.7	C-0.9	Gr/3.4
+50					C-18/6.9	C-1.0	Gr/3.0
112+78					C-30/7.5	C-0.8	Gr/2.5
~~+50~~					C-30/7.5	C-1.0	Gr/2.7
113+03					C-38/7.9	C-1.6	Gr/3.8
~~+25~~					C-26/7.3	C-1.0	Gr/3.4
113+28					C-34/7.7	C-1.4	Gr/4.2
~~113+00~~							
113+53							
~~113+75~~							
113+77							
~~114+25~~							

112+78 = 18+50

+89

Form 307 5M 10-37

PLEASE RETURN TO
LOS ANGELES COUNTY SURVEYOR
700 HALL OF RECORDS

NOTE: ANY ADDITIONS OR CHANGES ON THIS SHEET MUST BE MADE OR CIRCLED IN RED INK, WITH DATE AND NAME OF PERSON MAKING CHANGE

Do not extend notes this side of this line

STATION	B. S.	H. I.	F. S.	ELEV.	L	℄	R
114+02					C-2.2 / 2.1	C-1.8	Gr / 3.0
+26					C-1.3 / 6.7	C-2.4	Gr / 4.4
114+25					Gr / 4.0	C-0.5	C-0.3 / 6.2
114+50					Gr / 5.4	C-0.5	C-1.0 / 6.5
+78					C-0.6 / 6.3	C-0.6	Gr / 4.5
114+75					C-2.0 / 7.0	C-0.6	Gr / 3.3
+98					C-3.4 / 8.7	C-3.3	Gr / 7.5
115+03					C-4.0 / 8.0	C-2.0	Gr / 6.5
+28					C-3.3 / 7.7	C-1.4	Gr / 5.0
115+28					C-4.0 / 6.3	C-2.5	Gr / 4.6
115+53					C-5.2 / 8.6	C-1.5	Gr / 3.0
+78					C-4.6 / 8.3	C-1.0	Gr / 1.5
116+00					C-5.4 / 8.7	C-1.0	Gr / 2.0
+25					C-5.7 / 8.9	C-1.5	Gr / 4.5
116+20					C-4.8 / 8.4	C-1.2	Gr / 3.0
+45					C-5.0 / 8.5	C-1.2	Gr / 3.0
116+65					C-5.4 / 8.7	C-2.0	Gr / 4.7
+84					C-3.6 / 7.8	C-2.0	Gr / 6.0
117+03					C-5.7 / 6.4	C-0.3	Gr / 3.3
+25					Gr / 6.6	C-0.7	Gr / 6.6
117+23					Gr / 3.1	C-0.6	C-1.2 / 6.7
117+45							
+68							
117+70							
+95							
117+91							
+98							
118+20							
118+35							
+92							
118+60							
+78							
118+90							

Profile No. _____ Notes Red. _____ Plotted _____ Job No. _____ Division No. _____ F. B. _____ Pg. _____

X-Sec. No. _____ Date 1-13-42 Date _____ Survey of Hesperia Pl. Ext. Date 2-30-42

Notes Chkd. J. H. S. Checked _____ Survey by _____ Notes _____ Date _____

Date JAN 15 1942 Date _____ Map No. _____ Indexed _____ Date _____

Form 307 5M 10-37

PLEASE RETURN TO
LOS ANGELES COUNTY SURVEYOR
700 HALL OF RECORDS

NOTE: ANY ADDITIONS OR CHANGES ON THIS SHEET MUST BE MADE OR CIRCLED IN RED INK, WITH DATE AND NAME OF PERSON MAKING CHANGE

Do not extend notes this side of this line

F. B. 908 PG. 38 | Job No. 8244 | Division No. | Notes Red. L. K. F. | Plotted | Profile No.
Survey of Mead Hawthorne Kelt. Ext. | Date 1-13-47 | Date | X-Sec. No.
Survey by Hawthorne | Notes EHS | Checked
Indexed | Date | Date

STATION	B. S.	H. I.	F. S.	ELEV.			
119+08							
119+26					21/4.0	C-1.0	C20.0 7.0
119+44					Gr 9.2	C-[illegible]	[illegible] 8.0
119+62					Gr 11.6	C-3.0	C-6.8 9.4
119+81					[illegible]	C-2.2	C-5.5 9.8
120+06					Gr 4.2	C-1.6	[illegible]
120+26					Gr 4.0	C-2.2	C7.8 9.7
120+46					Gr 4.2	C-1.8	C5.8 8.7
120+63					Gr 4.0	C-2.0	C5.8 8.8
120+80					[illegible]	[illegible]	C8.0 10.0
120+98					[illegible]	[illegible]	C8.8 10.4
121+16					[illegible]	[illegible]	[illegible] 11.4
121+39					[illegible]	C-2.8	[illegible]
121+59					Gr 12.0	C-2.0	C-7.1 7.6
121+79					Gr 6.0	C-3.0	C7.8 9.8
122+00					Gr 4.2	C-2.2	C7.0 1.5
122+22					Gr 3.0	C-1.3	C8.3 10.2
122+43					Gr 2.4	C-1.4	C9.2 10.6
122+68					Gr 3.8	C-2.2	C-8.3 10.7
122+93					Gr 6.6	C-4.5	C14.8 13.3
123+18					Gr 3.4	C-4.2	C20.0 16.0
					Gr 3.5	C-1.7	C7.4 9.7

+12%

+8%

Form 307 5M 10-37

PLEASE RETURN TO
LOS ANGELES COUNTY SURVEYOR
700 HALL OF RECORDS

NOTE: ANY ADDITIONS OR CHANGES ON THIS SHEET MUST BE MADE OR CIRCLED IN RED INK, WITH DATE AND NAME OF PERSON MAKING CHANGE

Do not extend notes this side of this line

STATION	B. S.	H. I.	F. S.	ELEV.					
123+43 +85					Gr	6.8	C-4.8	C-10.4	[illegible]
123+69 [illegible]					Gr	6.4	C-4.0	C-12.0	12.0
123+91.5 [illegible]					Gr	5.8	C-4.3	C-9.8	10.7
124+14.5 [illegible]					Gr	4.0	C-2.5	C-7.8	9.9
124+39.0 +89					Gr	6.2	C-2.9	C-7.2	9.6
124+63 +65 BC					Gr	[illegible]	C-2.7	C-9.2	10.6
124+78 +50					Gr	5.0	C-3.2	C-11.2	11.6
124+98 +30					Gr	4.3	C-2.2	C-8.0	9.0
125+17.5 6+10.5					Gr	3.3	C-2.2	C-8.6	10.2
125+43.5 +84.5					Gr	4.7	C-2.1	C-7.6	9.8
125+62 +66					Gr	7.8	C-4.0	C-9.2	10.6
125+81 +47					Gr	3.5	C-2.8	C-9.6	10.8
126+12 +16					Gr	3.5	C-2.0	C-9.2	10.6
126+28 5+00					Gr	3.5	C-1.7	C-6.8	9.4
126+44 +84					Gr	3.0	C-1.1	C-6.0	9.0
126+65 +63					Gr	4.0	C-2.0	C-5.8	8.9
126+85 +43					Gr	7.0	C-3.0	C-6.5	9.3
127+06 +22					Gr	4.8	C-2.3	C-7.0	9.5
127+27 4+01					Gr	4.0	C-1.6	C-6.8	9.4
127+56.5 +71.5					Gr	5.0	C-2.2	C-6.4	9.2
127+79 3+49					Gr	4.5	C-2.2	C-6.0	9.0

+8%

-12%

Profile No. _____ Notes Red. _____ Plotted _____ Job No. 244 Division No. _____ F. B. [illegible] PG. 1

X-Sec. No. _____ Date _____ Date _____ Survey of Mesa Pk. Jct. Ext.

Notes Chkd. J. H. S. Checked _____ Survey by [illegible] Notes [illegible] Date 9-24-41

Date JAN 18 1942 Date _____ Map No. _____ Indexed _____ Date _____

Form 307 5M 10-37

PLEASE RETURN TO
LOS ANGELES COUNTY SURVEYOR
700 HALL OF RECORDS

NOTE: ANY ADDITIONS OR CHANGES ON THIS SHEET MUST BE MADE OR CIRCLED IN RED INK, WITH DATE AND NAME OF PERSON MAKING CHANGE

Do not extend notes this side of this line

F.B. 908 PG. 40 | Job No. 2244 | Division No. | Notes Red. | Plotted | Profile
Survey of Mesa Pk. Ext. | Date 1-13-42 | Date | No.
Survey by Tegampaal | Notes | Notes Chkd. | Checked | X-Sec.
Indexed | Date | Date | Date | No.

STATION	B. S.	H. I.	F. S.	ELEV.	L	R	R.	
128+53								
128+25					Gr 2.5	C-0.8	C-5.0 8.5	
128+10					Gr 4.5	C-3.5	C-8.2	
3+10					Gr 5.3	C-2.0	C-7.0 9.7	
128+41					Gr 4.5	C-2.0	C-6.0 9.0	
+85					Gr 5.0	C-2.0	C-6.6 9.3	
128+61					Gr 2.4	C-1.0	C-4.6 8.3	
+62					Gr 4.5	C+4.0	C-4.4 9.2	
128+80							C-8.2	
+42						F 0.6		0.6
128+91					Gr 2.2	C-0.6	C-2.6 7.0	
+37					Gr 10.0	C-6.0	C-7.0 9.0	
129+15					Gr 6.0	C-2.6	C-6.2 9.1	
+20					Gr 0.8	C-0.2	C-2.4 7.1	
129+40						Gr	C-2.0 7.1	
+88					Gr 2.2	C-0.3	C-2.1 7.1	
129+61					Gr 4.0	C-1.0	C-2.4 7.2	
+67					Gr 4.0	C-1.0	C-3.0 7.5	
129+85.5						Gr	C-1.0 8.5	
+22.1						Gr	Gr 6.0	
129+95.5								
+12.5								
130+05								
+90								
130+53								
+75								
130+68								
+60								
130+83								
+45								
130+98								
+30								
131+13								
+15								
131+28								
6+00								

Intersect with Mesa Pk. Ext. F.B. 550

12%

2%

Notes Ck'd by K.R.M.	Survey of [illegible] Motorway	F.B. 408 Pg. 41
Map No. B-1776	W. O. 8244 Tape No. ____ St'd ____ of	
Office Work	Surveyed by Stevenson	
Checked	Notes [illegible] Date [illegible]	
Date	Indexed [illegible] 3-20-42	

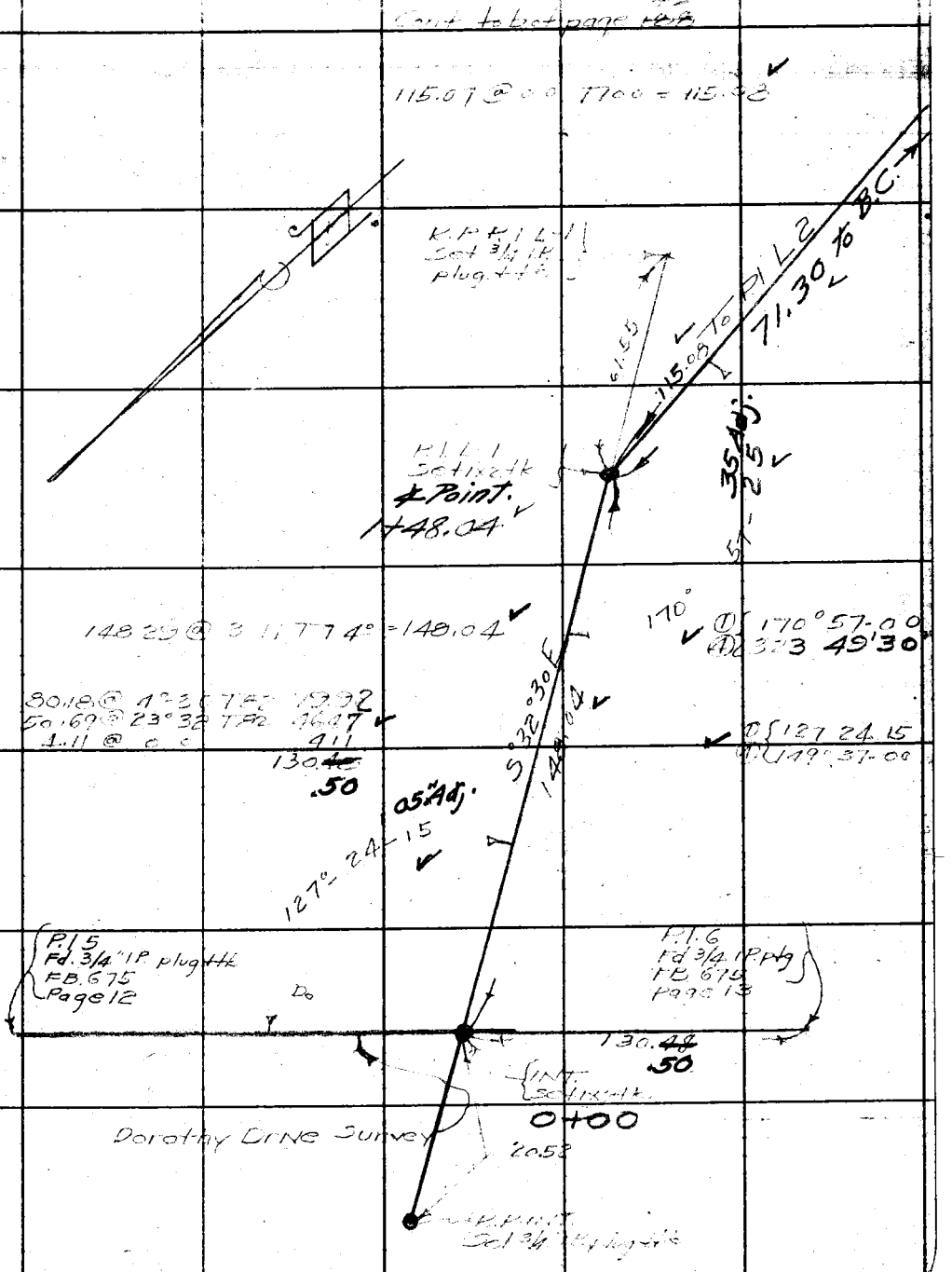

Note: Any Additions or Changes on This Sheets Must be Made or Circled in Red Ink With Date and Name of Person Making Change.

Do not extend notes this side of this line

RETURN TO
LOS ANGELES COUNTY SURVEYOR
700 HALL OF RECORDS

FORM 247 5M 10-37

F.B. 908 PG. 42

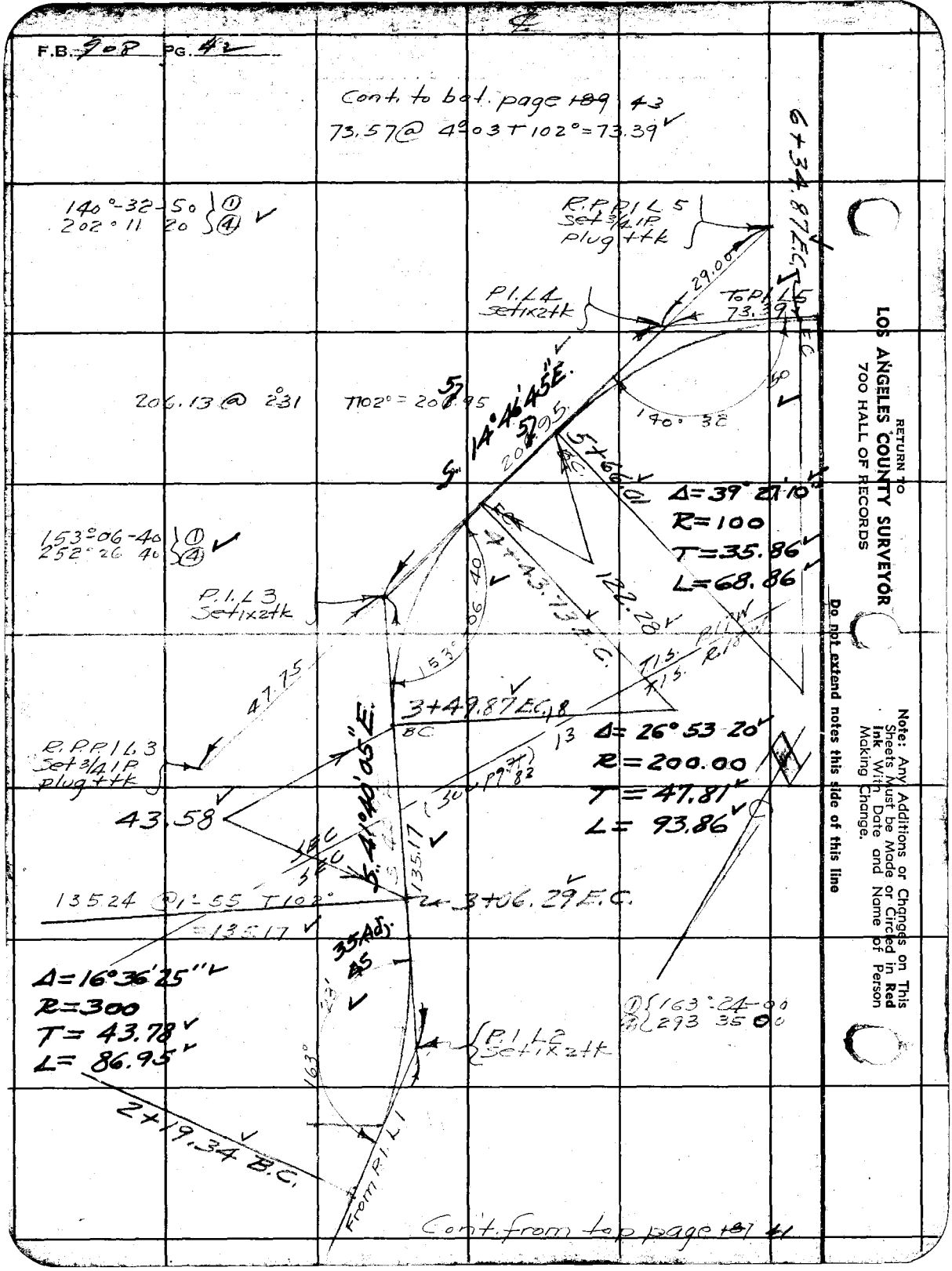

RETURN TO
LOS ANGELES COUNTY SURVEYOR
700 HALL OF RECORDS

Note: Any Additions or Changes on This Sheets Must be Made or Circled in Red Ink With Date and Name of Person Making Change.

Do not extend notes this side of this line

Notes Ck'd by KAM.	Survey of Mesa Peak Motorway	F.B. 908 PG. 43
Map No. B-1776	W. O. 8244 Tape No. 69 Sht'd 84 of	
Office Work	Surveyed by Stevenson	
Checked	Notes T.J.S. Date 9-21-39	
Date	Indexed [illegible]	

Con't to bot. page ~~190~~ 44

72.90 @ 00 T102°
= 72.91

① 168°-29-40
④ 313°58 50

S. 14°15'05"W.
72.91 To Pl. L-8

168°-29-40

Pl. L-7
Set 1x2 tk
Angle Point.
8+30.19

62.09 @ 00 T102° = 62.10

62.10

S. 25°45'25"W.

① 171°-13-00
④ 324°52 20

Pl. L-6
Set 1x2 tk
Angle Point
7+68.09

171°-13-05

S. 16°58'30"W.
S 18°W
96.69
⑤

96.51 @ 7°30 T102°
= 95.69

172°-18-05

172°-18-00 ①
329 12-20 ④

Angle Point
Pl. L5
Set 1x2 tk
6+72.40

From E.C.
37.53
From Pl. L4
S 24°40'25"W.

Con't. from top page ~~189~~ 42

Note: Any Additions or Changes on This Sheets Must be Made or Circled in Red Ink With Date and Name of Person Making Change.

Do not extend notes this side of this line

RETURN TO
LOS ANGELES COUNTY SURVEYOR
700 HALL OF RECORDS

FORM 247 5M 10-37

Con't to bot page 41

F.B. 908 PG. 44

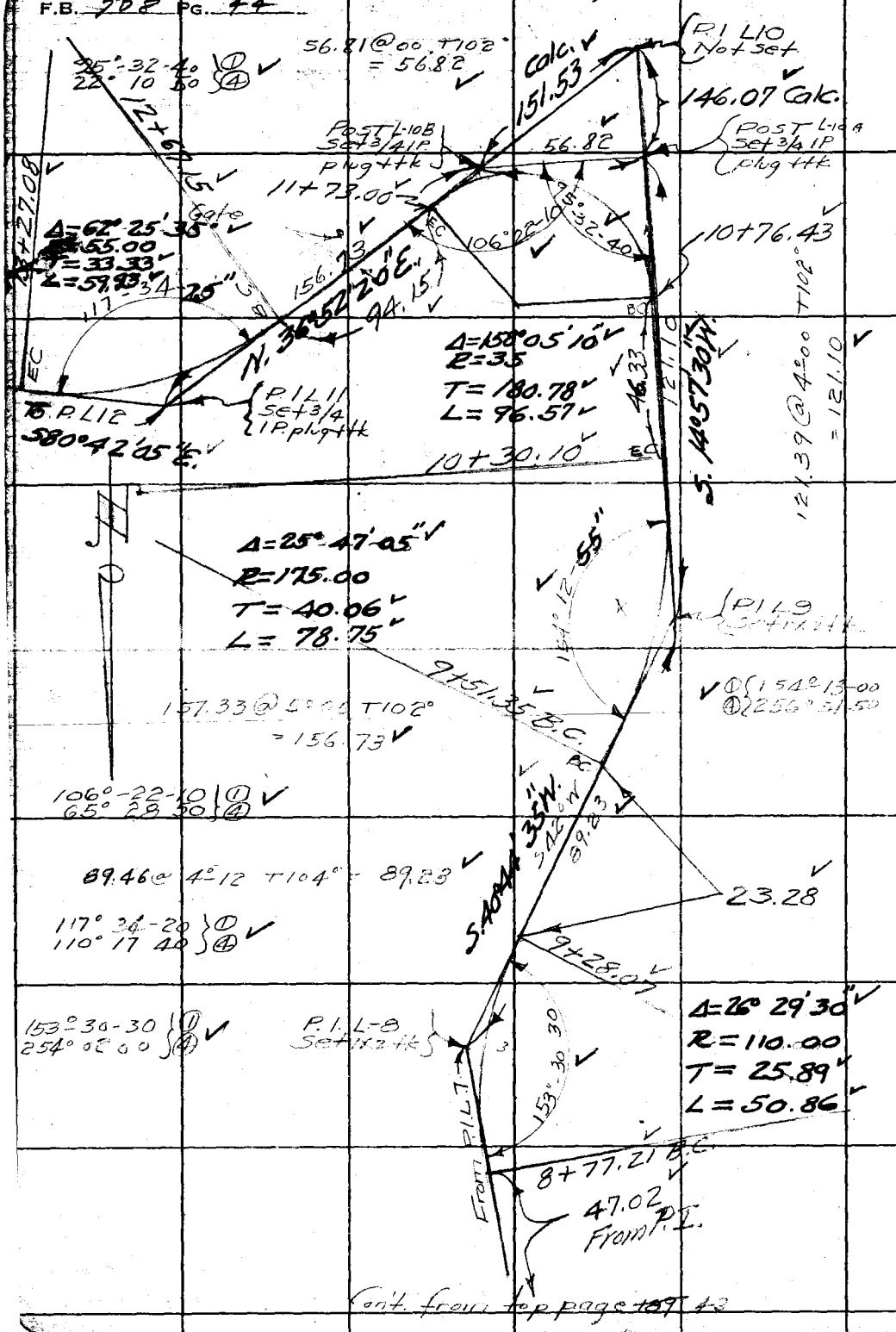

Con't. from top page 43

RETURN TO
LOS ANGELES COUNTY SURVEYOR
700 HALL OF RECORDS

Note: Any Additions or Changes on This Sheets Must be Made or Circled in Red Ink With Date and Name of Person Making Change.

Do not extend notes this side of this line

Notes Ck'd by K.R.M.	Survey of Mesa Peak Motorway	F.B. 905 Pg. 45
Map No. B-1776	W. O. 8244 Tape No. 69 St'd 84 of	
Office Work	Surveyed by Stevenson	
Checked	Notes T.J.S. Date 9-21-39	
Date	Indexed [illegible]	

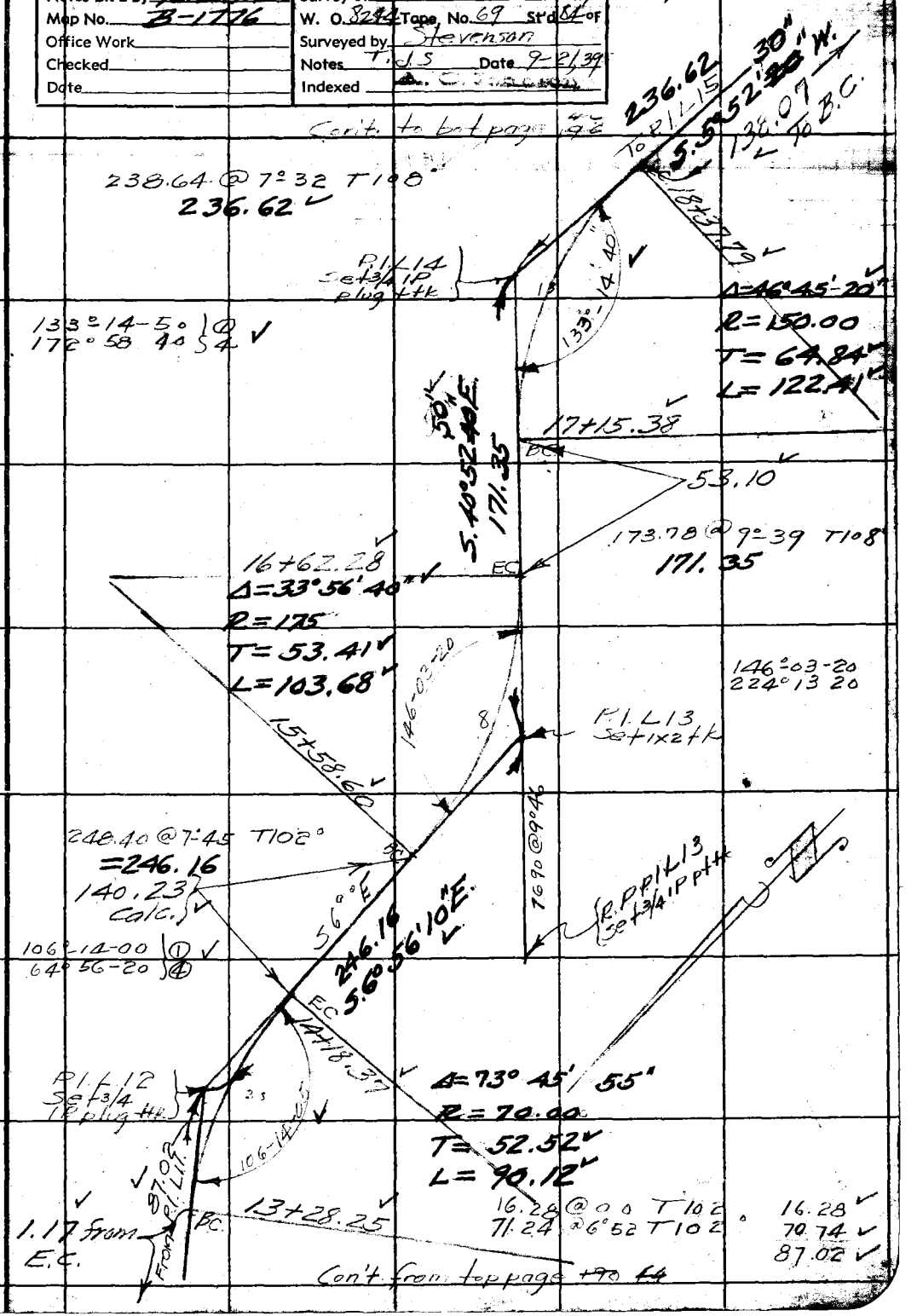

Note: Any Additions or Changes on This Sheets Must be Made or Circled in Red Ink With Date and Name of Person Making Change.

Do not extend notes this side of this line

RETURN TO
LOS ANGELES COUNTY SURVEYOR
700 HALL OF RECORDS

FORM 247 5M 10-37

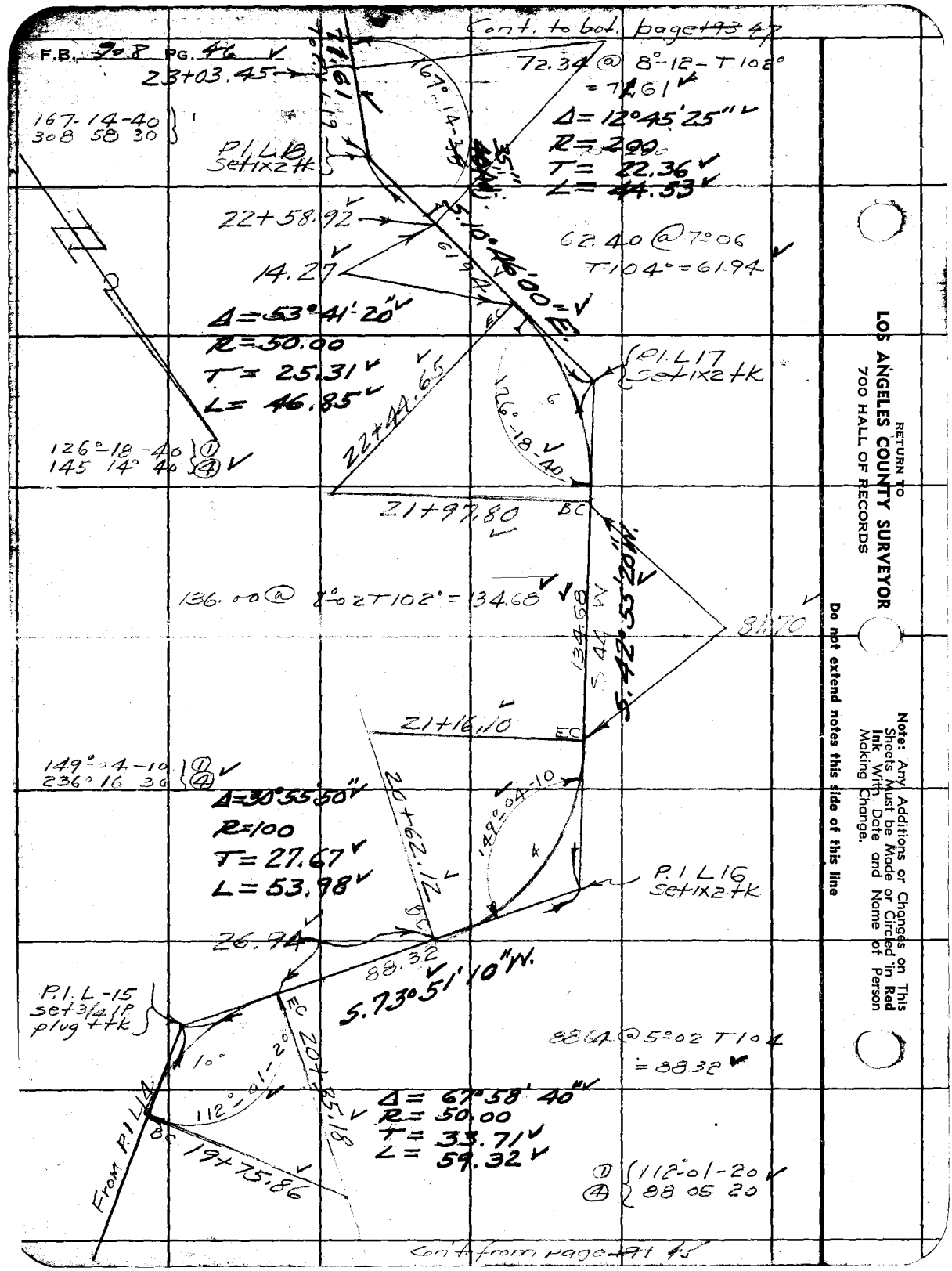

RETURN TO
LOS ANGELES COUNTY SURVEYOR
700 HALL OF RECORDS

Note: Any Additions or Changes on This Sheets Must be Made or Circled in Red Ink With Date and Name of Person Making Change.

Do not extend notes this side of this line

Notes Ck'd by K.R.M.	Survey of Mesa Peak Motorway	F.B. 908 PG. 47
Map No. B-1776	W. O. 8244 Tape No. 69 St'd 84 °F	
Office Work	Surveyed by Stevenson	
Checked	Notes T.J.S. Date 9-21-39	
Date	Indexed A. C. Johnson	

Con't. to bot. page ~~193~~ 48

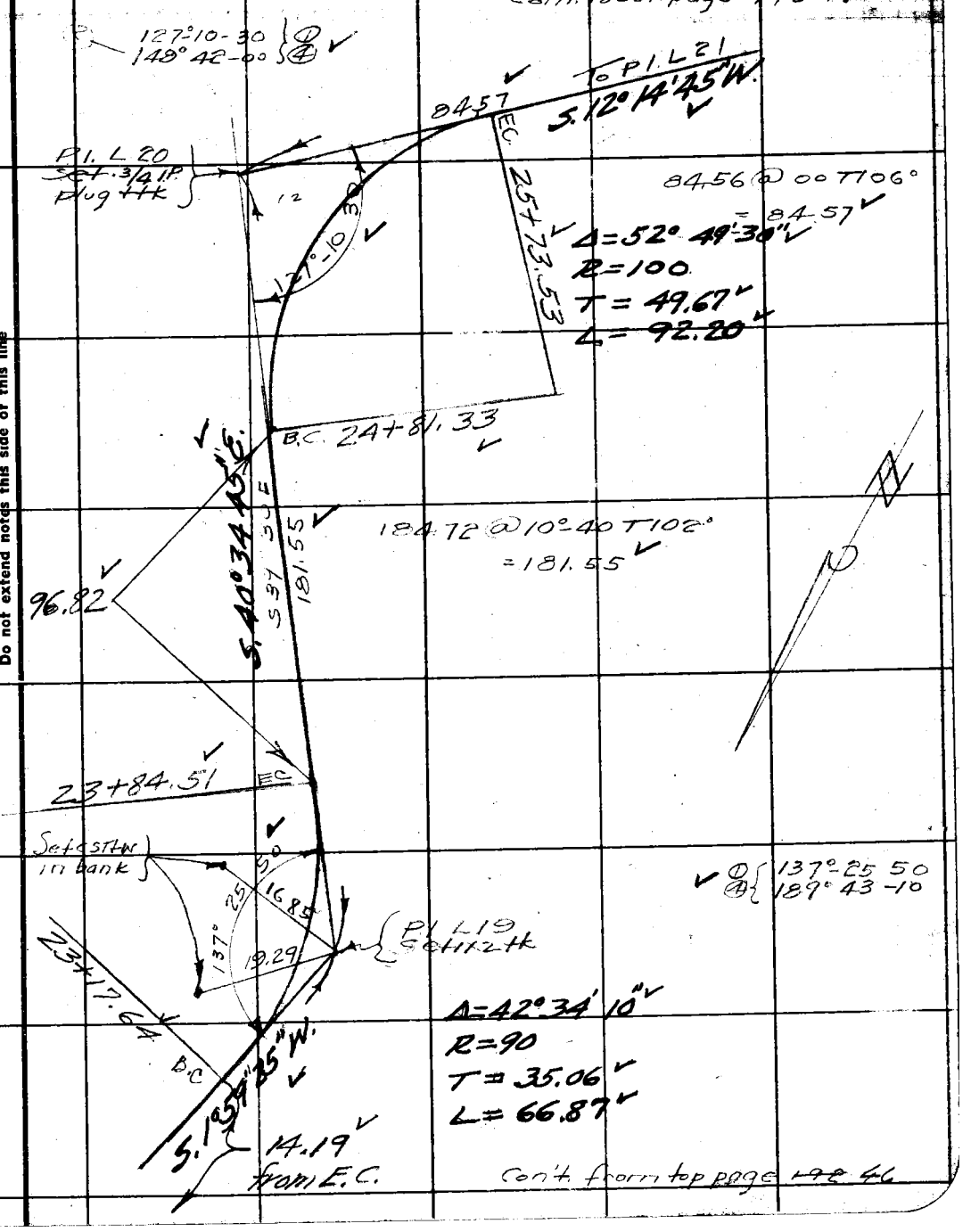

Con't. from top page ~~192~~ 46

Note: Any Additions or Changes on This Sheets Must be Made or Circled in Red Ink With Date and Name of Person Making Change.

Do not extend notes this side of this line

RETURN TO
LOS ANGELES COUNTY SURVEYOR
700 HALL OF RECORDS

FORM 247 5M 10-37

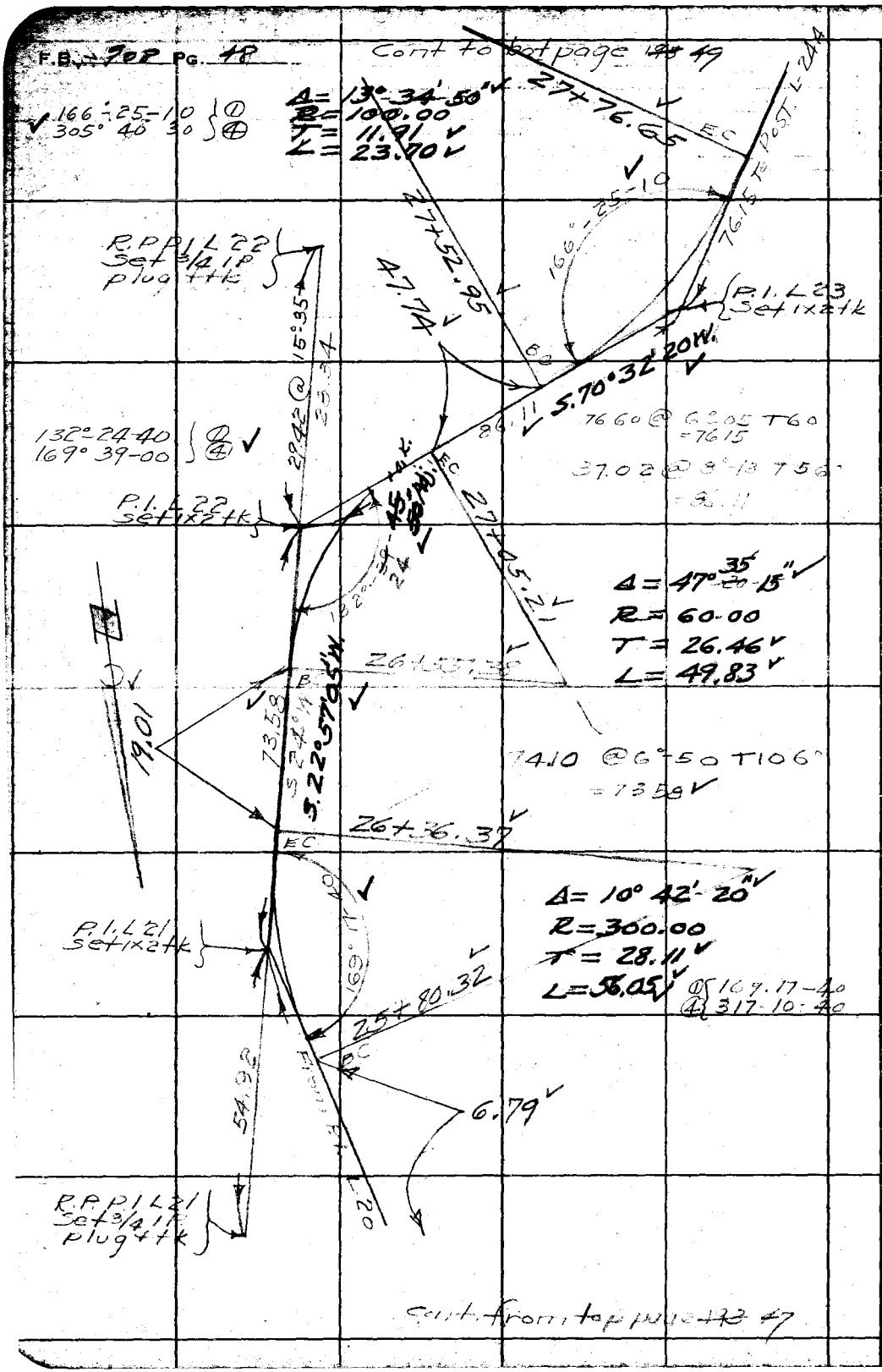

RETURN TO
LOS ANGELES COUNTY SURVEYOR
700 HALL OF RECORDS

Note: Any Additions or Changes on This Sheets Must be Made or Circled in Red Ink With Date and Name of Person Making Change.

Do not extend notes this side of this line

Notes Ck'd by K.A.M.	Survey of [illegible] Motorway
Map No. B-1776	W. O. 8244 Tape No. 63 St'd 84°F
Office Work	Surveyed by Stevenson
Checked	Notes I. J. S Date 12-1-39
Date	Indexed [illegible]

F.B. 908 Pg. [illegible]

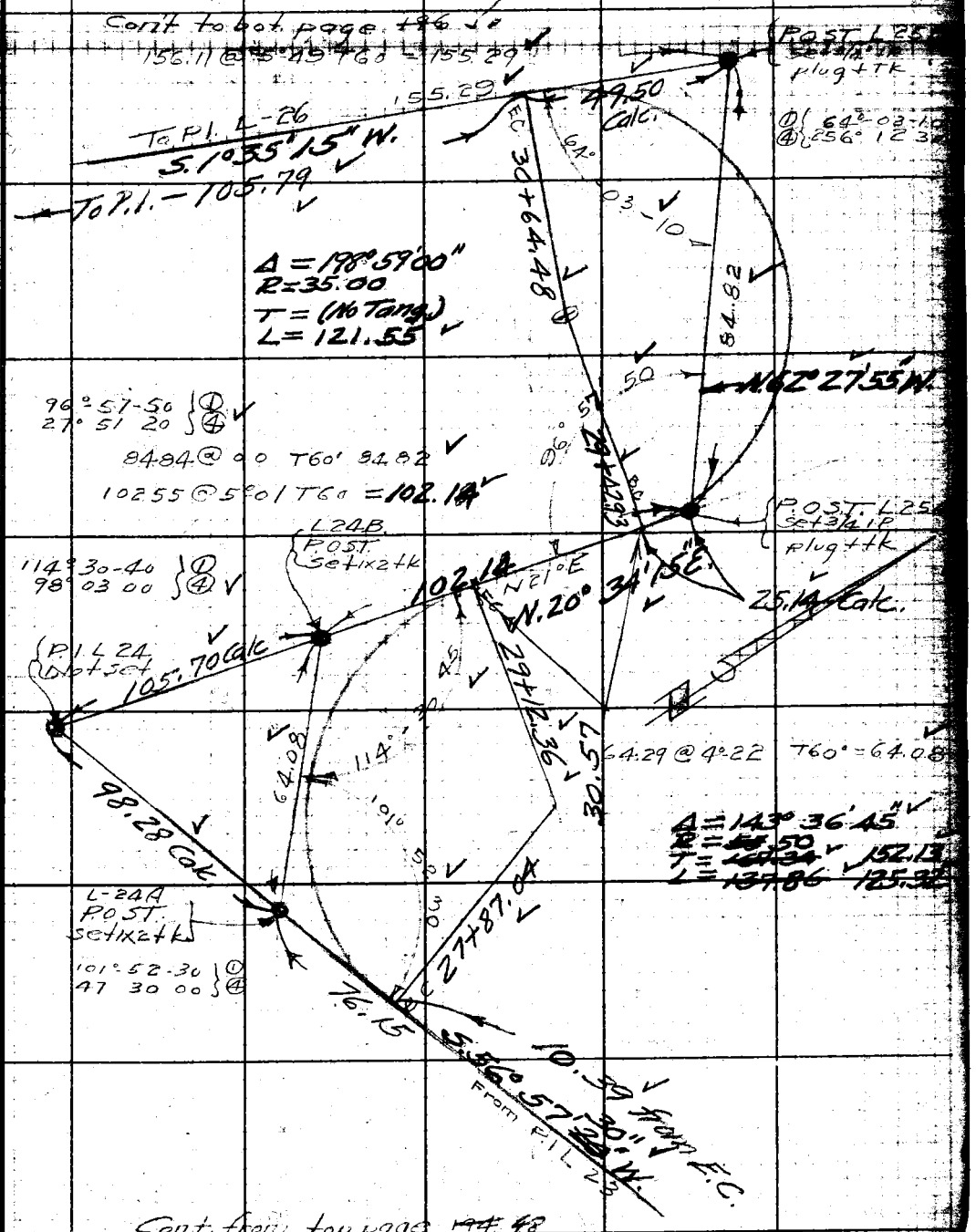

Note: Any Additions or Changes on This Sheet Must be Made or Circled in Red Ink With Date and Name of Person Making Change.

Do not extend notes this side of this line.

RETURN TO
LOS ANGELES COUNTY SURVEYOR
700 HALL OF RECORDS

FORM 247 5M 10-39

F.B. 908 PG. 50

Con't. to bot. page 147

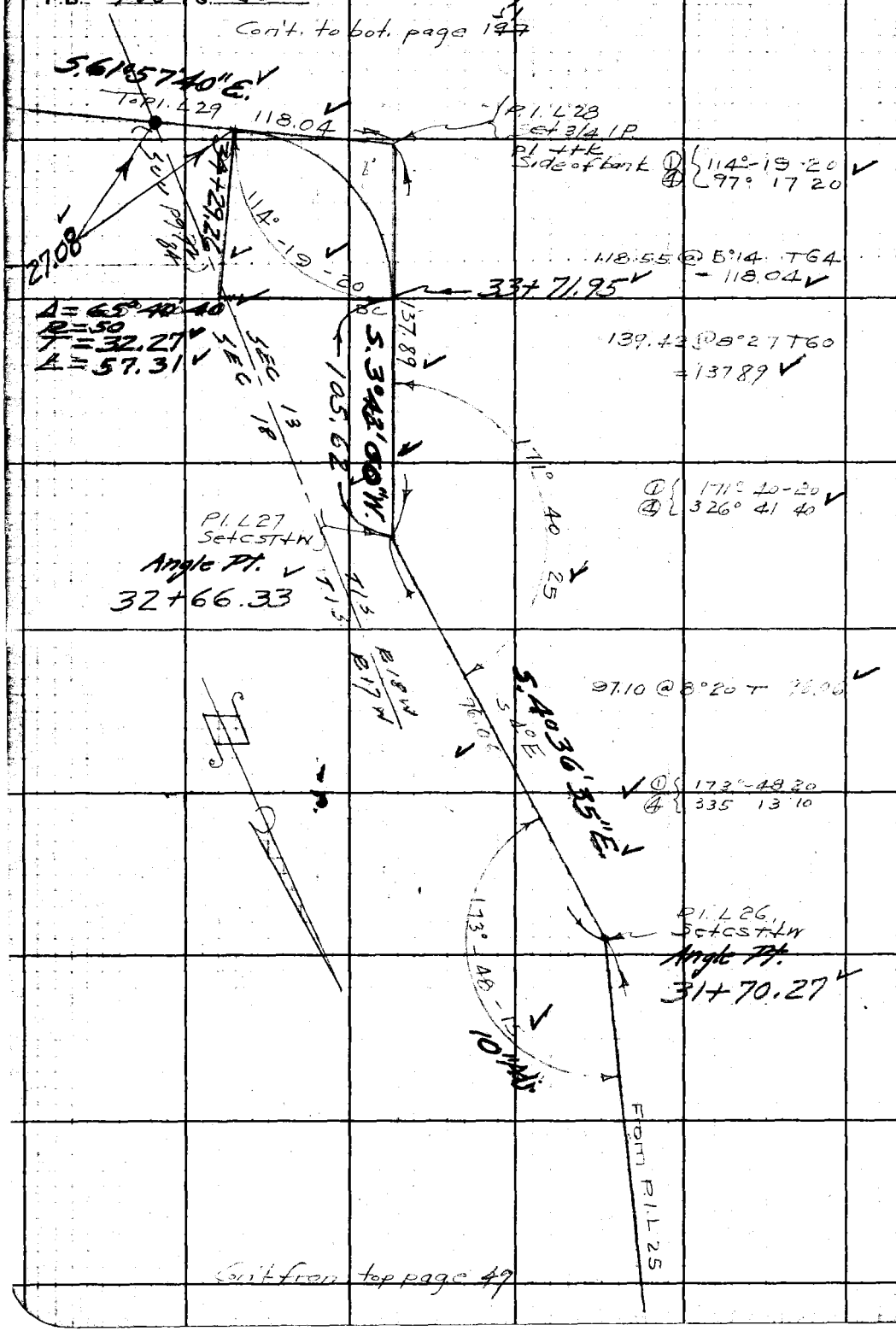

Con't from top page 49

RETURN TO
LOS ANGELES COUNTY SURVEYOR
700 HALL OF RECORDS

Do not extend notes this side of this line.

Note: Any Additions or Changes on This Sheet Must be Made or Circled in Red Ink With Date and Name of Person Making Change.

Notes Ck'd by	Survey of Mesa Fruit Motorway
Map No.	W. O. 8244 Tape No. 63 St'd 84°F
Office Work	Surveyed by Stevenson
Checked	Notes T.J.S Date 12-7-39
Date	Indexed

F.B. 9[illegible] PG. 5[illegible]

Cont to bot. page 1[illegible]

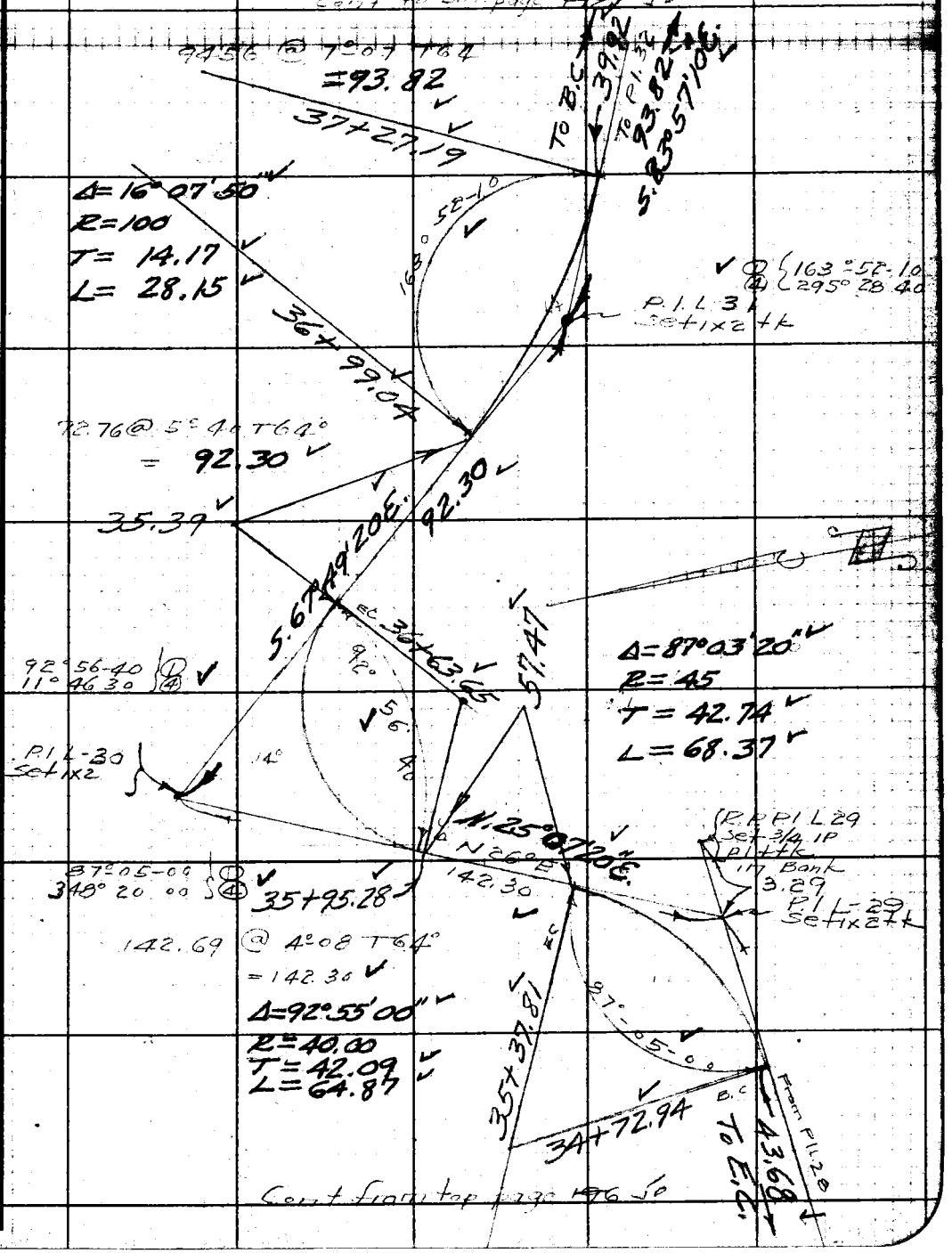

Cont from top page 196 50

Note: Any Additions or Changes on This Sheet Must be Made or Circled in Red Ink With Date and Name of Person Making Change.

Do not extend notes this side of this line.

RETURN TO
LOS ANGELES COUNTY SURVEYOR
700 HALL OF RECORDS

FORM 247 5M 10-39

Con't to bot. page 199 ✓3

F.B. 908 PG. 52

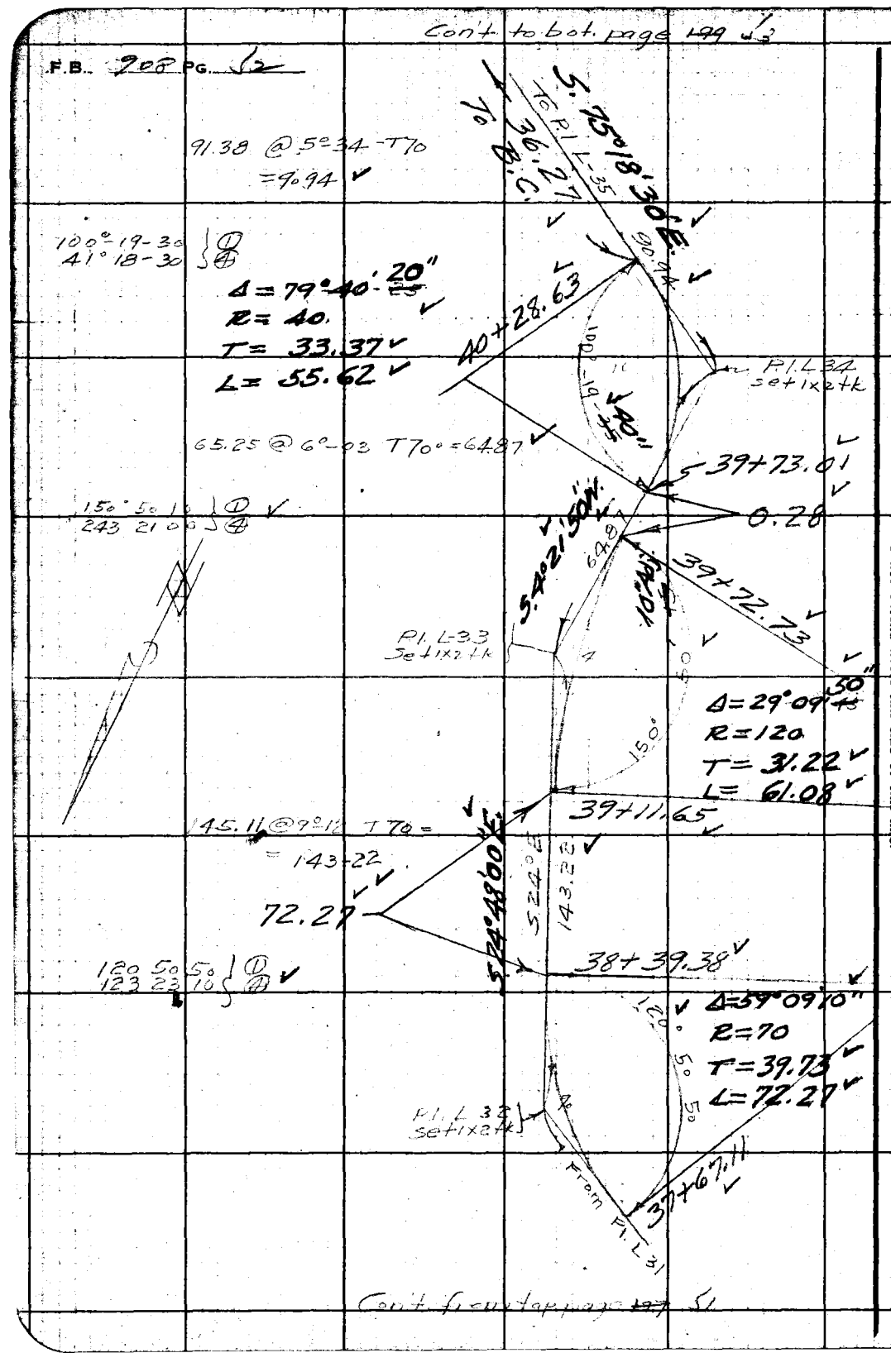

Con't from top page 197 51

RETURN TO
LOS ANGELES COUNTY SURVEYOR
700 HALL OF RECORDS
Do not extend notes this side of this line.
Note: Any Additions or Changes on This Sheet Must be Made or Circled in Red Ink With Date and Name of Person Making Change.

Notes Ck'd by K.R.M.	Survey of Mesa Peak Motorway
Map No. B-1776	W. O. 8244 Tape No. 63 St'd 84 °F
Office Work	Surveyed by Stevenson
Checked	Notes T.J.S. Date 12-7-39
Date	Indexed [illegible]

F.B. 909 PG. 53

Con't to bot. page ~~200~~ 54

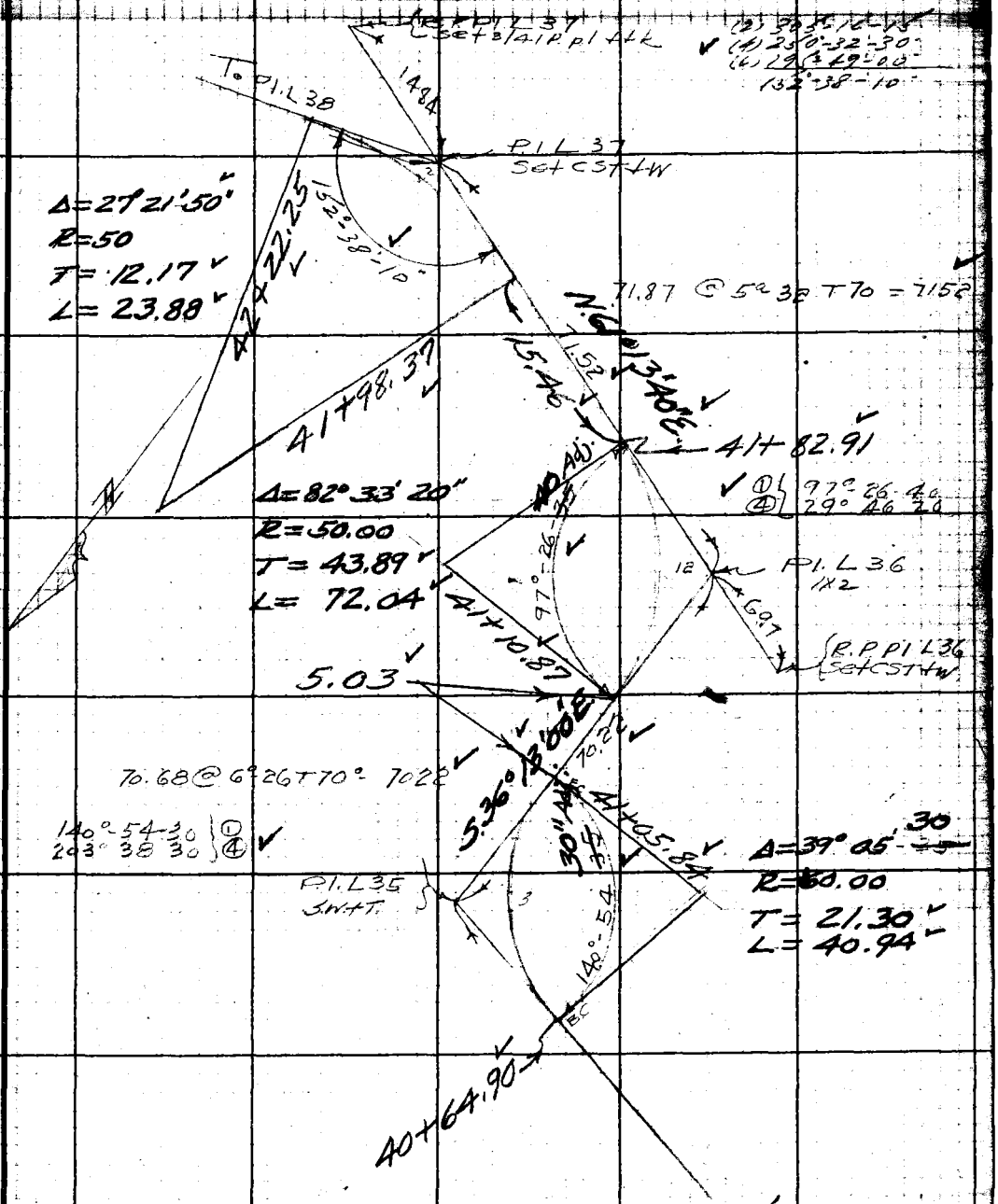

Con't from top page ~~198~~ 52

Note: Any Additions or Changes on This Sheet Must be Made or Circled in Red Ink With Date and Name of Person Making Change.

Do not extend notes this side of this line.

RETURN TO
LOS ANGELES COUNTY SURVEYOR
700 HALL OF RECORDS

FORM 247 5M 10-39

F.B. 908 PG. 54

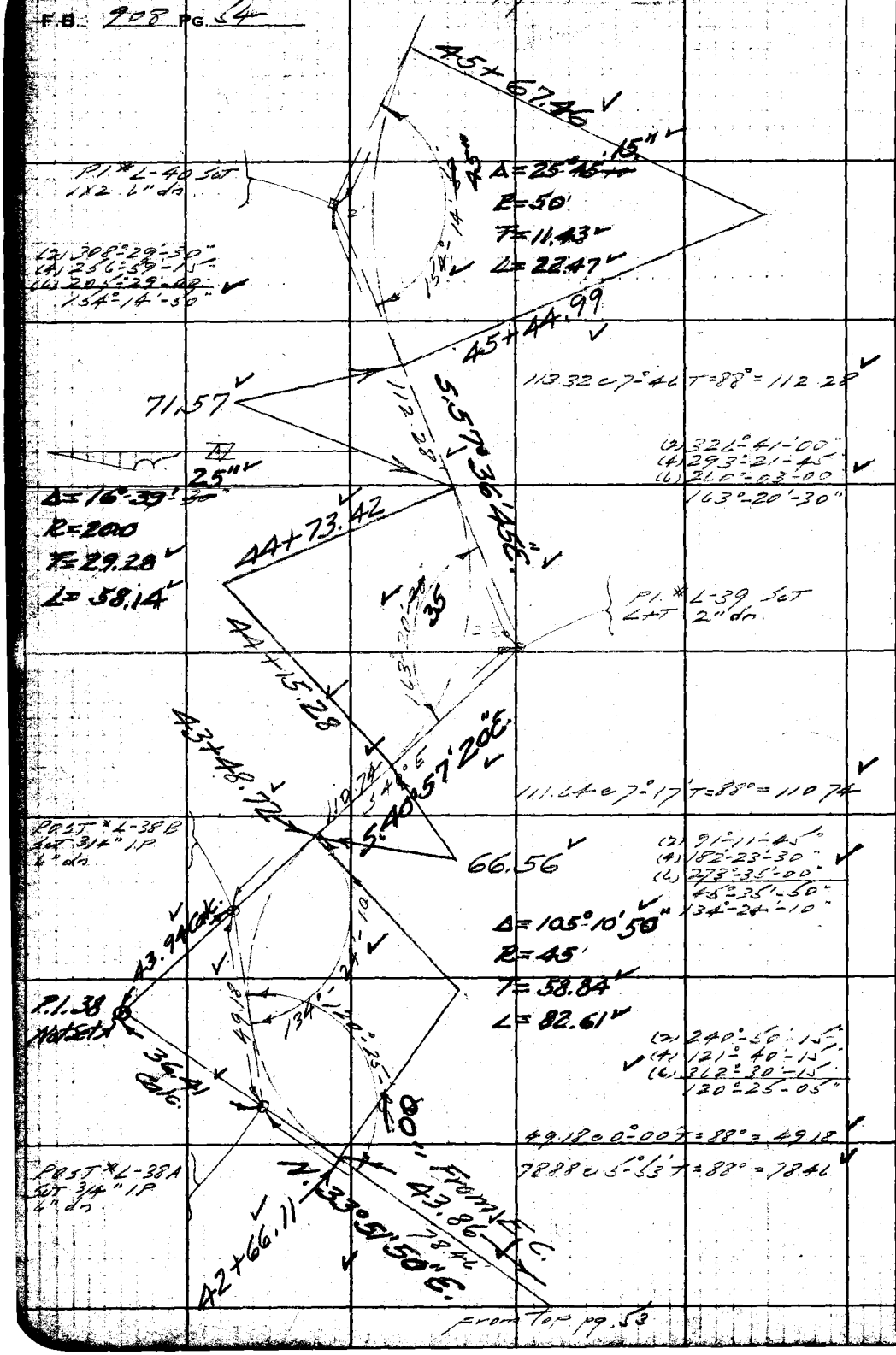

RETURN TO
LOS ANGELES COUNTY SURVEYOR
700 HALL OF RECORDS

Note: Any Additions or Changes on This Sheet Must be Made or Circled in Red Ink With Date and Name of Person Making Change.

Do not extend notes this side of this line.

Notes Ck'd by K.R.M.	Survey of Mesa Pk Fft Est
Map No. B-1776	W. O. 8244 Tape No. 42 St'd 84 F
Office Work	Surveyed by L.S. Hammond
Checked	Notes L.S.H. Date 7-16-41
Date	Indexed A. C. Johnson

F.B. 908 PG. 55

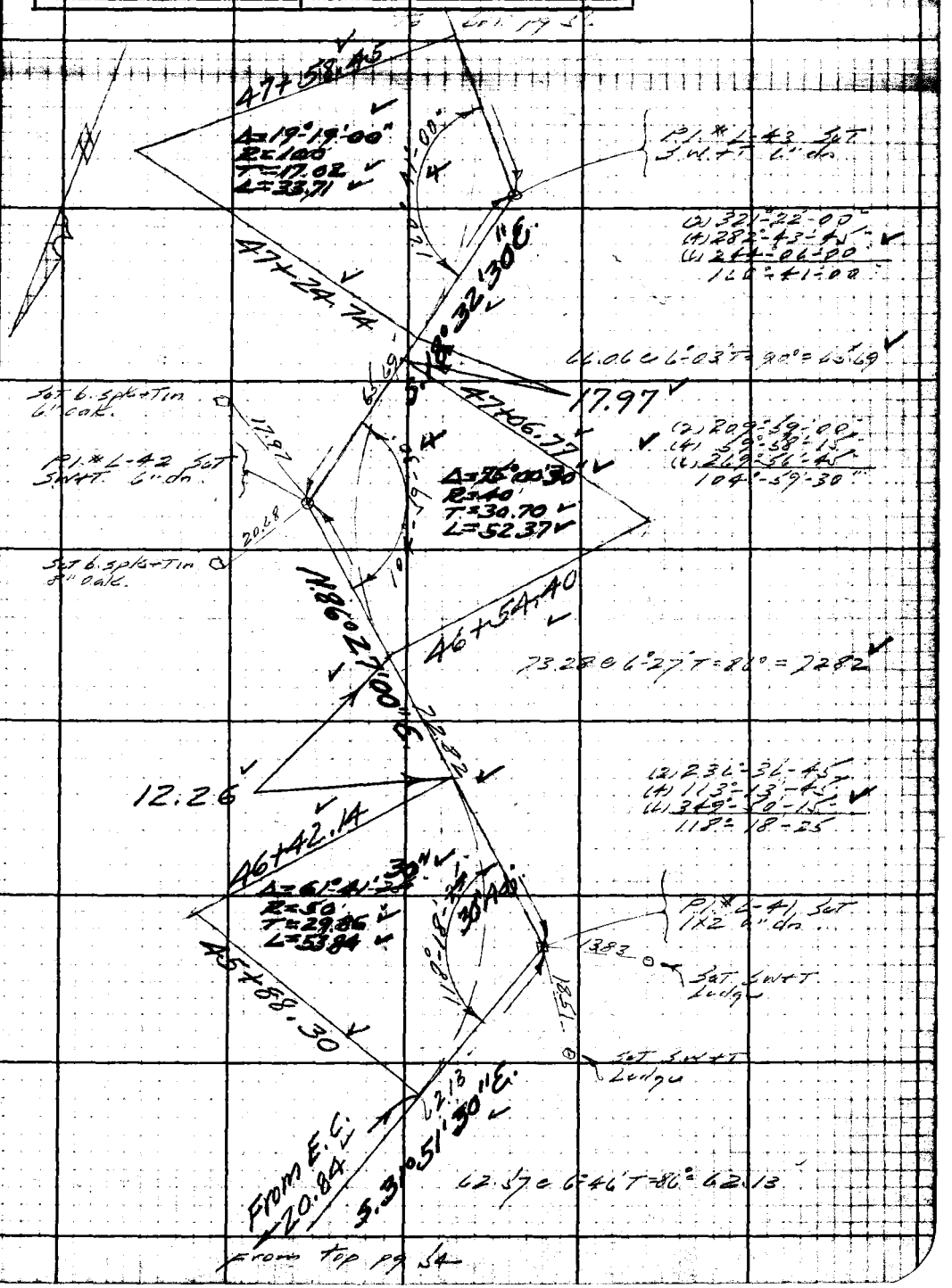

Note: Any Additions or Changes on This Sheet Must be Made or Circled in Red Ink With Date and Name of Person Making Change.

Do not extend notes this side of this line.

RETURN TO
LOS ANGELES COUNTY SURVEYOR
700 HALL OF RECORDS

FORM 247 5M 10-39

F.B. 907 PG. 56

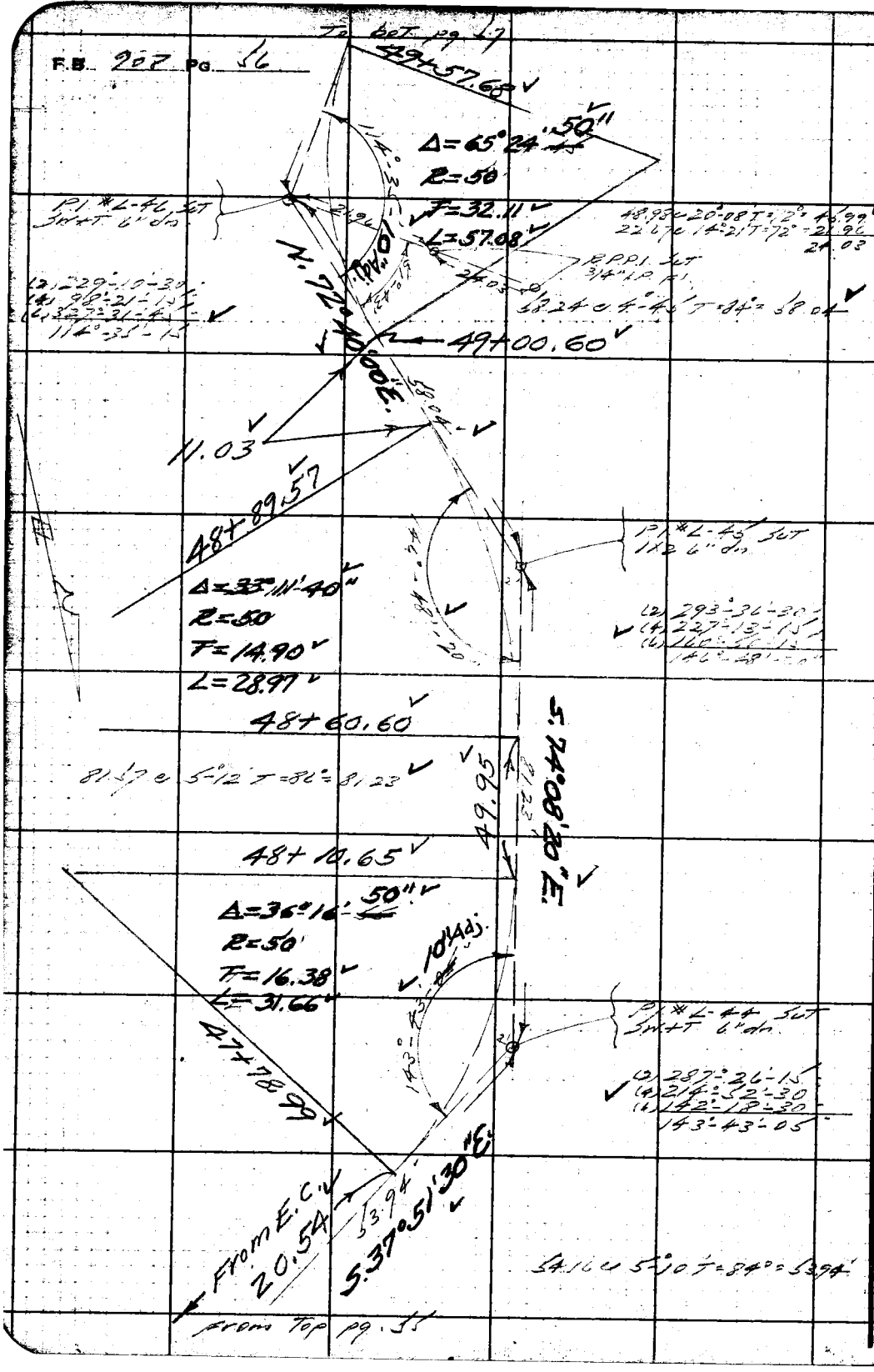

RETURN TO
LOS ANGELES COUNTY SURVEYOR
700 HALL OF RECORDS

Do not extend notes this side of this line.

Note: Any Additions or Changes on This Sheet Must be Made or Circled in Red Ink With Date and Name of Person Making Change.

Notes Ck'd by K.R.M.	Survey of [illegible]
Map No. B-1776	W. O. 7244 Tape No. 42 St'd 24 F
Office Work	Surveyed by L. S. Hammond
Checked	Notes L.S.H. Date 1-21-41
Date	Indexed A. C. Johnson

F.B. 309 PG. 57

Note: Any Additions or Changes on This Sheet Must be Made or Circled in Red Ink With Date and Name of Person Making Change.

Do not extend notes this side of this line.

RETURN TO
LOS ANGELES COUNTY SURVEYOR
700 HALL OF RECORDS

FORM 247 5M 10-39

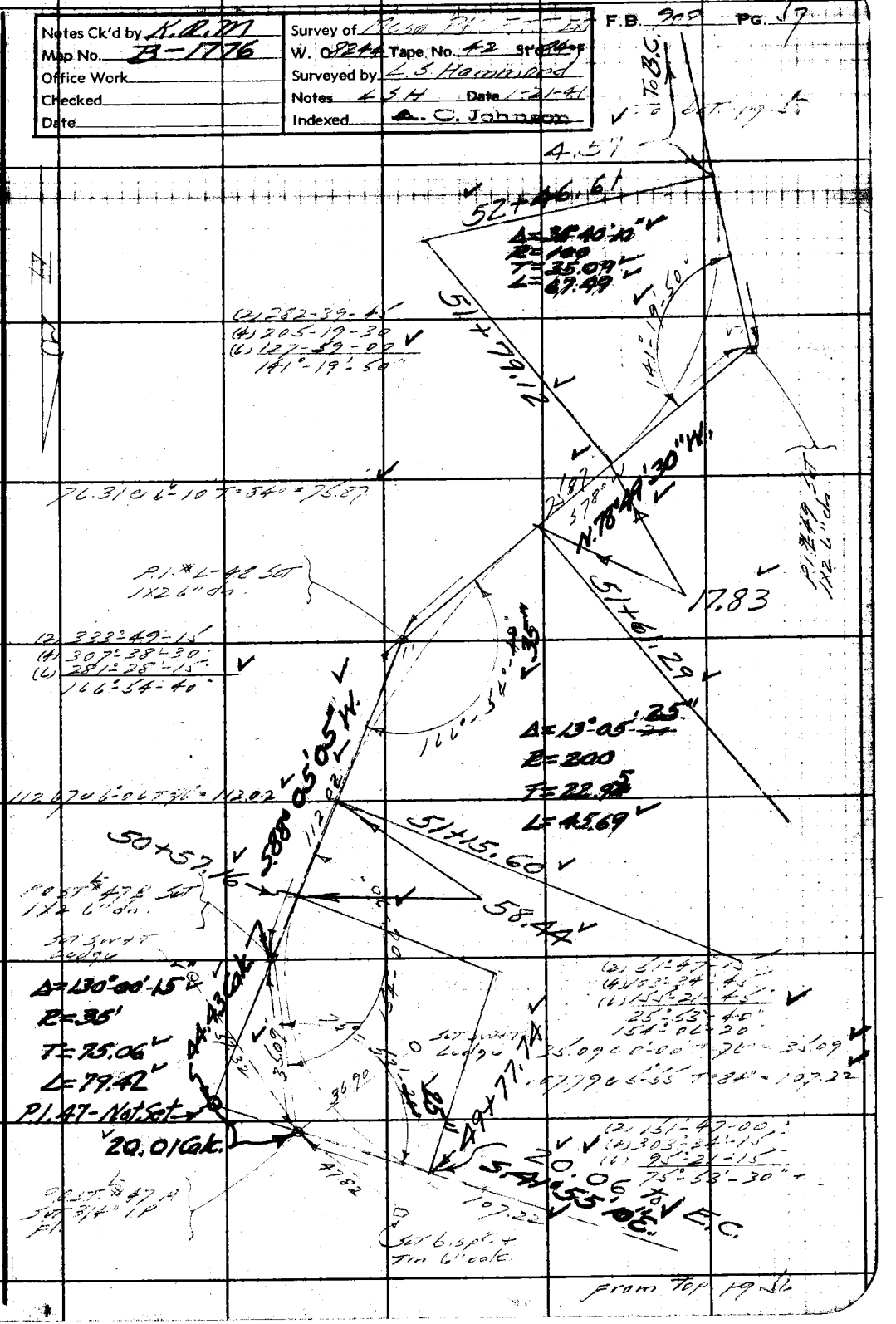

F.B. 908 PG. 58

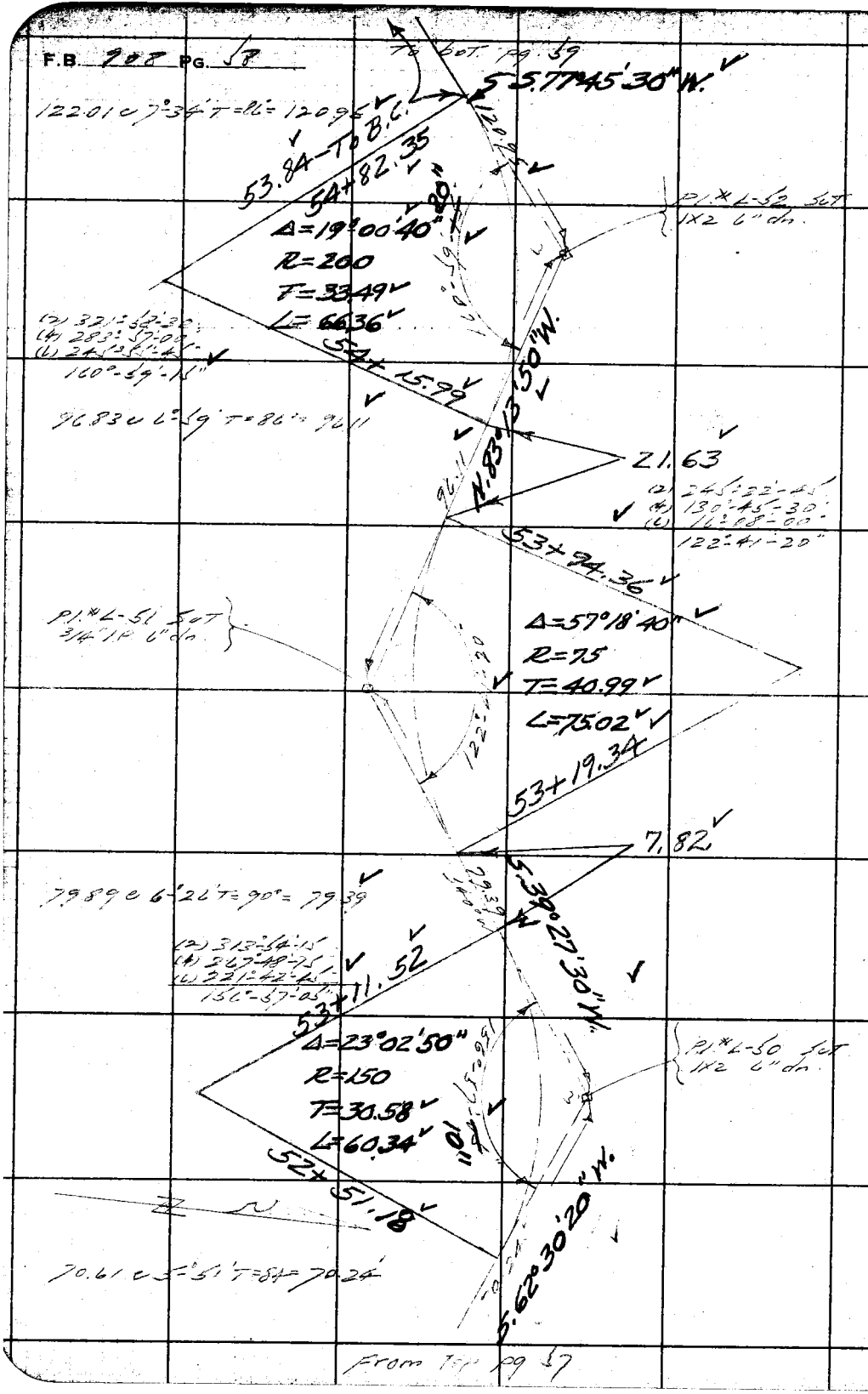

RETURN TO
LOS ANGELES COUNTY SURVEYOR
700 HALL OF RECORDS

Do not extend notes this side of this line.

Note: Any Additions or Changes on This Sheet Must be Made or Circled in **Red Ink** With Date and Name of Person Making Change.

Notes Ck'd by K.R.M.	Survey of Mesa Pk. Ext. F.B. 908 Pg. 59
Map No. B-1776	W. O. 8244 Tape No. 42 St. 84 F
Office Work	Surveyed by L. S. Hammond
Checked	Notes L.S.H. Date 7-21-41
Date	Indexed A. C. Johnson

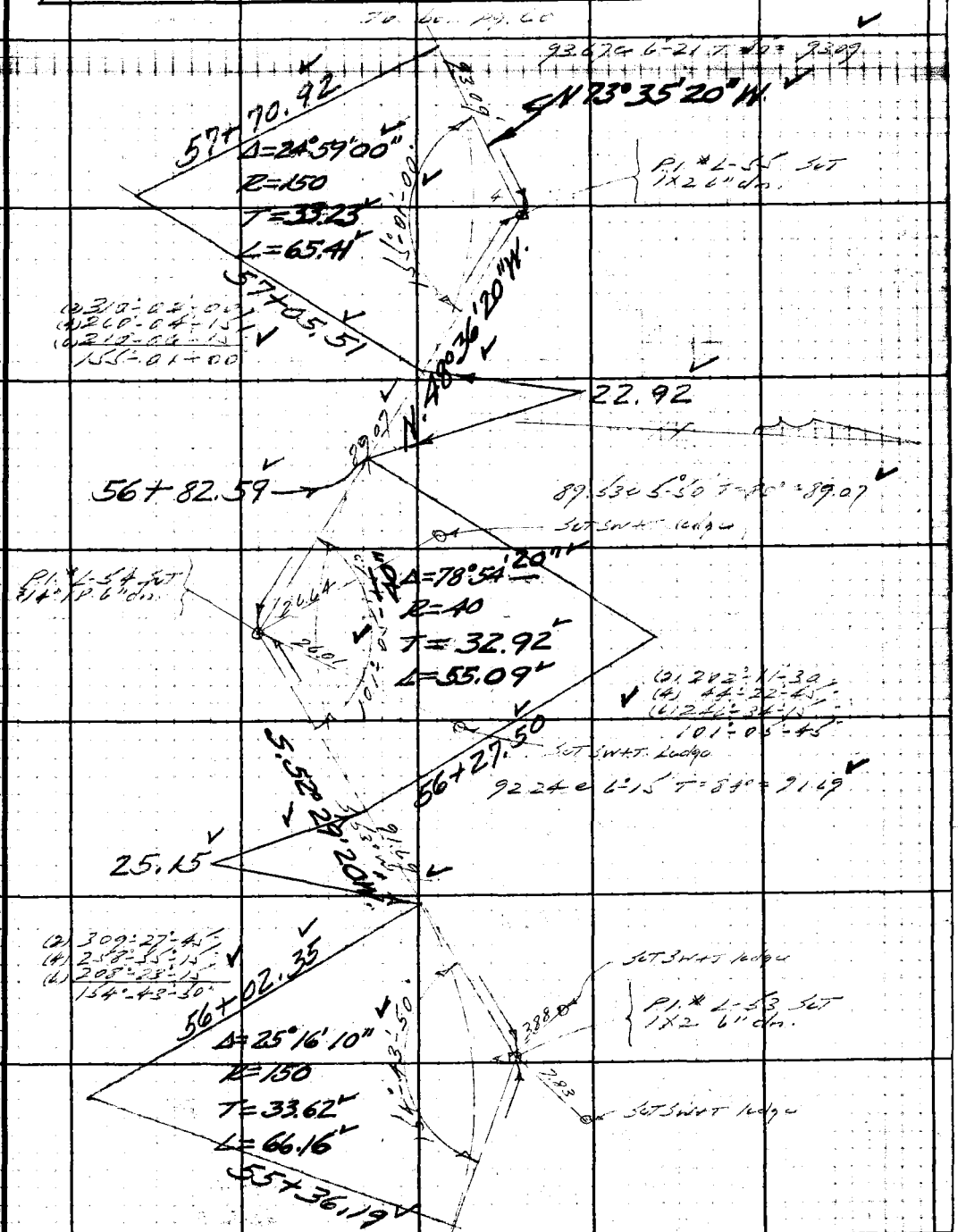

From Top pg 58

Note: Any Additions or Changes on This Sheet Must be Made or Circled in Red Ink With Date and Name of Person Making Change.

Do not extend notes this side of this line.

RETURN TO
LOS ANGELES COUNTY SURVEYOR
700 HALL OF RECORDS

FORM 247 5M 10-39

F.B. 908 PG. 60

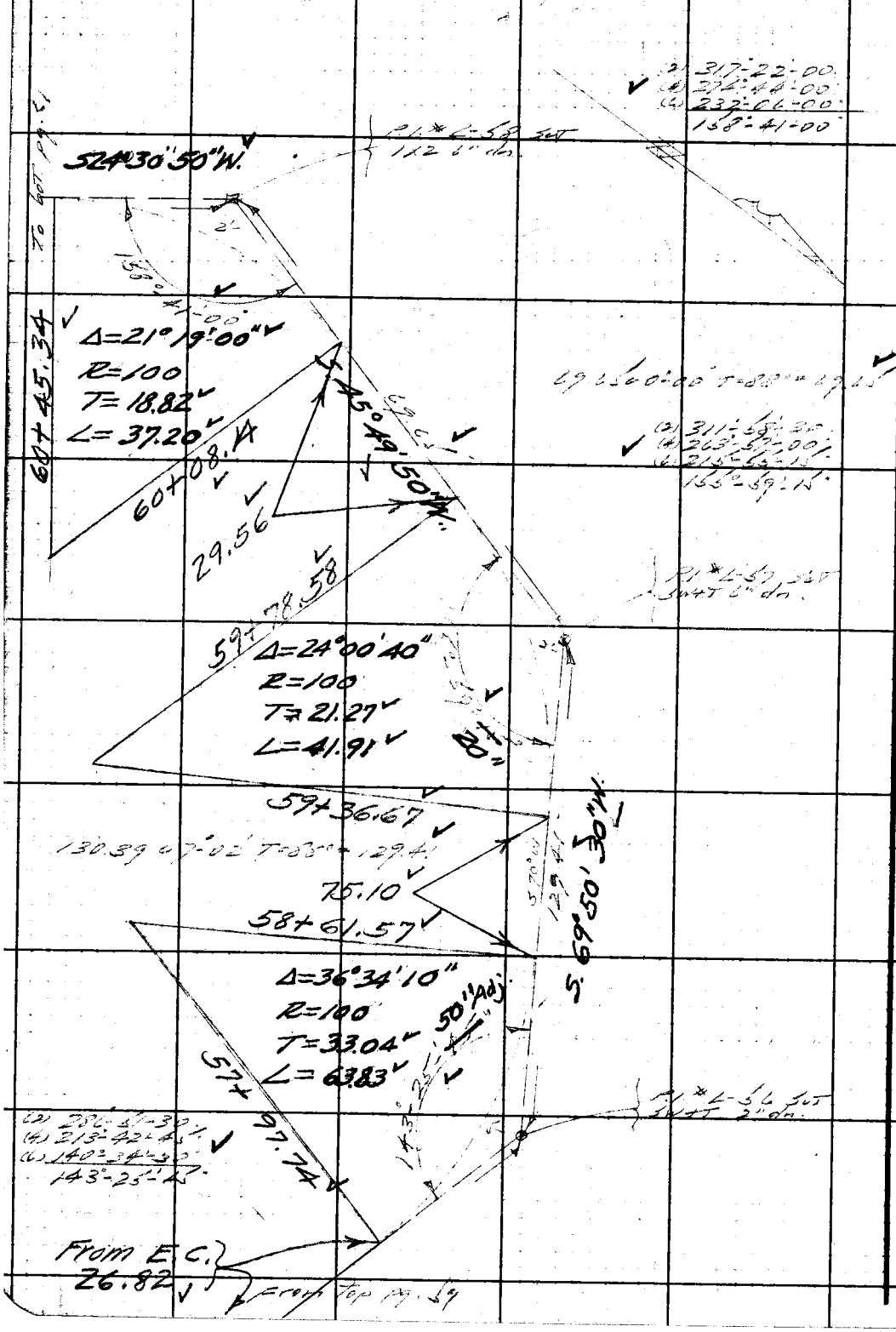

RETURN TO
LOS ANGELES COUNTY SURVEYOR
700 HALL OF RECORDS
Do not extend notes this side of this line.
Note: Any Additions or Changes on This Sheet Must be Made or Circled in Red Ink With Date and Name of Person Making Change.

Notes Ck'd by K.R.M.	Survey of [illegible]
Map No. B-1776	W. O. 8244 Tape No. 42 St'd 84 °F
Office Work	Surveyed by L.S. Hammond
Checked	Notes L.S.H. Date 7-21-41
Date	Indexed A. C. Johnson

F.B. 900 Pg. 61



Note: Any Additions or Changes on This Sheet Must be Made or Circled in Red Ink With Date and Name of Person Making Change.

Do not extend notes this side of this line.

RETURN TO
LOS ANGELES COUNTY SURVEYOR
700 HALL OF RECORDS

FORM 247 5M 10-39

F.B. 908 PG. 62

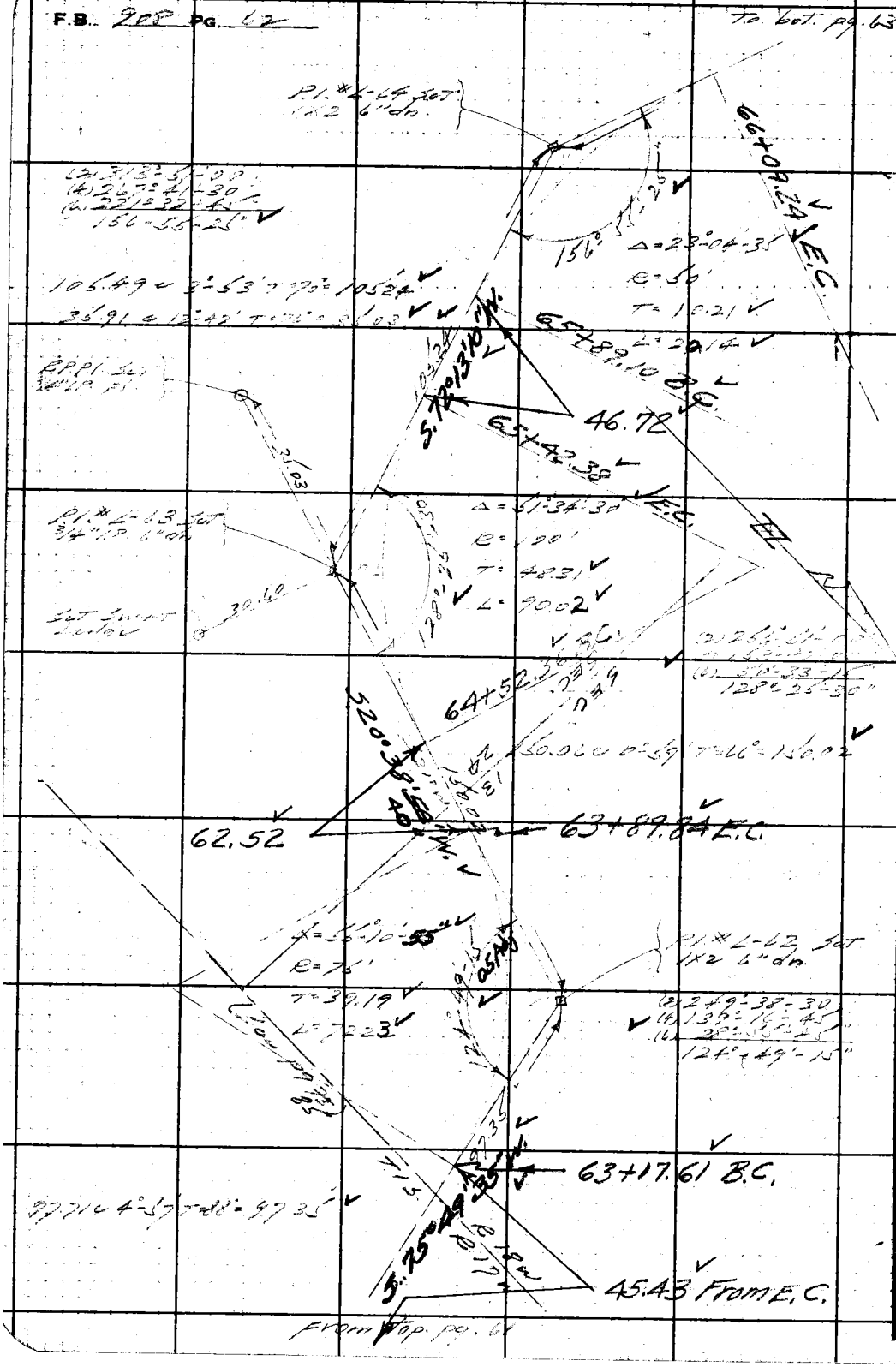

RETURN TO
LOS ANGELES COUNTY SURVEYOR
700 HALL OF RECORDS

Do not extend notes this side of this line.

Note: Any Additions or Changes on This Sheet Must be Made or Circled in Red Ink With Date and Name of Person Making Change.

Notes Ck'd by K.A.M.	Survey of [illegible]
Map No. B-1776	W. O. 8244 Tape No. 42 St'd 84°F
Office Work	Surveyed by [illegible]
Checked	Notes [illegible] Date 1-22-41
Date	Indexed [illegible]

F.B. [illegible] Pg. 1.2

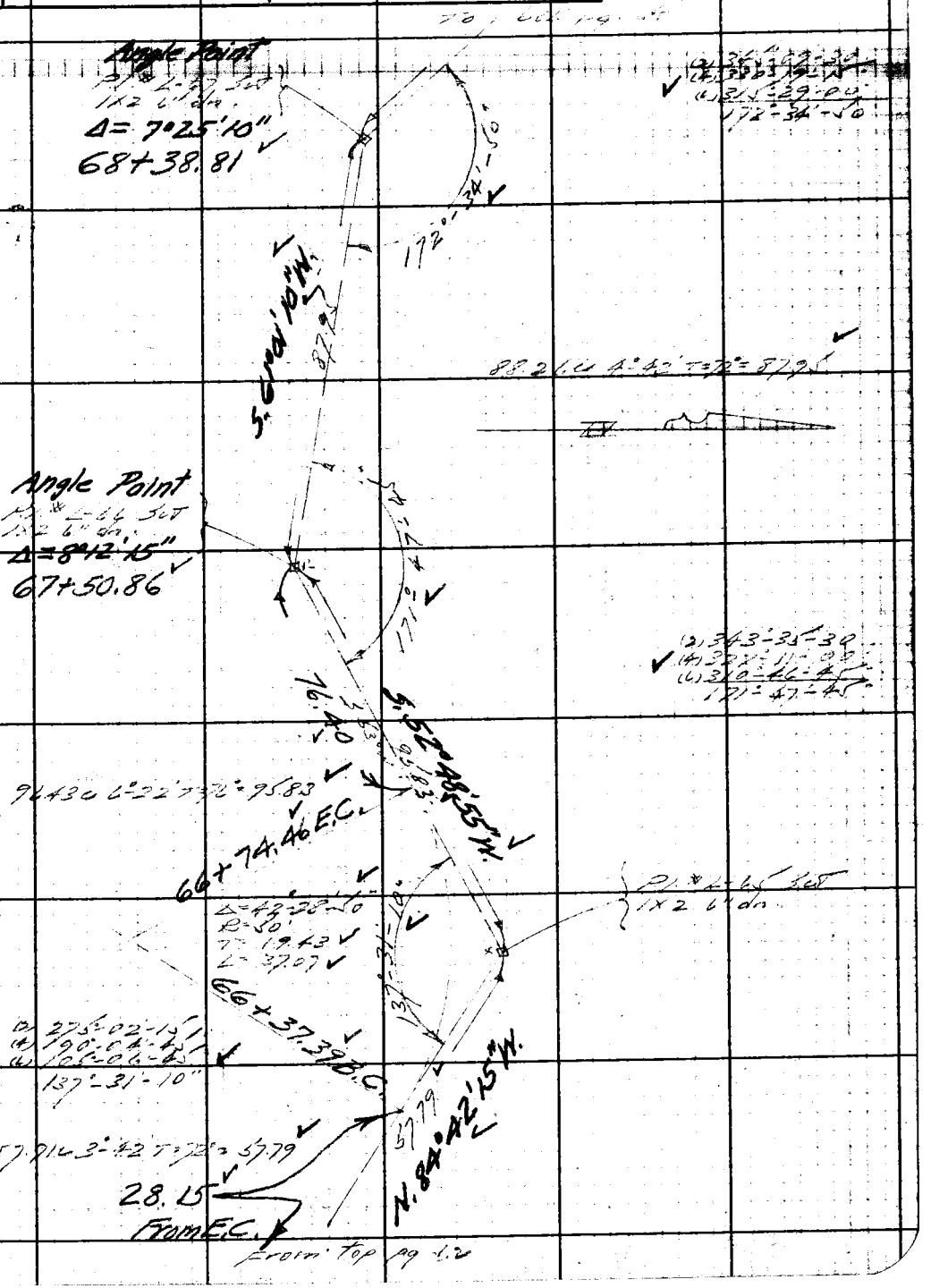

Note: Any Additions or Changes on This Sheet Must be Made or Circled in Red Ink With Date and Name of Person Making Change.

Do not extend notes this side of this line.

RETURN TO
LOS ANGELES COUNTY SURVEYOR
700 HALL OF RECORDS

FORM 247 5M 10-39

F.B. 908 PG. 64

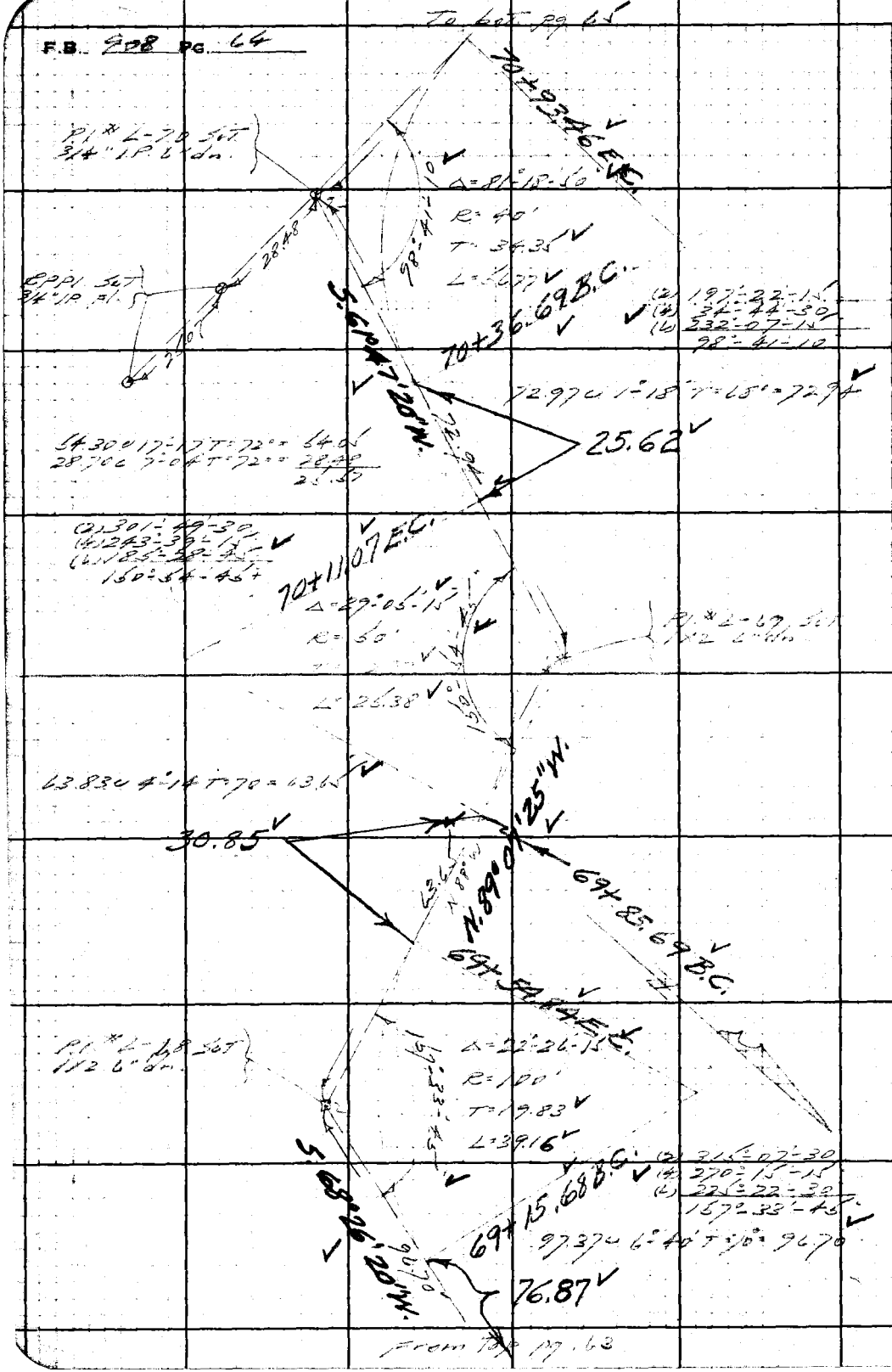

RETURN TO
LOS ANGELES COUNTY SURVEYOR
700 HALL OF RECORDS

Do not extend notes this side of this line.

Note: Any Additions or Changes on This Sheet Must be Made or Circled in Red Ink With Date and Name of Person Making Change.

Notes Ck'd by K.A.M.	Survey of [illegible]
Map No. B-1776	W. O. 8244 Tape No. 42 St'd 84°F
Office Work	Surveyed by L. S. Hammond
Checked	Notes L.S.14 Date 7-22-41
Date	Indexed

F.B. 948 PG. 15

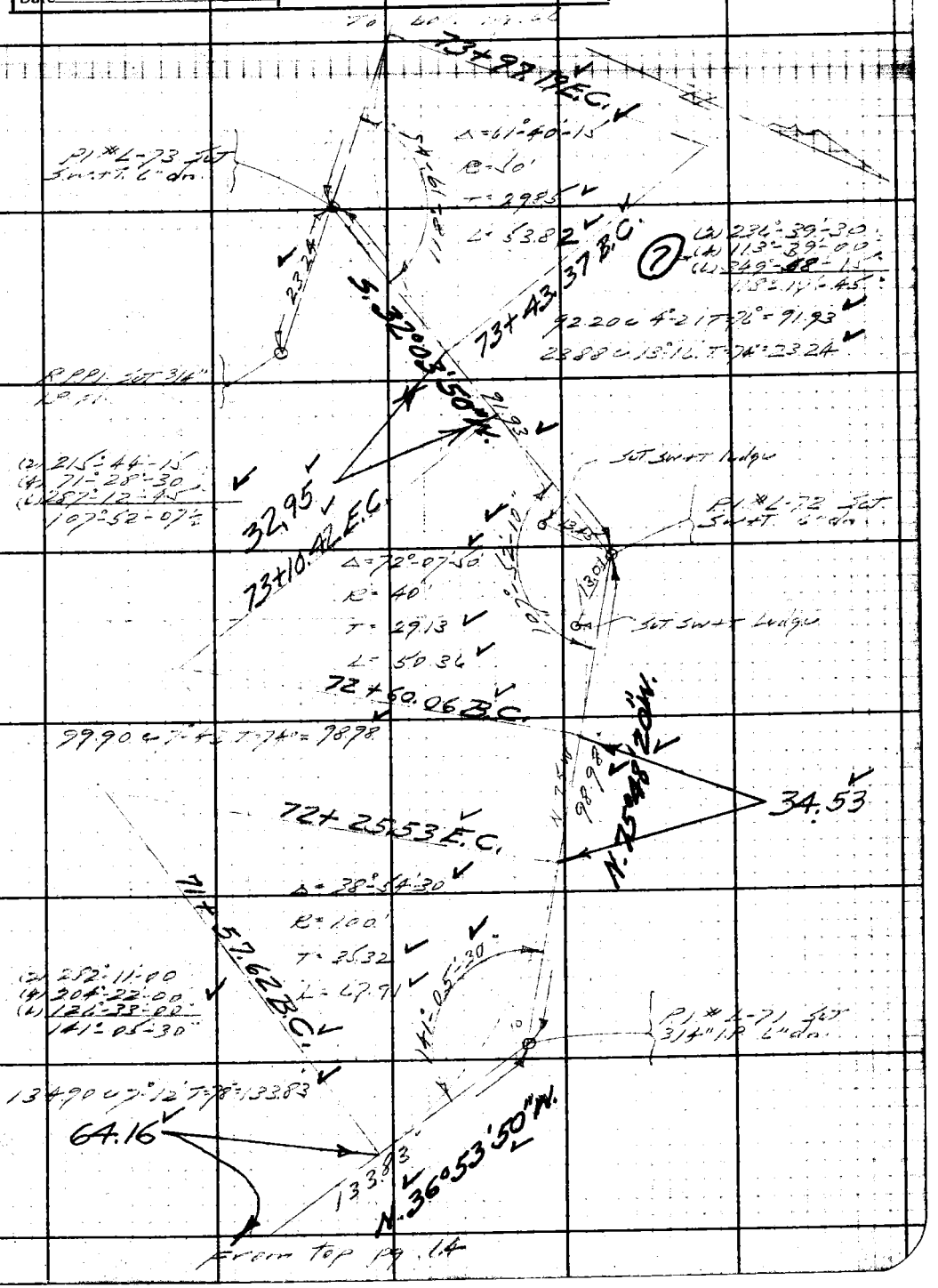

Note: Any Additions or Changes on This Sheet Must be Made or Circled in Red Ink With Date and Name of Person Making Change

Do not extend notes this side of this line.

RETURN TO
LOS ANGELES COUNTY SURVEYOR
700 HALL OF RECORDS

FORM 247 5M 10-39

F.B. 908 PG. 66

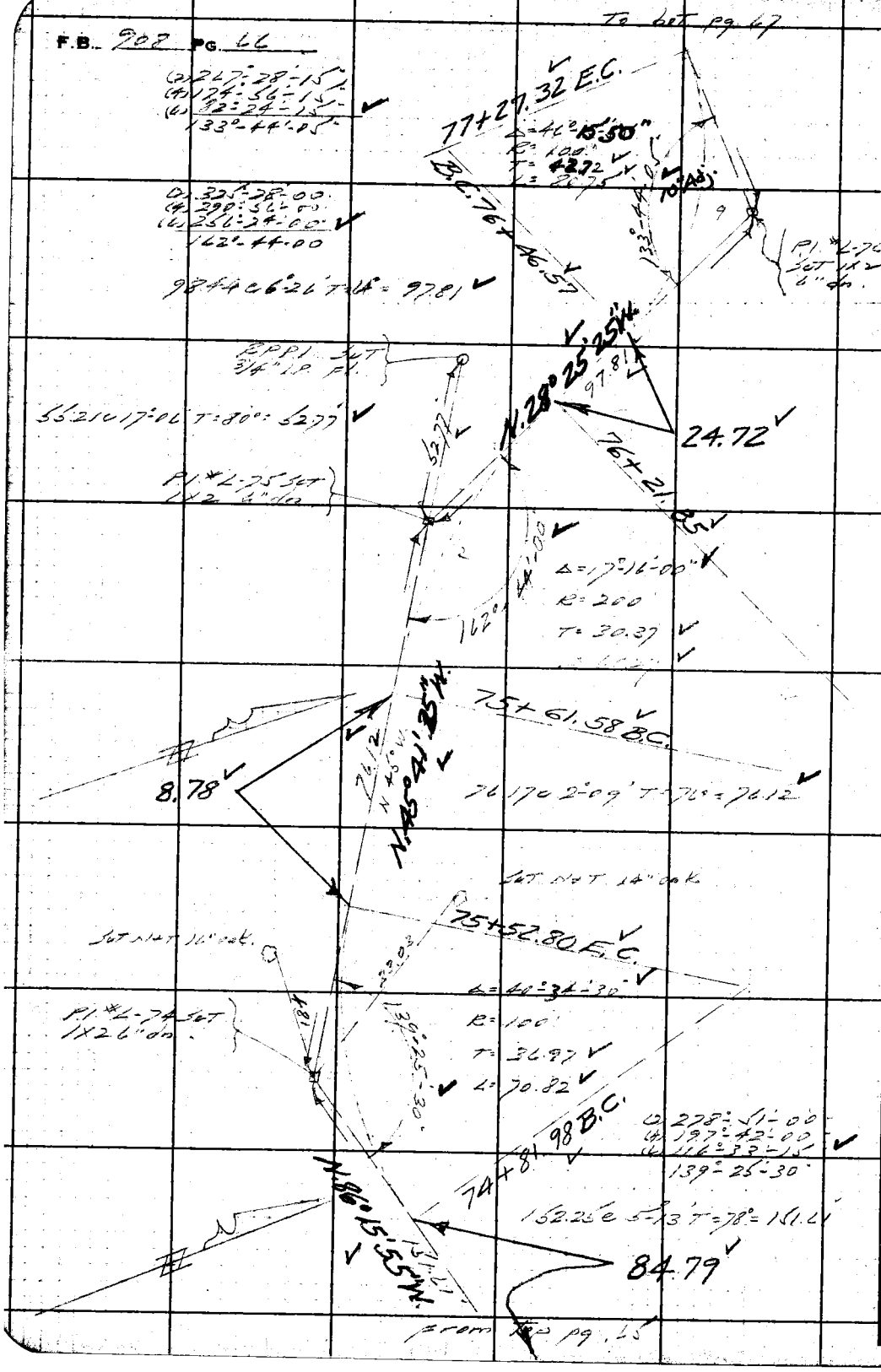

RETURN TO
LOS ANGELES COUNTY SURVEYOR
700 HALL OF RECORDS

Do not extend notes this side of this line.

Note: Any Additions or Changes on This Sheet Must be Made or Circled in Red Ink With Date and Name of Person Making Change.

Notes Ck'd by K.R.M.	Survey of Mesa Pk Ft Ex
Map No. B-1776	W. O. 8244 Tape No. 42 St'd 84 F
Office Work	Surveyed by L.S. Hammond
Checked	Notes E.S.H. Date 11-24-41
Date	Indexed A. C. Johnson

F.B. 908 PG. 67

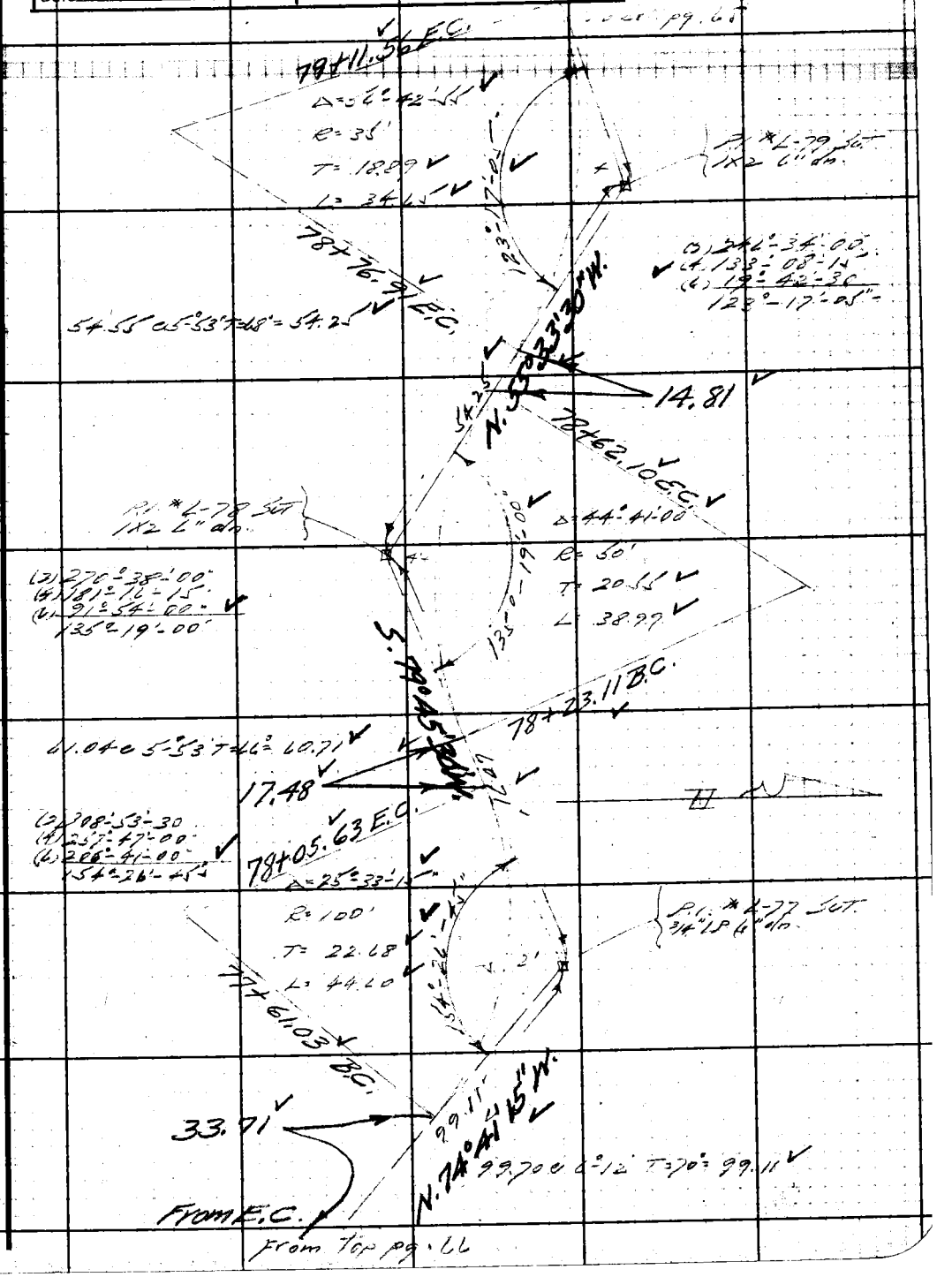

Note: Any Additions or Changes on This Sheet Must be Made or Circled in Red Ink With Date and Name of Person Making Change.

Do not extend notes this side of this line.

RETURN TO
LOS ANGELES COUNTY SURVEYOR
700 HALL OF RECORDS

FORM 247 5M 10-39

F.B. 908 PG. 68



RETURN TO
LOS ANGELES COUNTY SURVEYOR
700 HALL OF RECORDS

Note: Any Additions or Changes on This Sheet Must be Made or Circled in Red Ink With Date and Name of Person Making Change.

Do not extend notes this side of this line.

Notes Ck'd by K.R.M.	Survey of Mesa Pk.	F.B. [illegible] Pg. [illegible]
Map No. B-1776	W. O. 8244 Tape No. 42 St'd 84°F	
Office Work	Surveyed by L.S. Hammond	
Checked	Notes L.S.H. Date 11-24-41	
Date	Indexed	

Note: Any Additions or Changes on This Sheet Must be Made or Circled in Red Ink With Date and Name of Person Making Change.

RETURN TO
LOS ANGELES COUNTY SURVEYOR
700 HALL OF RECORDS

Do not extend notes this side of this line.

FORM 247 5M 10-39



From Top pg. 68

F.B. 208 PG. 70

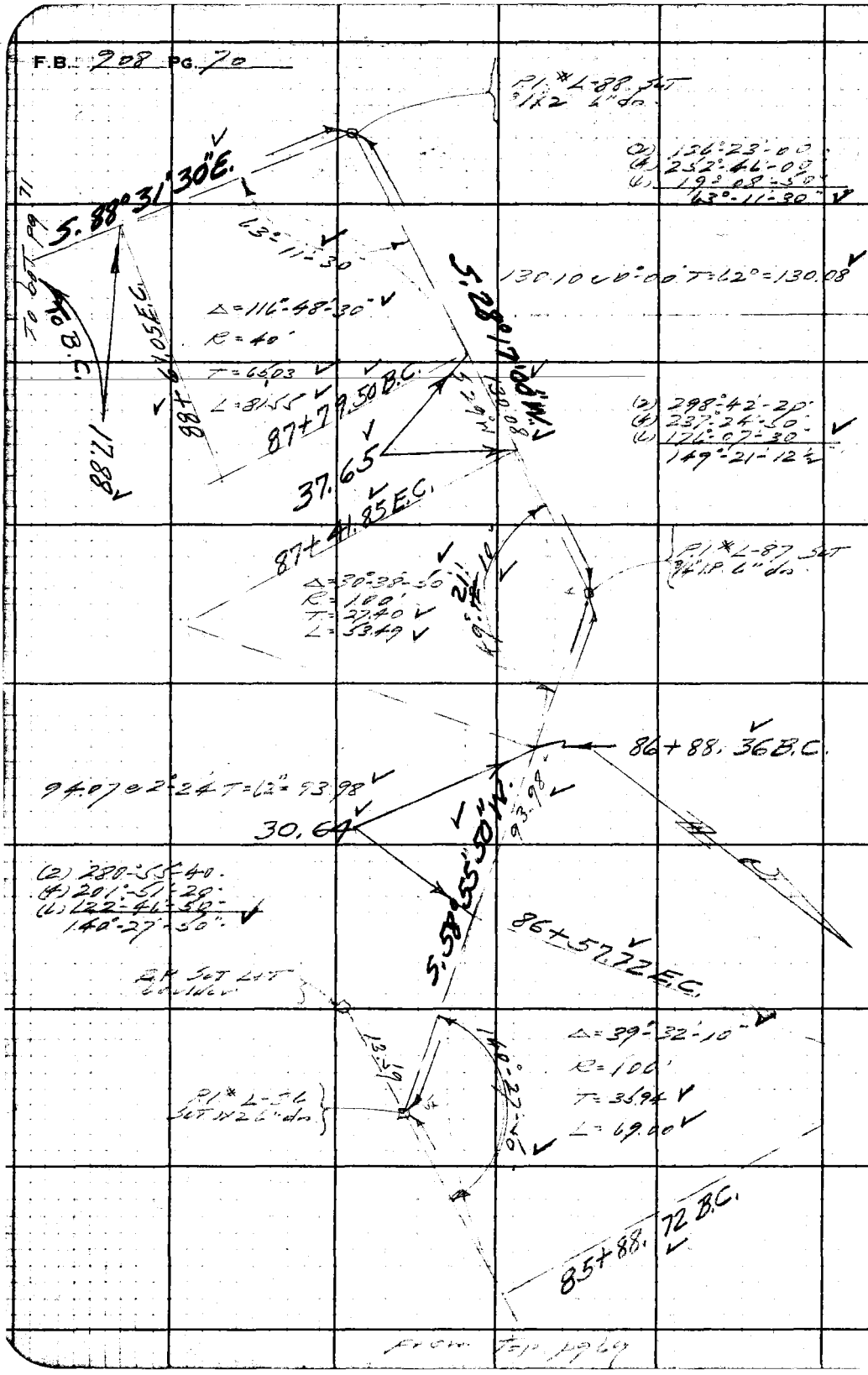

RETURN TO
LOS ANGELES COUNTY SURVEYOR
700 HALL OF RECORDS

Do not extend notes this side of this line.

Note: Any Additions or Changes on This Sheet Must be Made or Circled in **Red Ink** With Date and Name of Person Making Change.

Notes Ck'd by K.R.M.	Survey of Mesa Pk. Fill Ext.
Map No. B-1776	W. O. 8244 Tape No. 26 St'd 84 °F
Office Work	Surveyed by L. S. Hammond
Checked	Notes L.S.H. Date 6-9-42
Date	Indexed A. C. J[illegible]

F.B. 908 PG. 71

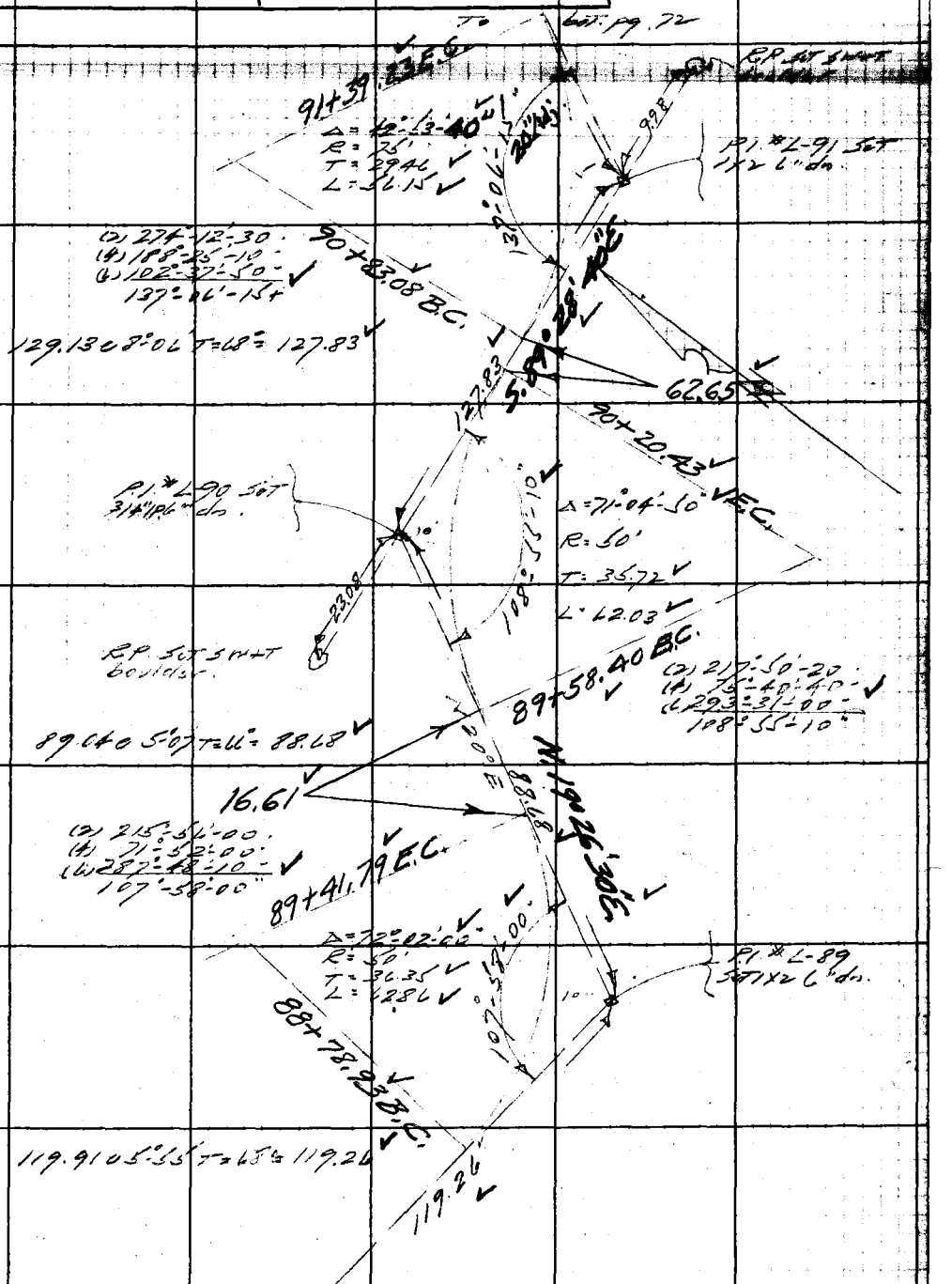

From Top pg 70

Note: Any Additions or Changes on This Sheet Must be Made or Circled in Red Ink With Date and Name of Person Making Change.

Do not extend notes this side of this line.

RETURN TO
LOS ANGELES COUNTY SURVEYOR
700 HALL OF RECORDS

FORM 247 5M 11-41

F.B. 908 PG. 72

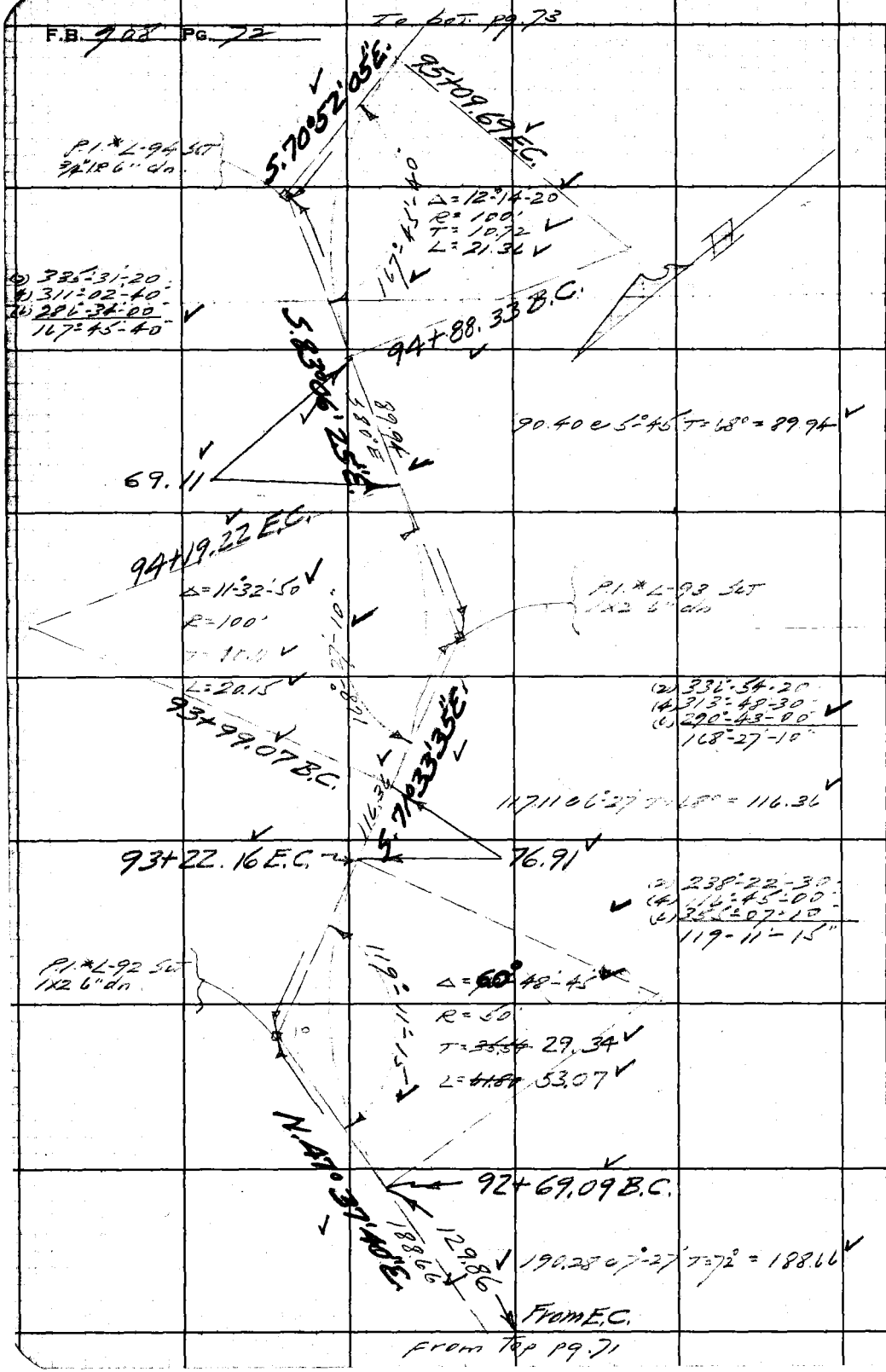

RETURN TO
LOS ANGELES COUNTY SURVEYOR
700 HALL OF RECORDS
Do not extend notes this side of this line.

Note: Any Additions or Changes on This Sheet Must be Made or Circled in Red Ink With Date and Name of Person Making Change.

Notes Ck'd by K.R.M.	Survey of Mesa Pk. FIT Ext.	F.B. 900 PG. 73
Map No. B-1776	W. O. 8244 Tape No. 24 St'd 84 °F	
Office Work	Surveyed by L. S. Hammond	
Checked	Notes L.S.H. Date 6-9-42	
Date	Indexed A. C. Johnson	

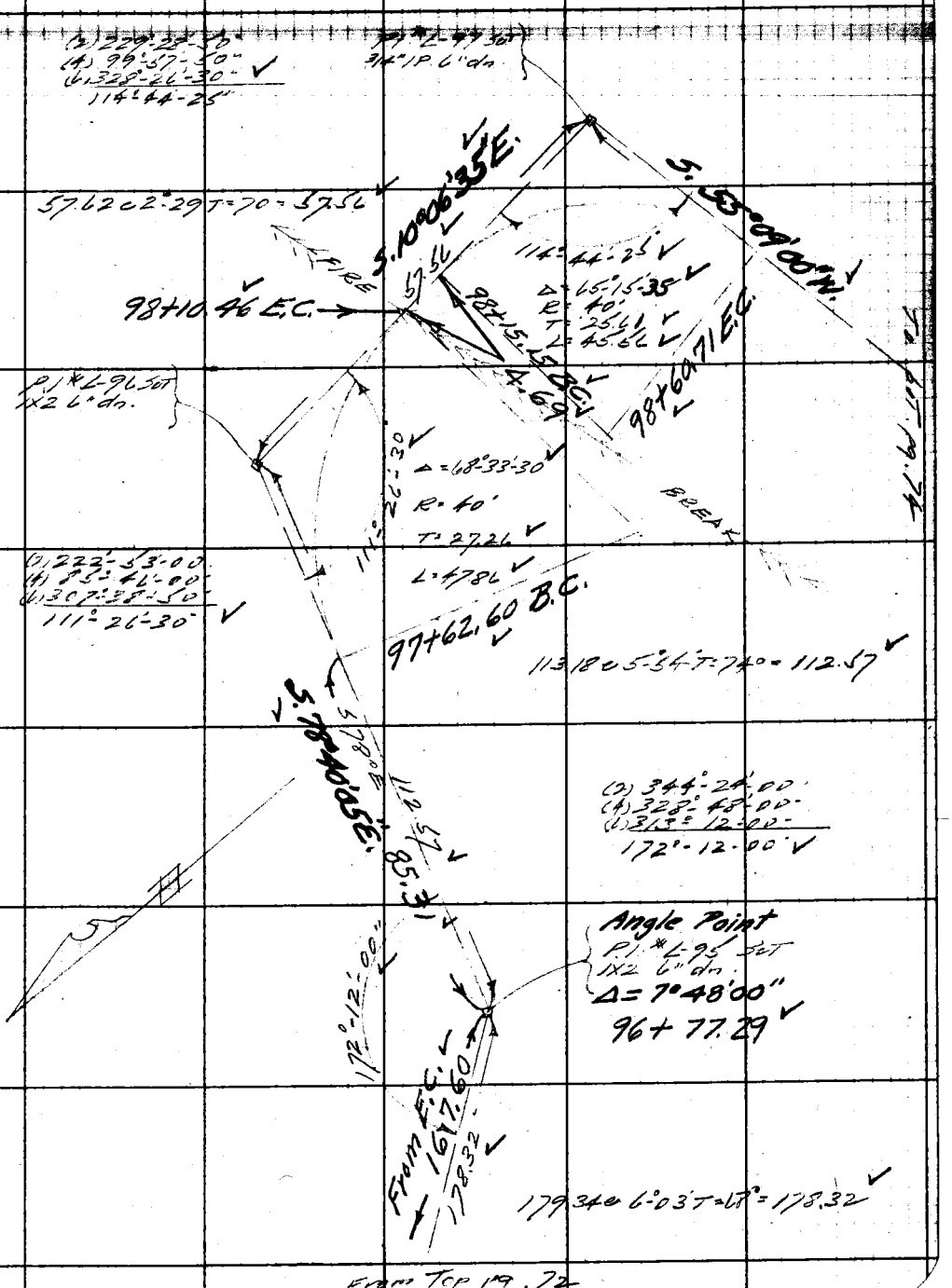

Note: Any Additions or Changes on This Sheet Must be Made or Circled in Red Ink With Date and Name of Person Making Change.

Do not extend notes this side of this line.

RETURN TO
LOS ANGELES COUNTY SURVEYOR
700 HALL OF RECORDS

FORM 247 5M 11-41

F.B. 908 PG. 74

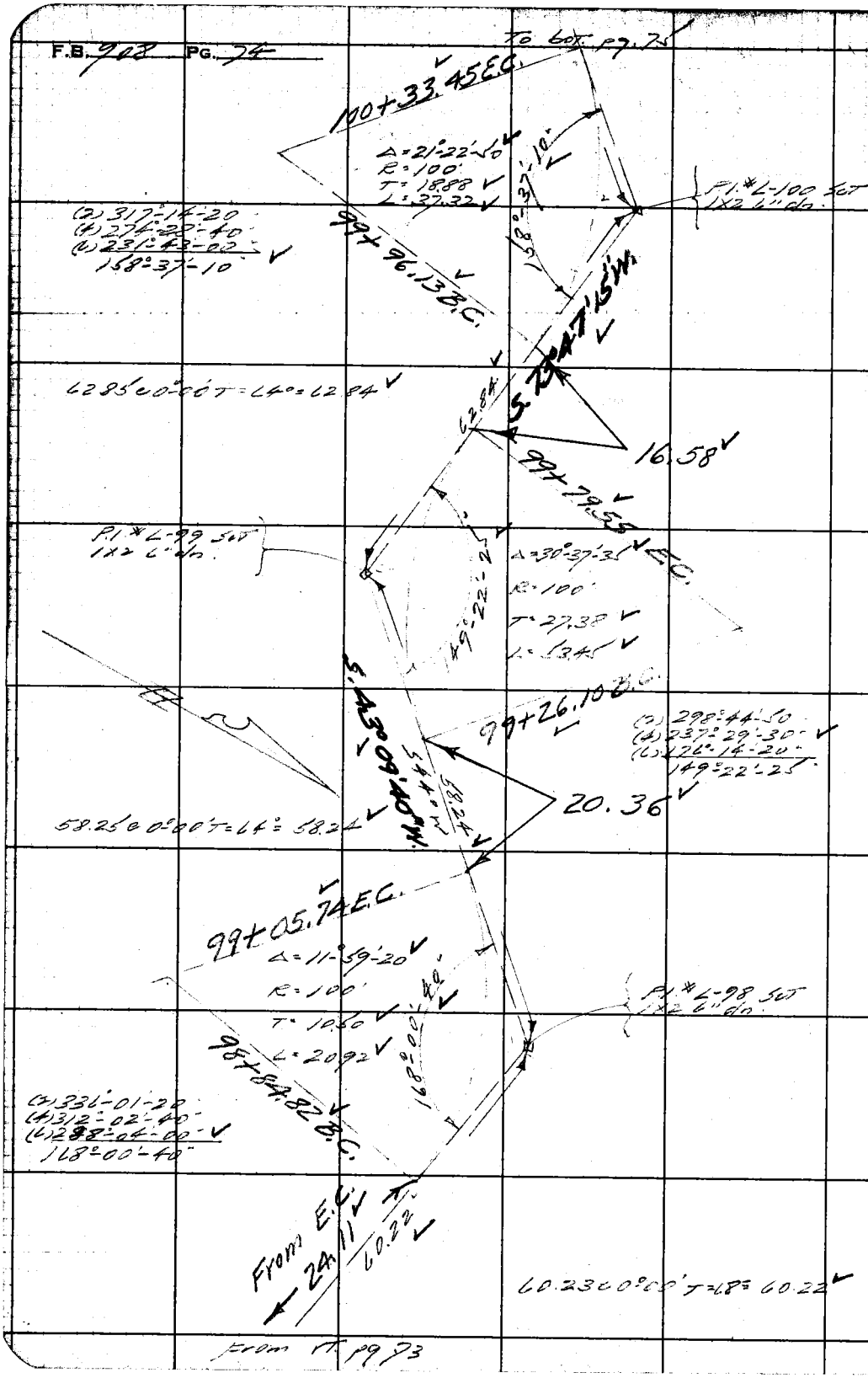

RETURN TO
LOS ANGELES COUNTY SURVEYOR
700 HALL OF RECORDS

Do not extend notes this side of this line.

Note: Any Additions or Changes on This Sheet Must be Made or Circled in Red Ink With Date and Name of Person Making Change.

Notes Ck'd by K.R.M.	Survey of [illegible]
Map No. B-1776	W. 8244 Tape No. 26 St'd 24 °F
Office Work	Surveyed by J. S. Hammond
Checked	Notes LSH Date 6-10-42
Date	Indexed A. C. Johnson

F.B. [illegible] PG. 75

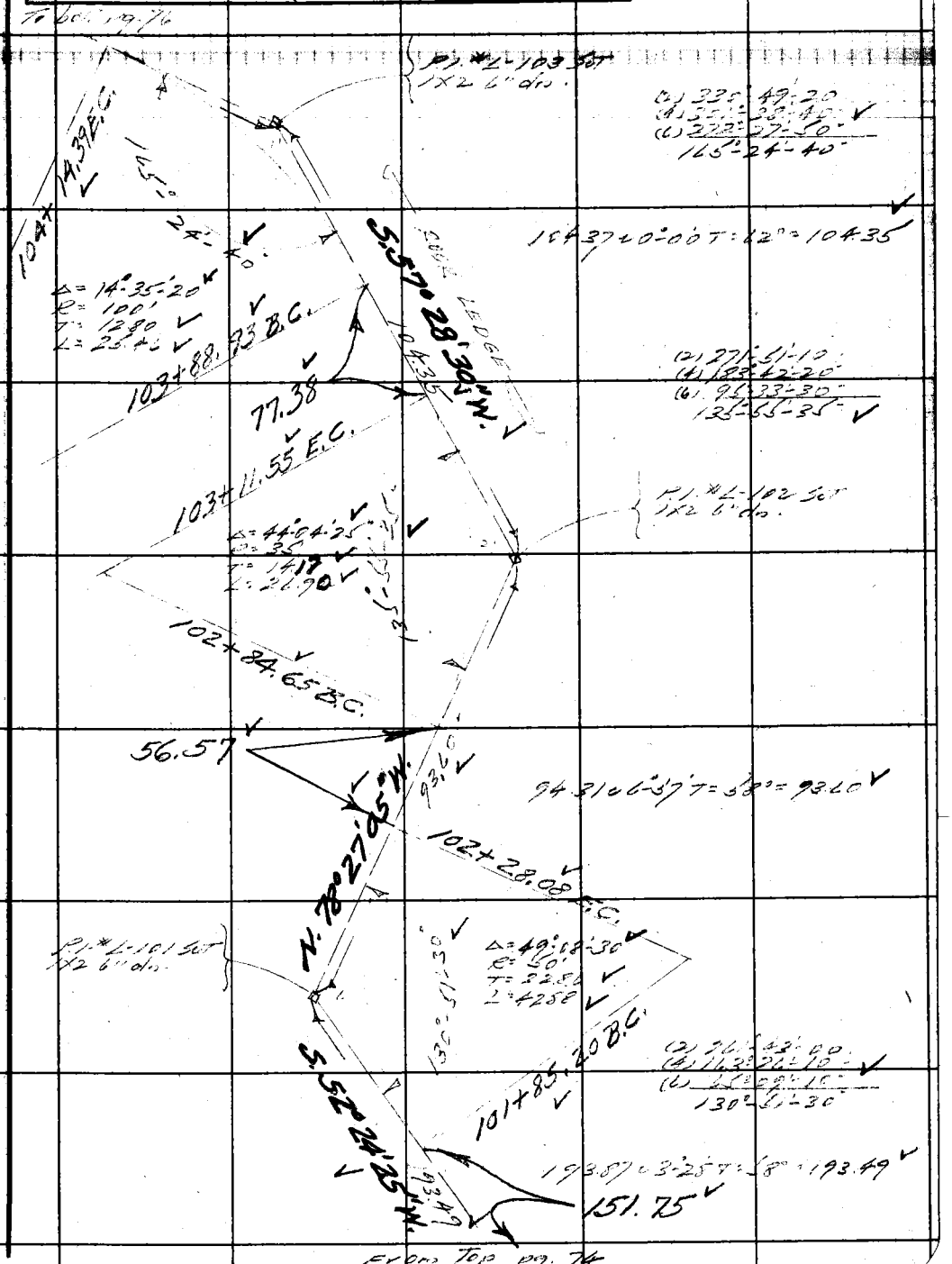

Note: Any Additions or Changes on This Sheet Must be Made or Circled in Red Ink With Date and Name of Person Making Change.

Do not extend notes this side of this line.

RETURN TO
LOS ANGELES COUNTY SURVEYOR
700 HALL OF RECORDS

FORM 247 5M 11-41

F.B. 908 PG. 76

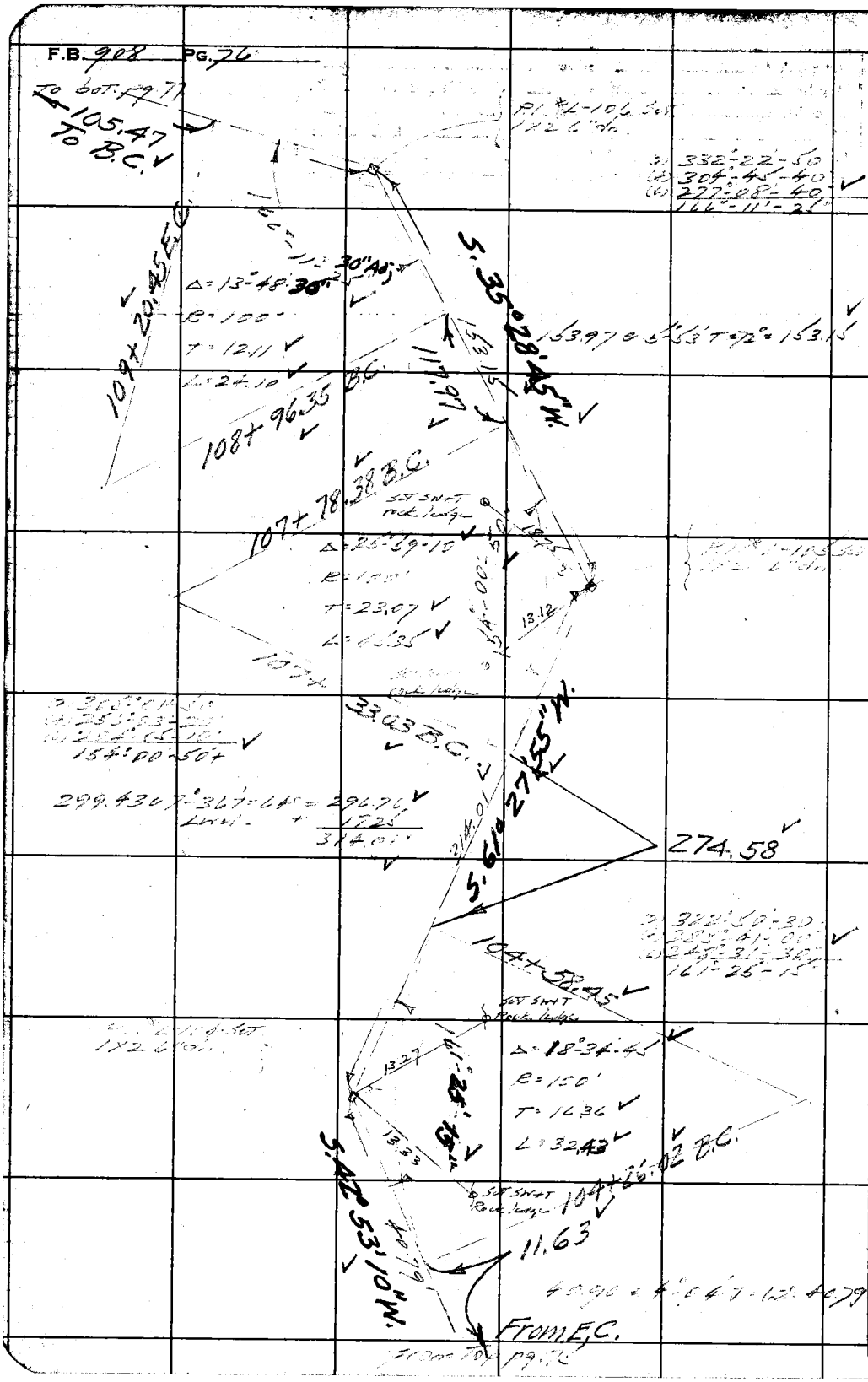

RETURN TO
LOS ANGELES COUNTY SURVEYOR
700 HALL OF RECORDS

Do not extend notes this side of this line.

Note: Any Additions or Changes on This Sheet Must be Made or Circled in Red Ink With Date and Name of Person Making Change.

Notes Ck'd by KRM.	Survey of [illegible]
Map No. B-1776	W. O. 824 Tape No. 26 St'd 24 °F
Office Work	Surveyed by [illegible]
Checked	Notes [illegible] Date 6-10-42
Date	Indexed [illegible]

F.B. [illegible] PG. 77

Note: Any Additions or Changes on This Sheet Must be Made or Circled in Red Ink With Date and Name of Person Making Change.

RETURN TO
LOS ANGELES COUNTY SURVEYOR
700 HALL OF RECORDS

Do not extend notes this side of this line.

FORM 247 5M 11-41



F.B. 908 PG. 78

To bot pg. 79

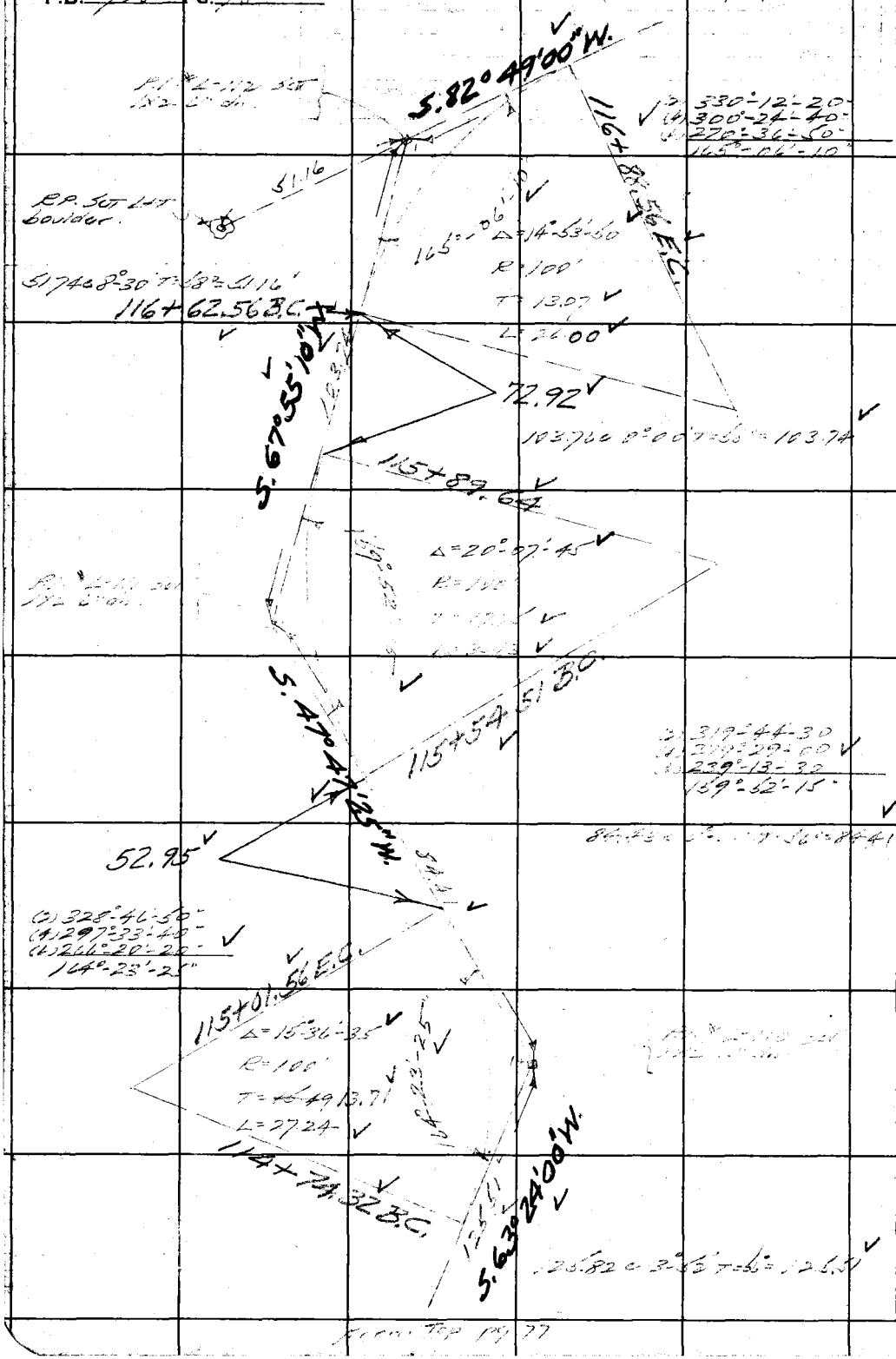

From Top pg. 77

RETURN TO
LOS ANGELES COUNTY SURVEYOR
700 HALL OF RECORDS

Do not extend notes this side of this line.

Note: Any Additions or Changes on This Sheet Must be Made or Circled in Red Ink With Date and Name of Person Making Change.

Notes Ck'd by K.R.M.	Survey of [illegible]
Map No. B-1776	W. O. [illegible] Tape No. 26 St'd [illegible] °F
Office Work	Surveyed by [illegible]
Checked	Notes [illegible] Date [illegible]
Date	Indexed [illegible] JCW

F.B. [illegible] PG. [illegible]

Note: Any Additions or Changes on This Sheet Must be Made or Circled in Red Ink With Date and Name of Person Making Change.

Do not extend notes this side of this line.

RETURN TO
LOS ANGELES COUNTY SURVEYOR
700 HALL OF RECORDS

FORM 247 EM 11-61

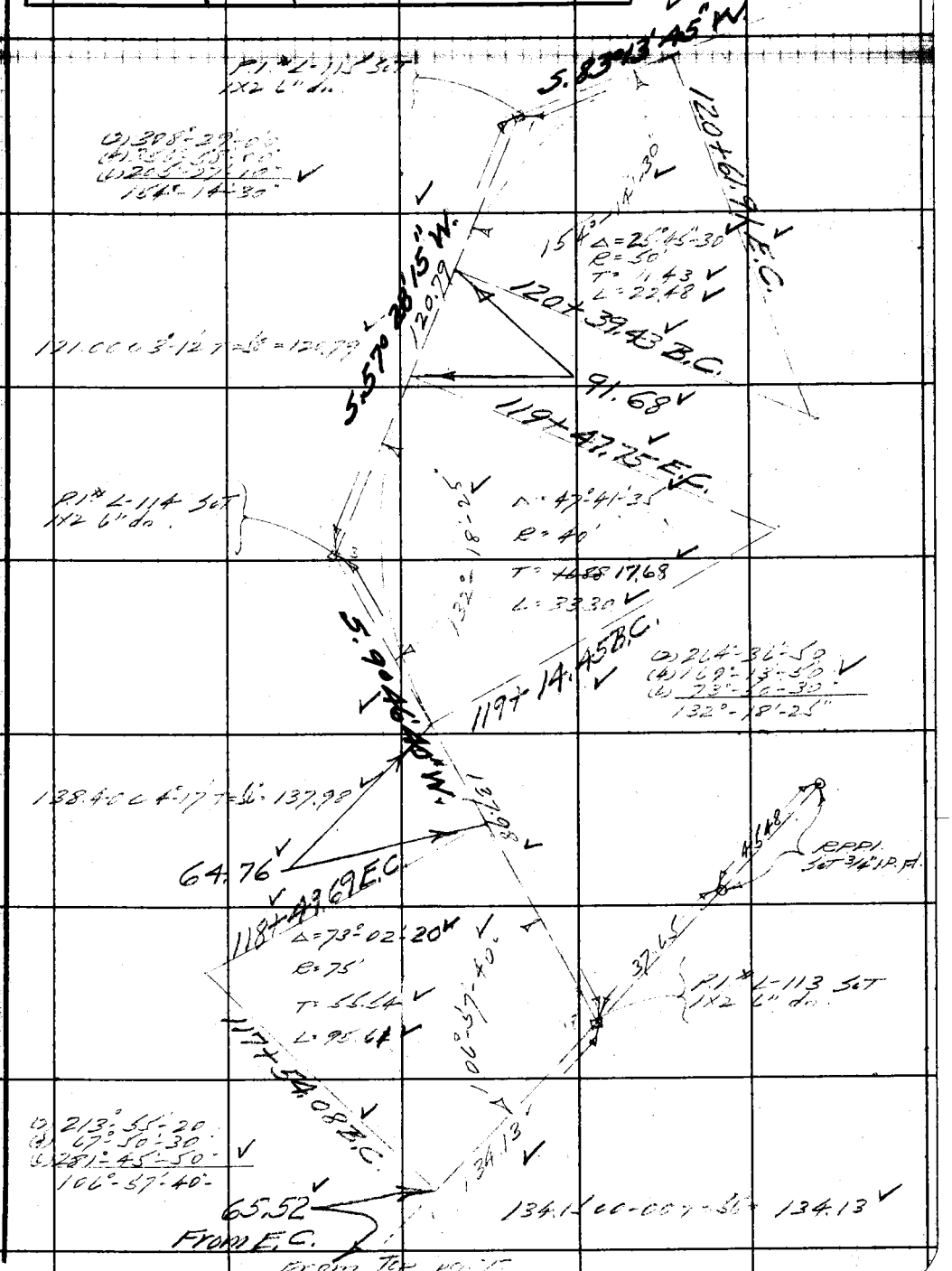

F.B. 908 PG. 80

To bot. pg. 81

156.70 60°00' T=58° = 156.67

125+84.54 E.C.

S.39°29'50"W

156.67

Δ = 75°00'-10"

R = 60'

T = 46.04

L = 78.54

P.I. # L-118 SET
1x2 blue fill

(2) 209°59'40
(4) 59°59'10
(6) 269°59'00
54°59'50

125+06.00 B.C.

S.35°30'20"E.

36.17

127.53 03°43' T=56° = 127.24

(2) 212°26'30
(4) 64°53'00
(6) 277°19'40
106°10'15

124+69.83 E.C.

P.I. # L-117 SET
3x4 T.L.L.

R = 60'

T = 46.03

L = 77.26

123+92.57 B.C.

169.29 = 6°47' T=58° = 168.07

102.35

168.07

S.38°16'25"W.

122+90.22 E.C.

Δ = 44°57'20

R = 50

T = 20.69

L = 39.23

(2) 270°05'20
(4) 180°18'50
(6) 90°16'10
135°02'40

122+50.99 B.C.

135°02'40

P.I. # L-116 SET
2 T.T. 3 on
in boulder.

189.08

221.20

221.77 03°58' T=58° = 221.20

From E.C.

From top pg. 79

RETURN TO
LOS ANGELES COUNTY SURVEYOR
700 HALL OF RECORDS

Do not extend notes this side of this line.

Note: Any Additions or Changes on This Sheet Must be Made or Circled in Red Ink With Date and Name of Person Making Change.

Notes Ck'd by K.R.M.	Survey of Mesa Pk. FTT EXT
Map No. B-1776	W. 0824 Tape No. 26 St'd 84 °F
Office Work	Surveyed by L.S. Hammond
Checked	Notes [illegible] Date 6-11-42
Date	Indexed A. C. Johnson

F.B. [illegible] PG. 61

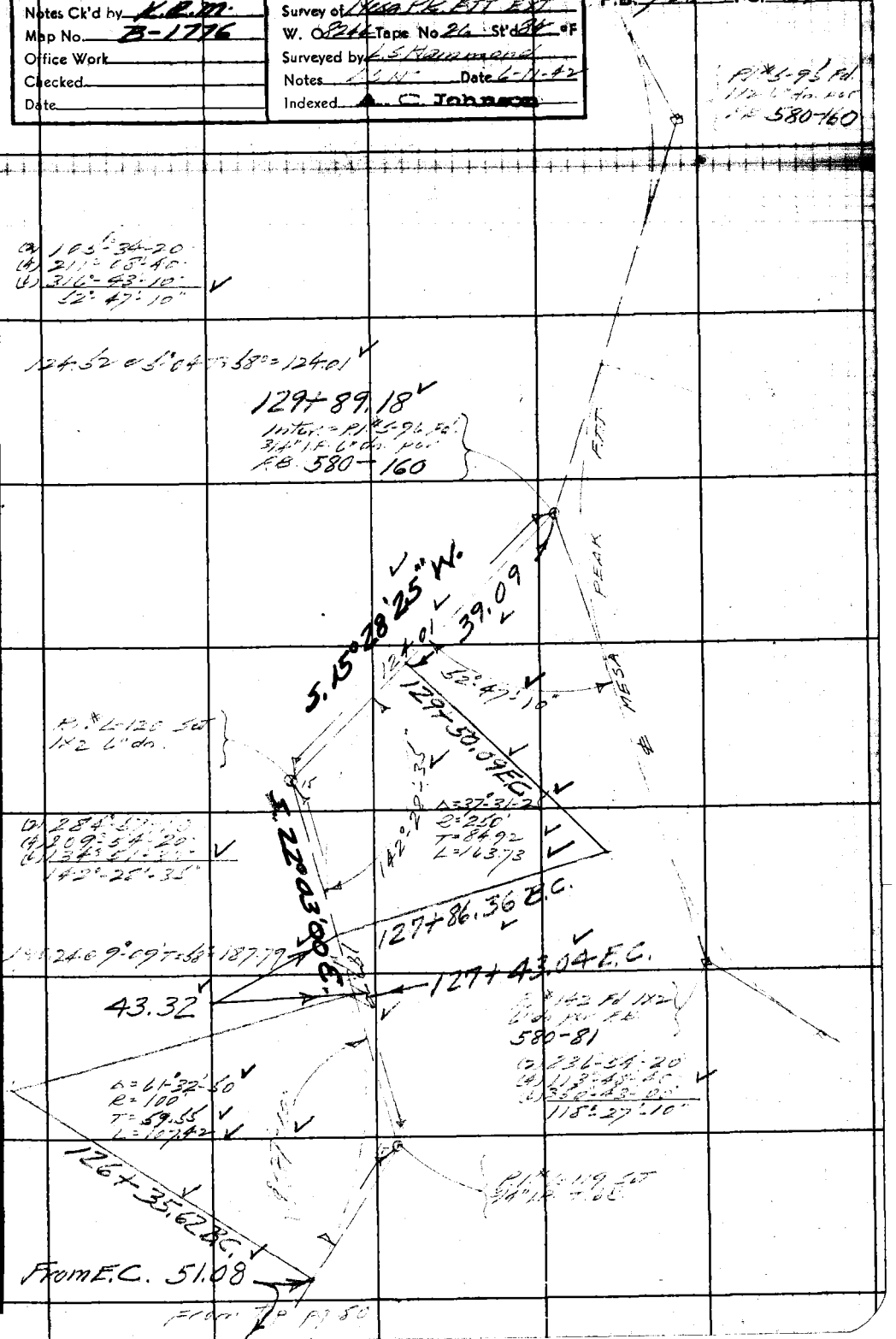

Note: Any Additions or Changes on This Sheet Must be Made or Circled in Red Ink With Date and Name of Person Making Change.

Do not extend notes this side of this line.

RETURN TO
LOS ANGELES COUNTY SURVEYOR
700 HALL OF RECORDS

FORM 247 5M 11-41

RETURN TO
LOS ANGELES COUNTY SURVEYOR
700 HALL OF RECORDS

Note: Any Additions or Changes on This Sheet Must be Made or Circled in Red Ink With Date and Name of Person Making Change.

Do not extend notes this side of this line.

F.B. 908 PG. 82

Notes Ck'd by KRM	Survey of Mesa Pk FTT Ext
Map No. B-1776	W. Of 3244 Tape No. 42 St'd 84°F
Office Work	Surveyed by L.S. Hammond
Checked	Notes LSH Date 7-17-41
Date	Indexed 6-18-42

F.B. 908 Pg. 83

To bot. pg 72

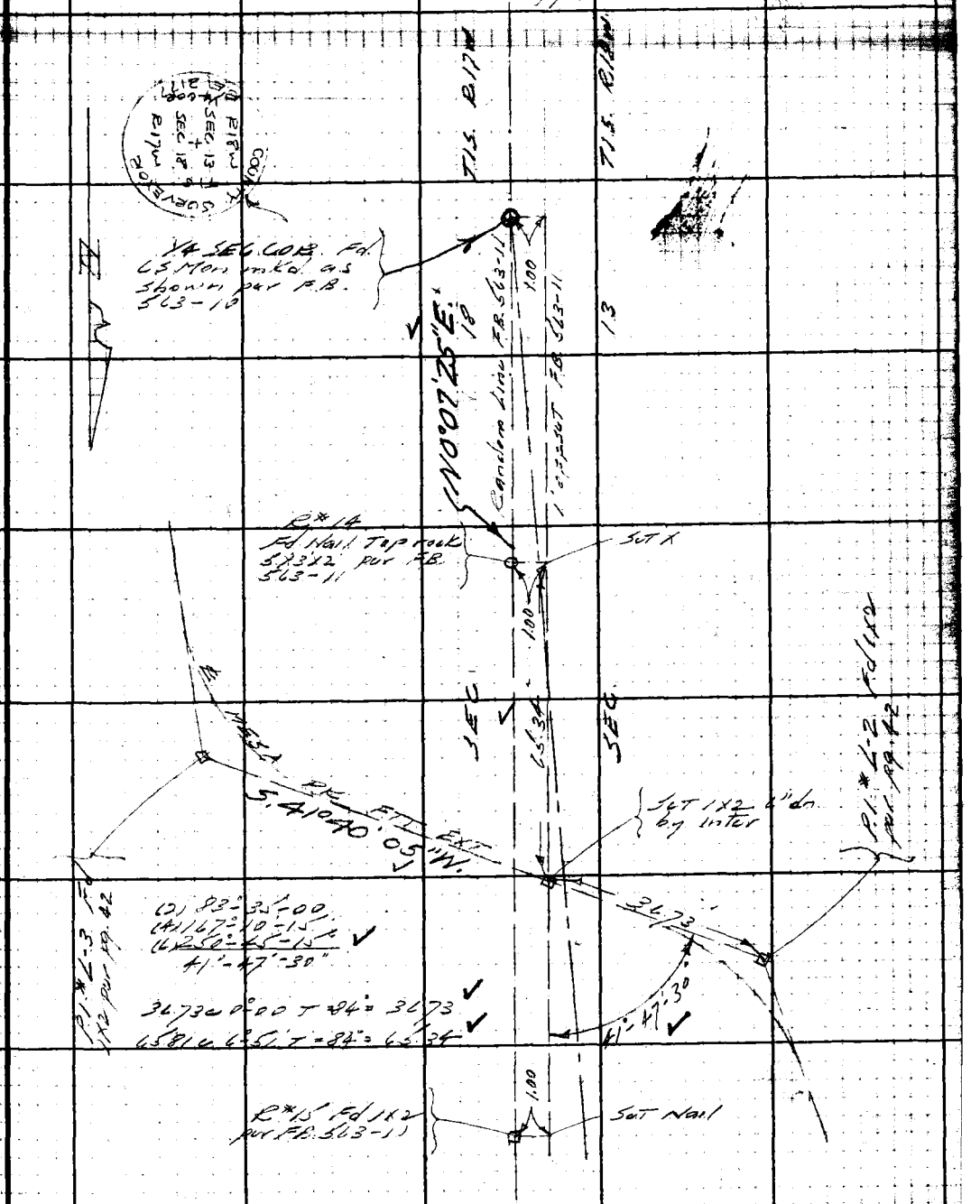

Note: Any Additions or Changes on This Sheet Must be Made or Circled in Red Ink With Date and Name of Person Making Change.

Do not extend notes this side of this line.

RETURN TO
LOS ANGELES COUNTY SURVEYOR
700 HALL OF RECORDS

FORM 247 5M 10-39

F.B. 708 PG. 72-84

To bot. pg 93-85



From Top pg 71-83

RETURN TO
LOS ANGELES COUNTY SURVEYOR
700 HALL OF RECORDS

Do not extend notes this side of this line.

Note: Any Additions or Changes on This Sheet Must be Made or Circled in Red Ink With Date and Name of Person Making Change.

Notes Ck'd by K.R.M.
Map No. B-1776
Office Work
Checked
Date

Survey of Mass Rapid Ext.
W. of 826 Tape No. 42 Std. °F
Surveyed by L. S. Hansen and
Notes L. S. H. Date 7-21-41
A. C. Taylor
Indexed

F.B. 708 PG. 55

B-1

Note: Any Additions or Changes on This Sheet Must be Made or Circled in Red Ink With Date and Name of Person Making Change.

Do not extend notes this side of this line.

RETURN TO
LOS ANGELES COUNTY SURVEYOR
500 HALL OF RECORDS

FORM 247 RM. 11-41

176.94 ⊥ 9°-34' T=74° } 176.47
176.53 ⊥ 9°-23' T=74°
249.38 ⊥ 8°-00' T=74° } 249.31
423.78

P.L. *L-63 Fd. 3/4" I.P. L'do per pg. 62

79.63 ⊥ 0°-00' T=70° = 79.62
58.72 ⊥ 10°-56' T=70° = 57.64

(a) 179°-41'-10"
(b) 259°-12'-35"
(c) 179°-03'-35"
89°-50'-35"

(a) 129°-16'-40"
(b) 278°-32'-00"
(c) 57°-48'-00"
69°-38'-00"

SEC. COR. Fd. C.S. Mon. Pl. replacing original sandstone per F.B. 563-5

Set 3/4" I.P. L'do by inter.

59°-38'-00"

SEC. 24

N.89°-43'-20"W.

SEC. 13

(a) 46°-09'-00"
(b) 132°-18'-00"
(c) 178°-27'-00"
38°-04'-30"

(a) 245°-18'-00"
(b) 130°-34'-00"
(c) 15°-34'-00"
122°-39'-00"

Set X edges of mon. by inter.

89°-50'-45" Adj.

S20°-30'-55"W.

46.77

423.78

63.55 ⊥ 29°-09' T=70° = 46.77

Set 3/4" I.P. Pl. Top ridge

P.L. *L-11 Fd. 1/2" I.P. L'do per pg. 62

S75°-49'-35"W.

34.01

122°-39'

P.L. *L-62 Fd. 1/2 L'do. per pg. 62

Set 3/4" I.P. L'do. by inter.

(a) 151°-24'-15"
(b) 302°-45'-30"
(c) 84°-13'-00"
25°-42'-10"

34.01 ⊥ 0°-00' T=90° = 34.01

34.67 ⊥ 0°-31'-15" T=90°
30.33 ⊥ 30°-19' T=90° } 27.72

SEC. 18 T.1.S. R.14W.

N 00°-07'-25"E.

SEC. 13 T.1.S. R.15W.

From Top Pg. 84

F.B. [illegible] PG. 86

W.S.91 B-1

RETURN TO
LOS ANGELES COUNTY SURVEYOR
700 HALL OF RECORDS

Do not extend notes this side of this line.

Note: Any Additions or Changes on This Sheet Must be Made or Circled in Red Ink With Date and Name of Person Making Change.