Notes Ck'd by	Survey of
Map No. B-769-3	W. O. 7090 Tape No. 94/5768 F
Office Work	Surveyed by Benson
Checked	Notes " Date 12-15-41
Date	Indexed A. C. Johnson

F.B. 909 Pg. 5

CENTER LINE SURVEY

of

ORANGE AVE RE-ALIGNMENT

from

IMPERIAL HWY.

to

ROSECRANS. AVE.

T. N. 703B

Survey Began 12-15-41

C.A. Benson Chief

E.S. Tomblason Instrman

N.R. Smith Hd. Ch.

H.E. Frank R. Ch.

Note: Any Additions or Changes on This Sheet Must be Made in Red Ink or Circled in Red With Date and Name of Person Making Change

Do not extend notes this side of this line.

RETURN TO LOS ANGELES COUNTY SURVEYOR 720 HALL OF RECORDS

FORM 247 SM 10-39

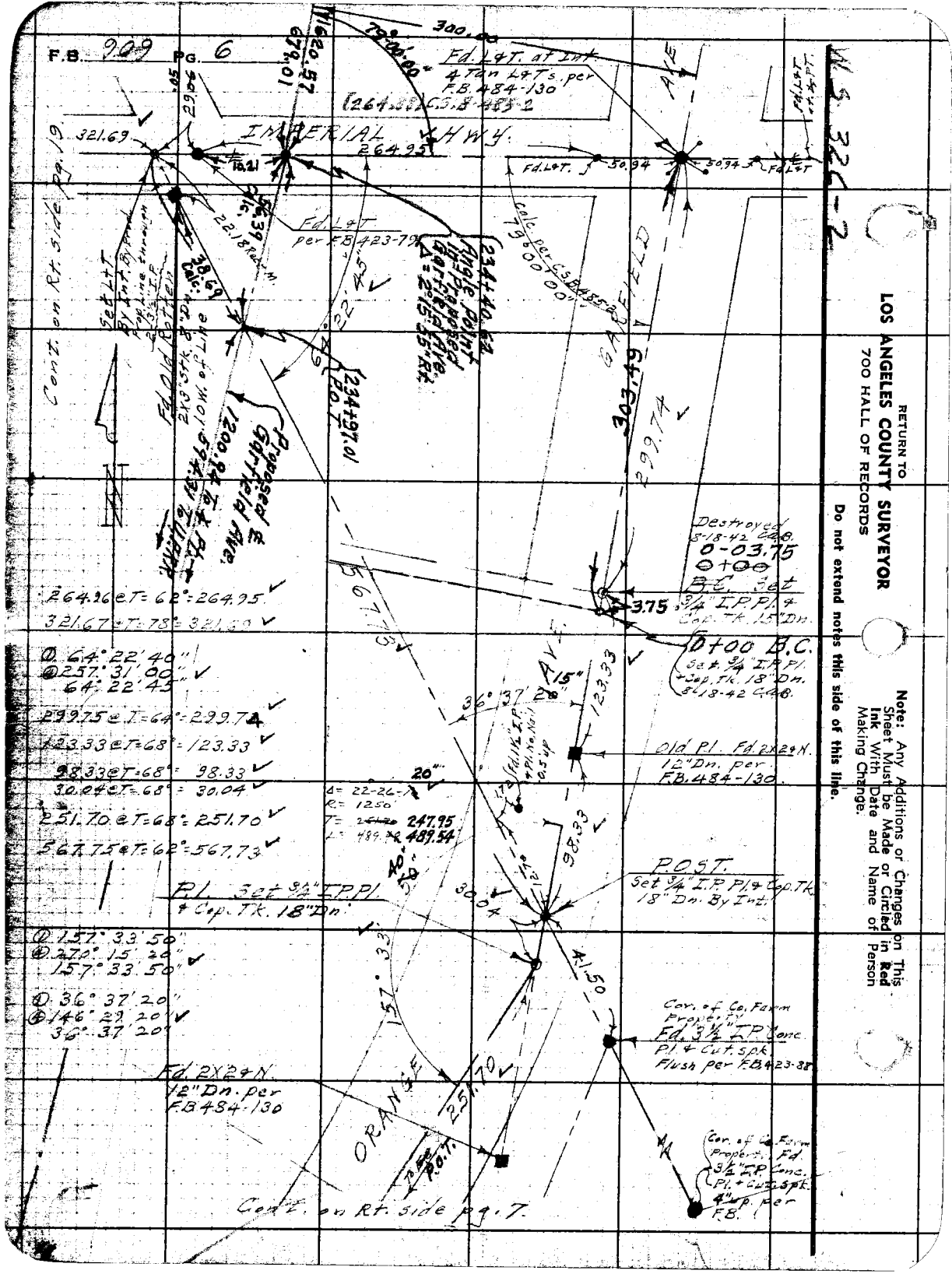

RETURN TO
LOS ANGELES COUNTY SURVEYOR
700 HALL OF RECORDS

Do not extend notes this side of this line.

Note: Any Additions or Changes on This Sheet Must be Made or Circled in Red Ink With Date and Name of Person Making Change.

Notes Ck'd by [illegible]	Survey of Orange Ave-Realignment
Map No. B-769-3	W. O. 7038 Tape No. 041 St'd 68°F
Office Work	Surveyed by Benson
Checked	Notes " Date 12-15-41
Date	Indexed A. C. Johnson

F.B. 909 PG. 7

W.S. 22 C-2

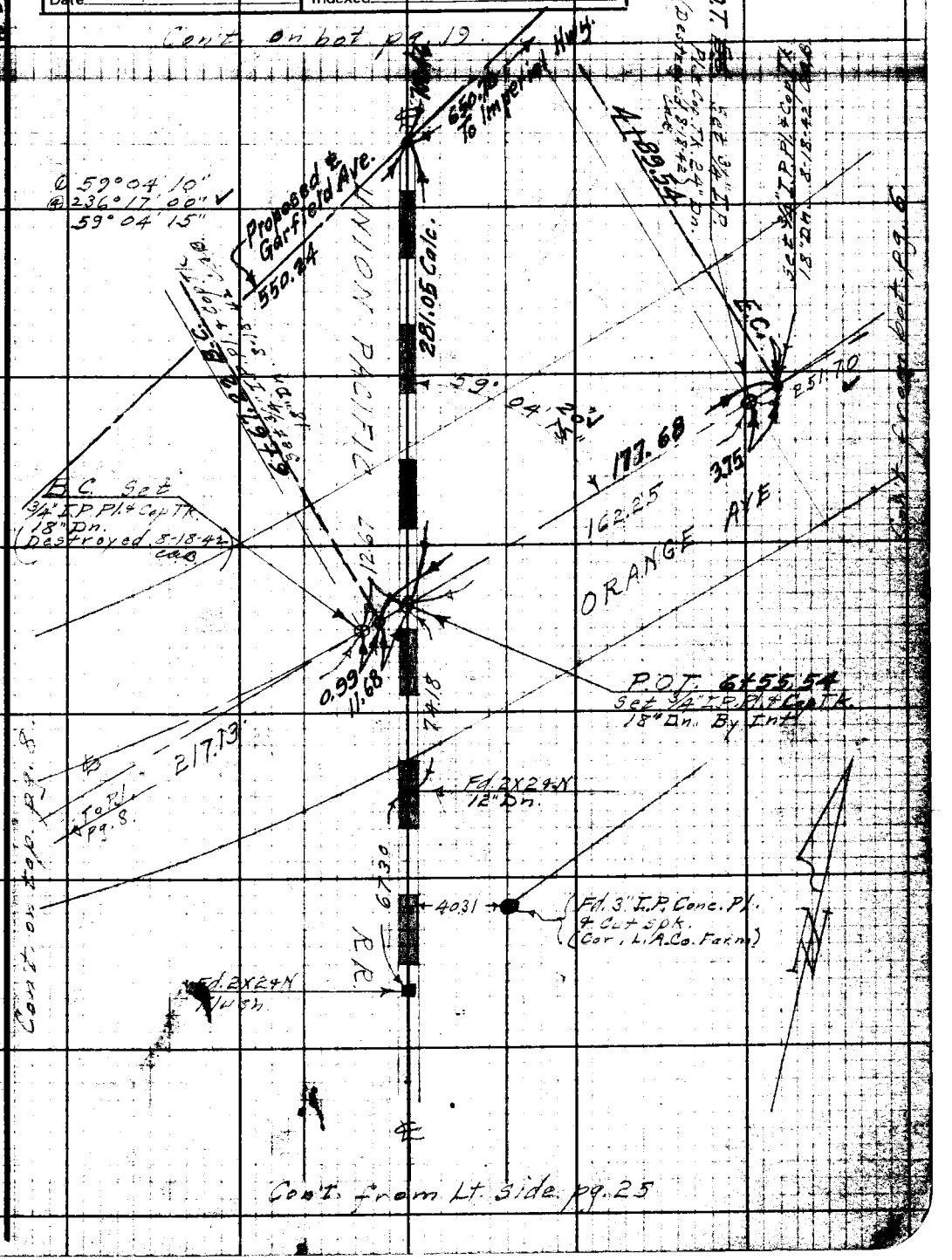

Note: Any Additions or Changes on This Sheet Must be Made or Circled in Red Ink With Date and Name of Person Making Change.

Do not extend notes this side of this line.

RETURN TO
LOS ANGELES COUNTY SURVEYOR
700 HALL OF RECORDS

FORM 247 5M 10-39

F.B. 909 PG. 8

Con't. from bot. pg. 19.

Con't. from Lt. Side pg. 7

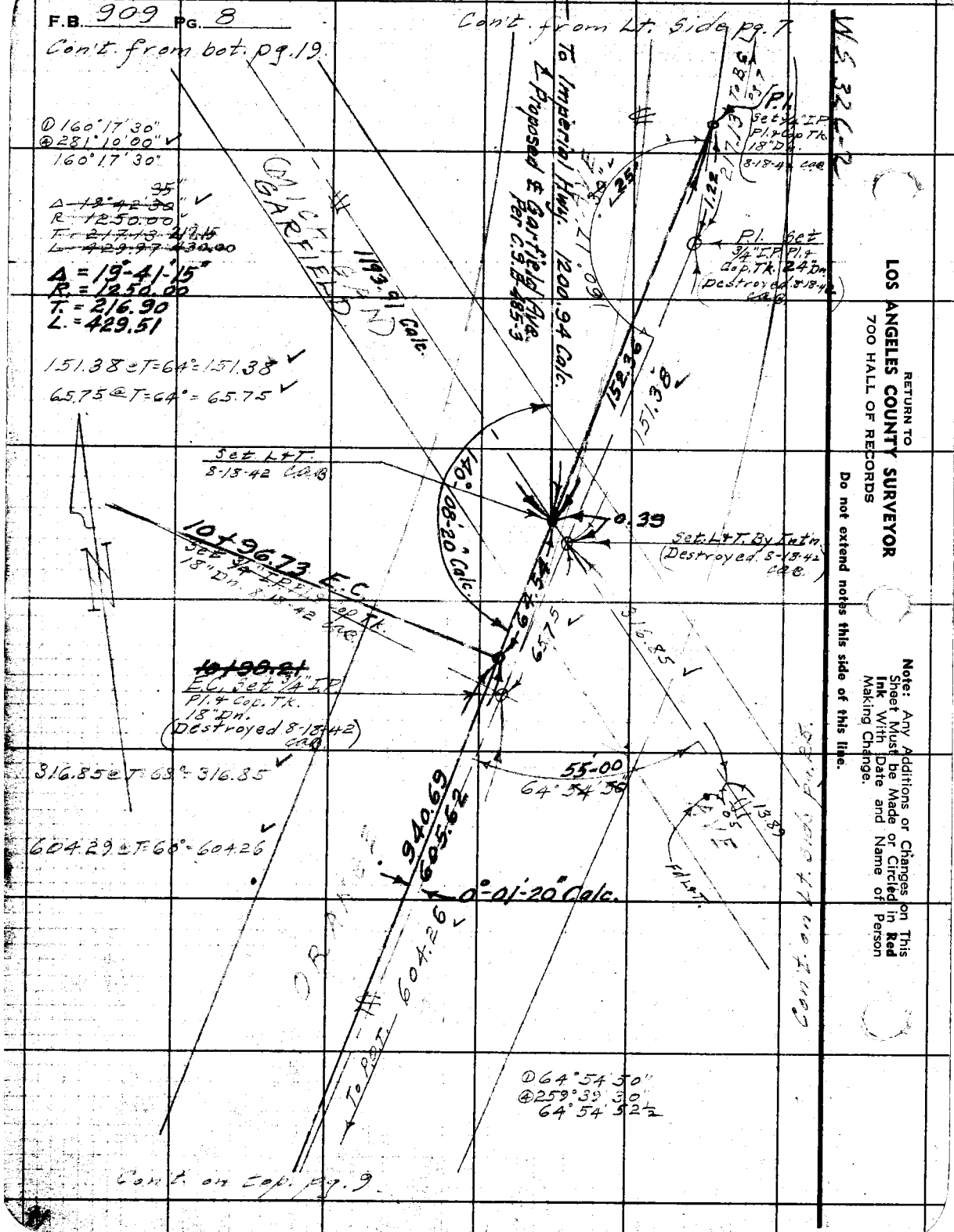

Δ 160°17'30"
℄ 281°10'00"
160°17'30"

~~Δ 19°42'30"~~
~~R 1250.00~~
~~T 217.13~~
~~L 429.97~~

Δ = 19°41'15"
R = 1250.00
T = 216.90
L = 429.51

151.38 @ T=64° = 151.38
65.75 @ T=64° = 65.75
316.85 @ T 69° = 316.85
604.29 @ T=66° = 604.26

Δ 64°54'30"
℄ 295°39'30"
64°54'52½

RETURN TO
LOS ANGELES COUNTY SURVEYOR
700 HALL OF RECORDS

Do not extend notes this side of this line.

Note: Any Additions or Changes on This Sheet Must be Made or Circled in **Red Ink** With Date and Name of Person Making Change.

Notes Ck'd by [illegible] Finie	Survey of [illegible]
Map No. B-769-3	W. O. 7038 Tape No. 041 St'd 68°F
Office Work	Surveyed by Benson
Checked	Notes " Date 12-16-41
Date	Indexed A. C. Johnson

F.B. 909 PG. 9

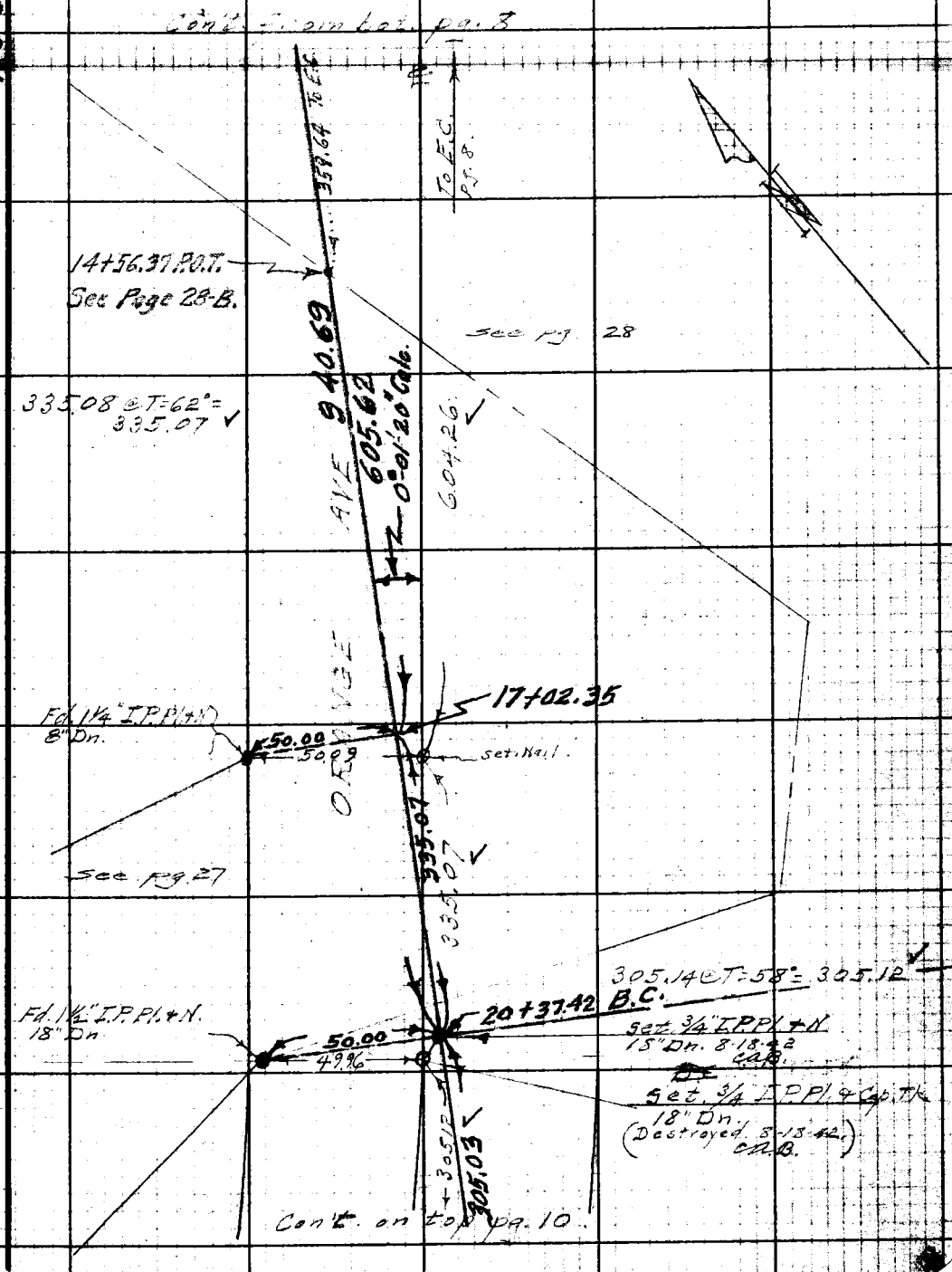

Note: Any Additions or Changes on This Sheet Must be Made or Circled in Red Ink With Date and Name of Person Making Change.

Do not extend notes this side of this line.

RETURN TO
LOS ANGELES COUNTY SURVEYOR
700 HALL OF RECORDS

FORM 247 5M 10-39

RETURN TO
LOS ANGELES COUNTY SURVEYOR
700 HALL OF RECORDS

Note: Any Additions or Changes on This Sheet Must be Made or Circled in **Red Ink** With Date and Name of Person Making Change.

Do not extend notes this side of this line.

W.S. 32 C-2

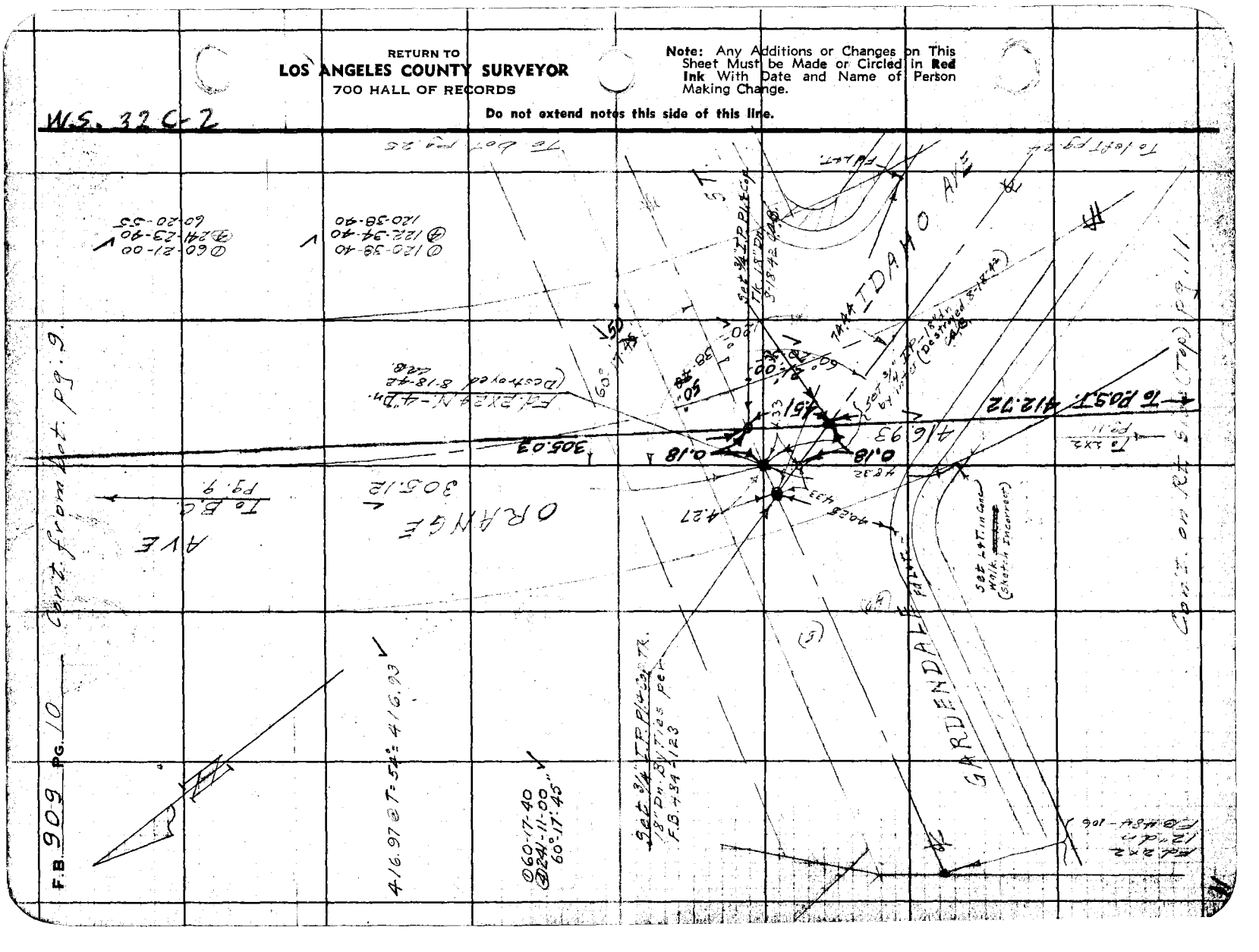

Notes Ck'd by
Map No. B-769-3
Office Work
Checked
Date

Survey of Orange Ave Realignment F.B. 909 Pg. VI
W. O. 7038 Tape No. 041 St'd 68°F.
Surveyed by Benson
Notes " Date 12-16-41
Indexed A. C. Johnson

Note: Any Additions or Changes on This Sheet Must be Made or Circled in Red Ink With Date and Name of Person Making Change

Do not extend notes this side of this line.

RETURN TO
LOS ANGELES COUNTY SURVEYOR
700 HALL OF RECORDS

FORM 247 SM 10-39

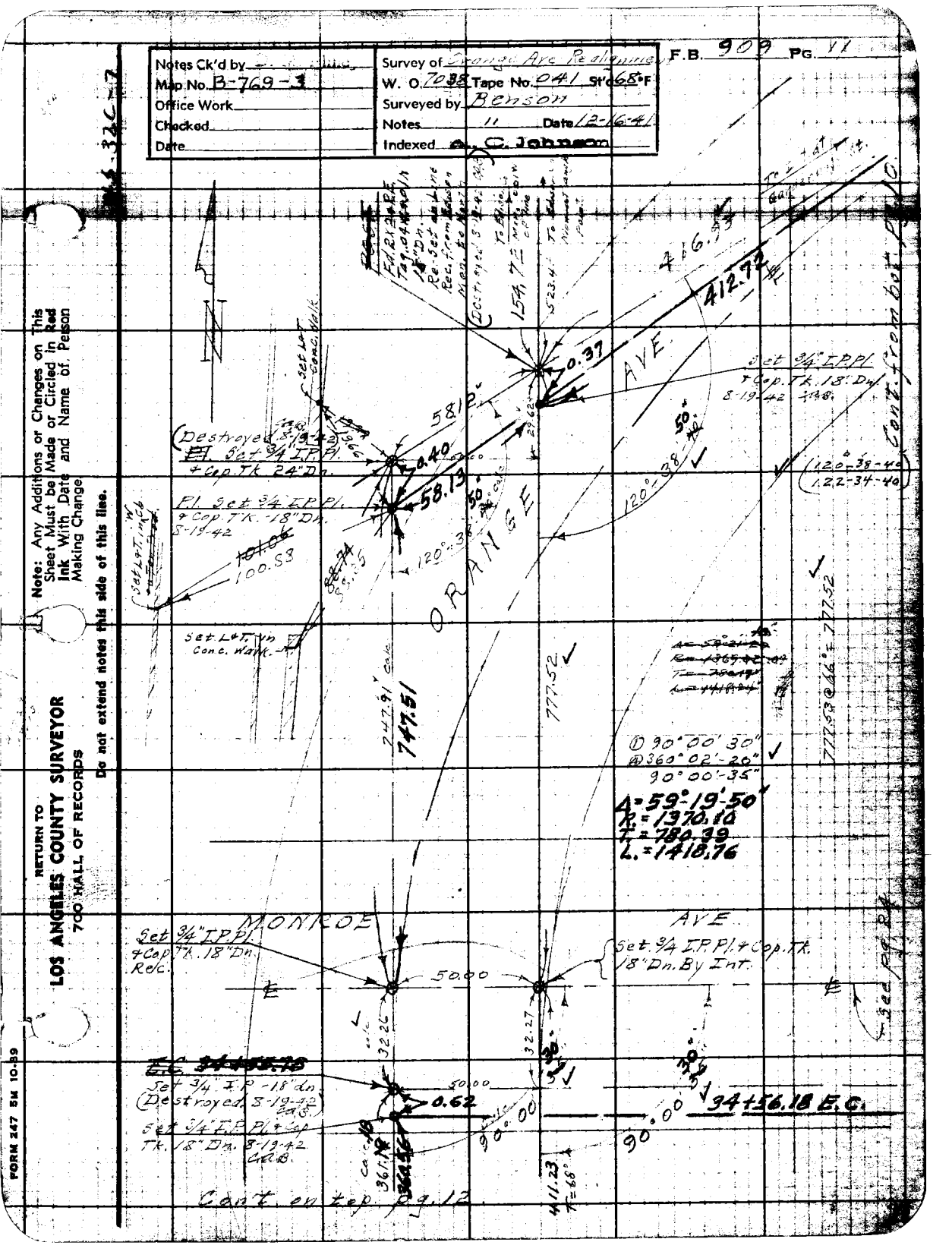

RETURN TO
LOS ANGELES COUNTY SURVEYOR
700 HALL OF RECORDS

Note: Any Additions or Changes on This Sheet Must be Made or Circled in **Red Ink** With Date and Name of Person Making Change.

Do not extend notes this side of this line.

W.S. 32C-3.

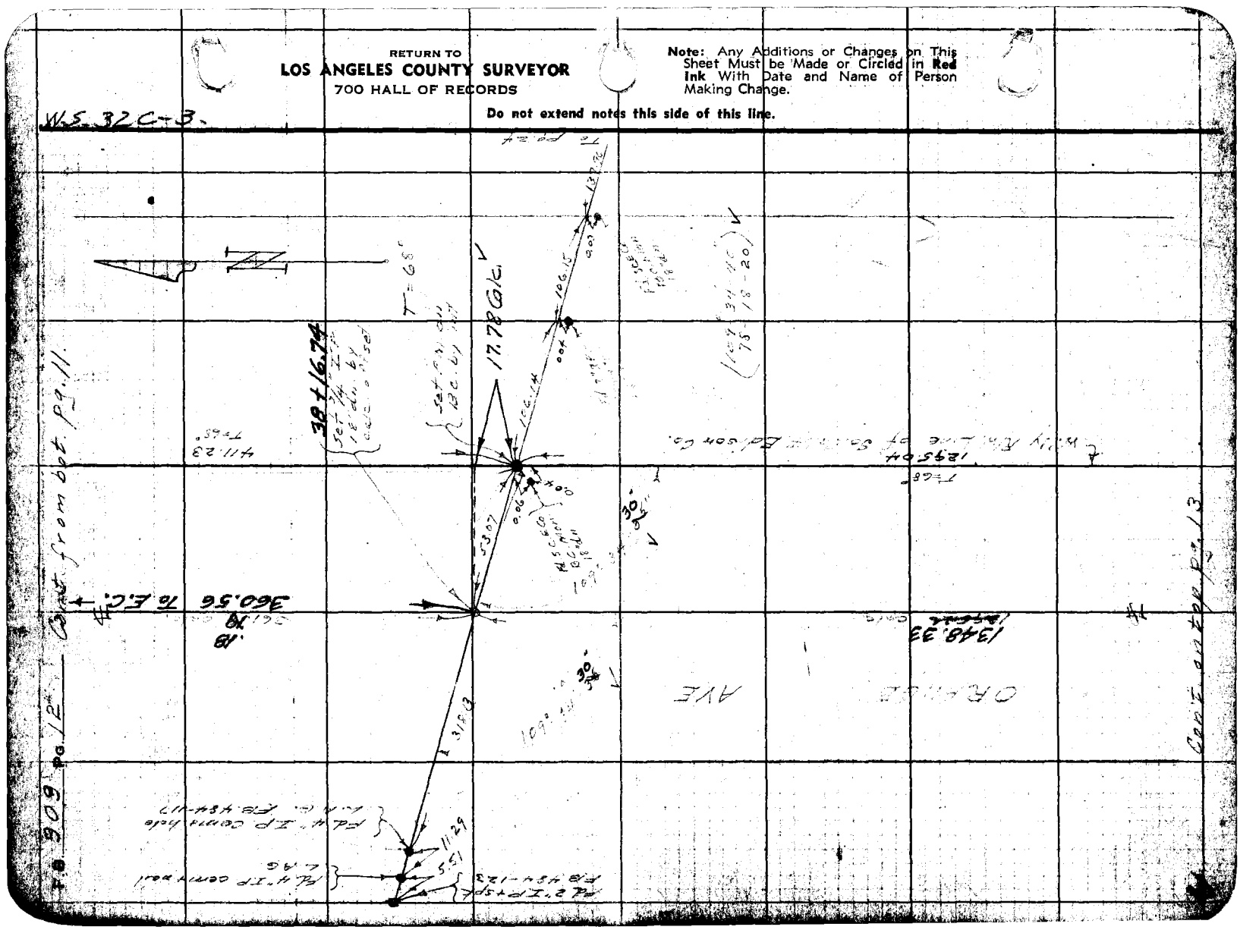

Notes Ck'd by	Survey of Orange Ave Re-alignment
Map No. B-769-3	W. O. 7038 Tape No.
Office Work	Surveyed by Benson
Checked	Notes Date
Date	Indexed A. C. Johnson

F.B. 909 Pg. 70

Cont. from bot pg. 12

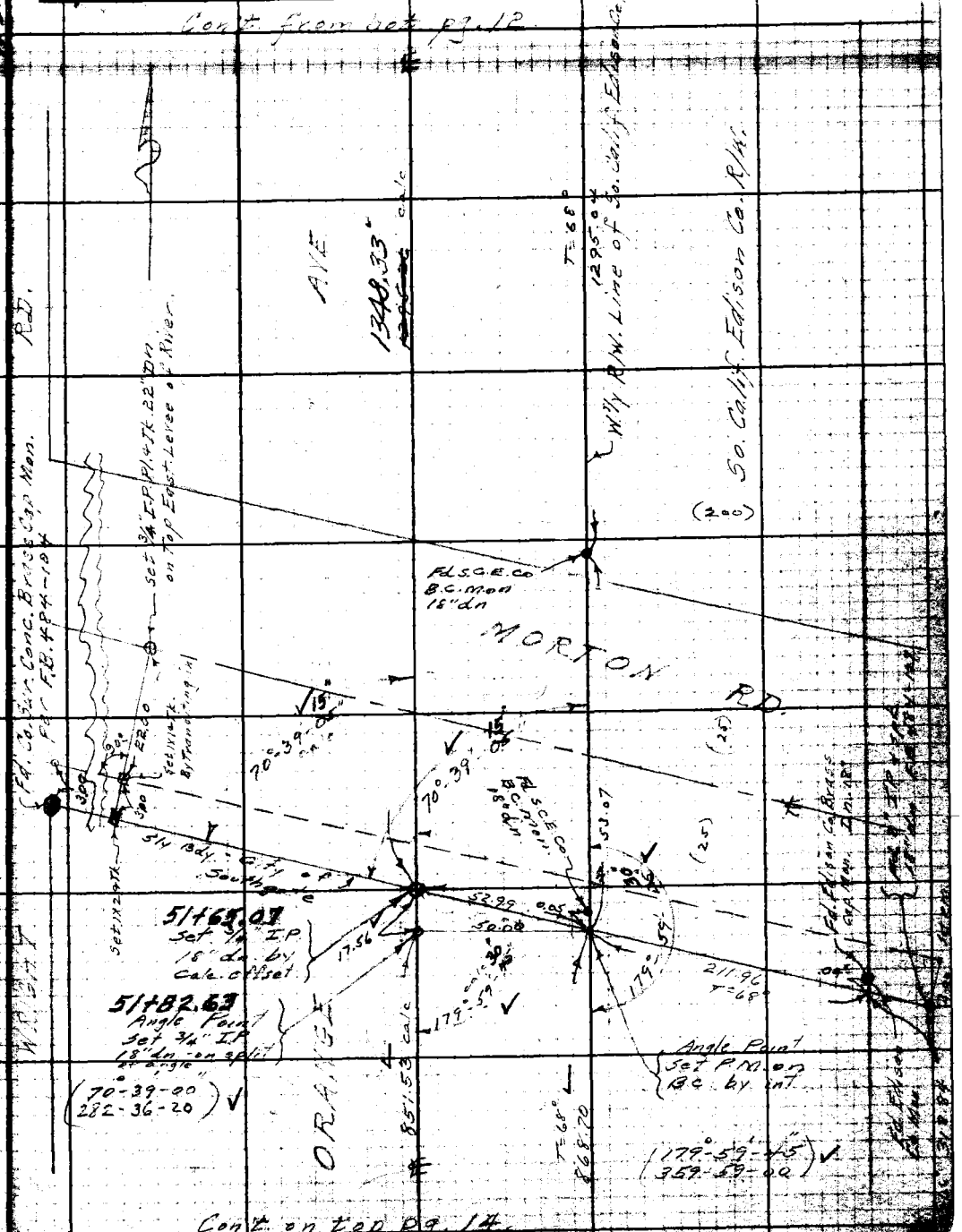

Cont. on top pg. 14.

Note: Any Additions or Changes on This Sheet Must be Made or Circled in Red Ink With Date and Name of Person Making Change.

Do not extend notes this side of this line.

RETURN TO
LOS ANGELES COUNTY SURVEYOR
700 HALL OF RECORDS

FORM 247 5M 10-39

F.B. 909 PG. 14 Cont. from bot. pg. 13.

Con't on top pg. 15.

RETURN TO
LOS ANGELES COUNTY SURVEYOR
700 HALL OF RECORDS

Do not extend notes this side of this line.

Note: Any Additions or Changes on This Sheet Must be Made or Circled in Red Ink With Date and Name of Person Making Change.

Notes Ck'd by [illegible]	Survey of [illegible]
Map No. B-769-3	W. O. 7038 Tape No. 0 St'd 68 of
Office Work	Surveyed by Moore
Checked	Notes " Date 3-27-42
Date	Indexed A. C. Johnson

F.B. 909 Pg.

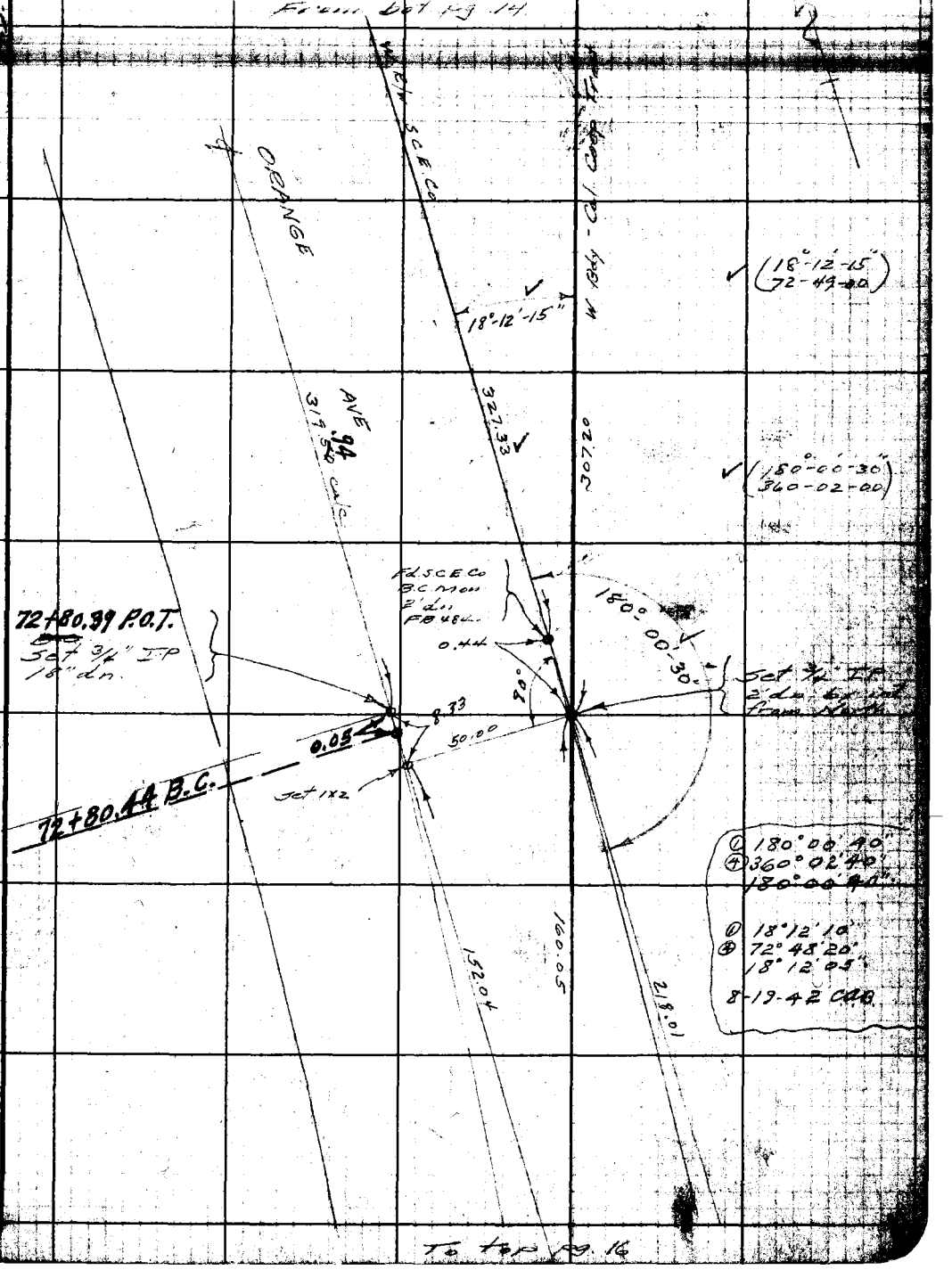

Note: Any Additions or Changes on This Sheet Must be Made or Circled in Red Ink With Date and Name of Person Making Change.

Do not extend notes this side of this line.

RETURN TO
LOS ANGELES COUNTY SURVEYOR
700 HALL OF RECORDS

247 SM 11-41

F.B. 909 Pg. 16

REVISION TO
LOS ANGELES COUNTY SURVEYOR
700 HALL OF RECORDS

Do not extend notes this side of this line.

Note: Any Additions or Changes on This Sheet Must be Made or Circled in Red Ink With Date and Name of Person Making Change.

Notes Ck'd by D. M. Finley	Survey of [illegible]
Map No. B-769-3	W. O. 7038 Tape No. 041 St'd 68°F
Office Work	Surveyed by Moore
Checked	Notes Moore Date 4-1-42
Date	Indexed A. C. Johnson

F.B. 909 PG. 17

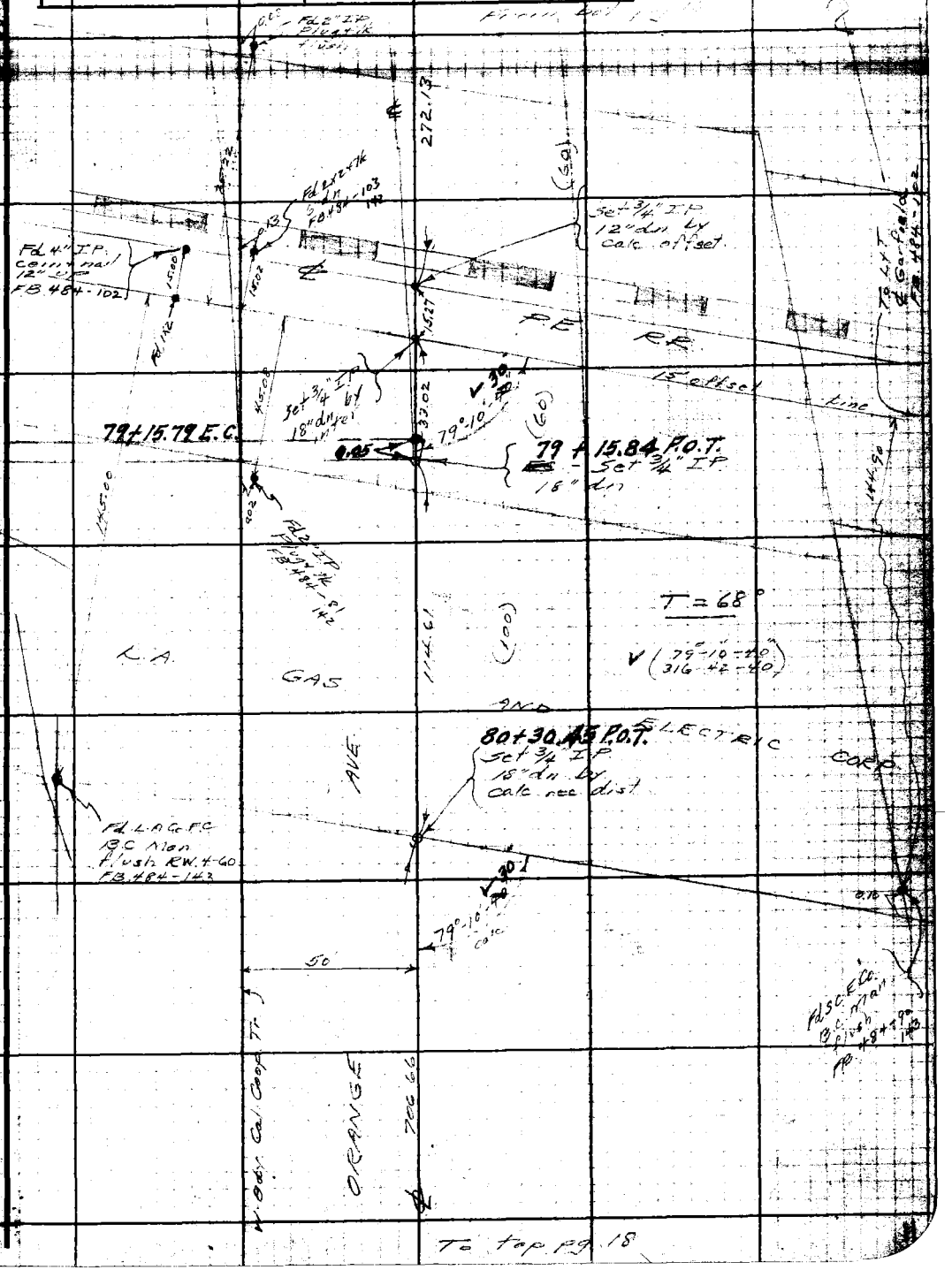

Note: Any Additions or Changes on This Sheet Must be Made or Circled in Red Ink With Date and Name of Person Making Change.

Do not extend notes this side of this line.

RETURN TO
LOS ANGELES COUNTY SURVEYOR
700 HALL OF RECORDS

FORM 247 5M 10-39

RETURN TO
LOS ANGELES COUNTY SURVEYOR
700 HALL OF RECORDS

Note: Any Additions or Changes on This Sheet Must be Made or Circled in **Red Ink** With Date and Name of Person Making Change.

Do not extend notes this side of this line.

W.S. 32C-3



Notes Ck'd by D. M. Fine	Survey of [illegible]
Map No. B-769-3	W. O. 7038 Tape No. 041 St'd 68°F
Office Work	Surveyed by Benson
Checked	Notes " Date 12-29-41
Date	Indexed A. C. Johnson

F.B. 909 Pg. 19

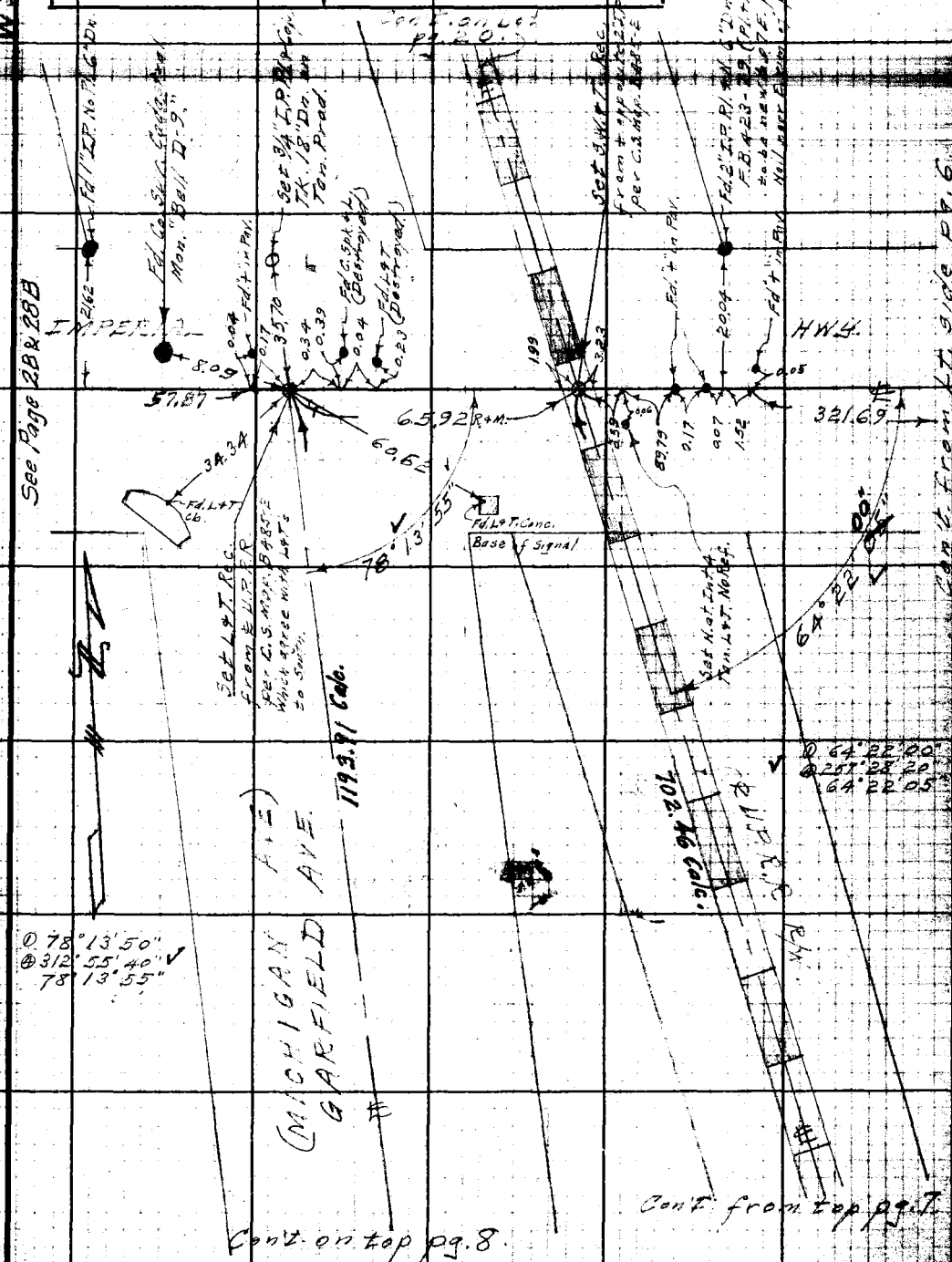

Note: Any Additions or Changes on This Sheet Must be Made or Circled in Red Ink With Date and Name of Person Making Change.

Do not extend notes this side of this line.

RETURN TO
LOS ANGELES COUNTY SURVEYOR
700 HALL OF RECORDS

FORM 247 5M 10-39

F.B. 909 Pg. 20

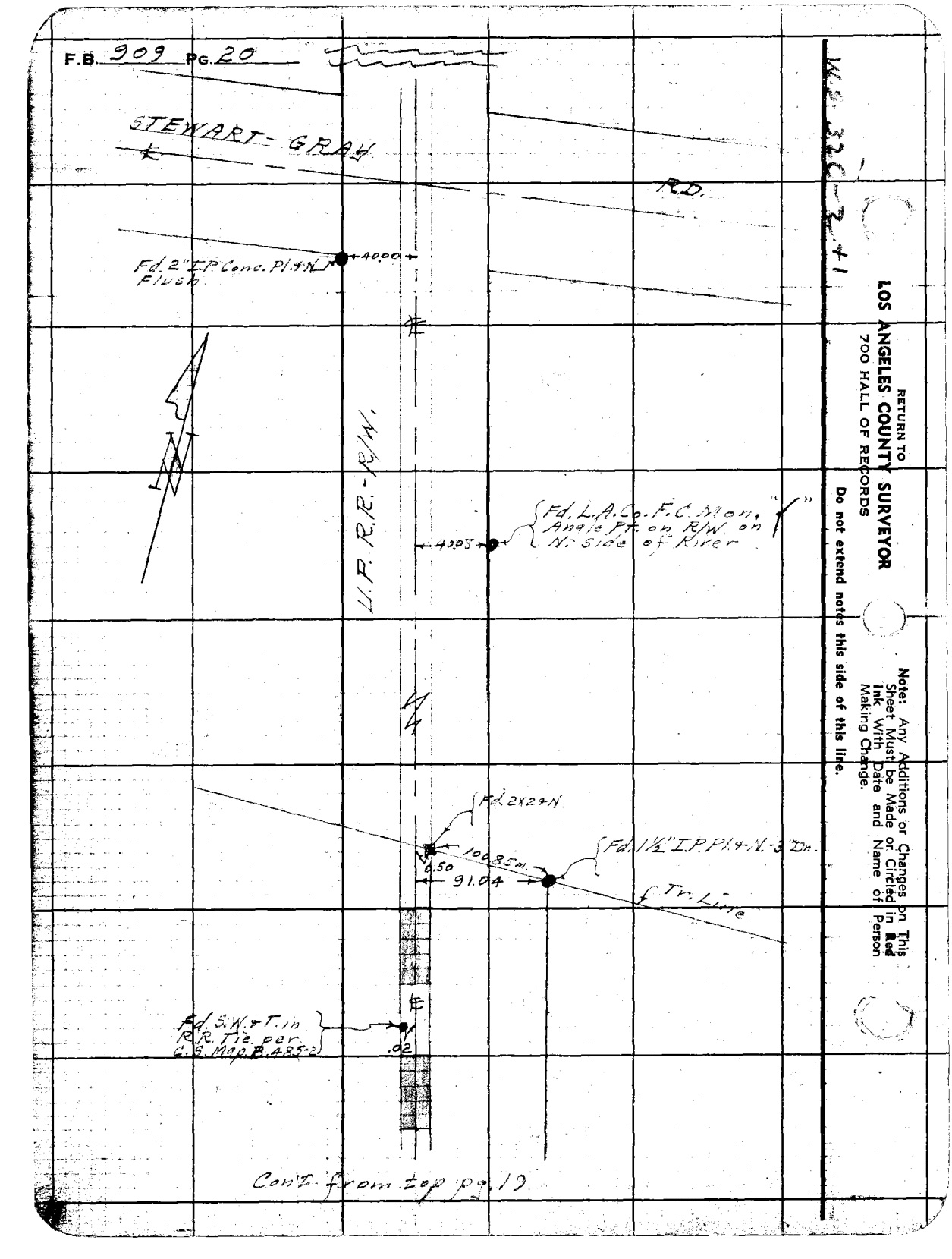

RETURN TO
LOS ANGELES COUNTY SURVEYOR
700 HALL OF RECORDS

Note: Any Additions or Changes on This Sheet Must be Made or Circled in Red Ink With Date and Name of Person Making Change.

Do not extend notes this side of this line.

Notes Ck'd by [illegible]	Survey of [illegible]
Map No. B-769-3	W. O. 7038 Tape No. 041 St'd 68°F
Office Work	Surveyed by Benson
Checked	Notes " Date 12-26-41
Date	Indexed A. C. Johnson

F.B. 909 Pg. 21

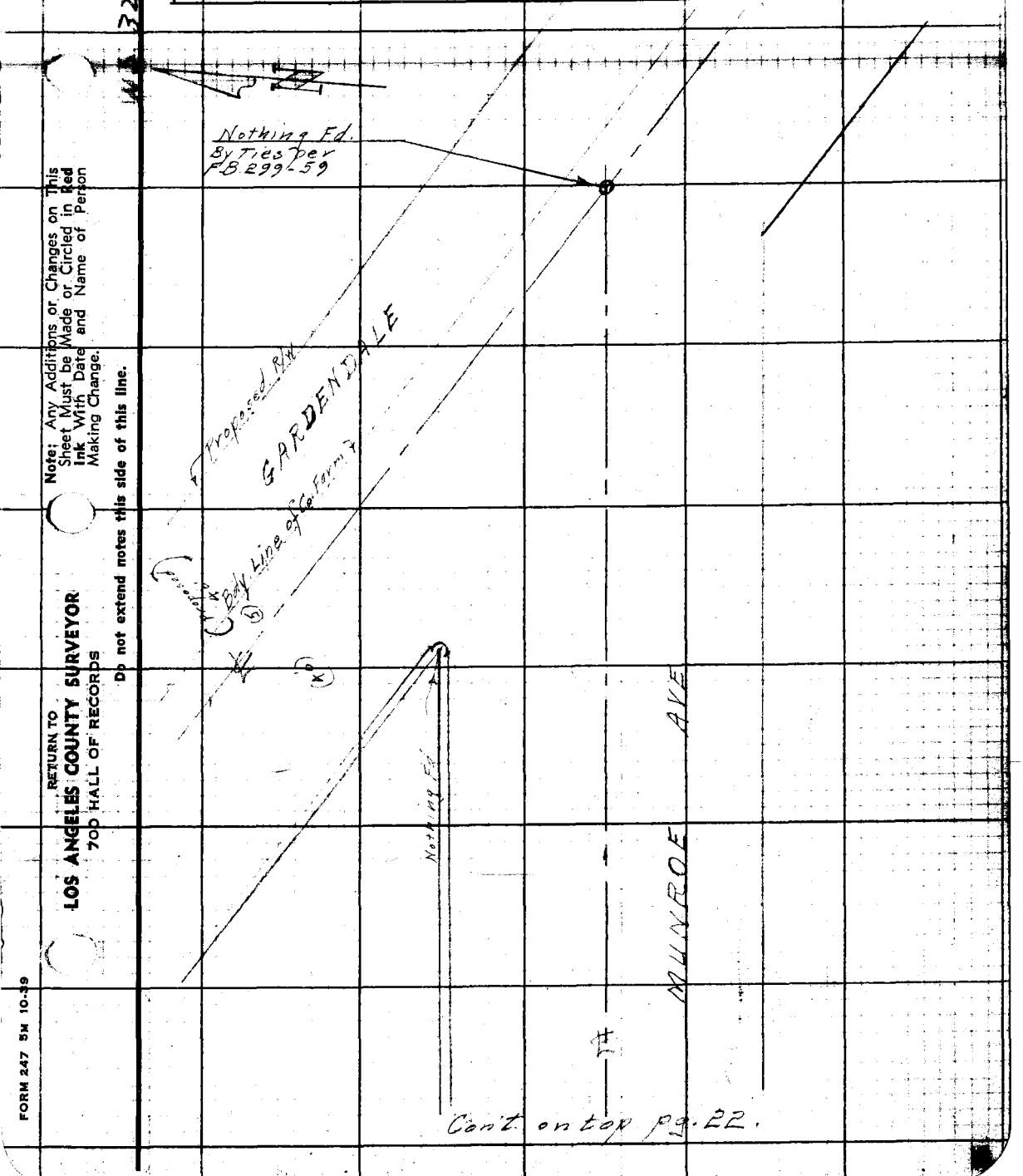

Con't on top pg. 22.

Note: Any Additions or Changes on This Sheet Must be Made or Circled in Red Ink With Date and Name of Person Making Change.

Do not extend notes this side of this line.

RETURN TO
LOS ANGELES COUNTY SURVEYOR
700 HALL OF RECORDS

FORM 247 5M 10-39

F.B. 909 PG. 22

Con't. from bot. pg. 21.

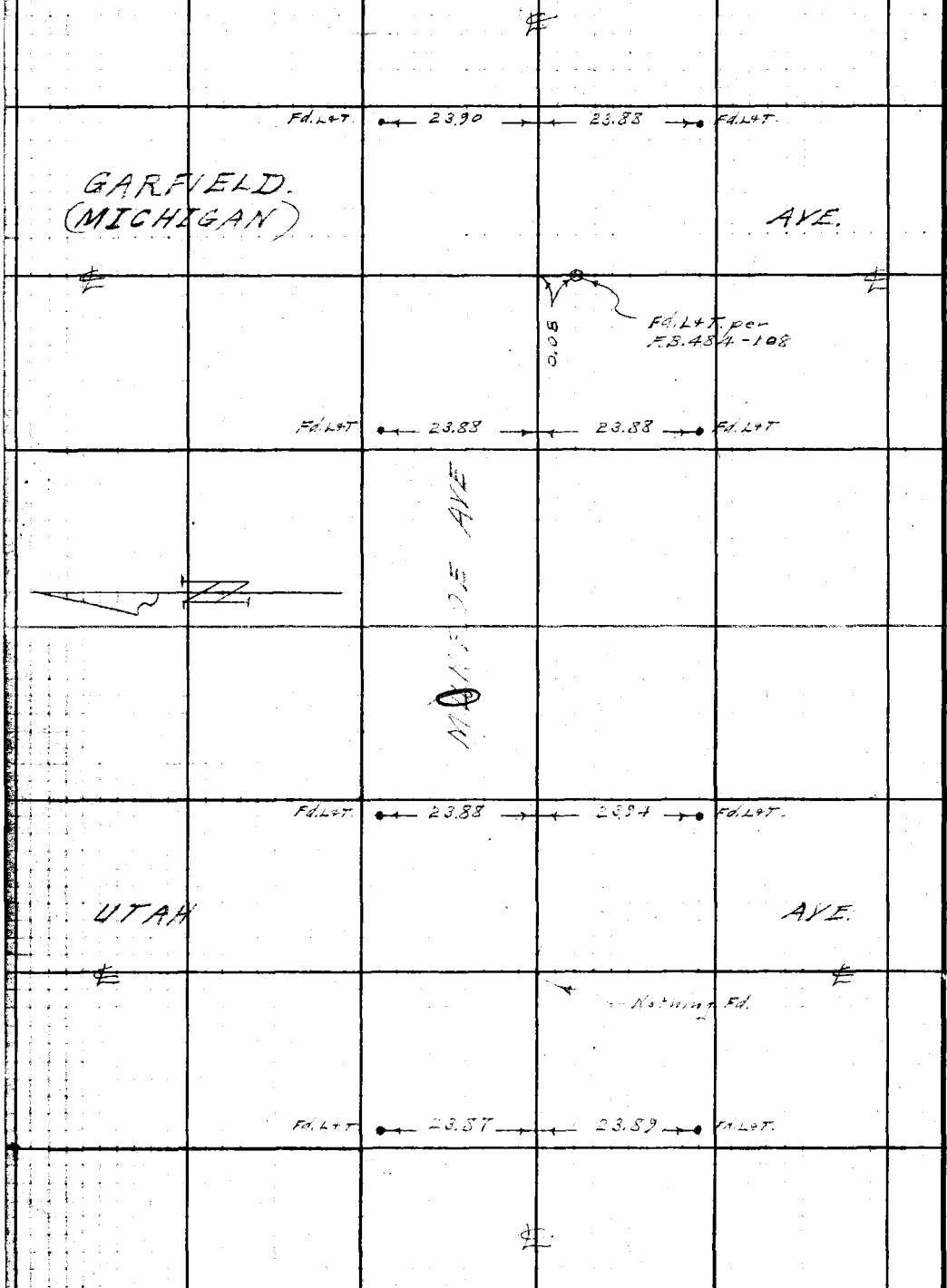

Con't. on top pg. 23

W.S. 32C-2

RETURN TO
LOS ANGELES COUNTY SURVEYOR
700 HALL OF RECORDS

Note: Any Additions or Changes on This Sheet Must be Made or Circled in **Red Ink** With Date and Name of Person Making Change.

Do not extend notes this side of this line.

Notes Ck'd by D. M. [illegible]	Survey of Orange Ave [illegible]
Map No. B-769-3	W. O. 7038 Tape No. 041 St'd 68°F
Office Work	Surveyed by Benson
Checked	Notes " Date 12-26-41
Date	Indexed [illegible] Johnson

F.B. 909 Pg. 23

Cont. from bot. pg. 22.



Con't. on top pg. 24.

Note: Any Additions or Changes on This Sheet Must be Made or Circled in Red Ink With Date and Name of Person Making Change.

Do not extend notes this side of this line.

RETURN TO
LOS ANGELES COUNTY SURVEYOR
700 HALL OF RECORDS

FORM 247 5M 10-39

F.B. 909 Pg. 24 Cont. from bot. pg. 23

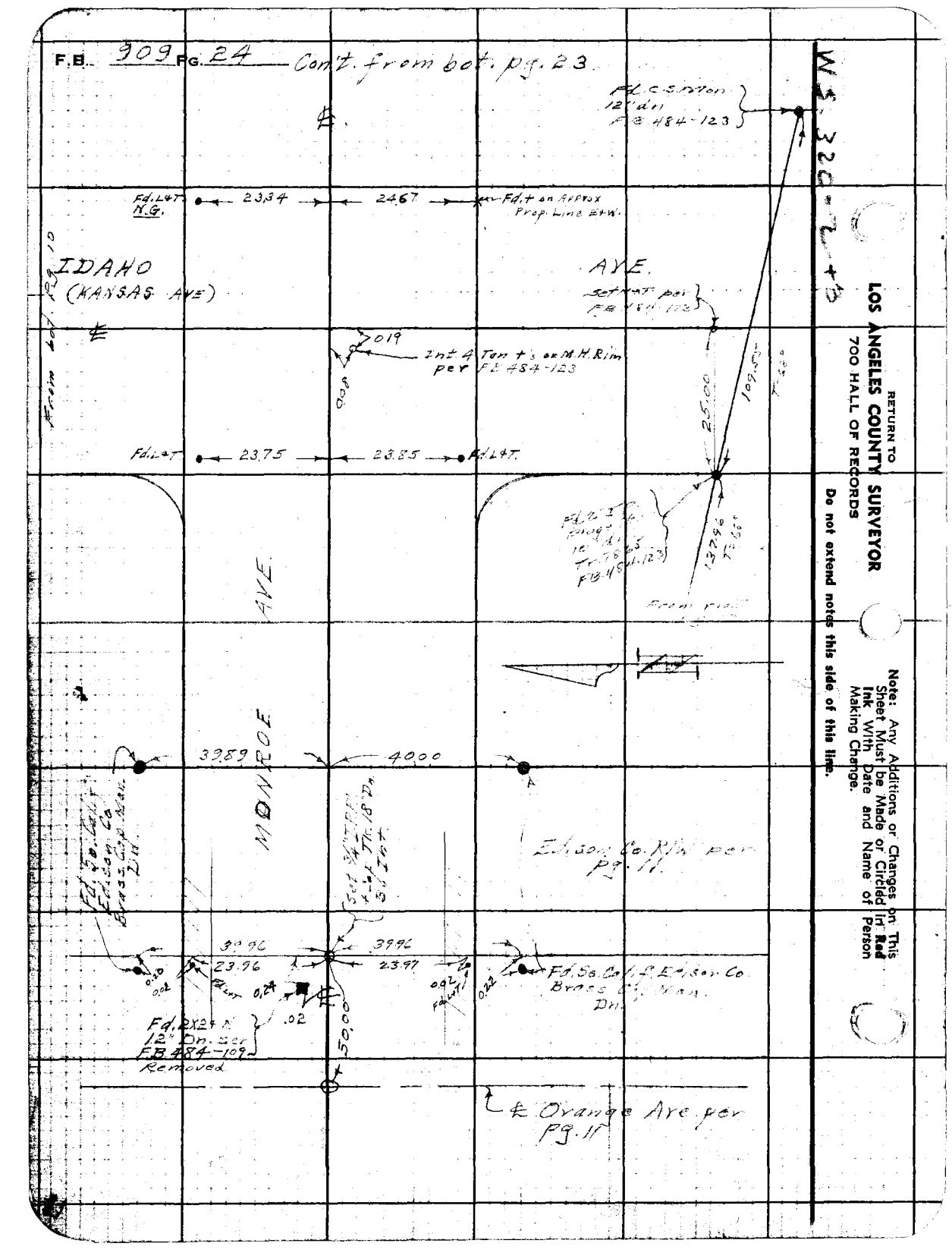

RETURN TO
LOS ANGELES COUNTY SURVEYOR
700 HALL OF RECORDS

Do not extend notes this side of this line.

Note: Any Additions or Changes on This Sheet Must be Made or Circled in **Red** Ink With Date and Name of Person Making Change.

Notes Ck'd by D. M. [illegible]	Survey of [illegible]
Map No. B-769-3	W. O. 7038 Tape No. 041 St'd 68°F
Office Work	Surveyed by Benson
Checked	Notes " Date 3-24-42
Date	Indexed A. C. Johnson

F.B. 960 PG. 25

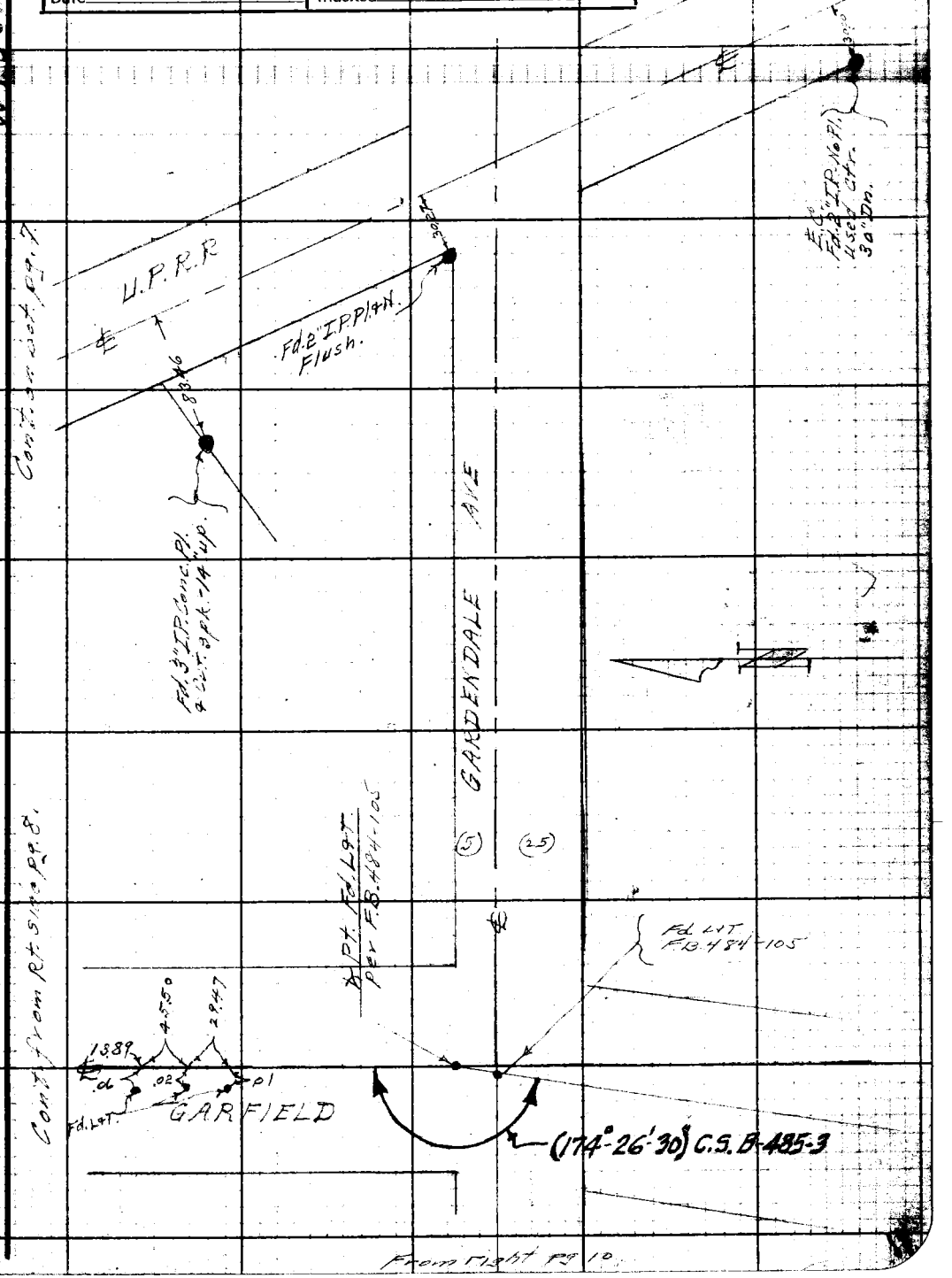

Note: Any Additions or Changes on This Sheet Must be Made or Circled in Red Ink With Date and Name of Person Making Change.

Do not extend notes this side of this line.

RETURN TO
LOS ANGELES COUNTY SURVEYOR
700 HALL OF RECORDS

FORM 247 5M 10-39

RETURN TO
LOS ANGELES COUNTY SURVEYOR
700 HALL OF RECORDS

Note: Any Additions or Changes on This Sheet Must be Made or Circled in **Red Ink** With Date and Name of Person Making Change.

Do not extend notes this side of this line.

W.S 326-3

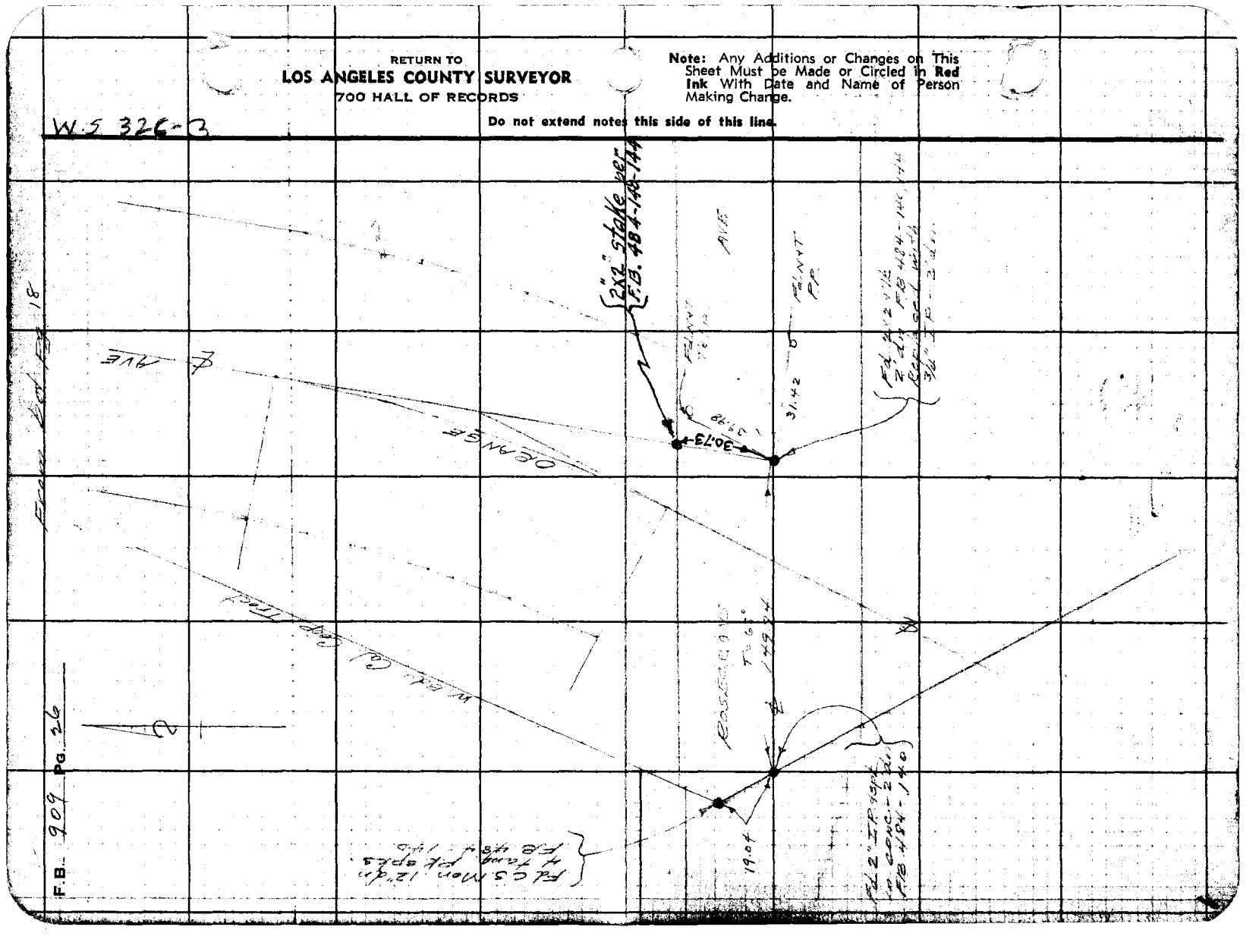

Notes Ck'd by D. M. Pinto	Survey of [illegible]
Map No. B-769-3	W. O. 2038 Tape No. St'd. 68 °F
Office Work	Surveyed by Moore
Checked	Notes Date 4-3-42
Date	Indexed A. C. Johnson

F.B. 909 Pg. 27

W.S. 326-2

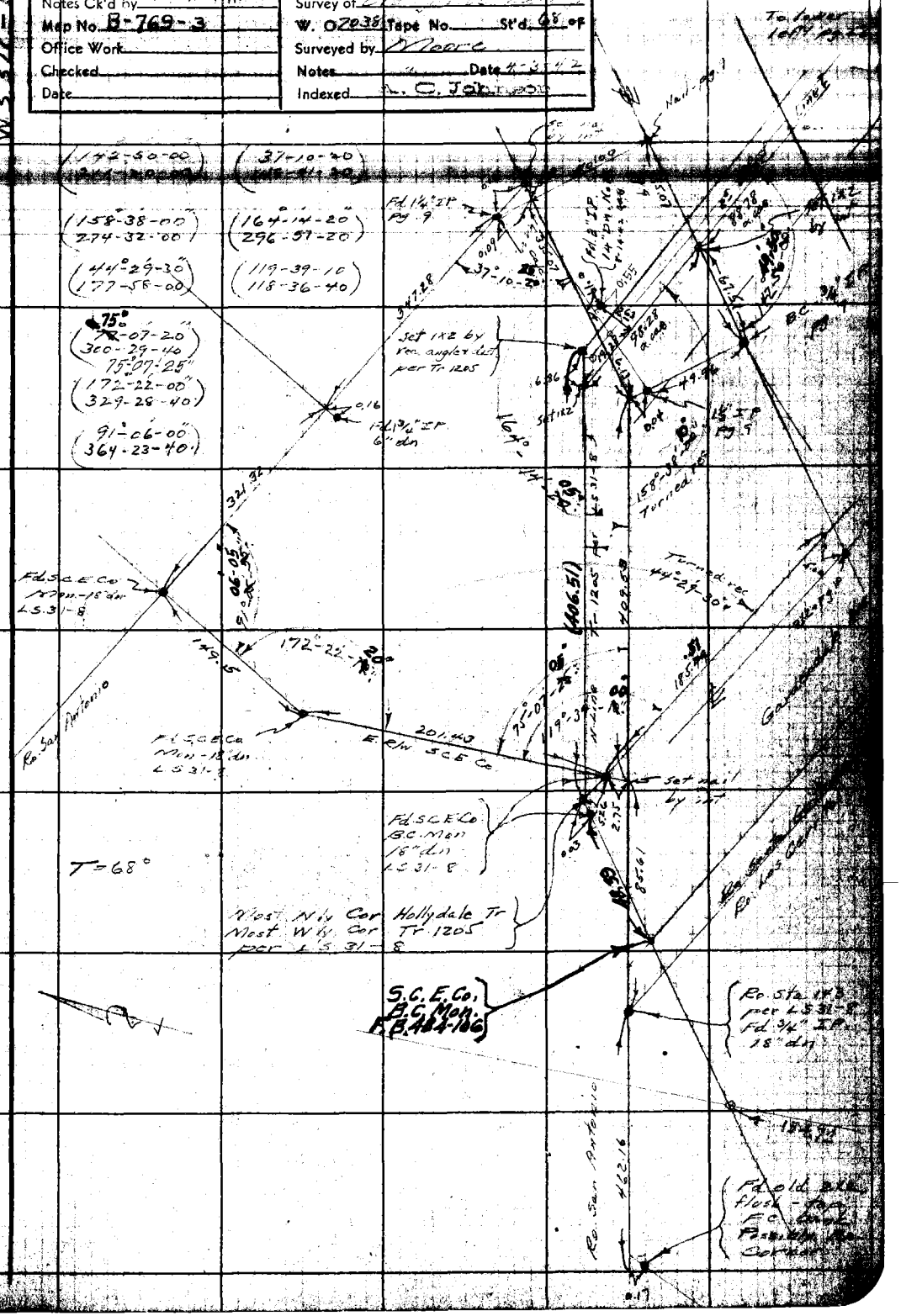

Note: Any Additions or Changes on This Sheet Must be Made or Circled in Red Ink With Date and Name of Person Making Change.

Do not extend notes this side of this line.

RETURN TO
LOS ANGELES COUNTY SURVEYOR
700 HALL OF RECORDS

FORM 247 BM 11-41

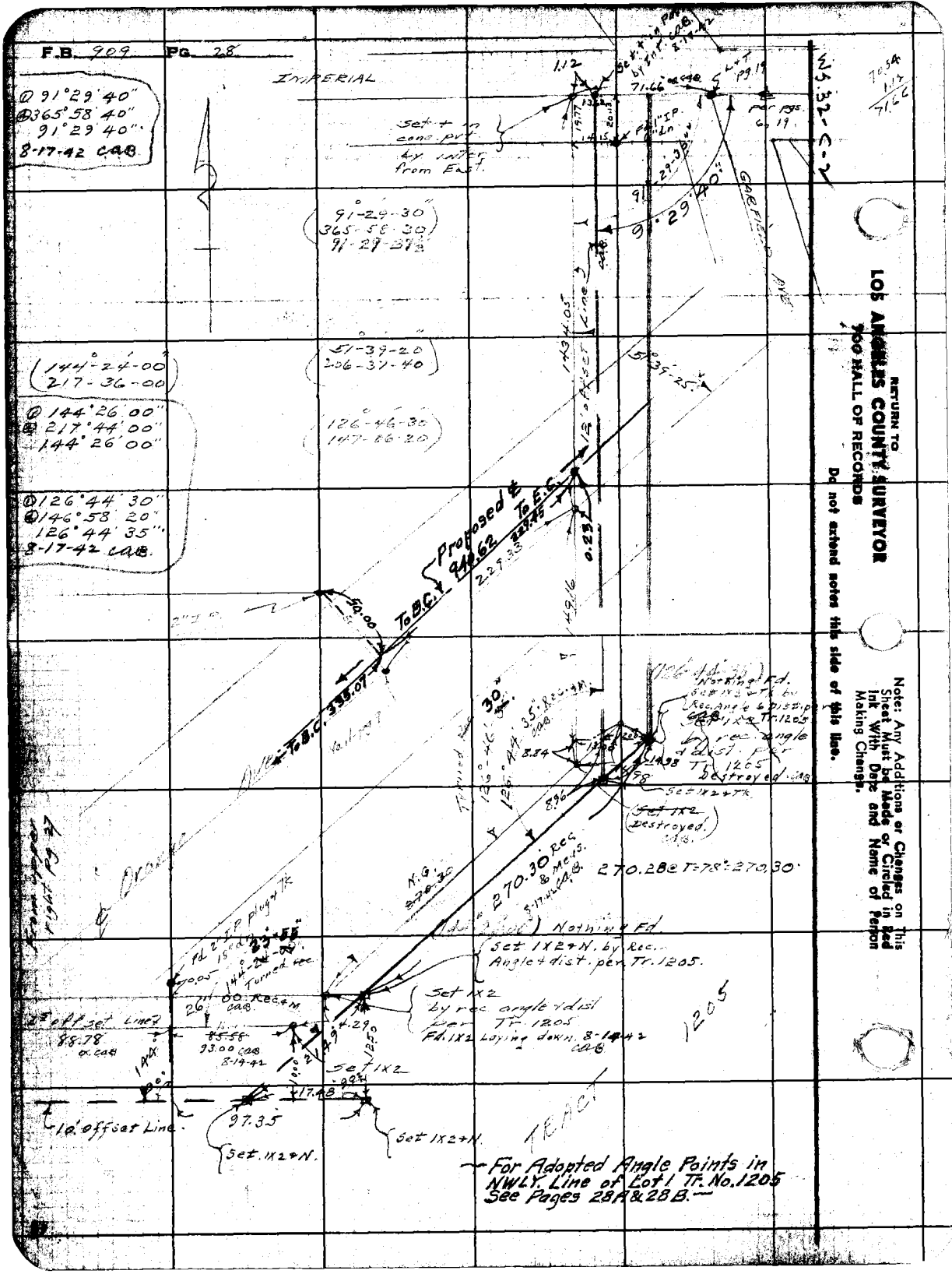
F.B. 909 PG. 28
IMPERIAL
① 91°29'40"
④ 365°58'40"
91°29'40"
8-17-42 CAB
Set + in conc. pvt by inter from East.
91°29'30"
365°58'30"
91°29'37½"
91°29'40"
GARFIELD AVE
51°39'20"
206°37'40"
144°24'00"
217°36'00"
① 144°26'00"
④ 217°44'00"
144°26'00"
126°46'30"
147°06'20"
① 126°44'30"
④ 146°58'20"
126°44'35"
8-17-42 CAB
Proposed ℄
To E.C.
To B.C. 940.62
To B.C. 335.07
Orange Ave
Turned Rec. 30"
126°46'30"
126°44'35" Rec. 4 M.
Nothing Fd.
Set 1X2 + Tk. by Rec. Angle & dist. per Tr. 1205
Set 1X2 by rec. angle & dist. per Tr. 1205
Destroyed
Set 1X2 + Tk.
Set 1X2 Destroyed
270.30 Rec. & Meas.
270.28 @ T=78°=270.30'
Nothing Fd.
Set 1X2 + N. by Rec. Angle & dist. per Tr. 1205.
Set 1X2 by rec. angle & dist per Tr. 1205
Fd. 1X2 Laying down 8-14-42 CAB
Set 1X2
Set 1X2 + N.
Set 1X2 + N.
10' offset Line
97.35
17.48
1205
TRACT
For Adopted Angle Points in NWLY. Line of Lot 1 Tr. No. 1205 See Pages 28A & 28B.
RETURN TO
LOS ANGELES COUNTY SURVEYOR
700 HALL OF RECORDS
Do not extend notes this side of this line.
Note: Any Additions or Changes on This Sheet Must be Made or Circled in Red Ink With Date and Name of Person Making Change.

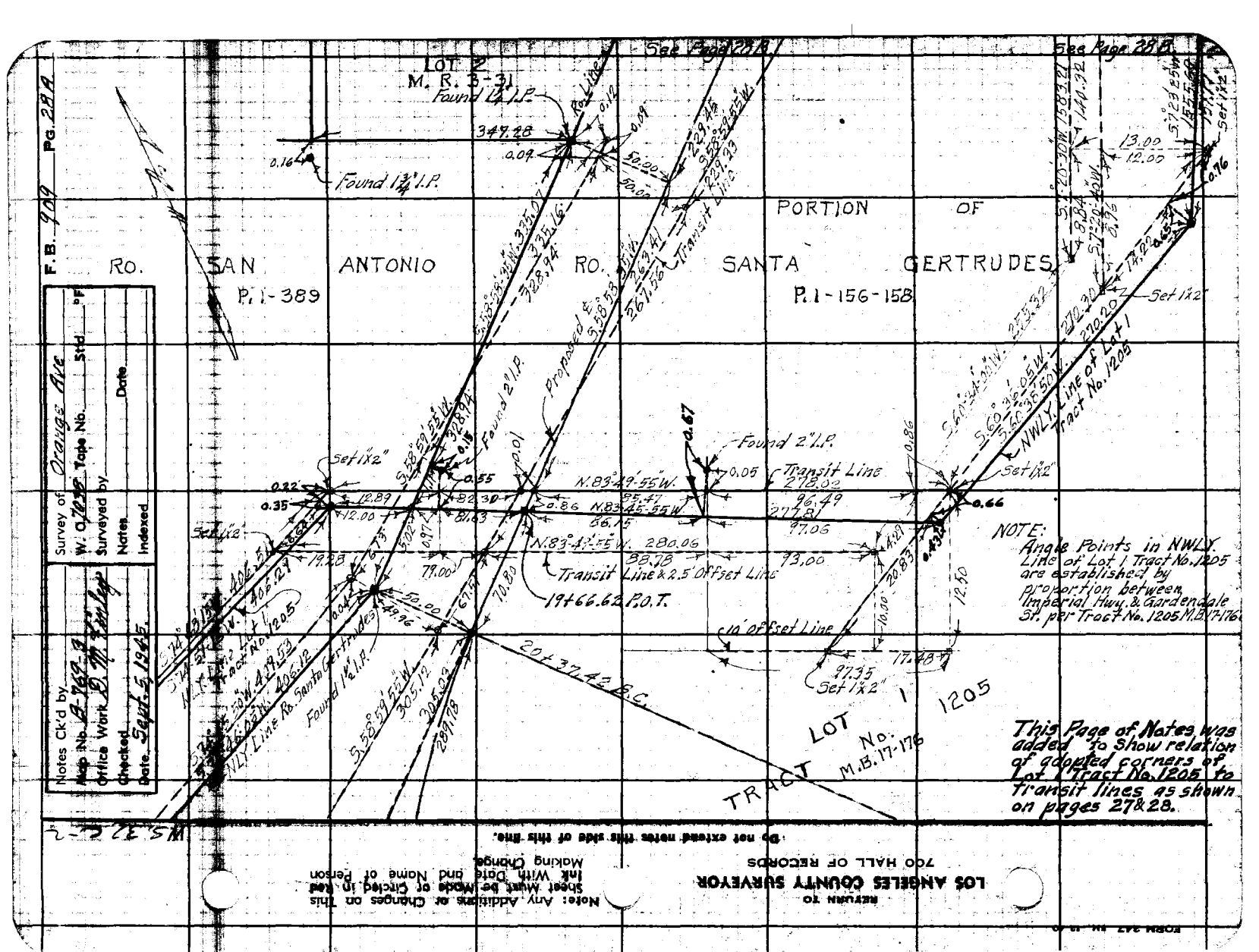
F.B. 909 PG. 28A
Survey of Orange Ave
W.O. 7038 Tape No. Std °F
Surveyed by
Notes Date
Indexed
Notes Ck'd by
Map No. B-1967-8
Office Work B. M. Finley
Checked
Date Sept. 5 1967
See Page 28A
See Page 28B
LOT 2
M. R. 3-31
Found 1½" I.P.
R/W Line
347.28
0.16
0.07
0.12
0.19
50.00
50.00
223.45
S 58°-59'-55"W.
229.33
Transit Line
PORTION OF
RO. SAN ANTONIO
P.I.-389
RO. SANTA GERTRUDES
P.I.-156-158
S 58°-59'-55"W. 335.16
328.94
263.41
S 58°-59'-55"W.
267.56
Proposed ℄
Found 2" I.P.
0.01
0.15
0.67
Found 2" I.P.
0.05
Transit Line
278.02
N.89°-49'-55"W.
96.49
217.81
97.06
0.86
0.22
0.35
12.89
12.00
82.30
81.63
95.47
N.83°-45'-55"W.
86.15
0.55
Set 1"x2"
Set 1"x2"
0.66
N.83°-42'-55"W. 280.06
88.78
Transit Line & 2.5' Offset Line
19+66.62 P.O.T.
79.00
73.00
4.29
0.43
70.83
12.50
10' Offset Line
16.30
17.48
97.35
Set 1"x2"
20+37.42 P.C.
LOT 1
TRACT No. 1205
M.B. 17-176
S 58°-59'-55"W 305.12
305.12
289.78
Found 1½" I.P.
N.L.T. Co. Tract No. 1205
N 31°-01'-05" W 406.27
406.27
N 31°-01'-05" W 419.53
406.12
N.W.L.T. Co. Tract No. 1205
N.W.L. Line Rs. Santa Gertrudes
S 58°-59'-55" W
S 31°-01'-05" E
S 60°-36'-05" W
S 58°-36'-50" W
270.20
270.20
Set 1"x2"
NWLY. Line of Lot 1 Tract No. 1205
S 57°-23'-55" W
S 20°-30'-00" W 583.32
144.32
13.00
12.00
Set 1"x2"
0.76
NOTE:
Angle Points in NWLY. Line of Lot 1 Tract No. 1205 are established by proportion between Imperial Hwy. & Gardendale St. per Tract No. 1205 M.B. 17-176
This Page of Notes was added to Show relation of adopted corners of Lot 1 Tract No. 1205 to Transit lines as shown on pages 27 & 28.
Do not extend notes this side of this line.
Note: Any Additions or Changes on This Sheet Must be Made of Circled in Red Ink With Date and Name of Person Making Change.
LOS ANGELES COUNTY SURVEYOR
700 HALL OF RECORDS
RETURN TO

F.B. 909 PG. 28 B.

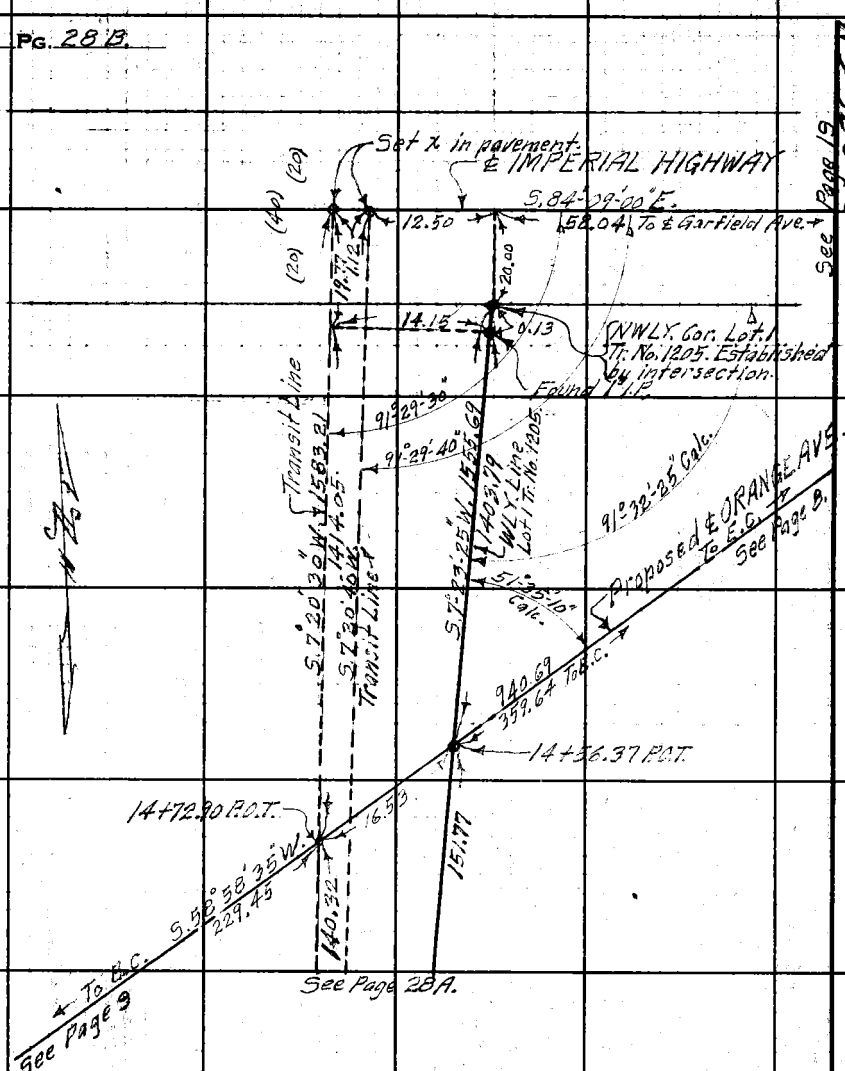

RETURN TO
LOS ANGELES COUNTY SURVEYOR
700 HALL OF RECORDS

Do not extend notes this side of this line.

Note: Any Additions or Changes on This Sheet Must be Made or Circled in Red Ink With Date and Name of Person Making Change.

Notes Ck'd by D. V. Finley	Survey of
Map No. B-769-3	W. O. 7038 Tape No. St'd °F
Office Work	Surveyed by Moore
Checked	Notes Moore Date 4-7-42
Date	Indexed A. C. Johnson 4-9-42

F.B. 909 PG. 29

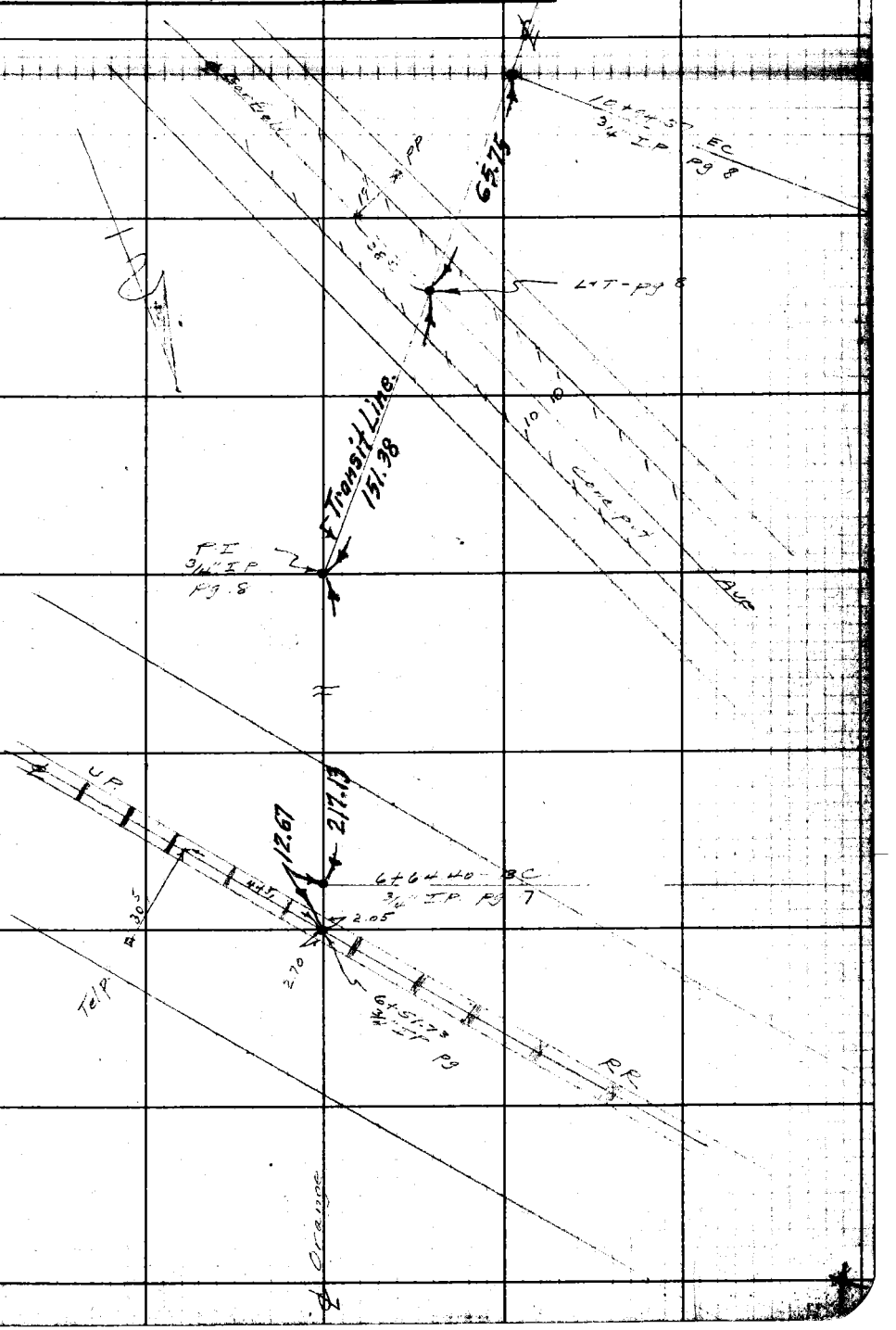

Note: Any Additions or Changes on This Sheet Must be Made or Circled in Red Ink With Date and Name of Person Making Change.

Do not extend notes this side of this line.

RETURN TO
LOS ANGELES COUNTY SURVEYOR
700 HALL OF RECORDS

FORM 247 5M 11-41

RETURN TO
LOS ANGELES COUNTY SURVEYOR
700 HALL OF RECORDS

Note: Any Additions or Changes on This Sheet Must be Made or Circled in Red Ink With Date and Name of Person Making Change.

Do not extend notes this side of this line.

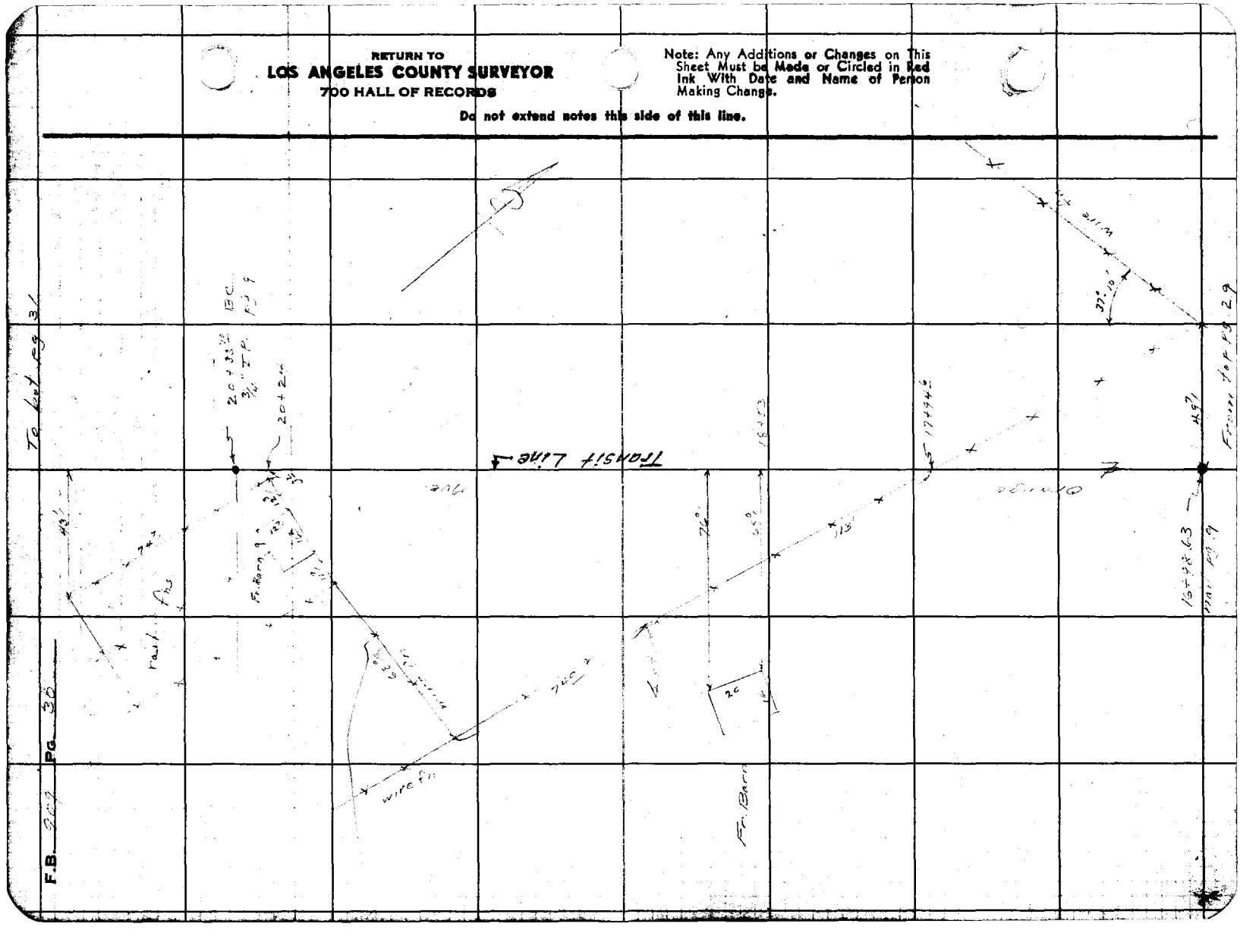

Notes Ck'd by D. M. Finley	Survey of [illegible]	F.B. 909 PG. 31
Map No. B-769-3	W. O. 7038 Tape No. ____ St'd ____ °F	
Office Work	Surveyed by Moore	
Checked	Notes Moore Date 4-1-42	
Date	Indexed A. C. Johnson	

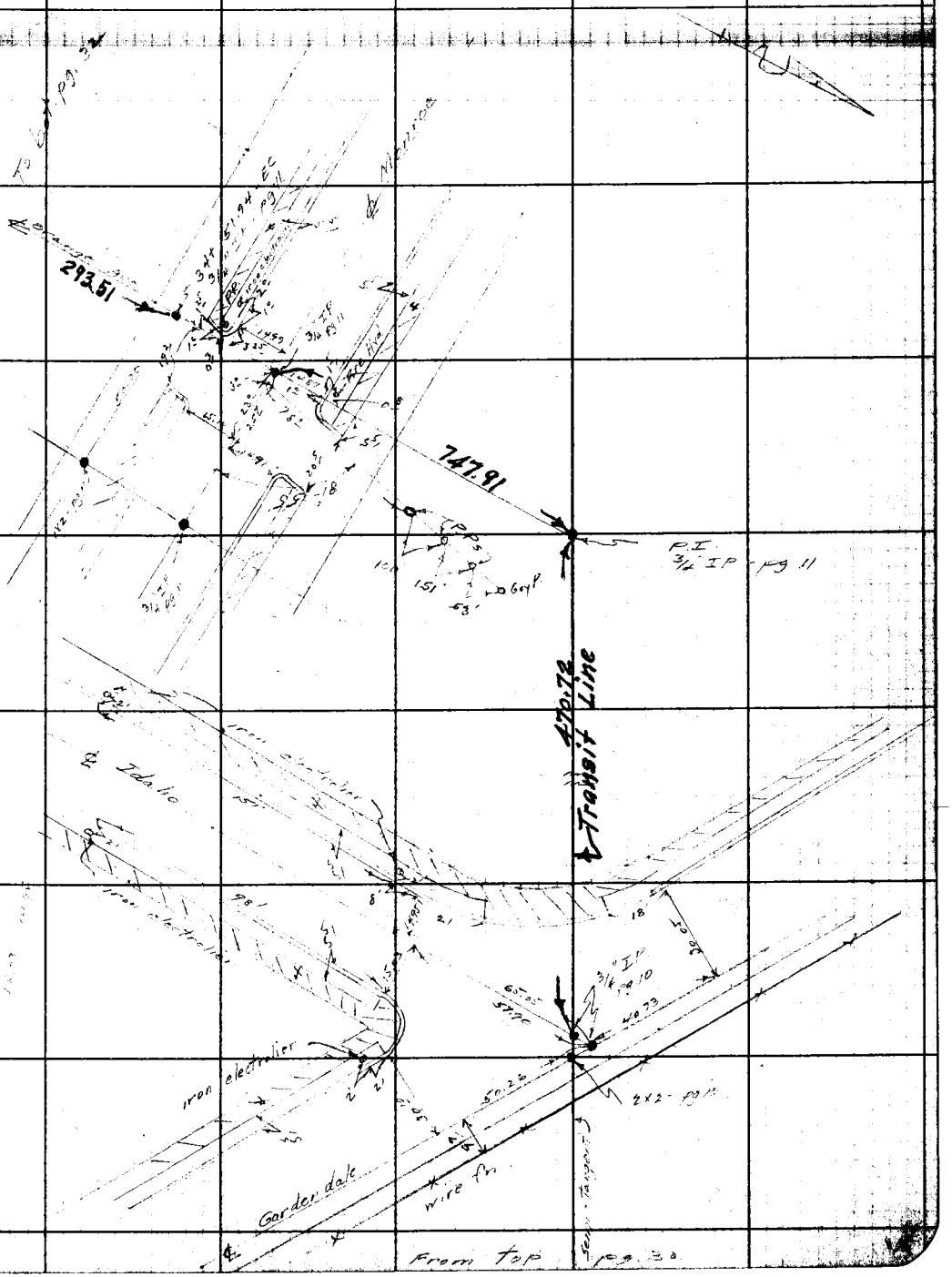

Note: Any Additions or Changes on This Sheet Must be Made or Circled in Red Ink With Date and Name of Person Making Change.

Do not extend notes this side of this line.

RETURN TO
LOS ANGELES COUNTY SURVEYOR
700 HALL OF RECORDS

FORM 247 5M 11-41



RETURN TO
LOS ANGELES COUNTY SURVEYOR
700 HALL OF RECORDS

Do not extend notes this side of this line.

Note: Any Additions or Changes on This Sheet Must be Made or Circled in Red Ink With Date and Name of Person Making Change.

Notes Ck'd by	Survey of
Map No. B-769-3	W. O. 7038 Tape No. St'd
Office Work	Surveyed by Moore
Checked	Notes Date 4-2-41
Date	Indexed A. C. Johnson

F.B. 909 PG. 33

To Dot P.g. 34

Note: Any Additions or Changes on This Sheet Must be Made or Circled in Red Ink With Date and Name of Person Making Change.

Do not extend notes this side of this line.

RETURN TO
LOS ANGELES COUNTY SURVEYOR
700 HALL OF RECORDS

FORM 247 SM 11-41

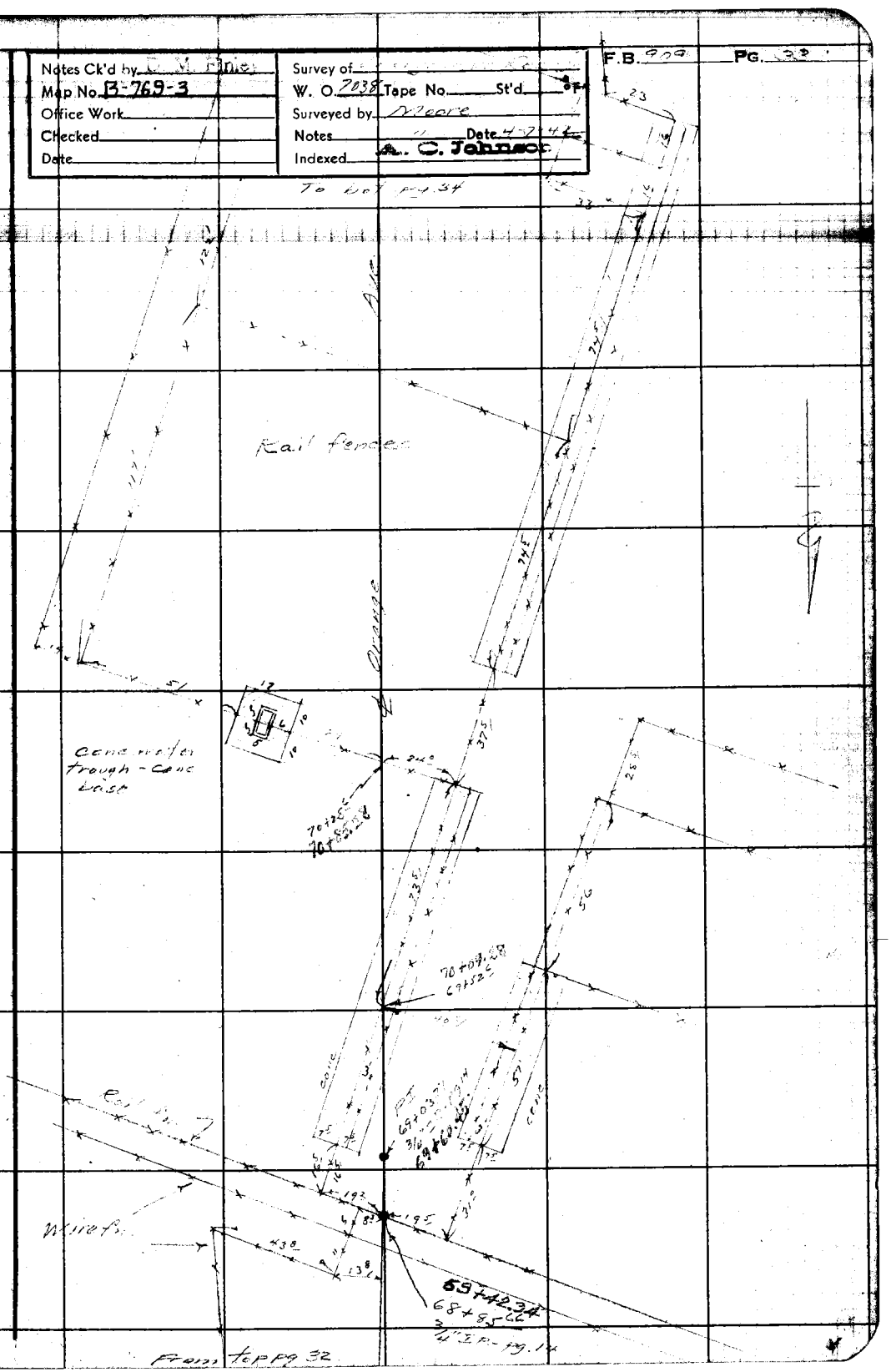

F.B. 909 PG. 34

To bot. Pg. 35

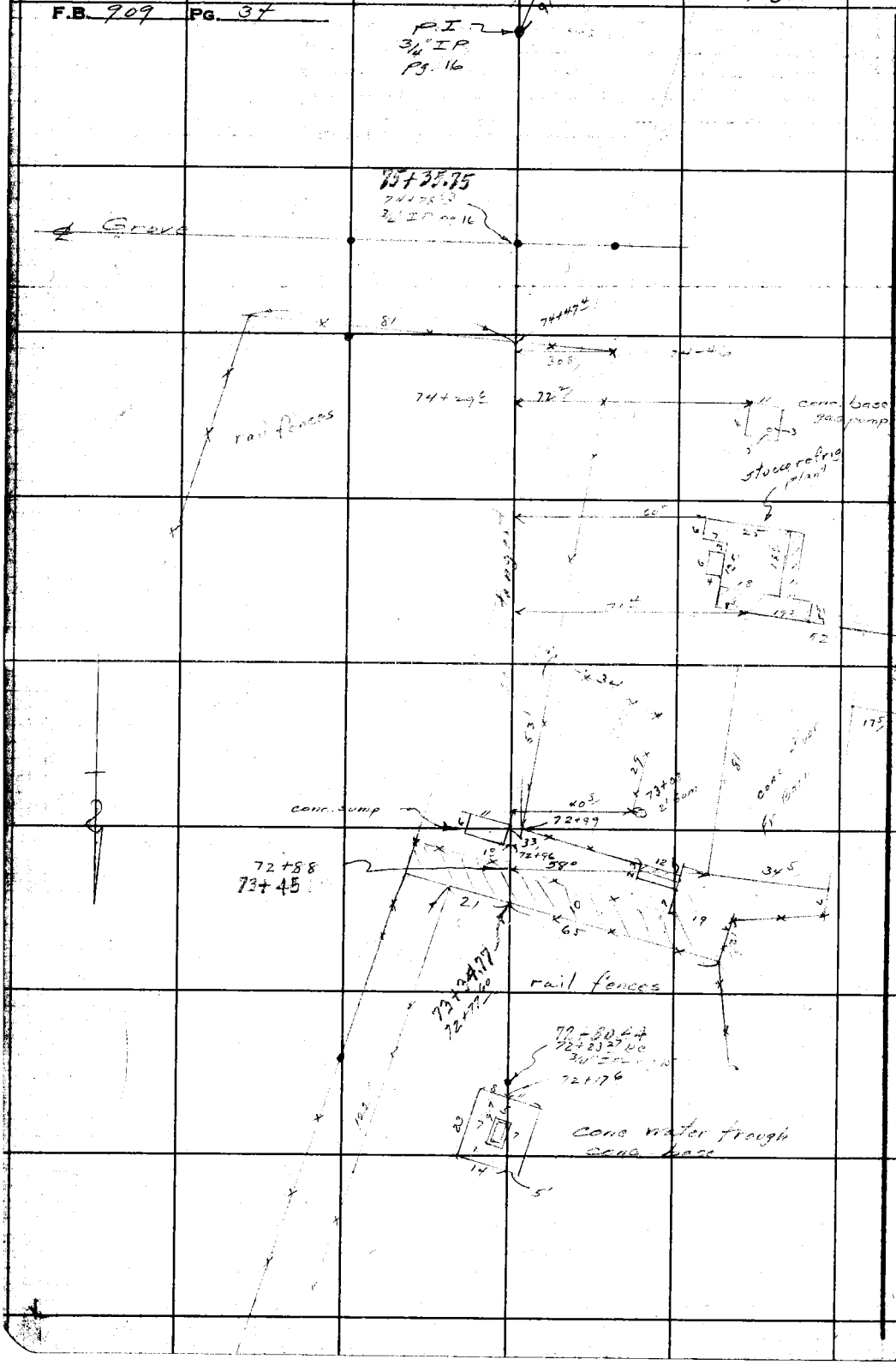

RETURN TO
LOS ANGELES COUNTY SURVEYOR
700 HALL OF RECORDS

Do not extend notes this side of this line.

Note: Any Additions or Changes on This Sheet Must be Made or Circled in Red Ink With Date and Name of Person Making Change.

Notes Ck'd by
Map No. B-769-3
Office Work
Checked
Date

Survey of
W. O. 7038 Tape No. St'd °F
Surveyed by Moore
Notes Moore Date 7-1-42
Indexed A. C. Johnson

F.B. 309 PG. 35

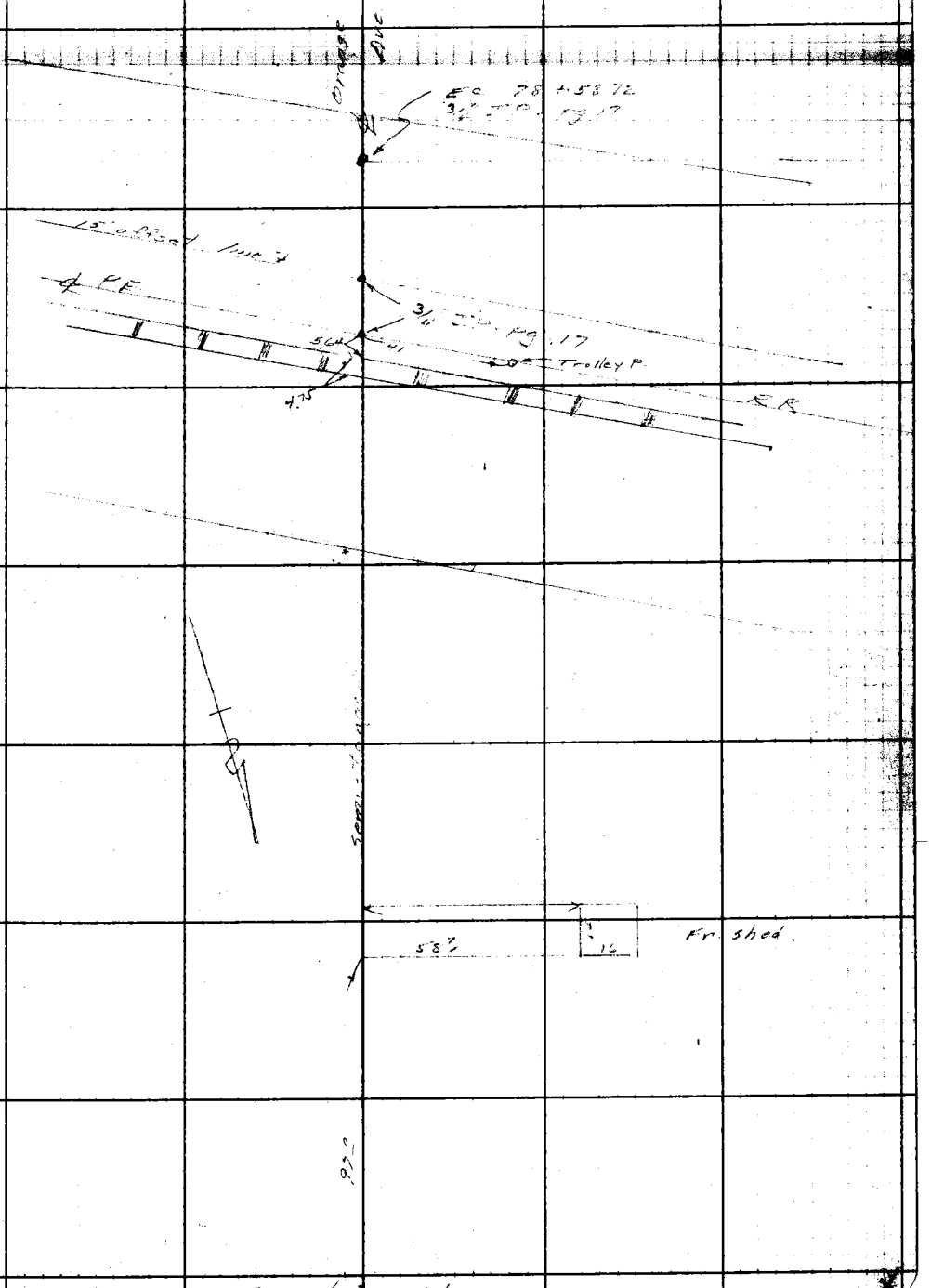

From Top P.G. 34

Note: Any Additions or Changes on This Sheet Must be Made or Circled in Red Ink With Date and Name of Person Making Change.

Do not extend notes this side of this line.

RETURN TO
LOS ANGELES COUNTY SURVEYOR
700 HALL OF RECORDS

FORM 247 SM 11-41

RETURN TO
LOS ANGELES COUNTY SURVEYOR
700 HALL OF RECORDS

Note: Any Additions or Changes on This Sheet Must be Made or Circled in Red Ink With Date and Name of Person Making Change.

Do not extend notes this side of this line.

F.B. 900 Pg. 36

Notes Ck'd by [illegible]	Survey of [illegible]
Map No.	W. O. [illegible] Tape No. 0176 St'd. 68 °F
Office Work	Surveyed by [illegible]
Checked	Notes [illegible] Date 4-9-56
Date	Indexed A. C. Johnson 4-24-56

F. B. 9-91 PG. [illegible]

ORANGE AVE.

J.N. 0074.62

For [illegible] See Pg. [illegible]
For Line Control See Pg. 39 to Pg. 46
For [illegible] See Pg. [illegible] to Pg. 74

5/5/60 For Additional E & P/L Notes See Pg. 75 to Pg.

H. E. [illegible] Chief
[illegible] Instr.
[illegible] Head Chain
A. R. [illegible] Rear Chain
B. W. [illegible] Chain

Note: Any Additions or Changes on This Sheet Must be Made or Circled in Red Ink With Date and Name of Person Making Change.

Do not extend notes this side of this line.

RETURN TO
LOS ANGELES COUNTY SURVEYOR
726 LOS ANGELES COUNTY
ENGINEERING BLDG.

76F309S S&E #247. 8-54

F. B. 909 PG. 38

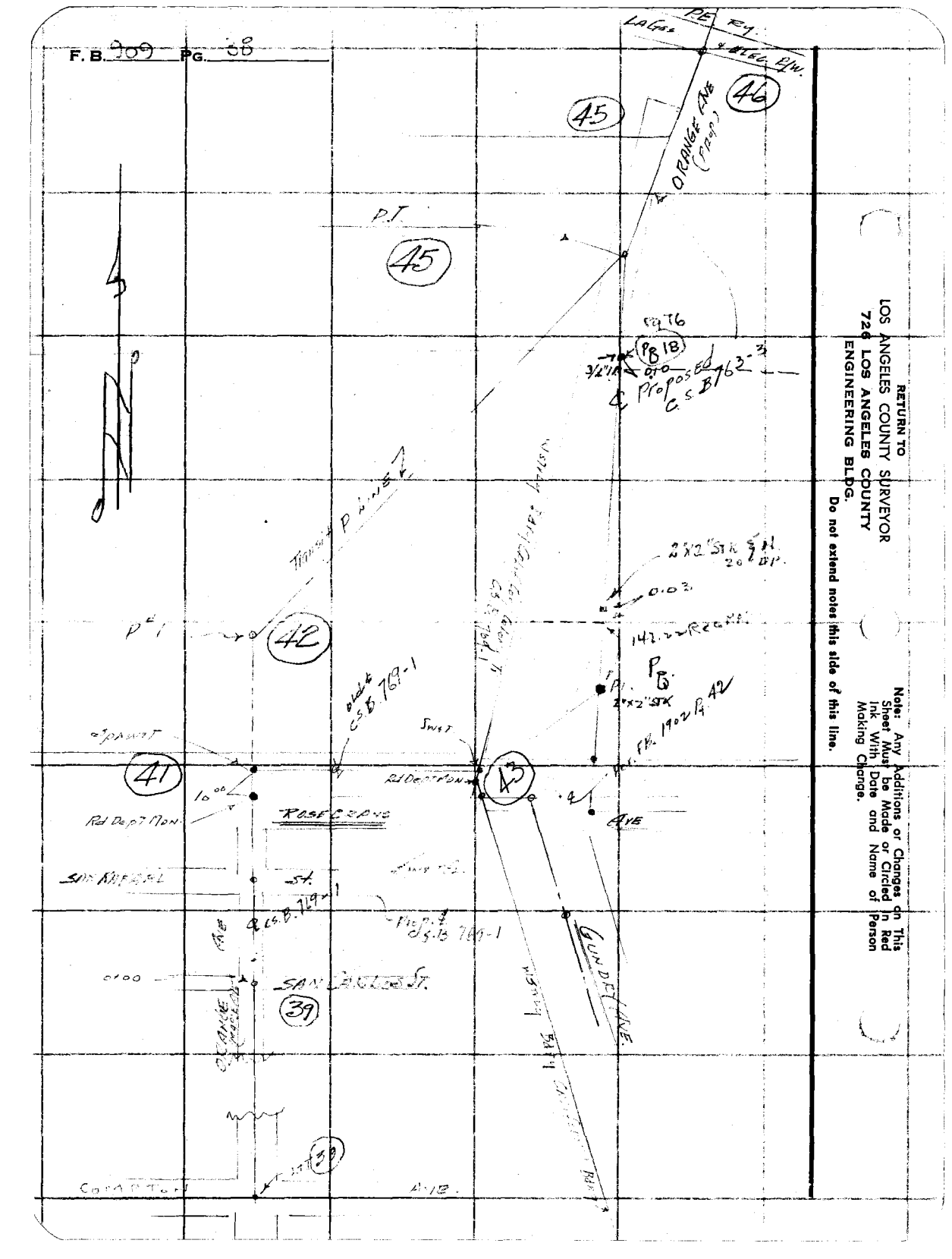

RETURN TO
LOS ANGELES COUNTY SURVEYOR
726 LOS ANGELES COUNTY
ENGINEERING BLDG.
Do not extend notes this side of this line.

Note: Any Additions or Changes on This Sheet Must be Made or Circled in Red Ink With Date and Name of Person Making Change.

F. B. 909 PG. 39

Notes Ck'd by	Survey of
Map No.	W. O. 00746? Tape No. St'd. of
Office Work	Surveyed by H. E. G
Checked	Notes H. E. G. Date 4-9-56
Date	Indexed A. C. Johnson

W.S. 32-C-3

Note: Any Additions or Changes on This Sheet Must be Made or Circled in Red Ink With Date and Name of Person Making Change.

Do not extend notes this side of this line.

RETURN TO
LOS ANGELES COUNTY SURVEYOR
726 LOS ANGELES COUNTY ENGINEERING BLDG.

76F309S S&E #247. 8-54

RETURN TO
LOS ANGELES COUNTY SURVEYOR
726 LOS ANGELES COUNTY
ENGINEERING BLDG.

Note: Any Additions or Changes on This Sheet Must be Made or Circled in Red Ink With Date and Name of Person Making Change.

Do not extend notes this side of this line.

W.S. 32 - C-3

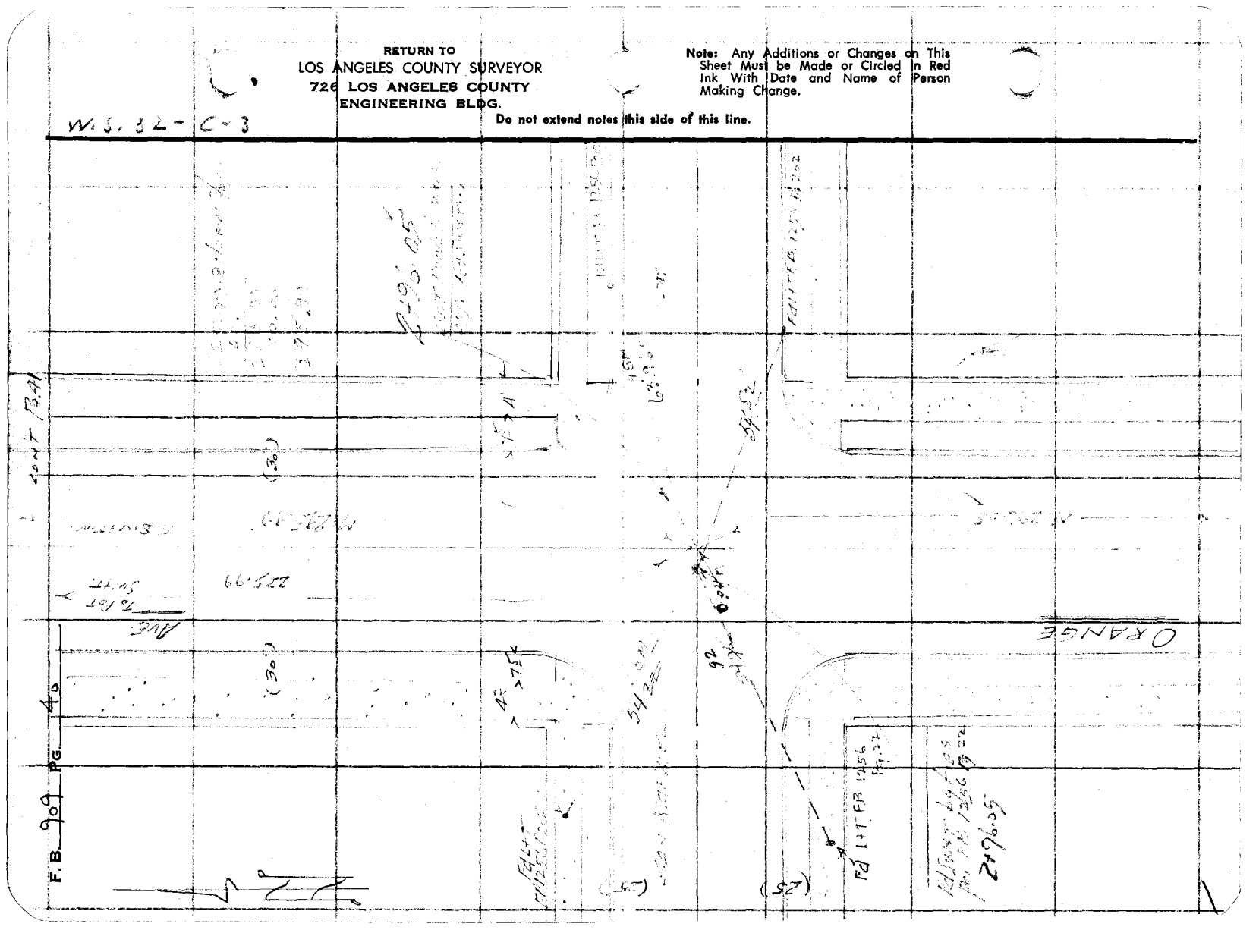

Notes Ck'd by [illegible]	Survey of [illegible]
Map No.	W. O. 0074.62 Tape No. [illegible] St'd. [illegible] °F
Office Work Hale	Surveyed by [illegible]
Checked	Notes [illegible] Date [illegible]
Date	Indexed A. C. Johnson

F. B. 400 PG. 41

148.27 @ 67° = 148.26

W.S. 32-C-3

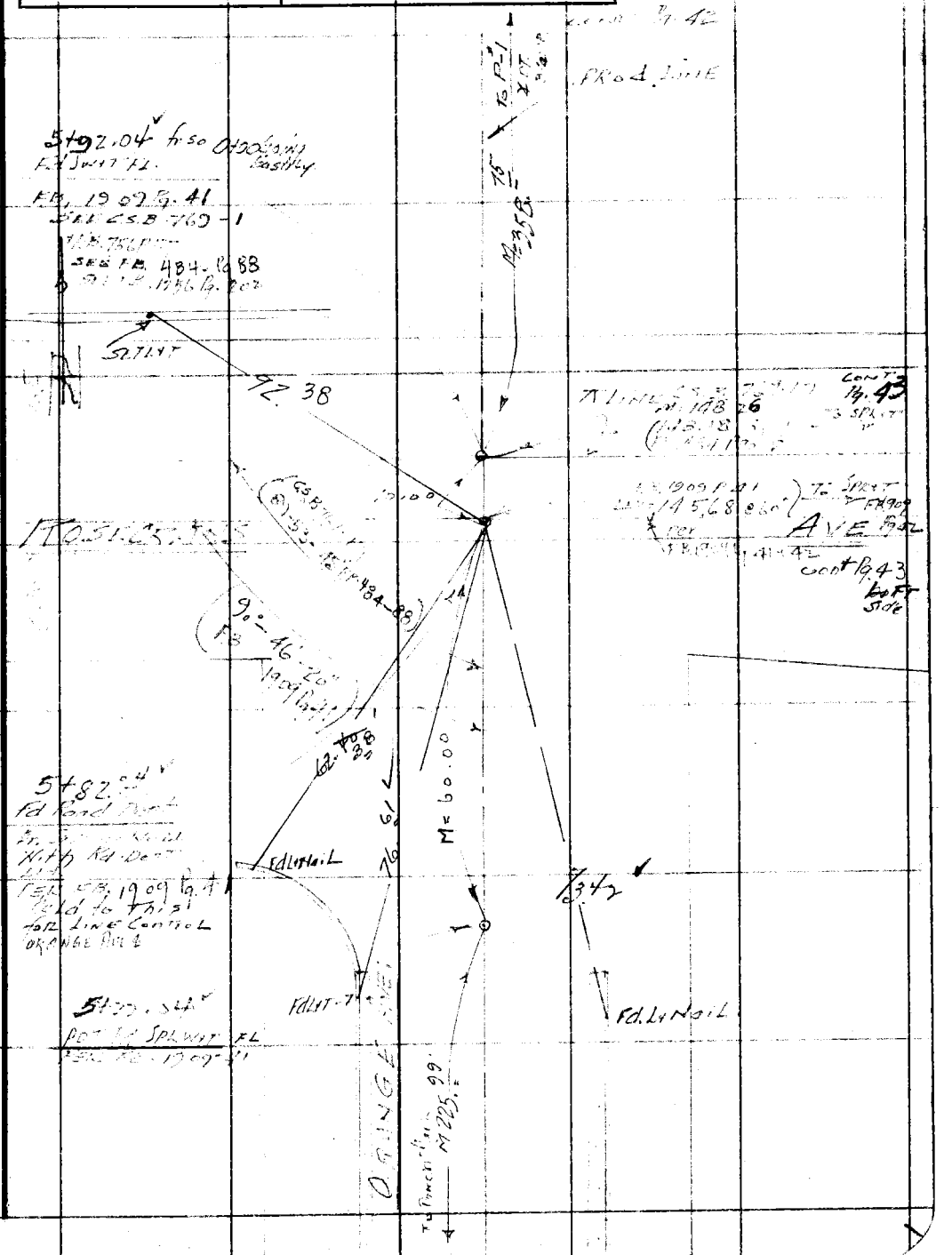

Note: Any Additions or Changes on This Sheet Must be Made or Circled in Red Ink With Date and Name of Person Making Change.

Do not extend notes this side of this line.

RETURN TO
LOS ANGELES COUNTY SURVEYOR
726 LOS ANGELES COUNTY
ENGINEERING BLDG.

76F309S S&E #247. 8-54

F.B. 909 PG. 42

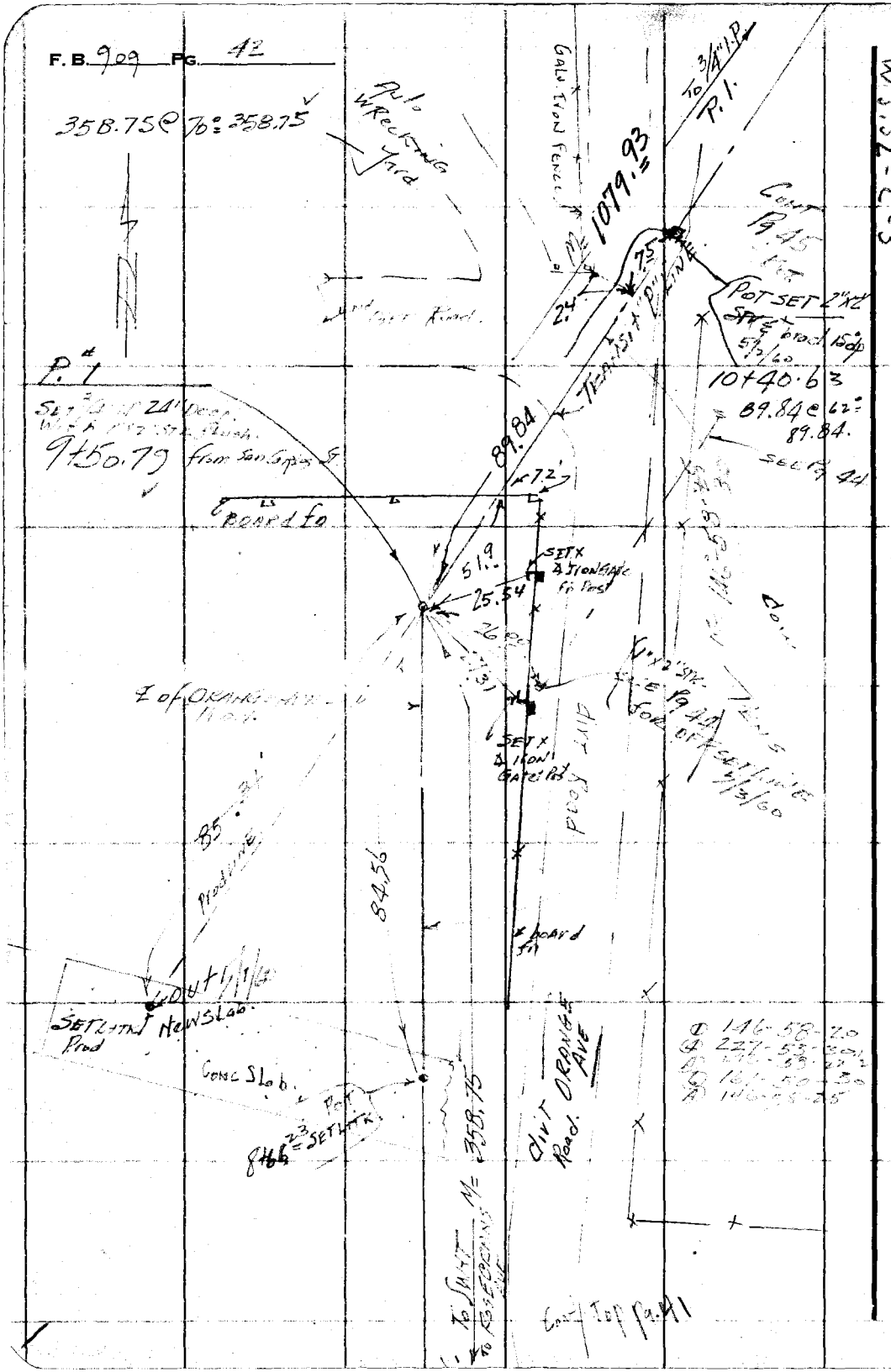

W.S.32-C-3

RETURN TO
LOS ANGELES COUNTY SURVEYOR
726 LOS ANGELES COUNTY
ENGINEERING BLDG.

Do not extend notes this side of this line.

Note: Any Additions or Changes on This Sheet Must be Made or Circled in Red Ink With Date and Name of Person Making Change.

Notes Ck'd by ___	Survey of Orange Ave
Map No. ___	W. O. 7462 Tape No. 0176 St'd. 68 °F
Office Work ___	Surveyed by ___
Checked ___	Notes H.E.G. Date 4-18-56
Date ___	Indexed A. C. Johnson

F. B. ___ Pg. ___

W. S. 32 C-3

Note: Any Additions or Changes on This Sheet Must be Made or Circled in Red Ink With Date and Name of Person Making Change.

Do not extend notes this side of this line.

RETURN TO
LOS ANGELES COUNTY SURVEYOR
726 LOS ANGELES COUNTY ENGINEERING BLDG.

76F309S S&E #247. 6-54

F.B. 909 Pg. 44

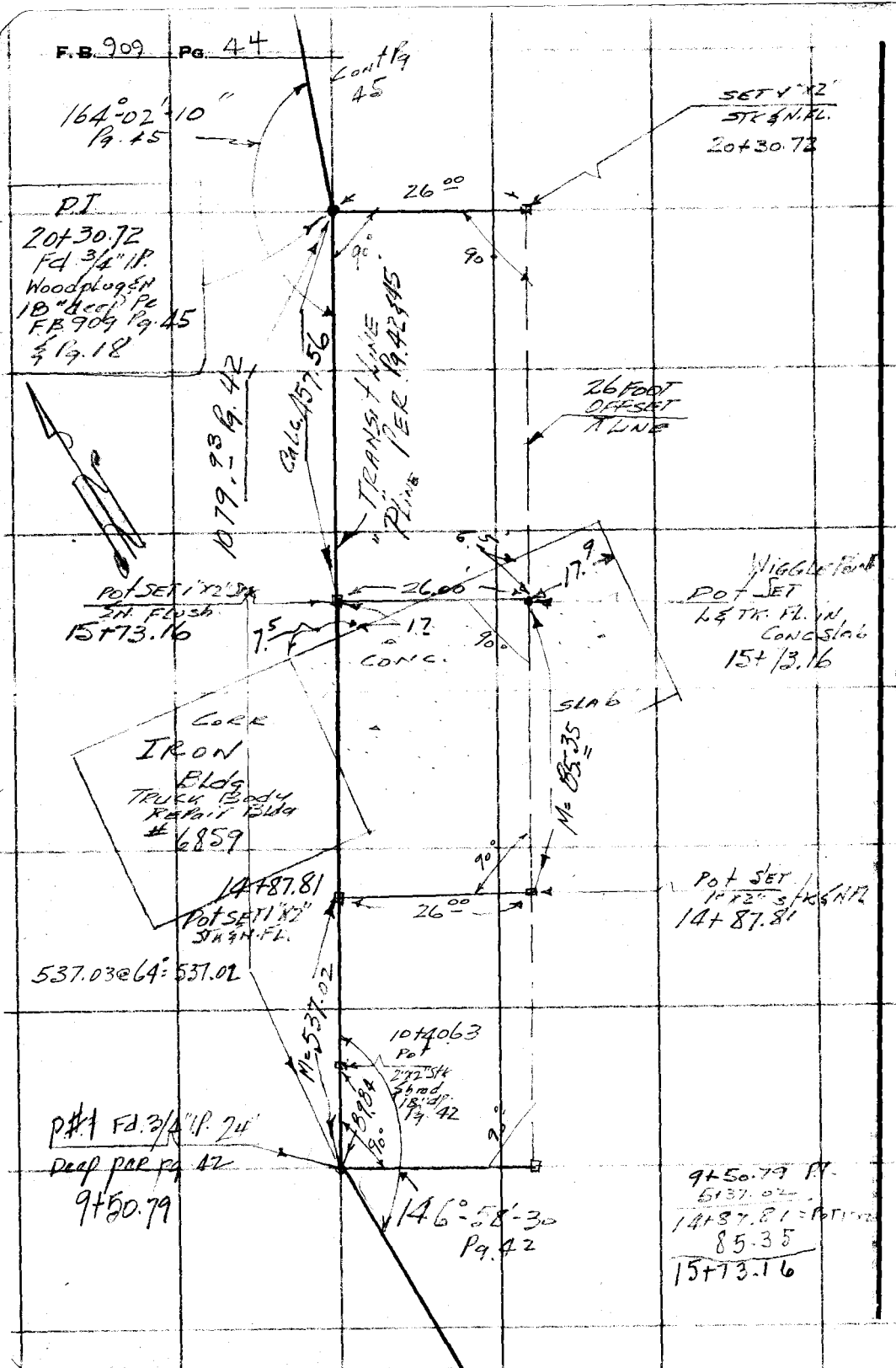

RETURN TO
LOS ANGELES COUNTY SURVEYOR
726 LOS ANGELES COUNTY
ENGINEERING BLDG.

Do not extend notes this side of this line.

Note: Any Additions or Changes on This Sheet Must be Made or Circled in Red Ink With Date and Name of Person Making Change.

Notes Ck'd by [illegible]	Survey of ORANGE AVE.
Map No. B-769-2	W. O. ____ Tape No. 8176 St'd. 68 °F
Office Work [illegible]	Surveyed by [illegible]
Checked	Notes [illegible] Date 4-11-86
Date	Indexed [illegible] C. Johnson

F. B. 909 Pg. 46

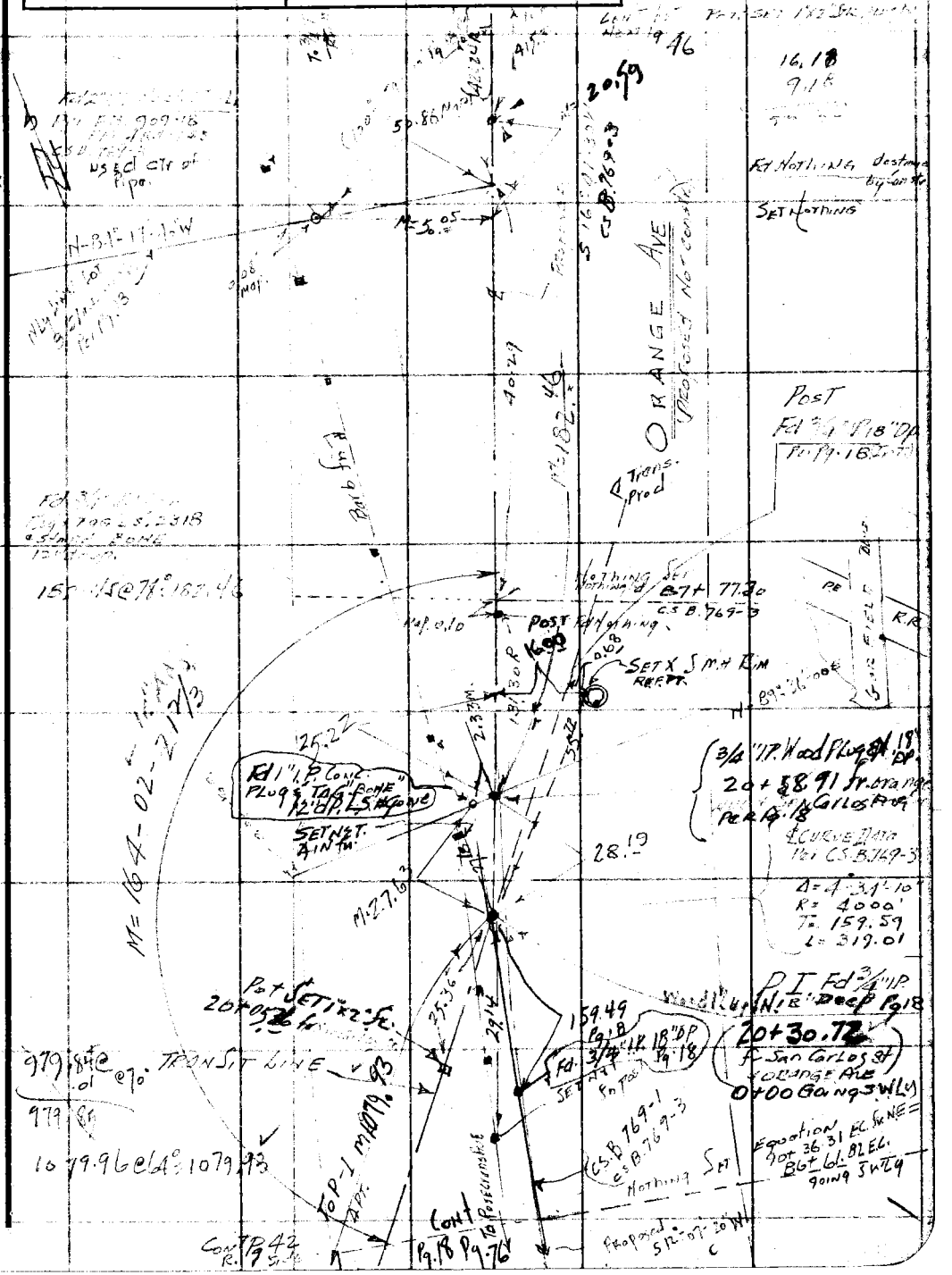

Note: Any Additions or Changes on This Sheet Must be Made or Circled in Red Ink With Date and Name of Person Making Change.

Do not extend notes this side of this line.

RETURN TO
LOS ANGELES COUNTY SURVEYOR
726 LOS ANGELES COUNTY
ENGINEERING BLDG.

76F309S S&E #247. 8-54

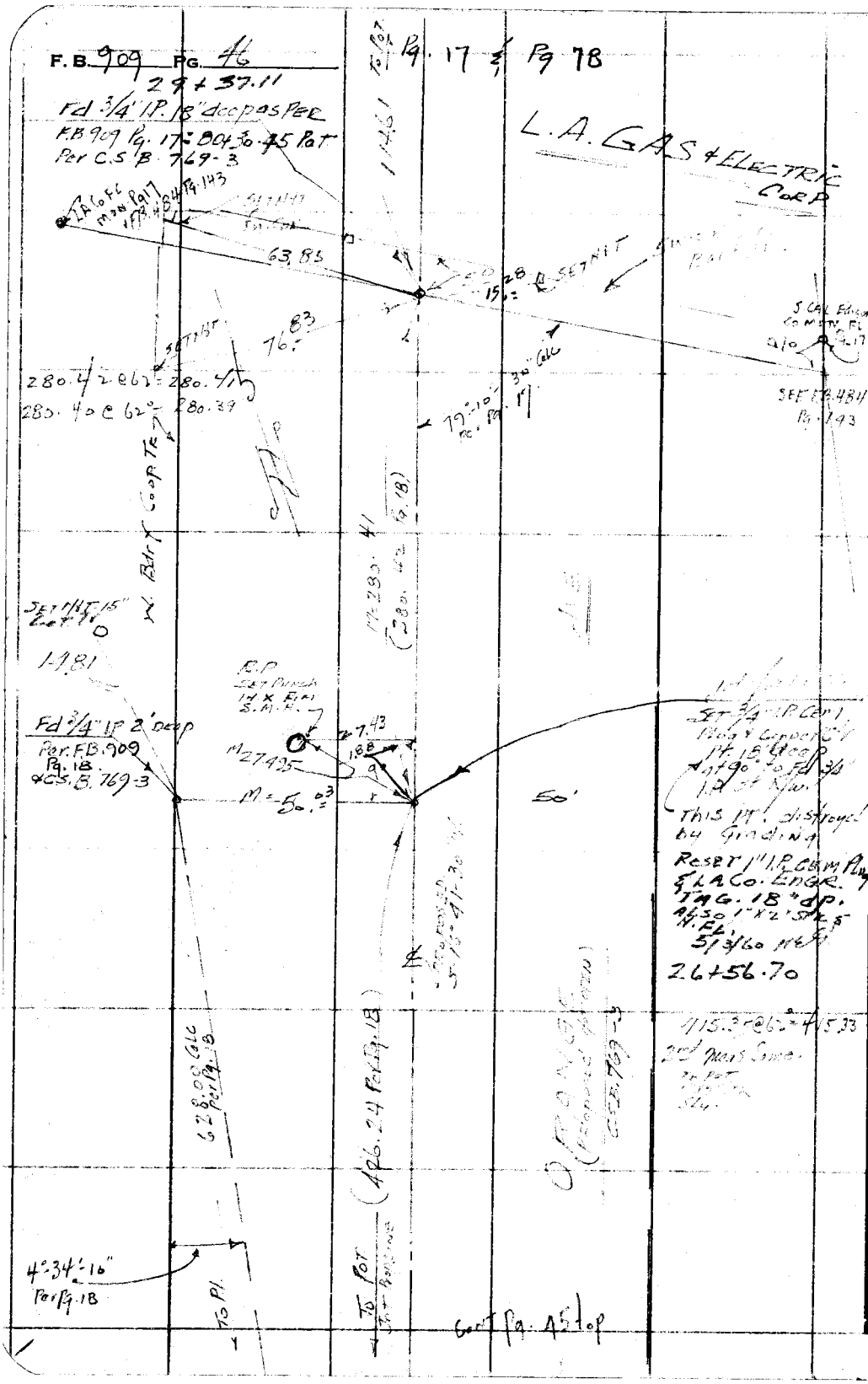

W.S. 32-C-3

RETURN TO
LOS ANGELES COUNTY SURVEYOR
726 LOS ANGELES COUNTY
ENGINEERING BLDG.

Do not extend notes this side of this line.

Note: Any Additions or Changes on This Sheet Must be Made or Circled in Red Ink With Date and Name of Person Making Change.

Notes Ck'd by	Survey of
Map No. B-76	W. O. 0074 Tape No. St'd. °F
Office Work H.L.	Surveyed by
Checked	Notes H.E.G. Date 4-10-56
Date	Indexed A. C. Johnson

F. B. 9 Pg. 47

ORANGE AVE.

JN. 0074.62

[illegible]

[illegible]

[illegible]

FB. 9 to Pg 17 to pg 73

5/2/60 For additional Imp. SEE
Pg. 81 to 100
Pg 117 to

Improvements on pages 47 to 73 brought up to date 5/13-60 marked with red pencil

[illegible]

[illegible]

[illegible] Hand Chain

[illegible]

[illegible]

Note: Any Additions or Changes on This Sheet Must be Made or Circled in Red Ink With Date and Name of Person Making Change.

Do not extend notes this side of this line.

RETURN TO
LOS ANGELES COUNTY SURVEYOR
726 LOS ANGELES COUNTY
ENGINEERING BLDG.

76F309S S&E #247. 8-54

RETURN TO
LOS ANGELES COUNTY SURVEYOR
726 LOS ANGELES COUNTY
ENGINEERING BLDG.

Note: Any Additions or Changes on This Sheet Must be Made or Circled in Red Ink With Date and Name of Person Making Change.

Do not extend notes this side of this line.

F.B. 909 Pg. 18

Notes Ck'd by	Survey of Orange Ave
Map No. B-769-4	W. O. 007462 Tape No. 0176 St'd. 08 °F
Office Work Hole	Surveyed by
Checked	Notes HEG Date 4-10-56
Date	Indexed C. Johnson

F. B. 9 PG. 49

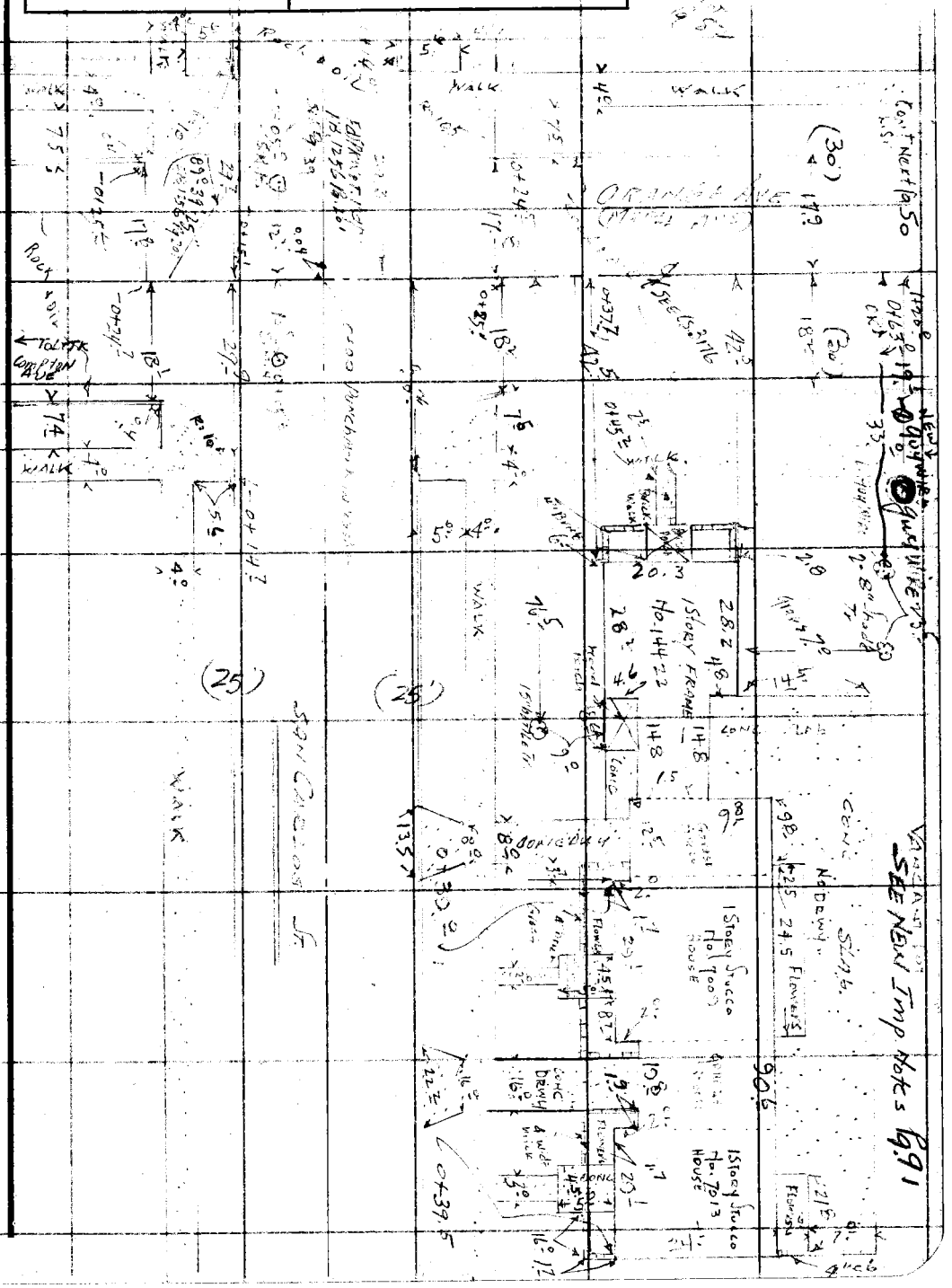

Note: Any Additions or Changes on This Sheet Must be Made or Circled in Red Ink With Date and Name of Person Making Change.

Do not extend notes this side of this line.

RETURN TO
LOS ANGELES COUNTY SURVEYOR
726 LOS ANGELES COUNTY
ENGINEERING BLDG.

76F309S S&E #247. 8-54

RETURN TO
LOS ANGELES COUNTY SURVEYOR
726 LOS ANGELES COUNTY
ENGINEERING BLDG.

Note: Any Additions or Changes on This Sheet Must be Made or Circled In Red Ink With Date and Name of Person Making Change.

Do not extend notes this side of this line.

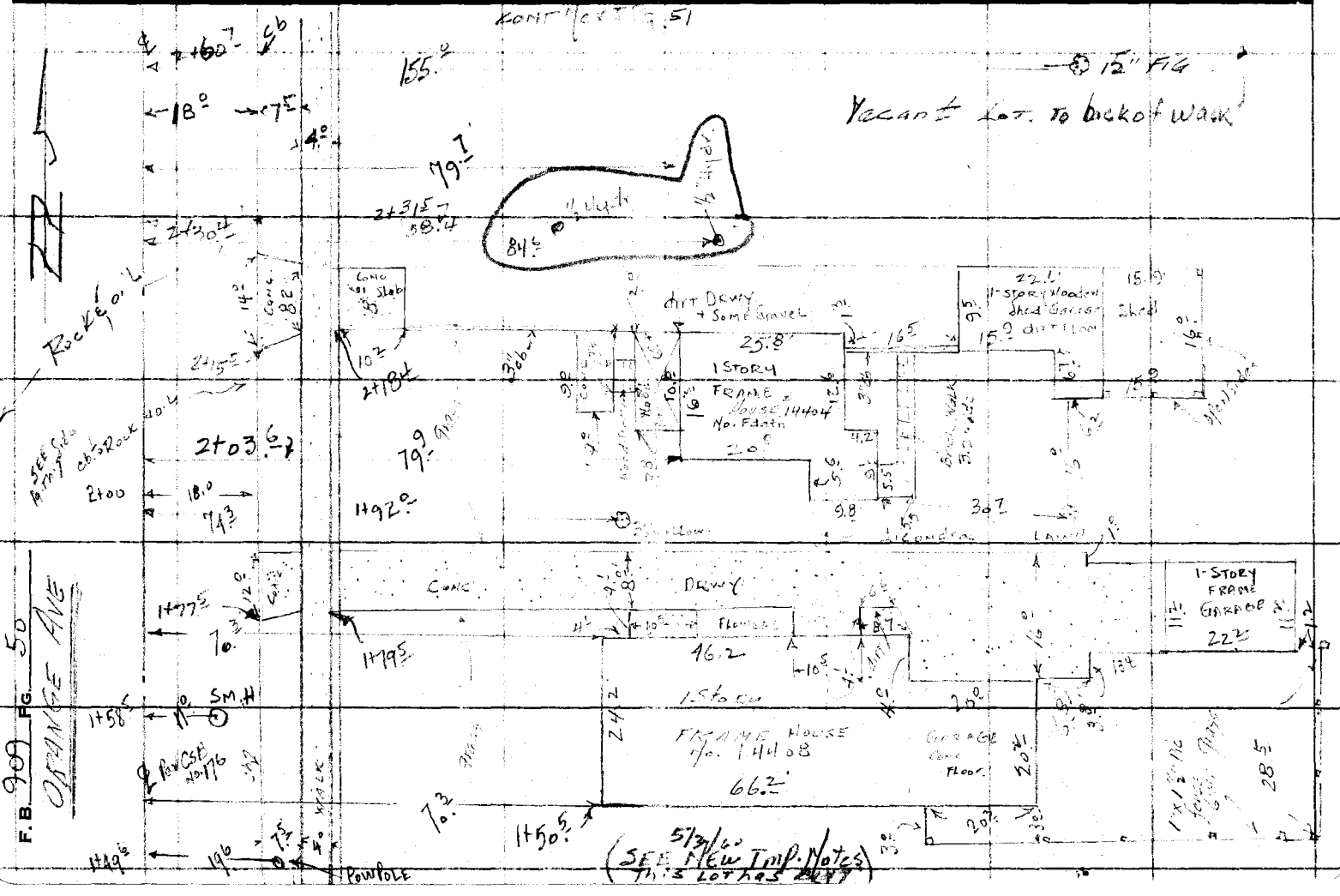

Notes Ck'd by	Survey of ORANGE AVE.
Map No. B-769-2	W. O. Tape No. 0176 St'd. 68 °F
Office Work Hale	Surveyed by H.E. GRANQUIST
Checked	Notes H.E.G. Date 4-10-56
Date	Indexed A. C. Johnson

F.B. 904 Pg. 51

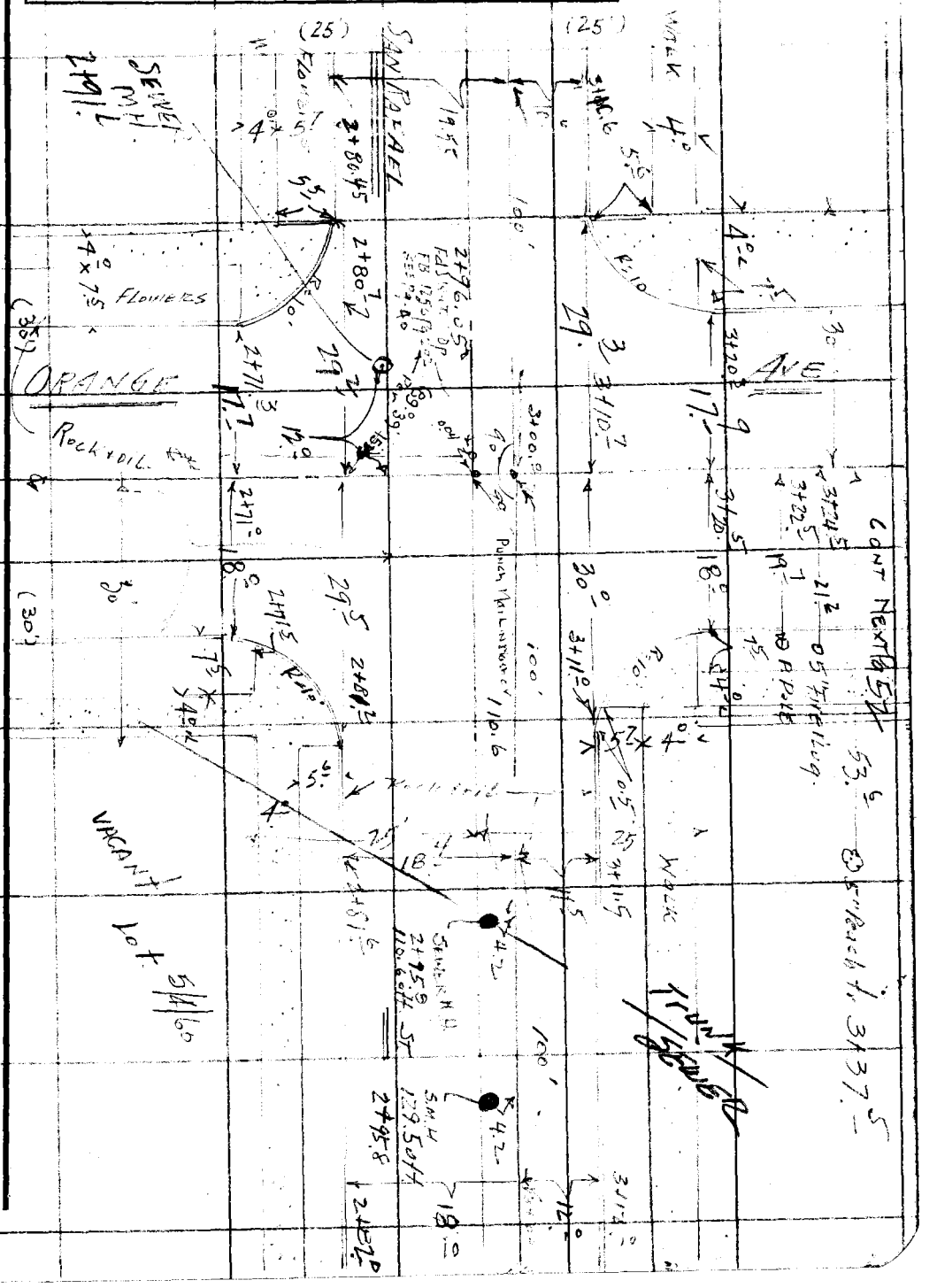

Note: Any Additions or Changes on This Sheet Must be Made or Circled in Red Ink With Date and Name of Person Making Change.

Do not extend notes this side of this line

RETURN TO
LOS ANGELES COUNTY SURVEYOR
726 LOS ANGELES COUNTY
ENGINEERING BLDG.

76F309S S&E #247. 8-54

RETURN TO
LOS ANGELES COUNTY SURVEYOR
726 LOS ANGELES COUNTY
ENGINEERING BLDG.

Note: Any Additions or Changes on This Sheet Must be Made or Circled in Red Ink With Date and Name of Person Making Change.

Do not extend notes this side of this line.

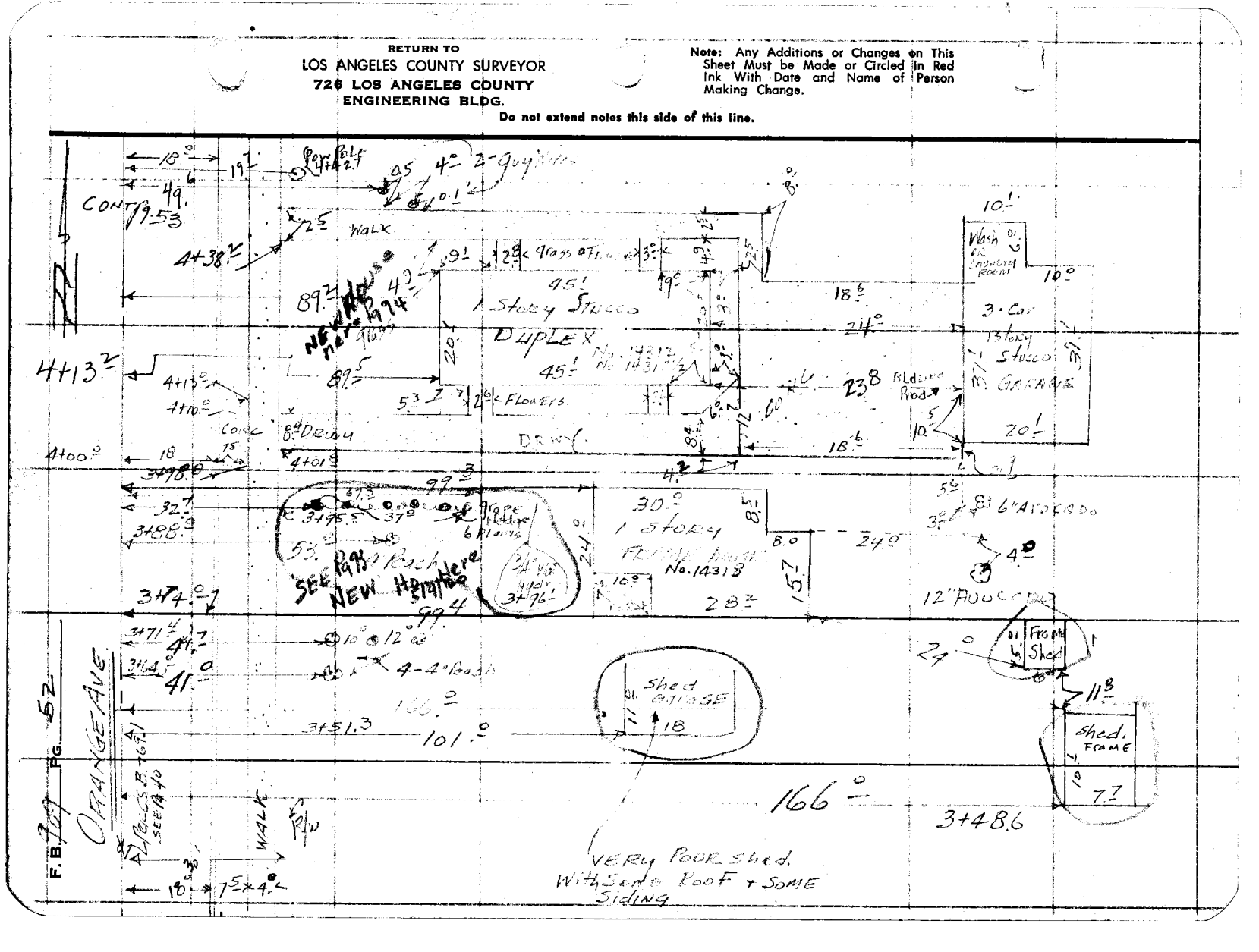

Notes Ck'd by	
Map No.	B-769-2
Office Work	Hele
Checked	
Date	

Survey of	Okana...
W. O.	Tape No. 2176 St'd.
Surveyed by	
Notes	Date
Indexed	E. C. Johnson

F. B. 909 PG. 52

Note: Any Additions or Changes on This Sheet Must be Made or Circled in Red Ink With Date and Name of Person Making Change.

Do not extend notes this side of this line.

RETURN TO
LOS ANGELES COUNTY SURVEYOR
726 LOS ANGELES COUNTY
ENGINEERING BLDG.

76F309S S&E #247. 8-54

RETURN TO
LOS ANGELES COUNTY SURVEYOR
726 LOS ANGELES COUNTY
ENGINEERING BLDG.

Note: Any Additions or Changes on This Sheet Must be Made or Circled in Red Ink With Date and Name of Person Making Change.

Do not extend notes this side of this line.

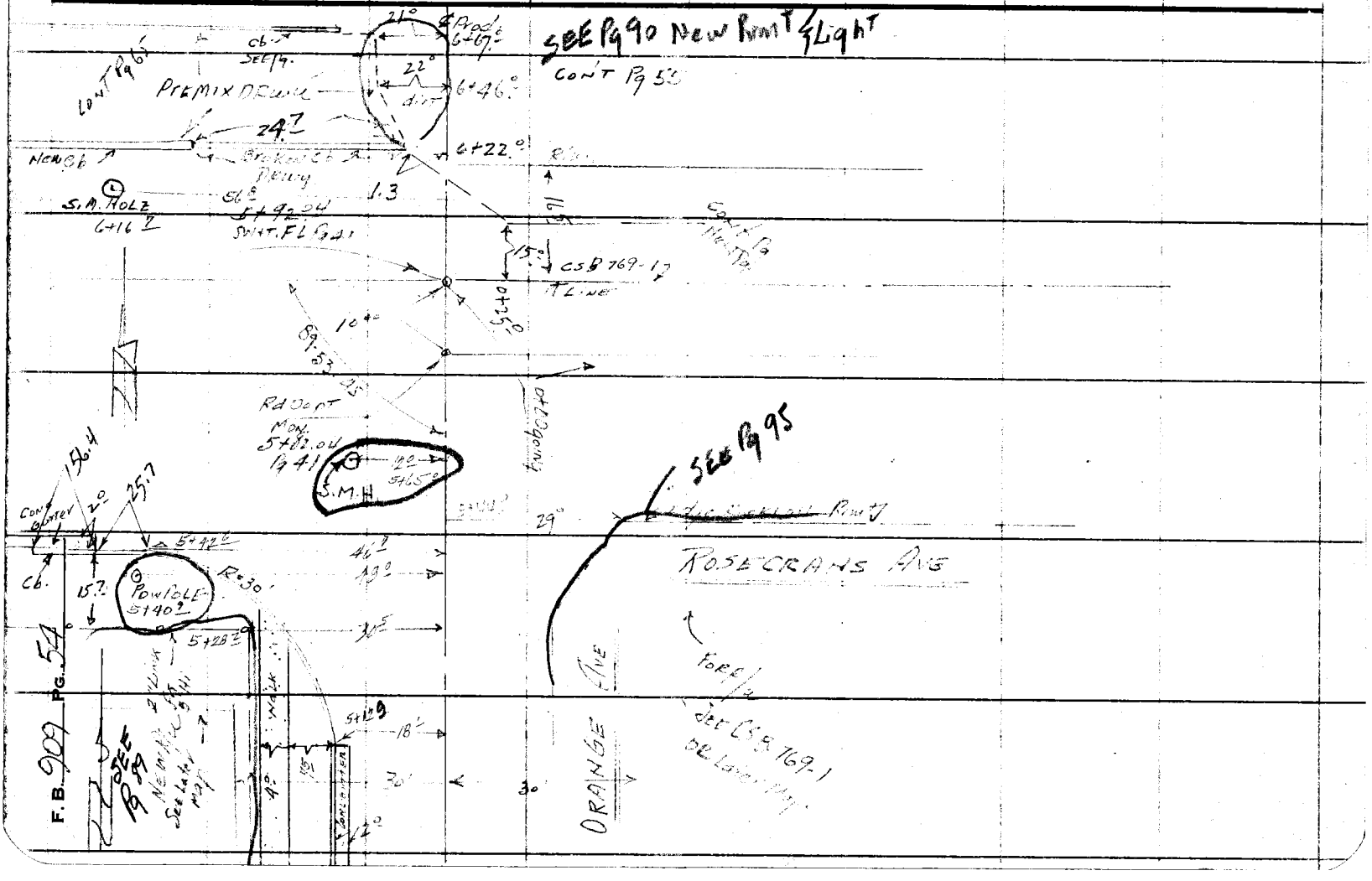

Notes Ck'd by	Survey of Orange Ave
Map No. B-769-2	W. O. 0074.62 Tape No. 2176 St'd. 68 °F
Office Work Hale	Surveyed by [illegible]
Checked	Notes [illegible] Date 11/17/56
Date	Indexed A. C. Johnson

F. B. [illegible] PG. 55

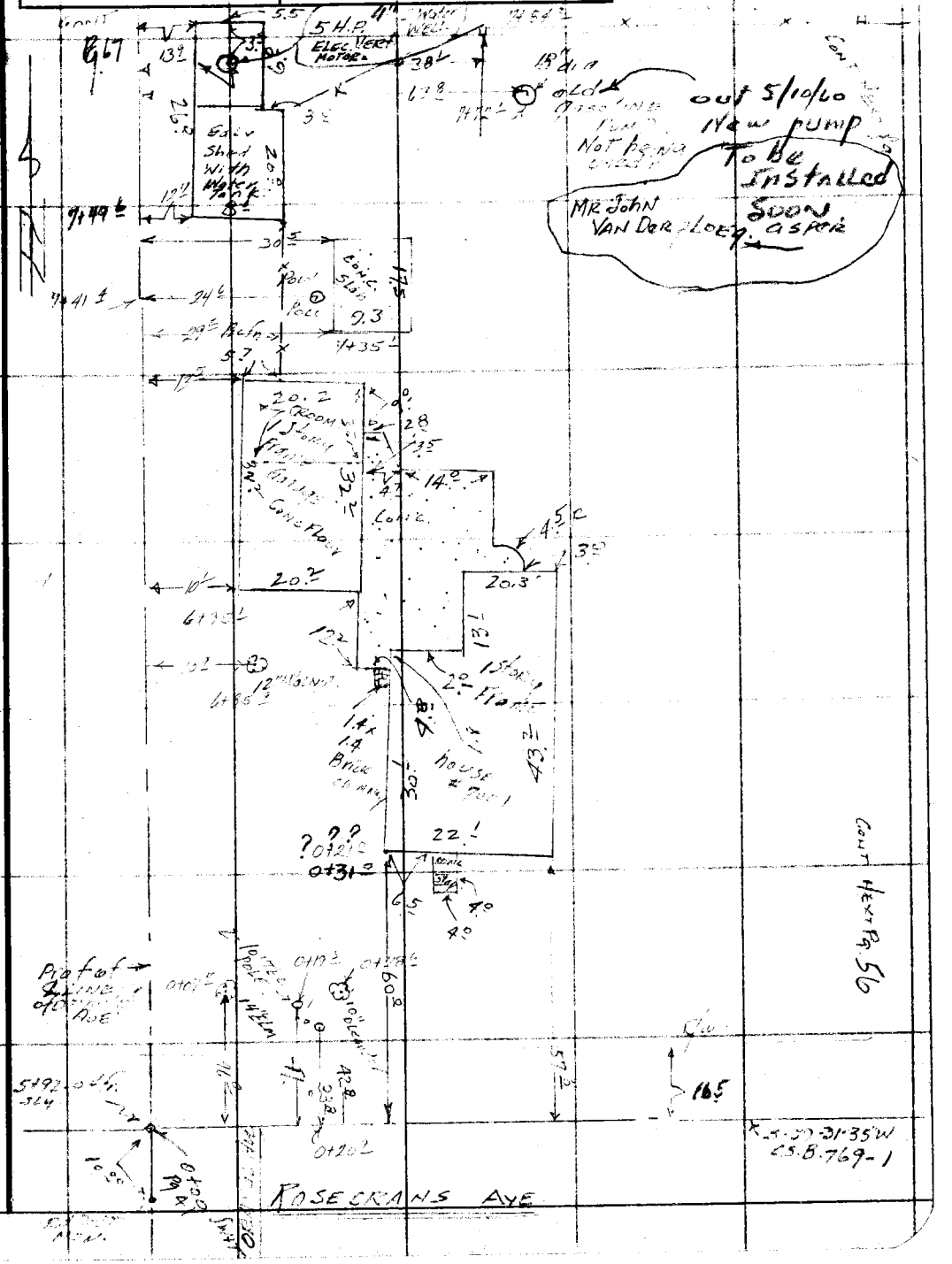

Note: Any Additions or Changes on This Sheet Must be Made or Circled in Red Ink With Date and Name of Person Making Change.

Do not extend notes this side of this line.

RETURN TO
LOS ANGELES COUNTY SURVEYOR
726 LOS ANGELES COUNTY
ENGINEERING BLDG.

76F309S S&E #247. 8-54

F.B. 909 Pg. 56

RETURN TO
LOS ANGELES COUNTY SURVEYOR
726 LOS ANGELES COUNTY
ENGINEERING BLDG.

Do not extend notes this side of this line.

Note: Any Additions or Changes on This Sheet Must be Made or Circled in Red Ink With Date and Name of Person Making Change.

Notes Ck'd by	Survey of Orange Ave
Map No. B-769-2	W. O. 007462 Tape No. 0196 St'd. 68 9F
Office Work Hole	Surveyed by [illegible]
Checked	Notes N.E.G. Date 4-56
Date	Indexed [illegible] Johnson

F. B. 9-9 PG. 57

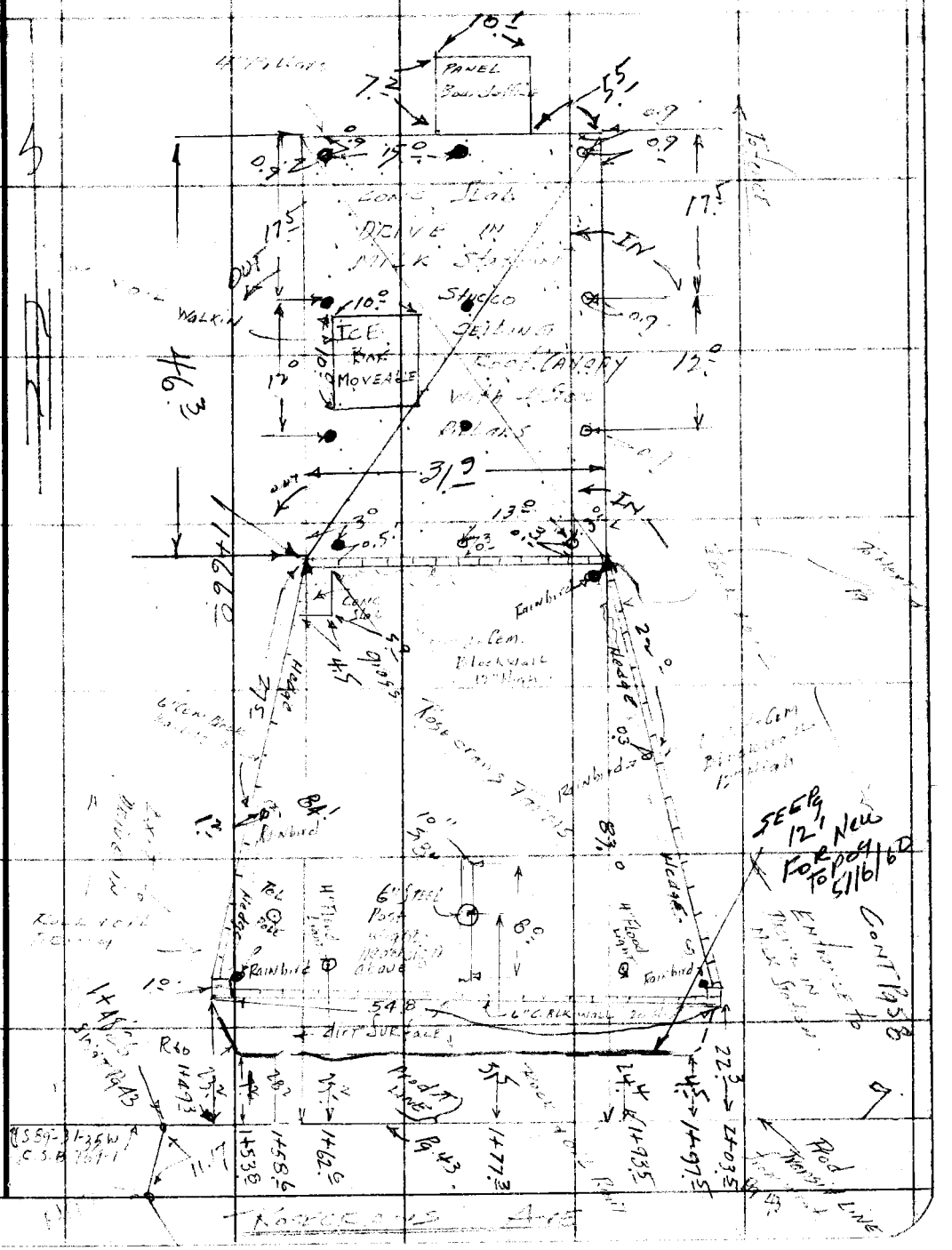

Note: Any Additions or Changes on This Sheet Must be Made or Circled in Red Ink With Date and Name of Person Making Change.

Do not extend notes this side of this line.

RETURN TO
LOS ANGELES COUNTY SURVEYOR
726 LOS ANGELES COUNTY
ENGINEERING BLDG.

76F309S S&E #247. 8-54

F. B. 909 PG. 58

RETURN TO
LOS ANGELES COUNTY SURVEYOR
726 LOS ANGELES COUNTY
ENGINEERING BLDG.

Do not extend notes this side of this line.

Note: Any Additions or Changes on This Sheet Must be Made or Circled in Red Ink With Date and Name of Person Making Change.

Notes Ck'd by	Survey of
Map No.	W. O. Tape No. St'd. °F
Office Work	Surveyed by
Checked	Notes Date
Date	Indexed A. C. Johnson

F. B. Pg. 59

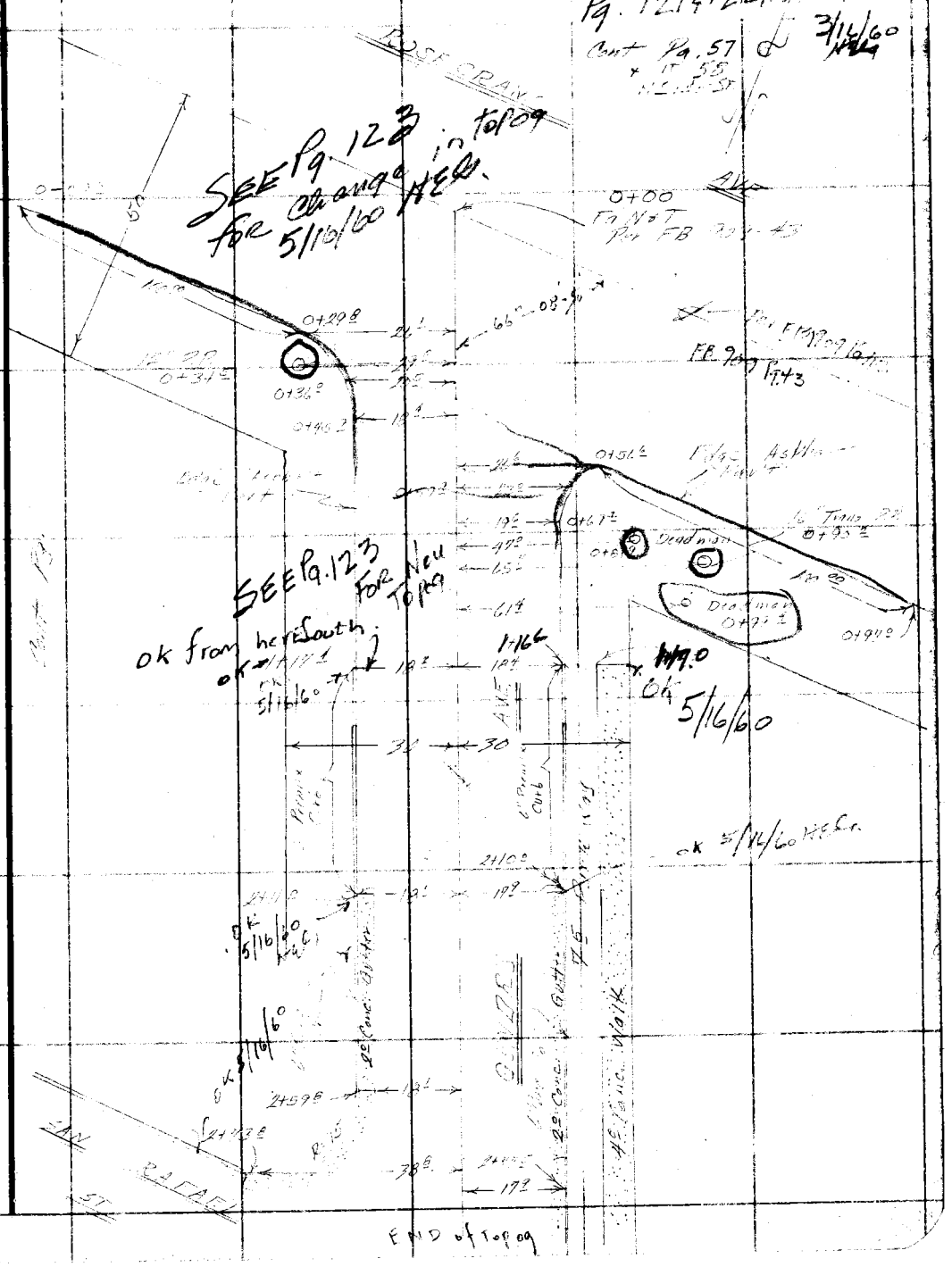

Note: Any Additions or Changes on This Sheet Must be Made or Circled in Red Ink With Date and Name of Person Making Change.

Do not extend notes this side of this line.

RETURN TO
LOS ANGELES COUNTY SURVEYOR
726 LOS ANGELES COUNTY
ENGINEERING BLDG.

76F309S S&E #247. 8-54

RETURN TO
LOS ANGELES COUNTY SURVEYOR
726 LOS ANGELES COUNTY
ENGINEERING BLDG.

Note: Any Additions or Changes on This Sheet Must be Made or Circled In Red Ink With Date and Name of Person Making Change.

Do not extend notes this side of this line.

F.B. 997 PG. 60

Notes Ck'd by	Survey of
Map No.	W. O. Tape No. St'd. °F
Office Work	Surveyed by
Checked	Notes Date
Date	Indexed

F. B. Pg. 61

Cont. Pg 62

Note: Any Additions or Changes on This Sheet Must be Made or Circled in Red Ink With Date and Name of Person Making Change.

Do not extend notes this side of this line.

RETURN TO
LOS ANGELES COUNTY SURVEYOR
726 LOS ANGELES COUNTY
ENGINEERING BLDG.

76F3095 S&E #247. 8-54

F.B. 909 Pg. 62

RETURN TO
LOS ANGELES COUNTY SURVEYOR
726 LOS ANGELES COUNTY ENGINEERING BLDG.

Do not extend notes this side of this line.

Note: Any Additions or Changes on This Sheet Must be Made or Circled in Red Ink With Date and Name of Person Making Change.

Notes Ck'd by	Survey of Orange Ave
Map No.	W. O. 0074.02 Tape No. 0146 St'd. 68 °F
Office Work	Surveyed by
Checked	Notes F.E.B. Date
Date	Indexed A. C. Johnson

F. B. 464 PG. 63

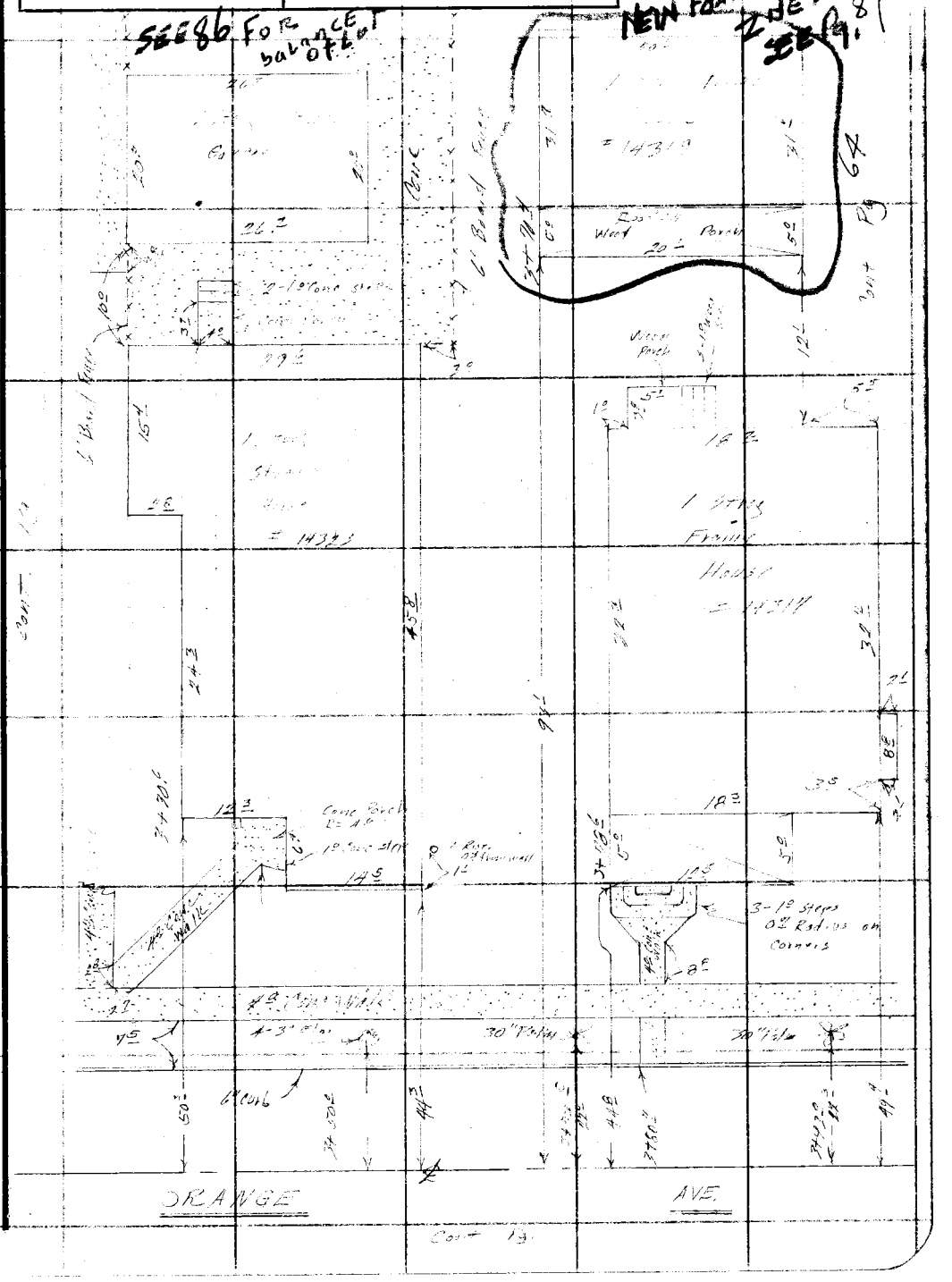

Note: Any Additions or Changes on This Sheet Must be Made or Circled in Red Ink With Date and Name of Person Making Change.

Do not extend notes this side of this line.

RETURN TO
LOS ANGELES COUNTY SURVEYOR
726 LOS ANGELES COUNTY
ENGINEERING BLDG.

76F309S S&E #247. 8-54

F. B. 707 Pg. 64

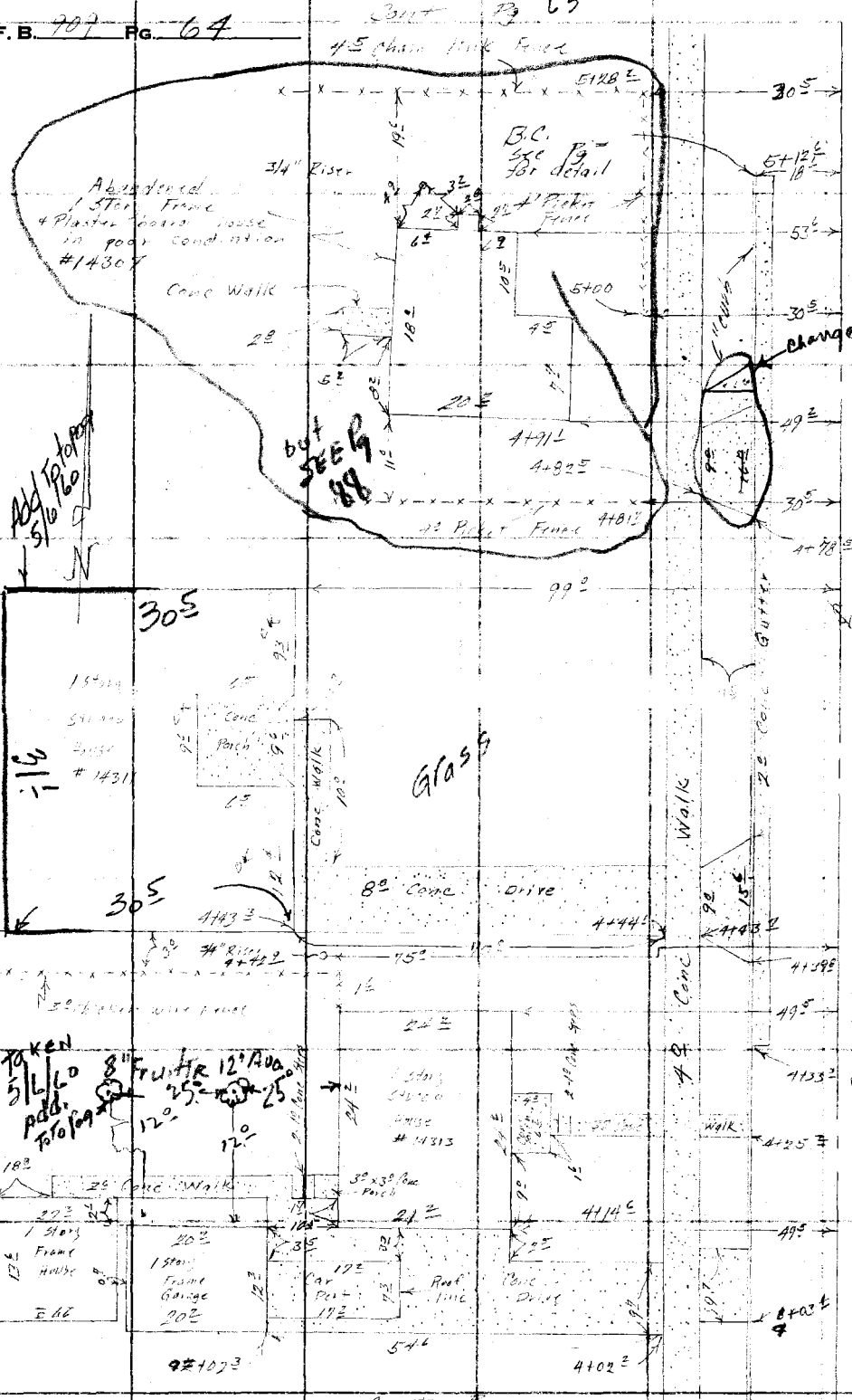

RETURN TO
LOS ANGELES COUNTY SURVEYOR
726 LOS ANGELES COUNTY
ENGINEERING BLDG.

Do not extend notes this side of this line.

Note: Any Additions or Changes on This Sheet Must be Made or Circled in Red Ink With Date and Name of Person Making Change.

Notes Ck'd by	Survey of Orange Ave
Map No.	W. O. 0094 Tape No. 1446 St'd. 68 °F
Office Work	Surveyed by [illegible]
Checked	Notes F.B. 13 Date 4-16-56
Date	Indexed A. C. Johnson

F. B. [illegible] Pg. 65

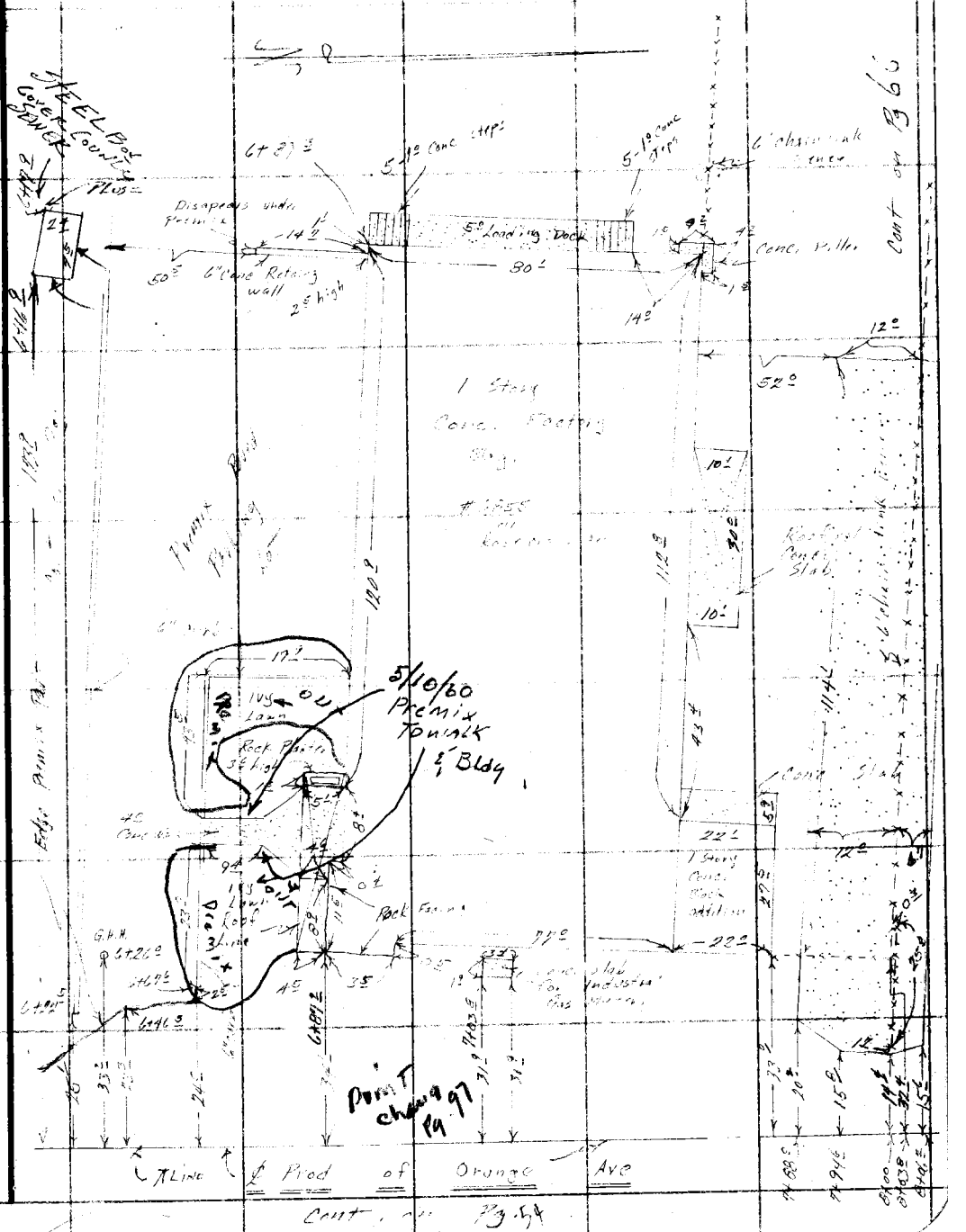

Note: Any Additions or Changes on This Sheet Must be Made or Circled in Red Ink With Date and Name of Person Making Change.

Do not extend notes this side of this line.

RETURN TO
LOS ANGELES COUNTY SURVEYOR
726 LOS ANGELES COUNTY
ENGINEERING BLDG.

76F309S S&E #247.[illegible]

F. B. 70? PG. 66

RETURN TO
LOS ANGELES COUNTY SURVEYOR
726 LOS ANGELES COUNTY
ENGINEERING BLDG.

Do not extend notes this side of this line.

Note: Any Additions or Changes on This Sheet Must be Made or Circled in Red Ink With Date and Name of Person Making Change.

Notes Ck'd by	Survey of
Map No.	W. O. 0174 62 Tape No. 0176 St'd. 68 °F
Office Work	Surveyed by
Checked	Notes Date 4.
Date	Indexed A. C. Johnson

F. B. 9-0 PG. 67

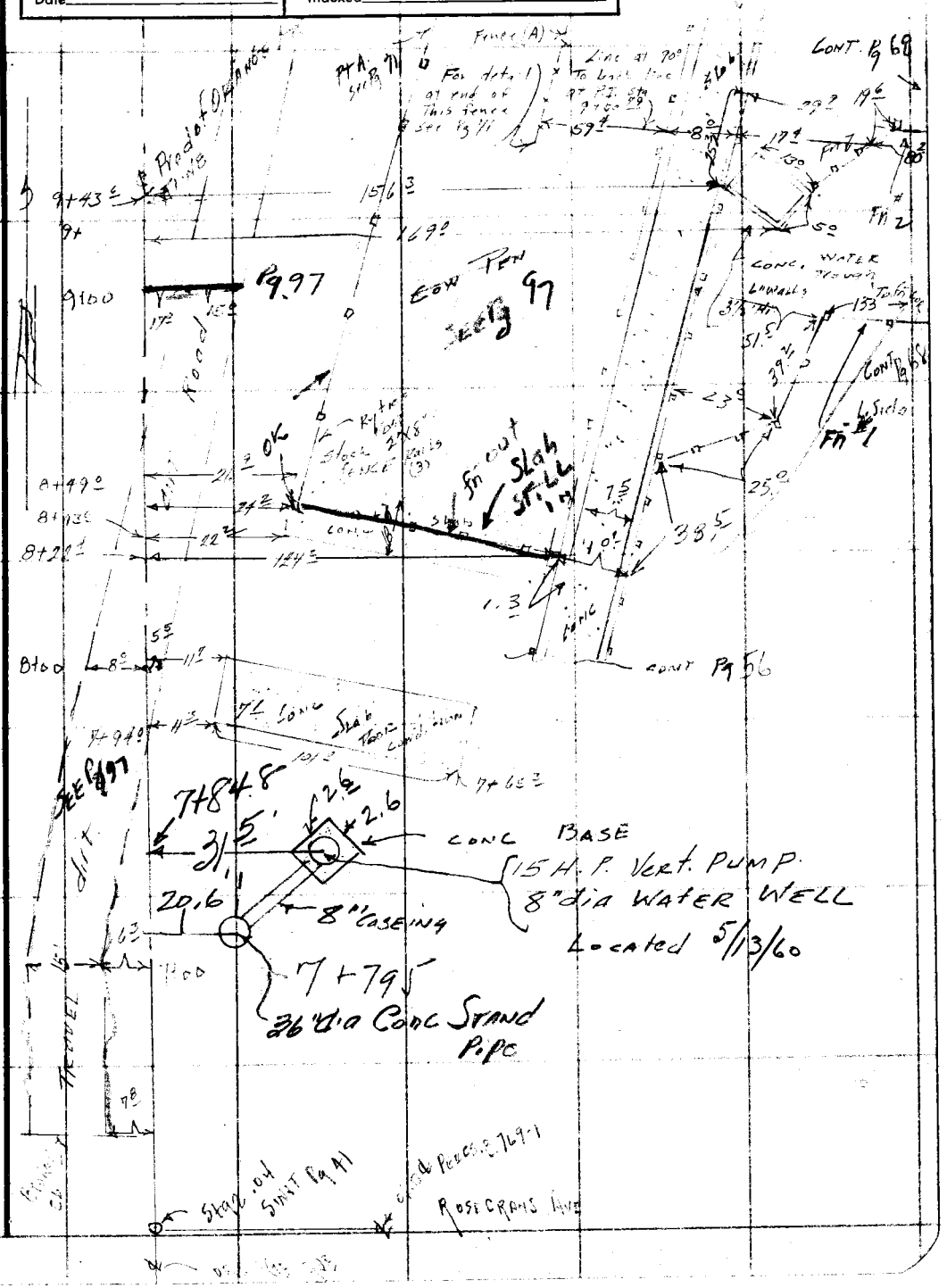

Note: Any Additions or Changes on This Sheet Must be Made or Circled in Red Ink With Date and Name of Person Making Change.

Do not extend notes this side of this line.

RETURN TO
LOS ANGELES COUNTY SURVEYOR
726 LOS ANGELES COUNTY
ENGINEERING BLDG.

76F3095 S&E #247. 8-54

F. B. 909 Pg. 68

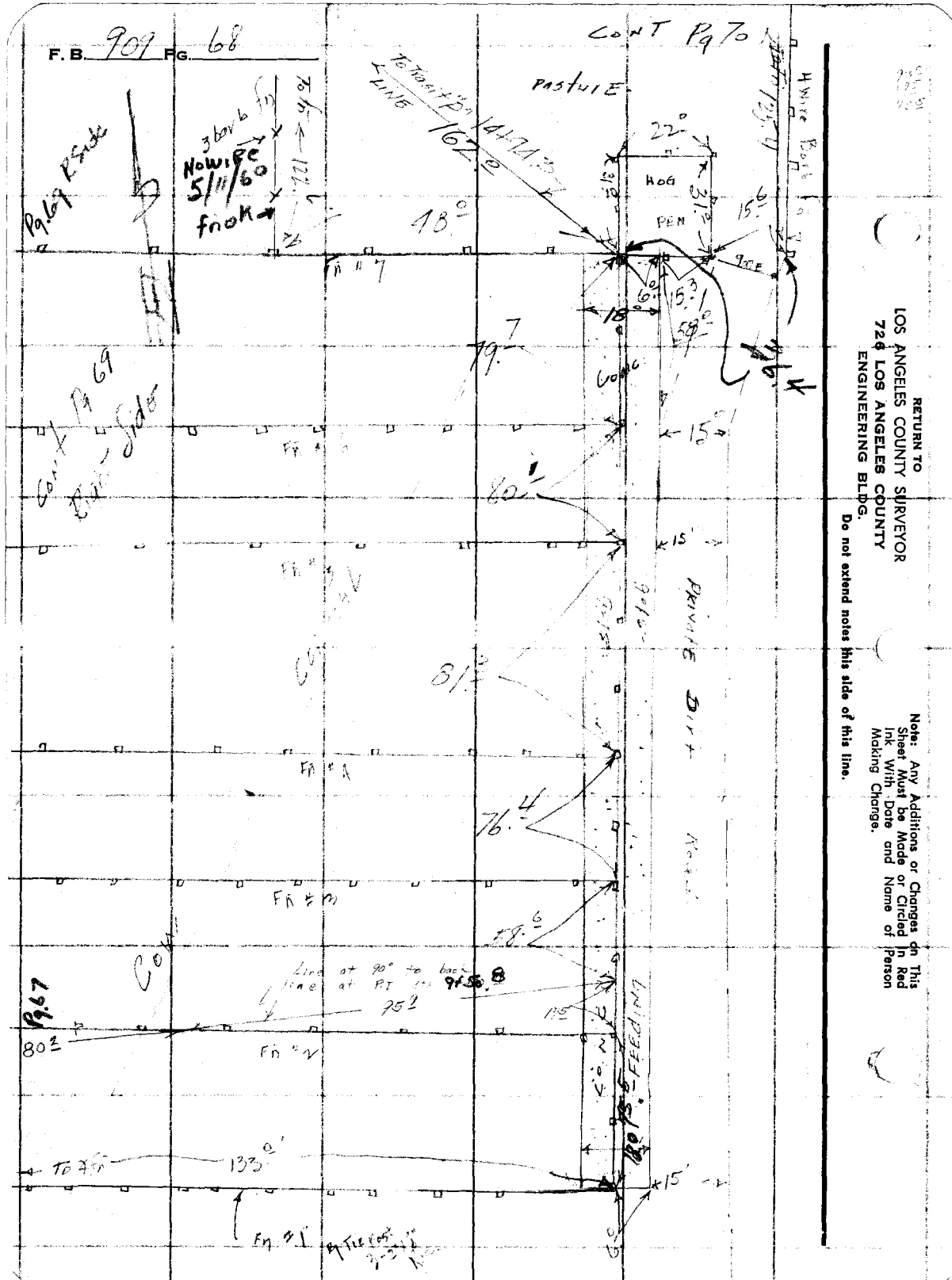

RETURN TO
LOS ANGELES COUNTY SURVEYOR
726 LOS ANGELES COUNTY
ENGINEERING BLDG.
Do not extend notes this side of this line.

Note: Any Additions or Changes on This Sheet Must be Made or Circled In Red Ink With Date and Name of Person Making Change.

Notes Ck'd by	Survey of [illegible]
Map No.	W. O. [illegible] Tape No. [illegible] St'd. 68 °F
Office Work	Surveyed by [illegible]
Checked	Notes [illegible] Date [illegible]
Date	Indexed A. C. Johnson

F. B. [illegible] PG. 69

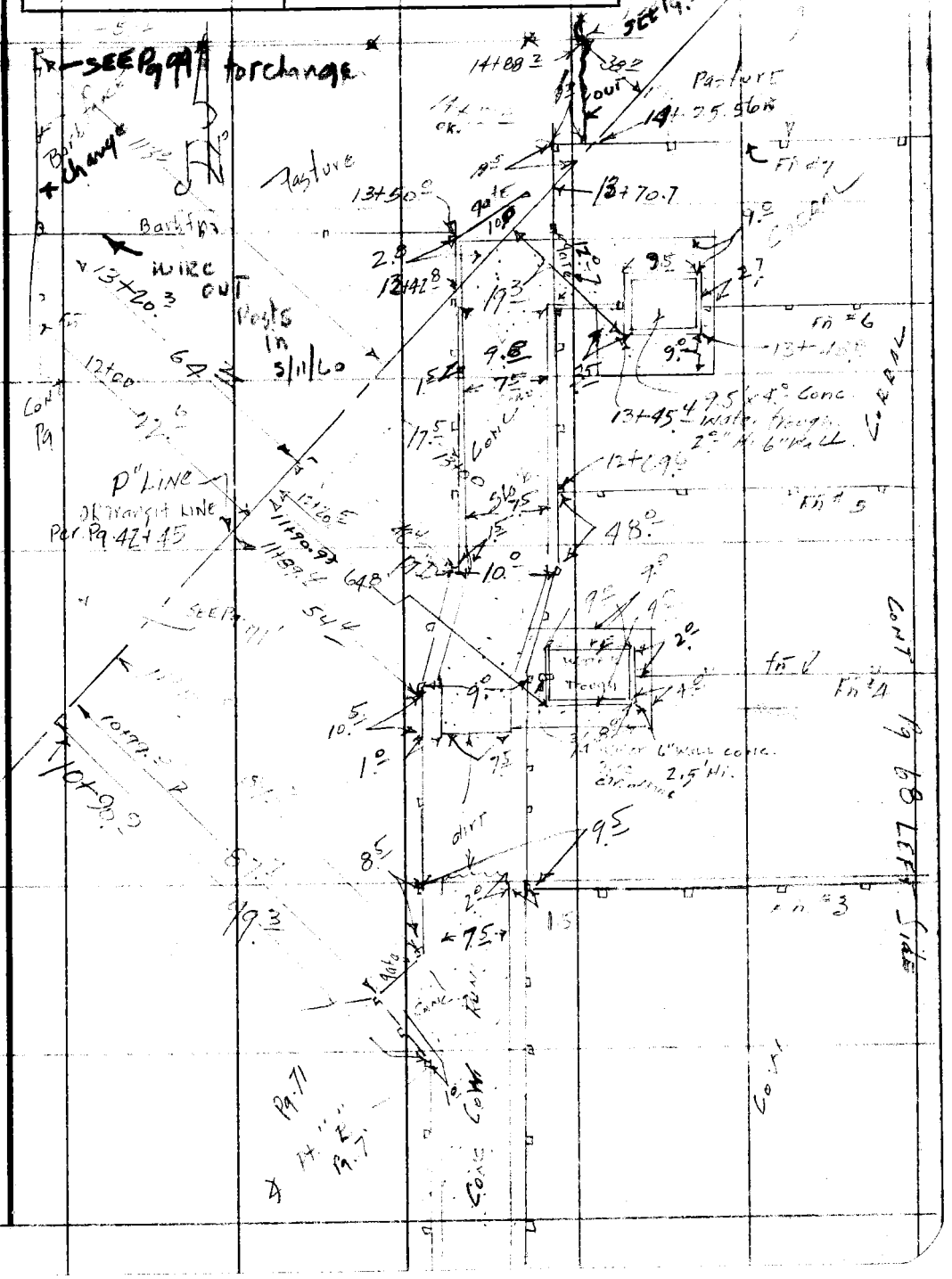

Note: Any Additions or Changes on This Sheet Must be Made or Circled in Red Ink With Date and Name of Person Making Change.

Do not extend notes this side of this line.

RETURN TO
LOS ANGELES COUNTY SURVEYOR
726 LOS ANGELES COUNTY
ENGINEERING BLDG.

76F309S S&E #247. 8-54

RETURN TO
LOS ANGELES COUNTY SURVEYOR
726 LOS ANGELES COUNTY
ENGINEERING BLDG.

Note: Any Additions or Changes on This Sheet Must be Made or Circled in Red Ink With Date and Name of Person Making Change.

Do not extend notes this side of this line.



Notes Ck'd by	Survey of
Map No.	W. O. Tape No. St'd. °F
Office Work	Surveyed by
Checked	Notes Date
Date	Indexed S. C. Johnson

F. B. Pg. 71

Note: Any Additions or Changes on This Sheet Must be Made or Circled in Red Ink With Date and Name of Person Making Change.

Do not extend notes this side of this line.

RETURN TO
LOS ANGELES COUNTY SURVEYOR
726 LOS ANGELES COUNTY
ENGINEERING BLDG.

76F3095 S&E #247. 8-54

F. B. 909 PG. 72

RETURN TO
LOS ANGELES COUNTY SURVEYOR
726 LOS ANGELES COUNTY
ENGINEERING BLDG.

Note: Any Additions or Changes on This Sheet Must be Made or Circled In Red Ink With Date and Name of Person Making Change.

Do not extend notes this side of this line.

Notes Ck'd by	Survey of ORANGE AVE
Map No.	W. O. 007402 Tape No. Str'd. 68 °F
Office Work	Surveyed by
Checked	Notes Date
Date	Indexed A. C. Johnson

F. B. Pg. 73

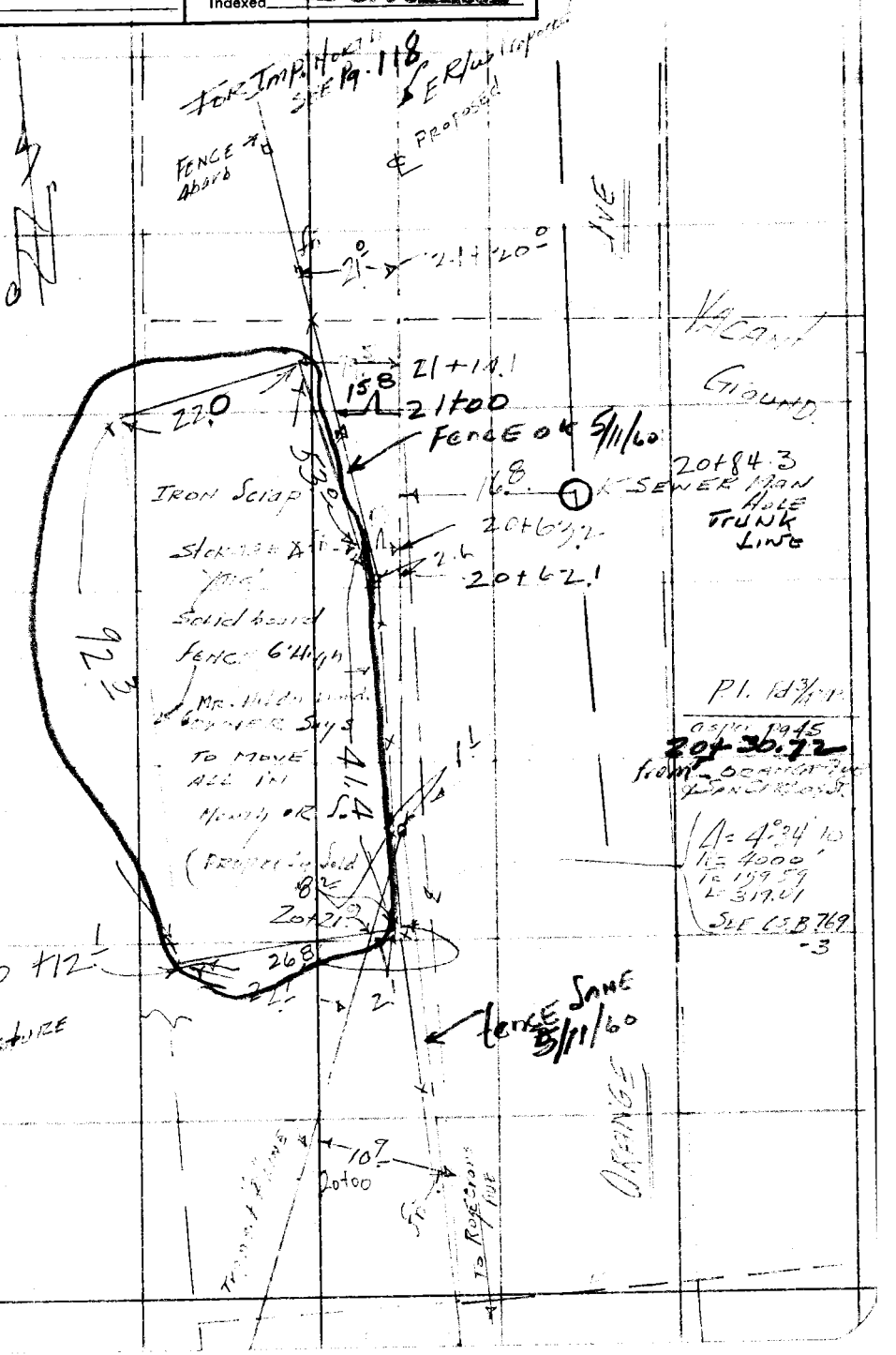

Note: Any Additions or Changes on This Sheet Must be Made or Circled In Red Ink With Date and Name of Person Making Change.

Do not extend notes this side of this line.

RETURN TO
LOS ANGELES COUNTY SURVEYOR
726 LOS ANGELES COUNTY
ENGINEERING BLDG.

76F309S S&E #247. 8-54

RETURN TO
LOS ANGELES COUNTY SURVEYOR
726 LOS ANGELES COUNTY
ENGINEERING BLDG.

Note: Any Additions or Changes on This Sheet Must be Made or Circled in Red Ink With Date and Name of Person Making Change.

Do not extend notes this side of this line.

F. B. 901 PG. 24

Notes Ck'd by	Survey of ORANGE AVE
Map No.	JN 00762 Tape 0135 Std 100 °F
Office Work	Surveyed by H.E.G. & Assist
Checked	Notes H.E.G. Date 5/4/60
Date	Indexed [redacted] C. Johnson 5-17-60

F. B. 909 Pg. 75

ORANGE AVE.

J.N. 00762

(Additional)

PROPERTY LINE Notes & CENTERLINE Notes

FOR Index SEE Pg. 3A

Pg. 76 to Pg. 100

Note: Any Additions or Changes on This Sheet Must be Made or Circled in Red Ink With Date and Name of Person Making Change.

Do not extend notes this side of this line.

RETURN TO
LOS ANGELES COUNTY ENGINEER
700 LOS ANGELES COUNTY ENGINEERING BLDG.

76F3095 CE #247—3-57

F. B. 909 PG. 76

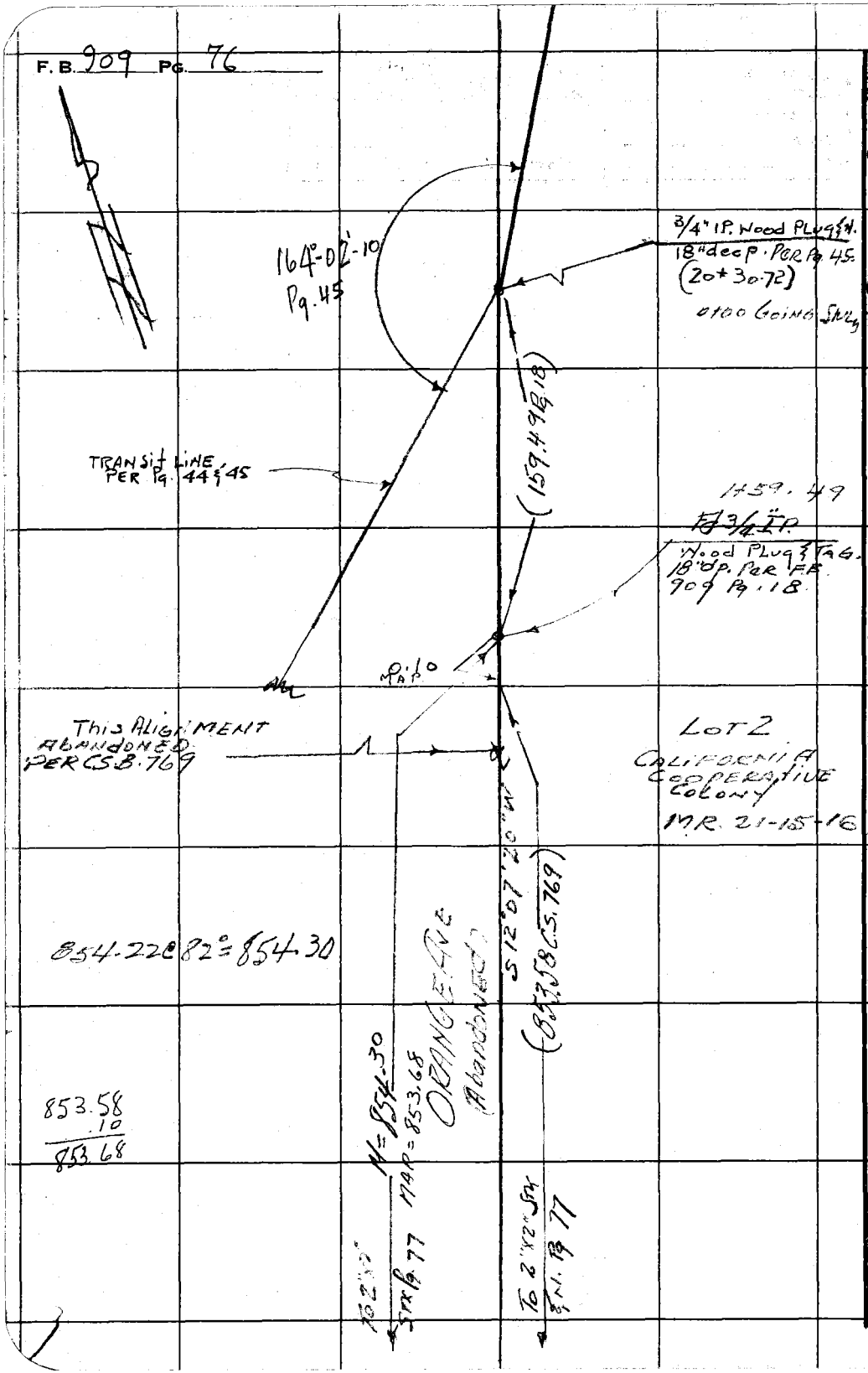

W.S. 32-C-3

RETURN TO
LOS ANGELES COUNTY ENGINEER
700 Los Angeles County Engineering Bldg.

Do not extend notes this side of this line.

Note: Any Additions or Changes on This Sheet Must be Made or Circled in Red Ink With Date and Name of Person Making Change.

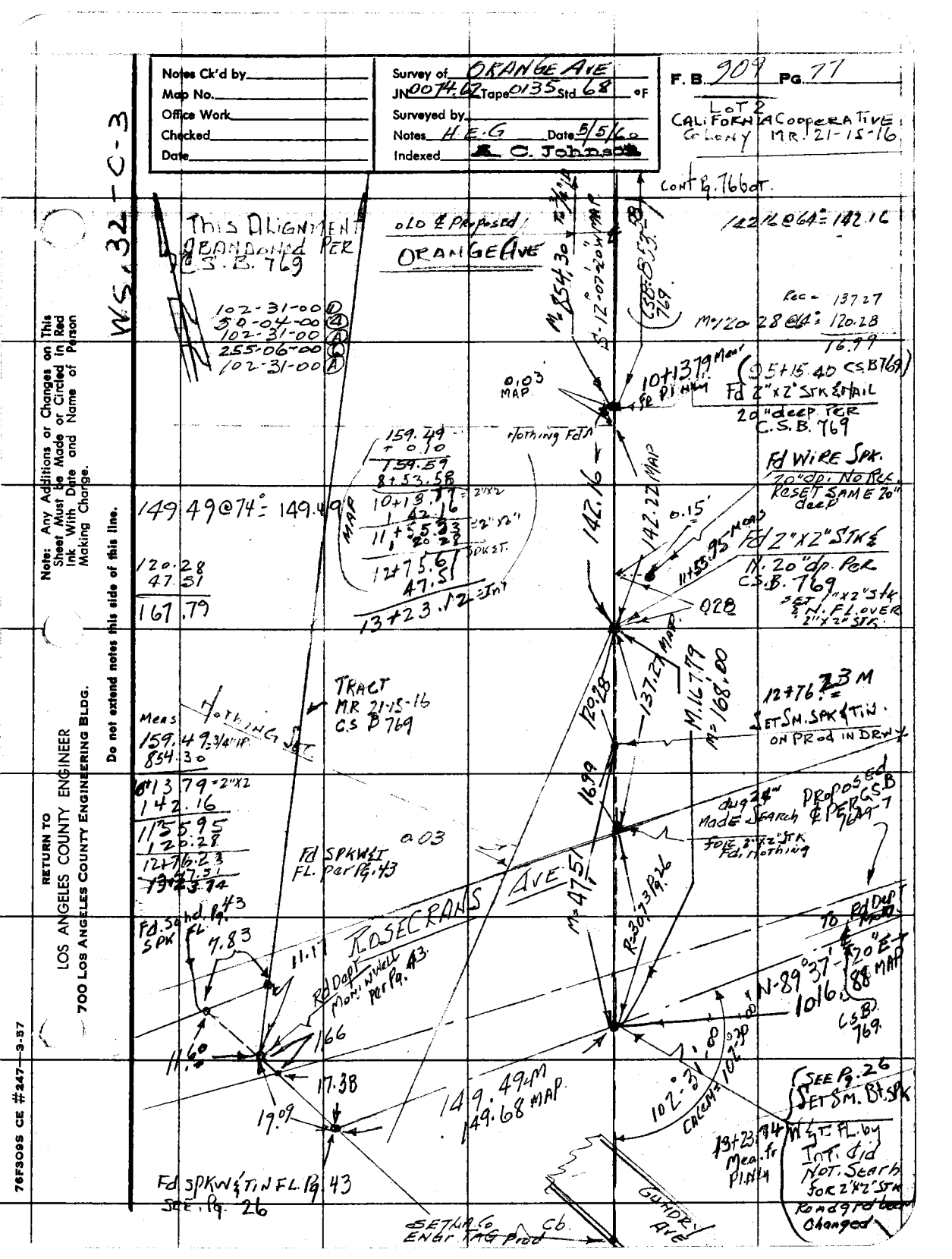
Notes Ck'd by
Map No.
Office Work
Checked
Date
Survey of ORANGE AVE
JN 0074.02 Tape 0135 Std 68 °F
Surveyed by
Notes H.E.G Date 5/5/60
Indexed C. Johnson
F. B. 909 Pg. 77
LOT 2
CALIFORNIA COOPERATIVE COLONY MR 21-15-16
WS, 32-C-3
Note: Any Additions or Changes on This Sheet Must be Made or Circled in Red Ink With Date and Name of Person Making Change.
Do not extend notes this side of this line.
RETURN TO
LOS ANGELES COUNTY ENGINEER
700 LOS ANGELES COUNTY ENGINEERING BLDG.
76F3008 CE #247—3-57
This ALIGNMENT ABANDONED PER C.S.B. 769
old & Proposed
ORANGE AVE
cont Pg. 766 at
102-31-00
50-04-00
102-31-00
255-06-00
102-31-00
149.49@74° = 149.49
120.28
47.51
167.79
159.49 + 0.10
159.59
8+53.58
10+13.74 = 2"x2"
142.16
11+55.90 = 2"x2"
12+75.6
47.5
13+23.12 = Int
Means 159.49 3/4" IP
854.30
10+13.79 = 2"x2"
142.16
11+55.95
120.28
12+76.23
13+23.74
Fd SPKW & TIN FL. Pg. 43
SEE Pg. 26
TRACT MR 21-15-16 C.S.B. 769
Nothing Set
Fd SPKW & T FL. Per Pg. 43
0.03
Fd. 3/4 rd. Pg. 43 SPK
7.83
11.17
11.60
16.6
17.38
19.09
ROSECRANS AVE
Rd Dept Mon. Wheel Per Pg. 43
149.49M
149.68 MAP
SET LA Co ENGR TAG Prod
C6
GUNDRY AVE
N 854.30 E 5.12 "20" MAP
CSB 769
10+13.79 Mon
PI #44
0.03 MAP
Nothing Fd
142.16
142.22 MAP
0.15
0.28
137.29 MAP
M 167.79
M = 168.00
120.28
16.99
M = 47.51
R = 3073.26
102°31'00"
CALC = 102°31'00"
Rec = 137.27
M 120.28 @ 74° = 120.28
16.99
(95+15.40 CSB 769)
Fd 2"x2" SPK & TAIL
20" deep PER C.S.B. 769
Fd WIRE SPK. 20" dp. NO REC. RESET SAME 20" deep
Fd 2"x2" STK & N. 20" dp. PER C.S.B. 769
SET 1"x2" STK & N. FL. OVER 2"x2" STK.
11+55.95 MEAS
12+76.23 M
SET SM. SPK & TIN. ON PROd IN DRW
Aug 74 Made Search & PER CS B 769 PROPOSED
FOR 2"x2" STK Fd. Nothing
To Rd Dept Mon.
N 89°37'E 1016.88 MAP
CSB 769
SEE Pg. 26
SET SM. BRASS PK & T. FL. by INT. Old NOT. Search FOR 2"x2" STK Road Grade Changed
13+23.74 Mea. fr P.I. #44

F. B. 909 Pg. 18

W.S. 32-C-3

RETURN TO
LOS ANGELES COUNTY ENGINEER
700 LOS ANGELES COUNTY ENGINEERING BLDG.

Note: Any Additions or Changes on This Sheet Must be Made or Circled in Red Ink With Date and Name of Person Making Change.

Do not extend notes this side of this line.

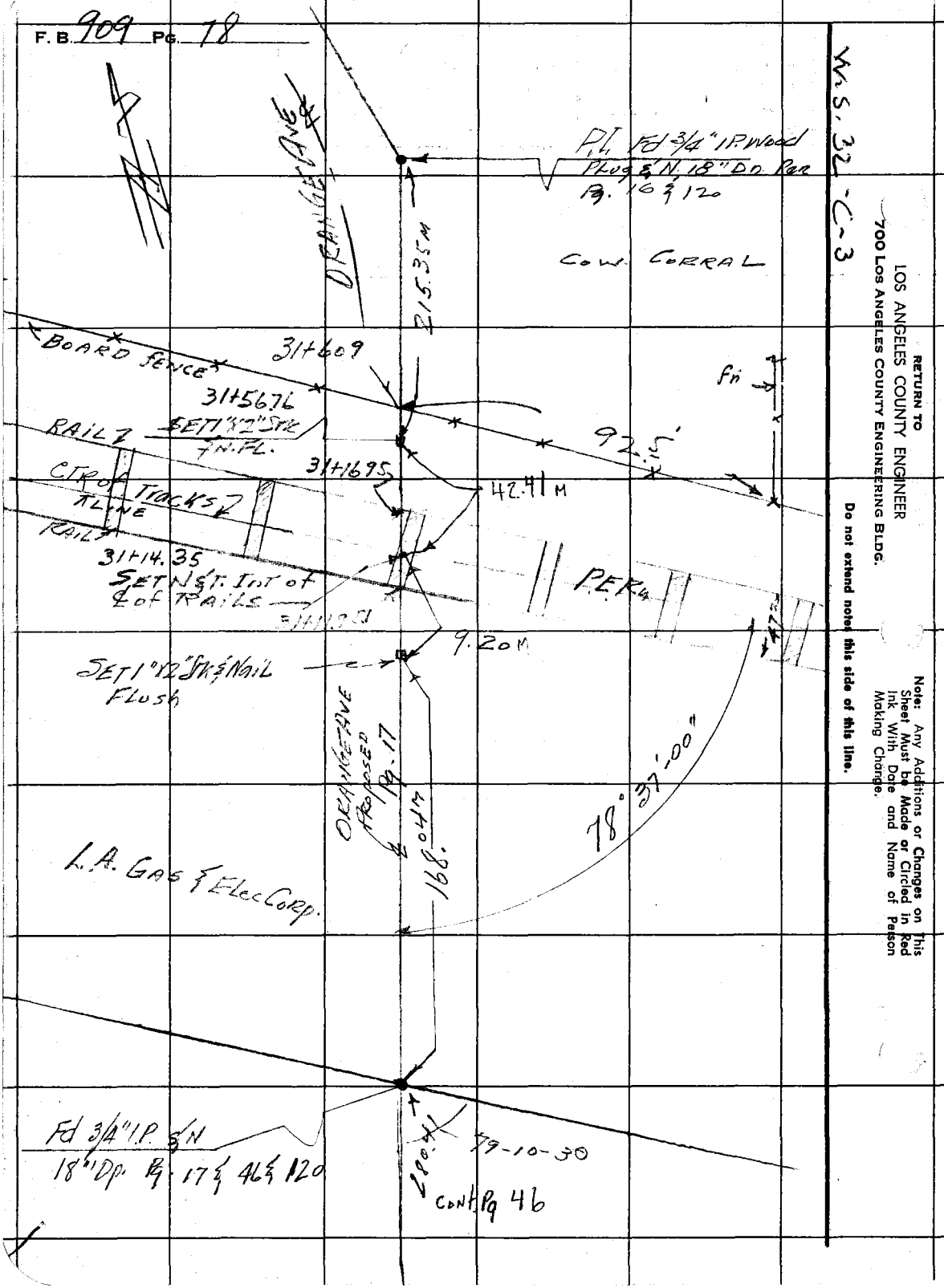

76F309S CE #247—3-57

RETURN TO
LOS ANGELES COUNTY ENGINEER
700 LOS ANGELES COUNTY ENGINEERING BLDG.

Note: Any Additions or Changes on This Sheet Must be Made or Circled In Red Ink With Date and Name of Person Making Change.

Do not extend notes this side of this line.

Notes Ck'd by
Map No.
Office Work
Checked
Date

Survey of
JN Tape Std °F
Surveyed by
Notes Date
Indexed

F. B. 307 PG. 69

RETURN TO
LOS ANGELES COUNTY ENGINEER
700 LOS ANGELES COUNTY ENGINEERING BLDG.

Note: Any Additions or Changes on This Sheet Must be Made or Circled in Red Ink With Date and Name of Person Making Change.

Do not extend notes this side of this line.

F. B. 909 PG. 80

Notes Ck'd by	Survey of ORANGE AVE
Map No.	JN 0074.62 Tape 8135 Std 68 of
Office Work	Surveyed by H.E. GRANDUM
Checked	Notes H.E.G. Date 5/3/60
Date	Indexed A. C. Johnson 5-17-60

F. B. 909 PG. 81

ORANGE AVE.

J.N. 007462

(ADDITIONAL) LOCATION OF IMPROVEMENTS

FROM SAN CARLOS ST
NLY to PACIFIC ELECTRIC RY.

Pg 81 to pg 100
& Pg. 117 to pg. 123

HE GRANDUM ST CHEF
J. MALDONADO. JASTR
E. MARTINEZ. Head chain
G. E. COOK REAR CHAIN

Note: Any Additions or Changes on This Sheet Must be Made or Circled in Red Ink With Date and Name of Person Making Change.

Do not extend notes this side of this line.

RETURN TO
LOS ANGELES COUNTY ENGINEER
700 LOS ANGELES COUNTY ENGINEERING BLDG.

76F309S CE #247—3-57

RETURN TO
LOS ANGELES COUNTY ENGINEER
700 LOS ANGELES COUNTY ENGINEERING BLDG.

Note: Any Additions or Changes on This Sheet Must be Made or Circled in Red Ink With Date and Name of Person Making Change.

Do not extend notes this side of this line.

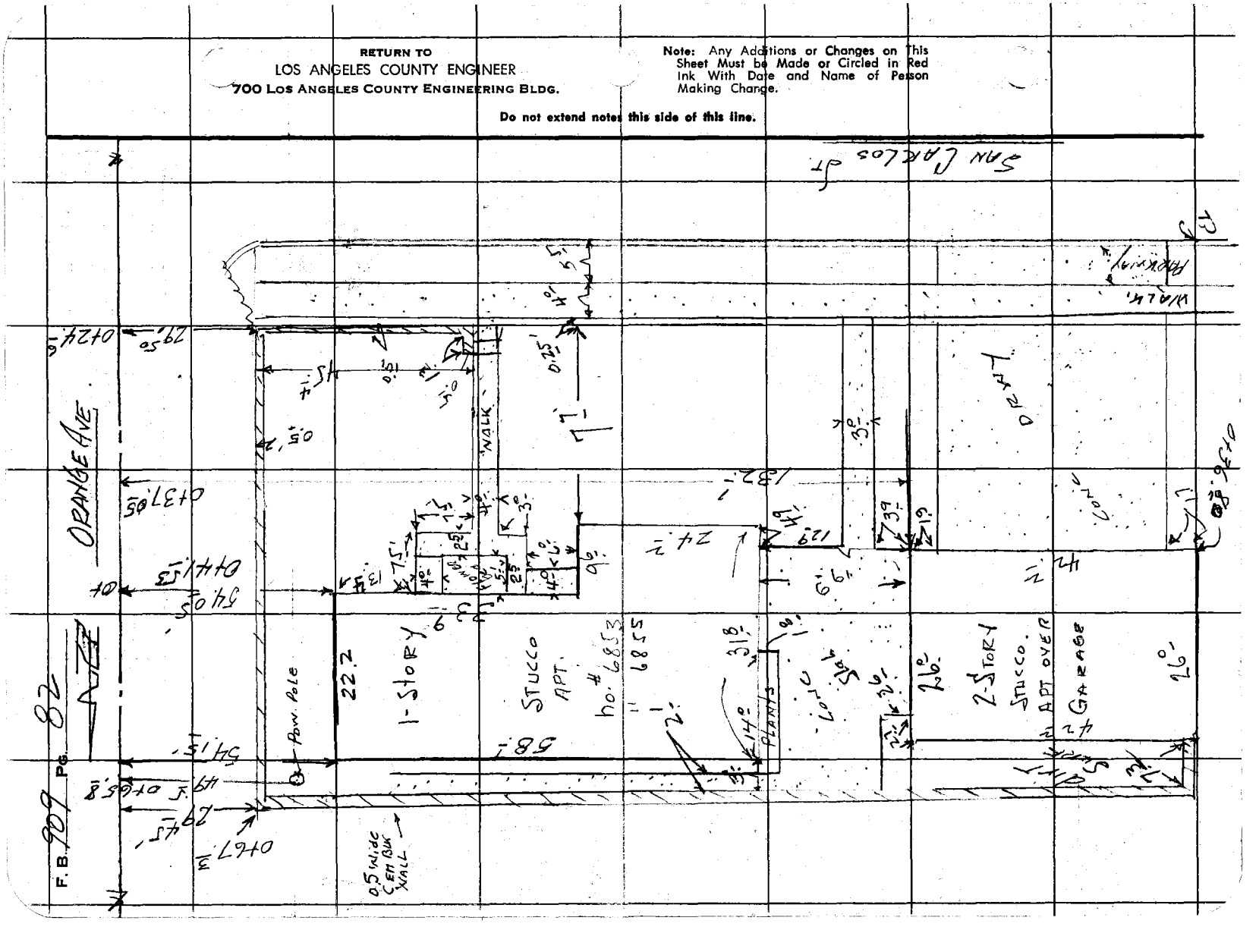

Notes Ck'd by	Survey of ORANGE AVE
Map No.	JN007462 Tape 0135 Std 68 °F
Office Work	Surveyed by H. E. GRANQUIST
Checked	Notes H.E.G. Date 5/6/60
Date	Indexed A. C. Johnson

F. B. 709 PG. 83

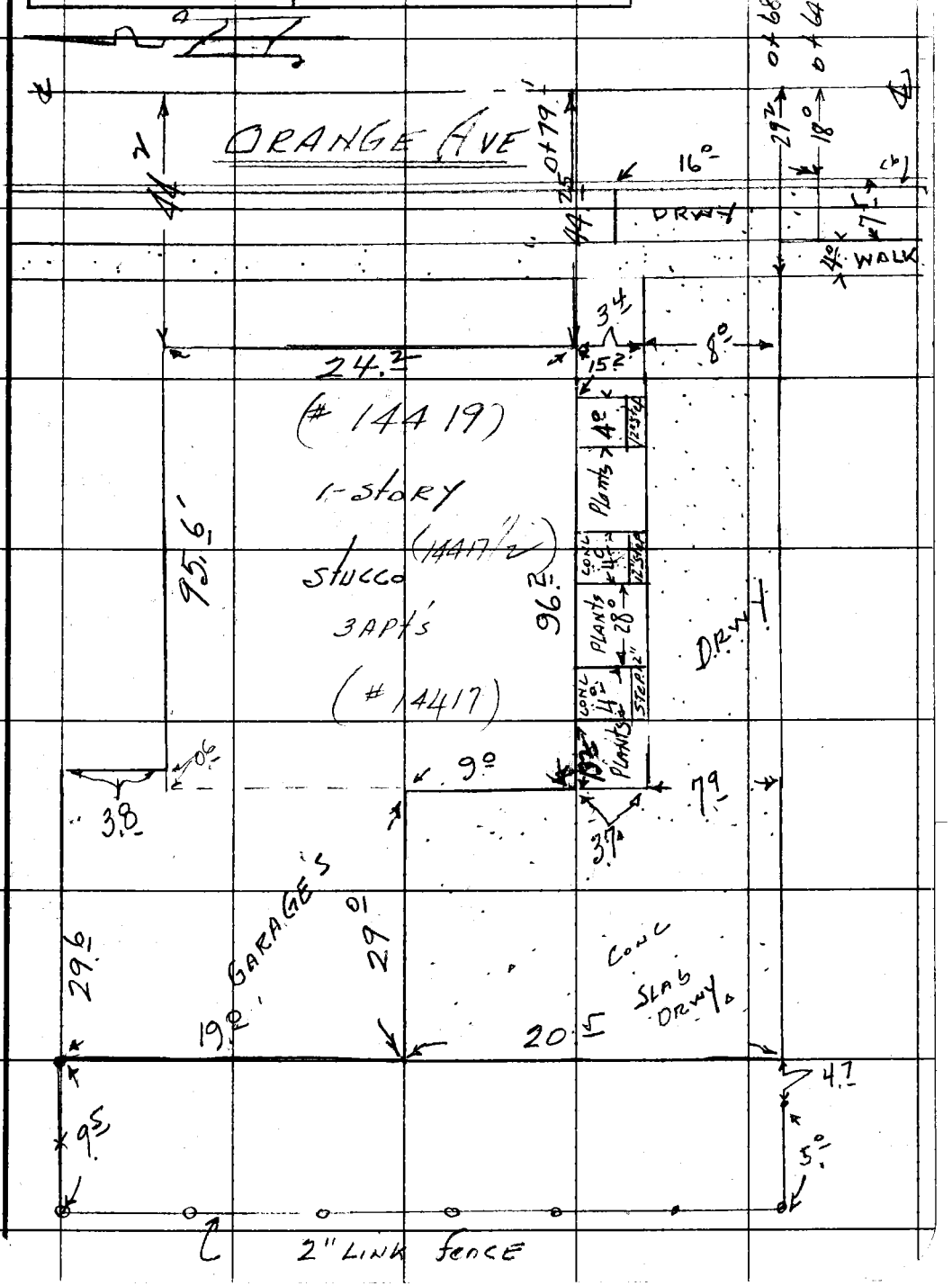

Note: Any Additions or Changes on This Sheet Must be Made or Circled in Red Ink With Date and Name of Person Making Change.

Do not extend notes this side of this line.

RETURN TO
LOS ANGELES COUNTY ENGINEER
700 LOS ANGELES COUNTY ENGINEERING BLDG.

76F309S CE #247—3-57

F. B. 909 Pg. 84

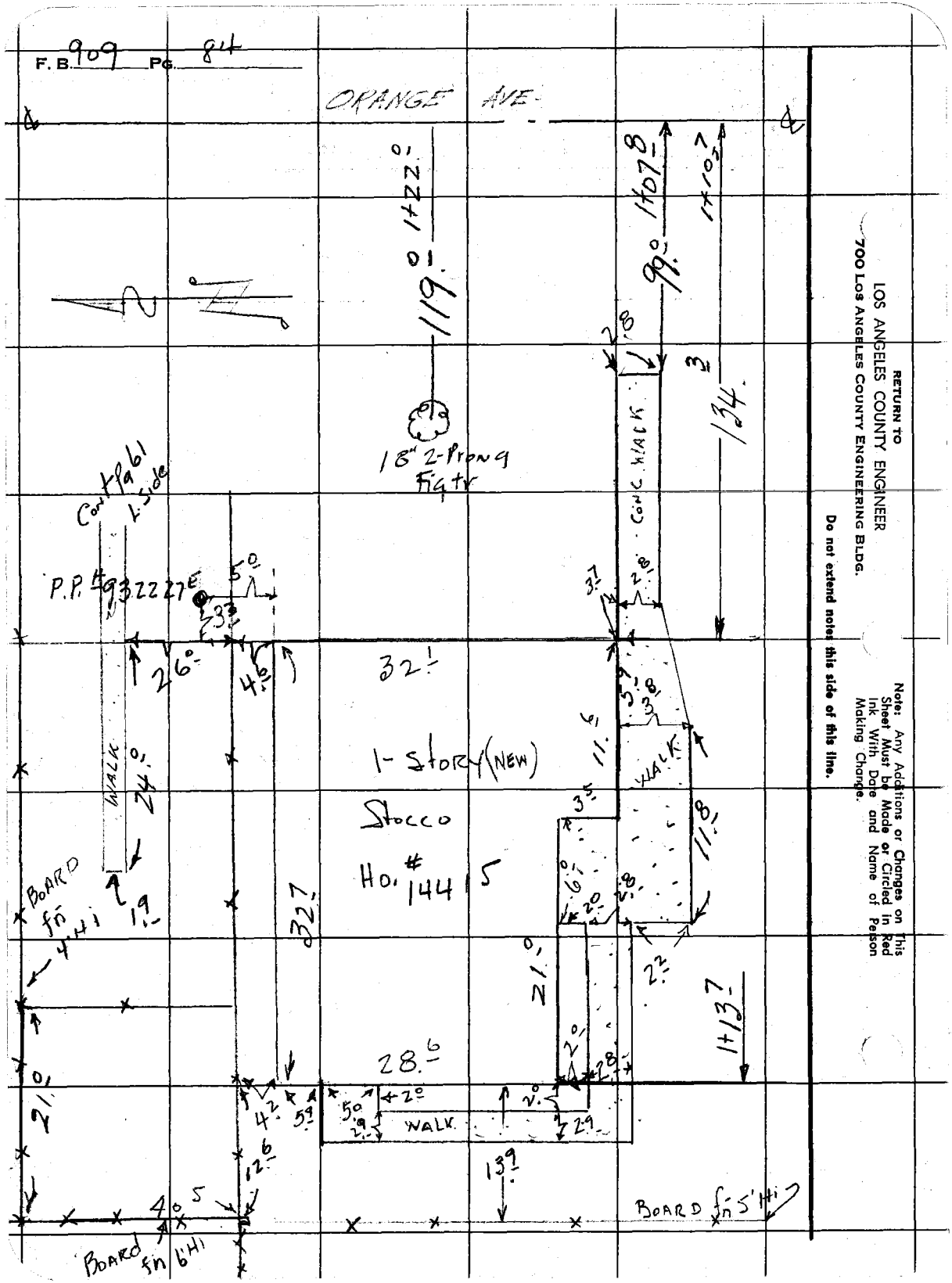

RETURN TO
LOS ANGELES COUNTY ENGINEER
700 Los Angeles County Engineering Bldg.

Do not extend notes this side of this line.

Note: Any Additions or Changes on This Sheet Must be Made or Circled in Red Ink With Date and Name of Person Making Change.

Notes Ck'd by	Survey of ORANGE AVE.
Map No.	JN 0074.62 Tape 0135 Std 68 °F
Office Work	Surveyed by H.E GRANDJEAN
Checked	Notes H.E.G. Date 3/6/62
Date	Indexed C. Johnson

F. B. 909 Pg. 83

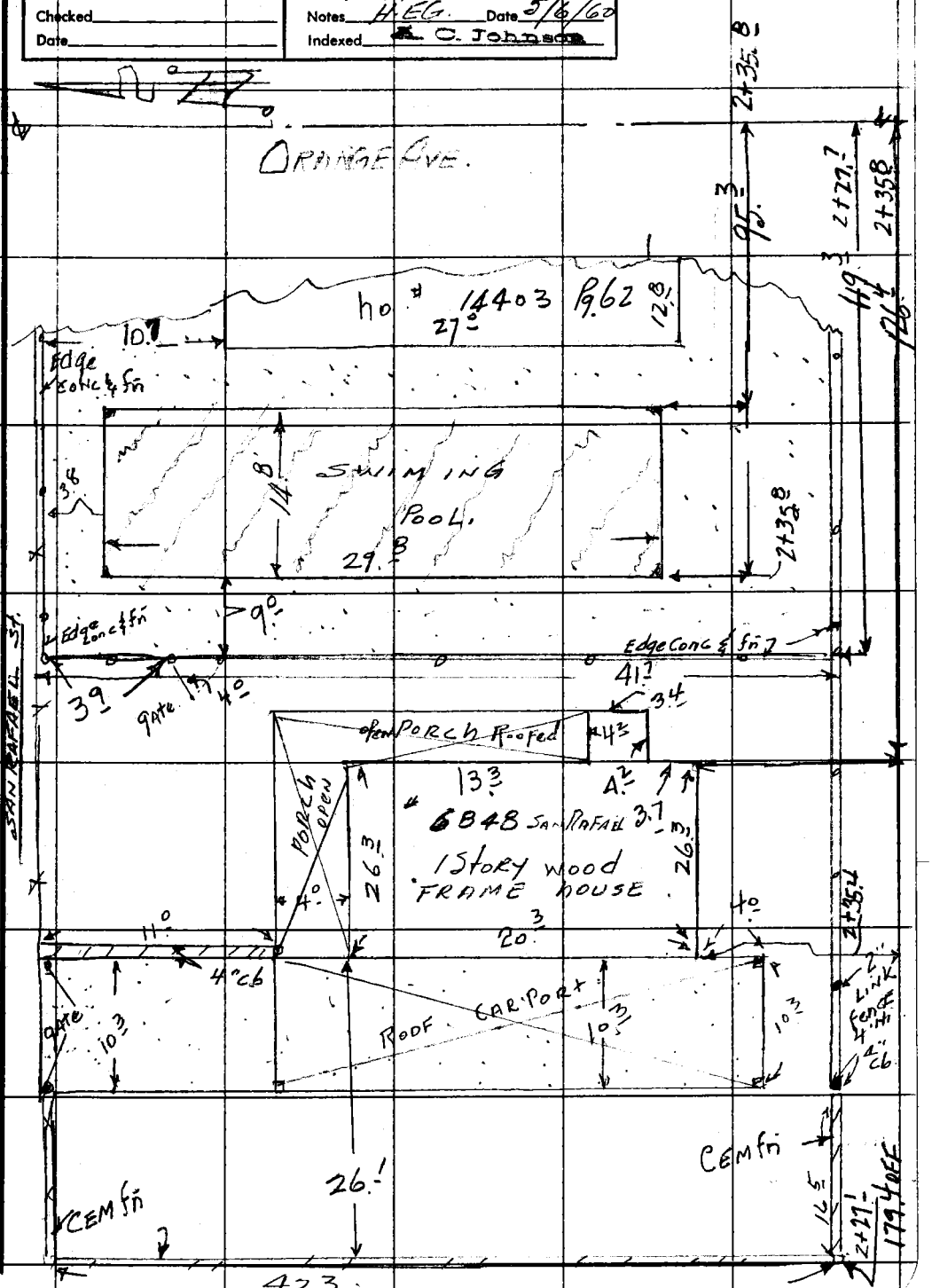

RETURN TO
LOS ANGELES COUNTY ENGINEER
700 LOS ANGELES COUNTY ENGINEERING BLDG.

Note: Any Additions or Changes on This Sheet Must be Made or Circled in Red Ink With Date and Name of Person Making Change.

Do not extend notes this side of this line.

76F309S CE #247—3-57

F. B. 909 Pg. 86

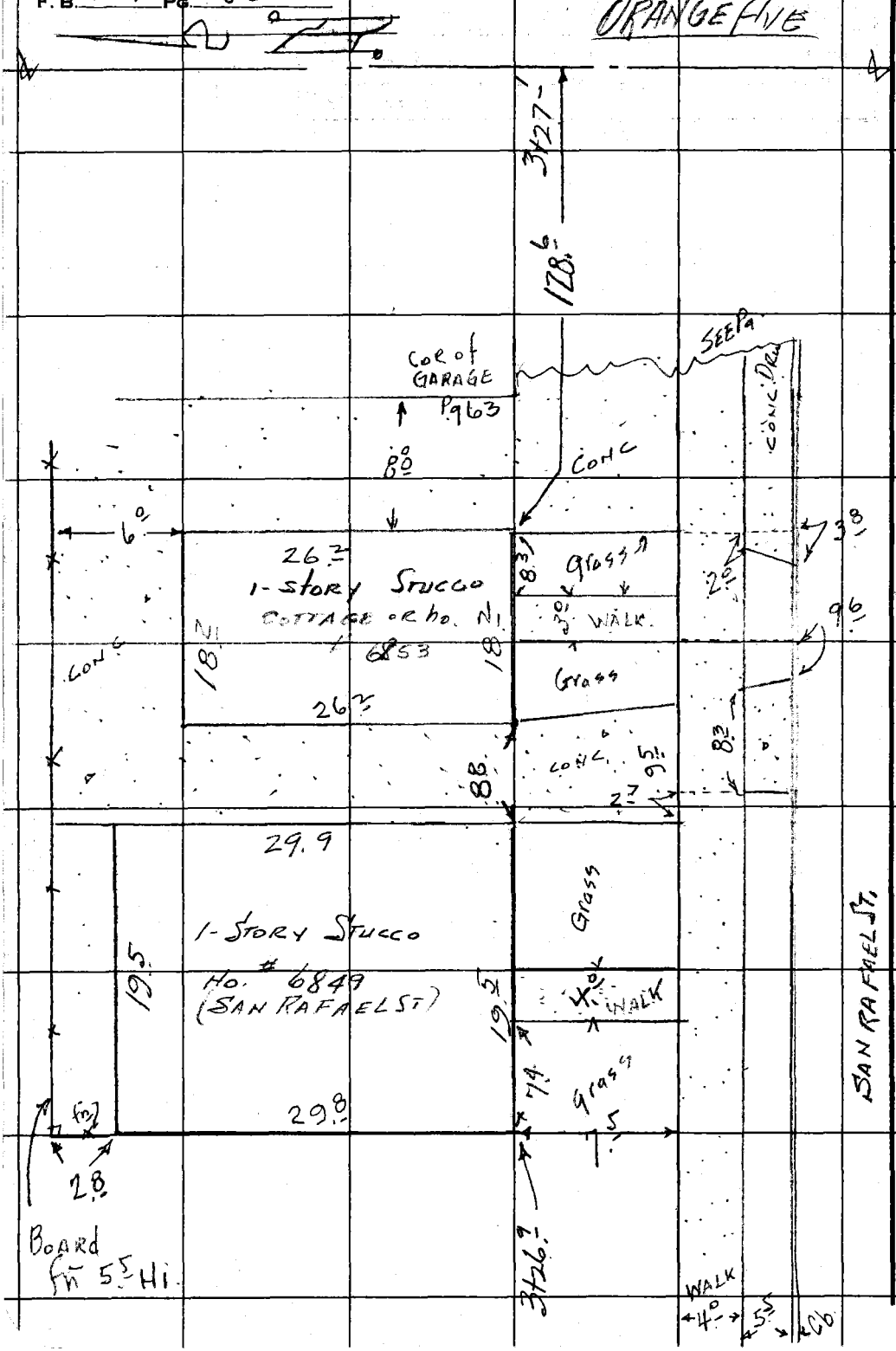

RETURN TO
LOS ANGELES COUNTY ENGINEER
700 LOS ANGELES COUNTY ENGINEERING BLDG.

Do not extend notes this side of this line.

Note: Any Additions or Changes on This Sheet Must be Made or Circled in Red Ink With Date and Name of Person Making Change.

Notes Ck'd by	Survey of ORANGE AVE
Map No.	JN 0074 62 Tape 0135 Std 68 °F
Office Work	Surveyed by H.E. GRAHQUIST
Checked	Notes H.E.G. Date 5/6/60
Date	Indexed C. Johnson

F. B. 909 Pg. 87

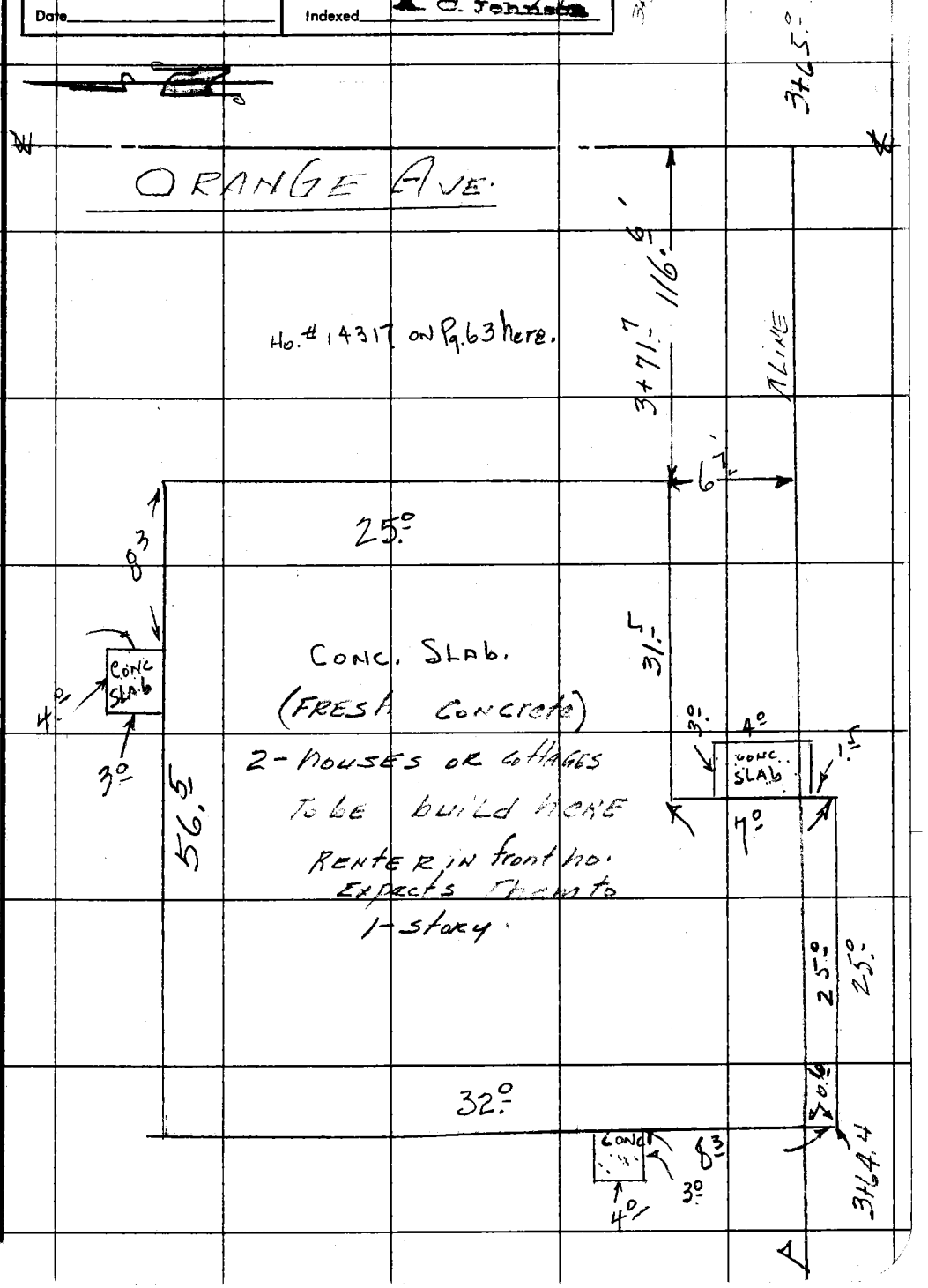

Note: Any Additions or Changes on This Sheet Must be Made or Circled in Red Ink With Date and Name of Person Making Change.

Do not extend notes this side of this line.

RETURN TO
LOS ANGELES COUNTY ENGINEER
700 LOS ANGELES COUNTY ENGINEERING BLDG.

76F309S CE #247—3-57

F. B. 909 PG. 88

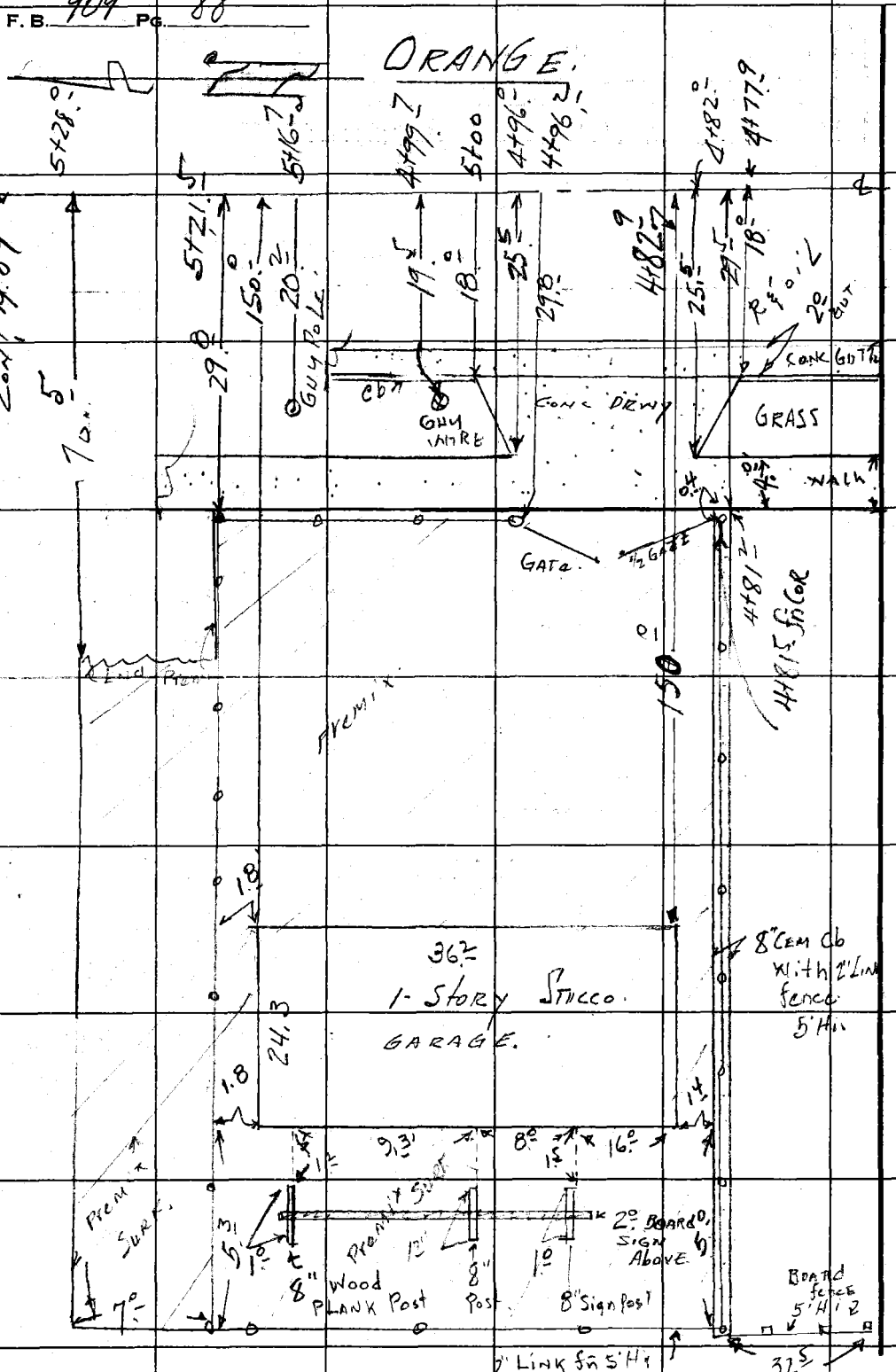

RETURN TO
LOS ANGELES COUNTY ENGINEER
700 LOS ANGELES COUNTY ENGINEERING BLDG.

Do not extend notes this side of this line.

Note: Any Additions or Changes on This Sheet Must be Made or Circled in Red Ink With Date and Name of Person Making Change.

Notes Ck'd by	Survey of ORANGE AVE
Map No.	JN 007462 Tape 0135 Std 68 °F
Office Work	Surveyed by H. E. GRANQUIST
Checked	Notes H.E.G. Date 5/9/60
Date	Indexed [redacted]

F. B. 909 Pg. 87

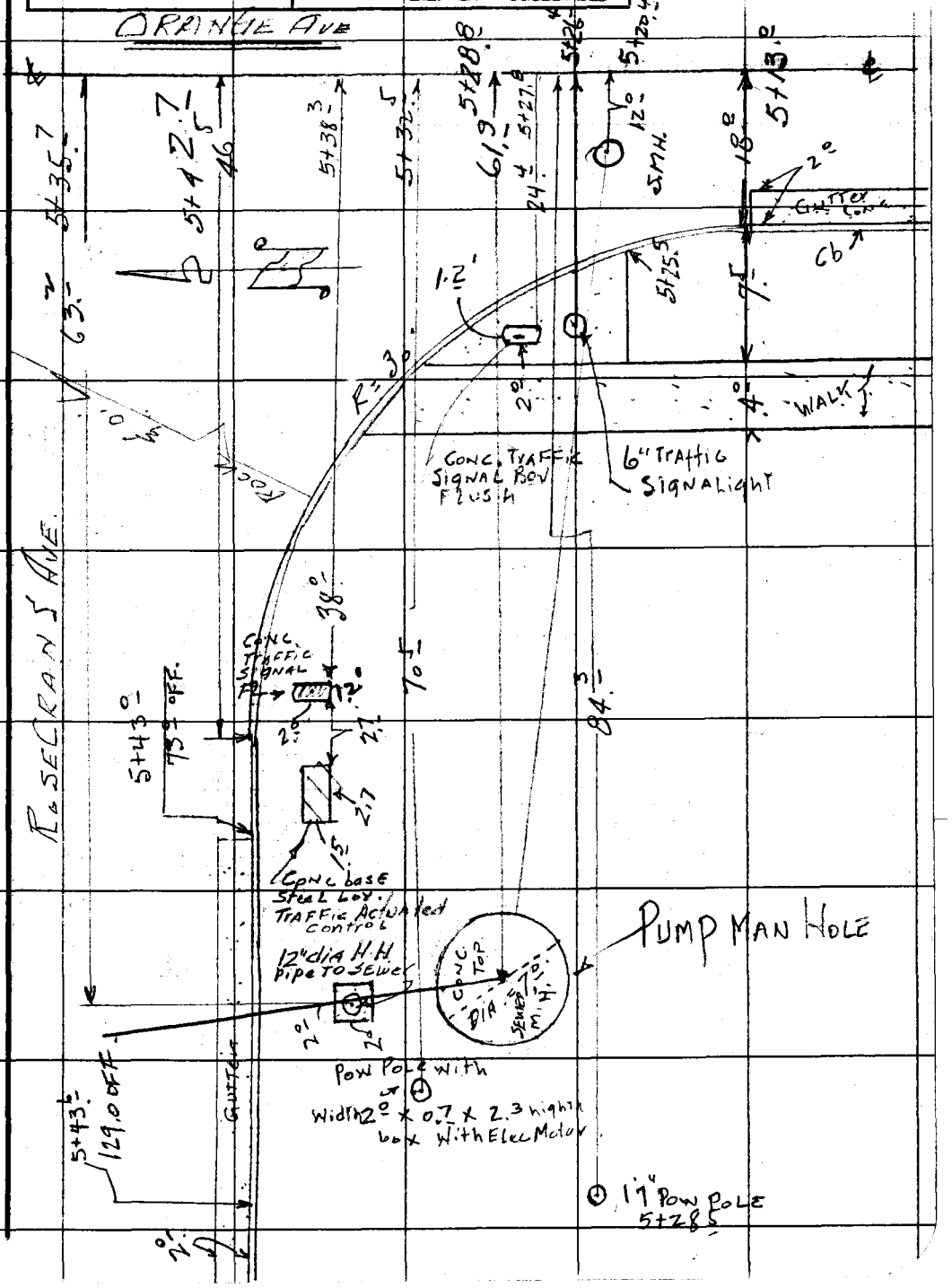

Note: Any Additions or Changes on This Sheet Must be Made or Circled in Red Ink With Date and Name of Person Making Change.

Do not extend notes this side of this line.

RETURN TO
LOS ANGELES COUNTY ENGINEER
700 LOS ANGELES COUNTY ENGINEERING BLDG.

76F309S CE #247—3-57

RETURN TO
LOS ANGELES COUNTY ENGINEER
700 LOS ANGELES COUNTY ENGINEERING BLDG.

Note: Any Additions or Changes on This Sheet Must be Made or Circled in Red Ink With Date and Name of Person Making Change.

Do not extend notes this side of this line.

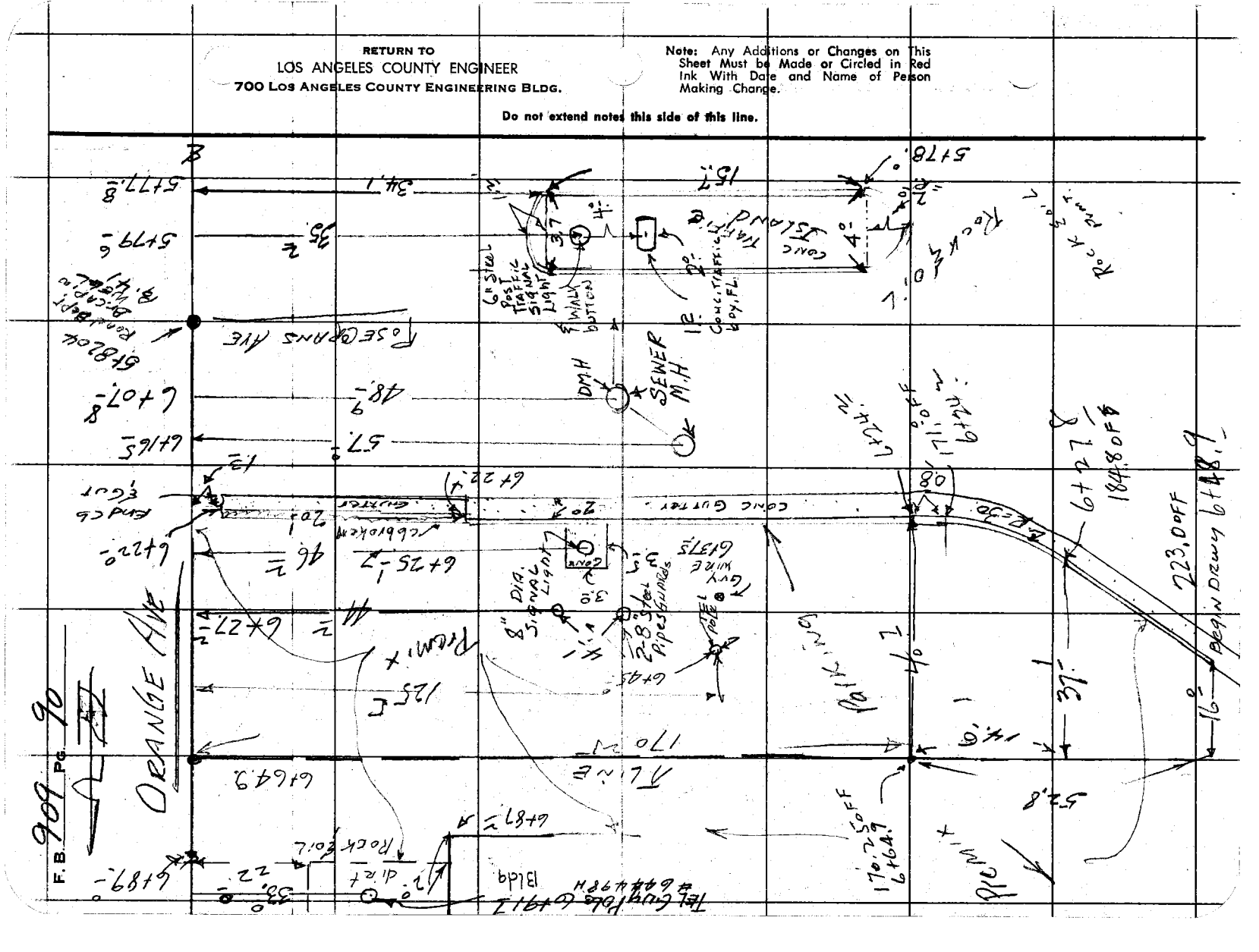

Notes Ck'd by	Survey of ORANGE AVE
Map No.	JN 007462 Tape 0135 Std 68
Office Work	Surveyed by H.E. GRANQUIST
Checked	Notes H.E.G. Date 5/9/60
Date	Indexed C. Johnson

F. B. 909 PG. 91

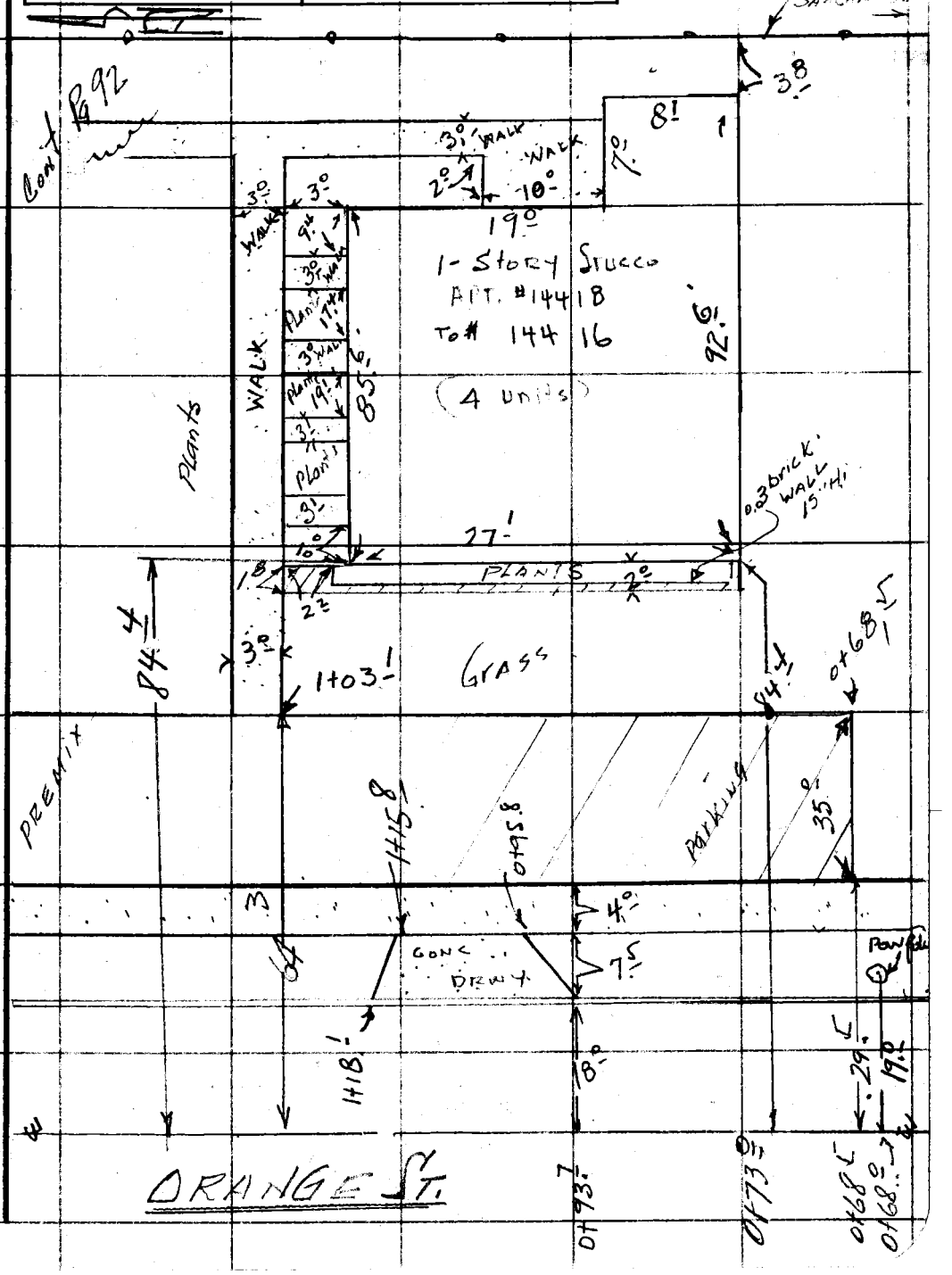

Note: Any Additions or Changes on this Sheet Must be Made or Circled in Red Ink With Date and Name of Person Making Change.

Do not extend this side of this line.

PLEASE RETURN TO
LOS ANGELES COUNTY ENGINEER
700 LOS ANGELES COUNTY ENGINEERING BLDG.

76F3098 S&E #247 1-56

F. B. 909 PG. 92

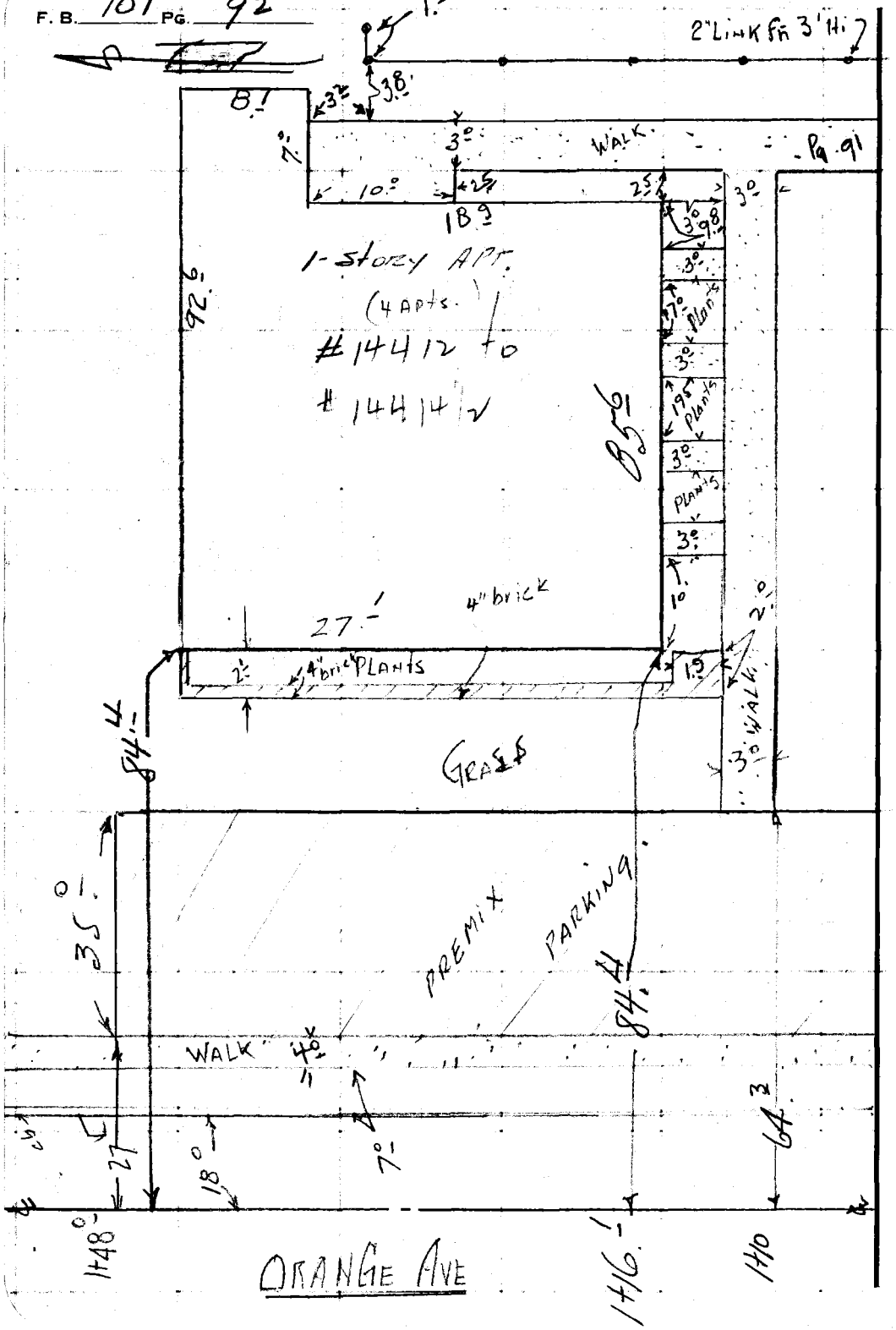

PLEASE RETURN TO
LOS ANGELES COUNTY ENGINEER
700 LOS ANGELES COUNTY ENGINEERING BLDG.

Do not extend this side of this line.

Note: Any Additions or Changes on This Sheet Must be Made or Circled in Red Ink With Date and Name of Person Making Change.

Notes Ck'd by	Survey of [illegible]
Map No.	JN 007462 Tape 0135 Std 68 °F
Office Work	Surveyed by H. E. Grandon
Checked	Notes H. E. G. Date 5/9/60
Date	Indexed [illegible] C. Johnson

F. B. 909 PG. 93

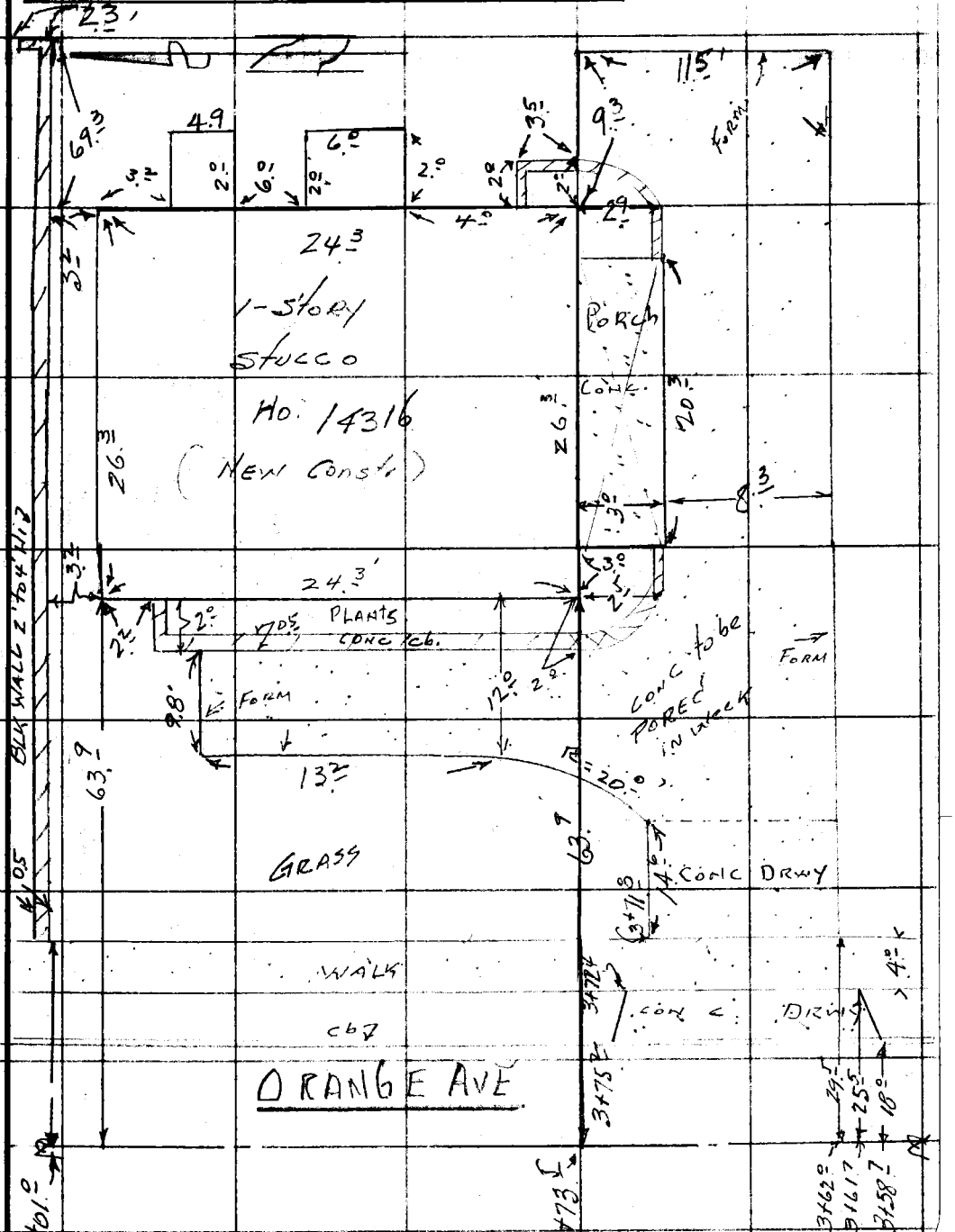

Note: Any Additions or Changes on This Sheet Must be Made or Circled in Red Ink With Date and Name of Person Making Change.

PLEASE RETURN TO
LOS ANGELES COUNTY ENGINEER
700 LOS ANGELES COUNTY ENGINEERING BLDG.

Do not extend this side of this line.

76F3098 S&E #247 1-56

F. B. 909 PG. 94

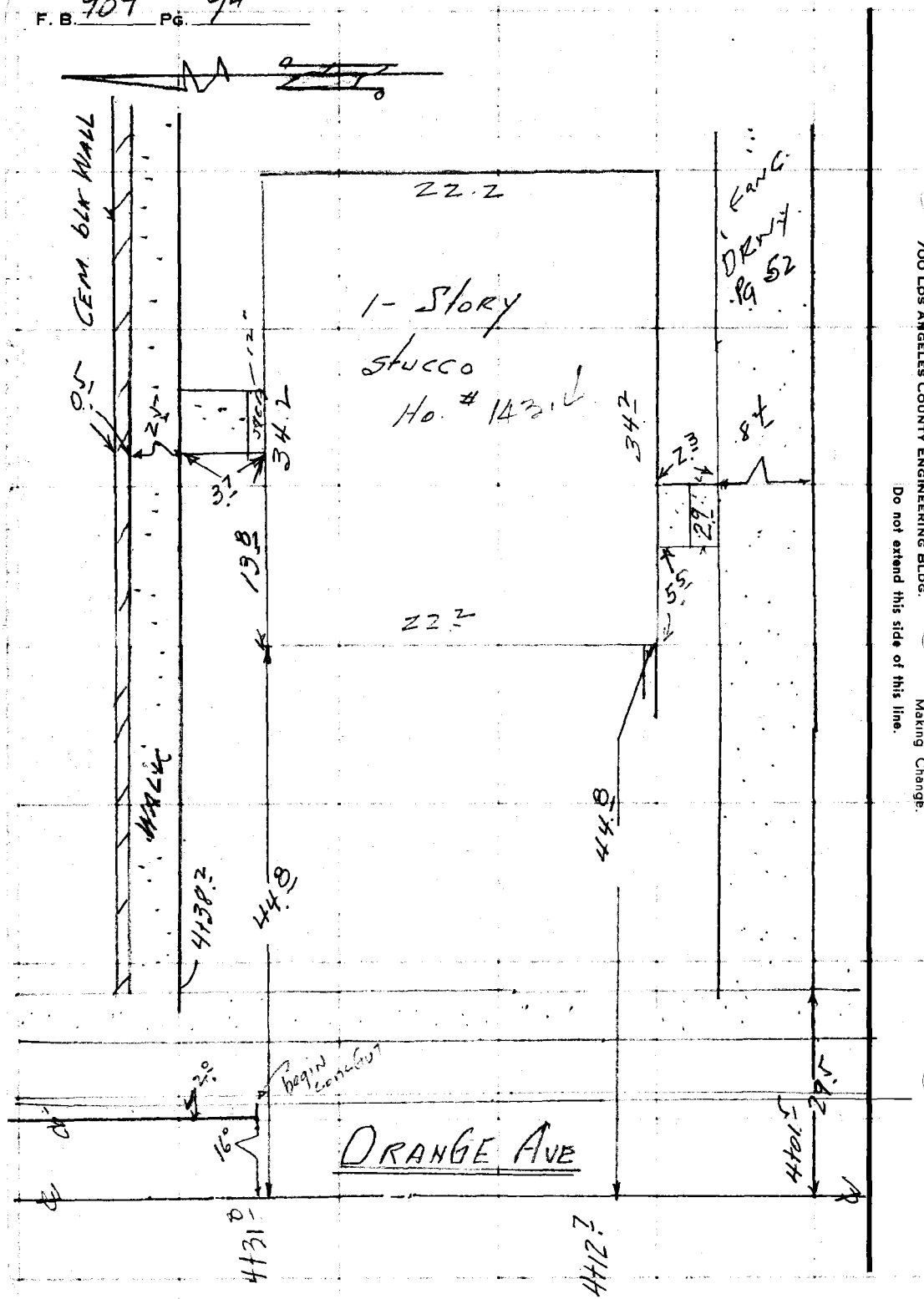

PLEASE RETURN TO
LOS ANGELES COUNTY ENGINEER
700 Los Angeles County Engineering Bldg.

Note: Any Additions or Changes on This Sheet Must be Made or Circled in Red Ink With Date and Name of Person Making Changes.

Do not extend this side of this line.

Notes Ck'd by	Survey of ORANGE AVE
Map No.	JN 007462 Tape 0131 Std 68 °F
Office Work	Surveyed by H.E. Granville
Checked	Notes H.E.G. Date 5/10/60
Date	Indexed A. C. Johnson

F. B. 909 PG. 95

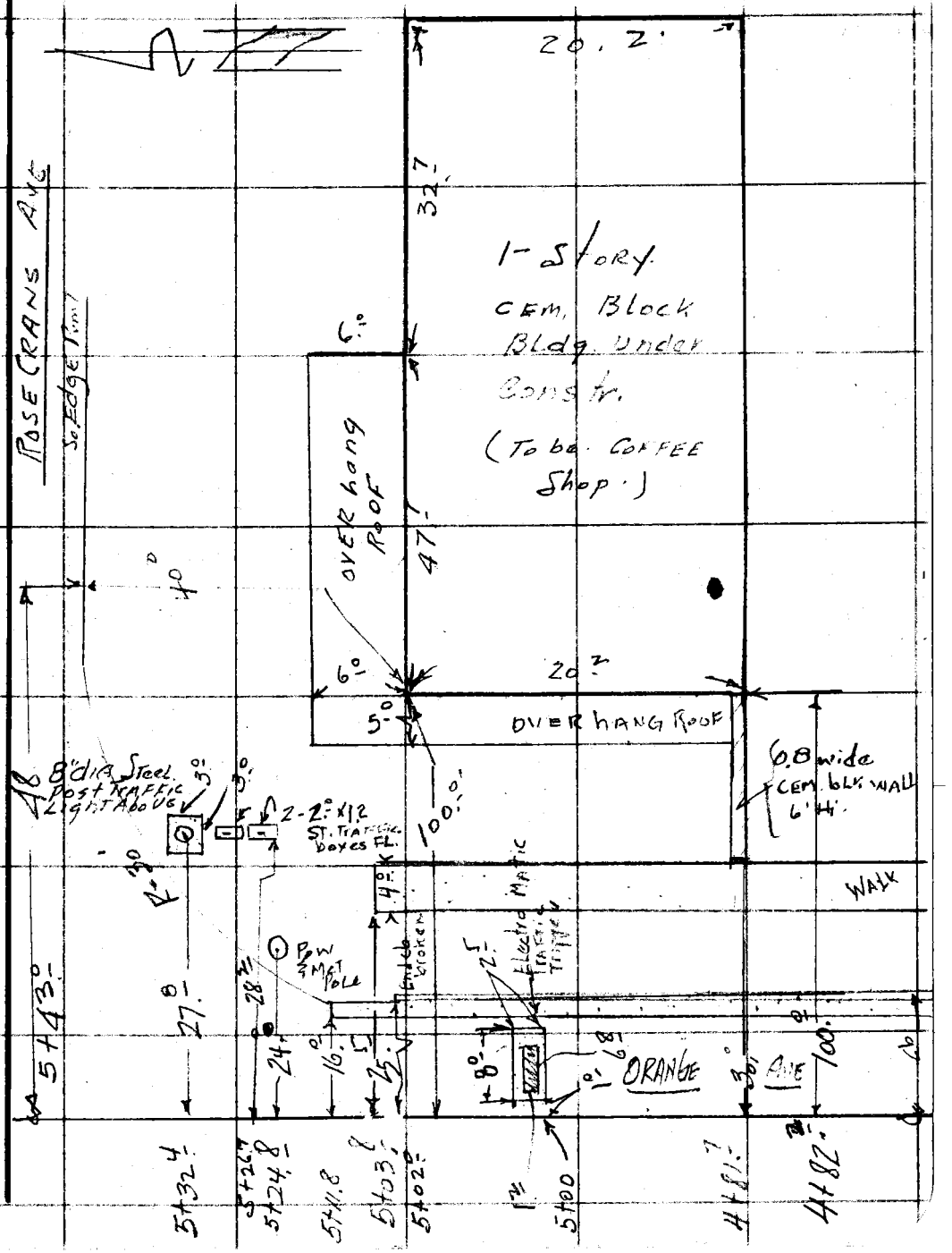

Note: Any Additions or Changes on This Sheet Must be Made or Circled in Red Ink With Date and Name of Person Making Change.

PLEASE RETURN TO
LOS ANGELES COUNTY ENGINEER
700 LOS ANGELES COUNTY ENGINEERING BLDG.

Do not extend this side of this line.

76F309S S&E #247 1-56

PLEASE RETURN TO
LOS ANGELES COUNTY ENGINEER
700 LOS ANGELES COUNTY ENGINEERING BLDG.

Note: Any Additions or Changes on This Sheet Must be Made or Circled in Red Ink With Date and Name of Person Making Change.

Do not extend this side of this line.

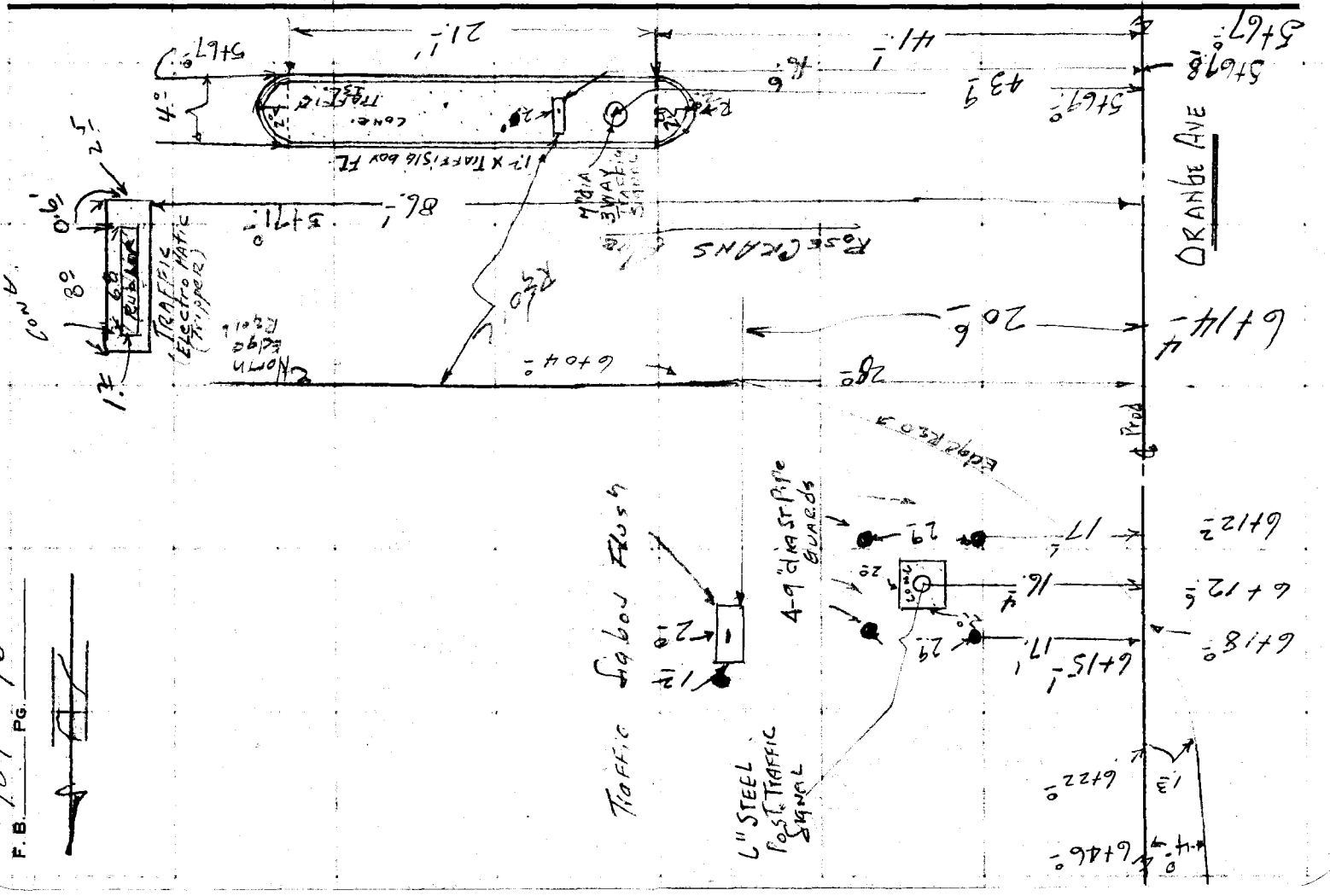

Notes Ck'd by	Survey of [illegible]
Map No.	JN0074.62 Tape 0135 Std. 68
Office Work	Surveyed by [illegible]
Checked	Notes HEG Date 5/13/20
Date	Indexed C. Johnson

F. B. 907 PG. 77

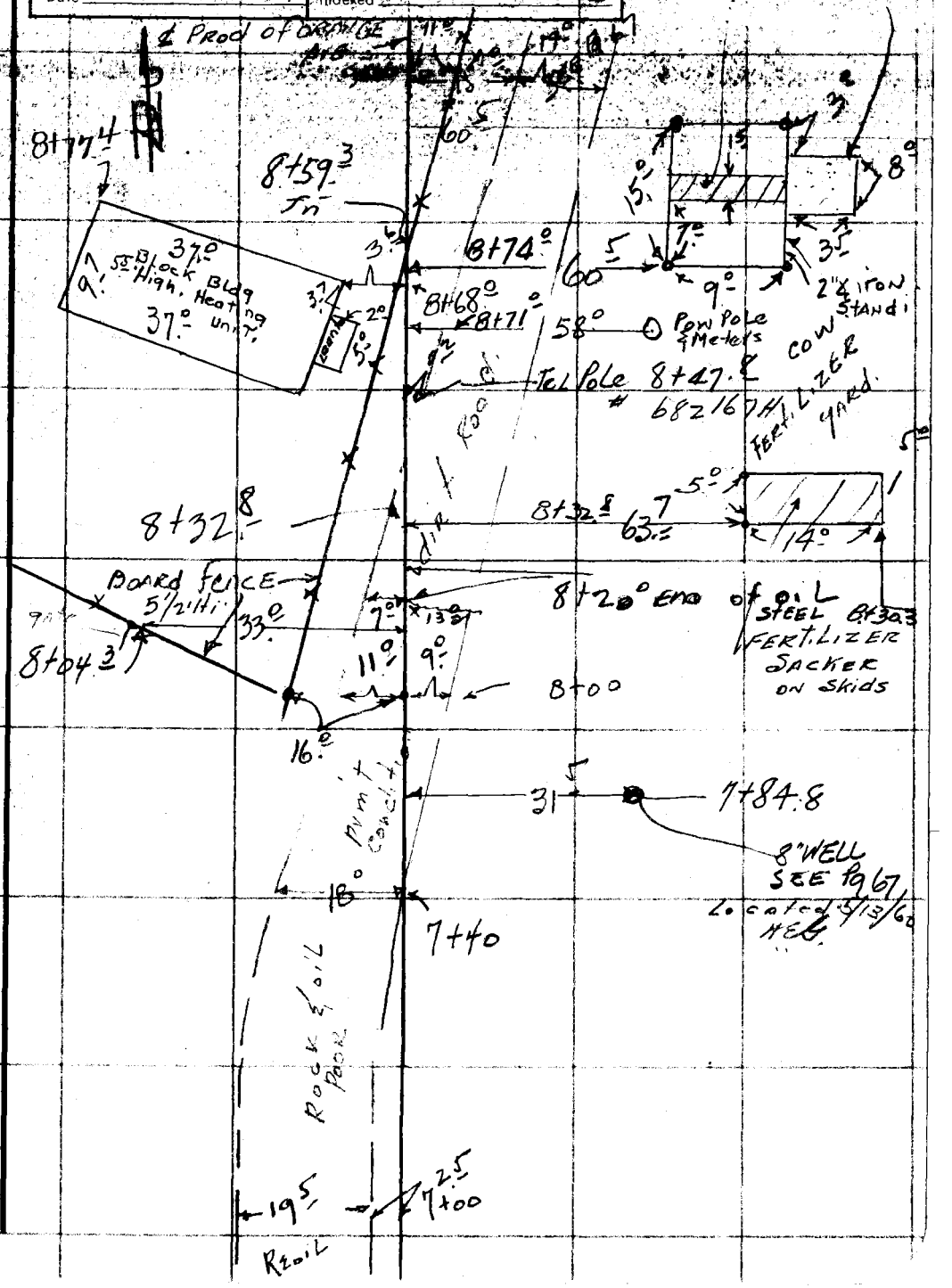

Note: Any Additions or Changes on This Sheet Must be Made or Circled in Red Ink With Date and Name of Person Making Change.

Do not extend this side of this line.

PLEASE RETURN TO
LOS ANGELES COUNTY ENGINEER
700 LOS ANGELES COUNTY ENGINEERING BLDG.

76F309S S&E #247 1-56

F. B. 909 Pg. 98

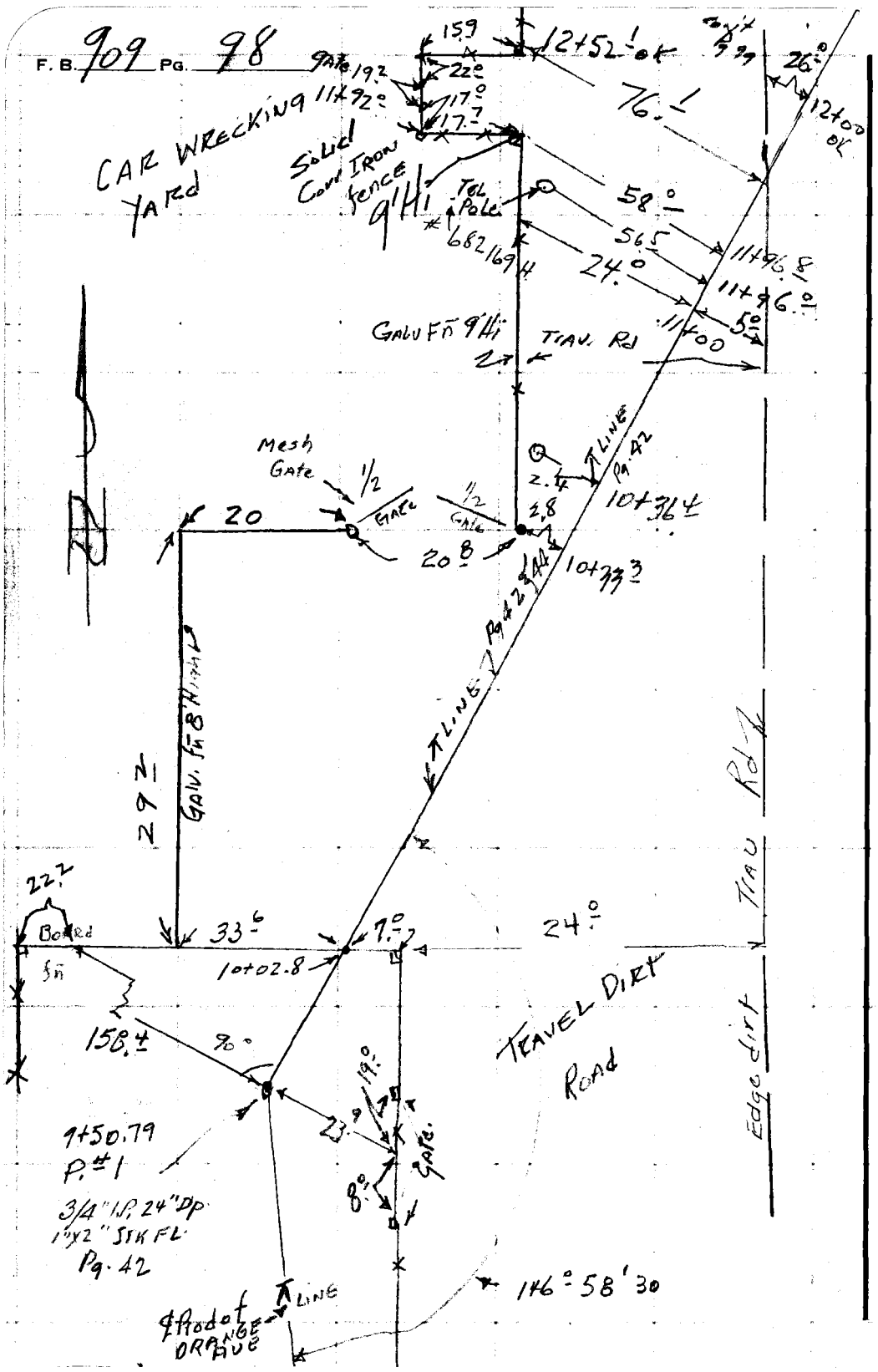

PLEASE RETURN TO
LOS ANGELES COUNTY ENGINEER
700 LOS ANGELES COUNTY ENGINEERING BLDG.

Do not extend this side of this line.

Note: Any Additions or Changes on This Sheet Must be Made or Circled in Red Ink With Date and Name of Person Making Change.

Notes Ck'd by	Survey of ORANGE AVE
Map No.	JN 0074.6 Tape 0131 Std 6 8 °F
Office Work	Surveyed by H. E. GRANQUIST
Checked	Notes L V E G Date 5/11/60
Date	C. Johnson Indexed

F. B. 909 PG. 99

Note: Any Additions or Changes on This Sheet Must be Made or Circled in Red Ink With Date and Name of Person Making Change.

PLEASE RETURN TO
LOS ANGELES COUNTY ENGINEER
700 LOS ANGELES COUNTY ENGINEERING BLDG.
Do not extend this side of this line.

76F309S SAE #247 1-56

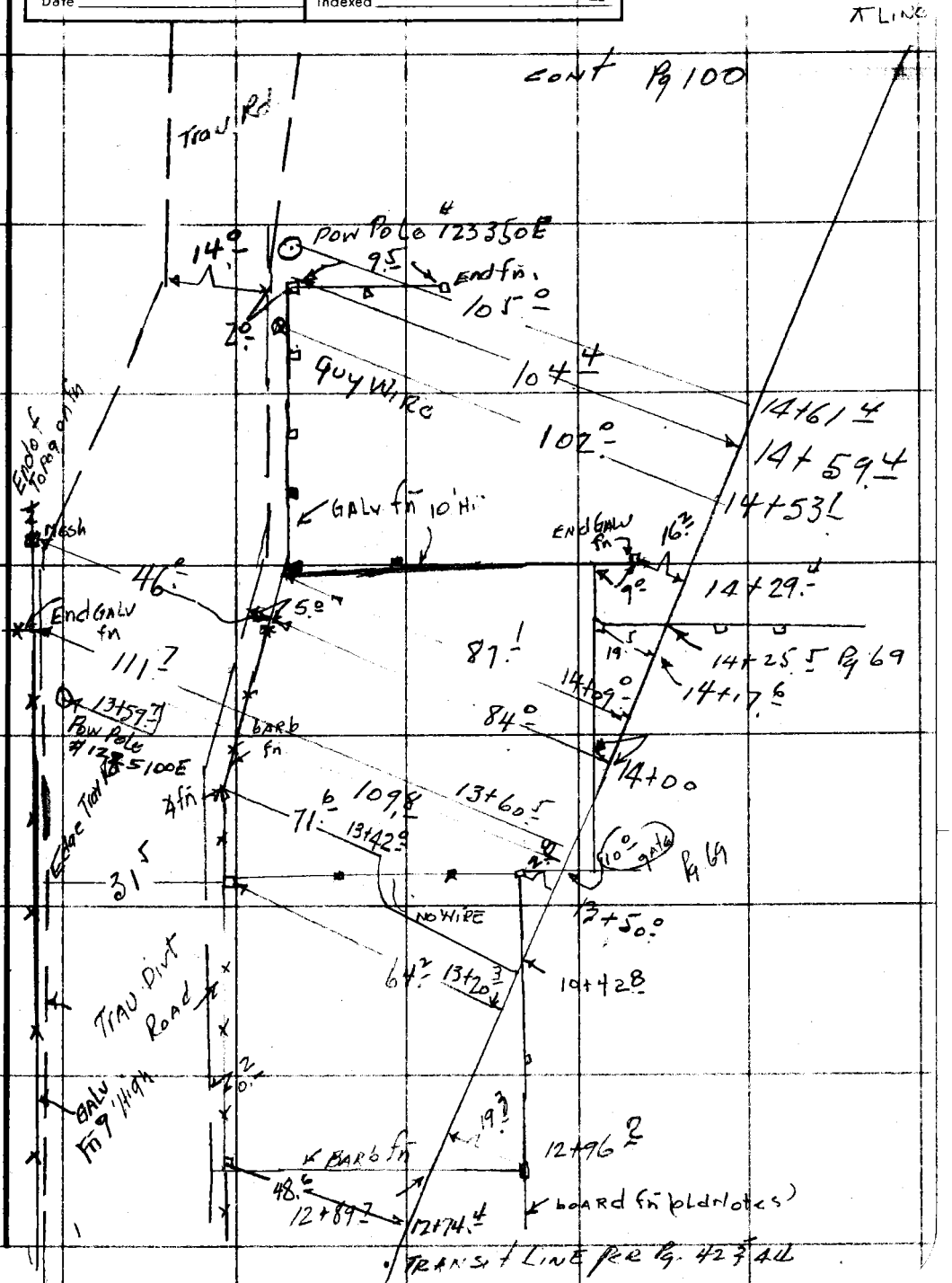

F. B. 909 PG. 100

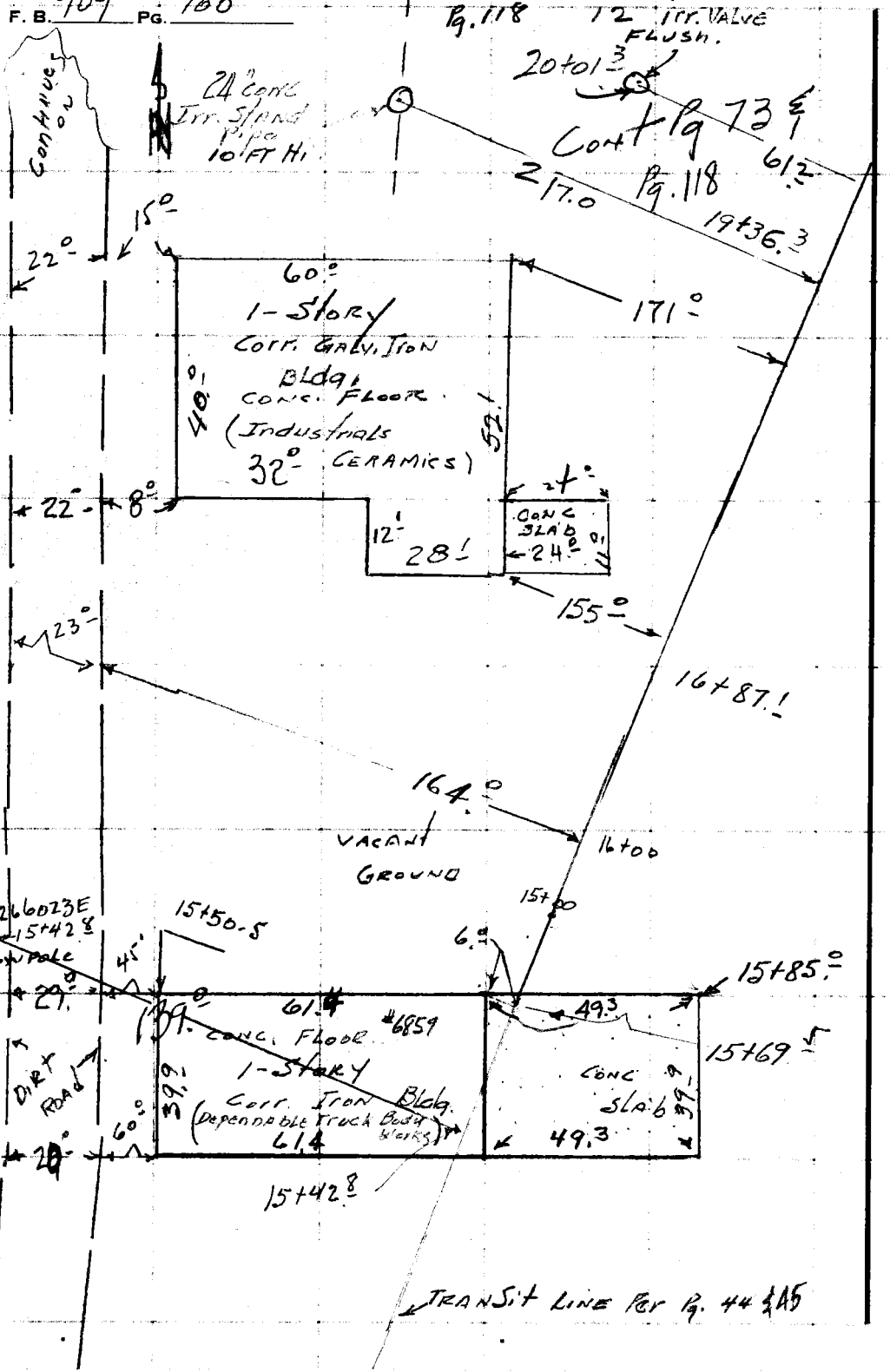

PLEASE RETURN TO
LOS ANGELES COUNTY ENGINEER
700 LOS ANGELES COUNTY ENGINEERING BLDG.

Do not extend this side of this line.

Note: Any Additions or Changes on This Sheet Must be Made or Circled in Red Ink With Date and Name of Person Making Change.

Notes Ck'd by	Survey of
Map No. B-1001 HC 31-54	W. O. 88-50 Tape No. A-27 Std. 68° F
Office Work [redacted]	Surveyed by W.A. Miller
Checked [redacted]	Notes [illegible] Date [illegible]
Date July 1942	Indexed A. C. Johnson 6-19-42

F.B. [illegible] PG. [illegible]

SURVEY 73RD STREET
J.N. P.50

Miller
Wiley
Lanigan
Hall

Note: Any Additions or Changes on This Sheet Must Be Made or Circled in Red Ink With Date and Name of Person Making Change.

Do not extend notes this side of this line.

RETURN TO
LOS ANGELES COUNTY SURVEYOR
700 HALL OF RECORDS

FORM 247 5M 11-41

RETURN TO
LOS ANGELES COUNTY SURVEYOR
700 HALL OF RECORDS

Note: Any Additions or Changes on This Sheet Must be Made or Circled in Red Ink With Date and Name of Person Making Change.

Do not extend notes this side of this line.

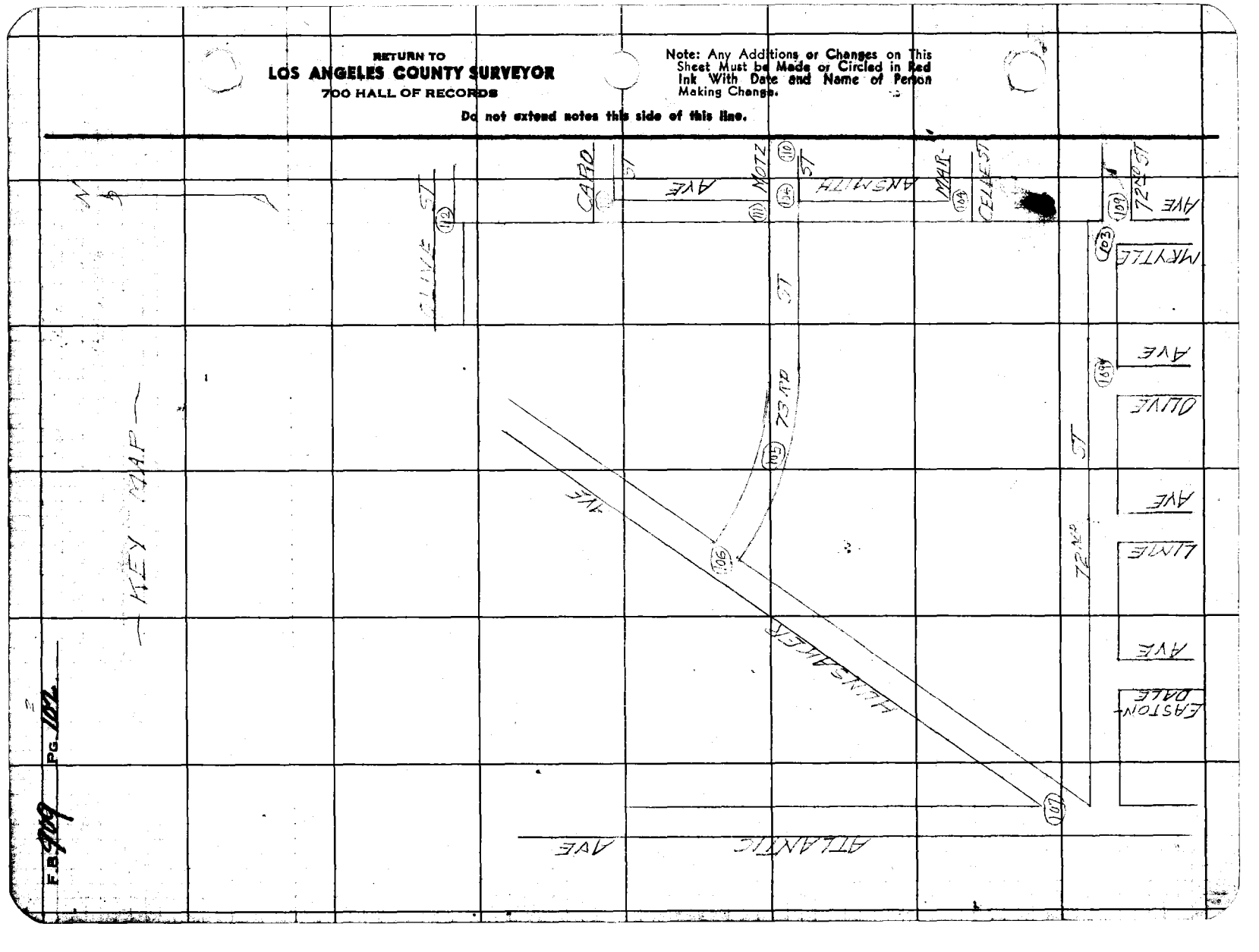

Notes Ck'd by D. M. Finley	Survey of 72ND STREET	F.B. 919 PG. 703
Map No. B-1801	W. O. 8350 Tape No. 037 St'd 68 °F	
Office Work ALBERT E. TIMMONS	Surveyed by W.A. Miller	
Checked D. M. Finley	Notes Miller Date 6-10-42	
Date July 1942.	Indexed A. C. Johnson.	

W.S. 32 (B-4) C-4

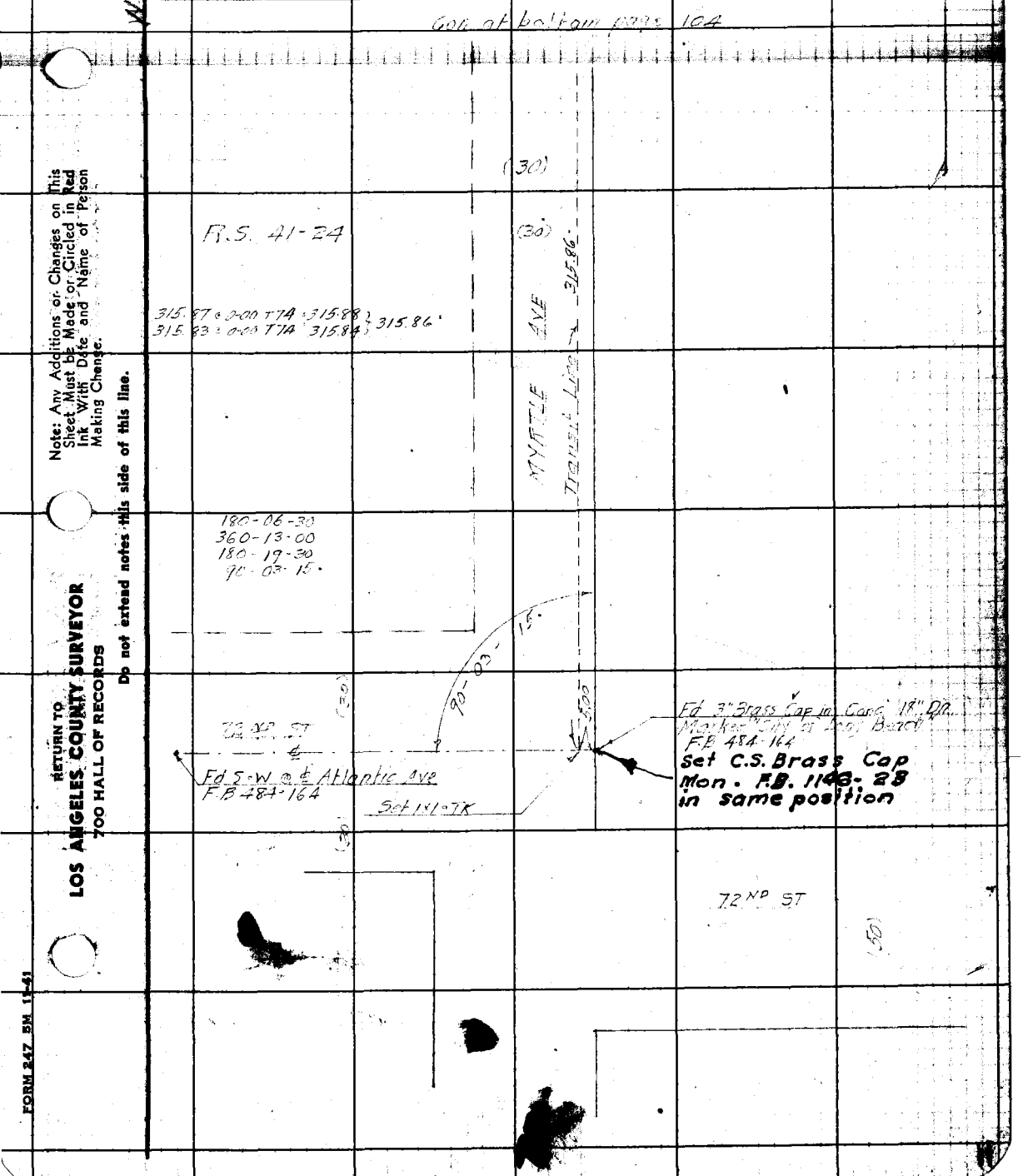

Note: Any Additions or Changes on This Sheet Must be Made or Circled in Red Ink With Date and Name of Person Making Change.

Do not extend notes this side of this line.

RETURN TO
LOS ANGELES COUNTY SURVEYOR
700 HALL OF RECORDS

FORM 247 5M 11-41


F.B. 909 PG. 104
See page 11
359-55-00
359-50-00
359-45-00
179-57-30
(30)
328-58-00
297-56-00
266-54-00
164-29-00
N
329.07 @ 0-00 T66 = 329.07
329.07 @ 0-00 T66 = 329.07
329.07
Set L.T. in Cem Walk
Con at bottom page 105
Con at bottom page 110
Set 1x1 TK
179-57-30
164-29-00
16.38
59.93
329.07
54.50
54.50
Set Nail
30.00
1.98
90-00-00
84.46
5.00
Fd 2x2 No TK
0+95.98±
180-00-00
360-00-00
180-00-00
Fd 2" I.P. Plg Tag TK
L.S. 2072
Replaced with C.S. Mon.
F.B. 1146-24
Set L.T. in Cem Step
302.36 @ 0-00 T74
302.39 @ 0-00 T74
1.80 @ 0-00 T74
(30)
TRACT 11676
M.B.
R.S. 41-24
MARCELLE ST
34.92
14.24
Fd 2" I.P. Plg TK
TR 11676
Set 1x2 TK
315.88
Con from top page 103
RETURN TO
LOS ANGELES COUNTY SURVEYOR
700 HALL OF RECORDS
Do not extend notes this side of this line.
Note: Any Additions or Changes on This Sheet Must be Made or Circled in Red Ink With Date and Name of Person Making Change.

Notes Ck'd by D. M. Finley	Survey of 73RD STREET
Map No. B-1801	W. O. 8850 Tape No. 039 Std. 68 °F
Office Work ALBERT E. TIMMONS	Surveyed by W. A. Miller
Checked D. M. Finley	Notes Miller Date 6-11-42
Date July 1942	Indexed

F.B. 909 Pg. 105

B-4
W.S. 32 C-4

Note: Any Additions or Changes on This Sheet Must be Made or Circled in Red Ink With Date and Name of Person Making Change.

RETURN TO
LOS ANGELES COUNTY SURVEYOR
700 HALL OF RECORDS

Do not extend notes this side of this line.

FORM 247 5M 11-41

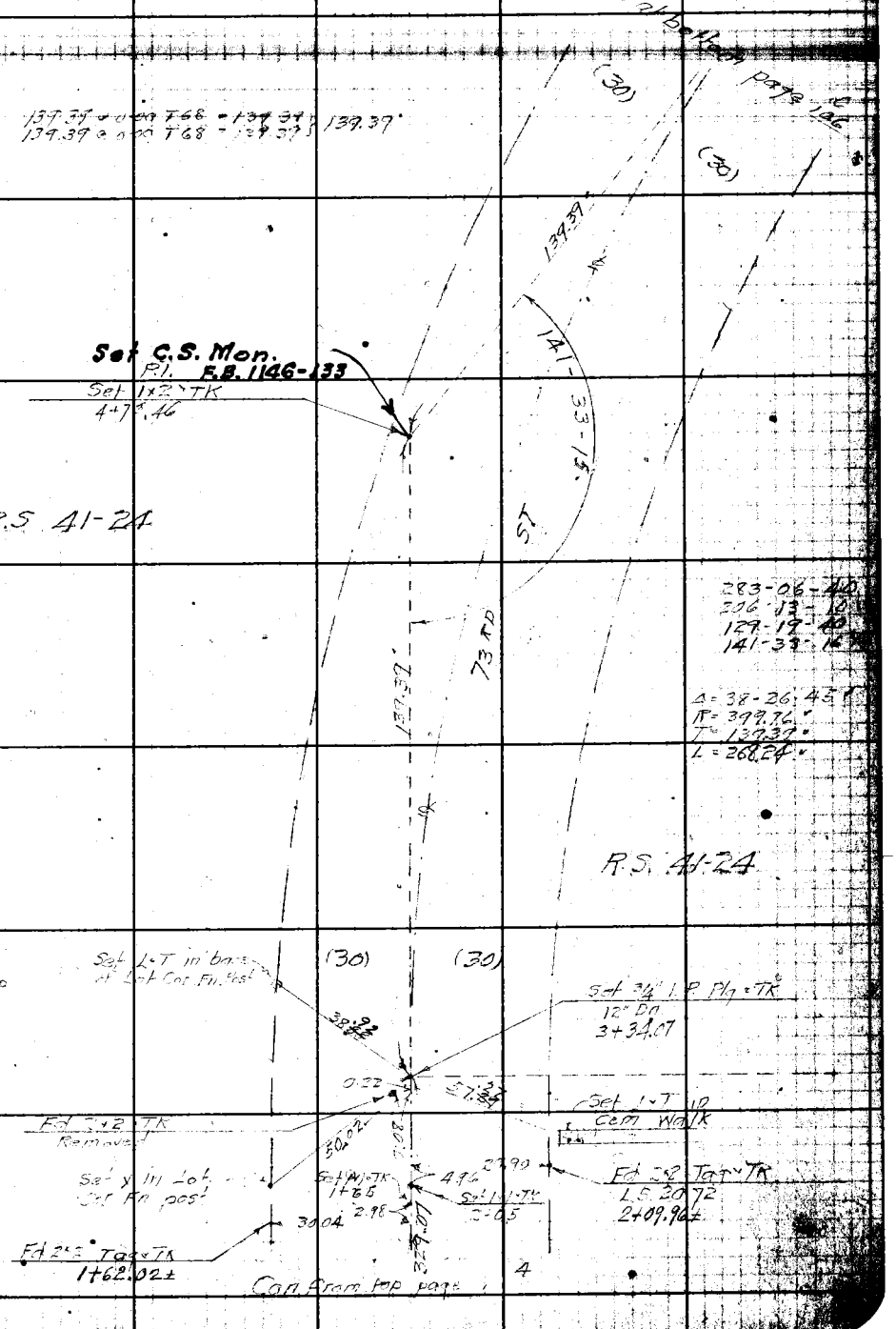

F.B. 909 Pg. 106



W.S. 32B-4

RETURN TO
LOS ANGELES COUNTY SURVEYOR
700 HALL OF RECORDS

Do not extend notes this side of this line.

Note: Any Additions or Changes on This Sheet Must be Made or Circled in Red Ink With Date and Name of Person Making Change.

Notes Ck'd by D. M. Finley	Survey of [illegible]
Map No. B-1801	W. O. 8350 Tape No. 039 St'd 68 °F
Office Work ALBERT E. TIMMONS	Surveyed by W A Miller
Checked D. M. Finley	Notes Miller Date 6-12-42
Date July 1942	Indexed [illegible]

F.B. 909 Pg. 107

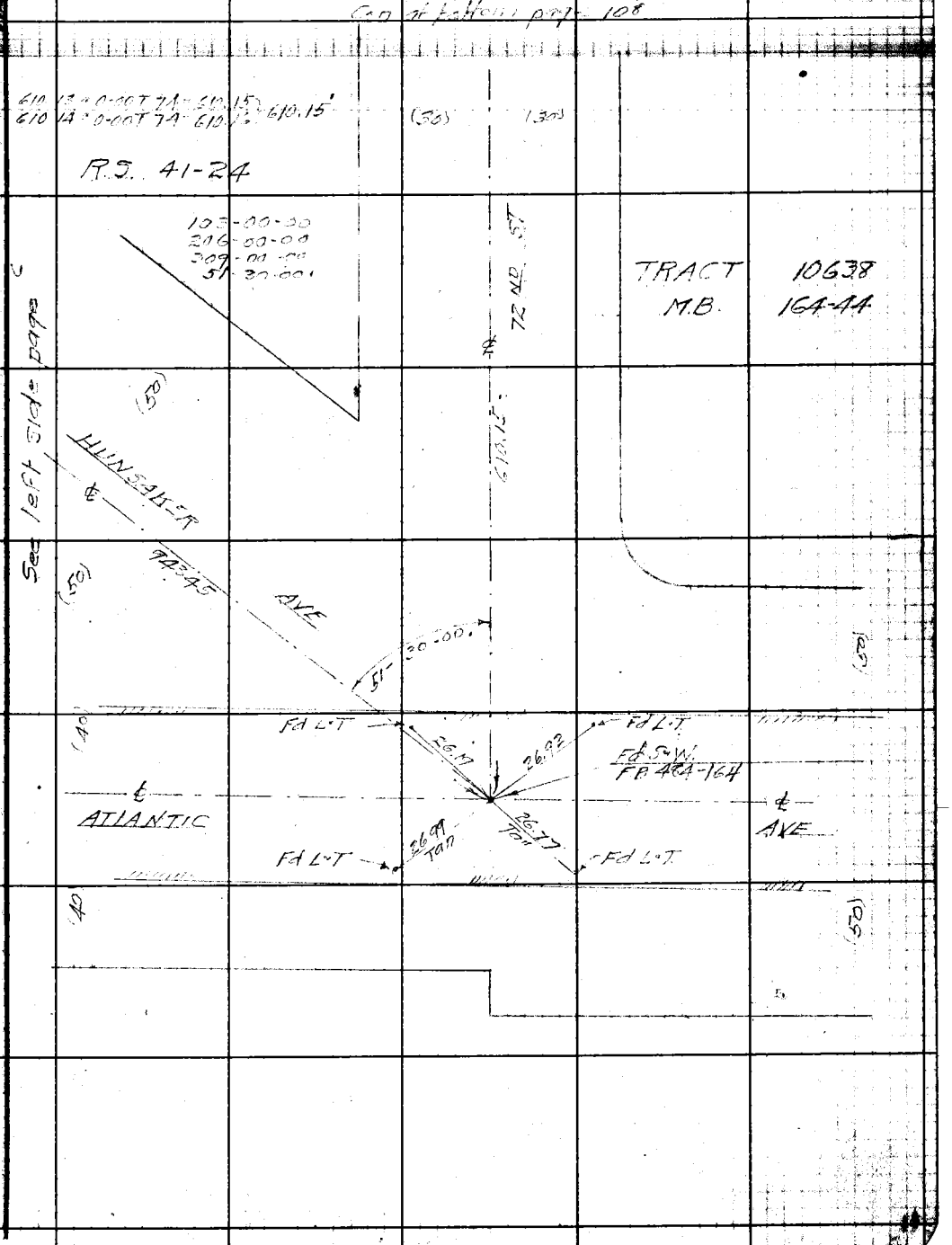

Note: Any Additions or Changes on This Sheet Must be Made or Circled in Red Ink With Date and Name of Person Making Change.

Do not extend notes this side of this line.

RETURN TO
LOS ANGELES COUNTY SURVEYOR
700 HALL OF RECORDS

FORM 247 5M 11-41

8

F.B. 909 Pg. 108

Con. at bottom page 109

(30) (30)

N

298.69 = 0.00 T74 = 298.70
298.69 = 0.00 T74 = 298.70 } 298.70

298.70

STREET

TRACT 12448
M.B 238-27

Ed 2nd Tan. TK
RE 3-14

LIME AVE

(30)

(30)

R.S. 41-24

TRACT 10638
M.B 164-44

610.15

(30) (30)

Con. from top page 107

N.S. 32 B-4

RETURN TO
LOS ANGELES COUNTY SURVEYOR
700 HALL OF RECORDS

Do not extend notes this side of this line.

Note: Any Additions or Changes on This Sheet Must be Made or Circled in Red Ink With Date and Name of Person Making Change.

9

Notes Ck'd by D. M. Finley	Survey of 73 RD STREET	F.B. 909	PG. 109
Map No. B-1801	W. O. 8350 Tape No. 039 Std. 68 °F		
Office Work ALBERT E. TIMMONS	Surveyed by W. A. Miller		
Checked D. M. Finley	Notes Miller Date 6-15-42		
Date July 1942	Indexed A. C. Johnson		

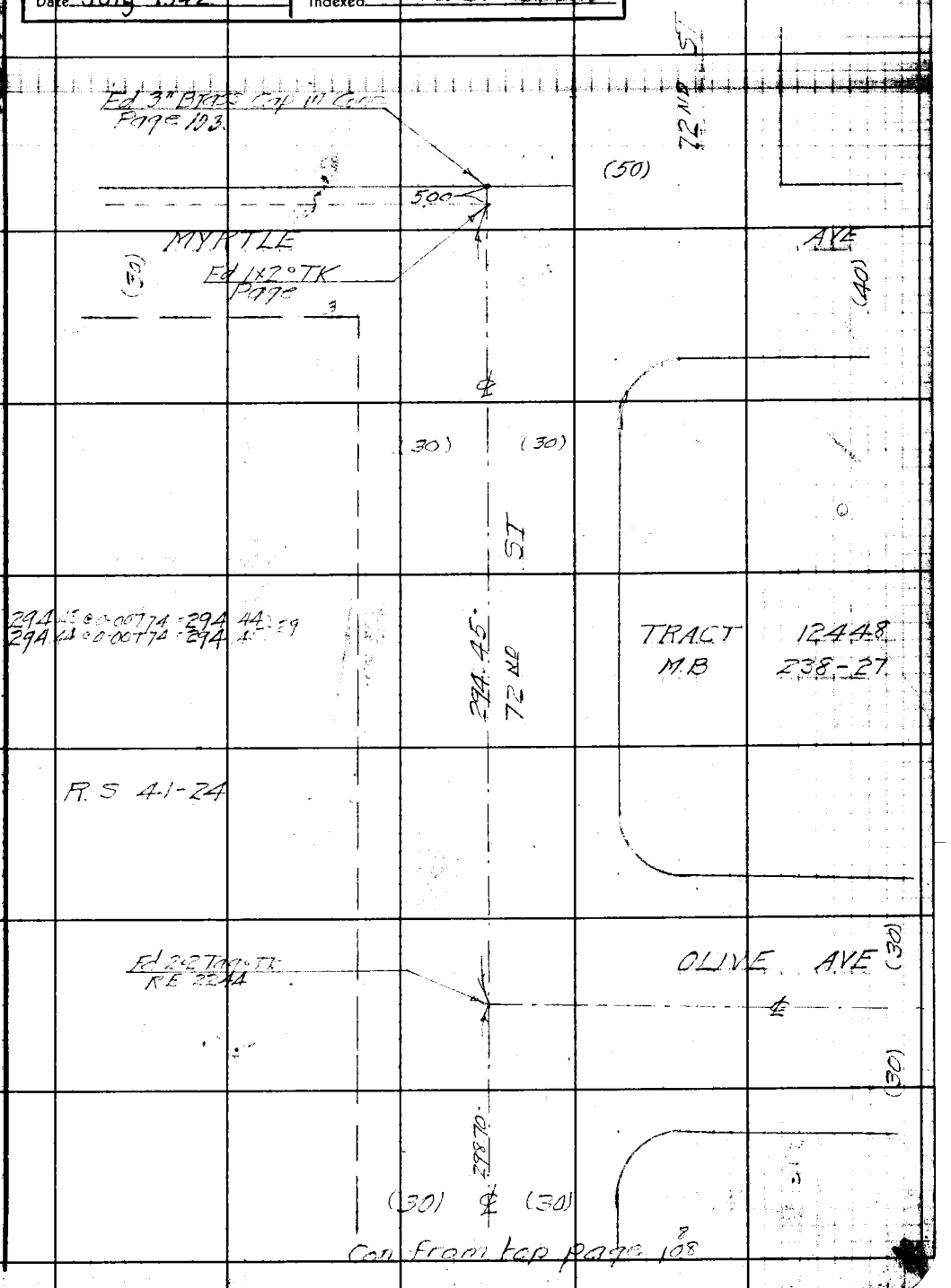

Note: Any Additions or Changes on This Sheet Must be Made or Circled in Red Ink With Date and Name of Person Making Change.

Do not extend notes this side of this line.

RETURN TO
LOS ANGELES COUNTY SURVEYOR
700 HALL OF RECORDS

FORM 247 5M 11-41

RETURN TO
LOS ANGELES COUNTY SURVEYOR
700 HALL OF RECORDS

Note: Any Additions or Changes on This Sheet Must be Made or Circled in Red Ink With Date and Name of Person Making Change.

Do not extend notes this side of this line.

WS 32C-4

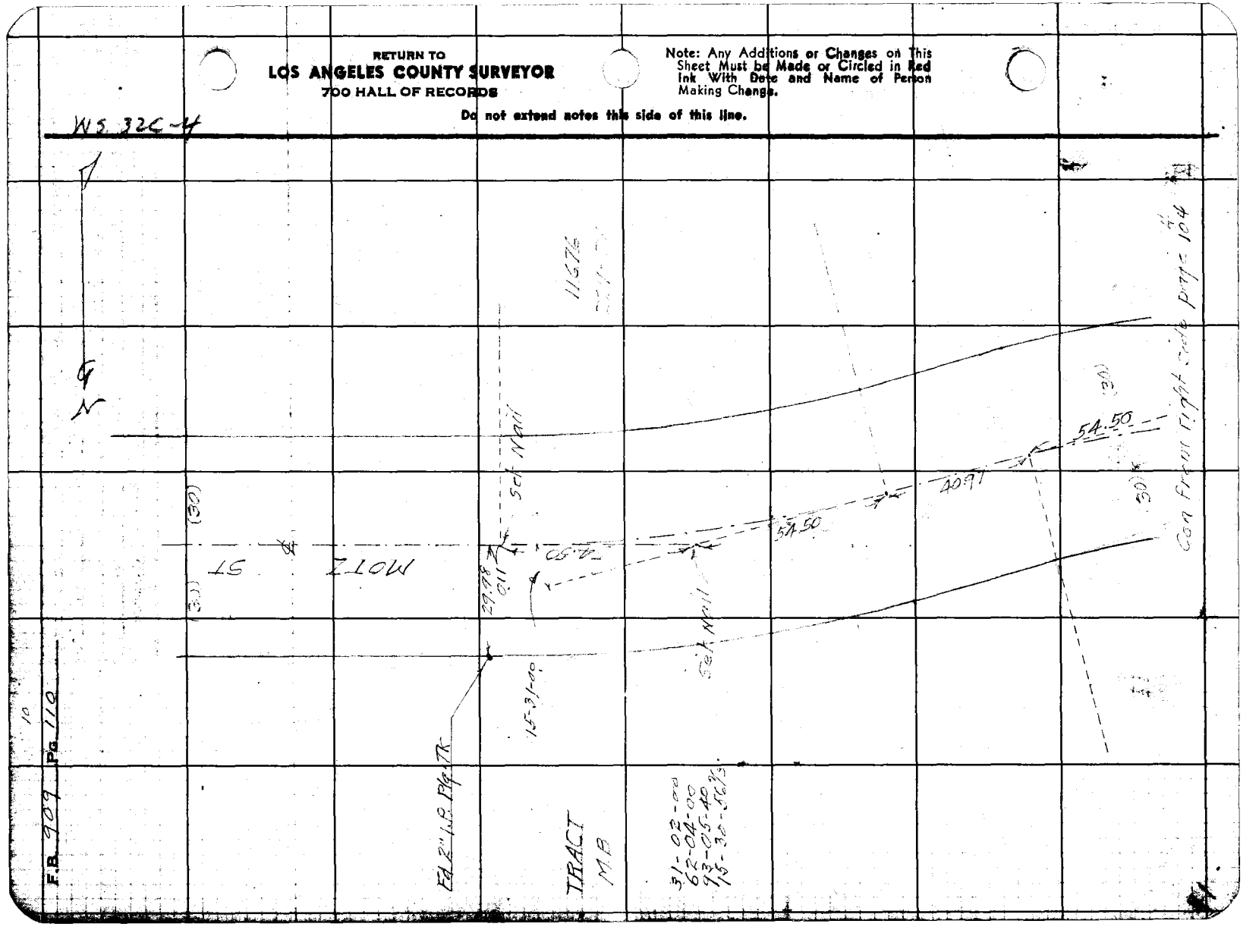

F.B. 909 Pg. 110

Notes Ck'd by D. M. Finley	Survey of [illegible]
Map No. B-1801	W. O. 8950 Tape No. ____ St'd ____ °F
Office Work ALBERT E. TIMMONS	Surveyed by W A Miller
Checked D. M. Finley	Notes Miller Date 6-16 42
Date July 1942.	Indexed A. C. Johnson

F.B. 909 Pg. 111

W.S. 32-C-4

Con at bott in page 112

247.87 = 0.00 T68 = 247.87
247.89 = 0.00 T68 = 247.89 } 249.88

249.88

Set 1x2 TK

CARO ST (30)

413.95 = 0.00 T68 = 413.95
413.95 = 0.00 T68 = 413.95 } 413.95

413.95 Transit Line

ANSMITH AVE (30)

RS. 41-24

TRACT 11676
MB 229-28

180-00-00
360-00-00
180-00-00
90-00-00

90-00-00

8.00

73RD ST

MOTZ ST (30)

Set N+T

Fd 2" IP Pg Tag-TK
12" Dia LS 2072
Page 4

Note: Any Additions or Changes on This Sheet Must be Made or Circled in Red Ink With Date and Name of Person Making Change.

Do not extend notes this side of this line.

RETURN TO
LOS ANGELES COUNTY SURVEYOR
700 HALL OF RECORDS

FORM 247 5M 11-41

RETURN TO
LOS ANGELES COUNTY SURVEYOR
700 HALL OF RECORDS

Note: Any Additions or Changes on This Sheet Must be Made or Circled in Red Ink With Date and Name of Person Making Change.

Do not extend notes this side of this line.

WS 52-C-4



Notes Ck'd by D. M. Finley	Survey of 73RD STREET
Map No B-1801	W. O. 8850 Tape No. ___ St'd ___ °F
Office Work ALBERT E. TIMMONS	Surveyed by W A Miller
Checked D. M. Finley	Notes Miller Date 6-12-42
Date July 1942	Indexed A. C. Johnson

F.B. 929 Pg. 11

TOPOGRAPHY
73RD STR
JN 9350

Miller
Willey
Lanigan
Hall

Note: Any Additions or Changes on This Sheet Must be Made or Circled in Red Ink With Date and Name of Person Making Change.

RETURN TO
LOS ANGELES COUNTY SURVEYOR
700 HALL OF RECORDS

Do not extend notes this side of this line.

FORM 247 5M 11-41

F.B. 909 PG. 114



RETURN TO
LOS ANGELES COUNTY SURVEYOR
700 HALL OF RECORDS

Do not extend notes this side of this line.

Note: Any Additions or Changes on This Sheet Must be Made or Circled in Red Ink With Date and Name of Person Making Change.

Notes Ck'd by [illegible]	Survey of 75th [illegible]	F.B. [illegible] Pg. [illegible]
Map No. B-1811	W. O. 8950 Tape No. Std. °F	
Office Work ALBERT E. TIMMONS	Surveyed by W. A. Miller	
Checked D. M. Pinley	Notes [illegible] Date 6-16-[illegible]	
Date July 1942	Indexed A. C. Johnson	

Con at bottom page 16 116

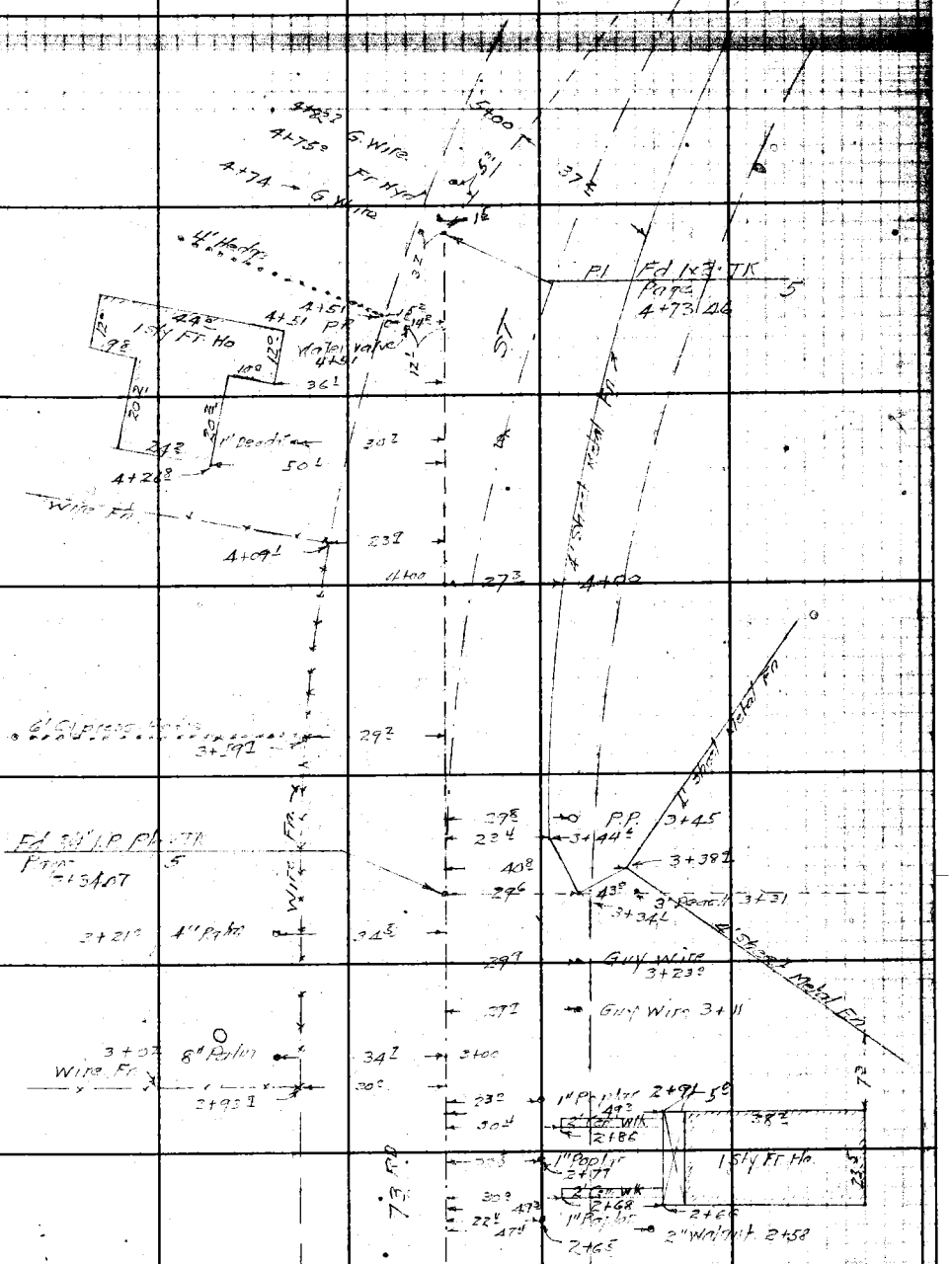

Con from top page 14 114

Note: Any Additions or Changes on This Sheet Must be Made or Circled in Red Ink With Date and Name of Person Making Change.

Do not extend notes this side of this line.

RETURN TO
LOS ANGELES COUNTY SURVEYOR
700 HALL OF RECORDS

FORM 247 BM 11-41

RETURN TO
LOS ANGELES COUNTY SURVEYOR
700 HALL OF RECORDS

Note: Any Additions or Changes on This Sheet Must be Made or Circled in Red Ink With Date and Name of Person Making Change.

Do not extend notes this side of this line.

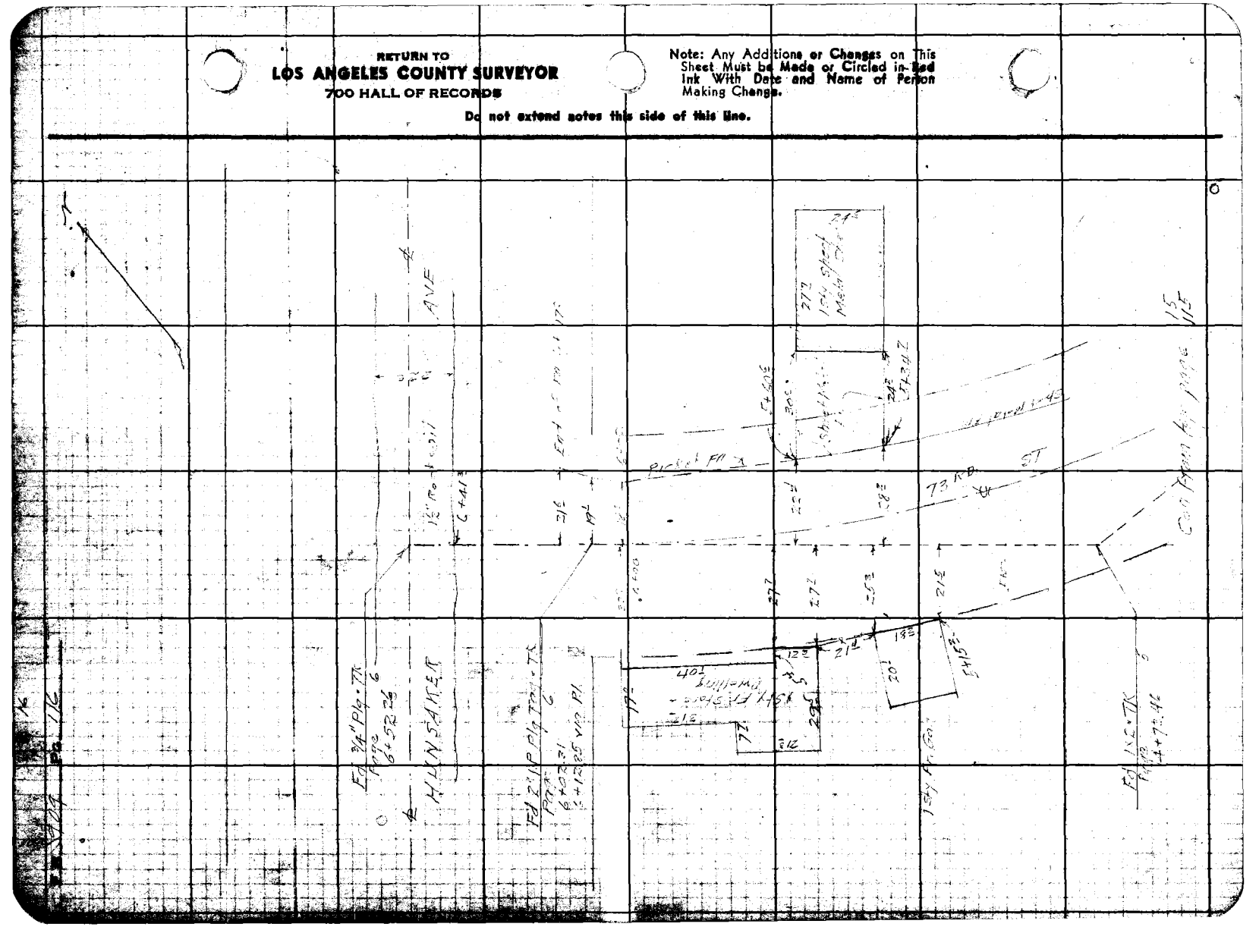

Notes Ck'd by	Survey of ORANGE AVE
Map No.	JN 0075.62 Tape 0135 Std 68 °F
Office Work	Surveyed by H. E. Grandquist
Checked	Notes H. E. G. Date 5/11/60
Date	Indexed E. C. Johnson 5-17-60

F. B. 909 PG. 117

ORANGE AVE

JN. 0075.62

LOCATION OF IMPROVEMENTS.

(Additional Cont. from PAGE 100)

Pg. 117 to Pg. 123

Note: Any Additions or Changes on This Sheet Must be Made or Circled in Red Ink With Date and Name of Person Making Change.

PLEASE RETURN TO
LOS ANGELES COUNTY ENGINEER
700 LOS ANGELES COUNTY ENGINEERING BLDG.

Do not extend this side of this line.

76F309S S&E #247 1-56

F. B. 909 PG. 118

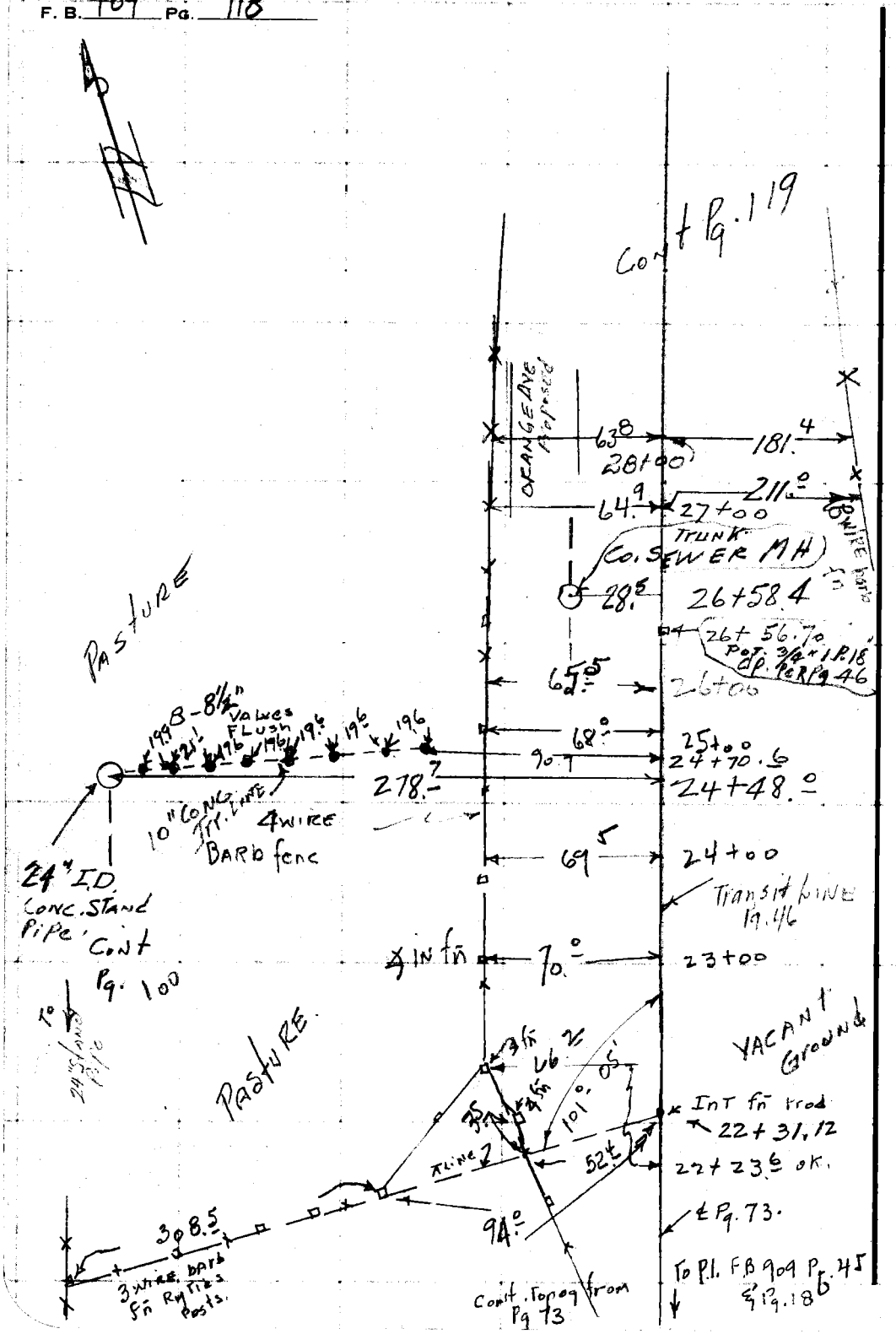

PLEASE RETURN TO
LOS ANGELES COUNTY ENGINEER
700 LOS ANGELES COUNTY ENGINEERING BLDG.

Do not extend this side of this line.

Note: Any Additions or Changes on This Sheet Must be Made or Circled in Red Ink With Date and Name of Person Making Change.

Notes Ck'd by	Survey of ORANGE AV
Map No.	JN 0074 GV Tape 0135 Std 68 °F
Office Work	Surveyed by H E GRANQUIST
Checked	Notes H E G Date 5/12/60
Date	Indexed A. C. Johnson

F. B. 909 PG. 119

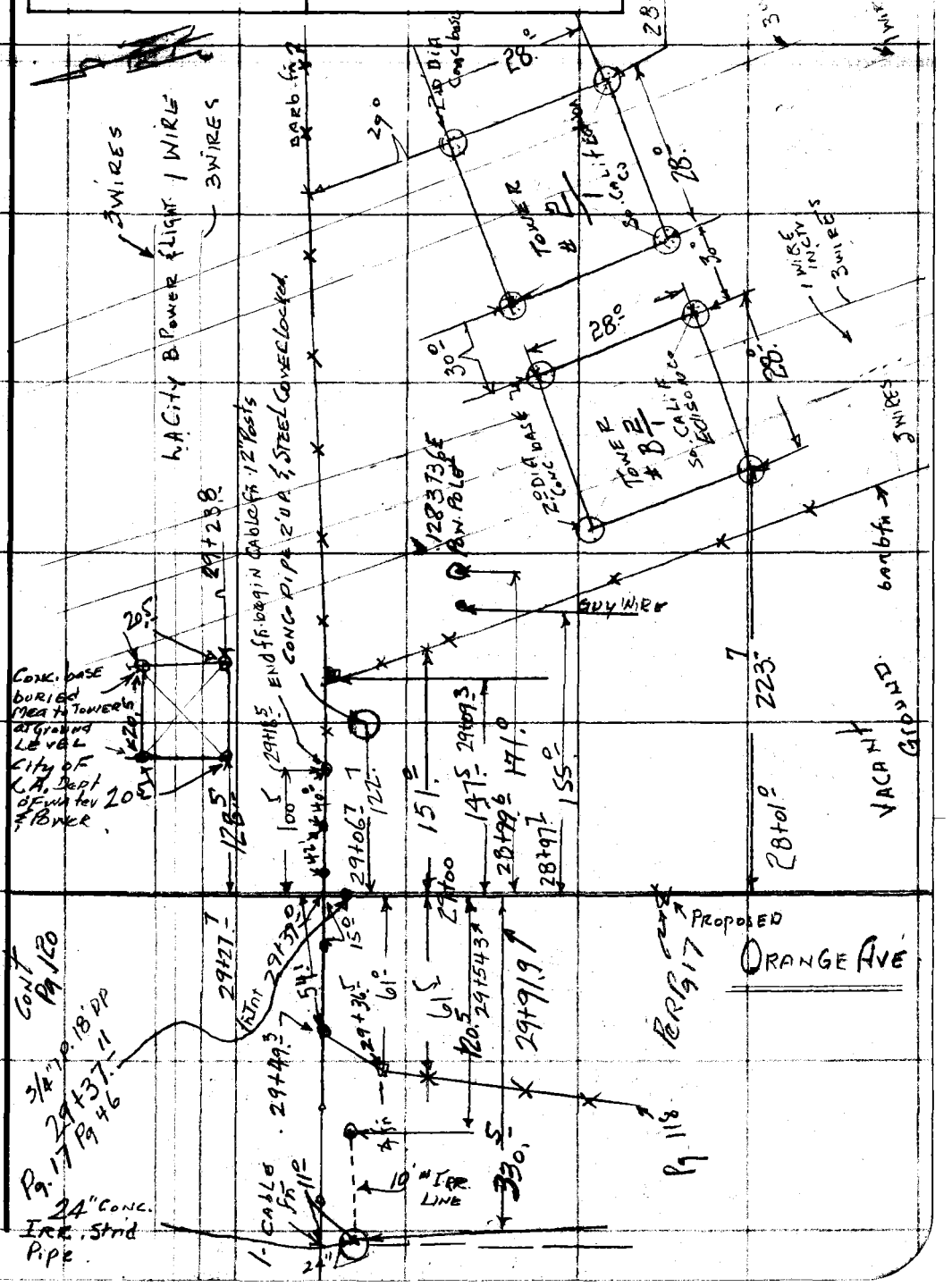

Note: Any Additions or Changes on This Sheet Must be Made or Circled in Red Ink With Date and Name of Person Making Change.

Do not extend this side of this line.

PLEASE RETURN TO
LOS ANGELES COUNTY ENGINEER
700 LOS ANGELES COUNTY ENGINEERING BLDG.

76F3095 S&E #247 1-56

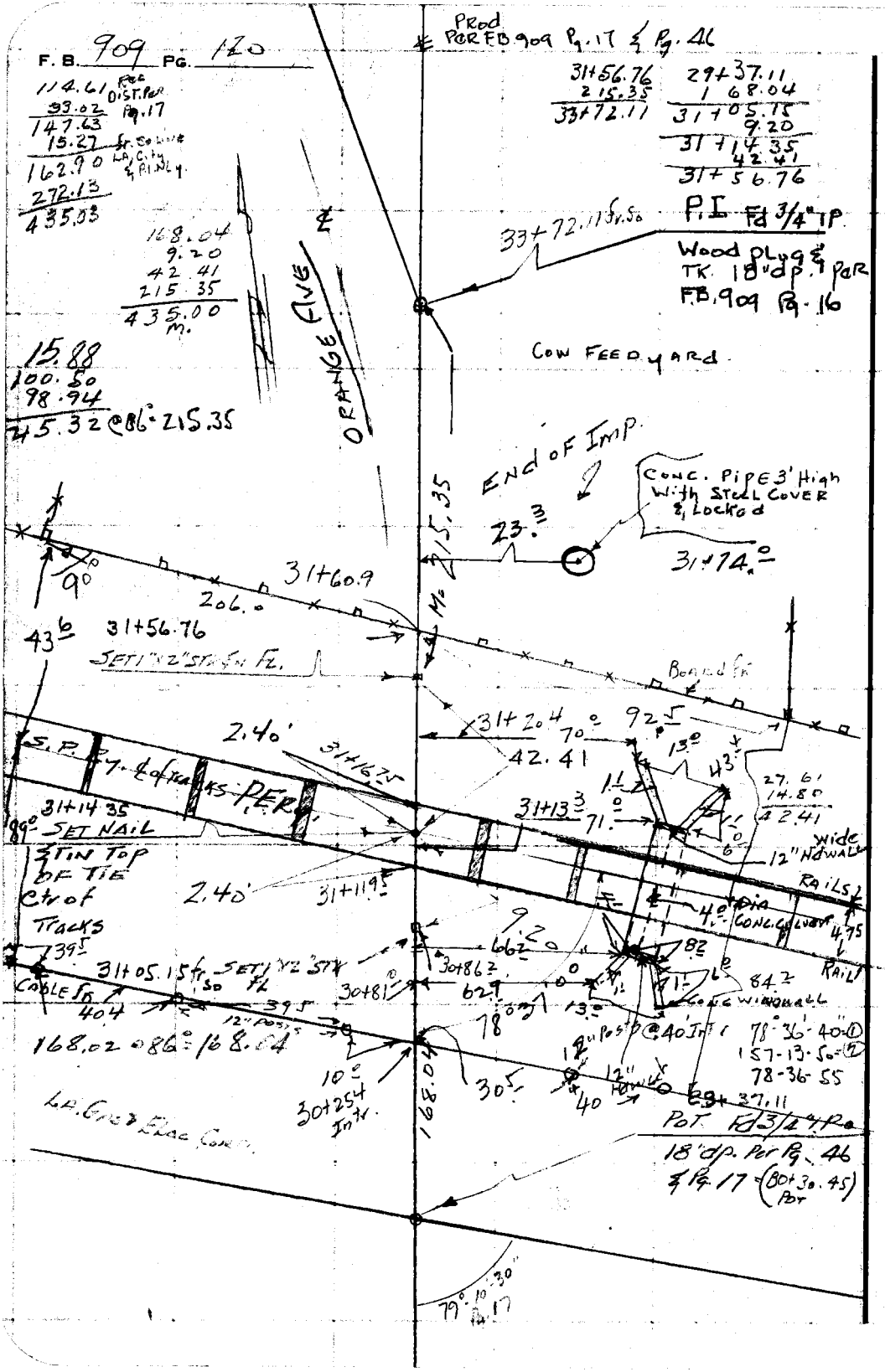

PLEASE RETURN TO
LOS ANGELES COUNTY ENGINEER
700 LOS ANGELES COUNTY ENGINEERING BLDG.

Do not extend this side of this line.

Note: Any Additions or Changes on This Sheet Must be Made or Circled in Red Ink With Date and Name of Person Making Change.

Notes Ck'd by	Survey of ORANGE AVE
Map No.	JN 007462 Tape 0135 Std 68 °F
Office Work	Surveyed by H.E. Granquist
Checked	Notes H.E.G. Date 5/16/66
Date	Indexed C. Johnson

F. B. 909 PG. 121

Con't Pg. 122 bot.

TRANSIT LINE PER 43

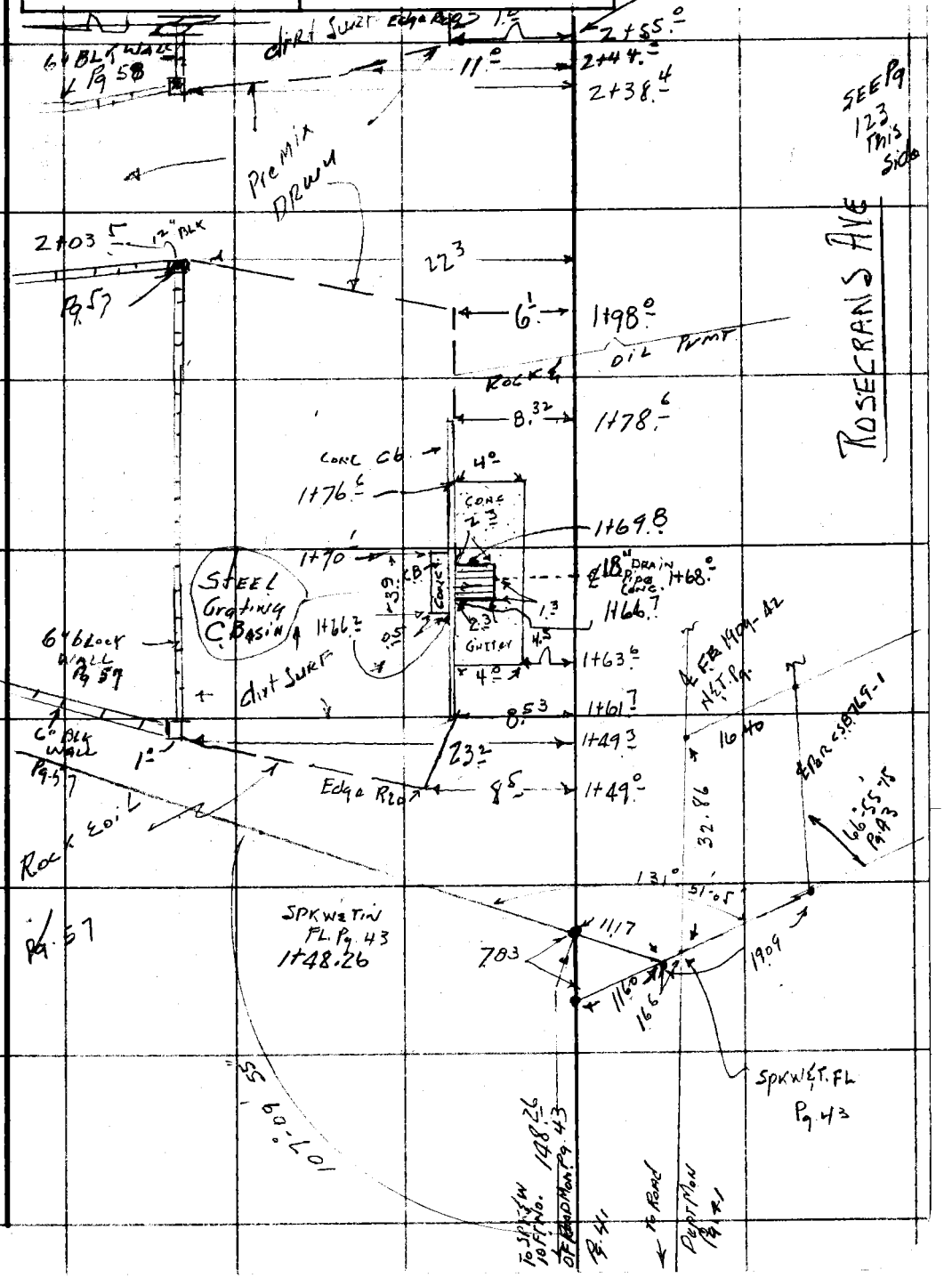

Note: Any Additions or Changes on This Sheet Must be Made or Circled in Red Ink With Date and Name of Person Making Change.

Do not extend this side of this line.

PLEASE RETURN TO
LOS ANGELES COUNTY ENGINEER
700 LOS ANGELES COUNTY ENGINEERING BLDG.

76F309S S&E #247 1-56

F. B. 909 Pg. 122

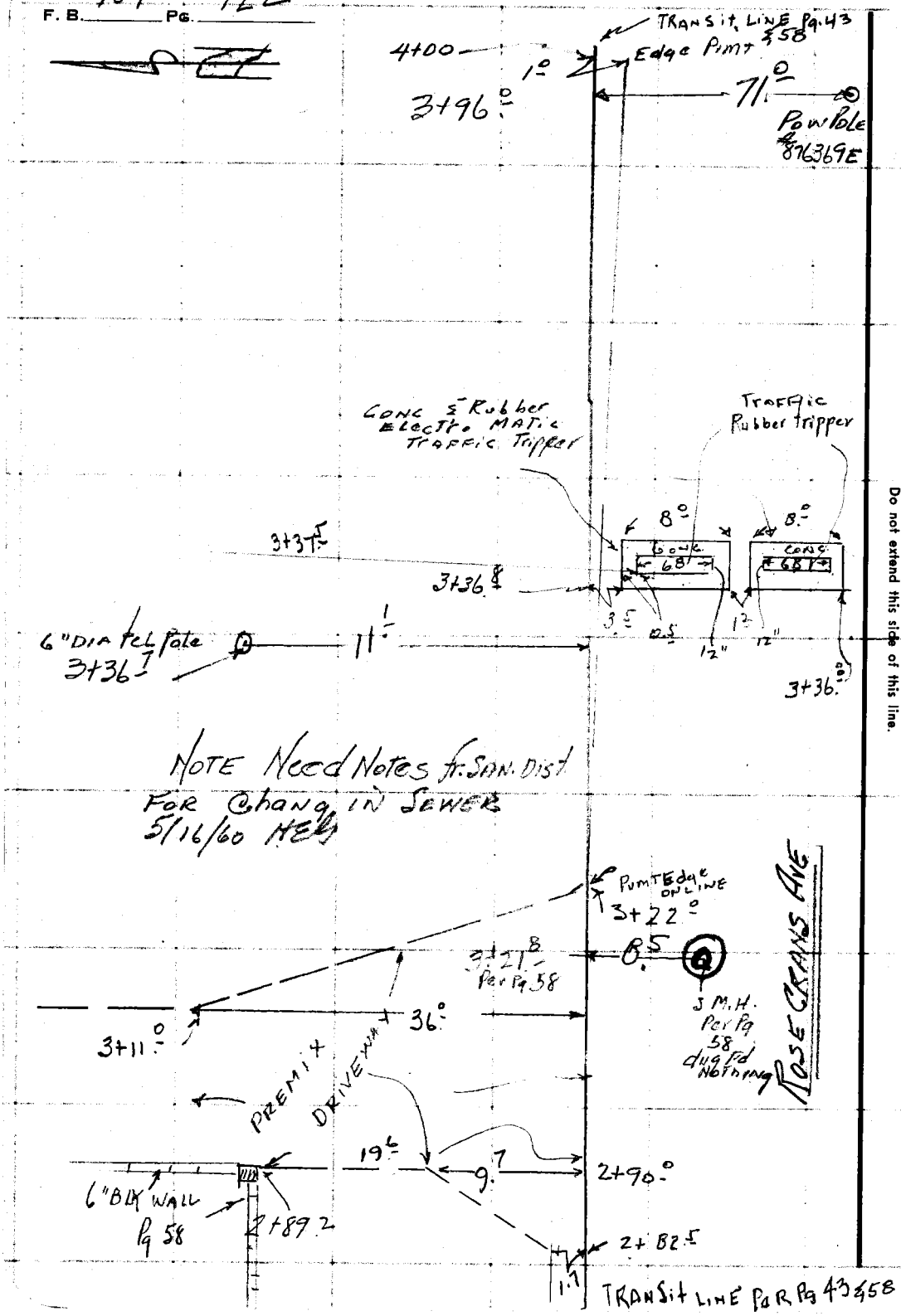

PLEASE RETURN TO
LOS ANGELES COUNTY ENGINEER
700 LOS ANGELES COUNTY ENGINEERING BLDG.

Do not extend this side of this line.

Note: Any Additions or Changes on This Sheet Must be Made or Circled in Red Ink With Date and Name of Person Making Change.

Notes Ck'd by	Survey of ORANGE AVE
Map No.	JN 00746 Tape 0135 Std 68 °F
Office Work	Surveyed by HE GRANQUIST
Checked	Notes H.E.G Date 3/16/60
Date	Indexed: C. Johnson

F. B. 909 PG. 123

Note: Any Additions or Changes on This Sheet Must be Made or Circled in Red Ink With Date and Name of Person Making Change.

Do not extend this side of this line.

PLEASE RETURN TO
LOS ANGELES COUNTY ENGINEER
700 LOS ANGELES COUNTY ENGINEERING BLDG.

76F3095 SAE #247 1-56

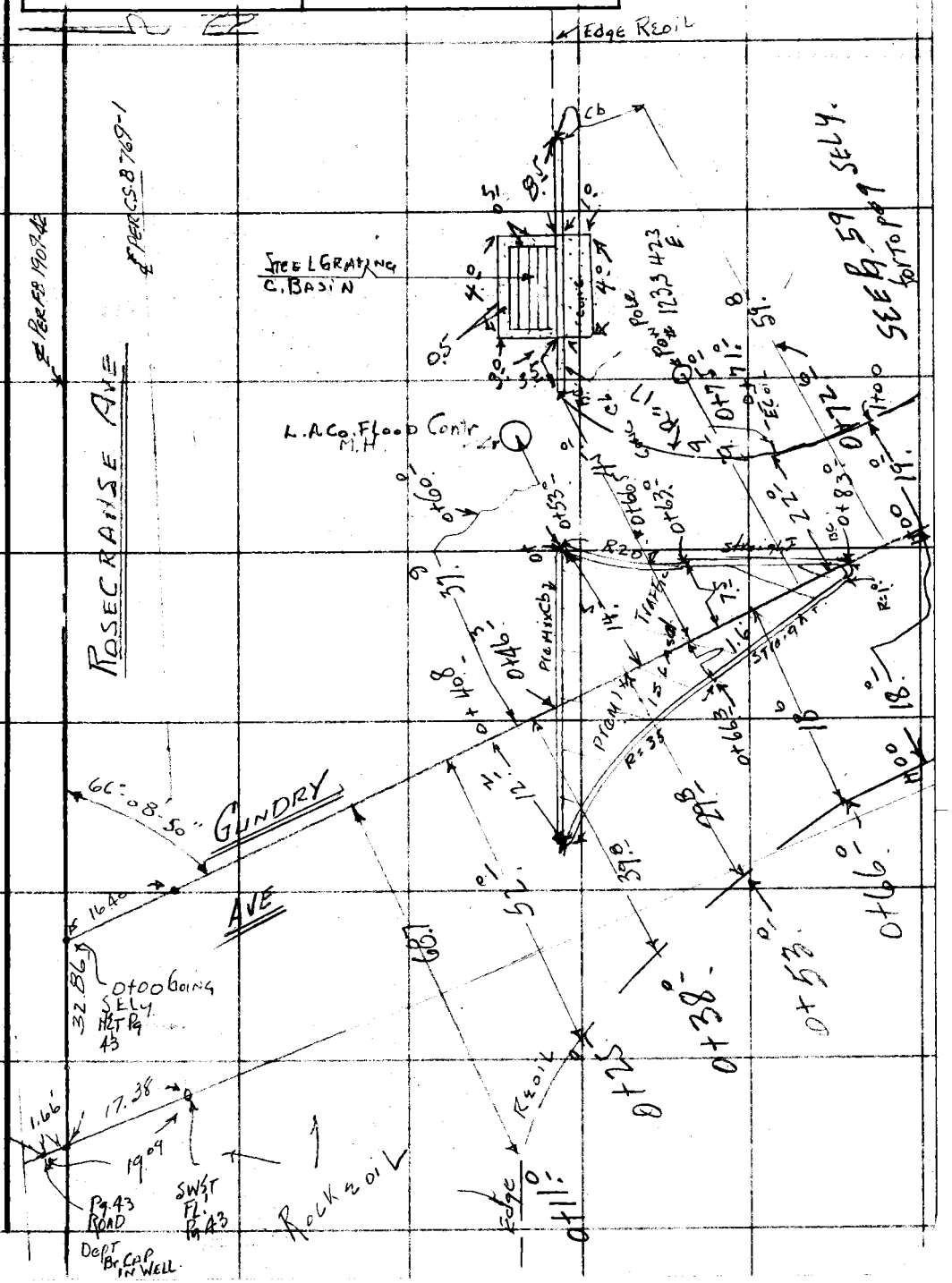

PLEASE RETURN TO
LOS ANGELES COUNTY ENGINEER
700 LOS ANGELES COUNTY ENGINEERING BLDG.

Note: Any Additions or Changes on This Sheet Must be Made or Circled in Red Ink With Date and Name of Person Making Change.

Do not extend this side of this line.

F. B. 909 PG. 124
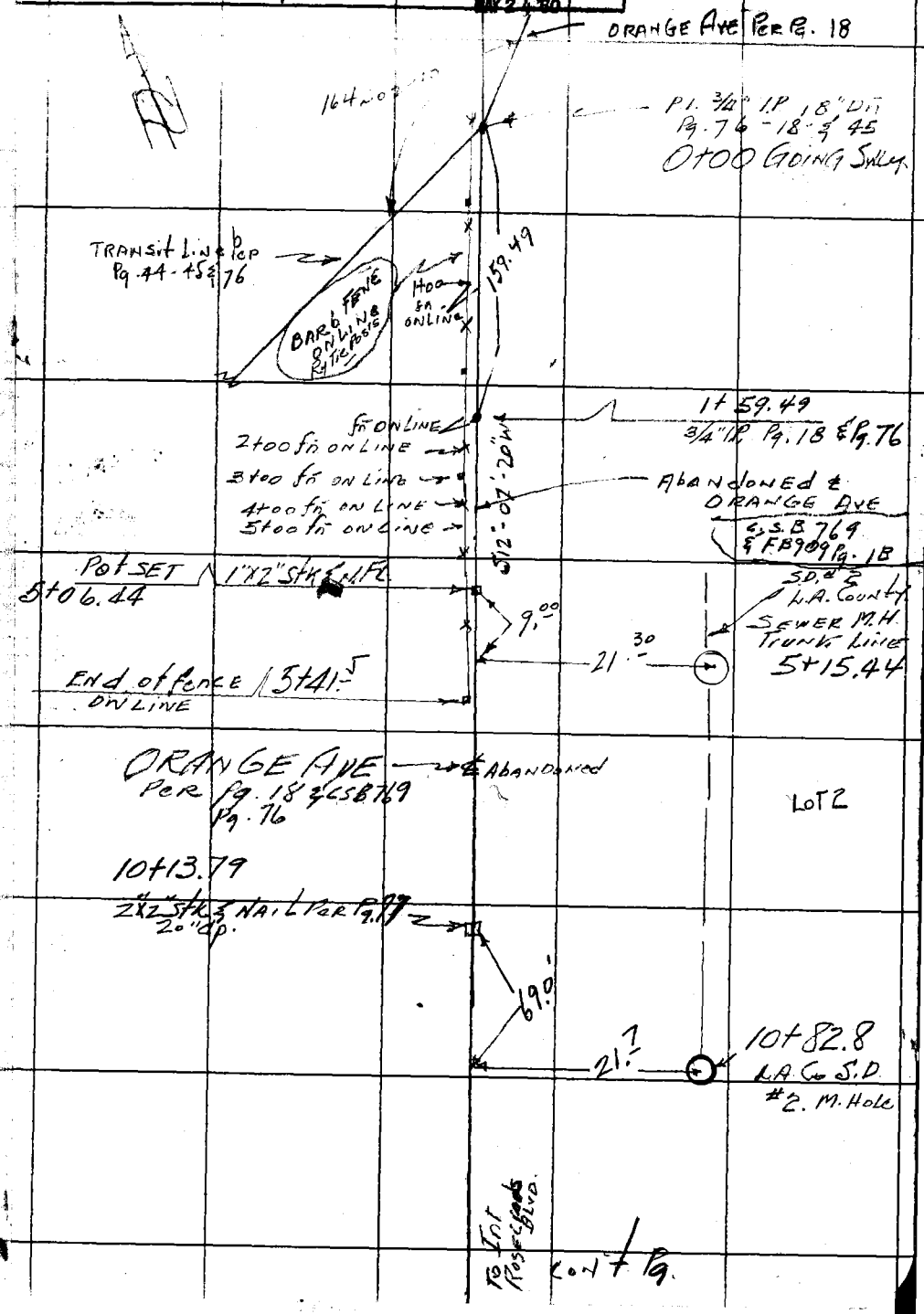
Map No.	Survey of ORANG AVE	F. B. 909 Pg. 125
Office Work	JN 0074 62 Tape 0135 Std 68 °F	
Checked	Surveyed by H.E. GRANQUIST	
Date	Notes H.E.G. Date 5/13/60	
	Indexed A. C. Johnson