LOS

DATE | PAGE.

	PAULINE ST., ET AL., S.S.- C.I. 1064		
Jan.,1942	1064 B.M.s:- From Temple St.(Harbor Ave.)& Greenleaf Dr.,E.to Dudley Ave.,N. To Elizabeth St.,W.to Cuzco Ave.,S.& W. to beginning;& other streets.	B.M.s	1-15
Jan.-Apr.'42	8344 PAULINE ST. ET AL CENTER LINE SURVEY		
	SURVEY INDEX MAP	Sketch	17-17A
Jan.'42	8344 GREENLEAF DR. & N.LINE OF EDISON CO. R/W-from Burris Ave. to Atlantic Av.	℄ & Ties	17B-25
" "	S.LINE OF LOT 19,TRACT 12068-from 1st. Alley W.of Cuzco Av. to Cuzco Av.	" " "	21,33
Jan.Feb.'42	" DUDLEY AVE.-from Greenleaf Dr. to Olive St.	" " "	24,63,26-30
Jan.Apr.'42	" LONG BEACH BLVD.-from 1st.Alley S.of 68th.St. to Olive St.	" " "	79,20,31,32,77
Jan.'42	" CUZCO AVE.-from Line of Greenleaf Dr. to Marcelle St.	" " "	21,33-37
" "	" 1st.ALLEY W.OF CUZCO AVE.-from Edison Co. R/W to Bennett St.	" " "	21,34
" "	" S.LINE OF TRACT 11090-from Cuzco Ave. to Back Lot Line E. of Pannes Ave.	" " "	34,39
" "	S.LINE OF TRACT 12050-from 1st.Alley W.of Cuzco Av. to Back Lot Line E.of Pannes Ave.	" " "	36,48,41
" "	" PANNES AVE.-from Line of Greenleaf Dr. to Olive St.	" " "	22,38-44
Jan-Mar.'42	" MURIEL AVE.-from Greenleaf Dr. to Olive St.	" " "	23,68,55,69-[illegible]
Jan-Feb.'42	" CARESS AVE.-from Greenleaf Dr. to Pauline St.	" " "	23,64,56
" " "	" LOCUST AVE.-from pauline St. to Olive St.	" " "	56,65-67
Jan.'42	" BENNETT ST.-from Long Beach Blvd. to Cuzco Ave.	" " "	31,34
" "	" BENNETT ST.-from Cuzco Ave. to Pannes Ave.	" " "	34,46,39
" "	" IVA ST.-from Cuzco Ave. to Pannes Ave.	" " "	33,45,38
" "	" WYMORE ST.-from Cuzco Ave. to Pannes Ave.	" " "	35,47,40
" "	" DUMA ST.- from Cuzco Ave. to Bradfield Ave.	" " "	35,53,48

Survey of ____ W. O. ____ Tape No. ____ St'd ____ °F
Surveyed by ____
Notes ____
Indexed ____

Pressfiched Jan '86

INDEX TO FIELD BOOK NO. 911

DATE	J.N.	DESCRIPTION	NOTES	PAGES
Jan. Feb.'42	8344	PAULINE ST.-from Long Beach Blvd. to Tract Line E. of Tanner Ave.	℄ & Ties	32,36,54,49,41, 55,56,27,57,58
Jan. Mar.'42	"	MARCELLE ST.-from Long Beach Blvd. to Harris Ave.	" " "	32,37,59,50,42, 59,65,28,73
Mar.'42	"	JOSEPHINE CT.-from Temple St. to Essey Ave.	" " "	74,60
Jan. Apr.'42	"	ELIZABETH ST.-from Long Beach Blvd. to Harris Ave.	" " "	77,75,61,51,43, 70,66,29,72
" " "	"	OLIVE ST.-from Long Beach Blvd. to Dudley Ave.	" " "	78,76,62,52, 44,71,67,30
Mar-Apr.'42	"	TEMPLE ST.-from Long Beach Blvd. to Olive St.	" " "	77,74-76
Mar.'42	"	1ST. ALLEY E.OF TEMPLE ST.-from Josephine Ct. to Olive St.	" " "	74-76
Feb.'42	"	ESSEY AVE.-from Pauline St. to Olive St.	" " "	54,59-62
Jan.'42	"	BRADFIELD AVE.-from Wymore St. to Olive St.	" " "	47-52
Feb. Mar.'42	"	1ST. ALLEY E.OF DUDLEY AVE.-from Pauline St. to Elizabeth St.	" " "	57,73,72

Cont'd on Next Page

	1064	PAULINE ST. ET AL.---Preliminary Surveys for Sewers---		
Feb.'42	"	GREENLEAF DR.-from Harbor Ave, to Long Beach Blvd. R/W, S.SIDE OF LOT 15,TRACT 12068, 1st.ALLEY W.OF CUZCO AVE., S.LINE OF LOT 19 TRACT 12068,(Also via N.Edison Co. R/W Line & Cuzco Ave.), IVA ST., PANNES AVE R/W, GREENLEAF DR.--from Long Beach Blvd. to Dudley Ave. DUDLEY AVE.-from Greenleaf Dr. to Elizabeth St.	Sewer Line & Topog. Profile	81-90 91-103
Feb.'42	"	GREENLEAF DR. & HARBOR AVE.-Check of Trunk Sewer D.M.H.	Levels	92
" "	"	PAULINE ST. & 1st.ALLEY E. OF DUDLEY AVE.-from Dudley Ave to Elizabeth St.	Sew.Line & Top. Profile	105-106 107-110
" "	"	CUZCO AVE.--from Iva St. to Marcelle St.	Sewer Line Profile	111-113 115-118
" "	"	MARCELLE ST.-from Essey Ave. to 1st. Alley West	Sew.Line & Top. Profile	119-120 121-122

RETURN TO
LOS ANGELES COUNTY SURVEYOR
700 HALL OF RECORDS

Note: Any Additions or Changes on This Sheet Must be Made or Circled in Red Ink With Date and Name of Person Making Change.

Do not extend notes this side of this line.

FORM 247 5M 10-39

RETURN TO
LOS ANGELES COUNTY SURVEYOR
700 HALL OF RECORDS

Note: Any Additions or Changes on This Sheet Must be Made or Circled in **Red Ink** With Date and Name of Person Making Change.

Do not extend notes this side of this line.

INDEX TO FIELD BOOK NO. 911

DATE	J.N.	DESCRIPTION	NOTES	PAGES
Feb.'42	1064	BENNETT ST.-from Cuzco Ave. to Pannes Ave.	Sewer Line Profile	123-124 125-126
" "	"	WYMORE ST. -from Cuzco Ave. to Pannes Ave.	Sewer Line Profile	127-128 129-130
" "	"	DONA ST. --from Cuzco Ave. to Bradfield Ave.	Sewer Line Profile	131-132 133-134
" "	"	PAULINE ST.-from Cuzco Ave. to Bradfield Ave.	Sewer Line Profile	135-136 137-138
" "	"	ESSEY AVE.--from Pauline St. to Elizabeth St.	Sew.Line & Top. Profile	139-141 143-146
" "	"	BRADFIELD AVE.--from Wymore St. to Elizabeth St. " Marcelle St. to Elizabeth St. " Wymore St. to Elizabeth St.	Sewer Line Topog. Profile	147-149 149 151-154
" "	"	PANNES AVE.--from Iva St. to Elizabeth St. " Marcelle St. to Elizabeth St. " Iva St. to Elizabeth St.	Sewer Line Topog. Profile	155-158 157-158 159-162
Mar.'42	"	MURIEL AVE. -from Greenleaf Dr. to Elizabeth St. " Pauline St. " " " " Greenleaf Dr. " " "	Sewer Line Topog. Profile	163-166 165-166 167-170
" "	"	CARESS AVE.--from Greenleaf Dr. to Pauline St. LOCUST AVE.--from Pauline St. to Elizabeth St. CARESS AVE. & LOCUST AVE.-from Greenleaf Dr. to Elizabeth St.	Sewer Line Sew.Line & Top. Profile	171-172 173-175 177-178
" "	"	JOSEPHINE CT.-from Temple St. to Essey Ave.	Sew.Line & Top. Profile	179-180 181-183
" "	"	JOSEPHINE CT. & TEMPLE ST.-Check of Trunk Sewer J.C.	Location Levels	1[illegible] 1[illegible]
" "	"	1st. ALLEY E. OF TEMPLE ST.-from Josephine Ct. to 1st. Alley S. of Olive St.	Sew. Line & Top. Profile	185-186 187-189
5-26-42	"	TEMPLE ST.- From Josephine Ct. TO Olive ST.- Elev. of Curb Ret.	Levels - 190	
Mar.Apr.'42	"	ELIZABETH ST.-from 1st. Alley E. of Temple St. to Harris Ave.	Sew.Line & Top. Profile	1[illegible]-1[illegible] 1[illegible]-201
Apr.'42	"	PANNES AVE. -from Elizabeth St. to 1st. Alley S. of Olive St.	Sew.Line & Top. Profile	2[illegible]-20[illegible] 2[illegible]-20[illegible]
5-26-'42	"	HARRIS AVE.:-At Pauline St.; Marcelle St.; Elizabeth St.-Elev.of Curb Ret.	Levels	207-208

(OVER)

Notes Ck'd by
Map No.
Office Work
Checked
Date

Survey of
W. O. Tape No. St'd °F
Surveyed by
Notes Date
Indexed A. C. Johnson

F.B. 911 PG. INDEX

INDEX TO FIELD BOOK NO. 911

DATE.	J.N.	DESCRIPTION.		NOTES.	PAGES.
		PAULINE ST., ET AL.- CENTER LINES SURVEY.- J.N.8344 -(Cont'd from Sht.1)			
8-10-42	8344	BENNETT ST.:- From Burnie St. to Temple St.		℄ TIES.	209-210
8-11'42	"	TEMPLE ST.:- From Bennett St. to Glencoe Ave.		"	211
		PAULINE ST.,ET AL.- SEWERS.- C.I.1064. (Continued.)			
8-12-42	1064	BENNETT ST.:- From Temple St. to Cuzco Ave.		Topog.	213-215
				Cross-Sects.	217-227
1-9-45	"	BENNETT ST.-at E.Side Long Beach Blvd. & at Cuzco Ave. IVA ST.- at Cuzco Ave., at 350' east, & at Pannes Ave. PANNES AVE.-at R/W on line of Greenleaf Dr. GREENLEAF DR.- at Muriel Ave, & at Caress Ave. MURIEL AVE.- at 350' north of Greenleaf Dr.	Elevation Check of Inverts in Manholes	Levels	229-232
1-12-45	"	BENNETT ST., CUZCO AVE., IVA ST. & R/W---Chsel Levels on Sewer	Const. Spikes	Levels	233-235
2-9-45	"	GREENLEAF DR. & DUDLEY AVE.	Elevation Check of Inverts in Manholes	Levels	237-240
"	"	MURIEL AVE. & PAULINE ST.			
"	"	CARESS " & " "			
"	"	DUDLEY " & " "			
		See F.B. 1233-65-72 for add. work.			
		~~TANNER ST. and GREENLEAF DRIVE~~ C.I.1161			
4/46	1161	Greenleaf Dr. and Tanner Ave.		B.M.s	241-244
"	"	" " from Dudley Dr. to N.Line Tract 11764		℄ Ties	246
"	"	" " " " " " Tanner Ave.		Topog.	
"	"	" " at " "		L-Sects.	251-253
				M.H.Check	252
"	"	Tanner Ave. from Greenleaf Dr. to Pauline St		℄ Ties	246-250
				Topog.	
"	"	" " " " " " " "		L-Sects.	253-258

F.B. 911 PG. INDEX

RETURN TO
LOS ANGELES COUNTY SURVEYOR
700 HALL OF RECORDS

Note: Any Additions or Changes on This Sheet Must be Made or Circled in Red Ink With Date and Name of Person Making Change.

Do not extend notes this side of this line.

NOTES RED. _____ JOB NO. 1064 SURVEY OF Pauline St. et al. S.S.

DATE _____ SURVEY BY Benson

NOTES CHKD. _____ NOTES BY " DATE 1-2-42

DATE _____ INDEXED [illegible] DATE 5-4-42

F. B. 911 PG. 7

NOTE: ANY ADDITIONS OR CHANGES ON THIS SHEET MUST BE MADE OR CIRCLED IN RED INK, WITH DATE AND NAME OF PERSON MAKING CHANGE

Do not extend notes this side of this line

PLEASE RETURN TO LOS ANGELES COUNTY SURVEYOR 700 HALL OF RECORDS

DESCRIPTION	BENCH LEVELS for PAULINE ST. ET AL. S.S. J.N. 1064
ADJ. ELEV.	
3RD RUN	
2ND RUN	Jan. 1942 C.A. Benson E.S. Tomlinson N.R. Smith L.C. Smiley
DIFF.	
1ST RUN	
B.M.	

RECEIVED W.I.G. 1-9-42

PROGRESSED C.V.C 1-9-42

BOOK INDEXED

MAP INDEXED

RECORD INDEXED

CARD INDEXED

REDUCED M Field

CHECKED C.V.C. 1-12-42

B. M.s ADJUSTED C.V.C. 1-13-42

B. M.s LISTED 1-16-42 C.V.C.

FORM 353 1M 8-38

FORM 353 1M 8-38

PLEASE RETURN TO
LOS ANGELES COUNTY SURVEYOR

700 HALL OF RECORDS

NOTE: ANY ADDITIONS OR CHANGES ON THIS SHEET MUST BE MADE OR CIRCLED IN RED INK, WITH DATE AND NAME OF PERSON MAKING CHANGE

Do not extend notes this side of this line

B.M.	1ST RUN	DIFF.	2ND RUN	3RD RUN	ADJ. ELEV.	DESCRIPTION
B.M.T.318	60.383				60.383	Fd B.M.#T.318 Elev. 60.383 F.B. 708-181.
+	4.435		[illegible]			Green leaf Dr. [illegible] on ℄ Delta [illegible]
⊼	64.821	-0.014	-.013		-0.013	Bt. spk. W. cb. Pg. 15
−	4.442		4.520		318	Fd B.M.#T.317 Elev. 60.374 F.B. 708-181
B.M.T.317	60.369				60.370	Temple St. & Greenleaf Dr. N.W. Cor.
+	4.571		4.633			Bt. spk. in cb. 15' W. of [illegible]
⊼	64.940	+0.228	+0.227		+0.227	
−	4.343		4.406			Set B.M.#K.146
Set B.M.#K.146	60.597				60.597	Greenleaf Dr. & 410' W. ℄ Long Beach Blvd. N. cb.
+	5.352		5.431	5.353		Bt. spk. in Line with E. edge Ho. #1351.
⊼	65.949	-0.049	-0.056	-0.054	0.055	
−	5.401		5.457	5.407	537	Set B.M.#K.147
Set B.M.#K.147	60.548				60.542	Greenleaf Dr. & Long Beach Blvd. E. cb.
+	5.483		5.603			Bt. spk. on S. Prop. Line prod. (Co. [illegible])
⊼	66.031	+0.672	+0.670		-0.671	
−	4.811		4.933		287	Set B.M.#K.148 W. [illegible]
Set B.M.#K.148	61.220				61.213	Cuzco Ave. & So. [illegible] Co. N'ly R.W. ℄
+	4.832		4.700			Bt. spk. in E. end Conc. Dwy to Ho. #1547
⊼	66.052	+1.607	+1.607		+1.607	
−	3.225		3.093		812	Set B.M.#K.149.
Set B.M.#K.149	62.827				62.820	So. [illegible] Co. N'ly R.W. Line-235 W. ℄ [illegible] Ave.
+	3.540		3.634			Cut spk. in [illegible] P.P. #567.125 E.
⊼	66.367	-0.963	-0.966		-0.965	
−	4.703		4.600		845	Set B.M.#K.150
Set B.M.K.150	61.864				61.855	So. [illegible] Co. N'ly R.W. ℄ [illegible] Ave. E. side
+	4.492		4.548			Bt. spk. in W. end Conc. Dwy to Ho. #1368.
⊼	66.356	+0.392	+0.396		0.392	See Pg. 6
−	4.100		4.152		238	Set B.M.#K.151.
Set B.M.#K.151	62.256				62.249	Greenleaf Dr. & Muriel Ave. E. side.
						Bt. spk. in W. end Conc. Dwy to Ho. #1490

JOB NO. 1064 SURVEY OF Pacific St. et al. NOTES RED. DATE
SURVEY BY [illegible] NOTES CHKD. DATE
NOTES BY [illegible] DATE 1-2-42
INDEXED A. C. Johnson DATE

F.B. 911 Pg. 2

FORM 353 1M 8-38 Dudley [illegible]

PLEASE RETURN TO
LOS ANGELES COUNTY SURVEYOR

700 HALL OF RECORDS

NOTE: ANY ADDITIONS OR CHANGES ON THIS SHEET MUST BE MADE OR CIRCLED IN RED INK, WITH DATE AND NAME OF PERSON MAKING CHANGE

Do not extend notes this side of this line

B.M.	1ST RUN	DIFF.	2ND RUN	3RD RUN	ADJ. ELEV.	DESCRIPTION
BM.#K151.	62.256				62.~~249~~ 238	BM#K151 per prec. pg.
7 +	4.568		4.628			
⊼	66.824	-0.832	-0.830		-0.831	
−	5.400		5.458			
8 T.P.	61.424				61.418	T.P.
+	5.338		5.452			
⊼	66.762	+1.196	+1.194		+1.195	See Pg. 5
−	4.142		4.258			Set BM.#K.152. (Locust Ave.)
Set BM.#K152.	62.620				62.~~613~~ 599	Greenleaf Dr. & Caress Ave. E. side
9 +	3.541		3.621			Bt. spk. in W. end. Conc. Dwy. to H. #1348
⊼	66.161	-2.169	-2.169		-2.169	
−	5.710		5.790			
T.P.	60.451				60.444	T.P.
10 +	4.807		4.870			
⊼	65.258	+0.132	+0.135		+0.134	
−	4.675		4.735			Set BM.#K153.
Set BM.#K.153	60.583				60.~~578~~ 560	Greenleaf Dr & Dudley Ave. E. side
11 +	4.963		5.019			Bt. spk. in W. end. Conc. Dwy. to H. #1350
⊼	65.546	+1.301	+1.303		+1.302	Reported Gone 4/2/4[illegible]
−	3.662		3.716			Set BM.#K.154.
Set BM.#K.154	61.884				61.~~880~~ 861	Dudley Ave. & 450± N. Greenleaf Dr. E. side
12 +	4.167		4.240			Bt. spk. in W. end. Conc. Dwy. to H. #1314
⊼	66.051	+0.051	+0.050		+0.050	
−	4.116		4.190			Set BM.#K.155
Set BM.#K155	61.935				61.~~930~~ 909	Dudley Ave. & 920± N. Greenleaf Dr. E. side
13 +	4.592		4.569			Bt. spk. in W. end. Conc. Dwy. to H. #1230
⊼	66.527	+0.581	+0.577		+0.579	
−	4.011		3.992			Set BM.#K.156
Set BM.#K156	62.516				62.~~509~~ 486	Dudley Ave. & Pauline St. N. Cor.
14						Bt. spk. 4' W. of W. end. C.R.

NOTES RED. 44.00 DATE
NOTES CHKD. DATE
JOB NO. 1064 SURVEY OF Pauline Street, Ass.
SURVEY BY [illegible] DATE 1-2-41
NOTES BY [illegible] DATE
INDEXED A. C. Johnson DATE

F.B. 911 PG. 3

FORM 353 1M 8-38

PLEASE RETURN TO
LOS ANGELES COUNTY SURVEYOR

700 HALL OF RECORDS

NOTE: ANY ADDITIONS OR CHANGES ON THIS SHEET MUST BE MADE OR CIRCLED IN RED INK, WITH DATE AND NAME OF PERSON MAKING CHANGE

Do not extend notes this side of this line

JOB NO. 1064 SURVEY OF Pauline St. et al. S.S.
SURVEY BY Benson DATE 1-2-42
NOTES BY A. C. Johnson DATE
INDEXED DATE
NOTES RED. DATE
NOTES CHKD. DATE

B.M.	1ST RUN	DIFF.	2ND RUN	3RD RUN	ADJ. ELEV.	DESCRIPTION
B.M.#K.156	62.516				62.~~509~~ 486	B.M.#K156 per prec. pg.
14 +	4.190		4.314	4.130		
⊼	66.706	-0.326	-0.378	-0.379	-0.378	
−	4.516		4.692	4.509		
Set B.M.#K.157	62.190				62.~~131~~ 107	Set B.M.#K.157. Pauline St & 1st Alley E. of Dudley Ave. N.E.Cor. Bt. spk. 1' E. of E. end C.R.
15 +	5.119		5.199			
⊼	67.309	+0.609	+0.608		-0.609	
−	4.510		4.591			
T.P.	62.799				62.740	T.P.
16 +	5.291		5.394			
⊼	68.090	+1.150	+1.151		+1.150	
−	4.141		4.243			
Set B.M.#K.158	63.949				63.~~890~~ 863	Set B.M.#K.158 Dudley Ave & Marcelle St. S.E.Cor. Bt. spk. 6' S. of S. end. C.R.
19 +	4.448		4.547			
⊼	68.397	-0.170	-0.169		-0.170	
−	4.618		4.716			
Set B.M.#K.159	63.779				63.~~720~~ 691	Set B.M.#K.159 Marcelle St. & 1st Alley E. of Dudley Ave. - S.E.Cor. Bt. spk. 4' E. of E. end. C.R.
18 +	5.295		5.231			
⊼	69.074	+0.686	+0.689		+0.688	
−	4.609		4.542			
Set B.M.#K.160	64.465				64.~~408~~ 377	Set B.M.#K.160 Dudley Ave. & 220± N. of ℄ Marcelle St. E. side Bt. spk. 4' S. of N. edge Ho. #1029
19 +	4.923		5.020			
⊼	69.388	+0.851	+0.850		+0.850	
−	4.072		4.170			
Fd. B.M.#T.348	65.316				65.~~258~~ 226	Fd. B.M.#T348 Elev. 65.215 F.B. 708-197 Elizabeth St & Dudley Ave. N.W. Cor. Bt. spk. in cb. 16' W. of W. end. C.R. +011
20 +	4.401		4.259	4.496		
⊼	69.717	-0.332	-0.335	-0.336	-0.333	See Pg. 5 & 7
−	4.733		4.594	4.832		
Fd. B.M.#T349	64.984				64.~~925~~ 891	Fd. B.M.#T349 Elev. 64.881 F.B. 708-197 Elizabeth St. & Locust Ave. N.W. Cor. Bt. spk. in cb. 16' W. of W. end. C.R. +010
21						

Adj. This Circuit To T-350 & T-329 Page 7

FORM 353 1M 8-38

PLEASE RETURN TO
LOS ANGELES COUNTY SURVEYOR
700 HALL OF RECORDS

NOTE: ANY ADDITIONS OR CHANGES ON THIS SHEET MUST BE MADE OR CIRCLED IN RED INK, WITH DATE AND NAME OF PERSON MAKING CHANGE

Do not extend notes this side of this line

B.M.	1ST RUN	DIFF.	2ND RUN	3RD RUN	ADJ. ELEV.	DESCRIPTION
B.M. #349	64.881				64.925	See Pg. 4 B.M. #T 349 Elev. 64.881 FB 708-1
+	4.368		4.295	4.228	891	Elizabeth St. & Locust Ave. N.W. Cor.
⊼	69.249	-0.603	-0.608	-0.610	-0.609	Bt. spk. in cb. 16' W. of W. end C.R.
−	4.971		4.903	4.838	284	Set B.M. #K.161.
set B.M. #K.161.	68.278				64.316	Locust Ave. & 289± S. of ℄ Elizabeth St. W. side
1 +	4.518		4.423	4.340		Bt. spk. in cb., on Line of N. edge Ho. #1029
⊼	68.796	-0.507	-0.508	-0.512	-0.509	
−	5.025		4.931	4.852	777	Set B.M. #K.162 See Pg. 7
set B.M. #K.162	63.771				63.807	Locust Ave. & Marcelle St. S.E. Cor.
2 +	4.392		4.288	4.272		Bt. spk. 12' S. of S. end C.R.
⊼	68.163	-0.848	-0.851	-0.852	-0.850	See Pg. 7
−	5.240		5.139	5.124	930	Set B.M. #K.163
set B.M. #K.163	62.923				62.957	Locust Ave. & Pauline St. N.E. Cor.
3 +	4.181		3.965	4.069		Bt. spk. 8' N. of N. end C.R.
⊼	67.104	-0.124	-0.128	-0.126	-0.126	
−	4.305		4.093	4.195	806a	Set B.M. #K.164
set B.M. #K.164	62.799				62.831	Locust Ave. & 400± S. of ℄ Pauline St. E. side
4 +	4.193		4.128	3.689		Bt. spk. in Conc. Dwy. to Ho. #124
⊼	66.992	-0.699	-0.700	-0.700	-0.700	
−	4.892		4.828	4.389	108	Set B.M. #K.165
set B.M. #K.165	62.100				62.131	Locust Ave. & 680± S. of ℄ Pauline St. E. side
5 +	4.645		4.523	4.210		Bt. spk. in Conc. Dwy. to Ho. #1300
⊼	66.745	+0.489	+0.489	+0.488	+0.489	See Pg. 3
−	4.156		4.034	3.722	599	Fd. B.M. #K.152 Elev. 62.595 FB 1-3
fd. B.M. #K.152	62.589				62.620	Locust Ave. & Greenleaf Dr. & Cypress Ave. E. side
6 +	4.000		3.882			Bt. spk. in N. end Conc. Dwy. to Ho. #348
⊼	66.589	-0.789	-0.788		-0.788	
−	4.789		4.670			
T.P.	61.800				61.832	T.P.

NOTES RED. | NOTES BLUE | NOTES GREEN | DATE

JOB NO. 1064 | SURVEY OF Pauline St. et al | SURVEY BY | NOTED BY A. C. Johnson | DATE 1-5-42 | INDEXED | DATE

F.B. 9 | B.P. 5

FORM 353 1M 8-38

PLEASE RETURN TO
LOS ANGELES COUNTY SURVEYOR

700 HALL OF RECORDS

1238

NOTE: ANY ADDITIONS OR CHANGES ON THIS SHEET MUST BE MADE OR CIRCLED IN RED INK, WITH DATE AND NAME OF PERSON MAKING CHANGE

Do not extend notes this side of this line

B.M.	1ST RUN	DIFF.	2ND RUN	3RD RUN	ADJ. ELEV.	DESCRIPTION
T.P.	61.800				61.832	T.P. per prec. pg.
+	4.640		4.699			
⊼	66.440	+0.431	+0.431		+0.431	see Pg 2
−	4.209		4.268			Fd.
Fd. B.M. #K151	62.231				62.~~263~~ 238	B.M. #K.151. Elev. 62.~~234~~ F.B. 911-2
"	62.234					Greenleaf Dr. & Muriel Ave. E. side
+	4.192		3.958	4.159		Bt. spk. in W. end Conc. Dwy. to Ho. #1490
⊼	66.426	+0.535	+0.538	+0.536	+0.536	
−	3.657		3.420	3.623		
set B.M. #K.166	62.769				62.~~799~~ 768	set B.M. #K.166
+	4.089		4.169	4.231		Muriel (Pine) Ave. & 500± N. of ℄ Greenleaf Dr. W side
⊼	66.858	+0.202	+0.202	+0.202	+0.202	Bt. spk. in E. end Conc. Dwy. to Ho. #1311.
−	3.887		3.967	4.029	62.964	
set B.M. #K.167	62.971				63.001	set B.M. #K.167
+	4.699		4.567	4.758		Muriel Ave. & 880± N. of ℄ Greenleaf Dr. E. side
⊼	67.670	+0.291	+0.291	+0.294	+0.292	Bt. spk. in W. end. Conc. Dwy. to Ho. #1238.
−	4.408		4.276	4.464		see Pg. 7
set B.M. #K.168	63.262				63.~~293~~ 249	set B.M. #K.168
+	4.809		4.672	4.770		Muriel Ave. & Pauline st. N.W. Cor.
⊼	68.071	+0.449	+0.448	0.448	+0.448	Bt. spk. 6' W. of W. end. C.R.
−	4.360		4.224	4.322		See Pg. 7
set B.M. #K.169	63.711				63.~~741~~ 691	set B.M. #K.169
+	4.743		4.606	4.819		Muriel Ave. & Marcelle st. S.E. Cor.
⊼	68.454	+0.423	+0.422	+0.421	+0.422	Bt. spk. 18' S. of S. end. C.R.
−	4.320		4.184	4.398		
set B.M. #K170	64.134				64.~~163~~ 107	set B.M. #K.170
+	4.871		4.758	4.863		Muriel Ave. & 300± N. ℄ Marcelle st. E. side
⊼	69.005	+0.352	+0.350	+0.352	+0.351	Bt. spk. in Cb., in Line with so. edge Ho. #1017.
−	4.519		4.408	4.511		see Pg. 7
Fd. B.M. #T.350	64.486				64.~~514~~ 452	Fd.
						B.M. #T350 Elev. 64.445 F.B. 708-197
						Elizabeth st. & Pine (Muriel) Ave. N.W. Cor.
						Bt. spk. in Cb. 16' W. of W. end [illegible]

JOB NO. 1064 SURVEY OF Pauline St. et al SS
SURVEY BY Benson
NOTES BY " DATE 1-5-42
INDEXED A. C. Johnson DATE
NOTES RED. DATE
NOTES CHKD. DATE

F.B. 911 Pg. 6

FORM 353 1M 8-38

PLEASE RETURN TO
LOS ANGELES COUNTY SURVEYOR
700 HALL OF RECORDS

NOTE: ANY ADDITIONS OR CHANGES ON THIS SHEET MUST BE MADE OR CIRCLED IN RED INK, WITH DATE AND NAME OF PERSON MAKING CHANGE

Do not extend notes this side of this line

B.M.	1ST RUN	DIFF.	2ND RUN	3RD RUN	ADJ. ELEV.	DESCRIPTION
BM#T.350	64.486				64.~~514~~ 452	BM#T.350 per prec. pg.
22 +	4.931		4.852	4.779		
⊼	69.417	+0.438	+0.433	+0.439	+0.438	
−	4.493		4.419	4.340	871	Fd. BM#T349 Elev. 64.881 F.B. 708-197 Pg 4.
Fd. BM#T.349	64.924				64.~~952~~	Elizabeth St. & Locust Ave. N.W. Cor.
Pg.4 → 21						Bt. spk. in cb. 16' W. of W. end. C.R.
*	*	*	*	*	930	Fd. BM#K.163 El. 62.~~926~~ pg.5
Fd. BM#K 163	62.926				62.~~957~~	Locust Ave. & Pauline St. N.E. Cor.
+	4.638		4.512			Bt. spk. 8' N. of N. end. C.R.
⊼	67.564	+0.325	+0.324		+0.325	
−	4.313		4.188		249	Fd. BM#K.168 El. 63. pg. 6 & 8
Fd. BM#K.168	63.251				63.~~282~~	Muriel Ave. & Pauline St. N.W. Cor.
						Bt. spk. 6' W. of W. end. C.R.
* *	*	*	* *	*	*	
					777	Fd. BM#K.162 Elev. See Pg 5
Fd. BM#K.162	63.773				63.~~807~~	Locust Ave. & Marcelle St. S.E. Cor.
+	5.120		5.026			Bt. spk. 12' S. of S. end. C.R.
⊼	68.893	-0.087	-0.086		-0.087	
−	5.207		5.112		691	Fd. BM#K.169 Elev. See Pg
Fd. BM#K.169	63.686				63.~~720~~	Muriel Ave. & Marcelle St. S.E. Cor.
						Bt. spk. 18' S. of S. end. C.R.
Fd. BM#T350	64.445				452 64.~~514~~	BM#T350 Elev. 64.445 F.B. 708-197
22 +	4.755		4.722	4.661		Elizabeth St. & Locust Ave N.W. Cor. See Pg. 6
⊼	69.200	-0.286	-0.288	-0.286	-0.286	Bt. spk. in cb 16' W. of W. end C.R.
−	5.041		5.010	4.947	164	Fd. BM#T329 Elev. 64.164 FB 708-197 See Pg 12
Fd. BM#T.329	64.159				64.~~228~~	Pannes Ave. & Elizabeth St. N.W. Cor.
23 +	4.383		4.273			Bt. Spk. in cb 13' N. of N. end. C.R.
⊼	68.542	-0.389	-0.388		-0.389	Set BM#K171
set BM#K171	4.772		4.661		778	Pannes Ave. 2,290' ± S. of Elizabeth St. E. side
	63.770				63.~~848~~	Bt. spk. in cb. in line of curb

NOTES RED. DATE NOTES CHKD. DATE

JOB NO. 1064 SURVEY OF Pauline St et al. S.S. F.B. 911 Pg. 7

SURVEY BY Benson NOTES BY DATE 1-5-42

INDEXED A. C. Johnson DATE

Pg. 4 → T.349

USED

FORM 353 1M 8-38

PLEASE RETURN TO
LOS ANGELES COUNTY SURVEYOR
700 HALL OF RECORDS

NOTE: ANY ADDITIONS OR CHANGES ON THIS SHEET MUST BE MADE OR CIRCLED IN RED INK, WITH DATE AND NAME OF PERSON MAKING CHANGE

Do not extend notes this side of this line

JOB NO. 1064 SURVEY OF Pauline St. et al. 5.5
SURVEY BY Benson DATE 1-7-42
NOTES BY A. C. Johnson DATE
INDEXED DATE
NOTES RED. DATE
NOTES CHKD. DATE

B.M.	1ST RUN	DIFF.	2ND RUN	3RD RUN	ADJ. ELEV.	DESCRIPTION
BM #K 171	63.770				63.559	B.M. #K. 171 per. prec. pg.
+	4.666		4.587		.778	
⇑	68.436	- 0.366	-0.364		-0.365	
−	5.032		4.951		.416	Set B.M. #K. 172.
Set B.M. #K 172	63.404				63.474	Pannes Ave & Marcelle St. N.W. Cor.
2 +	4.269		4.385			Bt. spk. in W. end C.R.
⇑	67.673	+ 0.167	+0.165		+ 0.166	
−	4.102		4.220		.584	Set B.M. #K 173
Set B.M. #K.173	63.571				63.640	Pannes Ave & 285 ± So. E. Marcelle St. - E. side
3 +	3.779		3.838			Bt. spk. in W. end Conc. Dwy. to Ho. #1122
⇑	67.350	- 0.616	-0.613		- 0.614	
−	4.395		4.451		62.973	Set. B.M. #K. 174
Set B.M. #K 174	62.955				63.626	Pannes Ave. & Pauline St. S.W. Cor.
4 +	4.461		4.569			Bt. Spk. in N. end conc. Walk to Ho. #1820
⇑	67.416	+0.272	+0.274		+ 0.273	
−	4.189		4.295		.249	Fd. B.M. #K. 168 Elev. 68.[illegible] pg. 6
Fd. B.M. #K.168	63.227				63.299	Muriel Ave & Pauline St. N.W. Cor. Pg. 6
5						Bt. spk. 6' W. of W. end C.R.
*	*	*		*	*	
					62.973	
B.M. #K.174	62.955				63.026	B.M. #K.174 (see above)
+	4.563		4.571			
⇑	67.518	- 0.559	-0.560		-0.560	See Pg. 10
−	5.122		5.131		.419	Set. B.M. #K.175.
Set B.M. #K.175	62.396				62.466	Pannes Ave & Wymore St N.W. Cor.
1 +	3.832		3.882			Bt. spk. in E. end Conc. Walk to Ho. #1245
⇑	66.228	- 0.299	- 0.297		- 0.298	Pg. 10
−	4.131		4.179		.128	Set B.M. #K. 176.
Set B.M. #K.176	62.097				62.168	Pannes Ave. & Bennett St. - E. side
						Bt. spk. in W. end Conc. Dwy. to Ho. #1330

F.B. 311 Pg. 8

FORM 353 1M 8-38

PLEASE RETURN TO
LOS ANGELES COUNTY SURVEYOR

700 HALL OF RECORDS

NOTE: ANY ADDITIONS OR CHANGES ON THIS SHEET MUST BE MADE OR CIRCLED IN RED INK, WITH DATE AND NAME OF PERSON MAKING CHANGE

Do not extend notes this side of this line

NOTES RED. _____ DATE _____ NOTES CHKD. _____ DATE _____

JOB NO. 1064 SURVEY OF Pauline St. et al. SS

SURVEY BY Benson

NOTES BY A. C. Jonnson DATE 1-8-42

INDEXED _____ DATE _____

F.B. 211 PG. 9

B.M.	1ST RUN	DIFF.	2ND RUN	3RD RUN	ADJ. ELEV.	DESCRIPTION
B.M.#K176.	62.097				62.~~168~~ .128	B.M.#K.176 per prec. pg.
2 +	4.060		3.920	4.026		
⊼	66.157	-0.183	-0.182	-0.183	-0.183	
−	4.243		4.102	4.209	951.	Set. B.M.#K.177
Set B.M.#K.177	61.914				61.~~985~~	Pannes Ave & Iva St. - E. side
3 +	4.446		4.541	4.376		Bt. spk. in W. end Conc. Dwy. to Ho.#1354
⊼	66.360	-0.111	-0.112	-0.112	-0.112	
−	4.557		4.653	4.488	.845	Fd. Pg.
Fd. B.M.#K.150	61.803				61.873	B.M.#K.150 Elev. 61.8[illegible] pg.
4 +	3.682		3.794			So. Calif. Edison Co. N'ly R/W. & Pannes Ave. - E. side
⊼	65.485	-0.188	-0.185		-0.186	Bt. spk. in W. end. Conc. Dwy. to Ho.#1368
−	3.870		3.979		.659	Set. B.M.#K178
Set B.M.#K178	61.615				61.~~687~~	Iva St. & 320' ± W. ℄ Pannes Ave - N. side
+	4.713		4.763			Bt. spk. in S. end Conc. Dwy. to Ho.#1633
⊼	66.328	-0.452	-0.450		-0.451	
−	5.165		5.213		.207	Fd. Pg.
Fd. B.M.#K148	61.163				61.~~236~~	B.M.#K148 Elev. 61.2[illegible] pg. 2
+	4.239		4.370	4.269		Cuzco Ave & So. Calif Edison Co. N'ly R/W. - W. side
⊼	65.452	+0.178	+0.180	+0.178	+0.179	Bt. spk. in E. end Conc. Dwy to Ho.#1547
−	4.111		4190	4.091	.378	Set. B.M.#K179.
Set B.M.#K179	61.341				61.~~415~~	Iva. St. & Cuzco Ave. - W. side
1 +	4.550		4.478	3.931		Bt. spk. in E. end Conc. Dwy. to Ho.#1349
⊼	65.891	+0.217	+0.215	+0.212	+0.215	
−	4.333		4.263	3.719	.585	Set. B.M.#K.180
Set B.M.#K180	61.558				61.~~630~~	Cuzco Ave & Bennett St. - W. side
2 +	4.500		4.459	4.509		Bt. spk. in E. end Conc. Dwy. to Ho.#1325
⊼	66.058	+0.299	+0.299	+0.298	+0.299	
−	4.201		4.160	4.211	.878	Set. B.M.#K181
Set B.M.#K.181	61.857				61.~~929~~	Bennett St. & 375' ± E. of ℄ Cuzco Ave. - N. side
						Bt. spk. in S. end Conc. Dwy. to Ho.#1639

See Page 10

To Pg. 10

FORM 353 1M 8-38

PLEASE RETURN TO
LOS ANGELES COUNTY SURVEYOR

700 HALL OF RECORDS

NOTE: ANY ADDITIONS OR CHANGES ON THIS SHEET MUST BE MADE OR CIRCLED IN RED INK, WITH DATE AND NAME OF PERSON MAKING CHANGE

Do not extend notes this side of this line

B.M.	1ST RUN	DIFF.	2ND RUN	3RD RUN	ADJ. ELEV.	DESCRIPTION
B.M.#K.181	61.857				61.~~929~~ .878	B.M.#K.181 per prec. pg.
1 +	4.431		4.478	4.143		
⊼	66.288	+0.257	+0.257	+0.253	+0.256	Fd. Pg. 8
−	4.174		4.221	3.890	.128	B.M.#K.176 Elev. 62 pg. 8
Fd. B.M.#K.176	62.114				62.~~135~~	Pannes Ave & Bennett St. E. side
2						Bt. spk. in W. end Conc. Dwy. to Ho.# 1330
Fd. B.M.#K.180	61.558				.585 61.~~630~~	Fd. Pg. 9 To Page 9
2 +	4.110		4.059			B.M.#K.180 Elev. 61.5[illegible] pg. 9
⊼	65.668	+0.109	+0.111		+0.110	Cuzco Ave. & Bennett St. W. side
−	4.001		3.948		.688	Bt. spk. in E. end Conc. Dwy. to Ho.# 1325
Set B.M.#K.182	61.667				61.~~740~~	Set. B.M.#K.182
3 +	4.928		4.838			Cuzco Ave. & Wymore St. - W. side
⊼	66.595	+0.518	+0.518		+0.518	Bt. spk. in E. end Conc. Walk. to Ho.# 1257
−	4.410		4.320		.19[illegible]	Set. B.M.#K.183.
Set B.M.#K.183	62.185				62.~~258~~	Wymore St. & Bradfield Ave. - S. side
4 +	4.802		4.752			Bt. spk. in N. end Conc. Dwy. to Ho.# 1644
⊼	66.987	+0.230	+0.229		+0.229	
−	4.572		4.523		.419	Fd. Pg. 8
Fd. B.M.#K.175	62.415				62.~~487~~	B.M.#K.175 Elev. 62 pg. 8
5						Pannes Ave & Wymore St. N.W. Cor.
						Bt. spk. in E. end Conc. Walk. to Ho.# 1245
Fd. B.M.#K.182	61.667				.688 61.~~740~~	Fd.
+	4.931		4.887			B.M.#K.182 Elev. See above
⊼	66.598	+0.399	+0.399		+0.399	Cuzco Ave & Wymore St. - W. side
−	4.532		4.488		.085	Bt. spk. in E. end Conc. Walk. to Ho.# 1257
Set B.M.#K.184	62.066				62.~~139~~	Set. B.M.#K.184
						Cuzco Ave. & Duma St. - W. side
						Bt. spk. in E. end Conc. Dwy. to Ho.# 1221

JOB NO. 1064 SURVEY OF Pauline St. et al. SS.
SURVEY BY Benson
NOTES BY 11 DATE 1-8-42
INDEXED A. C. Johnson DATE
NOTES RED. DATE
NOTES CHKD. DATE

F.B. 911 PG. 10

FORM 353 1M 8-38

PLEASE RETURN TO
LOS ANGELES COUNTY SURVEYOR

700 HALL OF RECORDS

NOTE: ANY ADDITIONS OR CHANGES ON THIS SHEET MUST BE MADE OR CIRCLED IN RED INK, WITH DATE AND NAME OF PERSON MAKING CHANGE

Do not extend notes this side of this line

NOTES RED. _____ JOB NO. 1064 SURVEY OF Pauline St. et al. S.S. F.B. 911 Pg. 11
DATE _____ SURVEY BY Bensen
NOTES CHKD. _____ NOTES BY _____ DATE 1-8-42
DATE _____ INDEXED C. Johnson DATE _____

B.M.	1ST RUN	DIFF.	2ND RUN	3RD RUN	ADJ. ELEV.	DESCRIPTION
B.M.#K 184	62.066				62.~~139~~ .085	B.M.#K.184 per prec. pg.
1 +	4.472		4.450			
⊼	66.538	-0.041	-0.043		-0.042	
-	4.513		4.493			
T.P.	62.025				62.097	T.P.
2 +	4.940		5.029			
⊼	66.965	+1.871	1.870		+1.870	
-	3.069		3.159			Set B.M.#K.188
Set B.M.#K.188	63.896				63.~~967~~ .910	Duma St. & Bradfield Ave. - E. side
3 +	2.307		2.383			Bt. spk. in N. end Conc. step to Ho.#1216
⊼	66.203	-1.711	-1.711		-1.711	
-	4.018		4.094			Fd. B.M.#K.183 Elev. 62.[illegible] per pg. 10
Fd. B.M.#K.183	62.185				62.~~256~~ .198	Wymore St. & Broadfield Ave. S. side
4						Bt. spk. in N. end Conc. Dwy. to Ho.#1[illegible]44
						Pg. 10
					.085	Fd. B.M.#K.184 Elev. 62.0[illegible] see above
Fd. B.M.#K.184	62.066				62.~~139~~	Cuzco Ave & Duma St. - W. side
+	4.747		4.775			Bt. spk. in E. end Conc. Dwy. to Ho.1221
⊼	66.813	+0.188	+0.188		+0.188	
-	4.559		4.587			Set B.M.#K.185
Set B.M.#K.185	62.254				62.~~327~~ .270	Cuzco Ave & Pauline St. S.W. Cor.
1 +	4.910		4.869			Bt. spk. in N.E. end Conc. Walk to Ho.#1526
⊼	67.164	+0.241	+0.239		+0.240	
-	4.669		4.630			Set B.M.#K.186
Set B.M.#K.186	62.495				62.~~567~~ .507	Pauline St. & Essey Ave. - S. side
2 +	4.795		4.733			Bt. spk. in N. end Conc. Dwy. to Ho.#1620
⊼	67.290	+0.371	+0.371		+0.371	
-	4.424		4.362			Set B.M.#K.187
Set B.M.#K.187	62.866				62.~~938~~ .875	Pauline St. & Bradfield Ave. S.W. Cor.
3						Bt. spk. in E. end of Conc. Walk to Ho.#1139

FORM 353 1M 6-38

PLEASE RETURN TO
LOS ANGELES COUNTY SURVEYOR
700 HALL OF RECORDS

NOTE: ANY ADDITIONS OR CHANGES ON THIS SHEET MUST BE MADE OR CIRCLED IN RED INK, WITH DATE AND NAME OF PERSON MAKING CHANGE

Do not extend notes this side of this line

NOTES RED. DATE NOTES CHKD. DATE

JOB NO. 1064 SURVEY OF Pauline St. et al. S.S.
SURVEY BY Benson DATE 1-8-42
NOTES BY " DATE
INDEXED A. C. Johnson DATE

F.B. 911 Pg. 12

B.M.	1ST RUN	DIFF.	2ND RUN	3RD RUN	ADJ. ELEV.	DESCRIPTION
BM#K.187	62.866				62.938 875	BM#K.187 per prec. pg.
3 +	3.938		3.891			
⌅	66.804	+ 0.02	+ 0.101		+ 0.101	
−	3.836		3.790		62.773	Fd. BM#K.174 Elev. 62.[illegible] per pg. 8 Pg. 8
Fd. BM#K.174	62.968				63.039	Pannes Ave & Pauline St. N.W. Cor. Bt. spk. in N. end conc. wall to Ho. #1820
4						
BM#K.187	62.866				62.938 875	BM#K.187 per prec. pg.
+	4.116		4.065			
⌅	66.982	+ 0.306	+ 0.306		+ 0.306	
−	3.810		3.759		63.244 178	Set. BM#K.189 Bradfield ~~Broadfield~~ Ave & Marcelle St. N.W. Cor. (Fd.) Bt. spk. in W. end C.R.
Set BM#K189	63.172					
1 +	4.828		4.719	4.808		
⌅	68.000	+ 0.386	+ 0.381	+ 0.380	+ 0.382	
−	4.442		4.338	4.428	63.626 557	Set. BM#K.190 Broadfield Ave & 275± N. of Marcelle St. E. side Bt. spk. in Line of N. side Ho. #1022
Set BM#K.190	63.558					
2 +	4.969		4.930			
⌅	68.527	+ 0.240	+ 0.241		+ 0.240	
−	4.729		4.689		63.866 795	Fd. BM#T.330 Elev. 63.798 FB 708-187 Pg. 13 Elizabeth St. & Bradfield Ave. N.W. Cor. Bt. spk. in cb. 6' W. of W. end C.R.
Fd. BM#T330	63.798					
3 +	4.379		4.447			
⌅	68.177	+ 0.371	+ 0.372		+ 0.372	
−	4.008		4.075		64.238 164	Fd. BM#T329 Elev. 64.164 FB 708-187 Pg. 7 Pannes Ave & Elizabeth St. N.W. Cor. Bt. spk. in cb. 13' N. of N. end C.R.
Fd. BM#T329	64.169					
4						

(Con't. on next pg.)

FORM 353 1M 8-38

PLEASE RETURN TO
LOS ANGELES COUNTY SURVEYOR

700 HALL OF RECORDS

NOTE: ANY ADDITIONS OR CHANGES ON THIS SHEET MUST BE MADE OR CIRCLED IN RED INK, WITH DATE AND NAME OF PERSON MAKING CHANGE

Do not extend notes this side of this line

NOTES RED. _____ DATE _____ NOTES CHKD. _____ DATE _____

JOB NO. 1064 SURVEY OF Pauline St. et al. SS F.B. 211 Pg. 13

SURVEY BY Benson NOTES BY " DATE 1-8-42

INDEXED C. Johnson DATE

B.M.	1ST RUN	DIFF.	2ND RUN	3RD RUN	ADJ. ELEV.	DESCRIPTION
B.M.#T330	63.798				63.~~866~~ .795	B.M.#T330. per prec. pg.
+	4.288		4.354			
⊼	68.086	-0.151	-0.151		-0.151	
−	4.439		4.505		.647	Fd. B.M.#T331 Elev. 63.651 F.B. 708-18
Fd. B.M.#T331	63.647				63.~~715~~	Elizabeth St. & Essey Ave N.W. Cor.
1 +	4.381		4.422			Bt. spk. in Cb. 25' W. of W. end CR
⊼	68.028	-0.229	-0.229		-0.229	
−	4.610		4.651		.421	Set. B.M.#K.191
Set B.M.#K.191	63.418				63.~~486~~	Essey Ave & Josephine Ct. - E. side
2 +	4.141		4.087			Bt. spk. 8'± S. of ℄ St. Prod.
⊼	67.559	-0.297	-0.294		-0.296	
−	4.438		4.381		.128	Set. B.M.#K.192.
Set B.M.#K.192	63.121				63.~~190~~	Essey Ave. & Marcelle St. N.W. Cor.
3 +	4.769		4.699			(Fd.) Bt. spk. W. end. CR
⊼	67.890	-0.625	-0.624		-0.624	
−	5.394		5.323		.507	Fd. B.M.#K.186 Elev. 62. Pg. 11 per pg. 11
Fd. B.M.#K.186	62.496				62.~~566~~	Pauline St. & Essey Ave - S. side
4						Bt. spk. in N. end Conc. Dwy to Ho. #1620
						Fd. B.M.#K.185 Elev. 62.~~327~~ Pg. 11 per pg. 11
Fd. B.M.#K.185	62.254				62.~~327~~ .270	Cuzco Ave. & Pauline St. S.W. Cor.
+	4.980		4.951			Bt. spk. in N.E. end. Conc. Walk to Ho. #1526
⊼	67.234	+0.550	+0.553		+0.551	
−	4.430		4.398		.820	Set. B.M.#K.193
Set B.M.#K.193	62.804				62.~~878~~	Cuzco Ave. & Marcelle St. - N. side
1 +	4.493		4.408			Bt. spk. in Cb. 1' W. of W. side Ho. #1529
⊼	67.297	+0.280	+0.279		+0.280	
−	4.213		4.129		.099	Set. B.M.#K.194
Set B.M.#K.194	63.084				63.~~188~~	Josephine Ct. & 1st Alley E. of Temple St. - S. side
2						Bt. spk. in Cb. 8' W. of W. edge [illegible] to Ho. #1512

FORM 353 1M 8-38

PLEASE RETURN TO
LOS ANGELES COUNTY SURVEYOR

700 HALL OF RECORDS

NOTE: ANY ADDITIONS OR CHANGES ON THIS SHEET MUST BE MADE OR CIRCLED IN RED INK, WITH DATE AND NAME OF PERSON MAKING CHANGE

Do not extend notes this side of this line

B.M.	1ST RUN	DIFF.	2ND RUN	3RD RUN	ADJ. ELEV.	DESCRIPTION
B.M.#K194	63.084				63.~~158~~ 099.	B.M.#K194 per prec. pg.
2 +	4.763		4.691			
⊼	67.847	+0.282	+0.282		+0.282	
−	4.481		4.409			set B.M.#K.195
set B.M.#K195	63.366				63.~~440~~ 381.	Elizabeth St. & 1st Alley E. of Temple St. S.W. Cor
3 +	4.915		4.871			Bt. spk. 4' W. of W. end C.R.
⊼	68.281	+0.148	+0.149		+0.148	
−	4.767		4.722			Set B.M.#K196
set B.M.#K196	63.514				63.~~588~~ .528.	Elizabeth St. & ± W. of ℄ Essey Ave - N. side
4 +	4.516		4.440			Bt. spk. in cb. 5.5' W. of E. edge Ho. # 1601
⊼	68.030	+0.121	+0.119		+0.120	Pg. 13
−	4.395		4.321			Fd B.M.#T331 Elev. 63.651 F.B. 708-187
Fd. B.M.#T331	63.635				63.~~708~~ .647	Elizabeth St. & Essey Ave N.W. Cor.
5						Bt. spk. in cb. 25' W. of W. end. C.R.
B.M.#K195	63.366				63.~~440~~ 381.	B.M.#K195 (see above)
+	4.473		4.514			
⊼	67.839	−0.010	−0.008		−0.009	
−	4.483		4.522			Fd B.M.#T308 Elev. 63.385 F.B. 708-178
Fd. B.M.#T308	63.356				63.~~431~~ 372	Temple St. & Elizabeth Ave. S.W. Cor
						Bt. spk. in cb. 8' S. of S. end C.R.

(see next pg.)

JOB NO. 1064 SURVEY OF Pauline St. et al S.S. NOTES RED. DATE

SURVEY BY Benson DATE 1-9-42 NOTES CHKD. DATE

NOTES BY " DATE

INDEXED A. C. Johnson DATE

B.B. 911 Pg. 14

FORM 353 1M 8-38

PLEASE RETURN TO
LOS ANGELES COUNTY SURVEYOR

700 HALL OF RECORDS

NOTE: ANY ADDITIONS OR CHANGES ON THIS SHEET MUST BE MADE OR CIRCLED IN RED INK, WITH DATE AND NAME OF PERSON MAKING CHANGE

Do not extend notes this side of this line

B.M.	1ST RUN	DIFF.	2ND RUN	3RD RUN	ADJ. ELEV.	DESCRIPTION
Fd. B.M.#K.182	61.667				61.~~740~~ 688	Fd. B.M.#K.182 Elev. 61.667 pg. 10 Cuzco Ave. & Wymore St. - W. side Bt. spk. in E end Conc. Walk. to H.#1257
+	4.764		4.676			
⊼	66.431	- 0.982	- 0.982		- 0.982	
-	5.746		5.658			
T.P.	60.685				60.758	T.P.
+	4.896		4.849			
⊼	65.581	+0.199	+ 0.198		+ 0.198	-
-	4.697		4.651			
T.P.	60.884				60.956	T.P.
+	5.123		5.012			
⊼	66.007	+ 0.132	+ 0.133		+ 0.133	
-	4.991		4.879			
Fd. B.M.#T.315 3	61.016				61.~~089~~ .051	Fd. B.M.#T315 Elev. 61.056 F.B.708-180 Temple St. & Bennett St. N.W. Cor. Bt. spk. in cb 15' N. of N. end C.R.
+	4.480		4.542			
⊼	65.496	+ 0.092	+ 0.092		+ 0.092	
-	4.388		4.450			
Fd. B.M.#T316 4	61.108				61.~~181~~ .147	Fd. B.M.#T.316 Elev. 61.123 F.B.708-180 Temple St. & Glencoe Ave N.E. Cor. Bt. spk. in cb 16' N. of N. end C.R.
+	4.768		4.728			
⊼	65.876	- 0.784	- 0.784		- 0.784	
-	5.552		5.512			
Fd. B.M.#T.317 5	60.324				60.397 .368	Fd. B.M.#T317 Elev. 60.374 F.B.708-181 Temple St. & Greenleaf Dr. N.W. Cor. Bt. spk. in cb. 15' W. of W. end C.R.
Fd. B.M.#K.156	62.516				62.~~509~~ 486	Fd. B.M.#K.156 Elev. 62. per. pg. 3 Dudley Ave. & Pauline St. N.W. Cor. Bt. spk. 4' W. of W. end C.R.
+	4.602		4.645			
⊼	67.118	+ 0.450	+ 0.450		+ 0.450	Fd. B.M.#K.163 Elev. per. pg. 5 Locust Ave. & Pauline St. N.E. Cor. Bt. spk. 8' N. of N. end C.R.
-	4.152		4.195			
Fd. B.M.#K.163	62.966				62.~~959~~ 930	

NOTES RED. _____ DATE _____ NOTES CHKD. _____ DATE _____

JOB NO. 1064 SURVEY OF Pauline St. et al. S.S. SURVEY BY Benson NOTES BY " DATE 1-9-42 INDEXED A. C. Johnson DATE _____

F.B. 911 Pg. 15

PG. 76

JOB NO. _____ SURVEY OF _____ NOTES RED. _____

SURVEY BY _____ DATE _____

NOTES BY _____ DATE _____ NOTES CHKD. _____

INDEXED _____ DATE _____ DATE _____

B.M.	1ST RUN	DIFF.	2ND RUN	3RD RUN	ADJ. ELEV.	DESCRIPTION

FORM 383 1M 8-38

PLEASE RETURN TO
LOS ANGELES COUNTY SURVEYOR
700 HALL OF RECORDS

Do not extend notes this side of this line

NOTE: ANY ADDITIONS OR CHANGES ON THIS SHEET MUST BE MADE OR CIRCLED IN RED INK, WITH DATE AND NAME OF PERSON MAKING CHANGE

Notes Ck'd by [illegible] Smiley	Survey of [illegible]	F.B. 911 Pg. 17
Map No. B-1779	W. O. 8344 Tape No. St'd 68°F	
Office Work	Surveyed by Benson	
Checked	Notes " Date 1941-1942	
Date	Indexed [illegible] Johnson 5-4-42	

INDEX
OF
PAULINE ST. & SURVEY.

J.N. 8344

Approx Location
Long Beach Blvd To Harris ST.
Greenleaf Dr. To Olive ST.

1941-1942
C.A. Benson
E.S. Tombleson
N.R. Smith
L.C. Smiley

Note: Any Additions or Changes on This Sheet Must be Made or Circled in Red Ink With Date and Name of Person Making Change.

Do not extend notes this side of this line.

RETURN TO
LOS ANGELES COUNTY SURVEYOR
700 HALL OF RECORDS

FORM 247 5M 10-39

911 PG. 17A

INDEX.

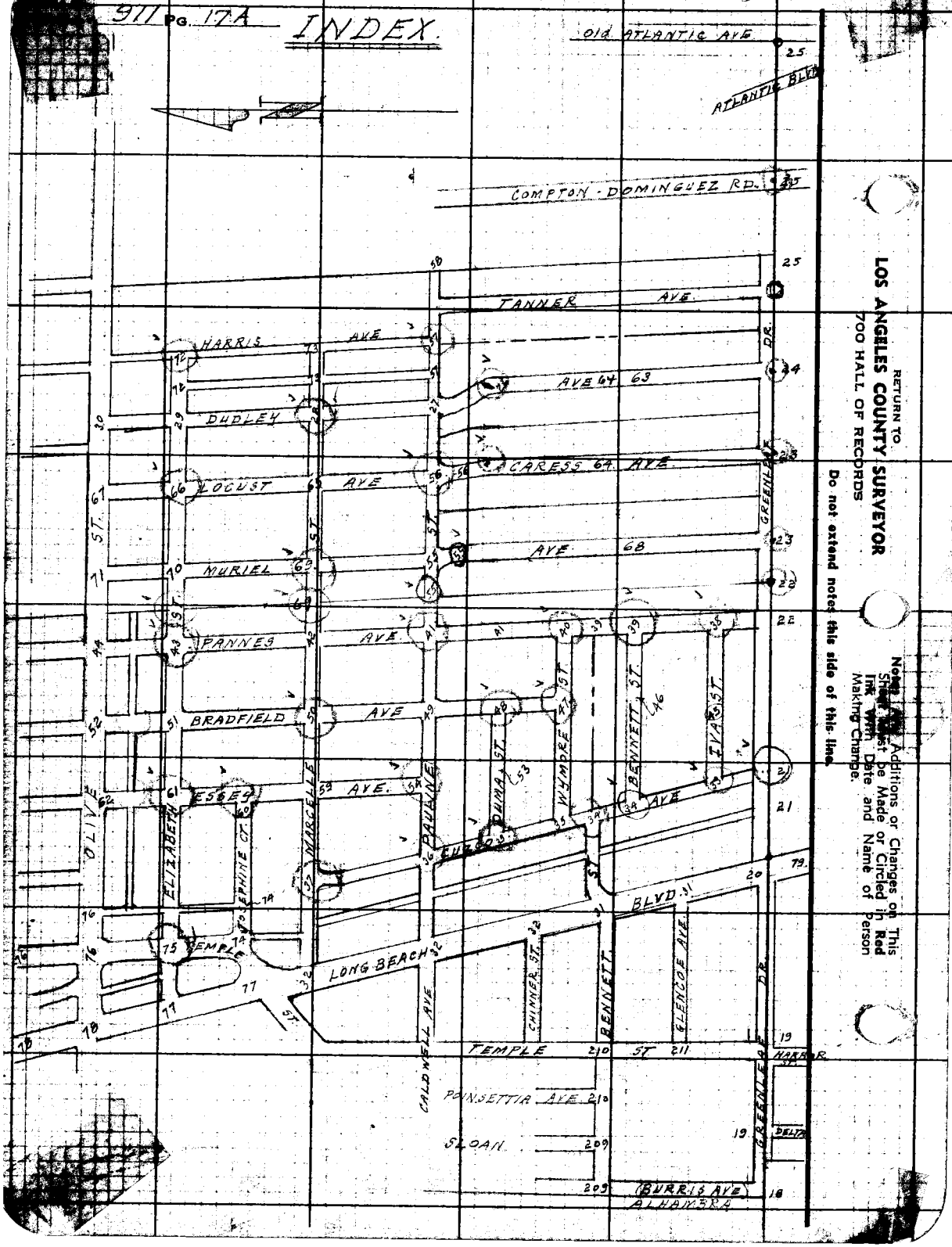

RETURN TO
LOS ANGELES COUNTY SURVEYOR
700 HALL OF RECORDS

Do not extend notes this side of this line.

Note: All Additions or Changes on This Sheet Must be Made or Circled in Red Ink With Date and Name of Person Making Change.

Notes Ck'd by [illegible]	Survey of [illegible]
Map No. B-1779	W. O. 8344 Tape No. 041 St'd 68°F
Office Work	Surveyed by Benson
Checked	Notes " Date 1-13-42
Date	Indexed [illegible]

F.B. 911 Pg. 17B

ST. ℄ SURVEY

— of —

PAULINE ST. ET. AL S.S.

C. 1.1064 & 8344 J.N.

From: Greenleaf Dr. & Harbor St

To :- Dudley Ave & OLIVE ST.

& most of the St's adjacent thereto.

Jan. 1942

C.A. Benson Chief

E.J. Tomblesen Rman

N.R. Smith Hd. Ch.

L.C. Smiley R. Ch.

Note: Any Additions or Changes on This Sheet Must be Made or Circled in Red Ink With Date and Name of Person Making Change.

Do not extend notes this side of this line.

RETURN TO
LOS ANGELES COUNTY SURVEYOR
700 HALL OF RECORDS

FORM 247 5M 10-39

F.B. 911 PG. 18 Con't. on bot. pg. 19

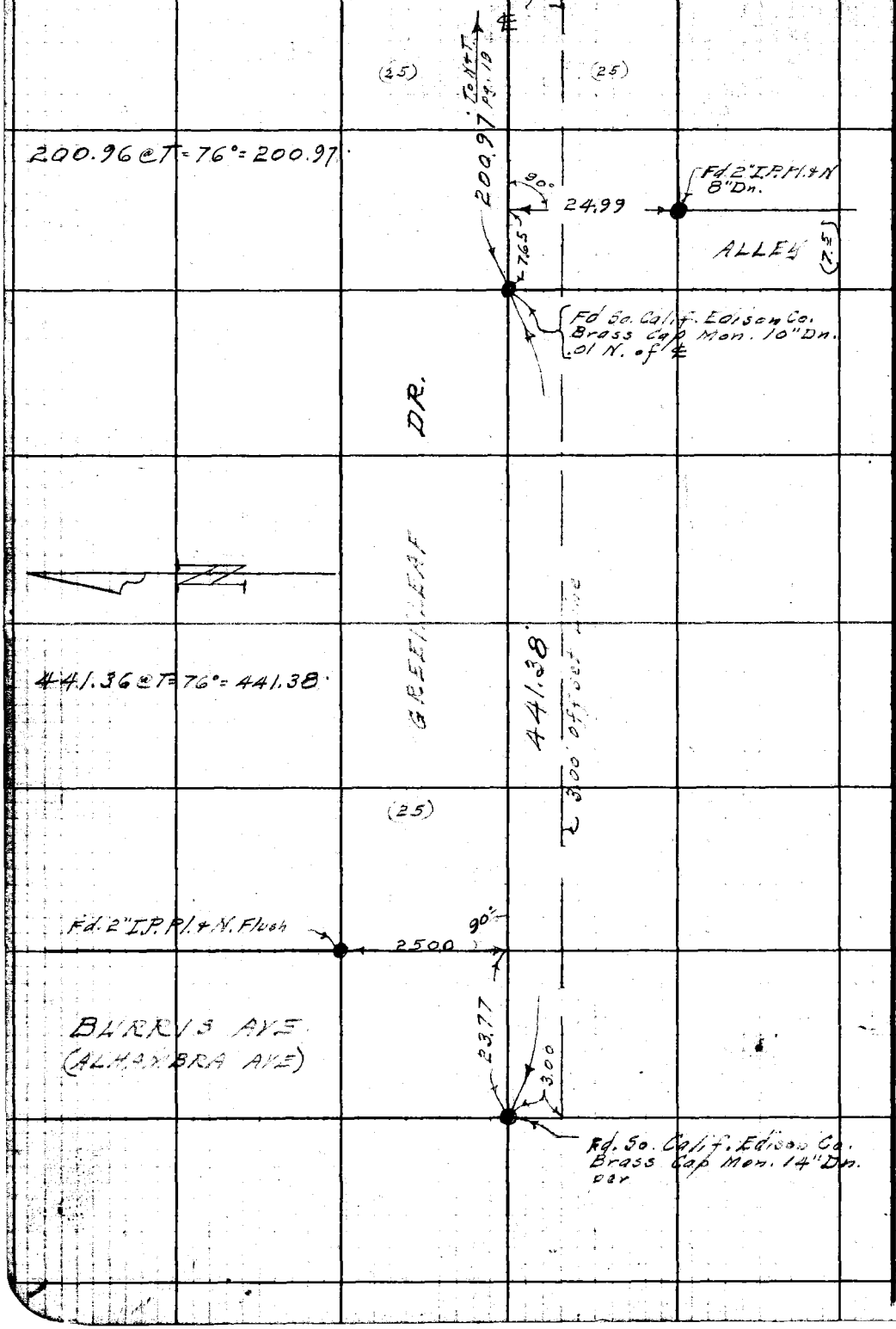

WS. 32-A-5

RETURN TO
LOS ANGELES COUNTY SURVEYOR
700 HALL OF RECORDS

Do not extend notes this side of this line.

Note: Any Additions or Changes on This Sheet Must be Made or Circled in Red Ink With Date and Name of Person Making Change.

Notes Ck'd by D. M. Finley	Survey of Pauline St. et al. SS.	F.B. 911 Pg. 19
Map No. B-1779	W. O. 8344 Tape No. 041 St'd 68°F	① 90° 13' 10"
Office Work TMI	Surveyed by Benson	④ 360° 53' 00"
Checked	Notes VL Date 1-13-42	90° 13' 15"
Date	Indexed C. Johnson 5-4-42	

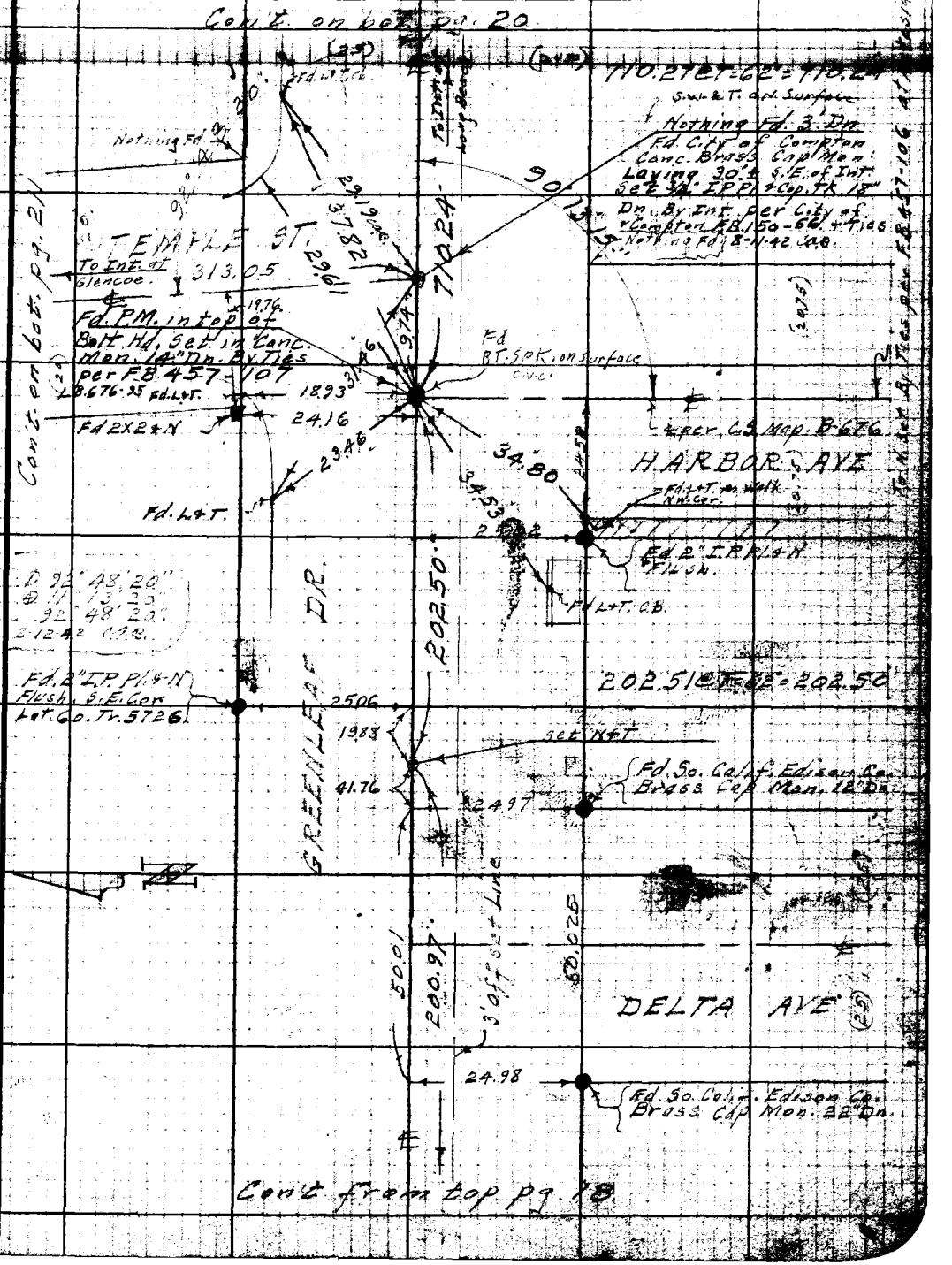

Note: Any Additions or Changes on This Sheet Must be Made or Circled in Red Ink With Date and Name of Person Making Change.

Do not extend notes this side of this line.

RETURN TO
LOS ANGELES COUNTY SURVEYOR
700 HALL OF RECORDS

FORM 247 5M 10-39

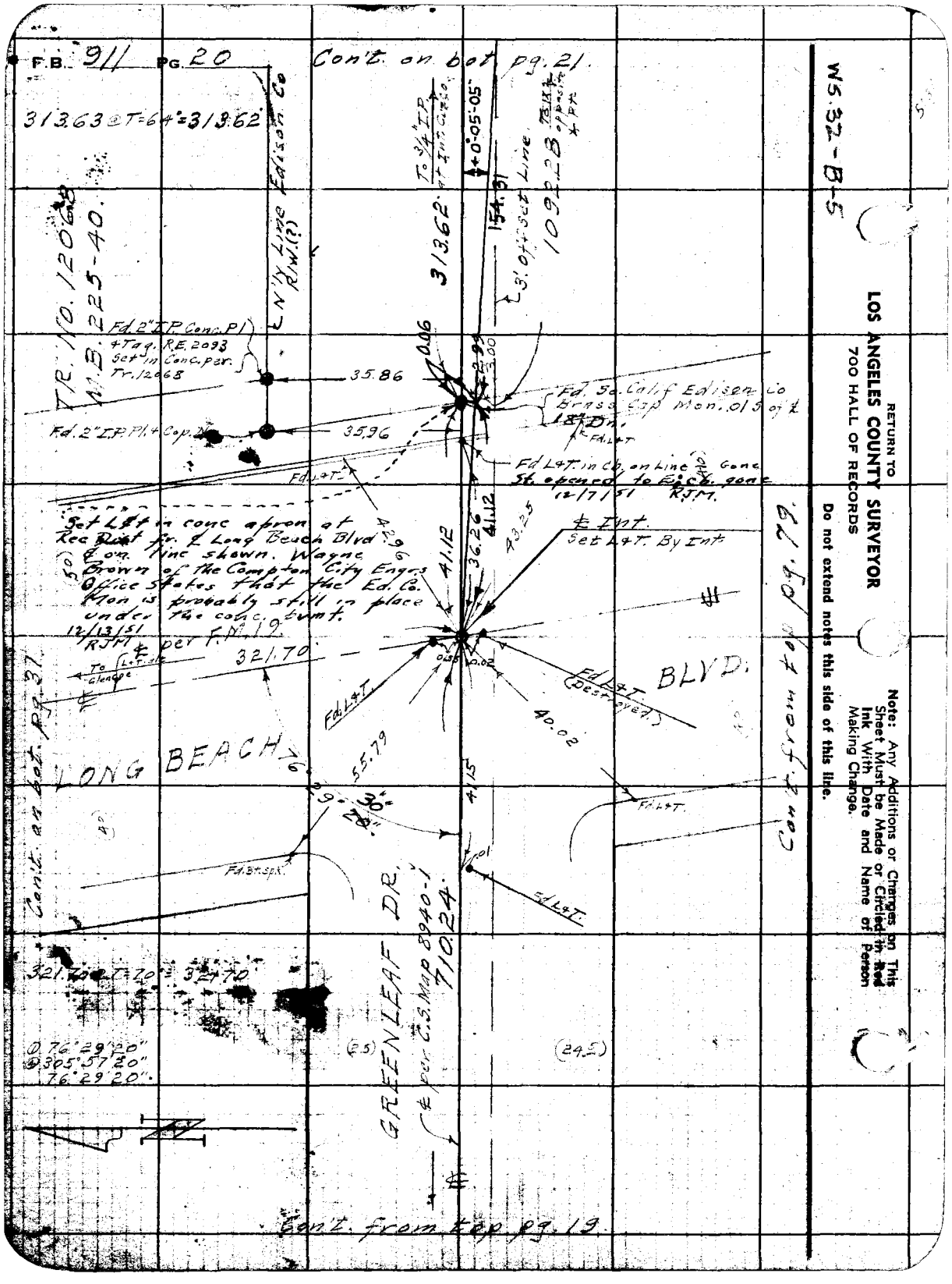
F.B. 911 PG. 20
Con't. on bot. pg. 21.
313.63 @ T=64°=313.62
N'ly Line Edison Co R/W (?)
To 3/4" I.P. at Int. Curbs
+0°05'05"
313.62
154.31
3' off set Line
1092.28
TR. NO. 12068
M.B. 225-40.
Fd. 2" I.P. Conc. Pl. 4 Tag. R.E. 2093 Set in Conc. per Tr. 12068
35.86
35.96
Fd. 2" I.P. Pl. 4 Cap.
Fd. So. Calif Edison Co Brass Cap Mon. .01 S of ℄ 18" Dn.
Fd. L&T.
Fd. L&T. in Ch. on Line Gone St. opened to E. Ch. gone 12/7/51 RJM.
Set L&T in conc apron at Rec Dist fr. ℄ Long Beach Blvd & on line shown. Wayne Brown of the Compton City Engrs Office states that the Ed. Co. Mon is probably still in place under the conc. bumt. 12/13/51 RJM
℄ per F.M. 19
℄ Int. Set L&T. By Int.
321.70
To Lot. ale Glendale
Fd. L&T.
Fd. L&T. (Destroyed)
BLVD.
LONG BEACH
Con't. on bot. pg. 37
Con't. from top pg. 79.
76°29'20"
30"
55.79
40.02
Fd. Bt. spk.
Fd. L&T.
GREENLEAF DR.
℄ per C.S. Map 8940-1
710.24
321.70 @ T=70°=321.70
① 76°29'20"
② 305°57'20"
76°29'20"
(25)
(24.5)
Con't. from top pg. 19.
WS.32-B-5
RETURN TO
LOS ANGELES COUNTY SURVEYOR
700 HALL OF RECORDS
Do not extend notes this side of this line.
Note: Any Additions or Changes on This Sheet Must be Made or Circled in Red Ink With Date and Name of Person Making Change.

Notes Ck'd by [illegible]	Survey of [illegible] St. et al SS
Map No. B-1779	W. O. 8349 Tape No. 041 Std. 68 F
Office Work T.M.	Surveyed by Benson
Checked	Notes " Date 1- -42
Date	Indexed

F.B. 911 PG. [illegible]

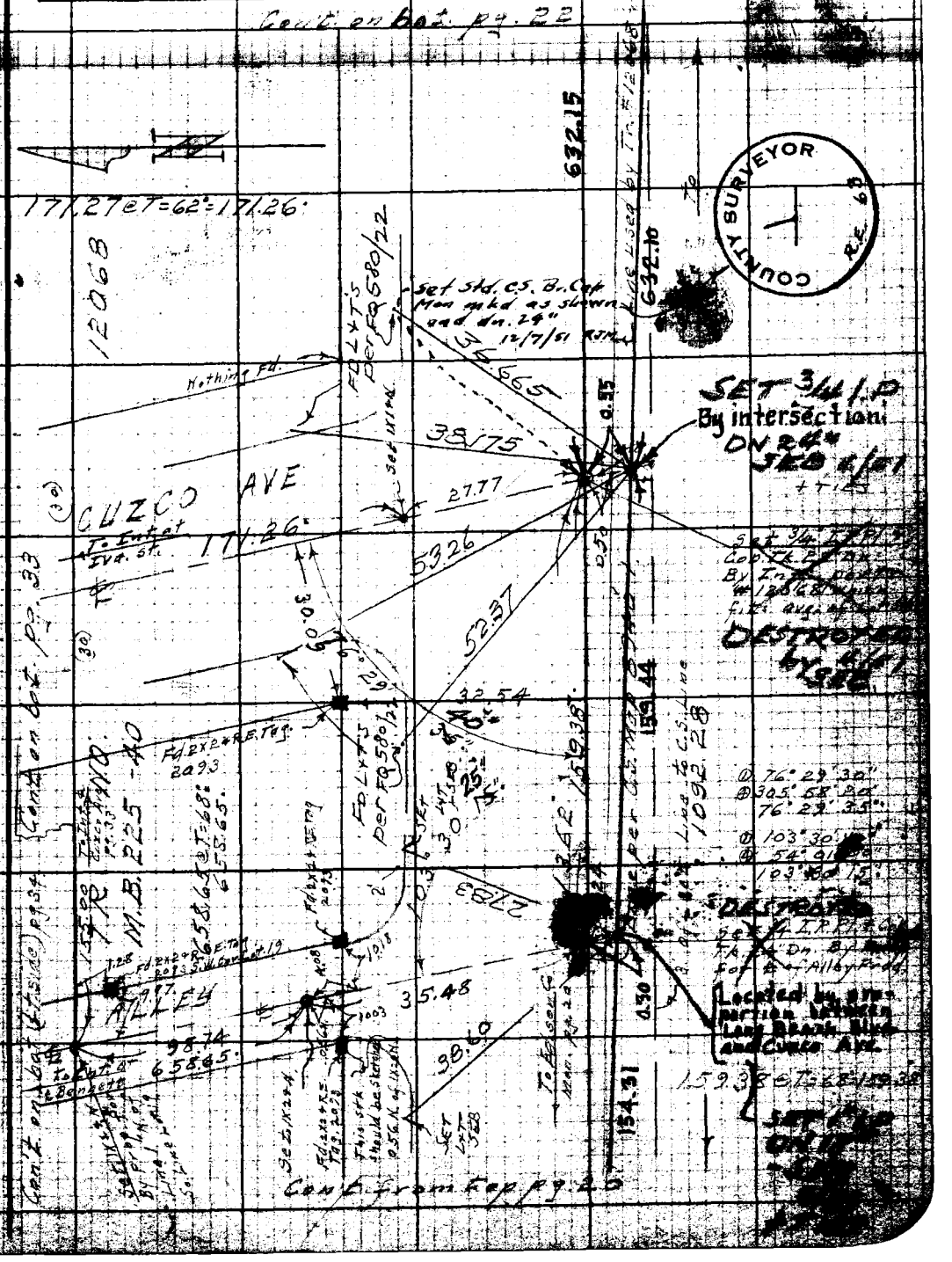

Note: Any Additions or Changes on This Sheet Must be Made or Circled in Red Ink With Date and Name of Person Making Change.

Do not extend notes this side of this line.

RETURN TO
LOS ANGELES COUNTY SURVEYOR
700 HALL OF RECORDS

FORM 247 BM 10-39

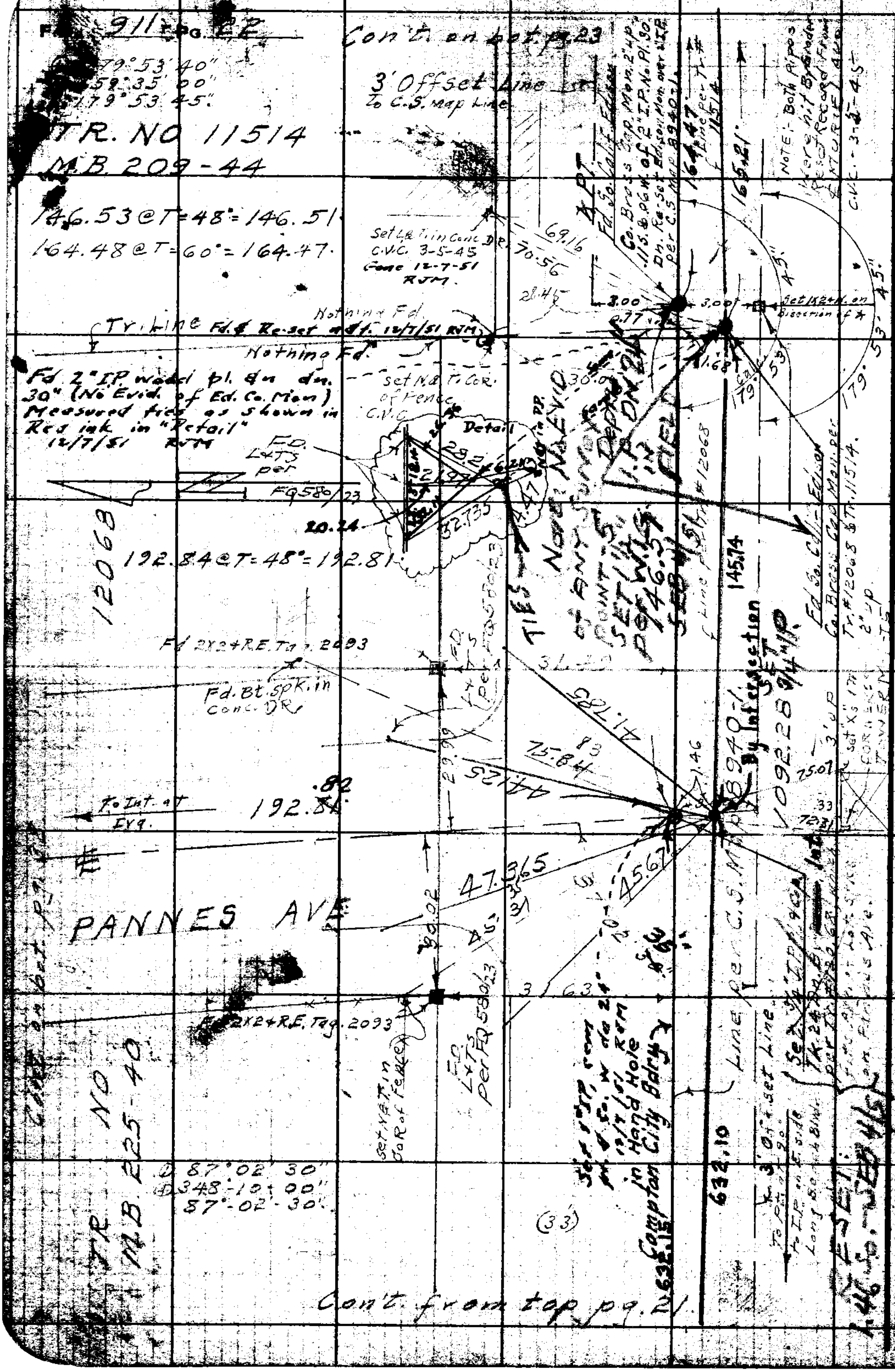

RETURN TO
LOS ANGELES COUNTY SURVEYOR
700 HALL OF RECORDS

Do not extend notes this side of this line.

Note: Any Additions or Changes on This Sheet Must be Made or Checked in Red Ink With Date and Name of Person Making Change.

WS 32-B-5

Notes Ck'd by	Survey of
Map No. B-1779	W. O. / Tracings No.
Office Work	Surveyed by Benson
Checked	Notes / Date
Date	Indexed

F.B. 911 PG. 23

Note: Any Additions or Changes on This Sheet Must be Made or Circled in Red Ink With Date and Name of Person Making Change.

Do not extend notes this side of this line.

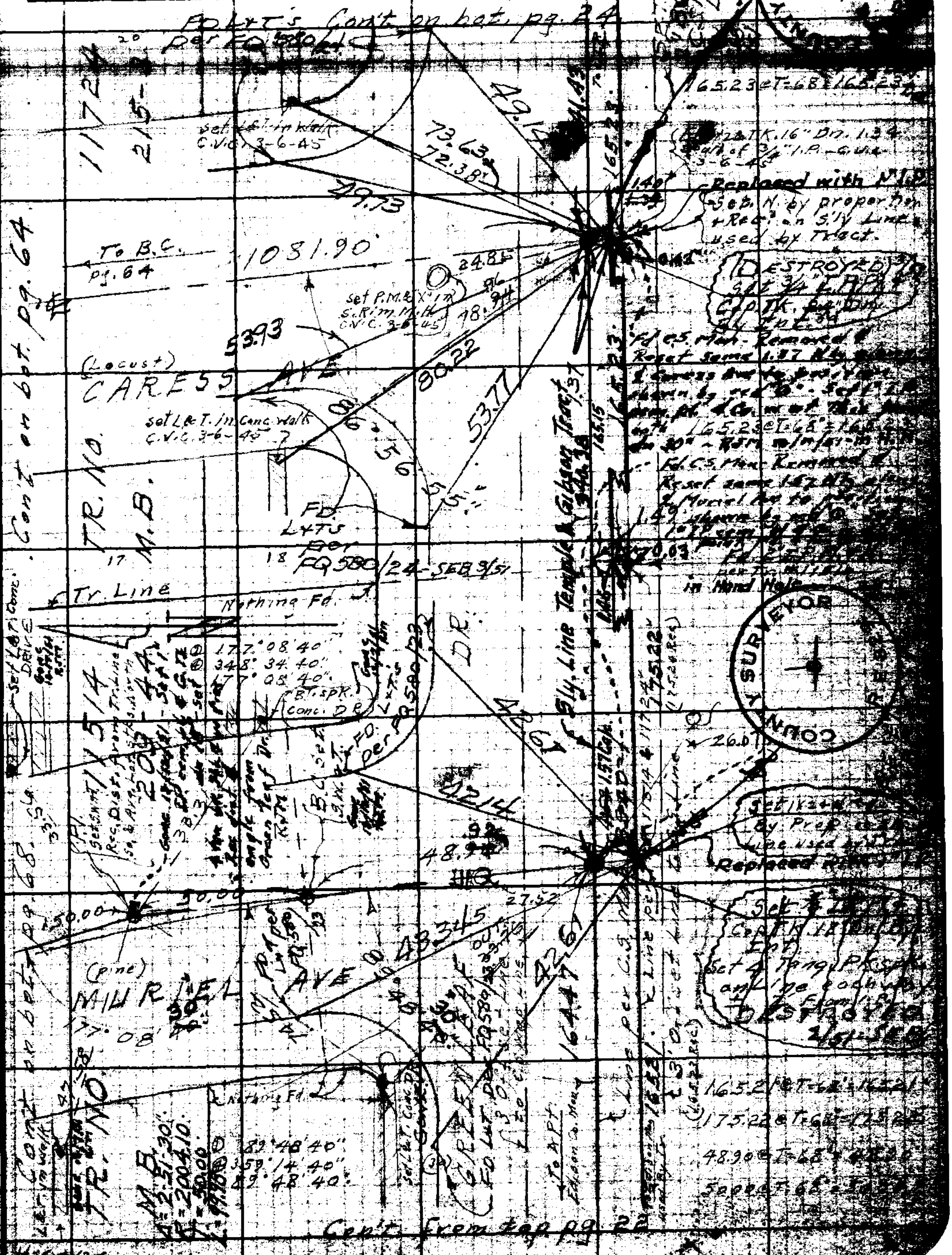

RETURN TO LOS ANGELES COUNTY SURVEYOR 700 HALL OF RECORDS

FORM 247 5M 10-59

F.B. 911 Pg. 24

Con't. on bot. pg. 25

WS 32-B-5

RETURN TO
LOS ANGELES COUNTY SURVEYOR
700 HALL OF RECORDS

Do not extend notes this side of this line.

Note: Any Additions or Changes on This Sheet Must be Made or Circled in Red Ink With Date and Name of Person Making Change.

℄ E'ly Line Tr. # 11764

(Fd. 1½" I.P. P/L R.E. Tag 1797 2" Dn. S.E. Cor. Tr. # 11764) 0.84

11764

SEE PG. 246

Nothing Fd.

TANNER AVE.

TR. NO. M.B. 240-40

Line per Tracts

Line per C.S. Map #8940-1

DR.

176.19 ET=72°=176.19

176.20 ET=72°=176.20

① 86°56'50"
② 347°47'40"
86°56'55"

Fd. 2X2 + R.E. Tag. 1705

℄ Tr. Line

30.06

0.04

1.07

1.93

Fd. 2" I.P. P/L + R.E. Tag 1797 per Tr. # 12187

FD. L.T.S. per FD 589-24

12187

295-50

Fd. 2X2 + R.E. Tag.

2883

176.24

176.15

176.19 (Tr. 65)

Set L.&T. in Conc. Walk. C.V.C. (3-6-61)

Set P.M.&T. S. side M.H.R. C.V.C.

2470

119

0.05

Set I.P. P/L + Cap on Dn. per C.S. Map #8940-1 SEP 3/51

Set I.P. P/L + Cap on Dn. IN M.H. SEP 3/51

Fd. C.S. Br. Cap Mon. Prepared along E. Dudley Ave to position shown by Tr. of Co. w. R.P.M. 12/10/51

Set I.P. P/L + Cap. at this point.

54.17

1841.41 (DESTROYED)

Set ¾" I.P. P/L + Cap. Tr. 74" Dn. By In.

To B.C. P.R.

FD. L.T. per FD 580

DUDLEY AVE.

176.20 176.20 (Tr. 65)

1.14

(DESTROYED) Fd. 2X2 + R.E. Tag. per Tr. # 12187 12" Dn.

C.V.C. Set L&T in Walk

Fd. 2X2 + R.E. Tag

0.10

Fd. 2X2 + R.E. Tag 1797

2995

2957

0.04

1.29

Fd. 2" I.P. P/L + R.E. Tag 2093 8" Dn. per Tr. # 11724

℄ Tr. Line

Fd. 2X2 + R.E. Tag. 2093

Set N.B.T. P.R.

(2655-00) per Tr. # 12187

Corr. from Top pg. 23

75.87

Scratch "X" on top of Nickel Leg

COUNTY SURVEYOR R.E. 2029

Notes Ck'd by D. M. Finley	Survey of Pauline St. et al.
Map No. B-1779	W. O. 8344 Tape No. 041 St'd 68
Office Work T.M.I.	Surveyed by Benson
Checked	Notes " Date 1-42
Date	Indexed A. C. Johnson

F.B. [illegible] Pg. 25

WS. 32-B-5

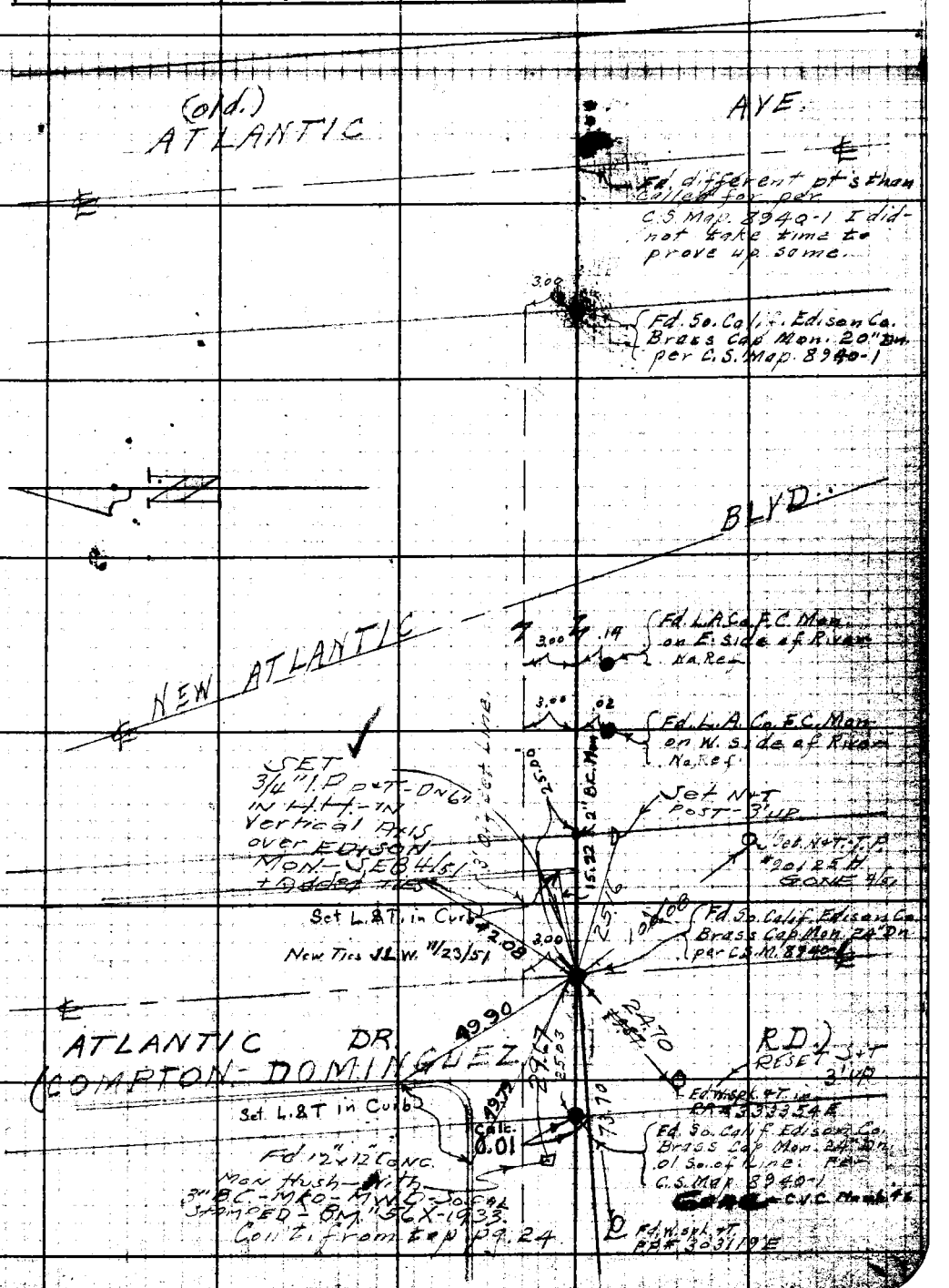

Note: Any Additions or Changes on This Sheet Must be Made or Circled in Red Ink With Date and Name of Person Making Change.

Do not extend notes this side of this line.

RETURN TO
LOS ANGELES COUNTY SURVEYOR
700 HALL OF RECORDS

FORM 247 5M 10-39

F.B. 911 PG. 26

Con't on bot. pg. 27

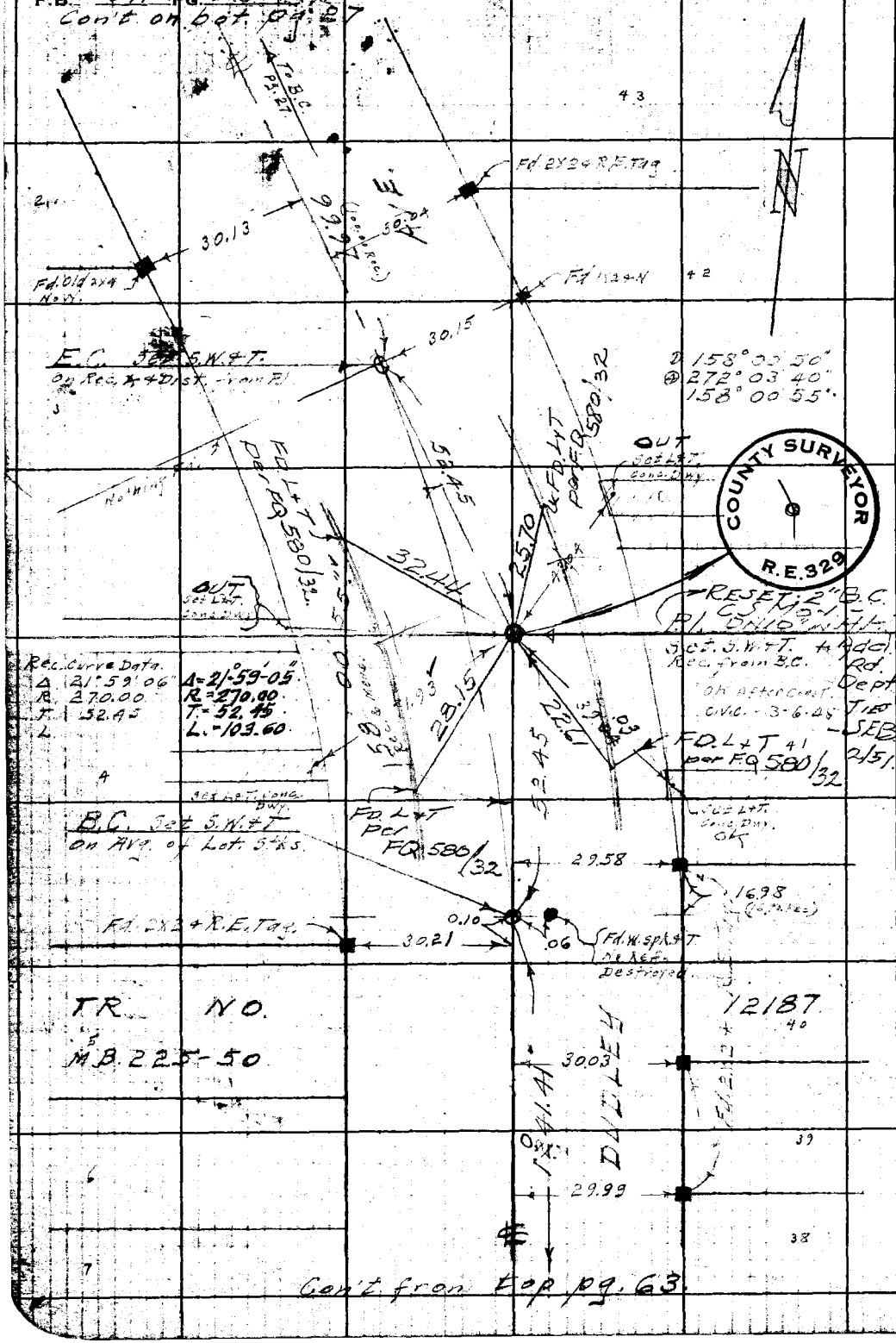

Con't from top pg. 63

WS. 32-B-4

RETURN TO
LOS ANGELES COUNTY SURVEYOR
700 HALL OF RECORDS

Do not extend notes this side of this line.

Note: Any Additions or Changes on This Sheet Must be Made or Circled in Red Ink With Date and Name of Person Making Change.

Notes Ck'd by D. M. Finley	Survey of [illegible]
Map No. B-1779	W. O. 8344 Tape No. 041 St'd 68°F
Office Work T.M.I.	Surveyed by Benson
Checked	Notes " Date 1-[illegible]-42
Date	Indexed [illegible] 5-4-42

F.B. 911 Pg. 27

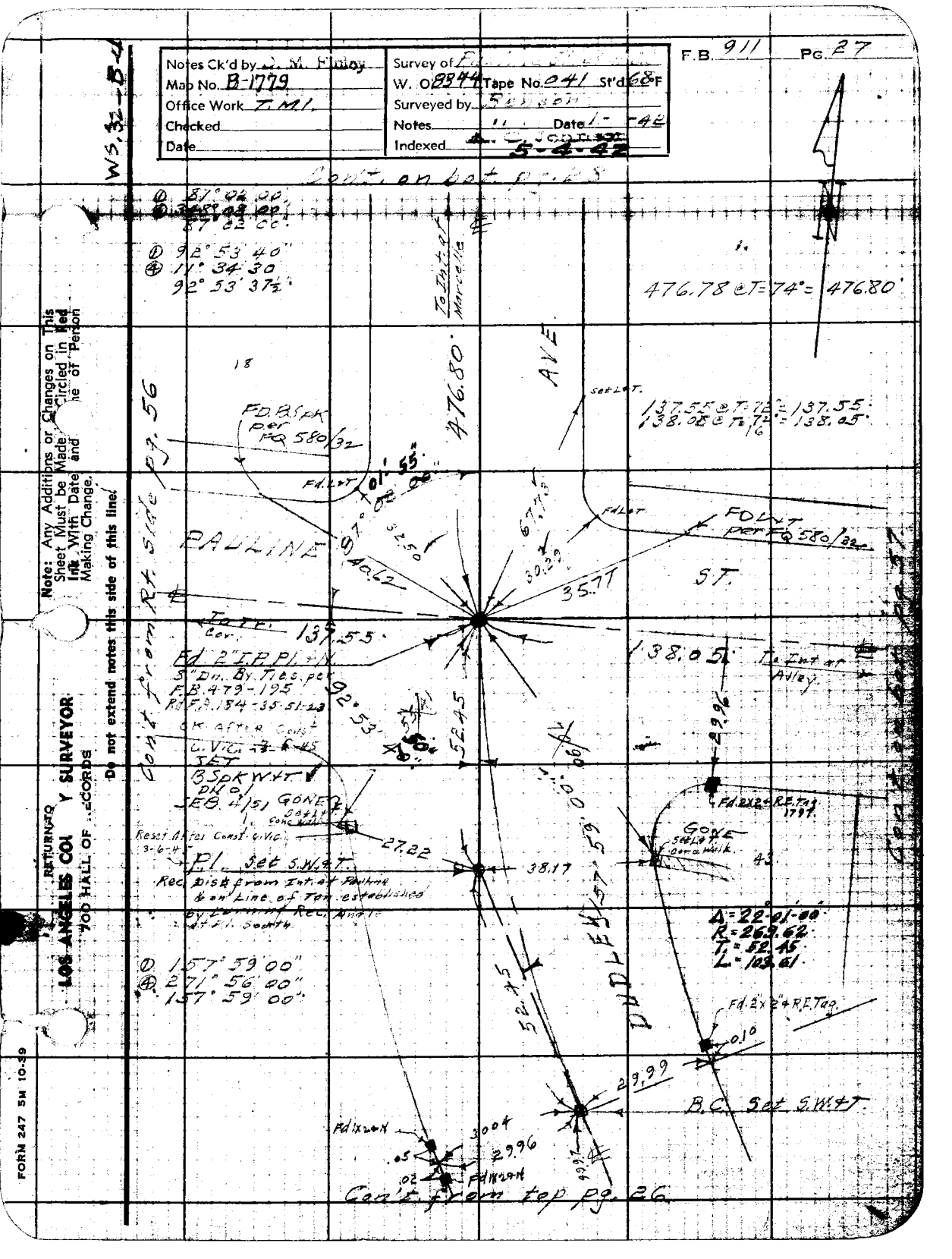

Note: Any Additions or Changes on This Sheet Must be Made and Circled in Red Ink With Date and Line of Person Making Change.

Do not extend notes this side of this line.

RETURN TO LOS ANGELES COUNTY SURVEYOR 700 HALL OF RECORDS

FORM 247 5M 10-39

F.B. 911 PG. 28 Con't. on bot. pg. 29.

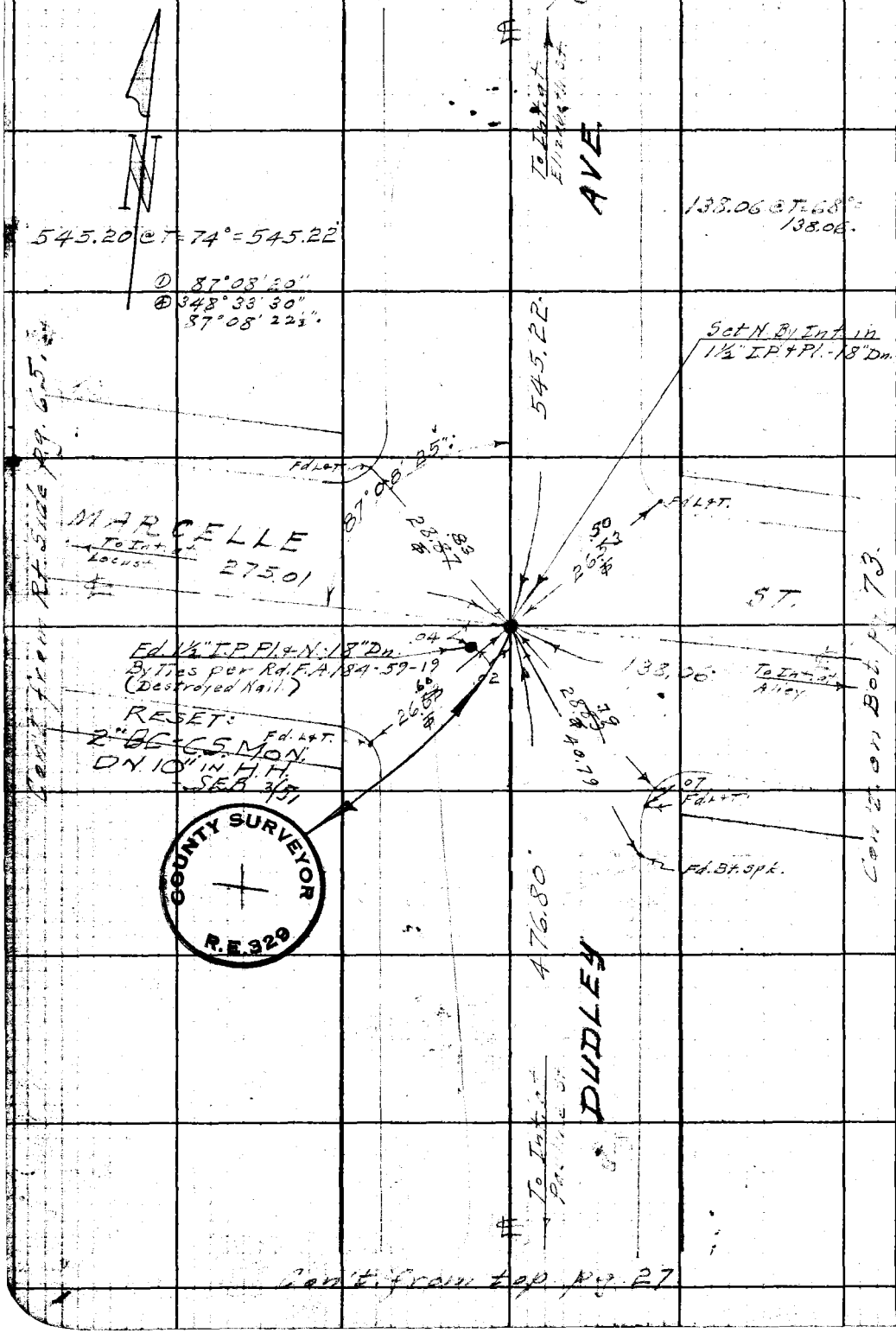

Con't. from top pg. 27

WS.32-B-4

RETURN TO
LOS ANGELES COUNTY SURVEYOR
700 HALL OF RECORDS

Do not extend notes this side of this line.

Note: Any Addition or Changes on This Sheet Must be Made or Circled in Red Ink With Date and Name of Person Making Change.

Notes Ck'd by [illegible] M. Hinley	Survey of [illegible]
Map No. B-1779	W. O. 8344 Tape No. 041 St'd 68°F
Office Work T.M.I.	Surveyed by Benson
Checked	Notes " Date 1- -42
Date	Indexed A. C. Johnson

F.B. 911 Pg. 29

WS.32-B-4

Cont. on bat. pg. 30

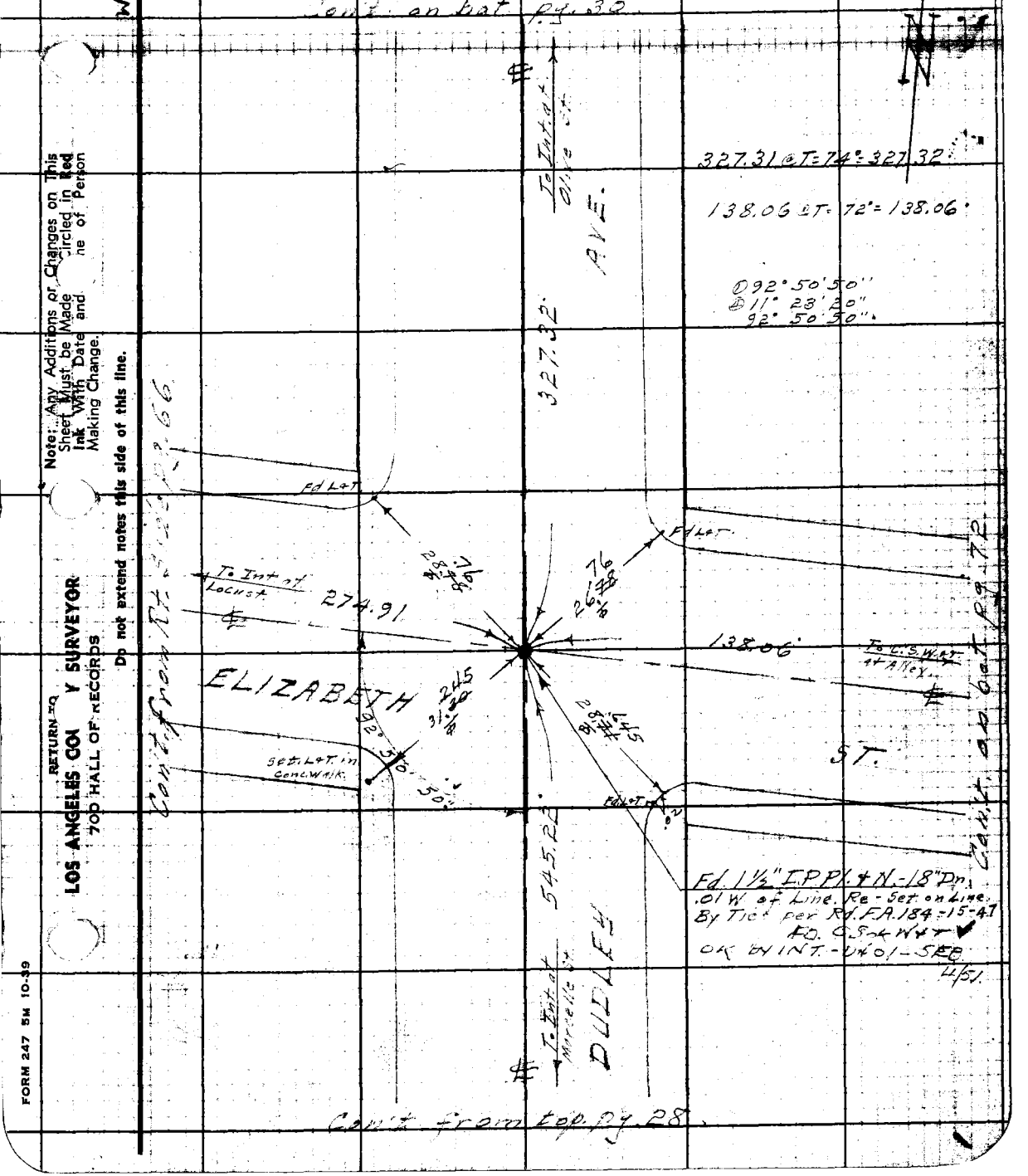

Cont. from top pg. 28

Note: Any Additions or Changes on This Sheet Must be Made Circled in Red Ink With Date and Line of Person Making Change.

Do not extend notes this side of this line.

RETURN TO
LOS ANGELES COUNTY SURVEYOR
700 HALL OF RECORDS

FORM 247 5M 10-39

F.B. 911 Pg. 30

W3.32-B-4

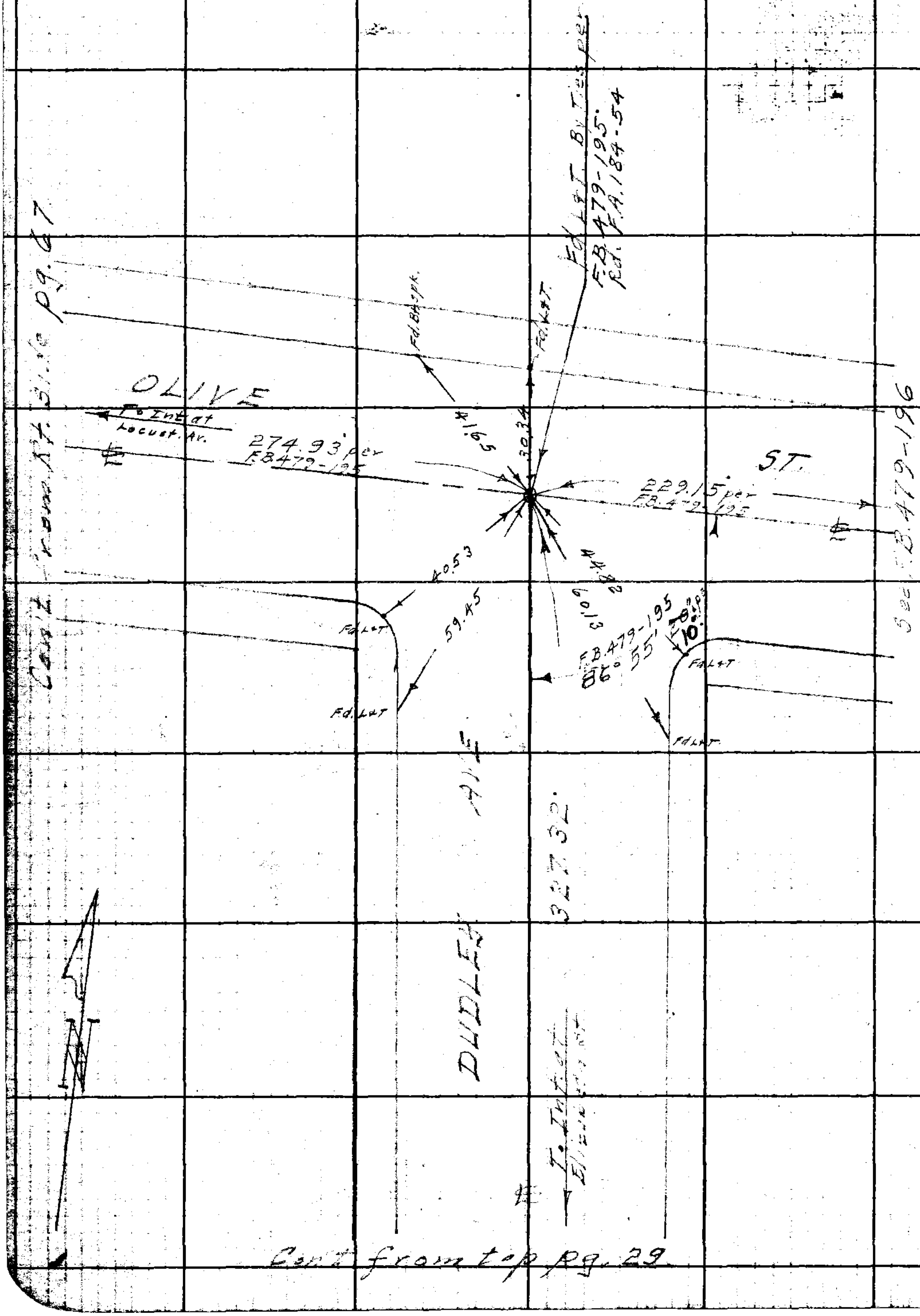

RETURN TO
LOS ANGELES COUNTY SURVEYOR
700 HALL OF RECORDS

Do not extend notes this side of this line.

Note: Any Additions or Changes on This Sheet Must be Noted or Circled in Red Ink With Date and Name of Person Making Change.

Notes Ck'd by L. M. Finley	Survey of [illegible]	F.B. 911 Pg. 31
Map No. B-1779	W. O. 8344 Tape No. 041 St'd 68°F	303.62 @ T=64° = 303.61
Office Work T.M.I.	Surveyed by Benson	@ 103°35'20"
Checked	Notes " Date 1-20-42	@ 54°21'10"
Date	Indexed C. Johnson 5-4-42	103°35'17½"

Cont. on bot. pg. 32.

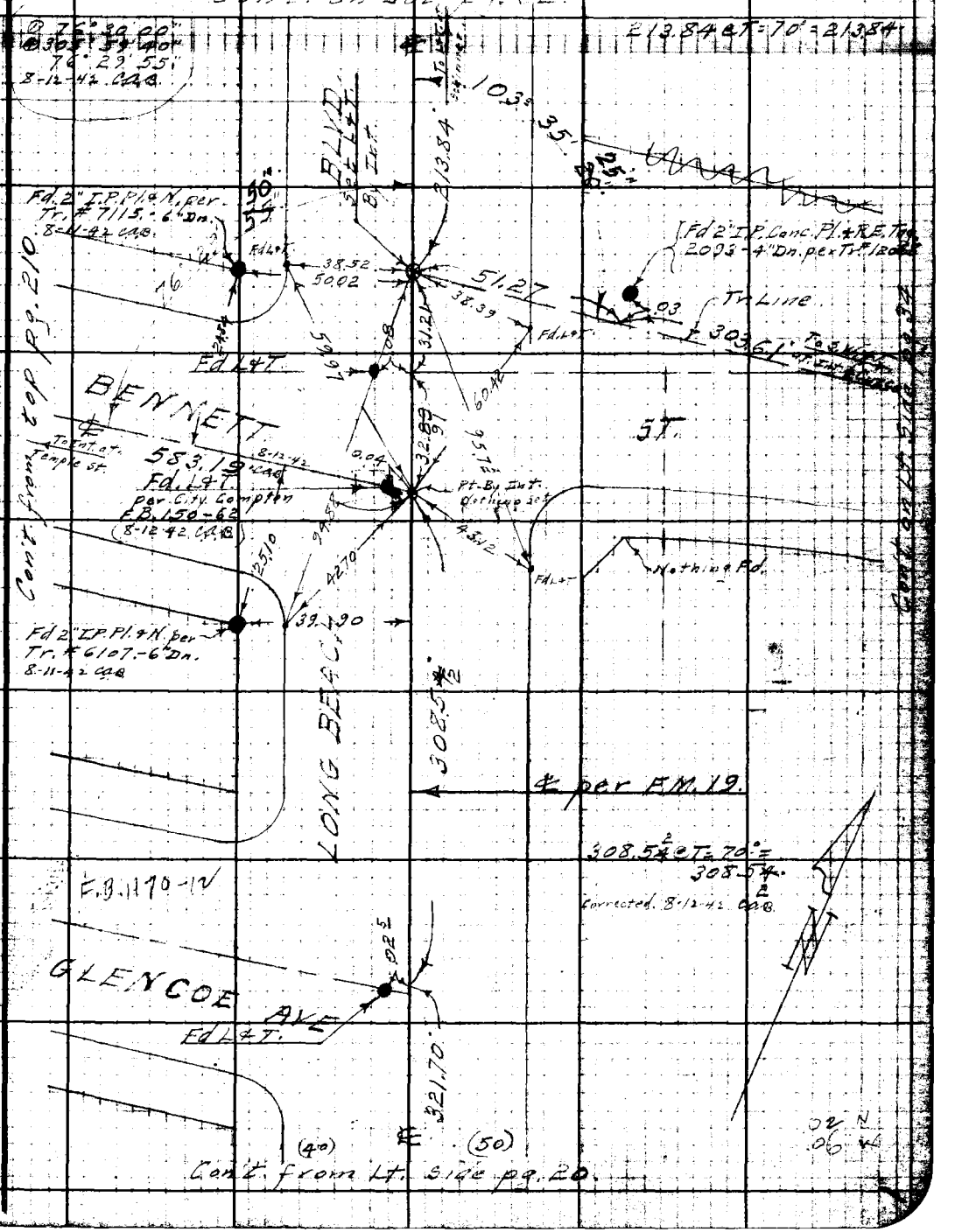

Note: Any Additions or Changes on This Sheet Must be Made or Circled in Red Ink With Date and Name of Person Making Change.

Do not extend notes this side of this line.

RETURN TO
LOS ANGELES COUNTY SURVEYOR
700 HALL OF RECORDS

FORM 247 5M 10-39

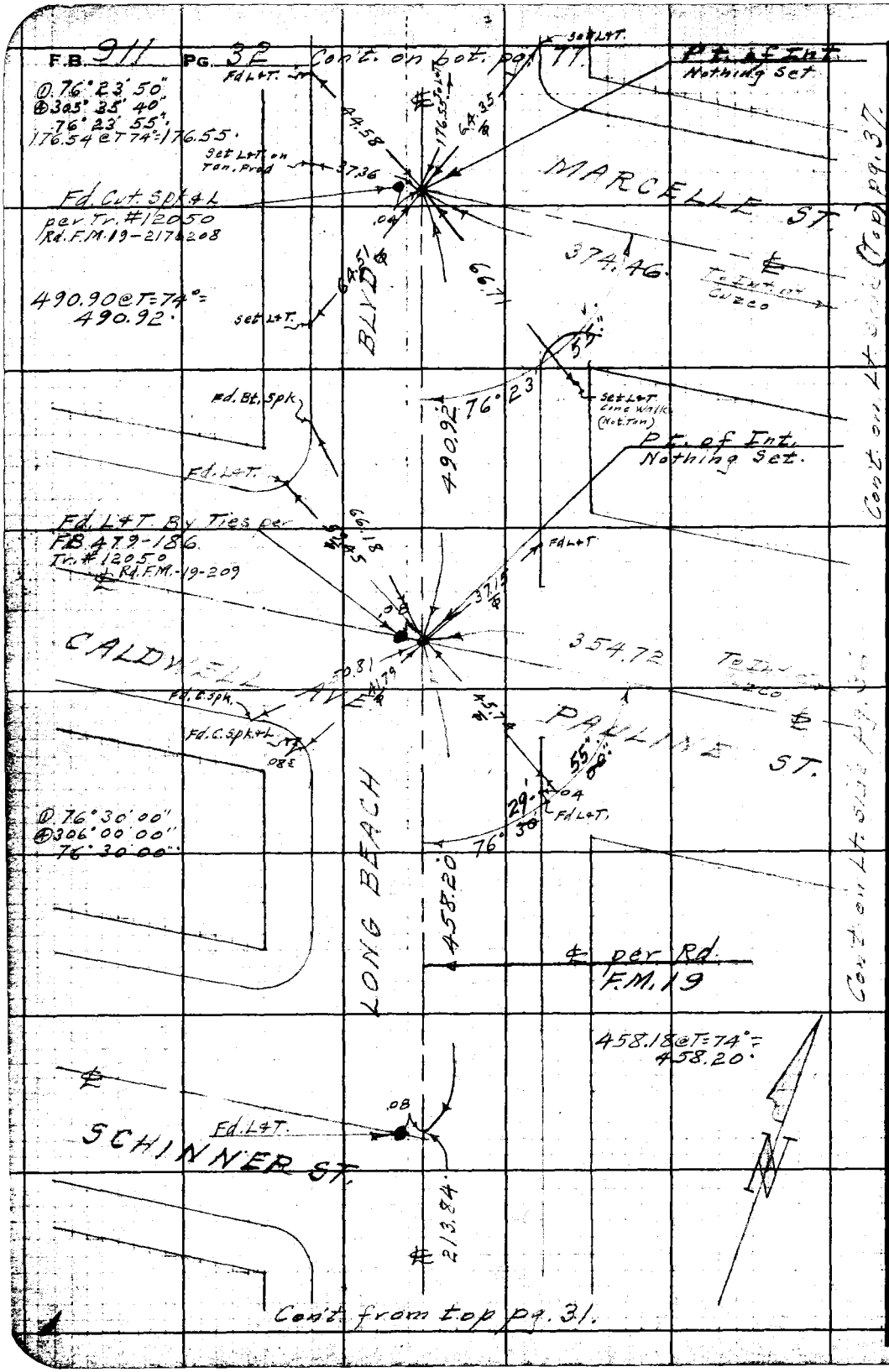

WS 32-B-4

RETURN TO
LOS ANGELES COUNTY SURVEYOR
700 HALL OF RECORDS

Do not extend notes this side of this line.

Note: Any Additions or Changes on This Sheet Must be Made or Circled in Red Ink With Date and Name of Person Making Change.

Notes Ck'd by L. N. Pinney	Survey of F.
Map No. B-1779	W. O. 83144 Tape No. 041 St'd 68°F
Office Work F.M.1	Surveyed by Benson
Checked	Notes " Date 1-42
Date	Indexed A. J. [illegible]

F.B. 911 PG. 33

W5.32-B-1

Con't. on bot. pg. 34

Fd. 2X2 + R.E. Tag — 30.00 — To Int. of Bennett St.

24

Nothing Fd.

331.19 ET=66°=331.19

23

COUNTY SURVEYOR R.E. 329

RESET: 2" B.C.-C.S. Mon. DN. 10" IN H.H. + 8 OFFSETS ① 103°-35'-40" ② 54°-23'-00" 103°-35'-45" - JEB 2/51

Fd. 2X2 + R.E. Tag — 30.00

331.19

22

54 55

Fd. 2X2 + R.E. Tag — 29.41

TR. NO. 12068

M. B. 225-40

668.72 ET=66°=668.71

Fd. Bt. Spk. Conc. Dwy.

21

Nothing Fd.

Nothing Fd.

Set L+T Conc. Dwy.

Set L+T - JEB 2/51

103°-35'-40"

FD L+T FQ 580/1

20

Resetting Const. Conc. 3-7-44

33.48

29.79

20.215

Nothing Fd.

Fd. Set L+T. Conc. Dwy. on Tan. Prod. per FQ 580/1

29.27

668.71

FD L+T - FQ 580/1

To Entat FQ 1/61 Pg. 21.

19 155.00

Set 1X2 + N By Protraction Intersection which fits Avg. of lot sides.

Fd. 2X2 + R.E. Tag — 29.74

Set L+T Conc. Dwy.

171.26

Set B.C. Spk. S. From 130' N. of S. line Lot 19 (48.53 calc.)

48.71

SET L+T JEB-2/51

18 GONE

set L+T. Conc. Walk.

29.58

Fd. 2X2 + R.E. Tag.

Nothing Fd.

17

99

Fd. 2X2 + R.E. Tag — 29.99

To 1X1 Pg. 21

16

Nothing Fd.

100

Con't. from lot side pg. 21.

Note: Any Additions or Changes on This Sheet Must be Made or Circled in Red Ink With Date and Name of Person Making Change.

Do not extend notes this side of this line.

RETURN TO LOS ANGELES COUNTY SURVEYOR 700 HALL OF RECORDS

FORM 247 5M 10-39

Con't. on bot. pg. 35

Con't. from Rt. side Pg. 31

Con't. on Lt. side (Top) pg. 39

Con't. on bot. pg. 46

Con't. from Lt. side (bot.) pg. 21

Con't. from top pg. 33

RETURN TO
LOS ANGELES COUNTY SURVEYOR
700 HALL OF RECORDS
Do not extend notes this side of this line.
Note: Any Additions or Changes on This Sheet Must be Made or Circled in Red Ink With Date and Name of Person Making Change.

W5.32 - B+V

Fd. 1½" I.P. Pt. 1.0 + R.E. Tag
Fd. 2x2 R.E. Tag
Nothing Fd.
Set S.W.+T. By Tag.
30.02
45.11
24'
76°
80.15
133.86' To Intersection
Φ 76-24-40
Φ 305-38-50
76-24-42
T.R. NO. 11090
M.B. 225-6
BENNETT
S.T. (159.44 Rec.)
Tr. Line
159.44
303.61
Set 2 I.P. 3.31
Set S.W.+T. By Tag.
AD 30
OK after Const.
Set L+T Conc. Walk
Fd. 2x2 + R.E. Tag
29.96
Φ 76-24-30
Φ 305-38-00
76-24-30
T.R. NO.
M.B. 225-40
Fd. 1½" I.P. Pt. + R.E. Tag 1797 per Tr. 12068
Fd. 1½" I.P. Pt. + R.E. Tag 209.9 per Tr. 12068
Set L+T Conc. Dwy.
12068
159.44 ET=68°= 159.44
133.86 ET=66°= 133.86
-27
163.68 ET=66°= 163.68
Nothing Fd.
COUNTY SURVEYOR
R.E. 329
RESET: 2" B.C.S.M. ON I.P. S.E.B. 2/51
Gone
Set L+T Conc. Dwy.
FD. L+T.
Fd. 3/4" Spk. in Conc. Dwy.
Gone
Reset 4" B. Const. C.V.C. 3-7-46
FD. L+T. FQ 580
Fd. 2x2 + R.E. Tag
Set L+T Conc. Dwy.
Nothing Fd.
Set S.W.+T. By Road which fits Avg. of Lot. Stks.
FD. L+T FQ 580/1
Φ 76°24'50"
Φ 305°39'40"
76°24'55"
Gone Set L+T Conc. Dwy.
T.R. NO. 11090
M.B. 225-6
BENNETT
29.90
729.48
331.19
25'-00"
FD. L+T per FQ 580/1
Nothing Fd.
To Intersection

Notes Ck'd by D. M. Finley
Map No. B-1779.
Office Work T.M.L.
Checked
Date

Survey of Duna Street S.S.
W. O. 8344 Tape No. 041 St'd 68°F
Surveyed by Benson
Notes " Date 1-42
Indexed E. C. Johnson

F.B. 911 Pg. 35

W.S. 32 B-U

① 76°24'40"
④ 305°38'40"
76°24'40"

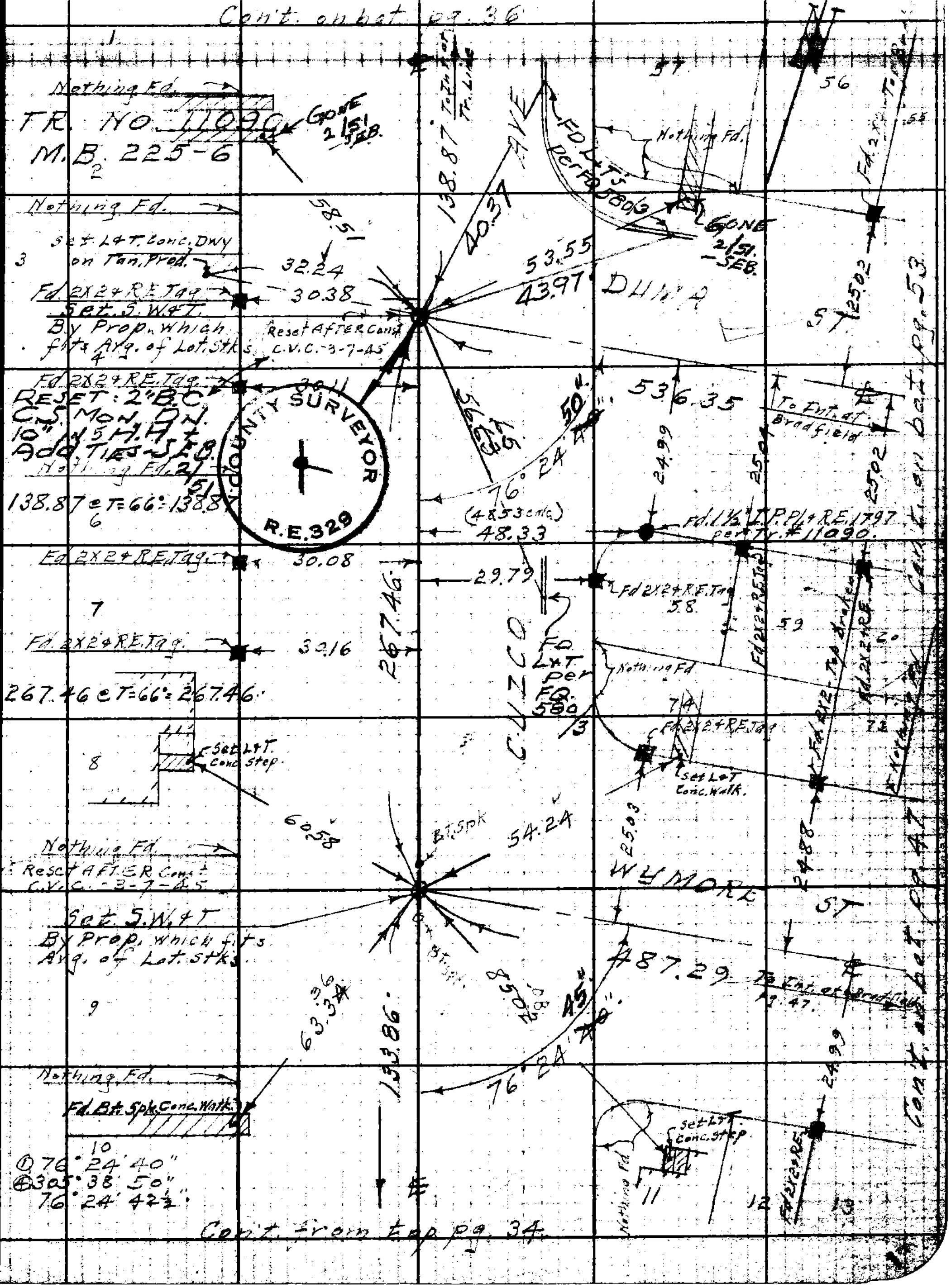

Note: Any Additions or Changes on This Sheet Must be Made or Circled in Red Ink With Date and Name of Person Making Change.

Do not extend notes this side of this line.

RETURN TO
LOS ANGELES COUNTY SURVEYOR
700 HALL OF RECORDS

COUNTY SURVEYOR R.E. 329

FORM 247 5M 10-39

F.B. 911 Pg. 36

Con't. on bot. pg. 37.

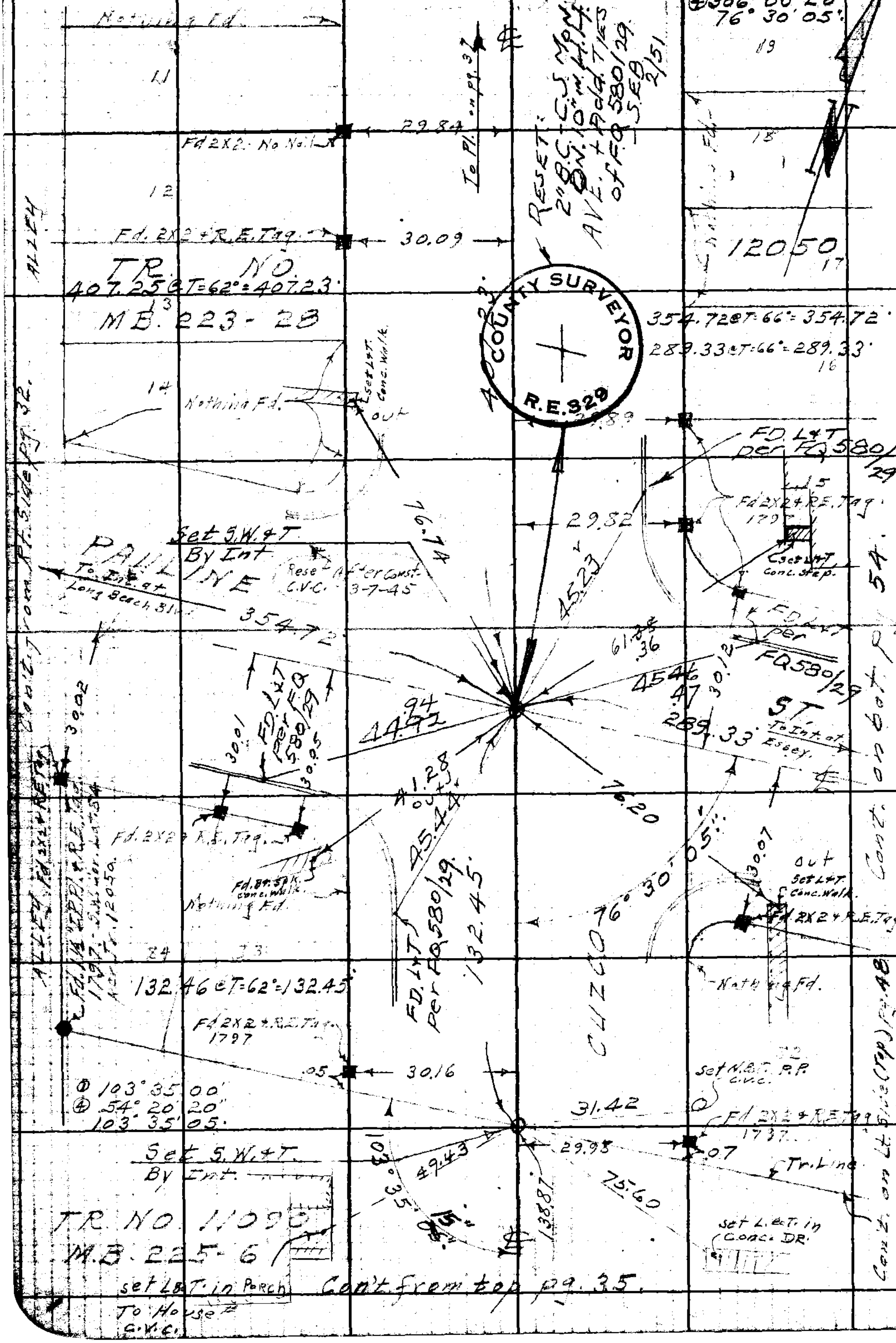

W.S. 32 - B - 4

RETURN TO
LOS ANGELES COUNTY SURVEYOR
700 HALL OF RECORDS

Do not extend notes this side of this line.

Note: Any Additions or Changes on This Sheet Must be Made or Circled in Red Ink With Date and Name of Person Making Change.

Notes Ck'd by R. M. Tuley	Survey of P.
Map No. B-1779	W. O. 8844 Tape No. 041 St'd 68°F
Office Work T.M.L.	Surveyed by Benson
Checked	Notes " Date 1-22-42
Date	Indexed A. C. Jones

F.B. 911 Pg. 37

Q 76° 23' 50"
4 305° 35' 40"
76 23 55

M.S. 52-8-4

Cont. from Pt. side (top) pg. 38

37446 @ T=72° = 37446.
359.67 @ T=72° = 359.68.

Set L&T. in Cob. on Top. Prod.

MARCELLE

To Int. at Long Beach

37446.

After Const. set P.M. & X on N.R.M. of M.H. - C.V.C. - 3-7-45

Set S.W.&T. By Prop. which is Rec. This is also Avg. of Lot 5 th's.

Bt. spk.

43.42

27.02

Set L&T. Cob.

ST.

359.68.

To Int. at Essex Ave.

Cont. on Rt. side pg. 39

Set L&T. Conc. Walk.

Fd. 1½" I.P. R.M. R.E. Tag. 797 per Tr. 12050

Nothing Fd.

45.04

83.11

80.78

calc. & Reg. 90°00'00"

Set S.W.&T. By Prop. which is Rec.

Nothing Fd.

29.97

57.65

Fd. 2x2 + R.E. Tag.

2

P.L. Set S.W.&T. Rec. Dist. from ℄ of Marcelle St.

Reset After Const. C.V.C. 3-7-45

32.25

Set L&T. in Conc. D.R.

Set L&T. Conc. Walk

(Rec.)

Δ 13°36'05"
R. 300.00
T. 35.78
L. 71.23

Fd. 2x2 + R.E. Tag.

29.78

Nothing Fd.

Nothing Fd.

Δ=13°35'55"
R=300.00
T=35.72
L=71.22

TR. NO. 12050

M.B. 223-28

9

407.23

CUZCO AVE.

30.16

Fd. 2x2 + R.E. Tag.

Fd. 2x2 + R.E. Tag.

30.11

10

20

To Int. at Pauline St.

Cont. from top pg. 36

Note: Any Additions or Changes on This Sheet Must be Made or Circled in Red Ink With Date and Name of Person Making Change.

Do not extend notes this side of this line.

RETURN TO
LOS ANGELES COUNTY SURVEYOR
700 HALL OF RECORDS

FORM 247 5M 10-39

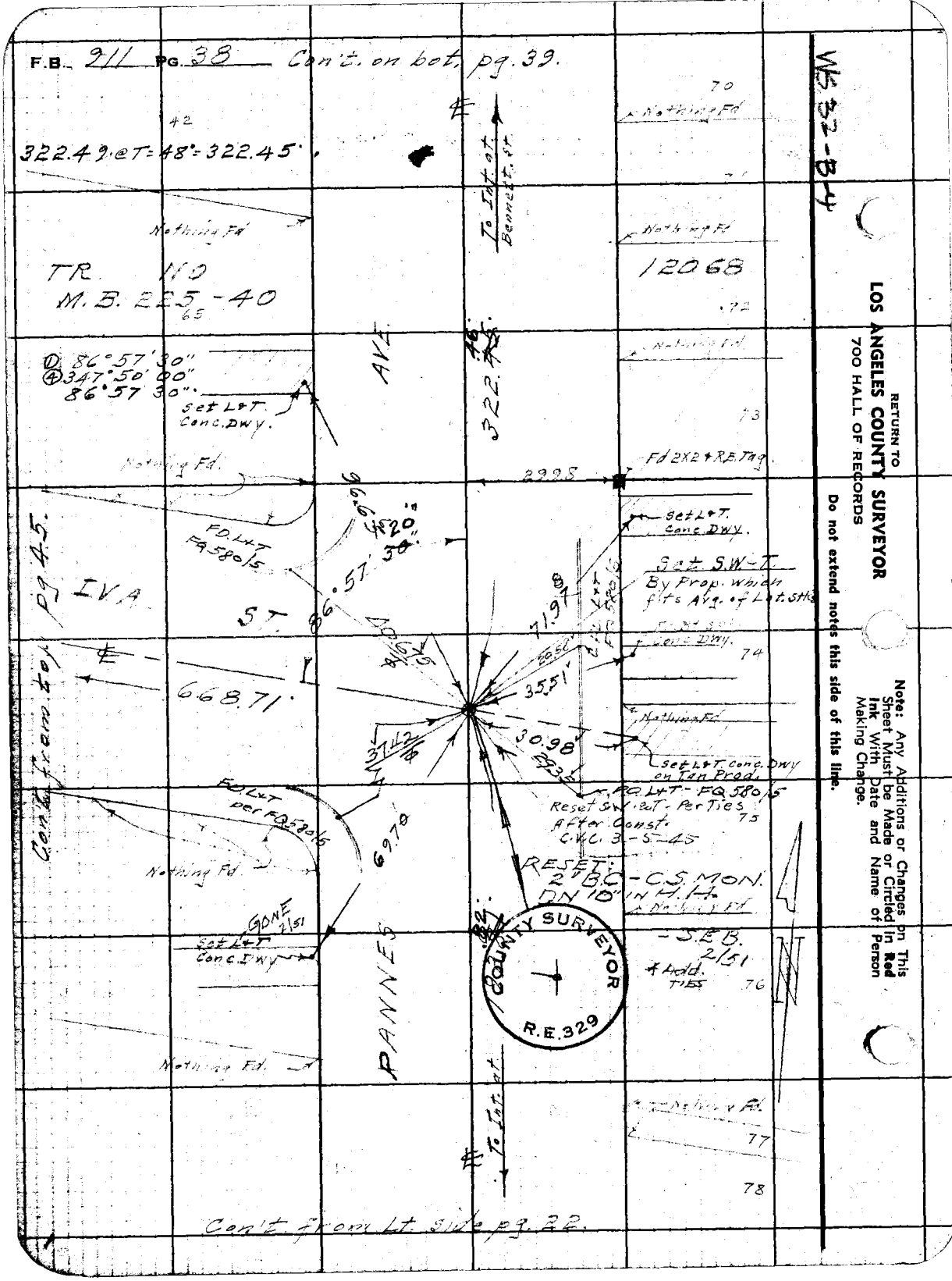
F.B. 911 PG. 38 Con't. on bot. pg. 39.
WS 32-B-4
322.49 @ T = 48° = 322.45'
Nothing Fd
TR. NO
M.B. 225-40
12068
① 86°57'30"
④ 347°50'00"
86°57'30"
Set L&T Conc. Dwy.
AVE.
322.45
To Int. at Bennett St.
Fd 2X2 + R.E. Tag
2998
Set L&T Conc. Dwy.
Set S.W.-T. By Prop. which fits Avg. of Lot. Stks
FD. L&T FQ 580/5
86°57'30"
IVA
ST.
Con't from top pg. 45.
668.71'
71.97
35.51'
30.98'
37.42
Set L&T Conc. Dwy on Tan Prod.
FD. L&T - FQ 580/5
Reset S.W. & T - Per Ties After Const. C.V.C. 3-5-45
FD. L&T per FQ 580/5
69.70
RESET: 2" B.C. - C.S. MON. DN 10" IN H.H.
GONE 2/51
Set L&T Conc. Dwy
PANNES
COUNTY SURVEYOR R.E. 329
S.E.B. 2/51
Add. TIES
To Int. at
Con't from Lt. side pg. 22.
RETURN TO
LOS ANGELES COUNTY SURVEYOR
700 HALL OF RECORDS
Do not extend notes this side of this line.
Note: Any Additions or Changes on This Sheet Must be Made or Circled in Red Ink With Date and Name of Person Making Change.

Notes Ck'd by T. M. Finley	Survey of [illegible]	F.B. 911	PG. 39
Map No. B-1779	W. O. 8344 Tape No. 041 St'd 68°F	147.80 @ T=68° = 147.80	
Office Work T.M.L.	Surveyed by Benson	6-23-42	
Checked	Notes " Date 1-23-41		
Date	Indexed [illegible]	130.31 @ T=60° = 130.30	

Con't. on bot. pg. 40

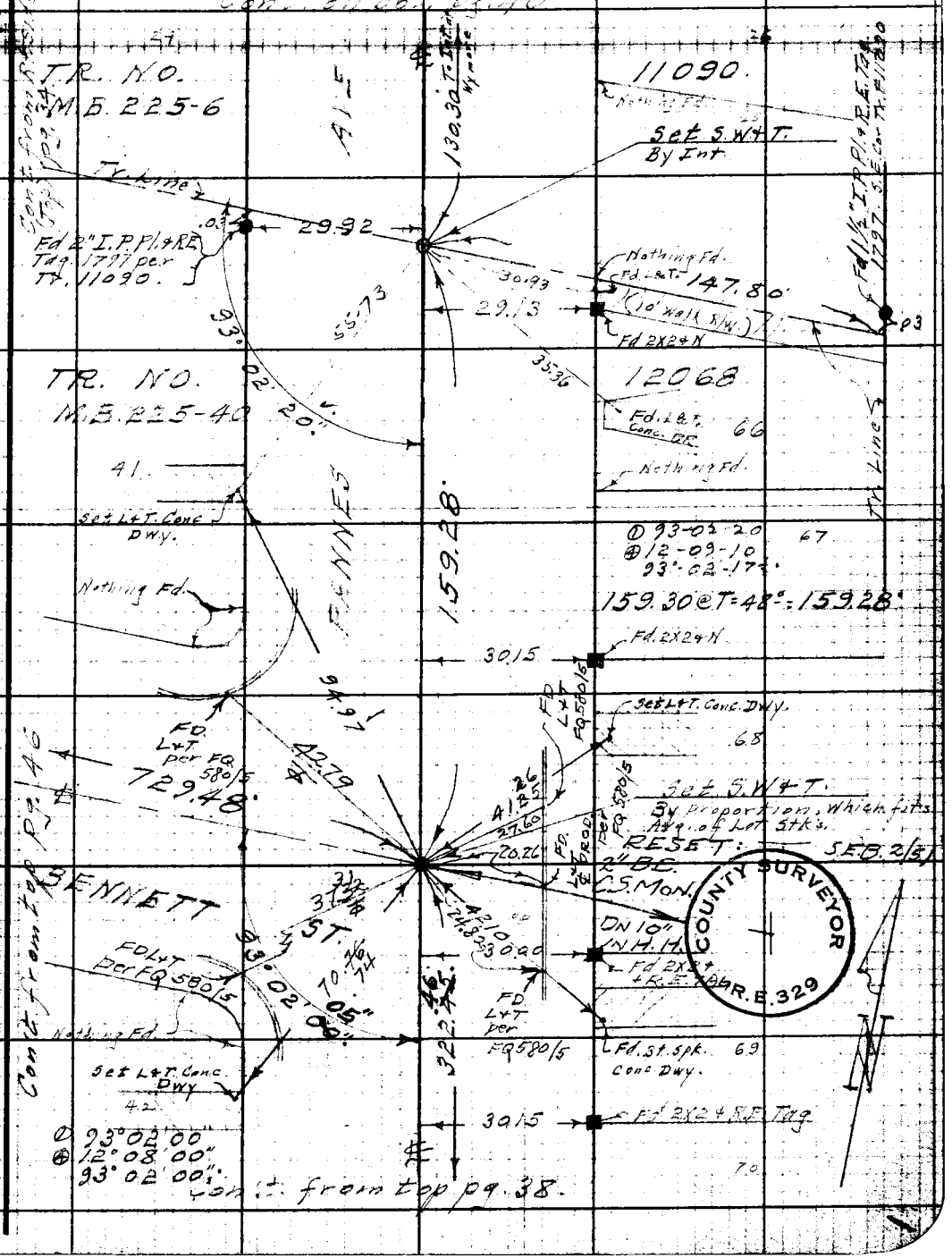

Note: Any Additions or Changes on This Sheet Must be Made or Circled in Red Ink With Date and Name of Person Making Change.

Do not extend notes this side of this line.

RETURN TO
LOS ANGELES COUNTY SURVEYOR
700 HALL OF RECORDS

FORM 247 5M 10-39

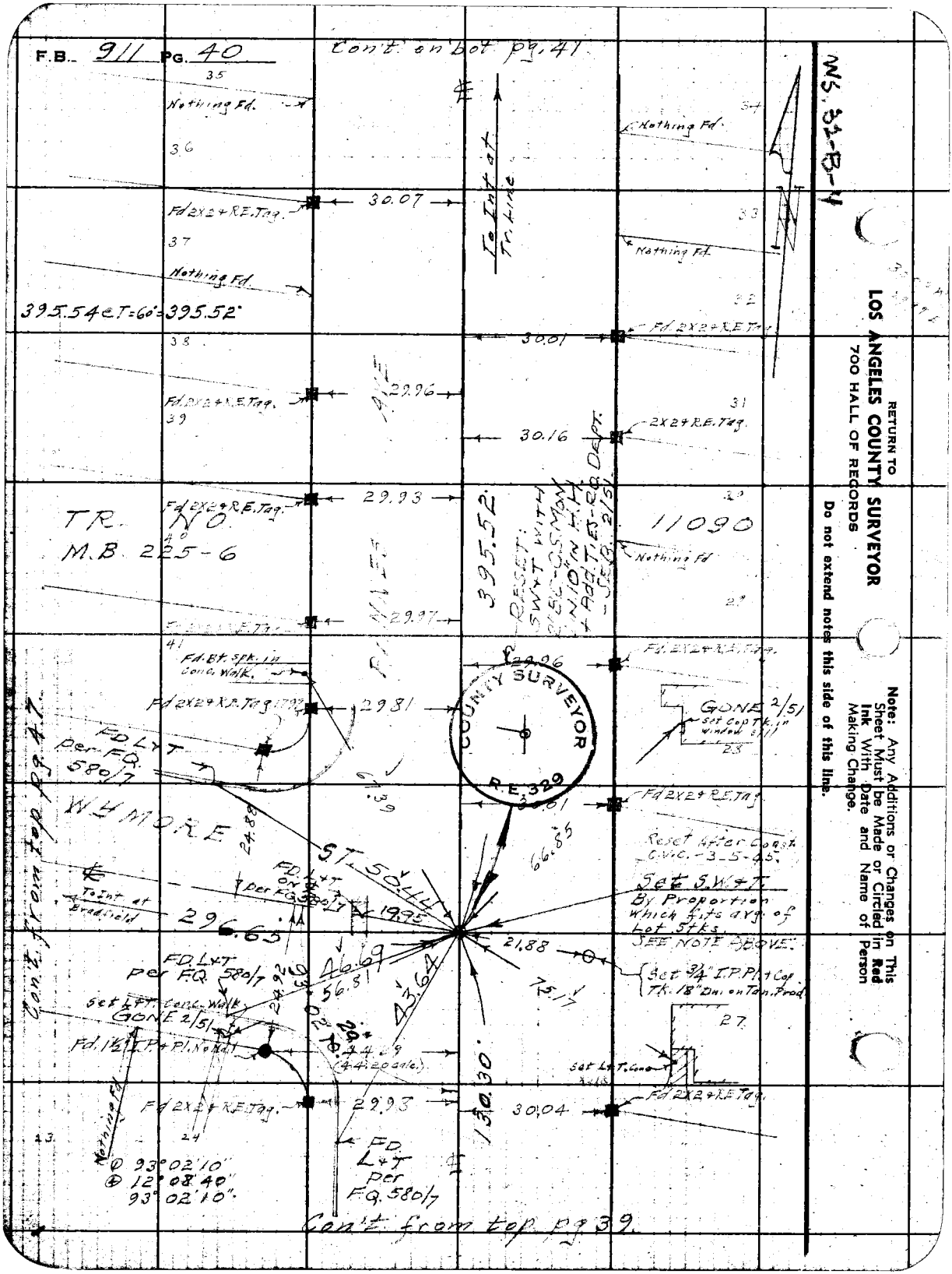
F.B. 911 PG. 40
Con't. on bot. pg. 41
Nothing Fd.
Fd 2X2 + R.E. Tag.
30.07
To Int. at Tr. Line
395.54 @ T=60° = 395.52
30.01
29.96
30.16
2X2 + R.E. Tag.
29.93
TR. NO.
M.B. 225-6
11090
395.52
RESET: SW+T WITH 2" BC-C.S. MON. IN 10" IN H.H. + ADD TIES-RO. DEPT. - SEP. 2/51
29.97
Fd. Bt. Spk. in Conc. Walk.
29.81
COUNTY SURVEYOR
R.E. 329
GONE 2/51
Set Cop Tk. in window sill
FD. L+T per F.Q. 580/7
WYMORE
ST. 50.44
Reset After Const. C.V.C. - 3-5-45.
Set S.W.+T. By Proportion which fits avg. of Lot Stks. SEE NOTE ABOVE.
To Int. at Bradfield
296.65
19.95
21.88
Set 3/4" I.P. Pl. + Cop Tk. 18" Dn. on Tan. Prod.
FD. L+T per F.Q. 580/7
Set L+T. Conc. Walk
GONE 2/51
Fd. 1½" I.P. + Pl. No Nail
44.29 (44.20 calc.)
Set L+T. Conc.
Fd 2X2 + R.E. Tag.
29.93
30.04
130.30
FD. L+T per F.Q. 580/7
① 93°02'10"
④ 12°08'40"
93°02'10"
Con't. from top pg. 47
Con't. from top pg. 39
WS. 32-B-4
RETURN TO
LOS ANGELES COUNTY SURVEYOR
700 HALL OF RECORDS
Do not extend notes this side of this line.
Note: Any Additions or Changes on This Sheet Must be Made or Circled in Red Ink With Date and Name of Person Making Change.

Notes Ck'd by
Map No. B-1779
Office Work T.M.L.
Checked
Date

Survey of
W. O. 8344 Tape No. 041 St'd 68°F
Surveyed by Sanson
Notes " Date 1-23-42
Indexed E. C. Johnson

F.B. 911 Pg. 41

① 92°56'50"
② 11°47'40"
92°56'55"

475.72 @ T=60° = 475.70
130.32 @ T=20° = 130.31

Cont. on bot. pg. 42

W S. 32-B-4

Fd 2x2 + R.E. Tag

30.04 30.08

To ℄ Olive St.

56 Fd 2x2 + R.E. Tag

29.90

57 Fd 1½" I.P. Pl. + R.E. Tag 1797

29.95

TR. NO. M.B. 223-28

58 Fd 2x2 + R.E. Tag

29.88

Set L+T Conc. Step

Fd 2" I.P. Pl. + R.E. Tag 1797

45.61 (45.78 calc.)

Fd. L+T per F.Q. 580/31

PAULINE

Cont. from Rt. side pg. 49

Nothing Fd.

12050

Tr. Line

1354.93

Fd 2x2 + R.E. Tag

412.07

TR. NO. 6742

Fd. L+T per F.Q. 580/31

Nothing Fd.

Set S.W. + T. By Int.

Reset AFTER Const. With Tony Bt. Spk. Stamp on C.V.G. 3-5-45

RESET: 37 2" B.C.-C.S. Mon on 10" in Hill

To Int. at Bradfield

29.68

30.00

30.07

38 IN OUT

49.04

145.90

53.09

Fd. L+T per F.Q. 580/31

Fd 2x2 + R.E. Tag

Fd. Bt. Spk. on Conc. Walk.

Nothing Fd.

Set L+T Conc. Walk.

Nothing Fd.

Fd 2x2 + R.E. Tag

Nothing Fd.

Not Found

130.31

Cont. from top pg. 48

@ 86°57'30"
@ 347°50'00"
86°57'30"

Tr. Line

Nothing Fd.

Set L+T

Fd. L+T per F.Q. 580/31

PAULINE

Set L+T

28.685

Set S.W. + T. By Int.

RESET: B.S. Pk. W.T. on 1" SET 4451

Nothing Fd.

Tr. Line

149.42

149.43 @ T=60° = 149.42

TR. NO. 11090

M.B. 225-6

Set L+T

29.695

392.52

Set L+T

Fd. 1½" I.P. Pl. + R.E. Tag 1797 per Tr. 12050

Cont. from top pg. 40

Note: Any Additions or Changes on This Sheet Must be Made or Circled in Red Ink With Date and Name of Person Making Change.

Do not extend notes this side of this line.

RETURN TO
LOS ANGELES COUNTY SURVEYOR
700 HALL OF RECORDS

FORM 247 5M 10-39

COUNTY SURVEYOR R.E. 329



RETURN TO
LOS ANGELES COUNTY SURVEYOR
700 HALL OF RECORDS
Do not extend notes this side of this line.
Note: Any Additions or Changes on This Sheet Must be Made or Circled in Red Ink With Date and Name of Person Making Change.

Notes Ck'd by D. M. Finley	Survey of [illegible]
Map No. B-1779	W. O. 8344 Tape No. 041 St'd 68°F
Office Work T.M.I.	Surveyed by Benson
Checked	Notes " Date 1-28-42
Date	Indexed [illegible] Johnson

F.B. 911 Pg. 43

① 92° 55' 00"
④ 11° 39' 40"
92° 54' 55"

WS. 32-B-4

Con't on bot. pg. 44.

315.14 @ T=60° = 315.12
144.22 @ T=70° = 144.22

Note: Any Additions or Changes on This Sheet Must be Made Circled in Red Ink With Date and Line of Person Making Change.

Do not extend notes this side of this line.

RETURN TO
LOS ANGELES COUNTY SURVEYOR
700 HALL OF RECORDS

FORM 247 5M 10-39

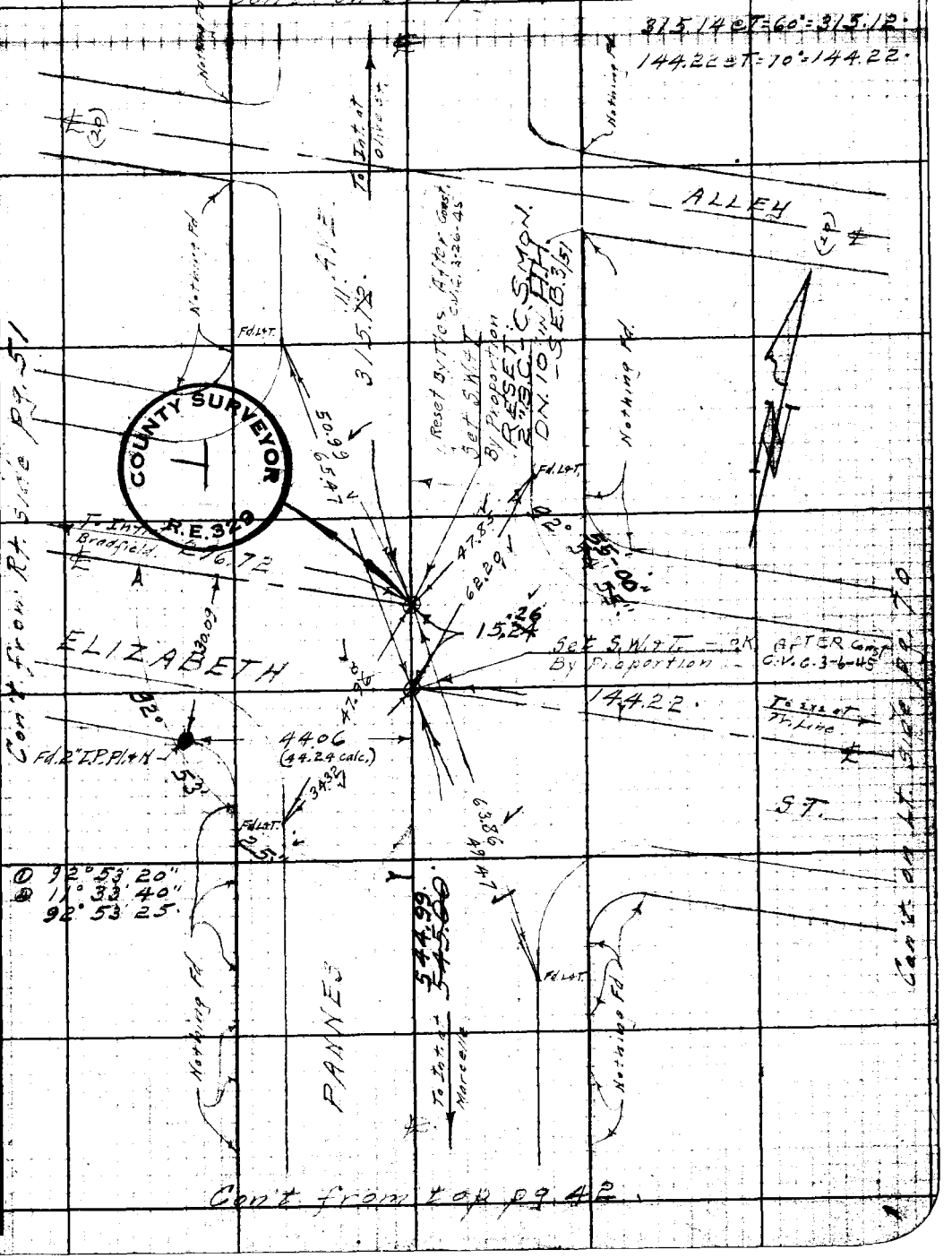

① 92° 53' 20"
④ 11° 33' 40"
92° 53' 25"

Con't from top pg. 42.

F.B. 911 Pg. 44

WS, 32-B-4

100.34
42.86
Tot 143.20

296.70 @T=66° = 296.70:

143.20 @T=66° = 143.20:

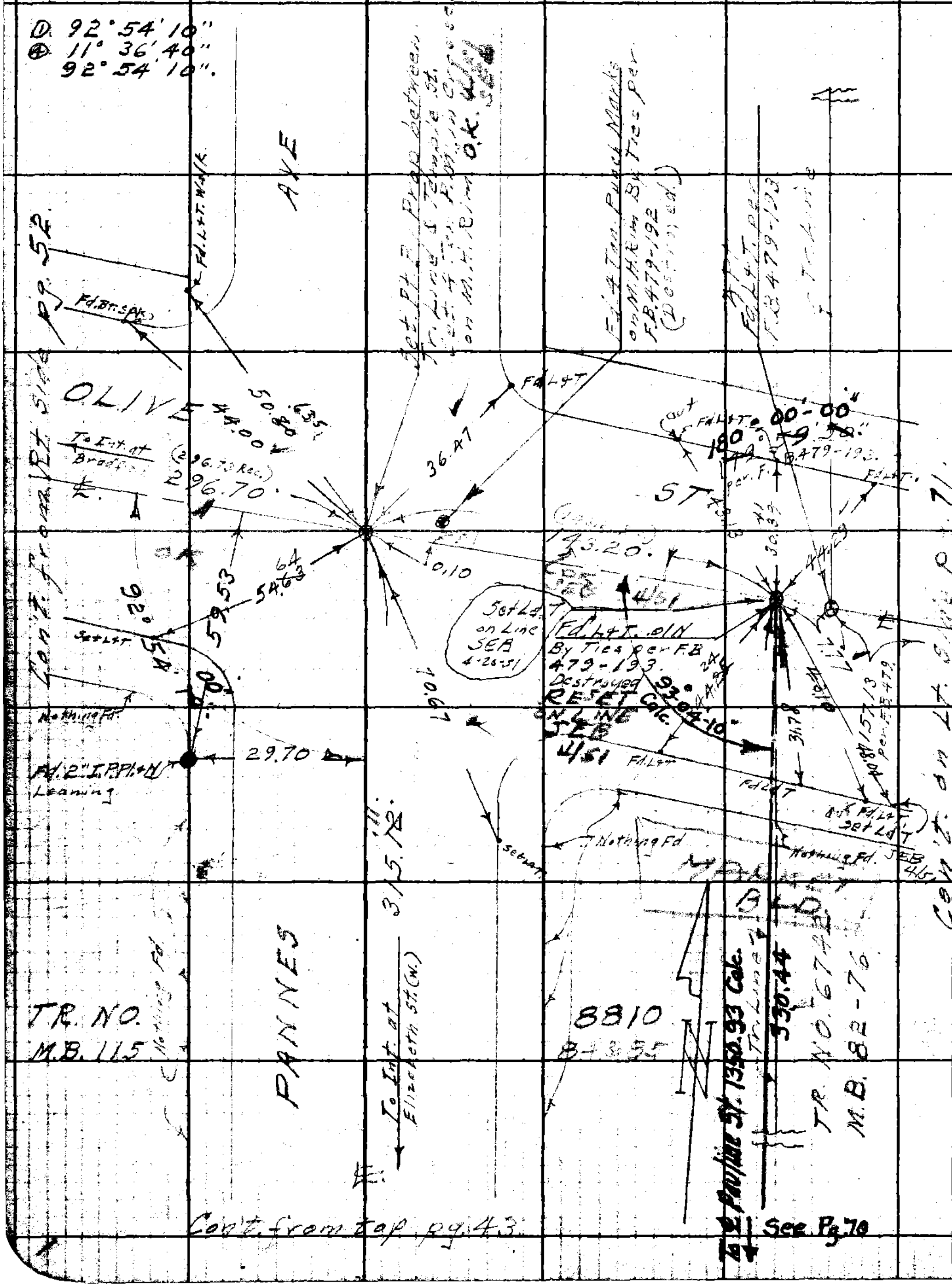

RETURN TO COUNTY SURVEYOR
LOS ANGELES
700 HALL OF RECORDS

Do not extend notes this side of this line.

Note: Any Additions or Changes on This Sheet Must be In Red Ink With Date or Circled in Red Making Change. Name of Person

Notes Ck'd by [illegible]	Survey of [illegible]
Map No. B-1779	W. O. 8344 Tape No. 041 St'd 68°F
Office Work T.M.1	Surveyed by [illegible]
Checked	Notes 11 Date
Date	Indexed [illegible] 5-4-42

F.B. 911 Pg. 45

Con't. on Lt. side Pg. 38

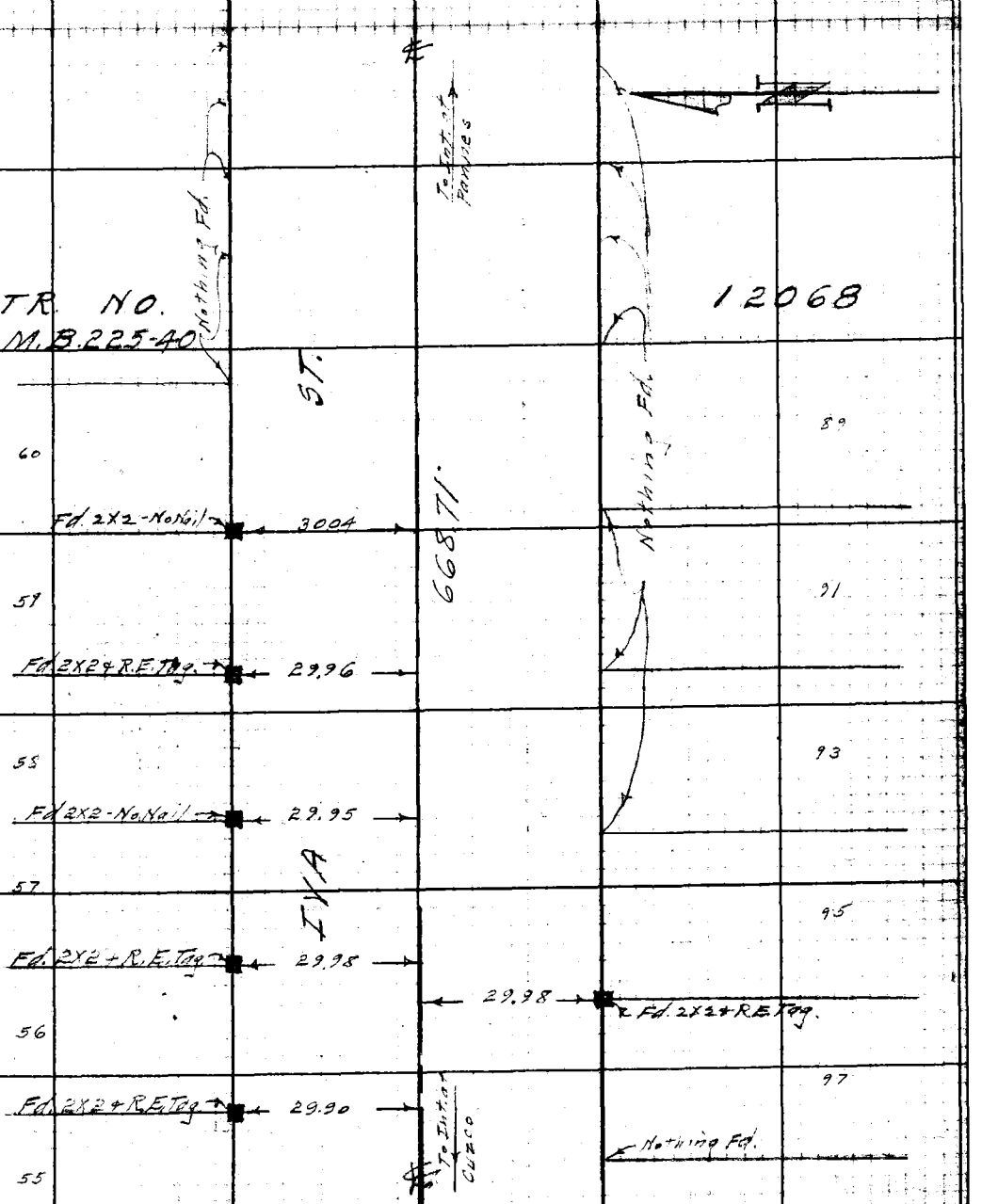

Con't. from Rt. side pg. 33.

Note: Any Additions or Changes on This Sheet Must be Made or Circled in Red Ink With Date and Name of Person Making Change.

Do not extend notes this side of this line.

RETURN TO
LOS ANGELES COUNTY SURVEYOR
700 HALL OF RECORDS

FORM 247 5M 10-39

F.B. 911 PG. 46 Con't. on Lt. Side (bot.) pg. 39



Con't. from Rt. Side (bot.) pg. 34

RETURN TO
LOS ANGELES COUNTY SURVEYOR
700 HALL OF RECORDS

Do not extend notes this side of this line.

Note: Any Additions or Changes on This Sheet Must be Made or Circled in Red Ink With Date and Name of Person Making Change.

W.S. 32-B-4

Notes Ck'd by D. M. Finley	Survey of Pauline St. et al
Map No. B-1779	W. O. 8344 Tape No. 041 St'd 68°F
Office Work T.M.I.	Surveyed by Benson
Checked	Notes " Date 1-29-42
Date	Indexed 5-4-42

F.B. 911 Pg. 47

⊙ 86°57'30"
⊕ 347°50'20"
26°57'35"

Con't. on Lt. Side pg. 40.

Fd. 2x2 + R.E. Tag

24.97 24.93 24.97

296.66 @ T=62°=296.65'

set Lt. Conc. Step
Nothing Fd.

Fd. 2x2 + R.E. Tag

24.97

25.00

FD. LT'S Per FD

69.15

296.65.

GONE 2/51

set Lt. Conc. Dwy.

25.00 33.92

BRADFIELD AVE.

set 3/4" I.P.P. + Cap Tk. 18" Dn. on Tan Prod.
Reset As Per Const. C.V.C. 3-7-45.19

18.08
15.27

FD. Lt.

To Int. at Dumd St.

260.34

Set S.W.T.
Prod. By Proportion which fits avg. of Lot Stks.

Con't. on bot. pg. 49.

40.76

Fd. 2" I.P.P. + R.E. 1797
6" Dn.

25.05

Fd. 2x2 + R.E. Tag

Nothing Fd.

Fd. Bt. spk. in Conc. Dwy.

Nothing Fd.

SURVEYOR
COUNTY
R.E. 1797

487.29.

TR. NO. 11090
M.B. 225-6

Fd. 2x2 + N. - 6" Dn.

25.00

24.94

487.31 @ T=62°=487.29'

RESET: S.T.&W. W.1774 2" BC.C.S. Mon. Dn 10" N.W. H.H. W.P.D. adopted 1-6-51 J.E.O. 2/51

Fd. 2x2 + R.E. Tag

24.96 24.97

Fd. 2x2 + R.E. Tag 1797

Fd. 2x2 Ne. Nail

24.94 25.02

WILMORE

Nothing Fd.

25.02

Con't. from Rt. Side (bot.) pg. 35

Note: Any Additions or Changes on This Sheet Must be Made or Circled in Red Ink With Date and Name of Person Making Change.

Do not extend notes this side of this line.

RETURN TO
LOS ANGELES COUNTY SURVEYOR
700 HALL OF RECORDS

FORM 247 5M 10-39

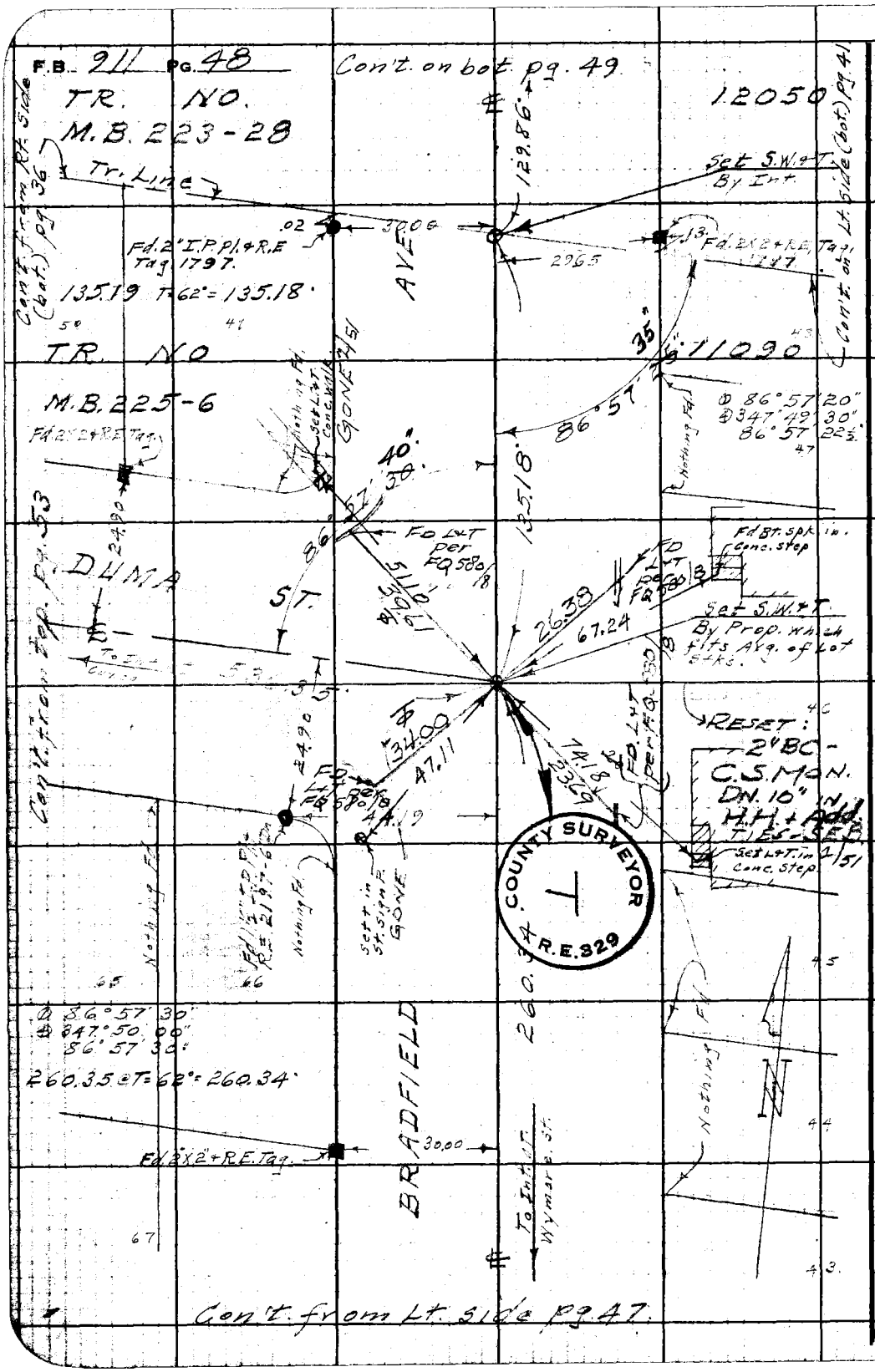

WS.32-B-4

RETURN TO
LOS ANGELES COUNTY SURVEYOR
700 HALL OF RECORDS

Do not extend notes this side of this line.

Note: Any Additions or Changes on This Sheet Must be Made or Circled in Red Ink With Date and Name of Person Making Change.

Notes Ck'd by D. M. Finley	Survey of Pauline St. et al.
Map No. B-1779	W. O. 8344 Tape No. 041 St'd 68°F
Office Work T.M.I.	Surveyed by Benson
Checked	Notes " Date 1-29-41
Date	Indexed A. C. Johnson

F.B. 911 Pg. 49

① 92° 57' 00"
④ 11° 48' 20"
92° 57' 05"

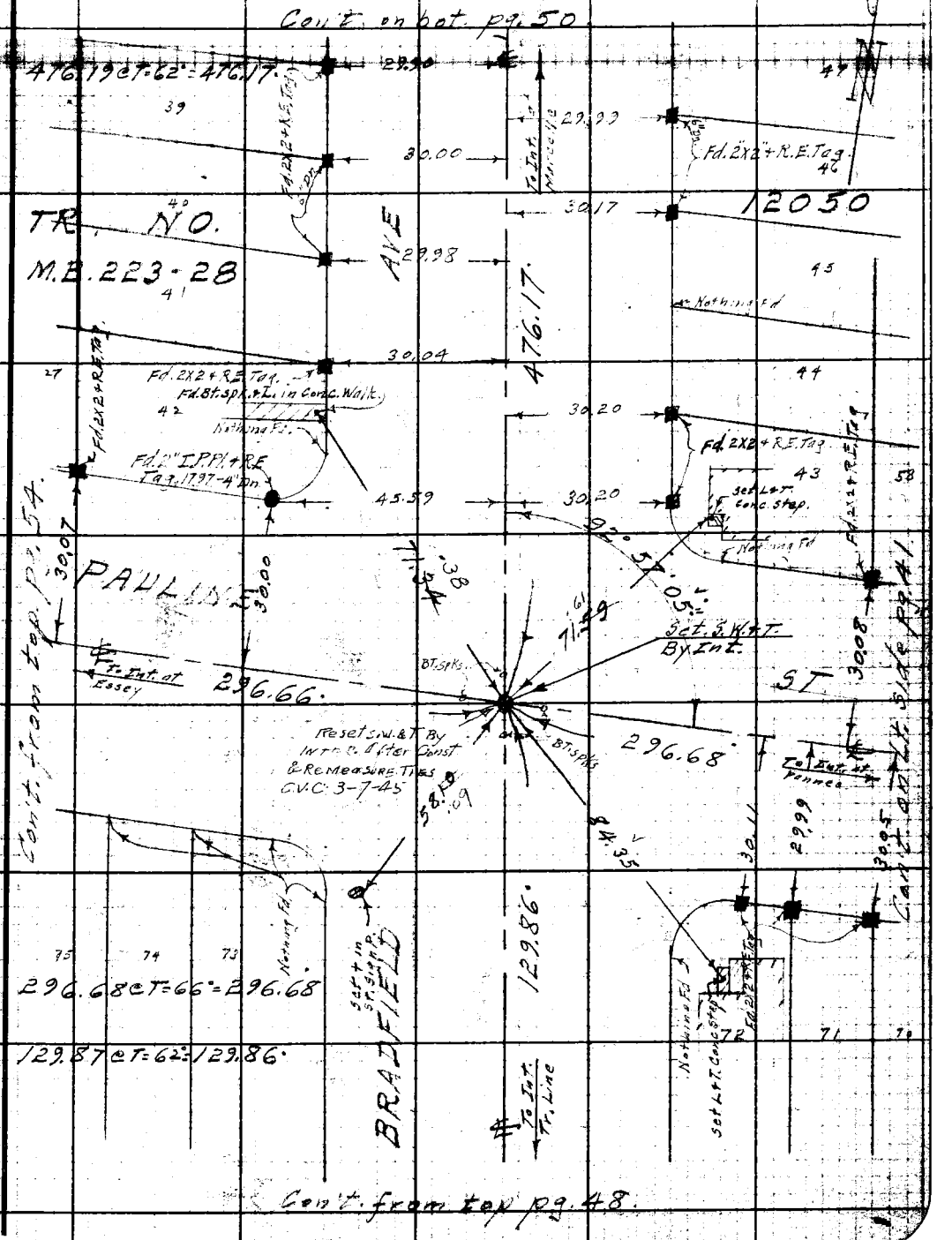

Note: Any Additions or Changes on This Sheet Must be Made or Circled in Red Ink With Date and Name of Person Making Change.

Do not extend notes this side of this line.

RETURN TO
LOS ANGELES COUNTY SURVEYOR
700 HALL OF RECORDS

FORM 247 5M 10-39

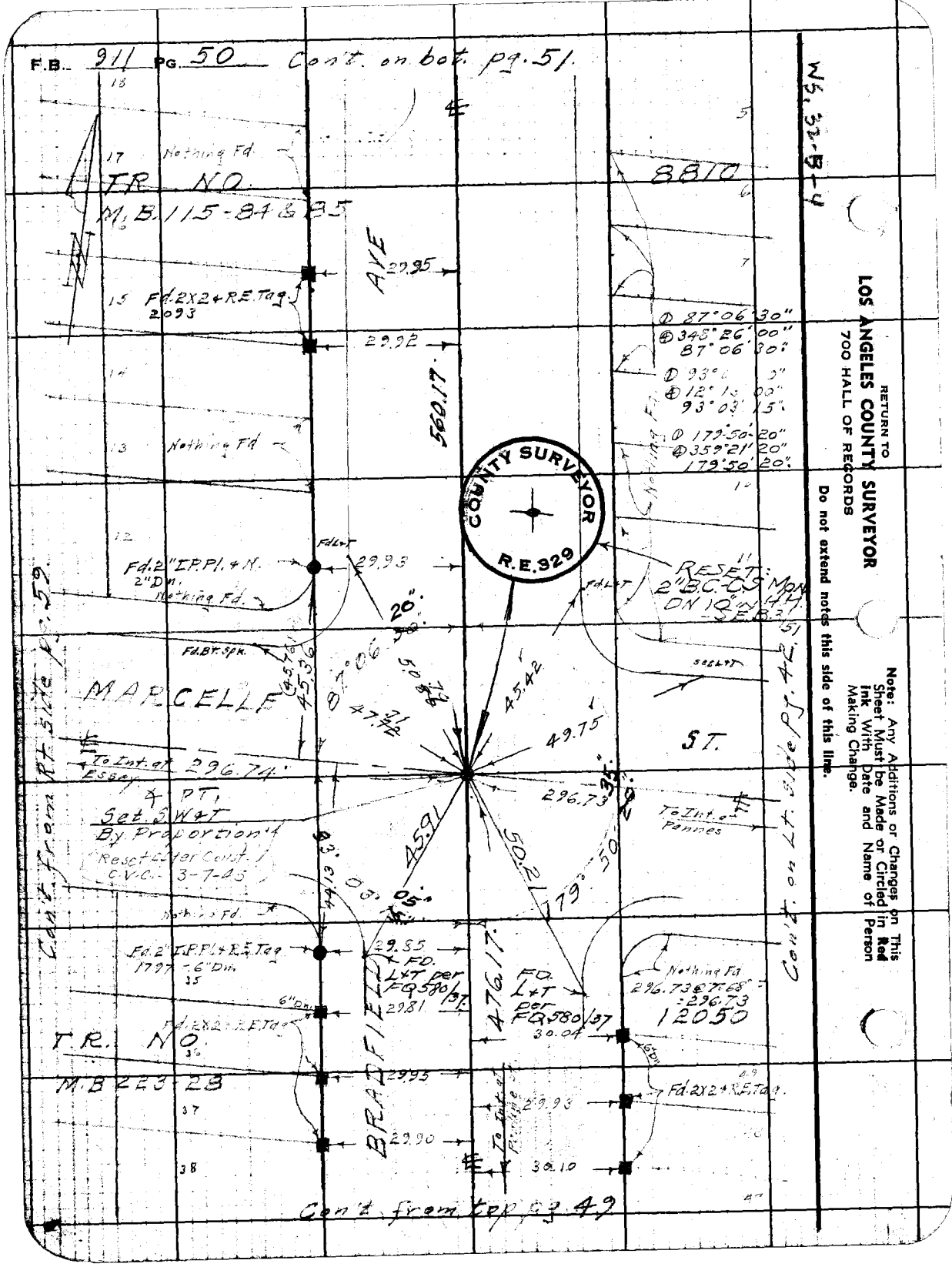
F.B. 911 PG. 50 Con't. on bot. pg. 51.
Nothing Fd.
TR. NO.
M.B. 115-84 & 85
8810
AVE
29.95
Fd. 2X2 + R.E. Tag 2093
29.92
560.17
① 87°06'30"
④ 348°26'00"
87°06'30"
① 93°
④ 12°
93°03'15"
① 179°50'20"
④ 359°21'20"
179°50'20"
Nothing Fd.
COUNTY SURVEYOR
R.E. 329
Fd. 2" I.P. Pl. + N. 2" Dn.
Nothing Fd.
29.93
RESET: 2" B.C. C.S. MON. ON 10" W. H.H. SE.B.
Fd. Bt. Spk.
MARCELLE
ST.
To Int. at Essex
296.74
296.73
To Int. at Pannes
Set S.W. + T. By Proportion
Reset after Const. C.V.C. 3-7-45
45.91
50.21
179°50'20"
Nothing Fd.
Fd. 2" I.P. Pl. + R.E. Tag 1797 - 6" Dn.
29.85
FD. L+T per FQ 580/37
29.81
476.17
FD. L+T per FQ 580/37
30.04
Nothing Fd.
296.73 @ 7.68 = 296.73
12050
6" Dn.
Fd. 2X2 + R.E. Tag
T.R. NO.
M.B. 223-28
29.95
29.93
Fd. 2X2 + R.E. Tag
29.90
30.10
To Int. at Pinkie
BRADFIELD
Con't. from Rt. side pg. 59
Con't. on Lt. side pg. 42
Con't. from top pg. 49
RETURN TO
LOS ANGELES COUNTY SURVEYOR
700 HALL OF RECORDS
Do not extend notes this side of this line.
Note: Any Additions or Changes on This Sheet Must be Made or Circled in Red Ink With Date and Name of Person Making Change.

Notes Ck'd by L. M. Finley	Survey of [illegible]
Map No. B-1779	W. O. 8344 Tape No. 062 St'd 68 F
Office Work T.M.I.	Surveyed by Benson
Checked	Notes " Date 1-30-42
Date	Indexed A. C. Johnson

F.B. 911 Pg. 51

WS 32-B-4

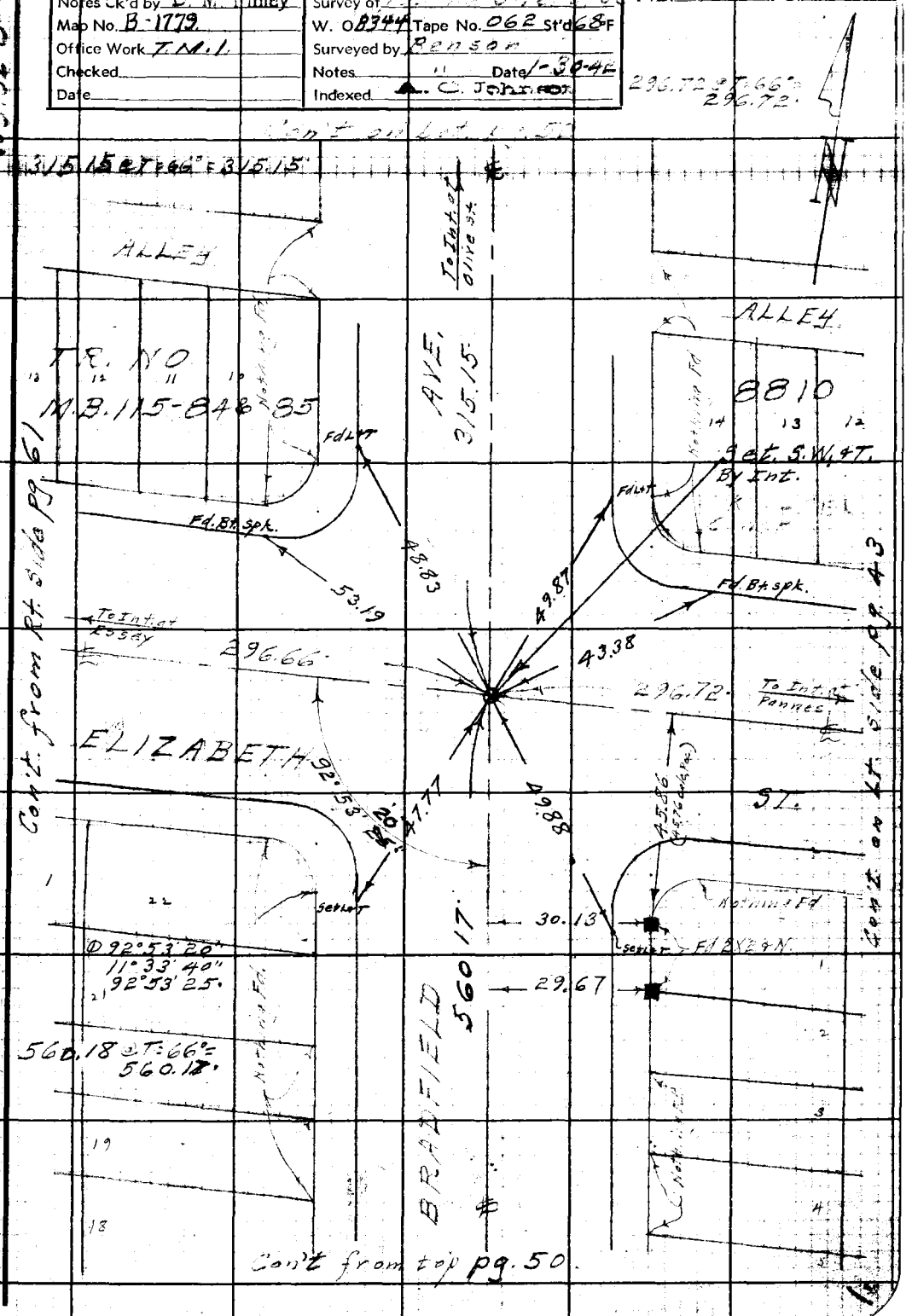

Note: Any Additions or Changes on This Sheet Must be Made or Circled in Red Ink With Date and Name of Person Making Change.

Do not extend notes this side of this line.

RETURN TO
LOS ANGELES COUNTY SURVEYOR
700 HALL OF RECORDS

FORM 247 5M 10-39

F.B. 911 PG. 52

WS.32-B-4

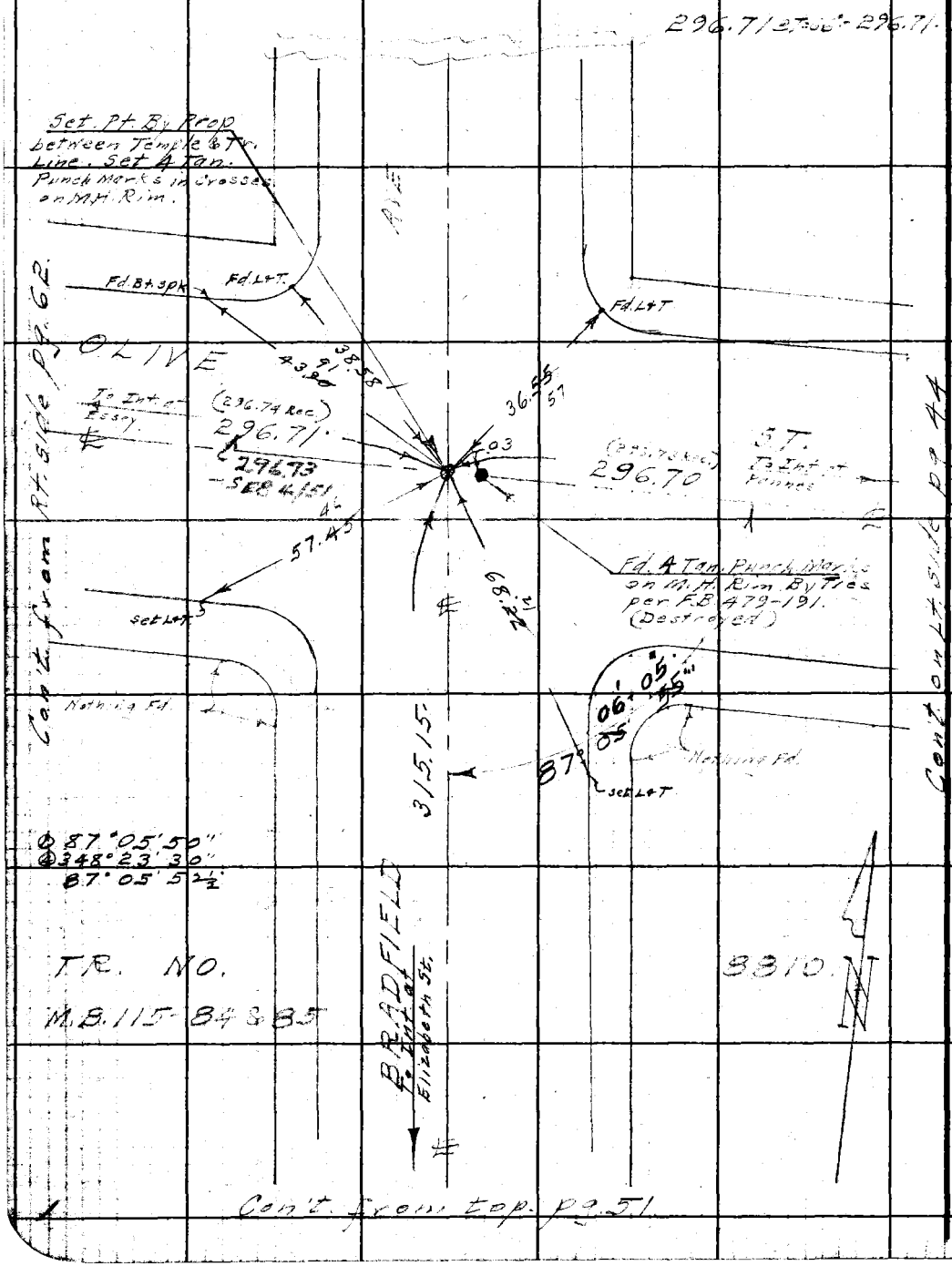

RETURN TO
LOS ANGELES COUNTY SURVEYOR
700 HALL OF RECORDS

Do not extend notes this side of this line.

Note: Any Additions or Changes on This Sheet Must be Made or Circled in Red Ink With Date and Name of Person Making Change.

Notes Ck'd by D. M. Finley	Survey of [illegible] St. [illegible]
Map No. B-1779	W. O. 8344 Tape No. 062 St'd 68°F
Office Work T.M.I.	Surveyed by [illegible]
Checked	Notes " Date 1-30-42
Date	Indexed A. C. Johnson 5-4-42

F.B. 911 PG. 53

Con't. on Lt. Side pg. 48



Con't. from Rt. Side (top.) pg. 35

Note: Any Additions or Changes on This Sheet Must be Made or Circled in Red Ink With Date and Name of Person Making Change.

Do not extend notes this side of this line.

RETURN TO
LOS ANGELES COUNTY SURVEYOR
700 HALL OF RECORDS

FORM 247 5M 10-39

F.B. 911 PG. 54 Con't. on Lt. side pg. 49.

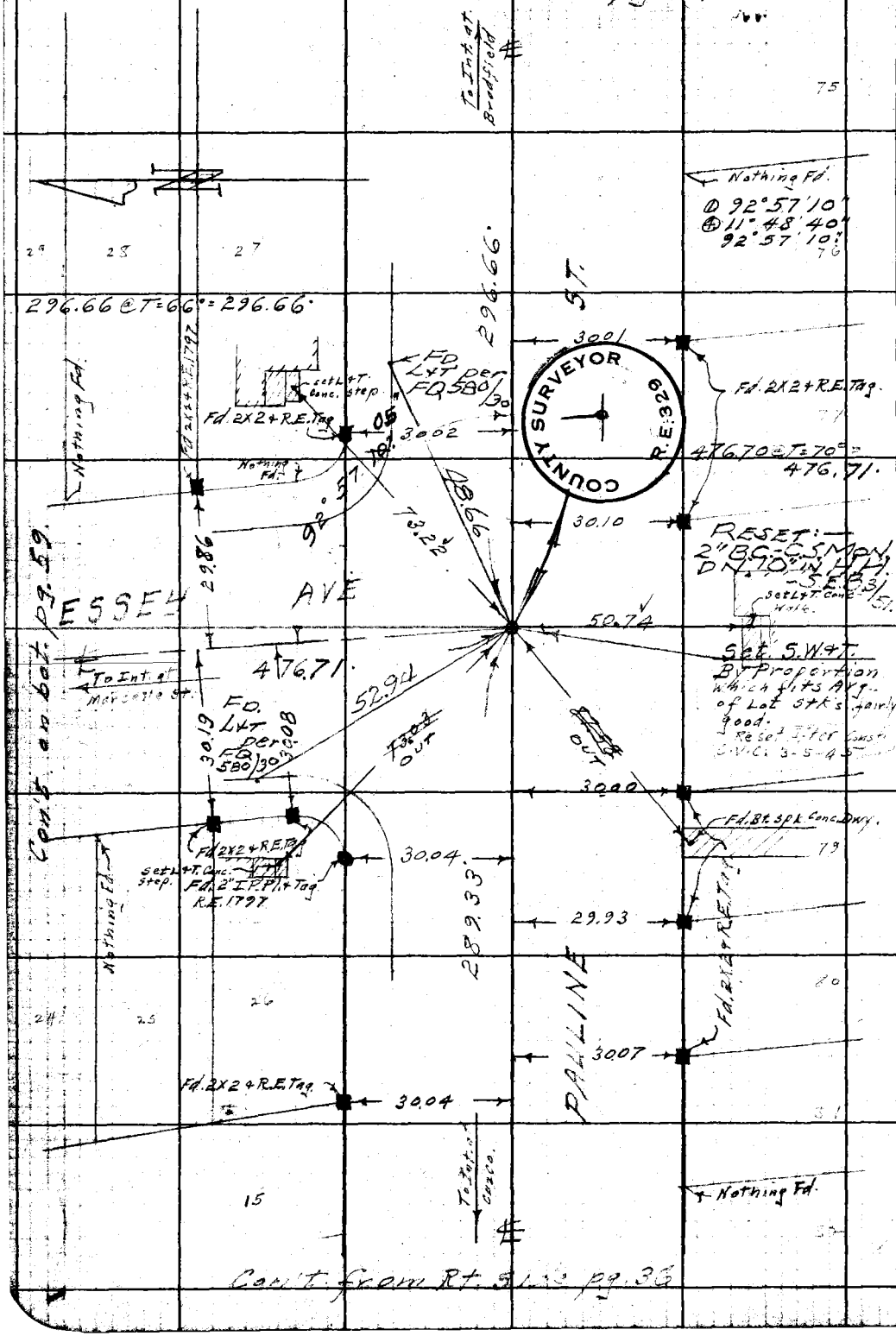

RETURN TO
LOS ANGELES COUNTY SURVEYOR
700 HALL OF RECORDS

Do not extend notes this side of this line.

Note: Any Additions or Changes on This Sheet Must be Made or Circled in Red Ink With Date and Name of Person Making Change.

WS 32-B-4

Notes Ck'd by L. M. Finlay
Map No. B-1779
Office Work T.M.L.
Checked
Date

Survey of Pacific St. & Laurel Ave.
W. O. 8844 Tape No. 062 St'd 68°F
Surveyed by Benson
Notes " Date 2-42
Indexed 5-2-42

F.B. 911 Pg. 55

TR. NO. 11724
M.B.

Con't on Lt side pg. 56

W5.B2-B-4

475.68 @ T=63° = 475.68'

Pt. Reset: 2" B.C.S. Mon. Dn. 0.04 in H.H. - Sec. 3/51

Δ 84°11'40"
Ⓓ 336°47'00"
84°11'45"
Tr. Line

Fd 2" I.P. Pl. Tag R.E. 2093 per Tr. #11514 2" Dn.

Set L+T Conc. Walk

Set S.W.B.T. Rec. from Pl.

Set S.W.B.T. Rec. from B.C. 11.51 Reset after conc. from ties C.V.C. - 3-6-45

Ed L+T per F.Q. 580/31

Δ 92°58'10"
Ⓓ 11°52'20"
92°58'05"

165.01 @ T=72° = 165.01

Fd. C.S. pk. & W. in Conc. Mon. 18" Dn.

Pl. (Pl. E)

LAUREL AVE

To Int. of Marcelle St.

475.68'

(50.81 Rec.)

51.21

50.00

50.00

Fd 1½" I.P. Pl. & N. - 15 Dn. B. Ties per Rd. F.A. 184-49 27-27. F.B. 479-194

Sets S.W.B.T. on surface for ties after Const. C.V.C. - 3-6-45

177°07'40"

Δ = 2°52'20"
R = 1994.
T = 50.00
L = 99.97

Con't on Bot. pg. 69

TR. NO. 82-76

M.B.

Fd. B.S. Pk.

Set L+T

Set L+T Conc. Walk

Tacking Pl.

Ⓓ 177°07'40"
Ⓓ 348°31'00"
177°07'40"

TR. NO.

165.16 @ T=72° = 165.16

Set L+T

Fd 1½" I.P. Pl. Tag R.E. 2093 per Tr. #11514

Tr. Line

Ⓓ 179°59'30"
Ⓓ 359°58'20"
179°59'35"

Tr. Line

Set Cop. Th. in Fn. Cor.

Pt.

Fd 2" I.P. Pl. & L.S. Tag 6" Dn. per Pg. 41 - Set BT. Spks. 3.00 W. & 3.00 E.

See pg. 41

TR. NO. 12050

TR. NO. 12050

Set S.W.B.T. on Surface C.V.C. 3-6-45

RESET: 2" B.C.-C.S. Mon. Dn. 10" in H.H. - Sec. 3/51

Note: Any Additions or Changes on This Sheet Must be Made in Red and Initialed With Date and Name of Person Making Change.

Do not extend notes this side of this line.

RETURN TO
LOS ANGELES COUNTY SURVEYOR
700 HALL OF RECORDS

FORM 247 5M 10-39

F.B. 211 PG. 56 Con't. on bot. pg. 65

~~466.30@T=60=466.28~~
476.24@T=80°=476.28
6-23-42 CAB.5

WS 32-B-4

TR NO.
M.B. 82-76

Ⓓ 87°02'30"
Ⓐ 348°10'20"
87°02'35"

Ⓓ 95°55'50"
Ⓐ 23°43'30"
95°55'52½"

Ⓓ 177°01'30"
Ⓐ 348°06'00"
177°01'30"

6742
6

AVE

To Bot. at Marcelle St.

LOCUST

137.55@T=72°=137.55

COUNTY SURVEYOR
R.E. 329

RESET:
2" BC-CS
MON. ON 10
EFO LT IN LH
-SEB 2/51

Fd. 2" I.P. Pl. Do. Fer-Tr. R 11724

PAULINE

Con't from top pg. 55

(Fd. 2" 2+R.E. Tag. 12" Dn. (Destroyed.)

S.T.

To E.P. Ist Tr. Gor.
Set ¾ I.P. Pl. + Cap TR
18" Dn. By Ties per
FB. 479-194
Rd. F.A. 154-50 80 Line Pole St.

16498

137.55

137.55

RESET:
2" BC-CS MON. ON 10" IN HH +
Added T.B.
RE Dept.
-SEB 2/51

Hothing Fd.

30.14

Set L+T. Conc. Walk

199.60

199.60@T=68°=199.60
199.59@T2=68°=199.59

29.86

Fd. L+T per F.Q. 580/32 E.C.

TR. NO.
M.B.
177°00'00"
348°00'00"
177°00'00"

29.88

Nothing Fd.

Set L+T. Conc. Dwy.

A = 3-00-00
R = 1947.73
T = 51.00
L = 101.98

Con't from top pg. 64

Fd. L+T per F.Q. 580/32

Set L+T. Conc. Ch.

OUT

Set L+T. Conc. Dwy.

1724
2 Fd. L+T per F.Q. 580/32

2.42

29.89

Fd. 2" 2+R.E. Tag.

30.17

Reset after Const. C.V.C. 3-6-45

Pl. Set ¾ I.P.T. Rec. from B.C. Fn. 1 + check's Rec.

OUT

Set L+T. Conc. Dwy.

Fd. L+T per F.Q. 580/32

TR. NO. 12187

Con't on lt. side pg. 27

LOS ANGELES COUNTY SURVEYOR
700 HALL OF RECORDS

Do not extend notes this side of this line.

Note: Any Additions or Changes on This Sheet Must be Made in Ink With Date and Name of Person Making Change.

Notes Ck'd by M. Finley	Survey of Pauline St. et al. S.S.
Map No. B-1779	W. Op. [illegible] Tape No. [illegible] St'd [illegible]
Office Work T.M.1	Surveyed by Benson
Checked	Notes [illegible] Date 2-4-42
Date	Indexed A. C. Johnson

F.B. 911 Pg. 57

WS 32 B-4

Con't on bot. pg. 58

282.01 T=72°: 282.02
RESET: 2" BC-C.S.Mon-Dn 10" IN HH. Set BT. Spk & T. By INTER SEE C.V.C. 1-15-47 #151 + Added Ties

Fd. Old Rotten 2-24" Dn.

SEE F.B. 1233-66 C.V.C. 1-15-47

HARRIS AVE

114.98 @ T=72°: 114.98

C.V.C. 1-15-47 139.07

114.98

PAULINE ST.

306.33

Fd. 2" I.P. Pl. & Tag. R.E. 1797 per T.R. #1187 Also Fd. 2x2 & Tag. 1792 - 0.16 N. of I.P.

TR. NO. 11764 M.B. 240-40

Fd. 2" I.P. Pl. & Tag. 8" Dn. per T.R. #1187

Tr. Line

Set 1x2 & N. By Prop. + Rec. between 2x2 at Harris + Pipe at Dudley

ALLEY

To Int at Marcelle

476.72 477.04 C.A.B. 6-22-42

138.05

TR. NO. 12187 M.B. 225-49 & 50

476.73 @ T=64°: 476.72
477.03 @ T=72°: 477.04

Con't. from Rt. side pg. 27

Con't. on Rt. side pg. 73

TR. NO. 6742 M.B. 82-76

87°01'50"
348°07'20"
87°01'50"

COUNTY SURVEYOR R.E. 32

Note: Any Additions or Changes on This Sheet Must be Made and Circled in Red Ink With Date and Name of Person Making Change.

Do not extend notes this side of this line.

RETURN TO LOS ANGELES COUNTY SURVEYOR 700 HALL OF RECORDS

FORM 247 5M 10-39

RE NTO

LOS ANGELES NTY SURVEYOR

700 HALL OF RECORDS

WS 32-B-4

Note: Any Additio Changes on This Sheet Must be A or Circled in Red Ink With Date and Name of Person Making Change.

Do not extend notes this side of this line.

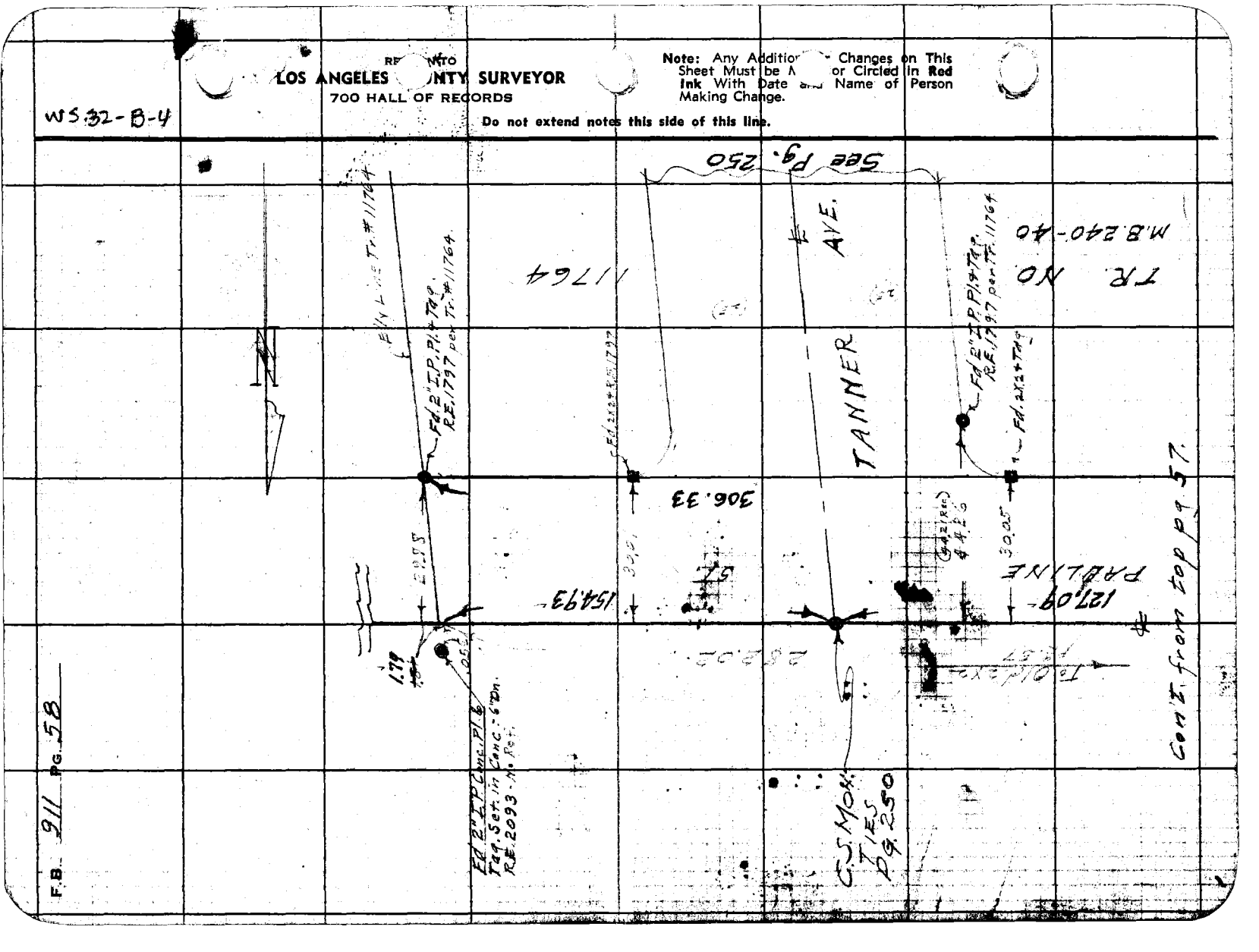

F.B. 911 PG. 58

Notes Ck'd by L. M. Finley	Survey of Pauline St. et al SS
Map No. B-1779	W. O. 8344 Tape No. 062 St'd 68°F
Office Work T.M.I.	Surveyed by Benson
Checked	Notes " Date 2- -42
Date	Indexed 5-4-42

F.B. 911 PG. 59

280.12 @ T=66° = 280.12'

WS. 32-B-4

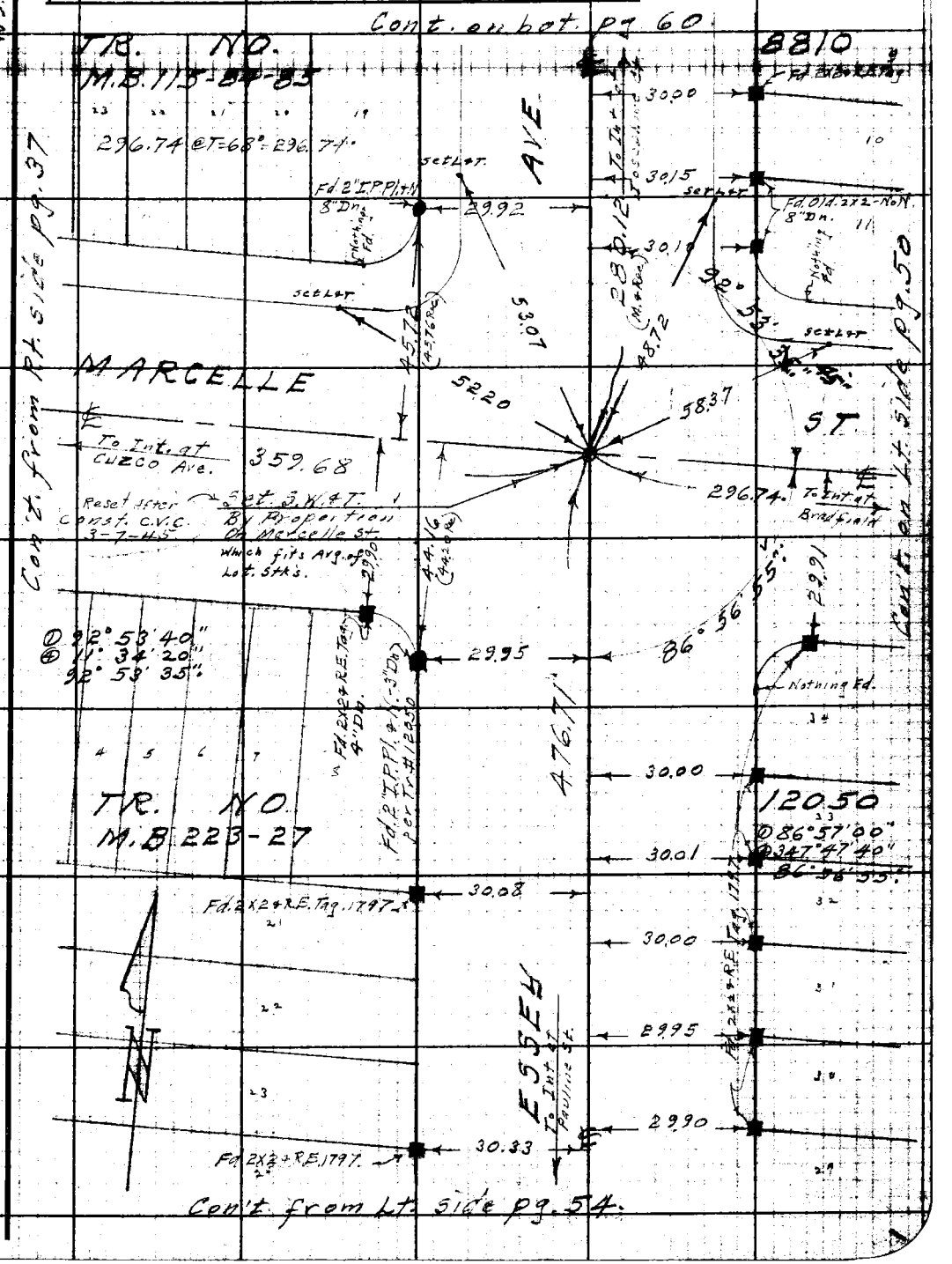

Note: Any Additions or Changes on This Sheet Must be Made or Circled in Red Ink With Date and Name of Person Making Change.

Do not extend notes this side of this line.

RETURN TO
LOS ANGELES COUNTY SURVEYOR
700 HALL OF RECORDS

FORM 247 5M 10-39

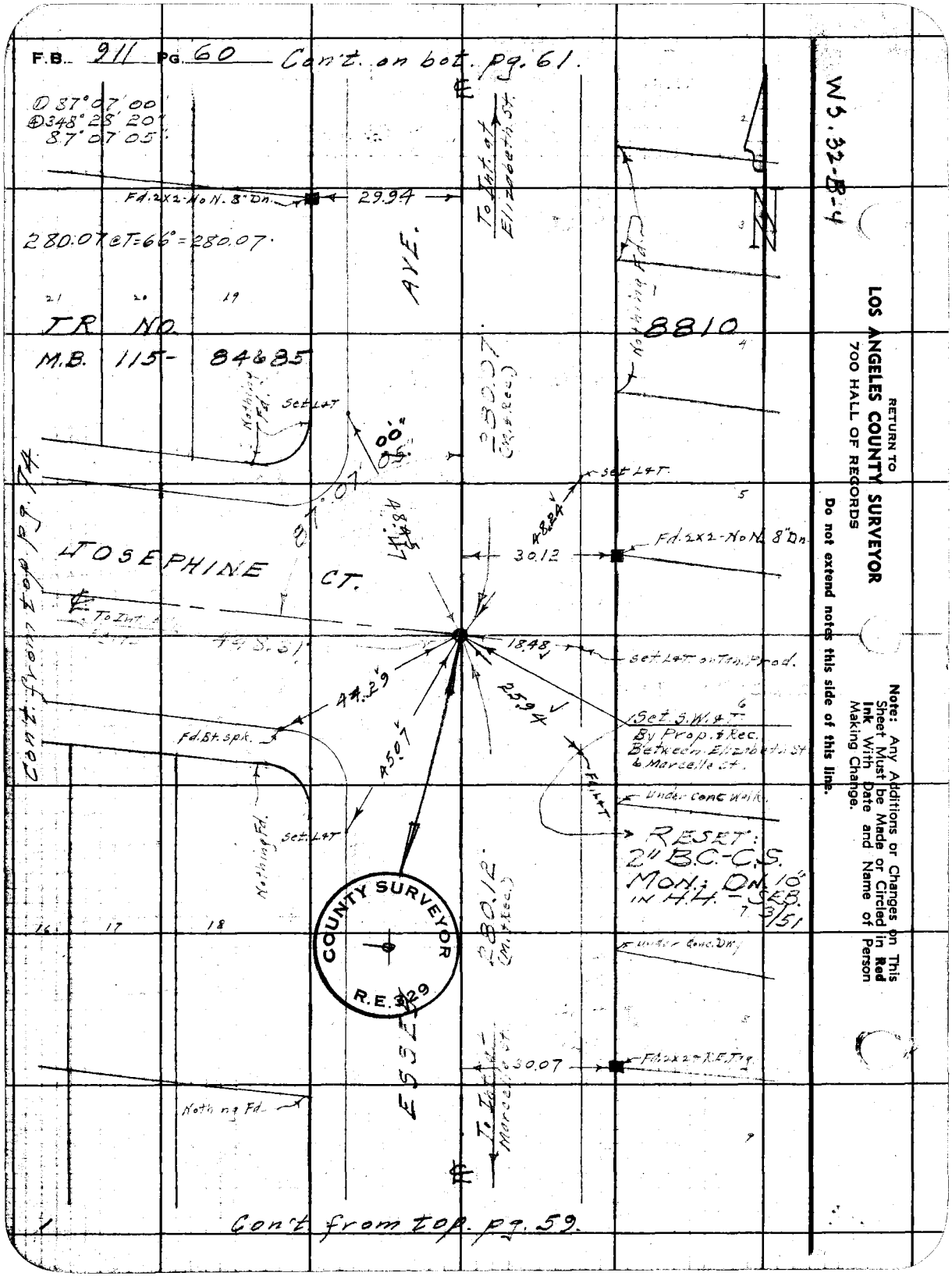
F.B. 911 PG. 60 Con't. on bot. pg. 61.
① 87°07'00"
④ 348°28'20"
87°07'05"
Fd. 2x2-No N. 8" Dn.
29.94
To Int. at Elizabeth St.
280.07 @ T=66° = 280.07
AVE.
TR NO.
M.B. 115- 84&85
8810
Nothing Fd.
Set L&T
280.07 (M. & Rec.)
87°07'05"
Set L&T.
48.24
Fd. 2x2-No N. 8" Dn.
30.12
JOSEPHINE CT.
To Int.
448.31
18.48
Set L&T on Tan. Prod.
44.29
25.94
Set S.W. & T. By Prop. & Rec. Between Elizabeth St & Marcelle St.
Fd. Bt. spk.
45.07
Fd. L&T
Under Conc. Walk
Set L&T
Nothing Fd.
RESET: 2" B.C.-C.S. MON. DN. 10" IN H.H. - SEB. 3/51
COUNTY SURVEYOR R.E. 329
280.12 (M. & Rec.)
Under Conc. Dwy.
ESSEX
30.07
Fd. 2x2 & R.E. Tag
Nothing Fd.
To Int. at Marcelle St.
Con't. from top pg. 74
Con't. from top. pg. 59.
WS. 32-B-4
RETURN TO
LOS ANGELES COUNTY SURVEYOR
700 HALL OF RECORDS
Do not extend notes this side of this line.
Note: Any Additions or Changes on This Sheet Must be Made or Circled in Red Ink With Date and Name of Person Making Change.

Notes Ck'd by D. M. Finley	Survey of P[illegible]
Map No. B-1779	W. O. 8344 Tape No. 062 St'd 68°F
Office Work T.M.I.	Surveyed by Benson
Checked	Notes " Date 2-[illegible]-42
Date	Indexed A. C. Johns[illegible]

F.B. 911 Pg. 61

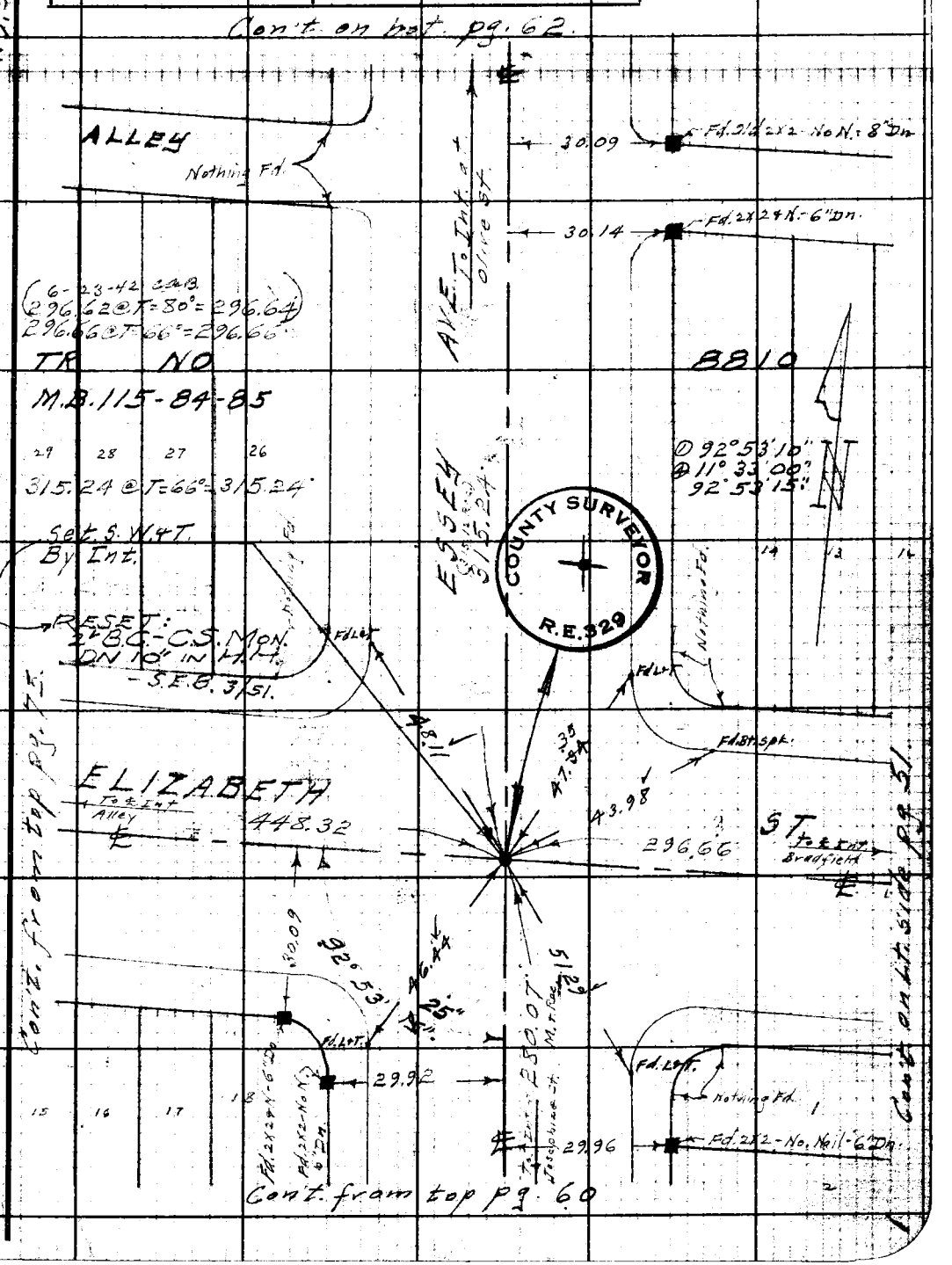

Note: Any Additions or Changes on This Sheet Must be Made or Circled in Red Ink With Date and Name of Person Making Change.

Do not extend notes this side of this line.

RETURN TO
LOS ANGELES COUNTY SURVEYOR
700 HALL OF RECORDS

FORM 247 5M 10-39

F.B. 911 PG. 62

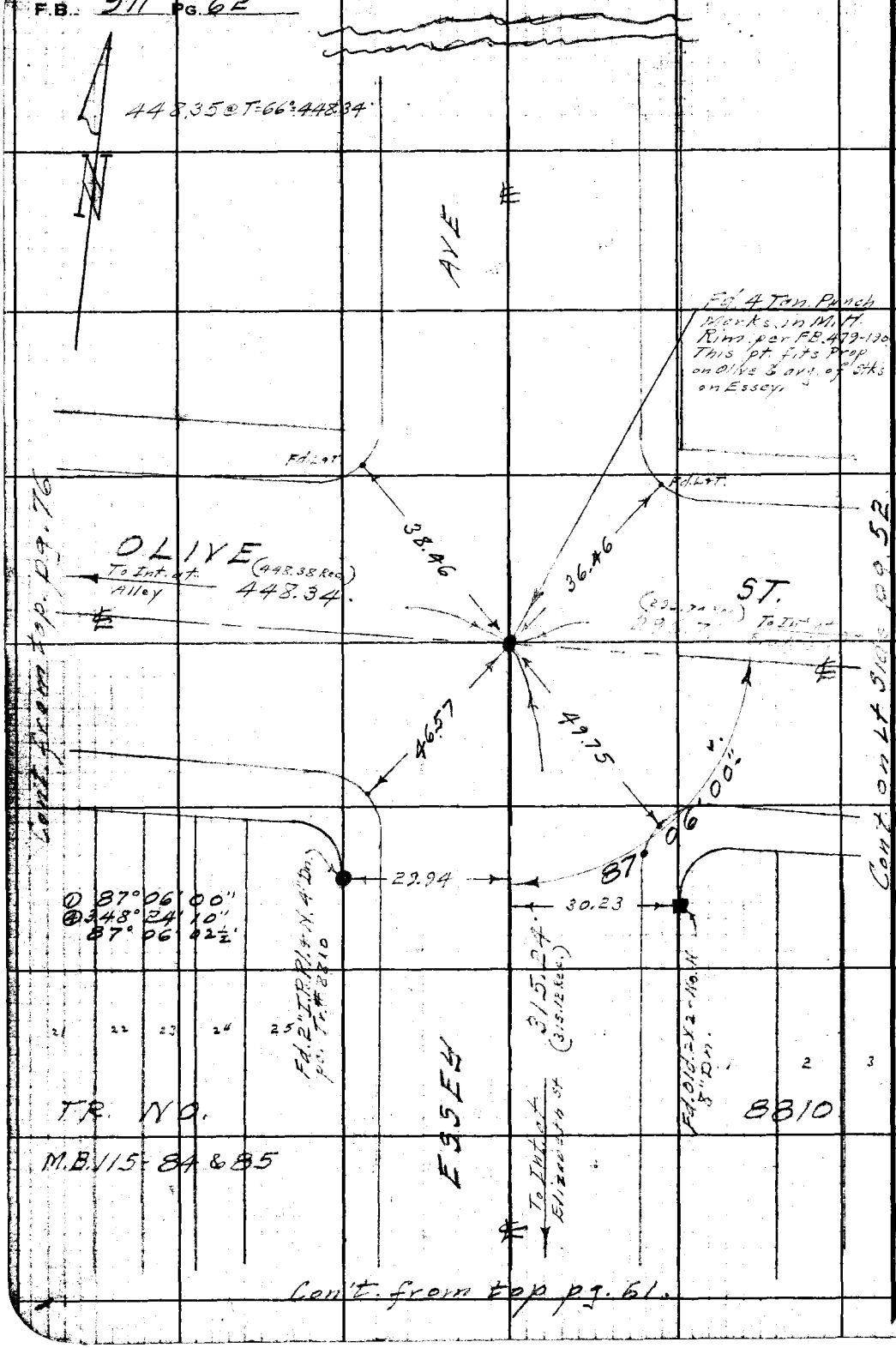

W5.32-B-4

RETURN TO
LOS ANGELES COUNTY SURVEYOR
700 HALL OF RECORDS

Do not extend notes this side of this line.

Note: Any Additions or Changes on This Sheet Must be Made or Circled in Red Ink With Date and Name of Person Making Change.

Notes Ck'd by D. M. Finley	Survey of [illegible] St. et al.
Map No. B-1779	W. O. 8344 Tape No. 062 St'd 68°F
Office Work T.M.I.	Surveyed by Benson
Checked	Notes " Date 2- -42
Date	Indexed A. C. Johnson 5-4-42

F.B. 911 Pg. 63

Con't. on bot. pg. 26

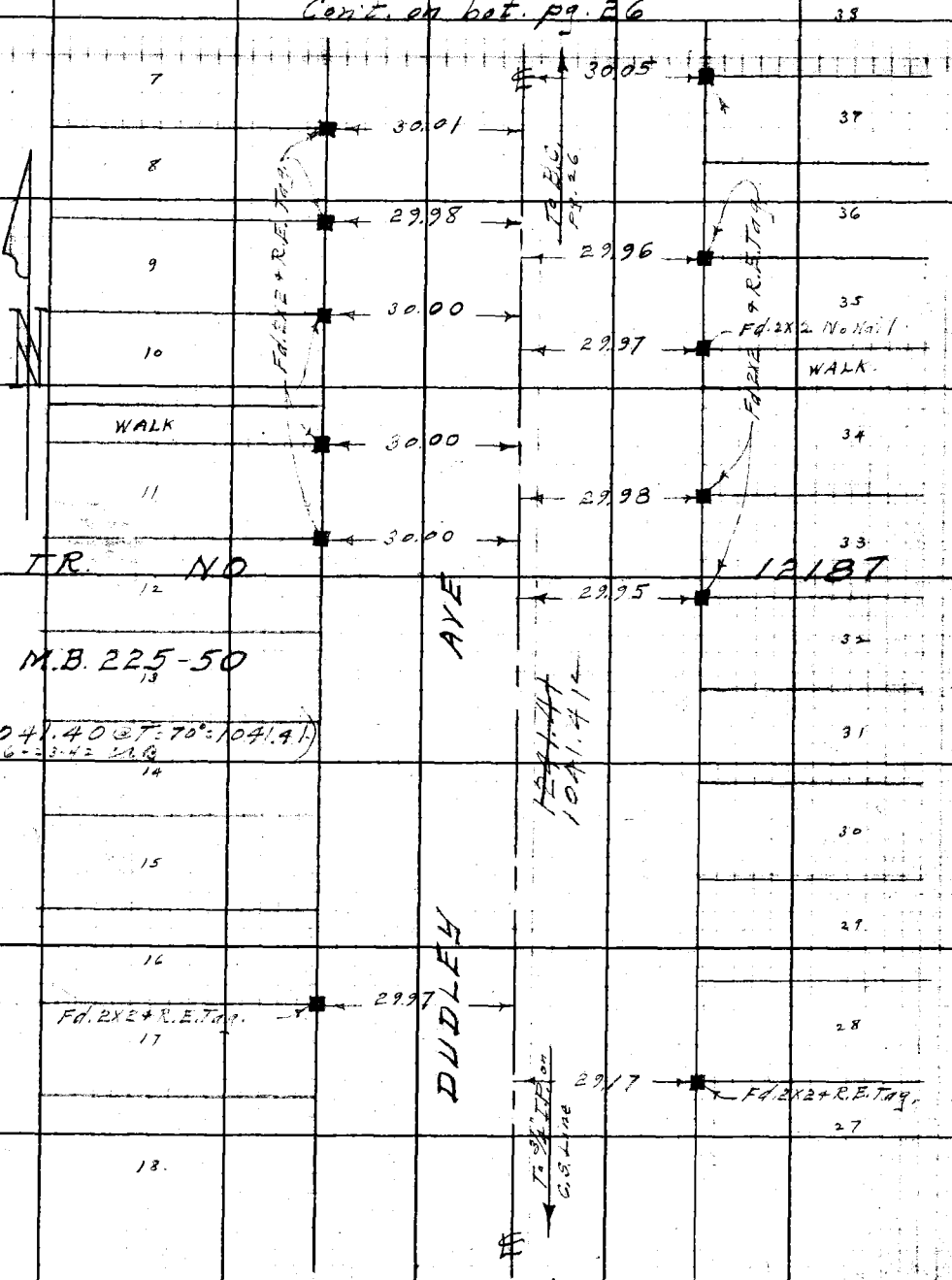

Con't. from Lt. Side pg. 24.

Note: Any Additions or Changes on This Sheet Must be Made or Circled in Red Ink With Date and Name of Person Making Change.

Do not extend notes this side of this line.

RETURN TO
LOS ANGELES COUNTY SURVEYOR
700 HALL OF RECORDS

FORM 247 5M 10-39

F.B. 911 PG. 64 Con't on bot. pg 56.



Con't. from Lt. side (Top) pg. 23.

RETURN TO
LOS ANGELES COUNTY SURVEYOR
700 HALL OF RECORDS

Do not extend notes this side of this line.

Note: Any Additions or Changes on This Sheet Must be Made or Circled in Red Ink With Date and Name of Person Making Change.

Notes Ck'd by D. M. Ginley	Survey of [illegible]
Map No. B-1779	W. O. 8344 Tape No. 062 St'd 68 F
Office Work T.M.I.	Surveyed by Berson
Checked	Notes " Date 2-[illegible]-42
Date	Indexed [illegible] 5-4-42

F.B. [illegible] PG. 65

WS. 32-B-V



Note: Any Additions or Changes on This Sheet Must be Made Circled in Red Ink With Date and Name of Person Making Change.

Do not extend notes this side of this line.

RETURN [illegible]

LOS ANGELES COUNTY SURVEYOR
700 HALL OF RECORDS

FORM 247 5M 10-39

F.B. 911 PG. 66 Con't. on bot. pg. 67

WS. 32-B-4

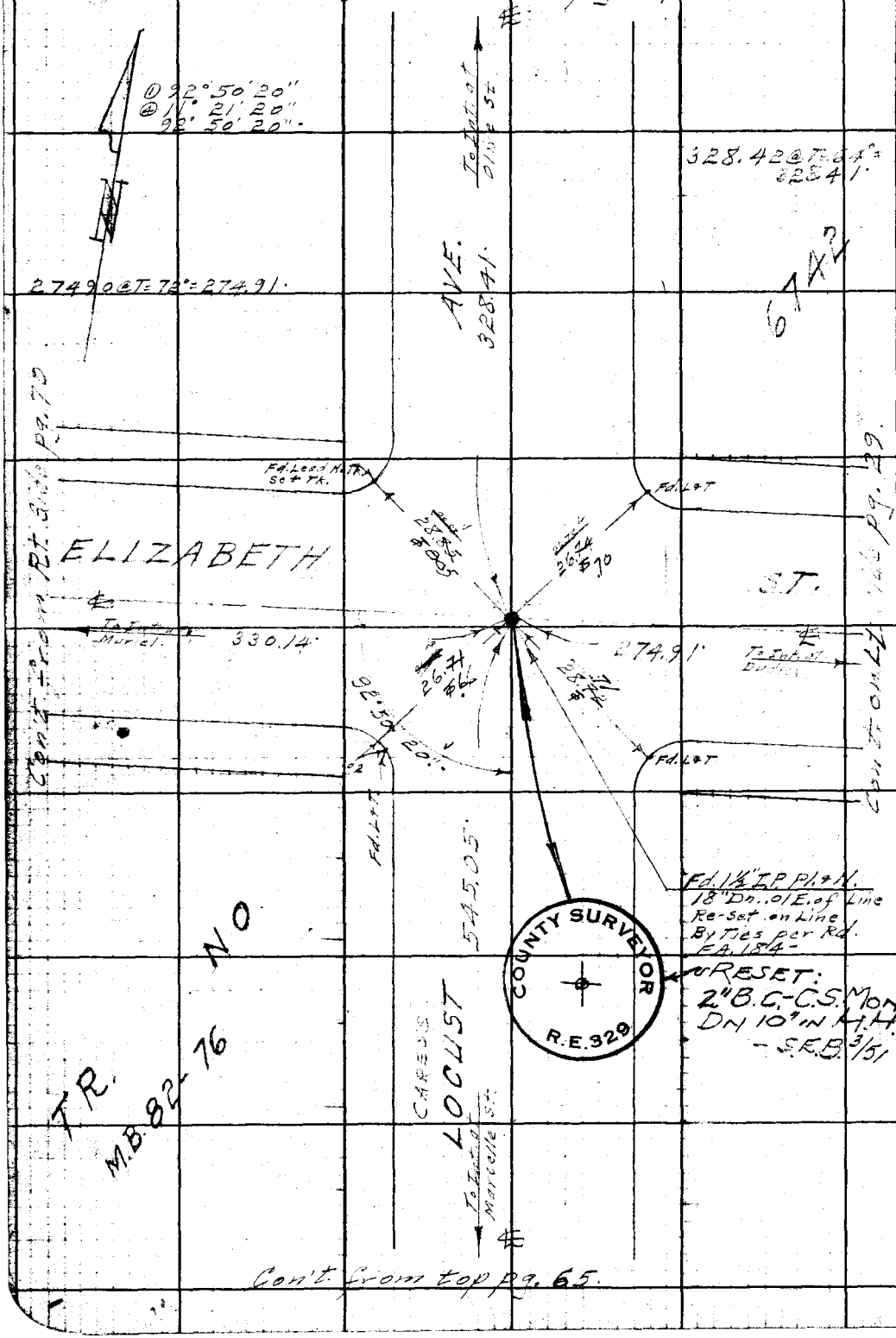

Con't. from top pg. 65

RE[illegible]N TO
LOS ANGELES [illegible]NTY SURVEYOR
700 HALL OF RECORDS

Do not extend notes this side of this line.

Note: Any Additio[illegible] Changes on This Sheet Must be [illegible] or Circled in Red Ink With Date [illegible] Name of Person Making Change.

Notes Ck'd by D. M. Finley	Survey of Pauline St. [illegible]
Map No. B-1779	W. O. 8344 Tape No. 062 St'd 68°F
Office Work T.M.I.	Surveyed by [illegible]
Checked	Notes " Date - -42
Date	Indexed A. C. Johnson

F.B. 911 Pg. 67

WS. 32-B-V

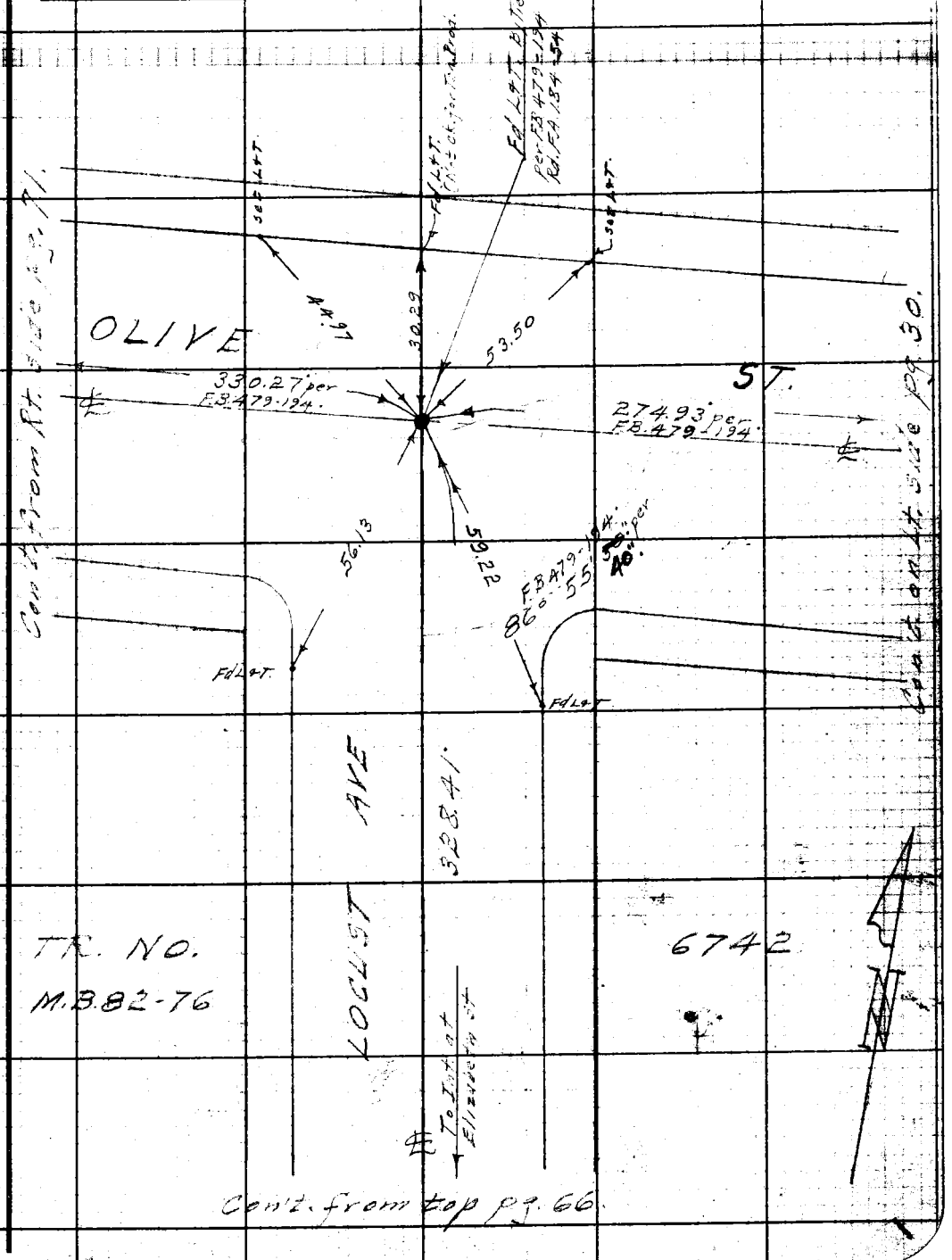

Note: Any Additions or Changes on This Sheet Must be Made or Circled in Red Ink With Date and Name of Person Making Change.

Do not extend notes this side of this line.

RETURN TO
LOS ANGELES COUNTY SURVEYOR
700 HALL OF RECORDS

FORM 247 5M 10-39

F.B. 911 PG. 68 Con't on Rt. side pg. 55.



Con't from Lt. side (bot.) pg. 23.

RETURN TO
LOS ANGELES COUNTY SURVEYOR
700 HALL OF RECORDS

Do not extend notes this side of this line.

Note: Any Additions or Changes on This Sheet Must be Made or Circled in Red Ink With Date and Name of Person Making Change.

Notes Ck'd by [illegible]	Survey of [illegible]
Map No. B-1779	W. O. 8344 Tape No. 065 St'd 68°F
Office Work T.M.1.	Surveyed by Benson
Checked	Notes " Date 3-19-42
Date	Indexed A. C. Johnson

F.B. 911 PG. 69

WS 32-B-V

See Pg. 70

Cont. on [illegible]

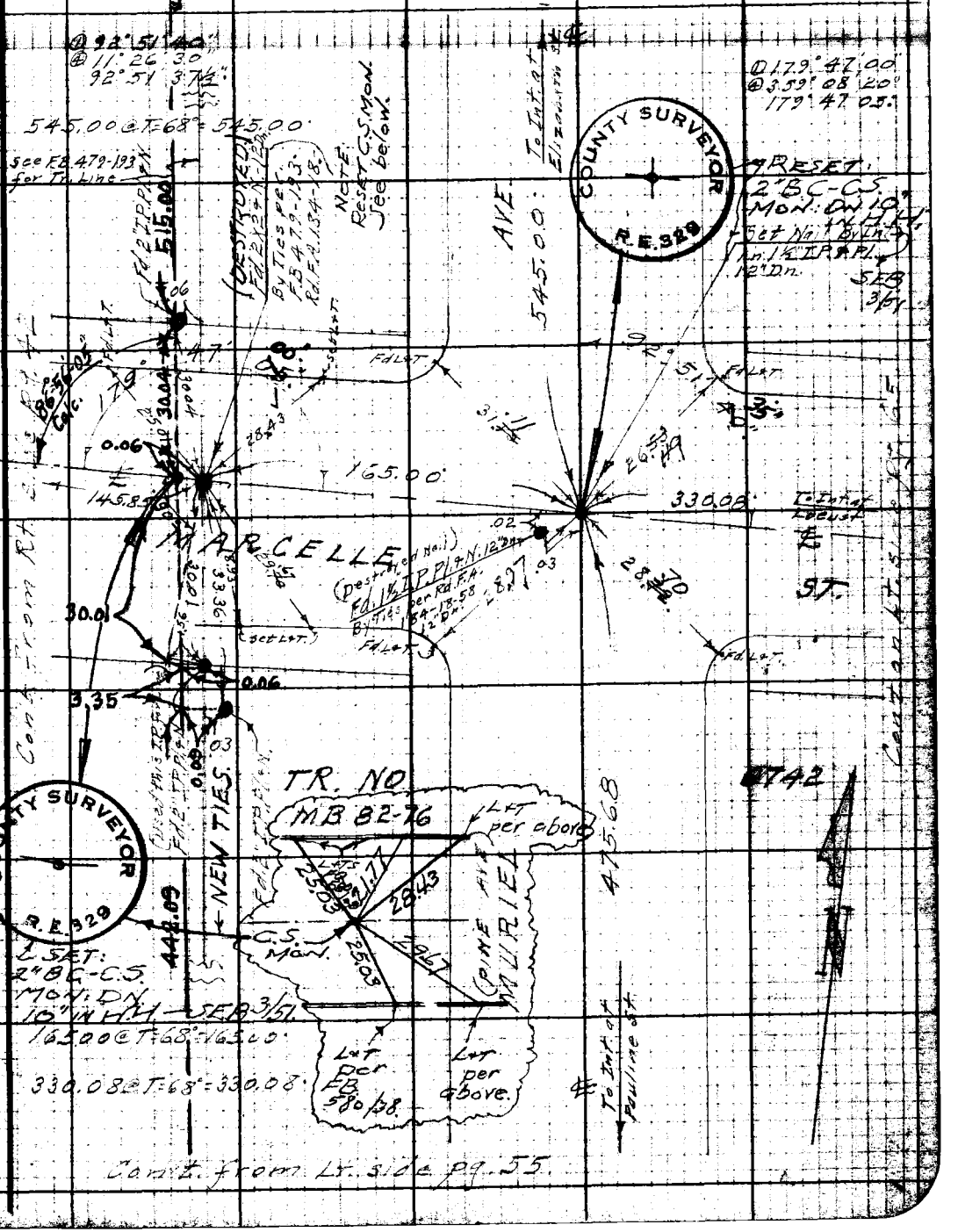

Note: Any Additions or Changes on This Sheet Must be Made or Circled in Red Ink With Date and Name of Person Making Change.

Do not extend notes this side of this line.

RETURN TO LOS ANGELES COUNTY SURVEYOR 700 HALL OF RECORDS

FORM 247 5M 10-39

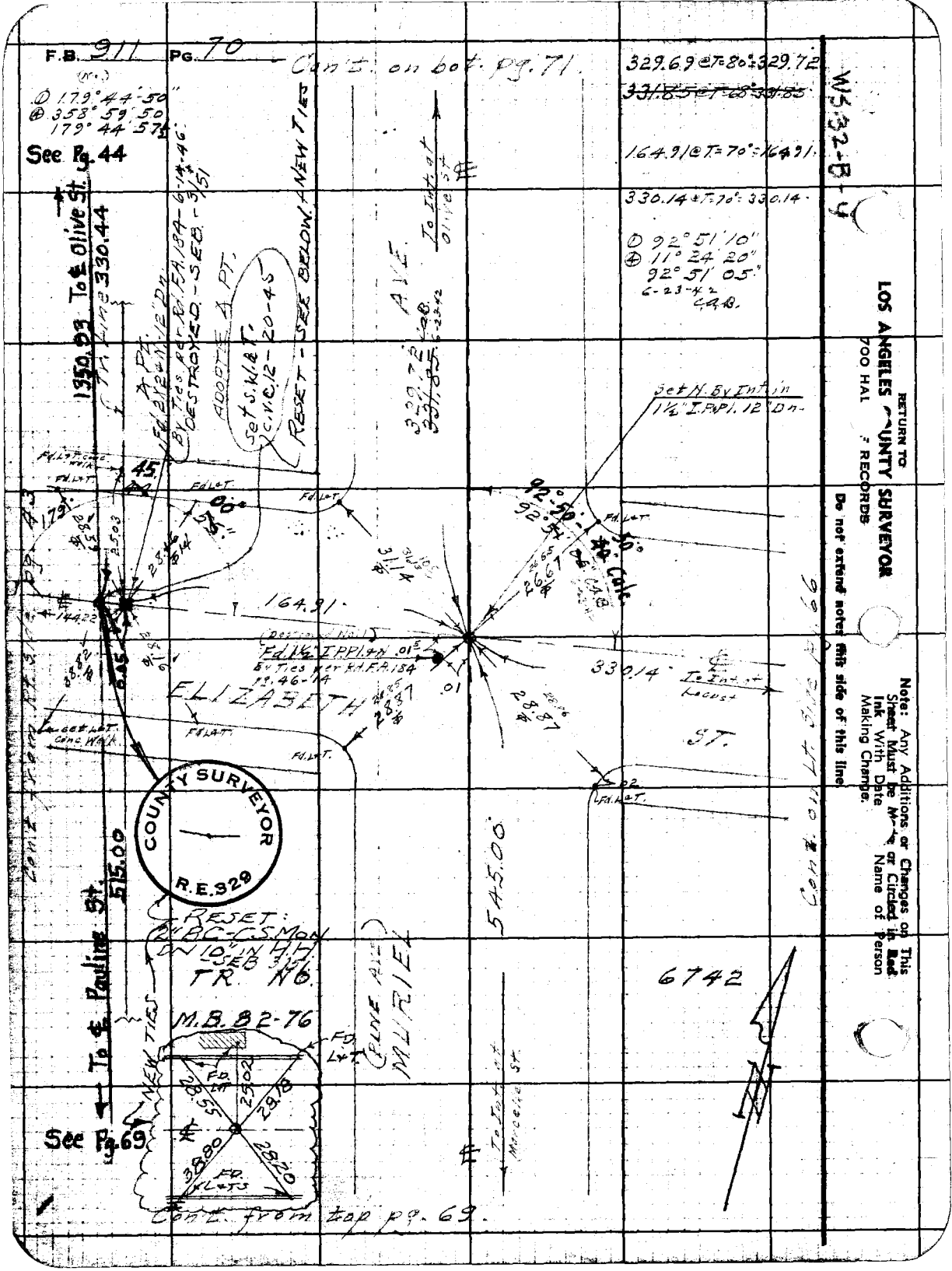
F.B. 911 Pg. 70
Con't. on bot. pg. 71.
① 179° 44' 50"
④ 358° 59' 50
179° 44' 57½
See Pg. 44
329.69 @ T=80° = 329.72
164.91 @ T=70° = 164.91
330.14 @ T=70° = 330.14
① 92° 51' 10"
④ 11° 24' 20"
92° 51' 05"
6-23-42
C.A.B.
W532-B-4
To ℄ Olive St.
1350.93
330.44
To Int. at Olive St.
AVE.
Set N. By Int. in 1½" I.P.Pl. 12" Dn.
ADOPTE Δ PT.
Set S.W.L.T. C.V.C. 12-20-45
RESET - SEE BELOW + NEW TIES
By Ties per Rd. F.A. 184 - 6-14-46
DESTROYED - SEB - 3/51
164.91
330.14
To Int. at Locust
ELIZABETH
ST.
COUNTY SURVEYOR
R.E. 329
515.00
545.00
RESET:
2" BC-C.S. Mon
DN 10" IN H.H.
SEB 3/51
TR. NO.
M.B. 82-76
NEW TIES
To ℄ Pauline St.
See Pg. 69
MURIEL
To Int. at Marcella St.
6742
Con't. from top pg. 69.
Con't. on Lt. Side pg. 66
RETURN TO
LOS ANGELES COUNTY SURVEYOR
700 HAL[illegible] RECORDS
Do not extend notes this side of this line.
Note: Any Additions or Changes on This Sheet Must be M[illegible] or Circled in Red Ink With Date Name of Person Making Change.

Notes Ck'd by D. M. Finley	Survey of [illegible]	F.B. 911	PG. 71
Map No. B-1779	W. O. 8344 Tape No. 065 St'd 68°F		
Office Work T. M. L.	Surveyed by Benson		
Checked	Notes " Date 3-20-42		
Date	Indexed A. C. Johnson		

WS.32-B-4

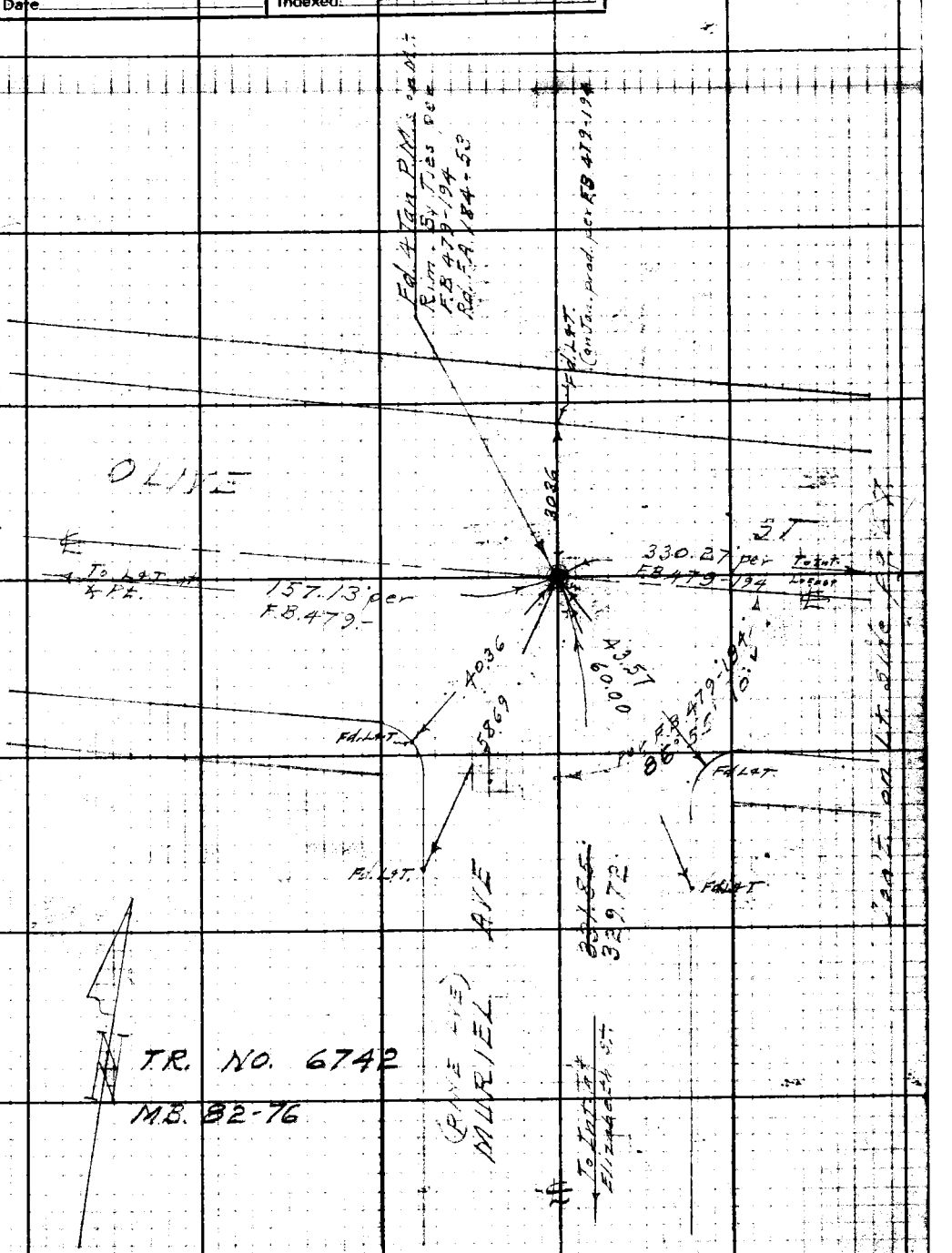

Note: Any Additions or Changes on This Sheet Must be Made or Circled in Red Ink With Date and Name of Person Making Change.

Do not extend notes this side of this line.

RETURN TO
LOS ANGELES COUNTY SURVEYOR
700 HALL OF RECORDS

FORM 247 5M 10-39

F.B. 911 PG. 72

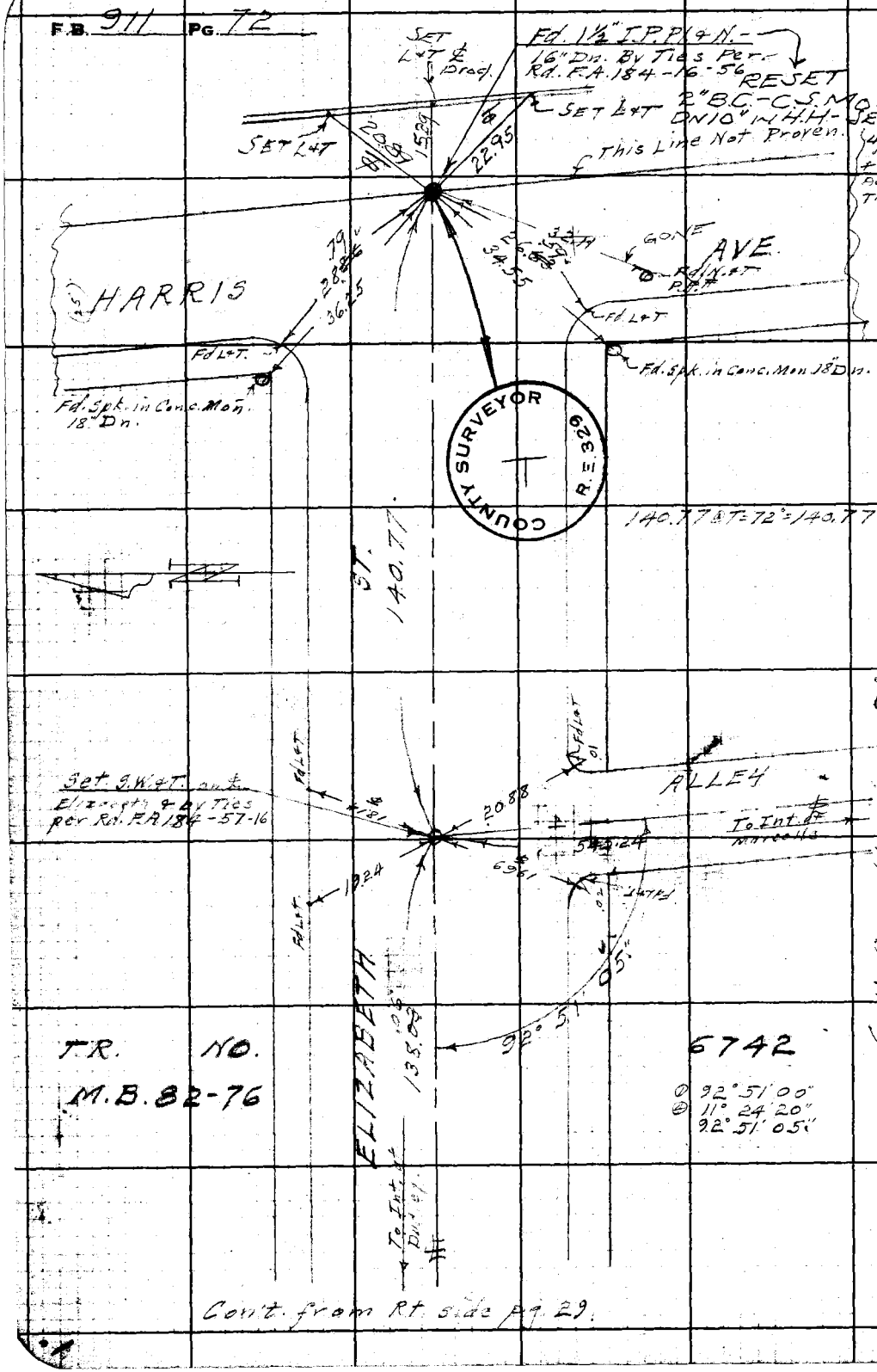

TR. NO. 6742

M.B. 82-76

① 92° 51' 00"
② 11° 24' 20"
92° 51' 05"

Con't. from Rt. side pg. 29.

WS 32-B-4

32.14
31.83 LOW

RETURN TO
LOS ANGELES COUNTY SURVEYOR
700 HAL[illegible] RECORDS

Do not extend notes this side of this line.

Note: Any Additions or Changes on This Sheet Must be M[illegible] or Circled in Red Ink With Date Name of Person Making Change.

Notes Ck'd by D. M. [illegible]	Survey of [illegible]
Map No. B-1779	W. O. 8344 Tape No. 065 St'd 68°F
Office Work T.M.I.	Surveyed by Benson
Checked	Notes " Date 3-29-76
Date	Indexed A. C. Johnson 5-4-42

F.B. 911 Pg. 73

W.S. 32-B-4

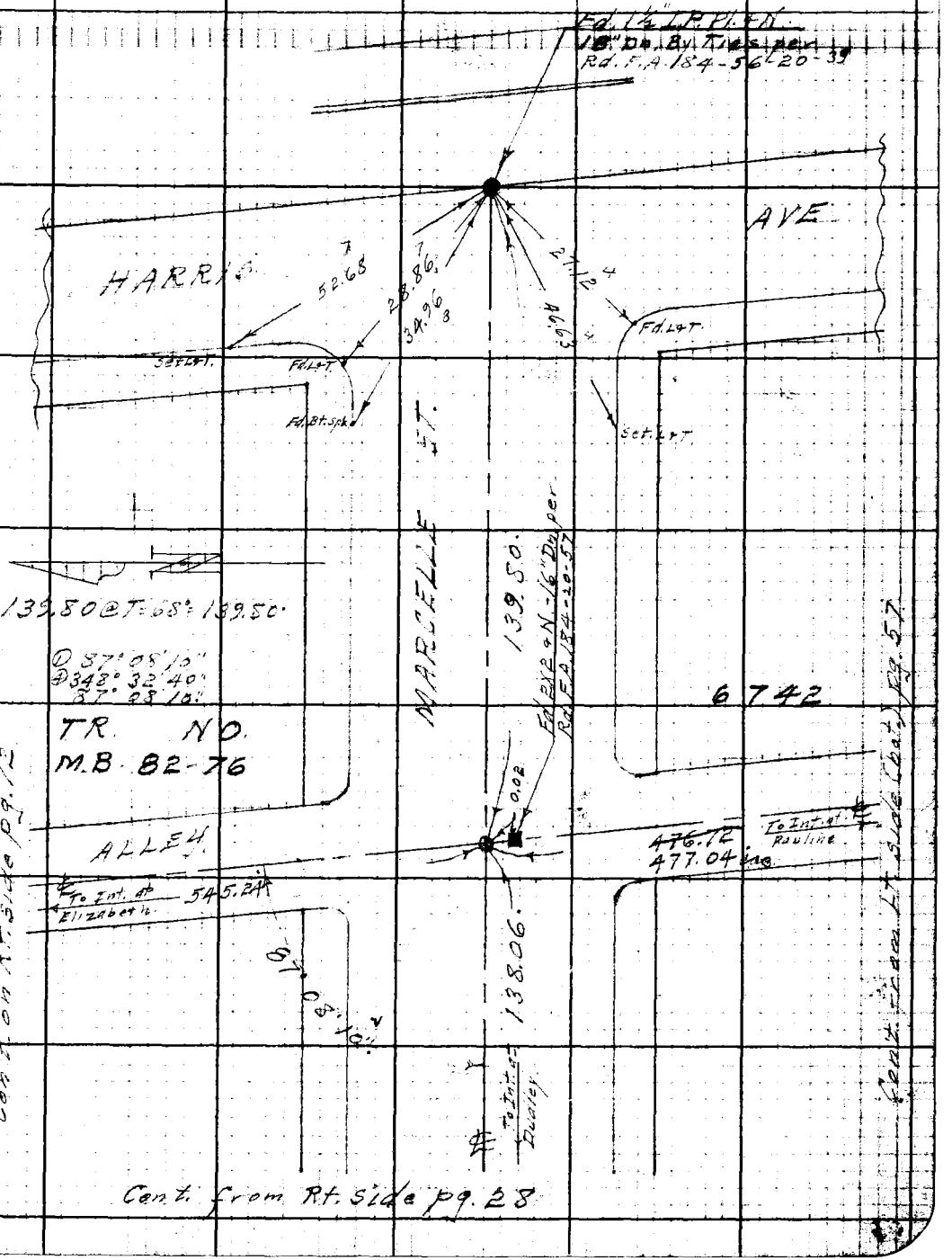

Note: Any Additions or Changes on This Sheet Must be Made or Circled in Red Ink With Date and Name of Person Making Change.

Do not extend notes this side of this line.

RETURN TO
LOS ANGELES COUNTY SURVEYOR
700 HALL OF RECORDS

FORM 247 5M 10-59

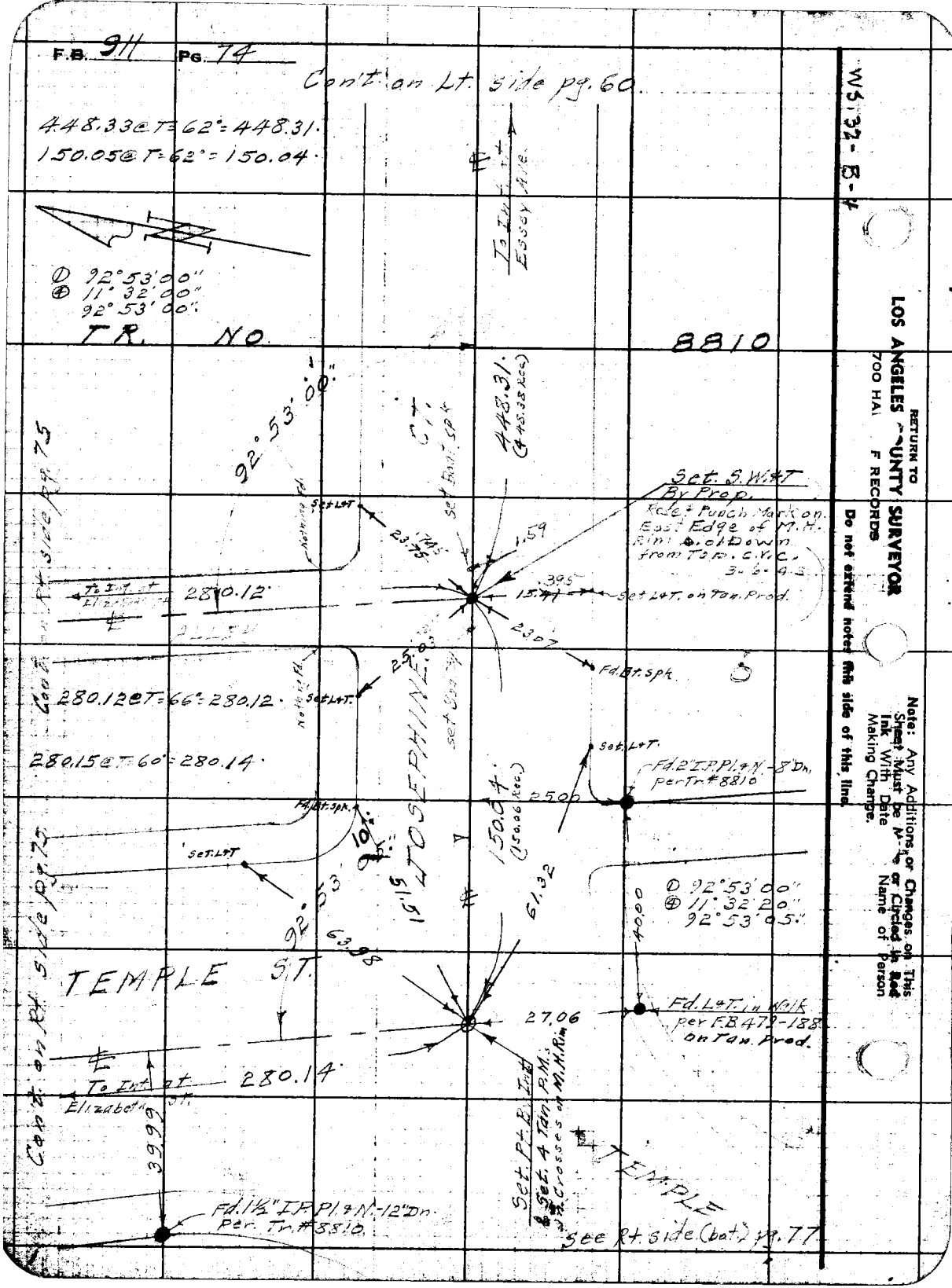
F.B. 911 Pg. 74
Con't on Lt. side pg. 60
448.33@T=62°=448.31
150.05@T=62°=150.04
To Int. at Essex Ave.
① 92°53'00"
④ 11°32'00"
92°53'00"
TR. NO. 8810
92°53'00"
448.31
(448.38 Rec.)
Set. S.W.&T. By Prop.
Reset Punch Mark on East Edge of M.H. Rim 0.01 Down from Top. C.V.C. 3-6-45
Set L&T
23.75
1.59
.395
15.41
Set L&T. on Tan. Prod.
To Int. at Elizabeth St.
280.12
23.07
Fd. Bt. Spk.
Con't on Rt. side pg. 75
280.12@T=66°=280.12
Set L&T.
Set L&T.
Fd. 2" I.P. Pl. & N.-8" Dn. per Tr. #8810
280.15@T=60°=280.14
Fd. Bt. Spk.
Set L&T
150.04
(150.06 Rec.)
25.00
51.51
61.32
① 92°53'00"
④ 11°32'20"
92°53'05"
40.00
92°53'05"
63.98
TEMPLE ST.
27.06
Fd. L&T. in Walk per F.B. 479-188 on Tan. Prod.
To Int. at Elizabeth St.
280.14
39.99
Set. Pt. By Int. & Set. 4 Tan. P.M.'s on Crosses on M.H. Rim
TEMPLE
Fd. 1½" I.P. Pl. & N.-12" Dn. Per. Tr. #8810
See Rt. side (bot.) pg. 77
Con't on Rt. side pg. 75
Note: Any Additions or Changes on This Sheet Must be Made or Circled in Red Ink With Date Name of Person Making Change.
Do not extend notes this side of this line.
RETURN TO
LOS ANGELES COUNTY SURVEYOR
700 HALL OF RECORDS
WS 32-B-4

Notes Ck'd by D. M. Rinley	Survey of P[illegible]	F.B. 911 PG. 75
Map No. B-1779	W. O. 8344 Tape No. 065 St'd 68°F	448.33@T=66'=448.32'
Office Work T.M.I.	Surveyed by Benson	
Checked	Notes " Date 3-25-42	
Date	Indexed A. C. Johnson	

WS. 32-B-4

Con't on Lt. Side (top) pg. 61.

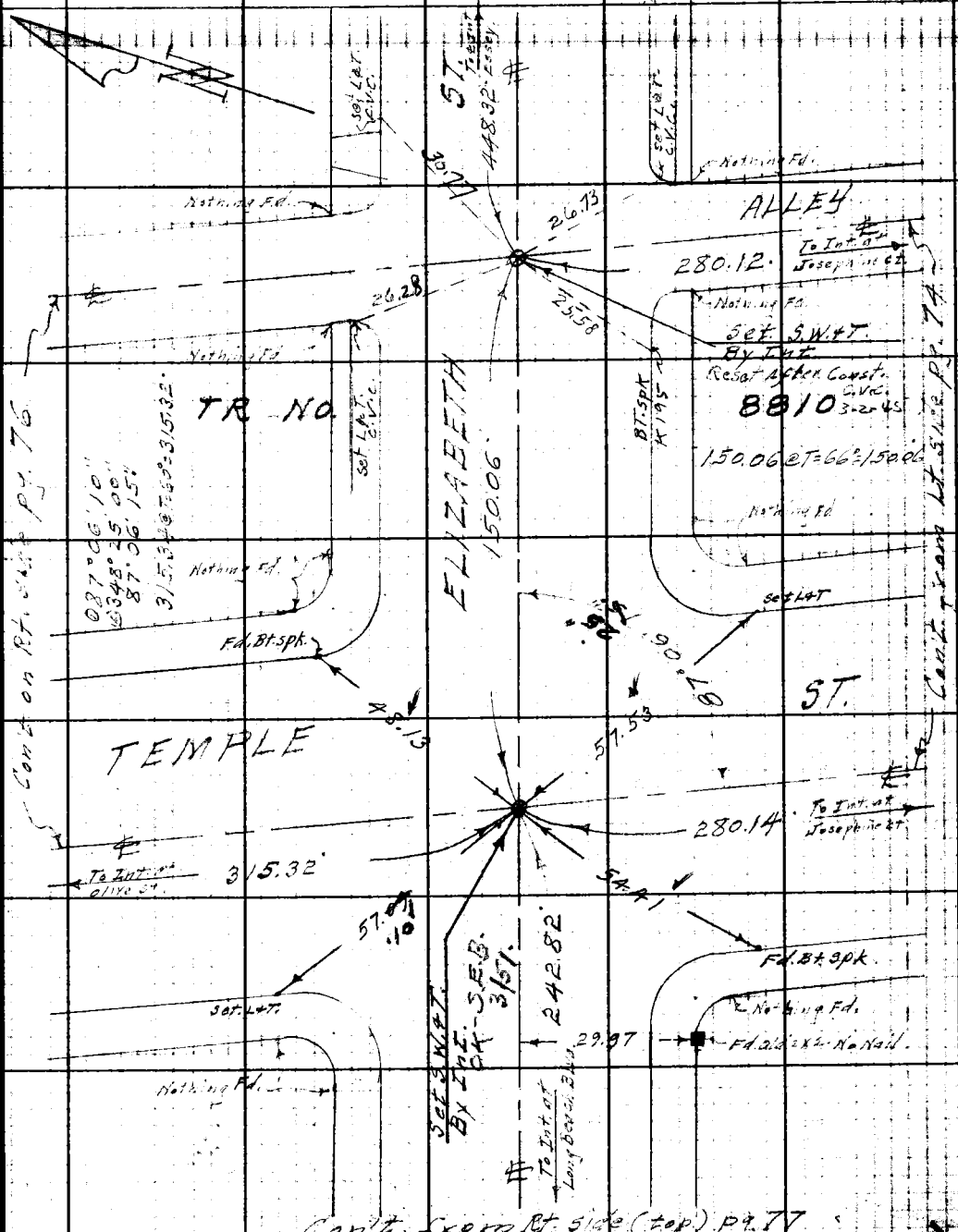

Note: Any Additions or Changes on This Sheet Must be Made or Circled in Red Ink With Date and Name of Person Making Change.

Do not extend notes this side of this line.

RETURN TO
LOS ANGELES COUNTY SURVEYOR
700 HALL OF RECORDS

FORM 247 5M 10-39

F.B. 911 Pg. 76

Con't. on Lt. side pg. 62

W5.32-B-4

RETURN TO
LOS ANGELES COUNTY SURVEYOR
700 HALL OF RECORDS

Note: Any Additions or Changes on This Sheet Must be Made or Circled in Red Ink With Date and Name of Person Making Change.

Do not extend notes this side of this line.

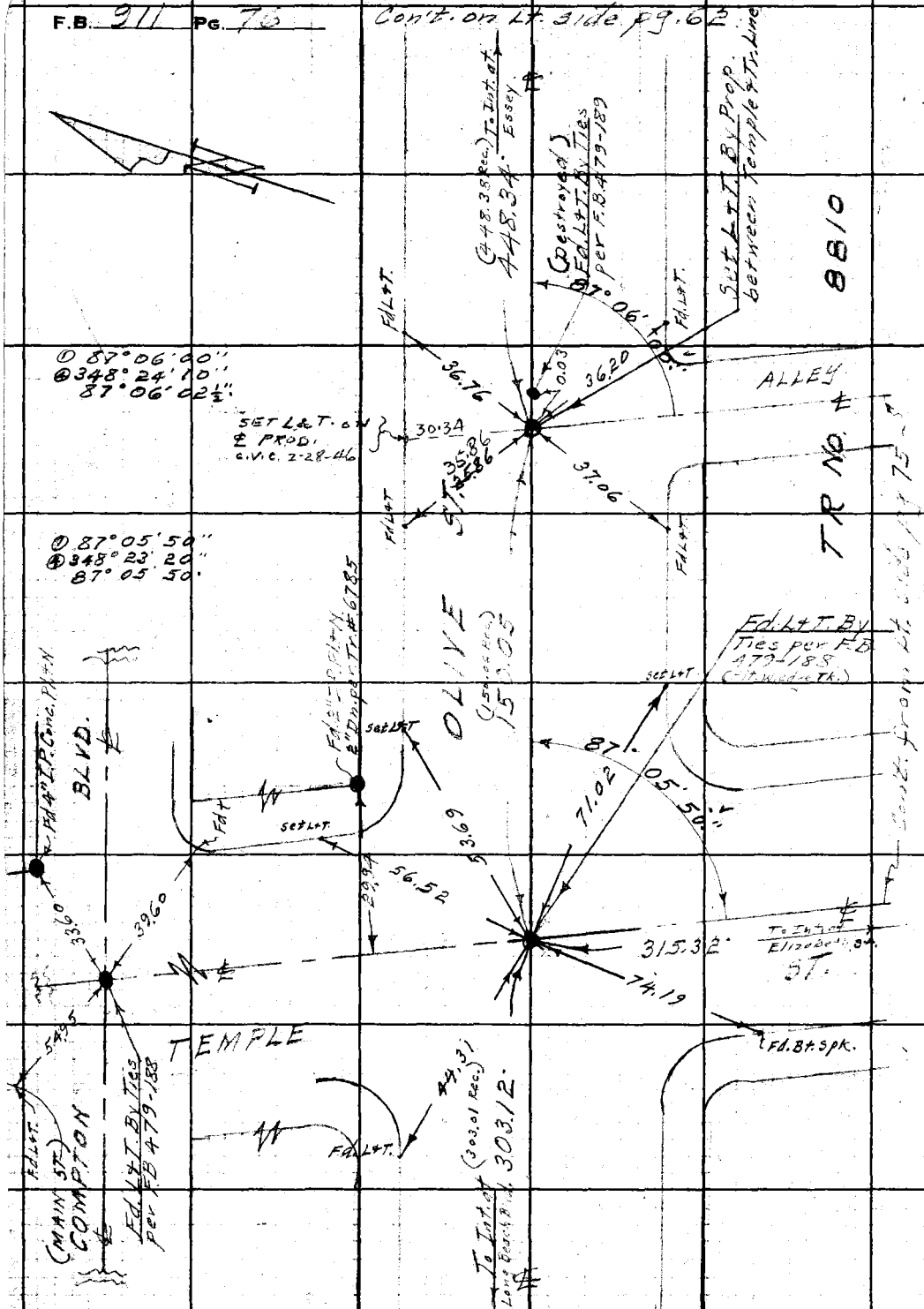

Con't. from Rt. side pg. 78.

Notes Ck'd by D. M. Finley	Survey of [illegible]	F.B. 911 Pg. 77
Map No. B-1779.	W. O. 8344 Tape No. 065 St'd 68°F	
Office Work T.M.I.	Surveyed by Benson	
Checked	Notes " Date 4-1-42	
Date	Indexed A. C. Johnson 5-4-42	

WS.32 A-4 B-4

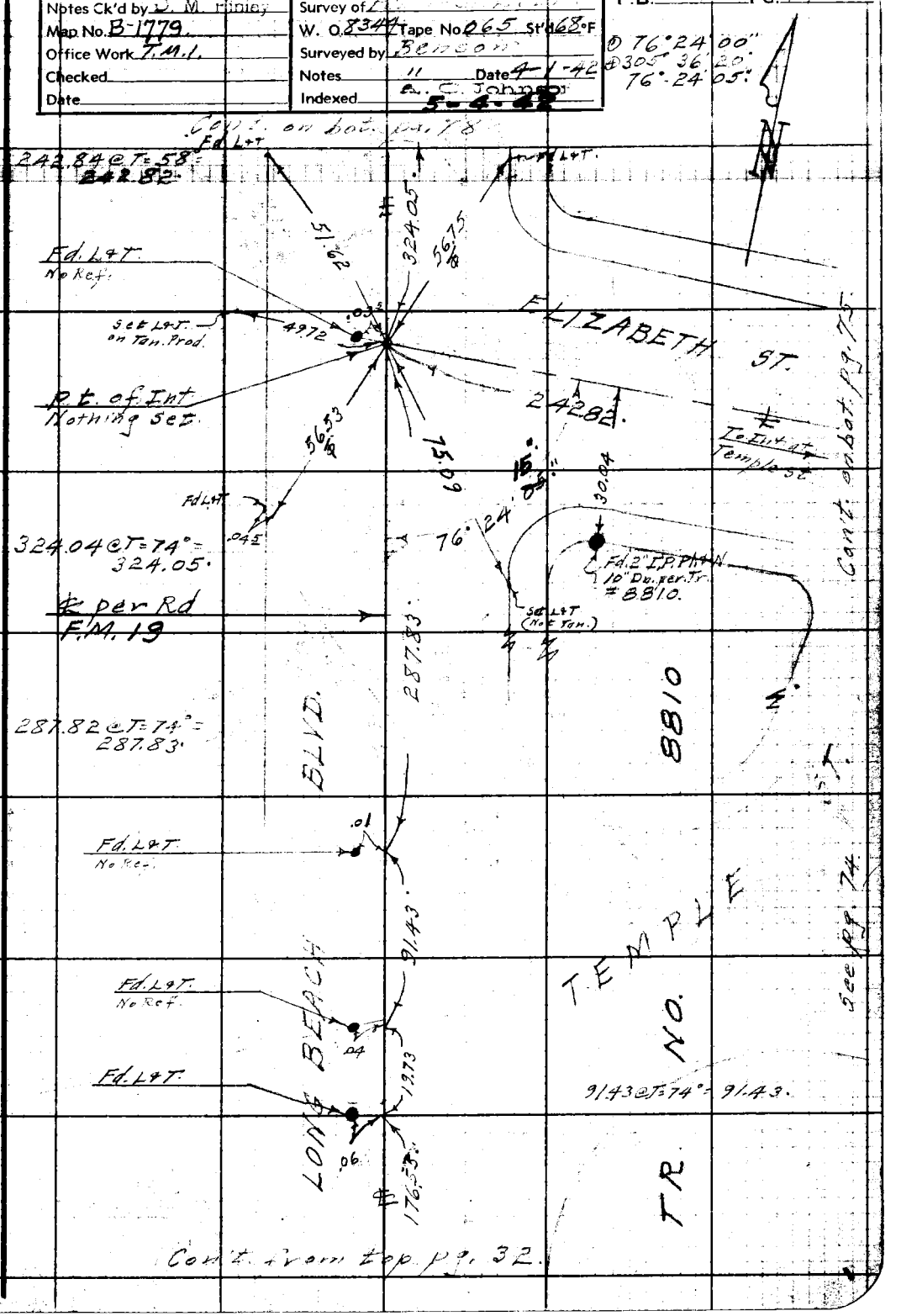

Note: Any Additions or Changes on This Sheet Must be Made or Circled in Red Ink With Date and Name of Person Making Change.

Do not extend notes this side of this line.

RETURN TO
LOS ANGELES COUNTY SURVEYOR
700 HALL OF RECORDS

FORM 247 5M 10-39

F.B. 911 PG. 78

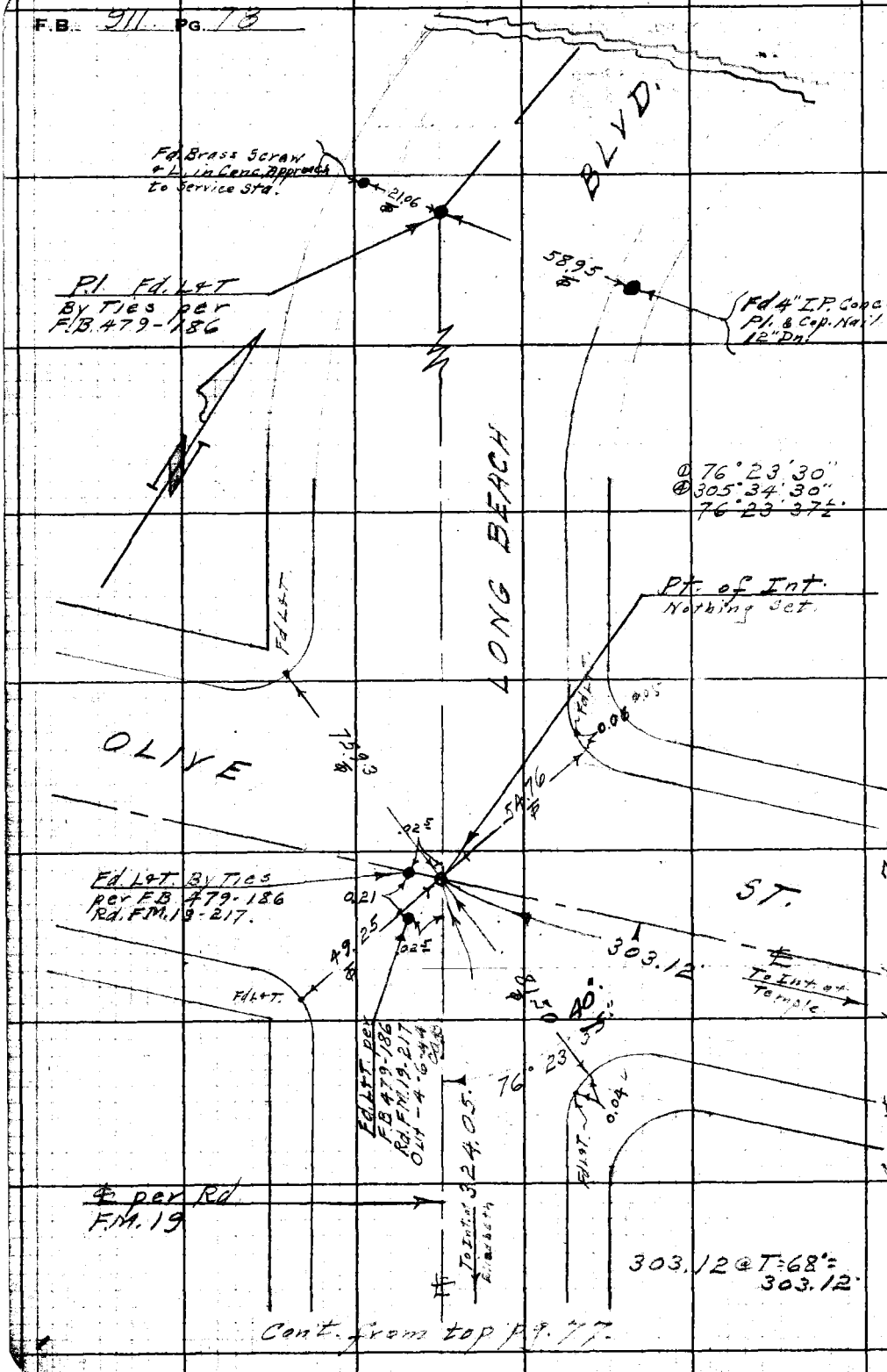

WS.32-A-4

RETURN TO
LOS ANGELES COUNTY SURVEYOR
700 HALL OF RECORDS

Do not extend notes this side of this line.

Note: Any Additions or Changes on This Sheet Must be Made or Circled in **Red Ink** With Date and Name of Person Making Change.

26-75-Sec.

Notes Ck'd by D. M. Finley	Survey of Pauline St & Sur.
Map No. B-1779.	W. O. 8344 Tape No. 065 St'd 68°F
Office Work T.M.I.	Surveyed by Benson.
Checked	Notes " Date 4-2-42
Date	Indexed A. C. Johnson

F.B. 911 PG. 79

WS.32-B-5

Con't. on Rt. side pg. 20.

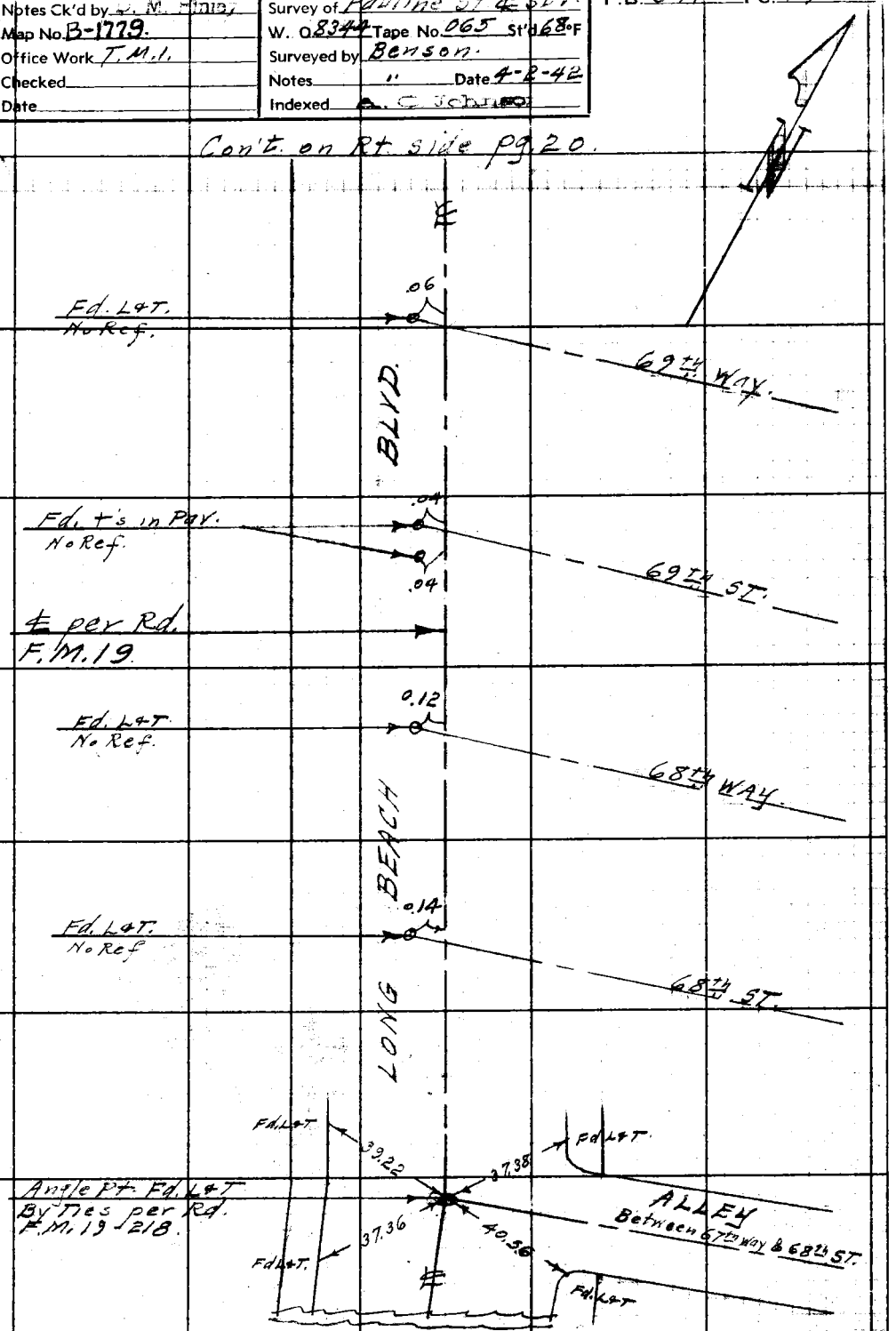

Note: Any Additions or Changes on This Sheet Must be Made or Circled in Red Ink With Date and Name of Person Making Change.

Do not extend notes this side of this line.

RETURN TO
LOS ANGELES COUNTY SURVEYOR
700 HALL OF RECORDS

FORM 247 5M 10-39

RETURN TO
LOS ANGELES COUNTY SURVEYOR
700 HALL OF RECORDS

Note: Any Additions or Changes on This Sheet Must be Made or Circled in **Red Ink** With Date and Name of Person Making Change.

Do not extend notes this side of this line.

F.B. 911 PG. 80

Notes Ck'd by	Survey of Pauline St et al SS
Map No.	W. O. 1064 Tape No. 062 St'd 68°F
Office Work	Surveyed by Benson
Checked	Notes " Date 2-9-42
Date	Indexed A. C. [illegible] 5-9-42

F.B. 911 PG. 81

Note: Any Additions or Changes on This Sheet Must be Made or Circled in Red Ink With Date and Name of Person Making Change.

Do not extend notes this side of this line.

RETURN TO
LOS ANGELES COUNTY SURVEYOR
700 HALL OF RECORDS

FORM 247 5M 10-39

PAULINE ST. ET AL S.S.

& SURVEY

of

GREENLEAF-IVA-DUDLEY S.S.

from

Greenleaf & Harbor Ave. to Cuzco Ave, North to Iva St., East to Pannes Ave., south to Greenleaf Dr. prod., East to Dudley Ave, North to Elizabeth St.

C. I.

~~F.H.~~ 1064

For Profile See Pages 91-104

Feb. 1942

C.A. Benson Chief

E.S. Tomblesen "

N.R. Smith Hd. Ch.

L.C. Bailey R. Ch.

F.B. 911 PG. 82 Con't. on bot. pg. 83

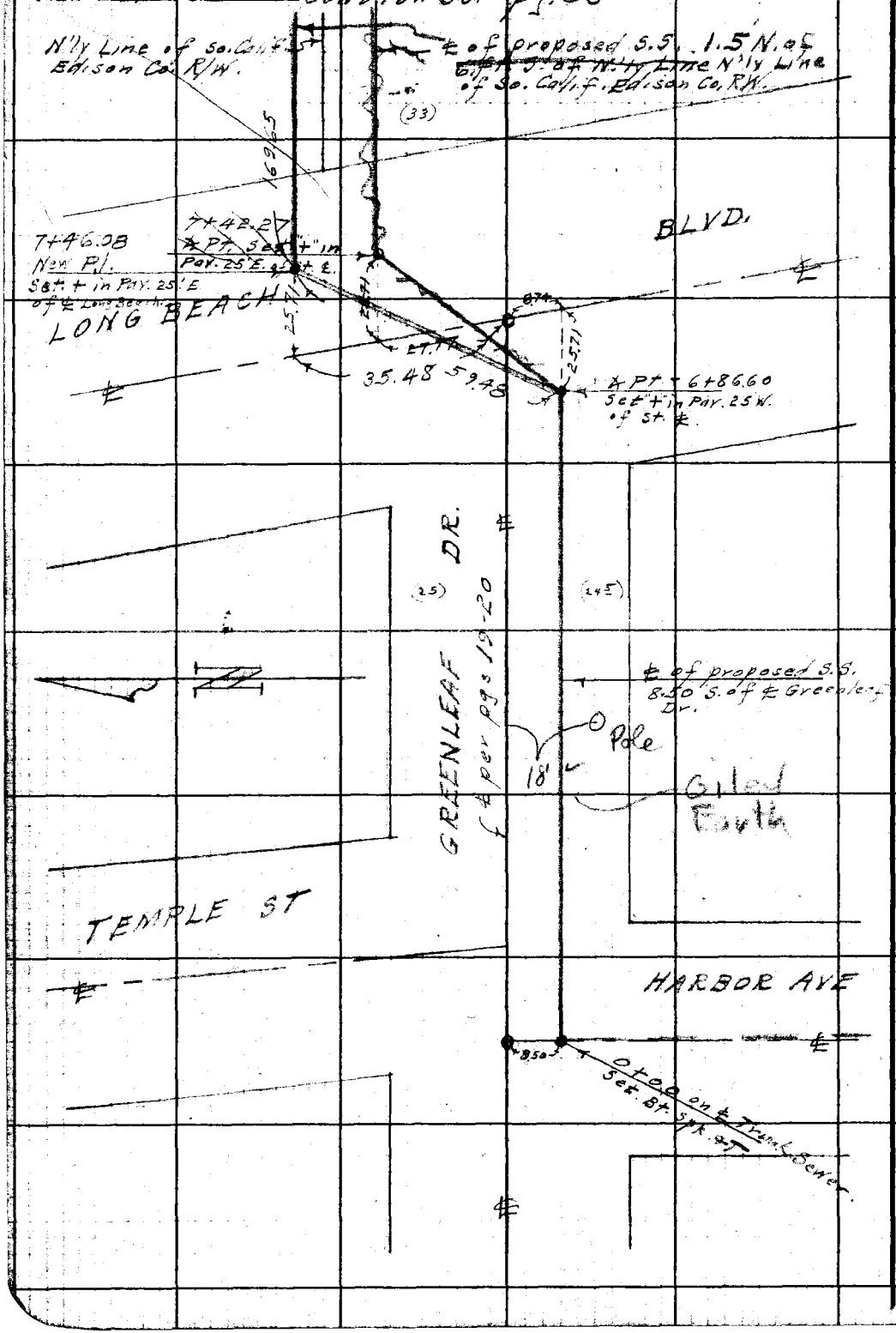

RETURN TO
LOS ANGELES COUNTY SURVEYOR
700 HALL OF RECORDS

Note: Any Additions or Changes on This Sheet Must be Made or Circled in **Red Ink** With Date and Name of Person Making Change.

Do not extend notes this side of this line.

FORM 247 5M 10-59

RETURN TO
LOS ANGELES COUNTY SURVEYOR
700 HALL OF RECORDS

Note: Any Additions or Changes on This Sheet Must be Made or Circled in **Red Ink** With Date and Name of Person Making Change.

Do not extend notes this side of this line.

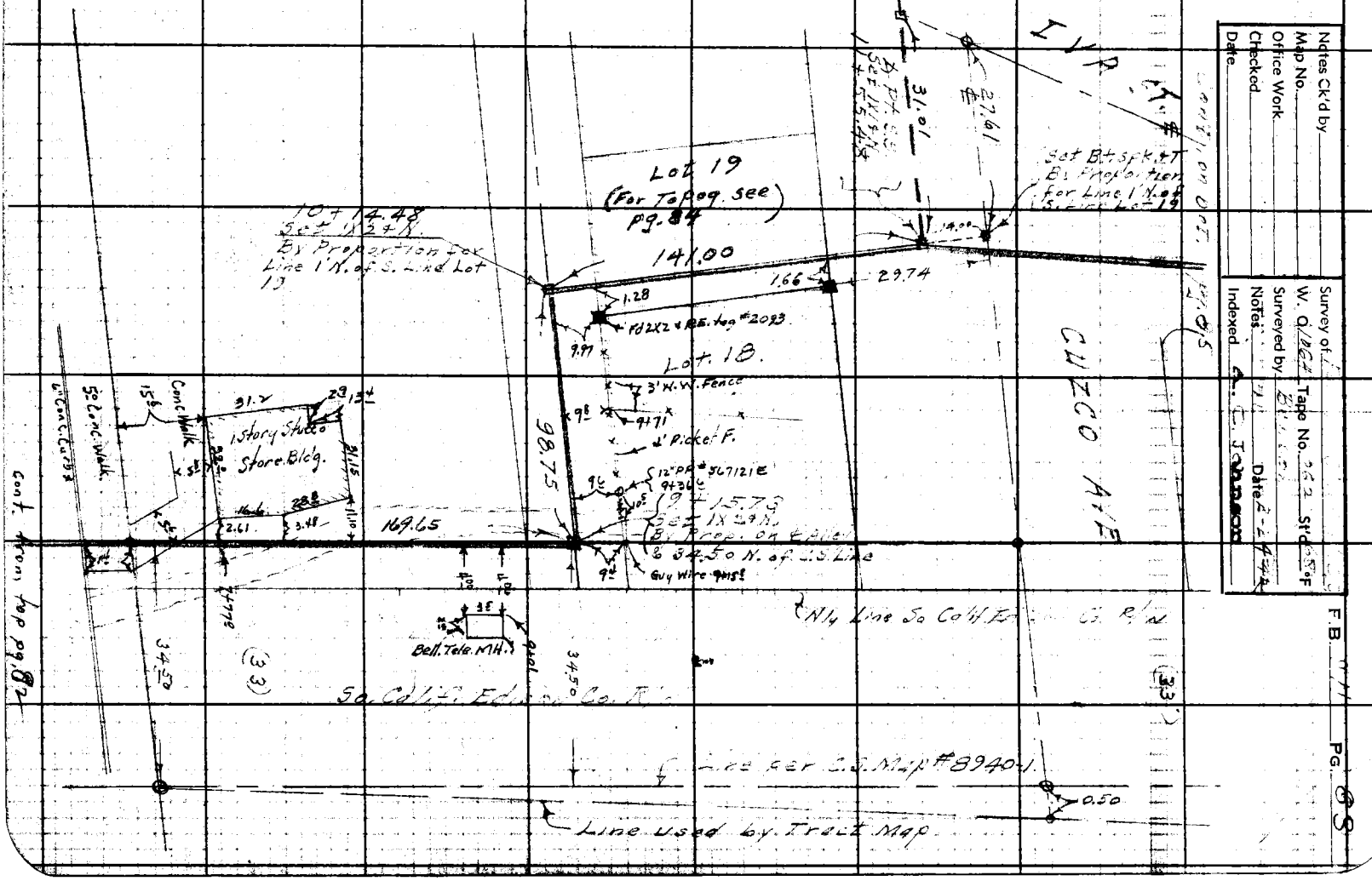

F.B. 211 PG. 84

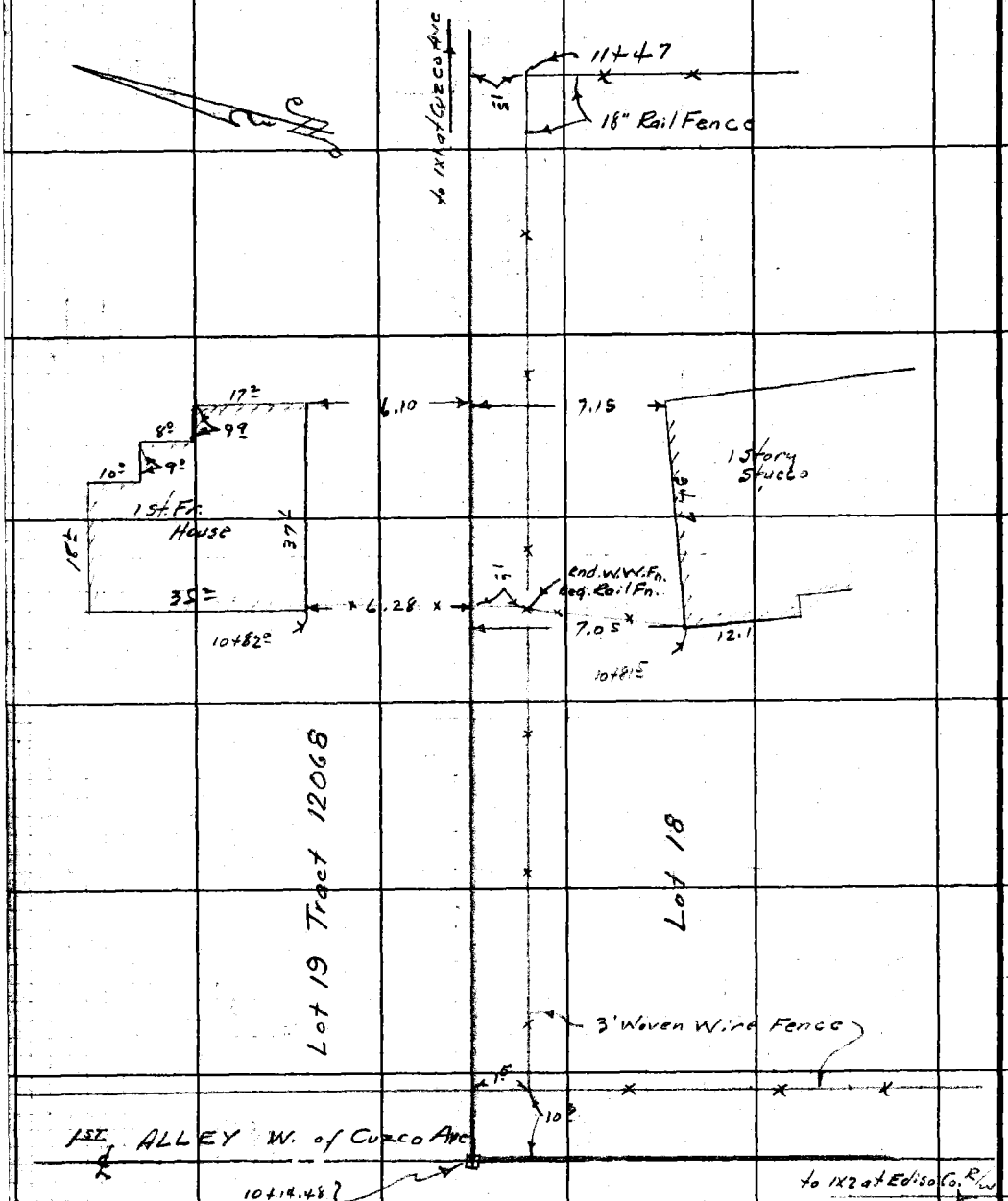

RETURN TO
LOS ANGELES COUNTY SURVEYOR
700 HALL OF RECORDS

Do not extend notes this side of this line.

Note: Any Additions or Changes on This Sheet Must be Made or Circled in **Red Ink** With Date and Name of Person Making Change.

Notes Ck'd by	Survey of [illegible] F.B. 911 PG. 85
Map No.	W. O. 1064 Tape No. 062 St'd 68°F
Office Work	Surveyed by Benson
Checked	Notes " Date 2-9-46
Date	Indexed A. C. Johnson

Con't. on bot. pg. 86

Note: Any Additions or Changes on This Sheet Must be Made or Circled in Red Ink With Date and Name of Person Making Change.

Do not extend notes this side of this line.

RETURN TO
LOS ANGELES COUNTY SURVEYOR
700 HALL OF RECORDS

FORM 247 5M 10-39

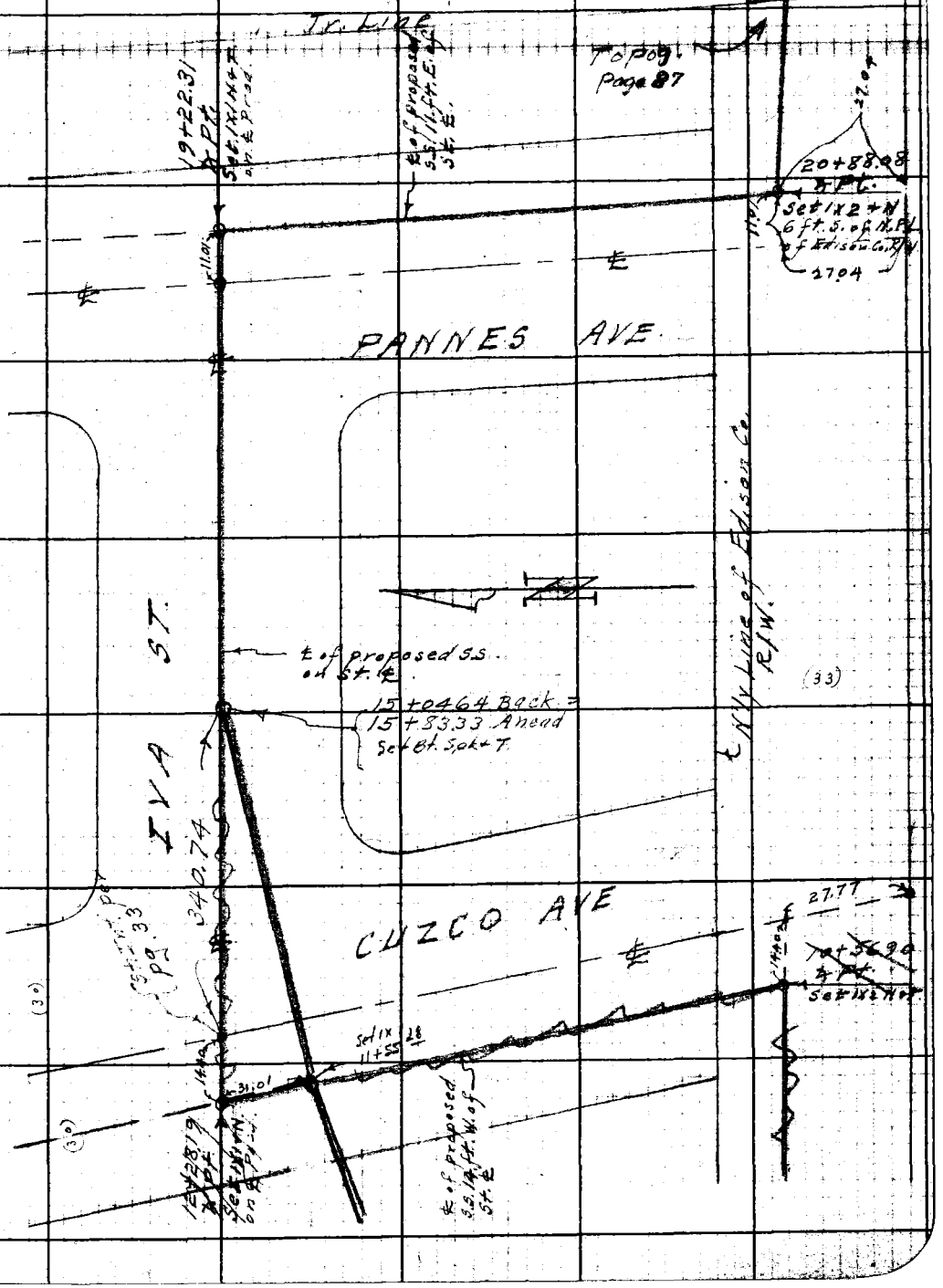

F.B. 911 PG. 86

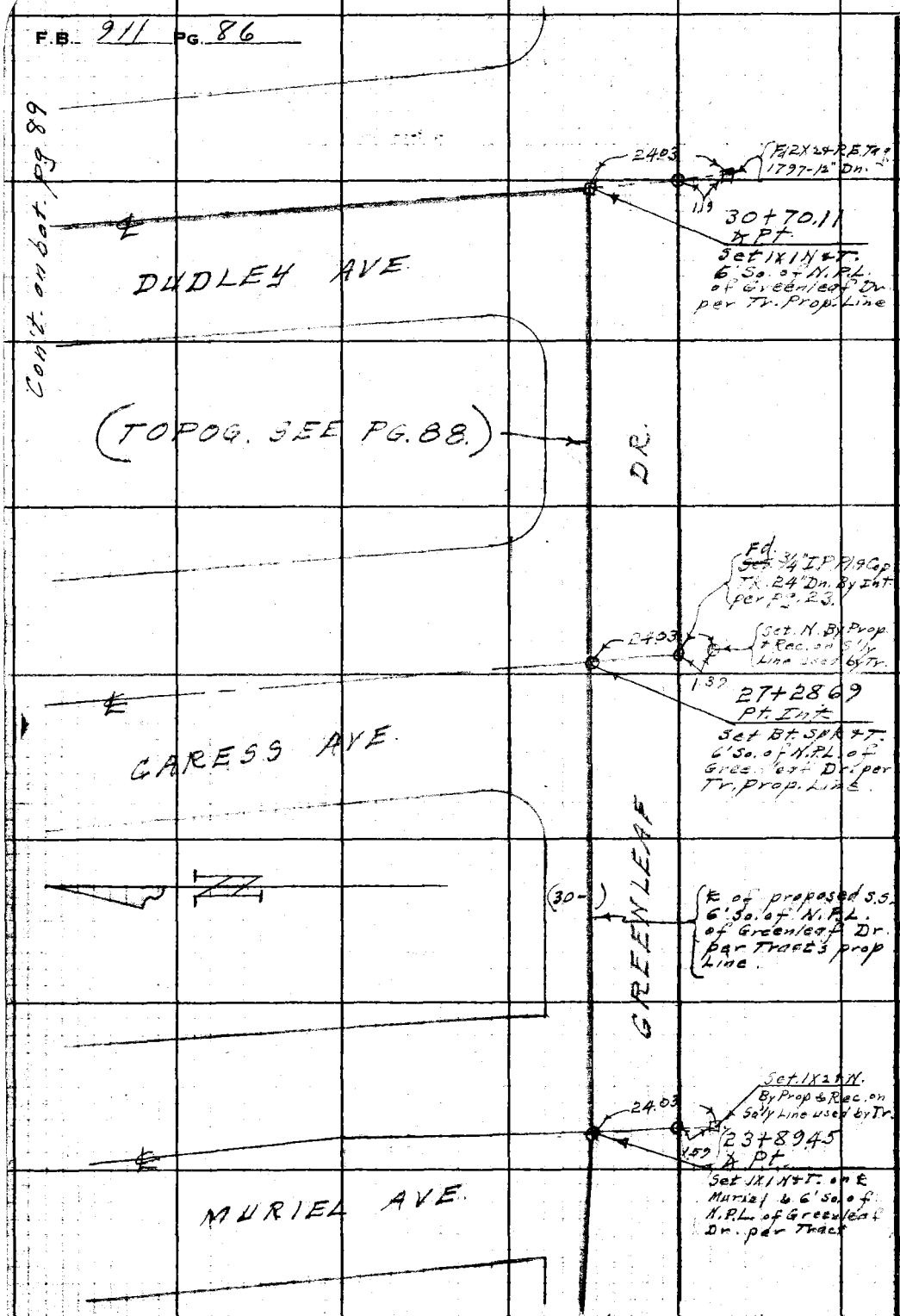

RETURN TO
LOS ANGELES COUNTY SURVEYOR
700 HALL OF RECORDS

Do not extend notes this side of this line.

Note: Any Additions or Changes on This Sheet Must be Made or Circled in **Red Ink** With Date and Name of Person Making Change.

Notes Ck'd by	Survey of Pauline Metal SS.
Map No.	W. O. 1064 Tape No. St'd °F
Office Work	Surveyed by C. A. Benson
Checked	Notes E. S. T. Date 2-24-42
Date	Indexed A. C. Johnson

F.B. 911 PG. 87

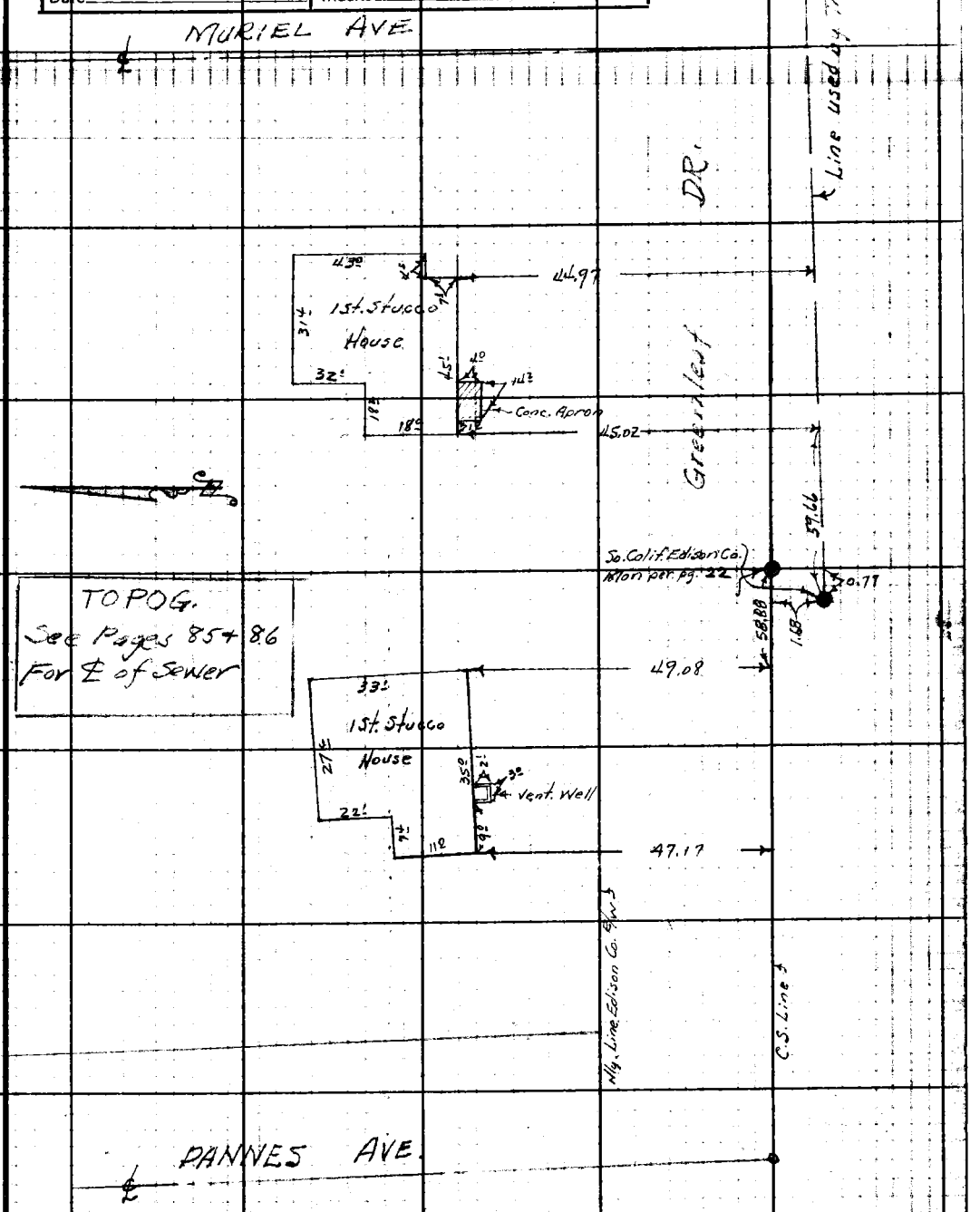

Note: Any Additions or Changes on This Sheet Must be Made or Circled in Red Ink With Date and Name of Person Making Change.

Do not extend notes this side of this line.

RETURN TO
LOS ANGELES COUNTY SURVEYOR
700 HALL OF RECORDS

FORM 247 5M 10-39



RETURN TO
LOS ANGELES COUNTY SURVEYOR
700 HALL OF RECORDS

Do not extend notes this side of this line.

Note: Any Additions or Changes on This Sheet Must be Made or Circled in Red Ink With Date and Name of Person Making Change.

Notes Ck'd by	Survey of Pauline St. et al
Map No.	W. O. 1064 Tape No. 062 St'd 68°F
Office Work	Surveyed by Benson
Checked	Notes EST. Date 2-10-42
Date	Indexed A. C. Johnson

F.B. 911 PG. 89

Con't. on bot. pg. 90

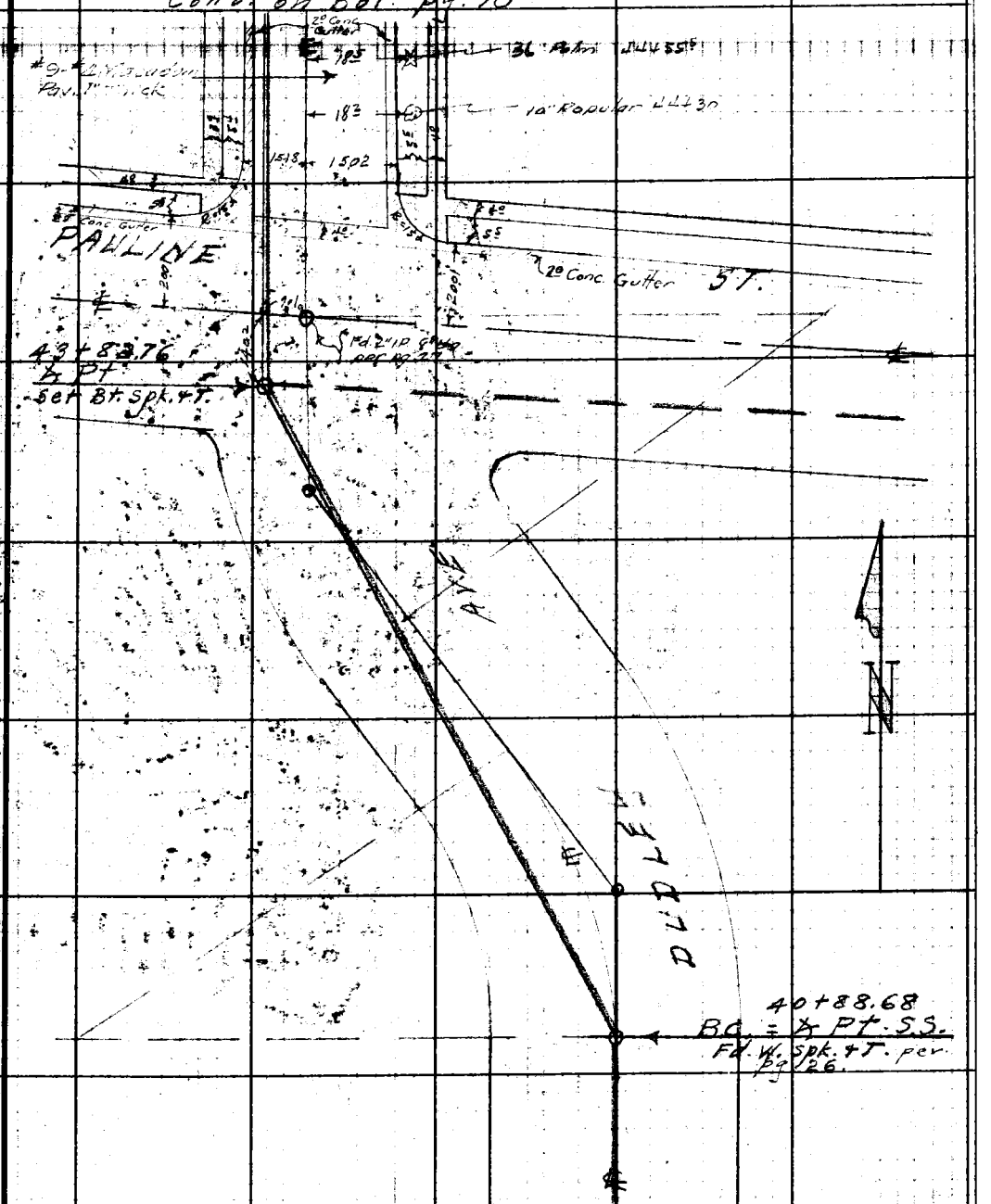

Con't. from Lt. side (Top) pg. 86

Note: Any Additions or Changes on This Sheet Must be Made or Circled in Red Ink With Date and Name of Person Making Change.

Do not extend notes this side of this line.

RETURN TO
LOS ANGELES COUNTY SURVEYOR
700 HALL OF RECORDS

FORM 247 5M 10-39

F.B. 911 Pg. 90

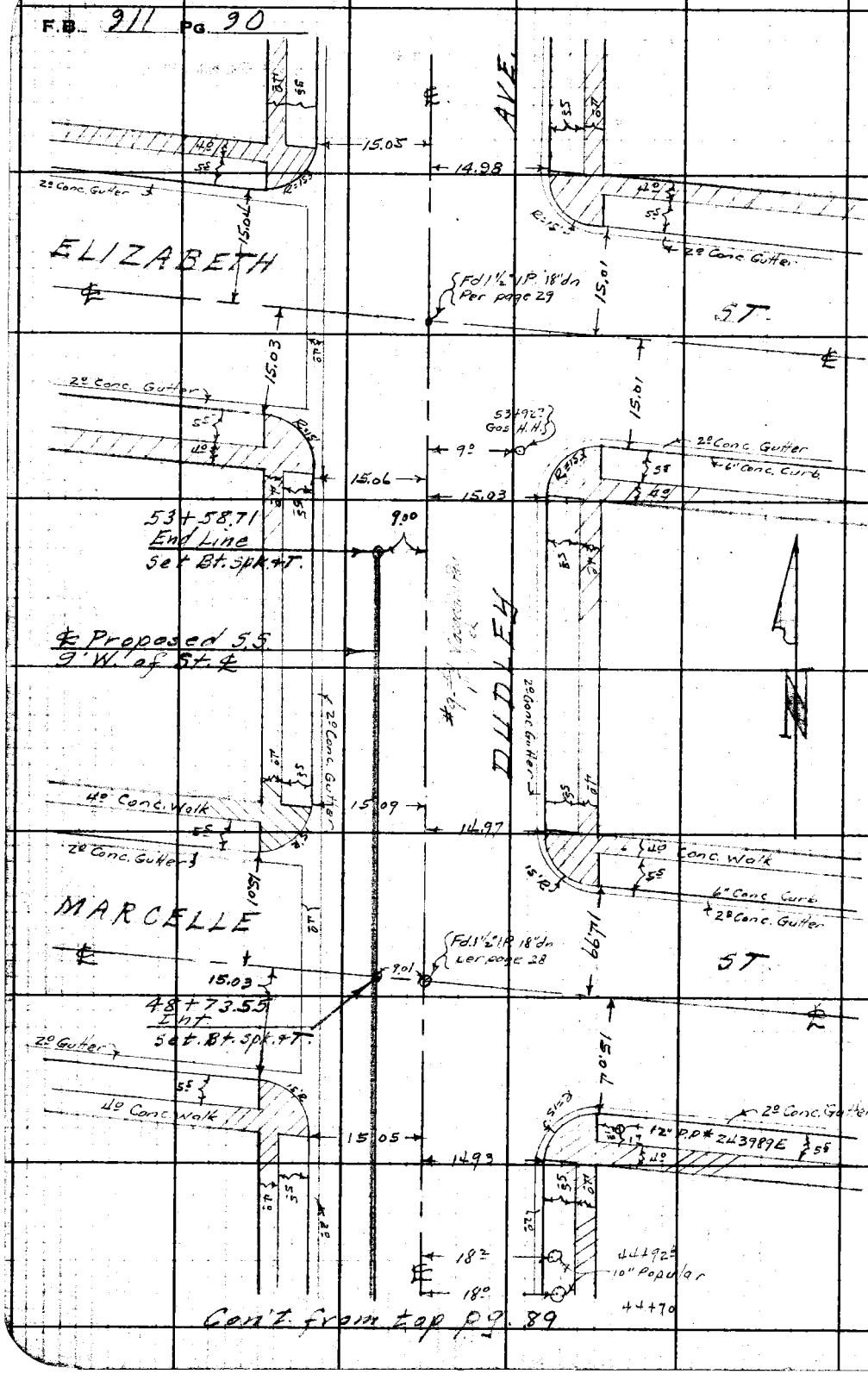

RETURN TO
LOS ANGELES COUNTY SURVEYOR
700 HALL OF RECORDS

Note: Any Additions or Changes on This Sheet Must be Made or Circled in Red Ink With Date and Name of Person Making Change.

Do not extend notes this side of this line.

Profile No.	Notes Red.	Plotted	Job No. 1064	Division No.	F B. 911 Pg. 91
	Date	Date	Survey of Profile [illegible]		
X-Sec. No.	Notes Chkd.	Checked	Survey by C.A. Benson	Notes E.J.T.	Date 2-5-42
	Date	Date	Map No.	Indexed C. Johnson	5-4-42

NOTE: ANY ADDITIONS OR CHANGES ON THIS SHEET MUST BE MADE OR CIRCLED IN RED INK, WITH DATE AND NAME OF PERSON MAKING CHANGE

Do not extend notes this side of this line

PLEASE RETURN TO
LOS ANGELES COUNTY SURVEYOR
700 HALL OF RECORDS

Form 307 5M 5-39

STATION	B. S.	H. I.	F. S.	ELEV.

- PROFILE -

of

GREENLEAF - IVA - DUDLEY S.S.

from

Harbor Ave to Cuzco Ave, North to & Iva St.
E to & Haines Ave, South to Greenleaf Dr.,
East to Dudley Ave., North to Elizabeth St.

J.N. 1064 Feb. 1942

For Topography See Pages 81-90

C.A. Benson Ch.
E.J. Tomblesson "
N.R. Smith H.C.
L.C. Smiley R.C.

Form 307 5M 5-39

PLEASE RETURN TO
LOS ANGELES COUNTY SURVEYOR
700 HALL OF RECORDS

NOTE: ANY ADDITIONS OR CHANGES ON THIS SHEET MUST BE MADE OR CIRCLED IN RED INK, WITH DATE AND NAME OF PERSON MAKING CHANGE

Do not extend notes this side of this line

STATION	B. S.	H. I.	F. S.	ELEV.		
B.M. T-317	5335	65 703		60.368	BM# T-317 El. 60.368 F.B. 911-2 TEMPLE ST. and GREENLEAF DR. N.W. COR Bt. Spk. in curb 15' W. of W. end C.R.	
0+00			5.47	60 23	℄ S.S. (85 S. of ℄ of Greenleaf Dr. on ℄ Harbor Ave over approx ℄ existing S.S.	
0+03 10" L			22 21	43.49	5.30 / 12.32 / .59 / 4.00 / 22.21 — 5.30 / 10.88 / .59 / 3.00 / 19.77 — 5.30 / 10.88 / .59 / .67 / 17.44	F.L. 48" Outlet South.
			19.77	45.93		F.L. 10" Drop Inlet East.
			17.44	48.26		F.L. 8" " " "
			19.90	45.80	5.30 / 14.60 / 19.90	Peak Flow 2:20 P.M. 2-5-42
			530	60 40	W. end C.R. top curb N.W. Cor Temple + Greenleaf	
			541	60 29	N " " " " " " " "	
			510	60 60	N " " " " N.E. " " "	
			520	60 50	E. " " " " " " " "	
			515	60 55	Top curb on Greenleaf Dr. at W.P.L. of Harbor S.W. Cor	
			520	60 50	" " " Harbor Ave 5' S. of S.P.L. Greenleaf " "	
1+00			533	60 37	℄ S.S.	
2+00			525	60 45	" "	
3+00			531	60 39	" "	
BM# K146			5100	60 603	B.M. K146 El. 60.594 F.B. 911-2 GREENLEAL DR. 410'± W. of ℄ LONG BEACH BLVD. Bt. Spk. in N. Curb E. line House #1351	
	4800	65 394		60 594		
4+00			4 97	60.42		

F.B. 911 Pg. 92 Job No. 1064 Division No. Notes Red. Plotted Profile
Survey of Pauline St. et al S.S. Date Date No.
Survey by C.A. Benson Notes E.S.T. Notes Chkd. C.V.U. Checked X-Sec.
Indexed C. Johnson Date Date 2-10-42 Date No.

Form 307 5M 5-39

PLEASE RETURN TO
LOS ANGELES COUNTY SURVEYOR
700 HALL OF RECORDS

NOTE: ANY ADDITIONS OR CHANGES ON THIS SHEET MUST BE MADE OR CIRCLED IN RED INK, WITH DATE AND NAME OF PERSON MAKING CHANGE

Do not extend notes this side of this line

8660
556
[illegible]

STATION	B. S.	H. I.	F. S.	ELEV.		
		65 394				
5+00			485	60 54	℄ S.S.	
6+00			482	60 57	" "	
6+51			498	60 41	" " beg. conc. pav.	
			450	60 89	top curb W. end CR.	S.W. Cor. Greenleaf + Long Beach
			480	60 59	" " S " "	" " " "
			439	61 00	" " W " "	NW. " " "
			465	60 74	" " N " "	" " " "
6+76.5			557	59 82	℄ S.S. W. Gutter Long Beach	
6+86.60			514	60 25	" " Ang. Pt.	
B.M. #K147			4860	60 534 60 537	B.M. #K147 El. 60.537 F.B. 911-2 GREENLEAF DR. + LONGBEACH BLVD. Bt Spk. in E. Curb Approx S.P.L. Prod.	
	5200	65 737				
7+14.43			510	60 64	℄ S.S. + ℄ Long Beach	
7+42.21			541	60 33	" " ∡ pt.	
7+52.2			591	59 83	" " E. Gutter.	
7+52.3			518	60 56	" " top. Curb.	
+65			40	61 7	" " Brk.	
8+00			44	61 3	" "	
+50			48	60 9	" "	
9+00			43	61 4	" "	
10+00			44	61 3	" "	

See Page 82 for change of alignment and page 102 for levels on new line

Profile No. ____ Notes Red. ____ Plotted ____ Job No. 1064 Division No. ____
X-Sec. No. ____ Date ____ Date ____ Survey of [illegible]
Notes Chkd. C.V.C. Checked ____ Survey by C.A. Benson Notes E.S.T. Date 2-6-42
Date 2-10-42 Date ____ Map No. ____ Indexed A. [illegible] Date ____

F.B. 911 PG. 93

Form 307 5M 5-39

PLEASE RETURN TO
LOS ANGELES COUNTY SURVEYOR
700 HALL OF RECORDS

NOTE: ANY ADDITIONS OR CHANGES ON THIS SHEET MUST BE MADE OR CIRCLED IN RED INK, WITH DATE AND NAME OF PERSON MAKING CHANGE

Do not extend notes this side of this line

STATION	B. S.	H. I.	F. S.	ELEV.		
		65 737				
10+56.90 ∡ Pt			47	61 0	℄ S.S. ∡ pt at Cuzco	
B.M. #K148			4525	61 212	B.M. #K148 El 61.207' F.B. 911-2 Cuzco Ave (W. side) + S. Calif Edison Co. N R/W Line Bt. Spk. in E. end Conc. Dr. to Ho. # 1547	
	4210	65 417		61 207		
10+63			43	61 1	℄. S.S.	
10+67			53	60 1	" "	
11+00			50	60 4	" "	
" 14 Rt			462	60 80	" Cuzco Ave	
12+00			46	60 8	" S.S.	
12+28.19			48	60 6	" " ∡ pt	
+42.61			446	60 96	" " + ℄ int Iva St + Cuzco Ave	
+63			510	60 32	" " + ℄ Iva. St.	
13+00			452	60 90	" " " "	
14+00			423	61 19		
15+00			418	61 24	El. 61.659	
B.M. #K178			3755	61 662	B.M. #K178 El. 61.659 F.B. 911-9 Iva. St. (N. Side) 320'± W. ℄. Dannes Ave. Bt. Spk. in S. end Conc. Dr to House #1633	
	3785	65 444		61 659		
16+00			413	61 31	℄ S.S.	
17+00			412	61 32	" "	
18+00			402	61 42	" "	
+78			409	61 35	" "	

See Line Change

F.B. 911 Pg. 94 Job No. 1064 Division No. Notes Red. Plotted Profile No.
Survey of Pauline St. et al S.S. Date Date No.
Survey by C.A. Benson Notes E.S.T. Notes Chkd. C.V.C. Checked X-Sec.
Indexed A. C. Johnson Date 2-6-42 Date 2-10-42 Date No.

Form 307 5M 5-39

PLEASE RETURN TO
LOS ANGELES COUNTY SURVEYOR
700 HALL OF RECORDS

NOTE: ANY ADDITIONS OR CHANGES ON THIS SHEET MUST BE MADE OR CIRCLED IN RED INK, WITH DATE AND NAME OF PERSON MAKING CHANGE

Do not extend notes this side of this line

STATION	B. S.	H. I.	F. S.	ELEV.		
		65 444				
18+92			4 50	60 94	℄ S.S.	
19+00			4 12	61 32	" "	
+11 30			3 80	61 64	" " + ℄ int. Iva + Pannes.	
+22 31			4 23	61 21	" " ∡ pt.	
20+00			4 0	61 4	" "	
BM.K 177			3 490	61 954	B.M.K 177 El. 61.951 PANNES AVE + IVA ST. Bt. Spk. in W. end Conc. Dr. to Ho. #1354	F.B. 911-9
	4 225	66 176		61 951		
20+00			4 42	61.76	℄ Pannes Ave	
+77			4 8	61.4	℄ S.S.	
20+88 08			4 8	61 4	" " ∡ pt.	
21+00			4 6	61 6	" "	
22+00			4 3	61.9	" " top bank	
+02			5 2	61 0	" " Bot ditch.	
+07			2 6	63 6	" " top bank.	
+30			3 3	62 9	" "	
+50			4 0	62 2	" "	
23+00			3 9	62 3	" "	
+50			3 9	62 3	" "	
+84			4 7	61 5	" " Gutter	
+89 45 T.R.	4 380	66 036	4 520	61.656	" " + ℄ MUEIEL	

Profile No. ____ Notes Red. ____ Plotted ____ Job No. 106 Division No. ____ F B. 911 Pg. 95
X-Sec. No. ____ Date ____ Date ____ Survey of ____
Notes Chkd. C.V.C. Checked ____ Survey by C.A. Benson Notes E.S.T. Date 2-6-42
Date 2-10-42 Date ____ Map No. ____ Indexed ____ Date ____

Form 307 5M 5-39

PLEASE RETURN TO
LOS ANGELES COUNTY SURVEYOR
700 HALL OF RECORDS

NOTE: ANY ADDITIONS OR CHANGES ON THIS SHEET MUST BE MADE OR CIRCLED IN RED INK, WITH DATE AND NAME OF PERSON MAKING CHANGE

Do not extend notes this side of this line

STATION	B. S.	H. I.	F. S.	ELEV.		
		66.026				
B.M. #K151	4.468	66.692	3.812	62.224	B.M. #K151 El. 62.238 FB 911-2 GREENLEAF Dr. + MURIEL AVE (E. Side.) Bt. Sok in W. end drive to House #1490	
24+00			4.92	61.77	℄ S.S.	
25+00 ℄			5.50	61.19	℄ S.S.	
9 Rt.			5.25	61.44	℄ of 30' St. (Greenleaf Dr.)	
26+00 ℄			5.43	61.26	℄ S.S.	
9 R.			5.28	61.41	℄ of 30' St. " "	
27+00 ℄			5.37	61.32	℄ S.S.	
9 R.			5.14	61.55	℄ of 30' St. " "	
27+28.69 ℄			5.32	61.37	℄ S.S. & Int. ℄ Cordova Ave.	
9 R.			5.08	61.61	℄ of 30' St. " "	
28+00			5.62	61.07	℄ S.S.	
9 R.			5.36	61.33	℄ of 30' St. " "	
T.P.	4.040	65.262	5.470	61.222	T.P.	
29+00			4.82	60.44	℄ S.S.	
9 R.			4.75	60.51	℄ of 30' St. " "	
30+00			5.17	60.09	℄ S.S.	
9 R.			4.92	60.34	℄ of 30' St. " "	
30+70.11			5.29	59.97	℄ S.S. & Pt. Int. S.S. & ℄ Dudley.	
9 R.			5.11	60.15	℄ Int. of St. " " & Dudley.	

F.B. 911 PG. 96 | Job No. 1061 | Division No. | Notes Red. | Plotted | Profile
Survey of Pauline St. et al. S.S. | Date | Date | No. | X-Sec.
Survey by Benson | Notes Benson | Notes Clkd. C.V.C. | Checked
Indexed A. C. Johnson | Date 2-9-42 | Date 2-10-42 | Date | No.

Form 307 5M 5-39

PLEASE RETURN TO
LOS ANGELES COUNTY SURVEYOR
700 HALL OF RECORDS

NOTE: ANY ADDITIONS OR CHANGES ON THIS SHEET MUST BE MADE OR CIRCLED IN RED INK, WITH DATE AND NAME OF PERSON MAKING CHANGE

Do not extend notes this side of this line

STATION	B. S.	H. I.	F. S.	ELEV.		
		65.262				
31+00±			5.07	60.19	℄ S.S. on ℄ Dudley	
32+00±			4.85	60.41	℄ S.S.	
B.M.#K.153	4.890	65.447	4.705	60.557	BM.#K 153 Elev. 60.560 F.B. 911-3 Greenleaf Dr. & Dudley Ave - E. side B.F. spk. in W. end Conc. Dw. To Ho. #1350	
33+00			4.93	60.52	℄ S.S. + St.	
34+00			4.72	60.73	℄ S.S. + St.	
35+00			4.48	60.97	" "	
36+00			4.37	61.08	" "	
37+00			4.23	61.22	" "	
38+00			3.92	61.53	" "	
T.P.	4.570	65.797	4.220	61.227	T.P.	
39+00			4.36	61.44	℄ S.S. + St.	
40+00			4.12	61.68	" "	
40+88.68 ℄ Pt.			3.90	61.90	"B.M." (B.S. Dudley = ℄ Pt. on S.S.)	
B.M.#K.155	4.940	66.852	3.885	61.912	BM.#K 155 Elev. 61.909 F.B. 911-3. Dudley Ave. (E. side ± 920' N. of Greenleaf Dr. B.F. spk. in W. end Conc. Dw. To Ho. #1230	
41+00			4.97	61.88	℄ S.S.	
42+00±			5.05	61.80	"	
10 R.			4.78	62.07	℄ Pave.	
43+00±			4.64	62.21	℄ S.S.	
43+82.76 ℄ Pt			4.50	62.35	"	
48+96.76			4.54	62.31	℄ S.S. 6 ℄ of Pavement	

Profile Notes Red. ____ Plotted ____ Job No. 1064 Division No. ____
No. ____ Date ____ Date ____ Survey of P. [illegible]
X-Sec. Notes Chkd. C.V.C. Checked ____ Survey by ____ Notes ____
No. ____ Date 2-10-42 Date ____ Map No. ____ Indexed [illegible] Date ____

F.B. 911 PG. 97

Form 307 5M 5-39

PLEASE RETURN TO
LOS ANGELES COUNTY SURVEYOR
700 HALL OF RECORDS

NOTE: ANY ADDITIONS OR CHANGES ON THIS SHEET MUST BE MADE OR CIRCLED IN RED INK, WITH DATE AND NAME OF PERSON MAKING CHANGE

Do not extend notes this side of this line

STATION	B. S.	H. I.	F. S.	ELEV.	
		66.852			
43+96.76 ℄					
9 R.			4.55	62 30	℄ Int. Pauline & Dudley
24 R.			4.59	62 26	on ℄ Pauline
6 L.			4.51	62 34	" "
44+00 ℄			4.56	62 29	℄ S.S.
44+17 ℄			5.06	61 79	" "
Pauline & Dudley.			4.41	62 44	Top cb. E. end N.E. Cor.
"			4.35	62 50	" " N. " " "
"			4.37	62 48	" " N " N.W. Cor.
"			4.34	62 51	" " W. " " "
44+40 ℄			4.60	62 25	℄ S.S.
45+00 ℄			4.38	62 47	" "
46+00 ℄			4.19	62 66	" "
9 R.			4.05	62 80	℄ St.
24 R.			3.71	63 14	Top cb.
6 L.			3.90	62 95	" "
47+00 ℄			3.65	63 20	℄ S.S.
48+00 ℄			3.28	63 57	"
BM, #K.158			2.980	63.872	BM, #K 158 Elev. 63.863 F.B. 911-4. Dudley + Marcella S.E. Cor. Bt. Spk. in curb. 6' S. of S. end C.R.
	5.485	69.348		63.863	

F.B. 911 Pg. 98 Job No. 1064 Division No. Notes Red. Plotted Profile
Survey of Pauline St et al S.S. Date Date No.
Survey by C.A. Benson Notes C.A.B. Notes Chkd. C.V.C. Checked X-Sec.
Indexed C. Johnson Date Date No.

Form 307 5M 5-39

PLEASE RETURN TO
LOS ANGELES COUNTY SURVEYOR
700 HALL OF RECORDS

NOTE: ANY ADDITIONS OR CHANGES ON THIS SHEET MUST BE MADE OR CIRCLED IN RED INK, WITH DATE AND NAME OF PERSON MAKING CHANGE

Do not extend notes this side of this line

STATION	B. S.	H. I.	F. S.	ELEV.		
		69 .348				
			544	63.91	topcurb.	Send C.R. S.E. Cor. Dudley & [illegible]
			542	63 93	" "	E " " " " " "
			546	63 89	" "	E " " N.E. " " "
			535	64 00	" "	N " " " " " "
			532	64 03	" "	N " " N.W " " "
			513	64 22	" "	W " " " " " "
			513	64 22	" "	W " " S.W " " "
			545	63 90	" "	S " " " " " "
48+73 55			567	63 68	℄ S.S.	Int. "
" 9'R			560	63 75		℄ " Dudley + "
49+00			563	63 72	℄ S.S.	
50+00			528	64 07	" "	
51+00			515	64 20	" "	
" 9R			502	64 33		℄ Dudley
" 24R			498	64 37		top E. Curb.
" 6L			504	64 31		" W. "
52+00			497	64 38	℄ S.S.	
55+00			479	64 56	" "	
+58 11			467	64 68	" "	end.
" 9R			454	64 81		℄ Dudley

Profile No. ____ Notes Red. ____ Plotted ____ Job No. 1064 Division No. ____ F B. 911 PG. 9 99

X-Sec. No. ____ Date ____ Date ____ Survey of [illegible]

Notes Chkd. C.V.C. Date 2-10-42 Checked ____ Date ____ Survey by C. A. Benson Notes E.S.T. Date 2-9-42

Map No. ____ Indexed A. C. Johnson Date ____

Form 307 5M 5-39

PLEASE RETURN TO
LOS ANGELES COUNTY SURVEYOR
700 HALL OF RECORDS

NOTE: ANY ADDITIONS OR CHANGES ON THIS SHEET MUST BE MADE OR CIRCLED IN RED INK, WITH DATE AND NAME OF PERSON MAKING CHANGE

Do not extend notes this side of this line

STATION	B. S.	H. I.	F. S.	ELEV.		
		69.348				
53+58.71 24R			450	6485	top E. Curb.	
" 6'L			449	6486	" W. "	
B.M. #T348			4120	65228	B.M. #T348 El. 65.226 F.B. 911-4 Dudley Ave + Elizabeth St. Bt. Spk. in curb 16' W. of W. end C.R.	

F.B. 911 PG. 100 Job No. 1064 Division No. Notes Red. Plotted Profile
Survey of Pauline St. Date Date No.
Survey by Notes Notes Chkd. C.V.C. Checked X-Sec.
Indexed Date Date 2-10-42 Date No.

Profile	Notes Red.	Plotted	Job No. 1064	Division No.	F B. 911 PG. 101
No.	Date	Date	Survey of Pauline St et al S.S.		
X-Sec.	Notes Chkd.	Checked	Survey by C.AB.	Notes E.S.T.	Date 2-24-42
No.	Date	Date	Map No.	Indexed	Date

- PROFILE -

on

GREENLEAF - IVA - DUDLEY

- LINE CHANGE -

between

LONGBEACH BLVD and PANNES AVE

PAULINE ST ET AL S.S.

J.N. 1064

C.A. Benson Ch.
E.S. Tombleson T
N.R. Smith H.C.
L.G. Smiley R.C.

Feb 1942

STATION	B. S.	H. I.	F. S.	ELEV.

NOTE: ANY ADDITIONS OR CHANGES ON THIS SHEET MUST BE MADE OR CIRCLED IN RED INK, WITH DATE AND NAME OF PERSON MAKING CHANGE

Do not extend notes this side of this line

PLEASE RETURN TO
LOS ANGELES COUNTY SURVEYOR
700 HALL OF RECORDS

Form 307 5M 5-39

Form 307 5M 5-39

PLEASE RETURN TO
LOS ANGELES COUNTY SURVEYOR
700 HALL OF RECORDS

NOTE: ANY ADDITIONS OR CHANGES ON THIS SHEET MUST BE MADE OR CIRCLED IN RED INK, WITH DATE AND NAME OF PERSON MAKING CHANGE

Do not extend notes this side of this line

STATION	B. S.	H. I.	F. S.	ELEV.		
B.M.#K 147	5 67	66 207		60 537	BM#K147 El. 60.537 F.B. 911-2 Greenleaf Dr. and Long Beach Blvd. Bt. Spk. in E. Curb Approx. S.P.L. Prod.	
6+86.60			595	60 26	℄ S.S. ∡ pt.	
7+16.34			558	60 63	" " + ℄ Long Beach Blvd.	
7+46.08			590	60 31	" " ∡ Pt.	
+56.2			636	59 85	" " Gutter	
+56.3			564	60 57	" " Top Curb	
+62.3			553	60 68	" " Back of Walk	
+66			523	60 95	" " edge of Conc.	
+88			57	60 5	" " top bank	
8+00			63	59 9	" " Bot. ditch	
+10			51	61 1	" " top bank	
9+00			49	61 3		
3.5 R			485	61 36	top. of Bell. Tele. M.H. N.E. Cor. 2³ x 3⁵	
+15 73			52	61 0	℄ S.S. ∡ pt. top Bank	
+21			63	59 9	" " Bot. ditch	
+27			47	61 5	" " top. bank.	
10+00			47	61 5	" "	
+14 48 (T.P.)	3 83	65 292	4745	61 462	" " ∡ Pt. ix2	

F.B. 911 46 PG. 102 Job No. 1064 Division No. Notes Red. Plotted Profile
Survey of Pauline St. et al S.S. Date Date No.
Survey by C.A.B. Notes E.S.T. Notes Chkd. C.V.C. Checked X-Sec.
Indexed C. Johnson Date Date 2-26-42 Date No.

Form 307 5M 5-39

PLEASE RETURN TO
LOS ANGELES COUNTY SURVEYOR
700 HALL OF RECORDS

NOTE: ANY ADDITIONS OR CHANGES ON THIS SHEET MUST BE MADE OR CIRCLED IN RED INK, WITH DATE AND NAME OF PERSON MAKING CHANGE

Do not extend notes this side of this line

STATION	B. S.	H. I.	F. S.	ELEV.		
		65 292				
11+00			35	61 8	℄ S.S.	
+46			36	61 7	" "	
+48			45	60 8	" "	Gutter
+55 48			45	60 8	" "	∡ pt.
+58 5			463	60 66	" "	W. edge Pav.
+69 5			427	61 02	" "	℄ Cuzco Ave.
+88			490	60 39	" "	Gutter
12+00			480	60 49	" "	
+10			48	60 5	" "	bot. Brk.
+17			39	61 4	" "	top "
+35			48	60 5	" "	bot "
13+00			46	60 7	" "	
17 5 L			409	61 20		℄ Iva. St.
+89			443	60 86	℄ S.S.	S. edge of Pav.
14+00			435	60 94	" "	
9 0 L			408	61 21		℄ Iva. St.
15+00			397	61 32	℄ S.S.	
15+04 64 Back - 15+83.33 Ahead:			397	61 32	℄ "	∡ pt.
BM.#K148			407	61 222	BM#K148 El. 61.207 Cuzco Ave (W. Side) + S. Calif. Edison Co. Bt. Spk. in E. end Conc. Dr.	F.B. 911-2 N. R/W Line to Ho. #1547

Profile Notes Red. Plotted Job No. 1064 Division No.
No. Date Date Survey of Pauline St. etal
X-Sec. Notes Chkd. C.V.C. Checked Survey by C.A.B. Notes E.S.T. Date 2-24-42
No. Date 2-26-42 Date Map No. Indexed Date

F B. 911 PG. 103 47

F.B. 911 PG. 104 Job No._____ Division No._____ Notes Red._____ Plotted_____ Profile

Survey of_____ Date_____ Date_____ No._____

Survey by_____ Notes_____ Notes Chkd._____ Checked_____ X-Sec.

Indexed_____ Date_____ Date_____ Date_____ No._____

STATION	B. S.	H. I.	F. S.	ELEV.

Form 307 5M 5-39

PLEASE RETURN TO
LOS ANGELES COUNTY SURVEYOR
700 HALL OF RECORDS

Do not extend notes this side of this line

NOTE: ANY ADDITIONS OR CHANGES ON THIS SHEET MUST BE MADE OR CIRCLED IN RED INK, WITH DATE AND NAME OF PERSON MAKING CHANGE

Notes Ck'd by	Survey of Pauline St
Map No.	W. O. 1064 Tape No. 062 St'd 68 F
Office Work	Surveyed by Benson
Checked	Notes " Date 2-10-42
Date	Indexed Johnson 5-4-42

F.B. 911 PG. 105

Note: Any Additions or Changes on This Sheet Must be Made or Circled in Red Ink With Date and Name of Person Making Change.

Do not extend notes this side of this line.

PAULINE ST. ET AL S.S.

& SURVEY & TOPOGRAPHY.

- of -

PAULINE ST. - 1st ALLEY EAST DUDLEY S.S.

J.N. 1064.

From: Dudley Ave & Pauline St., East to Alley East of Dudley, North on Alley to Elizabeth St.

Feb 1942

C.A. Benson

E.S. Tombleson

N.R. Smith

L.C. Smiley

RETURN TO
LOS ANGELES COUNTY SURVEYOR
700 HALL OF RECORDS

FORM 247 5M 10-39


F.B. 911 PG. 106
ELIZABETH ST.
Set S.W.+T. By Tie per Rd. F.A. 184-57 See pg. 72.
AVE
Set 1X2+N. End Line. 11+35.00
℄ S.S. T.E. of W.P.L.
Guy Wire 11+12.5
10" P.P. #243977E 10+93.3
10" P.P. #243978E 9+68.7
10" P.P. #243979E 8+44.
10" P.P. 243980E 11+18.7
4.0 Conc. Walk
2.0 Conc. Gutter
(#9-#4 Macadam Pav. 1" Thick)
MARCELLE ST
See pg. 73.
6+35.11 Set Bt. spk + T. By Int.
2.0 Conc. Gutter
6" Conc. Curb
12" P.P. #243981E 6+17.5
DUDLEY
ALLEY
(Dirt)
10" P.P. #243982E 4+67.8
10" P.P. #243983E 3+42.8
10" P.P. #243984E 2+17.3
Guy wire 1+96.0
2.0 Conc. Gutter
PAULINE ST.
(#9-#4 Macadam Pav. 1" Thick)
See pg. 57
14.02
3.00
0+00= 43+82.76
Greenleaf - Iva - Dudley S.S. - Pg. 89
℄ Pt. 1+44.06 Set 1X1+N
RETURN TO
LOS ANGELES COUNTY SURVEYOR
700 HALL OF RECORDS
Do not extend notes this side of this line.
Note: Any Additions or Changes on This Sheet Must be Made or Circled in Red Ink With Date and Name of Person Making Change.

Profile No.	Notes Red.	Plotted	Job No. 1064	Division No.	F B. 211 PG. 107
	Date	Date	Survey of Pauline St et al S.S.		
X-Sec. No.	Notes Chkd.	Checked	Survey by C.A.B.	Notes C.A.B	Date 2-10-42
	Date	Date	Map No.	Indexed C. Johnson	Date

PAULINE ST. et al S.S.

PROFILE
of
PAULINE ST. + 1ST ALLEY E. of DUDLEY AVE
from
DUDLEY AVE and PAULINE ST EAST to ALLEY, and
NORTH to ELIZABETH ST.

J.N. 1064 Feb. 1942

C.A. Benson Ch.
E.S. Tomlinson T
N.R. Smith H.C.
L.C. Smiley R.C.

STATION	B. S.	H. I.	F. S.	ELEV.

NOTE: ANY ADDITIONS OR CHANGES ON THIS SHEET MUST BE MADE OR CIRCLED IN RED INK, WITH DATE AND NAME OF PERSON MAKING CHANGE

Do not extend notes this side of this line

PLEASE RETURN TO
LOS ANGELES COUNTY SURVEYOR
700 HALL OF RECORDS

Form 307 5M 5-39

Form 307 5M 5-39

PLEASE RETURN TO
LOS ANGELES COUNTY SURVEYOR
700 HALL OF RECORDS

NOTE: ANY ADDITIONS OR CHANGES ON THIS SHEET MUST BE MADE OR CIRCLED IN RED INK, WITH DATE AND NAME OF PERSON MAKING CHANGE

Do not extend notes this side of this line

STATION	B. S.	H. I.	F. S.	ELEV.	ALLEY E. of DUDLEY
B.M.#K.157	4.745	66.852		62.107	B.M.#K.157 Elev. 62.107 F.B. 911-4 Alley E. of Dudley Ave. & Pauline St. N.E. Cor. Bt. spk in cb. 1' E. of E. end C.R.
0+00 = 43+82.76 on Dudley			4.50	62 35	℄ S.S.
0+09			4.49	62 36	"
—			4.41	62 44	Top Cb. E. end N.E. Cor. Dudley + Pauline
0+60			4.90	61 95	℄ S.S.
1+00			4.99	61 86	"
1+44.06 ⊥ Pt.			5.23	61 62	"
1+58.07			4.81	62 04	" & ℄ Pauline Int.
1+78.0			5.29	61 56	" -
			4.54	62 31	Top cb. W. end N.W. Cor. Pauline & 1st Alley E. Dudley
			4.47	62 38	" " N. " " " " "
			4.62	62 23	" " N " N.E. Cor. " " "
			4.73	62 12	" " E " " " " "
1+87.5			4.65	62 20	℄ S.S. & Back. Conc. Apron
2+00			3.0	63 9	" " - Ground
3+00			2.9	64 0	" " "
4+00			3.4	63 5	" " "
5+00			3.1	63 8	" " "
T.P.	4.890	68.707	3.035	63.817	T.P.

F.B. 911 PG. 108 Job No. 1064 Division No. Notes Red. Plotted Profile
Survey of Pauline St. et al S.S. Date Date No.
Survey by Benson Notes B. Notes Chkd. C.V.C. Checked X-Sec.
Indexed A. Cajonne Date 2-10-42 Date 2-26-42 Date No.

Form 307 5M 5-39

PLEASE RETURN TO
LOS ANGELES COUNTY SURVEYOR
700 HALL OF RECORDS

NOTE: ANY ADDITIONS OR CHANGES ON THIS SHEET MUST BE MADE OR CIRCLED IN RED INK, WITH DATE AND NAME OF PERSON MAKING CHANGE

Do not extend notes this side of this line

STATION	B. S.	H. I.	F. S.	ELEV.	ALLEY E. of DUDLEY	
		68.707				
6+00			4.7	64.0	℄ S.S.	
6+10±			4.88	63.83	" ℄ Back Conc. apron.	
6+20±			5.41	63.30	" ℄ Gut Line.	
6+35±			5.01	63.70	" ℄ ℄ Marcelle St.	
6+50±			5.40	63.31	" ℄ Gut Line -	
6+60±			4.94	63.77	" ℄ Back conc. apron.	
			4.91	63.80	Top Ob. S. end S.E. Cor. Marcelle St. & 1st Ave.	
			4.98	63.73	" " E. " " "	" "
			5.02	63.69	" " E " N.E. "	" "
			4.86	63.85	" " N. " " "	" "
			4.80	63.91	" " N " N.W. "	" "
			4.91	63.80	" " W. " " "	" "
			5.01	63.70	" " W. " S.W. "	" "
			4.83	63.88	" " S " " "	"
B.M.#K.159			5.003	63.702	BM.#K159 Elev. 63.691 Alley E. of Dudley Ave & Marcelle St. Cor. Bt. spl. Hub 4' E. of E. curb C.R.	F.B. 911-4
	603	69.721		63.691		
7+00			5.9	63.8	℄ S.S.	
8+00			5.4	64.3	" "	
9+00			5.1	64.6	" "	
10+00			5.5	64.2	" "	

Profile No. ____ Notes Red. ____ Plotted ____ Job No. 1064 Division No. ____
X-Sec. No. ____ Date ____ Date ____ Survey of Pauline St. eto. S.S.
Notes Chkd C.V.O. Checked ____ Survey by CAB Notes CAB Date 2-10-42
Date 2-24-42 Date ____ Map No. ____ Indexed ____ Date ____

F.B. 911 PG. 102

Form 307 5M 5-39

11280.19

PLEASE RETURN TO
LOS ANGELES COUNTY SURVEYOR
700 HALL OF RECORDS

NOTE: ANY ADDITIONS OR CHANGES ON THIS SHEET MUST BE MADE OR CIRCLED IN RED INK, WITH DATE AND NAME OF PERSON MAKING CHANGE

Do not extend notes this side of this line

STATION	B. S.	H. I.	F. S.	ELEV.	ALLEY E. of DUDLEY
		69.721			
11+00			56	64 1	℄ S.S.
+35			56	64 1	" " - end -
			532	64 40	top. curb S. end CR. S.E. Cor. Elizabeth + 1st Alley E. of Dudley
			547	64 25	" " E. " " " " "
			527	64 45	" " S " " S.W " " "
			540	64 32	" " W " " " " " "
B.M. #T 348			448s	65 236	B.M. #T 348 El. 65.226 F.B. 911-4 Dudley Ave + ELIZABETH N.W. Cor. Bt. Sck. in cb. 16' W. of W. end C.R.

F.B. 911 PG. 110 Job No. 1064 Division No. Notes Red. Plotted Profile
Survey of Pauline St. et al S.S. Date Date No.
Survey by C.A.B. Notes E.S.T. Notes Chkd. C.V.C. Checked X-Sec.
Indexed A.C. Date Date 2-26-42 Date No.

Notes Ck'd by	Survey of Pauline St. et al.
Map No.	W. O. 1064 Tape No. 062 St'd 68°F
Office Work	Surveyed by Benson
Checked	Notes " Date 2-13-42
Date	Indexed 5-4-42

F.B. 911 PG. 111

℄ SURVEY & TOPOG

- of -

CUZCO AVE S.S

PAULINE ST ET AL. S.S.

U.N. 1064.

From: 0+00 = 12+28.19 Greenleaf - Iva - Dudley S.S. at Iva & Cuzco, northly on Cuzco Ave to Marcelle St.

Feb. 13, 1942.
C.A. Benson
E.S. Tombleson
N.R. Smith
L.C. Smiley

Note: Any Additions or Changes on This Sheet Must be Made or Circled in Red Ink With Date and Name of Person Making Change.

Do not extend notes this side of this line.

RETURN TO
LOS ANGELES COUNTY SURVEYOR
700 HALL OF RECORDS

FORM 247 5M 10-39

F.B. 911 PG. 112

Con't. on bot. pg. 113

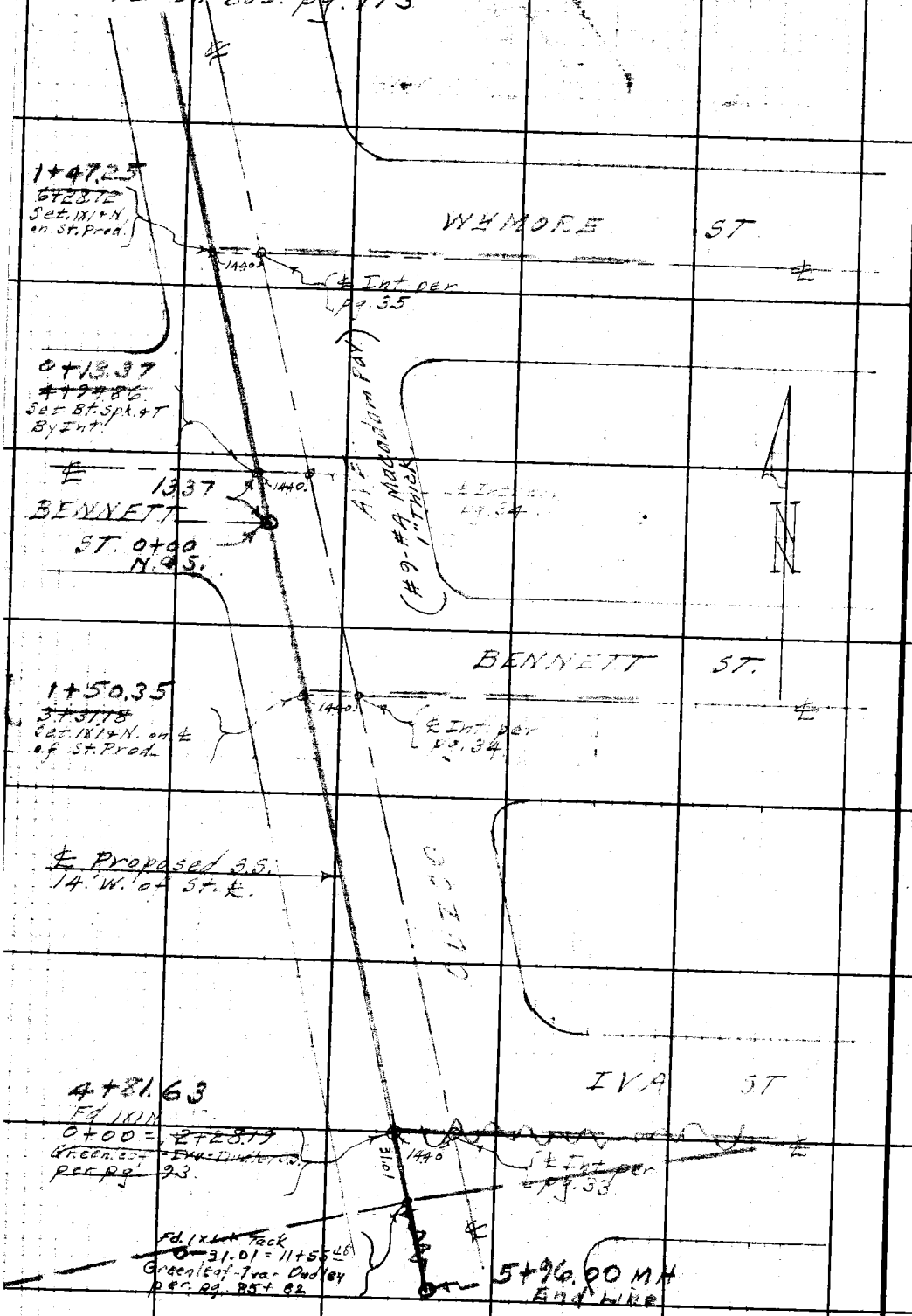

RETURN TO
LOS ANGELES COUNTY SURVEYOR
700 HALL OF RECORDS

Note: Any Additions or Changes on This Sheet Must be Made or Circled in **Red Ink** With Date and Name of Person Making Change.

Do not extend notes this side of this line.

Notes Ck'd by	Survey of [illegible]
Map No.	W. O. 1064 Tape No. 06R St'd 68°F
Office Work	Surveyed by Benson
Checked	Notes " Date 2-16-42
Date	Indexed A. C. Johnson

F.B. 911 PG. 113

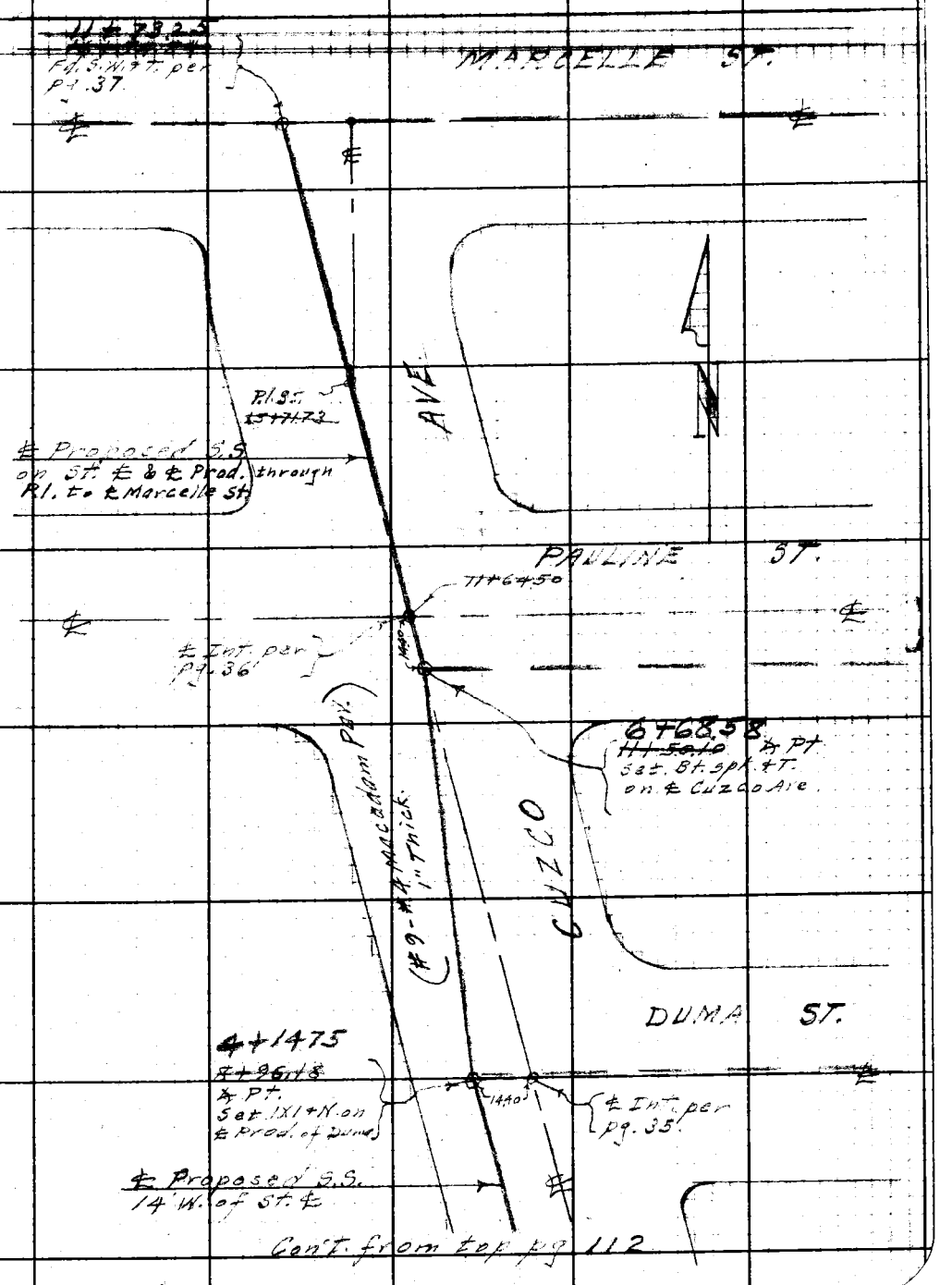

Note: Any Additions or Changes on This Sheet Must be Made or Circled in Red Ink With Date and Name of Person Making Change.

Do not extend notes this side of this line.

RETURN TO
LOS ANGELES COUNTY SURVEYOR
700 HALL OF RECORDS

FORM 247 5M 10-39

RETURN TO

LOS ANGELES COUNTY SURVEYOR

700 HALL OF RECORDS

Note: Any Additions or Changes on This Sheet Must be Made or Circled in **Red Ink** With Date and Name of Person Making Change.

Do not extend notes this side of this line.

F.B. 911 PG. 114

Profile No.	Notes Red. Date	Plotted Date	Job No. 1064	Division No.	F B. 911 PG. 15
			Survey of Pauline St. et al S.S.		
X-Sec. No.	Notes Chkd. Date	Checked Date	Survey by C.A.B.	Notes	Date
			Map No.	Indexed A. C. Johnson	

NOTE: ANY ADDITIONS OR CHANGES ON THIS SHEET MUST BE MADE OR CIRCLED IN RED INK, WITH DATE AND NAME OF PERSON MAKING CHANGE

Do not extend notes this side of this line

PROFILE
of
PAULINE ST. ET AL S.S.
on
CUZCO AVE.
Beg. at IVA ST. North to MARCELLE ST.

J.N. 1064 Feb. 1942

C.A. Benson Ch.
E.S. Tomlinson T.
N.R. Smith H.C.
L.C. Smiley R.C.

STATION	B. S.	H. I.	F. S.	ELEV.

PLEASE RETURN TO
LOS ANGELES COUNTY SURVEYOR
700 HALL OF RECORDS

Form 307 5M 5-39

Form 307 5M 5-39

PLEASE RETURN TO
LOS ANGELES COUNTY SURVEYOR
700 HALL OF RECORDS

NOTE: ANY ADDITIONS OR CHANGES ON THIS SHEET MUST BE MADE OR CIRCLED IN RED INK, WITH DATE AND NAME OF PERSON MAKING CHANGE

Do not extend notes this side of this line

STATION	B. S.	H. I.	F. S.	ELEV.	CUZCO AVE.
B.M. K179	4.510	65.888		61 378	B.M. #K179 El. 61.378 F.B. 911-9 IVA ST. and CUZCO AVE. (W. Side) Bt. Spk in E. end Conc. Dr. Ho. #1349
-0+31.0' = 11+55.48			5.1	60 8	℄ S.S. int. (New Begining)
0+00 = 1~~2+28.49~~ Greenleaf-Iva-Dudley S.S.			5.27	60 62	℄ S.S.
14 R.			4.95	60 94	℄ Int. Cuzco & Iva.
1+00			5.3	60 6	℄ S.S.
14 R.			4.77	61 12	℄ Cuzco
2+00			5.3	60 6	℄ S.S.
14 R.			4.61	61 28	℄ Cuzco
3+00			5.1	60 8	℄ S.S.
14 R.			4.55	61 34	℄ Cuzco.
3+31.18			5.4	60 5	℄ S.S. + ℄ Bennett St. Prod. Int.
14 R.			4.60	61 29	St. ℄ Int. " + Cuzco.
4+00			5.1	60 8	℄ S.S.
14 R.			4.62	61 27	℄ Cuzco.
4+58			5.25	60 64	℄ S.S. - S. edge pav.
4+94.86			5.02	60 87	℄ S.S. + ℄ Bennett St. (W.) Int.
14 R.			4.73	61 16	St. ℄ Int. " + Cuzco.
5+00.			5.03	60 86	℄ S.S.
5+50			5.06	60 83	℄ S.S. + N. edge pav.
6+00			5.0	60 9	℄ S.S.

F.B. 911 Pg. 116 Job No. 1964 Division No. Notes Red. Plotted Profile
Survey of Pauline St. et al S.S. Date Date No.
Survey by C.A.B. Notes C.A.B. Notes Chkd. C.V.C. Checked X-Sec.
Indexed A. C. Johnson Date Date 2-26-42 Date No.

Form 307 5M 5-39

PLEASE RETURN TO
LOS ANGELES COUNTY SURVEYOR
700 HALL OF RECORDS

NOTE: ANY ADDITIONS OR CHANGES ON THIS SHEET MUST BE MADE OR CIRCLED IN RED INK, WITH DATE AND NAME OF PERSON MAKING CHANGE

Do not extend notes this side of this line

STATION	B. S.	H. I.	F. S.	ELEV.	CUZCO AVE
		65.888			
6+00					
14 R.			4.54	61 35	℄ Cuzco
B.M.#K.182	4700	66.398	4.190	61.698	B.M.#K.182 Elev. 61.688 F.B. 911-10. Wylmore St. & Cuzco Ave W. side Bt. spk. in E. end. Conc. walk to Ho. #1257
6+28.72			5.4	61 0	℄ Int. S.S. & Wylmore St. prod.
14 R.			4.97	61 43	℄ Int. " " & Cuzco
7+00			5.3	61 1	℄ S.S.
14 R.			4.75	61 65	℄ Cuzco
8+00			5.1	61 3	℄ S.S.
14 R.			4.54	61 86	℄ Cuzco
8+96.15	∡ Pt.		4.9	61 5	℄ Int. S.S. & Duma St. prod.
14 R.			4.43	61 97	St. ℄ Int. " " & Cuzco
9+00			4.9	61 5	℄ S.S.
10+00			4.55	61 85	℄ S.S. - W. edge Pav.
8 R.			4.26	62 14	℄ Cuzco.
11+00			4.30	62 10	℄ S.S.
3 R.			4.25	62 15	℄ Cuzco
11+50.10	∡ Pt.		4.51	61 89	℄ S.S.
B.M.#K.185			4.115	62.283	B.M.#K.185 Elev. 62.270 F.B. 911-11 Cuzco Ave & Pauline St. S.W. Cor. Bt. spk. in N.E. end. Conc. Walk to Ho. #1526
	5410	67.680		62.270	

Profile No. ____ Notes Red. ____ Plotted ____ Job No. 1064 Division No. ____ F.B. 911 PG. 117

X-Sec. No. ____ Date ____ Date ____ Survey of ____ S.S.

Notes Chkd. C.V.C. Date 2-26-42 Checked ____ Date ____ Survey by C.A. Benson Notes C.A.B. Date 2-10-42

Map No. ____ Indexed A. C. Johnson Date ____

Form 307 5M 5-39

PLEASE RETURN TO
LOS ANGELES COUNTY SURVEYOR
700 HALL OF RECORDS

NOTE: ANY ADDITIONS OR CHANGES ON THIS SHEET MUST BE MADE OR CIRCLED IN RED INK, WITH DATE AND NAME OF PERSON MAKING CHANGE

Do not extend notes this side of this line

F.B. 911 PG. 118 | Job No. 1964 | Division No. | Notes Red. | Plotted | Profile No.
Survey of Pauline St. et al. S.S. | Date | Date | X-Sec. No.
Survey by C.A.B. | Notes E.S.T. | Notes Chkd. C.V.C. | Checked
Indexed | Date | Date 2-26-42 | Date

STATION	B. S.	H. I.	F. S.	ELEV.	CUZCO AVE	
		67.680				
11+64.50			576	61.92	℄ S.S. ℄ int Cuzco + Pauline	
12+00			567	62.01	" "	℄ "
13+00			488	62.80	" "	" "
14+00			476	62.92	" "	" "
15+00			470	62.98	" "	" "
+71.73			468	63.00	" " R.I.	" "
16+00			487	62.81	" "	
+30			541	62.27		
+54.84			498	62.70		
			486	62.82	top curb ℄ S.S. prod	
BM #K 193			486	62.820	BM #K 193 El. 62.820 F.B. 911-13 Cuzco Ave + Marcella St. (N. Side) Et. Spk. in cb. 1' W. of W. side House #1529	

Notes Ck'd by	Survey of Pauline St et al S.S.	F.B. 911 Pg. 119
Map No.	W. 1064 Tape No. Std °F	
Office Work	Surveyed by C.A. Benson	
Checked	Notes E.S.T. Date Feb-1942	
Date	Indexed 3-9-42	

Note: Any Additions or Changes on This Sheet Must be Made or Circled in Red Ink With Date and Name of Person Making Change.

Do not extend notes this side of this line.

RETURN TO
LOS ANGELES COUNTY SURVEYOR
700 HALL OF RECORDS

FORM 247 5M 10-59

℄ SURVEY & TOPOG.
on
MARCELLE ST. (East + West) S.S.
of
PAULINE ST. ET AL S.S.
J.N. 1064

Feb. 1942

C.A. Benson Ch
E.J. Tomblesson T
H.R. Smith A.C.
L.C. Smiley R.C.

F.B. 911 PG. 120

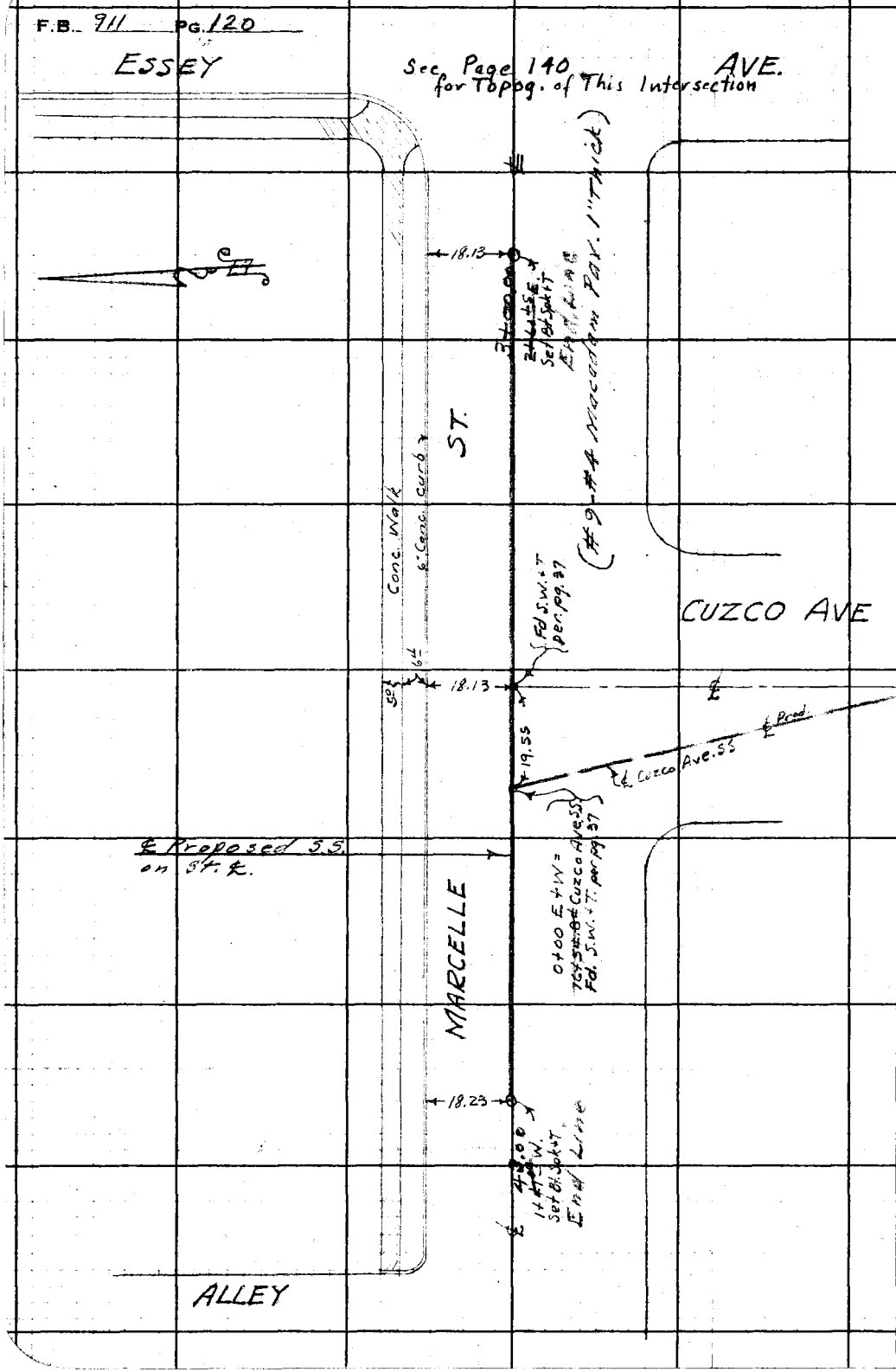

RETURN TO
LOS ANGELES COUNTY SURVEYOR
700 HALL OF RECORDS

Do not extend notes this side of this line.

Note: Any Additions or Changes on This Sheet Must be Made or Circled in **Red Ink** With Date and Name of Person Making Change.

Profile	Notes Red.	Plotted	Job No. 1064	Division No.	F B. 911 Pg. 121
No.	Date	Date	Survey of Pauline St. et al. S.S.		
X-Sec.	Notes Chkd.	Checked	Survey by C.A. Benson	Notes E.S.T.	Date 2-10-42
No.	Date	Date	Map No.	Indexed A. C. Johnson	Date

NOTE: ANY ADDITIONS OR CHANGES ON THIS SHEET MUST BE MADE OR CIRCLED IN RED INK, WITH DATE AND NAME OF PERSON MAKING CHANGE

Do not extend notes this side of this line

PLEASE RETURN TO
LOS ANGELES COUNTY SURVEYOR
700 HALL OF RECORDS

Form 307 5M 5-39

STATION	B. S.	H. I.	F. S.	ELEV.

- PROFILE -

PAULINE ST. et al. S.S.

on

MARCELLE ST. EAST + WEST.

0+00 E+W = ℄ S.S. on CUZCO

EAST: from. CUZCO Ave to ESSEY

WEST: from CUZCO Ave to 1st ALLEY W. of ESSEY

J.N. 1064 Feb. 1942

C.A. Benson Chief
E.S. Tomblesson T
N.R. Smith H.C.
L.C. Smiley E.C.

Form 307 5M 5-39

PLEASE RETURN TO
LOS ANGELES COUNTY SURVEYOR
700 HALL OF RECORDS

NOTE: ANY ADDITIONS OR CHANGES ON THIS SHEET MUST BE MADE OR CIRCLED IN RED INK, WITH DATE AND NAME OF PERSON MAKING CHANGE

Do not extend notes this side of this line

F.B. 911 Pg. 122 | Job No. 1064 | Division No. | Notes Red. | Plotted | Profile No.
Survey of Pauline St. et al S.S. | Date | Date | X-Sec. No.
Survey by C.A.B. | Notes E.S.T. | Notes Chkd. C.W.C. | Checked
Indexed C. Johnson | Date | Date 2-26-42 | Date

STATION	B. S.	H. I.	F. S.	ELEV.	MARCELLE ST.
BM#K193	5 140	67 960		62 820	B.M.#K193 El. 62.820 FB. 911-13 Cuzco Ave + MARCELLE St. (N. Side) Bt. Spk. in cb. 1'W. of W. side House #1529
0+00 W = 16+54.84	Cuzco Ave S.S.		526	62 70	℄ S.S.
1+00 W			548	62 48	" "
" 18.5 R.			522	62 74	top curb.
1+41.09 W			550	62 46	℄ S.S.
18.5 R			518	62 78	top curb.
0+00 E = 16+54.84	Cuzco Ave S.S.		526	62 70	℄ S.S.
1+00 E.			522	62 74	" "
" 18.5 L			507	62 89	top curb
2+00			519	62 77	℄ S.S.
" 18.5 L			514	62 82	top curb.
2+61.45			503	62 93	℄ S.S.
" 18.5 L			496	63 00	top curb.
BM#K192			830	63 130	BM#K192 El. 63.128 FB. 911-13 ESSEY AVE + MARCELLE (N.W. Cor) Bt. Spk. in cb. at W. end CR.

Notes Ck'd by	Survey of Pauline St. et al S.S.	F.B. 911	Pg. 123
Map No.	W. O. 1064 Tape No. St'd °F		
Office Work	Surveyed by C. A. Benson		
Checked	Notes E. S. T. Date Feb. 1942		
Date	Indexed C. Johnson 5-4-42		

Note: Any Additions or Changes on This Sheet Must be Made or Circled in Red Ink With Date and Name of Person Making Change.

Do not extend notes this side of this line.

RETURN TO
LOS ANGELES COUNTY SURVEYOR
700 HALL OF RECORDS

FORM 247 5M 10.39

℄ SURVEY
on
BENNETT ST. S.S.
of
PAULINE ST. ET AL S.S.

J.N. 1064

C. A. Benson	Chief	Feb, 1942
E. S. Tombleson	↑	
N. R. Smith	H.C.	
L. C. Smiley	R.C.	

F.B. 911 PG. 124

RETURN TO
LOS ANGELES COUNTY SURVEYOR
700 HALL OF RECORDS

Do not extend notes this side of this line.

Note: Any Additions or Changes on This Sheet Must be Made or Circled in **Red Ink** With Date and Name of Person Making Change.

Profile	Notes Red.	Plotted	Job No. 1064	Division No.	F B 911 PG. 125
No.	Date	Date	Survey of Pauline St. et al. S.S.		
X-Sec.	Notes Chkd.	Checked	Survey by C.A.B	Notes E.S.T.	Date 2-10-42
No.	Date	Date	Map No.	Indexed	Date

- PROFILE -

PAULINE ST. et al. S.S.

on

BENNETT ST.

from CUZCO AVE to PANNES AVE

J.N. 1064 Feb. 1942

C.A. Benson Ch.
E.S. Tomblison T
N.R. Smith H.C.
L.C. Smiley R.C.

STATION	B. S.	H. I.	F. S.	ELEV.

NOTE: ANY ADDITIONS OR CHANGES ON THIS SHEET MUST BE MADE OR CIRCLED IN RED INK, WITH DATE AND NAME OF PERSON MAKING CHANGE

Do not extend notes this side of this line

PLEASE RETURN TO
LOS ANGELES COUNTY SURVEYOR
700 HALL OF RECORDS

Form 307 5M 5-39

Form 307 5M 5-39

PLEASE RETURN TO
LOS ANGELES COUNTY SURVEYOR
700 HALL OF RECORDS

NOTE: ANY ADDITIONS OR CHANGES ON THIS SHEET MUST BE MADE OR CIRCLED IN RED INK, WITH DATE AND NAME OF PERSON MAKING CHANGE

Do not extend notes this side of this line

F.B. 911 PG. 126 | Job No. 1064 | Division No. | Notes Red. | Plotted | Profile No.
Survey of Pauline St. et al S.S. | Date | Notes Chkd. C.V.C. | Checked | X-Sec. No.
Survey by C.A.B. | Notes E.S.T. | Date 2-26-42 | Date
Indexed | Date

STATION	B. S.	H. I.	F. S.	ELEV.	BENNETT ST.
BM.#K180	5 055	66.640		61.585	B.M.#K180 El. 61.585 FB. 911-9 Cuzco Ave (W. Side) + Bennett St. Bt. Spk in E. end Conc. Dr. Ho. #1325
0+00 = 3+31.18		Cuzco Ave. S.S.	6.2	60.4	℄ S.S. + ℄ Bennett St.
+14.40			5.38	61.26	℄ " " " " " + ℄ Cuzco Ave
+36			6.06	60.58	" " " " " " E. Gutter
+63			5.57	61.07	" " " " " "
1+00			5.36	61.28	" " " " " "
2+00			5.04	61.60	" " " " " "
3+00			4.95	61.69	" " " " " "
4+00			4.90	61.74	" " " " " "
5+00			4.87	61.77	" " " " " "
6+00			4.87	61.77	" " " "
+13.90			4.85	61.79	" " " " " " - end -
B.M.#K176			4.500	62.140	B.M.#K176 El. 62.128 FB. 911-8 Pannes Ave (E. side) + Bennett St. Bt. Spk. in W. end Conc. Dr. Ho. #1330

Notes Ck'd by	Survey of Pauline St. et al
Map No.	W. O. 1064 Tape No. Std °F
Office Work	Surveyed by C.A. Benson
Checked	Notes E. S. T. Date Feb 1942
Date	Indexed A. C. Johnson

F.B. 911 PG. 127

℄ SURVEY
on
WYMORE ST. S.S.
of
PAULINE ST. ET AL S.S.

J.N. 1064

Feb. 1942

C.A. Benson Ch.
E.S. Tombleson T
H.R. Smith H.C.
L.C. Smiley R.C.

Note: Any Additions or Changes on This Sheet Must be Made or Circled in Red Ink With Date and Name of Person Making Change.

Do not extend notes this side of this line.

RETURN TO
LOS ANGELES COUNTY SURVEYOR
700 HALL OF RECORDS

FORM 247 5M 10-39

F.B. 911 PG. 128

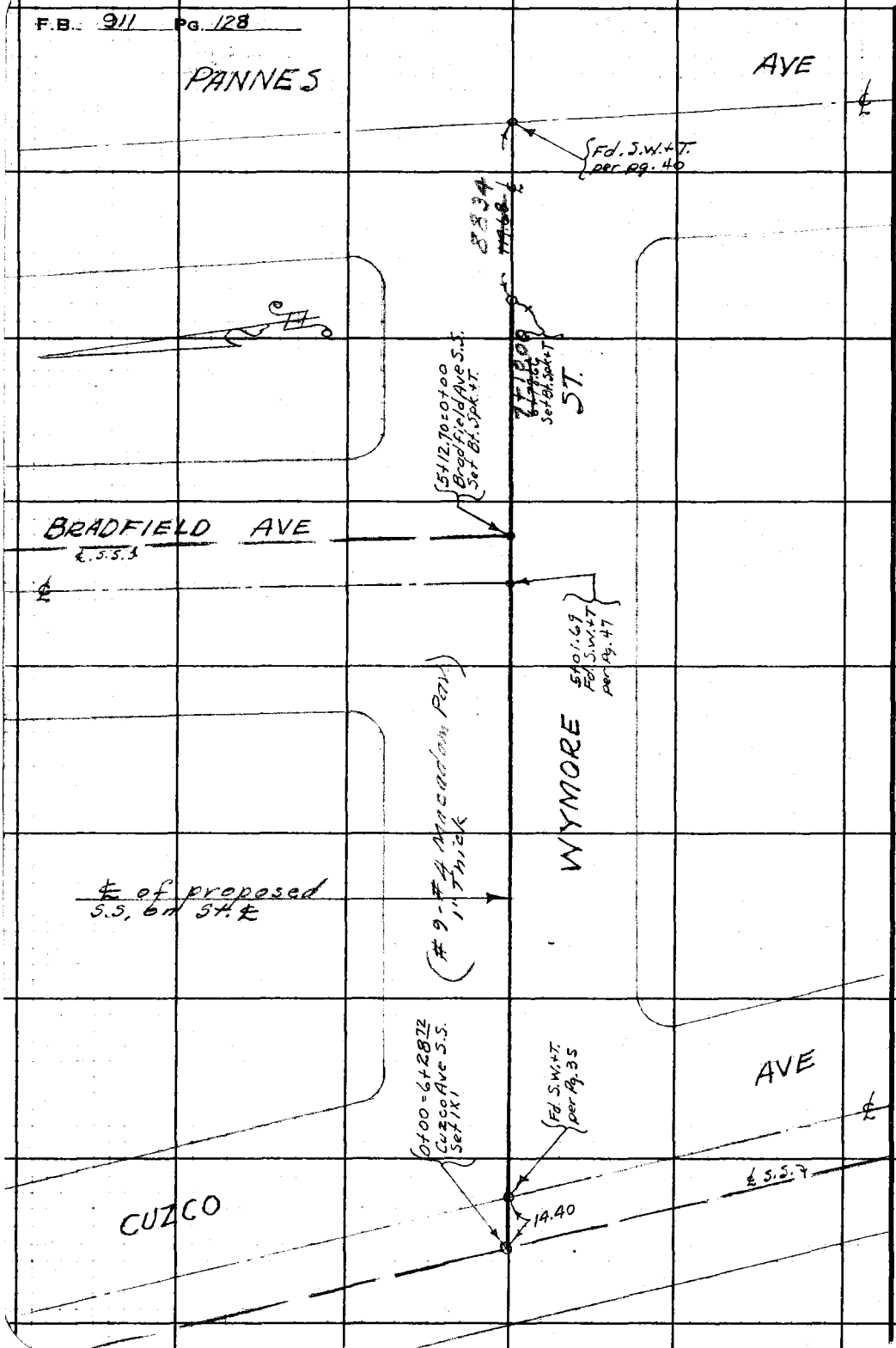

RETURN TO
LOS ANGELES COUNTY SURVEYOR
700 HALL OF RECORDS

Do not extend notes this side of this line.

Note: Any Additions or Changes on This Sheet Must be Made or Circled in **Red Ink** With Date and Name of Person Making Change.

Profile	Notes Red.	Plotted	Job No. 1064	Division No.	F B. 9 Pg. 129
No.	Date	Date	Survey of Pauline St. et al S.S.		
X-Sec.	Notes Chkd.	Checked	Survey by C.A.B.	Notes E.S.T.	Date 2-13-42
No.	Date	Date	Map No.	Indexed A. C. Joh	Date

PROFILE -
PAULINE ST. et al S.S.
on
WYMORE ST.
from CUZCO AVE. to PANNES AVE.

J.N. 1064 Feb. 1942

C.A. Benson Ch.
E.S. Tombleson T
N.R. Smith H.C.
L.C. Smiley R.C.

STATION	B. S.	H. I.	F. S.	ELEV.

Do not extend notes this side of this line

NOTE: ANY ADDITIONS OR CHANGES ON THIS SHEET MUST BE MADE OR CIRCLED IN RED INK, WITH DATE AND NAME OF PERSON MAKING CHANGE

PLEASE RETURN TO
LOS ANGELES COUNTY SURVEYOR
700 HALL OF RECORDS

Form 307 5M 5-39

Form 307 5M 5-39

PLEASE RETURN TO
LOS ANGELES COUNTY SURVEYOR
700 HALL OF RECORDS

NOTE: ANY ADDITIONS OR CHANGES ON THIS SHEET MUST BE MADE OR CIRCLED IN RED INK, WITH DATE AND NAME OF PERSON MAKING CHANGE

Do not extend notes this side of this line

STATION	B. S.	H. I.	F. S.	ELEV.	WYMORE ST.
B.M.#K182	4.840	66.528		[illegible].688	B.M.#K182 El. 61.688 F.B. 911-10 WYMORE ST. and Cuzco Ave (W. side) Bt. Spk. in W. end Conc. Walk to Ho #1257
0+00			5.52	61 01	℄ S.S.
0+14.40			5.11	61 42	" " + ℄ Int Cuzco + Wymore St.
0+34			5.83	60 70	" " + ℄ Wymore St.
0+60			5.36	61 17	" " " " "
1+00			5.10	61 43	" " " " "
2+00			4.84	61 69	" " " " "
3+00			4.62	61 91	" " " " "
4+00			4.76	61 77	" " " " "
5+00			4.73	61 80	" " " " " #
5+01.69 =			4.70	61 83	" " " " " " & Bradfield Ave
5+12.70 = 0+00 [illegible]			4.65	61 85	" " " " "
6+00			4.61	61 92	" " " " "
6+78.66 End Line			4.61	61 92	" " " " "
B.M.K-183			4.330	62.198	B.M.#K183 Elev 62.198 F.B. 911-10 Wymore St, Cs. side & Bradfield Ave Bt. spk. in N. end Conc. Dwy to Ho. #1644

Profile No. ____ X-Sec. No. ____
Plotted ____ Date ____ Checked ____ Date ____
Notes Red. ____ Date ____ Notes Chkd. C.V.C. Date 2-26-42
Division No. ____ Job No. 1064 Date 2-13-42
Survey of Pauline St. etal SS
Survey by Benson Notes [illegible]
Indexed ~~C. Johnson~~

F.B. 911 Pg. 130

Notes Ck'd by	Survey of Pauline St et al S.S.	F.B. 211	PG. 131
Map No.	W. O. 1064 Tape No. St'd of		
Office Work	Surveyed by C. A. Benson		
Checked	Notes E. S. T. Date 2-16-42		
Date	Indexed [redacted]		

℄ SURVEY
on
DUMA ST. S.S.
of
PAULINE ST ET AL S.S.
J.N. 1064

Feb, 1942

C. A. Benson	Ch.
E. S. Tombleson	T
N. R. Smith	H.C.
L. C. Smiley	R.C.

Note: Any Additions or Changes on This Sheets Must be Made or Circled in Red Ink With Date and Name of Person Making Change.

Do not extend notes this side of this line

RETURN TO
LOS ANGELES COUNTY SURVEYOR
700 HALL OF RECORDS

FORM 247 5M 10-37

F.B. 911 PG. 132

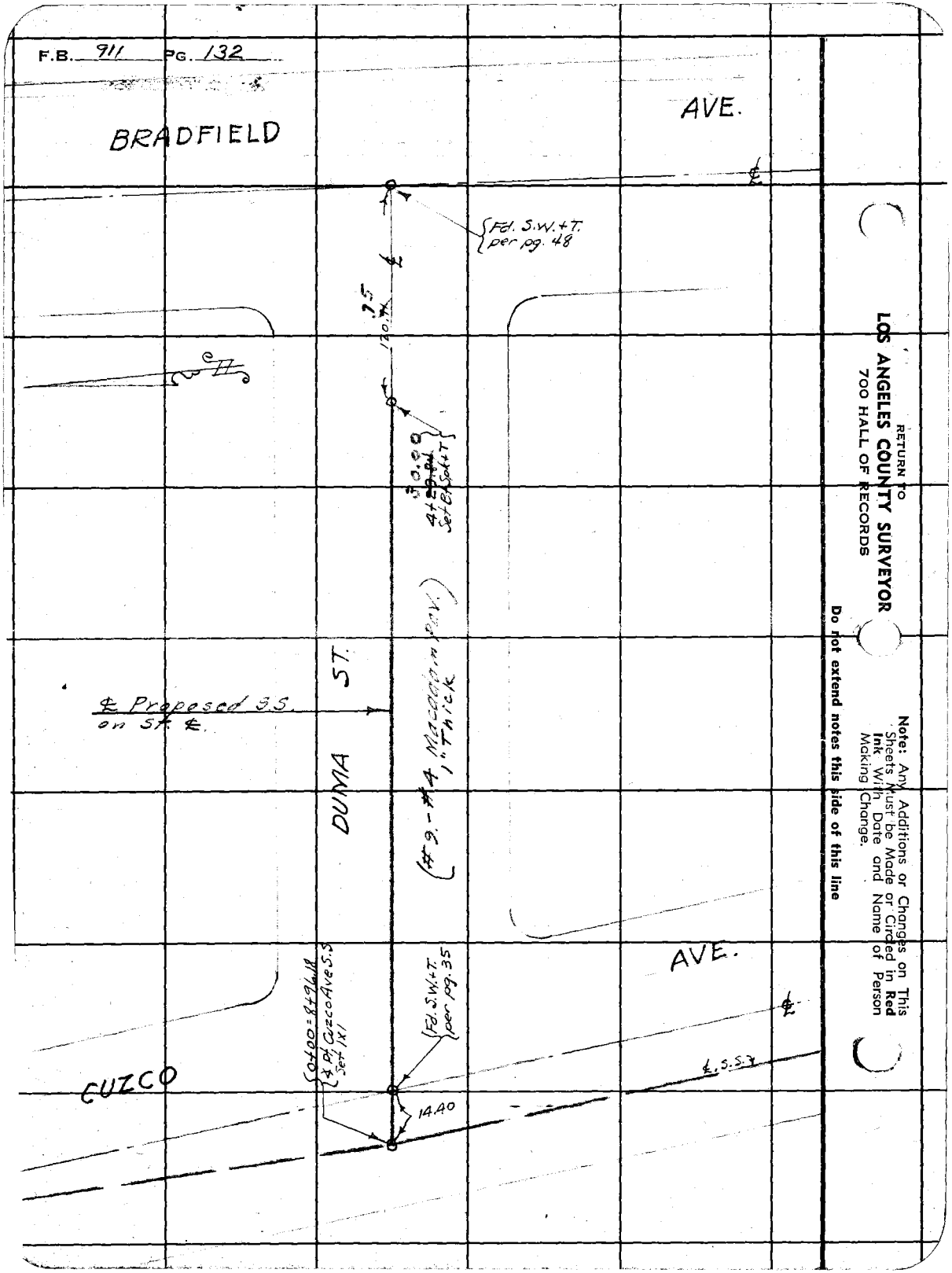

RETURN TO
LOS ANGELES COUNTY SURVEYOR
700 HALL OF RECORDS

Note: Any Additions or Changes on This Sheets Must be Made or Circled in **Red Ink** With Date and Name of Person Making Change.

Do not extend notes this side of this line

Profile	Notes Red.	Plotted	Job No.	Division No.	F B. 711 Pg. 133
No.	Date	Date	Survey of		
X-Sec.	Notes Chkd.	Checked	Survey by C.A.B.	Notes C.A.B.	Date 2-13-42
No.	Date	Date	Map No.	Indexed	C. Johnson Date

NOTE: ANY ADDITIONS OR CHANGES ON THIS SHEET MUST BE MADE OR CIRCLED IN RED INK, WITH DATE AND NAME OF PERSON MAKING CHANGE

Do not extend notes this side of this line

PROFILE

OF

[illegible] ST. [illegible]

PAULINE ST. ET AL S.S.

[illegible] 964

From Cuzco Ave to Bradfield Ave.

C.A. Benson Ch.
E.S. Tomlofson T.
N.R. Smith H.C.
[illegible] R.C.

Feb. 1942

STATION	B. S.	H. I.	F. S.	ELEV.

PLEASE RETURN TO
LOS ANGELES COUNTY SURVEYOR
700 HALL OF RECORDS

Form 307 5M 5-39

Form 307 5M 5-39

PLEASE RETURN TO
LOS ANGELES COUNTY SURVEYOR
700 HALL OF RECORDS

NOTE: ANY ADDITIONS OR CHANGES ON THIS SHEET MUST BE MADE OR CIRCLED IN RED INK, WITH DATE AND NAME OF PERSON MAKING CHANGE

Do not extend notes this side of this line

STATION	B. S.	H. I.	F. S.	ELEV.	DUMA ST.
					B.M.#K.184 Elev. 62.085 F.B.911-10 Cuzco Ave. (W. Side) & Duma St. [illegible] Spk. [illegible] Cons. [illegible] to Ho. #1221
B.M.#K.184	4.590	66.675		62.085	
0+00 = 8+96.18 Cuzco Ave. S.S.			5.24	61 44	℄ S.S.
0+1440			4.73	61 95	" " & ℄ Int. Duma & Cuzco.
[illegible]			[illegible]	61 36	" " & ℄ Duma St.
0+65			4.90	61 78	" " " "
1+00			4.68	62 00	" " " "
2+00			4.45	62 23	" " " "
3+00			4.38	62 30	" " " "
4+00			4.40	62 28	" " " "
4+2[illegible]	End Line.		4.47	62 21	" " " "
B.M.#K.188			2.770	63.905	B.M.#K.188 Elev. 63.910 F.B.911-11 Duma St. & [illegible] Ave (E. Side) Bt. Spk. [illegible] Stop [illegible] Ho. #1216

F.B. 911 Pg. 134 Job No. 1064 Division No. Notes Red. Plotted Profile
Survey of Pauline St. et al S.S. Date Date No.
Survey by C.A.B. Notes C.A.B. Notes Chkd. C.V.C. Checked X-Sec.
Indexed C. Johnson Date Date 2-26-42 Date No.

Notes Ck'd by	Survey of Pauline et al S.S.
Map No.	W. O. 1064 Tape No. St'd °F
Office Work	Surveyed by C.A.B.
Checked	Notes E.S.T. Date 2-17-42
Date	Indexed A. C. Johnson

F.B. 911 PG. 135

℄ SURVEY
on
PAULINE St. S.S.
of
PAULINE ST. ET AL S.S.
J.N. 1064.

Feb. 1942

C.A. Benson Ch.
E.S. Tomblesson T
N.B. Smith H.C.
L.C. Smiley L.C.

Note: Any Additions or Changes on This Sheet Must be Made or Circled in Red Ink With Date and Name of Person Making Change

Do not extend notes this side of this line.

RETURN TO
LOS ANGELES COUNTY SURVEYOR
700 HALL OF RECORDS

FORM 247 5M 10-39

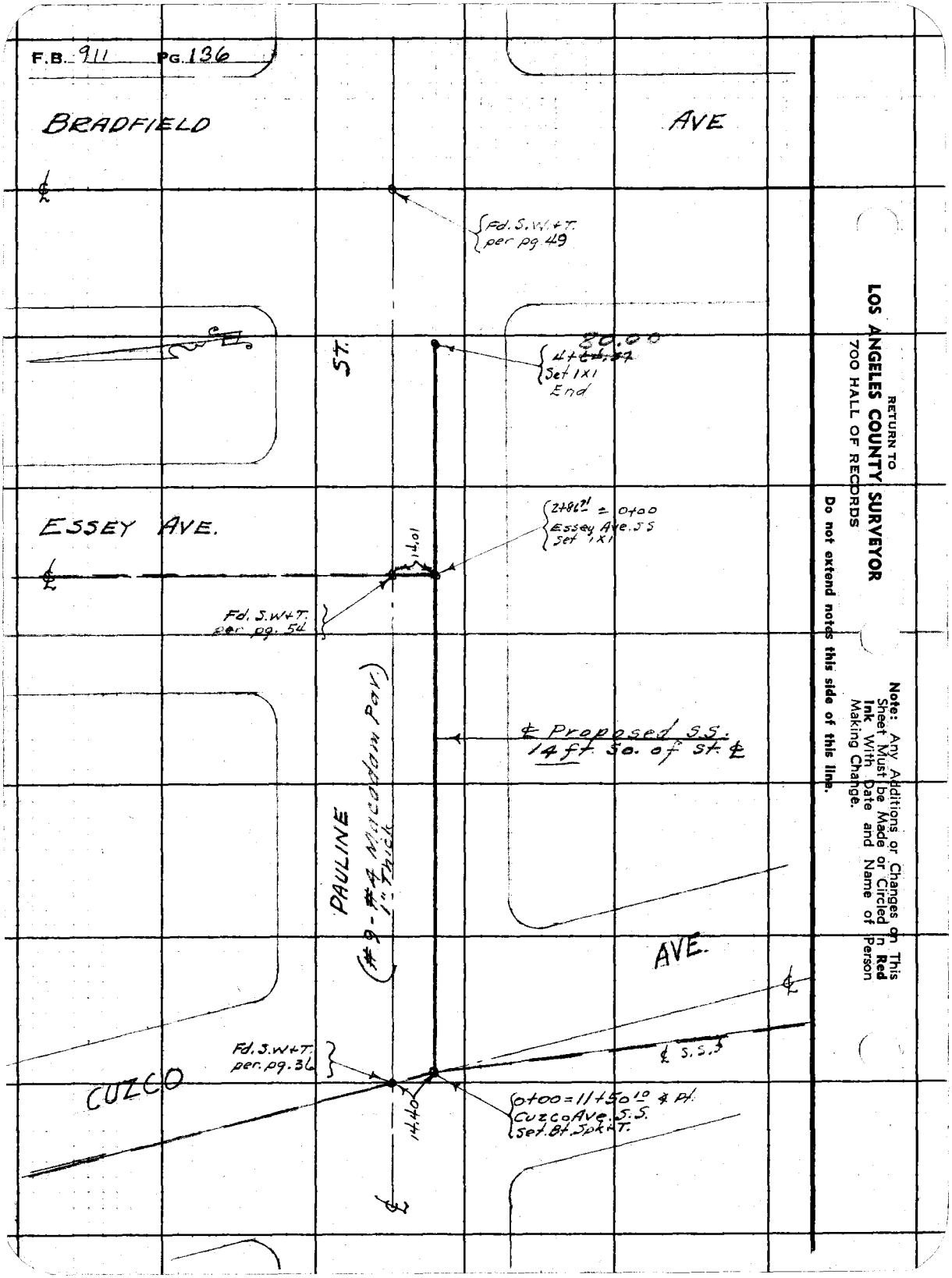
F.B. 911 PG. 136
BRADFIELD
AVE
Fd. S.W.+T. per pg. 49
ST.
80.00
Set 1X1
End
ESSEY AVE.
2+86.71 = 0+00
Essey Ave. S.S.
Set 1X1
14.01
Fd. S.W+T. per pg. 54
PAULINE
(#9-#4 Macadam Pav.)
1" Thick
℄ Proposed S.S.
14 ft. So. of St. ℄
AVE.
℄ S.S.
Fd. S.W+T. per. pg. 36
CUZCO
14.40
0+00 = 11+50.10 ∡ Pt.
Cuzco Ave. S.S.
Set Bt. Spk+T.
RETURN TO
LOS ANGELES COUNTY SURVEYOR
700 HALL OF RECORDS
Do not extend notes this side of this line.
Note: Any Additions or Changes on This Sheet Must be Made or Circled in Red Ink With Date and Name of Person Making Change.

Profile	Notes Red.	Plotted	Job No. 1064	Division No.	F B. 911 PG. 137
No.	Date	Date	Survey of Pauline St. S.S.		
X-Sec.	Notes Chkd.	Checked	Survey by C.A. Benson	Notes B.S.T.	Date 2-16-42
No.	Date	Date	Map No.	Indexed A. C. Jones	Date

NOTE: ANY ADDITIONS OR CHANGES ON THIS SHEET MUST BE MADE OR CIRCLED IN RED INK, WITH DATE AND NAME OF PERSON MAKING CHANGE

Do not extend notes this side of this line

— PROFILE —

on

PAULINE ST. S.S.

from

CUZCO AVE to BRADFIELD AVE

PAULINE ST ET AL S.S.

J.N. 1064.

C.A. Benson ch.
E.S. Tomblesson T
H.R. Smith H.C.
L.S. Smiley R.C.

Feb. 1942

STATION	B. S.	H. I.	F. S.	ELEV.

PLEASE RETURN TO
LOS ANGELES COUNTY SURVEYOR
700 HALL OF RECORDS

Form 307 5M 5-39

Form 307 5M 5-39

PLEASE RETURN TO
LOS ANGELES COUNTY SURVEYOR
700 HALL OF RECORDS

NOTE: ANY ADDITIONS OR CHANGES ON THIS SHEET MUST BE MADE OR CIRCLED IN RED INK, WITH DATE AND NAME OF PERSON MAKING CHANGE

Do not extend notes this side of this line

STATION	B. S.	H. I.	F. S.	ELEV.	PAULINE ST. S.S.
					B.M.# K185 El. 62.270 FB.911-11
B.M.# K185	474	6701		62 270	Cuzco Ave And Pauline St. S.W. Cor. Bt. Spk. in N.E. end Conc. walk to Ho. # 1526
0+00 = 11+50.00 Cuzco Ave S.S.			515	61 86	℄ S.S.
14' L			509	61 92	= ℄ Int. Cuzco Ave + Pauline St.
1+00			490	62 11	℄ S.S.
14' L			435	62 66	= ℄ Pauline St
2+00			470	62 31	℄ S.S.
14' L			418	62 83	" " "
2+86.00			470	62 31	= Int. ℄ sewer + ℄ Essey Ave
14' L			424	62 77	℄ " Essey + Pauline St
3+00			480	62 21	
14' L			424	62 77	= ℄ Pauline St
4+00			500	62 01	
14' L			439	62 62	" " "
4+64.57			510	61 91	End of Line.
14' L			458	62 43	= ℄ Pauline St.
B.M. # K186			449	62 52	B.M. # K-186 - El. 62.507 - S. Side Pauline St + Essey Ave. FB. 911-11 Bt. Spk N. end. con. drive. House # 1620

F.B. 911 PG. 138 32

Job No. 1064 Division No. ____ Notes Red. ____ Plotted ____ Profile ____

Survey of Pauline St. et al S.S. Date ____ Date ____ No. ____

Survey by C. A. Benson Notes N.R.S. Notes Chkd. C.V.C. Checked ____ X-Sec. ____

Indexed A. C. Johnson Date ____ Date 3-2-42 Date ____ No. ____

Notes Ck'd by	Survey of Pauline St. et al S.S.	F.B. 911	Pg. 139
Map No.	W. O. 1064 Tape No. St'd °F		
Office Work	Surveyed by C.A.B.		
Checked	Notes E.S.T. Date 2-17-42		
Date	Indexed Johnson 5-4-42		

- & SURVEY & TOPOG.

on

ESSEY AVE. S.S.

of

PAULINE ST. ET AL S.S.

J.N. 1064

Feb. 1942

C.A. Benson Ch.
E.S. Tambleson T.
N.R. Smith H.C.
L.C. Smiley R.C.

Note: Any Additions or Changes on This Sheet Must be Made or Circled in Red Ink With Date and Name of Person Making Change

Do not extend notes this side of this line.

RETURN TO
LOS ANGELES COUNTY SURVEYOR
700 HALL OF RECORDS

FORM 247 5M 10-39

Cont. to bot. page 141

F.B. 911 PG. 140

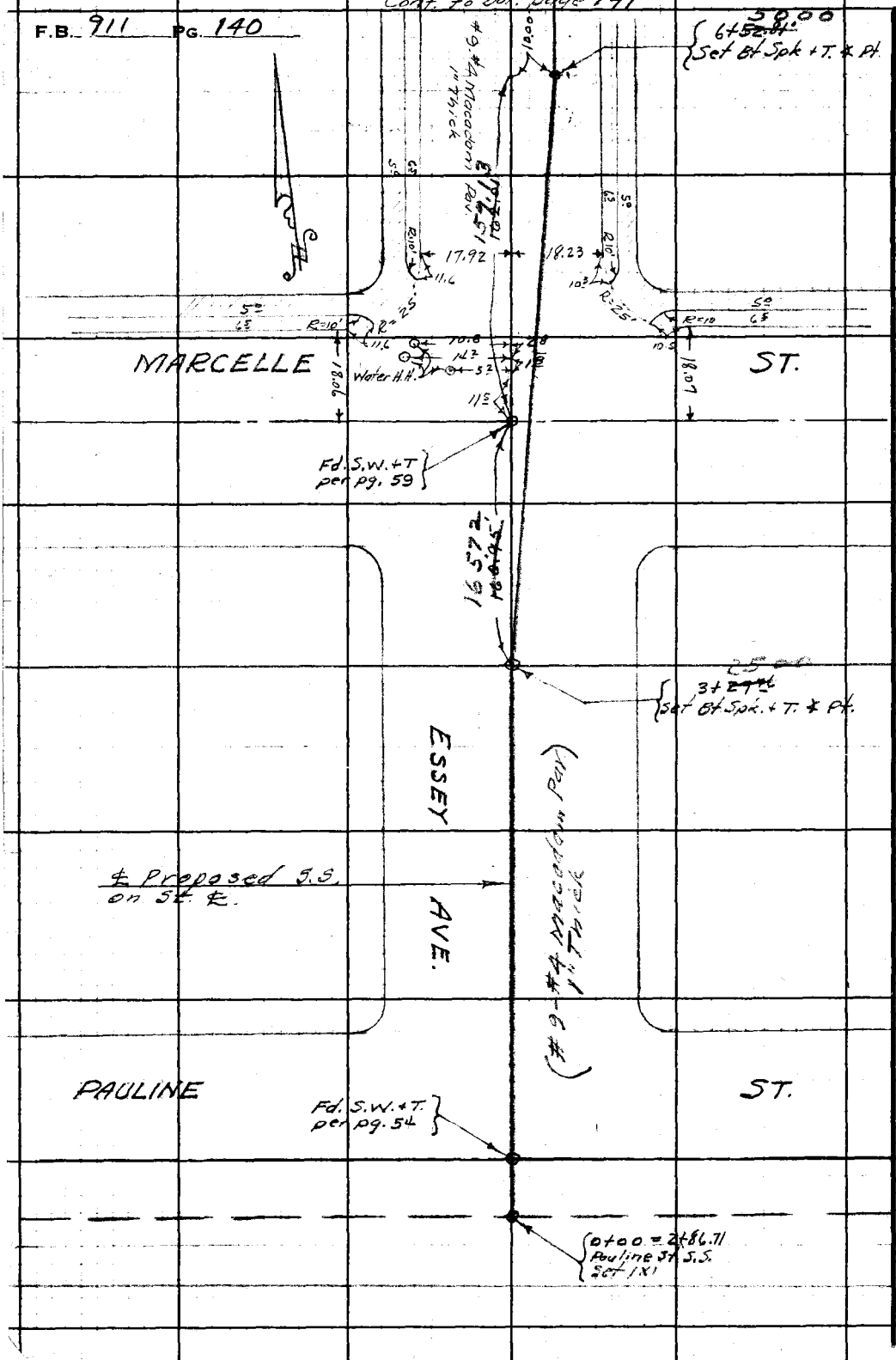

RETURN TO
LOS ANGELES COUNTY SURVEYOR
700 HALL OF RECORDS

Do not extend notes this side of this line.

Note: Any Additions or Changes on This Sheet Must be Made or Circled in **Red Ink** With Date and Name of Person Making Change.

Notes Ck'd by	Survey of [illegible]
Map No.	W. O. 1064 Tape No. St'd °F
Office Work	Surveyed by C.A. Benson
Checked	Notes E. S.T. Date Feb 1942
Date	Indexed [illegible] Johnson

F.B. 911 Pg. 141

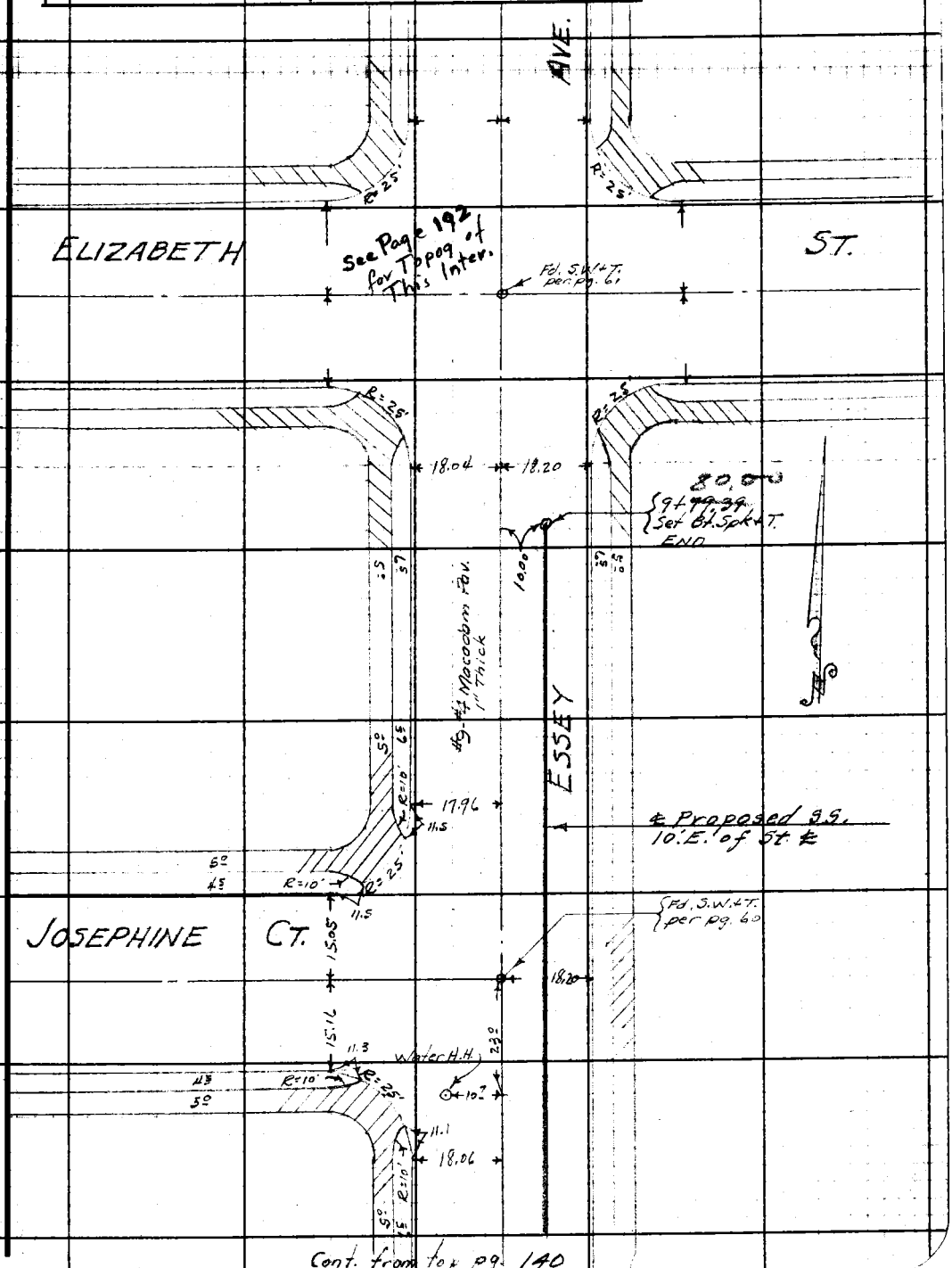

Note: Any Additions or Changes on This Sheet Must be Made or Circled in Red Ink With Date and Name of Person Making Change.

Do not extend notes this side of this line.

RETURN TO
LOS ANGELES COUNTY SURVEYOR
700 HALL OF RECORDS

FORM 247 5M 10-39

RETURN TO
LOS ANGELES COUNTY SURVEYOR
700 HALL OF RECORDS

Note: Any Additions or Changes on This Sheet Must be Made or Circled in **Red Ink** With Date and Name of Person Making Change.

Do not extend notes this side of this line.

F.B. 211 PG. 142

Profile	Notes Red.	Plotted	Job No. 1064	Division No.	F B.911 33 Pg. 143
No.	Date	Date	Survey of [illegible]		
X-Sec.	Notes Chkd.	Checked	Survey by C.A.B.	Notes	Date 2-16-42
No.	Date	Date	Map No.	Indexed Johnson	

NOTE: ANY ADDITIONS OR CHANGES ON THIS SHEET MUST BE MADE OR CIRCLED IN RED INK, WITH DATE AND NAME OF PERSON MAKING CHANGE

Do not extend notes this side of this line

PLEASE RETURN TO
LOS ANGELES COUNTY SURVEYOR
700 HALL OF RECORDS

Form 307 5M 5-39

STATION	B. S.	H. I.	F. S.	ELEV.

- PROFILE -

on.

ESSEY AVE. S.S.

From Pauline St. to Elizabeth St.

PAULINE ST. ET AL S.S.

J.N. 1046

C.A. Benson ch.
E.S. Tombleson ⊼
N.R. Smith A.C.
L. C. Smiley R.C.

Feb, 1942

Form 307 5M 5-39

PLEASE RETURN TO
LOS ANGELES COUNTY SURVEYOR
700 HALL OF RECORDS

NOTE: ANY ADDITIONS OR CHANGES ON THIS SHEET MUST BE MADE OR CIRCLED IN RED INK, WITH DATE AND NAME OF PERSON MAKING CHANGE

Do not extend notes this side of this line

STATION	B. S.	H. I.	F. S.	ELEV.	ESSEY AVE. S.S.
B.M#K186	4915	67422		62 507	B.M#K186 El. 62.507 F.B.911-11 Pauline St (S. side) + Essey Ave Bt Spk. in N. end Conc. Dr. to Ho. # 1620
0+00 = 2+86.71 Pauline St. S.S.			520	62 22	
0+14			466	62 76	= ℄ Int. Pauline St + Essey Ave
1+00			449	62 93	
2+00			433	63 09	
3+00			428	63 14	
3+29.76			423	63 19	Angle Pt.
4+00			420	63 22	
4+71			447	62 95	Gutter South side Marcelle St
4+90.50 ±			442	63 00	= ℄ Marcelle St.
5+00			440	63 02	
B.M.#K192			429	63 132	B.M.#K192 El. 63.128 F.B. 911-13 Marcelle St (N. side) + Essey Ave N.W. Corner Bt. Spk in Curb West end C.R.
	522	68352			
			523	63 12	West end C.R. N.W. Corner Marcelle St + Essey Ave
			521	63 14	North " " " " " " " "
			524	63 11	East " " " N.E. " " "
			517	63 18	North " " " " " " "
5+15			551	62 84	Gutter North side Marcelle St
5+35			538	62 97	
6+00			534	63 01	
R			517	63 18	Curb

F.B. 911 Pg. 144 Job No. 1064 Division No. Notes Red. Plotted Profile
Survey of Pauline St. et al S.S. Date Date No.
Survey by C.A. Benson Notes N.R.S. Notes Chkd. C.V.C. Checked X-Sec.
Indexed A. C. Johnson Date Date 3-2-42 Date No.

Form 307 5M 5-39

PLEASE RETURN TO
LOS ANGELES COUNTY SURVEYOR
700 HALL OF RECORDS

NOTE: ANY ADDITIONS OR CHANGES ON THIS SHEET MUST BE MADE OR CIRCLED IN RED INK, WITH DATE AND NAME OF PERSON MAKING CHANGE

Do not extend notes this side of this line

STATION	B. S.	H. I.	F. S.	ELEV.	ESSEY AVE. S.S.
		63 352			
L			515	63 20	Curb L
6+52 81			524	63 11	Angle PT.
9' L			510	63 25	℄ Essey Ave
			505	63 30	Curb
L			512	63 23	"
7+00			515	63 20	
R			496	63 39	"
L			506	63 29	"
			499	63 36	South end C.R. S.W. Corner Essey Ave + Josephine St.
			492	63 43	West " " " " " "
			489	63 46	" " " N.W. " " "
			486	63 49	North " " " " " "
8+00			497	63 38	
R			488	63 47	Curb
9+00			486	63 49	
R			478	63 57	"
9' L			463	63 72	℄ Essey
L			482	63 53	Curb
9+79 39			486	63 49	
			470	63 65	South end C.R. S.E. Corner Essey Ave + [illegible]
			469	63 66	" " " " S.W. " " " "

Profile Notes Red. Plotted Job No. 1064 Division No.
No. Date Survey of [illegible] St. etc. S.S.
X-Sec. Notes Chkd. C.V.C. Checked Survey by C.A. Benson Notes N.R.S. Date
No. Date 3-2-42 Date Map No. Indexed Date

F B. 911 Pg. 145

F.B. 911 PG. 146 | Job No. 1064 | Division No. | Notes Red. | Plotted | Profile

Survey of Pauline St. et al S.S. | Date | Date | No.

Survey by C.A.B. | Notes N.R.S. | Notes Chkd. C.V.C. | Checked | X-Sec.

Indexed A. C. Johnson | Date | Date 3-2-42 | Date | No.

Form 307 5M 5-39

PLEASE RETURN TO
LOS ANGELES COUNTY SURVEYOR
700 HALL OF RECORDS

NOTE: ANY ADDITIONS OR CHANGES ON THIS SHEET MUST BE MADE OR CIRCLED IN RED INK, WITH DATE AND NAME OF PERSON MAKING CHANGE

Do not extend notes this side of this line

STATION	B. S.	H. I.	F. S.	ELEV.		S.S.
BM. T#331		68352	470	63652	BM. #T331 El 63.647 F.B. 911-13 Elizabeth St. (N side) & Essey Ave N.W. Corner bt. spk. in curb, 25' W. of W. end C.R.	ESSEY AVE

Notes Ck'd by	Survey of Pauline Sta'a S.S.	F.B. 911	Pg. 147
Map No.	W. O. 1064 Tape No. St'd °F		
Office Work	Surveyed by C.A. Benson		
Checked	Notes Date		
Date	Indexed A. E. Johnson		

℄ SURVEY & TOPOG
on
BRADFIELD AVE S.S.
of
PAULINE ST. ET AL S.S.
C.1
F.H. 1064

C.A. Benson	Ch.	Feb 1942
E.S. Tomblgson	π	
N.R. Smith	H.C.	
L.C. Smiley	R.C.	

Note: Any Additions or Changes on This Sheet Must be Made or Circled in Red Ink With Date and Name of Person Making Change.

Do not extend notes this side of this line.

RETURN TO
LOS ANGELES COUNTY SURVEYOR
700 HALL OF RECORDS

FORM 247 5M 10.39

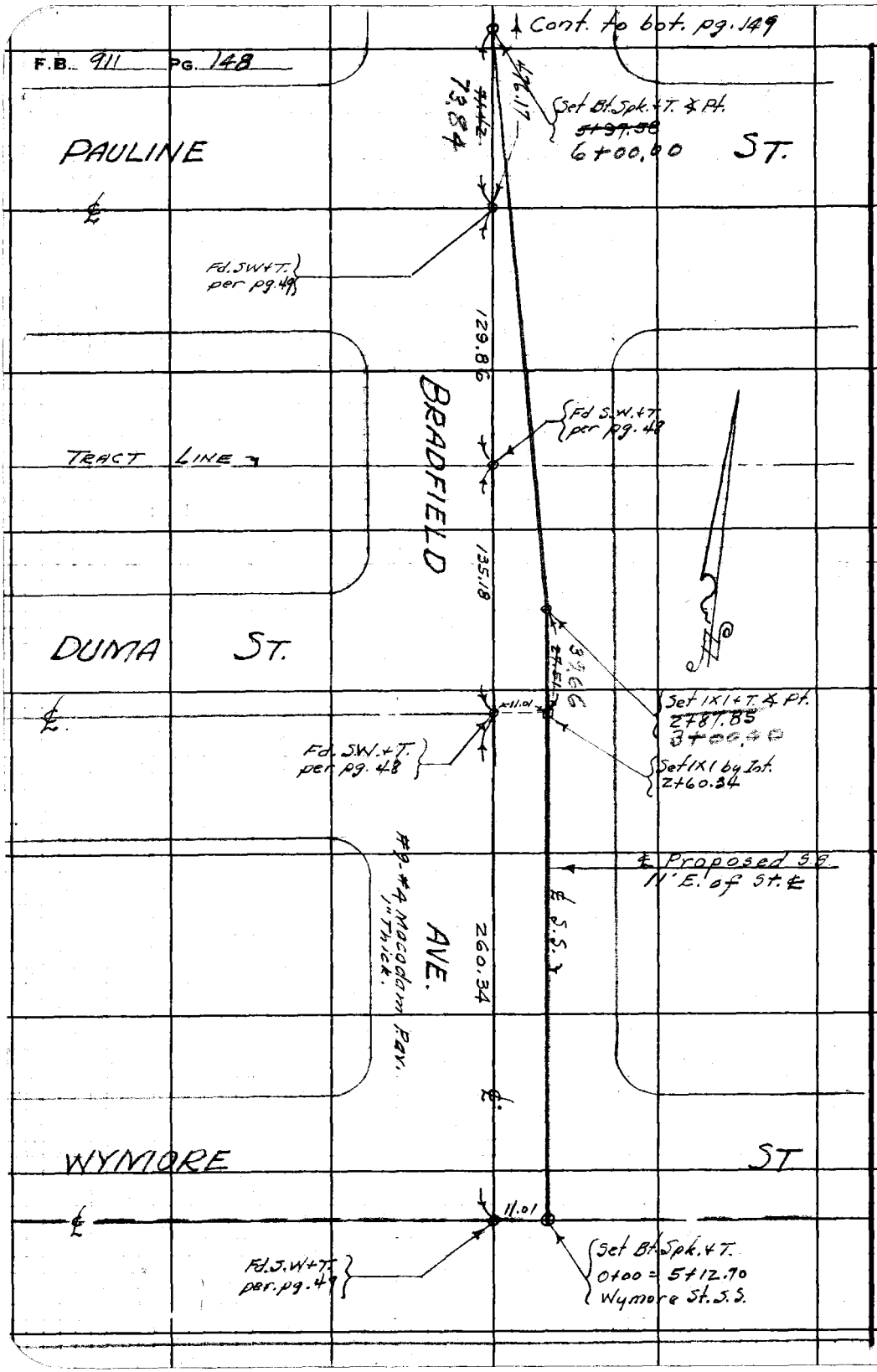

RETURN TO
LOS ANGELES COUNTY SURVEYOR
700 HALL OF RECORDS

Do not extend notes this side of this line.

Note: Any Additions or Changes on This Sheet Must be Made or Circled in Red Ink With Date and Name of Person Making Change.

Notes Ck'd by	Survey of Pauline St. etc.	F.B. 911 Pg. 149
Map No.	W. O. 1064 Tape No. St'd °F	
Office Work	Surveyed by C.A. Benson	
Checked	Notes E. S. T. Date Feb 1942	
Date	Indexed	

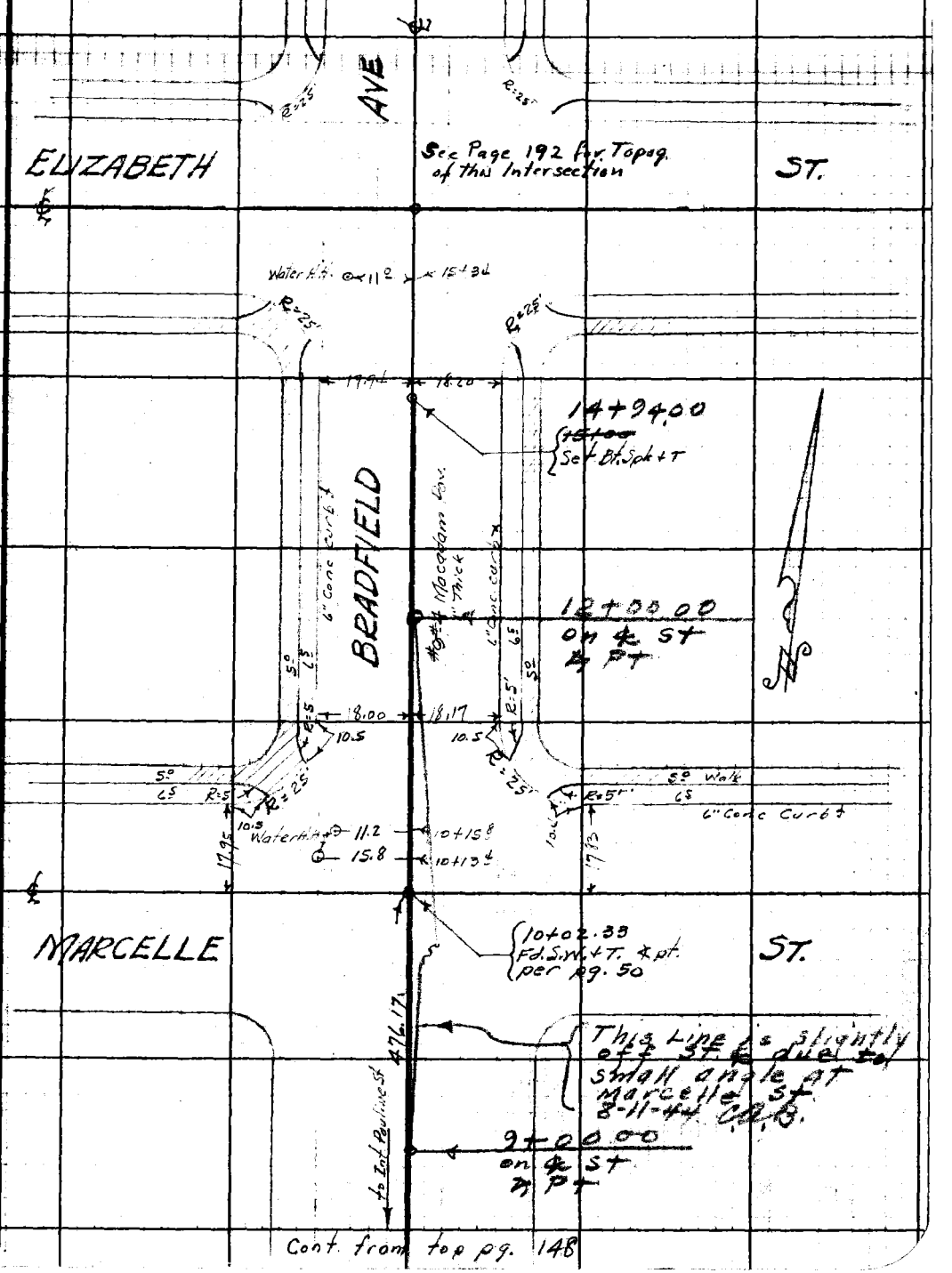

Cont. from top pg. 148

Note: Any Additions or Changes on This Sheet Must be Made or Circled in Red Ink With Date and Name of Person Making Change.

Do not extend notes this side of this line.

RETURN TO
LOS ANGELES COUNTY SURVEYOR
720 HALL OF RECORDS

FORM 247 5M 10-39

F.B. 911 PG. 150

RETURN TO
LOS ANGELES COUNTY SURVEYOR
700 HALL OF RECORDS

Do not extend notes this side of this line.

Note: Any Additions or Changes on This Sheet Must be Made or Circled in **Red Ink** With Date and Name of Person Making Change.

Profile	Notes Red.	Plotted	Job No. 1064	Division No.	F B. 911 PG. 151
No.	Date	Date	Survey of Pauline St. et al S.S.		
X-Sec.	Notes Chkd.	Checked	Survey by C.A.B.	Notes C.A.B	Date 2-13-42
No.	Date	Date	Map No.	Indexed A. C. Johnson	Date

PROFILE

on

BRADFIELD AVE S.S.

from Wymore St. to Elizabeth St.

PAULINE ST. ET AL S.S.

J.N. 1064.

C.A. Benson Ch.
R.S. Tomlinson Tr.
N.R. Smith HC.
L.C. Smiley RC.

Feb. 1942

STATION	B. S.	H. I.	F. S.	ELEV.

NOTE: ANY ADDITIONS OR CHANGES ON THIS SHEET MUST BE MADE OR CIRCLED IN RED INK, WITH DATE AND NAME OF PERSON MAKING CHANGE

Do not extend notes this side of this line

PLEASE RETURN TO
LOS ANGELES COUNTY SURVEYOR
700 HALL OF RECORDS

Form 307 5M 5-39

Form 307 5M 5-39

PLEASE RETURN TO
LOS ANGELES COUNTY SURVEYOR
700 HALL OF RECORDS

NOTE: ANY ADDITIONS OR CHANGES ON THIS SHEET MUST BE MADE OR CIRCLED IN RED INK, WITH DATE AND NAME OF PERSON MAKING CHANGE

Do not extend notes this side of this line

F.B. 911 PG. 152 | Job No. 1064 | Division No. | Notes Red. | Plotted | Profile No.
Survey of Pauline St. et al S.S. | Date | Date | X-Sec. No.
Survey by C.A.B. | Notes CAB. | Notes Chkd. CVC | Checked
Indexed A. Ortega | Date | Date 3-2-1942 | Date

STATION	B. S.	H. I.	F. S.	ELEV.	BRADFIELD ✓	AVE
					BRADFIELD S.S. & Pol. 5 [illegible] 1-13 Wymore St (51 Bldg.) & Bradfield Ave & St. Sph. [illegible] & Ho. # 1[illegible]	
BM [illegible]	4.370	56.568 ✓		[illegible] ✓		
0+00 = 5+12.70 Wymore St. S.S.			4.72	61.85	℄ S.S. & ℄ Wymore St	
0+16.2			5.45	61.12	" "	
0+50			5.23	61.34	" "	
1+00 ±			5.0	61.6	" "	
11 L			4.55	61.92	" S.S. [illegible]	
2+00 ±			4.92	61.62	℄ S.S.	
11 L			4.56	62.01	℄ S.S.	
2+60.34			4.8	61.8	℄ S.S.	
11 L			4.47	62.08	℄ S.S. [illegible]	
2+5[illegible] & Pt.			4.7	61.9	℄ S.S.	
3+00			4.7	61.9	℄ S.S.	
10 ± L			4.40	62.17	℄ S.S.	
4+00 ±			4.[illegible]	61.95	℄ S.S.	
6.6 [illegible]			4.38	62.19	℄ S.S.	
5+00			4.88	61.69	℄ S.S.	
3 ± L			4.85	61.69	℄ S.S.	
5+26 ±			4.83	61.74	℄ S.S. & ℄ Pauline	
2 L			4.83	61.74	℄ Int. " & Bradfield	
5+[illegible]			4.88	61.69	℄ S.S.	

Form 307 5M 5-39

PLEASE RETURN TO
LOS ANGELES COUNTY SURVEYOR
700 HALL OF RECORDS

NOTE: ANY ADDITIONS OR CHANGES ON THIS SHEET MUST BE MADE OR CIRCLED IN RED INK, WITH DATE AND NAME OF PERSON MAKING CHANGE

Do not extend notes this side of this line

STATION	B. S.	H. I.	F. S.	ELEV.	BRADFIELD AVE
		66.565			
[illegible] 97.58 [illegible]			4.15	62 39	℄ S.S. & ℄ Bradfield Ave.
BM#[illegible] 137.	4.195	67.073	3.6[illegible]	62.875	BM #[illegible] 137 Elev. 62.875 F.B. [illegible] 11 Pauline St. & Bradfield Ave. N.W. Cor. [illegible]
6+00			4.65	62 39	℄ S.S. & [illegible]
7+00			4.46	62 61	" "
8+00			4.36	62 71	" "
9+00			4.19	62 88	" "
9+55			4.29	62 78	" "
10+00			4.12	62 95	" "
10+02.[illegible]			4.07	63 00	" " & Int of Mercedes St
			3.80	63 27	Top cb. E. end. N.E. C.R
			3.55	63 24	" " N " " "
			4.00	63 07	" " N " [illegible] "
			3.90	63 17	" " W. " " "
BM#[illegible]			3.593	63.153	BM #[illegible] Elev. 63.178 F.B. [illegible] 12 Mercedes St. & Bradfield Ave. N.W. Cor. Bt. spk. in cb. at W. end O.R.
	5.540	68.718		63.178	
11+00			5.24	63 48	℄ S.S. + St. ℄
18' R			5.33	63 39	top. E Curb.
18' L			5.44	63 28	" W. "
12+00			5.08	63 64	℄ S.S. + St. ℄

Profile Notes Red. Plotted Job No. 1064 Division No. F B 911 PG. 153
No. Date Date Survey of Pauline St. [illegible]
X-Sec. Notes Chkd. C.V.C. Checked Survey by C.A.B. Notes C.A.B. Date 2-13-42
No. Date 3-2-42 Date Map No. Indexed [illegible] Date

Form 307 5M 5-39

PLEASE RETURN TO
LOS ANGELES COUNTY SURVEYOR
700 HALL OF RECORDS

NOTE: ANY ADDITIONS OR CHANGES ON THIS SHEET MUST BE MADE OR CIRCLED IN RED INK, WITH DATE AND NAME OF PERSON MAKING CHANGE

Do not extend notes this side of this line

STATION		B. S.	H. I.	F. S.	ELEV.	BRADFIELD AVE	
			68 718				
12+00	18' R			525	63 47	top. E. Curb	
	18' L			525	63 47	" W. "	
13+00				493	63 79	℄ S.S. + ℄ Bradfield.	
	18' R			515	63 57	top E. Curb.	
	18' L			529	63 43	" W. "	
14+00				497	63 75	℄ S.S. + ℄ Bradfield.	
	18' R			511	63 61	top. E. Curb.	
	18' L			508	63 64	" W. "	
15+00				477	63 95	℄ S.S. + ℄ Bradfield.	(end)
	18' R			495	63 77	top E. Curb.	
	18' L			493	63 79	" W. "	
				490	63 82	" Curb. S. end. CR. S.E	Cor. Bradfield + Elizabeth.
				490	63 82	" " S " " S.W	" " "
B.M.#T330				4915	63.803	R.M.#T330 El. 63.795 FB. 911-12 Bradfield Ave + Elizabeth St. N.W. Cor. Bt. Spk. in ch. 6' W. of W. end CR.	

F.B. 911 30 PG. 154 Job No. 1064 Division No. Notes Red. Plotted Profile
Survey of Pauline St. et al S.S. Date Date No.
Survey by C.A.B. Notes E.S.T. Notes Chkd. C.V.C. Checked X-Sec.
Indexed A. C. Johnson Date Date 3-2-42 Date No.

Notes Ck'd by	Survey of Pauline Street S.S.	F.B. 911	PG. 135
Map No.	W. O. 1064 Tape No. St'd °F		
Office Work	Surveyed by C.A. Benson		
Checked	Notes E.S.T. Date Feb. 1942		
Date	Indexed A. C. Johnson		

℄ SURVEY & TOPOG
on
PANNES AVE. S.S.
of
PAULINE ST. ET AL S.S.

J.N. 1064

Feb. 1942

C.A. Benson	Ch.
E.S. Tambleson	T
N.R. Smith	H.C.
L.C. Smiley	R.C.

Note: Any Additions or Changes on This Sheet Must be Made or Circled in Red Ink With Date and Name of Person Making Change.

Do not extend notes this side of this line.

RETURN TO
LOS ANGELES COUNTY SURVEYOR
700 HALL OF RECORDS

FORM 247 5M 10-59

Cont. on bot. pg. 123

F.B. 911 PG. 156

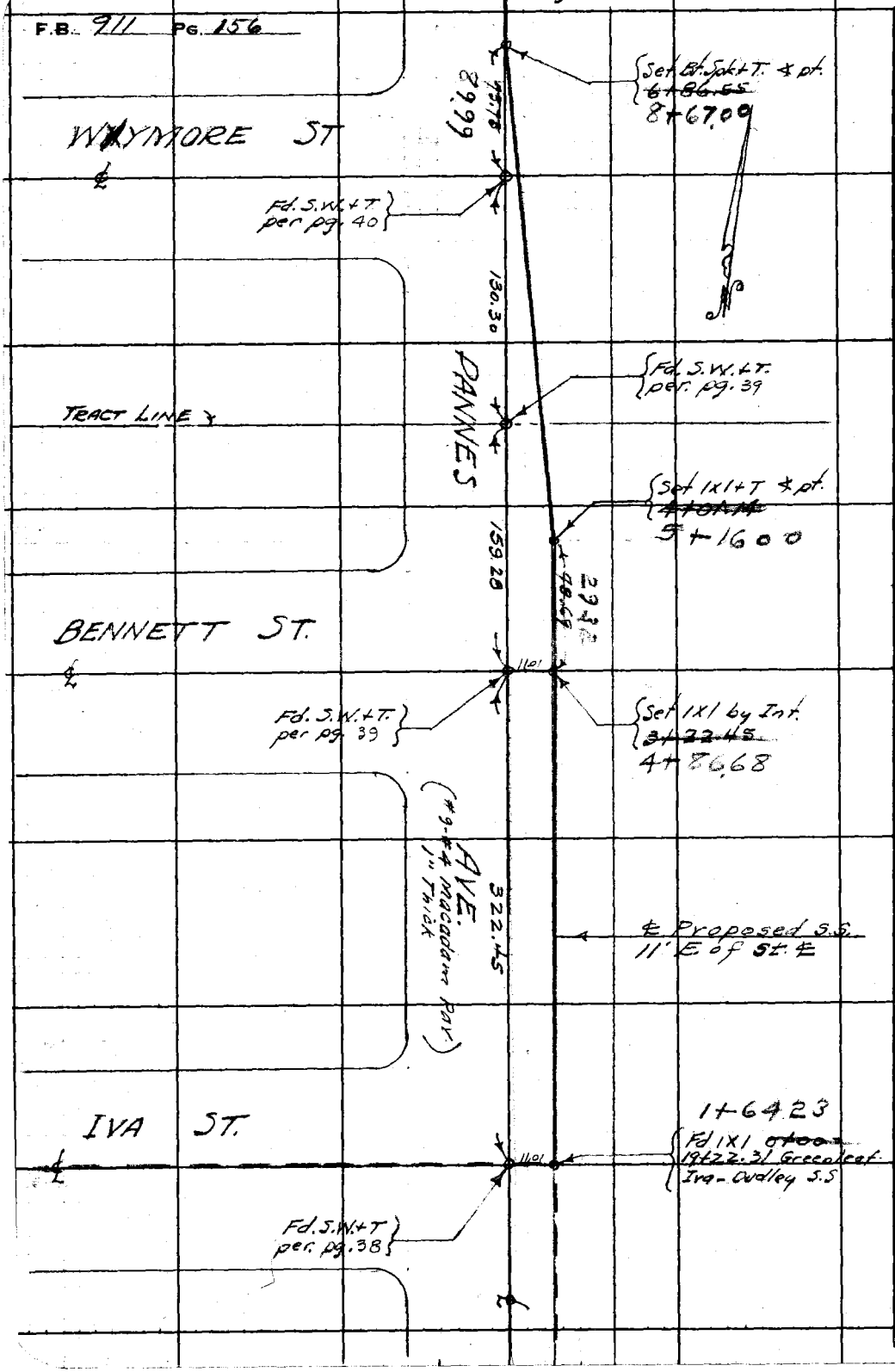

RETURN TO
LOS ANGELES COUNTY SURVEYOR
700 HALL OF RECORDS

Do not extend notes this side of this line.

Note: Any Additions or Changes on This Sheet Must be Made or Circled in Red Ink With Date and Name of Person Making Change.

Notes Ck'd by	Survey of Pauline St. et al S.S.	F.B. 911 PG. 157
Map No.	W. O. 1064 Tape No. St'd °F	
Office Work	Surveyed by C. A. Benson	
Checked	Notes E.S.T. Date Feb 1942	
Date	Indexed A. C. Johnson	

Cont. on bot pg. 158

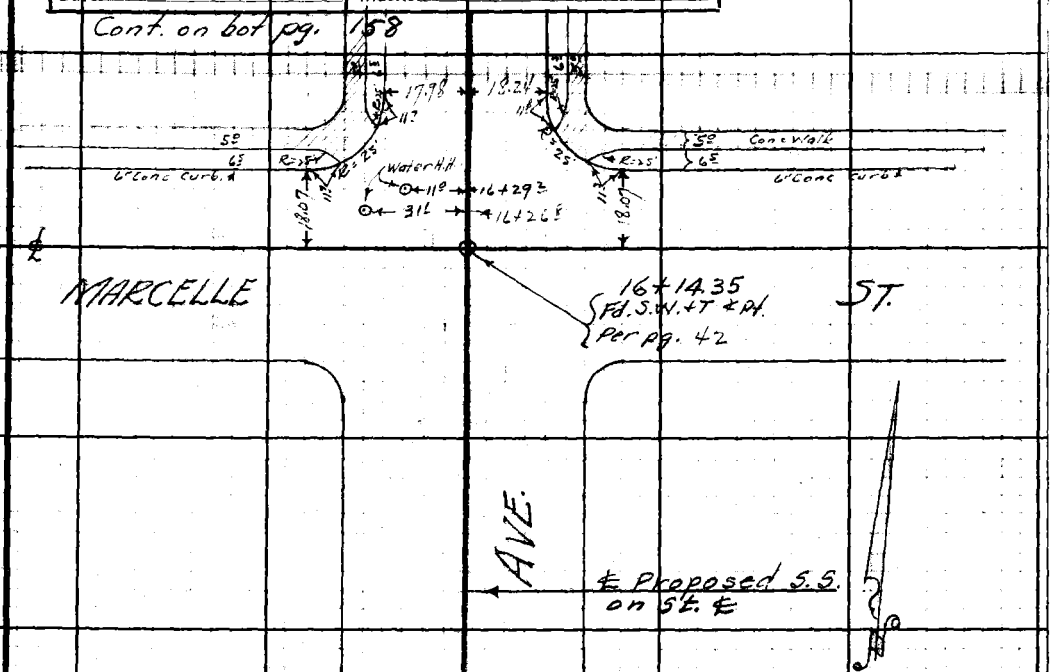

Cont. from top pg. 156

Note: Any Additions or Changes on This Sheet Must be Made or Circled in Red Ink With Date and Name of Person Making Change.

Do not extend notes this side of this line.

RETURN TO
LOS ANGELES COUNTY SURVEYOR
700 HALL OF RECORDS

FORM 247 5M 10-39

RETURN TO
LOS ANGELES COUNTY SURVEYOR
700 HALL OF RECORDS

Note: Any Additions or Changes on This Sheet Must be Made or Circled in **Red Ink** With Date and Name of Person Making Change.

Do not extend notes this side of this line.

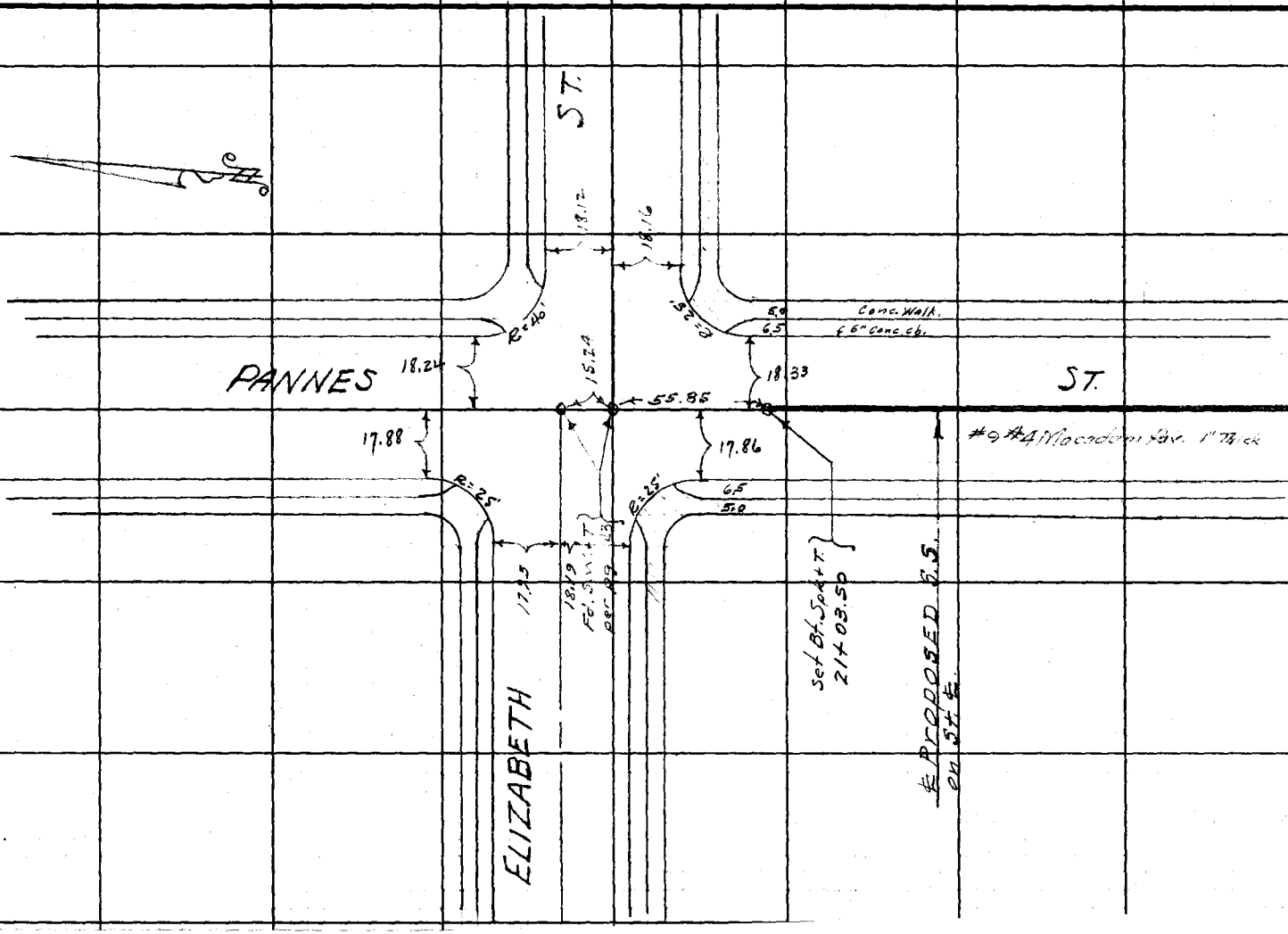

F.B. 511 PG. 158

Profile	Notes Red.	Plotted	Job No. 1064	Division No.	F B.911 37 PG. 159
No.	Date	Date	Survey of Pau[illegible] S.S.		
X-Sec.	Notes Chkd.	Checked	Survey by C.A.B.	Notes N.R.S.	Date 2-16-42
No.	Date	Date	Map No.	Indexed A. C. Johnson	Date

-PROFILE-
on
PANNES AVE. S.S.
From IVA ST. to ELIZABETH ST.
PAULINE ST. ET AL S.S.
J.N. 1064

Feb 1942

C.A. Benson	Ch.
E.S. Tombleson	⊼
N.R. Smith	H.C.
L.C. Smiley	R.C.

STATION	B. S.	H. I.	F. S.	ELEV.

NOTE: ANY ADDITIONS OR CHANGES ON THIS SHEET MUST BE MADE OR CIRCLED IN RED INK, WITH DATE AND NAME OF PERSON MAKING CHANGE

Do not extend notes this side of this line

PLEASE RETURN TO
LOS ANGELES COUNTY SURVEYOR
700 HALL OF RECORDS

Form 307 5M 5-39

Form 307 5M 5-39

PLEASE RETURN TO
LOS ANGELES COUNTY SURVEYOR
700 HALL OF RECORDS

NOTE: ANY ADDITIONS OR CHANGES ON THIS SHEET MUST BE MADE OR CIRCLED IN RED INK, WITH DATE AND NAME OF PERSON MAKING CHANGE

Do not extend notes this side of this line

STATION	B. S.	H. I.	F. S.	ELEV.	PANNES AVE. S.S.
B.M# K177	4285	66236		61 951	(B.M# K177 El. 61.951 F.B. 911-9 Pannes Ave (E. side) + Iva St. Bt. Spk. in W. end Conc. Dr. to Ho. #1254
0+00			500	61 24	
11'L			461	61 63	= ℄ Pannes Ave
1+00			500	61 24	
11'L			456	61 68	" " "
2+00			470	61 54	
11'L			438	61 86	" " "
3+00			480	61 44	
11'L			451	61 73	" " "
3+22.45			480	61 44	= Int. Sewer Line + ℄ Prod. Bennett St.
11.L			450	61 74	" " "
4+01.14			480	61 44	Angle Pt.
11L			441	61 83	= ℄ Pannes Ave
5+00			446	61 78	
7L			430	61 94	" " "
6+00			436	61 88	
4'L			433	61 91	" " "
B.M.# K175			3815	62 421	B.M.# K175 El. 62.419 F.B. 911-8 Pannes Ave (W. side) + Wymore St N.W. Cor. bt. spk. in E. end Con Walk House #1245
	432	66,641			
6+86.55			452	62 12	Angle Pt.
7+00			450	62 14	

F.B. 911 Pg. 160 Job No. 1064 Division No. Notes Red. E.ST. Plotted Profile
Survey of Pauline St. et al. S.S. Date Date No.
Survey by C.A.B. Notes N.R.S. Notes Chkd. C.V.C. Checked X-Sec.
Indexed A. C. Jo... Date Date 3-2-42 Date No.

Form 307 5M 5-39

PLEASE RETURN TO
LOS ANGELES COUNTY SURVEYOR
700 HALL OF RECORDS

NOTE: ANY ADDITIONS OR CHANGES ON THIS SHEET MUST BE MADE OR CIRCLED IN RED INK, WITH DATE AND NAME OF PERSON MAKING CHANGE

Do not extend notes this side of this line

STATION	B. S.	H. I.	F. S.	ELEV.	PANNES AVE. S.S.
		66 641			
8+00			434	62 30	
9+00			416	62 48	
10+00			4.04	62 60	
10+08 34			[illegible]	62 59	Tract Line
11+00			3 93	62 71	
11+38 45			3 93	62 71	= ℄ Int. Pannes Ave + Pauline ST.
B.M. #K 174			3 67	62 97	B.M. #K-174 El. 62.973 FB 911-6 Pannes Ave (W. Side) + Pauline ST S.W. Corner bt. spk. [illegible] House # 1820
	4 455	67 456			
12+00			443	63 03	
13+00			433	63 13	
14+00			426	63 20	
15+00			416	63 30	
16+00			425	63 21	
16+14 35			416	63 30	℄ Int. Pannes Ave + Marcelle ST.
			4 04	63 42	West end C.R. N.W. Corner Pannes Ave + Marcelle
			400	63 46	North " " " " " "
			3 90	63 56	East " " N.E. " " "
			3 95	63 51	North " " " " "
BM #K 172			4 035	63 421	B.M. #K172 El 63.416 FB 911-5 ~~Pauline ST~~ (N. Side) + Pannes Ave N.W. Corner bt. spk. West end C.B.
	4 84	68 26			Marcelle

Profile Notes Red. E.S.T. Plotted Job No. 1064 Division No.
No. Date Date Survey of Pauline St. et al S.S.
X-Sec. Notes Chkd. C.V.C. Checked Survey by C.A.B. Notes N.R.S. Date 7-16-44
No. Date 3-2-42 Date Map No. Indexed Date

F B. 911 Pg. 161

Form 307 5M 5-39

PLEASE RETURN TO
LOS ANGELES COUNTY SURVEYOR
700 HALL OF RECORDS

NOTE: ANY ADDITIONS OR CHANGES ON THIS SHEET MUST BE MADE OR CIRCLED IN RED INK, WITH DATE AND NAME OF PERSON MAKING CHANGE

Do not extend notes this side of this line

STATION	B. S.	H. I.	F. S.	ELEV.	PANNES AVE S.S.
		68 261			
17+00			4 63	63 63	
[illegible]			4 28	63 98	
R			4 07	63 69	Curb
L			4 61	63 65	"
19+00			4 24	64 02	
20+00			4 21	64 05	
21+03 50			4 10	64 16	End of line
			4 20	64 06	South end C.R. S.E. Corner Pannes Ave + Elizabeth St
			4 28	63 98	" " " S.W. " " "
B.M. # T 329			4 09	64 171	B.M. # T 329 EL 64.164 FB 911-7 Pannes Ave (West Side) + Elizabeth St. N.W. Corner bt. Spk. in Curb. 13' N. of N. end C.R.

F.B. 911 Pg. 162 Job No. 1064 Division No. Notes Red. E.ST Plotted Profile
Survey of Pauline St. et al S.S. Date Date No.
Survey by C.A.B. Notes N.R.S. Notes Chkd. C.V.C. Checked X-Sec.
Indexed A. C. John Date Date 3-2-42 Date No.

Notes Ck'd by	Survey of Pauline St et al S.S.
Map No.	W. O. 1064 Tape No. St'd °F
Office Work	Surveyed by C.A. Benson
Checked	Notes E.S.T. Date March 1942
Date	Indexed A. C. T.

F.B. 911 PG. 163

& SURVEY & TOPOG.

ON

MURIEL AVE. S.S.

of

PAULINE ST. ET. AL. S.S.

J.N. 1064

March, 1942

C.A. Benson
E.S. Tombleson
N.R. Smith
L.C. Smiley

Note: Any Additions or Changes on This Sheet Must be Made or Circled in Red Ink With Date and Name of Person Making Change.

Do not extend notes this side of this line.

RETURN TO
LOS ANGELES COUNTY SURVEYOR
700 HALL OF RECORDS

FORM 247 5M 10-39

Cont. on page 127

F.B. 911 PG. 164

Walk

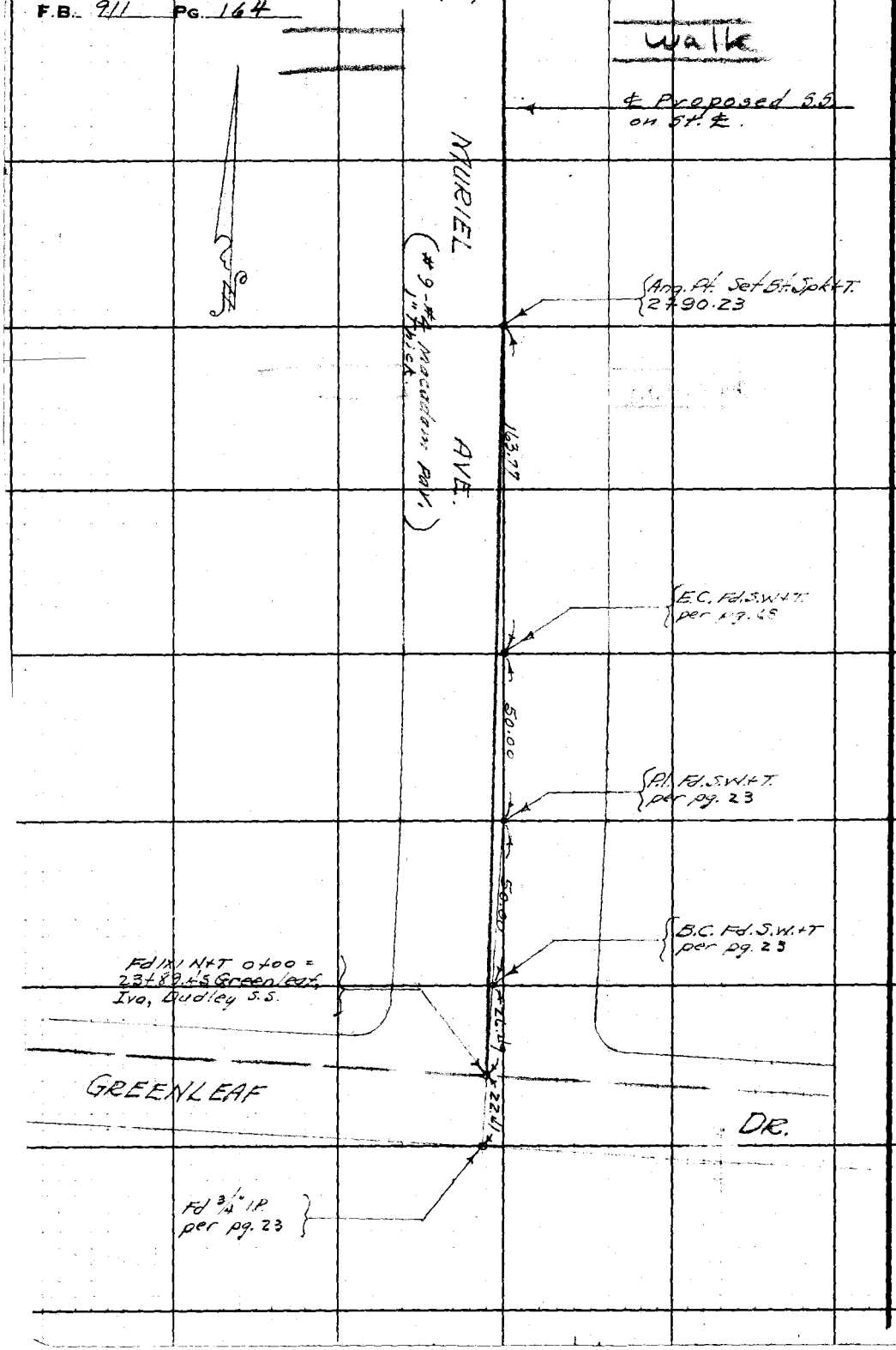

RETURN TO
LOS ANGELES COUNTY SURVEYOR
700 HALL OF RECORDS
Do not extend notes this side of this line.
Note: Any Additions or Changes on This Sheet Must be Made or Circled in Red Ink With Date and Name of Person Making Change.

Notes Ck'd by	Survey of Pauline Street	F.B. 71 PG. 165
Map No.	W. O. 1064 Tape No. St'd °F	
Office Work	Surveyed by G. A. Peterson	
Checked	Notes [illegible] Date 3-19-47	
Date	Indexed A. C. Jones	

Cont. to cont. page 166

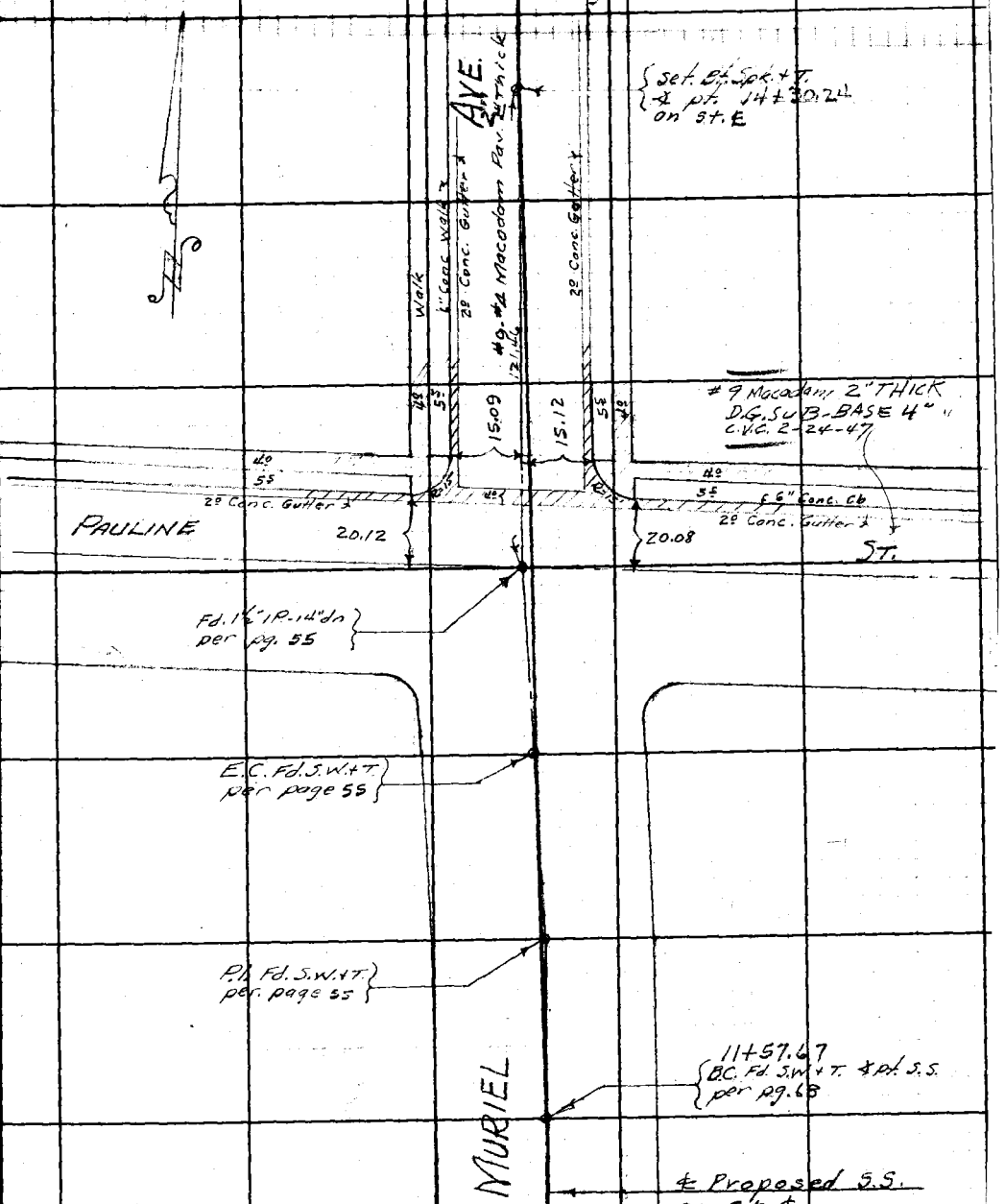

Cont. from top pg. 164

Note: Any Additions or Changes on This Sheet Must be Made or Circled in Red Ink With Date and Name of Person Making Change.

Do not extend notes this side of this line.

RETURN TO
LOS ANGELES COUNTY SURVEYOR
700 HALL OF RECORDS

FORM 247 5M 10-39

F.B. 911 PG. 166

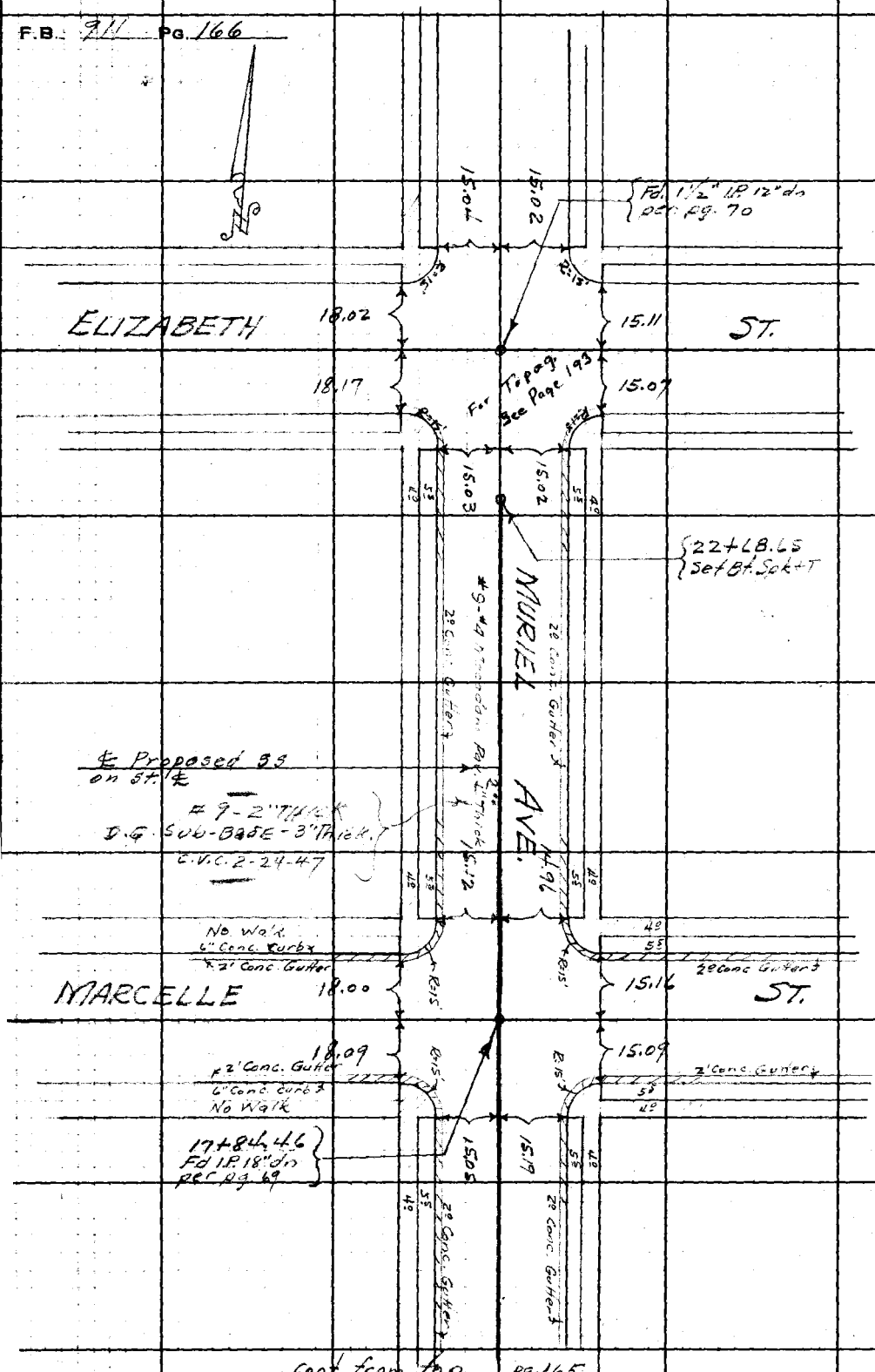

RETURN TO
LOS ANGELES COUNTY SURVEYOR
700 HALL OF RECORDS

Do not extend notes this side of this line.

Note: Any Additions or Changes on This Sheet Must be Made or Circled in Red Ink With Date and Name of Person Making Change.

Cont. from top pg. 165

Profile	Notes Red.	Plotted	Job No. 1064	Division No.	F B. 911 49 PG. 167
No.	Date	Date	Survey of Pauline St. et al S.S.		
X-Sec.	Notes Chkd.	Checked	Survey by C.A. Denson	Notes	Date 3-19-42
No.	Date	Date	Map No.	Indexed A. C. Johnson	

NOTE: ANY ADDITIONS OR CHANGES ON THIS SHEET MUST BE MADE OR CIRCLED IN RED INK, WITH DATE AND NAME OF PERSON MAKING CHANGE

Do not extend notes this side of this line

PLEASE RETURN TO
LOS ANGELES COUNTY SURVEYOR
700 HALL OF RECORDS

Form 307 5M 5-39

PROFILE

On.

MURIEL AVE S.S.

PAULINE ST. ET AL S.S.

J.N. 1064

From: [illegible] Dr. 0+00

To: - Elizabeth St. 32+68.65

STATION	B. S.	H. I.	F. S.	ELEV.
				[illegible] 19, 1942 [illegible] E.S. Templeton [illegible] [illegible]

Form 307 5M 5-39

PLEASE RETURN TO
LOS ANGELES COUNTY SURVEYOR
700 HALL OF RECORDS

NOTE: ANY ADDITIONS OR CHANGES ON THIS SHEET MUST BE MADE OR CIRCLED IN RED INK, WITH DATE AND NAME OF PERSON MAKING CHANGE

Do not extend notes this side of this line

F.B. 911 Pg. 168 | Job No. 1064 | Division No. | Notes Red. | Plotted | Profile

Survey of | Date | Date | No.

Survey by | Notes | Notes Chkd. C.V.C. | Checked | X-Sec.

Indexed | Date | Date 3-20-42 | Date | No.

STATION	B. S.	H. I.	F. S.	ELEV.		
BM.#K.151.	4500	66.733		62.233	BM.#K.151. Elev. 62.233 F.B. 911-B Greenleaf Dist. Hwy. Dept. (E.S.00.) B.M. on W. end of one story bldg. 5th No. of Hwy.	
0+00=23+89.45 on Green.			5.08 S.S.	61.[illegible]	℄ S S & ℄ St.	
1+00			4.85	[illegible]	" "	
2+00			4.82	[illegible]	" "	
2+90.23 ⊥ Pt.			4.68	[illegible]	" " & ℄ St.	
3+00			4.67	62.07	" " " "	
4+00			4.50	62.24	" " " "	
5+00			4.30	62.44	" " " "	
6+00			4.17	62.57	" " " "	
T.P.	4.930	67.368	4.300	[illegible]	T.P.	
7+00			4.74	62.63	℄ S S & ℄ St.	
8+00			4.73	62.64	" "	
9+00			4.71	62.[illegible]	" "	
10+00			4.62	62.75	" "	
11+00			4.52	62.85	" "	
11+57.67 ⊥ Pt.			4.43	62.94	" " = B.C. of St. Curve.	
12+00			4.42	62.95	"	
13+00			4.22	63.15	"	
13+08.7			4.21	63.16	" & ℄ Pa[illegible]	
— St.			4.21	63.[illegible]	St. & Int.	

Form 307 5M 5-39

PLEASE RETURN TO
LOS ANGELES COUNTY SURVEYOR
700 HALL OF RECORDS

NOTE: ANY ADDITIONS OR CHANGES ON THIS SHEET MUST BE MADE OR CIRCLED IN RED INK, WITH DATE AND NAME OF PERSON MAKING CHANGE

Do not extend notes this side of this line

STATION	B. S.	H. I.	F. S.	ELEV.		
		67.365			B.M. #K-168 [illegible] 63.2[illegible] F.B. [illegible]	
B.M. "K-168"			4.110	63.258	[illegible] Bt. Spk. in Ch. [illegible]	
	5.190	68.439		63.249		
13+29			5.92	62.52	[illegible]	
[illegible]			5.34	63.10	[illegible]	
" "			5.15	63.29	" " N " " "	
			5.19	63.25	" " N. end [illegible]	
" "			5.22	63.22	" " W " " "	
13+65			5.26	[illegible]	[illegible]	
14+00			5.25	63.19	"	
14+30 [illegible] ½ Pt.			[illegible]	63.[illegible]	" & ℄ ct.	
15+00			5.36	63.38	"	
15[illegible]			5.00	63.[illegible]	Top [illegible]	
15[illegible]			5.03	63.41	" "	
16+00			4.91	63.53	℄ S.S. & ℄ St.	
17+00			4.5[illegible]	63.[illegible]	" " "	
Mu[illegible] & [illegible]			4.73	63.[illegible]	Top Ch. S. end [illegible]	
" "			4.[illegible]	63.82	" E. " "	
" "			4.65	63.79	" E " NE CR	
" "			4.62	63.82	" N " "	
" "			4.56	63.88	" N. " NW CR	

Profile Notes Red. Plotted Job No. Division No. F B. PG. 169
No. Date Date Survey of
X-Sec. Notes Chkd. C.V.C. Checked Survey by [illegible] Notes [illegible] Date [illegible]
No. Date 3-20-42 Date Map No. Indexed A. C. Johnson Date

Form 307 5M 5-39

PLEASE RETURN TO
LOS ANGELES COUNTY SURVEYOR
700 HALL OF RECORDS

NOTE: ANY ADDITIONS OR CHANGES ON THIS SHEET MUST BE MADE OR CIRCLED IN RED INK, WITH DATE AND NAME OF PERSON MAKING CHANGE

Do not extend notes this side of this line

STATION	B. S.	H. I.	F. S.	ELEV.		
		68.439				
[illegible]			4.38	[illegible]	Top [illegible] W. end [illegible]	
" "			4.57	[illegible]	" " W. " S.W.[illegible]	
" "			4.67	63.77	" " S " "	
17+84.[illegible]			4.91	63.53	[illegible]	
18+00			4.92	63.52	[illegible]	
19+00			4.[illegible]	63.84	" "	
T.P.	5160	[illegible]	4.600	63.839	T.P.	
20+00			5.06	63.94	[illegible]	
15 [illegible]			4.[illegible]	64.03	Top [illegible] (E)	
15 [illegible]			4.[illegible]	64.01	" " (W)	
[illegible]			4.[illegible]	6[illegible]	[illegible]	
22+00			4.[illegible]	[illegible]	" "	
22+65.65 Encoding			4.[illegible]	[illegible]	" "	
Muriel & Elizabeth			[illegible]	[illegible]	Top [illegible] S. end [illegible]	
" "			[illegible]	64.31	" " S.W.[illegible]	
BM# 7350.			[illegible]	[illegible]	BM# 7350 Elev. 64.452 F.B. 911-6 Muriel Ave. & Elizabeth St. N.W. Cor. [illegible] in [illegible] 16' W. [illegible]	

F.B. 911 Pg. 170 Job No. 1064 Division No. Notes Red. Plotted Profile
Survey of Pauline St. et al SS Date Date No.
Survey by Benson Notes B Notes Chkd. C.V.C. Checked X-Sec.
Indexed A. C. Johnson Date 3-19-42 Date 3-20-42 Date No.

Notes Ck'd by	Survey of Pauline St. et al S.S.	F.B. 911 PG. 171
Map No.	W. O. 1064 Tape No. Std °F	
Office Work	Surveyed by C.A. Benson	
Checked	Notes E.S.T. Date Mar. 1942	
Date	Indexed	

& SURVEY & TOPOG
ON
LOCUST-CARESS S.S.
of
PAULINE ST. ET AL S.S.
J.N. 1064

March, 1942

C.A. Benson
E.S. Tomkleson
N.R. Smith
L.C. Smiley

Note: Any Additions or Changes on This Sheet Must be Made or Circled in Red Ink With Date and Name of Person Making Change.

Do not extend notes this side of this line.

RETURN TO
LOS ANGELES COUNTY SURVEYOR
700 HALL OF RECORDS

FORM 247 5M 10-39

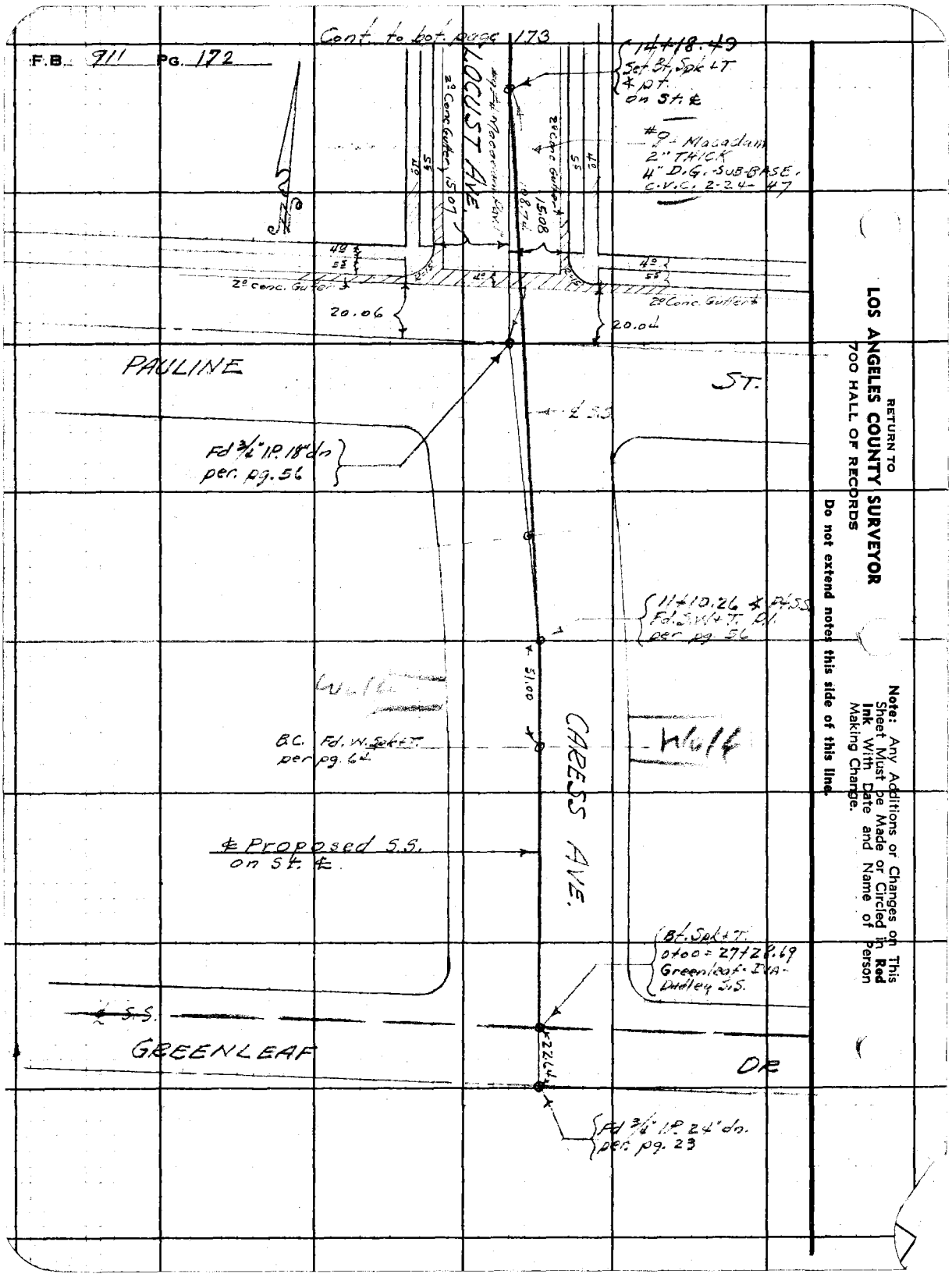
F.B. 911 PG. 172
Cont. to bot. page 173
14+18.49
Set Bt. Spk LT
℄ pt.
on St. ℄
#9 - Macadam
2" THICK
4" D.G. SUB-BASE.
C.V.C. 2-24-47
LOCUST AVE.
2° Conc Gutter
15.07
15.08
108.74
4°
5.5
2° conc. Gutter
20.06
20.04
PAULINE
ST.
℄ S.S.
Fd 3/4" I.P. 18" dn
per. pg. 56
11+10.26 ℄ Pt. S.S.
Fd. S.W.+T. P.I.
per pg. 56
51.00
Wolf
B.C. Fd. W. Spk+T.
per pg. 64
CARESS AVE.
℄ Proposed S.S.
on St. ℄
Bt. Spk+T.
0+00 = 27+28.69
Greenleaf - IVA -
Dudley S.S.
℄ S.S.
GREENLEAF
DR
22.64
Fd 3/4" I.P. 24" dn.
per. pg. 23
RETURN TO
LOS ANGELES COUNTY SURVEYOR
700 HALL OF RECORDS
Do not extend notes this side of this line.
Note: Any Additions or Changes on This Sheet Must be Made or Circled in Red Ink With Date and Name of Person Making Change.

Notes Ck'd by	Survey of
Map No.	W. O. 1064 Tape No. St'd °F
Office Work	Surveyed by C. A. Berson
Checked	Notes E. S. T. Date
Date	Indexed A. C. Johnson

F.B. 911 Pg. 173

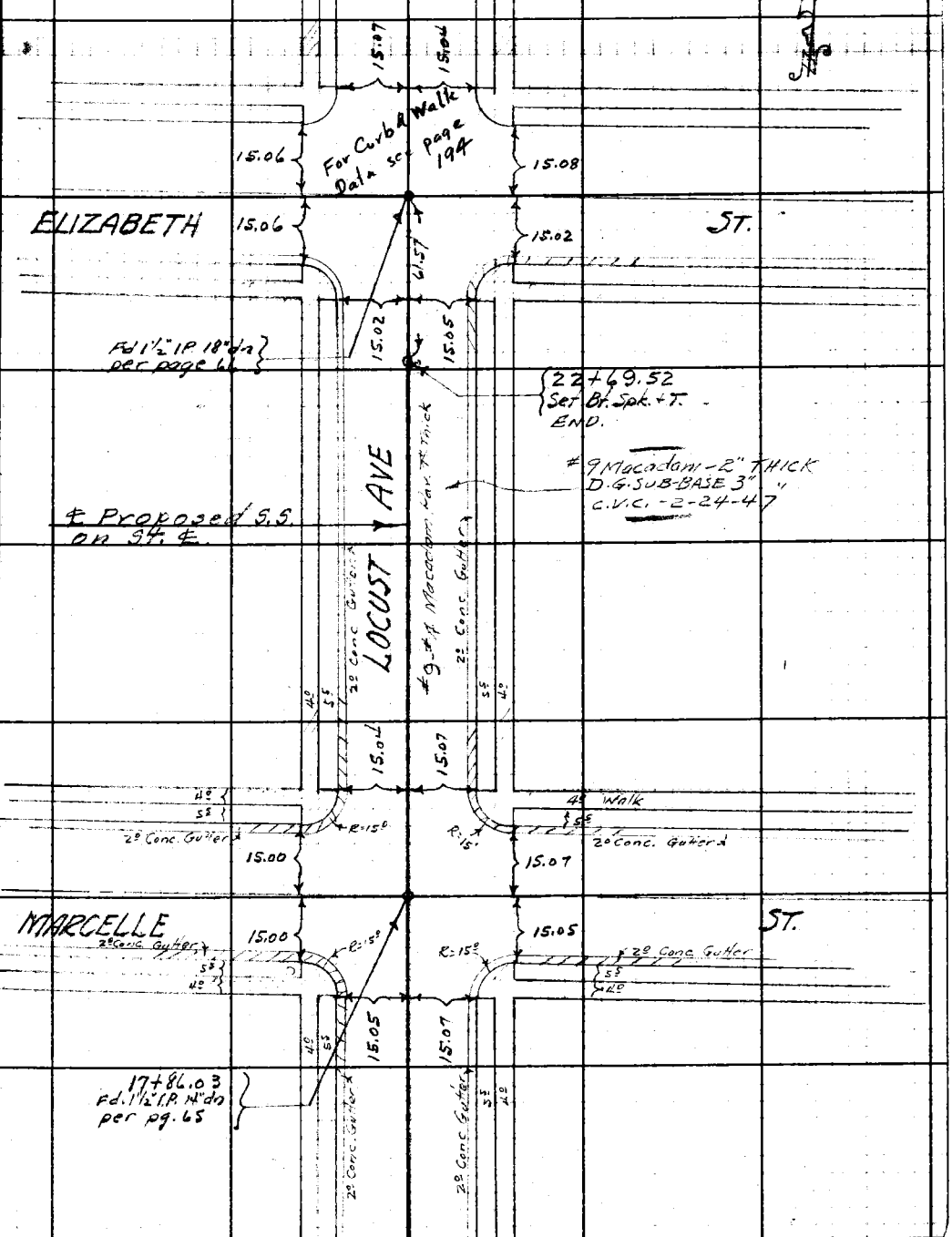

Note: Any Additions or Changes on This Sheet Must be Made or Circled in Red Ink With Date and Name of Person Making Change.

Do not extend notes this side of this line.

RETURN TO
LOS ANGELES COUNTY SURVEYOR
700 HALL OF RECORDS

FORM 247 5M 10-59

Cont. from top page 172

RETURN TO
LOS ANGELES COUNTY SURVEYOR
700 HALL OF RECORDS

Note: Any Additions or Changes on This Sheet Must be Made or Circled in **Red Ink** With Date and Name of Person Making Change.

Do not extend notes this side of this line.

F.B. 911 PG. 174

Profile No.	Notes Red.	Plotted	Job No. 1064	Division No.	F B. 911 Pg. 175
	Date	Date	Survey of [illegible]		
X-Sec. No.	Notes Chkd.	Checked	Survey by C. A. Benson	Notes	Date 2-17-42
	Date	Date	Map No.	Indexed A. C. John	Date

NOTE: ANY ADDITIONS OR CHANGES ON THIS SHEET MUST BE MADE OR CIRCLED IN RED INK, WITH DATE AND NAME OF PERSON MAKING CHANGE

Do not extend notes this side of this line

PLEASE RETURN TO
LOS ANGELES COUNTY SURVEYOR
700 HALL OF RECORDS

Form 307 5M 5-39

STATION	B. S.	H. I.	F. S.	ELEV.	
					- PROFILE - on CARESS - LOCUST S.S. From GREENLEAF DR. to ELIZABETH ST. PAULINE ST. ET AL S.S.
					J.N. 1064
					C.A. Benson Ch. E.S. Tombleson ⊼ N.R. Smith H.C. L.C. Smiley R.C. Feb 1942

Form 307 5M 5-39

PLEASE RETURN TO
LOS ANGELES COUNTY SURVEYOR
700 HALL OF RECORDS

NOTE: ANY ADDITIONS OR CHANGES ON THIS SHEET MUST BE MADE OR CIRCLED IN RED INK, WITH DATE AND NAME OF PERSON MAKING CHANGE

Do not extend notes this side of this line

STATION	B. S.	H. I.	F. S.	ELEV.	CARESS - LOCUST S. S.
B.M.#K152	373	66399		62599	B.M.#K152 El. 62.599 F.B. 911-3 GREENLEAF DR. + (LOCUST) CARESS AVE (E. side) Bt. Spk. in W. end Conc. Dr. to Ho. #1348
0+00 = 27+28.69	Greenleaf-Iva-Dudley S.S.		498	61.35	℄ S.S.
1+00			473	61.60	
2+00			461	61.72	
3+00			457	61.76	
4+00			442	61.91	
5+00			433	62.00	
6+00			418	62.15	
B.M.#K165			422	62109	B.M.#K165 El. 62.108 F.B. 911-5 LOCUST AVE East side, 680.± S. of ℄ Pauline ST Bt. Spk. in Con. drive To House #1300
	4865	66974			
7+00			471	62.26	
8+00			471	62.26	
9+00			471	62.26	
10+00			449	62.48	
11+10.25			437	62.60	Angle PT.
12+00			430	62.67	
12+37			440	62.57	Gutter S. side Pauline ST
13+00			431	62.66	
13+09.20±			421	62.76	℄ Pauline St
13+32.50			480	62.17	Gutter N. side Pauline ST.

F.B. 911 Pg. 176 Job No. 1064 Division No. Notes Red. Plotted Profile
Survey of Pauline ST. et al S.S. Date Date No.
Survey by C.A.B. Notes N.R.S. Notes Chkd. C.V.C. Checked X-Sec.
Indexed A. C. Job No. Date Date 3-2-42 Date No.

Form 307 5M 5-39

PLEASE RETURN TO
LOS ANGELES COUNTY SURVEYOR
700 HALL OF RECORDS

NOTE: ANY ADDITIONS OR CHANGES ON THIS SHEET MUST BE MADE OR CIRCLED IN RED INK, WITH DATE AND NAME OF PERSON MAKING CHANGE

Do not extend notes this side of this line

STATION	B. S.	H. I.	F. S.	ELEV.	CARESS - LOCUST
		66974			
			417	62.80	E. end C.R. N.E. Corner Locust Ave + Pauline ST
			400	62.97	N " " " " " " "
			403	62.89	W " " " N.W. " " "
			415	62.82	N " " " " " "
BMT K163			404	62.934	BM #K163 El. 62.930 F.B. 911-5 Locust Ave (East side + Pauline ST BT. spk. in Curb 8' N. of N. end C.R.
	542	68354			
13+62			556	62.79	High PT
14+00			543	62.92	
14+18.49			533	63.02	Angle PT.
15+00			515	63.20	
16+00			488	63.47	
R			435	63.48	Curb
L			490	63.45	"
17+00			464	63.71	
			450	63.85	S. end C.R. N.E. Corner Locust Ave + Mulberry ST.
			443	63.92	E. " " " " " "
			439	63.96	" " " N.E. " " "
			442	63.93	N " " " " " "
			440	63.95	" " " N.W. " " "
			414	64.21	W " " " " " "

Profile Notes Red. Plotted Job No. 1064 Division No.
No. Date Date Survey of
X-Sec. Notes Chkd. C.V.C. Checked Survey by C.A.B. Notes N.R.D. Date 2-17-42
No. Date 3-2-42 Date Map No. Indexed A. G. Job Date

F B. 911 PG. 177 43

Form 307 5M 5-39

PLEASE RETURN TO
LOS ANGELES COUNTY SURVEYOR
700 HALL OF RECORDS

NOTE: ANY ADDITIONS OR CHANGES ON THIS SHEET MUST BE MADE OR CIRCLED IN RED INK, WITH DATE AND NAME OF PERSON MAKING CHANGE

Do not extend notes this side of this line

F.B. 911 Pg. 178 | Job No. 1064 | Division No. | Notes Red. | Plotted | Profile
Survey of: Pauline Street & L.S.S. | Date | Date | No.
Survey by: C.A.B. | Notes: N.R.S. | Notes Chkd. C.V.C. | Checked | X-Sec.
Indexed: A. C. Johnson | Date | Date 3-2-42 | Date | No.

STATION	B. S.	H. I.	F. S.	ELEV.	CARESS - LOCUST
		68 352			
			422	64.13	W. end C.R. S.W. Corner Marcella St Locust Ave +
			471	63.64	S " " " " "
17+82.23			472	63.63	℄ INT. Locust Ave + Marcella St.
18+00			471	63.64	
19+00			423	64.12	
20+00			412	64.23	
R			413	64.22	top. Curb
L			412	64.23	"
B.M. #K161	4980	69 269	4065	64 289	B.M. #K161 El. 64.284 F.B. 911-5 Locust St. (W. Side) ± 280' S. of ℄ Elizabeth St. Bt. Spk in Curb. N. Line Ho. #1029
21+00			481	64.46	E.S.S.
22+00			471	64.56	" "
+69 ST.			456	64.71	" "
" R.			455	64.72	top. curb.
" L.			460	64.67	" "
			453	64.74	" " S. end S.E. C.R. Locust + Elizabeth
			456	64.71	" " S. " S.W. " " "
B.M. #T349			4380	64 889	B.M. #T349 El. 64.891' F.B. 911-4 Locust Ave + Elizabeth St. N.W. Cor. Bt. Spk. in cb. 16' W. of W. end C.R.

Notes Ck'd by	Survey of Pauline St. et al. S.S.	F.B. 911	PG. 179
Map No.	W. O. 1064 Tape No. St'd. °F		
Office Work	Surveyed by C.A. Benson		
Checked	Notes E.S.T. Date 3-27-42		
Date	Indexed A. O. Johnson 5-4-42		

℄ SURVEY & TOPOG.
ON
JOSEPHINE CT. S.S.
of
PAULINE ST. ET AL S.S.
J.N. 1064

March, 1942
C.A. Benson
E.S. Tambleson
N.R. Smith
L.C. Smiley

Note: Any Additions or Changes on This Sheet Must be Made or Circled in Red Ink With Date and Name of Person Making Change.

Do not extend notes this side of this line.

RETURN TO
LOS ANGELES COUNTY SURVEYOR
700 HALL OF RECORDS

FORM 247 5M 10-39

F.B. 911 PG. 180

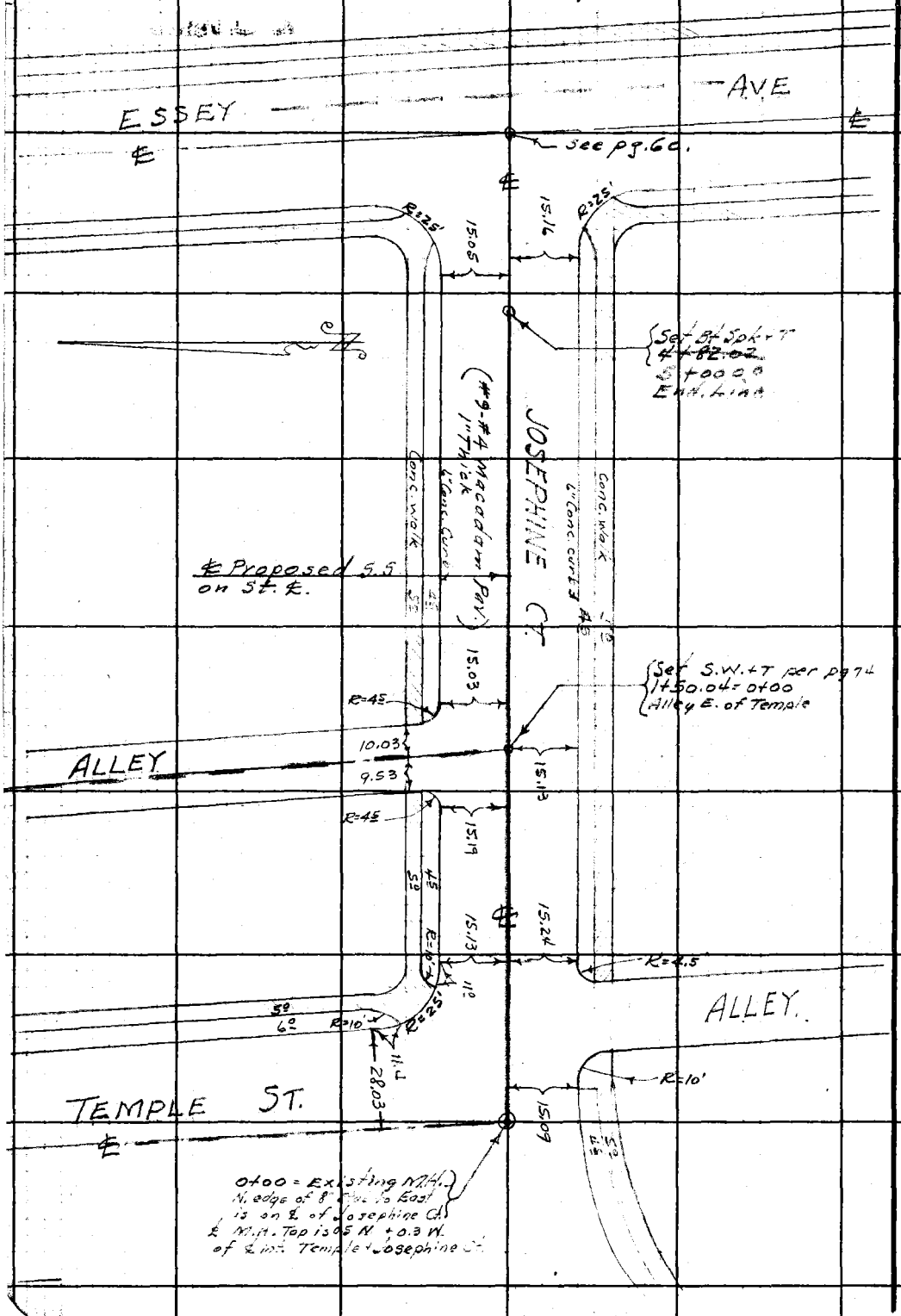

RETURN TO
LOS ANGELES COUNTY SURVEYOR
700 HALL OF RECORDS

Do not extend notes this side of this line.

Note: Any Additions or Changes on This Sheet Must be Made or Circled in **Red Ink** With Date and Name of Person Making Change.

Profile	Notes Red.	Plotted	Job No. 1064	Division No.	F B. 911 33 Pg. 181
No.	Date	Date	Survey of Pauline St. et al. S.S.		
X-Sec.	Notes Chkd.	Checked	Survey by Benson	Notes	Date 3-27-42
No.	Date	Date	Map No.	Indexed A. C. Johnson	

PROFILE
ON
JOSEPHINE CT. S.S.
of
PAULINE ST. ET AL. S.S.
J.N. 1064

FROM:- 0+00 Existing M.H. at Int. of Josephine Ct. + Temple St.
To:- 4+79.12 W. of Essey Ave.

March 27, 1942

C.A. Benson
E.S. Tambleson
N.R. Smith
L.C. Smiley

STATION	B. S.	H. I.	F. S.	ELEV.

NOTE: ANY ADDITIONS OR CHANGES ON THIS SHEET MUST BE MADE OR CIRCLED IN RED INK, WITH DATE AND NAME OF PERSON MAKING CHANGE

Do not extend notes this side of this line

PLEASE RETURN TO
LOS ANGELES COUNTY SURVEYOR
700 HALL OF RECORDS

Form 307 5M 5-39

Form 307 5M 5-39

PLEASE RETURN TO
LOS ANGELES COUNTY SURVEYOR
700 HALL OF RECORDS

NOTE: ANY ADDITIONS OR CHANGES ON THIS SHEET MUST BE MADE OR CIRCLED IN RED INK, WITH DATE AND NAME OF PERSON MAKING CHANGE

Do not extend notes this side of this line

STATION	B. S.	H. I.	F. S.	ELEV.		
B.M. #K194	5.300	68.399		63.099	B.M. #K194 El. 63.099 Josephine Ct. and Alley E. of Temple St. (S. Side) Bt. Spk. in cb. 8' W. of W. edge Garage to Ho. #1512	F.B. 911-13
0+00 Exist. M.H.			21.09	47.31	11.93 .59 3.00 5.57 21.09	F.L. 36" Outlet S.W.
			~~19.88~~ 19.23	~~48.52~~ 49.17	13.03 .59 .67 5.59 19.88	F.L. 8" Inlet East 12.97 .67 5.59 19.23
0+00			5.57	62.83	℄ [illegible]	
0+12			5.84	62.56	[illegible]	
+34			5.44	62.96	" "	
Temple & Josephine Ct.			5.52	62.88	Top cb. W. end S.W. cb. Retr. Alley	
"			5.32	63.08	" " S. " " " " "	
"			5.18	63.22	" " S. " S.E. " " "	
"			5.37	63.03	" " E. " " " " "	
"			5.30	63.10	" " E " N.E. " "	
"			5.21	63.19	" " N. " " " "	
1+00			5.26	63.14	℄ [illegible]	
1+50.04			5.21	63.19	" "	
Josephine Ct. Alley			5.17	63.23	Top cb. N. end N.W. cb. Ret.	
"			5.32	63.08	" " W. " " " "	
"			5.10	63.30	" " N. " N.E. " "	
"			5.28	63.12	" " E. " " " "	
2+00			5.10	63.30	℄ S.S. & ℄ [illegible]	

F.B. 911 Pg. 182 Job No. 1064 Division No. Notes Red. Plotted Profile
Survey of Pauline St. et al S.S. Date Date No.
Survey by C.A. Benson Notes Notes Chkd. Checked X-Sec.
Indexed A. C. Johnson Date Date No.

Form 307 5M 5-39

PLEASE RETURN TO
LOS ANGELES COUNTY SURVEYOR
700 HALL OF RECORDS

NOTE: ANY ADDITIONS OR CHANGES ON THIS SHEET MUST BE MADE OR CIRCLED IN RED INK, WITH DATE AND NAME OF PERSON MAKING CHANGE

Do not extend notes this side of this line

STATION	B. S.	H. I.	F. S.	ELEV.		
		6 8.3				
3+00			4.99	63.41	[illegible]	
15 L			5.08	63.32	Top [illegible]	
15 R			[illegible]	[illegible]	[illegible]	
4+00			5.00	[illegible]	℄ S.S. & ℄ St.	
4+82.02 Joseph Ct. & Esc. Ave.			4.94	63.46	" " End S.S.	
			5.00	63.40	Top cb. W. [illegible] S.W. [illegible] Ret.	
			4.95	[illegible]	" " W. " N.W. " "	
[illegible]			4.9[illegible]	63.419	BM F.K. 191 Elev. 63.421 F.B. [illegible] Esc. Ave. (E. side) & Joseph Ct. St. [illegible] of ℄ St. Prod.	

Profile Notes Red. ____ Plotted ____ Job No. 1064 Division No. ____ F B. 911 PG. 183

No. ____ Date ____ Date ____ Survey of [illegible]

X-Sec. Notes Chkd. ____ Checked ____ Survey by C.A. Benson Notes ____ Date 3-27-42

No. ____ Date ____ Date ____ Map No. ____ Indexed A. C. Job Date ____

F.B. 911 56 PG. 184 | Job No. 1064 | Division No. | Notes Red. | Plotted | Profile

Survey of Pauline St. et al S.S. | Date | Date | No.

Survey by C. A. Benson | Notes | Notes Chkd. | Checked | X-Sec.

Indexed | Date | Date | Date | No.

STATION	B. S.	H. I.	F. S.	ELEV.	

Do not extend notes this side of this line

Form 307 5M 5-39

PLEASE RETURN TO
LOS ANGELES COUNTY SURVEYOR
700 HALL OF RECORDS

NOTE: ANY ADDITIONS OR CHANGES ON THIS SHEET MUST BE MADE OR CIRCLED IN RED INK, WITH DATE AND NAME OF PERSON MAKING CHANGE

Notes Ck'd by	Survey of Pauline St. et al S.S.
Map No.	W. O. 1064 Tape No. St'd °F
Office Work	Surveyed by C.A. Benson
Checked	Notes E.S.T. Date 3-27-42
Date	Indexed 5-4-42

F.B. 911 Pg. 185

℄ SURVEY & TOPOG.

1ST ALLEY E. OF TEMPLE ST

PAULINE ST ETAL S.S.

J.N. 1064

March, 1942
C.A. Benson
E.S. Tomblesson
N.R. Smith
L.C. Smiley

Note: Any Additions or Changes on This Sheet Must be Made or Circled in Red Ink With Date and Name of Person Making Change.

Do not extend notes this side of this line.

RETURN TO
LOS ANGELES COUNTY SURVEYOR
700 HALL OF RECORDS

FORM 247 5M 10-39

F.B. 911 PG. 186

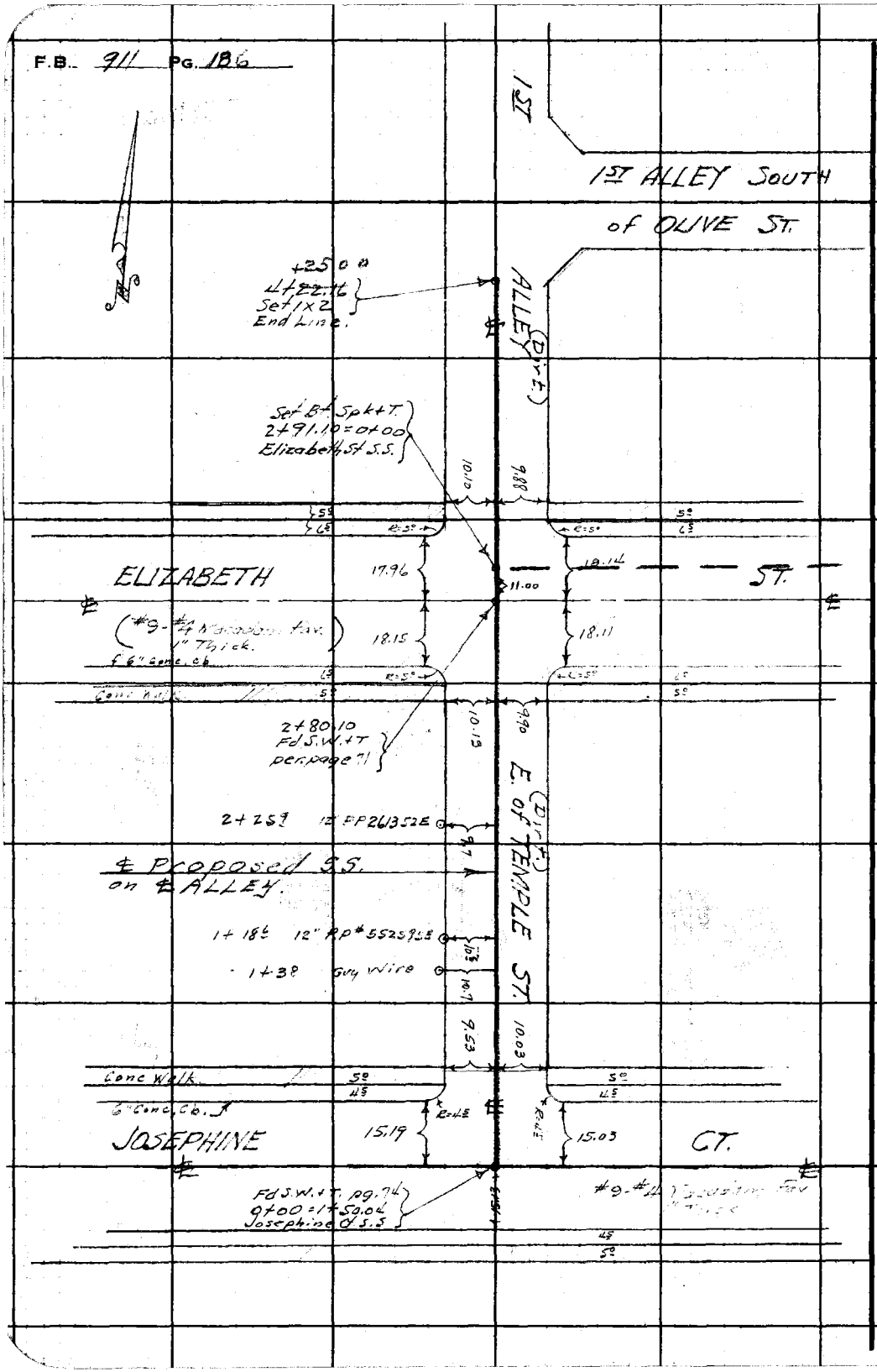

RETURN TO
LOS ANGELES COUNTY SURVEYOR
700 HALL OF RECORDS

Do not extend notes this side of this line.

Note: Any Additions or Changes on This Sheet Must be Made or Circled in **Red Ink** With Date and Name of Person Making Change.

Profile	Notes Red.	Plotted	Job No. 1064	Division No.	F B. 911 57 Pg. 187
No.	Date	Date	Survey of [illegible]		
X-Sec.	Notes Chkd.	Checked	Survey by C.A. Benson	Notes	Date 3-27-42
No.	Date	Date	Map No.	Indexed L. C. Johnson	Date

NOTE: ANY ADDITIONS OR CHANGES ON THIS SHEET MUST BE MADE OR CIRCLED IN RED INK, WITH DATE AND NAME OF PERSON MAKING CHANGE

Do not extend notes this side of this line

PLEASE RETURN TO
LOS ANGELES COUNTY SURVEYOR
700 HALL OF RECORDS

Form 307 5M 5-39

PROFILE
ON
1ST ALLEY EAST OF TEMPLE ST.
OF
PAULINE ST ET AL S.S.
J.N. 1064

From 0+00 at Josephine Ct.
To. at 1st Alley South of Olive St.

March, 27, 1942

C.A. Benson
E.S. Tombleson
N.C. Smith
L.C. Smiley

Also: TEMPLE ST - Elevation of Curb Returns - From Josephine Ct. To Olive ST. - Page 190

STATION	B. S.	H. I.	F. S.	ELEV.

Form 307 5M 5-39

PLEASE RETURN TO
LOS ANGELES COUNTY SURVEYOR
700 HALL OF RECORDS

NOTE: ANY ADDITIONS OR CHANGES ON THIS SHEET MUST BE MADE OR CIRCLED IN RED INK, WITH DATE AND NAME OF PERSON MAKING CHANGE

Do not extend notes this side of this line

F.B. 911 PG. 188 | Job No. 1062 | Division No. | Notes Red. | Plotted | Profile No.
Survey of Pauline St. & of Int. S.S.
Survey by C. A. Larson | Notes | Date | Notes Chkd. | Date | Checked | X-Sec. No.
Indexed A. C. J. | Date | Date | Date

STATION	B. S.	H. I.	F. S.	ELEV.		
					BM #K194 El. 63.099' F.B. 911-13	
BM #K194	4.899	67.998		63.099	Josephine St. & 15th Alley E. of Temple St. (S. side) Bt. Spk. in cb. 8' W. of W. edge Garage to No. #1512	
			4.83			
0+00 = 1+50.00 on Pauline St.			5.3	63.16	⊥ S.S. & ⊥ Int. St. & Alley	
0+15			5.36	62.63	⊥ S.S. & ⊥ Alley	
0+19			4.70	63.29	" "	
			4.79	63.20	Top cb. N. side N.E. Cor.	
			4.83	63.16	" " N. " N.W. " "	
			4.75	63.24	" " N. edge of bldg.	N.W. Cor.
			4.69	63.30	" " N " " "	" N.E. Cor.
0+25			4.58	63.41	⊥ S.S. - 3rd Pole & ⊥ Alley	
1+00			4.8	63.2	" " & ⊥ Alley	
10 R			4.7	63.3	Prop. Line E.	
10 L			4.9	63.1	" " W.	
2+00			4.9	63.1	⊥ S.S. & ⊥ Alley	
2+50			4.4	63.6	" " "	
2+55			4.[illegible]	63.5	" " "	
2+62			5.05	62.94	" " " edge Pav. & Sidewalk	
2+72			4.45	63.54	" " " 1/4 pt. Pav. St.	
2+80.40			4.24	63.75	" " " ⊥ Int. Alley & Residence	
2+87			4.36	63.63	" " " 1/4 pt. Pav. St.	

Form 307 5M 5-39

PLEASE RETURN TO
LOS ANGELES COUNTY SURVEYOR
700 HALL OF RECORDS

NOTE: ANY ADDITIONS OR CHANGES ON THIS SHEET MUST BE MADE OR CIRCLED IN RED INK, WITH DATE AND NAME OF PERSON MAKING CHANGE

Do not extend notes this side of this line

STATION	B. S.	H. I.	F. S.	ELEV.		
		67.989				
2+91.10 [illegible]			4.52	63.47	[illegible]	
2+95			5.05	62.94	" " Gutter [illegible]	
3+02			4.7	63.3	" "	
[illegible]			4.35	63.61	Top [illegible] S. end [illegible] & back [illegible]	
"			4.42	63.57	" " " " " " "	" S.E. Cor.
"			4.42	63.57	" " " " S.E. [illegible]	
"			4.54	63.45	" " E " " "	
"			4.63	63.36	" " W " S.W. "	
"			4.48	63.51	" " S " " "	
"			4.27	63.45	" " W " N.W. "	
"			4.45	63.54	" " N " " "	
"			4.43	63.56	" " N " N.E. "	
"			4.54	63.45	" " E " " "	
"			4.33	63.66	" " S " [illegible]	N.E. Cor.
"			4.33	63.66	" " S " " "	" N.W. "
4+00			4.6	63.4	℄ 5.3 [illegible]	
4+22.5 [illegible]			4.5	63.5	" " "	
10 R.			4.5	63.5	E. prop. line	
10 L.			4.5	63.5	" "	
B.M.-K195			4.600	63.389	BM #K195 Elev. 63.381 F3.911-14 Elizabeth St & Alameda [illegible] S.W. [illegible] Bt. [illegible] & W. [illegible]	

Profile No. ____ Notes Red. ____ Plotted ____ Job No. 1064 Division No. ____
X-Sec. No. ____ Notes Chkd. ____ Date ____ Checked ____ Date ____ Survey of Alameda ____ Survey by C.J. Carson ____ Notes ____ Date 3-27-[illegible]
Map No. ____ Indexed ____ Date ____

F.B. [illegible] Pg. 189

Form 307 5M 5-39

PLEASE RETURN TO
LOS ANGELES COUNTY SURVEYOR
700 HALL OF RECORDS

NOTE: ANY ADDITIONS OR CHANGES ON THIS SHEET MUST BE MADE OR CIRCLED IN RED INK, WITH DATE AND NAME OF PERSON MAKING CHANGE

Do not extend notes this side of this line

STATION	B. S.	H. I.	F. S.	ELEV.		
B.M. "K 194"	5 14	68 24		63 099	B.M. "K-194" El. 63.099 F.B. 911/13 JOSEPHINE CT. & 1st ALLEY E. of TEMPLE St. (S. side) Bt. Spk. in cb. 8' W. of W. edge Garage to No. # 1512	
TEMPLE ST. - Elev. of Curb Returns						
Top of cb.			5 13	63 11	E. end N.E. C.R. JOSEPHINE CT. & TEMPLE St.	
" " "			5 03	63 21	N. " " " " " " "	
" " "			4 90	63 34	S. " S.E. " ELIZABETH St. " " "	
" " "			4 81	63 43	E. " " " " " " " "	
" " "			4 78	63 46	" " N.E. " " " " " "	
" " "			4 85	63 39	N. " " " " " " " "	
" " "			4 62	63 62	S. " S.E. " OLIVE St. " " "	
" " "			4 60	63 64	E. " " " " " " " "	
B.M. "K-195"			4 86	63 38	B.M. "K.195" El. 63.381 F.B. 911/14 ELIZABETH ST. & 1st Alley E. of TEMPLE St. S.W. Cor. Bt. Spk. in cb. 4' W. of W. end C.R.	

F.B. 911 Pg. 190 Job No. 1064 Division No. Notes Red. Plotted Profile
Survey of PAULINE ST. et al. S.S. Date Date No.
Survey by BENSON Notes H.F.N. Notes Chkd. C.V.C. Checked X-Sec.
Indexed Date 5-26-42 Date 5-27-42 Date No.

Notes Ck'd by	Survey of Pauline Street
Map No.	W. O. 1064 Tape No. St'd °F
Office Work	Surveyed by C.A. Benson
Checked	Notes E.S.T. Date 3-1942
Date	Indexed A. C. Johnson 5-4-42

F.B. 911 PG. 191

℄ SURVEY & TOPOG.

ELIZABETH ST S.S

PAULINE ST ETAL S.S.

J.N. 1064

March, 1942
C.A. Benson
E.S. Benson
N.R. Smith
L.C. Smiley

Note: Any Additions or Changes on This Sheet Must be Made or Circled in Red Ink With Date and Name of Person Making Change.

Do not extend notes this side of this line.

RETURN TO
LOS ANGELES COUNTY SURVEYOR
700 HALL OF RECORDS

FORM 247 5M 10-39

Cont to bot. pg. 193

F.B. 911 PG. 192

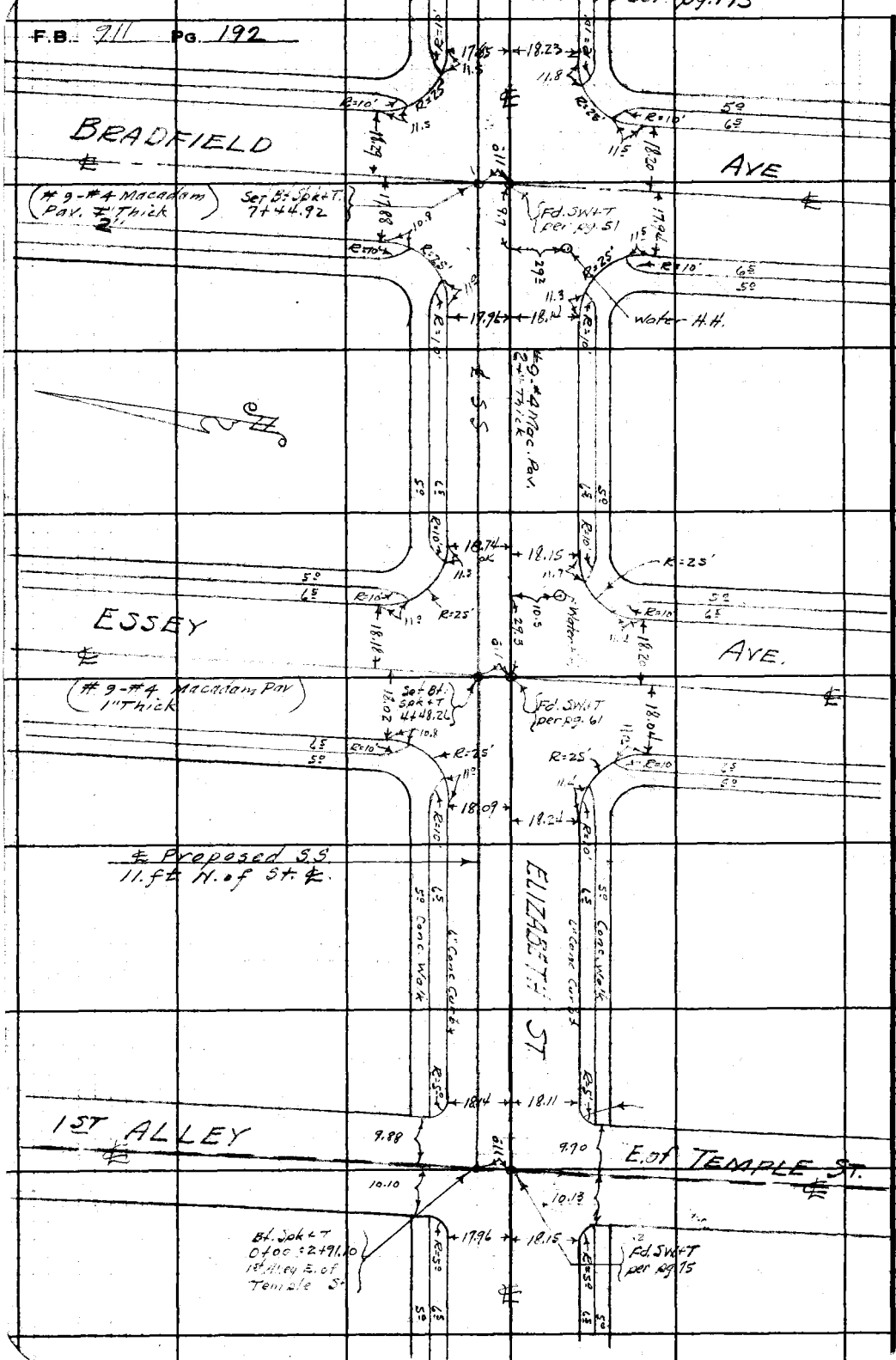

RETURN TO
LOS ANGELES COUNTY SURVEYOR
700 HALL OF RECORDS

Do not extend notes this side of this line.

Note: Any Additions or Changes on This Sheet Must Be Made or Circled in **Red Ink** With Date and Name of Person Making Change.

Notes Ck'd by	Survey of [illegible]	F.B. 911 PG. 193
Map No.	W. O. 1064 Tape No. Std °F	
Office Work	Surveyed by C. A. Benson	
Checked	Notes E.S.T. Date 4-2-42	
Date	Indexed A. C. Johns[illegible]	

Cont to bot. pg 194

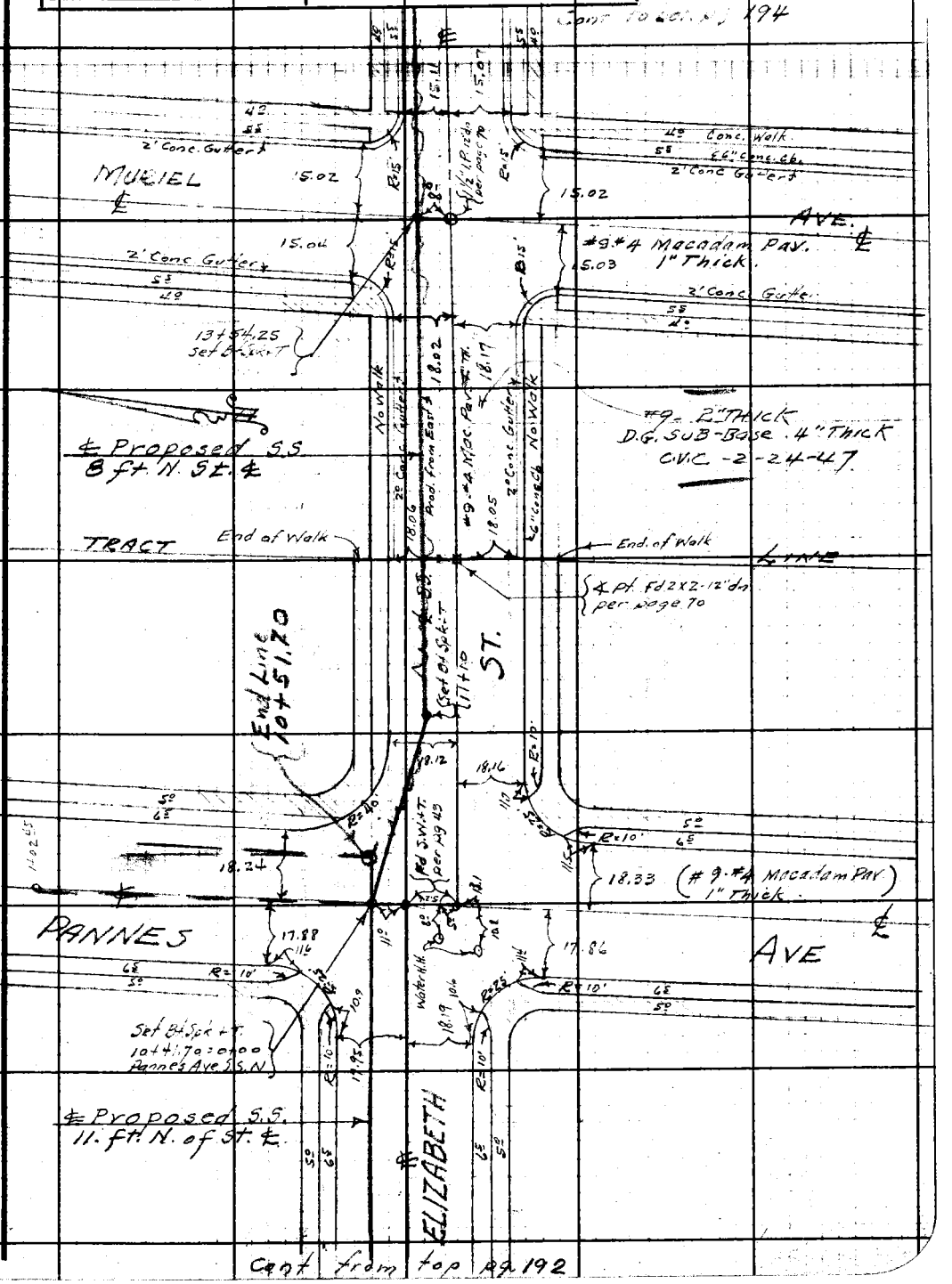

Cont from top pg 192

Note: Any Additions or Changes on This Sheet Must be Made or Circled in Red Ink With Date and Name of Person Making Change.

Do not extend notes this side of this line.

RETURN TO
LOS ANGELES COUNTY SURVEYOR
700 HALL OF RECORDS

FORM 247 5M 10-39

F.B. 911 PG. 194

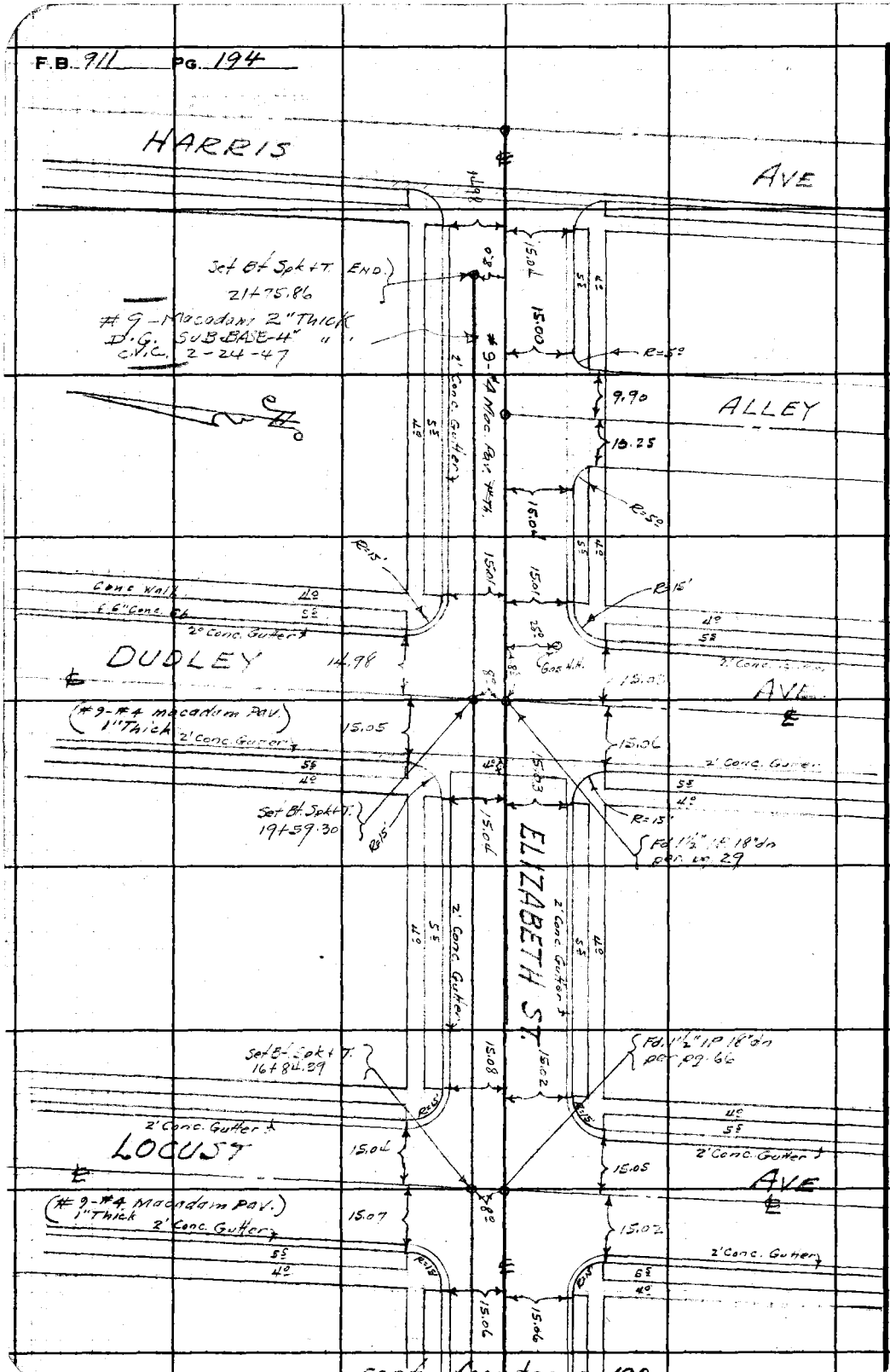

RETURN TO
LOS ANGELES COUNTY SURVEYOR
700 HALL OF RECORDS
Do not extend notes this side of this line.

Note: Any Additions or Changes on This Sheet Must Be Made or Circled in **Red Ink** With Date and Name of Person Making Change.

Profile	Notes Red.	Plotted	Job No.	Division No.	F B. [illegible] PG. 195
No.	Date	Date	Survey of		
X-Sec.	Notes Chkd.	Checked	Survey by [illegible]	Notes [illegible]	Date [illegible]
No.	Date	Date	Map No.	Indexed A. C. Jo[illegible]	Date

PROFILE

ELIZABETH ST. S.S.

PAULINE ST. ET AL. S.S

J.N. 1064

From: [illegible] Temple 0+00

To: [illegible] Ave 21+75.8[illegible]

[illegible]

[illegible]

STATION	B. S.	H. I.	F. S.	ELEV.

NOTE: ANY ADDITIONS OR CHANGES ON THIS SHEET MUST BE MADE OR CIRCLED IN RED INK, WITH DATE AND NAME OF PERSON MAKING CHANGE

Do not extend notes this side of this line

PLEASE RETURN TO
LOS ANGELES COUNTY SURVEYOR
700 HALL OF RECORDS

Form 307 5M 5-39

Form 307 5M 5-39

PLEASE RETURN TO
LOS ANGELES COUNTY SURVEYOR
700 HALL OF RECORDS

NOTE: ANY ADDITIONS OR CHANGES ON THIS SHEET MUST BE MADE OR CIRCLED IN RED INK, WITH DATE AND NAME OF PERSON MAKING CHANGE

Do not extend notes this side of this line

STATION	B. S.	H. I.	F. S.	ELEV.		
BM#K195	5.205	63.586		63.381	BM#K195 Elev. 33.331 F.B. 911-14 Elevated in St. & Alley E. of Temple at Sx. Cor. B+Sx. in S.L. & W. of K.C.R.R.	
0+00 = 2+91.10 on 1st Alley E. Temple			5.13	[illegible]	℄ S.S. & 11' N. of ℄ Alley	
1+00			5.06	[illegible]	" " " " "	
2+00			5.13	[illegible]	" " " " "	
E. [illegible] 1st Alley S. [illegible]			5.15	[illegible]	Top C.B. E. [illegible] N.E.C.R.R.	
"			5.15	[illegible]	" " E. " S.P.C.R.	
3+00			5.18	[illegible]	℄ S.S. [illegible] ℄ [illegible]	
7 Lt.			4.99	[illegible]	Top C.B. N.	
27 R			5.05	[illegible]	" " S.	
4+00			4.97	[illegible]	℄ S.S.	
E. [illegible] & E. [illegible]			4.91	[illegible]	Top C.B. W. end N.W.C.R.	
"			4.91	[illegible]	" N " "	
"			4.92	[illegible]	" N " N.E.C.R.	
"			4.94	[illegible]	" E " "	
"			4.93	[illegible]	" E. " S.E.C.R.	
"			4.95	[illegible]	" S " "	
"			4.92	[illegible]	" S. " S.W.C.R.	
"			4.96	[illegible]	" W. "	
4+48.26			4.78	[illegible]	℄ S.S. & ℄ [illegible]	
5+00			5.01	[illegible]	"	

F.B. 911 PG. 196

Profile No. ____ X-Sec. No. ____

Plotted ____ Date ____ Checked ____ Date ____

Notes Red. ____ Date ____ Notes Chkd. ____ Date ____

Division No. ____ Job No. 1064

Survey of [illegible]

Survey by [illegible] Notes [illegible]

Indexed [illegible] Date 3-27-42

Form 307 5M 5-39

PLEASE RETURN TO
LOS ANGELES COUNTY SURVEYOR
700 HALL OF RECORDS

NOTE: ANY ADDITIONS OR CHANGES ON THIS SHEET MUST BE MADE OR CIRCLED IN RED INK, WITH DATE AND NAME OF PERSON MAKING CHANGE

Do not extend notes this side of this line

STATION	B. S.	H. I.	F. S.	ELEV.		
		68.586				
6+00			4.81	63.78	℄ S.S.	
T.P.	5625	69.161	5.050	63.536	T.P.	
6+00 - 7' Lt			5.36	63.80	Top N. cb.	
29 Rt			5.35	63.81	" S. cb.	
7+00			5.46	63.70	℄ S.S.	
7+44.92			5.28	63.88	℄ S.S. & ℄ Bradfield	
Elizabeth St & Bradfield			5.31	63.85	Top cb. W. end N.W. C.R.	
"			5.28	63.88	" N. " "	
"			5.29	63.87	" N " N.E. C.R.	
"			5.33	63.83	" E "	
"			5.41	63.75	" E " S.E. C.R.	
"			5.34	63.82	" S. " "	
"			5.37	63.79	" S. " S.W. C.R.	
"			5.31	63.85	" W " "	
8+00			5.52	63.64	℄ S.S.	
9+00			5.33	63.83	"	
7 Lt			5.10	64.06	Top N. cb.	
29 Rt			5.22	63.94	" S. cb.	
10+00			5.22	63.94	℄ S.S.	
Elizabeth St & Bradfield			5.11	64.05	Top cb. W. end N.W. C.R.	
"			5.00	64.16	" N. " "	

Profile Notes Red. Plotted Job No. 1000 Division No.
No. Date Date Survey of
X-Sec. Notes Chkd. Checked Survey by Notes Date 3-27-42
No. Date Date Map No. Indexed A. C. Johnson

F B. 11 PG. 197

Form 307 5M 5-39

PLEASE RETURN TO
LOS ANGELES COUNTY SURVEYOR
700 HALL OF RECORDS

NOTE: ANY ADDITIONS OR CHANGES ON THIS SHEET MUST BE MADE OR CIRCLED IN RED INK, WITH DATE AND NAME OF PERSON MAKING CHANGE

Do not extend notes this side of this line

STATION	B. S.	H. I.	F. S.	ELEV.		
		69.151				
[illegible] & Tunnel			5.01	6[illegible].15	Top cb. N. end. N.E.C.R.	
"			[illegible]	64.18	" E. " "	
"			5.20	63.96	" E. " S.E.C.R.	
"			5.12	64.04	" S. " "	
"			5.19	6[illegible]	" S. " S.W.C.R.	
"			5.06	6[illegible].15	" W " "	
10+4.70 ℄ Pt.			4.81	64.35	℄ S.S. & ℄ of [illegible] Ave.	
10+65			5.22	63.94	"	
11+00			5.08	64.08	"	
11+10.00 ℄ Pt.			4.95	64.21	"	
B.M.#T.329			[illegible]	64.181	B.M.#T329 Elev. 64.164 F.B. 911-7 Pannes Ave & [illegible] St. N.W. Cor. Bt. spk. in cb. 13' N. of [illegible]	
"	4.770	68.934		64.164		
12+00			4.83	64.10	℄ S.S.	
10.5 Lt.			4.79	64.14	Top cb. N	
25.75 Rt.			4.62	64.31	" " S.	
13+00			4.59	64.34	℄ S.S.	
13+40			4.95	63.95	" & Gut.	
13+54.25			4.80	64.13	" & ℄ Muriel	
13+70			4.94	63.99	" & Gut.	
14+00			4.59	64.34		

F.B. 911 Pg. 198 Job No. 1064 Division No. Notes Red. Plotted Profile
Survey of [illegible] Date Date No.
Survey by Benson Notes [illegible] Checked X-Sec.
Indexed A. C. Johns Date 3-27-42 Notes Chkd. Date Date No.

Form 307 FM 5-39

PLEASE RETURN TO
LOS ANGELES COUNTY SURVEYOR
700 HALL OF RECORDS

NOTE: ANY ADDITIONS OR CHANGES ON THIS SHEET MUST BE MADE OR CIRCLED IN RED INK, WITH DATE AND NAME OF PERSON MAKING CHANGE

Do not extend notes this side of this line

STATION	B. S.	H. I.	F. S.	ELEV.		
		68.934				
E'v' & Muriel			4.41	64.52	Top Ch. E. end N.E.C.R.	
"			4.49	64.44	" N " "	
"			4.54	64.39	" N " N.W.C.R.	
"			4.44	64.49	" W " "	
"			4.40	64.53	" W " S.W.C.R.	
			4.64	64.29	" S " "	
			4.64	[illegible]	" S " S.E.C.R.	
"			4.42	64.51	" E " "	
15+00			4.38	64.55	℄ S.S.	
T.P. 5+00	5.330	69.564	4.400	64.534	T.P.	
7' Lt			5.23	64.63	Top N. ab.	
8' Rt			5.23	64.33	℄ St.	
23' Rt			5.19	64.67	Top S. ab.	
16+00			5.10	64.76	℄ S.S.	
16+50			5.24	64.62	"	
16+70			5.50	64.36	" & Sgt.	
16+54.66			5.27	64.59	" & ℄ Loquat Ave	
17+00			5.50	64.36	" & Sgt.	
17+22			5.16	64.70	"	
18+00			4.98	64.88	"	

Profile Notes Red. ____ Plotted ____ Job No. 1064 Division No. ____ F B. 911 PG. 199

No. ____ Date ____ Date ____ Survey of ____

X-Sec. Notes Chkd. ____ Checked ____ Survey by ____ Notes ____ Date 3-27-42

No. ____ Date ____ Date ____ Map No. ____ Indexed ____ Date ____

Form 307 5M 5-39

PLEASE RETURN TO
LOS ANGELES COUNTY SURVEYOR
700 HALL OF RECORDS

NOTE: ANY ADDITIONS OR CHANGES ON THIS SHEET MUST BE MADE OR CIRCLED IN RED INK, WITH DATE AND NAME OF PERSON MAKING CHANGE

Do not extend notes this side of this line

STATION	B. S.	H. I.	F. S.	ELEV.		
		69.5[illegible]				
Eliz[illegible]			5.32	[illegible]	℄ Int. Eliz. + Locust	
& Locust Ave.			5.01	[illegible].55	Top cb. N. end [illegible]	
"			4.95	[illegible].91	" W " "	
"			4.93	64.93	" W " S.W.C.R.	
"			5.18	[illegible]	" S " "	
"			5.13	[illegible].73	" S " S.E.C.R.	
"			4.91	[illegible].95	" E " "	
"			4.91	[illegible].95	" E " N.E.C.R.	
"			4.98	64.88	" N " "	
18+00						
7 Lt.			4.81	65.05	Top X cb.	
8 Rt.			4.89	64.97	℄ [illegible]	
23 Rt.			4.84	65.02	Top 3 cb.	
19+00			4.88	64.98	℄ S.S.	
Eliz[illegible]						
& [illegible]			4.61	65.25	Top cb. W. end [illegible]	
"			4.88	64.98	" N. " "	
"			5.15	[illegible].71	" N. " N.E.C.R.	
"			5.24	65.62	" E " "	
"			5.30	[illegible].56	" E " S.E.C.R.	
"			4.96	[illegible].90	" S " "	
"			4.96	64.[illegible]	" S " S.W.C.R.	
"			4.63	[illegible].93	" W " "	

F.B. 911 Pg. 200 Job No. 1064 Division No. Notes Red. Plotted Profile
Survey of [illegible] Date Date No.
Survey by [illegible] Notes [illegible] Notes Chkd. Checked X-Sec.
Indexed A. C. Johnson Date 3-27-42 Date Date No.

Form 307 5M 5-39

PLEASE RETURN TO
LOS ANGELES COUNTY SURVEYOR
700 HALL OF RECORDS

NOTE: ANY ADDITIONS OR CHANGES ON THIS SHEET MUST BE MADE OR CIRCLED IN RED INK, WITH DATE AND NAME OF PERSON MAKING CHANGE

Do not extend notes this side of this line

STATION	B. S.	H. I.	F. S.	ELEV.		
		69.864				
19+28			504	64 82	℄ S.S.	
+44			539	64 47	" " Gutter	
[illegible]			512	64 [illegible]	" " ℄ Dudley	
" 8R			517	64 69	℄ Int. " + Elizabeth	
20+00			547	64 39	℄ S.S.	
21+00			575	64 11	" "	
Alley + Elizabeth			564	64 22	℄ int. Alley E. of Dudley + Elizabeth	
"			556	64 30	W. end CR S.W. Cor top Cb.	
"			544	64 42	S. " " " "	
"			547	64 39	" " " SE Cor " "	
"			565	64 21	E " " " " "	
21+00 - 7'L			561	64 25	top curb	
21+75.86			597	63 89	℄ S.S.	
" 8'Rt			587	63 99	℄ St.	
Harris + Elizabeth			581	64 05	W. end CR. S.W. Cor top Cb.	
			584	64 02	" " " NW " "	
B.M. #T348			465	63 214	B.M. #T348 El 65.226' F.B. 911-4 Dudley Ave + Elizabeth St. (N.W. Cor. Bt. Spk. lin Cb. 16' W. of W. end C.R.	

Profile Notes Red. Plotted Job No. 1064 Division No.
No. Date Date Survey of [illegible]
X-Sec. Notes Chkd. Checked Survey by C.A. Benson Notes E.S.T. Date 3-27-42
No. Date Date Map No. Indexed A. C. Jolgate

F B. [illegible] PG. 201

F.B. 911 PG. 202 | Job No. | Division No. | Notes Red. | Plotted | Profile

Survey of | Date | Date | No.

Survey by | Notes | Notes Chkd. | Checked | X-Sec.

Indexed | Date | Date | Date | No.

STATION	B. S.	H. I.	F. S.	ELEV.

Do not extend notes this side of this line

Form 307 5M 5-39

PLEASE RETURN TO
LOS ANGELES COUNTY SURVEYOR
700 HALL OF RECORDS

NOTE: ANY ADDITIONS OR CHANGES ON THIS SHEET MUST BE MADE OR CIRCLED IN RED INK, WITH DATE AND NAME OF PERSON MAKING CHANGE

Notes Ck'd by	Survey of Pauline St et al S.S.	F.B. 911 Pg. 203
Map No.	W. O. 1064 Tape No. St'd °F	
Office Work	Surveyed by C. A. Benson	
Checked	Notes E.S.T. Date 4-2-42	
Date	Indexed A. C. Johnson 5-4-42	

℄ SURVEY & TOPOG

RANNES AVE S.S.

PAULINE ST. ET AL S.S.

J.N. 1064

April 2, 1942
C. A. Benson
E. S. Tomlinson
A. Carrasco
L. C. Smiley

Note: Any Additions or Changes on This Sheet Must be Made or Circled in Red Ink With Date and Name of Person Making Change.

Do not extend notes this side of this line.

RETURN TO
LOS ANGELES COUNTY SURVEYOR
700 HALL OF RECORDS

FORM 247 5M 1039

F.B. 911 PG. 204

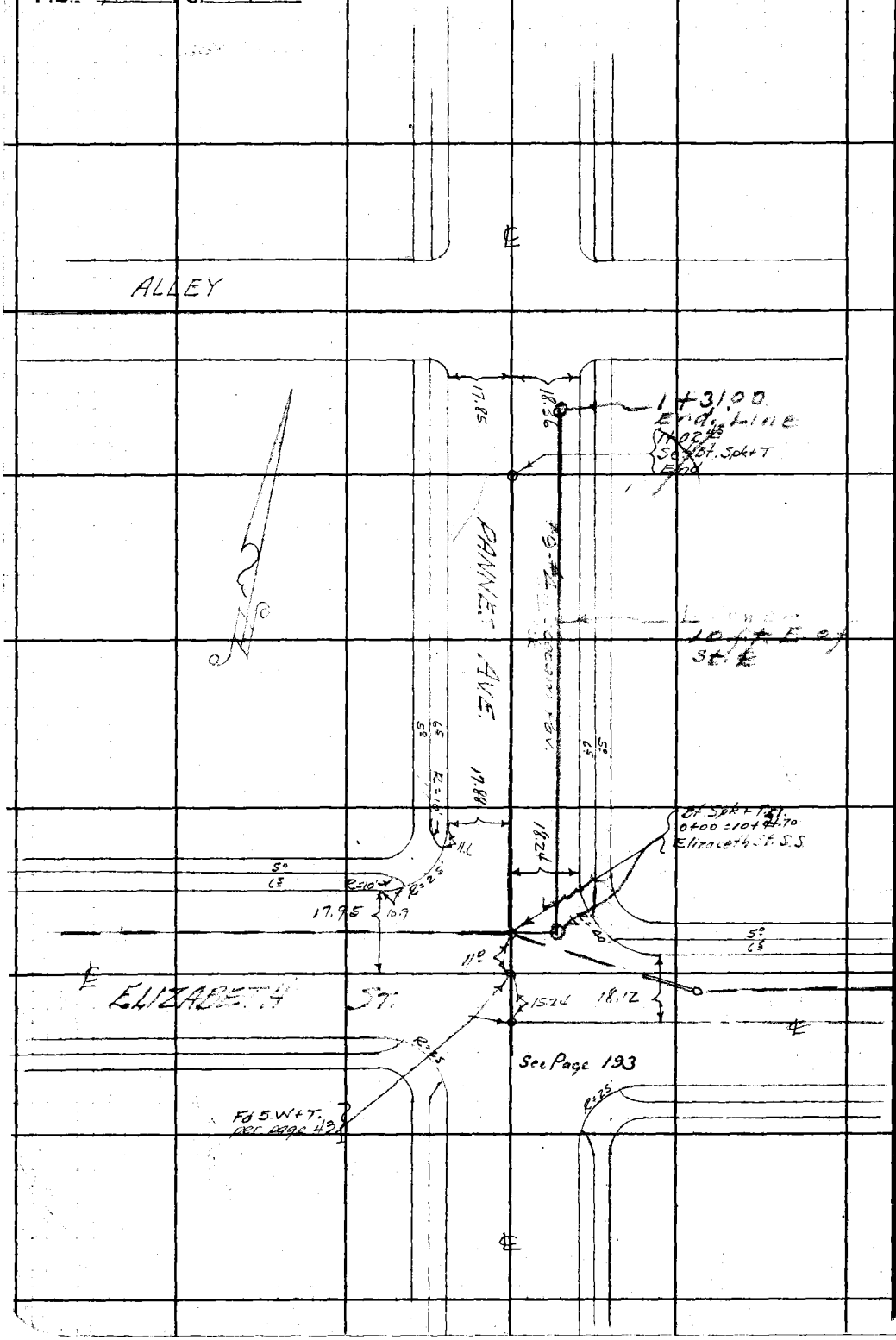

RETURN TO
LOS ANGELES COUNTY SURVEYOR
700 HALL OF RECORDS

Do not extend notes this side of this line.

Note: Any Additions or Changes on This Sheet Must be Made or Circled in **Red Ink** With Date and Name of Person Making Change.

Profile No.	Notes Red.	Plotted	Job No. 1064	Division No.	F B 911 Pg. 205
	Date	Date	Survey of Pauline St. et al. S.S.		
X-Sec. No.	Notes Chkd.	Checked	Survey by Benson	Notes	Date 4-1-42
	Date	Date	Map No.	Indexed	Job Date

NOTE: ANY ADDITIONS OR CHANGES ON THIS SHEET MUST BE MADE OR CIRCLED IN RED INK, WITH DATE AND NAME OF PERSON MAKING CHANGE

Do not extend notes this side of this line

PROFILE

OF

PAULINE ST ET AL S.S.

ON

PANNES AVE.

FROM:- ELIZABETH ST 0+00

TO:- ALLEY NORTH 1+0245

J.N. 1064

April 1, 1942

L.A. Benson

E.S. Tombleson

A. Carrasco

L.C. Smiley

STATION	B. S.	H. I.	F. S.	ELEV.

PLEASE RETURN TO
LOS ANGELES COUNTY SURVEYOR
700 HALL OF RECORDS

Form 307 5M 5-39

Form 307 5M 5-39

PLEASE RETURN TO
LOS ANGELES COUNTY SURVEYOR
700 HALL OF RECORDS

NOTE: ANY ADDITIONS OR CHANGES ON THIS SHEET MUST BE MADE OR CIRCLED IN RED INK, WITH DATE AND NAME OF PERSON MAKING CHANGE

Do not extend notes this side of this line

STATION	B. S.	H. I.	F. S.	ELEV.		
B.M. #T329	4.930	69.094		64.164	BM #T 329 - Elev. 64.164 FB. 911-7. Pannes Ave. & Elizabeth St. N.W. Cor. Bt. spk. in cb. 13' N. of N. end C.R.	
0+00 : 10+41.70 Elizabeth St			4.85	64.24	& S.S.	
1+00			4.92	64.17	"	
1+02.45 Elizabeth St & Pannes			4.92	64.17	"	
			5.05	64.04	Top cb. W end. N.W. C.R.	
"			4.94	64.15	" " N. " "	
"			4.96	64.13	" " N. " N.E. C.R.	
"			4.91	64.15	" " E " "	
Pannes Ave. & 1st Alley S. Elizabeth St.			4.97	64.12	" " S " S.E. C.R.	
"			4.92	64.17	" " S. " S.W. C.R.	
BM #T350			4.655	64.439	BM #T 350 Elev. 64.452 FB. 911-6 Muriel Ave. & Elizabeth St. N.W. Cor. Bt. spk. in cb. 16' W. of W. end C.R.	

Profile No. ____ X-Sec. No. ____

Plotted ____ Date ____ Checked ____ Date ____

Notes Red. ____ Date ____ Notes Chkd. C.V.C. Date 4-2-42

Division No. ____ Job No. 1064 Notes ____ Date 4-1-42

F.B. 911 Pg. 206

Survey of ____

Survey by ____

Indexed ____

Profile No.	Notes Red.	Plotted	Job No. 1064	Division No.	F B. 911 PG. 207
	Date	Date	Survey of PAULINE ST. et al S.S.		
X-Sec. No.	Notes Chkd.	Checked	Survey by BENSON	Notes H.F.N	Date 5-26-42
	Date	Date	Map No.	Indexed A. C. Johnson	Date 8-15-46

NOTE: ANY ADDITIONS OR CHANGES ON THIS SHEET MUST BE MADE OR CIRCLED IN RED INK, WITH DATE AND NAME OF PERSON MAKING CHANGE

Do not extend notes this side of this line

ADDITIONAL SHOTS
OF
CURB RETURNS
OF

HARRIS AVE AT PAULINE ST.
HARRIS AVE AT MARCELLE ST.
HARRIS AVE AT ELIZABETH ST.

ELEV.

PAULINE ST. et. al. S. S.

J. N. 1064

F. S.

May 26, 1942

C. A. BENSON

H. I.

H. F. NAUMANN
N. R. SMITH
L. C. SMILEY

B. S.

STATION

PLEASE RETURN TO
LOS ANGELES COUNTY SURVEYOR
700 HALL OF RECORDS

Form 307 5M 5-39

Form 307 5M 5-39

PLEASE RETURN TO
LOS ANGELES COUNTY SURVEYOR
700 HALL OF RECORDS

NOTE: ANY ADDITIONS OR CHANGES ON THIS SHEET MUST BE MADE OR CIRCLED IN RED INK, WITH DATE AND NAME OF PERSON MAKING CHANGE

Do not extend notes this side of this line

F.B. 911 Pg 208 | Job No. 1064 | Division No. | Notes Red. | Plotted | Profile No.
Survey of PAULINE ST. et al. S.S. | Date | Date | X-Sec. No.
Survey by BENSON | Notes H.F.H. | Notes Chkd. E.V.E. | Checked
Indexed | Date 5-26-42 | Date 5-27-42 | Date

STATION	B. S.	H. I.	F. S.	ELEV.		
B.M. "K-159"	4.86	68.55		63.69	B.M. "K-159" El. 63.69 F.B. 911-4 MARCELLE St. & 1st ALLEY W. of HARRIS Ave. SE Cor. Bt. Spk. in cb. 4' E. of E. end C.R.	
Top of cb.			6.42	62.13	W. end of N.W.C.R. ~ Harris Ave & Pauline St.	
" " "			6.42	62.13	N. " " " "	" " " "
" " "			5.22	63.32	S. " " S.W. " Marcelle St. ~ Harris	
" " "			5.03	63.52	W. " " " "	" " " "
" " "			5.01	63.54	" " " N.W. "	" " " "
" " "			5.11	63.44	N. " " " "	" " " "
"T.P."	5.925	69.22	5.25	63.97	T.P.	
Top of cb.			5.30	63.92	S. end of S.W.C.R. ~ Elizabeth St. ~~Pauline~~ Harris St.	
" " "			5.17	64.05	W. " " " "	" " " "
" " "			5.18	64.05	" " " N.W. "	" " " "
" " "			5.15	64.05	N. " " " "	" " " "
B.M. "T-347"			5.17	64.055	B.M. "T-347" El. 64.045 F.B. 708/196 HARRIS AVE and ELIZABETH St. N.W. Cor. Bt. Spk. in cb. 6' W. of W. end C.R.	

Notes Ck'd by D.M. Finley
Map No. B-1779
Office Work T.M.L.
Checked
Date

Survey of Pawine St. & Sur.
W. O. 8344 Tape No. 065 St'd 68 °F
Surveyed by Denson
Notes " Date 8-15-42
Indexed A. C. Thomas
10-27-42

F.B. 911 PG. 202

CENTER LINE SURVEY OF BENNETT ST.

Cont. on bot. pg. 210

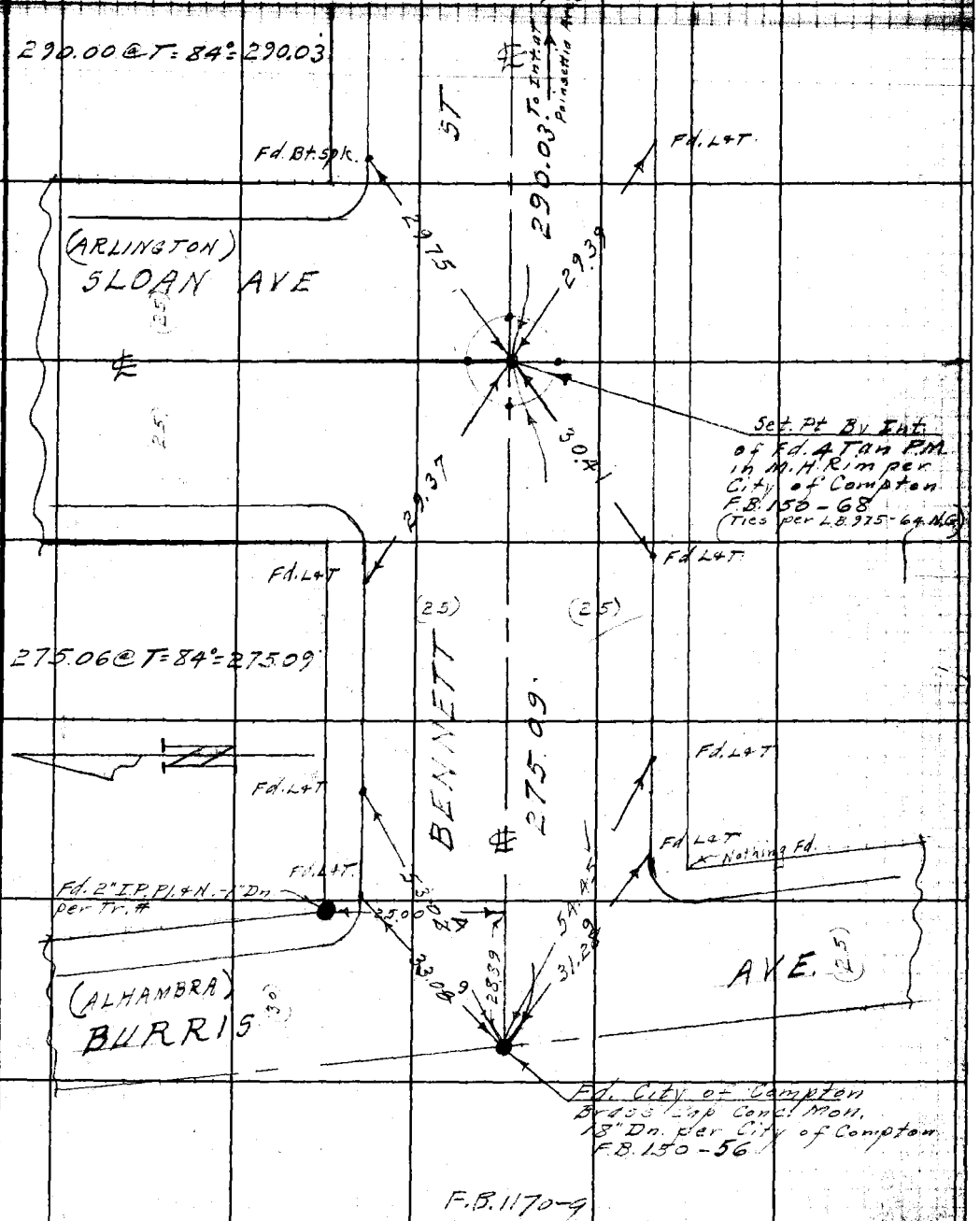

Note: Any Additions or Changes on This Sheet Must be Made or Circled in Red Ink With Date and Name of Person Making Change.

Do not extend notes this side of this line.

RETURN TO
LOS ANGELES COUNTY SURVEYOR
700 HALL OF RECORDS

FORM 247 5M 11-41

Con't. on Lt. side pg. 31.

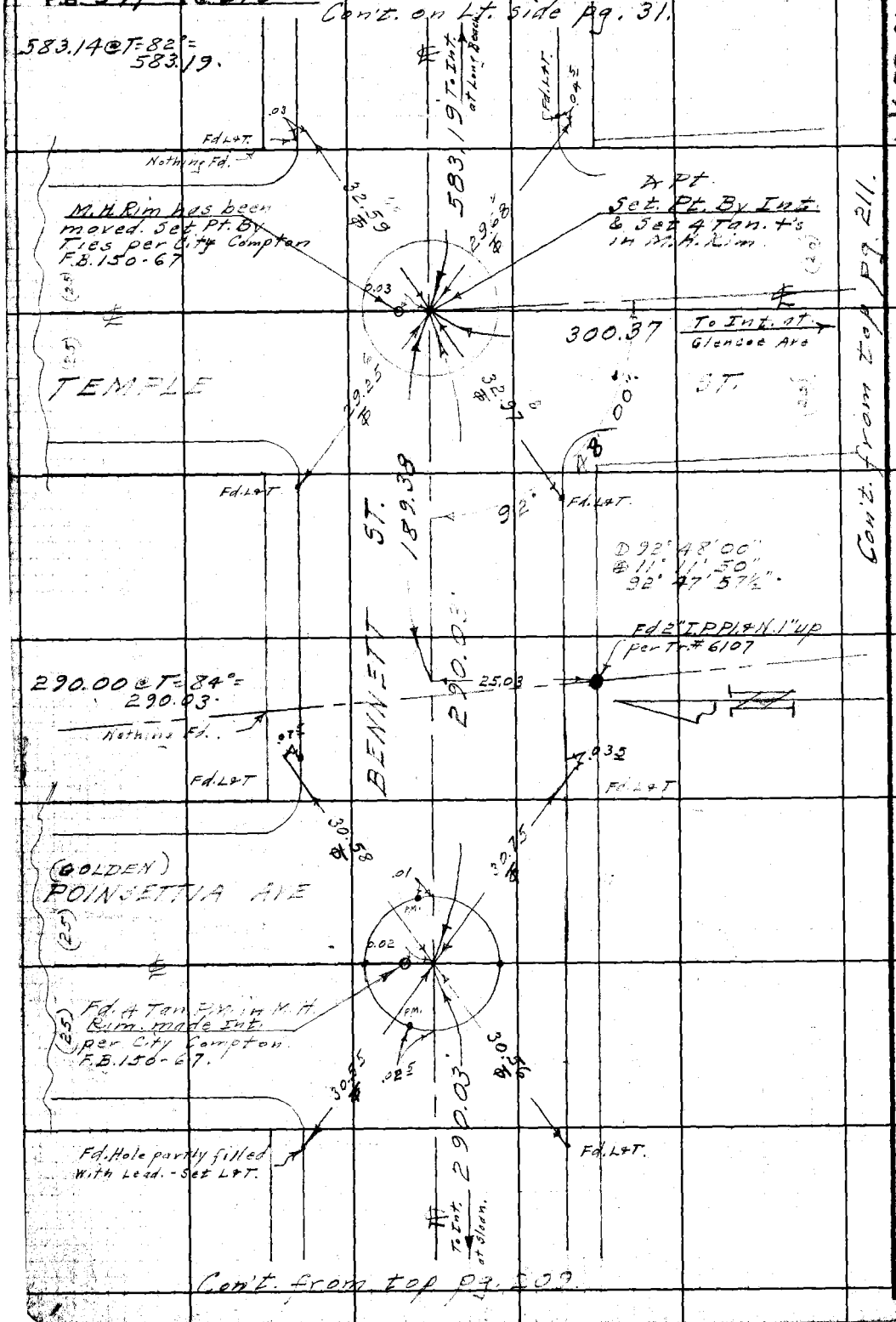

Con't. from top pg. 209.

WS.32-A-4

RETURN TO
LOS ANGELES COUNTY SURVEYOR
700 HALL OF RECORDS
Do not extend notes this side of this line.
Note: Any Additions or Changes on This Sheet Must be Made or Circled in Red Ink With Date and Name of Person Making Change.

Notes Ck'd by D.M. Finley	Survey of Pauline St. & Sur.
Map No. B-1779	W. O. 8344 Tape No. 065 St'd 68 °F
Office Work T.M.I.	Surveyed by Benson
Checked	Notes " Date 8-11-42
Date	Indexed A. C. Johnson

F.B. 911 PG. 211

W3.32-A-U

Con't. on Rt. side pg. 210

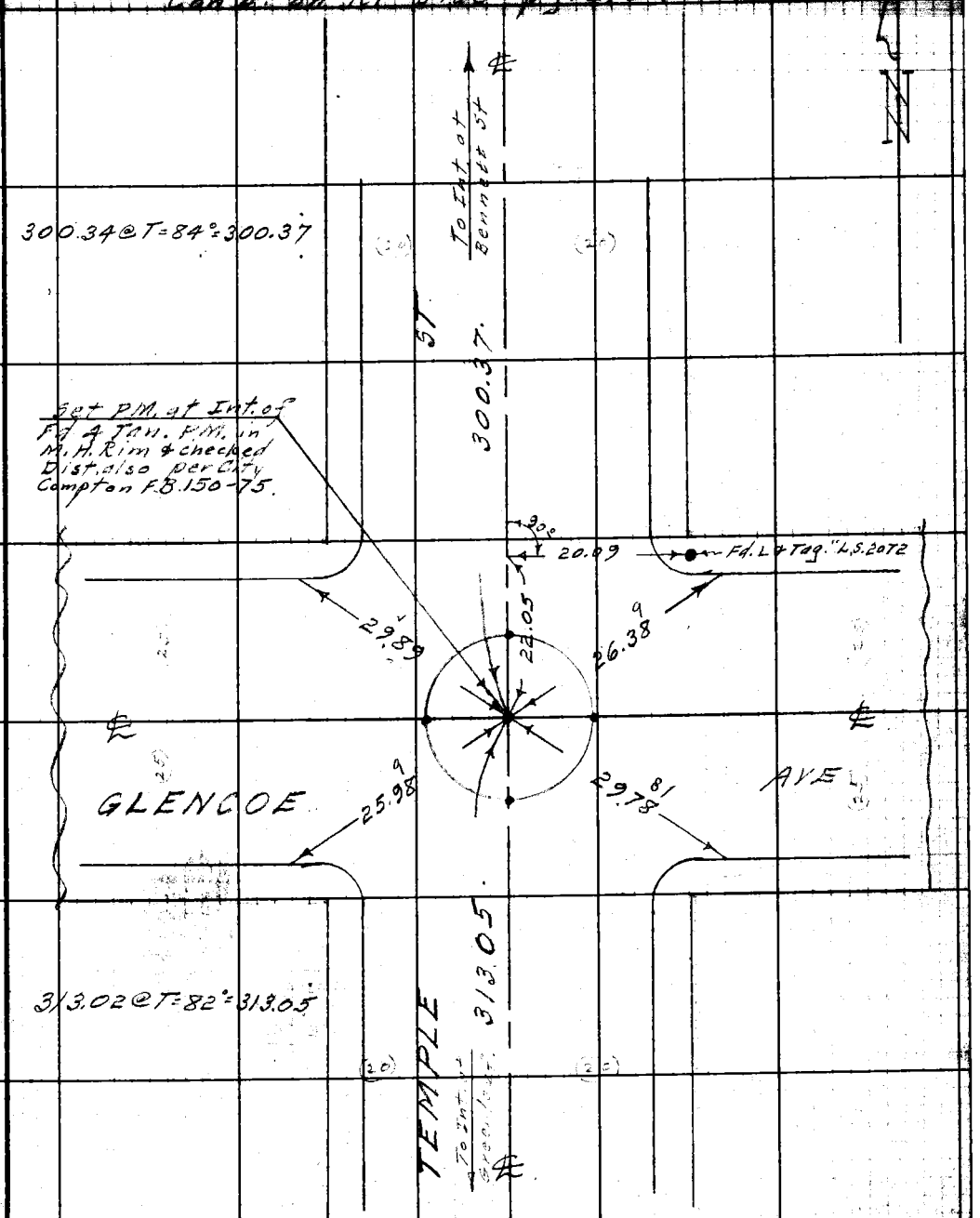

Con't from Lt. side pg. 19.

Note: Any Additions or Changes on This Sheet Must be Made or Circled in Red Ink With Date and Name of Person Making Change.

Do not extend notes this side of this line.

RETURN TO
LOS ANGELES COUNTY SURVEYOR
700 HALL OF RECORDS

FORM 247 5M 11-41

F.B. 911 PG. 212

RETURN TO
LOS ANGELES COUNTY SURVEYOR
700 HALL OF RECORDS

Do not extend notes this side of this line.

Note: Any Additions or Changes on This Sheet Must be Made or Circled in Red Ink With Date and Name of Person Making Change.

Notes Ck'd by	Survey of Pauline St et al S.S.
Map No.	W. O. 1064 Tape No. 062 St'd 68 °F
Office Work	Surveyed by Benson
Checked	Notes " Date 8-12-42
Date	Indexed A. C. Johnson

F.B. 911 PG. E13

Note: Any Additions or Changes on This Sheet Must Be Made or Circled in Red Ink With Date and Name of Person Making Change.

Do not extend notes this side of this line.

RETURN TO
LOS ANGELES COUNTY SURVEYOR
700 HALL OF RECORDS

PAULINE ST ET AL S.S.

& SURVEY

&

TOPOGRAPHY

of

BENNETT ST. S.S.

FROM: TEMPLE ST.
TO. CUZCO ~~ST~~ AVE

T.N. 1064.

Aug. 12, 1942.
C.A. Benson
J.H. Nichols
N.R. Smith
L.C. Smiley
R.R. Twombly

FORM 247 5M 11-41

F.B. 911 Pg. 214. Con't. on bot. pg. 215

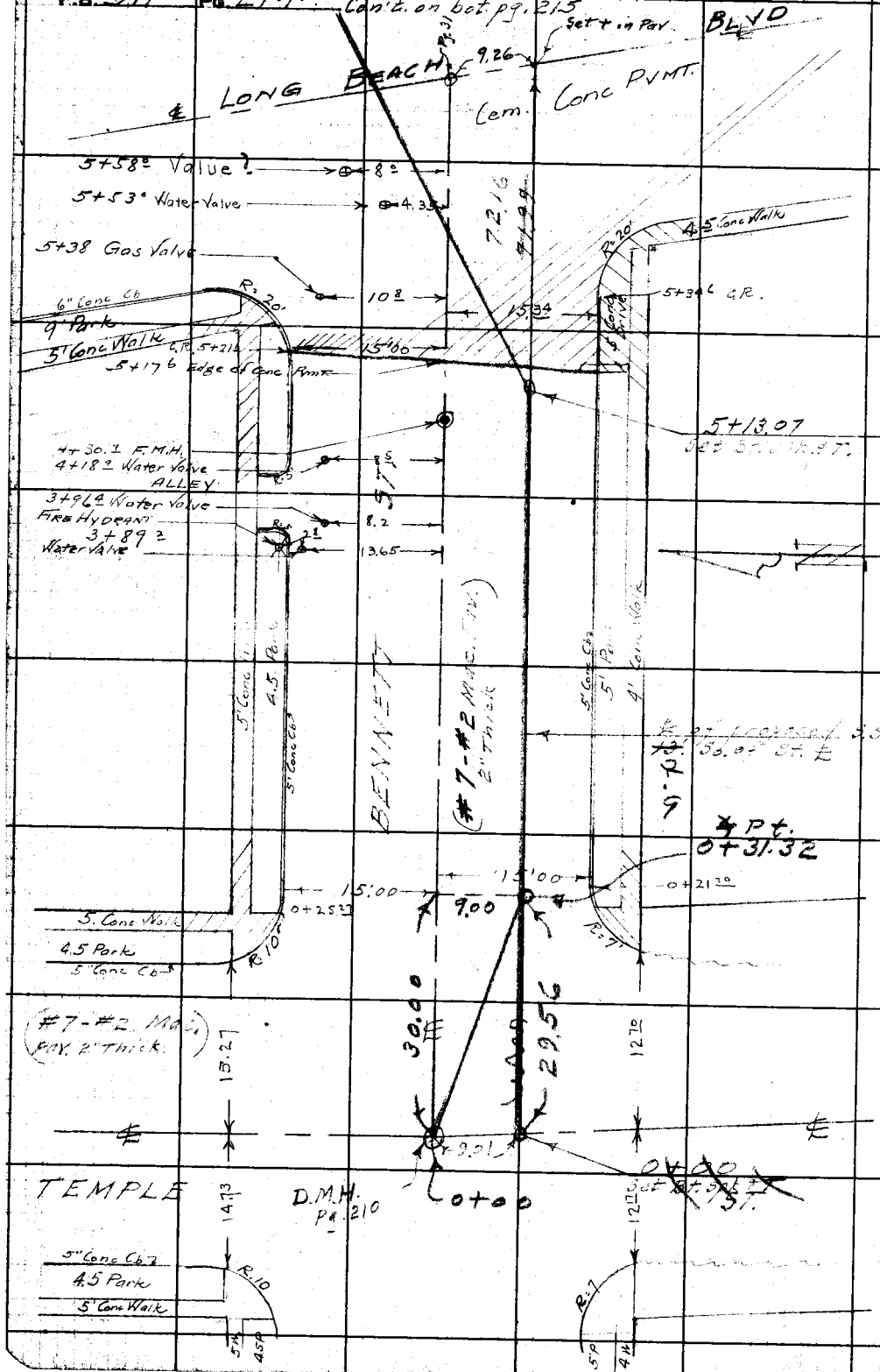

RETURN TO
LOS ANGELES COUNTY SURVEYOR
700 HALL OF RECORDS
Do not extend notes this side of this line.

Note: Any Additions or Changes on This Sheet Must be Made or Circled in Red Ink With Date and Name of Person Making Change.

Notes Ck'd by	Survey of Pauline St et al 35
Map No.	W. O. 10644 Tape No. 065 St'd 68 °F
Office Work	Surveyed by C.A. Benson
Checked	Notes Nichols Date 8-13-42
Date	Indexed ~~A. C. Johnson~~

F.B. 911 PG. 215

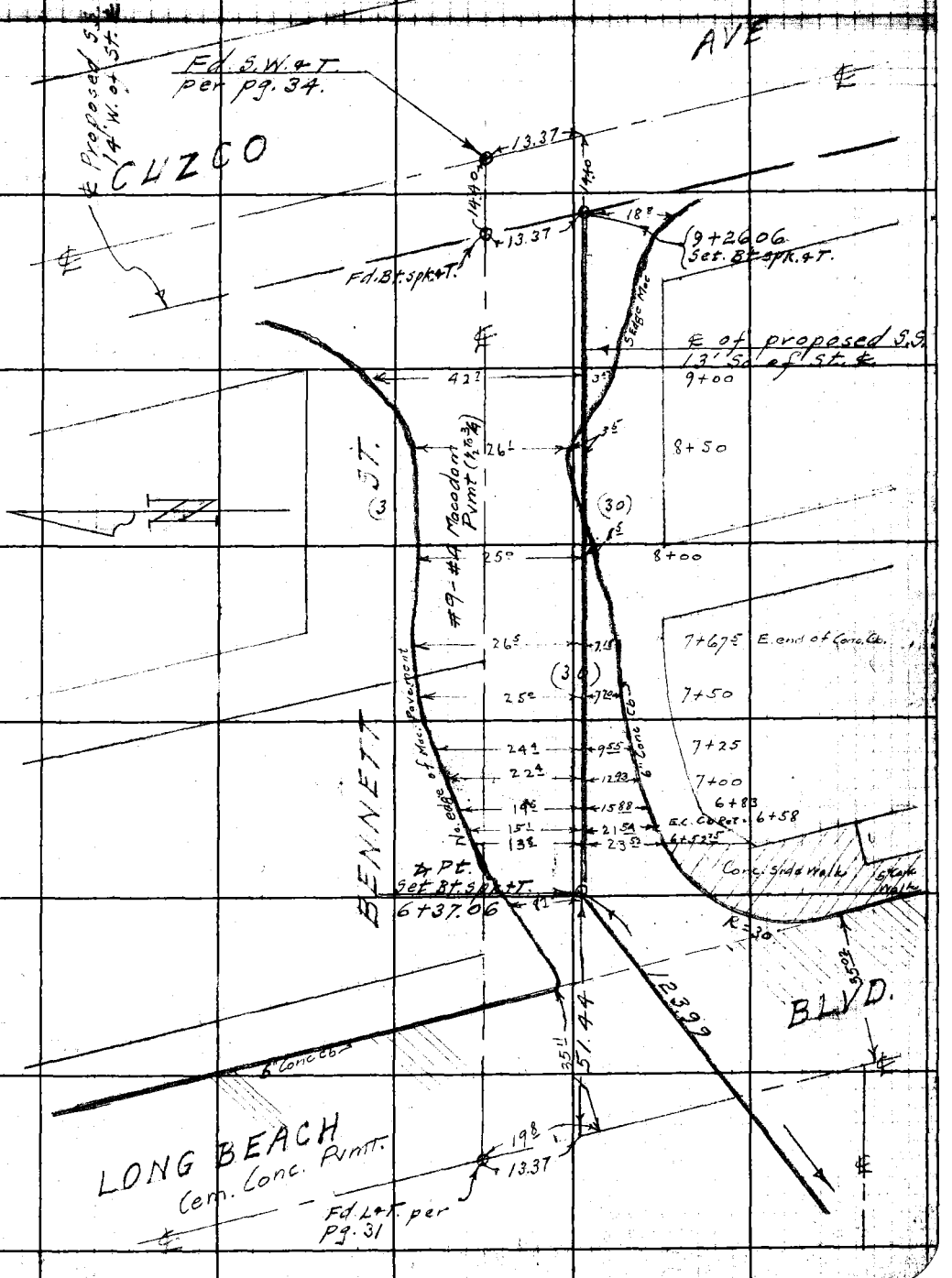

Note: Any Additions or Changes on This Sheet Must be Made or Circled in Red Ink With Date and Name of Person Making Change.

Do not extend notes this side of this line.

RETURN TO
LOS ANGELES COUNTY SURVEYOR
700 HALL OF RECORDS

FORM 247 BM 11-41

F.B. 911 PG. 216

207
159
.48

2.08 K2
207 1.54

209

2.16

2.13 K2

89-11-30
90-11-30

88.4
95.01

RETURN TO
LOS ANGELES COUNTY SURVEYOR
700 HALL OF RECORDS

Do not extend notes this side of this line.

Note: Any Additions or Changes on This Sheet Must be Made or Circled in Red Ink With Date and Name of Person Making Change.

Profile No. ____ Notes Red. ____ Plotted ____ Job No. 1064 Division No. ____ F.B. 911 Pg. 217

Date ____ Date ____ Survey of Pauline St et al SS

Notes Chkd. ____ Checked ____ Survey by C.A. Benson Notes No. ____ Date 8-11-42

No. ____ Date ____ Date ____ Map No. ____ Indexed A. C. Johnson

NOTE: ANY ADDITIONS OR CHANGES ON THIS SHEET MUST BE MADE OR CIRCLED IN RED INK, WITH DATE AND NAME OF PERSON MAKING CHANGE

Do not extend notes this side of this line

PLEASE RETURN TO
LOS ANGELES COUNTY SURVEYOR
700 HALL OF RECORDS

FORM 307 2M 11-41

PAULINE ST. ET AL. S.S.

PROFILE

&

CROSS SECTION

of

BENNETT ST. S.S.

ELEV.

FROM: TEMPLE ST

TO: CUZCO ~~ST.~~ AVE

J.N. 1064

F.S.

C.A. BENSON
GEO H. NICHOLS
N.R. SMITH.

H.I.

L.C. SMILEY
R.R. TWOMBLY

B.S.

STATION

FORM 307 2M 11-41

PLEASE RETURN TO
LOS ANGELES COUNTY SURVEYOR
700 HALL OF RECORDS

NOTE: ANY ADDITIONS OR CHANGES ON THIS SHEET MUST BE MADE OR CIRCLED IN RED INK, WITH DATE AND NAME OF PERSON MAKING CHANGE

Do not extend notes this side of this line

STATION	B. S.	H. I.	F. S.	ELEV.		
BM"T315"	4 59.5	65 64.6		61 051	BM"T315" Elev 61.051 Temple St & Bennett St N W Cor. Bt spk in Cb 15'N. of N. end C.R.	FB 911-15
℄ Inter = 0+00 (N, S, & W)			4 76	60 89	Top S.S. M.H. INTER Temple St & Bennett St.	
			20 67	44 98	12.32 .59 3.00 4.76 20.67	Floline 36" Inlet N
			20 67	4[illegible] 98	12.32 .59 3.00 4.76 20.67	" 36 outlet S.
			14 02	51 63	8.00 .59 .67 4.76 14.02	" 8" Inlet E
			18 82	46 83	12.80 .59 .67 4.76 18.82	" " " " Drop
			14 63	51 02	8.61 .59 .67 4.76 14.63	" " " W
			18 82	46 83	12.80 .59 .67 4.76 18.82	" " " " Drop
0+23.5 S			4 60	61 05	℄ Temple	
12 R			5 25	60 40	Gut S. End S W	Cb Ret
12 R			3 98	61 67	T. Cb " " " "	" "
0+24.5 S			4 60	61 05	℄ Temple	
12 L			4 79	60 86	Gut " " S.E.	" "
12 L			3 86	61 79	T Cb " " " "	" "
1+00 S			4 76	60 89	℄ Temple	
1+70 S			4 77	60 88	"	
12 R			5 44	60 21	Gut	
12 R			4 47	61 18	T Cb	
12 L			4 89	60 76	Gut	
12 L			4 29	61 36	T Cb	

F.B. 911 Pg. 218 Job No. 1064 Division No. Notes Red Plotted Profile
Survey of Pauline St et al. S.S. Date Date No.
Survey by Benson Notes Nichols Notes Chkd. C.V.C. Checked X-Sec.
Indexed A. O. Johnson Date 8-14-42 Date No.

FORM 307 2M 11-41

PLEASE RETURN TO
LOS ANGELES COUNTY SURVEYOR
700 HALL OF RECORDS

NOTE: ANY ADDITIONS OR CHANGES ON THIS SHEET MUST BE MADE OR CIRCLED IN RED INK, WITH DATE AND NAME OF PERSON MAKING CHANGE

Do not extend notes this side of this line

STATION	B. S.	H. I.	F. S.	ELEV.	
0 + 15 N		65 64½	5 13	60 52	℄ Temple N Cross Cut
0 + 24 N			4 87	60 78	" " "
15' R			5 23	60 42	Gut N end E C Ret
15' R			4 58	61 07	TCb " "
15' L			5 30	60 35	Gut N end N W Cb Ret
15' L			4 66	60 99	TCb " " " "
1 + 00 N			4 68	60 97	"
15' R			5 19	60 46	"
15' R			4 50	61 15	"
15' L			5 18	60 47	"
15' L			4 56	61 10	"
0 + 13 W			5 18	60 47	℄ Bennett N Cross Cut
0 + 19.2 W			4 93	60 72	"
15' L			5 05	60 60	Gut W end S W Cb Ret
15' L			3 98	61 67	TCb " "
0 + 24.3 W			4 88	60 78	" "
15' R			5 14	60 51	Gut N end N W Cb Ret
15' R			4 52	61 13	TCb " " " "
0 + 36 W			4 61	61 14	"
1 + 00 N			4 32	61 33	"
15' R			5 12	60 53	"

Profile Notes Red. _____ Plotted _____ Job No. 1064 Division No. _____ F.B. 911 Pg. 2-19
No. _____ Date _____ Date _____ Survey of _____ Notes _____ Date _____
To Sec. _____ Notes Chkd. C.V.C. Checked _____ Survey by Robson _____ Map No. _____ Indexed A. C. Johnson _____ Date 8-14-42
No. _____ Date 8-14-42 Date _____

FORM 307 2M 11-41

PLEASE RETURN TO
LOS ANGELES COUNTY SURVEYOR
700 HALL OF RECORDS

NOTE: ANY ADDITIONS OR CHANGES ON THIS SHEET MUST BE MADE OR CIRCLED IN RED INK, WITH DATE AND NAME OF PERSON MAKING CHANGE

Do not extend notes this side of this line

STATION	B. S.	H. I.	F. S.	ELEV.		
1+00 W		65 64				
15' R			4 48	61 17		T. Cb
15' L			4 54	61 11	Gut	
15' L			3 98	61 67	T Cb.	
0+00 (To E)	Here tis		4 68	60 97		℄ Prop SS.
0+21 "			4 55	61 10		"
6' R			4 62	61 03		Gut E end S.E. Cb Ret.
6' R			3 85	61 80		T Cb " " "
9' L			4 60	61 05		℄ Bennett
0+25 S			4 48	61 17		℄ SS.
9' L			4 58	61 07		℄ Bennett.
24' L			5 14	60 51		Gut E end NE Cb Ret
24' L			4 50	61 15		T. Cb. " " " "
1+00			4 40	61 25		℄ PSS.
6' R			4 62	61 03		Gut
6' R			4 06	61 59		T Cb.
9' L			4 40	61 25		℄ Bennett
24' L			5 04	60 61	Gut	
"			4 49	61 16	Top Cb	
2+00			4 44	61 21		℄ SS
6' R			4 74	60 91		Gut

F.B. 911 Pg. 220 Job No. 1064 Division No. Notes Red. Plotted Profile
Survey of Pauline St. et al. S.S. Date Date No.
Survey by Benson Notes G. Nichols Notes Chkd. C.V.C. Checked X-Sec.
Indexed A. C. Johnson Date Date 8-14-42 Date No.

FORM 307 2M 11-41

PLEASE RETURN TO
LOS ANGELES COUNTY SURVEYOR
700 HALL OF RECORDS

NOTE: ANY ADDITIONS OR CHANGES ON THIS SHEET MUST BE MADE OR CIRCLED IN RED INK, WITH DATE AND NAME OF PERSON MAKING CHANGE

Do not extend notes this side of this line

STATION	B. S.	H. I.	F. S.	ELEV.		
2+00		65 64				
6'R			4 23	61 42		T.Cb
9'L			4 43	61 22		℄ Bennett
24'L			4 98	60 67		Gut
"			4 40	61 25		T.Cb.
3+00			4 55	61 10		℄ S.S.
6'R			4 86	60 79		Gut
"			4 25	61 40		T Cb
9'L			4 53	61 12		℄ Bennett
24'L			4 93	60 72		Gut
"			4 32	61 33		T Cb
T.P.	5 27.5	66 39	4 53	61 11.6	T.P.	
4+00			5 47	60 92		℄ SS
6'R			5 67	60 72		Gut
6'R			5 24	61 15		T.Cb.
9'L			5 38	61 01		℄ Bennett
24'L			5 71	60 68	Gut	
34'L			4 86	61 53	Prop line	
4+31						
9'L			5 22	61 17	West Rim of F M H	approx ℄ Bennett
			13 07	53 32	5.22 / 7.85 / 13.07	FL 8" Outlet

Profile No. ____ Notes Red. ____ Plotted ____ Job No. 1064 Division No. ____ F.B. 911 Pg. 221
X-Sec. No. ____ Date ____ Date ____ Survey of ____ Notes Chkd. C.V.C. Checked ____ Survey by Benson Notes Chk'd Date 8-11-42
Date 8-14-42 Date ____ Map No. ____ Indexed A. C. Johnson

FORM 307 2M 11-41

PLEASE RETURN TO
LOS ANGELES COUNTY SURVEYOR
700 HALL OF RECORDS

NOTE: ANY ADDITIONS OR CHANGES ON THIS SHEET MUST BE MADE OR CIRCLED IN RED INK, WITH DATE AND NAME OF PERSON MAKING CHANGE

Do not extend notes this side of this line

STATION	B. S.	H. I.	F. S.	ELEV.		
		66 39'				
5+00			5 39	61 00'		℄ SS.
6' R			5 63	60 76'		Gut
6' R			5 06	61 33'		T Cb
9' L			5 30	61 09'		℄ Bennett
24' L			5 76	60 63'	Gut	
" "			5 09	61 30'	T. Cb	
5+13 02			5 41	60 98'	℄ S.S. ∡pt	
L&T. INTER 0+00 to N&S			5 14	61 25'	INTER of LONG BEACH BLVD & BENNETT ST.	
0+16.5 S			5 13	61 26'		℄ L.B.
35' L			5 80	60 59'		Gut. S. End SE Cb Ret.
35' L			5 15	61 24'		T. Cb " " " "
0+23.5 S			5 16	61 23'		℄ LB.
35' R			5 95	60 44'	Gut S. end SW CR	
" R			5 12	61 27'	T. Cb. S. end SW C. Ret	
			5 73	60 66'	W. end of S.W. Cb Ret	Gut
			4 95	61 44'	" " " " " "	T Cb.
1+00			5 27	61 12'		℄ L.B. Blvd.
2+00			5 34	61 05'		" " "
35' R			6 09	60 30'		Gut
" "			5 29	61 10'		T. Cb

F.B. 911 Pg. 222 Job No. 1064 Division No. Notes Red. Plotted Profile
Survey of Pauline St. et al. SS. Date Date No.
Survey by Benson Notes G. Nichols Notes Chkd. C.V.C. Checked X-Sec.
Indexed C. Johnson Date Date 8-14-42 Date No.

FORM 307 2M 11-41

PLEASE RETURN TO
LOS ANGELES COUNTY SURVEYOR
700 HALL OF RECORDS

NOTE: ANY ADDITIONS OR CHANGES ON THIS SHEET MUST BE MADE OR CIRCLED IN RED INK, WITH DATE AND NAME OF PERSON MAKING CHANGE

Do not extend notes this side of this line

STATION	B. S.	H. I.	F. S.	ELEV.		
2+00 S		66 39!				
35'L			5 97	60 42		GUT
" "			5 34	61 05		T. Cb.
0+43 N			5 11	61 28		℄ L.B. Blvd
35' R			5 73	60 66	GUT So. end of Cb	NE Cor.
"			5 12	61 27	T.Cb. " " " "	"
0+48 N			5 10	61 29		℄ L.B. Blvd
35'L			5 82	60 57	GUT N. end of N W Cb Ret	
35'L			5 08	61 31	T.Cb " " " "	"
			5 56	60 83	GUT S " " " "	"
			5 06	61 33	" S " " "	"
1+00 N			5 01	61 38		℄ L.B. Blvd
2+00 N			4 90	61 49		" " "
35'R			5 49	60 90		GUT.
" R			4 91	61 48		T.Cb.
" L			5 63	60 76	GUT	
" L			4 95	61 44	T.Cb.	
5+50			4 85	61 54	℄ S.S. Cross GUT. West Side LB Blvd	
5+85			5 14	61 25	" " " and approx ℄ L.B. Blvd	
6+00			5 28	61 11	" " "	
6+21.4			5 75	60 64	" " " " Cross GUT E Side LB Blvd	

Profile No. ____ Notes Red. ____ Plotted ____ Job No. 1064 Division No. ____ F.B. 911 Pg. 223
Date ____ Date ____ Survey of ____
X-Sec. No. ____ Notes Chkd. C.V.C. Checked ____ Survey by C.A. Benson Notes Mic Date 8-11-42
Date 8-14-42 Date ____ Map No. ____ Indexed A. C. Jenkins

FORM 307 2M 11-41

PLEASE RETURN TO
LOS ANGELES COUNTY SURVEYOR
700 HALL OF RECORDS

NOTE: ANY ADDITIONS OR CHANGES ON THIS SHEET MUST BE MADE OR CIRCLED IN RED INK, WITH DATE AND NAME OF PERSON MAKING CHANGE

Do not extend notes this side of this line

STATION	B. S.	H. I.	F. S.	ELEV.	
		66 39L			
6+37			5 26	61 13	∡ Pt + ℄ SS.
6+59			4 80	61 59	℄ SS.
21' R			5 17	61 22	Gut. E. End of SE Cb Ret
"			4 60	61 79	T.Cb. " " " " "
7+00			4 63	61 76	℄ SS.
13' R			4 93	61 46	Gut
13' R			4 23	62 16	TCb
5' L			4 61	61 78	℄ Pvmt.
23' L			4 90	61 49	Nedge of mac Pvmt.
27' L			5 10	61 29	Gut.
31' L			4 70	61 69	Brk
39' L			4 60	61 79	Ground
T.P.	4 05	65 60 6	4 83 5	61 55 6	T.P.
7+67 5			3 96	61 65	℄ SS.
7 5 R			4 26	61 35	Gut E. End of Curb
" R			3 69	61 92	TCb " " " "
8+00			4 13	61 48	℄ SS.
1' R			4 20	61 41	S. edge of Pvmt
6.5 R			4 20	61 41	Gut
17 R			3 45	62 16	Ground

F.B. 911 Pg. 224 Job No. 1064 Division No. Notes Red. Plotted Profile
Survey of Pauline St et al. SS Date Date No.
Survey by CA Benson Notes G. Nichols Notes Chkd. C.V.C. Checked X-Sec.
Indexed A. C. Johnson Date Date 8-14-42 Date No.

FORM 307 2M 11-41

PLEASE RETURN TO
LOS ANGELES COUNTY SURVEYOR
700 HALL OF RECORDS

NOTE: ANY ADDITIONS OR CHANGES ON THIS SHEET MUST BE MADE OR CIRCLED IN RED INK, WITH DATE AND NAME OF PERSON MAKING CHANGE

Do not extend notes this side of this line

STATION	B. S.	H. I.	F. S.	ELEV.	
8+00		.65 606			
12'L			3 79	61 82	℄ Pvmt
23'L			3 95	61 66	N edge of Pvmt
31'L			4 10	61 51	Gut
43'L			3 80	61 81	Ground
8+07			4 20	61 41	S. edge of Pvmt
8+88			4 80	60 81	" " "
9+00			4 84	60 77	℄ S.S.
3'R			5 04	60 57	S. edge of Pvmt
7'R			4 9	60 70	Ground
16'R			3 7	61 9	"
15'L			4 71	60 90	℄ of Pvmt
41.5 L			5 00	60 61	N edge of Pvmt
53±			4 30	61 31	Ground
9+15			5 03	60 58	℄ SS Cross Gut
9+25.97			4 77	60 84	Int. of S.S.
℄ Inter=0+00 to N&S.			4 43	61 18	Inter Bennett St & Cuzco Ave
1+00 to S			4 30	61 31	℄ Cuzco Ave
10.5 R			4 60	61 01	W edge of Pvmt
19'R			5 00	60 61	Gut
30 R			4 20	61 41	Ground PL

Profile No. ____ Notes Red ____ Plotted ____ Job No. 1064 Division No. ____ F.B. 911 Pg. 225
X-Sec. No. ____ Date ____ Date ____ Survey of Pouline St etc
Notes Chkd. C.V.C. Checked ____ Survey by Benson Notes Mic Date 8-11-42
Date 8-14-42 Date ____ Map No. ____ Indexed C. Job Date ____

FORM 307 2M 11-41

PLEASE RETURN TO
LOS ANGELES COUNTY SURVEYOR
700 HALL OF RECORDS

NOTE: ANY ADDITIONS OR CHANGES ON THIS SHEET MUST BE MADE OR CIRCLED IN RED INK, WITH DATE AND NAME OF PERSON MAKING CHANGE

Do not extend notes this side of this line

F.B. 911 Pg. 226 Job No. 1064 Division No. Notes Red. Date Notes Chkd. C.V.C. Date 8-14-42 Plotted Date Checked Date Profile No. X-Sec. No.

Survey of Pauline St. et al SS
Survey by Benson Notes G. Nichols
Indexed C. Johnson Date

STATION	B. S.	H. I.	F. S.	ELEV.		
1+00 to S		65 606				
12' L			4 72	61 89	E E of Pvmt	
18' L			5 00	60 61	Gut	
30' L			3 70	61 91	PL	
INT. 1+636 to S			4 30	61 31	INT. Cuzco Ave & Bennett to E	
2+00 to S.			4 27	61 33	℄ Cuzco Ave	
9' R			4 60	61 01	W edge of Pvmt	
18' R			5 00	60 61	Gut	
25' R			4 70	61 41	PL	
23' L			5 30	60 31	E. Edge of Pvmt	
28' L			5 30	60 31	Gut	
45' L			4 00	61 61	Ground	
1+00 to N			4 76	61 35	℄ Cuzco Ave	
21' R			5 35	60 26	Gut + E edge of Pvmt	
30' R			4 00	61 61	Gr	
10' L			4 56	61 05	E of Pvmt	
19' L			5 00	60 61	Gut	
24 L			4 0	61 61	Gr	
30' L			3 8	61 81	PL	
1+33 ℄ INTER			4 17	61 44	Cuzco Ave & Wymore St.	
2+00 to N			3 98	61 63	℄ Cuzco	
10' R			4 45	61 16	E. Pvmt.	

FORM 307 2M 11-41

PLEASE RETURN TO
LOS ANGELES COUNTY SURVEYOR
700 HALL OF RECORDS

NOTE: ANY ADDITIONS OR CHANGES ON THIS SHEET MUST BE MADE OR CIRCLED IN RED INK, WITH DATE AND NAME OF PERSON MAKING CHANGE

Do not extend notes this side of this line

STATION	B. S.	H. I.	F. S.	ELEV.	
2+00 to N		65 60			
18' R			48	60 81	Gut
24' R			41	61 51	Ground
30' R			35	62 11	PL
9' L			43	61 31	E Pvmt
15' L			46	61 01	Gut
25' L			40	61 61	Gr
30' L			37	61 91	PL
BM "K 182"			3 905	61 70	BM "K 182" (Elev 61.688) FB 911-10 Wymore St & Cuzco Ave W. Side Bt. Spk. E end of Conc Walk Ho. # 1257

Profile No. ____ Notes Red. ____ Plotted ____ Job No. 1064 Division No. ____ F.B. 911 Pg. 227
X-Sec. No. ____ Date ____ Notes Chkd. C.V.C. Date ____ Survey of Pauline St. et al 55 Date 8-11-42
Date 8-14-42 Checked ____ Date ____ Survey by Benson Notes Nic Date 8-11-42
Map No. ____ Indexed A. C. Johnson Date 8-15-46

B. 911 Pg. 228 Job No. Division No. Notes Red. Plotted Profile

Survey of Date Date No.

Survey by Notes Notes Chkd. Checked X-Sec.

Indexed Date Date Date No.

STATION	B. S.	H. I.	F. S.	ELEV.

FORM 307 2M 11-41

PLEASE RETURN TO
LOS ANGELES COUNTY SURVEYOR
700 HALL OF RECORDS

Do not extend notes this side of this line

NOTE: ANY ADDITIONS OR CHANGES ON THIS SHEET MUST BE MADE OR CIRCLED IN RED INK, WITH DATE AND NAME OF PERSON MAKING CHANGE

Profile	Notes Red.	Plotted	Job No. 1064	Division No.	F.B. 911 Pg. 229
No.	Date	Date	Survey of Pauline St. et al.		
X-Sec.	Notes Chkd.	Checked	Survey by Benson	Notes AB	Date 1-9-45
No.	Date	Date	Map No.	[illegible] Johnson	Date [illegible]

CHECKING INVERT ELEV.
IN M.H. AFTER CONS'T.
PAULINE ST ET AL.

J.N. 1064

Jan. 9, 1945
C.A. Benson
M.A. VanDeren
C.G. Carlson

STATION	B.S.	H.I.	F.S.	ELEV.

NOTE: ANY ADDITIONS OR CHANGES ON THIS SHEET MUST BE MADE OR CIRCLED IN RED INK WITH DATE AND NAME OF PERSON MAKING CHANGE

Do not extend notes this side of this line

PLEASE RETURN TO
LOS ANGELES COUNTY SURVEYOR
700 HALL OF RECORDS

FORM 307 SM 7-43

FORM 307 5M 7-43

PLEASE RETURN TO
LOS ANGELES COUNTY SURVEYOR
700 HALL OF RECORDS

NOTE: ANY ADDITIONS OR CHANGES ON THIS SHEET MUST BE MADE OR CIRCLED IN RED INK. WITH DATE AND NAME OF PERSON MAKING CHANGE

Do not extend notes this side of this line

STATION	B. S.	H. I.	F. S.	ELEV.	Plan Inv. Gr.			
B.M.K.182.	3.73	65.42		61.69				B.M.K.182 El. 61.688 F.B. 911-10, Cuzco & Wymore St. W. side Bt. spk. in E. end. conc. walk to Ho # 1257
M.H at Bennett St. & E. side Long Beach Blvd.								② E
			17.87	47.55	47.72	16.44 .59 .84 17.87	16.34 .59 .84 17.77	10" outlet. West.
			17.77	47.65	"			10" Inlet. East
M.H. at Bennett (W.) St. & Cuzco Ave.								
			17.54	47.88	48.17	16.11 .59 .84 17.54	16.05 .59 .84 17.48	10" Inlet south
			17.48	47.94	48.12			10 outlet W.
M.H. at Bennett St. (E.) & Cuzco Ave.								
			17.29	48.13	48.38	15.86 .59 .84 17.29	15.81 .59 .84 17.24	10" outlet. North
			17.24	48.18	"			10" Inlet. So.
T.P.	4.65	65.40	4.67	60.75	T.P.			
M.H at Cuzco Ave & Iva St.								② A
			16.67	48.73	48.84	15.24 .59 .84 16.67	15.21 .59 .84 16.64	10" outlet North
			16.64	48.76	48.88			10" Inlet. East
B.M.K.179.	4.39	65.77	4.02	61.38				B.M.K.179 El. 61.378 F.B. 911-9. Cuzco Ave. & Iva St. W. side Bt. spk. E. end conc. dr. to Ho. 1349

F.B. 911 Pg. 230 Job No. 1064 Division No. Notes Red. Plotted Profile
Survey of Pauline St. et al Date Date No.
Survey by Benson Notes B Notes Chkd. Checked X-Sec.
Indexed C. Johnson Date 1-9-45 Date No.

FORM 307 5M 7-43

PLEASE RETURN TO
LOS ANGELES COUNTY SURVEYOR
700 HALL OF RECORDS

NOTE: ANY ADDITIONS OR CHANGES ON THIS SHEET MUST BE MADE OR CIRCLED IN RED INK, WITH DATE AND NAME OF PERSON MAKING CHANGE

Do not extend notes this side of this line

#1490
K.151 El. 6224

STATION	B.S.	H.I.	F.S.	ELEV.	Map Inv. El.			
		65.77						
M.H. on Iva St. 350 ± E. of Cuzco								③ A
			16.62	49.15	49.37	15.19 .59 .84 16.62	15.19 .59 .84 16.62	10" outlet West
			16.62	49.15	"			10" Inlet East
T.P.	4.82	65.79	4.80	60.97	T.P.			
M.H. at Iva St. & Pannes Ave								③ A
			16.18	49.61	49.85	14.75 .59 .84 16.18	14.85 .59 .67 16.11	10" outlet West
			16.11	49.68	50.00			8" Inlet South
BM.K.177			3.83	61.96				BM.K.177 El. 61.95 F.B. 911-9 Pannes Ave & Iva St. E.Side Bt. spk. in W.end. conc. dr. to Ho. #1354
	4.20	66.15		61.95				
M.H. at Pannes Ave & Sewer R/W								④ A
			16.00	50.15	50.37	14.74 .59 .67 16.00	14.76 .59 .67 16.02	8" outlet North
			16.02	50.13	50.42			8" Inlet East
T.P.	4.09	66.48	3.76	62.39	T.P.			
M.H. at Muriel Ave. & Greenleaf								
			15.79	50.69	51.14	14.53 .59 .67 15.79	14.42 .59 .67 15.68	8" outlet West
			15.68	50.80	51.24			8" Inlet East
BM.K.151	4.27	66.52	4.23	62.25				BM.K.151 El. 62.238 F.B. 911-2 Greenleaf Dr. & Muriel Av. E.Side Bt. spk. in W.end conc. dr. to Ho. 1490

Profile No. ____ Notes Red. ____ Plotted ____ Date ____ Notes Chkd. ____ Checked ____ Date ____ Date ____ X-Sec. No. ____

Job No. 1064 Division No. ____ Survey of ____ Survey by Benson Notes B Date 1-9-45 Map No. ____ Indexed ____ Date ____

F.B. 911 Pg. 237

FORM 307 5M 7-43

PLEASE RETURN TO
LOS ANGELES COUNTY SURVEYOR
700 HALL OF RECORDS

NOTE: ANY ADDITIONS OR CHANGES ON THIS SHEET MUST BE MADE OR CIRCLED IN RED INK, WITH DATE AND NAME OF PERSON MAKING CHANGE

Do not extend notes this side of this line

STATION	B. S.	H. I.	F. S.	ELEV.			
		66.52					
M.H. on Muriel Ave & 350'± N. of Greenleaf Dr.							(5) A
			12.53	53.69	53.97	11.57 / .59 / .67 / 12.83	11.30 / .59 / .67 / 12.65 — 5" outlet South. 8" Inlet North.
			12.55	53.87	"		
BM.K.166			3.74	62.78			BM.K.166 El. 62.768 F.B. 911-6 Muriel Ave & 500'± N. of ℄ of Greenleaf Dr. W. side Bt. Spk. in E. end of Conc. Dwy. to Ho. #131.
M.H. at Greenleaf Dr. & Caress Ave							(5) B.
BM.K.152	3.57	66.17		62.60			BM.K.152 El. 62.599 F.B. 911-3 Greenleaf Dr. & Caress Ave. E. side Bt. Spk. in N. end of Conc. Dwy. No. 1319
			14.25	51.92	52.04	12.99 / .59 / .67 / 14.25	12.98 / .59 / .67 / 14.24 — 8" outlet West
			14.24	51.93	"		11.26 / .59 / .67 / 12.52 — 8" Inlet East
			12.52	53.65	53.67		12.80 / .59 / .67 / 14.06 — 8" Inlet N. 5" Drop Y.
			14.06	52.11	52.14 ?		
BM.K.165			4.96	62.11			BM.K.165 El. 62.108 F.B. 911-5 Caress Ave & 620'± S. of ℄ Pauline S. side Bt. Spk. in Conc. Dwy to Ho. #1300.

F.B. 911 Pg. 232

Profile ____ Plotted ____ Notes Red ____ Division No. ____ Job No. 1064

No. ____ Date ____ Date ____ Notes Chkd. ____ Notes ____

X-Sec. ____ Checked ____ Date ____ Date ____

Survey of Pauline St. Sewer

Survey by Ramsey

Index O. Johnson

Date 1-9-45

Profile	Notes Red.	Plotted	Job No. 1064	Division No.	F.B. 911 Pg. 233
No.	Date	Date	Survey of Pauline St. et al.		
X-Sec.	Notes Chkd.	Checked	Survey by Benson	Notes CB	Date 1-12-45
No.	Date	Date	Map No.	Indexed A. C. Johnson	Date 8-15-46

LEVELS CHECKING CONST.
STAKES ON TRUNK LINE
BENNETT - CUZCO - IVA - PANNES -
GREENLEAF.

PAULINE ST. ET AL.
I.N. 1064.

1-12-45.
C.A. Benson
M.A. Van Deren
C.G. Carlson.

STATION	B.S.	H.I.	F.S.	ELEV.

NOTE: ANY ADDITIONS OR CHANGES ON THIS SHEET MUST BE MADE OR CIRCLED IN RED INK, WITH DATE AND NAME OF PERSON MAKING CHANGE

Do not extend notes this side of this line

PLEASE RETURN TO
LOS ANGELES COUNTY SURVEYOR
700 HALL OF RECORDS

FORM 307 5M 7-43

FORM 307 5M 7-43

PLEASE RETURN TO
LOS ANGELES COUNTY SURVEYOR
700 HALL OF RECORDS

NOTE: ANY ADDITIONS OR CHANGES ON THIS SHEET MUST BE MADE OR CIRCLED IN RED INK, WITH DATE AND NAME OF PERSON MAKING CHANGE

Do not extend notes this side of this line

STATION	B. S.	H. I.	F. S.	ELEV.	Original Elev.	Difference	Sheet No.
BM.K.182	364	65.33		61.69			BM.K.182 El. 61.688 FB.911-10. Cuzco Ave & Wymore St W. side Bt. spk. in E. end. Conc. walk. to Ho. #1257
8+25			3.84	61.49	61.50	α.	2-E.
8+50			4.03	61.30	61.37	.07	2-E. On Bennett 8' Rt. ℄ S.S.
8+75			4.11	61.22	61.28	.06	" " "
9+00			4.49	60.84	60.85	α.	" " "
12E of 9+27 61	DMH.		4.11	61.22	61.23	α.	" (Re-staking M.H.)
0+25			4.47	60.86	60.93	.07	2-A. On Cuzco N.G. Runover S. of Bennet St. -
0+50			4.13	61.20	61.22	~~.08~~ .02	" "
0+75			4.34	60.99	61.06	.07	" " N.G. Runover
1+75			4.46	60.87	60.90	.03	" "
T.P.	2.10	65.74	1.69	63.64	—	—	T.P.
4+00			5.15	60.59	60.60	α.	2-A. "
4+50			4.72	61.02	61.09	.07	" "
4+77 63			5.12	60.~~02~~ 62	60.62	ok.	" " at Iva St.
0+25			5.08	60.66	60.75	.09	3-A. On Iva St. between Cuzco & Pannes
0+50			5.28	60.46	60.54	.08	" "
0+75			4.94	~~61.80~~ 60.	60.89	.09	" "
1+00			4.83	60.91	60.99	.08	" "
+25			4.86	60.88	61.01	.13	" "
BM.K.179			4.36	61.38			BM.K.179 El. 61.378 FB.911-9. Iva. & Cuzco. W. side Bt. spk. in E. end of Conc. Dwy to Ho. 1349

F.B. 911 Pg. 234 Job No. 1064 Division No. Notes Red. Plotted Profile
Survey of Pauline St. et al. Date Date No.
Survey by Benson Notes Notes Chkd. N.R.S. Checked X-Sec.
Indexed by O. Johnson Date 1-12-45 Date 1-16-45 Date No.

FORM 307 5M 7-43

PLEASE RETURN TO
LOS ANGELES COUNTY SURVEYOR
700 HALL OF RECORDS

NOTE: ANY ADDITIONS OR CHANGES ON THIS SHEET MUST BE MADE OR CIRCLED IN RED INK. WITH DATE AND NAME OF PERSON MAKING CHANGE

Do not extend notes this side of this line

Level Checks.

STATION	B. S.	H. I.	F. S.	ELEV.	Original Elev.	Difference	Sheet No.	
B.M. K.177	3.86	65.81		61.95				
5+75			4.70	61.11	61.17	.06	3-A. On	Iva. ST.
6+00			4.70	61.11	61.20	.09	"	"
6+25			4.64	61.17	61.27	.10	"	"
6+50			4.69	61.12	61.20	.08	"	"
0+25			4.35	61.46			2-D On	Pannes Ave - S of Iva
0+75			4.16	61.65			"	"
1 +00			4.19	61.62			"	"
1+25			4.26	61.55			"	"
0+25			4.30	61.51			2-C On	Sewer R/W at Pannes
0+50			4.39	61.42			"	" east
T.P.	5.49	66.90	4.40	61.41			T.P.	
0+75			5.60	61.30			2-C	"
1+75			4.66	62.24			"	"
2+00			4.50	62.40			"	"
+25			4.54	62.36			"	"
+50			4.60	62.30			"	"
+75			4.74	62.16			"	"
B.M. K.151			4.65	62.25			B.M. K.151 El. 62.238 F.B. 911-2 Greenleaf Dr. & Muriel Av. E. side Bt. spk. in W. end. Conc. dr. to No. #1490	

Profile No. ____ Notes Red. ____ Plotted ____ Job No. 1064 Division No. ____ F.B. 911 PG 235

X-Sec. No. ____ Date ____ Notes Chkd. [illegible] Date 1-16-45 Checked ____ Date ____ Survey of [illegible] Survey by Benson Notes [illegible] Date 1-16-45 Map No. ____ Indexed [illegible] Date ____

F.B. 911 Pg. 236

Job No. _____ Division No. _____ Notes Red. _____ Plotted _____ Profile

Survey of _____ Date _____ Date _____ No. _____

Survey by _____ Notes _____ Notes Chkd. _____ Checked _____ X-Sec.

Indexed _____ Date _____ Date _____ Date _____ No. _____

STATION	B. S.	H. I.	F. S.	ELEV.	

FORM 307 5M 7-43

PLEASE RETURN TO
LOS ANGELES COUNTY SURVEYOR
700 HALL OF RECORDS

NOTE: ANY ADDITIONS OR CHANGES ON THIS SHEET MUST BE MADE OR CIRCLED IN RED INK, WITH DATE AND NAME OF PERSON MAKING CHANGE

Do not extend notes this side of this line

Profile No. _____ Notes Red. _____ Date _____ Plotted _____ Date _____ Job No. _____ Division No. _____ Survey of _____

X-Sec. No. _____ Notes Chkd. _____ Date _____ Checked _____ Date _____ Survey by _____ Notes _____ Date _____ Map No. _____ Date 8-15-46

F.B. 911 PG. 237

C.I. 1064

PAULINE ST., ETC.

STUB CHECK
AFTER CONSTRUCTION

FEB. 1945

STATION	B.S.	H.I.	F.S.	ELEV.
				C.V. CRUMLEY H.D. HEBER H.E. FRONK F.M. DOAK

NOTE: ANY ADDITIONS OR CHANGES ON THIS SHEET MUST BE MADE OR CIRCLED IN RED INK WITH DATE AND NAME OF PERSON MAKING CHANGE

Do not extend notes this side of this line

PLEASE RETURN TO
LOS ANGELES COUNTY SURVEYOR
700 HALL OF RECORDS

FORM 307 SM 7-43

FORM 307 5M 7-43

PLEASE RETURN TO
LOS ANGELES COUNTY SURVEYOR
700 HALL OF RECORDS

4 385

NOTE: ANY ADDITIONS OR CHANGES ON THIS SHEET MUST BE MADE OR CIRCLED IN RED INK. WITH DATE AND NAME OF PERSON MAKING CHANGE

Do not extend notes this side of this line

STATION	B. S.	H. I.	F. S.	ELEV.		
B.M.K-153	4.14	64.70		60.560	B.M. K-153 - Elev. 60.560 F.B. 911-3 Dudley AVE. E. Side & Greenleaf DR. Bt. spk. in W. end DR. to 3rd House North (#1360 ? 1350)	
2-8-45						
CHECK After Construction - M.H. At Intersection - GREENLEAF DR. & DUDLEY AVE.						
			11.75	52.95	8" Inlet N	0.67 Dia 6.34 Meas 4.74 Rod 11.75
			11.57	52.13	8" Inlet E	0.67 Dia 6.16 Meas 4.74 Rod 11.57
			11.91	52.79	8" Outlet W.	0.67 6.50 4.74 11.91
B.M.K-153			4.14	60.56	- See Above	
M.H. AT MURIEL AVE. & PAULINE ST. ± 7.93 S. of ℄ INTER.						
B.M.K-168	4.39	67.64		63.25	B.M. K-168 - Elev. 63.249 Per F.B. 911-6. MURIEL AVE. & PAULINE ST. N.W. Cor. Bt. spk. in Cb. - 6' W. of Kl. end CR.	
			11.30	56.34	8" Inlet North	0.67 DIA 6.11 Meas. 4.52 Rim 11.30
			11.35	56.29	8" Outlet South	0.67 Dia 6.16 Meas 4.52 Rim 11.35
B.M.K-168			4.39	63.25	B.M. K-168 - See Above	

F.B. 911 Pg. 238 C.I. Job No. 1064 Division No. Notes Red. Plotted Profile
Survey of PAULINE ST., ET AL. - S.S. Date Date No.
Survey by C.V. CRUMLEY Notes C.V.C. Notes Chkd. N.R.S. Checked X-Sec.
Indexed C. Johnson Date 2-9-45 Date 2-27-45 Date No.

FORM 307 5M 7-43

PLEASE RETURN TO
LOS ANGELES COUNTY SURVEYOR
700 HALL OF RECORDS

NOTE: ANY ADDITIONS OR CHANGES ON THIS SHEET MUST BE MADE OR CIRCLED IN RED INK, WITH DATE AND NAME OF PERSON MAKING CHANGE

Do not extend notes this side of this line

STATION	B. S.	H. I.	F. S.	ELEV.		
		CARESS AVE. & PAULINE ST.				
		M.H. CHECK AFTER CONST.				
B.M.K.163	4.12	67.05		62.93	B.M.K.-163- Elev. 62.930 - F.B.911-5 CARESS AVE. & PAULINE ST. N.E. Cor. Bt. Spk. in Curb - 8' N. of N. end CR.	
			10.22	56.83	8" Inlet North	0.67 Dia. 5.18 Meas 4.37 Rim 10.22
			10.28	56.77	8" Outlet South	0.67 Dia 5.24 Meas 4.37 Rim 10.28
		DUDLEY AVE. & PAULINE ST.				
		M.H. CHECK AFTER CONST.				
			10.93	56.12	8" Inlet East	0.67 Dia 5.54 Meas 4.72 Rim 10.93
			10.91	56.14	8" Inlet North	0.67 Dia 5.50 Meas 4.74 Rim 10.91
			11.03	56.02	8" Outlet South	0.67 Dia [illegible] Meas 4.73 Rim 11.03
B.M.K.156			4.57	62.48	B.M.K.-156- Elev. 62.486 - F.B.911-3 DUDLEY AVE. & PAULINE ST. N.W. Cor. Bt. Spk. in Cb. - 4' W. of W. end CR.	

62.486

Profile No. ____ Notes Red. ____ Plotted ____ Job No. 1064 Division No. ____ F.B. 911 PG 239

X-Sec. No. ____ Date ____ Notes Chkd. N.R.S. Date ____ Checked ____ Date ____ Survey of PAULINE [illegible] Survey by C.V. CRUMLEY Notes C.V.C. Date 2-9-45

Map No. ____ Indexed A. Johnson Date ____

F.B. 911 Pg. 240

Job No. _____ Division No. _____ Notes Red. _____ Plotted _____ Profile

Survey of _____ Date _____ Date _____ No. _____

Survey by _____ Notes _____ Notes Chkd. _____ Checked _____ X-Sec.

Indexed _____ Date _____ Date _____ Date _____ No. _____

STATION	B. S.	H. I.	F. S.	ELEV.

FORM 307 5M 7-43

PLEASE RETURN TO
LOS ANGELES COUNTY SURVEYOR
700 HALL OF RECORDS

Do not extend notes this side of this line

NOTE: ANY ADDITIONS OR CHANGES ON THIS SHEET MUST BE MADE OR CIRCLED IN RED INK, WITH DATE AND NAME OF PERSON MAKING CHANGE

NOTES RED. _____ JOB NO. C.1 VIC1 SURVEY OF TANNER AVE. ET. AL. F.B. 911 Pg. 241

DATE _____ SURVEY BY C.V. CRUMLEY

NOTES CHKD. _____ NOTES BY C.V.C. DATE 4-2-46

DATE _____ INDEXED A. C. Johnson DATE 8-15-46

C.1 VIC1

TANNER AVE. ET AL. S.S.

B.M. CIRCUIT
FROM
CARESS (LOCUST) AVE.
ON
GREENLEAF DR.; TANNER AVE.; AND
PAULINE ST.
TO
DUDLEY AVE.

APRIL 2, 1946

C.V. CRUMLEY.
N.R. SMITH.
S.S. DICKIE.
H.E. CULP.

DESCRIPTION

ADJ. ELEV.

3RD RUN

2ND RUN

DIFF.

1ST RUN

B.M.

NOTE: ANY ADDITIONS OR CHANGES ON THIS SHEET MUST BE MADE OR CIRCLED IN RED INK, WITH DATE AND NAME OF PERSON MAKING CHANGE

Do not extend notes this side of this line

PLEASE RETURN TO
LOS ANGELES COUNTY SURVEYOR
700 HALL OF RECORDS

FORM 353 1M 7-43

FORM 353 1M 7-43

PLEASE RETURN TO
LOS ANGELES COUNTY SURVEYOR
700 HALL OF RECORDS

1308
1251

NOTE: ANY ADDITIONS OR CHANGES ON THIS SHEET MUST BE MADE OR CIRCLED IN RED INK. WITH DATE AND NAME OF PERSON MAKING CHANGE

727
726
720
3(2173)
724

Do not extend notes this side of this line

B. M.	1ST RUN	DIFF.	2ND RUN	3RD RUN	ADJ. ELEV.	DESCRIPTION
					.586	Adj. - Pg. 243 = Mean Between 153 & K-165
Ed. B.M.K-152	62.599				62.599	Ed. B.M.K-152 - Elev. 62.599 - F.B. 911-3
+	3.695		3.637			CARESS AVE (Locust) ± 200' N. & GREENLEAF DR.
Π	66.294	-1.904	1.901		-1.903	BT. SPK. IN W. end Conc. DR. To House # 1348
−	5.599		5.538			SEE Pg. 243
T.P.	60.695				60.696	T.P. 60.574 / 60.560 / .014
+	4.161		4.356			
Π	64.856	-0.121	0.123		-0.122	
−	4.282		4.479			
B.M.K-153	60.574				60.574 (560)	USED ✓ B.M.K-153 - Elev. 60.560 - F.B. 911-3
+	4.188		4.066			Dudley AVE. ± 140' N. & GREENLEAF DR.
Π	64.762	-1.601	1.601		-1.601	Bt. SPK. IN W. end Conc. DR. To House # 1350
−	5.789		5.667			
T.P.	58.973				58.973 (59)	T.P.
+	5.202		5.360			
Π	64.175	+2.543	2.544		+2.543	
−	2.659		2.816			
SET B.M.K-322	61.516				61.516 (02)	SET B.M.K-322 - Elev.
+	2.978		3.074	2.886		TANNER AVE (W.S.) ± 100' N. & GREENLEAF DR.
Π	64.494	-1.720	1.727	1.726	-1.725	L.&T. S.E. Cor. Porch To House # 1357
−	4.698		4.801	4.612		
T.P	59.796				59.791 (77)	T.P
+	5.235		5.129			
Π	65.031	+1.944	+1.941		+1.943	
−	3.291		3.188			
SET B.M.K-323	61.740				61.734 (20)	SET B.M.K-323 - Elev.
+	3.845		3.718			TANNER AVE (E.S.) ± 650' N. & GREENLEAF DR.
Π	65.585	-0.710	0.712		-0.711	L.&T. W. end Conc. DR. (N.W. Cor.) To House # 1308
−	4.555		4.430			
T.P.	61.030				61.023 (009)	T.P.

F. B. 911 Pg. 242

JOB NO. C.1.1161 SURVEY OF TANNER AVE. ETAL.
SURVEY BY C.V.C. / C.V.C.
NOTES BY C.V.C. DATE 4-2-46
INDEXED A. C. Johnson DATE
NOTES RED. DATE
NOTES CHKD. DATE

FORM 353 1M 7-49

PLEASE RETURN TO
LOS ANGELES COUNTY SURVEYOR
700 HALL OF RECORDS

NOTE: ANY ADDITIONS OR CHANGES ON THIS SHEET MUST BE MADE OR CIRCLED IN RED INK, WITH DATE AND NAME OF PERSON MAKING CHANGE

Do not extend notes this side of this line

NOTES RED. DATE SURVEY CHIEF NOTES BY INDEXED DATE

JOB NO. C.I.1161 SURVEY OF TANNER AVE. & ET AL. F.B. 24 Pg. 243

B. M.	1ST RUN	DIFF.	2ND RUN	3RD RUN	ADJ. ELEV.	DESCRIPTION
T.P.	61.030				61.023	T.P.
+	5.455		5.563			
Π	66.485	+2.865	2.863		+ 2.864	
−	2.590		2.700			
SET. B.M. K-324	63.895				63.887	Set B.M. K-324 - Elev. 63.873
+	2.834		2.931			TANNER AVE & PAULINE ST. N.E. Cor.
Π	66.729	-1.765	1.767		- 1.766	L&T. N. end Conc. Step To House #302
−	4.599		4.698			
Fd B.M. K-157	62.130				62.121	Fd. ✓ USED B.M. K-157 - Elev. 62.107 - F.B. 91 - 4
+	4.850		4.955			PAULINE ST. & ALLEY E. of Dudley AVE.
Π	66.980	+0.382	0.384		+ 0.383	N.E. Cor - BT. Spkin Cb. 1' E. of E. end CR.
−	4.468		4.571			
Fd B.M. K-156	62.512				62.504	Fd. ✓ ✓ B.M. K-156 - Elev. 62.48 - F.B. 91-3
					.486	Dudley AVE. & PAULINE ST. N.W. Cor.
						BT. Spk. in Curb. 4' W. of W. end Cor.
					.586	ADJ 62.586 ADJ
B.M. K-152	62.599				62.599	B.M. K-152 - Elev. 62.599 - F.B. 91-3
+	3.965		3.870			SEE Pg. 242
Π	66.564	-0.747	0.749		- 0.748	
−	4.712		4.619			
T.P.	61.852				61.851	T.P.
+	5.224		5.063	5.278		
Π	67.076	+0.271	0.265	0.267	+ 0.268	
−	4.953		4.798	5.011		
B.M. K-165	62.123				62.119	Fd. ✓ B.M. K-165 - Elev. 62.108 - F.B. 91-5
						Locust AVE (Caress) E. Side - ± 680' S. of
						Pauline ST. - BT. Spk. W. end Conc. Pole #1000

Pg 242
60.576
60.562
0.014
0.01
0.02
0.01 25 Mean diff.

62.119 62.599
62.108 0.013
0.011 2586 adj

F.B. 911 PG. 244

JOB NO. _____ SURVEY OF _____ NOTES RED. _____

SURVEY BY _____ DATE _____

NOTES BY _____ DATE _____ NOTES CHKD. _____

INDEXED _____ DATE _____ DATE _____

B. M.	1ST RUN	DIFF.	2ND RUN	3RD RUN	ADJ. ELEV.	DESCRIPTION

FORM 333 1M 7-43

PLEASE RETURN TO
LOS ANGELES COUNTY SURVEYOR
700 HALL OF RECORDS

Do not extend notes this side of this line

NOTE! ANY ADDITIONS OR CHANGES ON THIS SHEET MUST BE MADE, OR CIRCLED IN RED INK. WITH DATE AND NAME OF PERSON MAKING CHANGE

Notes Ck'd by D.M. Finley	Subject TANNER AVE., ET AL.	F.B. 977	Pg. 245
Map No. [illegible]	[illegible]		
Office Work	Surveyed C.V. CRUMLEY		
Checked	Notes [illegible]		
Date	Indexed [illegible]		

℄ SURVEYS FOR C.T. JOBS.

C.I. 1161
TANNER AVENUE, ET AL. - S.S.

℄ AND LOCATION OF IMPROVEMENTS

PROFILE PAGES - 251-258

APRIL 3, 4, 1946.

C.V. CRUMLEY.
N.R. SMITH.
S.S. DICKIE.
H.E. CULP.

Note: Any Additions or Changes on This Sheet Must be Made Circled in Red Ink With Date and Name of Person Making Change.
Do not extend [illegible]
RETURN TO
LOS ANGELES COUNTY SURVEYOR
700 HALL OF RECORDS

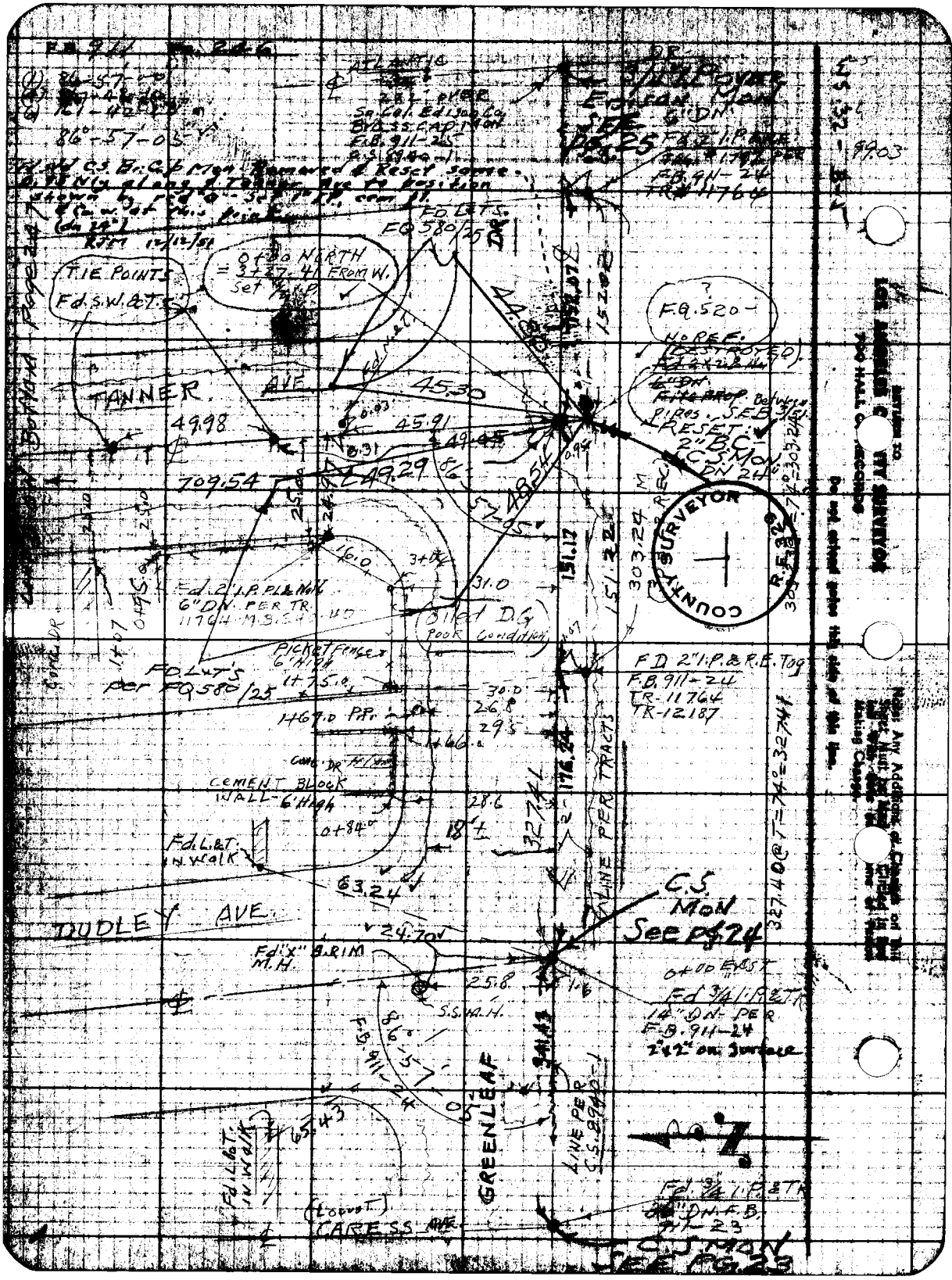

ATLANTIC
Sp. Col. Edison Co.
B.V.S.S. CAP. MON
F.B. 911-25
C.S. MON
See Pg. 25
F.D. 2" I.P. & R.E.
F.B. 911-24
TR. 11764
FD. LT'S.
FQ 580/25
TIE POINTS
Fd. S.W. & T's
0+00 NORTH
= 3+27.41 FROM W.
Set
F.Q. 520
NO REF.
(DESTROYED)
Fd. 2" I.P. & R.E.
Tag
F.B. 911-24
TR. 11764
TR. 12187
TANNER AVE.
45.30
49.98
45.91
49.29
709.54
48.54
151.17
151.22
303.24
Fd. 2" I.P. PL & NON
6" DN. PER TR.
11764 M.B. 324-40
Oiled D.G.
Poor Condition
Picket Fence
6' High
FD. LT'S
per FQ 580/25
1467.0 P.P.
CEMENT BLOCK
WALL - 6' High
Fd. L.&T.
IN WALK
63.24
DUDLEY AVE.
24.70
Fd. "X" & RIM
M.H.
25.8
S.S. M.H.
C.S.
MON
See Pg. 24
0+00 EAST
Fd. 3/4" I.P. & TR.
14" DN. PER
F.B. 911-24
2"x2" on Surface
GREENLEAF
LINE PER
C.S. 8940-1
LINE PER TRACTS
327.40 @ T = 74° = 327.41
176.24
327.41
Fd. L.&T.
IN WALK
65.43
(Locust)
CARESS AVE.
Fd. 3/4" I.P. & TR.
DN. F.B.
911-23
C.S. MON
SEE PG. 23
COUNTY SURVEYOR
R.E. 329
LOS ANGELES COUNTY SURVEYOR
TOO HALL OF RECORDS

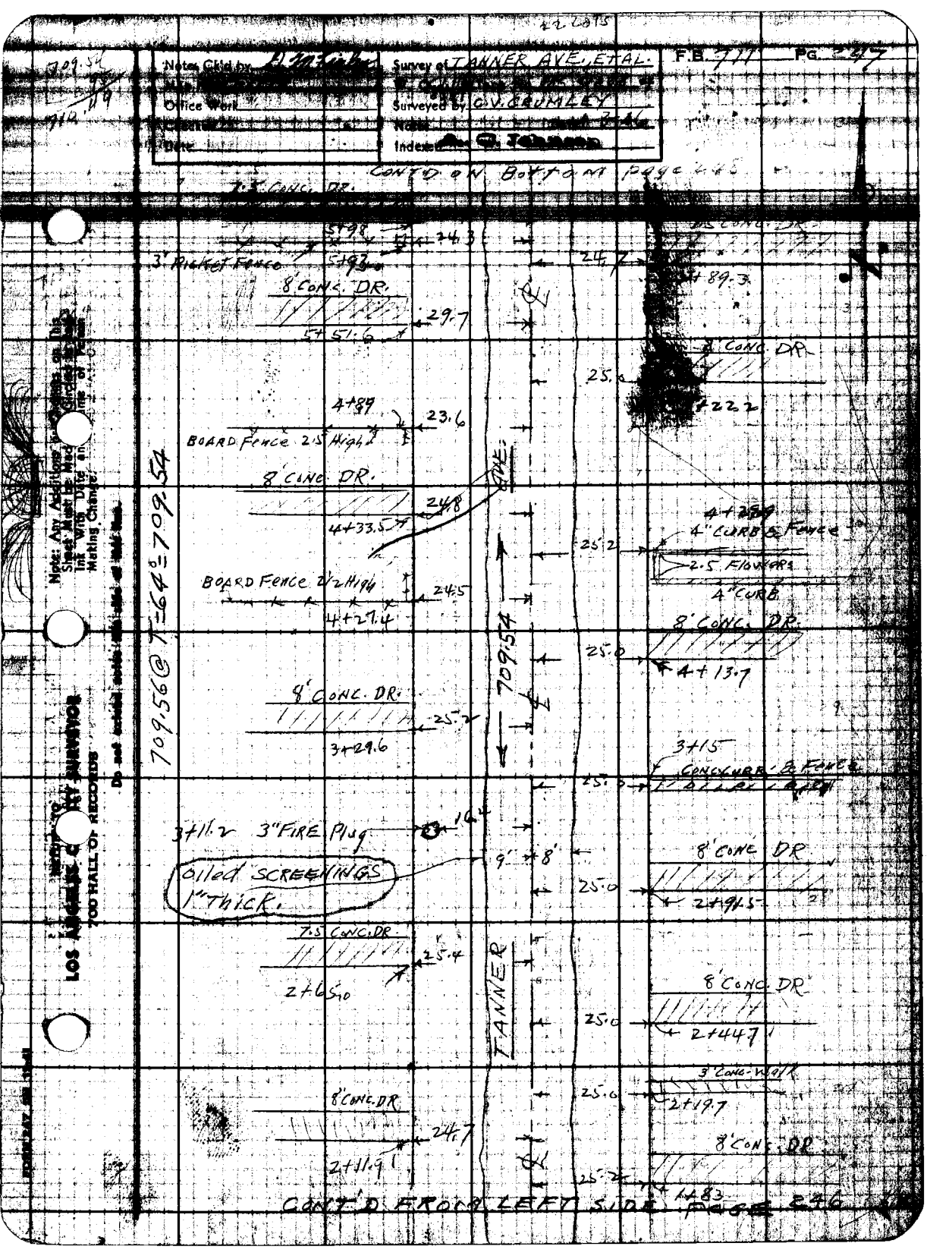

Notes Ckd by
Office Work
Date
Survey of TANNER AVE. ETAL.
Surveyed by C.V. CRUMLEY
Indexed
F.B. 711
PG. 247
CONT'D ON BOTTOM PAGE 245
7.5 CONC. DR.
5+98
24.3
3' Picket Fence
5+93
24.7
8' CONC. DR.
29.7
5+51.6
25.0
4+89
23.6
BOARD Fence 2.5 High
8' CONC. DR.
24.8
4+33.5
25.2
4" CURB & Fence
2.5 FLOWERS
4" CURB
BOARD Fence 2½ High
24.5
4+27.4
8' CONC. DR.
25.0
4+13.7
709.56 @ T=64° = 709.54
709.54
8' CONC. DR.
25.2
3+29.6
3+15
CONC. CURB & Fence
25.0
3+11.2 3" FIRE Plug
16.4
9' 8'
Oiled SCREENINGS 1" Thick.
8' CONC. DR
25.0
2+91.5
7.5 CONC. DR.
25.4
2+65.0
TANNER
8' CONC. DR
25.0
2+44.7
3' CONC. WALK
25.0
2+19.7
8' CONC. DR
24.7
2+11.9
8' CONC. DR
25.2
1+83
CONT'D FROM LEFT SIDE PAGE 246
Note: Any Additions or Changes on this Sheet Must be Made in Ink With Date and Time of Person Making Change.
Do not exceed notes this side of this line.
LOS ANGELES COUNTY SURVEYOR
700 HALL OF RECORDS

F.B. 911 Pg. 248 CONT'D ON Bottom Page 249



CONT'D FROM TOP Page 247

RETURN TO
LOS ANGELES COUNTY SURVEYOR
700 HALL OF RECORDS
Do not extend notes this side of this line

Note: Any Additions or Changes on This Sheet Must be Made in Red Ink With Date and Name of Person Making Change

8+00
09.54
90.46
7.5
CW. 37-B-4

F.B. 911 Pg. 249

Notes Ck'd by [illegible] Surveyed
Office Work Surveyed by
Checked Notes Date 4-4-46
Date Indexed A. O. Johnson

CONT'D ON RT SIDE PAGE 250

7+09.54
6+23.47
13+33.01

13+02.5

FAULINE ST. 40.5

12+86.3

3' CONC. WALK 24.0 12+83.03 S.W.&T. Page 250

12+77.7

3' CONC. WALK

27.0 12+59

WOVEN WIRE FENCE IRON POSTS 24.0 12+42

18" RAIL FENCE 24.5 12+39

12+33.03 Ed. S.W.&T. Page 250

8' CONC. DR. 25.0 12+14.3

3' WALK 25.0 12+11

7.5' CONC. DR. 25.0 11+91.7

2.5' Rail Fence 25.0 11+86.7

623.47 TANNER AVE

2' Rail Fence 25.0 11+82

7.5' CONC. DR. 25.0 11+69.4

8' CONC. DR. 25.2 11+38

5' Chicken Wire Fence 24.5 11+27.5

GRED SCREENINGS 1' THICK

8' CONC. DR. 25.0 11+08.8

5' Chicken Wire Fence 10+69.5 25.0

7.5' CONC. DR. 25.0 10+53.4

3' Walk 25.0 10+29

8' CONC. DR. 25.0 10+26.3

10+15 3" Fire Plug 17.3

623.48 @ T=66°=623.47

CONT'D FROM TOP Page 248

Note: Any Additions or Changes on This Sheet Must be Made and Checked in Red Ink With Date and Name of Person Making Change.

Do not extend notes this side of this line.

RETURN TO LOS ANGELES COUNTY SURVEYOR 700 HALL OF RECORDS

FORM 247 5M 12-40

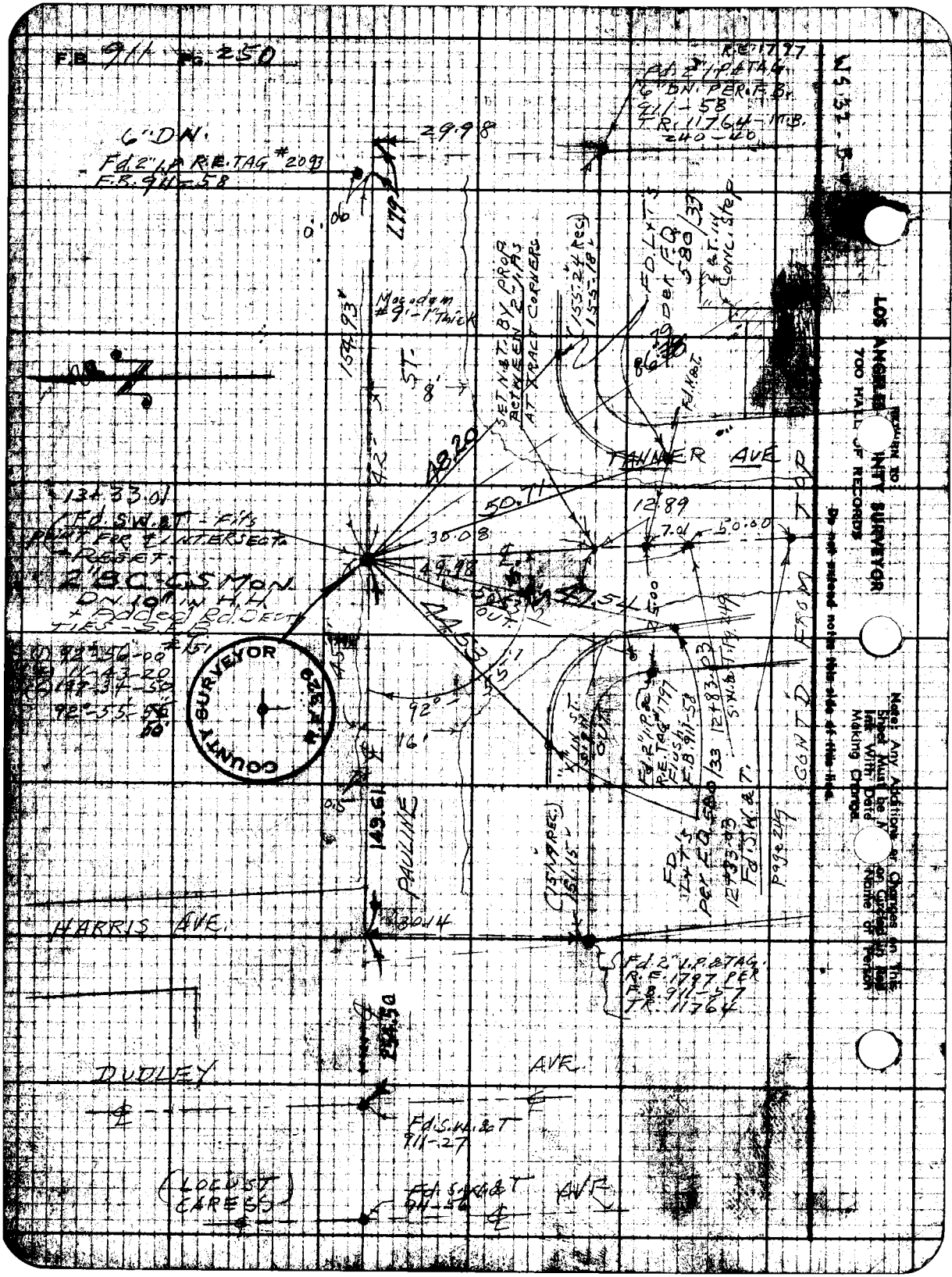
F.B. 911 PG. 250
6" DN.
Fd. 2" I.P. R.E. TAG #2093
F.B. 911-58
29.98
R.E. 1797
Fd. 2" I.P. & TAG
6" DN. PER F.B.
911-58
T.R. 11764 - M.B.
240-40
Macadam
#9 - 1" Thick
154.93
ST.
8'
SET N.&T. BY PROP
BETWEEN 2 - I.P.S
AT TRACT CORNERS
(155.24 Rec)
155.18
FD. L.&T.'S
PER F.B. 580/33
Conc. Step
TANNER AVE
48.20
50.71
12.89
7.01
50.00
30.08
49.98
47.54
44.53
13+33.01
Fd. S.W. & T. - Fits
PAINT FOR ℄ INTERSECT.
RESET
2" B.C. C.S. MON.
DN. 10' IN H.H.
+ Added Rd. DEPT.
TIES - S.E.B.
#151
92°-56-00
11-43-20
147-34-50
92°-55-56
50'
COUNTY SURVEYOR
92°
16'
149.61
PAULINE
HARRIS AVE.
30.14
Fd. 2" I.P. & TAG
R.E. 1797 PER
F.B. 911-57
T.R. 11764
DUDLEY
AVE.
Fd. S.W. & T.
911-27
(LOCUST
CAREES)
Fd. S.W. & T.
911-56
AVE.
CONT'D FROM TOP
Fd. 2" I.P. & TAG
R.E. TAG #1797
Flush
F.B. 911-58
12+83.03
S.W. & T. Pg. 249
FD. L.&T.'S
PER F.B. 580/33
12+33.03
Fd. S.W. & T.
Page 249
LOS ANGELES COUNTY SURVEYOR
700 HALL OF RECORDS
Do not extend notes this side of this line.
Note: Any Additions or Changes on This Sheet Must be Made on Circled in Red Ink With Date Making Change.
Name of Person

Profile No.	Notes Red.	Plotted	Job No. C.I.	Division No.	F.B. 911 Pg. 251
	Date	Date	Survey of TANNER AVE. ETAL. S.S.		
X-Sec. No.	Notes Chkd. SEB	Checked	Survey by C.V.C.	Notes C.V.C.	Date 4-4-46
	Date 4-8-46	Date	Map No.		Date

C.I. 1161

TANNER AVENUE, ET AL. - S.S.

PROFILE & CROSS-SECTIONS.

℄ - & TOPOG - PAGES. 245-250

APRIL 4, 1946

C.V. CRUMLEY.
N.R. SMITH.
S.S. DICKIE.
H.E. CULP.

STATION	B.S.	H.I.	F.S.	ELEV.

NOTE: ANY ADDITIONS OR CHANGES ON THIS SHEET MUST BE MADE OR CIRCLED IN RED INK WITH DATE AND NAME OF PERSON MAKING CHANGE

Do not extend notes this side of this line

PLEASE RETURN TO LOS ANGELES COUNTY SURVEYOR 700 HALL OF RECORDS

FORM 307 5M 7-43

FORM 307 5M 7-43

PLEASE RETURN TO
LOS ANGELES COUNTY SURVEYOR
700 HALL OF RECORDS

NOTE: ANY ADDITIONS OR CHANGES ON THIS SHEET MUST BE MADE OR CIRCLED IN RED INK, WITH DATE AND NAME OF PERSON MAKING CHANGE

Do not extend notes this side of this line

S-448

STATION	B. S.	H. I.	F. S.	ELEV.		
B.M. K-153	3875	64.435		60.560	B.M. K-153. Elev. 60.560 - F.B. 911-3; & 242 Dudley AVE. ± 140' N. ℄ GREENLEAF DR. BT. SPK. N. end Conc. DR. TO HOUSE 13.50	
(GREENLEAF DR.)						
SEWER M.H. GREENLEAF DR. & DUDLEY AVE - 25.8 N. & 1.6 W. ℄ INTERSECT.						
Page 246						
			11.55	52.88	8" INLET NORTH	4.47 Rim, 6.41 Meas, 0.67 DIA, 11.55
			11.31	53.12	8" STUB INLET EAST	4.47 Rim, 6.17 Meas, 0.67 DIA, 11.31
			11.62	52.81	8" OUTLET WEST	4.48 Rim, 6.47 Meas, 0.67 DIA, 11.62
0+00 EAST			4.50	59.93	℄ INTERSECTION GREENLEAF DR. & DUDLEY AVE	
0+50 ℄			4.80	59.63	℄ ST.	
1+00 ℄			5.00	59.43	" "	
3' RT.			5.00	59.43	Gut	
5 "			4.70	59.73	Bank	
12 "			5.1	59.30	Flat	
10 LT			4.92	59.51	Ground	
20 "			5.00	59.43	Gut	
25 "			5.10	59.33	Bank	
30 "			4.30	60.13	edge wall	
1+05 30' LT			4.52	59.91	Conc. DR.	
1+50 ℄			5.20	59.23	℄ ST	
2+00			5.40	59.03	" "	

F.B. 911 Pg. 252 Job No. C.V. 1161 Division No. Notes Red. Plotted Profile
Survey of TANNER AVE., ET AL. S.S. Date Date No.
Survey by C.V. CRUMLEY Notes C.V.C. Notes Chkd. Checked X-Sec.
Indexed C. Johnson Date 4-4-46 Date No.

FORM 307 5M 7-43

PLEASE RETURN TO
LOS ANGELES COUNTY SURVEYOR
700 HALL OF RECORDS

NOTE: ANY ADDITIONS OR CHANGES ON THIS SHEET MUST BE MADE OR CIRCLED IN RED INK, WITH DATE AND NAME OF PERSON MAKING CHANGE

Do not extend notes this side of this line T.P. 5.477

STATION	B.S.	H.I.	F.S.	ELEV.	
					GREENLEAF DR.
2+50 ℄		64435	570	58.73	℄ ST.
3+00 ℄			4.90	59.53	" "
4' RT.			61	58.33	Gut
8 "			59	58.53	Flat
20 "			59	58.53	"
10 LT.			580	58.63	℄ TRAVEL RD.
20 "			56	58.83	Gut
25 "			55	58.93	Flat
32 "			4.9	59.53	"
3+27.41			570	58.74	= 0+00 NORTH ℄ INTER. TANNER AVE. & GREENLEAF DR
T.P.	5126	64.084	5.477	58.958	T.P.
		TANNER AVE.			
0+00 N.			534	58.74	= 3+27.41 - ℄ INTER. GREENLEAF DR. & TANNER AVE
0+37 ℄			504	59.04	℄ TANNER
8' RT			532	58.76	edge PAV.
14 "			57	58.40	Gut
18 "			49	59.20	Bank
25 "			44	59.70	Flat
8' LT.			525	58.83	edge PAV.
14 "			48	59.30	Flat
25 "			4.3	59.80	" "

Profile No. ____ Notes Red. ____ Plotted ____ Job No. C.1.1161 Division No. ____
X-Sec. No. ____ Date ____ Date ____ Survey of TANNER AVE. ET AL. S.S.
Notes Chkd. ____ Checked ____ Survey by C.V. CRUMLEY Notes C.V.C. Date 4-2-46
Date ____ Date ____ Map No. ____ Indexed ____ Date ____

F.B. 911 PG. 253

FORM 307 5M 7-43

PLEASE RETURN TO
LOS ANGELES COUNTY SURVEYOR
700 HALL OF RECORDS

NOTE: ANY ADDITIONS OR CHANGES ON THIS SHEET MUST BE MADE OR CIRCLED IN RED INK, WITH DATE AND NAME OF PERSON MAKING CHANGE

Do not extend notes this side of this line

STATION	B. S.	H. I.	F. S.	ELEV.		
0+50 ℄		64.084	503	59.05	℄ ST.	
1+00 ℄			490	59.18	℄ "	
1+50 ℄			480	59.28	℄ "	
2+00 ℄			467	59.41	℄ ST.	
B.M.K-322	2.949	64.452	2581	61.503	B.M.K-322-Elev. 61.502. F.B.911-242 TANNER AVE. (W.Si.) ±100' N. ℄ GREENLEAF DR. L.&T. S.E. COR. PORCH TO House # 1357	
2+00 9' RT.			540	59.05	edge PAV.	
13 "			55	58.95	Gut	
25 "			3.9	60.55	Flgt.	
8 LT.			529	59.16	edge PAV	
11 "			54	59.05	Gut	
17 "			4.6	59.85	Break	
25			3.7	60.75		
2+11.9 25' LT			340	61.05	CONC. DRIVE	
2+50 ℄			4.89	59.56	℄ ST.	
3+00 ℄			473	59.72	" "	
3+50 ℄			468	59.77	" "	
4+00 ℄			454	59.91	" "	
9' RT.			485	59.60	edge PAV.	
13 RT			500	59.45	Gut	
30 "			33.3	61.15	Flgt	

F.B. 911 Pg. 254 Job No. C.1161 Division No. Notes Red. Plotted Profile
Survey of TANNER AVE., ET AL. SS. Date Date No.
Survey by C.V. CRUMLEY Notes C.V.C. Notes Chkd. Checked X-Sec.
Indexed C. Johnson Date 4-4-46 Date No.

FORM 307 5M 7-43

PLEASE RETURN TO
LOS ANGELES COUNTY SURVEYOR
700 HALL OF RECORDS

NOTE: ANY ADDITIONS OR CHANGES ON THIS SHEET MUST BE MADE OR CIRCLED IN RED INK, WITH DATE AND NAME OF PERSON MAKING CHANGE

Do not extend notes this side of this line

STATION	B.S.	H.I.	F.S.	ELEV.		
4+00						
9 LT.		64.452	4.75	59.70	edge PAV.	
15 "			51	59.35	Gut	
30 "			3.4	61.05	F/o T.	
4+13.7			3.00	61.45	Drive Way	
4+50			4.44	60.01	℄ ST.	
5+00			4.34	60.11	" "	
5+50			4.24	60.21	" "	
6+00			4.05	60.40	℄ "	
6+50			3.90	60.55	" "	
			720		B.M. K-323 - Elev. 61.720 - F.B. 911 - 24	
B.M. K-323	4.288	66.008	2.737	61.715	TANNER AVE. (E.S.) ± 650' N. of GREENLEE DR.	
					LAT. N.W. COR. CONC. DR. TO HOUSE # 4203	
7+00 ℄			5.38	60.63	℄ ST.	
7+09.54			5.36	60.65	℄ Walk & 10' R/W.	
9' LT			5.64	60.37	edge PAV	
13 "			5.9	60.10	Gut	
19 "			5.4	60.60	Break	
25' "			5.30	60.71	end walk	
33 "			4.70	61.31	℄ Walk & 10' R/W.	
7+50 ℄			5.28	60.73	℄ ST.	
8+00 ℄			5.28	60.73	"	
8' RT			5.40	60.61	edge PAV.	

Profile No. ____ Notes Red. ____ Plotted ____
X-Sec. No. ____ Date ____ Date ____
Notes Chkd. ____ Date 4-8-46 Checked ____ Date ____
C.I. Job No. 1161 Division No. ____
Survey of TANNER AVE. ET AL.
Survey by E.W. Kingsley Notes C.H.G. Date 4-4-46
Map No. ____ Thos. O. T[illegible] Date ____
F.B. 911 Pg. 25

FORM 307 5M 7-43

PLEASE RETURN TO
LOS ANGELES COUNTY SURVEYOR
700 HALL OF RECORDS

NOTE: ANY ADDITIONS OR CHANGES ON THIS SHEET MUST BE MADE OR CIRCLED IN RED INK, WITH DATE AND NAME OF PERSON MAKING CHANGE

Do not extend notes this side of this line

STATION	B. S.	H. I.	F. S.	ELEV.		
8+00						
13' RT		66.008	54x	61.60	Gut	
20 "			49	~~62~~ 61.10	Break	
32 "			37	62.30	Flat	
9' LT			560	60.40	edge PAV	
14 "			54	60.60		
25 "			397	62.04	Conc DR.	
8+50 ℄			522	60.79	℄ ST.	
9+00 "			505	60.96	" "	
9+50 "			495	61.06	" "	
10+00 "			4.81	61.20	℄ ST.	
8' RT			493	61.08	edge PAV	
10 "			50	61.00	Gut	
25 "			36	62.40	Flat	
9' LT			512	60.89	edge	
14 "			55	60.50	Gut	
17 "			4.7	61.30	Break	
25 "			42	61.30	Flat	
10+50 ℄			469	61.32	℄ ST.	
11+00 "			450	61.51	" "	
11+50 "			435	61.66	" "	
12+00 "			431	61.70	" "	

Profile
Plotted ____ Date ____ No. ____
X-Sec.
Checked ____ Date ____ No. ____
Notes Red. ____ Date ____
Notes Chkd. ____ Date ____
Division No. ____
Job No. C.1 1161
Survey of TANNER AVE., ET AL. S.S.
Survey by C.V. CRUMLEY Notes C.V.C.
Indexed A. C. Johnson Date 4-4-46
B911 Pg 256

FORM 307 5M 7-43

PLEASE RETURN TO
LOS ANGELES COUNTY SURVEYOR
700 HALL OF RECORDS

NOTE: ANY ADDITIONS OR CHANGES ON THIS SHEET MUST BE MADE OR CIRCLED IN REDFINK, WITH DATE AND NAME OF PERSON MAKING CHANGE

23

Do not extend notes this side of this line

STATION	B. S.	H. I.	F. S.	ELEV.		
12+50		66.008	4.25	61.76		
				873	B.M.K-324-Elev.63.873-F.B.911-243	
B.M.K-324	3.221	67.094	2.127	63.881	TANNER AVE. & PAULINE ST. S.E.COR. L.&T. N. end Conc. step To House # 1202.	
12+86.3 ℄			524	61.85	℄ ST	
11' RT			535	61.74	edge PAV.	
15 "			54	61.70	Gut	
25			4.8	62.30	Flat	
11' LT			5.50	61.60	edge PAV.	
18 "			54	61.70	Gut	
25 "			49	62.20	Flat.	
13+00 ℄			516	61.94	℄ ST	
13+33.01 / 0+00 E			502	62.08	℄ INTER. TANNER AVE. & PAULINE ST.	
0+42 E			490	62.20	℄ ST	
8 RT			495	62.14	edge PAV.	
18 "			53	61.80	Gut	
23 "			56	61.50	Break	
30			49	62.20	Flat	
1+43 E.			470	62.40	℄ ST	
8' RT			4.90	62.20	edge PAV.	
18 "			5.2	61.90	Gut.	

Profile No. ____ Notes Red. ____ Plotted ____ Date ____
X-Sec. No. ____ Notes Chkd. 5-8-46 Date 4-5-46 Checked ____ Date ____
Job No. C.1.1161 Division No. ____ Survey of TANNER AVE. ET AL - 3.5'
Survey by C.V. CRUMLEY Notes C.V.C. Date 4-4-46
Map No. ____ Indexed ____ Date ____
F.B. 911 Pg. 257

30	"	4.5	62.60	Flat	
0+45	West	5.10	61.99	℄ ST	
8'	LT	5.14	61.95	PAV.	
16	"	5.50	61.59	edge PAV.	
20	"	5.6	61.50	Gut	
[illegible]		5.2	61.90	Flat	
1+05	℄ ST	5.15	61.94	℄ ST.	
8	LT.	5.25	61.84	edge PAV.	
16	"	5.50	61.59	Gut.	
30	"	4.5	62.60	Flat	
1+60	℄	5.05	62.04	℄ ST.	
10'	LT	5.22	61.87	PAV.	
20	"	5.62	61.47	Gut - W end CR. N.W. Cor. Harris & Pauline St.	
"	"	4.98	62.11	T.C. " " " " " " "	
10'	LT	5.55	61.54	PAV. edge	
22	"	5.5	62.70	Break	
30	"	4.5	62.60	Flat	
B.M. K-157		4.990	62.[illegible]	B.M. K-157 - Elev. 62.107 - F.B. 911-4; 243 Pauline St. & Dudley E. of Dudley Ave. N.E. Cor. [illegible] in Curb 1' E. of E. end CR.	

Job No. 1161 Division No. Notes Red. Plotted Profile

Notes Chkd. Date Checked Date

Pg. 258