Date 1/42 Notes by Moore Chief Party Moore F.B. 912 Pg. 5

Platted by	W. O. No. 7777 D. S. O. No.
Date	Location Centinela Blvd
Map No.	Surveyed by Moore
Platting C'k'd by	Date 1/42
Date	Indexed A. C. Johnson 2-5-42

SURVEY
OF
CENTINELA BLVD
FROM
JEFFERSON BLVD
SOUTH TO
MANCHESTER AVE
Job # 7777

Moore
Fenner
Scott
Foster
Jelin

Note - C S Mons are 2" I Ps + BC in conc marked as shown

COUNTY SURVEYOR
R.E. 2177

~~B-1756~~

Note: ANY ADDITIONS OR CHANGES ON THIS SHEET MUST BE MADE OR CIRCLED IN Red. WITH DATE AND NAME OF PERSON MAKING CHANGE.

Do not [illegible] notes this side of this line

LOS ANGELES COUNTY SURVEYOR

912

F. B. 912 Pg. 6 Chief Party Notes by Date 1/

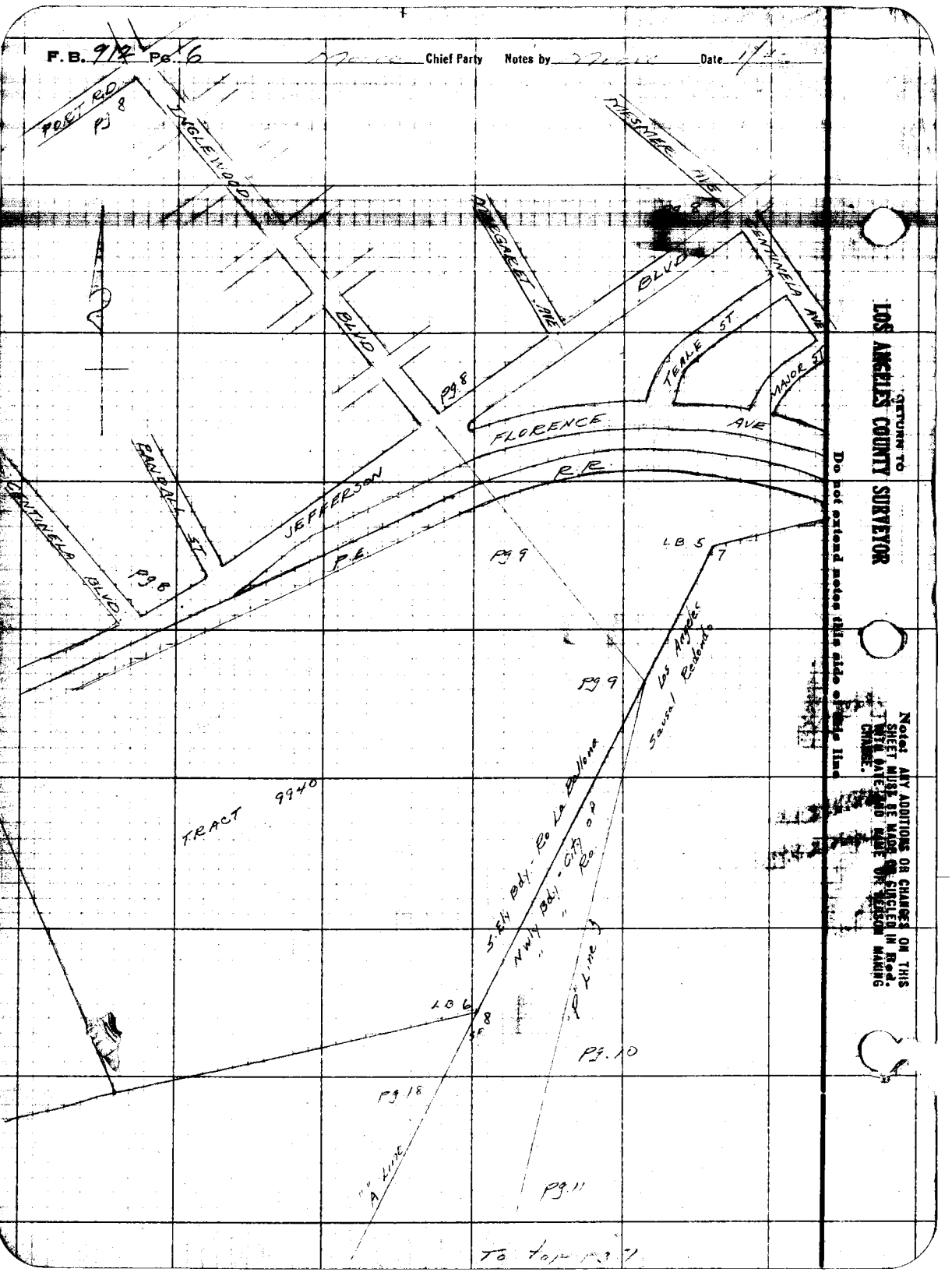

RETURN TO
LOS ANGELES COUNTY SURVEYOR

Do not extend notes this side of this line

Note: ANY ADDITIONS OR CHANGES ON THIS SHEET MUST BE MADE IN RED INK AND DATED AND INITIALED BY PERSON MAKING CHANGE.

Date 4-12 Notes by V. Moore Chief Party V. Moore F.B. 912 Pg 7

Platted by	W. O. No. 7777 D. S. O. No.
Date	Location Centinela Blvd.
Map No.	Surveyed by Moore
Platting C'k'd by	Date
Date	Indexed A. C. Johnson 2-5-42

Pg. 17

Pg. 14

Pg. 12

Pg. 13

GEORGETOWN AVE

CENTINELA BLVD

SEPULVEDA BLVD

MANCHESTER AVE

13

Notes: ANY ADDITIONS OR CHANGES ON THIS SHEET MUST BE MADE ON CIRCLED M Bed. WITH DATE AND INITIALS OF PERSON MAKING CHANGE.

Do not extend notes this side of this line

RETURN TO LOS ANGELES COUNTY SURVEYOR

F.B. 912 Pg. 8 Chief Party Notes by Moore Date 1/42

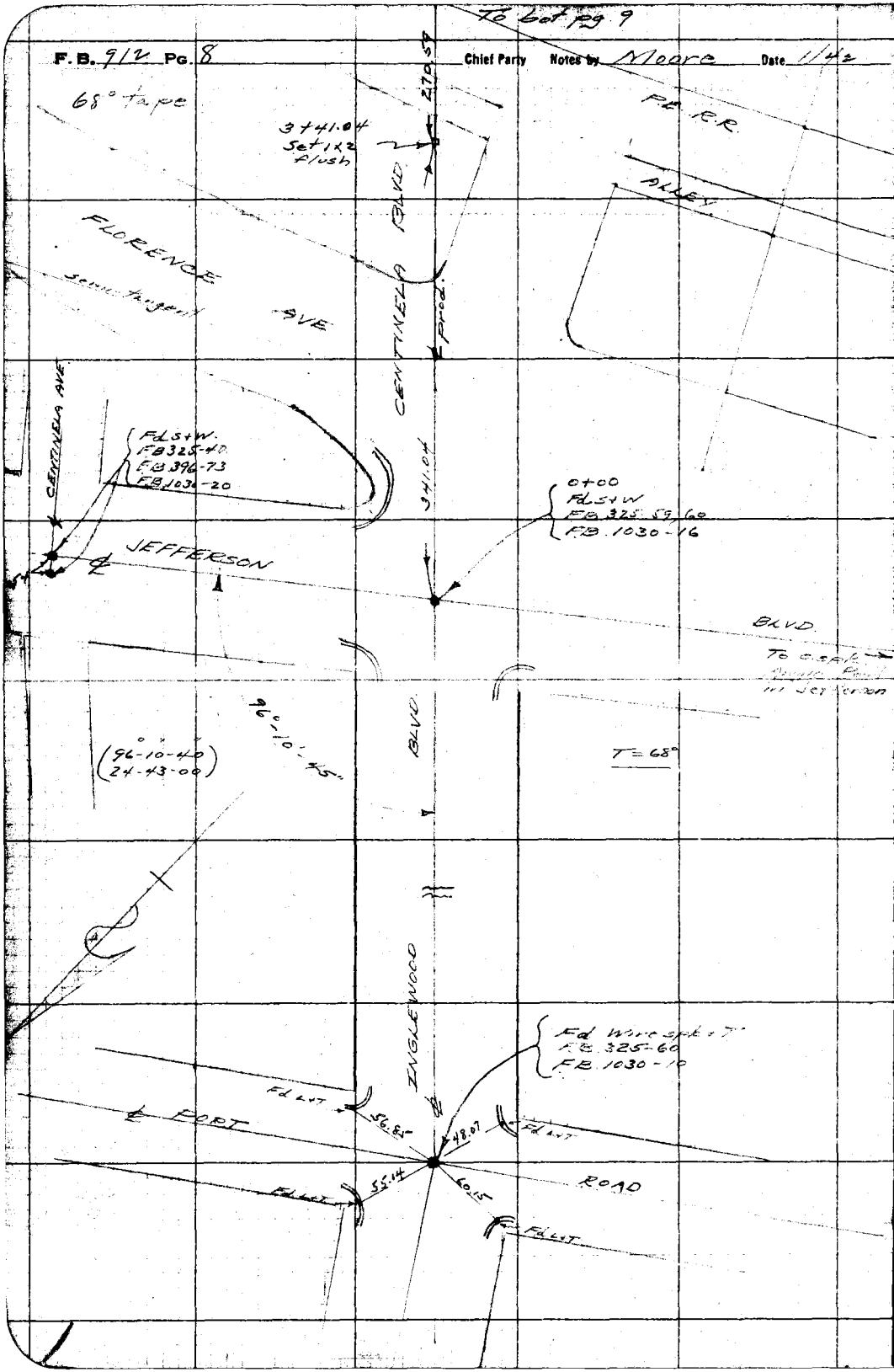

W.S. 23-D-2, D-3

RETURN TO
LOS ANGELES COUNTY SURVEYOR

Do not extend notes this side of this line

Note: ANY ADDITIONS OR CHANGES ON THIS SHEET MUST BE MADE OR CIRCLED IN Red. WITH DATE AND NAME OF PERSON MAKING CHANGE.

Date [illegible] Notes by [illegible] Chief Party [illegible] F.B. 912 Pg. 9

Platted by	W. O. No. 7777 D. S. O. No.
Date	Location Centinela Blvd
Map No. E1747	Surveyed by Moore
Platting C'k'd by	Date
Date	Indexed A. C. Johnson 2-5-42

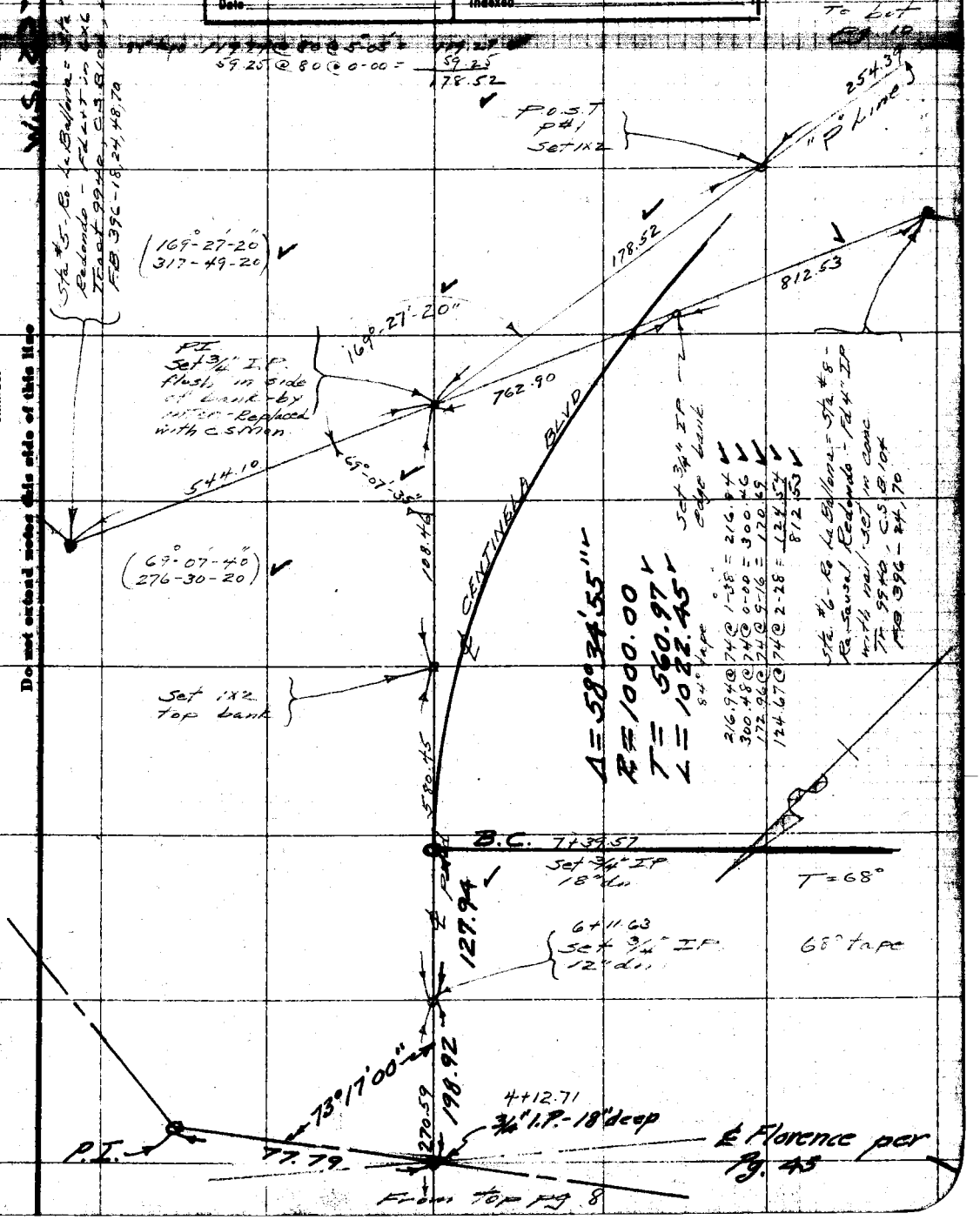

Note: ANY ADDITIONS OR CHANGES OF THIS SHEET MUST BE MADE OR CHECKED IN WHEN DATE AND NAME OF PERSON MAKING CHANGE.

Do not extend notes this side of this line

RETURN TO LOS ANGELES COUNTY SURVEYOR

F.B. 912 Pg. 10 Moore Chief Party Notes by Moore Date 1-20-42

To bot. pg. 11

W.S. 23-D-3

81.00 @ 68° @ 6-57 = 80.39

110.50 @ 58° @ 22°-25' = 102.13

86.46 @ 68° @ 2°-48 = 86.35

86.35

P#5B Set 1x2

P#5A Set 1x2

80.39

102.13

99°

90°

P.O.T. - 25+74.23
P#5
Set 1x2 - S.H.

195.50 @ 58° @ 0-00 = 195.47
285.44 @ 58 @ 5-06 = 284.26
479.73

289.41

289.72 @ 68° @ 2-32 = 289.41

479.73

P#5C Set 1x2 Top bk.

P.O.T. - 20+94.50
P#4
Set 1x2 - S.H.

CENTINELA BLVD.

247.72

185.74 @ 74° @ 4°-24' = 185.17
62.55 @ 74 @ 0-00 = 62.55
247.72

P.O.T. - 18+46.78
P#3
Set 1x2 - S.H.

90°

P#3A Set 1x2 Top bk.

194.59

84.76 Calc.

195.54 @ 80° @ 25°-16 = 176.83
17.76 @ 80 @ 0-00 = 17.76
194.59

E.C. - 17+62.02
Set 3/4" I.P.
12" dn.

212.82

214.38 @ 80° @ 6°-53' = 212.82

P.O.S.T.
P#2
Set 1x2 - top bk. near fn.

254.68 @ 80° @ 2-42 = 254.39

254.39

From right pg. 9

RETURN TO
LOS ANGELES COUNTY SURVEYOR

Do not extend notes this side of this line

Note: ANY ADDITIONS OR CHANGES ON THIS SHEET MUST BE MADE OR CIRCLED IN Red. WITH DATE AND NAME OF PERSON MAKING CHANGE.

Date [illegible] Notes by [illegible] Chief Party [illegible] F.B. 912 Pg 11

Platted by	W. O. No. 7777 D. S. O. No. 84° tape
Date	Location Centinela Blvd
Map No.	Surveyed by [illegible]
Platting C'k'd by	Date [illegible]
Date	Indexed [illegible] 2-5-42

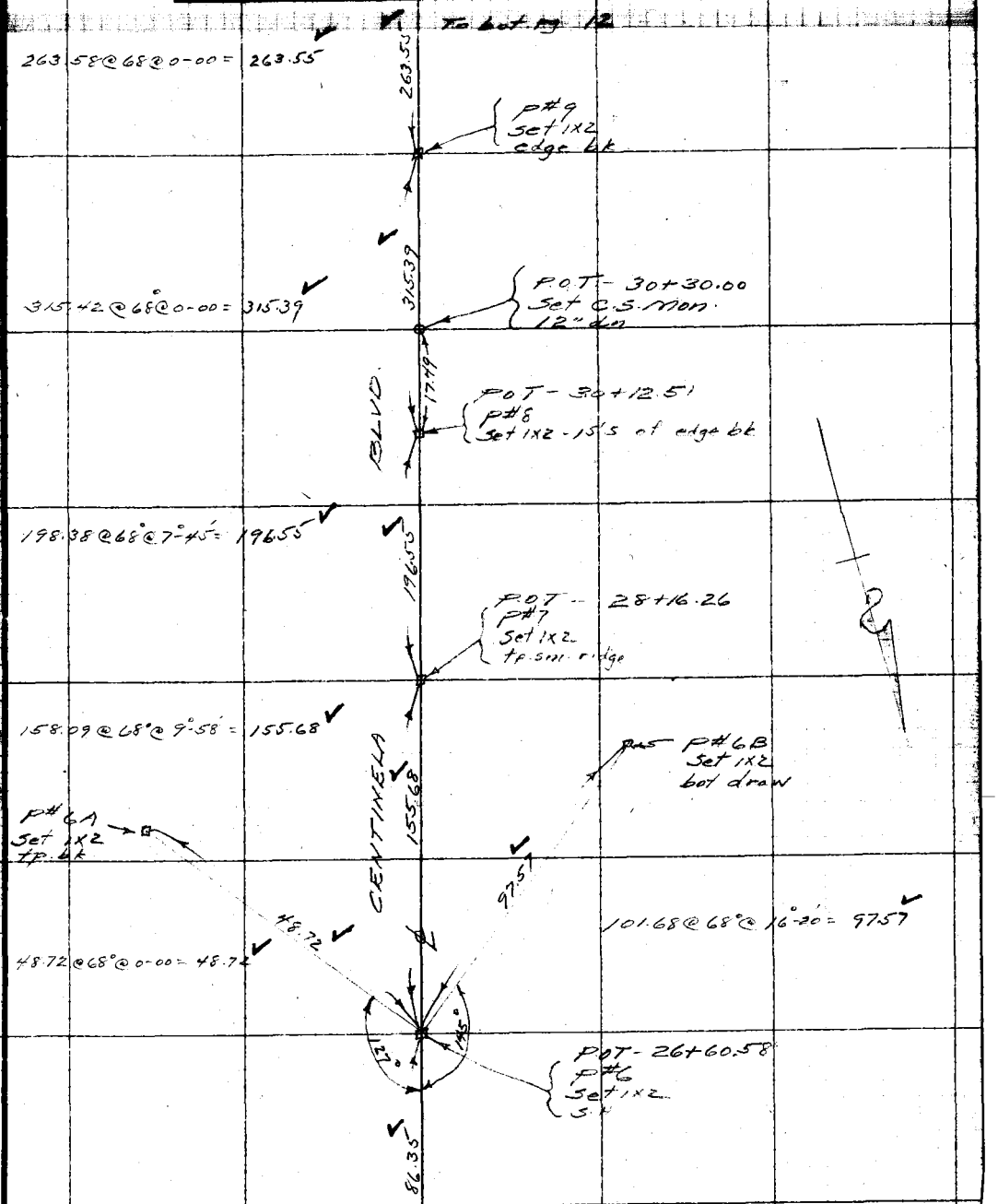

From top pg 10

Note: ANY ADDITIONS OR CHANGES ON THIS SHEET MUST BE MADE OR CIRCLED IN RED. WITH NOTE AND NAME OF PERSON MAKING CHANGE.

Do not extend notes this side of this line

RETURN TO LOS ANGELES COUNTY SURVEYOR

F.B. 912 Pg 12 Moore Chief Party Notes by Moore Date 1-20-42

84° tape

To bot pg. 13

990.97 @ 64° @ 0-00 = 990.84
189.47 @ 64 @ 0-48 = 189.43
222.37 @ 64 @ 2-06 = 222.19
272.91 @ 64 @ 1-58 = 272.71
1675.17

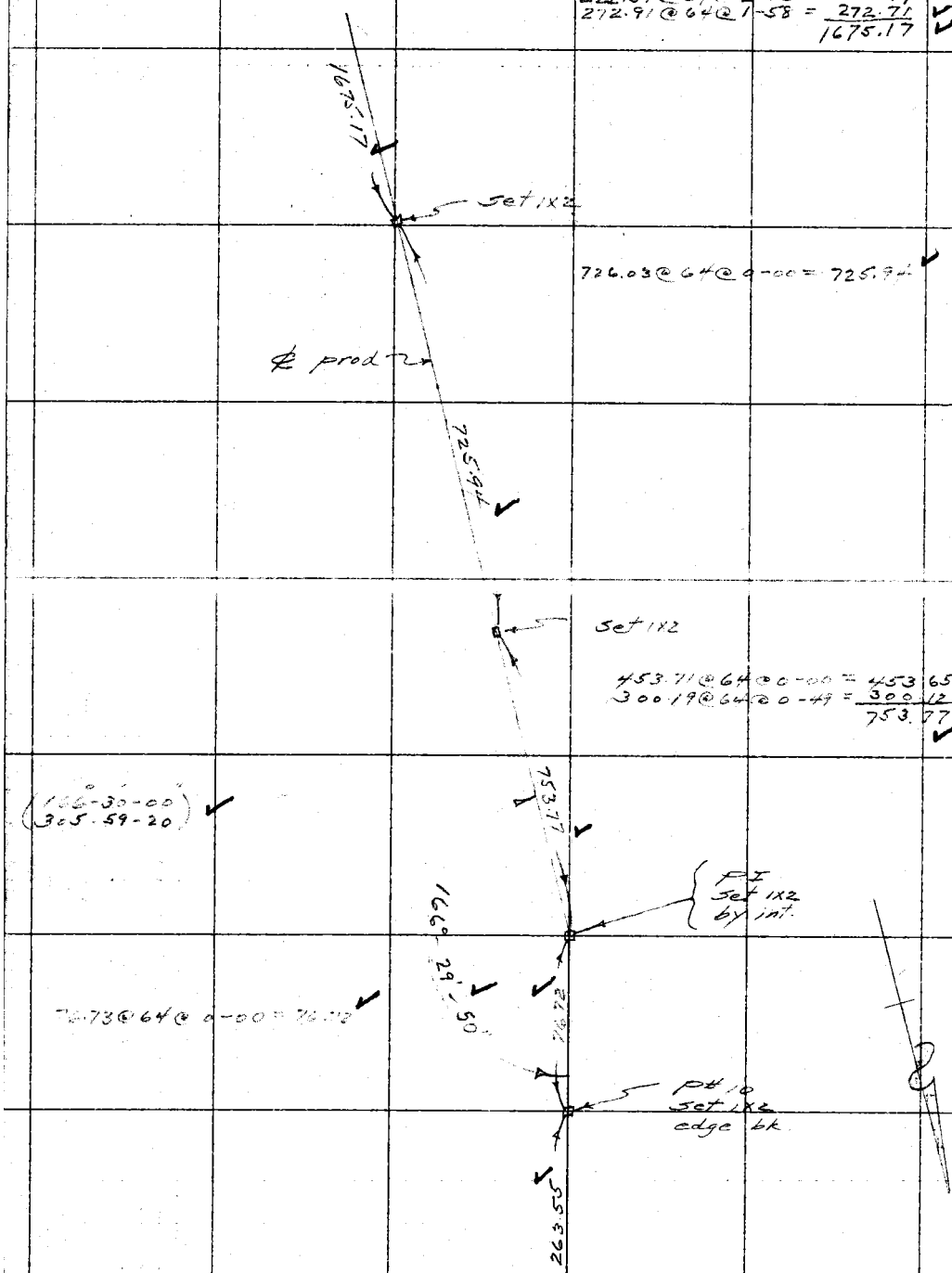

726.03 @ 64 @ 0-00 = 725.94

453.71 @ 64 @ 0-00 = 453.65
300.19 @ 64 @ 0-49 = 300.12
753.77

76.73 @ 64 @ 0-00 = 76.72

From top pg 11

RETURN TO
LOS ANGELES COUNTY SURVEYOR

Do not extend notes this side of this line

Note: ANY ADDITIONS OR CHANGES ON THIS SHEET MUST BE MADE OR CIRCLED IN Red. WITH DATE AND NAME OF PERSON MAKING CHANGE.

Date _____ Notes by _____ Chief Party _____ F.B. 912 Pg. 13

Platted by _____	W. O. No. 7777 D. S. O. No. 84° Tape
Date _____	Location Centinela [illegible]
Map No. _____	Surveyed by [illegible]
Platting C'k'd by _____	Date _____
Date _____	Indexed A. C. Johnson 2-5-42

W.S. 21-D-3, D-4

Note: ANY ADDITIONS OR CHANGES ON THIS SHEET MUST BE MADE OR CIRCLED IN Red. WITH DATE AND NAME OF PERSON MAKING CHANGE.

Do not extend notes this side of this line

RETURN TO
LOS ANGELES COUNTY SURVEYOR

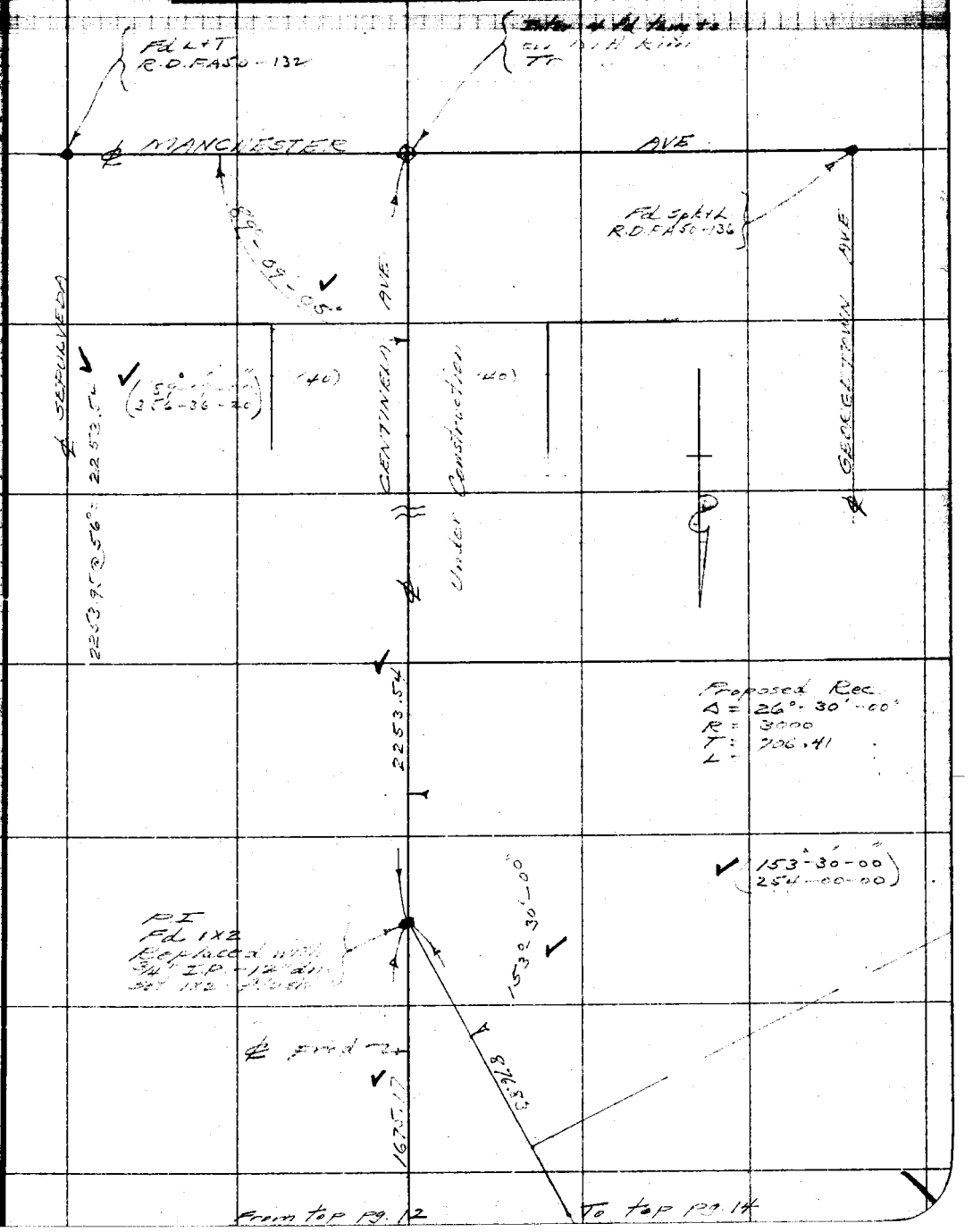

F.B. 912 Pg. 14 Moore Chief Party Notes by Moore Date 1-27-42

From bot pg 13

876.83 Proposed ℄ Centinela Ave per Tract

876.99 @ 56° = 876.83

Set 1X2

P# A12 Set 1X2

1373.23 @ 56° = 1372.98

1372.98

786.34

(129°-27'-00" 157 48-00)

129°-27'

P.I. Set 3/4" I.P. 12" dn by mt.

381.79 @ 60 = 381.73

381.73

786.46 @ 60 = 786.34

Ranch Line prod.

P# A11 Set 1X2

262.03 @ 68 = 262.00

262.00

P# A10 Set 1X2

185.15

To top pg. 17

RETURN TO LOS ANGELES COUNTY SURVEYOR

Do not extend notes this side of this line

Note: ANY ADDITIONS OR CHANGES ON THIS SHEET MUST BE MADE OR CIRCLED IN Red. WITH DATE AND NAME OF PERSON MAKING CHANGE.

Date 1-21-42 Notes by Moore Chief Party Moore F.B. 912 Pg. 15

Platted by	W. O. No. 7777 D. S. O. No.
Date	Location Centinela Blvd.
Map No.	Surveyed by Moore
Platting C'k'd by	Date 1-21-42
Date	Indexed C. Johnson 2-5-42

(166-12-40)
(304-51-00)

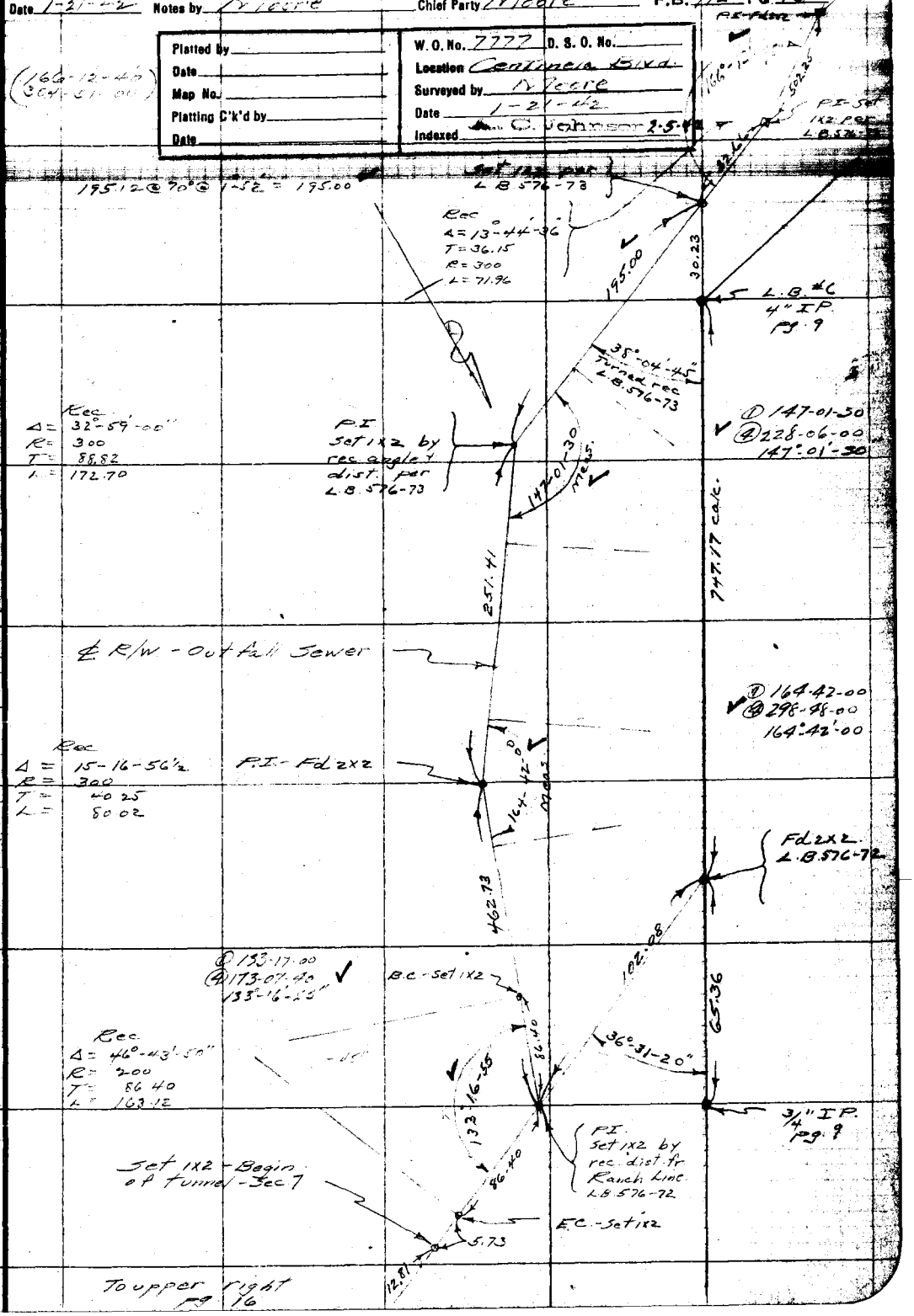

Note: ANY ADDITIONS OR CHANGES ON THIS SHEET MUST BE MADE OR CIRCLED IN Red. WITH DATE AND NAME OF PERSON MAKING CHANGE.

Do not extend notes this side of this line

RETURN TO LOS ANGELES COUNTY SURVEYOR

F.B. 912 Pg. 16 Moore Chief Party Notes by Moore Date 1-23-42

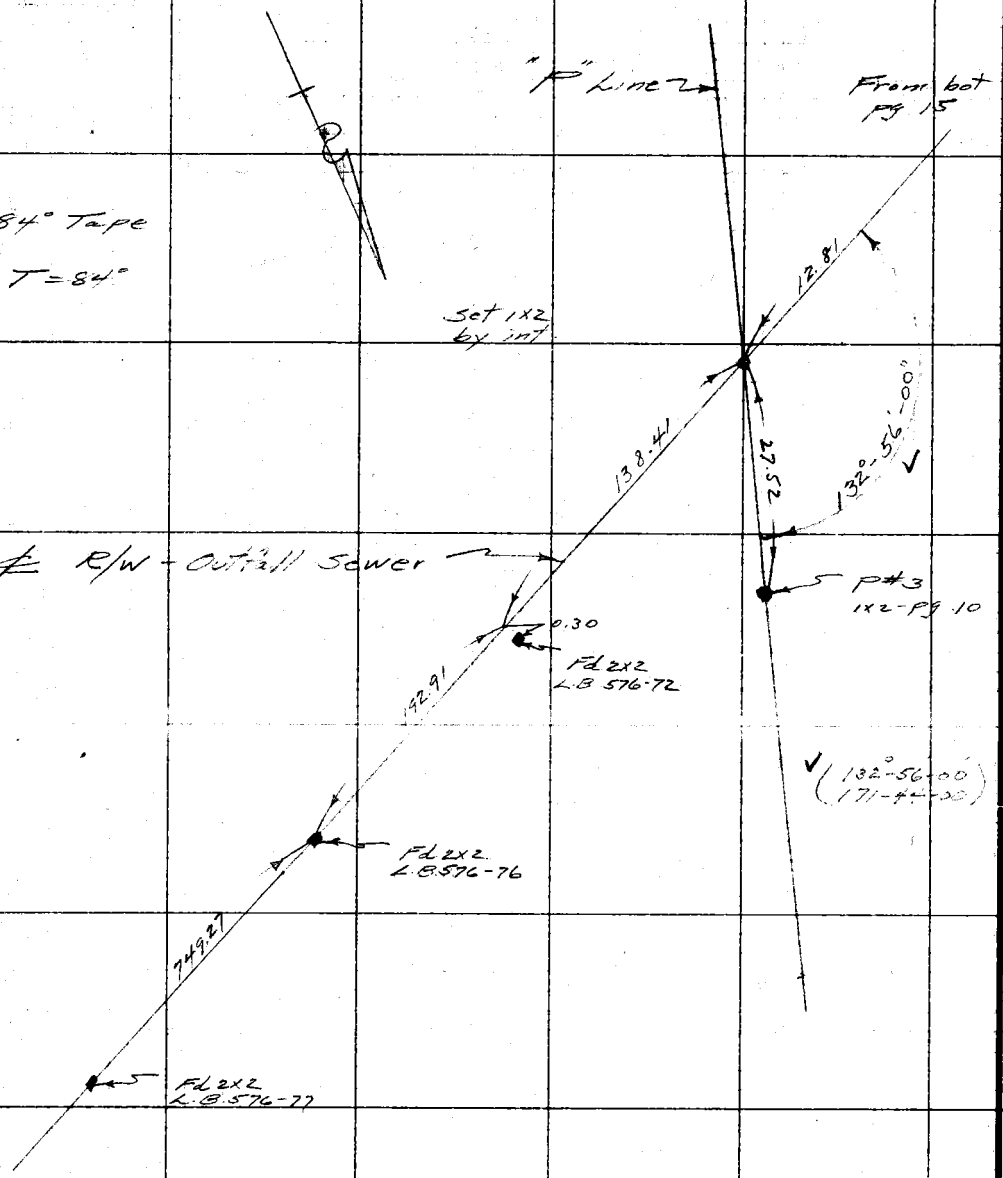

RETURN TO
LOS ANGELES COUNTY SURVEYOR
Do not extend notes this side of this line

Note! ANY ADDITIONS OR CHANGES ON THIS SHEET MUST BE MADE OR CIRCLED IN Red. WITH DATE AND NAME OF PERSON MAKING CHANGE.

Date [illegible] Notes by [illegible] Chief Party [illegible] F.B. 912 Pg. 17

Platted by	W. O. No. 7777 D. S. O. No. 84° tape
Date	Location Centinela Blvd
Map No.	Surveyed by [illegible]
Platting C'k'd by	Date [illegible]
Date	Indexed A. C. Johnson 2-5-42

From bot pg. 14

185.17 @ 68° = 185.15 ✓

508.99 @ 68° = 508.93 ✓

185.15

P# A9
Set 1x2

508.93 ✓

P# A8
Set 1x2
S. edge canyon

203.23 @ 68° @ 5°-48' = 202.17 ✓

202.17 ✓

Ranch Line prod.

P# A7
Set 1x2
edge canyon
on spur

44.40 @ 72° @ 19°-47' = 41.77 ✓

41.77 ✓

P# A6
Set 1x2 on
spur - 3' s. of fn.

191.52 @ 72° @ 2°-48' = 191.27 ✓

191.27 ✓

P# A5
Set 1x2
N. edge canyon

104.82 @ 72° @ 13°-07' = 102.08 ✓

102.08 ✓

P# A4
Set 1x2

25.27 @ 66° @ 0°-00' = 25.27 ✓

25.27 ✓

To top pg. 18

Note: ANY ADDITIONS OR CHANGES ON THIS SHEET MUST BE MADE OR CIRCLED IN Red. WITH DATE AND NAME OF PERSON MAKING CHANGE.

Do not extend notes this side of this line

RETURN TO
LOS ANGELES COUNTY SURVEYOR

F.B. 912 Pg. 18 Moore Chief Party Notes by IX Moore Date 1-26-42

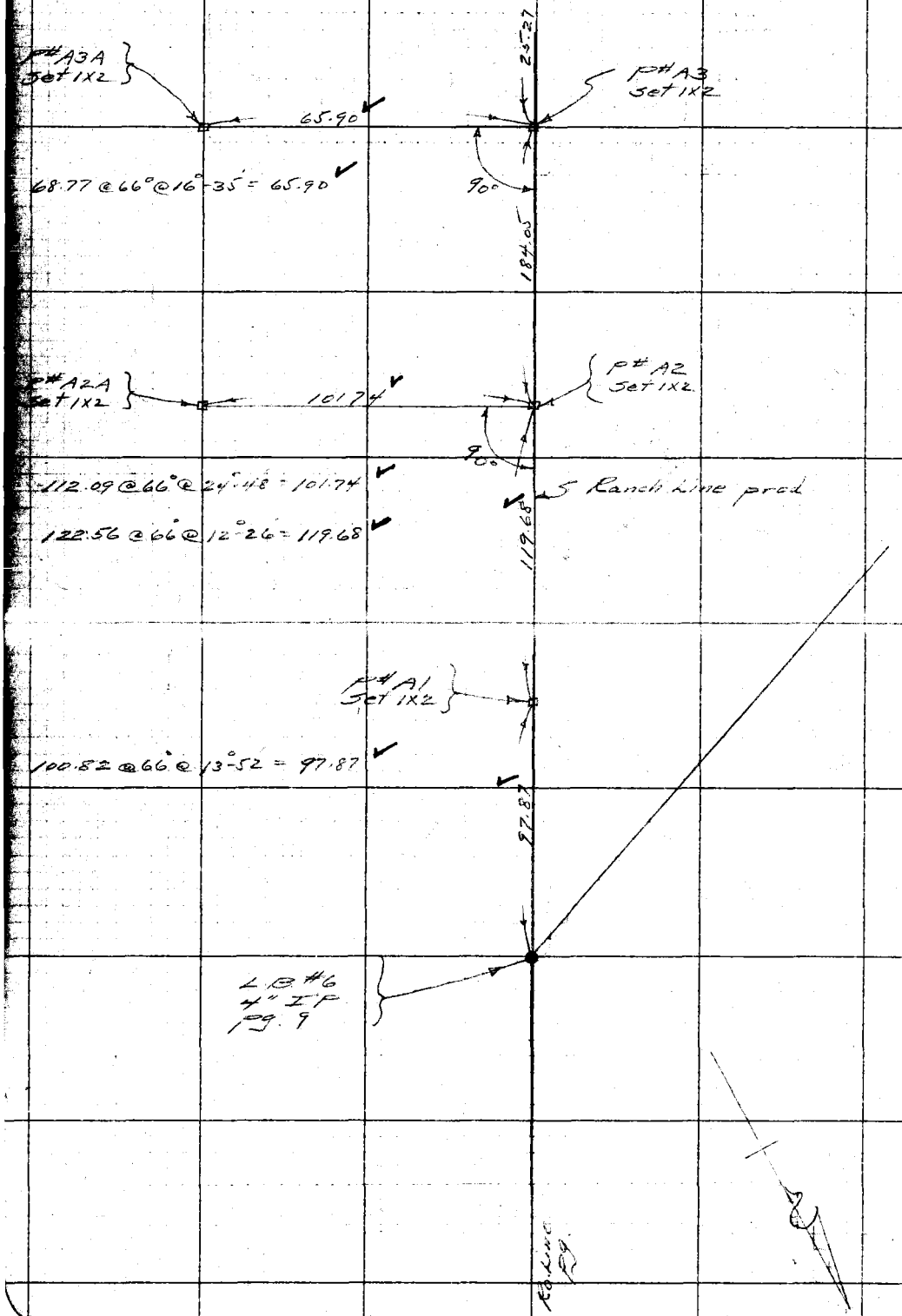

RETURN TO
LOS ANGELES COUNTY SURVEYOR

Do not extend notes this side of this line

Note: ANY ADDITIONS OR CHANGES ON THIS SHEET MUST BE MADE OR CIRCLED IN Red WITH DATE AND NAME OF PERSON MAKING CHANGE.

Form 307 5M 5-39

PLEASE RETURN TO
LOS ANGELES COUNTY SURVEYOR
700 HALL OF RECORDS

NOTE: ANY ADDITIONS OR CHANGES ON THIS SHEET MUST BE MADE OR CIRCLED IN RED INK, WITH DATE AND NAME OF PERSON MAKING CHANGE

Do not extend notes this side of this line

Profile No. ____ Notes Rod. ____ Plotted ____ Job No. ____ Division No. ____

X-Sec. No. ____ Date ____ Date ____ Survey of ____

Notes Chkd. J. H. S. Date 2-9-42 Checked ____ Date ____ Survey by ____ Map No. ____ Indexed ____ Notes ____ Date 1-12-42 Date 2-5-42

F B. 572 Pg. 17

STATION	B. S.	H. I.	F. S.	ELEV.	
					U.S.C.&G.S. B.M. — S.E. cor. conc. pipe Station Mile [illegible] to L.A., about 9 miles S.W. of [illegible]
U.S.B.M. [illegible]	1.92	30.266		28.346	On [illegible] about 9 miles S.W. of [illegible]
	3.330	27.861	5.738	24.531	Centerline Jefferson Blvd. 100' W. of A.R.R. [illegible]
					Centerline Sec. 2 being on a line of true bearing [illegible]
	4.210	26.665	5.233	22.655	& the 329.11 ft. mon. at S. end of a P. cor. 50' S. sec. of [illegible]
					thence S. 125' S.W. of & of Centerline [illegible]
	4.621	27.105	4.383	22.482	thence S. 329.11 ft. to this point. 1934 Adj. [illegible]
	4.442	26.965	5.560	21.523	
	4.327	25.089	5.253	20.762	
B.M. #1	6.113	23.159	8.023	17.046	B.M. (Set a 60d spike in expansion joint @ S.E. cor. of Florence Ave. & Inglewood Blvd. 125± N. of R.R. tracks.
			2.92	20.24	Elev. 20.69
	5.427	23.601	4.985	18.174	
	5.456	24.205	4.851	18.750	Sta 104+00
B.M. #2	10.932	30.731	4.496	19.799	B.M. - Set cutspike in expansion joint in curb 12.5' W. of & Sta. 127+00 - S. cb. of entrance to [illegible]
	4.432	30.437	4.994	25.737	E.C. [illegible]
	11.573	40.366	1.177	28.792	
	11.383	50.534	1.041	39.524	
	9.468	59.404	0.618	49.916	
B.M. #3	11.732	61.661	3.475	55.929	B.M. Set □ in W. line of Sewer M.H. which is 12± N. & 20± N.E. of a Corrugated iron pipe Ventilator about up the side hill & about opposite Sta. 20+50
	11.525	78.511	0.675	66.986	
	11.329	88.714	0.857	77.654	
	9.647	97.295	0.606	88.368	
	11.035	109.499	0.682	98.534	
	11.622	120.345	0.776	108.723	

Form 307 5M 5-39

PLEASE RETURN TO
LOS ANGELES COUNTY SURVEYOR
700 HALL OF RECORDS

NOTE: ANY ADDITIONS OR CHANGES ON THIS SHEET MUST BE MADE OR CIRCLED IN RED INK, WITH DATE AND NAME OF PERSON MAKING CHANGE

Do not extend notes this side of this line

F.B. 912 Pg 20 | Job No. 1777 Division No. V | Notes Red. | Plotted | Profile
Survey of CENTURY CITY | Date | No.
Survey by MORRIS | Notes Clkd. J. H. S. | Checked | X-Sec.
Indexed | Date 2-9-42 | Date | No.

STATION	B. S.	H. I.	F. S.	ELEV.	
		120.345			
	11.038	130.657	0.756	119.619	
	11.580	141.470	0.737	129.890	
	10.130	151.421	0.891	140.579	
	11.367	162.123	0.643	150.756	
B.M. #4	5.132	164.597	7.638	159.465	B.M. Set 6" Standard B.C. bench 5' S. & 10' W. of S.E. cor. of Bldg. on W. side of Motion Pictures Plant, Pros.
	6.950	167.012	3.535	160.062	
	5.662	170.730	2.944	164.068	
	6.370	174.166	2.934	167.796	
	4.535	171.625	7.076	167.090	
	5.207	173.072	3.760	167.865	
B.M. #5	2.257	172.799	2.510	170.542	B.M. Set 6" Standard B.C. bench mon. in field 1500± S. of B.M. #4 1304± E. of approximate prop. L. of Centinella
	9.070	165.794	11.075	156.724	
	0.327	160.419	5.702	160.092	
	5.657	156.503	9.573	150.846	
	0.902	152.371	5.034	151.469	
	0.655	141.906	11.120	141.251	
	2.035	136.563	7.378	134.528	
	3.763	132.491	7.825	128.728	
	4.068	131.253	5.306	127.185	
B.M. #6	2.559	130.918	3.537	128.359	B.M. Set Cut spike in N.E.C. of MWA conc. Curb inlet 4.5' S. of P.I.

Form 307 SM 5-39

PLEASE RETURN TO
LOS ANGELES COUNTY SURVEYOR
700 HALL OF RECORDS

NOTE: ANY ADDITIONS OR CHANGES ON THIS SHEET MUST BE MADE OR CIRCLED IN RED INK, WITH DATE AND NAME OF PERSON MAKING CHANGE

Do not extend notes this side of this line

STATION	B. S.	H. I.	F. S.	ELEV.	
		130.275			
	1.758	122.273	9.760	120.515	
B.M.# 7	5.603	122.679	5.197	117.076	B.M. Set Cut spike in W.E. C.R. N.W. Cor. Manchester Ave. & Centinella Ave.
	6.771	126.950	2.500	120.179	
	10.032	135.367	1.615	125.335	
	6.453	141.058	0.742	134.625	
	5.100	143.916	2.242	138.816	
	1.338	146.099	5.175	138.761	
	5.072	149.431	1.740	144.359	
	2.000	139.769	11.662	137.769	
	4.756	136.274	8.251	131.518	
	4.507	138.543	2.238	134.036	Set bt. spike in E. face of P.P.# 50337E - 1' ± N. of
T.P.B.M.	6.765	141.149	3.879	134.664	the int. of Georgetown Ave. & W. 80th St.
	9.916	150.322	0.743	140.406	
	2.133	148.887	3.568	146.954	NOTE: L.O. Moore's circuit closes almost [illegible] but is 0.08' low on U.S. 2908. Possibly this Bldg. has settled. Therefore it is not deemed advisable to adjust B.M. elevations. J.H.L. 12-9-42.
	9.595	157.102	1.380	147.507	
	0.920	156.722	1.300	155.802	
	0.378	145.235	11.865	144.857	
	2.836	141.682	6.406	138.829	U.S.C.&G.S. @ L.A.Co., about 2 mi. N.E. of Playa Del Rey post office. At Loyola University in the N. side of the entrance to the Arts Bldg. 100 square column, 6" bronze tablet, stamped "Vertical mark" recessed in column base. Stamped "1928" [illegible]
U.S.B.M.# 2908	3.715	140.718	4.482	137.003	

Profile Notes Red Plotted Job No. 1777 Division No. V
No. Date Survey of LOS ANGELES BLVD
No. 2-Sec. Notes Chkd. J.H.L. Date Survey By MOORE & TAYLOR Date 12-9-42
No. Date Map No. Indexed By C. Johnson Date 12-9-42
F.B. 914 PG. 27

Form 307 5M 5-39

PLEASE RETURN TO
LOS ANGELES COUNTY SURVEYOR
700 HALL OF RECORDS

NOTE: ANY ADDITIONS OR CHANGES ON THIS SHEET MUST BE MADE OR CIRCLED IN RED INK, WITH DATE AND NAME OF PERSON MAKING CHANGE

Do not extend notes this side of this line

STATION	B. S.	H. I.	F. S.	ELEV.		
		140.718				
	9.178	142.625	7.271	133.447		
	2.111	141.953	2.783	139.842		
	0.628	131.554	11.027	130.926		
	0.325	119.948	11.931	119.623		
	0.461	108.771	11.638	107.310		
	0.853	98.244	11.380	97.391		
	0.278	87.180	11.342	86.902		
	0.735	76.354	11.561	75.619		
	0.313	64.767	11.900	64.454		
T.P.B.M.	0.683	57.547	7.903	56.864	L+N. in w. hd.wall of conc. culvert near bridle tr. + out fall sewer. - 200' ± N. of Loyola Bldg @ edge of cliff.	
	1.419	47.459	11.507	46.040		
	0.731	36.572	11.618	35.841		
	0.733	25.429	11.876	24.696		
	1.658	15.877	11.210	14.219		
	4.310	14.300	5.887	9.990		
	4.327	14.297	4.330	9.970		
	4.842	15.552	3.587	10.710		
B.M. #8	3.333	15.589	3.296	12.256	B.M. - Set C. spike in S. face of P.P. #240333E on N. side of Jefferson Blvd. 500' E. of McDonnell Ave.	
	6.101	17.620	4.070	11.579		
	4.912	20.232	2.300	15.320		

F.B. 912 Pg. 22 Job No. 2777 Division No. V Notes Red. Plotted Profile
Survey of CENTINELA BLVD. Date Date No.
Survey by MOORE Notes FENNER Notes Chkd. J. H. S. Checked X-Sec.
Indexed Date 1-27-42 Date 2-9-42 Date No.

Form 307 SM 5-39

PLEASE RETURN TO
LOS ANGELES COUNTY SURVEYOR
700 HALL OF RECORDS

NOTE: ANY ADDITIONS OR CHANGES ON THIS SHEET MUST BE MADE OR CIRCLED IN RED INK, WITH DATE AND NAME OF PERSON MAKING CHANGE

Do not extend notes this side of this line

STATION	B. S.	H. I.	F. S.	ELEV.		
		20.232				
B.M. #9	2.070	16.809	5.493	14.739	B.M. {Fd. Screw in lead L.F. conc. [illegible] Jefferson Blvd. 30' ± N. of P.E. tracks - 200' ± E. of P.E. + Jefferson INT.	
	5.284	17.801	4.292	12.517		
	4.823	18.101	4.523	13.278		
	5.046	18.895	4.252	13.849		
B.M. #10	4.730	18.880	4.745	14.150	B.M.-Fd. L+T. in MCR. N.W. Cor. CENTINELA BLVD JEFFERSON	
	5.185	19.587	4.478	14.402		
	5.490	20.225	4.852	14.735		
	4.740	21.193	3.772	16.453		
B.M. #1			4.140	17.053	Elev. = 17.046 per pg. 19	

Profile Notes Red. Plotted Job No. 7777 Division No. V

No. Date Date Survey of C

X-Sec. Notes Calcd. J. H. S. Checked Survey by MOORE Notes FENNER Date

No. Date 2-9-42 Date Map No. Indexed C. Johnson 2-5-42

F B. 912 PG. 23

F.B. 912 Pg. 24 | Job No. | Division No. | Notes Red. | Plotted | Profile

Survey of | Date | Date | No.

Survey by | Notes | Notes Chkd. | Checked | X-Sec.

Indexed | Date | Date | Date | No.

Form 307 5M 5-39

PLEASE RETURN TO
LOS ANGELES COUNTY SURVEYOR
700 HALL OF RECORDS

NOTE: ANY ADDITIONS OR CHANGES ON THIS SHEET MUST BE MADE OR CIRCLED IN RED INK, WITH DATE AND NAME OF PERSON MAKING CHANGE

Do not extend notes this side of this line

STATION	B. S.	H. I.	F. S.	ELEV.	

Form 307 5M 5-39

PLEASE RETURN TO
LOS ANGELES COUNTY SURVEYOR
700 HALL OF RECORDS

NOTE: ANY ADDITIONS OR CHANGES ON THIS SHEET MUST BE MADE OR CIRCLED IN RED INK, WITH DATE AND NAME OF PERSON MAKING CHANGE

Do not extend notes this side of this line

STATION	B. S.	H. I.	F. S.	ELEV.		
B.M. C 2	11.253	31.052		19.799		
	10.845	40.444	1.453	29.599		
P# 1			3.27	37.17	1X2 edge rd.	
T.P.	11.138	51.097	0.485	39.959		
P# 2	10.963	60.730	1.330	49.767	1X2 near fn.	
T.P.	11.846	71.820	0.756	59.974		
P# 3	11.040	82.603	0.257	71.563	1.X.2. S.H.	
T.P.	8.847	90.872	0.578	82.025		
P# 4	11.754	100.144	2.482	88.390	1X2 S.H.	
T.P.	11.930	111.328	0.746	99.398		
T.P.	11.877	122.338	0.867	110.461		
T.P.	11.803	133.490	0.651	121.687		
T.P.	11.942	144.720	0.712	132.778		
T.P.	11.491	155.591	0.620	144.100		
T.P.	10.805	165.566	0.830	154.761		
P# 3-A	10.317	169.458	6.425	159.141	1X2 Tp. brk.	
T.P.	5.224	172.432	2.25	167.208		
P# 5-C	1.860	168.792	5.500	166.932	1X2 tp. brk.	
P# 5-B	1.828	165.082	5.538	163.254	1X2 flat	
P# 5-A	11.890	164.585	11.387	153.695	1X2 Tp. brk.	
P# 8	1.929	163.124	3.390	161.195	1X2 N.S. of Roof brk.	

LEVELS FOR "P" LINE

Profile Notes Red. Plotted Job No. 7777 Division No. V
No. Date Date Survey of
R-Sec. Name Chkd. J. H. S. Date Survey by Name Checked by
No. Date Map No. Indexed C. Jabaneckie
F B 872 Pg. 25

Form 307 5M 5-39

PLEASE RETURN TO
LOS ANGELES COUNTY SURVEYOR
700 HALL OF RECORDS

NOTE: ANY ADDITIONS OR CHANGES ON THIS SHEET MUST BE MADE OR CIRCLED IN RED INK, WITH DATE AND NAME OF PERSON MAKING CHANGE

Do not extend notes this side of this line

Job No. 7777 Division No. V Profile
Survey of CENTINELLA BLVD. Plotted Date No.
Survey by MOORE Notes FENNER Notes Chkd. J. H. S. Checked Date X-Sec.
Indexed Date 1-21-42 Date 2-9-42 Date No.
B.M. Bk. 92 Pg. 26

STATION	B. S.	H. I.	F. S.	ELEV.		
		163.721				
B.M. #4			4.262	159.459	C.S. Mon. Elev. = 159.495	
P.#4	11.645	100.035		88.390	1X2 Elev. = 88.390	
T.P.	11.753	110.896	0.892	99.143		
T.P.	4.075	114.234	0.737	110.159		
P.#5	5.574	117.278	2.53	111.704	1X2 S.H.	
P#6-A	3.952	113.925	7.305	109.973	1X2 edge dr.	
P#6	0.301	106.074	8.152	105.773	1X2 S.H.	
T.P.	0.403	95.108	11.369	94.705		
T.P.	0.579	84.165	11.522	83.586		
P#6-B	0.767	77.784	7.148	77.017	1X2 bot. dr.	
T.P.	0.753	66.752	11.785	65.999		
B.M. #3			10.842	55.910	chiseled on N. rim of S.S.M.H.	Elev. = 55.929

Form 307 SM 5-39

PLEASE RETURN TO
LOS ANGELES COUNTY SURVEYOR
700 HALL OF RECORDS

NOTE: ANY ADDITIONS OR CHANGES ON THIS SHEET MUST BE MADE OR CIRCLED IN RED INK, WITH DATE AND NAME OF PERSON MAKING CHANGE

Do not extend notes this side of this line

STATION	B. S.	H. I.	F. S.	ELEV.	
B.M. #3	10.091	66.020		55.929	2.5 M.M. chiseled "X"
			10.91	55.11	1X2 edge rd. INT of R.R. & Rd. prod.
T.P.	10.560	75.62	0.960	65.060	
T.P.	9.95	84.85	0.72	74.90	
P#A1	11.49	89.69	6.65	78.20	1X2 S.H.
T.P.	11.31	100.16	0.84	88.85	
T.P.	10.53	110.23	0.46	99.70	
P#A2	11.58	116.41	5.40	104.83	1X2 S.H.
T.P.	10.92	126.66	0.67	115.74	
T.P.	11.96	137.98	0.64	126.02	
P#A3			1.51	136.47	1X2 S.H. B/K
P#A4	2.05	136.95	3.08	134.90	1X2 " "
T.P.	0.80	125.91	11.84	125.11	
T.P.	4.10	119.90	10.11	115.80	
P#A5	11.79	123.79	7.90	112.00	1X2 " "
P#A6	11.86	134.15	1.50	122.29	1X2 - edge canyon
T.P.	7.61	140.76	1.00	133.15	
P#A7	11.49	150.71	1.54	139.22	1X2 - " "
T.P.	11.10	161.08	0.73	149.98	
P#A8	5.76	163.59	3.25	157.83	1X2 S. " "
T.P.	1.73	158.28	7.04	156.55	

ALONG ON "PA" LINE

Profile Notes Red Plotted Job No. 1777 Division No. V
No. Date Survey of
Notes Cked. J.H.S. Date Survey by Moore Notes Examined by C. Jabaroon
No. Date Map No. Index
Date 2.9.42

F B. 92 PG. 27

Form 307 5M 5-39

PLEASE RETURN TO
LOS ANGELES COUNTY SURVEYOR
700 HALL OF RECORDS

NOTE: ANY ADDITIONS OR CHANGES ON THIS SHEET MUST BE MADE OR CIRCLED IN RED INK, WITH DATE AND NAME OF PERSON MAKING CHANGE

Do not extend notes this side of this line

STATION	B. S.	H. I.	F. S.	ELEV.		
		158.28				
P# A9	11.89	160.16	10.01	14[illegible] 27	1X2 - N edge Canyon	
P# A10	7.38	161.97	5.57	15[illegible] 59	" S " "	
P# A11	1.93	159.08	4.82	15[illegible] 15	1X2 - Flat	
T.P.	1.39	156.21	4.26	15[illegible] 82		
P# 12	7.71	156.10	7.82	14[illegible] 39	1X2 - Flat	
T.P.	[illegible]	164.25	0.94	[illegible]		
T.P.	9.21	172.13	1.33	16[illegible] 92		
B.M. #5			1.36	170.77	C.S. Mon. pg. ~~18~~ 20 El. = 170.762	
B.M. #4	6.34	165.84		15[illegible] 50	C.S. Mon. pg. ~~18~~ 20 El. = 159.495	
P# 9			4.47	161.37	1X2 - E edge canyon	
P# 10			3.63	162.21	S " "	
B.M. #4	2.75	162.25	6.34	15[illegible] 50	see above	
P# A2A			9.58	15[illegible] 37	1X2 - top bk	
P# A3A			6.65	15[illegible] 60	1X2 " "	
B.M. #4			2.75	15[illegible] 50	see above	

Profile No. ____ Plotted ____ Date ____ Notes Red. ____ Date ____ Notes Chkd. J. H. S. Checked ____ Date 2-9-42 X-Sec. No. ____ Date ____ Notes ____ Date ____ Job No. 7777 Division No. V Survey of Centinela Blvd Survey by Moore Indexed ____ Pg. 28 912

Date 1-26-42 Notes by [illegible] Chief Party [illegible] F.B. 712 Pg 29

Platted by	W. O. No. 7777 D. S. O. No.
Date	Location Centinela Blvd
Map No.	Surveyed by [illegible]
Platting C'k'd by	Date [illegible]
Date	Indexed by C. Johnson 2-5-42

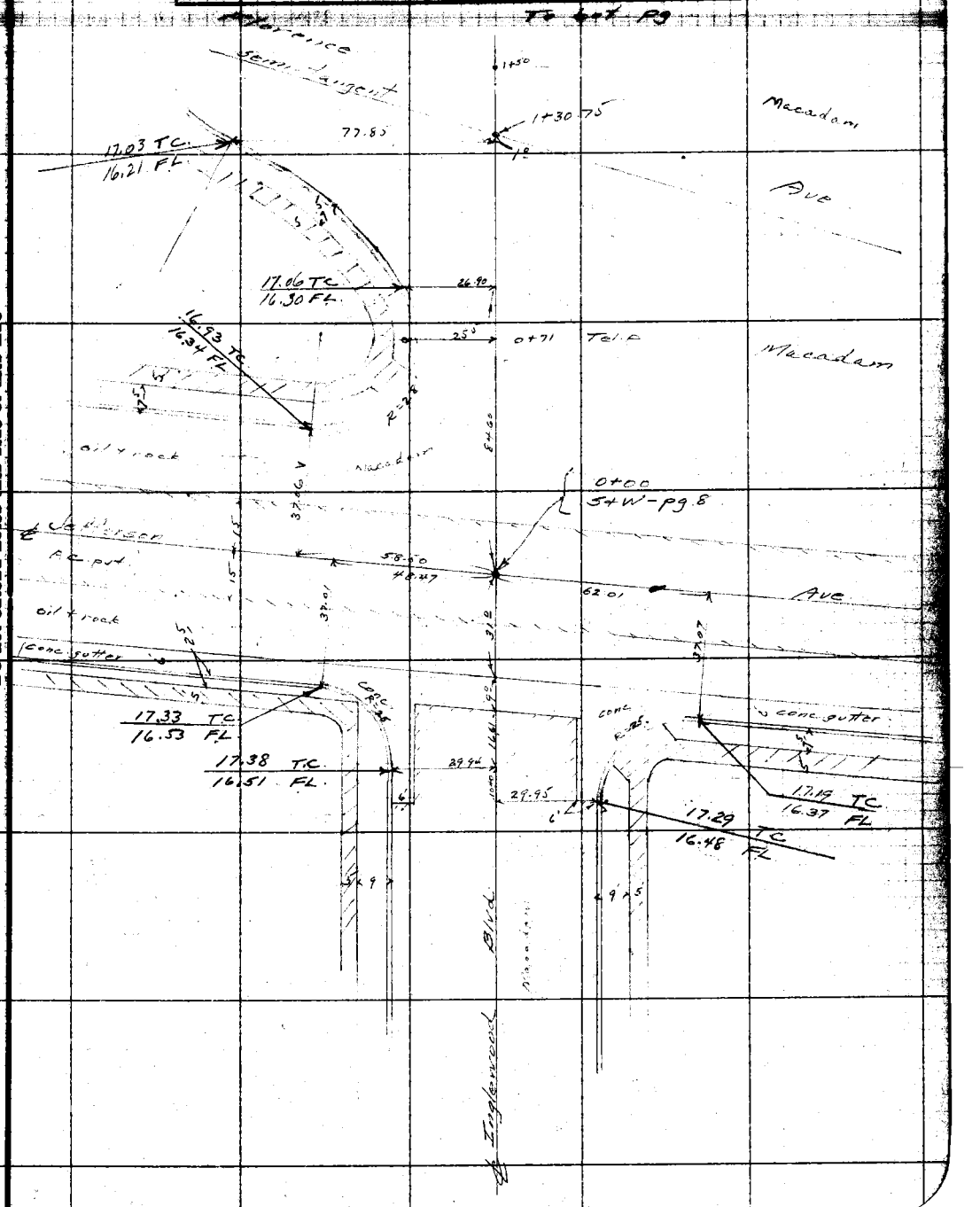

Note: ANY ADDITIONS OR CHANGES ON THIS SHEET MUST BE MADE OR CIRCLED IN RED WITH DATE AND NAME OF PERSON MAKING CHANGE.

Do not extend notes this side of this line

RETURN TO LOS ANGELES COUNTY SURVEYOR

F. B. 912 Pg. 30 Moore Chief Party Notes by Moore Date 1-28-42

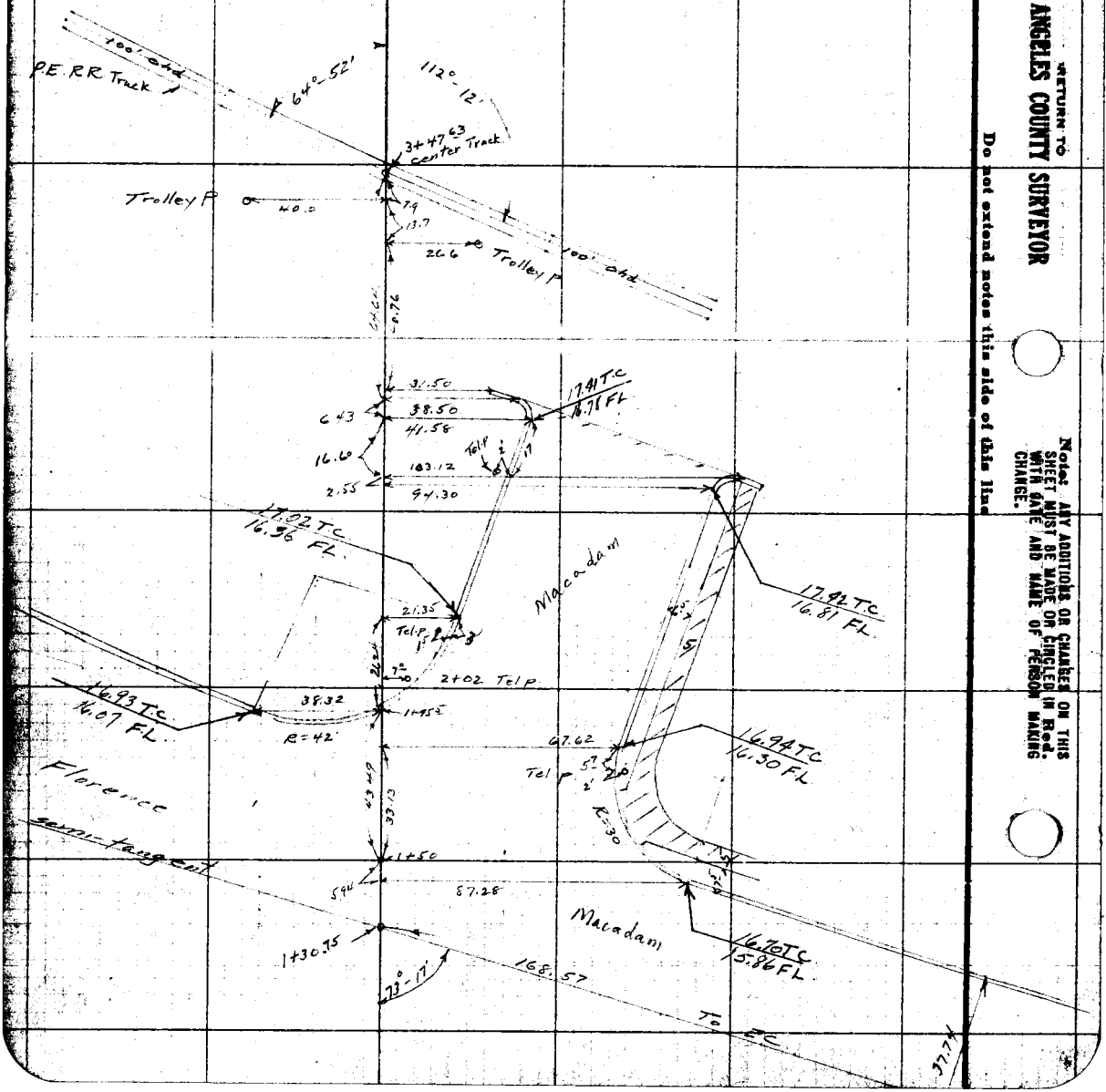

RETURN TO
LOS ANGELES COUNTY SURVEYOR
Do not extend notes this side of this line

Note: ANY ADDITIONS OR CHANGES ON THIS SHEET MUST BE MADE OR CIRCLED IN Red WITH DATE AND NAME OF PERSON MAKING CHANGE.

Form 307 SM 5-39

PLEASE RETURN TO
LOS ANGELES COUNTY SURVEYOR
700 HALL OF RECORDS

NOTE: ANY ADDITIONS OR CHANGES ON THIS SHEET MUST BE MADE OR CIRCLED IN RED INK, WITH DATE AND NAME OF PERSON MAKING CHANGE

Do not extend notes this side of this line

STATION	B. S.	H. I.	F. S.	ELEV.	
B.M. #1	4.28	21.33		17.05	see pg 19 Elev. = 17.046
N. on Inglewood 0+00			4.17	17.16	℄ Jefferson & Inglewood
+15			4.29	17.04	edge pav.
+36			4.92	16.41	gutter
+40			4.78	16.55	
1+00			4.06	17.27	℄ Inglewood
			4.66	16.67	30'R gutter
			3.84	17.49	T.C.
			3.46	17.87	44'R back wlk
			3.8	17.5	80'R
			3.82	17.51	30'L gutter
			4.00	17.33	T.C.
			3.72	17.61	44'L back wlk
			3.6	17.7	80'L
2+00			3.87	17.46	℄ Inglewood
			4.53	16.80	30'R gutter
			3.76	17.57	T.C.
			3.31	18.02	44'R back wlk
			3.6	17.7	80'R
			4.70	16.63	30'L gutter
			3.85	17.48	T.C.

Profile No. ____ Notes Red. ____ Plotted ____ Job No. 7777 Division No. V

X-Sec. No. ____ Date ____ Date ____ Survey of Centinela Blvd.

Notes Chkd. J. H. S. Checked ____ Survey by Moore Notes Fenner Date 1-28-42

Date 2-9-42 Date ____ Map No. ____ Indexed C. Johnson Date 2-5-42

F B. 912 PG. 51

Form 307 5M 5-39

PLEASE RETURN TO
LOS ANGELES COUNTY SURVEYOR
700 HALL OF RECORDS

NOTE: ANY ADDITIONS OR CHANGES ON THIS SHEET MUST BE MADE OR CIRCLED IN RED INK, WITH DATE AND NAME OF PERSON MAKING CHANGE

Do not extend notes this side of this line

F.B. 912 Pg. 32 | Job No. 7777 Division No. V | Profile
Survey of CENTINELA BLVD. | Notes Rod. | Plotted
Survey by MOORE Notes FENNER | Date | Date
Indexed | Date | Notes Chkd. J. H. S. Checked | No.
Date 2-2-42 Date | X-Sec. | No.

STATION	B. S.	H. I.	F. S.	ELEV.		495	495
		21.33					
2+00			3.53	17.80	44' L back wlk.		
			3.6	17.7	60' L		
3+00			3.75	17.58	℄ Inglewood		
E. on Jefferson							
0+00			4.17	17.16	℄ INT - Inglewood & Jefferson		
1+00			3.75	17.58	℄ Jefferson		
			3.88	17.45	15' L edge pav.		
			4.66	16.67	37' L gutter		
			3.89	17.44	T.C.		
			3.56	17.77	44.5' L back wlk		
			3.7	17.6	80' L		
			3.83	17.50	15' R edge pav.		
			4.92	16.41	37' R gutter		
			4.17	17.16	T.C.		
			3.87	17.46	49.5' R back wlk.		
			3.0	18.3	80' R		
1+90			3.44	17.89	℄ Jefferson		
			3.50	17.83	15' L edge pav.		
			4.32	17.01	37' L gutter		
			3.53	17.78	T.C.		
			3.23	18.10	49.5' L back wlk		

Form 307 5M 5-39

PLEASE RETURN TO
LOS ANGELES COUNTY SURVEYOR
700 HALL OF RECORDS

NOTE: ANY ADDITIONS OR CHANGES ON THIS SHEET MUST BE MADE OR CIRCLED IN RED INK, WITH DATE AND NAME OF PERSON MAKING CHANGE

Do not extend notes this side of this line

STATION	B. S.	H. I.	F. S.	ELEV.		
		21.33				
E. on Jefferson 1+90			3.0	18.3	80' L	
			3.60	17.73	15' R edge pav.	
			4.65	16.68	37' R gutter	
			3.92	17.41	T.C.	
			3.67	17.66	49.5' R. back wlk	
			2.8	18.5	80' R	
3+00			3.14	18.19	℄ Jefferson	
W. on Jefferson 1+00			4.19	17.14	℄ Jefferson	
			4.29	17.04	15' R edge pav.	
			5.05	16.28	37' R gutter	
			4.25	17.08	T.C.	
			3.91	17.42	49.5' R back wlk.	
			3.5	17.8	80' R	
			4.38	16.95	15' L edge pav.	
			5.28	16.05	39' L gutter no curb	
			5.25	16.08	50' L pav.	
2+10			4.44	16.89	℄ Jefferson	
			4.54	16.79	15' R	
			5.23	16.10	37' R gutter	
			4.40	16.93	T.C.	

Profile Notes Red. _____ Plotted _____ Job No. 7777 Division No. ✓ F.B. 912 PG. 33

No. _____ Date _____ Date _____ Survey of CENTINELA BLVD

X-Sec. Notes Chkd. J. H. S. Checked _____ Survey by MOORE Notes FENNER Date 1-28-42

No. _____ Date 2-9-42 Date _____ Map No. _____ Indexed C. Johnson Date 2-5-42

Form 307 5M 5-39

PLEASE RETURN TO
LOS ANGELES COUNTY SURVEYOR
700 HALL OF RECORDS

NOTE: ANY ADDITIONS OR CHANGES ON THIS SHEET MUST BE MADE OR CIRCLED IN RED INK, WITH DATE AND NAME OF PERSON MAKING CHANGE

Do not extend notes this side of this line

STATION	B. S.	H. I.	F. S.	ELEV.		
		21.33				
W. on Jefferson 2+10			4.08	17.25	49.5' R back wlk.	
			3.5	17.8	80' R	
			4.60	16.73	15' L edge pav.	
			5.39	15.94	42' L gutter no curb.	
			5.44	15.89	50' L pav.	
3+00			4.68	16.65	℄ Jefferson	
S. on proposed Centinela 0+00			4.17	17.16	℄ INT - Inglewood + Jefferson	
+15			4.26	17.07	℄ Centinela Blvd - proposed	
+39			5.13	16.20	℄ "	
+62			4.88	16.45	℄ " "	
+95			5.16	16.17	℄ gutter " "	
1+00			5.02	16.31	℄ " "	
+30.75			4.45	16.88	℄ & Semi tan. of Florence INT	
+37.25			4.47	16.86	℄ = Approx. ℄ on Florence.	
E. on Florence 1+00			4.30	17.03	℄ is on a curve Florence	
			4.44	16.89	15' L pav.	
			5.10	16.23	37' L gutter	
			4.26	17.07	T.C.	
			3.93	17.40	49.5' L back wlk.	
			3.2	18.1	80' L	

B. 912 Pg. 34 Job No. 777 Division No. ✓ Notes Red. Plotted Profile
Survey of CENTINELA BLVD Date Date No.
Survey by MOORE Notes FENNER Notes Chkd. J. H. S. Checked X-Sec.
Indexed Date Date 2-9-42 Date No.

Form 307 5M 5-39

PLEASE RETURN TO
LOS ANGELES COUNTY SURVEYOR
700 HALL OF RECORDS

NOTE: ANY ADDITIONS OR CHANGES ON THIS SHEET MUST BE MADE OR CIRCLED IN RED INK, WITH DATE AND NAME OF PERSON MAKING CHANGE

Do not extend notes this side of this line

STATION	B. S.	H. I.	F. S.	ELEV.		
		21.33				
E. on Florence						
1+00			4.40	16.93	15'R	
			5.14	16.19	37'R gutter	
			4.27	17.06	T.C.	
			3.5	17.8	40'R	
			2.0	19.3	70'R	
			2.0	19.3	80'R	
2+00			4.02	17.31	℄ Florence	
			4.09	17.24	15'L pav.	
			4.76	16.57	37'L gutter	
			3.94	17.39	T.C.	
			3.51	17.82	49.5'L. back wlk	
			2.5	18.8	80'L	
			4.10	17.23	15'R pav.	
			4.78	16.55	37'R gutter	
			3.94	17.39	T.C.	
			3.6	17.7	40'R	
			2.2	19.1	70'R	
			2.0	19.3	80'R	
3+00			3.68	17.65	℄ Florence	

Profile No. ____ Notes Red. ____ Plotted ____ Job No. 7777 Division No. ✓

X-Sec. No. ____ Date ____ Date ____ Survey of Continental Blvd

Notes Chkd. J. H. S. Checked ____ Survey by Moore Notes Ferner Date 1-26-42

Date 2-9-42 Date ____ Map No. ____ Indexed C. Johnson Date 2-5-42

F B. 912 PG. 33

Form 307 5M 5-39

PLEASE RETURN TO
LOS ANGELES COUNTY SURVEYOR
700 HALL OF RECORDS

NOTE: ANY ADDITIONS OR CHANGES ON THIS SHEET MUST BE MADE OR CIRCLED IN RED INK, WITH DATE AND NAME OF PERSON MAKING CHANGE

Do not extend notes this side of this line

F.B. 912 Pg. 36 | Job No. 2222 Division No. V | Profile
Survey of CENTINELA BLVD. | Notes Red. | Plotted | No.
Survey by MOORE Notes GENNER | Date | Date | No.
Indexed | Date | Notes Chkd. J. H. S. Checked | X-Sec.
Date 2.9.42 Date

STATION	B. S.	H. I.	F. S.	ELEV.	
		21.33			
W. on Florence approx. 1+00			4.78	16.55	℄ approx. Florence
			4.84	16.49	15'L par.
			5.54	15.79	37'L gutter
			1.46	19.87	44'L Driveway
			4.39	16.94	49'L back wlk.
			3.6	17.7	80'L
			4.88	16.45	15'R. par.
			5.27	16.06	38'R. gutter
			5.30	16.03	50'R par.
1+70.5			4.93	16.40	℄ Florence
			4.95	16.38	15'L par.
			2.75	18.58	37'L gutter
			4.95	16.38	T.C.
			4.1	17.2	40'L
			3.0	18.3	80'L
			5.01	16.32	15'R par.
			5.42	15.91	45'R. "
			5.44	15.89	50' "
2+00			5.07	16.26	℄ Florence
			5.12	16.21	15'L par.

Form 307 5M 5-39

PLEASE RETURN TO
LOS ANGELES COUNTY SURVEYOR
700 HALL OF RECORDS

NOTE: ANY ADDITIONS OR CHANGES ON THIS SHEET MUST BE MADE OR CIRCLED IN RED INK, WITH DATE AND NAME OF PERSON MAKING CHANGE

Do not extend notes this side of this line

STATION	B. S.	H. I.	F. S.	ELEV.		
		21.33				
W. on Florence 2+00			5.82	15.51	37' L gutter	
			5.02	16.31	T.C.	
			3.9	17.4	40' L	
			2.8	18.5	80' L	
			5.21	16.12	15' R pav.	
			5.55	15.78	41' R "	
			5.47	15.86	50' R "	
3+00			5.50	15.83	℄ Florence	
S. on Prop. Centinela 1+50			4.49	16.84	℄ pav. Centinela Blvd - proposed	
+64			4.68	16.65	℄ " "	"
+78			5.28	16.05	℄ " "	"
+95.5			5.10	16.23	℄ gutter "	"
			4.33	17.00	" T.C. "	"
2+00			2.8	18.5	℄ "	"
+25			3.5	17.8	℄ "	"
			3.0	18.3	19' R	
			4.27	17.06	22' R T.C.	
			4.97	16.36	gutter	
			4.2	17.1	50' R	

Profile No. ____ Notes Red. ____ Plotted ____ Job No. 7777 Division No. V

X-Sec. No. ____ Date ____ Date ____ Survey of ____ Blvd

Notes Chkd. J. H. S. Date 2-9-42 Checked ____ Survey by Moore Notes Fenner Date 1-26-42

Date ____ Date ____ Map No. ____ Indexed C. Johns Date 2-5-42

F.B. 912 Pg. 57

Form 307 5M 5-39

PLEASE RETURN TO
LOS ANGELES COUNTY SURVEYOR
700 HALL OF RECORDS

NOTE: ANY ADDITIONS OR CHANGES ON THIS SHEET MUST BE MADE OR CIRCLED IN RED INK, WITH DATE AND NAME OF PERSON MAKING CHANGE

Do not extend notes this side of this line

912 Pg. 38 | Job No. 2222 Division No. V | Notes Red. | Plotted | Profile
Survey of CENTINELA BLVD | Date | Date | No.
Survey by MOORE | Notes FENNER | Notes Chkd. J. H. S. Checked | X-Sec.
Indexed | Date | Date 2-9-42 | Date | No.

STATION	B. S.	H. I.	F. S.	ELEV.		
2+25		21.53				
			4.75	16.58	81± R gutter	
			3.93	17.40	89' R Dr.	
			3.80	17.53	94' R back walk	
			3.6	17.7	100' R	
			3.0	18.3	50' L	
			3.4	17.9	95± L	
			4.18	17.15	100' L T.C.	
			5.01	16.32	gutter	
T.P. 2+50	4.81	22.94	3.20	18.13	℄ Centinela Blvd	proposed
3+00			4.4	18.5	℄ " "	"
			4.1	18.8	55' R Top bnk.	
			6.1	16.8	80' R bot ditch	
			4.0	18.9	50' L	
			3.2	19.7	100' L	
3+20			3.7	19.2	℄ Tp. bnk	"
+27			5.8	17.1	℄ bot.	"
+34.5			3.2	19.7	℄ Tp. bnk	"
+42			2.2	20.7	℄	"
+45			1.96	20.98	℄ & N. rail P.E.	"
+47.63			2.4	20.5	℄ & INT of P.E. tracks	"

Form 307 5M 5-39

PLEASE RETURN TO
LOS ANGELES COUNTY SURVEYOR
700 HALL OF RECORDS

NOTE: ANY ADDITIONS OR CHANGES ON THIS SHEET MUST BE MADE OR CIRCLED IN RED INK, WITH DATE AND NAME OF PERSON MAKING CHANGE

Do not extend notes this side of this line

STATION	B. S.	H. I.	F. S.	ELEV.		
		22.94				
					centinela - proposed	
3+50.25			2.13	20.81	℄ + S. rail of P.E.	
+53			2.6	20.3	℄ "	
+66			5.0	17.9	℄ "	
3+47.63 E. on P.E. tracks 1+00						
			2.27	20.67	℄ P.E.	
			1.82	21.12	2.35 N. - rail	
			2.1	20.8	7.7 N. Tp. bnk.	X-section on RR
			5.8	17.1	16' N. bot. ditch	Radial Line
			3.9	19.0	24' N. Tp. bnk	
			3.1	19.8	50' N.	
			1.97	20.97	2.35 S. rail	
			2.5	20.4	8' S.	
			5.5	17.4	17' S	
			4.3	18.6	22' S.	
			4.3	18.6	50' S.	
W. on P.E. Tracks 1+00			2.59	20.35	℄ Track	" "
			2.15	20.79	2.35 N. rail	
			2.5	20.4	7' N.	
			4.9	18.0	16' N	
			4.5	18.4	23' N	

Profile No. ____ Notes Red ____ Plotted ____ Job No. 7777 Division No. V

X-Sec. No. ____ Date ____ Date ____ Survey of Centinela Blvd

Notes Chkd. J. H. S. Checked ____ Survey by Moore Notes Fenner Date 1-28-42

Date 2-9-42 Date ____ Map No. ____ Indexed C. Jones Date 2-5-42

F B 912 Pg. 2

Form 307 5M 5-39

PLEASE RETURN TO
LOS ANGELES COUNTY SURVEYOR
700 HALL OF RECORDS

NOTE: ANY ADDITIONS OR CHANGES ON THIS SHEET MUST BE MADE OR CIRCLED IN RED INK, WITH DATE AND NAME OF PERSON MAKING CHANGE

Do not extend notes this side of this line

F.B. 912 Pg. 40 | Job No. 7777 Division No. V | Notes Red ____ Plotted ____ Profile ____ | Survey of CENTINELA BLVD. | Survey by MOORE Notes FENNER Date ____ No. ____ X-Sec. ____ | Indexed ____ Date 1-28-42 | Notes Chkd. J. H. S. Date 2-7-42 Checked ____ Date ____ No. ____

STATION	B. S.	H. I.	F. S.	ELEV.		
		22.94				
M. on P.E. Tracks						
1+00			5.7	17.2	47' N.	
			2.34	20.60	2½' S. rail	
			2.8	20.1	4½' S.	
			4.9	18.0	16½' S.	
			5.0	17.9	50' S.	
4+00			4.9	18.0	℄ prop. Centerline	
			5.0	17.9	100' R	
			4.3	18.6	73' L	
			5.4	17.5	78' L	
5+00			4.3	18.6	100' L	
			4.7	18.2	℄	
			4.9	18.0	100' R	
6+00			4.9	18.0	100' R	
			4.2	18.7	℄	
			4.2	18.7	100' L	Note "X" sections are from Semi-Tan from here on.
7+00			3.5	19.4		
			3.2	19.4	100' L	
			4.1	18.8	100' R	
8+00			3.6	19.3		
			3.3	19.6	100' L	

Form 307 5M 5-39

PLEASE RETURN TO
LOS ANGELES COUNTY SURVEYOR
700 HALL OF RECORDS

NOTE: ANY ADDITIONS OR CHANGES ON THIS SHEET MUST BE MADE OR CIRCLED IN RED INK, WITH DATE AND NAME OF PERSON MAKING CHANGE

Do not extend notes this side of this line

STATION	B. S.	H. I.	F. S.	ELEV.		
		22.94				
8+00			4.2	18.7	100'R	
9+00			3.8	19.1		
			3.8	19.1	100'L	
			4.3	18.6	100'R	
			4.6	18.3	150'R	
10+00			3.8	19.1		
			3.9	19.0	100'L	
			4.3	18.6	100'R	
			4.7	18.2	200'R	See plane table sheet
B.M.#1			5.89	17.05	Elev. = 17.046	See pg. 19

Profile No. ____ Notes Red. ____ Plotted ____ Job No. 7777 Division No. V
Date ____ Date ____ Survey of CENTINELA BLVD.
X-Sec. No. ____ Notes Chkd. J. H. S. Checked ____ Survey by MOORE Notes FENNER Date 1-28-42
Date 2-9-42 Date ____ Map No. ____ Indexed A. C. Johnson Date 2-5-42

F.B. 912 Pg. 41

Form 307 5M 5-39

PLEASE RETURN TO
LOS ANGELES COUNTY SURVEYOR
700 HALL OF RECORDS

NOTE: ANY ADDITIONS OR CHANGES ON THIS SHEET MUST BE MADE OR CIRCLED IN RED INK, WITH DATE AND NAME OF PERSON MAKING CHANGE

Do not extend notes this side of this line

STATION	B. S.	H. I.	F. S.	ELEV.	

8/12 Pg. 42 Job No. Division No. Notes Red. Plotted Profile

Survey of Date Date No.

Survey by Notes Notes Chkd. Checked X-Sec.

Indexed Date Date Date No.

Notes Ck'd by	Survey of Florence Ave
Map No. C-SB-1756	W. O. 7777 Tape No. St'd 68 °F
Office Work RW MC	Surveyed by Moore
Checked	Notes Moore Date 2/42
Date	Indexed A. E. Johnson 2-6-42

F.B. 912 PG. 43

CENTER LINE CHANGE
OF
FLORENCE AVE
THROUGH TRACT 9940
TO
JEFFERSON AVE
Job # 7777

Moore
Penney
Scott
Foster
John

Note - C.S. Mons are 2" I.P.s + B.C. in conc and marked as shown.

COUNTY SURVEYOR
RE 2177

C.S.B-1756

Note: Any Additions or Changes on This Sheet Must be Made or Circled in Red Ink With Date and Name of Person Making Change.

Do not extend notes this side of this line.

RETURN TO
LOS ANGELES COUNTY SURVEYOR
700 HALL OF RECORDS

FORM 247 5M 10-39

RETURN TO
LOS ANGELES COUNTY SURVEYOR
700 HALL OF RECORDS

Note: Any Additions or Changes on This Sheet Must be Made or Circled in **Red Ink** With Date and Name of Person Making Change.

Do not extend notes this side of this line.

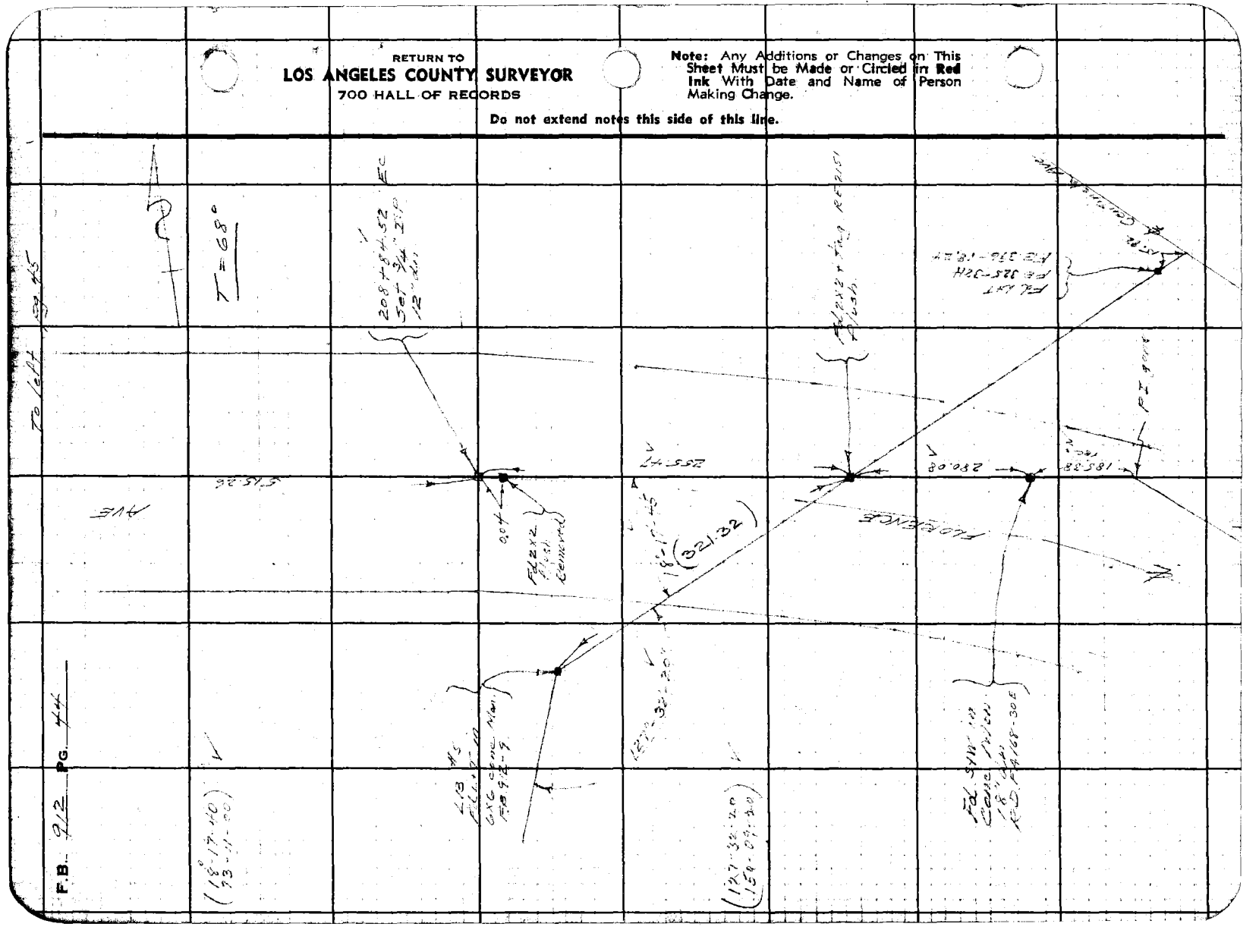

F.B. 912 PG. 44

Notes Ck'd by	Survey of	F.B. 912 PG. 45
Map No. C.S.B. 1756	W. O. 7777 Tape No. 073 St'd 68 °F	
Office Work R.W. Mc	Surveyed by Moore	
Checked	Notes Moore Date 2-3-42	
Date	Indexed [illegible] 2-6-42	

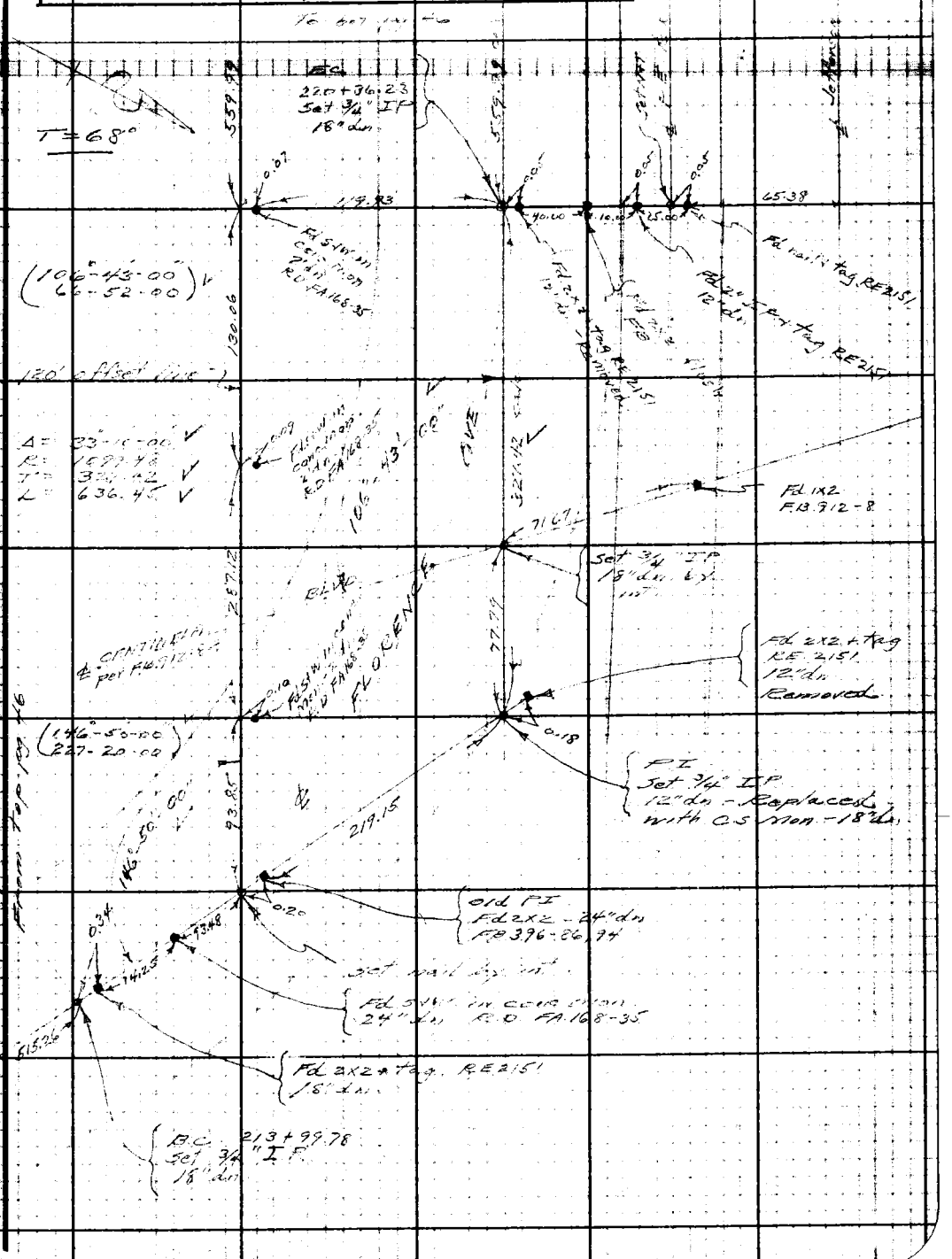

Note: Any Additions or Changes on This Sheet Must be Made or Circled in Red Ink With Date and Name of Person Making Change.

Do not extend notes this side of this line.

RETURN TO
LOS ANGELES COUNTY SURVEYOR
700 HALL OF RECORDS

FORM 247 5M 10-39

F.B. 912 PG. 46

RETURN TO
LOS ANGELES COUNTY SURVEYOR
700 HALL OF RECORDS
Do not extend notes this side of this line.
Note: Any Additions or Changes on This Sheet Must be Made or Circled in Red Ink With Date and Name of Person Making Change.

Notes Ck'd by	Survey of [illegible]	F.B. [illegible] Pg. 47
Map No. CSB-1756	W. O. 7777 Tape No. 073 St'd 68 °F	
Office Work R.W. [illegible]	Surveyed by Moore	
Checked	Notes Moore Date 2-4-42	
Date	Indexed A. G. Johnson 2-6-42	



Note: Any Additions or Changes on This Sheet Must be Made or Circled in Red Ink With Date and Name of Person Making Change.

Do not extend notes this side of this line.

RETURN TO
LOS ANGELES COUNTY SURVEYOR
700 HALL OF RECORDS

FORM 247 5M 10-39

RETURN TO
LOS ANGELES COUNTY SURVEYOR
700 HALL OF RECORDS

Note: Any Additions or Changes on This Sheet Must be Made or Circled in Red Ink With Date and Name of Person Making Change.

Do not extend notes this side of this line.

Notes Ck'd by	Survey of Florence Ave
Map No. CSB-1756	W. 02222 Tape No. Std. °F
Office Work RW McC	Surveyed by Moore
Checked	Notes Moore Date 2-6-42
Date	Indexed A. C. Johnson 2-9-42

F.B. 912 PG. 49

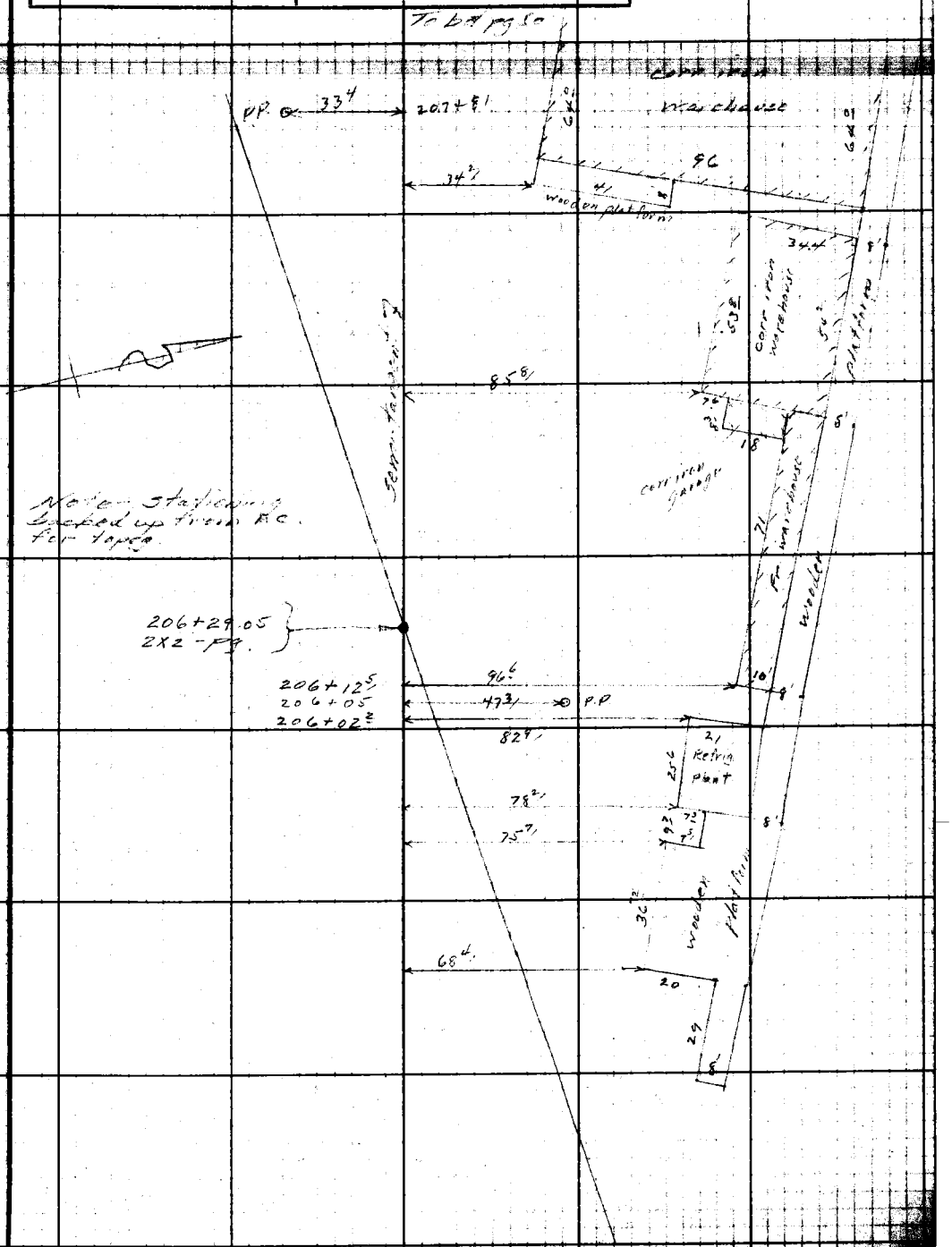

Note: Any Additions or Changes on This Sheet Must be Made or Circled in Red Ink With Date and Name of Person Making Change.

Do not extend notes this side of this line.

RETURN TO
LOS ANGELES COUNTY SURVEYOR
700 HALL OF RECORDS

FORM 247 BM 11-41

RETURN TO
LOS ANGELES COUNTY SURVEYOR
700 HALL OF RECORDS

Note: Any Additions or Changes on This Sheet Must be Made or Circled in Red Ink With Date and Name of Person Making Change.

Do not extend notes this side of this line.



Notes Ck'd by	Survey of Florence Ave
Map No. O.S.B. 1756	W. O. 7777 Tape No. St'd °F
Office Work R.W. MC	Surveyed by
Checked	Notes Moore Date 2-6-42
Date	Indexed A. C. Johnson 2-9-42

F.B. 72 PG. 51

Note: Any Additions or Changes on This Sheet Must be Made or Circled in Red Ink With Date and Name of Person Making Change.

RETURN TO
LOS ANGELES COUNTY SURVEYOR
700 HALL OF RECORDS

Do not extend notes this side of this line.

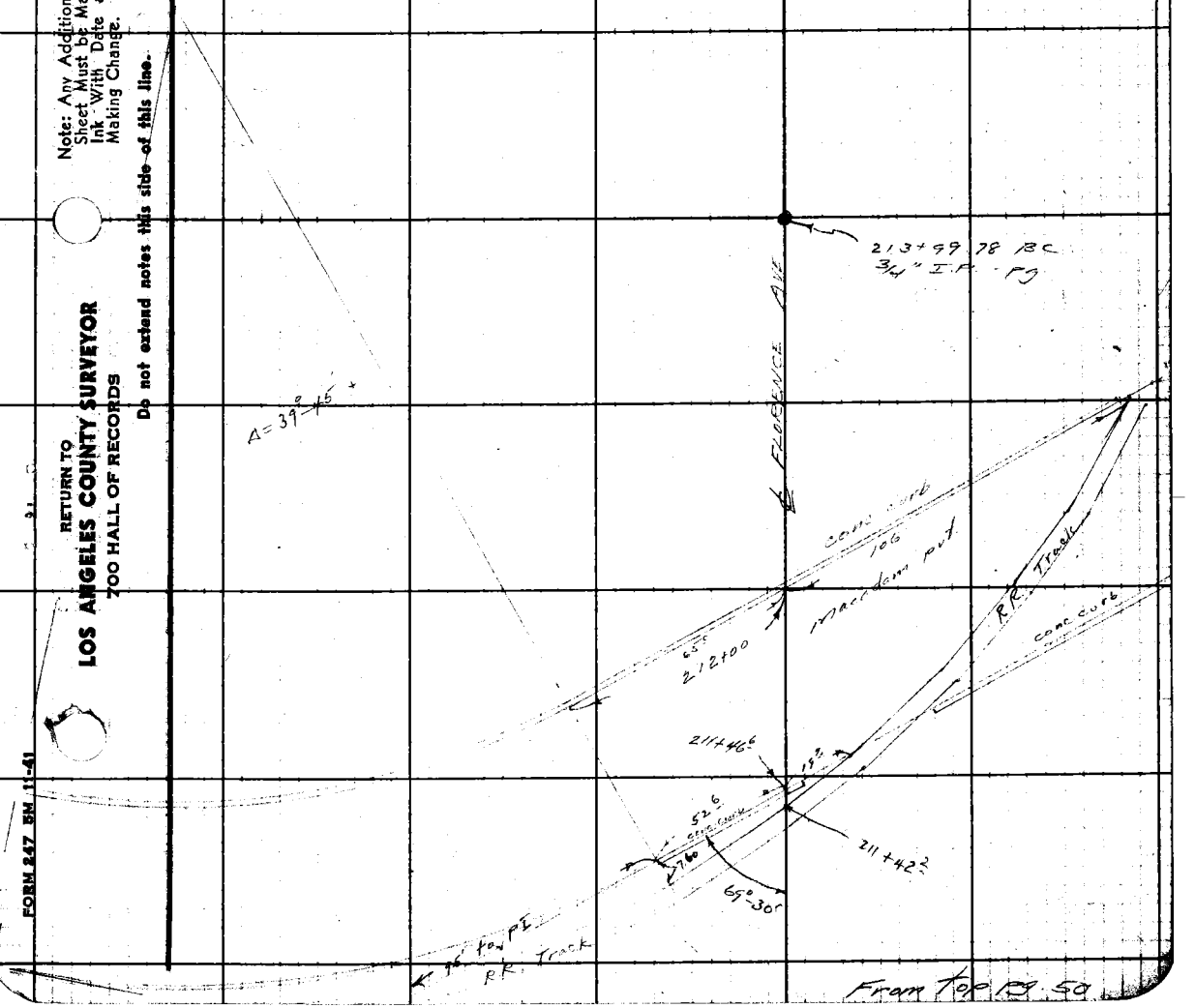

From Top Pg. 50

FORM 247 5M 11-41

RETURN TO
LOS ANGELES COUNTY SURVEYOR
700 HALL OF RECORDS

Note: Any Additions or Changes on This Sheet Must be Made or Circled in Red Ink With Date and Name of Person Making Change.

Do not extend notes this side of this line.

912