Notes Ck'd by K.R.M.	Survey of ARROW HWY
Map No. 65B-1752	W. O. [illegible] Tape No. ____ Std. ____ °F
Office Work RWM	Surveyed by A. N. HELLSTROM
Checked K.R. McP	Notes [illegible] Date 1-29-42
Date Mar. 1942	Indexed [illegible] 2-9-42

F.B. 913 Pg. 7

IN SEC. 1 T1S R11W and SEC. 6 T1S R10W

PROPOSED ℄
OF RELOCATION OF ARROW HWY
500'± SOUTH OF ℄ of SANTA FE DAM (U.S. Proj.)
FROM PECK RD. to MAINE AVE.

See U.S. Engrs. F.B. CA-N16-301
for their work in this vicinity on Property Lines
for Santa Fe Dam.

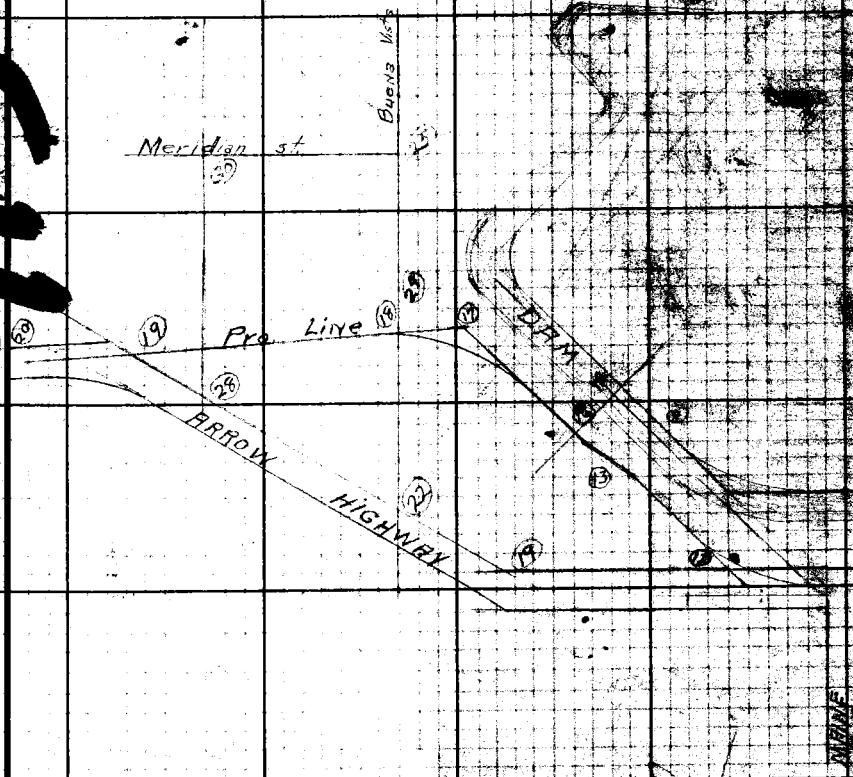

Note: Any Additions or Changes on This Sheet Must be Made or Circled in Red Ink With Date and Name of Person Making Change

not [illegible] this side of this line.

LOS ANGELES [illegible] SURVEY
700 [illegible] ALL OF [illegible]

247 5M 10-39

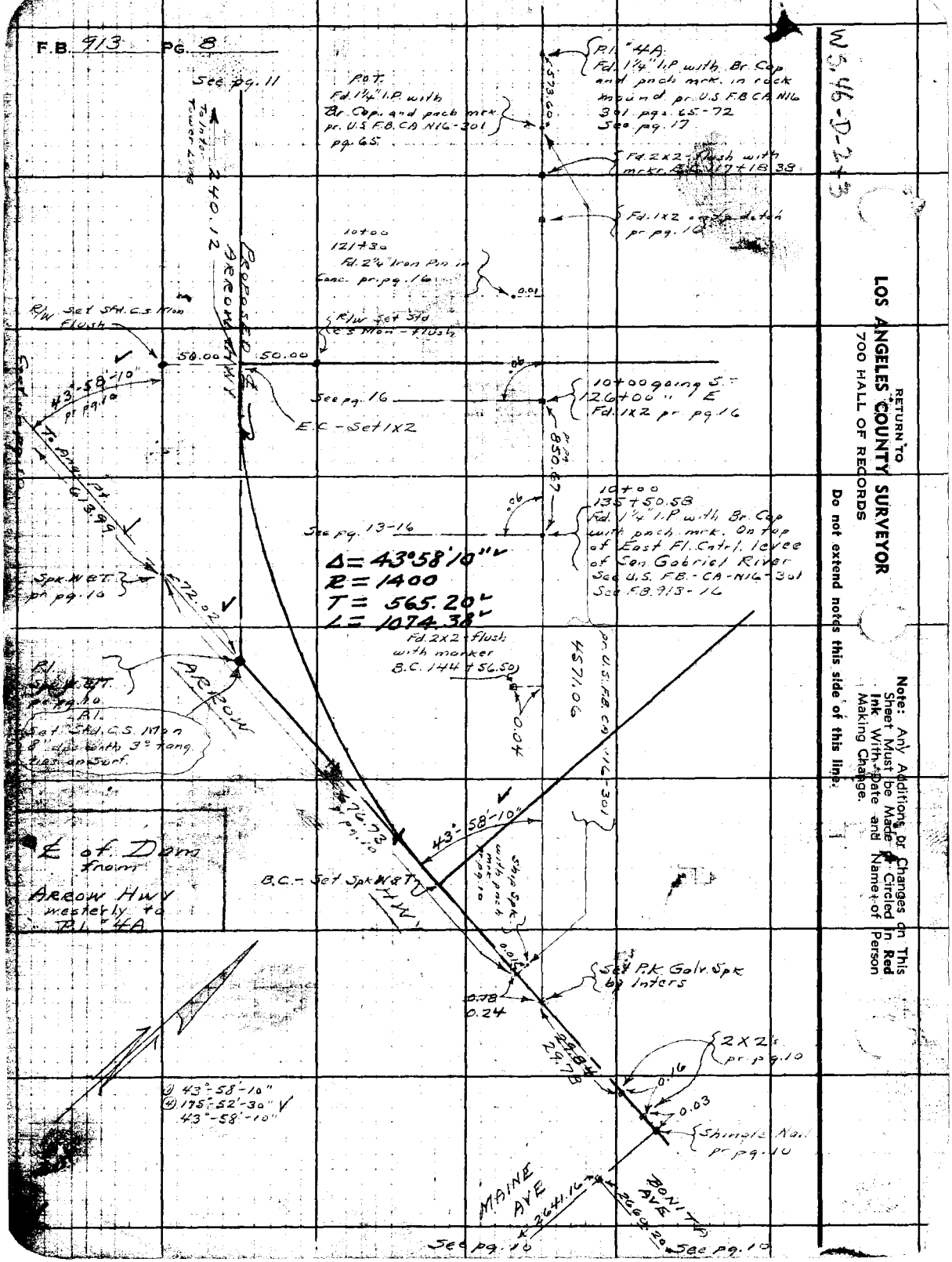
F.B. 913 PG. 8
See pg. 11
To Inter Tower Line
240.12
PROPOSED ARROW HWY
P.O.T.
Fd. 1¼" I.P. with Br. Cap. and pnch mrk. pr. U.S. F.B. CA N16-301 pg. 65
P.I. #4A
Fd. 1¼" I.P. with Br. Cap and pnch mrk. in rock mound pr. U.S. F.B. CA N16 301 pgs. 65-72
See pg. 17
573.60
Fd. 2x2 - flush with mrkr. B.C. 117+18.38
Fd. 1x2 on top detch pr. pg. 16
10+00
121+30
Fd. 2¼" Iron Pin in Conc. pr. pg. 16
0.01
R/W Set Std. C.S. Mon Flush
R/W Set Std C.S. Mon - flush
50.00
50.00
43°-58'-10" pr. pg. 10
See pg. 16
E.C. - Set 1x2
10+00 going S.
126+00 " E
Fd. 1x2 pr. pg. 16
850.67
10+00
135+50.58
Fd. 1¼" I.P. with Br. Cap with pnch mrk. On top of East Fl. Cntrl. levee of San Gabriel River
See U.S. F.B. - CA - N16 - 301
See F.B. 913 - 16
See pg. 13-16
Δ = 43°58'10"
R = 1400
T = 565.20
L = 1074.38
Spk. W&T. pr. pg. 10
672.02
Fd. 2x2 - flush with marker B.C. 144+56.50
4571.06
pr. U.S. F.B. CA N16-301
0.04
P.I. Spk. W&T. pr. pg. 10
P.I. Set Std. C.S. Mon 8" dia. with 3° tang. ties on surf.
ARROW
76.73 pr. pg. 10
43°-58'-10"
B.C. - Set Spk W&T
HWY
Ship Spk. with pnch mrk. pr. pg. 10
℄ of Dam from Arrow Hwy westerly to P.I. #4A
Set P.K. Galv. Spk by Inters
0.18
0.24
29.84
29.78
2x2's pr. pg. 10
0.16
0.03
Shingle Nail pr. pg. 10
① 43°-58'-10"
④ 175°-52'-30"
43°-58'-10"
MAINE AVE
2641.16
BONITA AVE
2660.20
See pg. 10
See pg. 10
W.S. 46-D-2+3
RETURN TO
LOS ANGELES COUNTY SURVEYOR
700 HALL OF RECORDS
Do not extend notes this side of this line.
Note: Any Additions or Changes on This Sheet Must be Made & Circled in Red Ink With Date and Name of Person Making Change.

Notes Ck'd by K.A.M.	Survey of ARROW HWY
Map No. B-17524	W. O. 8341 Tape No. Std. °F
Office Work RWMc	Surveyed by A. N. HELLSTROM
Checked McPherson	Notes Date 1-22-42
Date Mar. 1942	Indexed

F.B. 913 PG. 9

RETURN TO
LOS ANGELES COUNTY SURVEYOR
700 HALL OF RECORDS

Note: Any Additions or Changes on This Sheet Must be Made or Circled in Red Ink With Date and Name of Person Making Change.

Do not extend notes this side of this line.

5M 10-39

RETURN TO
LOS ANGELES COUNTY SURVEYOR
700 HALL OF RECORDS

Note: Any Additions or Changes on This Sheet Must be Made or Circled in **Red Ink** With Date and Name of Person Making Change.

Do not extend notes this side of this line.

WS 46-D-3

See pg. 11

PROPOSED ARROW HWY

Fd. 2X2's in Conc. See CA-NIG-301

Fd. 2X2 in 3" Casing flush Conc. flush with prmnt. Checks ties C.S. Mon-18"up See F.B. 547-25 See U.S. Engrs F.B. CA-NIG-301

COUNTY SURVEYOR T1S R10W G|S 7|8 SEC. COR RE 2177

Fd. Standard C.S. Mons. with B. Caps flush.

Fd. Wire Spk. B.T.

43°-58-10" 72.02 676.73 Meas 30.02

Fd. Ship Spk with punch mark See CA-NIG-301

0.16 0.03 Set Shingle nail

0.01 0.24 0.01

Fd. 1½" I.P. flush 18" above surf. of Corner of rock 40.11

Set Spk. W.B.T. by Ivers.

Set Spk. W.B.T. P.I. for Rad=1400'

ARROW HWY.

BONITA AVE

pr. C.S. 8481-1 .. C.S. 8904 2660.20

BASSETT ST

Fd Spk W.B.T. pr F.B. 547-26

90.16 90°-01' 90.16

Fd. Chiseled X on top of Cobble Stone Wall with Conc. tp

Fd. pipe Std. pipe

COUNTY SURVEYOR T1S R10W SEC 5 SEC 8 ¼ COR. RE 2177

Fd. 3X2 no Cap flush with prmnt over C.S. Mon-12" dp. Checks ties See F.B. 547-26

Fd. L&T in Conc. Sidewalk

Fd. L&T in curb

90°-30'-20"

MAINE AVE pr F.B. 547-25 16

Fd. L&T in curb

Fd. L&T in curb

Set Spk. W.B.T. in prmnt by ties. C.S. Mon-18"up See F.B. 547-25.

OLIVE ST

Fd. L&T Loc Surv

Fd. L&T

Type 013 St. & G.S.F.

F.B. 913 PG. 10

① 43°-58-10"
② 175°-52-50"
43°-58-10"

① 89°-34-10"
② 358°-16-30"
89°-34-07½"

① 179°-58-40"
② 359°-54-20"
179°-58-25"

① 90°-30'-20"
② 362°-01'-20"
90°-30'-20"

Notes Ck'd by K.R.M.	Survey of ARROW HWY	F.B. 913 PG. 11
Map No. B-1752	W. O. 8341 Tape No. 60 3rd Std 84°F	12'-20" 49'-20" 101'-12'-20"
Office Work RW MF	Surveyed by A. N. HELLSTROM	
Checked McPherson	Notes A.N.H Date 1-28-42	
Date Mar. 1942	Indexed C. Johnson 2-9-42	

WS 46-D-3

Cont. on pg. 12

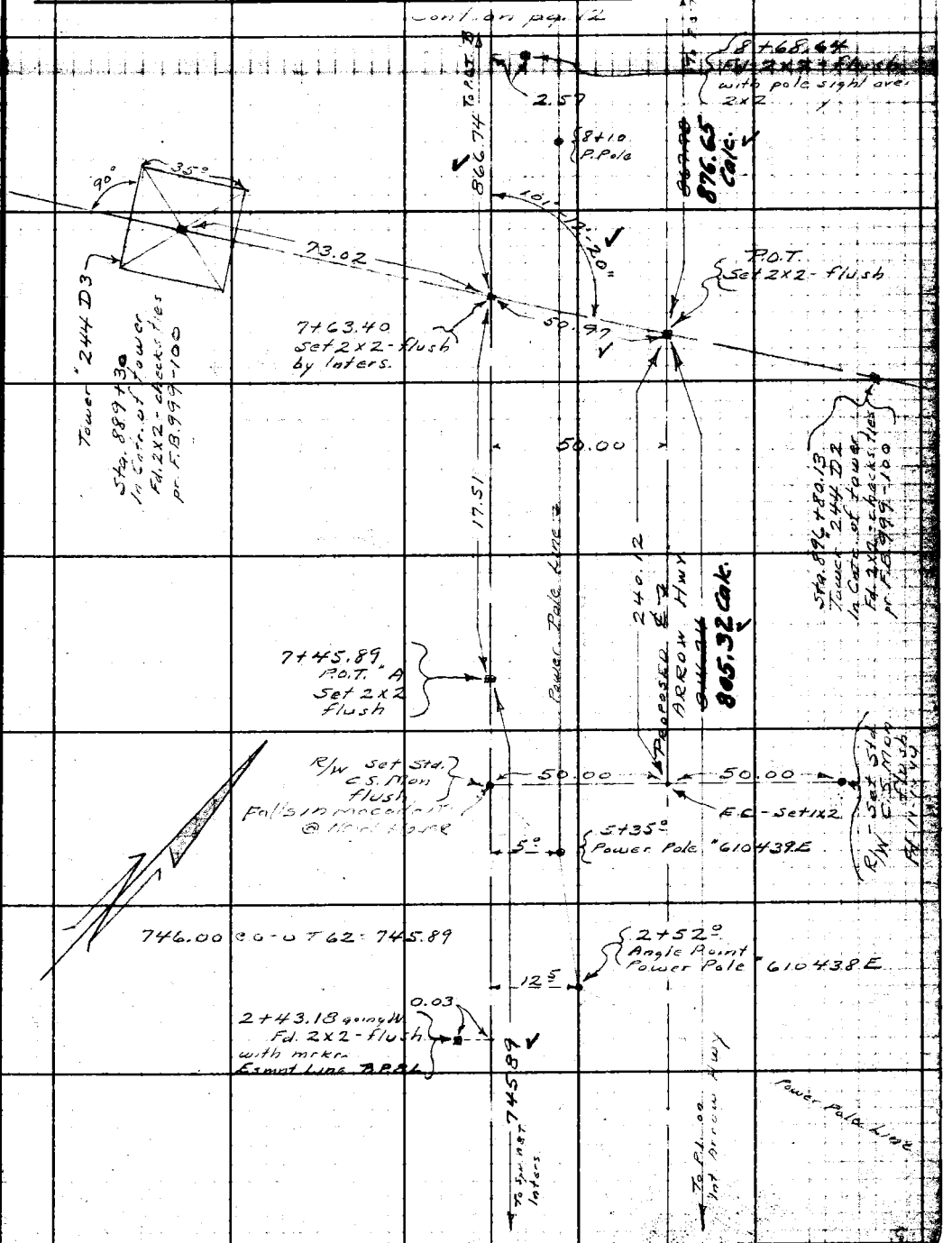

Cont. from upper right pg. 10

Note: Any Additions or Changes on This Sheet Must be Made or Circled in Red Ink With Date and Name of Person Making Change.

Do not extend notes this side of this line.

RETURN TO
LOS ANGELES COUNTY SURVEYOR
700 HALL OF RECORDS

FORM 247 5M 10-39

Cont on pg. 13

F.B. 913 PG. 12

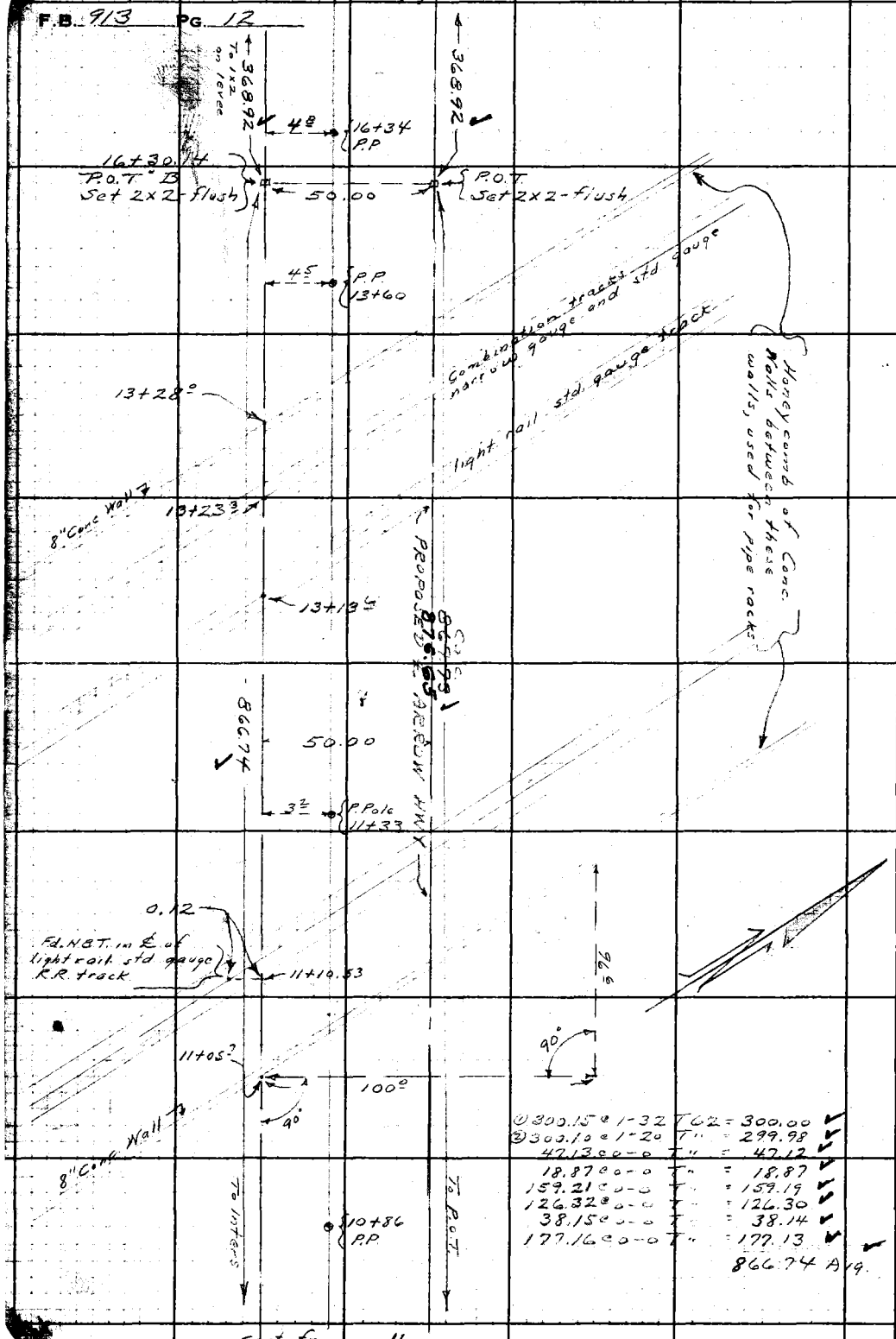

Cont from pg. 11

RETURN TO
LOS ANGELES COUNTY SURVEYOR
700 HALL OF RECORDS
Do not extend notes this side of this line.

Note: Any Additions or Changes on This Sheet Must be Made or Circled in Red Ink With Date and Name of Person Making Change.

Notes Ck'd by KRM	Survey of ARROW HWY
Map No. B-1752	W. O. 8341 Tape No. 60 Std 84°F
Office Work RWMC	Surveyed by A. N. HELLSTROM
Checked McPherson	Notes A.N.H. Date 1-29-42
Date Mar. 1942	Indexed [illegible] 2.9.42

F.B. 913 PG. 13

WS 16-D-3

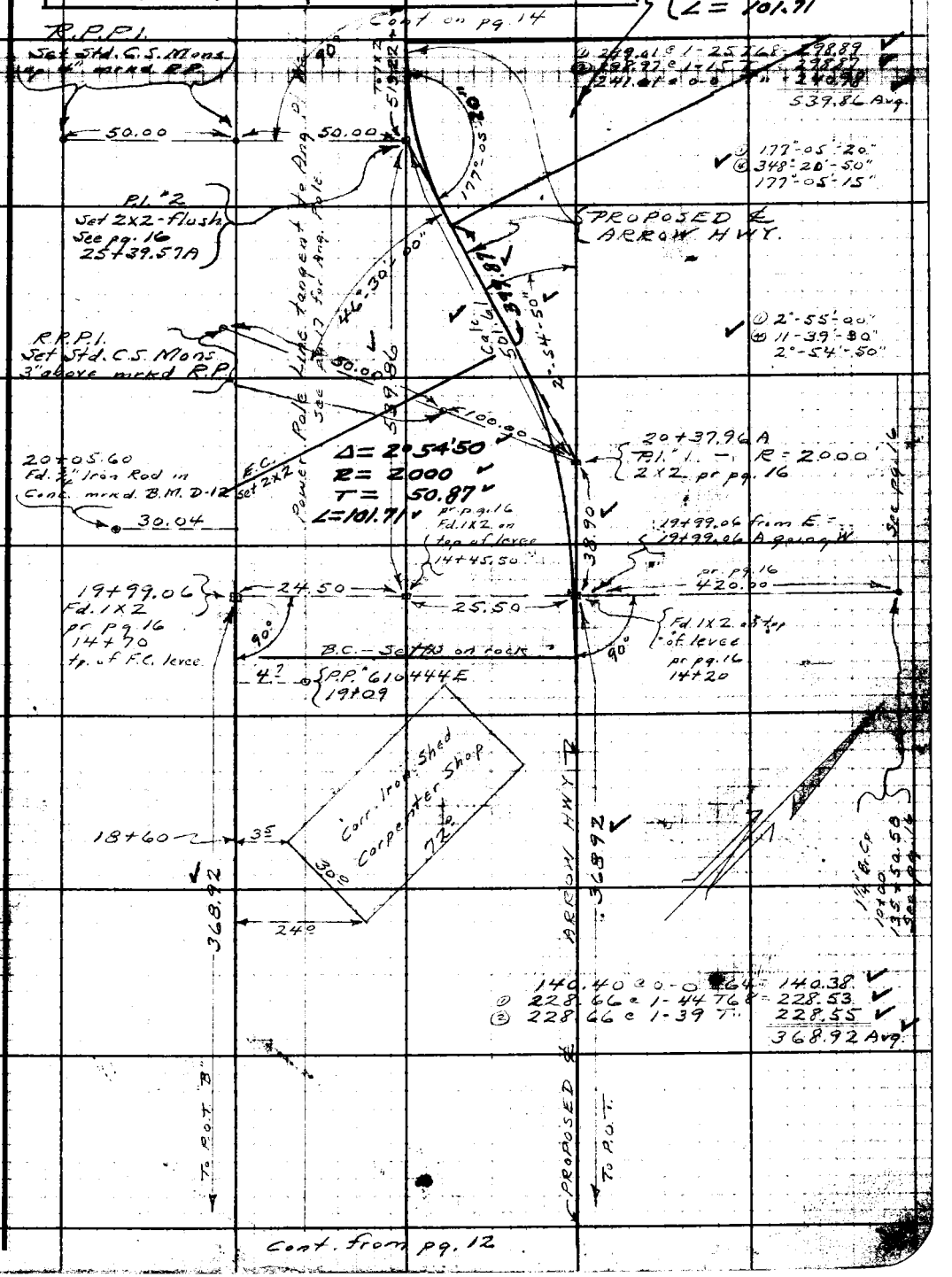

Note: Any Additions or Changes on This Sheet Must be Made or Circled in Red Ink With Date and Name of Person Making Change

Do not extend notes this side of this line.

RETURN TO
LOS ANGELES COUNTY SURVEYOR
700 HALL OF RECORDS

FORM 247 5M 10-39

Cont. on pg. 17

F.B. 913 PG. 14

WS 46-D-2

Fd-11-1-44

40.00 → 60.00

R.P. P.O.S.T.
Set Std. C.S. Mons.
mrkd. R.P.
4" above

Tape 60 Std @ 84

179.93 @ 2-51 T70 = 179.69
179.88 @ 2-31 T" = 179.69
179.69 Avg

Set 2x2
P.O.S.T. out
Re Set 1x2" Flush
11-1-44

① 296.51 @ 1-28 T60 = 296.36 ✓
② 296.50 @ 1-17 T" = 296.38 ✓
184.92 @ 0-0 T" = 184.89 ✓
Avg. = 481.26 ✓

To 1x1

481.26

PROPOSED

179.69

33+57.24A
Fd. 1x2 on tp. dike
14+45.50
pr. pg. 16

① 244.75 @ 2-33 T56 = 244.47 ✓
② 244.69 @ 2-18 T" = 244.45 ✓
60.00 @ 0-0 T56 = 59.99
304.45 Avg ✓

B.C. - Set 2x2

304.45

36.08

Set 1x2
30+52.79A

Fd. ½" Iron Rod
in Conc. with
pach mrk.
mrkd. Range 15+10
Sta. 124+00 B.M. 0.7

64.58

30+50.37A

top of 25° cut bank for outlet
West bnk

29+85A

513.22

ARROW

27+20A

top of 25° cut bank for outlet
East bnk

175.82 @ 0-0 T54 = 175.79 ✓
281.89 @ 0-0 T" = 281.84 ✓
55.60 @ 0-0 T" = 55.59
513.22 Avg ✓

HWY

Fd. ½" Iron rod
with pach mrk in
Conc.
mrkd.
Range 15+10
Sta. 129+00

64.60

25+50.31A

To P.I. 2

Cont. from pg. 13

RETURN TO
LOS ANGELES COUNTY SURVEYOR
700 HALL OF RECORDS

Do not extend notes this side of this line.

Note: Any Additions or Changes on This Sheet Must be Made or Circled in Red Ink With Date and Name of Person Making Change.

Notes Ck'd by K.R.M.	Survey of ARROW HWY.
Map No. B-1752	W. O. 8341 Tape No. Std °F
Office Work RWM	Surveyed by A. N. HELLSTROM
Checked McKinnon	Notes A.N.H. Date 1-24-42
Date Mar. 1942	Indexed

F.B. 913 PG. 15

Note: Any Additions or Changes on This Sheet Must be Made or Circled in Red Ink With Date and Name of Person Making Change.

Do not extend notes this side of this line.

RETURN TO
LOS ANGELES COUNTY SURVEYOR
700 HALL OF RECORDS

FORM 247 SM 10-39

RETURN TO
LOS ANGELES COUNTY SURVEYOR
700 HALL OF RECORDS

Note: Any Additions or Changes on This Sheet Must be Made or Circled in **Red Ink** With Date and Name of Person Making Change.

Do not extend notes this side of this line.

WS 46-D-2+3

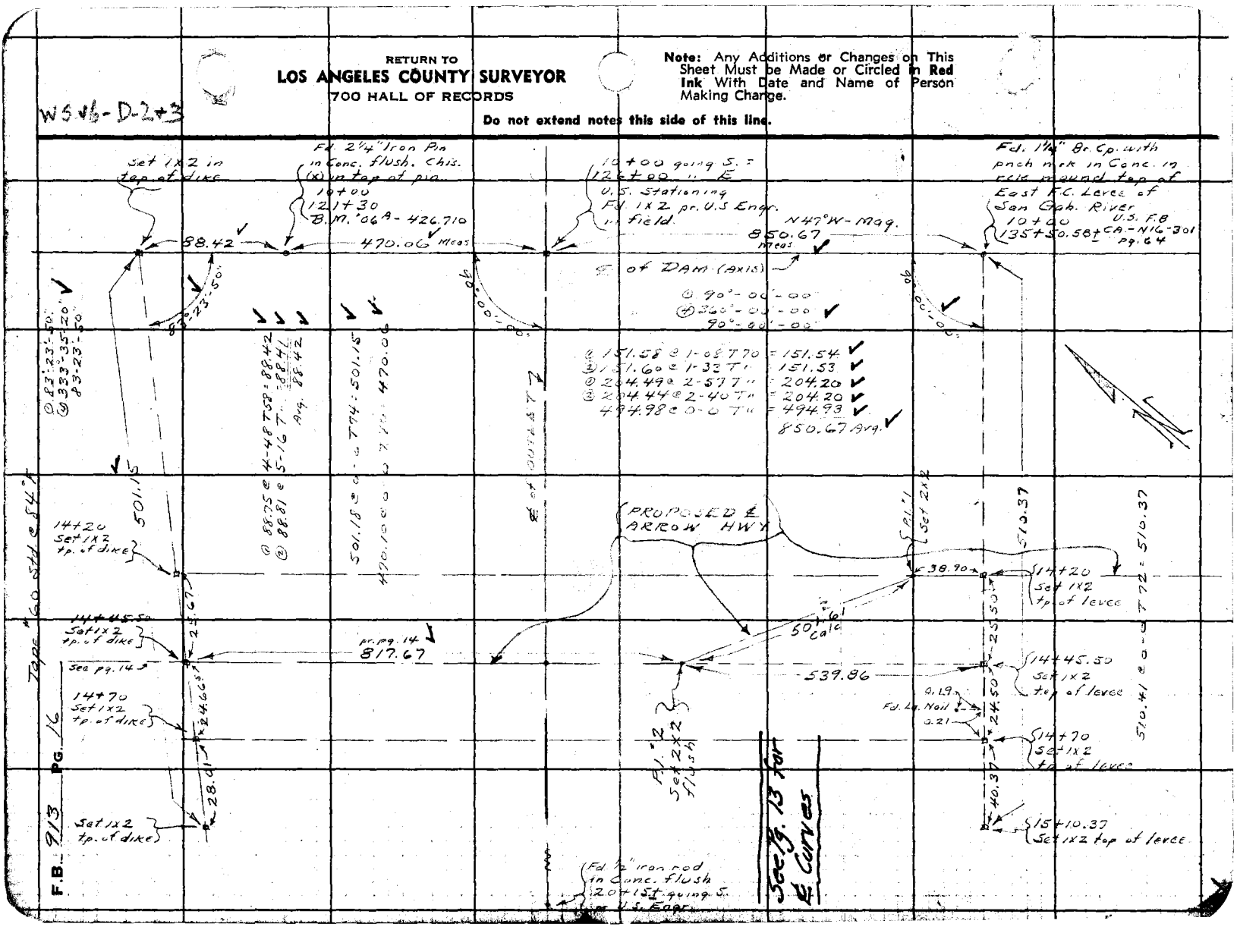

Notes Ck'd by KRM	Survey of ARROW HWY	F.B. 913 PG. 17
Map No. B-1752	W. O. 8341 Tape No. 60 Std 84°F	① 126°-52'-20"
Office Work RWMS	Surveyed by A. N. HELLSTROM	④ 147°-29'-10"
Checked McPherson	Notes A.N.H. Date 1-30-42	126°-52'-17½"
Date May 1942	Indexed [illegible] 2-9-42	

WS 46-D-2

① 188.70 @ 1-177.66 = 188.63
② 188.75 @ 1-387 = 188.65
120.51 @ 0-0 T = 120.50
[illegible] @ 0-0 T = [illegible]
449.97
449.97 @ 8-03-20" = 445.53
445.53

46+34.80A
P.O.S.T. 3B
Set 2X2-flush

79495
P.O.S.T. 3C
PROPOSED ℄ ARROW HWY
63.70
70.06
90°

P.I. 4A
1¼ Br. Cap
pr pg. 8

45+71.10A
P.I. 3
Set Std. C.S. Mon - 4" above
by Inters.
R = 2500

126°-52'-17½"

63.71 @ [illegible] = 63.70

732.60

Δ = 53°07'40"
R = 2500
T = 1249.94
L = 2318.14

119.62
112.38
93.77
146.40
206.59
53.93
732.69 @ 0-0 T66 = 732.60 Avg

See pg. 8 for U.S. Line

38+38.50A
Set 1X1

Fd. 2X2-flush
No. Ref.
23.63
37+90.11A

Ang. Pt.
Single Power Pole
#593399E
17.6
37+82A

136°

ARROW HWY

Fd ½ Iron Rod in
Conc. mkd. R.P. to
E.C. 117+18.38
Range 15+00
B.M. #D-13
54.55
37+31.98A
481.26

Power Pole Line
See pg. 13

PROPOSED ℄

To 1X2
on top dike

Cont. on pg. 8

Cont. from top pg. 14

Note: Any Additions or Changes on This Sheet Must be Made or Circled in Red Ink With Date and Name of Person Making Change.

Do not extend notes this side of this line.

RETURN TO
LOS ANGELES COUNTY SURVEYOR
700 HALL OF RECORDS

FORM 247 5M 10-39

Cont. on bottom pg. 19

F.B. 913 Pg. 18

W½ A6-C-2

186.56 @ o-0 T68 = 186.54 ✓
105.20 @ o-0 T = 105.19 ✓
162.02 @ o-0 T = 162.00 ✓
98.91 @ o-0 T = 98.90 ✓
284.68 @ o-0 T = 284.65 ✓
33.12 @ o-0 T = 33.12 ✓
91.59 @ o-0 T64 = 91.58 ✓
194.23 @ o-0 T62 = 194.20 ✓
① 259.77 @ o-42 T = 257.71 ✓
② 259.76 @ o-45 T = 259.70 ✓
151.80 @ o-0 T = 151.78 ✓
1567.67 ✓

198.10 @ o-0 TS4 = 198.06 ✓
298.81 @ o-0 TS4 = 298.75 ✓
170.18 @ o-0 T = 170.15 ✓
178.05 @ o-0 T = 178.02 ✓
74.43 @ o-0 TS = 74.42 ✓
232.24 @ o-0 T = 232.20 ✓
213.24 @ o-0 T = 213.20 ✓
148.95 @ o-0 T = 148.92 ✓
97.07 @ o-0 T = 97.05 ✓
1610.77 Avg. ✓

165.63 @ o-0 TS2 = 165.60 ✓
156.92 @ o-0 T = 156.89 ✓
250.19 @ o-0 T = 250.14 ✓
202.24 @ o-0 T = 202.20 ✓
299.57 @ o-0 T = 299.51 ✓
272.98 @ o-0 T = 272.92 ✓
1347.26 Avg. ✓

221.07 @ o-0 TS2 = 221.02 ✓
263.03 @ o-0 T = 262.98 ✓
297.20 @ o-0 T = 297.14 ✓
13.81 @ o-0 T = 13.81 ✓
794.95 Avg. ✓

RETURN TO
LOS ANGELES COUNTY SURVEYOR
700 HALL OF RECORDS

Do not extend notes this side of this line.

Note: Any Additions or Changes on This Sheet Must be Made or Circled in Red Ink With Date and Name of Person Making Change.

Cont. from pg. 17

Notes Ck'd by K.R.M.	Survey of ARROW HWY
Map No. B-1752	W. O. 8341 Tape No. 913 Std 68°F
Office Work R.W.M.S.	Surveyed by A. N. HELLSTROM
Checked McKinnon	Notes A.N.H. Date 1-22-43
Date Mar. 1942	Indexed [illegible] 2-7-43

F.B. 913 Pg. 19

Cont. on bottom pg. 20

Tape 913 Std @ 68

1878.56 @ 0 T 68 = 1878.56

HWY Sp. @ 1878.56 To Lon. Dem

Set Spk. W.B.T. in North ½ of Macadam pvmnt

Line

ranch

Fd. Rd. dept. BC. Mon. Cap d. w/ell No. Ref 3-3-55 Porter

Fd. Remains of old 1X2 no nail Inters pr. F.B. 270-628-629

@ 146°-44'-40"
Ⓜ 226°-58'-20"
146°-44'-35"

Fd. old 1X1 no nail - See F.B. 270-120

0.56 146°-44'-35" 50.00 90° 1318.76 1.22

(67+42.74) Fd. C.S. Mon. B.C. flush - Std. mrkd. pr. F.B. 270-120 The ties to Fnc. Ret. and guy pole check are fair.

100+55.45 A Front

R/W Set C.S. Mon. Fd 3.3 Std. mrkd - 12" dp. Ref.

Fd. 2x2 - 12" dp pr. F.B. 270-628 629

From Sta. 491+27.15 Inters (Chis. mrk. in Conc.) pr. pg. 22

ARROW

1467.29 pr. pg. 22

75.04

Turned in field
@ 155°-52'-40"
Ⓜ 262°-30'-40"
155°-52'-40"

801.24 pr. pg. 22

90° 50.00 R/W Set C.S. Mon. Std. mrkd - flush

79.80

On dike Fd. ½" I.P. with 2 nails - The South Nail is on Line

+226 47

New P.I. Fd. Spk. W.B.T. pr. F.B. 44-169

155°-52'40"

16 Meas.

61

POT "3F" 1.2' P. Flush 99+55.45A

STA. 16 RD. AZUSA

STA. 16 + RD. AZUSA

Fd. C.S. Mon. B.C. mrkd. as above - 10" dp. in S. Sd. of road pr. F.B. 270-121 (Ties)

1567.67

To POT "3E"

Tape "60 Std @ 84"
226.27 @ 0 T 66 = 226.24

See F.B. 270-121 See pg. 19

Cont. from top pg. 18

Note: Any Additions or Changes on This Sheet Must be Made in Red Ink With Date and Name of Person Making Change.

Do not extend notes this side of this line.

RETURN TO
LOS ANGELES COUNTY SURVEYOR
700 HALL OF RECORDS

FORM 247 5M 10-39

RETURN TO
LOS ANGELES COUNTY SURVEYOR
700 HALL OF RECORDS

Note: Any Additions or Changes on This Sheet Must be Made or Circled in **Red Ink** With Date and Name of Person Making Change.

Do not extend notes this side of this line.

WS V6 - B-3, C-3

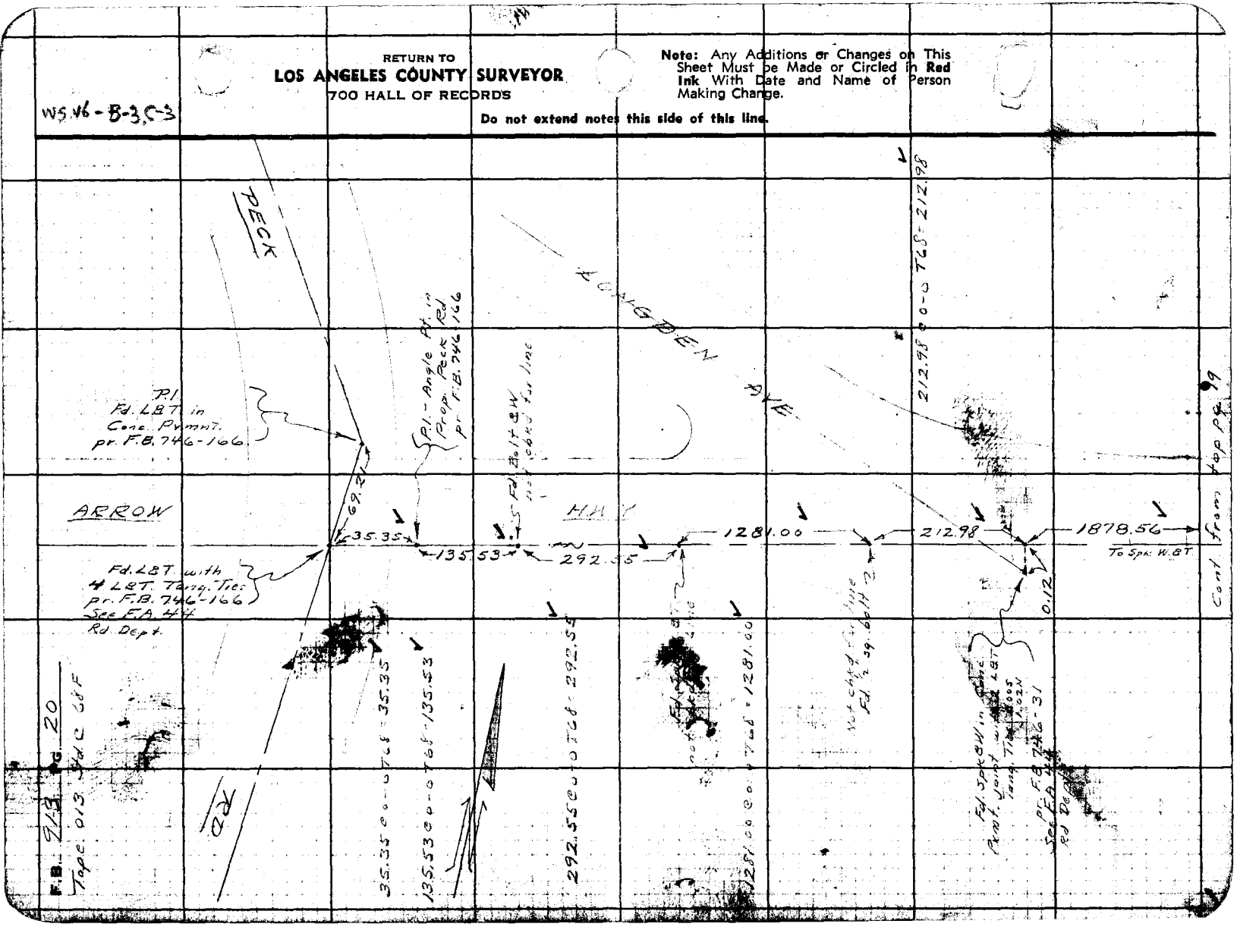

FORM 247 5M 10-39

RETURN TO
LOS ANGELES COUNTY SURVEYOR
700 HALL OF RECORDS

Note: Any Additions or Changes on This Sheet Must be Made or Circled in Red Ink With Date and Name of Person Making Change.

Do not extend notes this side of this line.

Notes Ck'd by [illegible]
Map No. B-1752
Office Work [illegible]
Checked [illegible]
Date March 1942

Survey of Beech Hwy
W. O. [illegible] Tape No. Std.
Surveyed by A. N. HELLSTROM °F
Notes A.N.H. Date 1-22-42
Indexed

F.B. 912 PG. 21

RETURN TO
LOS ANGELES COUNTY SURVEYOR
700 HALL OF RECORDS

Note: Any Additions or Changes on This Sheet Must be Made or Circled in **Red Ink** With Date and Name of Person Making Change.

Do not extend notes this side of this line.

W5 M6 - C-3, D-3

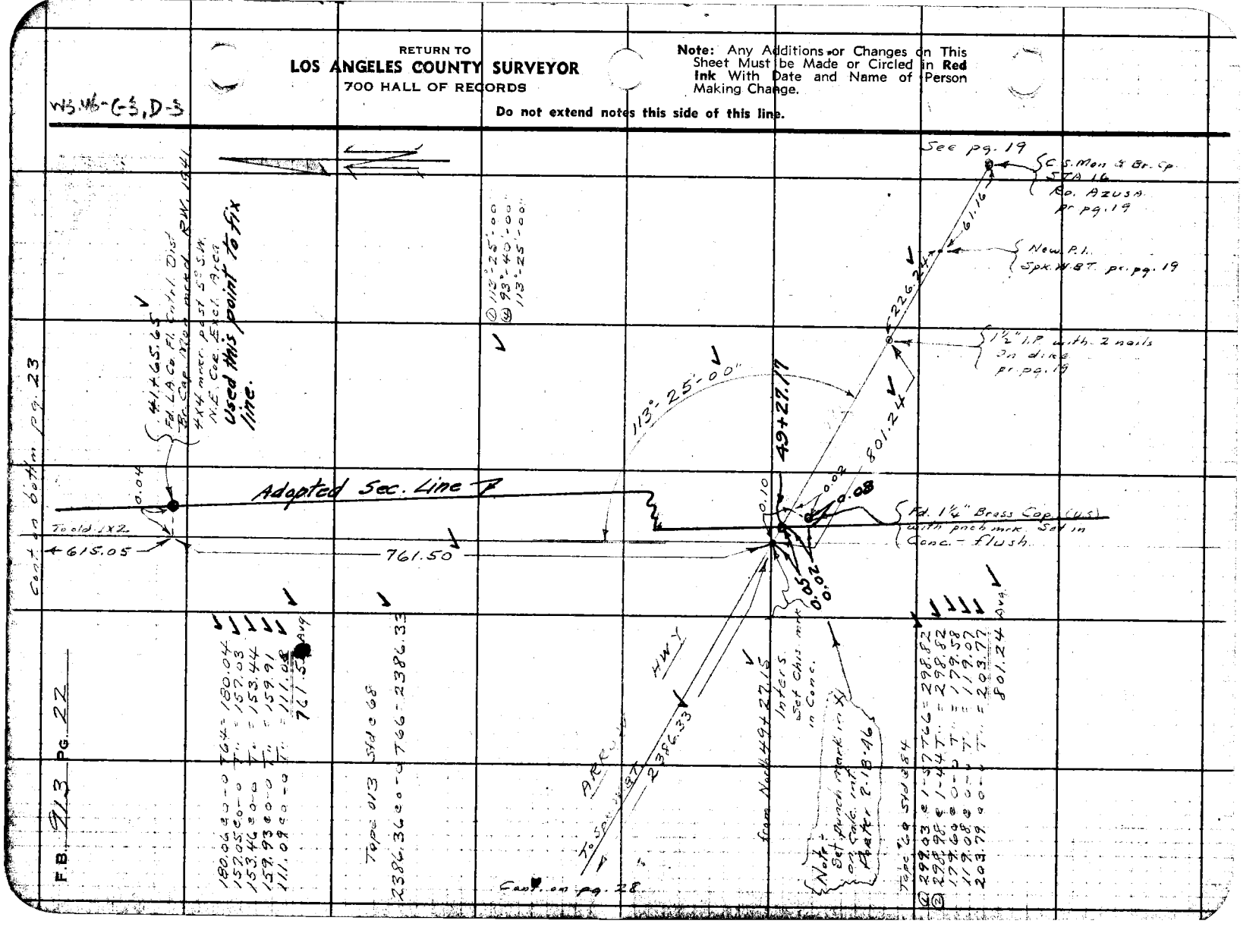

F.B. 913 PG. 22

Notes Ck'd by KRM	Survey of ARROW HWY	F.B. 913	PG. 23
Map No. B-1752	W. O. 8341 Tape No. 60 Std 84°F		
Office Work RWMS	Surveyed by A. N. HELLSTROM		
Checked McPherson	Notes A.N.H. Date 2-3-42		
Date March 1942	Indexed C. Johnson 2.9.42		

WS 46-C-2

Cont on bottom pg. 24

120.78 @ 0-0 T54 = 120.76 ✓
143.33 @ 0-0 T54 = 143.30 ✓
[illegible] @ 0-0 T[illegible] = 127.88 ✓
Avg. 391.94 ✓

J. R. LOFTUS TRCT
M.B. 14-29

ALLEY

25+70.50
Fd. large 2X2 - flush (US)
0.02

Searched for Corner
Fd. Nothing

391.94

Power Line ℄

0.01
0.02
27+18.22
Fd. 2X2 - flush (US)

℄ Double Pole

28+19.14 ✓
Fd. 1X2 no nail

Adopted Sec. Line

286.99

157.03 @ 0-0 T54 = 157.00 ✓
130.02 @ 0-0 T54 = 129.99 ✓
286.99 Avg ✓

0.03
31+06.13 ✓
Fd. L.A.Co. Fld. Cntrl Dist
Br. Cap. Mun - mrkd R.W. 1941
4X4 mrkr. post 5° West
On Line.

173.08 @ 0-0 T54 = 173.05 ✓
98.75 @ 0-0 T[illegible] = 98.73 ✓
172.72 @ 0-0 T58 = 172.69 ✓
444.47 ✓

444.47

35+50.60 ✓
Fd. old 1X2
0.12
0.08

154.66 @ 0-0 T60 = 154.64 ✓
66.89 @ 0-0 T[illegible] = 66.88 ✓
187.36 @ 0-0 T62 = 187.33 ✓
206.23 @ 0-0 T[illegible] = 206.20 ✓
615.05 ✓

0.15
37+05.08
Fd. hub with nail
0.11
37+05.24
Fd. large 2X2 (U.S.)
.01
0.02

615.05

To Fl. Cntrl. Nlon.

Cont. from tp. pg. 22

Note: Any Additions or Changes on This Sheet Must be Made or Circled in Red Ink With Date and Name of Person Making Change.

Do not extend notes this side of this line.

RETURN TO
LOS ANGELES COUNTY SURVEYOR
700 HALL OF RECORDS

FORM 247 5M 10-39

F.B. 913 PG. 24

Cont. on bottom pg 25

240.78
203.24
276.98
721.00 @ 0-0 T 70 = 720.93

8.92
134.39
209.68
192.22
545.21 @ 0-0 T 70 = 545.16

720.93

To 2" I.P. at Meridian of SN

7+20.93 going S.

P.O.T. 1
Set 1x2 - flush
Δ = 0°00'02"
Adopted Sec. Line.

ALLEY

545.16

going S. 8+64.24

0.02
Fd. 2x2 - flush
marked 8+64.24
0.01

U.S

J.R. LOFTUS

12+66.09
P.O.T. 2
Set mrk. on stk

0.03
Fd. 2x2 - flush
0.02

U.S

marked
S.E. Cor Lot 31
Fd. old 2x2 - flush
with metal tag R.E. 20009
K.F.T.

0.03
Fd old 1x2 - flush
pt F.B. 405-31
12+69.83
0.02

20.08
13+06.85

Fd. (X) in Rock

VAN METER AVE

0.03
13+26.79
Fd. L&T in Rock
mrkd P.O.T. 13+26.26
0.01

0.09

681.00

① 80°09'30"
② 329°38'10"
80°-09'-32"

TRACT M.B. 14-29

60.71 @ 0-0 T 70 = 60.70
174.80 @ 0-0 T 70 = 174.78
198.59 @ 0-0 T 70 = 198.57
151.41 @ 0-0 T 70 = 151.40
95.56 @ 0-0 T 70 = 95.55
681.00 Avg

19+47.09
Fd. 2x2 - flush
on Line
with mrkr P.O.T. 19+47.01

227.72 @ 0-0 T 70 = 227.70
252.43 @ 0-0 T 70 = 252.41
Avg = 480.11

ALLEY

480.11

80°09'35"

Sec pg. 18

794.95+

89.22 @ 0-0 T 70 = 89.21

293.56 @ 0-0 T 70 = 293.53

S 17+23.28A going W =
23+37.99 going S
INTERS. - Set
2x2 - flush

293.53

23+37.99

1347.26

HWY

ARROW

89.21

5441 29.75 A going W
P.O.T. 3C
2x2
pg. 18

1610.77

PROPOSED
Sec pg. 18

677 77.01 A
P.O.T. 3D
3/4 I.P.
pg. 18

24+27.20
Fd. 2x2 - flush
mrkd P.O.T.

U.S

0.01

391.94

To 1x2

Cont from top pg 23

RETURN TO
LOS ANGELES COUNTY SURVEYOR
700 HALL OF RECORDS

Do not extend notes this side of this line.

Note: Any Additions or Changes on This Sheet Must be Made or Circled in Red Ink With Date and Name of Person Making Change.

W.S. 46-C-2

Notes Ck'd by LRM.	Survey of Pecan Hwy
Map No. B-1782	W. O. 6346 Tape No. 69 Std. 24-F
Office Work RWW AC	Surveyed by A. N. HELLSTROM
Checked McKinnon	Notes A.N.H Date 2-2-42
Date March 1942	Indexed C. Johnson 2-9-42

F.B. 313 Pg. 25

W.O. 6346-C.S.

Note: Any Additions or Changes on This Sheet Must be Made as Circled in Red Ink With Date and Name of Person Making Change

Do not extend notes this side of this line.

RETURN TO
LOS ANGELES COUNTY SURVEYOR
700 HALL OF RECORDS

A.T. & S.F. R.R.

Fd (R) in Conc. Base for Electric Light for switch

Fd. Nail and Washer in Conc. Base of Wig Wag Signal

For C.S. Mon. See Page 60

DUARTE RD

Fd. old 4x4 (rotted) - 8" dp. N&T. loose - Fd. 1" ties (shingle nails) on surf. Angle Point in BUENA VISTA - See C.S. Map B481-1

See F.B. 405-30

Fd. L&T. in curbing on E. side of Fence gate

Fd. Spk. N&T. See F.B. 521-16

Set Spk. in P&T.

BUENA VISTA AVE.

1325.86 e 0-0 T60 = 1325.79

2632.14 e 0-0 T60 = 2632.00

1529.46 - P.O.T. 1 to 3/4" I.P.
720.93 - from Sec. Cor. to P.O.T.
808.53 - from Sec. Cor. to 3/4" I.P.

Set 3/4" I.P. with 2" Tag "LS 3481" 0.4' E. of pole 0.4' S. of curb - 26' W. of E. curb line

From P.O.T. 1 to 3/4" I.P.
299.00 e 2-59 T74 = 299.57
299.98 e 2-56 T = 299.57
224.84 e 0-0 T78 = 224.83
275.77 e 0-0 T = 275.76
296.59 e 2-25 T80 = 296.32
296.66 e 2-43 T = 296.32
299.82 e 0-45 T89 = 299.80
299.85 e 0-54 T = 299.82
109.65 e 0-0 T80 = 109.65
24.52 e 0-0 T = 24.52
1529.46 Avg.

Set L&T. in remains of cobblestone pillar

Set N&T. in T.P.

MERIDIAN ST.

To Wire Spk. & T. 2632.00

1325.79

0+00 going S. 29.98

Fd. 2" I.P. in Stack - 20' dp. N.W. Cor. Sec. 6 T1S R10W
See M.B. 14-29.
See C.S. Map B481-1
" C.S. " 8928
Set 3" tang ties on Surf.

Fd. 2x2 on Surf. - Set 1/2 bolt

Glass in 2" Galv. Pipe - Sign Post

Set L&T. in remains 6" Conc. Wall

Fd. 2x2 with tag RE3464

6+63.48 Fd. 1x2 on line

ALLEY

720.93

Note All ties gone Cor. falls in Spillway
Porter 2-5-46
89°-37'-00"
358-27-20
89-36-50

Reset C.S. Mon. 6-12-46 Porter
See Pg. 52

Fd. 2x2 - flush with metal tag R.E. 2000 - K.F.

19.98

19.97

9.79

Adopted Sec. Line.

Fd. 2x2 - flush with metal tag R.E. 3464

19.97

19.98

6+73.39 going S.

J.R. LOFTUS TRACT M.B. 14-29

Cont. from Tap pg. 24

Cont. on Pg. 30

FORM 247 5M 10-39

RETURN TO
LOS ANGELES COUNTY SURVEYOR
700 HALL OF RECORDS

Note: Any Additions or Changes on This Sheet Must be Made or Circled in **Red Ink** With Date and Name of Person Making Change.

Do not extend notes this side of this line.

F.B. 913 Pg. 26

Notes Ck'd by K.R.M.	Survey of ARROW HWY
Map No. B-1752	W. O. 8341 Tape No. 913 Std 68 °F
Office Work R.W.M.	Surveyed by A. N. HELLSTROM
Checked McPherson	Notes A.N.H. Date 2-6-42
Date March 1942	Indexed [illegible] 2-9-42

F.B. 913 PG. 27

WS 46-C-2

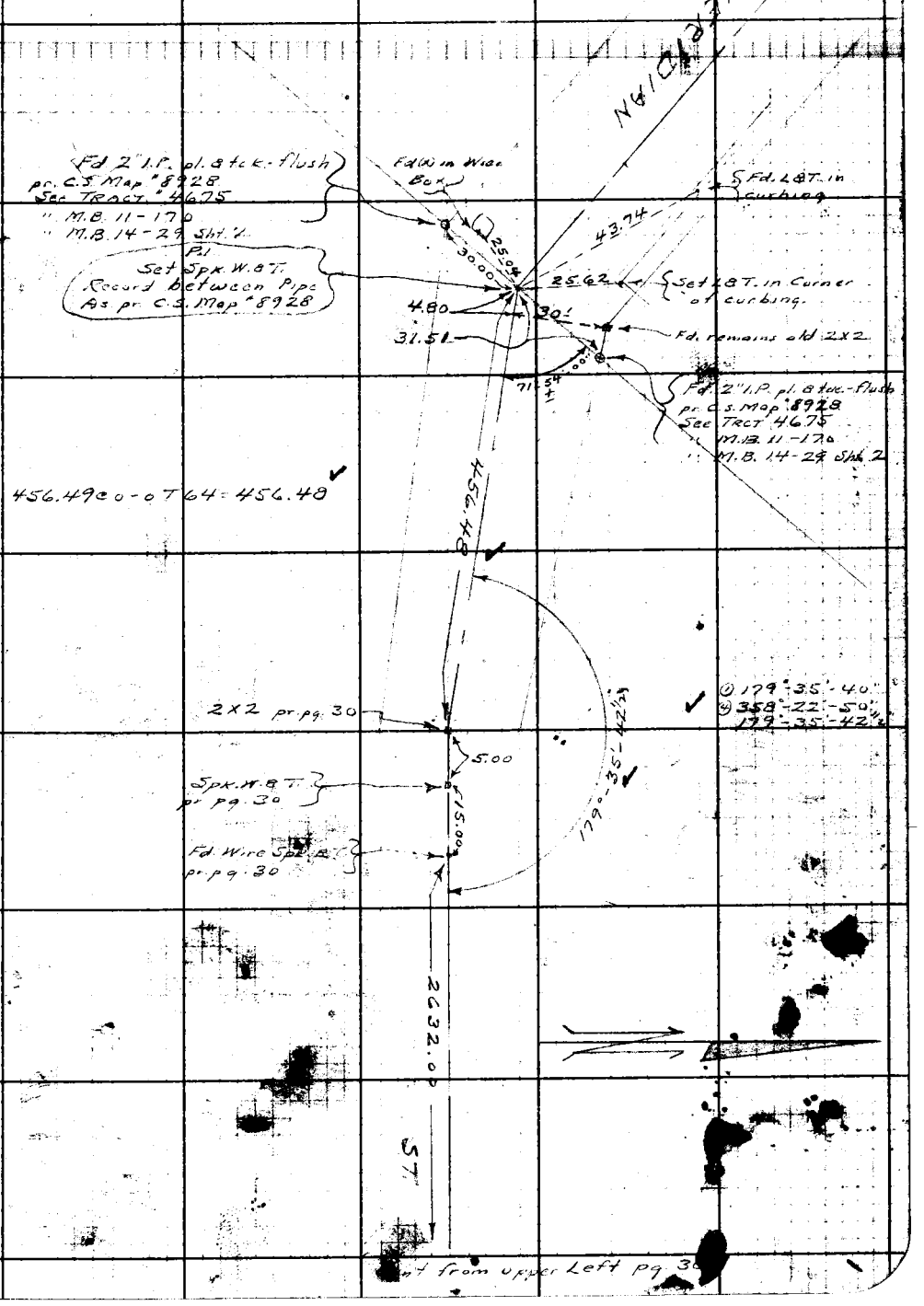

Note: Any Additions or Changes on This Sheet Must be Made as Circled in Red Ink With Date and Name of Person Making Change.

Do not extend notes this side of this line.

RETURN TO
LOS ANGELES COUNTY SURVEYOR
700 HALL OF RECORDS

FORM 247 5M 10-39

RETURN TO
LOS ANGELES COUNTY SURVEYOR
700 HALL OF RECORDS

Note: Any Additions or Changes on This Sheet Must be Made or Circled in **Red Ink** With Date and Name of Person Making Change.

Do not extend notes this side of this line.

W.V5-C-2+3

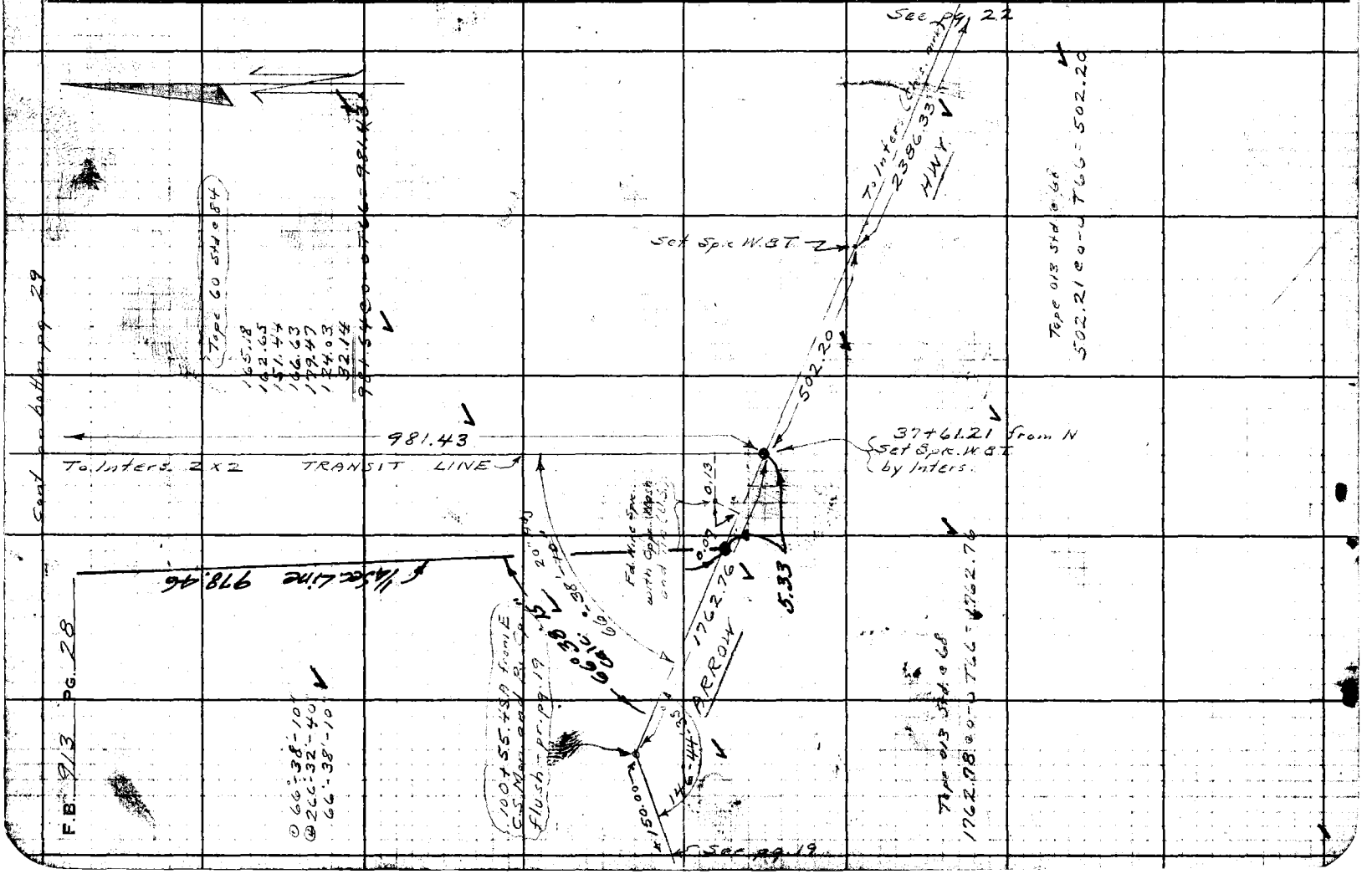

Notes Ck'd by KRM	Survey of ARROW HWY
Map No. B-1752	W. 0.8341 Tape No. 60 Std 84°F
Office Work RWM	Surveyed by A. N. HELLSTROM
Checked McKinson	Notes A.N.H. Date 2-5-42
Date March 1942	Indexed [illegible] 2-9-42

F.B. 913 PG. 29

WS 46-C-

Note: Any Additions or Changes on This Sheet Must be Made or Circled in Red Ink With Date and Name of Person Making Change.

Do not extend notes this side of this line.

RETURN TO
LOS ANGELES COUNTY SURVEYOR
700 HALL OF RECORDS

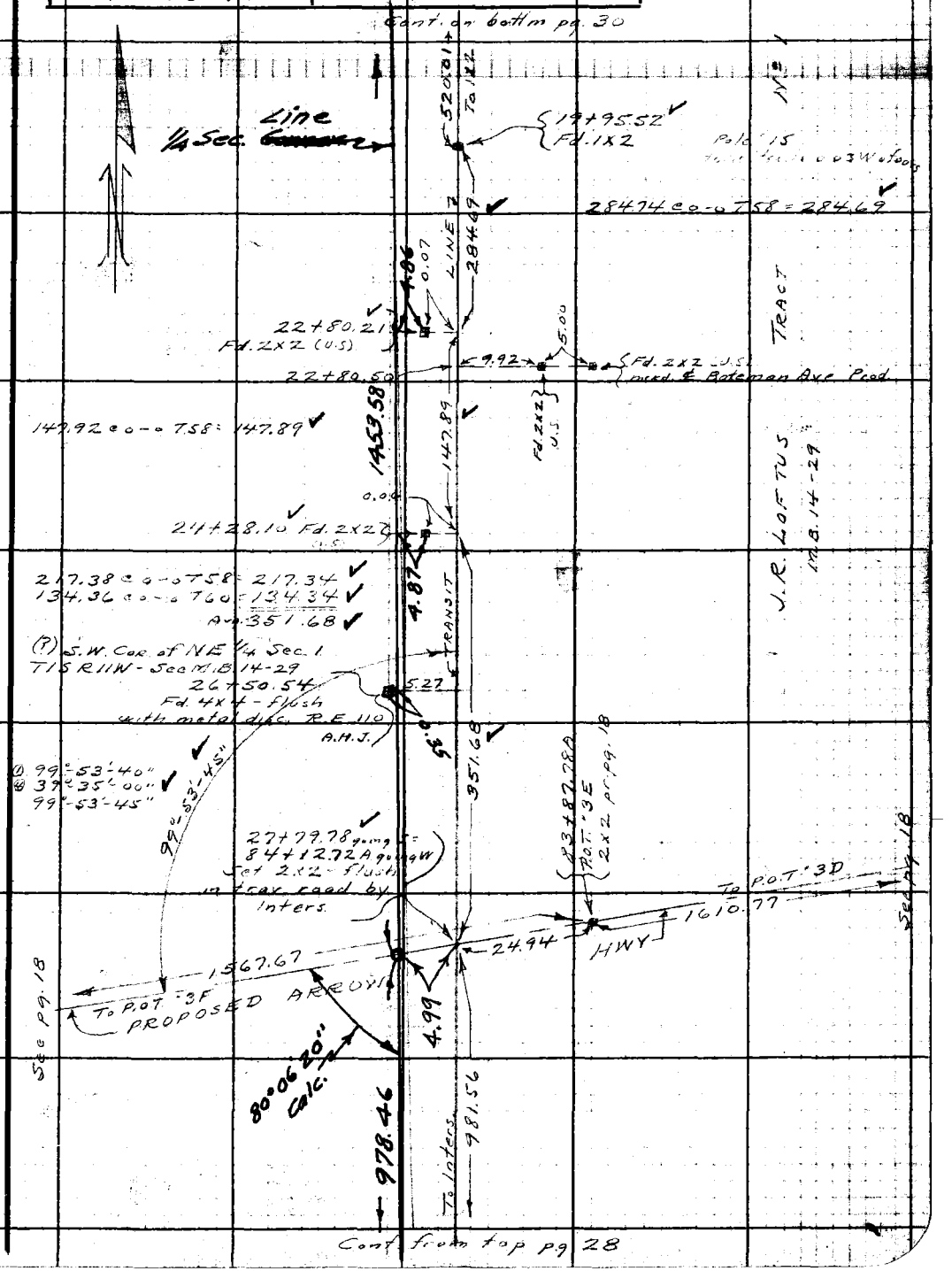

FORM 247 5M 10-39

F.B. 913 PG. 30

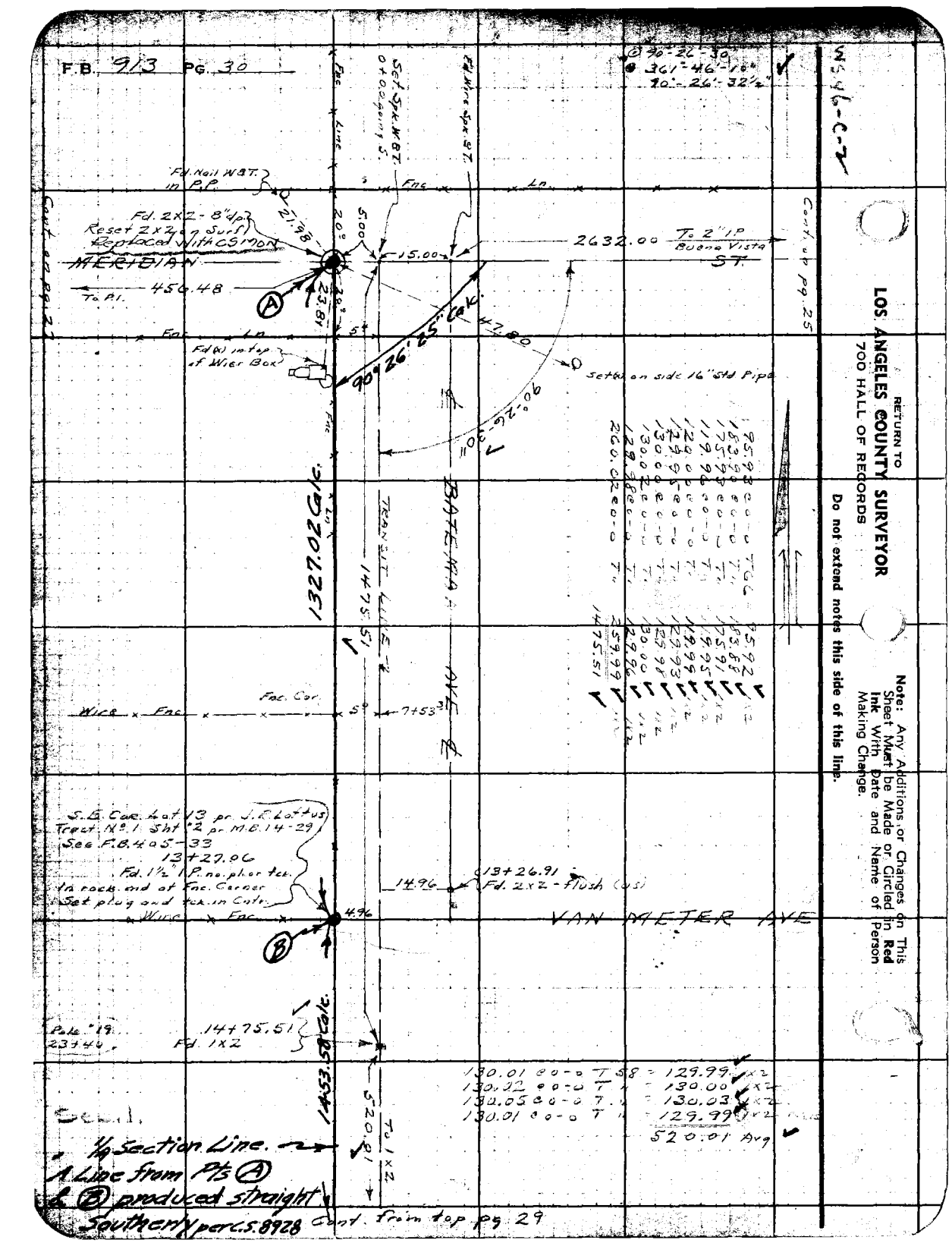

½ Section Line.
A Line from Pts (A) & (B) produced straight Southerly per C.S. 8928

RETURN TO
LOS ANGELES COUNTY SURVEYOR
700 HALL OF RECORDS

Do not extend notes this side of this line.

Note: Any Additions or Changes on This Sheet Must be Made or Circled in Red Ink With Date and Name of Person Making Change.

SW 4-C-7

Notes Okd by K.A.M.	Survey of ARROW HWY
Map No.	W. O. 824 / Tape No. 05/ Sht 68 F
Office Work	Surveyed by PORTER
Checked	Notes PORTER Date 11-7-44
Date	Indexed A. C. Johnson 11-10-44

F.B. 713 Pg. 31

ARROW HIGHWAY

LINE CHANGE

FROM

MAIN AXE WEST TO C.L.O.B.C.

CURVE No 3 - 39+51.83

Nov-1-1944

PORTER

BROCK

BARNETT

DAVIS

Note: Any Additions or Changes on This Sheet Must be Made of Circled in Red Ink With Date and Name of Person Making Change.

Do not extend notes this side of this line.

RETURN TO
LOS ANGELES COUNTY SURVEYOR
700 HALL OF RECORDS

FORM 247 5M 12-50

RETURN TO
LOS ANGELES COUNTY SURVEYOR
700 HALL OF RECORDS

Note: Any Additions or Changes on This Sheet Must be Made or Circled in Red Ink With Date and Name of Person Making Change.

Do not extend notes this side of this line.

WS 116-D-3

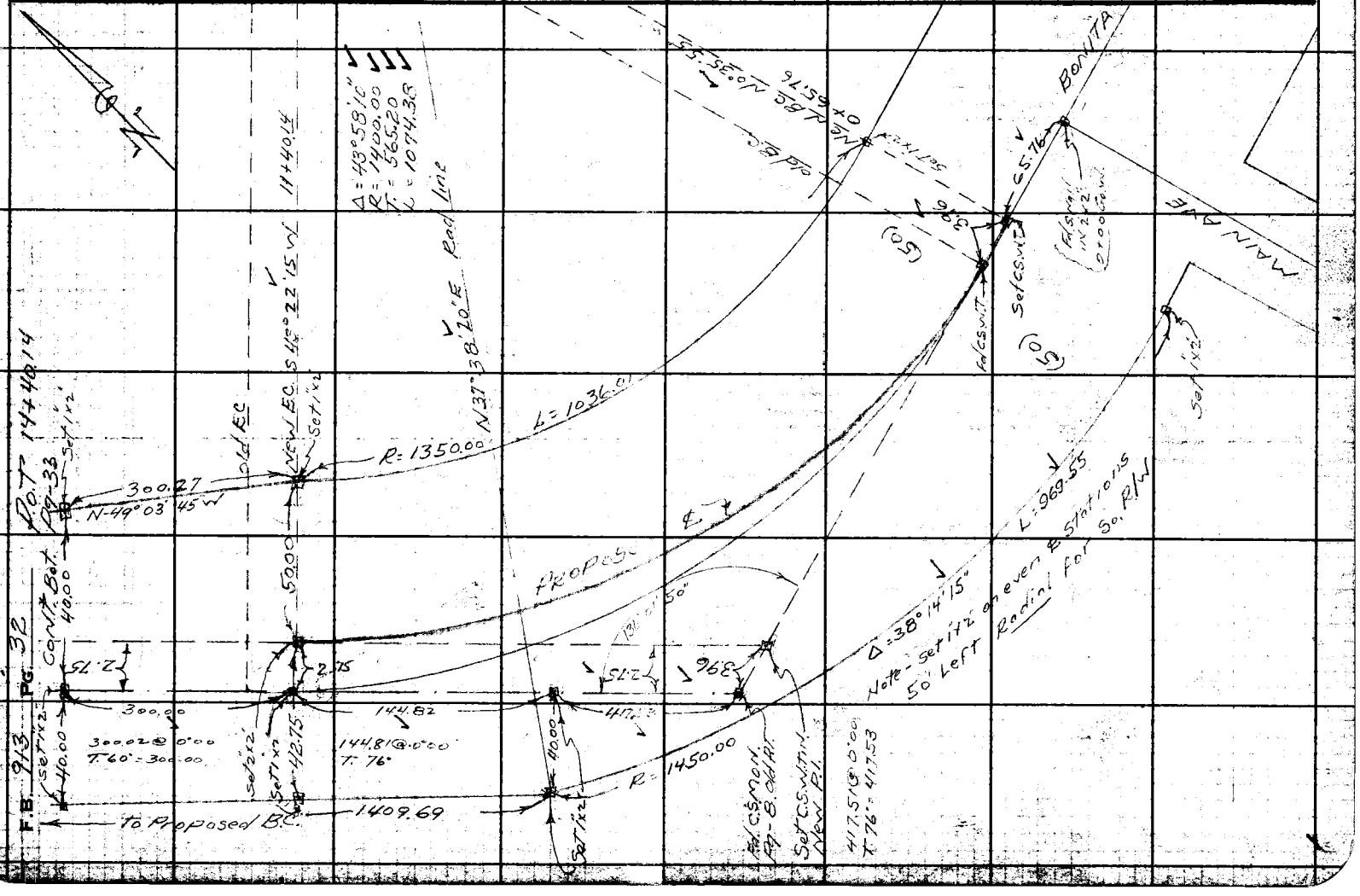

Notes Ck'd by K.R.M.	Survey of ARROW HWY	F.B. 913 Pg. 33
Map No.	W. O. 8341 Tape No. 051 St'd 68 °F	
Office Work	Surveyed by PORTER	
Checked	Notes PORTER Date 11-3-44	
Date	Indexed A. C. Johnson	

WS 46-D-3

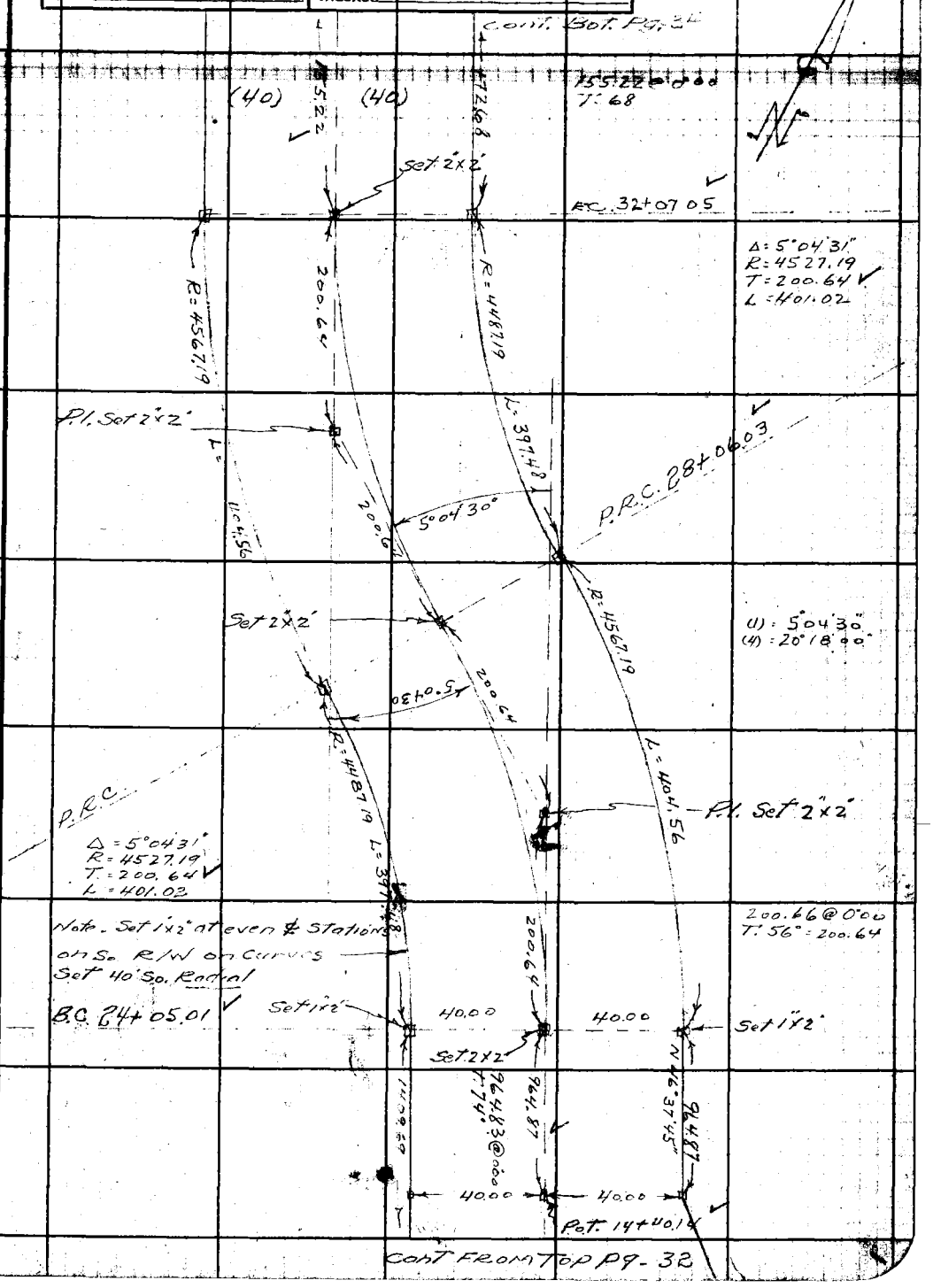

Cont From Top Pg. 32

Note: Any Additions or Changes on This Sheet Must be Made or Circled in Red Ink With Date and Name of Person Making Change.

Do not extend notes this side of this line.

RETURN TO
LOS ANGELES COUNTY SURVEYOR
700 HALL OF RECORDS

FORM 247 5M 12-40

RETURN TO
LOS ANGELES COUNTY SURVEYOR
700 HALL OF RECORDS

Note: Any Additions or Changes on This Sheet Must be Made or Circled in Red Ink With Date and Name of Person Making Change.

Do not extend notes this side of this line.

WS. 46 - D-2+3

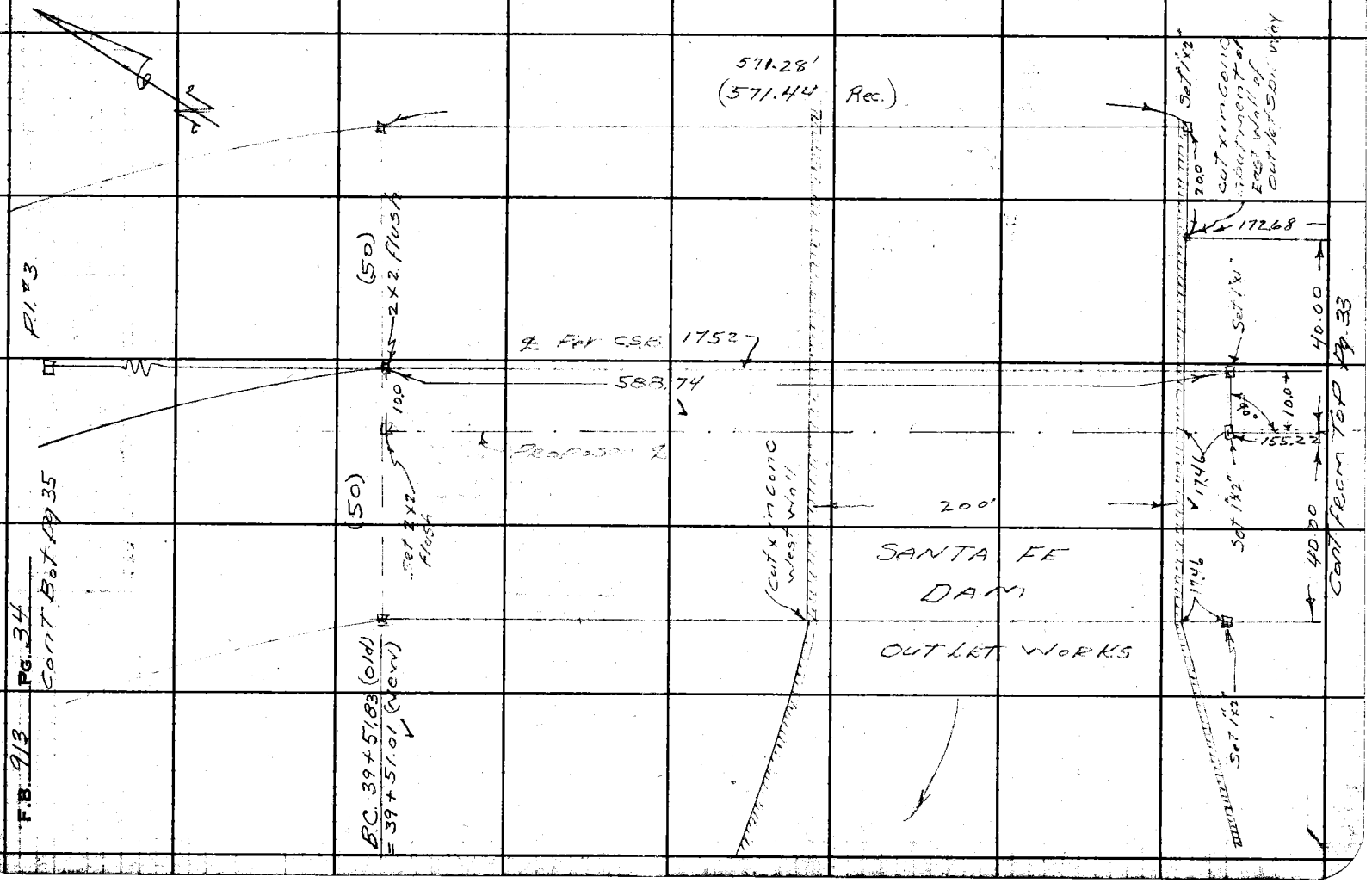

Notes Ck'd by K.R.M.	Survey of ARROW HWY
Map No.	W. O. 8391 Tape No. 051 Std 68 °F
Office Work	Surveyed by PORTER
Checked	Notes Porter Date 10-30-44
Date	Indexed A. C. Johnson

F.B. 913 Pg. 33

WS 46 - C-2 D-1

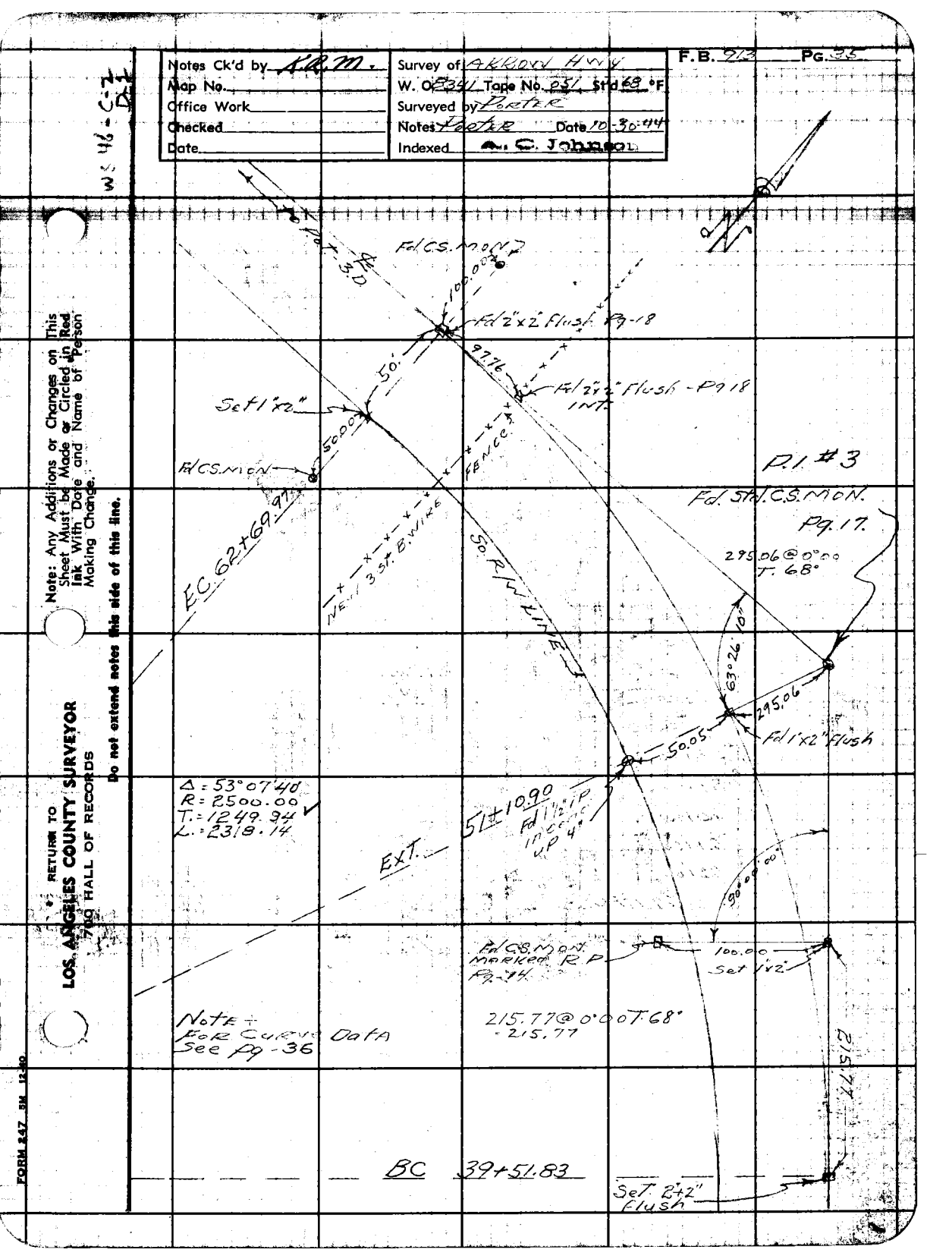

Note: Any Additions or Changes on This Sheet Must be Made or Circled in Red Ink With Date and Name of Person Making Change.

Do not extend notes this side of this line.

RETURN TO
LOS ANGELES COUNTY SURVEYOR
700 HALL OF RECORDS

FORM 847 5M 12-50

F.B. 913 PG. 36

CURVE DATA FOR CURVE #3

Station	ARC	def ∠	chord
39+51.83 BC	48.17	0°00'00"	48.17
40+00	100.00	0°33'07"	99.99
41+00	"	1°41'52"	"
42+00	"	2°50'38"	"
43+00	"	3°59'23"	"
44+00	"	5°08'08"	"
45+00	"	6°16'54"	"
46+00	"	7°25'39"	"
47+00	"	8°34'24"	"
48+00	"	9°43'10"	"
49+00	"	10°51'55"	"
50+00	110.90	12°00'40"	110.89
51+10.90 EXT	89.10	13°16'55"	89.095
52+00	100.00	14°18'11"	99.99
53+00	"	15°27'56"	"
54+00	"	16°35'41"	"
55+00	"	17°44'26"	"
56+00	"	18°53'12"	"
57+00	"	20°01'57"	"
58+00	"	21°10'42"	"
59+00	"	22°19'28"	"
60+00	"	23°28'13"	"
61+00	"	24°36'58"	"
62+00	"	25°45'44"	"
62+69.97 EC		26°33'50"	69.97

Note - Set 1"x2½ at All Stations also on All Stations on South R/W LINE Set 50' So. of ℄ Radial - 10-30-44 Porter

RETURN TO
LOS ANGELES COUNTY SURVEYOR
700 HALL OF RECORDS

Do not extend notes this side of this line.

Note: Any Additions or Changes on This Sheet Must be Made or Circled in Red Ink With Date and Name of Person Making Change.

Notes Ck'd by K.R.M.	Survey of Arrow Hwy
Map No. B-1752	W. O. 8341 Tape No. 15 Std 84 °F
Office Work McAllister	Surveyed by Porter
Checked McPherson	Notes Porter Date 2-18-46
Date May 1946	Indexed A. C. Johnson 4-9-46

F.B. [illegible] Pg. 37

Survey to Estab Tract Lines of J.R. Loftus Tract,

Fair View Ave and Pleasant View Ave

J.N. 8341		2-18-46 Porter Brock Hand Ochsner

Note: Any Additions or Changes on This Sheet Must be Made or Circled in Red Ink With Date and Name of Person Making Change.

Do not extend notes this side of this line.

RETURN TO
LOS ANGELES COUNTY SURVEYOR
700 HALL OF RECORDS

FORM 247 5M 12-40


F.B. 913 PG. 38
Lot #44
J.R. Loftus Tract #1
M.B. 14-29
Cont B.t pg 39
Set C.S. MON
Set 2"x2" (Removed)
S.E. COR N.E. 1/4 Sec. 1 T.1.S.R. 11 W.
Sub of Ro. Azusa de Durate
M.R. 6-80
ALLEY
(20)
3.00
.03
3.12
Set 1"x1 26+50.65
26+50.68
Fd 2"x2" up 8"
R.E. Tag #1022
(Removed)
12-12-46
40.48@0°T.72°
=40.48
40.48
Set Nail 26+91.13
.15
Fd 1"x1" 26+91.28
2.99
10.30
27+01.58
Fd 6"x6" Conc mon with
2" IP in Center R.E. 617
2.99
15'±
approx ℄ double pole
Power line
27.99
27+31.5
2.99
2" IP in Center R.E. disc
Marked 617
213.72
29+04.95
Fd 1" IP Lead Center
Copper disc Marked
L.A. Co Flood control
dist. With 4"x4" White
Post set 5' East
.12
2.99
29+04.63
Set Nail
52.32@0°T.74°=52.32
52.32
29+57.15
Set 1"x2" top No dyke
ditch
Sec. line
3' off Set line
148.98
T.1.S.R.10 W.
Fd Flood Cont B.C. Mon
Marked R.W. 1941
Rw Post 5' E.P.W.
31+06.13 pg 23
148.99@0°T.74°
=148.98
2.99
.24
Set 1"x2" 31+06.13
ARROW HWY
Fd 1 1/4" Brass Cap in Conc
Set punch mark in Cross
on Cole int. See pg 22
3.00
Set 1"x1"
WS.46-C-2+3
RETURN TO
LOS ANGELES COUNTY SURVEYOR
700 HALL OF RECORDS
Do not extend notes this side of this line.
Note: Any Additions or Changes on This Sheet Must be Made or Circled in Red Ink With Date and Name of Person Making Change.

Notes Ck'd by K.R.M.	Survey of [illegible]
Map No. B-1752	W. O. 83[illegible] Tape No. 15 Std 54°F
Office Work McAllister	Surveyed by [illegible]
Checked McPherson	Notes [illegible] Date 3-21-46
Date May 1946	Indexed A. C. Johnson

F.B. [illegible] Pg. [illegible]

WS 46-C-2

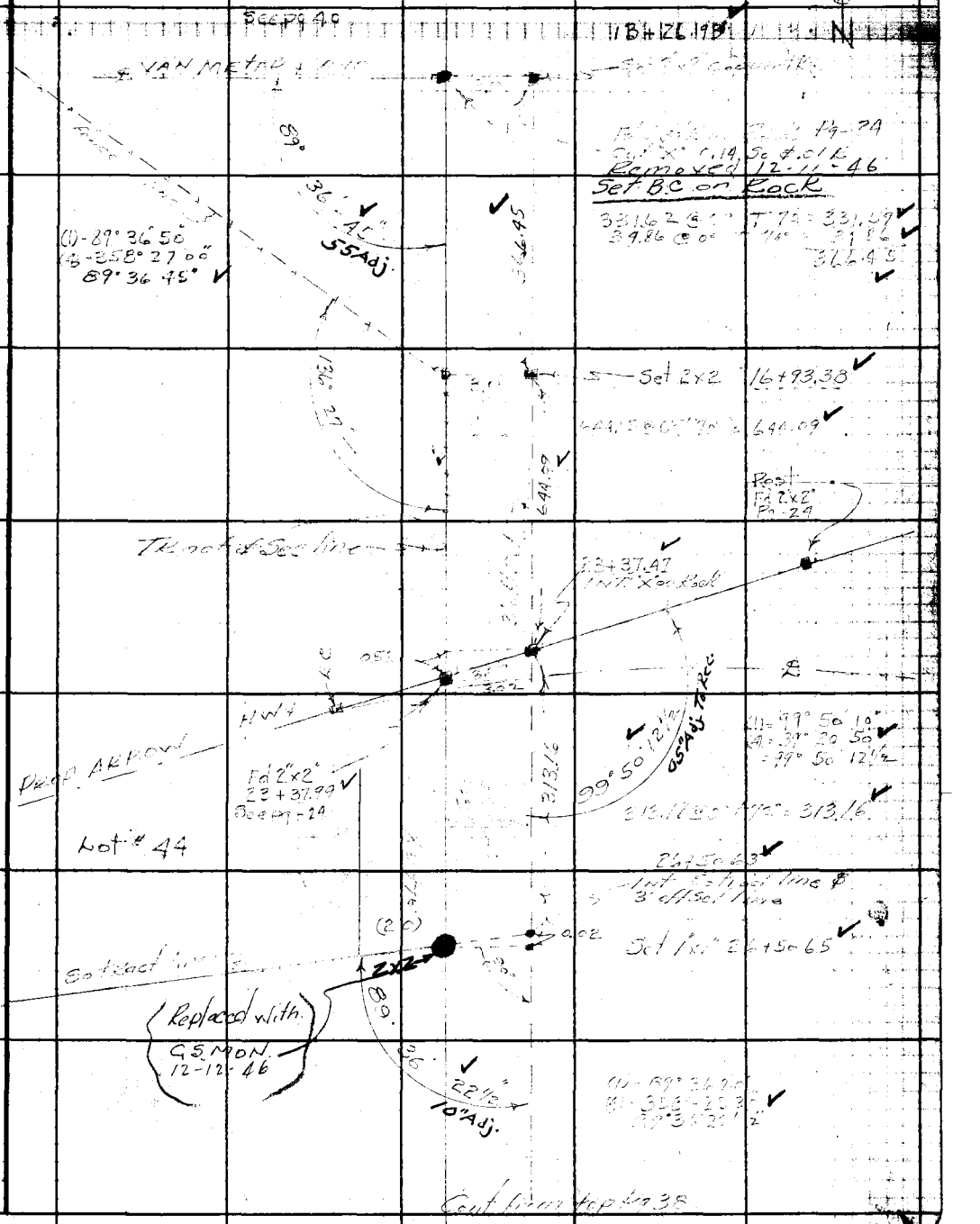

Note: Any Additions or Changes on This Sheet Must be Made or Circled in Red Ink With Date and Name of Person Making Change.

Do not extend notes this side of this line.

RETURN TO
LOS ANGELES COUNTY SURVEYOR
700 HALL OF RECORDS

FORM 247 5M 12-40

RETURN TO
LOS ANGELES COUNTY SURVEYOR
700 HALL OF RECORDS

Note: Any Additions or Changes on This Sheet Must be Made or Circled in Red Ink With Date and Name of Person Making Change.

Do not extend notes this side of this line.

WS.46-C-2

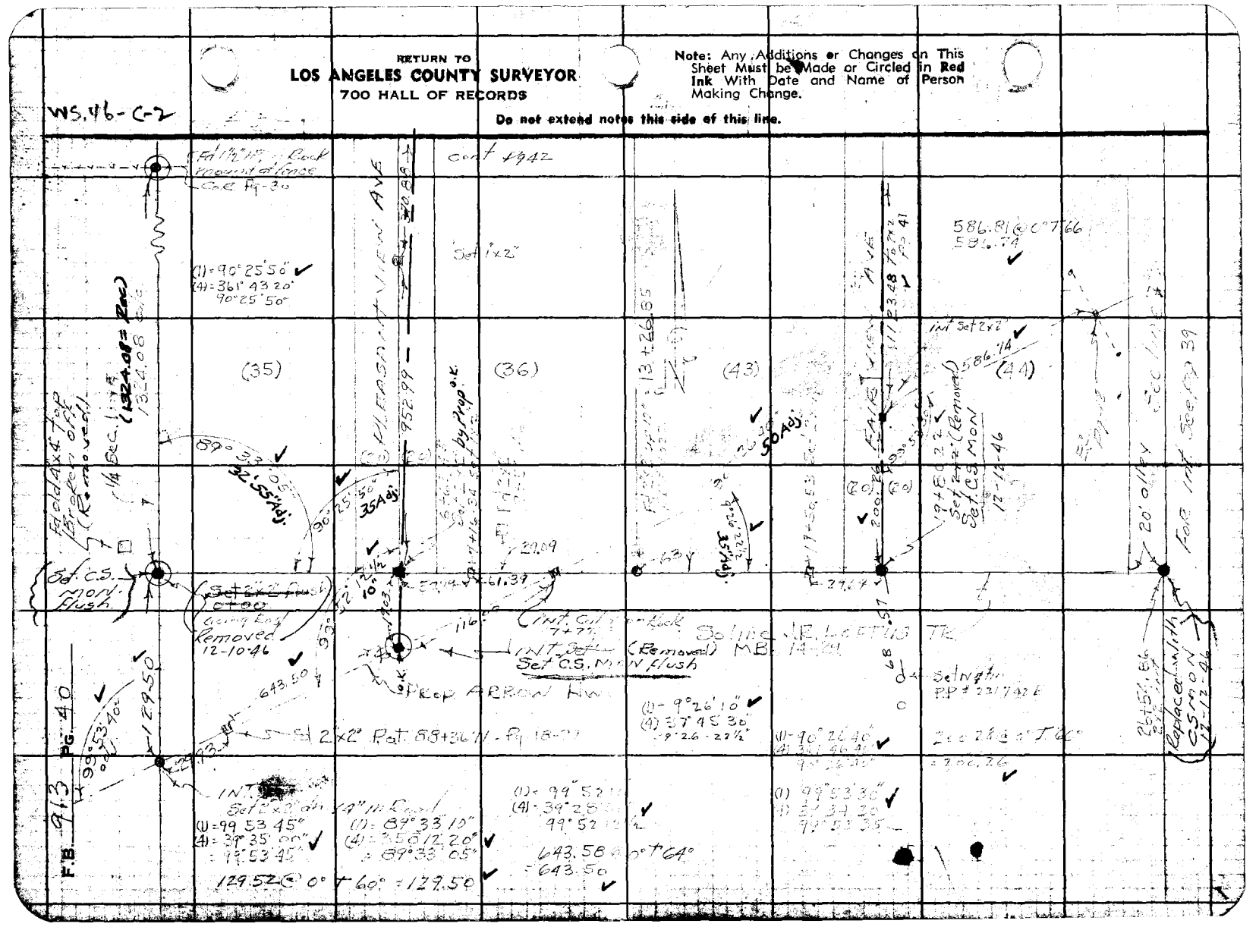
Cont #942
Set 1"x2"
(35)
(36)
(43)
(44)
ALEGRIA VIEW AVE
EAGLE VIEW AVE
Set C.S. Mon. Flush.
Set 2"x2" Pat. 68+36 N - Pg 18-01
INT Set C.S. Mon. Flush
Set C.S. Mon. Flush
Set 2"x2" (Removed) 12-10-46
Set 2"x2" (Removed) 12-12-46
Replaced with C.S. Mon 12-12-46
Set Nail
Set Nail
Set Nail

Notes Ck'd by K.R.M.	Survey of [illegible]
Map No. B-1752	W. O. 83[illegible] Tape No. 15 Std. 84 °F
Office Work McAllister	Surveyed by [illegible]
Checked McPherson	Notes Poster Date 3-25-46
Date May 1946	Indexed [illegible]

F.B. [illegible] Pg. [illegible]

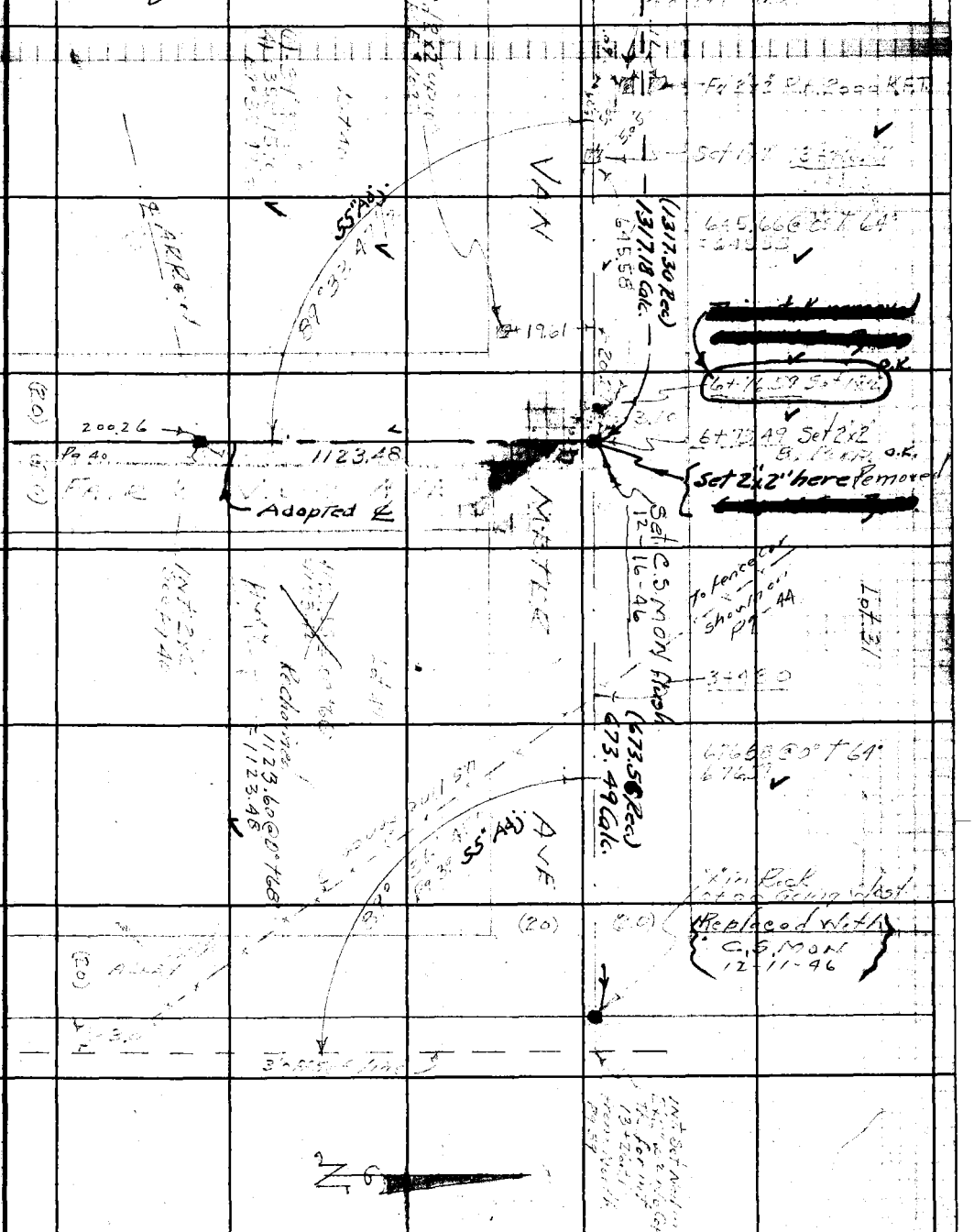

Note: Any Additions or Changes on This Sheet Must be Made or Circled in Red Ink With Date and Name of Person Making Change.

Do not extend notes this side of this line.

RETURN TO
LOS ANGELES COUNTY SURVEYOR
700 HALL OF RECORDS

FORM 247 5M 12-40

F.B. 913 PG. 42

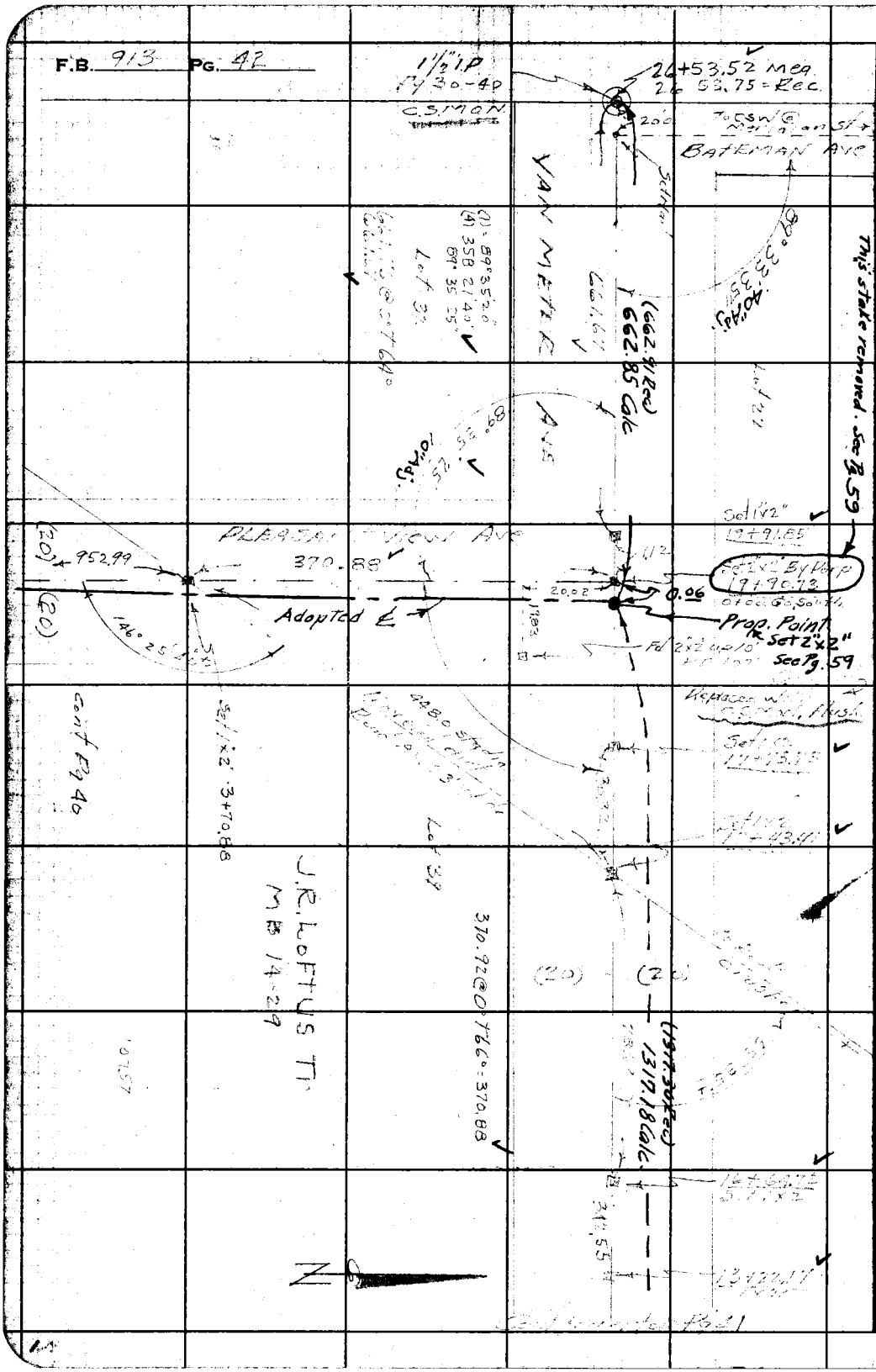

WS.46-C-2

RETURN TO
LOS ANGELES COUNTY SURVEYOR
700 HALL OF RECORDS

Do not extend notes this side of this line.

Note: Any Additions or Changes on This Sheet Must be Made or Circled in Red Ink With Date and Name of Person Making Change.

Notes Ck'd by	Survey of
Map No.	W. O. 8341 Tape No. Std °F
Office Work	Surveyed by Crew
Checked	Notes Book Date 1-46
Date	Indexed A. C. Jones

F.B. Pg.

Note: Any Additions or Changes on This Sheet Must be Made in Red Ink With Date and Name of Person Making Change

Do not extend notes this side of this line.

RETURN TO
LOS ANGELES COUNTY SURVEYOR
700 HALL OF RECORDS

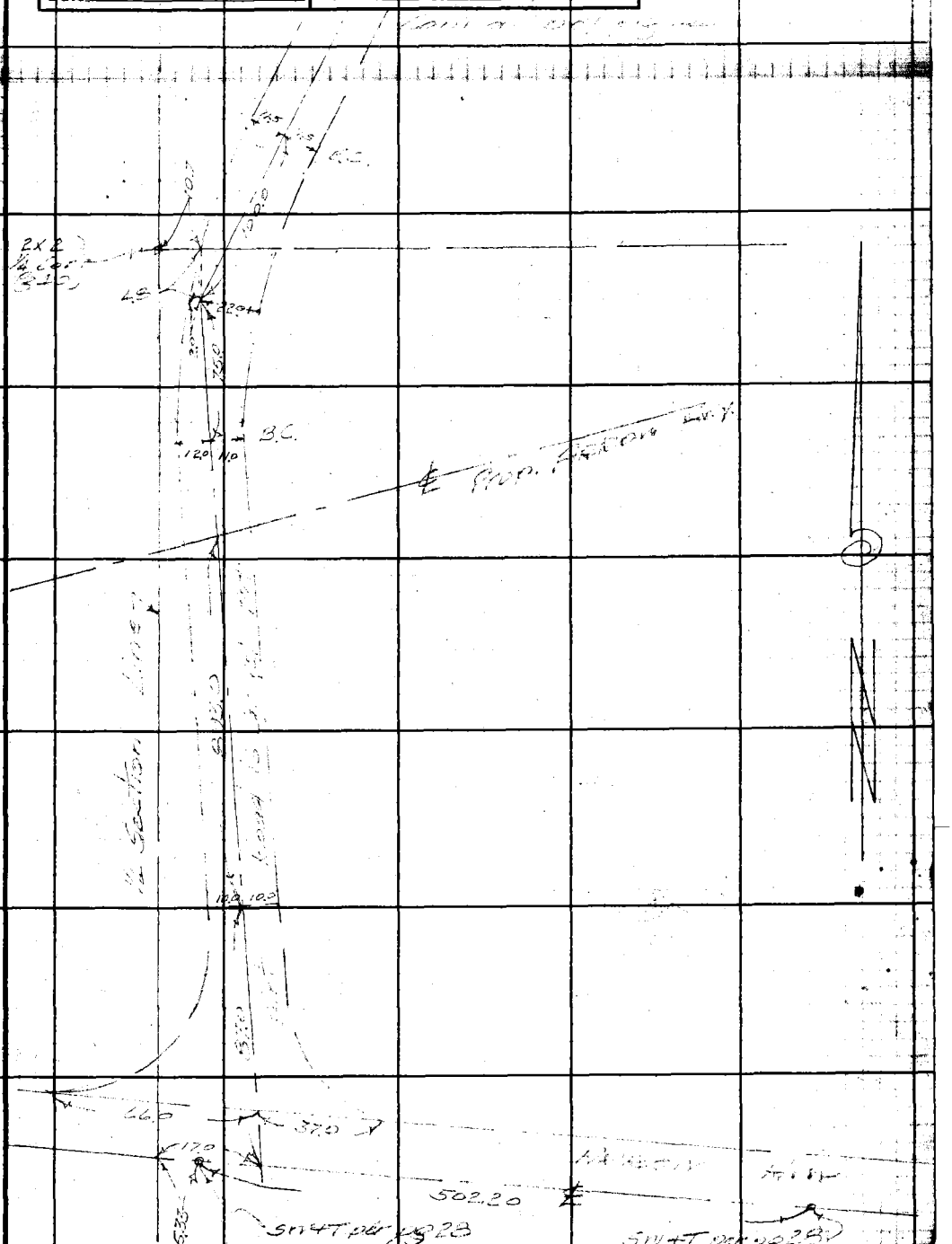

FORM 247 5M 12-0

RETURN TO
LOS ANGELES COUNTY SURVEYOR
700 HALL OF RECORDS

Note: Any Additions or Changes on This Sheet Must be Made or Circled in **Red Ink** With Date and Name of Person Making Change.

Do not extend notes this side of this line.

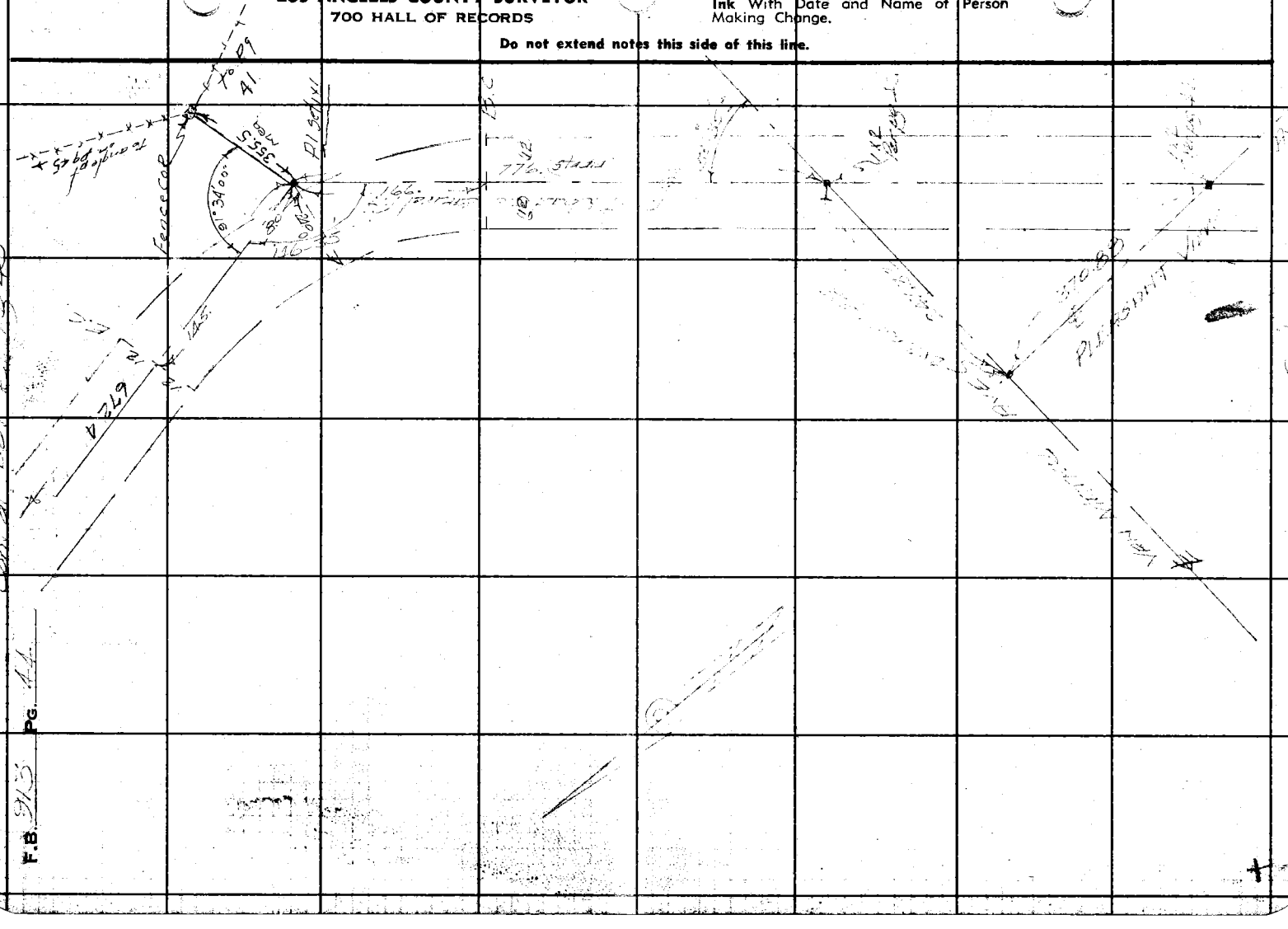

FORM 247 3M 12-40

RETURN TO
LOS ANGELES COUNTY SURVEYOR
700 HALL OF RECORDS

Note: Any Additions or Changes on This Sheet Must be Made or Circled in Red Ink With Date and Name of Person Making Change.

Do not extend notes this side of this line.

W5.46-C-2

W5.46-C-2

Notes Ck'd by
Map No. Office Work
Checked
Date

Survey of
W. O. Tape No. Std. °F
Surveyed by
Notes Date
Indexed Date

F. B. Pg.

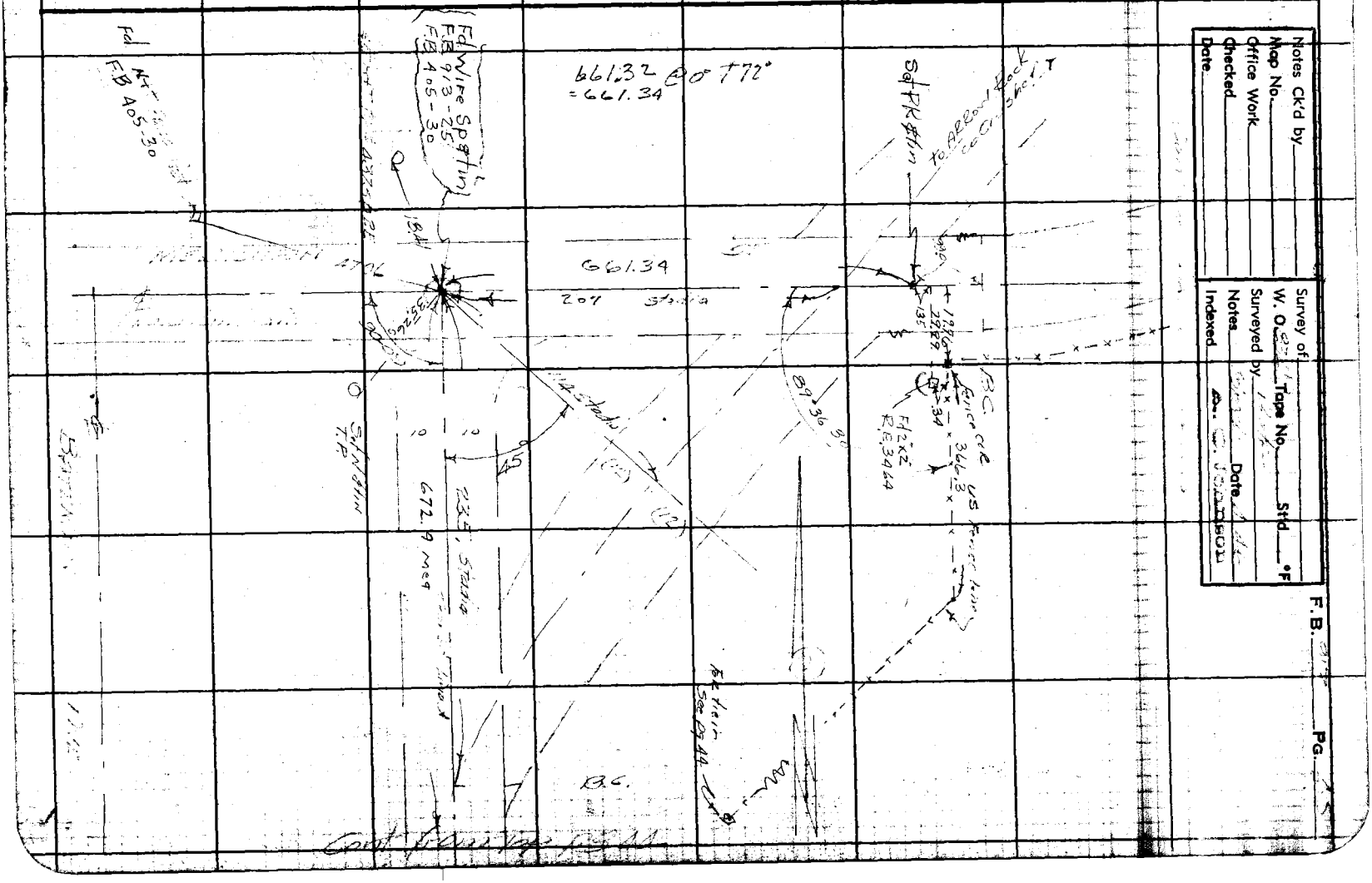

F.B. 913 Pg.

Typical Dyke Section looking N.E.

RETURN TO
LOS ANGELES COUNTY SURVEYOR
700 HALL OF RECORDS

Do not extend notes this side of this line.

Note: Any Additions or Changes on This Sheet Must be Made or Circled in Red Ink With Date and Name of Person Making Change.

Form 301 10M 3-34

PLEASE RETURN TO
LOS ANGELES COUNTY SURVEYOR
700 HALL OF RECORDS

NOTE: ANY ADDITIONS OR CHANGES ON THIS SHEET MUST BE MADE OR CIRCLED IN RED INK, WITH DATE AND NAME OF PERSON MAKING CHANGE

Do not extend notes this side of this line

Transit at	Sight on	Stadia Intercepts	Stadia Distance	Stadia Rod—	Horizontal Angle 0° to 360° Right	Horiz. Distance	+ — Vertical Angle	Elevation of Point	+ Back Sight	+ — Difference Elevation	Height of Instrument	+ — Vertical Distance	REMARKS Station	Left	Right
					° ′		° ′		1						
					° ′		° ′		2				[illegible]		[illegible]
P-1	[illegible]				° ′		° ′		3				[illegible]		[illegible]
					° ′		° ′		4				[illegible]		[illegible]
		1185													
		[illegible]	[illegible]		0.0		° ′		5				[illegible]		
		[illegible]	405		0.0		.12		6				[illegible]		
		[illegible]													
		300	[illegible]		6.19		° ′		7				[illegible]		
			294		6.19		° ′		8				[illegible]		
			340		6.19		° ′		9				[illegible]		[illegible]
			269		[illegible]		° ′		10				[illegible]		
		[illegible]	[illegible]		[illegible]		° ′		11				[illegible]		
			[illegible]		13.[illegible]		° ′		12				[illegible]		
			222		13.[illegible]		° ′		13				[illegible]		[illegible]
			209		[illegible]		° ′		14				[illegible]		
		1092													
		900	[illegible]		[illegible]		° ′		15				[illegible]		
			[illegible]		[illegible]		° ′		16				[illegible]		
			181		[illegible]		° ′		17				[illegible]		[illegible]
			168		[illegible]		° ′		18				[illegible]		[illegible]
		1111													
		900	[illegible]		71.59		° ′		19				[illegible]		
			223		71.59		° ′		20				[illegible]		
			[illegible]		71.59		° ′		21				[illegible]		[illegible]
			184		71.59								[illegible]		[illegible]

Add'n'l Inform.

Notes Red. ____ Platted ____ Job No. [illegible] Division No. ____ F.B. [illegible] PG. [illegible]
Date ____ Date ____ Survey of [illegible]
Notes Chkd. ____ Checked ____ Survey by ____ Notes ____ Date ____
Date ____ Date ____ Map No. ____ Indexed A. C. Johnson Date ____

Form 301 10M 3-34

PLEASE RETURN TO
LOS ANGELES COUNTY SURVEYOR
700 HALL OF RECORDS

NOTE: ANY ADDITIONS OR CHANGES ON THIS SHEET MUST BE MADE OR CIRCLED IN RED INK, WITH DATE AND NAME OF PERSON MAKING CHANGE

Do not extend notes this side of this line

F.B. _____ PG. _____

Topography Description Legend:
Side Hill.....S.H. | Side of Draw.S.D. | Side of Ridge.S.R. | Head of Draw H.D.

Bottom Draw.B.D. | Bottom Wash B.W. | Top of Ridge.T.R. | Toe of Slope..T.S.

Inters. of Draws.V.D's
Break in Slope..Bk.S.
Steep Slope.....S.S.
Top of Cliff.....T.Cl.
Bottom of Cliff..B.Cl.
Top of Spur.....T.Sp.
Bottom Canyon..B.Cn.

Side of Canyon S.Cn.
Top of Bank...T.B.
Bottom of Bank.B.B.
Top of Cut.....T.C.
Bottom of Cut..B.C.
Top of Fill.....T.F.
Bottom of Fill.B.F.

Saddle .....Sa.
Swale .....Sw.
Flat .....Fl.
Stream .....Str.
Trail .....Tr.
Pavement ....Pvt.
Edge of Road E.Rd.

Traveled Rd. Tr.Rd.
Fence .....Fn.
Int. Fences..V.Fns.
Ditch .....Di.
Telephone Pole T.P.
Power Pole...P.P.
Culvert .....Cul.

Oak-O. Fir-Fr.
Pine-Pi. Cedar-Ce.
Sycamore .....Sy.
Eucalyptus .....Eu.
Plus combinations of these and all common standard abbreviations.

Transit at	Sight on	Stadia Intercepts	Stadia Distance	Stadia Rod—	Horizontal Angle 0° to 360° Right	Horiz. Distance	+ Vertical Angle —	Elevation of Point	+ Back Sight	+ Difference Elevation —	Height of Instrument	+ Vertical Distance —	REMARKS Station	Left	Right
					° ′		° ′		1						
					° ′		° ′		2						
					° ′		° ′		3						
					° ′		° ′		4						
					° ′		° ′		5						
					° ′		° ′		6						
					° ′		° ′		7						
					° ′		° ′		8						
					° ′		° ′		9						
					° ′		° ′		10						
					° ′		° ′		11						
					° ′		° ′		12						
					° ′		° ′		13						
					° ′		° ′		14						
					° ′		° ′		15						
					° ′		° ′		16						
					° ′		° ′		17						
					° ′		° ′		18						
					° ′		° ′		19						
					° ′		° ′		20						
					° ′		° ′		21						

Add'n'l Inform.

Form 301 10M 3-34

PLEASE RETURN TO
LOS ANGELES COUNTY SURVEYOR
700 HALL OF RECORDS

NOTE: ANY ADDITIONS OR CHANGES ON THIS SHEET MUST BE MADE OR CIRCLED IN RED INK., WITH DATE AND NAME OF PERSON MAKING CHANGE

Do not extend notes this side of this line

Transit at	Sight on	Stadia Intercepts	Stadia Distance	Stadia Rod—	Horizontal Angle 0° to 360° Right	Horiz. Distance	+ — Vertical Angle	Elevation of Point	+ Back Sight	+ — Difference Elevation	Height of Instrument	+ — Vertical Distance	REMARKS Station	Left	Right
					° ′		° ′		1						
					° ′		° ′		2						
					° ′		° ′		3						
					° ′		° ′		4						
					° ′		° ′		5						
					° ′		° ′		6						
					° ′		° ′		7						
					° ′		° ′		8						
					° ′		° ′		9						
					° ′		° ′		10						
					° ′		° ′		11						
					° ′		° ′		12						
					° ′		° ′		13						
					° ′		° ′		14						
					° ′		° ′		15						
					° ′		° ′		16						
					° ′		° ′		17						
					° ′		° ′		18						
					° ′		° ′		19						
					° ′		° ′		20						
					° ′		° ′		21						

Add'l Inform.

Notes Red. _____ Platted _____ Job No. _____ Division No. _____ F.B. _____ PG. _____

Date _____ Date _____ Survey of _____

Notes Chkd. _____ Checked _____ Survey by _____ Notes _____ Date _____

Date _____ Date _____ Map No. _____ Indexed A. C. Johnson

Form 301 10M 3-34

PLEASE RETURN TO

LOS ANGELES COUNTY SURVEYOR

700 HALL OF RECORDS

NOTE: ANY ADDITIONS OR CHANGES ON THIS SHEET MUST BE MADE OR CIRCLED IN RED INK, WITH DATE AND NAME OF PERSON MAKING CHANGE

Do not extend notes this side of this line

F.B. 913 PG. 50

Topography Description Legend:
Side Hill.....S.H.
Side of Draw.S.D.
Side of Ridge.S.R.
Head of Draw H.D.
Bottom Draw.B.D.
Bottom Wash B.W.
Top of Ridge.T.R.
Toe of Slope..T.S.

Inters. of Draw. V.D's
Break in Slope..Bk.S.
Steep Slope.....S.S.
Top of Cliff.....T.Cl.
Bottom of Cliff...B.Cl.
Top of Spur.....T.Sp.
Bottom Canyon..B.Cn.

Side of Canyon S.Cn.
Top of Bank...T.B.
Bottom of Bank..B.B.
Top of Cut.....T.C.
Bottom of Cut...B.C.
Top of Fill.....T.F.
Bottom of Fill..B.F.

Saddle .....Sa.
Swale .....Sw.
Flat .....Fl.
Stream .....Str.
Trail .....Tr.
Pavement .....Pvt.
Edge of Road E.Rd.

Oak-O. Fir-Fr.
Pine-Pi. Cedar-Ce.
Sycamore .....Sy.
Eucalyptus .....Eu.
Plus combinations of these and all common standard abbreviations.

Traveled Rd. Tr.Rd.
Fence .....Fn.
Int. Fences.V.Fns.
Ditch .....Di.
Telephone Pole T.P.
Power Pole....P.P.
Culvert .....Cul.

Transit at	Sight on	Stadia Intercepts	Stadia Distance	Stadia Rod—	Horizontal Angle 0° to 360° Right	Horiz. Distance	+ Vertical Angle —	Elevation of Point	+ Back Sight	+ Difference Elevation —	Height of Instrument	+ Vertical Distance —	REMARKS Station	Left	Right
					° ′		° ′		1						
					° ′		° ′		2						
					° ′		° ′		3						
					° ′		° ′		4						
					° ′		° ′		5						
					° ′		° ′		6						
					° ′		° ′		7						
					° ′		° ′		8						
					° ′		° ′		9						
					° ′		° ′		10						
					° ′		° ′		11						
					° ′		° ′		12						
					° ′		° ′		13						
					° ′		° ′		14						
					° ′		° ′		15						
					° ′		° ′		16						
					° ′		° ′		17						
					° ′		° ′		18						
					° ′		° ′		19						
					° ′		° ′		20						
					° ′		° ′		21						

Add'n'l Inform.

Notes Ck'd by KRM-Ph	Survey of Buena Vista St.
Map No. B-1949	W. O. 8426 Tape No. 081 St'd 68
Office Work KPM-White	Surveyed by [illegible]
Checked McPherson	Notes [illegible] Date 6-12-46
Date Aug. 1946	Indexed A. C. Johnson 7-1-46

F.B. 913 PG. 51

BUENA VISTA ST.

From Buena Vista St and Meridian St
So. Westerly to Prop. Arrow Hwy.

J.N. 8426 June -1946

Ref. F.B. 1047
F.B. 1048
U.S.E.D. map
R.W.
7-51-F
J.R. Loftus Tr. #1
14+29
F.B. 405

Porter
Holmes
Hand
Ochsner

C.S.B-1949
H.C. 17-81

Note: Any Additions or Changes on This Sheet Must Be Made or Circled in Red Ink With Date and Name of Person Making Change.

Do not extend notes this side of this line.

RETURN TO
LOS ANGELES COUNTY SURVEYOR
700 HALL OF RECORDS

FORM 247 5M 11-41

F.B. 913 PG. 52

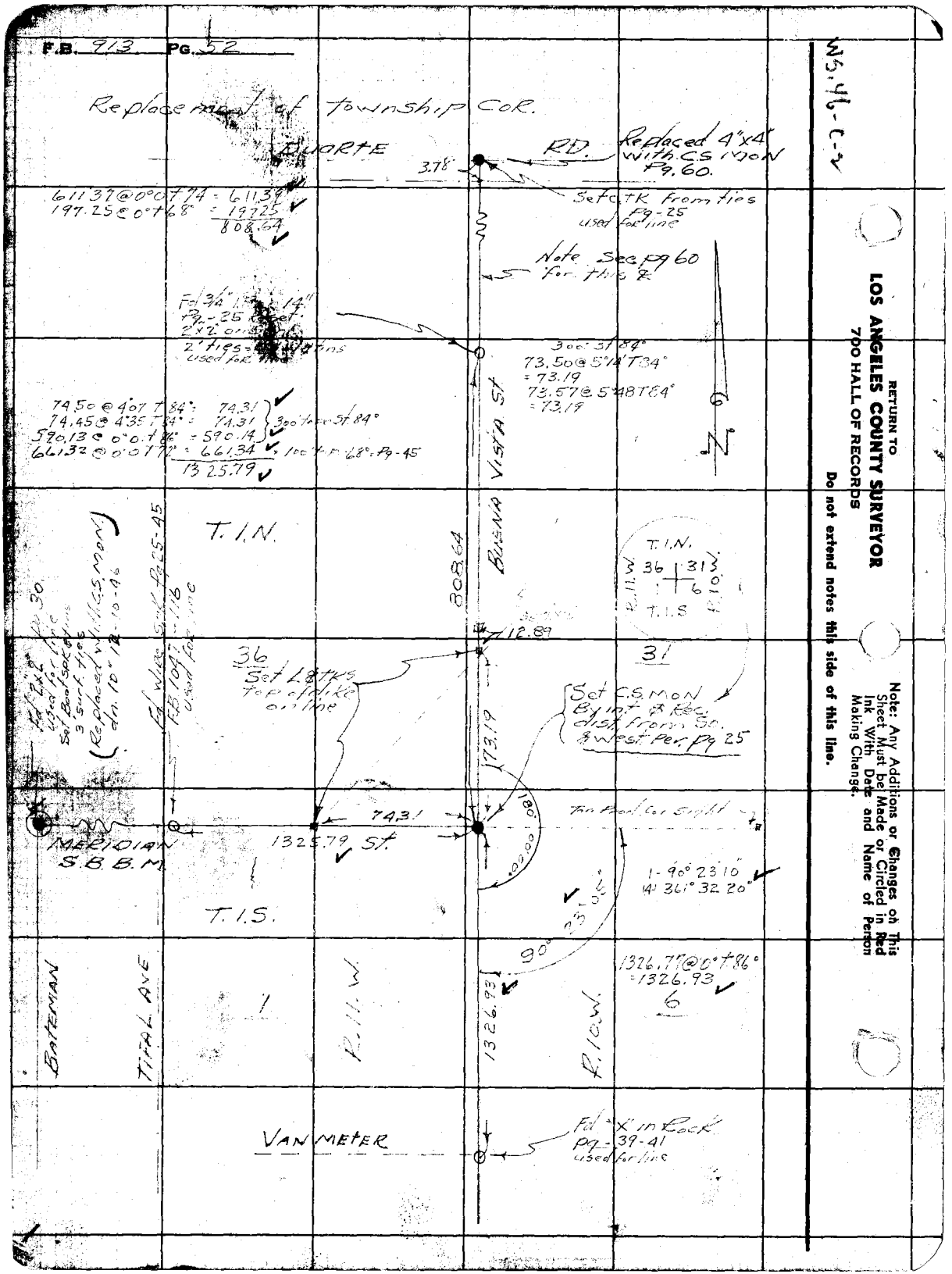

W5, 46-C-2

RETURN TO
LOS ANGELES COUNTY SURVEYOR
7DO HALL OF RECORDS
Do not extend notes this side of this line.

Note: Any Additions or Changes on This Sheet Must be Made or Circled in Red Ink With Date and Name of Person Making Change.

FORM 247 SM 1-41

RETURN TO
LOS ANGELES COUNTY SURVEYOR
700 HALL OF RECORDS

Note: Any Additions or Changes on This Sheet Must be Made or Circled in Red Ink With Date and Name of Person Making Change.

Do not extend notes this side of this line.

W 5.46 - C - 2

Notes Ck'd by [illegible] Date [illegible]
Map No. B-1949
Office Work [illegible]
Checked [illegible]
Date Aug. 1946

Survey of [illegible]
W. O. 2876 Tape No. 28' Std. 68 °F
Surveyed by Foster
Notes Foster
Indexed J.C. Date 6-46

F.B. 473 Pg. 39

(11) = 89° 34' 45"
(4) = 358° 18' 40"
(6) = 177° 28' 10"
89° 34' 40"

Replaced with C.S. MON dn. 8"
Set 1"I.P. Byp.P. Removed 12-10-46
Boot SPK & tins
3 Survt ties

2651.60 Rec
2651.93 meas

1325.96

1325.79

MERIDIAN ST.

Fd W SPK out
Pg 52. - 45

Int Pg 56

Fd C.S. MON
Pg - 52

Catch in 0.00 Pg 55

197.25

89° 34' 40"

663.48

Lot 26

Lot 27

Fd 2"I.P. R.E. 1022
.04 So. & .12 E

Set Nail in Post

Prop. Bdy. Line

St.

Set Nail in Post

Replaced with C.S. MON
Set Ch 4 dn 10"
By Pot P

Fd old 272 No E
No tack

341.59

89° 34' 45"

112.93

Set Nail Pg 57

129.48

Lot 1 Blk

742.36

90° 23' 15"

Fd 1"I.P. 1.13 E

1326.36 M.

T. I. F. A. L. AVE

1327.01 = Rec
1326.97 M.

663.48

Set 2"x2" Dry Pep
Removed 12-10-46

(11) = 90° 23' 20"
(6) = 361° 33' 00"
(6) = 182° 19' 26"
90° 23' 15"

Set Nail & Tack

Replaced with 2" I.P. Brass Cap Fd 1.13 E

(11) = 89° 34' 30"
(4) = 358° 17' 40"
(6) = 177° 26' 40"
89° 34' 25"

Int Pg 58

89° 34' 25"

Int Pg 58

1327.13 = Rec
1327.01

VAN METER

1/2" I.P. 0.2 E 0.0 CS MON

Set 1"x2" Byp & P Removed 12-10-46

Replaced with CS MON 8" dn 6-1946

Fd 1"x2" Pg 41
13+22.41

4.84

Fd Tack 0.1 S 0.2 E Pg 41-52
Replaced with CS Mon

RETURN TO
LOS ANGELES COUNTY SURVEYOR
700 HALL OF RECORDS

Note: Any Additions or Changes on This Sheet Must be Made or Circled in Red Ink With Date and Name of Person Making Change.

Do not extend notes this side of this line.

F.B. 913 Pg. 54

Notes Ck'd by K.R. McPh	Survey of Buena Vista St
Map No. B-1949	W. O. 8426 Tape No. ____ St'd ____ °F
Office Work KRM-White	Surveyed by Porter
Checked McPherson	Notes Porter Date 6-15-46
Date Aug. 1946	Indexed C. Johnson

F.B. 913 Pg. 55

WS 46-C-2

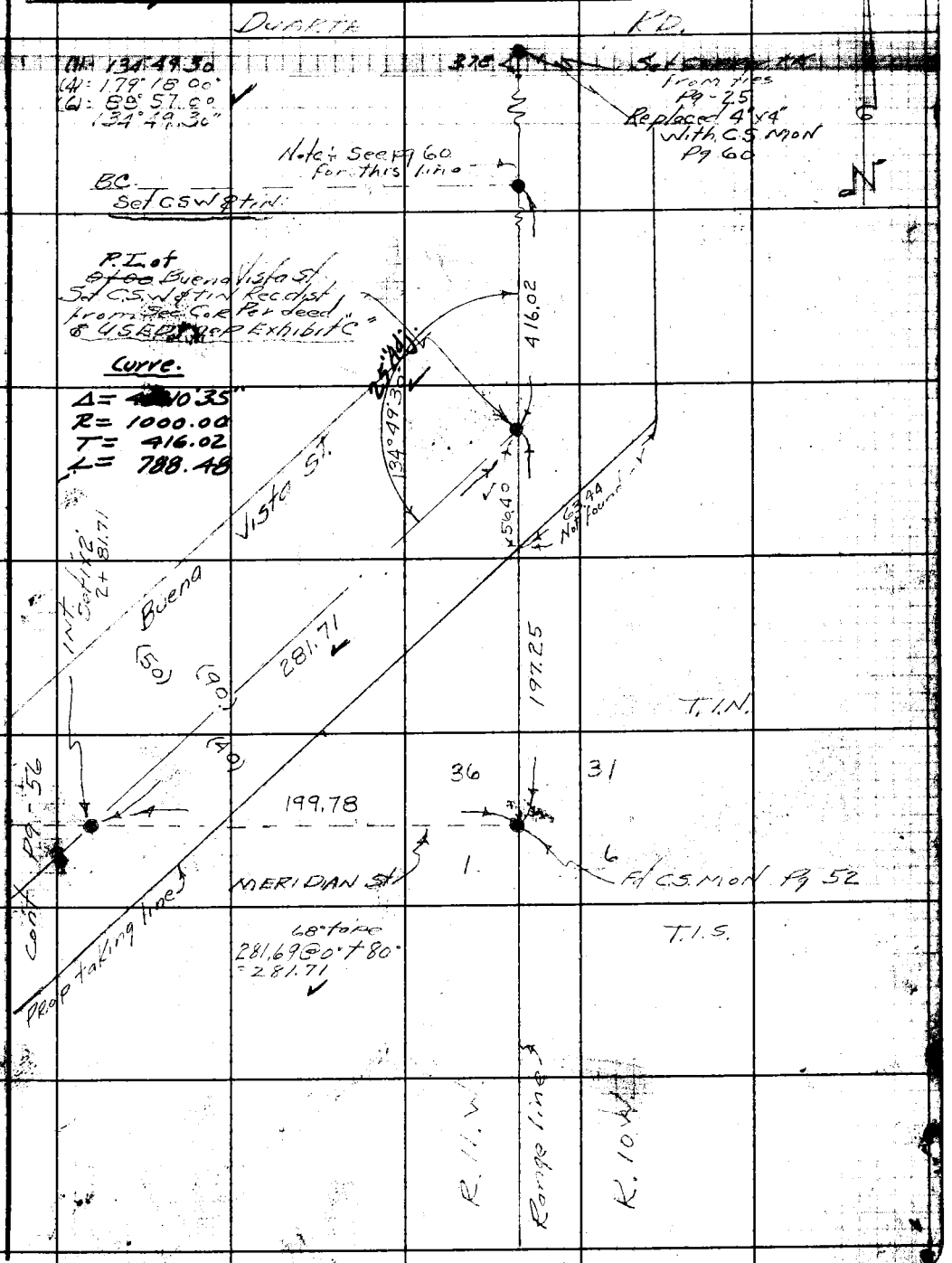

Note: Any Additions or Changes on This Sheet Must be Made or Circled in Red Ink With Date and Name of Person Making Change.

Do not extend notes this side of this line.

RETURN TO
LOS ANGELES COUNTY SURVEYOR
700 HALL OF RECORDS

FORM 247 5M 11-41

F.B. [illegible] PG. 56

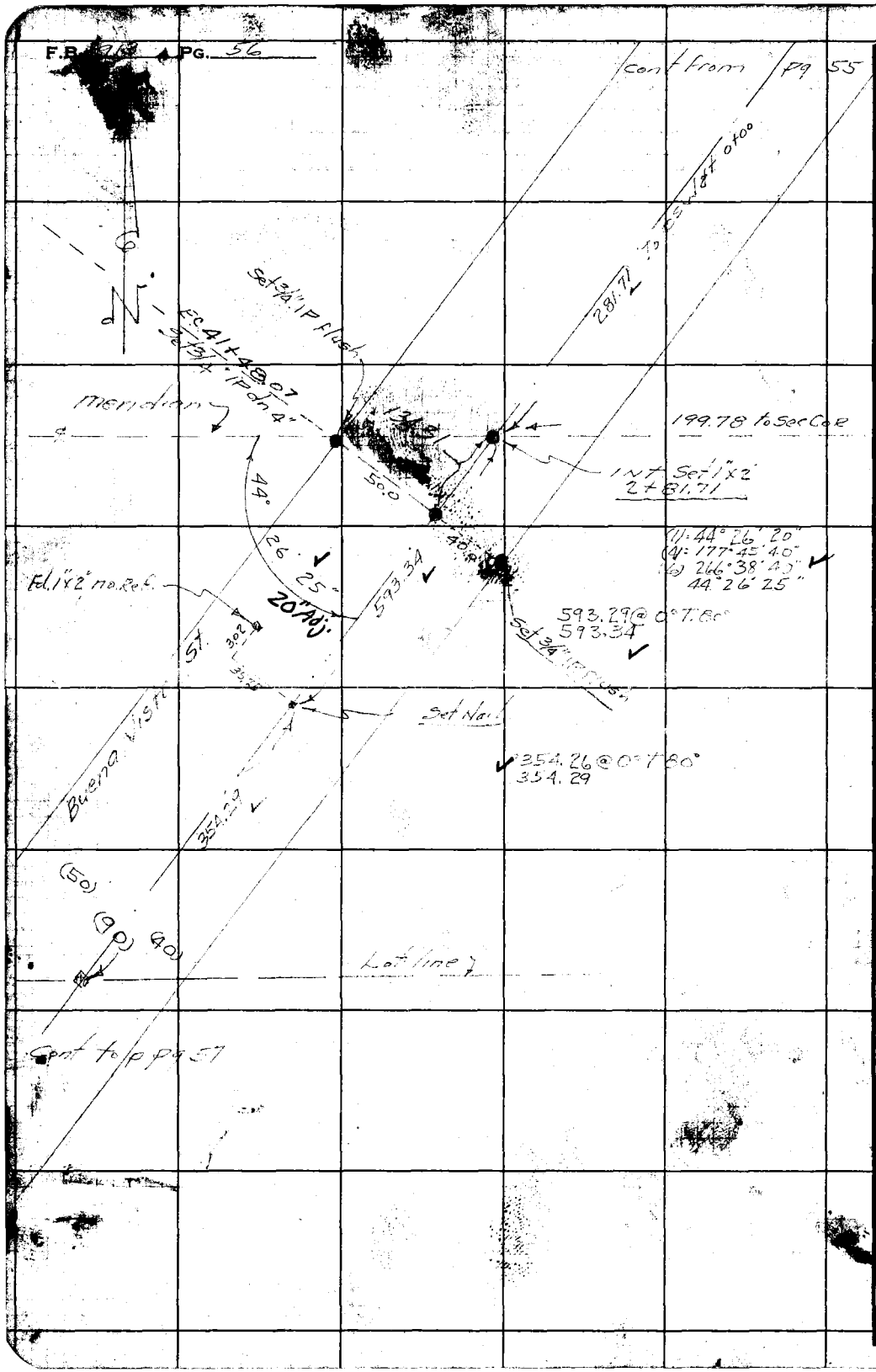

WS#6-C-2

RETURN TO
LOS ANGELES COUNTY SURVEYOR
700 HALL OF RECORDS

Do not extend notes this side of this line.

Note: Any Additions or Changes on This Sheet Must be Made or Circled in Red Ink With Date and Name of Person Making Change.

Notes Ck'd by K.R. McPh
Map No. B-1999
Office Work KRM-White
Checked McPherson
Date Aug. 1946

Survey of Buena Vista St.
W. O. 8426 Tape No. 081 St'd 68 °F
Surveyed by Parker
Notes Peter Date 6-16-46
Indexed A. C. Johnson

F.B. 213 PG. 59
Cont from Bot pg 56

WS 46-C-2



Note: Any Additions or Changes on This Sheet Must be Made or Circled in Red Ink With Date and Name of Person Making Change.

Do not extend notes this side of this line.

RETURN TO
LOS ANGELES COUNTY SURVEYOR
700 HALL OF RECORDS

FORM 247 SM 11-41

RETURN TO
LOS ANGELES COUNTY SURVEYOR
700 HALL OF RECORDS

Note: Any Additions or Changes on This Sheet Must be Made or Circled in Red Ink With Date and Name of Person Making Change.

Do not extend notes this side of this line.

W.S. 46-C-2

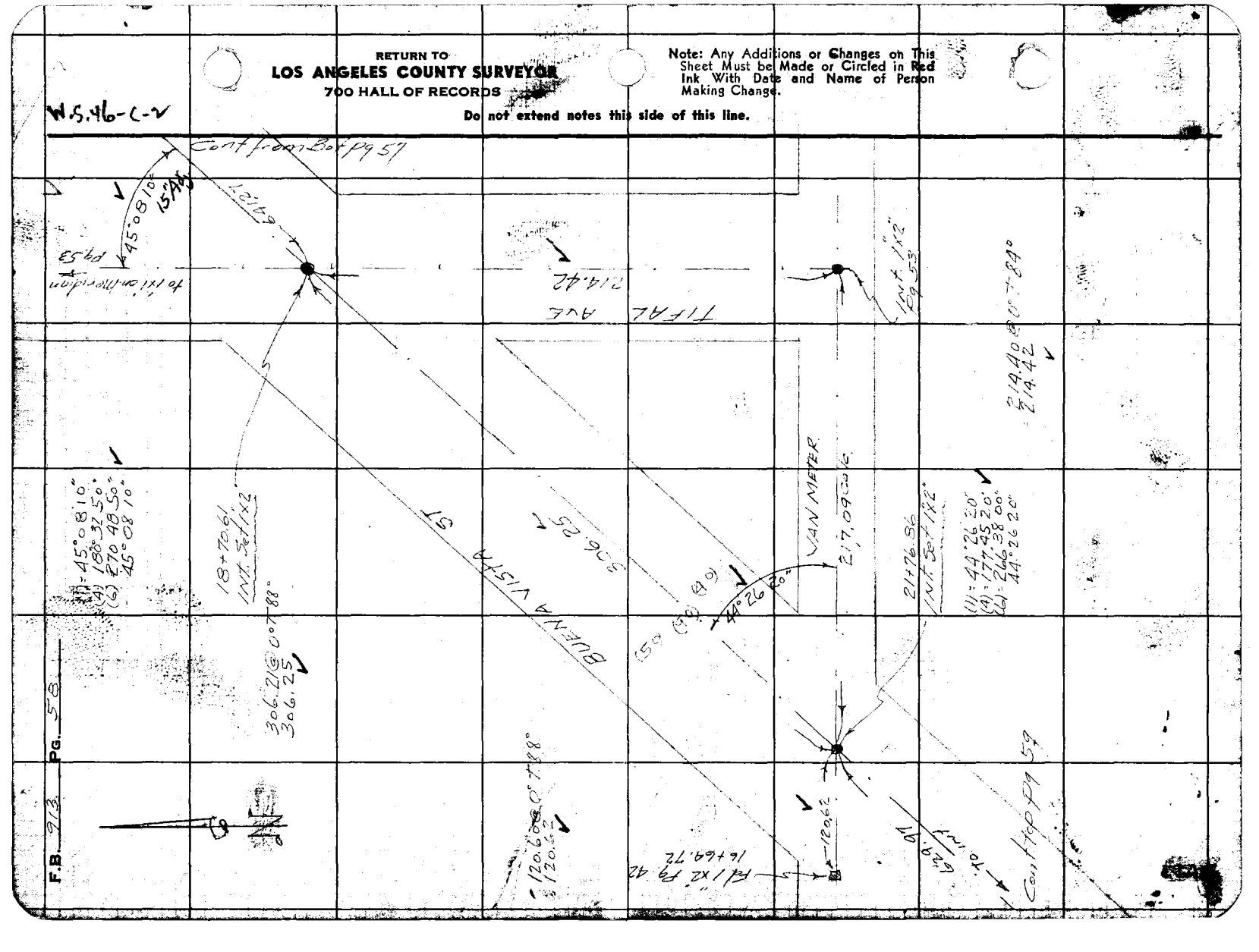

Notes Ck'd by KRM-Ph	Survey of Buena Vista
Map No. B-1949	W. 08476 Tape No. 081 St'd 68 °F
Office Work KRM-White	Surveyed by Porter
Checked McPherson	Notes Porter Date 6-26-46
Date Aug 1946	Indexed A. C. Johnson

F.B. [illegible] PG. 59

W.S. V6-C-2

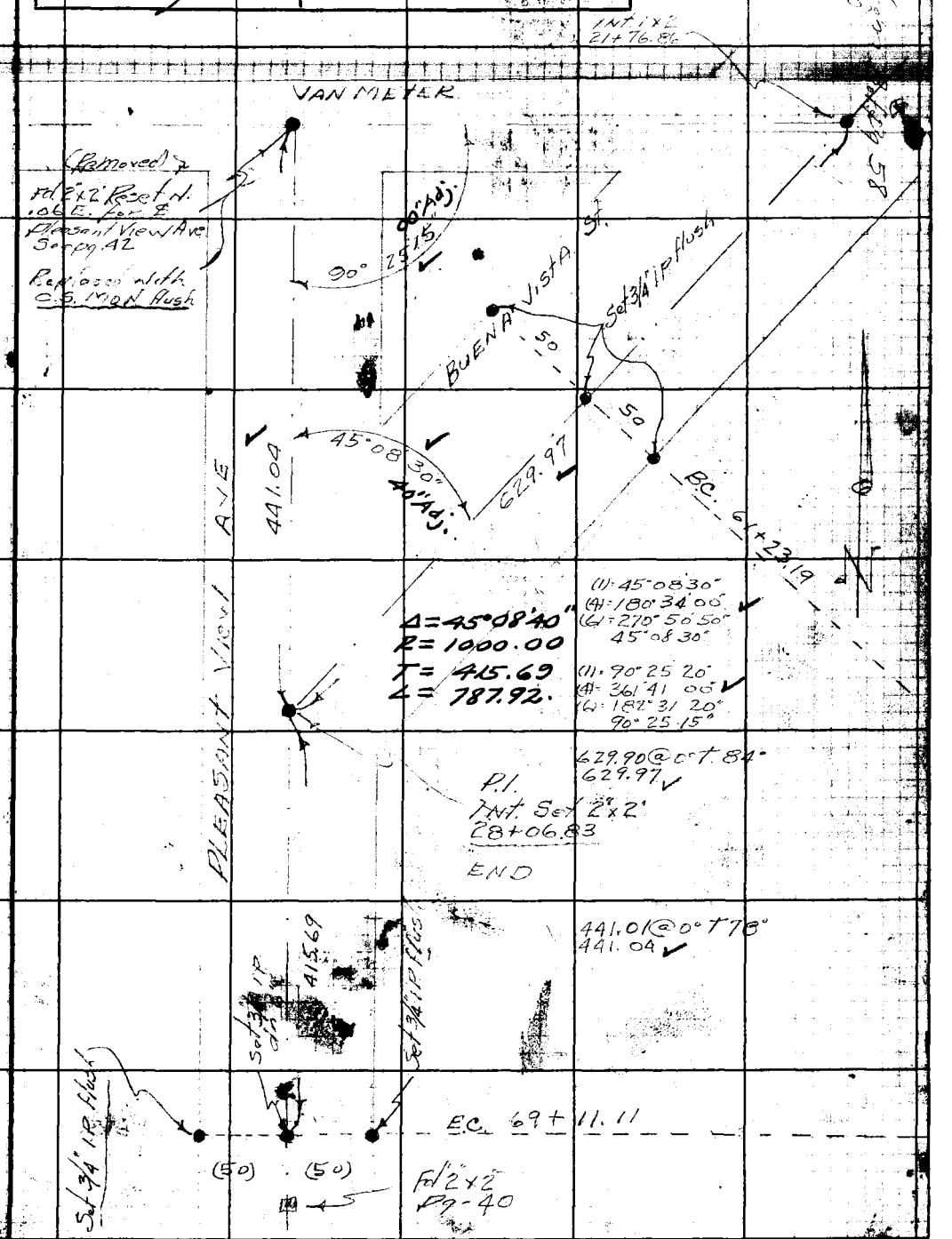

Note: Any Additions or Changes on This Sheet Must be Made or Circled in Red Ink With Date and Name of Person Making Change.

Do not extend notes this side of this line.

RETURN TO
LOS ANGELES COUNTY SURVEYOR
700 HALL OF RECORDS

FORM 247 5M 11-41


F.B. 913 PG. 60
Note -
Replaced old 4"x4" with CS MON. dn 9" Marked as Shown
F.B. 913-25
F.B. 521-166
F.B. 405-30
F.B. 235-97
Found X in stone dn 40" .03 North & .06 West of INT. in 4"x4"
Porter 7-31-46
ANGLE PT.
R.E. 21-7
A.T. & S.F. R.R.
END
39+72.86
DUARTE
RD.
3.78
(SAN GABRIEL AVE)
INT.
39+69.08
Fd 3/4" I.P. dn 14"
F.B. 521-166
Set 3' Surf. ties
(20)
(20)
TIES
Note -
For topog & impr
See pg's 61 - 72
Fd Letk light signal
Fd PK SPK
F.B. 1047-67
64.78
C.S. MON
3.78
Duarte Rd
32.80
30.83
3/4" I.P. dn 14"
Bueno Vista St
Fd C.S. in Rock wall
Fd Letk in Curb
F.B. 521-166
Prop ℄ Bueno
℄ See Pg - 55
BUENA VISTA ST.
3160.44
39+72.86
Fd 3/4" I.P. dn 14"
Pg - 52
611.39
C.S.W. & TIN Pg 55
19725
(36)
(31)
MERIDIAN ST
(1)
(6)
Fd C.S. MON
Township
COR Pg 52
0+00 Go North
Tape .081 st 68°
3163.81 @ 0° T 88° =
3164.22
- 3.78
3160.44
RETURN TO
LOS ANGELES COUNTY SURVEYOR
700 HALL OF RECORDS
Do not extend notes this side of this line.
Note: Any Additions or Changes on This Sheet Must be Made or Circled in Red Ink With Date and Name of Person Making Change.

Notes Ck'd by	Survey of Buena Vista St	F.B. [illegible] PG. [illegible]
Map No.	W. O. 8426 Tape No. 81 St'd 68 °F	
Office Work	Surveyed by Porter	
Checked	Notes Porter Date 7-18-46	
Date	Indexed A. C. Johnson 8-9-46	

Location of improvements on Buena Vista St MERIDIAN St North to Duarte Road - Prop 60' R.W.

			Porter
			Holmes
7-18-46			Hand
			Ochsner

Note: Any Additions or Changes on This Sheet Must be Made or Circled in Red Ink With Date and Name of Person Making Change.

Do not extend notes this side of this line.

RETURN TO
LOS ANGELES COUNTY SURVEYOR
700 HALL OF RECORDS

FORM 247 5M 11-41

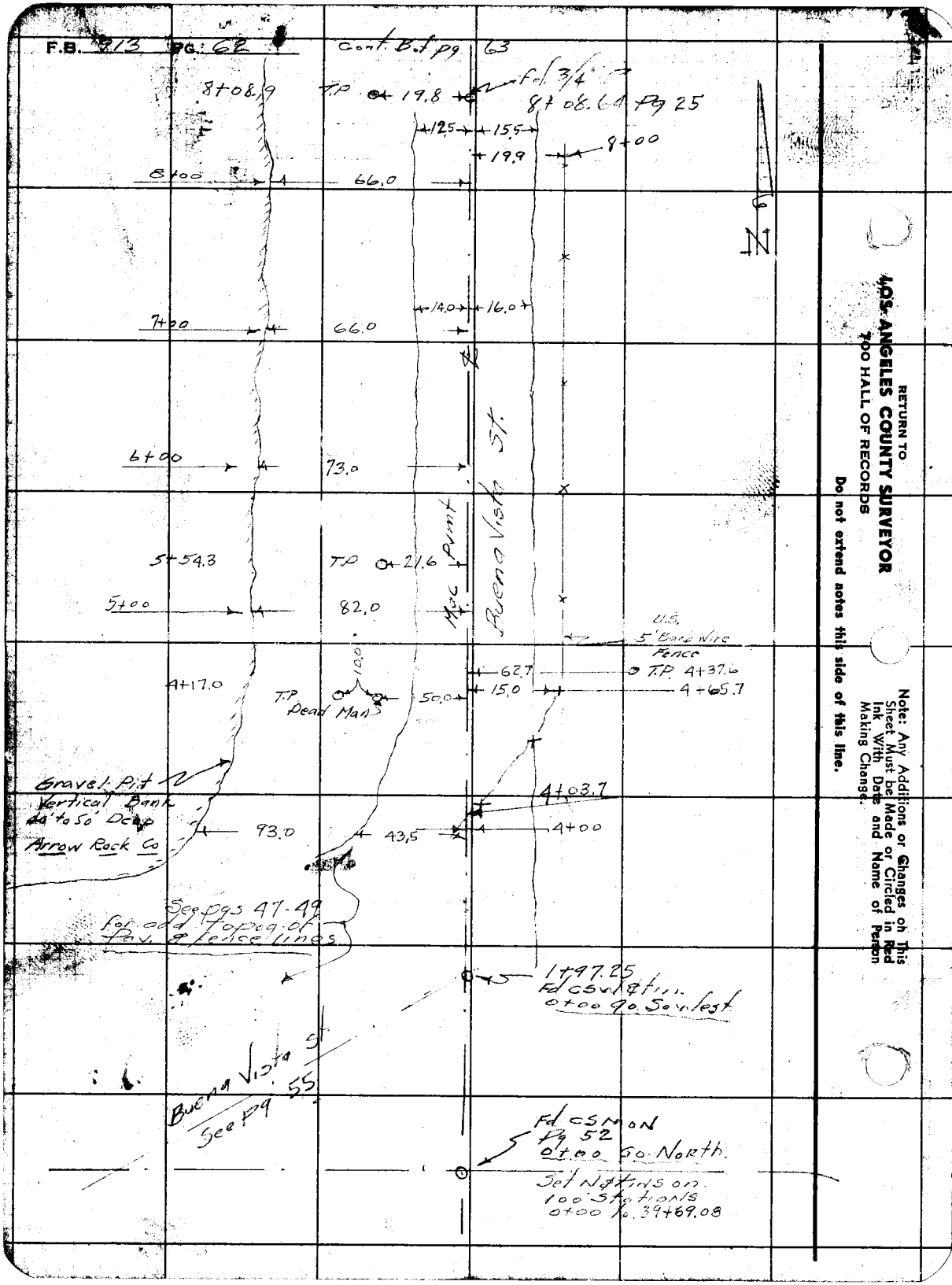

RETURN TO
LOS ANGELES COUNTY SURVEYOR
700 HALL OF RECORDS
Do not extend notes this side of this line.
Note: Any Additions or Changes on This Sheet Must be Made or Circled in Red Ink With Date and Name of Person Making Change.

~~Notes Ck'd~~ Plotted by R.R. McPh	Survey of Buena Vista St
Map No. B-1949	W. O. 8426 Tape No. ___ St'd ___ °F
Office Work White	Surveyed by Porter
Checked McPherson	Notes Porter Date 1-18-46
Date Aug 1946	Indexed A. C. Johnson

F.B. 913 PG. 63



Note: Any Additions or Changes on This Sheet Must be Made or Circled in Red Ink With Date and Name of Person Making Change.

Do not extend notes this side of this line.

RETURN TO
LOS ANGELES COUNTY SURVEYOR
700 HALL OF RECORDS

FORM 247 5M 11-41

F.B. 913 PG. 64



RETURN TO
LOS ANGELES COUNTY SURVEYOR
700 HALL OF RECORDS

Do not extend notes this side of this line.

Note: Any Additions or Changes on This Sheet Must be Made or Circled in Red Ink With Date and Name of Person Making Change.

Plotted
Notes Ck'd by K.R. McPh.
Map No. B-1949
Office Work White
Checked McPherson
Date Aug 1946

Survey of [illegible]
W. O. 8426 Tape No. ____ St'd ____ °F
Surveyed by Porter
Notes Porter Date 7-19-46
Indexed A. C. Johnson

F.B. 713 PG. 65



Note: Any Additions or Changes on This Sheet Must be Made or Circled in Red Ink With Date and Name of Person Making Change.

Do not extend notes this side of this line.

RETURN TO
LOS ANGELES COUNTY SURVEYOR
700 HALL OF RECORDS

FORM 247 5M 11-41

F.B. 913 PG. 66

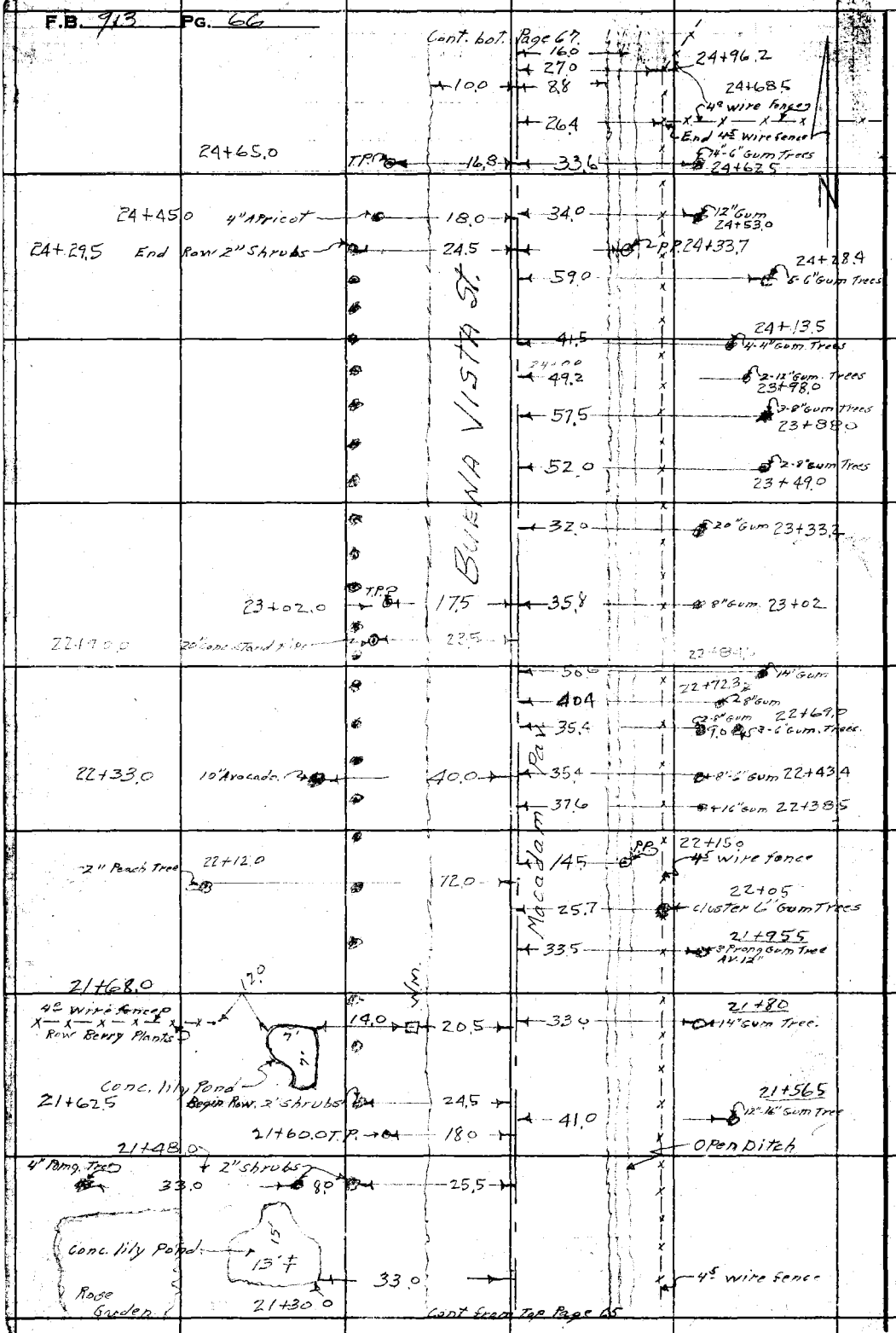

RETURN TO
LOS ANGELES COUNTY SURVEYOR
700 HALL OF RECORDS

Do not extend notes this side of this line.

Note: Any Additions or Changes on This Sheet Must be Made or Circled in Red Ink With Date and Name of Person Making Change.

~~Notes Ck'd~~ Plotted by K.R.M.	Survey of Buena Vista St	F.B. 912 PG. 67
Map No. B-1949	W. 08426 Tape No. ____ St'd ____ °F	
Office Work White	Surveyed by Porter	
Checked McPherson	Notes D.E. Holmes Date 7-23-46	
Date Aug. 1946	Indexed E. C. Johnson	

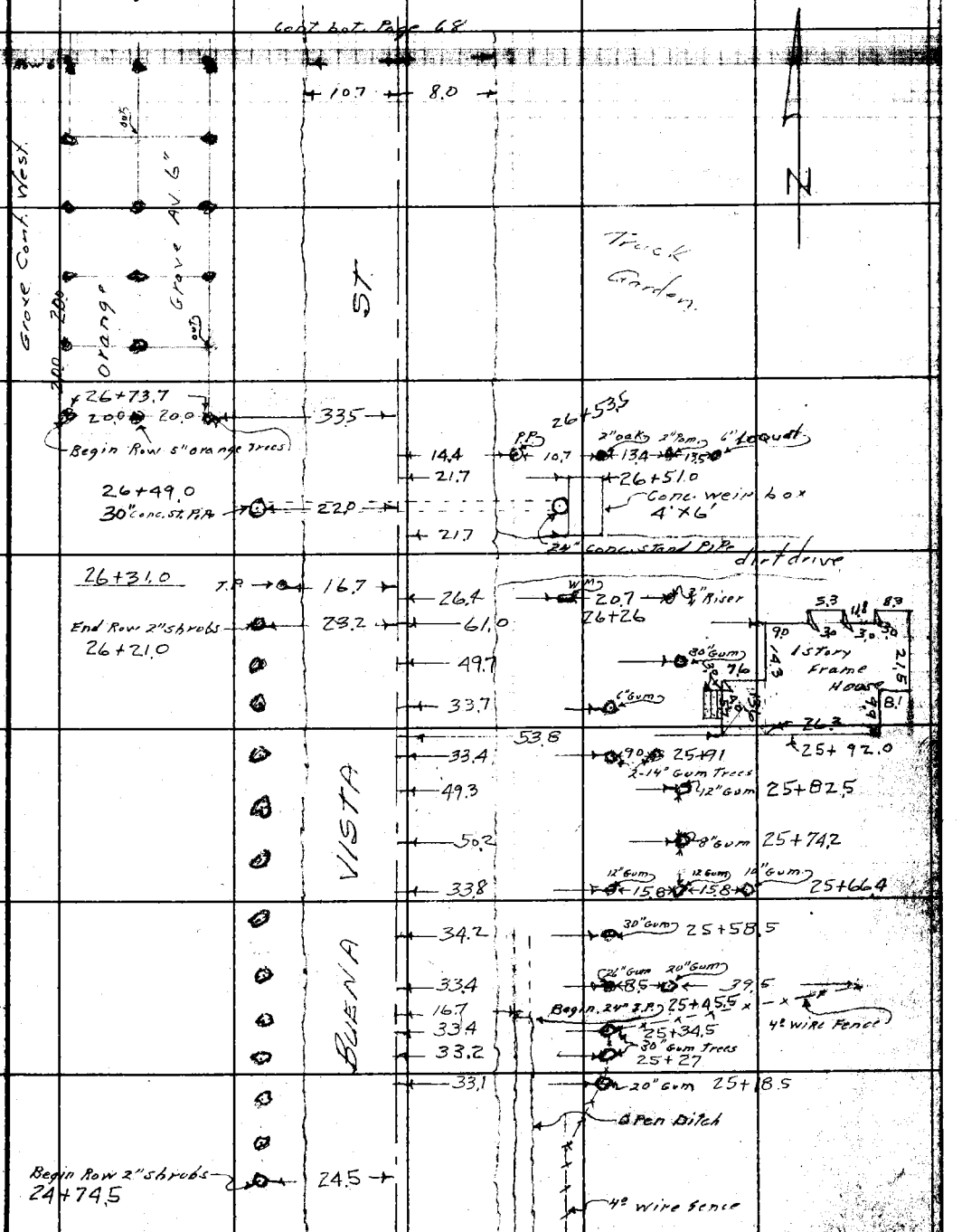

Note: Any Additions or Changes on This Sheet Must be Made or Circled in Red Ink With Date and Name of Person Making Change.

Do not extend notes this side of this line.

RETURN TO
LOS ANGELES COUNTY SURVEYOR
700 HALL OF RECORDS

FORM 247 5M 11-41

F.B. 913 Pg. 68

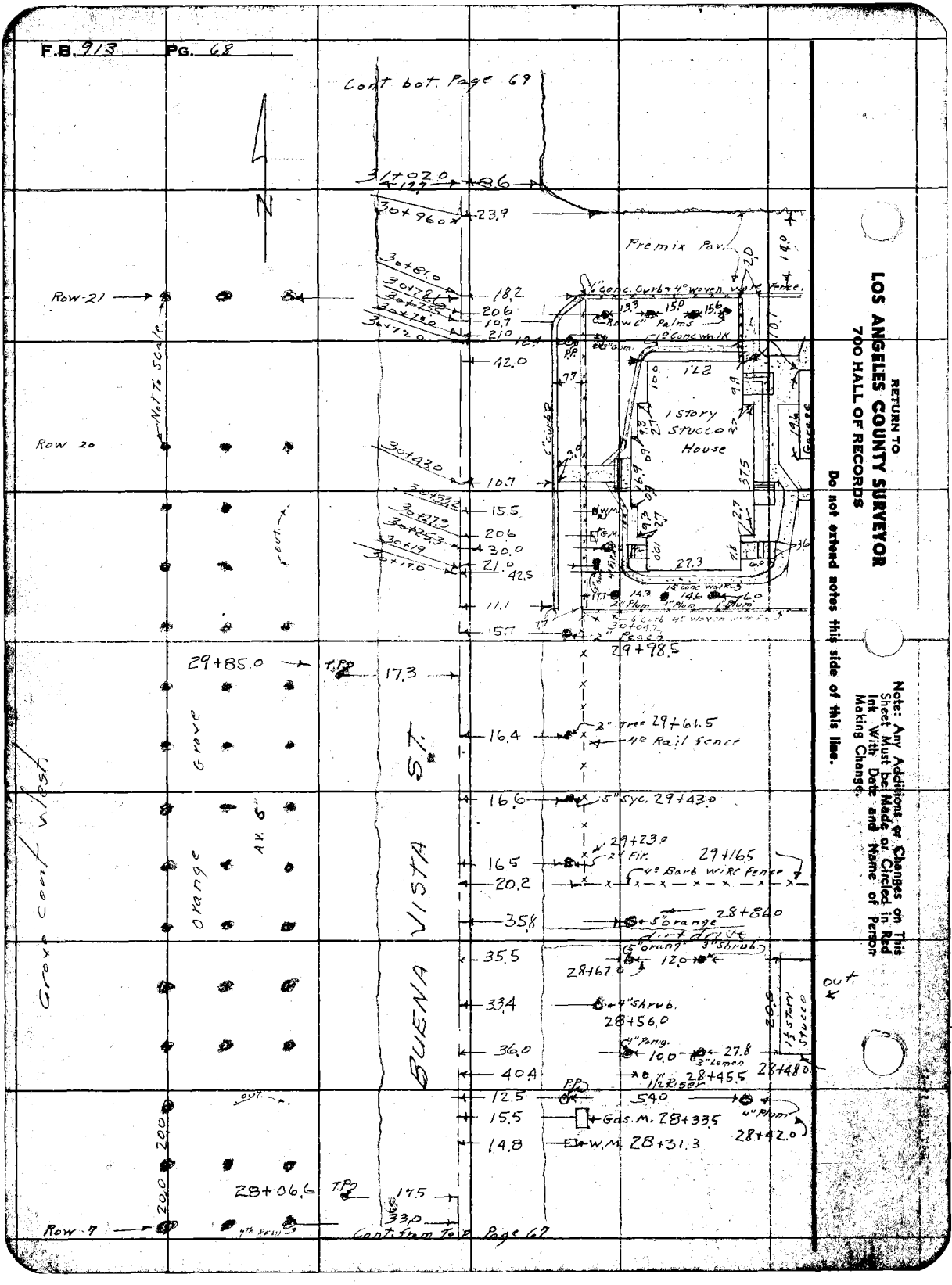

RETURN TO
LOS ANGELES COUNTY SURVEYOR
700 HALL OF RECORDS

Do not extend notes this side of this line.

Note: Any Additions or Changes on This Sheet Must be Made or Circled in Red Ink With Date and Name of Person Making Change.

Notes Calc by KRMcPh	Survey of Buena Vista
Map No. B-1949	W. O. 8476 Tape No. Std. °F
Office Work Whyte	Surveyed by Parker
Checked McPherson	Notes D.E. Holmes Date 7-23-46
Date Aug. 1946	Indexed C. Johnson

F.B. 913 PG. 27

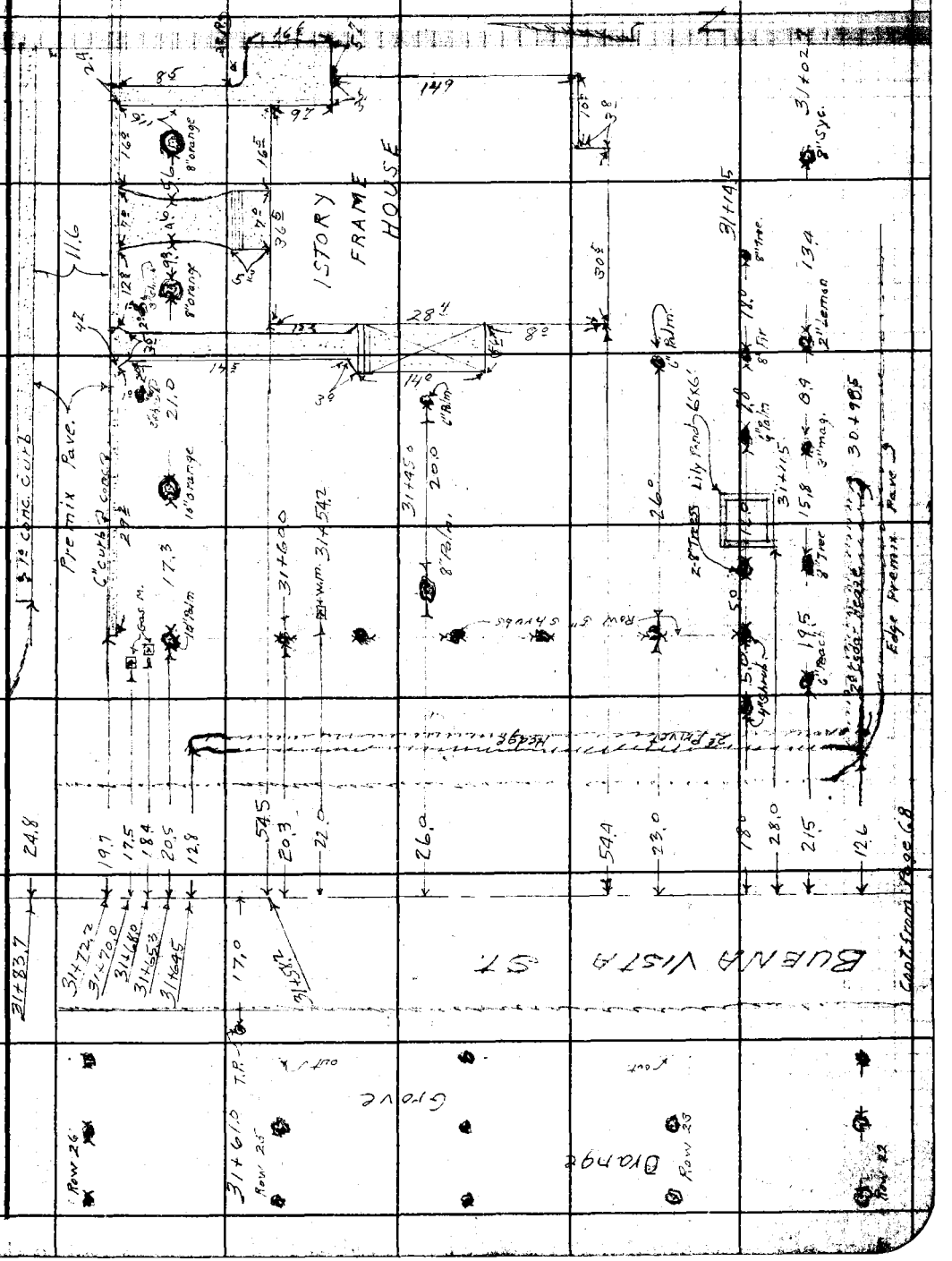

Note: Any Additions or Changes on This Sheet Must be Made or Circled in Red Ink With Date and Name of Person Making Change.

Do not extend notes this side of this line.

RETURN TO
LOS ANGELES COUNTY SURVEYOR
700 HALL OF RECORDS

FORM 247 5M 12-40

F.B. 913 Pg. 70

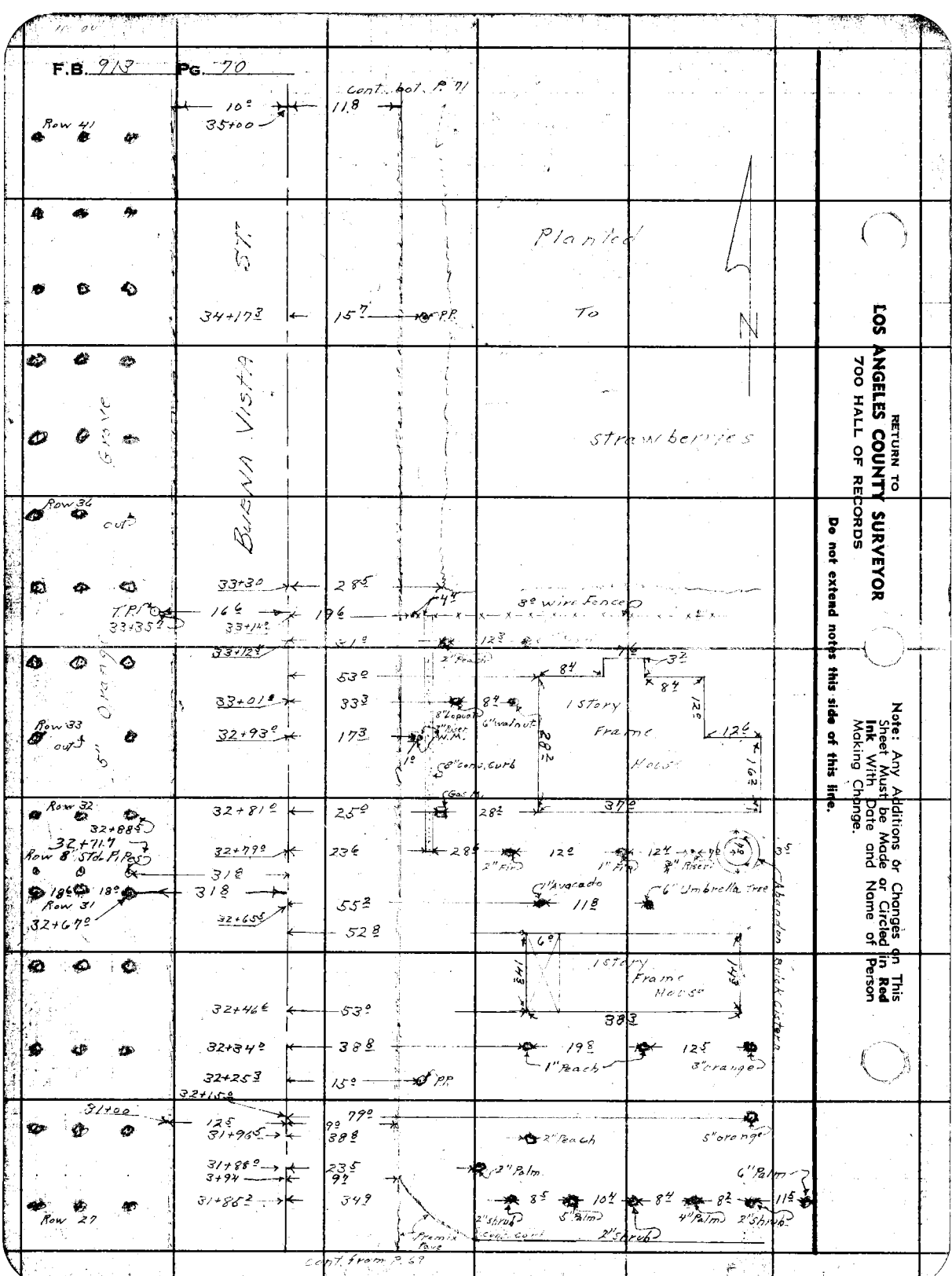

RETURN TO
LOS ANGELES COUNTY SURVEYOR
700 HALL OF RECORDS

Do not extend notes this side of this line.

Note: Any Additions or Changes on This Sheet Must be Made or Circled in Red Ink With Date and Name of Person Making Change.

Plotted ~~Notes Ck'd~~ by K.R.McP.	Survey of [illegible]
Map No. B-1949	W. O. 8426 Tape No. ____ Std ____ °F
Office Work White	Surveyed by [illegible]
Checked McPherson	Notes DE Holmes Date 7-29-46
Date Aug 1946	Indexed [illegible]

F.B. [illegible] PG. [illegible]

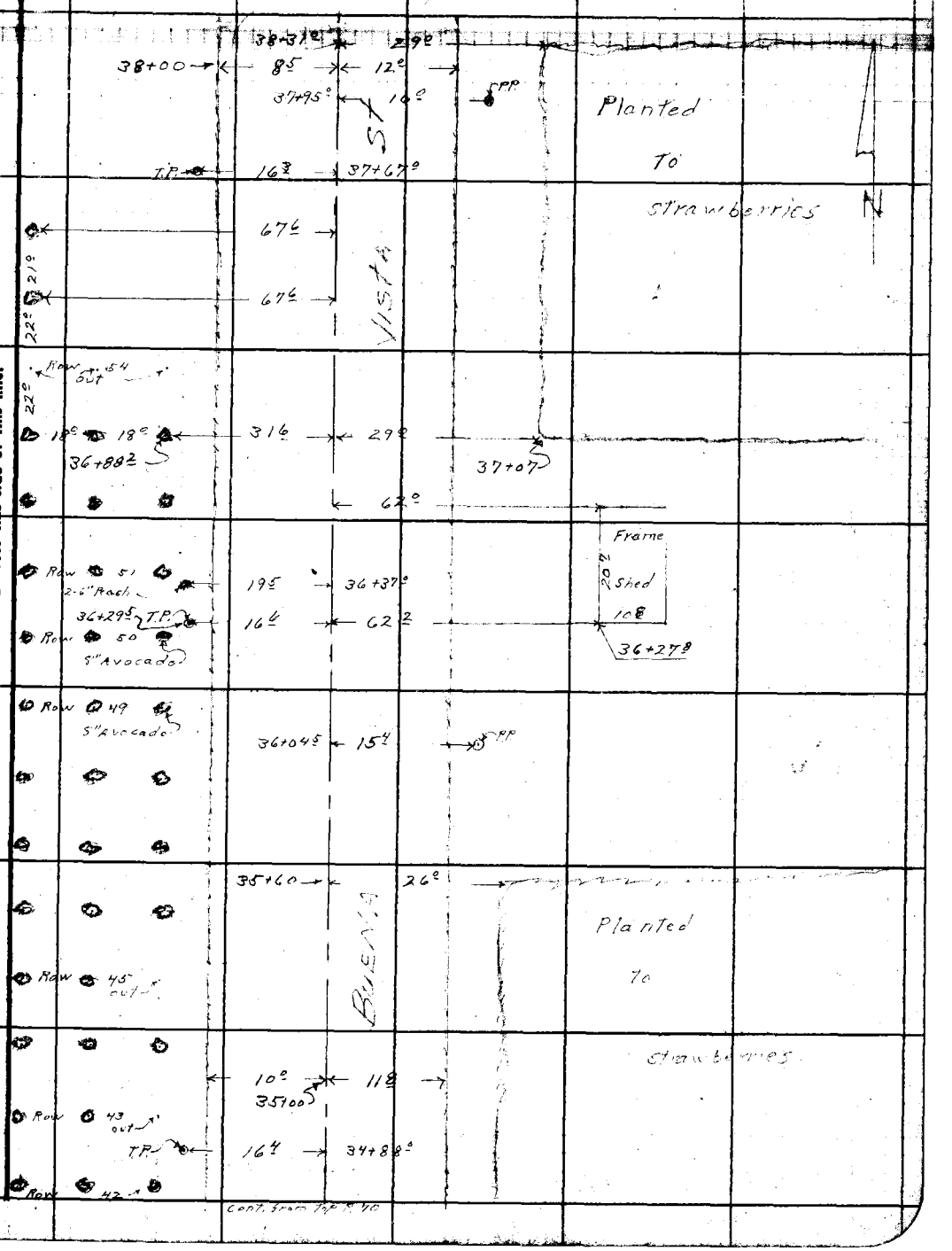

Note: Any Additions or Changes on This Sheet Must be Made or Circled in Red Ink With Date and Name of Person Making Change.

Do not extend notes this side of this line.

RETURN TO
LOS ANGELES COUNTY SURVEYOR
700 HALL OF RECORDS

FORM 247 5M 12-40

F.B. 913 Pg. 72

A.T. & S.F. R.R.

END

39+72.86 C.S.M.ON dn. 9" ANGLE PT Pg 60

(DUARTE Rd (SAN GABRIEL AVE) & megadam Pav

3.78

3.0

3/4" LP dn. 14" 39+69.08 Pg 60

Note this house shown on CSM B-931

H.H. 6° 39+61°

30° 39+63°

4¢ Gavrd Rail

30" Picket fence & 6" conc. curb

12.3 37° 10.8 39+54.2 39+55.3 20.1 31.5 39+58.5 4.4

Frame Garage WM 3¢ 8" Riser 21° 2" Peach 39+53.2 8.3 17.5 24.5 45° 11.8 17.8 G.P. 39+48.5 12" conc. std. Pipe

14" conc. std. P/P 1" Palm 39+39° 6.45 39+41° 18.2 6.8 16.4 3° T.P. 39+34.2 18° 13.5 39+54.6 39+44°

39+38° 6.45 39+34.8

4¢ Gavrd Rail

25.6 20° 14° 14" Avocado 20° 5.2 1 Story frame house 4¢ Gavrd Rail 30" Picket fence 8° 12.0 21.3 39+08° 2-12" Elderberry 40.2 39+16°

Cellar Entry 3.3 2.2 3.5 3.0 10.3 7.5 25° 38+81.5 ST.

22.5 8.2 C'orange 10.3 Frame Shed 12.12 38+62.5 20.8 17.8 38+68° 18.9 8"orange 23° 6"orange

9° 6" Peach 30.5 24.5 Lg. Pear 12" conc. std. P/P 10.0 8.4 Frame Shed 23.7 9.8 1" Riser 41° 28.5 38+60 11.8 38+54.5

38+38.5 6" conc. curb & 4¢ wire fence 41.2

17° 4" Peach 38+34.5 25.5 13° 48.6 14° 45° 38+42.5

56° 38+27° 6"orange

Conc. Reservoir 19.0 10.5 4¢ Lawn fence 9.5 15.3 20 Frame 20.5 BUENA VISTA

10" Rock & conc. wall 22.0 Shed 22.0

14" Avocado 4.2 20° 20.7 37+98°

37+90 18.5

Cont from P. 71

RETURN TO LOS ANGELES COUNTY SURVEYOR 700 HALL OF RECORDS

Do not extend notes this side of this line.

Note: Any Additions or Changes on This Sheet Must be Made or Circled in Red Ink With Date and Name of Person Making Change.

Notes Ck'd by	Survey of BUENA VISTA ST
Map No.	JN 0095.86 Tape 02.18 Std. AS °F
Office Work	Surveyed by PETERSON
Checked	Notes T.C.P. Date 9-63
Date	Indexed J. GALLI 2-3-63

F. B. 913 Pg. 13

BUENA VISTA STREET

J.N. 0095.86

FROM SECTION CORNER (S.W. COR SEC 31 & S.E. COR SEC 36) T.1.N R10W & R11W. NORTH TO SPK & TIN 118.99 N OF & STAR HAVEN ST. (ALONG & BUENA VISTA ST.)

PETERSON
CARO
DUPUIS
STICH

Note: Any Additions or Changes on This Sheet Must be Made or Circled in Red Ink With Date and Name of Person Making Change.

Do not extend this side of this line.

PLEASE RETURN TO
LOS ANGELES COUNTY ENGINEER
403 LOS ANGELES COUNTY ENGINEERING BLDG.

78F3095 CE #310 8-62

F. B. 913 PG. 74

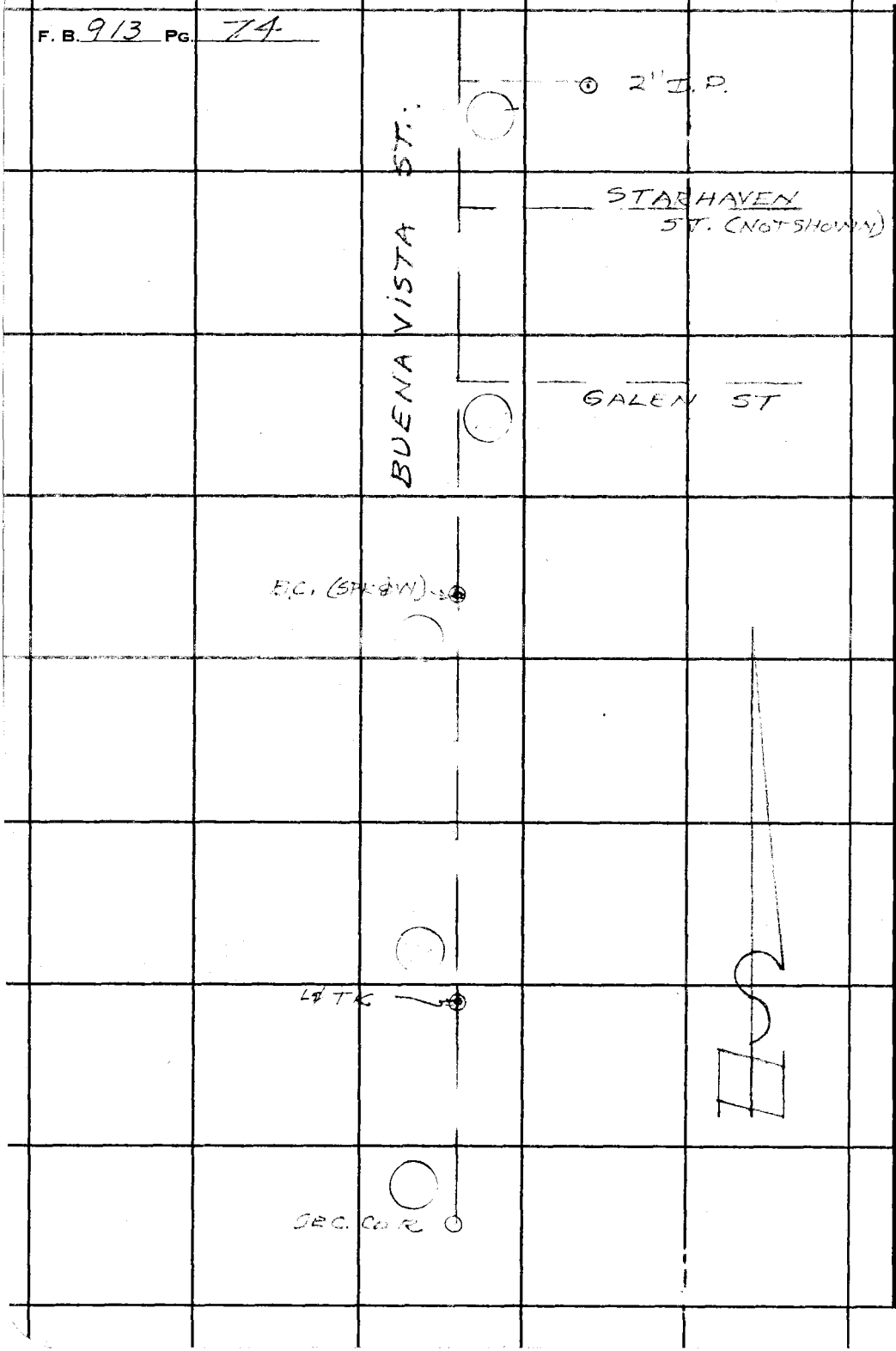

PLEASE RETURN TO
LOS ANGELES COUNTY ENGINEER
403 LOS ANGELES COUNTY ENGINEERING BLDG.

Do not extend this side of this line.

Note: Any Additions or Changes on This Sheet Must be Made or Circled in Red Ink With Date and Name of Person Making Change.

Notes Ck'd by	Survey of BUENA VISTA ST.
Map No.	JN 0095.86 Tape 0218 Std 68 °F
Office Work	Surveyed by [illegible]
Checked	Notes T.C.P. Date 9-63
Date	Indexed R. J. GALLI 2 3 '63

F. B. 913 PG. 15

W.S 46, C-2

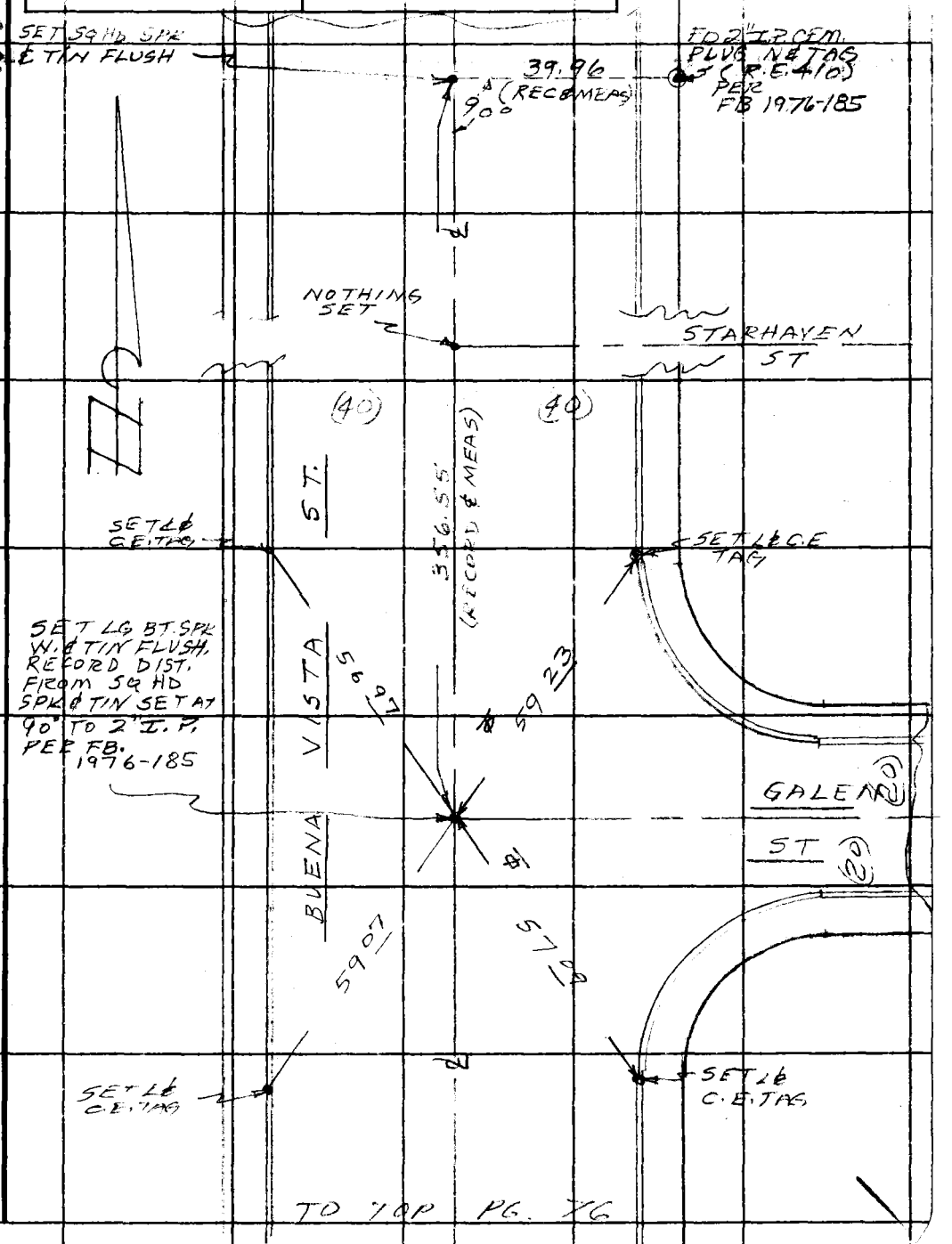

Note: Any Additions or Changes on This Sheet Must be Made or Circled in Red Ink With Date and Name of Person Making Change.

Do not extend this side of this line.

PLEASE RETURN TO
LOS ANGELES COUNTY ENGINEER
403 LOS ANGELES COUNTY ENGINEERING BLDG.

76F309S CE #3 0 6-62

PLEASE RETURN TO
LOS ANGELES COUNTY ENGINEER
403 LOS ANGELES COUNTY ENGINEERING BLDG.

Note: Any Additions or Changes on This Sheet Must be Made or Circled in Red Ink With Date and Name of Person Making Change.

Do not extend this side of this line.

W46, C-2

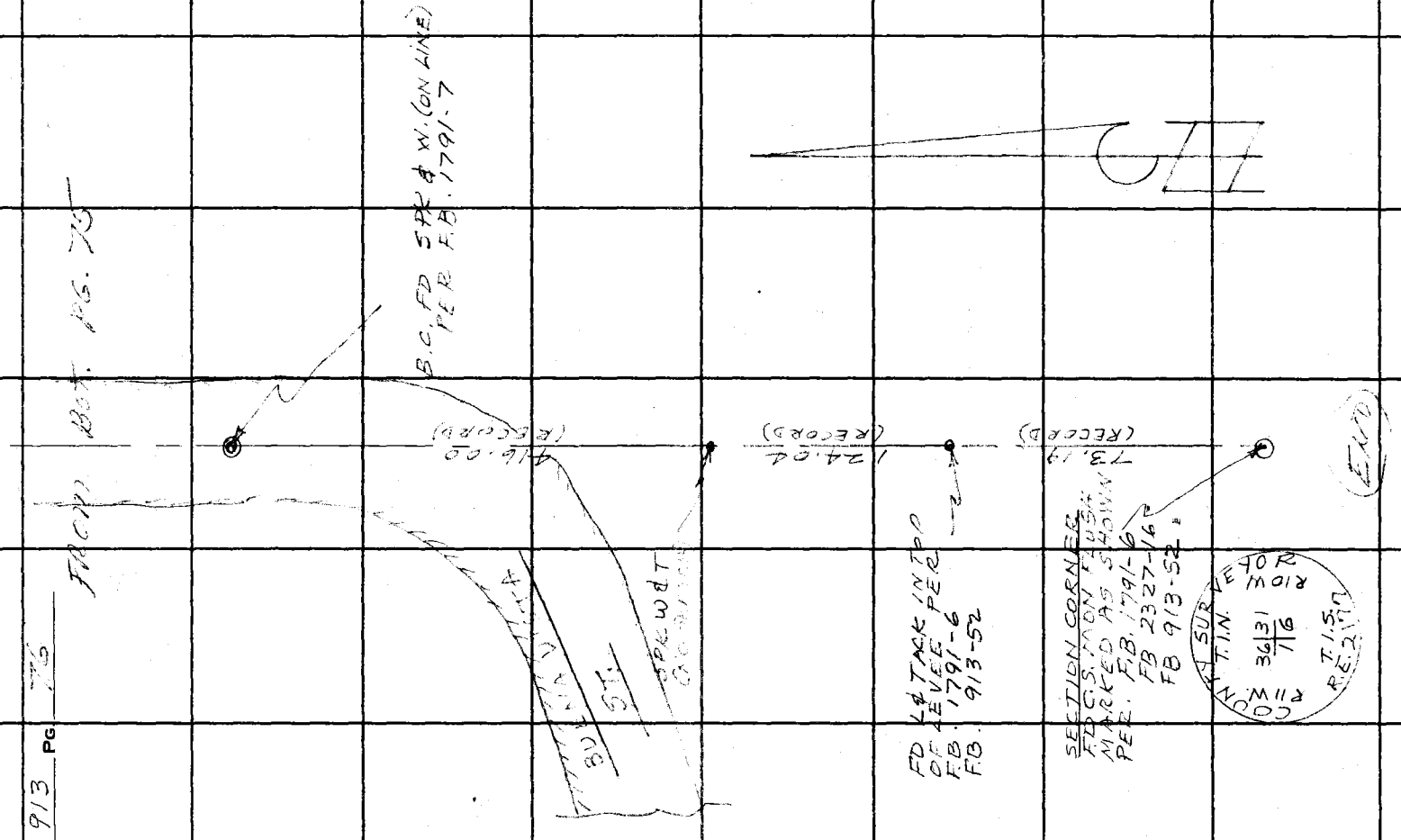

F.B. 913 PG 75

Notes Ck'd by Miller	Survey of
Map No. 2159	W. O. 7120 Tape No. 081 St'd 68° °F
Office Work Ratz	Surveyed by
Checked Miller	Notes Porter Date 2-6-41
Date Jan. 49	Indexed A. C. Johnson 1-5-48

F. B. 913 Pg. 91

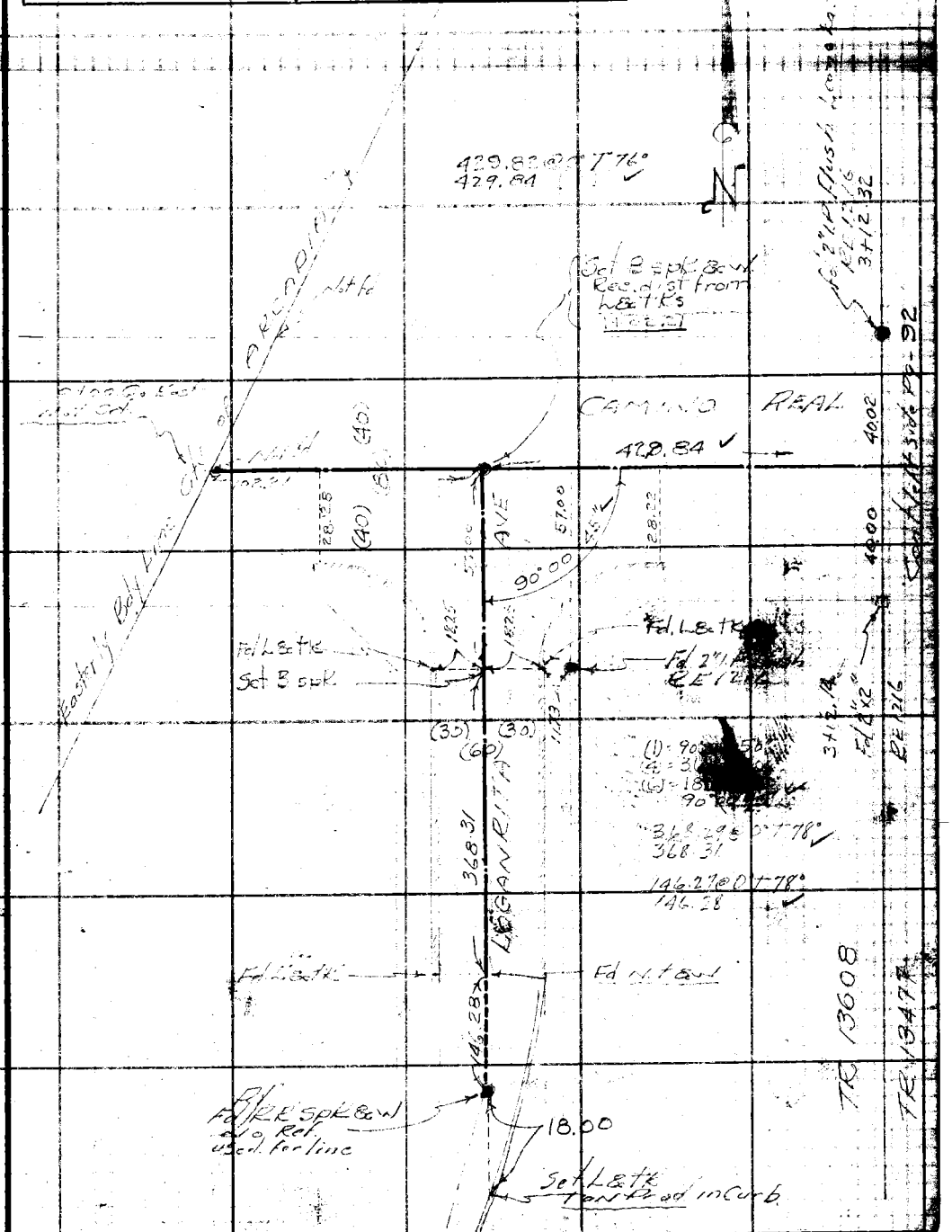

Note: Any Additions or Changes on this Sheet Must be Made or Circled in Red Ink With Date and Name of Person Making Change.

Do not extend notes this side of this line.

RETURN TO
LOS ANGELES COUNTY SURVEYOR
700 HALL OF RECORDS

FORM 247 5M 5-46

F. B. 913 PG. 92

WS 46-B-2

RETURN TO
LOS ANGELES COUNTY SURVEYOR
700 HALL OF RECORDS

Do not extend notes this side of this line.

Note: Any Additions or Changes on This Sheet Must be Made & Circled in Red Ink With Date and Name of Person Making Change.

Notes Ck'd by Miller	Survey of
Map No. 2139	W. O. 7120 Tape No. 581 St'd 68° °F
Office Work Ratz	Surveyed by Porter
Checked Miller	Notes Porter Date 5-7-47
Date Jan 49	Indexed A. C. Johnson

F. B. 912 PG. 93

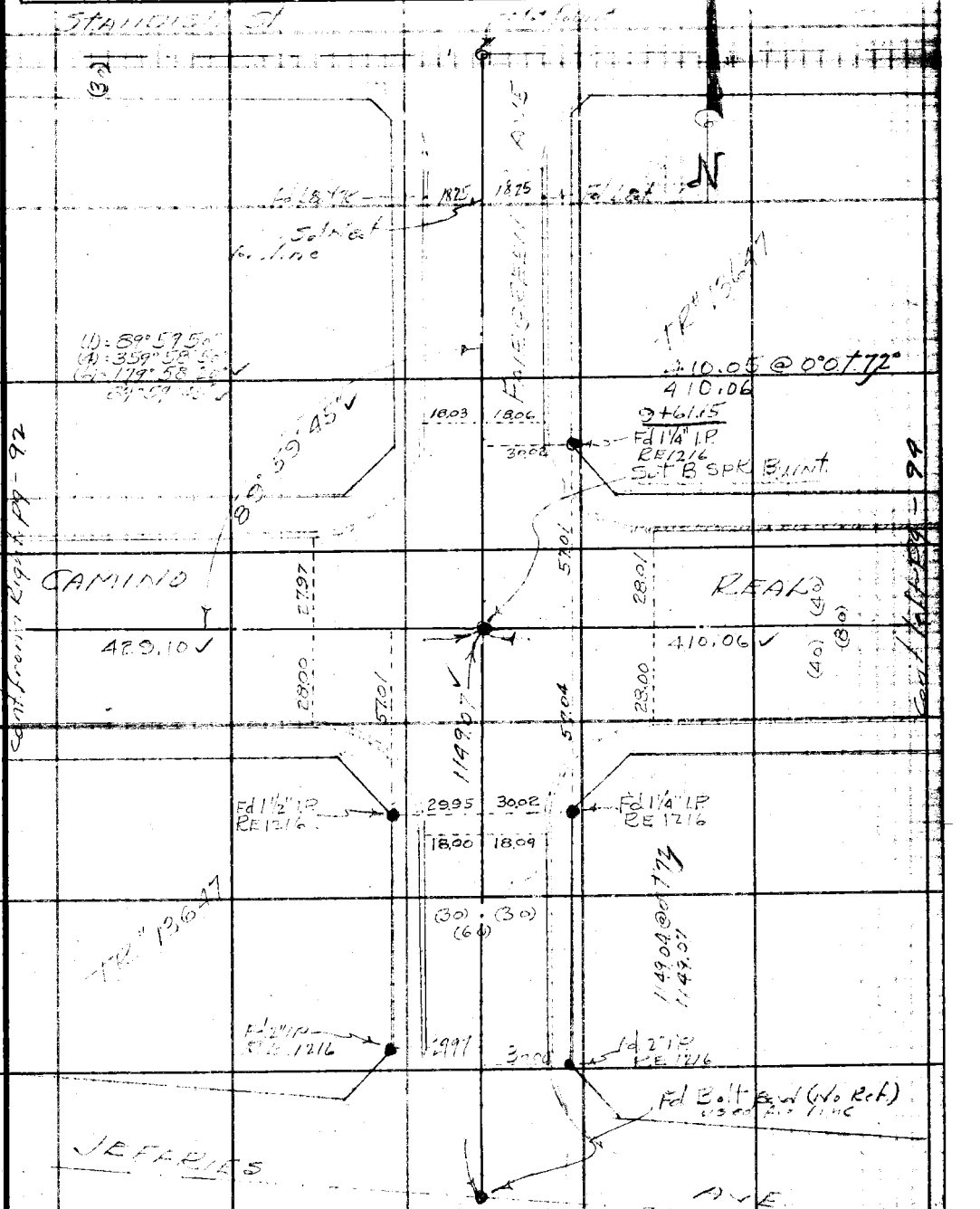

Note: Any Additions or Changes on this Sheet Must be Made or Circled in Red Ink With Date and Name of Person Making Change.

Do not extend notes this side of this line.

RETURN TO
LOS ANGELES COUNTY SURVEYOR
700 HALL OF RECORDS

FORM 247 5M 5-46

RETURN TO
LOS ANGELES COUNTY SURVEYOR
7DO HALL OF RECORDS

Note: Any Additions or Changes on This Sheet Must be Made or Circled in Red Ink With Date and Name of Person Making Change.

Do not extend notes this side of this line.

WS.46-B-7

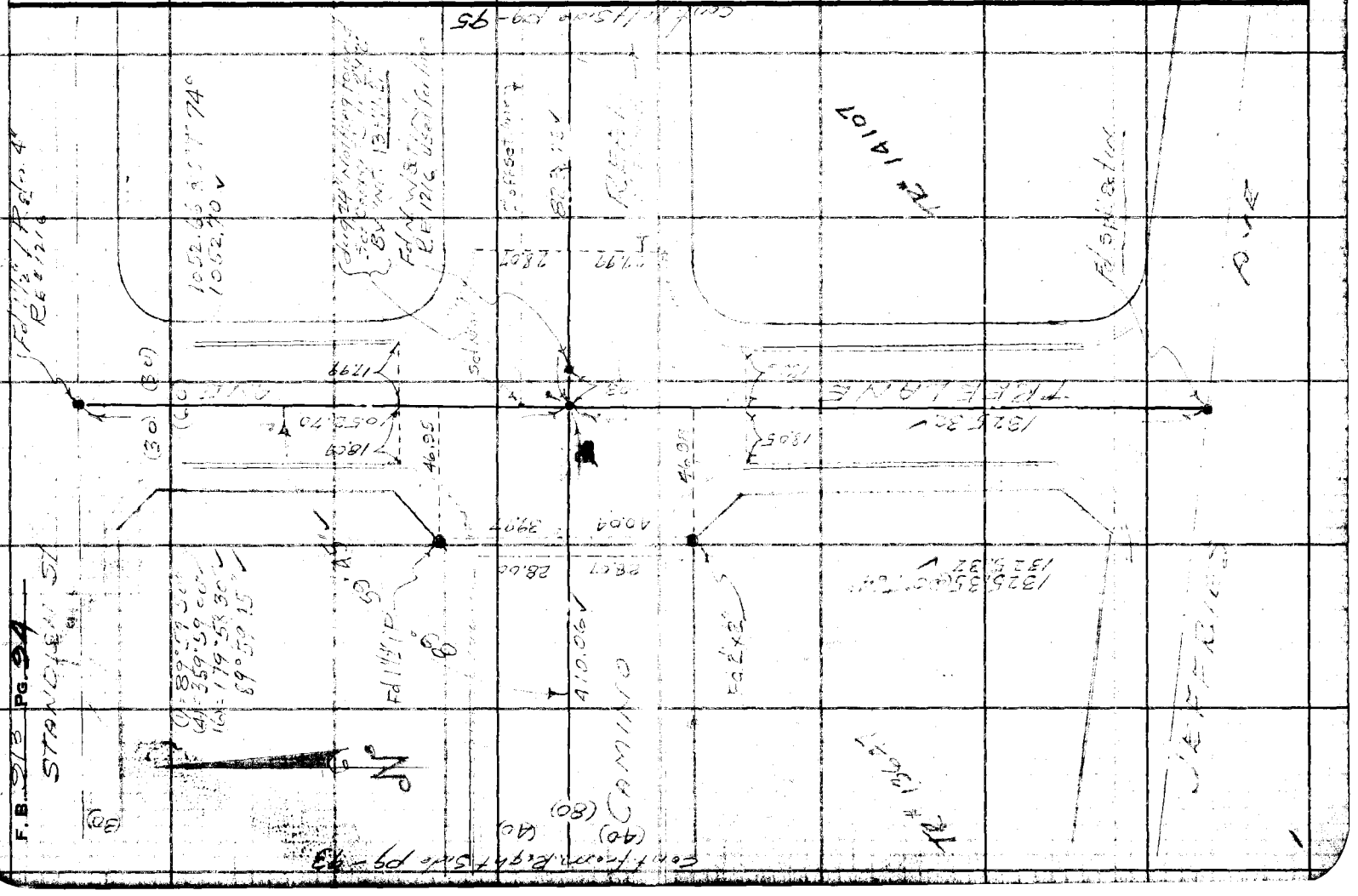

Notes Ck'd by Miller	Survey of [illegible]
Map No. B 2159	W. O. 7170 Tape No. 081 St'd 68 °F
Office Work Ratz	Surveyed by Porter
Checked Miller	Notes Porter Date 5-9-47
Date Jan. 49	Indexed A. C. Johnson

F. B. 919 PG. 95

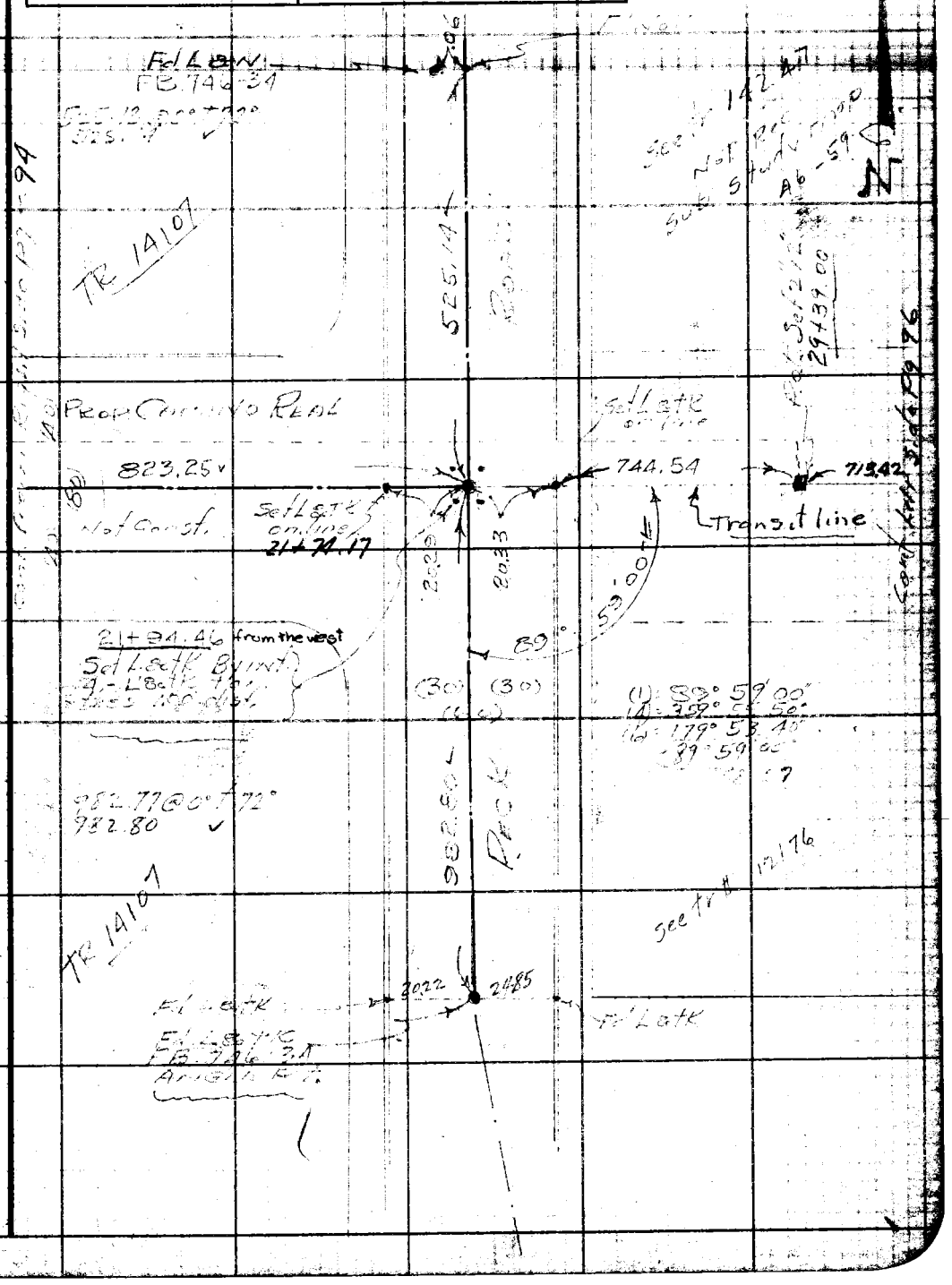

Note: Any Additions or Changes on This Sheet Must be Made or Circled in Red Ink With Date and Name of Person Making Change.

Do not extend notes this side of this line.

RETURN TO
LOS ANGELES COUNTY SURVEYOR
700 HALL OF RECORDS

FORM 247 5M 5-46

F. B. 913 PG. 96



WS 46-B-2, C-2

RETURN TO
LOS ANGELES COUNTY SURVEYOR
700 HALL OF RECORDS

Do not extend notes this side of this line.

Note: Any Additions or Changes on This Sheet Must be Made or Circled in Red Ink With Date and Name of Person Making Change.

Notes Ck'd by Miller	Survey of
Map No. A 2159	W. O. 7120 Tape No. 081 St'd 68 °F
Office Work Ratz	Surveyed by Porter
Checked Miller	Notes Vector Date 5-16-57
Date Jan 49	Indexed A. C. Johnson

F. B. 913 PG. 97

WS 46-G

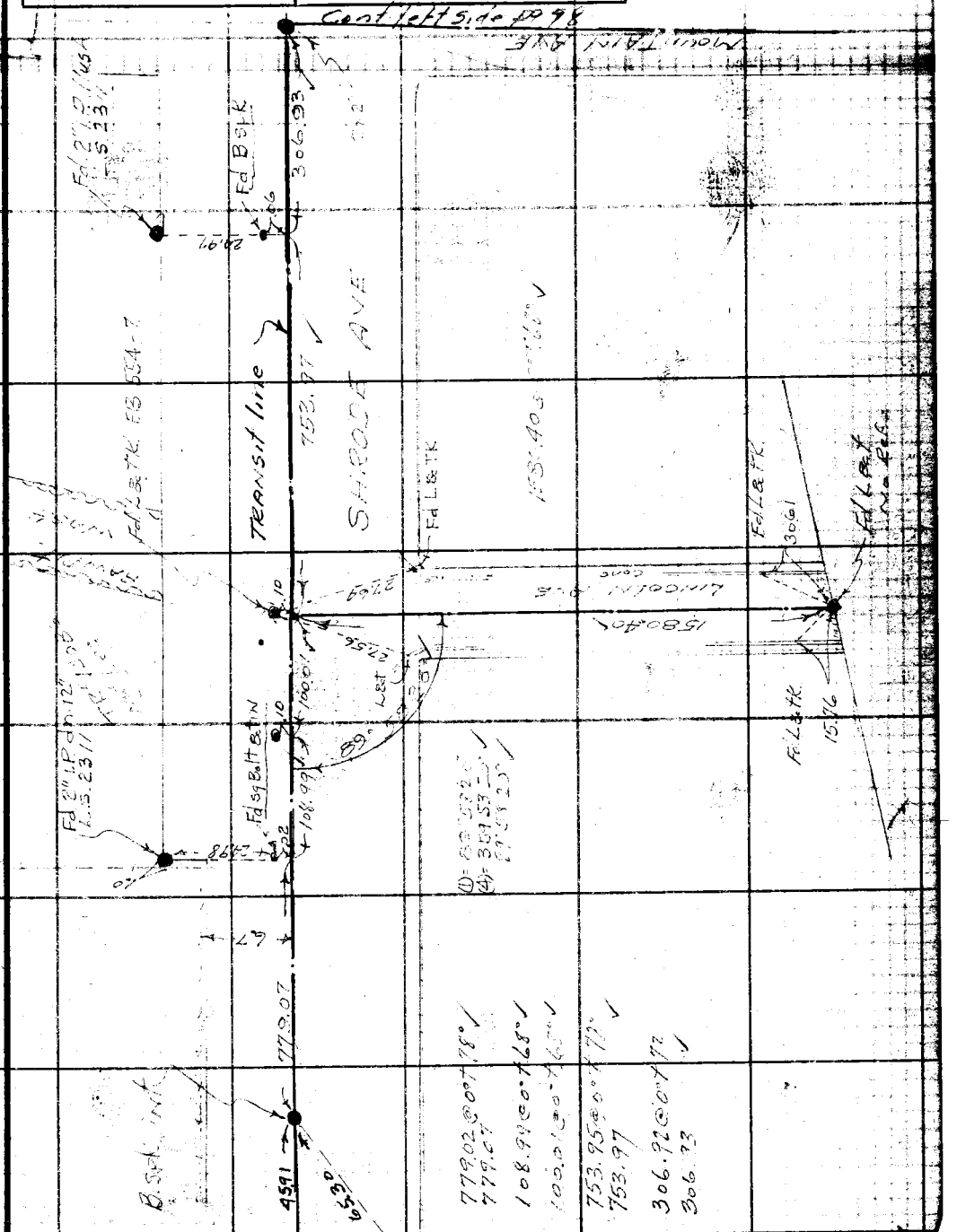

Note: Any Additions or Changes on This Sheet Must be Made or Circled in Red Ink With Date and Name of Person Making Change.

Do not extend notes this side of this line.

RETURN TO
LOS ANGELES COUNTY SURVEYOR
700 HALL OF RECORDS

FORM 247 5M 5-46

RETURN TO
LOS ANGELES COUNTY SURVEYOR
700 HALL OF RECORDS

Note: Any Additions or Changes on This Sheet Must be Made or Circled in Red Ink With Date and Name of Person Making Change.

Do not extend notes this side of this line.

WS 46 - C - 2

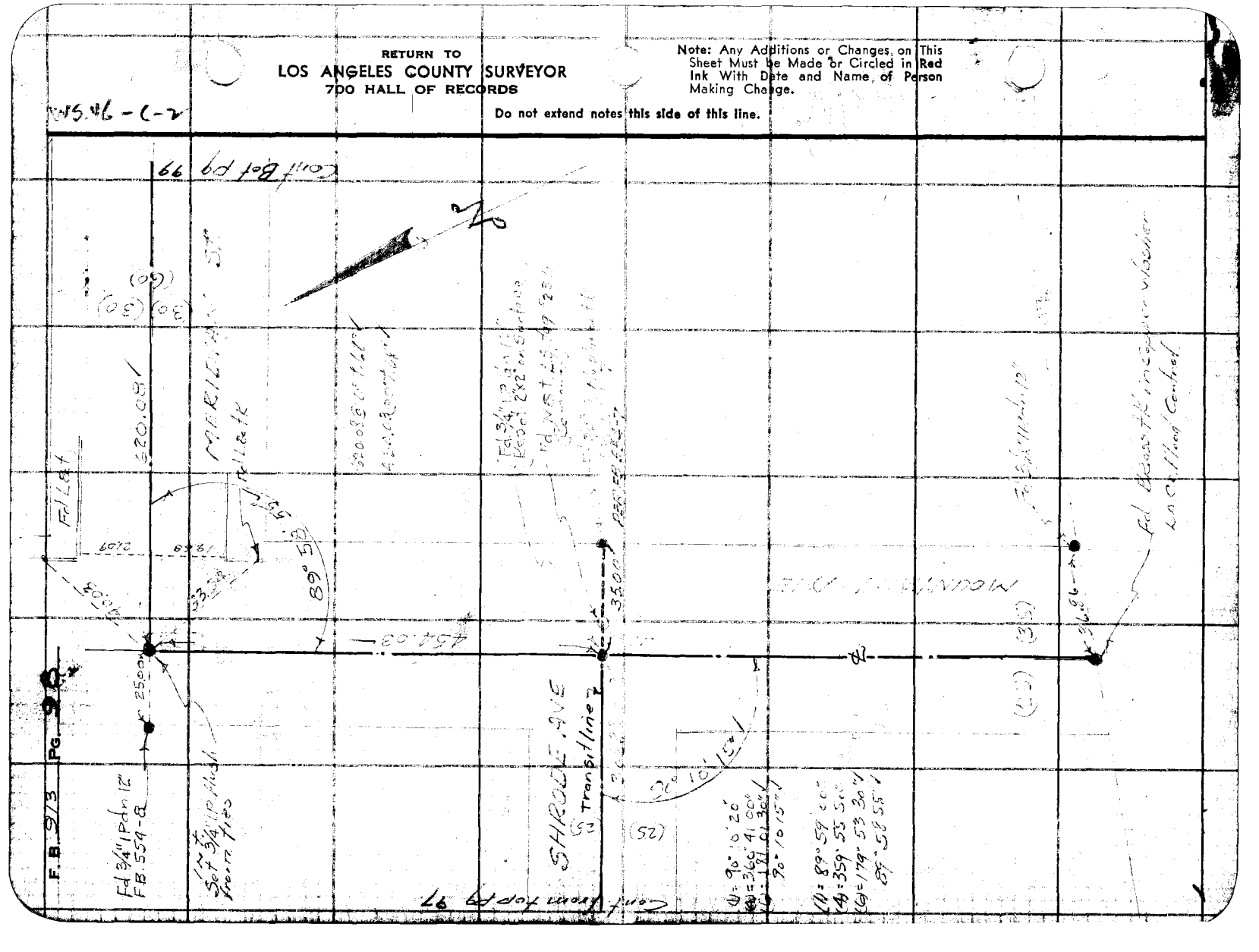

Notes Ck'd by Miller	Survey of
Map No. B2159	W. O. 7 Tape No. 08' St'd 68 °F
Office Work Ratz	Surveyed by
Checked Miller	Notes Date
Date Jan. 49	Indexed A. C. Johnson

F. B. 913 Pg. 99

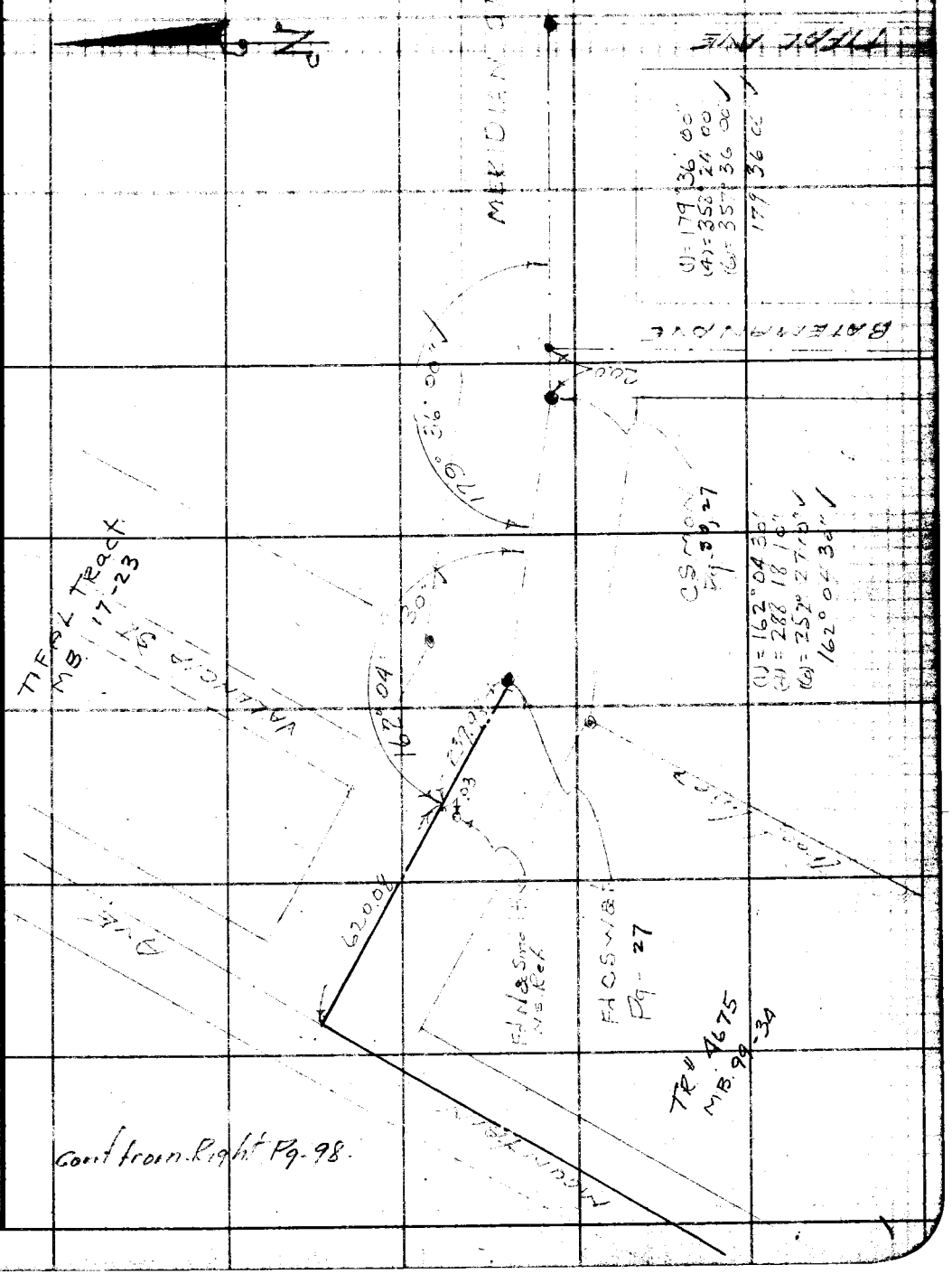

Note: Any Additions or Changes on This Sheet Must be Made or Circled in Red Ink With Date and Name of Person Making Change.

Do not extend notes this side of this line.

RETURN TO
LOS ANGELES COUNTY SURVEYOR
700 HALL OF RECORDS

FORM 247 5M 5-46

RETURN TO
LOS ANGELES COUNTY SURVEYOR
700 HALL OF RECORDS

Note: Any Additions or Changes on This Sheet Must be Made or Circled in Red Ink With Date and Name of Person Making Change.

Do not extend notes this side of this line.

F.B. 213 PG. 100

Notes Ck'd by MILLER	Survey of Cam[illegible]
Map No. B2159	W. O. 7120 Tape No. ___ St'd ___ °F
Office Work Ratz	Surveyed by Porter
Checked Miller	Notes P. Snyder Date 5-15-41
Date Jan 49	Indexed M. C. Johnson 1-5-48

F. B. 0.2 Pg. 101

1

Location Improvements

California Ave

So of S. Hrodk Ave

J.N. 7120

Porter
Snyder
Stock
Ochsner

Note: Any Additions or Changes on This Sheet Must be Made or Circled in Red Ink With Date and Name of Person Making Change.

Do not extend notes this side of this line.

RETURN TO
LOS ANGELES COUNTY SURVEYOR
700 HALL OF RECORDS

FORM 247 5M 5-46

F. B. 913 Pg. 102
2

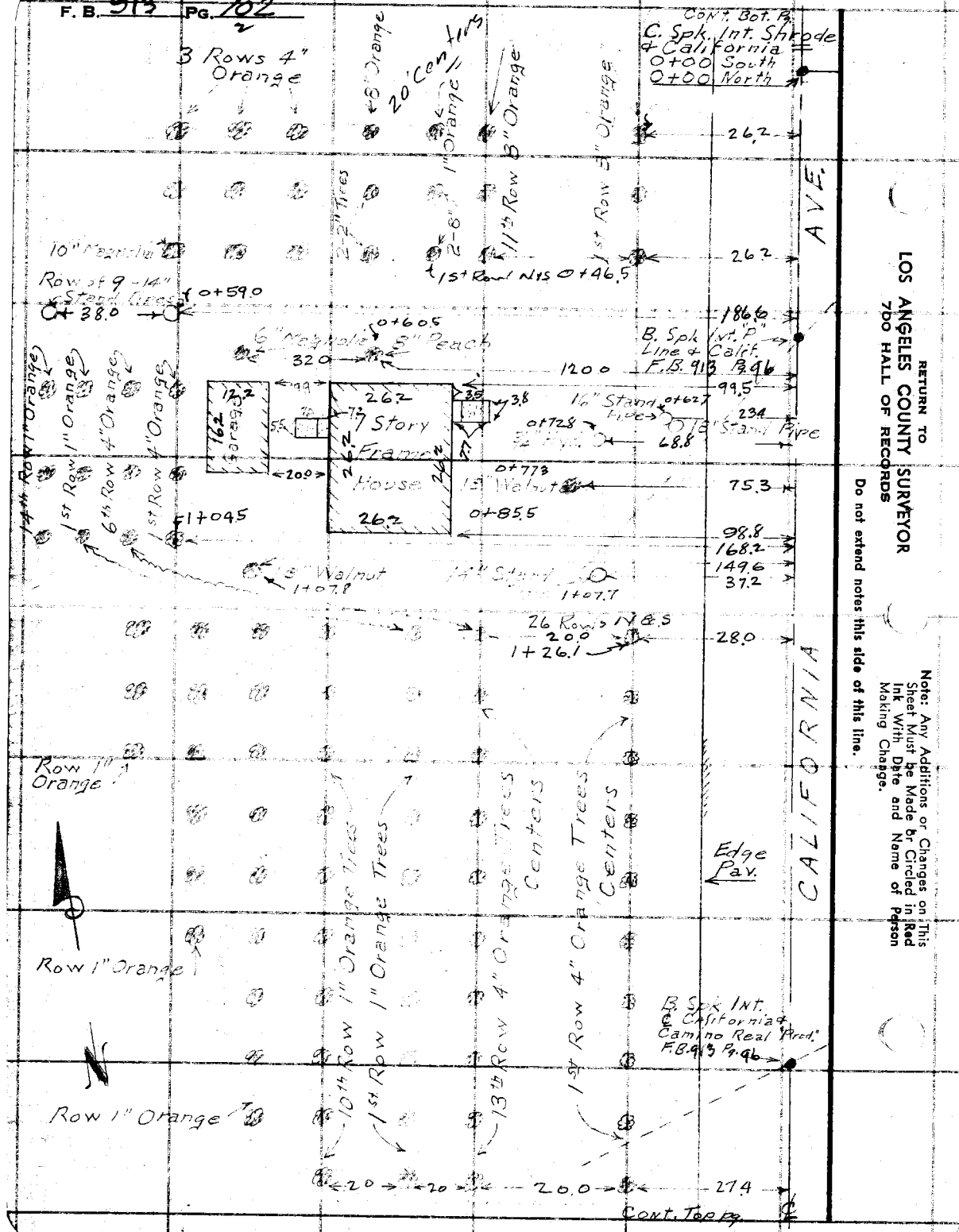

Note: Any Additions or Changes on this Sheet Must be Made or Circled in Red Ink With Date and Name of Person Making Change.

Do not extend notes this side of this line.

RETURN TO
LOS ANGELES COUNTY SURVEYOR
700 HALL OF RECORDS

Notes Ck'd by Miller	Survey of Camino Real
Map No. B 2159	W. O. 7120 Tape No. St'd °F
Office Work Ratz	Surveyed by Porter
Checked Miller	Notes Snyder Date 5-15-45
Date Jan. 49	Indexed

F. B. 913 PG. 103

FORM 247 5M 5-46

F. B. 913 Pg. 104

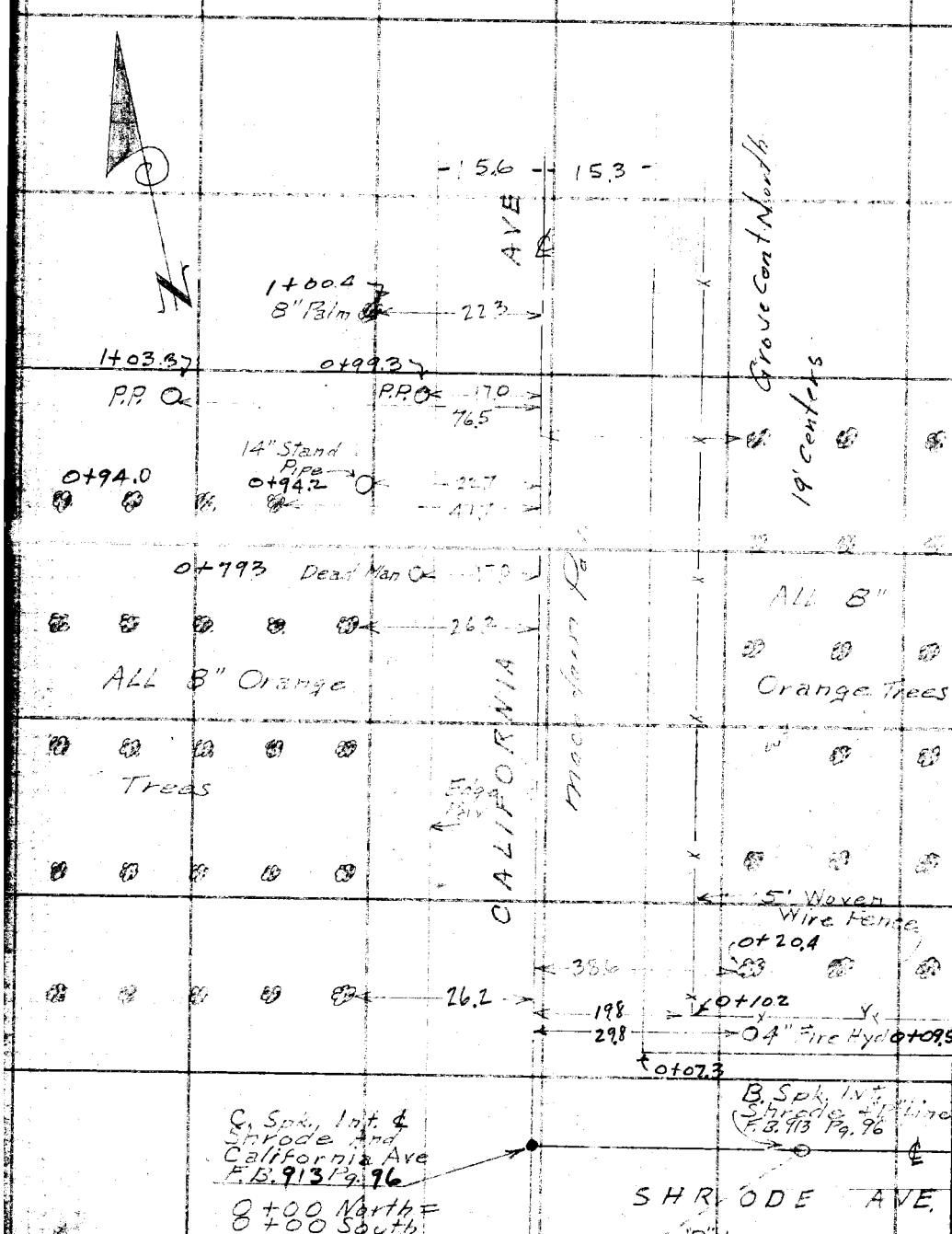

RETURN TO
LOS ANGELES COUNTY SURVEYOR
700 HALL OF RECORDS

Do not extend notes this side of this line.

Note: Any Additions or Changes on This Sheet Must be Made or Circled in Red Ink With Date and Name of Person Making Change.

Notes Ck'd by Miller	Survey of Camino Real
Map No. 82150	W. O. 7120 Tape No. ___ Std ___ °F
Office Work Ratz	Surveyed by Porter
Checked Miller	Notes Porter Date 5-14-47
Date Jan 49	Indexed A. C. Johnson

F.B. [illegible] PG. 10[illegible]

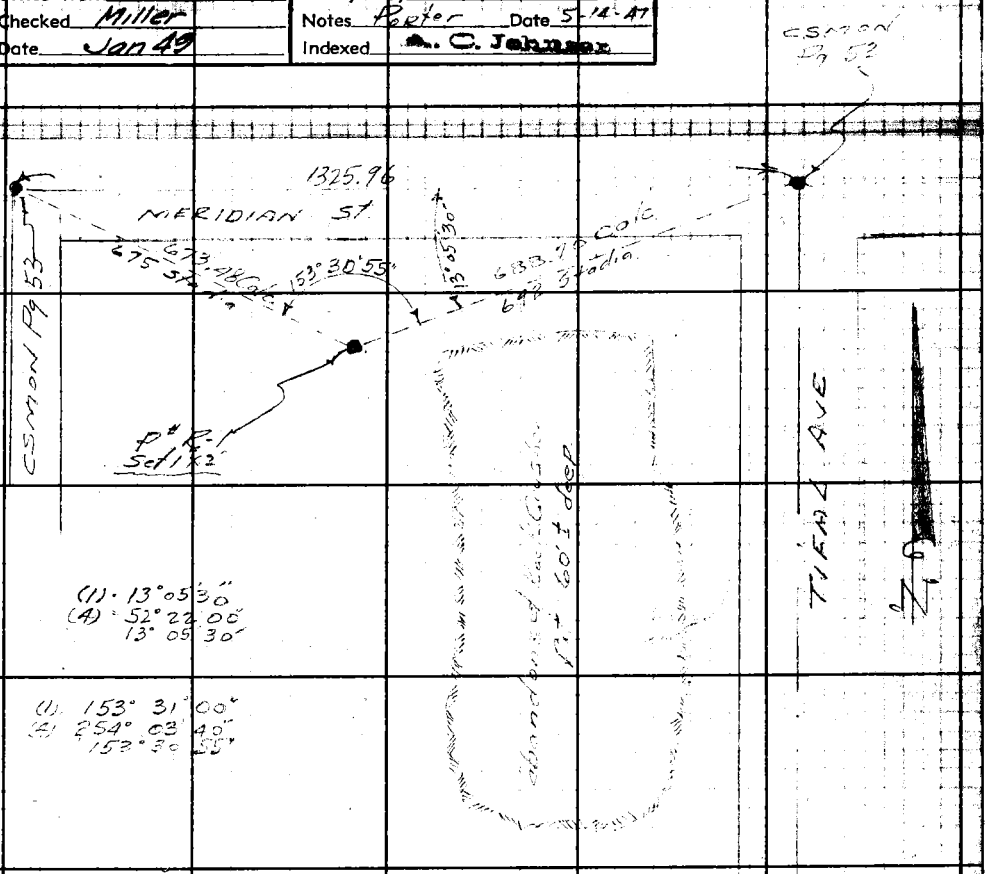

For Location of Pit
See Pages - ~~75-76~~ 107-108

J.R. 1 of TUS Tract No 1
M.B. 14-29

Note: Any Additions or Changes on This Sheet Must be Made or Circled in Red Ink With Date and Name of Person Making Change.

Do not extend notes this side of this line.

RETURN TO
LOS ANGELES COUNTY SURVEYOR
700 HALL OF RECORDS

FORM 247 5M 12-40

F.B. 913 PG. 106

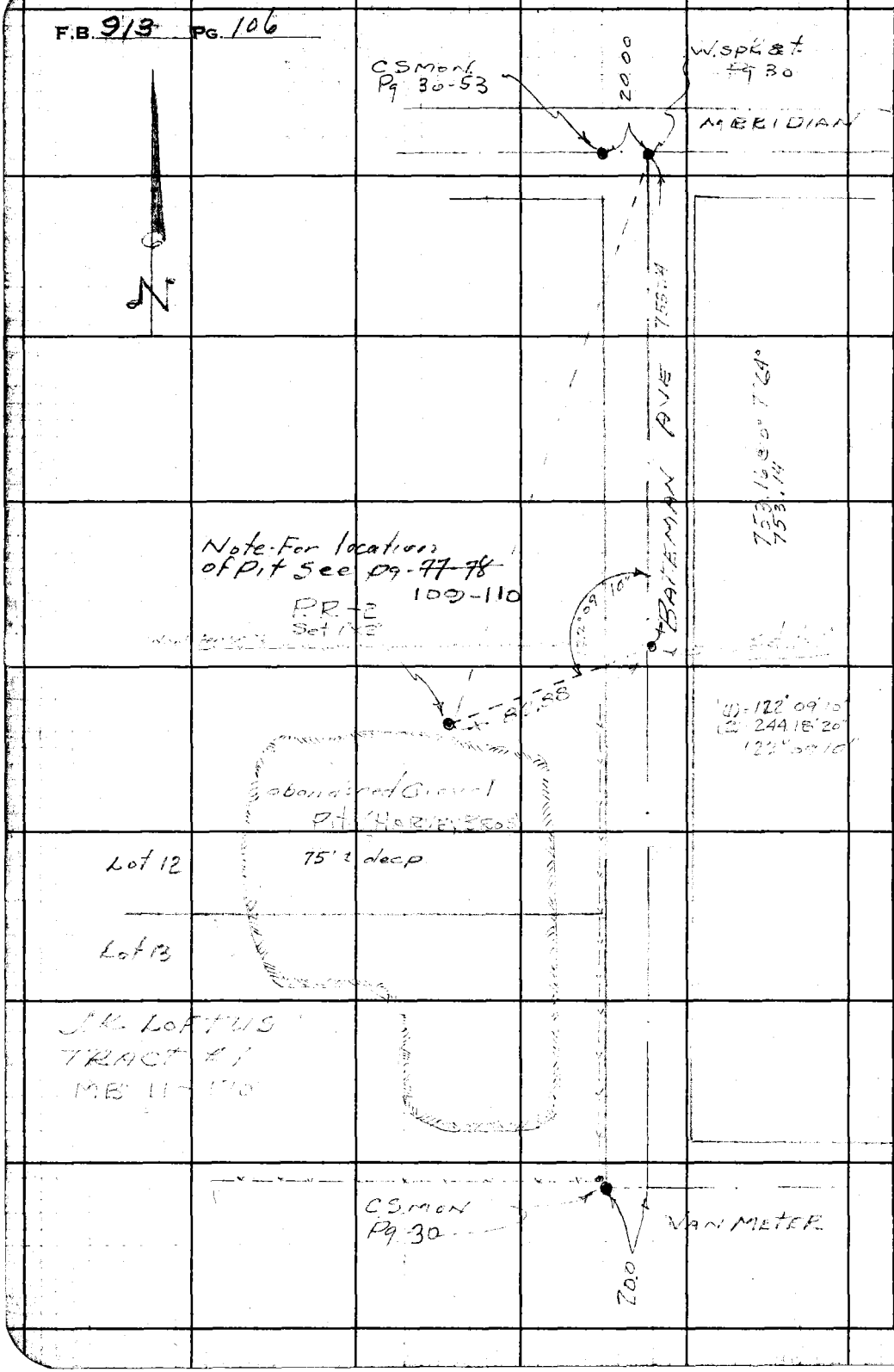

RETURN TO
LOS ANGELES COUNTY SURVEYOR
700 HALL OF RECORDS

Do not extend notes this side of this line.

Note: Any Additions or Changes on This Sheet Must be Made or Circled in **Red Ink** With Date and Name of Person Making Change.

Form 301 10M 3-34

PLEASE RETURN TO
LOS ANGELES COUNTY SURVEYOR
700 HALL OF RECORDS

NOTE: ANY ADDITIONS OR CHANGES ON THIS SHEET MUST BE MADE OR CIRCLED IN RED INK, WITH DATE AND NAME OF PERSON MAKING CHANGE

Do not extend notes this side of this line

Transit at	Sight on	Stadia Intercepts	Stadia Distance	Stadia Rod—	Horizontal Angle 0° to 360° Right	Horiz. Distance	+ — Vertical Angle	Elevation of Point	+ Back Sight	+ — Difference Elevation	Height of Instrument	+ — Vertical Distance	REMARKS Station	Left	Right
			Location Gravel Pit. See Pg 73						105	(Note uses 14 Stadia Board)					
P.R-1	INT T. Fole MERIDIAN	892							2						
		2 425	692	—	0 .00	692	0.00		3						
		4 1063	25	—	0 .00	25			4				Top Vert Bar		
		10 11.42	63	—	331 .10	63			5				∡ Pt " "		
		10 1215	142	—	352 .10	142			6				Top Vert		
		10 1082	215	—	357 .40	215			7				" "		
		8 923	282	—	358 .00	282			8				" "		
		6 828	323	—	1 .50	323			9				∡ Pt " "		
		5 877	328	—	9 .00	326			10				" "		
		5 730	377	—	36 .10	377			11				Top Vert Bar		
		3 667	430	—	45 .45	430			12				" "		
		2 690	467	—	51 .40	467			13				∡ Pt " "		
		2 658	490	—	63 .15	490			14				∡ Pt " "		
		1 777	558	—	68 .45	558			15				" "		
		1 1323	677	—	75 .15	677			16				" "		
		6 1323	723	—	76 .35	723			17				"		
		6 1338	723	—	85 .25	723			18				"		
		6 1250	738	—	94 .15	738			19				"		
		6 1218	650	—	100 .35	650			20				"		
		7 1140	518	—	99 .30	518			21				"		
		7	440	—	98 45	440		cont Next Pg							

Add'n'l Inform.

Notes Red. _____ Platted H.D.H. Job No. 7120 Division No. _____ F.B. 913 Pg. 107
Date _____ Date 5-15-47 Survey of Carrying Pool
Notes Chkd. _____ Checked L.R.F. Survey by Porter Notes Porter Date 5-14-47
Date _____ Date 5-15-47 Map No. _____ Indexed C. Johnson Date _____

Form 301 10M 3-34

PLEASE RETURN TO
LOS ANGELES COUNTY SURVEYOR
700 HALL OF RECORDS

NOTE: ANY ADDITIONS OR CHANGES ON THIS SHEET MUST BE MADE OR CIRCLED IN RED INK, WITH DATE AND NAME OF PERSON MAKING CHANGE

Do not extend notes this side of this line

Transit at	Sight on	Stadia Intercepts	Stadia Distance	Stadia Rod—	Horizontal Angle 0° to 360° Right	Horiz. Distance	+ — Vertical Angle	Elevation of Point	+ Back Sight	+ — Difference Elevation	Height of Instrument	+ — Vertical Distance	REMARKS Station	Left	Right
PR-1	Int Tifalgar Meridian	1330 / 10	330		97° 35'	330	° '		1				Top Vert Bar		
		1065 / 8	265		97° 35'	265	° '		2				" "		
		993 / 8	193		94° 55'	193	° '		3				" "		
		603 / 5	103		91° 30'	103	° '		4				" "		
					END		° '		5						
					° '		° '		6						
					° '		° '		7						
					° '		° '		8						
					° '		° '		9						
					° '		° '		10						
					° '		° '		11						
					° '		° '		12						
					° '		° '		13						
					° '		° '		14						
					° '		° '		15						
					° '		° '		16						
					° '		° '		17						
					° '		° '		18						
					° '		° '		19						
					° '		° '		20						
					° '		° '		21						

Add'n'l Inform.

F.B. 913 PG. 108

Topography Description Legend:
Side Hill.....S.H. Bottom Draw.B.D.
Side of Draw.S.D. Bottom Wash B.W.
Side of Ridge.S.R. Top of Ridge.T.R.
Head of Draw H.D. Toe of Slope..T.S.

Inters. of Draws.V.D's Break in Slope..Bk.S. Steep Slope.....S.S. Top of Cliff.....T.Cl. Bottom of Cliff..B.Cl. Top of Spur.....T.Sp. Bottom Canyon..B.Cn.

Side of Canyon S.Cn. Top of Bank...T.B. Bottom of Bank.B.B. Top of Cut.....T.C. Bottom of Cut..B.C. Top of Fill.....T.F. Bottom of Fill.B.F.

Saddle .....Sa. Swale .....Sw. Flat .....Fl. Stream .....Str. Trail .....Tr. Pavement ....Pvt. Edge of Road E.Rd.

Traveled Rd. Tr.Rd. Fence .....Fn. Int. Fences.V.Fns. Ditch .....Di. Telephone Pole T.P. Power Pole...P.P. Culvert .....Cul.

Oak-O. Fir-Fr. Pine-Pi. Cedar-Ce. Sycamore .....Sy. Eucalyptus .....Eu. Plus combinations of these and all common standard abbreviations.

Form 301 10M 3-34

PLEASE RETURN TO
LOS ANGELES COUNTY SURVEYOR
700 HALL OF RECORDS

NOTE: ANY ADDITIONS OR CHANGES ON THIS SHEET MUST BE MADE OR CIRCLED IN RED INK, WITH DATE AND NAME OF PERSON MAKING CHANGE

Do not extend notes this side of this line

Transit at	Sight on	Stadia Intercepts	Stadia Distance	Stadia Rod—	Horizontal Angle 0° to 360° Right	Horiz. Distance	+ — Vertical Angle	Elevation of Point	+ Back Sight	+ — Difference Elevation	Height of Instrument	+ — Vertical Distance	REMARKS Station	Left	Right
			Location Harvey Bros Gravel Pit							See pg 74106 used 14' Stadia Board					
PR-2"	Eint Meridian & Bateman								2						
		5 47							3						
		5 350	47		70 35	47	✓		4				top [illegible]		
		3 380	50		123 20	50			5				top [illegible] B		
		3 441	80		164 35	80			6				" "		
		3 512	141		166 35	141			7				"		
		3 575	212		17[illegible] 00	212			8				" "		
		3 640	275		168 50	275			9				" "		
		3 560	340		172 15	340			10				" "		
		970	460		173 40	460			11				[illegible] "		
		5 630	470		179 50	470			12				" "		
		2 615	490		186 55	490			13				" "		
		2 693	415		19[illegible] 30	415			14				" "		
		3 533	393		202 35	393			15				" "		
		1 808	433		206 40	433			16				" "		
		4 670	408		214 10	408			17				" "		
		3 1228	370		222 24	370			18				[illegible] "		
		8 1108	428		232 40	428			19				" "		
		6 1318	508		239 50	508			20				" "		
		7 100	618		241 05	618			21				" "		
		3	700		243 00	700		Continued pg					" "		

Add'l Inform.

Notes Red. _____ Platted [illegible] Job No. 7120 Division No. _____ F.B. 913 PG. 109
Date _____ Date [illegible] Survey of [illegible]
Notes Chkd. _____ Checked L.K.F. Survey by Porter Notes Porter Date 5-14-41
Date _____ Date 5-15-47 Map No. _____ Indexed C. Johnson Date _____

Form 301 10M 3-34

PLEASE RETURN TO
LOS ANGELES COUNTY SURVEYOR
700 HALL OF RECORDS

NOTE: ANY ADDITIONS OR CHANGES ON THIS SHEET MUST BE MADE OR CIRCLED IN RED INK, WITH DATE AND NAME OF PERSON MAKING CHANGE

Do not extend notes this side of this line

Transit at	Sight on	Stadia Intercepts	Stadia Distance	Stadia Rod—	Horizontal Angle 0° to 360° Right	Horiz. Distance	+ — Vertical Angle	Elevation of Point	+ Back Sight	+ — Difference Elevation	Height of Instrument	+ — Vertical Distance	REMARKS Station Left Right
PR-2	Eint Meridian Bc Bateman	1330			° ′		° ′		1				Too Vert Bank
		7	630		247 05	630							
		1010			° ′		° ′		2				
		5	510		249 30	510							" " "
		900			° ′		° ′		3				
		4	500		257 25	500							" " "
		550			° ′		° ′		4				
		1	450		263 10	450							" " "
		607			° ′		° ′		5				
		3	307		266 50	307							" " "
		653			° ′		° ′		6				
		4	253		272 40	253							" " "
		688			° ′		° ′		7				
		5	188		272 20	188							" " "
		607			° ′		° ′		8				
		5	107		271 10	107							" " "
		619			° ′		° ′		9				
		6	19		283 50	19							" " "
					° ′		° ′		10				
			10′		205 45	10							" " "
					° ′		° ′		11				
					° ′		° ′		12				
					BND								
					° ′		° ′		13				
					° ′		° ′		14				
					° ′		° ′		15				
					° ′		° ′		16				
					° ′		° ′		17				
					° ′		° ′		18				
					° ′		° ′		19				
					° ′		° ′		20				
					° ′		° ′		21				

Add'n'l Inform.

Topography Description Legend:
Side Hill....S.H. Bottom Draw.B.D.
Side of Draw.S.D. Bottom Wash.B.W.
Side of Ridge.S.R. Top of Ridge.T.R.
Head of Draw H.D. Toe of Slope..T.S.

Intrs. of Draws.V.D's Break in Slope..Bk.S. Steep Slope.....S.S. Top of Cliff.....T.Cl. Bottom of Cliff..B.Cl. Top of Spur.....T.Sp. Bottom Canyon..B.Cn.

Side of Canyon S.Cn. Top of Bank..T.B. Bottom of Bank.B.B. Top of Cut.....T.C. Bottom of Cut..B.C. Top of Fill.....T.F. Bottom of Fill.B.F.

Saddle .....Sa. Swale .....Sw. Flat .....Fl. Stream .....Str. Trail .....Tr. Pavement ....Pvt. Edge of Road E.Rd.

Trawled Rd. Tr.Rd. Fence .....Fn. Ins. Fences.V.Fns. Ditch .....Di. Telephone Pole T.P. Power Pole...P.P. Culvert .....Cul.

Oak-O. Fir-Fr. Pine-Pl. Cedar-Ce. Sycamore .....Sy. Eucalyptus .....Eu. Plus combinations of these and all common standard abbreviations.

F.B. 913 Pg. 110

Notes Ck'd by	Survey of Camino Real
Map No.	W. O. 7120 Tape No. 081 St'd 48 OF
Office Work	Surveyed by FORTNER
Checked	Notes Porter Date 3-26-48
Date	Indexed C. Johnson 5-31-48

F.B. 912 PG. 111

Location of new St.
in new Subdivision So of SHRODE AVE
West of LINCOLN AVE

J.N. 7120

3-26-48
FORTNER
Snyder
Stock
Hand

Note: Any Additions or Changes on This Sheets Must be Made or Circled in Red Ink With Date and Name of Person Making Change.

Do not extend notes this side of this line

RETURN TO
LOS ANGELES COUNTY SURVEYOR
700 HALL OF RECORDS

FORM 247 5M 10-37

RETURN TO
LOS ANGELES COUNTY SURVEYOR
700 HALL OF RECORDS

Note: Any Additions or Changes on This Sheets Must be Made or Circled in **Red Ink** With Date and Name of Person Making Change.

Do not extend notes this side of this line

WS 4h-C-2

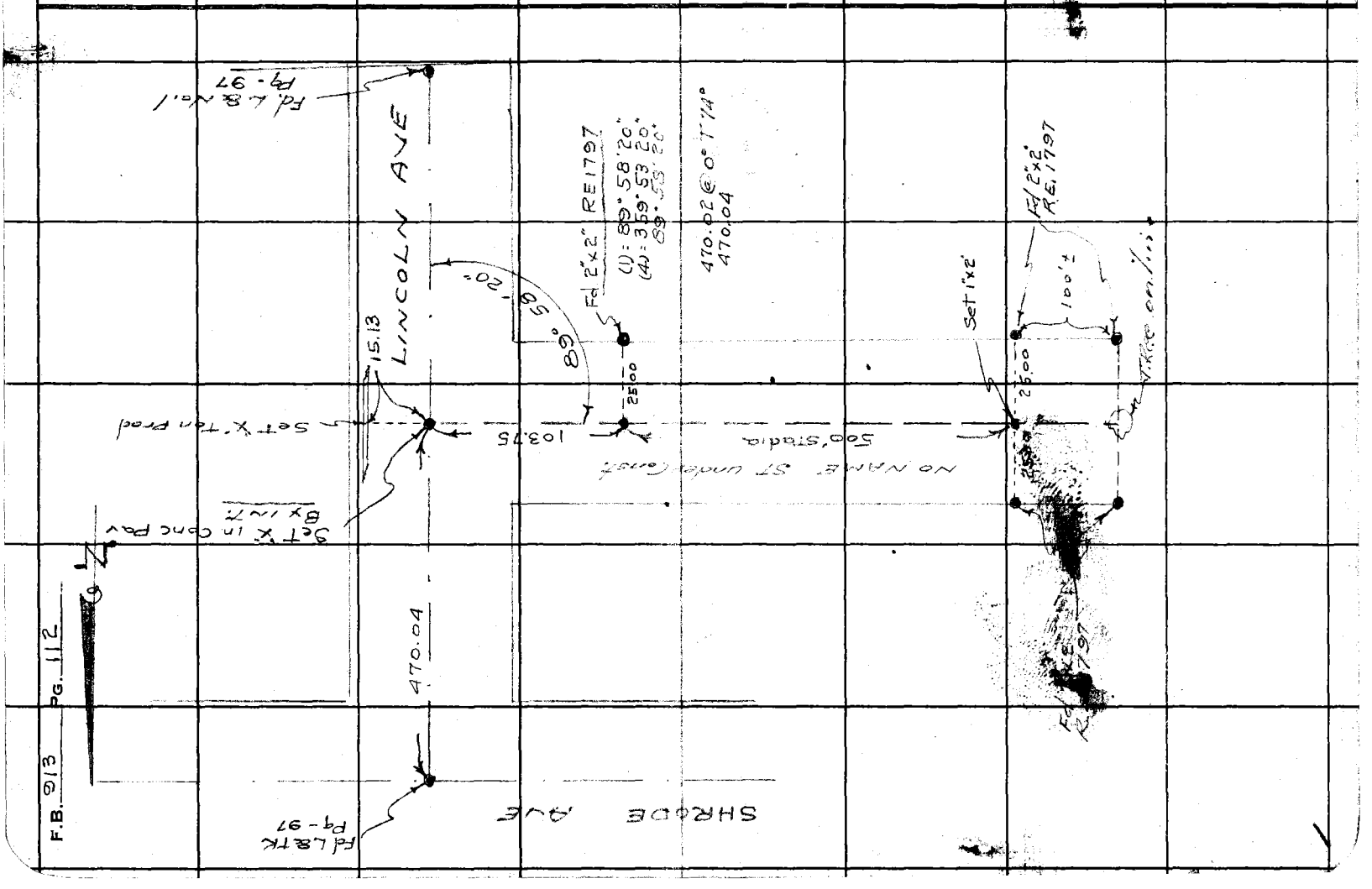

Notes Ck'd by	Survey of Camino Real
Map No.	W. O. 7120 Tape No. 8 Std 89 °F
Office Work	Surveyed by Pontek
Checked	Notes Porter Date 3-29-48
Date	Indexed A. C. Johnson

F.B. 913 Pg. 113

Location HARVEY Bros
New Gravel P.T.
East of Mt AVE
So of SHRODE

3-29-48

Note: Any Additions or Changes on This Sheet Must be Made or Circled in Red Ink With Date and Name of Person Making Change.

Do not extend notes this side of this line.

RETURN TO
LOS ANGELES COUNTY SURVEYOR
700 HALL OF RECORDS

FORM 247 5M 12-40

F.B. 913 Pg. 114

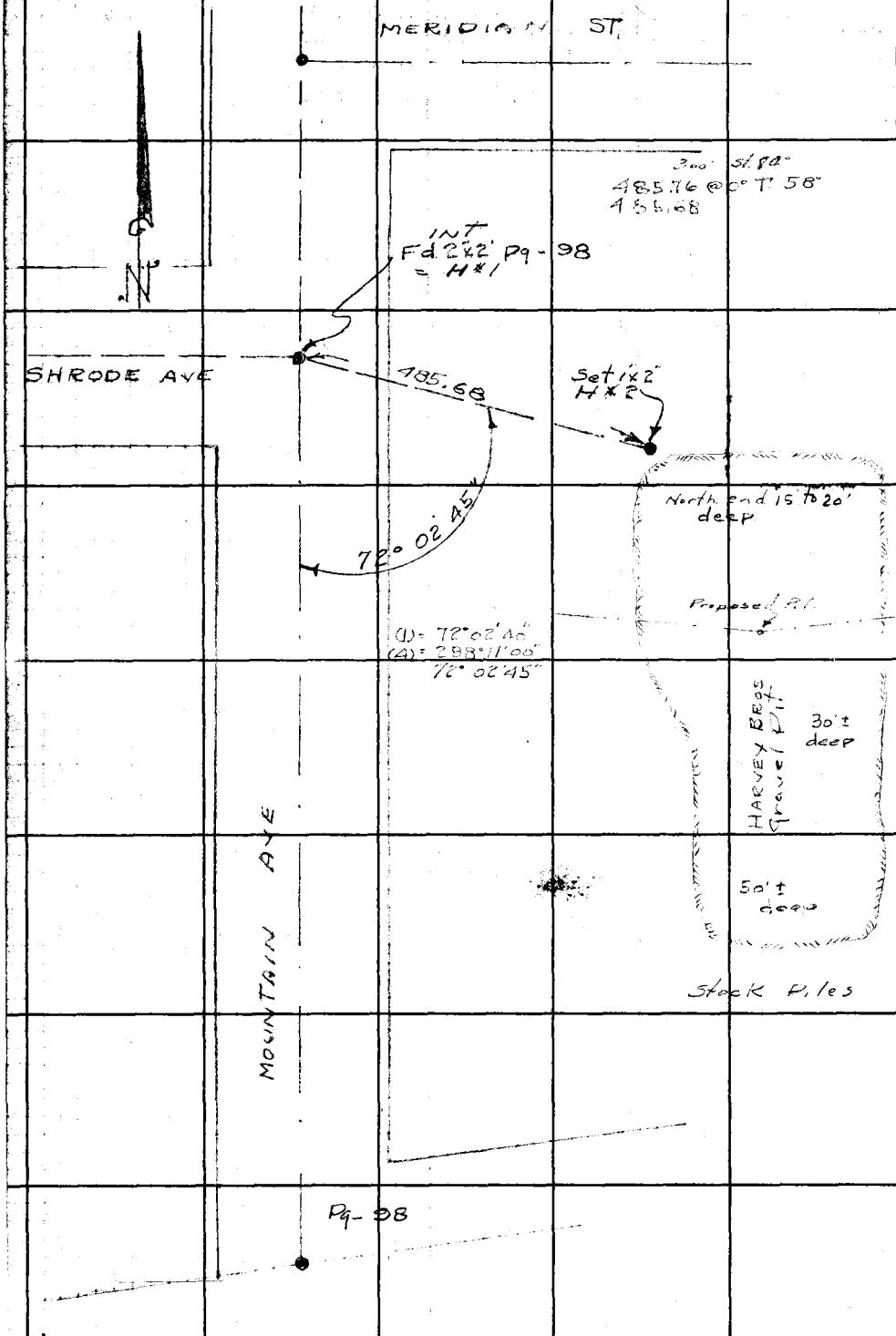

RETURN TO
LOS ANGELES COUNTY SURVEYOR
700 HALL OF RECORDS

Do not extend notes this side of this line.

Note: Any Additions or Changes on This Sheet Must be Made or Circled in **Red Ink** With Date and Name of Person Making Change.

Form 301 10M 3-34

PLEASE RETURN TO
LOS ANGELES COUNTY SURVEYOR
700 HALL OF RECORDS

NOTE: ANY ADDITIONS OR CHANGES ON THIS SHEET MUST BE MADE OR CIRCLED IN RED INK, WITH DATE AND NAME OF PERSON MAKING CHANGE

Do not extend notes this side of this line

Transit at	Sight on	Stadia Intercepts	Stadia Distance	Stadia Rod—	Horizontal Angle 0° to 360° Right	Horiz. Distance	+ — Vertical Angle	Elevation of Point	+ Back Sight	+ — Difference Elevation	Height of Instrument	+ — Vertical Distance	REMARKS Station Left Right
			Location of New Harvey Bros Gravel Pit										
H*2	H*1								2				
									3				
			13		278 00	13							Top Bank
		552							4				
		4	152		162 35	152							" "
									5				
			625		45 45	625							Fence Cor. N & E
		592							6				
		3	292		162 55	292							Top Bank
		580							7				
		2	380		163 25	380							" " 4 [illegible]
		608							8				
		2	408		183 20	408							& Flag Prop. [illegible]
		765							9				
		3	465		199 25	46[illegible]							Top Bank
		753							10				
		2	553		209 35	553							" "
		865							11				
		2	665		219 20	665							" " 4 [illegible]
		828							12				
		2	628		227 35	628							" "
		800							13				
		2	600		245 10	600							" "
		640							14				
		2	440		250 35	440							" "
		523							15				
		2	323		251 50	323							" "
		563							16				
		4	163		234 15	163							" " [illegible]
		492							17				
		4	92		258 35	92							" " 4 [illegible]
									18				
									19				
									20				
									21				

For location see Pg - 114

Add'n'l Inform.

Notes Red. ____ Platted ____ Job No. 7120 Division No. ____ F.B. 913 PG. 115
Date ____ Date ____ Survey of [illegible]
Notes Chkd. ____ Checked ____ Survey by Porter Notes Porter Date 3-29-48
Date ____ Date ____ Map No. ____ Date ____

F.B. 93 Pg. 116

Form 301 10M 3-34

PLEASE RETURN TO

LOS ANGELES COUNTY SURVEYOR

700 HALL OF RECORDS

NOTE: ANY ADDITIONS OR CHANGES ON THIS SHEET MUST BE MADE OR CIRCLED IN RED INK, WITH DATE AND NAME OF PERSON MAKING CHANGE

Do not extend notes this side of this line

Topography Description Legend:

Inters. of Draws, Hill Slope, Break in Slope, Steep Slope, Top of Cliff, Bottom of Cliff, Top of Spur, Bottom Canyon — Y.D.'s, Bk.s., S.S., T.Cl., B.Cl., T.Sp., B.Cn.

Side Hill, Draw, Wash, Ridge, Slope — S.H., B.D., B.W., T.R., T.S.

Side of Canyon, Top of Bank, Bottom of Bank, Top of Cut, Bottom of Cut, Top of Fill, Bottom of Fill — S.Cn., T.B., B.B., T.C., B.C., T.F., B.F.

Saddle, Swale, Flat, Stream, Trail, Pavement, Edge of Road — Sa., Sw., Fl., Str., Tr., Pvt., E.Rd.

Traveled Rd., Fence, Init. Fences, Ditch, Telephone Pole, Power Pole, Culvert — Tr. Rd., Fn., V. Fns., Di., T.P., P.P., Cul.

Oak-O, Pine-Pi, Sycamore, Eucalyptus, Plus combinations of these and all common standard abbreviations — Cedar-Ce., Sy., Eu., Fir-Fr.

Transit at	Sight on	Stadia Intercepts	Stadia Distance	Stadia Rod	Horizontal Angle 0° to 360° Right	Horiz. Distance	+ Vertical Angle —	Elevation of Point	+ Back Sight	+ Difference Elevation —	Height of Instrument	+ Vertical Distance —	REMARKS Station	Left	Right
					°		°		1						
					° '		° '		2						
					° '		° '		3						
					° '		° '		4						
					° '		° '		5						
					° '		° '		6						
					° '		° '		7						
					° '		° '		8						
					• '		• '		9						
					° '		° '		10						
					° '		° '		11						
					° '		° '		12						
					° '		° '		13						
					• '		• '		14						
					° '		° '		15						
					° '		° '		16						
					° '		° '		17						
					° '		° '		18						
					° '		° '		19						
					° '		° '		20						
					° '		• '		21						

Add'n'l Inform.

Notes Ck'd by Miller	Survey of [illegible]
Map No. B 2159	W. O. 7120 Tape No. 091 St'd 68 °F
Office Work Rotz	Surveyed by Snyder
Checked Miller	Notes Snyder Date 9-14-48
Date Jan 49	Indexed A. C. Johnson 9-21-48

F. B. [illegible] Pg. 117

W.S. 46-B-2

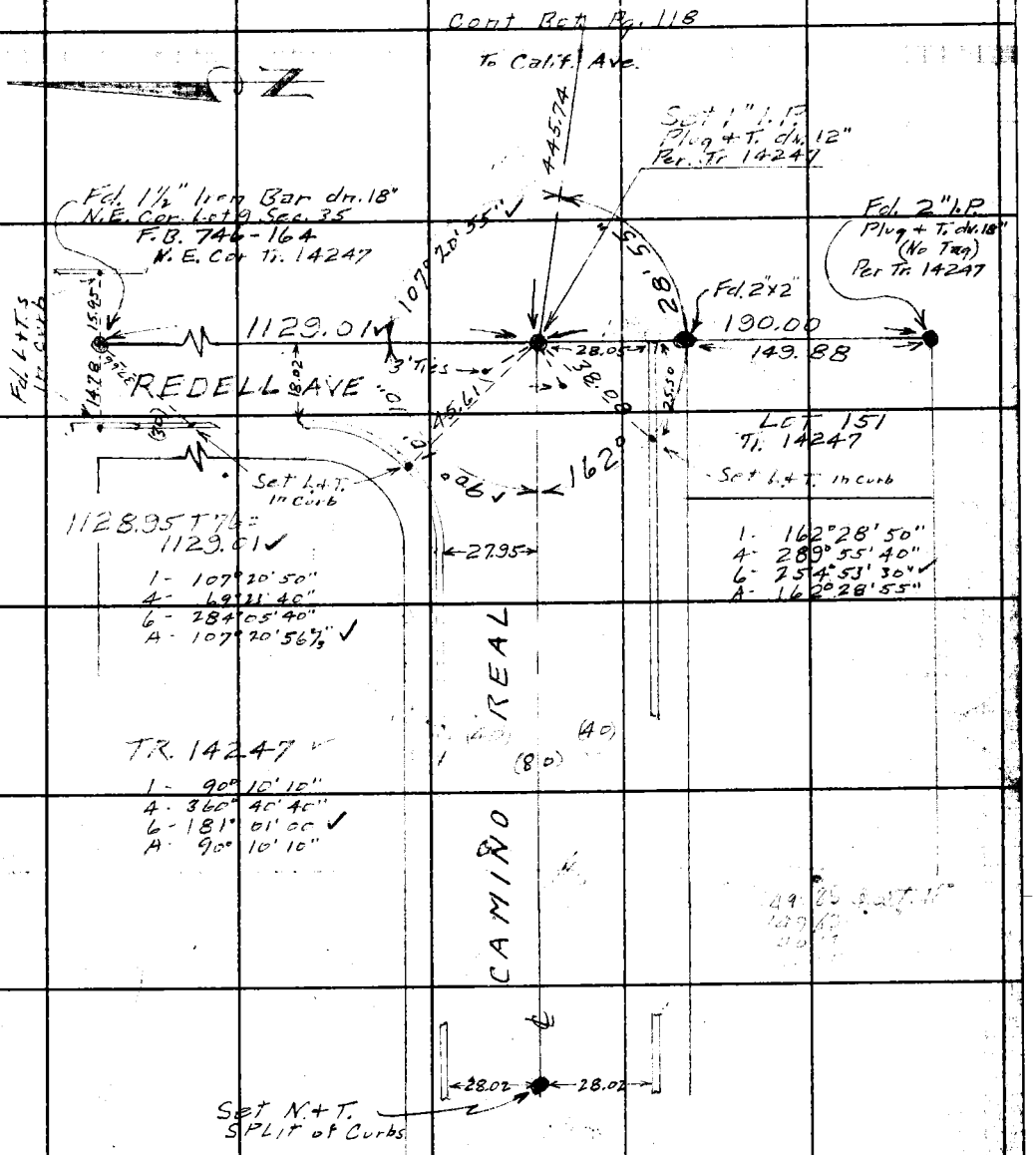

Note: Any Additions or Changes on This Sheet Must be Made or Circled in Red Ink With Date and Name of Person Making Change.

Do not extend notes this side of this line.

RETURN TO
LOS ANGELES COUNTY SURVEYOR
700 HALL OF RECORDS

FORM 247 SM 11-46

F. B. 913 PG. 118

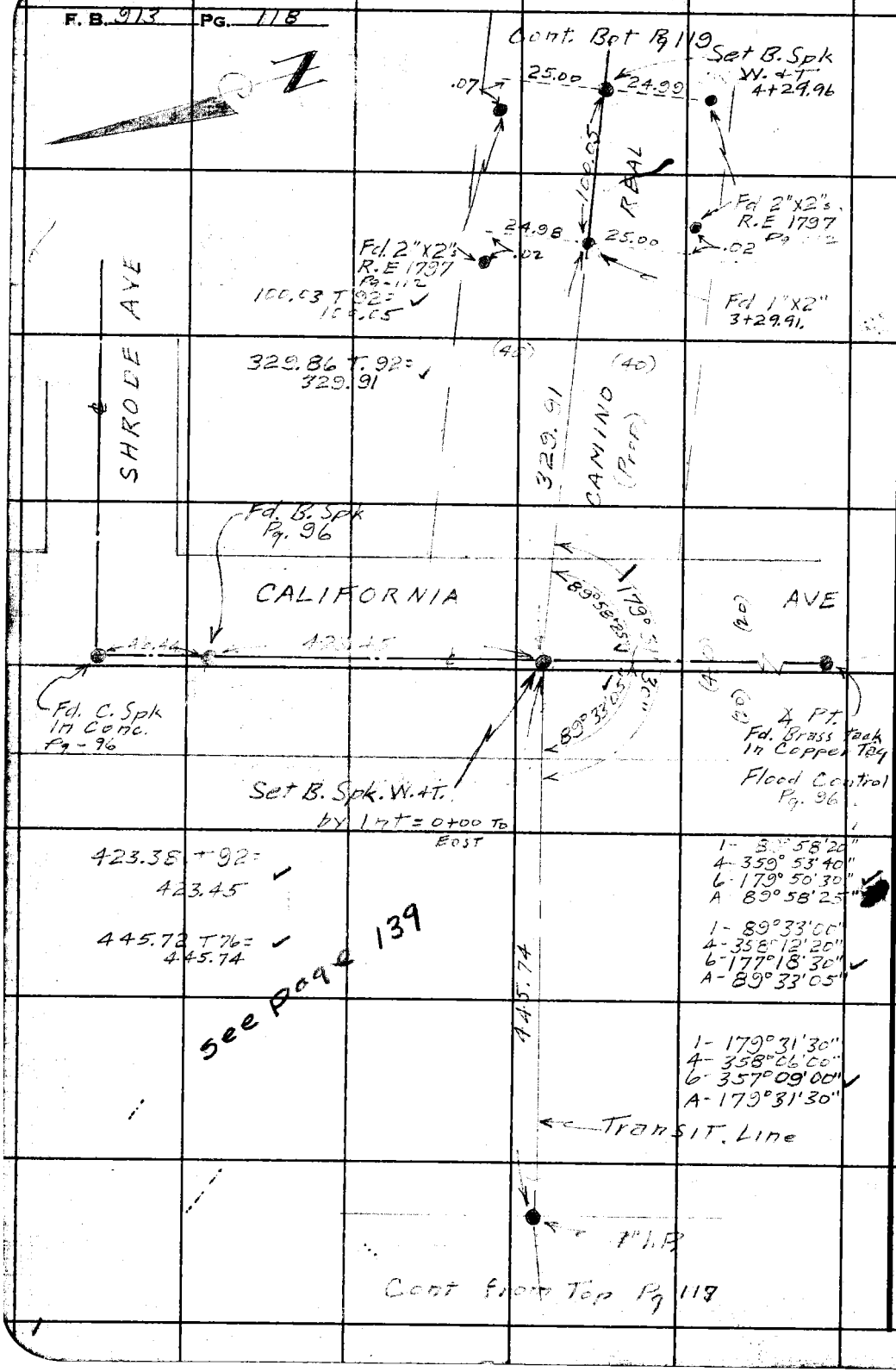

WS.96-C-2

RETURN TO
LOS ANGELES COUNTY SURVEYOR
700 HALL OF RECORDS

Do not extend notes this side of this line.

Note: Any Additions or Changes on This Sheet Must Be Made or Circled in Red Ink With Date and Name of Person Making Change.

Notes Ck'd by Miller	Survey of Camino Real
Map No. B 2159	W. O. 7120 Tape No. 091 St'd 68 °F
Office Work Ratz	Surveyed by Snyder
Checked Miller	Notes Snyder Date 9-14-48
Date Jan. 49	Indexed A. C. Johnson

F. B. 913 Pg. 119

WS.46-C-2

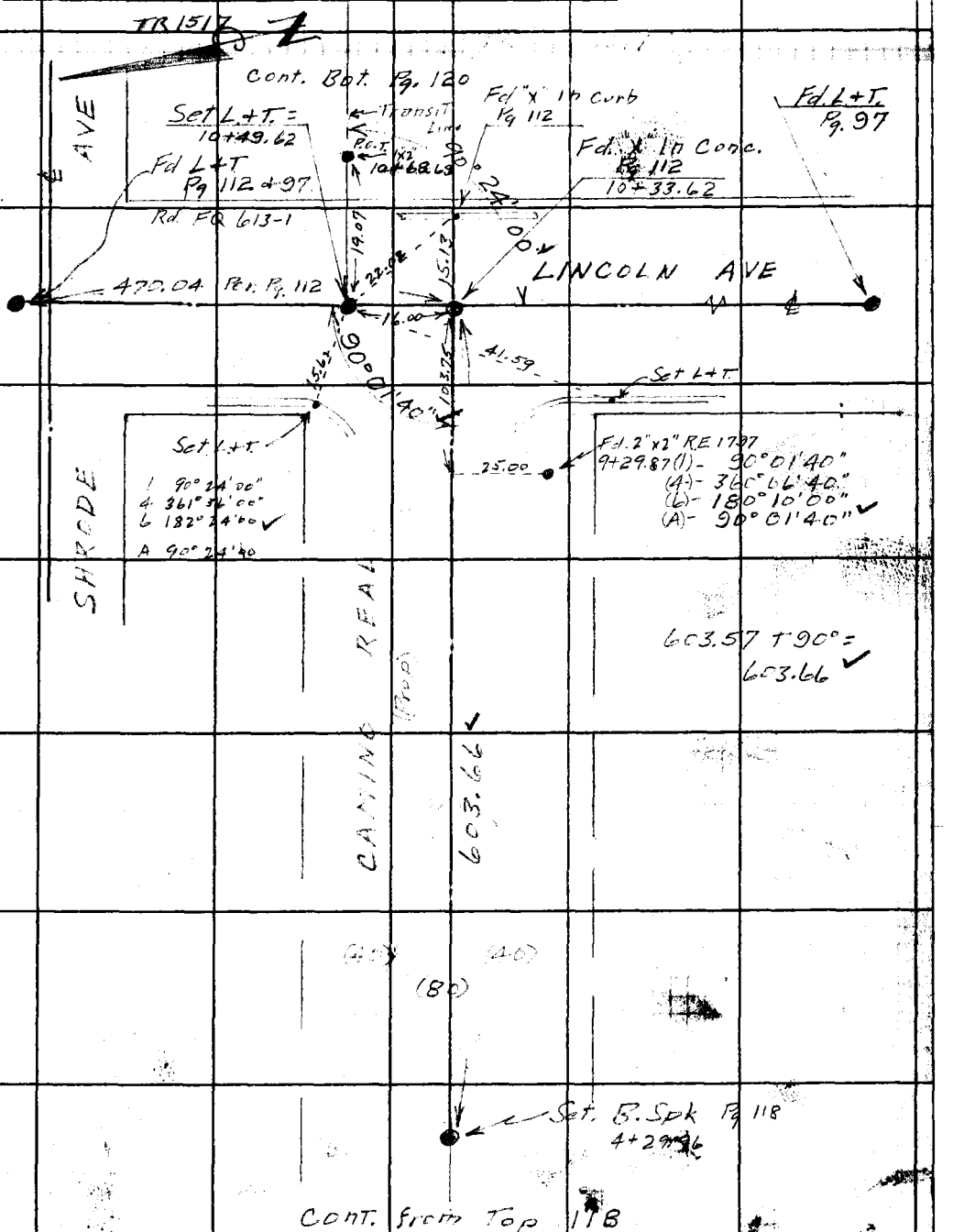

Note: Any Additions or Changes on This Sheet Must be Made or Circled in Red Ink With Date and Name of Person Making Change.

Do not extend notes this side of this line.

RETURN TO
LOS ANGELES COUNTY SURVEYOR
700 HALL OF RECORDS

FORM 247 5M 11-46

F. B. 913 PG. 120

WS. 46-C-2

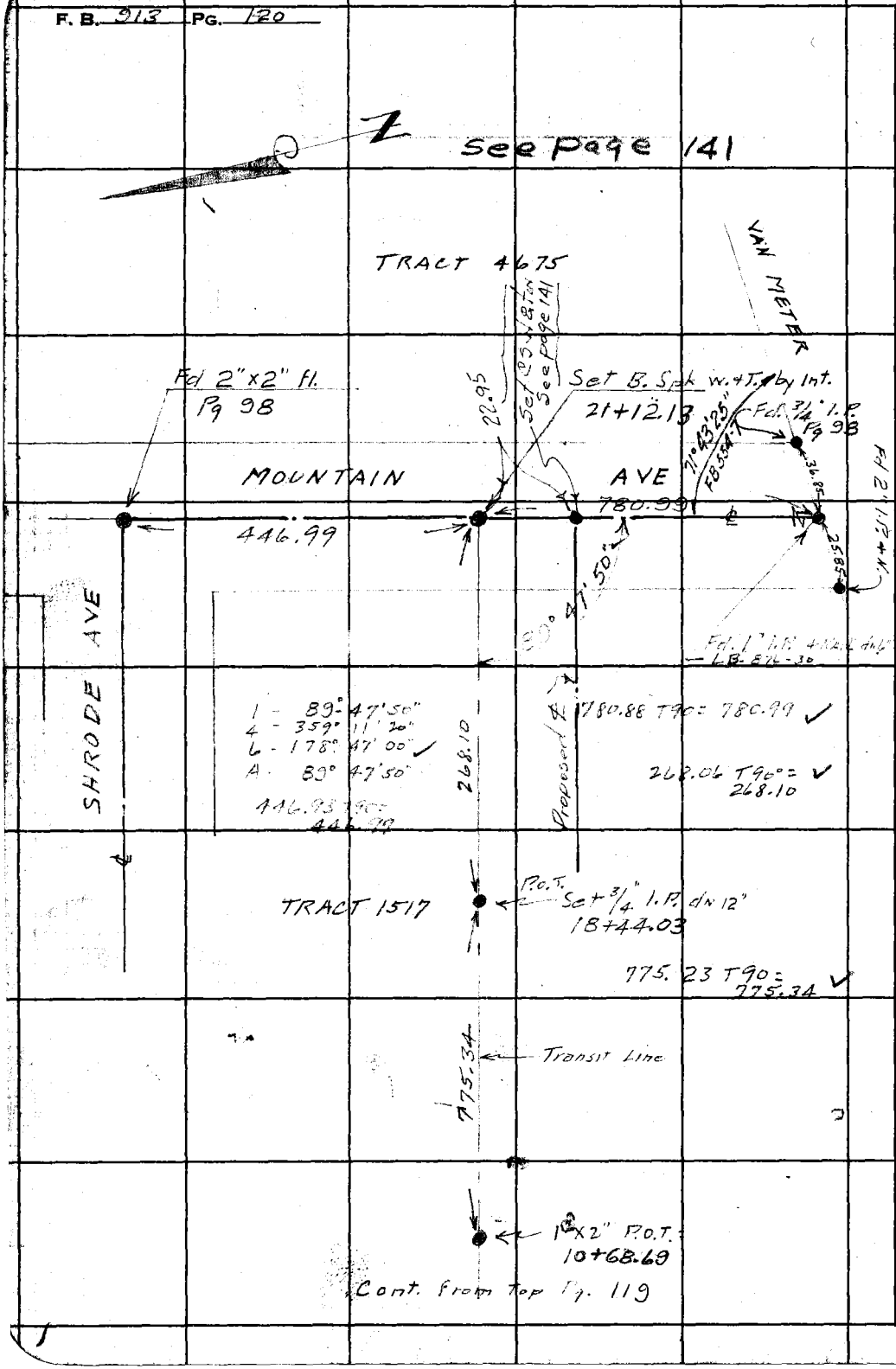

RETURN TO
LOS ANGELES COUNTY SURVEYOR
700 HALL OF RECORDS

Do not extend notes this side of this line.

Note: Any Additions or Changes on This Sheet Must be Made or Circled in Red Ink With Date and Name of Person Making Change.

Notes Ck'd by Miller	Survey of Camino Real	F. B. 913	Pg. 121
Map No. B7159	W. O. 7120 Tape No. 29 L St'd 68 °F		
Office Work Ratz	Surveyed by Snyder		
Checked Miller	Notes Snyder Date 9-15-48		
Date Jan 49	Indexed A. C. Johnson 9-21-48		

Notes: Any Additions or Changes on This Sheet Must be Made or Circled in Red Ink With Date and Name of Person Making Change.

Do not extend notes this side of this line.

RETURN TO
LOS ANGELES COUNTY SURVEYOR
700 HALL OF RECORDS

LOCATION of IMPROVEMENTS

from

Int. CALIFORNIA AVE. and CAMINO REAL

East To MOUNTAIN AVE

J. N. 7120

9-15-1948

Snyder
Stoak
Hand
Uhl

FORM 247 SM 11-46

F. B. 913 Pg. 122

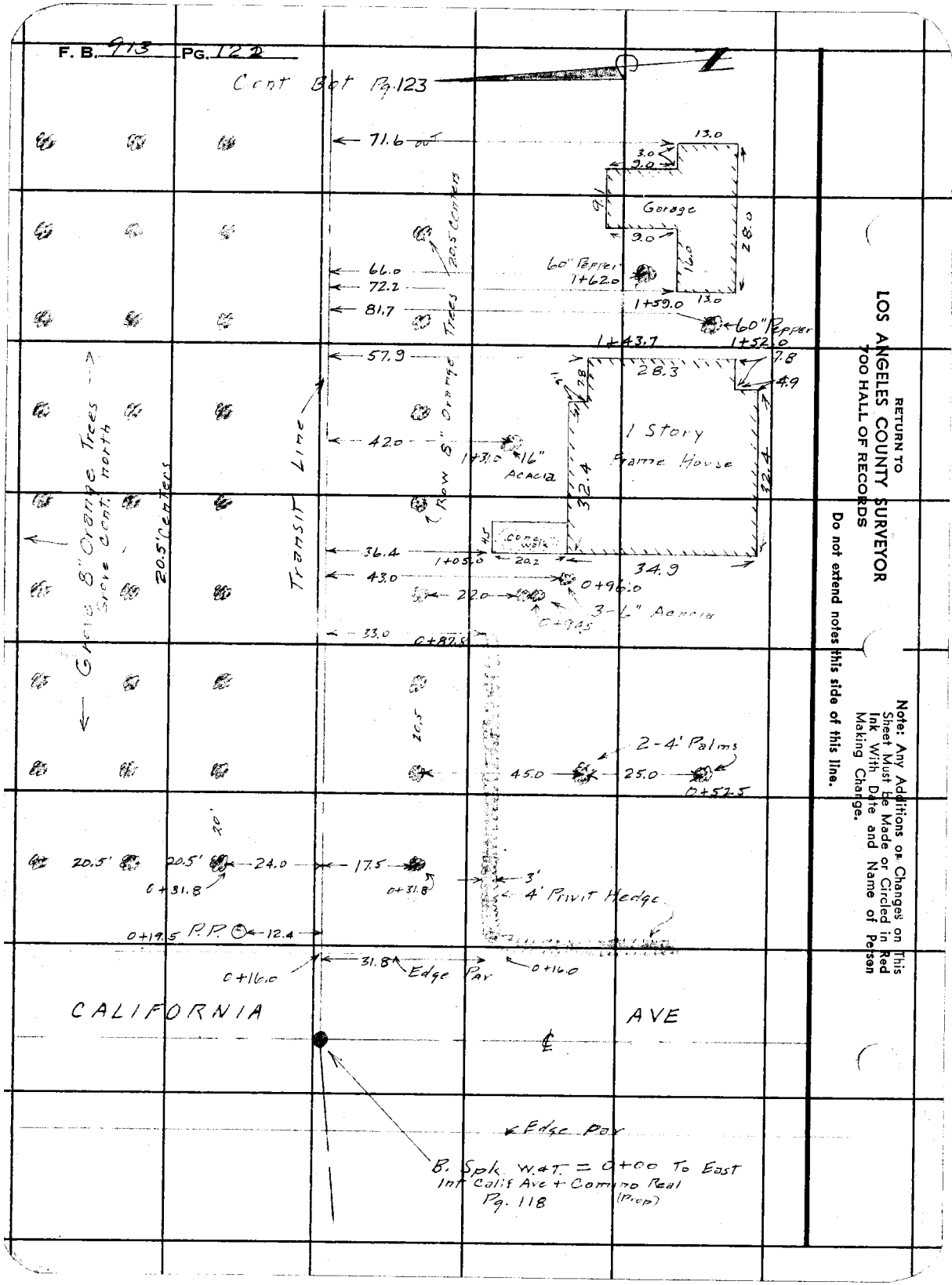

RETURN TO
LOS ANGELES COUNTY SURVEYOR
700 HALL OF RECORDS

Do not extend notes this side of this line.

Note: Any Additions or Changes on This Sheet Must be Made or Circled in Red Ink With Date and Name of Person Making Change.

Notes Ck'd by Miller	Survey of Camino Real
Map No. B 2159	W. O. 7120 Tape No. 091 St'd 68 °F
Office Work Ratz	Surveyed by Snyder
Checked Miller	Notes Snyder Date 9-15-48
Date Jan. 49	Indexed A. C. Johnson

F. B. 913 PG. 123

Cont. Bot Pg. 124

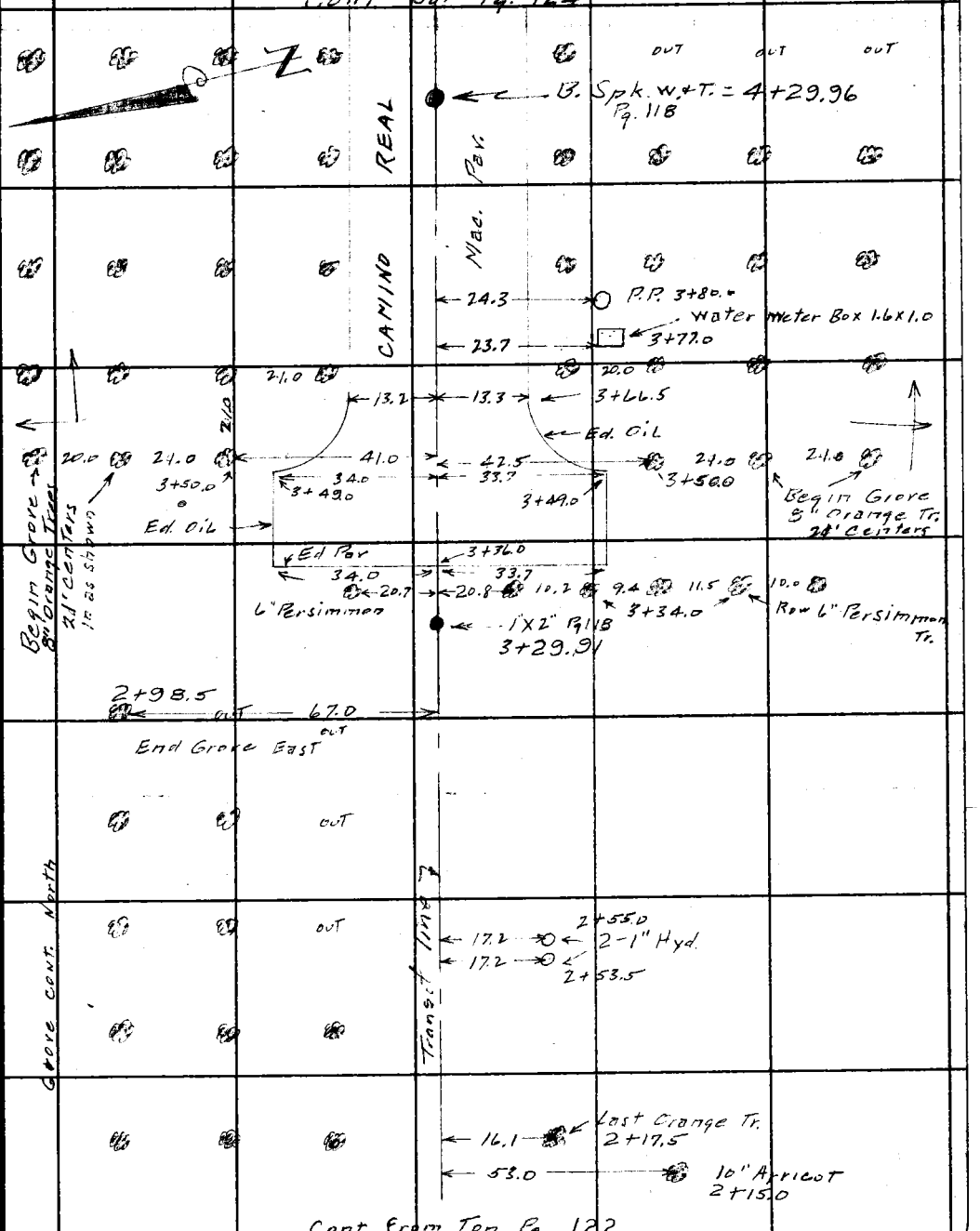

Cont. from Top Pg. 122

Note: Any Additions or Changes on This Sheet Must be Made or Circled in Red Ink With Date and Name of Person Making Change.

Do not extend notes this side of this line.

RETURN TO
LOS ANGELES COUNTY SURVEYOR
700 HALL OF RECORDS

FORM 247 5M 11-46

F. B. 913 Pg. 124

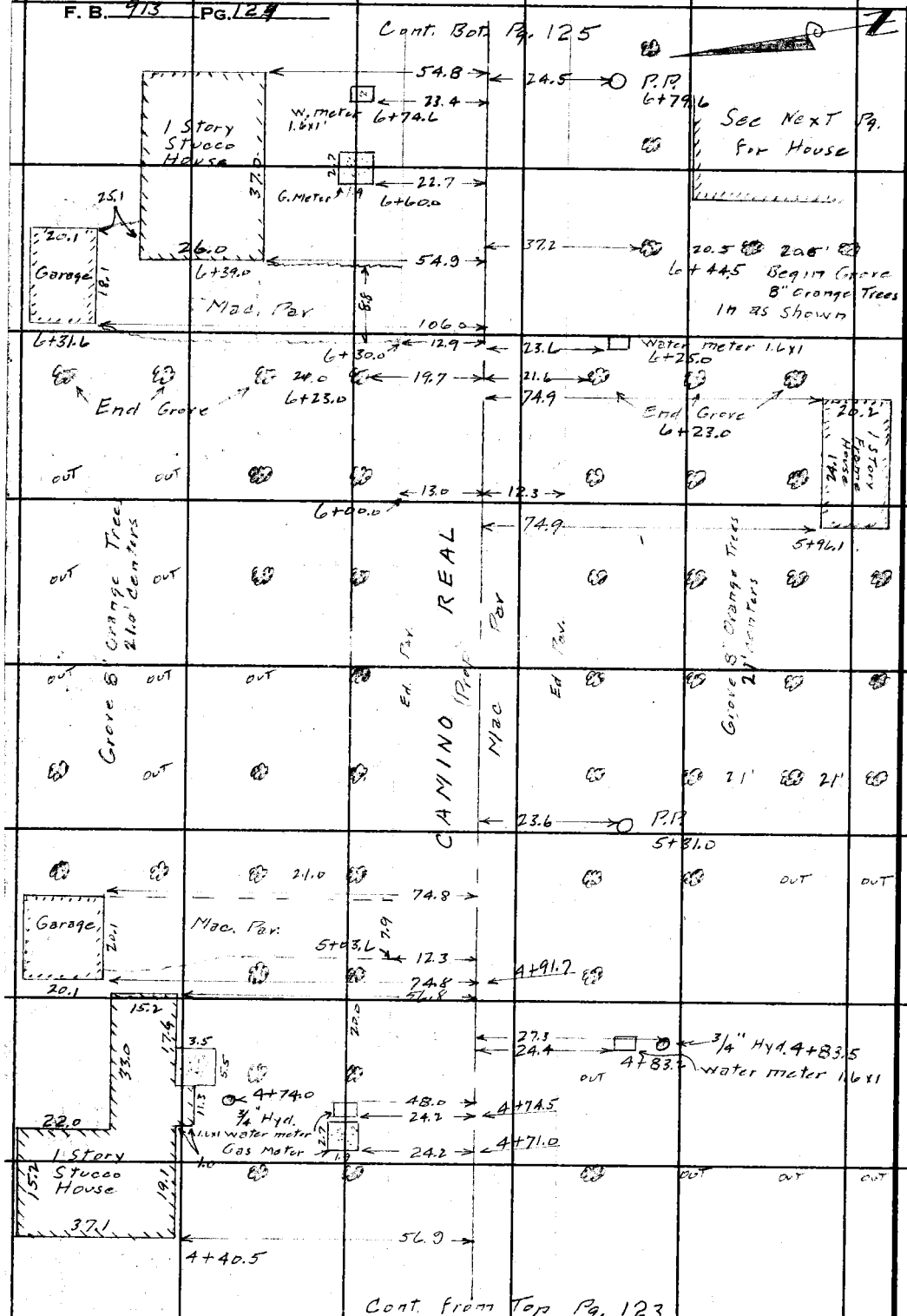

RETURN TO
LOS ANGELES COUNTY SURVEYOR
700 HALL OF RECORDS

Do not extend notes this side of this line.

Note: Any Additions or Changes on This Sheet Must Be Made or Circled in Red Ink With Date and Name of Person Making Change.

Notes Ck'd by Miller	Survey of Camino Real
Map No. B 2159	W. O 7120 Tape No 091 St'd 68 °F
Office Work Ratz	Surveyed by Snyder
Checked Miller	Notes Snyder Date 9-16-48
Date Jan. 4	Indexed A. C. Johnson

F. B. 913 PG. 125

Cont. Bot. Pg. 126

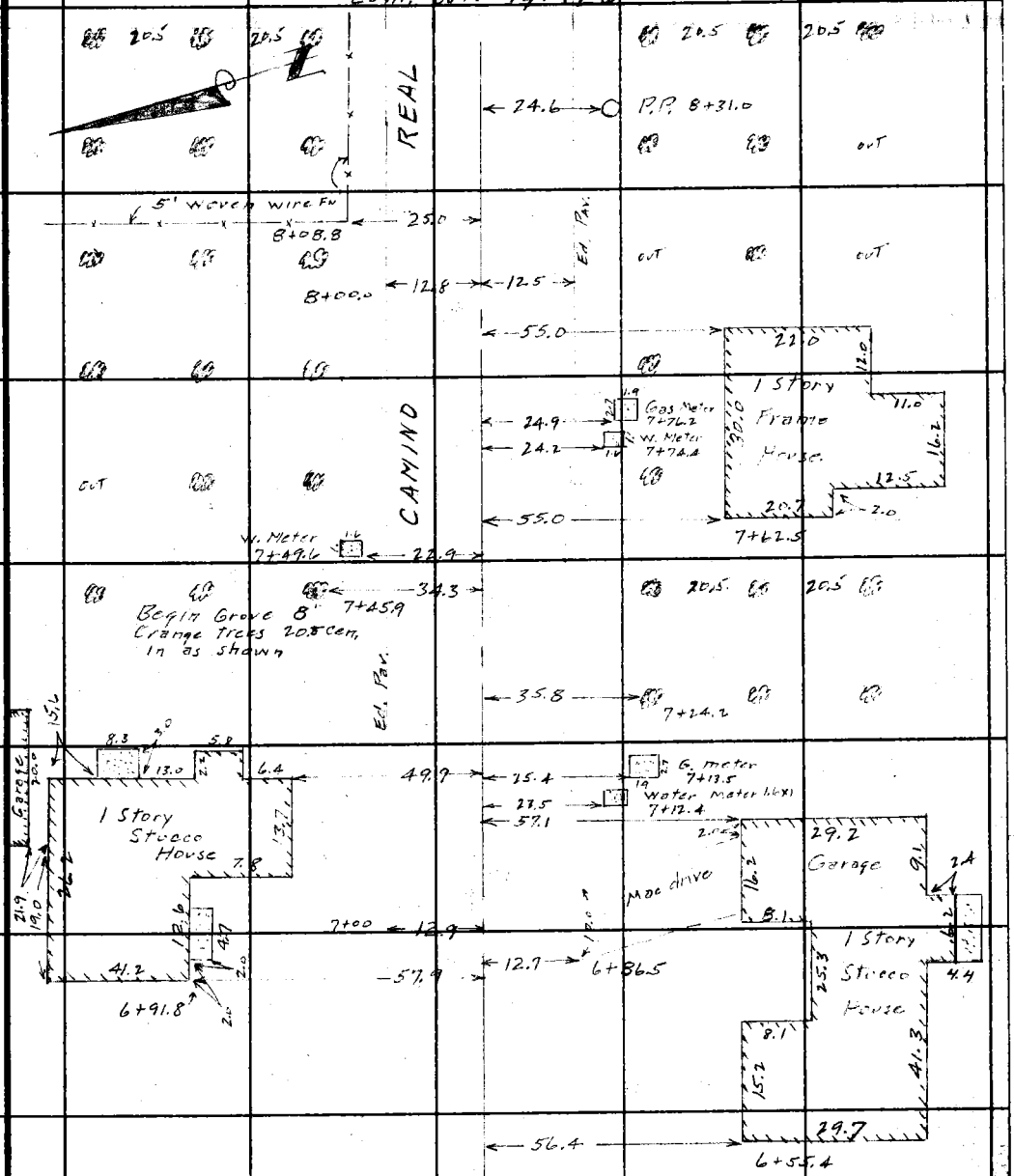

Cont from top Pg. 124

Note: Any Additions or Changes on This Sheet Must be Made or Circled in Red Ink With Date and Name of Person Making Change.

Do not extend notes this side of this line.

RETURN TO
LOS ANGELES COUNTY SURVEYOR
700 HALL OF RECORDS

FORM 247 5M 11-46

F. B. 913 PG. 126

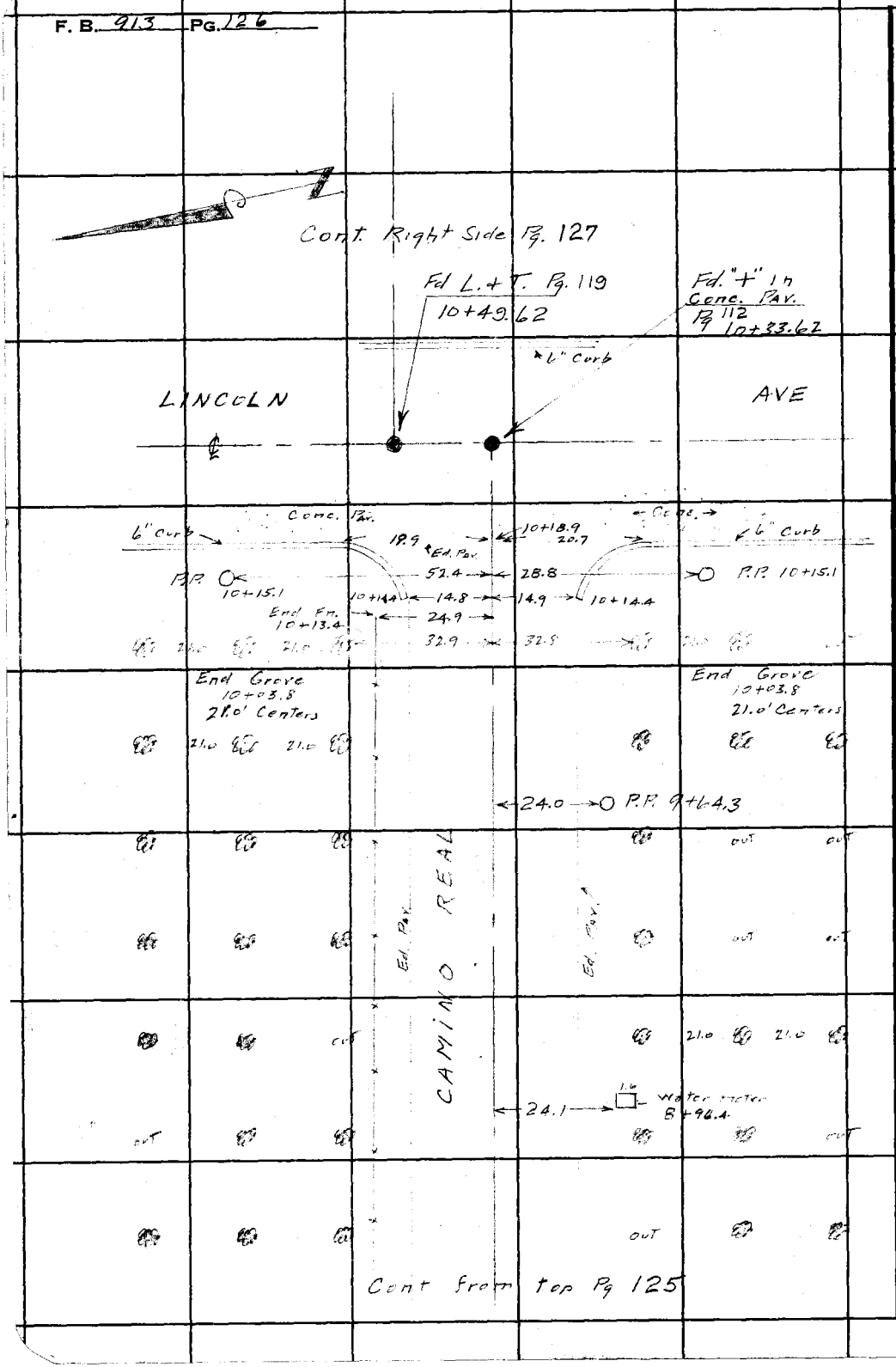

RETURN TO
LOS ANGELES COUNTY SURVEYOR
700 HALL OF RECORDS

Do not extend notes this side of this line.

Note: Any Additions or Changes on This Sheet Must be Made or Circled in Red Ink With Date and Name of Person Making Change.

Notes Ck'd by Miller	Survey of Camino Real
Map No. B 2159	W. O. 7120 Tape No. 091 St'd 68 °F
Office Work Ratz	Surveyed by Snyder
Checked Miller	Notes Snyder Date 9-17-48
Date Jan. 49	Indexed A. C. Johnson

F. B. 313 Pg. 127

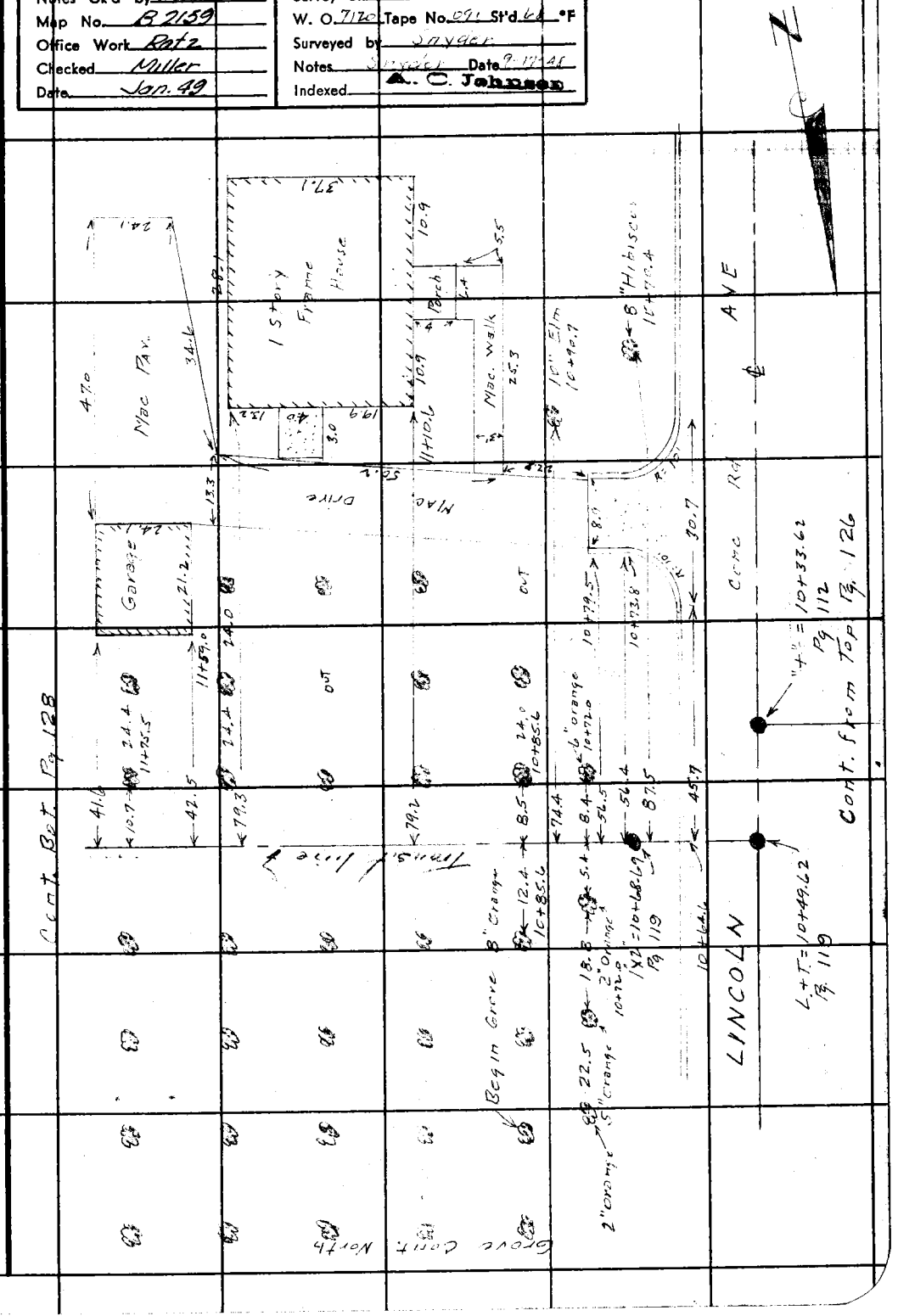

Note: Any Additions or Changes on This Sheet Must be Made or Circled in Red Ink With Date and Name of Person Making Change.

Do not extend notes this side of this line.

RETURN TO
LOS ANGELES COUNTY SURVEYOR
700 HALL OF RECORDS

FORM 247 SM 11-46

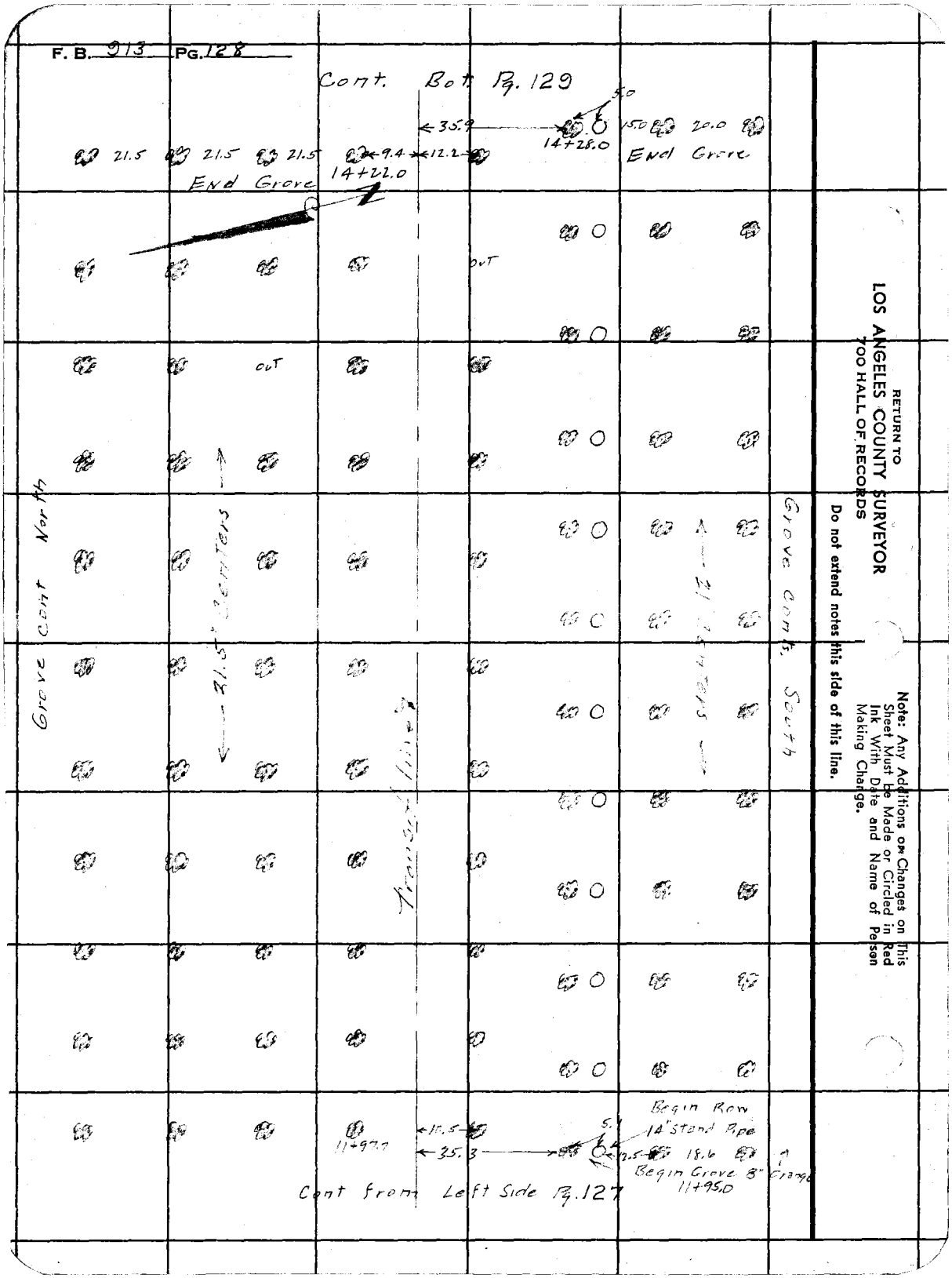
F. B. 913 PG. 128
Cont. Bot. Pg. 129
5.0
35.9
15.0
20.0
14+28.0
End Grove
21.5
21.5
21.5
9.4
12.2
14+22.0
End Grove
OUT
OUT
Grove cont North
21.5" Centers
Transit line
21" Centers
Grove Cont. South
Begin Row
14" Stand Pipe
5.1
10.5
11+97.7
35.3
12.5
18.6
Begin Grove 8" Orange
11+95.0
Cont from Left Side Pg. 127
RETURN TO
LOS ANGELES COUNTY SURVEYOR
700 HALL OF RECORDS
Do not extend notes this side of this line.
Note: Any Additions or Changes on This Sheet Must be Made or Circled in Red Ink With Date and Name of Person Making Change.

Notes Ck'd by Miller
Map No. B 2159
Office Work Ratz
Checked Miller
Date Jan 49

Survey of Camino Real
W. O. 7170 Tape No. 091 St'd 66° F
Surveyed by Snyder
Notes Snyder Date 9-17-48
Indexed A. C. Johnson

F. B. 313 Pg. 129

Cont. Bot. Pg. 130

Note: Any Additions or Changes on This Sheet Must be Made or Circled in Red Ink With Date and Name of Person Making Change.

Do not extend notes this side of this line.

RETURN TO
LOS ANGELES COUNTY SURVEYOR
700 HALL OF RECORDS

24.8 → 6" Pear 16+41.0

20.5 20.5

15+70.5

45.8 ←

24.0 → 14" Pear 15+16.5

22.7 ←

29.8 → 16" Stand 15+61.0 Begin Row

Begin Grove 8" Orange

20.5 20.5 15+64.0

24.0 → 16" Pear 15+41.0

End Stand

End Grove

OUT OUT OUT

34.5 ← 15+40.0

23.8 → 14" Pear 15+27.4

20.

22.4 ← 4" Peach 15+08.0

23.3 ← 8" Fig 14+88.0

Grove Cont South 22' Centers

21.0 ← 4" Peach 14+66.0

36.0 ← 14+50.5

5.0

20.0 20.0

Begin Grove 8" Orange

8.1 11.2 20 20 20 14+37.4

Begin Grove 6" Orange Trees

Cont. from Top Pg. 128

FORM 247 SM 11-46

F. B. 913 PG. 120

Cont Bot Pg. 131

3/4" I.P. 18+44.03
Pg 120

OUT

OUT 18+38.0 11.6

32.4

30.4 18+39.0

25'

11" Avocado

END Regular Grove

27.0

18

25.0

4" Peach 18+27.5

OUT

OUT

25.8

25.6

20" Apple 17+87.5

OUT

20.5

20.5

North

26.3

4" Apricot 17+49.0

Grove Edge

25.7

4" Pear 17+21.0

25.3

4" Persimmon 17+07.8

20.5

20.5

25.3

16+80.0 4" Persimmon

Cont. from Top Pg 129

RETURN TO
LOS ANGELES COUNTY SURVEYOR
700 HALL OF RECORDS

Do not extend notes this side of this line.

Note: Any Additions or Changes on This Sheet Must be Made or Circled in Red Ink With Date and Name of Person Making Change.

Notes Ck'd by Miller	Survey of Camino Real
Map No. B2159	W. O. 7120 Tape No. 091 St'd 68 °F
Office Work Ratz	Surveyed by Snyder
Checked Miller	Notes Snyder Date 9-17-48
Date Jan 49	Indexed A. C. Johnson

F. B. 913 PG. 131

Cont. Right Side Pg 132

7.3
21 21. 12.8
19+92.8
28.6 10" Quince 19+82.5
77.1 26.0
2-8" Orange 19+77.0
OUT
5.0
28.0 31.0 24.4
4" Peach 19+62.8 2-12" Orange
21.0 21.0
76.3 25.8
19+53.5 2-8" Lemon
4.5
28.5 30.9 24.4
3" Persimmon 19+40.7 2-10" Lemon
Grove 8" Orange 20' To 21' Centers
Transit Line
64. 27 26'
19+24 3-8" Lemon
28.5 10" Pear 19+23.0
63.0 10" Lemon
19+11.8
Grove cont North
46.8 28' 27'
19+02 6" orange
63.5 24.4
18+89.5
28.6 18+85.0
12" Peach
46.8 54.0
18+80.0 2' 6" orange
21. 21.
Row 10" Stand 18+62.8
32.7 30.1 6" orange
27
4" Peach 18+63.5
10. 11.6 36.0' 27.2 28'
18+52.3 6" orange
27.2
12" Peach 18+46.0
3/4" I.P. 18+44.03 Pg 120
Cont from Top Pg 130

Note: Any Additions or Changes on This Sheet Must be Made or Circled in Red Ink With Date and Name of Person Making Change.

Do not extend notes this side of this line.

RETURN TO
LOS ANGELES COUNTY SURVEYOR
700 HALL OF RECORDS

FORM 247 EM 11-46

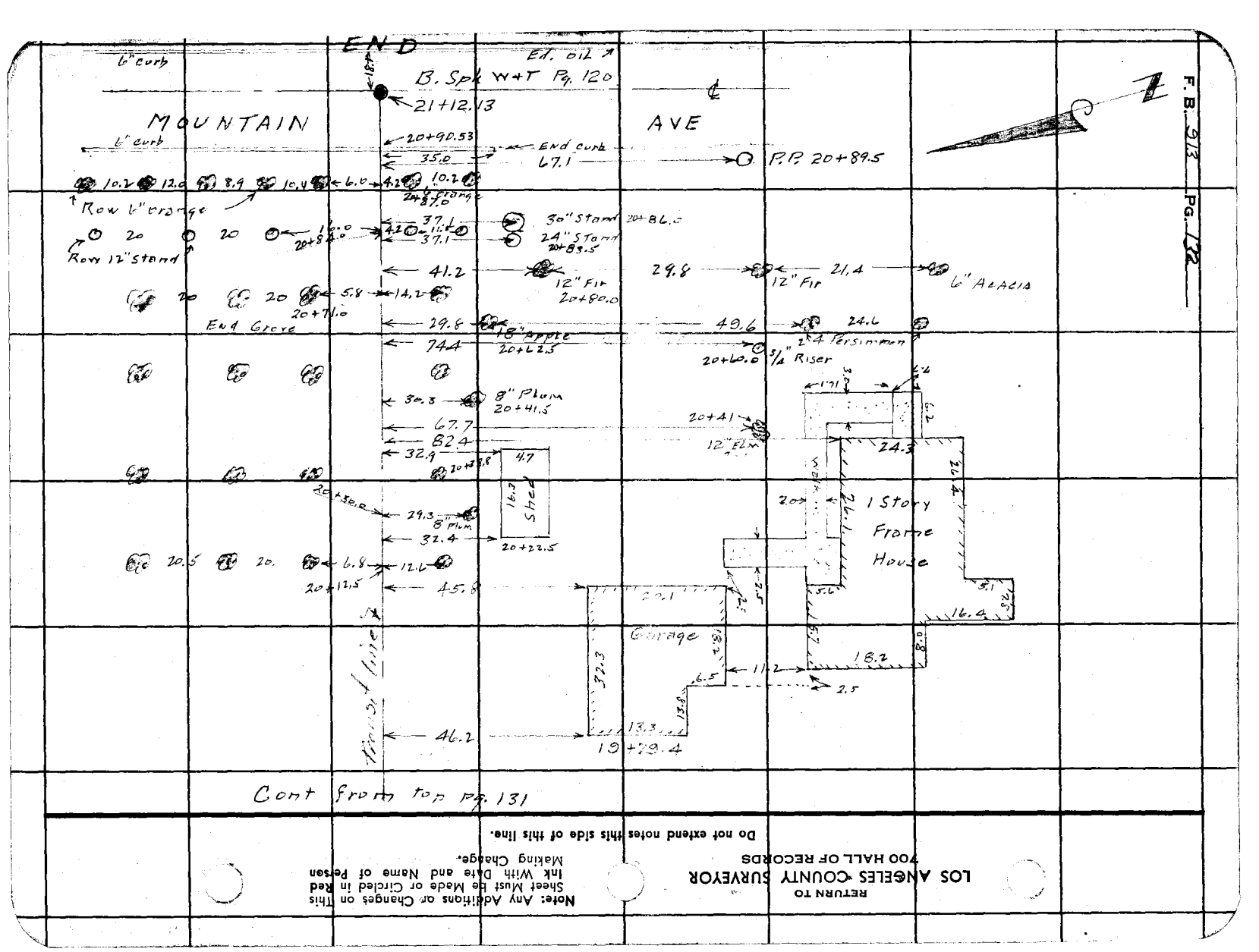

F.B. 313 Pg. 132

RETURN TO
LOS ANGELES COUNTY SURVEYOR
700 HALL OF RECORDS

Do not extend notes this side of this line.

Note: Any Additions or Changes on This Sheet Must be Made or Circled in Red Ink With Date and Name of Person Making Change.

FORM 247 SM 12-60

RETURN TO
LOS ANGELES COUNTY SURVEYOR
700 HALL OF RECORDS

Note: Any Additions or Changes on This Sheet Must be Made or Circled in Red Ink With Date and Name of Person Making Change

Do not extend notes this side of this line.

Notes Ck'd by _____
Map No. _____
Office Work _____
Checked _____
Date _____

Survey of _____
W. O. _____ Tape No. _____ Std. _____ °F
Surveyed by _____ Date _____
Notes _____
Indexed _____

F. B. _____ PG. _____

RETURN TO
LOS ANGELES COUNTY SURVEYOR
700 HALL OF RECORDS

Note: Any Additions or Changes on This Sheet Must be Made or Circled in **Red Ink** With Date and Name of Person Making Change.

Do not extend notes this side of this line.

F.B. 912 Pg. 134

Notes Ck'd by Miller	Survey of Camino Real	F. B. 913 PG. 135
Map No. B 2159	W. O. 7170 Tape No. 091 St'd 68 °F	Cont bot page - 136
Office Work Rotz	Surveyed by PORTER	
Checked Miller	Notes PORTER Date 11-22-48	
Date Jan. 49	Indexed [illegible]	

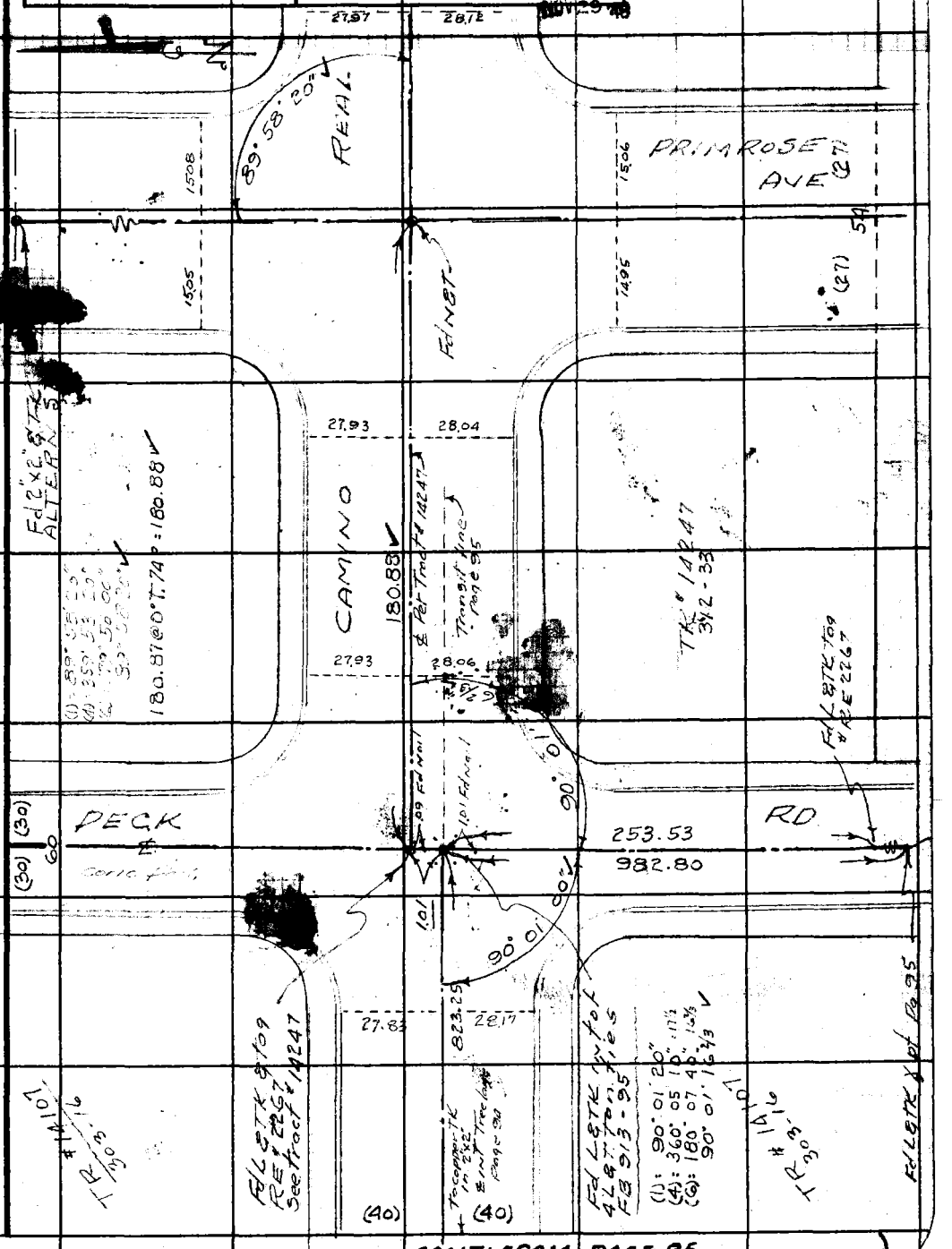

Note: Any Additions or Changes in This Sheet Must be Made on Red Ink With Date and Name of Person Making Change.

Do not extend notes this side of this line.

RETURN TO
LOS ANGELES COUNTY SURVEYOR
700 HALL OF RECORDS

FORM 247 5M 11-46

CONT. FROM PAGE 95

RETURN TO
LOS ANGELES COUNTY SURVEYOR
700 HALL OF RECORDS

Note: Any Additions or Changes on This Sheet Must Be Made or Circled in Red Ink With Date and Name of Person Making Change.

Do not extend notes this side of this line.

WS. 46-B-2

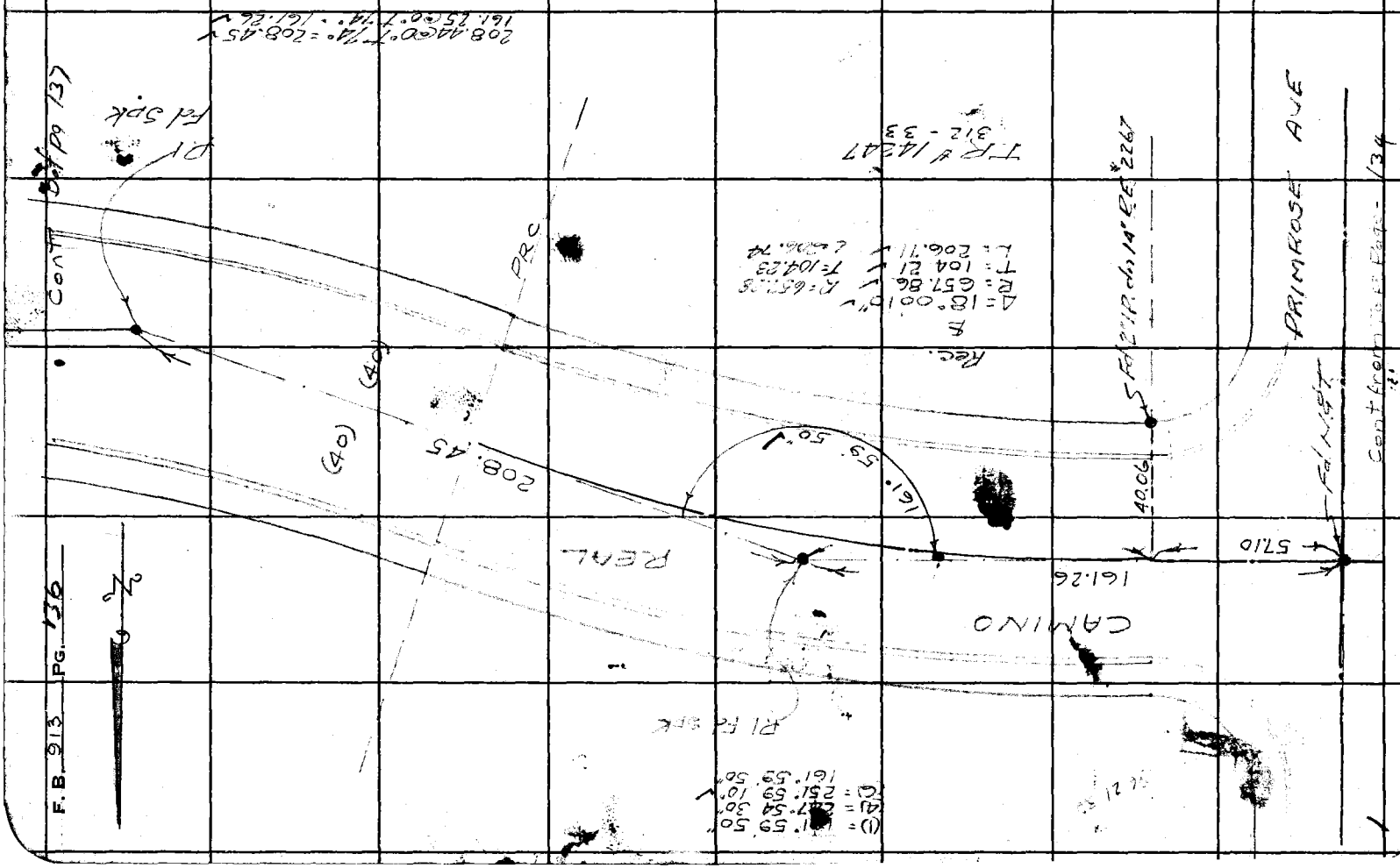

WS.46-B-2

Notes Ck'd by Miller	Survey of Camino Real
Map No. B2159	W. O. 7120 Tape No. 091 St'd 68° °F
Office Work Ratz	Surveyed by PORTER
Checked Miller	Notes PORTER Date 11-23-48
Date Jan. 49	Indexed A. C. Johnson

F.B. 913 PG 137

Cont bot page 138

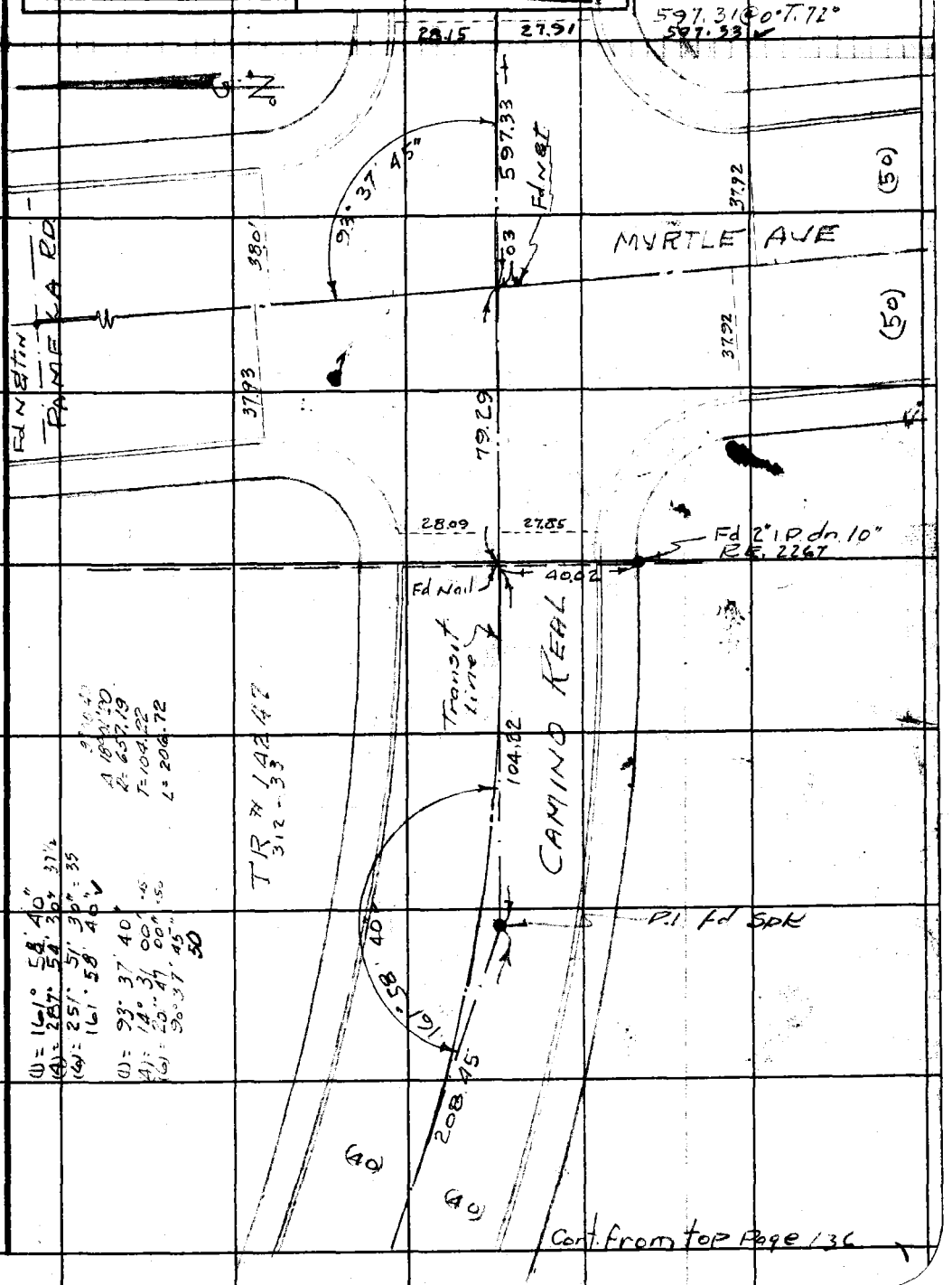

Cont. from top Page 136

Note: Any Additions or Changes on This Sheet Must be Made or Circled in Red Ink With Date and Name of Person Making Change.

Do not extend notes this side of this line.

RETURN TO
LOS ANGELES COUNTY SURVEYOR
700 HALL OF RECORDS

FORM 247 5M 11-46

RETURN TO
LOS ANGELES COUNTY SURVEYOR
700 HALL OF RECORDS

Note: Any Additions or Changes on This Sheet Must be Made or Circled in Red Ink With Date and Name of Person Making Change.

Do not extend notes this side of this line.

WS.W-B-2.C-2

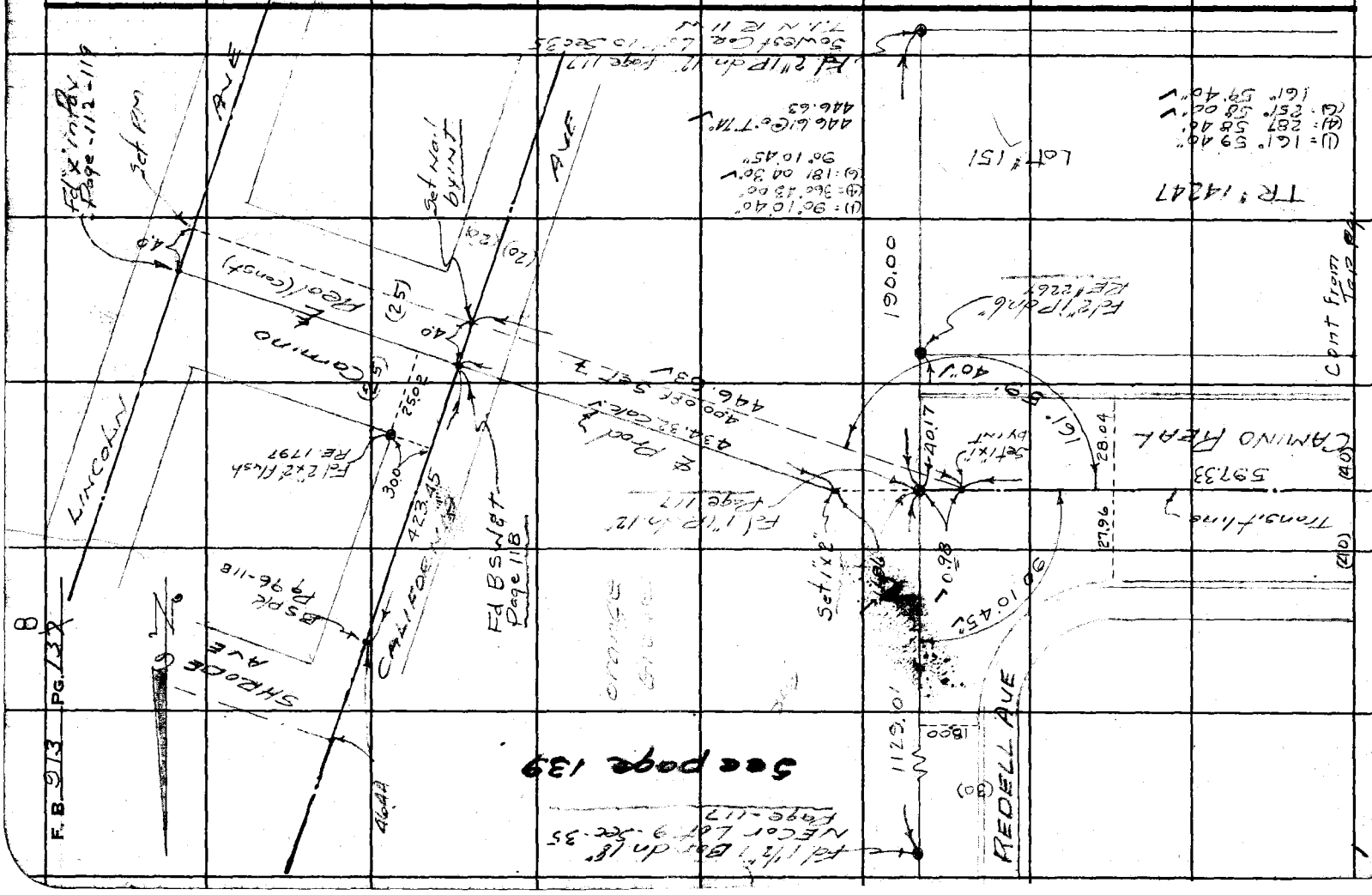

FORM 247 SM 11-46

RETURN TO
LOS ANGELES COUNTY SURVEYOR
700 HALL OF RECORDS

Note: Any Additions or Changes on This Sheet Must Be Made or Circled in Red Ink With Date and Name of Person Making Change.

Do not extend notes this side of this line.

WS.V6-B-2C

Notes Ck'd by Miller
Map No. 82159
Office Work Ortiz
Checked Miller
Date January

Survey of Laguna Road
W. O. 7120 Tape No. 091 Std. 66 °F
Surveyed by Foster
Notes Foster Date 1-10-42
Indexed

F.B. 913 Pg. 139

1½" Iron Bar dn 18"

261.69 @ 0° T 46"
261.65

261.17 @ 0° T 40"
261.12
-68.74
192.38

112.90'

Fd 1" Pdn 12" Ranges R.F. Accepted BC

Pl. Set C.S. Mon d = 22°

598.31 ✓

45.61

229.15 ✓

to E. Myrtle 8" Ø

38.08

40.12

Fd L&T

Fd 2" IP dn 6" RE. 2267

Proposed ℄ Con

℄

Δ = 25°48'15" ✓
R = 1000.00 ✓
T = 229.15 ✓
L = 450.51 ✓

229.93 @ 0° T 48"
= 229.90 ✓

Tot 142.47 Lot 151

(1) = 154° 11' 10"
(A) = 252° 44' 40"
(C) = 205° 07' 00" ✓

154° 11' 10"
154° 11' 15" adj ✓

(1) = 82° 09' 50"
(A) = 328° 39' 20"
(C) = 132° 59' 00"
82° 09' 50"

Fd 2" IP dn 12" S. W. Cor. Lot 10 Sec. 35 T. 1 N. R. 11 W

P.O.B.

(1) = 172° 11' 25" ✓
(A) = 328° 45' 45" ✓
172° 11' 25"

Int. Set C.S. Mon dn 14" 3 ties 2x2 on surface

Δ = 7° 48' 35" ✓
R = 1000.00 ✓
T = 68.22 ✓
L = 136.31 ✓

229.90 ✓

82° 09' 50"

38.7

Cor.

℄

Laguna Road 112' Pvmt

BC

Notes

35.89

172° 11' 25"

261.65

Fd ES w 8" Dg-118-138

Pl Set C.S. Mon dn 14" 3 ties 2x2 on surface

703.1' ± to Lincoln Ave.

Cont from Page 138

Cont from Page 119-141

F. B. 913 PG. 140

RETURN TO
LOS ANGELES COUNTY SURVEYOR
700 HALL OF RECORDS

Note: Any Additions or Changes on This Sheet Must Be Made or Circled in Red Ink With Date and Name of Person Making Change.

Do not extend notes this side of this line.

WS 16-C-2

Notes Ck'd by Miller	Survey of Reconnaissance
Map No. 82759	W. O. 7120 Tape No. 09 St'd 68 °F
Office Work Redc	Surveyed by Tec
Checked Miller	Notes Date 1-19-49
Date Jan 49	Indexed

F. B. 210 Pg. 141

Note: Any Additions or Changes on This Sheet Must be Made or Circled in Red Ink With Date and Name of Person Making Change.

Do not extend notes this side of this line.

RETURN TO
LOS ANGELES COUNTY SURVEYOR
700 HALL OF RECORDS

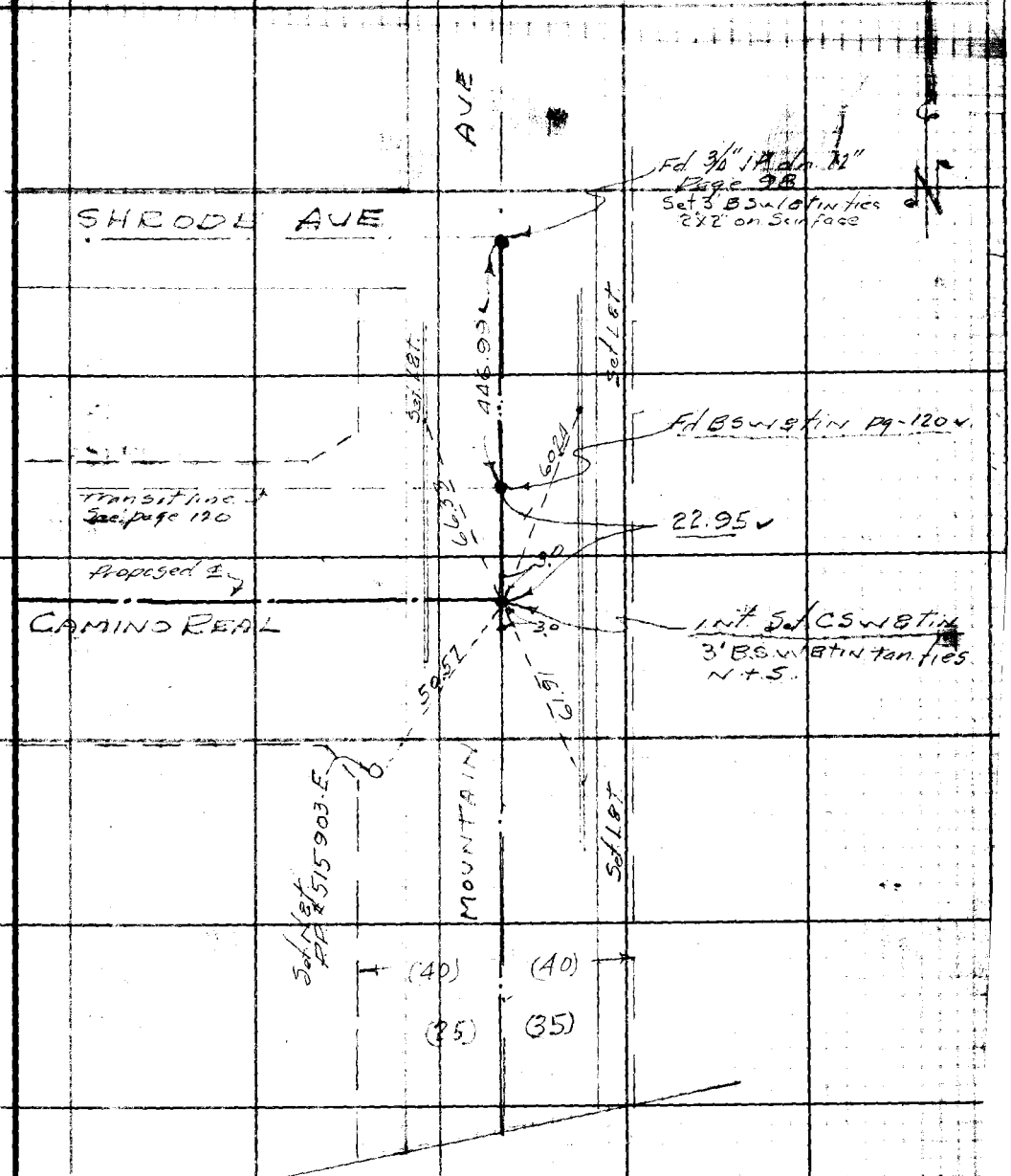

FORM 247 SM 5-48

RETURN TO
LOS ANGELES COUNTY SURVEYOR
700 HALL OF RECORDS

Note: Any Additions or Changes on This Sheet Must be Made or Circled in Red Ink With Date and Name of Person Making Change.

Do not extend notes this side of this line.

913

B 913 PG. 142