d by LRM

Survey of
W. O. Tape No. St'd °F
Surveyed by
Notes Date
Indexed A. C. Johnson 2-5-92

F.B. 917 Pg.

Survey of
Telephone Line *P108
from
Vincent Patrol Station
Southerly to
S.P. Railroad.

F.B. 917 Pg. 6

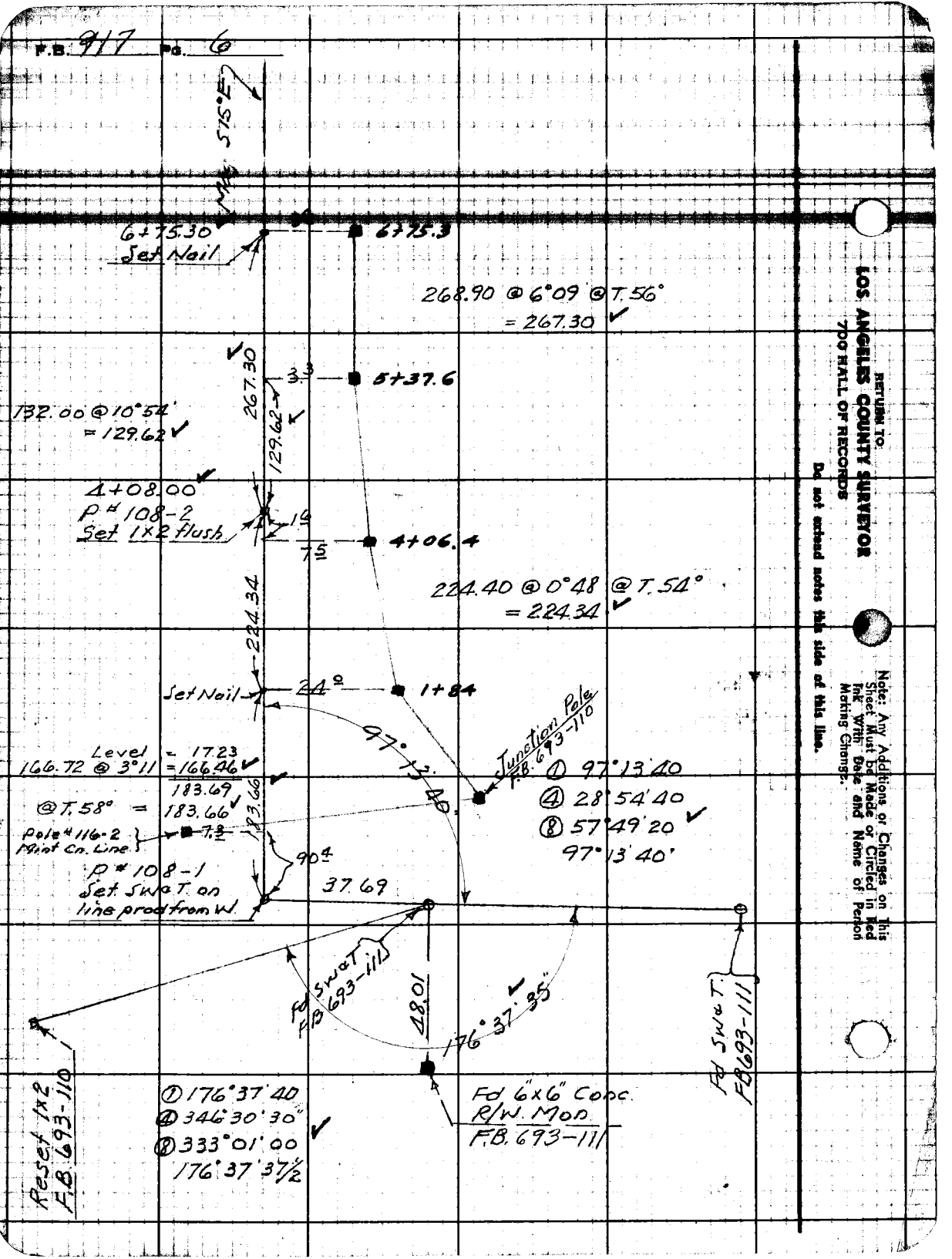

RETURN TO
LOS ANGELES COUNTY SURVEYOR
700 HALL OF RECORDS

Do not extend notes this side of this line.

Note: Any Additions or Changes on This Sheet Must be Made or Circled in Red Ink With Date and Name of Person Making Change.

Notes Ck'd by KRM	Survey of Telephone Lines	F.B. 917 PG. 7
Map No.	W. O. 8097 Slope No. 77 St'd 84 dF	
Office Work	Surveyed by F.C. Howard	
Checked	Notes F.C.H. Date Jan 7/42	
Date	Indexed A. C. Johnson 2-5-42	

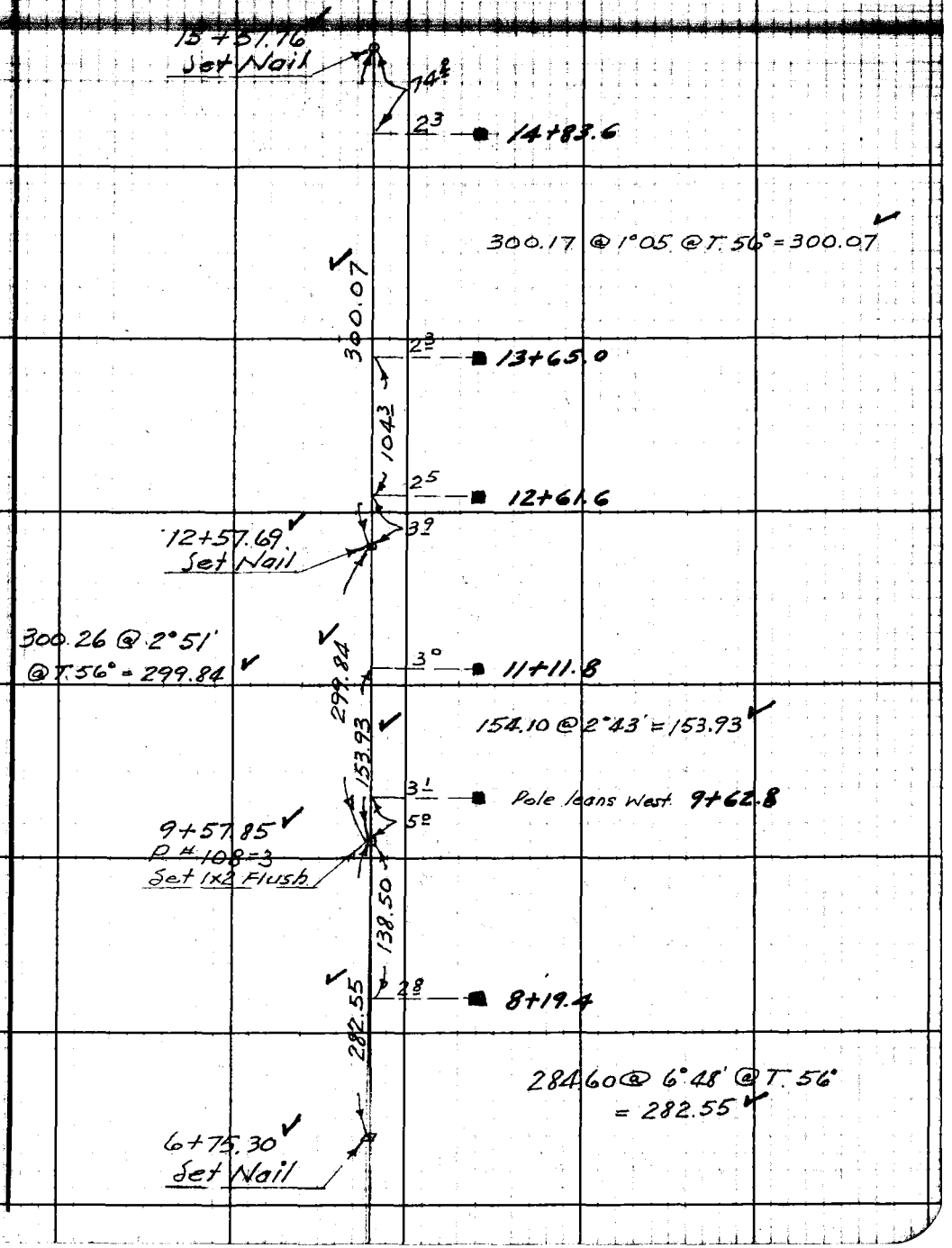

Note: Any Additions or Changes on This Sheet Must be Made or Circled in Red Ink With Date and Name of Person Making Change.

Do not extend notes this side of this line.

RETURN TO
LOS ANGELES COUNTY SURVEYOR
700 HALL OF RECORDS

F.B. 917 Pg. 8

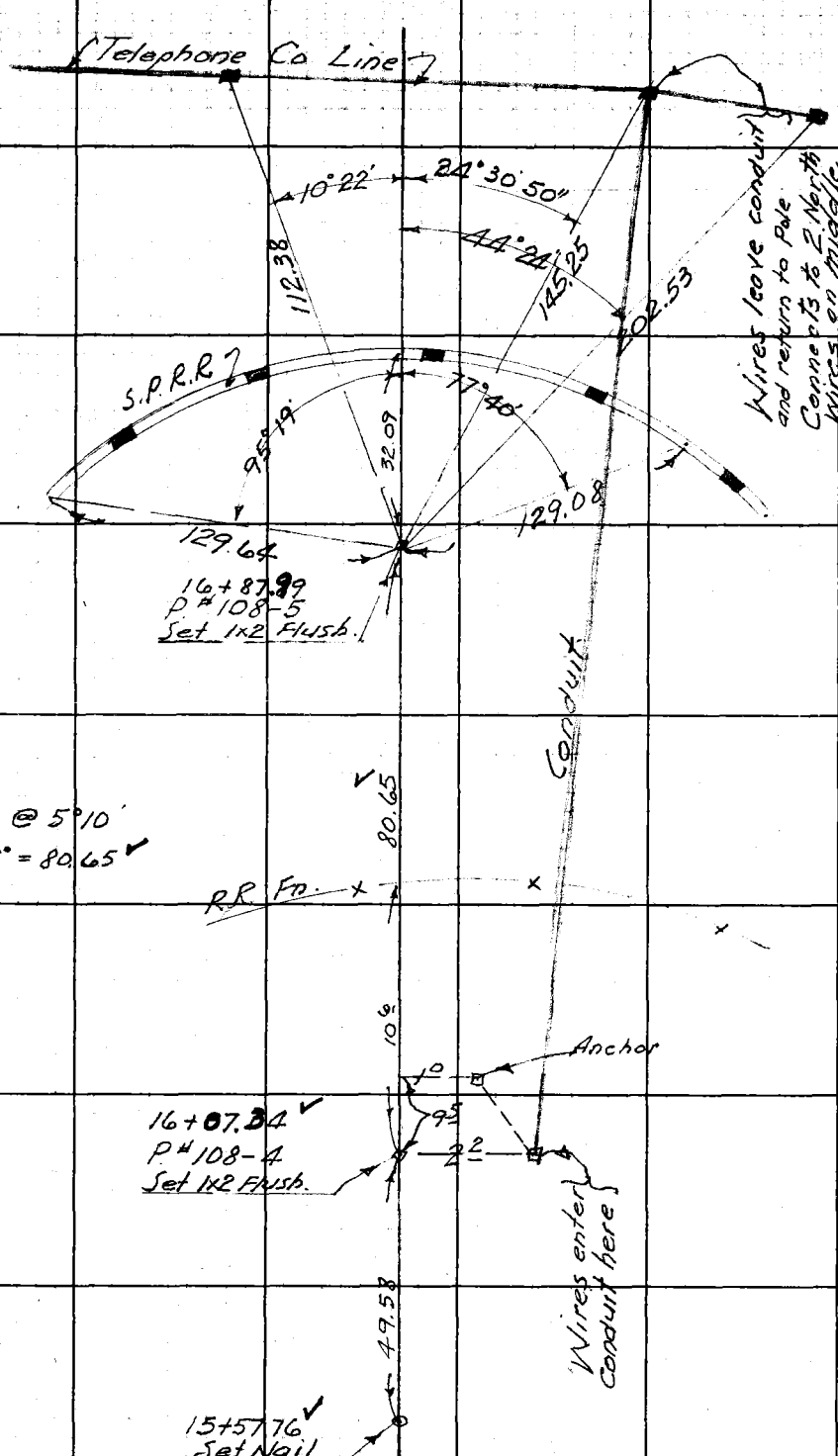

RETURN TO
LOS ANGELES COUNTY SURVEYOR
700 HALL OF RECORDS
Do not extend notes this side of this line.

Note: Any Additions or Changes on This Sheet Must be Made or Circled in Red Ink With Date and Name of Person Making Change.

Notes Ck'd by KRM.	Survey of Telephone Line	F.B. 919 Pg. 9
Map No.	W. O. 8092 Tape No. 74 St'd 84 °F	
Office Work	Surveyed by F.C. Howard	
Checked	Notes F.C.H. Date 1-7-42	
Date	Indexed A. C. Johnson 2-5-42	

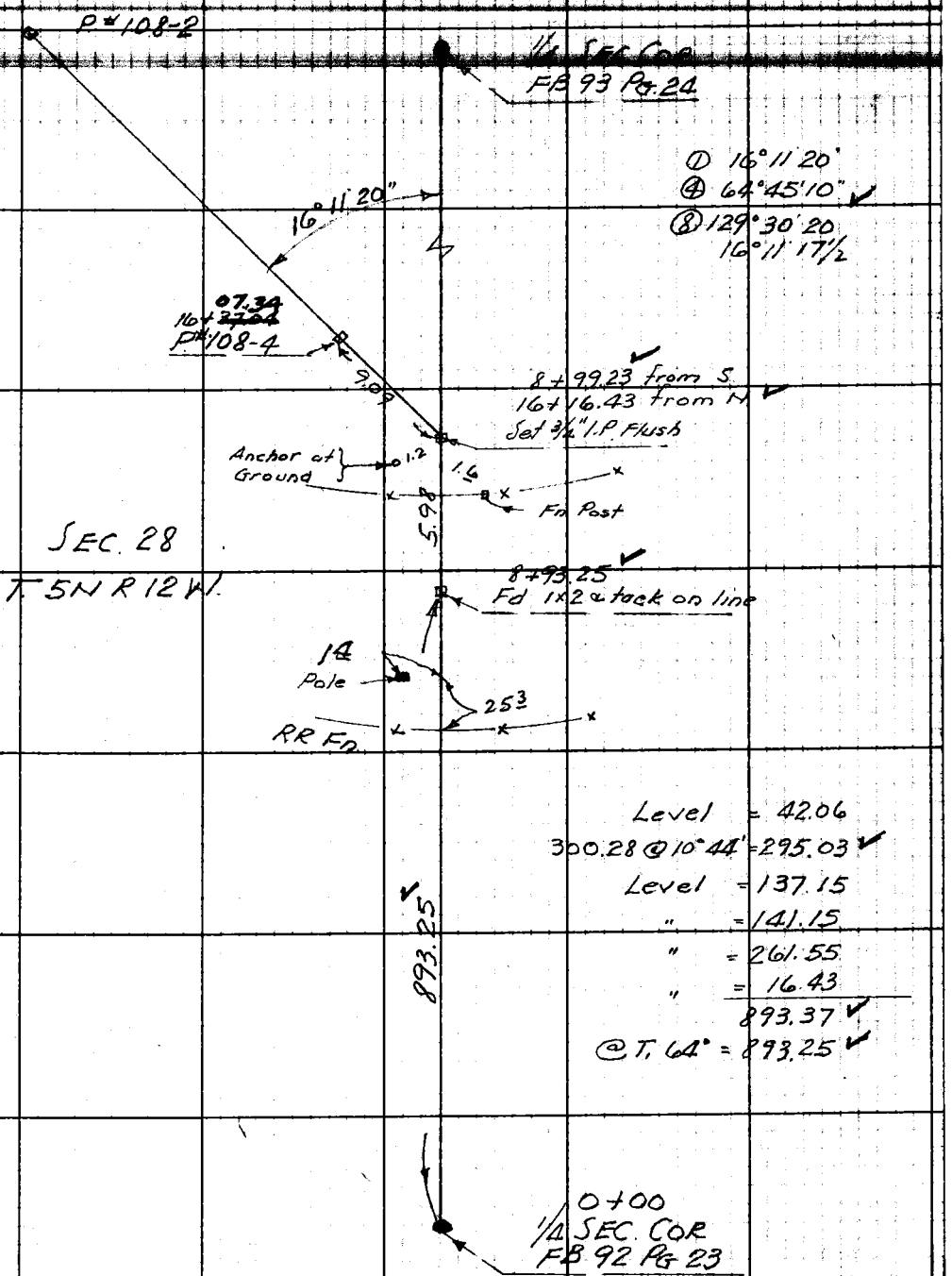

Note: Any Additions or Changes on This Sheet Must be Made or Circled in Red Ink With Date and Name of Person Making Change.

Do not extend notes this side of this line.

RETURN TO
LOS ANGELES COUNTY SURVEYOR
700 HALL OF RECORDS

FORM 247 5M 11-41

RETURN TO
LOS ANGELES COUNTY SURVEYOR
700 HALL OF RECORDS

Note: Any Additions or Changes on This Sheet Must be Made or Circled in Red Ink With Date and Name of Person Making Change.

Do not extend notes this side of this line.

F.B. 917 Pg. 12

Notes Ck'd by	Survey of Telephone Line #	F. B. [illegible] Pg. [illegible]
Map No.	W. O. 8094 Tape No. St'd. °F	
Office Work	Surveyed by W. S. COWHERD	
Checked	Notes W. S. C. Date 12-12-49	
Date	Indexed A. C. Johnson 3-30-50	

INFORMATION REGARDING POLES & LINE CHANGES IN SOLEDAD DIV.

FB-917

JN-8094

12-12-49

Party
W. S. COWHERD
E. Shoemaker
S. Halisky
W. Boydston
R. Gearing

Note: Any Additions or Changes on This Sheet Must be Made or Circled in Red Ink With Date and Name of Person Making Change.

Do not extend notes this side of this line.

RETURN TO
LOS ANGELES COUNTY SURVEYOR
726 LOS ANGELES COUNTY
ENGINEERING BLDG.

76F3098 247 10M 1-49

RETURN TO
LOS ANGELES COUNTY SURVEYOR
726 LOS ANGELES COUNTY
ENGINEERING BLDG.

Note: Any Additions or Changes on This Sheet Must be Made or Circled in Red Ink With Date and Name of Person Making Change.

Do not extend notes this side of this line.

F. B. 917 PG. 14

Notes Ck'd by	Survey of Telephone Line #	F. B. [illegible] Pg. [illegible]
Map No.	W. O. 2094 Tape No. St'd. °F	
Office Work	Surveyed by W. C. [illegible]	
Checked	Notes W. C. Date 12-12-49	
Date	Indexed C. Johnson 3-30-50	

MASTER INDEX

LINE NO#	LOCATION	PAGES
#114	FROM SOLEDAD HDQ TO END OF POLE LINE #303 AT OLIVE VIEW SANATARIUM	25 - 68
#113	FROM JUNCTION WITH LINE #101 AT STATE HWY #99 & LYON'S AVE TO VAL VERDE PARK THENCE TO CASTAIC PATROL STATION	69 - 144
#113	SPUR LINE FROM JUNCTION POLE #324 TO VAL VERDE CLUB HOUSE	145 152
#107	FROM JUNCTION POLE LINE #102 & 107 AT RILEYS RANCH IN SAND CN TO VINCENT PATROL STA. ON SIERRA HWY	153 - 285

Note: Any Additions or Changes on This Sheet Must be Made or Circled in Red Ink With Date and Name of Person Making Change.

Do not extend notes this side of this line.

RETURN TO
LOS ANGELES COUNTY SURVEYOR
726 LOS ANGELES COUNTY
ENGINEERING BLDG.

76F3095 247 10M 1-49

RETURN TO
LOS ANGELES COUNTY SURVEYOR
726 LOS ANGELES COUNTY
ENGINEERING BLDG.

Note: Any Additions or Changes on This Sheet Must be Made or Circled in Red Ink With Date and Name of Person Making Change.

Do not extend notes this side of this line.

F. B. 917 Pg. 18

Notes Ck'd by	Survey of
Map No.	W. O.	Tape No.	St'd. °F
Office Work	Surveyed by
Checked	Notes	Date
Date	Indexed C. Johnson

F. B. Pg.

Note: Any Additions or Changes on This Sheet Must be Made or Circled in Red Ink With Date and Name of Person Making Change.

Do not extend notes this side of this line.

RETURN TO
LOS ANGELES COUNTY SURVEYOR
726 LOS ANGELES COUNTY
ENGINEERING BLDG.

TABLE OF CONTENTS

PAGE	
15	TITLE
17	MASTER INDEX
19	TABLE of CONTENTS
21	LENGTH of WIRES
23	EQUATIONS in LINE
25	SUB-TITLE - INFORMATION REGARDING POLE LINE #114
26	INDEX-MAP
27 - 50	POLE LINE #114 - INFORMATION
51 - 56	ADDED PAGES FOR FUTURE INFOR.
57 - 68	ADDED PAGES FOR POLE LOCATIONS
69	SUB-TITLE - INFORMATION REGARDING POLE LINE #113
70 - 72	INDEX-MAP
73 - 118	POLE LINE #113 - INFORMATION
119 - 124	ADDED PAGES FOR FUTURE INFO.
125 - 130	POLE LINE CHANGES
131 - 144	ADDED PAGES FOR FUTURE CHANGES
145	SUB-TITLE - INFORMATION REGARDING SPUR LINE OF #113 TO VAL VERDE PARK
146	INDEX
147 - 148	SPUR LINE OF #113 TO VAL VERDE PARK INFORMATION
149 - 152	ADDED PAGES FOR FUTURE CHANGES
153	SUB-TITLE - INFORMATION REGARDING POLE LINE #107
154 - 156	INDEX-MAP
157 - 251	POLE LINE #107 - INFORMATION
253 - 262	ADDED PAGES FOR FUTURE INFO.
263 - 272	ADDED PAGES FOR POLE LOCATIONS

76F3098 247 10M 1-49

RETURN TO
LOS ANGELES COUNTY SURVEYOR
726 LOS ANGELES COUNTY
ENGINEERING BLDG.

Note: Any Additions or Changes on This Sheet Must be Made or Circled in Red Ink With Date and Name of Person Making Change.

Do not extend notes this side of this line.

F. B. 917 Pg. 22

Notes Ck'd by	Survey of [illegible]
Map No.	W. O. [illegible] Tape No. St'd. °F
Office Work	Surveyed by [illegible]
Checked	Notes [illegible] Date [illegible]
Date	Indexed A. C. Johnson

F. B. PG.

LENGTH of WIRES

	WIRE NO#	START	END	REMARKS
POLE LINE #114	12384	0+00	354+72.3	Lines 12384 From SOLEDAD HDQ To End of Pole Line #303 near Olive View Sanatarium
	5	0+00	88+32.1	Line #5 From Soledad HDQ To Happy Valley Pg #33
	6	0+00	92+19.1	Line #6 Same as #5 From HDQ To Happy Valley on Pole Line #114 See Pg #33
POLE LINE #113	182	0+00	541+67.6	Lines 182 From STATE HWY #99 & LYON'S AVE TO VAL VERDE PARK Thence To CASTAIC PATROL STA
	182 Spur Line	0+00	22+69.7	From Junction Pole #113-324 To VAL VERDE CLUB HOUSE · CALL BOX #
POLE LINE #107	1,2,3,4	0+00	1,463+49.8	Lines 12384 From Junction Pole 107-1 at SAND Cn Rd TO VINCENT PATROL STA. on SIERRA HWY.
	586	0+00	152+56.5	Lines 586 From Pole #107-1 To CALL BOX #108

Note: Any Additions or Changes on This Sheet Must be Made or Circled in Red Ink With Date and Name of Person Making Change.

Do not extend notes this side of this line.

RETURN TO
LOS ANGELES COUNTY SURVEYOR
726 LOS ANGELES COUNTY
ENGINEERING BLDG.

76F309S 247 10M 1-49

RETURN TO
LOS ANGELES COUNTY SURVEYOR
726 LOS ANGELES COUNTY
ENGINEERING BLDG.

Note: Any Additions or Changes on This Sheet Must be Made or Circled in Red Ink With Date and Name of Person Making Change.

Do not extend notes this side of this line.

F. B. 917 PG. 22

Notes Ck'd by	Survey of Engineering Line #
Map No.	W. O. Tape No. St'd °F
Office Work	Surveyed by
Checked	Notes Date
Date	Indexed A. C. Johnson

F. B. PG.

EQUATIONS IN LINE

Line 1/3

	AT POINT of EQUA.		AT END of LINE		REMARKS	
Pg	OLD	NEW	OLD	NEW	BY	DATE
106	495+70.6	496+10.2	541+67.6	541+97.2	WSC	1-26-50
109	438+09.0	437+15.7	541+97.2	541+02.9	WSC	1-26-50

Note: Any Additions or Changes on This Sheet Must be Made or Circled in Red Ink With Date and Name of Person Making Change.

Do not extend notes this side of this line.

RETURN TO
LOS ANGELES COUNTY SURVEYOR
726 LOS ANGELES COUNTY
ENGINEERING BLDG.

76F3099 247 10M 1-49

RETURN TO
LOS ANGELES COUNTY SURVEYOR
726 LOS ANGELES COUNTY
ENGINEERING BLDG.

Note: Any Additions or Changes on This Sheet Must be Made or Circled in Red Ink With Date and Name of Person Making Change.

Do not extend notes this side of this line.

F. B. [illegible] PG. 24

Notes Ck'd by	Survey of Telephone Line #
Map No.	W. O. Tape No. St'd. °F
Office Work	Surveyed by
Checked	Notes W. S. C. Date
Date	Indexed E. C. Johnson 3-30-60

F. B. 917 PG. 25

LA. CO. FIRE COMM. SYS. SOLEDAD DIVISION

POLE LINE #114

INFORMATION REGARDING POLES-GUYS-ETC FROM SOLEDAD HDQ TO END OF POLE LINE #303 NEAR OLIVE VIEW SANATARIUM

JN 8094

REFERENCE
FB 607-115

NOTE
Location of Poles From Soledad HDQ To Lyon's Ave & Hill ST. Shown on Pop #57-60

Party
W. S. [illegible]
Shoemaker
Halisky
Boydston
Gearing

Note: Any Additions or Changes on This Sheet Must be Made or Circled in Red Ink With Date and Name of Person Making Change.

Do not extend notes this side of this line.

RETURN TO
LOS ANGELES COUNTY SURVEYOR
726 LOS ANGELES COUNTY
ENGINEERING BLDG.

76F309S 247 10M 1-49

F. B. 917 Pg. 26

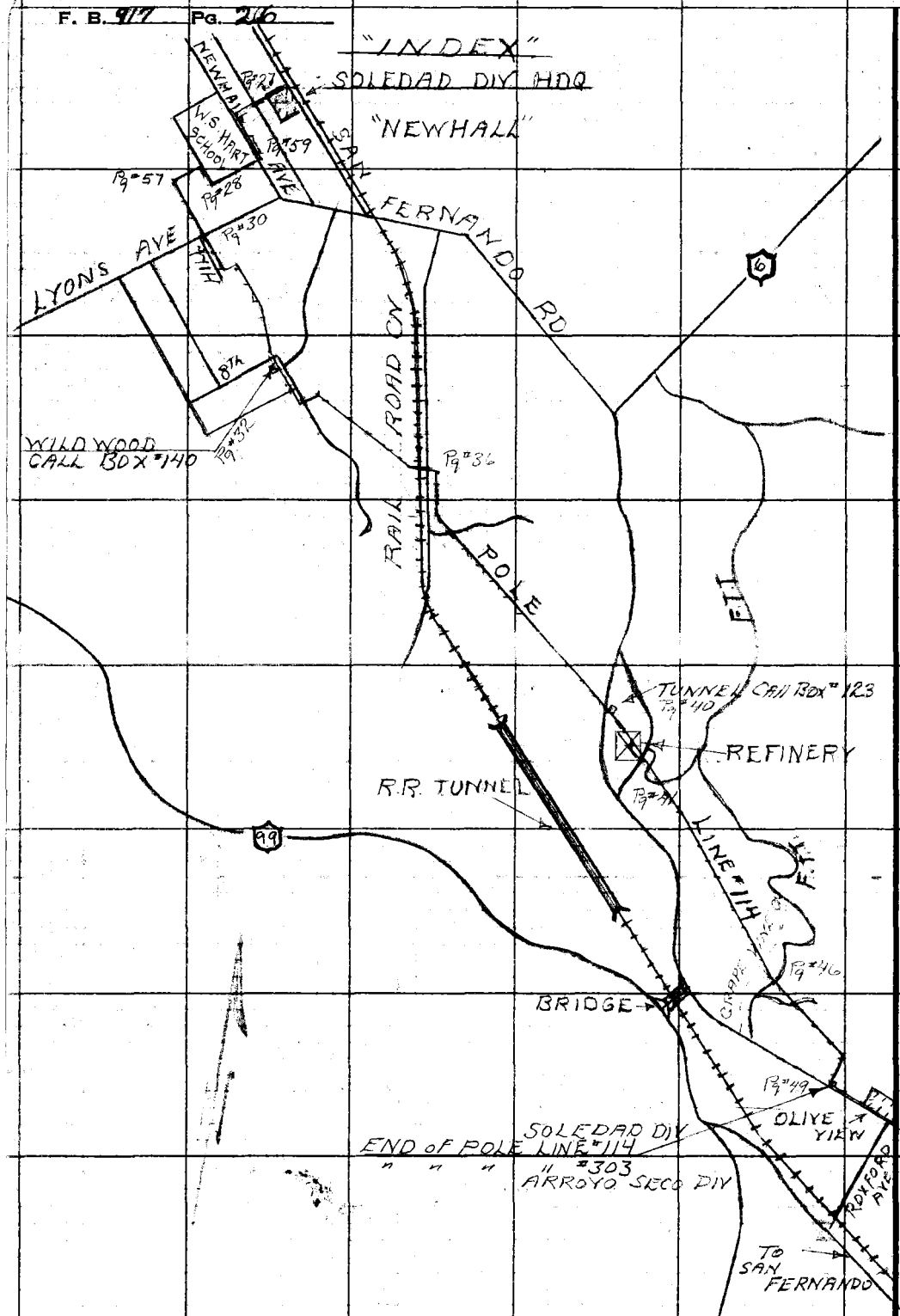

RETURN TO
LOS ANGELES COUNTY SURVEYOR
726 LOS ANGELES COUNTY
ENGINEERING BLDG.

Do not extend notes this side of this line.

Note: Any Additions or Changes on This Sheet Must be Made or Circled in Red Ink With Date and Name of Person Making Change.

76L298 307 5-49

PLEASE RETURN TO
LOS ANGELES COUNTY SURVEYOR
726 LOS ANGELES COUNTY ENGINEERING BLDG.

NOTE: ANY ADDITIONS OR CHANGES ON THIS SHEET MUST BE MADE OR CIRCLED IN RED INK, WITH DATE AND NAME OF PERSON MAKING CHANGE.

Do not extend notes this side of this line.

Profile No.____ Notes Red.____ Plotted____ Job No. 8095 Division No.____
X-Sec. No.____ Date____ Date____ Survey of L.A.Co. Fire Comm. Pipeline Div. 1964
Notes Chkd. Date 12-12-64 Checked____ Survey by W. S. C. Notes Jacmeker Date 12-12-64
Date____ Date____ Map No.____ Checked J. Jacmeker Date____

F.B. 941 PG. 44

STATION	B. S.	H. I.	F. S.	Wire ELEV.			Size			
Pole No.	Ht	X Arm	In. Wire	No. Per Arm	Wire Station	Wire Diagm	or Side Vw	Wire Ht	Remarks	
			48.6							
6-77.	20			03 Cable	10+38,8			15		
No.	21		122.2	"	9+16,6			17		
8-77	20		163.2	"	7+50,8			17		
9-77	18		163.7	"	5+86,9			15		
10-77.	25		156.1	"	4+30,8			20	Cable cross Walnut clearance 17	
11-77.	24		61.7	"	3+69,1			20		
12-77.	23		166.8	"	2+02,3	23°		23	downguy	
13-77.	31		132.0	"	0+70,3	25°		25	Cable on Pole unless otherwise noted 3 downguys	
No.	40	Double 10 Pin	70,3	Cable	0+00,0	3"		25	Junction Pole for Solano HDQ. Cable From Equipment house 10' To Pole 1 Pair Cable 1 Pair to East = Main Trunk 2 " " " = Solano " 3 " " " = Mid-Wilshire 1 Pair To East 11 Pair To West	

F. [illegible] 9-17-59 60

76L298 307 5-49

PLEASE RETURN TO
LOS ANGELES COUNTY SURVEYOR
726 LOS ANGELES COUNTY ENGINEERING BLDG.

NOTE: ANY ADDITIONS OR CHANGES ON THIS SHEET MUST BE MADE OR CIRCLED IN RED INK, WITH DATE AND NAME OF PERSON MAKING CHANGE.

Do not extend notes this side of this line.

STATION	B. S.	H. I.	F. S.	ELEV.					
Pole No.	Ht	X Arm	Ln. Wire	Wire No. Per Arm	Wire Station	Wire Diagm	Size or Side Vw	Wire Ht	Remarks
			197.2						
758251-E				8 Duplex	24+~~78.3~~ 84.3			22°	
SURVEY IN F. B. 917-58			210.8						Lines cross School Entrance clearance 18.5
758252-E				" "	22+~~67.5~~ 73.5			24°	
			200.2						
758253-E				" "	20+~~67.3~~ 73.3			32°	
			168.2						
3628 E-52				" "	19+05.1 18+99.1			22°	
			51.7						Lines cross Newhall Ave clearance 20°
374				8 Duplex	18+~~47.4~~ 53.4			24°	
			166.6						Lines cross 14th ST. Clearance 19°
Edison No #				"	16+~~30.8~~ 36.8			23°	End of cable - Duplex lines ahead
			150.4						
362307-E				"	15+36.4			20°	
SURVEY IN F. B. 917-59			150.5						
362308-E				"	13+85.9			21°	
			148.6						
283695-E				"	12+37.3			19°	
5-77			149.9						
283696-E				cable	10+87.4			15	1 downguy DCL

F.B. 917-58

F.B. 917-59-58

F.B. 917 PG. 28

Job No. 8094 Division No. Notes Red. Plotted No. Profile
Survey of L.A. Co. Fire Comm. Sys. Colored Div. Tele. # 114 Date Date X-Sec.
Survey by W. S. COWHERD Notes E. Shoemaker Notes Chkd. Checked No.
Indexed A. C. Johnson Date Date

76L298 307 5-49

PLEASE RETURN TO
LOS ANGELES COUNTY SURVEYOR
726 LOS ANGELES COUNTY ENGINEERING BLDG.

NOTE: ANY ADDITIONS OR CHANGES ON THIS SHEET MUST BE MADE OR CIRCLED IN RED INK, WITH DATE AND NAME OF PERSON MAKING CHANGE.

Do not extend notes this side of this line.

STATION Pole No.	B. S. Ht	X Arm	H. I. Ln. Wire	R. S. Wire No. Per Arm	ELEV. Wire Station	Wire Diagm	Size or Side Vw	Wire Ht	Remarks
			164.4						
No #					39+51.4 (7.4)			25°	
SURVEY IN F. B. 917-57			166.2						
438485-E	F.B. 917-57			"	37+85.2 (91.2)			23°	
			165.0						
438486-E				"	36+20.2 (6.2)			24°	
			190.0						
438487-E				"	34+30.2 (6.2)			19°	
			184.3						
747718-E				cable	32+45.9 (51.9)			21°	End of duplex lines - Start cable ahead
			7.7						
438488 E		1 peg		8 Duplex	32+38.2 (44.2)			24°	
			154.4						
No # LA Co-Fd	35°	"		" "	30+83.8 (9)			20°	
SURVEY IN F. B. 917-58			152.8						
747717-E	F.B. 917	"		" "	29+31.0 (7)			28°	
			48.2						
758249 E		"		"	28+82.8 (88.8)			29°	
			207.3						
758250-E		1 peg		8 Duplex	26+75.5 (81.5)			30°	

Profile No. ____ Date ____ Notes Red. ____ Plotted ____ Date ____ Job No. 8294 Division No. ____
X-Sec. No. ____ Date ____ Notes Chkd. Drew Checked ____ Date ____ Survey of L.A. Co. Fire Comm. Sys. Soledad Div. Tele. # 114
Survey by W. S. C. Notes Shoemaker Date 12-12-49
Map No. ____ Date ____ Indexed Johnson Date ____

F.B. 917 PG. 24

76L298 307 5-49

PLEASE RETURN TO
LOS ANGELES COUNTY SURVEYOR
726 LOS ANGELES COUNTY ENGINEERING BLDG.

NOTE: ANY ADDITIONS OR CHANGES ON THIS SHEET MUST BE MADE OR CIRCLED IN RED INK, WITH DATE AND NAME OF PERSON MAKING CHANGE.

Profile No. ____ X-Sec. No. ____

Plotted ____ Date ____ Notes Red. ____ Date ____ Division No. ____

Checked ____ Date ____ Notes Chkd. ____ Date ____ Job No. 8094

Notes E. Sheema Kev

Survey of T. Co. Flood Control Sched. Job # 114

Survey by W. S. COWLES C. Johnson

Indexed ____

Do not extend notes this side of this line.

STATION	B. S.	H. I.		F. S. Wire No. Per Arm	Wire Station	ELEV. Wire Diagram	Size or Wire Side View	Wire Ht	Remarks
Pole No.	Ht	X Arm	Ln. Wire						
		2 Double 10 Pin	189.4						
259421-E					53+04.6	10.6 1234 65	1234 65	24.0	Lines tap down 0.5 to Buckarm
SURVEY IN F. B. 607-175									Lines cross HILL ST. clearance 21.0
		Single 10 Pin	148.4	" "					
Edison Pole No #					51+56.2	62.2 3 4 2 1 5 6		22.0	
			120.0	" "					
259422 E		"			50+36.2	42.2 3 4 2 1 5 6		22.0	
			136.6	" "					
287362-E		"			49+05.6 48+99.6	1 2 4 3 6 5		22.0	
			134.1						
259423-E		Single 10 Pin		" "	47+55.3	71.5 12436 5		23.5	
SURVEY IN F. B. 607-176			176.9						
259424-E		Double 10 Pin		" "	45+88.6	92.6 123 4 5 6		26.0	Lines cross Lyons Ave clearance 19.0
			58.3						
No #		Double 10 Pin		6 Lines	45+36.3	36.3 12345 6 26'	6 Pole	26.0	Hill ST. & Lyon's Ave Junction Pole - Cable into Terminal Box then 6' up to cross arm open Line From here on To East. Other half of Cable from HDQ continues on To West. 182 = Arroyo Seco - Malibu 384 = " " - Soledad 586 = Wildwood Call Box
			84.9						
438481-E				Cable	44+51.4	51.4		25.0	
SURVEY IN F. B. 907-57			164.5						
438482-E				"	42+86.9	6.5		26.0	
			165.1						
No #				Cable	41+65.8	21.8		25.0	

F.O. 5.17

76L298 307 5-49

PLEASE RETURN TO
LOS ANGELES COUNTY SURVEYOR
726 LOS ANGELES COUNTY ENGINEERING BLDG.

NOTE: ANY ADDITIONS OR CHANGES ON THIS SHEET MUST BE MADE OR CIRCLED IN RED INK, WITH DATE AND NAME OF PERSON MAKING CHANGE.

Do not extend notes this side of this line.

STATION Pole No.	B. S. Ht	H. I. X Arm	H. I. Ln. Wire	F. B. Wire No. Per Arm	ELEV. Wire Station	Wire Diagm	Size or Side Vw	Wire Ht	Remarks
			100.3						
438470-E		Single 10 Pin		6 Lines	70+~~14.3~~ 20.3	12346 5		22.5	
SURVEY IN F. B. 607-172			195.0						
438471-E		Single 10 Pin		" "	68+~~19.3~~ 25.3	12346 5		16.5	
			223.5						
438472-E		Double 10 Pin		" "	66+01.8 ~~65+95.8~~	12346 5		17	
			112.0						
No #		Double 10 Pin		" "	64+~~83.8~~ 89.8	4 3 1 2 5 6		17.0	
			84.0						
438474-E		Single 10 Pin		" "	64+05.8 ~~63+99.8~~	43125 6		16.0	
SURVEY IN F. B. 607-173			237.5						
438475-E		"		" "	61+~~62.3~~ 68.3	2 1 3 4 6 5		19.0	
			165.4						
438476-E		"		" "	60+02.9 ~~59+96.9~~	21346 5		17.0	
			164.6						
438477-E		"		" "	58+~~32.3~~ 38.3	1346 2 5		16.0	
SURVEY IN F. B. 607-174			165.3						
438478-E		Single 10 Pin		" "	56+~~69.0~~ 73.0	12346 5		17.4	
			175.0						
259420-E		2 Double 10 Pin		6 Lines	54+~~92.0~~ [illegible]	1234 65	3421 45	21.0	Lines tap up [illegible] leave as shown [illegible]

Profile No. ____ Date ____ Notes Red. ____ Date ____ Plotted ____ Date ____ Job No. ____ Division No. ____ Survey of L.A. Co. Fire Comm. Sys. Soledad Div. Tale # 114 Notes Shoemaker Date 12-12-49 Date ____ Date ____ Map No. ____ Date ____

X-Sec. No. ____ Date ____ Notes Chkd. Dr [illegible] Checked ____ Date ____ Survey by ____ Date ____ Date ____

F.B. 917 PG. 31

76L298 307 5-49

PLEASE RETURN TO
LOS ANGELES COUNTY SURVEYOR
726 LOS ANGELES COUNTY ENGINEERING BLDG.

NOTE: ANY ADDITIONS OR CHANGES ON THIS SHEET MUST BE MADE OR CIRCLED IN RED INK, WITH DATE AND NAME OF PERSON MAKING CHANGE.

Do not extend notes this side of this line.

Profile No. ____ X-Sec. No. ____
Plotted ____ Date ____ Checked ____ Date ____
Notes Red. ____ Date ____ Notes Chkd. ____ Date ____
Division No. ____ Notes E. Shoemaker Date ____
Job No. 8094 Notes R. C. Johnson Date ____
F.B. 917 Pg. 32
Survey of Lines on the Common Pole Extension Isle #14
Survey by W. S. Co.
Indexed ____

STATION / Pole No.	B. S. Ht	H. I. X Arm	H. I. In. Wire	F. S. Wire No. Per Arm	ELEV. Wire Station	Wire Diagn	Size of Wire Side Wire	Ht	Remarks
			153.4						
82780-E		Single 10 Pin		6 Lines	83+~~38.3~~ 84.3	432 / 5 6		23	D
			150.2						
82753-E		"		" "	81+~~88.1~~ 94.1	43215 6		25	0
SURVEY IN F. B. 602-169			151.7						
82754-E		"		" "	80+~~36.4~~ 42.4	43213 6		22	5
			150.2						
82708-E		"		" "	78+~~86.2~~ 92.2	43215 6		21	5
			163.4						
393266-E		"		" "	77+~~82.8~~ 88.8	2 1 5 6 3 4		22	0
			167.1						
A-100217-T		"		" "	75+~~55.0~~ 61.0	21345 6		23	0
			166.2						
No #		"		" "	73+~~89.5~~ 95.5	21345 6		22	0
SURVEY IN F. B. 602-170			168.0						
A100219-T		"		" :	72+~~28.5~~ 34.5	21345 6		28	0
			39.4						
A100220-T		Single 10 Pin		" "	71+~~22.7~~ 28.7	21345 6		26	0
SURVEY IN F. B. 602-171			67.5						
438469-E		Double 10 Pin		6 Lines	71+~~44.0~~ 50.6	1 3 4 2 5 6		20	0

Taps dn from lines 546 To Happy Valley Call Box #140 Lines cross Eighth St. clearance 24'2

76L298 307 5-49

PLEASE RETURN TO
LOS ANGELES COUNTY SURVEYOR
726 LOS ANGELES COUNTY ENGINEERING BLDG.

NOTE: ANY ADDITIONS OR CHANGES ON THIS SHEET MUST BE MADE OR CIRCLED IN RED INK, WITH DATE AND NAME OF PERSON MAKING CHANGE.

Do not extend notes this side of this line.

Profile Notes Red. Plotted Job No. 2094 Division No.
No. Date Date Survey of L.A. Co. Fire Comm. Sys. Soledad Div. Tele. # 117
X-Sec. Notes Chkd. Date Checked Date Survey by W. S. G. Notes Shoemaker Date 12-13-47
No. Date Map No. Traced Date F.B. 607 PG. 33

STATION / Pole No.	B. S. / Ht	H. I. / X Arm	Ln.	Wire	No. Per Arm	Wire Station	ELEV.	Wire Diagm	Size or Side Vw	Wire Ht	Remarks
478513-E		Single 10 Pin	151.3		6 Lines	97+96.9		3412		15 5	
478514-E		Double 10 Pin	142.9		" "	96+34.0		3412		13 5	
SURVEY IN F. B. 607-166			128.0								
438462-E		Single 10 Pin			" "	95+06.0		3421		16 5	
438463-E		Double 10 Pin	164.3		" "	93+41.7		3421		17 5	
438464-E		Single Ten Pin	116.6		" "	92+25.1		3421		18 0	End of line 6
438465-E		"	165.0		" "	90+60.1		34216	x	16 0	
438466-E		Double 10 Pin	89.0		" "	89+71.1		34216	x	21 0	No insulator on line #6
438467 E		Single 10 Pin	133.0		" "	88+38.1		4 1 / 3 2	5 / 6	18	End of line 5
SURVEY IN F. B. 602-167,168			71.0								
438468-E		Single 10 Pin			" "	86+67.1		43125	6	22 0	Lines cross CR 3 Clearance 20'
82781-E		2 Double 10 Pin	169.4		6 Lines	84+97.7		4312	6.5	43125/6	20' Lines 5 & 6 leave as shown above new lines start on #5 & #6

76L298 307 5-49

PLEASE RETURN TO
LOS ANGELES COUNTY SURVEYOR
726 LOS ANGELES COUNTY ENGINEERING BLDG.

NOTE: ANY ADDITIONS OR CHANGES ON THIS SHEET MUST BE MADE OR CIRCLED IN RED INK, WITH DATE AND NAME OF PERSON MAKING CHANGE.

Do not extend notes this side of this line.

Profile No. ____ X-Sec. No. ____

Job No. 8094 Division No. ____ Notes Red. ____ Plotted ____ Date ____

Survey of W. S. Connecting Sta. Sheridan Way Tele # 114 Notes Chkd. ____ Checked ____ Date ____

Survey by W. S. Connecting Notes E. Sherman Key Date ____

Indexed R. C. Johnson Date ____

F.B. 917 Pg. 34

STATION Pole No.	B. S. Ht	H. I. X Arm	Ln. Wire	F. S. No. Per Arm	Wire Station	Wire Diagm	Size or Side Wire	Wire Ht	Remarks
			218.7						
438450-E		Single 10 Pin		4 Lines	113+82.8 76.9	3421		17 0	
SURVEY IN F. B. 607-163			181.4						
438451-E		Double 10 Pin		" "	112+01.4 111+95.3	1 2 4 3		10 0	
			135.5						
478506-E		Single 10 Pin		" "	110+65.9 59.8	2143		17 0	
			151.9						
438453-E		Double 10 Pin		" "	109+14.0 07.9	2143		16 5	
			177.7						
478507-E		Single 10 Pin		" "	107+36.3 30.2	1 43 2		17 0	
SURVEY IN F. B. 607-164			210.2						
478508-E		"		" "	105+26.1 20.0	1243		17 0	
			222.3						
478509-E		"		" "	103+03.8 102+94.8	1243		17 5	
			110.4						
478510-E		"		" "	101+93.4 87.4	1243		16 0	
SURVEY IN F. B. 607-165			119.4						
478511-E		Single 10 Pin		" "	100+74.0 68.0	3 4 1 2		19 0	
			145.8						
478512-E		Double 10 Pin		4 Lines	99+28.2 28.2	3412		17 9	

76L298 307 5-49

PLEASE RETURN TO
LOS ANGELES COUNTY SURVEYOR
726 LOS ANGELES COUNTY ENGINEERING BLDG.

NOTE: ANY ADDITIONS OR CHANGES ON THIS SHEET MUST BE MADE OR CIRCLED IN RED INK, WITH DATE AND NAME OF PERSON MAKING CHANGE.

Do not extend notes this side of this line.

STATION	B. S.	H. I.		Wire	ELEV.			Size		
Pole No.	Ht	X Arm	Ln. Wire	No. Per Arm	Wire Station	Wire	Diagm	or Side Vw	Wire Ht	Remarks
			211.8							
438439-E				4 Lines	130+~~03.5~~ 09.6	1 43 / 2			16.5	
SURVEY IN F. B. 602-160			157.2							
438440-E				" "	128+~~46.3~~ 52.4	1243			18.0	
			144.1							
438441-E		Double 10 Pin		" "	127+~~02.2~~ 08.3	1243			17.0	
	X		146.7							
438443-E		Single 10 Pin		" "	125+~~55.5~~ 61.6	1243			17.0	
SURVEY IN F. B. 602-161			188.2							
438444-E		Double 10 Pin		" "	123+~~67.3~~ 73.4	3 4 / 1 2			16.5	
			169.4							
438445-E		Single 10 Pin		" "	122+~~121+97.9~~ 04.0	3412			16.5	
	X		153.3							
438446-E		Single 10 Pin		" "	120+~~44.6~~ 50.7	3412			16.0	
			135.9							
438447-E		Double 10 Pin		" "	119+~~08.7~~ 14.8	342 / 1			16.5	
SURVEY IN F. B. 602-162			160.9							
438448-E		Single 10 Pin		" "	117+~~47.8~~ 53.9	3421			17.0	
			152.4							
438449-E		Single 10 Pin		4 Lines	116+~~116+95.4~~ 01.5	3421			17.0	

Profile No. ____ Notes Red. ____ Plotted ____ Job No. 8094 Division No. ____ F.B. 917 PG. 35
X-Sec. No. ____ Date ____ Date ____ Survey of L.A. Co. Fire Comm. Sys. Selected Div. Tele. # 114
Notes Chkd. Drew Checked ____ Survey by W. S. C. Notes CE Shoemaker Date 12-13-49
Date ____ Date ____ Map No. ____ Indexed Johnson Date ____

76L298 307 5-49

PLEASE RETURN TO
LOS ANGELES COUNTY SURVEYOR
726 LOS ANGELES COUNTY ENGINEERING BLDG.

NOTE: ANY ADDITIONS OR CHANGES ON THIS SHEET MUST BE MADE OR CIRCLED IN RED INK, WITH DATE AND NAME OF PERSON MAKING CHANGE.

Do not extend notes this side of this line.

STATION Pole No.	B. S. Ht	H. I. Arm	H. I. Ln. Wire	F. S. Wire No. Per Arm	ELEV. Wire Station	Wire Diagm	Size or Side Vw	Wire Ht	Remarks
438428-E		Single 10 Pin	163.7	4 Lines	145+~~89.5~~ 95.6	2134		20.5	
438429-E		"	163.8	" "	144+~~25.7~~ 31.8	2134		20.5	
SURVEY IN F. B. 607-156			168.6						
438430-E		"		" "	142+~~57.1~~ 63.2	134 2		20.0	
438431-E		"	162.7	" "	141+~~40+94.4~~ 00.5	1234		20.5	
SURVEY IN F. B. 607-157			165.7						
438432-E		Single 10 Pin		" "	139+~~28.7~~ 34.8	1234		21.0	
438433-E		Double 10 Pin	163.4	" "	137+~~65.3~~ 71.4	1234		21.0	
SURVEY IN F. B. 607-158			170.3						
438434-E		Double 10 Pin		" "	136+~~135+95.0~~ 01.1	24 13		26.0	
438435-E		2 Double 10 Pin	161.7	" "	134+~~33.3~~ 39.4	2143	2143	27.0	Lines tap dn 1.5 to buckarm leave a shown in side view
438437 E		Double 10 Pin	108.0	" "	133+~~25.3~~ 31.4	2143		27.0	Lines cross 2 Railroad tracts clearance 23.0
SURVEY IN F. B. 607-159			110.0			2143			Lines tap dn 1.5 to buckarm leave as shown in side view
438438-E		2 Double 10 Pin		4 Lines	132+~~15.3~~ 21.4		2143	15.0	

Profile No. ___ X-Sec. No. ___
Plotted ___ Date ___ Checked ___ Date ___
Notes Red. ___ Date ___ Notes Chkd. ___ Date ___
Job No. 8094 Division No. ___ Notes CE Shoemaker Date ___
Survey of L.A. Co. Fire Comm. Svc. Soledad Div. Tele. # 114
Survey by A. C. Johnson
Indexed ___

76L298 307 5-49

PLEASE RETURN TO
LOS ANGELES COUNTY SURVEYOR
726 LOS ANGELES COUNTY ENGINEERING BLDG.

NOTE: ANY ADDITIONS OR CHANGES ON THIS SHEET MUST BE MADE OR CIRCLED IN RED INK, WITH DATE AND NAME OF PERSON MAKING CHANGE.

Do not extend notes this side of this line.

STATION	B. S.	H. I.	F. S.	Wire ELEV.				Size		
Pole No.	Ht	X Arm	Ln. Wire	No. Per Arm	Wire Station	Wire Diagm	Size or Side Vw	Wire Ht	Remarks
			105.3						
438419-E		Single 10 Pin		4 Lines	159+~~82.5~~ 88.6	4312		16.5	
			136.0						
438420-E		Single 10 Pin		" "	158+~~46.5~~ 52.6	4312		19.0	
SURVEY IN F. B. 607-154			156.8						
438421-E		Double 10 Pin		" "	156+~~89.7~~ 95.8	4312		18.0	
			116.4						
438422-E		Double 10 Pin		" "	155+~~73.3~~ 79.4	432 1		17.0	
			100.3						
No #	X	Single 10 Pin		" "	154+~~73.0~~ 79.1	4321		21.5	Lines cross. Dim clearance 21.5
			62.1						
438423-E		Double 10 Pin		" "	154+~~10.9~~ 17.0	4321		21	
			171.7						
438424-E		Single 10 Pin		" "	152+~~39.2~~ 45.3	4321		21.0	
SURVEY IN F. B. 607-155			169.8						
438425-E		"		" "	150+~~69.4~~ 75.5	4321		17.0	
	X		174.3						
438426-E		"		" "	149+~~148+95.1~~ 01.2	2 1		22.0	
SURVEY IN F. B. 607-156			141.9			3 4			
438427-E		Single 10 Pin		4 Lines	147+~~53.2~~ 59.3	2134		22.0	

Profile No. ____ Notes Red. ____ Plotted ____ Job No. ____ Division No. ____
Date ____ Date ____ Survey of L.A. Co. Fire Comm. Sys. Soledad Div. Tele. # 114
X-Sec. No. ____ Notes Chkd. Drom Date ____ Checked ____ Survey by W. S. C. Notes Shoemaker Date 12-14-49
Date ____ Date ____ Map No. ____ Date ____ Indexed Johnson Date ____

F.B. 9m PG. 37

76L298 307 5-49

PLEASE RETURN TO
LOS ANGELES COUNTY SURVEYOR
726 LOS ANGELES COUNTY ENGINEERING BLDG.

NOTE: ANY ADDITIONS OR CHANGES ON THIS SHEET MUST BE MADE OR CIRCLED IN RED INK, WITH DATE AND NAME OF PERSON MAKING CHANGE.

Do not extend notes this side of this line.

STATION	B. S.	H. I.		F. S.	ELEV.					
Pole No.	Ht	X Arm	Ln. Wire	Wire No. Per Arm	Wire Station	Wire Diagm	Size or Side Vw	Wire Ht	Remarks
			137.2						
438409-E		Single 10 Pin		4 LINES	176+~~21.8~~ 27.9	4321		18.0	
			128.7						
438410-E		"		" "	174+~~93.1~~ 99.2	4321		18.0	
SURVEY IN F. B. 607-151			216.8						
438411-E		"		" "	172+~~96.3~~ 92.4	2 1 3 4		21.0	
			165.8						
438412-E		"		" "	171+~~12.5~~ 16.6	2134		17.5	
			182.8						
438413-E		"		" "	169+~~27.7~~ 33.8	2134		17.5	
			88.5						
438414-E		"		" "	168+~~39.2~~ 45.3	2134		17.5	
SURVEY IN F. B. 607-152			177.2						
438415-E		"		" "	166+~~62.0~~ 68.1	134 2		17.5	
			187.0						
438416 E		"		" "	164+~~75.0~~ 81.1	1234		18.0	
			167.0						
438417-E		"		" "	163+~~08.0~~ 14.1	1234		17.5	
SURVEY IN F. B. 607-153			220.2						
438418-E		Single 10 Pin		4 Lines	160+~~87.8~~ 93.9	4 3 1 2		17.0	

Profile No. X-Sec. No.
Plotted Date Checked Date
Notes Red. Date Notes Chkd. Date
Job No. 8294 Division No. 114
Survey of Fire Comm. Sys. Soledad Div. Tele. # 114
Survey by W. S. COWHERD Notes E. Shoemaker
Indexed R. C. Johnson Date
F. B. 917 PG. 34

76L298 307 5-49

PLEASE RETURN TO
LOS ANGELES COUNTY SURVEYOR
726 LOS ANGELES COUNTY ENGINEERING BLDG.

NOTE: ANY ADDITIONS OR CHANGES ON THIS SHEET MUST BE MADE OR CIRCLED IN RED INK, WITH DATE AND NAME OF PERSON MAKING CHANGE.

Do not extend notes this side of this line.

Profile No. ____ Notes Red. ____ Plotted ____ Job No. 5201 Division No. ____
X-Sec. No. ____ Date ____ Date ____ Survey of L.A. Co. Fire Comm. Sys. Soledad Div. Tie # 44
Notes Chkd. Drew Date ____ Checked ____ Survey by W. S. C. Notes Shoemaker Date 12-14-49
Date ____ Map No. ____ Checked Johnson Date ____

F.B. 917 PG. 39

STATION	B. S.	H. I.	F. S. Wire No. Per Arm	Wire Elev. Station	Wire Diagm	Size of Side Wire	Wire Ht	Remarks
Pole No. / Ht		Arm Ln. Wire						
		228.5						
438399-E		Single 10 Pin	4 Lines	190+29.2 33.1	342		18 0	
SURVEY IN F. B. 602-148		150.5						
438400-E		Double 10 Pin	" "	188+78.7 82.6	3421		18 0	
		83 0						
438401-E		Single 10 Pin	" "	187+95.7 84.6	3421		17 0	
		201.3						
438402-E		Double 10 Pin	" "	185+94.4 88.3	3421		17 0	
		117.4						
438403-E		Single 10 Pin	" "	184+77.0 78.9	41 32		18 5	
SURVEY IN F. B. 602-149		191.8						
438404-E		Single 10 Pin	" "	182+85.2 94.1	4312		17 0	
		165.6						
438405-E		Double 10 Pin	" "	181+19.6 35	4312		17 0	
		120.1						
438406-E		Single 10 Pin	" "	179+99.5 93.4	4312		17 0	
SURVEY IN F. B. 602-150		139.0						
438407-E		Double 10 Pin	" "	178+62.5 56.4	432		17 0	
		97.4						
438408-E		Single 10 Pin	4 Lines	177+65.1 59.0	4321		18 0	

76L[illegible]-307-5-49

PLEASE RETURN TO
LOS ANGELES COUNTY SURVEYOR
726 LOS ANGELES COUNTY ENGINEERING BLDG.

NOTE: ANY ADDITIONS OR CHANGES ON THIS SHEET MUST BE MADE OR CIRCLED IN RED INK, WITH DATE AND NAME OF PERSON MAKING CHANGE.

Do not extend notes this side of this line.

STATION Pole No.	B. S. Ht	H. I. X Arm	Ln. Wire	F. S. Wire No. Per Arm	ELEV. Wire Station	Wire Diagm	Size or Side Vw	Wire Ht	Remarks
			221.8						Lines over oil refinery and Oiled Rd clearance 30° over Rd
438389-E		Single 10 Pin		4 Lines	207+~~63.2~~ 69.5	2143		28°	
SURVEY IN F. B. 607-144			185.9						Lines over oil refinery
438390-E		Double 10 Pin		" "	205+~~77.3~~ 83.6	2143		22°	
			176.0						
438391-E		Single 10 Pin		" "	204+~~01.3~~ 07.6	143 2		21.5	Taps from lines 1 & 2 38° over oiled road clearance 16° to L.A. Co. pole No# 16.5 high and Tunnel Call Box #123
SURVEY IN F. B. 607-145			106.3						
No #		"		" "	203+~~202+95.2~~ 01.3	1243		23°	Lines cross STATE HWY #6 21° clearance
			210.0						
438393-E		"		" "	200+~~85.2~~ 91.3	1243		33°	
SURVEY IN F. B. 607-146			176.6						
438394-E		"		" "	199+~~08.6~~ 14.7	1243		23.5	
			164.7						
438395-E		"		" "	197+~~43.9~~ 50.0	3 4 1 2		26	
			153.7						
438396-E		Single 10 Pin		" "	195+~~90.2~~ 96.3	3412		25°	
SURVEY IN F. B. 607-147			220.7						
438397-E				" "	193+~~69.5~~ 75.6	3412		17.5	
			117.9						
438398-E		Single 10 Pin		4 Lines	192+~~51.6~~ 57.7	3412		17.5	

F.B. 917 PG. 40

Job No. 8094 Division No. 114 Notes Red. Date Plotted Date No. Profile

Survey of L.A. Co. Fire Comm. S/C Coled. Div. Tele. # 114 Date Checked Date No. X-Sec.

Survey by W. S. COWHERD Notes CE Shoemaker Notes Chkd. Date

Indexed A. C. Johnson Date

76L298 307 5-49

PLEASE RETURN TO
LOS ANGELES COUNTY SURVEYOR
726 LOS ANGELES COUNTY ENGINEERING BLDG.

NOTE: ANY ADDITIONS OR CHANGES ON THIS SHEET MUST BE MADE OR CIRCLED IN RED INK, WITH DATE AND NAME OF PERSON MAKING CHANGE.

Do not extend notes this side of this line.

STATION	B. S.	H. I.	F. B.	Wire ELEV.						
Pole No.	Ht	X Arm	Ln. Wire	No. Per Arm	Wire Station	Wire Diagm	Size or Side Vw	Wire Ht	Remarks
			169.6						Lines cross oiled Rd Clearance 80
478392-E		Double 10 Pin		4 Lines	224+~~24.6~~ 30.9	1243		18.0	
SURVEY IN F. B. 602-140			94.7						Lines cross oiled Rd Twice Clearance 80+
No #		Single 10 Pin		" "	223+~~29.9~~ 36.2	3 4 1 2		22.0	
			214.6						
478394-E	X	Single 10 Pin		" "	221+~~15.3~~ 21.6	3412		17.5	
			151.4						
478395-E		Double 10 Pin		" "	219+~~63.9~~ 70.2	342 1		27.0	
SURVEY IN F. B. 602-141			208.6						
478396-E		Single 10 Pin		" "	217+~~55.3~~ 61.6	3421		18.0	
	X		151.0						
478397-E		Single 10 Pin		" "	216+~~04.3~~ 10.6	3421		17.5	
			153.8						
478398-E		Double 10 Pin		" "	214+~~50.5~~ 56.8	2 1 4 3		17.0	
SURVEY IN F. B. 602-142			153.2						
478399-E	X	Single 10 Pin		" "	213+~~212+97.3~~ 03.6	2143		16.5	
			157.5						
478400-E		Single 10 Pin		" "	211+~~37.8~~ 46.1	2143		18.0	
SURVEY IN F. B. 602-143			154.8						
478401-E		Double 10 Pin		4 Lines	209+~~85.0~~ 91.3	2143		22.0	

Profile Notes Red. Plotted Job No. [illegible] Division No.
No. Date Date Survey of L.A. Co. Fire Comm. Sys. Colorado Div. Tele. # 114
X-Sec. Notes Chkd. Dr [illegible] Checked Survey by W. S. C. Notes Shoemaker Date 12-15-49
No. Date Date Map No. [illegible] Date

F.B. 917 PG. 41

76L298 307 5-49

PLEASE RETURN TO
LOS ANGELES COUNTY SURVEYOR
726 LOS ANGELES COUNTY ENGINEERING BLDG.

NOTE: ANY ADDITIONS OR CHANGES ON THIS SHEET MUST BE MADE OR CIRCLED IN RED INK, WITH DATE AND NAME OF PERSON MAKING CHANGE.

Do not extend notes this side of this line.

STATION	B. S.	H. I.	F. S.	Wire ELEV.					
Pole No.	Ht	Arm	Ln. Wire	No. Per Arm	Wire Station	Wire Diagm	Size or Side Vw	Wire Ht	Remarks
			199.6						
478382-E		Single 10 Pin		4 Lines	239+~~79.5~~ 85.8	1243		18.0	
			222.6						
478383-E		Single 10 Pin		" "	237+~~56.9~~ 63.2	1243		18.0	
SURVEY IN F. B. 607-137			215.0						
478384-E		Double 10 Pin		" "	235+~~41.9~~ 48.2	243 / 1		18.0	
			132.6						
478385-E		Single 10 Pin		" "	234+~~09.3~~ 15.6	2143		18.0	
			102.7						
478386-E		Double 10 Pin		" "	233+~~06.6~~ 12.9	2143		16.5	
			108.4						
478387-E		Single 10 Pin		" "	232+~~231+98.2~~ 04.5	3 4 2 1		16.0	
SURVEY IN F. B. 607-138			244.5						
478388-E		"		" "	229+~~53.7~~ 60.0	3421		17.0	
			137.3						Lines cross oiled Rd. Clearance 10.5
478389-E		"		" "	228+~~16.4~~ 22.7	3421		17.5	
			152.7						
No. #		Single 10 Pin		" "	226+~~63.7~~ 70.0	1 2 4 3		32.0	
SURVEY IN F. B. 607-139			169.5						
478391-E		Double 10 Pin		4 Lines	226+~~225+94.2~~ 00.5	1243		27.0	

F.B. 917 PG. 42

Job No. 8094 Division No. ____ Notes Red. ____ Plotted ____ No. ____ Profile

Survey of L.A. Co. Fire Comm. Sys. Soledad Div. Tele. # 114 Date ____ Date ____ X-Sec.

Survey by W. S. COWHERD Notes E. Sheenzaker Notes Chkd. ____ Checked ____ No. ____

Indexed K. C. Johnson Date ____ Date ____

76L298 307 5-49

PLEASE RETURN TO
LOS ANGELES COUNTY SURVEYOR
726 LOS ANGELES COUNTY ENGINEERING BLDG.

NOTE: ANY ADDITIONS OR CHANGES ON THIS SHEET MUST BE MADE OR CIRCLED IN RED INK, WITH DATE AND NAME OF PERSON MAKING CHANGE.

Do not extend notes this side of this line.

STATION	B. S.	H. I.		F. S.	ELEV.					
Pole No.	Ht	X Arm	Ln. Wire	Wire No. Per Arm	Wire Station	Wire Diagm	Size or Side Vw	Wire Ht	Remarks
			210.5						
478372-E		Single 6 Pin		4 Lines	255+~~26.0~~ 32.3	2 1 4 3		17.5	
			109.6						
478373-E		"		" "	254+~~16.4~~ 22.7	1 2 4 3		17.5	
SURVEY IN F. B. 607-134			152.4						
478374-E		Single 6 Pin		" "	252+~~64.0~~ 70.3	1 2 4 3		19.0	
			209.7						
478375-E		Single 10 Pin		" "	250+~~54.3~~ 60.6	1 2 4 3		17.5	
			121.0						
No #				" "	249+~~33.3~~ 39.6	3 4 1 2		17.5	
	X		147.8						
478377-E		"		" "	247+~~85.5~~ 91.8	3 4 1 2		22.0	
			201.8						
478378-E		"		" "	245+~~63.7~~ 70.0	3 4 1 2		18.5	
SURVEY IN F. B. 607-135			122.3						
478379-E		"		" "	244+~~61.4~~ 67.7	4 1 2 3		18.0	
	X		160.3						
478380-E		"		" "	243+~~01.1~~ 07.4	3 4 1 2		19.0	
SURVEY IN F. B. 607-136			122.0						
478381-E		Single 10 Pin		4 Lines	241+~~79.6~~ 85.4	1 2 4 3		16.0	

Profile No. ____ Notes Red. ____ Plotted ____ Job No. [illegible] Division No. ____
X-Sec. No. ____ Date ____ Date ____ Survey of L.A. Co. Fire Comm. Sys. Soledad Div. Tele. # 114
Notes Chkd. [illegible] Checked ____ Survey by W. S. C. Notes Sheemaker Date 12-15-49
Date ____ Date ____ Map No. ____ Date ____

F.B. 917 PG. 43

76L298 307 5-49

PLEASE RETURN TO
LOS ANGELES COUNTY SURVEYOR
726 LOS ANGELES COUNTY ENGINEERING BLDG.

NOTE: ANY ADDITIONS OR CHANGES ON THIS SHEET MUST BE MADE OR CIRCLED IN RED INK, WITH DATE AND NAME OF PERSON MAKING CHANGE.

Do not extend notes this side of this line.

STATION Pole No.	B. S. Ht	H. I. X Arm	H. I. Ln. Wire	F. S. Wire No. Per Arm	ELEV. Wire Station	Wire Diagn	Size or Side Vw	Wire Ht	Remarks
			107.8						
478362-E		Single 6 Pin		4 Lines	272+~~34.0~~ 40.3	43 ‖ 12		17.0	
			150.4						
No #		"		" "	270+~~83.6~~ 89.9	43 ‖ 12		18.0	
SURVEY IN F. B. 607-131									
			157.2						
478364-E		"		" "	269+~~26.4~~ 32.7	43 ‖ 12		17.0	
	↓		163.1						
478365-E	↑	"		" "	267+~~63.3~~ 69.6	1 2 3 4 ‖		18.5	
			140.3						
478366-E		"		" "	266+~~23.0~~ 29.3	12 ‖ 34		17.0	
SURVEY IN F. B. 607-132									
			153.7						
478367-E		"		" "	264+~~69.3~~ 75.6	12 ‖ 34		17.0	
			205.5						
478368-E		"		" "	262+~~63.8~~ 70.1	3 4 2 1 ‖		17.5	
	↓		167.9						
478369-E	↑	Single 6 Pin		" "	261+~~01~~ 02.2 ~~95.9~~	34 ‖ 21		21.0	
SURVEY IN F. B. 607-133									
			156.4						
478370-E		Double 6 Pin		" "	259+~~39.5~~ 45.8	2 1 4 3 ‖		17.0	
			203.0						
478371-E		Double 6 Pin		4 Lines	257+~~36.5~~ 42.8	21 ‖ 43		18.0	

F.B. 917 Pg. 44

Job No. 8094 Division No. Notes Red. Plotted Profile No.
Survey of A. Co. Fire Comm. Sys. Soledad Div. Tele. # 114 Date Date X-Sec.
Survey by W. S. COWHERD Notes CE Shoemaker Notes Chkd. Checked No.
Indexed A. C. Johnson Date Date

76L298 307 5-49

PLEASE RETURN TO
LOS ANGELES COUNTY SURVEYOR
726 LOS ANGELES COUNTY ENGINEERING BLDG.

NOTE: ANY ADDITIONS OR CHANGES ON THIS SHEET MUST BE MADE OR CIRCLED IN RED INK, WITH DATE AND NAME OF PERSON MAKING CHANGE.

Do not extend notes this side of this line.

Profile Notes Red. Plotted Job No. 8001 Division No.
No. Date Date Survey of L.A. Co. Fire Comm. Sys. Soledad Div. Tele. # 114
X-Sec. Notes Chkd. Br and Checked Survey by W. S. C. Notes Shoemake Date 12-16-49
No. Date Date Map No. Index Johnson Date

F.B. 917 PG. 25

STATION	B. S.	H. I.	F. Wire No. Per Arm	ELEV. Wire Station	Wire Diagm	Size or Side Tw	Wire Ht	Remarks
Pole No.	Ht	X Arm	Ln. Wire					
			103.5					
478352E		Double 6 Pin	4 Lines	282+ 08.1 01.8	21 34		24 0	
SURVEY IN F. B. 607-120			109.1					
478353-E		Single 6 Pin	" "	280+ 99.0 92.9	21 34		17 5	
			125.6					
478354-E		"	" "	279+ 73.4 67.4	21 34		19 0	
			89.9					
478355-E		"	" "	278+ 83.5 77.8	21 34		19 0	
SURVEY IN F. B. 607-129			154.2					
478356-E		"	" "	277+ 29.3 23.0	4 3 2 1		18 0	
			101.9					
478357-E		Single 6 Pin	" "	276+ 27.4 21.4	43 21		17 5	
			43.8					
478358-E		Double 6 Pin	" "	275+ 83.6 77.3	43 21		18 5	
			97.9					
No #		Single 6 Pin	" "	274+ 85.7 79.4	43 21		18 5	
SURVEY IN F. B. 607-130			77.6					
478360-E		Single 6 Pin	" "	274+ 08.1 01.8	43 21		18 0	
			60.0					
478361-E		Double 6 Pin	4 Lines	273+ 48.1 41.8	43 1 2		16 5	

76L298 307 5-49

PLEASE RETURN TO
LOS ANGELES COUNTY SURVEYOR
726 LOS ANGELES COUNTY ENGINEERING BLDG.

NOTE: ANY ADDITIONS OR CHANGES ON THIS SHEET MUST BE MADE OR CIRCLED IN RED INK, WITH DATE AND NAME OF PERSON MAKING CHANGE.

Do not extend notes this side of this line.

Profile No. ____ Plotted ____ Date ____ X-Sec. No. ____ Date ____

Job No. 8094 Division No. ____ Notes Red. ____ Date ____
Survey of L.A. Co. Fire Comm. Sys. Soledad Div. Tele. # 114 Notes Chkd. ____ Date ____
Survey by W. S. COWHERD & C. Johnson Notes E. Shoemaker Checked ____ Date ____
Indexed ____

F.B. 911 PG. 46

STATION Pole No.	B. S. Ht	H. I. X Arm	Ln.	Wire	F. S. Wire No. Per Arm	ELEV. Wire Station	Wire Diagm	Size or Side Ww	Wire Ht	Remarks
			239	9						
478342-E		Single 6 Pin			4 Lines	296+96.3	43 / 12		18	
SURVEY IN F. B. 607-125			88	8						
478343-E		"			" "	296+07.5	43 / 12		16	
			240	8						
478344-E		"			" "	292+66.7	43 / 2 / 1		17	
			211	1						
478345-E		"			" "	291+55.6	43 / 21		17	
			174	8						
478346-E		"			" "	289+80.8	43 / 21		18	
SURVEY IN F. B. 607-126			101	2						
478347-E		Single 6 Pin			" "	288+99.6	2 / 1 / 3 / 4		15	
			188	4						
478348-E		Double 6 Pin			" "	286+97.2	21 / 34		17	
SURVEY IN F. B. 607-127			97	5						
478349-E		Single 6 Pin			" "	285+93.7	21 / 34		18	
			151	4						
478350-E		Double 6 Pin			" "	284+42.3	21 / 34		20	
SURVEY IN F. B. 607-128			137	0						Lines cross dirt road clearance 20'
478351-E					4 Lines	283+65.3	21 / 34		14	

76L298 307 5-49

PLEASE RETURN TO
LOS ANGELES COUNTY SURVEYOR
726 LOS ANGELES COUNTY ENGINEERING BLDG.

NOTE: ANY ADDITIONS OR CHANGES ON THIS SHEET MUST BE MADE OR CIRCLED IN RED INK, WITH DATE AND NAME OF PERSON MAKING CHANGE.

Do not extend notes this side of this line.

STATION	B. S.	H. I.	F. Wire	ELEV.					
Pole No.	Ht	X Arm	Ln. Wire	No. Per Arm	Wire Station	Wire Diagm	Size or Side Vw	Wire Ht	Remarks
			222.6						Lines cross dirt rd clearance 26°
478333-E		Single 6 Pin		4 Lines	315+~~41.5~~ 47.8	21 43		23°	
SURVEY IN F. B. 607-121			222.3						
478334-E				" "	313+~~19.2~~ 25.5	21 43		27°	
			226.3						
478335-E		Single 6 Pin		" "	310+~~92.9~~ 99.2	3 4 2 1		22°	
SURVEY IN F. B. 607-122			216.6						
478336-E		Double 10 Pin		" "	308+~~76.3~~ 82.6	34 21		25°	Lines over barn clearance 6°
			205.5						
478337-E		Single 6 Pin		" "	306+~~70.8~~ 77.1	34 21		27°	
		2	204.5				34 21		
478338-E		Double 10 Pin		" "	304+~~66.3~~ 72.6	34 21		28°	Lines tap up 2° to buckarm leave as shown in side view
SURVEY IN F. B. 607-123			53.0						Lines pass over hay clearance 11°
250715-E		Single 6 Pin		" "	304+~~15.3~~ 19.6	1 2 4 3		26°	
		2	131.0						
478339-E		Double 6 Pin		" "	302+~~82.3~~ 88.6	12 34	12 34	21°	Lines tap down 0.5 buckarm leave as shown in side view
			179.1						
478340-E		Single 6 Pin		" "	301+~~03.2~~ 09.5	12 34		22°	
SURVEY IN F. B. 607-124			167.0			4 3 1 2			
478341-E		Single 6 Pin		4 Lines	299+~~36.2~~ 42.5			17°	

Profile No. ____ Notes Red. ____ Plotted ____ Job No. 8094 Division No. ____
X-Sec. No. ____ Date ____ Date ____ Survey of L.A. Co. Fire Comm. Sys. Soledad Div. Tele. # 114
Notes Chkd. [illegible] Checked ____ Survey by ____ Notes Shoemaker Date 12-16-49
Date ____ Date ____ Map No. ____ Date ____

F.B. 017 PG. 47

76L298 307 5-49

PLEASE RETURN TO
LOS ANGELES COUNTY SURVEYOR
726 LOS ANGELES COUNTY ENGINEERING BLDG.

NOTE: ANY ADDITIONS OR CHANGES ON THIS SHEET MUST BE MADE OR CIRCLED IN RED INK, WITH DATE AND NAME OF PERSON MAKING CHANGE.

Do not extend notes this side of this line.

STATION	B. S.	H. I.		P. S.	ELEV.			Size		
Pole No.	Ht	X Arm	Ln. Wire	Wire No. Per Arm	Wire Station	Wire Diagm		or Side Vw	Wire Ht	Remarks
			179.9							
478323-E		Single 6 Pin		4 Lines	335+~~02.1~~ 08.4	4 3 / 1 2			23°	
SURVEY IN F. B. 607-119			221.3							
478324-E		"		" "	332+~~80.8~~ 87.1	43	12		21°	
			97.4							
478325-E	X	Single 6 Pin		" "	331+~~83.4~~ 89.7	43	12		22°	
			205.2							
478326-E		Double 6 Pin		" "	329+~~78.2~~ 84.5	43	12		22°	
			112.3							
478327-E		Single 6 Pin		" "	328+~~65.9~~ 72.2	3 / 4	12		22°	
SURVEY IN F. B. 607-120			195.9							
478328-E		"		" "	326+~~70.0~~ 76.3	34	12		21.5	
			187.2							
478329		"		" "	324+~~72.8~~ 89.1	34	12		22°	
			200.5							
478330-E	X	"		" "	322+~~82.3~~ 88.6	1 2 / 4 3			23°	
			283.2							
478331-E		"		" "	320+~~319+99.1~~ 05.4	12	43		22°	
SURVEY IN F. B. 607-121			235.0							
478332-E		Single 6 Pin		4 Lines	317+~~64.1~~ 70.4	2 / 1	43		23°	

Profile No. ___ Plotted ___ Date ___ Notes Red. ___ Date ___ Notes Chkd. ___ Date ___ Job No. 8094 Division No. 114 Survey of L.A. Co. The Commissioners Section No. 1 Notes E. Shoemaker Survey by W. S. COWHERD Indexed R. C. Johnson Date ___ X-Sec. No. ___ Checked ___ Date ___ F.B. 917 PG. 48

76L298 307 5-49

PLEASE RETURN TO
LOS ANGELES COUNTY SURVEYOR
726 LOS ANGELES COUNTY ENGINEERING BLDG.

NOTE: ANY ADDITIONS OR CHANGES ON THIS SHEET MUST BE MADE OR CIRCLED IN RED INK, WITH DATE AND NAME OF PERSON MAKING CHANGE.

Do not extend notes this side of this line.

STATION	B. S.	H. I.		F.	Wire ELEV.				Size		
Pole No.	Ht	X Arm	Ln. Wire		No. Per Arm	Wire Station	Wire Diagm		or Side Vw	Wire Ht	Remarks
358949-E		2 Double 10 Pin	237.6		4 Lines	354+~~72.3~~ 78.6	1243		1243	31	Junction Pole - End lines 303 Arroyo Seco Div. and end of lines 114 Soledad Div. Lines 114 Soledad Div. tap up 1° to buckarm leave as lines 303 Arroyo Seco Div. as shown in side view
478314-E		Single 10 Pin	244.8		" "	352+~~34.7~~ 41.0	4 3 2 1			27	
SURVEY IN F. B.	607-117										
478315-E		Single 6 Pin	192.2		" "	349+~~89.9~~ 96.2	4 3	2 1		22	
478316-E		2 Double 6 Pin	195.7		" "	348+~~97.7~~ 04.0	4 3	2 1	4 3 2 1	19 5	Lines tap dn 0.5 buckarm leave as shown in side view
478317-E		Single 6 Pin	128.0		" "	346+~~02.0~~ 08.3	2 1 3 4			22 5	
478318-E		"	219.9		" "	344+~~74.0~~ 80.3	2 1	3 4		22	
478319-E		"	218.8		" "	342+~~54.1~~ 60.4	2 1	3 4		22	
SURVEY IN F. B.	607-118										
478320-E		"	211.7		" "	340+~~35.3~~ 41.6	1 2	3 4		22 5	
478321-E		Single 6 Pin	141.6		" "	338+~~23.6~~ 29.9	1 2	3 4		22	
SURVEY IN F. B.	607-119										
478322-E		Single 6 Pin			4 Lines	336+~~82.0~~ 88.3	1 2	3 4		22	

Profile No. ____ Notes Red. ____ Plotted ____ Job No. 8014 Division No. ____
X-Sec. No. ____ Date ____ Date ____ Survey of L.A. Co. Fire Comm. Sys. Soledad Div. Tele. # 114
Notes Chkd. Drew Checked ____ Survey by ____ Notes Shoemaker Date 12-16-49
Date ____ Date ____ Map No. ____ Indexed Johnson Date ____

F.B. 917 PG. 49

F.B. 917 PG. 50

Job No. _____ Division No. _____ Notes Red. _____ Plotted _____ Profile

Survey of L.A. Co. Fire Comm. Sys. Soledad Div. Tele.# _____ Date _____ Date _____ No. _____

Survey by _____ Notes _____ Notes Chkd. _____ Checked _____ X-Sec.

Indexed _____ Date _____ Date _____ Date _____ No. _____

76L286 307 5-49

PLEASE RETURN TO

LOS ANGELES COUNTY SURVEYOR

726 Los Angeles County Engineering Bldg.

NOTE: ANY ADDITIONS OR CHANGES ON THIS SHEET MUST BE MADE OR CIRCLED IN RED INK, WITH DATE AND NAME OF PERSON MAKING CHANGE.

Do not extend notes this side of this line.

STATION	B.S.	H.I.	F.S.	ELEV.	Wire	Size of Wire	Remarks
Pole No.							
Ht							
Arm							
Ln. Wire Arm							
Station Wire Diagram Side View							

76L298 307 5-49

PLEASE RETURN TO
LOS ANGELES COUNTY SURVEYOR
726 LOS ANGELES COUNTY ENGINEERING BLDG.

NOTE: ANY ADDITIONS OR CHANGES ON THIS SHEET MUST BE MADE OR CIRCLED IN RED INK, WITH DATE AND NAME OF PERSON MAKING CHANGE.

Do not extend notes this side of this line.

STATION	B. S.	H. I.		F. S.	ELEV.						
Pole No.	Ht	X Arm	Ln. Wire	Wire No. Per Arm	Wire Station	Wire Diagm	Size or Side Vw	Wire Ht	Remarks

Profile No. ____ Notes Red. ____ Plotted ____ Job No. ____ Division No. ____
Date ____ Date ____ Survey of ____
X-Sec. No. ____ Notes Chkd. ____ Checked ____ Survey by ____ Notes ____ Date ____
Date ____ Date ____ Map No. ____ Indexed ____ Date ____

F.B. 917 PG. 51

76L298 307 5-49

PLEASE RETURN TO
LOS ANGELES COUNTY SURVEYOR
726 LOS ANGELES COUNTY ENGINEERING BLDG.

NOTE: ANY ADDITIONS OR CHANGES ON THIS SHEET MUST BE MADE OR CIRCLED IN RED INK, WITH DATE AND NAME OF PERSON MAKING CHANGE.

Do not extend notes this side of this line.

Profile No. ____ X-Sec. No. ____

Job No. ____ Division No. ____ Notes Red. ____ Plotted ____
Date ____ Date ____
Survey of ____ Notes ____ Notes Chkd. ____ Checked ____
Survey by ____ Date ____ Date ____ Date ____
Indexed ____

F.B. 917 PG. 52

STATION	B. S.	H. I.	F. Wire ELEV.			Size		
Pole No.	Ht	X Arm Ln.	Wire No.	Per Arm	Wire Station	Wire Diagm	or Side Vw	Wire Ht	Remarks

76L298 307 5-49

PLEASE RETURN TO
LOS ANGELES COUNTY SURVEYOR
726 LOS ANGELES COUNTY ENGINEERING BLDG.

NOTE: ANY ADDITIONS OR CHANGES ON THIS SHEET MUST BE MADE OR CIRCLED IN RED INK, WITH DATE AND NAME OF PERSON MAKING CHANGE.

Do not extend notes this side of this line.

STATION	B. S.	H. I.	F. S.	ELEV.					
Pole No.	Ht	X Arm	Ln. Wire	Wire No. Per Arm	Wire Station	Wire Diagn	Size or Side Vw	Wire Ht	Remarks

Profile No. ____ Notes Red. ____ Plotted ____ Job No. ____ Division No. ____
Date ____ Date ____ Survey of ____
X-Sec. No. ____ Notes Chkd. ____ Checked ____ Survey by ____ Notes ____ Date ____
Date ____ Date ____ Map No. ____ Indexed ____ Date ____

F.B. 917 PG. 53

76L298 307 5-49

PLEASE RETURN TO
LOS ANGELES COUNTY SURVEYOR
726 Los Angeles County Engineering Bldg.

NOTE: ANY ADDITIONS OR CHANGES ON THIS SHEET MUST BE MADE OR CIRCLED IN RED INK, WITH DATE AND NAME OF PERSON MAKING CHANGE.

Do not extend notes this side of this line.

Profile No. ____ X-Sec. No. ____

Job No. ____ Division No. ____ Notes Red. ____ Date ____ Plotted ____ Date ____

Survey of ____ Notes ____ Date ____ Notes Chkd. ____ Date ____ Checked ____ Date ____

Survey by ____

Indexed ____

F.B. 917 PG. 54

STATION	B. S.	H. I.	F. Wire	ELEV.		Size	
Pole No.	Ht X Arm	Ln. Wire	No. Per Arm	Wire Station	Wire Diagm	or Side Wr	Wire Ht	Remarks

76L298 307 5-49

PLEASE RETURN TO
LOS ANGELES COUNTY SURVEYOR
726 LOS ANGELES COUNTY ENGINEERING BLDG.

NOTE: ANY ADDITIONS OR CHANGES ON THIS SHEET MUST BE MADE OR CIRCLED IN RED INK, WITH DATE AND NAME OF PERSON MAKING CHANGE.

Do not extend notes this side of this line.

STATION	B. S.	H. I.	F. S.	ELEV.					
Pole No.	Ht	X Arm	Ln. Wire	Wire No. Per Arm	Wire Station	Wire Diagm	Size of Wire Side Vw	Wire Ht	Remarks

Profile
No. Notes Red. Plotted Job No. Division No.
Date Date Survey of
X-Sec. Notes Chkd. Checked Survey by Notes
No. Date Date Map No. Indexed Date

F.B. 97 PG. 55

76L298 307 8-49

PLEASE RETURN TO
LOS ANGELES COUNTY SURVEYOR
726 Los Angeles County Engineering Bldg.

NOTE: ANY ADDITIONS OR CHANGES ON THIS SHEET MUST BE MADE OR CIRCLED IN RED INK, WITH DATE AND NAME OF PERSON MAKING CHANGE.

Do not extend notes this side of this line.

Profile No. X-Sec. No.

Job No. Division No. Notes Red. Date Plotted Date

Notes Date Notes Chkd. Date Checked Date

Survey of
Survey by
Indexed

F.B. 917 PG. 56

STATION	B. S.	H. I.	F. Wire	ELEV.	Size	
Pole No.	Ht	X Arm Ln. Wire	No. Per Arm	Wire Station	Wire Diagm or Side Vw	Wire Ht

Remarks

Notes Ck'd by	Survey of Telephone Line # 114	F. B. 917 Pg. 57
Map No.	W. O. 8094 Tape No. 32 Std. 84 °F	
Office Work	Surveyed by W. S. LOWHEND	
Checked	Notes W.S.C. Date 12-16-49	
Date	Indexed E. C. Johnson	



INVENTORY IN F. B. 917-29,30

NOTE
LOCATION OF POLES FROM SOLEDAD HDQ TO LYONS AVE & HILL ST.

Pole Location Also Shown in FB 598-6 To 9

See FB 598-9

Note: Any Additions or Changes on This Sheet Must be Made or Circled in Red Ink With Date and Name of Person Making Change.

Do not extend notes this side of this line.

RETURN TO
LOS ANGELES COUNTY SURVEYOR
720 LOS ANGELES COUNTY
ENGINEERING BLDG.

76F3098 247 10M 1-49

F. B. 917 Pg. 58

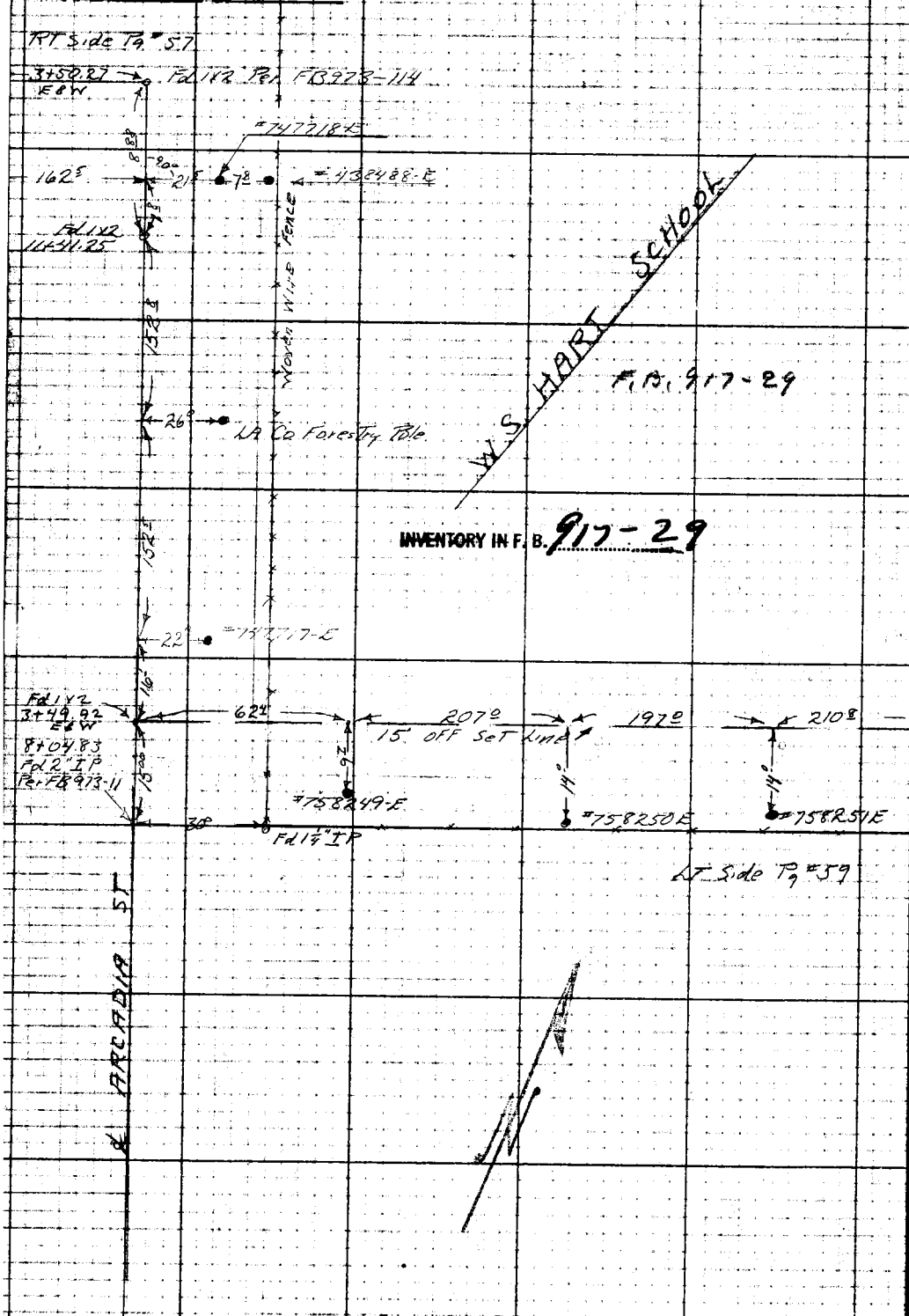

INVENTORY IN F. B. 917-29

RETURN TO
LOS ANGELES COUNTY SURVEYOR
726 LOS ANGELES COUNTY
ENGINEERING BLDG.

Do not extend notes this side of this line.

Note: Any Additions or Changes on This Sheet Must be Made or Circled in Red Ink With Date and Name of Person Making Change.

Notes Ck'd by	Survey of Telephone Line # VN
Map No.	W. O. 8094 Tape No. 32 St'd 84 °F
Office Work	Surveyed by W. S. Cowhead
Checked	Notes W.S.C. Date 12-16-49
Date	Indexed J. C. Johnson

F. B. 917 Pg. 59

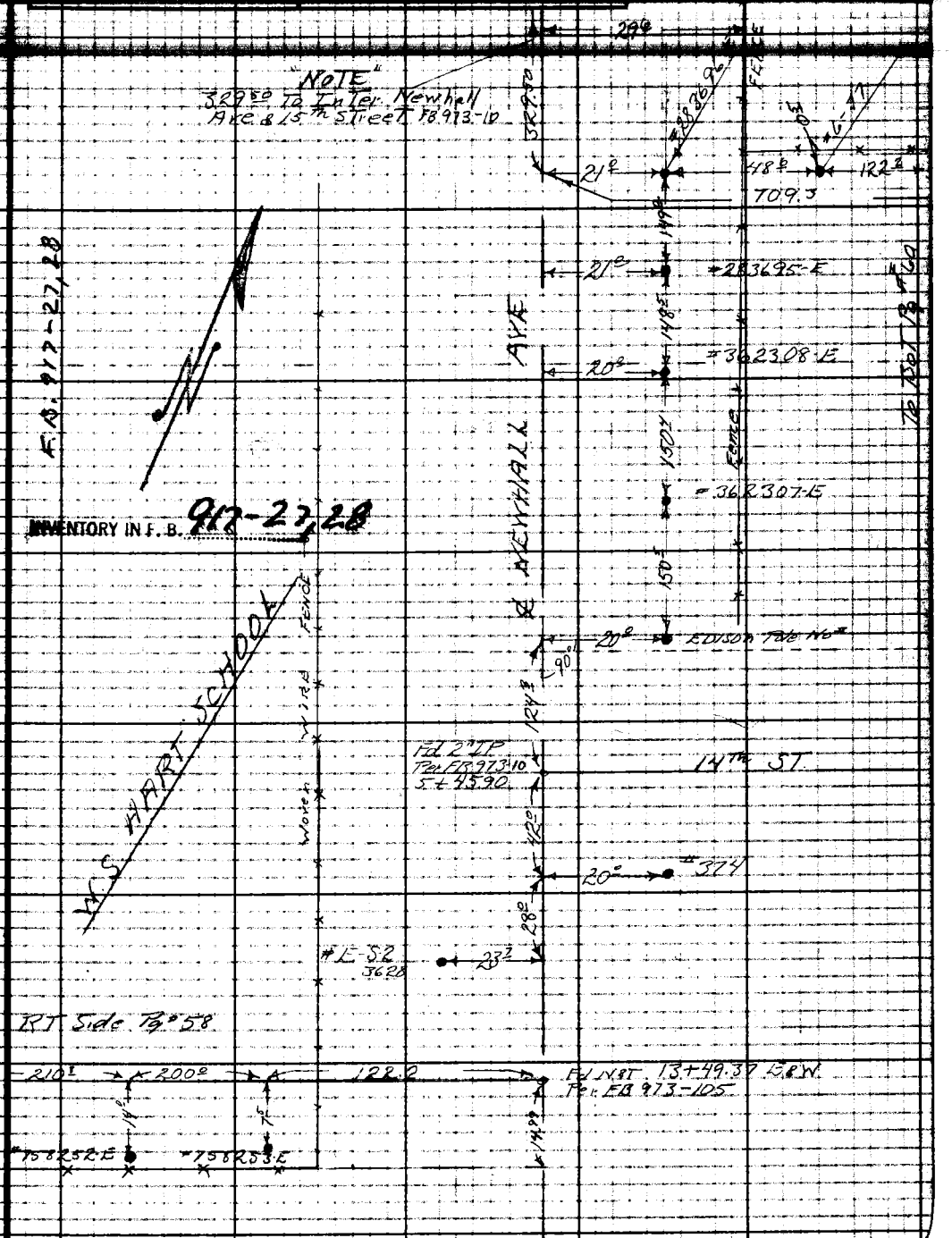

Notes Any Additions or Changes on This Sheet Must be Made or Circled in Red Ink With Date and Name of Person Making Change.

Do not extend notes this side of this line.

RETURN TO
LOS ANGELES COUNTY SURVEYOR
726 LOS ANGELES COUNTY
ENGINEERING BLDG.

76F309B 247 10M 1-49

F. B. 917 Pg. 60

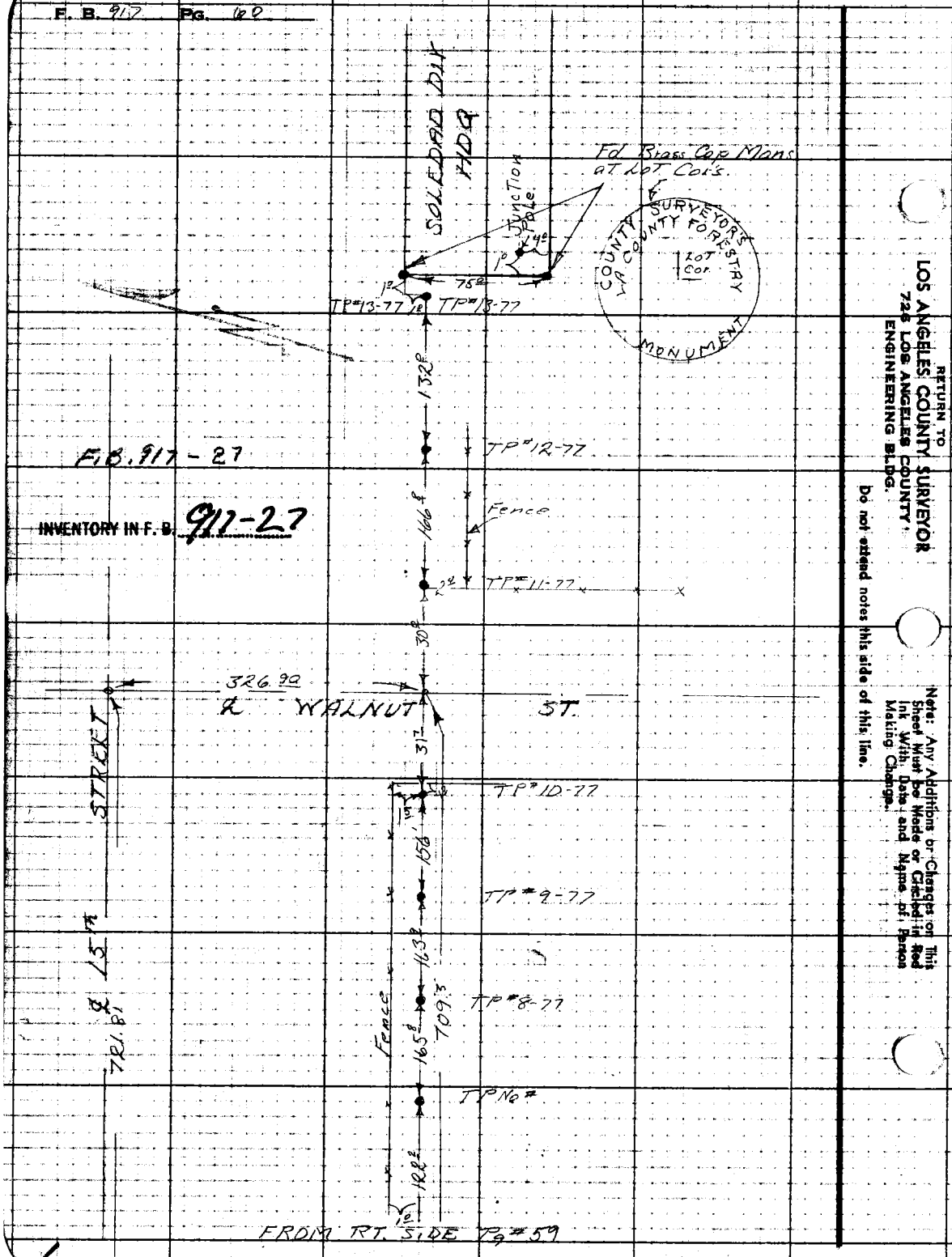

RETURN TO
LOS ANGELES COUNTY SURVEYOR
725 LOS ANGELES COUNTY
ENGINEERING BLDG.

Do not extend notes this side of this line.

Note: Any Additions or Changes on This Sheet Must be Made or Checked in Red Ink With Date and Name of Person Making Change.

76F3095 247 10M 1-49

RETURN TO
LOS ANGELES COUNTY SURVEYOR
726 LOS ANGELES COUNTY
ENGINEERING BLDG.

Note: Any Additions or Changes on This Sheet Must be Made or Circled in Red Ink With Date and Name of Person Making Change.

Do not extend notes this side of this line.

Notes Ck'd by
Map No.
Office Work
Checked
Date

Survey of
W. O. Tape No. Std.
Surveyed by:
Notes
Indexed
Date

F. B. 917 Pg. 67

RETURN TO
LOS ANGELES COUNTY SURVEYOR
726 LOS ANGELES COUNTY
ENGINEERING BLDG.

Note: Any Additions or Changes on This Sheet Must be Made or Circled in Red Ink With Date and Name of Person Making Change.

Do not extend notes this side of this line.

F. B. 917 PG. 62

76F3093 247 10M 1-49

RETURN TO
LOS ANGELES COUNTY SURVEYOR
726 LOS ANGELES COUNTY
ENGINEERING BLDG.

Note: Any Additions or Changes on This Sheet Must be Made or Circled in Red Ink With Date and Name of Person Making Change.

Do not extend notes this side of this line.

Notes Ck'd by
Map No.
Office Work
Checked
Date

Survey of
W. O. Tape No. St'd. °F
Surveyed by
Notes
Indexed Date

F. B. 977 Pg. 63

RETURN TO
LOS ANGELES COUNTY SURVEYOR
726 LOS ANGELES COUNTY
ENGINEERING BLDG.

Note: Any Additions or Changes on This Sheet Must be Made or Circled in Red Ink With Date and Name of Person Making Change.

Do not extend notes this side of this line.

F. B. 917 Pg. 127

76F3095 247 10M 1-49

RETURN TO
LOS ANGELES COUNTY SURVEYOR
726 LOS ANGELES COUNTY
ENGINEERING BLDG.

Note: Any Additions or Changes on This Sheet Must be Made or Circled in Red Ink With Date and Name of Person Making Change.

Do not extend notes this side of this line.

Notes Ck'd by
Map No.
Office Work
Checked
Date

Survey of
W. O. Tape No. St'd. °F
Surveyed by
Notes
Indexed Date

F. B. 217 Pg. 85

RETURN TO
LOS ANGELES COUNTY SURVEYOR
726 LOS ANGELES COUNTY
ENGINEERING BLDG.

Note: Any Additions or Changes on This Sheet Must be Made or Circled in Red Ink With Date and Name of Person Making Change.

Do not extend notes this side of this line.

F. B. 917 Pg. 162

Notes Ck'd by	Survey of
Map No.	W. O. Tape No. Std. °F
Office Work	Surveyed by
Checked	Notes Date
Date	Indexed

F. B. 917 PG. 67

Notes: Any Additions or Changes on This Sheet Must be Made or Circled in Red Ink With Date and Name of Person Making Change.

Do not attend notes this side of this line.

RETURN TO
LOS ANGELES COUNTY SURVEYOR
726 LOS ANGELES COUNTY
ENGINEERING BLDG.

76F3098 247 10M 5-48

RETURN TO
LOS ANGELES COUNTY SURVEYOR
725 LOS ANGELES COUNTY
ENGINEERING BLDG.

Note: Any Additions or Changes on This Sheet Must be Made or Circled in Red Ink With Date and Name of Person Making Change.

Do not extend notes this side of this line.

F. B. 917 Pg. 28

Notes Ck'd by	Survey of Telephone Line #113	F. B. 917 Pg. 69
Map No.	W. O. 8094 Tape No. 82 Std 84 °F	
Office Work	Surveyed by W. S. COWHERD	
Checked	Notes W.S.C. Date 12-19-49	
Date	Indexed C. Johnson 3-30-50	

LA CO FIRE COMM. SYS. SOLEDAD DIV.

POLE LINE #113

INFORMATION REGARDING POLES-GUYS-ETC.
FROM JUNCTION WITH LINE #101 AT STATE
HWY #99 AND LYONS AVE TO VAL VERDE
PARK THENCE TO CASTAIC PATROL STA.

JN 8094

REFERENCE
FB598-21-71

Party
W. S. COWHERD
E. Shoemaker
S. HALisky
W. Boydston
R. Gearing

Notes: Any Additions or Changes on This Sheet Must be Made or Circled in Red Ink With Date and Name of Person Making Change.

Do not extend notes this side of this line.

RETURN TO
LOS ANGELES COUNTY SURVEYOR
726 LOS ANGELES COUNTY
ENGINEERING BLDG.

76F3095 247 10M 1-49

F. B. 917 Pg. 70

INDEX:

RETURN TO
LOS ANGELES COUNTY SURVEYOR
728 LOS ANGELES COUNTY
ENGINEERING BLDG.

Do not extend notes this side of this line.

Note: Any Additions or Changes on This Sheet Must be Made or Circled in Red Ink With Date and Name of Person Making Change.

Notes Ck'd by	Survey of	F. B. 912 Pg. 71
Map No.	W. O. 8099 Tape No. 32 Std. 84 °F	
Office Work	Surveyed by W. S. COWHERD	
Checked	Noted WSC Date 12-19-49	
Date	Indexed R. G. Johnson	

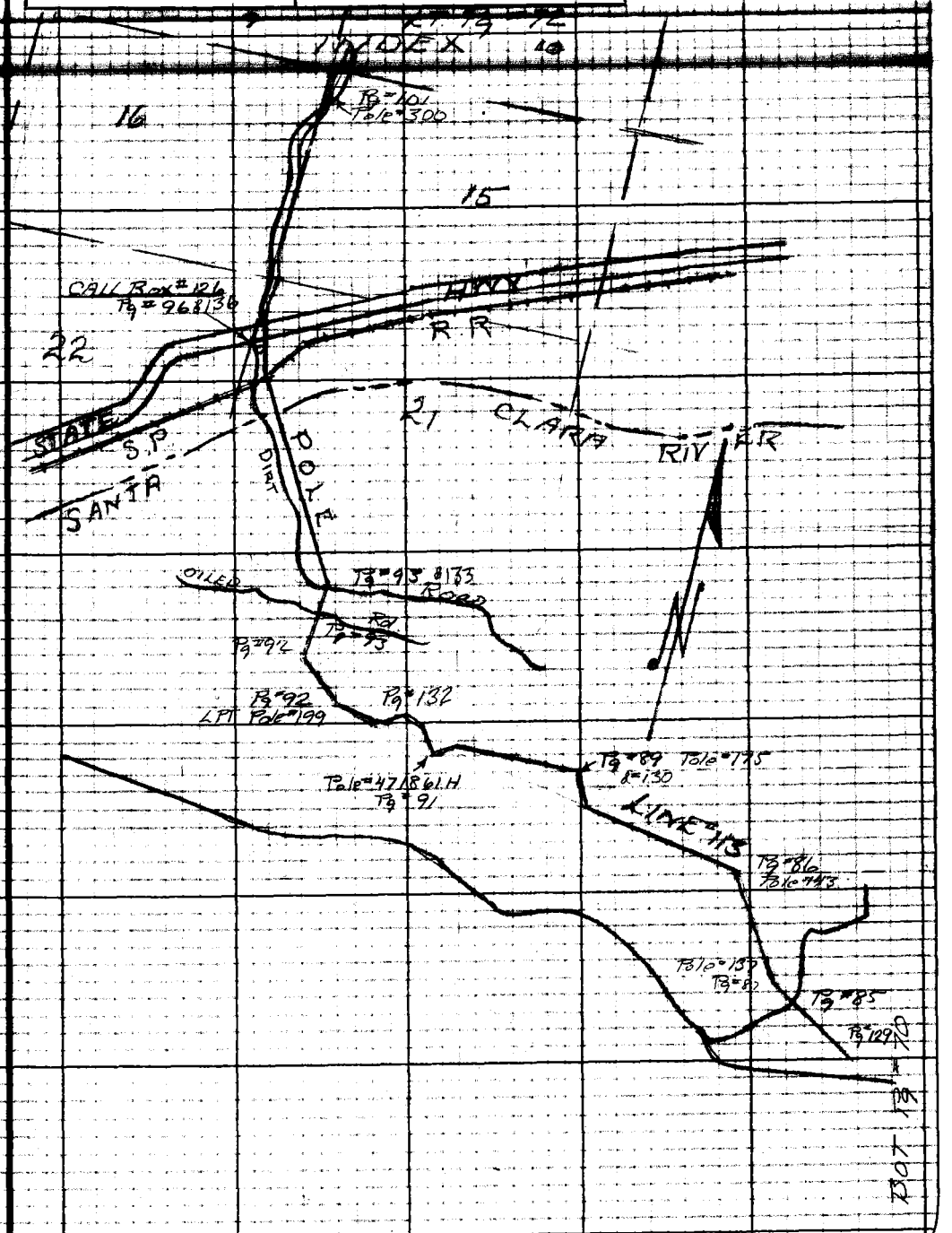

Notes: Any Additions or Changes on This Sheet Must be Made or Circled in Red Ink With Date and Name of Person Making Change.

Do not extend notes this side of this line.

RETURN TO
LOS ANGELES COUNTY SURVEYOR
726 LOS ANGELES COUNTY
ENGINEERING BLDG.

F. B. 917 Pg. 72

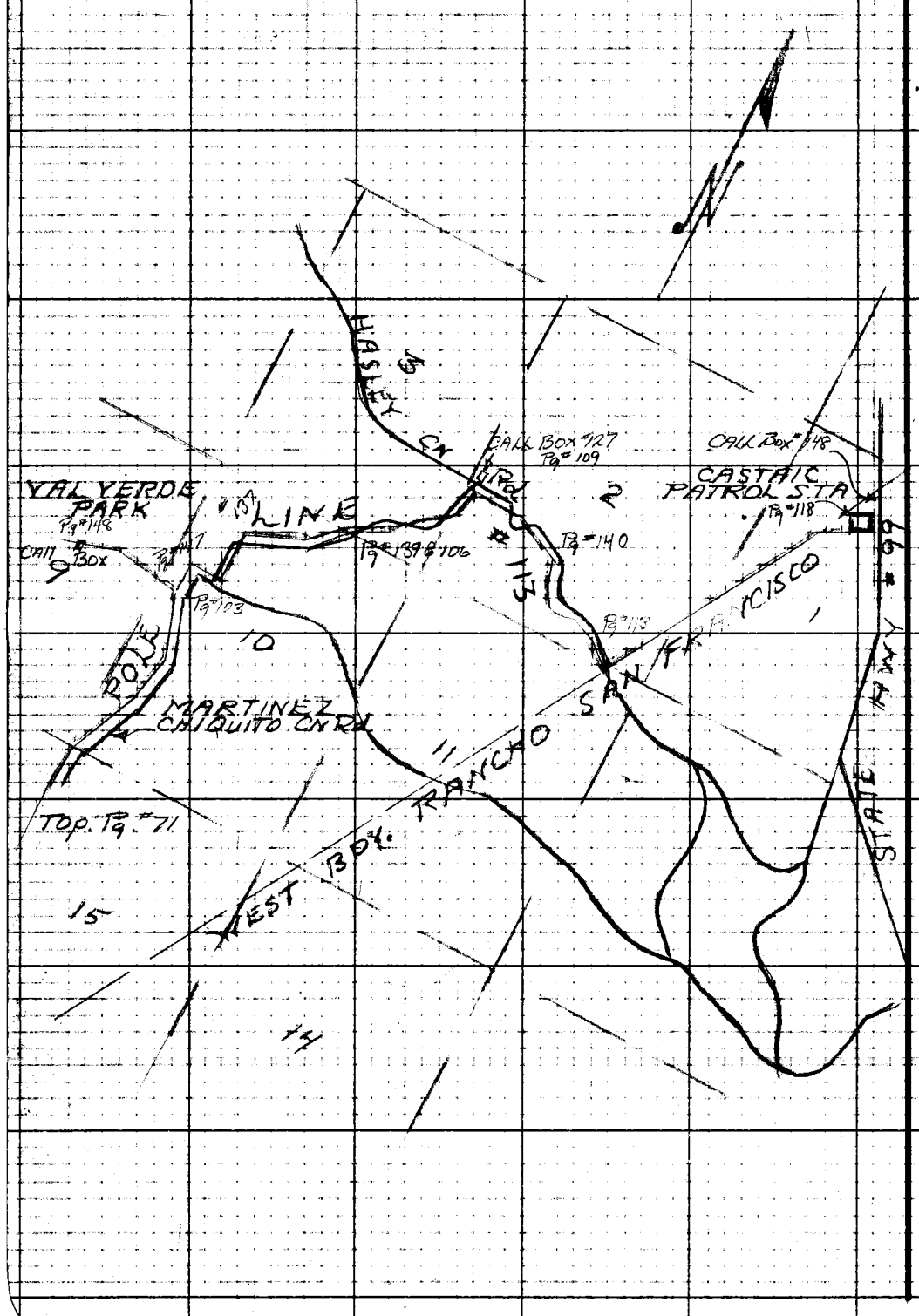

RETURN TO
LOS ANGELES COUNTY SURVEYOR
726 LOS ANGELES COUNTY
ENGINEERING BLDG.

Do not extend notes this side of this line.

Note: Any Additions or Changes on This Sheet Must be Made or Circled in Red Ink With Date and Name of Person Making Change.

76L298 307 5-49

PLEASE RETURN TO
LOS ANGELES COUNTY SURVEYOR
726 LOS ANGELES COUNTY ENGINEERING BLDG.

NOTE: ANY ADDITIONS OR CHANGES ON THIS SHEET MUST BE MADE OR CIRCLED IN RED INK, WITH DATE AND NAME OF PERSON MAKING CHANGE.

Do not extend notes this side of this line.

Profile Notes Red_____ Plotted_____ Job No._____ Division No._____
No._____ Date_____ Date_____ Survey of_____
X-Sec. Notes Chkd. RP 2nd Checked_____ Survey by W. S. C. Notes Shoemaker Date 12-19-49
No._____ Date_____ Date_____ Map No._____ Indexed Johnson Date_____

F.B. 911 PG. 73

SURVEY IN F. B. 588-22

STATION / Pole No.	B. S. / Ht	H. I. / X Arm	H. I. / In. Wire	Wire No. Per Arm	Wire Elev. / Station	Wire Diagm	Size or Wire Side Vw	Wire Ht	Remarks
			177.0			1			
113-8	16°	2 Regs		2 Lines	9+18.7	2		14°	
7	16°	"	140.2	" "	7+78.5	1 2		14°	
			150.4						
6	17°	"		" "	6+28.1	1 2		16°	
			92.0						
# 4 F.D. Pole	20⁵	"		" "	5+36.1	2 1		19°	
			152.4						
4	15°	"		" "	3+88.7	2 1		14°	
			105.0						
3	23⁵	"		" "	2+78.7	2 1		22°	
			78.5						
2	25°	"		" "	2+00.2	2 1		23⁵	ALL Pole hard Reg; unless otherwise end. Pole HT. will be 5 ft above and Wire HT. of low wire 12 between 2 1 Down Guy Dip
			105.5						
113-1	22°	2 Regs		2 Lines	0+94.7	2 1		21°	Lines cross Sta 2 HW #99 18' clearance
			94.7						
101-67	23	2 Double Pin 1 Double 10 Pin			0+00	2 1 12 15 20⁵		22⁵	Junction Pole of Pole line 101 & 113 A.T. Lyons Ave & Main #99 Call Box 102 Pole-Loma Verde 3 HEAD Guy To

76L298 307 5-49

PLEASE RETURN TO
LOS ANGELES COUNTY SURVEYOR
726 LOS ANGELES COUNTY ENGINEERING BLDG.

NOTE: ANY ADDITIONS OR CHANGES ON THIS SHEET MUST BE MADE OR CIRCLED IN RED INK, WITH DATE AND NAME OF PERSON MAKING CHANGE.

Do not extend notes this side of this line.

STATION	B. S.	H. I.	F. S.	ELEV.					
Pole No.	Ht	X Arm	Ln. Wire	Wire No. Per Arm	Wire Station	Wire Diagm	Size or Side Vw	Wire Ht	Remarks
			150.7						
113-18	15 5	Single 10 Pin		10 Lines	21+80.0	XXXXX XXX21		15 0	
SURVEY IN F. B. 598-24			150.8						
17	20 0			" "	20+29.2	XXXXX XXX1 2		19 5	
			147.8						
LA. Co. F.D. Pole No #	14 0	"		" "	18+81.4	XXXXX XXX12		18 5	Pick up single wire 2' lower than cross arm unles other wise noted
			150.9						
15	20 0	"		" "	17+30.5	XXXXX XXX12		19 5	
			147.0						
14	16 5	"		" "	16+83.5	XXXXX XXX12		16 0	
			149.7						
13	16 0	"		" "	14+33.8	XXXXX XXX12		15 5	
			92.7						
-12	15 5	"		" "	13+41.1	XXXXX XX12 X		15 0	
			90.6						
-11	18 0	Single 10 Pin		" "	12+50.5	XXXXX XXX12		17 5	Pick up 8 new lines County Fire Comm. Lines are right outside lines
SURVEY IN F. B. 598-23			103.2						
113-10	20 0	Double 10 Pin		10 Lines	11-47.3	XXXXX XXX12		19 5	2 Downguys - Downguy over road clearance 18 5
			151.6						
No #	21 5	2 Pegs		2 Lines	10+95.7	1 2		20 0	

F.B. 917 PG. 74

Job No. 8094 Division No. 113 Notes Red. Plotted No. Date

Survey of [illegible] Notes Chkd. Checked Date

Survey by W. S. COWHERD Notes K. Shoemaker Date

Indexed R. C. Johnson Date

Profile X-Sec. No.

76L298 307 5-49

PLEASE RETURN TO
LOS ANGELES COUNTY SURVEYOR
726 LOS ANGELES COUNTY ENGINEERING BLDG.

NOTE: ANY ADDITIONS OR CHANGES ON THIS SHEET MUST BE MADE OR CIRCLED IN RED INK, WITH DATE AND NAME OF PERSON MAKING CHANGE.

Do not extend notes this side of this line.

Profile Notes Red ____ Plotted ____ Job No. 8071 Division No. ____
No. ____ Date ____ Date ____ Survey of ____
X-Sec. Notes Chkd. PR & W Checked ____ Survey by W. S. C. Notes ES Date 12-19-49
No. ____ Date ____ Date ____ Map No. ____ Traced Johnson Date ____

F.B. 111 PG. 75

STATION	B. S.	H. I.	F. S.	Wire No. Per Arm	Wire Station	Wire Diagram	Size or Side Vw	Wire Ht	Remarks
Pole No.	Ht	X Arm	147.4						
113-28	16 5	Single 10 Pin		10 Lines	37 36+82.5	XXXOXXXX21		16 0	
			150.1						
27	15 5	"		" "	36 35+32.4	XOXXXXXX100 2		15 0	
SURVEY IN F. B. 598-25			146.2						
26	19 5	"		" "	34 33+86.2	XXXXXXXX12		19 0	
			156.6						
25	20 0	"		" "	33 32+20.6	XXXXXXXX12		19 5	
			147.2						
24	16 5	"		" "	31 30+80.4	XXXXXXXX12		15 0	
			150.3						
23	16 4	"		" "	30 29+32.1	XXXXXXXX12		15 5	
			150.7						
22	15 0	"		" "	28 27+81.4	XXXXXXXX2 1		14 5	
			150.5						
21	16 0	"		" "	27 26+30.9	XXXXXXXX21		15 5	
SURVEY IN F. B. 598-24			150.2						
20	16 0	"		" "	25 24+80.7	XXXXXXXX21		15 5	
			150.0						
113-19	16 5	Single 10 Pin		10 Lines	24 23+30.7	XXXXXXXX21		16 0	

76L298 307 5-49

PLEASE RETURN TO
LOS ANGELES COUNTY SURVEYOR
726 LOS ANGELES COUNTY ENGINEERING BLDG.

NOTE: ANY ADDITIONS OR CHANGES ON THIS SHEET MUST BE MADE OR CIRCLED IN RED INK, WITH DATE AND NAME OF PERSON MAKING CHANGE.

Do not extend notes this side of this line.

Profile No. ____ X-Sec. No. ____
Plotted ____ Date ____ Checked ____ Date ____
Notes Red. ____ Date ____ Notes Chkd. ____ Date ____
Division No. ____ Job No. 8094
Survey of L.A. Co. Flood Control Dist. Storm Drain Line "A"
Survey by W. S. COWDEN Notes L. S. Peterson & K. C. Johnson Date
Indexed ____ Date ____
F.B. 917 PG. 76

STATION	B. S.	H. I.	F. S.	Wire No.	Wire Port Arm	ELEV.	Wire Station	Wire Diagm	Size or Side Vw	Wire Ht	Remarks
Pole No.	Ht	X Arm	Ins	Wire	Arm						
			150.8								
113-37	16 5	Single 10 Pin		10	Lines	32	30.8	XXXCX XXX 12		16 0	1 downguy 12M.
			123.0								
36	16 5	"		"	"	30	27.8	XOXXX OXX 12		16 0	
SURVEY IN F. B. 598-26											
			144.5								
LA Co. Pole No #	20 0	"		11	Lines	41	83.3	OO XXX XX 2 1		18 5	Single wire up to cross arm this pole only
			155.5								
35	15 5	"		10	Lines	43	27.8	XOXXX XX 21		15 0	
			146.9								
34	18 5	"		"	"	46	80.9	XXXOX XXX21		18 0	Lines cross oiled road clearance 17'0
			150.5								
33	20 0	"		"	"	47	30.4	XOXXX XX 21		19 5	
			150.3								
32	16 5	"		"	"	49	80.1	XXXOX XXX21		16 0	
			148.5								
31	15 0	"		"	"	49	31.6	XO XXX OXX21		14 5	
SURVEY IN F. B. 598-25											
			152.6								
30	19 5	"		"	"	52	79.0	XXX OX XXX21		19 0	
			149.1								
113-29	19 0	Single 10 Pin		10	Lines	54	29.9	XXXXX OXX21		18 5	

76L298 307 5-49

PLEASE RETURN TO
LOS ANGELES COUNTY SURVEYOR
726 LOS ANGELES COUNTY ENGINEERING BLDG.

NOTE: ANY ADDITIONS OR CHANGES ON THIS SHEET MUST BE MADE OR CIRCLED IN RED INK, WITH DATE AND NAME OF PERSON MAKING CHANGE.

Do not extend notes this side of this line.

STATION	B. S.	H. I.		Wire No. Per Arm	ELEV.		Size or Side Vw	Wire Ht	Remarks
Pole No.	Ht	X Arm	In. Wire		Wire Station	Wire Diagm			
			129.5						
113-47	16.5	Single 10 Pin		10 Lines	~~66~~ 67+41.4	xxxox‖xx021		16.0	
			149.7						
46	16.5	"		" "	~~64~~ 65+91.7	xoxxx‖oxx1 2		16.0	
SURVEY IN F. B. 598-27			152.2						
45	16.5	"		" "	~~63~~ 64+39.5	xxxox‖xxx12		16.0	
			146.8						
44	16.0	"		" "	~~61~~ 62+92.7	xoxxx‖oxx12		15.5	
			149.1						
43	16.0	"		" "	~~60~~ 61+43.6	xxoxx‖xxx12		15.5	
			149.1						
42	16.0	"		" "	~~58~~ 59+94.5	oxxxx‖oxx12		15.5	
			178.1						
41	25.0	"		" "	~~57~~ 58+16.4	xxxox‖xxx12		24.5	Single line down from crossarm
			117.3						
40	21.0	"		" "	~~55~~ 56+99.1	xoxxx‖oxx12		20.5	
SURVEY IN F. B. 598-26			146.5						
39	20.0	"		" "	~~54~~ 55+52.6	xxxox‖xxx12		19.5	
			151.0						
113-38	20.5	Single 10 Pin		10 Lines	~~53+01.6~~ 54+01.6	xoxxx‖ooxx12		20.0	

Profile Notes Red. ____ Plotted ____ Job No. ____ Division No. ____
No. ____ Date ____ Date ____ Survey of ____
X-Sec. Notes Chkd. Dr. Checked ____ Survey by W. S. C. Notes ES Date 12-19-49
No. ____ Date ____ Date ____ Map No. ____ Indexed X C Johnson Date ____

F.B. 917 PG. 77

76L298 307 5-49

PLEASE RETURN TO
LOS ANGELES COUNTY SURVEYOR
726 LOS ANGELES COUNTY ENGINEERING BLDG.

NOTE: ANY ADDITIONS OR CHANGES ON THIS SHEET MUST BE MADE OR CIRCLED IN RED INK, WITH DATE AND NAME OF PERSON MAKING CHANGE.

Do not extend notes this side of this line.

STATION	B. S.	H. I.	F. S.	ELEV.					
Pole No.	Ht	X Arm	Ln. Wire	Wire No. Per Arm	Wire Station	Wire Diagm	Size or Side Vw	Wire Ht	Remarks
			99.3						
113-57	16.5	2 pegs		2 Lines	81 ~~80~~+69.6	1 2		14.5	
			83.6						
56	17.5	"		" "	80 ~~79~~+86.0	1 2		17.0	
			232.0						
No #	16.0	"		" "	78 ~~77~~+54.0	2 1		14.0	
SURVEY IN F. B. 598-28			66.4						
54	16.0	"		" "	77 ~~76~~+87.6	2 1		14.5	
			126.9						
53	15.0	"		" "	76 ~~75~~+60.7	2 1		13.5	
			128.6						
52	16.0	"		" "	75 ~~74~~+32.1	2 1		14.0	
			193.2						
51	23.5	"		" "	73 ~~72~~+38.9	2 1		22.0	
			147.0						
50	16.0	"		" "	72 ~~70~~+91.9	2 1		14.0	
			200.5						
49	23.0	2 Pegs		2 Lines	69 ~~68~~+91.4	2 1		21.5	
SURVEY IN F. B. 598-27			120.5						Drop all but LACo. Fire lines
113-48	16.0	Single 10 Pin		10 Lines	68 ~~67~~+70.9	21		16.5	2 downguys DM

Profile No. X-Sec. No.

Plotted Date Checked Date

Notes Red. Date Notes Chkd. Date

Division No. Div. Tele. # 113

Job No. Notes E. Shoemaker Date

Survey of Div. Tele. # 113

Survey by W. S. COWHERD Notes E. Shoemaker

Indexed A. C. Johnson Date

F.B. 917 PG. 78

76L298 307 5-49

PLEASE RETURN TO
LOS ANGELES COUNTY SURVEYOR
726 LOS ANGELES COUNTY ENGINEERING BLDG.

NOTE: ANY ADDITIONS OR CHANGES ON THIS SHEET MUST BE MADE OR CIRCLED IN RED INK, WITH DATE AND NAME OF PERSON MAKING CHANGE.

Do not extend notes this side of this line.

STATION	B. S.	H. I.	F. S.	Wire No. Per Arm	ELEV. Wire Station	Wire Diagm	Size or Side Vw	Wire Ht	Remarks
Pole No.	Ht	X Arm	Ln. Wire						
			134.0						
113-67	16.0	2 pegs			98 ~~97~~+55.2	1 2		14.5	
			147.6						
66	15.5	"			97 ~~96~~+07.6	1 2		14.0	
			184.0						
65	17.0	"		"	95 ~~94~~+23.6	1 2		15	
SURVEY IN F. B. 598-29			93.5						
64	17	"		"	94 ~~93~~+30.1	1 2		16.5	
			256.9						
63	17.0	"		"	91 ~~90~~+73.2	2 1		15.0	
			159.4						
62	17.0	"		"	90+13.8 89+13.8	2 1		15	
			230.8						
61	17.0	"		"	87 ~~86~~+83.0	2 1		16.5	
			246.9						
60	16.0	"		"	85 ~~84~~+36.1	1 2		14.0	
			103.7						
59	16.0	"		"	84 ~~83~~+32.4	1 2		14.5	
SURVEY IN F. B. 598+28			163.5						
113-58	16.5	2 pegs		2 Lines	82 ~~81~~+68.9	1 2		14.0	

Profile No. ____ Notes Red. ____ Plotted ____ Job No. 8094 Division No. ____
X-Sec. No. ____ Date ____ Date ____ Survey of [illegible] #113
Notes Chkd. Drew Checked ____ Survey by W. S. C. Notes Shoemaker Date 12-19-48
Date ____ Date ____ Map No. ____ Indexed Johnson Date ____

F.B. 917 PG. 79

76L298 307 5-49

PLEASE RETURN TO
LOS ANGELES COUNTY SURVEYOR
726 LOS ANGELES COUNTY ENGINEERING BLDG.

NOTE: ANY ADDITIONS OR CHANGES ON THIS SHEET MUST BE MADE OR CIRCLED IN RED INK, WITH DATE AND NAME OF PERSON MAKING CHANGE.

Do not extend notes this side of this line.

Profile No. ____ X-Sec. No. ____

Plotted ____ Date ____ Checked ____ Date ____

Notes Red. ____ Date ____ Notes Chkd. ____ Date ____

Division No. ____ Job No. 8094

Survey of L. A. County Engineer Control Survey Tie # 113

Survey by W. S. COWHERD Notes CE Shoemaker Date

Indexed E. C. Johnson

F.B. 917 PG. 80

STATION	B. S.	H. I.	F. S.	Wire No. Per Arm	Wire ELEV. Station	Wire Diagm	Size or Wire Side Vw	Wire Ht	Remarks
Pole No.	Ht	X Arm	In. Wire						
			156.5						
113-77	16 5	2 Pegs		2 Lines	111+92.8	1 2		14 5	
			149.5						
76	16 0	"		" "	110+43.3	1 2		14 5	
SURVEY IN F. B. 598-31			161.1						
75	16 5	"		" "	108+82.2	1 2		15 0	
			75.4						
74	16 5	"		" "	107+06.8	2 1		16 2	
			148.4						
73	17 0	"		" "	106+58.4	1 2		15 0	
			155.3						
72	16 0	"		" "	105+03.1	1 2		14 0	
			172.8						
71	16 0	"		" "	103+30.3	1 2		14 5	
SURVEY IN F. B. 598-30			151.9						
70	16 0	"		" "	101+78.4	1 2		14 5	
			145.1						
69	16 5	"		" "	100+33.3	1 2		14 5	
			144.1						
113-68	16 5	2 pegs		2 Lines	98+89.2	1 2		15 10	

76L298 307 5-49

PLEASE RETURN TO
LOS ANGELES COUNTY SURVEYOR
726 LOS ANGELES COUNTY ENGINEERING BLDG.

NOTE: ANY ADDITIONS OR CHANGES ON THIS SHEET MUST BE MADE OR CIRCLED IN RED INK, WITH DATE AND NAME OF PERSON MAKING CHANGE.

Do not extend notes this side of this line.

Profile Notes Red ____ Plotted ____ Job No. 8094 Division No. ____
No. ____ Date ____ Date ____ Survey of ____ 113
X-Sec. Notes Chkd. Trew Checked ____ Survey by W. S. G. Notes Shoemaker Date 12-20-49
No. ____ Date ____ Date ____ Map No. ____ Traced Johnson Date ____

F. B. 917 PG. 81

STATION Pole No.	B. S. Ht	H. I. Arm	H. I. In. Wire	F. Wire No. Per Arm	Wire ELEV. Station	Wire Diagm	Size or Side W	Wire Ht	Remarks
			90.1						
113-87	16 5	2 Pegs		2 Lines	127 126+88.6	2 1		14 5	
			153.3						
86	16 0	"		" "	126 125+35.3	2 1		14 0	
SURVEY IN F. B. 598-32									
			147.9						
85	17 0	"		" "	124 123+87.4	2 1		15 0	
			161.9						
84	16 5	"		" "	123 122+25.5	2 1		16 0	
			152.6						
83	16 0	"		" "	121 120+72.9	1 2		14 5	
			161.6						
82	17 0	"		" "	120 119+11.3	1 2		14 5	
			105.0						
81	16 5	"		" "	119 118+06.3	1 2		15 0	
SURVEY IN F. B. 598-31									
			161.7						
80	17 0	"		" "	117 116+44.6	1 2		15 0	
			153.9						
79	17 0	"		" "	115 114+90.7	1 2		15 0	
			141.4						
113-78	16 5	2 pegs		2 Lines	114 113+49.3	1 0		14 5	

76L298 307 5-49

PLEASE RETURN TO
LOS ANGELES COUNTY SURVEYOR
726 LOS ANGELES COUNTY ENGINEERING BLDG.

NOTE: ANY ADDITIONS OR CHANGES ON THIS SHEET MUST BE MADE OR CIRCLED IN RED INK, WITH DATE AND NAME OF PERSON MAKING CHANGE.

Do not extend notes this side of this line.

STATION	B. S.	H. I.		F. S.	ELEV.				
Pole No.	Ht	X Arm	Ln. Wire	Wire No. Per Arm	Wire Station	Wire Diagm	Size or Side Vw	Wire Ht	Remarks
			268.6						
113-99	28.0	Single 10 Pin		8 Lines	144 ~~143~~+56.1	x x 0 x x x x 01200		27.0	
			254.2						Lines cross O.L. Co. Rd. Clearance 19.0
98	23.0	"		" "	142 ~~141~~+01.9	x x x 0 x x 1200		22.5	1 downguy D.M.
SURVEY IN F. B. 917-125, 126			260.2						
96	23.0	"		" "	139 ~~138~~+41.7	x x 0 x x x x 01200		22.5	1 downguy D.M.
			219.6						
94	23.0	"		" "	137 ~~136~~+22.1	x x x 0 x x 02 x x 1		22.5	1 downguy D.M.
			231.4						
93	23.0	Single 10 Pin		8 Lines	134 ~~133~~+90.7	x x 0 x x x x 00210		22.5	
			97.7						
92	17.0	2 Pegs		2 Lines	133 ~~132~~+93.0	2 1		15.5	
			62.7						
91	17.0	"		" "	133 ~~132~~+30.3	2 1		15.5	1 downguy D.M.
			150.7						
90	16.0	"		" "	131 ~~130~~+79.6	2 1		14.0	
SURVEY IN F. B. 598-32			148.6						
89	16.0	"	1	" "	130 ~~129~~+31.0	2 1		14.5	Taps dn to Dead Horse Call Box #125
			152.3						
113-88	16.5	2 Pegs		2 Lines	128 ~~127~~+78.7	2 1		14.0	

F.B. 917 PG. 82

Job No. 8094 Division No. 113 Notes Red. Date Plotted Date No. Profile

Survey of Notes C.E. Shoemaker Notes Chkd. Date Checked Date No. X-Sec.

Survey by W. S. COWHERD Indexed E. C. Johnson

76L298 307 5-49

PLEASE RETURN TO
LOS ANGELES COUNTY SURVEYOR
726 LOS ANGELES COUNTY ENGINEERING BLDG.

NOTE: ANY ADDITIONS OR CHANGES ON THIS SHEET MUST BE MADE OR CIRCLED IN RED INK, WITH DATE AND NAME OF PERSON MAKING CHANGE.

Do not extend notes this side of this line.

STATION	B. S.	H. I.		F. S.	ELEV.					
Pole No.	Ht	X Arm	In. Wire	Wire No. Per Arm	Wire Station	Wire Diagm	Size or Side Vw	Wire Ht	Remarks
			233.9						
113	23.5	Single 10 Pin			164 ~~163~~+39.8	x x0xxx ‖ 01200		23.0	
			235.3						
111	23.5	"		" "	162 ~~161~~+04.5	xxx0x ‖ x1200		23.0	
			221.7						
110	23.5	"		" "	159 ~~158~~+82.8	x x0xxx ‖ 01200		23.0	1 downguy D.I. Lines cross Oil [illegible] Rd. clearance 2[illegible]
SURVEY IN F. B. 917-127			221.8						
108	30.0	"		" "	157 ~~156~~+61.0	xxx0x ‖ x1200		29.0	
			193.0						
107	21.5	"		" "	155 ~~154~~+68.0	x x0xxx ‖ 00100 2		21.0	Lines cross private road clearance 20
			142.5						
106	23.5	"		" "	154 ~~153~~+25.5	xxx0x ‖ x2001		23.0	
			152.4						
105	23.5	"		" "	152 ~~151~~+73.1	x x0xxx ‖ 02100		23.0	
			153.0						
104	15.0	"		" "	151 ~~150~~+20.1	xxx0x ‖ x0100 2		14.5	
SURVEY IN F. B. 917-126			144.5						
113-103	16.5	"		" "	149 ~~148~~+75.6	x x0xxx ‖ 01200		16.0	
			250.9						
No #	23.5	Single 10 Pin		8 Lines	147 ~~146~~+24.7	xxx0x ‖ x1200		23.0	1 downguy [illegible] road clearance 2[illegible]

Profile No. ____ Notes Red. ____ Plotted ____ Job No. 8094 Division No. ____ F.B. 917 PG. 83
X-Sec. No. ____ Date ____ Date ____ Survey of [illegible] 113
Notes Chkd. Drew Checked ____ Survey by W. S. C. Notes Shoemaker Date 12-20-49
Date ____ Date ____ Map No. ____ Indexed A. C. Johnson Date ____

76L298 307 5-49

PLEASE RETURN TO
LOS ANGELES COUNTY SURVEYOR
726 LOS ANGELES COUNTY ENGINEERING BLDG.

NOTE: ANY ADDITIONS OR CHANGES ON THIS SHEET MUST BE MADE OR CIRCLED IN RED INK, WITH DATE AND NAME OF PERSON MAKING CHANGE.

Do not extend notes this side of this line.

Profile No. ____ Plotted ____ Date ____ X-Sec. No. ____ Notes Red. ____ Date ____ Notes Chkd. ____ Date ____ Checked ____ Date ____

Job No. 8094 Division No. 113 Notes C.F. Shoemaker Date ____

Survey of ____ Survey by W.S. COWHERD & C. Johnson Indexed ____

F.B. 917 Pg. 84

STATION	B. S.	H. I.	F. Wire ELEV.				Size or Side Ww	Wire Ht	Remarks
Pole No.	Ht	X Arm	In. Wire	No. Per Arm	Wire Station	Wire Diagm			
			143.0						
113-126	16 5	2 Pegs		2 Lines	182+27.7	2 1		14 5	
			232.6						
124	15 0	"		" "	179+95.1	2 1		14 5	
SURVEY IN F. B. 917-129			180.3						
123	16 0	"		" "	178+148	2 1		14 0	
			263.8						
122	16 5	"		" "	175+510	2 1		14 5	
			115.8						
120	16 0	"		" "	174+352	2 1		14 0	
			120.5						
119	16 0	"		" "	173+147	2 1		14 0	1 downguy D.M. Pole Line leaves Rd
			133.9						
118	15 5	2 Pegs		2 Lines	171+80.8	2 1		15 5	
SURVEY IN F. B. 917-128			145.8						Lines cross oiled road clearance 15' All other lines except LACoFD lines leave on this pole
117	23 5	Single 18 Pin		8 Lines	170+350	x x x x x 2100		23 0	
			236.0						
116	23 5	"		" "	167+990	x x x x x 0 2100		23 0	
			225.3						
113-114	23 5	Single 18 Pin		8 Lines	165+73.7	x x x x x 0 x 0 100 2		23 0	

76L298 307 5-49

PLEASE RETURN TO
LOS ANGELES COUNTY SURVEYOR
726 LOS ANGELES COUNTY ENGINEERING BLDG.

NOTE: ANY ADDITIONS OR CHANGES ON THIS SHEET MUST BE MADE OR CIRCLED IN RED INK, WITH DATE AND NAME OF PERSON MAKING CHANGE.

Do not extend notes this side of this line.

STATION	B. S.	H. I.		F. Wire	ELEV.				
Pole No.	Ht	X Arm	Ln. Wire	No. Per Arm	Wire Station	Wire Diagm	Size or Side Vw	Wire Ht	Remarks
			133.3						
113-137	16.5			2 Lines	195 ~~194~~+603	2 1		14.5	LPT
			96.8						
136	16.5	"		" "	194 ~~193~~+635	2 1		14.5	
			102.0						
135	16.0	"		" "	193 ~~192~~+615	2 1		14.0	
SURVEY IN F. B. 598-36,37			161.7						Lines cross oiled road clearance 16
134	16.0	"		" "	191 ~~190~~+998	2 1		14.0	
			137.1						
133	17.0	"		" "	190 ~~189~~+627	2 1		15.0	
			135.5						
132	16.5	"		" "	189 ~~188~~+272	2 1		14.5	
			144.6						
131	17.0	"		" "	187 ~~186~~+826	2 1		15.0	
			72.3						
130	16.5	"		" "	187 ~~186~~+103	2 1		14.5	
SURVEY IN F. B. 917-129			116.1						
129	16.0	2 pegs		" "	185 ~~184~~+942	2 1		14.0	
			123.5						
113-128	13.5	Single 2 Pin		2 Lines	184 ~~183~~+707	2 1		13.5	

Profile Notes Red. ____ Plotted ____ Job No. 8094 Division No. ____ F.B. 917 PG. 85
No. ____ Date ____ Date ____ Survey of ____ 113
X-Sec. Notes Chkd. Drew Checked ____ Survey by ____ Notes Shoemaker Date 12-20-47
No. ____ Date ____ Date ____ Map No. ____ Indexed E. C. Johnson Date ____

76L298 307 5-49

PLEASE RETURN TO
LOS ANGELES COUNTY SURVEYOR
726 LOS ANGELES COUNTY ENGINEERING BLDG.

NOTE: ANY ADDITIONS OR CHANGES ON THIS SHEET MUST BE MADE OR CIRCLED IN RED INK, WITH DATE AND NAME OF PERSON MAKING CHANGE.

Do not extend notes this side of this line.

STATION	B. S.	H. I.		F. S.	ELEV.					
Pole No.	Ht	X Arm	Ln. Wire	Wire No. Per Arm	Wire Station	Wire Diagm	Size or Side Wire	Wire Ht	Remarks
			119.0						
113-147	16.0	2 pegs		2 Lines	210 ~~209~~+312	2 1		14.0	
			115.4						
146	16.5	"		" "	209 ~~208~~+158	2 1		14.5	Insolator loose #2
SURVEY IN F. B. 598-38			147.8						
145	16.5	"		" "	207 ~~206~~+680	2 1		14.5	
			171.0						
144	16.5	"		" "	205 ~~204~~+970	2 1		16.5	
			167.3						
143	16.5	"		" "	204 ~~203~~+297	1 2		14.5	1 downguy D.M. LPT
			151.5						
142	16.5	"		" "	202 ~~201~~+782	1 2		14.5	#2 WIRE Loose from insolator.
			149.8						
141	16.5	"		" "	201 ~~200~~+284	1 2		14.0	
			150.0						
140	16.5	"		" "	199 ~~198~~+784	1 2		14.5	
SURVEY IN F. B. 598-37			157.4						
139	16.0	"		" "	198 ~~197~~+210	1 2		15.5	
			127.4						Lines cross over dirt road clearance 13.5
113-138	17.0	2 pegs		2 Lines	196 ~~195~~+936	2 1		15.0	

Profile No. ___ X-Sec. No. ___
Plotted ___ Date ___
Notes Red. ___ Date ___
Notes Chkd. ___ Date ___
Job No. 8094 Division No. ___
Survey of L.A. Co. Fire Comm. Sys. Exploded Div. Tab. # 113
Survey by W. S. COWHERD Notes C.E. Shoemaker
Indexed R. C. Johnson Date ___
F.B. 917 PG. 86

76L298 307 5-49

PLEASE RETURN TO
LOS ANGELES COUNTY SURVEYOR
726 LOS ANGELES COUNTY ENGINEERING BLDG.

NOTE: ANY ADDITIONS OR CHANGES ON THIS SHEET MUST BE MADE OR CIRCLED IN RED INK, WITH DATE AND NAME OF PERSON MAKING CHANGE.

Do not extend notes this side of this line.

STATION Pole No.	B. S. Ht	X Arm	H. I. Ln. Wire	F. S. Wire No. Per Arm	ELEV. Wire Station	Wire Diagm	Size or Side Vw	Wire Ht	Remarks
			120.7						
113 - 157	16.5	2 pegs		2 Lines	223 ~~222~~+367	1 2		14.5	
SURVEY IN F. B. 598-39			117.7						
156	16.0	"		" "	222 ~~221~~+690	1 2		14.0	
			147.8						
155	17.0	"		" "	221 ~~220~~+212	1 2		15.0	
			118.2						
154	16.0	"		" "	220 ~~219~~+030	1 2		14.0	
			147.1						Lines cross oiled road clearance 15
153	17.0	"		" "	218 ~~217~~+559	1 2		15.0	
			150.8						
152	16.5	"		" "	217 ~~216~~+051	1 2		14.5	
			126.2						
151	16.5	"		" "	215 ~~214~~+789	1 2		14.5	
SURVEY IN F. B. 598-38			128.3						Lines cross dirt road clearance 14.0
150	16.5	"		" "	214 ~~213~~+506	1 2		16.5	
			149.2						
149	16.5	"		" "	213 ~~212~~+014	2 1		14.5	
			151.2						
113-148	17.0	2 pegs		2 Lines	211+502 210+502	2 1		15.0	

Profile No. ____ Notes Red ____ Plotted ____ Job No. 8094 Division No. ____ F.B. 917 PG. 87
X-Sec. No. ____ Date ____ Date ____ Survey of ____ 113
Notes Chkd. Drew Checked ____ Survey by ____ Notes Shoemaker Date 12-20-49
Date ____ Date ____ Map No. ____ Indexed Johnson Date ____

76L298 307 5-49

PLEASE RETURN TO
LOS ANGELES COUNTY SURVEYOR
726 LOS ANGELES COUNTY ENGINEERING BLDG.

NOTE: ANY ADDITIONS OR CHANGES ON THIS SHEET MUST BE MADE OR CIRCLED IN RED INK. WITH DATE AND NAME OF PERSON MAKING CHANGE.

Do not extend notes this side of this line.

F.B. 917 PG. 88
Job No. 8094 Division No. Profile No. X-Sec. No.
Survey of L.A. Co. Fire Comm. Sys. Soledad Div. Tele. # 113 Plotted Notes Red. Date
Survey by W. S. CONVERSE Notes C. E. Shoemaker Date Notes Chkd. Date
Indexed A. C. Johnson Date Checked Date

STATION	B. S.	H. I.	F. S. Wire Ele.	No. Per Arm	Wire Station	Wire Diagram	Size of Side Wire	Wire Ht	Remarks
Pole No.	Ht	X Arm	In. Wire						
			119.5		236				
113-167	16 0	2 pegs		2 Lines	235+262	1 1/2		16 0	
SURVEY IN F. B. 598-40			119.4						
166	16 5	"		" "	234+068	2 1		14 5	
			119.0						
165	16 5	"		" "	233+878	2 1		14 5	
			120.1						
164	16 5	"		" "	233+677	2 1		14 5	
			116.5						Lines cross oiled road Clearance 18 0
163	17 0	"		" "	230+512	2 1		15 0	
			122.3						
162	16 0	"		" "	229+289	2 1		16 0	
SURVEY IN F. B. 598-39			126.7						
161	16 0	"		" "	228+022	1 2		14 0	
			125.3						
160	16 5	"		" "	226+769	1 2		14 5	
			119.7						
159	14 5	"		" "	225+572	1 2		13 0	
			149.8						
113-158	16 5	2 pegs		2 Lines	224+074	1 2		14 0	

76L298 307 5-49

PLEASE RETURN TO
LOS ANGELES COUNTY SURVEYOR
726 LOS ANGELES COUNTY ENGINEERING BLDG.

NOTE: ANY ADDITIONS OR CHANGES ON THIS SHEET MUST BE MADE OR CIRCLED IN RED INK, WITH DATE AND NAME OF PERSON MAKING CHANGE.

Do not extend notes this side of this line.

STATION Pole No.	B. S. Ht	H. I. Arm	Ln. Wire	Wire No. Per Arm	Wire Station	Wire Diagm	Size or Side Vw	Wire Ht	Remarks
			139.0						
113 - 177	16.5	2 pegs		2 Lines	251 ~~250~~+70.9	2 1		14.5	Lines cross oilec rd. clearance. 1[illegible]
			135.3						
No# LA.Co.Pole	15.5	"		" "	250 ~~249~~+35.6	2 1		15.5	
SURVEY IN F. B. 917-130			121.7						
No # ?	21.0	"		" "	249 ~~248~~+13.9	1 2		20.0	
			138.7						
No # ?	21.0	2 pegs		" "	247 ~~246~~+75.2	1 2		20.0	
			113.0						
175	16.0	Single 4 Pin		" "	246 ~~245~~+62.2	0 1 2 0		15.5	1 downguy D.
			325.1						
172	16.5	Single 4 Pin		" "	243 ~~242~~+37.1	0 1 2 0		16.2	1 downguy D.
			146.3						
171	17.0	2 pegs		" "	241 ~~240~~+90.8	1 2		15.0	
			149.6						
170	16.5	"		" "	240 ~~239~~+41.2	1 2		14.5	
SURVEY IN F. B. 598-40			148.3						
169	16.5	"		" "	238 ~~237~~+92.9	1 2		14.5	
			147.2						
113-168	15.5	2 pegs		2 Lines	237 ~~236~~+45.7	1 2		14.0	

Profile No. ____ Notes Red. ____ Plotted ____ Job No. 8094 Division No. ____
Date ____ Date ____ Survey of ____
X-Sec. No. ____ Notes Chkd. Drew Date ____ Checked ____ Survey by W. S. C. Notes Shoemaker Date 12-20-49
Date ____ Date ____ Map No. ____ Indexed A. C. Johnson Date ____

F.B. 917 PG. 89

76L298 307 5-49

PLEASE RETURN TO
LOS ANGELES COUNTY SURVEYOR
726 LOS ANGELES COUNTY ENGINEERING BLDG.

NOTE: ANY ADDITIONS OR CHANGES ON THIS SHEET MUST BE MADE OR CIRCLED IN RED INK. WITH DATE AND NAME OF PERSON MAKING CHANGE.

Do not extend notes this side of this line.

STATION	B. S.	H. I.	F. S.	Wire ELEV.						
Pole No.	Ht	X Arm	Ln. Wire	No. Per Arm	Wire Station	Wire Diagm	Size or Side Vw	Wire Ht	Remarks
			104.5						
113 - 187	23.5	Single 10 Pin			265 ~~264~~+42.5	1 2		23.0	Lines cross oiled road clearance 16.0
			161.7						
186	14.0	"			263 ~~262~~+80.8	12		13.5	1 downguy DM Lines over oiled road clearance 15.0
SURVEY IN F. B. 917-132									
			161.5						
No# L.A.Co F.D. Pole	16.5	Single 10 Pin			262 ~~261~~+19.3	12		16.0	
			97.9						
184	17.0	Double 10 Pin			261 ~~260~~+21.4	12		16.5	1 downguy D.M.
			96.3						
183	16.0	Double 10 Pin			260 ~~259~~+25.1	12		15.5	
SURVEY IN F. B. 917-131									
			120.1						
182	15.5	Single 10 Pin		" "	259 ~~258~~+05.0	2 1		15.0	
			150.3						
181	16.0	Single 10 Pin		" "	257 ~~256~~+54.7	21		15.5	2 lines on 10 pin pole
			142.3						
180	12.0	2 pegs		" "	256 ~~255~~+12.4	2 1		16.5	
			155.5						
179	14.0	"		" "	254 ~~253~~+56.9	2 1		12.0	
SURVEY IN F. B. 917-130									
			147.0						
113 - 178	16.0	2 pegs		2 Lines	253 ~~252~~+09.9	2 1		14.0	

F.B. 917 Pg. 90

Job No. 8094 Division No. Notes Red. Plotted Date Checked Date Notes Chkd. Date Notes Chkd. Date Profile No. X-Sec. No.

Survey of L.A.Co. Fire Comm. Sys. Scaled Div. Tele. # 113

Survey by W. S. Cowherd Notes C.E. Shoemaker

Indexed A. T. Johnson Date

76L298 307 5-49

PLEASE RETURN TO
LOS ANGELES COUNTY SURVEYOR
726 LOS ANGELES COUNTY ENGINEERING BLDG.

NOTE: ANY ADDITIONS OR CHANGES ON THIS SHEET MUST BE MADE OR CIRCLED IN RED INK, WITH DATE AND NAME OF PERSON MAKING CHANGE.

Do not extend notes this side of this line.

STATION Pole No.	B. S. Ht	X Arm	H. I. Ln. Wire	F. S. Wire No. Per Arm	ELEV. Wire Station	Wire Diagn	Size or Side Vw	Wire Ht.	Remarks
113 - 195	14.0	Single 10 Pin	151.0	12 Lines	280 ~~279~~+34.1	XX210 OXXXX		13.0	2 downguys D.I.
113 - 194	20.0	1 Single 2 Double 10 Pin	152.3	14 Lines	278 ~~277~~+81.8	XX21X XXXXX OOXXX XOOOO	XXX XXX	19.0 17.0 16.5	LA.Co.F.D. line straight ahead. 6 lines leave southeasterly direction. Lines cross oiled road clearance 25.0
SURVEY IN F. B. 598-42									
403-809 LA Co F.D.	28.0	2 Single 10 Pins	127.8	" "	277 ~~276~~+54.0	XX21X XXXXX OOXOX XOOOO		27.0 25.0	
113 - 192	16.0	"	146.8	" "	276 ~~275~~+07.2	XX21X XXXXX OOXXX XOOOO		15.5 14.0	
" 191	24.0	"	149.3	" "	274 ~~273~~+57.9	XX21X XXXXX OOXOX XOOOO		23.5 21.5	Lines cross oiled road clearance 27.0
" 190	16.5	"	157.7	" "	273 ~~272~~+00.2	XX21X XXXXX OOXXX XOOOO		16.0 14.0	1 downguy D.I.
" 189	16.0	"	236.2	" "	270 ~~269~~+64.0	XX21X XXXXX OOXX XOOOO		15.5 13.5	1 downguy D.I. Lines cross oiled road clearance 28
113-188	25.0	2 Single 10 Pin	139.1	" "	269 ~~268~~+24.9	OX1 OO XOX XO OOXXX XOOOO		24.0 22.0	
SURVEY IN F. B. 917-132									
471860-H		4 Double 10 Pin 2 pegs	43.0	14 Lines	268 ~~267~~+81.9	XXX X ½	XX12X XXXXX XXX X ½	17.0	Pick up 12 new lines from South. Taps in duplex wire from pegs up 6 to upper cross arm all them 1 & 2 as shown in side view.
471861-H		2 Single 10 Pin 2 pegs	234.9	2 Lines	266 ~~265~~+47.0	½	½	20.0	

Profile No. ____ Date ____ Notes Red. ____ Plotted ____ Job No. 8094 Division No. ____ F.B. 917 PG. 91

X-Sec. No. ____ Date ____ Notes Chkd. Drew Date ____ Checked ____ Date ____ Survey of ____ Survey by W. S. C. Date 12-21-49 Notes Chkd. Johnson Date ____ Map No. ____ Date ____ Index ____ Date ____

113

76L298 307 5-49

PLEASE RETURN TO
LOS ANGELES COUNTY SURVEYOR
726 LOS ANGELES COUNTY ENGINEERING BLDG.

NOTE: ANY ADDITIONS OR CHANGES ON THIS SHEET MUST BE MADE OR CIRCLED IN RED INK, WITH DATE AND NAME OF PERSON MAKING CHANGE.

Do not extend notes this side of this line.

STATION	B. S.	H. I.	F. S.	ELEV.					
Pole No.	Ht	X Arm	Ln. Wire	Wire No. Per Arm	Wire Station	Wire Diagm	Size or Side Vw	Wire Ht	Remarks
			203.6						
113-205	16.5	Single 10 Pin		8 Lines	291+624	XX120 0 0XXXX		16.0	1 downguy D.M.
			164.1						
204	15.5	"		" "	290+983 ~~289+985~~	XX120 0 0XXXX		15.0	1 downguy D.M.
			91.7						
203	16.0	"		" "	290+066 ~~289+066~~	XX120 0 0XXXX		15.5	
			100.2						
202	16.0	"		" "	289 ~~288~~+064	XX120 0 0XXXX		15.5	
			99.4						
201	17.0	"		" "	288 ~~287~~+070	XX120 0 0XXXX		16.5	
			120.0						
200	16.0	Single 10 Pin		" "	286 ~~285~~+870	XX120 0 0XXXX		15.5	
			120.2						
199	16.0	Double 10 Pin		" "	285 ~~284~~+668	XX120 0 0XXXX		15.5	1 downguy D.M.
			129.0						
198	16.5	Double 10 Pin		" "	284 ~~283~~+378	XX210 0 0XXXX		16.0	Cross jumpers on lines 1+2 enter as shown leave as shown on next pole
			127.4						
197	24.0	Single 10 Pin		" "	283 ~~282~~+104	XX210 0 0XXXX		23.0	Lines cross oiled road clearance 17.5
			125.3						
113-196	16.5	Single 10 Pin		8 Lines	281 ~~280~~+851	0X210 0 0XXX0 XX		16.0	

F.B. 917 PG. 92

Job No. 8094 Division No. Notes Red. Plotted No. Profile
Survey of L.A. Co. Fire Comm. Sys. Soledad Div. Tele. # 113 Date Date X-Sec.
Survey by W. S. COWHERD Notes C.E. Shoemaker Notes Chkd. Checked No.
Indexed A. C. Johnson Date Date

76L298 307 5-49

PLEASE RETURN TO
LOS ANGELES COUNTY SURVEYOR
726 LOS ANGELES COUNTY ENGINEERING BLDG.

NOTE: ANY ADDITIONS OR CHANGES ON THIS SHEET MUST BE MADE OR CIRCLED IN RED INK, WITH DATE AND NAME OF PERSON MAKING CHANGE.

Do not extend notes this side of this line.

STATION Pole No.	B. S. Ht	H. I. X Arm	Ln. Wire	P. S. Wire No. Per Arm	ELEV. Wire Station	Wire Diagm	Size of Side Vw	Wire Ht	Remarks
			105.0						Lines cross dirt road clearance 14.0
113-215	16.5	Single 10 Pin		8 Lines	305+654	XX120 0XXXX		16.0	
SURVEY IN F. B. 598-44, 113 917-133			149.1						
214	16.0	"		" "	304+163	XX120 0XXXX		15.5	
			129.4						
213	16.0	"		" "	302+869	XX20 0XXXX		15.5	
			132.2						
212	16.0	Single 10 Pin		" "	301+547	XX210 00XXX		15.5	Lines cross dirt road clearance 15.0
			121.4						
211	16.0	Double 10 Pin		" "	300+333	XX210 0XXXX		15.5	
			100.8						
210	15.5	Double 10 Pin		" "	299+325	XX210 0XXXX		15.0	
			93.5						
209	15.5	Single 10 Pin		" "	298+390	XX0 1/2 0 0XXXX		15.0	
SURVEY IN F. B. 598-43			106.4						
208	15.5	Double 10 Pin		" "	297+326	XX120 0XXXX		15.0	
			184.6						
207	13.0	Single 10 Pin		" "	295+480	XX120 0XXXX		12.5	
			82.0						Lines cross dirt road clearance 14.0
113-206	17.0	Double 10 Pin		8 Lines	294+660	XX120 0XXXX		16.5	

Profile Notes Red. ____ Plotted ____ Job No. 8094 Division No. ____ F.B. 917 PG. 93
No. ____ Date ____ Date ____ Survey of ____ 113
X-Sec. Notes Chkd. ____ Checked ____ Survey by W. S. C. Notes Shoemaker Date 12-21-49
No. ____ Date ____ Date ____ Map No. ____ Index J. C. Johnson Date ____

76L298 307 5-49

PLEASE RETURN TO
LOS ANGELES COUNTY SURVEYOR
726 LOS ANGELES COUNTY ENGINEERING BLDG.

NOTE: ANY ADDITIONS OR CHANGES ON THIS SHEET MUST BE MADE OR CIRCLED IN RED INK, WITH DATE AND NAME OF PERSON MAKING CHANGE.

Do not extend notes this side of this line.

STATION	B. S.	H. I.	F. S.	ELEV.					
Pole No.	Ht	X Arm	Ln. Wire	Wire No. Per Arm	Wire Station	Wire Diagm	Size or Side Vw	Wire Ht	Remarks
			167.8						
113 - 225	17.0	Double 10 Pin		8 Lines	31~~8~~9+36.1	XX010 / 2 ‖ 0XXXX		16.5	
SURVEY IN F. B. 917-134			124.4						
224	16.5	"		" "	31~~7~~8+11.7	XX120 ‖ 0XXXX		16.0	
			156.3						
223	17.0	"		" "	31~~5~~6+55.4	XX120 ‖ 0XXXX		16.5	
			151.2						
222	16.0	Double 10 Pin		" "	31~~4~~5+04.2	XX120 ‖ 00XXX X		16.5	
			145.3						
221	16.5	Single 10 Pin		" "	31~~2~~3+58.9	XX120 ‖ 0XXXX		16.0	
			136.3						
220	17.0	"		" "	31~~1~~2+22.6	XX120 ‖ 0XXXX		16.5	
SURVEY IN F. B. 917-133			139.4						
219	16.5	"		" "	30~~9~~7+83.2	XX120 ‖ 0XXXX		16.0	
			128.9						
218	16.5	"		" "	30~~8~~7+54.3	XX120 ‖ 0XXXX		16.0	
			144.9						
217	16.5	"		" "	30~~7~~8+09.4	0X120 / X ‖ 00XX0 / XX		16.0	
			139.0						
113 - 216	16.5	Single 10 Pin		8 Lines	30~~5~~6+70.4	XX120 ‖ 0XXXX		16.0	1 downguy D.M.

F.B. 917 PG. 94

Job No. 8095 Division No. ____ Notes Red. ____ Plotted ____ Profile ____
Survey of L.A. Co. Fire Comm. Sys. Soledad Div. Tele. # 113 Date ____ Date ____ No. ____
Survey by W. S. COWHERD Notes C.E. Shoemaker Notes Chkd. ____ Checked ____ X-Sec. ____
Indexed A. C. Johnson Date ____ Date ____ No. ____

76L298 307 5-49

PLEASE RETURN TO
LOS ANGELES COUNTY SURVEYOR
726 LOS ANGELES COUNTY ENGINEERING BLDG.

NOTE: ANY ADDITIONS OR CHANGES ON THIS SHEET MUST BE MADE OR CIRCLED IN RED INK, WITH DATE AND NAME OF PERSON MAKING CHANGE.

Do not extend notes this side of this line.

STATION	B. S.	H. I.	F. S.	ELEV.					
Pole No.	Ht	X Arm	Ln. Wire	Wire No. Per Arm	Wire Station	Wire Diagm	Size or Side Vw	Wire Ht	Remarks
			316.3						Lines enter duplex [illegible] and tap up to lines [illegible] vertical leave as [illegible] LA.Co.F.D. Lines on [illegible] call them 1 & 2 as shown
113 - 235	29.0	Double 10 Pin		8 Lines	332+566	XX210 0XXXX		22.0	
SURVEY IN F. B. 917-135			132.0						
232	16.0	Single 10 Pin		" "	331+246	XX210 0XXXX		15.5	
			122.9						
233	16.0	Single 8 Pin		" "	330+017	XX21 XXXX		15.5	
			126.5						
No # LA.Co.F.D. Pole.	15.5	Single 10 Pin		" "	328+752	XX210 0XXXX		15.0	
			125.9						
231	16.5	"		" "	327+493	XX210 0XXXX		16.0	
			122.2						
230	16.5	"		" "	326+271	0X210 00XXX X X		16.0	
			103.7						
229	16.0	"		" "	325+234	XX210 0XXXX		15.5	
SURVEY IN F. B. 917-134			95.2						
228	16.0	"		" "	324+282	XX210 0XXXX		15.5	
			157.9						
227	16.0	Single 10 Pin		" "	322+703	XX210 0XXXX		15.5	
			166.4						
113 - 226	16.0	Double 10 Pin		8 Lines	321+039	0X210 00XX0 X XX		15.5	

Profile No. ____ Notes Red. ____ Plotted ____ Job No. 8094 Division No. ____
Date ____ Date ____ Survey of ____
X-Sec. No. ____ Notes Chkd. ____ Checked ____ Survey by W. S. C. Notes Shoemaker Date 12-22-49
Date ____ Date ____ Map No. ____ Date ____

F.B. 917 Pg. 95

76L298 307 5-49

PLEASE RETURN TO
LOS ANGELES COUNTY SURVEYOR
726 LOS ANGELES COUNTY ENGINEERING BLDG.

NOTE: ANY ADDITIONS OR CHANGES ON THIS SHEET MUST BE MADE OR CIRCLED IN RED INK, WITH DATE AND NAME OF PERSON MAKING CHANGE.

Do not extend notes this side of this line.

STATION	B. S.	H. I.	F. S.	Wire	ELEV.		Size		
Pole No.	Ht	X Arm	Ln. Wire	No. Per Arm	Wire Station	Wire Diagm	or Side Vw	Wire Ht	Remarks
			119.4						
113-257	23.5	2 pegs		2 Lines	36X+25.8	1/2		21.5	Lines cross STATE HWY clearance 21.5
			188.9						
No # LAC. Pole	25.0	"		" "	36X+36.9	1/2		23.0	Lines tap dn to Val Verde Junction Call Box # 126.
SURVEY IN F. B. 917-136			156.2						
724464-E	20.5	"		" "	36X+80.7	1 2		20.5	
			98.8						
113-254	16.0	2 pegs		2 Lines	36X+81.9	1 2		14.5	
			59.6						
No #	31.0	Double 10 Pin		8 Lines	36X+22.3	12 x x o 0 x x x x		30	All but LAC. F.D. lines leave. 3 downguys. 3 Headguys Lines cross dirt road cl. 28.0 and RR tract cl. 25.0
			110.9						
No #	37.0	Double 10 Pin		" "	36X+11.4	12 x x o 0 x x x x x 4.0		30.0	2 downguys D.M. Lines enter duplex wire and tap dn to horizontal position call 1+2 as shown
			1044.7						
R-1	52.0	4 Pegs		" "	35X+66.7	1/2		44.0	2 downguys
			977.4						
No #	37.0	4 Pegs		" "	34X+89.3	1/2		29.0	
SURVEY IN F. B. 917-135			616.4			1/2	1/2	1/2	
No #	23.0	8 pegs		8 Lines	33X+72.9			14.0	1 downguy D.M.

Profile No. X-Sec. No.
Plotted Date Checked Date
Notes Red. Date Notes Chkd. Date
Division No. 113
Job No. 8094
Survey of L.A.C. Pole Comm. Dept. Tele. # 113
Survey by A. C. Johnson Notes C.E. Shoemaker Date
Indexed Date
F.B. 917 PG. 96

76L298 307 5-49

PLEASE RETURN TO
LOS ANGELES COUNTY SURVEYOR
726 LOS ANGELES COUNTY ENGINEERING BLDG.

NOTE: ANY ADDITIONS OR CHANGES ON THIS SHEET MUST BE MADE OR CIRCLED IN RED INK, WITH DATE AND NAME OF PERSON MAKING CHANGE.

Do not extend notes this side of this line.

Profile No. ____ Notes Red ____ Plotted ____ Job No. 8074 Division No. ____
X-Sec. No. ____ Notes Chkd. ____ Date ____ Checked ____ Date ____ Survey of ____ Survey by W. S. [illegible] Map No. ____ Notes Sherman Date 12-22-49
Indexed Johnson Date ____

F.B. 617 PG. 97

STATION / Pole No.	B. S. / Ht	H. I. / X Arm	H. I. / Ln.	Wire / No. Per Arm	Wire / Station	ELEV. / Wire Diagm	Size or Side Vw / Wire Ht	Remarks
			159.0					
113-267	15°	2 pegs		2 Lines	38X+35.8	1 2	13 5	
			160.2					
266	16 5	"		" "	38X+25.6	1 2	14 5	
SURVEY IN F. B. 518-49			130.1					
265	15 5	"		" "	37X+95.5	1 2	14 5	
			150.3					
264	16 5	"		" "	37X+45.2	1 2	16 0	
			146.3					
263	16 0	"		" "	37X+98.9	2 1	14 0	
			142.5					
262	21 0	"		" "	37X+56.4	2 1	19 0	
			150.4					Lines cross ofled k. d clearance 17
261	20 0	"		" "	37X+06.0	2 1	10	
			160.7					
113-260	15 5	"		" "	37X+45.3	2	14 0	
SURVEY IN F. B. 518-48			149.8					
113-259	15 5	"		" "	370 36X+95.5	2 1	15 0	
			150.3					
No # L.A.C.F.C. Pole	20 0	2 Pegs		2 Lines	36X+45.2	1 2	18 0	

76L298 307 5:49

PLEASE RETURN TO
LOS ANGELES COUNTY SURVEYOR
726 LOS ANGELES COUNTY ENGINEERING BLDG.

NOTE: ANY ADDITIONS OR CHANGES ON THIS SHEET MUST BE MADE OR CIRCLED IN RED INK, WITH DATE AND NAME OF PERSON MAKING CHANGE.

Do not extend notes this side of this line.

STATION	B. S.	H. I.		F. S.	ELEV.				
Pole No.	Ht	X Arm	Ln. Wire	Wire No. Per Arm	Wire Station	Wire Diagm	Size or Side Vw	Wire Ht	Remarks
			161.5						
113 - 277	16.5	2 Pegs		2 Lines	397+72.3	1 2		15.0	
			195.5						
276	27.0	"		" "	395+76.8	1 2		20.0	Lines cross over oiled road clearance 19.0
			161.4						
No #	29.0	"		" "	394+15.4	1 2		22.0	
			122.3						
274	16.0	"		" "	393+93.1	1 2		16.0	
			163.6						
273	14.5	"		" "	39[illegible]+29.5	2 1		13.0	
			161.6						
272	15.5	"		" "	389+67.9	2 1		14.0	
			167.7						
271	17.0	"		" "	388+00.2	2 1		16.0	
			143.9						
270	16.5	"		" "	38[illegible]+56.3	2 1		14.5	
			154.8						
No # LA.Co.F.D. Pole	16.5	"		" "	385+01.5	2 1		16.5	
			156.7						
113 - 268	16.0	2 pegs		2 Lines	384+44.8	1 2		14.0	

SURVEY IN F. B. 598-49,50

F.B. 917 PG. 98

Job No. 8094 Division No. Notes Red. Plotted No. Profile

Survey of L.A. Co. Fire Comm. Sys. Colorado Div. Tele. # 113 Date Date X-Sec.

Survey by W. S. COWHERD Notes C.E. Shoemaker Notes Chkd. Checked No.

Indexed A. C. Johnson Date Date

76L298 307 5-49

PLEASE RETURN TO
LOS ANGELES COUNTY SURVEYOR
726 LOS ANGELES COUNTY ENGINEERING BLDG.

NOTE: ANY ADDITIONS OR CHANGES ON THIS SHEET MUST BE MADE OR CIRCLED IN RED INK, WITH DATE AND NAME OF PERSON MAKING CHANGE.

Do not extend notes this side of this line.

Profile Notes Red. ____ Plotted ____ Job No. 8094 Division No. ____
No. ____ Date ____ Date ____ Survey of ____
X-Sec. Notes Chkd. ____ Checked ____ Survey by ____ Notes Yuenniker Date 12-22-49
No. ____ Date ____ Date ____ Map No. ____ Traced Johnson Date ____

F.B. 917 PG. 99

STATION	B. S.	H. I.	F. S.	Wire No. Per Arm	Wire ELEV. Station	Wire Diagm	Size of Side Ww	Tie Ht	Remarks
Pole No.	Ht	X-Arm	Ln. Wire						
			106.1						
113-287	16 5	2 Pegs		2 Lines	413+046	1 2		16 0	
SURVEY IN F. B. 598-51			117.3						
286	16 0	"		" "	411+873	1 2		15 0	
			114.5						
285	21 0	"		" "	410+09+72.8	1 2		19 5	
			134.2						
284	16 0	"		" "	409+38.6	1 2		16 0	
			129.5						
283	21 0	"		" "	408+09.1	2 1		19 0	
			176.3						
282	20 0	"		" "	406+32.8	2 1		18 5	
			162.4						
281	16 5	"		" "	404+70.4	2 1		14 5	
SURVEY IN F. B. 598-50			149.6						
280	21 0	"		" "	403+20.8	2 1		19 5	
			163.1						
279	15 5	"		" "	401+57.7	2 1		15 5	
			123.9						
113-278	16 5	2 Pegs		2 Lines	400+33.8	1 2		14 5	

76L298 307 5-49

PLEASE RETURN TO
LOS ANGELES COUNTY SURVEYOR
726 LOS ANGELES COUNTY ENGINEERING BLDG.

NOTE: ANY ADDITIONS OR CHANGES ON THIS SHEET MUST BE MADE OR CIRCLED IN RED INK, WITH DATE AND NAME OF PERSON MAKING CHANGE.

Do not extend notes this side of this line.

STATION	B. S.	H. I.	F. B.	Wire ELEV.					
Pole No.	Ht	X Arm	Ln. Wire	No. Per Arm	Wire Station	Wire Diagm	Size or Side Vw	Wire Ht	Remarks
			142.0						Lines cross clearance 19.0
113 - 297	20.0	2 Pegs		2 Lines	423+99.0	1 2		18.5	
			46.8						
296	23.5	"		"	424+52.2	1 2		21.5	
SURVEY IN F. B. 598-52			144.2						
295	16.0	"		"	4[illegible]+08.0	1 2		14.0	
			162.6						
No #	18.5	"		"	4[illegible]+45.4	1 2		16.5	
			110.3						
293	15.5	"		"	4[illegible]+35.1	1 2		15.5	
			110.9						
No # L.A.Co.F.D. Pole	15.0	"		"	418+24.2	2 1		13.5	
			110.5						
291	14.5	"		"	417+13.7	2 1		13.0	
SURVEY IN F. B. 598-51			118.8						
290	17.0	"		"	415+94.9	2 1		15.0	
			146.3						
289	16.5	"		"	414+48.6	2 1		16.0	
			137.9						
113 - 288	16.0	2 pegs		2 Lines	413+10.7	1 2		14.0	

Profile No. X-Sec. No.
Plotted Date Checked Date
Notes Red. Date Notes Chkd. Date
Division No. 113
Job No. 8094
Survey of
Survey by Notes C.E. Shoemaker
Indexed A. T. Johnson
F.B. 917 PG. 100

76L298 307 5-49

PLEASE RETURN TO
LOS ANGELES COUNTY SURVEYOR
726 LOS ANGELES COUNTY ENGINEERING BLDG.

NOTE: ANY ADDITIONS OR CHANGES ON THIS SHEET MUST BE MADE OR CIRCLED IN RED INK, WITH DATE AND NAME OF PERSON MAKING CHANGE.

Do not extend notes this side of this line.

Profile Notes Red ____ Plotted ____ Job No. 8044 Division No. ____
No. ____ Date ____ Date ____ Survey of ____
X-Sec. Notes Chkd. ____ Checked ____ Survey by ____ Notes Spreader Date 12-22-49
No. ____ Date ____ Date ____ Map No. ____ Indexed Johnson Date ____

F.B. 711 PG. 101

STATION	B. S.	H. I.	F. S. Wire	Wire No. Per Arm	Wire ELEV. Station	Wire Diagm	Size or Side Vw	Wire Ht	Remarks
Pole No.	Ht	X Arm	Ln. Wire						
			125.8			2 1			
113-307	14	2 pegs		2 Lines	439+00.6			14	
SURVEY IN F. B. 598-53			134.0						
306	14	"		" "	438+66.6	1 2		14	
			176.4						
No # LA Co. F.D. Pole	15	"		" "	435+90.2	1 2		13	
			125.5						
No # LA Co. F.D. Pole	15	"		" "	435+64.1	1 2		14	
			146.5						
No # LA Co. F.D. Pole	16	"		" "	434+18.2	1 2		16	
			148.6						
302	15	"		" "	433+69.6	2 1		13	
			149.3						
301	20	"		" "	432+22.3	2 1		18	
SURVEY IN F. B. 598-52			148.0						
300	24	"		" "	429+74.3	2 1		22	
			150.0						
299	16	"		" "	428+24.3	2 1		14	
			183.3						
113-298	24	2 pegs		2 Lines	426+41.0	2 1		24	

76L298 307 5-49

PLEASE RETURN TO
LOS ANGELES COUNTY SURVEYOR
726 LOS ANGELES COUNTY ENGINEERING BLDG.

NOTE: ANY ADDITIONS OR CHANGES ON THIS SHEET MUST BE MADE OR CIRCLED IN RED INK, WITH DATE AND NAME OF PERSON MAKING CHANGE.

Do not extend notes this side of this line.

F.B. 917 PG. 102
Job No. 8094 Division No. 113 Profile No. X-Sec. No.
Survey of
Survey by A. C. Johnson Notes C. E. Shoemaker Plotted Date
Indexed Date Notes Red Date Checked Date
Notes Chkd Date

STATION	B. S.	H. I.	F. Wire	ELEV.		Size	
Pole No.	Ht	X Arm Ln.	Wire	No. Per Arm	Wire Station	Wire Diagn	or Side Vw Wire Ht	Remarks
			109.5				
113-318	14.0	2 Pegs		2 Lines	15+04.2	2 1	14.0	
			136.4				
317	20.0	"		" "	15+67.8	1 2	15.0	
SURVEY IN F. B. 598-54			135.9					
316	15.5	"		" "	15+31.9	1 2	14.0	
			119.8					
315	16.0	"		" "	15+12.1	1 2	14.0	
			120.5					
314	15.0	"		" "	14+91.6	1 2	14.0	
			136.1					
313	16.0	"		" "	14+73.5	2	14.5	
			119.5					
312	16.0	"		" "	14+38.0	1 2	16.0	
			252.1					
No # L.A.Co.T.L. Pole	23.5	"		" "	49+24+83.6	2 1	22.0	
SURVEY IN F. B. 598-53			108.0					
309	16.5	"		" "	49+17+76.6	2 1	15.0	
			149.2					
113-308	16.0	2 Pegs		2 Lines	49+15+26.4	2 1	14.2	

76L298 307 5-49

PLEASE RETURN TO
LOS ANGELES COUNTY SURVEYOR
726 LOS ANGELES COUNTY ENGINEERING BLDG.

NOTE: ANY ADDITIONS OR CHANGES ON THIS SHEET MUST BE MADE OR CIRCLED IN RED INK, WITH DATE AND NAME OF PERSON MAKING CHANGE.

Do not extend notes this side of this line.

STATION Pole No.	B. S. Ht	H. I. X Arm	Ln. Wire	F. S. Wire No. Per Arm	ELEV. Wire Station	Wire Diagm	Size or Side Vw	Wire Ht	Remarks
			163.0						Lines cross over P[illegible] Ave clearance
113-345	19.0	2 pegs		2 Lines	465+~~19.5~~ 6+20.2	2 1		17.0	
			117.0						
344	20.0	"		" "	464+~~02.5~~ 5+03.2	2 1		18.0	
			98.3						
343	20.0	2 pegs		2 Lines	463+~~04.2~~ 4+04.9	2 1		17.0	Lines cross [illegible] clearance 14[illegible] Head guy to next [illegible]
			107.4						
113-342	21.0	2 Double 4 Pin		4 Lines	461+~~96.8~~ 2+97.5	21 34 20.5 18.5	3 4	20.5	Lines 3+4 Leave to Water plant
			174.5						Lines cross San Ma[illegible] Rd clearance 18[illegible]
113-324	20.0	2 Double 4 Pin		4 Lines	460+~~22.3~~ 1+23.0	2 1	34 21	19.5	Junction Pole - Pic[illegible] up 2 new lines [illegible] them 3+4. Lines lea[illegible] as shown on next po[illegible] 1 down guy + D.M. 1 Over head guy [illegible] guy pole No [illegible] accross 49[illegible] [illegible] 20' high clearan[illegible] 18'
			131.7						
323	16.0	2 pegs		2 Lines	458+~~90.6~~ 9+91.3	1 2		14.5	
			115.4						
322	15.5	"		" "	457+~~15.2~~ 8+15.9	1 2		14.0	
			127.2						
321	15.5	"		" "	456+~~48.0~~ 7+48.7	1 2		15.5	
			124.0						
320	15.5	"		" "	455+~~24.7~~ 6+24.7	2 1		14.0	
			111.0						
113-319	15.0	2 pegs		2 Lines	454+~~13.7~~ 5+13.7	2 1		14.0	

SURVEY IN F. B. 598-55

Profile No. ____ Notes Red. ____ Plotted ____ Job No. 8044 Division No. ____ F.B. 917 PG. 103
X-Sec. No. ____ Date ____ Date ____ Survey of ____ 113
Notes Chkd. ____ Checked ____ Survey by ____ Notes Shoemaker Date 12-23-49
Date ____ Date ____ Map No. ____ Date ____
Indexed Johnson

76L298 307 5-49

PLEASE RETURN TO
LOS ANGELES COUNTY SURVEYOR
726 LOS ANGELES COUNTY ENGINEERING BLDG.

NOTE: ANY ADDITIONS OR CHANGES ON THIS SHEET MUST BE MADE OR CIRCLED IN RED INK, WITH DATE AND NAME OF PERSON MAKING CHANGE.

Do not extend notes this side of this line.

STATION	B. S.	H. I.		F. S.	Wire	ELEV.				
Pole No.	Ht	X Arm	Ln. Wire	No. Per Arm	Wire Station	Wire Diagm	Size or Side Vw	Wire Ht	Remarks
113 - 355	16°	2 pegs	124.3	2 Lines	478+93.1	1 2		14°	
354	16°	"	137.9	" "	477+68.8	2		14°	Lines cross Silver St. clearance 14°
353	16⁵	"	129.2	" "	476+30.9	1 2		14⁵	
352	16⁵	"	146.5	" "	475+02.4 ~~475+01.7~~	1 2		16°	Lines cross over Cromwell Ave Clearance 15°
351	16°	2 pegs	139.8	" "	473+55.9 ~~473+55.7~~	2 1		14°	
350	21°	4 pegs	159.7	" "	472+16.1 ~~472+15.4~~	2 1	2 1	18°	2 downguys DM. One over Park Ave, clearance 12° Lines cross over Eureka Blvd. clearance 17°
349	20⁵	2 pegs	120.4	" "	470+56.4 ~~470+55.7~~	1 2		18°	
348	20⁵	"	117.4	" "	469+36.0 ~~469+35.3~~	1 2		18°	
347	21°	2 pegs	135.4	" "	468+18.6 ~~468+17.9~~	2 1		21°	Lines cross Coolidge Ave clearance 17°
113 - 346	20°	4 pegs		2 Lines	466+83.2 ~~466+82.5~~	1 2	2	17⁵	2 downguys DM.

See Pole Line change
New INFO. 913-119 For

VOID

SURVEY IN F. B. 598-58

F.B. 917 PG. 104

Job No. 8294 Division No. 113 Notes Red. Date Plotted Date No. Profile

Survey of [illegible] Notes C. E. Shoemaker Date Checked Date No. X-Sec.

Survey by [illegible] Notes Chkd. Date

Indexed A. C. Johnson Date

76L298 307 5-49

PLEASE RETURN TO
LOS ANGELES COUNTY SURVEYOR
726 LOS ANGELES COUNTY ENGINEERING BLDG.

NOTE: ANY ADDITIONS OR CHANGES ON THIS SHEET MUST BE MADE OR CIRCLED IN RED INK, WITH DATE AND NAME OF PERSON MAKING CHANGE.

Do not extend notes this side of this line.

STATION Pole No.	B. S. Ht	H. I. X Arm	F. S. Ln. Wire	Wire No. Per Arm	ELEV. Wire Station	Wire Diagm	Size or Side Vw	Wire Ht	Remarks
			110.8						
113-365	16.5	2 pegs		2 Lines	492+15.5	1 2		16.5	
			145.4						
364	16.5	"		"	490+70.1	2		14.5	
			154.0						
363	17.0	"		"	489+16.1	1 2		15.0	
			128.0						
362	16.0	"		" "	487+88.1	2		14.0	
			124.2						
361	16.0	"		" "	486+63.4	1		14.0	
			116.7						
360	15.5	"		" "	485+47.2	2		13.5	
			144.8						
359	16.5	2 Pegs		" "	484+02.4	2 1		16.5	
			161.7						
358	21.0	4 Pegs		" "	482+40.7	1 2		8.0	Overhead guy to g[illegible] pole #113-371 4' [illegible] Northwesterly 16.0 h[illegible] clearance 16.0 [illegible] DM Lines cross over E[illegible]ka Blvd clearance 17.0
			108.3						
357	21.0	2 Pegs		" "	481+32.4	1 2		19.0	
			137.0						
113-356	16.0	2 pegs		2 Lines	479+95.4	1 2		14.0	

VOID See F.B. 917 Pg. 110

For new F.B. 917 Pg. 110

Profile Notes Red. ____ Plotted ____ Job No. 8094 Division No. ____
No. ____ Date ____ Date ____ Survey of ____
X-Sec. Notes Chkd. ____ Checked ____ Survey by W.S.C. Notes Shoemaker Date 12-23-49
No. ____ Date ____ Date ____ Map No. ____ Indexed C. Johnson Date ____

F.B. 917 PG. 105

76L298 307 5-49

PLEASE RETURN TO
LOS ANGELES COUNTY SURVEYOR
726 LOS ANGELES COUNTY ENGINEERING BLDG.

NOTE: ANY ADDITIONS OR CHANGES ON THIS SHEET MUST BE MADE OR CIRCLED IN RED INK, WITH DATE AND NAME OF PERSON MAKING CHANGE.

Do not extend notes this side of this line.

Profile No. ____ Plotted ____ Date ____ Notes Red ____ Date ____ Notes Chkd ____ Date ____ Checked ____ Date ____ X-Sec. No. ____

Job No. 20924 Division No. 113 Notes C.E. Shumaker Date ____ Notes E. C. Johnson Date ____

Survey of ____ Survey by ____ Indexed ____ F.B. 917 PG. 106

STATION Pole No.	B. S. Ht	H. I. A Arm	Ln.	F. Wire No. Per Wire	ELEV. Wire Station	Wire Diagm	Size or Side Ww	Wire Ht	Remarks
			119.9						
No # LA.C.F.C.D. Pole	16 5	2 pegs		2 Lines		2 1		14 2	
			128.0						
377	17 0	"		" "		1 2		16 0	
			119.3						
375	15 5	2 peg		" "		1 2		14 5	
			107.9						
376	16 0	Single 2 pin		" "		2 1		15 5	1 downguy D.M.
SURVEY IN F. B. 912-139									
			145.5						
373	26 0	Single 2 pin		" "		2 1		25 5	
			197.6						
370	17 0	2 peg		" "		2 1		15 0	
			180.8						
369	16 5			" "		2 1		14 0	
			127.5						
368	15 5	"		" "		1 2		14 0	
			118.2						
367	19 5	"		" "		2 1		17 5	
			126.7						
113-366	17 2	2 pegs		2 Lines		2 1		15 2	

For 10kv 3ø 2w - 120v

76L298 307 5-49

PLEASE RETURN TO
LOS ANGELES COUNTY SURVEYOR
726 LOS ANGELES COUNTY ENGINEERING BLDG.

NOTE: ANY ADDITIONS OR CHANGES ON THIS SHEET MUST BE MADE OR CIRCLED IN RED INK, WITH DATE AND NAME OF PERSON MAKING CHANGE.

Do not extend notes this side of this line.

STATION	B. S.	H. I.	F. S.	Wire No. Per Arm	ELEV. Wire Station	Wire Diagm	Size or Side Vw	Wire Ht	Remarks
Pole No.	Ht	X Arm	Ln. Wire						
			110.0						
113 - 388	16.0	2 pegs		2 Lines	5 416+56.2 ~~36.6~~	2 1		14.0	
			117.2						
387	14.5	"		" "	5 415+39.0 ~~19.4~~	1 2		12.5	1 Broken downguy
			148.4						
386	14.5	"		" "	5 413+90.6 ~~71.0~~	1 2		12.5	1 Broken downguy
			101.5						
385	16.5	"		" "	5 412+89.1 ~~69.5~~	1 2		16.5	
			93.2						
384	16.5	"		" "	5 411+95.9 ~~76.3~~	1 2		14.5	
			120.7						
383	16.3	"		" "	5 410+55.6	2 1		14.0	1 downguy Broken [illegible] D.M.
			92.8						
382	16.0	"		" "	511+63.1 ~~409+62.8~~	1 2		14.5	
			78.4						
381	14.5	"		" "	510+24.7 ~~408+84.4~~	1 2		13.0	
			168.3						
380	16.0	"		" "	508+56.4 ~~407+16.1~~	2 1		14.0	1 downguy [illegible]
			119.0						
113 - 379	16.5	2 pegs		2 Lines	507+37.4 ~~405+97.1~~	2 1		16.5	

SURVEY IN F. B. 598-61, 62

Profile No. ____ Notes Red. ____ Plotted ____ Job No. 8094 Division No. ____ F.B. 911 PG. 107
X-Sec. No. ____ Date ____ Date ____ Survey of ____ 113
Notes Chkd. ____ Checked ____ Survey by W. S. C. Notes Shoemaker Date 12-23-49
Date ____ Date ____ Map No. ____ Indexed X C Johnson Date ____

76L298 307 5-49

PLEASE RETURN TO
LOS ANGELES COUNTY SURVEYOR
726 LOS ANGELES COUNTY ENGINEERING BLDG.

NOTE: ANY ADDITIONS OR CHANGES ON THIS SHEET MUST BE MADE OR CIRCLED IN RED INK, WITH DATE AND NAME OF PERSON MAKING CHANGE.

Do not extend notes this side of this line.

STATION	B. S.	H. I.		F. S.	Wire ELEV.			Size	
Pole No.	Ht	X Arm	Ln. Wire	No. Per Arm	Wire Station	Wire Diagm	or Side Vw	Wire Ht	Remarks
			115.0						
No # LACo.F.D. Pole	16.0	2 Pegs		2 Lines	428+~~67.7~~ 87.8	2 1		14.5	
			107.9						
No # LACo.F.D. Pole	15.0	"		" "	427+~~52.8~~ 79.4	1 2		15.0	
			131.2						
113-396	16.0	"		" "	426+~~28.6~~ 45.2	1 2		15.0	
			130.3						
No # LA.Co.F.D. Pole	16.0	"		" "	~~424+98.3~~ 525+17.9	1 2		14.0	
SURVEY IN F. B. 598-62			92.2						
113-394	16.5	"		" "	424+~~06.1~~ 25.7	1 2		14.5	
			105.0						
No # LA.Co.F.D. Pole ?	16.0	"		" "	423+~~01.1~~ 20.7	1 2		16.0	
			92.0						
113-374	21.0	"		" "	422+~~09.1~~ 28.7	1 2		21.0	Lines cross clearance 14.0
			168.8						
No # LA.Co.F.D. Pole	16.0	"		" "	420+~~40.3~~ 59.9	2 1		14.0	1 downguy DM.
			179.4						
No # LA.Co.F.D. Pole	18.5	"		" "	418+~~60.9~~ 80.5	2 1		18.5	
			114.3						
113-389	16.0	2 pegs		2 Lines	417+~~46.6~~ 66.2	2 1		14.0	

Profile No. X-Sec. No.
Plotted Date Checked Date
Notes Red. Date Notes Chkd. Date
Division No. 113 Notes C.E. Shoemaker Date
Job No. 8094
Survey of LA Co. Fd. Pole
Survey by W. Johnson
Indexed A. C. Johnson
F.B. 917 PG. 108

76L298 307 5-49

PLEASE RETURN TO
LOS ANGELES COUNTY SURVEYOR
726 LOS ANGELES COUNTY ENGINEERING BLDG.

NOTE: ANY ADDITIONS OR CHANGES ON THIS SHEET MUST BE MADE OR CIRCLED IN RED INK, WITH DATE AND NAME OF PERSON MAKING CHANGE.

Do not extend notes this side of this line.

STATION	B. S.	H. I.		F. S.	ELEV.				
Pole No.	Ht	X Arm	Ln. Wire	Wire No. Per Arm	Wire Station	Wire Diagm	Size or Side Vw	Wire Ht	Remarks
			123.3						
No #	16.5			2 Lines	539+60.1 ~~440+33.8~~	1 2		14.5	
SURVEY IN F. B. 598-63			108.6						
"	16.5			" "	538+51.5 ~~439+25.2~~	1 2		14.0	
			116.2						
"	16.5			" "	537+35.3 ~~438+09.0~~	1 2		14.0	
			123.0						
"	16.5			"	436+86.0	1		14.0	
			122.9						
"	21.0	4 Pegs		" "	435+56.1	2		18.0	
			99.0						
"	15.0	2 pegs		" "	434+57.1	2 1		15.0	
			70.8						
"	15.5	"		" "	533+05.9 ~~433+86.3~~	2 1		13.5	
			123.4						
"	16.0	"		" "	532+82.5 ~~432+62.9~~	1 2		14.0	
SURVEY IN F. B. 598-63			133.3						
"	16.0	"		" "	531+49.2 ~~431+29.6~~	1 2		14.0	
			146.9						
No#	16.5	2 pegs		2 Lines	530+02.3 ~~429+82.7~~	2 1		14.0	

"Pole Changes" See F.B. 917-120

(CALL BOX Pole NOT Moved)

taps from Tines cross oiled road 4[illegible] to pole No# 1 downguy D.M. 16.0 tall clearance 15.0 over road and Hedley Cn Call Box 120 1 downguy D.M. Pole now in roadway

Profile No. ___ Notes Red. ___ Plotted ___ Job No. 8074 Division No. ___ F.B. 917 Pg. 109

X-Sec. No. ___ Date ___ Date ___ Survey of ___ 113

Notes Chkd. ___ Checked ___ Survey by W. Notes Shoemaker Date 12-27-49

Date ___ Date ___ Map No. ___ Indexed Johnson Date ___

76L298 307 5-49

PLEASE RETURN TO
LOS ANGELES COUNTY SURVEYOR
726 LOS ANGELES COUNTY ENGINEERING BLDG.

NOTE: ANY ADDITIONS OR CHANGES ON THIS SHEET MUST BE MADE OR CIRCLED IN RED INK, WITH DATE AND NAME OF PERSON MAKING CHANGE.

Do not extend notes this side of this line.

Profile No. ____ X-Sec. No. ____
Plotted ____ Date ____ Checked ____ Date ____
Notes Red. ____ Date ____ Notes Chkd. ____ Date ____
Job No. 8094 Division No. 113 Notes C.E. Shoemaker
Survey of ____ Notes ~~C.E. Johnson~~
Survey by A. C. Johnson
Indexed ____
F.B. 917 PG. 110

STATION Pole No.	B. S. Ht	H. I. X Arm	Ln. Wire	No. Per Arm	Wire ELEV. Station	Wire Diagm	Size or Side Vw Wire Ht	Remarks
			76.5					
No #	16 0	2 Pegs		2 Lines	[illegible]	2 / 1	14 0	
SURVEY IN F. B. 598-64			192.0					
"	17 0	"		" "	[illegible]	1 2	15 5	
			118.1					
"	18 0	"		" "	[illegible]	1 2	16 5	
			150.7					
415 X	20 0	"		" "	[illegible]	2 1	19 0	
			139.4					
"	29 0	"		" "	[illegible]	1 2	27 0	
			124.5					
"	30 0	"		" "	[illegible]	1 2	21 0	
			99.8					
"	16 0	"		" "	[illegible]	1 2	14 0	
SURVEY IN F. B. 917-140			114.2					
" *	16 0	"		" "	[illegible]	2 1	14 0	
			126.2					
"	16 0	"		" "	[illegible]	2 1	14 0	
			135.2					
No #	15 0	2 pegs		2 Lines	[illegible]	1 2	15 0	

76L298 307 5-49

PLEASE RETURN TO
LOS ANGELES COUNTY SURVEYOR
726 LOS ANGELES COUNTY ENGINEERING BLDG.

NOTE: ANY ADDITIONS OR CHANGES ON THIS SHEET MUST BE MADE OR CIRCLED IN RED INK, WITH DATE AND NAME OF PERSON MAKING CHANGE.

Do not extend notes this side of this line.

STATION	B. S.	H. I.		F. S.	ELEV.				
Pole No.	Ht	X Arm	Ln. Wire	Wire No. Per Arm	Wire Station	Wire Diagm	Size or Side Vw	Wire Ht	Remarks
			101.0						
No #	14.0	2 Pegs		2 Lines	564+81.9 ~~465+51.6~~	2 1		12.0	
			105.7						
"	14.0	"		" "	563+76.2 ~~464+47.9~~	2 1		14.0	
SURVEY IN F. B. 598-65									
			130.8						
"	16.0	"		" "	562+45.4 ~~463+18.1~~	2 1		14.0	
			129.4						
"	16.0	"		" "	561+16.0 ~~461+99.7~~	2 1		14.0	
			106.4						
"	16.0	"		" "	560+09.6 ~~460+83.3~~	2 1		14.0	
			110.3						
"	21.0	"		" "	558+99.3 ~~459+73.0~~	2 1		19.0	Overhead guy to guy pole No # 45.6 distant 16.0 tall clearance over road 17.0 1 downguy DM
			170.8						
"	15.5	"		" "	557+28.5 ~~458+02.2~~	2 1		13.0	
			107.1						
"	16.0	"		" "	556+21.4 ~~456+95.1~~	1 2		14.0	
SURVEY IN F. B. 598-64									
			139.1						
"	16.0	"		" "	554+82.3 ~~455+56.0~~	1 2		16.0	
			122.3						
No #	16.5	2 Pegs		2 Lines	553+60.0 ~~454+33.7~~	2 1		14.5	

Profile No. ____ Notes Red. ____ Plotted ____ Job No. 8094 Division No. ____
X-Sec. No. ____ Date ____ Date ____ Survey of ____
Notes Chkd. ____ Checked ____ Survey by ____ Notes Shoemaker Date 12-27-49
Date ____ Date ____ Map No. ____ Made by Johnson Date ____

F.B. 917 Pg. 111
113

76L298 307 5-49

PLEASE RETURN TO
LOS ANGELES COUNTY SURVEYOR
726 LOS ANGELES COUNTY ENGINEERING BLDG.

NOTE: ANY ADDITIONS OR CHANGES ON THIS SHEET MUST BE MADE OR CIRCLED IN RED INK, WITH DATE AND NAME OF PERSON MAKING CHANGE.

Do not extend notes this side of this line.

STATION	B. S.	H. I.	F. S.	Wire ELEV.			Size		
Pole No.	Ht	X Arm	Ln. Wire	No. Per Arm	Wire Station	Wire Diagm	or Side Vw	Wire Ht	Remarks
			130.3						
No #	16.0	2 Pegs		2 Lines	5[illegible]+32.7 ~~[illegible]+55.4~~	2 1		14.0	
			143.8						
"	15.5	"		" "	5[illegible]+38.9 ~~[illegible]+61.6~~	1 2		13.5	
SURVEY IN F. B. 598-66									
			101.1						
"	16.0	"		" "	5[illegible]+87.8 ~~[illegible]+60.5~~	2 1		14.0	
			131.0						
" 435	15.0	"		" "	5[illegible]+56.8 ~~[illegible]+79.5~~	1 2		15.0	
			152.6						
"	16.0	"		" "	5[illegible]+04.[illegible] ~~[illegible]+76.9~~	2 1		14.5	1 downguy D.M.
			133.1						
"	16.5	"		" "	5[illegible]+71.1 ~~471+43.8~~	2 1		15.0	1 downguy D.M.
			149.6						
"	15.0	"		" "	56[illegible]+21.5 ~~[illegible]+94.2~~	2 1		12.0	1. downguy D.M.
			129.9						
"	15.5	"		" "	56[illegible]+91.6 ~~[illegible]+64.3~~	2 1		14.0	
SURVEY IN F. B. 598-65									
			128.6						
" 430	14.8	"		" "	566+63.0 ~~467+35.7~~	2 1		11.0	1 downguy D.M.
			80.1						
No #	15.0	2 pegs		2 Lines	5[illegible]+82.9 ~~466+55.6~~	2 1		12.0	1 downguy DM

Profile No. X-Sec. No.
Plotted Date Checked Date
Notes Red. Date Notes Chkd. Date
Division No. 113
Job No. 8094
Survey of L.A. Co. [illegible] Notes C.E. Shoemaker Date
Survey by A. C. Johnson
Indexed
F.B. 917 PG. 112

76L298 307 5-49

PLEASE RETURN TO
LOS ANGELES COUNTY SURVEYOR
726 LOS ANGELES COUNTY ENGINEERING BLDG.

NOTE: ANY ADDITIONS OR CHANGES ON THIS SHEET MUST BE MADE OR CIRCLED IN RED INK, WITH DATE AND NAME OF PERSON MAKING CHANGE.

Do not extend notes this side of this line.

STATION	B. S.	H. I.	F. S.	Wire No. Per Arm	ELEV. Wire Station	Wire Diagm	Size or Side Vw	Wire Ht	Remarks
Pole No.	Ht	X Arm	Ln. Wire						
			108.6						
No # 448	16.0	2 Pegs		2 Lines	588+46.9 ~~489+19.6~~	2 1		13.5	
			113.3						
"	21.0	single 2 Pin		" "	587+33.6 ~~488+06.3~~	2 1		20.5	
SURVEY IN F. B. 598-67			82.0						
"	16.5	2 pegs		" "	586+51.6 ~~487+24.3~~	2 1		14.5	
			104.2						
" 445	16.5	"		" "	585+47.4 ~~486+20.1~~	1 2		16.5	
			156.5						
"	16.5	"		" "	583+90.9 ~~484+63.6~~	1 2		14.0	
			107.4						
"	16.5	"		" "	582+83.5 ~~483+56.2~~	1 2		14.0	
			98.7						
"	16.5	2 pegs		" "	581+84.8 ~~482+57.5~~	1 2		14.0	
			117.6						
"	23.0	4 pegs		" "	580+67.2 ~~481+39.9~~	2 1		20.0	2 downguys D.M. Lines cross over road clearance 1.0
			100.8						
" 440	16.5	2 pegs		" "	579+66.4 ~~480+39.1~~	1 2		14.0	
SURVEY IN F. B. 598-66			103.4						
No #	15.0	2 pegs		2 Lines	578+63.0 ~~479+36.7~~	2 1		15.0	

Profile No. ____ Notes Red. ____ Plotted ____ Job No. 8094 Division No. ____ F.B. 917 PG. 113
X-Sec. No. ____ Date ____ Date ____ Survey of ____ 113
Notes Chkd. ____ Checked ____ Survey by N. S. Notes Shoemaker Date 12-27-49
Date ____ Date ____ Map No. ____ Index Johnson Date ____

76L298 307 5-49

PLEASE RETURN TO
LOS ANGELES COUNTY SURVEYOR
726 LOS ANGELES COUNTY ENGINEERING BLDG.

NOTE: ANY ADDITIONS OR CHANGES ON THIS SHEET MUST BE MADE OR CIRCLED IN RED INK, WITH DATE AND NAME OF PERSON MAKING CHANGE.

Do not extend notes this side of this line.

Profile No. ____ X-Sec. No. ____

Plotted ____ Date ____ Checked ____ Date ____

Notes Red. ____ Date ____ Notes Chkd. ____ Date ____

Job No. 8094 Division No. 113 Notes A.E. Shoemaker Date ____

Survey of ____

Survey by A. C. Johnson

Indexed ____

F.B. 917 PG. 114

STATION Pole No.	B. S. Ht	H. I. X Arm	Ln. Wire	No. Pe Wire Arm	Wire ELEV. Station	Wire Diagm	Size or Side Vw	Wire Ht	Remarks
			118.6						
No #	16 5	2 pegs		2 Lines	[illegible]	2 1		14 5	
SURVEY IN F. B. 598-68									
"	25 0	"	99.1	" "	[illegible]	1 2		25 0	
"	16 0	"	122.9	" "	[illegible]	1 2		14 5	
" 455	16 0	"	104.9	" "	[illegible]	1 2		14 5	
"	16 0	"	64.0	" "	[illegible]	1 2		14 0	
"	16 5	"	83.3	" "	[illegible]	1 2		14 0	
"	16 0	"	28.6	" "	[illegible]	1 2		14 0	
SURVEY IN F. B. 598-67									
"	17 0	"	141.2	" "	[illegible]	2 1		17 0	
"	16 0	"	94.5	" "	[illegible]	2 1		14 0	
No #	16 5	2 pegs	130.3	2 Lines	[illegible]	2 1		14 0	

76L298 307 5-49

PLEASE RETURN TO
LOS ANGELES COUNTY SURVEYOR
726 LOS ANGELES COUNTY ENGINEERING BLDG.

NOTE: ANY ADDITIONS OR CHANGES ON THIS SHEET MUST BE MADE OR CIRCLED IN RED INK, WITH DATE AND NAME OF PERSON MAKING CHANGE.

Do not extend notes this side of this line.

Profile Notes Red____ Plotted____ Job No. 8094 Division No.____
No.____ Date____ Date____ Survey of:____
X-Sec. Notes Chkd.____ Checked____ Survey by____ Notes Shoemaker Date 12-27-49
No.____ Date____ Date____ Map No.____ Inked Johnson Date____

F.B. 917 PG. 115

STATION Pole No.	B. S. Ht	H. I. X Arm	Ln.	F. S. Wire No. Per Arm	ELEV. Wire Station	Wire Diagram	Size or Side Wire Ht	Remarks
		Single	139.6		608+16.1			
No #	16 5	2 Pin		2 Lines	508+88.8	1 2	16 0	
SURVEY IN F. B.	598-69		87.8		607+28.3			
"	16 0	2 Pegs		" "	506+40.0	1 2	14 0	
			53.0		606+73.3			
"	16 5	"		" "	507+86.6	1 2	16 5	
			112.7		605+62.6			
"	17 0	"		" "	506+39.3	1 2	14 5	
			97.0		604+65.6			
"	16 1	"		" "	505+34.3	1 2	14 1	
			120.0		603+45.6			
"	24 5	"		" "	504+18.3	2 1	24 0	
SURVEY IN F. B.	598-68		87.3 ✓		602+58.3			
"	16 0	"		" "	503+31.0	2 1	13 5	
			113.6		601+44.7			
"	16 0	"		" "	502+77.4	2 1	14 0	
			109.2		600+35.5			
"	16 5	"		" "	501+88.2	2 1	14 5	
			92.6		599+42.9			
No #	16 5	2 Pegs		2 Lines	500+[illegible]	2 1	14 5	

76L298 307 5-49

PLEASE RETURN TO
LOS ANGELES COUNTY SURVEYOR
726 LOS ANGELES COUNTY ENGINEERING BLDG.

NOTE: ANY ADDITIONS OR CHANGES ON THIS SHEET MUST BE MADE OR CIRCLED IN RED INK. WITH DATE AND NAME OF PERSON MAKING CHANGE.

Do not extend notes this side of this line.

STATION	B. S.	H. I.		F. S.	Wire ELEV.			Size	
Pole No.	Ht	X Arm	Ln. Wire	No. Per Arm	Wire Station	Wire Diagm	or Side Vw	Wire Ht	Remarks
			62.5						
No #	16.5	2 pegs		2 Lines	6[illegible]+24.7 5[illegible]+97.4	1 2		14.0	
			127.0						
"	16.0	"		" "	6[illegible]+97.7 5[illegible]+70.4	1 2		14.0	
			156.1						
"	16.0	"		" "	6[illegible]+41.6 [illegible]	1 2		14.0	
			153.1						
"	16.5	"		" "	6[illegible]+88.5 [illegible]	2 1		16.5	
			146.3						
"	16.5	"		" "	6[illegible]+42.2 [illegible]	2 1		14.0	
			79.8						
"	17.0	"		" "	6[illegible]+62.4 [illegible]	2 1		15.0	
			148.4						
"	16.0	"		" "	6[illegible]+14.0 [illegible]	2 1		14.0	
			88.0						
"	16.0	2 Pegs		" "	612+26.0 5[illegible]+99.7	2 1		14.0	
			149.6						
"	15.5	Single 2 pin		" "	610+76.4 5[illegible]+49.1	1 2		14.5	
			120.7						
No #	16.5	2 Pegs		2 Lines	6[illegible]+55.7 5[illegible]+28.4	1 2		15.5	

SURVEY IN F. B. 598-69

F.B. 917 PG. 116

Job No. 8094 Division No. Notes Red. Plotted Date No. Profile

Survey of L.A. Co. Fire Comm. Sys. Solidad Div. Tele. # 113 Date Checked Date No. X-Sec.

Survey by Notes C.E. Shoemaker Notes Chkd. Date

Indexed A. C. Johnson Date

76L298 307 5-49

PLEASE RETURN TO
LOS ANGELES COUNTY SURVEYOR
726 LOS ANGELES COUNTY ENGINEERING BLDG.

NOTE: ANY ADDITIONS OR CHANGES ON THIS SHEET MUST BE MADE OR CIRCLED IN RED INK, WITH DATE AND NAME OF PERSON MAKING CHANGE.

Do not extend notes this side of this line.

STATION	B. S.	H. I.		F. S.	ELEV.					
Pole No.	Ht	X Arm	Ln. Wire	Wire No. Per Arm	Wire Station	Wire Diagm	Size or Side Vw	Wire Ht	Remarks
			124.8						
No #	16.0	2 Pegs		2 Lines	631+87.4 ~~531+60.1~~	2 1		14.0	2 downguys L M.
			84.5						
"	16.5	"		" "	631+02.9 ~~530+75.6~~	2 1		16.5	
			51.3						
"	17.0	"		" "	630+51.6 ~~530+24.3~~	2 1		15.0	
			152.3						
"	16.5	"		" "	628+99.3 ~~528+72.0~~	2 1		14.5	
			145.8						
"	17.0	"		" "	627+53.5 ~~527+26.2~~	2 1		15.5	
			154.0						
"	16.0	"		" "	625+99.5 ~~525+72.2~~	2 1		13.0	
			164.0						
"	17.0	"		" "	624+35.5 ~~524+08.2~~	2 1		14.0	
			69.2						
"	17.0	"		" "	623+66.3 ~~523+39.0~~	1 2		17.0	
			104.2						
"	17.0	"		" "	622+62.1 ~~522+34.8~~	1 2		14.0	
			74.9						
No #	17.0	2 pegs		2 Lines	621+87.2 ~~521+59.9~~	1 2		14.0	

SURVEY IN F. B. 598-70

Profile No. ____ Notes Red. ____ Plotted ____ Job No. 8094 Division No. ____ F.B. 917 PG. 117
X-Sec. No. ____ Date ____ Date ____ Survey of ____ 113
Notes Chkd. ____ Checked ____ Survey by W. S. C. Notes Shoemaker Date 12-28-49
Date ____ Date ____ Map No. ____ Indexed Johnson Date ____

76L298 307 5-49

PLEASE RETURN TO
LOS ANGELES COUNTY SURVEYOR
726 LOS ANGELES COUNTY ENGINEERING BLDG.

NOTE: ANY ADDITIONS OR CHANGES ON THIS SHEET MUST BE MADE OR CIRCLED IN RED INK, WITH DATE AND NAME OF PERSON MAKING CHANGE.

Do not extend notes this side of this line.

STATION	B. S.	H. I.	F. S.	Wire ELEV.			Size		
Pole No.	Ht	X Arm	Ln. Wire	No. Per Arm	Wire Station	Wire Diagm	or Side Vw	Wire Ht	Remarks
			60.0	To Castaic Patrol Sta.			641+94.9 ~~541+67.6~~		END OF POLE LINE. Duplex Line 60' To Castaic Patrol Sta. Duplex Line 61' out From Sta. To Call Box #148 on Pole # 303-440, 16' high on HWY #99 Down Guy on 1st Pole into Sta.
No #	16.0	3 pegs		2 Lines	641+94.9 ~~541+67.6~~	1 2		14	
			69.2						
"	15.5	2 pegs		" "	641+65.9 ~~540+38.6~~	2 1		14	
SURVEY IN F. B. 598-71			86.1						
"	16.5	4 Pegs		" "	639+79.8 ~~539+52.5~~	1 2		14.0	4 downguys D.M.
			121.5						
"	16.5	2 Pegs		" "	638+58.3 ~~538+31.0~~	2 1		14.5	
			131.7						
"	16.0	"		" "	637+26.6 ~~536+99.3~~	1 2		16.0	
			126.2						
"	16.0	"		" "	636+00.4 ~~535+73.1~~	1 2		14.5	
SURVEY IN F. B. 598-20			92.3						
"	16.5	"		" "	635+08.1 ~~534+80.8~~	1 2		14.5	
			87.2						
"	16.0	"		" "	634+20.9 ~~533+93.6~~	1 2		14.0	
			108.7						
No #	16.5	2 Pegs		2 Lines	633+12.2 ~~532+84.9~~	1 2		14.0	

Profile No. X-Sec. No.
Plotted Date Checked Date
Notes Red. Date Notes Chkd. Date
Division No. 113
Job No. 8094
Survey of L.A. Co. Flood Control Dist. Tele. # 113
Survey by Notes C.E. Shoemaker
Indexed K. C. Johnson Date
F.B. 917 118

76L298 307 5-49

PLEASE RETURN TO
LOS ANGELES COUNTY SURVEYOR
726 LOS ANGELES COUNTY ENGINEERING BLDG.

NOTE: ANY ADDITIONS OR CHANGES ON THIS SHEET MUST BE MADE OR CIRCLED IN RED INK, WITH DATE AND NAME OF PERSON MAKING CHANGE.

Do not extend notes this side of this line.

Profile No. ____ Date ____ X-Sec. No. ____ Date ____ Notes Chkd. ____ Date ____ Notes Red. ____ Date ____ Checked ____ Date ____ Plotted ____ Date ____ Survey of Little Lake Canyon Storm Drain Line "C" Survey by W.S.C. Map No. ____ Job No. 8071 Division No. ____ Notes W.S.C. Date 1-26-50 Notes Johnson Date ____ F.B. 917 Pg. 137

STATION / Pole No.	B. S. / Ht	H. I. / X Arm	Ln.	Wire	F. S. / No. Per Arm	Wire Station	Wire Diagm	Size of Wire / Side Vw	Wire Ht	Remarks
			146.4	4						
364	16				2 Lines	492+00.4 ~~490+99.7~~	1 | 2		14°	
SURVEY IN F. B. 917-138										
			157.6	6						
363	16.5				" "	490+42.8 ~~489+42.1~~	1 | 2		15°	
			130.9	9						
362	15.5				" "	9+11.9 ~~488+11.2~~	1 | 2		13.5	
			129.0							
361	16°				" "	7+82.9 ~~486+82.2~~	1 | 2		13.5	
			120.0							
360	16°				" "	6+62.9 ~~485+62.2~~	1 | 2		13.5	
			150.1							
359	16.5				" "	5+12.8 ~~484+12.1~~	2+1		16°	
			191.7							
358	20				" "	3+21.1 ~~482+20.4~~	1|2 2+2		18	DOWN GUY D.P.
SURVEY IN F. B. 917-137										
			279.5							
354	15.5				" "	480+41.6 ~~479+40.9~~	1 | 2		13	Lines cross BURL BLVD 16° clearance
			210.8							
353	20°				" "	478+30.8 ~~477+30.1~~	1 | 2		17°	Lines cross STATER 16 clearance
			228.4							
113-352	16.5				2 Lines	476+02.4 ~~475+01.7~~	1 | 2		16°	original P.O.B.

Note: Pole 352 & 353 Info. from Sheet 1 of 2 Sheets

76L298 307 5-49

PLEASE RETURN TO
LOS ANGELES COUNTY SURVEYOR
726 LOS ANGELES COUNTY ENGINEERING BLDG.

NOTE: ANY ADDITIONS OR CHANGES ON THIS SHEET MUST BE MADE OR CIRCLED IN RED INK, WITH DATE AND NAME OF PERSON MAKING CHANGE.

Do not extend notes this side of this line.

STATION	B. S.	H. I.	F. S.	Wire No. Per Arm	ELEV. Wire Station	Wire Diagm	Size or Side Vw	Wire Ht	Remarks
Pole No.	Ht	X Arm	Ln. Wire						
"	16.5	Pole change			437+35.3 / 437+15.7	1 | 2	at Hasley Cn Rd	14	Original Pole
SURVEY IN F. B. 598-63			167.1						Taps From Lines 1 & 2 across Halsey Cn Rd 59.6 To Pole No. 16 High with Down Guy DM 15' clearance 15' Call Box # 127 on Pole
"	21				435+58.2 / 435+48.6	2 | 1		18	
			162.3						
No #	15.5			2 Lines	433+05.9 / 433+86.5	2 | 1		13.5	Original Pole Per Pg # 109
		END OF Pole Line Change							
368	15.5				496+10.9 / 496+10.2	1 | 2		14.0	Original Pole As Per FB 917-106
			120.3						
367	20.5			"	494+90.6 / 494+89.9	2 | 1		18.0	
SURVEY IN F. B. 917-138			131.8						
113-366	16.5			" "	492+58.8 X	2 | 1		14	
			112.0						
County Pole No #	17.0			2 Lines	492+46.8 X	1 | 2		16.5	

F.B. 917 PG. 120

Job No. 8094 Division No. ____ Notes Red. ____ Plotted ____ Profile ____

Survey of ____ Date ____ Date ____ No. ____

Survey by ____ Notes W.S.C. Notes Chkd. ____ Checked ____ X-Sec. ____

Indexed A. C. Johnson Date ____ Date ____ No. ____

76L298 307 5-49

PLEASE RETURN TO
LOS ANGELES COUNTY SURVEYOR
726 LOS ANGELES COUNTY ENGINEERING BLDG.

NOTE: ANY ADDITIONS OR CHANGES ON THIS SHEET MUST BE MADE OR CIRCLED IN RED INK, WITH DATE AND NAME OF PERSON MAKING CHANGE.

Do not extend notes this side of this line.

STATION	B. S.	H. I.	F. S.	Wire No. Per Arm	ELEV. Wire Station	Wire Diagm	Size or Side Vw	Wire Ht	Remarks
Pole No.	Ht	X Arm Ln.	Wire						

Profile Notes Red ____ Plotted ____ Job No. ____ Division No. ____
No. ____ Date ____ Date ____ Survey of ____
X-Sec. Notes Chkd. ____ Checked ____ Survey by ____ Notes ____ Date ____
No. ____ Date ____ Date ____ Map No. ____ Indexed ____ Date ____

F.B. 917 PG. 18

76L298 307 5-49

PLEASE RETURN TO
LOS ANGELES COUNTY SURVEYOR
726 LOS ANGELES COUNTY ENGINEERING BLDG.

NOTE: ANY ADDITIONS OR CHANGES ON THIS SHEET MUST BE MADE OR CIRCLED IN RED INK. WITH DATE AND NAME OF PERSON MAKING CHANGE.

Do not extend notes this side of this line.

STATION	B. S.	H. I.	F. S.	Wire No. Per Arm	ELEV.			Size or Side Vw	Wire Ht	
Pole No.	Ht	X Arm	Ln. Wire		Wire Station	Wire Diagm				Remarks

Profile
Plotted ____ No. ____
Date ____ X-Sec.
Checked ____ No. ____
Date ____
Notes Red. ____
Date ____
Notes Chkd. ____
Date ____
Division No. ____
Job No. ____
Notes ____
Date ____
Survey of ____
Survey by ____
Indexed ____

F.B. 917 PG. 122

76L298 307 5-49

PLEASE RETURN TO
LOS ANGELES COUNTY SURVEYOR
726 LOS ANGELES COUNTY ENGINEERING BLDG.

NOTE: ANY ADDITIONS OR CHANGES ON THIS SHEET MUST BE MADE OR CIRCLED IN RED INK, WITH DATE AND NAME OF PERSON MAKING CHANGE.

Do not extend notes this side of this line.

STATION	B. S.	H. I.	F. S.	Wire No.	Per Arm	ELEV. Wire Station	Wire Diagm	Size of Wire Side Vw	Wire Ht	Remarks
Pole No.	Ht	X Arm Ln.	Wire							

Profile Notes Red Plotted Job No. Division No.
No. Date Date Survey of
X-Sec. Notes Chkd. Checked Survey by Notes Date
No. Date Date Map No. Indexed Date

F.B. 917 PG. 123

76L298 307 5-49

PLEASE RETURN TO
LOS ANGELES COUNTY SURVEYOR
726 LOS ANGELES COUNTY ENGINEERING BLDG.

NOTE: ANY ADDITIONS OR CHANGES ON THIS SHEET MUST BE MADE OR CIRCLED IN RED INK, WITH DATE AND NAME OF PERSON MAKING CHANGE.

Do not extend notes this side of this line.

STATION	B. S.	H. I.		F. S.	ELEV.					
Pole No.	Ht	X Arm	Ln. Wire	Wire No. Per Arm	Wire Station	Wire Diagm	Size or Side Vw	Wire Ht	Remarks

Profile No. ____ X-Sec. ____ No. ____

Plotted ____ Date ____ Checked ____ Date ____ Notes Red. ____ Date ____ Notes Chkd. ____ Date ____ Division No. ____ Job No. ____ Notes ____ Date ____

F.B. 917 PG. 124

Survey of ____ Survey by ____ Indexed ____

Notes Ck'd by	Survey of Telephone Line #113	F. B. 917 Pg. 183
Map No.	W. O. 8094 Tape No. 86 Std. 54 °F	BOT Pg #126
Office Work	Surveyed by W. S. Cole	
Checked	Notes W.S.C. Date 12-29-49	
Date	Indexed C. Johnson	

Line #113

255.85 @ 5°07' T-66 = 254.30

POLE LINE CHANGE

Between Pole #113-91 & Pole #113-128
F.B. 598-33

(2) 295 14 00
(4) 230 27 45
143 36 55

218.39 @ 5°10' T62 = 217.36

(2) 327 08 45
(4) 294 17 30
163 34 25

220.48 @ 6°18' T-64 = 219.12
198.87 @ 5°48' T-64 = 197.82
416.94

INVENTORY IN F. B. 917-82

(2) 242 03 00
(4) 244 06 15
121 01 30

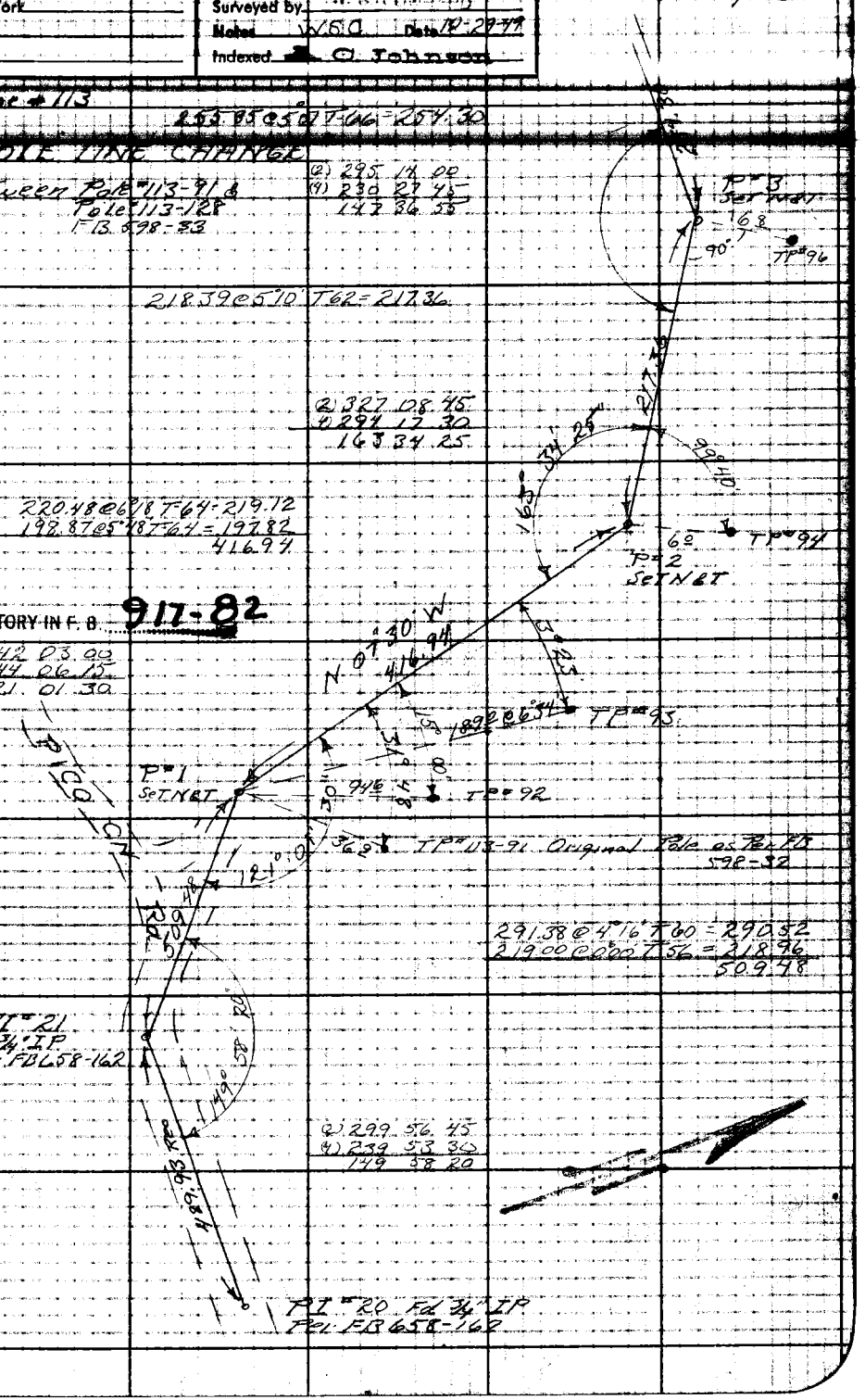

291.38 @ 4°16' T60 = 290.52
219.00 @ 0°00' T56 = 218.96
509.48

PI #21
Fd 3/4" I.P.
Per FB 658-162

(2) 299 56 45
(4) 239 53 30
149 58 20

PI #20 Fd 3/4" I.P.
Per FB 658-162

Notes: Any Additions or Changes on This Sheet Must be Made or Circled in Red Ink With Date and Name of Person Making Change.

Do not extend notes this side of this line.

RETURN TO
LOS ANGELES COUNTY SURVEYOR
726 LOS ANGELES COUNTY
ENGINEERING BLDG.

76F3098 247 10M 1-49

F. B. 917 Pg. 186

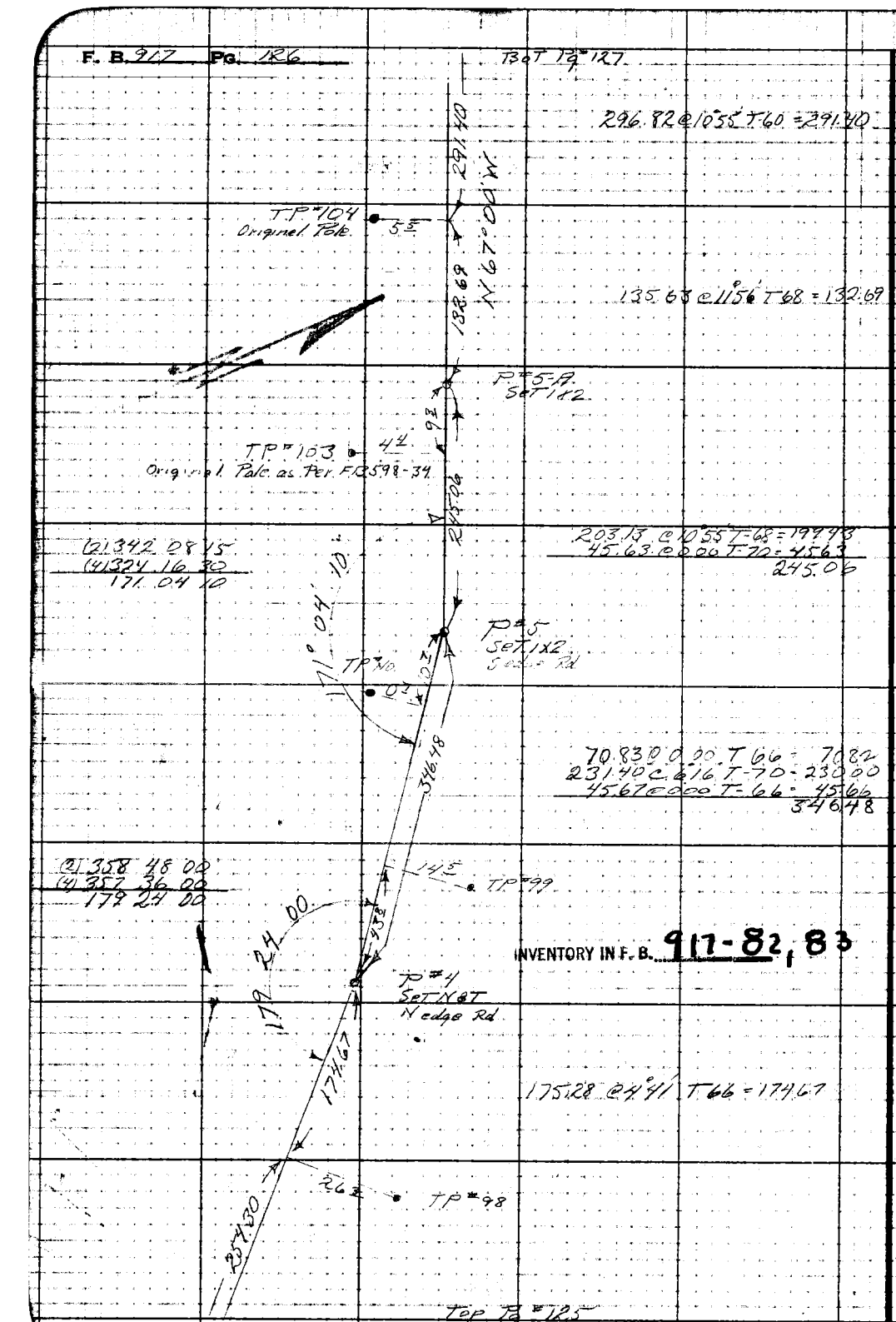

RETURN TO
LOS ANGELES COUNTY SURVEYOR
720 LOS ANGELES COUNTY
ENGINEERING BLDG.

Do not extend notes this side of this line.

Note: Any Additions or Changes on This Sheet Must be Made or Circled in Red Ink With Date and Name of Person Making Change.

Notes Ck'd by	Survey of Telephone Line 113
Map No.	W. O. 8094 Tape No. 86 Std. 84 °F
Office Work	Surveyed by W. S. Conrad
Checked	Noted W.S.C. Date 12-30-49
Date	Indexed A. C. Johnson

F. B. 917 Pg. 127

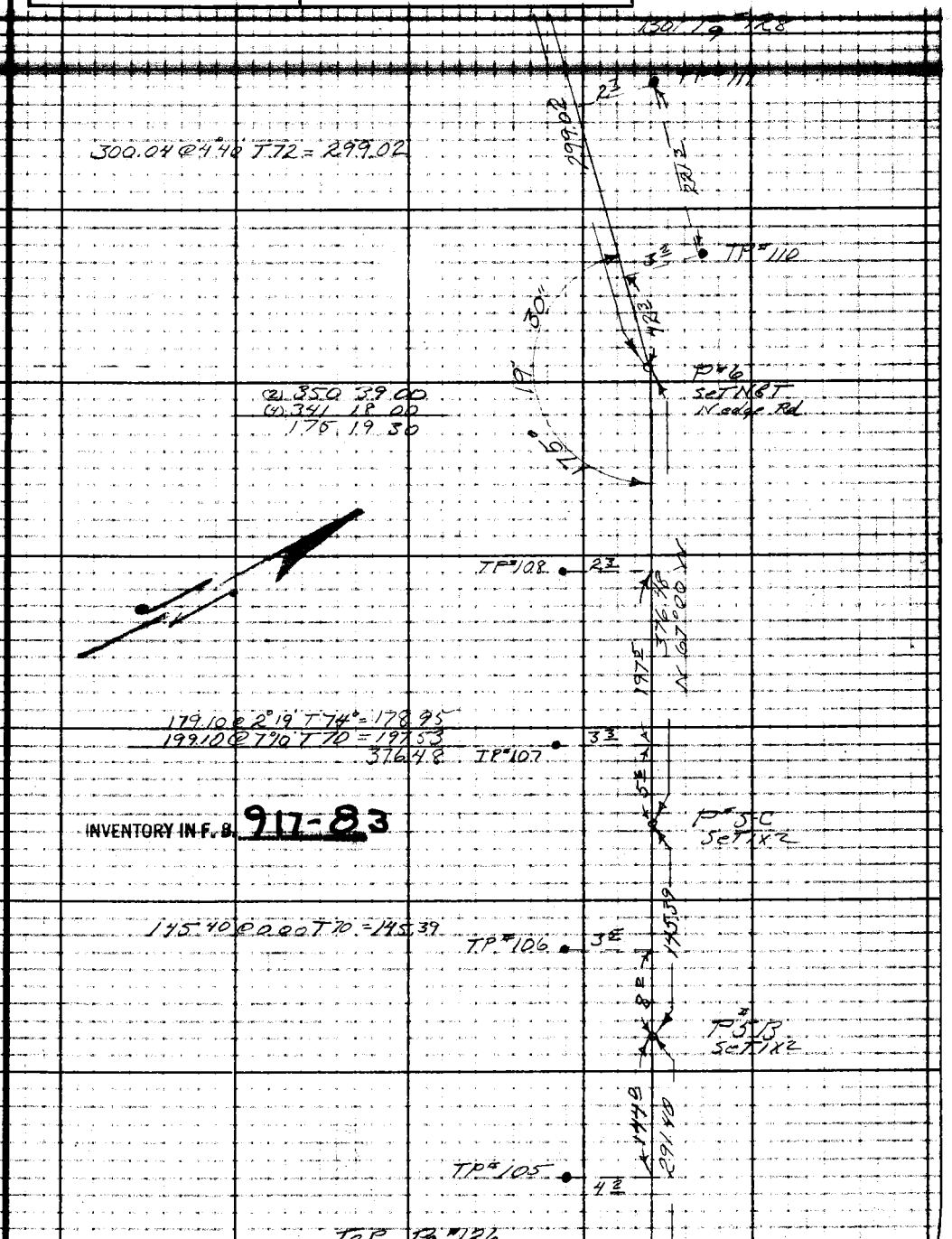

INVENTORY IN F. B. 917-83

Note: Any Additions or Changes on This Sheet Must be Made or Circled in Red Ink With Date and Name of Person Making Change.

Do not extend notes this side of this line.

RETURN TO
LOS ANGELES COUNTY SURVEYOR
726 LOS ANGELES COUNTY
ENGINEERING BLDG.

76F3098 247 10M 1-49

F. B. 917 Pg. 128

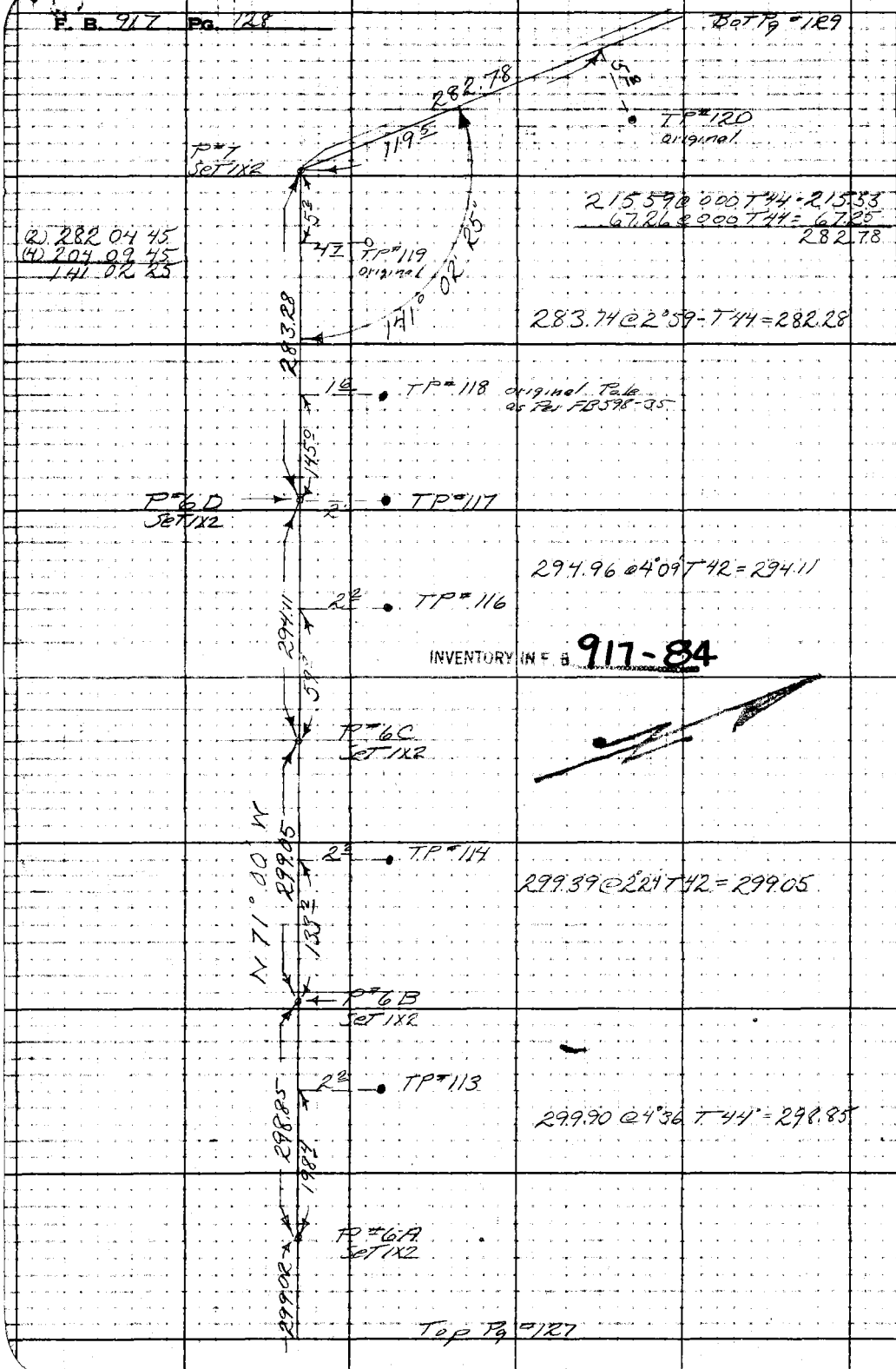

RETURN TO
LOS ANGELES COUNTY SURVEYOR
726 LOS ANGELES COUNTY
ENGINEERING BLDG.

Do not extend notes this side of this line.

Note: Any Additions or Changes on This Sheet Must be Made or Circled in Red Ink With Date and Name of Person Making Change.

Notes Ck'd by	Survey of [illegible] 113	F. B. 917 Pg. 129
Map No.	W. O. 8094 Tape No. 86 Std. 84 °F	
Office Work	Surveyed by W. S. [illegible]	
Checked	Notes W.S.C. Date 1-3-50	
Date	Indexed A. C. Johnson	

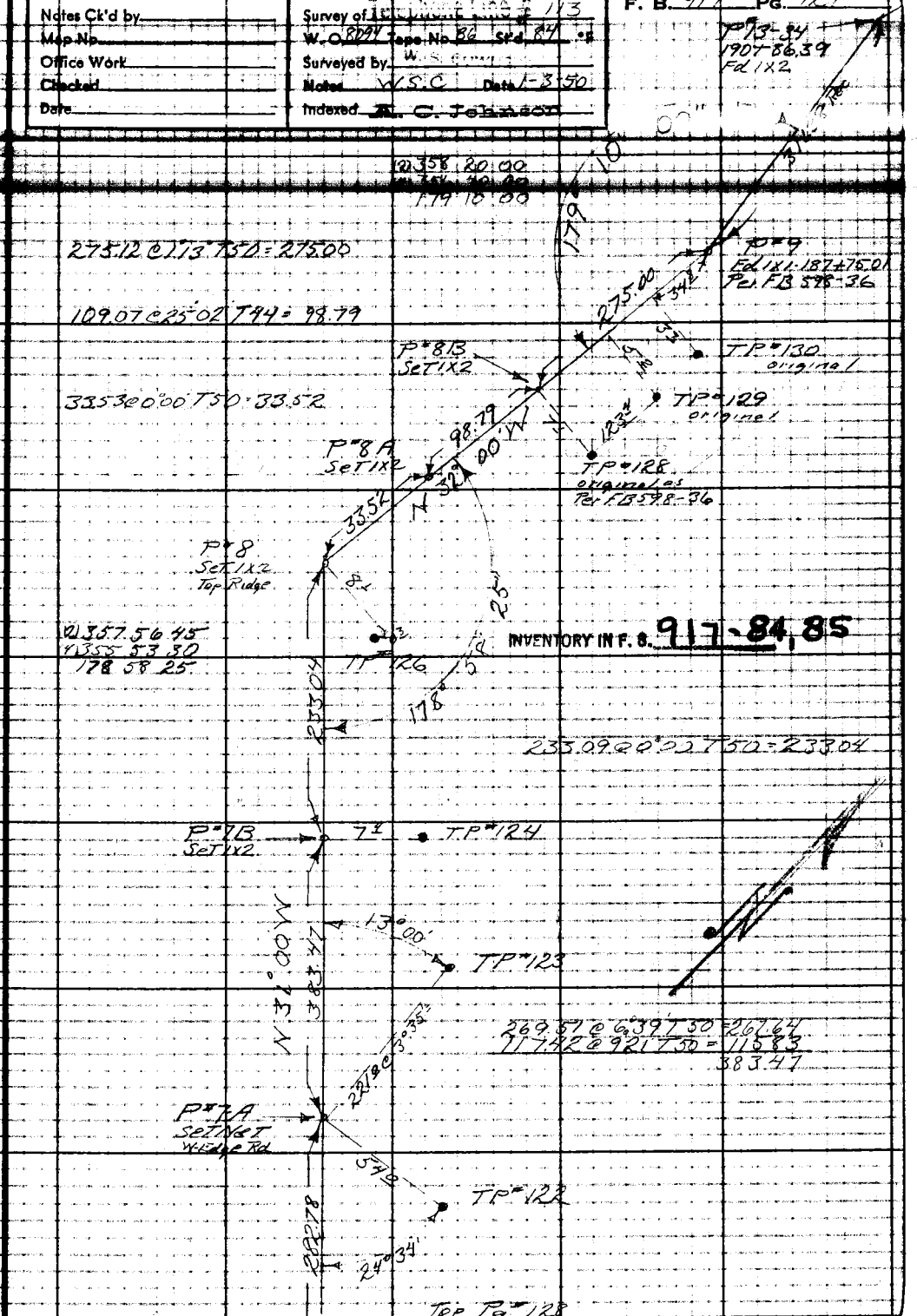

Notes: Any Additions or Changes on This Sheet Must be Made or Circled in Red Ink With Date and Name of Person Making Change.

Do not extend notes this side of this line.

RETURN TO
LOS ANGELES COUNTY SURVEYOR
726 LOS ANGELES COUNTY
ENGINEERING BLDG.

76F3098 247 10M 1-49

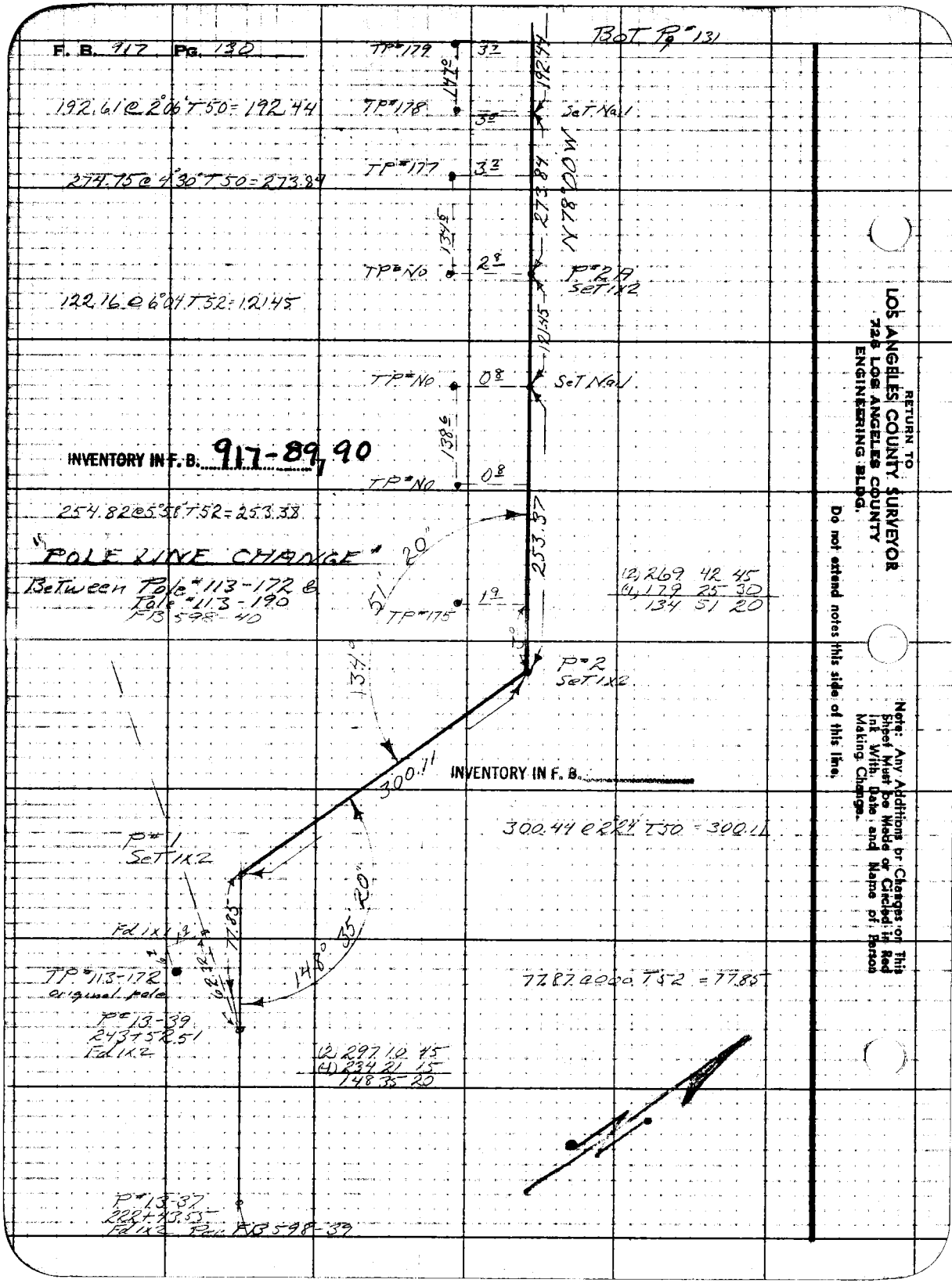

RETURN TO
LOS ANGELES COUNTY SURVEYOR
726 LOS ANGELES COUNTY
ENGINEERING BLDG.

Do not extend notes this side of this line.

Note: Any Additions or Changes on This Sheet Must be Made or Circled in Red Ink With Date and Name of Person Making Change.

Notes Ck'd by	Survey of [illegible] 113	F. B. 917 Pg. 131
Map No.	W. O. 80994 Tape No. 86 Sl'd. 84 °F	
Office Work	Surveyed by W. S. Cowlitz	
Checked	Notes W.S.C. Date 1-5-49	
Date	Indexed C. Johnson	

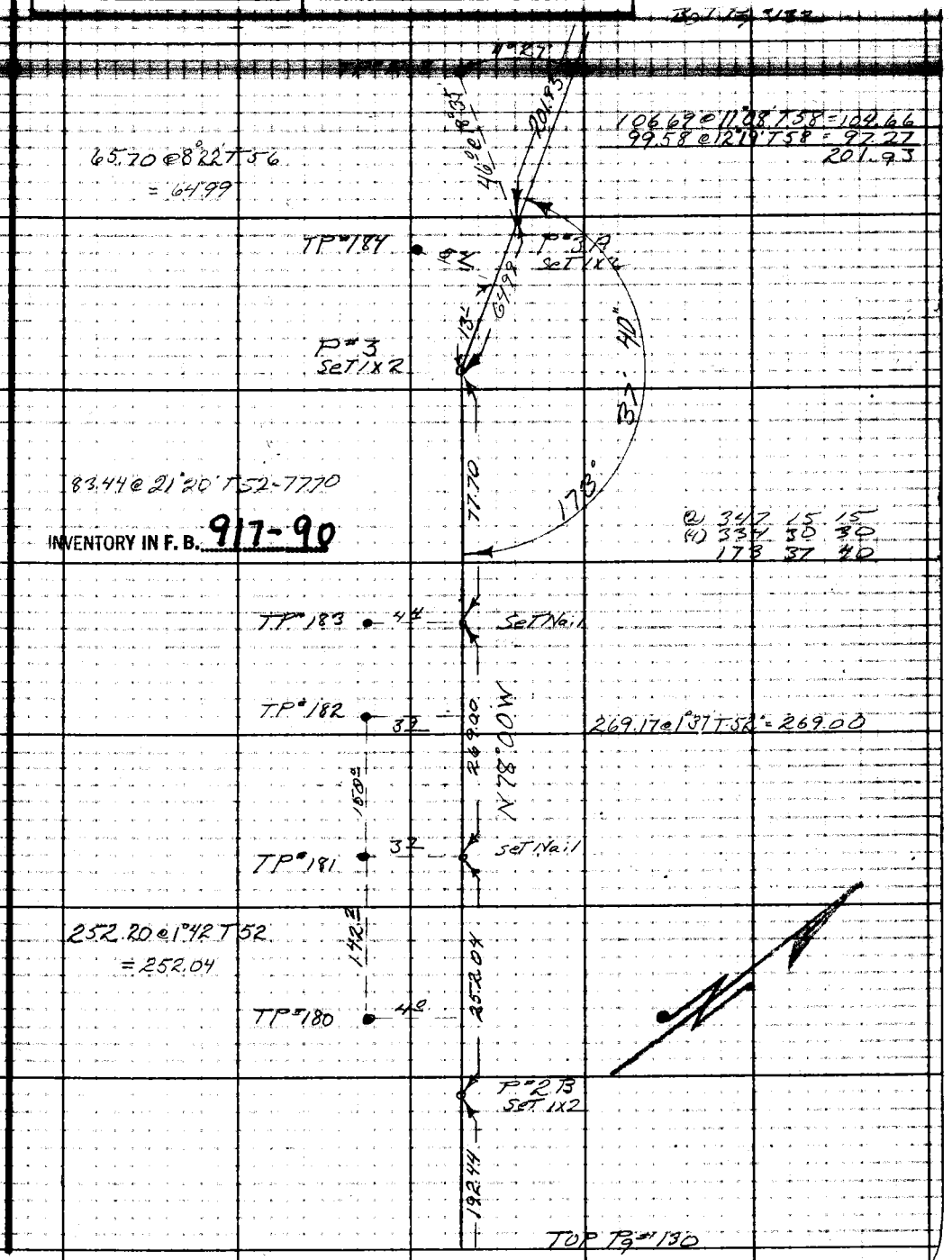

Notes: Any Additions or Changes on This Sheet Must be Made or Circled in Red Ink With Date and Name of Person Making Change.

Do not extend notes this side of this line.

RETURN TO
LOS ANGELES COUNTY SURVEYOR
726 LOS ANGELES COUNTY
ENGINEERING BLDG.

76F3095 247 10M 1-49

F. B. 917 Pg. 132

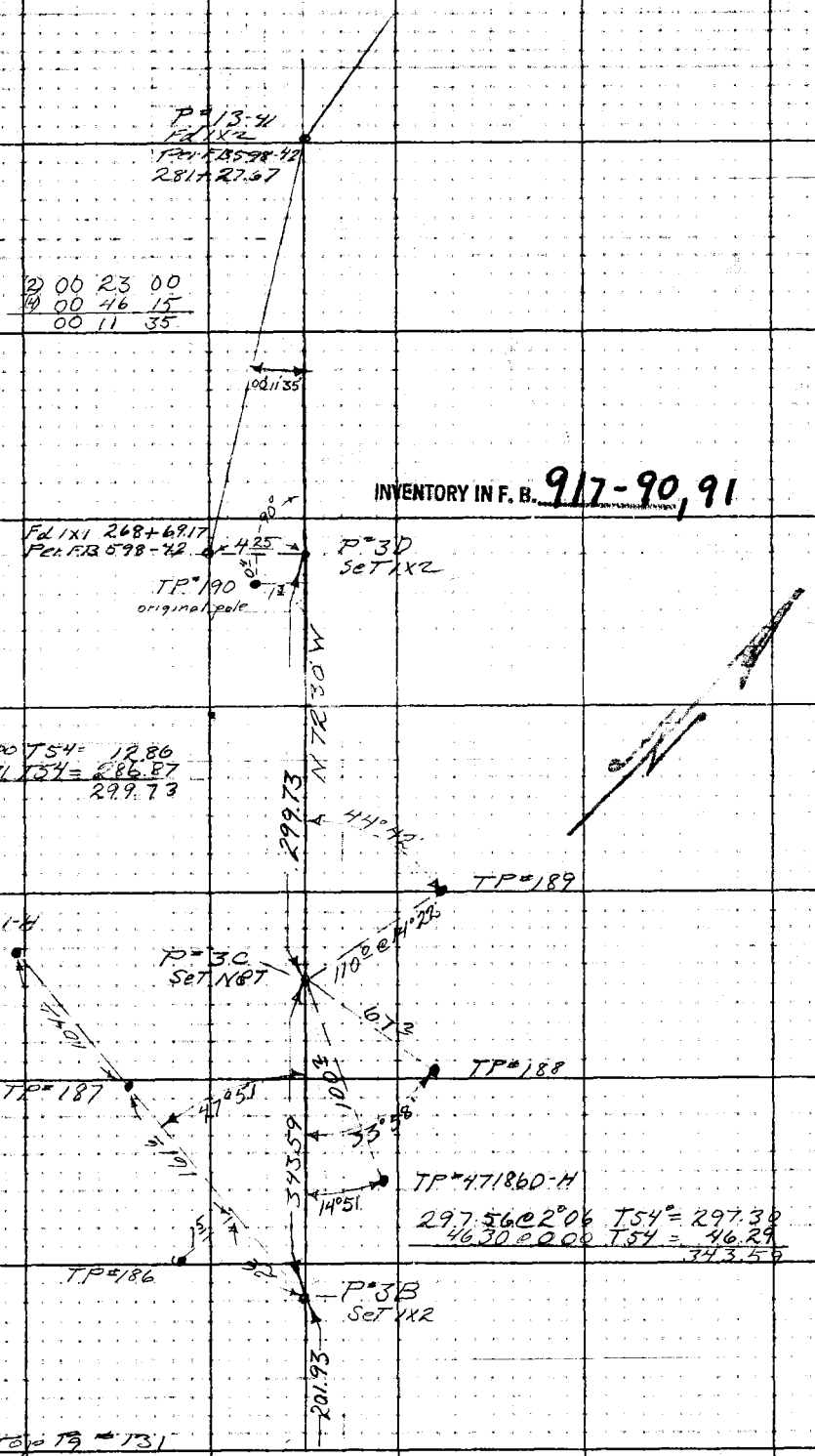

RETURN TO
LOS ANGELES COUNTY SURVEYOR
726 LOS ANGELES COUNTY
ENGINEERING BLDG.

Note: Any Additions or Changes on This Sheet Must be Made or Circled in Red Ink With Date and Name of Person Making Change.

Do not extend notes this side of this line.

Notes Ck'd by	Survey of 113	F. B. 917 Pg. 133
Map No.	W. O. 8094 Tape No. 86 St'd. 84 °F	
Office Work	Surveyed by W. S. COWHERD	
Checked	Notes W.S.C. Date 1-6-49	
Date	Indexed E. C. Johnson	

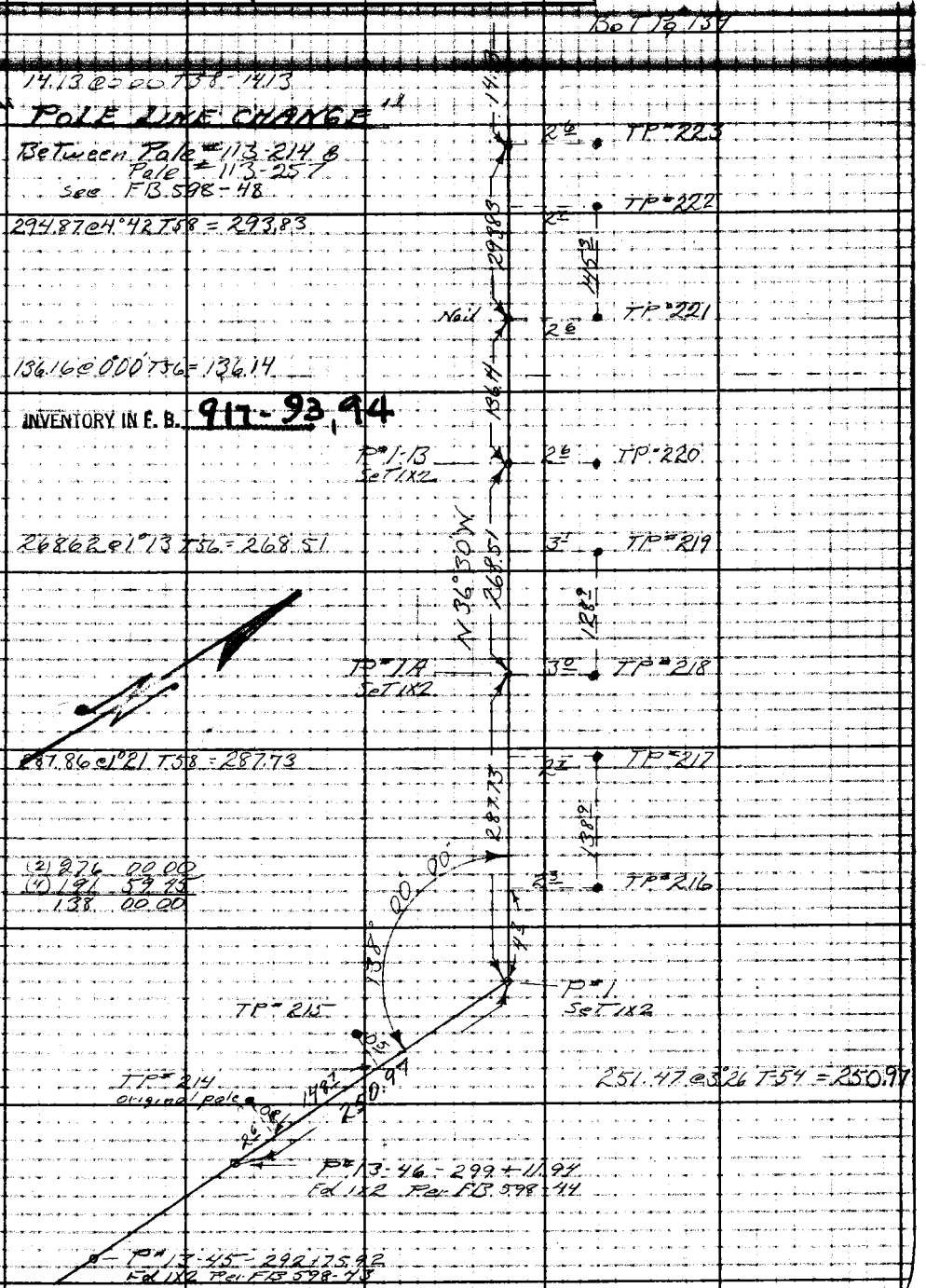

Note: Any Additions or Changes on This Sheet Must be Made or Circled in Red Ink With Date and Name of Person Making Change.

Do not extend notes this side of this line.

RETURN TO
LOS ANGELES COUNTY SURVEYOR
726 LOS ANGELES COUNTY
ENGINEERING BLDG.

76F3098 247 10M 1-49

F. B. 917 Pg. 134

Bot Pg = 135

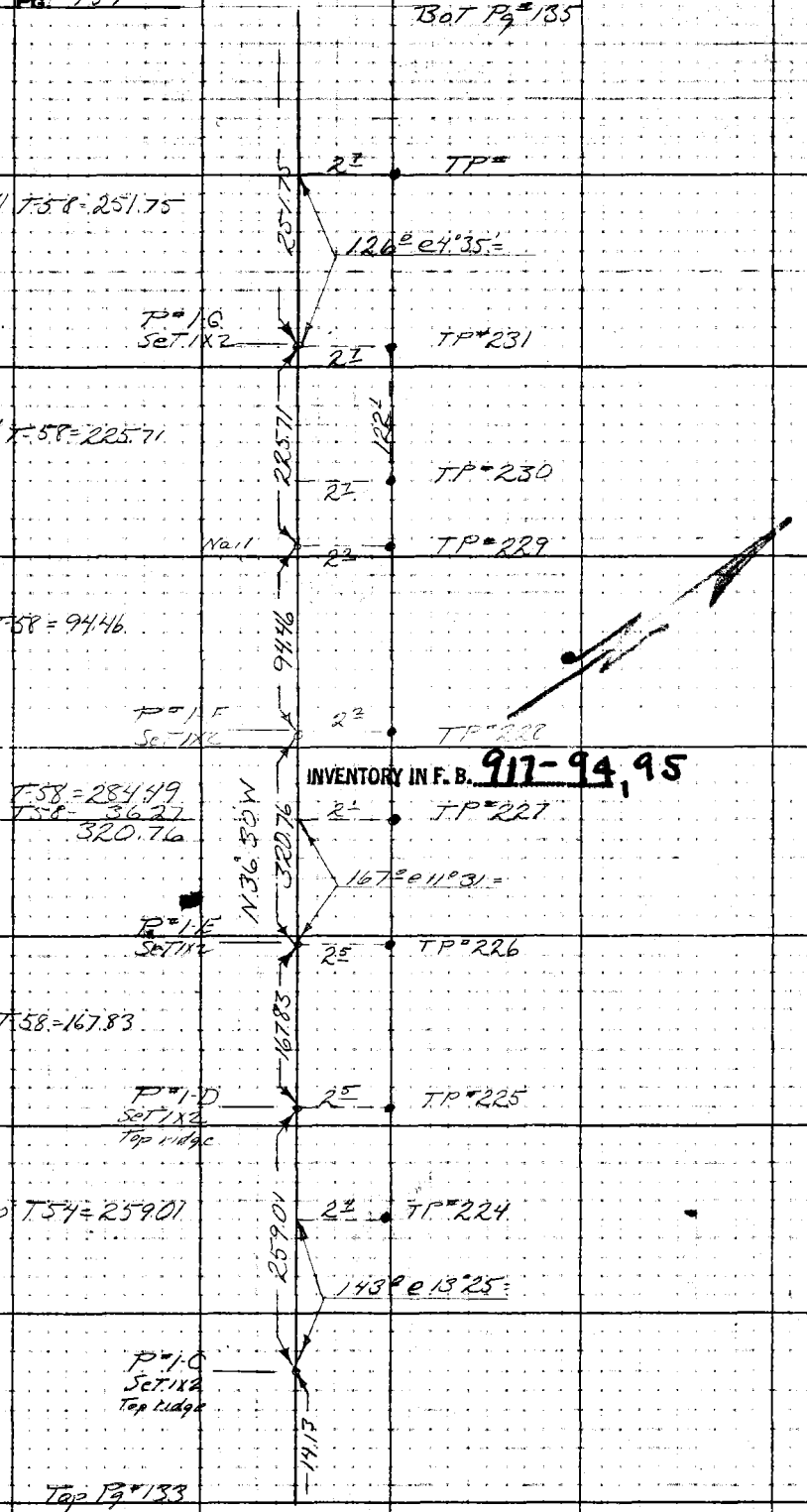

RETURN TO
LOS ANGELES COUNTY SURVEYOR
726 LOS ANGELES COUNTY
ENGINEERING BLDG.

Do not extend notes this side of this line.

Note: Any Additions or Changes on This Sheet Must be Made or Circled in Red Ink With Date and Name of Person Making Change.

Notes Ck'd by	Survey of [illegible] 113	F. B. 917 Pg. 135
Map No.	W. O. 8094 Tape No. 86 St'd. 89 °F	
Office Work	Surveyed by W. S. [illegible]	
Checked	Notes W.S.C. Date 1-9-60	
Date	Indexed C. Johnson	

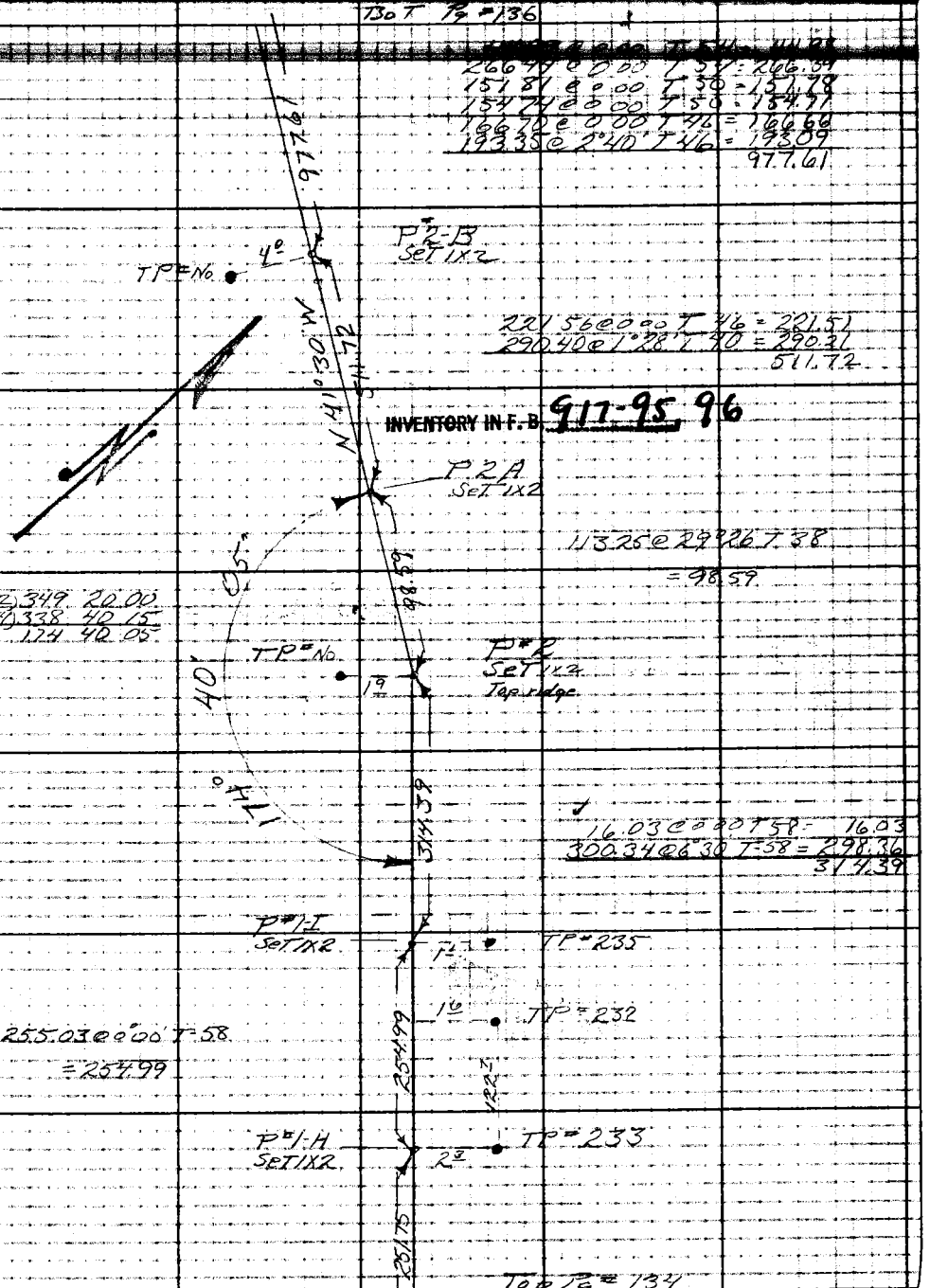

Notes: Any Additions or Changes on This Sheet Must be Made or Circled in Red Ink With Date and Name of Person Making Change.

Do not extend notes this side of this line.

RETURN TO
LOS ANGELES COUNTY SURVEYOR
726 LOS ANGELES COUNTY
ENGINEERING BLDG.

7673095 247 10M 1-49

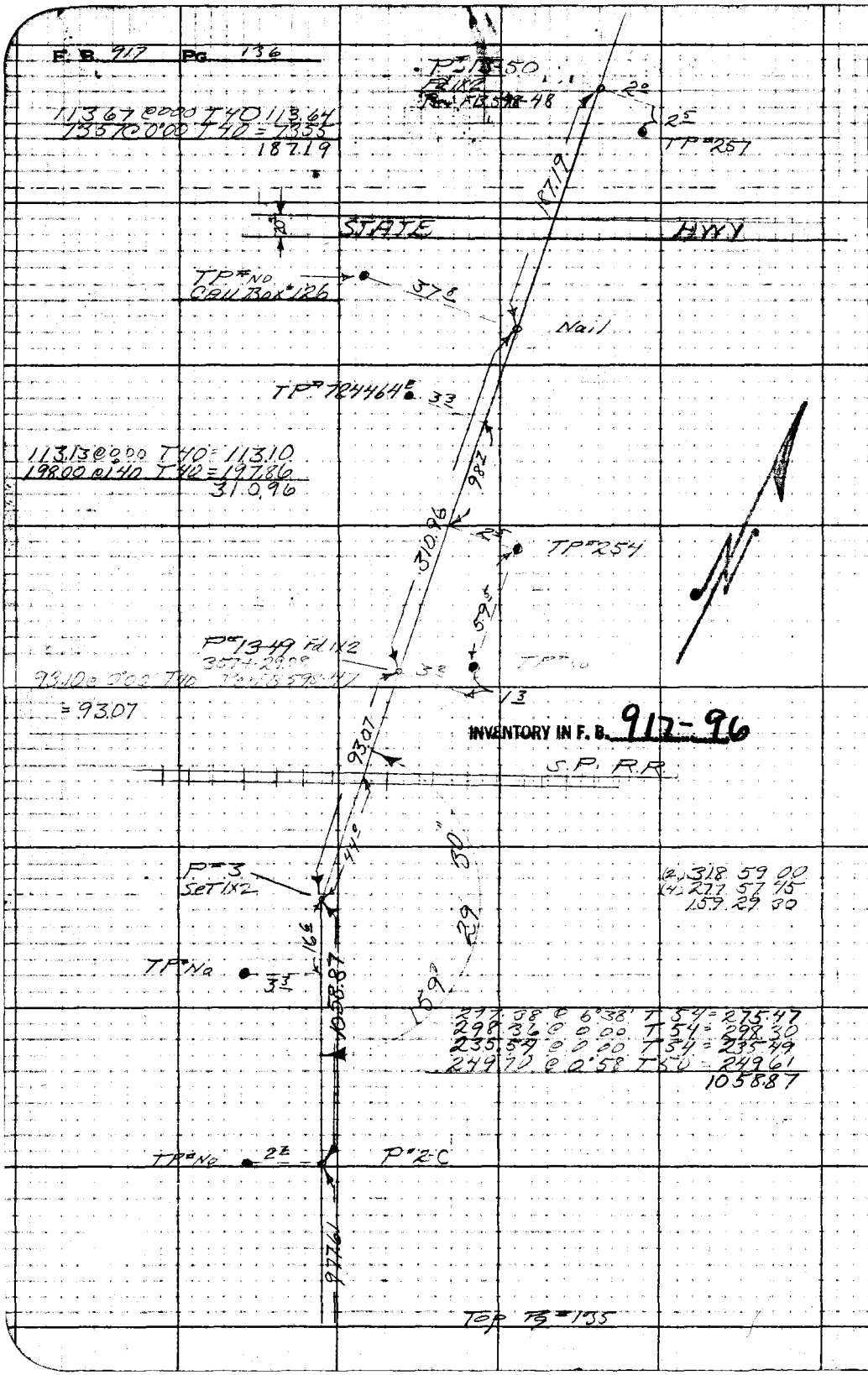

RETURN TO
LOS ANGELES COUNTY SURVEYOR
726 LOS ANGELES COUNTY
ENGINEERING BLDG.

Do not extend notes this side of this line.

Note: Any Additions or Changes on This Sheet Must be Made or Circled in Red Ink With Date and Name of Person Making Change.

Notes Ck'd by	Survey of [illegible]	F. B. 917 Pg. 137
Map No.	W. O. 8694 Tape No. 86 Std. 84 °F	
Office Work	Surveyed by W. S. [illegible]	
Checked	Notes W.S.C. Date 1-16-50	
Date	Indexed C. Johnson	

Bat Pg 188

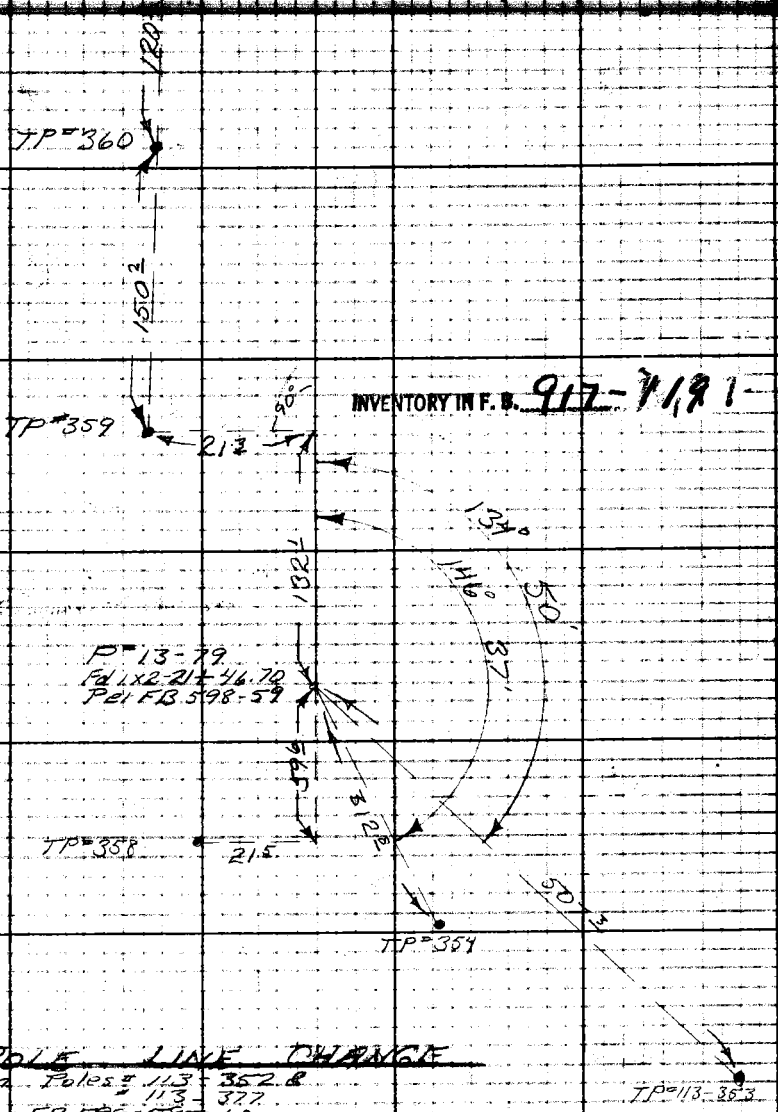

INVENTORY IN F. B. 917-1191

POLE LINE CHANGE
Between Poles # 113-352.8
113-377
Pel FB 598-58 TO 60

Note: Any Additions or Changes on This Sheet Must be Made or Circled in Red Ink With Date and Name of Person Making Change.

Do not extend notes this side of this line.

RETURN TO
LOS ANGELES COUNTY SURVEYOR
726 LOS ANGELES COUNTY
ENGINEERING BLDG.

76F3095 247 10M 1-49

F. B. 917 Pg. 138



INVENTORY IN F. B. 917-119, 120

RETURN TO
LOS ANGELES COUNTY SURVEYOR
726 LOS ANGELES COUNTY
ENGINEERING BLDG.

Do not extend notes this side of this line.

Note: Any Additions or Changes on This Sheet Must be Made or Circled in Red Ink With Date and Name of Person Making Change.

Notes Ck'd by	Survey of Telephone Line #113	F. B. 7.7 Pg. 7
Map No.	W. O. 8094 Tape No. 86 Std. 84 °F	
Office Work	Surveyed by W. S. [illegible]	
Checked	Notes W.S.O. Date 1-13-50	
Date	Indexed C. Johnson	

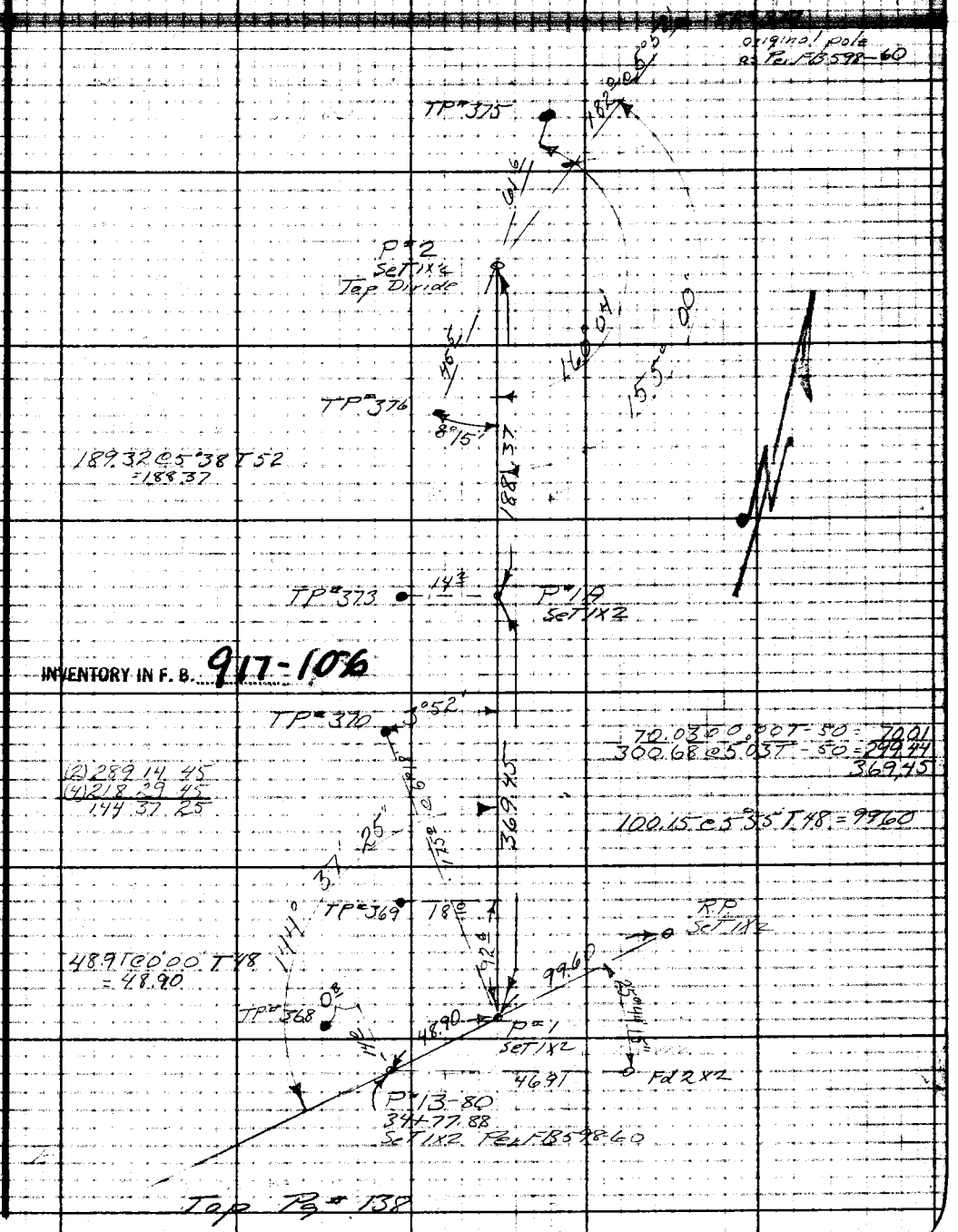

Note: Any Additions or Changes on This Sheet Must be Made or Circled in Red Ink With Date and Name of Person Making Change.

Do not extend notes this side of this line.

RETURN TO
LOS ANGELES COUNTY SURVEYOR
726 LOS ANGELES COUNTY
ENGINEERING BLDG.

76F3095 247 10M 1-49

F. B. 917 Pg. 140



RETURN TO
LOS ANGELES COUNTY SURVEYOR
726 LOS ANGELES COUNTY
ENGINEERING BLDG.

Do not extend notes this side of this line.

Note: Any Additions or Changes on This Sheet Must be Made or Circled in Red Ink With Date and Name of Person Making Change.

76F3098 247 10M 1-49

RETURN TO
LOS ANGELES COUNTY SURVEYOR
726 LOS ANGELES COUNTY
ENGINEERING BLDG.

Note: Any Additions or Changes on This Sheet Must be Made or Circled in Red Ink With Date and Name of Person Making Change.

Do not extend notes this side of this line.

Notes Ck'd by____

Map No.____

Office Work

Checked____

Date____

Survey of

W.O.____ Tape No.____ Sh'd____ of____

Surveyed by____

Noted____ Date____

Indexed____

F. B.____ Pg.____

RETURN TO
LOS ANGELES COUNTY SURVEYOR
726 LOS ANGELES COUNTY
ENGINEERING BLDG.

Note: Any Additions or Changes on This Sheet Must be Made or Circled in Red Ink With Date and Name of Person Making Change.

Do not extend notes this side of this line.

F. B. 917 Pg. 142

Notes Ck'd by	Survey of Telephone Line #	F. B. Pg.
Map No.	W. O. Tape No. St'd. °F	
Office Work	Surveyed by W. S. COWHERD	
Checked	Notes Date	
Date	Indexed	

Note: Any Additions or Changes on This Sheet Must be Made or Circled in Red Ink With Date and Name of Person Making Change.

Do not extend notes this side of this line.

RETURN TO
LOS ANGELES COUNTY SURVEYOR
726 LOS ANGELES COUNTY
ENGINEERING BLDG.

76F3095 247 10M 1-49

RETURN TO
LOS ANGELES COUNTY SURVEYOR
725 LOS ANGELES COUNTY
ENGINEERING BLDG.

Note: Any Additions or Changes on This Sheet Must be Made or Circled in Red Ink With Date and Name of Person Making Change.

Do not extend notes this side of this line.

F. B. 90 Pg. 144

Notes Ck'd by:
Map No.
Office Work
Checked
Date

Survey of Transmission Line #
W. O. 8094 Page No. 86 Std. 84 "B"
Surveyed by W. S. COWHERD
Notes W.S.C. Date 1-16-58
Indexed C. Johnson

F. B. 917 Pg. 175

LA. CO. FIRE COMM. SYS. SOLEDAD DIV.

SPUR LINE of POLE LINE #13

INFORMATION REGARDING POLES-GUYS-ETC
FROM JUNCTION POLE #113-324 TO VAL VERDE
CLUB HOUSE

JN 8094

REFERENCE
F.B 598-55-58.

Party
W.S. Cowherd
E. Shoemaker
HALISKY
Gearing

Notes: Any Additions or Changes on This Sheet Must be Made or Checked in Red Ink With Date and Name of Person Making Change.
Do not attach notes this side of this line.

RETURN TO
LOS ANGELES COUNTY SURVEYOR
720 LOS ANGELES COUNTY
ENGINEERING BLDG.

F. B. 912 Pg. 146

INDEX

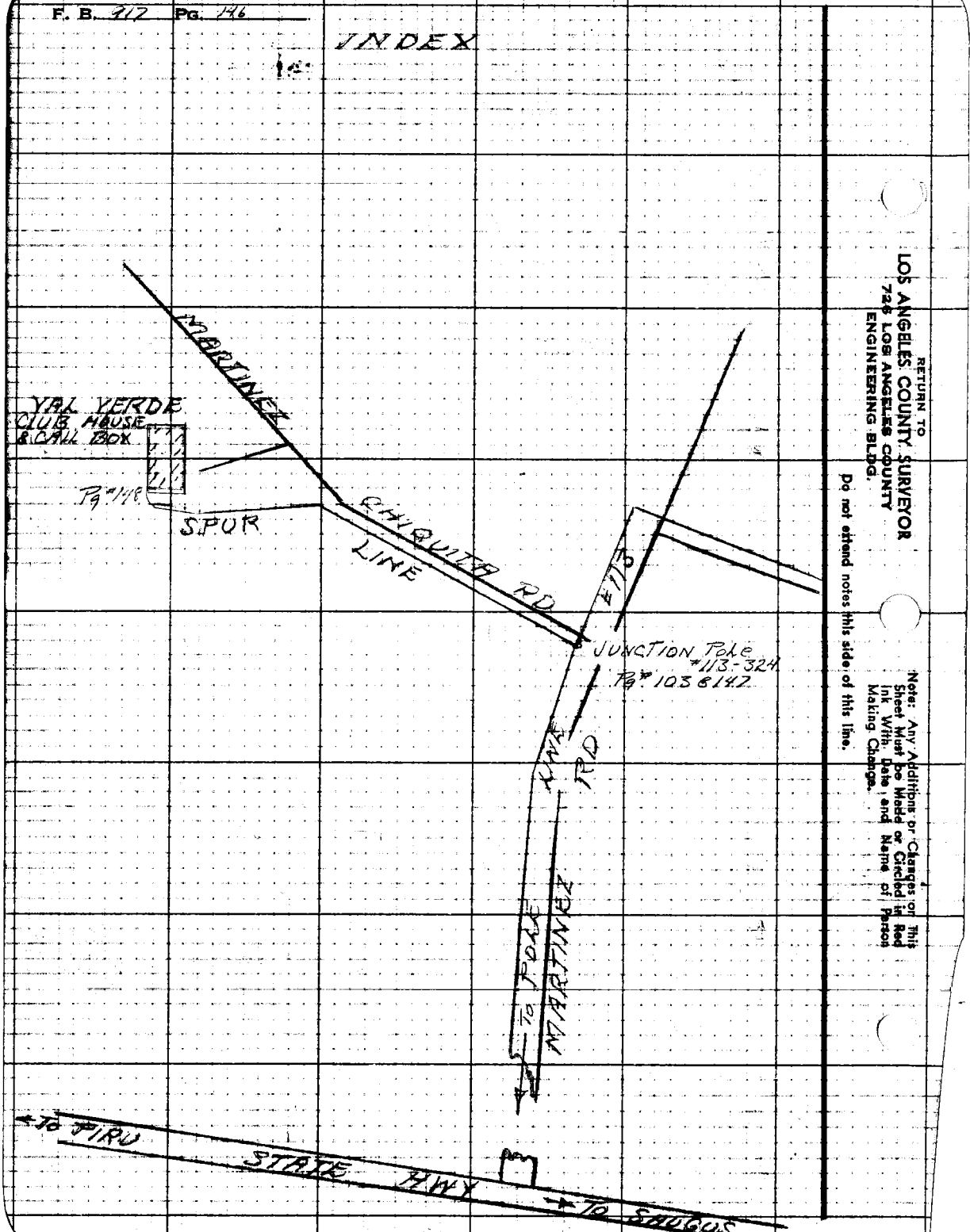

RETURN TO
LOS ANGELES COUNTY SURVEYOR
726 LOS ANGELES COUNTY
ENGINEERING BLDG.

Do not extend notes this side of this line.

Note: Any Additions or Changes on This Sheet Must be Made or Circled in Red Ink With Date and Name of Person Making Change.

76L298 307 5-49

PLEASE RETURN TO
LOS ANGELES COUNTY SURVEYOR
726 LOS ANGELES COUNTY ENGINEERING BLDG.

NOTE: ANY ADDITIONS OR CHANGES ON THIS SHEET MUST BE MADE OR CIRCLED IN RED INK, WITH DATE AND NAME OF PERSON MAKING CHANGE.

Do not extend notes this side of this line.

STATION Pole No.	B. S. Ht	H. I. X Arm	Ln. Wire	F. S. Wire No. Per Arm	ELEV. Wire Station	Wire Diagm	Size or Side Vw	Wire Ht	Remarks
113-334	15 0	Double 4 Pin	106.7	4 Lines	14+29.3	34 12		14 5	1 downguy [illegible]
113-333	16 0	Double 4 Pin	149.7	" "	12+79.6	34 12		15 5	Overhead guy 39 to guy pole # 113-332 16° tall over dirt road clearance 15
SURVEY IN F. B. 598-56									
113-332	16 0	Single 4 Pin	149.0	" "	11+30.6	34 12		15 5	
113-330	16 0	"	302.7	" "	8+27.9	34 2 1		15 5	Double insolated wire on lines 1
113-329	15 5	"	148.3	" "	6+79.6	34 21		15 0	
113-328	16 0	"	151.0	" "	5+28.6	34 21		15 5	Double insolated wire on lines 1
113-327	15 5	"	151.1	" "	3+77.5	34 21		15 0	Double insolated wire on lines 1 2
113-326	15 5	Single 4 Pin	148.3	" "	2+29.2	34 21		15 0	
SURVEY IN F. B. 598-55									
113-325	16 0	Double 4 Pin	152.0	" "	0+77.2	34 21		15 5	
113-342	21 0	2 Double 4 Pin	77.2	4 Lines	0+00.0	34 21		20 5	Junction Pole See pg. #103

Profile No. ____ Notes Red. ____ Plotted ____ Job No. 8094 Division No. ____
X-Sec. No. ____ Date ____ Date ____ Survey of ____
Notes Chkd. ____ Checked ____ Survey by W.S. Notes E.S. Date 1-16-50
Date ____ Date ____ Map No. ____ Indexed C. Johnson Date ____

F.B. 917 PG. 147

76L298 307 5-49

PLEASE RETURN TO
LOS ANGELES COUNTY SURVEYOR
726 LOS ANGELES COUNTY ENGINEERING BLDG.

NOTE: ANY ADDITIONS OR CHANGES ON THIS SHEET MUST BE MADE OR CIRCLED IN RED INK, WITH DATE AND NAME OF PERSON MAKING CHANGE.

Do not extend notes this side of this line.

STATION	B. S.	H. I.		F. B.	Wire ELEV.			Size		
Pole No.	Ht	X Arm	Ln. Wire	No. Per Arm	Wire Station	Wire Diagm	or Side Vw	Wire Ht	Remarks
									END OF LINE
									Call box at Val Verde Park Club House No # observed
113-341	16 0	Double 4 Pin			22+69.7	34 ∩ 12		15 5	Lines change to duplex wire. Duplex wire 52° to Val Verde Park Club House clearance 13°
			119.6						
113-340	16 5	Single 4 Pin			21+50.1	34 ∩ 12		16 0	
			150.5						
113-339	14 5	2 Double 4 Pin			19+99.6	34 ∩ 12		14 0	
			149.1						
113-338	16 0	"			18+50.5	34 ∩ 12		15 5	
SURVEY IN F. B. 598-57			82.8						
113-337	16 5	"			17+67.7	34 ∩ 12		16 0	
			120.0						
113-336	16 0	"			16+47.7	34 ∩ 12		15 5	
			111.7						
113-335	15 5	Single 4 Pin			15+36.0	34 ∩ 12		15 0	

Profile No. X-Sec. No.
Plotted Date Checked Date
Notes Red. Date Notes Chkd. Date
Division No. 113 Notes C. E. Shoemaker Date
Job No. 8094
Survey of
Survey by K. O. Johnson
Indexed
F.B. 917 PG. 148

F.B. PG. 149

Profile No. _____ Notes Red. _____ Plotted _____ Job No. _____ Division No. _____
Date _____ Date _____ Survey of _____
X-Sec. No. _____ Notes Chkd. _____ Checked _____ Survey by W _____ Notes _____ Date _____
Date _____ Date _____ Map No. _____ Indexed A. C. Johnson Date _____

NOTE: ANY ADDITIONS OR CHANGES ON THIS SHEET MUST BE MADE OR CIRCLED IN RED INK, WITH DATE AND NAME OF PERSON MAKING CHANGE.

PLEASE RETURN TO
LOS ANGELES COUNTY SURVEYOR
726 LOS ANGELES COUNTY ENGINEERING BLDG.

Do not extend notes this side of this line.

STATION	B. S.	H. I.	F. S.	ELEV.					
Pole No.	Ht	X Arm	Ln. Wire	Wire No. Per Arm	Wire Station	Wire Diagm	Size or Side Vw	Wire Ht	Remarks

76L298 307 5-49

76L298 307 5-49

PLEASE RETURN TO
LOS ANGELES COUNTY SURVEYOR
726 LOS ANGELES COUNTY ENGINEERING BLDG.

NOTE: ANY ADDITIONS OR CHANGES ON THIS SHEET MUST BE MADE OR CIRCLED IN RED INK, WITH DATE AND NAME OF PERSON MAKING CHANGE.

Do not extend notes this side of this line.

F.B. PG. 150

Job No. Division No. Profile No. X-Sec. No.

Survey of
Survey by Notes Date
Indexed

Plotted Date Checked Date
Notes Red. Date Notes Chkd. Date

STATION	B. S.	H. I.	F. Wire ELEV.				Size	
Pole No.	Ht	X Arm	Ln. Wire	No. Per Arm	Wire Station	Wire Diagm	or Side Vw	Wire Ht	Remarks

Notes Ck'd by	Survey of	F. B. Pg. 157
Map No.	W. O. Tape No. Std.	
Office Work	Surveyed by W. S. COWHERD	
Checked	Notes Date	
Date	Indexed	

RETURN TO
LOS ANGELES COUNTY SURVEYOR
726 LOS ANGELES COUNTY
ENGINEERING BLDG.

Note: Any Additions or Changes on This Sheet Must be Made or Circled in Red Ink With Date and Name of Person Making Change.

Do not extend notes this side of this line.

76F3098 247 10M 1-49

RETURN TO
LOS ANGELES COUNTY SURVEYOR
726 LOS ANGELES COUNTY
ENGINEERING BLDG.

Note: Any Additions or Changes on This Sheet Must be Made or Circled in Red Ink With Date and Name of Person Making Change.

Do not extend notes this side of this line.

F. B. _____ Pg. 152

Notes Ck'd by	Survey of Telephone Line #107
Map No.	W. O. 8094 Tape No. 5C Std. 84
Office Work	Surveyed by W. S. COWHERD
Checked	Notes W.S.C. Date 1-17-50
Date	Indexed E. C. Johnson 3-30-50

F. B. 917 Pg. 153

LA CO FIRE COMM SYS SOLEDAD DIV

POLE LINE #107

INFORMATION REGARDING POLES-GUYS-ETC FROM JUNCTION POLE OF POLE LINE #102 & #107 AT RILEYS RANCH IN SAND CANYON TO VINCENT PATROL STA.

JN 8094

REFERENCE
FB 598-75-95
FB 693-4-68

PARTY
W.S. Cowherd
E. Shoemaker
S. HALISKY
R. Gearing

Note: Any Additions or Changes on This Sheet Must be Made or Circled in Red Ink With Date and Name of Person Making Change.

Do not extend notes this side of this line.

RETURN TO
LOS ANGELES COUNTY SURVEYOR
726 LOS ANGELES COUNTY
ENGINEERING BLDG.

76F3095 347 10M 1-49

F. B. 917 Pg. 156

INDEX

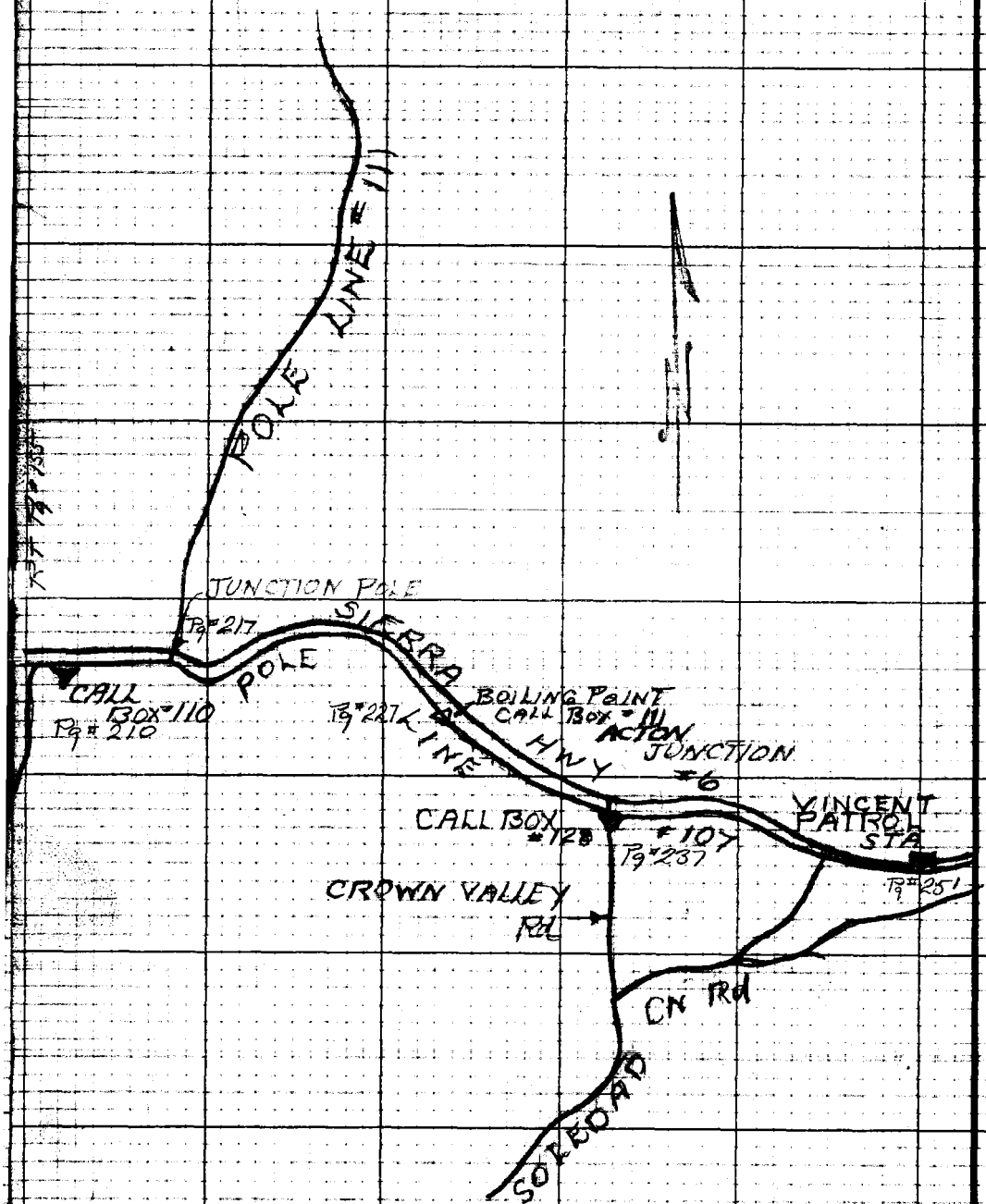

RETURN TO
LOS ANGELES COUNTY SURVEYOR
7268 LOS ANGELES COUNTY
ENGINEERING BLDG.

Do not extend notes this side of this line.

Note: Any Additions or Changes on This Sheet Must be Made or Circled in Red Ink With Date and Name of Person Making Change.

76L298 307 5-49

PLEASE RETURN TO
LOS ANGELES COUNTY SURVEYOR
726 LOS ANGELES COUNTY ENGINEERING BLDG.

NOTE: ANY ADDITIONS OR CHANGES ON THIS SHEET MUST BE MADE OR CIRCLED IN RED INK, WITH DATE AND NAME OF PERSON MAKING CHANGE.

Do not extend notes this side of this line.

Profile No. ____ Notes Red. ____ Plotted ____ Job No. 8094 Division No. ____
X-Sec. No. ____ Notes Chkd. Drew Date ____ Checked ____ Survey of ____
Date ____ Date ____ Survey by ____ Notes 25 Date 1-17-50
Date ____ Map No. ____ Indexed Johnson Date ____

F.B. 71 PG. 157

STATION / Pole No.	B. S. / Ht	H. I. / X Arm	H. I. / Ln. Wire	F. S. Wire No. Per Arm	ELEV. Wire Station	Wire Diagm	Size or Side Vw	Wire Ht	Remarks
			119.3						
107-10	21 2	Single 16 Pin		10 Lines	10+18.3	342165 XXXX		20 5	
			124.8						
107-9	25 2	"		" "	8+93.5	1 2 5 / 3 6 / 4 XX XX		24 5	
			120.2						
107-8	30 2	"		" "	7+73.3	123456 XXXX		21 5	Heavy insolation all lines between [illegible]
			123.9						
No #	[illegible]	"		" "	6+49.4	1234 5/6 XXXX		25 5	#5 Wire 1205
SURVEY IN F. B. 598-76			121.0						
[illegible] F.D.Hdb No 2	25 2	"		" "	5+28.4	123456 XXXX		24 5	Taps from lines [illegible] d/n to Riley [illegible] 107 Lines cross dirt road clearance [illegible]
			134.8						
107-5	21 2	"		" "	3+93.6	123456 XXXX		26 5	
			128.3						
107-4	32 0	"		" "	2+65.3	123456 XXXX		31 5	
		Single 16 Pin	136.9						
107-3	31 0			" "	1+28.4	123456 XXXX		30 5	
			128.4						
107-1	26	2 Double 16 Pin		10 Lines	0+000	123456 XXXX 23 / 23°		25 5	Junction Pole of Pole 102 & 107 at Sand [illegible] 182 = Vincent Patrol [illegible] 584 = Radio 586 = Call Box 705 Overhead Guy & Tracer Sand Q. Rd To Guy [illegible] 20 High with Down Guy [illegible] Down Guy [illegible]

76L298 307 5-49

PLEASE RETURN TO
LOS ANGELES COUNTY SURVEYOR
726 LOS ANGELES COUNTY ENGINEERING BLDG.

NOTE: ANY ADDITIONS OR CHANGES ON THIS SHEET MUST BE MADE OR CIRCLED IN RED INK, WITH DATE AND NAME OF PERSON MAKING CHANGE.

Do not extend notes this side of this line.

F.B. 917 Pg. 158
Job No. 8094 Division No. 107
Survey of Notes C. E. Shoemaker Date
Survey by E. C. Johnson Notes Chkd. Checked
Indexed Date Date
Profile No. X-Sec. No.
Plotted Date
Notes Red. Date

STATION / Pole No.	B. S. Ht	H. I. X Arm	H. I. Ln. Wire	F. S. Wire No. Per Arm	ELEV. Wire Station	Wire Diagm	Size or Side Vw	Wire Ht	Remarks
			120.7						
107-20	20 5	Single 16 Pin		10 Lines	21+71.2	43126S XXXV		20 0	
			116.3						
107-19	21 5	"		" "	20+54.9	43126S XXXV		21 0	
			118.5						
107-18	20 5	Single 16 Pin		" "	19+36.4	43126S XXXV		20 5	
			118.6						
107-17	20 0	Double 16 Pin		" "	18+17.8	43126S XXXX		19 5	Overhead guy 242 ft to guy pole #16 PTH Lines cross over Santa Canyon Road to Serrano 192
SURVEY IN IN F.B. 598-77			112.1						
107-16	24 0	Double 16 Pin		" "	17+05.7	32 66 41 XX XX		23 5	1 downguy D.M.
			117.5						
L.A.Co. F.D. Pole No #	25 0	Single 16 Pin		" "	15+88.2	342165 XXXX		24 5	
			119.2						
107-14	22 5			" "	14+69.0	342165 XXXX		22 5	
			111.8						
107-13	24	Single 16 Pin		" "	13+57.2	342165 XXXX		23 5	
			99.5						
107-12	24 0	Double 16 Pin		" "	12+57.1	342165 XXXX		23 5	1 downguy D.M.
			120.1						
107-11	25 0	Single 16 Pin		10 Lines	11+37.6	342165 XXXX		24 5	#5 wire loose

76L298 307 5-49

PLEASE RETURN TO
LOS ANGELES COUNTY SURVEYOR
726 LOS ANGELES COUNTY ENGINEERING BLDG.

NOTE: ANY ADDITIONS OR CHANGES ON THIS SHEET MUST BE MADE OR CIRCLED IN RED INK, WITH DATE AND NAME OF PERSON MAKING CHANGE.

Do not extend notes this side of this line.

STATION	B. S.	H. I.	F. S.	ELEV.						
Pole No.	Ht	X Arm	Ln. Wire	Wire No. Per Arm	Wire Station	Wire Diagm	Size or Side Vw	Wire Ht	Remarks
			117.8						
107-30	22 5	Single 16 Pin		10 Lines	33+60.1	214356 XXXX		22 0	
			119.3						
107-29	21 0	"		" "	32+40.8	214356 XXXX		20 5	
			119.8						
107-28	20 5	"		" "	31+21.0	214356 XXXX		20 0	
SURVEY IN F. B. 598-78			119.3						
107-27	21 0	"		" "	30+01.7	214356 XXXX		20 5	
			116.0						
107-26	20 5	"		" "	28+85.7	214356 XXXX		20 0	
			118.9						
107-25	20 5	"		" "	27+66.8	3 6 / 1 5 / 2 XXXX		20 0	
			120.3						
107-24	20 0	"		" "	26+46.5	431265 XXXX		19 5	
			116.9						
107-23	21 5	"		" "	25+29.6	431265 XXXX		20 0	
SURVEY IN F. B. 598-77			118.7						
107-22	20 5	"		" "	24+10.9	431265 XXXX		20 0	
			119.0						
107-21	20 5	Single 16 Pin		10 Lines	22+91.9	431265 XXXX		20 0	

Profile No. ____ Notes Red. ____ Plotted ____ Job No. 8094 Division No. ____ F.B. 917 PG. 159
X-Sec. No. ____ Date ____ Date ____ Survey of ____ 161
Notes Chkd. ____ Checked ____ Survey by ____ Notes E.S. Date 1-17-50
Date ____ Date ____ Map No. ____ Indexed A. C. Johnson Date ____

76L298 307 8-49

PLEASE RETURN TO
LOS ANGELES COUNTY SURVEYOR
726 LOS ANGELES COUNTY ENGINEERING BLDG.

NOTE: ANY ADDITIONS OR CHANGES ON THIS SHEET MUST BE MADE OR CIRCLED IN RED INK, WITH DATE AND NAME OF PERSON MAKING CHANGE.

Do not extend notes this side of this line.

STATION	B. S.	H. I.	F. B.	ELEV.					
Pole No.	Ht	X Arm	Ln. Wire	Wire No. Per Arm	Wire Station	Wire Diagm	Size or Side Vw	Wire Ht	Remarks
			116.7						
107-40	22.5	Single 16 Pin		10 Lines	45+64.6	431265 XXXX		22.0	
SURVEY IN F. B. 598-79									
			117.1						
107-39	24.0	"		" "	44+47.5	2 1 4 3 5 6 XX XX		23.5	
			121.0						
107-38	24.0	"		" "	43+16.5	214356 XXXX		23.5	
			123.0						
107-37	19.5	"		" "	42+03.5	214356 XXXX		19.0	
			122.0						
107-36	21.0	"		" "	40+81.5	214356 XXXX		20.5	
			123.9						
107-35	20.5	"		" "	39+57.6	214356 XXXX		20.0	
			120.4						
107-34	21.0	"		" "	38+37.2	214356 XXXX		20.5	
SURVEY IN F. B. 598-78									
			123.2						
107-33	20.5	"		" "	37+14.0	214356 XXXX		20.0	
			117.9						
107-32	21.5	"		" "	35+96.1	214356 XXXX		21.0	
			118.2						
107-31	21.0	Single 16 Pin		10 Lines	34+77.9	214356 XXXX		20.5	

F.B. 917 PG. 160
Job No. 8094 Division No. 107
Survey of
Survey by A. C. Johnson
Indexed
Notes C.E. Shoemaker
Notes Chkd.
Date
Plotted
Date
Checked
Date
Notes Red.
Date
Profile No.
X-Sec. No.

76L298 307 5-49

PLEASE RETURN TO
LOS ANGELES COUNTY SURVEYOR
726 LOS ANGELES COUNTY ENGINEERING BLDG.

NOTE: ANY ADDITIONS OR CHANGES ON THIS SHEET MUST BE MADE OR CIRCLED IN RED INK, WITH DATE AND NAME OF PERSON MAKING CHANGE.

Do not extend notes this side of this line.

STATION Pole No.	B. S. Ht	H. I. X Arm	H. I. Ln. Wire	F. S. Wire No. Per Arm	ELEV. Wire Station	Wire Diagm	Size or Side Vw	Wire Ht	Remarks
			122.5						Covered with [illegible] poles
107-51	21.5	Single 16 Pin		10 Lines	57+[illegible]5.3	341256 XXXX	XX X	21.5	4° extension with Pin crossarm [illegible]
SURVEY IN F. B. 598-80			103.7						
107-50	21.5	Single 16 Pin		" "	56+~~57.6~~ 61.6	341256 XXXX		21.0	
			117.3						
107-49	21.5	Double 16 Pin		" "	55+~~48~~ 44.3	341256 XXXX		21.0	
			117.9						
L.A. Co. F.D. Pole No #	21.5	Double 16 Pin		" "	54+~~[illegible]~~ 6.4	341256 XXXX		21.0	Overhead [illegible] guy pole #10[illegible] [illegible] clearance over road. 19° [illegible]
			118.5						
107-47	21.5	Single 16 Pin		" "	53+08.4	416 325 XX X-1		21.0	
			119.0						
107-45	21.5	"		" "	51+89.4	431265 XXXX		21.0	
			137.1						Lines cross [illegible] oiled road. [illegible]
L.A. Co. F.D. Pole No #	20.5	"		" "	50+52.3	431265		20.0	
SURVEY IN F. B. 598-79			119.6						
107-43	20.5	"		" "	49+32.7	431265 XXXX		20.0	
			125.8						
107-42	19.5	"		" "	48+06.9	431265 XXXX		19.0	
			125.6						
107-41	21.5	Single 16 Pin		10 Lines	46+81.3	431265 XXXX		21.0	

Profile No. ____ Notes Red. ____ Plotted ____ Job No. 8094 Division No. ____ F.B. 911 Pg. 161
X-Sec. No. ____ Date ____ Date ____ Survey of ____
Notes Chkd. ____ Checked ____ Survey by [illegible] Notes E.S. Date 1-17-50
Date ____ Date ____ Map No. ____ Indexed Johnson Date ____

76L298 307 5-49

PLEASE RETURN TO
LOS ANGELES COUNTY SURVEYOR
726 LOS ANGELES COUNTY ENGINEERING BLDG.

NOTE: ANY ADDITIONS OR CHANGES ON THIS SHEET MUST BE MADE OR CIRCLED IN RED INK, WITH DATE AND NAME OF PERSON MAKING CHANGE.

Do not extend notes this side of this line.

STATION	B. S.	H. I.		F. S.	Wire No. Per Arm	ELEV. Wire Station	Wire Diagm	Size or Side Vw	Wire Ht	Remarks
Pole No.	Ht	X Arm	Ln. Wire							
SURVEY IN F. B. 598-81			120.2							
107-61	20.5	Double 16 Pin			12 Lines	67+82.0	214356 xx xxxx		20.0	1 downguy D.M.
			120.1							
107-60	21.5	Single 16 Pin			" "	68+61.9	214356 x x xxxx		21.0	
			120.6							
107-59	21.0	"			" "	67+41.3	214356 xx xxxx		20.5	
			118.6							
107-58	21.0	"			" "	66+[illegible].7	214356 xxxxxx		20.0	
			116.8							
107-57	20.5	"			" "	65+05.9	214356 xxxxxx		20.0	
SURVEY IN F. B. 598-80			115.7							
107-56	20.5	Single 16 Pin			" "	63+90.2	214356 xxxxxx		20.0	
			118.5							
107-55	21.5	Double 16 Pin			" "	62+71.7	214356 xxxxxx		21.0	1 downguy D.M.
			144.7							
107-54	20.5	Double 16 Pin			" "	61+27.0	3 4 1 2 56 xx xx xx		20.0	1 downguy D.M.
			122.2							
107-53	20.5	Single 16 Pin			" "	60+04.8	341256 xxxxxx		20.0	
			117.0							
107-52	21.0	Single 16 Pin			12 Lines	58+87.8	341256 xxxxxx		20.5	Pick up 2 new resedence telephone lines.

F.B. 917 PG. 162
Job No. 8094 Division No. 107 Notes Red. Plotted No. Date X-Sec.
Survey of Notes C.E. Shoemaker Notes Chkd. Checked No.
Survey by A. C. Johnson Date Date
Indexed Date

76L298 307 5-49

PLEASE RETURN TO
LOS ANGELES COUNTY SURVEYOR
726 LOS ANGELES COUNTY ENGINEERING BLDG.

NOTE: ANY ADDITIONS OR CHANGES ON THIS SHEET MUST BE MADE OR CIRCLED IN RED INK, WITH DATE AND NAME OF PERSON MAKING CHANGE.

Do not extend notes this side of this line.

Profile No. ____ Notes Red ____ Plotted ____ Job No. 9144 Division No. ____
X-Sec. No. ____ Date ____ Date ____ Survey of ____
Notes Chkd ____ Date ____ Checked ____ Survey by ____ Notes E.S. Date 1-18-56
Map No. ____ Date ____ Checked Johnson Date ____
F.B. 911 PG. 163

STATION / Pole No.	B. S. / Ht	H. I. / Arm	Ln. Wire	F. S. / No. Per Arm	Wire ELEV: / Wire Station	Wire Diagm	Size or Side Vw	Wire Ht	Remarks
			95.9		83+94.8				
No #	35 0	Single 16 Pin		14 Lines	84+00.8	3421651XX XX XXXX		29 0	4 power lines on L. 6 pin on cross arm between angle steel
SURVEY IN F. B. 598-82			242.9						
107 — 70	21 0	Single 16 Pin		14 Lines	81+57.9	1 2 3 4 5 XX XX XXXX		20 5	Pick up 2 power lines.
— 69	28 5	Double 16 Pin	182.3	12 Lines	78+75.6	69 1234 5 XX XXXX		30 0	
— 68	23 0	Single 16 Pin	140.0	" "	78+35.6	29 1234 6 XX XXXX		25 5	
— 67	23 5	Double 16 Pin	122.6	" "	77+06.8	00 1234 5 XX XXXX		23 0	L.A. County F.C. 2 4½ lines incl.
— 66	23 0	Single 16 Pin	112.3	" "	75+75.5	88 1234 5 XX XXXX		22 5	
SURVEY IN F. B. 598-81			124.2						
— 65	24 5	"		" "	74+72.3	64 1234 5 XX XXXX		24 0	6 lines changed to duplex wire & 4 wire continuous as shown
— 64	24 0	"	116.9	" "	73+23.1	47 1234 5		23 5	L.A. Co. F.D. Lines
— 63	24 0	"	123.5	" "	72+28.9	3 1234 5		23 5	Insulated between 6 duplex lines to be below cross arm L.A. Co. F.D. lines between poles
107-62	23 5	Single 16 Pin	121.7	12 Lines	71+07.2	2 1 2 3 4 5 XXXXXX		23 0	6 Lines changed to duplex wire

76L298 307 5-49

PLEASE RETURN TO
LOS ANGELES COUNTY SURVEYOR
726 LOS ANGELES COUNTY ENGINEERING BLDG.

NOTE: ANY ADDITIONS OR CHANGES ON THIS SHEET MUST BE MADE OR CIRCLED IN RED INK, WITH DATE AND NAME OF PERSON MAKING CHANGE.

Do not extend notes this side of this line.

STATION	B.S.	H.I.	F.B.	Wire ELEV.					
Pole No.	Ht	X Arm	Ln. Wire	No. Per Arm	Wire Station	Wire Diagm	Size or Side Vw	Wire Ht	Remarks
107-84	40°	Single 16 Pin	118.0	16 Lines	95+~~80~~ 74.0	431256 x x xx xxxx		39.5	
107-83	35°	Single 16 Pin	121.9	" "	94+~~58~~ 52.1	431256 xx x xxxx		34.5	
SURVEY IN F. B. 917-265									
107-82	35°	Double 16 Pin	117.0	" "	93+~~41~~ 35.1	431256 x xx xxxx		34.5	1 downguy D.M.
107-81	30°	Single 16 Pin	124.0	" "	92+~~17~~ 11.1	326 / 415 x x xxxx		29.5	
107-80	21°	Single 16 Pin	117.0	" "	~~91+00.1~~ 91+94.1	342165 x xx xxxx		20.5	
No #	30°	Double 16 Pin	124.4	" "	89+~~75~~ 69.7	342165 xx x xxxx		29.5	Overhead guy 37.5 across Sand Cn Rd to guy pole No # 107-73 21° tall Clearance 20.5
No #	32°	Single 16 Pin	128.3	" "	[illegible]+~~41~~ 41.4	342165 x xx xxxx		31.5	
107-76	42°	"	115.6	" "	[illegible]+~~31~~ 25.8	342165 xx x xxxx		41.5	
SURVEY IN F. B. 917-264									
107-75	40°	Single 16 Pin	118.7	" "	[illegible]+~~13~~ 07.1	342165 x x xx xxxx		39.5	
107-74	40°	Double 16 Pin	116.4	14 Lines	84+~~96~~ 90.7	342165 xx x xxxx		39.5	Overhead guy 40.4 accross Sand Cn Rd to guy pole # 107-73, 20 tall Clearance 19.5 1 downguy

Profile No. X-Sec. No.
Plotted Date Checked Date
Notes Red. Date Notes Chkd. Date
Division No. 107 Notes C.E. Shoemaker Date
Job No. 8094
Survey of
Survey by
Indexed A. C. Johnson
F.B. 917 PG. 164

76L298 307 5-49

PLEASE RETURN TO
LOS ANGELES COUNTY SURVEYOR
726 LOS ANGELES COUNTY ENGINEERING BLDG.

NOTE: ANY ADDITIONS OR CHANGES ON THIS SHEET MUST BE MADE OR CIRCLED IN RED INK, WITH DATE AND NAME OF PERSON MAKING CHANGE.

Do not extend notes this side of this line.

STATION	B. S.	H. I.	F. S.	ELEV.					
Pole No.	Ht	X Arm	Ln. Wire	Wire No. Per Arm	Wire Station	Wire Diagm	Size or Side Vw	Wire Ht	Remarks
			115.4						
107 - 97	20.5	Double 16 Pin		14 Lines	107+78.5	214356		20.0	1 downguy D.M.
			130.7						
- 96	20.5	Single 16 Pin		" "	106+41.8	214356		20.0	
SURVEY IN F. B. 917-266			118.9						
- 95	21.5	Single 16 Pin Double 4 Pin		" "	105+28.9	214356		21.0	Taps from lines d[illegible] to lower cross arm [illegible] eastward. - Over head guy 48.8 across [illegible] guy pole #44[illegible] tall clearance 17[illegible]
			121.8						
- 94	20.5	Single 16 Pin		" "	104+07.1	4 3 56		20.0	1
			116.7			2			
- 93	20.5	Double 16 Pin		" "	102+90.4	431256		20.0	Over head guy across Sand [illegible] guy pole #107-92 tall clearance 18 1 downguy D.M.
			122.8						
- 91	20.5	"		" "	101+67.9	431256		20.0	Overhead guy 48 across Sand [illegible] guy pole #10[illegible] tall clearance [illegible]
			115.9						
- 89	19.5	Double 16 Pin		" "	100+51.7	431256		19.0	Overhead guy 39 across Sand [illegible] guy pole #10[illegible] tall clearance 18 1 downguy D.M.
			116.2						
- 87	20.5	Single 16 Pin		" "	99+35.5	431256		20.0	
SURVEY IN F. B. 917-265			123.4						
- 86	30.0			" "	98+72.1	431256		29.5	
			114.1						
107-85	42.0	Single 16 Pin		14 Lines	96+98.0	431256		41.5	1 downguy D.M.

Profile No. ____ Notes Red. ____ Plotted ____ Job No. 8094 Division No. ____ F.B. 917 PG. 165
X-Sec. No. ____ Date ____ Date ____ Date ____ Survey of ____
Notes Chkd. ____ Checked ____ Survey by ____ Notes E.S. Date 1-18-50
Date ____ Date ____ Map No. ____ Date ____
Checked Johnson

76L298 307 5-49

PLEASE RETURN TO
LOS ANGELES COUNTY SURVEYOR
726 LOS ANGELES COUNTY ENGINEERING BLDG.

NOTE: ANY ADDITIONS OR CHANGES ON THIS SHEET MUST BE MADE OR CIRCLED IN RED INK, WITH DATE AND NAME OF PERSON MAKING CHANGE.

Do not extend notes this side of this line.

STATION	B. S.	H. I.	F. S.	Wire No. Per Arm	ELEV. Wire Station	Wire Diagm	Size or Side Vw	Wire Ht	Remarks
Pole No.	Ht	X Arm	Ln. Wire						
SURVEY IN F. B. 917-268			116.3						
201-108	35°	Single 16 Pin		16 Lines	119+85.8 (79)	214356XX XXXXXXXX		34.5	
			126.4						
201-107	40°	Single 16 Pin Single 6 Pin		"	118+59.4 (53)	214356XX XXXXXXX 6°	X X X	39.5	3 power lines on 6 pin crossarm 6 dn from top Lines cross oiled road clearance 40°
			126.7						
201-106	40°	Single 16 Pin		" "	117+32.7 (86)	214356XX XX XX XX XX		39.5	
			118.0						
201-105	35°	"		" "	116+14.7 (98)	214356XX XXXXXXXX		34.5	
			120.4						
201-104	35°	"		"	114+94.3 (88)	214356XX XXXXXXXX		34.5	
			122.1						
201-103	35°	"		"	113+72.2 (66)	214356XX XXXXXXX		34.5	Overhead guy 49 across Sand Cn Rd. to guy pole 201-102 23.5 tall clearance 23° 1 down guy
SURVEY IN F. B. 917-267			110.7						
201-101	35°	"		" "	112+61.5 (55)	214356XX XXXXXXXX		34.5	
			126.9						
201-100	40°	"		16 Lines	111+34.6 (28)	214356XX XXXXXXX		39.5	Pick up 2 lines from westward
			119.5						
107-99	35°	"		14 Lines	110+15.1 (09.1)	214356XX XX XXXX		34.5	
			121.2						
107-98	30°	Single 16 Pin		14 Lines	108+93.9 (87)	214356XX X XXXX		29.5	

Profile No. ____ X-Sec. No. ____ Plotted ____ Date ____ Notes Red. ____ Date ____ Division No. 107-201 Job No. 8094 Notes C.E. Shoemaker Date ____ Survey of ____ Survey by A. C. Johnson Indexed ____ Date ____ Notes Chkd. ____ Date ____ Checked ____ Date ____ F.B. 917 PG. 166

76L298 307 5-49

PLEASE RETURN TO
LOS ANGELES COUNTY SURVEYOR
726 LOS ANGELES COUNTY ENGINEERING BLDG.

NOTE: ANY ADDITIONS OR CHANGES ON THIS SHEET MUST BE MADE OR CIRCLED IN RED INK, WITH DATE AND NAME OF PERSON MAKING CHANGE.

Do not extend notes this side of this line.

STATION Pole No.	B. S. Ht	H. I. X Arm	Ln. Wire	F. S. Wire No. Per Arm	ELEV. Wire Station	Wire Diagm	Size or Side Vw	Wire Ht	Remarks
			122.8						
201-118	20.5	Single 16 Pin		16 Lines	131+~~82.9~~ 76.9	[illegible]		20.0	
SURVEY IN F. B. 917-269			118.6						
201-117	20.5	"		" "	130+~~64.3~~ 58.3	431265XX XXXXXXXX		20.0	
			119.4						
201-116	20.5	"		" "	129+~~44.9~~ 38	431265XX XXXXXXXX		20.0	
			125.8						
201-115	20.5	Single 16 Pin		" "	128+~~19.1~~ 13	431265XX XXXXXXXX		20.0	
			109.2						
201-114	21.0	Single 16 Pin		" "	127+~~09.9~~ 03	431265XX XXXXXXXX		20.5	
			131.2						
201-113	20.5	Double 16 Pin Single 4 Pin		" "	125+~~78.7~~ 72	2 1 5 XX 4 6 3 X XX XX XX	X X	20.0	2 lines tap down from X lines leave to westward. Over head guy 45.3 to guy pole No #, 15 tall clearance
			119.7						
201-112	30.0	Single 16 Pin		" "	124+~~59.0~~ 53	214356XX XXXXXXXX		29.5	14.0
SURVEY IN F. B. 917-268			102.1						
201-111	35.0	Single 16 Pin		" "	123+~~56.9~~ 50	214356XX XXXXXXXX		34.5	
			134.8						
201-110	35.0	Double 16 Pin		" "	122+~~22.1~~ 16	214356XX XXXXXXXX		34.5	1 downguy L.Y.
			120.0						
201-109	35.0	Double 16 Pin		16 Lines	~~121+02.1~~ 120+96.1	214356XX XXXXXXXX		34.5	1 downguy L.Y.

Profile No. ____ Notes Red. ____ Plotted ____ Job No. 8094 Division No. ____ F.B. 917 PG. 167
X-Sec. No. ____ Date ____ Date ____ Survey of ____ 201
Notes Chkd. ____ Checked ____ Survey by W. S. C. Notes E.S. Date 1-18-50
Date ____ Date ____ Map No. ____ Date ____
Underwood Johnson

76L298 307 5-49

PLEASE RETURN TO
LOS ANGELES COUNTY SURVEYOR
726 LOS ANGELES COUNTY ENGINEERING BLDG.

NOTE: ANY ADDITIONS OR CHANGES ON THIS SHEET MUST BE MADE OR CIRCLED IN RED INK, WITH DATE AND NAME OF PERSON MAKING CHANGE.

Do not extend notes this side of this line.

STATION	B. S.	H. I.	F. S.	Wire ELEV.						
Pole No.	Ht	X Arm	Ln. Wire	No. Per Arm	Wire Station	Wire Diagm	Size or Side Vw	Wire Ht	Remarks
201-130	20.0	Double 16 Pin	128.4	16 Lines	1[illegible] + 57.2	123456XX XXXXXXX		19.5	Lines change into duplex wire into junction box then into cable which is ungerground to Pole# 201-131 1 downguy D.M.
201-129	19.5	Double 16 Pin	109.1	" "	1[illegible] + 48.1	123456XX XXXXXXXX		19.0	1 downguy D.M.
201-128	23.5	Single 16 Pin	122.3	" "	141 + 25.8	3 4 6 XX XXXXXXXX 2 5 1		23.0	Lines cross over Sand Cn. Rd. clearance 24.0
SURVEY IN F. B. 917-270			256.3						
201-127	23.5	"		" "	141 + 69.5	342165XX XXXXXXXX		23.0	
201-126	20.0	"	137.7	" "	1[illegible] + 31.8	342165XX XXXXXXXX		19.5	1 downguy D.M.
No#	29.0	"	175.4	" "	13[illegible] + 56.4	342165XX XXXXXXXX		28.5	
717671	30.0	"	119.0	" "	13[illegible] + 37.4	342165XXXXXXXXXX		29.5	
210-122	25.0	Single 16 Pin	134.5	" "	13[illegible] + 02.7	4 1 65XXXXXXXXXX 3 2		24.5	
SURVEY IN F. B. 917-269			126.5						
533913-E	26.0	Double 16 Pin		" "	134 + 76.4	431265XX		25.5	
201-120	25.0	Double 16 Pin	176.7	16 Lines	132 + 99.7	431265XX XXXXXXXX		24.5	Overhead gwy 45.0 across Sand Cn Rd to gwy pole # 201-119, 19.5 tall clearance 21.0

Profile No. X-Sec. No.
Plotted Date Checked Date
Notes Red. Date Notes Chkd. Date
Job No. 8094 Division No. 107 Notes C.E. Shoemaker Date
Survey of Survey by Indexed A. C. Johnson
PG. 917 168

76L298 307 5-49

PLEASE RETURN TO
LOS ANGELES COUNTY SURVEYOR
726 LOS ANGELES COUNTY ENGINEERING BLDG.

NOTE: ANY ADDITIONS OR CHANGES ON THIS SHEET MUST BE MADE OR CIRCLED IN RED INK, WITH DATE AND NAME OF PERSON MAKING CHANGE.

Do not extend notes this side of this line.

SURVEY IN F. B. 917-271

STATION Pole No.	B. S. Ht	H. I. X Arm	H. I. Ln. Wire	F. S. Wire No. Per Arm	ELEV. Wire Station	Wire Diagm	Size or Side Vw	Wire Ht	Remarks
107-106	16 5	2 Single 4 Pin	140.0	6 Lines	160+~~13~~ 07.0	21 43 x x		16 0	Lines on lower crossarm leave Sulphur Springs school 1 downguy
107-105	16 5	"	122.7	" "	158+~~92~~ 84.3	21 43 x x		16 0	
No #	16 0	"	155.3	" "	157+~~35~~ 29.0	1 43 2 x x		15 5	
107-103	17 5	"	152.8	"	155+~~82~~ 76.2	12 43 x x		17 0	All lower crossarms 3° lower than top of pole
No #	14 5	2 Single 4 Pin	166.7	" "	154+~~15~~ 09.5	12 43 x x		14 0	Lines tap up 6° buckarm leave assb un Lines 685 change to duplex wire and leave to East 484 pole no # & 16° to [illegible] ance 15° to Sand Co. Box
107-100	20 5	2 Double 6 Pins 1 Double 4 Pin	159.0	6 Lines	152+~~56~~ 50.5	124 356	12 43 x x	20 0	
201-134	20 5	Single 16 Pin	122.7	16 Lines	151+~~33~~ 27.8	1236 45 x xxxxxxxx		20 0	All lines other than LA.Co.F.D. lines leave North. Taps from inside left lines in duplex wire to lower crossarm on pole 107-100
201-133	23 0		117.4	" "	150+~~16.4~~ 10.4	123456 xx xxxxxxxx		22 5	
201-132	23 5	Single 16 Pin	114.4	" "	148+~~99~~ 96.0 ~~149+02.0~~	123456 xx xxxxxxxx		23 0	Cable from pole #201-130 goes into duct on [illegible] then into duplex wire to positions shown 1 downguy [illegible]
201-131	20 0	Double 16 Pin	110.4	16 Lines	147+~~91~~ 85.6	123456 x xxxxxxxx		19 5	

Profile No. ____ Notes Red. ____ Plotted ____ Job No. 8094 Division No. ____ F.B. 917 PG. 169

X-Sec. No. ____ Date ____ Date ____ Survey of ____ Notes ES Date 1-19-50

Notes Chkd. ____ Checked ____ Survey by W.S.C. Date 1-19-50

Date ____ Date ____ Map No. ____ Date ____

Inspector Johnson

76L298 307 5-49

PLEASE RETURN TO
LOS ANGELES COUNTY SURVEYOR
726 LOS ANGELES COUNTY ENGINEERING BLDG.

NOTE: ANY ADDITIONS OR CHANGES ON THIS SHEET MUST BE MADE OR CIRCLED IN RED INK, WITH DATE AND NAME OF PERSON MAKING CHANGE.

Do not extend notes this side of this line.

STATION	B. S.	H. I.	F. B.	Wire ELEV.					
Pole No.	Ht	X Arm	Ln. Wire	No. Per Arm	Wire Station	Wire Diagm	Size or Side Vw	Wire Ht	Remarks
			159.5						Lines cross dirt road clearance 15.5
107-117	16.0	Single 4 Pin		4 Lines	17[illegible] + 98.7 / [illegible] + 04.7	4 / 3 — 1 2		15.5	
			163.8						
L.A.Co. F.D. No #	16.0	Single 4 Pin		" "	17[illegible] + 84 / 40.9	4 3 — 1 2		15.5	
			143.8						
? - 79	20.5	Double 6 Pin Double 8 Pin		" "	17[illegible] + 91 / 7.1	4 3 — 1 2	43 — 1 2	20.0	Lines tap dn 2° in duplex wire to lower buckarm. Call lines ahead as shown 2 downguys DM
			390.5						
L.A.Co. F.D. No #	21.5	Double 8 Pin		" "	17[illegible] + 00 / 6.6	4 3 — 1 2		21.0	1 downguy D.M.
SURVEY IN F. B. 598-89			122.2						
107-113	16.0	Double 4 Pin		" "	168 + 78 / 84.4	2 / 1 / 3 / 4		15.5	1 downguy D.M.
			114.0						
107-112	16.0	Single 4 Pin		" "	16[illegible] + 64 / 70.4	21 — 3 4		15.5	
			171.7						
107-110	20.5	Double 4 Pin		" "	165 + 92 / 98.7	21 — 3 4		20.0	Overhead guy 44.9 across to guy pole #107-111 16° tall clearance 16° 1 down guy DM.
			153.3						
107-109	17.0	Single 4 Pin		" "	164 + 39 / 45.4	21 — 3 4		16.5	
			153.8						
L.A.Co. F.D. No #	17.0	"		" "	162 + 85 / 91.6	21 — 4 / 3		16.5	1 downguy DM.
			138.6						
107-107	17.5	Single 4 Pin		4 Lines	161 + 47 / 53.0	21 — 4 3		17.0	

Profile No. X-Sec. No.
Plotted Date
Checked Date
Notes Red. Date
Notes Chkd. Date
Division No. 107
Job No. 8094
Survey of L.A. Co. F.D. Div. Tele. # 107
Survey by W. S. COWHERD Notes C. E. Shoemaker
Indexed A. C. Johnson Date
F.B. 917 PG. 170

76L298 307 5-49

PLEASE RETURN TO
LOS ANGELES COUNTY SURVEYOR
726 LOS ANGELES COUNTY ENGINEERING BLDG.

NOTE: ANY ADDITIONS OR CHANGES ON THIS SHEET MUST BE MADE OR CIRCLED IN RED INK. WITH DATE AND NAME OF PERSON MAKING CHANGE.

Do not extend notes this side of this line.

STATION Pole No.	B. S. Ht	H. I. X Arm	F. S. Ln. Wire	Wire No. Per Arm	ELEV. Wire Station	Wire Diagm	Size or Side Vw	Wire Ht	Remarks
			206.3						
107-127	13.0	Double 4 Pin		4 Lines	192+93.3	12 34		12.5	4x6 pole 1 downguy D.V. Lines cross private dirt road clearance 15.0
			164.0						
107-126	15.0	Single 4 Pin		" "	191+29.3	12 34		14.5	
			184.0						Lines cross dirt road and Soledad Cr. Rd. clearance 19.2
L.A.Co F.D. No #	20.0	Double 4 Pin		" "	189+45.3	12 4 3		19.5	1 downguy D.V.
			179.7						
107-124	14.5	Single 4 Pin		" "	187+65.6	12 43		14.0	
SURVEY IN F. B. 598-90			167.0						
L.A.Co F.D. No #	16.0	"		" "	185+98.6	12 43		15.5	
			154.4						
107-122	16.5	"		" "	184+44.2	12 43		16.0	
			144.2						
107-121	17.0	"		" "	183+00.0	3 4 1 2		16.5	
			145.4						
107-120	16.5	"		" "	181+54.6	34 12		16.0	
			149.2						
107-119	16.5	Single 4 Pin		" "	180+05.4	34 12		16.0	
			147.2						
107-118	16.0	Double 4 Pin		4 Lines	178+58.2	34 12		15.5	1 downguy DA

Profile No. ____ Notes Red. ____ Plotted ____ Job No. 8094 Division No. ____ F.B. 917 PG. 171
X-Sec. No. ____ Date ____ Date ____ Survey of ____
Notes Chkd. ____ Checked ____ Survey by ____ Notes C.E.S. Date 1-19-50
Date ____ Date ____ Map No. ____ Indexed ____ Date ____

76L298 307 5-49

PLEASE RETURN TO
LOS ANGELES COUNTY SURVEYOR
726 LOS ANGELES COUNTY ENGINEERING BLDG.

NOTE: ANY ADDITIONS OR CHANGES ON THIS SHEET MUST BE MADE OR CIRCLED IN RED INK, WITH DATE AND NAME OF PERSON MAKING CHANGE.

Do not extend notes this side of this line.

STATION	B. S.	H. I.	F. G.	ELEV.					
Pole No.	Ht	X Arm	Ln. Wire	Wire No. Per Arm	Wire Station	Wire Diagm	Size or Side Vw	Wire Ht	Remarks
SURVEY IN F. B. 598-92			165.6						
107-138	13°	Single 4 Pin		4 Lines	209+98.8	43 ‖ 12		12.5	4X6
			154.0						
L.A. Co Pole No #	13°	Double 4 Pin		" "	208+44.8	43 ‖ 2 1		12.5	4X6 Down Guy DM
			117.5						
107-136	13°	Single 4 Pin		" "	207+27.3	43 ‖ 21		12.5	4X6
			109.6						
107-135	13°	Double 4 Pin		" "	206+17.1	43 ‖ 21		12.5	4X6 Down Guy D.M.
			149.3						
107-134	13°	Single 4 Pin		" "	204+68.4	43 ‖ 21		12.5	4X6 Loose Down Guy
SURVEY IN F. B. 598-91			169.2						
107-133	13°	"		" "	2[illegible]+97.2	3 4 ‖ 21		12.5	4X6 Pole
			162.7						
107-132	13°	"		" "	2[illegible]+36.5	34 ‖ 21		12.5	4X6 1 downguy D.M.
			367.2						
107-130	13°	"		" "	197+69.3	34 ‖ 21		12.5	4X6 1 downguy D.M.
			132.9						
107-129	13°	"		" "	196+36.4	1 2 3 4 ‖		12.5	4X6
			130.8						
107-128	13°	Single 4 Pin		4 Lines	195+05.6	12 ‖ 34		12.5	4X6 Pole

F.B. 917 PG. 172
Job No. 8094 Division No. 107
Survey of [illegible]
Survey by A. O. Johnson
Indexed
Notes C. E. Shoemaker
Date
Notes Chkd.
Date
Plotted
Date
Checked
Date
Profile No.
X-Sec. No.

76L298 307 5-49

PLEASE RETURN TO
LOS ANGELES COUNTY SURVEYOR
726 LOS ANGELES COUNTY ENGINEERING BLDG.

NOTE: ANY ADDITIONS OR CHANGES ON THIS SHEET MUST BE MADE OR CIRCLED IN RED INK, WITH DATE AND NAME OF PERSON MAKING CHANGE.

Do not extend notes this side of this line.

Profile No. ____ Notes Red. ____ Plotted ____ Job No. 8094 Division No. ____
X-Sec. No. ____ Date ____ Date ____ Survey of ____
Notes Chkd. ____ Checked ____ Survey by W.S.G. Notes W.S.G. Date 1-20-32
Date ____ Date ____ Map No. ____ Indexed Johnson Date ____

F.B. 917 PG. 173

STATION / Pole No.	B.S. Ht	H.I. X Arm	Ln.	Wire	F.S. Wire No. Per Arm	ELEV. Wire Station	Wire Diagm	Size or Kind Wire	Wire Ht	Remarks
			160	7						
107-148	17	"			4 Lines	225+~~98~~ 4+92.6	21 | 43		16.5	
SURVEY IN F. B. 598-93										
			149	0						
107-147	16	Single 4 Pin			" "	223+~~96~~ 43	21 | 43		15.5	
			168	5						
107-146	16.5	Double 4 Pin			" "	221+~~91~~ 75.1	21 | 43		16	Down Guy D.M.
			170	4						
#301		"			" "	220+~~82~~ 04 7	3/4 | 1/2		17	Co. Cross arm on Tel Co. Pole
			152	0						
107-144	15.5	Single 4 Pin			" "	218+~~58~~ 2 7	34 | 12		15.0	
			160	5						
628933-E		Double 4 Pin			" "	216+~~98~~ 2 2	34 | 12		20	County Cross arm Edison Guy Pole Lines Cross Poles 17' clearance
			149	0						
142	16	Single 4 Pin			" "	215+~~82~~ 3 2	34 | 12		15.5	4"x6" Pole
SURVEY IN F. B. 598-92										
			114	8						
141	13	"			" "	214+~~34~~ 28 4	4/3 | 12		12.5	4 x 6
			110	0						
140	13	"			" "	213+~~34~~ 18 4	43 | 12		12.5	4 x 6
			160	0						
#107-139	13	Single 4 Pin			4 Lines	211+~~64~~ 58 4	43 | 12		12.5	4"x6" Pole

76L298 307 5-49

PLEASE RETURN TO
LOS ANGELES COUNTY SURVEYOR
726 LOS ANGELES COUNTY ENGINEERING BLDG.

NOTE: ANY ADDITIONS OR CHANGES ON THIS SHEET MUST BE MADE OR CIRCLED IN RED INK, WITH DATE AND NAME OF PERSON MAKING CHANGE.

Do not extend notes this side of this line.

STATION	B. S.	H. I.	F. B.	Wire ELEV.						
Pole No.	Ht	X Arm	Ln. Wire	No. Per Arm	Wire Station	Wire Diagm	Size or Side Vw	Wire Ht	Remarks
			168 0						
107 - 158	15.5	Single 4 Pin		4 Lines	241+~~27~~ 11.4	21 | 34		15.0	
SURVEY IN F. B. 598 - 94			158 8						
157	20.5	Double 4 Pin		" "	239+~~68~~ 52.6	21 | 34		20	Down Guy DM Lines cross Soledad On Rd. 18' clearance
			113 3						
156	18.5	Double 4 Pin		" "	238+~~55~~ 39.3	21 | 34		18	Down Guy D.M.
			183 8						
155	15.5	Single 4 Pin		" "	236+~~71.5~~ 55.5	21 34 |		15.0	
			185 5						
154	16.5	"		" "	234+~~86~~ 70.0	21 | 34		16.0	
			163 2						
153	16.5	"		" "	233+~~22.8~~ 06.8	21 | 34		16.0	
			163 3						
152	17.0	"		" "	231+~~57~~ 43.5	21 | 34		16.5	
SURVEY IN F. B. 598 - 93			168 2						
151	16.5	"		" "	229+~~91~~ 75.3	21 | 34		16	
			160 3						
150	17	"		" "	228+~~31~~ 15.0	21 | 34		16.5	
			161 7			21 | 4 / 3			
107 - 149	16.5	Single 4 Pin		4 Lines	226+~~29~~ 53.3			16	

F.B. 917 PG. 174
Job No. 8094 Division No.
Survey of L.A. [illegible]
Survey by W. S. COWHERD Notes W.S.C.
Indexed A. C. Johnson Date
Plotted Date
Notes Red. Date
Notes Chkd. Date
Checked Date
Profile No.
X-Sec. No.

76L298. 307 5-49

PLEASE RETURN TO
LOS ANGELES COUNTY SURVEYOR
726 LOS ANGELES COUNTY ENGINEERING BLDG.

NOTE: ANY ADDITIONS OR CHANGES ON THIS SHEET MUST BE MADE OR CIRCLED IN RED INK, WITH DATE AND NAME OF PERSON MAKING CHANGE.

Do not extend notes this side of this line.

STATION Pole No.	B. S. Ht	H. I. X Arm	Ln. Wire	F. S. Wire No. Per Arm	ELEV. Wire Station	Wire Diagm	Size or Side Vw	Wire Ht	Remarks
			299.5						"Solemint Junction"
423843-H		"		10 Lines	257+~~[illegible]~~ 6+84.0	4321 x xxxxx		27.5	
SURVEY IN F. B. 917-273			300.8						LA Co. Lines on Tele Poles & cross arm. From [illegible] on Lines 1 2 3 & 4 on [illegible] cross arm. First 4 Pe[illegible] on Left End of arm.
423842-H		Single 10 Pin		10 Lines	253+~~[illegible]~~ 83.2	4321 x xxxxx		22.5	
			78.7						Lines 1 2 3 & 4 Duplex [illegible] To Pole ahead
107-166	20.5	Double 10 Pin		6 Lines	253+~~[illegible]~~ 04.5	4312 x x		20.0	Down Guy DM
			81.6						
165	24.0	Single 10 Pin		" "	252+~~[illegible]~~ 22.9	312 x x 4		20.0	
			124.1						
164	16.5	"		" "	250+~~[illegible]~~ 98.8	341 2 xx		16.0	
			161.3						
LA Co Pole No. 2	15.5	"		" "	249+~~[illegible]~~ 37.5	341 2 xx		15	
			168.2						
162	13.5	"		" "	247+~~[illegible]~~ 69.3	341 2 xx		13.0	
SURVEY IN F. B. 917-272			161.3						
161	15.0	Single 10 Pin		6 Lines	246+~~[illegible]~~ 28.0	2 1 3 4 x x		14.5	2-Tele Co Lines on [illegible]
			161.9						
160	16.0	Single 4 Pin		" "	244+~~[illegible]~~ 46.1	21 34		15.5	
			166.7						
107-159	16.0	Single 4 Pin		6 Lines	242+~~[illegible]~~ 79.4	21 34		15.5	

Profile No. ____ Notes Red. ____ Plotted ____ Job No. 8094 Division No. ____ F.B. 917 PG. 175
X-Sec. No. ____ Date ____ Date ____ Survey of L.A. Co. Fire Dept. Sys. Sec. Div. Tele. # 107
Notes Chkd. ____ Checked ____ Survey by W. S. C. Notes W.S.C. Date 1-20-50
Date ____ Date ____ Map No. ____ Indexed E. C. Johnson Date ____

76L298 307 5-49

PLEASE RETURN TO
LOS ANGELES COUNTY SURVEYOR
726 LOS ANGELES COUNTY ENGINEERING BLDG.

NOTE: ANY ADDITIONS OR CHANGES ON THIS SHEET MUST BE MADE OR CIRCLED IN RED INK, WITH DATE AND NAME OF PERSON MAKING CHANGE.

Do not extend notes this side of this line.

STATION	B. S.	H. I.	F. S.	ELEV.					
Pole No.	Ht	X Arm	Ln. Wire	Wire No. Per Arm	Wire Station	Wire Diagm	Size or Side Vw	Wire Ht	Remarks
SURVEY IN F. B. 693-6			196.1						
A43917T		Single 10 Pin		10 Lines	277+~~19~~ 23.2	1234 x xxxxx		21.0	
			195.8						
A43915T		"		" "	275+~~23~~ 07.4	1234 x xxxxx		22.0	
			139.4						
454992-H		"		" "	[illegible]+~~84~~ 68.0	3 4 2 1 x x xxxx		26.0	
SURVEY IN F. B. 693-5			138.8						
476249-H		"		" "	[illegible]+~~45~~ 29.2	4321 x xxxxx		24.0	
			189.2						
521527-H		"		" "	27[illegible]+~~56~~ 40.0	3421 x xxxxx		23.5	
			204.0						
A-43909-T		"		" "	268+~~52~~ 36.0	3421 x xxxxx		22.5	
			194.1						
A-43908-T		"		" "	266+~~57~~ 41.9	421 x 3 xxxxx		23.5	
			184.7						
A-43907-T		"		" "	264+~~73~~ 57.2	4321 x xxxxx		24	
			208.3						
521526-H		Single 10 Pin		" "	262+~~64~~ 48.9	4321 x xxxxx		24.0	LA CO LINES 12384 on Top Cross Arm 1ST 4 Pegs on Left half of Arm of Tele Co. Poles 3 cross Arms
SURVEY IN F. B. 598-273			265.4						
423844-H		Double 10 Pin		10 Lines	2[illegible]+~~99~~ 83.5	4321 x		28.0	

Profile No. ___ X-Sec. ___ Plotted ___ Date ___ Checked ___ Date ___ Notes Red. ___ Date ___ Notes Chkd. ___ Date ___ Division No. ___ Job No. 8094 Survey of L.A. Co. Fire Comm. Sys. Soledad Div. Tele. # Survey by W. S. Cornwall Notes W.S.C. Indexed A. C. Johnson Date ___ F.B. 917 PG. 176

76L298 307 5-49

PLEASE RETURN TO
LOS ANGELES COUNTY SURVEYOR
726 LOS ANGELES COUNTY ENGINEERING BLDG.

NOTE: ANY ADDITIONS OR CHANGES ON THIS SHEET MUST BE MADE OR CIRCLED IN RED INK, WITH DATE AND NAME OF PERSON MAKING CHANGE.

Do not extend notes this side of this line.

STATION	B. S.	H. I.	F. S.	ELEV.						
Pole No.	Ht	X Arm	In. Wire	Wire No. Per Arm	Wire Station	Wire Diagm	Size or Side Vw	Wire Ht	Remarks
			85.9						
94564-H		Single 10 Pin		10 Lines	298+~~20.2~~ 7+04.2	2143X XXXXX		24.0	
			174.5						
101236-H		"		" "	296+~~45.7~~ 5+29.7	1/2 43X XXXXX		35.0	
			222.3						
101235-H		"		" "	29~~8~~+~~23.4~~ 3+07.4	1243X XXXXX		34.0	
SURVEY IN F. B. 693-7			205.3						Lines cross over road clearance 34
No #		"		" "	291+~~18.1~~ 02	1243X XXXXX		36.0	
			196.2						
A43923T		"		" "	289+~~21.9~~ 05	1243X XXXX		38.0	
			202.6						
A43922T		"		" "	287+~~19.3~~ 03	1243X XXXXX		32.0	
			200.3						
521528-H		"		" "	285+~~19.0~~ 03	1243X XXXXX		23.5	
SURVEY IN F. B. 693-6			198.5						
510281H		"		" "	283+~~20.5~~ 04	1243X XXXXX		24.0	Taps From Lines 18 Down To CALL BOX #109 MINT CN HWY 6
			200.7						
A43919T		"		" "	281+~~19.8~~ 03	1234X XXXXX		22.0	
			204.5						
101089H.		Single 10 Pin		10 Lines	278+~~99.3~~ ~~279+15.3~~	1234X XXXXX		22.5	

Profile No. ____ Notes Red. ____ Plotted ____ Job No. 8095 Division No. ____ F.B. 917 PG. 177

X-Sec. No. ____ Date ____ Date ____ Survey of ____ Notes Chkd. ____ Checked ____ Survey by W.S.C. Notes W.S.C. Date 1-20-50

Date ____ Date ____ Map No. ____ Indexed Johnson Date ____

76L298 307 5-49

PLEASE RETURN TO
LOS ANGELES COUNTY SURVEYOR
726 LOS ANGELES COUNTY ENGINEERING BLDG.

NOTE: ANY ADDITIONS OR CHANGES ON THIS SHEET MUST BE MADE OR CIRCLED IN RED INK, WITH DATE AND NAME OF PERSON MAKING CHANGE.

Do not extend notes this side of this line.

STATION	B. S.	H. I.	F. S.	Wire ELEV.					
Pole No.	Ht	X Arm	Ln. Wire	No. Per Arm	Wire Station	Wire Diagm	Size or Side Vw	Wire Ht	Remarks
			197.7						
A 43937-T		Single 10 Pin		10 Lines	316+21.0	3412X XXXXX		24.0	
			201.0						
No #		"		" "	314+20.0	3412X XXXXX		22.0	
			199.6						
A-43935-T		"		" "	312+20.4	342X XXXXX		24.0	
			199.2						
No #		"		" "	310+21.2	3421X XXXXX		25.0	
SURVEY IN F. B. 693-8			200.7						
A-43933-T		"		" "	308+20.5	3421X XXXXX		25.0	
			198.5						
521541-H		"		" "	306+22.0	3421X XXXXX		23.5	
			202.7						
521529-H		"		" "	304+19.3	2 1 4 3 X X XX		24.0	
			199.3						
A-43930-T		"		" "	302+20.0	2143X XXXXX		25.5	
SURVEY IN F. B. 693-7			199.6						
A-43929-T		"		" "	300+20.4	2143X XXXXX		24.0	
			114.3						
400184-H		Single 10 Pin		10 Lines	299+06.1	2143X XXXXX		24.0	

Profile No. ___ X-Sec. No. ___
Plotted ___ Date ___
Notes Red. ___ Date ___
Notes Chkd. ___ Date ___
Division No. 107
Job No. 8094
Notes E. Shoemaker Date ___
Survey of L.A. Co. ___
Survey by W. S. ___
Indexed A. C. Johnson
F.B. 917 Pg. 178

76L298 307 5-48

PLEASE RETURN TO
LOS ANGELES COUNTY SURVEYOR
726 LOS ANGELES COUNTY ENGINEERING BLDG.

NOTE: ANY ADDITIONS OR CHANGES ON THIS SHEET MUST BE MADE OR CIRCLED IN RED INK, WITH DATE AND NAME OF PERSON MAKING CHANGE.

Do not extend notes this side of this line.

Profile No. ____ Notes Red. ____ Plotted ____ Job No. 8094 Division No. ____
X-Sec. No. ____ Date ____ Date ____ Survey of ____
Notes Chkd. ____ Checked ____ Survey by ____ Notes C.E.S. Date 1-23-50
Date ____ Date ____ Map No. ____ Inked Johnson Date ____

F.B. 917 PG. 177

STATION Pole No.	B. S. Ht	H. I. X Arm	In. Wire	R. S. Wire No. Per Arm	ELEV. Wire Station	Wire Diagm	Size or Side Vw Wire	Ht	Remarks
			200.8						
A-43950-T		Single 10 Pin		10 Lines	4+99.6 336+15.6	2134X XXXXX		24 5	
SURVEY IN F. B. 693-10			199.5	" "	3+00.1 334+16.1	2134X XXXXX		24	
No #		"							
			201.2						
A-43948-T		"		" "	0+98.9 332+14.9	2134X XXXXX		24 0	
			196.5						
492425-H		"		" "	29+02.4 330+18.4	4321 X XXXXX		19 0	
			204.1						
521532-H		"		" "	326+98.3 328+14.3	4321X XXXXX		28 0	
			195.6						
521531-H		"		" "	5+02.7 326+18.7	4321X XXXXX		34 0	
			200.3						
521530-H		"		" "	3+02.4 324+18.4	431 X XXXX		27 0	
SURVEY IN F. B. 693-9			198.8						
No #		"		" "	1+03.4 322+19.4	4312X XXXXX		27 4	
			198.6						
A-439339-T		"		" "	19+05.0 320+21.0	4312X XXXXX		23 0	
			202.3						
A-43938-T		Single 10 Pin		10 Lines	7+02.7 318+18.7	312X XXXXX		21 0	

76L298 307 5-49

PLEASE RETURN TO
LOS ANGELES COUNTY SURVEYOR
726 LOS ANGELES COUNTY ENGINEERING BLDG.

NOTE: ANY ADDITIONS OR CHANGES ON THIS SHEET MUST BE MADE OR CIRCLED IN RED INK, WITH DATE AND NAME OF PERSON MAKING CHANGE.

Do not extend notes this side of this line.

Profile No. ____ X-Sec. No. ____
Plotted ____ Date ____
Notes Red. ____ Date ____
Notes Chkd. ____ Date ____
Checked ____ Date ____
Job No. 8094 Division No. 107
Survey of [illegible]
Survey by E. C. Johnson Notes ____ Date ____
Indexed ____
F.B. 317 PG. 180

STATION	B. S.	H. I.	F. S.	Wire No. Per Arm	Wire Station	Wire Diagram	Size of Wire Side View	Wire Ht	Remarks
Pole No.	Ht	X Arm	In. Wire		ELEV.				
		Single 10 Pin	205.4						
655666-E				10 Lines	5+07.1 356+23.1	2134X XXXXX		25 0	
SURVEY IN F. B. 693-15			195.6						
655665-E		"		" "	3+11.5 354+27.5	134X XXX		26 0	
			208.0						
662004-E		"		" "	1+03.5 352+49.5	1234X XXXXX		23 0	
			196.1						
A-44257-T		"		" "	3+01.4 350+23.4	1234X XXXXX		23 0	
SURVEY IN F. B. 693-12			203.1						
A-44256-T		"		" "	7+04.3 348+00.3	1234X XXXXX		20 0	
			199.5						
521539-H		"		" "	5+04.8 346+20.8	1234X XXX		24 5	
			204.4						
521540-H		"		" "	83+00.4 344+16.4	1234X XXXXX		24 0	
			198.7						
476799-H		"		" "	1+01.7 342+17.7	1234X XXXXX		20 0	
SURVEY IN F. B. 693-11			201.3						
A-43252T		"		" "	3+20.4 340+16.4	1234X XXXXX		22 0	
			200.0						
460123-H		Single 10 Pin		10 Lines	7+00.4 338+16.4	234X XXXXX		24 0	

76L298 307 5-49

PLEASE RETURN TO
LOS ANGELES COUNTY SURVEYOR
726 LOS ANGELES COUNTY ENGINEERING BLDG.

NOTE: ANY ADDITIONS OR CHANGES ON THIS SHEET MUST BE MADE OR CIRCLED IN RED INK, WITH DATE AND NAME OF PERSON MAKING CHANGE.

Do not extend notes this side of this line

STATION Pole No.	B. S. Ht	X Arm	H. I. In. Ft.	No. Per Arm	ELEV. Station	Wire Diagram	Size or Side Wire	Wire Ht	Remarks
			201.0						
529628E		Single 10 Pin		10 Lines	375+13.2 376+28.7	3412X XXXXX		26.0	
SURVEY IN F. B. 693-16			196.6						
534120-E		"		" "	3+16.6 374+32.1	412X XXXXX		24.0	
			199.7						
655672E		"		" "	1+16.9 372+32.6	4312X XXXXX		24.5	
			200.1						
655671-E		"		" "	69+16.8 370+32.8	4312X XXXXX		24.0	
			202.3						
655670-E		"		" "	7+14.5 372+32.5	432X XXXX		25.0	
			198.8						
655669E		"		" "	5+15.7 366+31.7	4321X XXXXX		25.0	
SURVEY IN F. B. 693-15			198.6						
655668-E		"		" "	3+17.1 364+33.1	4321X XXXXX		25.0	
			214.0						
444263-T		"		" "	1+03.1 362+19.1	2 1 3 4 X X X XXX		29.0	
			189.3						
No #		"		" "	59+13.8 360+29.8	2134X XX XXX		28.0	
			201.3						
655667-E		Single 10 Pin		10 Lines	357+12.5 358+28.5	2134X XXXXX		26.0	

Profile
No. Notes Red Plotted Job No. 8074 Division No.
Date Date Date
X-Sec. Notes Chkd. Checked Survey of
No. Date Date Map No. Survey by W. C. Rowe Date 1-23-50
Indexed Johnson Date

F.B. 917 PG. 181

76L298 307 5-48

PLEASE RETURN TO
LOS ANGELES COUNTY SURVEYOR
726 LOS ANGELES COUNTY ENGINEERING BLDG.

NOTE: ANY ADDITIONS OR CHANGES ON THIS SHEET MUST BE MADE OR CIRCLED IN RED INK, WITH DATE AND NAME OF PERSON MAKING CHANGE.

Do not extend notes this side of this line.

Profile No. ____ X-Sec. No. ____

Plotted ____ Date ____ Checked ____ Date ____

Notes Red ____ Date ____ Notes Chkd. ____ Date ____

Division No. ____ Job No. 8094 Notes E. Shoemaker Date ____

Survey of L.A. Co. Flood Control Dist. by W. S. COWLING

Survey by R. C. Johnson

Indexed ____

15 9-47 182

STATION	B. S.	H. I.	F. S. Wire ELEV.				Size or Side Vw	Wire Ht	Remarks
Pole No.	Ht	X Arm	Ln. Wire	No. Per Arm	Wire Station	Wire Diagm			
			195.7			1243X XXXXX			
521535-H		Single 10 Pin.		10 Lines	3[illegible]+26.4			29.5	
SURVEY IN F. B. 693-17			187.7			1243X XXXXX			
A 44279T		"		"	3[illegible]+10.7			34	
			213.4			243X XXXXX			
A 44278-T		"		"	3[illegible]+17.5			34.0	
			195.1			2143X XXXXX			
521534H		"		"	3[illegible]+32.2			34.0	
			200.6			2143X XXXXX			
521533 H		"		"	3[illegible]+31.6			28.0	
			200.2			2143X XXXXX			
407321-H		"		"	3[illegible]+21.1			23.5	
SURVEY IN F. B. 693-16			201.7			3421X XXXXX			
510285-H		"		"	3[illegible]+29.7			24.0	
			197.4			3421X XXXXX			
529631-H		"		"	3[illegible]+32.9			24.5	
			203.8			3412X XXXXX			
529630-H		"		"	3[illegible]+28.5			25.0	
		Single 10 Pin.	198.8		3[illegible]+29.4	3412X XXXXX		25.0	
529629H				10 Lines					

76L298 307 5-49

PLEASE RETURN TO
LOS ANGELES COUNTY SURVEYOR
726 LOS ANGELES COUNTY ENGINEERING BLDG.

NOTE: ANY ADDITIONS OR CHANGES ON THIS SHEET MUST BE MADE OR CIRCLED IN RED INK, WITH DATE AND NAME OF PERSON MAKING CHANGE.

Do not extend notes this side of this line.

Profile No. ____ Notes Red ____ Plotted ____ Job No. 8094 Division No. ____
X-Sec. No. ____ Notes Chkd. ____ Date ____ Checked ____ Date ____ Survey of L.A. County Engineering Survey by W. S. C. Date ____ Map No. ____ Notes C.E.S. Date 1-24-57
Indexed Johnson Date ____

F.B. 917 PG. 183

STATION Pole No.	B. S. Ht	H. I. X Arm	In. Wire	F. S. Wire No. Per Arm	Wire ELEV. Station	Wire Diagm	Size of Side Ww	Wire Ht	Remarks
A-44291-T	SURVEY IN F. 693-18	Single 10 Pin	199.7	16 Lines	413+15.2 314+30.9	1234XXXX XXXXXXXX		23 0	End of 2 inside left Leave in duplex SAND CN T Lines cross 011 road clearance 2 2
No #		"	200.2	" "	411+15.0 312+30.5	1234XXXX XXXXXXXX		23 0	
A-44289-T		"	200.9	" "	409+14.1 310+29.6	4 3 1 2		23 0	
477249-H		"	182.3	" "	407+31.8 308+47.3	4312XXXX XXXXXXXX		23 5	
477248-H		"	152.0	" "	405+79.8 306+95.3	4312XXXX XXXXXXXX		23 5	
477247-H		"	194.2	" "	403+85.6 305+01.1	4312XXXX XXXXXXXX		22 5	
477246-H		"	147.9	" "	402+37.9 303+53.4	432XXX XXXXXXX		30 0	
521538-H		"	139.5	" "	400+98.4 302+13.9	4321XXXX XXXXXXXX		34 0	
521537-H		Single 12 Pin	188.6	16 Lines	399+29.8 300+25.3	4321XXXX XXXXXXXX		34 0	Lines running 2 low cross arm raise to Taps from line 1 in duplex, with 8" 4x6 portal
521536-H		Single 10 Pin	201.2	10 Lines	397+08.6 298+24.1	1 2 4 3		34 0	Park Call Box

76L298 307 5-49

PLEASE RETURN TO
LOS ANGELES COUNTY SURVEYOR
726 LOS ANGELES COUNTY ENGINEERING BLDG.

NOTE: ANY ADDITIONS OR CHANGES ON THIS SHEET MUST BE MADE OR CIRCLED IN RED INK, WITH DATE AND NAME OF PERSON MAKING CHANGE.

Do not extend notes this side of this line.

STATION	B. S.	H. I.	F. S.	Wire	ELEV.		Size		
Pole No.	Ht	X Arm	Ln. Wire	No. Per Arm	Wire Station	Wire Diagm	or Side Vw	Wire Ht	Remarks
			181.3						
A-44301-T		Single 6 Pin		14 Lines	4[illegible]1+26.0 ~~432+41.5~~	2143XX XX X XXX X X		25.0	
			109.8						
A-44300 T		"		" "	4[illegible]0+16.2 ~~431+31.7~~	2143XX XXXXXXXX		37.0	
			200.3						
747916-E		"		" "	4[illegible]8+15.9 ~~429+31.4~~	2143XX XXXXXXXX		37.5	
SURVEY IN F. B. 693-19			199.3						
No #		"		" "	4[illegible]6+16.6 ~~427+32.1~~	2143 XXXXXXXXXX		33.0	
			211.0						
A-44257-T		"		" "	4[illegible]4+05.6 ~~425+21.1~~	213 XX XX XXXX 4 XX		22.5	
			188.4						
No #		"		" "	4[illegible]2+17.2 ~~423+32.7~~	2134XX XXXXXXXX		23.0	
			199.4						
A-44295-T		"		" "	4[illegible]+17.8 ~~421+33.3~~	2134XX XXXXXXXX		22.5	
			200.5						
A-44294-T	↓	"		" "	4[illegible]+17.3 ~~41[illegible]+32.8~~	2134XX XXXXXXXX		24.0	
	↑		179.6						
A-44293-T		"		" "	4[illegible]+37.7 ~~41[illegible]+53.2~~	134XX XXXXXXXX 2		23.0	
SURVEY IN F. B. 693-18			122.8						
A-44292-T		Single 10 Pin		14 Lines	4[illegible]-14.9 ~~416+30.4~~	1234XXXXXXXXXX		23.0	

F.B. 967 PG. 184

Job No. 8094 Division No. 707 Notes Red. Plotted No. Profile

Survey of L.A. Co. Notes C.E. Shoemaker Date Date X-Sec.

Survey by A. C. Johnson Notes Chkd. Checked No.

Indexed Date Date

76L298 307 5-49

PLEASE RETURN TO
LOS ANGELES COUNTY SURVEYOR
726 LOS ANGELES COUNTY ENGINEERING BLDG.

NOTE: ANY ADDITIONS OR CHANGES ON THIS SHEET MUST BE MADE OR CIRCLED IN RED INK, WITH DATE AND NAME OF PERSON MAKING CHANGE.

Do not extend notes this side of this line.

STATION	B. S.	H. I.		F. S.	ELEV.		Size or		
Pole No.	Ht	X Arm	Ln. Wire	Wire No. Per Arm	Wire Station	Wire Diagm	Side Vw	Wire Ht	Remarks
			198.8						
A-44311-T		Single 16 Pin		14 Lines	450+13.2 ~~451+28.7~~	3421XX XXXXXXXX		30°	
SURVEY IN F. B. 693-21			207.1						
412980-H				" "	448+06.1 ~~449+21.6~~	341XX XXXXXX 2 X X		23°	
			148.4						
No #		"		" "	446+57.7 ~~447+73.2~~	3412XX XXXXXXXX		25°	
			192.7						
A-44308-T		"		" "	444+65.0 ~~445+80.5~~	3412XX XXXXXXXX		28°	
			195.4						
A-44307-T		"		" "	442+69.6 ~~443+85.1~~	3412XX XXXXXXXX		28°	
			209.2						
A44306-T		"		" "	440+60.4 ~~441+75.9~~	1 2 X XX X XX 4 X X X X 3		30°	
SURVEY IN F. B. 693-20			198.3						
A 44305-T		"		" "	438+62.1 ~~439+77.6~~	1243XX XXXXXXXX		30°	Lines cross dirt road clearance 30°
			199.3						
A44304-T		"		" "	436+62.8 ~~437+78.3~~	1243XXXXXXXXXX		30°	
			200.0						
A44303-T		"		" "	434+62.8 ~~435+78.3~~	1243XX XXXXXXXX		32°	
			155.5						
443662-H		Single 16 Pin		14 Lines	433+07.3 ~~434+22.8~~	243XX XXXXXXXX		48°	

Profile No. ____ Notes Red. ____ Plotted ____ Job No. 8004 Division No. ____ F.B. 917 PG. 185
X-Sec. No. ____ Date ____ Date ____ Survey of [illegible] 101
Notes Chkd. ____ Checked ____ Survey by [illegible] Notes C.E.S. Date 1-24-50
Date ____ Date ____ Map No. ____ Indexed Johnson Date ____

76L298 307 5-49

PLEASE RETURN TO
LOS ANGELES COUNTY SURVEYOR
726 LOS ANGELES COUNTY ENGINEERING BLDG.

NOTE: ANY ADDITIONS OR CHANGES ON THIS SHEET MUST BE MADE OR CIRCLED IN RED INK, WITH DATE AND NAME OF PERSON MAKING CHANGE.

Do not extend notes this side of this line.

STATION	B. S.	H. I.	F. S.	Wire ELEV.					
Pole No.	Ht	X Arm	Ln. Wire	No. Per Arm	Wire Station	Wire Diagm	Size or Side Vw	Wire Ht	Remarks
			202,0						
A-44321		Single 16 Pin		14 Lines	471 ~~+16.0~~ 0+00.5	2134 XX XXXXXXXX		25.0	
SURVEY IN F. B. 693-22			199,6						
No #		"		" "	469 ~~+16.4~~ 8+00.9	2134 XX XXXXXXXX		24.5	
			197,0						
No #		"		" "	467 ~~+12.4~~ 6+03.9	2134 XX XXXXXXXX		24.0	
			203,5						
401404 H		"		" "	465 ~~+15.9~~ 4+00.4	214 XX 3 XXXXXX X X		25.0	
			196,9						
A-44317-T		"		" "	463 ~~+19.0~~ 2+03.5	2143 XX XXXXXXXX		24.0	
			200,7						
A-44316-T		"		" "	461 ~~+18.0~~ 4+02.8	2143 XX XXXXXXXX		22.0	
SURVEY IN F. B. 693-21			184,9						
A-44315-T		"		" "	459 ~~+33.4~~ 8+17.9	2143 XX XXXXXXXX		28.5	
			204,9						
A-44314-T		"		" "	457 ~~+28.5~~ 6+13.0	2143 X X X X X X X X X		30.0	
			199,3						
No #		"		" "	455 ~~+29.2~~ 4+13.7	2143 XX XXXXXXXX		32.0	
			201,7						
A-44312-T		Single 16 Pin		14 Lines	453 +27.5 4+12.0	2143 XX XXXXXXXX		30.0	

Profile No. ____ X-Sec. ____ No. ____
Plotted ____ Date ____ Checked ____ Date ____
Notes Red. ____ Date ____ Notes Chkd. ____ Date ____
Job No. 8094 Division No. 107 Notes C.E. Shoemaker Date ____
Survey of [illegible] Survey by [illegible] Indexed R. C. Johnson
F.B. 917 PG. 186

76L298 307 5-49

PLEASE RETURN TO
LOS ANGELES COUNTY SURVEYOR
726 LOS ANGELES COUNTY ENGINEERING BLDG.

NOTE: ANY ADDITIONS OR CHANGES ON THIS SHEET MUST BE MADE OR CIRCLED IN RED INK, WITH DATE AND NAME OF PERSON MAKING CHANGE.

Do not extend notes this side of this line.

STATION	B. S.	H. I.	R. S.	ELEV.					
Pole No.	Ht	X Arm	Ln. Wire	Wire No. Per Arm	Wire Station	Wire Diagm	Size or Side Vw	Wire Ht	Remarks
			202.7						
A-44334-T		Single 16 Pin		14 Lines	489+90.5 ~~491+06.0~~	421 xx xxxxxxx 3 x		19.0	
			198.9						
No #		"		" "	487+91.6 ~~489+07.1~~	4321 xx xxxxxxxx		18.0	
SURVEY IN F. B. 693-24									
			200.2						
A-44332-T		"		" "	485+91.4 ~~487+06.9~~	4321 xx xxxxxxxx		25.0	
			198.2						
477211-H		"		" "	483+93.2 ~~485+08.9~~	431 xx xxxxxx 2 xx		25.0	
			199.5						
No # X		"		" "	481+93.7 ~~483+09.2~~	4312 xx xxxxxxxx		28.0	
			195.5						
400185-H		"		" "	479+98.2 ~~481+13.7~~	4312 xx xxxxxxxx		23.0	
			197.6						
A-44325-T		"		" "	478+00.6 ~~479+16.1~~	312 xx xxxxxx 4 x x		25.0	
SURVEY IN F. B. 693-23									
			200.8						
405355-H		"		" "	475+99.8 ~~477+15.3~~	3412 xx xxxxxxxx		22.0	
			227.0						
A-44323-T		"		" "	473+72.8 ~~474+88.3~~	3412 xx xxxxxxxx		21.0	
			170.3						
A-44322-T		Single 16 Pin		14 Lines	472+02.5 ~~473+18.0~~	2 1 3 4 x xxxxxxx x		23.0	

Profile No. ____ Notes Red. ____ Plotted ____ Job No. 8094 Division No. ____ F.B. 917 Pg. 187
X-Sec. No. ____ Date ____ Date ____ Survey of L.A. Co. Fire Comm. Sys. Schedule Fire 107
Notes Chkd. ____ Checked ____ Survey by W. S. C. Notes C.E.S. Date 1-24-50
Date ____ Date ____ Map No. ____ Indexed Johnson Date ____

76L298 307 5-49

PLEASE RETURN TO
LOS ANGELES COUNTY SURVEYOR
726 LOS ANGELES COUNTY ENGINEERING BLDG.

NOTE: ANY ADDITIONS OR CHANGES ON THIS SHEET MUST BE MADE OR CIRCLED IN RED INK, WITH DATE AND NAME OF PERSON MAKING CHANGE.

Do not extend notes this side of this line.

STATION	B. S.	H. I.		F. S.	ELEV.					
Pole No.	Ht	X Arm	Ln. Wire	Wire No. Per Arm	Wire Station	Wire Diagm	Size or Side Vw	Wire Ht	Remarks
			194.2						
No #					509+95.7 ~~511+11.2~~	1243 XX		23°	
			198.7						
A-44343-T					507+97.0 ~~509+12.5~~	1243 XX		38°	
			201.0						
A-44342-T					505+96.0 ~~507+11.5~~	1243 XX		36°	
			195.2						
A-44341-T					504+00.8 ~~505+16.3~~	123 XX 4		36°	
SURVEY IN F. B. 693-25			203.6						
A-44340-T					501+97.2 ~~503+12.7~~	1234 XX		38°	
			199.9						
A-44339-T					499+97.3 ~~501+12.8~~	1234 XX		38°	
			202.4						
A-44338-T					497+94.9 ~~499+10.4~~	1234 XX		25°	
			194.2						
A-44337-T					496+00.7 ~~497+16.2~~	3 4 2 1		26°	
			174.5						
529671-H		"		" "	494+26.2 ~~495+41.7~~	3421 XX		24°	
SURVEY IN F. B. 693-24			233.0						
A-44335-T		Single 16 Pin		14 Lines	491+93.2 ~~493+08.7~~	3421 XX		23°	

F.B. 917 PG. 188

Job No. 8094 Division No. 107 Notes Red. Date Plotted Date No. Profile

Survey of [illegible] Notes C.E. Shoemaker Date Checked Date No. X-Sec.

Survey by W. S. COWHERD E. C. Johnson Notes Chkd. Date

Indexed

76L298 307 5-49

PLEASE RETURN TO
LOS ANGELES COUNTY SURVEYOR
726 LOS ANGELES COUNTY ENGINEERING BLDG.

NOTE: ANY ADDITIONS OR CHANGES ON THIS SHEET MUST BE MADE OR CIRCLED IN RED INK, WITH DATE AND NAME OF PERSON MAKING CHANGE.

Do not extend notes this side of this line.

STATION	B. S.	H. I.		R. S.	ELEV.				
Pole No.	Ht	X Arm	Ln. Wire	Wire No. Per Arm	Wire Station	Wire Diagm	Size or Side Vw	Wire Ht	Remarks
			197.6						
A-44354-T		Single 16 Pin		14 Lines	530+02.5 ~~531+18.0~~	3412xx xxxxxxxx		23°	
SURVEY IN F. B. 693-27			203.3						
A-44353-T		"		" "	527+99.2 ~~529+14.7~~	1 2 4 3 x x xxx xx xxx		23°	
			198.3						
A-44352-T		"		" "	526+00.9 ~~527+16.4~~	1243xx xxxxxxxx		23°	
			200.4						
A-44351-T		"		" "	524+00.5 ~~525+16.0~~	1243xx xxxxxxxx		23°	
			199.1						
No #		"		" "	522+01.4 ~~523+16.9~~	1243xx xxxxxxxx		24°	
SURVEY IN F. B. 693-26			202.6						
511813-H		"		" "	519+98.8 ~~521+14.3~~	1 2 43xx xxx xxx x x		24°	
			201.6						
A-44348-T		"		" "	517+97.2 ~~519+12.7~~	2143xx xxxxxxxx		24°	
			200.0						
No #		"		" "	515+97.2 ~~517+12.7~~	2143xx xxxxxxxx		24°	
			200.8						
No #		"		" "	513+96.4 ~~515+11.9~~	2143xx xxxxxxxx		22°	
SURVEY IN F. B. 693-25			206.5						
400199-H		Single 16 Pin		14 Lines	511+89.9 ~~513+05.4~~	1 2 43xx x xxxxxx xx		23°	

Profile No. ____ Date ____ Notes Red. ____ Date ____ Plotted ____ Date ____ Job No. 8094 Division No. ____ Survey of L.A. Co. Fire Comm. Sys. Soledad Div. Tele. # 107 Survey by W. S. C. Notes C.E.S. Date 1-24-50 Map No. ____ Date ____ Indexed Johnson Date ____

F.B. 917 PG. 189

76L298 307 5-49

PLEASE RETURN TO
LOS ANGELES COUNTY SURVEYOR
726 LOS ANGELES COUNTY ENGINEERING BLDG.

NOTE: ANY ADDITIONS OR CHANGES ON THIS SHEET MUST BE MADE OR CIRCLED IN RED INK, WITH DATE AND NAME OF PERSON MAKING CHANGE.

Do not extend notes this side of this line.

STATION	B. S.	H. I.		F. S.	ELEV.				
Pole No.	Ht	X Arm	Ln. Wire	Wire No. Per Arm	Wire Station	Wire Diagm	Size or Side Vw	Wire Ht	Remarks
			219.0						
A-44364-T		Single 16 Pin		14 Lines	550+04.4 ~~551+19.9~~	4312XX XXXXXXXX		19.0	
SURVEY IN F. B. 693-29			199.7						
A-44363-T	↓	"		" "	548+04.7 ~~549+20.2~~	4312XX XXXXXXXX		23.0	
			199.0						
A-44362-T		"		" "	546+05.7 ~~547+21.2~~	432XX XXXXXX 1 X X		24.0	
SURVEY IN F. B. 693-28			200.6						
A-44361-T		"		" "	544+05.1 ~~545+20.6~~	4321XX XXXXXXXX		24.0	
			203.1						
No #	↓	"		" "	542+02.0 ~~543+17.5~~	4321XX XXXXXXXX		23.0	
			200.4						
A-44359-T		"		" "	540+01.6 ~~541+17.1~~	321XX XX XXXX 4 XX		23.0	
			199.4						
No #		"		" "	538+02.2 ~~539+17.7~~	3421XX XXXXXXXX		24.0	
			200.5						
No #		"		" "	536+01.7 ~~537+17.2~~	3421XX XXXXXXXX		23.0	
SURVEY IN F. B. 693-27			198.8						
A-44356-T		"		" "	534+02.9 ~~535+18.4~~	341XX XXXXXXX 2 X		22.0	
			202.8						
A-44355-T		Single 16 Pin		14 Lines	532+00.1 ~~533+15.6~~	3412XX XXXXXXXX		23.0	

F.B. 917 PG. 190

Job No. 8094 Division No. 107 Notes Red. Date Plotted Date No. Profile

Survey of [illegible] Notes C.F. Shoemaker Notes Chkd. Date Checked Date No. X-Sec.

Survey by W. S. COWHERD Date

Indexed A. C. Johnson

76L298 307 5-49

PLEASE RETURN TO
LOS ANGELES COUNTY SURVEYOR
726 LOS ANGELES COUNTY ENGINEERING BLDG.

NOTE: ANY ADDITIONS OR CHANGES ON THIS SHEET MUST BE MADE OR CIRCLED IN RED INK, WITH DATE AND NAME OF PERSON MAKING CHANGE.

Do not extend notes this side of this line.

Profile No. ____ Notes Red ____ Plotted ____ Job No. 8094 Division No. ____
X-Sec. No. ____ Date ____ Notes Chkd. ____ Date ____ Checked ____ Date ____ Survey of ____ Survey by ____ Map No. ____ Notes C.E.S. Date 1-24-50 Date ____

F.B. 917 PG. 191

STATION / Pole No.	B. S. / Ht	H. I. / X Arm	H. I. / Ln. Wire	F. S. Wire No. Per Arm	ELEV. / Wire Station	Wire Diagram	Size or Wire Side Wire	Ht	Remarks
			200.1		568+14.2				
No #		Single 16 Pin		14 Lines	~~569+29.7~~	2/43 XX XXXXXXXX		25	
SURVEY IN F. B. 693-31			202.1		566+12.8				
No #		"		" "	~~567+27.6~~	2/43 XX XXXXXXXX		27	
			136.7		564+75.4				
491610-H		"		" "	~~565+90.9~~	2/43 XX XXXXXXXX		20	
			69.2		564+06.2				
A-44371-T		"		" "	~~565+21.7~~	2/43 X XXX XX X XXX		29	
SURVEY IN F. B. 693-30			194.5		562+11.7				
A-44370-T		"		" "	~~563+27.2~~	2/34 XX XXXXXXXX		23	
			200.2		560+41.5				
419252-H		"		" "	~~561+74.0~~	2/34 XX XXXXXXXX		23	
			204.5		558+07.0				
No #		"		" "	~~559+22.6~~	1/34 XX XXX XXX 2 X X		24	
			199.1		556+07.9				
A-44367-T		"		" "	~~557+23.9~~	12/34 XX XXXXXXXX		24	
SURVEY IN F. B. 693-29			198.5		554+09.4				
A-44366-T		"		" "	~~555+24.9~~	1/234 XX XXXXXXXX		32	
			186.0		552+23.4				
No #		Single No Pin		14 Lines	~~553+38.2~~	3 1 X XX XXX XX X		24	

76L298 307 5-49

PLEASE RETURN TO
LOS ANGELES COUNTY SURVEYOR
726 LOS ANGELES COUNTY ENGINEERING BLDG.

NOTE: ANY ADDITIONS OR CHANGES ON THIS SHEET MUST BE MADE OR CIRCLED IN RED INK. WITH DATE AND NAME OF PERSON MAKING CHANGE.

Do not extend notes this side of this line.

Profile No. ____ X-Sec. No. ____
Plotted ____ Date ____
Notes Red. ____ Date ____
Notes Chkd. ____ Date ____
Checked ____ Date ____
Job No. 8494 Division No. 107
Survey of ____ Noted CE Shoemaker Date ____
Survey by L. C. Johnson Date ____
Indexed ____ Date ____
Pg. 192

STATION	B. S.	H. I.	F. S.	Wire No. Per Arm	Wire ELEV. Station	Wire Diagm	Size or Side Vw	Wire Ht	Remarks
Pole No.	Ht	X Arm	Ln. Wire						
			198						
A-44383-T		Single 16 Pin		10 Lines	[illegible]	4321 XX XXXX		24 0	
			199.7						
A-44382-T		"		" "	[illegible]	4321 XX XXXX		24 0	
SURVEY IN F. B. 693-33			200.3						
A-44381-T		"		10 Lines	[illegible]	4321 XX XXXX		22 0	
			201.3						
No #		"		12 Lines	[illegible]	431 XX XX 2 XX		22 0	2 inside right lines dead end no insolators
			200.0						
No #		"		14 Lines	[illegible]	4312 XX XXXXXX		23 0	2 inside right lines dead end no insolators Lines cross dirt road clearance 20 0
			201.2						
A-44378-T		"		" "	[illegible]	4312 XX XXXXXXXX		24 0	
SURVEY IN F. B. 693-32			201.7						
No #		"		" "	[illegible]	1 2 3 4 X X X XXXXXX X		23 0	
			219.0						
No #		"		" "	[illegible]	1234 XX XXXXXXXX		24 0	
			199.6						
A-44375-T		"		" "	[illegible]	1234XX XXXXXXXX		24 0	
SURVEY IN F. B. 693-31			199.3						
A-44374-T		Single 10 Pin		14 Lines	[illegible]	234 XX XXXXXX 1 X X		24 0	

76L298 307 5-49

PLEASE RETURN TO
LOS ANGELES COUNTY SURVEYOR
726 LOS ANGELES COUNTY ENGINEERING BLDG.

NOTE: ANY ADDITIONS OR CHANGES ON THIS SHEET MUST BE MADE OR CIRCLED IN RED INK, WITH DATE AND NAME OF PERSON MAKING CHANGE.

Do not extend notes this side of this line.

STATION	B. S.	H. I.		F. S.	ELEV.				
Pole No.	Ht	X Arm	Ln. Wire	Wire No. Per Arm	Wire Station	Wire Diagm	Size or Side Vw	Wire Ht	Remarks
			200.2						
No #		Single 16 Pin		10 Lines	608+35.9 ~~609+51.4~~	1243XX ∩ XXXX		24.0	
SURVEY IN F. B. 693-35			208.2						
A-44394-T		"		" "	6 +27.7 ~~607+45.2~~	3 4 1 2 X X ∩ XXXX		25.0	
			202.0						
A-44393-T		"		" "	4+25.7 ~~605+41.2~~	3412XX ∩ XXXX		24.0	
			201.2						
A-44392-T		"		" "	2+24.5 ~~603+40.0~~	3412XX ∩ XXXX		19.5	
			201.0						
A-44391-T		"		" "	0+23.5 ~~601+39.0~~	3412XX ∩ XXXX		22.5	
			198.2						
A-44390-T		"		" "	598+25.3 ~~599+40.8~~	342X 1X ∩ XX XX		25.0	
			199.2						
A-44389-T		"		" "	6+26.1 ~~597+41.6~~	3421XXX ∩ XXX		25.0	
SURVEY IN F. B. 693-34			190.6						
506681-H		"		" "	594+35.5 ~~595+51.0~~	3421XX ∩ XXXX		24.0	
			204.7						
A-44385-T		"		" "	592+30.8 ~~593+36.3~~	3421XX ∩ XXXX		28.0	
			195.6						
A-44384-T		Single 16 Pin		10 Lines	590+35.2 ~~591+50.7~~	4 21XX ∩ XXX 3 X		24.0	

Profile No. ____ Notes Red. ____ Plotted ____ Job No. 8094 Division No. ____ F.B. 917 PG. 193

X-Sec. No. ____ Date ____ Date ____ Survey of ____ 167

Notes Chkd. ____ Checked ____ Survey by W. S. C. Notes C.E.S. Date 1-25-50

Date ____ Date ____ Map No. ____ Indexed Johnson Date ____

76L298 307 5-49

PLEASE RETURN TO
LOS ANGELES COUNTY SURVEYOR
726 LOS ANGELES COUNTY ENGINEERING BLDG.

NOTE: ANY ADDITIONS OR CHANGES ON THIS SHEET MUST BE MADE OR CIRCLED IN RED INK, WITH DATE AND NAME OF PERSON MAKING CHANGE.

Do not extend notes this side of this line.

Profile No. ____ X-Sec. No. ____
Plotted ____ Date ____ Checked ____ Date ____
Notes Red. ____ Date ____ Notes Chkd. ____ Date ____
Job No. 8094 Division No. 107 Notes C.E. Shoemaker Date ____
Survey of ____
Survey by W. C. Johnson
Indexed ____
B. 917 PG. 194

STATION	B. S.	H. I.	F. Wire ELEV.				Size		
Pole No.	Ht	X Arm	Ln. Wire	No. Per Arm	Wire Station	Wire Diagm	or Side Vw	Wire Ht	Remarks
SURVEY IN F. B. 693-38			152.8						
468036-H		Single 10 Pin		10 Lines	6[illegible]+99.9 6[illegible]+15.4	431 X X XX 2 XX		31 0	Lines cross over MINT Cyn Rd clearance 28 5
468035-H		Single 10 Pin	216.1	" "	6[illegible]+83.9 6[illegible]+99.3	4312X XXXXX		31 0	
A-44615-T		Single 10 Pin	204.6	" "	6[illegible]+79.2 626+94.7	4312XX XXXX		24 0	
A-44614-T		"	202.7	" "	6[illegible]+76.1 624+92.0	4312XX XXXX		24 0	
SURVEY IN F. B. 693-37			196.6						
A-44613-T		"		" "	6[illegible]+79.9 6[illegible]+95.4	2 1 4 3 XX XXX X		25 0	
No #		"	234.9	" "	6[illegible]+41.8 6[illegible]+69.5	2143XX XXXX		22 5	
A-44611-T		Single 10 Pin	183.9	" "	6[illegible]+61.1 618+76.6	2143X X XX XX		25 0	
444941-H		Single 10 Pin	264.4	" "	6[illegible]+19.7 6[illegible]+42.2	1 43X XXXXX 2		28 0	
SURVEY IN F. B. 693-36			263.6						
444940-H		"		" "	612+33.1 6[illegible]+48.6	1243X XXXXX		23 0	
444939-H		Single 10 Pin	197.0	10 Lines	61[illegible]+36.1 61[illegible]+51.6	1243X XXXXX		30 0	

76L298 307 5-49

PLEASE RETURN TO
LOS ANGELES COUNTY SURVEYOR
726 LOS ANGELES COUNTY ENGINEERING BLDG.

NOTE: ANY ADDITIONS OR CHANGES ON THIS SHEET MUST BE MADE OR CIRCLED IN RED INK, WITH DATE AND NAME OF PERSON MAKING CHANGE.

Do not extend notes this side of this line.

STATION	B. S.	H. I.		F. S.	ELEV.				
Pole No.	Ht	X Arm	Ln. Wire	Wire No. Per Arm	Wire Station	Wire Diagm	Size or Side Vw	Wire Ht	Remarks
			201,2						
A-44627-T		Single 16 Pin		10 Lines	648+66.2 ~~649+85.7~~	2143XX XXXX		24°	
			200,2						
No #		"		" "	646+66.0 ~~647+85.5~~	1 43XX XXXX 2		25°	
SURVEY IN F. B. 693-39			231,1						
456365-H		"		" "	644+34.9 ~~645+54.4~~	1243XX XXXX		25°	
			242,0						
401743-H		"		" "	641+92.9 ~~643+98.4~~	1243XX XXXX		19°	
			176,0						
A-44623-T		"		" "	640+16.9 ~~641+32.4~~	1243XX XXXX		22°	
			121,8						
401742-H		"		" "	638+95.1 ~~640+10.6~~	1243XX XXXX		23°	
			125,4						
A-44622-T		"		" "	637+69.7 ~~[illegible]+85.2~~	1243XX XXXX		23°	
			198,5						
A-44621-T		"		" "	635+71.2 ~~636+[illegible]~~	4 3 2 1 X X XXXX		23°	
SURVEY IN F. B. 693-38			200,6						
No #		"		" "	633+70.6 ~~634+[illegible]~~	4321XX XXXX		28°	Lines cross over MINT CN Rd clearance 26°
			217,9						
A-44619-T		Single 16 Pin		10 Lines	631+52.7 ~~632+[illegible]~~	4321XX XXXX		28°	

Profile No. ____ Date ____ Notes Red. ____ Plotted ____ Date ____ Job No. 8094 Division No. ____

X-Sec. No. ____ Date ____ Notes Chkd. ____ Date ____ Checked ____ Date ____ Survey of ____ Survey by W.S.C. Notes C.E.S. Date 1-25-50 Map No. ____ Date ____

F.B. 917 Pg. 195

76L298 307 5-49

PLEASE RETURN TO
LOS ANGELES COUNTY SURVEYOR
726 LOS ANGELES COUNTY ENGINEERING BLDG.

NOTE: ANY ADDITIONS OR CHANGES ON THIS SHEET MUST BE MADE OR CIRCLED IN RED INK, WITH DATE AND NAME OF PERSON MAKING CHANGE.

Do not extend notes this side of this line.

STATION	B. S.	H. I.	F.	Wire	ELEV.		Size	
Pole No.	Ht	X Arm	Ln. Wire	No. Per Arm	Wire Station	Wire Diagm	or Side Vw	Wire Ht	Remarks
			201.2						
No #		Single 16 Pin		10 Lines	6[illegible] 4+81.0 ~~5+86.5~~	1234XX XXXX		23°	
SURVEY IN F. B. 693-41			133.3						
A-44637-T		"		" "	6[illegible] +49.7 ~~6[illegible]4+63.2~~	1234XX XXXX		25°	
			165.9						
A-44634-T		"		" "	6[illegible] +81.8 ~~662+97.3~~	234XX XXX		23°	
			214.1						
A-44636-T		"		" "	6[illegible]4+6[illegible] ~~660+83.2~~	2134XX XXXX		25°	
			83.8						
A-44633-T		"		" "	6[illegible]5+83.9 ~~659+99.4~~	2134XX XXXX		17°	
			108.0						
A-44632-T		"		" "	6[illegible] +[illegible] ~~658+89.4~~	2134XX XXXX		19°	
SURVEY IN F. B. 693-40			137.9						
No #		Single 16 Pin		" "	6[illegible] +38.0 ~~6[illegible]+53.5~~	2134XX XXXX		20°	
			168.8						
446374-H		Double 16 Pin		" "	6[illegible] +69.2 ~~6[illegible]+84.7~~	2134XX XXXX		26°	
			202.9						
A-44629-T		Single 16 Pin		" "	6[illegible] +66.3 ~~653+85.8~~	214 XX XXXX		20°	
SURVEY IN F. B. 693-39			198.9						
A-44628-T		Single 16 Pin		10 Lines	65[illegible] +67.4 ~~651+82.9~~	2143XXXXXX		25°	

F.B. 917 PG. 196
Job No. 8094 Division No. 107
Survey of
Survey by W. S. [illegible] Notes C.E. Shoemaker Notes Chkd. Checked
Indexed R. C. Johnson Date Date Date
Plotted Date No. Profile
Notes Red. Date No. X-Sec.

76L298 307 5-49

PLEASE RETURN TO
LOS ANGELES COUNTY SURVEYOR
726 LOS ANGELES COUNTY ENGINEERING BLDG.

NOTE: ANY ADDITIONS OR CHANGES ON THIS SHEET MUST BE MADE OR CIRCLED IN RED INK, WITH DATE AND NAME OF PERSON MAKING CHANGE.

Do not extend notes this side of this line.

Profile Notes Red No. Date Plotted Job No. 8094 Division No.
X-Sec. Notes Chkd. Date Checked Date Survey of Survey by W S C. Notes C.E.S. Date 1-25-50
No. Date Map No. Indexed Johnson Date
F.B. 917 PG. 107

STATION / Pole No.	B. S. Ht	H. I. X Arm	In. Wire	P. S. Wire No. Per Arm	ELEV. Wire Station	Wire Diagram	Size or Side Wire	Wire Ht	Remarks
			172.0						
461554-H		Double 16 Pin		10 Lines	685+52.7 686+68.2	4321 x x XXXX		22 0	
SURVEY IN F. B. 693-44			265.8						
A-44647-T		Double 16 Pin		" "	682+86.9 684+02.4	4321 XX XXXX		23 0	
			224.6						
A-44646-T		Single 16 Pin		" "	680+62.3 681+77.8	4321 XX XXXX		30 0	
			164.5						
A-44645-T		"		" "	678+97.8 680+13.3	4321 XX XXXX		25 0	
SURVEY IN F. B. 693-43			209.3						
A-44644-T		"		" "	676+88.5 678+44.0	4321 XX XXXX		27 0	
			184.5						
A-44643-T		"		" "	5+04.0 676+19.5	431 XX 2 X XXX		18 0	
			203.3						
A-44642-T		"		" "	673+06.7 674+16.2	4312 XX XXXX		28 0	
			199.6						
A-44641-T		"		" "	671+01.1 672+10.6	4312 XX XXXX		23 0	
SURVEY IN F. B. 693-42			203.8						
No #		"		" "	668+97.3 670+12.8	1 2 3 4 X X XXXX		24 0	
			215.1						
747837-E		Single 16 Pin		10 Lines	666+82.2 668+97.7	1234 XX XXXX		20 0	

76L298 307 5-49

PLEASE RETURN TO
LOS ANGELES COUNTY SURVEYOR
726 LOS ANGELES COUNTY ENGINEERING BLDG.

NOTE: ANY ADDITIONS OR CHANGES ON THIS SHEET MUST BE MADE OR CIRCLED IN RED INK, WITH DATE AND NAME OF PERSON MAKING CHANGE.

Do not extend notes this side of this line.

STATION	B. S.	H. I.	F. S.	ELEV.					
Pole No.	Ht	X Arm	Ln. Wire	Wire No. Per Arm	Wire Station	Wire Diagm	Size or Side Vw	Wire Ht	Remarks
			198.7						1 Head guy
A-44658-T				10 Lines	704+05.8 ~~703+24.3~~	2134XX XXXX		25°	
SURVEY IN F. B. 693-47			235.4						
A-44657-T				" "	701+70.4 ~~702+85.9~~	2134XX XXXX		23°	
			129.5						
A-44654-T		"		" "	7[illegible]+40.9 ~~701+56.4~~	1 34XX XXXX 2		35°	
			211.3						
A-44655T		"		" "	6[illegible]+29.6 ~~699+65.1~~	1234XX XXXX		23°	
			155.8						
A-44656-T		"		" "	696+73.8 ~~697+89.3~~	1234XX XXXX		19°	
SURVEY IN F. B. 693-46			213.4						
A-44653-T		"		" "	6[illegible]+60.4 ~~695+75.9~~	4 3 1 2 X X XXXX		25°	
			155.0						
A-44652-T		"		" "	69[illegible]+25.4 ~~694+20.9~~	4312XX XXXX		25°	
			151.0						
A-44651-T		"		" "	691+54.4 ~~692+69.9~~	432XX XXX 1 X		50°	
SURVEY IN F. B. 693-45			182.7						
A-44650-T		Single 16 Pin		" "	689+71.7 ~~690+87.2~~	4321XX XXXX		22°	
			247.0						
A44649-T		Double 16 Pin		10 Lines	687+74.7 ~~688+90.2~~	4321XX XXXX		40°	

F.B. 917 PG. 198

Job No. 8094 Division No. 107 Notes Red. Date Plotted Date No. Profile

Survey of L. Notes C.E. Shoemaker Notes Chkd. Date Checked Date X-Sec. No.

Survey by Date

Indexed R. C. Johnson

76L298 307 5-49

PLEASE RETURN TO
LOS ANGELES COUNTY SURVEYOR
726 LOS ANGELES COUNTY ENGINEERING BLDG.

NOTE: ANY ADDITIONS OR CHANGES ON THIS SHEET MUST BE MADE OR CIRCLED IN RED INK, WITH DATE AND NAME OF PERSON MAKING CHANGE.

Do not extend notes this side of this line.

Profile No.____ Notes Red.____ Plotted____ Job No. 8094 Division No.____
X-Sec. No.____ Date____ Date____ Survey of____
Notes Chkd.____ Date____ Checked____ Date____ Survey by [illegible] Notes C.E.S. Date 1-25-50
Map No.____ Traced Johnson Date____

F.B. 917 Pg. 199

STATION	B. S.	H. I.	R. S.	Wire No. Per Arm	Elev. Wire Station	Wire Diagram	Size of Wire Side Wire	Ht	Remarks
Pole No.	Ht	Arm	Ln. Wire						
SURVEY IN F. B. 693 44									
			148.6		720+71.7			21	Terminal Box 2 [illegible] lines leave to N. Canyon Fire Sta. [illegible] 68 2 to Pole #N 9e tall and Wire Call Box #1
492684-H					721+82.2				
			173.0		718+98.7			13	
A-100371-T					720+14.2				
			198.8		716+99.9			18	
A-100372-T					718+15.4				
			118.1		715+81.8			16	Terminal Box 4 lines leave to West
A-100373-T					716+97.3				
			60.7		715+21.1			25	
A-100374-T					716+36.6				
			149.6		713+71.5			14	
A-100375-T					714+87.0				
SURVEY IN F. B. 693-48									
			177.0		711+91.5			24	
A-44662-T					713+08.0				
			186.4		710+08.1			28	Junction Box 2 [illegible] s leave to West
492683-H					711+23.6				
			201.0		708+67.1			18	
A-44660-T					709+82.6				
			202.6		706+14.5	2134 XX XXXX		R3	Lines tap d[illegible] to T[illegible]-inal Box then in[illegible] cable. 2 [illegible] on f[illegible] l[illegible] s
492682-H		Double 16 Pin		10 Lines	707+29.0				

76L298 307 5-49

PLEASE RETURN TO
LOS ANGELES COUNTY SURVEYOR
726 LOS ANGELES COUNTY ENGINEERING BLDG.

NOTE: ANY ADDITIONS OR CHANGES ON THIS SHEET MUST BE MADE OR CIRCLED IN RED INK, WITH DATE AND NAME OF PERSON MAKING CHANGE.

Do not extend notes this side of this line.

Profile No. ____ X-Sec. No. ____
Plotted ____ Date ____
Notes Red. ____ Date ____
Notes Chkd. ____ Date ____
Checked ____ Date ____
Division No. 107
Job No. 8094
Notes C.E. Shoemaker
Date 1949
Survey of L.A. Co. F.D. Pole No. 107-178 to 107-170
Survey by W. C. Johnson
Indexed ____
F.B. 917 PG. 200

STATION Pole No.	B. S. Ht	H. I. X Arm	H. I. Ln.	Wire	F. S. Wire No. Per Arm	ELEV. Wire Station	Wire Diagm	Size or Side Vw	Wire Ht	Remarks
L.A. Co. F.D. Pole No #	25°	Double 10 Pin	162.3		8 Lines	7+43.7 738+19.2	2134 XXXX		24 5	Overhead guy 59L across Sierra Hwy to Guypole L.A.Co.F.D. no #, 25° tall. Clearance 23 5 w/ downguy D.M.
107-178	19°	Double 10 Pin	148.5		8 Lines	5+65.2 736+70.7	2134 XXXX		18 5	Cable ends at Terminal Box. lines tapup .6 to crossarm.
107-177	21°		215.8			3+49.4 734+29.9			17 °	
SURVEY IN F. B. 693-50										
107-176	26°		172.0			+77.4 732+82.9			24 °	
107-175	21°	Single 2 pin	164.0			2+13.4 730+18.9			20 °	
107-174	21°		164.0			728+49.4			20 °	1 downguy D.M.
107-173	21°		160.1			7+893 727+948			20 °	1 downguy D.M.
107-172	21°		151.5			725+37.8 725+43.3			20 °	1 downguy D.M.
SURVEY IN F. B. 693-49										
107-171	24°		173.1			722+64.7 724+20.2			23 °	1 downguy D.M.
107-170	22°		144.4			722+28.3 723+30.8			21 °	

76L298 307 5-49

PLEASE RETURN TO
LOS ANGELES COUNTY SURVEYOR
726 LOS ANGELES COUNTY ENGINEERING BLDG.

NOTE: ANY ADDITIONS OR CHANGES ON THIS SHEET MUST BE MADE OR CIRCLED IN RED INK, WITH DATE AND NAME OF PERSON MAKING CHANGE.

Do not extend notes this side of this line.

STATION	B. S.	H. I.		F. S.	ELEV.					
Pole No.	Ht	X Arm	Ln. Wire	Wire No. Per Arm	Wire Station	Wire Diagm	Size or Side Vw	Wire Ht	Remarks
L.A. Co. F.D. No #	12 0	Single 16 Pin	191.5	6 Lines	753+90.1	342		11 5	
SURVEY IN F. B. 917-276									
"	19 0	"	170.3	" "	752+19.8	3421		18 5	
L.A. Co. F.D. No #	19 0	"	166.2	" "	751+53.6	3421		18 5	
107-186	21 0	Single 16 Pin	161.5	" "	749+92.1	3421		20 5	
107-185	21 0	Single 10 Pin	170.4	6 Lines	748+21.7	1 2 3 4		20 5	
107-184	25 0	Double 10 Pin	173.3	8 Lines	746+48.4	1234		24 5	Outside right w es deadend. 1 downgu DM
107-183	26 0	Double 10 Pin	171.2	" "	744+77.2	1234		25 5	1 head gu 1 downgu D.
SURVEY IN F. B. 917-275									
L.A. Co. F.D. No #	27 0	Double 10 Pin	173.5	" "	743+03.7	1234		26 0	1 downguy D.
" " " "	29 0	"	178.0	" "	741+25.7	234		28 5	
L.A. Co. F.D. No #	28 0	Single 10 Pin	149.7	8 Line	739+76.0	2134		27 5	

Profile No. ____ Notes Red. ____ Plotted ____ Job No. 8094 Division No. ____ F.B. 917 PG. 201
X-Sec. No. ____ Date ____ Date ____ Survey of ____ 107
Notes Chkd. ____ Checked ____ Survey by W. S. C. Notes C.E.S. Date 1-25-50
Date ____ Date ____ Map No. ____ Indexed Johnson Date ____

76L298 307 5-49

PLEASE RETURN TO
LOS ANGELES COUNTY SURVEYOR
726 LOS ANGELES COUNTY ENGINEERING BLDG.

NOTE: ANY ADDITIONS OR CHANGES ON THIS SHEET MUST BE MADE OR CIRCLED IN RED INK, WITH DATE AND NAME OF PERSON MAKING CHANGE.

Do not extend notes this side of this line.

STATION	B. S.	H. I.	F. S.	ELEV.				
Pole No.	Ht	X Arm	Ln. Wire	Wire No. Per Arm	Wire Station	Wire Diagm	Size or Side Vw	Wire Ht	Remarks
			155.8						
107-199	20°	Single 16 Pin		6 Lines	771 0+19.1 ~~+24.6~~	4321 ∩ xx		19 5	
SURVEY IN F. B. 917-277			160.2						
107-198	13°	"		" "	769 +58.9 ~~+64.4~~	4321 ∩ xx		12 5	
			137.7						
107-197	25°	"		" "	768 +21.2 ~~+26.7~~	4321 ∩ x x		24 5	
			140.4						
107-196	21°	"		" "	765 +80.8 ~~766+80.3~~	431 2 ∩ xx		20 5	
			142.5						
107-195	13°	"		" "	7 +38.8 ~~765+43.8~~	4312 ∩ xx		12 5	
			218.0						
107-194	26°	"		" "	763 +20.3 ~~763+25.8~~	4312 ∩ xx		25 5	
			156.0						
L.A. Co. F.D. No #	24°	"		" "	76 +64.3 ~~761+69.9~~	3 12 4 ∩ xx		23 5	
SURVEY IN F. B. 917-276			164.5						
107-192	21°	"		" "	7 +99.8 ~~760+05.3~~	3412 ∩ xx		20 5	
			156.5						
L.A. Co F.D. No #	21°	"		" "	758 7+43.3 ~~+48.8~~	3412 ∩ xx		20 5	
			161.7						
107-190	21°	Single 16 Pin		6 Lines	75 5+81.6 ~~6+87.1~~	3412 ∩ xx		20 5	

Profile No. X-Sec. No.
Plotted Date
Checked Date
Notes Red. Date
Notes Chkd. Date
Division No. 107
Job No. 8094
Tele.
Notes C. E. Shoemaker Date
Survey of
Survey by A. C. Johnson
Indexed
F.B. 917 PG. 202

76L298 307 5-49

PLEASE RETURN TO
LOS ANGELES COUNTY SURVEYOR
726 LOS ANGELES COUNTY ENGINEERING BLDG.

NOTE: ANY ADDITIONS OR CHANGES ON THIS SHEET MUST BE MADE OR CIRCLED IN RED INK. WITH DATE AND NAME OF PERSON MAKING CHANGE.

Do not extend notes this side of this line.

STATION	B. S.	H. I.		F. S.	ELEV.					
Pole No.	Ht	X Arm	Ln. Wire	Wire No. Per Arm	Wire Station	Wire Diagm	Size or Side Vw	Wire Ht	Remarks
			123.0						
L.A. Co. F.D. No #	21.0	Double 16 Pin		8 Lines	785+97.7 ~~787+03.2~~	1234 xx x x		19.0	Pick up 2 deaden lines inside sign 1 downguy [illegible]
			132.6						
L.A. Co F.D. No #	15.0	Single 16 Pin		6 Lines	784+65.1 ~~785+79.6~~	1234 xx		14.5	
			148.9						
107-206	21.0	"		" "	783+16.2 ~~784+21.7~~	1234 xx		20.5	
SURVEY IN F. B. 917-278			98.0						
647256-E	21.0	"		" "	782+18.2 ~~783+23.7~~	1234 xx		20.0	
			174.0						
107-204 107-205	20.0	"		" "	780+44.2 ~~781+59.7~~	2134 x x		19.5	
			219.2						
647254-E	25.0	"		" "	778+25.0 ~~779+30.5~~	2134 xx		24.5	Guy Pole
			163.1						
L.A. Co. F.D. No #	21.0	"		" "	776+61.9 ~~777+67.4~~	2134 x x		20.5	
			160.8						
647252-E	25.0	"		" "	775+01.1 ~~776+06.6~~	2134 xx		24.5	Guy Pole
SURVEY IN F. B. 917-277			172.7						
L.A. Co. F.D. No #	20.5	"		" "	773+28.4 ~~774+33.9~~	4 3 2 1 x		20.0	
			153.5						
107-200	19.0	Single 16 Pin		6 Lines	771+74.9 ~~772+80.4~~	4321 xx		18.5	

Profile No. ___ Date ___ Notes Red. ___ Plotted ___ Job No. 8094 Division No. ___

X-Sec. No. ___ Date ___ Notes Chkd. ___ Checked ___ Survey of ___ Survey by W. S. C. Notes C.F.S. Date 1-26-80

Map No. ___ Date ___ Indexed ___ Date ___

F.B. 917 PG. 203

107

76L298 307 5-49

PLEASE RETURN TO
LOS ANGELES COUNTY SURVEYOR
726 LOS ANGELES COUNTY ENGINEERING BLDG.

NOTE: ANY ADDITIONS OR CHANGES ON THIS SHEET MUST BE MADE OR CIRCLED IN RED INK, WITH DATE AND NAME OF PERSON MAKING CHANGE.

Do not extend notes this side of this line.

STATION	B. S.	H. I.	F. S.	Wire ELEV.			Size	
Pole No.	Ht	X Arm	Ln. Wire	No. Per Arm	Wire Station	Wire Diagm	or Side Vw	Wire Ht	Remarks
			123.7						
LACo No #	15.0	Single 16 Pin		8 Lines	798+60.1 ~~798+65.0~~	2134 xxx		14.5	
			102.1						
"	15.0	"		" "	797+58.0 ~~797+63.5~~	2134 xxxx		14.5	
			142.3						
"	15.0	"		" "	796+15.7 ~~796+21.2~~	2134 xxx		14.5	
			73.2						
10 "	15.0	"		" "	795+42.5 ~~795+48.0~~	2134 xxxx		14.5	
SURVEY IN F. B. 693-54			122.0						
"	15.0	"		" "	794+20.5 ~~794+20.0~~	1234 xxx		14.5	
			120.1						
"	16.0	"		" "	793+00.4 ~~793+05.9~~	1234 xxxx		15.5	
			150.7						
"	15.0	"		" "	792+49.7 ~~791+55.2~~	1234 xxx		14.5	
			84.5						
"	16.0	"		" "	789+65.2 ~~790+90.9~~	1234 xxxx		15.5	
			125.5						
5 "	15.0	"		" "	789+39.7 ~~789+45.2~~	1234 xxxx		14.5	
4			119.0						
LACo No #	23.0	Single 16 Pin		8 Lines	788+30.7 ~~788+36.2~~	1234 xxxx		21.0	

Profile No. X-Sec. No.
Plotted Date Checked Date
Notes Red. Date Notes Chkd. Date
Division No. 107 Notes C E Shoemaker Date
Job No. 8094 Survey of L.A. Co. Fire Comm. Sys. Selected Div. Tele. # 107
Survey by W. S. COWMAND Indexed A. O. Johnson
F.B. 917 PG. 204

76L298 307 5-49

PLEASE RETURN TO
LOS ANGELES COUNTY SURVEYOR
726 LOS ANGELES COUNTY ENGINEERING BLDG.

NOTE: ANY ADDITIONS OR CHANGES ON THIS SHEET MUST BE MADE OR CIRCLED IN RED INK, WITH DATE AND NAME OF PERSON MAKING CHANGE.

Do not extend notes this side of this line.

Profile Notes Red Plotted Job No. 8094 Division No.
No. Date Date Survey of
X-Sec. Notes Chkd. Checked Survey by Notes C.E.S. Date 1-26-50
No. Date Date Map No. Indexed Johnson Date

F.B. 917 PG. 305

STATION	B. S.	H. I.	F.	Wire No. Per Arm	Wire Elev. Wire Station	Wire Diagram	Size or Side Vw	Wire Ht	Remarks
Pole No.	Ht	X Arm Ln.	Wire						
		Single 122.	3		8+43.2				
L.A.Co. No #	16 0	16 Pin		8 Lines	809+48.7	4312		15 0	
		74.	7						
"	16 0			" "	7+68.5	4312		15 5	
		100.	3		808+24.0				
"	16 0			" "	6+68.2	4312		15 5	
		100	4		807+23.7				
"	14 0			" "	5+67.8	4312		13 5	
		100.	7		806+23.3				
"	15 0			" "	4+67.1	432		14 5	
					805+22.6				
SURVEY IN F. B. 693-55		151.	0						
"	16 0			" "	3+16.1	4321		15 5	
		101.	5		804+21.6				
"	26 0			" "	2+14.6	4321		25 5	
		203.	3		803+20.1				
"	25 0			" "	800+11.3	4321		24 5	
		75.	7		801+20.8				
15 "	15 0			" "	799+35.6	4321		14 5	
		51	8		800+44.1				
L.A.Co. No #	15 0	Single 16 Pin		8 Lines	798+53.8	2 7 3		14 5	

76L298 307 5-49

PLEASE RETURN TO
LOS ANGELES COUNTY SURVEYOR
726 LOS ANGELES COUNTY ENGINEERING BLDG.

NOTE: ANY ADDITIONS OR CHANGES ON THIS SHEET MUST BE MADE OR CIRCLED IN RED INK, WITH DATE AND NAME OF PERSON MAKING CHANGE.

Do not extend notes this side of this line.

STATION	B. S.	H. I.		F. S.	ELEV.				
Pole No.	Ht	X Arm	Ln. Wire	Wire No. Per Arm	Wire Station	Wire Diagm	Size or Side Vw	Wire Ht	Remarks
			176.0						
LA.Co. No #	17.0	Single 16 Pin		8 Lines	823+13.8 ~~+19.3~~	3 4 1 2 xxx		16.5	
			180.0						
"	15.0	"		" "	821+33.8 ~~+89.3~~	3412 xxx		14.5	
SURVEY IN F. B. 693-57									
			122.1						
"	16.0	"		" "	820+61.7 ~~+67.2~~	3421 xxx		15.5	
			122.0						
"	17.0	"		" "	819+39.7 ~~+45.2~~	3421 xxx		16.5	
			126.3						
"	16.0	"		" "	818+13.4 ~~+18.9~~	3421 xxx		15.5	
			96.5						
"	16.0	"		" "	817+16.3 ~~+22.4~~	341 2 xxx		15.5	1 downguy
			151.0						
"	17.0	"		" "	815+65.9 ~~+71.4~~	3412 xxx		16.0	
			138.8						
"	26.0	"		" "	814+27.1 ~~+22.6~~	3412 xxx		25.5	
SURVEY IN F. B. 693-56									
			109.6						
"	15.0	"		" "	813+17.5 ~~+23.0~~	3412 xxx		14.5	
			252.0						
LA.Co. No #	26.0	Single 16 Pin		8 Lines	810+65.5 ~~+71.0~~	412 3 xxx		25.5	1 downguy DM

Profile No. X-Sec. No.
Plotted Date
Notes Red. Date
Notes Chkd. Date
Division No. 107
Job No. 8094
Survey of LA Co. Engineering Dept. Notes C.E. Shoemaker
Survey by W. S. Cowland Date
Indexed A. C. Johnson
F.B. 917 PG. 206

76L298 307 5-49

PLEASE RETURN TO
LOS ANGELES COUNTY SURVEYOR
726 LOS ANGELES COUNTY ENGINEERING BLDG.

NOTE: ANY ADDITIONS OR CHANGES ON THIS SHEET MUST BE MADE OR CIRCLED IN RED INK, WITH DATE AND NAME OF PERSON MAKING CHANGE.

Do not extend notes this side of this line.

STATION	B. S.	H. I.		F. S.	ELEV.					
Pole No.	Ht	X Arm	Ln. Wire	Wire No. Per Arm	Wire Station	Wire Diagm	Size or Side Vw	Wire Ht	Remarks
			152.4						
L.A.Co. No #	16.0	Single 16 Pin		8 Lines	835+[illegible] 4+71.5	2 1 4 3		15.5	
SURVEY IN F. B. 693-58			152.5						
"	17.0	"		" "	834+[illegible] 3+20.0	2143		15.5	
			98.9						
"	16.0	"		" "	833+[illegible] 2+21.1	2143		15.5	
			100.9						
"	17.0	"		" "	832+[illegible] 1+20.2	2143		16.5	
			121.9						
"	16.0	"		" "	831+[illegible] 29+98.3	2143		15.5	
			132.2						
"	16.0	"		" "	829+[illegible] 8+66.1	1243 2		15.5	
			101.3						
"	15.0	"		" "	828+[illegible] 7+64.8	1243		14.5	
SURVEY IN F. B. 693-57			125.8						
"	17.0	"		" "	827+[illegible] 6+39.0	1243		16.0	
			126.5						
"	16.0	"		" "	826+[illegible] 5+12.5	1243		15.5	
			122.7						
L.A.Co. No #	16.0	Single 16 Pin		8 Lines	824+[illegible] 3+89.8	1243		15.5	

Profile No. ____ Notes Red. ____ Plotted ____ Job No. 8094 Division No. ____ F.B. 917 PG. 207
X-Sec. No. ____ Date ____ Date ____ Survey of [illegible] 107
Notes Chkd. ____ Checked ____ Survey by W. S. C. Notes C.E.S. Date 1-27-50
Date ____ Date ____ Map No. ____ Indexed C. Johnson Date ____

76L298 307 5-49

PLEASE RETURN TO
LOS ANGELES COUNTY SURVEYOR
726 LOS ANGELES COUNTY ENGINEERING BLDG.

NOTE: ANY ADDITIONS OR CHANGES ON THIS SHEET MUST BE MADE OR CIRCLED IN RED INK, WITH DATE AND NAME OF PERSON MAKING CHANGE.

Do not extend notes this side of this line.

STATION	B. S.	H. I.	F. S.	ELEV.					
Pole No	Ht	X Arm	Ln. Wire	Wire No. Per Arm	Wire Station	Wire Diagm	Size or Side Vw	Wire Ht	Remarks
			97.9						
LA.Co. No #	17.0			8 Lines	848 7+38.9 +44.4	4 3 2 1		16.5	
			148.6						
"	16.0			" "	8+5+90.7 +06.3	4321	xxxx	15.5	
SURVEY IN F. B. 693-52			125.6						
"	17.0			" "	845 4+60.7 +70.2	4321	xxxx	16.5	
			123.9						
"	18.0			" "	844 3+40.8 +46.3	4321	xxxx	17.0	
			148.3						
"	18.0			" "	842 1+92.5 +98.0	4321	xxxx	17.5	
			134.6						
"	16.0			" "	841 +57.9 +63.4	431 2	xxxx	15.5	1 downguy D.M.
			73.8						
"	17.0			" "	840 39+84.1 +89.6	4312	xxxx	16.5	
			105.2						
"	25.0			" "	839 8+78.9 +84.4	4312	xxxx	24.5	
SURVEY IN F. B. 693-58			127.0						
"	26.0			" "	838 51.9 +59.4	4312	xxxx	25.5	
			127.0						
LA.Co. No #	26.0	Single 16 Pin		8 Lines	837 6+24.9 +30.4	4312	xxxx	25.5	

F.B. 919 Pg. 288

Job No. 8094 Division No. 107 Notes Red. Plotted Date No. Profile

Survey of Notes C.E. Shoemaker Notes Chkd. Checked Date No. X-Sec.

Survey by Date Date

Indexed R. C. Johnson Date

76L298 307 5-49

PLEASE RETURN TO
LOS ANGELES COUNTY SURVEYOR
726 LOS ANGELES COUNTY ENGINEERING BLDG.

NOTE: ANY ADDITIONS OR CHANGES ON THIS SHEET MUST BE MADE OR CIRCLED IN RED INK, WITH DATE AND NAME OF PERSON MAKING CHANGE.

Do not extend notes this side of this line.

Profile No. ____ Notes Red ____ Plotted ____ Job No. 8094 Division No. ____
X-Sec. No. ____ Date ____ Date ____ Survey of L.A. Co. Notes C.E.S. Date 1-27-50
Notes Chkd. ____ Checked ____ Survey by ____ Notes ____ Date ____
Date ____ Date ____ Map No. ____ Checked Johnson Date ____

F.B. 919 PG. 209

STATION	B. S.	H. I.	F. S. Wire No. Per Arm	Wire Station	Wire Diagm	Size or Side Vw	Wire Ht	Remarks
Pole No.	Ht	X Arm Ln.	Wire					
		126.0						
LA. Co. No C3 #	15 0	Single 16 Pin	8 Lines	859+21.2	1243		14 5	
SURVEY IN F. B. 692-61		96.5						
"	16 0	"	" "	859+34.7	1243		15 5	
		125.5						
"	16 0	"	" "	858+99.2	123/4		15 5	
		121.9						
"	16 0	"	" "	856+77.7	1234		15 5	
		116.6						
"	15 0	"	" "	855+60.7	1234		14 5	
		130.9						
"	16 0	"	" "	854+29.8	1234		15 5	
		118.0						
"	17 0	"	" "	853+11.8	2 34/1		16 5	
SURVEY IN F. B. 693-60		127.3						
"	17 0	"	" "	851+84.5	2134		16 5	
		127.4						
"	17 0	"	" "	849+57.1	2134		16 5	
		120.3						
LA. Co. No #	20 0	Single 16 Pin	8 Lines	847+36.8	2134		19 5	

76L298 307 5-49

PLEASE RETURN TO
LOS ANGELES COUNTY SURVEYOR
726 LOS ANGELES COUNTY ENGINEERING BLDG.

NOTE: ANY ADDITIONS OR CHANGES ON THIS SHEET MUST BE MADE OR CIRCLED IN RED INK, WITH DATE AND NAME OF PERSON MAKING CHANGE.

Do not extend notes this side of this line.

STATION	B. S.	H. I.	F. S.	ELEV.					
Pole No.	Ht	X Arm	Ln. Wire	Wire No. Per Arm	Wire Station	Wire Diagm	Size or Side Vw	Wire Ht	Remarks
			116.7						
107-269	25°	Single 16 Pin		8 Lines	8 13 2+48.7 ~~3+54.2~~	342 1		24.5	
			145.0						
107-268	26°	"		" "	8 12 1+03.7 ~~+09.2~~	3421		25.5	
SURVEY IN F. B. 693-62			161.9						
107-267	27°	"		" "	8 10 1+41.8 ~~+47.3~~	3421		26.5	
			145.7						
LA.Co. No #	21°	"		" "	8 69 7+96.1 ~~+01.6~~	3421		20.5	
			143.2						
LA.Co. F.D. No #	14°	"		" "	8 67 6+52.4 ~~+68.4~~	2 1 4 3		18.5	
			138.5						Lines cross oiled road clearance 25.5
107-264	27°	"		" "	8 66 5+14.4 ~~+19.9~~	2143		26.5	Junction pole.- All Co. lines into terminal box. 2-Lines leave to South in duplex wire duplex line in conduit down to Agua Dulce Call Box #110 Head guy across Sierra Hwy. to guy pole no# 61.6 Northerly 27° tall and down guy Clearance 25.5
			104.6						
LA.Co. No #	20°	"		" "	8 63 4+09.8 ~~+15.3~~	2143		19.5	
			120.9						
"	25°	"		" "	8 63 2+88.9 ~~+94.4~~	2143		24.5	
SURVEY IN F. B. 693-61			120.6						Spur line to South is to CALL Box 133
"	27°	"		" "	8 62 1+68.3 ~~+73.8~~	1 43 2		26.5	
			121.1						
LA.Co. No #	16°	Single 16 Pin		8 Lines	8 61 +47.2 ~~+52.7~~	1243		15.5	

Profile No. X-Sec. No.
Plotted Date
Notes Red. Date
Notes Chkd. Date
Division No. 107
Notes C.E. Shoemaker Date
Job No. 8094
Survey of L.A. Co. Fire Comm. Sys. Sold. Div. Tela. 107
Survey by W. S. COWLEND Date
Indexed A. O. Johnson
Pg. 210

76L298 307 5-49

PLEASE RETURN TO
LOS ANGELES COUNTY SURVEYOR
726 LOS ANGELES COUNTY ENGINEERING BLDG.

NOTE: ANY ADDITIONS OR CHANGES ON THIS SHEET MUST BE MADE OR CIRCLED IN RED INK, WITH DATE AND NAME OF PERSON MAKING CHANGE.

Do not extend notes this side of this line.

STATION	B. S.	H. I.		F. S.	Wire No. Per Arm	ELEV. Wire Station	Wire Diagm	Size or Side Vw	Wire Ht	Remarks
Pole No.	Ht	X Arm	Ln. Wire							
			157.0							
L.A.Co. No #	20°	Single 16 Pin			8 Lines	888 7+72.4 ~~+99.9~~	3412 xxx		19.5	
			152.9							
L.A.Co. No #	20°	"			" "	887 6+19.5 ~~+25.0~~	3412 xxx		19.5	
SURVEY IN F. B. 693-63			148.6							
107-277	20°	"			" "	885 4+70.9 ~~+76.4~~	3412 xxx		19.5	
			151.6							
107-276	20°	"			" "	884 3+19.3 ~~+24.8~~	3412 xxx		19.5	
			178.2							
107-275	21°	"			" "	882 1+41.1 ~~+46.6~~	3412 xxx		20.5	
			156.2							
107-274	20°	"			" "	880 79+84.9 ~~+90.4~~	3412 xxx		19.5	
			153.9							
107-273	21°	"			" "	879 8+31.0 ~~+36.5~~	3412 xxx		20.0	
			144.3							
107-272	21°	"			" "	877 6+86.7 ~~+92.2~~	3412 xxx		20.5	
SURVEY IN F. B. 693-62			160.8							
107-271	21°	"			" "	876 5+25.9 ~~+31.4~~	3412 xxx		20.5	
			160.5							
L.A.Co. No #	25°	Single 16 Pin			8 Lines	874 3+65.4 ~~+70.9~~	3412 xxx		24.5	1 downgu[illegible]

Profile No. ____ Notes Red. ____ Plotted ____ Job No. 8094 Division No. ____
X-Sec. No. ____ Date ____ Date ____ Survey of ____ 107
Notes Chkd. ____ Checked ____ Survey by W. S. C. Notes C.E.S. Date 1-30-50
Date ____ Date ____ Map No. ____ Indexed ____ Date ____

F.B. 917 PG. 211

76L298 307 5-49

PLEASE RETURN TO
LOS ANGELES COUNTY SURVEYOR
726 LOS ANGELES COUNTY ENGINEERING BLDG.

NOTE: ANY ADDITIONS OR CHANGES ON THIS SHEET MUST BE MADE OR CIRCLED IN RED INK, WITH DATE AND NAME OF PERSON MAKING CHANGE.

Do not extend notes this side of this line.

STATION	B. S.	H. I.	F. S.	ELEV.					
Pole No.	Ht	X Arm	Ln. Wire	Wire No. Per Arm	Wire Station	Wire Diagm	Size or Side Vw	Wire Ht	Remarks
			155.7						
107-289	21.0	Single 16 Pin		8 Lines	904 ~~+76.6~~ 3+69.2	1243		20.0	
SURVEY IN F. B. 693-64			163.0						
107-288	21.0	"		" "	903 ~~+13.6~~ 2+06.2	1243		20.5	
			161.1						
107-287	20.0	"		" "	901 ~~+52.5~~ 1+45.1	1243		19.5	
			160.8						
107-286	21.0	"		" "	899 ~~+91.7~~ 1+84.3	1243		20.0	
			170.8						
107-285	20.0	"		" "	878 ~~+20.9~~ 7+13.5	2143		19.5	
			160.2						
L.A. Co. No #	20.0	"		" "	896 ~~+60.7~~ 7+53.3	2143		19.5	
SURVEY IN F. B. 693-63			153.3						
L.A. Co. No #	25.0	"		" "	895 ~~+09.4~~ 4+00.0	2143		24.5	
			155.9						
107-282	20.0	"		" "	893 ~~+55.5~~ 2+44.1	2143		19.5	
			158.3						
107-281	21.0	"		" "	894 ~~891 +93.2~~ +85.8	3 4 1 2		20.5	
			156.4						
107-280	21.0	Single 16 Pin		8 Lines	889 ~~810 +34.9~~ +29.4	3412		20.5	

F.B. 917 PG. 212

Job No. 8094 Division No. 107 Notes Red. Plotted No. Profile

Survey of L.A. Co. Notes C.E. Shoemaker Date Date X-Sec.

Survey by R. C. Johnson Notes Chkd. Checked No.

Indexed Date Date

76L298 307 5-49

PLEASE RETURN TO
LOS ANGELES COUNTY SURVEYOR
726 LOS ANGELES COUNTY ENGINEERING BLDG.

NOTE: ANY ADDITIONS OR CHANGES ON THIS SHEET MUST BE MADE OR CIRCLED IN RED INK, WITH DATE AND NAME OF PERSON MAKING CHANGE.

Do not extend notes this side of this line.

Profile Notes Red. Plotted Job No. 8094 Division No.
No. Date Date Survey of
X-Sec. Notes Chkd. Checked Survey by K.S.C. Notes C.E.S. Date 1-30-50
No. Date Date Map No. Date

F.B. 917 PG. 213

STATION / Pole No.	B. S. / Ht	H. I. / X Arm	H. I. / Ln. Wire	E. Wire No. Per Arm	ELEV. Wire Station	Wire Diagm	Size of Side Wire	Ht	Remarks
107-299	21 0	Single 16 Pin	162.4	6 Line	0+12.7 92[7]+20.1	4321		20 5	
107-298	20 0	"	166.2	" "	8+46.5 91[9]+33.9	4321		19 5	
107-297	19 0	"	166.7		6+79.8 91[7]+89.2	2 1 3 4		18 5	
107-296	21 0	"	168.0		5+11.8 91[6]+19.2	2134		20 5	
SURVEY IN F. B. 693-64									
107-295	21 0	"	163.9		3+47.9 91[4]+55.3	2134		20 5	
107-294	21 0	"	168.4	" "	1+79.5 91[2]+86.9	2134		20 5	
107-293	19 0	"	165.4	" "	0+14.1 91[1]+21.6	1 2 3 4		18 5	
107-292	20 0	"	162.6	" "	8+51.5 90[9]+58.9	1234		19 5	
107-291	19 0	Single 16 Pin	164.1	6 Lines	6+97.4 90[7]+04.8	1234		18 5	
L.A. Co. F.D. No #	25 0	Double 16 Pin	162.5	8 Lines	90[5]+24.8 90[6]+32.3	1234		24 5	2 Outide riggers, 1 end, duplex 2 residence 1 downgoing

76L298 307 5-49

PLEASE RETURN TO
LOS ANGELES COUNTY SURVEYOR
726 LOS ANGELES COUNTY ENGINEERING BLDG.

NOTE: ANY ADDITIONS OR CHANGES ON THIS SHEET MUST BE MADE OR CIRCLED IN RED INK, WITH DATE AND NAME OF PERSON MAKING CHANGE.

Do not extend notes this side of this line.

STATION	B. S.	H. I.		F. S.	ELEV.				
Pole No.	Ht	X Arm	Ln. Wire	Wire No. Per Arm	Wire Station	Wire Diagm	Size or Side Vw	Wire Ht	Remarks
			120,4						
LA.Co. No#	20°	Single 16 Pin		6 Lines	936+32.3 ~~937+39.7~~	4 21 / 3 xx		19.5	1 downguy D.M.
			137,2						
107-308	21°	"		" "	934+95.1 ~~936+02.5~~	4321 x x		20.5	
			168,8						
LA.Co. No #	19°	"		" "	933+26.3 ~~934+33.7~~	4321 xx		18.5	
SURVEY IN F. B. 963-65			153,4						
107-306	21°	"		" "	931+72.9 ~~932+80.3~~	4321 x x		20.5	
			164,0						
107-305	21°	"		" "	930+08.9 ~~931+16.3~~	431 / 2 xx		20.5	
			165,6						
107-304	21°	"		" "	928+43.3 ~~929+50.7~~	4312 x x		20.5	
			168,7						
107-303	20°	"		" "	926+74.6 ~~929+82.0~~	4312 xx		19.5	
			167,1						
107-302	21°	"		" "	925+07.5 ~~926+14.9~~	4312 x x		20.5	
SURVEY IN F. B. 693-64			164,8						
107-301	20°	"		" "	923+42.7 ~~924+50.1~~	432 / 1 xx		19.5	
			167,6						
LA.Co. F.D. No #	25°	Single 16 Pin		6 Lines	921+75.1 ~~922+82.5~~	4321 xx		24.5	

Profile No. X-Sec. No.
Plotted Date Checked Date
Notes Red. Date Notes Chkd. Date
Job No. 8094 Division No. 107
Survey of L.A. Co. Engineering Co. Contract Div. Tele. # 107
Survey by W. S. Cole Notes C. E. Shoemaker
Indexed R. C. Johnson Date
F.B. 917 PG. 214

76L298 307 5-49

PLEASE RETURN TO
LOS ANGELES COUNTY SURVEYOR
726 LOS ANGELES COUNTY ENGINEERING BLDG.

NOTE: ANY ADDITIONS OR CHANGES ON THIS SHEET MUST BE MADE OR CIRCLED IN RED INK, WITH DATE AND NAME OF PERSON MAKING CHANGE.

Do not extend notes this side of this line.

STATION	B. S.	H. I.		F. S.	ELEV.					
Pole No.	Ht	X Arm	In. Wire	Wire No. Per Arm	Wire Station	Wire Diagm	Size or Side Vw	Wire Ht	Remarks
107-319	17.0	Single 16 Pin	117.9	6 Lines	947+88.1 ~~940+98.5~~	1234		16.5	
107-318	17	"	119.8	" "	946+68.3 ~~947+75.9~~	1234		16.5	
107-317	17.0	"	120.3	" "	945+48.0 ~~946+55.4~~	1234		16.5	
SURVEY IN F. B. 693-66									
107-316	16.0	"	119.4	" "	944+28.6 ~~945+36.0~~	1234		15.0	
107-315	17.0	"	93.4	" "	943+35.2 ~~944+42.6~~	3421		16.5	
107-314	17.0	"	102.8	" "	942+32.4 ~~943+39.8~~	3421		16.5	
107-313	16.0	Single 16 Pin	119.3	" "	941+13.1 ~~942+20.5~~	3421		15.5	
L.A. Co. No#	20.0	Double 16 Pin	121.4	" "	939+91.7 ~~940+99.1~~	3421		19.5	1 downguy LV
~~SURVEY IN F. B. 693-65~~									
L.A. Co. No#	20.0	Single 16 Pin	120.1	" "	938+71.6 ~~939+79.0~~	3421		19.5	
L.A. Co. No#	19.0	Single 16 Pin	118.9	6 Lines	937+52.7 ~~938+60.1~~	3421		18.5	

Profile No. ____ Notes Red. ____ Plotted ____ Job No. 8074 Division No. ____ F.B. 91 PG. 215
X-Sec. No. ____ Date ____ Date ____ Survey of ____
Notes Chkd. ____ Checked ____ Survey by W. S. C. Notes C.E.S. Date 1-30-50
Date ____ Date ____ Map No. ____ Indexed Johnson Date ____

76L298 307 8-49

PLEASE RETURN TO
LOS ANGELES COUNTY SURVEYOR
726 LOS ANGELES COUNTY ENGINEERING BLDG.

NOTE: ANY ADDITIONS OR CHANGES ON THIS SHEET MUST BE MADE OR CIRCLED IN RED INK, WITH DATE AND NAME OF PERSON MAKING CHANGE.

Do not extend notes this side of this line.

STATION	B. S.	H. I.	F. S.	ELEV.					
Pole No.	Ht	X Arm	Ln. Wire	Wire No. Per Arm	Wire Station	Wire Diagm	Size or Side Vw	Wire Ht	Remarks
			138.0						
107-329	18.0	Single 4 Pin		4 Lines	959+81.3 ~~960+88.7~~	21 43		17.5	
			119.2						
-328	16.0	Single 4 Pin		4 Lines	958+62.1 ~~959+69.5~~	21 43		15.5	
			120.2						
-327	26.0	Single 16 Pin		6 Lines	957+41.9 ~~958+49.3~~	143 2 xx		25.5	End of lines on left side of crossarm Lines insolated and guyed to next pole
			120.5						
-326	26.0	"		" "	956+21.4 ~~957+28.8~~	1243 xx		25.5	
			119.8						
-325	26.0	"		" "	955+01.6 ~~956+09.0~~	1243 x x		25.5	
			118.2						
-324	27.0	"		" "	953+83.4 ~~954+90.8~~	1243 xx		26.5	
			115.3						
-323	18.0	"		" "	952+68.1 ~~953+75.5~~	1243 x x		17.5	
			123.2						
-322	17.0	"		" "	951+44.9 ~~952+52.3~~	1243 xx		16.5	
			119.9						
-321	16.0	"		" "	950+25.6 ~~951+32.4~~	123 4 x x		15.5	
			119.0						
107-320	16.0	Single 16 Pin		6 Lines	949+06.0 ~~950+13.4~~	1234 xx		15.5	

SURVEY IN F. B. 693-66, 67

F.B. 917 PG. 216

Job No. 8094 Division No. Notes Red. Plotted No. Profile

Survey of L.A. Co. Fire Comm. Sys. Sota Jud Div. Tele 107 Date Date X-Sec.

Survey by Notes C.E. Shoemaker Notes Chkd. Checked No.

Indexed A. C. Johnson Date Date Date

76L296 307 5-49

PLEASE RETURN TO
LOS ANGELES COUNTY SURVEYOR
726 LOS ANGELES COUNTY ENGINEERING BLDG.

NOTE: ANY ADDITIONS OR CHANGES ON THIS SHEET MUST BE MADE OR CIRCLED IN RED INK, WITH DATE AND NAME OF PERSON MAKING CHANGE.

Do not extend notes this side of this line.

STATION Pole No.	B. S. Ht	H. I. X Arm	Ln. Wire	P. S. Wire No. Per Arm	ELEV. Wire Station	Wire Diagm	Size or Side Vw	Wire Ht	Remarks
107-339	18 0	Single 4 Pin	167.7	4 Lines	975 ~~+54.4~~ 4+47.0	4 3 / 2 1		17 5	1 downguy D. Y.
SURVEY IN F. B. 693-69									
-338	19 0	Single 4 Pin	146.2	" "	974 ~~+08.2~~ 3+00.8	4 3 / 2 1		18 5	1 Broken downgu
- 337	19 0	2 Double 4 Pin	149.9	" "	972 ~~+58.3~~ 1+50.9	4 3 / 2 1	x x	18 5	Junction Pole - All Lines enter switch box. 2 lines from switch box to lower cross arm and leave to North. 4 Lines from switch box to upper cross arm continue ahead. Call them 4, 3, 2, 1. as they enter 2 downguys DM Pole line #111 Northward to Pine Canyon.
- 336	19 0	Single 4 Pin	105.8	" "	97X+52.5 0+45.1	4 3 / 2 1		18 5	
- 335	17 0	"	172.9	" "	969 ~~+99.6~~ 8+72.2	2 1 3 4		16 5	
- 334	19 0	"	148.9	" "	968 ~~+30.7~~ 7+23.3	2 1 / 3 4		18 5	
SURVEY IN F. B. 693-68									
- 333	18 0	"	151.9	" "	966 ~~+78.8~~ 5+71.4	2 1 / 3 4		17 5	
- 332	18 0	"	152.9	" "	965 ~~+25.9~~ 4+18.5	2 1 / 3 4		17 5	
- 331	21 0	"	148.3	" "	963 ~~+77.6~~ 2+70.2	2 1 / 3 4		20 5	
107 - 330	24 0	Single 4 Pin	150.9	4 Lines	962 ~~+26.7~~ 961+19.3	2 1 / 4 3		23 5	

Profile No. ____ Date ____ Notes Red. ____ Date ____ Plotted ____ Date ____ Job No. 8094 Division No. ____

X-Sec. No. ____ Date ____ Notes Chkd. ____ Date ____ Checked ____ Date ____ Survey of L.A. Co. Fire Comm. Survey by W. S. C. Notes CES Date 1-30-50 Map No. ____ Date ____

Index Johnson

F.B. 917 Pg. 217

76L298 307 5-49

PLEASE RETURN TO
LOS ANGELES COUNTY SURVEYOR
726 LOS ANGELES COUNTY ENGINEERING BLDG.

NOTE: ANY ADDITIONS OR CHANGES ON THIS SHEET MUST BE MADE OR CIRCLED IN RED INK, WITH DATE AND NAME OF PERSON MAKING CHANGE.

Do not extend notes this side of this line.

STATION	B. S.	H. I.	F. S.	Wire No. Per Arm	ELEV. Wire Station	Wire Diagm	Size or Side Vw	Wire Ht	Remarks
Pole No.	Ht	X Arm	Ln. Wire						
			119.8						
107 -349	16°	Single 4 Pin		4 Lines	987+39.6 ~~988+47.0~~	43 ‖ 12		15.5	
SURVEY IN F. B. 693-70			118.9						
-348	17°	"		" "	986+20.7 ~~987+28.1~~	43 ‖ 12		16.5	
			121.2						
347	19°	"		" "	984+99.5 ~~986+06.7~~	3 4 ‖ 2 1		18.5	
			115.9						
-346	15°	"		" "	983+83.6 ~~984+91.0~~	34 ‖ 21		14.5	
			125.0						
-345	18°	"		" "	982+58.6 ~~983+66.0~~	34 ‖ 21		17.5	
			119.2						
-344	18°	"		" "	981+39.4 ~~982+46.8~~	34 ‖ 21		17.5	
			120.6						
-343	17°	"		" "	980+18.8 ~~981+26.2~~	34 ‖ 21		16.5	
SURVEY IN F. B. 693-69			117.5						
-342	15°	"		" "	979+01.3 ~~980+08.7~~	4 3 ‖ 21		14.5	
			121.0						
-341	15°	"		" "	977+80.3 ~~978+87.7~~	43 ‖ 21		14.5	1 downguy DM
			165.6						
107-340	18°	Single 4 Pin		4 Lines	976+14.7 ~~977+22.1~~	43 ‖ 21		17.5	

F.B. 917 PG. 218

Job No. 8074 Division No. ____ Notes Red. ____ Plotted ____ No. ____ Profile

Survey of L.A. Co. Inc. Comm. Dist. Div. Tele. Date ____ Date ____ X-Sec.

Survey by W. S. COWLIERD Notes C. E. Shoemaker Notes Chkd. ____ Checked ____ No. ____

Indexed A. C. Johnson Date ____ Date ____

76L298 307 5-49

PLEASE RETURN TO
LOS ANGELES COUNTY SURVEYOR
726 LOS ANGELES COUNTY ENGINEERING BLDG.

NOTE: ANY ADDITIONS OR CHANGES ON THIS SHEET MUST BE MADE OR CIRCLED IN RED INK, WITH DATE AND NAME OF PERSON MAKING CHANGE.

Do not extend notes this side of this line.

Profile No.____ Notes Red.____ Plotted____ Job No. 8044 Division No.____
X-Sec. No.____ Date____ Date____ Survey of Inspection Notes C.E.S. Date 7-31-50
Notes Chkd.____ Checked____ Survey by W.S.C. Notes Johnson Date____
Date____ Date____ Map No.____ Date____

F.B. 917 PG. 21

STATION / Pole No.	B. S. / Ht	H. I. / X Arm / Ln. Wire	F. S. / No. Per Arm / Wire Station	Wire ELEV. / Wire Diagm	Size or Side Vw / Wire Ht	Remarks
		122.9				
107-359	16 0	Single 4 Pin	4 Lines	999+67.7 1000+95.1 43 21	15 5	1 downguy
		122.3				
-358	18 0	"	" "	998+45.4 999+53.8 43 21	17 5	"
SURVEY IN F. B. 693-71						
		123.7				
-357	17 0	"	" "	997+21.7 998+29.1 3/4 1/2	16 5	"
		123.0				
-356	18 0	"	" "	995+98.7 997+06.1 34 12	17 5	"
		119.8				
-355	17 0	"	" "	994+78.9 995+86.3 34 12	16 5	"
		129.7				
-354	18 0	"	" "	993+49.2 994+56.6 34 12	17 5	"
		122.6				
-353	17 0	"	" "	992+26.6 993+34.0 34 12	16 5	"
SURVEY IN F. B. 693-70						
		121.4				
-352	17 0	"	" "	991+25.2 992+32.6 4/3 12	16 5	"
		122.0				
-351	16 0	"	" "	989+83.2 990+90.6 43 12	15 5	"
		123.8				
107-350	16 0	Single 4 Pin	4 Lines	988+59.4 989+66.8 43 12	15 5	1 downguy

76L298 307 5-49

PLEASE RETURN TO
LOS ANGELES COUNTY SURVEYOR
726 LOS ANGELES COUNTY ENGINEERING BLDG.

NOTE: ANY ADDITIONS OR CHANGES ON THIS SHEET MUST BE MADE OR CIRCLED IN RED INK, WITH DATE AND NAME OF PERSON MAKING CHANGE.

Do not extend notes this side of this line.

STATION	B. S.	H. I.	F. S.	Wire ELEV.						
Pole No.	Ht	X Arm	Ln. Wire	No. Per Arm	Wire Station	Wire Diagm	Size or Side Vw	Wire Ht	Remarks
			130.2						
107 -369	16.5	Single 4 Pin		4 Lines	1012+30.2 ~~1013+39.6~~	43 / 12		16.0	1 downguy D.M.
			129.3						
-368	16.5	"		" "	1011+00.9 ~~1012+08.3~~	43 / 12		16.0	1 downguy D.M.
			128.3						
-367	16.5	"		" "	1009+72.6 ~~1010+80.0~~	3 / 4 / 2 / 1		16.0	
SURVEY IN F. B. 693-72			129.4						
-366	20.0	"		" "	1008+43.2 ~~1009+50.6~~	34 / 21		19.5	
			127.1						
-365	18.0	"		" "	1007+16.1 ~~1008+23.5~~	34 / 21		17.5	
			127.6						
-364	18.0	"		" "	1005+88.5 ~~1006+95.9~~	34 / 21		17.5	
			129.6						
-363	17.0	"		" "	1004+58.9 ~~1005+66.3~~	34 / 21		16.5	
			128.0						
-362	19.0	"		" "	1003+30.9 ~~1004+38.3~~	4 / 3 / 21		18.5	
			130.5						
-361	15.0	"		" "	1002+00.4 ~~1003+07.8~~	43 / 21		14.5	
SURVEY IN F. B. 693-71			109.8						
107-360	18.0	Single 4 Pin		4 Lines	1000+90.6 ~~1001+98.0~~	43 / 21		17.5	1 downguy D.M.

F.B. 917 PG. 220
Job No. 8094 Division No. 107 Notes Red. Date Plotted Date No. Profile
Survey of L.A.C. Notes C.E. Shoemaker Date Checked Date X-Sec.
Survey by R. C. Johnson Date Notes Chkd. Date No.
Indexed

76L298 307 5-49

PLEASE RETURN TO
LOS ANGELES COUNTY SURVEYOR
726 LOS ANGELES COUNTY ENGINEERING BLDG.

NOTE: ANY ADDITIONS OR CHANGES ON THIS SHEET MUST BE MADE OR CIRCLED IN RED INK, WITH DATE AND NAME OF PERSON MAKING CHANGE.

Do not extend notes this side of this line.

STATION	B. S.	H. I.		F. S.	ELEV.						
Pole No.	Ht	X Arm	Ln. Wire	Wire No. Per Arm	Wire Station	Wire Diagm	Size or Side Vw	Wire Ht	Remarks
			128.8						
LACo No#	15.0	Single 4 Pin		4 Lines	1025+19.7 ~~1026+29.1~~	43 21		14.5	
			128.8						
107-378	16.0	"		" "	1023+90.4 ~~1024+98.2~~	43 21		15.5	
			129.2						
-377	15.5	"		" "	1022+61.7 ~~1023+69.1~~	3 1 / 4 2		15.0	
SURVEY IN F. B. 693-73			128.3						
-376	16.5	"		" "	1021+33.4 ~~1022+40.8~~	34 12		16.0	
			129.6						
-375	16.5	"		" "	1020+03.8 ~~1021+11.2~~	34 12		16.0	
			129.0						
-374	16.5	"		" "	1018+74.8 ~~1019+82.2~~	34 12		16.0	
			126.8						
-373	22.5	"		" "	1017+48.0 ~~1018+55.4~~	34 12		22.0	
			128.8						
-372	19.0	"		" "	1016+19.2 ~~1017+26.6~~	4 12 / 3		18.5	
SURVEY IN F. B. 693-72			130.4						
-371	15.5	"		" "	1014+88.8 ~~1015+96.2~~	43 12		15.0	1 downguy D.
			128.4						
107-370	20.5	Single 4 Pin		4 Lines	1013+60.4 ~~1014+67.8~~	43 12		20.0	1 downguy D.

Profile No. ___ Notes Red. ___ Plotted ___ Job No. 8094 Division No. ___ F.B. 917 PG. 221
X-Sec. No. ___ Date ___ Date ___ Survey of ___ 107
Notes Chkd. ___ Checked ___ Survey by ___ Notes C.E.S. Date 1-31-50
Date ___ Date ___ Map No. ___ Indexed L. C. Johnson Date ___

76L298 307 5-49

PLEASE RETURN TO
LOS ANGELES COUNTY SURVEYOR
726 LOS ANGELES COUNTY ENGINEERING BLDG.

NOTE: ANY ADDITIONS OR CHANGES ON THIS SHEET MUST BE MADE OR CIRCLED IN RED INK. WITH DATE AND NAME OF PERSON MAKING CHANGE.

Do not extend notes this side of this line.

STATION	B. S.	H. I.	F. S.	ELEV.					
Pole No.	Ht	X Arm	Ln. Wire	Wire No. Per Arm	Wire Station	Wire Diagm	Size or Side Vw	Wire Ht	Remarks
			128.1						
107-389	16.5	Single 4 Pin		4 Lines	1039+~~71.5~~ 8+04.1	43 ‖ 12		16.0	
			128.9						
-388	17.0	"		" "	1039+~~82.6~~ 6+75.2	43 ‖ 12		16.5	
SURVEY IN F. B. 693-74			127.8						
-387	15.0	"		" "	1036+~~34.8~~ 5+47.4	3/4 ‖ 2/1		14.5	
			126.2						
-386	21.5	"		" "	1035+~~28.6~~ 1034+21.2	34 ‖ 21		21.0	
			130.1						
-385	16.5	"		" "	1033+~~90.5~~ 2+91.1	34 ‖ 21		16.0	1 downguy D.M.
			128.3						
-384	16.5	"		" "	1032+~~70.2~~ 1031+62.8	34 ‖ 21		16.0	1 downguy D.M.
			128.1						
-383	16.5	"		" "	1031+~~42.1~~ 1030+34.7	34 ‖ 21		16.0	
			128.3						
-382	17.5	"		" "	1030+~~13.8~~ 1029+06.4	4/3 ‖ 21		17.0	1 downguy D.M.
SURVEY IN F. B. 693-73			128.5						
-381	16.5	"		" "	1028+~~85.3~~ 9+77.9	43 ‖ 21		16.0	
			129.4						
107-380	16.5	Single 4 Pin		4 Lines	1027+~~55.9~~ 6+48.5	43 ‖ 21		16.0	1 downguy D.M.

F.B. 917 PG. 222
Job No. 8094 Division No. ____ Notes Red. ____ Plotted ____ Profile ____ No. ____
Survey of L.A.C. Transportation Div. Tele. #107 Date ____ Date ____ X-Sec. ____
Survey by W. S. Cowdrey Notes C.E. Shoemaker Notes Chkd. ____ Checked ____ No. ____
Indexed A. C. Johnson Date ____ Date ____

76L298 307 5-49

PLEASE RETURN TO
LOS ANGELES COUNTY SURVEYOR
726 LOS ANGELES COUNTY ENGINEERING BLDG.

NOTE: ANY ADDITIONS OR CHANGES ON THIS SHEET MUST BE MADE OR CIRCLED IN RED INK, WITH DATE AND NAME OF PERSON MAKING CHANGE.

Do not extend notes this side of this line.

STATION Pole No.	B. S. Ht	H. I. X Arm	H. I. Ln. Wire	F. S. Wire No. Per Arm	ELEV. Wire Station	Wire Diagm	Size or Side Vw	Wire Ht	Remarks
			120,1						
107 - 399	16 0	Single 4 Pin		4 Lines	1050+~~79.7~~ 49+72.3	43 / 21		15 5	1 downguy
			116,9						
- 398	17 0	"		" "	1049+~~62.8~~ 8+55.4	43 / 21		16 5	
			128,2						
- 397	15 5	"		" "	1048+~~34.6~~ 7+27.2	3 / 1 / 4 / 2		15 0	
SURVEY IN F. B. 693-75			112,2						
- 396	16 5	"		" "	1047+~~22.4~~ 1046+15.0	34 / 12		16 0	
			119,0						
- 395	17 0	"		" "	1046+~~03.4~~ 4+96.0	34 / 12		16 5	
			90,8						
- 394	16 5	"		" "	1045+~~12.6~~ 4+05.2	34 / 12		16 0	
			86,8						
X - 393	18 5	"		" "	1044+~~25.0~~ 3+18.4	34 / 12		18 0	
			128,6						
- 392	16 5	"		" "	1042+~~77.2~~ 1041+89.8	4 / 3 / 12		16 0	
SURVEY IN F. B. 693-74			128,7						
- 391	16 0	"		" "	1041+~~68.5~~ 1040+61.1	43 / 12		15 5	
			128,9						
107 - 390	16 5	Single 4 Pin		4 Lines	1040+~~37.6~~ 1039+32.2	43 / 12		16 0	

Profile No. ____ Notes Red. ____ Plotted ____ Job No. 8094 Division No. ____ F.B. 917 PG. 223
X-Sec. No. ____ Date ____ Date ____ Survey of L. ____ 104
Notes Chkd. ____ Checked ____ Survey by W. S. C. Notes C.F.S. Date 1-31-50
Date ____ Date ____ Map No. ____ Date ____ Date ____

76L298 307 5-49

PLEASE RETURN TO
LOS ANGELES COUNTY SURVEYOR
726 LOS ANGELES COUNTY ENGINEERING BLDG.

NOTE: ANY ADDITIONS OR CHANGES ON THIS SHEET MUST BE MADE OR CIRCLED IN RED INK, WITH DATE AND NAME OF PERSON MAKING CHANGE.

Do not extend notes this side of this line.

STATION	B. S.	H. I.	F. S.	Wire No. Per Arm	ELEV. Wire Station	Wire Diagm	Size or Side Vw	Wire Ht	Remarks
Pole No.	Ht	X Arm	Ln. Wire						
			138.7						
107-409	16.0	Single 4 Pin		4 Lines	1062+33.1 (1+75.7)	43 / 12		15.5	
			129.8						
-408	16.5	"		" "	1061+53.3 (0+45.9)	43 / 12		16.0	
			120.4						
-407	15.5	"		" "	1060+32.9 (1059+25.5)	3 / 4 / 2 / 1		15.0	
SURVEY IN F. B. 693-76			122.4						
-406	16.0	"		" "	1059+10.5 (8+03.1)	34 / 21		15.5	1 downguy D.M.
			116.3						
405	16.0	"		" "	1057+94.2 (6+86.8)	34 / 21		15.5	1 broken downguy D.M.
			122.3						
-404	16.0	"		" "	1056+71.9 (5+64.5)	34 / 21		15.5	1 downguy D.M.
			116.8						
-403	16.5	"		" "	1055+55.1 (4+47.7)	34 / 21		16.0	
			120.3						
-402	16.0	"		"	1054+34.8 (3+27.4)	4 / 3 / 21		15.5	
			118.9						
-401	16.5	"		" "	1053+15.9 (2+08.5)	43 / 21		16.0	
SURVEY IN F. B. 693-75			116.1						
107-400	15.5	Single 4 Pin		4 Lines	1051+97.8 (1050+92.4)	43 / 21		15.0	1 downguy D.M.

Profile No. X-Sec. No.
Plotted Date
Notes Red. Date
Notes Chkd. Date
Checked Date
Job No. 8094 Division No. 107
Survey of
Survey by Notes C. E. Shoemaker
Indexed K. C. Johnson Date
F.B. 917 PG. 224

76L298 307 5-49

PLEASE RETURN TO
LOS ANGELES COUNTY SURVEYOR
726 LOS ANGELES COUNTY ENGINEERING BLDG.

NOTE: ANY ADDITIONS OR CHANGES ON THIS SHEET MUST BE MADE OR CIRCLED IN RED INK, WITH DATE AND NAME OF PERSON MAKING CHANGE.

Do not extend notes this side of this line.

STATION	B. S.	H. I.		F. S.	ELEV.					
Pole No.	Ht	X Arm	Ln. Wire	Wire No. Per Arm	Wire Station	Wire Diagm	Size or Side Vw	Wire Ht	Remarks
			129.9						
107-419	17 5	Single 4 Pin		4 Lines	1075+~~74.9~~ 4+67.5	43 ‖ 21		17 0	
SURVEY IN F. B. 693-78			130.2						
-418	16 5	"		" "	1074+~~44.7~~ 3+37.3	43 ‖ 21		16 0	
			129.7						
-417	15 5	"		" "	1073+~~15.0~~ 2+07.6	3/4 ‖ 1/2		15 0	1 downguy D.M.
			91.7						
-416	16 5	Single 4 Pin		" "	1072+~~23.3~~ 1+15.9	34 ‖ 12		16 0	
			124.5						
-415	15 5	Double 4 Pin		" "	1070+~~98.8~~ 69+91.4	34 ‖ 12		15 0	1 downguy D.M.
			141.5						
-414	16 5	Single 4 Pin		" "	1069+~~37.5~~ 8+49.9	34 ‖ 12		16 0	
			131.5						
-413	16 5	"		" "	1068+~~25.8~~ 7+18.4	34 ‖ 12		16 0	
SURVEY IN F. B. 693-77			144.4						
-412	16 5	"		" "	1066+~~81.4~~ 5+74.0	4/3 ‖ 12		15 0	1 downguy D.M.
			126.1						
-411	16 0	"		" "	1065+~~55.3~~ 4+47.9	43 ‖ 12		15 5	1 downguy D.M.
			133.5						
107-410	25 5	Single 4 Pin		4 Lines	1064+~~21.8~~ 3+14.4	43 ‖ 12		21 0	

Profile No. ____ Notes Red. ____ Plotted ____ Job No. 8094 Division No. ____ F.B. 917 PG. 225
X-Sec. No. ____ Date ____ Date ____ Survey of L.A. Co. Fire Com. Sys. Sec. Div. Tech. 107
Notes Chkd. ____ Checked ____ Survey by W. S. C. Notes C.F.S. Date 1-31-50
Date ____ Date ____ Map No. ____ Date ____ Date ____

76L298 307 5-49

PLEASE RETURN TO
LOS ANGELES COUNTY SURVEYOR
726 LOS ANGELES COUNTY ENGINEERING BLDG.

NOTE: ANY ADDITIONS OR CHANGES ON THIS SHEET MUST BE MADE OR CIRCLED IN RED INK, WITH DATE AND NAME OF PERSON MAKING CHANGE.

Do not extend notes this side of this line.

STATION	B. S.	H. I.	F. B.	Wire ELEV.						
Pole No.	Ht	X Arm	Ln. Wire	No. Per Arm	Wire Station	Wire Diagm	Size or Side Vw	Wire Ht	Remarks
			129.9						
107-429	16.0	Single 4 Pin		4 Lines	1088+74.2 7+66.8	43 / 12		15.5	
			130.3						
-428	16.5	"		" "	1087+43.9 6+36.5	43 / 12		16.0	1 downguy DM
SURVEY IN F. B. 693-79			129.3						
-427	16.0	"		" "	1086+14.6 5+07.2	3 / 4 / 2 / 1		15.5	1 downguy D.M.
			130.0						
-426	15.5	"		" "	1084+84.6 3+77.2	34 / 21		15.0	1 downguy D.M.
			130.0						
-425	16.5	"		" "	1083+54.6 2+47.2	34 / 21		16.0	1 downguy D.M.
			129.5						
-424	16.0	"		" "	1082+25.1 1+17.7	34 / 21		15.5	1 downguy D.M.
			130.2						
-423	17.0	"		" "	1080+94.9 79+87.5	34 / 21		16.5	
SURVEY IN F. B. 693-78			130.0						
-422	16.0	"		" "	1079+64.9 8+57.5	4 / 3 / 21		15.5	
			129.8						
-421	16.5	"		" "	1078+35.1 7+27.7	43 / 21		16.0	
			130.3						
107-420	16.5	Single 4 Pin		4 Lines	1077+04.8 1075+97.4	43 / 21		16.0	

Profile No. ___ X-Sec. No. ___
Plotted ___ Date ___ Checked ___ Date ___
Notes Red. ___ Date ___ Notes Chkd. ___ Date ___
Job No. 8094 Division No. ___ Survey of L.A. Co. Fire Commission Co. Section No. 107
Survey by W. S. COWHERD Notes C. E. Shoemaker Date ___
Indexed A. C. Johnson
F.B. 917 Pg. 226

76L298 307 5-49

PLEASE RETURN TO
LOS ANGELES COUNTY SURVEYOR
726 LOS ANGELES COUNTY ENGINEERING BLDG.

NOTE: ANY ADDITIONS OR CHANGES ON THIS SHEET MUST BE MADE OR CIRCLED IN RED INK, WITH DATE AND NAME OF PERSON MAKING CHANGE.

Do not extend notes this side of this line.

STATION	B. S.	H. I.		F. S.	Wire No. Per Arm	ELEV. Wire Station	Wire Diagm	Size or Side Vw	Wire Ht	Remarks
Pole No.	Ht	X Arm	Ln. Wire							
			176.2							
107-439	14.5	Single 4 Pin			4 Lines	1105+29.7 (4+22.3)	34 / 12		14.0	4X6 Poles
			175.7							
-438	14.5	"			" "	1103+54.0 (2+46.6)	34 / 12		14.0	4X6
			170.5							
-437	14.5	"			" "	1101+83.5 (0+76.1)	4 / 3 / 2 / 1		14.0	4X6
SURVEY IN F. B. 693-80			158.5							
-436	13.5	"			" "	1100+25.0 (1099+17.6)	43 / 21		13.0	4X6
			169.4							
-435	13.5	"			" "	1098+55.6 (7+48.2)	43 / 21		13.0	4X6
			176.4							
-434	13.5	"			" "	1096+79.2 (5+71.8)	43 / 21		13.0	4X6
			167.4							
LA Co No #	14.0	"			" "	1095+11.0 (4+04.4)	43 / 21		13.5	4X6
			166.3							
-432	12.0	"			" "	1093+45.5 (2+38.1)	43 / 1 / 2		11.5	Start 4X6 Pole
			174.4							
-431	16.5	"			" "	1091+71.1 (1090+63.7)	43 / 12		16.0	1 downguy D.M.
SURVEY IN F. B. 693-79			167.0							
107-430	17.0	Single 4 Pin			4 Lines	1090+04.1 (1088+96.7)	43 / 12		16.5	Taps from lines 3+4 dn to Boiling Pt Summit Call Bk 111

Profile No. ____ Notes Red. ____ Plotted ____ Job No. 8094 Division No. ____
X-Sec. No. ____ Date ____ Date ____ Survey of ____ Notes C.E.S. Date 2-1-50
Notes Chkd. ____ Checked ____ Survey by W. S. G. Date 107
Date ____ Date ____ Map No. ____ Rod Johnson Date ____

F.B. 917 PG. 227

76L298 307 5-49

PLEASE RETURN TO
LOS ANGELES COUNTY SURVEYOR
726 LOS ANGELES COUNTY ENGINEERING BLDG.

NOTE: ANY ADDITIONS OR CHANGES ON THIS SHEET MUST BE MADE OR CIRCLED IN RED INK. WITH DATE AND NAME OF PERSON MAKING CHANGE.

Do not extend notes this side of this line.

Profile No. ____ X-Sec. No. ____
Plotted ____ Date ____
Notes Red. ____ Date ____
Checked ____ Date ____
Chkd. ____ Date ____
Division No. 8094
Notes C. E. Shoemaker 107
Notes ____ Date ____
Job No. 8094
Survey of ____
Survey by L. C. Johnson
Indexed ____
F.B. 917 PG. 228

STATION Pole No.	B. S. Ht	H. I. X Arm	Ln. Wire	F. Wire No. Pe Arm	ELEV. Wire Station	Wire Diagm	Size or Side Vw	Wire Ht	Remarks
			171,8						
107-449	13 0	Single 4 Pin		4 Lines	1+65.6 1122+730	34 / 21		12 5	4"X6"
			173,8						
L.A.Co. No #	17 0	"		" "	19+91.8 1126+99.2	34 / 21		16 5	New Pole
SURVEY IN F. B. 693-81			178,3						
-447	13 0	"		" "	3+13.5 1117+20.1	4/3 / 1/2		12 5	4"X6" 1 downguy D.M.
			175,4						
-446	13 5	"		" "	6+38.1 1117+45.5	43 / 12		13 0	4X6 Down' Guy
			170,6						
-445	13 5	"		" "	4+67.5 1115+74.9	43 / 12		13 0	4X6 Down Guy
			171,0						
-444	13 5	"		" "	2+96.5 1114+03.9	43 / 12		13 0	4X6 1 downguy D.M.
			175,3						
-443	12 5	"		" "	11+21.2 1112+28.6	43 / 12		12 0	4X6
			172,0						
-442	10 6	"		" "	1109+49.2 1110+56.6	3/4 / 12		10 0	4X6
			173,6						
-441	13 0	"		" "	7+75.6 1108+82.0	34 / 12		12 5	4X6
SURVEY IN F. B. 693-80			177,1						
107-440	14 0	Single 4 Pin		4 Lines	5+98.2 1107+05.2	34 / 12		13 5	4X6

76L298 307 5-49

PLEASE RETURN TO
LOS ANGELES COUNTY SURVEYOR
726 LOS ANGELES COUNTY ENGINEERING BLDG.

NOTE: ANY ADDITIONS OR CHANGES ON THIS SHEET MUST BE MADE OR CIRCLED IN RED INK, WITH DATE AND NAME OF PERSON MAKING CHANGE.

Do not extend notes this side of this line.

STATION	B. S.	H. I.	F. S.	Wire No. Per Arm	ELEV. Wire Station	Wire Diagm	Size or Side Vw	Wire Ht	Remarks
Pole No.	Ht	X Arm	Ln. Wire						
			189.9						
107-459	16.0	Single 4 Pin		4 Lines	11 39+08.9 ~~40+16.3~~	34 12		15.5	4"X6" Lines cross dirt road clearance 15.5
			177.9						
-458	12.5	"		" "	11 7+31.0 ~~38+38.4~~	34 12		12.0	4"X6"
			189.9						
-457	12.0	"		" "	11 5+41.1 ~~36+48.5~~	4 2 / 3 1		11.5	4"X6" 1 downguy
SURVEY IN F. B. 693-82			223.2						
-456	25.5	"		" "	11 3+17.9 ~~34+25.3~~	43 21		25.0	
			178.2						
-455	24.5	"		" "	11 1+39.7 ~~32+47.1~~	43 21		24.0	
			131.3						
-454	22.5	"		" "	11 0+08.4 ~~31+15.8~~	43 21		22.0	
			129.7						
-453	13.5	"		" "	11 8+78.7 ~~29+86.1~~	43 21		13.0	4"X6"
			206.1						
-452	13.0	"		" "	11 6+72.6 ~~29+80.0~~	3 21 / 4		12.5	4"X6"
			171.7						
-451	13.5	"		" "	11 5+00.9 ~~26+08.3~~	34 21		13.0	4"X6"
SURVEY IN F. B. 693-81			163.5						
107-450	13.5	Single 4 Pin		4 Lines	11 3+37.4 ~~24+44.8~~	34 21		13.0	4"X6"

Profile No. ____ Notes Red. ____ Plotted ____ Job No. 8094 Division No. ____
X-Sec. No. ____ Date ____ Date ____ Survey of ____ 107
Notes Chkd. ____ Checked ____ Survey by ____ Notes C.E.S. Date 2-1-50
Date ____ Date ____ Map No. ____ Date ____

F.B. 917 PG. 229

76L298 307 5-49

PLEASE RETURN TO
LOS ANGELES COUNTY SURVEYOR
726 LOS ANGELES COUNTY ENGINEERING BLDG.

NOTE: ANY ADDITIONS OR CHANGES ON THIS SHEET MUST BE MADE OR CIRCLED IN RED INK, WITH DATE AND NAME OF PERSON MAKING CHANGE.

Do not extend notes this side of this line.

STATION	B. S.	H. I.		F. S.	ELEV.				
Pole No.	Ht	X Arm	Ln. Wire	Wire No. Per Arm	Wire Station	Wire Diagm	Size or Side Vw	Wire Ht	Remarks
			187.4						
107-469	13.5	Single 4 Pin		4 Lines	1158 ~~+32.1~~ 7+24.7	34 / 21		13.0	4X6 Pole
			177.4						
-468	16.5	"		" "	1156 ~~+54.7~~ 5+47.3	34 / 21		16.0	" " "
			170.5						
-467	13.5	"		" "	1154 ~~+84.2~~ 3+76.8	4 / 3 / 1 / 2		13.0	" " "
SURVEY IN F. B. 693-83			193.1						
-466	16.0	"		" "	1152 ~~+91.1~~ 1+83.7	43 / 12		15.5	" " "
			182.8						
-465	13.5	"		" "	1151 ~~+08.3~~ 0+00.9	43 / 12		13.0	" " "
			180.4						
L.A. Co F.D. No #	13.5	"		" "	1149 ~~+27.9~~ 8+20.5	43 / 12		13.0	" " "
			182.7						
-463	13.0	"		" "	1147 ~~+45.2~~ 6+37.8	43 / 12		12.5	" " "
			177.1						
-462	12.5	"		" "	1145 ~~+68.1~~ 4+60.7	3 / 4 / 12		11.5	4X6 "
SURVEY IN F. B. 693-82			181.3						
-461	16.5	"		" "	1143 ~~+86.8~~ 2+79.4	34 / 12		16.0	New Pole
			180.6						
107-460	16.0	Single 4 Pin		4 Lines	1142 ~~+06.2~~ 1140+98.8	34 / 12		15.5	New Pole

F.B. 917 PG. 230
Job No. 8094 Division No. 107
Survey of
Survey by A. C. Johnson
Indexed
Notes C.E. Shoemaker
Date
Notes Chkd.
Date
Notes Red.
Date
Plotted
Date
Checked
Date
Profile No.
X-Sec. No.

76L298 307 5-49

PLEASE RETURN TO
LOS ANGELES COUNTY SURVEYOR
726 LOS ANGELES COUNTY ENGINEERING BLDG.

NOTE: ANY ADDITIONS OR CHANGES ON THIS SHEET MUST BE MADE OR CIRCLED IN RED INK, WITH DATE AND NAME OF PERSON MAKING CHANGE.

Do not extend notes this side of this line.

STATION	B. S.	H. I.	F. S.	Wire No. Per Arm	ELEV. Wire Station	Wire Diagm	Size or Side Vw	Wire Ht	Remarks
Pole No.	Ht	X Arm	Ln. Wire						
			176.3						
107-479	13.5	Single 4 Pin		4 Lines	1175 4+74.4	34 12		13.0	4 X 6 Pole
			179.1						
-478	13.0	"		" "	1174 2+95.3	34 12		12.5	" "
			178.0						
-477	13.0	"		" "	1172 1+17.3	4 2 / 3 1		12.5	" "
SURVEY IN F. B. 693-84			178.2						
-476	13.5	"		" "	1170 69+39.1	43 21		13.0	" "
			178.9						
-475	13.5	"		" "	1168 7+60.2	43 21		13.0	" "
			177.5						
-474	13.5	"		" "	1166 1165+82.7	43 21		13.0	" "
			175.4						
-473	13.5	"		" "	1165 4+07.3	43 21		13.0	" "
			142.7						
-472	12.0	"		" "	1163 2+64.6	3 21 / 4		11.5	" "
			177.1						
-471	12.5	"		" "	1161 0+87.5	34 21		12.0	" "
SURVEY IN F. B. 693-83			175.4						
107-470	13.5	Single 4 Pin		4 Lines	1160 59+12.1	34 21		13.0	" "

Profile No. ____ Date ____ Notes Red. ____ Plotted ____ Date ____ Job No. 8004 Division No. ____ Survey of ____ Notes C.E.S. Date 2-1-50 Indexed C. Johnson Date ____

X-Sec. No. ____ Date ____ Notes Chkd. ____ Date ____ Checked ____ Date ____ Survey by ____ Map No. ____

F.B. 917 PG. 231

107

76L298 307 5-49

PLEASE RETURN TO
LOS ANGELES COUNTY SURVEYOR
726 LOS ANGELES COUNTY ENGINEERING BLDG.

NOTE: ANY ADDITIONS OR CHANGES ON THIS SHEET MUST BE MADE OR CIRCLED IN RED INK, WITH DATE AND NAME OF PERSON MAKING CHANGE.

Do not extend notes this side of this line.

STATION	B. S.	H. I.	F. S.	Wire No. Per Arm	ELEV. Wire Station	Wire Diagm	Size or Side Vw	Wire Ht	Remarks
Pole No.	Ht	X Arm	Ln. Wire						
			180.1						
107-489	15.5	Single 4 Pin		4 Lines	1193 ~~+224~~ 2+15.0	34 | 21		15.0	4"X6"
			179.9						
-488	16.5	"		" "	1191 ~~+425~~ 0+35.1	34 | 21		16.0	New Pole
			181.6						
-487	15.0	"		" "	1189 ~~+609~~ 8+53.5	4/3 | 1/2		14.5	4"X6"
SURVEY IN F. B. 693-85			180.9						
-486	15.5	"		" "	1187 ~~+800~~ 6+72.6	13 | 12		15.0	4"X6"
107-181			178.0						
107-485	16.5	"		" "	1186 ~~+020~~ 4+94.6	43 | 12		13.0	New Pole Pole has 2 numbers
			145.9						
107-484	16.5	"		" "	1184 ~~+561~~ 3+48.7	43 | 12		16.0	4"X6"
			180.0						
LA Co. F.D. No #	13.5	"		" "	1182 ~~+761~~ 1+68.7	43 | 12		13.0	4"X6"
			171.6						
107-482	14.0	"		" "	1181 ~~+045~~ 79+97.1	3/4 | 12		13.5	4X6 1 downguy DM
			178.8						
-481	18.0	"		" "	1179 ~~+257~~ 8+18.3	34 | 12		17.5	4"X6" 1 downguy DM
SURVEY IN F. B. 693-84			167.6						Lines cross over Ward Rd. Clearance 14.5
107-480	15.5	Single 4 Pin		4 Lines	1177 ~~+58.1~~ 6+50.7	34 | 12		15.0	4"X6"

Profile No. ____ X-Sec. No. ____
Plotted ____ Date ____
Checked ____ Date ____
Notes Red. ____ Date ____
Notes Chkd. ____ Date ____
Job No. 8094 Division No. 107
Notes C.E. Shoemaker
Survey of ____
Survey by ____
Indexed X. C. Johnson
Date ____
F.B. 917 PG. 232

76L298 307 5-49

PLEASE RETURN TO
LOS ANGELES COUNTY SURVEYOR
726 LOS ANGELES COUNTY ENGINEERING BLDG.

NOTE: ANY ADDITIONS OR CHANGES ON THIS SHEET MUST BE MADE OR CIRCLED IN RED INK, WITH DATE AND NAME OF PERSON MAKING CHANGE.

Do not extend notes this side of this line.

STATION	B. S.	H. I.	F. S.	Wire No. Per Arm	ELEV. Wire Station	Wire Diagm	Size or Side Vw	Wire Ht	Remarks
Pole No.	Ht	X Arm	Ln. Wire						
			181.5						
107-499	13.5	Single 6 Pin		4 Lines	10+02.0 ~~1211+094~~	34 ∩ 2		13.0	4"x6" Pole
			177.7						
-498	13.0	Single 4 Pin		" "	8+24.3 1207~~+317~~	34 ∩ 12		12.5	" " "
			179.9						
-497	15.5	"		" "	6+44.4 1207~~+518~~	4 ∩ 2 / 3 1		14.0	" " "
			176.9						
-496	15.5	"		" "	4+67.5 1205~~+749~~	43 ∩ 21		15.0	" " "
			171.8						
-495	15.5	"		" "	2+95.7 1204~~+031~~	43 ∩ 21		15.0	" " "
			182.0						
-494	15.5	"		" "	1+13.7 1202~~+211~~	43 ∩ 21		15.0	" " "
			175.6						
-493	15.5	"		" "	1199+38.1 ~~1200+455~~	43 ∩ 21		15.0	" " "
			187.2						
-492	13.5	"		" "	7+50.9 1198~~+583~~	3 ∩ 21 / 4		13.0	" " "
			175.8						
-491	15.5	"		" "	5+75.1 1196~~+825~~	34 ∩ 21		15.0	" " "
			180.0						
107-490	15.0	Single 4 Pin		4 Lines	3+95.1 1195~~+625~~	34 ∩ 21		14.5	4"x6" Pole

SURVEY IN F. B. 693-86

Profile No. ____ Date ____ Notes Red. ____ Plotted ____ Date ____ Job No. 8094 Division No. ____ Survey of ____ Notes C.E.S. Date 2-1-50 Indexed Johnson Date ____ Notes Chkd. ____ Checked ____ Date ____ Survey by ____ Map No. ____ Date ____

F.B. 914 PG. 233

107

76L298 307 5-49

PLEASE RETURN TO
LOS ANGELES COUNTY SURVEYOR
726 LOS ANGELES COUNTY ENGINEERING BLDG.

NOTE: ANY ADDITIONS OR CHANGES ON THIS SHEET MUST BE MADE OR CIRCLED IN RED INK, WITH DATE AND NAME OF PERSON MAKING CHANGE.

Do not extend notes this side of this line.

STATION	B. S.	H. I.	F. S.	Wire ELEV.					
Pole No.	Ht	X Arm	Ln. Wire	No. Per Arm	Wire Station	Wire Diagm	Size or Side Vw	Wire Ht	Remarks
			186.0						
107-509	15.0	Single 6 Pin		4 Lines	6+09.0 ~~27+16.4~~	342 1		14.5	Start 4"X6" Poles
			187.0						
-508	15.5	"		" "	4+32.0 ~~25+29.4~~	342 1		15.0	
			180.8						
-507	16.0	"		" "	2+41.2 ~~23+48.6~~	4 1 / 3 2		15.5	
SURVEY IN F. B. 693-87									
			128.3						
L.A. Co F.D. No #	16.0	"		" "	1+12.9 ~~22+20.3~~	431 2		15.5	
			125.8						
LA Co FD No #	16.0	"		" "	14+87.1 ~~20+94.5~~	431 2		15.5	
			105.7						
107-504	16.0	"		" "	8+81.4 ~~19+88.8~~	431 2		15.5	4"X6" Pole
			177.4						
-503	13.5	"		" "	7+04.0 ~~18+11.4~~	431 2		13.0	4"X6" Pole
			153.7						
-502	19.5	"		" "	5+50.3 ~~16+57.7~~	3 1 / 4 2		19.0	Lines cross over oiled road clearance 13.0
			178.5						
-501	20.5	"		" "	3+71.8 ~~14+79.2~~	341 2		20.0	
SURVEY IN F. B. 693-86									
			188.3						
107-500	15.5	Single 6 Pin		4 Lines	11+83.5 ~~12+90.9~~	341 2		15.0	

Profile No. ___ X-Sec. No. ___
Plotted ___ Date ___ Checked ___ Date ___
Notes Red. ___ Date ___ Notes Chkd. ___ Date ___
Job No. 8094 Division No. 107 Notes C. E. Shoemaker Date ___
Survey of ___ Survey by A. C. Johnson Indexed ___
F.B. 917 Pg. 234

76L298 307 5-49

PLEASE RETURN TO
LOS ANGELES COUNTY SURVEYOR
726 LOS ANGELES COUNTY ENGINEERING BLDG.

NOTE: ANY ADDITIONS OR CHANGES ON THIS SHEET MUST BE MADE OR CIRCLED IN RED INK, WITH DATE AND NAME OF PERSON MAKING CHANGE.

Do not extend notes this side of this line.

STATION	B. S.	H. I.			ELEV.					
Pole No.	Ht	X Arm	Ln. Wire	Wire No. Per Arm	Wire Station	Wire Diagm	Size or Side Vw	Wire Ht	Remarks
			181.5						
107-519	15.5	Single 4 Pin		4 Lines	1245 ~~+26.0~~ 4+18.6	341 2		15.0	New Pole
			177.0						
-518	16.0	"		" "	1243 ~~+49.0~~ 2+41.6	341 2		15.5	4x6 Pole
			183.2						
-517	13.0	"		" "	1241 ~~+65.0~~ 0+58.4	4 3 2 1		12.5	" " "
SURVEY IN F. B. 693-88			184.0						
-516	14.5	"		" "	1239 ~~+71.8~~ 8+74.4	432 1		14.0	1 downguy D.I.
			182.8						
-515	13.5	"		" "	1237 ~~+99.0~~ 6+91.6	432 1		13.0	1 downguy D.I.
			197.3						
-514	12.0	"		" "	1236 ~~+101.7~~ 4+94.3	432 1		11.5	" " "
			183.8						
-513	11.0	"		" "	1234 ~~+77.9~~ 3+10.5	432 1		10.5	" " "
			169.5						
-512	13.0	"		" "	1232 ~~+48.4~~ 1+41.0	3 4 2 1		12.5	" " "
			168.8						
-511	15.5	"		" "	1230 ~~+79.6~~ 29+72.2	342 1		15.0	" " "
SURVEY IN F. B. 693-87			177.2						
107-510	13.5	Single 4 Pin		4 Lines	1229 ~~+82.4~~ 7+95.0	342 1		13.0	4x6 Pole

Profile No. ____ Notes Red. ____ Plotted ____ Job No. 8094 Division No. ____
X-Sec. No. ____ Date ____ Date ____ Survey of [illegible] Division # 107
Notes Chkd. ____ Checked ____ Survey by [illegible] Notes C.E.S. Date 2-1-50
Date ____ Date ____ Map No. ____ Index G. Johnson Date ____

F.B. 917 PG. 235

76L298 307 5-49

PLEASE RETURN TO
LOS ANGELES COUNTY SURVEYOR
726 LOS ANGELES COUNTY ENGINEERING BLDG.

NOTE: ANY ADDITIONS OR CHANGES ON THIS SHEET MUST BE MADE OR CIRCLED IN RED INK, WITH DATE AND NAME OF PERSON MAKING CHANGE.

Do not extend notes this side of this line.

STATION	B. S.	H. I.		F. S.	ELEV.				
Pole No.	Ht	X Arm	Ln. Wire	Wire No. Per Arm	Wire Station	Wire Diagm	Size or Side Vw	Wire Ht	Remarks
			185.7						4"x6" Poles
107-529	10 5	Single 6 Pin		4 Lines	1263 2+81.4 ~~+88.8~~	34 2 1		10	1 downguy DM.
			185.2						
-528	13 5	"		" "	1262 0+96.4 ~~+036~~	34 2 1		13 0	" " "
			189.5						
527	14 5	"		" "	1260 39+06.7 ~~+14.1~~	34 2 1		14 0	" " " 1 downguy DM
SURVEY IN F. B. 693-89			187.5						
-526	13 0	"		" "	1258 7+19.2 ~~+26.6~~	4 1 / 3 2		11 5	" " "
			189.1						
-525	13 5	"		" "	1256 5+30.1 ~~+37.5~~	4 3 1 2		13 0	1 downguy D.M.
			191.8						
-524	13 5	"		" "	1254 3+38.3 ~~+45.7~~	4 3 1 2		13 0	" " "
			182.5						
-523	11 5	"		" "	1252 1+55.8 ~~+63.2~~	4 3 1 2		11 0	" " "
			184.4						
-522	13 5	"		" "	1250 49+71.4 ~~+78.8~~	3 1 / 4 2		13 0	" " "
			186.2						
-521	13 5	"		" "	1248 7+85.6 ~~+92.6~~	3 4 1 2		13 0	" " "
SURVEY IN F. B. 693-88			185.1						
107-520	14 5	Single 6 Pin		4 Lines	1247 6+00.1 ~~+07.5~~	3 4 1 2		14 0	4"x6" Poles

Profile No. X-Sec. No.

Plotted Date Checked Date

Notes Red. Date Notes Chkd. Date

Job No. 8094 Division No. 107

Survey of Notes C. F. Shoemaker Date

Survey by A. C. Johnson Date

Indexed

F. B. 917 PG. 236

76L298 307 5-49

PLEASE RETURN TO
LOS ANGELES COUNTY SURVEYOR
726 LOS ANGELES COUNTY ENGINEERING BLDG.

NOTE: ANY ADDITIONS OR CHANGES ON THIS SHEET MUST BE MADE OR CIRCLED IN RED INK, WITH DATE AND NAME OF PERSON MAKING CHANGE.

Do not extend notes this side of this line.

Profile No. ____ Notes Red ____ Plotted ____ Job No. 8094 Division No. ____
X-Sec. No. ____ Date ____ Notes Chkd. ____ Date ____ Checked ____ Date ____ Survey of ____ Survey by ____ Date ____ Map No. ____ Noted C.S. Johnson Date 2/25/52
F.B. 217 PG. 23

STATION / Pole No.	B.S. Ht	H.I. X Arm	Ln. Wire	F.S. Wire No. Per Arm	ELEV. Wire Station	Wire Diagm	Size or Kind of Wire	Ht	Remarks
			128.5						
107-540	21 0	Single 6 Pin		4 Lines	2+47.9 1283	4 3 2 1		20 5	
SURVEY IN F. B. 693-91			159.4						LINES CROSS ROAD VALLEY Rd-2 C/C
-539	32 0	Double 10 Pin		" "	0+88.5 1281	4321		22 0	Junction Pole - All lines in to conduit 2 boxes 1 unknown 1 Action Junction Call box #12 Lines from conduit box cross arm on C/L head call the 4321 2 lines condoit. Reduction on upper cross 1 downguy RM
			122.3						
-538	23 5	Single 10 Pin		" "	79+66.2 1285	3 1 4 2		22 5	
			173.2						
-537	18 5	"		"	7+93.6 1279	3412		18 0	
			176.9						
-536	19 5	"		"	6+16.1 1277	3412		19 0	
			190.1						
-535	21 0	"		"	4+26.0 1275	3412		20 5	6° Extension Pole 27
			199.4						
-534	21 5	Single 10 Pin		"	2+26.6 1273	4 2 3 1		20	
SURVEY IN F. B. 693-90			382.2						
-532	11 5	Single 6 Pin		"	8+44.4 1269	4321		21 5	Last of old 4/6"
			188.3						
-531	13 5	"		"	6+56.1 1267	4321		13 0	" "
			189.0						
107-530	11 5	Single 6 Pin		4 Lines	4+67.1 1265	3 2 1 4		10 5	1 downguy

76L298 307 5-49

PLEASE RETURN TO
LOS ANGELES COUNTY SURVEYOR
726 LOS ANGELES COUNTY ENGINEERING BLDG.

NOTE: ANY ADDITIONS OR CHANGES ON THIS SHEET MUST BE MADE OR CIRCLED IN RED INK, WITH DATE AND NAME OF PERSON MAKING CHANGE.

Do not extend notes this side of this line.

STATION	B. S.	H. I.	F. S.	ELEV.					
Pole No.	Ht	X Arm	Ln. Wire	Wire No. Per Arm	Wire Station	Wire Diagm	Size or Side Vw	Wire Ht	Remarks
			130.2						
550	17.0	Single 4 Pin		4-Lines	1296+47.8 ~~1552~~	43 12		16.5	
			129.7						
549	17.0	"		" "	1295+18.1 ~~1255~~	43 12		16.5	
SURVEY IN F. B. 693-92			129.8						
548	17.0	"		" "	1293+98.3 ~~1957~~	43 12		16.5	
			130.1						
547	17.0	"		" "	1292+58.2 ~~1656~~	43 12		16.5	
			130.1						
546	16.5	"		" "	1291+28.1 ~~1355~~	43 2 1		16.0	
			130.0						
545	17.0	"		" "	1290+98.1 ~~1055~~	43 21		16.5	
			130.4						
544	16.5	"		" "	1289+67.7 ~~1751~~	43 21		16.0	
			130.5						
543	16.5	Single 4 Pin		" "	1287+37.2 ~~1446~~	43 21		16.0	
SURVEY IN F. B. 693-91			130.0						
542	17.5	Single 6 Pin		" "	1286+07.2 ~~1146~~	43 21		17.0	
			130.8						
107-541	17.5	Single 6 Pin		4 Lines	1284+76.4 ~~1838~~	43 21		17.0	

F.B. 917 PG. 238

Job No. 8094 Division No. 107 Notes Red. Date Plotted Date No. Profile

Survey of Notes C. E. Shoemaker Notes Chkd. Date Checked Date No. X-Sec.

Survey by Date

Indexed A. C. Johnson

S 76L298 307 5-49

PLEASE RETURN TO
LOS ANGELES COUNTY SURVEYOR
726 LOS ANGELES COUNTY ENGINEERING BLDG.

NOTE: ANY ADDITIONS OR CHANGES ON THIS SHEET MUST BE MADE OR CIRCLED IN RED INK, WITH DATE AND NAME OF PERSON MAKING CHANGE.

Do not extend notes this side of this line.

STATION	B. S.	H. I.	F. S.	Wire No. Per Arm	ELEV. Wire Station	Wire Diagm	Size or Side Vw	Wire Ht	Remarks
Pole No.	Ht	X Arm	Ln. Wire						
			130.2						
107-560	16 5	Single 4 Pin		4 Lines	1309 8+65.3 ~~727~~	34 12		16 0	
SURVEY IN F. B. 693-93			131.2						
-559	16 5	"		" "	1309 7+34.1 ~~415~~	34 12		16 0	
			129.9						
-558	20 5	"		" "	1307 6+04.2 ~~116~~	34 12		20 0	
			132.6						
X -557	25 5	"		" "	1305 4+71.6 ~~770~~	34 2 1		25 0	
			143.7						
-556	16 5			" "	1304 3+27.9 ~~1353~~	34 21		16 0	
			130.0						
107-555	16 5	"		" "	1303 1+97.9 ~~1053~~	34 21		16 0	
			128.1						
LA Co. F.D. No #	16 5	"		" "	1301 0+69.8 ~~772~~	34 21		16 0	
SURVEY IN F. B. 693-92			130.6						
107-553	18 5	"		" "	1299 1299+39.2 ~~1300~~ ~~466~~	34 21		18 0	
			130.0						
107-552	26 5	"		" "	1299 8+09.2 ~~160~~	4 1 3 2		26 0	
			131.2						
107-551	25 5	Single 4 Pin		4 Lines	1297 6+78.0 ~~854~~	43 12		25 0	

Profile No. ____ Notes Red. ____ Plotted ____ Job No. 8094 Division No. ____ F.B. 917 Pg. 239
X-Sec. No. ____ Date ____ Date ____ Survey of ____ 107
Notes Chkd. ____ Checked ____ Survey by ____ Notes LS Date 2/2/50
Date ____ Date ____ Map No. ____ Indexed C. Johnson Date ____

76L298 307 5-49

PLEASE RETURN TO
LOS ANGELES COUNTY SURVEYOR
726 LOS ANGELES COUNTY ENGINEERING BLDG.

NOTE: ANY ADDITIONS OR CHANGES ON THIS SHEET MUST BE MADE OR CIRCLED IN RED INK, WITH DATE AND NAME OF PERSON MAKING CHANGE.

Do not extend notes this side of this line.

Profile No. ____ X-Sec. No. ____
Plotted ____ Date ____
Notes Red. ____ Date ____
Notes Chkd. ____ Date ____
Checked ____ Date ____

Job No. 8094 Division No. 107
Notes C.E. Shoemaker
Survey of ____
Survey by E. C. Johnson Date ____
Indexed ____

F.B. 917 PG. 240

STATION / Pole No.	B. S. Ht	X Arm	H. I. Ln. Wire	No. Per Arm	Wire Station	Wire Diagm	Size or Side Vw	Wire Ht	Remarks
			130 2						
107 - 570	21 5	Single 4 Pin		4 Lines	1+48.6 ~~2+56.8~~	43 2/1		22 0	
			128 2						
- 569	27 5	"		" "	0+20.4 ~~1+27.8~~	43 21		27 0	
SURVEY IN F. B. 693-94									
			129 1						
568	27 5	"		" "	8+91.3 ~~9+98.7~~	43 21		27 0	
			131 6						
- 567	17 0	"		" "	7+59.7 ~~8+67.1~~	43 21		16 5	
			127 3						
- 566	16 5	"		" "	6+32.4 ~~7+39.8~~	43 21		16 0	
			122 8						
- 565	16 5	"		" "	5+09.6 ~~6+17.2~~	43 21		16 0	
			130 3						
- 564	16 5	"		" "	3+79.3 ~~4+86.7~~	3/4 1/2		15 0	
			128 2						
563	21 5	"		" "	+51.1 ~~1+58.5~~	34 12		21 0	1 downguy D.M.
SURVEY IN F. B. 693-93									
			127 2						
562	20 5	"		" "	+28.9 ~~1+36.3~~	34 12		20 0	" " "
			128 4						
107 - 561	20 5	Single 4 Pin		4 Lines	13+95.5 ~~14+03.9~~	34 12		29 0	1 downguy D.M.

S 76L298 307 5-49

PLEASE RETURN TO
LOS ANGELES COUNTY SURVEYOR
726 LOS ANGELES COUNTY ENGINEERING BLDG.

NOTE: ANY ADDITIONS OR CHANGES ON THIS SHEET MUST BE MADE OR CIRCLED IN RED INK, WITH DATE AND NAME OF PERSON MAKING CHANGE.

Do not extend notes this side of this line.

STATION Pole No.	B. S. Ht	H. I. X Arm	Ln. Wire	F. S. Wire No. Per Arm	ELEV. Wire Station	Wire Diagm	Size or Side Vw	Wire Ht	Remarks
			131,1						
107-580	21 5	Single 4 Pin		4 Lines	1335 ~~1121~~ 4+04.7	34 2/1		21 0	
			131,0						
579	27 5	"		" "	1333 ~~1011~~ 2+73.7	34 21		27 0	
SURVEY IN F. B. 693-95			130,1						
-578	16 5	"		" "	1332 ~~1510~~ 1+43.6	34 21		16 0	
			113,2						
-577	16 5	"		" "	1331 ~~1378~~ 0+30.4	34 21		16 0	
			130,6						
107-576	20 0	"		" "	1330 ~~1072~~ 28+99.8	4/3 1/2		19 5	
			131,4						
LACoNo # X	22 0	"		" "	1328 ~~1758~~ 7+68.4	43 12		17 0	Taps from lines 44 to duplex wire 81 across Sierra Hwy to pole 107-575 thence 82 to residence Clearance over road 15 Pole 1 downguy DM
			128,6						
107-574	16 5	"		" "	1327 ~~1472~~ 6+39.8	43 12		16 0	
			102,3						
-573	20 5	"		" "	1326 ~~1449~~ 5+37.5	43 12		20 0	
SURVEY IN F. B. 693-94			129,2						
-572	26 5	"		" "	1325 ~~1157~~ 4+08.3	43 12		26 0	1 downguy DM
			129,5						
107-571	21 5	Single 4 Pin		4 Lines	1323 ~~1362~~ 2+78.8	43 12		27 0	

Profile No. ____ Notes Red. ____ Plotted ____ Job No. 8094 Division No. ____
X-Sec. No. ____ Date ____ Date ____ Survey of ____
Notes Chkd. ____ Date ____ Checked ____ Survey by ____ Notes C.E.S. Date 2/3/50
Map No. ____ Date ____ Date ____ Indexed ____ Date ____

F.B. 917 PG. 241
107

76L298 307 5-49

PLEASE RETURN TO
LOS ANGELES COUNTY SURVEYOR
726 LOS ANGELES COUNTY ENGINEERING BLDG.

NOTE: ANY ADDITIONS OR CHANGES ON THIS SHEET MUST BE MADE OR CIRCLED IN RED INK. WITH DATE AND NAME OF PERSON MAKING CHANGE.

Do not extend notes this side of this line.

STATION	B. S.	H. I.		Wire ELEV.					
Pole No.	Ht	X Arm	Ln. Wire	No. Per Arm	Wire Station	Wire Diagm	Size of Side Vw	Wire Ht	Remarks
			127.0						
107-590	16.0	Single 4 Pin		4 Lines	1347+29.7	43 | 21		15.5	
SURVEY IN F. B. 693-97			133.6						
-589	16.0	"		" "	1347+96.1	43 | 21		15.5	
			131.0						
-588	15.5	"		" "	1345+72	3/4 | 1/2		15.0	
SURVEY IN F. B. 693-96			130.5						
-587	21.5	"		" "	1344+42.0	34 | 12		21.0	
			131.1						
-586	20.5	"		" "	1343+10.3	34 | 12		20.0	
			131.8						
-585	21.5	"		" "	1341+79.1	34 | 12		21.0	
			134.4						
-584	22.0	"		" "	1339+37.3	34 | 12		21.5	
			133.6						
-583	21.5	"		" "	1338+03.7	34 | 12		21.0	
			133.6						
-582	17.0	"		" "	1337+77.5	34 | 12		16.5	" "
SURVEY IN F. B. 693-95			134.3						
107-581	17.0	Single 4 Pin		4 Lines	1336+43.2	34 | 12		16.5	1 downguy D.M.

Profile No. X-Sec. No.
Plotted Date Checked Date
Notes Red. Date Notes Chkd. Date
Job No. 8094 Division No. 107 Notes C.E. Shoemaker Date
Survey of Survey by E. C. Johnson Indexed
F.B. 917 PG. 242

S 76L298 307 5-49

PLEASE RETURN TO
LOS ANGELES COUNTY SURVEYOR
726 LOS ANGELES COUNTY ENGINEERING BLDG.

NOTE: ANY ADDITIONS OR CHANGES ON THIS SHEET MUST BE MADE OR CIRCLED IN RED INK, WITH DATE AND NAME OF PERSON MAKING CHANGE.

Do not extend notes this side of this line.

Profile No.____ Notes Red____ Plotted____ Job No. 8094 Division No.____
X-Sec. No.____ Notes Chkd.____ Date____ Checked____ Date____ Survey of____ Survey by____ Notes K.S. Date 2-3-50 Map No.____ Date____ Edited Johnson Date____
F.B. 917 PG. 42

STATION / Pole No.	B. S. / Ht	H. I. / X Arm	H. I. / Ln. Wire	F. S. / No. Per Arm	Wire ELEV. / Wire Station	Wire Diagm	Size of Side Wire	Wire Ht	Remarks
			125.1						
107-600	16 5	Single 4 Pin		4 Lines	0+00.4 1360+07.0	43 12		16 0	1 downguy Rt.
SURVEY IN F. B. 693-98			123.7						
-599	16 5	"		" "	8+76.7 1359+84.1	43 12			" " "
			120.2						
-598	17 0	"		" "	7+46.5 1358+53.7	43 12		16 5	1 downguy Rt.
			121.7						
-597	17 0	"		" "	6+34.8 1357+42.0	43 12		16 5	
			129.7						
-596	16 5	"		" "	5+25.1 1356+12.3	43 12		16 0	
			129.3						
-595	17 5	"		" "	3+75.8 1354+63.2	43 12		17 0	
			129.0						
-594	16 5	"		" "	2+46.8 1353+34.2	43 2 1		16 0	
SURVEY IN F. B. 693-97			131.5						
-593	21 5	"		" "	1+15.3 1352+02.7	43 21		21 0	
			129.1						
-592	16 5	"		" "	49+86.2 1350+73.6	43 21		16 0	
			129.5						
107-591	17 0	Single 4 Pin		4 Lines	8+56.1 1349+42.5	43 21		16 5	

76L298 307 5-49

PLEASE RETURN TO
LOS ANGELES COUNTY SURVEYOR
726 LOS ANGELES COUNTY ENGINEERING BLDG.

NOTE: ANY ADDITIONS OR CHANGES ON THIS SHEET MUST BE MADE OR CIRCLED IN RED INK, WITH DATE AND NAME OF PERSON MAKING CHANGE.

Do not extend notes this side of this line.

STATION	B. S.	H. I.	F. S.	ELEV.					
Pole No.	Ht	X Arm	Ln. Wire	Wire No. Per Arm	Wire Station	Wire Diagm	Size or Side Vw	Wire Ht	Remarks
			129.3						
107-610	16.5	Single 4 Pin		4 Lines	1[illegible]3+07.8 ~~1[illegible]4+152~~	34 ‖ 12		16.0	
SURVEY IN F. B. 693-99			129.6						
-609	16.5	"		" "	1[illegible]1+78.2 ~~1[illegible]2+85[illegible]~~	34 ‖ 12		16.0	
			129.7						
-608	17.0	"		" "	1[illegible]0+48.5 ~~1[illegible]1+55[illegible]~~	34 ‖ 12		16.5	
			130.4						
-607	16.5	"		" "	1[illegible]9+18.1 ~~1[illegible]0+25[illegible]~~	34 ‖ 12		16.0	
			129.0						
-606	17.5	"		" "	1[illegible]7+89.1 ~~1[illegible]3+90[illegible]~~	34 ‖ 2 / 1		16.0	
			129.7						
-605	16.5	"		" "	1[illegible]6+59.4 ~~1[illegible]7+60[illegible]~~	34 ‖ 21		16.0	
			144.5						
-604	16.0	"		" "	1[illegible]5+14.3 ~~1[illegible]5+22[illegible]~~	34 ‖ 21		15.5	
			130.6						
-603	20.5	"		" "	1[illegible]3+84.3 ~~1[illegible]4+91[illegible]~~	34 ‖ 21		20.0	
SURVEY IN F. B. 693-98			131.5						
-602	16.5	"		" "	1[illegible]2+52.8 ~~1[illegible]3+50[illegible]~~	34 ‖ 21		16.0	
			127.3						
107-601	16.5	Single 4 Pin		4 Lines	1[illegible]1+25.5 ~~1[illegible]2+32[illegible]~~	4 ‖ 1 / 3 ‖ 2		16.0	

Profile No. X-Sec. No.
Plotted Date Checked Date
Notes Red. Date Notes Chkd. Date
Division No. 107 Notes C.E. Shoemaker Date
Job No. 8094 Notes C. Johnson
Survey of
Survey by
Indexed
F.B. 917 PG. 244

5 76L298 307 5-49

PLEASE RETURN TO
LOS ANGELES COUNTY SURVEYOR
726 LOS ANGELES COUNTY ENGINEERING BLDG.

NOTE: ANY ADDITIONS OR CHANGES ON THIS SHEET MUST BE MADE OR CIRCLED IN RED INK, WITH DATE AND NAME OF PERSON MAKING CHANGE.

Do not extend notes this side of this line.

STATION	B. S.	H. I.		F. S.	Wire No. Per Arm	ELEV. Wire Station	Wire Diagm	Size or Side Vw	Wire Ht	Remarks
Pole No.	Ht	X Arm	Ln. Wire							
			129.7							
107-620	16.5	Single 4 Pin			4 Lines	1387+112 (6+03.8)	43 / 12		16.0	
SURVEY IN F. B. 693-100			128.7							
-619	21.0	"			" "	1385+82 (4+75.1)	43 / 12		20.5	
			130.0							
-618	20.5	"			" "	1383+52 (3+45.1)	43 / 2 / 1		20.0	
			129.5							
-617	21.0	"			" "	1383+230 (2+15.6)	43 / 21		20.5	
			130.7							
-616	16.5	"			" "	1381+923 (0+84.9)	43 / 21		16.0	
			130.3							
615	16.5	"			" "	1380+52 (79+54.6)	43 / 21		16.0	
			129.0							
614	16.5	"			" "	1379+330 (8+25.6)	43 / 21		16.0	
			129.9							
613	16.5	"			" "	1378+031 (6+95.7)	43 / 21		16.0	
SURVEY IN F. B. 693-99			130.1							
612	16.0	"			" "	1376+730 (5+65.6)	3 / 4 / 1 / 2		15.5	
			128.5							
107-611	16.5	Single 4 Pin			4 Lines	1375+45 (4+37.1)	34 / 12		16.0	

Profile No. ____ Notes Red. ____ Plotted ____ Job No. 8094 Division No. ____
X-Sec. No. ____ Date ____ Date ____ Survey of ____
Notes Chkd. ____ Checked ____ Survey by ____ Notes CES Date 2-6-50
Date ____ Date ____ Map No. ____ Indexed ____ Date ____

F.B. 917 PG. 245

76L298 307 5-49

PLEASE RETURN TO
LOS ANGELES COUNTY SURVEYOR
726 LOS ANGELES COUNTY ENGINEERING BLDG.

NOTE: ANY ADDITIONS OR CHANGES ON THIS SHEET MUST BE MADE OR CIRCLED IN RED INK, WITH DATE AND NAME OF PERSON MAKING CHANGE.

Do not extend notes this side of this line.

STATION	B. S.	H. I.		F. S.	ELEV.					
Pole No.	Ht	X Arm	Ln. Wire	Wire No. Per Arm	Wire Station	Wire Diagm	Size or Side Vw	Wire Ht	Remarks
			130.3						
107 - 630	15.5	Single 4 Pin		4 Lines	99+12.1 ~~1400+19.5~~	34 ‖ 2 / 1		15.0	
SURVEY IN F. B. 693 - 101			129.8						Lines cross over oiled road clearance 23.5
629	22.5	"		" "	7+82.3 ~~98+89.4~~	34 ‖ 21		22.0	
			134.6						
-628	22.5	"		" "	6+47.7 ~~97+55.1~~	34 ‖ 21		22.0	
			129.6						
-627	21.5	"		" "	5+18.1 ~~96+25.5~~	34 ‖ 21		21.0	
			128.5						
-626	17.0	"		" "	3+89.6 ~~4+97.0~~	34 ‖ 21		16.5	
			135.2						
-625	25.5	"		" "	2+54.4 ~~93+61.8~~	34 ‖ 21		25.0	
			129.5						
-624	23.5	"		" "	1+24.9 ~~92+32.3~~	4 / 3 ‖ 1 / 2		22.0	
SURVEY IN F. B. 693 - 100			129.8						
-623	17.0	"		" "	89+95.1 ~~91+02.5~~	43 ‖ 12		16.5	
			132.1						
-622	16.5	"		" "	8+63.0 ~~89+70.4~~	43 ‖ 12		16.0	
			129.5						
107 - 621	16.5	Single 4 Pin		4 Lines	7+33.5 ~~88+40.9~~	43 ‖ 12		16.0	

Profile No. X-Sec. No.
Plotted Date Checked Date
Notes Red. Date Notes Chkd. Date
Division No. 107
Job No. 8094
Notes C.E. Shoemaker
Survey of
Survey by A. C. Johnson
Indexed
F.B. 917 PG. 246

76L298 307 5-49

PLEASE RETURN TO
LOS ANGELES COUNTY SURVEYOR
726 LOS ANGELES COUNTY ENGINEERING BLDG.

NOTE: ANY ADDITIONS OR CHANGES ON THIS SHEET MUST BE MADE OR CIRCLED IN RED INK, WITH DATE AND NAME OF PERSON MAKING CHANGE.

Do not extend notes this side of this line.

STATION	B. S.	H. I.	F.	Wire ELEV.						
Pole No.	Ht	X Arm	Ln. Wire	No. Per Arm	Wire Station	Wire Diagm	Size or Side Vw	Wire Ht	Remarks
			131.3						
LACo. No #	20 0	Single 4 Pin		4 Lines	1413 ~~+35.4~~ 2+28.0	43 21		19 5	
			128.9						
107 -639	15 5	"		" "	1412 ~~+06.5~~ 0+99.1	43 21		15 0	
			141.3						
-638	16 5	"		" "	1410 ~~+65.2~~ 09+57.8	43 21		16 0	
			131.4						
-637	17 0	"		" "	1409 ~~+33.8~~ 8+26.4	43 21		16 5	
			130.9						
-636	16 0	"		" "	1408 ~~+08.9~~ 6+95.5	3 1 / 4 2		15 5	
			130.0						
-635	20 0	"		" "	1406 ~~+72.9~~ 5+65.5	34 12		19 5	
			131.0						
-634	16 5	"		" "	1405 ~~+41.9~~ 4+34.5	34 12		16 0	
			131.8						
-633	16 5	"		" "	1404 ~~+10.1~~ 3+02.7	34 12		16 0	
			129.6						
-632	16 0	"		" "	1402 ~~+80.5~~ 1+73.1	34 12		15 5	
			130.7						
107 -631	16 5	Single 4 Pin		4 Lines	1400 ~~+49.8~~ 1401 ~~+42.4~~	34 12		16 0	

SURVEY IN F. B. 693-101

Profile No. ____ Notes Red. ____ Plotted ____ Job No. 8094 Division No. ____ F.B. 917 PG. 247
X-Sec. No. ____ Date ____ Date ____ Survey of ____ 101
Notes Chkd. ____ Checked ____ Survey by ____ Notes CES Date 2-6-50
Date ____ Date ____ Map No. ____ Indexed ____ Date ____
C. Johnson

76L298 307 5-49

PLEASE RETURN TO
LOS ANGELES COUNTY SURVEYOR
726 LOS ANGELES COUNTY ENGINEERING BLDG.

NOTE: ANY ADDITIONS OR CHANGES ON THIS SHEET MUST BE MADE OR CIRCLED IN RED INK, WITH DATE AND NAME OF PERSON MAKING CHANGE.

Do not extend notes this side of this line.

Profile No. ____ X-Sec. No. ____
Plotted ____ Date ____
Notes Red. ____ Date ____
Notes Chkd. ____ Date ____
Checked ____ Date ____

Job No. 8024 Division No. 107
Survey of ____
Survey by ____ Notes CE Shoemaker
Indexed A. C. Johnson Date ____

F.B. 917 PG. 248

SURVEY IN F. B. 693-102

STATION Pole No.	B. S. Ht	X Arm	H. I. Ln.	Wire	F. S. Wire No. Per Arm	ELEV. Wire Station	Wire Diagm	Size or Side Vw	Wire Ht	Remarks
			130.4							
107 - 650	20 5	Single 4 Pin			4 Lines	425+439.3	34 || 21		20 0	
			131.5							
-649	20 0	"		"	"	424+07.5	34 || 21		19 5	
			131.6							
-648	15 5	"		"	"	423+76.2	4/3 || 1/2		15 0	
			131.8							
-647	16 5	"		"	"	422+44.4	43 || 12		16 0	
			130.9							
-646	16 5	"		"	"	421+13.5	43 || 12		16 0	
			132.4							
-645	16 5	"		"	"	419+81.1	43 || 12		16 0	
			129.0							
-644	16 0	"		"	"	418+49.5	43 || 12		15 5	
			131.2							
-643	15 5	"		"	"	417+17.9	43 || 12		15 0	
			130.4							
-642	16 5	"		"	"	415+86.5	43 || 2/1		16 0	
			131.2							
107 - 641	16 5	Single 4 Pin			4 Lines	414+54.7	43 || 21		16 0	

76L298 307 5-49

PLEASE RETURN TO
LOS ANGELES COUNTY SURVEYOR
726 LOS ANGELES COUNTY ENGINEERING BLDG.

NOTE: ANY ADDITIONS OR CHANGES ON THIS SHEET MUST BE MADE OR CIRCLED IN RED INK, WITH DATE AND NAME OF PERSON MAKING CHANGE.

Do not extend notes this side of this line.

STATION	B. S.	H. I.		F. Wire	ELEV.			Size		
Pole No.	Ht	X Arm	Ln. Wire	No. Per Arm	Wire Station	Wire Diagm	or Side Vw	Wire Ht	Remarks
			131.6						
107-660	16 5	Single 4 Pin		4 Lines	1439 8+51.8 ~~+59.2~~	3 1 / 4 2		15 5	
			132.1						
-659	21 0	"		" "	1438 7+19.7 ~~+27.1~~	34 12		20 5	
SURVEY IN F. B. 693-104			130.6						
-658	19 5	"		" "	1436 5+89.1 ~~+90.5~~	34 12		19 0	
			132.2						
-657	20 5	"		" "	1435 4+56.9 ~~+64.3~~	34 12		20 0	1 downguy D.M.
			134.0						
-656	20 5	"		" "	1434 3+22.9 ~~+30.3~~	34 12		20 0	1 broken downguy
			130.3						
-655	20 0	"		" "	1433 1+92.6 ~~+60.0~~	34 12		19 5	1 downguy D.M.
			132.2						
-654	19 5	"		" "	1431 0+60.4 ~~+67.8~~	34 2 / 1		19 0	"
SURVEY IN F. B. 693-103			130.5						
-653	21 0	"		" "	1430 29+29.9 ~~+37.3~~	34 21		20 5	"
			129.3						
-652	21 0	"		" "	1429 8+00.6 ~~+08.0~~	34 21		20 5	1 downguy D.M.
			130.9						
107-651	20 5	Single 4 Pin		4 Lines	1427 6 69.7 ~~+77.1~~	34 21		20 0	

Profile No. ____ Notes Red. ____ Plotted ____ Job No. 8094 Division No. ____ F.B. 917 PG. 249
X-Sec. No. ____ Date ____ Date ____ Survey of ____ 107
Notes Chkd. ____ Checked ____ Survey by ____ Notes CES Date 2-6-50
Date ____ Date ____ Map No. ____ Indexed ____ Johnson Date ____

76L298 307 5-49

PLEASE RETURN TO
LOS ANGELES COUNTY SURVEYOR
726 LOS ANGELES COUNTY ENGINEERING BLDG.

NOTE: ANY ADDITIONS OR CHANGES ON THIS SHEET MUST BE MADE OR CIRCLED IN RED INK, WITH DATE AND NAME OF PERSON MAKING CHANGE.

Do not extend notes this side of this line.

STATION Pole No.	B. S. Ht	X Arm	H. I. Ln. Wire	F. S. Wire No. Per Arm	ELEV. Wire Station	Wire Diagm	Size or Side Vw	Wire Ht	Remarks
			124.6						
107 - 670	21 0	Single 6 pin		6 Lines	1+59.4 ~~1452+66.8~~	XX 4 ∩ 312		20 5	
SURVEY IN F. B. 693-105			131.4						
- 669	19 0	Single 6 Pin		6 Lines	0+28.0 ~~1451+35.4~~	XX 4 ∩ 312		18 5	Pick up 2 deadend lines outer left
			130.0						
- 668	16 5	Single 4 Pin		4 Lines	4X+98.0 ~~1450+05.4~~	43 ∩ 12		16 0	#4 wire off insolator
			130.0						
667	16 0	"		" "	7+68.0 ~~1448+75.4~~	43 ∩ 12		15 5	
			132.4						
- 666	19 5	"		" "	6+35.6 ~~1447+43.0~~	43 ∩ 2 / 1		18 0	
			129.2						
- 665	19 5	"		" "	5+06.4 ~~1446+13.8~~	43 ∩ 21		19 0	
			132.0						
- 664	20 5	"		" "	3+74.4 ~~1444+81.8~~	43 ∩ 21		20 0	
SURVEY IN F. B. 693-104			130.8						
- 663	21 0	"		" "	2+43.6 ~~1443+51.0~~	43 ∩ 21		20 5	
			130.7						
- 662	20 5	"		" "	1+12.4 ~~1442+20.5~~	43 ∩ 21		20 0	
			129.5						
107 - 661	16 5	Single 4 Pin		4 Lines	39+83.4 ~~1440+90.8~~	43 ∩ 21		16 0	

F.B. 917 PG. 250
Job No. 8094 Division No. ____ Notes Red. ____ Plotted ____ No. ____ Profile
Survey of [illegible] Date ____ Date ____ X-Sec.
Survey by [illegible] Notes C E Shoemaker Notes Chkd. ____ Checked ____ No. ____
Indexed A. C. Johnson Date ____ Date ____

76L298 307 5-49

PLEASE RETURN TO
LOS ANGELES COUNTY SURVEYOR
726 LOS ANGELES COUNTY ENGINEERING BLDG.

NOTE: ANY ADDITIONS OR CHANGES ON THIS SHEET MUST BE MADE OR CIRCLED IN RED INK, WITH DATE AND NAME OF PERSON MAKING CHANGE.

Do not extend notes this side of this line.

STATION	B. S.	H. I.		F. Wire	ELEV.				
Pole No.	Ht	X Arm	Ln. Wire	No. Per Arm	Wire Station	Wire Diagm	Size or Side Vw	Wire Ht	Remarks
			130.0	To Vincent Fire Sta.		Sta.	1763 ~~+49.8~~ 2+42.4		END OF POLE LINE 107 - VINCENT All lines into underground cable 100° to S
107-677	20°	Double 10 Pin		4 Lines	1462 ~~+19.8~~ 1+12.4	342 | 1		19⁵	1 downguy D.M. Lines cross over Sierra Hwy. Clearance 22⁵
			163.3						
-676	25⁵	Double 10 Pin		4 Lines	1460 ~~+56.5~~ 59+49.1	342 | 1		25°	1 downguy D.M. 2 x lines leave to North East Pole is braced with another pole
SURVEY IN F. B. 693-105, 106			102.9						
675	21°	Single 6 pin		6 Lines	1459 ~~+53.6~~ 8+46.2	XX 3 | 421		20⁵	
			130.3						
674	21°	"		" "	1458 ~~+23.5~~ 7+15.9	XX 3 | 421		20⁵	
			130.6						
-673	16⁵	"		" "	1456 ~~+92.7~~ 5+85.3	XX 3 | 421		16°	
SURVEY IN F. B. 693-105			171.0						
-672	16⁵	"		" "	1455 ~~+21.1~~ 4+14.3	X | 4 1 / X | 3 2		16°	
			130.3						
107-671	21⁵	Single 6 Pin		6 Lines	1453 ~~+91.4~~ 2+84.0	XX 4 | 312		20⁵	

Profile No. ____ Date ____ Notes Red. ____ Plotted ____ Job No. 8094 Division No. ____
X-Sec. No. ____ Date ____ Notes Chkd. ____ Checked ____ Survey of ____ Survey by ____ Notes CES Date 2-6-58
Map No. ____ Date ____ Date ____ Date ____ Date ____ Date ____ Date ____ Date ____ Date ____

F.B. 912 PG. 251

76L298 307 5-49

PLEASE RETURN TO
LOS ANGELES COUNTY SURVEYOR
726 LOS ANGELES COUNTY ENGINEERING BLDG.

NOTE: ANY ADDITIONS OR CHANGES ON THIS SHEET MUST BE MADE OR CIRCLED IN RED INK, WITH DATE AND NAME OF PERSON MAKING CHANGE.

Do not extend notes this side of this line.

Profile No. ____ X-Sec. No. ____

Plotted ____ Date ____ Notes Red. ____ Date ____ Notes Chkd. ____ Date ____ Checked ____ Date ____

Job No. 8094 Division No. 1107

Survey of ____ Notes CE Sloemaker

Survey by K. C. Johnson Date ____

Indexed ____

B. 917 PG. 252

STATION	B. S.	H. I.	F. S.	ELEV.	Wire No. Per Arm	Wire Station	Wire Diagm	Size or Side Vw	Wire Ht	Remarks
Pole No.	Ht	X Arm	In. Wire							

76L298 307 5-49

PLEASE RETURN TO
LOS ANGELES COUNTY SURVEYOR
726 LOS ANGELES COUNTY ENGINEERING BLDG.

NOTE: ANY ADDITIONS OR CHANGES ON THIS SHEET MUST BE MADE OR CIRCLED IN RED INK, WITH DATE AND NAME OF PERSON MAKING CHANGE.

Do not extend notes this side of this line.

STATION	B. S.	H. I.	F. S.	Wire No. Per Arm	ELEV. Wire Station	Wire Diagm	Size of Wire Side Vw	Wire Ht	Remarks
Pole No.	Ht	X Arm Ln.	Wire						

Profile Notes Red. Plotted Job No. Division No.
No. Date Date Survey of
X-Sec. Notes Chkd. Checked Survey by Notes Date
No. Date Date Map No. Indexed Date

F. B. PG.

76L298 307 5-49

PLEASE RETURN TO
LOS ANGELES COUNTY SURVEYOR
726 LOS ANGELES COUNTY ENGINEERING BLDG.

NOTE: ANY ADDITIONS OR CHANGES ON THIS SHEET MUST BE MADE OR CIRCLED IN RED INK, WITH DATE AND NAME OF PERSON MAKING CHANGE.

Do not extend notes this side of this line.

Profile No. ____ X-Sec. No. ____

Plotted ____ Date ____ Checked ____ Date ____

Notes Red. ____ Date ____ Notes Chkd. ____ Date ____

Division No. ____

Job No. ____

Notes ____ Date ____

Survey of ____

Survey by ____

Indexed ____

P.G. 254

STATION	B. S.	H. I.	F. S.	ELEV.	Wire No. Per Arm	Wire Station	Wire Diagm	Size or Side Vw	Wire Ht	Remarks
Pole No.	Ht	X Arm Ln.	Wire							

76L298 307 5-49

PLEASE RETURN TO
LOS ANGELES COUNTY SURVEYOR
726 LOS ANGELES COUNTY ENGINEERING BLDG.

NOTE: ANY ADDITIONS OR CHANGES ON THIS SHEET MUST BE MADE OR CIRCLED IN RED INK, WITH DATE AND NAME OF PERSON MAKING CHANGE.

Do not extend notes this side of this line.

STATION	B. S.	H. I.	F. Wire ELEV.				Size		
Pole No.	Ht	X Arm Ln.	Wire	No. Per Arm	Wire Station	Wire Diagm	or Side Ww	Wire Ht	Remarks

Profile Notes Red. Plotted Job No. Division No.
No. Date Date Survey of
X-Sec. Notes Chkd. Checked Survey by Notes Date
No. Date Date Map No. Indexed Date

F.B. Pg. 25

76L298 307 5-49

PLEASE RETURN TO
LOS ANGELES COUNTY SURVEYOR
726 LOS ANGELES COUNTY ENGINEERING BLDG.

NOTE: ANY ADDITIONS OR CHANGES ON THIS SHEET MUST BE MADE OR CIRCLED IN RED INK, WITH DATE AND NAME OF PERSON MAKING CHANGE.

Do not extend notes this side of this line.

STATION	B. S.	H. I.		F. S.	ELEV.						
Pole No.	Ht	X Arm	Ln. Wire	Wire No. Per Arm	Wire Station	Wire Diagm	Size or Side Vw	Wire Ht	Remarks

Profile
Plotted ____ No. ____
Date ____ X-Sec.
Checked ____ No. ____
Date ____

Notes Red. ____
Date ____
Notes Chkd. ____
Date ____

Division No. ____
Job No. ____
Notes ____
Date ____

Survey of ____
Survey by ____
Indexed ____

F.B. PG. 256

76L298 307 5-49

PLEASE RETURN TO
LOS ANGELES COUNTY SURVEYOR
726 LOS ANGELES COUNTY ENGINEERING BLDG.

NOTE: ANY ADDITIONS OR CHANGES ON THIS SHEET MUST BE MADE OR CIRCLED IN RED INK, WITH DATE AND NAME OF PERSON MAKING CHANGE.

Do not extend notes this side of this line.

STATION	B. S.	H. I.	F. S	Wire No. Per Arm	ELEV. Wire Station	Wire	Size or Side Vw	Wire Ht	
Pole No.	Ht	X Arm In.	Wire			Diagm			Remarks

Profile Notes Red. Plotted Job No. Division No.
No. Date Date Date Survey of
X-Sec. Notes Chkd. Checked Survey by Notes
No. Date Date Map No. Indexed Date Date

F.B. PG. 257

76L298 307 5-49

PLEASE RETURN TO
LOS ANGELES COUNTY SURVEYOR
726 LOS ANGELES COUNTY ENGINEERING BLDG.

NOTE: ANY ADDITIONS OR CHANGES ON THIS SHEET MUST BE MADE OR CIRCLED IN RED INK, WITH DATE AND NAME OF PERSON MAKING CHANGE.

Do not extend notes this side of this line.

Profile No. ____ X-Sec. No. ____

Plotted ____ Date ____ Checked ____ Date ____

Notes Red. ____ Date ____ Notes Chkd. ____ Date ____

Division No. ____

Job No. ____

F.B. Pg. 258

Survey of ____

Survey by ____ Notes ____

Indexed ____ Date ____

STATION	B. S.	H. I.	F. S.	Wire No. Per Arm	Wire Station	ELEV. Wire	Diagm	Size or Side Vw	Wire Ht	Remarks
Pole No.	Ht	X Arm Ln.	Wire							

76L298 307 5-49

PLEASE RETURN TO
LOS ANGELES COUNTY SURVEYOR
726 LOS ANGELES COUNTY ENGINEERING BLDG.

NOTE: ANY ADDITIONS OR CHANGES ON THIS SHEET MUST BE MADE OR CIRCLED IN RED INK, WITH DATE AND NAME OF PERSON MAKING CHANGE.

Do not extend notes this side of this line.

STATION	B. S.	H. I.		F. S.	Wire No. Per Arm	ELEV. Wire Station	Wire Diagm	Size of Wire Side Vw	Wire Ht	Remarks
Pole No.	Ht	X Arm	Ln. Wire							

Profile Notes Red. Plotted Job No. Division No.
No. Date Date Survey of
X-Sec. Notes Chkd. Checked Survey by Notes Date
No. Date Date Map No. Indexed Date

F. B. Pg. 259

76L298 307 5-49

PLEASE RETURN TO
LOS ANGELES COUNTY SURVEYOR
726 LOS ANGELES COUNTY ENGINEERING BLDG.

NOTE: ANY ADDITIONS OR CHANGES ON THIS SHEET MUST BE MADE OR CIRCLED IN RED INK. WITH DATE AND NAME OF PERSON MAKING CHANGE.

Do not extend notes this side of this line.

STATION	B. S.	H. I.		F. S.	ELEV.					
Pole No.	Ht	X Arm	Ln. Wire	Wire No. Per Arm	Wire Station	Wire Diagm	Size or Side Vw	Wire Ht	Remarks

F.B. PG. 260

Job No. ____ Division No. ____ Notes Red. ____ Plotted ____ Profile ____

Survey of ____ Date ____ Date ____ No. ____

Survey by ____ Notes ____ Notes Chkd. ____ Checked ____ X-Sec. ____

Indexed ____ Date ____ Date ____ Date ____ No. ____

76L298 307 5-49

PLEASE RETURN TO
LOS ANGELES COUNTY SURVEYOR
726 LOS ANGELES COUNTY ENGINEERING BLDG.

NOTE: ANY ADDITIONS OR CHANGES ON THIS SHEET MUST BE MADE OR CIRCLED IN RED INK, WITH DATE AND NAME OF PERSON MAKING CHANGE.

Do not extend notes this side of this line.

STATION	B. S.	H. I.	F. Wire ELEV.				Size		
Pole No.	Ht	X Arm Ln.	Wire	No. Per Arm	Wire Station	Wire Diagm	or Side Vw	Wire Ht	Remarks

Profile Notes Red. Plotted Job No. Division No.
No. Date Date Survey of
X-Sec. Notes Chkd. Checked Survey by Notes Date
No. Date Date Map No. Indexed Date

F.B. PG. 261

76L298 307 5-49

PLEASE RETURN TO
LOS ANGELES COUNTY SURVEYOR
726 LOS ANGELES COUNTY ENGINEERING BLDG.

NOTE: ANY ADDITIONS OR CHANGES ON THIS SHEET MUST BE MADE OR CIRCLED IN RED INK. WITH DATE AND NAME OF PERSON MAKING CHANGE.

Do not extend notes this side of this line.

Profile No. ____ Plotted ____ Date ____ X-Sec. No. ____ Date ____

Division No. ____ Notes Red. ____ Date ____ Notes Chkd. ____ Checked ____ Date ____

Job No. ____ Notes ____ Date ____

F.B. Pg. 262

Survey of ____

Survey by ____

Indexed ____

STATION	B. S.	H. I.	F. Wire ELEV.			Size			
Pole No.	Ht	X Arm Ln.	Wire	No. Per Arm	Wire Station	Wire Diagm	or Side Vw	Wire Ht	Remarks

Notes Ck'd by	Survey of Telephone Line # 107
Map No.	W. O. 8094 Tape No. 13 Std. 84 °F
Office Work	Surveyed by W. S. COWHERD
Checked	Notes W.S.C. Date 2-6-50
Date	Indexed E. C. Johnson

F. B. 917 PG. 263

BOT Pg # 264

193.39 @ 1°28 T 60 = 193.30

POLE LINE CHANGE

Between Pole # 107-74 & Pole # 107-100 Sand Cy Call Box
FB 598-82

Poles noted as "original poles" are same as shown in FB 598-82 To 86

(2) 334 24 00
(4) 309 48 00
167 12 00

P # 2 Set N&T

137.49 @ 000 T 58 = 137.47
235.32 @ 000 T 58 = 235.28
372.75

(2) 305 36 30
(4) 251 13 00
152 48 15

P # 1 Set Ike

189.42 @ 0°00 T 58 = 189.39

PI # 34 Set N&T by Ties Per FB 446-175

PI # 35 Set N&T Per Ties FB 446-175

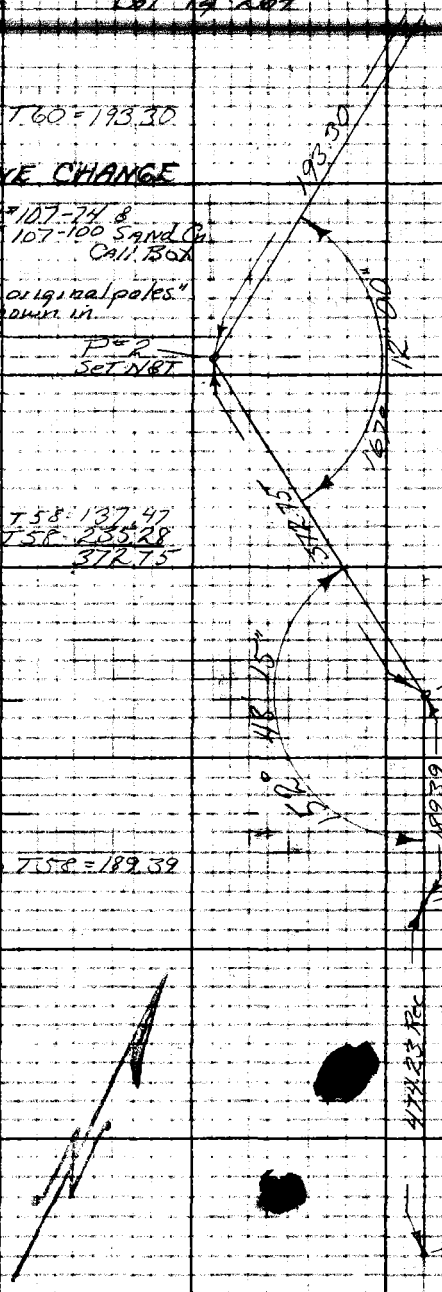

Note: Any Additions or Changes on This Sheet Must be Made or Circled in Red Ink With Date and Name of Person Making Change.

Do not extend notes this side of this line.

RETURN TO
LOS ANGELES COUNTY SURVEYOR
726 LOS ANGELES COUNTY
ENGINEERING BLDG.

76F3098 247 10M 1-49

F. B. 917 Pg. 264

Bot Pg = 265

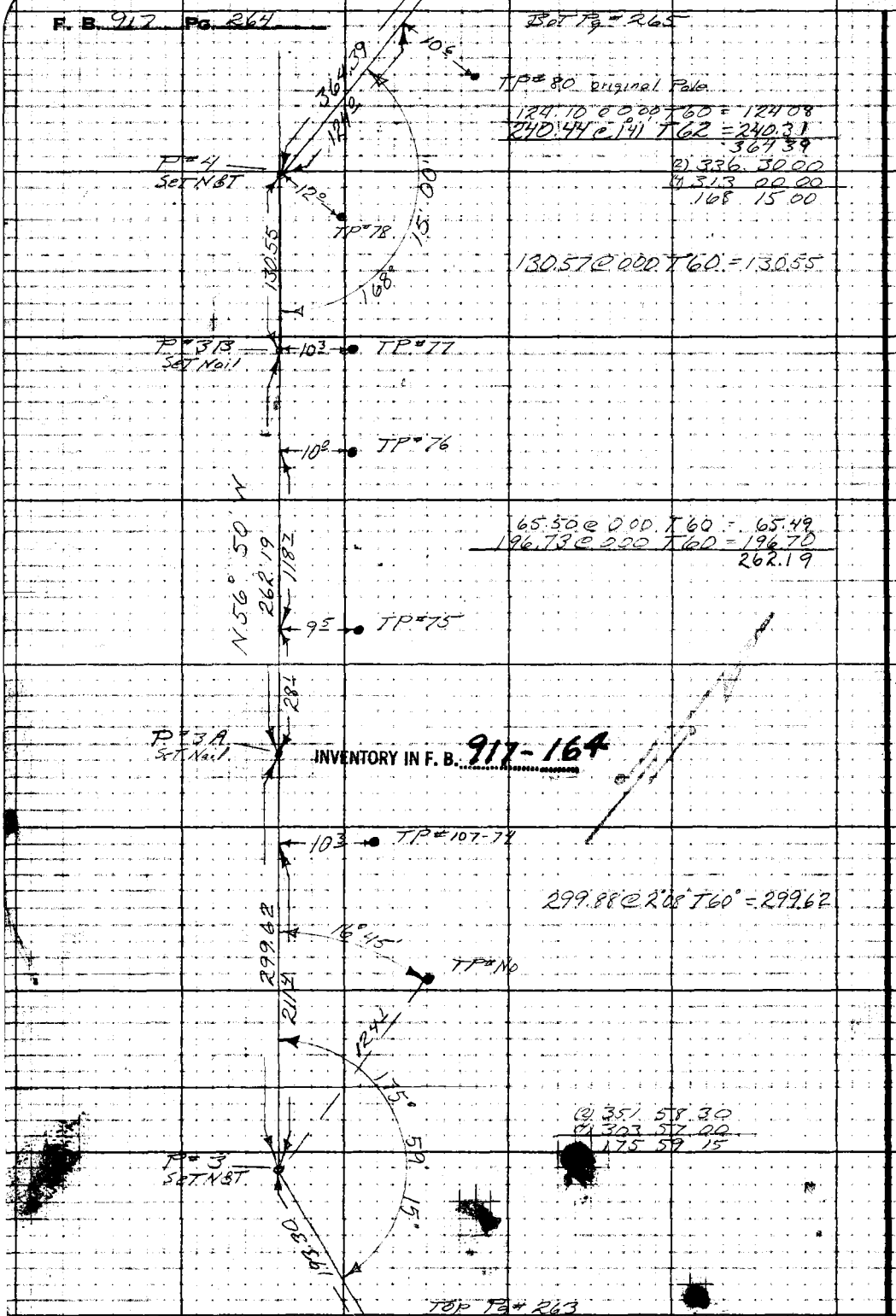

RETURN TO
LOS ANGELES COUNTY SURVEYOR
725 LOS ANGELES COUNTY
ENGINEERING BLDG.

Do not extend notes this side of this line.

Note: Any Additions or Changes on This Sheet Must be Made or Checked in Red Ink With Date and Name of Person Making Change.

Notes Ck'd by	Survey of [illegible] 107
Map No.	W. O. 809 Tape No. 13 St'd 84 °F
Office Work	Surveyed by W. S. COWHERD
Checked	Noted W S C Date 2-7-50
Date	Indexed [illegible] C. Johnson

F. B. 917 Pg. 265

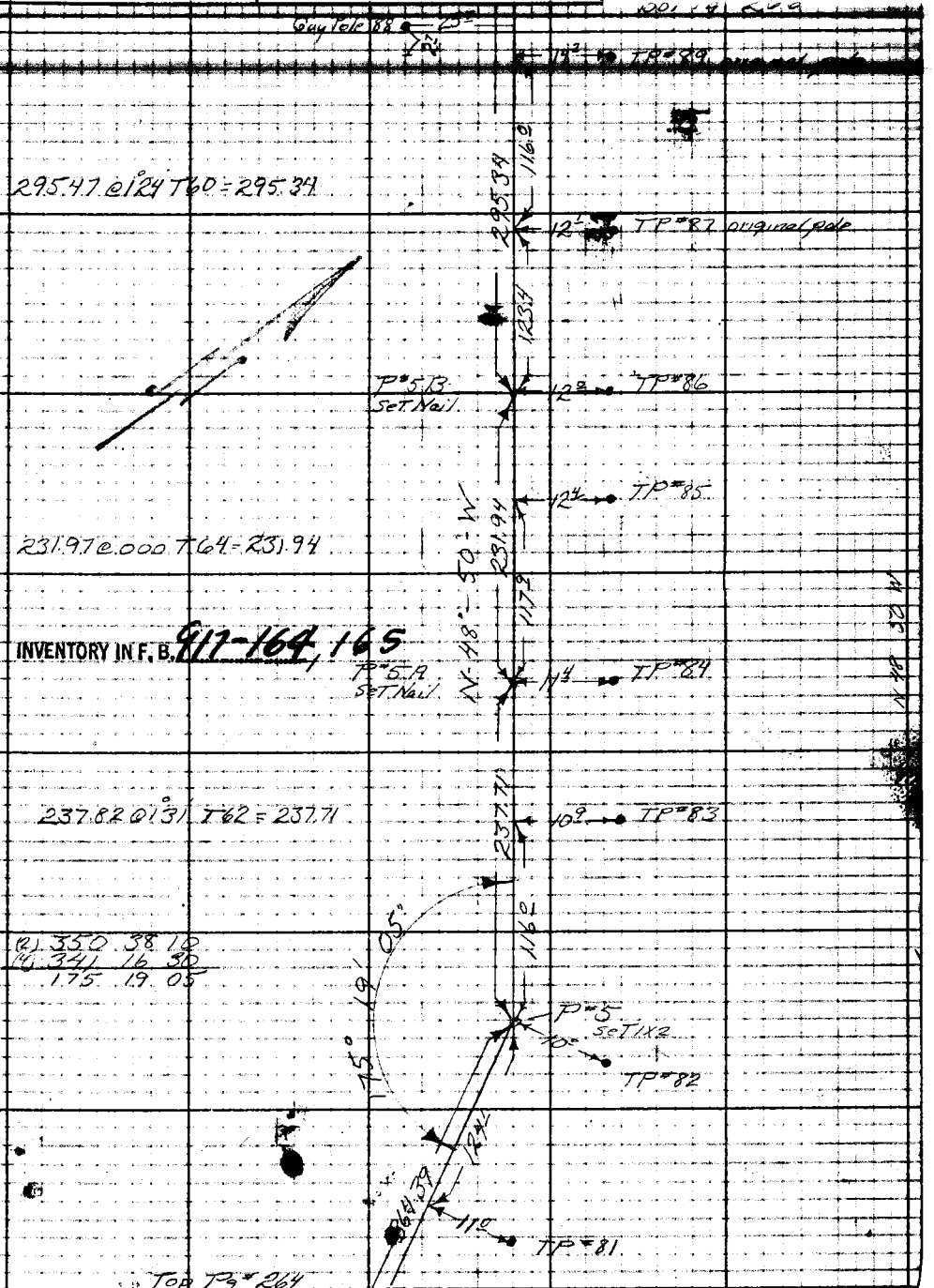

Note: Any Additions or Changes on This Sheet Must be Made or Circled in Red Ink With Date and Name of Person Making Change.

Do not extend notes this side of this line.

RETURN TO
LOS ANGELES COUNTY SURVEYOR
726 LOS ANGELES COUNTY
ENGINEERING BLDG.

76F3098 247 10M 1-49

F. B. 917 PG. 266

Bot Pg # 267

235.80 @ 1°53' T 60 = 235.63

(2) 351 19 00
(4) 342 37 50
175 39 30

248.66 @ 0°46' T 62 = 248.60

276.05 @ 1°28' T 60 = 275.92

INVENTORY IN F. B. 917-165

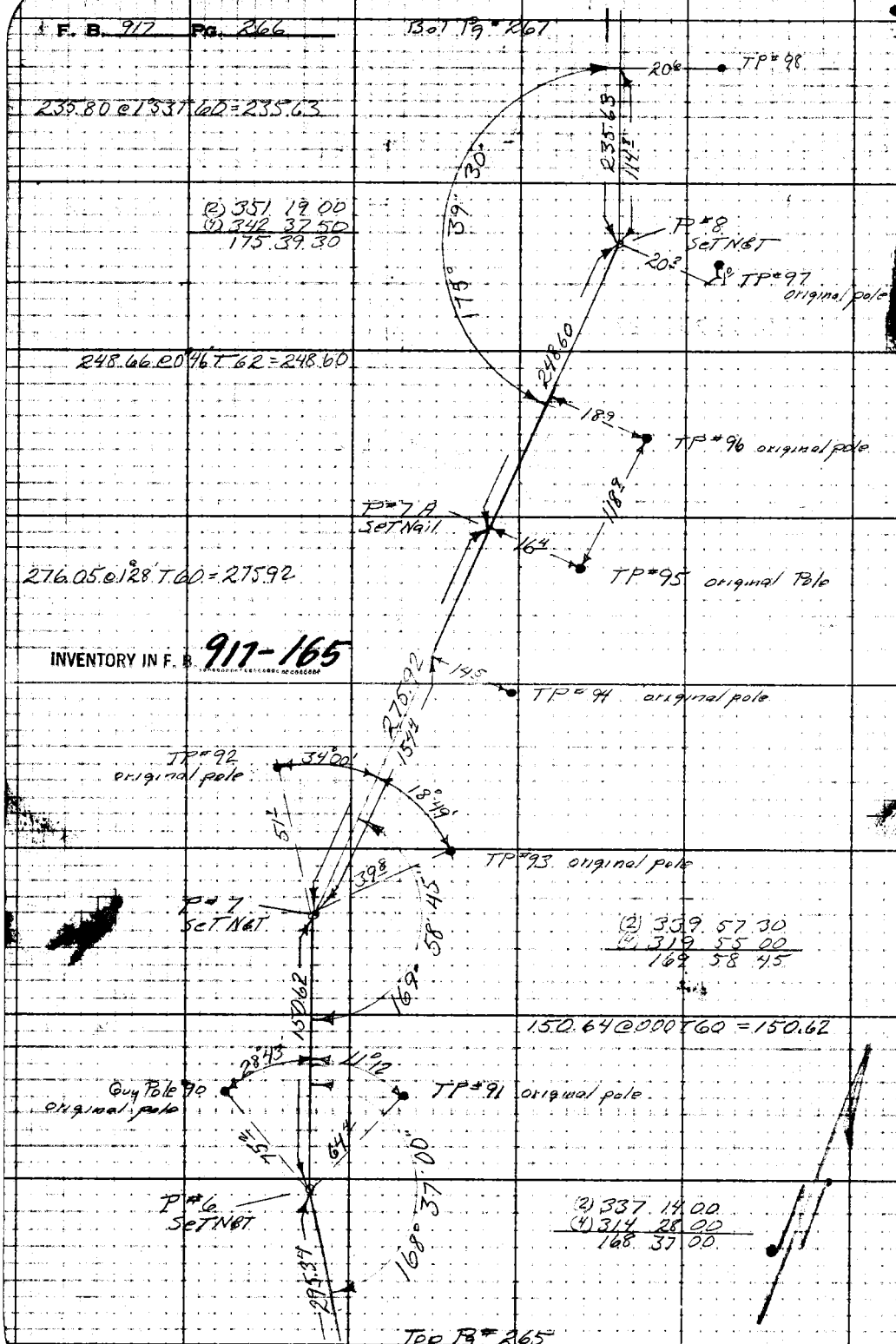

(2) 339 57 30
(4) 319 55 00
169 58 45

150.64 @ 0°00' T 60 = 150.62

(2) 337 14 00
(4) 314 28 00
168 37 00

Top Pg # 265

RETURN TO
LOS ANGELES COUNTY SURVEYOR
725 LOS ANGELES COUNTY
ENGINEERING BLDG.

Do not extend notes this side of this line

Note: Any Additions or Changes on This Sheet Must be Made or Circled in Red Ink With Date and Name of Person Making Change.

Notes Ck'd by	Survey of [illegible]	F. B. 917 Pg. 267
Map No.	W. O. 8094 Tape No. 13 St'd. 84 °F	
Office Work	Surveyed by W. S. COWHERD	
Checked	Notes W.S.C. Date 2-17-50	
Date	Indexed A. C. Johnson	



Note: Any Additions or Changes on This Sheet Must be Made or Circled in Red Ink With Date and Name of Person Making Change.

Do not extend notes this side of this line.

RETURN TO
LOS ANGELES COUNTY SURVEYOR
726 LOS ANGELES COUNTY
ENGINEERING BLDG.

76F3095 247 10M 5-49

F. B. 917 Pg. 268

Bet Pg. 269

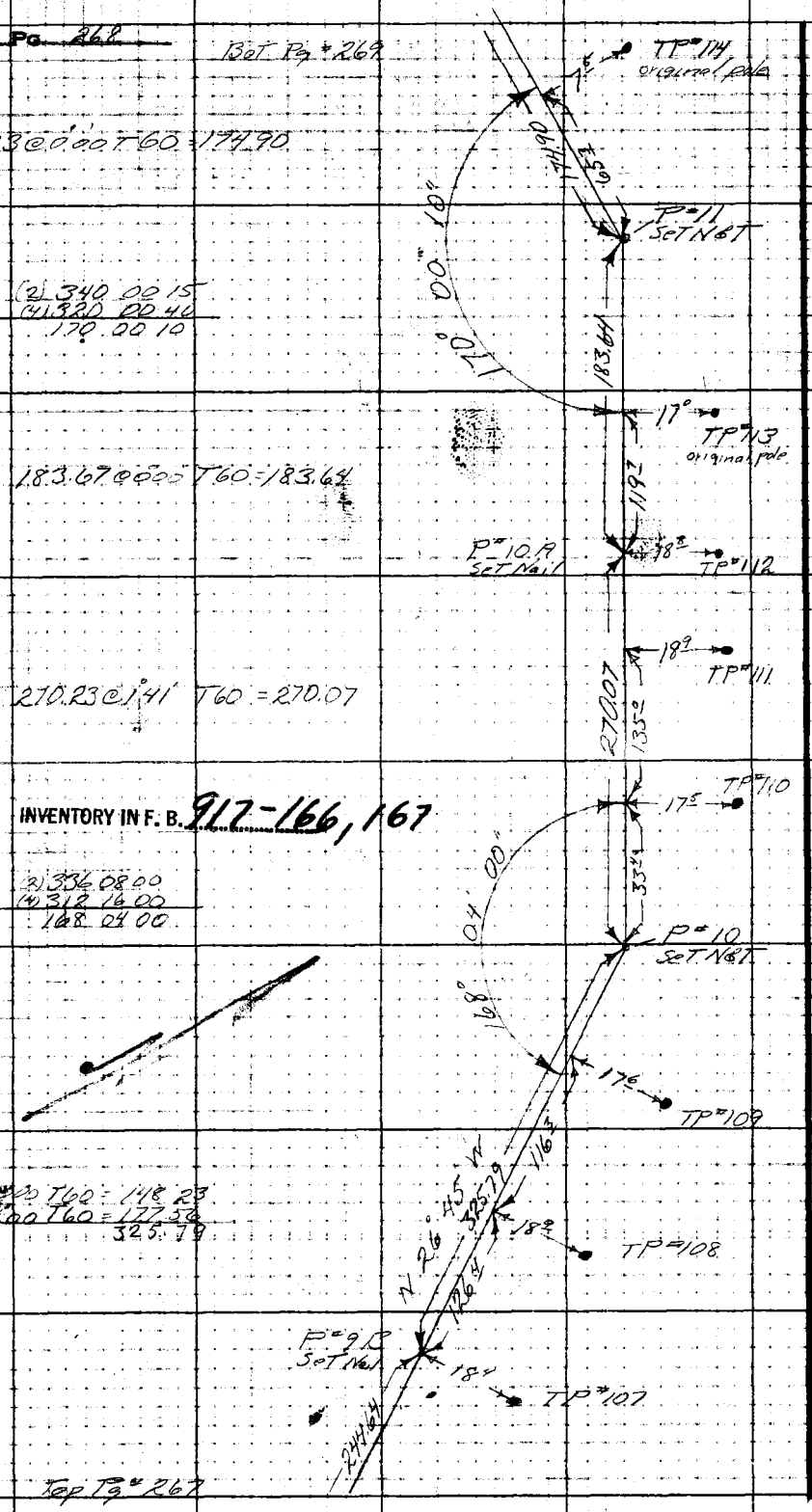

177.93 @ 0° 00' T 60 = 177.90

(2) 340 00 15
(4) 320 00 40
179 00 10

183.67 @ 0° 00' T 60 = 183.64

270.23 @ 1° 41' T 60 = 270.07

INVENTORY IN F. B. 917-166, 167

(2) 336 08 00
(4) 312 16 00
168 04 00

148.25 @ 2° 30' T 60 = 148.23
177.54 @ 3° 00' T 60 = 177.56
325.79

Top Pg. 267

RETURN TO
LOS ANGELES COUNTY SURVEYOR
725 LOS ANGELES COUNTY
ENGINEERING BLDG.

Do not extend notes this side of this line.

Note: Any Additions or Changes on This Sheet Must be Made or Circled in Red Ink With Date and Name of Person Making Change.

Notes Ck'd by	Survey of 167
Map No.	W. O. 8094 Tape No. 13 Std. 84 °F
Office Work	Surveyed by W. S. C.
Checked	Notes W.S.C. Date 2-7-50
Date	Indexed A. C. Johnson

F. B. 917 PG. 269

Notes: Any Additions or Changes on This Sheet Must be Made or Circled in Red Ink With Date and Name of Person Making Change.

Do not extend notes this side of this line.

RETURN TO
LOS ANGELES COUNTY SURVEYOR
7th LOS ANGELES COUNTY
ENGINEERING BLDG.

76F309B 247 10M 1-49



F. B. 917 Pg. 270

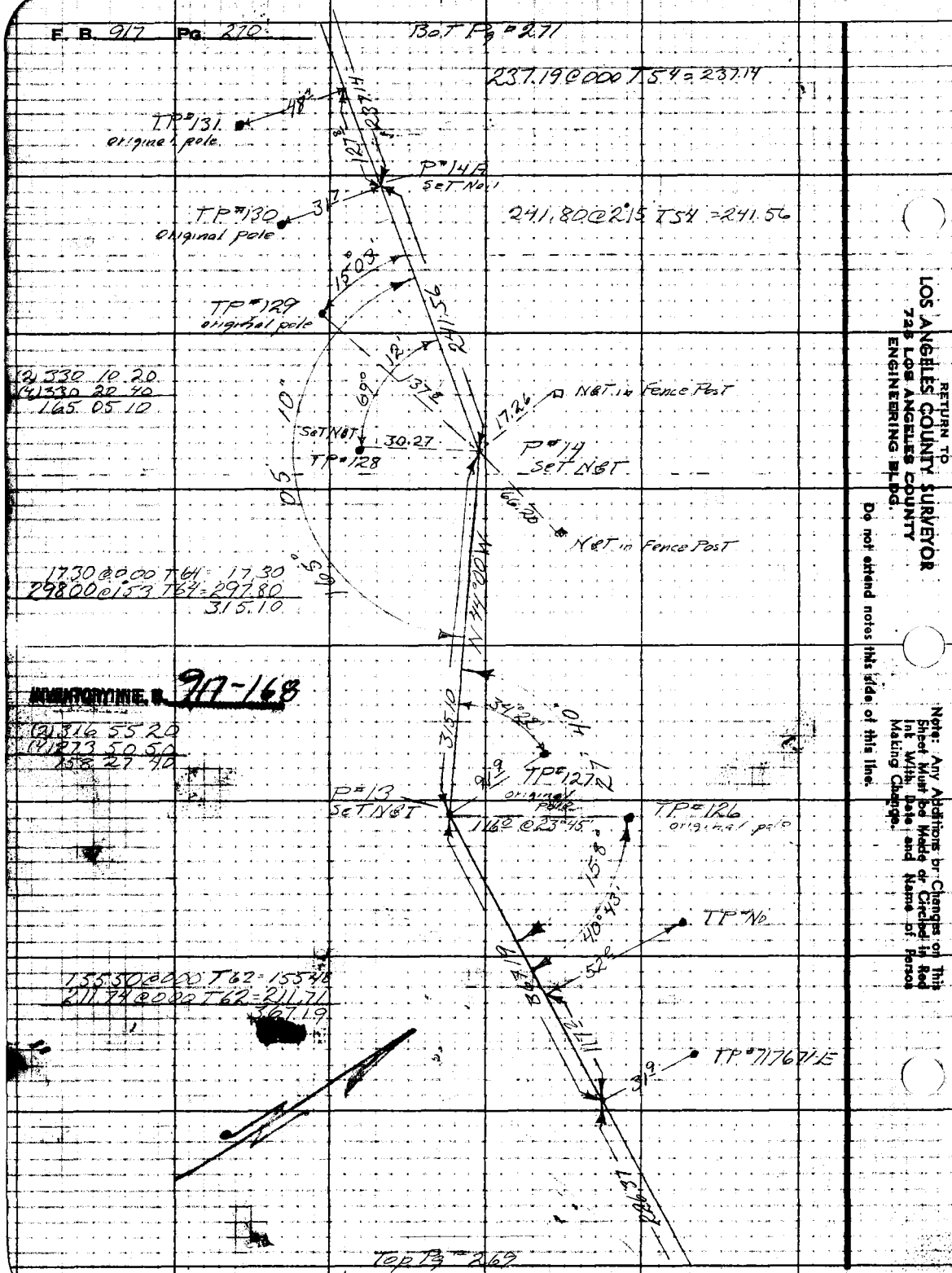

RETURN TO
LOS ANGELES COUNTY SURVEYOR
725 LOS ANGELES COUNTY
ENGINEERING BLDG.

Do not extend notes this side of this line.

Note: Any Additions or Changes on This Sheet Must be Made or Circled in Red Ink With Date and Name of Person Making Change.

Notes Cmd by	Survey of [illegible] 107	F. B. 917 Pg. 271
Map No.	W. O. 8094 Tape No. 13 St'd. 84 °F	
Office Work	Surveyed by W. 4 [illegible]	
Checked	Notes W.S.C. Date 2-8-50	
Date	Indexed C. Johnson	

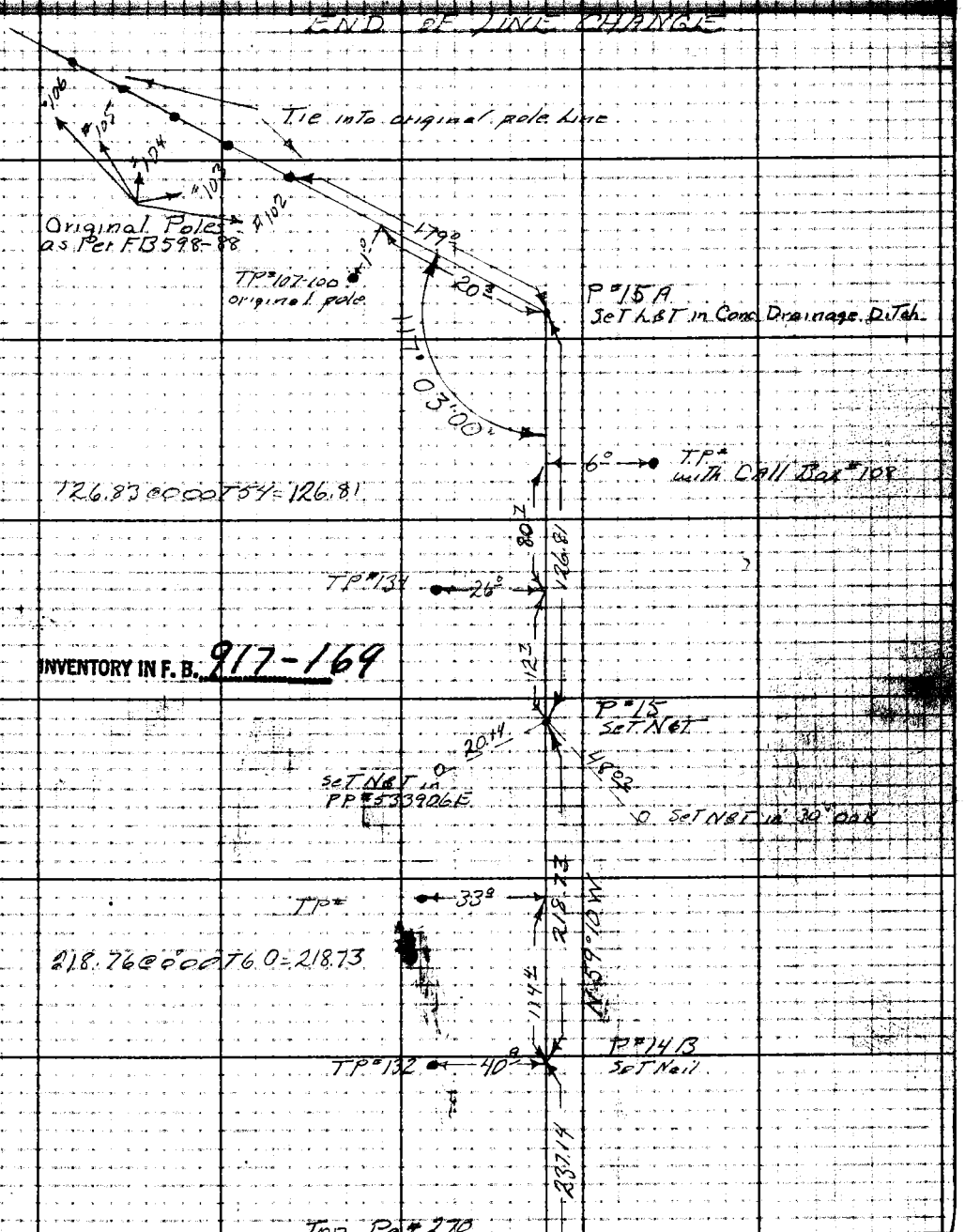

INVENTORY IN F. B. 917-169

Note: Any Additions or Changes on This Sheet Must be Made or Circled in Red Ink With Date and Name of Person Making Change.

Do not extend notes this side of this line.

RETURN TO
LOS ANGELES COUNTY SURVEYOR
726 LOS ANGELES COUNTY
ENGINEERING BLDG.

76F3095 247 10M 1-49

F. B. 917 PG. 272



INVENTORY IN F. B. 917-94

RETURN TO
LOS ANGELES COUNTY SURVEYOR
726 LOS ANGELES COUNTY
ENGINEERING BLDG.

Do not extend notes this side of this line.

Note: Any Additions or Changes on This Sheet Must be Made or Circled in Red Ink With Date and Name of Person Making Change.

Notes Ck'd by	Survey of 101	F. B. 912 Pg. 27
Map No.	W. O. 8694 Tape No. 13 Std. 84 °F	
Office Work	Surveyed by W. S. Cowford	
Checked	Notes W.S.C. Date 1-8-50	
Date	Indexed A. C. Johnson	

POLE LINE CHANGE

BETWEEN POLE #423842-H

AND TP #43907-T See FB693-4



INVENTORY IN F.B. 917 175, 176

Notes: Any Additions or Changes on This Sheet Must be Made or Circled in Red Ink With Date and Name of Person Making Change.

Do not extend notes this side of this line.

RETURN TO
LOS ANGELES COUNTY SURVEYOR
726 LOS ANGELES COUNTY
ENGINEERING BLDG.

76F3098 247 10M 5-49

RETURN TO
LOS ANGELES COUNTY SURVEYOR
726 LOS ANGELES COUNTY
ENGINEERING BLDG.

Note: Any Additions or Changes on This Sheet Must be Made or Circled in Red Ink With Date and Name of Person Making Change.

Do not extend notes this side of this line.

F. B. 917 Pg. 274

Notes Ck'd by	Survey of 102	F. B. 917 PG. 275
Map No.	W. O. 8094 Tape No. 13 St'd. 84 °F	
Office Work	Surveyed by W. S. Cowling	
Checked	Notes W.S.C. Date 2-16-50	
Date	Indexed K. C. Johnson	

BOT Pg # 216

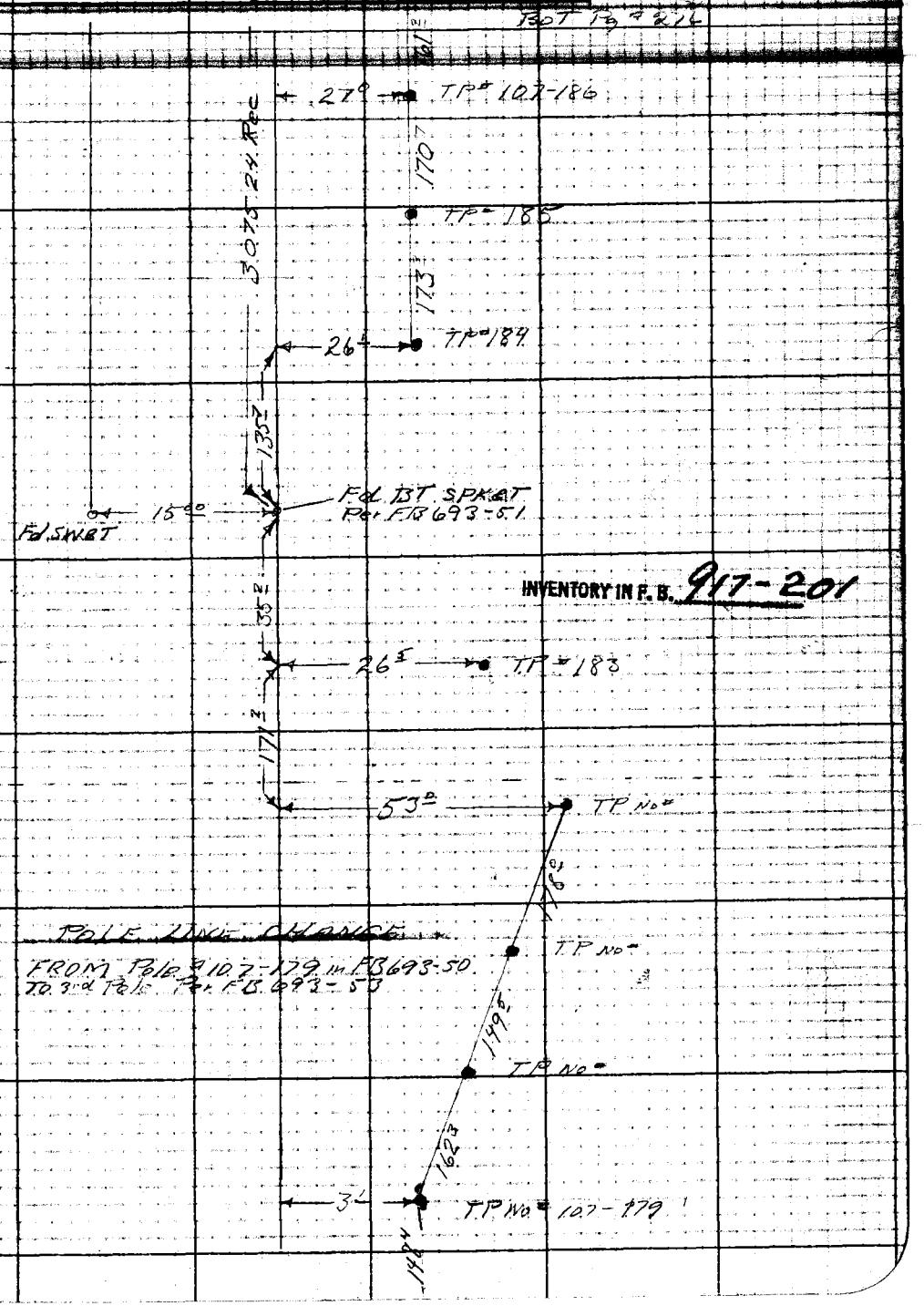

INVENTORY IN F. B. 917-201

POLE LINE CHANGE

FROM Pole # 107-179 in FB 693-50
TO 3rd Pole Per FB 693-53

Notes: Any Additions or Changes on This Sheet Must be Made or Circled in Red Ink With Date and Name of Person Making Change.

Do not extend notes this side of this line.

RETURN TO
LOS ANGELES COUNTY SURVEYOR
726 LOS ANGELES COUNTY
ENGINEERING BLDG.

76F309B 247 10M 5-49

RETURN TO
LOS ANGELES COUNTY SURVEYOR
726 LOS ANGELES COUNTY
ENGINEERING BLDG.

Note: Any Additions or Changes on This Sheet Must be Made or Circled in Red Ink With Date and Name of Person Making Change.

Do not extend notes this side of this line.

INVENTORY IN F. B. 917-201, 202



Notes Ck'd by	Survey of	F. B. 917 Pg. 277
Map No.	W. O. 8094 Tape No. 13 St'd. 84 °F	
Office Work	Surveyed by	
Checked	Notes WSC Date 2-18-50	
Date	Indexed A. C. Johnson	



INVENTORY IN F. B. 917-202, 203

Note: Any Additions or Changes on This Sheet Must be Made or Circled in Red Ink With Date and Name of Person Making Change.

Do not extend notes this side of this line.

RETURN TO
LOS ANGELES COUNTY SURVEYOR
726 LOS ANGELES COUNTY
ENGINEERING BLDG.

76F3095 247 10M 1-49

RETURN TO
LOS ANGELES COUNTY SURVEYOR
900 LOS ANGELES COUNTY
ENGINEERING BLDG.

Note: Any Additions or Changes on This Sheet Must be Made or Circled in Red Ink With Date and Name of Person Making Change.

Do not extend notes this side of this line.

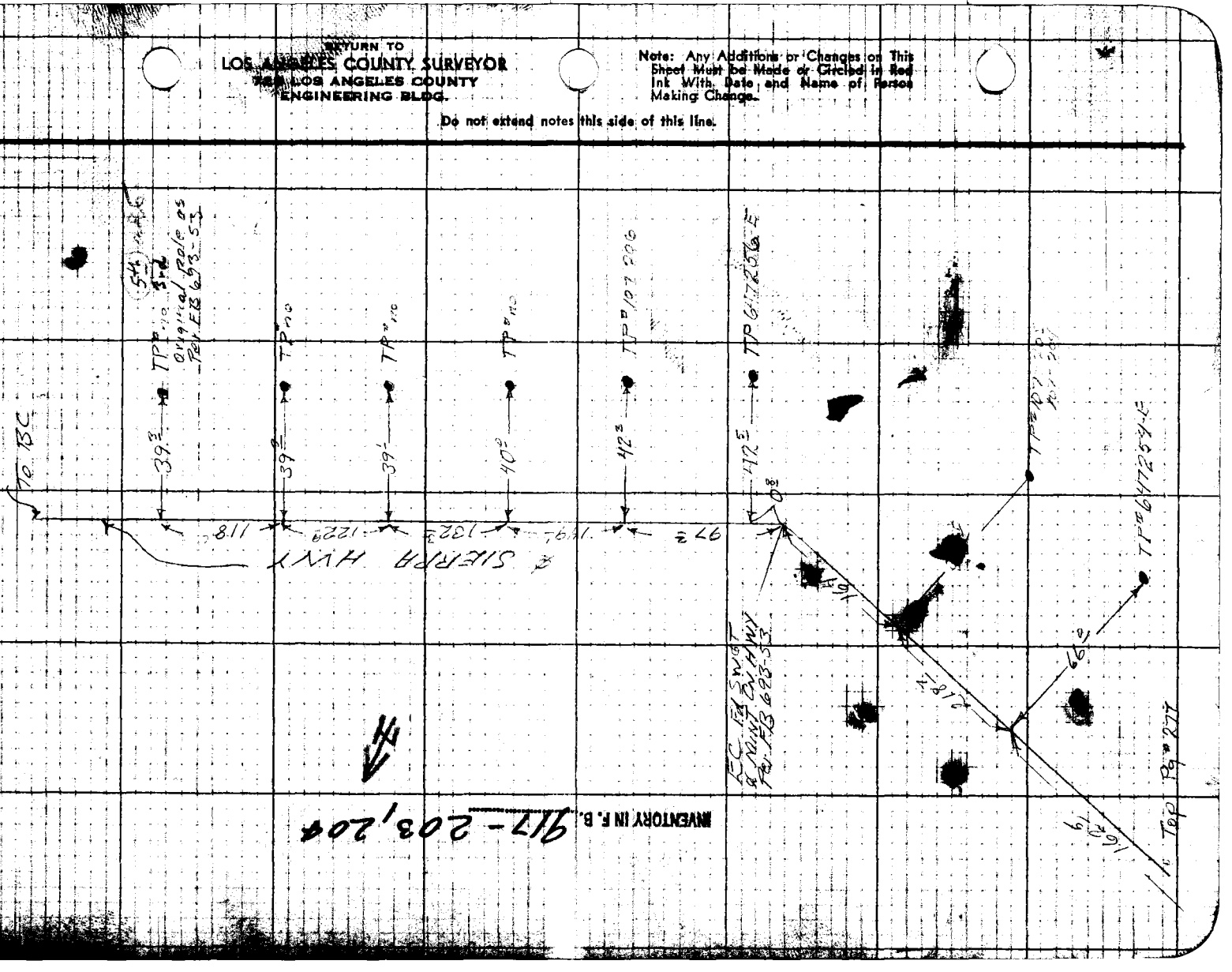

INVENTORY IN F. B. 917 - 203, 204

F. B. 917 Pg. 278