...'d ...ty	Survey of Telephone Line
Surv. Div. 175-16	W. O. 8096 Tape No. ____ St'd ____ of
...or McA. ~ Wilson	Surveyed by F.J. McNeal
Drew	Notes Mc Date 3-2-42
...h 43	Indexed [illegible] 3/6/42

F.B. 921 Pg. 5

Proposed

TELEPHONE LINE

County Fire Sta. Santa Fe Spring

Engine Co. #17

to

Engine Co. #40

F.J. McNeal

Geo. H. Nichols

A. Carrasco

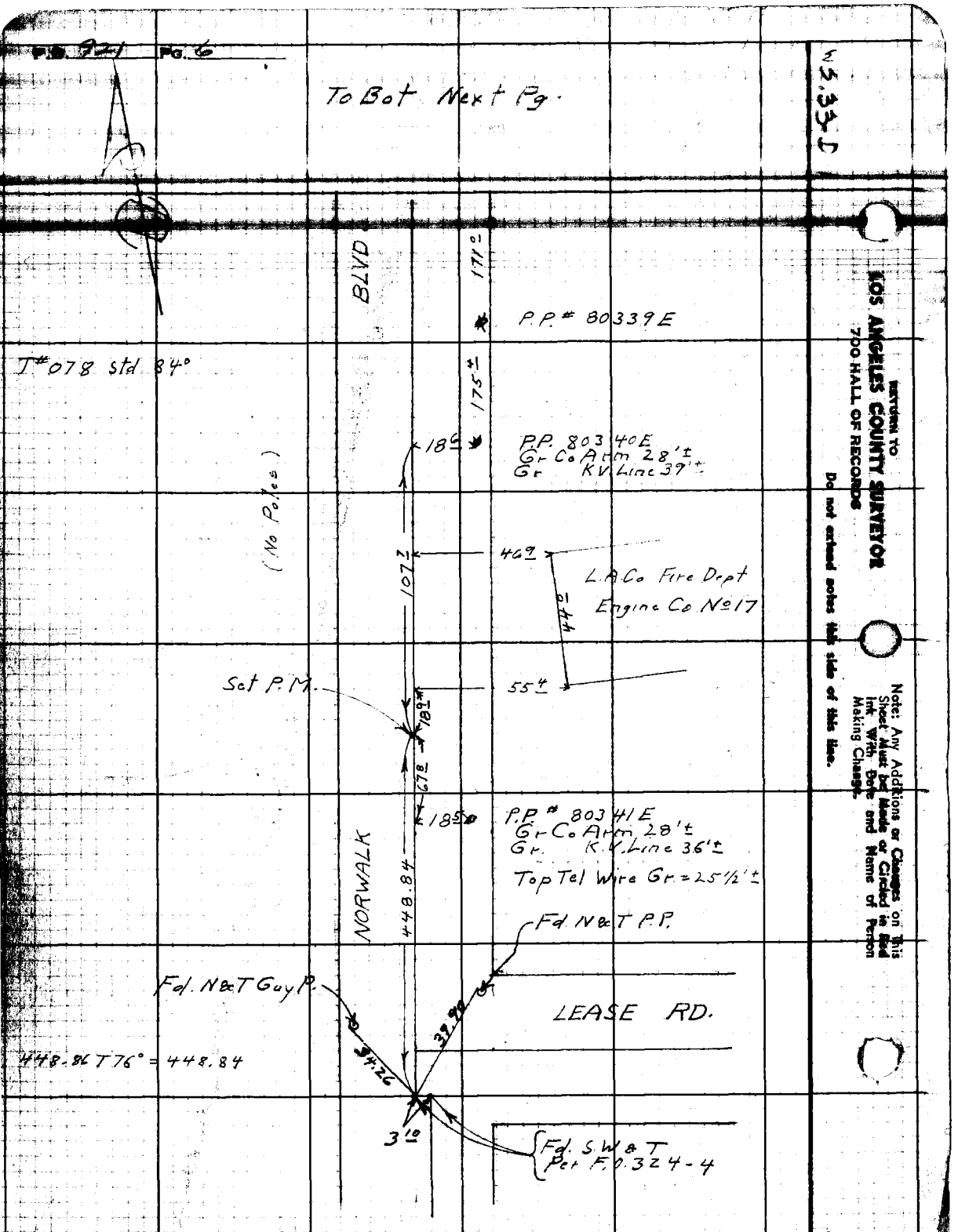

RETURN TO
LOS ANGELES COUNTY SURVEYOR
700 HALL OF RECORDS
Do not extend notes this side of this line.
Note: Any Additions or Changes on this Sheet Must be Made or Circled in Red Ink With Date and Name of Person Making Change.

Notes Ck'd by		Survey of	Telephone Line
Map No.	Surv. Div 175-16	W. O. 8096	Tape No. 078 St'd 8+ of
Office Work	McA-Wilson	Surveyed by	Fd. McNeal
Checked	Drew	Notes	Mc Date 3-2-42
Date	Jan 43	Indexed	[illegible] 3-16-42

F.B. 921 Pg. 7

To Bot. Next Pg

Anchor & T.P. # 223 ∠ 6° 18.3

76°

181°

T.P. # 224 Gr. Co. Arm Gr. 28'±

19.9

40°

54.5

20.3

P.P. # 246739E Co. Arm Gr. 26'±

Top Tel. Wire Gr. = 23'±

BLVD.

114.3

P.P. # 80336E

126.9

P.P. # 80337E

NORWALK

150.7

PP 80338E (Light)

171°

From Top Last Pg

Note: Any Additions or Changes on This Sheet Must be Made or Circled in Red Ink With Date and Name of Person Making Change.

RETURN TO
LOS ANGELES COUNTY SURVEYOR
700 HALL OF RECORDS

Do not extend notes this side of this line.

FORM 247 5M 11-41

F.B. 921 Pg. 8

WS-33-D-1

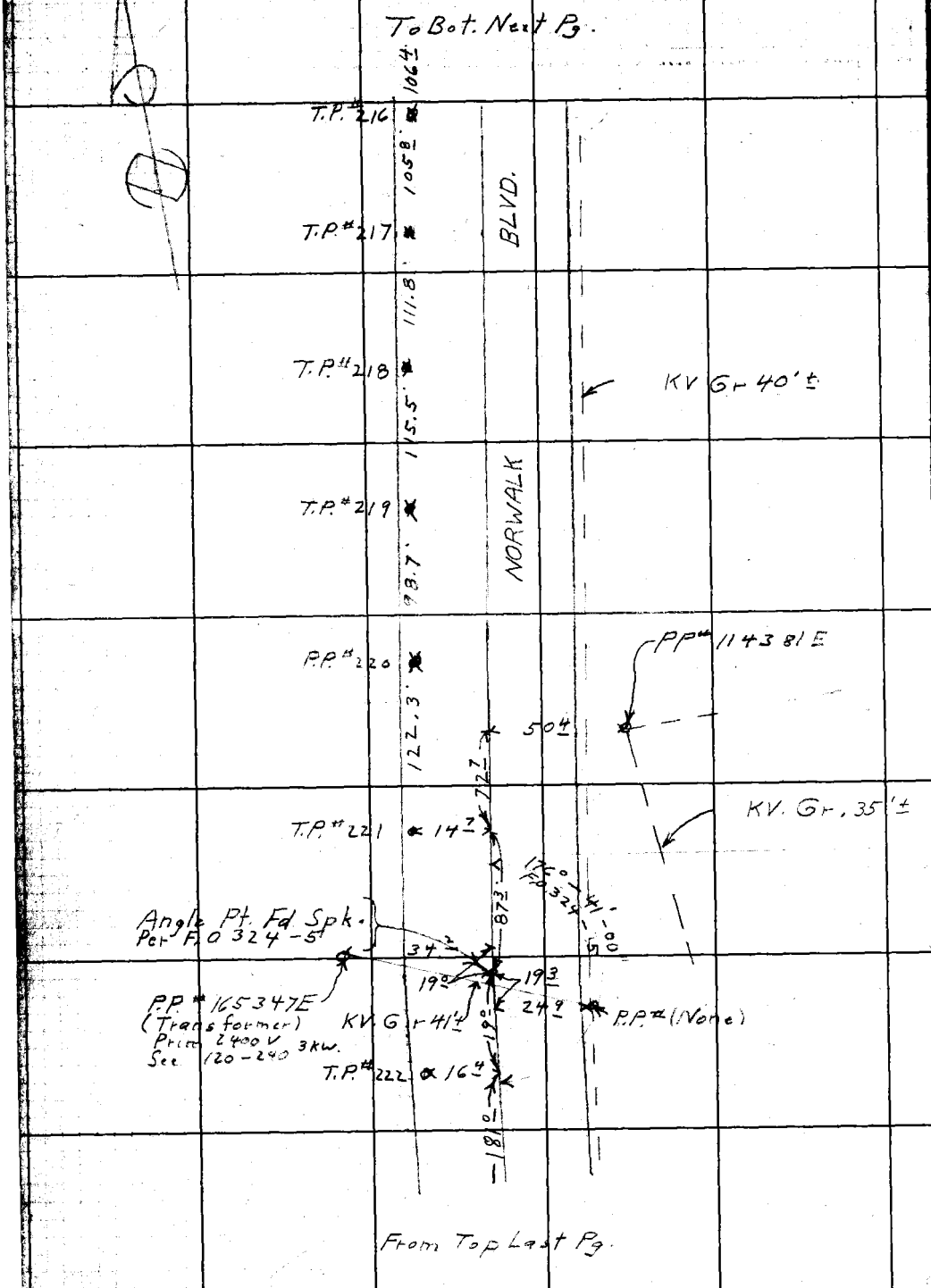

RETURN TO
LOS ANGELES COUNTY SURVEYOR
700 HALL OF RECORDS
Do not extend notes this side of this line.

Note: Any Additions or Changes on This Sheet Must be Made or Circled in Red Ink With Date and Name of Person Making Change.

Notes Ck'd by	Survey of Telephone Line
Map No. Surv Div. 175-16	W. O. 8096 Tape No. 078 St'd 84 °F
Office Work McA.-Wilson	Surveyed by F. J. McNeal
Checked [illegible]	Notes Mc Date 3-2-42
Date Jan 43	Indexed [illegible] 3-16-42

F.B. 821 Pg. 9

W.S. 33-D-1

To Bot. Next Pg.

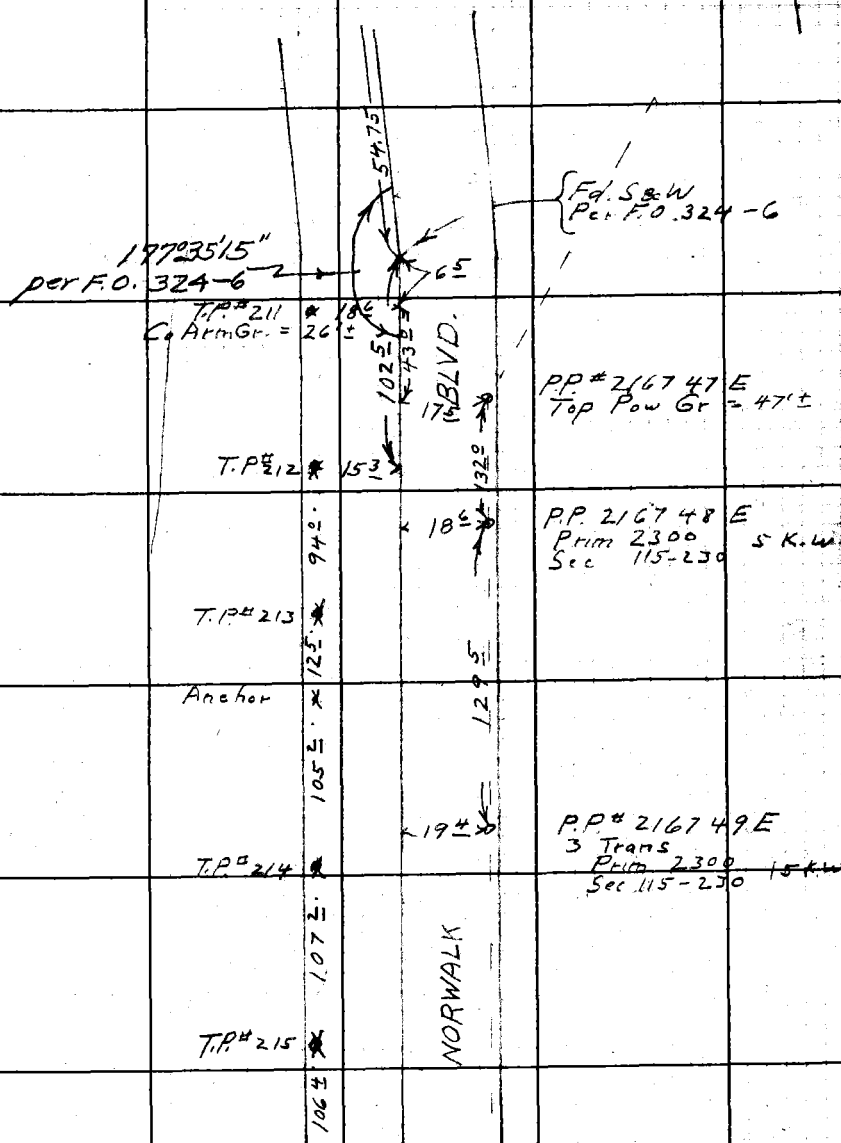

From Top Last Pg.

Note: Any Additions or Changes on This Sheet Must be Made of Circled in Red Ink With Date and Name of Person Making Change.

Do not extend notes this side of this line.

RETURN TO
LOS ANGELES COUNTY SURVEYOR
700 HALL OF RECORDS

FORM 247 5M 11-41

F.B. 921 PG. 10

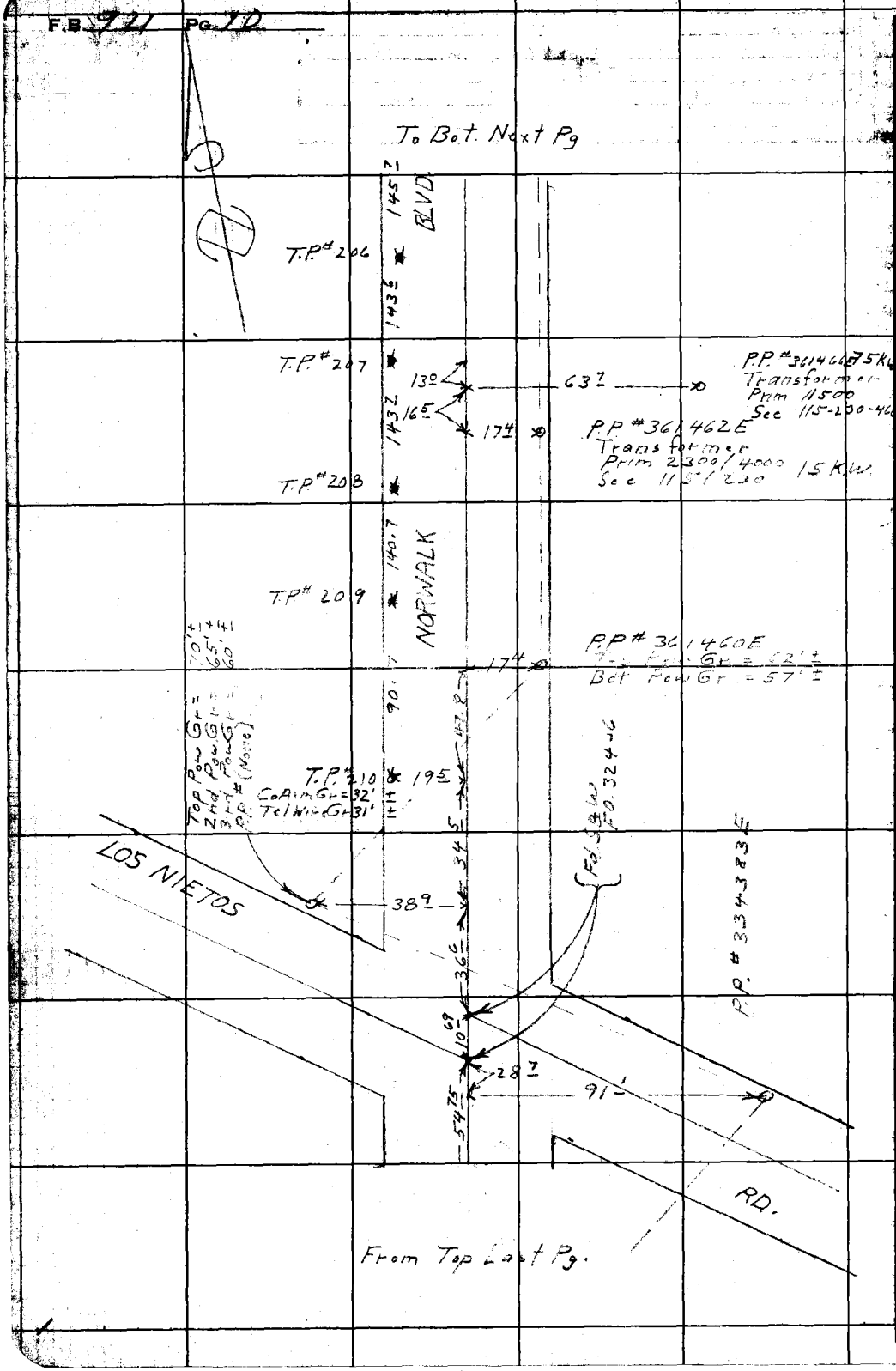

WS 33-D-1

RETURN TO
LOS ANGELES COUNTY SURVEYOR
700 HALL OF RECORDS

Do not extend notes this side of this line.

Note: Any Additions or Changes on This Sheet Must be Made or Circled in Red Ink With Date and Name of Person Making Change.

Notes Ck'd by	Survey of Telephone Line
Map No. Surv. Div. 173-16	W. O. 8096 Tape No. St'd °F
Office Work McA - Wilson	Surveyed by F. J. McNeal
Checked Drew	Notes Mc Date 3-3-42
Date Jan 43	Indexed [illegible] 3-16-42

F.B. 921

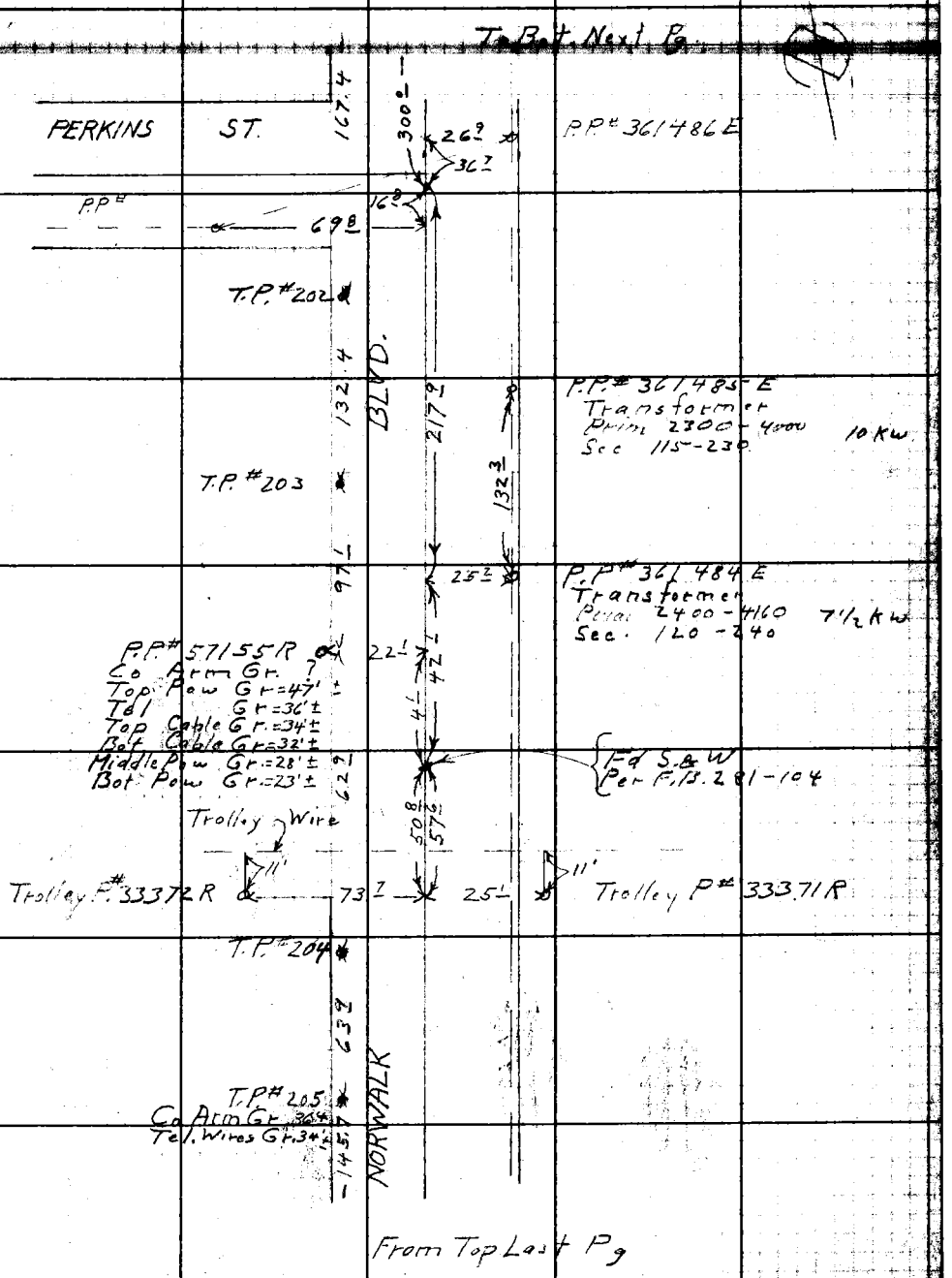

Note: Any Additions or Changes on This Sheet Must be Made or Circled in Red Ink With Date and Name of Person Making Change.

Do not extend notes this side of this line.

RETURN TO
LOS ANGELES COUNTY SURVEYOR
700 HALL OF RECORDS

FORM 247 5M 11-41

F.B. 921 PG. 12

WS.37-A-6

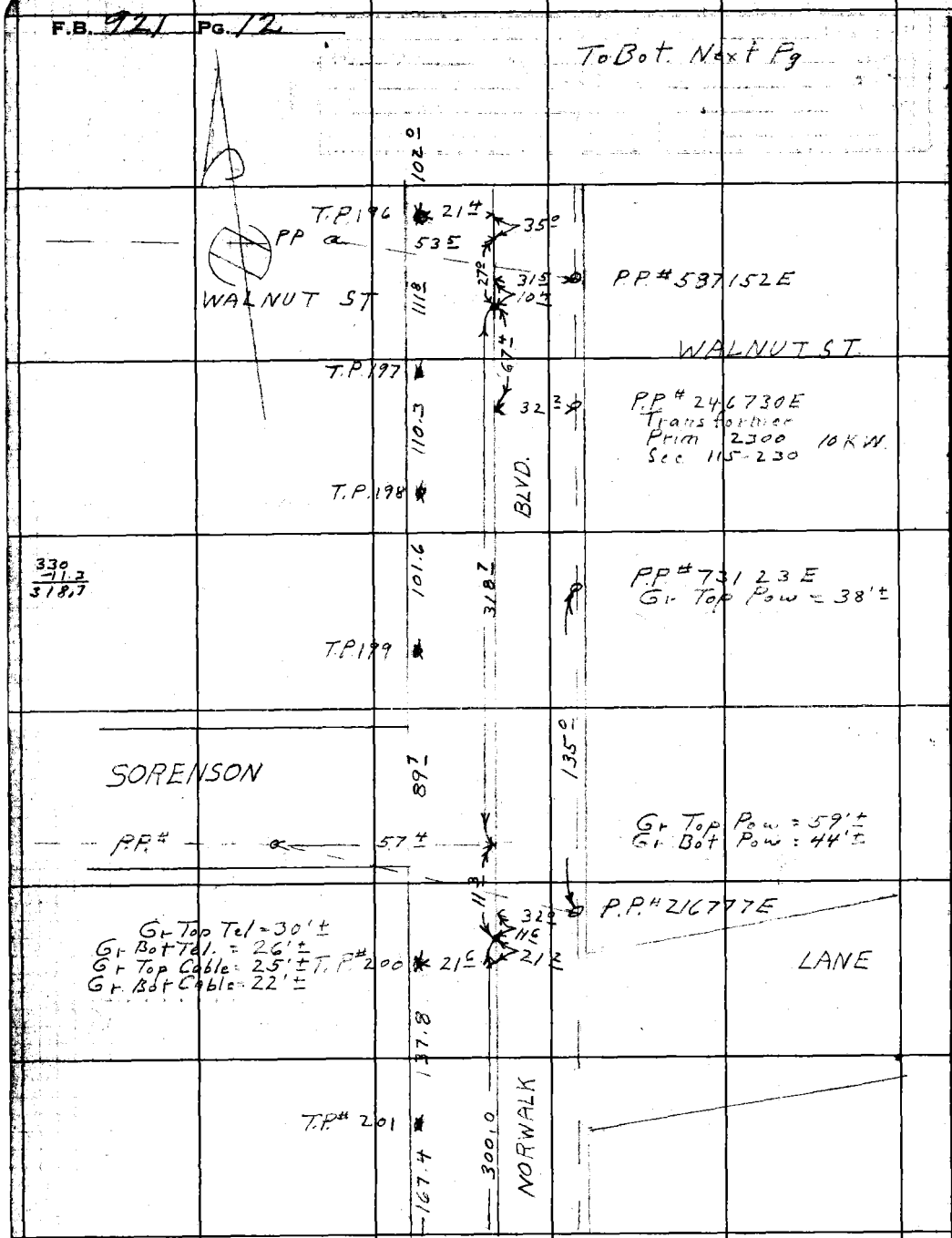

RETURN TO
LOS ANGELES COUNTY SURVEYOR
700 HALL OF RECORDS

Do not extend notes this side of this line.

Note: Any Additions or Changes on This Sheet Must be Made or Circled in Red Ink With Date and Name of Person Making Change.

W. 37-A-6

Notes Ck'd by	Survey of Telephone Lines
Map No. Surv. Div. 175-16	W. O. 8096 Tape No. ___ St'd ___ °F
Office Work McA.-Wilson	Surveyed by F.J. McNeal
Checked Drew	Notes Mc Date 5-3-42
Date Jan 43	Indexed [illegible] 3-16-42

F.B. 921 PG. 13

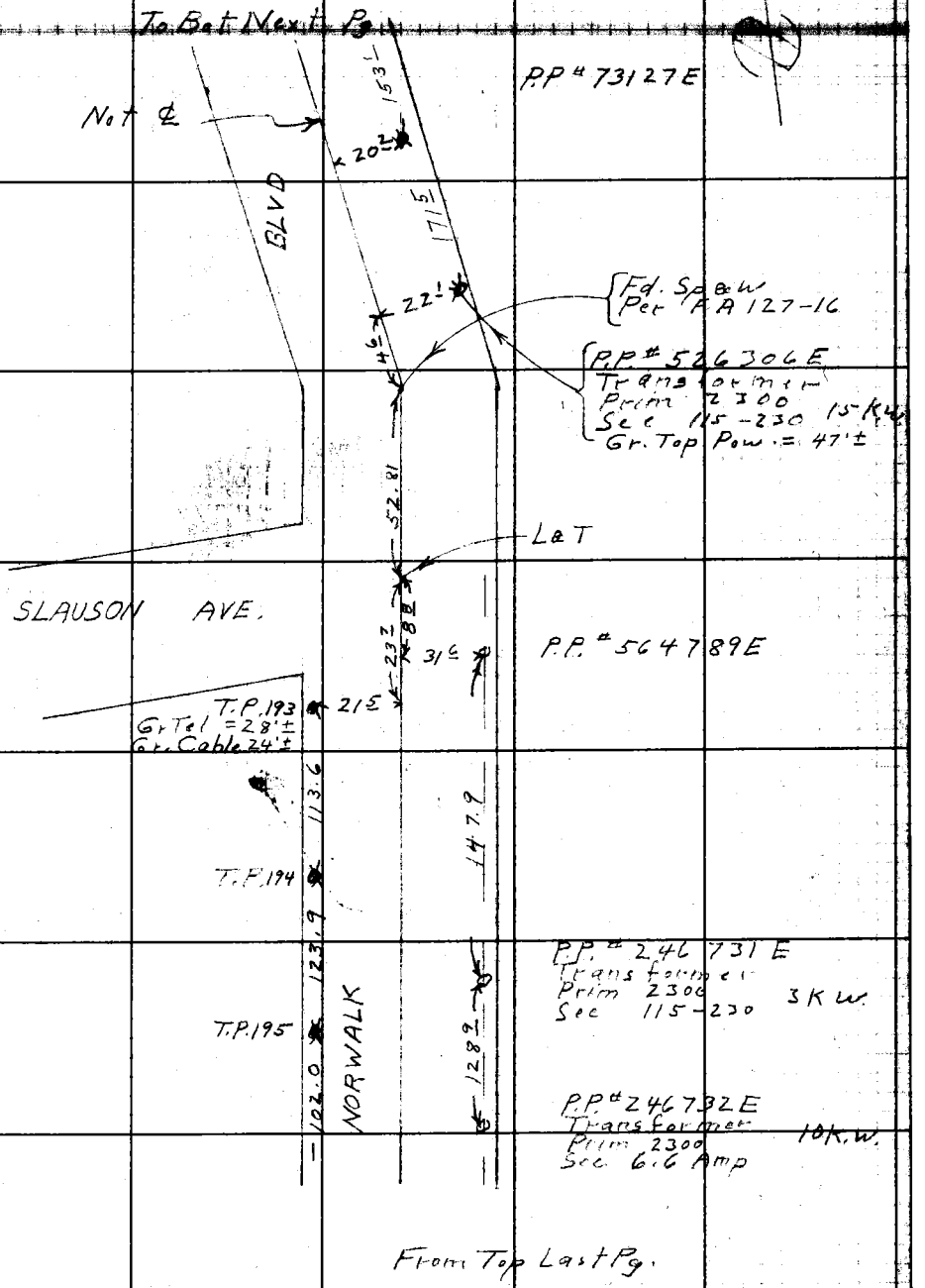

Note: Any Additions or Changes on This Sheet Must be Made or Circled in Red Ink With Date and Name of Person Making Change.

Do not extend notes this side of this line.

RETURN TO
LOS ANGELES COUNTY SURVEYOR
700 HALL OF RECORDS

FORM 247 5M 11-41

F.B. 921 PG. 14

To Bot Next Pg

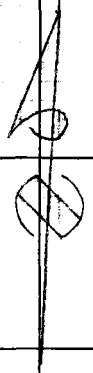

BLVD.

1533

P.P. 197866E

AEOLIAN ST

1533

P.P.# 197867E

Not ℄

1538

24'

P.P.# 197868E

1542

P.P.# 197869E

1543

P.P.# 197870E

1531

P.P.# 197871E

NORWALK

From Top Last Pg

RETURN TO
LOS ANGELES COUNTY SURVEYOR
700 HALL OF RECORDS

Do not extend notes this side of this line.

Note: Any Additions or Changes on This Sheet Must be Made or Circled in Red Ink With Date and Name of Person Making Change.

W537-A-6

Notes Ck'd by	Survey of Telephone Line
Map No. Surv-Div.175-16	W. O. 8096 Tape No. 078 St'd. 84 °F
Office Work McA.-Wilson	Surveyed by F.J. McNeal
Checked Drew	Notes Mc Date 3-4-42
Date Jan 43	Indexed [illegible] 3-16-42

F.B. 921 Pg. 15

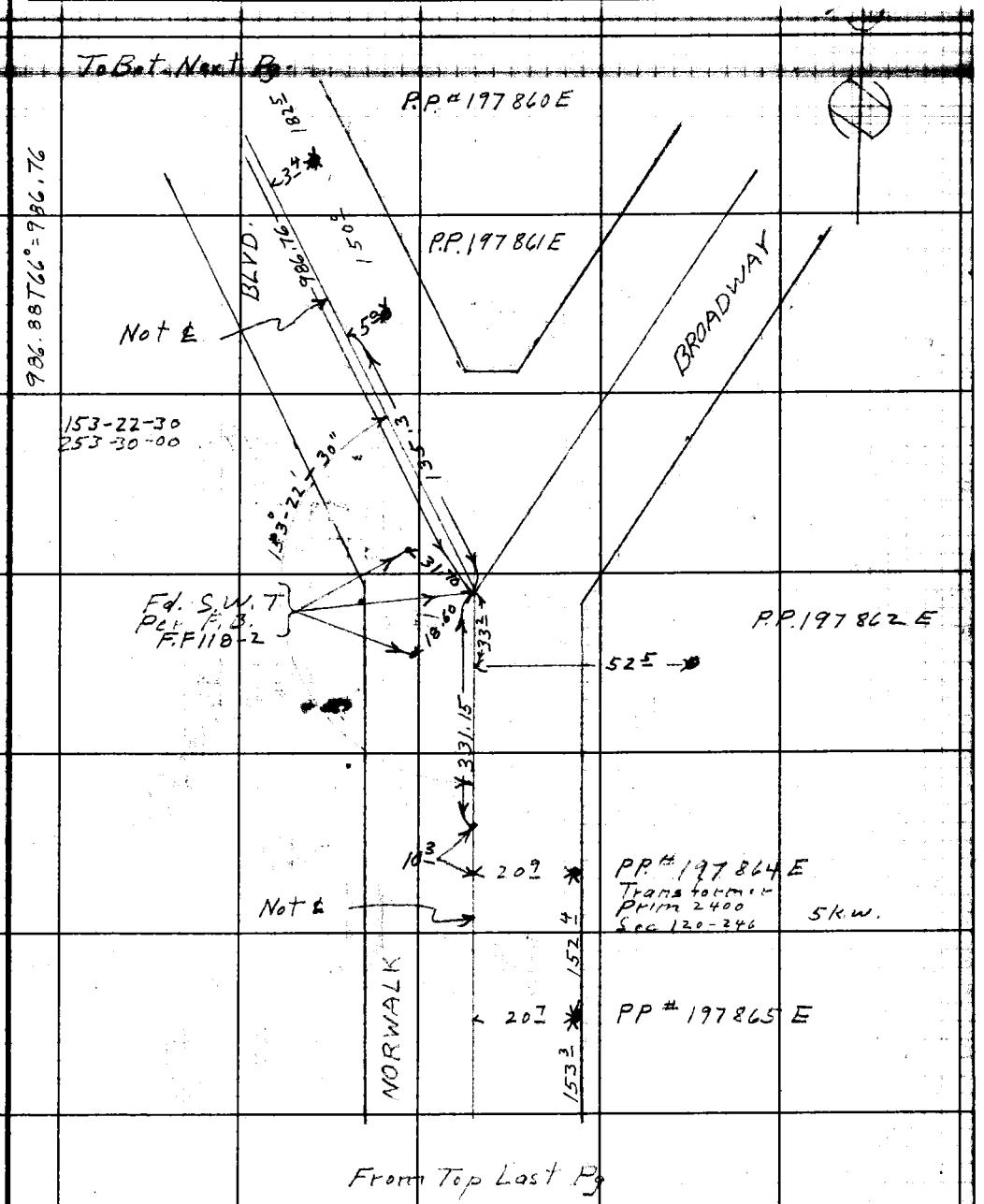

Note: Any Additions or Changes on This Sheet Must be Made or Circled in Red Ink With Date and Name of Person Making Change.

Do not extend notes this side of this line.

RETURN TO
LOS ANGELES COUNTY SURVEYOR
700 HALL OF RECORDS

FORM 247 5M 11-41

F.B. 921 PG. 16

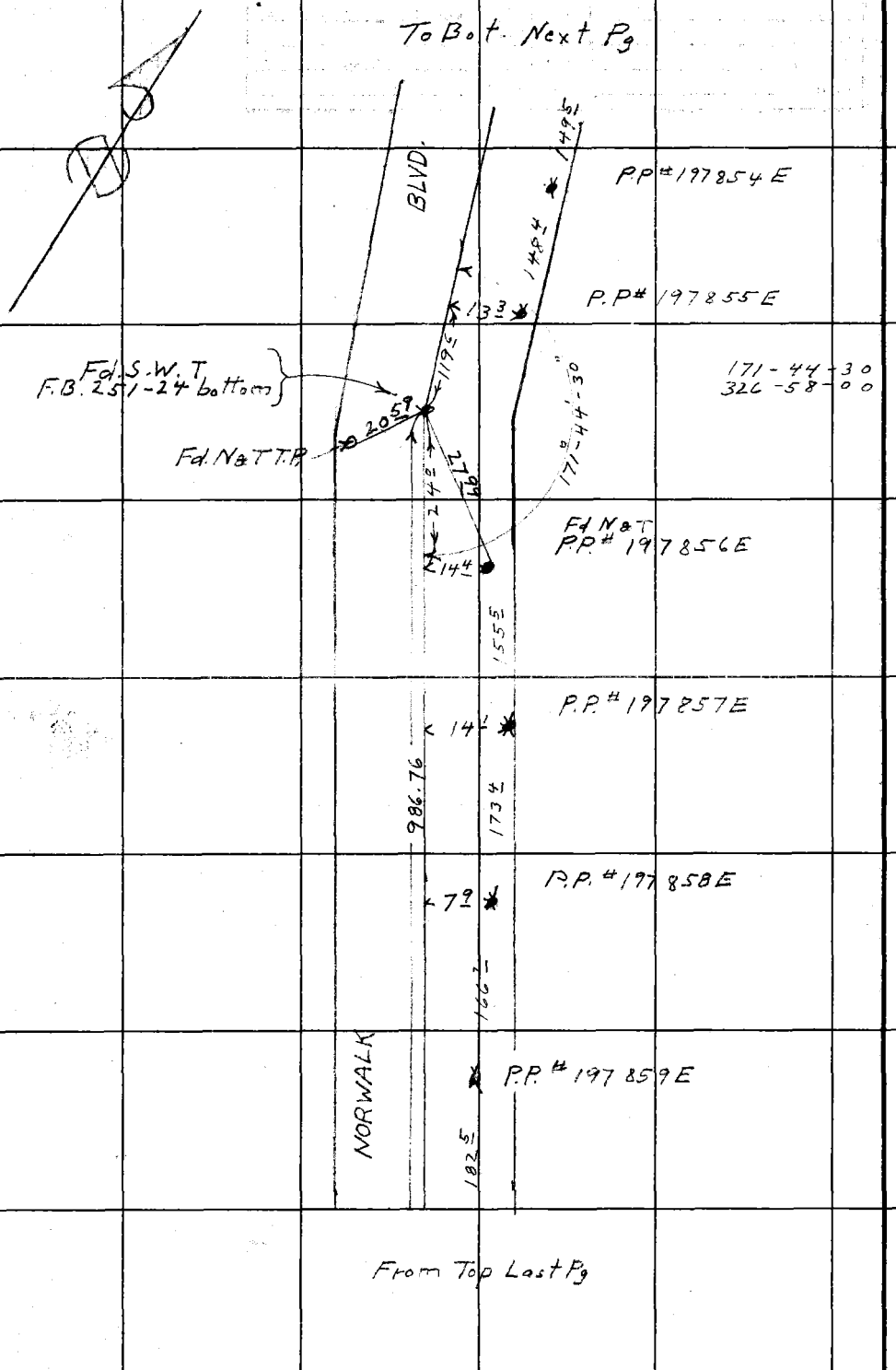

W5,37-A.6

RETURN TO
LOS ANGELES COUNTY SURVEYOR
700 HALL OF RECORDS
Do not extend notes this side of this line.

Note: Any Additions or Changes on This Sheet Must be Made or Circled in Red Ink With Date and Name of Person Making Change.

Notes Ck'd by	Survey of Telephone Line
Map No. Surv. Div. 17516	W. O. 8096 Tape No. St'd °F
Office Work McA.-Wilson	Surveyed by F.J. McNeal
Checked Drew	Notes Mc Date 3-4-42
Date Jan 43	Indexed A. C. Johnson 3/16/42

F.B. 921 Pg. 17

W.S. 37-A-J

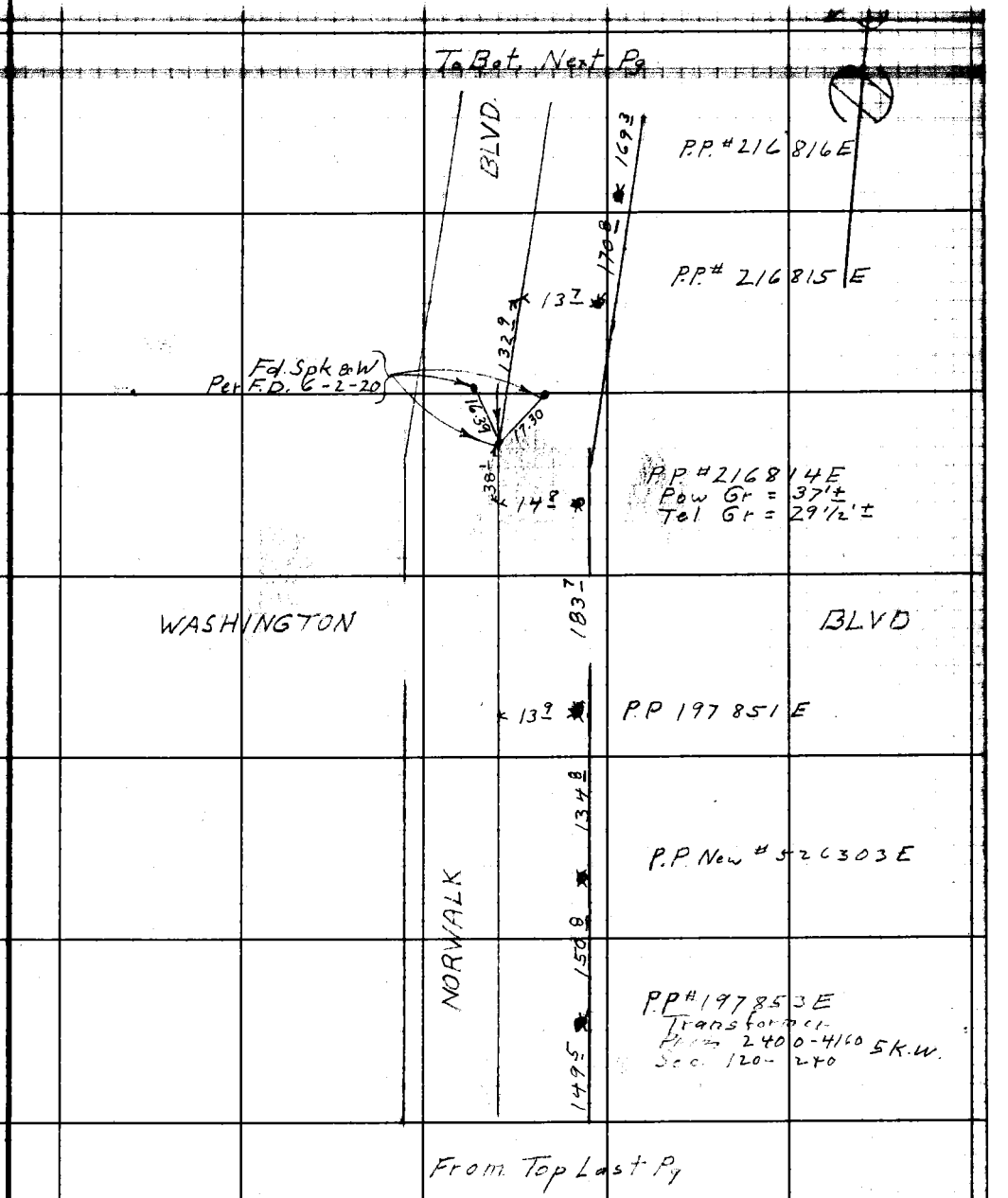

Note: Any Additions or Changes on This Sheet Must be Made or Circled in Red Ink With Date and Name of Person Making Change.

Do not extend notes this side of this line.

RETURN TO
LOS ANGELES COUNTY SURVEYOR
700 HALL OF RECORDS

FORM 247 5M 11-41

F.B. 921 PG. 18

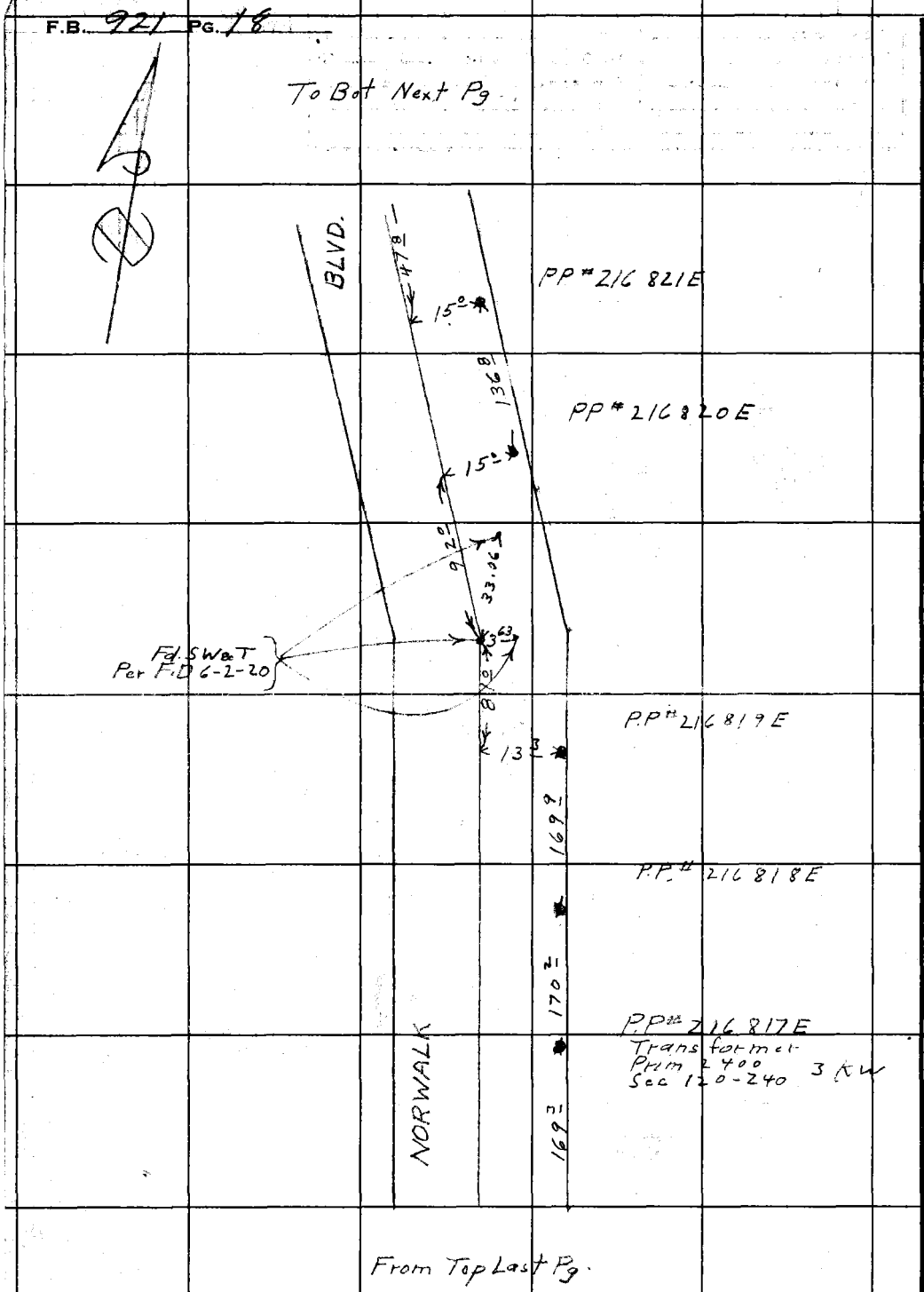

W5037-A-5

RETURN TO
LOS ANGELES COUNTY SURVEYOR
700 HALL OF RECORDS

Do not extend notes this side of this line.

Note: Any Additions or Changes on This Sheet Must be Made or Circled in Red Ink With Date and Name of Person Making Change.

Notes Ck'd by	Survey of Telephone Line
Map No. Surv. Div. 175-16	W. O. 8096 Tape No. St'd °F
Office Work McA-Wilson	Surveyed by F.J. McNeal
Checked Dr Gen	Notes Mc Date 3-4-42
Date Jan 43	Indexed C. Johnson 3-16-42

F.B. 921 Pg. 19

W. 37-A-5

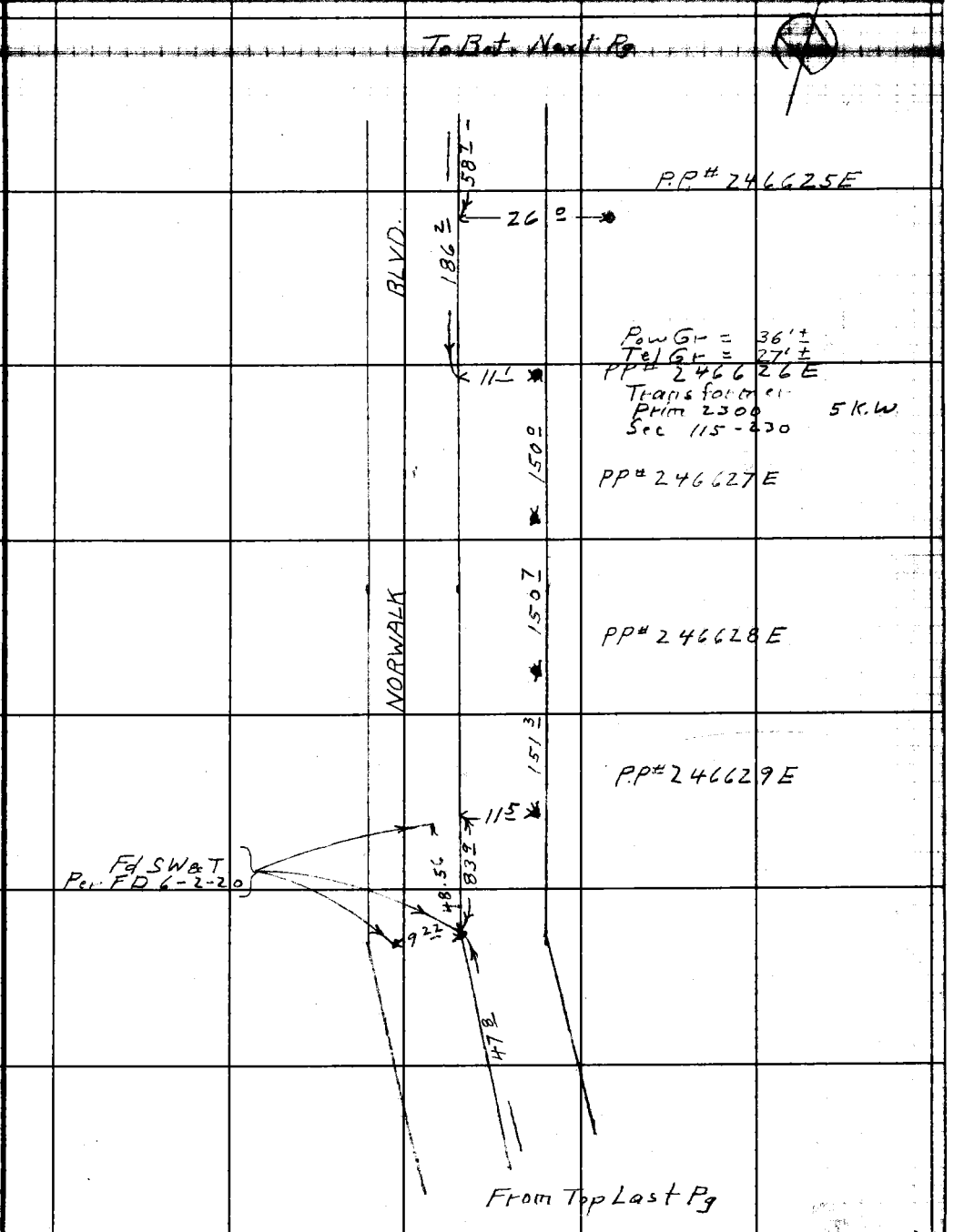

Note: Any Additions or Changes on This Sheet Must be Made or Circled in Red Ink With Date and Name of Person Making Change.

Do not extend notes this side of this line.

RETURN TO
LOS ANGELES COUNTY SURVEYOR
700 HALL OF RECORDS

FORM 247 5M 11-41

F.B. 921 PG. 20

WS 37-A-5

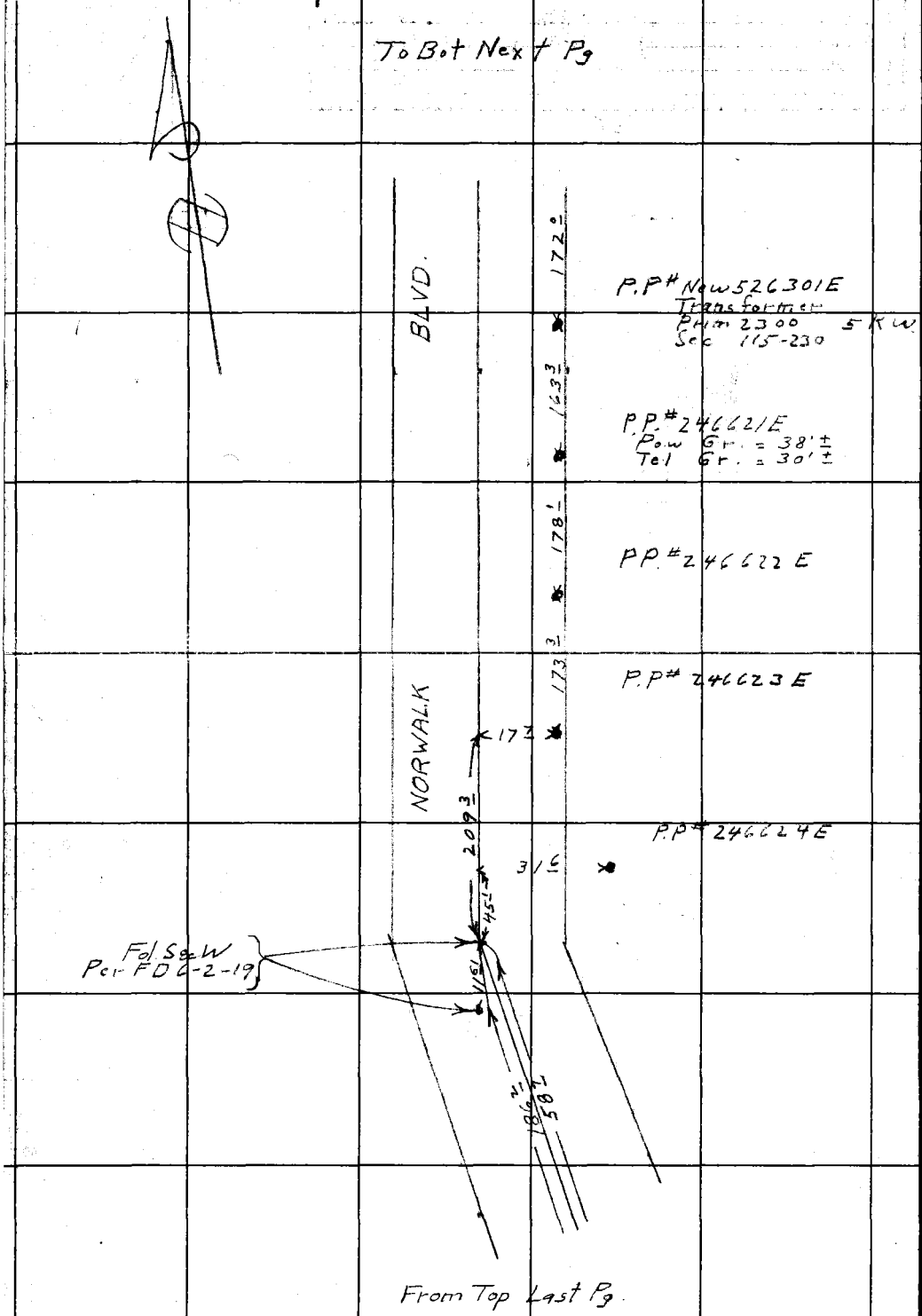

RETURN TO
LOS ANGELES COUNTY SURVEYOR
700 HALL OF RECORDS

Do not extend notes this side of this line.

Note: Any Additions or Changes on This Sheet Must be Made or Circled in Red Ink With Date and Name of Person Making Change.

Notes Ck'd by
Map No. Surv. Div. 175-16
Office Work MSA - Wilson
Checked Drew
Date Jan 43

Survey of Telephone Line
W. O. 8096 Tape No. St'd °F
Surveyed by F.J. McNeal
Notes Mc Date 5-4-42
Indexed C. Johnson 5/6/42

F.B. 921 PG. 21

To Bot. Next Pg.

1630'		P.P.# 246614E
1722	BLVD.	P.P.# 246615E
1725		P.P# 246616E
1723		P.P.# 246617E
1628		P.P.# 246618E
1742	NORWALK	P.P. New # 526302E
1720		

From Top Last Pg

Note: Any Additions or Changes on This Sheet Must be Made or Circled in Red Ink with Date and Name of Person Making Change.

Do not extend notes this side of this line.

RETURN TO
LOS ANGELES COUNTY SURVEYOR
700 HALL OF RECORDS

FORM 247 5M 11-41

F.B. 921 PG. 22

WS. 37-A-5

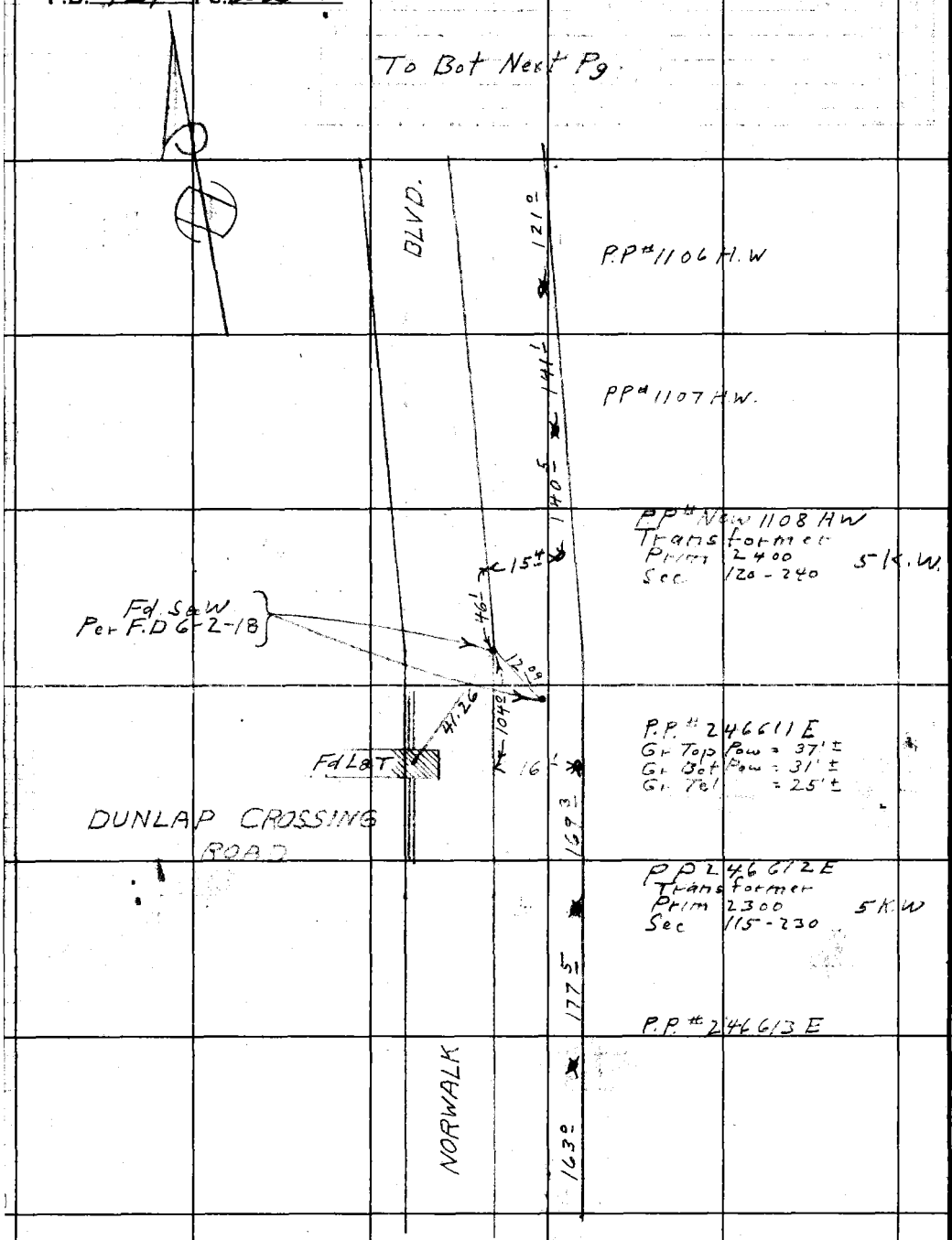

RETURN TO
LOS ANGELES COUNTY SURVEYOR
700 HALL OF RECORDS

Do not extend notes this side of this line.

Note: Any Additions or Changes on This Sheet Must be Made or Circled in Red Ink With Date and Name of Person Making Change.

W537-A-1

Notes Ck'd by	Survey of Telephone Line
Map No. Surv. Div. 175-16	W. O. 8096 Tape No. St'd °F
Office Work McA.-Wilson	Surveyed by F.J. McNeal
Checked Drew	Notes Ho Date 3-5-42
Date Jan 43	Indexed [illegible] 3-16-42

F.B. 921 PG. 23



Note: Any Additions or Changes on This Sheet Must be Made or Circled in Red Ink With Date and Name of Person Making Change.

Do not extend notes this side of this line.

RETURN TO
LOS ANGELES COUNTY SURVEYOR
700 HALL OF RECORDS

FORM 247 BM 12-41

F.B. 921 PG. 24

To Bot Next Pg

BLVD.

NORWALK

1451 ✗ 1441

1441 ✗ 1431

1431 ✗ 1421

1421 ✗ 1411

1411 ✗ 1401

1401 ✗ 1391

1391 ✗ 1381

1381 ✗ 1371

1371 ✗ 1361

1361 ✗ 1351

1351 ✗ 1341

1341 ✗ 1331

1331 ✗ 1321

1321 ✗ 1311

1311 ✗ 1301

1301 ✗ 1291

1291 ✗ 1281

1281 ✗ 1271

1271 ✗ 1261

1261 ✗ 1251

1251 ✗ 1241

1241 ✗ 1231

1231 ✗ 1221

1221 ✗ 1211

1211 ✗ 1201

1201 ✗ 1191

1191 ✗ 1181

1181 ✗ 1171

1171 ✗ 1161

1161 ✗ 1151

1151 ✗ 1141

1141 ✗ 1131

1131 ✗ 1121

1121 ✗ 1111

1111 ✗ 1101

1101 ✗ 1091

1091 ✗ 1081

1081 ✗ 1071

1071 ✗ 1061

1061 ✗ 1051

1051 ✗ 1041

1041 ✗ 1031

1031 ✗ 1021

1021 ✗ 1011

1011 ✗ 1001

1001 ✗ 991

991 ✗ 981

981 ✗ 971

971 ✗ 961

961 ✗ 951

951 ✗ 941

941 ✗ 931

931 ✗ 921

921 ✗ 911

911 ✗ 901

901 ✗ 891

891 ✗ 881

881 ✗ 871

871 ✗ 861

861 ✗ 851

851 ✗ 841

841 ✗ 831

831 ✗ 821

821 ✗ 811

811 ✗ 801

801 ✗ 791

791 ✗ 781

781 ✗ 771

771 ✗ 761

761 ✗ 751

751 ✗ 741

741 ✗ 731

731 ✗ 721

721 ✗ 711

711 ✗ 701

701 ✗ 691

691 ✗ 681

681 ✗ 671

671 ✗ 661

661 ✗ 651

651 ✗ 641

641 ✗ 631

631 ✗ 621

621 ✗ 611

611 ✗ 601

601 ✗ 591

591 ✗ 581

581 ✗ 571

571 ✗ 561

561 ✗ 551

551 ✗ 541

541 ✗ 531

531 ✗ 521

521 ✗ 511

511 ✗ 501

501 ✗ 491

491 ✗ 481

481 ✗ 471

471 ✗ 461

461 ✗ 451

451 ✗ 441

441 ✗ 431

431 ✗ 421

421 ✗ 411

411 ✗ 401

401 ✗ 391

391 ✗ 381

381 ✗ 371

371 ✗ 361

361 ✗ 351

351 ✗ 341

341 ✗ 331

331 ✗ 321

321 ✗ 311

311 ✗ 301

301 ✗ 291

291 ✗ 281

281 ✗ 271

271 ✗ 261

261 ✗ 251

251 ✗ 241

241 ✗ 231

231 ✗ 221

221 ✗ 211

211 ✗ 201

201 ✗ 191

191 ✗ 181

181 ✗ 171

171 ✗ 161

161 ✗ 151

151 ✗ 141

141 ✗ 131

131 ✗ 121

121 ✗ 111

111 ✗ 101

101 ✗ 91

91 ✗ 81

81 ✗ 71

71 ✗ 61

61 ✗ 51

51 ✗ 41

41 ✗ 31

31 ✗ 21

21 ✗ 11

11 ✗ 1

PP#610194E

PP#610193E
Transformer
Prim. 2300 3 K.W.
Sec. 115-230

LOCH LOMOND DR

PP#610192E

P.P.#610190E

PP#610189E

P.P.#610188E

From Top Last Pg.

RETURN TO
LOS ANGELES COUNTY SURVEYOR
700 HALL OF RECORDS

Do not extend notes this side of this line.

Note: Any Additions or Changes on This Sheet Must be Made or Circled in Red Ink With Date and Name of Person Making Change.

Notes Ck'd by	Survey of Telephone Line
Map No. Surv. Div. 175-16	W. O. 8096 Tape No. St'd °F
Office Work McA-Wilson	Surveyed by F.J. McNeal
Checked Drew	Notes Mc Date 5-5-42
Date Jan 43	Indexed [illegible] 3-16-42

F.B. 921 Pg. 25

To Bat Next Pg

182.9 P.P. #610200 E

BLVD.

96.8 P.P. #610199E

GLENCANON DR

236.5 PP#610198E

92.7 PP#610197E

151.6 PP#610196E

NORWALK

LOCH AVON DR

94.9 PP#610195E

145.0

From Top Last Pg

Note: Any Additions or Changes on This Sheet Must be Made or Circled in Red Ink With Date and Name of Person Making Change.

RETURN TO
LOS ANGELES COUNTY SURVEYOR
700 HALL OF RECORDS

Do not extend notes this side of this line.

FORM 247 5M 11-41

RETURN TO
LOS ANGELES COUNTY SURVEYOR
700 HALL OF RECORDS

Note: Any Additions or Changes on This Sheet Must be Made or Circled in Red Ink With Date and Name of Person Making Change.

Do not extend notes this side of this line.

WS 37-A-5

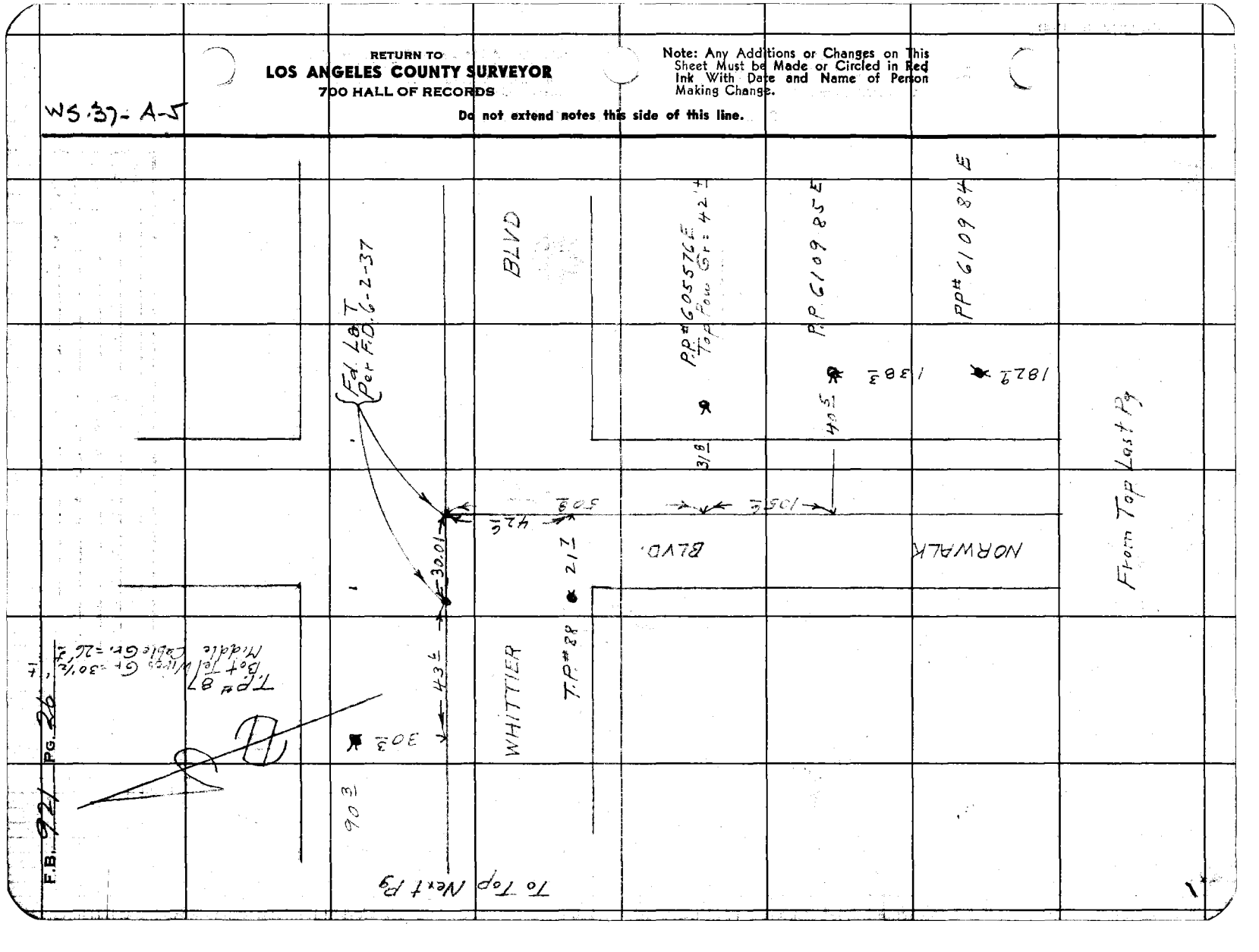

Notes Ck'd by	Survey of Telephone Line	F.B. 921 Pg. 27
Map No. Surv. Div. 175-16	W. O. 8096 Tape No. St'd °F	
Office Work McA.-Wilson	Surveyed by F.J. McNeal	
Checked Drew	Notes Mc Date 3-5-42	
Date Jan 43	Indexed G. Johnson 3-16-42	

From Left Last Pg.

	90.3	
T.P. # 86		
	82.0	BLVD.
T.P. # 85 Bat Tel Wires Gr = 32' Top Cable Gr. = 25'		
WALNUT AVE.	107.5	
T.P. # 84	30.5	
	103.0	
T.P. # 83		
	104.9	
T.P. # 82		WHITTIER
MIDWAY AVE	104.4	
T.P. # 81		
	78.2	

To Top Next Pg.

Note: Any Additions or Changes on This Sheet Must be Made or Circled in Red Ink With Date and Name of Person Making Change.

RETURN TO
LOS ANGELES COUNTY SURVEYOR
700 HALL OF RECORDS

Do not extend notes this side of this line.

FORM 247 5M 11-41

F.B. 921 PG. 28

WS 37-A-4

From Bot. Last Pg.

Top Pow Gr = 33' ±
Bot Pow Gr = 26' ±

P.P. #216 [illegible]
[illegible] 75
[illegible] 110-240 KW

(See below)

BLVD.

78±

T.P. #80 — 295

104±

13±

T.P. #79 — 303

Angle Pt
Fd [illegible]
Per F.D. [illegible]-2-36

McNEES AVE

103±

T.P. #78 — 302

P.P. #216 [illegible] E
See [illegible]

29±

41±

Angle Pt
Fd [illegible]
Per F.D. [illegible]-2-36

35±

T.P. #77 — 296

75±

T.P. #76

REDMAN AVE

105±

WHITTIER

T.P. #75

112±

T.P. #74

134±

To Top Next Pg

RETURN TO
LOS ANGELES COUNTY SURVEYOR
700 HALL OF RECORDS

Do not extend notes this side of this line.

Note: Any Additions or Changes on This Sheet Must be Made or Circled in Red Ink With Date and Name of Person Making Change.

Notes Ck'd by	Survey of [illegible]	F.B. 921 PG. 29
Map No. Surv. Div. 175-16	W. O. 8096 Tape No. St'd °F	
Office Work McA-Wilson	Surveyed by F. J. McNeal	
Checked Drew	Notes [illegible] Date [illegible]	
Date Jan 43	Indexed [illegible] 3/6/42	

Note: Any Additions or Changes on This Sheet Must be Made or Circled in Red Ink With Date and Name of Person Making Change.

RETURN TO
LOS ANGELES COUNTY SURVEYOR
700 HALL OF RECORDS

Do not extend notes this side of this line.

FORM 247 5M 11-41



RETURN TO
LOS ANGELES COUNTY SURVEYOR
700 HALL OF RECORDS

Note: Any Additions or Changes on This Sheet Must be Made or Circled in Red Ink With Date and Name of Person Making Change.

Do not extend notes this side of this line.

W5.37-A-4



Notes Ck'd by	Survey of
Map No. Surv. Div. 175-16	W. O. 8096 Tape No. St'd °F
Office Work McA.-Wilson	Surveyed by E.J. Mellea
Checked	Notes Date
Date Jan 43	Indexed 3-16-42

F.B. 921 PG. 31

From Bot. Last Pg

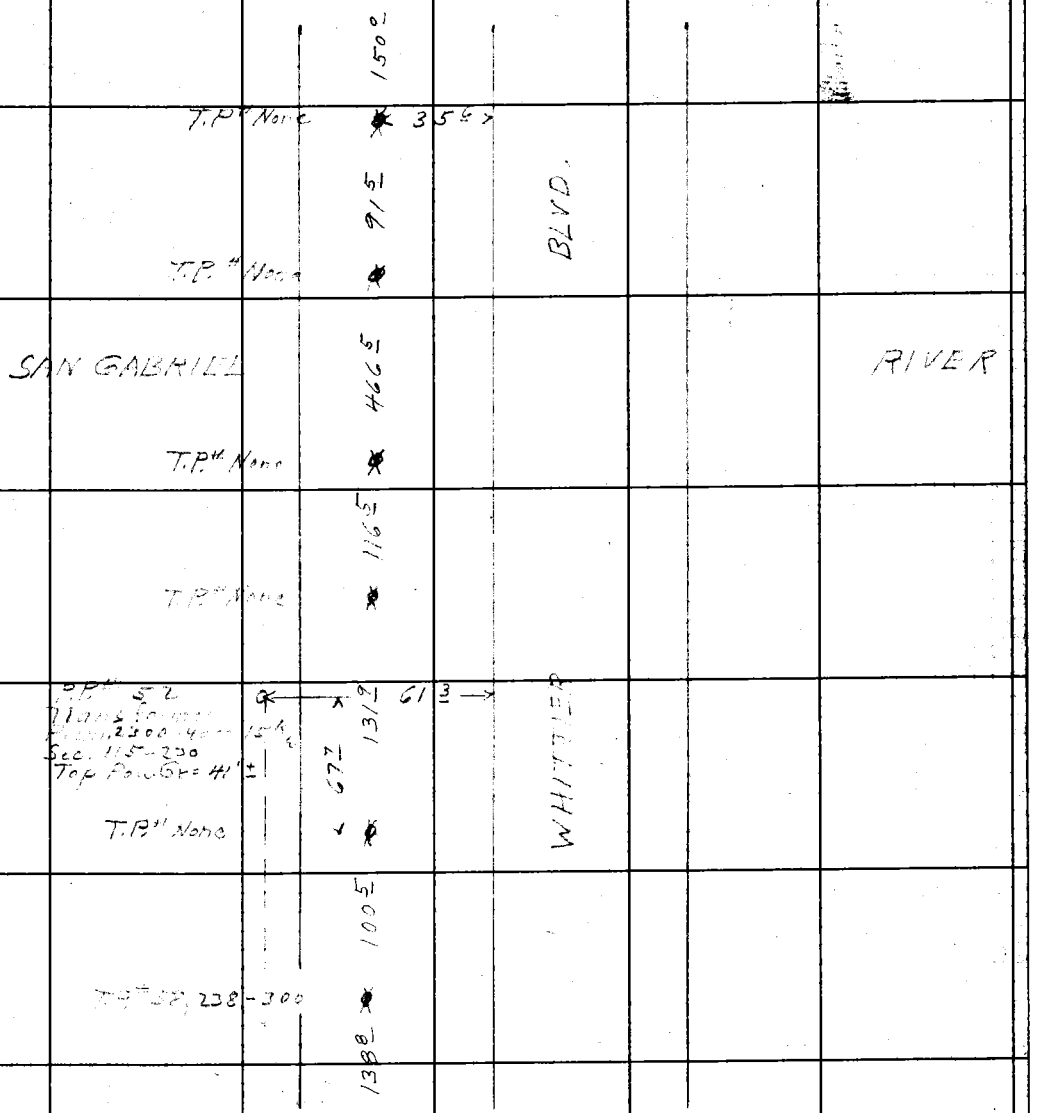

To Top Next Pg

Note: Any Additions or Changes on This Sheet Must be Made or Circled in Red Ink With Date and Name of Person Making Change.

Do not extend notes this side of this line.

RETURN TO
LOS ANGELES COUNTY SURVEYOR
700 HALL OF RECORDS

FORM 247 5M 11-41

F.B. 921 Pg. 32



N 5,57 - A-4

RETURN TO
LOS ANGELES COUNTY SURVEYOR
700 HALL OF RECORDS

Do not extend notes this side of this line.

Note: Any Additions or Changes on This Sheet Must be Made or Circled in Red Ink With Date and Name of Person Making Change.

Notes Ck'd by		Survey of	
Map No. Surv. Div. 175-16		W. O. 8096	Tape No.	St'd	°F
Office Work McA.-Wilson		Surveyed by F.V. McNeal	
Checked Drew		Notes	Date
Date Jan 43		Indexed C. Tanner 3/1642	

F.B. 921 PG. 33

From Bot Last Pg

Top Pow G = 49' ±
Bot Pow G = 41' ±
Top Cable G = 27' ± P.P. #42

1357

CHURCH ST.

1330

BLVD.

P.P. #41

PASSONS BLVD.

1678

P.P. #40
2 - Transformers
Prim 2400 3 K.W.
Sec 115-230

1527

P.P. #39
Transformer
Prim 2300 2.5 K.W.
Sec 115-230

1149

WHITTIER

P.P. #38

1402

Top Pow Gr = 54' ±
Mid. Pow Gr = 52' ±
Bot Pow Gr = 45½' ±
Top Cable Gr = 28' ± P.P. #37

30 ±

84 ±

To Bot. Right Next Pg

Note: Any Additions or Changes on This Sheet Must be Made or Circled in Red Ink With Date and Name of Person Making Change.

Do not extend notes this side of this line.

RETURN TO
LOS ANGELES COUNTY SURVEYOR
700 HALL OF RECORDS

FORM 247 BM 1941

RETURN TO
LOS ANGELES COUNTY SURVEYOR
700 HALL OF RECORDS

Note: Any Additions or Changes on This Sheet Must be Made or Circled in Red Ink With Date and Name of Person Making Change.

Do not extend notes this side of this line.

WS 36-E-4

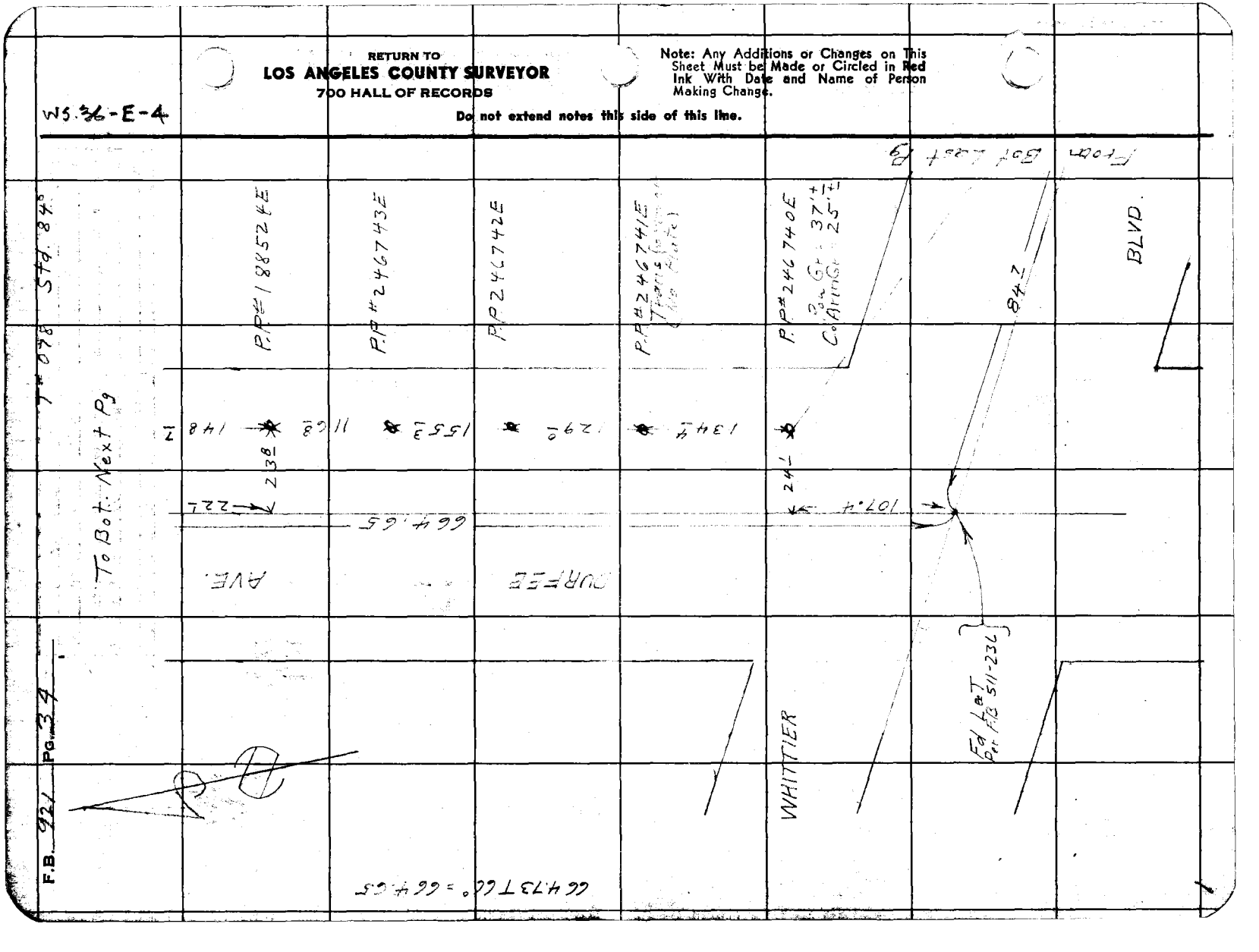

W-36-E-4

Notes Ck'd by	Survey of Telephone Line
Map No. Surv. Div. 175-16	W. O. 8096 Tape No. St'd °F
Office Work McA.-Wilson	Surveyed by F.J. McNeal
Checked Drew	Notes Mc Date 3-9-42
Date Jan 43	Indexed [illegible] 3-16-42

F.B. 921 PG. 35

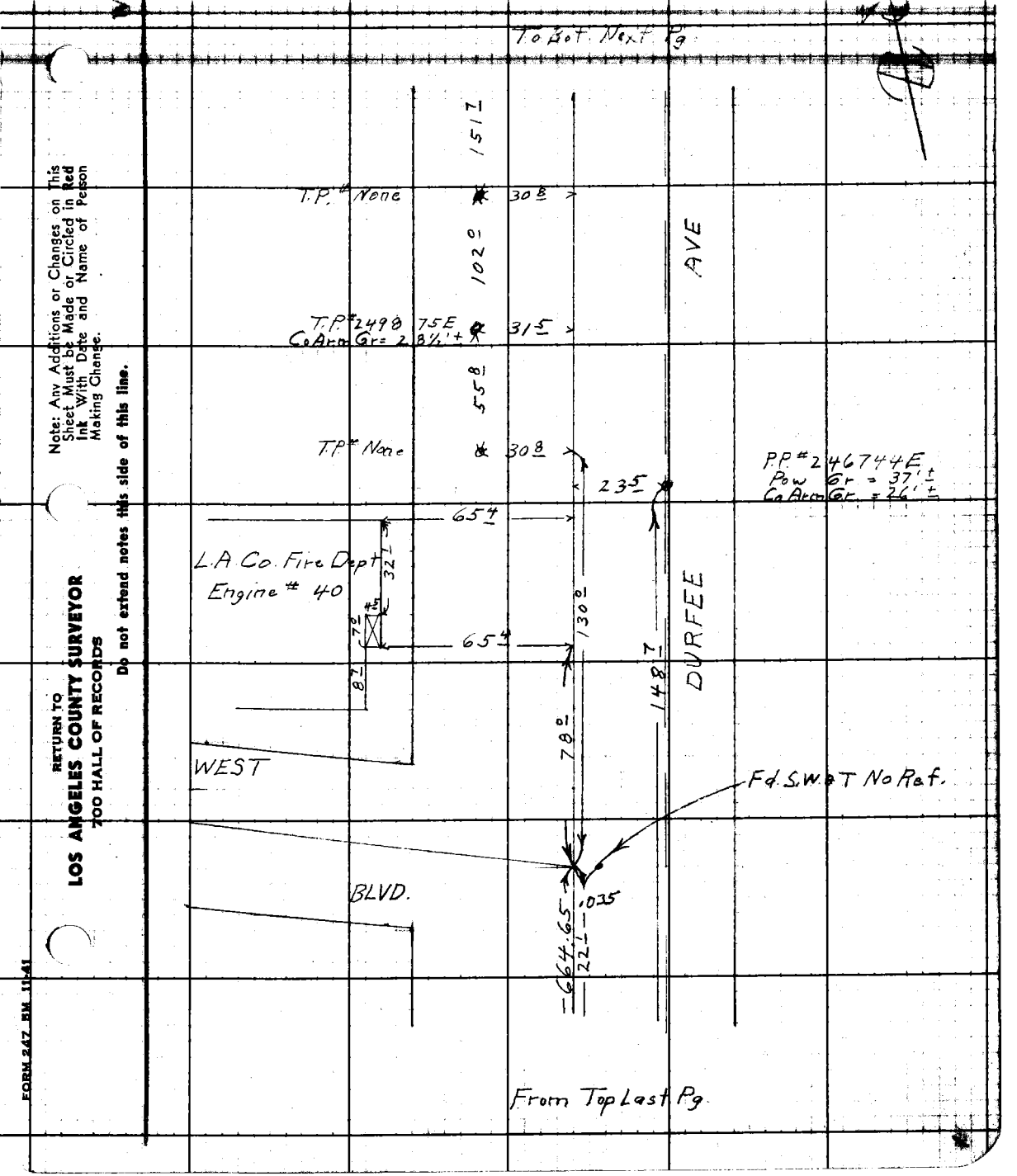

Note: Any Additions or Changes on This Sheet Must be Made or Circled in Red Ink With Date and Name of Person Making Change.

Do not extend notes this side of this line.

RETURN TO
LOS ANGELES COUNTY SURVEYOR
700 HALL OF RECORDS

FORM 247 5M 11-41

F.B. 921 PG. 36

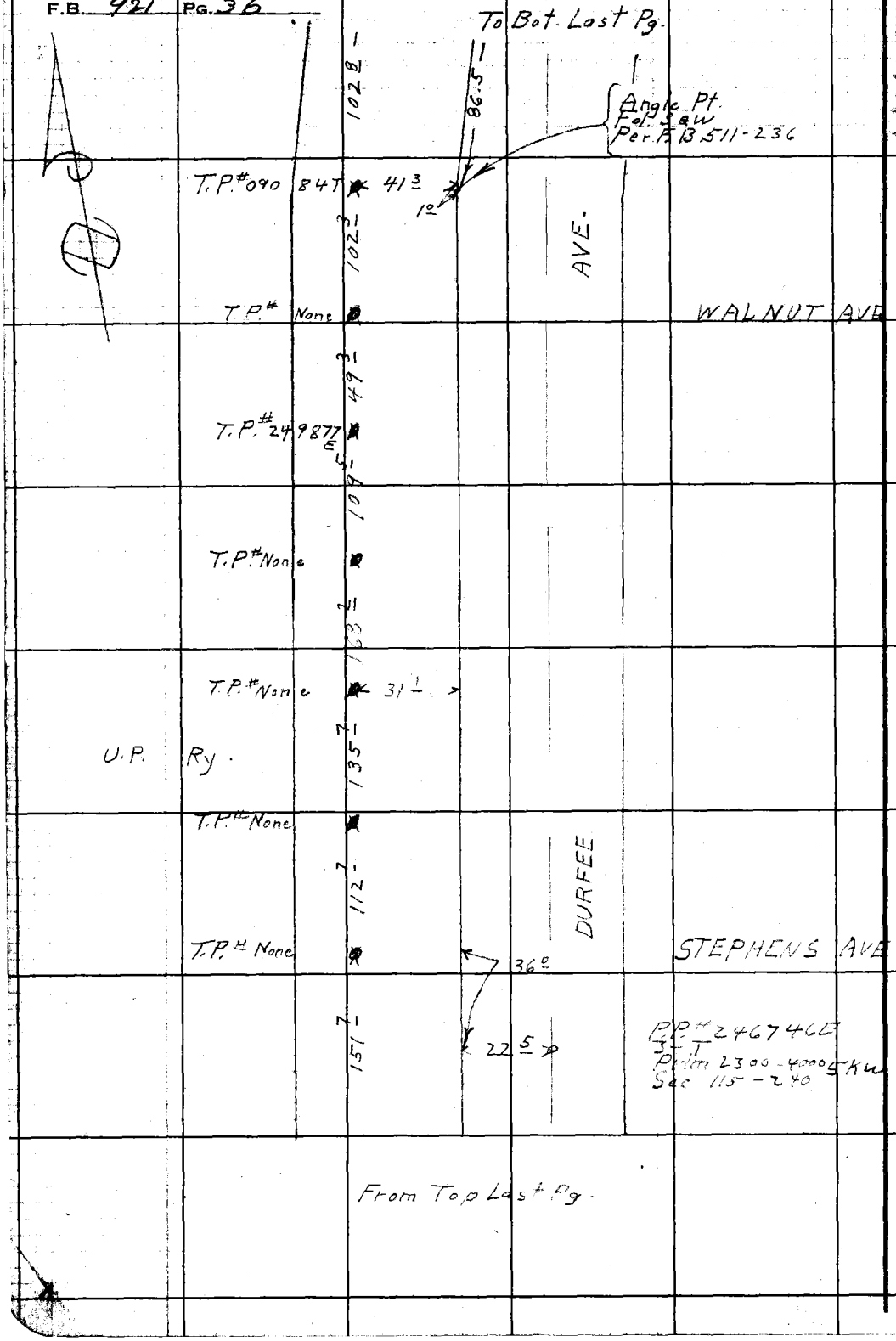

W5-37-A-4

RETURN TO
LOS ANGELES COUNTY SURVEYOR
700 HALL OF RECORDS

Do not extend notes this side of this line.

Note: Any Additions or Changes on This Sheet Must be Made or Circled in Red Ink With Date and Name of Person Making Change.

Notes Ck'd by		Survey of Telephone Line	F.B. 921 Pg. 39
Map No. Surv. Div. 175-16		W. O. 8096 Tape No. St'd °F	
Office Work McA. Wilson		Surveyed by F.J. Mc Neal	
Checked Drew		Notes Mc Date 3-9-42	
Date Jan 43		Indexed [illegible] 3-16-42	

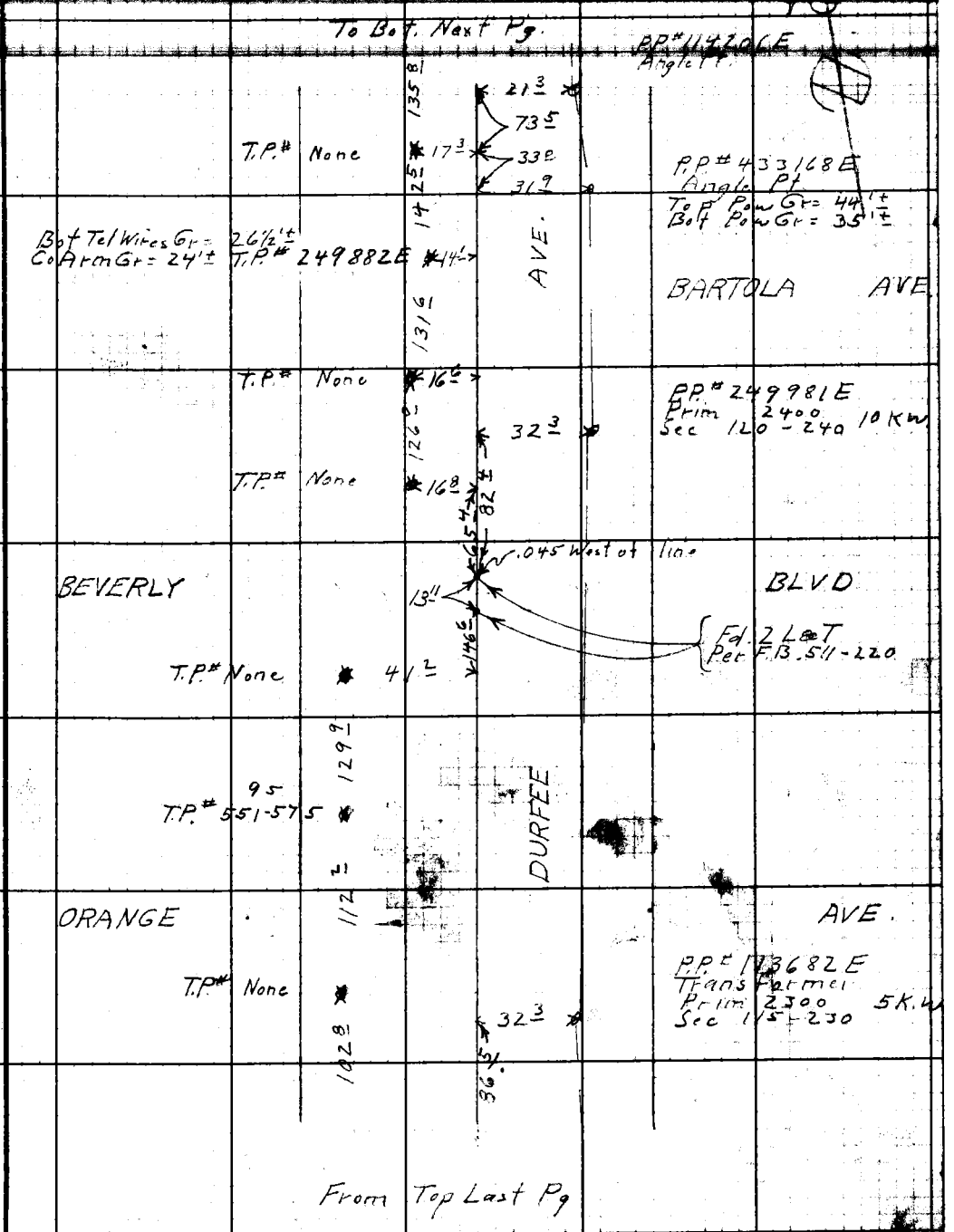

Note: Any Additions or Changes on This Sheet Must be Made or Circled in Red Ink With Date and Name of Person Making Change.

Do not extend notes this side of this line.

RETURN TO
LOS ANGELES COUNTY SURVEYOR
700 HALL OF RECORDS

FORM 247 5M 11-41

F.B. 921 PG. 38

W5.37-A-4

To Bot. Next Pg.

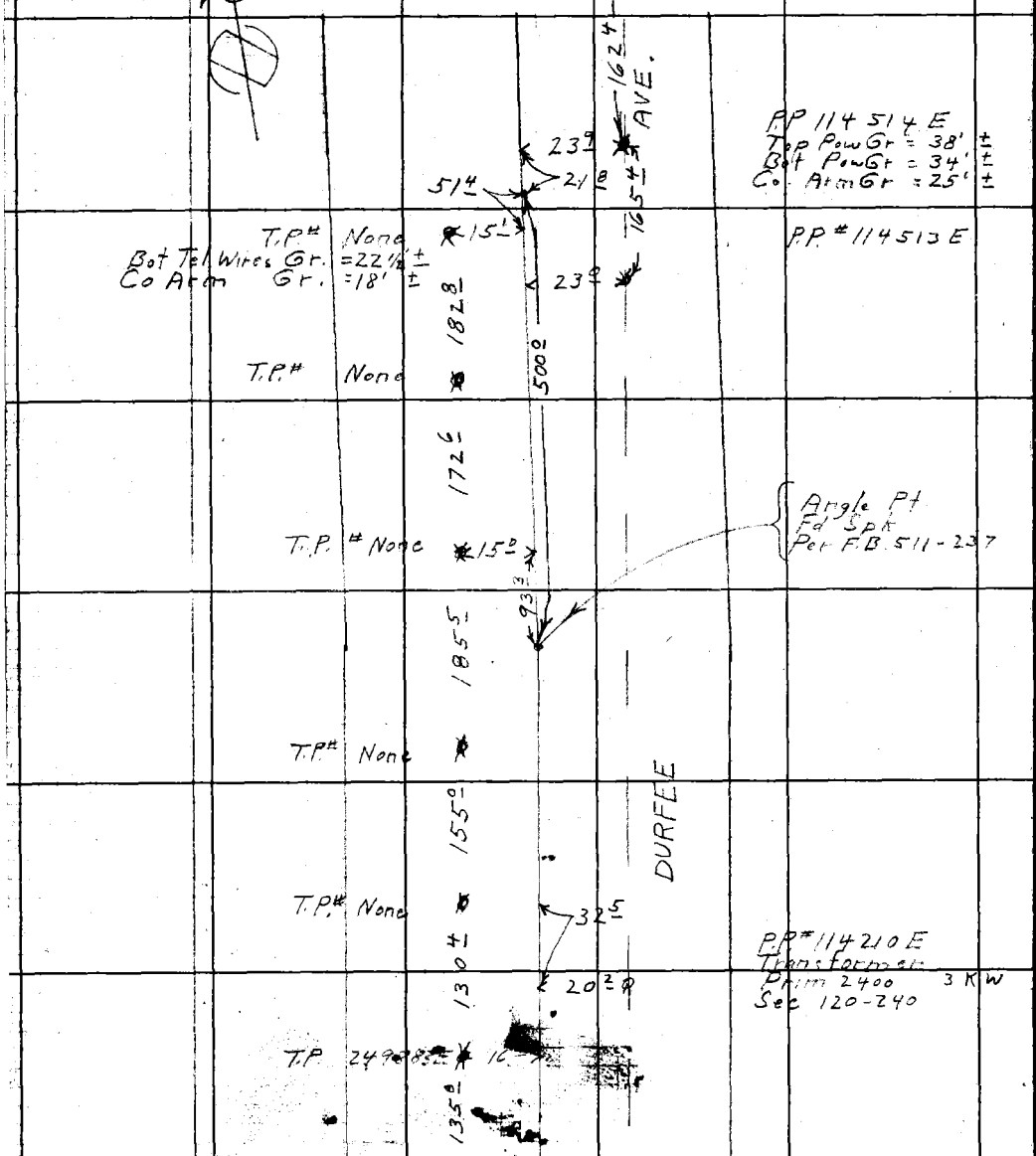

P.P 114 514 E
Top Pow Gr = 38' ±
Bot Pow Gr = 34' ±
Co. Arm Gr = 25' ±

P.P. # 114513 E

T.P.# None
Bot Tel Wires Gr. = 22½' ±
Co Arm Gr. = 18' ±

T.P.# None

T.P. # None

Angle Pt
Fd Spk
Per F.B. 511-237

T.P.# None

T.P.# None

P.P.# 114210 E
Transformer
Prim 2400 3 KW
Sec 120-240

T.P. 249 285 E 16

From Top Last Pg

RETURN TO
LOS ANGELES COUNTY SURVEYOR
700 HALL OF RECORDS

Do not extend notes this side of this line.

Note: Any Additions or Changes on This Sheet Must be Made or Circled in Red Ink With Date and Name of Person Making Change.

W. 37-A-3

Notes Ck'd by	Survey of Telephone Line
Map No. Surv. Div. 73-16	W. O. 8096 Tape No. St'd °F
Office Work M.A. - Wilson	Surveyed by F. J. McNeal
Checked Drew	Notes Mc Date 3-9-42
Date Jan 43	Indexed C. Johnson 3/16/42

F.B. 921 PG. 39

To Set Next Pg.

Angle Point
Fd. C.S. Mon -20" Dn
Per F.B. 511-275
Set 1x2 set-flush

192.7

P.P.# 114421E

154.3

AVE.

12.2

30.2

P.P.# 113686E

151.7

P.P.# 113687E

161.0

P.P.# 114519E

191.2

P.P.# 114517E
Prim 2400 5 K.W.
Sec 120-240

140.8

P.P.# 114516E

DURFEE

149.2

P.P.# 114515E

162.4

From Top Last Pg.

Note: Any Additions or Changes on This Sheet Must be Made or Circled in Red Ink With Date and Name of Person Making Change.

RETURN TO
LOS ANGELES COUNTY SURVEYOR
700 HALL OF RECORDS

Do not extend notes this side of this line.

FORM 247 5M 11-41

F.B. 921 Pg. 40

To Bot. Next Pg.

P.P.# 114428E

42^{4}

768^{3}

64^{3}

68^{2}

205^{5}

AVE.

31^{4}

P.P.# 114427E
Transformer
Prim 2300 15 KW
Sec. 115-230

178^{2}

P.P.# 114426E

159^{4}

P.P.# 114425E
Beg Bot Pow

151^{2}

P.P.# 114424E
End Co Arm (last)

150^{7}

DURFEE

P.P.# 114423E

154^{5}

P.P.# 114422E
End Bot Pow

192^{7}

From Top Last Pg.

RETURN TO
LOS ANGELES COUNTY SURVEYOR
700 HALL OF RECORDS

Do not extend notes this side of this line.

Note: Any Additions or Changes on This Sheet Must be Made or Circled in Red Ink With Date and Name of Person Making Change.

W. 37-A-3

Notes Ck'd by	Survey of Telephone Line
Map No. Surv. Div. 175-16	W. O. 8096 Tape No. 078 St'd 84 °F
Office Work McA.-Wilson	Surveyed by F.J. McNeal
Checked Drew	Notes Mc Date 3-10-42
Date Jan 43	Indexed C. Johnson 3/16/42

F.B. 927 PG. 91

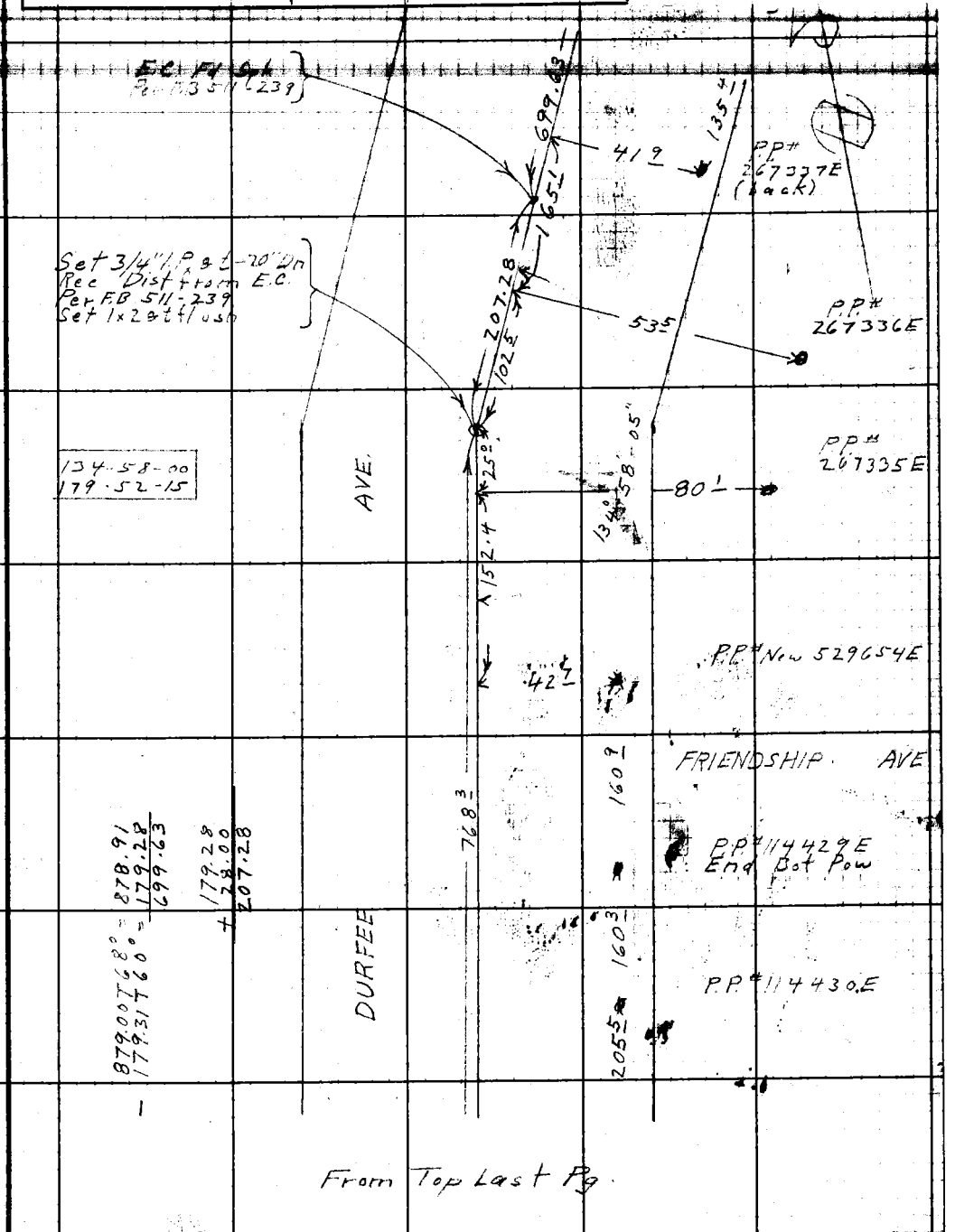

Note: Any Additions or Changes on This Sheet Must be Made or Circled in Red Ink With Date and Name of Person Making Change.

Do not extend notes this side of this line.

RETURN TO
LOS ANGELES COUNTY SURVEYOR
700 HALL OF RECORDS

FORM 247 5M 11-41

F.B. 921 PG. 42

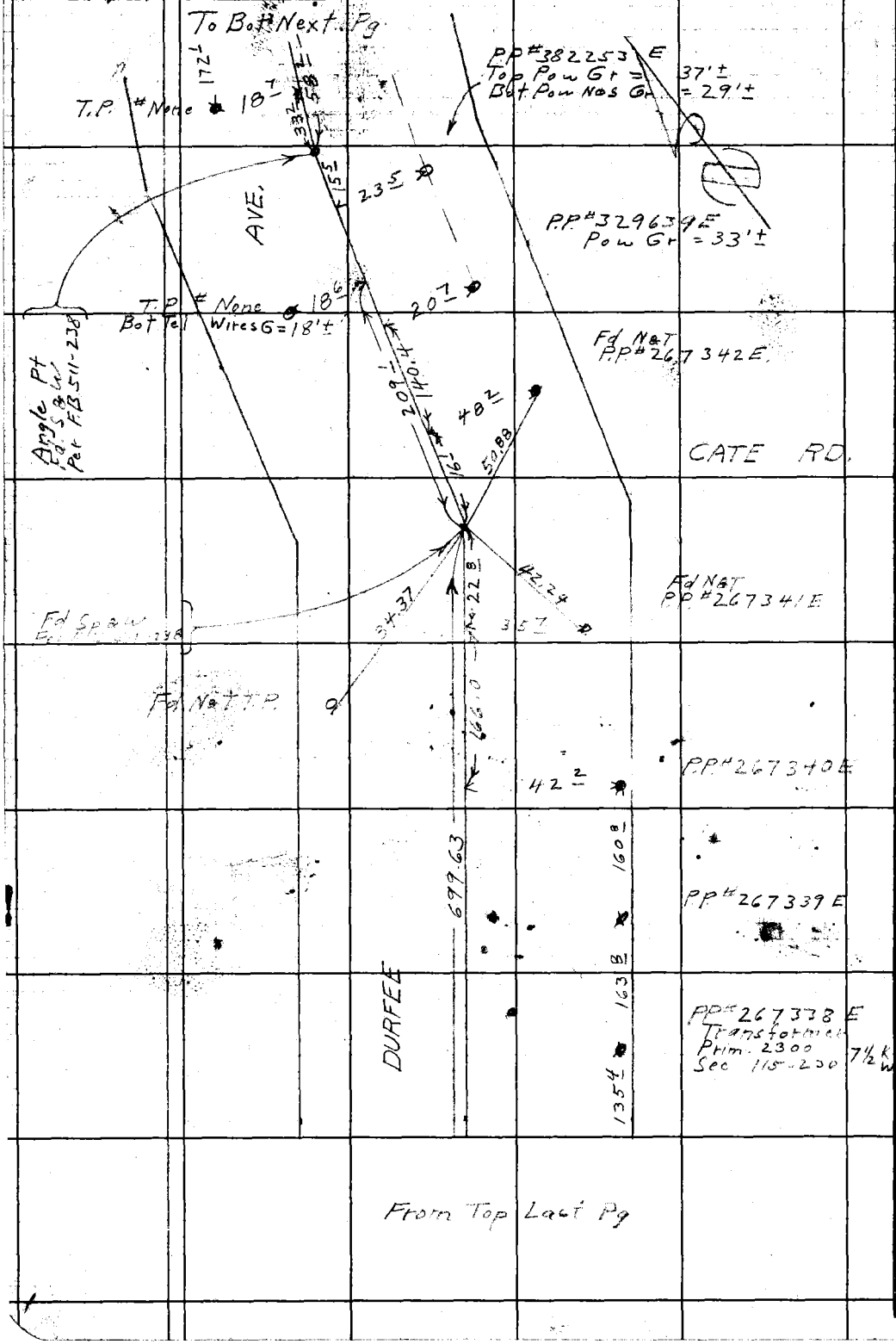

WS-37-A-3

RETURN TO
LOS ANGELES COUNTY SURVEYOR
700 HALL OF RECORDS

Do not extend notes this side of this line.

Note: Any Additions or Changes on This Sheet Must be Made or Circled in Red Ink With Date and Name of Person Making Change.

Notes Ck'd by		Survey of	
Map No. Surv. Div. 1[illegible]		W. O. 2096	Tape No. St'd °F
Office Work M. A. Wilson		Surveyed by F. J. McNeal	
Checked Drew		Notes Mc	Date 5-10-42
Date Jan 42		Indexed C. Johnson 3/6/42	

F.B. 921 PG. 43

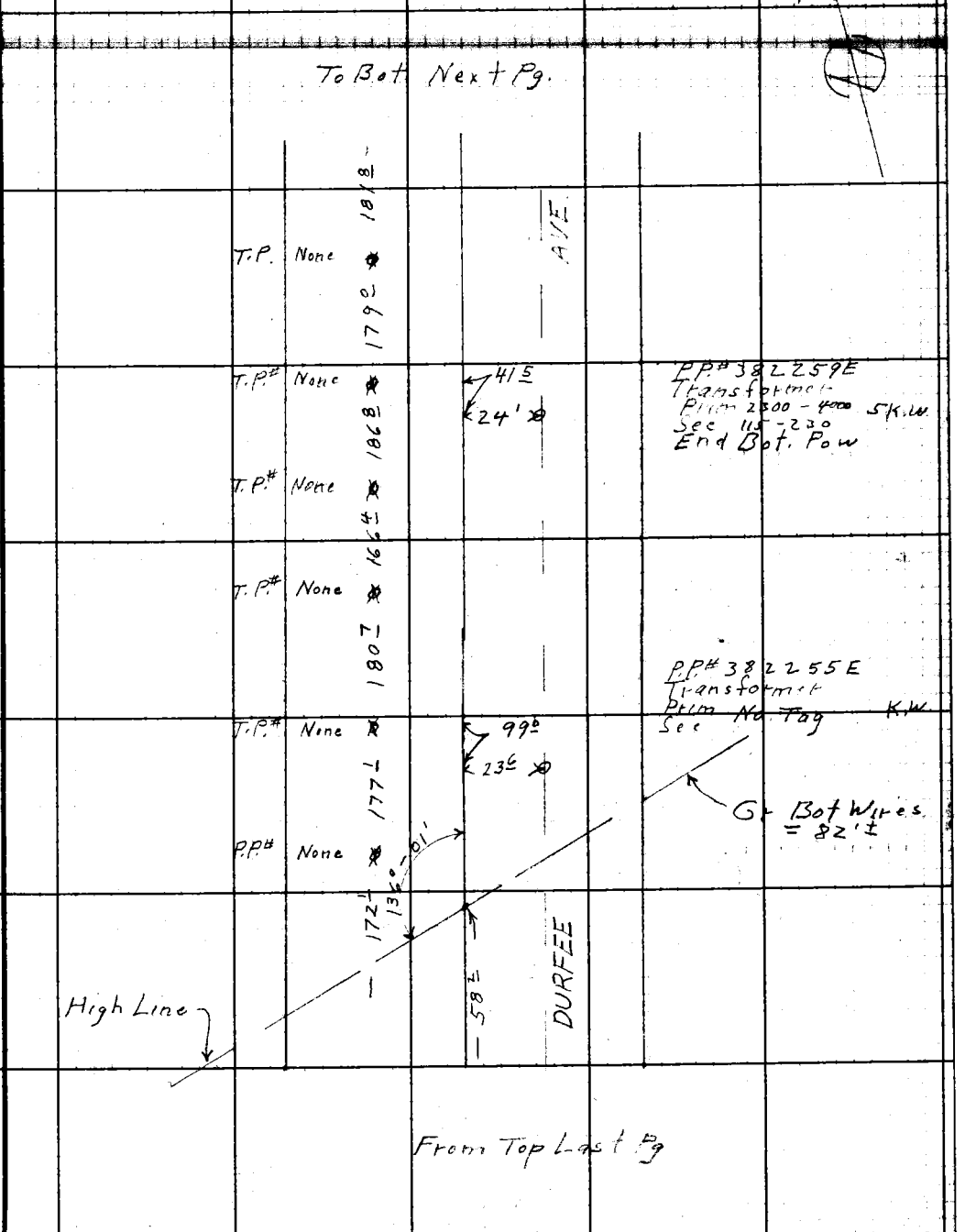

Note: Any Additions or Changes on This Sheet Must be Made or Circled in Red Ink With Date and Name of Person Making Change.

RETURN TO
LOS ANGELES COUNTY SURVEYOR
700 HALL OF RECORDS

Do not extend notes this side of this line.

FORM 247 5M 11-41

F.B. 921 PG. 44

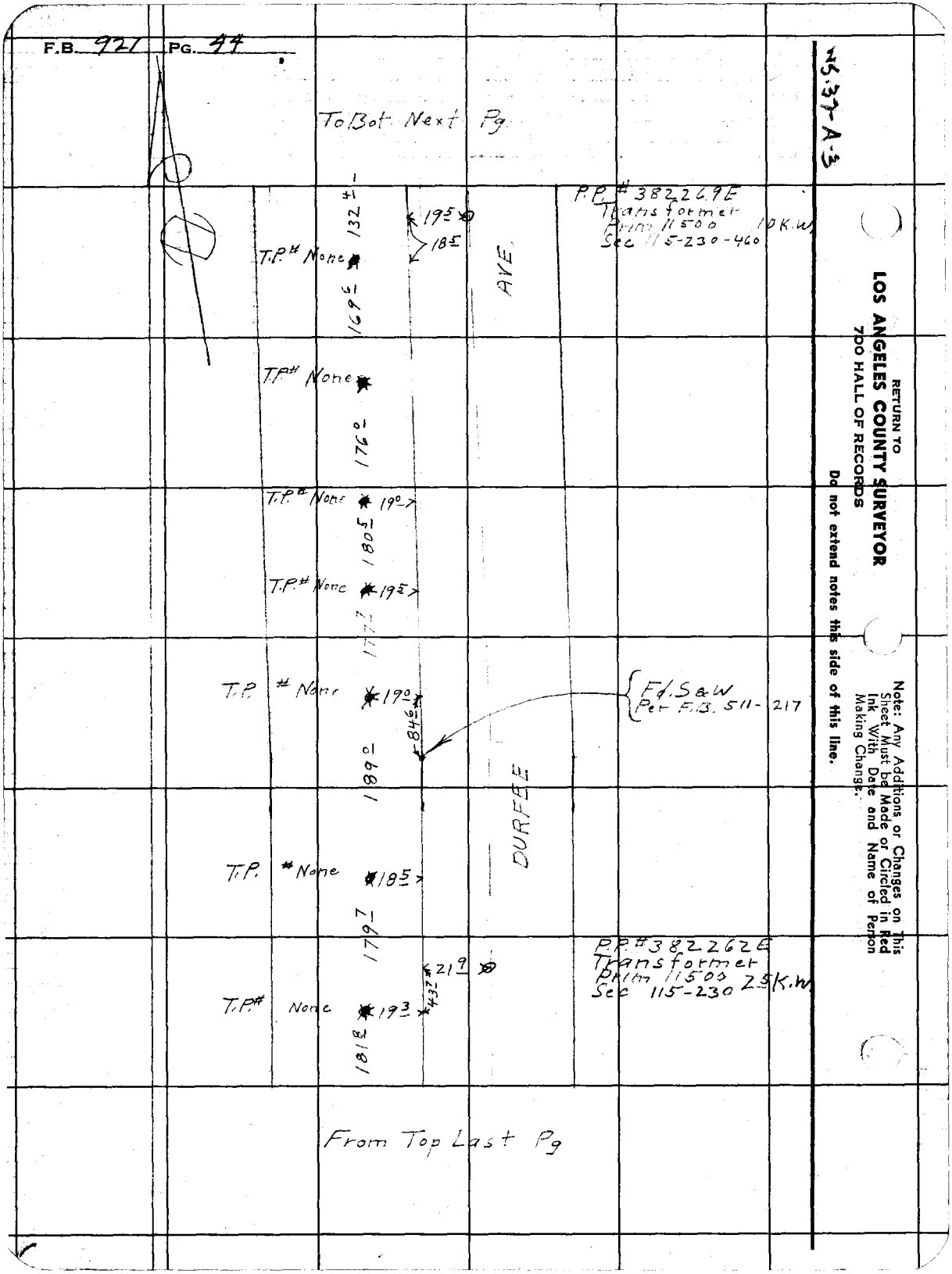

WS.37-A-3

RETURN TO
LOS ANGELES COUNTY SURVEYOR
700 HALL OF RECORDS

Do not extend notes this side of this line.

Note: Any Additions or Changes on This Sheet Must be Made or Circled in Red Ink With Date and Name of Person Making Change.

W. 37-A-3

Notes Ck'd by	Survey of Telephone Line
Map No. Surv. Div. 175-16	W. O. 8096 Tape No. St'd °F
Office Work McA.-Wilson	Surveyed by F. J. McNeal
Checked Drew	Notes Mc Date 5-10-42
Date Jan 42	Indexed C. Johnson 3-16-42

F.B. 921 PG. 45

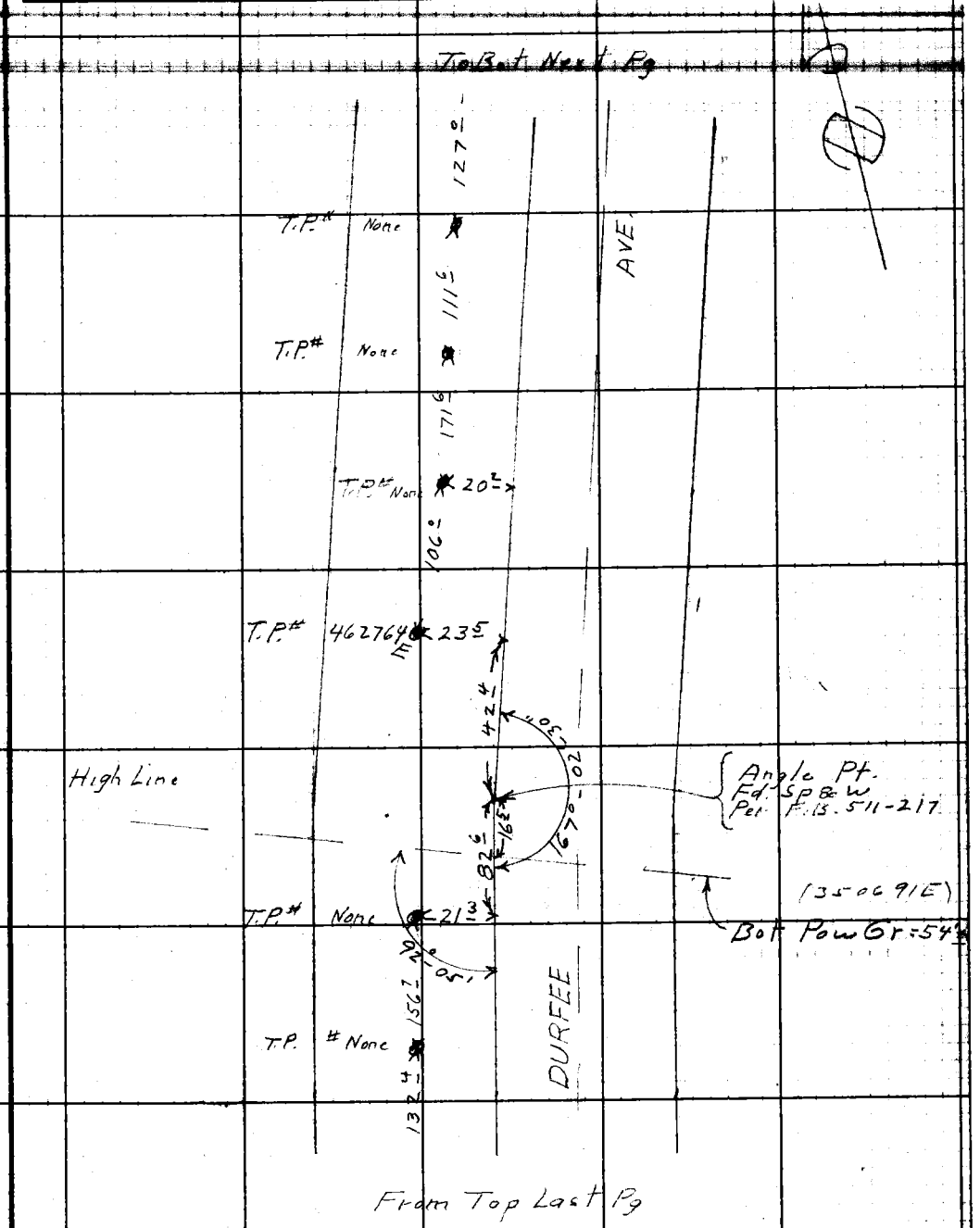

Note: Any Additions or Changes on This Sheet Must be Made or Circled in Red Ink With Date and Name of Person Making Change.

Do not extend notes this side of this line.

RETURN TO
LOS ANGELES COUNTY SURVEYOR
700 HALL OF RECORDS

FORM 247 5M 11-41

F.B. 921 PG. 46

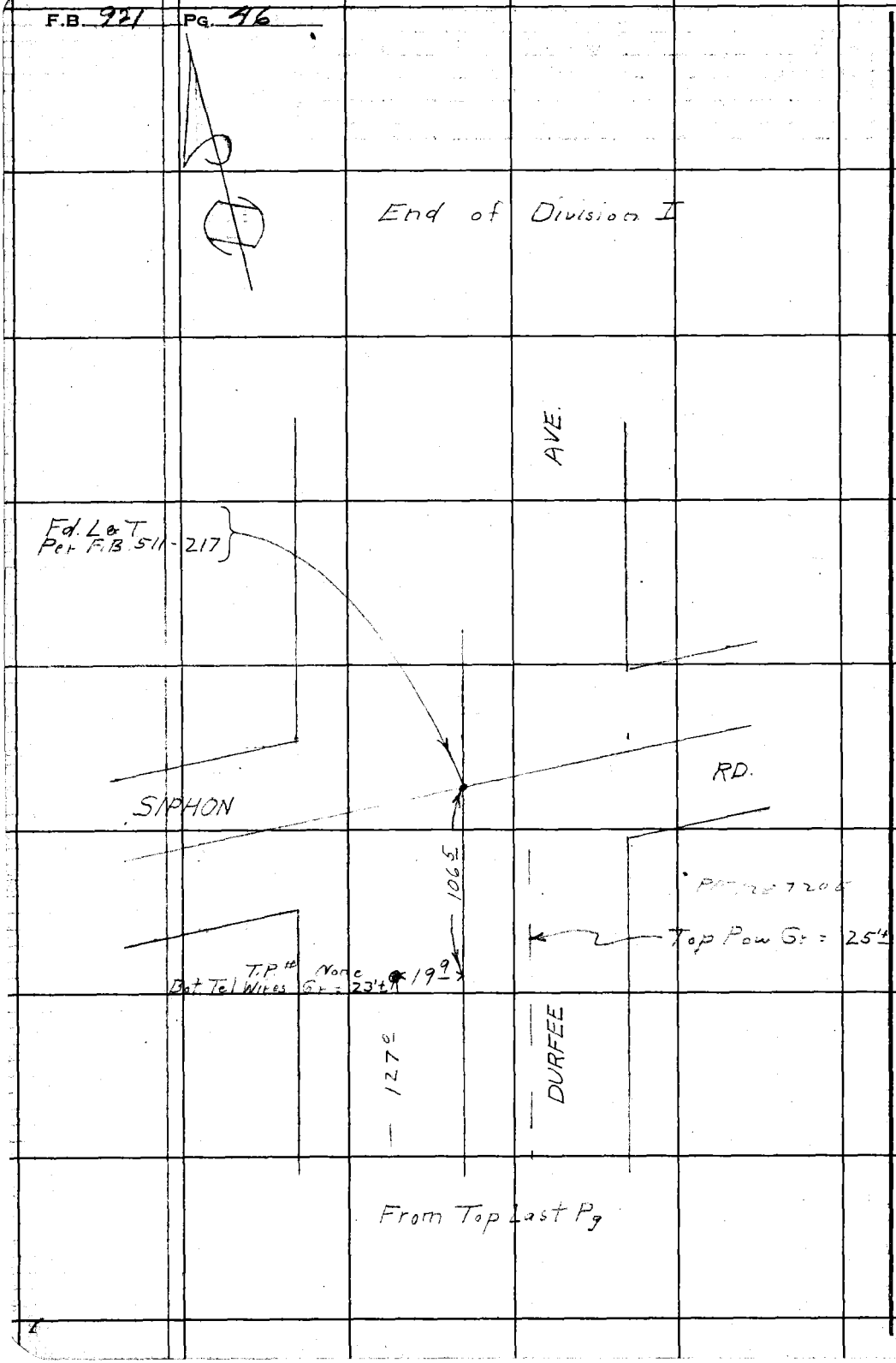

RETURN TO
LOS ANGELES COUNTY SURVEYOR
700 HALL OF RECORDS
Do not extend notes this side of this line.
Note: Any Additions or Changes on This Sheet Must be Made or Circled in Red Ink With Date and Name of Person Making Change.

FORM 247 SM 11-41

RETURN TO
LOS ANGELES COUNTY SURVEYOR
700 HALL OF RECORDS

Note: Any Additions or Changes on This Sheet Must be Made or Circled in Red Ink With Date and Name of Person Making Change.

Do not extend notes this side of this line.

Notes Ck'd by _____
Map No. Surv. Div. 178-16
Office Work DSA-Wilson
Checked _____
Date _____

Survey of _____
W. O. _____ Tape No. _____ Std. _____ °F
Surveyed by _____
Notes _____ Date _____
Indexed _____

F.B. 921 Pg. 77

RETURN TO
LOS ANGELES COUNTY SURVEYOR
700 HALL OF RECORDS

Note: Any Additions or Changes on This Sheet Must be Made or Circled in Red Ink With Date and Name of Person Making Change.

Do not extend notes this side of this line.

F.B. 94 PG. 48

Notes Ck'd by	Survey of
Map No. Surv. Div.-176-16	W. O. Tape No. St'd °F
Office Work R.W. McA, Wilson	Surveyed by
Checked	Notes Date
Date	Indexed

F.B. 927 PG. 49

Note: Any Additions or Changes on This Sheet Must be Made or Circled in Red Ink With Date and Name of Person Making Change.

Do not extend notes this side of this line.

RETURN TO
LOS ANGELES COUNTY SURVEYOR
700 HALL OF RECORDS

FORM 247 5M 11-41

RETURN TO
LOS ANGELES COUNTY SURVEYOR
700 HALL OF RECORDS

Note: Any Additions or Changes on This Sheet Must be Made or Circled in Red Ink With Date and Name of Person Making Change.

Do not extend notes this side of this line.

F.B. 94 PG. 30

Notes Ck'd by	Survey of Telephone Line	F.B. 921 Pg. 51
Map No. Surv. Div. 175-15	W. O. 8096 Tape No. St'd °F	
Office Work McA.-Wilson	Surveyed by F.J. McNeal	
Checked	Notes Mc Date 3-16-42	
Date	Indexed A. C. Johnson 4-21-42	

TELEPHONE LINE

SIPHON ROAD TO STATION ~~No. 5~~ (S.P.R.R. AT ROSEMEAD)

#4 (San Gabriel Blvd and Garvey)

F.J. McNeal

Geo. H. Nichols

A. Carrasco

Note: Any Additions or Changes on This Sheet Must be Made or Circled in Red Ink With Date and Name of Person Making Change.

Do not extend notes this side of this line.

RETURN TO
LOS ANGELES COUNTY SURVEYOR
700 HALL OF RECORDS

FORM 247 5M 11-41

F.B. 921 Pg. 52

To Bot. Next Pg.

WS.37-A-3

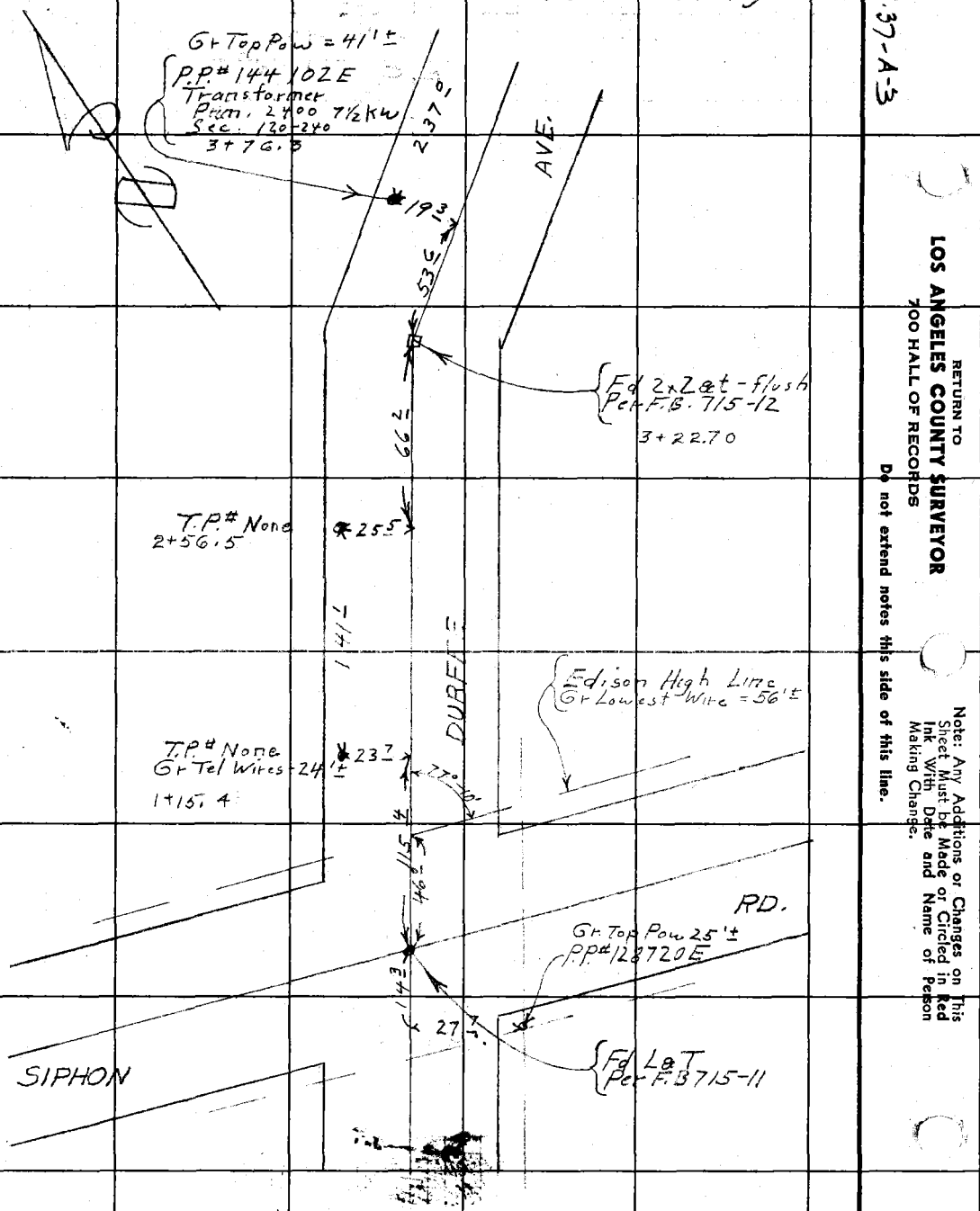

RETURN TO
LOS ANGELES COUNTY SURVEYOR
700 HALL OF RECORDS
Do not extend notes this side of this line.

Note: Any Additions or Changes on This Sheet Must be Made or Circled in Red Ink With Date and Name of Person Making Change.

Notes Ck'd by	Survey of Telephone Line
Map No. Surv. Div. 175-15	W. O. 8096 Tape No. ___ St'd ___ °F
Office Work McA.-Wilson	Surveyed by F.J. McNeal
Checked	Notes Mc Date 3-20-42
Date	Indexed A. C. Johnson

F.B. 92 PG. 53

To Bot. Next Pg.

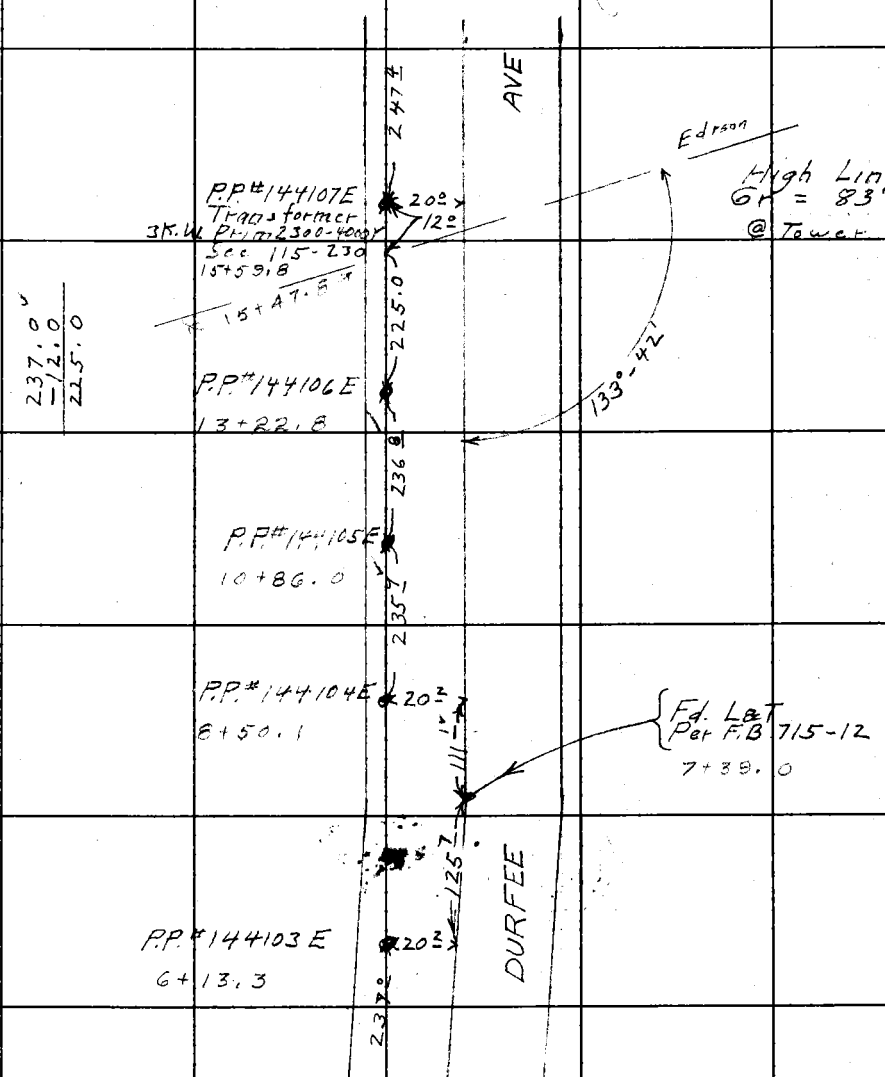

From Top Last Pg

Note: Any Additions or Changes on This Sheet Must be Made or Circled in Red Ink With Date and Name of Person Making Change.

Do not extend notes this side of this line.

RETURN TO
LOS ANGELES COUNTY SURVEYOR
700 HALL OF RECORDS

FORM 247 5M 11-41

F.B. 921 PG. 54

To Bot Next Pg.

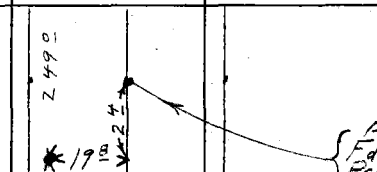

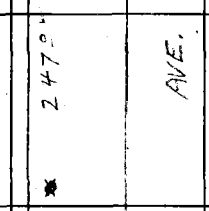

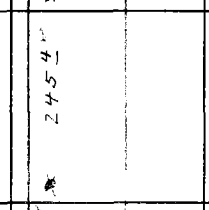

	P.P.# 144113 E 30+43.7	249.0 19.8 24	Angle Pt. Fd. L&T Per F.B. 737-10
3 & 7½ K.W.	P.P.# 144112 E Transformers Prim 2300 Sec. 115-230	247.0	AVE.
	27+96.7	245.4	
	P.P.# 144111 E 25+51.3	245.2	
	P.P.# 144110 E 23+06.1	251.7	DURFEE
	P.P.# 144109 E 20+54.4	247.2	
	P.P.# 144108 E 18+07.2	247.4	



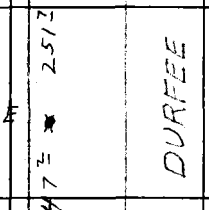

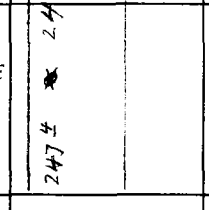

From Top Last Pg

RETURN TO
LOS ANGELES COUNTY SURVEYOR
700 HALL OF RECORDS

Do not extend notes this side of this line.

Note: Any Additions or Changes on This Sheet Must be Made or Circled in Red Ink With Date and Name of Person Making Change.

Notes Ck'd by	Survey of Telephone Line	F.B. 971 PG. 55
Map No. Surv. Div. 175-15	W. O. 8096 Tape No. St'd °F	
Office Work McA.-Wilson	Surveyed by F.J. McNeal	
Checked	Notes Mc Date 3-20-42	
Date	Indexed A. C. Johnson	

WS 37-B-2

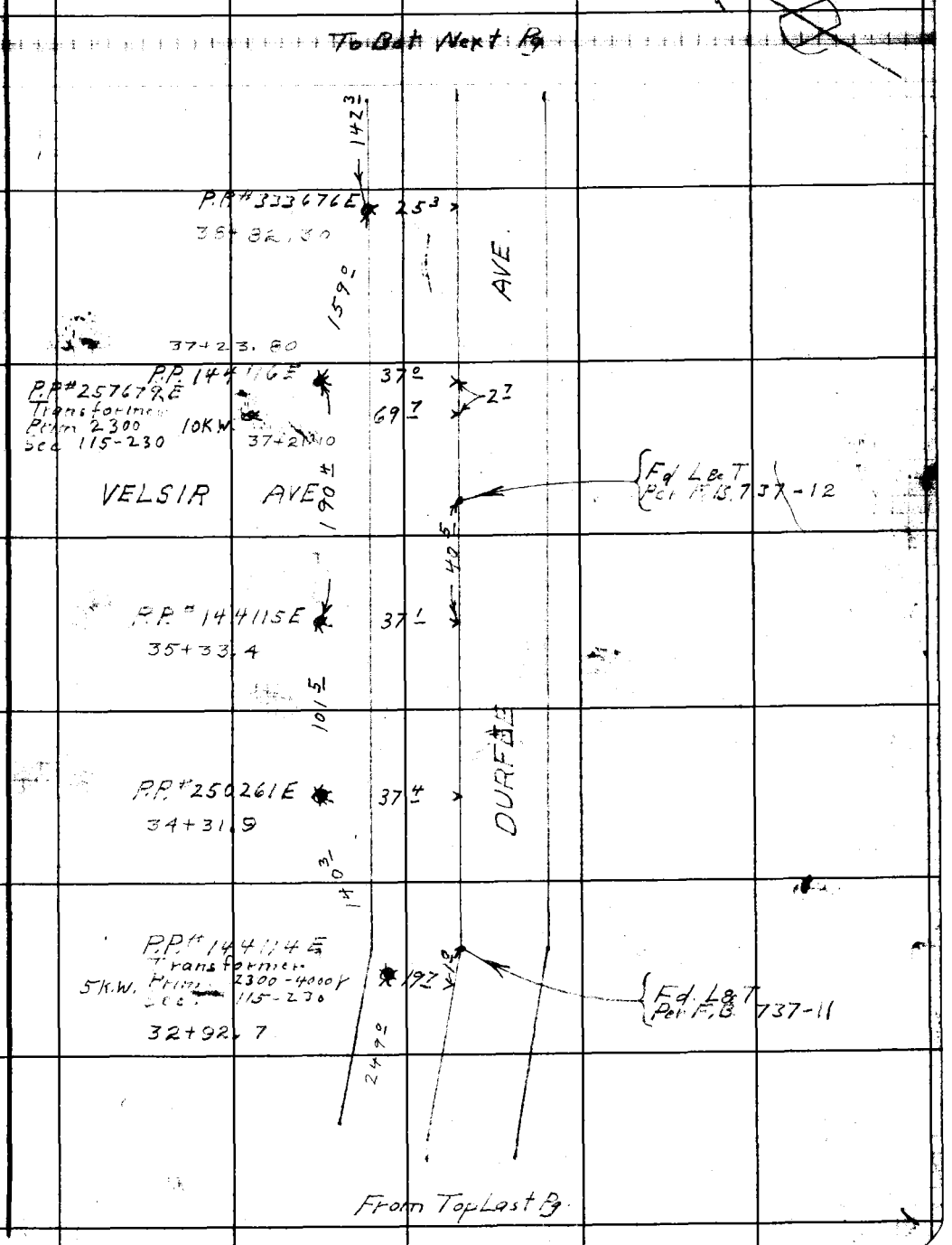

Note: Any Additions or Changes on This Sheet Must be Made or Circled in Red Ink With Date and Name of Person Making Change.

RETURN TO
LOS ANGELES COUNTY SURVEYOR
700 HALL OF RECORDS

Do not extend notes this side of this line.

FORM 247 5M 11-41

RETURN TO
LOS ANGELES COUNTY SURVEYOR
700 HALL OF RECORDS

Note: Any Additions or Changes on This Sheet Must be Made or Circled in Red Ink With Date and Name of Person Making Change.

Do not extend notes this side of this line.

W5.37-B-2

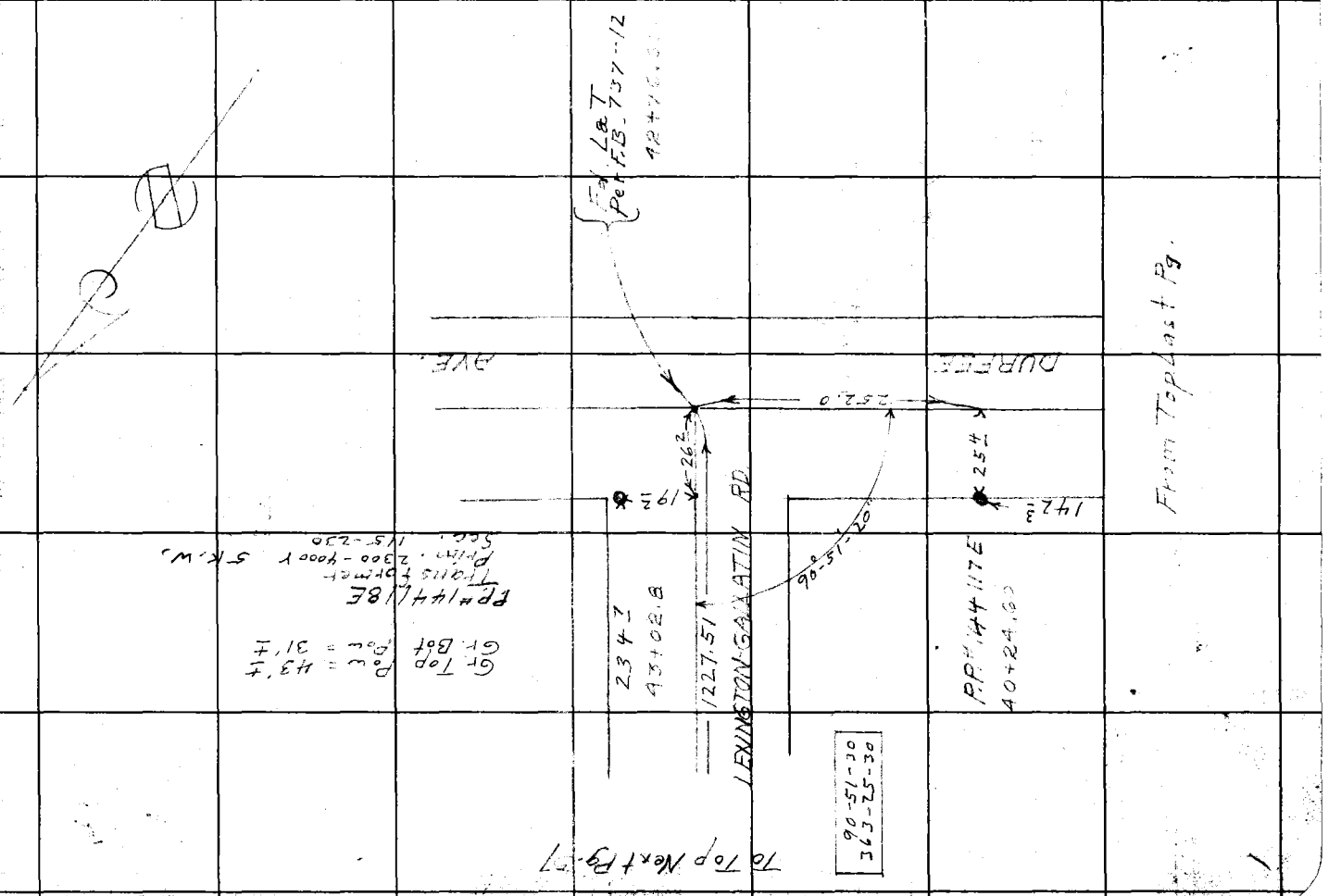

F.B. 921 Pg. 56

Notes Ck'd by	Survey of Telephone Line	F.B. 721 PG. 57
Map No. Surv. Div. 175-15	W. 08096 Tape No. 078 St'd 84 °F	
Office Work McA.-Wilson	Surveyed by F.J. McNeal	
Checked	Notes Mc Date 3-23-42	
Date	Indexed	

From Left Last Pg.

2347

P.P.# 144119E
45+37.5

2353

P.P.# 144120E
Transformer
10 K.W Prim 2300
Sec 115-230
47+72.8

2345

P.P.# 144121E
50+07.30

1227.51

RD

LEXINGTON-GALLATIN

1227.57@76°
=1227.51

2350

52+42.3
P.P.# 144122 E

23 25 T.P.# 417110 H
52+37.9

19 21

1840

Gr Top Pow 56'±
Gr. Bot Pow 43'±

25 T.P.# 417109 H
Gr. Tel. Wires 24'±
54+21.9

P.P.# 583153 E
54+67.5

19 52

36

29 27 Gov P# 461129E
54+73.9

To Right Bottom Next Pg 58

Note: Any Additions or Changes on This Sheet Must be Made or Circled in Red Ink With Date and Name of Person Making Change.

RETURN TO
LOS ANGELES COUNTY SURVEYOR
700 HALL OF RECORDS

Do not extend notes this side of this line.

FORM 247 5M 11-41

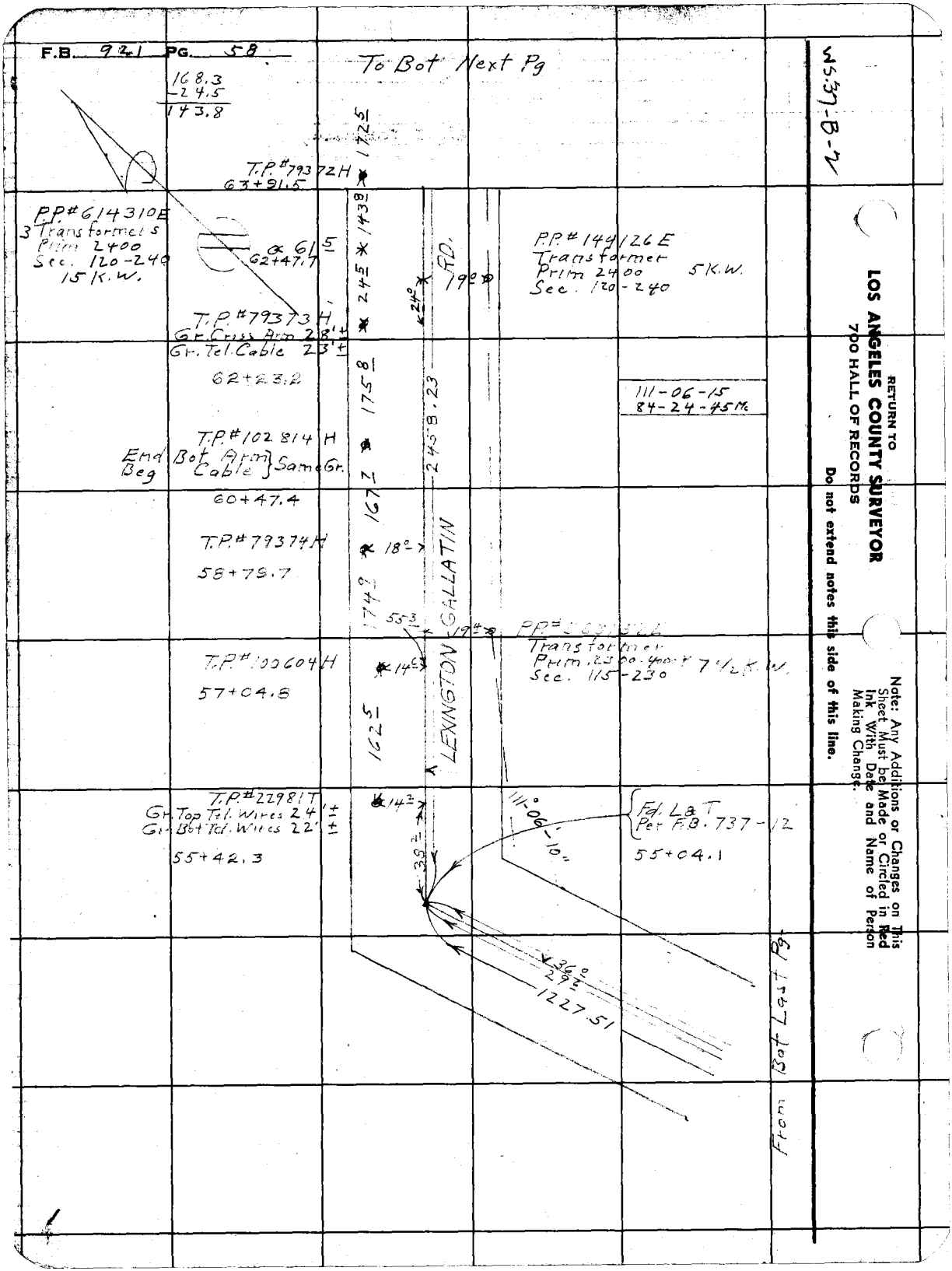
F.B. 921 PG. 58
To Bot Next Pg
168.3
-24.5
143.8
1725
T.P.#79372H
63+91.5
P.P.#614310E
3 Transformers
Prim 2400
Sec. 120-240
15 K.W.
α 61.5
62+47.7
1438
245
24°
RD.
19°
P.P.#144126E
Transformer
Prim 2400
Sec. 120-240
5 K.W.
T.P.#79373H
Gr. Cross Arm 28'±
Gr. Tel. Cable 23'±
62+23.2
1758
2458.23
111-06-15
84-24-45 Mc
T.P.#102814H
End Bot Arm
Beg Cable
Same Gr.
60+47.4
1677
T.P.#79374H
58+79.7
18°
1749
55.3
19°
LEXINGTON GALLATIN
Transformer
Prim. 2300-4000 7 1/2 K.W.
Sec. 115-230
T.P.#100604H
57+04.8
14°
1625
T.P.#22981T
Gr. Top Tel. Wires 24'±
Gr. Bot Tel. Wires 22'±
55+42.3
14°
38°
111°-06'-10"
Fd. L&T
Per F.B. 737-12
55+04.1
36°
29°
1227.51
From Bot Last Pg
WS.37-B-2
RETURN TO
LOS ANGELES COUNTY SURVEYOR
700 HALL OF RECORDS
Do not extend notes this side of this line.
Note: Any Additions or Changes on This Sheet Must be Made or Circled in Red Ink With Date and Name of Person Making Change.

Notes Ck'd by	Survey of Telephone Line	F.B. 921 PG. 59
Map No. Surv. Div. 175-15	W. O. 2096 Tape No. 078 St'd 84 °F	
Office Work McA.-Wilson	Surveyed by F. J. McNeal	
Checked	Notes Mc Date 3-23-42	
Date	Indexed A. C. Johnson	

To Left Bot. Next Pg.

T.P.# 100326 Gr. Tel. Wires 28'± H Gr. Cable 22'±	175.5			
75+63.8	158.5	RD.		
T.P.# 75041 H Gr. Tel. Wires 37'± Gr. Cable 24'±	180.6		ANDREWS	ST.
74+05.3				
T.P.# 75042 H	18.6			
72+24.7	164.1			2458.36 @ 76° = 2458.23
T.P.# 75043 H				
70+66.6	162.0	2458.23		
T.P.# 75044 H		LEXINGTON-GALLATIN		
68+98.6	167.6			
T.P.# 75045 Gr. Cross Arm 37'± H Gr. Tel. Cable 24'±				
67+31.0	167.0			
T.P.# 79371 H Gr. Cross Arm 28'± Gr. Tel. Cable 25'±		79.0	P.P.# 144127 E Transformer Prim 2300 Sec - 115-230	S. K.W.
65+64.0	172.5	19.2	64+85.0	

From Top Last Pg.

Note: Any Additions or Changes on This Sheet Must be Made or Circled in Red Ink With Date and Name of Person Making Change.

RETURN TO
LOS ANGELES COUNTY SURVEYOR
700 HALL OF RECORDS

Do not extend notes this side of this line.

FORM 247 5M 11-41

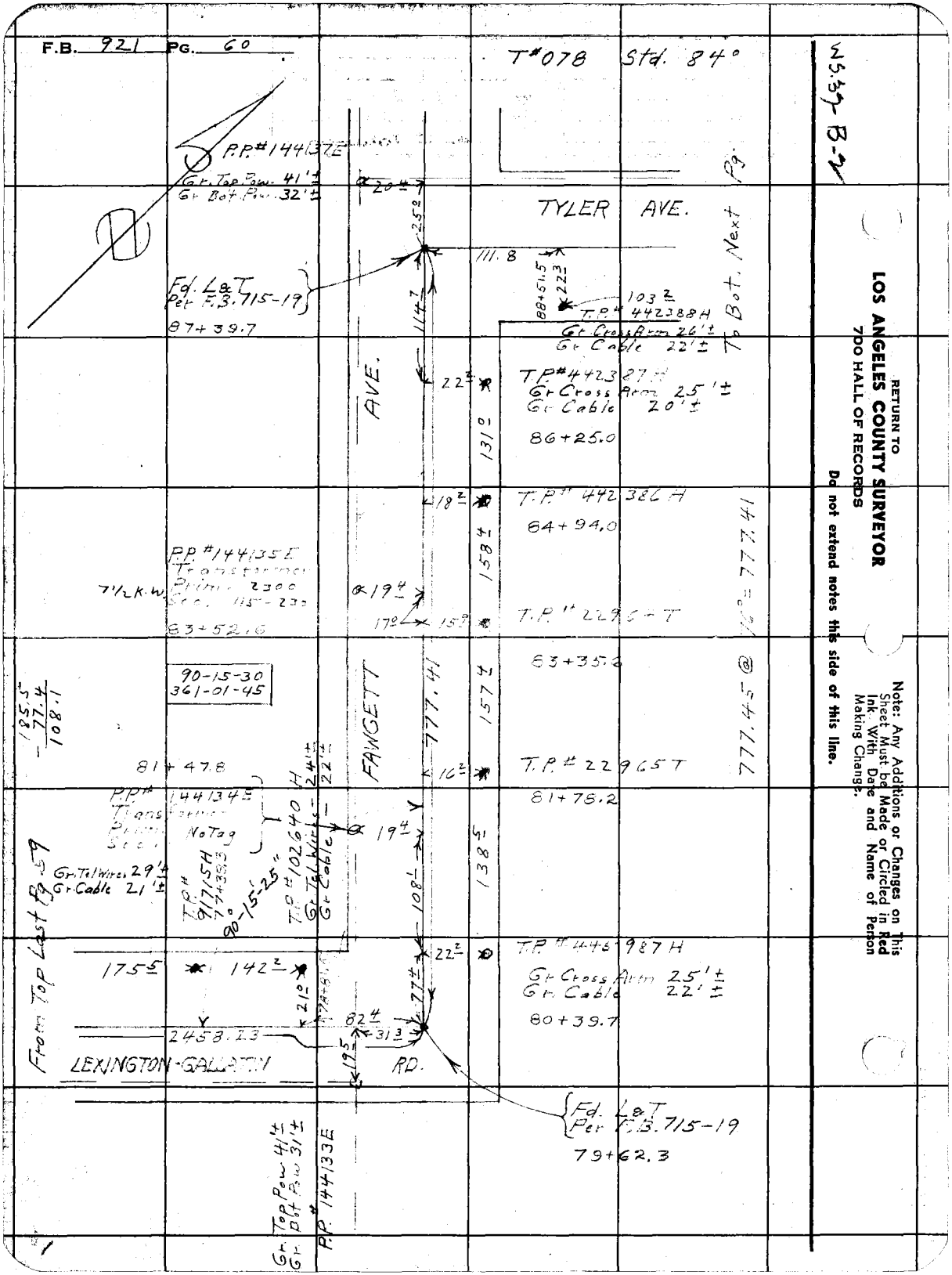

RETURN TO
LOS ANGELES COUNTY SURVEYOR
7DO HALL OF RECORDS

Do not extend notes this side of this line.

Note: Any Additions or Changes on This Sheet Must be Made or Circled in Red Ink With Date and Name of Person Making Change.

Notes Ck'd by	Survey of Telephone Line	F.B. [illegible] Pg. [illegible]
Map No. Surv. Div 175-15	W. O. 8096 Tape No. St'd °F	
Office Work MSA - Wilson	Surveyed by F. J. McNeal	
Checked	Notes Me Date 3-24-42	
Date	Indexed A. C. Johnson	

To Bot. Next Pg.

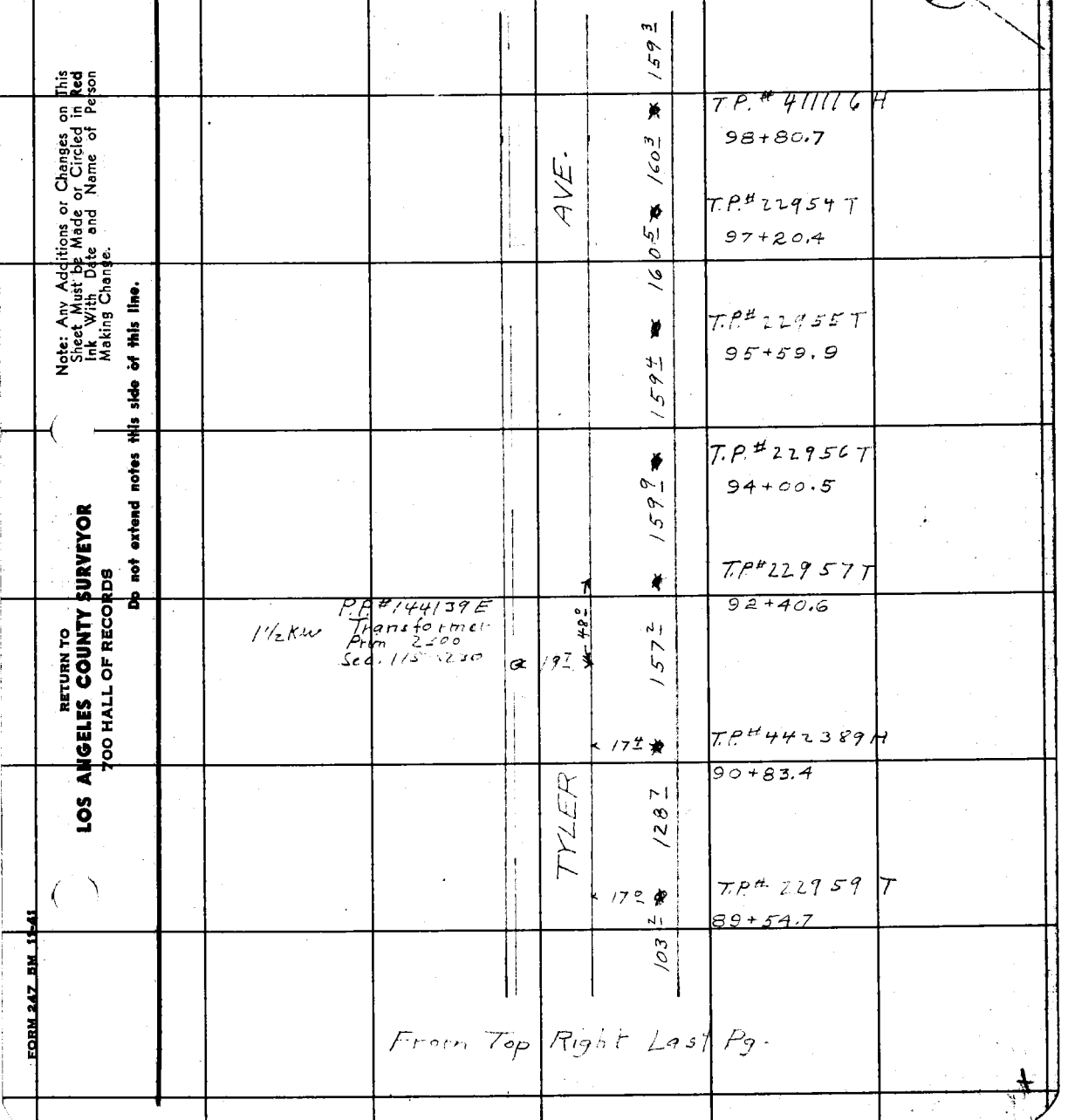

From Top Right Last Pg.

Note: Any Additions or Changes on This Sheet Must be Made or Circled in Red Ink With Date and Name of Person Making Change.

RETURN TO
LOS ANGELES COUNTY SURVEYOR
700 HALL OF RECORDS

Do not extend notes this side of this line.

FORM 247 5M 11-41

F.B. 921 PG. 62

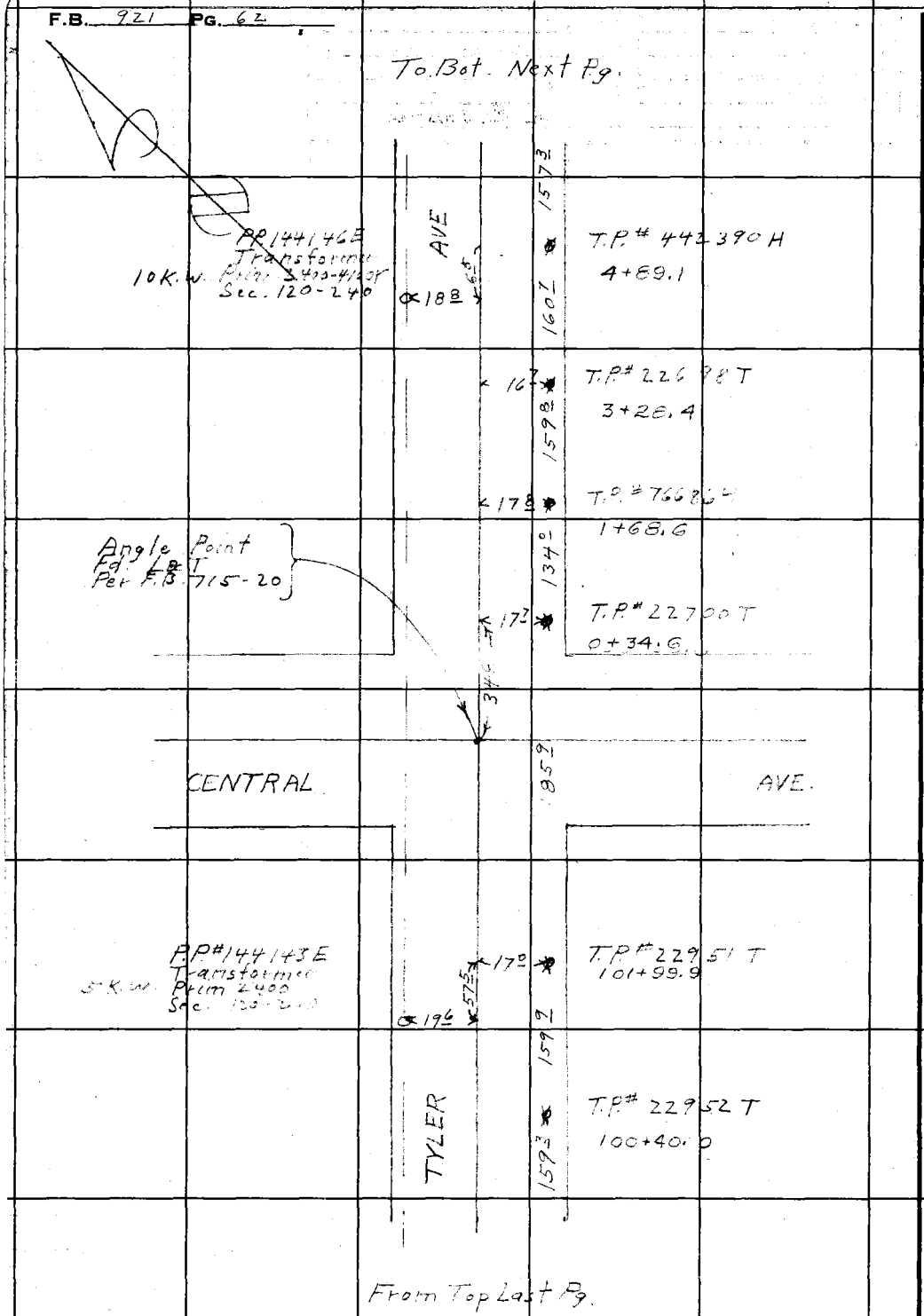

WS.37-B-2

RETURN TO
LOS ANGELES COUNTY SURVEYOR
700 HALL OF RECORDS

Do not extend notes this side of this line.

Note: Any Additions or Changes on This Sheet Must be Made or Circled in Red Ink With Date and Name of Person Making Change.

WS 37-B-2

Notes Ck'd by	Survey of Telephone Line
Map No. Surv. Div. 175-15	W. O. 8096 Tape No. St'd °F
Office Work VEA-Wilson	Surveyed by [illegible]
Checked	Notes Mc Date 3-24-42
Date	Indexed A. C. Johnson

F.B. [illegible] PG. [illegible]

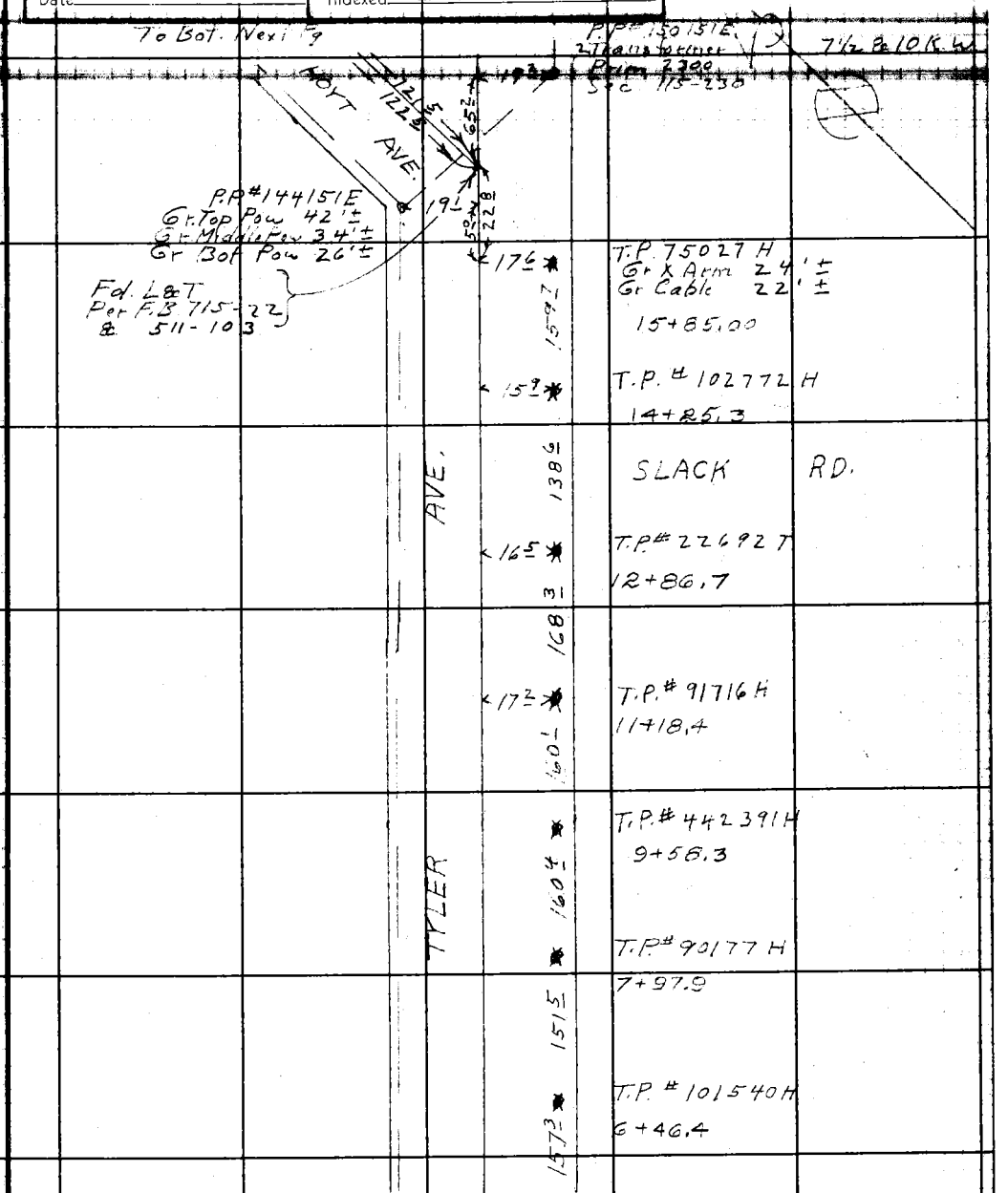

From Top Last Pg.

Note: Any Additions or Changes on This Sheet Must be Made or Circled in Red Ink With Date and Name of Person Making Change.

Do not extend notes this side of this line.

RETURN TO
LOS ANGELES COUNTY SURVEYOR
700 HALL OF RECORDS

FORM 247 5M 11-41

F.B. 921 PG. 64

To Bot. Next Pg

P.P.# 333801E
Transformer
Prim
Sec No Tag

26.6
4.5
AVE.

164.9
163.6

T.P.# A36007T
13+02.1

T.P.# A36008T
11+38.5

165.0

T.P.# A36009T
9+73.5

164.2

T.P.# A36010T
8+[illegible]

163.3

T.P.# A36011T
6+46.0

165.0

P.P.# 333807E
3-Transformers
Prim 2400
Sec 120-240

3-10 K.W

End Middle & Bot Pow

22.7
74.5
HOYT

180.6

T.P.# A36012T
4+81.0

T.P.# A36013T
End of Cable
Gr Top Tel Wire 24' ±
Gr Bot Tel Wire 22' ±
3+00.4

178.9

P.P.# 163139E

17.5
23.9
122.5
121.5

T.P.# A36014T
Gr Cable 21' ±
1+21.5

From Top Last Pg.

RETURN TO
LOS ANGELES COUNTY SURVEYOR
700 HALL OF RECORDS
Do not extend notes this side of this line.

Note: Any Additions or Changes on This Sheet Must be Made or Circled in Red Ink With Date and Name of Person Making Change.

WS 37-B-1

Notes Ck'd by	Survey of Telephone Line
Map No. Surv. Div. 175-15	W. O. 8090 Tape No. St'd °F
Office Work MEA - Wilson	Surveyed by F. C. McNeal
Checked	Notes Mc Date 3-24-42
Date	Indexed A. C. Johnson

F.B. [illegible] PG. [illegible]

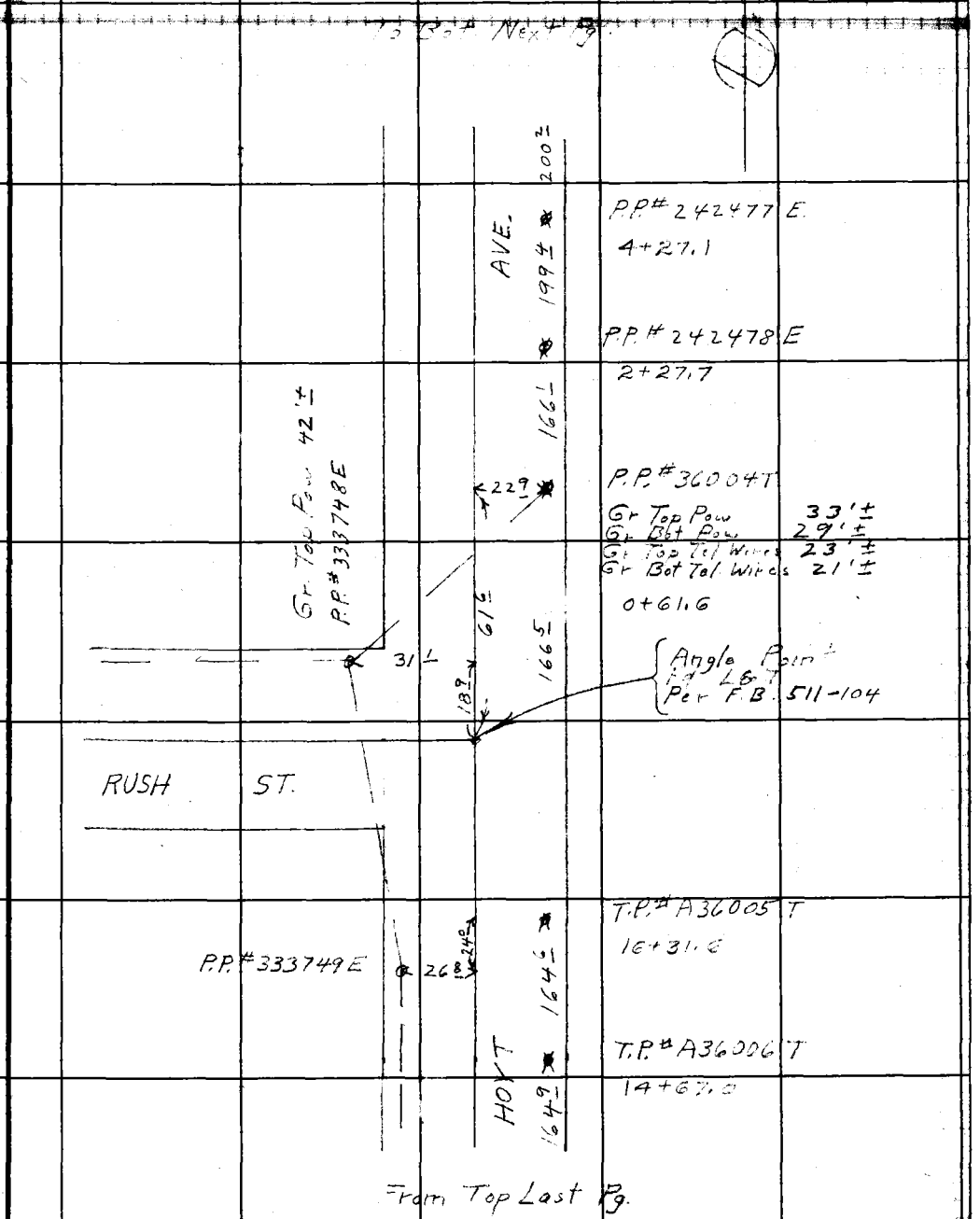

Note: Any Additions or Changes on This Sheet Must be Made or Circled in Red Ink With Date and Name of Person Making Change.

Do not extend notes this side of this line.

RETURN TO
LOS ANGELES COUNTY SURVEYOR
700 HALL OF RECORDS

FORM 247 5M 11-41

F.B. 921 Pg. 66

WS.37-B-1

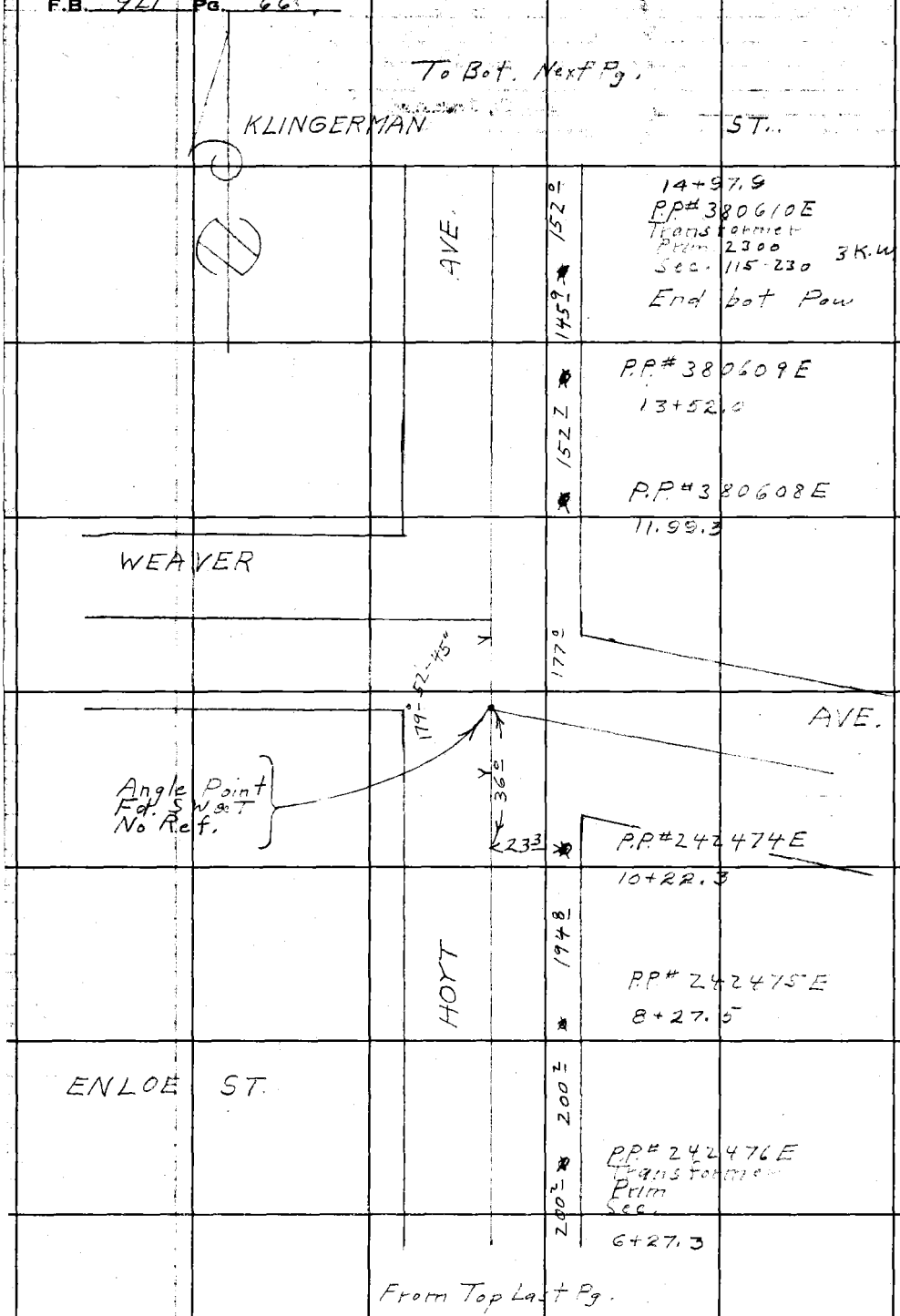

RETURN TO
LOS ANGELES COUNTY SURVEYOR
700 HALL OF RECORDS

Do not extend notes this side of this line.

Note: Any Additions or Changes on This Sheet Must be Made or Circled in Red Ink With Date and Name of Person Making Change.

Notes Ck'd by	Survey of [illegible]
Map No. Surv. Div. 175-15	W. O. 8096 Tape No. Std. °F
Office Work McA.-Wilson	Surveyed by F.J. McNeal
Checked	Notes Me Date 3-24-42
Date	Indexed A. C. Johnson

F.B. 921 PG. 67

To Bot Next Pg

	AVE.	98.9	
		98.2	P.P.# 396065E 23+96.5
		160.6	P.P.# 380615E 22+98.3
			P.P.# 380614E 21+37.7
SCHMIDT		174.0	R.D.
			P.P.# 380613E 19+67.7
		158.3	
			P.P.# None 18+05.40
	HOYT	155.5	
			P.P.# 380611E 16+49.9
		152.0	

From Top Last Pg

Note: Any Additions or Changes on This Sheet Must be Made or Circled in Red Ink With Date and Name of Person Making Change.

RETURN TO
LOS ANGELES COUNTY SURVEYOR
700 HALL OF RECORDS

Do not extend notes this side of this line.

FORM 247 BM 11-41

F.B. 921 PG. 68

WS.37-B-1

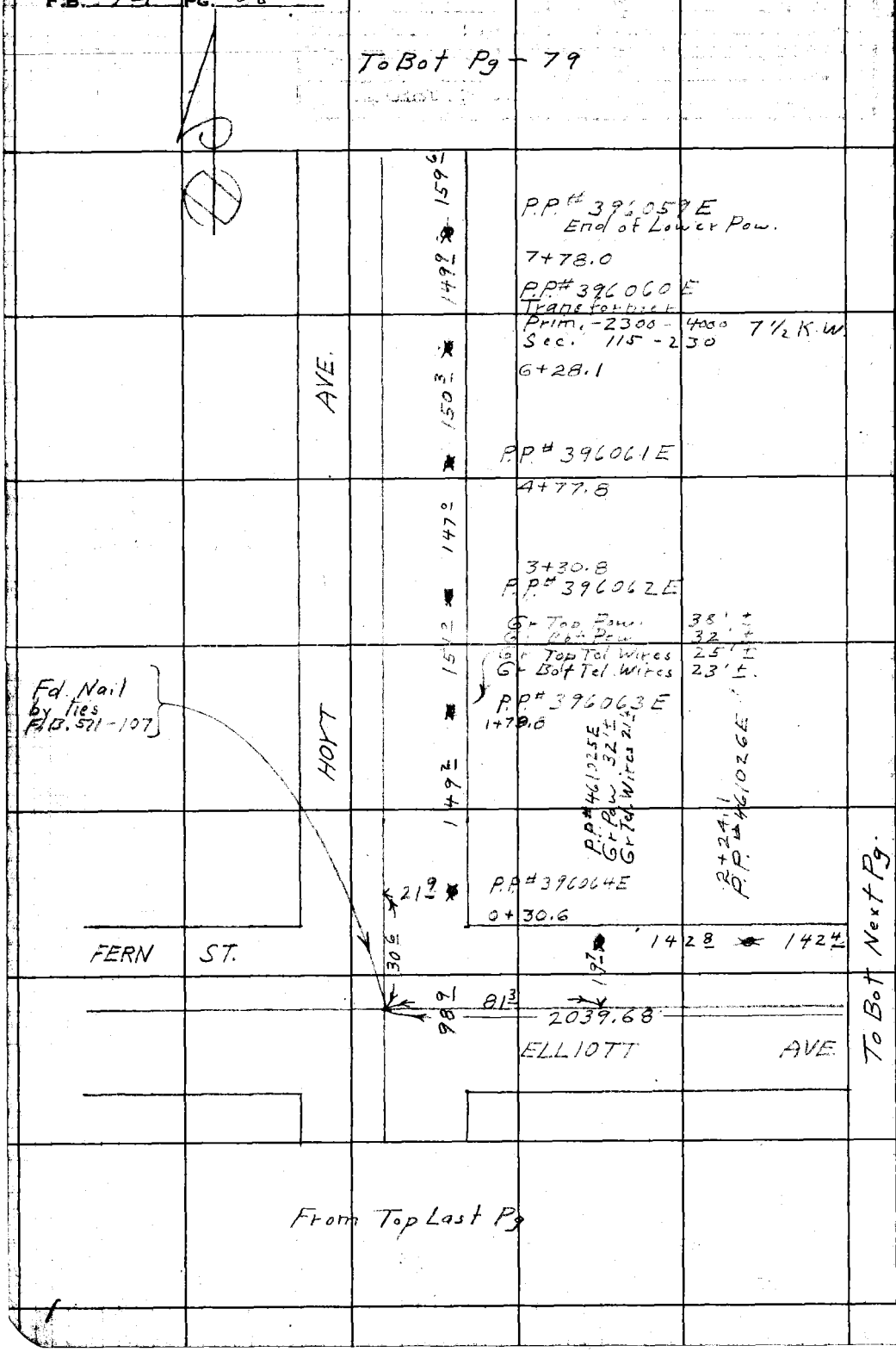

RETURN TO
LOS ANGELES COUNTY SURVEYOR
700 HALL OF RECORDS

Do not extend notes this side of this line.

Note: Any Additions or Changes on This Sheet Must be Made or Circled in Red Ink With Date and Name of Person Making Change.

Notes Ck'd by	Survey of Telephone Line	F.B. 921 PG. 69
Map No. Surv. Div. 175-15	W. O. 2096 Tape No. Std. °F	
Office Work McA.-Wilson	Surveyed by F.J. McNeal	
Checked	Notes Mc Date 5-26-42	
Date	Indexed A. C. Johnson 9-21-50	

To Bot. Next Pg.

168.2

11+51.2 P.P.# 395742E

173.5

LEXINGTON AVE.

AVE.

9+77.7 P.P.# None

18.6

176.4

8+01.3 P.P.# 491451E

179.0

PAULSON-AVE.

2039.68

6+22.3 P.P.# 491452E

126.4

4+95.9 T.P.# 98750H

129.4

ELLIOTT

P.P.# 461027E
3+66.5 Transformer
5K.W Prim 2300-4000Y
Sec 115-230

142.4

From Bot. Right Last Pg.

Note: Any Additions or Changes on This Sheet Must be Made or Circled in Red Ink With Date and Name of Person Making Change.

RETURN TO
LOS ANGELES COUNTY SURVEYOR
700 HALL OF RECORDS

Do not extend notes this side of this line.

FORM 247 5M 11-41

F.B. 921 PG. 70

To Bot Next Pg.

WS 37-B-1

Fd Nail by ties
F.B. 715 - 106
See also F.B. 511-107

123 1/2 Y
2714.66
AVE.

23 7/2

TYLER AVE.

179°-59'-10"

21 7/2

P.P.# 150174E
Gr Top Pow. 39'±
Gr 2nd Pow. 35'±
Gr 3rd Pow. 33'±
Gr 4th Pow. 29½'±
Gr Bot Pow. 26'±

54 5/2

179-59-15
359-56-30

← Pole needed here

19+86.6 T.P.# 83396 H
Gr. Tel. Wires = 22'±

22'

155 3/2

18+31.3 P.P.# 250300E
Gr Top Pow = 34'±
Gr Bot Pow = 30'±
Gr. Tel. Wires = 22'±

19°

172 1/2

16+59.2 P.P.# 250299E

173°

2039.68

T# 078 Std 24°
2039.79 @ 76°
= 2039.68

14+86.2 P.P.# 450298E
Transformer
5 K.W. Prim 2300-4000 Y
Sec 115-230

166 3/2

ELLIOTT

13+19.9 P.P.# 327457E

168 1/2

From Top Last Pg.

RETURN TO
LOS ANGELES COUNTY SURVEYOR
700 HALL OF RECORDS

Do not extend notes this side of this line.

Note: Any Additions or Changes on This Sheet Must be Made or Circled in Red Ink With Date and Name of Person Making Change.

Notes Ck'd by	Survey of Telephone Line	F.B. 921 PG. 71
Map No. Surv. Div. 175-15	W. 08096 Tape No. 078 St'd 84 °F	
Office Work McA.-Wilson	Surveyed by F.J. McNeal	
Checked	Notes Mc Date 3-26-42	
Date	Indexed A. C. Johnson	

To Bot. Next Pg

11+47.3	P.P.# 333535 E	148±	
9+87.8	P.P.# 333534 E Transformer Prim (No Tag) Sec	159 5 / 159 4	AVE.
8+28.4	P.P.# 327750 E	21 9 / 158 9	
6+69.6	P.P.# 327736 E	159 8	2714.66
5+09.7	P.P.# 327636 E	121 2	
3+88.5	P.P.# 327635 E	122 0	
2+66.5	Transformer Prim 2300-4000Y 5K.W Sec 115-230 P.P.# 327634 E	143±	ELLIOTT
	P.P.# 327633 E Gr. Top Pow. = 32'± Gr. Bot Pow. = 28'± Gr. Tel. Cable = 21'±	21 8 / 123 1	

2715.08 @ 60° = 2714.66

From Top Last Pg.

Note: Any Additions or Changes on This Sheet Must be Made or Circled in Red Ink With Date and Name of Person Making Change.

Do not extend notes this side of this line.

RETURN TO
LOS ANGELES COUNTY SURVEYOR
700 HALL OF RECORDS

FORM 247 5M 11-41

F.B. 921 PG. 72

To Bot. Left Next Pg

23+76.8 7½ K.W.	P.P.# 217313 E Transformer Prim 2300-4000Y Sec. 115-230	1395 1556	16±	AVE.			
22+21.2	P.P.# 461021 E	1569					
20+64.3	P.P.# 461022 E						
19+08.6	P.P.# 461023 E	1557 1495	18±	2714.66			
17+59.1	P.P.# 471763 E	1682					
5 K.W. 15+90.9	P.P.# 477520 E Transformer Prim 2300-4000Y Sec. 115-230						
	MERLE	1485		ELLIOTT		AVE.	
14+42.4	P.P.# 477521 E						
12+95.7	P.P.# 856094	1467 1484					

From Top Last Pg.

RETURN TO
LOS ANGELES COUNTY SURVEYOR
700 HALL OF RECORDS

Do not extend notes this side of this line.

Note: Any Additions or Changes on This Sheet Must be Made or Circled in Red Ink With Date and Name of Person Making Change.

Notes Ck'd by	Survey of Telephone Line	F.B. 921 Pg. 73
Map No. Surv. Div. 175-15	W. O. 8096 Tape No. St'd °F	
Office Work McA-Wilson	Surveyed by F.J. McNeal	
Checked	Notes Mc Date 4-6-42	
Date	Indexed A. C. Johnson	

To Bot. Next Pg. 74

N3.37-C-1

5+32.3 P.P.#217304 E
7½ K.W. Transformer Prim 2300 Sec. 115-230
175 2 46 4 19 6 182 2 RD

3+50.1 P.P.#217305 E
18 5 181 0

1+69.1 P.P.#217306 E
Gr Top Pow. 48'±
Gr Bot Pow. 34'±
Gr Tel Wires 24'±
19 3

169.1
-89.3
79.8

P.P.#516082 E
33 0 79 8

MEEKER AVE.

MOUNTAIN VIEW RD

89 3

26+34.8
P.P.#516081 E
Gr Top Pow 33'±
Gr Bot Pow 30'±
Gr Tel. Cable 22'±

25+15.3
P.P.#217312 E

138 5 119 5 22 0 80 7 22 2

2714.66

ELLIOTT AVE.

From Top Last Pg

Fd Nasnall T by ties F.B. 715-206

Note: Any Additions or Changes on This Sheet Must be Made or Circled in Red Ink With Date and Name of Person Making Change.

Do not extend notes this side of this line.

RETURN TO
LOS ANGELES COUNTY SURVEYOR
700 HALL OF RECORDS

FORM 247 EM 11-41

F.B. 921 PG. 74

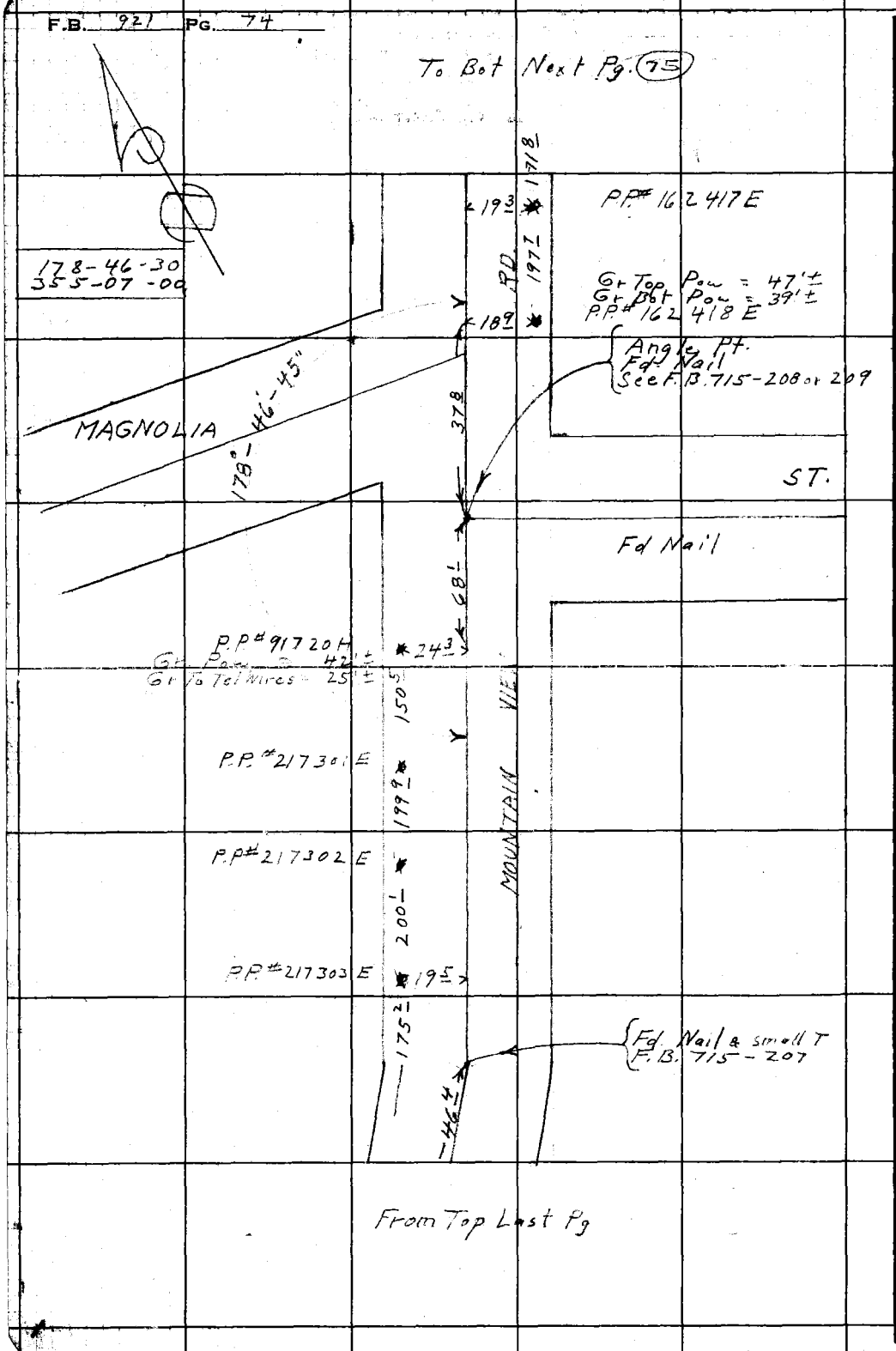

WS 46-A-5

RETURN TO
LOS ANGELES COUNTY SURVEYOR
700 HALL OF RECORDS

Do not extend notes this side of this line.

Note: Any Additions or Changes on This Sheet Must be Made or Circled in Red Ink With Date and Name of Person Making Change.

Notes Ck'd by	Survey of Telephone Line	F.B. 921 PG. 75
Map No. Surv. Div. 75-15	W. O. 8096 Tape No. St'd °F	
Office Work McA.-Wilson	Surveyed by F.J. McNeal	To Bot Next Pg.
Checked	Notes Mc Date 4-6-42	
Date	Indexed A. C. Johnson	

W 46-B-5

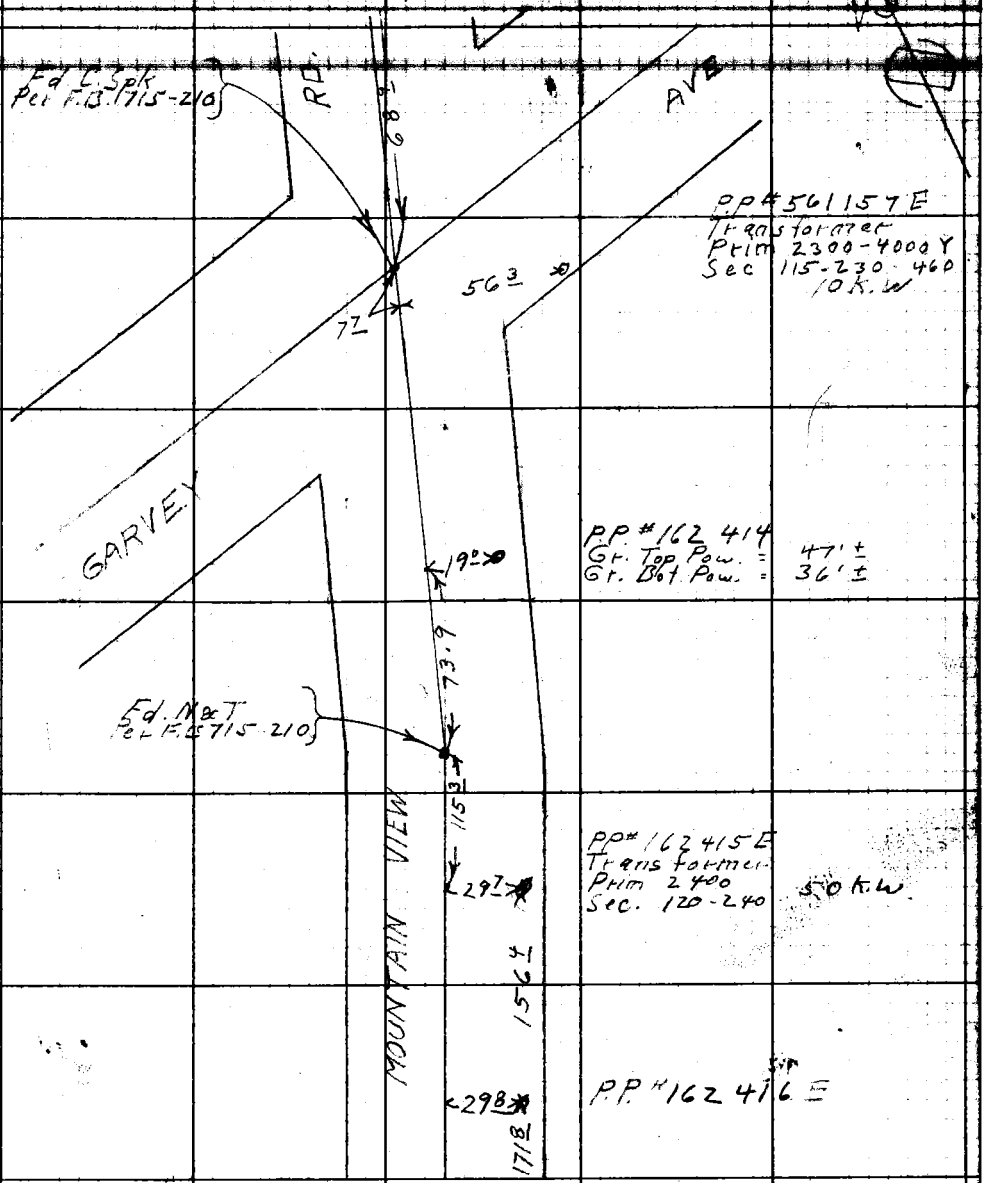

From Top Last Pg

Note: Any Additions or Changes on This Sheet Must be Made or Circled in Red Ink With Date and Name of Person Making Change.

RETURN TO
LOS ANGELES COUNTY SURVEYOR
700 HALL OF RECORDS

Do not extend notes this side of this line.

FORM 247 5M 11-41

F.B. 921 PG. 76

To Bot Next Pg..

WS.46-B-5

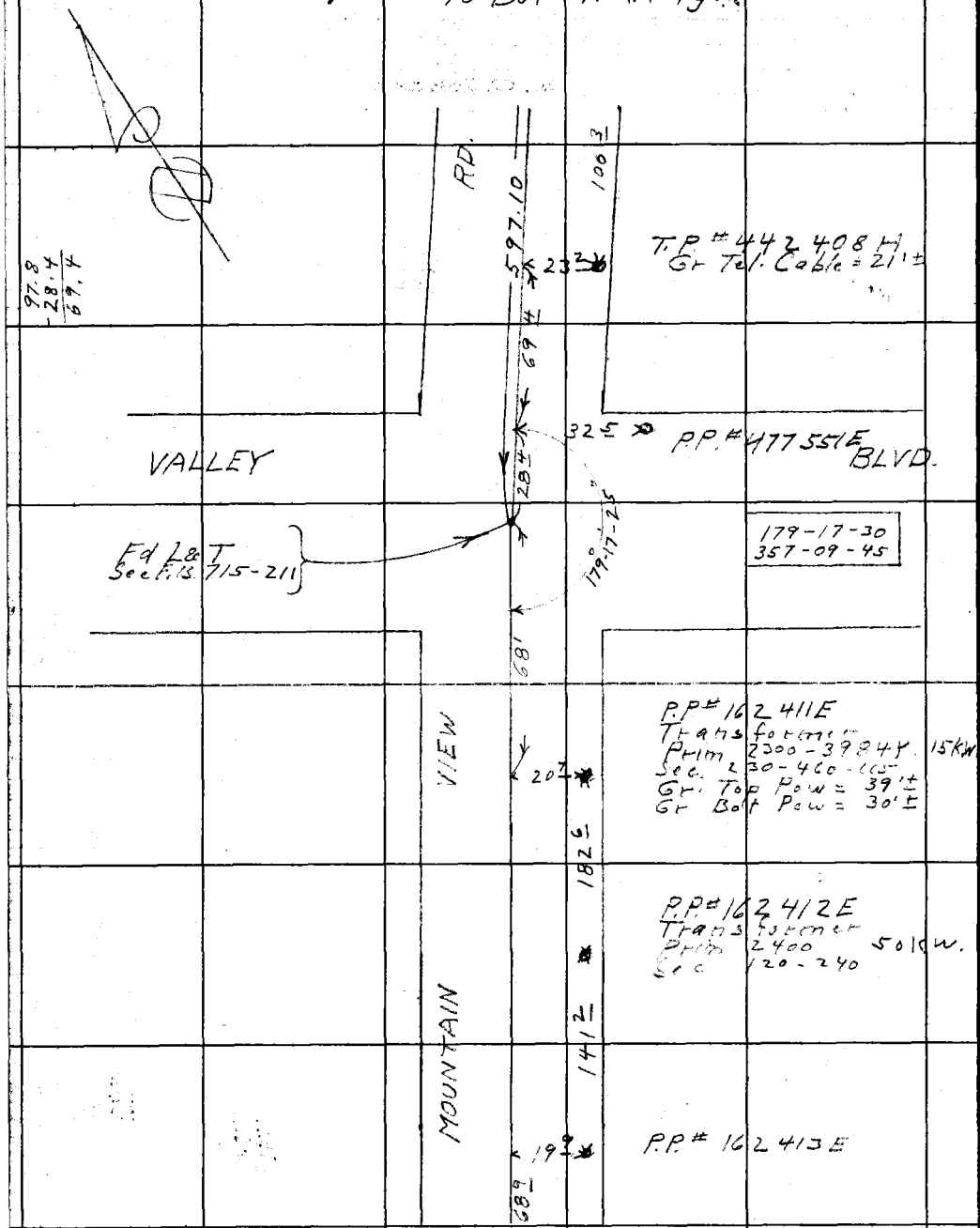

From Top Last Pg

RETURN TO
LOS ANGELES COUNTY SURVEYOR
700 HALL OF RECORDS

Do not extend notes this side of this line.

Note: Any Additions or Changes on This Sheet Must be Made or Circled in Red Ink With Date and Name of Person Making Change.

Notes Ck'd by	Survey of Telephone Line	F.B. 921 PG. 77
Map No. Surv. Div. 176-15	W. O. 8096 Tape No. 078 St'd 84°F	
Office Work McA.-Wilson	Surveyed by F. J. McNeal	
Checked	Notes Mc Date 4-1-42	
Date	Indexed A. C. Johnson	

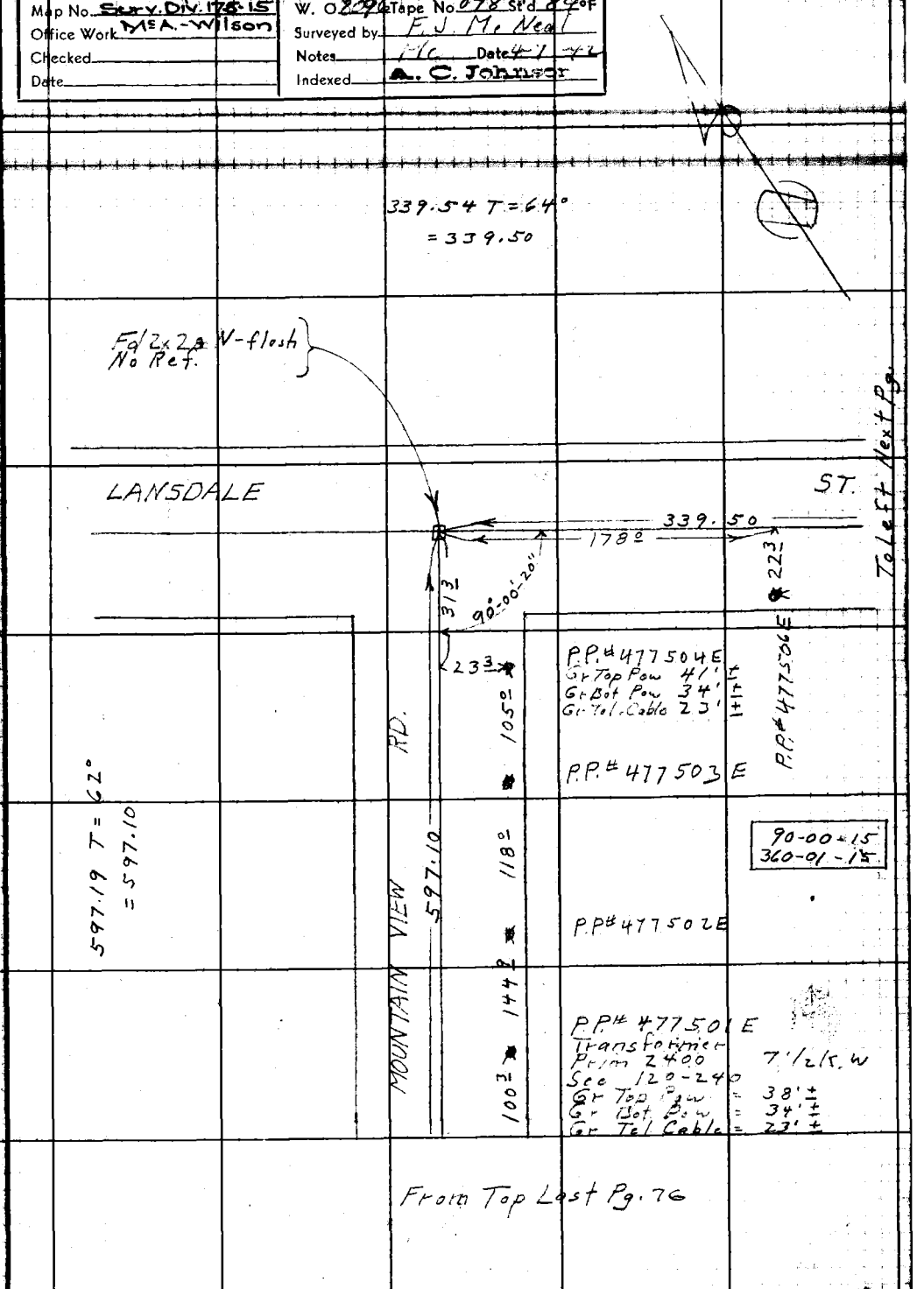

Note: Any Additions or Changes on This Sheet Must be Made or Circled in Red Ink With Date and Name of Person Making Change.

Do not extend notes this side of this line.

RETURN TO
LOS ANGELES COUNTY SURVEYOR
700 HALL OF RECORDS

FORM 847 RM 11-41

Loc. Poles 64 55'
Chainings 39 74'

F.B. 921 PG. 78

WS.46-B-5

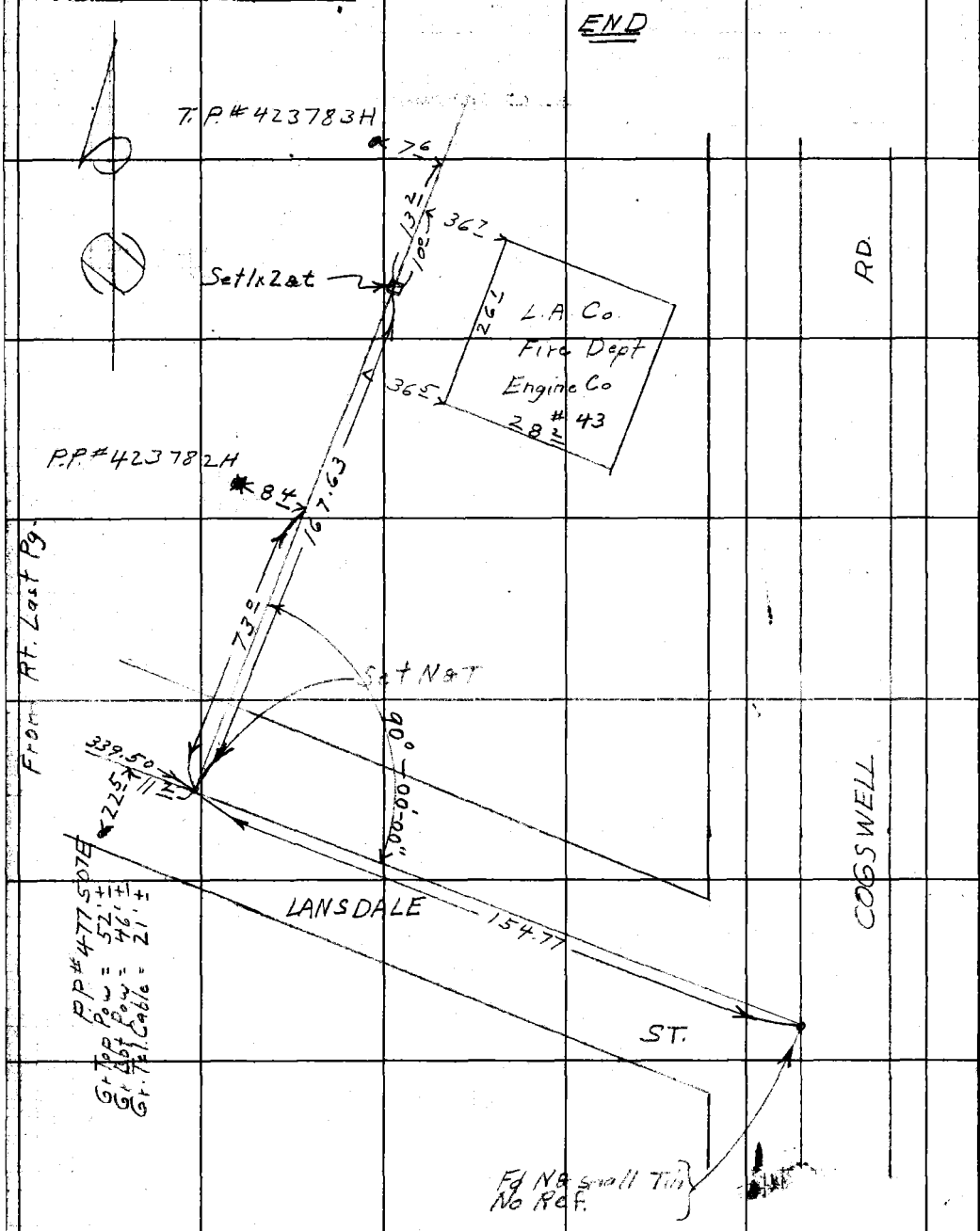

167.65 T = 64° = 167.63

154.79 T = 62° = 154.77

RETURN TO
LOS ANGELES COUNTY SURVEYOR
700 HALL OF RECORDS

Do not extend notes this side of this line.

Note: Any Additions or Changes on This Sheet Must be Made or Circled in Red Ink With Date and Name of Person Making Change.

W.S. 46-A-5

Notes Ck'd by	Survey of Telephone Line
Map No. Surv. Div. 175-15	W. O. 8096 Tape No. St'd. °F
Office Work McA - Wilson	Surveyed by E.J. McNeal
Checked	Notes Mc Date 4-7-42
Date	Indexed A. C. Johnson

F.B. 921 PG. 79

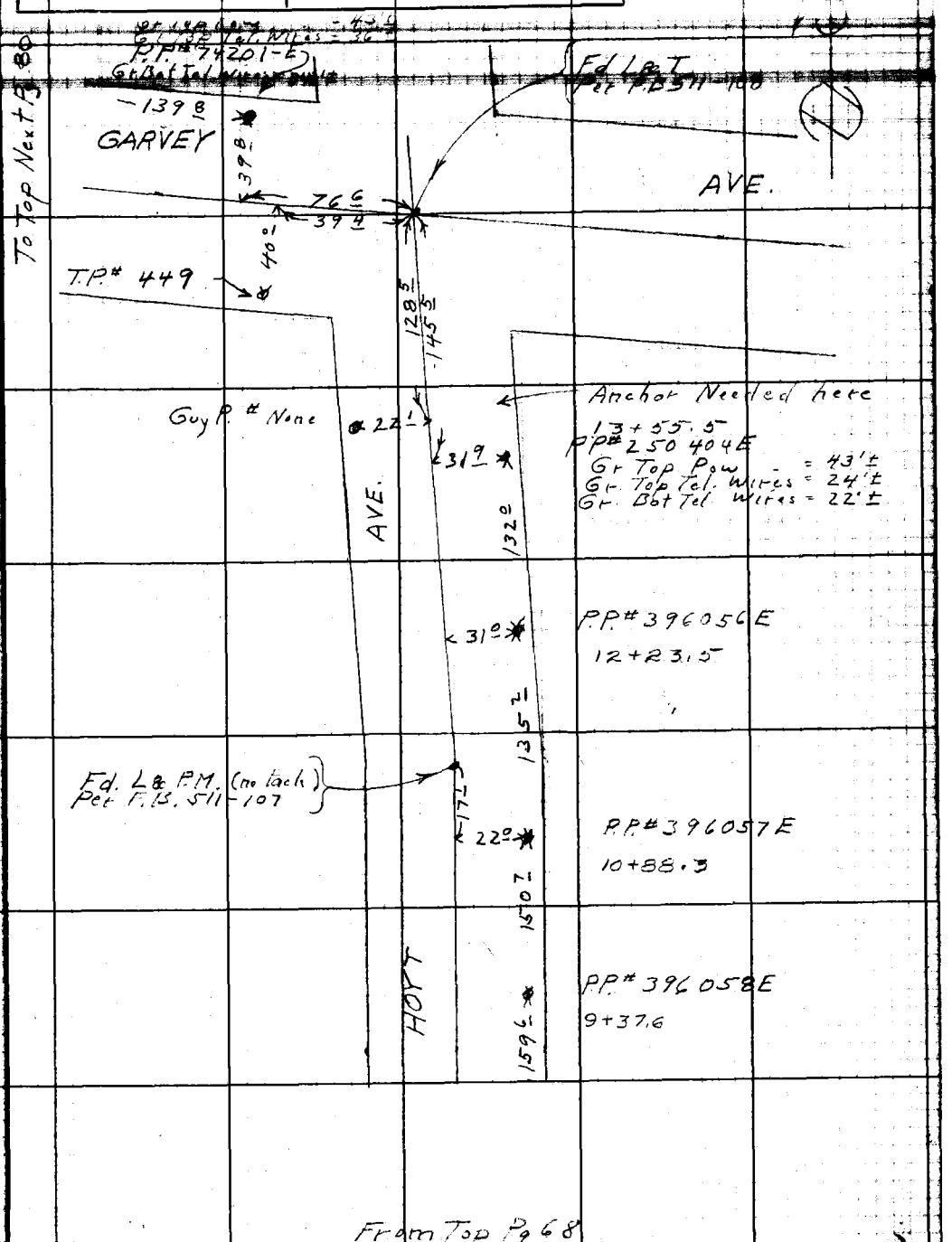

Note: Any Additions or Changes on This Sheet Must be Made or Circled in Red Ink With Date and Name of Person Making Change.

Do not extend notes this side of this line.

RETURN TO
LOS ANGELES COUNTY SURVEYOR
700 HALL OF RECORDS

FORM 247 BM 11-41

F.B. 921 PG. 80

From Top Left Last Pg

	P.P.#74202E 2+16.4	139.8			
3+81.7	Gr Top Tel Wires = 27'± Gr Bot Tel Wires = 25'± P.P.#74203E Gr Top Pow = 39'± Gr Bot Pow = 35'±	165.3			
	P.P.#74204E 5+44.0	162.3	AVE.		
	P.P.#74205E 7+08.1	164.1			
	P.P.#74206E 8+74.3	166.2			
	P.P.#74207E 10+39.7	165.4			
	P.P.#74208E 12+14.4	174.7			
CENTRAL	P.P.#74209E Transformer	162.7		AVE	
13+77.0	15 K.W. Prim 1100-2200 Sec. 110-220				
15+49.6	P.P.#74210E	172.5	GARVEY		
17+00.8	P.P.#74211E	151.2			
18+48.4	P.P.#74212E Transformer Prim Sec. No Tag	147.6			
		153.6			

To Top Next Pg.

+

RETURN TO
LOS ANGELES COUNTY SURVEYOR
700 HALL OF RECORDS

Do not extend notes this side of this line.

Note: Any Additions or Changes on This Sheet Must be Made or Circled in Red Ink With Date and Name of Person Making Change.

W5.37-B-1

Notes Ck'd by	Survey of Telephone Line
Map No. Surv. Div. -175-15	W. O. 8096 Tape No. St'd °F
Office Work McA-Wilson	Surveyed by F.J. McNeal
Checked	Notes Mc Date 4-7-42
Date	Indexed A. C. Johnson

F.B. 921 PG. 81

From Bot Last Pg

20+02.0	P.P.#74213E	153.5	
21+55.5 10KW.	P.P.#74214E Prim 2300 Sec. 115-230	145.5	AVE
Gr Top Pow 48'± Gr Bot Pow 44'± Gr Top Tel Wires 38'± Gr Bot Tel. Wires 36'±	P.P.#74215E 23+01.0	148.5	
Gr. Top Pow 53'± Gr. Bot Pow 48'± Gr Top Tel Wires 32'± Gr Bot Tel Wires 30'±	P.P.#74216E 24+49.5	153.9	Fd. S&W F.B.306-77
	P.P.#74217E 26+03.4	149.4	
MERCED			AVE.
	P.P.#74218E	145.8	40° 71.7
	P.P.#74219E 2+17.5	165.1	
3+82.6 10K.W.	P.P.#74220E Transformer Prim 2400 Sec 120-240	140.9	GARVEY
SEAMAN			AVE.
5+23.5 3K.W.	P.P.#74221 2 Transformers Prim 2400 Sec 120-240	170.0	
6+93.5	P.P.#74222E	175.3	

To Top Next Pg.

Note: Any Additions or Changes on This Sheet Must be Made or Circled in Red Ink With Date and Name of Person Making Change.

Do not extend notes this side of this line.

RETURN TO
LOS ANGELES COUNTY SURVEYOR
700 HALL OF RECORDS

FORM 247 5M 11-41

F.B. 921 PG. 82

From Bot Last Pg

8+66.8 SASTRE	PP# 74223E AVE.	1753	1395			
10+08.3 25 K.W.	PP# 74224E Transformer Prim 2300-4160Y Sec 115-230					
11+85.9 3 KW POTRERO	PP# 74225E Transformer Prim 2400-4160Y Sec 120-240		1772 2105	AVE.	AVE	
13+96.4	P.P.# 73942E		907			
14+87.1	P.P.# 405 P		148			
16+21.9	P.P. 406 P		1554			
17+77.3 25 K.W.	P.P.# 407 P Transformer Prim 2300 Sec 115-230		2017			
19+79.2	PP55-7371E		1741	GARVEY		
21+53.3	P.P.# 409 P E14		1557			
ADELIA 23+09.00	AVE. P.P.# 410 P		1323			

To Top Next Pg

RETURN TO
LOS ANGELES COUNTY SURVEYOR
700 HALL OF RECORDS

Do not extend notes this side of this line.

Note: Any Additions or Changes on This Sheet Must be Made or Circled in Red Ink With Date and Name of Person Making Change.

Notes Ck'd by	Survey of Telephone Line	F.B. 921 Pg. 83
Map No. Surv. Div. - 175-15	W. O. 2096 Tape No. St'd °F	
Office Work McA. - Wilson	Surveyed by F.J. McNeal	
Checked	Notes Mc Date 4-1-42	
Date	Indexed A. C. Johnson	

W.S. 37-A-1

From Bot. Last Pg.

24+41.8	P.P.# 411P Transformer 10K.W. Prim 2400 Sec 120-240	132.8
		166.3
26+08.1	P.P.# 412P	149.4
27+57.5	P.P.# 413P	170.5
29+28.0	P.P.# 414P	154.3
30+82.3	P.P.# 327627E Transformer 10K.W. Prim 2300 Sec 115-230	141.1
32+23.4	P.P.# 327626E	145.4
33+68.8	P.P.# 327625E E12	157.6
35+26.4	P.P.# 327624E	157.2
LASHBROOK	AVE	
36+83.6	P.P.# 327623 Transformer 10K.W Prim 2400 Sec. 120-240	155.3
38+35.9	P.P.# 327622E	168.7

40.5 33.4 AVE.

CHICO AVE.

Fd. L&T F.B. 321-49

GARVEY

To Top Next Pg.

Note: Any Additions or Changes on This Sheet Must be Made or Circled in Red Ink With Date and Name of Person Making Change.

Do not extend notes this side of this line.

RETURN TO
LOS ANGELES COUNTY SURVEYOR
700 HALL OF RECORDS

FORM 247 5M 11-41

F.B. 921 PG. 84



From Bot. Last Pg

40+07.6 P.P.#327621 E

41+70.0 P.P.#341470E
Transfo
15 K.W. Prim 2400-4160Y
Sec 120-240

2+33.5 P.P.#341472E
7½ K.W. Transformer
Prim 2300-4160Y
Sec 115-230

3+95.4 P.P.#5160926

ROSEMEAD BLVD.

Fd. L&T No Ref.

To Top Next Pg

RETURN TO
LOS ANGELES COUNTY SURVEYOR
700 HALL OF RECORDS
Do not extend notes this side of this line.

Note: Any Additions or Changes on This Sheet Must be Made or Circled in Red Ink With Date and Name of Person Making Change.

WS 37-A-1

Notes Ck'd by	Survey of Telephone
Map No. Surv. Div. 175-15	W. O. 209 Tape No. St'd °F
Office Work McA.-Wilson	Surveyed by F.J. McNeal
Checked	Notes Mc Date 4-1-42
Date	Indexed A. C. Johnson

F.B. 921 PG. 85

W 37-A-1

From Bot. Last Pg.

5+58.0 P.P.# 516091E ∝ 10⁴ 39³

P.P.# 516090E

162⁶

AVE

R10

HONDO

710⁵

12+68.5 P.P.# 516088E ∝ 10⁶ 39¹

24⁷

P.P.# 516089E

Gr. Bot Pow. = 66'±

High Line

12+93.2

113°-24'

113¹

14+06.3 P.P.# 380677E 41⁴

137.8
-24.7
113.1

151⁹

15+58.2 P.P.# 380676E

152⁸

17+11.0 P.P.# 341626E
10 K.W. Transformer
Prim 2400
Sec. 120-240

156⁵

18+67.5 P.P.# 315245E
5 & 10 K.W. 2 Transformers
Prim 2300-4000
Sec. 115-230

40⁴

30¹

GARVEY

166⁵

SULLIVAN AVE.

20+34.0 P.P.# 315244E

Fd L&T No Ref.

171⁰

22+05.0 P.P.# 92405E

185²

To Top Next Pg.

Note: Any Additions or Changes on This Sheet Must be Made or Circled in Red Ink With Date and Name of Person Making Change.

Do not extend notes this side of this line.

RETURN TO
LOS ANGELES COUNTY SURVEYOR
700 HALL OF RECORDS

FORM 247 5M 11-41

F.B. 921 PG. 86

From Bot. Last Pg.

W5.37-A-1

ROSEMEAD PL

23+90.2	P.P.#92404E	185.2	Fd L&T with T.C. Disk No Ref
		40.5	
	P.P.#92403E	150.5	
25+40.7	Transformer Prim Sec. No Tag	155.1	AVE.
26+95.8	P.P.#92402E	167.3	
28+63.1	P.P.#92401E E6	179.8	
30+42.9	P.P.#92176E		
P.P.#92175E 3 Transformers 5K.W. Prim 2300+24000 Sec 115-230-120-240		8.2	
		134.5	
IVAR	AVE.		
31+85.6	P.P.#92177E	172.7	GARVEY
33+58.3	P.P.#92178E	163.6	
35+21.9	P.P.#137964E		
MUSCATEL		166.3	AVE.
36+88.2	[illegible]	155.8	

142.7
- 8.2
134.5

To Top Next Pg.

RETURN TO
LOS ANGELES COUNTY SURVEYOR
700 HALL OF RECORDS

Do not extend notes this side of this line.

Note: Any Additions or Changes on This Sheet Must be Made or Circled in Red Ink With Date and Name of Person Making Change.

WS. 37-A-1

Notes Ck'd by	Survey of Tel.	F.B. 921 PG. 87
Map No. Surv. Div. 175-15	W. O. 8096 Tape No. St'd °F	
Office Work McA-Wilson	Surveyed by E.J. McNeal	
Checked	Notes Mc Date 9-1-42	
Date	Indexed C. Johnson	

From Bot. Last Pg.

90-53-15
363-33-00

38+44.0 P.P.# 137962E
Transformer
7½ K.W. Prim 2300
Sec 115-230

40+08.6 P.P.# 123295E
Gr. Pow = 32'±
Gr. Tel. Cable = 20'±
P.P.# 123534E
0+60.6

126.5

929.17

BARTLETT ST.

P.P.# 123533E
2 Transformers
3 K.W. Prim 2300
Sec 115-230

3+04.6 P.P.# 123532E

4+54.6 P.P.# 734 40E

BURTON AVE.

6+62.4 P.P.# 73439E

6+43.5 P.P.# 73438E
Transformer
7½ K.W. Prim 2400
Sec 120-240-480

1558
1646
40.7
21.6
58-15"
167
90°
60.6
145.9
41.4
1587
1500
2078
181
1735

AVE.

GARVEY

Fd. L&T
L.B. 989-61

167.5
-21.6
145.9

To Bot. Pg. 92

To Top Next Pg.

Note: Any Additions or Changes on This Sheet Must be Made or Circled in Red Ink With Date and Name of Person Making Change.

RETURN TO
LOS ANGELES COUNTY SURVEYOR
700 HALL OF RECORDS

Do not extend notes this side of this line.

FORM 247 5M 11-41

F.B. 921 PG. 88

From Bot. Last Pg

WS.44-B-6

WALNUT GROVE				AVE.
10+17.0	P.P.# 73437E	173.5 / 128.2	AVE	
11+45.2	P.P.# 73436E			
13+22.2	P.P.# 73435E	177.2 / 41.4 / 145.4	72.3	
WILLARD				AVE.
14+67.6	P.P.# 83815E			Fd. L&T No Ref
16+02.9	E2 P.P.# 73434E Transformer Prim Sec. No Tag	135.3 / 179.4		
17+[illegible]	[illegible]			
EARLE	ST.			
19+58.5	P.P.# 73432E	176.2 / 173.2	GARVEY	
21+33.7	P.P.# 73431E			
23+13.1 5 K.W.	P.P.# 73430E Transformer Prim 2400 Sec. 120-240	179.4 / 191.4		
25+04.5	P.P.# 61879E			
26+08.7		104.2 / 50.2	90°-08'	High Line Gr. = 60' ±

154.4
-104.2
50.2

To Top Next Pg 89

RETURN TO
LOS ANGELES COUNTY SURVEYOR
700 HALL OF RECORDS

Do not extend notes this side of this line.

Note: Any Additions or Changes on This Sheet Must be Made or Circled in Red Ink With Date and Name of Person Making Change.

WE 44-B-6

Notes Ck'd by	Survey of Telephone Line	F.B. 921 PG. 39
Map No. Surv. Div. 175-15	W. 08096 Tape No. 278 St'd 84 °F	
Office Work McA.-Wilson	Surveyed by F. J. McNeal	
Checked	Notes Mc Date 4-8-42	
Date	Indexed A. C. Johnson	

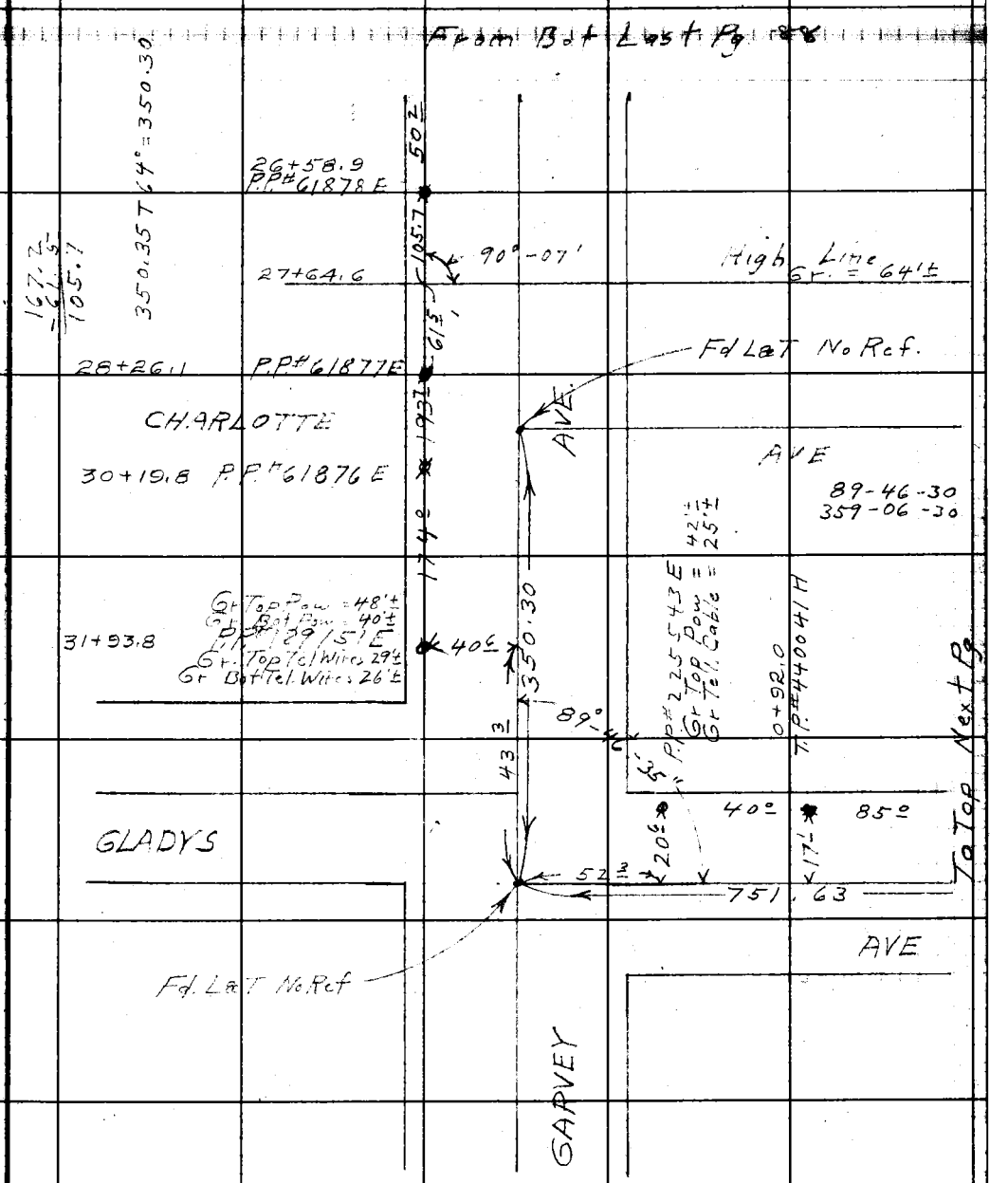

Note: Any Additions or Changes on This Sheet Must be Made or Circled in Red Ink With Date and Name of Person Making Change.

Do not extend notes this side of this line.

RETURN TO
LOS ANGELES COUNTY SURVEYOR
700 HALL OF RECORDS

FORM 247 5M 11-41

WS.36-D-1

RETURN TO
LOS ANGELES COUNTY SURVEYOR
700 HALL OF RECORDS

Note: Any Additions or Changes on This Sheet Must be Made or Circled in Red Ink With Date and Name of Person Making Change.

Do not extend notes this side of this line.

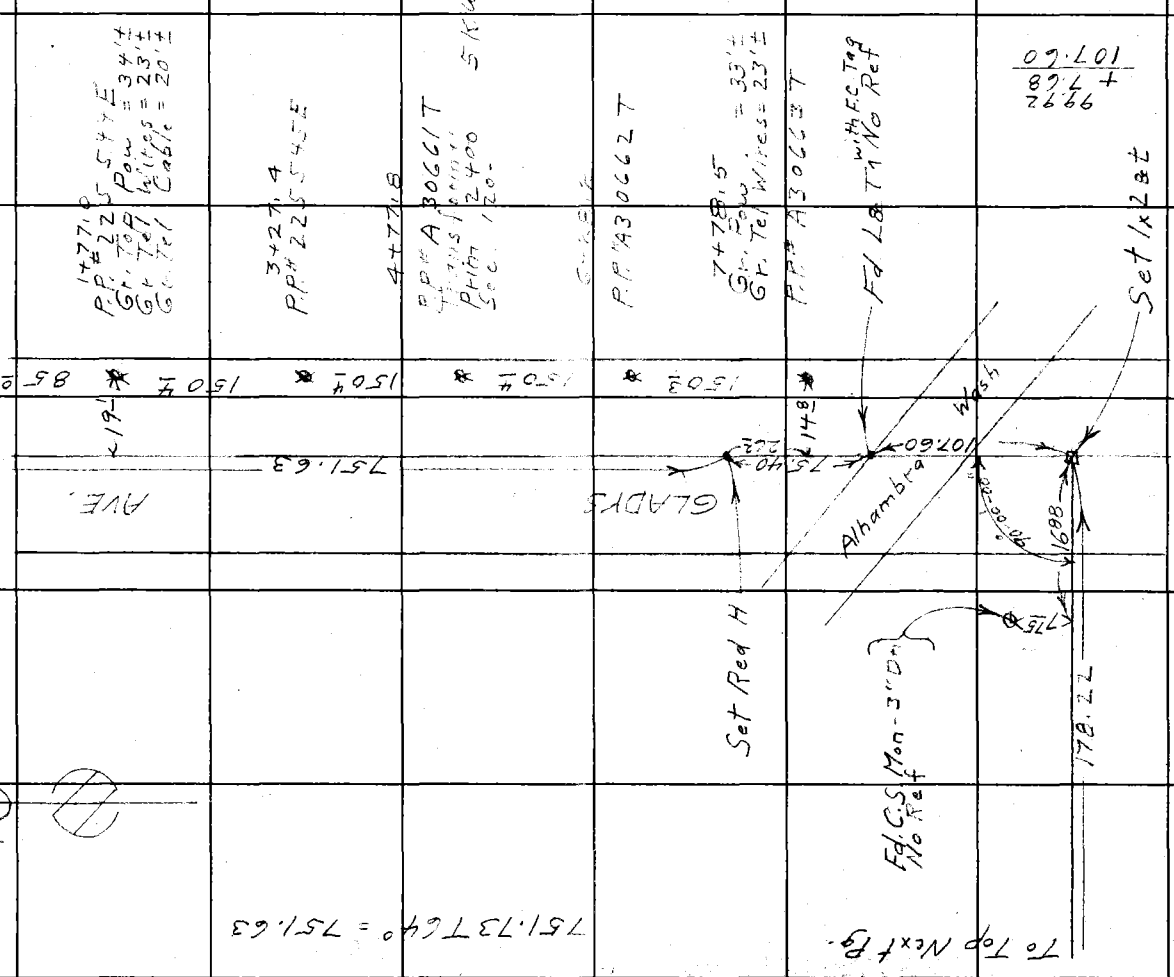

F.B. 321 PG. 90

1

Notes Ck'd by	Survey of [illegible]	F.B. 921 PG. 91
Map No. Surv. Div. 175-15	W. O. 8096 Tape No. 078 St'd 84 °F	
Office Work McA.-Wilson	Surveyed by F. McNeal	
Checked	Notes Mc Date 4-8-42	
Date	Indexed A. C. Johnson	

WE 3/-D-1

From Left Bot Last Pg

T.P.#

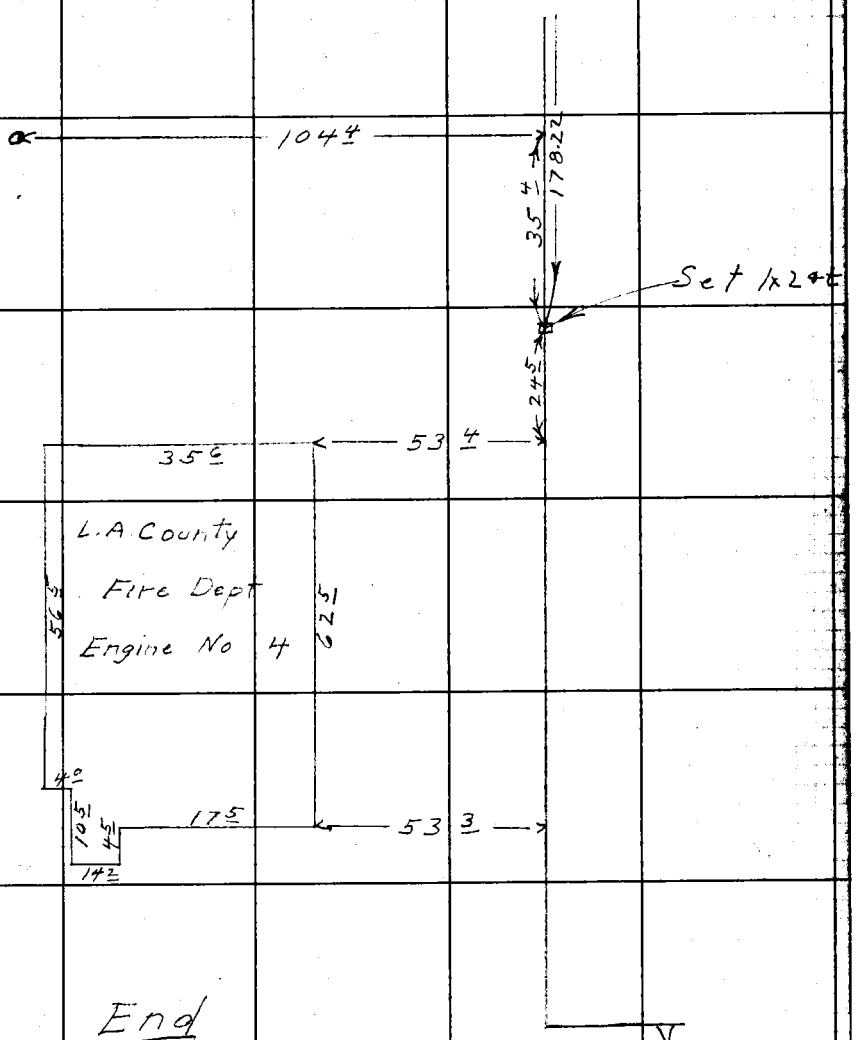

End

SAN GABRIEL BLVD.

Loc. Poles 16,076'
Chaining 1,113'

Note: Any Additions or Changes on This Sheet Must be Made or Circled in Red Ink With Date and Name of Person Making Change.

Do not extend notes this side of this line.

RETURN TO
LOS ANGELES COUNTY SURVEYOR
700 HALL OF RECORDS

FORM 247 5M 11-41

RETURN TO
LOS ANGELES COUNTY SURVEYOR
700 HALL OF RECORDS

Note: Any Additions or Changes on This Sheet Must be Made or Circled in Red Ink With Date and Name of Person Making Change.

Do not extend notes this side of this line.

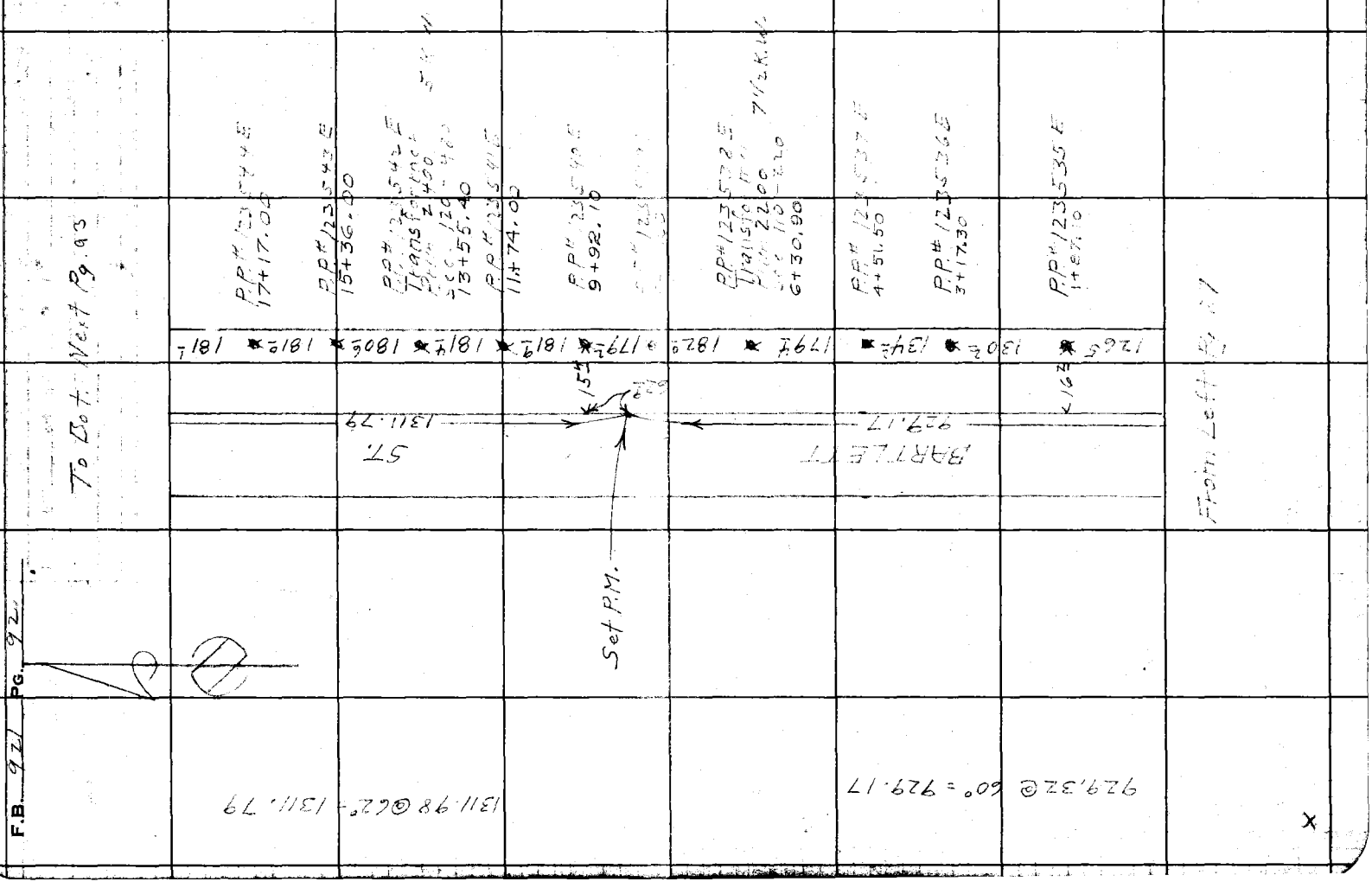

Notes Ck'd by	Survey of Telephone	F.B. 971 PG. 93
Map No. Surv. Div. 175-15	W. 08096 Tape No. 078 St'd 84 °F	
Office Work McA.- Wilson	Surveyed by F.J. McNeal	
Checked	Notes Mc Date 4-9-42	
Date	Indexed A. C. Johnson 5-5-42	

To Top Right Next Pg

1129.83 @ 64° = 1129.68

ST.

1129.68

BARTLETT

1311.79

Set P.M.

15°

130°

131³

128⁴

170²

180⁵

146²

15⁴

181²

18²

181⁰

181¹

P.P.# 137816 E
Gr. Pow = 34'±
Gr Tel Wires = 24'±
31+46.90

P.P.# 137815 E
30+16.90

P.P.# 137814 E
Transformer
Prim 2300
Sec. 115-230
28+85.60
7½ K.W.

P.P.# 137813 E
27+57.2

Gr Pow = 36'±
P.P.# 137812 E
Gr Tel Wires = 23'±
Gr. Tel. Cable = 21'±
25+87.00

P.P.# 123548 E
24+06.50

P.P.# 123547 E
22+60.2

P.P.# 123546 E
20+79.10

P.P.# 123545 E
Transformer
Prim 2400
Sec 120-240
18+98.10
10 K.W.

From Top Last Pg

Note: Any Additions or Changes on This Sheet Must be Made or Circled in Red Ink With Date and Name of Person Making Change.

RETURN TO
LOS ANGELES COUNTY SURVEYOR
700 HALL OF RECORDS

Do not extend notes this side of this line.

FORM 247 5M 11-41

RETURN TO
LOS ANGELES COUNTY SURVEYOR
700 HALL OF RECORDS

Note: Any Additions or Changes on This Sheet Must be Made or Circled in Red Ink With Date and Name of Person Making Change.

Do not extend notes this side of this line.

WS 44-C-6

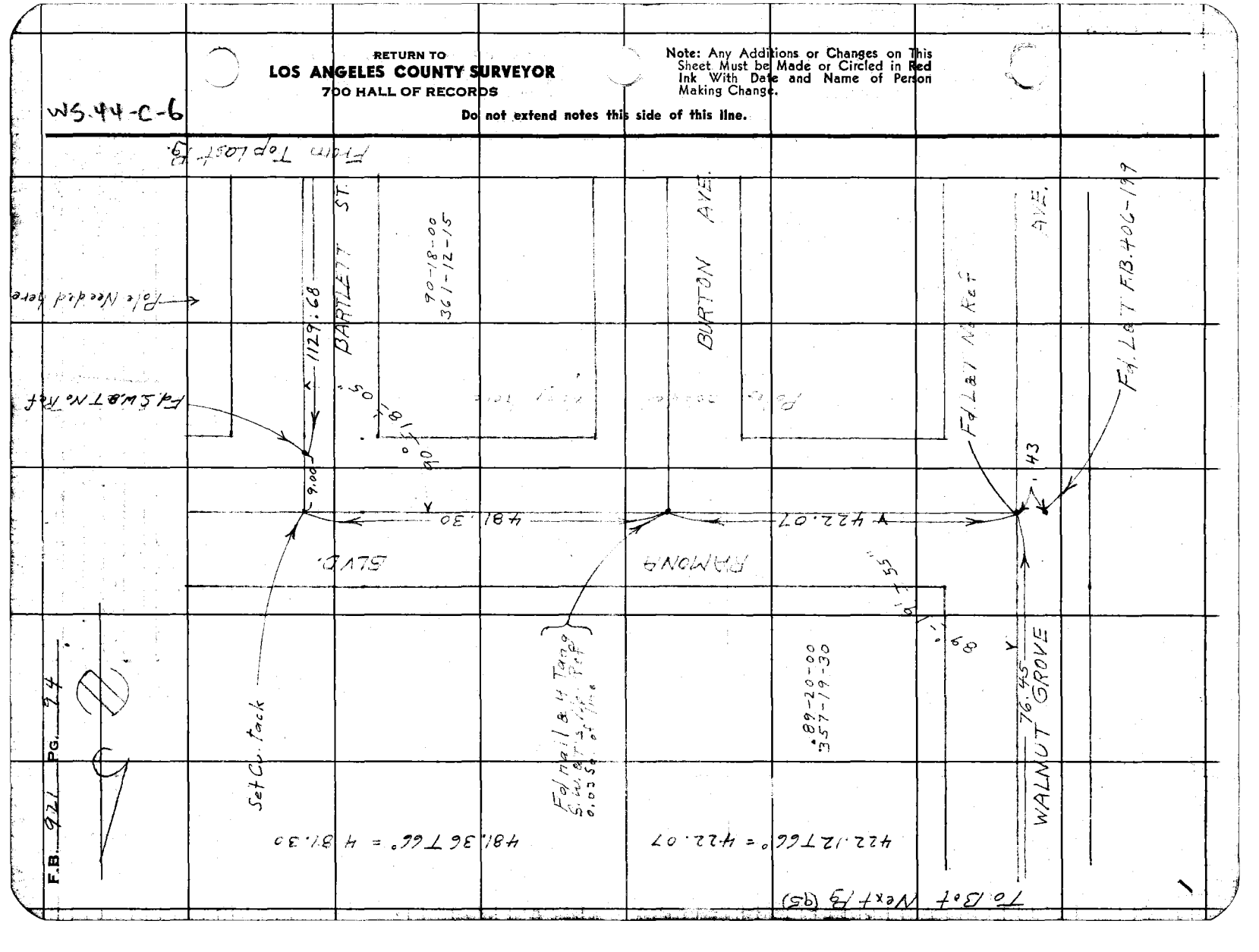

W5.44-C-6

Notes Ck'd by	Survey of Telephone Line
Map No. Surv. Div.-175-LB	W. O. 8096 Tape No. 078 St'd 84 °F
Office Work McA. - Wilson	Surveyed by F.J. Mc Neal
Checked	Notes Mc Date 4-9-42
Date	Indexed A. C. Johnson

F.B. 971 PG. 95

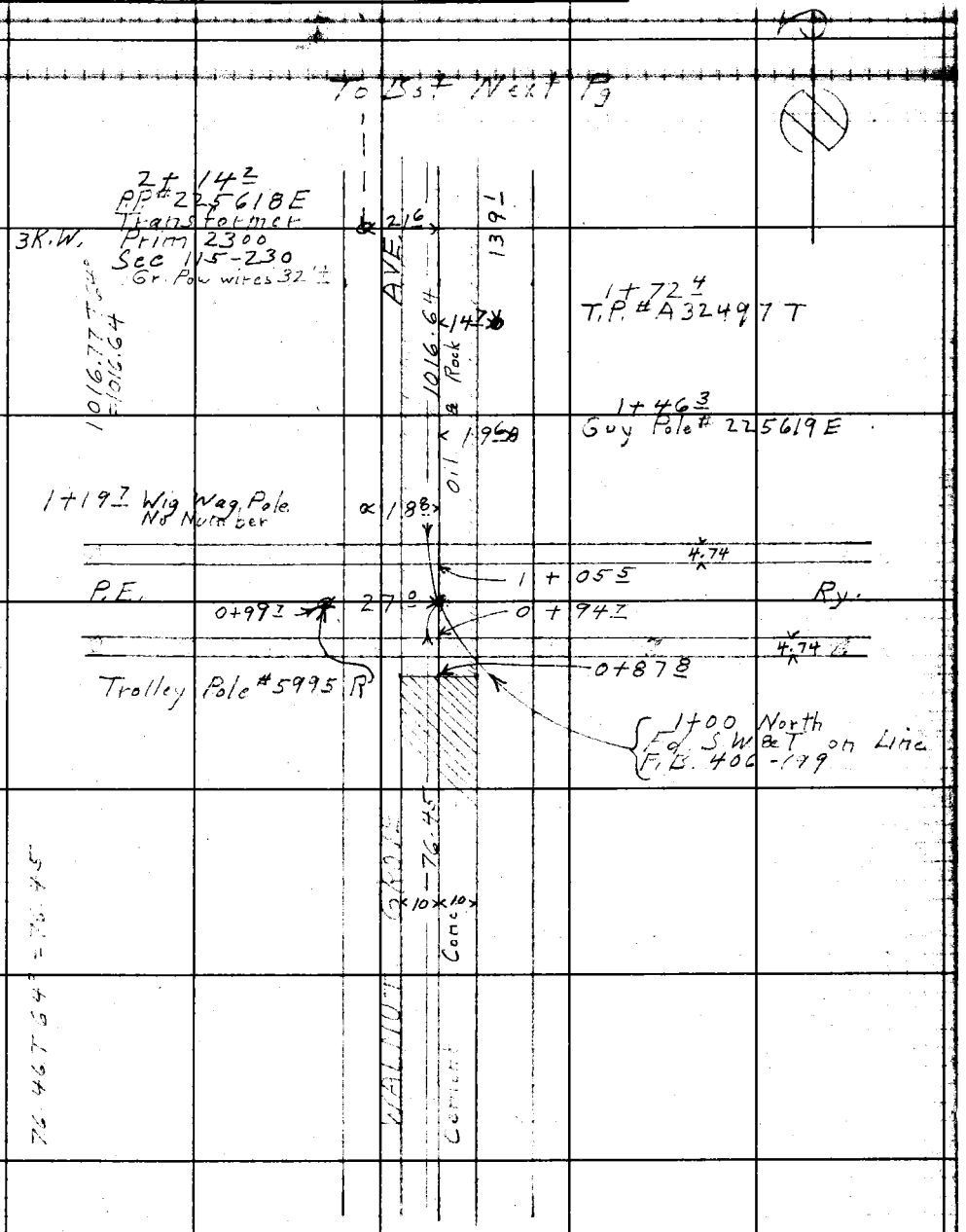

Note: Any Additions or Changes on This Sheet Must be Made or Circled in Red Ink With Date and Name of Person Making Change.

Do not extend notes this side of this line.

RETURN TO
LOS ANGELES COUNTY SURVEYOR
700 HALL OF RECORDS

FORM 247 5M 11-41

F.B. 921 PG. 96

W5, 44-C6

RETURN TO
LOS ANGELES COUNTY SURVEYOR
700 HALL OF RECORDS

Do not extend notes this side of this line.

Note: Any Additions or Changes on This Sheet Must be Made or Circled in Red Ink With Date and Name of Person Making Change.

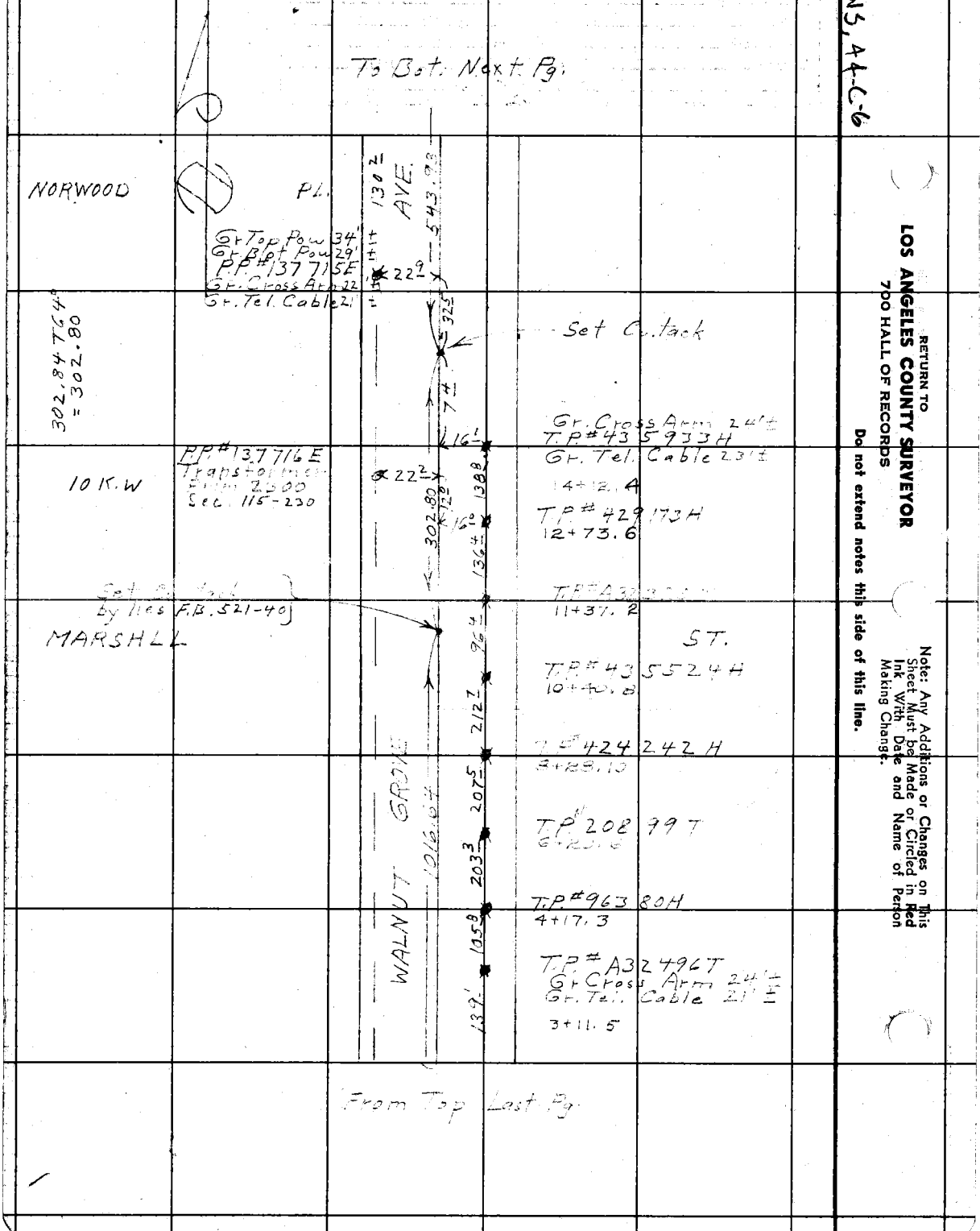

Notes Ck'd by	Survey of
Map No. Surv. Div. 175-15	W. O. 8096 Tape No. 078 St'd 84 °F
Office Work McA.-Wilson	Surveyed by [illegible]
Checked	Notes [illegible] Date [illegible]
Date	Indexed A. C. Johnson

F.B. 921 Pg. 97

WE 44-C-6

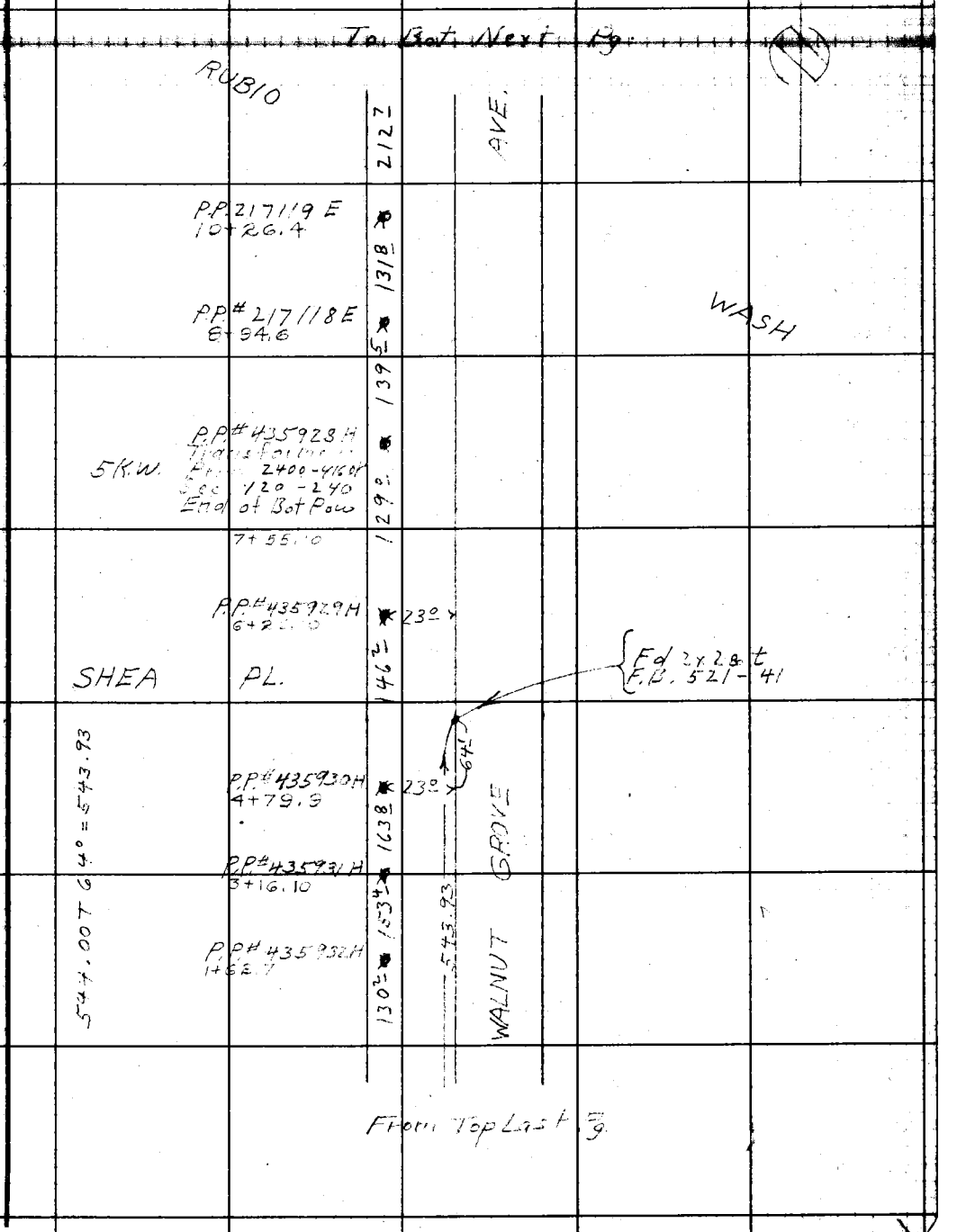

Note: Any Additions or Changes on This Sheet Must be Made or Circled in Red Ink With Date and Name of Person Making Change.

Do not extend notes this side of this line.

RETURN TO
LOS ANGELES COUNTY SURVEYOR
700 HALL OF RECORDS

FORM 247 5M 11-41

F.B. 921 PG. 98

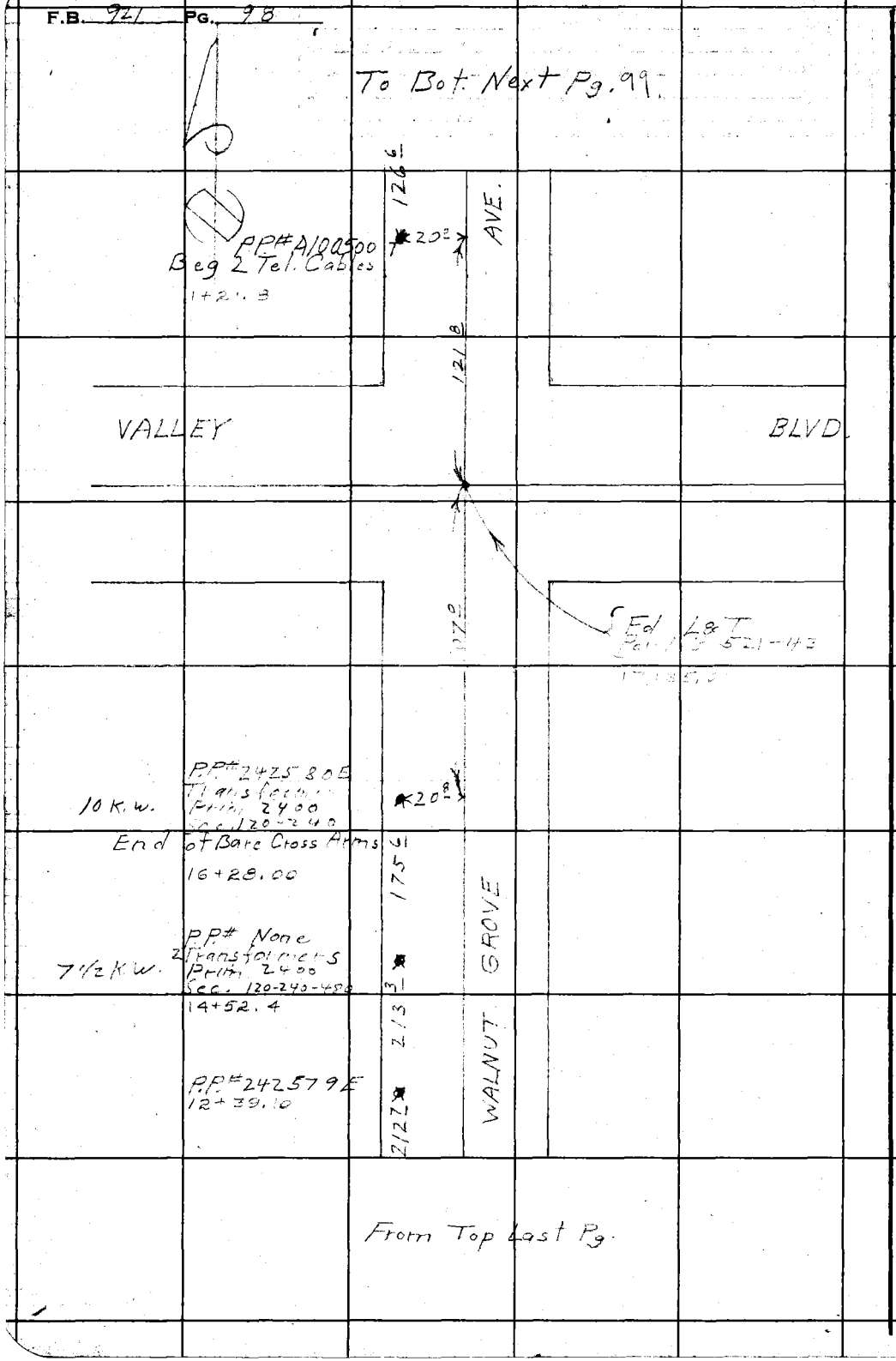

WS.44 / C-5

RETURN TO
LOS ANGELES COUNTY SURVEYOR
700 HALL OF RECORDS

Do not extend notes this side of this line.

Note: Any Additions or Changes on This Sheet Must be Made or Circled in Red Ink With Date and Name of Person Making Change.

Notes Ck'd by	Survey of Telephone [illegible]	F.B. [illegible] Pg. [illegible]
Map No. Surv. Div 175-15	W. O. 8096 Tape No. 078 St'd 84 °F	
Office Work McA-Wilson	Surveyed by F.J. McNeal	
Checked	Notes Mc Date 4-13-42	
Date	Indexed A. C. Johnson	

W 44-C-5

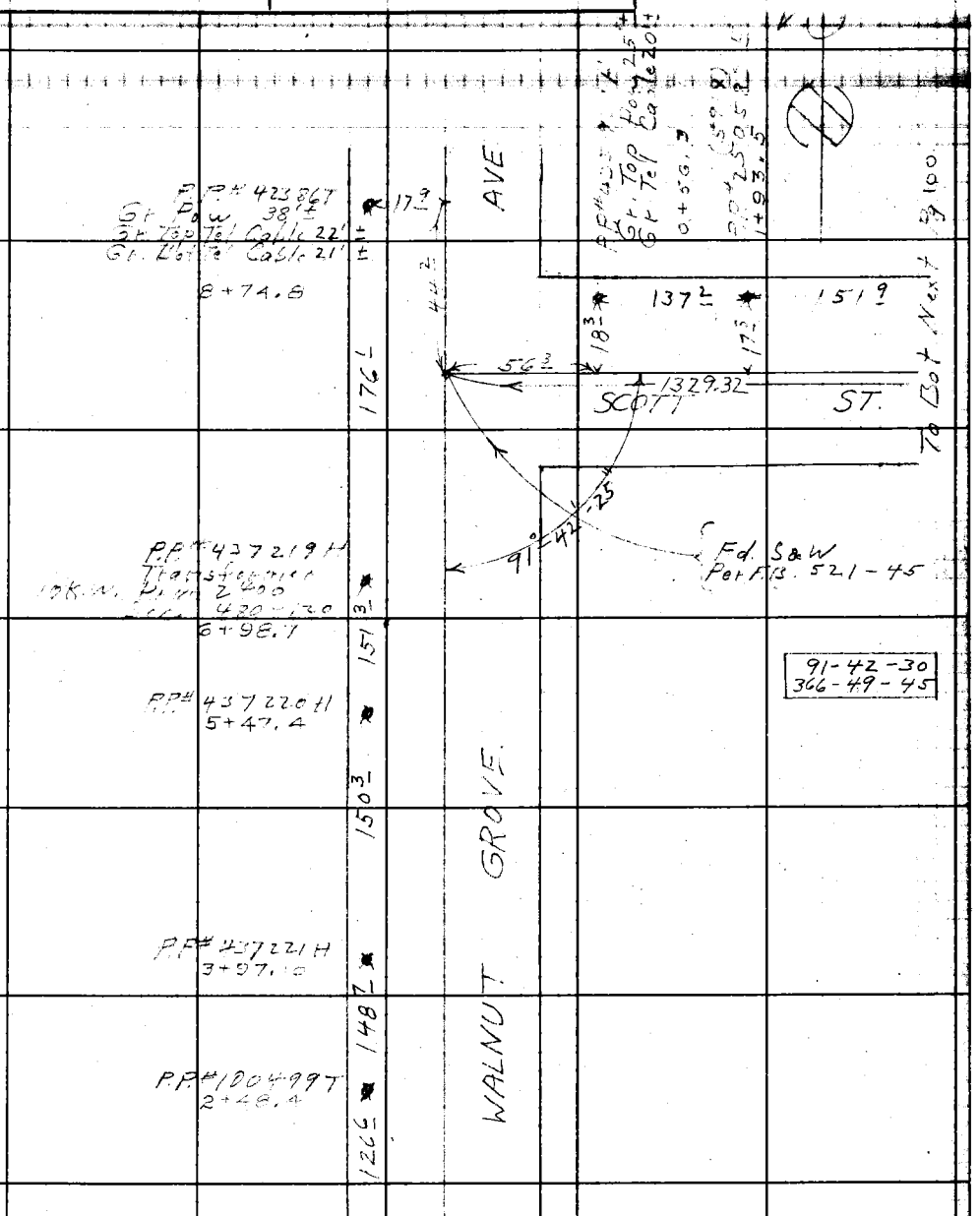

From Top Last Pg 98

Note: Any Additions or Changes on This Sheet Must be Made or Circled in Red Ink With Date and Name of Person Making Change.

Do not extend notes this side of this line.

RETURN TO
LOS ANGELES COUNTY SURVEYOR
700 HALL OF RECORDS

FORM 247 5M 11-41

RETURN TO
LOS ANGELES COUNTY SURVEYOR
700 HALL OF RECORDS

Note: Any Additions or Changes on This Sheet Must be Made or Circled in Red Ink With Date and Name of Person Making Change.

Do not extend notes this side of this line.

F.B. 921 Pg. 102

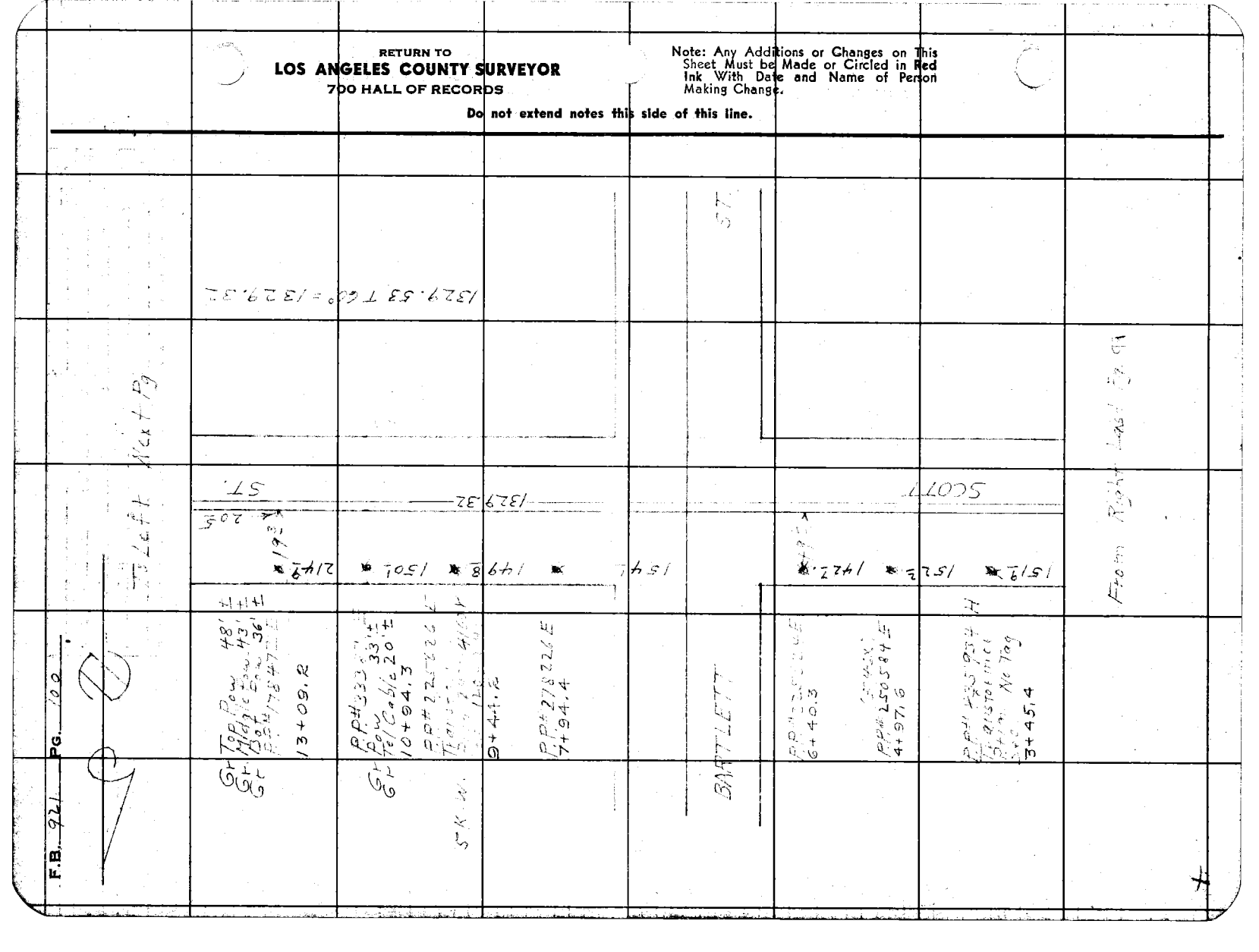

W. 44-C-5

Notes Ck'd by		Survey of	
Map No.	Surv. Div 175-15	W. O.	Tape No 078 St'd 84 °F
Office Work	McA.-Wilson	Surveyed by	F.J. McNeal
Checked		Notes	Mc Date 4-15-46
Date		Indexed	A. C. Johns

F.B. 921 PG. 7[illegible]

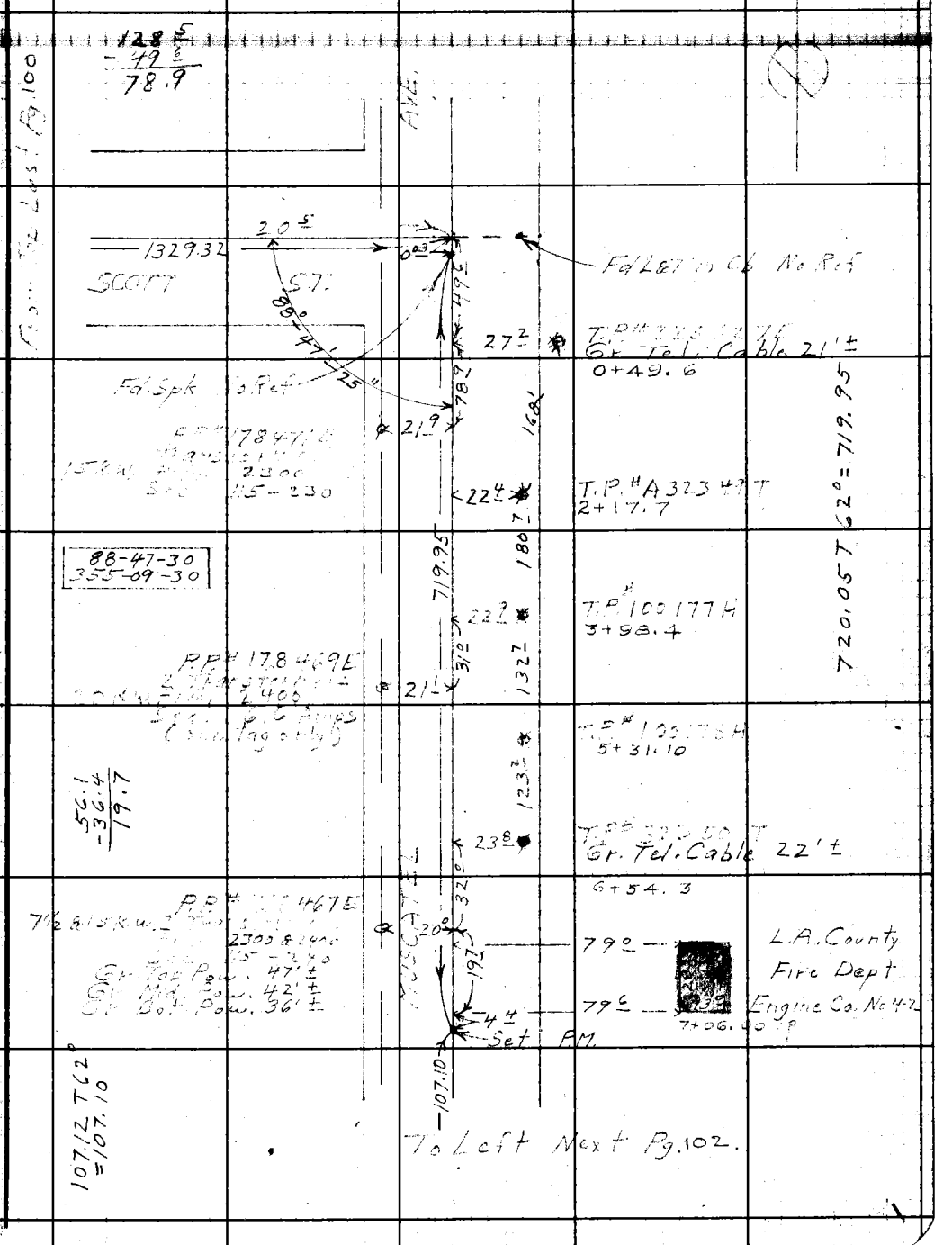

Note: Any Additions or Changes on This Sheet Must be Made or Circled in Red Ink With Date and Name of Person Making Change.

Do not extend notes this side of this line.

RETURN TO
LOS ANGELES COUNTY SURVEYOR
700 HALL OF RECORDS

FORM 247 5M 11-41

RETURN TO
LOS ANGELES COUNTY SURVEYOR
700 HALL OF RECORDS

Note: Any Additions or Changes on This Sheet Must be Made or Circled in Red Ink With Date and Name of Person Making Change.

Do not extend notes this side of this line.

WS 44-C-5

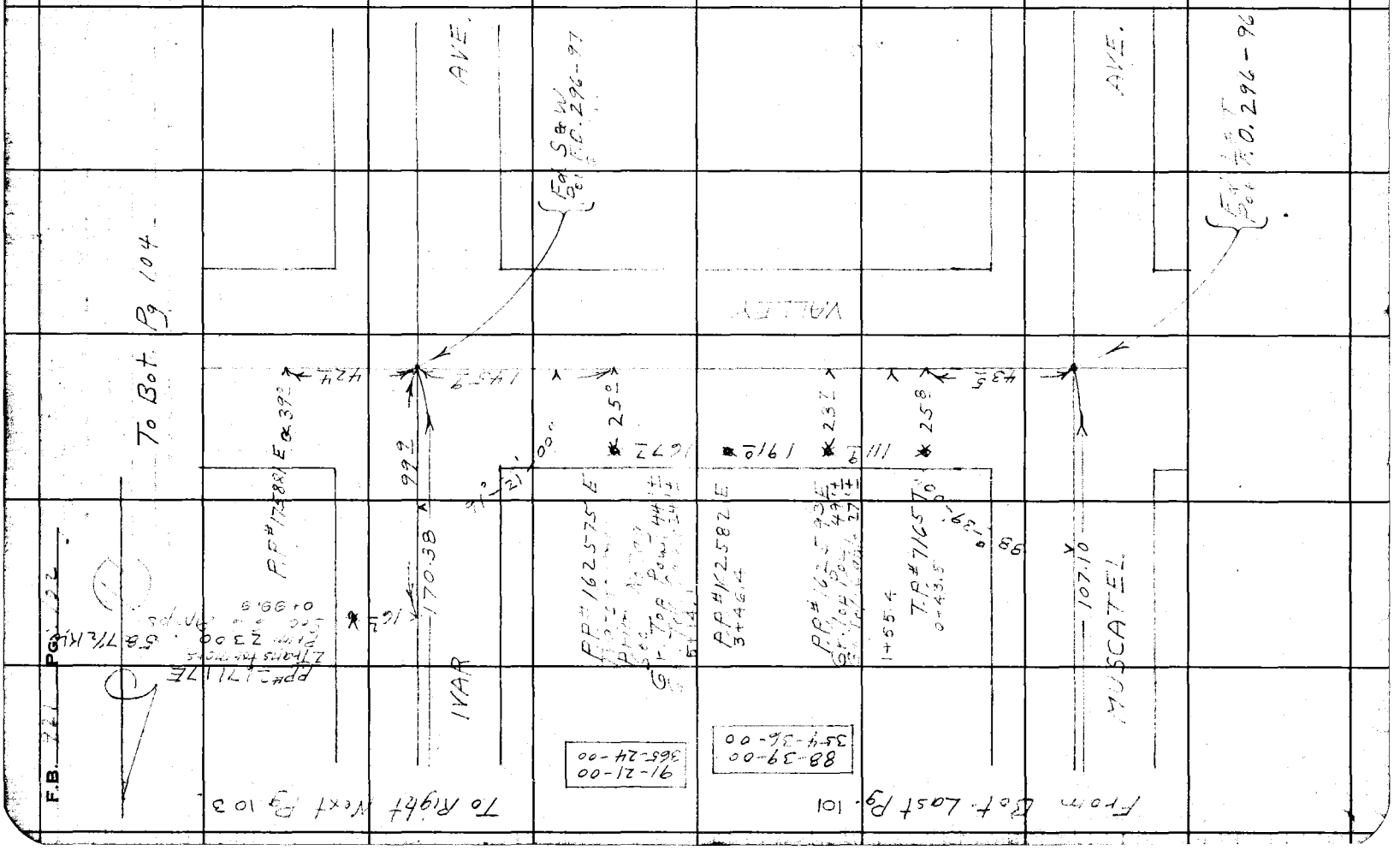

Notes Ck'd by	Survey of [illegible]	F.B. [illegible] PG. [illegible]
Map No. Surv. Div. 175-15	W. O. 8096 Tape No. 078 St'd 54 °F	
Office Work McA-Wilson	Surveyed by F.J. McNeal	
Checked	Notes Mc Date 4-13-42	
Date	Indexed A. C. Johns[illegible]	

W.S. 44-C-5

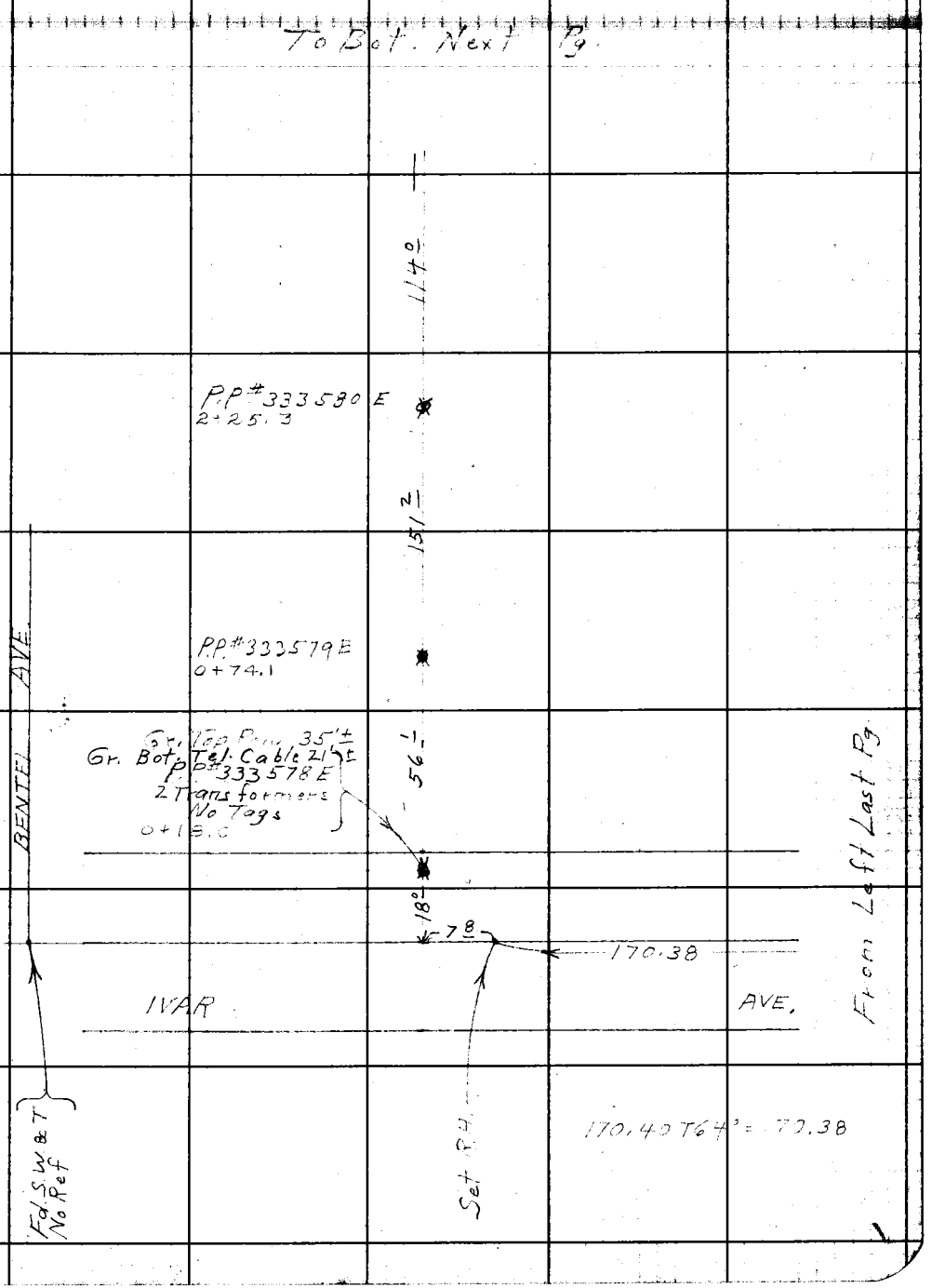

Note: Any Additions or Changes on This Sheet Must be Made or Circled in Red Ink With Date and Name of Person Making Change.

RETURN TO
LOS ANGELES COUNTY SURVEYOR
700 HALL OF RECORDS

Do not extend notes this side of this line.

FORM 247 BM 12-41

F.B. 921 PG. 104

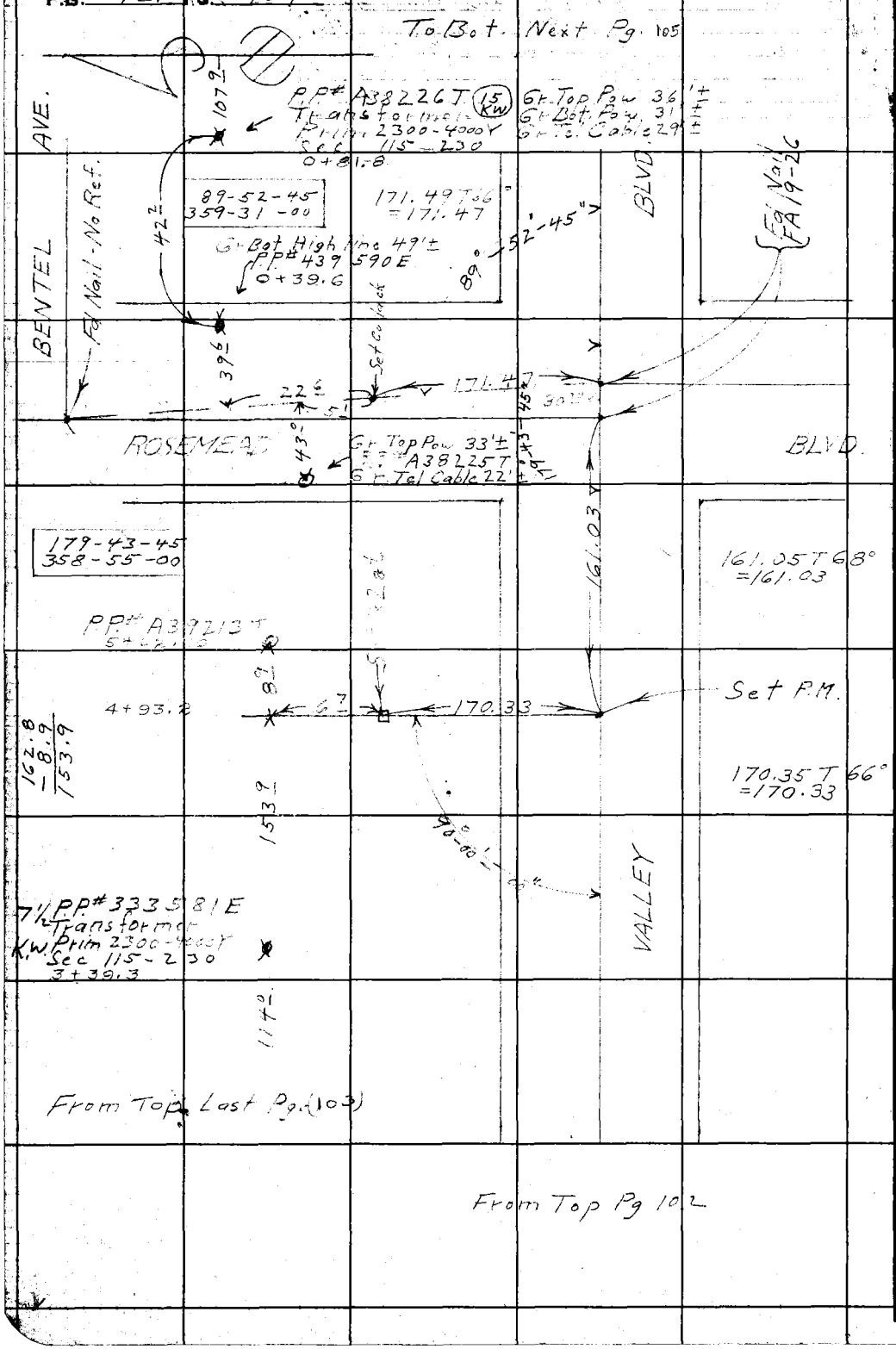

WS.44-C-5

RETURN TO
LOS ANGELES COUNTY SURVEYOR
700 HALL OF RECORDS

Do not extend notes this side of this line.

Note: Any Additions or Changes on This Sheet Must be Made or Circled in Red Ink With Date and Name of Person Making Change.

Notes Ck'd by	Survey of Telephone Line	F.B. 924 PG. 105
Map No. Surv. Div 175-15	W. O. 8096 Tape No. 078 St'd 84 of	
Office Work McA.-Wilson	Surveyed by F.J. McNeal	
Checked	Notes Mc Date 4-14-42	
Date	Indexed A. C. Johnson	

WS. 44-C-5

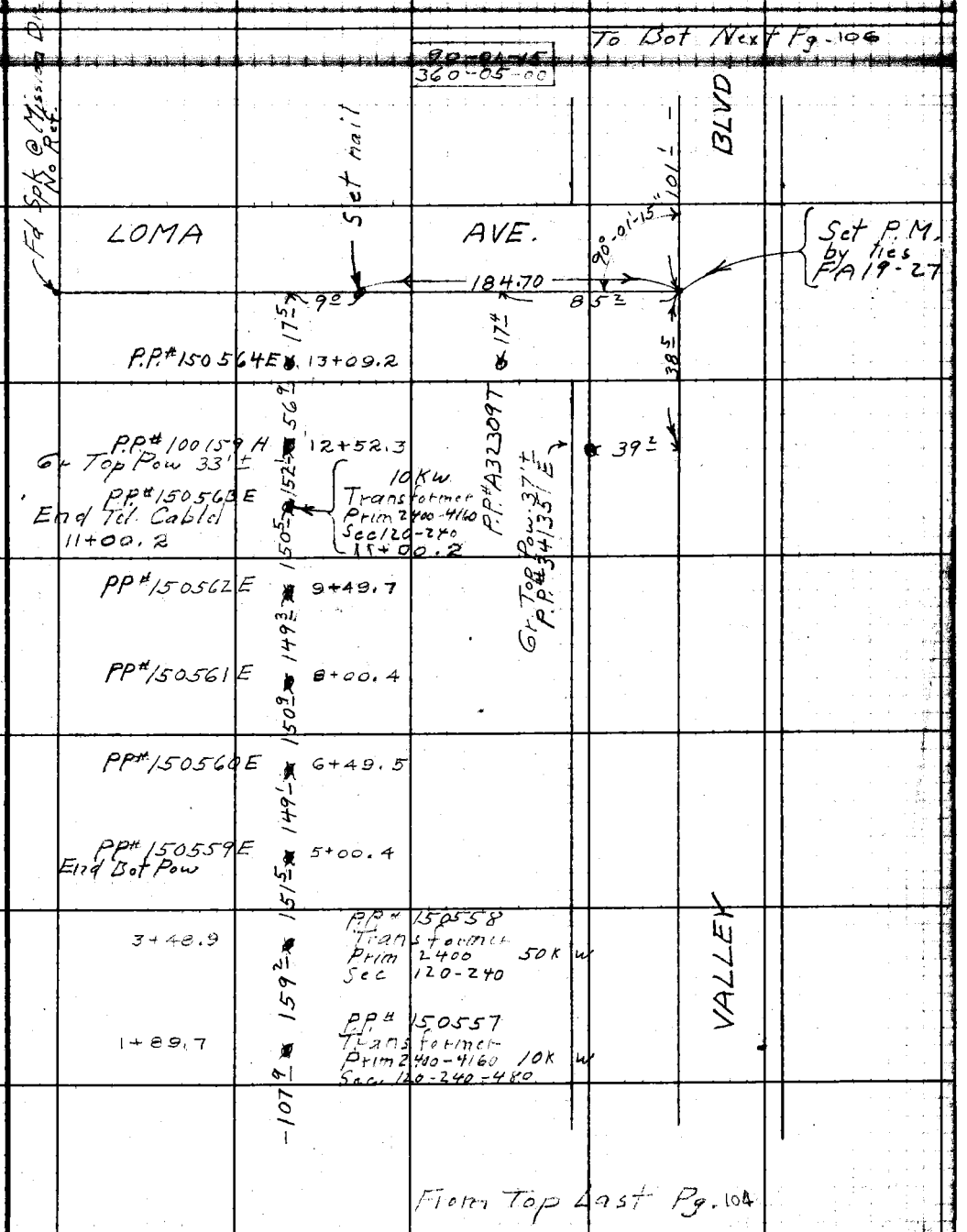

Note: Any Additions or Changes on This Sheet Must be Made or Circled in Red Ink With Date and Name of Person Making Change.

Do not extend notes this side of this line.

RETURN TO
LOS ANGELES COUNTY SURVEYOR
700 HALL OF RECORDS

FORM 247 5M 11-41

F.B. 921 PG. 106

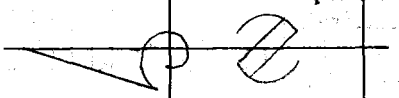

To Bot Next Pg. 107

WS.44-C-5

RETURN TO
LOS ANGELES COUNTY SURVEYOR
700 HALL OF RECORDS

Do not extend notes this side of this line.

Note: Any Additions or Changes on This Sheet Must be Made or Circled in Red Ink With Date and Name of Person Making Change.

BLVD.

903

P.P. #144270E
11+34.9

Mission Dr.

203°

179-42-30
358-49-30

P.P. #395990E
Transformer
Prim No Tag
Sec
9+31.9

1195

P.P. #242223E
8+12.4

142

P.P. #341356E
Transformer
Prim 2400
Sec [illegible]
6+[illegible]

5K.W

39

142

Fd. Cot Spk
Per R.A. 19-28

179°-42'-30"

P.P. #242225E
5+27.3

159

P.P. #242224E
2 Transformers
Prim 2300
Sec 115-230
3+68.00

3K.W

140°

P.P. #242237E
2+28.00

126

VALLEY

P.P. #341352E
1+01.10

39

101

From Top Last Pg 105

Notes Ck'd by	Survey of Telephone Line	F.B. [illegible] PG. [illegible]
Map No. Surv. Div.-175-15	W. O. 8096 Tape No. 078 St'd 84° F	
Office Work McA.-Wilson	Surveyed by F.J. McNeal	
Checked	Notes Mc Date 4-14-42	
Date	Indexed A. C. Johnson	

W5 44-C-5

To Bot. Next Pg 108



From Top Last Pg.

Note: Any Additions or Changes on This Sheet Must be Made or Circled in Red Ink With Date and Name of Person Making Change.

Do not extend notes this side of this line.

RETURN TO
LOS ANGELES COUNTY SURVEYOR
700 HALL OF RECORDS

FORM 247 5M 11-41

F.B. 921 PG. 108

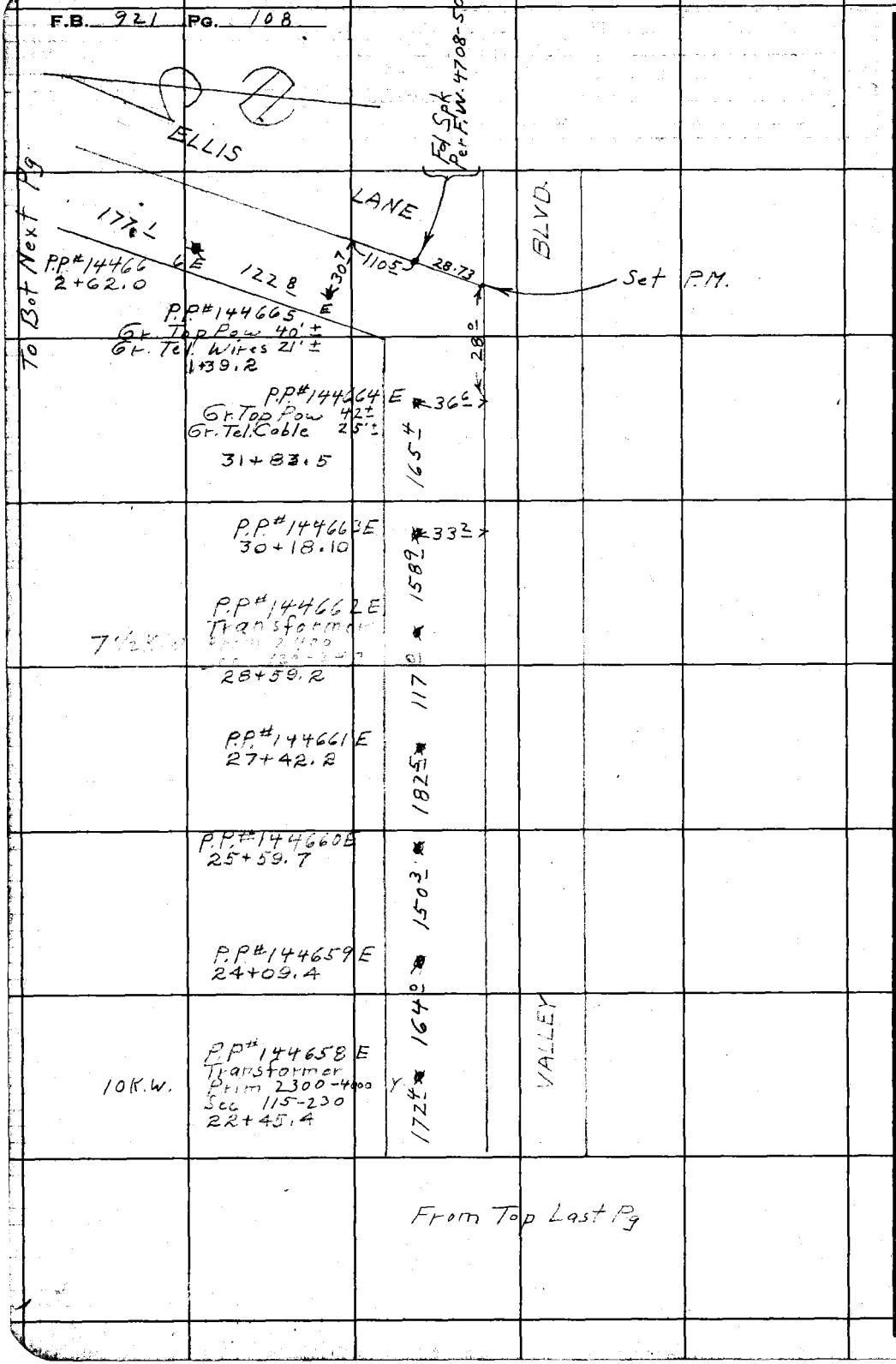

Wg. 44-D-5

RETURN TO
LOS ANGELES COUNTY SURVEYOR
700 HALL OF RECORDS

Do not extend notes this side of this line.

Note: Any Additions or Changes on This Sheet Must be Made or Circled in Red Ink With Date and Name of Person Making Change.

Notes Ck'd by	Survey of Telephone Line	F.B. 921 PG. 139
Map No. Surv. Div. 17515	W. O. 8096 Tape No. St'd °F	
Office Work McA.-Wilson	Surveyed by F.J. McNeal	
Checked	Notes Mc Date 4-14-42	
Date	Indexed A. C. Johnson	

To Bot. Next Pg.

Underground Cable

109'

T.P. #432657H
Gr Tel. Wires 22.4
13+65.9

31.3

162.7

LAN

P.P. #341482E
Gr Top Pow 40'±
Gr Bot Pow 31'±
Gr. Tel Wires 22'±
12+03.2

30.7

149.8

P.P. #341481E
10+53.4

148.7

P.P. #341480E
2 Transformers
Prim 1100-4000Y
Sec. 110-230
9+04.7

2 1/2 & 5 K.W.

149.3

P.P. #162375E
7+55.4

161.6

Gr Top Pow 34'± P.P. #162376E
Gr. Bot Pow 29'± Transformer
Gr Tel Wires 23'± Prim
Sec No Tag
5+93.8

154.7

ELLIS

P.P. #144667E
4+39.2

177.1

From Top Left Last Pg

Note: Any Additions or Changes on This Sheet Must be Made or Circled in Red Ink With Date and Name of Person Making Change.

RETURN TO
LOS ANGELES COUNTY SURVEYOR
700 HALL OF RECORDS

Do not extend notes this side of this line.

FORM 247 5M 11-41

F.B. 921 PG. 110

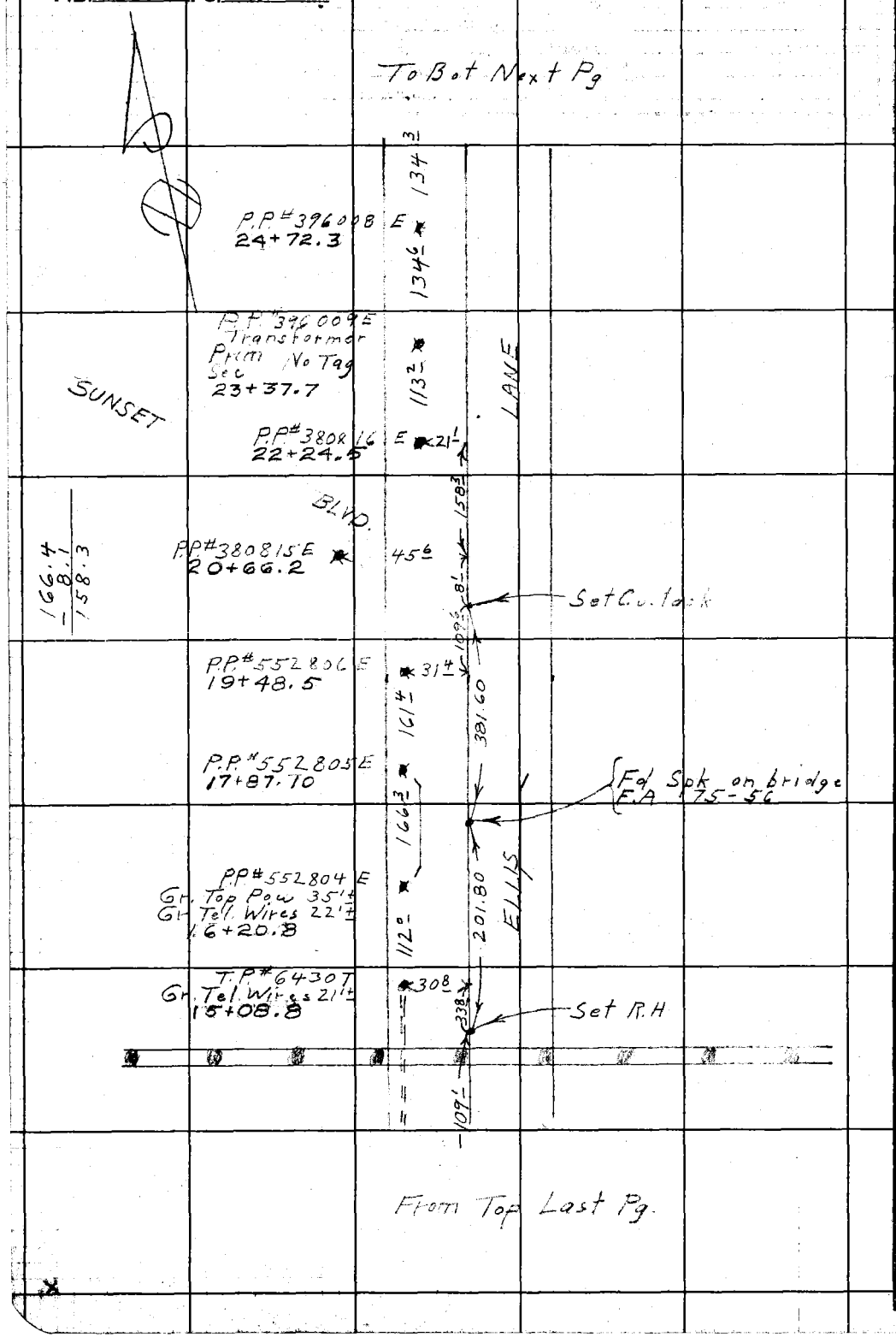

RETURN TO
LOS ANGELES COUNTY SURVEYOR
700 HALL OF RECORDS

Do not extend notes this side of this line.

Note: Any Additions or Changes on This Sheet Must be Made or Circled in Red Ink With Date and Name of Person Making Change.

Notes Ck'd by	Survey of Telephone Line	F.B. [illegible] PG. 111
Map No. Surv. Div. 175-15	W. O. 8096 Tape No. St'd °F	
Office Work McA.-Wilson	Surveyed by F.J. McNeal	
Checked	Notes Mc Date 4-15-42	
Date	Indexed A. C. Johnson	

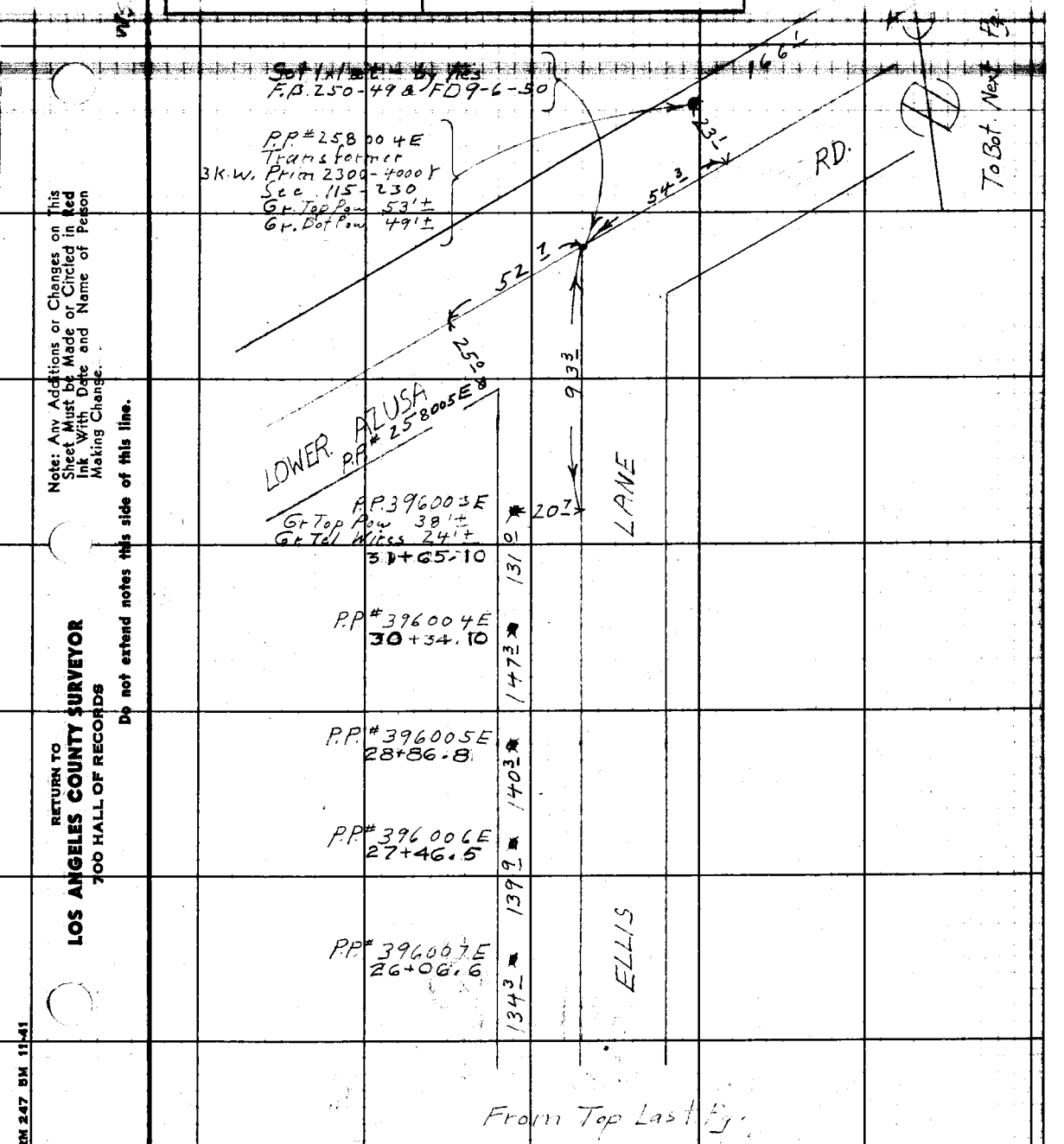

Note: Any Additions or Changes on This Sheet Must be Made or Circled in Red Ink With Date and Name of Person Making Change.

Do not extend notes this side of this line.

RETURN TO
LOS ANGELES COUNTY SURVEYOR
700 HALL OF RECORDS

FORM 247 5M 11-41

F.B. 921 PG. 112

To Bot. Next Pg. 113

	P.P.# 73930 E 13+80.9	149.0'	RD.
	P.P.# 373850 E 12+71-4	109.5' 23.0 147.1'	
5K.W. AGNES	P.P.# 309358E Transformer Prim 2200 Sec 110-220 11+24.3 AVE.	22.0 170.5'	
	P.P.# 379114 E Gr. Tel Pow 53' ± Gr. Sol 49' ± Gr. Tel cable. 21' ± 9+53.8	21.5 149.8'	
25K.W.	P.P.# 340653E Transformer Prim 2300-4000 Y Sec 115-230-460 8+04.00	21.2 168.5'	LOWER AZUSA
	P.P.# 258001 E Transformer No Tag 6+35.5	21.4 216.0'	
	P.P.# 258002 E 4+19.5	199.4'	
	P.P.# 523300 E 2+20.4	166.1'	

From Top Right Last Pg.

X

RETURN TO
LOS ANGELES COUNTY SURVEYOR
700 HALL OF RECORDS

Do not extend notes this side of this line.

Note: Any Additions or Changes on This Sheet Must be Made or Circled in Red Ink With Date and Name of Person Making Change.

Notes Ck'd by
Map No. Surv. Div. 175-15
Office Work M&A-Wilson
Checked
Date

Survey of Telephone Line
W. O. 8096 Tape No. St'd °F
Surveyed by F.J. McNeal
Notes Mc Date 4-15-42
Indexed

F.B. 921 PG. 113

W.S. 4-D-7

Note: Any Additions or Changes on This Sheet Must be Made or Circled in Red Ink With Date and Name of Person Making Change.

Do not extend notes this side of this line.

RETURN TO
LOS ANGELES COUNTY SURVEYOR
700 HALL OF RECORDS

FORM 247 BM 12-41

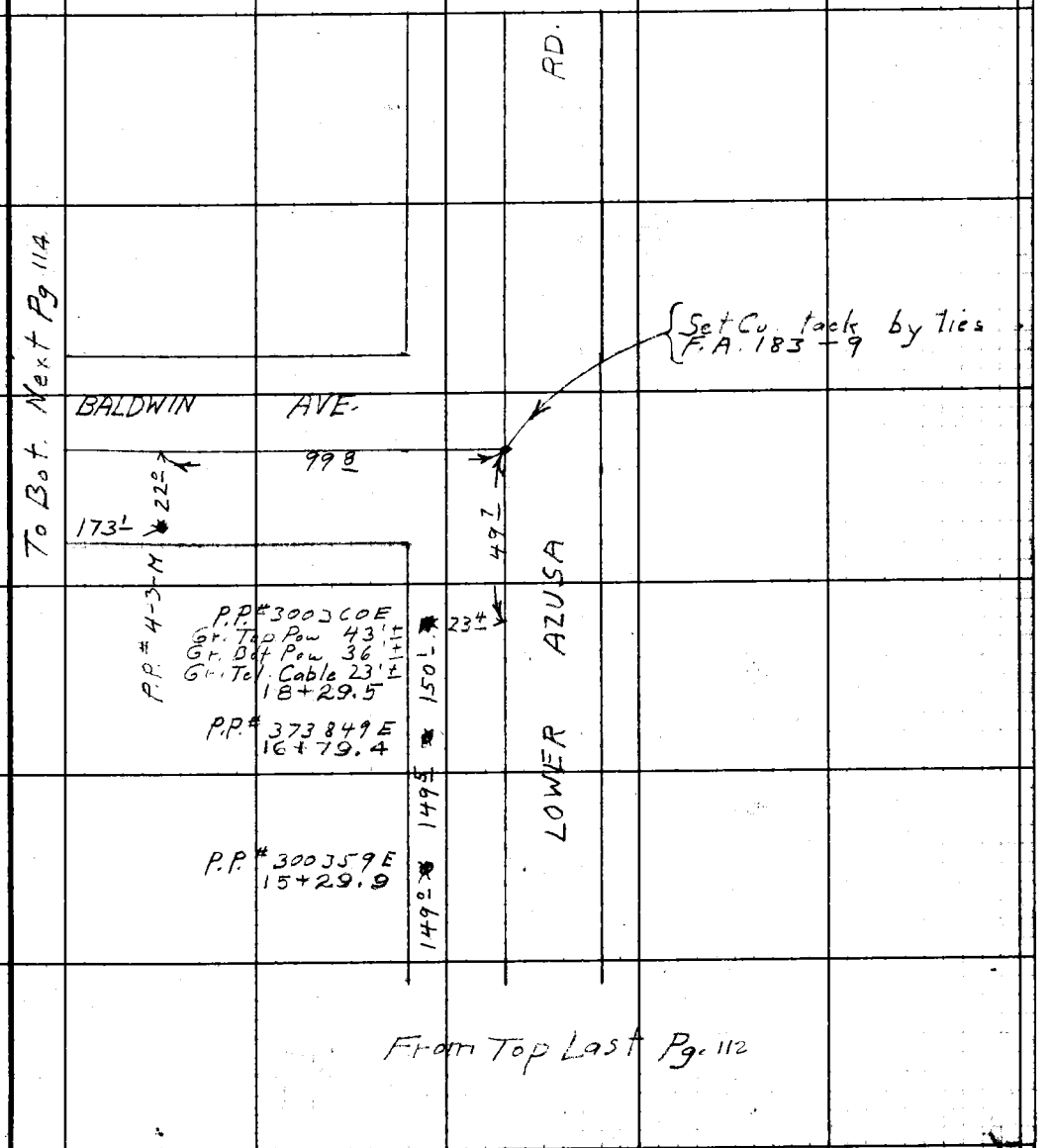

F.B. 921 PG. 114

To Bot Next Pg

LA ROSA			178.0				DR	
10 K.W.	P.P.# 353 276 E. Transformer Prim 2400 Sec 120-240 14+61.3		165.5					
	P.P.# 353 277 E 12+95.8		174.4	AVE.				
	P.P.# 155 283 E 11+21.4		125.1					
	P.P.# 155 284 E 9+96.3		23.1					
	P.P.# 353 278 E 7+95.7		200.6	23.5				
15 K.W.	P.P.# 353 279 E Transformer Prim 2200 Sec 110-220 5+95.7		199.2	22.8	BALDWIN			
	P.P.# 330 558 E 3+96.5		123.6					
	P.P.# 300 361 E 2+72.9		173.1					

From Left Last Pg 113

X

RETURN TO
LOS ANGELES COUNTY SURVEYOR
700 HALL OF RECORDS

Do not extend notes this side of this line.

Note: Any Additions or Changes on This Sheet Must be Made or Circled in Red Ink With Date and Name of Person Making Change.

Notes Ck'd by		Survey of	Telephone Line
Map No.	Surv. Div 175-15	W. O.	8096 Tape No. St'd °F
Office Work	McA-Wilson	Surveyed by	F. J. McNeal
Checked		Notes	Mc Date 4-15-42
Date		Indexed	A. C. Johnson

F.B. 921 PG. 115

To Bot Next Pg.

		154.5			
	P.P.# 115168E 24+83.6	170.1		AVE	
	P.P.# 353271E 23+13.5	164.0			
	P.P.# 353272E 21+49.5	132.3	23.6		
MILOANN	ST			GREEN	ST.
	P.P.# 353273E 20+17.2	129.2	22.0		
	P.P.# 353274E 18+88.00	143.6	23.5	BALDWIN	
	P.P.# 353275E 17+44.4	105.1	22.2		
	P.P.# 291102E 16+39.3	178.0	22.7		

From Top Last Pg 114

Note: Any Additions or Changes on This Sheet Must be Made or Circled in Red Ink With Date and Name of Person Making Change.

RETURN TO
LOS ANGELES COUNTY SURVEYOR
700 HALL OF RECORDS

Do not extend notes this side of this line.

FORM 247 5M 11-41

F.B. 921 Pg. 116

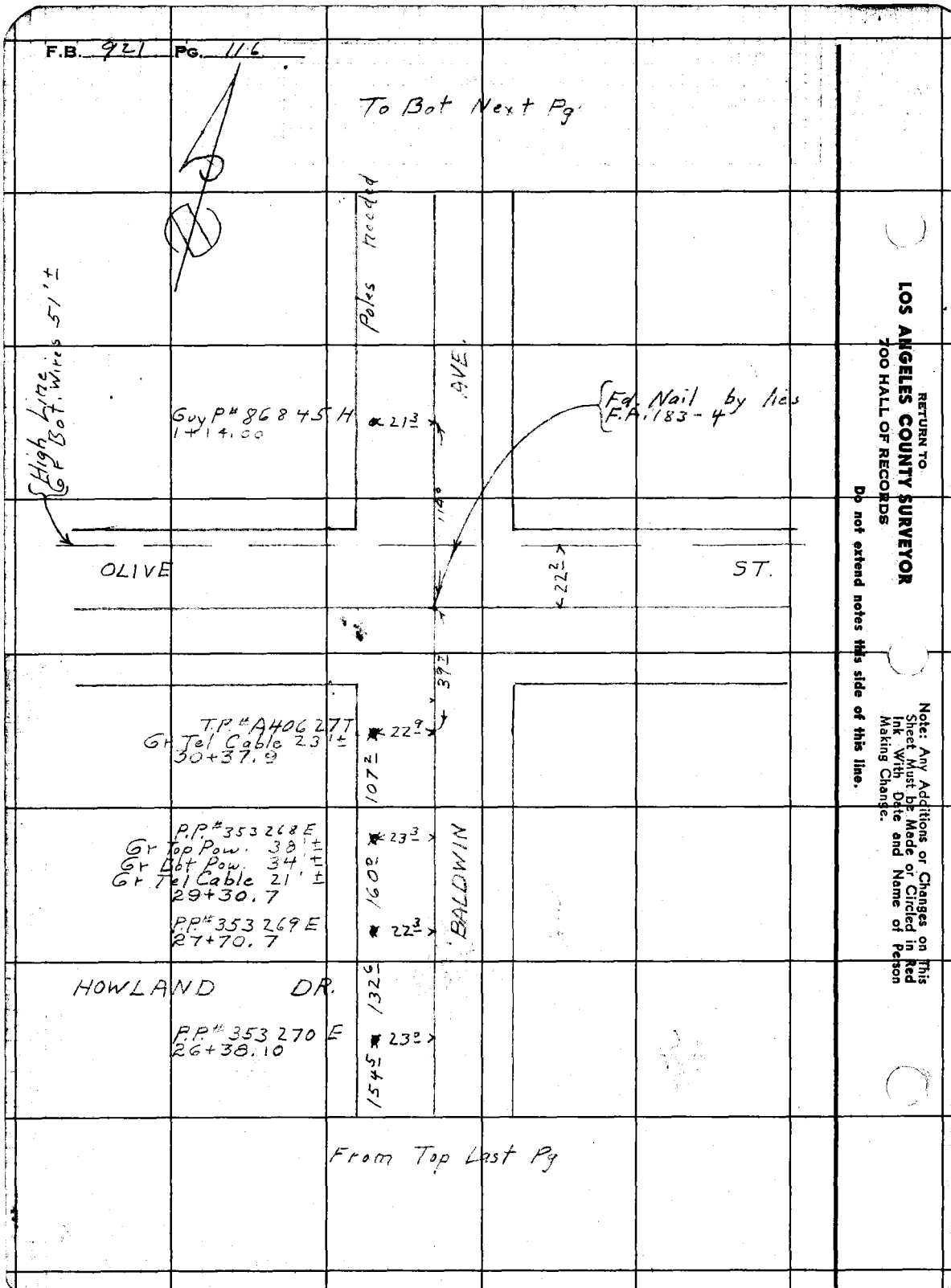

RETURN TO
LOS ANGELES COUNTY SURVEYOR
700 HALL OF RECORDS

Do not extend notes this side of this line.

Note: Any Additions or Changes on This Sheet Must be Made or Circled in Red Ink With Date and Name of Person Making Change.

WS 44-D-5

Notes Ck'd by	Survey of Telephone Line
Map No. Surv. Div. 175-15	W. O. 8096 Tape No. St'd °F
Office Work McA. - Wilson	Surveyed by E. McNeal
Checked	Notes Mc Date 4-15-42
Date	Indexed

F.B. 721 PG. 1

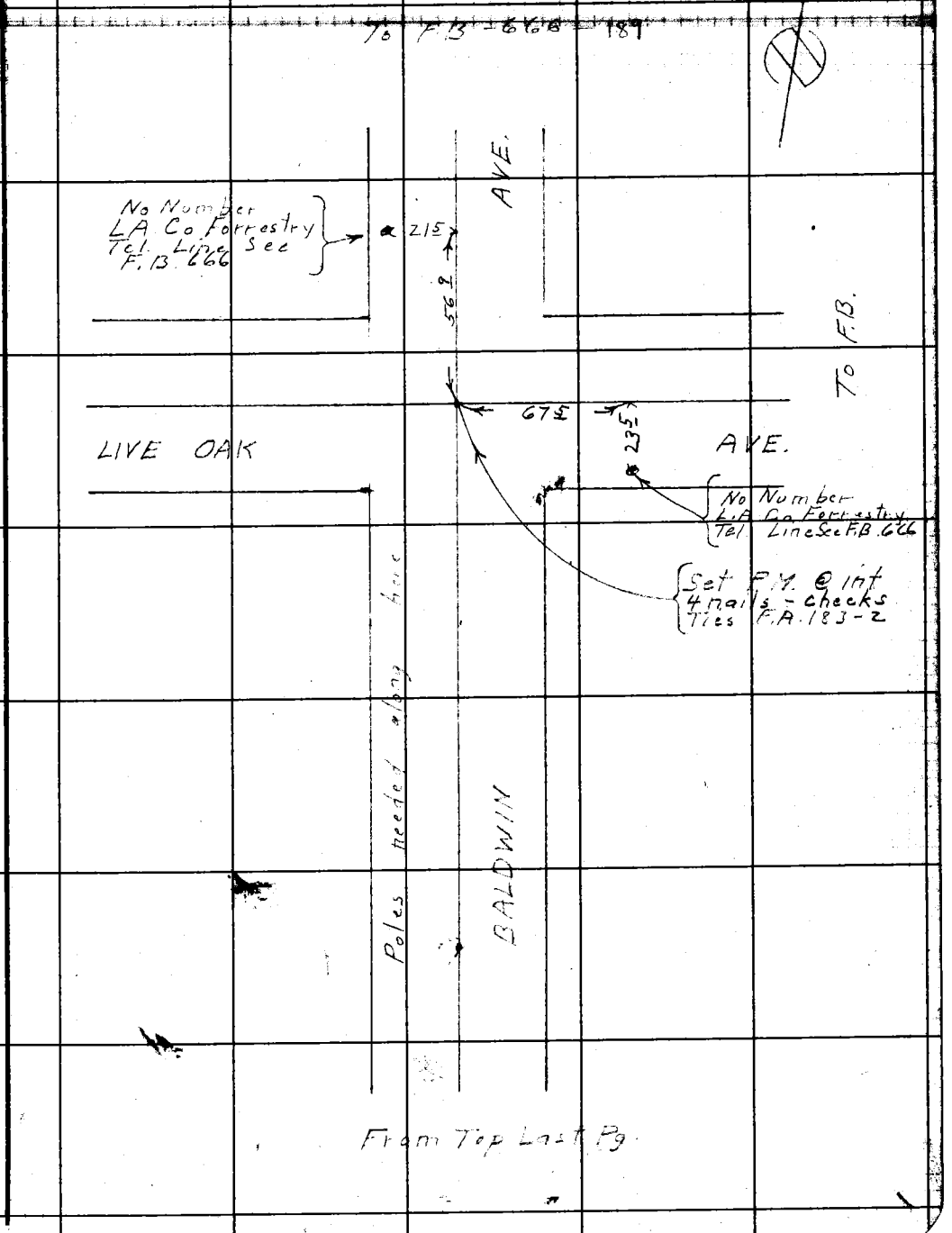

Note: Any Additions or Changes on This Sheet Must be Made or Circled in Red Ink With Date and Name of Person Making Change.

Do not extend notes this side of this line.

RETURN TO
LOS ANGELES COUNTY SURVEYOR
700 HALL OF RECORDS

FORM 247 5M 11-41

RETURN TO
LOS ANGELES COUNTY SURVEYOR
700 HALL OF RECORDS

Note: Any Additions or Changes on This Sheet Must be Made or Circled in Red Ink With Date and Name of Person Making Change.

Do not extend notes this side of this line.

F.B. 921 Pg. 118

Notes Ck'd by	Survey of Telephone Line
Map No. Surv. Div. 175-15	W. O. 8094 Tape No. 078 Std 84°F
Office Work M.S.A. - Wilson	Surveyed by F.J. McNeal
Checked	Notes Mc Date 4-16-42
Date	Indexed E. C. Johnson 5-5-42

F.B. 911 Pg. 119

TELEPHONE LINE

FROM: Baldwin Ave.

to

Temple City Sheriff's Sub. Sta. #5

+

Fire Sta. #5 on Rosemead Blvd.

Note: Any Additions or Changes on This Sheet Must be Made or Circled in Red Ink With Date and Name of Person Making Change.

Do not extend notes this side of this line.

RETURN TO
LOS ANGELES COUNTY SURVEYOR
700 HALL OF RECORDS

FORM 247 SM 10-39

RETURN TO
LOS ANGELES COUNTY SURVEYOR
700 HALL OF RECORDS

Note: Any Additions or Changes on This Sheet Must be Made or Circled in **Red Ink** With Date and Name of Person Making Change.

Do not extend notes this side of this line.

WS. 45-B-6

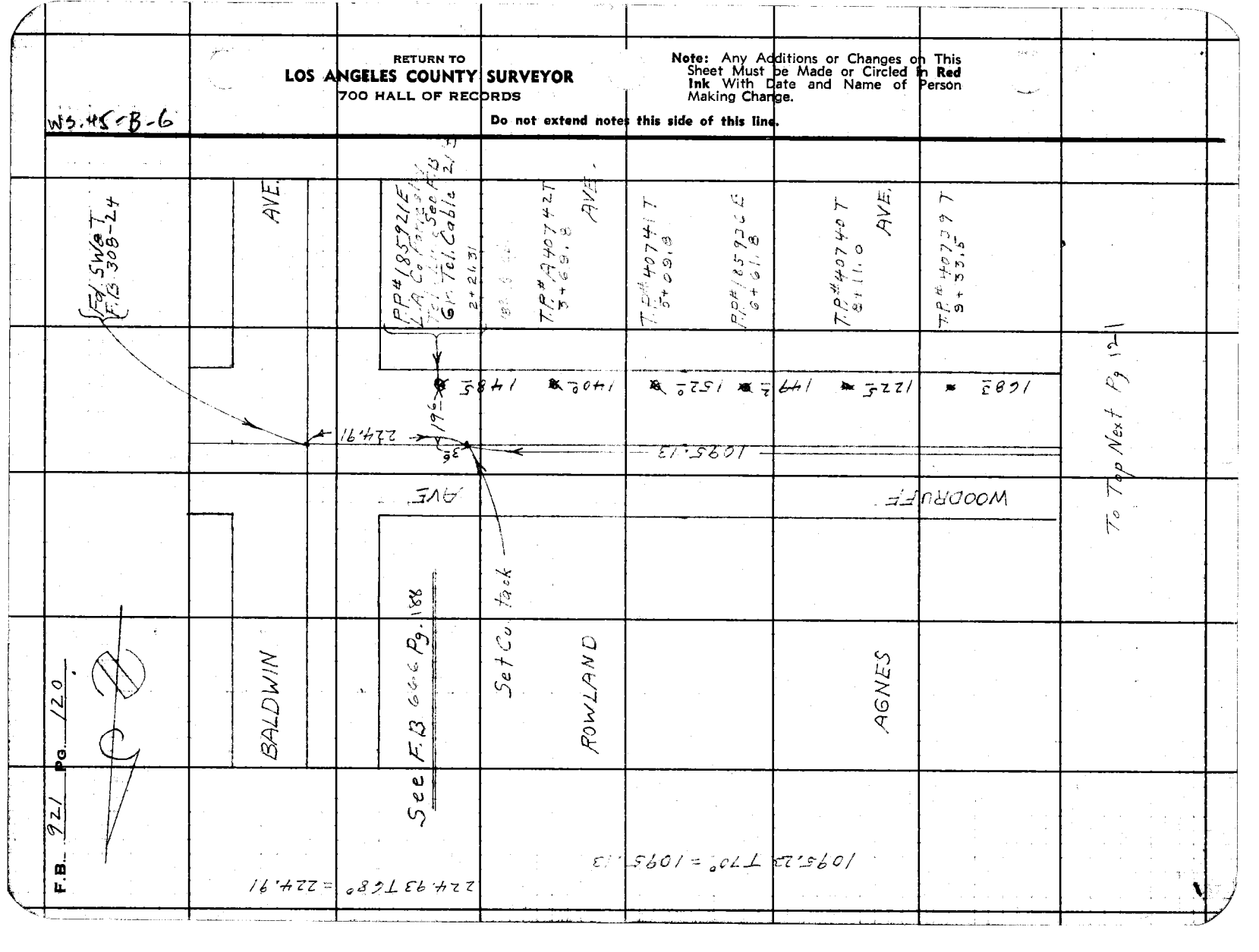

Notes Ck'd by	Survey of [illegible]
Map No. Surv. Div. 175-15	W. O. 8096 Tape No. 078 Std 24°F
Office Work MEA-Wilson	Surveyed by F.J. McNeal
Checked	Notes Mc Date 4-16-[illegible]
Date	Indexed A. C. [illegible]

F.B. [illegible] PG. [illegible]

W.44-C-4

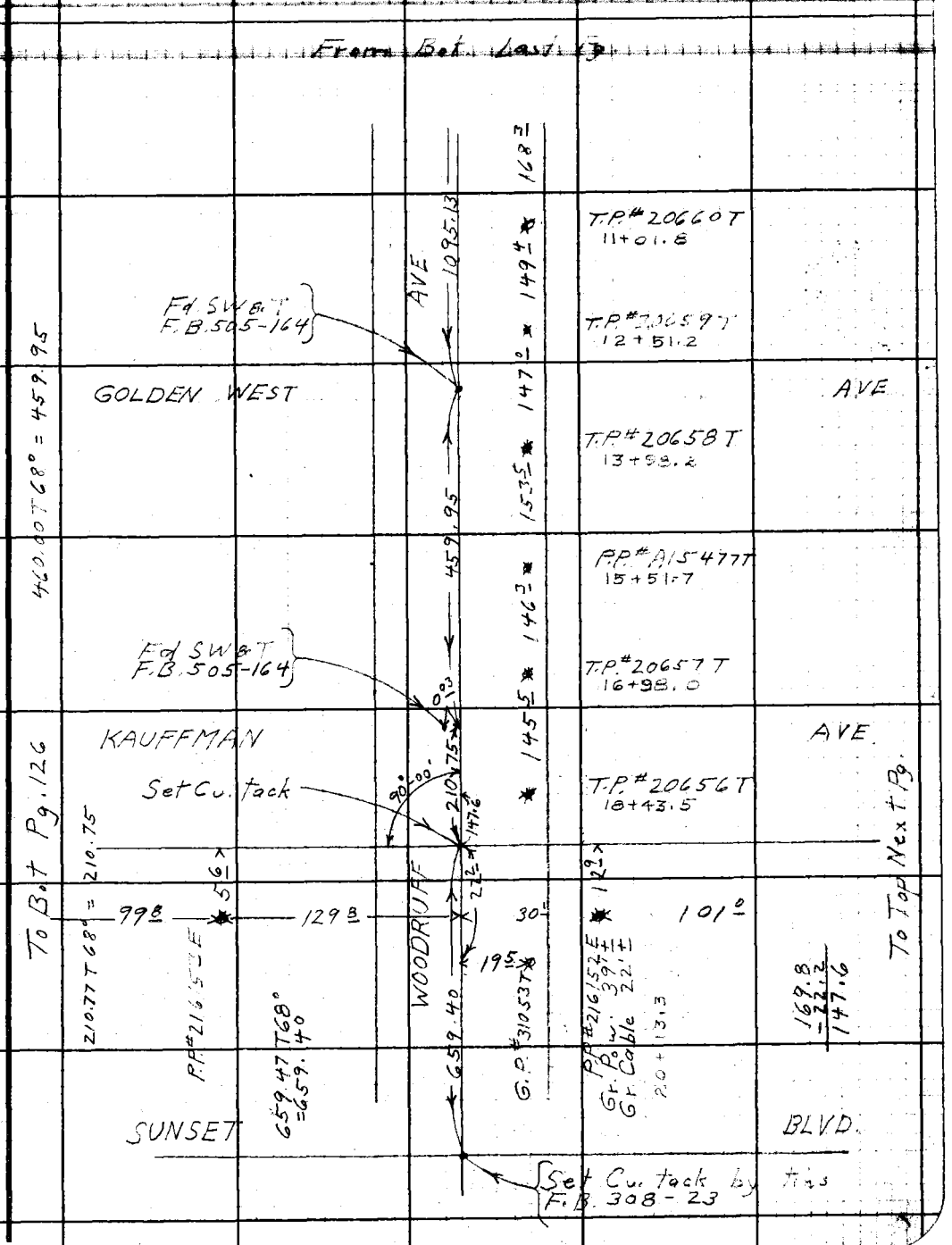

Note: Any Additions or Changes on This Sheet Must be Made or Circled in Red Ink With Date and Name of Person Making Change.

Do not extend notes this side of this line.

RETURN TO
LOS ANGELES COUNTY SURVEYOR
700 HALL OF RECORDS

FORM 247 5M 10-39

F.B. 921 PG. 122

From Right Bot. Last Pg. 121

WS.44-C-4, D-4

RETURN TO
LOS ANGELES COUNTY SURVEYOR
700 HALL OF RECORDS

Do not extend notes this side of this line.

Note: Any Additions or Changes on This Sheet Must be Made or Circled in **Red Ink** With Date and Name of Person Making Change.

P.P.# 216151 E — 101° — 1+31.0

P.P.# 216150 E
Transformer
Prim 2400 7½ KW
Sec. 120-240 — 100° — 2+31.0

100° — AVE.

P.P.# 216149 E — 100.5 — 3+31.0

P.P.# 216148 E
Gr Pow 38'±
Gr Tel. Cable 20'±
— 4+31.5

68°

P.P.# 216146 E — 13.9 — 130.5 — 80.3
Gr Top Pow 37'±
Gr Bot Pow 31'±
Gr Tel Cable & Wires 22'±
4+99.8

144.4
− 13.9
130.5

P.P.# 216145 E
Transformer
No Tag
End. Tel. Wires

P.P.# 403850 E
Gr Top Pow 38'±
Gr Bot Pow 32'±

20.1 — 19.2 — 15.6 — Set Cu Tack

64.4 — 142.14 — KAUFFMAN

142.15 T 70°
= 142.14

P.P.# 403849 E — 19.6

To Left Top Next Pg 123.

Notes Ck'd by	Survey of [illegible]
Map No. Surv. Div. 175-15	W. 08096 Tape No. 078 St'd 84°F
Office Work McA. Wilson	Surveyed by E.J. McNeal
Checked	Notes MC Date 4-16-42
Date	Indexed A. C. Johnson

F.B. 921 Pg. 17.3

W.S. 44-D-4

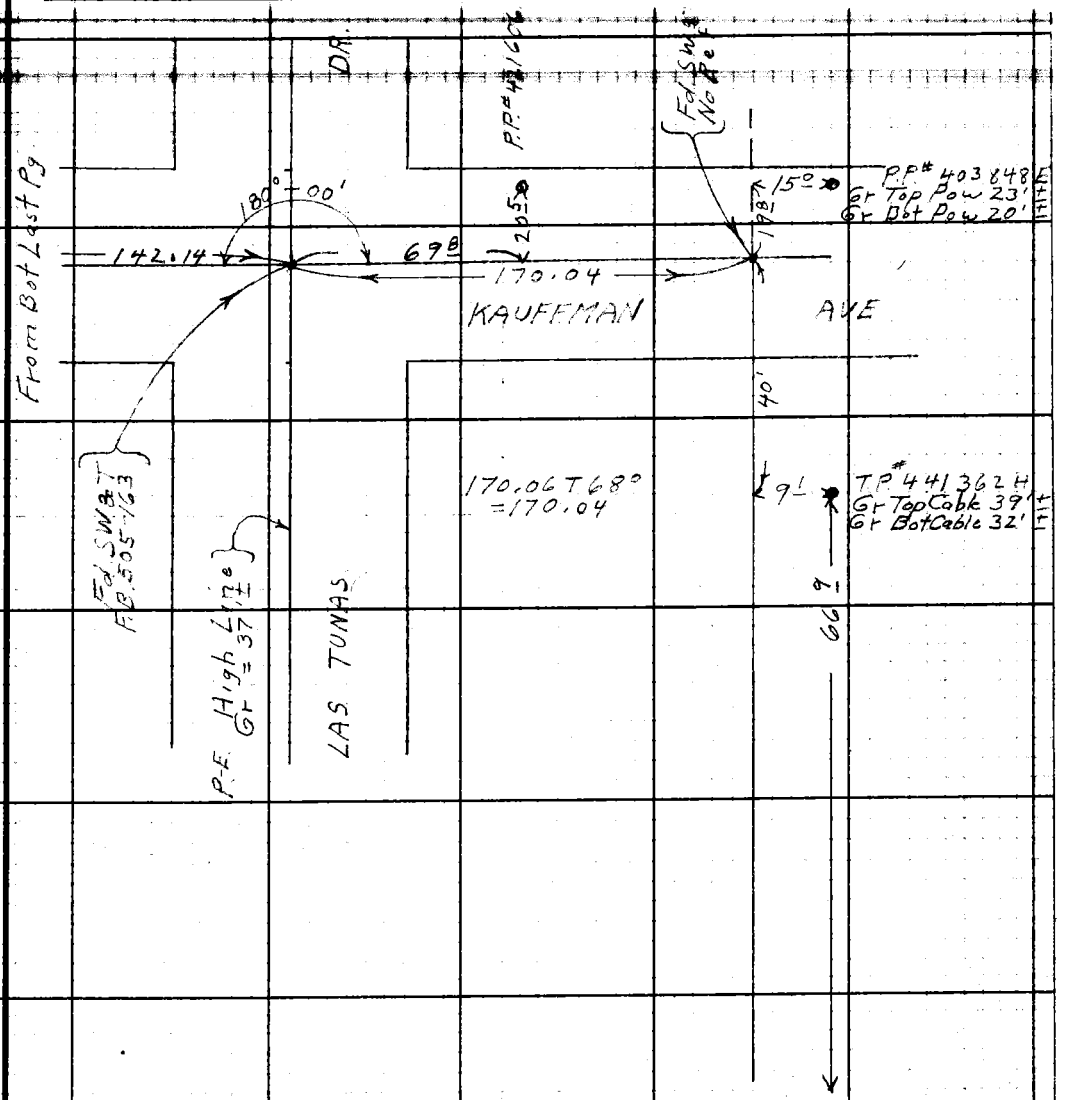

To Top Next Pg

Note: Any Additions or Changes on This Sheet Must be Made or Circled in Red Ink With Date and Name of Person Making Change.

Do not extend notes this side of this line.

RETURN TO
LOS ANGELES COUNTY SURVEYOR
700 HALL OF RECORDS

FORM 247 5M 10-39

F.B. 921 PG. 124

From Bot Last Pg

669

<8 7 PP 231732E
1+06.9

1179

<10 4 PP# 231731E
2+23.9

1018

<8 5 PP# (None)
3+25.7

TEMPLE

1390

ST

<7 4 T.P.# 441361 H
4+64.7

712

<7 7 PP# 231709 E
5+35.7

1195

<9 7 P.P.# 231708E
6+54.7

1021

To Right Next Pg. 124.

RETURN TO
LOS ANGELES COUNTY SURVEYOR
700 HALL OF RECORDS

Do not extend notes this side of this line.

Note: Any Additions or Changes on This Sheet Must be Made or Circled in **Red Ink** With Date and Name of Person Making Change.

Notes Ck'd by	Survey of Telephone Line
Map No. Surv. Div. 175-15	W. O. 8096 Tape No. 078 St'd 84°F
Office Work McA-Wilson	Surveyed by F.J. McNeal
Checked	Notes Mc Date 4-17-42
Date	Indexed A. C. John

F.B. 971 PG. 125

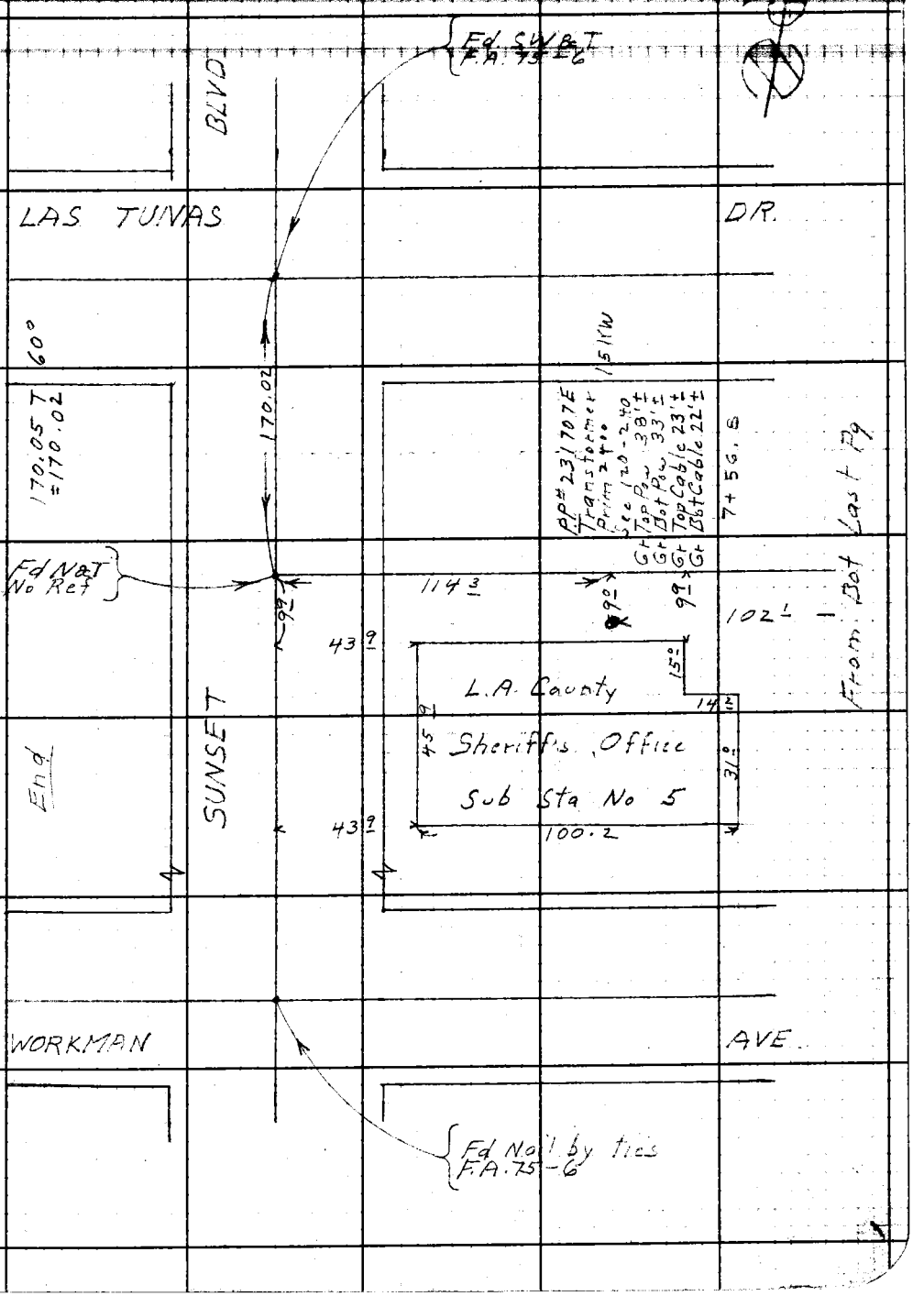

Note: Any Additions or Changes on This Sheet Must be Made or Circled in Red Ink With Date and Name of Person Making Change.

Do not extend notes this side of this line.

RETURN TO
LOS ANGELES COUNTY SURVEYOR
700 HALL OF RECORDS

FORM 247 5M 10-39

F.B. 921 PG. 126

To Right Next Pg. 127

Note - These poles are on line between P.P.# 216153E @ Woodruff Ave & P.P.# (None) @ Garibaldi Ave.

111 2

P.P.# 216157E
5+29.9

1000

P.P.# 216156E
4+29.9

1007

P.P.# 216155E
Transformer
Prim. 2300
Sec. 115-230
3+29.2

7½ K.W.

996

P.P.# 216154E
2+29.6

998

From Bot. Left Pg. 121

RETURN TO
LOS ANGELES COUNTY SURVEYOR
700 HALL OF RECORDS

Do not extend notes this side of this line.

Note: Any Additions or Changes on This Sheet Must be Made or Circled in **Red Ink** With Date and Name of Person Making Change.

W5.44-C-4

Notes Ck'd by	Survey of [illegible]	F.B. 921 PG. 127
Map No. Surv. Div. 175-15	W. O. 8096 Tape No. 078 St'd 84 °F	
Office Work McA.-Wilson	Surveyed by [illegible]	
Checked	Notes Mc Date 4-11-42	
Date	Indexed C. Johnson	

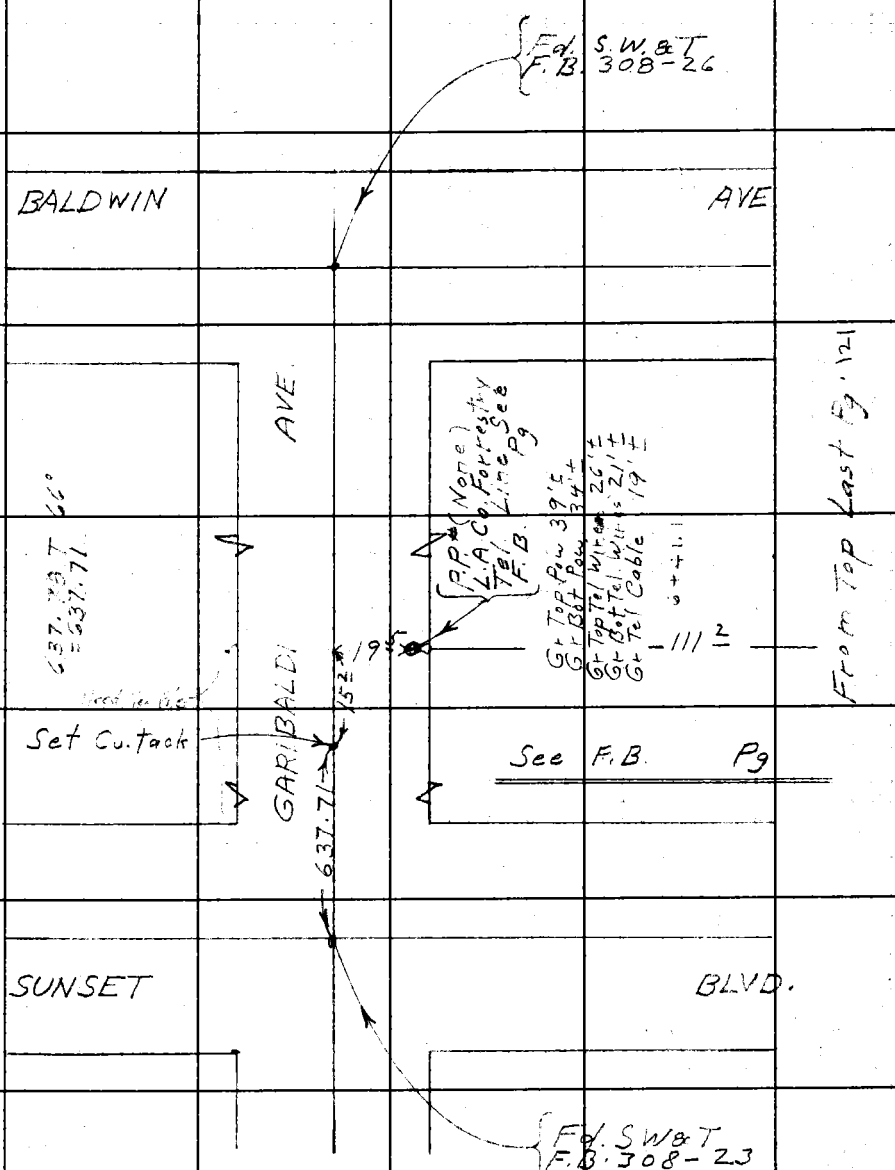

Note: Any Additions or Changes on This Sheet Must be Made or Circled in Red Ink With Date and Name of Person Making Change.

RETURN TO
LOS ANGELES COUNTY SURVEYOR
700 HALL OF RECORDS

Do not extend notes this side of this line.

FORM 247 5M 11-41

RETURN TO
LOS ANGELES COUNTY SURVEYOR
700 HALL OF RECORDS

Note: Any Additions or Changes on This Sheet Must be Made or Circled in Red Ink With Date and Name of Person Making Change.

Do not extend notes this side of this line.

WS.44-C-3

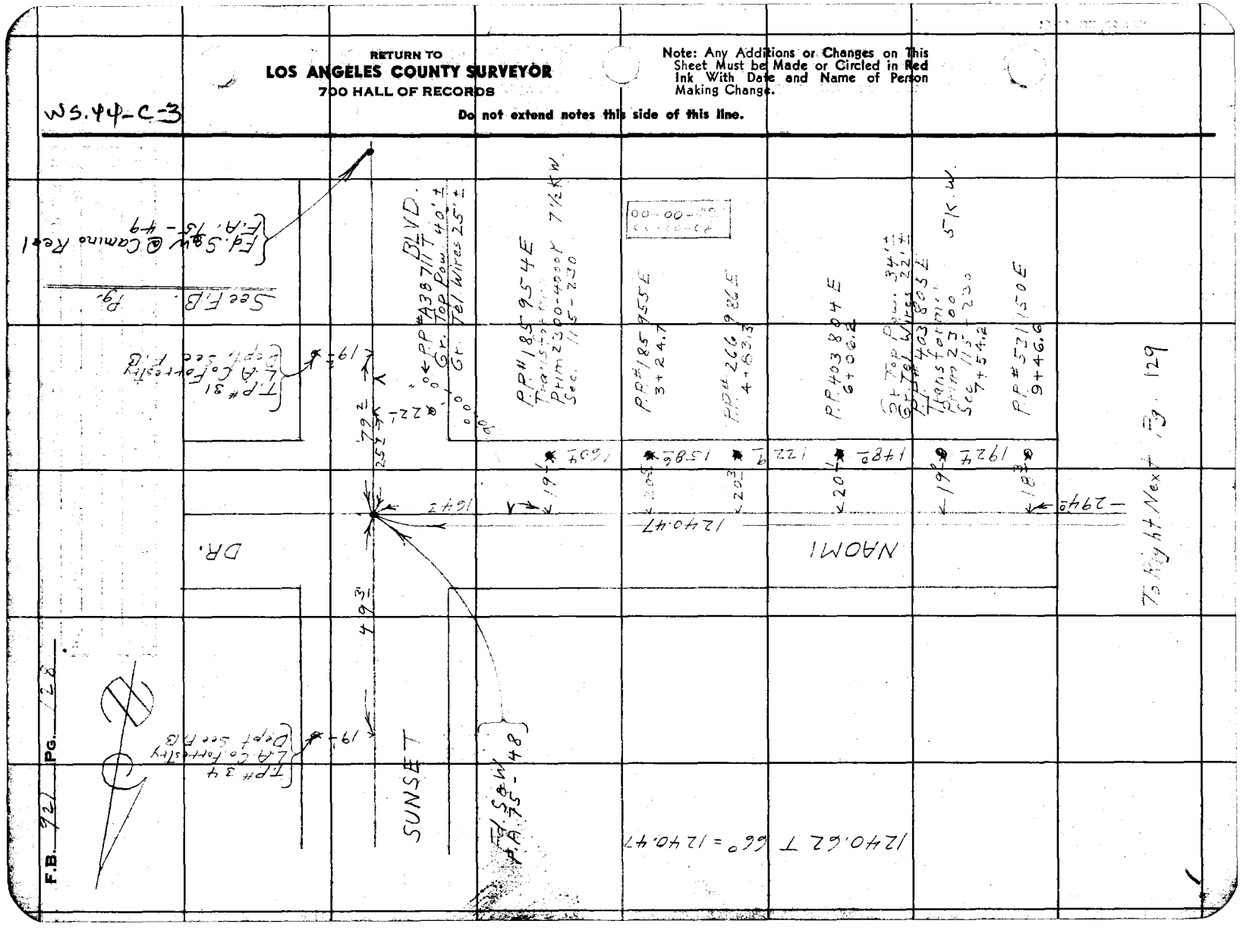

W. 45-A-5
W.S. 44-C-3

Notes Ck'd by	Survey of Telephone Line
Map No. Surv. Div. 175-15	W. O. 809 Tape No. 078 St'd 24 of
Office Work McA.-Wilson	Surveyed by F. J. McNeal
Checked	Notes Me Date 4-17-42
Date	Indexed A. C. Johnson

F.B. 921 PG. 129

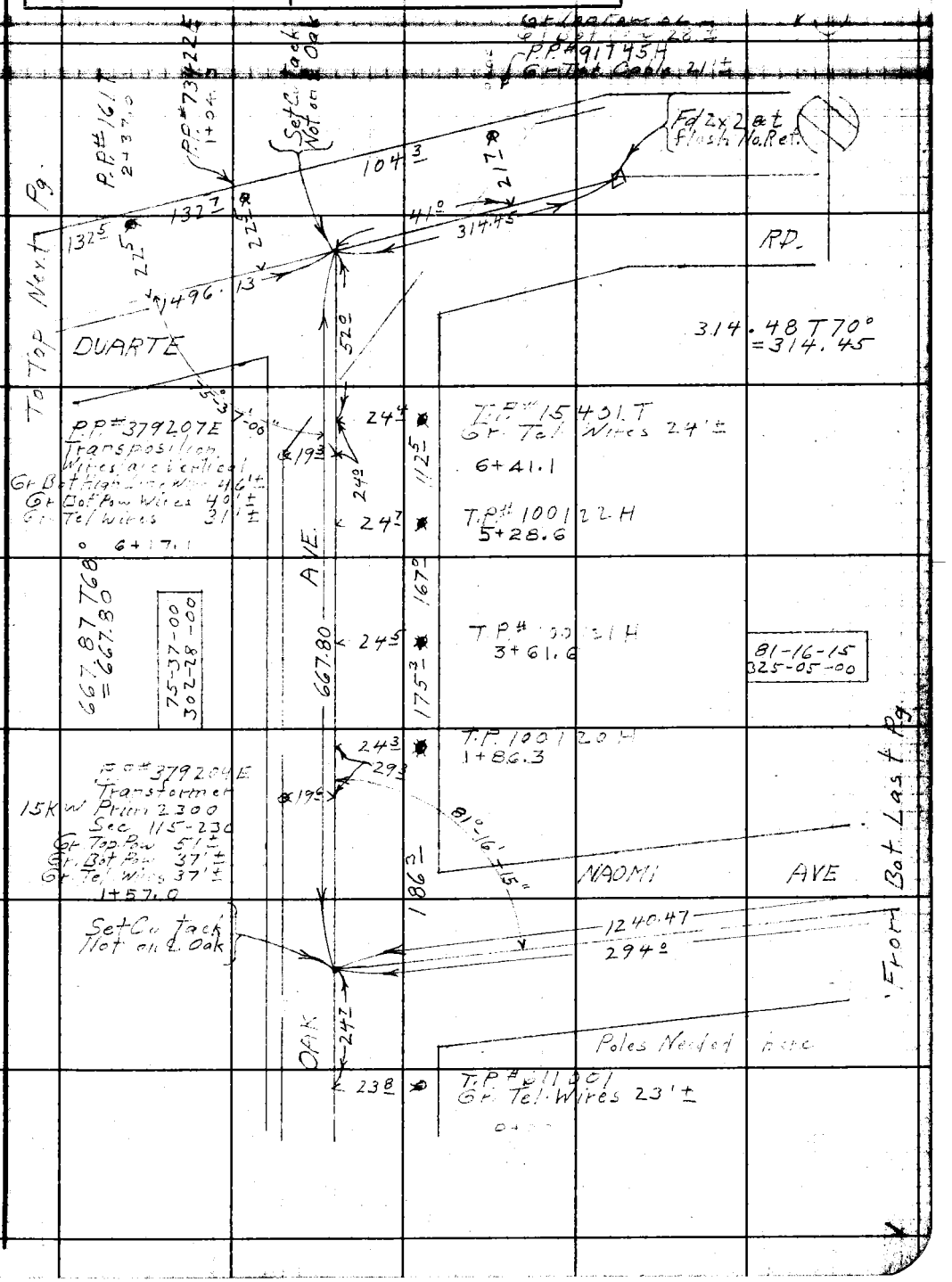

Note: Any Additions or Changes on This Sheet Must be Made or Circled in Red Ink With Date and Name of Person Making Change.

Do not extend notes this side of this line.

RETURN TO
LOS ANGELES COUNTY SURVEYOR
700 HALL OF RECORDS

FORM 247 5M 11-41

F.B. 921 PG. 130

From Left Last Pg.

15K.W.	P.P.# A43190T Transformer Prim 2400 Sec 20-240 3+69.5	132.5 / 121.5	22.1		
	P.P.# A43189T 4+91.0	106.2	22.7		
	P.P.# A43188T 5+97.2	137.2	22.1		
	P.P.# A43187T 7+34.2	150.1	21.4	1496.13	196.25 772° = 1496.13
	P.P.# A43180T 8+84.3	148.9	22.3		
	P.P.# 340724E 10+33.2	146	23.0		
	P.P.# 73418E 11+81.8	173.7	22.8		
5K.W.	P.P.# 73417E Transformer Prim 2300 Sec 115-230 13+55.5	116.5	23.5		

To Right Next Pg

RETURN TO
LOS ANGELES COUNTY SURVEYOR
700 HALL OF RECORDS

Do not extend notes this side of this line.

Note: Any Additions or Changes on This Sheet Must be Made or Circled in Red Ink With Date and Name of Person Making Change.

Notes Ck'd by	Survey of [illegible]	F.B. 921 PG. 131
Map No. Surv. Div. 175-15	W. 08096 Tape No. 078 St'd 84 °F	
Office Work McA.-Wilson	Surveyed by F. J. McNeal	
Checked	Notes [illegible] Date [illegible]	
Date	Indexed A. C. Johnson	

M. 47-C-3

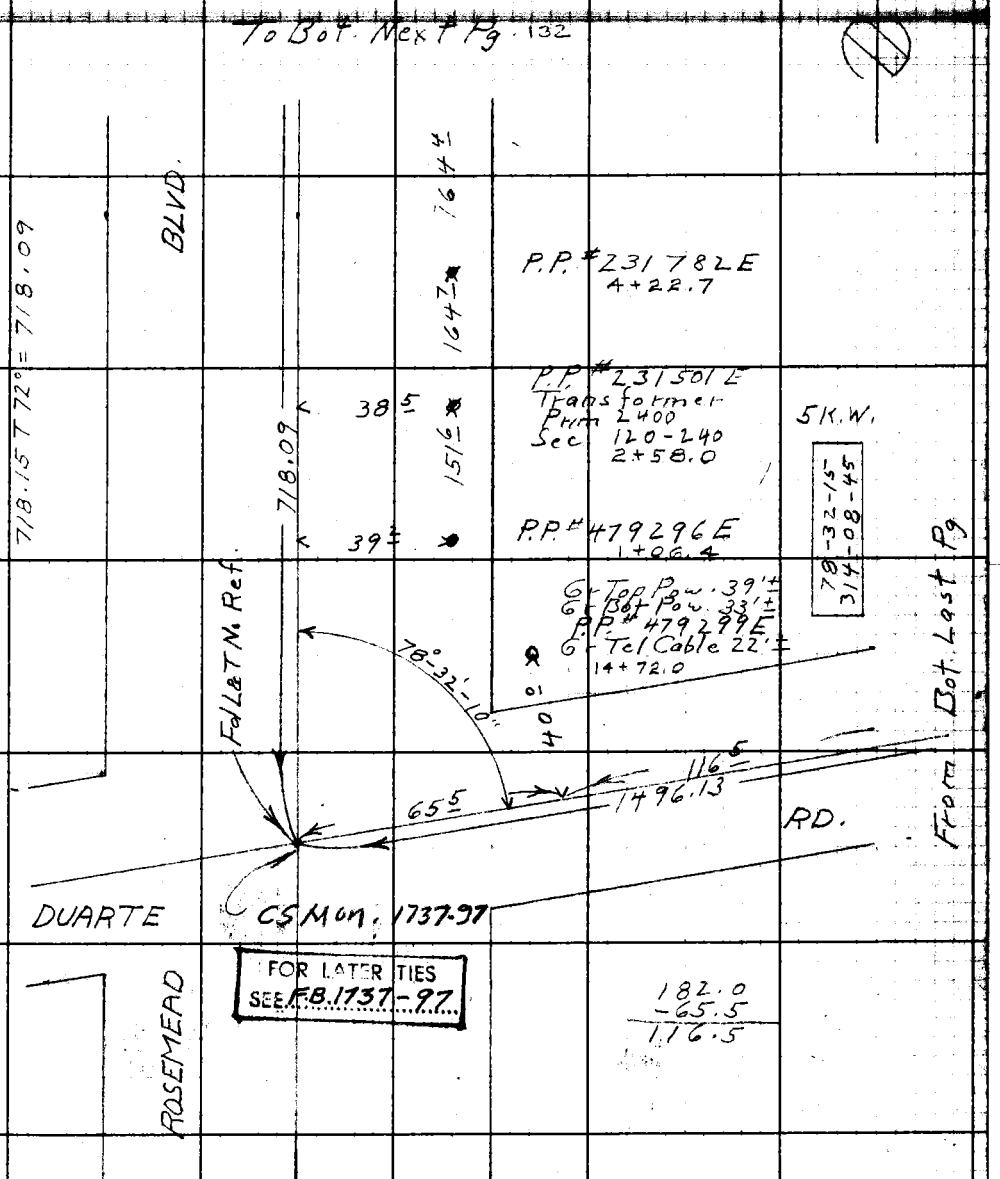

Note: Any Additions or Changes on This Sheet Must be Made or Circled in Red Ink With Date and Name of Person Making Change.

Do not extend notes this side of this line.

RETURN TO
LOS ANGELES COUNTY SURVEYOR
700 HALL OF RECORDS

FORM 247 5M 11-61

F.B. 921 PG. 132

To Bot. Next Pg. 133

WS.44-C-3

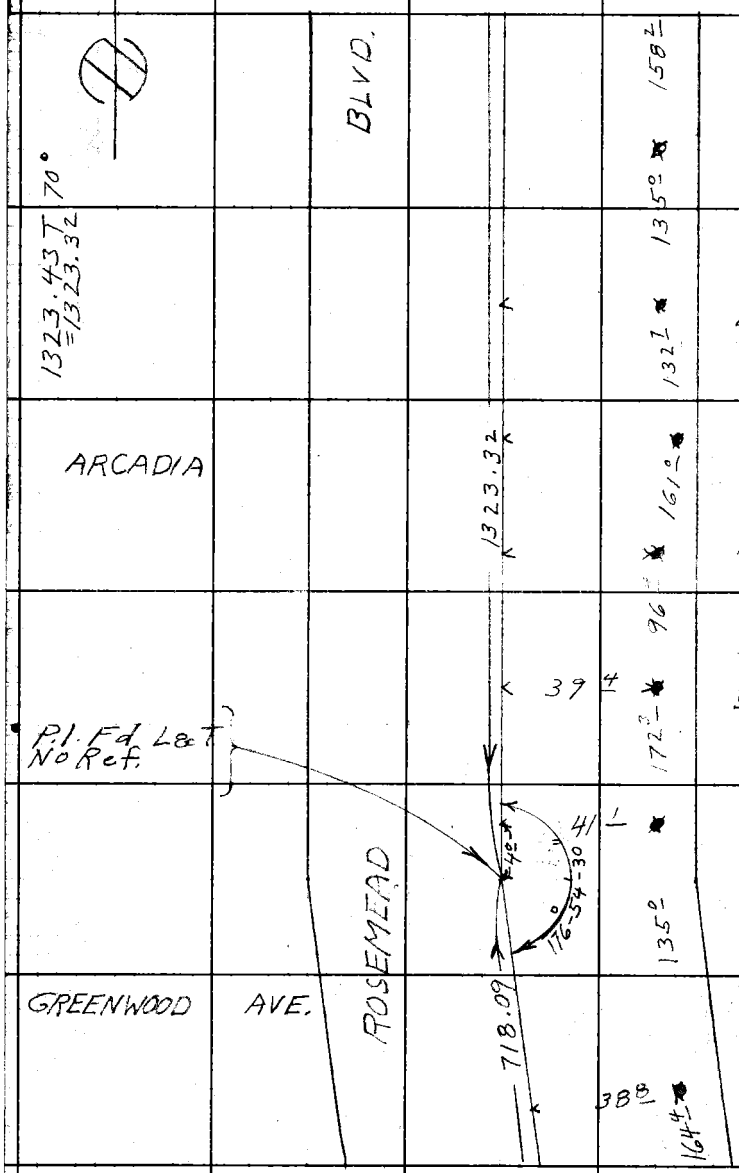

From Top Last Pg. 131

RETURN TO
LOS ANGELES COUNTY SURVEYOR
700 HALL OF RECORDS

Do not extend notes this side of this line.

Note: Any Additions or Changes on This Sheet Must be Made or Circled in Red Ink With Date and Name of Person Making Change.

Notes Ck'd by	Survey of [illegible]
Map No. Surv. Div. 175-15	W. O. [illegible] Tape No. 078 St'd 84 °F
Office Work McA.-Wilson	Surveyed by F. J. McNeal
Checked	Notes Mc Date 4-20-42
Date	Indexed A. C. Johnson

F.B. 921 Pg. 133

W 44-C-3

END

Fd 3/4" I.P. & t flush - No Ref F.B. 898-297

BLVD

45.2

74.4

L.A. Co. Fire Dept Sta No 5

17.3

4.5

14.2

10.5

4.0

56.6

80.4

71.4

116.6
- 45.2
71.4

39.0

P.P.# 430274H
Transformer
Prim 2400 5KW
Sec 120-240
Gr. Top Pow 37'±
Gr. Tel Cable 30'±
19+21.5

159.3

1323.32

T.P.# 430275H
Gr. Tel Cable 21'±
17+62.2

184.5

FAIRVIEW

ROSEMEAD

AVE.

P.P.# 479298E
15+77.7

158.2

From Top Last Pg 132

Note: Any Additions or Changes on This Sheet Must be Made or Circled in Red Ink With Date and Name of Person Making Change.

Do not extend notes this side of this line.

RETURN TO
LOS ANGELES COUNTY SURVEYOR
700 HALL OF RECORDS

FORM 247 BM 11-41

RETURN TO
LOS ANGELES COUNTY SURVEYOR
700 HALL OF RECORDS

Note: Any Additions or Changes on This Sheet Must be Made or Circled in Red Ink With Date and Name of Person Making Change.

Do not extend notes this side of this line.

F.B. 921 Pg. 134

Notes Ck'd by
Map No. Surv. Div. 175-15
Office Work McA.-Wilson
Checked
Date

Survey of
W. O. 8096 Tape No. St'd °F
Surveyed by F.J. McNeal
Notes Llc Date 4-4-42
Indexed A. C. Johnson 5-5-42

F.B. 997 Pg. 132

TELEPHONE LINE

From Forestry Dept Phone line

to Co. Fire Sta. (Engine #29) at Baldwin Park

Note: Any Additions or Changes on This Sheet Must be Made or Circled in Red Ink With Date and Name of Person Making Change.

Do not extend notes this side of this line.

RETURN TO
LOS ANGELES COUNTY SURVEYOR
700 HALL OF RECORDS

FORM 347-SW-11-41

F.B. 921 PG. 136

To Bot Next Pg

WS.46-C-3

RETURN TO
LOS ANGELES COUNTY SURVEYOR
700 HALL OF RECORDS

Do not extend notes this side of this line.

Note: Any Additions or Changes on This Sheet Must be Made or Circled in Red Ink With Date and Name of Person Making Change.

HWY.

208.7

T.P. # 403-782
9+35.4

122.2

T.P. # 403-783
8+13.2

136.0

T.P. # 403-784
6+77.2

135.0

T.P. # 403-785
5+42.2

102

T.P. # None
4+39.8

250.5

T.P. # 403-787
1+89.3

168.2

ARROW

48.9

T.P. # None
X. in L.A. Co
Forrestry T.
See F.B. 921-153
0+21.1

21.1

Fd. S.W. & T
37+61.21
F.B. 913-28

SEE F.B. 921 PG 153
F.B. 666-175

Notes Ck'd by	Survey of [illegible]	F.B. [illegible] Pg. [illegible]
Map No. Surv. DN 17515	W. O. 2096 Tape No. St'd °F	
Office Work McA-Wilson	Surveyed by F. J. McNeal	
Checked	Notes Mc Date 4-21-42	
Date	Indexed A. C. Johnson	

To Bot. Next Pg

HWY.

ARROW

129.6

133.2 T.P.# 403773 20+48.3

T.P.# 403774 19+15.1

131.0

125.1 T.P.# 403775 17+84.1

129.2 T.P.# 403776 16+59.0

133.3 T.P.# 403777 14+29.8

119.3 T.P.# 403778 13+96.5

133.1 T.P.# 403779 12+77.2

208.7 T.P. 403780 11+44.1

From Top Last Pg.

Note: Any Additions or Changes on This Sheet Must Be Made or Circled in Red Ink With Date and Name of Person Making Change.

RETURN TO
LOS ANGELES COUNTY SURVEYOR
700 HALL OF RECORDS

Do not extend notes this side of this line.

FORM 247 BM 11-41

RETURN TO
LOS ANGELES COUNTY SURVEYOR
700 HALL OF RECORDS

Note: Any Additions or Changes on This Sheet Must be Made or Circled in Red Ink With Date and Name of Person Making Change.

Do not extend notes this side of this line.

W5.46-C-3

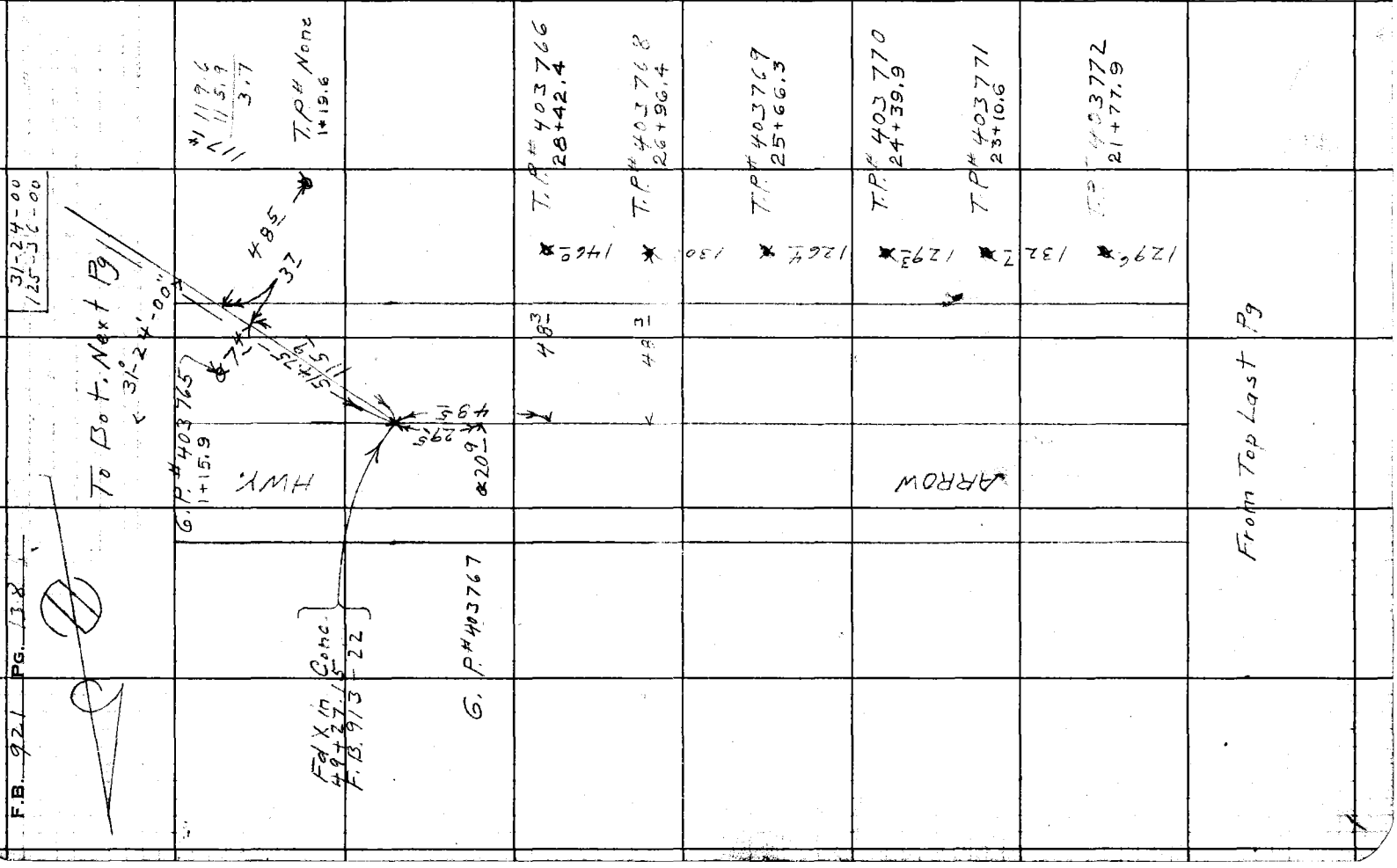

W.S. 46-C-3

Notes Ck'd by	Survey of [illegible]
Map No. Surv. Div. 17515	W. O. 8096 Tape No. 078 St'd 84 °F
Office Work McA.-Wilson	Surveyed by E. J. McNeal
Checked	Notes Mc Date 4-21-42
Date	Indexed A. C. Johnson

F.B. [illegible] PG. [illegible]

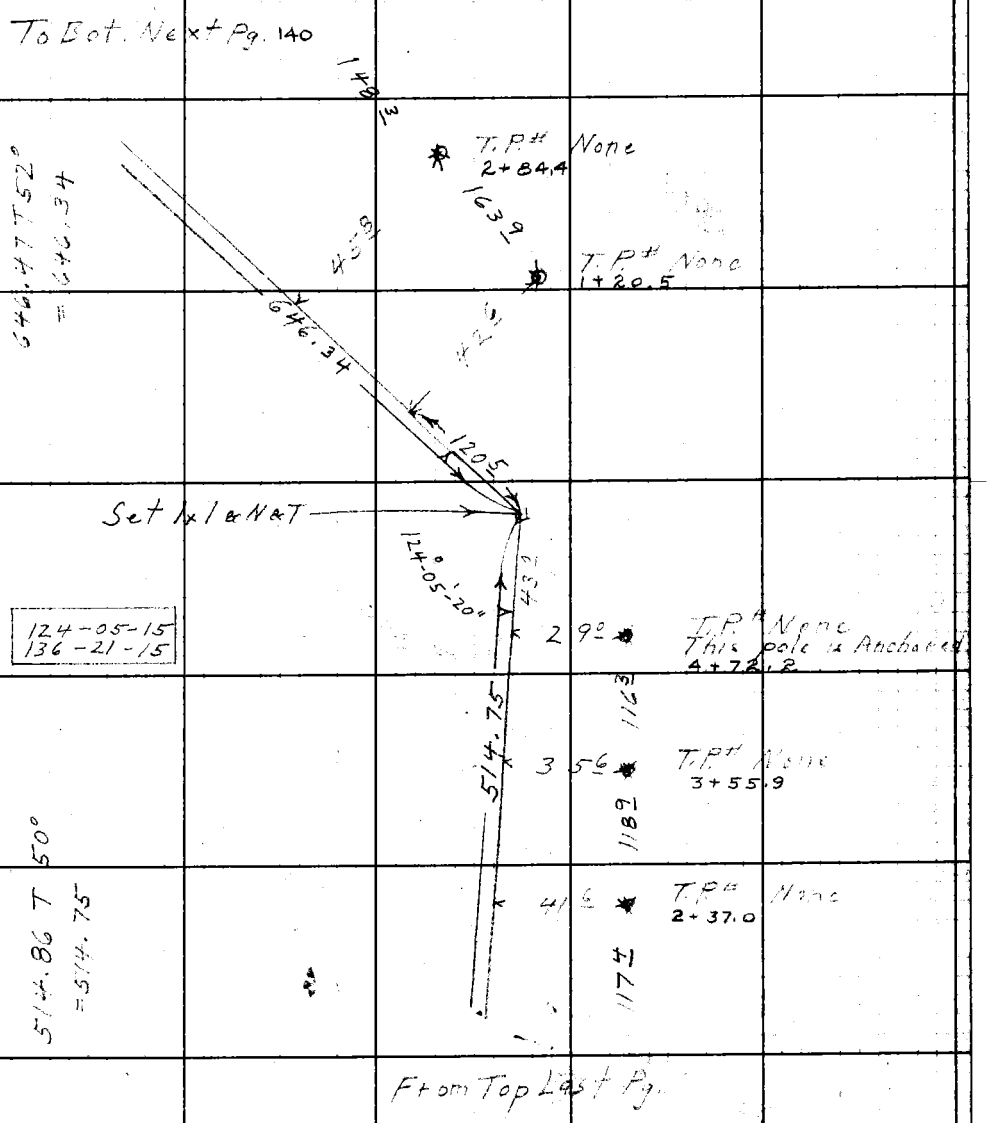

Note: Any Additions or Changes on This Sheet Must be Made or Circled in Red Ink With Date and Name of Person Making Change.

Do not extend notes this side of this line.

RETURN TO
LOS ANGELES COUNTY SURVEYOR
700 HALL OF RECORDS

FORM 247 EM 11-41

WS 46-D-3

RETURN TO
LOS ANGELES COUNTY SURVEYOR
700 HALL OF RECORDS

Note: Any Additions or Changes on This Sheet Must be Made or Circled in Red Ink With Date and Name of Person Making Change.

Do not extend notes this side of this line.

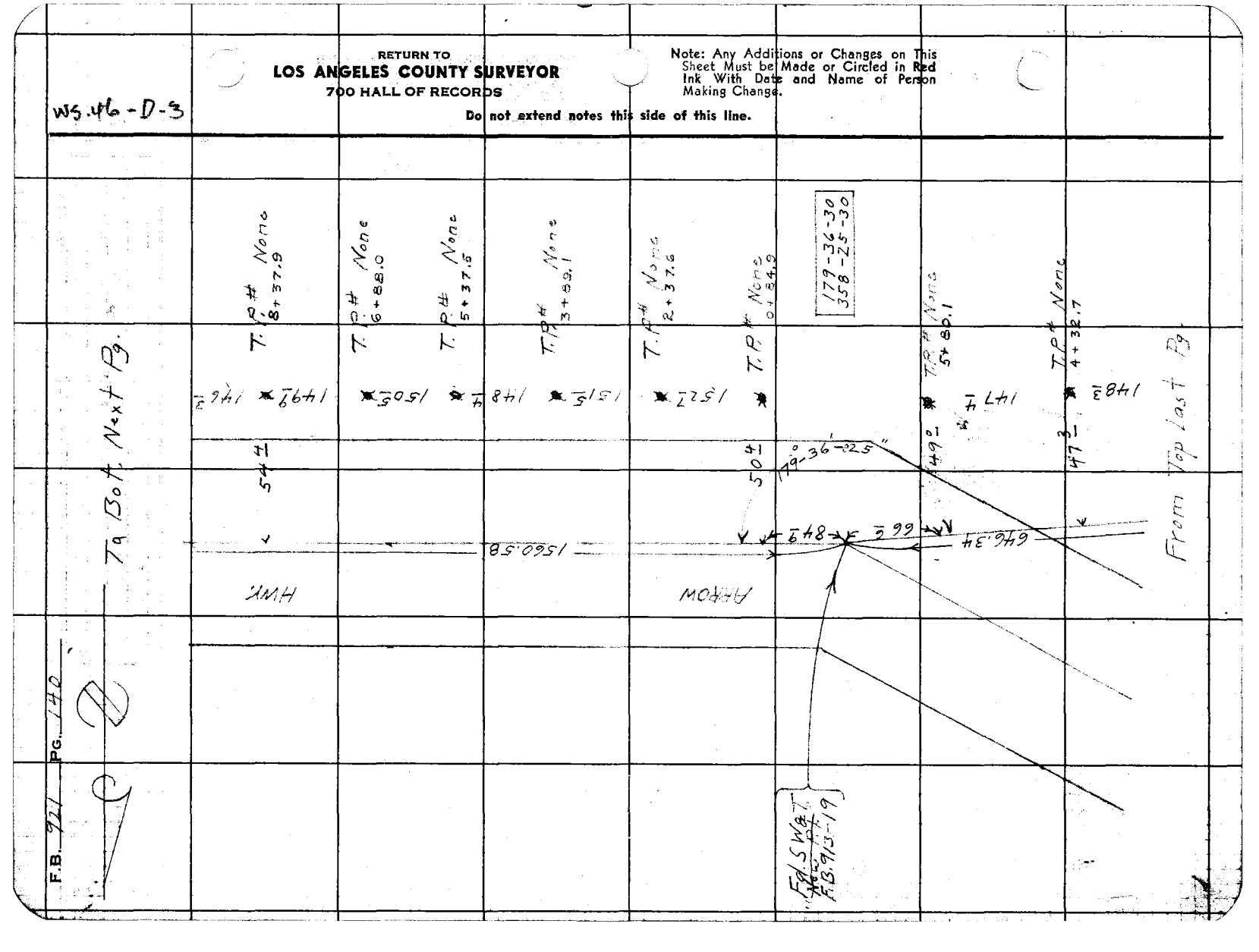

Notes Ck'd by	Survey of Telephone Line	F.B. 971 Pg. 141
Map No. Surv. Div. 175-15	W. O. 8096 Tape No. 078 St'd 84 °F	
Office Work McA.-Wilson	Surveyed by F.J. McNeal	
Checked	Notes Mc Date 4-22-42	
Date	Indexed A. C. Johnson	

W.S. 46-D-3

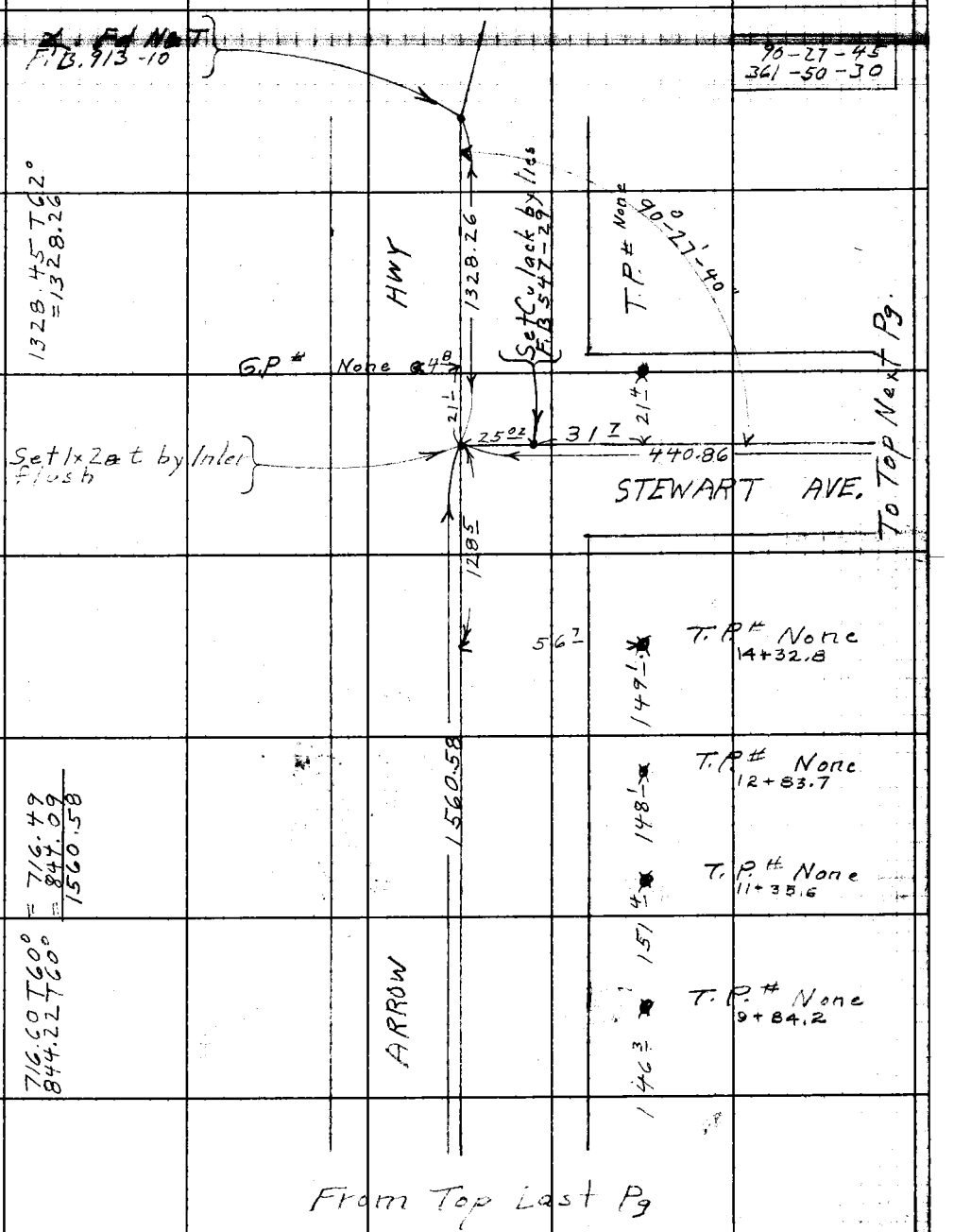

Note: Any Additions or Changes on This Sheet Must be Made or Circled in Red Ink With Date and Name of Person Making Change.

Do not extend notes this side of this line.

RETURN TO
LOS ANGELES COUNTY SURVEYOR
700 HALL OF RECORDS

RETURN TO
LOS ANGELES COUNTY SURVEYOR
700 HALL OF RECORDS

Note: Any Additions or Changes on This Sheet Must be Made or Circled in Red Ink With Date and Name of Person Making Change.

Do not extend notes this side of this line.

WS.46-D-3

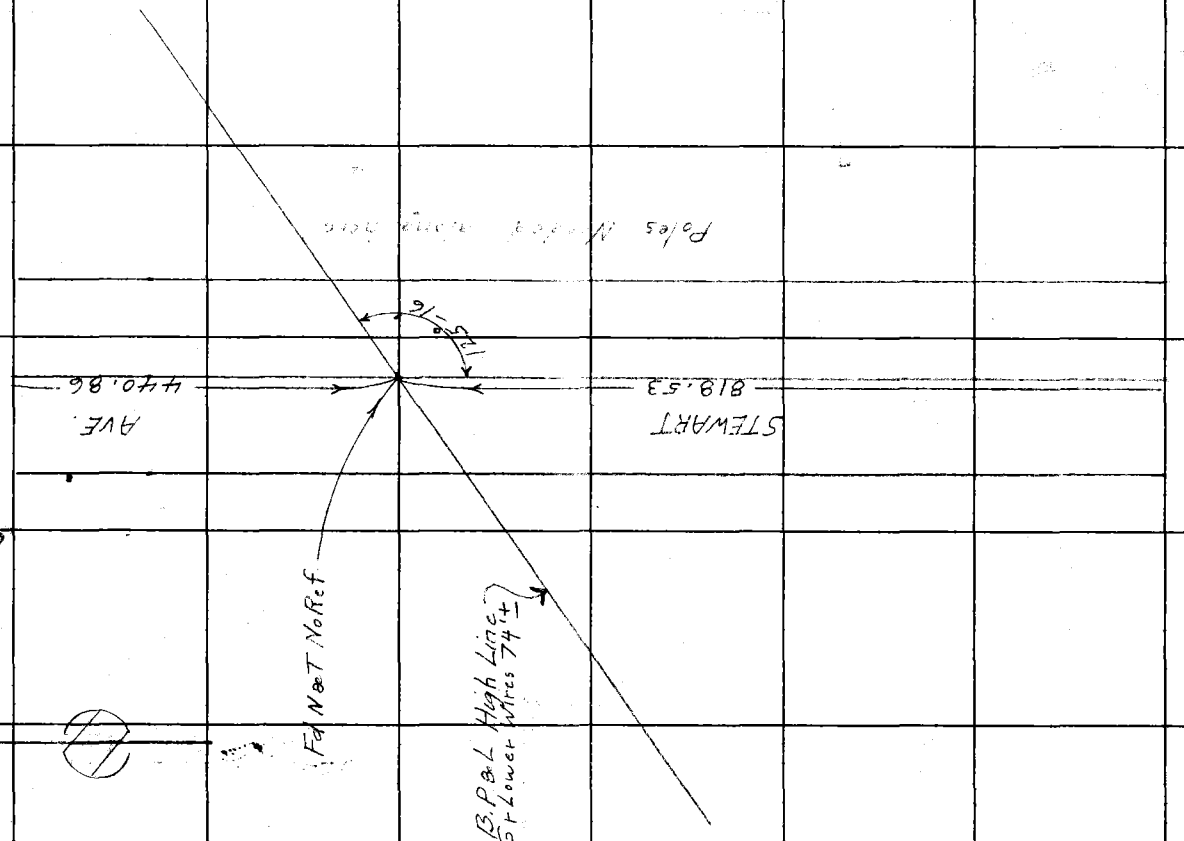

F.B. 321 PG. 142

Notes Ck'd by	Survey of Telephone Line
Map No. Surv. Div. 175-15	W. 08096 Tape No. 078 St'd 84 °F
Office Work McA.-Wilson	Surveyed by F.J. McNeal
Checked	Notes Mc Date 4-22-42
Date	Indexed A. C. Johnson

F.B. 921 PG. 143

W.S. 96-D-3

From Bot. Last Pg

818.63T66° = 818.53

818.53 AVE.

Fd SW&T No Ref

14±

P.P. #553079E
Transformer
10K.W. Prim 16500
Sec. 115-230-460
Gr. Top Pow 38'±
Gr. Tel Wires 22'±

22³ × 21⁹ ×

G.P. #553080E

Poles Needed along here

1414.01 STEWART

To Top Next Pg.

Note: Any Additions or Changes on This Sheet Must be Made or Circled in Red Ink With Date and Name of Person Making Change.

Do not extend notes this side of this line.

RETURN TO
LOS ANGELES COUNTY SURVEYOR
700 HALL OF RECORDS

FORM 247 RM 11-41

F.B. 921 PG. 144

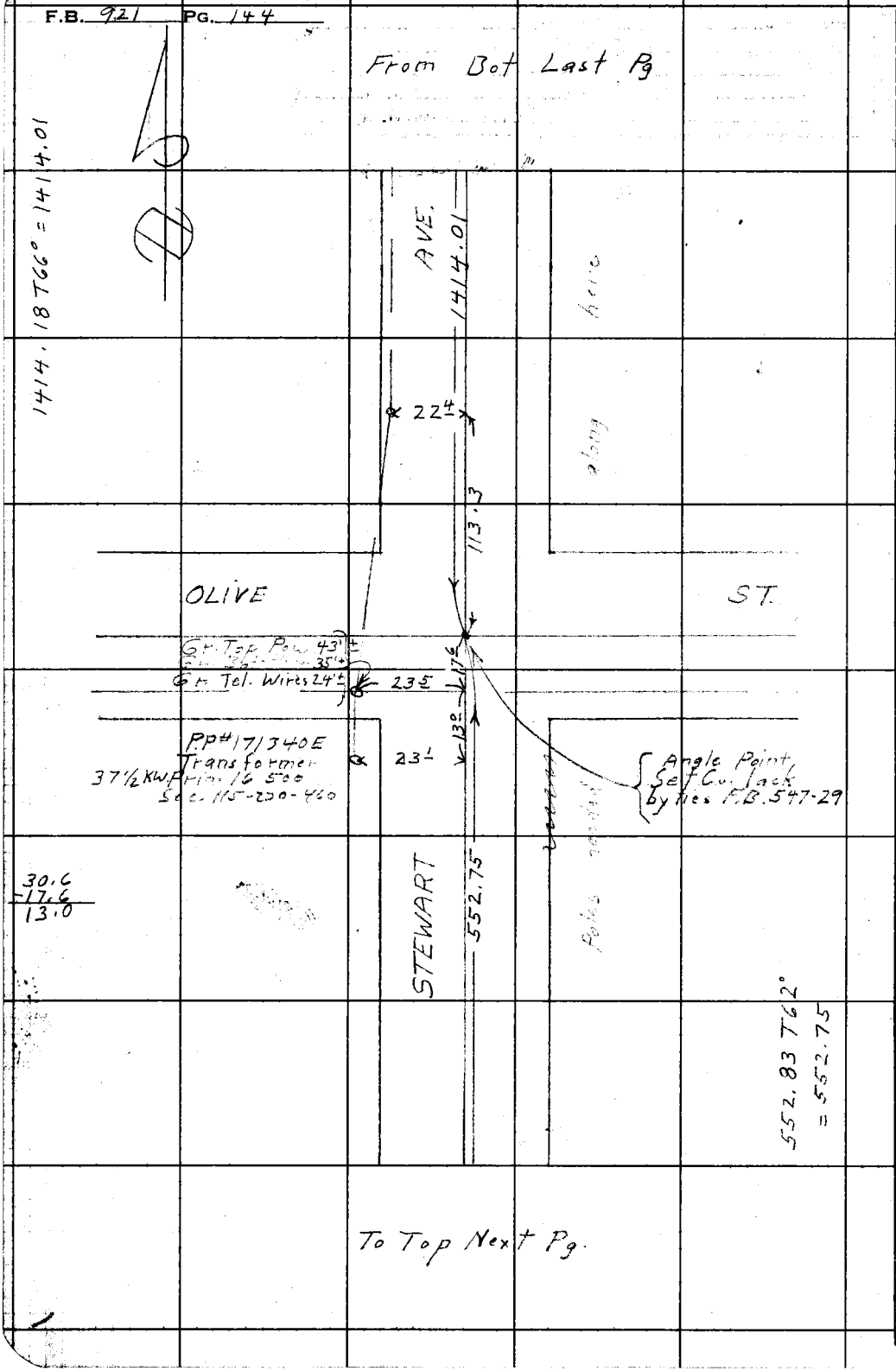

W544-D-3

RETURN TO
LOS ANGELES COUNTY SURVEYOR
700 HALL OF RECORDS

Do not extend notes this side of this line.

Note: Any Additions or Changes on This Sheet Must be Made or Circled in Red Ink With Date and Name of Person Making Change.

Notes Ck'd by	Survey of Telephone Line	F.B. 991 Pg. 145
Map No. Surv. Div. 175-15	W. O. 8096 Tape No. 078 St'd 84 °F	
Office Work McA-Wilson	Surveyed by F.J. McNeal	
Checked	Notes Mc Date 4-16-42	
Date	Indexed A. G. Johnson	



Note: Any Additions or Changes on This Sheet Must be Made or Circled in Red Ink With Date and Name of Person Making Change.

Do not extend notes this side of this line.

RETURN TO
LOS ANGELES COUNTY SURVEYOR
700 HALL OF RECORDS

FORM 247 RM 11-41

F.B. 921 PG. 146

From Bot. Last Pg.

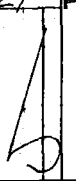

	P.P.# 404252E 15+16.5	174.7 / 148.9	AVE.	
	P.P.# 404251E 16+65.4	140.0		
3K.W	P.P.# 404350E Transformer Prim 2300-4000Y Sec. 115-230 18+05.4	140.5		
	P.P.# 404349E 19+45.9	1196	2091.05	
	P.P.# 404348E Gr. Pow. 34'± Gr. Tel. Wires 23'± 20+85.5	19.1 / 211.7		
	T.P.# None 22+97.2	23.9		
	T.P.# E5590Y 24+60.3	163.1 / 25.9 / 114.3	STEWART	
	T.P.# E9703Y Gr. Tel. Wires 24'± 25+74.6	26.9 / 70.2		

To Left Next Pg.

RETURN TO
LOS ANGELES COUNTY SURVEYOR
700 HALL OF RECORDS

Do not extend notes this side of this line.

Note: Any Additions or Changes on This Sheet Must be Made or Circled in Red Ink With Date and Name of Person Making Change.

Notes Ck'd by	Survey of
Map No. Surv. Div 175-15	W. O. 8096 Tape No. 078 St'd 84 °F
Office Work McA-Wilson	Surveyed by F. J. McNeal
Checked	Notes Mc Date 4-22-42
Date	Indexed A. C. Johnson

F.B. 921 PG. 747

We 46-D-4

To Left Next Pg. 148

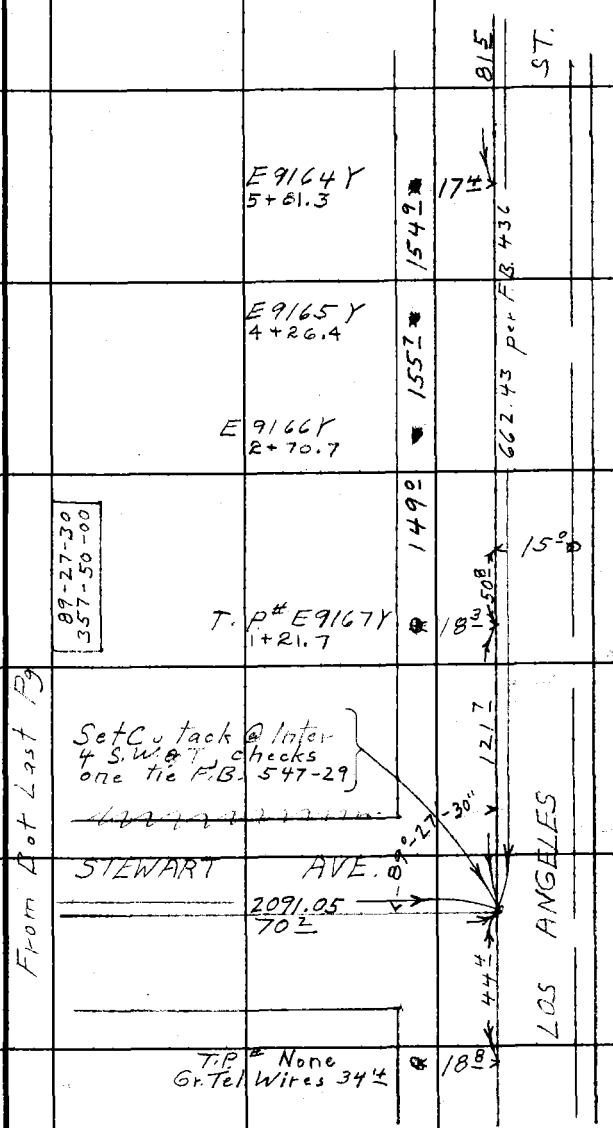

Note: Any Additions or Changes on This Sheet Must be Made or Circled in Red Ink With Date and Name of Person Making Change.

Do not extend notes this side of this line.

RETURN TO
LOS ANGELES COUNTY SURVEYOR
700 HALL OF RECORDS

FORM 847 SM 11-41

RETURN TO
LOS ANGELES COUNTY SURVEYOR
700 HALL OF RECORDS

Note: Any Additions or Changes on This Sheet Must be Made or Circled in Red Ink With Date and Name of Person Making Change.

Do not extend notes this side of this line.

W5,46-D-4

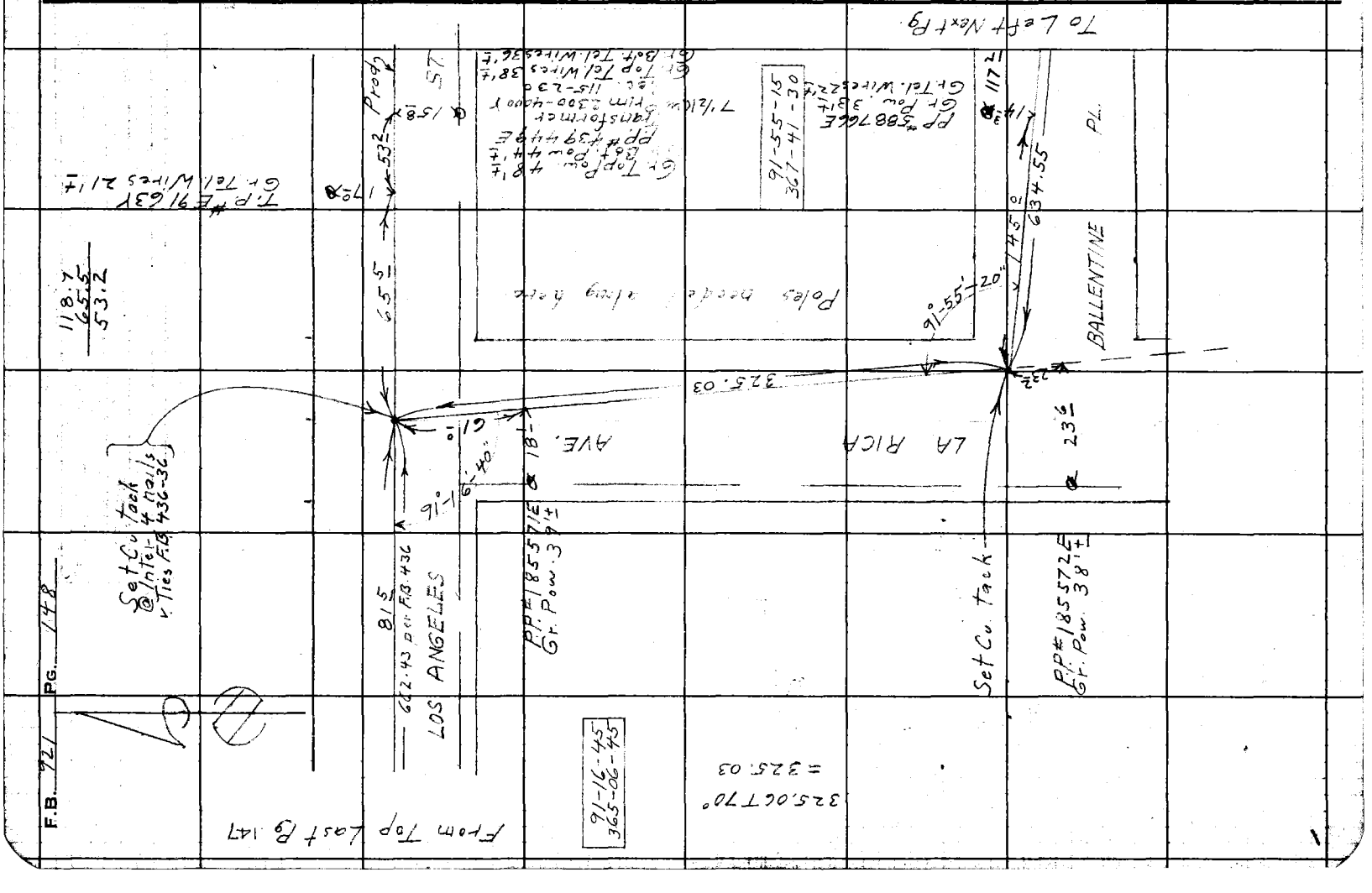

Notes Ck'd by	Survey of Telephone Line	F.B. 921 Pg. 149
Map No. Surv. Div. 175-15	W. 08096 Tape No. 078 St'd 24 °F	
Office Work McA.-Wilson	Surveyed by F.J. McNeal	
Checked	Notes Mc Date 4-23-42	
Date	Indexed A. C. Johnson	

W.S. 46-D-4

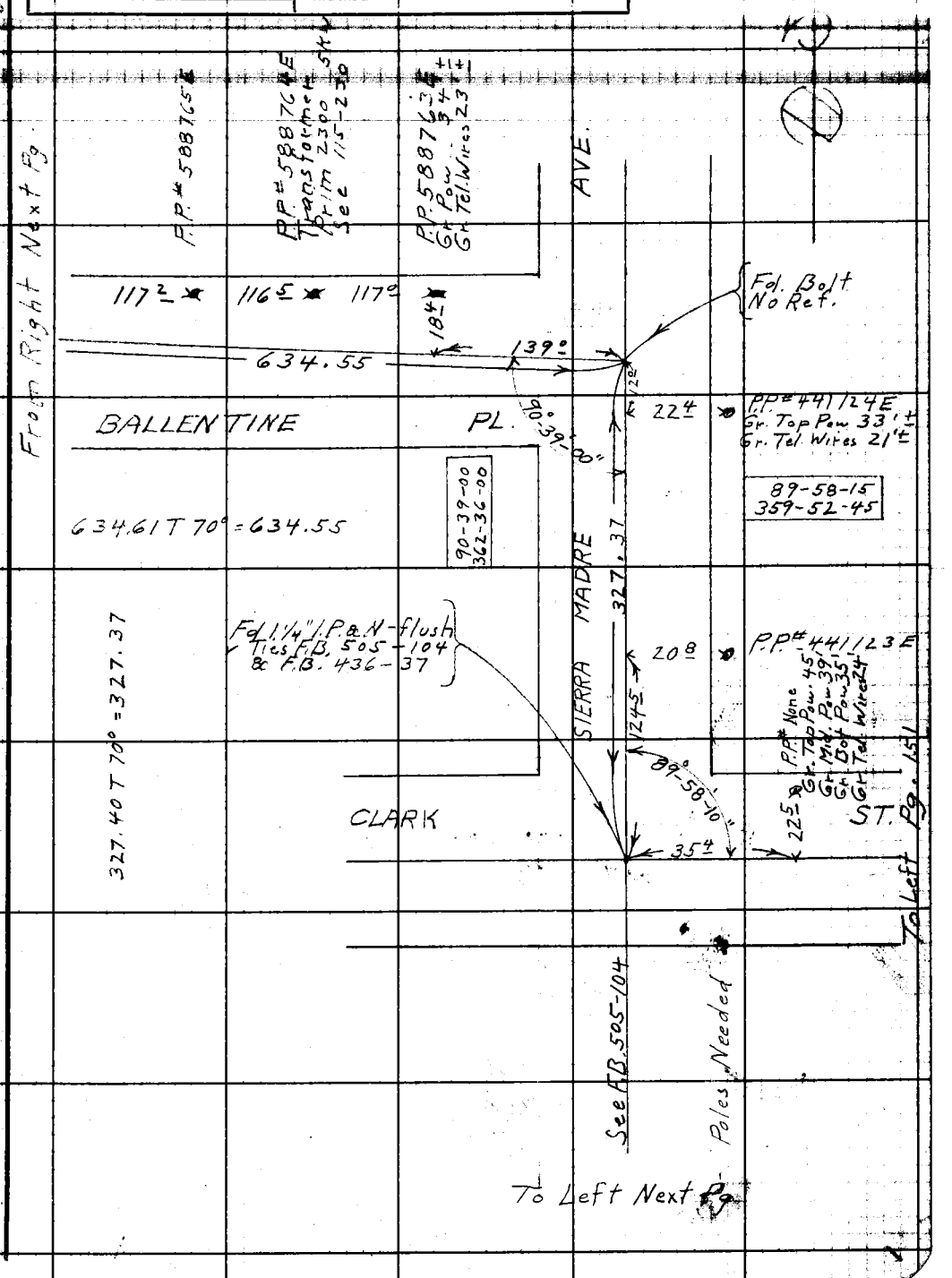

Note: Any Additions or Changes on This Sheet Must be Made or Circled in Red Ink With Date and Name of Person Making Change.

Do not extend notes this side of this line.

RETURN TO
LOS ANGELES COUNTY SURVEYOR
700 HALL OF RECORDS

FORM 247 RM 11-41

F.B. 921 PG. 150

To Left Bot. Next Pg. 151

WS.46-D-4

P.P.# None

P.P.# 518089E

P.P.# 330621E
Transformer
Prim 2300
Sec. 115-230

10 K.W.

P.P.# 121675E

P.P.# 121676E

P.P.# 89056E
Gr Pow. 30'±
Gr. Tel. 20'±

P.P.# 459882 E
Gr Pow 34'±

Poles Needed along here

SIERRA MADRE

See F.B. 505-103

Fd 2x2 at -12" Dn
Replaced with 3/4" I.P. at
2.4" Dn. Set 1x2 at -flush
F.B. 505-103

1344.85 T 68° = 1344.71

From Bot Last Pg

138.3 ✱ 139.8 ✱ 154.5 ✱ 212.8 ✱ 171.4 ✱ 163.3 ✱ 125.2 ✱ 134.7

24.7

1344.71

AVE

PALM

RETURN TO
LOS ANGELES COUNTY SURVEYOR
700 HALL OF RECORDS

Do not extend notes this side of this line.

Note: Any Additions or Changes on This Sheet Must be Made or Circled in Red Ink With Date and Name of Person Making Change.

Notes Ck'd by	Survey of [illegible]
Map No. Surv. Div. 175-15	W. O. 8096 Tape No. 078 St'd 24 °F
Office Work M.F.A. - Wilson	Surveyed by F.J. McNeal
Checked	Notes Mc Date 4-23-42
Date	Indexed [illegible]

F.B. 921 PG. 151

WS.46-D-4

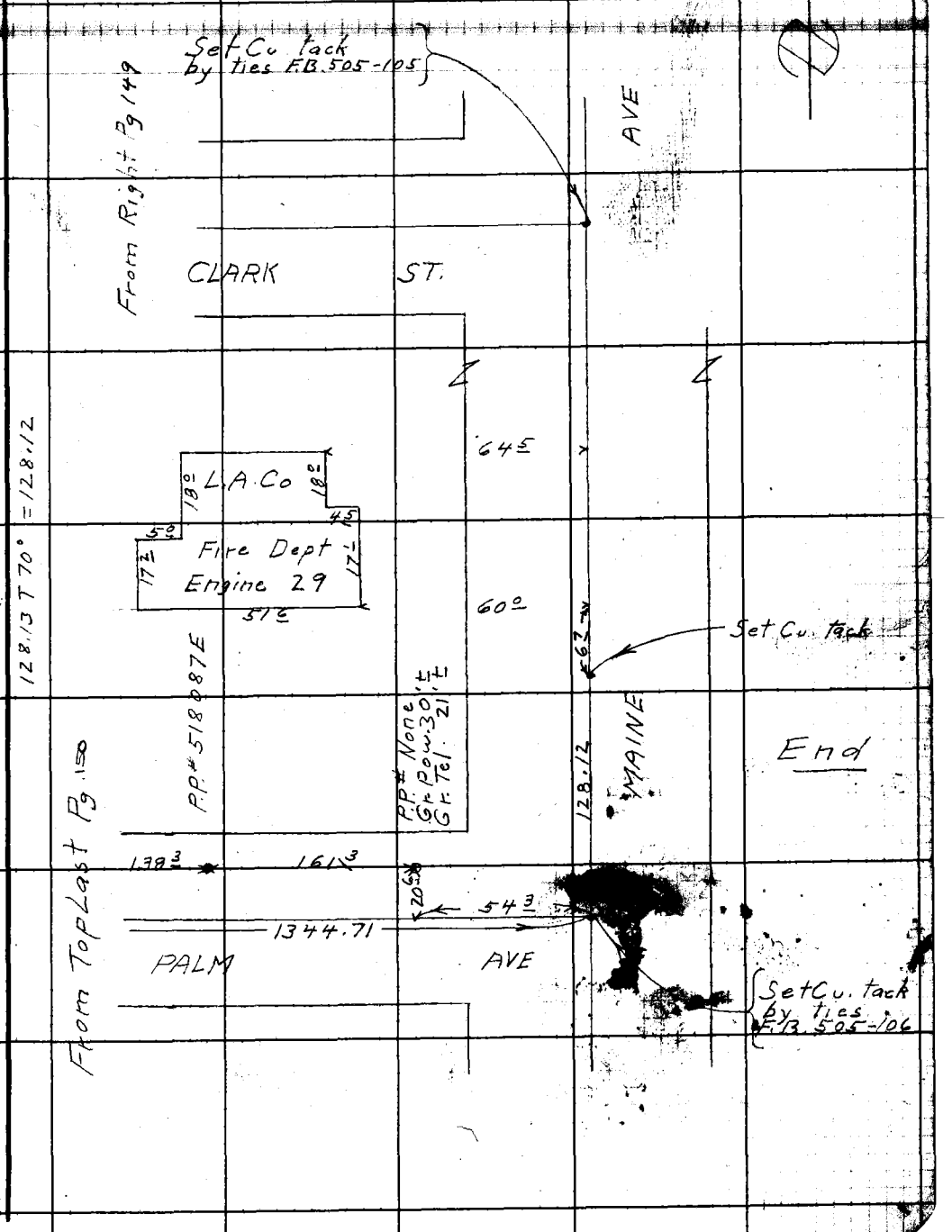

Note: Any Additions or Changes on This Sheet Must be Made or Circled in Red Ink With Date and Name of Person Making Change.

Do not extend notes this side of this line.

RETURN TO
LOS ANGELES COUNTY SURVEYOR
700 HALL OF RECORDS

FORM 247 5M 11-41

RETURN TO
LOS ANGELES COUNTY SURVEYOR
700 HALL OF RECORDS

Note: Any Additions or Changes on This Sheet Must be Made or Circled in Red Ink With Date and Name of Person Making Change.

Do not extend notes this side of this line.

F.B. 421 PG. 152

Notes Ck'd by		Survey of Telephone Line	F.B. 921 Pg. 153
Map No. CSB.1428.11		W. 08096 Tape No. 078 St'd 84 °F	
Office Work R.W. McA		Surveyed by F.J. McNeal	
Checked		Notes Me Date 4-24-42	
Date		Indexed A. C. Johnson 5-5-42	

Pole Line # P-403

To Bot Next Pg.

Co. Forestry Dept
Phone Line Change
Around SANTA-FE Dam

INVENTORY IN F. B. 1619-20+21

R

133.1
T.P.# None 7+25.7
130.0
T.P.# None 5+95.7
130.9
T.P.# None 4+64.8
129.0
T.P.# None 3+35.8
130.3
T.P.# None 2+05.5
121.5
T.P.# None 0+84.0
84.0

Last Pole - San Jose Div.
Jct. with Arroyo Seco Div.

ARROW
66°-38'-20 Per F.B. 913-28

21'
48.9

See F.B. - 666 For Line West

HWY.

Fd. S.W.&T 37+61.21 F.B. 913-28

T.P.# None ∡ in L.A. Co. Forrestry Tel See F.B.

Fd X See Pg 138

SEE F.B. PG.

Note: Any Additions or Changes on This Sheet Must be Made or Circled in Red Ink With Date and Name of Person Making Change.

Do not extend notes this side of this line.

RETURN TO
LOS ANGELES COUNTY SURVEYOR
700 HALL OF RECORDS

FORM 247 5M 11-41

F.B. 921 PG. 154

Pole Line #P-403

To Bot. Next Pg.

1308 — T.P.# None 16+72.6

1299 — T.P.# None 15+42.7

1291 — T.P.# None 14+13.0

1300 — T.P.# R 3 12+

1300 — T.P.# None 11+53.3

1302 — T.P.# None 10+23.1

1293 — T.P.# None 9+86.2

1363 — Pole Removed 5/50 RJM

1280 — T.P.# None 8+52.2

1331 —

From Top Last Pg.

INVENTORY IN F. B. 1619-19+20

Edison High Line

RETURN TO
LOS ANGELES COUNTY SURVEYOR
700 HALL OF RECORDS

Do not extend notes this side of this line.

Note: Any Additions or Changes on This Sheet Must be Made or Circled in Red Ink With Date and Name of Person Making Change.

4

Notes Ck'd by	Survey of Telephone Line
Map No. CSB-1428-11	W. O. 8096 Tape No. St'd °F
Office Work R.W.McA.	Surveyed by F.J. McNeal
Checked	Notes Mc Date 4-24-42
Date	Indexed A. C. Johnson

F.B. 921 PG. 135

Pole Line # P-403

To Bot. Next Pg

T.P.# None
27+13.5

T.P.# None
25+83.6

T.P.# None
24+53.5

T.P.# R 1
23+22.8

T.P.# None
21+93.2

T.P.# None
20+63.6

T.P.# None
19+32.6

T.P.# R 51
18+03.4

INVENTORY IN F.B. 1619-19

From Top Last Pg

Note: Any Additions or Changes on This Sheet Must be Made or Circled in Red Ink With Date and Name of Person Making Change.

Do not extend notes this side of this line.

RETURN TO
LOS ANGELES COUNTY SURVEYOR
700 HALL OF RECORDS

FORM 247 SM 11-41

F.B. 921 PG. 156

Pole Line # P-403

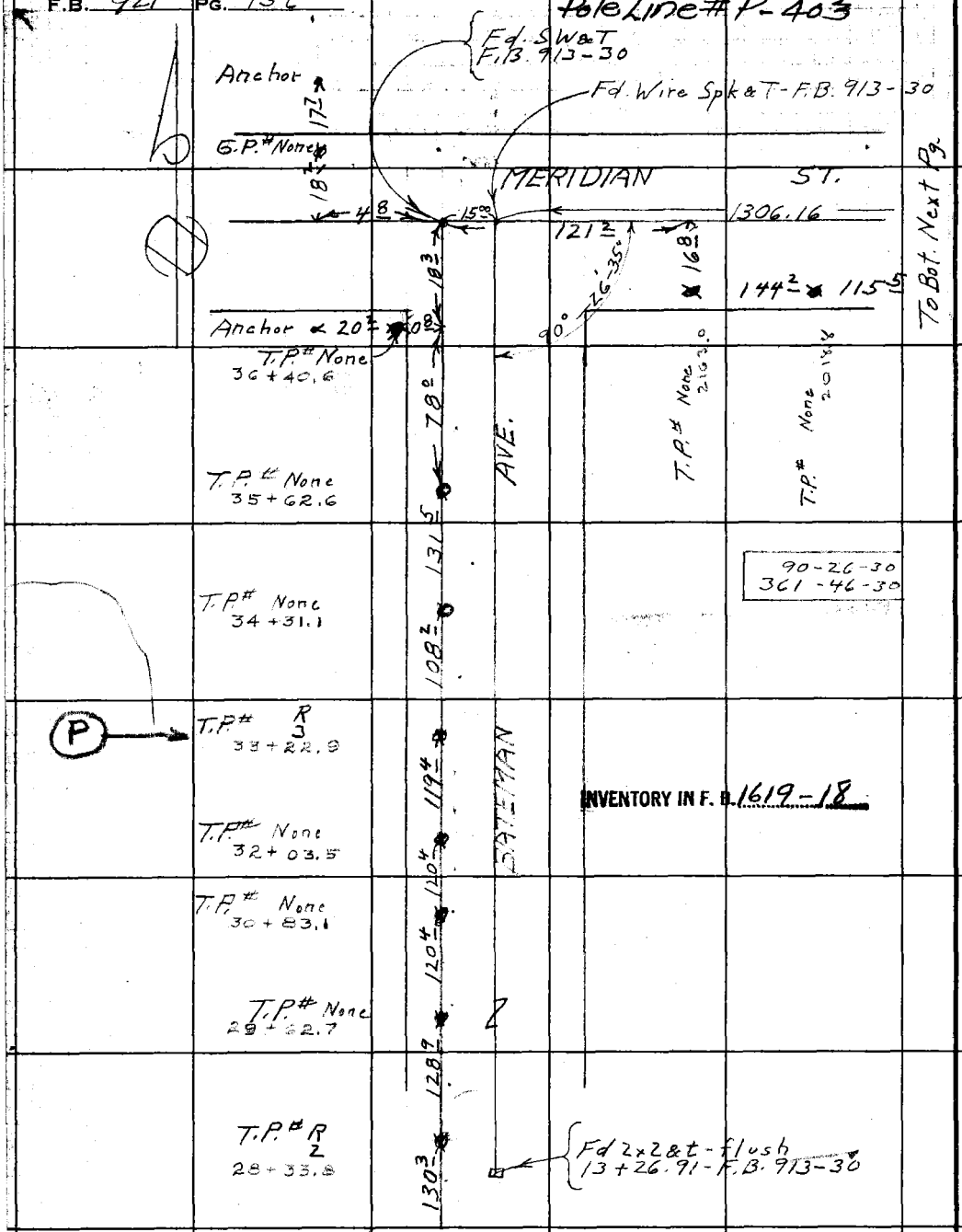

From Top Last Pg.

RETURN TO
LOS ANGELES COUNTY SURVEYOR
700 HALL OF RECORDS

Do not extend notes this side of this line.

Note: Any Additions or Changes on This Sheet Must be Made or Circled in Red Ink With Date and Name of Person Making Change.

W 46-C-2

Notes Ck'd by	Survey of Telephone Line	F.B. 721 PG. 157
Map No. CSB-1428-11	W. O 8096 Tape No. 078 St'd 24 °F	
Office Work R.W. McC	Surveyed by F.J. McNeal	
Checked	Notes Mc Date 4-24-42	
Date	Indexed A. C. Johnson	

Pole Line # P-403

Next To Bot. Last Pg.

Fd. SW&T F.B. 913-25

180°-00'-00"

962.24

ST.

MERIDIAN

1306.16

1306.23T 76° = 1306.16

INVENTORY IN F. B. 1619-17

130 1

Gravel Pit Road.

T.P.# None 993.5

129 2

T.P.# None 1122.7

130 0

T.P.# None 1253.7

129 4

T.P.# L-4 1382.1

131 0

T.P.# None 1513.1

130 1

T.P.# None 1643.2

130 1

T.P.# None 1773.3

130 0

T.P.# L-2 1903.3

115 5

From Right Last Pg.

Note: Any Additions or Changes on This Sheet Must be Made or Circled in Red Ink With Date and Name of Person Making Change.

Do not extend notes this side of this line.

RETURN TO
LOS ANGELES COUNTY SURVEYOR
700 HALL OF RECORDS

FORM 847 5M 11-41

F.B. 921 PG. 158

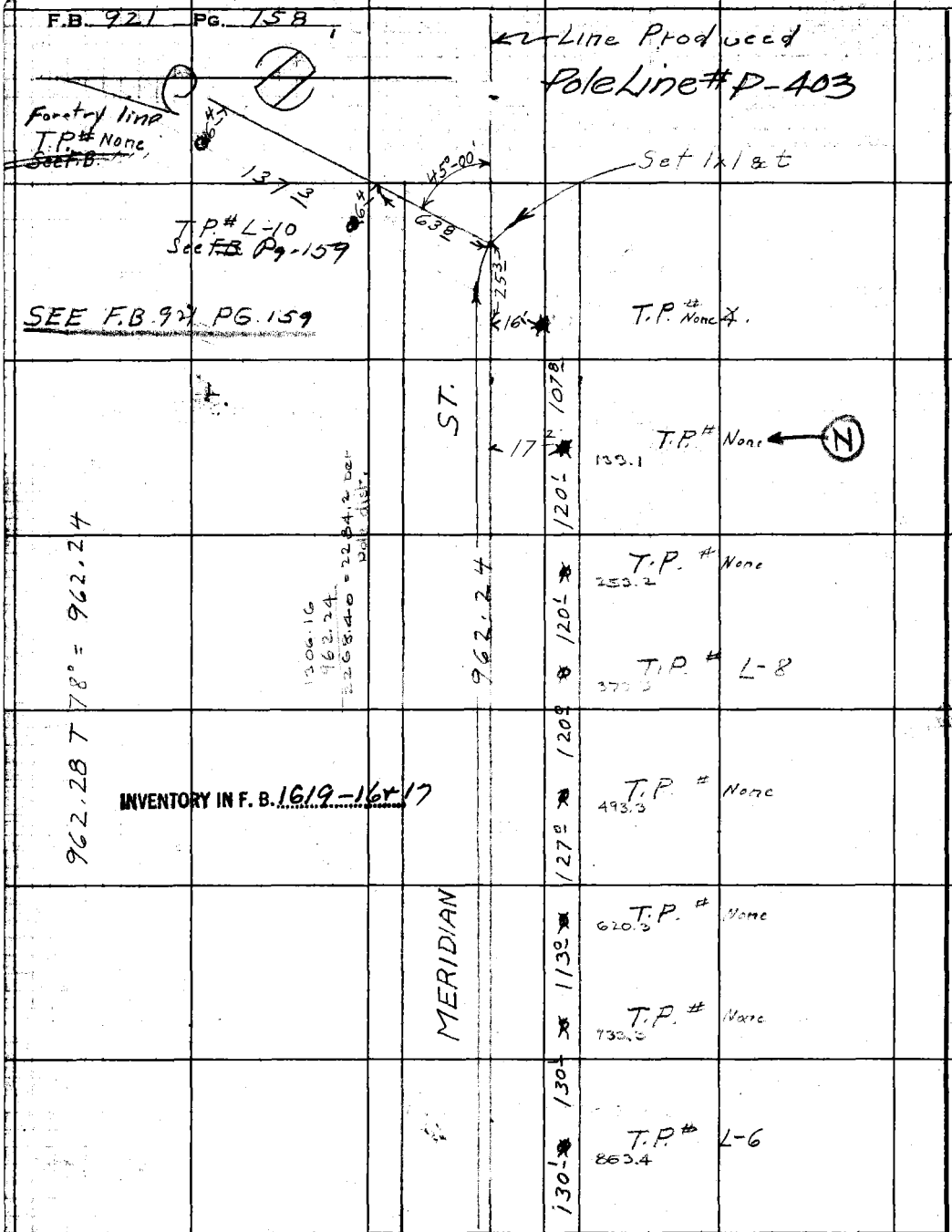

RETURN TO
LOS ANGELES COUNTY SURVEYOR
700 HALL OF RECORDS

Do not extend notes this side of this line.

Note: Any Additions or Changes on This Sheet Must be Made or Circled in Red Ink With Date and Name of Person Making Change.

Notes Ck'd by	Survey of POLE LINE #403
Map No. CSB-1428-1	W. O. 8096 Tape No. 60 St'd 84°F
Office Work RWMcA	Surveyed by A. N. HELLSTROM
Checked	Notes A.N.H. Date 7-21-42
Date	Indexed A. C. Johnson 7-31-42

F.B. 921 PG. 159

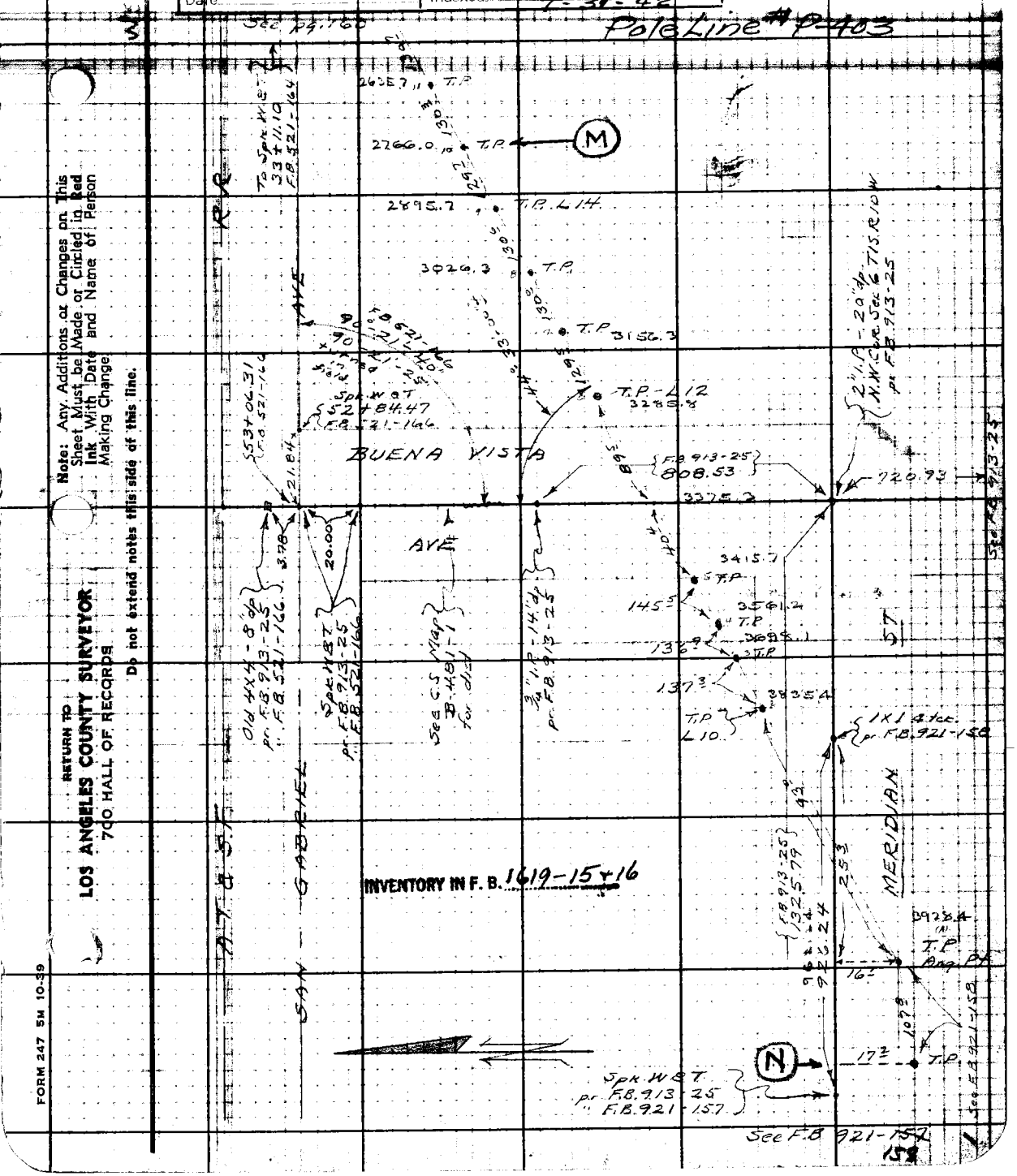

Note: Any Additions or Changes on This Sheet Must be Made or Circled in Red Ink With Date and Name of Person Making Change

Do not extend notes this side of this line.

RETURN TO
LOS ANGELES COUNTY SURVEYOR
700 HALL OF RECORDS

FORM 247 5M 10-39

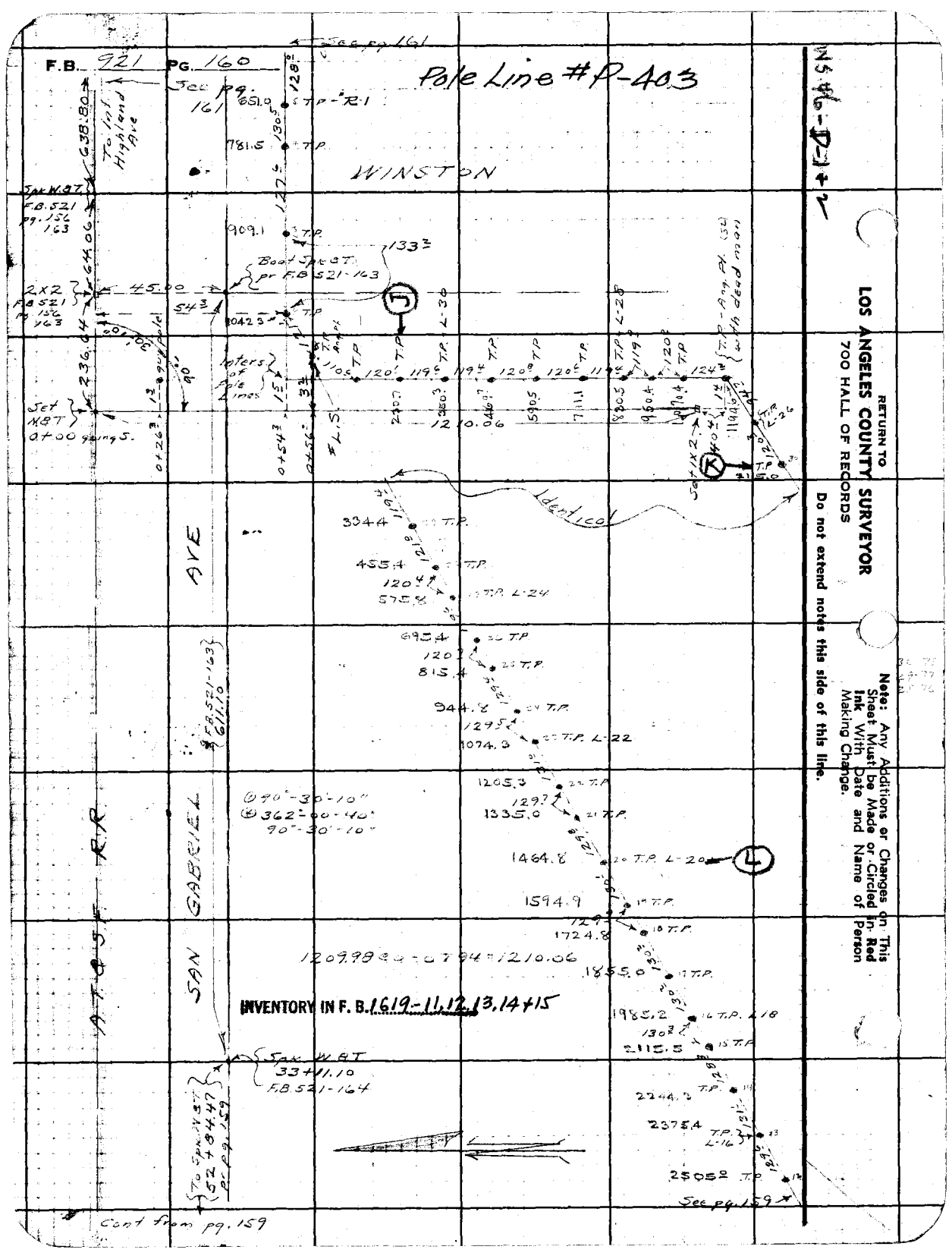
F.B. 921 PG. 160
See pg. 161
Pole Line #P-403
WINSTON
To Int. Highland Ave
638.80
Spk W.&T. F.B. 521 pg. 156 163
64.06
2X2 F.B. 521 pg. 156 163
45.00
54.3
Boat Spk & T. pr F.B. 521-163
133.3
Inters. of Pole Lines
Set N&T 0+00 going S.
236.64
1210.06
Identical
AVE
SAN GABRIEL
AT & SF RR
F.B. 521-163 611.10
90°-30'-10"
362°-00'-40"
90°-30'-10"
1209.98 @ 0+94 = 1210.06
INVENTORY IN F. B. 1619-11, 12, 13, 14+15
Spk. W.&T. 33+11.10 F.B. 521-164
To Spk. W.&T. 52+84.47 pr pg. 159
See pg. 159
Cont from pg. 159
RETURN TO
LOS ANGELES COUNTY SURVEYOR
700 HALL OF RECORDS
Do not extend notes this side of this line.
Note: Any Additions or Changes on This Sheet Must be Made or Circled in Red Ink With Date and Name of Person Making Change.

Notes Ck'd by	Survey of Pole Line #405
Map No. C.S.B.1428-11	W. O. 8096 Tape No. 60 St'd 84°F
Office Work R.W.M.E.	Surveyed by A. N. HELLSTROM
Checked	Notes A.N.H. Date 7-22-42
Date	Indexed A. C. J[illegible]

F.B. 921 PG. 161



Note: Any Additions or Changes on This Sheet Must be Made or Circled in Red Ink With Date and Name of Person Making Change

Do not extend notes this side of this line.

RETURN TO
LOS ANGELES COUNTY SURVEYOR
700 HALL OF RECORDS

FORM 247 5M 10-39

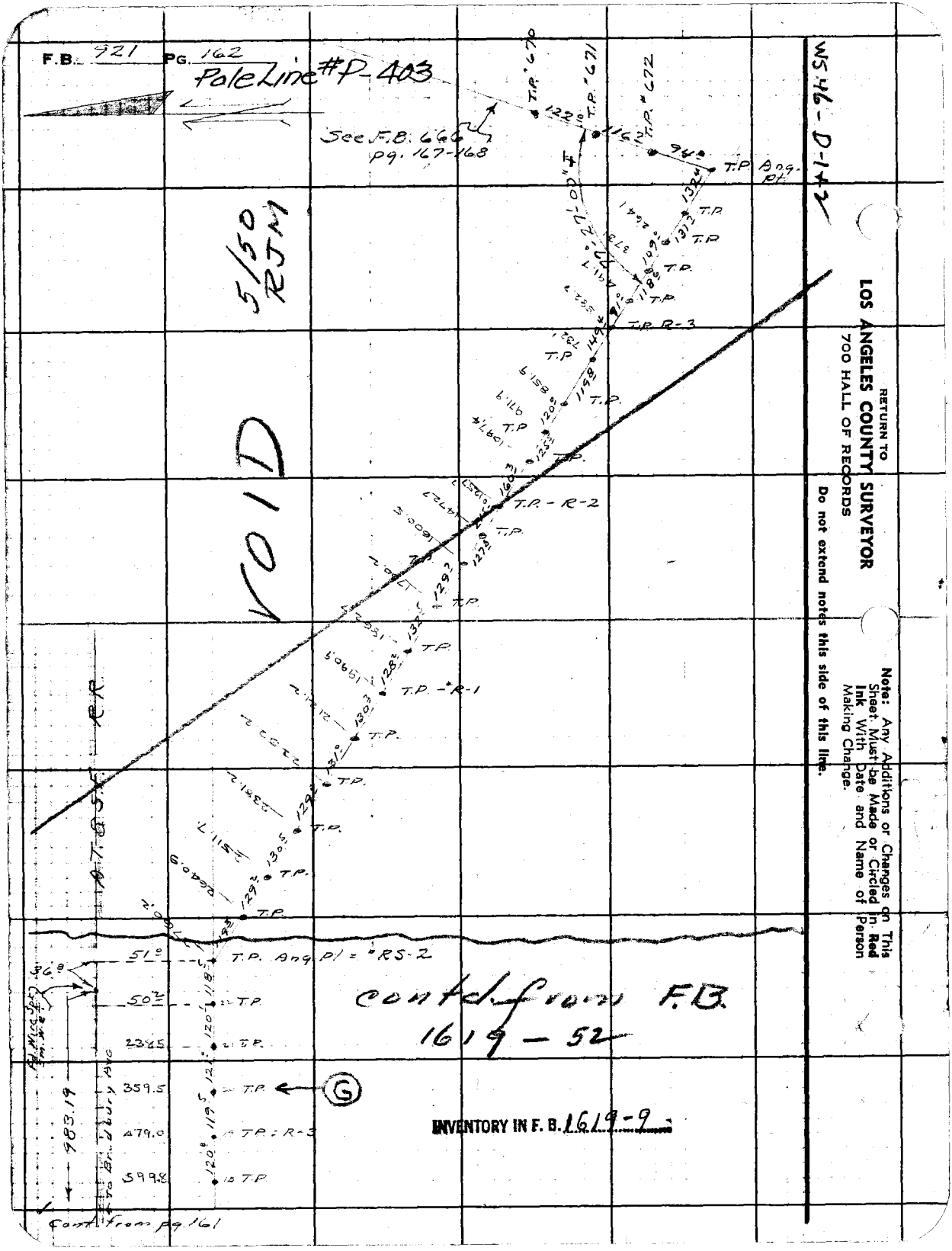
F.B. 921 PG. 162
Pole Line #P-403
See F.B. 666 pg. 167-168
5/50 RJM
VOID
T.P. #670
T.P. #671
T.P. #672
T.P. Ang. Pt.
T.P. R-3
T.P. - R-2
T.P. - R-1
T.P. Ang. Pt. = RS-2
T.P. = R-3
51°
50°
238.5
359.5
479.0
599.8
36.8
983.19
To Bradbury Ave.
Cont. from pg. 161
contd. from F.B. 1619-52
G
INVENTORY IN F. B. 1619-9
RETURN TO
LOS ANGELES COUNTY SURVEYOR
700 HALL OF RECORDS
Do not extend notes this side of this line.
Note: Any Additions or Changes on This Sheet Must be Made or Circled in Red Ink With Date and Name of Person Making Change.
WS 46-D-1+2

Notes Ck'd by	Survey of Pole Line #403
Map No. C-D-1428-11	W. O. 8896 Tape No. St'd °F
Office Work R.L.U.Mc	Surveyed by A. N. HELLSTROM
Checked	Notes A.M.H. Date 7-28-42
Date	Indexed A. C. Johnson

F.B. 921 PG. 16*

Pole Line #403 - Spur

POLE LINE
AT
SAN GABRIEL FIRE STATION
near
FISH CANYON.

Note: Any Additions or Changes on This Sheet Must be Made or Circled in Red Ink With Date and Name of Person Making Change

Do not extend notes this side of this line.

RETURN TO
LOS ANGELES COUNTY SURVEYOR
700 HALL OF RECORDS

FORM 247 BM 10-39

RETURN TO
LOS ANGELES COUNTY SURVEYOR
700 HALL OF RECORDS

Note: Any Additions or Changes on This Sheet Must be Made or Circled in **Red Ink** With Date and Name of Person Making Change.

Do not extend notes this side of this line.

WS. 47-A-1 #2

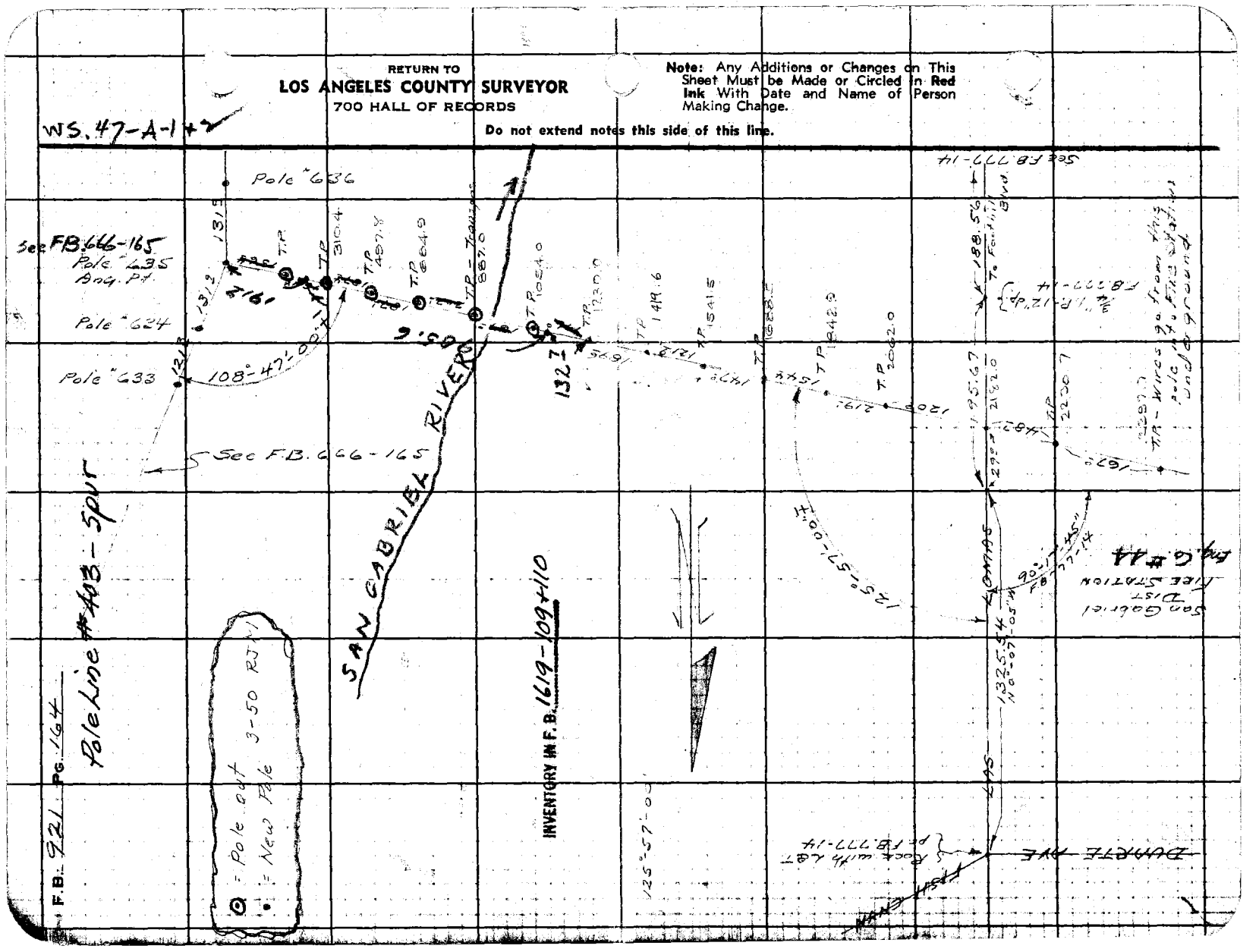

Notes Ck'd by	Survey of
Map No.	W. O. 8096 Tape No. St'd °F
Office Work	Surveyed by R. J. MITCHELL
Checked	Notes R. J. MITCHELL Date 2 - 1950
Date	Indexed A. C. Johnson 9-19-50

F. B. 911 PG. 115

SURVEY OF

SAN JOSE DIV.

L.A. CO. FORESTRY DEPT.

FIRE COMM. SYS.

J.N. 8096

R.J. Mitchell
E.F. English
A.L. Molinari
J.A. Vrealovich
G.X. Olivas

C.L. Berger Transit

#25720

Note: Any Additions or Changes on This Sheet Must be Made or Circled in Red Ink With Date and Name of Person Making Change.

Do not extend notes this side of this line.

RETURN TO
LOS ANGELES COUNTY SURVEYOR
726 LOS ANGELES COUNTY
ENGINEERING BLDG.

76F309S 247 10M 1-49

RETURN TO
LOS ANGELES COUNTY SURVEYOR
725 LOS ANGELES COUNTY
ENGINEERING BLDG.

Note: Any Additions or Changes on This Sheet Must be Made or Circled in Red Ink With Date and Name of Person Making Change.

Do not extend notes this side of this line.

F. B. 771 Pg. 155

Notes Ck'd by	Survey of
Map No.	W. O. Tape No. Std. °F
Office Work	Surveyed by R. J. MITCHELL
Checked	Notes R. J. MITCHELL Date 2 - 1950
Date	Indexed C. Johnson

F. B. Pg.

SAN JOSE DIVISION

MASTER TABLE OF CONTENTS

TITLE	PAGES
POLE LINE #403	FB 921-171
INDEX	" " 173
CONTENTS	" " 177
POLE LINE #404	FB 1619-117
INDEX	" " 119
CONTENTS	" " 123
POLE LINE #405	FB 1619-203
INDEX	" " 205
CONTENTS	" " 207

Note: Any Additions or Changes on This Sheet Must be Made or Circled in Red Ink With Date and Name of Person Making Change.

Do not extend notes this side of this line.

RETURN TO
LOS ANGELES COUNTY SURVEYOR
726 LOS ANGELES COUNTY
ENGINEERING BLDG.

76F309S 247 10M 1-49

RETURN TO
LOS ANGELES COUNTY SURVEYOR
726 LOS ANGELES COUNTY
ENGINEERING BLDG.

Note: Any Additions or Changes on This Sheet Must be Made or Circled in Red Ink With Date and Name of Person Making Change.

Do not extend notes this side of this line.

F. B. 721 PG. 182

76F309S 247 10M 1-49

RETURN TO
LOS ANGELES COUNTY SURVEYOR
726 LOS ANGELES COUNTY
ENGINEERING BLDG.

Note: Any Additions or Changes on This Sheet Must be Made or Circled in Red Ink With Date and Name of Person Making Change.

Do not extend notes this side of this line.

Notes Ck'd by
Map No.
Office Work
Checked
Date

Survey of
W. O.
Surveyed by R. J. MITCHELL Date 2 - 1950
Notes
Indexed

Ck'd °F

F. B. PG.

RETURN TO
LOS ANGELES COUNTY SURVEYOR
726 LOS ANGELES COUNTY
ENGINEERING BLDG.

Note: Any Additions or Changes on This Sheet Must be Made or Circled in Red Ink With Date and Name of Person Making Change.

Do not extend notes this side of this line.

F. B. 591 PG. 102 170

Notes Ck'd by	Survey of
Map No.	W. O.	Tape No.	Std.	°F
Office Work	Surveyed by R. J. MITCHELL
Checked	Notes R. J. MITCHELL Date 2 1950
Date	Indexed S. Johnson 9-20-50

F. B. ____ PG. ____

Pole Line # P-403

SURVEY OF

POLE LINE #403

L.A. Co. FOREST RY DEPT.
FIRE COMM. SYS.

(SAN JOSE DIV.)

J.N. 8096

R. J. Mitchell
R. F. English
A. L. Nicholai
J. A. Vrsalovich
G. X. Olivos

Feb. 1950 to

C. L. Boyer Transit #25720

Notes: Any Additions or Changes on This Sheet Must be Made or Circled in Red Ink With Date and Name of Person Making Change.

Do not extend notes this side of this line.

RETURN TO
LOS ANGELES COUNTY SURVEYOR
726 LOS ANGELES COUNTY
ENGINEERING BLDG.

76F309S 247 10M

RETURN TO
LOS ANGELES COUNTY SURVEYOR
726 LOS ANGELES COUNTY
ENGINEERING BLDG.

Note: Any Additions or Changes on This Sheet Must be Made or Circled in Red Ink With Date and Name of Person Making Change.

Do not extend notes this side of this line.

F. B. 921 Pg. 166

76F309S 247 10M 1-49

RETURN TO
LOS ANGELES COUNTY SURVEYOR
726 LOS ANGELES COUNTY
ENGINEERING BLDG.

Note: Any Additions or Changes on This Sheet Must be Made or Circled in Red Ink With Date and Name of Person Making Change.

Do not extend notes this side of this line.

INDEX

Pole Line #P-403

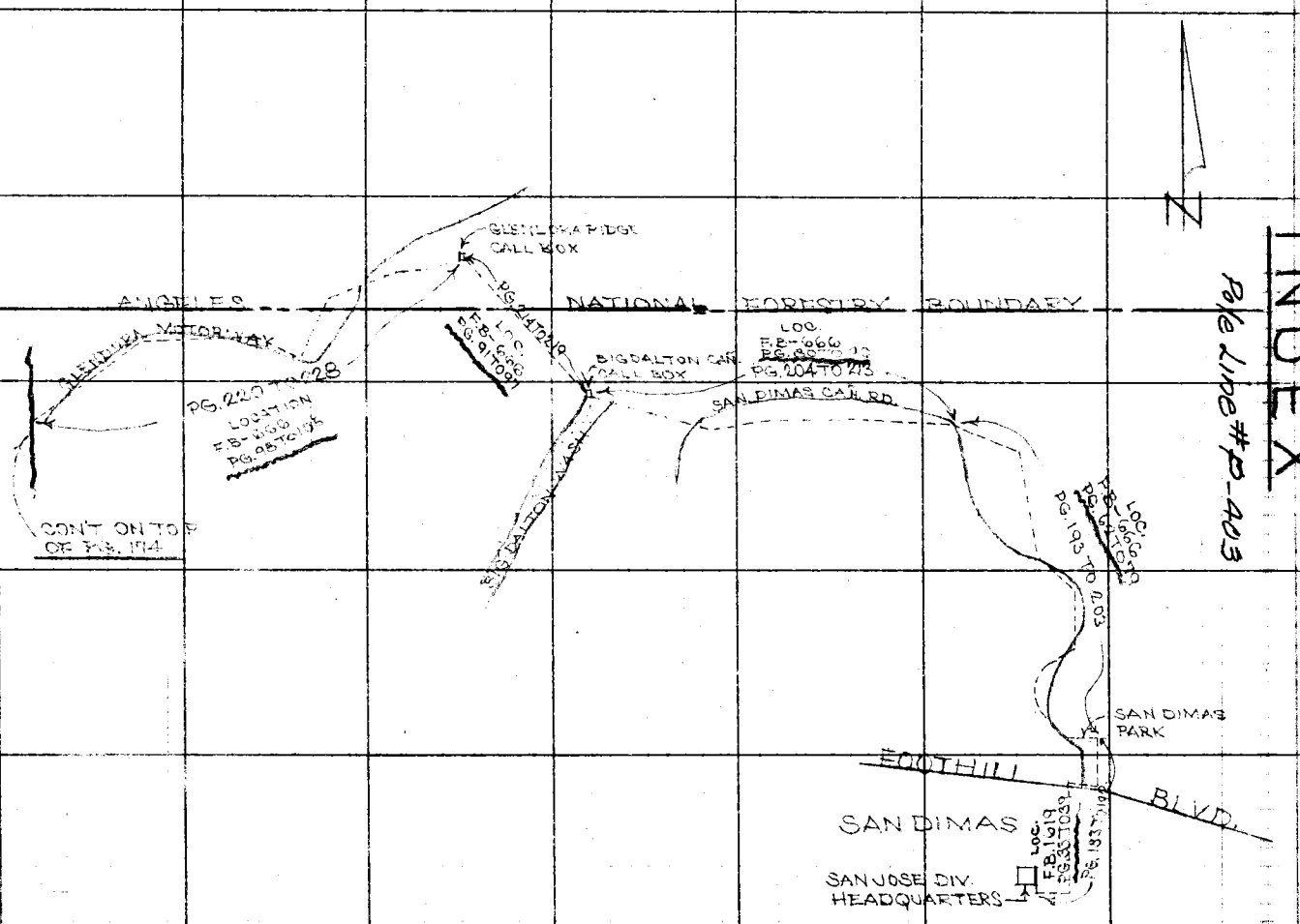

Notes Ck'd by
Map No.
Office Work
Checked
Date

Survey of
W. O. Tape No. St'd °F
Surveyed by R. J. MITCHELL Date 2 - 1950
Notes R. J. MITCHELL & C. Johnson
Indexed

F. B. PG.

RETURN TO
LOS ANGELES COUNTY SURVEYOR
726 LOS ANGELES COUNTY
ENGINEERING BLDG.

Note: Any Additions or Changes on This Sheet Must be Made or Circled in Red Ink With Date and Name of Person Making Change.

Do not extend notes this side of this line.

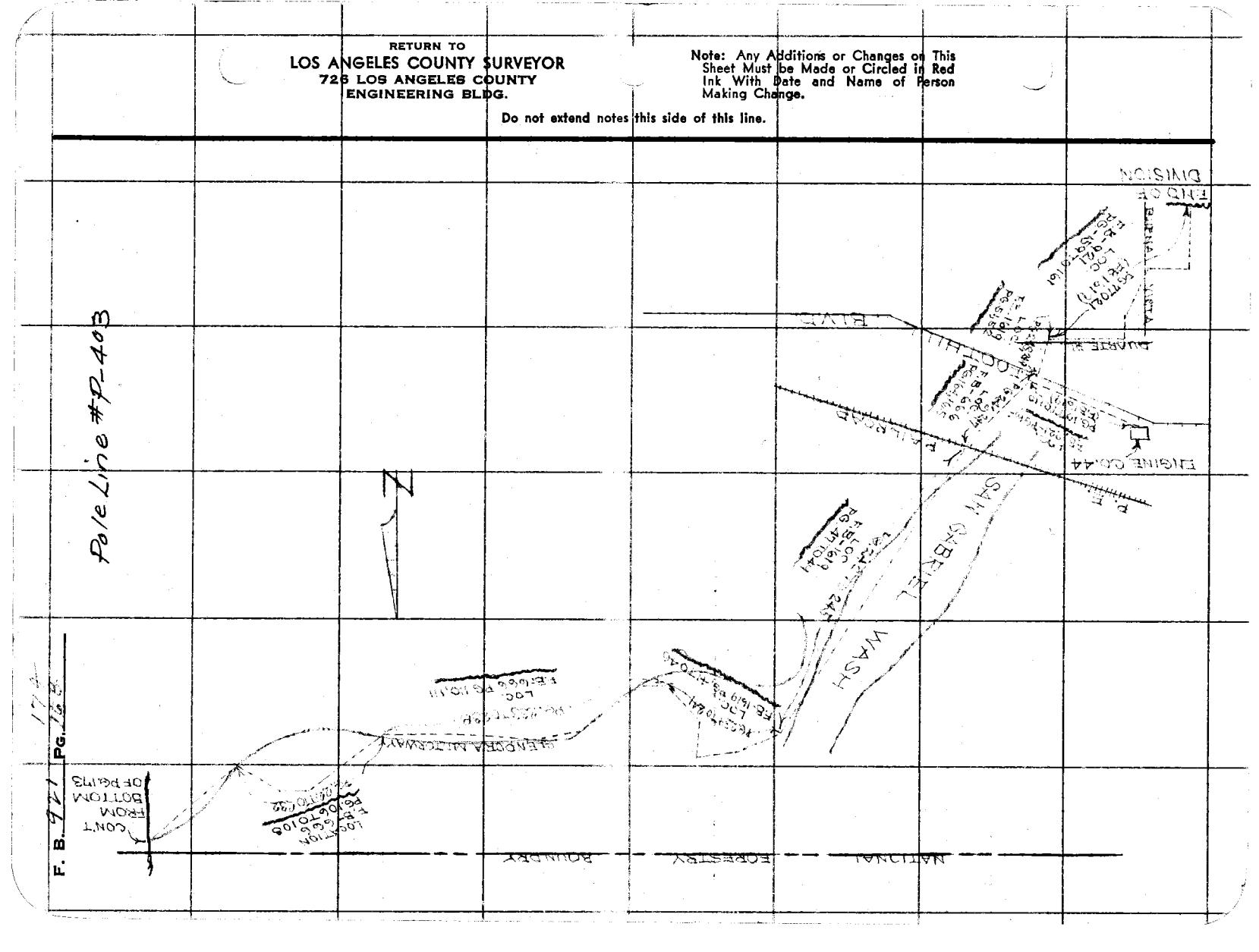

76F309S 247 10M 1-49

RETURN TO
LOS ANGELES COUNTY SURVEYOR
726 LOS ANGELES COUNTY
ENGINEERING BLDG.

Note: Any Additions or Changes on This Sheet Must be Made or Circled in Red Ink With Date and Name of Person Making Change.

Do not extend notes this side of this line.

Notes Ck'd by
Map No.
Office Work
Checked
Date

Survey of
W. O. Tape No. St'd °F
Surveyed by R. J. MITCHELL Date 2 - 1950
Notes
Indexed

F. B. Pg.

RETURN TO
LOS ANGELES COUNTY SURVEYOR
726 LOS ANGELES COUNTY
ENGINEERING BLDG.

Note: Any Additions or Changes on This Sheet Must be Made or Circled in Red Ink With Date and Name of Person Making Change.

Do not extend notes this side of this line.

F. B. 771 PG. 170

Notes Ck'd by	Survey of
Map No.	W. O. Tape No. St'd °F
Office Work	Surveyed by R. J. MITCHELL Date 2 - 1950
Checked	Notes R. J. MITCHELL Date
Date	Indexed C. Johnson 9-19-50

F. B. Pg.

LINE # 403

TABLE OF CONTENTS

TITLE	PAGES
TITLE PAGE	171
INDEX	173
WIRE QUANTITIES	179
WIRE LOCATIONS	181
[illegible]	[illegible]
[illegible]	[illegible]
[illegible]	[illegible]
[illegible]	[illegible]
[illegible]	[illegible]
[illegible]	[illegible]
[illegible]	[illegible]
[illegible]	[illegible]
[illegible]	[illegible]
[illegible]	[illegible]
[illegible]	[illegible]

Note: Any Additions or Changes of This Sheet Must be Made or Circled in Red Ink With Date and Name of Person Making Change.

Do not extend notes this side of this line.

RETURN TO
LOS ANGELES COUNTY SURVEYOR
726 LOS ANGELES COUNTY
ENGINEERING BLDG.

76F3098 247 10M 1-49

RETURN TO
LOS ANGELES COUNTY SURVEYOR
726 LOS ANGELES COUNTY
ENGINEERING BLDG.

Note: Any Additions or Changes on This Sheet Must be Made or Circled in Red Ink With Date and Name of Person Making Change.

Do not extend notes this side of this line.

F. B. 921 PG. 172

Notes Ck'd by	Survey of
Map No.	W. O. Tape No. St'd °F
Office Work	Surveyed by R. J. MITCHELL
Checked	Notes R. J. MITCHELL Date 2 - 1950
Date	Indexed A. C. Johnson

F. B. Pg.

POLE LINE # 403

WIRE QUANTITIES

WIRES NO	START	END	REMARKS

Note: Any Additions or Changes of This Sheet Must be Made or Circled in Red Ink With Date and Name of Person Making Change.

Do not extend notes this side of this line.

RETURN TO
LOS ANGELES COUNTY SURVEYOR
726 LOS ANGELES COUNTY
ENGINEERING BLDG.

76F309S 247 10M 1-49

RETURN TO
LOS ANGELES COUNTY SURVEYOR
726 LOS ANGELES COUNTY
ENGINEERING BLDG.

Note: Any Additions or Changes on This Sheet Must be Made or Circled in Red Ink With Date and Name of Person Making Change.

Do not extend notes this side of this line.

F. B. 971 Pg. 120

Notes Ck'd by	Survey of
Map No.	W. O. Tape No. St'd. °F
Office Work	Surveyed by R. J. MITCHELL
Checked	Notes R. J. MITCHELL Date 2 - 1950
Date	Indexed A. C. Johnson

F. B. Pg.

EQUATIONS IN LINE # 403

AT POINT OF EQUA			AT END OF LINE		REMARKS	
PG	OLD	NEW	OLD	NEW	BY	DATE
~~197~~	~~[illegible]~~	~~[illegible]~~	1029+82.1	1029+52.1	RJM	9/50
197	206+86.1	207+35.9		1330+01.9	RJM	9/50
209	351+59.9	350+59.9		1029+01.9	RJM	9/50

Equations in Line.

Pg. 197 208+37.2 Back = 208+17± Ahead +19.80

Pg 210 351+37.9 Back = 352+37.9 Ahead −100.00

Note: Any Additions or Changes on This Sheet Must be Made or Circled in Red Ink With Date and Name of Person Making Change.

Do not extend notes this side of this line.

RETURN TO
LOS ANGELES COUNTY SURVEYOR
726 LOS ANGELES COUNTY
ENGINEERING BLDG.

76F309S 247 10M 1-49

F. B. 921 Pg. 182 ~~176~~

RETURN TO
LOS ANGELES COUNTY SURVEYOR
725 LOS ANGELES COUNTY
ENGINEERING BLDG.

Do not extend notes this side of this line.

Note: Any Additions or Changes on This Sheet Must be Made or Circled in Red Ink With Date and Name of Person Making Change.

76L298 307 5-49

PLEASE RETURN TO
LOS ANGELES COUNTY SURVEYOR
726 LOS ANGELES COUNTY ENGINEERING BLDG.

NOTE: ANY ADDITIONS OR CHANGES ON THIS SHEET MUST BE MADE OR CIRCLED IN RED INK, WITH DATE AND NAME OF PERSON MAKING CHANGE.

Do not extend notes this side of this line.

STATION	B. S.	H. I.		F. S.	ELEV.				
Pole No.	Ht	X Arm	Ln. Wire	Wire No. Per Arm	Wire Station	Wire Diagm	Size or Side Vw	Wire Ht	Remarks
49353 E		Double 16 Pin	107.2	14 Wires	43+44.8	1234 XX | XXXXXXXX		19.5	Wires Cross Walnut Ave. Wire Clearance 20
No #		Single 16 Pin	153.1	"	41+91.7	1234 XXXXXXXX XX		20.5	
49351 E		"	157.6	"	40+34.1	1234 XXXXXXXXXX		22.5	
SURVEY IN F. B. 1619-36			198.1						
49350 E		"		"	38+36.0	1234 XX | XXXXXXXX		22.0	
714916 E		"	170.7	"	36+65.3	1234 XX | XXXXXXXX		22.5	
394153 E		"	209.3	"	34+56.0	1234 XX | XXXXXXXX		20.5	Wires Cross Gladstone St. Wire Clearance 2[illegible].5
394154 E		"	168.7	"	32+87.3	1234 XX | XXXXXXXX		20.5	
SURVEY IN F. B. 666-58			166.0						
47896 E		"		"	31+21.3	1234 XX | XXXXXXXX		20.5	
47895 E		"	178.2	"	29+43.1	1234 XX | XXXXXXXX		21.0	
47894 E		Single 16 Pin	169.9	14 Wires	27+73.2	1234 XX | XXXXXXXX		20.5	

Pole Line #403

Profile No. ___ Notes Red. ___ Plotted ___ Job No. 8096 Division No. ✓
X-Sec. No. ___ Date ___ Date ___ Survey of L.A.Co. Fire Comm. Sys. San Jose Div.
Notes Chkd. ___ Checked ___ Survey by R. J. MITCHELL Notes English Date 2 - 1950
Date ___ Date ___ Map No. ___ Indexed C. Johnson Date ___

F.B. 921 PG. 185

76L298 307 5-49

PLEASE RETURN TO
LOS ANGELES COUNTY SURVEYOR
726 LOS ANGELES COUNTY ENGINEERING BLDG.

NOTE: ANY ADDITIONS OR CHANGES ON THIS SHEET MUST BE MADE OR CIRCLED IN RED INK, WITH DATE AND NAME OF PERSON MAKING CHANGE.

Do not extend notes this side of this line.

STATION	B. S.	H. I.	F. S.	ELEV.					
Pole No.	Ht	X Arm	In. Wire	Wire No. Per Arm	Wire Station	Wire Diagm	Size or Side Vw	Wire Ht	Remarks
G 1519 Y		Single 16 Pin	134.6	16 Wires	58+91.4	XXXXXXXX | XXXX1234		20°	
G 1520 Y		"	149.9	"	57+41.5	XXXXXXXX | XXXX1234		20°	
G 11909 Y		"	153.7	"	55+87.8	XXXXXXXX | XXXX1234		19.5	
SURVEY IN F. B. 1619-37									
G-15533 Y		"	166.9	"	54+20.9	XXXXXXXX | XXXX1234		26°	
G-15532 Y		"	139.9	"	52+81.0	XXXXXXXX | XXXX1234		31.5	
G-15531 Y		"	178.3	"	51+02.7	XXXXXXXX | XXXX1234		31.5	
G 12126 Y		"	174.7	"	49+28.0	XXXXXXXXXXXX1234		25°	Wires Cross Allen Ave. Wire Clearance 24°
G 3877 Y		Single 16 Pin	209.3	"	47+18.7	XXXXXXXXXXXX1234		21°	
SURVEY IN F. B. 1619-36									
G 12125 Y		Double 16 Pin	125.4	16 Wires	45+93.3	XXXXXXXX | XXXX1234		26°	
G 12124 Y		Double 8 Pin	141.3	4 Wires	44+52.0	12 | 34		23.5	

Pole Line #403

Job No. 8096 Division No. V Notes Red. Plotted No. Date X-Sec.
Survey of L.A. Co. Fire Comm. Sys. San Jose Div. Date Checked No.
Survey by R. J. MITCHELL Notes English Notes Chkd. Date
Indexed A. C. Johnson Date 12-1950 Date

F.B. 921 PG. 186

76L298 307 5-49

PLEASE RETURN TO
LOS ANGELES COUNTY SURVEYOR
726 LOS ANGELES COUNTY ENGINEERING BLDG.

NOTE: ANY ADDITIONS OR CHANGES ON THIS SHEET MUST BE MADE OR CIRCLED IN RED INK, WITH DATE AND NAME OF PERSON MAKING CHANGE.

Do not extend notes this side of this line.

Profile No. ____ Plotted ____ Job No. 8096 Division No. ____
X-Sec. No. ____ Date ____ Date ____ Survey of ____
Notes Chkd. ____ Checked ____ Survey By B. J. MITCHELL Notes ____
Date ____ Date ____ Map No. ____ Date ____

F.B. 921 PG. 183

STATION	B. S.	H.I.	Fixture Arm	Wire	ELEV.	Size or Wire	Wire Ht	Remarks
Pole No.	Ht	X Arm	Ln. Wire	Arm	Station	Wire Diagm	Side Vw		
↑			162.2				1234 XXXXXXX	Wire enter in cable as shown drop 2 to box rise 11± in twisted pairs
G 13440-Y		Double 4 Arm		Cable	10+00 9	✓		to X-arm & go out North as shown - Wires 1 & 2
			86.5				26± (out)	are Arroyo Seco Trunk
G 13439-Y		Double 4 Pin		"	9+14 4	✓	23±	Line - Wires 3 & 4 are Padua Hills Trunk Line.
			149.7					X's mark other wires
G 13438-Y		Single 4 Pin		"	7+64 7	✓	23±	on x-arm. other wires (not shown) go South to
SURVEY IN F. B. 1619-34			151.0					S. hill & San Jose Tower from this pole
G 13437-Y		"		"	6+13 7	✓	23±	Walnut Ave. Wire Clearance 20±
			149.9					
G 13436-Y		"		"	4+63 8	✓	23±	
			110.1					
941359E		"		"	3+53 7	✓	21±	
↓			203.3					Iglesia St. Wire Clearance 21±
522218E		Single 4 Pin		"	1+50 4	✓	21±	
			130.4					Wires come in from San Jose Div. Hotel Bldg. in cable in conduit underground to P.P. rise in cond. & go out in cable in conduit on msgr. to next pole
SURVEY IN F. B. 1619-33								
522217E		none		cable	0+00	✓	21±	
↓								

76L298 307 5-49

PLEASE RETURN TO
LOS ANGELES COUNTY SURVEYOR
726 LOS ANGELES COUNTY ENGINEERING BLDG.

NOTE: ANY ADDITIONS OR CHANGES ON THIS SHEET MUST BE MADE OR CIRCLED IN RED INK, WITH DATE AND NAME OF PERSON MAKING CHANGE.

Do not extend notes this side of this line.

STATION	B. S.	H. I.	F. S.	ELEV.					
Pole No.	Ht	X Arm	In. Wire	Wire No. Per Arm	Wire Station	Wire Diagm	Size or Side Vw	Wire Ht	Remarks
394155 E		Single 16 Pin	182.1	12 Wires	25+91 1	1234xx XXXXXXXX		20°	
47892 E		"	153.3	"	24+37 8	1234xx XXXXXXXX		21°	
SURVEY IN F. B. 666-57									
47891 E		"	136.8	"	23+01 0	1234xx XXXXXXXX		20⁵	
669098 E		"	161.2	"	21+39 8	1234xx XXXXXXXX		21⁵	Wires Cross Juanita Ave. Wire Clearance 22⁵
669099 E		"	126.0	"	20+13 8	1234xx XXXXXXXX		21⁵	
SURVEY IN F. B. 1619-35									
669100 E		"	139.9	"	18+73 7	1234xx XXXXXXXX		21⁵	Wires Cross 2nd St. Wire Clearance 20°
No. #		"	181.0	"	16+92 9	1234 XXXXXXXX		20°	
351093 E		"	176.5	"	15+16 4	1234 XXXXXXXX		18°	
SURVEY IN F. B. 1619-34									
518114 E		"	172.0	"	13+44 4	1234 XXXXXXXX		20⁵	
160784 E		Single 16 Pin	181.3	"	11+63 1	1234 XXXXXXXX		20⁵	

Pole Line # 903

Profile No. X-Sec. No.

Plotted Date Checked Date

Notes Red. Date Notes Chkd. Date

Division No. ✓ Job No. 8096

Survey of L.A. Co. Fire Comm. Sys. San Jose Div.

Survey by R. J. MITCHELL Notes English

Indexed A. C. Johnson Date 2-1950

F.B. 921 PG. 184

76L298 307 5-49

PLEASE RETURN TO
LOS ANGELES COUNTY SURVEYOR
726 LOS ANGELES COUNTY ENGINEERING BLDG.

NOTE: ANY ADDITIONS OR CHANGES ON THIS SHEET MUST BE MADE OR CIRCLED IN RED INK, WITH DATE AND NAME OF PERSON MAKING CHANGE.

Do not extend notes this side of this line.

STATION	B. S.	H. I.		F. S.	Wire No. Per Arm	ELEV. Wire Station	Wire Diagm	Size or Side Vw	Wire Ht	Remarks
Pole No.	Ht	X Arm	Ln. Wire							
No # ↑	20.5	Double 8 Pin	101.4		4 Wires	70+77.0 ~~71+07.0~~	12 | 34		20.0	Wires Cross Foothill Blvd. Wire Clearance 20.0
"	20.5	Single 8 Pin	138.1		"	69+38.9	12 | 34		20.0	
"	20.0	"	127.7		"	68+41.2	12 | 34		20.0	
"	20.0	"	128.6		"	66+82.6 ~~67+12.6~~	12 | 34		19.5	
SURVEY IN F. B. 1619-38										
(A) → "	20.5	"	126.5		"	65+56.1	12 | 34		20.0	
"	20.5	"	84.5		"	65+71.6	12 | 34		20.0	
"	20.0	"	100.2		"	64+71.4	12 | 34		19.5	
No #	20.0	"	103.4		"	62+68.0 ~~98.0~~	12 | 35		19.5	
404-83 ↓	23.0	Single 8 Pin	114.7 ~~144.7~~		4 Wires	61+53.3	12 | 34		22.5	Wires Cross Baseline Rd. Wire Clearance 2[illegible]
G 1518 Y ↑		Double 16 Pin	127.3		16 Wires	60+26.0	XXXXXXXXXXXX1234		25.0	

SURVEY IN F. B. 1619-37

Pole Line # 403

Profile No. ____ Notes Red. ____ Plotted ____ Job No. 8096 Division No. ✓
X-Sec. No. ____ Date ____ Date ____ Survey of Lancaster Comm. Sys. San Jose Div.
Notes Chkd. ____ Checked ____ Survey by R. J. MITCHELL Notes English Date 2 - 1950
Date ____ Date ____ Map No. ____ Added Johnson Date ____

F.B. 921 PG. 187

76L298 307 5-49

PLEASE RETURN TO
LOS ANGELES COUNTY SURVEYOR
726 LOS ANGELES COUNTY ENGINEERING BLDG.

NOTE: ANY ADDITIONS OR CHANGES ON THIS SHEET MUST BE MADE OR CIRCLED IN RED INK, WITH DATE AND NAME OF PERSON MAKING CHANGE.

Do not extend notes this side of this line.

Profile No. ____ X-Sec. No. ____
Plotted ____ Date ____
Notes Red. ____ Date ____
Notes Chkd. ____ Date ____
Checked ____ Date ____
Division No. V San Jose Div.
Job No. 8096 Notes English Date 2-1950
Survey of L.A.Co. Fire Comm. Sys.
Survey by R. J. MITCHELL & C. Johnson
Indexed ____
B. 92 / Pg. 188

STATION Pole No.	B. S. Ht	H. I. X Arm	Ln. Wire	F. Wire No. Per Arm	ELEV. Wire Station	Size or Wire Diagm	Side Vw	Wire Ht	Remarks
No # ↑	21±	Single 6 Pin	151.0	4 Wires	84+86.2	3 4 | 2 1		21±	
No #	24±	Single 6 Pin	149.7	"	82+86.5	½ | ⅓		23±	
"	25±	Double 6 Pin	121.8	"	81+81.7	12 | 34		24±	
No #	20±	Single 6 Pin	131.8	"	80+82.9	12 | 34		19±	
SURVEY IN F. B. 1619 - 39									
657186 E		Double 6 Pin	129.8	"	78+73.1 ~~78+83.1~~	12 | 34		18±	
657187 E		Single 6 Pin	199.3	"	76+73.8 ~~76+83.8~~	12 | 34		20±	
"	20±	"	147.6	"	75+76.2	12 | 34		20±	
"	20±	"	108.9	"	74+77.3	12 | 34		19±	
No #	20±	Single 6 Pin	121.7	"	72+95.6 ~~72+95.6~~	12 | 34		19±	
No # ↓	24±	2 8 Double Pin	117.2	4 Wires	71+88.4	12 | 34	12 34	24±	Wires enter from S. & drop 2° to lower arm & go E. 2 Down guys to D. H.

Pole Line # 403

76L298 307 5-49

PLEASE RETURN TO
LOS ANGELES COUNTY SURVEYOR
726 LOS ANGELES COUNTY ENGINEERING BLDG.

NOTE: ANY ADDITIONS OR CHANGES ON THIS SHEET MUST BE MADE OR CIRCLED IN RED INK, WITH DATE AND NAME OF PERSON MAKING CHANGE.

Do not extend notes this side of this line.

STATION Pole No.	B. S. Ht	H. I. X Arm	H. I. Ln. Wire	F. S. Wire No. Per Arm	ELEV. Wire Station	Wire Diagm	Size or Side Vw	Wire Ht	Remarks
No # ↑	20.5	Single 6 Pin	150.1	4 Wires	99+41.1	21 | 34		18.0	Wires Cross San Diego Co. Rd. Wire Clearance 19.0
"	19.5	"	152.9	"	97+58.2	21 | 34		19.0	
"	20.5	"	148.1	"	96+40.1	21 | 34		20.0	
"	19.5	"	150.0	"	94+60.1	4 3 1 2		19.0	
SURVEY IN F. B. 666-62									
(B) → "	19.5	"	151.7	"	93+38.4	43 | 12		19.0	
"	21.0	"	149.8	"	91+58.6	43 | 12		20.5	
"	20.0	"	152.1	"	90+36.5	43 | 12		19.5	
"	21.5	"	148.9	"	88+57.6	43 | 12		21.0	
No # ↓	20.5	"	151.2	"	87+36.4	3 | 2 / 4 | 1		20.0	
SURVEY IN F. B. 1619-39									
No # ↓	19.5	Single 6 Pin	149.2	4 Wires	85+57.2	34 | 21		19.0	

Pole Line # 403

Profile Notes Red. ____ Plotted ____ Job No. 8096 Division No. ✓
No. ____ Date ____ Date ____ Survey of L.A.Co. Fire Comm. Sys. San Jose Div.
X-Sec. Notes Chkd. ____ Checked ____ Survey by R. J. MITCHELL Notes English Date 2-1950
No. ____ Date ____ Date ____ Map No. ____ Indexed Johnson

F.B. 921 PG. 189

76L298 307 5-49

PLEASE RETURN TO
LOS ANGELES COUNTY SURVEYOR
726 LOS ANGELES COUNTY ENGINEERING BLDG.

NOTE: ANY ADDITIONS OR CHANGES ON THIS SHEET MUST BE MADE OR CIRCLED IN RED INK, WITH DATE AND NAME OF PERSON MAKING CHANGE.

Do not extend notes this side of this line.

STATION	B. S.	H. I.		F. S.	Wire ELEV.					
Pole No.	Ht	X Arm	Ln. Wire	No. Per Arm	Wire Station	Wire Diagm	Size or Side Vw	Wire Ht	Remarks
No #	19.5	Single 6 Pin	143.5	4 Wires	114+76.7 ~~115+06.7~~	43 | 21		19.0	
"	20.0	Single 6 Pin	143.2	1	113+33.5	2 1 3 4		19.5	
SURVEY IN F. B. 666-64									
"	19.5	2 Double 6 Pin	155.4	"	111+78.1 ~~112+08.1~~	21 | 34	21 | 34	19.0	1 down guy Dm. Wires Cross Romola Ave. Wire Clearance 18.5
"	19.5	Single 6 Pin	170.4	"	110+07.7	21 | 34		19.0	
(C) "	18.5	Single 6 Pin	175.0	"	108+32.7	21 | 34		18.0	
"	19.5	Double 6 Pin	150.4	"	106+82.3 ~~107+12.3~~	21 | 34		19.0	
SURVEY IN F. B. 666-63									
"	19.5	Double 6 Pin	168.7	"	105+43.6	21 | 34		19.0	
"	21.0	Single 6 Pin	157.3	"	103+86.3	21 | 34		20.5	
"	20.5	"	161.0	"	101+95.3 ~~102+25.3~~	21 | 34		20.0	
No #	20.5	Single 6 Pin	134.1	4 Wires	100+61.2	21 | 34		20.0	

Pole Line # 403

Profile No. X-Sec. No.
Plotted Date
Notes Red. Date
Notes Chkd. Date
Job No. 8096 Division No. V
Survey of L.A.Co. Fire Comm. Sys. San Jose Div.
Survey by R. J. MITCHELL Notes English
Indexed A. C. Johnson Date 2-1950
F.B. PG. 190

76L298 307 5-49

PLEASE RETURN TO
LOS ANGELES COUNTY SURVEYOR
726 LOS ANGELES COUNTY ENGINEERING BLDG.

NOTE: ANY ADDITIONS OR CHANGES ON THIS SHEET MUST BE MADE OR CIRCLED IN RED INK, WITH DATE AND NAME OF PERSON MAKING CHANGE.

Do not extend notes this side of this line.

STATION	B. S.	H. I.		F. S.	ELEV.						
Pole No.	Ht	X Arm	Ln. Wire	Wire No. Per Arm	Wire Station	Wire Diagm	Size of Side Vw	Wire Ht	Remarks
No #	20°	Single 6 Pin	171.1	4 Wires	129+65.7	3 4 2 1		19°	
"	19°	"	142.5	"	128+53.2	34 | 12		19°	
"	19°	"	143.5	"	126+79.7 ~~127+09.7~~	34 | 12		19°	
"	19°	"	145.4	"	125+34.3	34 | 12		19°	
SURVEY IN F. B. 666-64 (D) "	19°	"	168.5	"	123+65.8	34 | 12		19°	
"	19°	"	143.3	"	122+52.5	4 | 2 3 | 1		19°	
"	19°	"	144.7	"	120+77.8 ~~121+07.8~~	43 | 21		19°	
"	19°	"	142.6	"	119+35.2	43 | 21		19°	
No #	19°	"	169.3	"	117+65.9	43 | 21		19°	
No #	19°	Single 6 Pin	145.7	4 Wires	116+50.2	43 | 21		19°	

Pole Line # 403

Profile No. ____ Date ____ Notes Red. ____ Date ____ Plotted ____ Date ____ Job No. 8096 Division No. ✓
X-Sec. No. ____ Date ____ Notes Chkd. ____ Date ____ Checked ____ Date ____ Survey of L.A.Co. Fire Comm. Sys. San Jose Div.
Survey by R. J. MITCHELL Notes English Date 2-1950
Map No. ____ Date ____ Indexed C. Johnson Date ____

F.B. 921 PG. 191

76L298 307 5-49

PLEASE RETURN TO
LOS ANGELES COUNTY SURVEYOR
726 LOS ANGELES COUNTY ENGINEERING BLDG.

NOTE: ANY ADDITIONS OR CHANGES ON THIS SHEET MUST BE MADE OR CIRCLED IN RED INK, WITH DATE AND NAME OF PERSON MAKING CHANGE.

Do not extend notes this side of this line.

STATION	B. S.	H. I.		F. S.	Wire ELEV.					
Pole No.	Ht	X Arm	Ln. Wire		No. Per Arm	Wire Station	Wire Diagm	Size or Side Vw	Wire Ht	Remarks
SURVEY IN F. B. 666-66										
403-56	20°	Double 6 Pin	144.7		4 Wire	143+39.7	12 | 43		19°	
403-55	20°	Single 6 Pin	191.2		"	141+78.5	12 | 43		20°	
403-54	20°	"	151.8		"	139+96.7 ~~143+26.7~~	2 | 43 / 1		20°	
(E) No Number	20°	Single 6 Pin	156.7		"	138+70.0	21 | 43		20°	
"	25°	Double 6 Pin	73°		"	137+96.5	21 | 43		25°	1 dn. Guy to D.M.
SURVEY IN F. B. 666-65										Wires Cross intersection Romola Ave & San Dimas Cr Rd. Clearance 24°
"	25°	Double 6 Pin	74°		"	136+92.4 ~~137+22.4~~	21 | 43		24°	Junction Pole - Pole Line 403 (4 wires) in from S. & out (" ") to Arroyo Seco Div. Hqts. - Begin Pole Line 404 (2 Wires) (See F.B. 1619-129) out N.E. to Padua Hills Fire Patrol Sta. - Pole has taps from wires 3 & 4 (Padua Hills Lines) 19° dn. to San Dimas Park call box (408) - Pole has 1 dn. guy to D.M.
"	18°	Single 6 Pin	115.7		"	135+76.7 ~~136+06.7~~	21 | 43		17°	
"	18°	"	150.9		"	134+55.8	21 | 43		18°	
"	19°	"	150.3		"	132+75.5 ~~133+05.5~~	21 | 43		19°	
No #	20°	Single 6 Pin	138.7		4 Wires	131+36.8	21 | 43		20°	
SURVEY IN F. B. 666-64										

Pole Line # 403

Job No. 8096 Division No. V Notes Red. Plotted Date No. Profile
Survey of L.A. Co. Fire Comm. Sys. San Jose Div. Date Checked Date No. X-Sec.
Survey by R. J. MITCHELL Notes English Notes Chkd. Date
Indexed A. C. Johnson Date 12-1950

F.B. 921 PG. 192

76L298 307 5-49

PLEASE RETURN TO
LOS ANGELES COUNTY SURVEYOR
726 LOS ANGELES COUNTY ENGINEERING BLDG.

NOTE: ANY ADDITIONS OR CHANGES ON THIS SHEET MUST BE MADE OR CIRCLED IN RED INK, WITH DATE AND NAME OF PERSON MAKING CHANGE.

Do not extend notes this side of this line.

Profile Notes Red ____ Plotted ____ Job No. 8096 Division No. ____ F.B. 921 PG. 193
No. ____ Date ____ Date ____ Survey of Portion of Rancho San Jose Del Rio
X-Sec. Notes Chkd. ____ Checked ____ Survey by R. J. MITCHELL Notes Engineering Date 2-1950
No. ____ Date ____ Date ____ Map No. ____ Added Jobs Date ____

STATION Pole No.	B. S. Ht	X Arm	H. I. In. Wire	P. S. Wire No. Per Arm	ELEV. Wire Station	Wire Diagm	Size of Side Ww	Wire Ht	Remarks
			155.7			2 1 / 3 4			
403-66	13±			4 Wires	157+83.5 ~~157+18.5~~			13±	
			159.4			3 4 | 2 1			
403-65	20±	Double 6 Pin		"	156+59.1			20±	1 dn. Guy to D. Y.
			122.6			3 4 | 2 1			
403-64	20±	Single 6 Pin		"	155+81.5			18±	
(F)			133.1			4 1 / 3 2			
403-63	20±	"		"	153+98.4			20±	
SURVEY IN F. B. 666-67									
			144.5			4 3 | 1 2			
403-62	20±	Single 6 Pin		"	152+53.9			20±	
			150.2			4 3 | 1 2			
No #	21±	Double 6 Pin		"	150+73.7 ~~151+03.7~~			21	1 dn. guy to D.Y.
			145.9			4 3 | 2 1			
403-60	23±	Single 6 Pin		"	149+78.8			23±	
			155.5			4 3 | 2 1			
No #	20±	"		"	147+72.3 ~~148+02.3~~			20±	
SURVEY IN F. B. 666-66									
			134.7			4 3 | 2 1			
"	21±	"		"	146+47.6			20±	
			153.2			1 / 2 / 3			
No #	20±	Single 6 Pin		4 Wires	144+04.4 ~~145+14.4~~			19±	

1

76L298 307 5-49

PLEASE RETURN TO
LOS ANGELES COUNTY SURVEYOR
726 Los Angeles County Engineering Bldg.

NOTE: ANY ADDITIONS OR CHANGES ON THIS SHEET MUST BE MADE OR CIRCLED IN RED INK, WITH DATE AND NAME OF PERSON MAKING CHANGE.

Do not extend notes this side of this line.

Profile No. ____ X-Sec. No. ____
Plotted ____ Date ____
Notes Red. ____ Date ____
Notes Chkd. ____ Checked ____
Date ____ Date ____
Division No. V
Job No. 8096
Survey of L.A.Co. Fire Comm. Sys. San Jose Div.
Survey by R.J. MITCHELL Notes English
Indexed by C. Johnson Date 2-1-1950
F.B. 92 Pg. 194

STATION Pole No.	B. S. Ht	H. I. X Arm	H. I. Ln. Wire	F. Wire No. Per Arm	F. Wire ELEV. Wire Station	Wire Diagm	Size or Side Vw	Wire Ht	Remarks
			77.5						
403-76	12.5	none		4 Wires	[illegible]+94.4	1 2 3 4		12.0	
			157.1						
403-75	11.0	"		"	[illegible]+57.3	1 2 3 4		11.5	
			221.1						
403-74	11.0	"		"	167+86.2	1 2 3 4		10.5	2 dn. guys to D.M.s
			61.8						
403-73	11.5	"		"	[illegible]+54.4	1 2 3 4		11.0	
SURVEY IN F. B. 666-68									
			197.5						
403-72	12.0	"		"	[illegible]+56.9	1 2 3 4		11.5	
			149.6						
403-71	12.0	"		"	163+77.3	1 2 3 4		11.5	
			120.8						
403-70	12.0	"		"	[illegible]+56.5	2 1 3 4		11.5	1 dn. guy to D.M.
			117.1						
403-69	12.0	"		"	[illegible]+49.4	2 3 1 4		11.5	
			125.8						
403-68	12.0	"		"	160+73.6	2 3 1 4		11.5	
SURVEY IN F. B. 666-67									
			74.4						
403-67	12.0	none		4 Wires	159+39.2	2 3 1 4		11.5	

Pole Line 403

76L298 307 5-49

PLEASE RETURN TO
LOS ANGELES COUNTY SURVEYOR
726 LOS ANGELES COUNTY ENGINEERING BLDG.

NOTE: ANY ADDITIONS OR CHANGES ON THIS SHEET MUST BE MADE OR CIRCLED IN RED INK, WITH DATE AND NAME OF PERSON MAKING CHANGE.

Do not extend notes this side of this line.

STATION Pole No.	B. S. Ht	H. I. X Arm	H. I. Ln. Wire	F. S. Wire No. Per Arm	ELEV. Wire Station	Wire Diagm	Size or Side Vw	Wire Ht	Remarks
403-86 ↑	16.5	Single 4 Pin	89.5	2 Wires	183+~~78~~ 68.5	1 2		16.0	
403-85	36.0	Single 4 Pin	139.0	"	182+~~59~~ 29.8	2 / 1		20.0	
No #		Double 6 Pin	110.5	2 Wires	181+~~49~~ 19.3	1 2		20.5	
No #		Double 6 Pin, Single 6 Pin	108.3	4 Wires	180+~~41~~ 11.0	43 ⊡ 1 2	1 2	20.0	Wires 3 & 4 (Pad[illegible] Hills Sta. Lu[illegible]) D[illegible] End at this [illegible]e.
SURVEY IN F. B. 666-69									
403-82	36.0	Single 6 Pin	156.0	"	178+~~85~~ 50.1	43 1 2		20.5	
403-81	18.5	Single 6 Pin	106.1	"	177+~~78~~ 48.9	43 2 / 1		18.0	Taps from Pole 81 [illegible] 3 & 4) go 49.2 [illegible] Co. Bldg. #435 (mess-hall) [illegible] pair leaves bldg. [illegible] to pole then goes [illegible] to pole (No. #) [illegible] Co. Bldg. 426 ([illegible] 5)
403-80	16.5	Double 6 Pin	136.4	"	176+~~42~~ 12.5	43 2 1		16.0	1 dn. guy to P.M.
403-79	17.0	Single 6 Pin	146.9	"	174+~~85~~ 65.6	3 1 / 4 2		14.0	
403-78	13.0	NONE	52.0	"	174+~~43~~ 13.6	3↓1 / 4↓2		12.5	
403-77 ↓	16.5	Single 6 Pin	171.7	4 Wires	172+~~71~~ 41.9	34 1 2		16.0	

Pole Line #403

Profile No. ____ Notes Red. ____ Plotted ____ Job No. 8096 Division No. ✓
X-Sec. No. ____ Date ____ Date ____ Survey of L.A. Co. Fire Comm. Sys. San Jose Div.
Notes Chkd. ____ Checked ____ Survey by R. J. MITCHELL Notes English Date 2-1950
Date ____ Date ____ Map No. ____ Index Co. Johnson Date ____

F.B. 921 PG. 195

76L298 307 5-49

PLEASE RETURN TO
LOS ANGELES COUNTY SURVEYOR
726 LOS ANGELES COUNTY ENGINEERING BLDG.

NOTE: ANY ADDITIONS OR CHANGES ON THIS SHEET MUST BE MADE OR CIRCLED IN RED INK, WITH DATE AND NAME OF PERSON MAKING CHANGE.

Do not extend notes this side of this line.

STATION	B. S.	H. I.	F. S.	Wire ELEV.					
Pole No.	Ht	X Arm	Ln. Wire	No. Per Arm	Wire Station	Wire Diagm	Size or Side Vw	Wire Ht	Remarks
403-96	12°	none	70.0	2 Wires	196+~~47~~ 14	2 1		12° 10⁵	Wires cross Sycamore T.T. Fl. Wire Clearance 15°
403-95	13⁵	"	225.9	"	193+91.5 ~~[illegible]~~	2 1		13° 11⁵	
403-94	13°	"	130.8	"	192+~~70~~ 60	2 1		13° 11⁵	
403-93	12°	"	111.6	"	191+~~79~~ 49	2 1		12°	
SURVEY IN F. B. 666-70									
403-92	13°	"	96.7	"	190+~~82~~ 54	1 2		13° 12°	
403-91	18°	none	170.2	"	188+82.2 ~~[illegible]~~	1 2		14⁵ 13⁵	
403-90	16⁵	Double 4 Pin	108.0	"	187+74.2 ~~[illegible]~~	1 2		16°	
403-89	16⁵	Double 4 Pin	93.3	"	186+80.9 ~~[illegible]~~	1 2		16°	
403-88	15⁵	Single 4 Pin	100.4	"	185+80.5 ~~[illegible]~~	1 2		15°	
403-87	16⁵	Single 4 Pin	122.2	2 Wires	184+~~88~~ 58	1 2		16°	

Pole Line #403

F.B. 971 PG. 196

Job No. 8096 Division No. V Notes Red. Plotted No. Profile

Survey of L.A. Co. Fire Comm. Sys. San Jose Div. Date Date X-Sec.

Survey by R. J. MITCHELL Notes ENGLISH Notes Chkd. Checked No.

Indexed E. C. Johnson Date 2-1950 Date Date

76L298 307 5-49

PLEASE RETURN TO
LOS ANGELES COUNTY SURVEYOR
726 LOS ANGELES COUNTY ENGINEERING BLDG.

NOTE: ANY ADDITIONS OR CHANGES ON THIS SHEET MUST BE MADE OR CIRCLED IN RED INK, WITH DATE AND NAME OF PERSON MAKING CHANGE.

Do not extend notes this side of this line.

STATION	B. S.	H. I.		F. S.	ELEV.					
Pole No.	Ht	X Arm	Ln. Wire	Wire No. Per Arm	Wire Station	Wire Diagm	Size or Side Vw	Wire Ht	Remarks
			99.5						
403-106	13°	none		2 Wires	208+17.4 Ahead 208+37.2 Back	1 2		12.5 11°	
			131.3		207+05.9				
403-105	13°	"		"	~~206+81.1~~	1 2		12.5	1 down guy to a.
			113.6 ~~131.3~~		206+92.3 ~~205+22.3~~				
403-104	12.5	"		"	~~205+54.8~~	2 1		12° 10.5	
			106.0 ~~113.4~~		205+86.3 ~~204+16.3~~				
403-103	16.5	"		"	~~204+11.4~~	2 1		14° 12.5	
			180.9 ~~106.0~~						
403-102	22.5	"		"	203+35.4	2 1		21.5	
SURVEY IN F. B. 666-71			56.5						
403-101	12.5	"		"	202+78.9	2 1		12°	
			105.8						
403-100	13°	"		"	201+73.1	1 2		12.5 11°	
			126.5						
403-99	13.5	"		"	200+46.6	1 2		13° 10.5	
			114.5						
403-98	16°	"		"	199+32.1	1 2		15.5 14.5	
			214.7						
403-97	13°	none		2 Wires	196+87.4 ~~197+17.4~~	1 2		12.5	

Pole Line # 403

Profile No. ____ Notes Red. ____ Plotted ____ Job No. 8096 Division No. ✓
X-Sec. No. ____ Date ____ Date ____ Date ____ Survey of ____ Survey by R. J. MITCHELL Notes ETE Date ____
Notes Chkd. ____ Checked ____ Map No. ____ Indexed S. C. Johnson Date ____

F.B. 99/PG. 197

76L298 307 5-49

PLEASE RETURN TO
LOS ANGELES COUNTY SURVEYOR
726 LOS ANGELES COUNTY ENGINEERING BLDG.

NOTE: ANY ADDITIONS OR CHANGES ON THIS SHEET MUST BE MADE OR CIRCLED IN RED INK, WITH DATE AND NAME OF PERSON MAKING CHANGE.

Do not extend notes this side of this line.

STATION	B. S.	H. I.	F. B.	ELEV.					
Pole No.	Ht	X Arm	Ln. Wire	Wire No. Per Arm	Wire Station	Wire Diagm	Size or Side Vw	Wire Ht	Remarks
403-116	13.0	none	48.7	2 Wires	219+15.4	2 1		12.5 / 10.5	
403-115	12.5	"	73.8	"	218+41.6	2 1		12.0 / 10.0	
403-114	13.0	"	88.5	"	217+53.1	2 1		12.5 / 11.0	
403-113	13.0	"	83.0	"	216+70.1	2 1		12.5	
SURVEY IN F. B. 666-72									
403-112	12.5	"	108.7	"	215+61.4	1 2		12.0 / 10.5	
403-111	12.5	"	110.4	"	214+51.0	1 2		12.0 / 10.5	
403-110	12.5	"	165.5	"	212+85.5	1 2		11.5 / 9.5	1 down guy to D.M.
403-109	12.5	"	151.6	"	211+33.2	2 1		11.5	
403-108	12.5	"	108.3	"	210+25.6	1 2		12.0 / 10.0	
SURVEY IN F. B. 666-71									
403-107	12.5	none	108.7	2 Wires	209+16.2	1 2		12.0 / 10.0	

Pole Line # 403

F.B. 971 PG. 198

Job No. 8096 Division No. V Notes Red. Plotted No. Profile

Survey of L.A. Co. Fire Comm. Sys. San Jose Div. Date Date X-Sec.

Survey by R. J. MITCHELL Notes EFE Notes Chkd. Checked No.

Indexed A. C. Johnson Date 3-1950 Date Date

76L298 307 5-49

PLEASE RETURN TO
LOS ANGELES COUNTY SURVEYOR
726 LOS ANGELES COUNTY ENGINEERING BLDG.

NOTE: ANY ADDITIONS OR CHANGES ON THIS SHEET MUST BE MADE OR CIRCLED IN RED INK, WITH DATE AND NAME OF PERSON MAKING CHANGE.

Do not extend notes this side of this line.

STATION	B. S.	H. I.		F. S.	ELEV.					
Pole No.	Ht	X Arm	Ln. Wire	Wire No. Per Arm	Wire Station	Wire Diagm	Size or Side Vw	Wire Ht	Remarks
403-126	13.0	none	107.4	2 Wires	229+36.9	✓ 1↓2		12.5	
403-125	13.5	"	101.2	"	228+35.7	✓ 2↓1		13.0 11.0	1 down guy to Dr.
403-124	13.0	"	103.9	"	227+31.8	✓ 2↓1		12.5 11.0	
SURVEY IN F. B. 666-73									
403-123	13.5	"	125.5	"	226+06.3	✓ 2↓1		13.0 11.5	
403-122	13.0	"	77.8	"	225+28.5	✓ 2↓1		12.5 11.0	
403-121	13.0	"	92.6	"	224+35.9	✓ 2↓1		12.5	
403-120	13.0	"	153.8	"	222+82.1	✓ 1↓2		12.5 11.0	
403-119	13.0	"	120.4	"	221+61.7	✓ 1↓2		12.5 11.0	
SURVEY IN F. B. 666-72									
403-118	13.0	"	123.7	"	220+38.0	✓ 1↓2		12.5 11.5	
403-117	13.0	none	73.9	2 Wires	219+64.1	✓ 1↓2		12.5	

Pole Line #403

Profile No. ___ Date ___ Notes Red. ___ Plotted ___ Date ___ Job No. 8096 Division No. ✓ F.B. 97/PG. 199

X-Sec. No. ___ Date ___ Notes Ckd. ___ Checked ___ Date ___ Survey of ___ Survey by R. J. MITCHELL Notes EFE Date 3-1960

Map No. ___ Date ___ Index Ed. Johnson Date ___

76L298 307 5-49

PLEASE RETURN TO
LOS ANGELES COUNTY SURVEYOR
726 LOS ANGELES COUNTY ENGINEERING BLDG.

NOTE: ANY ADDITIONS OR CHANGES ON THIS SHEET MUST BE MADE OR CIRCLED IN RED INK, WITH DATE AND NAME OF PERSON MAKING CHANGE.

Do not extend notes this side of this line.

STATION	B. S.	H. I.	F. B.	ELEV.					
Pole No.	Ht	X Arm	Ln. Wire	Wire No. Per Arm	Wire Station	Wire Diagm	Size or Side Vw	Wire Ht	Remarks
4x6 403-136	13°	none	203.7	2 wires	240+98.3	1 2		12.5 / 10.5	
4x6 403-135	13°	"	171.2	"	239+27.1	1 2		12.5 / 11.5	
4x6 403-134	12°	"	53.8	"	238+73.3	1 2		11.5	
4x6 403-133	12.5	"	64.9	"	238+08.4	2 1		12.0 / 10.0	
4x6 403-132	13°	"	92.5	"	237+15.9	2 1		12.5 / 10.5	T.T. Wires Cross Sycamore Fl. Wire Clearance 13°
round 403-131	20.5	"	143.6	"	235+72.3	2 1		20.0 / 18.5	T.T. Wires Cross Sycamore Fl. Wire Clearance 19.5
4x6 403-130	13°	"	143.6	"	234+28.7	2 1		12.5	
4x6 403-129	13°	"	121.6	"	233+07.1	1 2		12.5 / 10.5	
4x6 403-128	13°	"	139.8	"	231+67.3	1 2		12.5 / 10.5	
4x6 403-127	13°	none	123.0	2 wires	230+44.3	1 2		12.5 / 11.0	

Pole Line # 903

SURVEY IN F. B. 666-74

Profile No. X-Sec. No.

Plotted Date Checked Date

Notes Red. Date Notes Chkd. Date

Job No. 8096 Division No. V

Survey of L.A. Co. Fire Comm. Sys. San Jose Div.

Survey by R. J. MITCHELL Notes EFE

Indexed R. C. Johnson Date 3-1950

F.B. 921 PG. 200

76L298 307 5-49

PLEASE RETURN TO
LOS ANGELES COUNTY SURVEYOR
726 LOS ANGELES COUNTY ENGINEERING BLDG.

NOTE: ANY ADDITIONS OR CHANGES ON THIS SHEET MUST BE MADE OR CIRCLED IN RED INK, WITH DATE AND NAME OF PERSON MAKING CHANGE.

Do not extend notes this side of this line.

STATION	B. S.	H. I.		F. S.	ELEV.				
Pole No.	Ht	X Arm	Ln. Wire	Wire No. Per Arm	Wire Station	Wire Diagm	Size or Side Vw	Wire Ht	Remarks
403-146	13.0	none	88.5	2 wires	255+72.0	✓ 2 1		12.5	
403-145	13.0	"	138.2	"	254+33.8	✓ 2 1		12.5 10.5	
403-144	12.5	"	140.2	"	252+93.6	✓ 1 2		12.0 10.5	
4x6 403-143	12.5	"	145.1	"	251+48.5	✓ 1 2		12.0 10.0	
SURVEY IN F. B. 666-74									
4x6 403-142	12.0	"	83.8	"	250+64.7	✓ 1 2		11.5	Wires Cross Lamson d. Wire Clearance
4x6 403-141	12.5	"	179.6	"	248+85.6	✓ 2 1		12.0 10.0	
4x6 403-140	13.0	"	147.1	"	247+38.0	✓ 2 1		12.5 10.5	
4x6 403-139	13.0	"	157.3	"	245+80.7	✓ 2 1		12.5 11.5	
4x6 403-138	12.5	"	144.1	"	244+36.6	✓ 2 1		12.0	
round 403-137	17.0	none	134.6	2 wires	243+02.0	✓ 1 2		17.0 15.5	

Pole Line # 403

Profile No. ____ Notes Red. ____ Plotted ____ Job No. 8096 Division No. ✓
X-Sec. No. ____ Date ____ Date ____ Survey of L.A. Co. Fire Comm. Sys. Survey by R. J. MITCHELL Notes EFE Date 3-1960
Notes Chkd. ____ Checked ____ Survey by ____ Notes ____ Date ____
Date ____ Date ____ Map No. ____ Indexed Johnson Date ____

F.B. 97/PG. 201

76L298 307 5-49

PLEASE RETURN TO
LOS ANGELES COUNTY SURVEYOR
726 LOS ANGELES COUNTY ENGINEERING BLDG.

NOTE: ANY ADDITIONS OR CHANGES ON THIS SHEET MUST BE MADE OR CIRCLED IN RED INK, WITH DATE AND NAME OF PERSON MAKING CHANGE.

Do not extend notes this side of this line.

STATION	B. S.	H. I.		F. S.	ELEV.					
Pole No.	Ht	X Arm	Ln. Wire	Wire No. Per Arm	Wire Station	Wire Diagm	Size or Side Vw	Wire Ht	Remarks
4x6 403-156	13.0	none	100.9	2 Wires	266+47.2 ✓	2 1		12.5 10.5	
4x6 403-155	12.5	"	171.9	"	264+75.3 ✓	2 1		12.0	
4x6 403-154	13.0	"	112.3	"	263+63.0 ✓	1 2		12.5 10.5	
4x6 403-153	13.0	"	161.1	"	262+01.9 ✓	1 2		12.5 10.5	
SURVEY IN F. B. 166-75									
4x6 403-152	13.0	"	121.0	"	260+80.9 ✓	1 2		12.5 10.5	
4x6 403-151	12.5	"	63.5	"	260+17.4 ✓	1 2		12.0	
4x6 403-150	12.5	"	98.0	"	259+19.4 ✓	2 1		12.0 10.5	
4x6 403-149	12.5	"	120.5	"	257+98.9 ✓	2 1		12.0 10.5	
4x6 403-148	12.5	"	82.6	"	257+16.3 ✓	2 1		12.0 10.0	1 dn. guy to D.m.
4x6 403-147	12.5	none	55.8	2 Wires	256+60.5 ✓	2 1		12.0 10.0	" " " "

Pole Line # 403

F.B. 921 PG. 202

Job No. 8096 Division No. V Notes Red. Plotted No. Profile

Survey of L.A. Co. Fire Comm. Sys. - Sandoval Div. Date Date X-Sec.

Survey by R. J. MITCHELL Notes E F E Notes Chkd. Checked No.

Indexed A. C. Johnson Date 3-1950 Date Date

76L298 307 5-49

PLEASE RETURN TO
LOS ANGELES COUNTY SURVEYOR
726 LOS ANGELES COUNTY ENGINEERING BLDG.

NOTE: ANY ADDITIONS OR CHANGES ON THIS SHEET MUST BE MADE OR CIRCLED IN RED INK, WITH DATE AND NAME OF PERSON MAKING CHANGE.

Do not extend notes this side of this line.

Profile Notes Red. Plotted Job No. 6096 Division No. V
No. Date Date Survey of Los Angeles County Engineer's Survey Date 1960
X-Sec. Notes Chkd. Checked Survey by R. J. MITCHELL Notes E.E.E. Date
No. Date Date Map No. Indexed Johnson Date

F.B. 91/PG. 203

Pole Line # 403

STATION	B. S.	H. I.	F. S.	Wire No. Per Arm	Wire ELEV. Station	Wire Diagm	Size or Side Vw	Wire Ht	Remarks
Pole No.	Ht	X Arm	Ln. Wire						
			67.5						
403-184	13 5	none		2 wires	277+95 5	2 1		13 0 / 11 5	
			117.7						
403-183	12 5	"		"	276+77 8	2 1		12 0 / 10 5	
SURVEY IN F. B. 666-79			85.0						
403-182	12 5	"		"	275+72 8	1 2		12 0 / 10 0	1 dn. guy to D.M.
			79.9						
403-181	12 5	"		"	275+12 9	1 2		12 0	
			93.4						
403-180	12 5	"		"	274+19 5	2 1		12 0 / 9 5	1 dn. guy to D.M.
			133.7						
403-179	12 5	"		"	272+85 8	2 1		12 0 / 10 0	" " " " "
			92.0						
round No #	16 0	"		"	271+93 2	2 1		15 5 / 15 0	2 dn. guys to D.M.
SURVEY IN F. B. 666-75			160.0						
4X6 403-159	12 5	"		"	270+33 8	1 2		12 0	
			133.3						
4X6 403-158	12 5	"		"	269+00 5	2 1		12 0 / 10 5	
			152.4						
4X6 403-157	12 0	none		2 Wires	267+48 1	2 1		11 5 / 9 5	

76L298 307 5-49

PLEASE RETURN TO
LOS ANGELES COUNTY SURVEYOR
726 LOS ANGELES COUNTY ENGINEERING BLDG.

NOTE: ANY ADDITIONS OR CHANGES ON THIS SHEET MUST BE MADE OR CIRCLED IN RED INK, WITH DATE AND NAME OF PERSON MAKING CHANGE.

Do not extend notes this side of this line.

STATION	B. S.	H. I.	F. S.	ELEV.					
Pole No.	Ht	X Arm	Ln. Wire	Wire No. Per Arm	Wire Station	Wire Diagm	Size or Side Vw	Wire Ht	Remarks
403-194	12.5	none	108.9	2 Wires	288+32.2 ✓	1 2		12.0 10.0	
403-193	12.5	"	186.2	"	286+46.7 ✓	2 1		12.0	
403-192	12.5	"	110.4	"	285+36.3 ✓	1 2		12.0 9.5	1 dn. guy to D.M.
403-191	13.0	"	166.8	"	283+69.5 ✓	1 2		12.5 11.5	
SURVEY IN F. B. 666-80									
403-190	12.5	"	70.8	"	282+98.7 ✓	1 2		12.0 9.5	1 dn. guy to D.M.
403-189	12.5	"	93.4	"	282+05.3 ✓	1 2		12.0	
403-188	12.0	"	109.1	"	280+96.2 ✓	1 2		11.5 9.5	
403-187	12.0	"	101.5	"	279+94.2	2 1		11.5 9.5	
403-186	12.5	"	58.7	"	279+36.0 ✓	1 2		12.0 9.5	
SURVEY IN F. B. 666-79									
403-185	12.5	none	73.0	2 Wires	278+63.0 ✓	2 1		12.0	

Pole Line # 403

Job No. 8096 Division No. V Notes Red. Plotted Date No. Profile
Survey of L.A. Co. Fire Comm. Sys. - San Jose Div. Date X-Sec.
Survey by R. J. MITCHELL Notes E F E Notes Chkd. Checked Date No.
Indexed A. C. Johnson Date 3-10-50

F.B. 97/PG. 204

76L298 307 5-49

PLEASE RETURN TO
LOS ANGELES COUNTY SURVEYOR
726 LOS ANGELES COUNTY ENGINEERING BLDG.

NOTE: ANY ADDITIONS OR CHANGES ON THIS SHEET MUST BE MADE OR CIRCLED IN RED INK, WITH DATE AND NAME OF PERSON MAKING CHANGE.

Do not extend notes this side of this line.

STATION Pole No.	B. S. Ht	H. I. X Arm	H. I. Ln. Wire	F. S. Wire No. Per Arm	ELEV. Wire Station	Wire Diagm	Size or Side Vw	Wire Ht	Remarks
403-204	13°	none	66.1	2 wires	301+95.8	✓ 2 1		12.5 10.5	
403-203	13°	"	145.0	"	300+50.8	✓ 2 1		12.5 10.5	Wires Cross Blackbird Wire Clearance 17
SURVEY IN F. B. 666-82									
403-202	13°	"	189.6	"	298+61.2	✓ 2 1		12.5 11.0	
403-201	12.5	"	132.0	"	297+29.2	✓ 1 2		12.0	
403-200	12.5	"	125.5	"	296+03.7	✓ 1 2		12.0 9.5	1 dn. guy to D.M.
403-199	12.5	"	120.3	"	294+83.4	✓ 2 1		12.0 10.0	
403-198	12°	"	141.2	"	293+42.2	✓ 1 2		11.5 9.5	1 dn. guy to D.M.
SURVEY IN F. B. 666-81									
403-197	12.5	"	80.8	"	292+61.4	✓ 1 2		12.0	
403-196	12.5	"	137.9	"	291+23.5	✓ 2 1		12.0 10.0	1 dn. guy to D.M.
403-195	12.5	none	181.7	2 wires	289+41.8	✓ 1 2		12.0 10.0	

Pole Line # 403

Profile No. ___ Notes Red ___ Plotted ___ Job No. 8096 Division No. ✓ F.B. 921 PG. 205
X-Sec. No. ___ Date ___ Date ___ Survey of L.A. Co. Fire Comm Sys. San Jose Div.
Notes Chkd. ___ Checked ___ Survey by R. J. MITCHELL Notes EFE Date 3-1-1960
Date ___ Date ___ Map No. ___ Indexed ___ Date ___

76L298 307 5-49

PLEASE RETURN TO
LOS ANGELES COUNTY SURVEYOR
726 LOS ANGELES COUNTY ENGINEERING BLDG.

NOTE: ANY ADDITIONS OR CHANGES ON THIS SHEET MUST BE MADE OR CIRCLED IN RED INK, WITH DATE AND NAME OF PERSON MAKING CHANGE.

Do not extend notes this side of this line.

STATION	B. S.	H. I.		F. B. Wire	ELEV.					
Pole No.	Ht	X Arm	Ln. Wire	No. Per Arm	Wire Station	Wire Diagm	Size or Side Vw	Wire Ht	Remarks
403-214 ↑	12.5	none	116.9	2 wires	313+34.0	✓ 2↓1		12.0 / 10.0	
SURVEY IN F. B. 666-83									
No #	12.5	"	102.6	"	312+31.4	✓ 1↓2		12.0	
403-212 ↓	12.5	"	109.8	"	311+21.6	✓ 1↓2		12.0 / 10.5	
403-211	13.0	"	116.6	"	310+05.0	✓ 1↓2		12.5 / 10.5	
403-210	12.5	"	127.3	"	308+77.2	✓ ↓2 / 1		12.0 / 10.0	1 dn. guy to D.M.
403-209	12.0	"	118.0	"	307+59.2	✓ 2↓1		11.5	
SURVEY IN F. B. 666-82									
403-208	12.5	"	133.6	"	306+26.1	✓ 2↓1		12.0 / 10.0	
403-207	12.5	"	175.1	"	304+51.0	✓ 2↓1		12.0 / 10.0	
403-206	12.5	"	80.0	"	303+71.0	✓ 2↓1		12.0 / 10.0	
403-205 ↓	12.0	none	109.1	2 wires	302+61.9	✓ 1↓2		11.5	

Pole Line # 403

F.B. 921 PG. 206

Job No. 8096 Division No. V Notes Red. Plotted Date No. Profile

Survey of L.A. Co. Fire Comm. Sys. San Jose Div. Date Checked Date No. X-Sec.

Survey by R. J. MITCHELL Notes E F E Notes Chkd. Date

Indexed A. C. Johnson Date 3-1950

76L298 307 5-49

PLEASE RETURN TO
LOS ANGELES COUNTY SURVEYOR
726 LOS ANGELES COUNTY ENGINEERING BLDG.

NOTE: ANY ADDITIONS OR CHANGES ON THIS SHEET MUST BE MADE OR CIRCLED IN RED INK, WITH DATE AND NAME OF PERSON MAKING CHANGE.

Do not extend notes this side of this line.

STATION	B. S.	H. I.	F.S.	Wire No. Per Arm	ELEV. Wire Station	Wire Diagm	Size of Side Wire	Wire Ht	Remarks
Pole No.	Ht	X Arm	Ln. Wire						
↑			105.0						
403-224	13°	none		2 wires	323+97 3	2↓1		12 5 10 5	
SURVEY IN F. B. 666-84			117.2						
403-223	12°	"		"	322+80 1	2↓1		12 0 10 0	
			59.9						
403-222	12 5	"		"	322+20 2	2↓1		12 0 10 0	
			82.3						
403-221	13 5	"		"	321+37 9	1↓2		13 0	
			97 1						
round 403-220	17 5	"		"	320+40 8	1↓2		17 9	
SURVEY IN F. B. 666-83			117.5						Wires Cross Block. Wire Clearance
403-219	12°	"		"	319+23 3	2↓1		12 5 9 5	1 dn. guy to P.M.
			119.5						
403-218	13°	"		"	318+03 8	1↓2		12 5 10 5	
			116.5						
403-217	12°	"		"	316+87 3	2↓1		11 5	
			115.0						
403-216	13°	"		"	315+72.3	2↓1		12 5 10 5	
			121.4						
403-215	12 5	none		2 Wires	314+50 2	2↓1		12 0 10 0	

Pole Line #403

Profile Notes Red. Plotted. Job No. 6196 Division No. 4
No. Date Date Survey of Public Service Lighting Sys. San Jose Div.
X-Sec. Date Date
No. Notes Chkd. Checked Survey by R. J. MITCHELL Notes E. J. [illegible] Date MAR 1950
Date Date Map No. Traced by Johnson Date

F.B. 711 PG. 20

76L298 307 5-49

PLEASE RETURN TO
LOS ANGELES COUNTY SURVEYOR
726 LOS ANGELES COUNTY ENGINEERING BLDG.

NOTE: ANY ADDITIONS OR CHANGES ON THIS SHEET MUST BE MADE OR CIRCLED IN RED INK, WITH DATE AND NAME OF PERSON MAKING CHANGE.

Do not extend notes this side of this line.

Profile No. ____ X-Sec. No. ____
Plotted ____ Date ____ Checked ____ Date ____
Notes Red. ____ Date ____ Notes Chkd. ____ Date ____
Division No. V
Job No. 8096
Survey of L.A.Co. Fire Commission Station No. 23 Dist.
Survey by R. J. MITCHELL Notes E-25
Indexed E. C. Johnson Date 3-1950
T.BM 1 Pg. 100

STATION	B. S.	H. I.	Fs. Wire ELEV.				Size		
Pole No.	Ht	X Arm	Ln. Wire	No. Per Arm	Wire Station	Wire Diagm	or Side Vw	Wire Ht	Remarks
			169.1						Wires Cross Bluebird Motor Way
403-234 ↑	12.5	none		2 Wires	338+17.6	2↓1		12.0 / 10.0	Wire Clearance 13.5
			138.4						
403-233	12.5	"		"	336+79.2	1↓2		12.0	
			143.9					13.0	
403-232	13.5	"		"	335+35.3	1↓2		11.0	Wires Cross Private Driveway
			152.9						Wire Clearance 12.5
403-231	12.5	"		"	333+82.2	1↓2		12.0 / 10.0	Wires Cross Bluebird Motor Way
SURVEY IN F. B. 666-84									Wire Clearance 13.0
			110.5						
403-230	12.5	"		"	332+71.9	1↓2		12.0 / 10.0	
			46.1						
403-229	12.5	"		"	332+25.8	2↓1		12.0	
			180.1						
403-228	13.0	"		"	330+45.7	2↓1		12.5 / 10.5	
			196.5					12.5	
403-227	13.0	"		"	328+49.2	2↓1		10.5	Wires Cross Bluebird Motor Way
			171.2					12.5	Wire Clearance 28.0
403-226	13.0	"		"	326+78.0	2↓1		10.5	
			175.7						
403-225	13.0	none		2 Wires	325+02.3	2↓1		12.5	

Pole Line #403

76L298 307 5-49

PLEASE RETURN TO
LOS ANGELES COUNTY SURVEYOR
726 LOS ANGELES COUNTY ENGINEERING BLDG.

NOTE: ANY ADDITIONS OR CHANGES ON THIS SHEET MUST BE MADE OR CIRCLED IN RED INK, WITH DATE AND NAME OF PERSON MAKING CHANGE.

Do not extend notes this side of this line.

STATION Pole No.	B. S. Ht	H. I. X Arm	H. I. Ln. Wire	F. S. Wire No. Per Arm	ELEV. Wire Station	Wire Diagm	Size or Side Vw	Wire Ht	Remarks
			78.0		350+59.9 ✓				
403-244	12.5	none	72.9 ~~172.9~~	2 wires	~~351+59.9~~	1 2		12.0 10.0	
403-243	13.5	"		"	349+87.0 ✓	1 2		13.0 11.0	
			116.4						
403-242	12.0	"		"	348+70.6 ✓	2 1		11.5 9.5	1 dn. guy to D.M.
			137.5						
403-241	12.0	"		"	347+33.1 ✓	2 1		11.5	
SURVEY IN F. B. 666-85			108.0						
403-240	13.0	"		"	346+25.1 ✓	1 2		13.0 11.0	1 dn. guy to D.M. Wires Cross Bluebird Wire Clearance
			152.0						
403-239	13.5	"		"	344+73.1 ✓	2 1		13.0 11.0	
			96.1						
403-238	12.5	"		"	343+77.0 ✓	2 1		12.0 10.0	
			132.6						
403-237	12.5	"		"	342+44.4 ✓	1 2		12.0	
			92.7						
403-236	12.5	"		"	341+51.7 ✓	1 2		12.0 10.0	1 dn. guy to D.M.
SURVEY IN F. B. 666-84			165.0						
round 403-235	17.5	none		2 Wires	339+86.7 ✓	1 2		17.0 16.0	1 dn. guy to D.M.

Pole Line #403

Profile No. ____ Notes Red. ____ Plotted ____ Job No. 8096 Division No. ✓
X-Sec. No. ____ Date ____ Date ____ Survey of Lp. Co. Fire Comm. Sys. Sanlose Div.
Notes Chkd. ____ Checked ____ Survey by R. J. MITCHELL Notes E.P.E. Date MAR 1966
Date ____ Date ____ Map No. ____ Indexed X. C. Johnson Date ____

F.B. 971 PG. 209

76L298 307 5-49

PLEASE RETURN TO
LOS ANGELES COUNTY SURVEYOR
726 LOS ANGELES COUNTY ENGINEERING BLDG.

NOTE: ANY ADDITIONS OR CHANGES ON THIS SHEET MUST BE MADE OR CIRCLED IN RED INK, WITH DATE AND NAME OF PERSON MAKING CHANGE.

Do not extend notes this side of this line.

STATION	B. S.	H. I.	F. S.	ELEV.					
Pole No.	Ht	X Arm	Ln. Wire	No. Per Arm	Wire Station	Wire Diagm	Size or Side Vw	Wire Ht	Remarks
			80.9						
403-254	12.5	none		2 Wires	361+81.2	1 2		12.0 / 10.0	
			128.1						
403-253	13.0	"		"	360+53.1	2 1		12.5	
			120.2						
403-252	12.5	"		"	359+32.9	2 / 1		12.0 / 10.0	1 dn. guy to D.M.
			22.6						
403-251	12.5	"		"	359+10.3	2 / 1		12.0 / 10.0	" " " " "
SURVEY IN F. B. 666-86			95.0						
403-250	12.5	"		"	358+15.3	1 2		12.0 / 10.0	
			84.1						
403-249	13.5	"		"	357+31.2	2 1		13.0	
			157.4						
403-248	12.5	"		"	355+73.8	2 1		12.0 / 10.0	
			139.9						
403-247	12.0	"		"	354+33.9	2 1		11.5 / 9.5	
			88.0						
403-246	12.5	"		"	353+45.9	1 / 2		12.0 / 10.0	1 dn. guy to D.M.
			108.0						
403-245	12.5	none		2 Wires	352+37.9 Ahead / 351+37.9 Back	2		12.0	

Pole Line #403

Profile No. X-Sec. No.

Plotted Date Checked Date

Notes Red. Date Notes Chkd. Date

Division No. ✓ Notes Date

Job No. 8096 Comm. Sys., San Jose Div. Notes EFE Date 3-1950

Survey of L.A. Co. Fire Survey by R. J. MITCHELL Indexed X C. Johnson

F.B. 941 PG. 210

76L298 307 5-49

PLEASE RETURN TO
LOS ANGELES COUNTY SURVEYOR
726 LOS ANGELES COUNTY ENGINEERING BLDG.

NOTE: ANY ADDITIONS OR CHANGES ON THIS SHEET MUST BE MADE OR CIRCLED IN RED INK, WITH DATE AND NAME OF PERSON MAKING CHANGE.

Do not extend notes this side of this line.

STATION Pole No.	B. S. Ht	H. I. X Arm	H. I. Ln. Wire	F. S. Wire No. Per Arm	ELEV. Wire Station	Wire Diagm	Size or Side Vw	Wire Ht	Remarks
403-264	12°	none	91°	2 Wires	372+07.8	✓ 2 1		11.5 9.5	1 dn. guy to D.M.
403-263	13°	"	104.9	"	371+02.9	✓ 2 1		12.5 10.5	1 dn. guy to D.M.
403-262	12°	"	90.5	"	370+12.4	✓ 1 2		11.5 9.5	
403-261	13°	"	171.5	"	368+40.9	✓ 2 1		12.5	
SURVEY IN F. B. 666-87									
403-260	14°	"	164.9	"	366+76.0	✓ 2 1		13.5 11.5	
round. 403-259	16.5	"	93.6	"	365+82.4	✓ 2 1		16° 15°	
403-258	12.5	"	96.5	"	364+85.2	✓ 2 1		12° 10°	
403-257	12.5	"	83.7	"	364+02.2	✓ 1 2		12°	
403-256	13.5	"	90.2	"	363+12.0	✓ 2 1		13° 11°	1 dn. guy to D.M.
SURVEY IN F. B. 666-86									
403-255	12.5	none	49.9	2 Wires	362+62.1	✓ 1 2		12° 10°	

Pole Line # 403

Profile No. ____ Notes Red ____ Plotted ____ Job No. 8096 Division No. V
X-Sec. No. ____ Date ____ Date ____ Survey of L.D.C. Pre-Comm. Sys. San Jose Div.
Notes Chkd. ____ Checked ____ Survey by R. J. MITCHELL Notes EFE Date MAR 1980
Date ____ Date ____ Map No. ____ Indexed E. Johnson Date ____

F.B. 991 PG. 211

76L298 307 5-49

PLEASE RETURN TO
LOS ANGELES COUNTY SURVEYOR
726 LOS ANGELES COUNTY ENGINEERING BLDG.

NOTE: ANY ADDITIONS OR CHANGES ON THIS SHEET MUST BE MADE OR CIRCLED IN RED INK. WITH DATE AND NAME OF PERSON MAKING CHANGE.

Do not extend notes this side of this line.

STATION	B. S.	H. I.	F. S.	Wire ELEV.					
Pole No.	Ht	X Arm	Ln. Wire	No. Per Arm	Wire Station	Wire Diagm	Size or Side Vw	Wire Ht	Remarks
round 403-274	21°	none	144.0	2 Wires	384+30°	✓ 1↓2		20⁵	
round No #	25°	"	126.6	"	383+03⁴	✓ ↓2 ↓1		24⁵ 23⁵	1 dn. guy to D.M. Wires Cross Big Dalton Cn. Rd. Wire Clearance 22°
round No #	26°	"	137.7	"	381+65⁷	✓ 1↓2		25⁵ 24⁵	
round 403-271	20°	"	125.7	"	380+40°	✓ 1↓2			Wires Cross c.c.c. bldg. Wire Clearance 5°
SURVEY IN F. B. 666-88								19⁵ 17⁵	2 extra Insl. & pins on pole
round 403-270	19⁵	"	126.6	"	379+13⁴	✓ 2↓1		15⁵	
round 403-269	21°	none	135.1	"	377+78³	✓ 2↓1		19° 17°	
round 403-268	19°	Single 6 Pin	231.4	"	375+46⁹	✓ 2↓1		18⁵	
round 403-267	14°	Single 6 Pin	127.9	"	374+19°	✓ 2↓1		13⁵	
403-266	12⁵	none	61°	"	373+58°	✓ 2↓1		12° 10°	
SURVEY IN F. B. 666-87									
403-265	12⁵	none	59.2	2 Wires	372+98⁸	✓ 1↓2		12°	Two extra insl. & pins on pole

Pole Line # 403

F.B. 941 PG. 212

Job No. 8096 Division No. ✓ Notes Red. Plotted Profile

Survey of L.A. Co. Fire Comm. Sys. San Jose Div. Date No.

Survey by R. J. MITCHELL Notes E F E Notes Chkd. Checked X-Sec.

Indexed A. C. Johnson Date 3-1950 Date No.

76L298 307 5-49

PLEASE RETURN TO
LOS ANGELES COUNTY SURVEYOR
726 LOS ANGELES COUNTY ENGINEERING BLDG.

NOTE: ANY ADDITIONS OR CHANGES ON THIS SHEET MUST BE MADE OR CIRCLED IN RED INK, WITH DATE AND NAME OF PERSON MAKING CHANGE.

Do not extend notes this side of this line.

STATION Pole No.	B. S. Ht	H. I. X Arm	H. I. Ln. Wire	F. S. Wire No. Per Arm	ELEV. Wire Station	Wire Diagm	Size or Side Wire	Wire Ht	Remarks
4X6 403-284	12.5	none	127.1	2 wires	398+44.0	1/2		12.0 / 10.0	1 dn guy to D.M.
4X6 403-283	13.0	"	137.2	"	397+06.8	2/1		12.5 / 11.0	
round No #	16.5	"	108.8	"	395+98.0	2/1		11.0 / 10.0	
SURVEY IN F. B. 666-90									
4X6 403-281	12.0	none	51.8	"	395+46.2	1/2		11.5 / 9.0	1 dn. guy to D.M.
round 403-280	19.0	Single 6 Pin	190.3	"	393+55.9	2/1		18.5	
round 403-279	20.5	none	111.7	"	392+44.2	1/2		19.5 / 18.5	2 dn. guys to D.M.
round 403-278	20.0	"	177.4	"	390+66.8	2/1		15.5 / 14.5	Tops drop 18.2 to B/ Dalton Canyon Co. box #403 - N.W. cor. Big Dalton Cn. Rd. & Glendora Mt. Rd. 2 dn. guys to D.M. Wires cross Glendora Rd.
round 403-277	27.0	"	181.0	"	388+85.8	1/2		26.0 / 24.5	
SURVEY IN F. B. 666-89									
round 403-276	20.5	"	160.6	"	387+25.2	2/1		20.0 / 19.0	Wire Clearance 23'
SURVEY IN F. B. 666-88									
round 403-275	21.0	none	151.2	2 wires	385+74.0	2/1		20.5 / 18.5	

Pole Line #403

Profile Notes Red Plotted Job No. P2986 Division No. V
No. Date Date Survey of Dept. Fire Comm. Engineers Dept.
X-Sec. Notes Chkd. Checked Survey By J. MITCHELL Notes Index C. Johnson Date MAR 1960
No. Date Date Map No. Date

F.B. 911 PG. 213

76L298 307 5-49

PLEASE RETURN TO
LOS ANGELES COUNTY SURVEYOR
726 LOS ANGELES COUNTY ENGINEERING BLDG.

NOTE: ANY ADDITIONS OR CHANGES ON THIS SHEET MUST BE MADE OR CIRCLED IN RED INK, WITH DATE AND NAME OF PERSON MAKING CHANGE.

Do not extend notes this side of this line.

Profile No. ____ X-Sec. No. ____
Plotted ____ Date ____
Notes Red. ____ Date ____
Notes Chkd. ____ Checked ____
Date ____ Date ____

Job No. 8036 Division No. V
Survey of L.A.Co. Eng. Comm. Sta. Sta. Esc. Pd.
Survey by R.J. MITCHELL Notes ____ Date 3-1950
Indexed A. C. Johnson Date ____

PG. 114

STATION	B. S.	H. I.	F. Wire ELEV.					
Pole No.	Ht	X Arm	Ln. Wire	No. Per Arm	Wire Station	Wire Diagm	Size or Side Vw Wire	Ht	Remarks
4X6 403-294	12.5	none	101.3	2 wires	411+24 1	1 2		12.0 10.5	Wires Crossed by Ra. Rd. Wire Clearance 17.5
4X6 403-293	13.0	"	160.8	"	409+63.5	2 1		12.5	
4X6 403-292	13.0	"	153.9	"	408+09.5	1 2		12.5 10.5	1 dn. guy to D.M.
4X6 403-291	12.5	"	97.9	"	407+11.5	2 1		12.0 10.0	
SURVEY IN F. B. 666-91									
4X6 403-290	14.0	"	151.6	"	405+59.2	2 1		3.5 12.0	
4X6 403-289	13.5	"	109.0	"	404+50.9	1 2		13.0	
4X6 403-288	13.0	"	125.0	"	403+25.2	1 2		12.5 10.5	
4X6 403-287	12.5	"	130.5	"	401+95.2	1 2		12.0 10.5	
4X6 403-286	13.0	"	113.9	"	400+81.5	2 1		12.5 10.0	1 dn. guy to D.M.
SURVEY IN F. B. 666-90									
4X6 403-285	13.0	none	110.4	2 wires	399+71.1	2 1		12.5	

Pole Line #403

76L298 307 5-49

PLEASE RETURN TO
LOS ANGELES COUNTY SURVEYOR
726 LOS ANGELES COUNTY ENGINEERING BLDG.

NOTE: ANY ADDITIONS OR CHANGES ON THIS SHEET MUST BE MADE OR CIRCLED IN RED INK, WITH DATE AND NAME OF PERSON MAKING CHANGE.

Do not extend notes this side of this line.

STATION Pole No.	B. S. Ht	H. I. X Arm	H. I. Ln. Wire	F. S. Wire No. Per Arm	ELEV. Wire Station	Wire Diagm	Size or Side Vw	Wire Ht	Remarks
403-304	12.5	none	26.4	2 wires	421+97.2	2 1		12.0 10.0	1 dn. guy to D.M.
4X6 403-303	12.5	"	151.8	"	420+46.1	1 2		12.0 10.0	
SURVEY IN F. B. 666-92									
4X6 403-302	12.5	"	140.1	"	419+06.0	1 2		12.0 10.0	
4X6 403-301	13.0	"	87.2	"	418+18.8	2 1		12.5	
4X6 403-300	12.5	"	92.3	"	417+26.5	2 1		12.0 10.0	
4X6 No #	12.5	"	96.7	"	416+29.8	2 1		12.0 10.0	
4X6 403-298	12.5	"	105.9	"	415+23.9	1 2		12.0 10.0	1 dn. guy to D.M.
SURVEY IN F. B. 666-91									
4X6 403-297	13.0	"	89.6	"	414+34.3	1 2		12.5	Wires Cross Glendora Mt. Wire Clearance 3[illegible]
round 403-296	20.5	"	133.1	"	413+01.2	1 2		20.0 19.0	Wires Cross Glendora Mt. Wire Clearance [illegible]
round 403-295	20.0	none	75.8	2 wires	412+25.4	1 2		14.5 18.0	

Pole Line #403

Profile No. ____ Notes Red. ____ Plotted ____ Job No. 8096 Division No. V F.B. 971 PG 215
X-Sec. No. ____ Date ____ Date ____ Survey of L.A.Co. Fire Comm. Sys. Santa Rose Div.
Notes Chkd. ____ Checked ____ Survey by R. J. MITCHELL Notes EFE Date MAR 1960
Date ____ Date ____ Map No. ____ Date ____ Index C. Johnson

76L298 307 5-49

PLEASE RETURN TO
LOS ANGELES COUNTY SURVEYOR
726 LOS ANGELES COUNTY ENGINEERING BLDG.

NOTE: ANY ADDITIONS OR CHANGES ON THIS SHEET MUST BE MADE OR CIRCLED IN RED INK, WITH DATE AND NAME OF PERSON MAKING CHANGE.

Do not extend notes this side of this line.

STATION	B. S.	H. I.		F. Wire ELEV.					
Pole No.	Ht	X Arm	Ln. Wire	No. Per Arm	Wire Station	Wire Diagm	Size or Side Vw	Wire Ht	Remarks
4X6 403-314	12.6	none	67.6	2 Wires	431+89.6	2 1		12.0 10.0	1 dn. guy to D.M.
round 403-313	16.5	"	110.6	"	430+79.0	1 2		16.0 14.0	
SURVEY IN F. B. 666-93									
4X6 403-312	13.0	"	45.0	"	430+34.0	1 2		12.5 11.0	
round 403-311	17.0	"	100.0	"	429+34.0	1 2		16.5 15.0	
4X6 403-310	13.0	"	139.1	"	427+94.9	2 1		12.5	
4X6 403-309	13.0	"	151.2	"	426+43.7	2 1		12.5 10.5	
4X6 403-308	13.0	"	119.5	"	425+24.2	1 2		12.0 10.0	1 dn. guy to D.M.
4X6 403-307	13.0	"	56.1	"	424+68.1	1 2		12.5 10.0	" " " "
SURVEY IN F. B. 666-92									
4X6 403-306	13.0	"	138.6	"	423+29.5	1 2		12.5	
4X6 403-305	12.5	none	105.2	2 Wires	422+24.3	2 1		12.0 10.0	1 dn. guy to D.M.

Pole Line # 403

F.B. 92 / PG. 216

Job No. 8096 Division No. ✓ Notes Red. Plotted No. Profile

Survey of L.A. Co. Fire Comm Sys. San Jose Div. Date Date X-Sec.

Survey by R. J. MITCHELL Notes EFE Notes Chkd. Checked No.

Indexed A. C. Johnson Date 3-1950 Date Date

76L298 307 5-49

PLEASE RETURN TO
LOS ANGELES COUNTY SURVEYOR
726 LOS ANGELES COUNTY ENGINEERING BLDG.

NOTE: ANY ADDITIONS OR CHANGES ON THIS SHEET MUST BE MADE OR CIRCLED IN RED INK, WITH DATE AND NAME OF PERSON MAKING CHANGE.

Do not extend notes this side of this line.

STATION	B. S.	H. I.		F. S.	ELEV.					
Pole No.	Ht	X Arm	Ln. Wire	Wire No. Per Arm	Wire Station	Wire Diagm	Size or Side Vw	Wire Ht	Remarks
round ↑ No #	16.5	none	128.1	2 Wires	443+68.9	✓ 1↓2		12.0	
4X6 No #	13.0	"	151.6	"	442+17.3	✓ ↓2 ↓1		12.5 10.5	1 dn. guy to D.M.
4X6 403-322	13.0	"	89.8	"	441+27.5	✓ 1↓2		12.5 11.0	
SURVEY IN F. B. 666-94									
4X6 403-321	12.5	"	102.8	"	440+24.7	✓ 1↓2		12.0 10.5	
4X6 403-320	13.0	"	181.1	"	438+43.6	✓ 2↓1		12.5	
4X6 403-319	12.5	"	60.0	"	437+83.6	✓ ↓1 ↓2		12.0 10.0	1 dn. guy. to D.M.
4X6 403-318 ↓	13.0	"	138.5	"	436+45.1	✓ 2↓1		12.5 11.5	
4X6 403-317	13.0	"	115.0	"	435+30.1	✓ 1↓ 2↓		12.5 10.5	1 dn. guy to D.M.
SURVEY IN F. B. 666-93									
4X6 403-316	13.0	"	106.2	"	434+23.9	✓ 2↓1		13.0 11.0	
4X6 403-315 ↓	13.0	none	166.7	2 Wires	432+57.2	✓ 1↓2		12.5	

Pole Line #403

Profile No. ____ Notes Red. ____ Plotted ____ Job No. P096 Division No. V
X-Sec. No. ____ Date ____ Date ____ Survey of L.A. Co. Fire Comm Sys. San Jose Div.
Notes Chkd. ____ Checked ____ Survey by R. J. MITCHELL Notes FIRE Date MAR 1960
Date ____ Date ____ Map No. ____ Index Co. Jenkinson Date ____

F.B. 991 PG. 217

76L298 307 5-49

PLEASE RETURN TO
LOS ANGELES COUNTY SURVEYOR
726 LOS ANGELES COUNTY ENGINEERING BLDG.

NOTE: ANY ADDITIONS OR CHANGES ON THIS SHEET MUST BE MADE OR CIRCLED IN RED INK, WITH DATE AND NAME OF PERSON MAKING CHANGE.

Do not extend notes this side of this line.

STATION	B. S.	H. I.	F. S.	Wire ELEV.						
Pole No.	Ht	X Arm	Ln. Wire	No. Per Arm	Wire Station	Wire Diagm	Size or Side Vw	Wire Ht	Remarks
4X6 403-334	12.5	none	195.5	2 Wires	457+02.5	2 1		12.0 / 10.0	
4X6 403-333	13.5	"	257.0		454+45.5	2 1		13.0 / 10.5	
4X6 403-332	12.5	"	178.0	"	452+67.5	1 2		12.0	
4X6 403-331	12.5	"	102.3	"	451+65.2	1 2		12.0 / 10.5	
SURVEY IN F. B. 666-95									
4X6 403-330	12.5	"	142.2	"	450+23.0	2 1		12.0 / 10.0	1 dn. guy to D.M.
4X6 403-329	13.5	"	90.9	"	449+32.1	1 2		13.0 / 11.5	
4X6 403-328	13.0	"	70.6	"	448+61.5	2 1		12.5	
4X6 No #	13.5	"	112.0	"	447+49.5	1 2		13.0 / 10.5	1 dn. guy to D.M.
4X6 403-326	13.5	"	101.4	"	446+48.1	1 2		13.0 / 11.0	" " " "
SURVEY IN F. B. 666-94									
4X6 403-325	13.0	none	151.1	2 Wires	444+97.0	2 1		12.5 / 11.5	

Pole Line # 403

F.B. 971 PG. 218

Job No. 8096 Division No. ✓ Notes Red. Plotted No. Profile

Survey of L.A.Co. Fire Comm Sys. San Jose Div. Date Date No. X-Sec.

Survey by R. J. MITCHELL Notes EFE Notes Chkd. Checked

Indexed A. C. Johnson Date 3-1950 Date Date No.

76L298 307 5-49

PLEASE RETURN TO
LOS ANGELES COUNTY SURVEYOR
726 LOS ANGELES COUNTY ENGINEERING BLDG.

NOTE: ANY ADDITIONS OR CHANGES ON THIS SHEET MUST BE MADE OR CIRCLED IN RED INK, WITH DATE AND NAME OF PERSON MAKING CHANGE.

Do not extend notes this side of this line.

Profile No. Notes Red Plotted Job No. 9996 Division No. V
X-Sec. No. Date Date Survey ofA. So. Fire Comm. Bus. Sys. Imp. Dist.
Notes Chkd. Date Checked Date Survey by Map No. Notes E.F.E. Date MAR 1950
Underground Telephone Date

F.B. 921 PG. 219

Pole Line #403

STATION / Pole No.	B. S. / Ht	H. I. / X Arm	H. I. / In. Wire	F. S. Wire No. Per Arm	ELEV. Wire Station	Wire Diagm	Size of Side Wire	Wire Ht	Remarks
4X6 403-345	12.5	none	24.6	2 Wires	471+51.0	1 2		12.0 10.0	Junction Pole - Begin ur from Pole Line #403 Glendora Ridge coll x Taps from Arroyo Sec Trunk line go out, 15 1/2
round No #	16.5	"	92.7	"	470+58.3	2 1		14.0 15.0	To call box - Pole line cont. S.W/y. - Sec. F.b. Idn. guy to D.M.
round 403-343	18.0	"	85.1	"	469+73.2	2 1		16.5 15.5	
4X6 No #	13.0	"	140.3	"	468+32.2	1 2		12.5 10.5	Idn. guy to D.M.
SURVEY IN F. B. 666-96									
round 403-341	16.5	"	182.0	"	466+50.2	1 2		16.2 14.2	
4X6 No #	12.5	"	126.7	"	465+24.2	1 2		12.0 10.5	
4X6 403-339	12.5	"	285.0	"	462+39.2	1 2		12.0 10.5	
4X6 403-337	13.0	"	82.2	"	461+57.0	2 1		12.5 10.0	Idn. guy to D.M.
4X6 403-336	12.5	"	157.8	"	459+99.2	2 1		12.0	
4X6 403-335	13.0	none	101.2	2 Wires	458+98.0	2 1		12.5 10.5	

76L298 307 5-49

PLEASE RETURN TO
LOS ANGELES COUNTY SURVEYOR
726 LOS ANGELES COUNTY ENGINEERING BLDG.

NOTE: ANY ADDITIONS OR CHANGES ON THIS SHEET MUST BE MADE OR CIRCLED IN RED INK, WITH DATE AND NAME OF PERSON MAKING CHANGE.

Do not extend notes this side of this line.

STATION	B. S.	H. I.		F. S.	ELEV.					
Pole No.	Ht	X Arm	Ln. Wire	Wire No. Per Arm	Wire Station	Wire Diagm	Size or Side Vw	Wire Ht	Remarks
4X6 403-354	12.5	none	127.7	2 wires	481+48.1	1 2		12.0 10.0	
SURVEY IN F. B. 666-98									
4X6 403-353	13.0	"	119.4	"	480+28.7	2 1		12.5	
4X6 403-352	12.0	"	135.9	"	478+92.8	2 1		11.5 9.5	1 dn. guy to D.M.
4X6 403-351	12.0	"	24.0	"	478+68.8	2 1		11.5 9.5	" " " "
4X6 403-338	13.0	"	192.4	"	476+76.4	2 1		12.5 10.5	1 dn. guy to D.M.
SURVEY IN F. B. 666-97									
4X6 403-350	12.5	"	24.6	"	476+51.8	2 1		12.0 10.0	" " " "
4X6 403-349	12.5	"	114.6	"	475+37.2	1 2		12.0 10.0	
4X6 403-348	12.5	"	136.0	"	474+01.2	1 2		12.0 10.5	
4X6 403-347	12.5	"	112.8	"	472+88.4	2 1		12.0	
4X6 403-346	12.0	none	112.8	2 wires	471+75.6	1 2		11.5 9.5	1 dn. guy to D.M.

Pole Line # 403

Profile No. X-Sec. No.

Plotted Date Checked Date

Notes Red. Date Notes Chkd. Date

Job No. 8096 Division No. V Survey of L.A. Co. Fire Comm. Sys. San Jose Div.

Survey by Notes EEE Date 3-1950

Indexed A. C. Johnson

F.B. 921 PG. 220

76L298 307 5-49

PLEASE RETURN TO
LOS ANGELES COUNTY SURVEYOR
726 LOS ANGELES COUNTY ENGINEERING BLDG.

NOTE: ANY ADDITIONS OR CHANGES ON THIS SHEET MUST BE MADE OR CIRCLED IN RED INK, WITH DATE AND NAME OF PERSON MAKING CHANGE.

Do not extend notes this side of this line.

STATION	B. S.	H. I.		F. S.	ELEV.					
Pole No.	Ht	X Arm	Ln. Wire	Wire No. Per Arm	Wire Station	Wire Diagm	Size or Side Vw	Wire Ht	Remarks
round ↑ 403-364	16.0	none	141.6	2 Wires	493+01.0	✓ 1 2		15.5 14.0	
4x6 403-363	12.5	"	107.1	"	491+93.9	✓ 1 2		12.0 10.0	
4x6 403-362	11.0	"	91.5	"	491+02.4	✓ 1 2		10.5 8.5	
4x6 403-361	10.5	"	122.5	"	489+79.9	✓ 2 1		10.0	
SURVEY IN F. B. 666-98									
4x6 403-360	12.0	"	107.5	"	488+72.4	✓ 1 2		12.0 10.0	1 dn. guy to RM.
4x6 403-359	12.5	"	115.7	"	487+56.2	✓ 2 1		12.0 10.0	Wires Cross Glendora T. Wire Clearance 13
4x6 403-358	12.5	"	143.4	"	486+13.3	✓ 2 1		12.0 10.0	
4x6 403-357	12.5	"	131.7	"	484+81.6	✓ 1 2		12.0 12.0	
4x6 403-356	13.0	"	63.2	"	484+18.4	✓ 1 2		12.5 9.5	
4x6 403-355 ↓	12.5	none	142.6	2 Wires	482+75.8	✓ 1 2		12.0 9.5	

Pole Line # 403

Profile No. ____ Notes Red ____ Plotted ____ Job No. 2096 Division No. V
X-Sec. No. ____ Date ____ Date ____ Survey of L.A. Co. Fire Comm. Sys. San Jose Div.
Notes Chkd. ____ Checked ____ Survey by ____ Notes F.E.E. Date MAR 1950
Date ____ Date ____ Map No. ____ Indexed ____ Date ____

F.B. 921 PG. 221

76L298 307 5-49

PLEASE RETURN TO
LOS ANGELES COUNTY SURVEYOR
726 LOS ANGELES COUNTY ENGINEERING BLDG.

NOTE: ANY ADDITIONS OR CHANGES ON THIS SHEET MUST BE MADE OR CIRCLED IN RED INK, WITH DATE AND NAME OF PERSON MAKING CHANGE.

Do not extend notes this side of this line.

STATION	B. S.	H. I.		F. S.	Wire ELEV.					
Pole No.	Ht	X Arm	Ln. Wire		No. Per Arm	Wire Station	Wire Diagm	Size or Side Vw	Wire Ht	Remarks
R 403-374	16.5	none	107.0		2 Wires	505+74.6	2 1		16.0 / 14.5	
R 403-373	25.0	"	97.9		"	504+76.7	1 2		24.5	
R 403-372	19.5	"	117.9		"	503+58.8	1 2		19.0 / 18.5	
R 403-371	15.0	"	138.3		"	502+20.5	1 2		14.5 / 13.0	
SURVEY IN F. B. 666-99										
round 403 370	16.0	"	86.4		"	501+34.1	1 2		15.5 / 14.0	
round 403-369	15.5	"	245.1		"	498+89.0	2 1		15.0	
round 403-368	25.0	"	89.1		"	497+99.9	2 1		24.5 / 23.0	
round 403-367	16.5	"	149.1		"	496+50.8	2 1		16.0 / 14.5	Wires Cross Glendora TT. Wire Clearance 30.5
round 403-366	15.5	"	101.6		"	495+49.2	1 2		15.0	
SURVEY IN F. B. 666-98										
round 403-365	16.5	none	106.6		2 Wires	494+42.6	2 1		16.0 / 14.5	1 dn. guy to D.M.

Pole Line #403

F.B. 921 PG. 222

Job No. 8096 Division No. Y Notes Red. Plotted Profile
Survey of L.A. Co. Fire Comm. Sys. San Jose Div. Date Date No.
Survey by Notes EFE Notes Chkd. Checked X-Sec.
Indexed A. C. Johnson Date Date Date No.

76L298 307 5-49

PLEASE RETURN TO
LOS ANGELES COUNTY SURVEYOR
726 LOS ANGELES COUNTY ENGINEERING BLDG.

NOTE: ANY ADDITIONS OR CHANGES ON THIS SHEET MUST BE MADE OR CIRCLED IN RED INK, WITH DATE AND NAME OF PERSON MAKING CHANGE.

Do not extend notes this side of this line.

Profile No.____ Notes Red____ Plotted____ Job No. 800G Division No. V
X-Sec. No.____ Date____ Date____ Survey of L.A.Co.Fire Comm.Sys. San Jose Div.
Notes Chkd.____ Checked____ Survey by____ Notes EFE Date MAR 1950
Date____ Date____ Map No.____ Indexed C. Johnson Date____

Pole line #103

STATION / Pole No.	B. S. Ht	H. I. X Arm	H. I. In. Wire	R. Wire No. Per Arm	ELEV. Wire Station	Wire Diagm	Size or Side Vw	Wire Ht	Remarks
R 403-384 ↑	25°	none	91.0	2 Wires	518+06.6	2 1		24 23	
R 403-383	16.5	"	168.9	"	516+37.7	1 2		16 14.5	1 dn. guy to D.M.
R 403-382	16°	"	166.2	"	514+71.5	2 1		15.5 14°	
SURVEY IN F. B. 666-100									
R 403-381	22°	"	84.0	"	513+87.5	1 2		21.5	
R 403-380	16°	"	100.6	"	512+86.2	1 2		15.5 14°	
R 403-379 ↑	16.5	"	101.2	"	511+85.7	2 1		16 14°	1 dn. guy to D.M.
R 403-378	16.5	"	150.1	"	510+35.6	2 1		16°	
SURVEY IN F. B. 666-99									
R 403-377	15.5	"	144.2	"	508+91.4	1 2		15 13.5	1 dn. guy to D.M.
R 403-376	20°	"	133.1	"	507+58.3	2 1		19.5 18°	
R 403-375 ↓	15°	none	76.7	2 Wires	506+81.6	2 1		14.5 13°	

F.B. 921 PG. 223

76L298 307 5-49

PLEASE RETURN TO
LOS ANGELES COUNTY SURVEYOR
726 LOS ANGELES COUNTY ENGINEERING BLDG.

NOTE: ANY ADDITIONS OR CHANGES ON THIS SHEET MUST BE MADE OR CIRCLED IN RED INK, WITH DATE AND NAME OF PERSON MAKING CHANGE.

Do not extend notes this side of this line.

STATION	B. S.	H. I.		F. S.	Wire ELEV.					
Pole No.	Ht	X Arm	Ln. Wire		No. Per Arm	Wire Station	Wire Diagm	Size or Side Vw	Wire Ht	Remarks
R 403-394	16.0	none	120.7		2 Wires	528+95.2	✓ 1 2		15.5 14.0	Wires cross Glendora T.T. Wire Clearance 20.0
R 403-393	17.0	"	143.6		"	527+52.3	✓ 2 1		16.5	
SURVEY IN F. B. 666-101										
R 403-392	16.5	"	122.7		"	526+29.6	✓ 1 2		16.0 14.5	1 dn. guy to D.M. Wires cross Glendora T.T. Wire Clearance 25.0
R 403-391	16.5	"	148.1		"	524+81.5	✓ 2 1		16.0 14.5	
R 403-390	16.5	"	70.3		"	524+11.2	✓ 2 1		16.0 14.5	
R 403-389	23.0	"	110.6		"	523+00.6	✓ 1 2		22.5	Wires Cross Glendora T.T. Wire Clearance 30+
R 403-388	16.0	"	105.7		"	521+94.9	✓ 2 1		15.5 14.0	1 dn. guy to D.M.
SURVEY IN F. B. 666-100										
R 403-387	16.5	"	84.0		"	521+10.9	✓ 1 2		16.0 14.5	
R 403-386	16.5	"	135.3		"	519+75.6	✓ 1 2		16.0 13.5	
R 403-385	16.0	none	78.0		2 Wires	518+97.6	✓ 2 1		15.5	

Pole Line # 403

F.B. 921 PG. 224

Job No. 8096 Division No. V Notes Red. Plotted Date No. Profile

Survey of L.A. Co. Fire Comm. Sys. San Jose Div. Date Checked Date No. X-Sec.

Survey by Notes EFE Notes Chkd. Date

Indexed A. C. Johnson Date 3-1950

76L298 307 5-49

PLEASE RETURN TO
LOS ANGELES COUNTY SURVEYOR
726 LOS ANGELES COUNTY ENGINEERING BLDG.

NOTE: ANY ADDITIONS OR CHANGES ON THIS SHEET MUST BE MADE OR CIRCLED IN RED INK, WITH DATE AND NAME OF PERSON MAKING CHANGE.

Do not extend notes this side of this line.

STATION	B. S.	H. I.		F. S.	ELEV.					
Pole No.	Ht	X Arm	Ln. Wire	Wire No. Per Arm	Wire Station	Wire Diagm	Size or Side Vw	Wire Ht	Remarks
R 403-404 ↑	16.5	none	121.3	2 Wires	539+82.4 ✓	1 ↓2		16.0 / 14.5	
R 403-403	16.0	"	81.5	"	539+00.9 ✓	2 ↓1		15.5	
R 403-402	16.5	"	95.4	"	538+05.5 ✓	↓1 ↓2		16.0 / 14.5	1 dn. guy to D.M.
SURVEY IN F. B. 666-102									
R 403-401	16.0	"	119.3	"	536+86.2 ✓	2 ↓1		15.5 / 14.0	
R 403-400	17.0	"	114.9	"	535+71.3 ✓	↓1 ↓2		16.5 / 15.0	1 dn. guy to D.M. Wires Cross Glendora T. Wire Clearance 2?
R 403-399 ↓ ↑	16.0	"	136.9	"	534+34.4 ✓	2 ↓1		15.5 / 14.0	
R 403-398	16.5	"	104.7	"	533+29.7 ✓	1 ↓2		16.0	
R 403-397	15.5	"	100.6	"	532+29.1 ✓	↓2 ↓1		15.0 / 13.5	1 dn. guy to D.M.
SURVEY IN F. B. 666-101									
R 403-396	15.5	"	99.0	"	531+30.1 ✓	1 ↓2		15.0 / 13.5	
R 403-395 ↓	16.0	none	113.5	2 Wires	530+16.6 ✓	1 ↓2		15.5 / 14.0	

Pole Line #403

Profile No. ____ Notes Red. ____ Plotted ____ Job No. 8096 Division No. V
X-Sec. No. ____ Date ____ Date ____ Survey of L.A. Co. Fire Comm. Sys. San Jose Div.
Notes Chkd. ____ Checked ____ Survey by R. J. MITCHELL Notes EFE Date MAR 1950
Date ____ Date ____ Map No. ____ Indexed A. C. Johnson Date ____

F.B. 921 PG. 77-5

76L298 307 5-49

PLEASE RETURN TO
LOS ANGELES COUNTY SURVEYOR
726 LOS ANGELES COUNTY ENGINEERING BLDG.

NOTE: ANY ADDITIONS OR CHANGES ON THIS SHEET MUST BE MADE OR CIRCLED IN RED INK, WITH DATE AND NAME OF PERSON MAKING CHANGE.

Do not extend notes this side of this line.

STATION	B. S.	H. I.		F. S.	ELEV.					
Pole No.	Ht	X Arm	Ln. Wire	Wire No. Per Arm	Wire Station	Wire Diagm	Size or Side Vw	Wire Ht	Remarks
R 403-414	17.0	none	78.2	2 Wires	551+42.7	✓ 1 2		16.5 15.0	1 dn. guy to D.M.
R 403-413	21.5	"	131.6	"	550+11.1	✓ 2 1		21.0 19.5	
R 403-412	16.5	"	88.0	"	549+23.1	✓ 2 1		16.0 14.5	
R 403-411	17.0	"	93.8	"	548+49.3	✓ 2 1		16.5	
SURVEY IN F. B. 666-103									
R 403-410	17.0	"	80.1	"	547+49.2	✓ 1 2		16.5 15.0	1 dn. guy to D.M.
R 403-409	21.0	"	147.9	"	546+01.3	✓ 2 1		20.5 19.0	
R 403-408	15.5	"	137.8	"	544+63.5	✓ 1 2		15.0 13.5	1 dn. guy to D.M.
R 403-407	14.5	"	131.4	"	543+32.1	✓ 1 2		14.0 12.5	" " " "
R 403-406	16.5	"	102.0	"	542+30.1	✓ 1 2		16.0	
SURVEY IN F. B. 666-102									Wires Cross Glendora Tr. Wire Clearance 20.0
R 403-405	16.5	none	126.4	2 Wires	541+03.7	✓ 2 1		16.0 14.5	1 dn. guy to D.M.

Pole Line #403

Profile No. X-Sec. No.

Plotted Date Checked Date

Notes Red. Date Notes Chkd. Date

Job No. 8096 Division No. V Survey of L.A.Co. Fire Comm. Sys. San Jose Div.

Survey by R. T. MITCHELL Notes EEE

Indexed E. C. Johnson Date 3-1950

F.B. 921 PG. 226

76L298 307 5-49

PLEASE RETURN TO
LOS ANGELES COUNTY SURVEYOR
726 LOS ANGELES COUNTY ENGINEERING BLDG.

NOTE: ANY ADDITIONS OR CHANGES ON THIS SHEET MUST BE MADE OR CIRCLED IN RED INK, WITH DATE AND NAME OF PERSON MAKING CHANGE.

Do not extend notes this side of this line.

STATION	B. S.	H. I.		F. S.	ELEV.					
Pole No.	Ht	X Arm	Ln. Wire	Wire No. Per Arm	Wire Station	Wire Diagm	Size or Side Vw	Wire Ht	Remarks
R 403-424	16.0	none	96.7	2 Wires	562+72.9	1 2		15.5 14.0	
R 403-423	15.5	"	106.0	"	561+66.9	2 1		15.0	
R 403-422	16.5	"	69.9	"	560+97.0	2 1		16.0 14.5	
R No #	25.5	"	138.9	"	559+58.1	2 1		25.0 23.5	Wires Cross Glendora Wire Clearance 2[illegible]
R 403-420	16.5	"	146.0	"	558+12.1	1 2		15.5 14.0	1dn. guy to D.M.
SURVEY IN F. B. 666-104									
R 403-419	17.5	"	101.4	"	557+10.7	1 2		17.0	
R No #	15.0	"	153.5	"	555+57.2	1 2		14.5 13.0	
R No #	16.5	"	109.6	"	554+47.6	1 2		16.0 14.5	
R No #	16.5	"	85.1	"	553+62.5	2 1		16.0 14.5	1dn. guy to D.M.
R 403-415	15.5	none	141.6	2 Wires	552+20.9	2 1		15.0	

Pole Line #403

Profile No. ____ Notes Red. ____ Plotted ____ Job No. 8096 Division No. V
X-Sec. No. ____ Date ____ Date ____ Survey of L.A. Co. Fire Comm. Sys. San Jose Div.
Notes Chkd. ____ Checked ____ Survey by R. J. MITCHELL Notes E.F.E. Date MAR 1968
Date ____ Date ____ Map No. ____ Index of Johnson Date ____

F.B. 944 PG. 227

76L298 307 5-49

PLEASE RETURN TO
LOS ANGELES COUNTY SURVEYOR
726 LOS ANGELES COUNTY ENGINEERING BLDG.

NOTE: ANY ADDITIONS OR CHANGES ON THIS SHEET MUST BE MADE OR CIRCLED IN RED INK, WITH DATE AND NAME OF PERSON MAKING CHANGE.

Do not extend notes this side of this line.

Profile No. ____ X-Sec. No. ____
Plotted ____ Date ____ Checked ____ Date ____
Notes Red ____ Date ____ Notes Chkd ____ Date ____
Job No. 2008 Division No. V Notes Comm Sys-San Jose Div
Survey of L.A. So. Line & Comm Sys-San Jose Div Notes 5/5/50 Date 3-1950
Survey by R. J. MITCHELL
Indexed by C. Johnson
F.B. 921 Pg. 228

STATION Pole No.	B. S. Ht	H. I. X Arm	Ln. Wire	No. Pe Wire Arm	Wire ELEV. Station	Wire Diagm	Size or Side Vw	Wire Ht	Remarks
			66.8						
R 403-434	16 5	none		2 Wires	573+92.0	1 2		16 0 / 14 5	
			113.0						
R 403-433	16 0	"		"	572+79.0	2 1		15 5 / 14 0	Idn. guy to D.M.
			76.7						
R 403-432	16 5	"		"	572+02.3	1 2		16 5 / 15 0	
			122.3						
R 403-431	16 0	"		"	570+80.0	2 1		15 5	
			95.4						
R 403-430	16 5	"		"	569+84.6	2 1		16 2 / 14 5	
SURVEY IN F. B 666 # 105			80.0						
R 403-429	16 5	"		"	569+04.6	1 2		16 0 / 14 5	Idn. guy to D.M.
			114.0						
R No #	16 0	"		"	567+90.6	1 2		15 5 / 14 0	" " " " "
			148.9						
R 403-427	26 5	"		"	566+41.7	1 2		26 0	
			131.7						
R 403-426	16 5	"		"	565+10.0	2 1		16 0 / 14 5	Idn. guy to D.M.
			140.4						Wires Cross Glendora II. Wire Clearance 19 0
R 403-425	25 0	none		2 Wires	563+69.6	1 2		25 0 / 23 5	

Pole Line 403

76L298 307 5-49

PLEASE RETURN TO
LOS ANGELES COUNTY SURVEYOR
726 LOS ANGELES COUNTY ENGINEERING BLDG.

NOTE: ANY ADDITIONS OR CHANGES ON THIS SHEET MUST BE MADE OR CIRCLED IN RED INK, WITH DATE AND NAME OF PERSON MAKING CHANGE.

Do not extend notes this side of this line.

Profile No. ____ Date ____ X-Sec. No. ____ Date ____

Notes Red ____ Date ____ Notes Chkd: ____ Date ____

Plotted ____ Date ____ Checked ____ Date ____

Job No. 8056 Division No. V
Survey of L.A.C. Flood Control Dist. San Gabriel Div.
Survey by R. J. MITCHELL Notes E.L.E. Date 2-1950
Map No. ____ Indexed Jenkins Date ____

F.B. 321 Pg. 22

Pole Line #403

STATION / Pole No.	B. S. Ht	X Arm	H. I. Ln.	F. S. Wire No.	Wire Arm	ELEV. Pole Wire Station	Wire Diagm	Size or Side Vw	Wire Ht	Remarks
R 403-444	16	none	137.2	2 Wires		584+41.9	2 1		16.5 / 14	
R 403-443	16	"	131.8	"		583+10.1	1 2		15.5	
R 403-442	19	"	140.1	"		581+70.0	1 2		18.5 / 17	
R 403-441	16	"	117.2	"		580+52.8	1 2		15.5 / 14	
SURVEY IN F. B. 666+106										
403-440	16	"	127.6	"		579+25.2	1 2		15.5 / 14	
R No #	16.5	"	96.0	"		578+29.2	2 1		16	
R 403-438	16.5	"	113.7	"		577+25.5	2 1		16 / 14.5	
R 403-437	16.5	"	108.5	"		576+09.0	1 2		16 / 14.5	Idn. guy to D.M.
R 403-436	16.5	"	61.5	"		575+46.5	2 1		16 / 14.5	
R 403-435	16	none	86.7	2 Wires		574+58.8	1 2		15	

76L298 307 5-49

PLEASE RETURN TO
LOS ANGELES COUNTY SURVEYOR
726 LOS ANGELES COUNTY ENGINEERING BLDG.

NOTE: ANY ADDITIONS OR CHANGES ON THIS SHEET MUST BE MADE OR CIRCLED IN RED INK, WITH DATE AND NAME OF PERSON MAKING CHANGE.

Do not extend notes this side of this line.

STATION	B. S.	H. I.		F. S.	ELEV.				
Pole No.	Ht	X Arm	Ln. Wire	Wire No. Per Arm	Wire Station	Wire Diagm	Size or Side Vw	Wire Ht	Remarks
			127.3			✓			Wires Cross Glendora T.T. Wire Clearance 18°
R 403-454	15.5	none		2 Wires	596+30.2	2 1		15.0 / 13.5	
			98.1			✓			
R 403-453	15.5	"		"	595+52.1	1 2		15.0 / 13.5	1 dn. guy to D.M.
SURVEY IN F. B. 666-107									
			118.9			✓			
R 403-452	16.5	"		"	594+33.2	2 1		16.0 / 14.5	
			127.5			✓			Wires Cross Glendora T.T. Wire Clearance 18°
R 403-451	16.5	"		"	593+05.7	1 2		16.0	
			115.8			✓			
R 403-450	16.5	"		"	591+89.9	1 2		16.0 / 14.5	
			132.9			✓			
R 403-449	16.0	"		"	590+57.0	1 2		15.5 / 14.0	
			119.2			✓			
R 403-448	15.5	"		"	589+37.8	1 2		15.0 / 13.5	
			111.7			✓			
R 403-447	16.5	"		"	588+26.1	2 1		16.0	
SURVEY IN F. B. 666-106									
			108.6			✓			
R No #	17.0	"		"	587+17.5	1 2		16.5 / 15.0	1 dn. guy to D.M.
			138.4			✓			
R 403-445	17.0	none		2 Wires	585+79.1	2 1		16.5 / 15.0	

Pole Line # 403

Job No. 8096 Division No. V Notes Red. Plotted No. Date
Survey of L.A. Co. Fire Comm. Sys. San Jose Div Date Checked X-Sec.
Survey by R. J. MITCHELL Notes E F E Notes Chkd. Date
Indexed A. C. Johnson Date 3-1950 Date No.

F.B. 921 PG. 230

76L298 307 5-49

PLEASE RETURN TO
LOS ANGELES COUNTY SURVEYOR
726 LOS ANGELES COUNTY ENGINEERING BLDG.

NOTE: ANY ADDITIONS OR CHANGES ON THIS SHEET MUST BE MADE OR CIRCLED IN RED INK, WITH DATE AND NAME OF PERSON MAKING CHANGE.

Do not extend notes this side of this line.

STATION	B. S.	H. I.		F. S.	ELEV.					
Pole No.	Ht	X Arm	Ln. Wire	Wire No. Per Arm	Wire Station	Wire Diagm	Size or Side Vw	Wire Ht	Remarks
									Wires Cross Glendora T
R 403-464	16.5	none	143.7	2 Wires	608+52.2	✓ 1 2		16.0 14.5	Wire Clearance 16
R 403-463	16.5	"	155.7	"	606+96.5	✓ 2 1		16.0	
R 403-462	15.5	"	127.0	"	605+69.5	✓ 2 1		15.0 13.5	
R 403-461	15.5	"	131.6	"	604+37.9	✓ 2 1		15.0 13.5	
SURVEY IN F. B. 666-107									
R 403-460	16.5	"	107.5	"	603+30.4	✓ 2 1		16.0 14.5	
R 403-459	16.5	"	128.2	"	602+02.2	✓ 1 2		16.0	
R 403-458	16.5	"	117.8	"	600+84.4	✓ 2 1		16.0 14.5	1 dn. guy to DM
R No #	16.5	"	105.3	"	599+79.1	✓ 1 2		16.0 14.5	
R 403-456	17.0	"	95.3	"	598+83.8	✓ 1 2		16.5 15.0	
R 403-455	16.5	none	106.3	2 Wires	597+77.5	✓ 2 1		16.0	

Pole Line # 403

Profile Notes Red. ____ Plotted ____ Job No. 2000 Division No. V
No. ____ Date ____ Date ____ Survey of L.A. Co. Fire Comm. Sys. San Jose Div.
X-Sec. Notes Chkd. ____ Checked ____ Survey by R. J. MITCHELL Notes EFE Date 3-1950
No. ____ Date ____ Date ____ Map No. ____ Indexed A. C. Johnson Date ____

F.B. 971 PG. 231

76L298 307 5-49

PLEASE RETURN TO
LOS ANGELES COUNTY SURVEYOR
726 LOS ANGELES COUNTY ENGINEERING BLDG.

NOTE: ANY ADDITIONS OR CHANGES ON THIS SHEET MUST BE MADE OR CIRCLED IN RED INK, WITH DATE AND NAME OF PERSON MAKING CHANGE.

Do not extend notes this side of this line.

STATION	B. S.	H. I.	F. S.	ELEV.					
Pole No.	Ht	X Arm	Ln. Wire	Wire No. Per Arm	Wire Station	Wire Diagm	Size or Side Vw	Wire Ht	Remarks
R No #	17.5	none	101.8	2 Wires	620+47.4	2 1		17.0 / 15.5	
R 403-473	16.0	"	120.5	"	619+26.9	2 1		15.5 / 14.0	
SURVEY IN F. B. 666-108									
R 403-472	17.0	"	116.0	"	618+10.9	2 1		16.5 / 15.0	
R 403-471	16.5	"	116.5	"	616+94.4	1 2		16.0	
R 403-470	16.5	"	122.8	"	615+71.6	2 1		16.0 / 14.5	1 dn. guy to D.M.
R No #	13.5	"	65.7	"	615+05.9	1 2		13.0 / 12.0	
R 403-468	17.0	"	129.6	"	613+76.3	1 2		16.5 / 15.0	Wires Cross Glendora Tt. Wire Clearance 16.5
R 403-467	16.0	"	136.3	"	612+40.0	2 1		15.5	
SURVEY IN F. B. 666-107									
R 403-466	17.0	"	132.5	"	611+07.5	1 2		16.5 / 15.0	
R 403-465	16.5	none	111.6	2 Wires	609+95.9	2 1		16.0 / 14.5	1 dn. g[illegible] to D.M.

Pole Line # 403

Job No. 8096 Division No. Y Notes Red. Plotted No. Profile
Survey of L.A. Co Fire Comm Sys. San Jose Div. Date Date X-Sec.
Survey by R. J. MITCHELL Notes EFE Notes Chkd. Checked No.
Indexed A. C. Johnson Date 3-1950 Date

F.B. 921 Pg. 232

76L298 307 5-49

PLEASE RETURN TO
LOS ANGELES COUNTY SURVEYOR
726 LOS ANGELES COUNTY ENGINEERING BLDG.

NOTE: ANY [illegible]ITIONS OR CHANGES ON THIS S[illegible] MUST BE MADE OR CIRCLED IN [illegible] INK, WITH DATE AND NAME OF PERSON MAKING CHANGE.

Do not extend notes this side of this line.

STATION	B. S.	H. I.		F. S.	ELEV.					
Pole No.	Ht	X Arm	Ln. Wire	Wire No. Per Arm	Wire Station	Wire Diagm	Size of Side Vw	Wire Ht	Remarks
R 403-484	16.5	none	137.8	2 Wires	631+89.1	1 2		16.0 / 14.5	
SURVEY IN F. B. 666-109									
R 403-483	17.0	"	102.5	"	630+86.6	2 1		16.5	Wires Cross Glendora Wire Clearance 18.5
R 403-482	18.0	"	125.0	"	629+61.6	1 2		17.5 / 16.0	1 dn. guy to D.M.
R 403-481	15.5	"	117.3	"	628+44.3	2 1		15.0 / 13.5	
R 403-480	16.0	"	106.5	"	627+37.8	2 1		15.5 / 14.0	
SURVEY IN F. B. 666-108									
R 403-479	16.5	"	120.8	"	626+17.0	1 2		16.0	
R 403-478	21.0	"	125.7	"	624+91.3	1 2		20.5 / 19.0	
No R	16.0	"	125.8	"	623+65.5	1 2		15.5 / 14.0	
R 403-476	16.5	"	111.5	"	622+54.0	2 1		16.0 / 14.5	1 dn. guy to D.M.
R 403-475	16.5	none	104.8	2 Wires	621+49.2	2 1		16.0	

Pole Line # 403

Profile Notes Red. ____ Plotted ____ Job No. 9000 Division No. V
No. ____ Date ____ Date ____ Survey of L.A. Co. Fire Comm. Sys. San Jose Div.
X-Sec. Notes Chkd. ____ Checked ____ Survey by R. J. MITCHELL Notes EFE Date 3-1950
No. ____ Date ____ Date ____ Map No. ____ Indexed A. C. Johnson Date ____

F.B. 971 PG. 233

76L298 307 5-49

PLEASE RETURN TO
LOS ANGELES COUNTY SURVEYOR
726 LOS ANGELES COUNTY ENGINEERING BLDG.

NOTE: ANY ADDITIONS OR CHANGES ON THIS SHEET MUST BE MADE OR CIRCLED IN RED INK, WITH DATE AND NAME OF PERSON MAKING CHANGE.

Do not extend notes this side of this line.

STATION	B. S.	H. I.	F.	Wire ELEV.					
Pole No.	Ht	X Arm	Ln. Wire	No. Per Arm	Wire Station	Wire Diagm	Size or Side Vw	Wire Ht	Remarks
R 403-494	16°	none	143.9	2 Wires	642+66.2	1 2		15.5 / 14°	Wires Cross Glendora TT. Wire Clearance 22°
R No #	16°	"	66.9	"	641+99.3	1 2		15.5 / 14°	
R No #	15°	"	112.0	"	640+87.3	1 2		14.5 / 13°	
R 403-491	16°	"	123.4	"	639+63.9	2 1		15.5	
R 403-490	16°	"	52.3	"	639+11.6	1 2		15.5 / 14°	1 dn. guy to D.M.
SURVEY IN F. B. 666-109									
R 403-489	16.5	"	102.2	"	638+09.4	2 1		16° / 14.5	
R 403-488	17°	"	113.2	"	636+96.2	1 2		16.5	
R No #	17°	"	115.7	"	635+80.5	2 1		16.5 / 15°	1 dn. guy to D.M.
R 403-486	16.5	"	125.5	"	634+55.0	1 2		16° / 14.5	
No #	17°	none	128.1	2 Wires	633+26.9	1 2		16.5 / 15°	Wires Cross Glendora TT. Wire Clearance 16°

Pole Line # 403

F.B. 921 PG. 234

Job No. 8096 Division No. Y Notes Red. Plotted No. Profile
Survey of L.A. Co. Fire Comm. Sys. Santiago Div. Date Date X-Sec.
Survey by R. J. MITCHELL Notes EFE Notes Chkd. Checked No.
Indexed A. C. Johnson Date 3-1950 Date

76L298 307 5-49

PLEASE RETURN TO
LOS ANGELES COUNTY SURVEYOR
726 LOS ANGELES COUNTY ENGINEERING BLDG.

NOTE: ANY ADDITIONS OR CHANGES ON THIS SHEET MUST BE MADE OR CIRCLED IN RED INK, WITH DATE AND NAME OF PERSON MAKING CHANGE.

Do not extend notes this side of this line.

Profile Notes Red ____ Plotted ____ Job No. 2262-C Division No. Y
No. ____ Date ____ Date ____ Survey of Rancho Los Cerritos & San Jose Y
X-Sec. Notes Chkd. ____ Checked ____ Survey by R. F. Mitchell Notes EFE Date 3-1950
No. ____ Date ____ Date ____ Map No. ____ Traced John Johnston Date ____

F.B. 771 PG. 235

STATION	B. S.	H. I.	F. S.	Wire No.	Wire Arm	ELEV. Wire Station	Wire Diagm	Size of Wire Side Vw	Wire Ht	Remarks
Pole No.	Ht	X Arm	Ln.							
			112.3							Wires Cross Glendon T.
R										Wire Clearance 24
No #	27°	None		2 Wires		655+97.8	2 1		26 25°	
R			112.0						15 19°	
No #	16°	"			"	654+85.8	2 1			
										Wires Cross Glendon T.
SURVEY IN F. B. 666-110			121.4							Wire Clearance 18
R							1 2			
403-502	17°	"			"	653+64.4			16	
			133.2						17°	
R							1 2		15	
403-501	17	"			"	652+31.2				
			150.2						16	
R							1 2		15°	
403-500	17°	"			"	650+81.0				
			85.8						16	
R							2 1		15°	
403-499	17°	"			"	649+95.2				
SURVEY IN F. B. 666-109			188.2							
R							2 1		17	
403-498	17	"			"	648+07.0			16°	
			199.8						15°	
R							1 2		13	
403-497	15	"			"	646+07.2				Idn. guy to D.M.
			109.5						16°	
R							2 1		14	
403-496	16	"			"	644+97.7				
			87.6						16	
R							1 2			
403-495	17°	None		2 Wires		694+10.1				

Pole line E Rd

76L298 307 5-49

PLEASE RETURN TO
LOS ANGELES COUNTY SURVEYOR
726 LOS ANGELES COUNTY ENGINEERING BLDG.

NOTE: ANY ADDITIONS OR CHANGES ON THIS SHEET MUST BE MADE OR CIRCLED IN RED INK, WITH DATE AND NAME OF PERSON MAKING CHANGE.

Do not extend notes this side of this line.

STATION	B. S.	H. I.	F. S.	Wire ELEV.					
Pole No.	Ht	X Arm	Ln. Wire	No. Per Arm	Wire Station	Wire Diagm	Size or Side Vw	Wire Ht	Remarks
R 403-515	17°	none	58.6	2 Wires	669+21.2	2 1		16.5 15°	1 dn. guy to D.M.
R 403-514	17°	"	142.5	"	667+78.7	1 2		16.5 15°	
R 403-513	17°	"	200.7	"	665+78.0	1 2		16.5 15°	
R No #	17°	"	152.8	"	664+25.2	1 2		16.5 15°	
SURVEY IN F. B 666-110									Wires Cross Glendora T.T. Wire Clearance 26°
R 403-510	16°	"	258.8	"	661+66.4	1 2		15° 13.5	
R 403-509	16.5	"	89.6	"	660+76.8	1 2		16° 14.5	
R 403-508	16°	"	88.7	"	659+88.1	2 1		15.5 14°	1 dn. guy to D.M.
R No #	17°	"	72.0	"	659+16.1	2 1		16.5	
R 403-506	16.5	"	112.4	"	658+03.7	2 1		16° 14.5	
R 403-505	16°	none	93.6	2 Wires	657+10.1	1 2		15.5 14°	1 dn. guy to D.M.

Pole Line # 403

Job No. 809G Division No. V Notes Red. Plotted Date
Survey of L.A. Co. Fire Comm. Sys. San Jose Div. Date Checked Date
Survey by R. J. MITCHELL Notes EFE Notes Chkd. Date
Indexed R. C. Johnson Date 3-1950

F.B. 921 PG. 236

76L298 307 5-49

PLEASE RETURN TO
LOS ANGELES COUNTY SURVEYOR
726 LOS ANGELES COUNTY ENGINEERING BLDG.

NOTE: ANY ADDITIONS OR CHANGES ON THIS SHEET MUST BE MADE OR CIRCLED IN RED INK, WITH DATE AND NAME OF PERSON MAKING CHANGE.

Do not extend notes this side of this line.

STATION	B. S.	H. I.		F. S.	ELEV.					
Pole No.	Ht	X Arm	Ln. Wire	Wire No. Per Arm	Wire Station	Wire Diagm	Size or Side Vw	Wire Ht	Remarks
R No # (G)	16°	none	83.6	2 Wires	679+88.1	1 2		15.5 / 14°	
R No # (F)	15.5	"	117.6	"	678+70.5	1 2		15° / 13.5	
R No # (E)	16°	"	[illegible]4.0	"	677+76.5	1 2		15.5 / 14°	
SURVEY IN F. B. 1619-41+42									
R No # (D)	16°	"	108.2	"	676+68.3	1 2		15.5 / 14°	
R No # (C)	16°	"	119.4	"	675+48.9	2 1		15.5	
R No # (B)	15.5	"	110.2	"	674+38.7	2 1		15° / 13.5	
R No # (A)	16°	"	125.1	"	673+13.6	2 1		15.5 / 14°	
R 403-518	16°	"	114.1	"	671+99.5	1 2		15.5 / 14°	2 dn. guys to D.M.
SURVEY IN F. B. 666-151									
R 403-517	16.5	"	99.7	"	670+99.8	2 1		16° / 14.5	
R 403-516	16.5	none	120.0	2 Wires	669+79.8	1 2		16°	

Pole line # 403

Profile No. ____ Notes Red. ____ Plotted ____ Job No. 8096 Division No. V
X-Sec. No. ____ Date ____ Date ____ Survey of L.A. Co. Fire Comm. Sys. San Jose Lux.
Notes Chkd. ____ Checked ____ Survey by R. J. MITCHELL Notes E.F.E. Date 3-1950
Date ____ Date ____ Map No. ____ Index C. Johnson Date ____

F.B. 711 PG. 237

76L298 307 5-49

PLEASE RETURN TO
LOS ANGELES COUNTY SURVEYOR
726 LOS ANGELES COUNTY ENGINEERING BLDG.

NOTE: ANY ADDITIONS OR CHANGES ON THIS SHEET MUST BE MADE OR CIRCLED IN RED INK. WITH DATE AND NAME OF PERSON MAKING CHANGE.

Do not extend notes this side of this line.

STATION	B. S.	H. I.	F. B.	Wire ELEV.					
Pole No.	Ht	X Arm	Ln. Wire	No. Per Arm	Wire Station	Wire Diagm	Size or Side Vw	Wire Ht	Remarks
R No # (Q)	19.5	Double 6 Pin	166.6	4 Wires	693+12.7	1 2	56 12	19.0	Wires 5 & 6 enter pole as twisted pair & leave as plain wire. - 2 dn. guys to D.M.
SURVEY IN F. B. 1619-44									
R No # (P)	23.5	Double 6 Pin	54.4	2 Wires	692+58.3	1 2 Looking W	5 1 2 Looking N	23.0	Wires 1 & 2 go straight thru. - begin wires 5 & 6 (Arroyo Seco Way Line) at San Gabriel Cn. Call Box 406 - Wires rise from call box 17.5 & go out to next pole in twisted pair as shown
R No # (O)	20.5	none	117.3	2 Wires	691+41.0	1 2		20.0	Wires Cross
R No # (N)	16.0	"	176.8	"	689+64.2	1 2		16.0 15.0	Wire Clearance 23.5
SURVEY IN F. B. 1619-43									
R No # (M)	17.5	"	166.6	"	687+97.6	1 2		17.0 15.5	
R No # (L)	16.0	"	109.8	"	686+87.8	1 2		16.0 14.5	
R No # (K)	16.0	"	140.4	"	685+47.4	1 2		15.5 14.0	
R No # (J)	15.5	"	278.0	"	682+69.4	2 1		15.0 13.5	1 dn. guy to D.M.
SURVEY IN F. B. 1619-42									
R No # (I)	16.0	"	119.6	"	681+49.8	1 2		15.5 14.0	
R No # (H)	15.5	none	78.1	2 Wires	680+71.7	1 2		15.0 13.5	

Pole Line # 403

Profile No. X-Sec. No.
Plotted Date Checked Date
Notes Red. Date Notes Chkd. Date
Job No. 8096 Division No. Y
Survey of L.A. Co. Fire Comm. Sys. San Jose Div.
Survey by R. J. MITCHELL Notes EEE
Indexed A. C. Johnson Date 3-1950

F.B. 921 Pg. 238

76L298 307 5-49

PLEASE RETURN TO
LOS ANGELES COUNTY SURVEYOR
726 LOS ANGELES COUNTY ENGINEERING BLDG.

NOTE: ANY ADDITIONS OR CHANGES ON THIS SHEET MUST BE MADE OR CIRCLED IN RED INK, WITH DATE AND NAME OF PERSON MAKING CHANGE.

Do not extend notes this side of this line.

STATION Pole No.	B. S. Ht	H. I. X Arm	H. I. Ln. Wire	F. S. Wire No. Per Arm	ELEV. Wire Station	Wire Diagm	Size or Side Vw	Wire Ht	Remarks
R No # (AA)	16°	Single 6 Pin	149.6	4 wire	708+41.4 ✓	65 | 12		15.5	
R No # (Z)	15°	"	148.9	"	706.92.5 ✓	65 | 12		14.5	
R No # (Y)	15°	"	151.9	"	705+40.6 ✓	5/6 | 12		14.5	
R No # (X)	21.5	"	149.5	"	703+91.1 ✓	56 | 12		18°	Junction Pole
SURVEY IN F. B. 1619-44									
R No # (W)	19.5	"	149.0	"	702+42.1 ✓	56 | 12		19°	
R No # (V)	15°	"	151.2	"	700+90.9 ✓	56 | 12		14.5	
R No # (U)	16.5	"	150.3	"	699+40.6 ✓	56 | 12		16°	
R No # (T)	20.5	"	150.3	"	697+90.3 ✓	56 | 12		20°	
R No # (S)	20°	"	151.0	"	696+39.3 ✓	56 | 12		19.5	
R No # (R)	19°	Single 6 Pin	160.0	4 wires	694+79.3 ✓	56 | 12		18.5	Wires Cross Wire Clearance 19

Pole Line # 403

Profile No. ____ Notes Red. ____ Plotted ____ Job No. 9006 Division No. V
X-Sec. No. ____ Date ____ Date ____ Survey of L.A. Co. Fire Comm. Sys. San Jose Div.
Notes Chkd. ____ Checked ____ Survey by R. J. MITCHELL Notes EFE Date 3-1950
Date ____ Date ____ Map No. ____ Index Johnson Date ____

F.B. 711 PG. 237

76L298 307 5-49

PLEASE RETURN TO
LOS ANGELES COUNTY SURVEYOR
726 LOS ANGELES COUNTY ENGINEERING BLDG.

NOTE: ANY ADDITIONS OR CHANGES ON THIS SHEET MUST BE MADE OR CIRCLED IN RED INK, WITH DATE AND NAME OF PERSON MAKING CHANGE.

1512

Do not extend notes this side of this line.

STATION	B. S.	H. I.	F. S.	ELEV.					
Pole No.	Ht	X Arm	Ln. Wire	Wire No. Per Arm	Wire Station	Wire Diagm	Size or Side Vw	Wire Ht	Remarks
(AK) R No #	16.0	Single 6 Pin	162.8	4 Wires	724+58.4 ✓	65 | 12		15.5	
(AJ) R No #	15.5	"	160.7	"	722+97.7 ✓	65 | 12		15.0	
(AI) R No #	15.0	"	194.8	"	721+02.9 ✓	65 | 12		14.5	
(AH) R No #	16.0	"	153.4	"	719+49.5 ✓	5 | 12 / 6		15.5	
SURVEY IN F. B. 1619-45									
(AG) R No #	15.5	"	186.1	"	717+63.4 ✓	56 | 12		15.0	
(AF) R No #	16.0	"	172.1	"	715+91.3 ✓	56 | 12		15.5	
(AE) R No #	15.0	"	145.0	"	714+46.3 ✓	6 | 12 / 5		14.5	
R No # (AD)	16.0	"	156.9	"	712+89.4 ✓	65 | 12		15.5	
R No # (AC)	15.5	"	147.1	"	711+42.3 ✓	65 | 12		15.0	
R No # (AB)	15.5	Single 6 Pin	151.3	4 Wires	709+91.0 ✓	65 | 12		15.0	
SURVEY IN F. B. 1619-44									

Pole Line #403

F.B. 921 PG. 240

Job No. 8096 Division No. V Notes Red. Plotted Date No. Profile

Survey of L.A. Co. Fire Comm. Sys. San Jose Div. Date No. X-Sec.

Survey by R. J. MITCHELL Notes EFE Notes Chkd. Checked Date No.

Indexed A. C. Johnson Date 3-1950 Date

76L298 307 5-49

PLEASE RETURN TO
LOS ANGELES COUNTY SURVEYOR
726 LOS ANGELES COUNTY ENGINEERING BLDG.

NOTE: ANY ADDITIONS OR CHANGES ON THIS SHEET MUST BE MADE OR CIRCLED IN RED INK, WITH DATE AND NAME OF PERSON MAKING CHANGE.

Do not extend notes this side of this line.

STATION	B. S.	H. I.		F. S.	ELEV.						
Pole No.	Ht	X Arm	Ln. Wire	Wire No. Per Arm	Wire Station	Wire	Diagm	Size or Side Vw	Wire Ht	Remarks
(AU) No Number	15.0	single 6 pin	156.9	4 Wires	740+39.3	56	21		14.5	
" " (AT)	15.5	"	165.2	" "	738+74.1	56	21		15.0	
" " (AS)	15.0	"	165.3	" "	737+08.8	56	21		14.5	
SURVEY IN F. B. 1619-46										
" " (AR)	15.5	"	165.5	" "	735+43.3	6 5	1 2		15.0	
" " (AQ)	16.0	"	150.6	" "	733+92.7	65	12		15.5	
" " (AP)	15.0	"	151.4	" "	732+41.3	65	12		14.5	
" " (AO)	15.0	"	156.8	" "	730+84.5	65	12		14.5	
SURVEY IN F. B. 1619-45										
" " (AN)	16.0	"	150.0	" "	729+34.5	65	12		15.5	
" " (AM)	15.5	"	158.7	" "	727+75.8	65	12		15.0	
No Number (AL)	15.5	single 6 pin	154.6	4 Wires	726+21.2	65	12		15.0	

Pole Line # 403

Profile Notes Red ____ Plotted ____ Job No. 8001 Division No. Y
No. ____ Date ____ Date ____ Survey of L.A. Co. Fire Comm. Sys. San Jose Div.
X-Sec. Notes Chkd. ____ Checked ____ Survey by R. J. MITCHELL Note R. J. MITCHELL Date 3-1950
No. ____ Date ____ Date ____ Map No. ____ Indexed E. C. Johnson Date ____

F.B. 921 PG. 241

76L298 307 5-49

PLEASE RETURN TO
LOS ANGELES COUNTY SURVEYOR
726 LOS ANGELES COUNTY ENGINEERING BLDG.

NOTE: ANY ADDITIONS OR CHANGES ON THIS SHEET MUST BE MADE OR CIRCLED IN RED INK, WITH DATE AND NAME OF PERSON MAKING CHANGE.

Do not extend notes this side of this line.

Profile No. ____ X-Sec. No. ____
Plotted ____ Date ____ Checked ____ Date ____
Job No. 8433 Division No. K Notes Red. ____ Notes Chkd. ____ Date ____
Survey of L.A.Co. Fire Comm. Sys. San Jose Div. Date ____
Survey by R.I. MITCHELL Notes R.M.47
Indexed K.C. Job 3-1950 Date ____
F.B. 921 PG. 242

STATION	B. S.	H. I.	F. Wire No. Per Arm	ELEV. Wire Station	Wire	Diagm	Size or Side Vw	Wire Ht	Remarks
Pole No. ↑ 1619-47	Ht	X Arm Ln.	Wire						
SURVEY IN F. B.									
No Number (EL)	15.5	Single pin 162	7	4 Wires 756+82.1	65	21		15.0	
" " (EK)	15.5	" 165	9	" " 755+16.2	65	21		15.0	
" " (EJ)	15.0	" 139	9	" " 753+76.3	65	21		14.5	
" " (EH)	15.5	" 170	4	" " 752+05.9	65	21		15.0	
" " (EA)	15.0	" 162	2	" " 750+43.7	65	21		14.5	
SURVEY IN F. B. 1619-46		165	3						
" " (EA)	16.0	" 188	5	" " 748+78.4	65	21		15.5	
" " (AY)	15.0	" 151	2	" " 746+89.2	65	21		14.5	1 Dn. Guy to D.M.
" " (AX)	15.5	" 169	4	" " 745+38.7	5 6	21		15.0	
" " (AW)	15.0	" 173	4	" " 743+69.6	56	21		14.5	
No Number (AV)	16.0	Single pin		4 Wires 741+96.2	56	21		15.2	

76L298 307 5-49

PLEASE RETURN TO
LOS ANGELES COUNTY SURVEYOR
726 LOS ANGELES COUNTY ENGINEERING BLDG.

NOTE: ANY ADDITIONS OR CHANGES ON THIS SHEET MUST BE MADE OR CIRCLED IN RED INK, WITH DATE AND NAME OF PERSON MAKING CHANGE.

Do not extend notes this side of this line.

STATION Pole No.	B. S. Ht	X Arm	H. I. Ln.	F. S. Wire	Wire No. Per Arm	ELEV. Wire Station	Wire	Diagm	Size or Side Vw	Wire Ht	Remarks
↑ No Number (BC)	29.0	single 6 pin	274	5	4 Wires	774+49.3	✓ 5 6	12		28.5	
" " (BD)	28.0	"	223.	6	" "	772+25.7	✓ 5 6	12		27.5	
" " (BA)	28.5	single 6 pin	194	9	" "	770+30.8	✓ 5 6	1 2		28.0	
" " (BE)	31	double 6 pin	204	5	" "	768+26.3	✓ 5 6	21		30.5	1 Dn. guy to D.M.
SURVEY IN F. B. 1619-47											
" " (BF)	20.0	single 6 pin	160	0	" "	766+66.3	✓ 5 6	21		19.5	
" " (BG)	14.5	"	161	5	" "	765+04.8	✓ 5 6	21		14.0	D.M. (no dn guy)
" " (BI)	16.0	"	166	3	" "	763+38.5	✓ 5 6	21		15.5	
" " (BH)	15.5	"	166	0	" "	761+72.5	✓ 5 6	21		15.0	
" " (BG)	15.0	"	165	3	" "	760+07.2	✓ 5 6	21		14.5	
No Number (BF)	15.0	single 6 pin	162	4	4 Wires	758+44.8	✓ 6 5	21		14.5	

Pole Line No. 403

Profile No. ____ Notes Red ____ Plotted ____ Job No. 8096 Division No. ✓ F.B. 921 PG. 243
Date ____ Date ____ Survey of L.A. Co. Fire Comm. Sys. San Jose Div.
X-Sec. No. ____ Notes Chkd. ____ Checked ____ Survey by R. J. MITCHELL Notes RJM Date 3/50
Date ____ Date ____ Map No. ____ Indexed A. C. Johnson Date ____

76L298 307 5-49

PLEASE RETURN TO
LOS ANGELES COUNTY SURVEYOR
726 LOS ANGELES COUNTY ENGINEERING BLDG.

NOTE: ANY ADDITIONS OR CHANGES ON THIS SHEET MUST BE MADE OR CIRCLED IN RED INK, WITH DATE AND NAME OF PERSON MAKING CHANGE.

Do not extend notes this side of this line.

Profile No. ____ X-Sec. No. ____
Plotted ____ Date ____ Checked ____ Date ____
Notes Red. ____ Date ____ Notes Chkd. ____ Date ____
Job No. 8096 Division No. V Sampling Sec. Dir
Survey of L.A. Co. Fire Comm. Sys. by R. J. MITCHELL Notes R. J. MITCHELL Date 3-1950
Indexed by C. Johnson
F.B. 921 PG. 244

STATION	B. S.	H. I.	F. S. Wire	Wire No. Per Arm	Wire Station	Wire Diagm	Size or Side Vw Wire	Ht	Remarks Wires & Cond. top under PERR.
Pole No.	Ht	X Arm	Ln. Wire						
			171 0						See Remark
No Number (BM)	16 5	double 6 pin		4 Wires	729+97 2	65	21	16 0	Tops from wires enter pipe condt. (2 duplex wires & end of 3rd duplex wire), go on pole & go sly. under ground under PERR tracks to next pole - This pole has 1 Dn. Guy to D.N.I.
" " (BL)	17 0		177 3	" "	728+97 9	65	21	16 5	
" " (BK)	15 5	"	174 8	" "	728+45 1	65	21	15 0	
" " (BJ)	16 5	"	126 7	" "	728+18 4	65	21	16 0	
SURVEY IN F. B. 1619 - # 48			132 7			65	1 2		
" " (BD)	16 0	"	121 6	" "	727+85 2			15 5	
" " (BF)	21 0	"	120 2	" "	727+64 1	65	12	20 5	
" " (BG)	21 5	"	105 6	" "	727+43 9	65	12	21 0	
" " (BN)	20 0	Single pin	131 2	" "	726+38 3	65	12	19 5	
" " (BQ)	30 0	double 6 pin	182 8	" "	777+06 6	65	12	29 5	Dn. Guy to D.N.I.
No Number (BP)	25 8	Single pin		4 Wires	777+43 8	65	1.2	24 5	
SURVEY IN F. B. 1619 - 47									

Pole #103
Pole #104

76L298 307 5-49

PLEASE RETURN TO
LOS ANGELES COUNTY SURVEYOR
726 LOS ANGELES COUNTY ENGINEERING BLDG.

NOTE: ANY ADDITIONS OR CHANGES ON THIS SHEET MUST BE MADE OR CIRCLED IN RED INK, WITH DATE AND NAME OF PERSON MAKING CHANGE.

Do not extend notes this side of this line.

Profile Notes Red Plotted Job No. 8096 Division No. V
No. Date Date Survey of L.A. Co. Fire Comm. Sys. San Jose Div.
X-Sec. Notes Chkd. Checked Survey by R. J. MITCHELL Notes R. J. MITCHELL Date 3-1950
No. Date Date Map No. Indexed C. Johnson Date

F.B. 771 Pg. 24

Pole Line #603

STATION	B. S.	H. I.	F. S.	Wire No. Per Arm	Wire Station	Wire Diagm	Size or Side Vw	Wire Ht	Remarks
Pole No.	Ht	X Arm	Ln. Wire						
↑			9						
(622) No Number	16°	Single 6 pin	122	4 Wires	803+40 4	652 1		15 5	
			143 5						
" "	16°	"		" "	801+96 2	652 1		15 5	
			129 7						
" "	16 5	"		" "	800+67 2	52 1 6		16°	
			134 4						
" "	20 5	"		" "	799+32 8	562 1		20°	
SURVEY IN F. B. 666-164			116 8						
(A) → "	16 5	"		" "	798+16 0	562 1		16°	
			146 7						
" "	20 5	"		" "	796+69 3	562 1		20°	
			122 0						
" "	20 5	"		" "	795+47 3	562 1		20°	
			127 5						
" "	16 5	"		" "	794+19 8	562 1		16°	
			127 6						
(624) " " ↓	17°	Single 6 pin		" "	792+92 2	562 1		16 5	Wires rise from ground in pipe conduit 6" o. as shown on Pole 44
SURVEY IN F. B. 666-163			129 0						Wires guy to pole 44
(623) No Number	16°	Double 6 pin		4 Wires	791+68 2 5	62 1		15 5	L Dia. Guy to P[illegible] Double wires in guy
↓									

76L298 307 5-49

PLEASE RETURN TO
LOS ANGELES COUNTY SURVEYOR
726 LOS ANGELES COUNTY ENGINEERING BLDG.

NOTE: ANY ADDITIONS OR CHANGES ON THIS SHEET MUST BE MADE OR CIRCLED IN RED INK. WITH DATE AND NAME OF PERSON MAKING CHANGE.

Do not extend notes this side of this line.

STATION	B. S.	H. I.		F. S.	Wire	ELEV.			Size		
Pole No.	Ht	X Arm	In. Wire		No. Per Arm	Wire Station	Wire	Diagm	or Side Vw	Wire Ht	Remarks
(632) No Number	16.5	"	137.6		" "	816+14.9	562	1		16.0	
SURVEY IN F. B. 666-165			137.0								
" "	16.5	"			" "	814+77.9	562	1		16.0	
			113.8								
" "	17.0	"			" "	813+64.1	562	1		16.5	
			134.5								
(629) " "	16.5	"			" "	812+29.6	562	1		16.0	
			127.9								
(B) → "	16.0	"			" "	811+01.7	562	1		15.5	
			127.9								
" "	17.0	"			" "	809+73.8	6 2 5	1		16.5	
SURVEY IN F. B. 666-164			126.7								
" "	16.5	"			" "	808+47.1	652	1		16.0	
			124.3								
" "	16.5	"			" "	807+22.8	652	1		16.0	
			119.9								
" "	16.5	single 6 pin			" "	806+02.9	652	1		16.0	
			139.6								
(623) No Number	16.0	double 6 pin			4 Wires	804+63.3	652	1		15.5	

Pole Line #403

Profile No. X-Sec. No.
Plotted Date Checked Date
Notes Red. Date Notes Chkd. Date
Job No. 8096 Division No. V Survey of L.A. Co. Fire Comm. Sys. San Jose Div.
Survey by R. J. MITCHELL Notes R. J. MITCHELL Date 3-1950
Indexed A. C. Johnson
F.B. 921 PG. 246

76L298 307 5-49

PLEASE RETURN TO
LOS ANGELES COUNTY SURVEYOR
726 LOS ANGELES COUNTY ENGINEERING BLDG.

NOTE: ANY ADDITIONS OR CHANGES ON THIS SHEET MUST BE MADE OR CIRCLED IN RED INK, WITH DATE AND NAME OF PERSON MAKING CHANGE.

Do not extend notes this side of this line.

STATION	B. S.	H. I.		F. S.	ELEV.					
Pole No.	Ht	X Arm	Ln. Wire	Wire No. Per Arm	Wire Station	Wire	Diagm	Size or Side Vw	Wire Ht	Remarks
			137.0							
(602) No Number	19.5	single 6 pin		6 Wires	827+94.4	562	178		19.0	
SURVEY IN F. B. 666-166			121.3							
(601) " "	19.5	"		" "	826+73.1	561 / 2	78		19.0	
			126.7							
" "	19.0	"		" "	825+46.4	561	278		18.5	
			113.1							
" "	20.5	"		" "	824+33.3	561	278		20.0	
			139.0							
(C) "	23.0	single 6 pin		" "	822+94.3	561	278		22.5	S. Side Foothill Blvd. - N. Side San Gabriel R. To fr. 5 & 6 drop dn. pole "Foothill Call Box" - Box #405
SURVEY IN F. B. 666-165			82.7							
No Number	23.0	double 6 pin		" "	822+11.6	561	278		22.5	
			74.6							Wires cross FOOTHILL BLVD (U.S. 66) 22.5
403-636	23.5	double 6 pin		6 Wires	821+37.0	561	278		23.0	
			131.4							
No Number	21.0	2 double 6 pin		6 Wires OUT 4 Wires IN	820+05.6	561 FACING	278 South	87 FACING	65 W	20.5 / 18.0 Junction Pole - Pole 403 & 5 Pur line to Engine Co. 44 - Engine 7 & 8 (Bn. 2 line from Eng. Co. 44) Wires go to 5 as shown - has 2 dn. guys to
			131.8							
" "	16.5	single 6 pin		4 Wires	818+73.8	562 / 1			16.0	
			121.3							
(633) No Number	17.0	single 6 pin		4 Wires	817+52.5	562	1		16.5	

Pole Line #403

Profile No. ____ Notes Red. ____ Plotted ____ Job No. 8096 Division No. ✓
X-Sec. No. ____ Date ____ Date ____ Survey of L.A. Co. Fire Comm. Svs. - Sou. Jose Div.
Notes Chkd. ____ Checked ____ Survey by ____ Notes ____ Date 3-50
Date ____ Date ____ Map No. ____ Indexed ____ Date ____

F.B. 921 Pg. 247

76L298 307 5-49

PLEASE RETURN TO
LOS ANGELES COUNTY SURVEYOR
726 LOS ANGELES COUNTY ENGINEERING BLDG.

NOTE: ANY ADDITIONS OR CHANGES ON THIS SHEET MUST BE MADE OR CIRCLED IN RED INK, WITH DATE AND NAME OF PERSON MAKING CHANGE.

Do not extend notes this side of this line.

STATION	B. S.	H. I.	F. S.	ELEV.						
Pole No.	Ht	X Arm	Ln. Wire	Wire No. Per Arm	Wire Station	Wire	Diagm	Size or Side Vw	Wire Ht	Remarks
↑			124.5							
(652) No Number	17.0	single 6 7 in		6 Wires	[illegible]+11.4 ✓	651	287		16.5	
			121.8							
" "	16.5	"		" "	[illegible]+88.6 ✓	651	287		16.0	
			131.6							
" "	16.0	"		" "	[illegible]+58.0 ✓	651	287		15.5	
			110.8							
" "	16.5	"		" "	[illegible]+47.2 ✓	5 6 1	287		16.0	
SURVEY IN F. B. 666-166			135.8							
(D) → "	16.0	"		" "	[illegible]+11.4 ✓	561	287		15.5	
			136.7							
" "	17.0	"		" "	[illegible]+74.9 ✓	561	287		16.5	
			152.3							
" "	18.5	"		" "	[illegible]+22.4 ✓	561	287		18.0	
			151.1							
" "	16.0	"		" "	[illegible]+71.3 ✓	561	278		15.5	
			123.4							
No Number	17.0	"		" "	[illegible]+47.9 ✓	561	278		16.5	
			116.5							
(653) No Number ↓	16.5	single 6 7 in		6 Wires	[illegible]+31.4 ✓	561	278		16.0	

F.B. 921 Pg. 248
Survey of L.A. Co. Fire Comm. Sys. San Jose Dep.
Survey by
Indexed A. C. Johnson
Job No. 8096
Division No. ✓
Notes Red.
Date
Notes Chkd.
Date
Notes
Date 3-50
Pole Line #403
Plotted
Date
Checked
Date
Profile No.
X-Sec. No.

76L298 307 5-49

PLEASE RETURN TO
LOS ANGELES COUNTY SURVEYOR
726 LOS ANGELES COUNTY ENGINEERING BLDG.

NOTE: ANY ADDITIONS OR CHANGES ON THIS SHEET MUST BE MADE OR CIRCLED IN RED INK WITH DATE AND NAME OF PERSON MAKING CHANGE.

Do not extend notes this side of this line.

STATION	B. S.	H. I.		F. S.	ELEV.							
Pole No.	Ht	X Arm	Ln. Wire	Wire No. Per Arm	Wire Station	Wire Diagm	Size or Side Vw	Wire Ht	Remarks
Contd. to FB. 1619-8									
No Number	28.5 S	double 10 pin	131.1					27.5	Anchor Pole for long span over river - 2 dn. guys back to sep. D.M.s - 2 dn. guys to common D.M.
" "	28.0 N			6 Wires	862+70.6 ✓	6512 87			
" "	25.5 S	double 10 pin	970.0			BACK	FRONT	25.0	SAN GABRIEL R.
" "	25.5 N			" "	853+00.6 ✓	6512 87	6512 87	25.0	Anchor Pole for Long Span over River - 2 dn. guys back to common DM - 2 dn. guys ahead to seperate D.M.
SURVEY IN F. B. 1619-51			108.8						
" "	23.5	single 6 pin		" "	851+91.8 ✓	651 287		23.0	
			127.5						
" "	26.5	"		" "	850+64.3 ✓	651 287		26.0	
			194.2						
E "	28.0	single 6 pin		" "	848+70.1 ✓	651 287		27.5	Wires are running Wly. along S. Side AT&SF RR. Wires enter as shown, rise 2° on taps to upper arm & go out at 90° in same order as shown - Pole has 2 dn. guys to D.M.
			95.2						
" "	33.0	2 doub. 6 pin		" "	847+74.9 ✓	651 287	651 287	30.5	Wires cross A.T.&S.F. R.R. 30° Clearance ~~going S. along E. bank of river~~
SURVEY IN F. B. 666-167			125.4						
" "	28.5	double 6 pin		" "	846+49.5 ✓	651 287		28.0	
			150.3						
" "	28.5	single 6 pin		" "	844+99.2 ✓	651 287		28.0	
SURVEY IN F. B. 666-166			134.1						
" "	25.0	"		" "	843+65.1 ✓	651 287		24.5	
			129.2						
(653) No Number	20.0	single 6 pin		6 Wires	842+35.9 ✓	651 287		19.5	

Pole Line #403

Profile No. ___ Notes Red. ___ Date ___ Plotted ___ Date ___ Job No. 8096 Division No. ✓ Survey of L.A. Co. F.R.E. Comm. Sys. - Sgt. Jose Dr. Notes ___ Date 3-50 Survey by ___ Date ___ Map No. ___ Indexed ___ Date ___ F.B. 921 Pg. 249

X-Sec. No. ___ Notes Chkd. ___ Date ___ Checked ___ Date ___ Survey by ___ Date ___ Map No. ___ Indexed ___ Date ___ Johnson

Pole Line #403

Pg.

Job No._____ Division No._____ Notes Red._____ Plotted_____ Profile No._____

Survey of_____ Date_____ Date_____

Surveyed by_____ Notes_____ Notes Chkd._____ Checked_____

Indexed_____ Date_____ Date_____ Date_____