FORM 247 5M 10-57

RETURN TO
LOS ANGELES COUNTY SURVEYOR
700 HALL OF RECORDS

Note: Any Additions or Changes on This Sheets Must be Made or Circled in **Red Ink** With Date and Name of Person Making Change.

Do not extend notes this side of this line

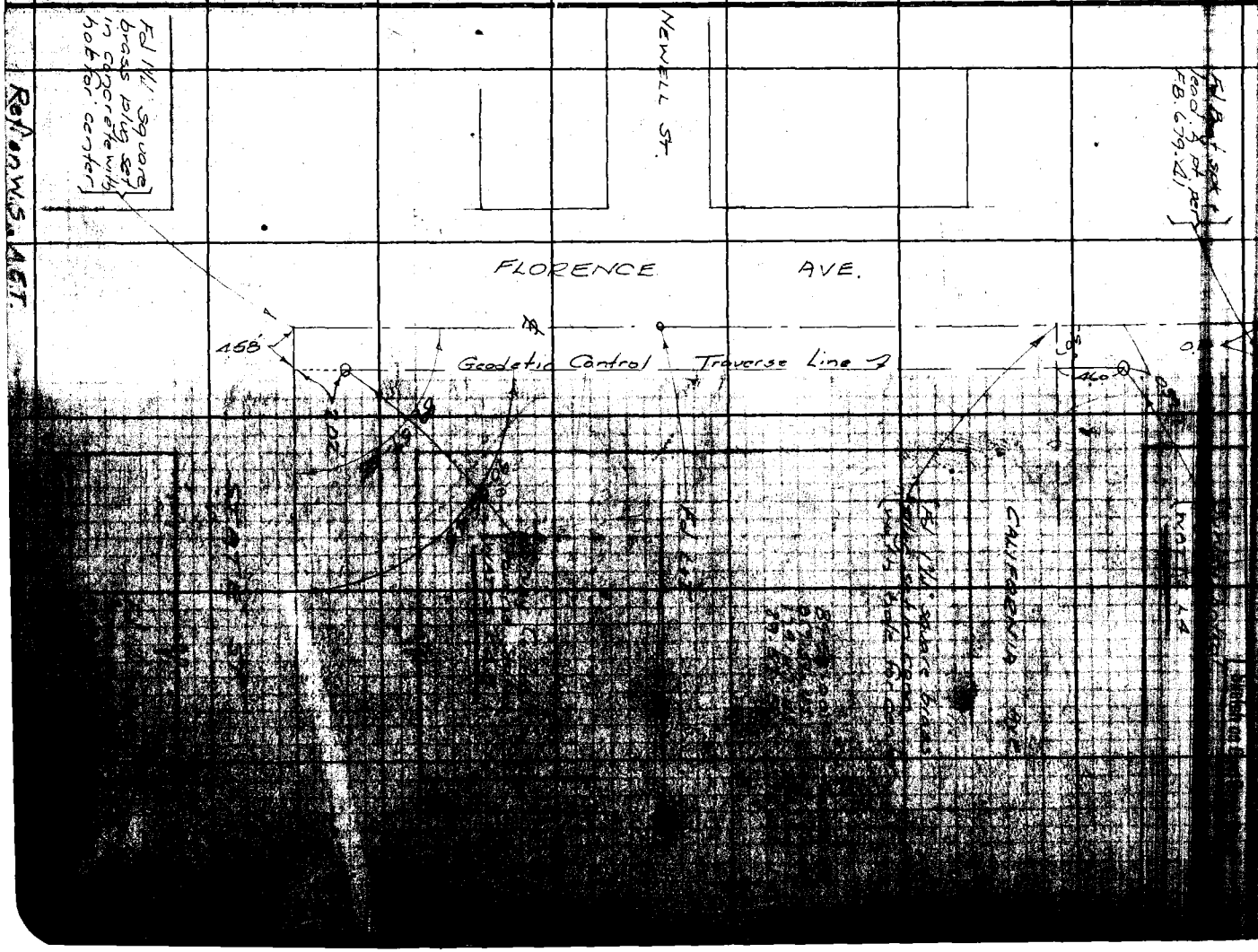

Notes Ck'd by
Map No.
Office Work
Checked
Date

Survey of
Surveyed by
Date
Notes
Indexed

Notes Ck'd by	Survey of
Map No.	W. O. 4902 Tape No. 031 St'd 24 of
Office Work	Surveyed by Emmott
Checked	Notes KBE Date 12/8/37
Date	Indexed 12-21-39

F.B. 97A Pg. 7

WS 7

Noted on Geo. Index Card

Sketch on Geo. Desc. Card

Note: Any Additions or Changes on This Sheets Must be Made or Circled in Red Ink With Date and Name of Person Making Change.

Do not extend notes this side of this line

RETURN TO
LOS ANGELES COUNTY SURVEYOR
700 HALL OF RECORDS

FORM 247 5M 10-37



F.B. 924 PG. 8

W.S. 7

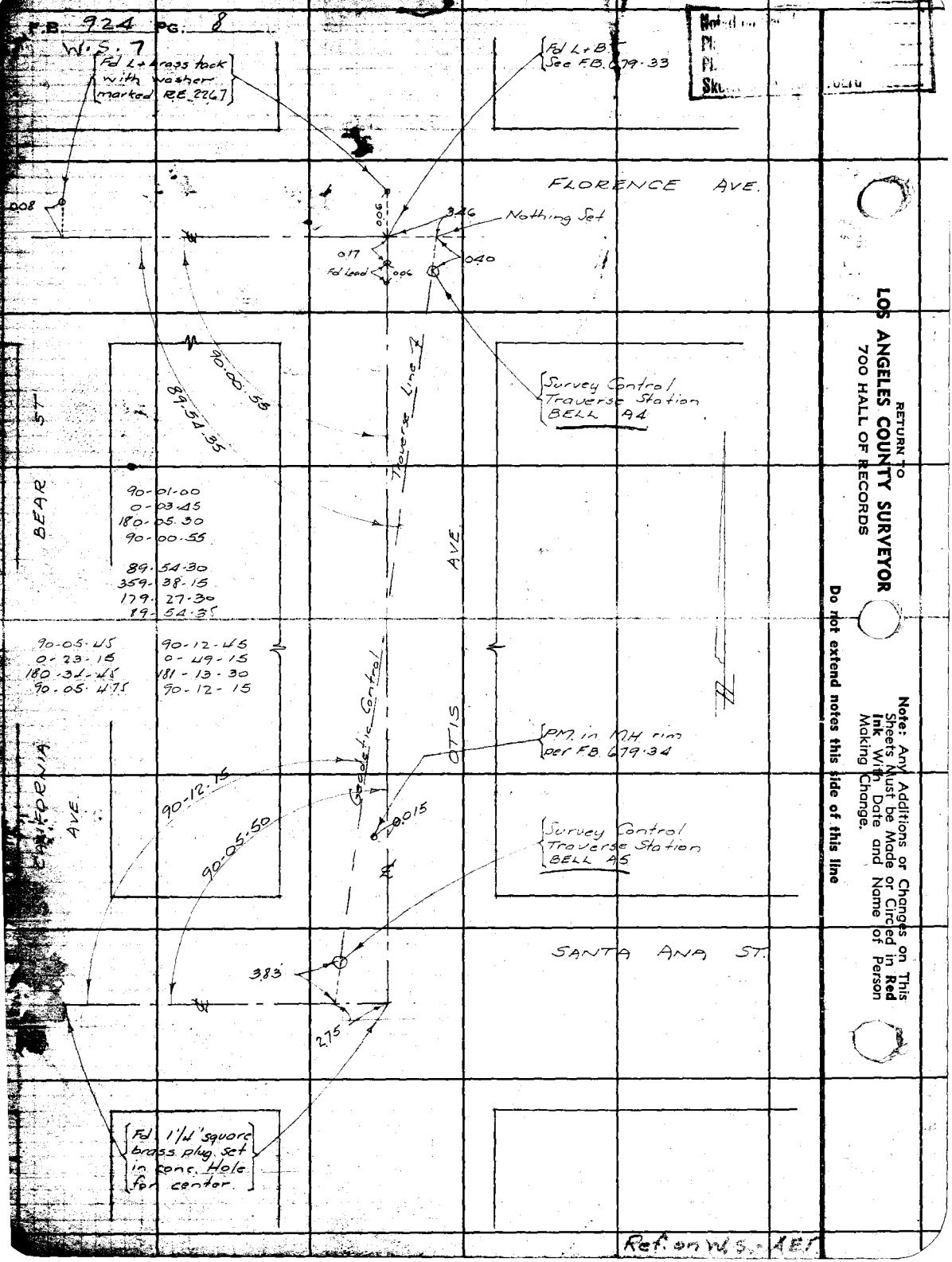

Ref. on W.S. 1E1

RETURN TO
LOS ANGELES COUNTY SURVEYOR
700 HALL OF RECORDS

Note: Any Additions or Changes on This Sheets Must be Made or Circled in **Red Ink** With Date and Name of Person Making Change.

Do not extend notes this side of this line

Notes Ck'd by	Survey of Cadastral Mapping	F.B. 924 Pg. 9
Map No.	W. O. 4902 Tape No. 031 St'd 34 of	WS. 32 + 3
Office Work	Surveyed by Emmott	Noted on Geo. Index Card
Checked	Notes RBE Date 12/5/39	Placed on U.S.G.S. Quad. Shts.
Date	Indexed 12-22-39	Plotted on Geo. Desc. Card

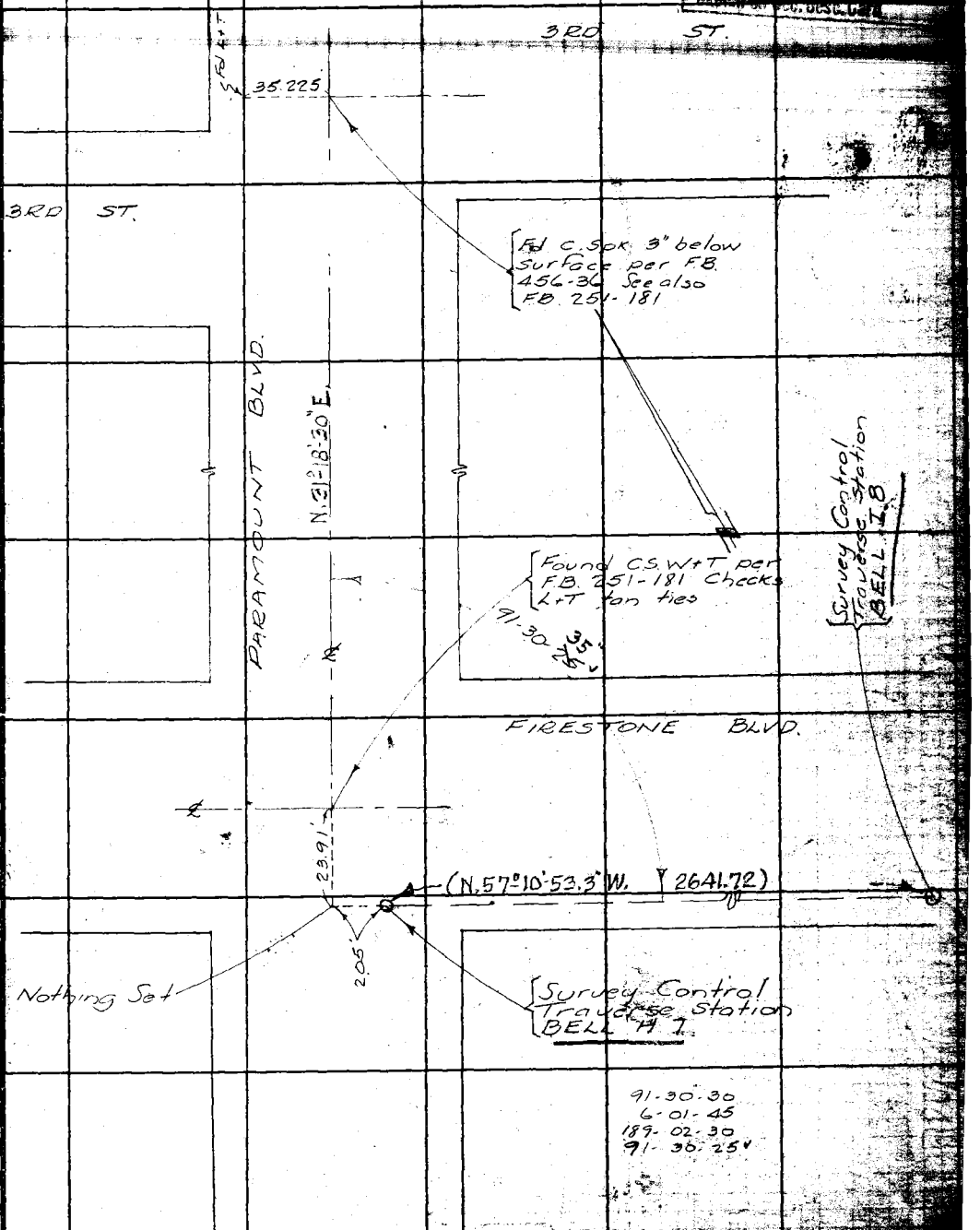

Note: Any Additions or Changes on This Sheets Must be Made or Circled in Red Ink With Date and Name of Person Making Change.

Do not extend notes this side of this line

RETURN TO
LOS ANGELES COUNTY SURVEYOR
700 HALL OF RECORDS

FORM 247 5M 10-37

F.B. 924 PG. 10

W.S. 33

120-26-15
121-45-15
2-37-30
120-26-15

120-18-45
121-14-45
1-51-45
120-18-375

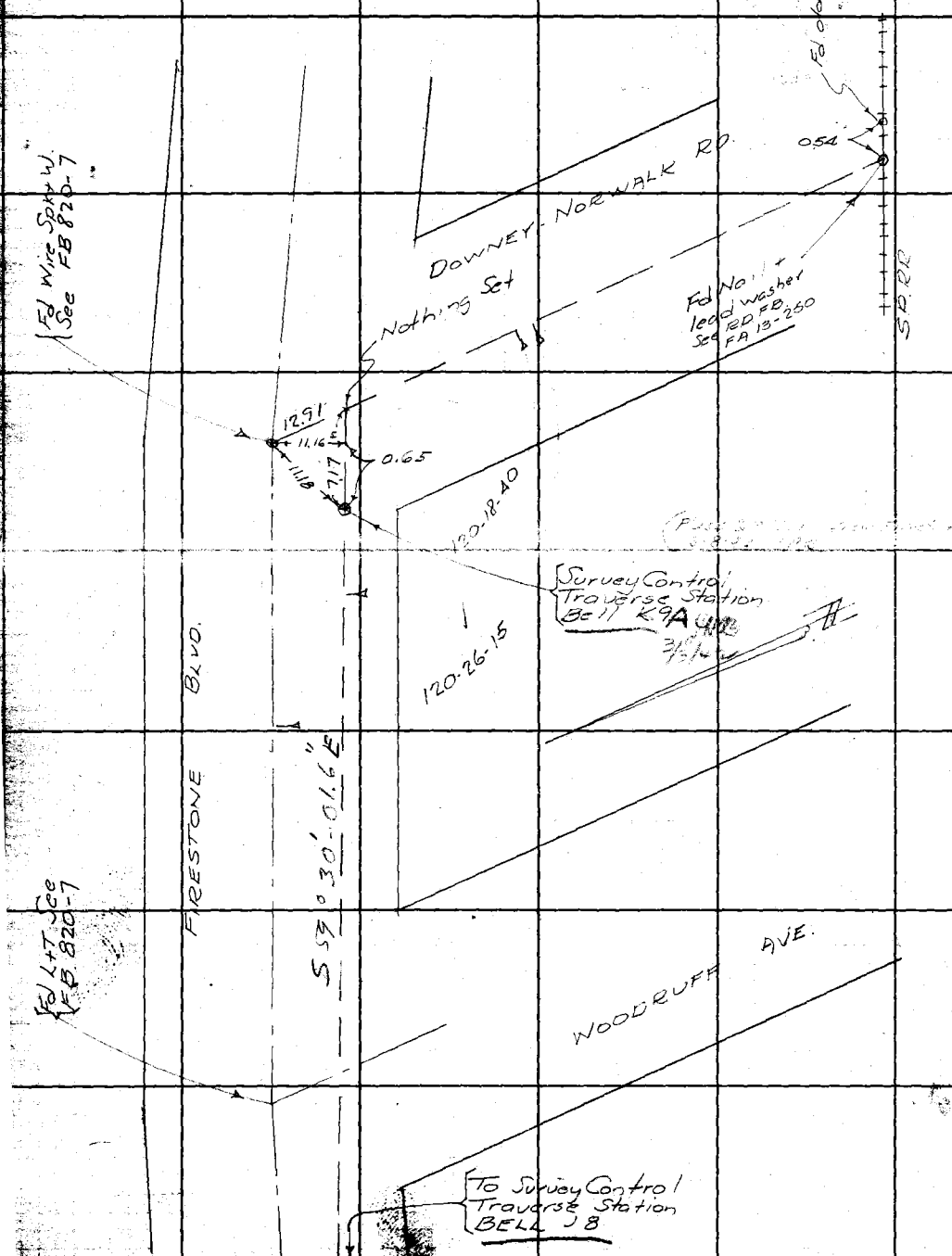

RETURN TO
LOS ANGELES COUNTY SURVEYOR
700 HALL OF RECORDS

Note: Any Additions or Changes on This Sheets Must be Made or Circled in **Red Ink** With Date and Name of Person Making Change.

Do not extend notes this side of this line

Ref. on W.S. - AET

Notes Ck'd by	Survey of Cadastral Mapping	F.B. 97A PG.
Map No.	W. O. 4902 Tape No. 031 St'd 84 of	WS.37
Office Work	Surveyed by Emmott	
Checked	Notes R.B.E. Date 12/15/39	
Date	Indexed	

121.16' @ 85° - 121.16
50.015' @ 95° - 50.015

Noted on Geo. Index Card
Placed on Geo. Quad. Shts.
Placed on Sur. Dist. S. No.
Sketch on Geo. Desc. Card

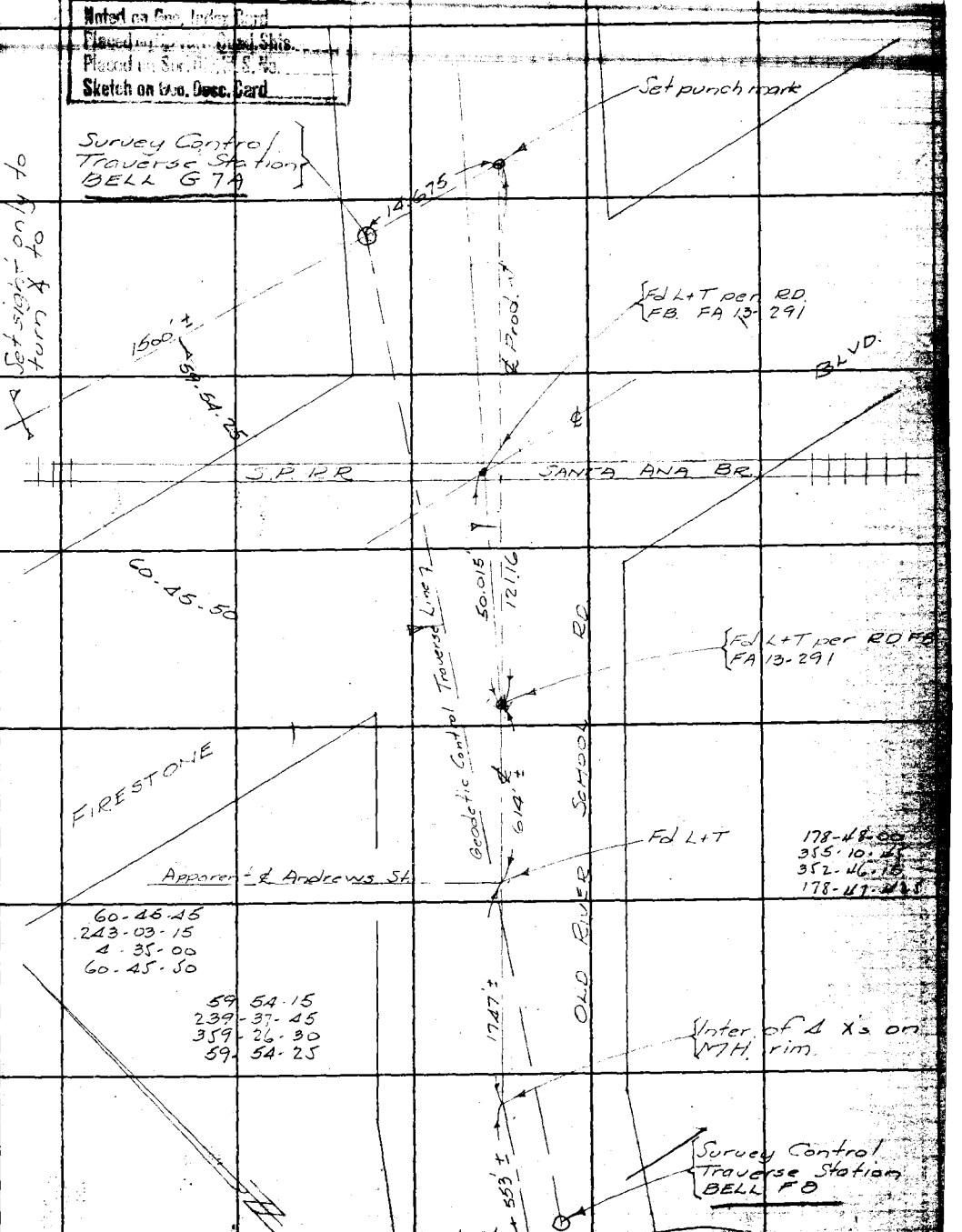

Cont. top page 12

Ref on WS-AET

Note: Any Additions or Changes on This Sheets Must be Made or Circled in Red Ink With Date and Name of Person Making Change.

Do not extend notes this side of this line

RETURN TO
LOS ANGELES COUNTY SURVEYOR
700 HALL OF RECORDS

FORM 247 5M 10-37

FB. 924 PG. 12

W.S. 32

Noted on Geo. Index Card
Placed on [illegible] Quad. Shts.
Placed [illegible]
Sketch on Geo. Dest. Card

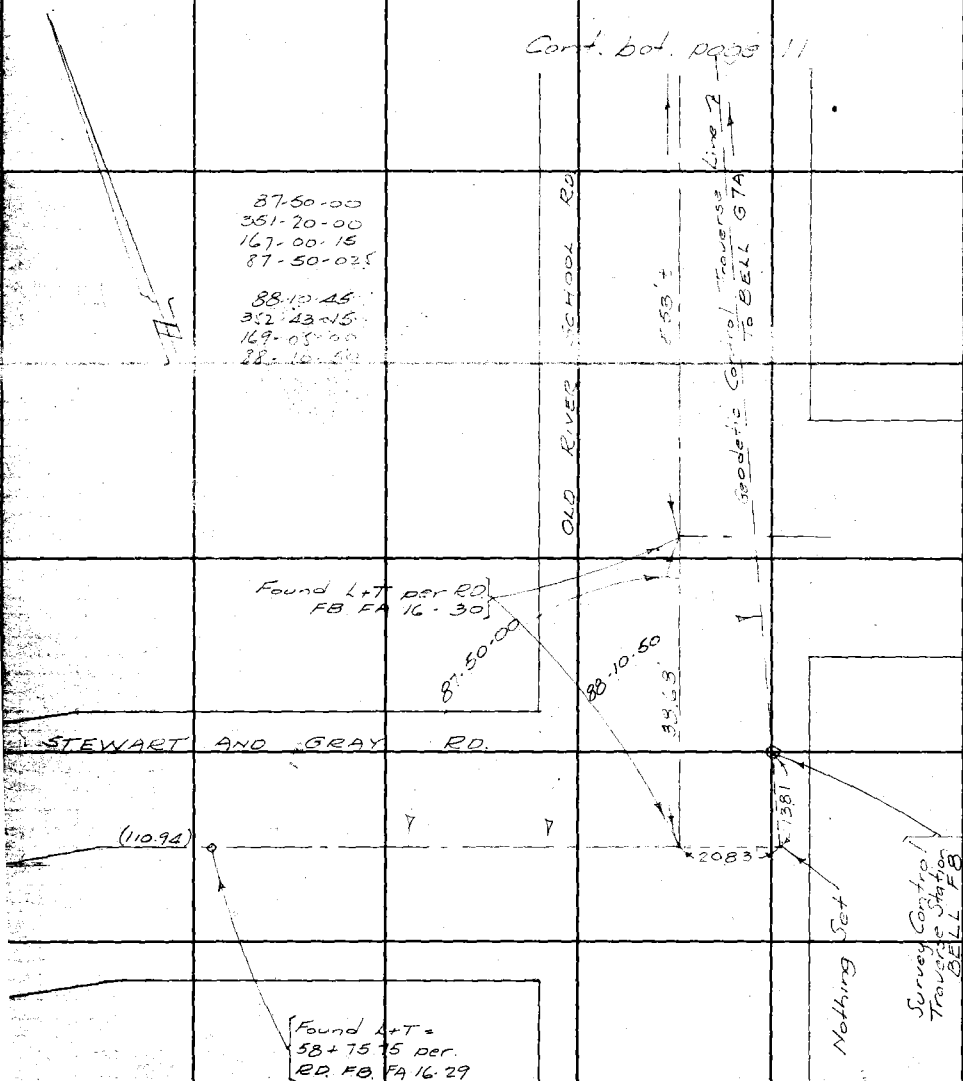

RETURN TO
LOS ANGELES COUNTY SURVEYOR
700 HALL OF RECORDS

Note: Any Additions or Changes on This Sheets Must be Made or Circled in Red Ink With Date and Name of Person Making Change.

Do not extend notes this side of this line

Ref. on W.S. A.E.T.

Check Tie

of Bent 9A

Tie 3' 8" [illegible]

of Intersection

[illegible]

[illegible]

.65
.65
325
390
4225

11.16
11.16
1696

124.5456
4225
124.9681

1 1 1 1 8 -
124.9681

21 124
21
221 39
221
2228 17581
17822

3146.96
18
514712

enclosed satisfaction of judgment form, properly signed and notaried, we will pay you the amount of the award due you for property condemned in Acquisition and Improvement District No._____, Parcel No._____.

Very truly yours,

J. E. Rockhold
County Surveyor

By
F. W. Pore, Deputy.

FWP:

Notes Ck'd by	Survey of Cadastral Mapping	F.B. 974 Pg. 13
Map No.	W. O. 4902 Tape No. P1 St'd 68°F	WS 32
Office Work	Surveyed by Emmott	
Checked	Notes RBE Date Dec '39	
Date	Indexed	

Noted on Geo. Index Card
Placed on U.S.C.S. Quad. Shts.
Placed on Sur. Out. U.S. Co.
Sketch on Geo. Desc. Card

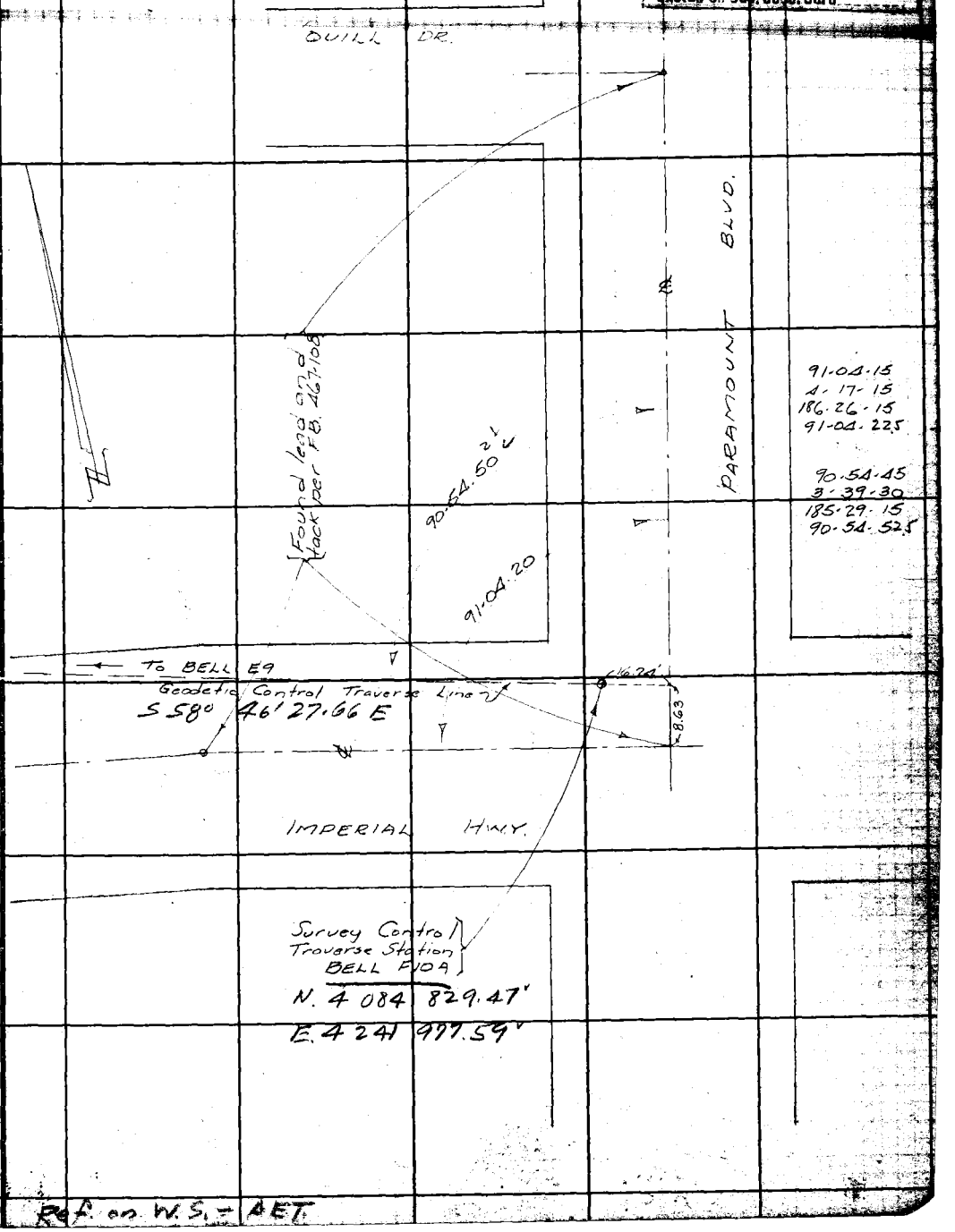

Ref. on W.S. - AET

Note: Any Additions or Changes on This Sheets Must be Made or Circled in Red Ink With Date and Name of Person Making Change.

Do not extend notes this side of this line

RETURN TO
LOS ANGELES COUNTY SURVEYOR
700 HALL OF RECORDS

FORM 247 5M 10-37

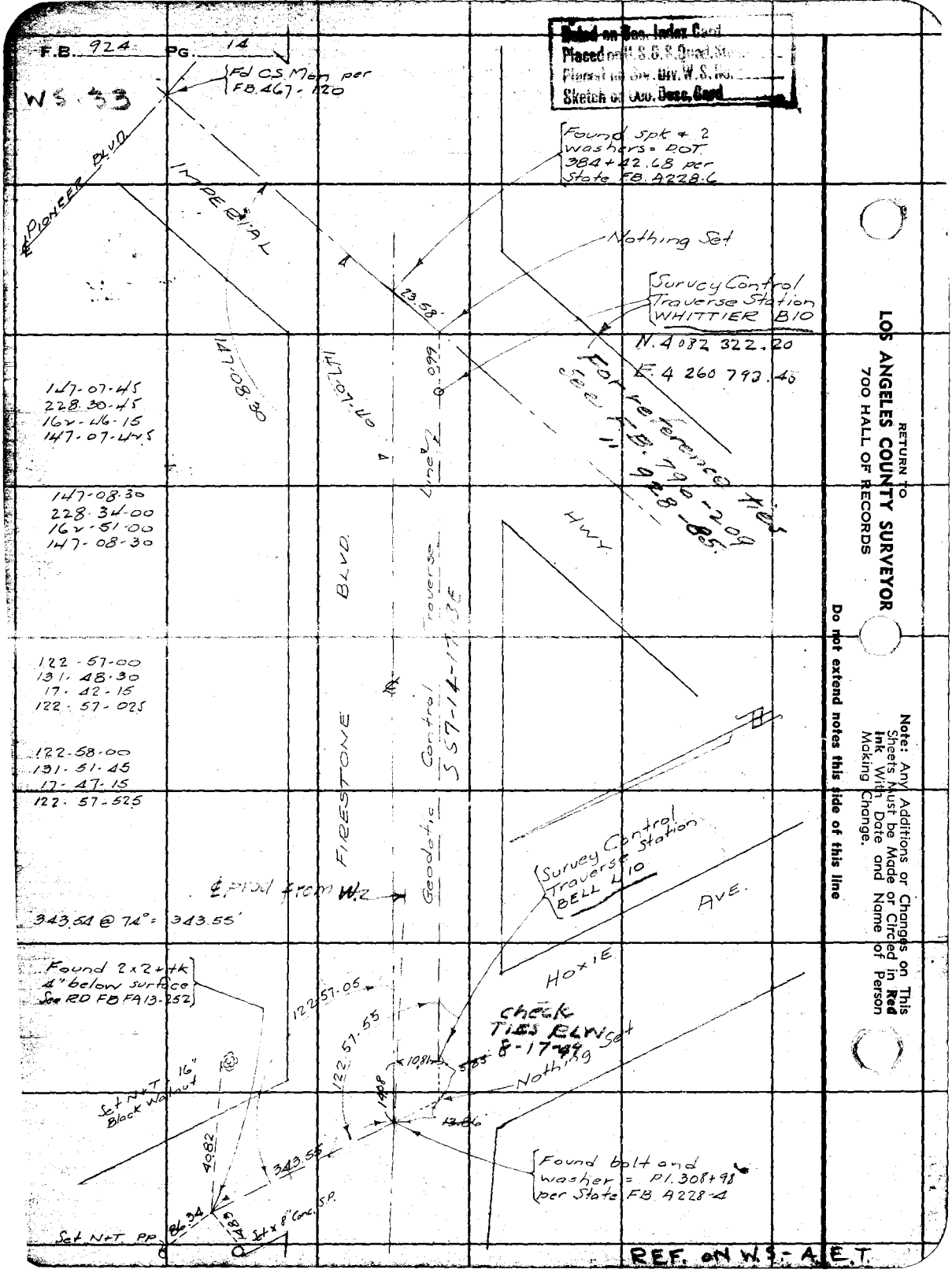

RETURN TO
LOS ANGELES COUNTY SURVEYOR
700 HALL OF RECORDS

Note: Any Additions or Changes on This Sheets Must be Made or Circled in **Red Ink** With Date and Name of Person Making Change.

Do not extend notes this side of this line

Notes Ck'd by	Survey of Cadastral Mapping
Map No.	W. O. 4902 Tape No. P1. St'd. 68 °F
Office Work	Surveyed by [illegible]
Checked	Notes R.B.L. Date Dec. 39
Date	Indexed

F. B. 924 Pg. 13

Note: Any Additions or Changes on This Sheet Must be Made or Circled In Red Ink With Date and Name of Person Making Change.

Do not extend notes this side of this line.

RETURN TO
LOS ANGELES COUNTY SURVEYOR
726 LOS ANGELES COUNTY
ENGINEERING BLDG.

76F309S S&E #247. 8-54

This Page copied from Rectigraph Sept. 20. 1954 H.D.H.

F.B. 924 PG. 14

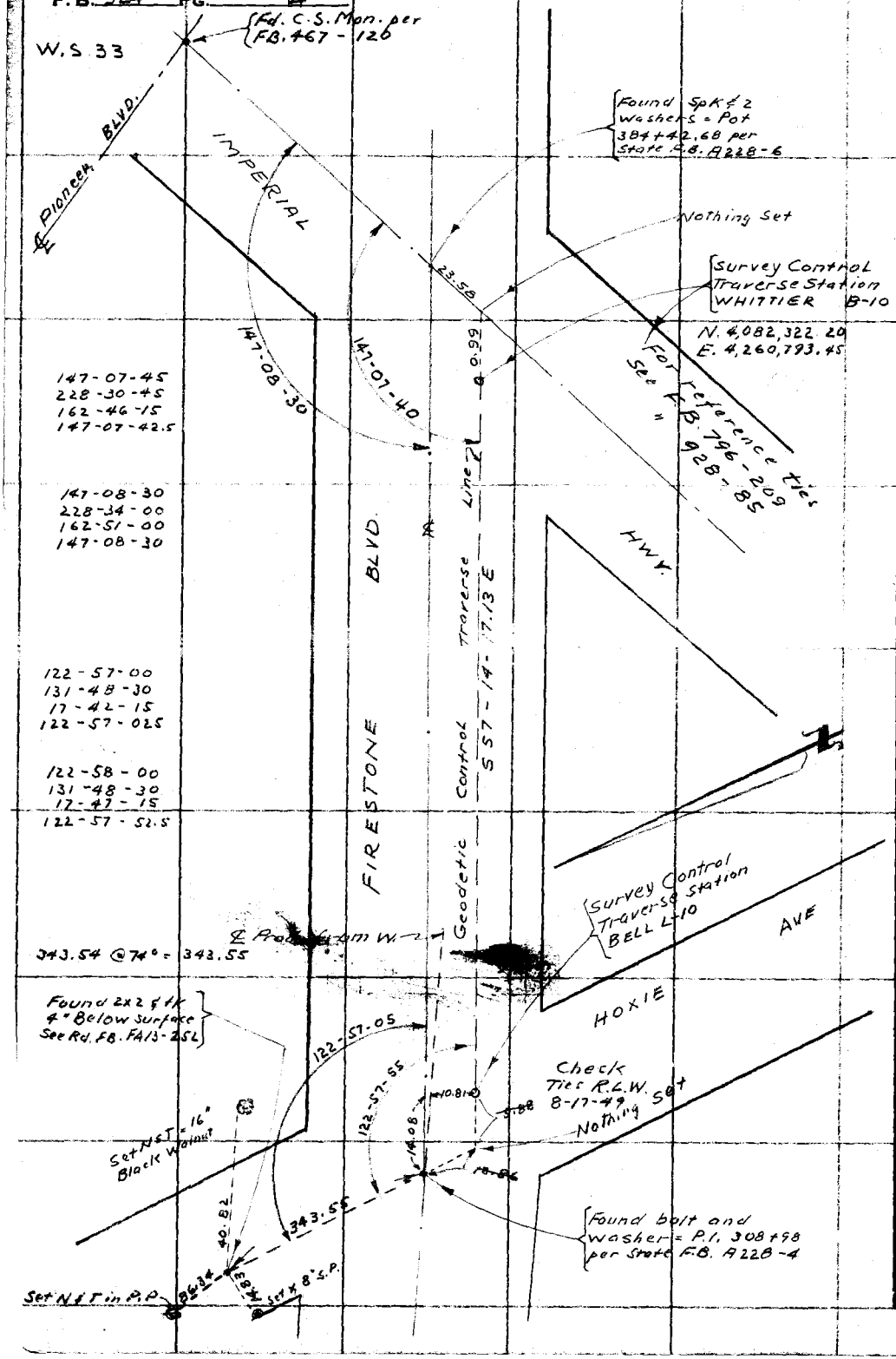

RETURN TO
LOS ANGELES COUNTY SURVEYOR
726 LOS ANGELES COUNTY
ENGINEERING BLDG.

Do not extend notes this side of this line.

Note: Any Additions or Changes on This Sheet Must be Made or Circled in Red Ink With Date and Name of Person Making Change.

Notes Ck'd by	Survey of Cadastral Mapping	F.B. 924 Pg. 15
Map No.	W. O. 4902 Tape No. P.1 St'd 68 of	
Office Work	Surveyed by Emmott	
Checked	Notes RBE Date Dec. 39	
Date	Indexed	

WS 33

Noted on Geo. Index Card
Placed on U.S.G.S. Quad. Shts.
Placed on Sur. Div. W. S. No.
Sketch on Geo. Desc. Card



Ref. on W.S. - A.E.T.

Note: Any Additions or Changes on this Sheets Must be Made or Circled in Red Ink With Date and Name of Person Making Change.

Do not extend notes this side of this line

RETURN TO
LOS ANGELES COUNTY SURVEYOR
700 HALL OF RECORDS

FORM 347 BM 10-37

RETURN TO
LOS ANGELES COUNTY SURVEYOR
700 HALL OF RECORDS

Note: Any Additions or Changes on This Sheets Must be Made or Circled in **Red Ink** With Date and Name of Person Making Change.

Do not extend notes this side of this line

B. 9 PG. 16

Notes Ck'd by	Survey of [illegible]
Map No.	W. O. 4902 Tape No. C61 St'd 84°F
Office Work	Surveyed by R. B. Emmott
Checked	Notes G.W.K. Date 11-26-40
Date	Indexed 12-5-40

F.B. 924 PG. [illegible]

Noted on Geo. Index Card
Placed on U.S.G.S. Bond Card
W.S. No.
Sketch on Geo. Index Card

W.S. 32-B-5

STREET ℄ TIE TO GEOD. CONT. SYSTEM

LONG BEACH BLVD. AT GREENLEAF ST.

- Long Beach - Compton City Bdy. Line

Notes Contd. bot. next pg.

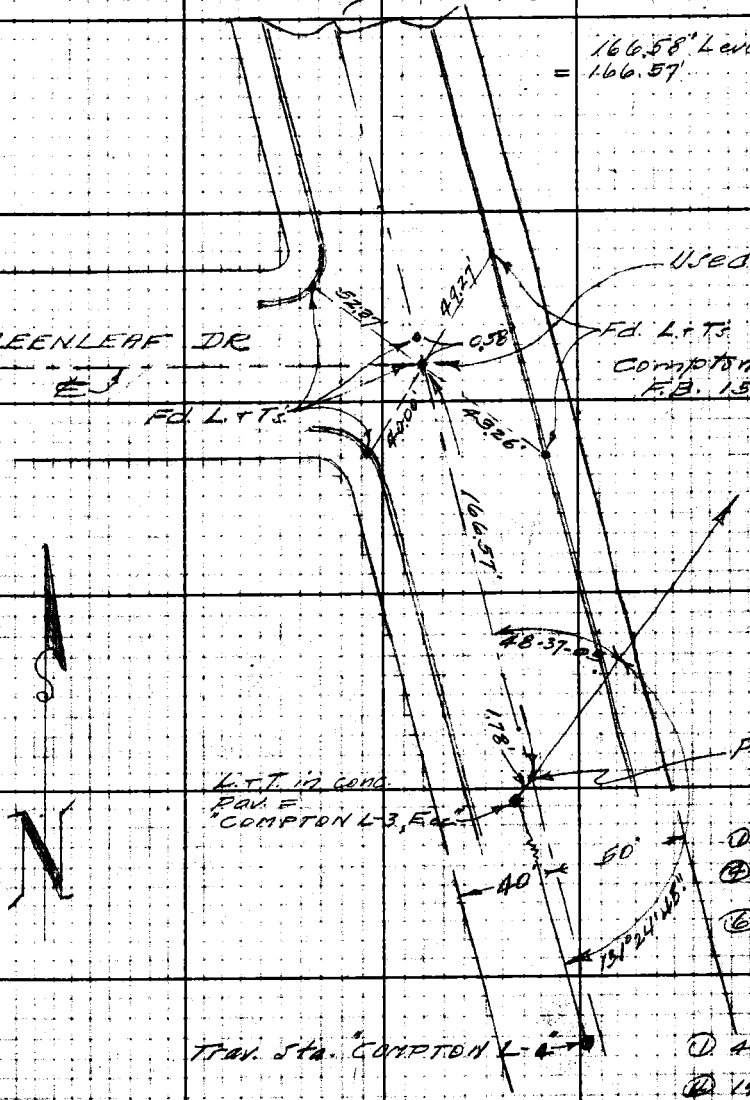

① 131-24-45
④ 165-39-00
41-24-45
⑥ 68-28-30
131-24-45

① 48-37-00
④ 194-28-15
48-37-04
⑥ 291-42-15
48-37-02½

Note: Any Additions or Changes on This Sheet Must be Made or Circled in Red Ink With Date and Name of Person Making Change.

Do not extend notes this side of this line.

RETURN TO
LOS ANGELES COUNTY SURVEYOR
700 HALL OF RECORDS

FORM 247 5M 10-39

F.B. 924 PG. 18

W.S. 32-B-4

RETURN TO
LOS ANGELES COUNTY SURVEYOR
700 HALL OF RECORDS

Do not extend notes this side of this line.

Note: Any Additions or Changes on This Sheet Must be Made or Circled in Red Ink With Date and Name of Person Making Change.

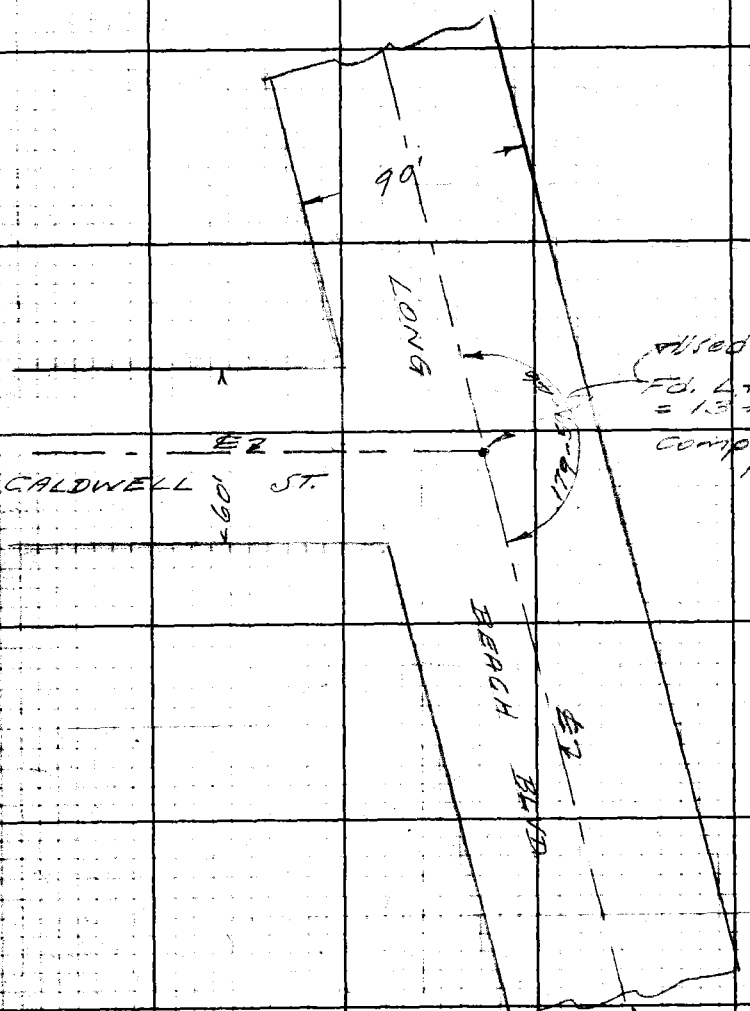

Notes cont'd from top of preceding pg.

Notes Ck'd by	Survey of Cad. Mapping	F.B. 924 PG. 19
Map No.	W. O. 4902 Tape No. 061 St'd 84 F	Noted on Geo. Index Card
Office Work	Surveyed by R.R. Emmett	Placed on U.S.G.S. Grant Sht.
Checked	Notes G.W.K. Date 12-5-46	Placed on [illegible]
Date	Indexed	Sketch on [illegible] Card

W.S. 32 A-2

STREET & FIE TO GEOD. CONT. SYSTEM

LONG BEACH BLVD. AT FERNWOOD AVE.

- City of Inglewood

LYNWOOD

Contd bot next pg.

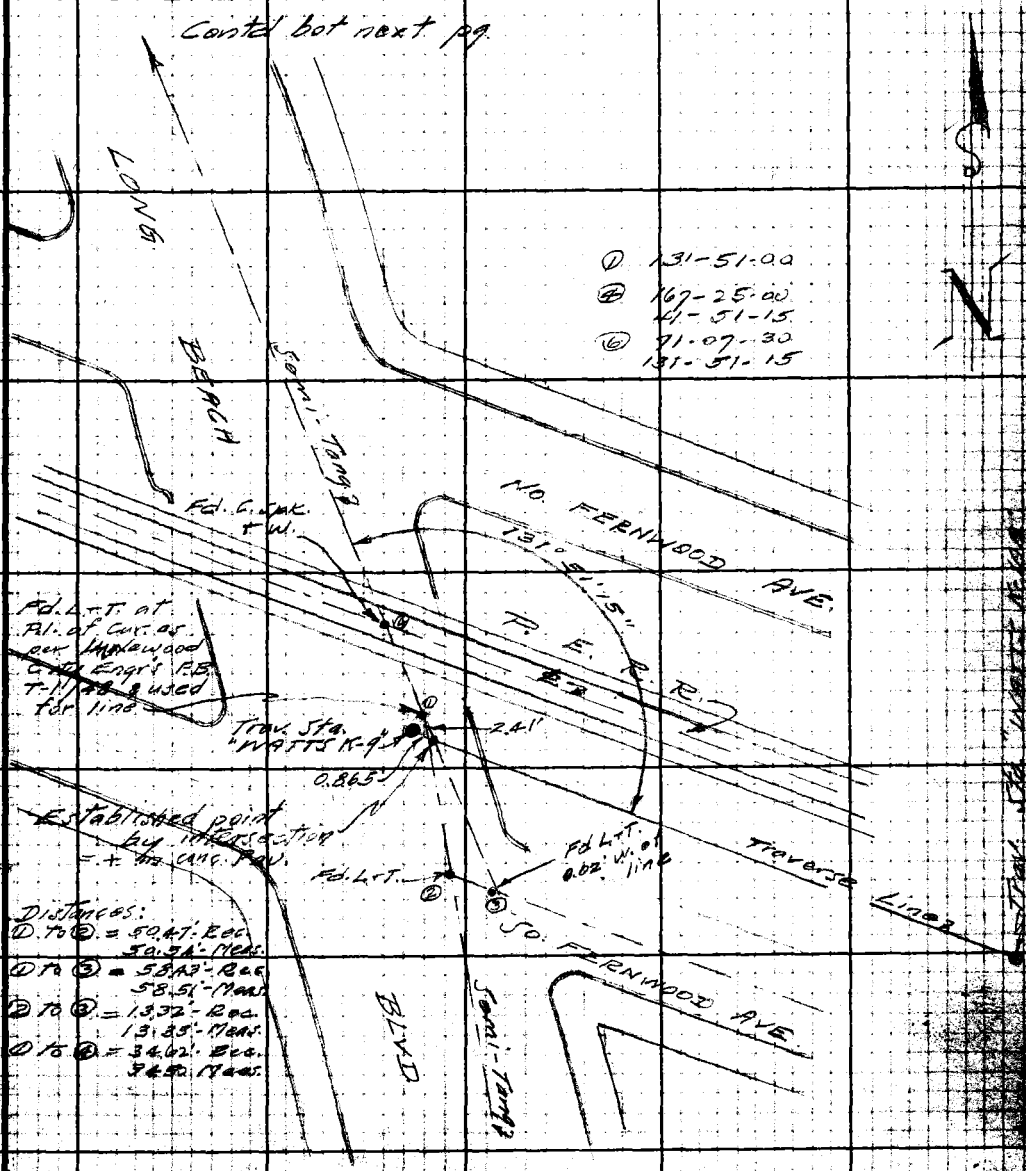

Distances:
① to ② = 50.47' Rec.
50.54' Meas.
① to ③ = 58.43' Rec.
58.51' Meas.
② to ③ = 13.32' Rec.
13.35' Meas.
① to ④ = 34.62' Rec.
34.50 Meas.

Note: Any Additions or Changes on This Sheet Must be Made or Circled in Red Ink With Date and Name of Person Making Change.

Do not extend notes this side of this line.

RETURN TO
LOS ANGELES COUNTY SURVEYOR
700 HALL OF RECORDS

FORM 247 5M 10-39

F.B. 924 PG. 20

S

N

Fd. L+T. as per ~~Inglewood~~ Lyn. City Engr. F.B. T-1/36. Used for line.

OAKWOOD AVE

LONG BEACH

Fd. L's + T's as per F.B. T-1/41. (On line).

BEACHWOOD AVE

5.10'

BLVD.

Fd. L+T. as per F.B. T-1, pg. 0.07' E. of line.

MULFORD AVE.

PLATT AVE.

Fd. L+T. (on line) as per F.B. T-1 pg.

Notes Cont'd. from top of preceding pg.

RETURN TO
LOS ANGELES COUNTY SURVEYOR
700 HALL OF RECORDS

Note: Any Additions or Changes on This Sheet Must be Made or Circled in Red Ink With Date and Name of Person Making Change.

Do not extend notes this side of this line.

Notes Ck'd by	Survey of Cad. Mapping
Map No.	W. O. 496 Tape No. 061 Std. 64°F
Office Work	Surveyed by R. B. Emmett
Checked	Notes SWK Date 11-26-40
Date	Indexed

F.B. 9/24 Pg. 216

Noted on Geo. Index Card
Placed on U.S.G.S. Quad. Shts.
Sketch on Geo. Desc. Card

W. S32 [illegible]

STREET ℄ TIE TO GEOD. CONT. SYSTEM.

PARAMOUNT BLVD. & CENTER ST.

— CITY OF HYNES

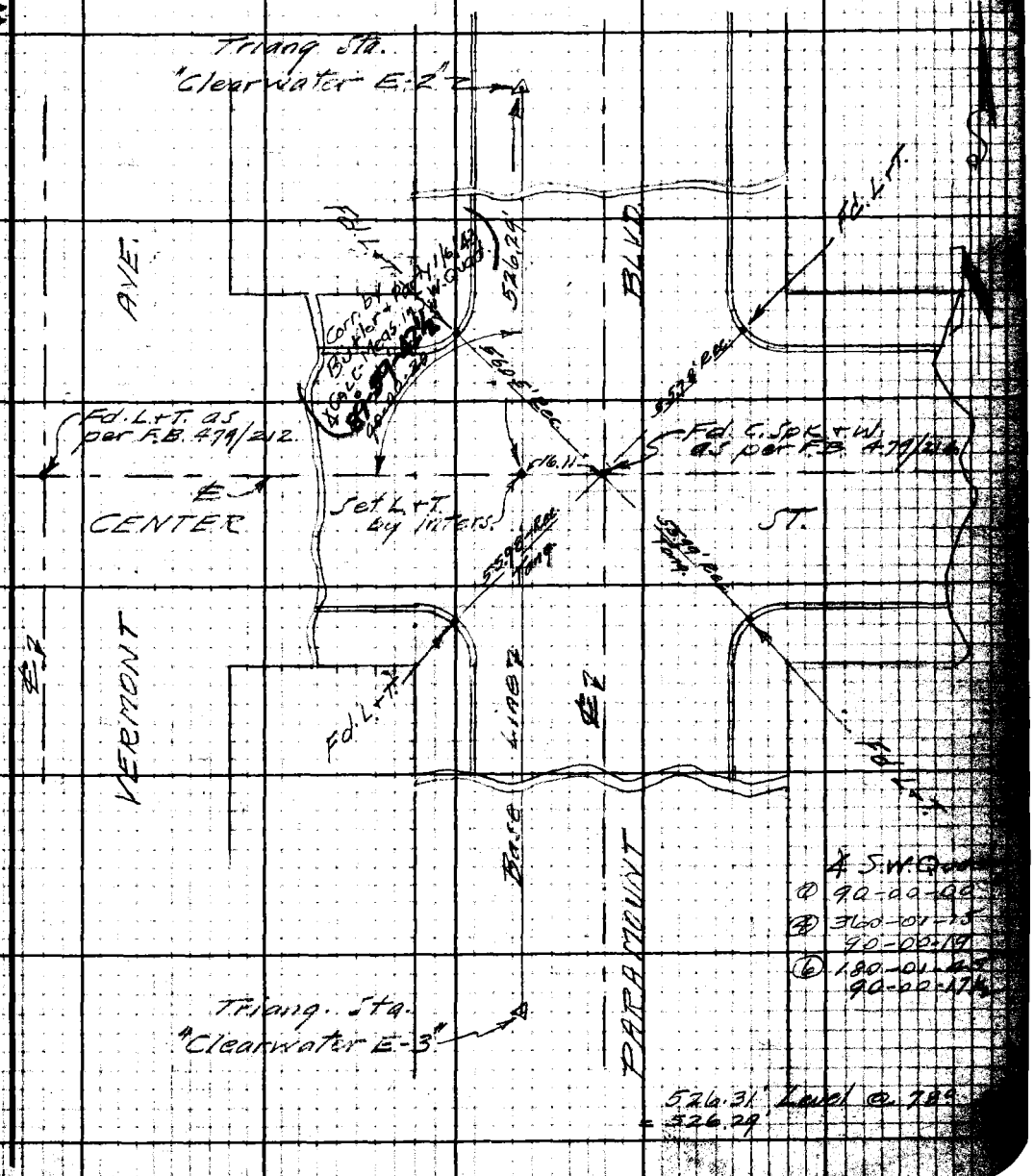

℄ S.W. Quad.
① 90-00-00
④ 360-01-15
90-00-19
⑥ 180-01-45
90-00-17½

526.31' Level @ 78°
= 526.29'

Note: Any Additions or Changes on This Sheet Must be Made or Circled in Red Ink With Date and Name of Person Making Change.

Do not extend notes this side of this line.

RETURN TO
LOS ANGELES COUNTY SURVEYOR
700 HALL OF RECORDS

FORM 247 5M 10-39

RETURN TO
LOS ANGELES COUNTY SURVEYOR
700 HALL OF RECORDS

Note: Any Additions or Changes on This Sheet Must be Made or Circled in Red Ink With Date and Name of Person Making Change.

Do not extend notes this side of this line.

F.B. 922 PG. 22

Notes Ck'd by	Survey of Cadastral Map Tie	F.B. 924 PG. 20
Map No.	W. O. 4902 Tape No. 061 St'd 84°F	
Office Work	Surveyed by R. B. Emmott	
Checked	Notes G.W.K. Date 12-2-40	
Date	Indexed	

Noted on Geo. Index Card
Placed on U.S.G.S. Quad. Sheet
Placed on Geo. Div. U.S. No.
Sketch on Geo. Index Card

W.S. 32 C-2

CADASTRAL MAP & TIE.

ATLANTIC BLVD. & TWEEDY ABBOTT RD.

Notes cont'd at bot. of next pg.

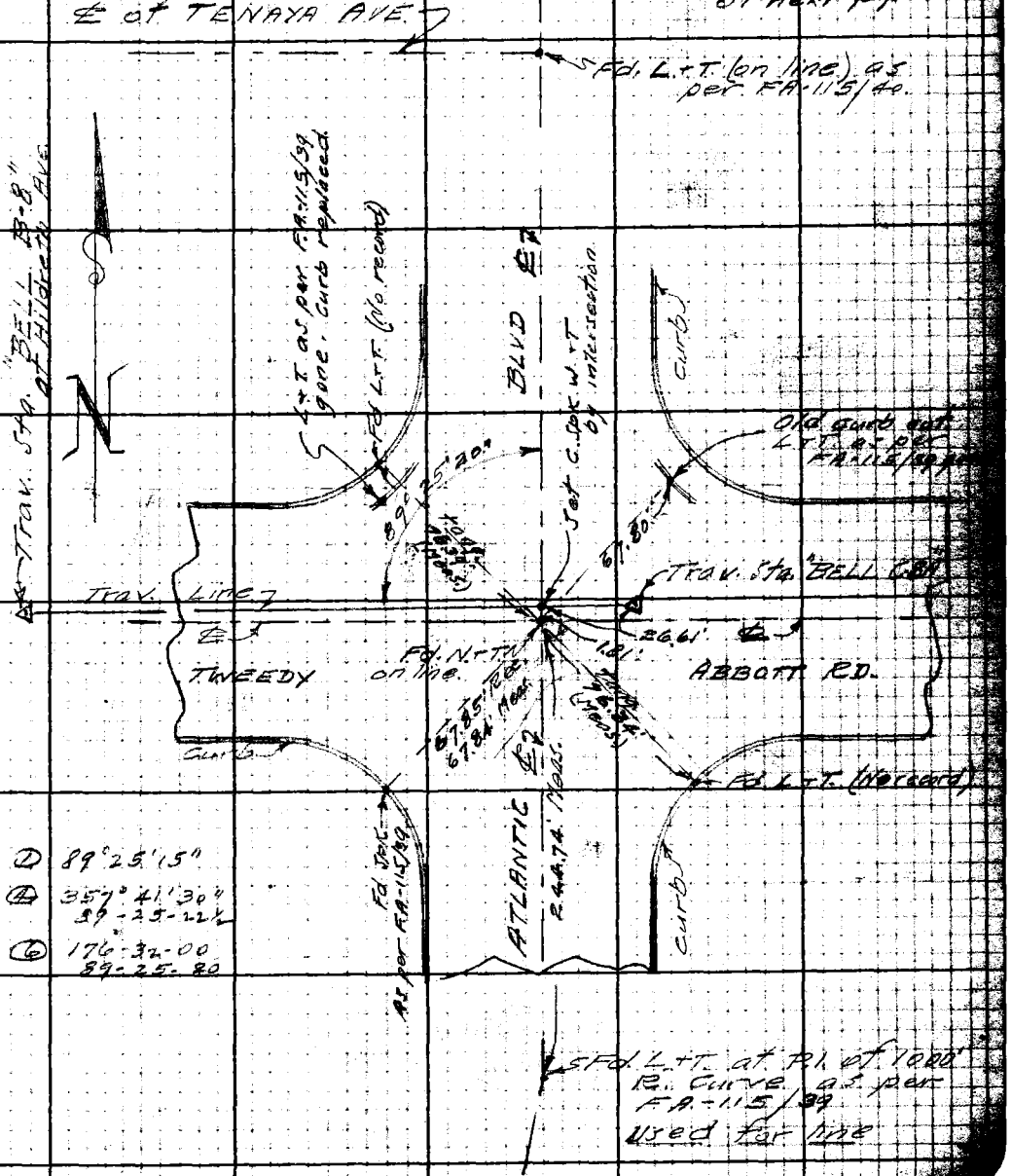

① 89°25'15"
④ 357°41'30" 89-25-22½
⑥ 176-32-00 89-25-80

Note: Any Additions or Changes on This Sheet Must be Made or Circled in Red Ink With Date and Name of Person Making Change.

Do not extend notes this side of this line.

RETURN TO
LOS ANGELES COUNTY SURVEYOR
700 HALL OF RECORDS

FORM 247 5M 10-39

F.B. 924 PG. 24

Sealed on Geo. Index Card
Placed on Road Bldg.
Placed on S.B.No.
Sketch on Geo. Desc. Card

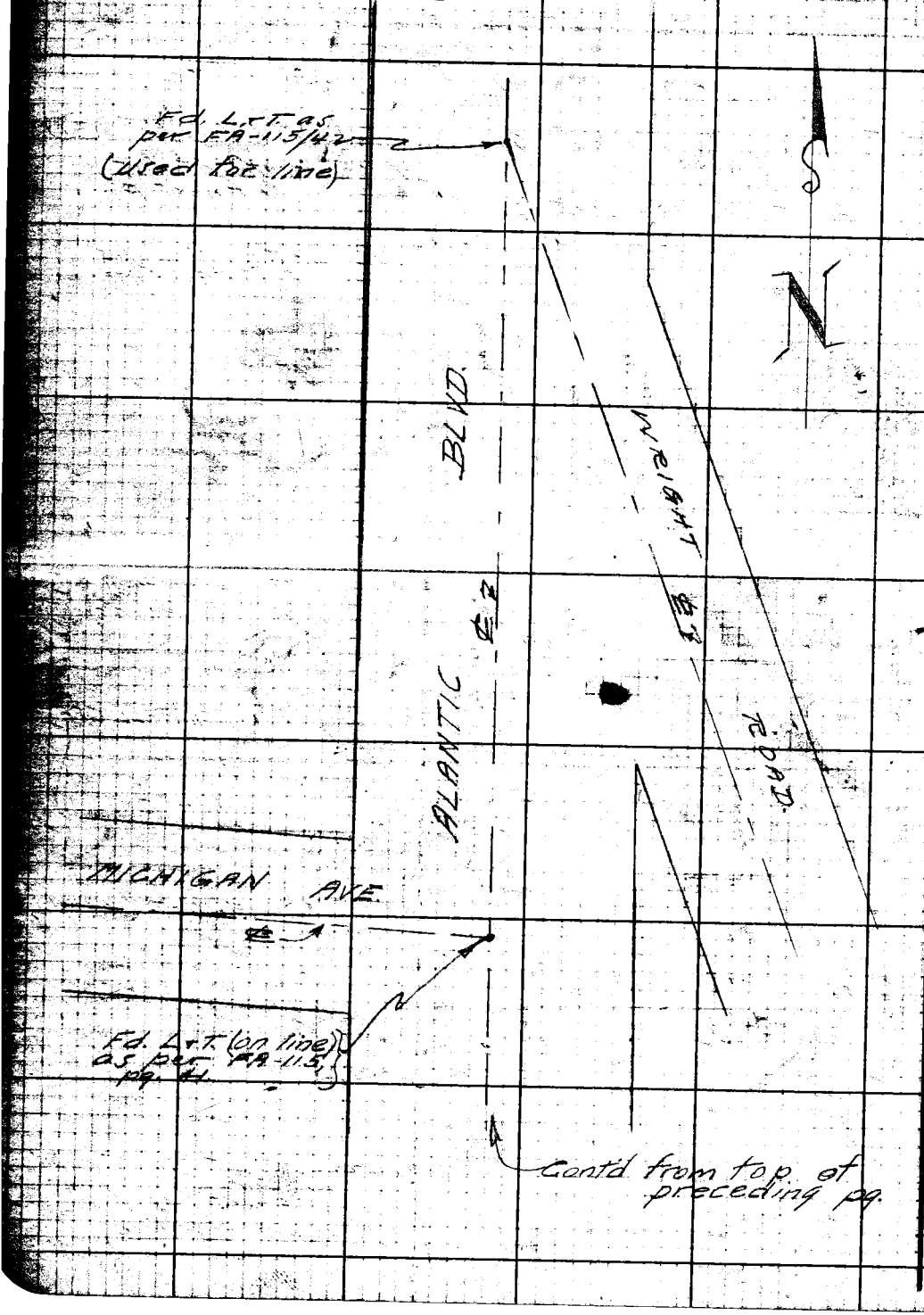

RETURN TO
LOS ANGELES COUNTY SURVEYOR
700 HALL OF RECORDS

Note: Any Additions or Changes on This Sheet Must be Made or Circled in Red Ink With Date and Name of Person Making Change.

Do not extend notes this side of this line.

W.S. 21-18-5

Note: Any Additions or Changes on This Sheet Must be Made or Circled in Red Ink With Date and Name of Person Making Change

Do not extend notes this side of this line.

RETURN TO
LOS ANGELES COUNTY SURVEYOR
700 HALL OF RECORDS

Notes Ck'd by	Survey of
Map No.	W.O. Tape No. St'd
Office Work	Surveyed by RB Emmott
Checked	Notes KLW Date 1-31-41
Date	Indexed

F.B. Pg.

Noted on Geo. Index Card
Placed on U.S.G.S. Quad. Sh'ts
Sketch on Geo. Desc. Card

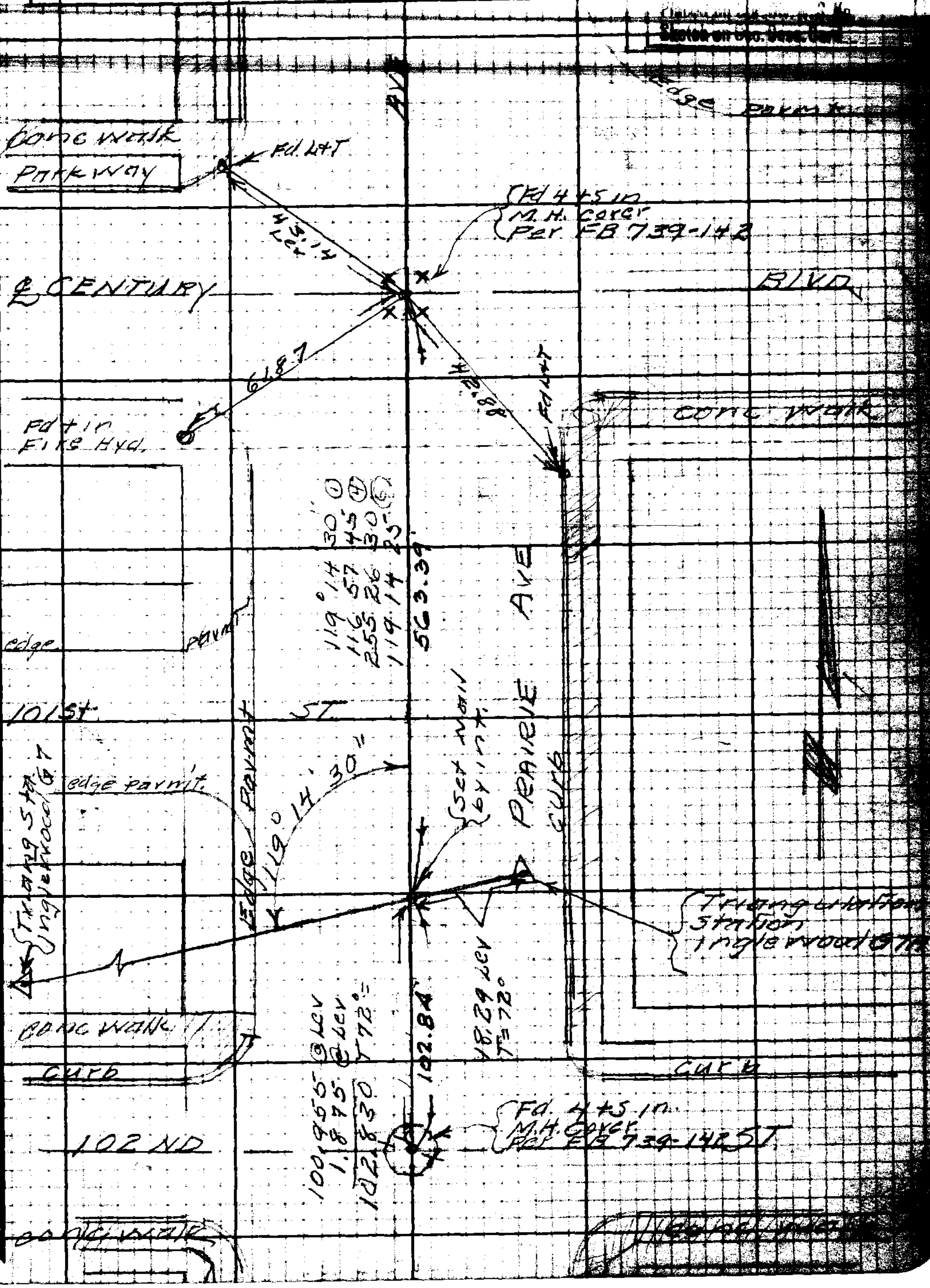

FORM 247 5M 10-39

RETURN TO
LOS ANGELES COUNTY SURVEYOR
700 HALL OF RECORDS

Note: Any Additions or Changes on This Sheet Must be Made or Circled in **Red Ink** With Date and Name of Person Making Change.

Do not extend notes this side of this line.

F.B. 1994 PG. 26

Notes Ck'd by	Survey of Cad. Mapping
Map No.	W. O. 4902 Tape No. 052 St'd 76°F
Office Work	Surveyed by R. B. Emmott
Checked	Notes G. W. K. Date 2-4-41
Date	Indexed A. C. 3-6-41

F.B. 924 Pg. 27

W.S. 33

Noted on Geo. Index Card
Placed on U.S.C.S. Quad. Chis.
Placed
Sketch on Geo. Dept. Card

CADASTRAL TIES - BLOOMFIELD AVE. SANTA FE SPRINGS.

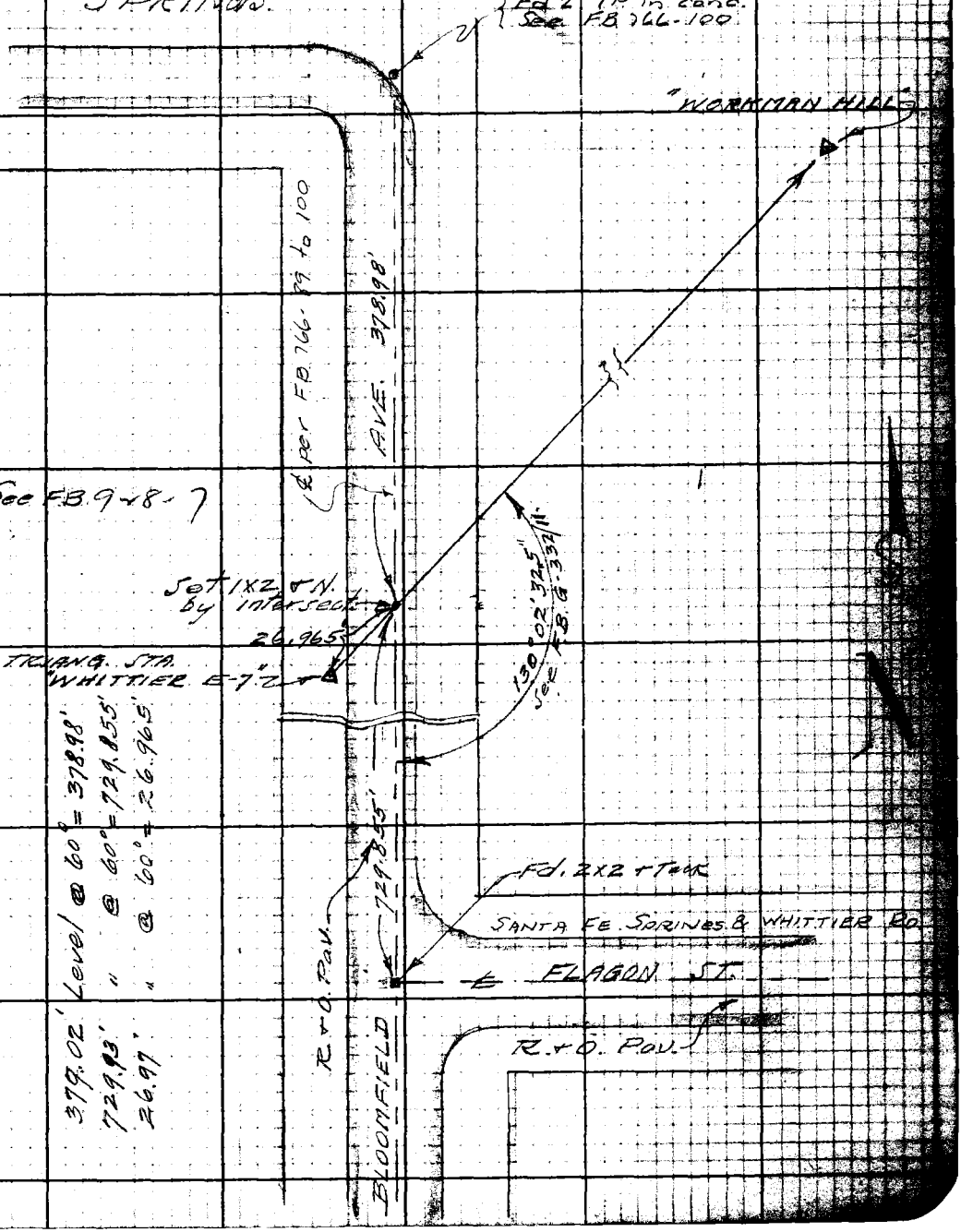

Note: Any Additions or Changes on This Sheet Must be Made or Circled in Red Ink With Date and Name of Person Making Change

Do not extend notes this side of this line.

RETURN TO
LOS ANGELES COUNTY SURVEYOR
700 HALL OF RECORDS

FORM 247 5M 10-39

RETURN TO
LOS ANGELES COUNTY SURVEYOR
700 HALL OF RECORDS

Note: Any Additions or Changes on This Sheet Must be Made or Circled in **Red Ink** With Date and Name of Person Making Change.

Do not extend notes this side of this line.

F.B. 924 PG. 28

Notes Ck'd by	Survey of Huntington Park
Map No.	W. O. 4905 Tape No. St'd °F
Office Work	Surveyed by R B Emmott
Checked	Notes G.W.K. Date 2-26-41
Date	Indexed 5-6-41

F.B. 924 PG. 29

PRECISE MEASURUEMENTS MADE FOR THE CITY ENGR. OF HUNTINGTON PARK.

OVER

LINES ON SANTA FE AVE. AND FRUITLAND ROAD.

JOB NO. 4905

Feb. 1941

See next page for sketch

Note: Any Additions or Changes on This Sheet Must be Made or Circled in Red Ink With Date and Name of Person Making Change

Do not extend notes this side of this line.

RETURN TO
LOS ANGELES COUNTY SURVEYOR
700 HALL OF RECORDS

FORM 247 5M 10-39

RETURN TO
LOS ANGELES COUNTY SURVEYOR
700 HALL OF RECORDS

Do not extend notes this side of this line.

Note: Any Additions or Changes on This Sheet Must be Made or Circled in **Red Ink** With Date and Name of Person Making Change.

Notes Ck'd by D.M. Finley	Survey of Cadastral Mapping
Map No.	W. O. 4912 Tape No. 091 Std 64
Office Work	Surveyed by F H Blanchard
Checked	Notes FHB Date 3-8-46
Date	Indexed ALBERT E. SIMMONS 3-8-46

F.B. 924 Pg.

W.S. 24

LA CIENEGA BLVD

CADASTRAL TIE
at
IMPERIAL HIGHWAY & LA CIENEGA BLVD
(ANZA AVE)

JN 4902

Ref
F.B. 853-27-29.

Party
Blanchard
Nichols
Liddle
Brown
Muslin

Note: Any Additions or Changes on This Sheet Must be Made or Circled in Red Ink With Date and Name of Person Making Change.

Do not extend notes this side of this line.

RETURN TO
LOS ANGELES COUNTY SURVEYOR
700 HALL OF RECORDS

FORM 247 5M 12-40

F.B. 924 PG. 32

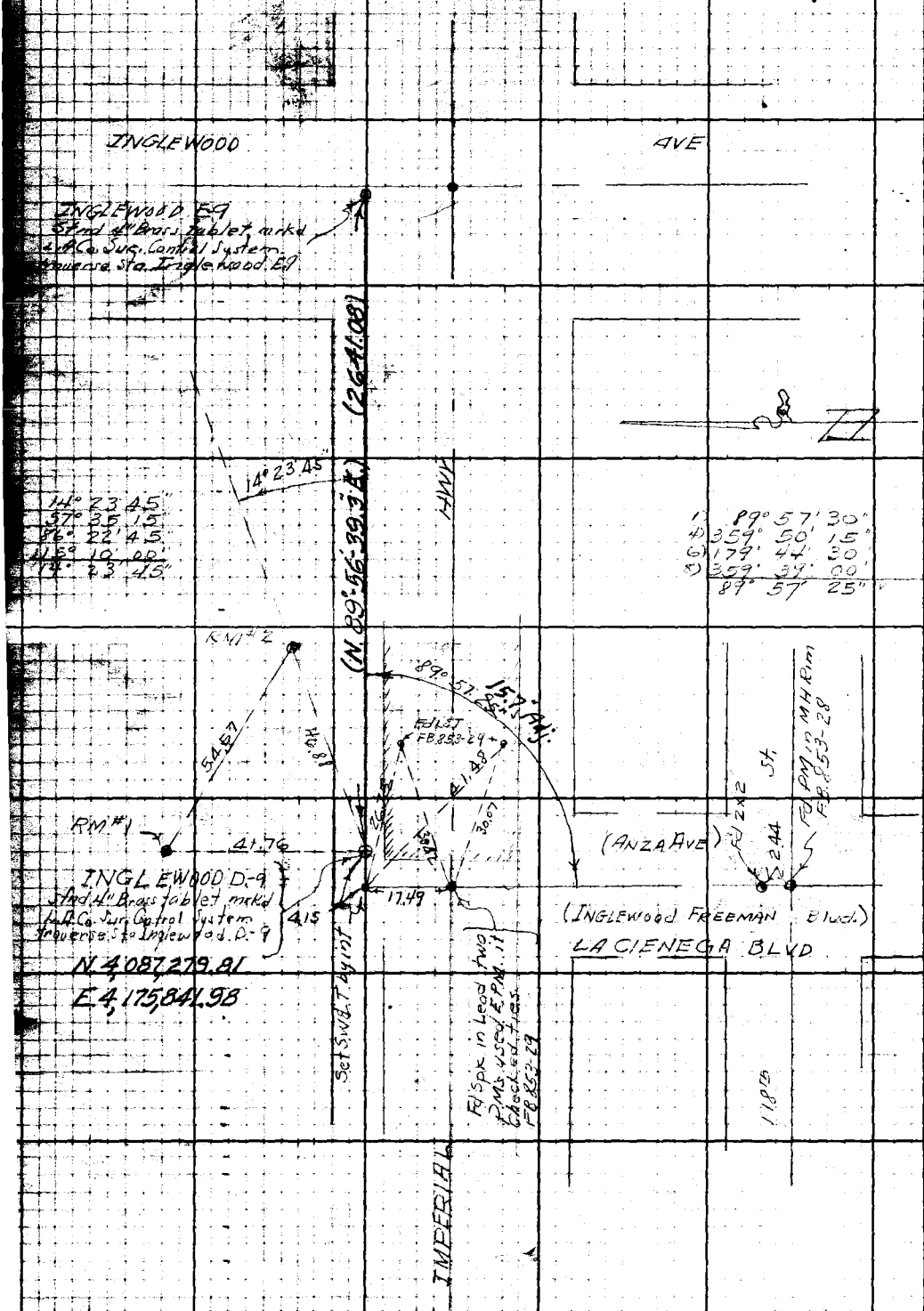

RETURN TO
LOS ANGELES COUNTY SURVEYOR
700 HALL OF RECORDS

Do not extend notes this side of this line.

Note: Any Additions or Changes on This Sheet Must be Made or Circled in Red Ink With Date and Name of Person Making Change.

Notes Ck'd by	Survey of Monument Preservation
Map No.	JN 0303.00 Tape 0147 Std 68 °F
Office Work	Surveyed by F.E. Brooks
Checked	Notes F.E.B. Date 18 Jan 69
Date	Indexed C.J. GALLI 11 10 69

F.B. 924 Pg. 33

J.N. 0303.00

MONUMENT PRESERVATION

WATTS 1 2A

Randolph St & Pacific Blvd.
City of Huntington Park

F.E. Brooks
N. Smith
R. Moore
R. Massey

Note: Any Additions or Changes on this Sheet Must be Made or Circled in Red Ink With Date and Name of Person Making Change

Do not extend this side of this line.

PLEASE RETURN TO
LOS ANGELES COUNTY ENGINEER
403 LOS ANGELES COUNTY ENGINEERING BLDG.

76P3098 CE #310 5-66

F.B. 924 Pg. 34

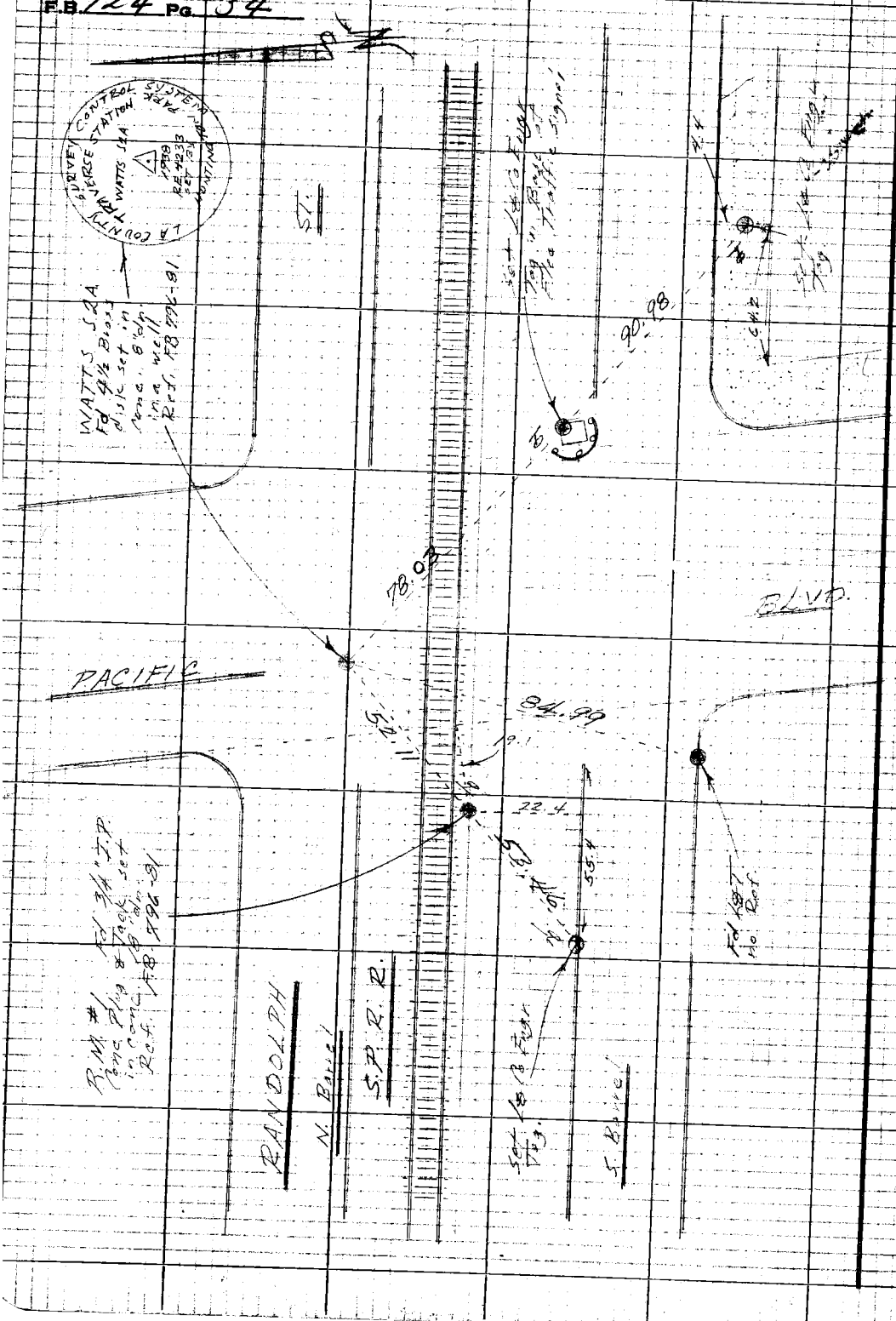

LOS [redacted] RETU[redacted] TO
403 LOS ANGELES [redacted] COU[redacted] BLDG.

Do not extend this side of this line.

Note: Any Additions or Changes on this Sheet Must be Made or Circled in Red Ink With Date and Name of Person Making Change.