Notes Ck'd by	Survey of
No.	W. O. Tape No. St'd. °F
Work	Surveyed by
	Notes Date
	Indexed

F. B. PG.

805
EPL
Pt.

SETTING TO
LOS ANGELES COUNTY SURVEYOR
FOR LOS ANGELES COUNTY
ENGINEERING EL

F. B. _____ PG. _____

12-27-60

PRAIRIE & 182ND St.
K-5 F.B. 925-191 FD MON (TRAV)
NEEDS R.M.'S

PRAIRIE AVE & 170th St.
K-4 F.B. 925-189 - FD TRAV. STA.
NEEDS R.M.'S

PRAIRIE AVE & REDONDO BEACH BLVD
K-3 F.B. 925-187, FD TRAV. MON
NEEDS R.M.'S

PRAIRIE & 146' WEST OF YUKON AVE
K-5 FB 925-195 FD. 2 3/4 I.P.'S R.M.'S
DID NOT DIP FOR TRAV. STA.
NEED BARCO

12-28-60

190th St. & 600' E. OF CRENSHAW BLVD
N-5 FB 925-197 FD. R.M.'S 1 & 2
DID NOT DIP FOR TRAV. STA.
NEED BARCO

190th St. & ARLINGTON AVE
N-5A F.B. 925-199 FD. TRAV. STA.
NEED BARCO FOR R.M.'S

RETURN TO
LOS ANGELES COUNTY SURVEYOR
726 LOS ANGELES COUNTY
ENGINEERING BLDG.

Do not extend notes this side of this line.

Note: Any Additions or Changes on This Sheet Must be Made or Circled in Red Ink With Date and Name of Person Making Change.

Notes Ck'd by [illegible]	Survey of Santa Monica Bay Dist	F.B. 925 PG. 3
Map No.	W. O. 4904 Tape No. St'd of	
Office Work	Surveyed by EMMOTT	TORRANCE F10
Checked	Notes Bowers Date 9-12-39	
Date	Indexed 10-23-39	

Noted on Geo. Index Card
Placed on U.S.G.S. Quad. Shts.
Placed on [illegible] W.S. No.
Sketch on Geo. Desc. Card

Note: All [illegible] in red have been corrected for temperature [illegible]

~~El = 494 ft~~

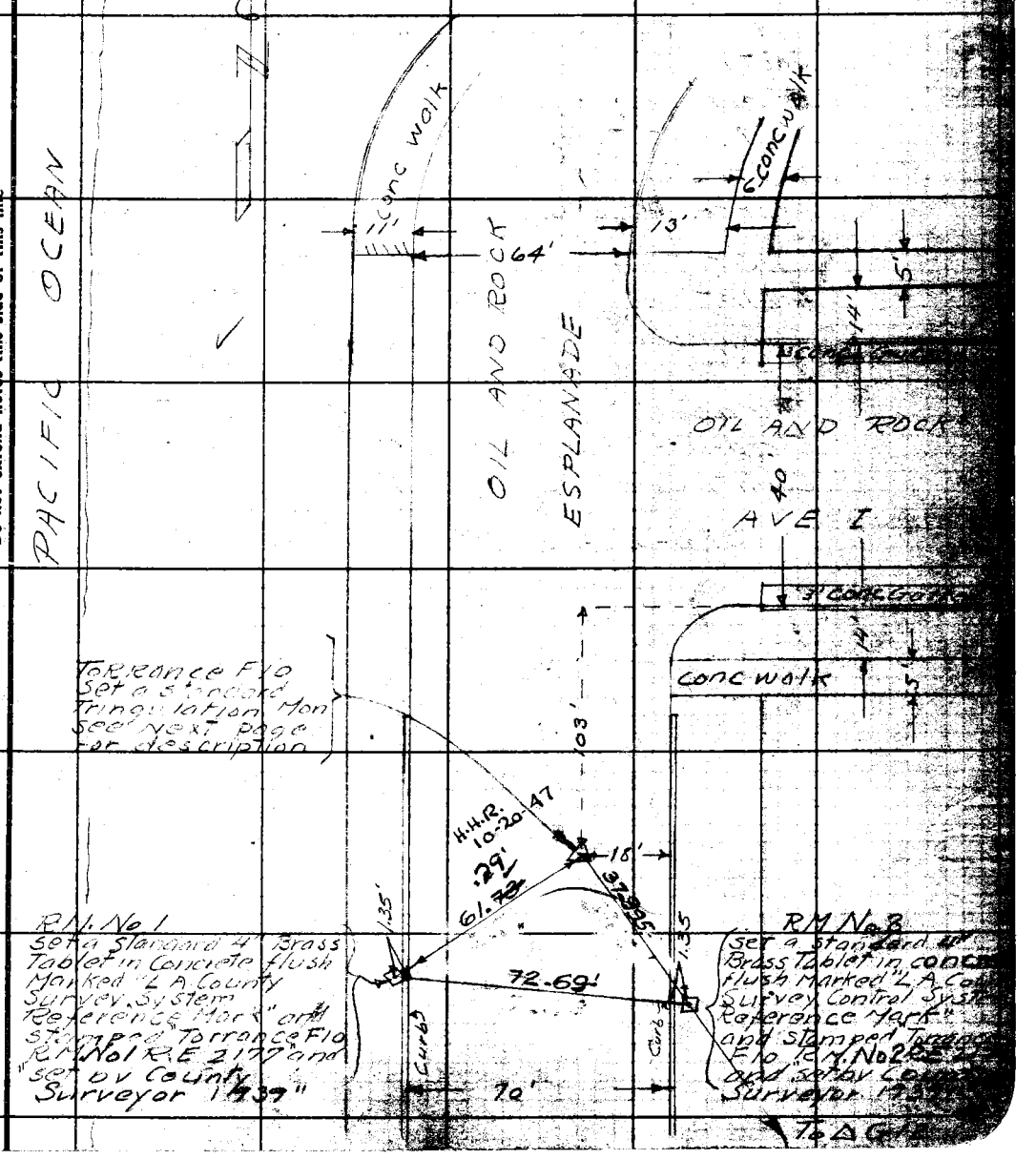

Note: Any Additions or Changes on This Sheets Must be Made or Circled in Red Ink With Date and Name of Person Making Change.

Do not extend notes this side of this line

RETURN TO
LOS ANGELES COUNTY SURVEYOR
700 HALL OF RECORDS

FORM 247 5M 10-37

F.B. 925 PG. 6

TORRANCE F10

TRIANGULATION MONUMENT

STATION DESCRIPTION

In the city of Redondo Beach about 1.5 Miles South of the business center on Esplanade South of Ave I in a well cut Through the pavement and protected by a cast iron cover Marked "County Surveyor Monument"

Station Mark: Set a standard 4" Brass Tablet in concrete 2" below the sub grade of street and marked "L.A. County Survey Control System Triangulation Station" and stamped "Torrance F10 RE 2177" and "Set by County Surveyor 1939"

Sub-Surface Mark: None

RETURN TO
LOS ANGELES COUNTY SURVEYOR
700 HALL OF RECORDS

Do not extend notes this side of this line

Note: Any Additions or Changes on This Sheets Must be Made or Circled in Red Ink With Date and Name of Person Making Change.

Notes Ck'd by	Survey of	F.B. 925 Pg. 7
Map No.	W. O. 4904 Tape No. St'd 84 of	
Office Work	Surveyed by Emmott	U.S.C.&G.S. REDONDO (TORRANCE-EO)
Checked	Notes Bowers Date 7-11-37	
Date	Indexed	

WS 7 B1

Plotted on Sec. Div. W.S. No.
Sketch on Sec. Desc. Card

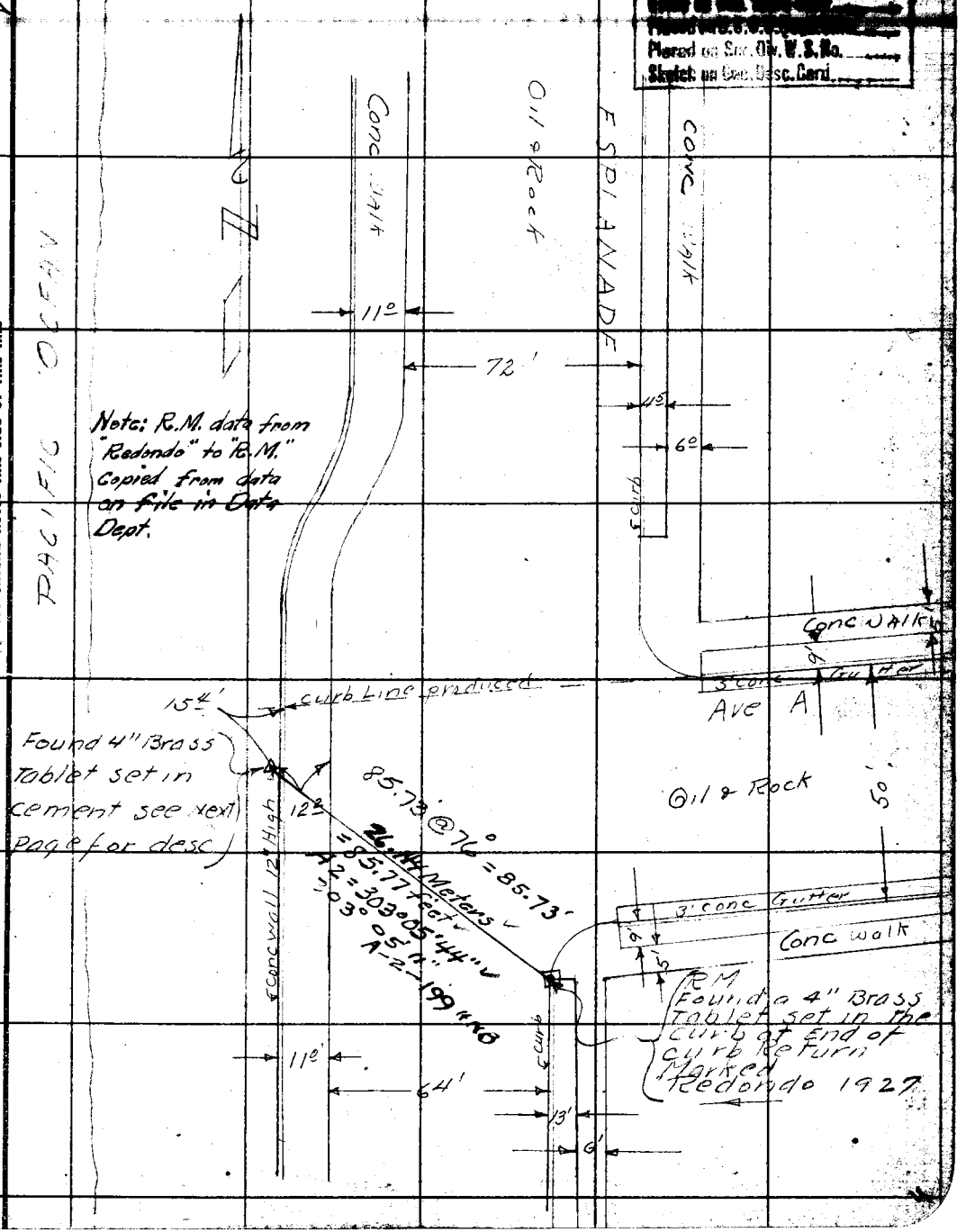

Note: Any Additions or Changes on This Sheets Must be Made or Circled in Red Ink With Date and Name of Person Making Change.

Do not extend notes this side of this line

RETURN TO
LOS ANGELES COUNTY SURVEYOR
700 HALL OF RECORDS

FORM 247 5M 10-37

F.B. 925 PG. 8

U.S COAST AND GEODETIC
REDONDO
(TORRANCE F 9)

TRINGULATION MONUMENT
STATION DESCRIPTION

In The city of Redondo Beach about 1 mile south of the business district on the West side of ESPLANADE at AVE A

Station Mark: Found a 4" Brass Tablet in concrete flush with ground Marked U.S Coast and Geodetic Survey - REDONDO 1927

RETURN TO
LOS ANGELES COUNTY SURVEYOR
700 HALL OF RECORDS

Do not extend notes this side of this line

Note: Any Additions or Changes on This Sheets Must be Made or Circled in Red Ink With Date and Name of Person Making Change.

W.S. 25-B-6

Notes Ck'd by	Survey of Santa Monica Bay Dist
Map No.	W. O. 1904 Tape No. St'd of
Office Work	Surveyed by Emmott
Checked	Notes Bowers Date 7-12-37
Date	Indexed

F.B. 925 PG. 9

TORRANCE-F9A



Note: Any Additions or Changes on This Sheets Must be Made or Circled in Red Ink With Date and Name of Person Making Change.

Do not extend notes this side of this line

RETURN TO
LOS ANGELES COUNTY SURVEYOR
700 HALL OF RECORDS

FORM 247 5M 10-37

F.B. 925 PG. 10

TORRANCE - F9A

TRAVERSE STATION

STATION DESCRIPTION

IN the city of Redondo Beach 0.5 South of business district on a road through L.A County Beach Property in a well cut through the pavement and protected by a cast iron cover Marked "County Surveyor Monument"

Station Mark. Set a standard 4" Brass Tablet in concrete 2" below the sub-grade of street and marked "L.A County Survey Control System Traverse Station" and stamped "Torrance F9A - RE 2177" and "Set by County Surveyor 1939"

Sub Surface Mark: None

RETURN TO
LOS ANGELES COUNTY SURVEYOR
700 HALL OF RECORDS

Note: Any Additions or Changes on This Sheets Must be Made or Circled in Red Ink With Date and Name of Person Making Change.

Do not extend notes this side of this line

Notes Ck'd by	Survey of Santa Monica Bay Dist.
Map No.	W. O. 4904 Tape No. St'd of
Office Work	Surveyed by EMMott
Checked	Notes Bowers Date 9-12-39
Date	Indexed

F.B. 925 PG. 11

Noted on Geo. Index Card
Placed on U.S.G.S. Quad. Shts.
Placed on Sur. Div. W.S. No.
Sketch on Geo. Desc. Card

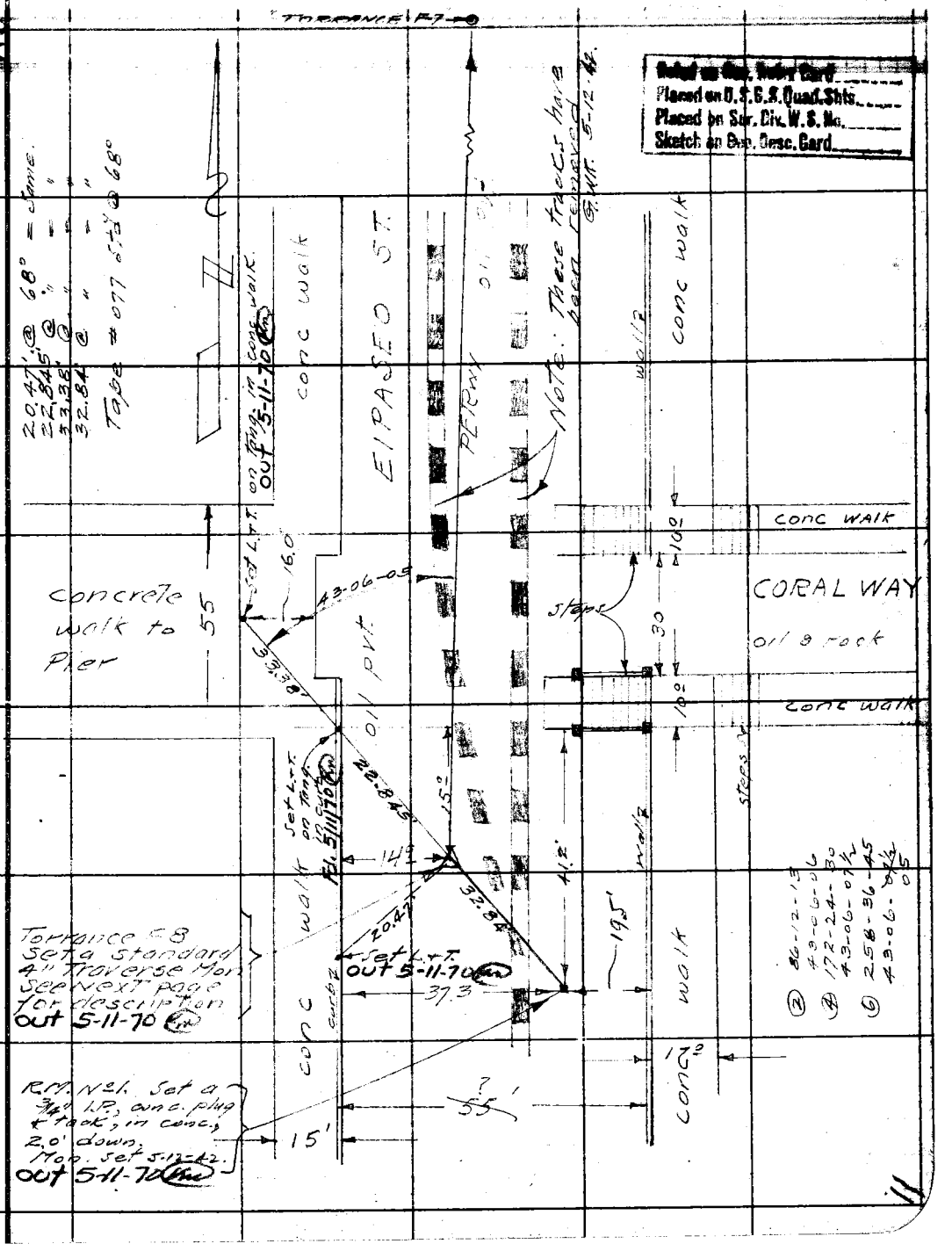

Note: Any Additions or Changes on This Sheets Must be Made or Circled in Red Ink With Date and Name of Person Making Change.

Do not extend notes this side of this line

RETURN TO
LOS ANGELES COUNTY SURVEYOR
700 HALL OF RECORDS

FORM 247 5M 10-37

F.B. 925 PG. 12

TORRANCE F8

TRAVERSE STATION

STATION DESCRIPTION

In the city of Redondo Beach on
EIPASEO St and South of Coral Way
a well cut through the pavement
and protected by a cast iron cover
Marked "County Surveyor Monument"

Station Mark: Set a standard 4"
Brass Tablet in Concrete 2" below
The Sub-grade of street and Marked
"L.A County Survey Control System
Traverse Station" and Stamped
"Torrance F8 RE 2192" and
Set by County Surveyor 1939"

Sub Surface Mark None

RETURN TO
LOS ANGELES COUNTY SURVEYOR
700 HALL OF RECORDS

Do not extend notes this side of this line

Note: Any Additions or Changes on This Sheets Must be Made or Circled in Red Ink With Date and Name of Person Making Change.

Notes Ck'd by	Survey of Santa Monica Bay Dist	F.B. 925 Pg. 13
Map No.	W. O. 4904 Tape No. St'd of	
Office Work	Surveyed by EMMott	
Checked	Notes Bowers Date 9-13-39	TORRANCE - F7
Date	Indexed	

Noted on Rep. Index Card
Placed on U.S.C.S. Quad. Mtg.
Placed on Spr. Civ. W.S. No.
Sketch on Geo. Desc. Card

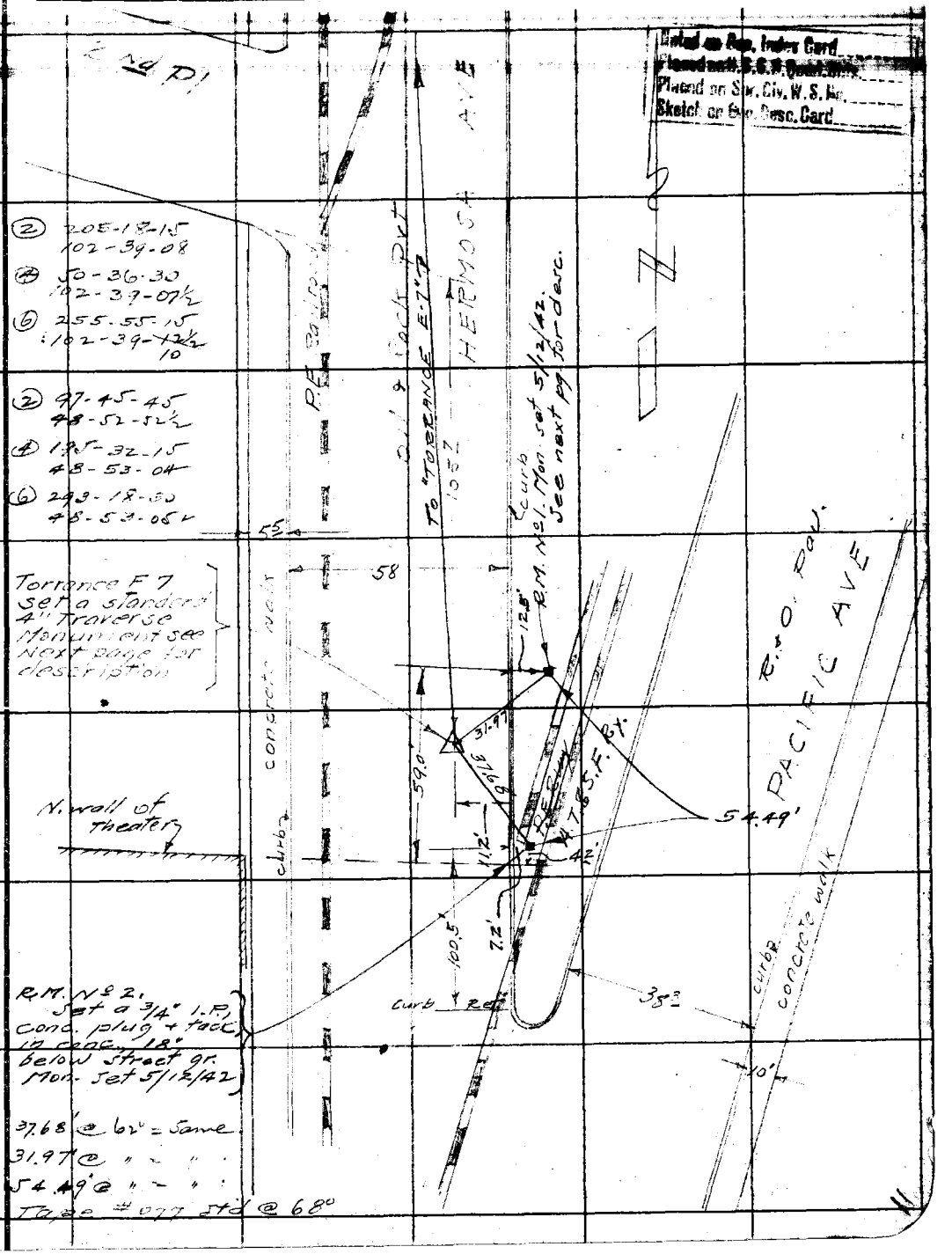

(2) 205-18-15
102-39-08
(4) 50-36-30
102-39-07½
(6) 255-55-15
102-39-~~12½~~ 10

(2) 97-45-45
48-52-52½
(4) 195-32-15
48-53-04
(6) 293-18-30
48-53-05

Torrance F7 set a standard 4" Traverse Monument see Next page for description

R.M. No 2. Set a 3/4" I.P. conc. plug + tack in conc. 18" below street gr. Mon. set 5/12/42

37.68' @ 62° = Same
31.97' @ " " "
54.49' @ " " "
Tape #077 Std @ 68°

Note: Any Additions or Changes on This Sheets Must be Made or Circled in Red Ink With Date and Name of Person Making Change.

Do not extend notes this side of this line

RETURN TO
LOS ANGELES COUNTY SURVEYOR
700 HALL OF RECORDS

FORM 247 5M 10-37

F.B. 925 PG. 14

TORRANCE F7

TRAVERSE STATION

STATION DESCRIPTION

In The city of Redondo Beach at North edge of business district on HERMOSA AVE North of PACIFIC AVE a well cut through the pavement and protected by a cast iron cover Marked "County Surveyor Monument"

Station Mark: Set a standard 4" Brass Tablet in concrete 2" below the sub-grade of street and marked "L.A. County Survey Control System Traverse Station" and stamped "Torrance F7 RE 2177" and "Set by County Surveyor 1939"

Sub Surface Mark: None

R.M. No 1. Set a std 4" brass tablet in conc. 2.0' below curb grade and marked: "L.A. CO. SUR. CONT. SYS. - REF. MARK", and stamped: "TORRANCE F-7, R.M. No 1, R.E. 2177", and "SET BY COUNTY SURVEYOR, 1942".

RETURN TO
LOS ANGELES COUNTY SURVEYOR
700 HALL OF RECORDS

Do not extend notes this side of this line

Note: Any Additions or Changes on This Sheets Must be Made or Circled in Red Ink With Date and Name of Person Making Change.

Notes Ck'd by	Survey of Santa Monica Bay Dist	F.B. 925 Pg. 15
Map No.	W. O. 4904 Tape No. St'd of	
Office Work	Surveyed by EMMott	
Checked	Notes Bowers Date 9-13-39	TORRANCE - E7
Date	Indexed	

Noted on Geo. Index Card
Placed on U.S.G.S. Quad. Shts.
Placed on Cur. Div. W.S. Ro.
Sketch on Geo. Desc. Card

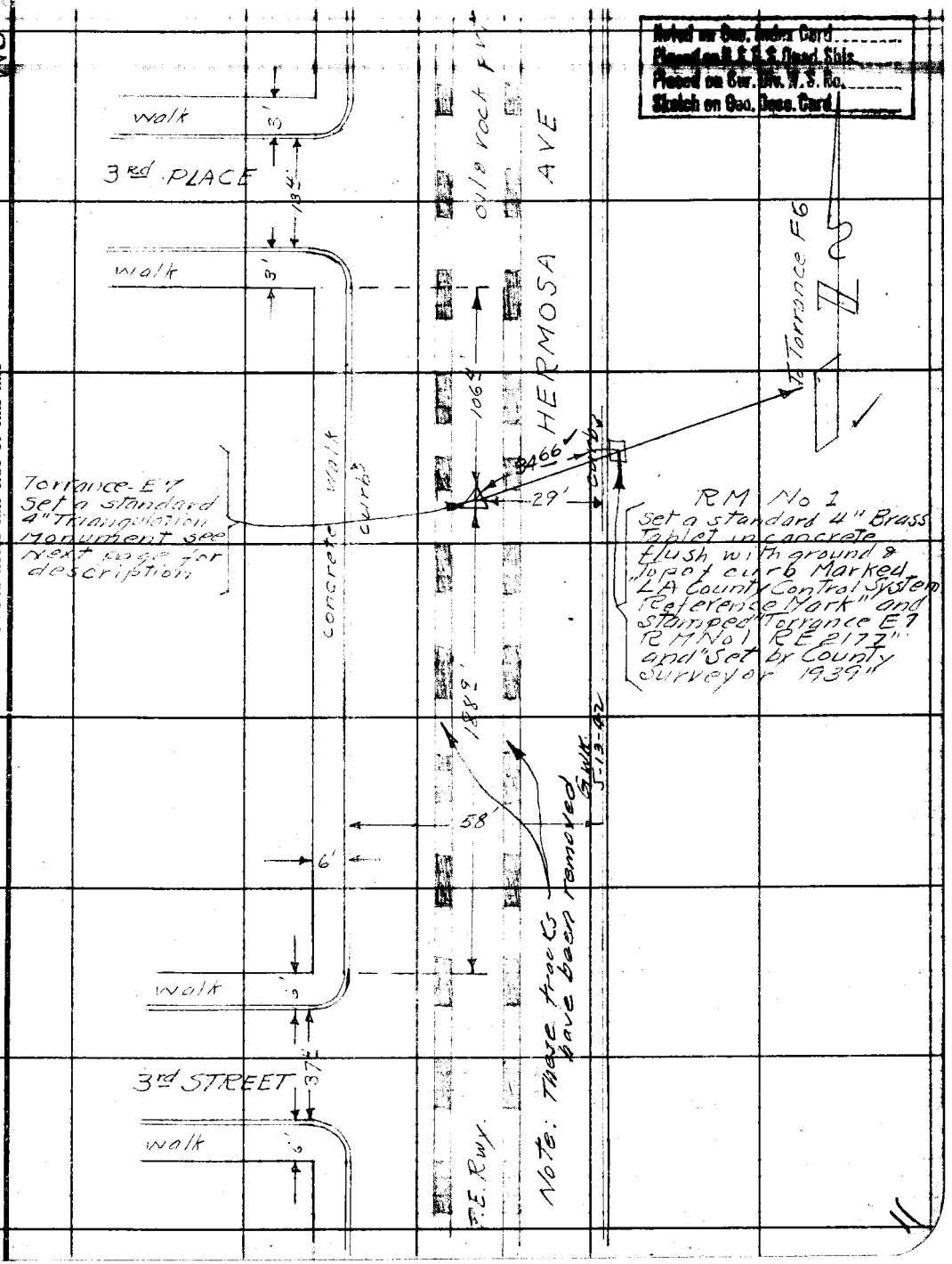

Note: Any Additions or Changes on This Sheets Must be Made or Circled in Red Ink With Date and Name of Person Making Change.

Do not extend notes this side of this line

RETURN TO
LOS ANGELES COUNTY SURVEYOR
700 HALL OF RECORDS

FORM 247 5M 10-37

F.B. 925 PG. 16

TORRANCE - E7

TRIANGULATION STATION

STATION DESCRIPTION

In the city of Redondo Beach 0.4 Miles North of business district on Hermosa Ave. between 3rd st and 3rd Place a well cut through the pavement and protected by a cast iron cover Marked "County Surveyor Monument"

Station Mark: Set a standard 4" Brass Tablet in concrete 2" below the sub-grade of the street [illegible] "L.A. County Survey Control System. Triangulation Station" and stamped "Torrance E7 R.E. 2177" and "Set by County Surveyor 1939"

Sub-Surface Mark: None

RETURN TO
LOS ANGELES COUNTY SURVEYOR
700 HALL OF RECORDS

Do not extend notes this side of this line

Note: Any Additions or Changes on This Sheets Must be Made or Circled in Red Ink With Date and Name of Person Making Change.

Notes Ck'd by	Survey of Santa Monica Bay Dist	F.B. 925 Pg. 17
Map No.	W. O. 4904 Tape No. St'd of	
Office Work	Surveyed by EMMott	
Checked	Notes Bowers Date 9-14-39	TORRANCE-E7A
Date	Indexed	

WS-25-A4 B-5

Noted on Geo. Index Card
Placed on U.S.G.S. Quad. Shts.
Placed on Sur. Div. U.S. No.
Sketch on Geo. Desc. Card

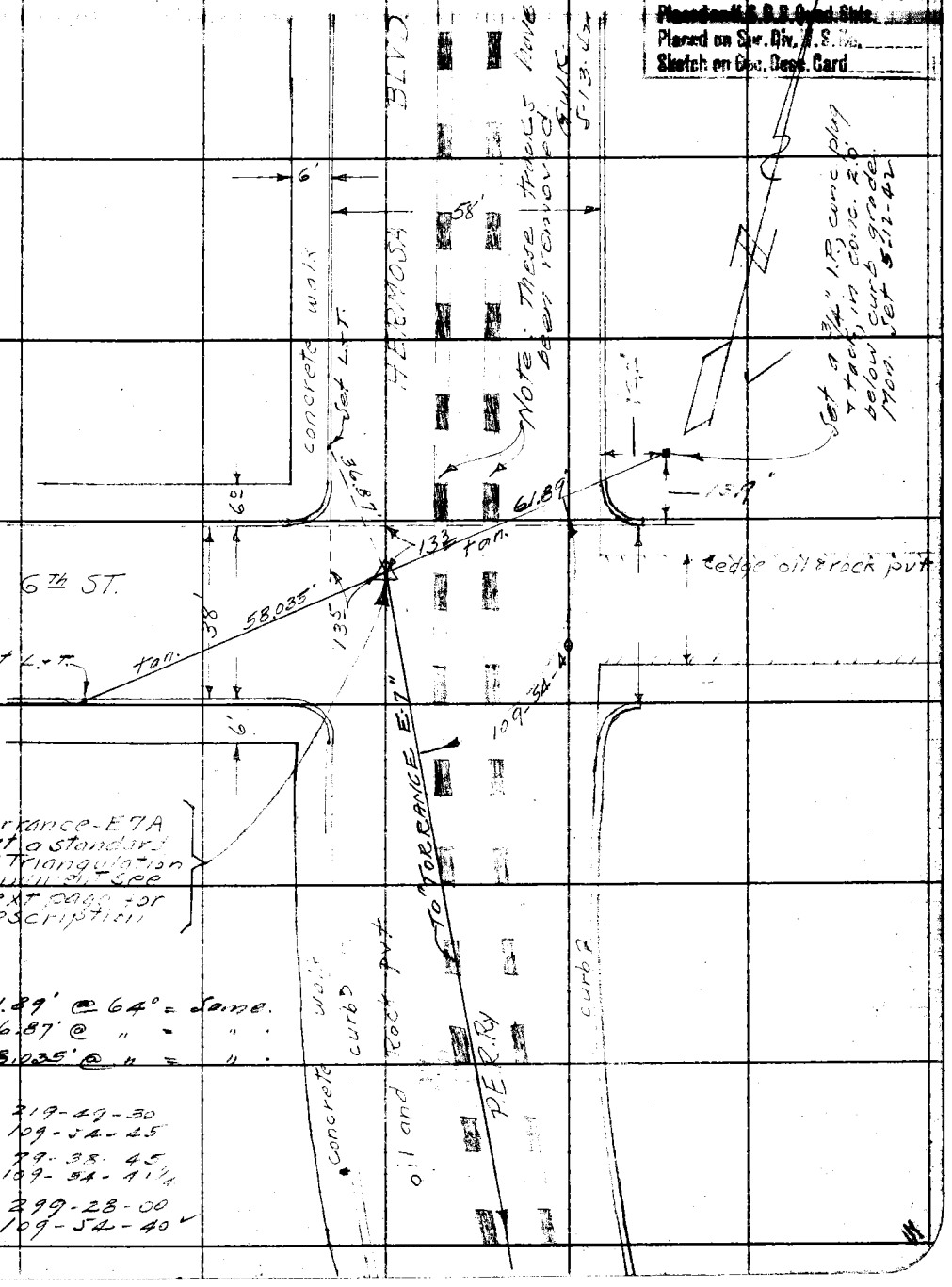

Note: Any Additions or Changes on This Sheets Must be Made or Circled in Red Ink With Date and Name of Person Making Change.

Do not extend notes this side of this line

RETURN TO
LOS ANGELES COUNTY SURVEYOR
700 HALL OF RECORDS

FORM 247 5M 10-37

F.B. 925 PG. 18

TORRANCE - E 7A

TRIANGULATION STATION

STATION DESCRIPTION

In the city of Redondo Beach 0.7 Miles north of the business district on Hermosa Ave at 6th Street a well cut through the pavement and protected by a cast iron cover marked "County Surveyor Monument."

Station Mark: Set a standard 4" Brass Tablet in concrete 2" below the sub-grade of Street and Marked "Los Angeles County Surveyor Triangulation Station" and stamped "Torrance - E7A - R.E. 2177" and "Set by County Surveyor - 1939"

Sub-Surface Mark: None

RETURN TO
LOS ANGELES COUNTY SURVEYOR
700 HALL OF RECORDS

Do not extend notes this side of this line

Note: Any Additions or Changes on This Sheets Must be Made or Circled in Red Ink With Date and Name of Person Making Change.

Notes Ck'd by JHB.	Survey of [illegible]	F.B. 925 Pg. 19
Map No.	W. O. 4904 Tape No. 031 St'd [illegible] of [illegible]	JHB/call to L.E.M.
Office Work	Surveyed by [illegible]	
Checked	Notes [illegible] Date 7-20-37	TORRANCE-E6
Date	Indexed	

WS 5 A4

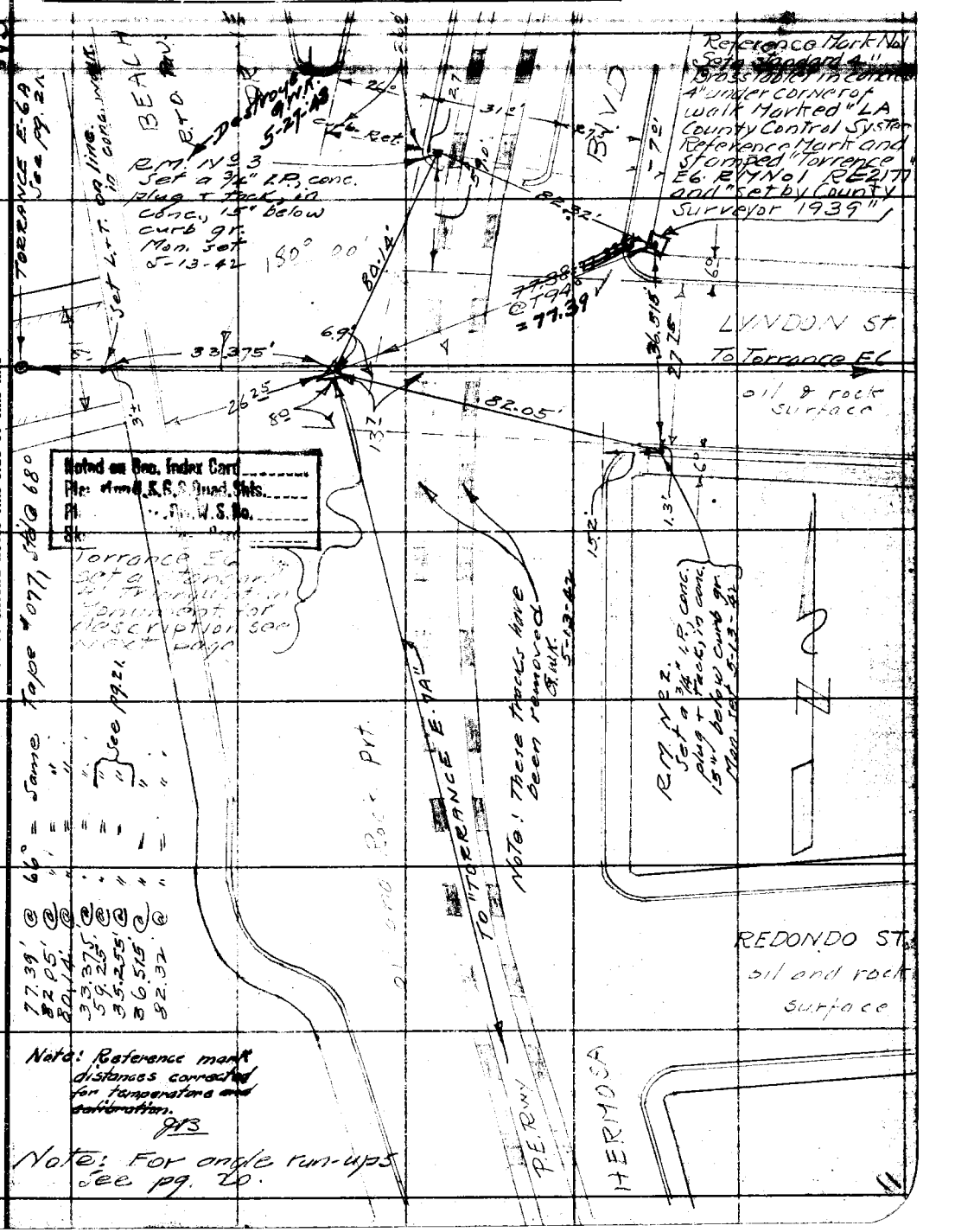

Note: Reference mark distances corrected for temperature and calibration. JHB

Note: For angle run-ups see pg. 20.

Note: Any Additions or Changes on This Sheets Must be Made or Circled in Red Ink With Date and Name of Person Making Change.

Do not extend notes this side of this line

RETURN TO
LOS ANGELES COUNTY SURVEYOR
700 HALL OF RECORDS

FORM 247 5M 10-37

F.B. 925 PG. 20

TORRANCE - E6

TRIANGULATION STATION

STATION DISCRIPTION

In the city of Hermosa Beach 0.7 miles South of Hermosa Pier by the city limits of Hermosa and Redondo on the west side of Hermosa Ave at Lyndon St a well cut through the pavement and protected by a cast iron cover marked "County Surveyor Monument"

Station Mark. Set a standard 4" Brass Tablet in concrete 2" below the surface of the ground Marked "L A County Survey Control System: Triangulation Station" and stamped "Torrance E6, RE2127" and "Set by County Surveyor 1939"

Sub-Surface Mark: None.

① 71-45-30	① 26-16-15	① 62-59-00
④ 287-02-30	④ 105-05-15	④ 251-56-15
71-45-37½	26-16-19	62-59-04
⑥ 70-33-45	⑥ 157-37-30	⑥ 17-54-15
71-45-~~37½~~ 40	26-16-~~19~~ 20	62-59-~~02½~~ 05

① 96-11-15	① 102-47-45	71-45-40
④ 24-45-25	④ 51-10-15	26-16-20
96-11-19	102-47-34	62-59-05
⑥ 217-08-00	⑥ 256-45-30	96-11-20
96-11-20	102-47-35	102-47-35
		360-00-00

RETURN TO
LOS ANGELES COUNTY SURVEYOR
700 HALL OF RECORDS

Do not extend notes this side of this line

Note: Any Additions or Changes on This Sheets Must be Made or Circled in Red Ink With Date and Name of Person Making Change.

Notes Ck'd by	Survey of [illegible]	F.B. 925 Pg. 21
Map No.	W. O. 4904 Tape No. St'd of	TORRENCE - E6A
Office Work	Surveyed by Emmott	
Checked	Notes Bowers Date 9/20/37	
Date	Indexed	

W5:5-A4

Noted on Geo. Index Card
Placed on U.S.G.S. Quad. Shts.
Placed on Sur. Div. W.S. No.
Sketch on Geo. Desc. Card

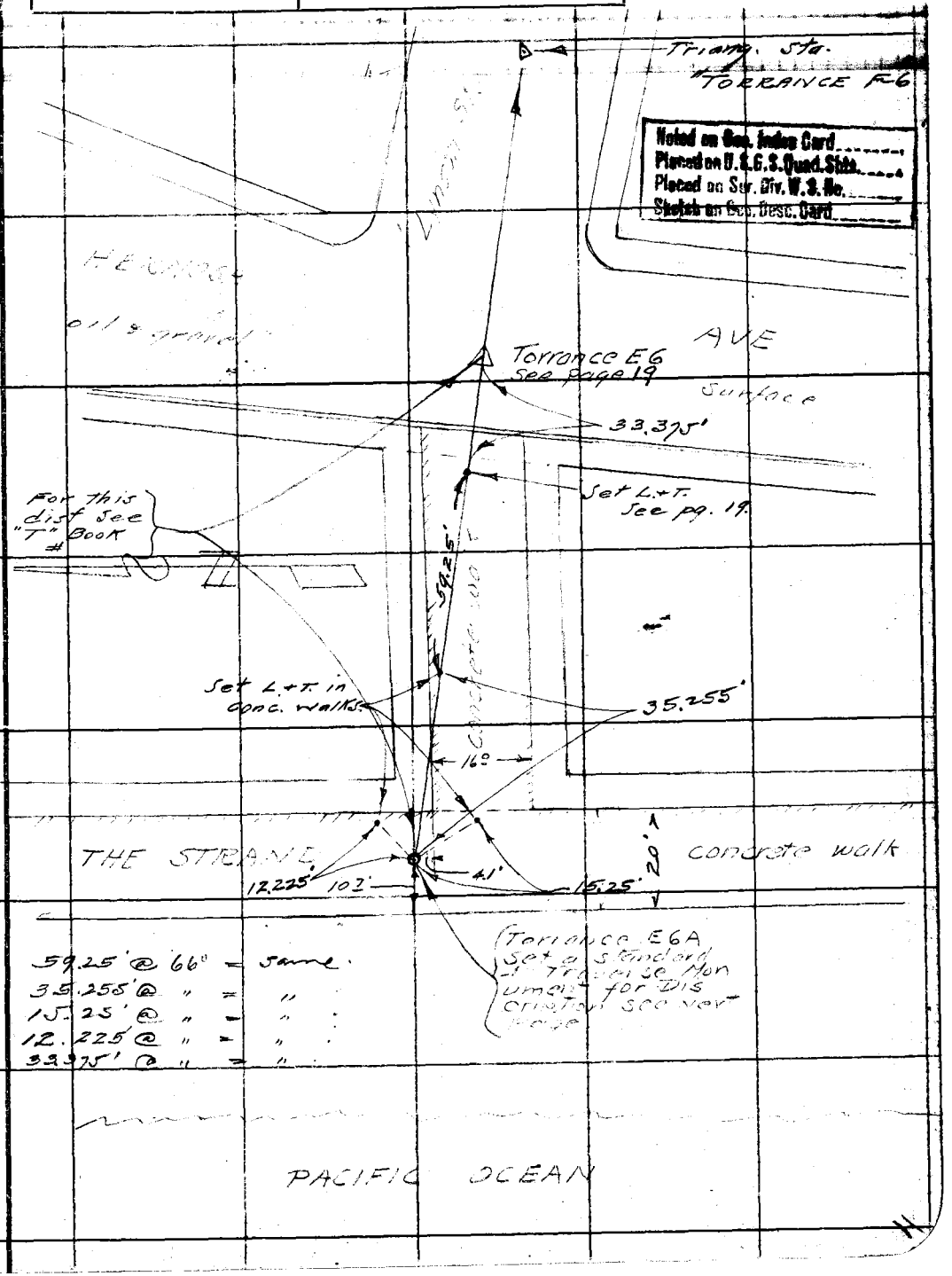

Note: Any Additions or Changes on This Sheets Must be Made or Circled in Red Ink With Date and Name of Person Making Change.

Do not extend notes this side of this line

RETURN TO
LOS ANGELES COUNTY SURVEYOR
700 HALL OF RECORDS

FORM 247 5M 10-37

F.B. 925 PG. 22

TORRENCE - E 6A

TRAVERSE STATION

STATION DISCRIPTION

In the city of Hermosa Beach 0.7 Miles South of the Hermosa Pier or the city Limits of Hermosa & Redondo in the Strand Sidewalk at Lyndon St. a well cut through the concrete and protected by a cast iron cover marked "County Surveyor Monument"

Station Mark: Set a standard [illegible] below the sub-grade of the walk and marked "L A County Survey Control System. Traverse Station" and stamped "Torrance E 6 A RE 2177" and "Set by County Surveyor 1939"

Sub-Surface Mark None

RETURN TO
LOS ANGELES COUNTY SURVEYOR
700 HALL OF RECORDS

Do not extend notes this side of this line

Note: Any Additions or Changes on This Sheets Must be Made or Circled in Red Ink With Date and Name of Person Making Change.

Notes Ck'd by	Survey of Santa Monica Bay Dist.
Map No.	W. O. 4904 Tape No. St'd OF
Office Work	Surveyed by Emmott
Checked	Notes Bowers Date 7/19/39
Date	Indexed

F.B. 925 PG. 23

TORRANCE-E6B

WS 25-A4

Noted on Geo. Index Card
Placed on U.S.G.S. Quad. Shts.
Placed on Sur. Div. W.S. No.
Sketch on Geo. Desc. Card

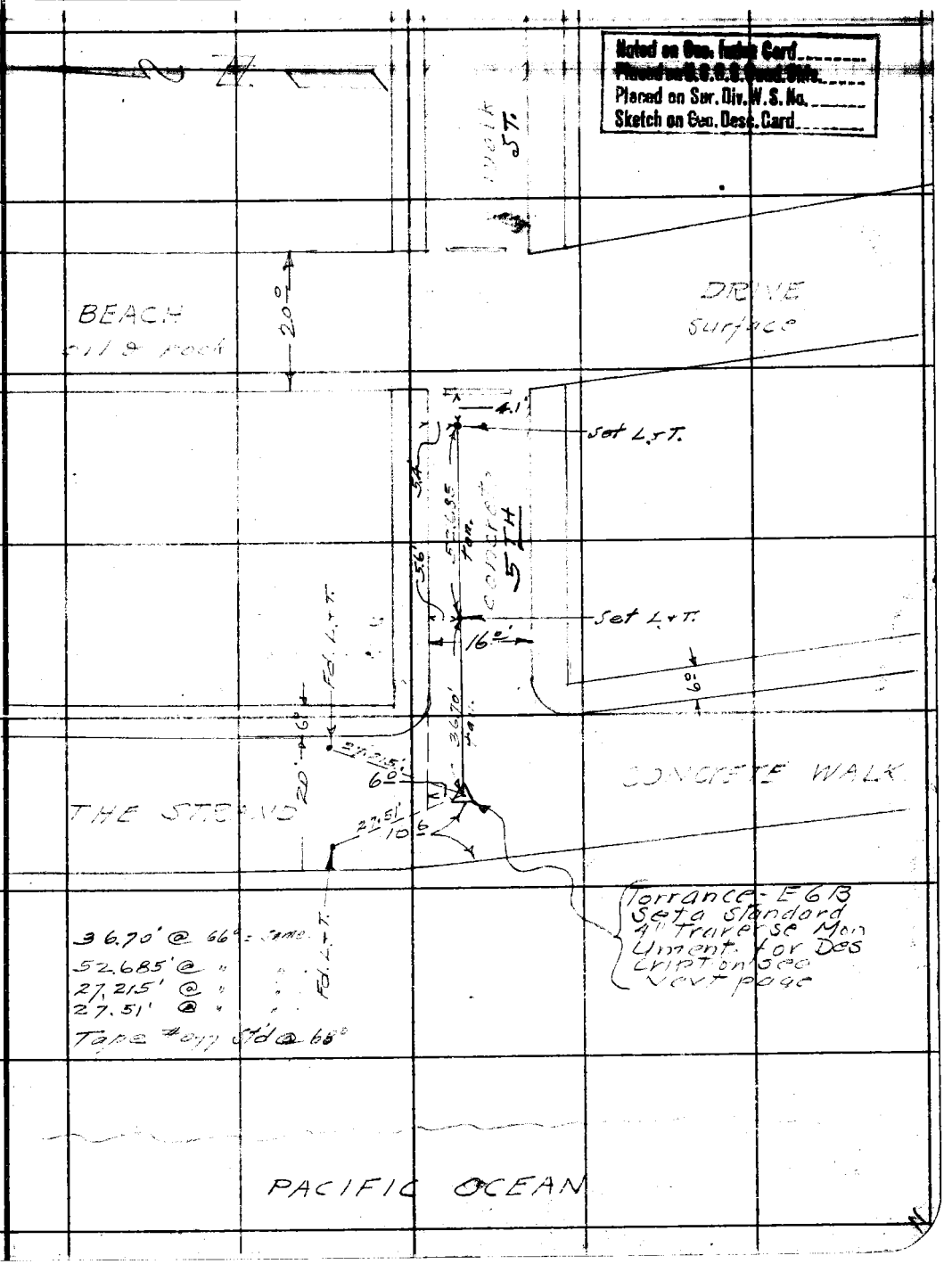

Note: Any Additions or Changes on This Sheets Must be Made or Circled in Red Ink With Date and Name of Person Making Change.

Do not extend notes this side of this line

RETURN TO
LOS ANGELES COUNTY SURVEYOR
700 HALL OF RECORDS

FORM 247 5M 10-37

F.B. 925 PG. 24

TORRANCE-E 6B

TRAVERSE STATION

STATION DISCRIPTION

In the city of Hermosa Beach 1.34 miles south of the Hermosa Pier on the Strand walk at 5th St. a well cut through the concrete and protected by a cast iron cover Marked "County Surveyor Monument"

Station Mark: Set a Standard 4" Brass Tablet in concrete 4" below the sub-grade of sidewalk Marked "L.A. County Survey Control System Traverse Station" and Stamped "Torrance-E 6B RF 2172" and "Set by County Surveyor 1939"

Sub Surface Mark: None

RETURN TO
LOS ANGELES COUNTY SURVEYOR
700 HALL OF RECORDS

Do not extend notes this side of this line

Note: Any Additions or Changes on This Sheets Must be Made or Circled in Red Ink With Date and Name of Person Making Change.

Notes Ck'd by	Survey of Santa Monica Bay Dist
Map No.	W. O. 4904 Tape No. St'd OF
Office Work	Surveyed by EMMott
Checked	Notes Bowers Date 9/19/39
Date	Indexed

F.B. 92.5 PG. 25

TORRANCE - D4

WS 25 A4

Noted on Geo. Index Card
Placed on U.S.G.S. Quad. Shts.
Placed on Sur. Div. W.S. No.
Sketch on Geo. Desc. Card

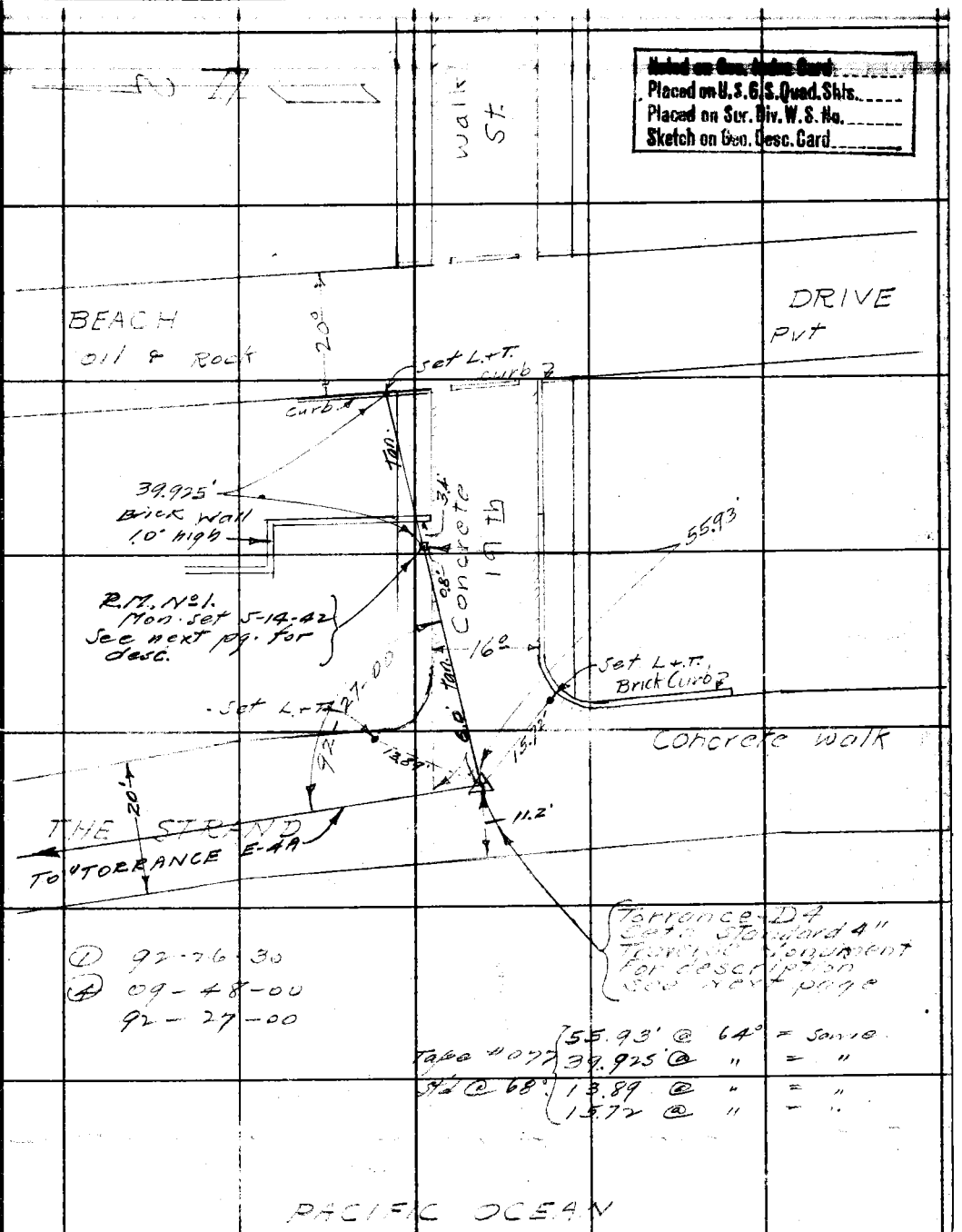

Note: Any Additions or Changes on This Sheets Must be Made or Circled in Red Ink With Date and Name of Person Making Change.

Do not extend notes this side of this line

RETURN TO
LOS ANGELES COUNTY SURVEYOR
700 HALL OF RECORDS

FORM 247 5M 10-37

F.B. 925 PG. 26

40 56
38 91
[illegible] 47

TORRANCE - D4

TRAVERSE STATION

STATION DESCRIPTION

In the city of Hermosa Beach 0.3 Miles North of the Hermosa Pier in the center of the Strand walk at 19th St a well cut through the concrete and protected by a cast iron cover marked "County Surveyor Monument"

Station Mark: Set a standard 4" Brass Tablet in concrete 4" below the Sub Grade of the walk and Marked "L.A. County Survey Control System Traverse Station" and Stamped Torrance D4 RE 2177" and "Set by County Surveyor 1939"

Sub Surface Mark - None.

R.M. No 1. Set a Std 4" br. tablet in conc. 15" below walk grade and marked: "L.A. CO. SUR. CONT. SYS. - REF. MARK", and stamped: "TORRANCE D-4, R.M. No 1, R.E. 2177", and "SET BY COUNTY SURVEYOR, 1942"

RETURN TO
LOS ANGELES COUNTY SURVEYOR
700 HALL OF RECORDS

Note: Any Additions or Changes on This Sheets Must be Made or Circled in Red Ink With Date and Name of Person Making Change.

Do not extend notes this side of this line

Notes Ck'd by	Survey of Santa Monica Bay Dist	F.B. 925 PG. 27
Map No.	W. O. 4904 Tape No. 031 St'd 84 of	Sh verified by L.E.M.
Office Work	Surveyed by Emmott	TORRANCE-D4A
Checked	Notes Bowers Date 2-12-39	
Date	Indexed	

WS 25 A3

Note: R.M. distances corrected for temperature

Noted on Gen. Index Card
Placed on U.S.G.S. Quad. Sh's.
Placed on Sur. Div. W.S. No.
Sketch on Des. Desc. Card

Note: Any Additions or Changes on This Sheets Must be Made or Circled in Red Ink With Date and Name of Person Making Change.

Do not extend notes this side of this line

RETURN TO
LOS ANGELES COUNTY SURVEYOR
700 HALL OF RECORDS



FORM 247 5M 10-37

F.B. 925 PG. 28

TORRANCE - D4A

TRAVERSE STATION

STATION DESCRIPTION

In the city of Hermosa Beach 0.8 miles North of Hermosa Pier in the Sidewalk by Ocean at 28th St Produced a well cut thru the sidewalk and protected by a cast iron cover Marked "County Surveyors Monument"

Station Mark: set a standard 4" Brass Tablet in concrete 6" below the sub-grade of concrete walk Marked "L A County Survey Control System, Traverse Station" and stamped "Torrance-D4A RE 2177" and "Set by County Surveyor 1939"

Sub-Surface Mark - None

D4A - Fd & Referenced NOTE by W.S.C 2-19-51

RETURN TO
LOS ANGELES COUNTY SURVEYOR
700 HALL OF RECORDS

Do not extend notes this side of this line

Note: Any Additions or Changes on This Sheets Must be Made or Circled in Red Ink With Date and Name of Person Making Change.

Notes Ck'd by	Survey of [illegible]
Map No.	W. O. 4904 Tape No. St'd of
Office Work	Surveyed by EMMOTT
Checked	Notes Bowers Date 9-18-37
Date	Indexed

F.B. 926 PG. 29

TORRANCE-D3

Noted on Geo. Index Card
Placed on U.S.G.S. Quad. Shts.
Placed on Sur. Div. W.S. No.
Sketch on [illegible] Geo. Card

W.S. 5 A3

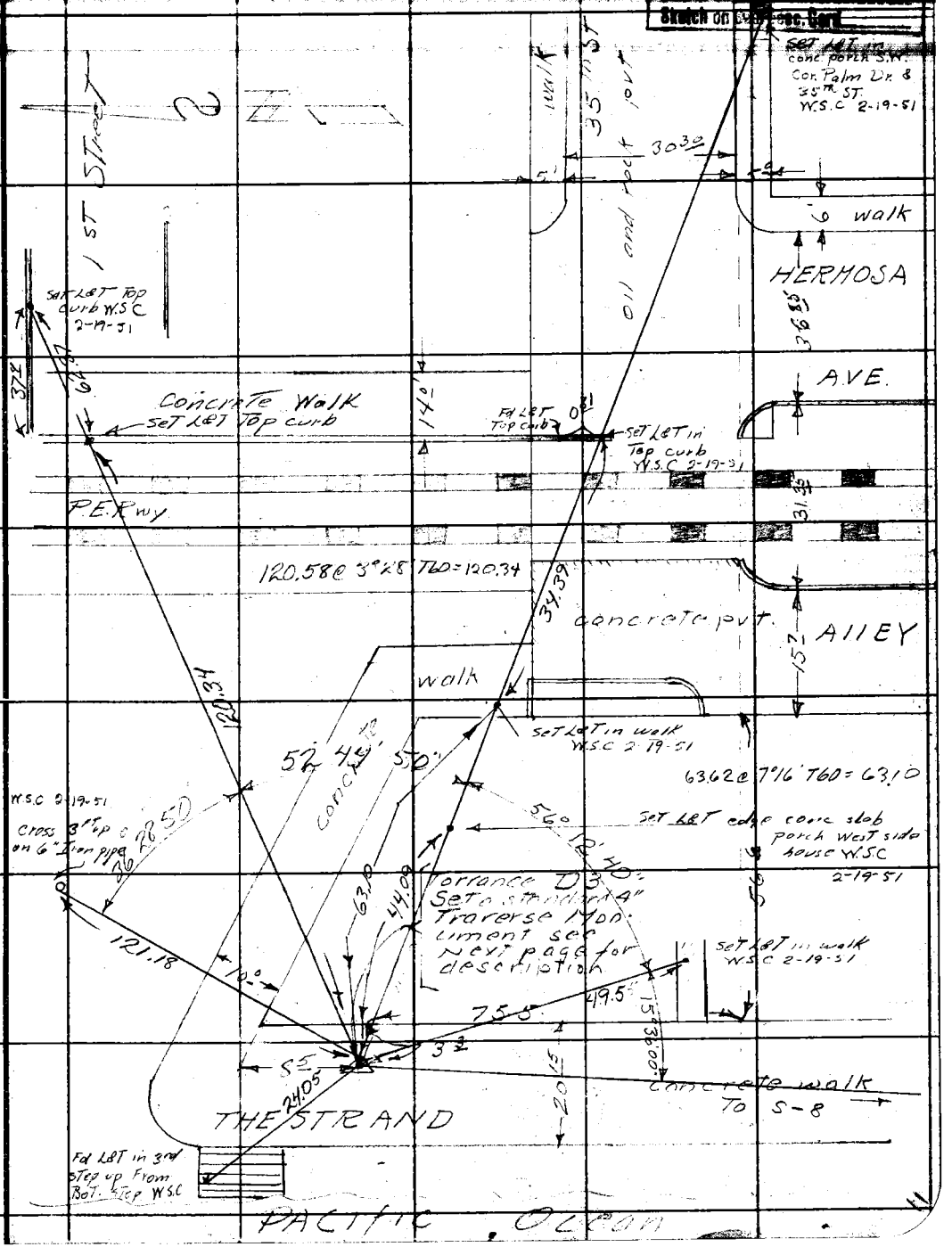

Note: Any Additions or Changes on This Sheets Must be Made or Circled in Red Ink With Date and Name of Person Making Change.

Do not extend notes this side of this line

RETURN TO
LOS ANGELES COUNTY SURVEYOR
700 HALL OF RECORDS

FORM 247 5M 10-37

F.B. 925 PG. 30

TORRANCE - D3

TRAVERSE STATION

STATION DESCRIPTION

In the city of Hermosa Beach 1½ Miles North of Hermosa pier at the North end of Hermosa Ave and west of PE Ry Tracks at angle point of beach walk a well cut thru the sidewalk and protected by a cast iron Marked "County Surveyor Monument"

Station Mark: set a standard 4" Brass Tablet in concrete 6" under surface of ground 3½' under sub surface of concrete walk which is set on piers Marked "L A County Survey Control System Traverse Station" and Stamped "Torrence D3-RE 2177" and "Set by County Surveyor 1939"

Sub-surface Mark - None

D-3 Reference NOT out by WSC 2-19-51

RETURN TO
LOS ANGELES COUNTY SURVEYOR
700 HALL OF RECORDS

Do not extend notes this side of this line

Note: Any Additions or Changes on This Sheets Must be Made or Circled in Red Ink With Date and Name of Person Making Change.

Notes Ck'd by JWB	Survey of [illegible]	F.B. 925 Pg. 31
Map No.	W. O. 4904 Tape No. 031 St'd 84	TORRANCE-C2
Office Work	Surveyed by EMMOTT	
Checked	Notes Sowers Date 9-14-39	
Date	Indexed A. C. Johns	

Noted on Geo. Index Card
Placed on U.S.S.S. Quad. Dist.
Placed on Sec. Div. W. S. No.
Sketch on Geo. Desc. Card

WS 25-A3

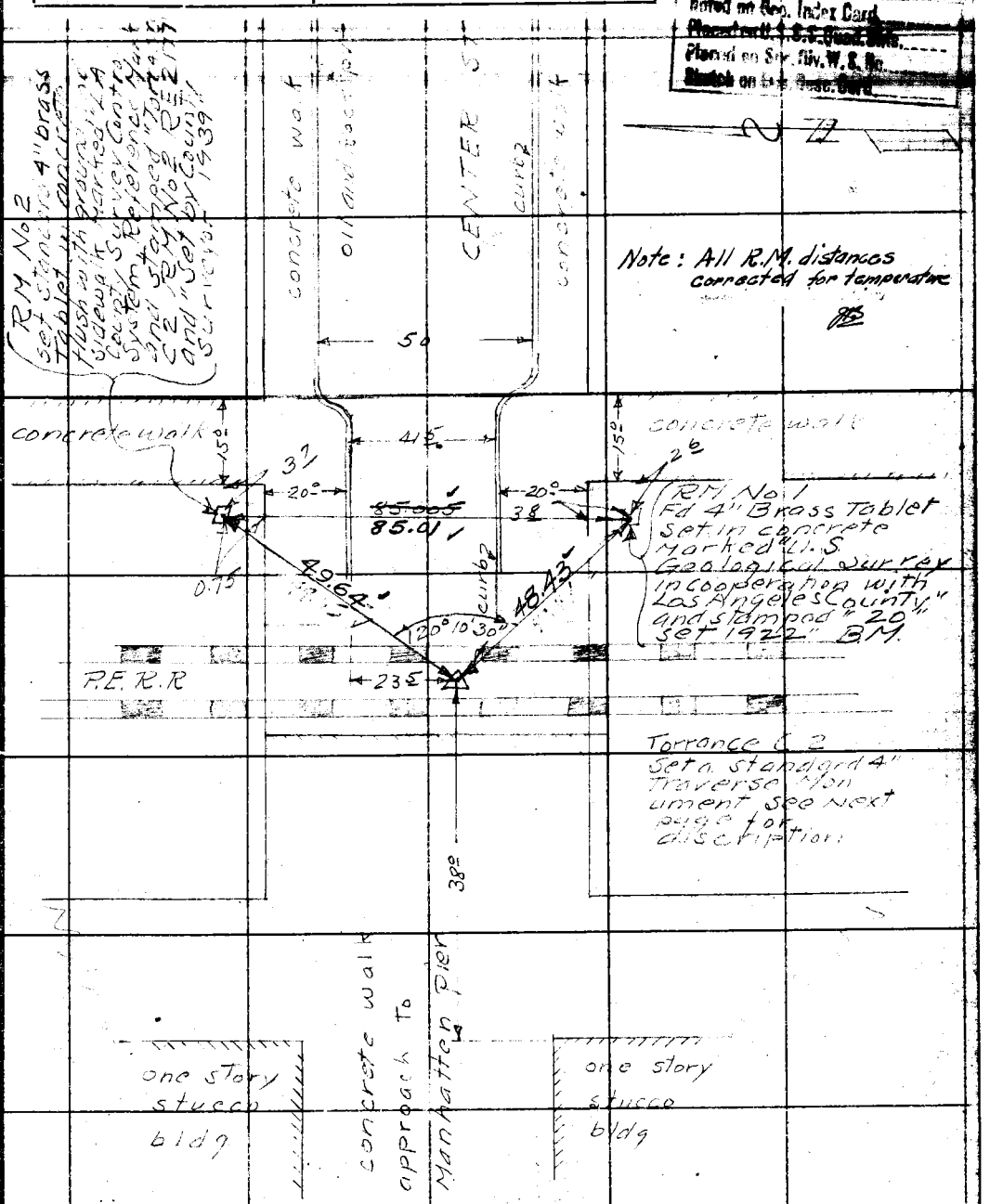

Note: Any Additions or Changes on This Sheets Must be Made or Circled in Red Ink With Date and Name of Person Making Change.

Do not extend notes this side of this line

RETURN TO
LOS ANGELES COUNTY SURVEYOR
700 HALL OF RECORDS

FORM 247 5M 10-37

F.B. 925 PG. 32

TORRANCE - C2

TRAVERSE STATION

STATION DESCRIPTION

In the city of Manhattan Beach at the end of Center St at the entrance to Manhattan Pier a well cut through the pavement and protected by a cast iron cover marked "County Surveyor Monument"

Station mark: Sota standard 4" Brass Tablet in concrete 2" below the sub-grade of pavement and marked "L.A. County Survey Control System Traverse Station" and stamped "Torrance C2 R.E. 2177" and "Set by County Surveyor 1939"

Sub Surface Mark: None

RETURN TO
LOS ANGELES COUNTY SURVEYOR
700 HALL OF RECORDS

Do not extend notes this side of this line

Note: Any Additions or Changes on This Sheets Must be Made or Circled in Red Ink With Date and Name of Person Making Change.

Notes Ck'd by	Survey of Santa Monica Bay Dist	F.B. 925 PG. 33
Map No.	W. O. 4904 Tape No. St'd of	
Office Work	Surveyed by EMMott	TORRANCE - C1A
Checked	Notes Bowers Date 9-15-3	
Date	Indexed	

Noted on Geo. Index Card
Placed on Geo. Index Card
Placed on Sec. Div. W. Office
Sketch on Geo. Desc. Card

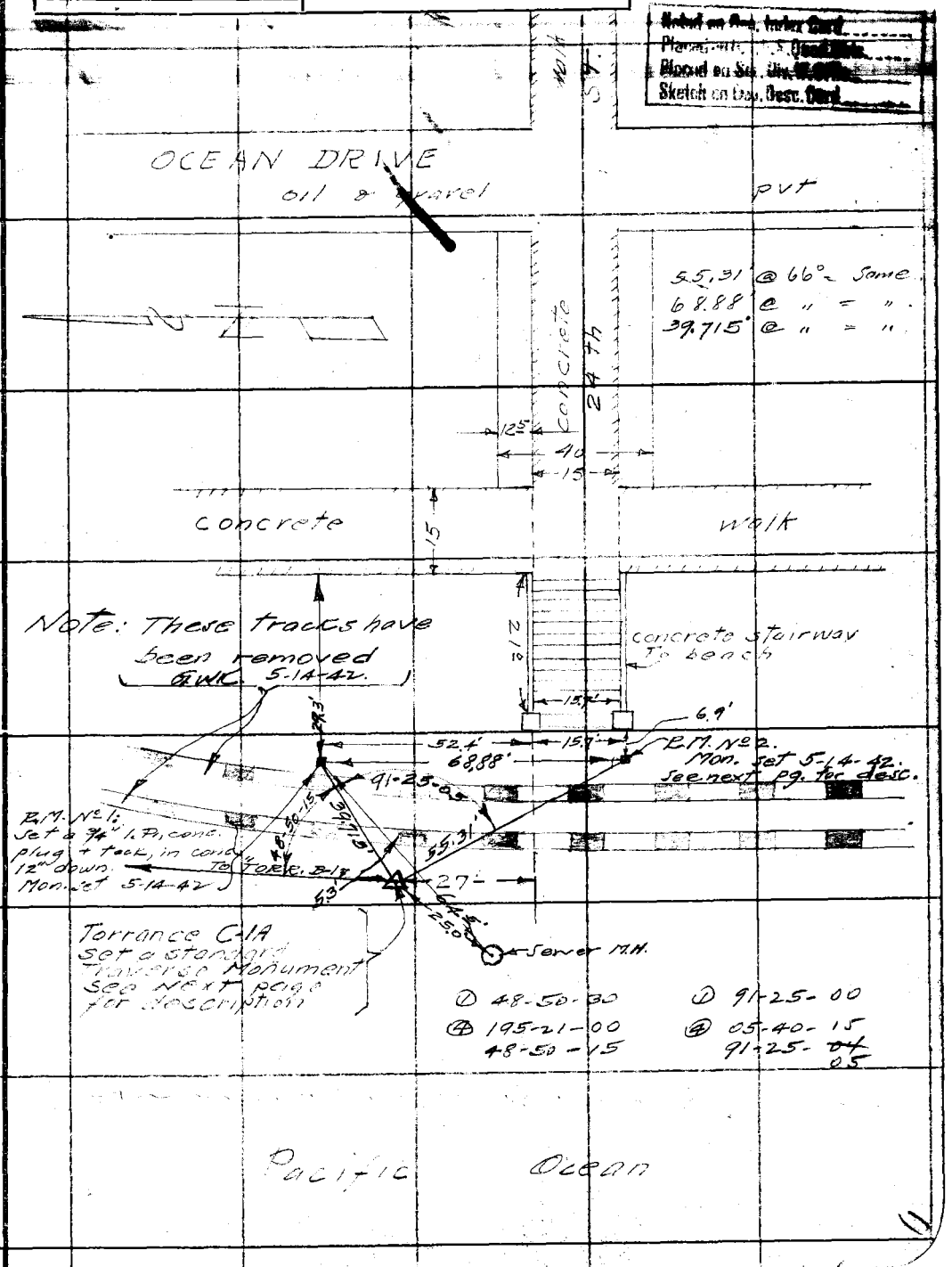

Note: Any Additions or Changes on This Sheets Must be Made or Circled in Red Ink With Date and Name of Person Making Change.

Do not extend notes this side of this line

RETURN TO
LOS ANGELES COUNTY SURVEYOR
700 HALL OF RECORDS

FORM 247 5M 10-37

F.B. 925 PG. 34

TORRANCE - C1A

TRAVERSE STATION

STATION DESCRIPTION

In the city of Manhattan Beach 0.6 miles North of Manhattan Pier west of P.E.R.R. at at West end of 24th St.

Station Mark: set a standard 4" Brass Tablet in concrete flush with surface marked "L.A. County Survey Control system - Traverse station" and stamped "Torrance C-1A. R.E. 2177" and "Set by County Surveyor 1939"

Sub-Surface Mark: None

R.M. No 2. Set a std 4" brass tablet in conc. 12" down and marked: "L.A. CO. SUR. CONT. SYS. - REF. MARK", and stamped: "TORRANCE C-1A R.M. No 2, R.E. 2177", and "SET BY COUNTY SURVEYOR, 1942".

RETURN TO
LOS ANGELES COUNTY SURVEYOR
700 HALL OF RECORDS

Do not extend notes this side of this line

Note: Any Additions or Changes on This Sheets Must be Made or Circled in Red Ink With Date and Name of Person Making Change.

Notes Ck'd by	Survey of Santa Monica Bay Dist	F.B. 925 Pg. 35
Map No.	W. O. 4904 Tape No. P-1 St'd 68° F	
Office Work	Surveyed by Emmott	
Checked	Notes Bowers Date 9-15-39	TORRANCE - B1
Date	Indexed	

WS25-A2

Noted on Gen. Index Card
Placed on U.S.G.S. Quad. Sht.
Placed on Sec. Div. W.S. No.
Sketch on Gen. Desc. Card

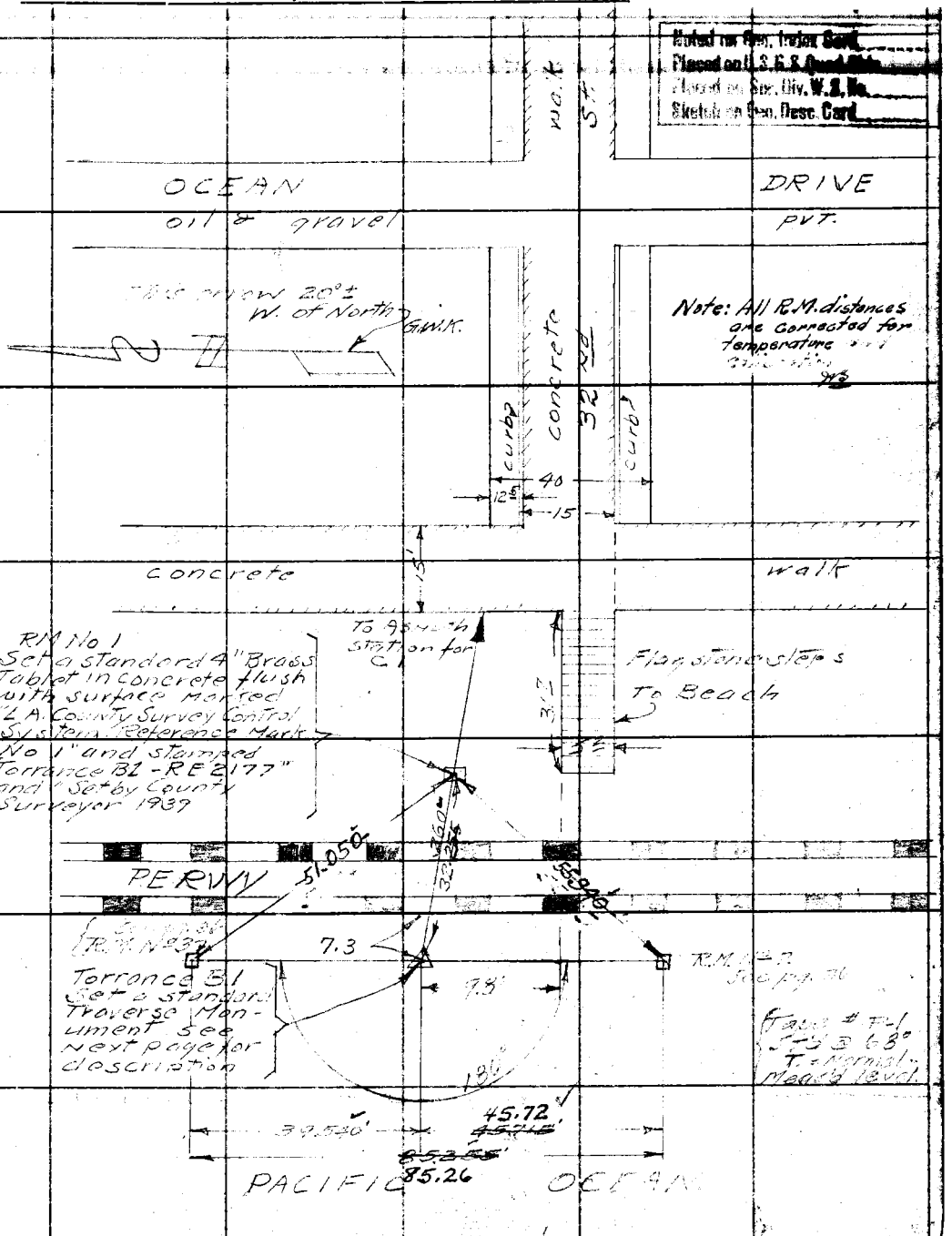

Note: Any Additions or Changes on This Sheets Must be Made or Circled in Red Ink With Date and Name of Person Making Change.

Do not extend notes this side of this line

RETURN TO
LOS ANGELES COUNTY SURVEYOR
700 HALL OF RECORDS

FORM 247 5M 10-37

F.B. 925 PG. 36

TORRANCE - B1

TRAVERSE STATION

STATION DESCRIPTION

In the city of Manhattan Beach 1.0 Miles North of Manhattan Pier west of P.E. R.R. at West end of 32nd St.

Station Mark: set a standard 4" Brass Tablet in concrete flush with surface Marked "L.A. County Survey Control System - Traverse Station" and stamped "Torrance-B1 R.E. [illegible] 1939"

Sub surface Mark: None

Feb. 6, 1940

Set R.M. Nos 2 & 3, tg. Nos to traverse Sta. "Torr. B1" as per sketch pg. 35.

Description:

Set (2) standard 4" brass tablets in concrete flush with ground surface marked: "L.A. COUNTY SURVEY CONTROL SYSTEM - [illegible] MARK No [illegible] and stamped: TORRANCE B1, R.E. 2177 and "SET BY COUNTY SURVEYOR, 1940".

Kleineck
Moser
Cunningham

RETURN TO
LOS ANGELES COUNTY SURVEYOR
700 HALL OF RECORDS

Do not extend notes this side of this line

Note: Any Additions or Changes on This Sheets Must be Made or Circled in Red Ink With Date and Name of Person Making Change.

Notes Ck'd by	Survey of Santa Monica Bay Area	F.B. 925 Pg. 37
Map No.	W. O. 4904 Tape No. St'd of	
Office Work	Surveyed by Emmott	
Checked	Notes Bowers Date 9-20-39	TORRANCE - F6B
Date	Indexed	

W 25 - B4

Noted on Geo. Index Card
Placed on U.S.G.S. Quad. Shts.
Placed on Sur. Div. W.S. No.
Sketch on Geo. Desc. Card

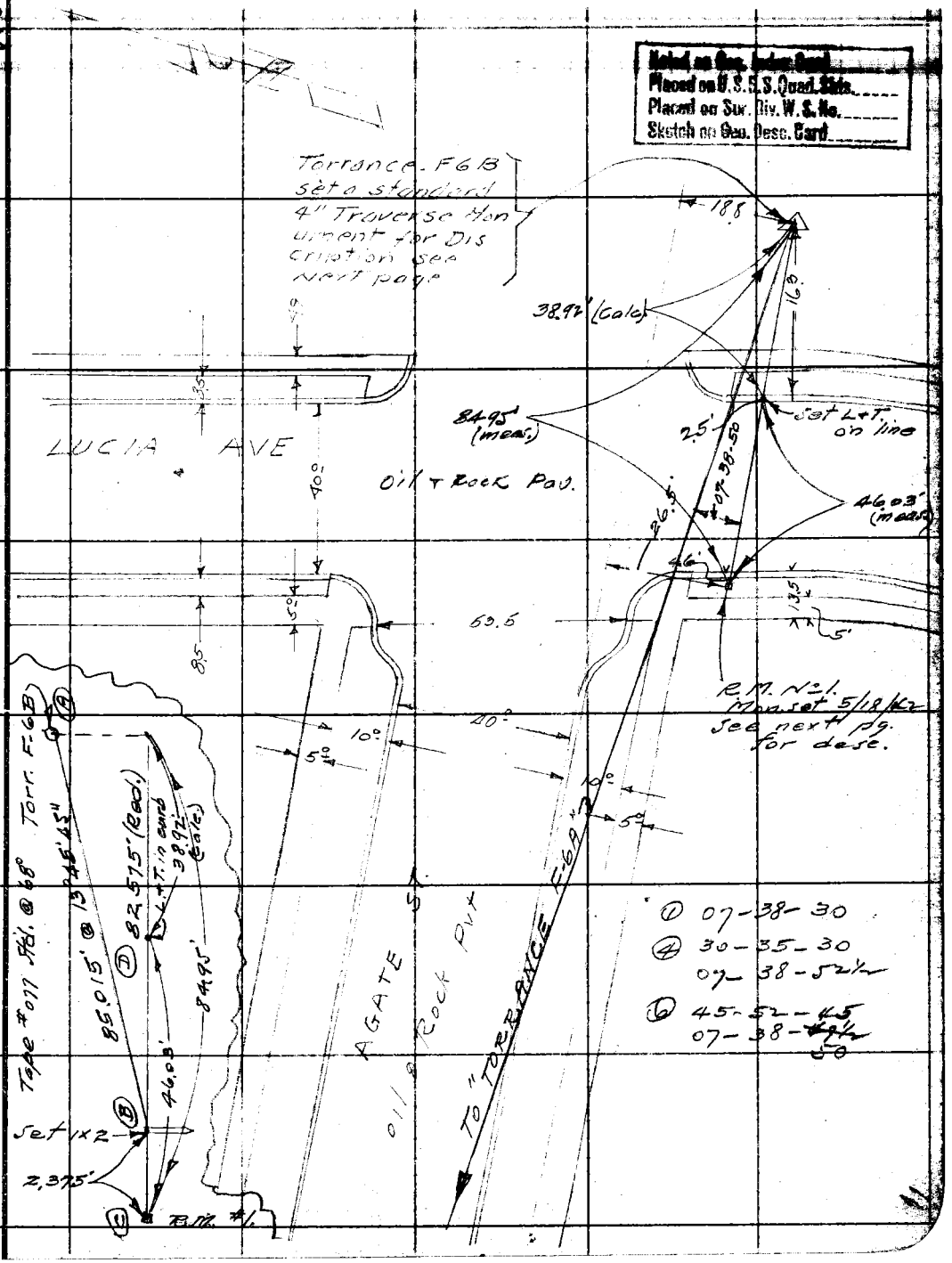

Note: Any Additions or Changes on This Sheets Must be Made or Circled in Red Ink With Date and Name of Person Making Change.

Do not extend notes this side of this line

RETURN TO
LOS ANGELES COUNTY SURVEYOR
700 HALL OF RECORDS

FORM 247 5M 10-37

F.B. 925 PG. 38

TORRANCE - F 6 B

TRAVERSE STATION

STATION DISCRIPTION

In the city of Redondo Beach 1 mile
North easterly from the business
distinct on Top of cut bank above
South East corner of Lucky Ave
and Agate St.

Station Mark: set a standard
4" Brass Tablet in concrete 2"
above surface marked "LA County
Survey Control System: Traverse
Station" and stamped "Torrance F6B
RE 2177" and "Set by County Surveyor
1939"

Sub-Surface Mark: None

R.M. No 1. set a std 4" br tablet in conc. 18"
below curb grade and marked: "L.A. CO. SUR. CONT.
SYS. - REF MARK"; and stamped: "TORRANCE F.6 B,
RM. No 1, R.E. 2177", and "SET BY COUNTY
SURVEYOR, 1942"

RETURN TO
LOS ANGELES COUNTY SURVEYOR
700 HALL OF RECORDS

Do not extend notes this side of this line

Note: Any Additions or Changes on This Sheets Must be Made or Circled in Red Ink With Date and Name of Person Making Change.

Notes Ck'd by	Survey of [illegible]	F.B. 925 PG. 39
Map No.	W. O. 4904 Tape No. St'd OF	
Office Work	Surveyed by EMMott	
Checked	Notes Bowers Date 10-3-37	TORRANCE - F6A
Date	Indexed	

WS-5-B-5

Note: Any Additions or Changes on This Sheets Must be Made or Circled in Red Ink With Date and Name of Person Making Change.

Do not extend notes this side of this line

RETURN TO
LOS ANGELES COUNTY SURVEYOR
700 HALL OF RECORDS

Noted on Geo. Index Card
Placed on U.S.G.S. Quad. Shts.
Placed on Sur. Div. W.S. No.
Sketch on Geo. Desc. Card

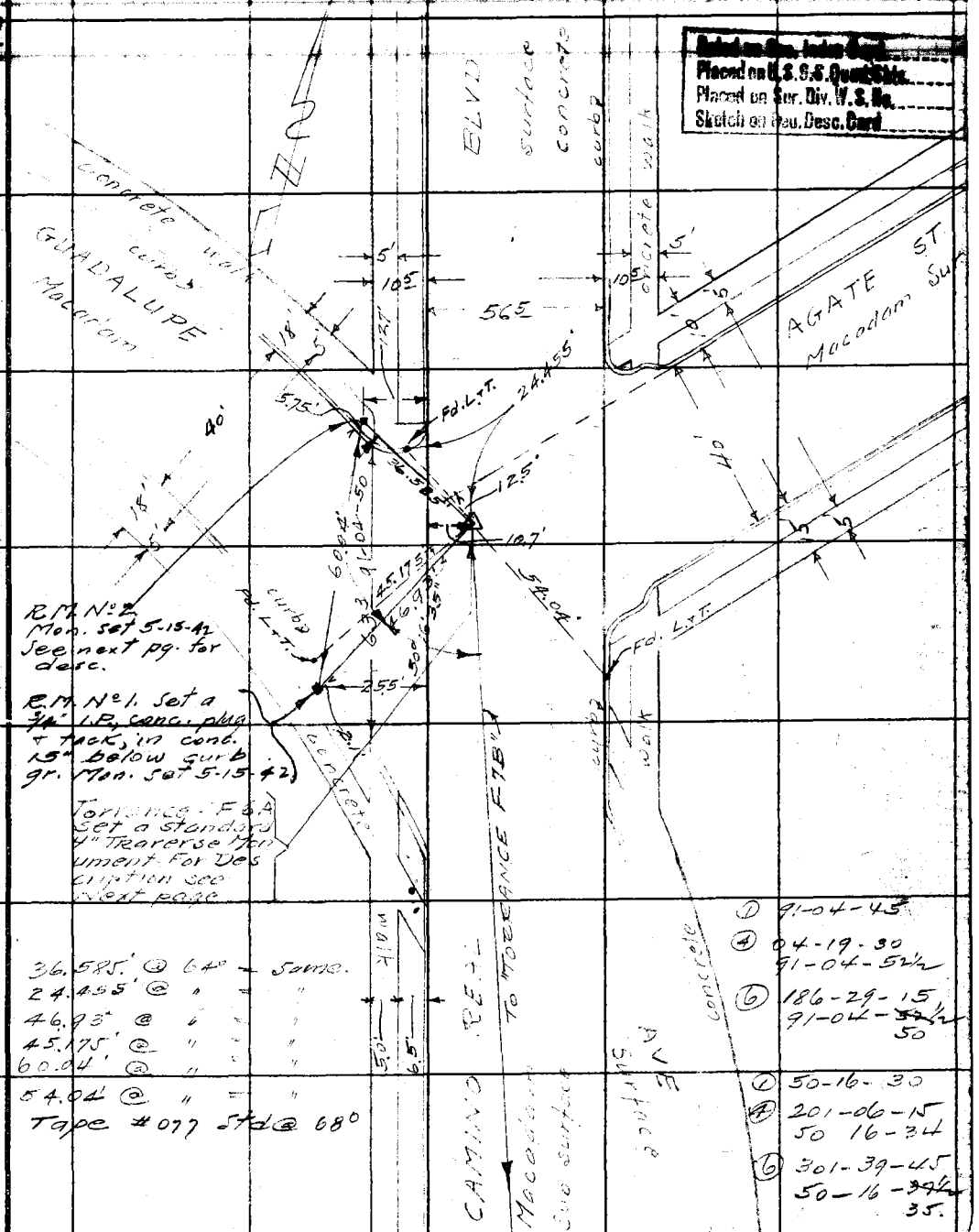

R.M. No. 2
Mon. set 5-15-42
See next pg. for desc.

R.M. No. 1. Set a 3/4" I.P., conc. plug + tack, in conc. 15" below curb gr. Mon. set 5-15-42

Torrance - F6A
Set a standard 4" Traverse Monument. For Description see next page

36.585' @ 64° = same.
24.455' @ " = "
46.93' @ " = "
45.175' @ " = "
60.04' @ " = "
54.04' @ " = "
Tape #077 Std @ 68°

① 91-04-45
④ 04-19-30
91-04-52½
⑥ 186-29-15
91-04-~~52½~~ 50

① 50-16-30
④ 201-06-15
50 16-34
⑥ 301-39-45
50-16-~~39½~~ 35.

FORM 247 5M 10-37

F.B. 925 PG. 40

TORRANCE - F6A

TRAVERSE STATION

STATION DISCRIPTION

In the city of Redondo Beach 0.7 Miles North Easterly of the Business District on Camino Real near the common intersection of Camino Real, Agate St and Guadalupe Ave. a well cut through the pavement and protected by a cast iron cover stamped "County Surveyor Monument"

Station Mark: Consists of 4" Brass Tablet in concrete 2' below the sub-surface of the pavement Marked "L.A. County Survey Control System, Traverse Station" and Stamped "Torrance F6A - RE 2177" and "Set by County Surveyor 1939"

Sub-Surface Mark: None

R.M. No 2. Set a std 4" br. tablet in conc., 18" below walk grade and marked: "L.A. CO. SUR. CONT. SYS. - REF. MARK"; and stamped: "TORRANCE F6A, R.M. No 2, R.E. 2177," and "SET BY COUNTY SURVEYOR, 1942".

RETURN TO
LOS ANGELES COUNTY SURVEYOR
700 HALL OF RECORDS

Note: Any Additions or Changes on This Sheets Must be Made or Circled in Red Ink With Date and Name of Person Making Change.

Do not extend notes this side of this line

Notes Ck'd by	Survey of Santa Monica Bay	F.B. 925 PG. 41
Map No.	W. O. 4904 Tape No. St'd of	TORRANCE F7B
Office Work	Surveyed by Emmott	
Checked	Notes [illegible] Date	
Date	Indexed A. C. [illegible]	

WS 5-A5

Noted on Geo. Inst. Card
Placed on N.S.S.S. Quad. Shts.
Placed on Sec. Div. W.S. No.
Sketch on Geo. Desc. Card

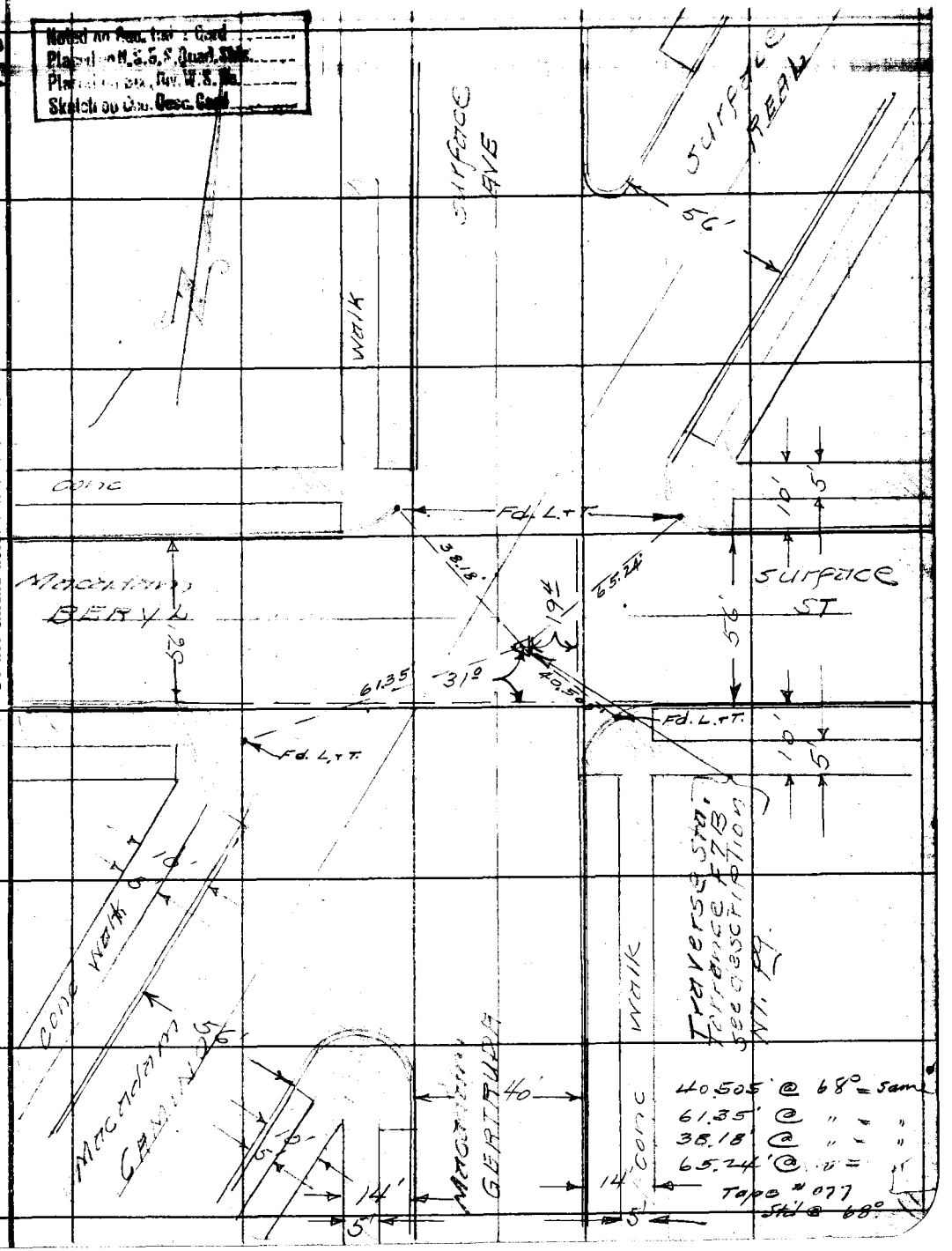

Note: Any Additions or Changes on This Sheets Must be Made or Circled in Red Ink With Date and Name of Person Making Change.

Do not extend notes this side of this line

RETURN TO
LOS ANGELES COUNTY SURVEYOR
700 HALL OF RECORDS

FORM 247 5M 10-37

F.B. 925 PG. 42

TORRANCE F7B

TRAVERSE STATION

STATION DESCRIPTION

In The City of Redondo Beach ± miles North Easterly of The business district of Redondo Near The ℄ int. of Beryl st and Camino Real, in a well cut Thro, The pavement and protected by a cast iron cover marked COUNTY "SURVEYOR MONUMENT"

STATION MARK:- set a standard 4" brass Tablet in concrete 2" below subgrade of street marked LA COUNTY SURVEY CONTROL SYSTEM TRAVERSE STATION and stamped, TORRANCE F7B RE. 2177 and set by COUNTY SURVEYOR 1939.

RETURN TO
LOS ANGELES COUNTY SURVEYOR
700 HALL OF RECORDS

Note: Any Additions or Changes on This Sheets Must be Made or Circled in Red Ink With Date and Name of Person Making Change.

Do not extend notes this side of this line

Notes Ck'd by	Survey of Santa Monica Bay	F.B. 725 Pg. 43
Map No.	W. O. 4904 Tape No. St'd of	
Office Work	Surveyed by Emmett	TORRANCE F7A
Checked	Notes RLW Date	
Date	Indexed	

Noted on Gen. Index Card
Placed on U.S.G.S. Quad. Shts.
Placed on Sur. Div. W.S. No.
Sketch on Gen. Desc. Card

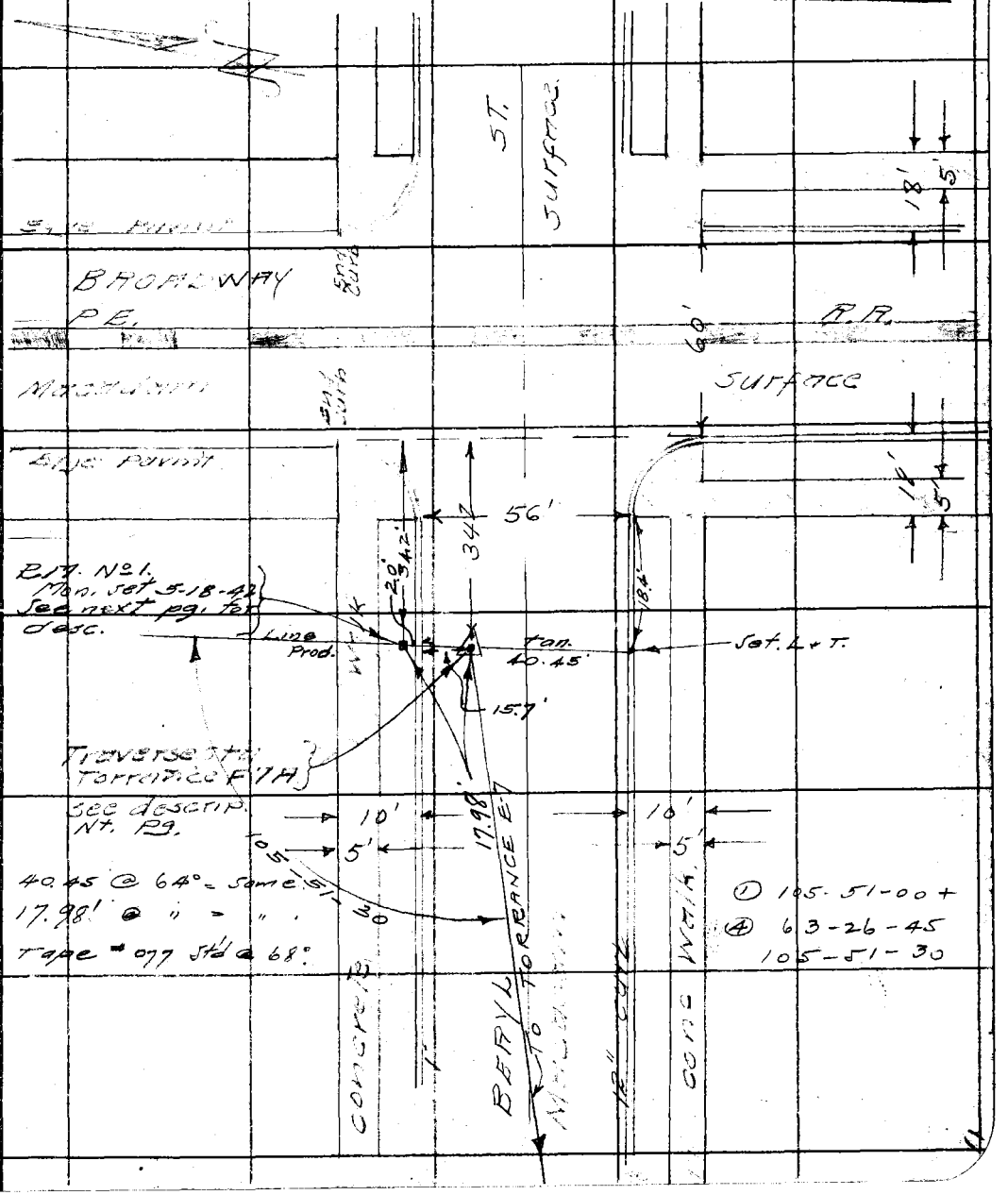

Note: Any Additions or Changes on This Sheets Must be Made or Circled in Red Ink With Date and Name of Person Making Change.

Do not extend notes this side of this line

RETURN TO
LOS ANGELES COUNTY SURVEYOR
700 HALL OF RECORDS

FORM 247 5M 10-37

F.B. 925 PG. 44

TORRANCE F7A

TRAVERSE STATION

STATION DESCRIPTION

In the city of Redondo Beach 0.5 mi. North and 0.2 mi. East of the business district of Redondo Beach, on Beryl St. 100'± South of the int. of Beryl St. and Broadway in a well cut into the pavement and protected by a cast iron cover marked "COUNTY SURVEYOR MONUMENT"

STATION MARK:- Set a standard 4" brass Tablet in concrete 21" below sub-grade of street and marked L.A. COUNTY SURVEY CONTROL SYSTEM TRAVERSE STATION and stamped TORRANCE F7A R.E. 2177. and set by COUNTY SURVEYOR 1939.

R.M. No. 1. Set a std 4" brass tablet in conc 18" below curb grade and marked: "L.A. CO. SUR. CONT. SYS. - REF. MARK", and stamped: "TORRANCE F-7A, R.M. No. 1, R.E. 2177", and "SET BY COUNTY SURVEYOR, 1942".

RETURN TO
LOS ANGELES COUNTY SURVEYOR
700 HALL OF RECORDS

Do not extend notes this side of this line

Note: Any Additions or Changes on This Sheets Must be Made or Circled in Red Ink With Date and Name of Person Making Change.

Notes Ck'd by	Survey of Santa Monica Bay Area
Map No.	W. O. 4904 Tape No. St'd of
Office Work	Surveyed by F M Mott
Checked	Notes Bowers Date 10-2-39
Date	Indexed

F.B. 925 Pg. 45

TORRANCE-E3A

Noted on Geo. Index Card
Placed on U.S.G.S. Quad. Shts.
Placed on Sur. Div. W.S. No.
Sketch on Geo. Desc. Card

WS 5-A3

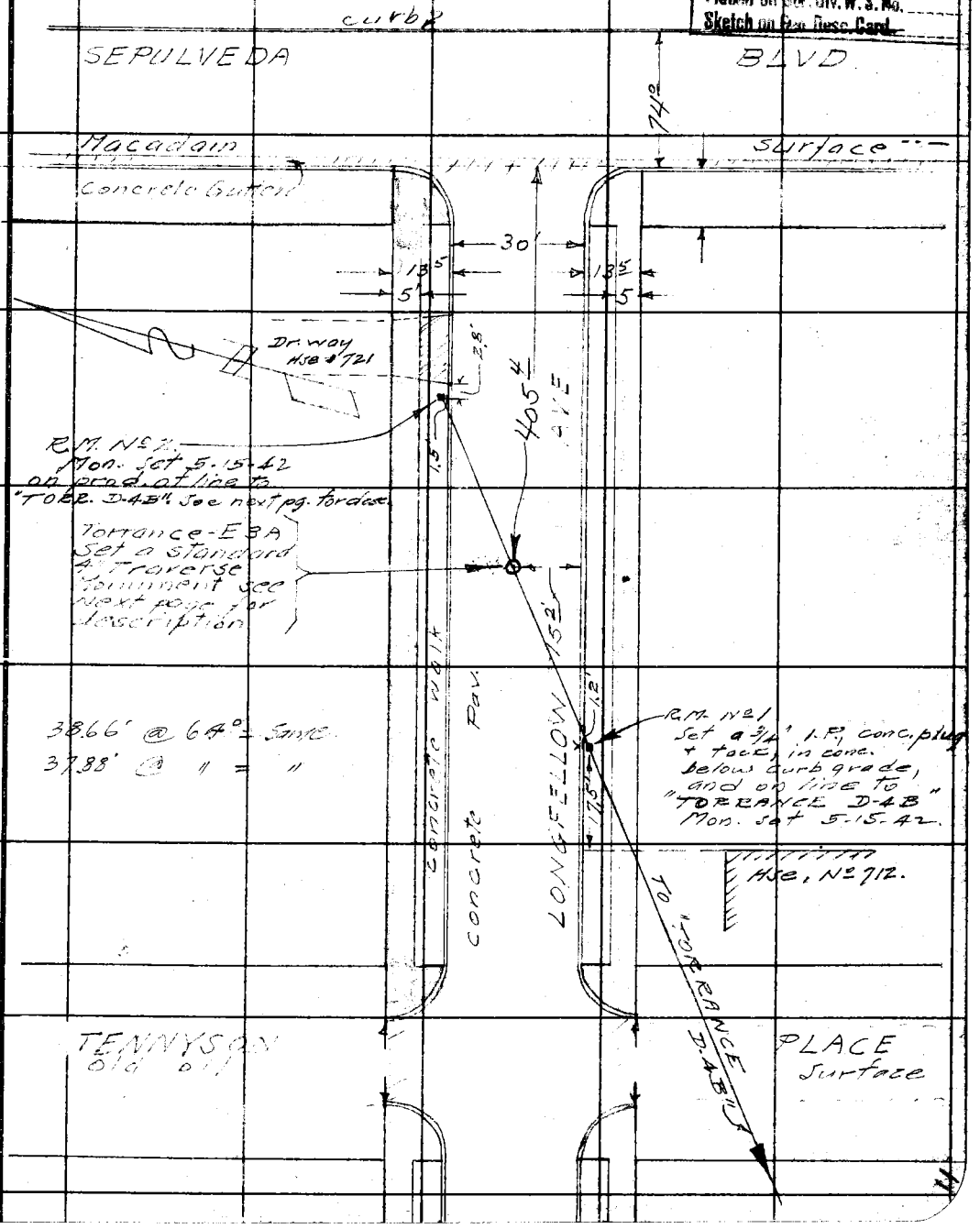

Note: Any Additions or Changes on This Sheets Must be Made or Circled in Red Ink With Date and Name of Person Making Change.

Do not extend notes this side of this line

RETURN TO
LOS ANGELES COUNTY SURVEYOR
700 HALL OF RECORDS

FORM 247 5M 10-37

F.B. 925 PG. 46

TORRANCE -E3A

TRAVERSE STATION

STATION DISCRIPTION

In the city of Hermosa Beach 1¼ Miles North Easterly of Hermosa Pier near the centerline of Longfellow Ave about Midway between Sepulveda Blvd and Tennyson Place in a well cut thru the pavement and protected by a cast iron cover marked "County Surveyor Monument"

Station Mark. Set a standard 4" Brass Tablet in concrete 2" below the sub grade of the Street and Marked "L A County Survey Control System, Traverse Station" and stamped "Torrance - E3A RE 2177" and "Set by County Surveyor 1939"

Sub-Surface Mark: None.

B.M. No 2. Set a std 4" br. tablet in conc., 18" below curb gr. and marked: "L.A. CO. SUR. CONT. SYS. - REF. MARK", and stamped: "TORRANCE E3A, B.M. No 2, RE 2177", and "SET BY COUNTY SURVEYOR, 1942".

RETURN TO
LOS ANGELES COUNTY SURVEYOR
700 HALL OF RECORDS

Do not extend notes this side of this line

Note: Any Additions or Changes on This Sheets Must be Made or Circled in Red Ink With Date and Name of Person Making Change.

Notes Ck'd by	Survey of [illegible]	F.B. 725 Pg. 47
Map No.	W. O. 4904 Tape No. St'd of	
Office Work	Surveyed by Emmott	
Checked	Notes Bowers Date 10-2-39	TORRANCE - D4B
Date	Indexed	

W5.5 A3

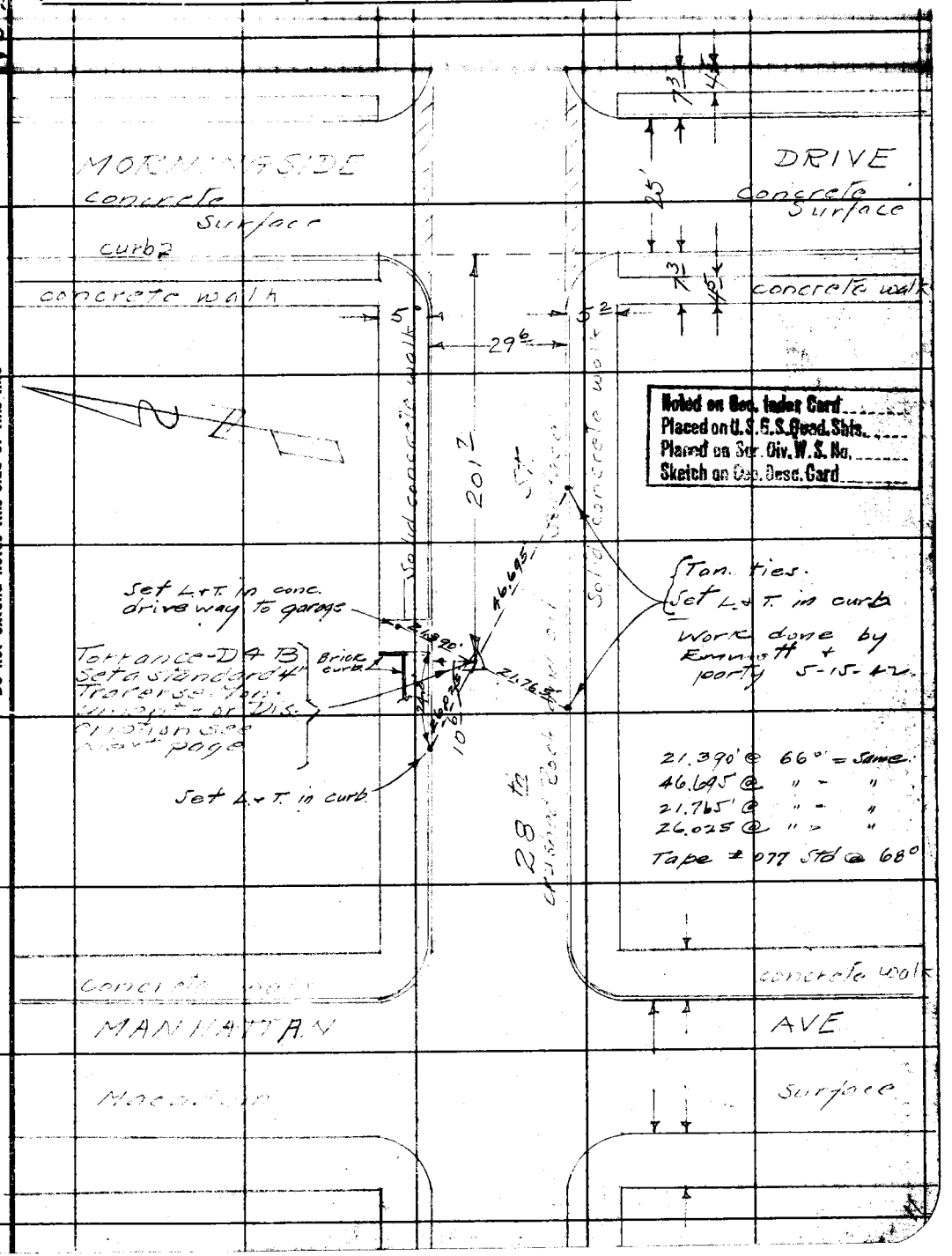

Note: Any Additions or Changes on This Sheets Must be Made or Circled in Red Ink With Date and Name of Person Making Change.

Do not extend notes this side of this line

RETURN TO
LOS ANGELES COUNTY SURVEYOR
700 HALL OF RECORDS

FORM 247 5M 10-37

F.B. 925 PG. 48

TORRANCE-D4B

TRAVERSE STATION

STATION DESCRIPTION

In the city of Hermosa Beach 0.9 Miles North Easterly of Hermosa Pier Near the centerline of 28th St about Midway between Morningside Drive and Manhattan Ave a well cut through the pavement and protected by a cast iron cover Marked "County Surveyor [illegible]"

[illegible]

4" Brass Tablet in concrete 3" below the sub surface of the pavement Marked "L.A County Survey Control System, Traverse Station" and Stamped "Torrance - D4B RE 2177" and "Set by County Surveyor 1939"

Sub Surface Mark: None

RETURN TO
LOS ANGELES COUNTY SURVEYOR
700 HALL OF RECORDS

Do not extend notes this side of this line

Note: Any Additions or Changes on This Sheets Must be Made or Circled in Red Ink With Date and Name of Person Making Change.

Notes Ck'd by	Survey of [illegible]
Map No.	W. O. 4902 Tape No. St'd °F
Office Work	Surveyed by R B Emmott
Checked	Notes BLW Date 1-13-41
Date	Indexed 1-29-41

F.B. 925 Pg. 49

WS. 24

Noted on Rm. Index Card
Placed on U.S.G.S. Quad. Sheet
Placed on Str. Div. W.S. No.
Sketch on Rm. Dope Card

WS. 24-B-5

INGLEWOOD
G-7

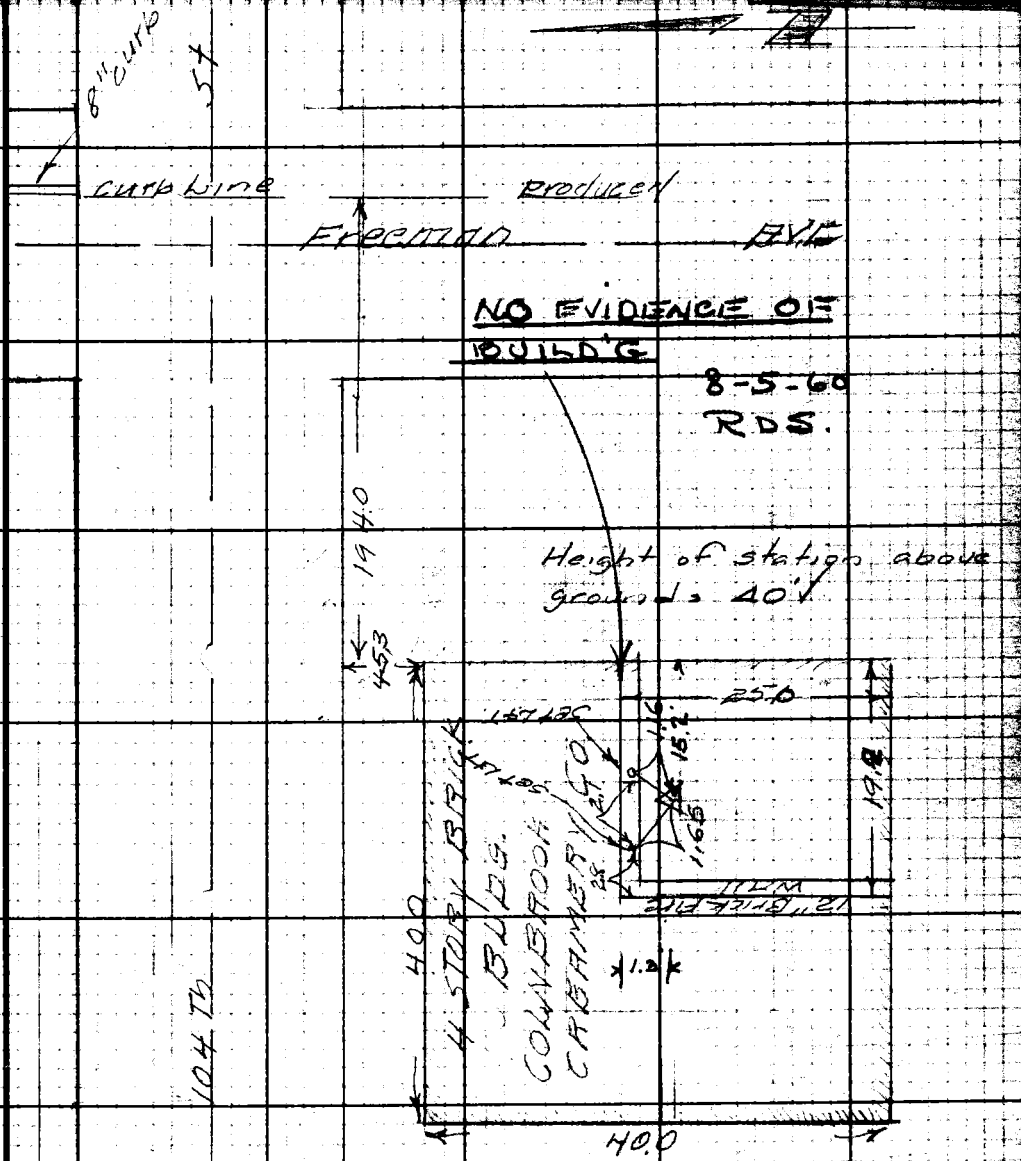

Note: Any Additions or Changes on This Sheet Must be Made or Circled in Red Ink With Date and Name of Person Making Change.

Do not extend notes this side of this line.

RETURN TO
LOS ANGELES COUNTY SURVEYOR
700 HALL OF RECORDS

FORM 247 5M 10-39

F.B. 925 PG. 50

DESCRIPTION

L.A. COUNTY SURVEY CONTROL
SYSTEM TRIANGULATION STATION
INGLEWOOD G7

In The County of Los Angeles
Town of Lenox on roof of 4
Story Brick bldg. of the Coln-
brook Creamery Co., 61.5'± S. of
the S. property line of 104Th St
and 209.5'± W. of the East curb
line on Freeman St.

SURFACE MARK - Nothing set

Subsurface Mark - None

RETURN TO
LOS ANGELES COUNTY SURVEYOR
700 HALL OF RECORDS
Do not extend notes this side of this line.

Note: Any Additions or Changes on This Sheet Must be Made or Circled in Red Ink With Date and Name of Person Making Change.

Notes Ck'd by	Survey of Cadastral Map
Map No.	W. O. 4902 Tape No. 052 St'd ___ °F
Office Work	Surveyed by R.B. Emmott
Checked	Notes [illegible] Date 1-14-41
Date	Indexed A. C. [illegible]

F.B. 925 Pg. 51

WS24

WS24 · B5



Noted on Geo. Index Card
Placed on U.S.G.S. Quad. Shts.
Placed on Sur. Div. W.S. No.
Sketch on Geo. Desc. Card

Note: Any Additions or Changes on This Sheet Must be Made or Circled in Red Ink With Date and Name of Person Making Change.

Do not extend notes this side of this line.

RETURN TO
LOS ANGELES COUNTY SURVEYOR
700 HALL OF RECORDS

FORM 247 5M 10-39

F.B. 925 PG. 52

DESCRIPTION

L.A. COUNTY SURVEY CONTROL
SYSTEM TRIANGULATION STATION
INGLEWOOD G8A

In the the County of Los Angeles
in the town of Lenox 77.8 North of the
North edge of the pavement produced on
Lenox 51st and 1.6 east of the east
edge of the concrete pavement on
Prairie Ave. In a well cut thru the
pavm't. and protected by a cast iron cover
Marked "COUNTY SURVEYOR MONUMENT"
SURFACE MARK: set a standard
4" brass tablet in concrete 2" below
surface of the street [illegible] L.A.
COUNTY SURVEY CONTROL SYSTEM
TRIANGULATION STATION and stamped
INGLEWOOD G8A, RE 2177, and
set by COUNTY SURVEYOR 1941

SUB SURFACE MARK: None

RETURN TO
LOS ANGELES COUNTY SURVEYOR
700 HALL OF RECORDS

Do not extend notes this side of this line.

Note: Any Additions or Changes on This Sheet Must be Made or Circled in Red Ink With Date and Name of Person Making Change.

Notes Ck'd by	Survey of Conducted Map
Map No.	W. O. 402 Tape No. 052 St'd °F
Office Work	Surveyed by R.B. Emmott
Checked	Notes RLW Date 1-14-41
Date	Indexed A. C. Jones

F.B. 925 PG. 53

Noted on Geo. Index Card
Placed on U.S.G.S. Quad. Shts.
Placed on Sur. Div. W.S. No.
Sketch on Geo. Desc. Card

W S 24 - B5

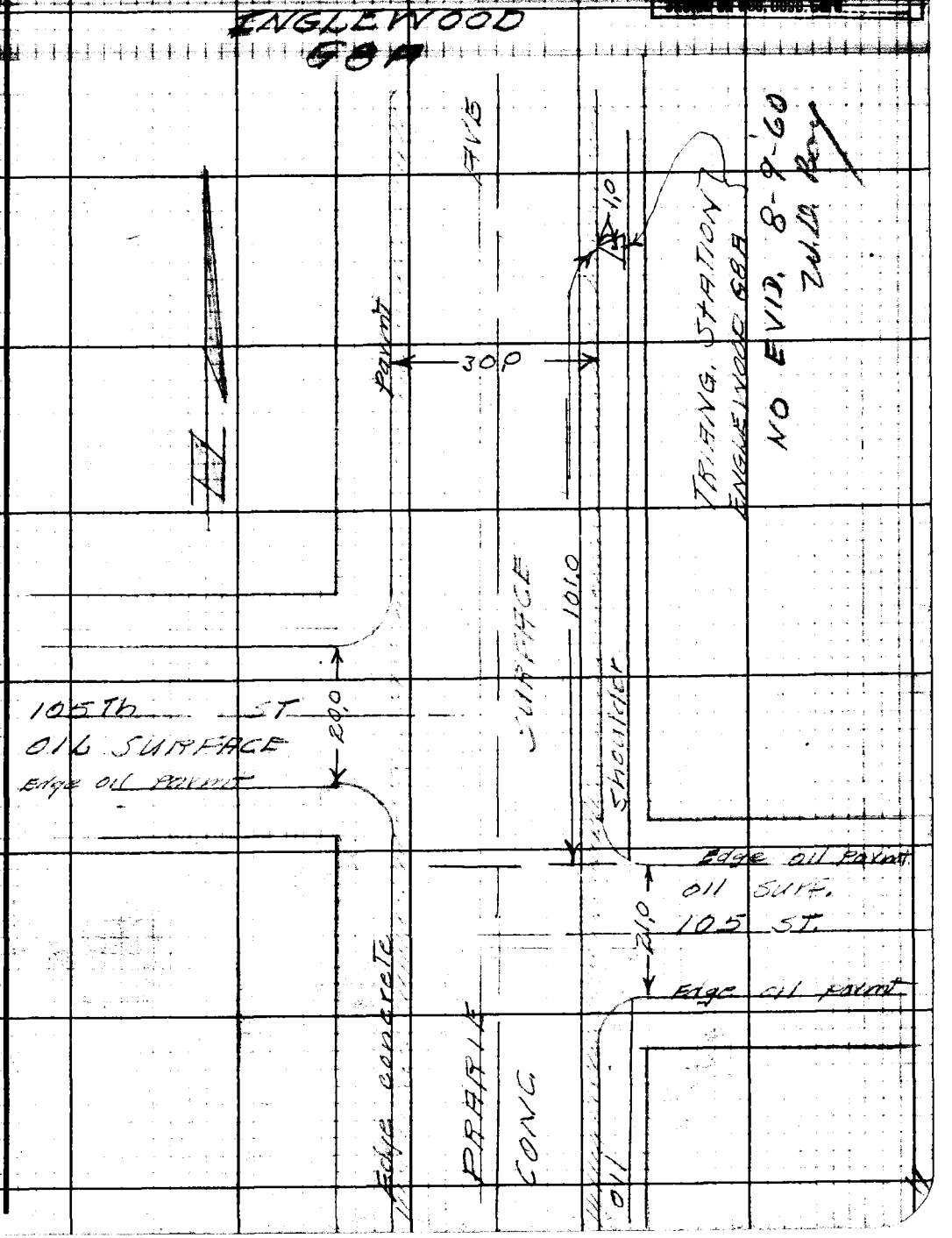

Note: Any Additions or Changes on This Sheet Must be Made or Circled in Red Ink With Date and Name of Person Making Change.

Do not extend notes this side of this line.

RETURN TO
LOS ANGELES COUNTY SURVEYOR
700 HALL OF RECORDS

FORM 247 5M 10-39

F.B. 925 PG. 54

DESCRIPTION

LA COUNTY SURVEY CONTROL SYSTEM TRIANGULATION STATION INGLEWOOD G8A

In the county of Los Angeles, in the town of Lenox, 101.0' North of North Edge of the pavmt on 105th St. to the East, and 1.0' East of the East edge of the Concrete pavment on Prairie Ave. In a well cut Thru. The pavment and protected by a east iron cover mark, "COUNTY SURVEYOR MONUMENT."

SURFACE [illegible] set a [illegible] 4" Tablet in concrete 2" below subgrade of Street marked LA COUNTY SURVEY CONTROL SYSTEM TRIANGULATION STATION and stamped INGLEWOOD G8A, R.E. 2177 and set by COUNTY SURVEYOR, 1941.

SUB SURFACE MARK. - None

RETURN TO
LOS ANGELES COUNTY SURVEYOR
700 HALL OF RECORDS
Do not extend notes this side of this line.
Note: Any Additions or Changes on This Sheet Must be Made or Circled in Red Ink With Date and Name of Person Making Change.

Notes Ck'd by	Survey of [illegible]
Map No.	W. O. 4942 Tape No. 052 St'd °F
Office Work	Surveyed by R S Emmett
Checked	Notes RLVN Date 1-14-41
Date	Indexed C. [illegible]

F.B. 925 Pg. 55

Noted on Geo. Index Card
Placed on U.S.G.S. Quad. Shts.
Placed on Sur. Div. W.S. No.
Sketch on Geo. Desc. Card

WS 24-B5

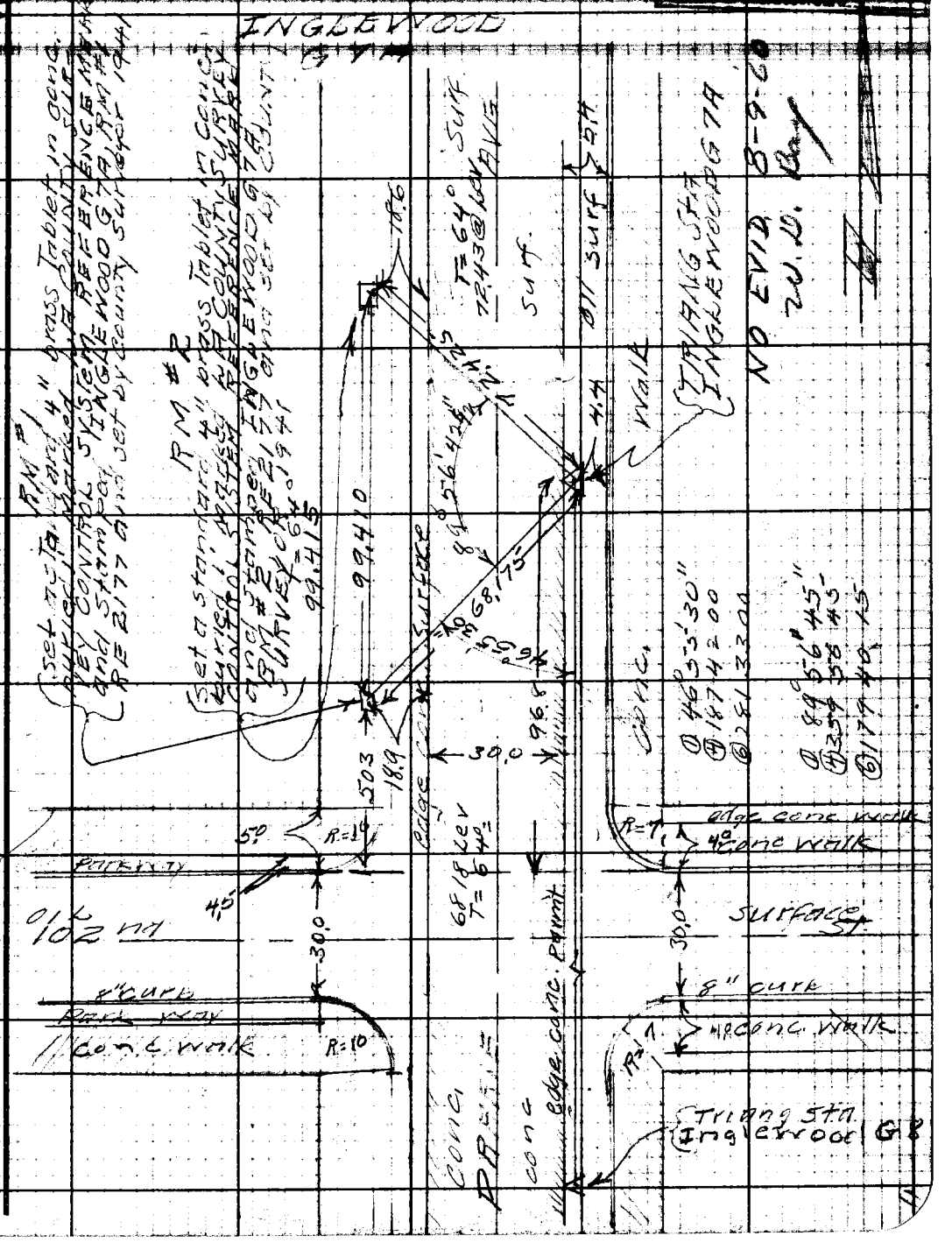

Note: Any Additions or Changes on This Sheet Must be Made or Circled in Red Ink With Date and Name of Person Making Change.

Do not extend notes this side of this line.

RETURN TO
LOS ANGELES COUNTY SURVEYOR
700 HALL OF RECORDS

FORM 247 5M 10-39

F.B. 925 PG. 56

DESCRIPTION

L A COUNTY SURVEY CONTROL SYSTEM TRIANGULATION STATION INGLEWOOD G7A

In the county of Los Angeles, in The Town of Lennox 968 North of the North curb line of 102nd St and 44' West of the East curb on Prairie Ave., in a well cut thru the street and protected by a cast iron cover marked COUNTY SURVEYOR MONUMENT

Stamped 1" brass tablet in disc, 2" below surface of street, marked LA COUNTY SURVEY CONTROL SYSTEM TRIANGULATION STATION and stamped INGLEWOOD G7A R.E. Jitt and set by COUNTY SURVEYOR 1941

SUB-SURFACE MONUMENT

RETURN TO
LOS ANGELES COUNTY SURVEYOR
700 HALL OF RECORDS

Do not extend notes this side of this line.

Note: Any Additions or Changes on This Sheet Must be Made or Circled in Red Ink With Date and Name of Person Making Change.

Notes Ck'd by	Survey of GEODETIC CONTROL
Map No.	W. O. 0301.00 Tape No. 95 St'd. 84 °F
Office Work	Surveyed by W. D. BAY
Checked	Notes W. D. B. Date 1-4-56
Date	Indexed C. Johnson 2-28-56

F. B. [illegible] PG. 57

See pgs 113-114 for old Sketch & Desc.

L.A. COUNTY SURVEY CONTROL SYSTEM

TRAVERSE STATION

CLEARWATER A-7A

All dist. meas level

65.22	@ T =	60° =	65.21
51.34	"	64° =	51.33
98.85	"	64 =	98.84
92.42	"	66° =	92.41
56.77	"	66° =	56.76
106.68	"	66° =	106.67
90.18	"	66° =	90.17

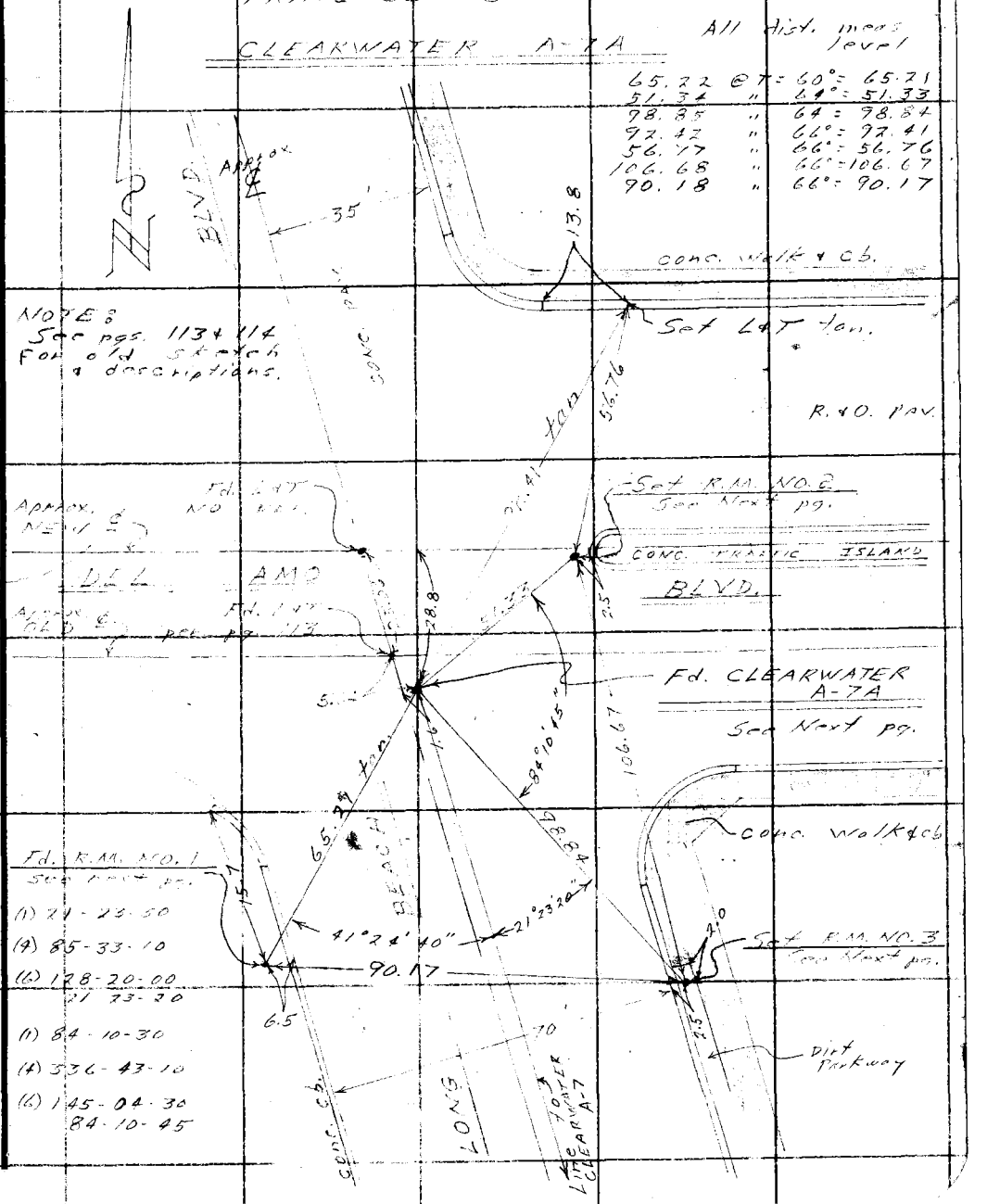

Note: Any Additions or Changes on This Sheet Must be Made or Circled in Red Ink With Date and Name of Person Making Change.

Do not extend notes this side of this line.

RETURN TO
LOS ANGELES COUNTY SURVEYOR
726 LOS ANGELES COUNTY
ENGINEERING BLDG.

76F309S S&E #247. 8-54

F. B. 925 PG. 58

— DESCRIPTIONS —

CLEARWATER A-7A

This station is in LOS ANGELES COUNTY, in the CITY OF LONG BEACH, in the intersection of LONG BEACH BLVD. & DEL AMO BLVD., 1.6' E. of ℄ of LONG BEACH BLVD. & 28.8' S. of the new ℄ of DEL AMO BLVD., in a well & protected by a cast iron cover marked "COUNTY SURVEYOR MONUMENT".

STATION MARK: Fd. a std. 4" brass traverse cap stamped "CLEARWATER A-7A, R.E. 2177, COUNTY SURVEYOR 1942", in conc. 2" below sub grade of street.

Pol. FB. 925, 113-114

REFERENCE MARK NO. 1: Fd. a 3/4" I.P., conc. plug & tack in conc. 18" below cb. grade.

pol. FB. 925, 113

REFERENCE MARK NO. 2: Set a std. 4" brass R.M. cap in conc. stamped "CLEARWATER A-7A, R.M. NO. 2, 1955, CO. ENGR. R.E. 5869", 10" below surface in a well & protected by a cast iron cover marked "COUNTY SURVEYOR MONUMENT".

REFERENCE MARK NO. 3: Set a 2" Iron pipe, conc. core, lead plug & brass tack in conc. 15" below curb grade.

RETURN TO
LOS ANGELES COUNTY SURVEYOR
726 LOS ANGELES COUNTY
ENGINEERING BLDG.

Do not extend notes this side of this line.

Note: Any Additions or Changes on This Sheet Must be Made or Circled in Red Ink With Date and Name of Person Making Change.

Notes Ck'd by	Survey of [illegible]
Map No.	JN0301.00 Tape 101 Std 84 °F
Office Work	Surveyed by W. D. BAY
Checked	Notes W. D. B. Date 12-27-57
Date	Indexed J. C. Johnson 12-31-57

F. B. 725 PG. 59

L.A. CO. SURVEY CONTROL SYSTEM

TRAVERSE STATION

COMPTON G-7

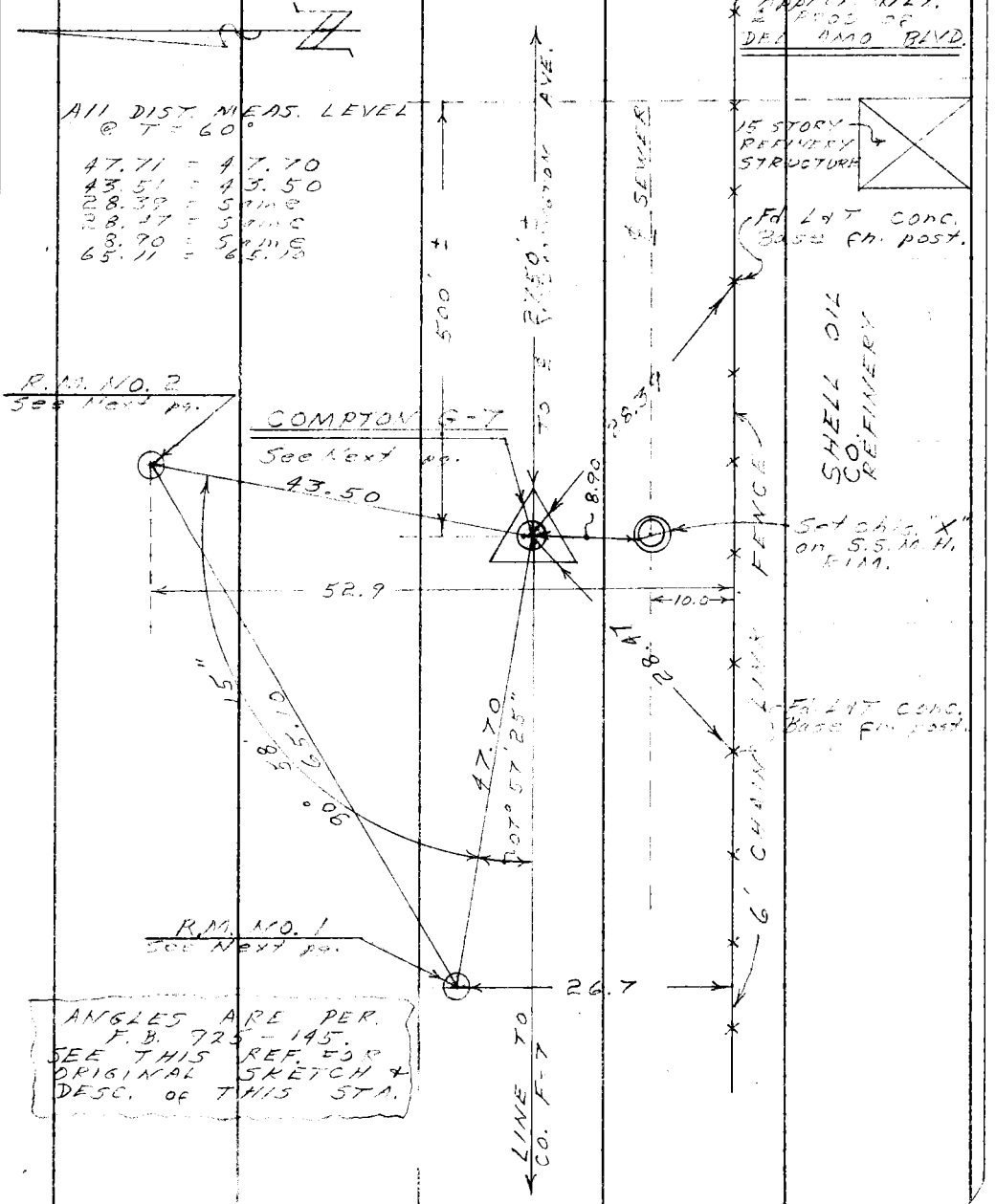

Note: Any Additions or Changes on This Sheet Must be Made or Circled in Red Ink With Date and Name of Person Making Change.

Do not extend this side of this line.

PLEASE RETURN TO
LOS ANGELES COUNTY ENGINEER
700 LOS ANGELES COUNTY ENGINEERING BLDG.

76F309S S&E #247 1-56

F. B. 925 Pg. 60

— DESCRIPTIONS —
COMPTON G-7

This station is in LOS ANGELES COUNTY, in the DOMINGUEZ HILLS area, 2750' N. of WILMINGTON AVE. and 20.0' N. of the N. P/L (fence line) of the SHELL OIL CO. REFINERY. This fence line is the approx. ℄ PROD. of DEL AMO BLVD. WLY. from WILMINGTON AVE.

STATION MARK: SET A std. 4" brass TRAVERSE CAP in conc. dn. 8" and stamped "COMPTON G-7, RESET 1957, R.E. 5669" SET by R.M. Ties & ckd. ✓.

This is a replacement of a brass cap mon. reset in 1948 per F.B. 925-145 146 which was removed by const. of a 20" gas pipeline which is 30" + deep.

REFERENCE MARK NO. 1: Fd. A 3/4" I. P. Conc. plug & tack in conc. dn. 18".

REFERENCE MARK NO. 2: Same as R.M. No. 1.

PLEASE RETURN TO
LOS ANGELES COUNTY ENGINEER
700 LOS ANGELES COUNTY ENGINEERING BLDG.
Do not extend this side of this line.
Note: Any Additions or Changes on This Sheet Must be Made or Circled in Red Ink With Date and Name of Person Making Change.

Notes Ck'd by	Survey of Santa Monica Bay Zone
Map No.	W. O. Tape No. 061 St'd °F
Office Work	Surveyed by EMMOTT
Checked	Notes RC13 Date 10-10-40
Date	Indexed 10-14-40

F.B. 925 PG. 61

Noted on Gen. Index Card
Placed on U.S.G.S. Quad. Sht.
Placed on Ser. Div. W.S. No.
Sketch on Gen. Desc. Card

W.S. 19-D-2

U.S. GEOLOGICAL SURVEY
TRIANGULATION STATION
PUERCO (SOLSTICE CANYON K6)

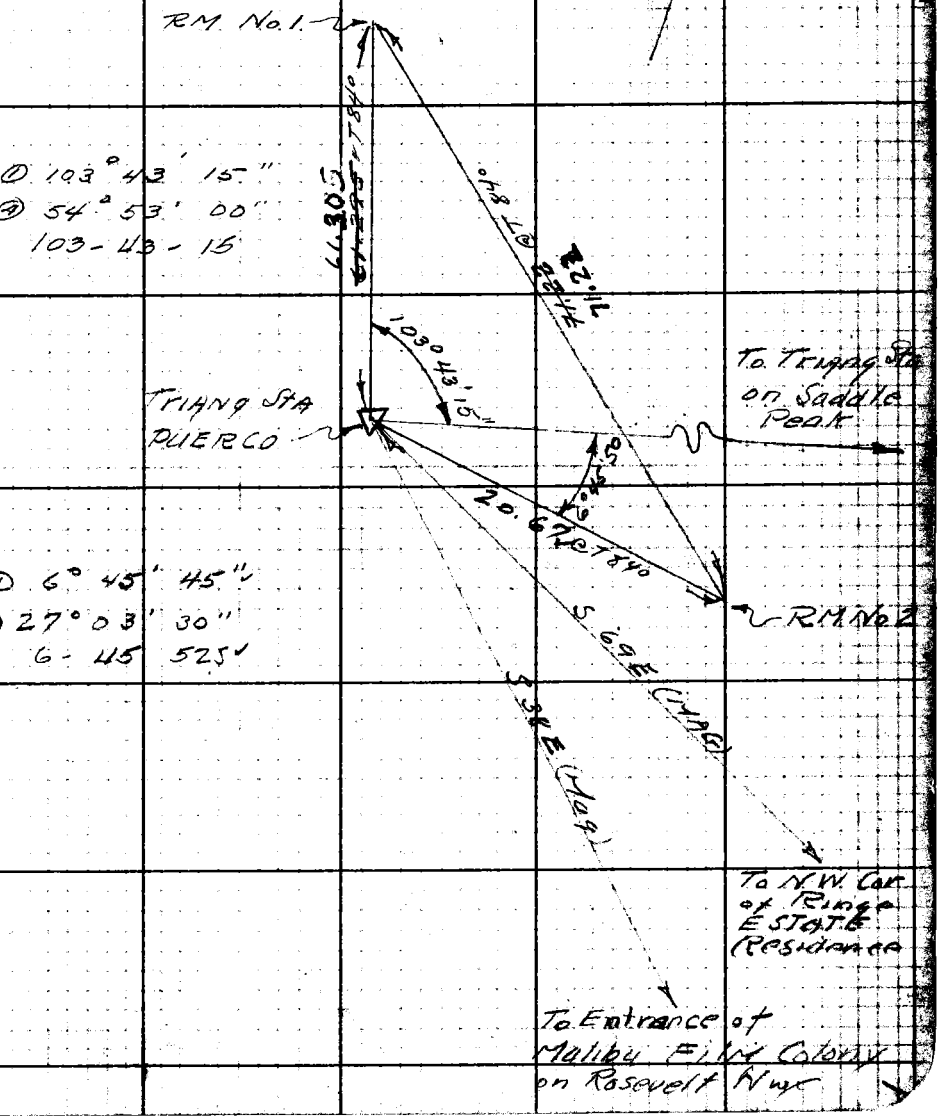

Note: Any Additions or Changes on This Sheet Must be Made or Circled in Red Ink With Date and Name of Person Making Change

Do not extend notes this side of this line.

RETURN TO
LOS ANGELES COUNTY SURVEYOR
700 HALL OF RECORDS

FORM 247 5M 10-39

F.B. 9V5 PG. 6V

~ DESCRIPTION ~

LA Co. SUR CONT S/S

TRIANG STA "PUERCO"

In the County of Los Angeles in the Malibu hills 9000' north of Santa Monica Bay and 6500' west of Malibu Creek on hill, elevation 1802'
To reach station from Malibu Lagoon Bridge go west on Roosevelt Highway (US 101 Alt.) 2 miles to Puerco Canyon Rd. Follow this and fine truck trail up to main ridge. Walk southeasterly along ridge 0.6 mile to station.

STATION MARK

A standard 4" brass tablet set in concrete flush with surface "Marked "US Geological Survey BM" and Stamped "PUERCO" and "RS 728

RM No 2 1 Standard 4" brass Tablet set in fixed Rock and Marked "LA County Survey Control System Reference Mark" and Stamped "PUERCO RM No 1 - 1940 and RE 2177

RM No 2 A Standard 4" Brass Tablet set in fixed Rock flush with ground and Marked "LA County Survey Control System, Reference Mark" and Stamped "PUERCO - RM No 2 - 1940 and RE 2177

RETURN TO
LOS ANGELES COUNTY SURVEYOR
700 HALL OF RECORDS
Do not extend notes this side of this line.
Note: Any Additions or Changes on This Sheet Must be Made or Circled In Red Ink With Date and Name of Person Making Change.

Notes Ck'd by [illegible]	Survey of Santa Monica Bay Dist.	F.B. 925 Pg. 63
Map No.	W. O. 4904 Tape No. 061 St'd 84 °F	
Office Work	Surveyed by Emmott	Noted on Geo. Index Card
Checked	Notes RBE Date 10/10/40	Placed on U.S.G.S. Quad. Shts.
Date	Indexed [illegible]	Placed on Sur. Div. W.S. No.
		Sketch on Geo. Desc. Card

N.S. 59-A-6

U.S. COAST & GEODETIC SURVEY
TRIANGULATION STATION
REEF (SOLSTICE CANYON L9)

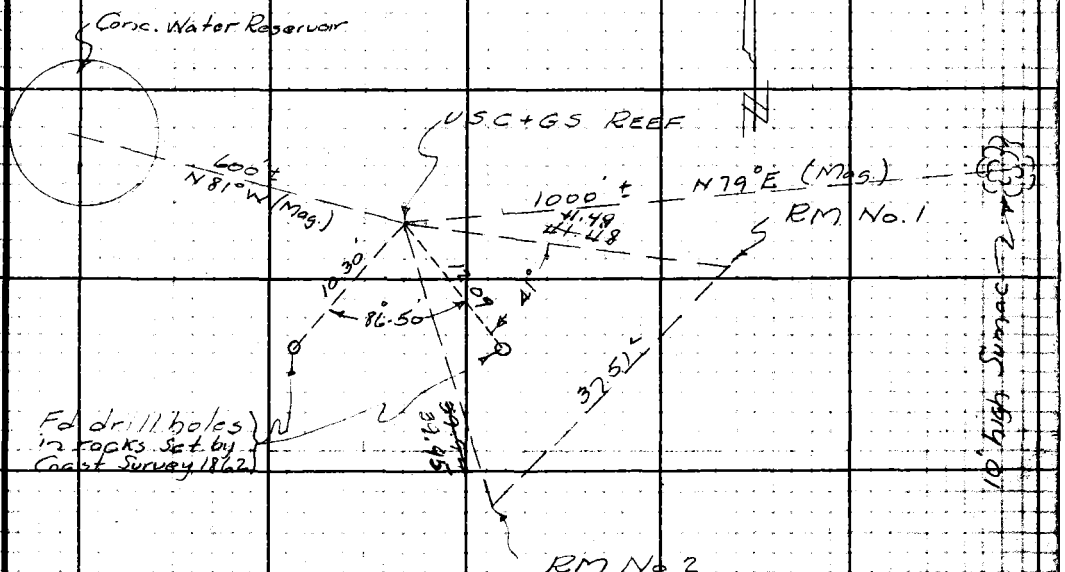

37.515 @ 66° = 37.51
39.95 @ 66° = 39.95
41.49 @ 66° = 41.48

Note: Any Additions or Changes on This Sheet Must be Made or Circled in Red Ink With Date and Name of Person Making Change

Do not extend notes this side of this line.

RETURN TO
LOS ANGELES COUNTY SURVEYOR
700 HALL OF RECORDS

FORM 247 5M 10-39

F.B. 945 PG. 61

DESCRIPTION

L.A. COUNTY SUR. CONTROL SYSTEM
TRIANGULATION STATION

REEF (SOLSTICE CANYON L9)

In the County of Los Angeles in the Rancho Topanga Malibu Sequit 6500' west of Malibu Lagoon and 1000 north of Santa Monica Bay on a mesa at elevation 200' ±

To reach station from Malibu Lagoon Bridge, go west along Roosevelt Highway (US 101 Alt.) 0.8 mile turn right on dirt road up Winter Canyon. Proceed 0.6 mile to end of road thence S 13° W. 1500' to station

STATION MARK

A standard 4" brass tablet set in fixed rock flush with surface marked "U.S. Coast & Geodetic Survey TRIANGULATION STATION and stamped "Reef 1862"

RM 1

A standard 4" brass tablet set in fixed rock flush with surface marked "U.S. Coast & Geodetic Survey Reference Mark" and stamped "Reef RM 1 1933."

RM No 2

A Standard 4" brass tablet set in fixed rock 1 foot above surface marked "U.S. Coast & Geodetic Survey Reference Mark" and stamped "Reef RM No 2 1933"

RETURN TO
LOS ANGELES COUNTY SURVEYOR
700 HALL OF RECORDS

Do not extend notes this side of this line.

Note: Any Additions or Changes on This Sheet Must be Made or Circled in Red Ink With Date and Name of Person Making Change.

WS 59-B-6

Notes Ck'd by	Survey of Santa Monica Bay Area
Map No.	W. O. 4904 Tape No. 061 St'd 84°F
Office Work	Surveyed by Emmott
Checked	Notes KBE Date 10/10/40
Date	Indexed L. C. Johnson

F.B. 925 PG. 65

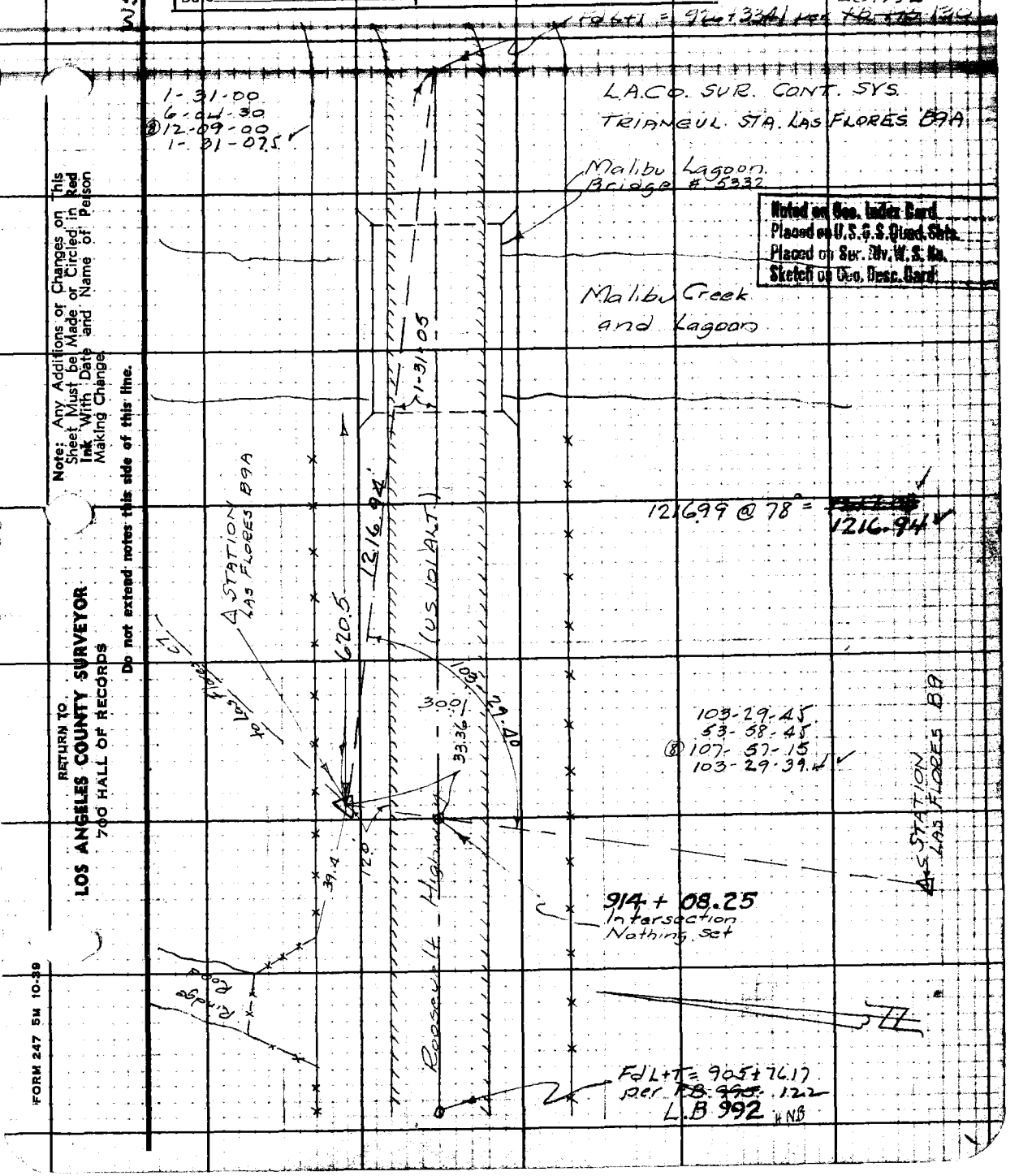

Note: Any Additions or Changes on This Sheet Must be Made or Circled in Red Ink With Date and Name of Person Making Change.

Do not extend notes this side of this line.

RETURN TO
LOS ANGELES COUNTY SURVEYOR
700 HALL OF RECORDS

FORM 247 5M 10-39

F.B. 9-15 PG. 66

DESCRIPTION
L.A. COUNTY SUR. CONTROL SYSTEM
TRIANGULATION STATION

LAS FLORES B9A

In the County of Los Angeles in the Rancho Topanga Malibu Sequit on the Roosevelt Highway (U.S. 101 ALT.) 620 west of Malibu Lagoon Bridge and 1000' north of Santa Monica Bay in a well cut through a 24" x 24" block of concrete and protected by a cast iron cover marked "County Surveyor Monument"

STATION MARK

A Standard 4" brass tablet set in concrete 10" below surface marked "L.A. County Survey Control System Triangulation Station" and stamped "Las Flores B9A R.E. 2177" and "Set by County Surveyor 1940"

SUB SURFACE MARK - None

RETURN TO
LOS ANGELES COUNTY SURVEYOR
700 HALL OF RECORDS

Do not extend notes this side of this line.

Note: Any Additions or Changes on This Sheet Must be Made or Circled in Red Ink With Date and Name of Person Making Change.

NS 59-B-6

Notes Ck'd by	Survey of [illegible]	F.B. 925 PG. 67
Map No.	W. O. 4904 Tape No. 061 St'd °F	Noted on Geo. Index Card
Office Work	Surveyed by R.B. Emmott	Placed on U.S.G.S. Quad. Shts.
Checked	Notes GWK Date 9-30-40	Placed on Sur. Div. W.S. No.
Date	Indexed [illegible] Johnson	Sketch on Geo. Desc. Card

L.A. CO. SUR. CONT. SYS. - TRIANG.

STA. "LAS FLORES B-9"

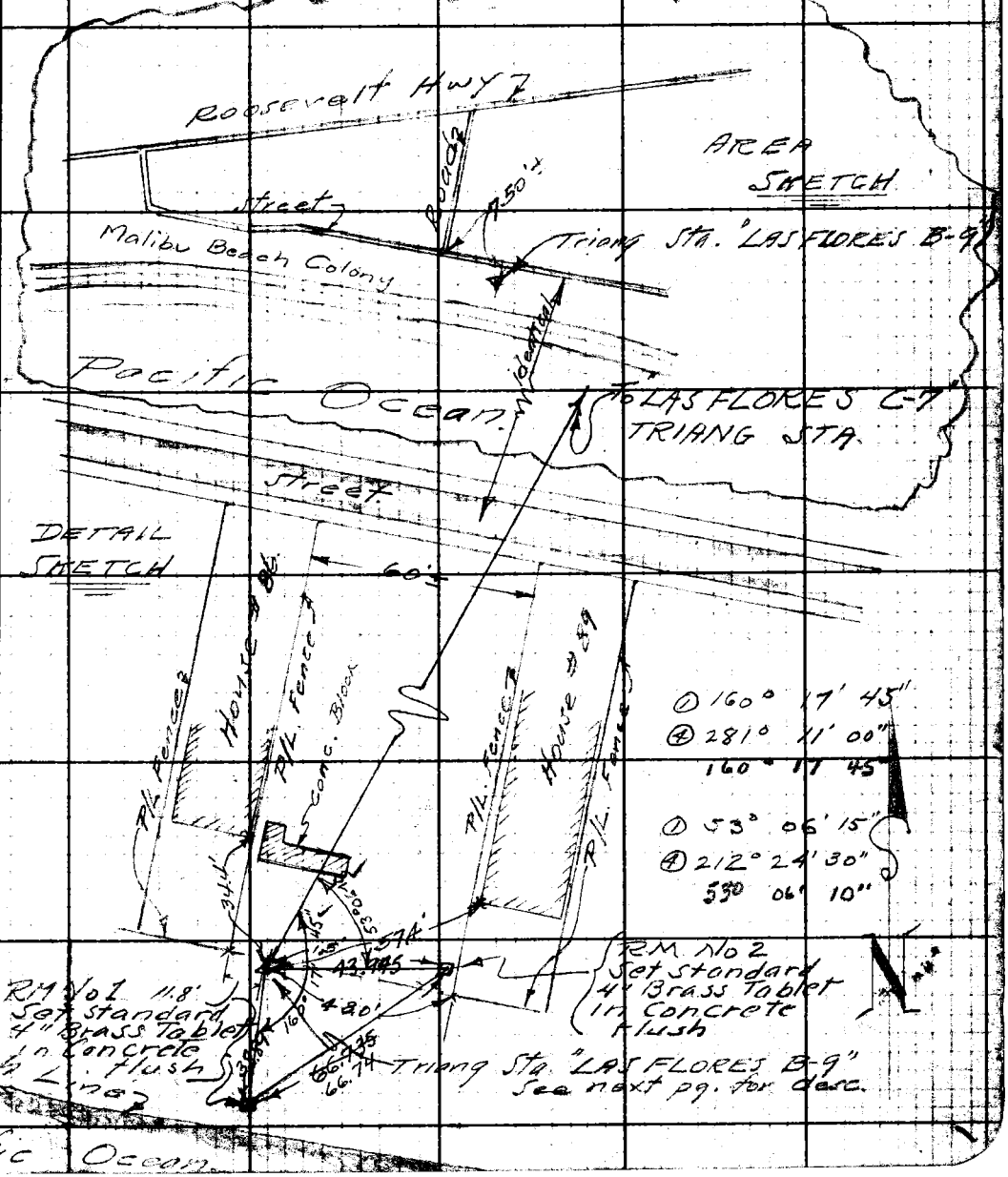

Note: Any Additions or Changes on This Sheet Must be Made or Circled in Red Ink With Date and Name of Person Making Change.

Do not extend notes this side of this line.

RETURN TO
LOS ANGELES COUNTY SURVEYOR
700 HALL OF RECORDS

FORM 247 5M 10-39

F.B. 925 PG. 68

— DESCRIPTION —

L.A. CO. SUR. CONT SYS - TRIANG STA. - "LAS FLORES B-9"

In L.A. Co. near beach line west of Malibu Creek and near easterly end of Malibu Beach Film Colony.

Sta. Mark: Set a standard 4" br. tablet in concrete flush with beach surface and marked: "L.A. COUNTY SURVEY CONTROL SYSTEM - TRIANGULATION STATION", and stamped: "LAS FLORES B-9, RE 2177" and "SET BY COUNTY SURVEYOR 1940"

Sub. Surface Mark: None.

RETURN TO
LOS ANGELES COUNTY SURVEYOR
700 HALL OF RECORDS

Do not extend notes this side of this line.

Note: Any Additions or Changes on This Sheet Must be Made or Circled in Red Ink With Date and Name of Person Making Change.

Notes Ck'd by	Survey of Santa Monica Bay Area
Map No.	W. O. 4904 Tape No. 061 St'd °F
Office Work	Surveyed by R.B. Emmott
Checked	Notes G.W.K. Date 9-30-40
Date	Indexed

F.B. 925 Pg. 69

Noted on Geo. Index Card
Placed on U.S.G.S. Geod. Shts.
Placed on Sur. Div. W.S. No.
Sketch on Geo. Desc. Card

WS 59-B-5

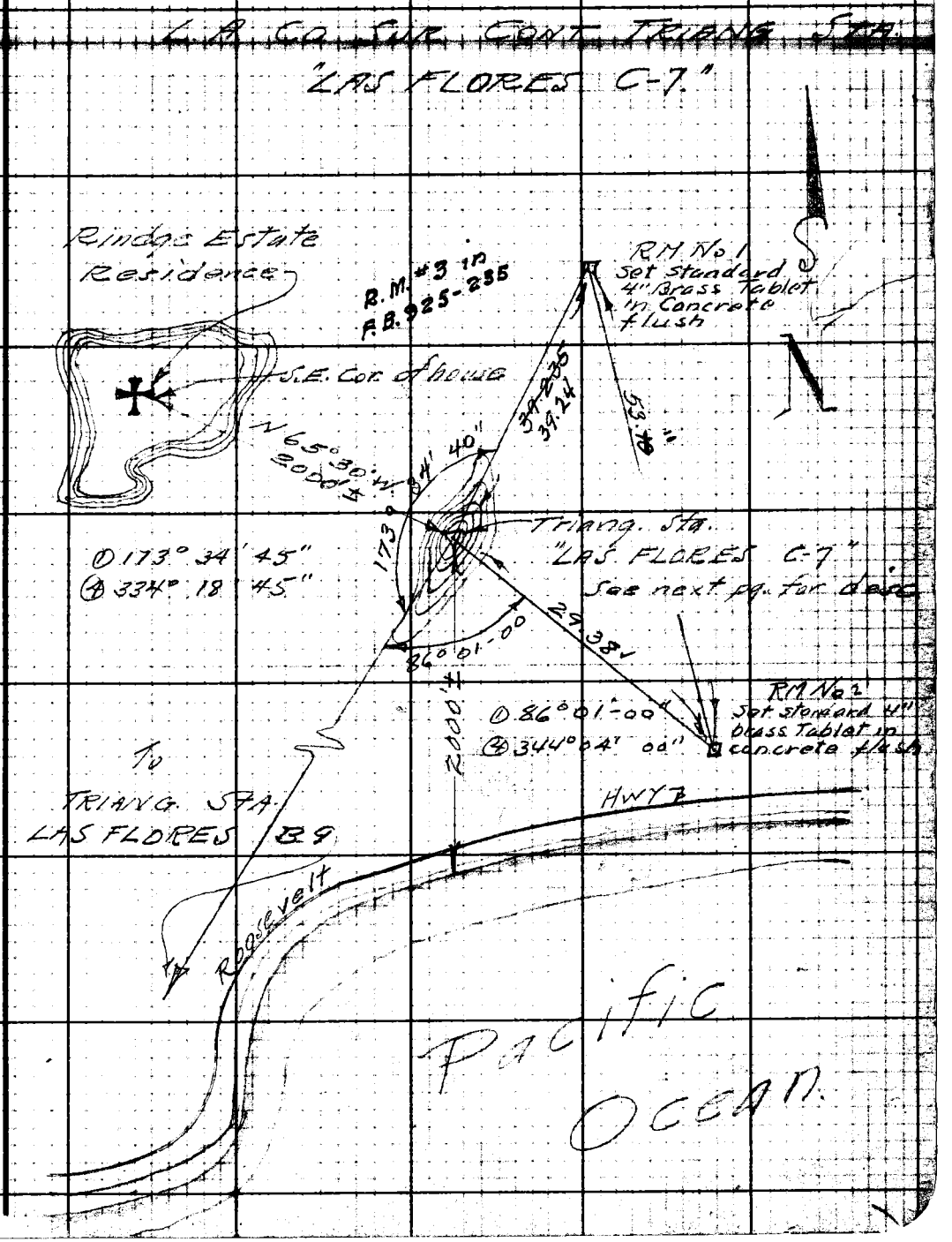

Note: Any Additions or Changes on This Sheet Must be Made or Circled in Red Ink With Date and Name of Person Making Change.

Do not extend notes this side of this line.

RETURN TO
LOS ANGELES COUNTY SURVEYOR
700 HALL OF RECORDS

FORM 247 5M 10-39

F.B. 945 PG. 70

~ DESCRIPTION ~

L.A. CO. SUR. CONT. SYS. -
TRIANG. STA. "LAS FLORES C-7"

In L.A. CO., west of City of Santa Monica, in foothills near to and N.E. of Malibu Beach Film Colony at mouth of Malibu Creek.

To reach Sta., leave Roosevelt Hwy. 0.1 mi. west of Malibu Creek. Go north 0.6 mi. to Rindge Estate ranch bldgs.; turn to right at fork and go 0.3 mile, thence to right ascending to isolated knoll and sta. at top of ridge 0.7 mile beyond.

Sta. Mark: Set a std 4" br. tablet 4" above ground surface and marked: "L.A. COUNTY SURVEY CONTROL SYSTEM - TRIANGULATION STATION" and stamped: "LAS FLORES C-7, R.E. 2177," and "SET BY COUNTY SURVEYOR, 1940".

Sub-Surface Mark: None.

RETURN TO
LOS ANGELES COUNTY SURVEYOR
700 HALL OF RECORDS
Do not extend notes this side of this line.
Note: Any Additions or Changes on This Sheet Must be Made or Circled in Red Ink With Date and Name of Person Making Change.

Notes Ck'd by	Survey of [illegible]	F.B. 925 Pg. 71
Map No.	W. O. 4902 Tape No. 027 St. 68 °F	FJ
Office Work	Surveyed by R. B. Emmott	Noted on Geo. Index Card
Checked	Notes GWK Date 12-26-41	Placed on U. S. G. S. Quad. Sht.
Date	Indexed 2-13-42	Placed on [illegible] W. S. No.

WS 4-85

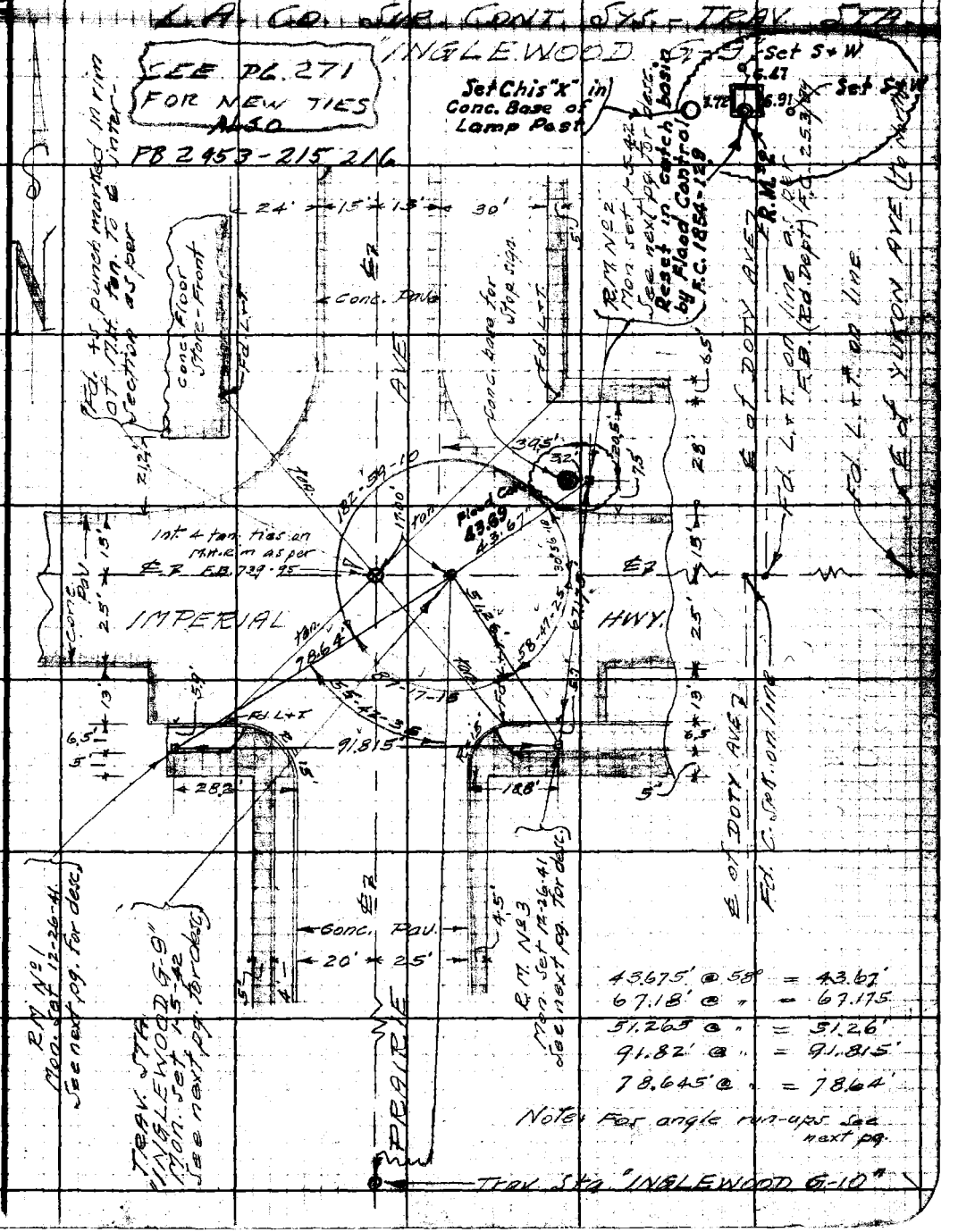

Note: Any Additions or Changes on This Sheet Must be Made or Circled in Red Ink With Date and Name of Person Making Change.

Do not extend notes this side of this line.

RETURN TO
LOS ANGELES COUNTY SURVEYOR
700 HALL OF RECORDS

FORM 247 5M 10-39

F.B. 925 PG. 72

~DESCRIPTION~

L.A. CO. SUR. CONT. SYS.- TRAV. STA.
"INGLEWOOD G-9".

In L.A. CO., area, near the ℄ intersection of Prairie Ave. and Imperial Hwy, and in a well cut thru the pavement and protected by a cast iron cover marked: "COUNTY SURVEYOR MONUMENT".

Station Mark: Set a std 4" brass tablet in conc. 2" below sub grade of the street and marked: "L.A. CO. SUR. CONT. SYS.- TRAV. STA.", and stamped: "INGLEWOOD G-9, R.E. 2177", and "SET BY COUNTY SURVEYOR, 1942

Sub Surface Mark: None.

R.M. No 1: Set a std 4" br tablet in conc. 12" below walk grade and marked: "L.A. CO. SUR. CONT. SYS.- REF. MARK" and stamped: "INGLEWOOD G-9, R.M. No 1, R.E. 2177", and "SET BY COUNTY SURVEYOR, 1941."

R.M. No 2: Same as R.M. No 1, except stamped R.M. No 2 and set 1.0' below pavement

R.M. No 3: Same as R.M. No 1 except stamped: R.M. No 3.

① 58-47-30	① 30-56-15	① 87-17-15
④ 235-10-00	④ 123-44-45	④ 349-09-00
⑥ 352-44-30	⑥ 185-37-00	⑥ 163-43-45
58 47-25	30-56-10	87-17-~~17½~~ 15
① 182-59-15	① 55-42-30	
④ 11-56-30	④ 222-50-30	
⑥ 17-54-45	⑥ 334-15-30	
182-59-~~07½~~ 10	55-42-35	

RETURN TO
LOS ANGELES COUNTY SURVEYOR
700 HALL OF RECORDS
Do not extend notes this side of this line.
Note: Any Additions or Changes on This Sheet Must be Made or Circled in Red Ink With Date and Name of Person Making Change.

Notes Ck'd by	Survey of Geodetic Mapping	F.B. 925 Pg. 73
Map No.	W. O. 490 Tape No. 027 St'd 68°F	
Office Work	Surveyed by R.B. Emmott	
Checked	Notes G.W.K. Date 12-8-41	
Date	Indexed 2-13-42	

Noted on Geo. Index Card
Placed on U.S.G.S. Quad. Shts.
Placed on Sec. Div. U.S. Bc.
Sketch on Geo. Desc. Card

WK 25 D1

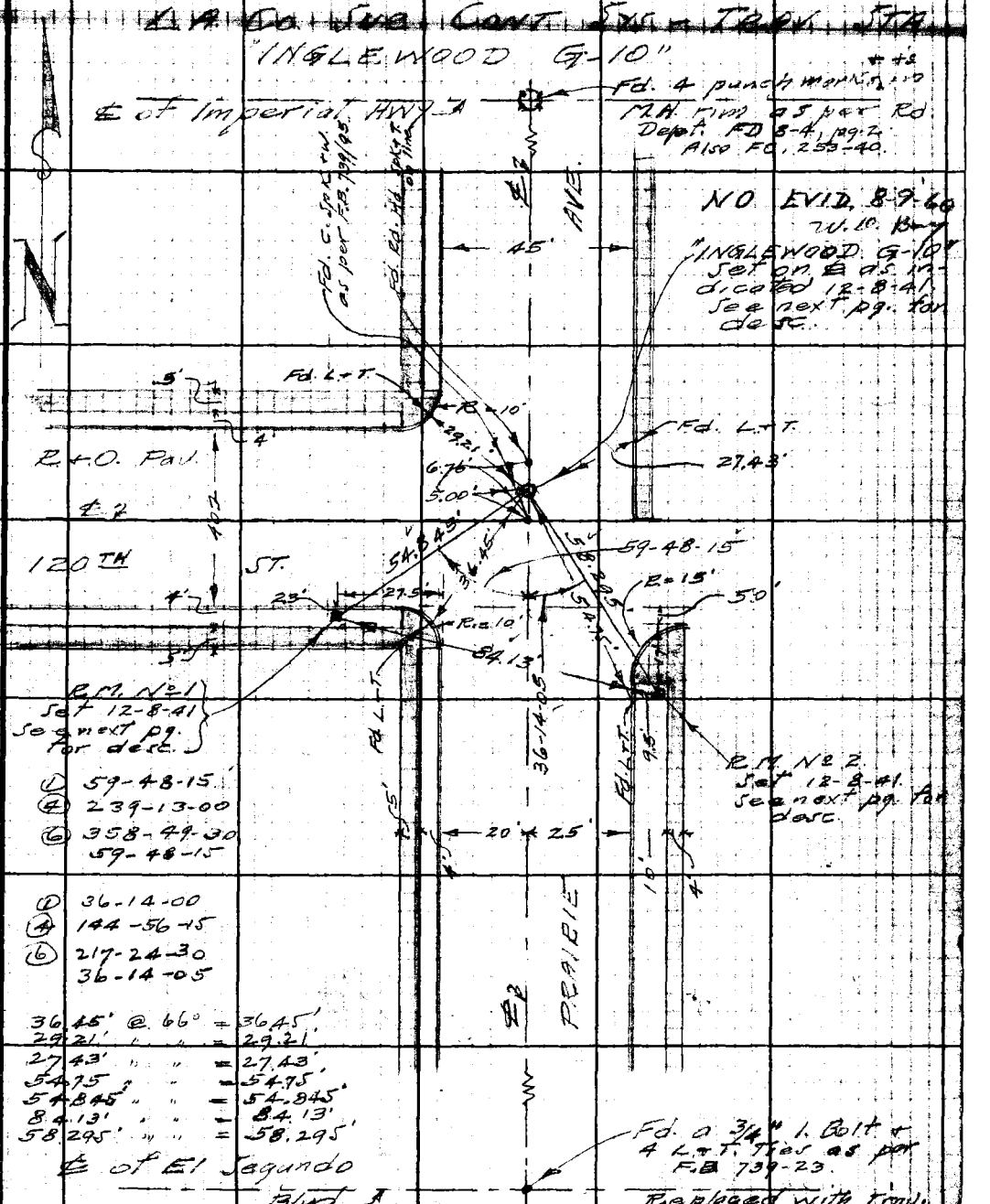

① 59-48-15
④ 239-13-00
⑥ 358-49-30
59-48-15

① 36-14-00
④ 144-56-15
⑥ 217-24-30
36-14-05

36.45' @ 66° = 36.45'
29.21' " " = 29.21'
27.43' " " = 27.43'
54.75' " " = 54.75'
54.845' " " = 54.845'
84.13' " " = 84.13'
58.295' " " = 58.295'

Note: Any Additions or Changes on This Sheet Must be Made or Circled in Red Ink With Date and Name of Person Making Change.

Do not extend notes this side of this line.

RETURN TO
LOS ANGELES COUNTY SURVEYOR
700 HALL OF RECORDS

FORM 247 5M 10-39

F.B. 925 PG. 74

~ DESCRIPTION ~
L.A. CO. SUR. CONT. SYS. -
TRAV. STA. - "INGLEWOOD G-10"

In LA. Co., Hawthorne district, on ℄ of Prairie Ave. at 120th St., and in a well cut thru the pavement and protected by a cast iron cover marked: "COUNTY SURVEYOR MONUMENT"

Station Mark: Set a std 4" br. tablet in conc. 2" below subgrade of the street and marked: "L.A. CO. SUR. CONT. SYS. - TRAV. STA", and stamped: "INGLEWOOD G-10, R.E. 2177," and "SET BY COUNTY SURVEYOR, 1941."

Surface Mark: None.

R.M. No 1: Set a std 4" br. tablet in conc 12" below curb grade and marked: "L.A. CO. SUR. CONT. SYS. - REF. MARK." and stamped: "INGLEWOOD G-10, R.M. No 1, R.E. 2177", and "SET BY COUNTY SURVEYOR, 1941."

R.M. No 2: Same as R.M. No 1, except stamped: R.M. No 2.

RETURN TO
LOS ANGELES COUNTY SURVEYOR
700 HALL OF RECORDS

Do not extend notes this side of this line.

Note: Any Additions or Changes on This Sheet Must be Made or Circled in Red Ink With Date and Name of Person Making Change.

Notes Ck'd by	Survey of Cadastral Mapping
Map No.	W. O. 4902 Tape No. 027 St'd 68°F
Office Work	Surveyed by C.P. Emmett
Checked	Notes G.W.K. Date 12-1-41
Date	Indexed 2-13-42

F.B. 925 PG. 75

NS 25-01

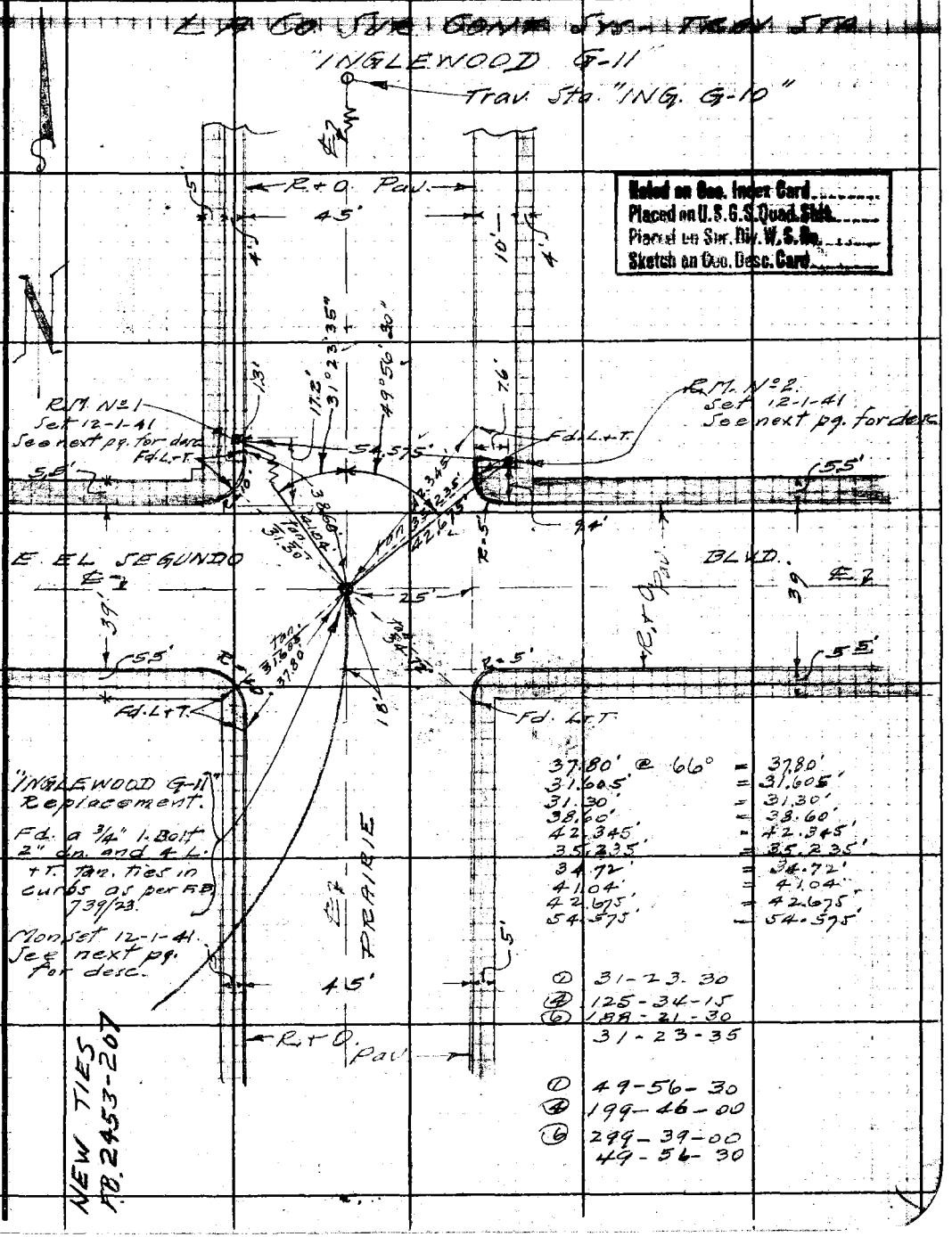

37.80' @ 66°	= 37.80'
31.605'	= 31.605'
31.30'	= 31.30'
38.60'	= 38.60'
42.345'	= 42.345'
35.235'	= 35.235'
34.72'	= 34.72'
41.04'	= 41.04'
42.675'	= 42.675'
54.575'	= 54.575'

① 31-23-30
④ 125-34-15
⑥ 188-21-30
31-23-35

① 49-56-30
④ 199-46-00
⑥ 299-39-00
49-56-30

Noted on Geo. Index Card
Placed on U.S.G.S. Quad. Shts.
Placed on Sur. Div. W.S.Bo.
Sketch on Geo. Desc. Card

Note: Any Additions or Changes on This Sheet Must be Made or Circled in Red Ink With Date and Name of Person Making Change

Do not extend notes this side of this line.

RETURN TO
LOS ANGELES COUNTY SURVEYOR
700 HALL OF RECORDS

FORM 247 5M 10-39

F.B. 925 PG. 76

~DESCRIPTION~

L.A. CO. SUR. CONT. SYS. - TRAV. STA.
"INGLEWOOD G-11"

In L.A. Co., Hawthorne district, at the ⊕ intersection of Prairie Ave. and E. El Segundo Blvd, and in a well cut thru the pavement and protected by a cast iron cover marked: "COUNTY SURVEYOR MONUMENT".

Station Mark: Set a std 4" br. tablet in conc. 2" below subgrade of the street and marked: "L.A. CO. SUR. CONT. SYS. TRAV. STA." and stamped: "INGLEWOOD G-11, R.E. 2177" and "SET BY COUNTY SURVEYOR, 1941".

Sub Surface Mark: None

R.M. No 1: Set a std 4" br. tablet in conc. 18" below curb grade and marked: "L.A. CO. SUR CONT. SYS. - REF. MARK", and stamped: "INGLEWOOD G-11, R.M. No 1, R.E. 2177", and "SET BY COUNTY SURVEYOR, 1941."

R.M. No 2: Same as R.M. No 1 except stamped: R.M. No 2 and set 12" below walk grade

RETURN TO
LOS ANGELES COUNTY SURVEYOR
700 HALL OF RECORDS

Do not extend notes this side of this line.

Note: Any Additions or Changes on This Sheet Must Be Made or Circled in Red Ink With Date and Name of Person Making Change.

Notes Ck'd by	Survey of [illegible]
Map No.	W. O. 4922 Tape No. 527 Std 68°F
Office Work	Surveyed by R. B. Emmott
Checked	Notes G.W.K. Date 12-1-41
Date	Indexed [illegible] 2-13-42

F.B. 925 PG. 77

Noted on Geo. Index Card
Placed on U.S.G.S. Quad. Shts.
[illegible] W.S. No.
Sketch on [illegible] Geo. Card

WS 25, D2

L.A. CO. SUR. CONT. SYS. - TRAV. STA.
"INGLEWOOD G-11A"

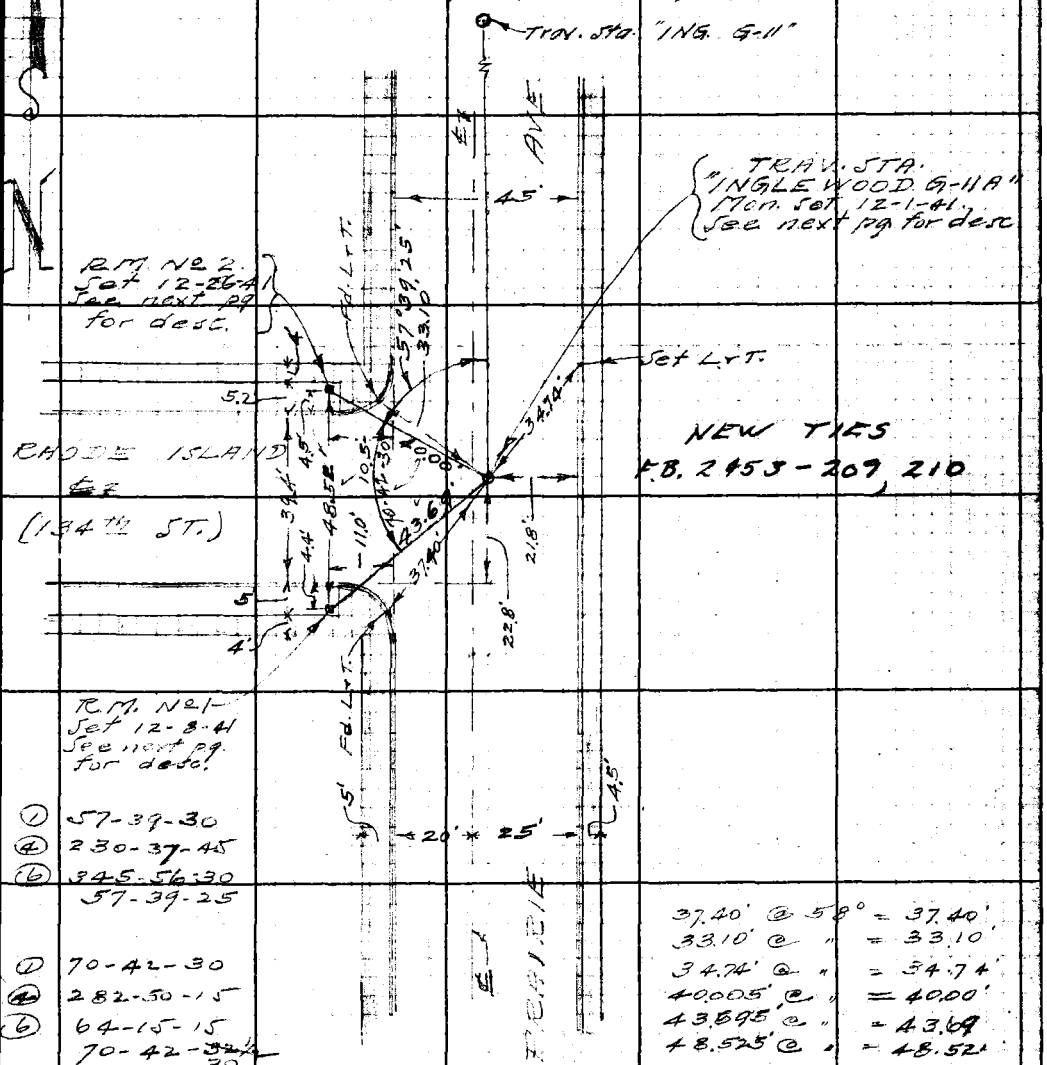

① 57-39-30
④ 230-37-45
⑥ 345-56-30
57-39-25

① 70-42-30
④ 282-50-15
⑥ 64-15-15
70-42-~~32½~~ 30

37.40' @ 58° = 37.40'
33.10' @ " = 33.10'
34.74' @ " = 34.74'
40.005' @ " = 40.00'
43.695' @ " = 43.69'
48.525' @ " = 48.52'

Note: Any Additions or Changes on This Sheet Must be Made or Circled in Red Ink With Date and Name of Person Making Change.

Do not extend notes this side of this line.

RETURN TO
LOS ANGELES COUNTY SURVEYOR
700 HALL OF RECORDS

FORM 247 5M 10-39

F.B. 925 PG. 78

~DESCRIPTION~

L.A. CO. SUR. CONT. SYS. - TRAV. STA.
"INGLEWOOD G-11A"

In L.A. Co., Hawthorne district, on Prairie Ave. at Rhode Island (134th St.), and in a well cut thru the pavement and protected by a cast iron cover marked: COUNTY SURVEYOR MONUMENT.

Station Mark: Set a std 4" br. tablet in conc. 2" below sub grade of the street and marked: "L.A. CO. SUR. CONT. SYS - TRAV. STA.", and stamped: "INGLEWOOD G-11A, R.E. 2177", and "SET BY COUNTY SURVEYOR, 1941."

Sub-Surface Mark: None.

R.M. No 1: Set a std 4" br. tablet in conc. 12" below curb grade and marked: "L.A. CO. SUR. CONT SYS - REF. MARK", and stamped "INGLEWOOD G-11A, R.M. No 1, R.E. 2177", and "SET BY COUNTY SURVEYOR, 1941."

R.M. No 2: Same as R.M. No 1, except stamped: R.M. No 2.

RETURN TO
LOS ANGELES COUNTY SURVEYOR
700 HALL OF RECORDS

Do not extend notes this side of this line.

Note: Any Additions or Changes on This Sheet Must be Made or Circled in Red Ink With Date and Name of Person Making Change.

Notes Ck'd by	Survey of Cadastral Mapping
Map No.	W. O. 4902 Tape No. 027 St'd 68°F
Office Work	Surveyed by R. B. Emmott
Checked	Notes G W K Date 11-19-41
Date	Indexed [illegible] 2-13-42

F.B. 925 PG. 99

WS 25-D2

FJS

L.A. CO. SUR. CONT. SVS. + TRIANG.
STA. - "INGLEWOOD G-12-A"

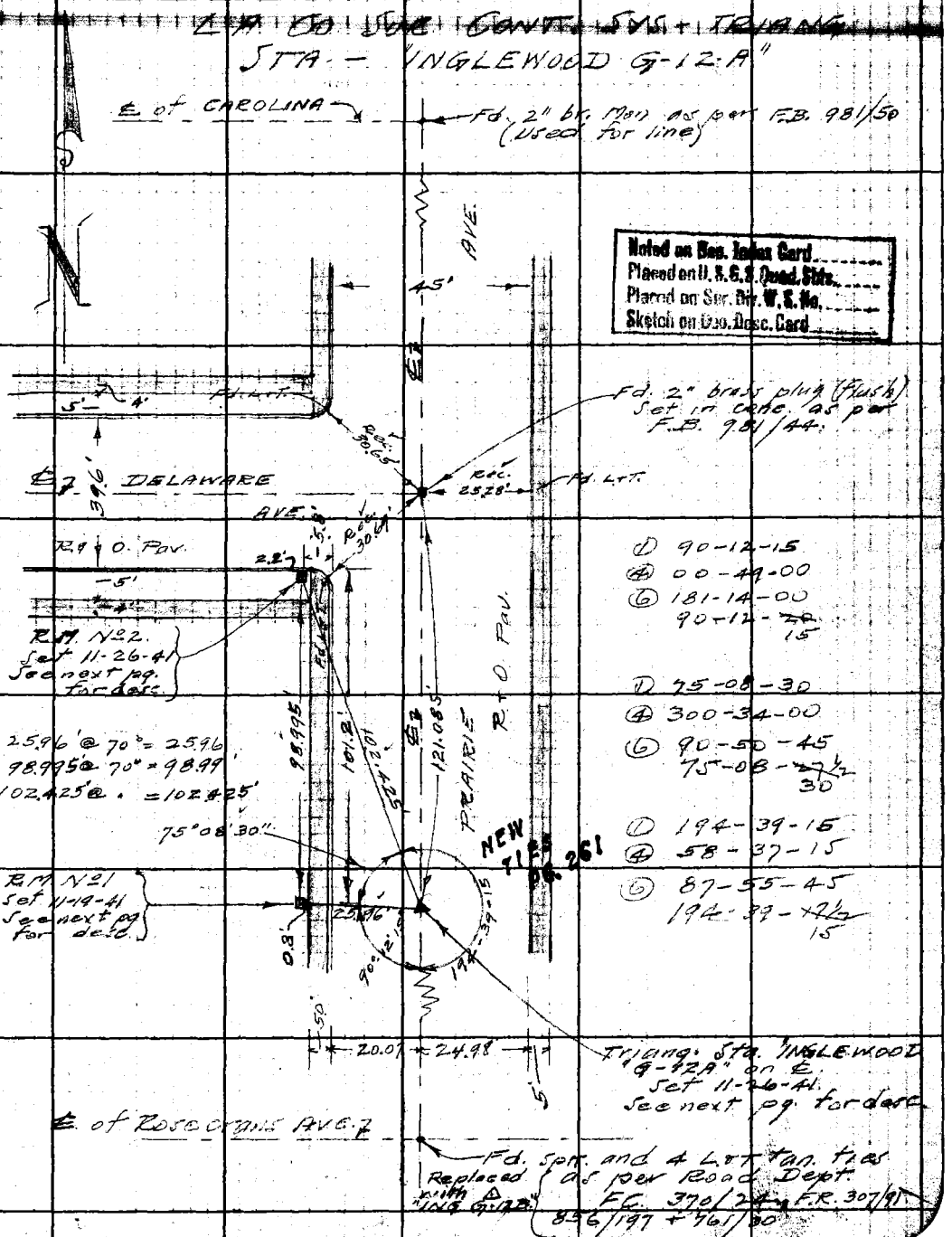

① 90-12-15
④ 00-49-00
⑥ 181-14-00
90-12-~~20~~ 15

① 75-08-30
④ 300-34-00
⑥ 90-50-45
75-08-~~27½~~ 30

① 194-39-15
④ 58-37-15
⑥ 87-55-45
194-39-~~17½~~ 15

Noted on Geo. Index Card
Placed on U.S.G.S. Quad. Shts.
Placed on Sur. Div. W.S. No.
Sketch on Geo. Desc. Card

Note: Any Additions or Changes on This Sheet Must be Made or Circled in Red Ink With Date and Name of Person Making Change.

Do not extend notes this side of this line.

RETURN TO
LOS ANGELES COUNTY SURVEYOR
700 HALL OF RECORDS

FORM 247 5M 10-39

F.B. 925 PG. 80

~DESCRIPTION~

L.A. CO. SUR. CONT. SYS.-TRIANG.
STA.-"INGLEWOOD G-12A"

In L.A. Co, Hawthorne district and on ℄ of Prairie Ave. near Delaware Ave, in a well cut thru the pavement and protected by a cast iron cover marked: "COUNTY SURVEYOR MONUMENT"

Station Mark: Set a std 4" brass tablet in conc. 2" below subgrade of the street and marked: "L.A. CO. SUR. CONT. SYS.-TRIANG. STA."; and stamped: "INGLEWOOD G-12A", R.E. 2177", and "SET BY COUNTY SURVEYOR, 1941"

R.M. No 1: Set a std 4" br. tablet in conc. 12" below walk grade and marked: "L.A. COUNTY SUR. CONT. SYS.-REF. MARK", and stamped: "INGLEWOOD G-12A," R.M. No 1, R.E. 2177", and "SET BY COUNTY SURVEYOR, 1941."

R.M. No 2. Same as for R.M. No 1, except stamped: R.M. No 2. and set about 16" below curb grade.

RETURN TO
LOS ANGELES COUNTY SURVEYOR
700 HALL OF RECORDS

Do not extend notes this side of this line.

Note: Any Additions or Changes on This Sheet Must be Made or Circled in Red Ink With Date and Name of Person Making Change.

Notes Ck'd by	Survey of Cadastral Survey
Map No.	W. O. 490 Tape No. 027 St'd 6 F
Office Work	Surveyed by C. E. Emmert
Checked	Notes G.N.T. Date 12-5-42
Date	Indexed 2-23-42

F.B. 925 PG. 81

W.S. 5-D2

L.A. CO. SURV. CONT. SUR. TRIANG. STA. "INGLEWOOD G-12-B"

Noted on Geo. Index Card
Placed on U.S.G.S. Quad. Shts.
Placed on Sur. Div. W.S. No.
Sketch on Geo. Desc. Card

Note: Any Additions or Changes on This Sheet Must be Made or Circled in Red Ink With Date and Name of Person Making Change.

Do not extend notes this side of this line.

RETURN TO LOS ANGELES COUNTY SURVEYOR 700 HALL OF RECORDS

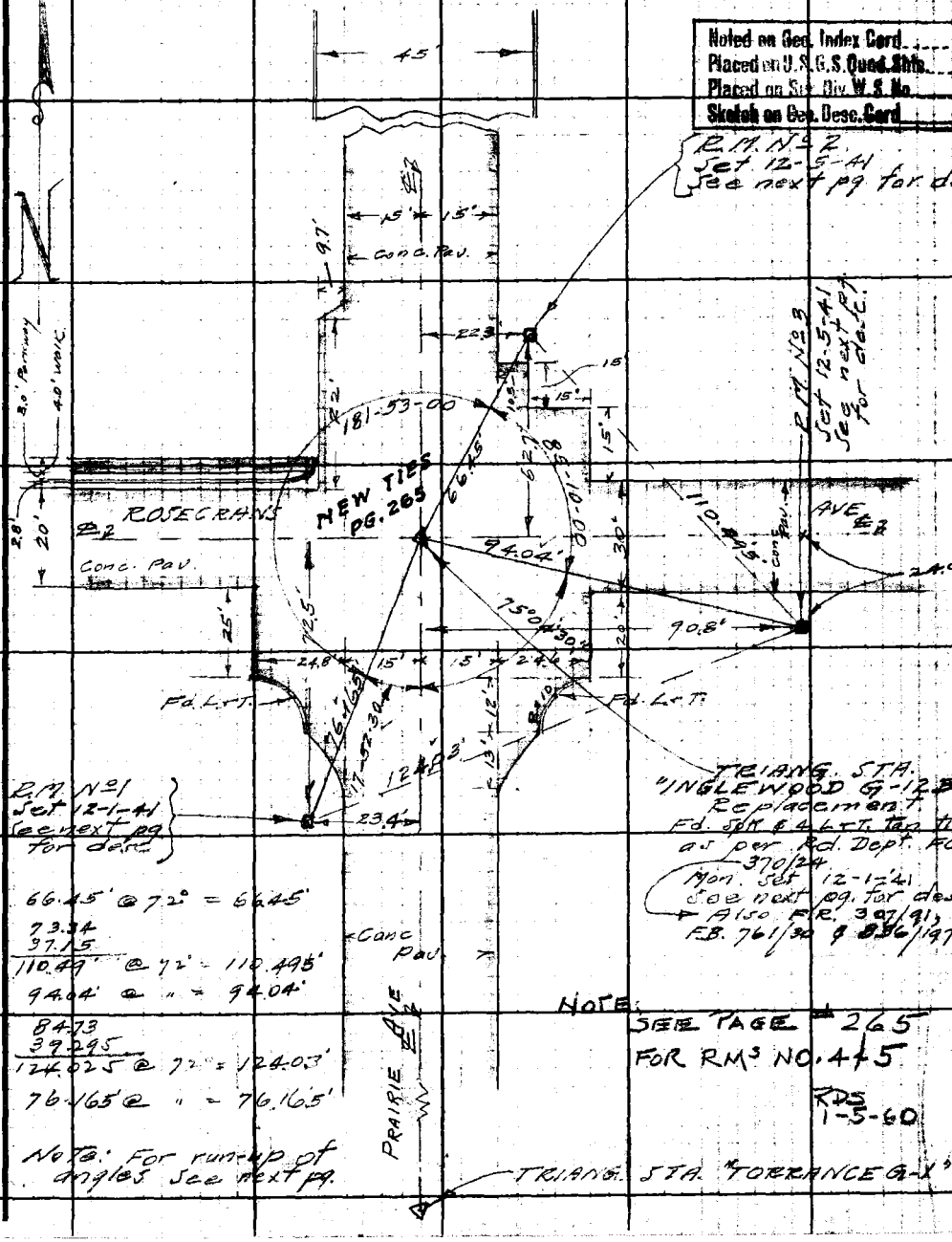

FORM 247 5M 10-59

F.B. 925 PG. 82

~ DESCRIPTION ~
L.A. CO. SUR. CONT. TRIANG. STA. -
"INGLEWOOD G-12B".

In L.A. Co, Lawndale district at the ℄ intersection of Prairie Ave. and Rosecrans Ave., and in a well cut thru the pavement and protected by a cast iron cover marked: "COUNTY SURVEYOR MONUMENT".

Station Mark: Set a std 4" br tablet in conc. 2" below subgrade of the street and marked: "L.A.CO. SUR. CONT. SYS. - TRIANG. STA.", and stamped: "INGLEWOOD G-12-B, R.E. 2177", and "SET BY COUNTY SURVEYOR, 1941".

Sub Surface Mark: None.

R.M. No 1: Set a std 4" br tablet in conc. about 1.0' below street grade and marked: "L.A. CO. SUR. CONT. SYS - REF MARK", and stamped: "INGLEWOOD G-12B, R.M. No 1, R.E. 2177", and "SET BY COUNTY SURVEYOR, 1941".

R.M. No 2 and R.M. No 3: Same as R.M. #1 except stamped: R.M. No 2 and R.M. No 3, respectively.

(1) 17-52-30	(1) 181-53-00
(4) 71-30-00	(4) 7-32-15
(6) 107-15-00 17-52-30	(6) 11-18-30 181-53-00
(1) 85-10-00	(1) 75-04-30
(4) 340-40-00	(4) 300-18-15
(6) 151-00-00 85-10-00	(6) 270-27-00 75-04-30

RETURN TO
LOS ANGELES COUNTY SURVEYOR
700 HALL OF RECORDS
Do not extend notes this side of this line.

Note: Any Additions or Changes on This Sheet Must be Made or Circled in Red Ink. With Date and Name of Person Making Change.

Notes Ck'd by	Survey of Torrance Tract	F.B. 925 PG. 83
Map No.	W. O. 4902 Tape No. 027 St'd 68°F	
Office Work	Surveyed by R. B. Emmott	Noted on Geo. Index Card
Checked	Notes G.W.K. Date 11-26-41	Placed on L.A.C.S.S. Quad. Shts.
Date	Indexed R. C. [illegible] 2-13-42	Placed on Geo. Div. W.S. No.
		Sketch on Geo. Index Card

WS 25-D2

L.A. CO. SURV. CONT. DIV. - TRIANG. STA.

"TORRANCE G-1"

℄ of Rosecrans Ave.

8-4-60 R.D.S.

88-03-15

29.08'

18.04'

Fd. Spk., L+T. tan ties + sta. as per Rd. Dept. FC 370/24 To be replaced with TRAV. STA.-INGLEWOOD G-123

tan

tan

R.M. No. 1. Set 11-26-41 See next pg. for desc.

R.M. No. 2 Set 11-26-41 See next pg. for desc. UNDER PAV.

3.2'

14'

TRIANG. STA. "TORRANCE G-1" Set on ℄ 12-1-41 See next pg. for desc.

SEE F.B 2453 PAGES 213-214 FOR NEW TIES

R.D.S. 8-17-60

172

171.515'

178.5'

30'

SET L+T. TANG.

RAISED ISLAND

Rec. 93.15

Fd. 1x2 on ℄ prop. as Rd. Dept.

(MARKET ST 147th ST.)

℄

60'

46.33' 88°-15'-15"

46.18' 18°-00'-00"

R.R.D. Pav.

Fd. C. Spk. + wd. P. at ℄ inter. as per Road Dept. FC 370/24, 0.05 wd. and 0.02 S. of our established R/W.

29.08' @ 78° = 29.08'

18.04' @ " = 18.04'

171.505' @ " = 171.515

46.33 @ " = 46.33'

46.18' @ " = 46.18'

① 88-03-15

④ 352-12-45

⑥ 168-19-30

88-03-15

AVE

Conc. Pav.

PRAIRIE ℄

TORRANCE G-1 L+T. Ties

℄

Set L+T.

1.09'

Set L+T.

Set L+T.

Tan.

Tan.

Set L+T.

℄ DALE AVE.

Fd. C. Spk + 2 L+T. tan ties 1.0' out on line as per Rd. Dept. FC. 370/25.

Fd. C. Spk. & L+T. tan. ties as per Rd. Dept. FC. 370/25

℄ COMPTON Blvd. (AMESTOY AVE)

Note: Any Additions or Changes on This Sheet Must be Made or Circled in Red Ink With Date and Name of Person Making Change

Do not extend notes this side of this line.

RETURN TO LOS ANGELES COUNTY SURVEYOR 700 HALL OF RECORDS

FORM 247 5M 10-59

F.B. 925 PG. 84

~DESCRIPTION~

L.A. CO. SUR. CONT. SYS. TRIANG. STA. "TORRANCE G-1"

In L.A. Co., Lawndale district on Prairie Ave. near 147th St. and in a well cut thru the pavement and protected by a cast iron cover marked: "COUNTY SURVEYOR MONOMENT"

Station Mark: Set a std. 4" br. tablet in conc. 2" below subgrade of the street and marked: "L.A. CO. SUR. CONT. SYS. TRIANG. STA", and stamped: "TORRANCE G-1, R.E. 2177", and "SET BY COUNTY SURVEYOR, 1941".

Sub Surface Mark: None

R.M. No 1: Set a std 4" br. tablet in conc. 10' below street grade and marked: "L.A. CO. SUR. CONT. SYS.-REF. MARK", and stamped: "TORRANCE G-1, R.M. No 1, R.E. 2177", and SET BY COUNTY SURVEYOR, 1941".

R.M. No 2: Same as R.M. No 1 except stamped: R.M. No 2" UNDER PAV.
NOT SEARCHED FOR. 8-4-60 RDS

RETURN TO
LOS ANGELES COUNTY SURVEYOR
700 HALL OF RECORDS
Do not extend notes this side of this line.
Note: Any Additions or Changes on This Sheet Must be Made or Circled in Red Ink With Date and Name of Person Making Change.

Notes Ck'd by	Survey of Inglewood Control
Map No.	W. O. 4990 Tape No. 027 Std 68°F
Office Work	Surveyed by R.H. Emmons
Checked	Notes H.F.N. Date 1-15-42
Date	Indexed 2-13-42

F.B. 925 PG. 85

F.B.

WS 23-05

Note: Any Additions or Changes on This Sheet Must be Made or Circled in Red Ink, With Date and Name of Person Making Change.

Do not extend notes this side of this line.

RETURN TO
LOS ANGELES COUNTY SURVEYOR
700 HALL OF RECORDS

FORM 247 5M 10-59

L.A. COUNTY SURVEY CONTROL SYSTEM
TRAVERSE STATION
INGLEWOOD A-94

Noted on Geo. Index Card
Placed on U.S.G.S. Quad. Sht.
Placed on Sur. Div. W.S. No.
Sketch on Geo. Desc. Card

Note: Found 2" iron pipe leadplugs and tacks, Reset in concrete with L.C.S. Mon. See F.B. 52/24.

INGLEWOOD A-94
Mon. set 1-7-42
See next pg. for desc.

30'

HWY

20'

R.M. No 1
Mon. set 1-14-42
See next pg. for desc.

Entire Intersection paved with Oil and Rock set L.A.T.

42.3

set L.A.T.

SEE:
F.B. 2458-211-12
FOR NEW TIES
~~R.D.S. 8-18-60~~

64.195
63.225
65.58
67.46
93.705
93.905
45.5
37.1
48'
38'
20'
SEPULVEDA BLVD.
Conc. Pav.
R.&O. Pav.
Fd. L.A.T.
46.0
R.M. No 2
Mon. set 1-14-42
See next pg. for desc.
30'
IMPERIAL
R.&O. Pav.
INGLEWOOD B-9

①	93-05-00
④	12-19-15
⑥	198-29-00
	93-04-50
①	45-04-30
④	180-18-15
⑥	270-27-15
	45-04-32.5 30

64.195 @	68°	=	64.195
93.705 "	"		93.705
64.905 "	"		64.905
65.58 "	"		65.58
67.46 "	"		67.46
63.225 "	"		63.225

Closing Angle

①	221-50-45
④	167-22-45
⑥	251-04-15
	221-50-~~42.5~~ 40

F.B. 925 PG. 86

~ DESCRIPTION ~

L.A. COUNTY SURVEY CONTROL SYSTEM.
TRAVERSE STATION
INGLEWOOD A-9A

In L.A. County, HAWTHORNE AREA ~ at SEPULVEDA BLVD and IMPERIAL HWY ~ In a well cut thru the pavement and protected by a cast iron cover marked: "COUNTY SURVEYOR MONUMENT."

Station Mark: Set a std. 4" brass tablet in conc. 12" below grade of street and marked: "L.A. COUNTY SURVEY CONTROL SYSTEM ~ TRAVERSE STATION", and stamped "INGLEWOOD A-9A ~ R.E. 2177", and "SET BY COUNTY SURVEYOR ~ 1942"

SUB-SURFACE MARK ~ NONE

R.M. Nº 1: Set a std. 4" brass tablet in conc. 20" below top of curb grade, and marked: "L.A. COUNTY SURVEY CONTROL SYSTEM, REFERENCE MARK", and stamped "INGLEWOOD A-9A, R.M. Nº 1, R.E. 2177", and "SET BY COUNTY SURVEYOR 1942."

R.M. Nº 2 ~ Same as R.M. Nº 1 ~ Except stamped "R.M. Nº 2."

RETURN TO
LOS ANGELES COUNTY SURVEYOR
700 HALL OF RECORDS
Do not extend notes this side of this line.
Note: Any Additions or Changes on This Sheet Must be Made or Circled in Red Ink With Date and Name of Person Making Change.

Notes Ck'd by	Survey of Cad. Mapping
Map No.	W. O. 4902 Tape No. 027 St'd 68°F
Office Work	Surveyed by R.B. Emmett
Checked	Notes GWK Date 12-31-41
Date	Indexed 2-13-42

F.B. 925 PG. 87

Noted on Geo. Index Card
Placed on U.S.G.S. Quad. Shts.
Placed on ... W.O. No.
Sketch on Geo. Desc. Card

WS 23-D-5

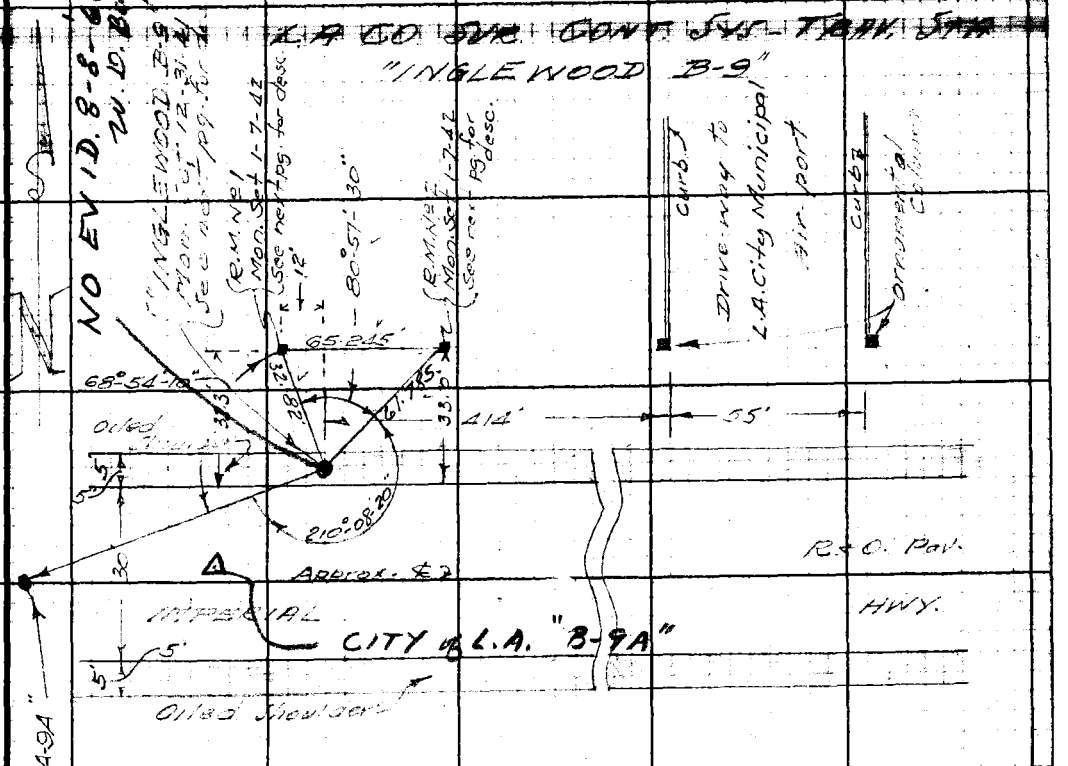

32.82 @ 66° = 32.82
65.245 @ 66° = 65.245
61.785 @ 66° = 61.785

①	68-54-15	①	80-57-30	①	210-08-15
④	275-36-45	④	323-50-00	④	120-33-00
⑥	53-25-15	⑥	125-45-00	⑥	180-50-00
	68-54-12½ 10		80-57-30		210-08-20

Note: Any Additions or Changes on This Sheet Must be Made or Circled in Red Ink With Date and Name of Person Making Change.

Do not extend notes this side of this line.

RETURN TO
LOS ANGELES COUNTY SURVEYOR
700 HALL OF RECORDS

FORM 247 5M 10-39

F.B. 925 PG. 88

— DESCRIPTION —

L.A. CO. SUR. CONT. SYS. — TRAV. STA. "INGLEWOOD B-9"

In L.A. Co., Hawthorne, on Imperial Hwy, opposite L.A. City Municipal Air-port and in a well cut thru the pavement and protected by a cast iron cover marked "COUNTY SURVEYOR MONUMENT."

Station Mark: Set a std. 4" brass tablet in conc. 2" below subgrade of the street and marked: "L.A. CO. SUR. CONT. SYS. — TRAV. STA." and stamped: "INGLEWOOD B-9, R.E. 2177" and "SET BY COUNTY SURVEYOR, 1941"

Sub surface Mark: None.

R.M. No 1: Set a std. 4" br. tablet in conc. 12" below gutter grade and marked: "L.A. CO. SUR. CONT. SYS. — REF. MARK", and stamped INGLEWOOD B-9, R.M. No 1, R.E. 2177," and "SET BY COUNTY SURVEYOR, 1942"

R.M. No 2 Same as R.M. No 1 except set 16" below gutter grade and stamped R.M. No 2

RETURN TO
LOS ANGELES COUNTY SURVEYOR
700 HALL OF RECORDS

Do not extend notes this side of this line.

Note: Any Additions or Changes on This Sheet Must be Made or Circled in Red Ink With Date and Name of Person Making Change.

Notes Ck'd by	Survey of [illegible]
Map No.	W. O. 4269 Tape No. 027 Std 68 °F
Office Work	Surveyed by R. B. Emmott
Checked	Notes H. F. N. Date 1-8-42
Date	Indexed [illegible] 2-13-42

F.B. 925 PG. 89

F.J.S.

WS 24-A5

L.A. COUNTY SURVEY CONTROL SYSTEM

TRAVERSE STATION

INGLEWOOD C-9

Noted on Geo. Index Card
Placed on U.S.G.S. Quad. Shts.
Placed on Geo. Div. W.S. No.
Sketch on Geo. Index Card

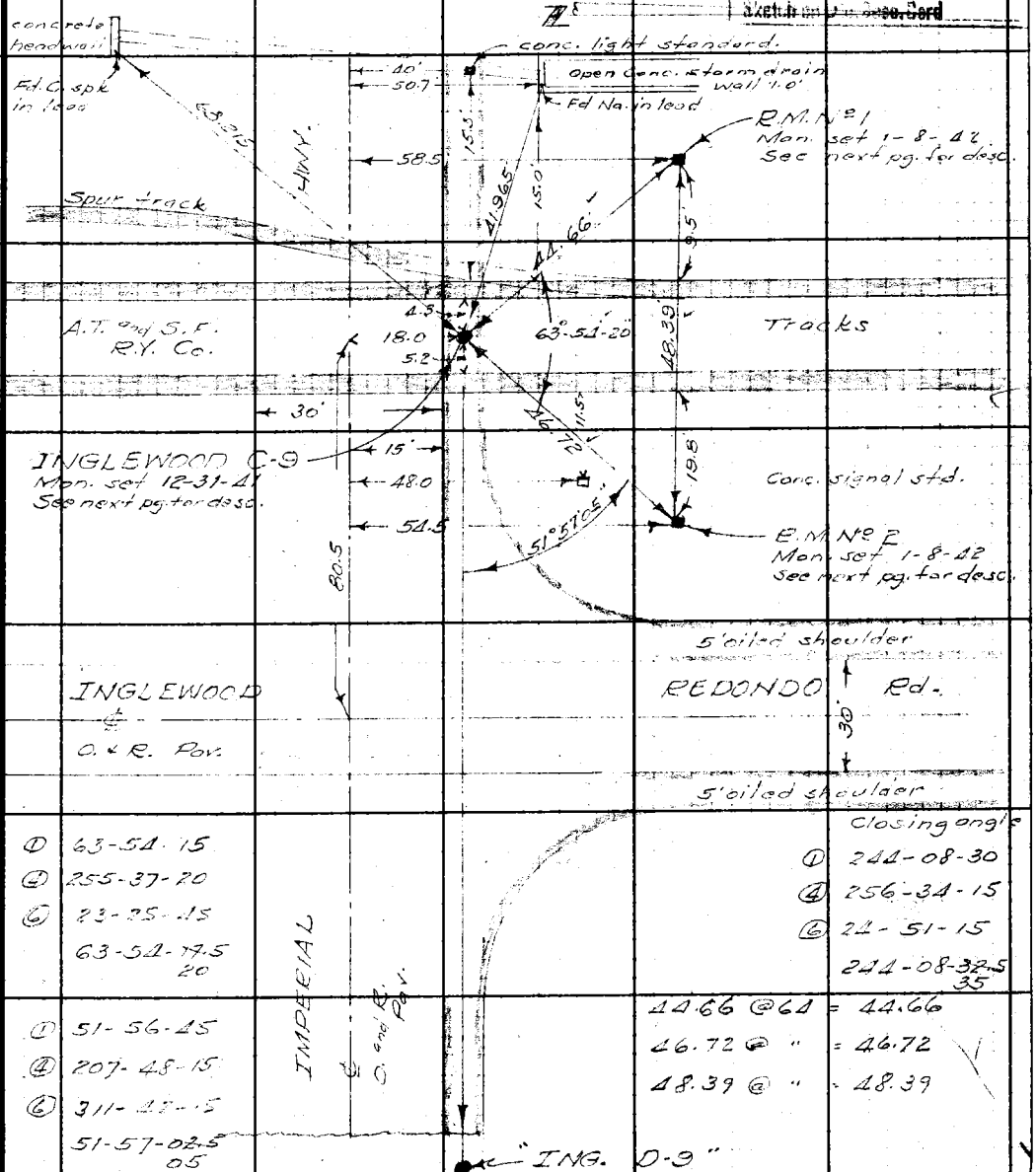

		Closing angle
①	63-54-15	① 244-08-30
④	255-37-20	④ 256-34-15
⑥	23-25-45	⑥ 24-51-15
	63-54-~~17.5~~ 20	244-08-~~32.5~~ 35

①	51-56-45	44.66 @ 64 = 44.66
④	207-48-15	46.72 @ " = 46.72
⑥	311-42-15	48.39 @ " = 48.39
	51-57-~~02.5~~ 05	

Note: Any Additions or Changes on This Sheet Must be Made or Circled in Red Ink With Date and Name of Person Making Change.

Do not extend notes this side of this line.

RETURN TO
LOS ANGELES COUNTY SURVEYOR
700 HALL OF RECORDS

FORM 247 5M 10-39

F.B. 925 PG. 90

— DESCRIPTION —
L.A. COUNTY SURVEY CONTROL SYSTEM
TRAVERSE STATION
"INGLEWOOD C-9

In L.A. County, HAWTHORNE AREA. on Imperial Hwy. west of Inglewood-Redondo Rd between the A.T. and S.F. Ry. Co. tracks, and in a well cut thru the pavement and protected by a cast-iron cover marked: "COUNTY SURVEYOR MONUMENT."

Station Mark: Set a std. 4" brass tablet in conc. 2" below subgrade of the street and marked: "L.A. COUNTY SURVEY CONTROL SYSTEM TRAVERSE STATION" and stamped: INGLEWOOD C-9, R.E. 2177" and "SET BY COUNTY SURVEYOR, 1941

Sub Station Mark: None.

R.M. Nº 1: Set a std. 4" brass tablet in conc. 21" below grade of west rail and marked: "L.A. COUNTY SURVEY CONTROL SYSTEM. — REFERENCE MARK," and stamped INGLEWOOD C-9, R.M. Nº 1, R.E. 2177", and "SET BY COUNTY SURVEYOR 1942"

R.M. Nº 2: Same as R.M. Nº 1 — Except set 33" below grade of E. rail and stamped R.M. Nº 2

RETURN TO
LOS ANGELES COUNTY SURVEYOR
700 HALL OF RECORDS

Do not extend notes this side of this line.

Note: Any Additions or Changes on This Sheet Must be Made or Circled in Red Ink With Date and Name of Person Making Change.

Notes Ck'd by	Survey of Cad. Mapping	F.B. 925 Pg. 91
Map No.	W. O. 490 Tape No. 027 St. 68°F	
Office Work	Surveyed by R. B. Emmett	Noted on Gen. Index Card
Checked	Notes G.W.K. Date 1-6-42	Placed on U.S.C.S. Quad. Shts.
Date	Indexed [illegible] 2-13-42	Placed on Sec. Div. W.S. No.
		Sketch on Gen. Desc. Card

WE 24-A5

L.A. Co. Sub. Cont. Sys. - Trav. Sta.

"INGLEWOOD D-9"

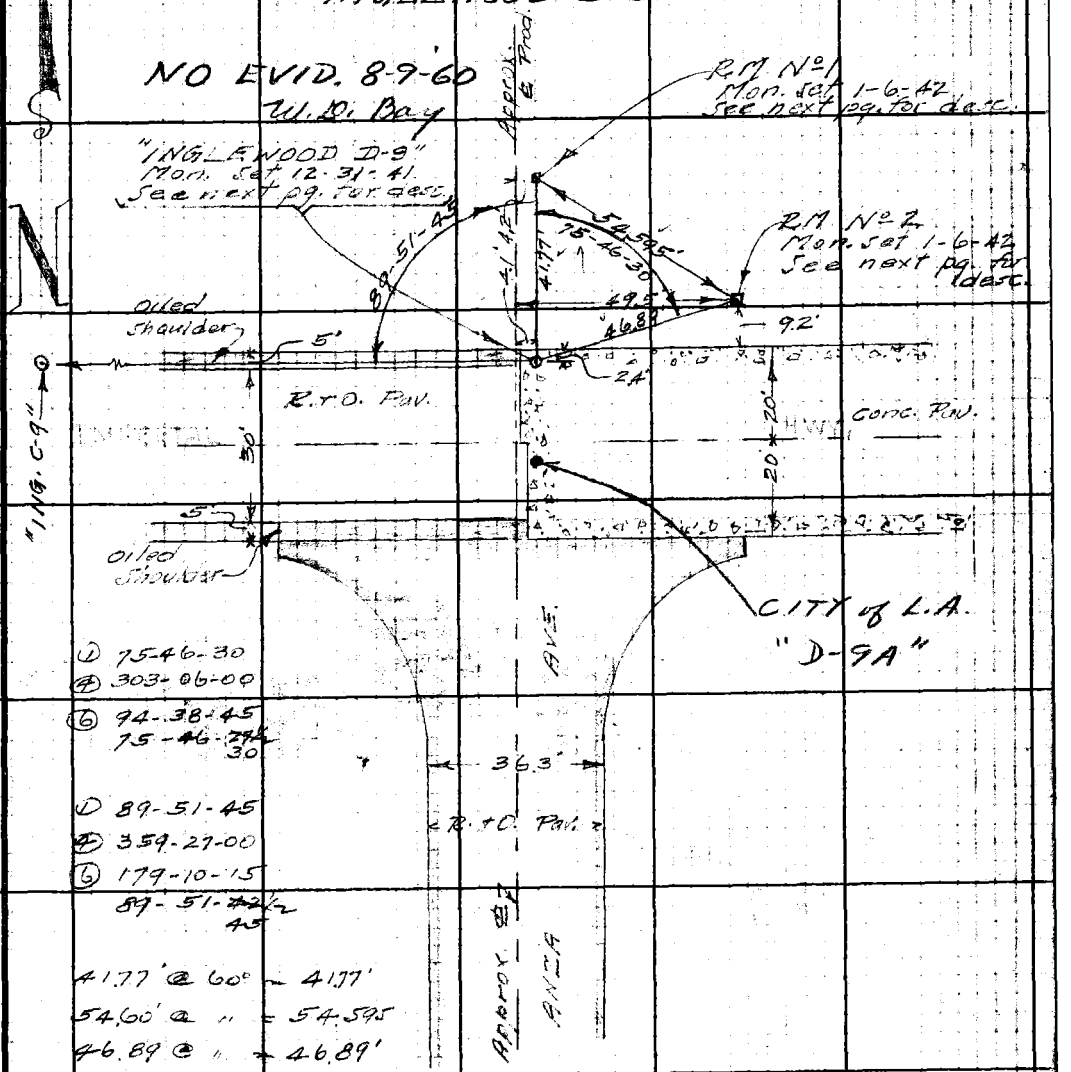

① 75-46-30
④ 303-06-00
⑥ 94-38-45
75-46-~~29½~~ 30

① 89-51-45
④ 359-27-00
⑥ 179-10-15
89-51-~~42½~~ 45

41.77' @ 60° = 41.77'
54.60' @ " = 54.595
46.89 @ " = 46.89'

Note: Any Additions or Changes on This Sheet Must be Made or Circled in Red Ink With Date and Name of Person Making Change.

Do not extend notes this side of this line.

RETURN TO
LOS ANGELES COUNTY SURVEYOR
700 HALL OF RECORDS

FORM 247 5M 10-39

F.B. 925 PG. 92

~DESCRIPTION~

L.A. CO. SUR. CONT. SYS.-TRAV. STA.
"INGLEWOOD D-9"

In L.A. Co., Inglewood district; on Imperial Hwy. at Anza Ave. and in a well cut thru the pavement and protected by a cast iron cover marked: "COUNTY SURVEYOR MONUMENT".

Station Mark: Set a std 4" br. tablet in conc. 2" below subgrade of the street and marked: "L.A. CO. SUR. CONT. SYS.-TRAV. STA.", and stamped: "INGLEWOOD D-9, R.E. 2177", and "SET BY COUNTY SURVEYOR, 1941".

Sub Surface Mark: None.

R.M. No. 1. Set a std 4" br. tablet in conc. 16" below gr. surface and marked "L.A. CO. SUR. CONT. SYS.-REF. MARK", and stamped: "INGLEWOOD D-9, R.M. No. 1, R.E. 2177", and "SET BY COUNTY SURVEYOR, 1942".

R.M. No. 2. Same as R.M. No. 1 except set 14" below grade of street and stamped: R.M. No. 2.

RETURN TO
LOS ANGELES COUNTY SURVEYOR
700 HALL OF RECORDS

Do not extend notes this side of this line.

Note: Any Additions or Changes on This Sheet Must be Made or Circled in Red Ink With Date and Name of Person Making Change.

Notes Ck'd by	Survey of Cal. Mapping	F.B. 925 Pg. 93
Map No.	W. O. 4902 Tape No. 027 St'd 68°F	Noted on Gen. Index Card
Office Work	Surveyed by R.B. Emmott	Placed on U.S.G.S. Quad. Shts.
Checked	Notes Gwk Date 12-31-41	Placed on Ser. Div. W.S. No.
Date	Indexed 2-13-42	Sketch on Gen. Desc. Card

WS 24-B5

L.A. CO. SUB. CONT. SYS. - TRAV. STA.

"INGLEWOOD E-9"

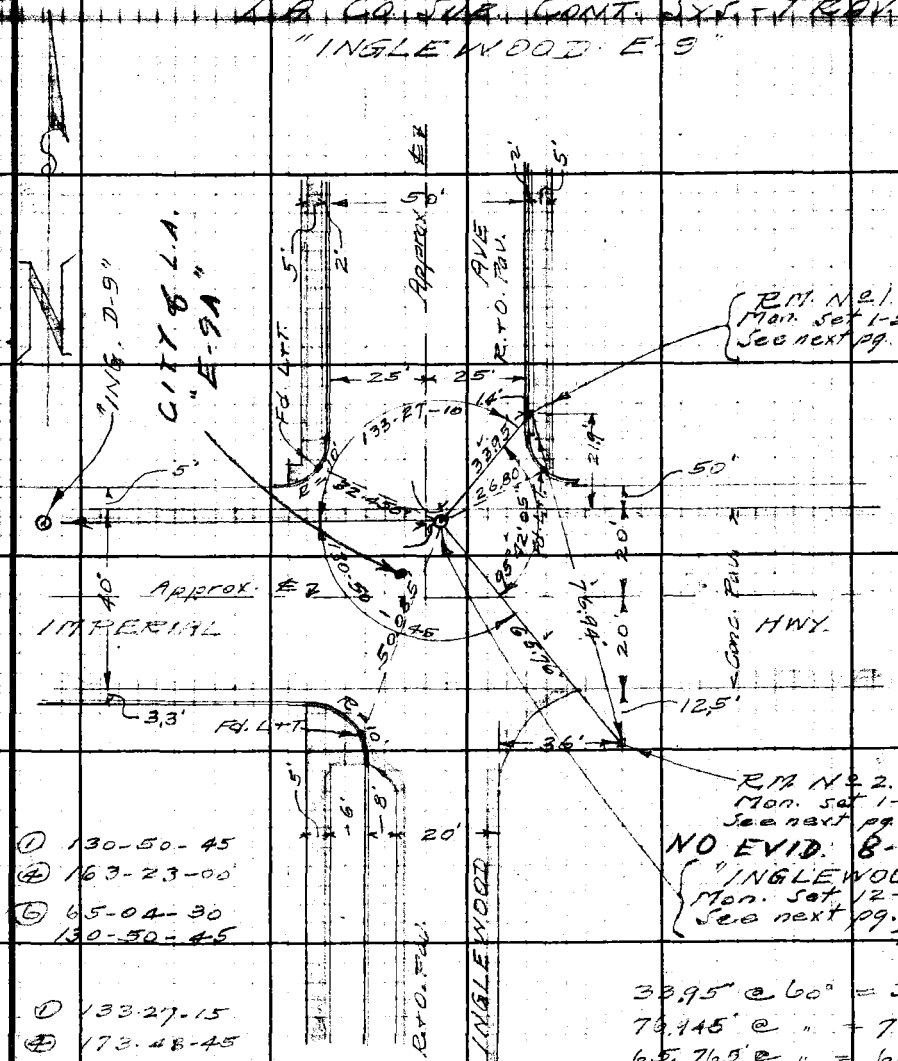

RM. No. 1.
Mon. set 1-5-42.
See next pg. for desc.

RM. No. 2.
Mon. set 1-6-42.
See next pg. for desc.

NO EVID. 8-9-60
"INGLEWOOD E-9"
Mon. set 12-31-41
See next pg. for desc.
W.10.R.

① 130-50-45
④ 163-23-00
⑥ 65-04-30
130-50-45

① 133-27-15
④ 173-48-45
⑥ 80-42-45
133-27-~~09½~~ 10

① 95-42-00
④ 22-48-15
⑥ 214-12-30
95-42-05

33.95' @ 60° = 33.95'
76.945' @ " = 76.94'
65.765' @ " = 65.76'
26.80' @ " = 26.80'
32.455' @ " = 32.455'
50.09 @ " = 50.085'

Note: Any Additions or Changes on This Sheet Must be Made or Circled in Red Ink With Date and Name of Person Making Change.

Do not extend notes this side of this line.

RETURN TO
LOS ANGELES COUNTY SURVEYOR
700 HALL OF RECORDS

FORM 247 5M 10-39

F.B. 925 PG. 94

—DESCRIPTION—

L.A. CO SUR. CONT. SYS. - TRAV. STA. "INGLEWOOD E-9"

In L.A. Co. Southern district on Imperial Hwy. at Inglewood Ave. and is a well cut thru the pavement and protected by a cast iron cover marked: "COUNTY SURVEYOR MONUMENT"

Station Mark: Set a std 4" br. tablet in conc. 2" below sub grade of the street and marked: "L.A. CO. SUR. CONT. SYS. - TRAV STA." and stamped "INGLEWOOD E-9, R.E. 2177" and "SET BY COUNTY SURVEYOR, 1941".

Sub Surface Mark: None.

R.M. No 1: Set a std 4" br. tablet in conc. 14" below curb grade and marked: "L.A. CO. SUR. CONT. SYS. - REF MARK", and stamped "INGLEWOOD E-9, R.M. No 1, R.E. 2177", and "SET BY COUNTY SURVEYOR, 1942".

R.M. No 2: Same as R.M. No 1 except set 10" below grade of street and stamped: R.M. No 2.

RETURN TO:
LOS ANGELES COUNTY SURVEYOR
700 HALL OF RECORDS
Do not extend notes this side of this line.

Note: Any Additions or Changes on This Sheet Must be Made or Circled in Red Ink With Date and Name of Person Making Change.

Notes Ck'd by	Survey of [illegible]	F.B. 925 PG. 95
Map No.	W. O. 4902 Tape No. 027 St'd 68°F	Noted on Gen. Index Card
Office Work	Surveyed by R. B. [illegible]	Placed on U.S.G.S. Quad. Shts.
Checked	Notes G. W.K. Date 12-31-41	Placed on Sec. Div. W.S. No.
Date	Indexed [illegible] 2-13-42	Sketch on Gen. Desc. Card

WK 24-B5

L.A. CO. SUR. CONT. SYS. - TRAV. STA.
"INGLEWOOD F-9"

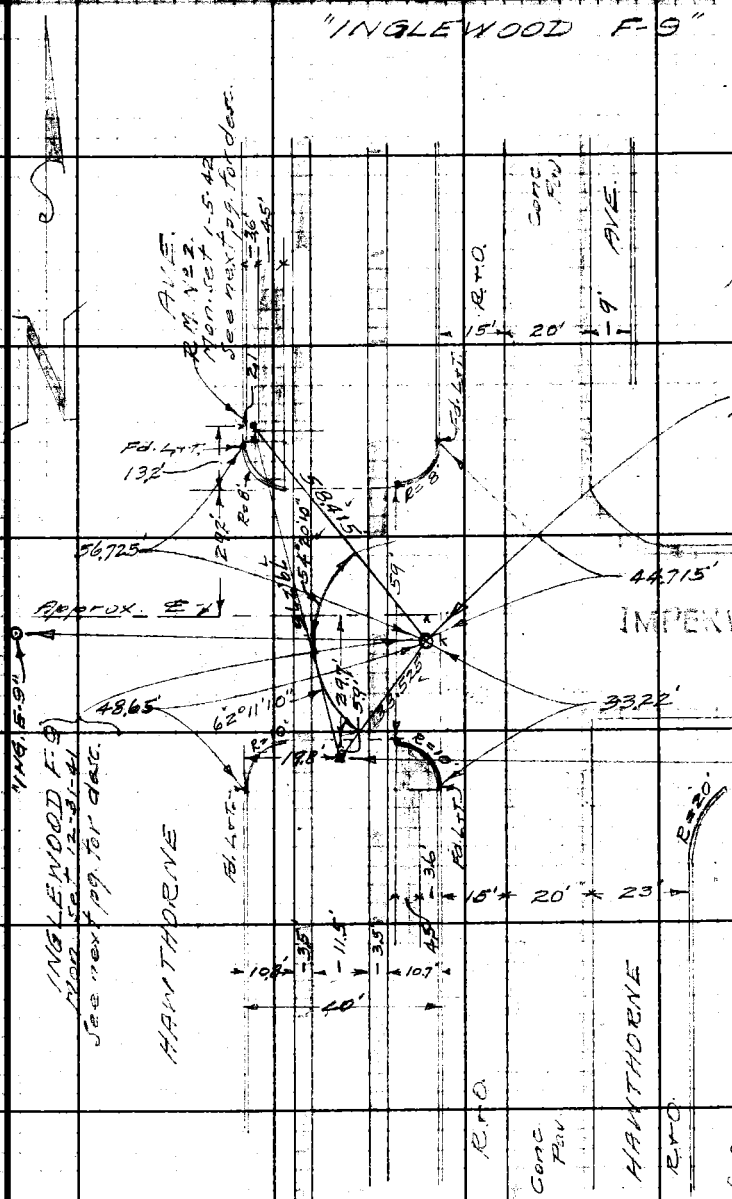

33.525' @ 58° = 33.525'
79.28' @ " = 79.275'
58.42' @ " = 58.415'
33.22' @ " = 33.22'
48.655' @ " = 48.65'
56.73' @ " = 56.725'
44.72' @ " = 44.715'

① 54-20-00
④ 217-20-45
⑥ 326-00-45
54-20-~~075~~ 10

① 62-11-00
④ ~~248-44-45~~
⑥ 13-07-15
62-11-~~12½~~ 10

Note: Any Additions or Changes on This Sheet Must be Made or Circled in Red Ink With Date and Name of Person Making Change.

Do not extend notes this side of this line.

RETURN TO
LOS ANGELES COUNTY SURVEYOR
700 HALL OF RECORDS

FORM 247 5M 10-39

F.B. 925 PG. 96

~DESCRIPTION~

L.A. CO. SUR. CONT. SYS. - TRAV. STA
"INGLEWOOD F-9"

In L.A. Co., Hawthorne district, at Imperial Hwy. and Hawthorne Ave., and in a well cut thru the pavement and protected by a cast iron cover marked: "COUNTY SURVEYOR MONUMENT"

Station Mark: Set a std 4" br. tablet in conc. 2" below sub-grade of the street and marked: "L.A. CO. SUR. CONT. SYS. - TRAV. STA.", and stamped: "INGLEWOOD F-9, R.E. 2177" and "SET BY COUNTY SURVEYOR, 1941"

Sub Surface Mark: None

R.M. No 1. Set a std 4" br. tablet 16" below gr. surface and marked: L.A. CO. SUR. CONT. SYS. - REF. MARK", and stamped: "INGLEWOOD F-9, R.M. No 1, R.E. 2177" and "SET BY COUNTY SURVEYOR, 1942"

R.M. No 2: Same as R.M. No 1 except set 16" below curb grade and stamped: R.M. No 2

RETURN TO
LOS ANGELES COUNTY SURVEYOR
700 HALL OF RECORDS

Do not extend notes this side of this line.

Note: Any Additions or Changes on This Sheet Must be Made or Circled in Red Ink With Date and Name of Person Making Change.

Notes Ck'd by	Survey of Cadastral Mapping	F.B. 925 Pg. 97
Map No.	W. O. 4902 Tape No. 027 St'd 68°F	
Office Work	Surveyed by R. B. Emmott	Noted on Geo. Index Card
Checked	Notes G.W.K. Date 1-27-42	Placed on U.S.G.S. Quad. Shts.
Date	Indexed 2-10-42	Placed on Sec. Div. W. S. No.
		Sketch on Geo. Desc. Card

WS 25-42

L.A. CO. SUR. CONT. SYS. - TRAV. STA.
"INGLEWOOD A-12B"

1) 51° 29' 30 LEVEL @ T 80°
4) 205 57 40 78.73 = 78.74
= 51 29 25 44.51 = 44.51
6) 308 56 20
= 51 29 23 1/3

8-4-60
RDS.

F.B. 2453-203
NEW TIES

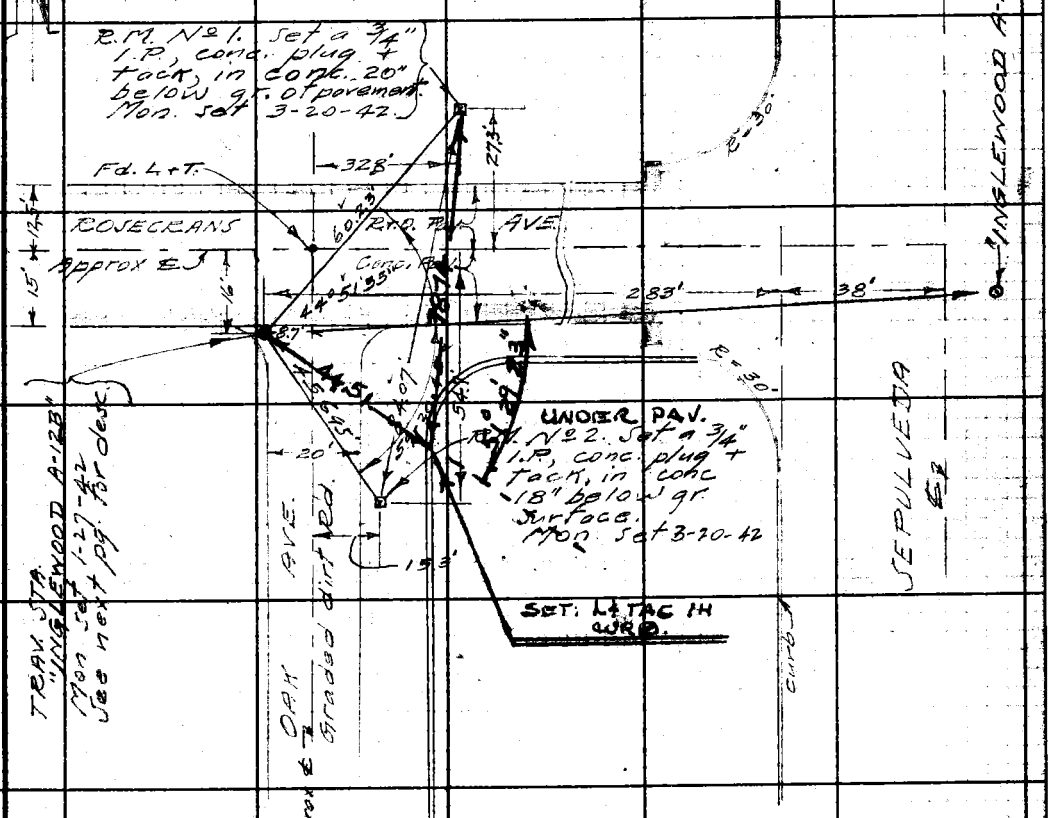

60.23' @ 68° = Same
45.695' @ " = "
84.07' @ " = "
Tape # 077 Std @ 68°

① 44-52-00
④ 179-27-45
⑥ 269-11-45
44-51-~~57 1/2~~ 55

① 59-20-45
④ 237-23-00
⑥ 356-04-15
59-20-~~42 1/2~~ 45

Note: Any Additions or Changes on This Sheet Must be Made or Circled in Red Ink With Date and Name of Person Making Change.

Do not extend notes this side of this line.

RETURN TO
LOS ANGELES COUNTY SURVEYOR
700 HALL OF RECORDS

FORM 247 5M 12-40

F.B. 925 PG. 98

~DESCRIPTION~

L.A. CO. S.U.E. CONT. SYS. - TRAV. STA.
"INGLEWOOD A-12B"

In L.A. Co, Manhattan - El Segundo area on Rosecrans Ave. near Sepulveda Blvd., and in a well cut thru the pavement and protected by a cast iron cover marked "COUNTY SURVEYOR MONUMENT"

Station Mark: Set a std 4" brass tablet in sym. 2" below sub-grade of the street and marked "L.A. CO. S.U.E. CONT. SYS. - TRAV STA." and stamped: "INGLEWOOD A-12B. R.E. 2.177" was left by county surveyors, etc.

Sub Surface Mark: None.

RETURN TO
LOS ANGELES COUNTY SURVEYOR
700 HALL OF RECORDS

Do not extend notes this side of this line.

Note: Any Additions or Changes on This Sheet Must be Made or Circled in Red Ink With Date and Name of Person Making Change.

Notes Ck'd by	Survey of Central Mapping	F.B. 925 Pg. 77
Map No.	W. O. 4902 Tape No. 027 St'd 68 °F	
Office Work	Surveyed by R.B. Emmett	Noted on Geo. Index Card
Checked	Notes H.E.N. Date 1-14-42	Placed on U.S.G.S. Quad. Shts.
Date	Indexed 2-13-42	Placed on Sec. Div. W.S. No.
		Sketch on Geo. Index Card

W525-82

L.A. COUNTY SURVEY CONTROL SYSTEM

TRAVERSE STATION

INGLEWOOD A-12A

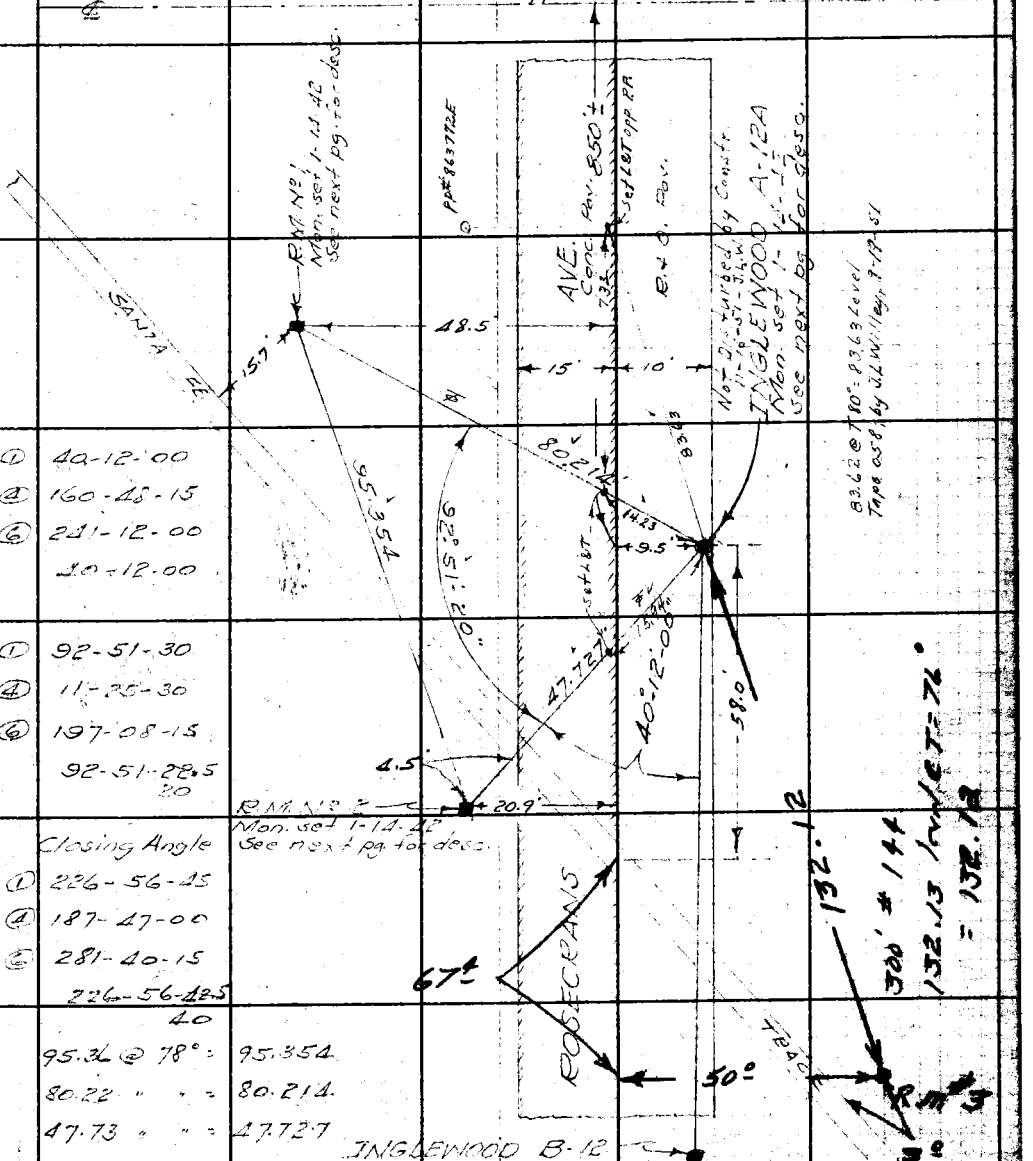

① 40-12-00
④ 160-48-15
⑥ 241-12-00
40-12-00

① 92-51-30
④ 11-25-30
⑥ 197-08-15
92-51-22.5
20

Closing Angle
① 226-56-45
④ 187-47-00
⑥ 281-40-15
226-56-42.5
40

95.36 @ 78° = 95.354
80.22 " " = 80.214
47.73 " " = 47.727

Note: Any Additions or Changes on This Sheet Must be Made or Circled in Red Ink With Date and Name of Person Making Change.

Do not extend notes this side of this line.

RETURN TO
LOS ANGELES COUNTY SURVEYOR
700 HALL OF RECORDS

FORM 247 5M 12-40

F.B. 925 PG. 100

~ DESCRIPTION ~

L.A. COUNTY SURVEY CONTROL SYSTEM

TRAVERSE STATION

INGLEWOOD A-12A

In L.A. COUNTY, MANHATTAN BEACH district on ROSECRANS AVE. ~ 850' East of the ℄ of SEPULVEDA BLVD. and 58' West of Santa Fe R.Ry. ~ In a well cut thru the pavement and protected by a cast iron cover marked: "COUNTY SURVEYOR MONUMENT."

STATION MARK:, Set a std. 4" brass tablet in conc. 12" below grade of street and marked:, "L.A. COUNTY SURVEY CONTROL SYSTEM ~ TRAVERSE STATION,", and stamped INGLEWOOD A-12A", "R.E. 2177", and set "BY COUNTY SURVEYOR ~ 1942."

Sub Surface Mark ~ None

R.M. Nº 1:, Set a std. 4" brass tablet in conc. 30" below grade of West rail and marked:, "L.A. COUNTY SURVEY CONTROL SYSTEM", ~ "REFERENCE MARK:, and stamped, "INGLEWOOD A-12A, R.M. Nº 1 R.E. 2177" and "SET BY COUNTY SURVEYOR 1942.

R.M. Nº 2 ~ Same as R.M. Nº 1 ~ Except set 18" below grade of East rail and stamped, "R.M. Nº 2."

R.M. #3 : SET A STD. 4" BRASS R.M. CAP IN CONC. DN. 12" AND STAMPED "INGLEWOOD A-12A, R.M. 3, 1960, L.A. CO. ENGR. R.E. 5869" 8-12-60 W.D.B.

RETURN TO LOS ANGELES COUNTY SURVEYOR 700 HALL OF RECORDS

Do not extend notes this side of this line.

Note: Any Additions or Changes on This Sheet Must be Made or Circled in Red Ink With Date and Name of Person Making Change.

Notes Ck'd by	Survey of	F.B. 925 Pg. 101
Map No.	W. O. 4962 Tape No. 027 St'd 68 °F	Noted on Geo. Index Card
Office Work	Surveyed by R.B. Emmett	Placed on U.S.G.S. Quad. Shts.
Checked	Notes H.F.W. Date 1-13-42	Placed on Sec. Div. W.S. No.
Date	Indexed 2-13-42	Sketch on Geo. Card

W.S. 25-B2

L.A. COUNTY SURVEY CONTROL SYSTEM

TRAVERSE STATION

"INGLEWOOD B-12"

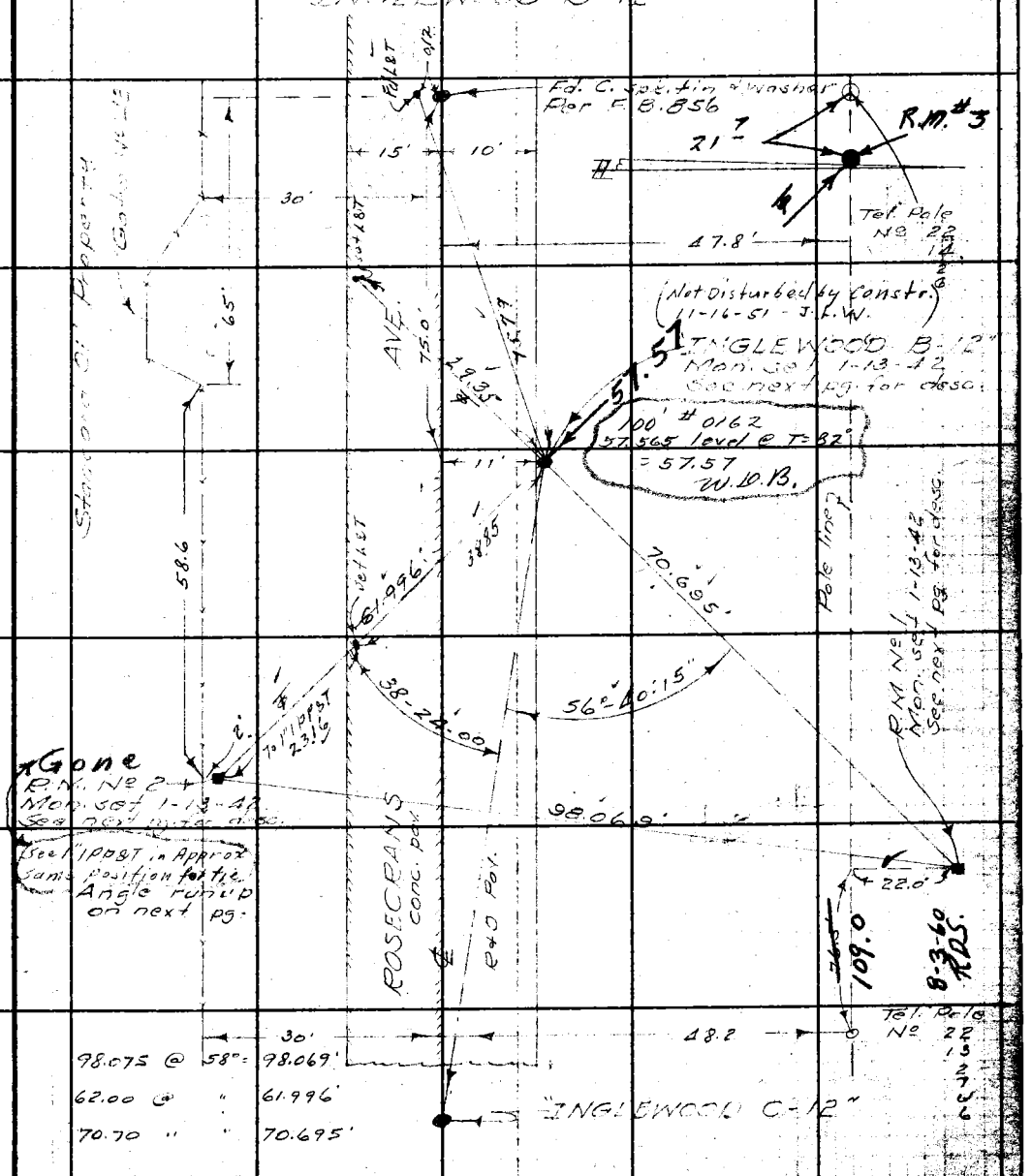

Note: Any Additions or Changes on This Sheet Must be Made or Circled in Red Ink With Date and Name of Person Making Change.

Do not extend notes this side of this line.

RETURN TO
LOS ANGELES COUNTY SURVEYOR
700 HALL OF RECORDS

FORM 247 5M 12-40

F.B. 925 Pg. 102

"— DESCRIPTION —"

L.A. COUNTY SURVEY CONTROL SYSTEM
TRAVERSE STATION
"INGLEWOOD B-12".

In L.A. County, MANHATTAN BEACH district on ROSECRANS AVE - 1858' W. of INGLEWOOD-REDONDO ROAD, and in a well cut thru the pavement and protected by a cast iron cover marked "COUNTY SURVEYOR MONUMENT."

Station Mark: Set a std. 2" brass tabled in conc. 12" below grade of street and marked, "L.A. COUNTY SURVEY CONTROL SYSTEM - TRAVERSE STATION," and stamped "INGLEWOOD B-12", "R.E. 2177" and set, "BY COUNTY SURVEYOR 1942."

Sub Surface Mark - None

R.M. Nº 1 - Set a std. 2" brass tabled in conc. 18" below ground grade and marked, "L.A. COUNTY SURVEY CONTROL SYSTEM" - "REFERENCE MARK," and stamped "INGLEWOOD B-12", "R.M. Nº 1, R.E. 2177" and "SET BY COUNTY SURVEYOR - 1942"

Gone R.M. Nº 2 - Same as R.M. Nº 1 - Except set 12" below grade of street and stamped "R.M. Nº 2" - See note below.

①	38-24-00		Closing Angle
④	153-36-00	①	264-55-45
⑥	230-24-15	④	339-43-15
	38-24-~~02.5~~ 00	⑥	149-34-45
			264-55-~~42.5~~ 45
①	56-40-15		
④	226-41-00		
⑥	340-01-30		
	56-40-15		

(Note: Brass cap has been knocked off. Conc. & Cap are still intact. Set 1" IPP & T inside of the pipe for a tie point. J.L.W. 9-19-51.)

R.M. No. 3 - SAME AS R.M. #1 EXCEPT STAMPED "R.M. 3", 1960, L.A. CO. ENGR. R.E. 5869 " 8-12-60 W.D.B.

RETURN TO
LOS ANGELES COUNTY SURVEYOR
700 HALL OF RECORDS

Do not extend notes this side of this line.

Note: Any Additions or Changes on This Sheet Must be Made or Circled in Red Ink With Date and Name of Person Making Change.

Notes Ck'd by	Survey of	F.B. 926 PG. 103
Map No.	W. O. 4962 Tape No. 027 Std 68 °F	
Office Work	Surveyed by R.B. Emmett	Noted on Geo. Index Card
Checked	Notes H.R.N. Date 1-13-42	Placed on U.S.G.S. Quad. Bldg.
Date	Indexed 2-13-42	Placed on Sec. Div. W.S. No.
		Sketch on Geo. Index Card

WS 25-B2

L.A. COUNTY SURVEY CONTROL SYSTEM

TRAVERSE STATION "INGLEWOOD C-12"

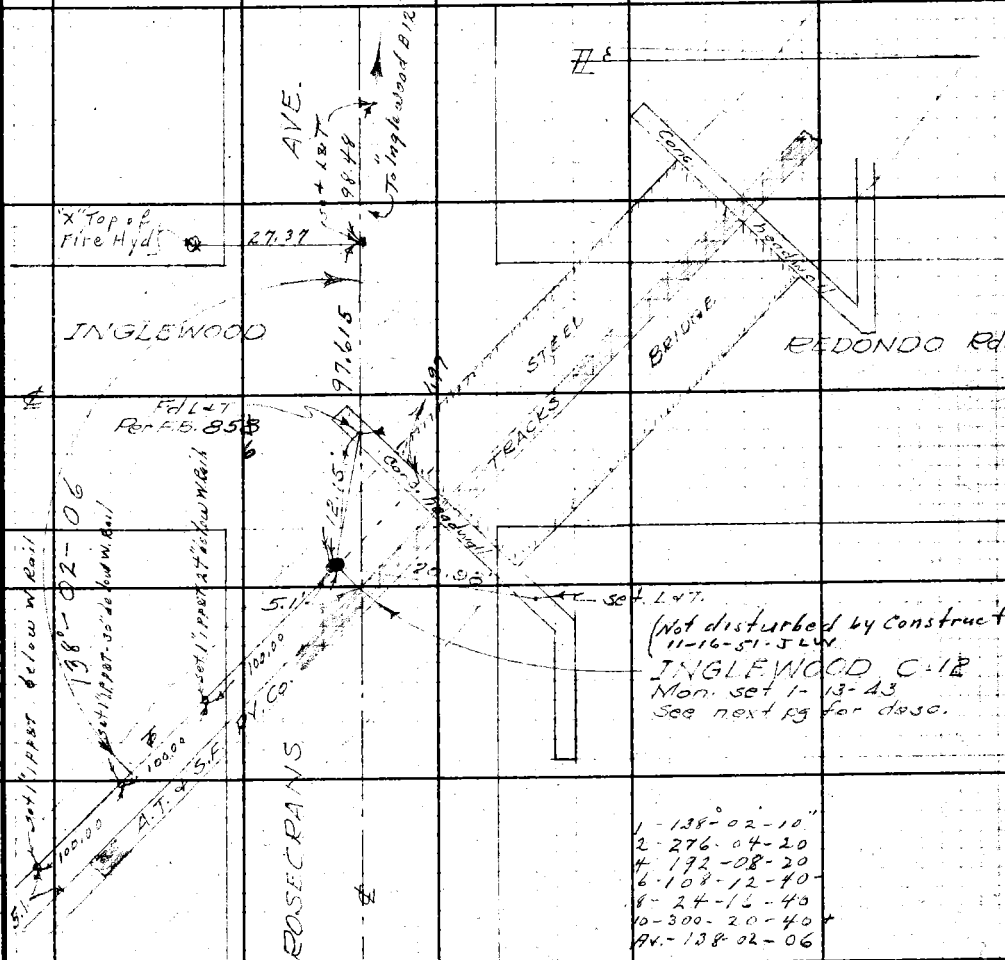

(Not disturbed by Construction 11-16-51-JLW.

INGLEWOOD C-12
Mon. set 1-13-43
See next pg for desc.

1 - 138°-02-10"
2 - 276-04-20
4 - 192-08-20
6 - 108-12-40
8 - 24-16-40
10 - 300-20-40
Av. - 138-02-06

99.992 @ T 80° = 100.00 - Level. Tape 058 JLW. 9-20-51

99.70 - @ 11°-43'-00" @ T78° = 97.615 Level
99.38 @ 10°-48'-00" @ T78° = 97.612 "
99.14 @ 10°-02'-00" @ T78° = 97.617 "
Tape 058, JLW. 9-20-51

Note: Any Additions or Changes on This Sheet Must be Made or Circled in Red Ink With Date and Name of Person Making Change.

Do not extend notes this side of this line.

RETURN TO
LOS ANGELES COUNTY SURVEYOR
700 HALL OF RECORDS

FORM 247 5M 12-40

F.B. 925 PG. 104

— DESCRIPTION —
L.A. COUNTY SURVEY CONTROL SYSTEM
TRAVERSE STATION
INGLEWOOD C-12

In L.A. County, LAWNDALE District at ROSECRANS AVE and INGLEWOOD REDONDO ROAD, on the Southeast approch to a Steel Rail Road Bridge

Station Mark: Set a std. 1" brass tablet in conc. 24" below grade of most rail and marked: "L.A. COUNTY SURVEY CONTROL SYSTEM - TRAVERSE STATION," and stamped "INGLEWOOD C-12, E.E. 2111", and set, "BY COUNTY SURVEYOR, 1942"

SUB-SURFACE MARK - NONE

RETURN TO
LOS ANGELES COUNTY SURVEYOR
700 HALL OF RECORDS

Do not extend notes this side of this line.

Note: Any Additions or Changes on This Sheet Must be Made or Circled in Red Ink With Date and Name of Person Making Change.

WE 25-C2

Notes Ck'd by	Survey of Cad. Mapping
Map No.	W. O. 4402 Tape No. 027 St'd 68 °F
Office Work	Surveyed by [illegible]
Checked	Notes [illegible] Date 1-9-42
Date	Indexed [illegible] 2-13-42

F.B. 925 PG. 105

Noted on Geo. Index Card
Placed on U.S.G.S. Bund. Shts.
Placed on S[illegible] W.S. No.
Sketch on Geo. Desc. Card

L.A. COUNTY SURVEY CONTROL SYSTEM
TRAVERSE STATION
"INGLEWOOD D-12"

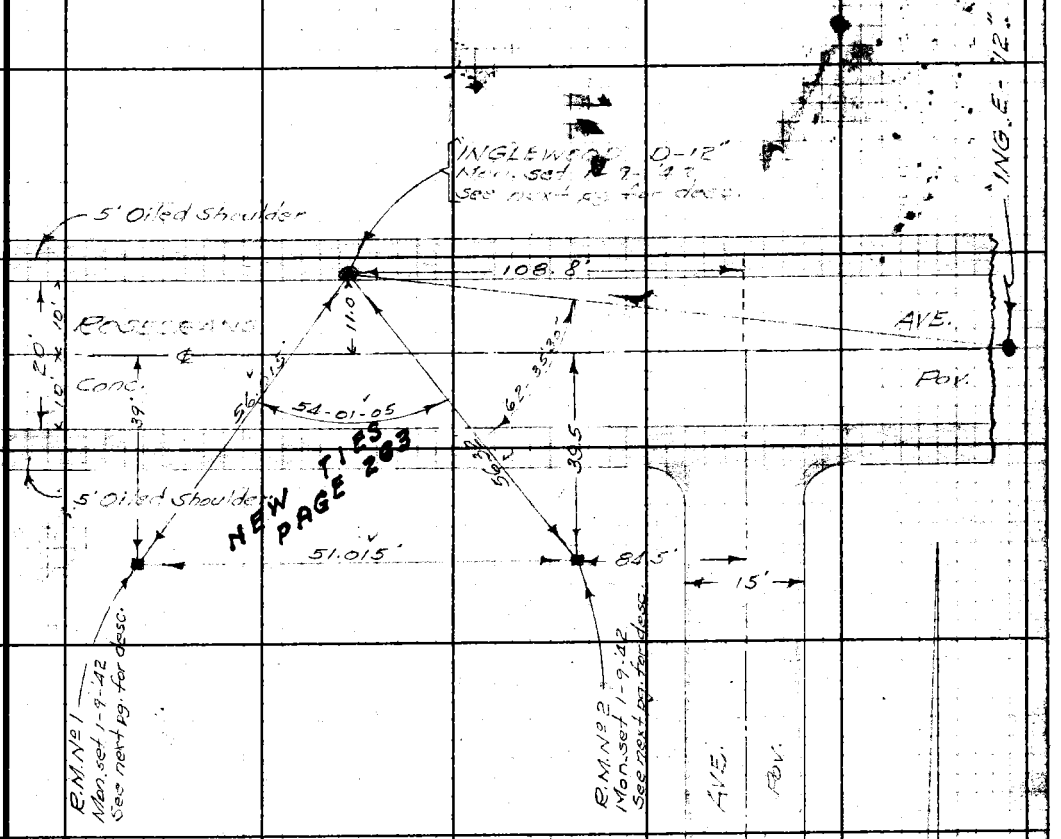

①	54-01-00	56.32 @ 66°	56.32
②	216-01-45	56.015 " "	56.015
③	324-06-30	51.015 " "	51.015
	54-01-05		
①	62-35-30		
②	250-22-00		
③	15-32-45		
	62-35-[illegible]		
	30		

Closing Angle

①	243-23-30
②	253-33-45
③	20-20-45
	243-[illegible]-27.5
	25

Note: Any Additions or Changes on This Sheet Must be Made or Circled in Red Ink With Date and Name of Person Making Change.

Do not extend notes this side of this line.

RETURN TO
LOS ANGELES COUNTY SURVEYOR
700 HALL OF RECORDS

FORM 247 5M 10-39

F.B. 925 PG. 106

~ DESCRIPTION ~
L.A. COUNTY SURVEY CONTROL SYSTEM
TRAVERSE STATION
"INGLEWOOD D-12"

In L.A. County, LAWNDALE district, on ROSECRANS AVE. just west of HINDRY AVE., and in a wall out thru the pavement and protected by a cast iron cover marked: "COUNTY SURVEYOR MONUMENT.

Station Mark: Set a std. 4" brass tablet in conc. 12" below grade of street and marked "L.A. COUNTY SURVEY CONTROL SYSTEM-TRAVERSE STATION", and stamped "INGLEWOOD D-12", "R.E. 2177," and "Set BY COUNTY SURVEYOR, 1942"

SUB-SURFACE MARK: NONE.

R.M. Nº 1: Set a std. 4" brass tablet in conc. 12" below grade of street and marked "L.A. COUNTY SURVEY CONTROL SYSTEM"~ "REFERENCE MARK," and stamped "INGLEWOOD D-12, R.M. Nº 1, RE 2177" and "SET BY COUNTY SURVEYOR, 1942"

"R.M. Nº 2" ~ Same as R.M. Nº 1 - Except stamped R.M. Nº 2

RETURN TO
LOS ANGELES COUNTY SURVEYOR
700 HALL OF RECORDS

Do not extend notes this side of this line.

Note: Any Additions or Changes on This Sheet Must be Made or Circled In Red Ink With Date and Name of Person Making Change.

Notes Ck'd by	Survey of Cod. Mapping	F.B. 925 PG. 107
Map No.	W. O. 4902 Tape No. 027 Std 68°F	
Office Work	Surveyed by C. Emmott	
Checked	Notes H. F. N. Date 1-9-42	
Date	Indexed C. C. Johnson 2-12-42	

Noted on Geo. Index Card
Placed on U.S.G.S. Quad. Shts.
Placed on ... W.S. No.
Sketch on Geo. Desc. Card

WS 25-C2

L.A. COUNTY SURVEY CONTROL SYSTEM
TRAVERSE STATION
"INGLEWOOD E-12"

NO EVID. 8-8-60
W.D. Bay

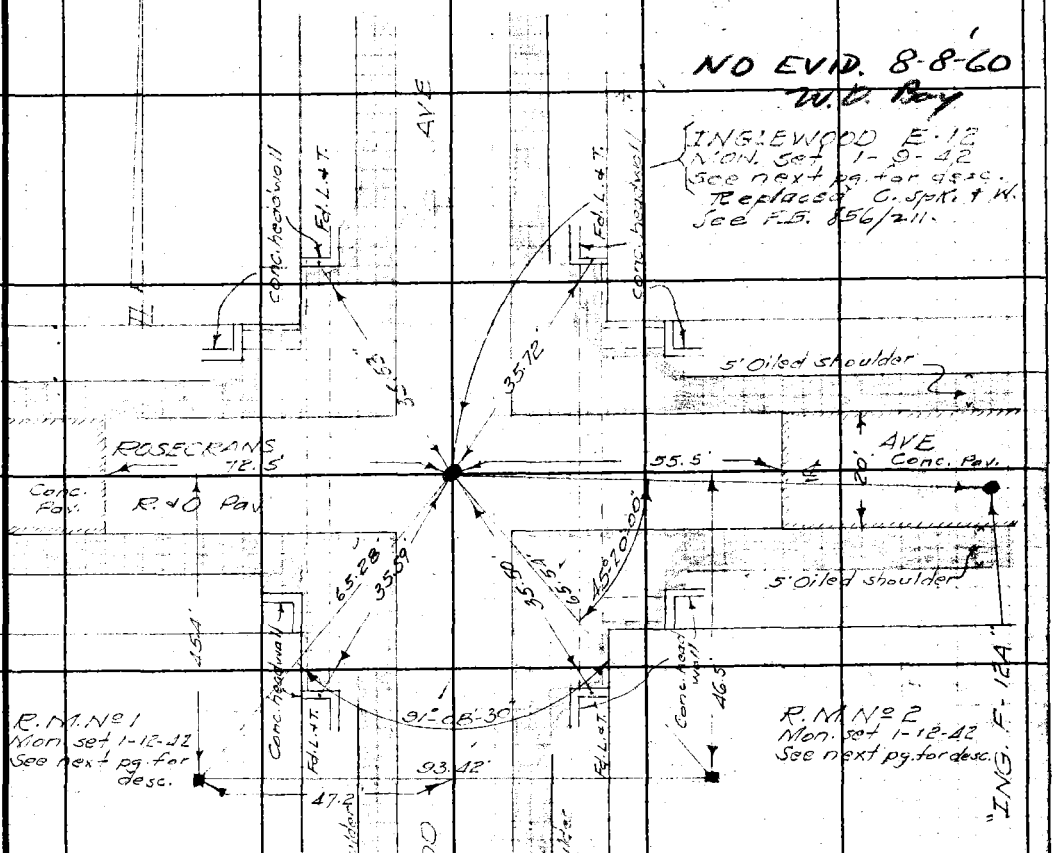

① 91-08-30
④ 4-34-00
⑥ 186-51-30
91-08-25

② 45-20-00
④ 181-20-15
⑥ 272-00-30
45-20-05

Closing angle

① 223-31-30
④ 174-06-00
⑥ 261-09-00
223-31-30

65.28 @ 68° = 65.28'
93.42 " " = 93.42'
65.54 " " = 65.54'

Note: Any Additions or Changes on This Sheet Must be Made or Circled in Red Ink With Date and Name of Person Making Change.

Do not extend notes this side of this line.

RETURN TO
LOS ANGELES COUNTY SURVEYOR
700 HALL OF RECORDS

FORM 247 5M 10-39

F.B. 925 PG. 108

— DESCRIPTION —

L.A. COUNTY SURVEY CONTROL SYSTEM
TRAVERSE STATION
"INGLEWOOD E-12"

In L.A. County, LAWNDALE district. at ROSECRANS AVE. and INGLEWOOD AVE, and in a well cut thru the pavement and protected by a cast iron cover marked: "COUNTY SURVEYOR MONUMENT.

Station Mark: Set a std. 4" brass tablet in conc. 12" below grade of street and marked "L.A. COUNTY SURVEY CONTROL SYSTEM - TRAVERSE STATION", and stamped "INGLEWOOD E-12", "R.E. 2177", and "SET BY COUNTY SURVEYOR, 1942"

SUB-SURFACE MARK - NONE

R.M. Nº 1: Set a std. 4" brass tablet in conc. 12" below grade of street and marked: "L.A. COUNTY SURVEY CONTROL SYSTEM" "REFERENCE MARK", and stamped "INGLEWOOD E-12, R.M. Nº 1, R.E. 2177" and SET BY COUNTY SURVEYOR, 1942

R.M. Nº 2: Same as R.M. Nº 1 - Except stamped - R.M. Nº 2

RETURN TO
LOS ANGELES COUNTY SURVEYOR
700 HALL OF RECORDS

Do not extend notes this side of this line.

Note: Any Additions or Changes on This Sheet Must be Made or Circled in Red Ink With Date and Name of Person Making Change.

Notes Ck'd by	Survey of Cap. Mapping	F.B. 925 Pg. 109
Map No.	W. O. 4902 Tape No. 027 St'd 68°F	
Office Work	Surveyed by R.B. Emmett	Noted on Geo. Index Card
Checked	Notes GWK Date 12-31-41	Placed on U.S.G.S. Quad. Shts.
Date	Indexed A.C. [illegible] 2-13-42	Placed on [illegible] W.S. No.
		Sketch on [illegible] Card

WS 5-C2

L.A. CO. SUR. CONT. SYS. TRAV. STA.
"INGLEWOOD F-12A"

SEE F.B. 2453-205
FOR NEW TIES.



① 28-44-30
④ 114-58-15
⑥ 172-27-00
28-44-30

① 66-46-45
④ 267-07-15
⑥ 40-40-30
66-46-45

46.16 @ 64° = 46.16
53.865 @ 64° = 53.865
74.23 @ 64° = 74.23

Note: Any Additions or Changes on This Sheet Must be Made or Circled in Red Ink With Date and Name of Person Making Change.

Do not extend notes this side of this line.

RETURN TO
LOS ANGELES COUNTY SURVEYOR
700 HALL OF RECORDS

FORM 247 5M 10-39

F.B. 925 PG. 110

~DESCRIPTION~

L.A. CO. SUR. CONT. SYS - TRAV. STA
"INGLEWOOD F-12A"

In L.A. Co., Lawndale area, on Rosecrans Ave. at Manzel Ave., and in a well cut thru the pavement and protected by a cast iron covermarked "COUNTY SURVEYOR MONUMENT".

Station Mark: Set a std 4" br. tablet in conc. 2" below subgrade of the street and marked "L.A. CO. SUR. CONT. SYS. - TRAV. STA.", and stamped "INGLEWOOD F-12A, C.E. 2177" and "SET BY COUNTY SURVEYOR, 1941."

Sub surface Mark: None.

R.M. No 1: Set a std. 4" brass tablet in concrete 12" below grade of street and marked "L.A. COUNTY SURVEY CONTROL SYSTEM" ~ "REFERENCE MARK," and stamped "INGLEWOOD F-12A, R.M. No 1, R.E. 2177," and "SET BY COUNTY SURVEYOR", 1942.

R.M. No 2: Same as R.M. No 1 ~ Except set 12" below grade of curb and stamped R.M. No 2.

RETURN TO
LOS ANGELES COUNTY SURVEYOR
700 HALL OF RECORDS

Do not extend notes this side of this line.

Note: Any Additions or Changes on This Sheet Must be Made or Circled in Red Ink With Date and Name of Person Making Change.

81.735

Notes Ck'd by	Survey of Cad Mapping	F.B. 925 Pg. 111
Map No.	W. O. 490 Tape No. 027 Sta 68 °F	Noted on Geo. Index Card
Office Work	Surveyed by R. E. Emmott	Placed on U.S.G.S. Quad. Bldg.
Checked	Notes [illegible] Date 1-2-42	Placed on Div. W.S. No.
Date	Indexed 2-13-42	Sketch on Geo. Desc. Card

W. 25-G2

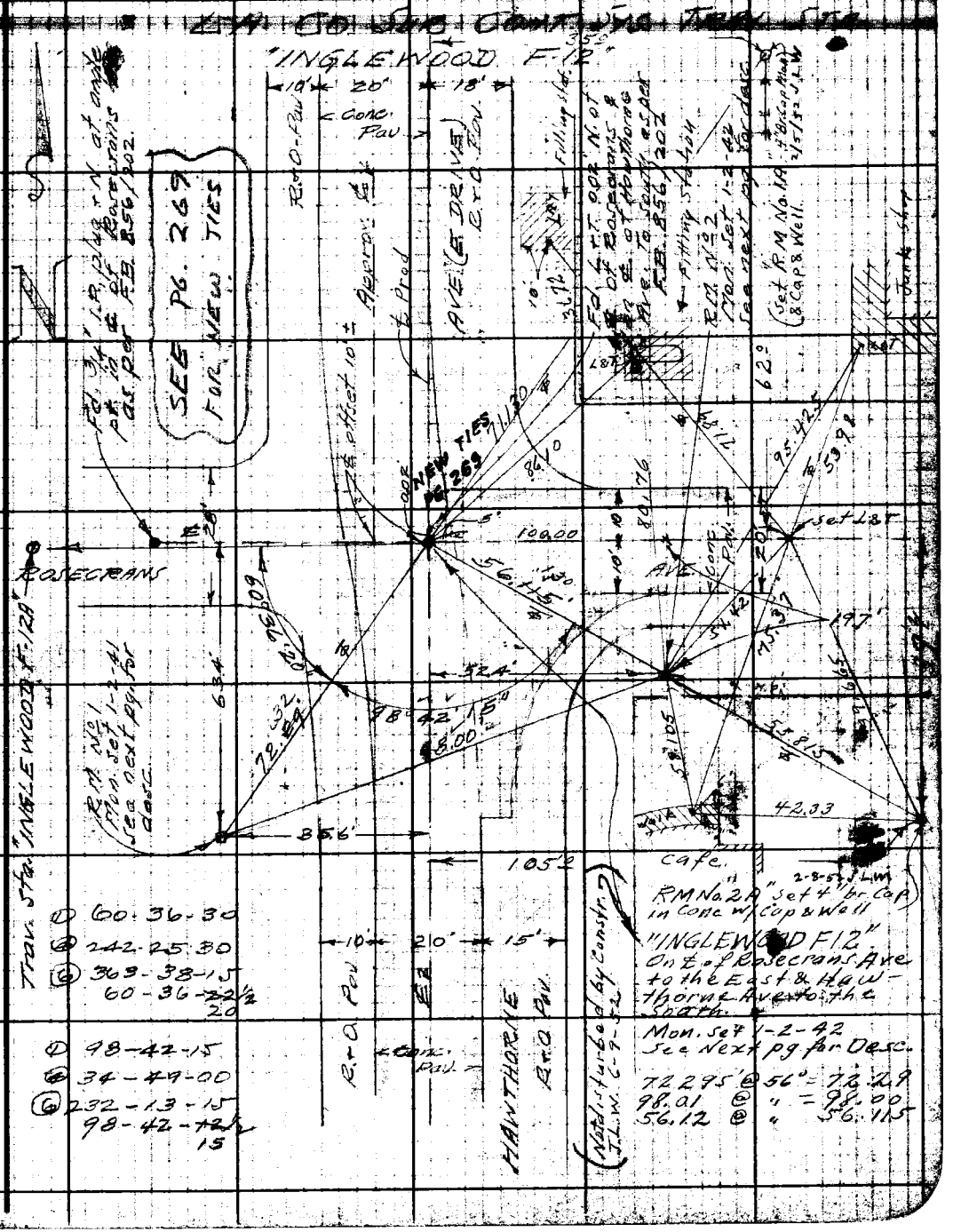

① 60-36-30
④ 242-25-30
⑥ 363-38-15
60-36-~~22½~~ 20

① 98-42-15
④ 34-49-00
⑥ 232-13-15
98-42-~~12½~~ 15

Note: Any Additions or Changes on This Sheet Must be Made or Circled in Red Ink With Date and Name of Person Making Change.

Do not extend notes this side of this line.

RETURN TO
LOS ANGELES COUNTY SURVEYOR
700 HALL OF RECORDS

FORM 247 5M 10-39

F.B. 925 PG. 112

~DESCRIPTION~

L.A. CO. SUR. CONT. SYS - TRAV. STA.
INGLEWOOD F-12"

In L.A. Co., Lawndale district on east drive of Hawthorne Ave. at Rosecrans Ave. and in a well cut thru the pavement and protected by a cast iron cover marked "COUNTY SURVEYOR MONUMENT, 1942".

Station Mark: Set a std. 4" br. tablet in conc. 2" below subgrade of the street and marked: "L.A. CO. SUR. CONT. SYS - TRAV. STA." and stamped: "INGLEWOOD F-12, R.E. 2177" and "SET BY COUNTY SURVEYOR, 1942"

Sub. Surface Mark: None

R.M. No. 1. Set a std. 4" br. tablet in conc., about 8" below street grade and marked: "L.A. CO. SUR. CONT. SYS - REF. MARK" and stamped: "INGLEWOOD F-12, R.M. No. 1, R.E. 2177" and "SET BY COUNTY SURVEYOR, 1942".

R.M. [illegible] Same as for R.M. No. 1 except stamped: R.M. No. 2.

R.M. No. 1A" Set a [illegible] tablet in Conc. w/cap & well stamped "Inglewood [illegible], R.M. No. 1A, Co. Surv. R.E. 63 1952" 2-5-52 J.L.W.

R.M. No. 2A" Set a std. 4" br. tablet in Conc. w/cap & well stamped "Inglewood F12, R.M. No. 2A, Co. Surv. R.E. 63 1952" 2-8-52 J.L.W.

RETURN TO
LOS ANGELES COUNTY SURVEYOR
700 HALL OF RECORDS

Do not extend notes this side of this line.

Note: Any Additions or Changes on This Sheet Must be Made or Circled in Red Ink With Date and Name of Person Making Change.

76F309S S&E #247. 8-54

RETURN TO
LOS ANGELES COUNTY SURVEYOR
726 LOS ANGELES COUNTY
ENGINEERING BLDG.

Note: Any Additions or Changes on This Sheet Must be Made or Circled in Red Ink With Date and Name of Person Making Change.

Do not extend notes this side of this line.

Notes Ck'd by_____
Map No._____
Office Work_____
Checked_____
Date_____

Survey of_____
W. O._____ Tape No._____ Sr'd._____ of
Surveyed by_____
Notes_____ Date_____
Indexed_____

F. B._____ PG._____

RETURN TO
LOS ANGELES COUNTY SURVEYOR
726 LOS ANGELES COUNTY
ENGINEERING BLDG.

Note: Any Additions or Changes on This Sheet Must be Made or Circled in Red Ink With Date and Name of Person Making Change.

Do not extend notes this side of this line.

F. B. _____ PG. _____

Notes Ck'd by	Survey of [illegible]	F.B. 925 Pg. 113
Map No.	W. O. 4902 Tape No. 577 St'd 68°F	
Office Work	Surveyed by R.B. Emmott	
Checked	Notes G.W.K. Date 4-6-42	
Date	Indexed A. C. Johnson 4-12-42	

Noted on [illegible]
Placed on U.S. [illegible]
Placed on [illegible]
Sketch on [illegible]

W 30-C1

L.A. CO. SUB. CONT. SAC. TRAV. STA.
"CLEARWATER A-7A"
SEE PGS. 57 + 58
FOR NEW SKETCH
+ DESC.

(1) 21-23-30
(4) 85-33-10
(6) 128-20-00
21-23-20

(1) 84-10-30
(4) 336-43-10
(6) 145-04-30
84-10-45

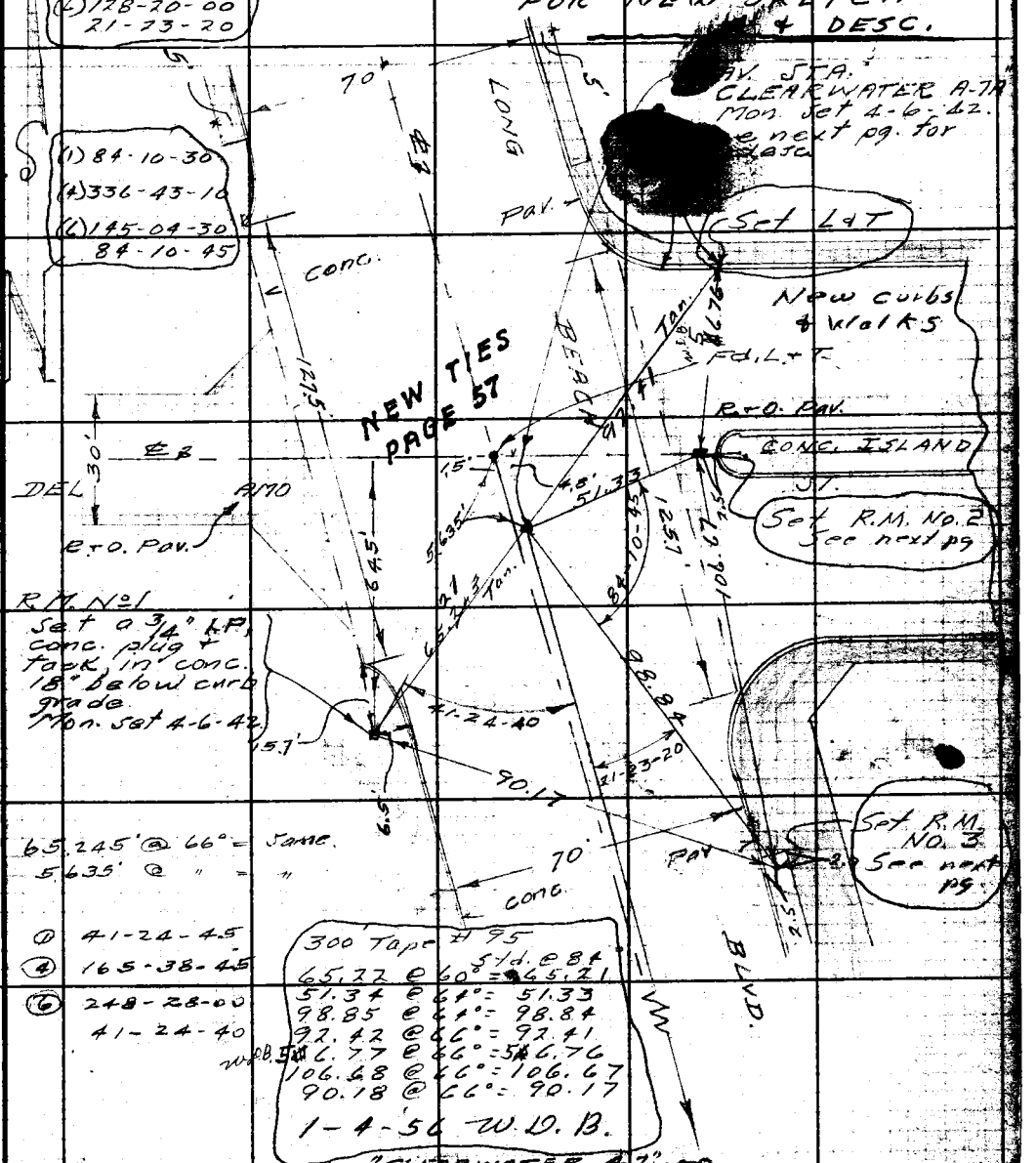

Pav. STA.
CLEARWATER A-7A
Mon. Set 4-6-42.
See next pg. for desc.

Set L+T

New curbs & walks

Set R.M. No. 2
See next pg

Set R.M. No. 3
See next pg.

R.M. No. 1
Set a 3/4" I.P. conc. plug + tack in conc. 18" below curb grade
Mon. Set 4-6-42

65.245' @ 66° = Same.
5.635' @ " = "

(1) 41-24-45
(4) 165-38-45
(6) 248-28-00
41-24-40

300' Tape #95
Std. @ 84
65.22 @ 60° = 65.21
51.34 @ 64° = 51.33
98.85 @ 64° = 98.84
92.42 @ 66° = 92.41
W.D.B. 546.77 @ 66° = 546.76
106.68 @ 66° = 106.67
90.18 @ 66° = 90.17
1-4-56 W.D.B.

"CLEARWATER A-7"

Note: Any Additions or Changes on This Sheet Must be Made or Circled in Red Ink With Date and Name of Person Making Change.

Do not extend notes this side of this line.

RETURN TO
LOS ANGELES COUNTY SURVEYOR
700 HALL OF RECORDS

FORM 247 3M 12-40

F.B. 925 PG. 11

— DESCRIPTION —

L.A. CO. SUR. CONT SYS. - TRAV. STA.
"CLEARWATER A-7A."

In L.A. Co., N. Long Beach area, on Long Beach Blvd. at W. Del Amo St., and in a well cut thru the pavement and protected by a cast iron cover marked: "COUNTY SURVEYOR MONUMENT."

Station Mark: Set a std. 4" brass tablet in conc. 2' below subgrade of the st., and marked: "CLEARWATER A-7A, R.E. 2177", and "SET BY COUNTY SURVEYOR, 1942".

Substructure Mark: None.

R.M. NO. 2: Set a std. 4" brass cap in conc. marked "L.A. COUNTY SURVEY CONTROL SYSTEM, REFERENCE MARK, CLEARWATER A7A R.M. NO. 2, 1955, CO. ENGR. R.E. 5869" 10" below surface in a well & protected by a CAST IRON COVER marked "COUNTY SURVEYOR MONUMENT".

R.M. NO. 3 Set a 2" Iron Pipe, conc. core, lead plug & brass tack in conc., 15" below curb grade. 12-28-55 W.D.B.

See Pgs. 57 & 58 for NEW SKETCH & DESC.

RETURN TO
LOS ANGELES COUNTY SURVEYOR
700 HALL OF RECORDS
Do not extend notes into stub of this line.
No Any Additions or Changes on This Must be Made or Circled in Red With Date and Name of Person Making Change.

Notes Ck'd by	Survey of Geod. Cont. Sys.	F.B. 925 Pg. 115
Map No.	W. O. 4902 Tape No. 077 St'd. 63 °F	W.S. 26
Office Work	Surveyed by R. E. Emmott	
Checked	Notes G.W.H. Date 4-9-42	
Date	Indexed A. C. Johnson	

W.S. 26-A5

F.J.S.

L.A. Co. Sub. Cont. Sys. - Trav. Sta.

"COMPTON A-5"

Noted on Geo. Index Card
Placed on U.S.G.S. Quad. Shts.
Placed on Sec. Div. W.S. No.
Sketch on Geo. Desc. Card

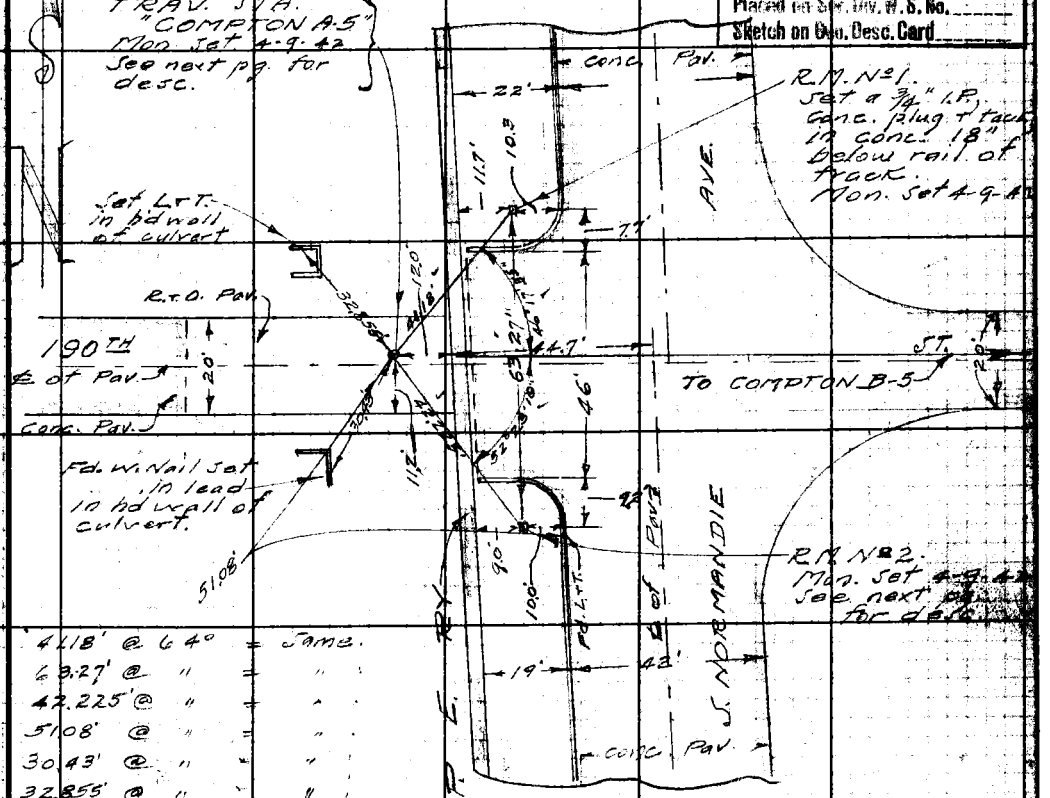

41.18' @ 64° = Same.
63.27' @ " = "
42.225' @ " = "
51.08' @ " = "
30.43' @ " = "
32.855' @ " = "

① 51-23-15
④ 209-32-45
⑥ 314-18-45
52-23-~~07½~~ 10

① 46-18-00
④ 185-11-45
⑥ 277-47-30
46-17-55

Note: Any Additions or Changes on This Sheet Must be Made or Circled in Red Ink With Date and Name of Person Making Change.

Do not extend notes this side of this line.

RETURN TO
LOS ANGELES COUNTY SURVEYOR
700 HALL OF RECORDS

FORM 247 RM 11-41

F.B. 925 PG. 116

~DESCRIPTION~

L.A. CO. SUR. CONT. SYS. - TRAV. STA.
"COMPTON A-5"

In L.A. Co., Torrance area, at S. Normandie Ave. and 190th St., and in a well cut thru the pavement and protected by a cast iron cover marked: "COUNTY SURVEYOR MONUMENT"

Station Mark: Set a std 4" br. tablet in conc. 2" below subgrade of the street, and marked: "L.A. CO. SUR. CONT SYS. - TRAV. STA.", and stamped: "COMPTON A-5, R.E. 2177, and "SET BY COUNTY SURVEYOR, 1942".

Sub-station Mark: None.

R.M. No 2. Set a std 4" br. tablet in conc. 15" down and marked: "L.A. CO. SUR. CONT. SYS. - REF. MARK", and stamped: "COMPTON A-5, R.M. No 2, R.E. 2177", and "SET BY COUNTY SURVEYOR, 1942".

RETURN TO
LOS ANGELES COUNTY SURVEYOR
700 HALL OF RECORDS
Do not extend notes this side of this line.
Note: Any Additions or Changes on This Sheet Must be Made or Circled in Red Ink With Date and Name of Person Making Change.

Notes Ck'd by	Survey of Geod. Cont. Sys.
Map No.	W. O. 4902 Tape No. 077 St'd 68 °F
Office Work	Surveyed by R. B. Emmott
Checked	Notes G.W.K. Date 4-13-42
Date	Indexed A. C. Johnson

F.B. 925 PG. 117

W.S. 26

WS 26-A6

F.U.S.

L.A. Co. Sub. Cont. Sys. - Trav. Sta. "Compton A-7"

Noted on Geo. Index Card
Placed on U.S.G.S. Quad. Shts.
Placed on Sur. Div. W.S. No.
Sketch on Geo. Desc. Card

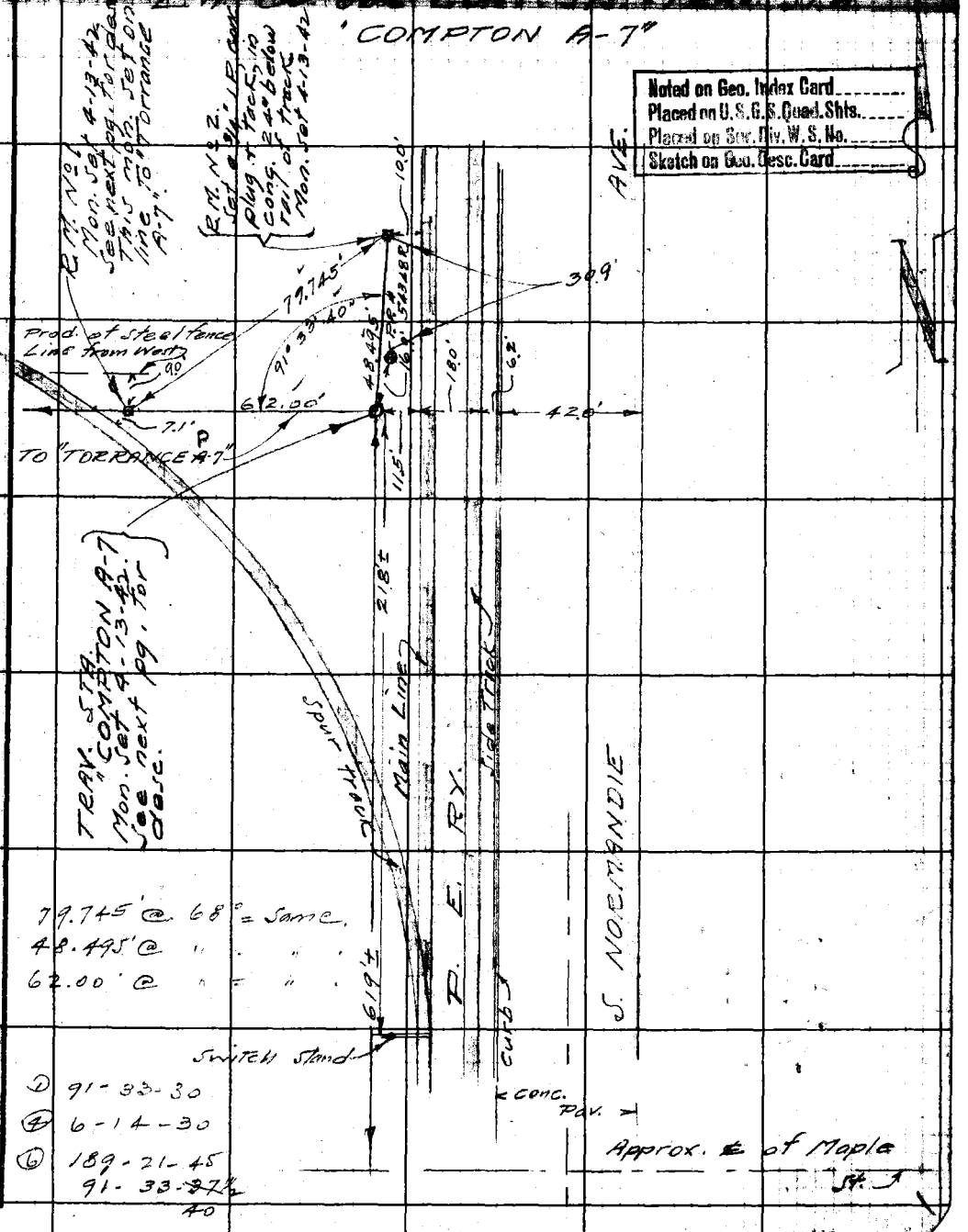

① 91-33-30
④ 6-14-30
⑥ 189-21-45
91-33-~~37½~~ 40

Note: Any Additions or Changes on This Sheet Must be Made or Circled in Red Ink With Date and Name of Person Making Change.

Do not extend notes this side of this line.

RETURN TO
LOS ANGELES COUNTY SURVEYOR
700 HALL OF RECORDS

FORM 247 5M 1-41

F.B. 925 PG. 118

— DESCRIPTION —

L.A. CO. SUR. CONT. SYS. - TRAV. STA.
"COMPTON A-7"

In L.A. Co., Torrance Area, on S. Normandie Ave., 0.75 mi. So. of 190TH St, or mi N. of

Station Mark: Set a std 4" brass tablet in conc. 24" below rail of P.E. Ry, and marked: "L.A. CO SUR. CONT SYS-TRAV. STA.," and stamped: "COMPTON A-7, R.E. 2177", and "SET BY COUNTY SURVEYOR, 1942".

Subsurface Mark: None.

R.M. No 1. Set a std 4" br. tablet in conc 30" below rail of track and marked: "L.A. CO. SUR. CONT. SYS. - REF. MARK"; and stamped: "COMPTON A-7, R.M. No 1, R.E. 2177"; and SET BY COUNTY SURVEYOR, 1942."

RETURN TO
LOS ANGELES COUNTY SURVEYOR
700 HALL OF RECORDS

Do not extend notes this side of this line.

Note: Any Additions or Changes on This Sheet Must be Made or Circled in Red Ink With Date and Name of Person Making Change.

FORM 247 5M 11-41

RETURN TO
LOS ANGELES COUNTY SURVEYOR
700 HALL OF RECORDS

Note: Any Additions or Changes on This Sheet Must be Made or Circled in Red Ink With Date and Name of Person Making Change.

Do not extend notes this side of this line.

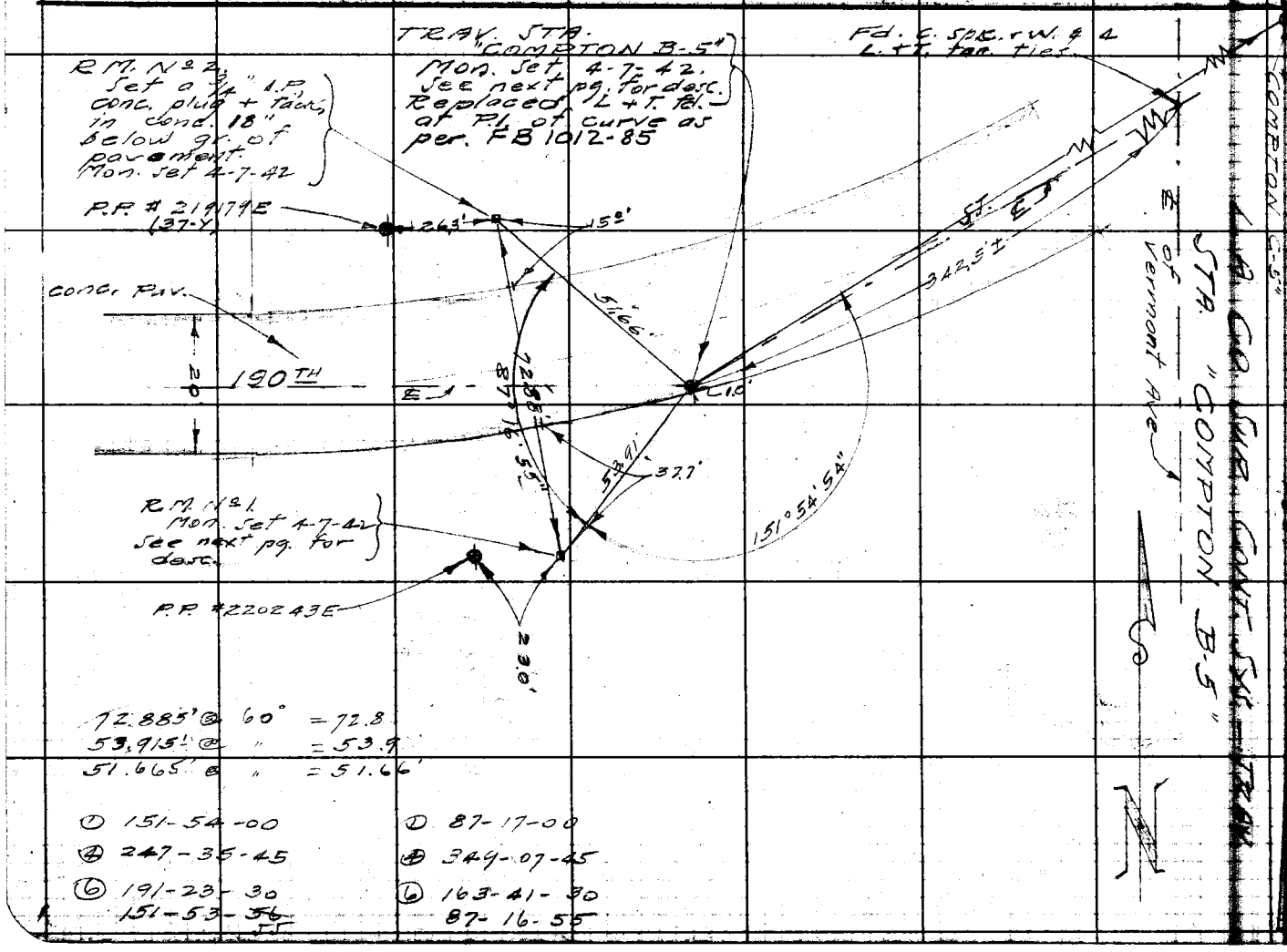

72.885' @ 60° = 72.8
53.915' @ " = 53.9
51.665' @ " = 51.66'

① 151-54-00
④ 247-35-45
⑥ 191-23-30
151-53-56

① 87-17-00
④ 349-07-45
⑥ 163-41-30
87-16-55

Notes Ck'd by
Map No.
Office Work
Checked
Date

Survey of Good Cont. Sur.
W. O. 4907 Tape No. 077 St'd 68 of
Surveyed by R. B. Emmott
Notes Fulk. Date 4-7-42
Indexed C. Johnson

F.B. 925 Pg. 119

Noted on Gen. Index Card
Placed on U.S.G.S. Dept. Shts.
Placed on [illegible]

F.B. 925 PG. 120

~DESCRIPTION~

L.A. CO. SUR. CONT. SYS. - TRAV. STA.
~"COMPTON B-5"

In L.A. Co., Torrance area, on 190th St., at P.I. of curve west of Vermont Ave., and in a well cut thru the pavement and protected by a cast iron cover marked: "COUNTY SURVEYOR MONUMENT"

Station Mark: Set a std 4" brass tablet in conc. 2" below subgrade of the street and marked: "L.A. CO. SUR. CONT. SYS. - TRAV. STA.", and stamped: "COMPTON B-5, R.E. 2177", and "SET BY COUNTY SURVEYOR, 1942"

Sub surface Mark: None.

R.M. No 1. Set a std 4" br. tablet in conc. 18" below gr. surface and marked: "L.A. CO. SUR. CONT. SYS. - REF. MARK", and stamped: "COMPTON B-5, R.M. No 1, R.E. 2177", and "SET BY COUNTY SURVEYOR, 1942".

RETURN TO
LOS ANGELES COUNTY SURVEYOR
700 HALL OF RECORDS

Do not extend notes this side of this line.

Note: Any Additions or Changes on This Sheet Must be Made or Circled in Red Ink With Date and Name of Person Making Change.

Notes Ck'd by	Survey of [illegible]
Map No.	W. O. 4902 Tape No. 277 St'd 68 °F
Office Work	Surveyed by R. B. Emmott
Checked	Notes G.W.E. Date 4-14-42
Date	Indexed A. C. Johnson

F.B. 925 Pg. 121

Noted on Geo. Index Card
Placed on U.S.G.S. Quad. Shts.

WS 26-B6

W.S. 26

L.A. CO. SUB. CONT. SYS. - TRAV. STA.

"COMPTON B-7"

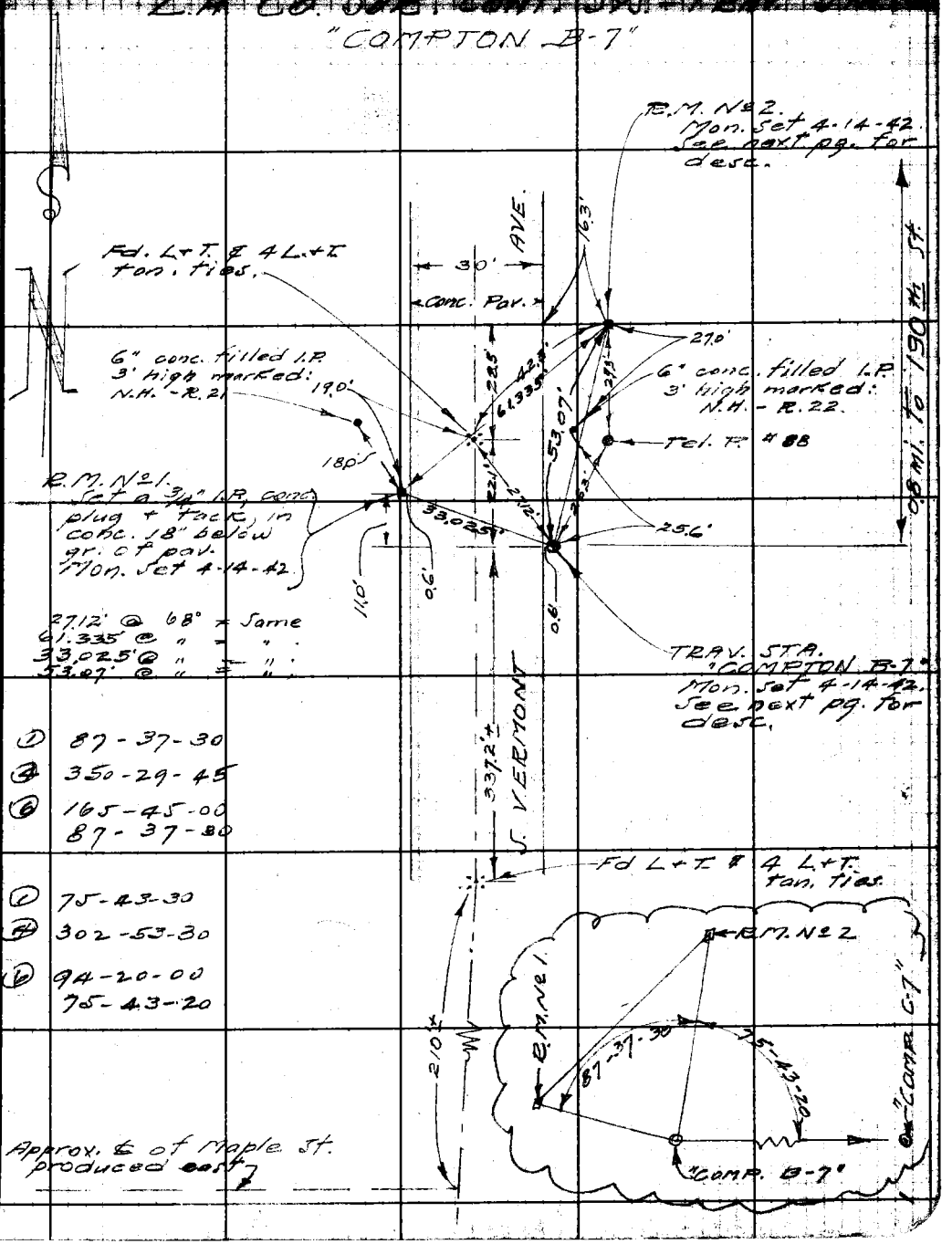

27.12' @ 68° = Same
61.335' @ " = "
33.025' @ " = "
53.07' @ " = "

① 87-37-30
④ 350-29-45
⑥ 165-45-00
87-37-30

① 75-43-30
④ 302-53-30
⑥ 94-20-00
75-43-20

Approx. ℄ of Maple St. produced east

Note: Any Additions or Changes on This Sheet Must be Made or Circled in Red Ink With Date and Name of Person Making Change.

Do not extend notes this side of this line.

RETURN TO
LOS ANGELES COUNTY SURVEYOR
700 HALL OF RECORDS

FORM 247 5M 11-41

F.B. 975 PG. 122

— DESCRIPTION —

L.A. CO. SUR. CONT. SYS. - TRAV. STA.
"COMPTON B-7"

In L.A. Co, Torrance area, on S Vermont Ave, about 0.8 mi. South of 190th St.

Station Mark: Set a std 4" brass tablet in conc., 3" below subgrade of the street and marked: "L.A. CO. SUR. CONT. SYS. - TRAV. STA., and stamped: "COMPTON B-7, R.E. 2177", and "SET BY COUNTY SURVEYOR, 1942".

Sub Surface Mark: None.

B.M. No 2. Set a std 4" br tablet in conc. 24" below level of pavement and marked: "L.A. CO. SUR. CONT. SYS. - REF. MARK", and stamped "COMPTON B-7, B.M. No 2, R.E. 2177", and "SET BY COUNTY SURVEYOR, 1942".

RETURN TO
LOS ANGELES COUNTY SURVEYOR
700 HALL OF RECORDS

Do not extend notes this side of this line.

Note: Any Additions or Changes on This Sheet Must be Made or Circled in Red Ink With Date and Name of Person Making Change.

Notes Ck'd by	Survey of Geod. Cont. Sys.	F.B. 925 Pg. 123
Map No.	W. O. 4902 Tape No. 077 St'd 68 °F	
Office Work	Surveyed by R. B. Emmett	Noted on Geo. Index Card
Checked	Notes G. W.K. Date 4-6-42	Placed on U.S.G.S. Quad. Shts.
Date	Indexed A. C. Johns	Placed on [illegible] W.S. No.
		Sketch on Geo. Desc. Card

W.S. 26-B5

W.S. 26

L.A. CO. SUR. CONT. SYS. TRAV. STA.

"COMPTON C-5"

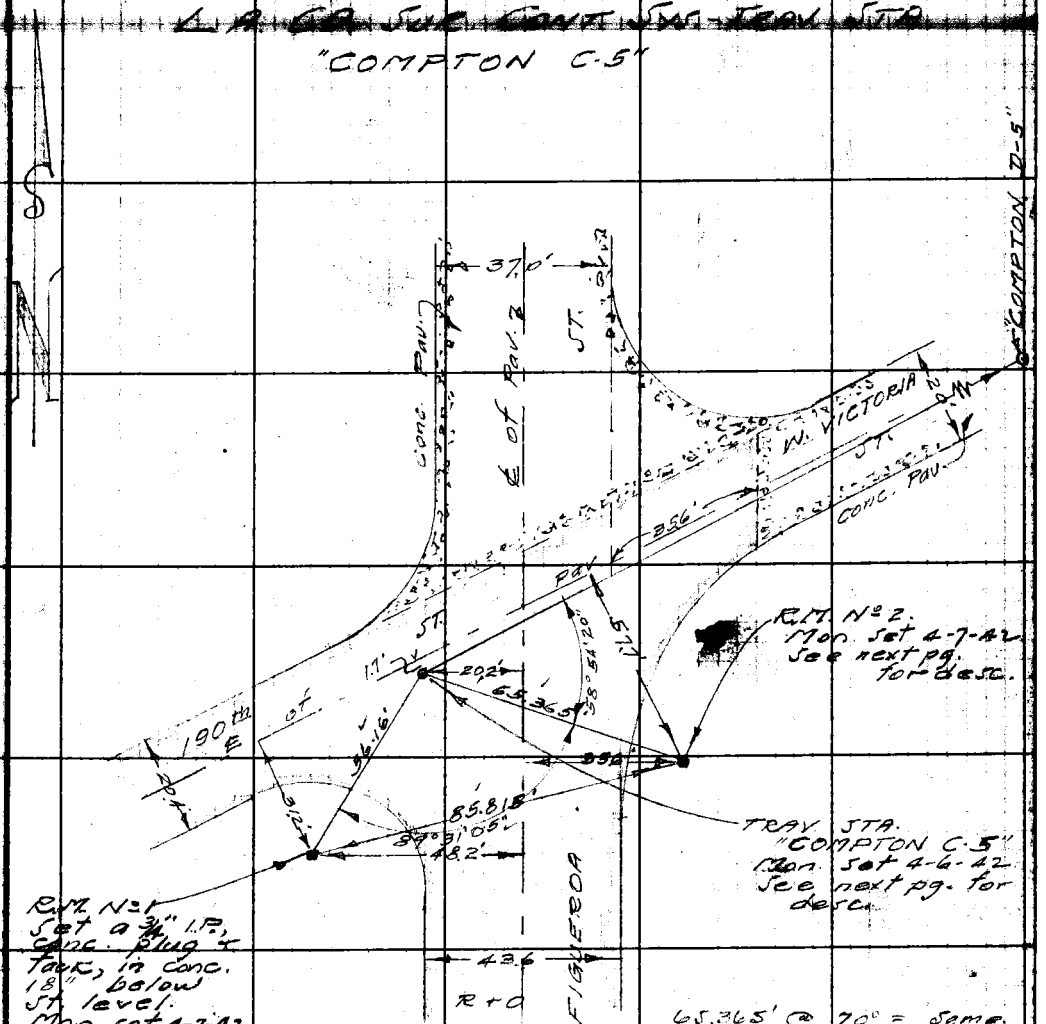

R.M. No. 1 Set a 3/4" I.P., conc. plug & tack, in conc. 18" below St. level. Mon. set 4-7-42.

① 58-54-15
④ 235-37-30
⑥ 353-26-00
58-54-20

① 89-31-15
④ 358-04-30
⑥ 177-06-30
89-31-05

65.365' @ 70° = same.
85.815' @ " = "
56.16' @ " = "

Note: Any Additions or Changes on This Sheet Must be Made or Circled in Red Ink With Date and Name of Person Making Change.

Do not extend notes this side of this line.

RETURN TO
LOS ANGELES COUNTY SURVEYOR
700 HALL OF RECORDS

FORM 247 BM 11-41

F.B. 975 PG. 124

— DESCRIPTION —

L.A. CO. SUR. CONT. SYS. - TRAV. STA. "COMPTON C-5"

In L.A. Co, Dominguez Hills-Torrance area, at Figueroa and W. Victoria (190th) St., and in a well cut thru the pavement and protected by a cast iron cover marked: "COUNTY SURVEYOR MONUMENT."

Station Mark: Set a std 4" brass tablet in conc. 2" below subgrade of the st. and marked: "L.A. CO. SUR. CONT SYS. - TRAV. STA", and stamped: "COMPTON C-5, R.E. 2177", and "SET BY COUNTY SURVEYOR, 1942".

Sub surface Mark: None.

R.M. No 2.

Set a std 4" br tablet in conc. 18" below gr. of pavement and marked: "L.A. CO. SUR. CONT. SYS. - REF. MARK", and stamped: "COMPTON C-5, R.M. No 2, R.E. 2177", and "SET BY COUNTY SURVEYOR, 1942".

RETURN TO
LOS ANGELES COUNTY SURVEYOR
700 HALL OF RECORDS
Do not extend notes this side of this line.
Note: Any Additions or Changes on This Sheet Must be Made or Circled in Red Ink With Date and Name of Person Making Change.

Notes Ck'd by	Survey of Good. Cont. Sys	F.B. 125 Pg. 125
Map No.	W. O. 4902 Tape No. 077 St'd 68°F	Noted on Geo. Index Card
Office Work	Surveyed by R.B. Emmott	Placed on U.S.G.S. Quad. Shts.
Checked	Notes G.W.K. Date 3-27-42	Placed on Sur. Div. W.S. No.
Date	Indexed A. C. Johnson	Sketch on Geo. Desc. Card

NS 26-B5

L.A. CO. SUR. CONT. SYS. - TRAV. STA.
"COMPTON C-6"

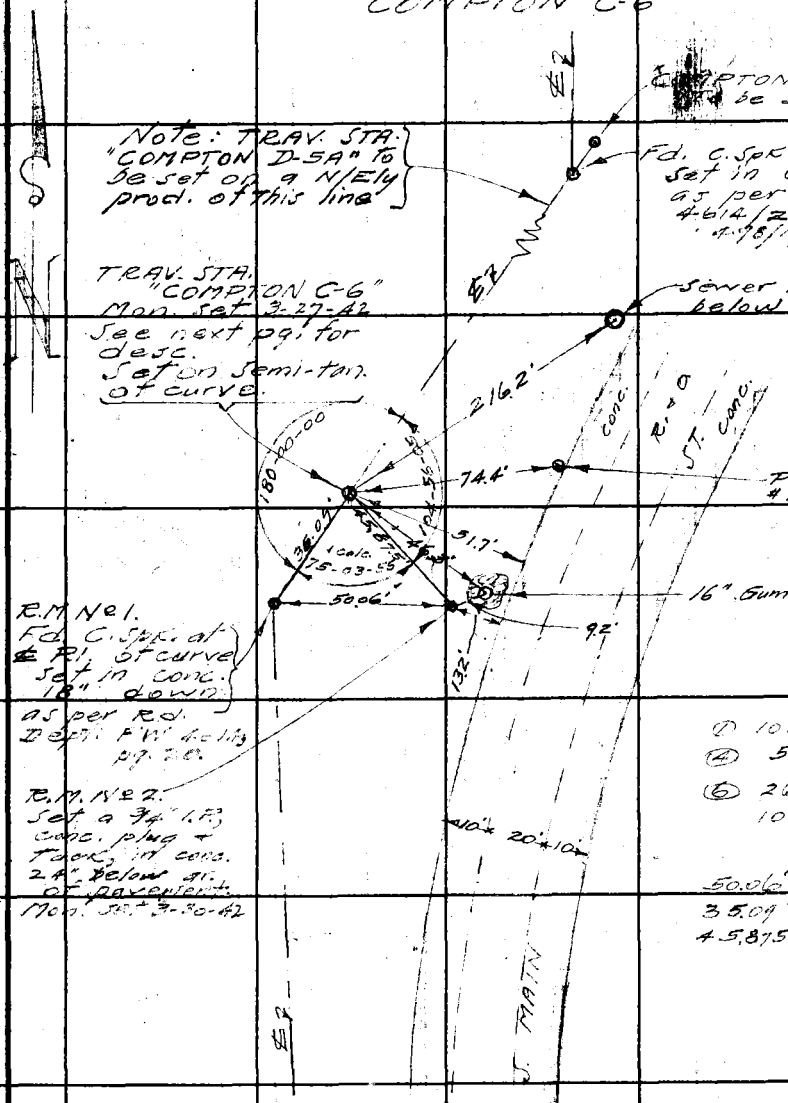

① 104-56-00
④ 59-44-15
⑥ 269-36-45
104-56-~~09~~ 05

50.06' @ 70° = Same
35.09' @ " = "
45.875' @ " = "

Note: Any Additions or Changes on This Sheet Must be Made or Circled in Red Ink With Date and Name of Person Making Change.

Do not extend notes this side of this line.

RETURN TO
LOS ANGELES COUNTY SURVEYOR
700 HALL OF RECORDS

FORM 247 3M 12-40

F.B. 925 PG. 126

~DESCRIPTION~

L.A. CO. SUR. CONT. SYS.-TRAV. STA.
"COMPTON C-6."

In L.A. Co., West Dominguez Hills area near P.I. of curve on S. Main St, just north of Moneta Ave.

Station Mark: Set a std. 4" brass tablet in conc. 15" below ground surface and marked: "L.A. CO. SUR. CONT. SYS.-TRAV. STA."; and stamped: "COMPTON C-6, R.E. 2177", and "SET BY COUNTY SURVEYOR, 1942".

Sub Surface Mark: None.

RETURN TO
LOS ANGELES COUNTY SURVEYOR
700 HALL OF RECORDS

Note: Any Additions or Changes on This Sheet Must be Made or Circled in Red Ink With Date and Name of Person Making Change.

Do not extend notes this side of this line.

Notes Ck'd by	Survey of Gen'l. Cont. Co.	F.B. 925 Pg. 127
Map No.	W. O. 4902 Tape No. 077 St'd 68°F	Noted on Geo. Index Card
Office Work	Surveyed by R.B. Emmott	Placed on U.S.G.S. Quad. Shts.
Checked	Notes G.W.K. Date 3-25-42	Placed on Geo. Div. W.S. No.
Date	Indexed A. C. Johnson	Sketch on Geo. Index Card

WE 26-136

L.A. CO SUR CONT SYS - TRAV. STA. "COMPTON C-7"



① 82-00-45
④ 328-03-15
⑥ 132-04-30
82-00-45

① 8-30-30
④ 34-01-45
⑥ 51-02-45
8-30-~~27½~~ 25

56.91' @ 74° = Same
48.44 @ " = "
29.435' @ " = "

Note: Any Additions or Changes on This Sheet Must be Made or Circled in Red Ink With Date and Name of Person Making Change.

Do not extend notes this side of this line.

RETURN TO
LOS ANGELES COUNTY SURVEYOR
700 HALL OF RECORDS

FORM 247 5M 12-40

F.B. 925 PG. 128

~ DESCRIPTION ~

L.A. CO. SUR. CONT. SYS. - TRAV. STA. - "COMPTON C-7"

In L.A. Co, West Dominguez Hills area, on S. Main St. 0.3 mi. south of junction with Moneta Ave, and in a well cut thru the pavement and protected by a cast iron monument marked: "COUNTY SURVEYOR MONUMENT"

Station Mark: Set a std 4" brass tablet in conc. 2" below subgrade of the street, and marked: "L.A. CO. SUR. CONT. SYS. - TRAV. STA.", and stamped: "COMPTON C-7, R.E. 2177", and "SET BY COUNTY SURVEYOR 1962"

Subsurface Mark: None

RETURN TO
LOS ANGELES COUNTY SURVEYOR
700 HALL OF RECORDS

Do not extend notes this side of this line.

Note: Any Additions or Changes on This Sheet Must be Made or Circled in Red Ink With Date and Name of Person Making Change.

Notes Ck'd by	Survey of Geod. Cont. Sys.
Map No.	W. O. 4902 Tape No. 077 St'd. 68 °F
Office Work	Surveyed by R.B. Emmott
Checked	Notes G.W.K. Date 3-20-42
Date	Indexed A. C. Johnson

F.B. 926 Pg. 129

Noted on Gen. Index Card
Placed on U.S.S. Quad. Sht.
Placed on Sec. Div. W.S. No.
Sketch on Gen. Desc. Card

WS 26 B5

W.S. 26

L.A. CO. SUR. CONT. SYS. - TRAV. STA. "COMPTON D-4"

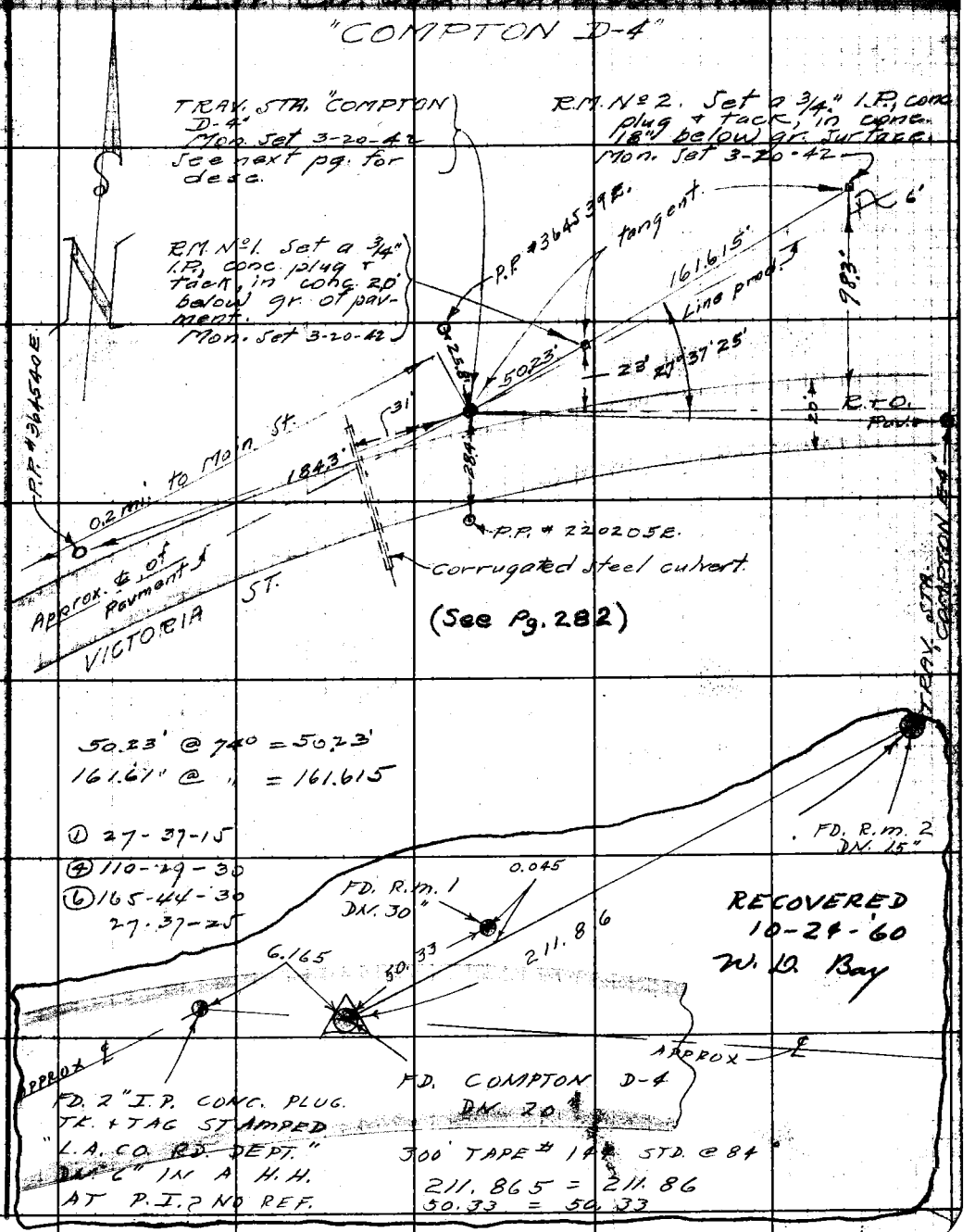

RECOVERED 10-24-60 W. D. Bay

(See Pg. 282)

Note: Any Additions or Changes on This Sheet Must be Made or Circled in Red Ink With Date and Name of Person Making Change.

Do not extend notes this side of this line.

RETURN TO LOS ANGELES COUNTY SURVEYOR 700 HALL OF RECORDS

FORM 247 5M 11-41

F.B. 925 PG. 130

~DESCRIPTION~

L.A. CO. SUR. CONT. SYS. - TRAV STA. - "COMPTON D-4"

In L.A. Co, west Dominguez Hills area, at angle point in Victoria St. about 0.2 mi. east of Main St, and in a well cut thru the pavement and protected by a cast iron cover marked: "COUNTY SURVEYOR MONUMENT"

Station Mark: Set a std 4" brass tablet in conc. 2" below subgrade of the street and marked: "L.A. CO. SUR. CONT SYS. - TRAV STA", and stamped: "COMPTON D-4, R.E. 2177" and "SET BY COUNTY SURVEYOR, 1940".

Subsurface Mark: None

RETURN TO
LOS ANGELES COUNTY SURVEYOR
700 HALL OF RECORDS

Do not extend notes this side of this line.

Note: Any Additions or Changes on This Sheet Must be Made or Circled in Red Ink With Date and Name of Person Making Change.

Notes Ck'd by	Survey of [illegible]	F.B. 925 Pg. 181
Map No.	W. O. 4902 Tape No. 077 St'd 08 °F	Noted on Geo. Index Card
Office Work	Surveyed by R.B. Emmett	Placed on U.S.G.S. Quad. Shts.
Checked	Notes G.W.K. Date 3-23-42	Placed on Sur. Div. W.S. No.
Date	Indexed C. Johnson	Sketch on Geo. Desc. Card

WS 26 : 85

F.J.S.

W.S. 26

L.A. CO. SUR. CONT. SYS. - TRAV. STA.

"COMPTON D-5"

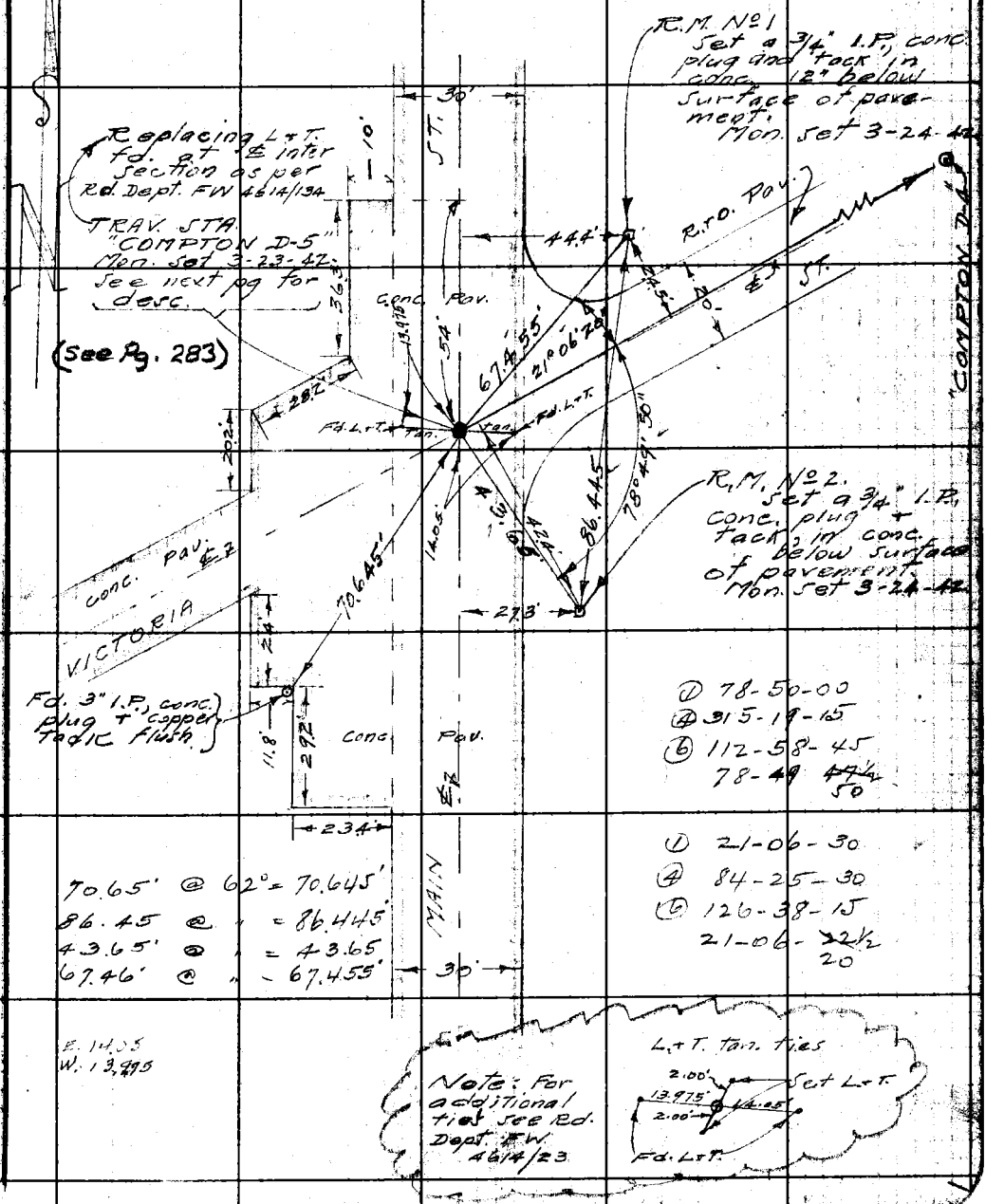

① 78-50-00
④ 315-19-15
⑥ 112-58-45
78-49 ~~47½~~ 50

① 21-06-30
④ 84-25-30
⑥ 126-38-15
21-06- ~~22½~~ 20

70.65' @ 62° = 70.645'
86.45 @ " = 86.445'
43.65' @ " = 43.65
67.46' @ " = 67.455'

E. 14.05
W. 13.975

Note: For additional ties see Rd. Dept. FW 4614/23

Note: Any Additions or Changes on This Sheet Must be Made or Circled in Red Ink With Date and Name of Person Making Change.

Do not extend notes this side of this line.

RETURN TO
LOS ANGELES COUNTY SURVEYOR
700 HALL OF RECORDS

FORM 247 5M 11-41

F.B. 925 PG. 132

-DESCRIPTION-

L.A. CO. SUR. CONT. SYS. - TRAV. STA.
"COMPTON D-5"

In L.A. Co., West Dominguez Hills area at S. Main ~~St~~ and Victoria Sts., and in a well cut thru the pavement and protected by a cast iron cover marked: COUNTY SURVEYOR MONUMENT"

Station Mark: Set a std 4" br. tablet in conc. 2" below subgrade of the st. and marked: "L.A. CO. SUR CONT. SYS. - TRAV. STA.," and stamped: COMPTON D-5, R.E. 217"; and "SET BY CO. SURV., 1942"

Witness Mark: None

RETURN TO
LOS ANGELES COUNTY SURVEYOR
700 HALL OF RECORDS

Do not extend notes this side of this line.

Note: Any Additions or Changes on This Sheet Must be Made or Circled in Red Ink With Date and Name of Person Making Change.

Notes Ck'd by	Survey of Geod. Cont. Sys.	F.B. 725 Pg. 133
Map No.	W. O. 4902 Tape No. 077 Std 68°F	Noted on Geo. Index Card
Office Work	Surveyed by R. B. Emmott	Placed on U.S.G.S. Quad. Shts.
Checked	Notes G.W.K. Date 3-30-42	Placed on Spr. Div. W.S. No.
Date	Indexed C. Johnson	Sketch on Geo. Desc. Card

W.S. 26

L.A. CO. SUR. CONT. SYS. - TRAV. STA. "COMPTON D-5A"

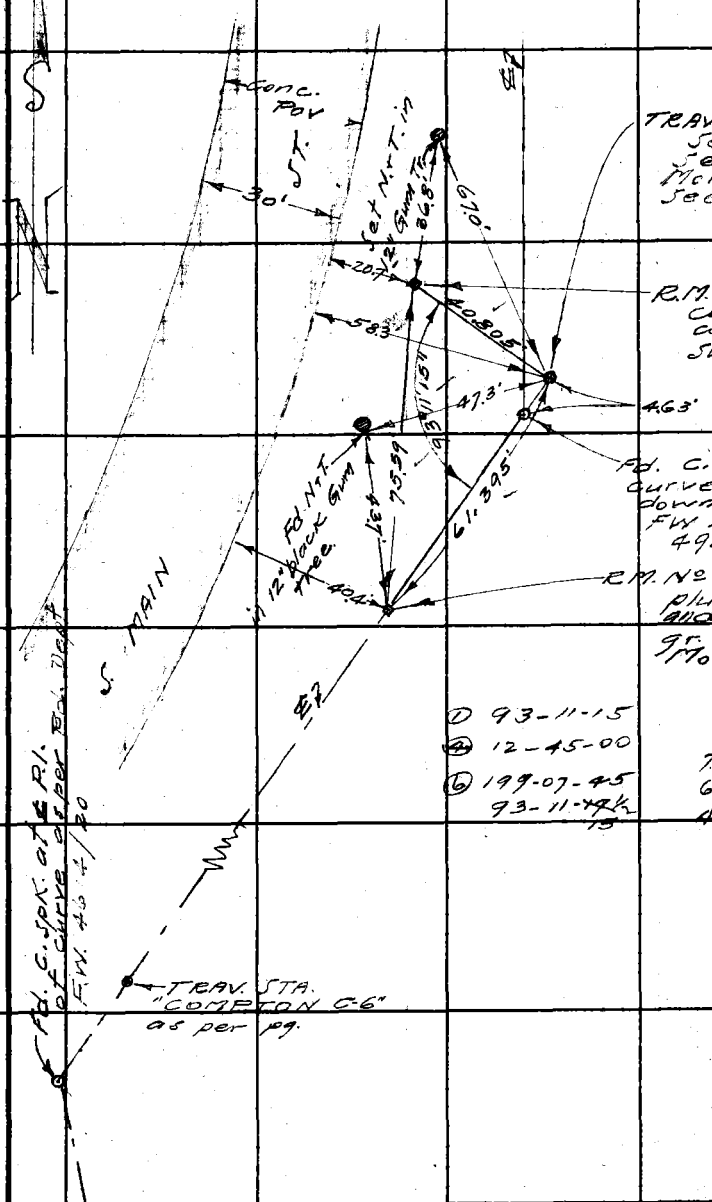

TRAV. STA. "COMPTON D-5A" Set on prod. of semi-tangent. Mon. Set 3-30-42. See next pg. for desc.

R.M. No 2. Set a 3/4" I.P., conc. plug + tack, in conc. 24" below gr. surface. Mon. Set 3-30-42

Fd. C. Spk. at ℄ P.I. of curve, set in conc. 1.0' down as per Rd. Dept. FW 4614/22 & F.B. 498/19.

R.M. No 1. Set a 3/4" I.P., conc. plug + tack, in conc. and on ℄ 18" below gr. surface Mon. Set 3-31-42.

① 93-11-15
④ 12-45-00
⑥ 199-07-45
93-11-~~19~~ 15 1/2

75.595' @ 60° = 75.59'
61.40' @ " = 61.395'
40.81' @ " = 40.805'

Note: Any Additions or Changes on This Sheet Must be Made or Circled in Red Ink With Date and Name of Person Making Change.

Do not extend notes this side of this line.

RETURN TO
LOS ANGELES COUNTY SURVEYOR
700 HALL OF RECORDS

FORM 247 5M 12-40

F.B. 925 PG. 134

—DESCRIPTION—

L.A. CO. SUR. CONT. SYS. - TRAV. STA.
COMPTON D-5A.

In L.A. Co., West Dominguez Hills area, on S. Main St. about 0.4 mi. So. of Victoria St.

Station Mark: Set a Std. 4" br. tablet in conc. 20" below gr. surface and marked: "L.A. CO. SUR. CONT. SYS. - TRAV. STA.," and stamped: "COMPTON D-5A, R.E. 2177" and "SET BY COUNTY SURVEYOR, 1942".

Sub Surface Mark: None.

RETURN TO
LOS ANGELES COUNTY SURVEYOR
700 HALL OF RECORDS

Note: Any Additions or Changes on This Sheet Must be Made or Circled in Red Ink With Date and Name of Person Making Change.

Do not extend notes this side of this line.

Notes Ck'd by	Survey of Geod. Cont. Sys.	F.B. 925 PG. 135
Map No.	W. O. 4902 Tape No. 077 St'd 58 °F	Listed on Geo. Index Card
Office Work	Surveyed by R. B. Emmott	Placed on U.S.G.S. Quad. Shts.
Checked	Notes G.W.K. Date 3-19-42	Placed on Div. W.S. No.
Date	Indexed A. C. Johnson	Sketch on Card

W 06-65

F.J.S.

L.A. CO. SUR. CONT. SYS. - TRAV. STA.

"COMPTON E-4"

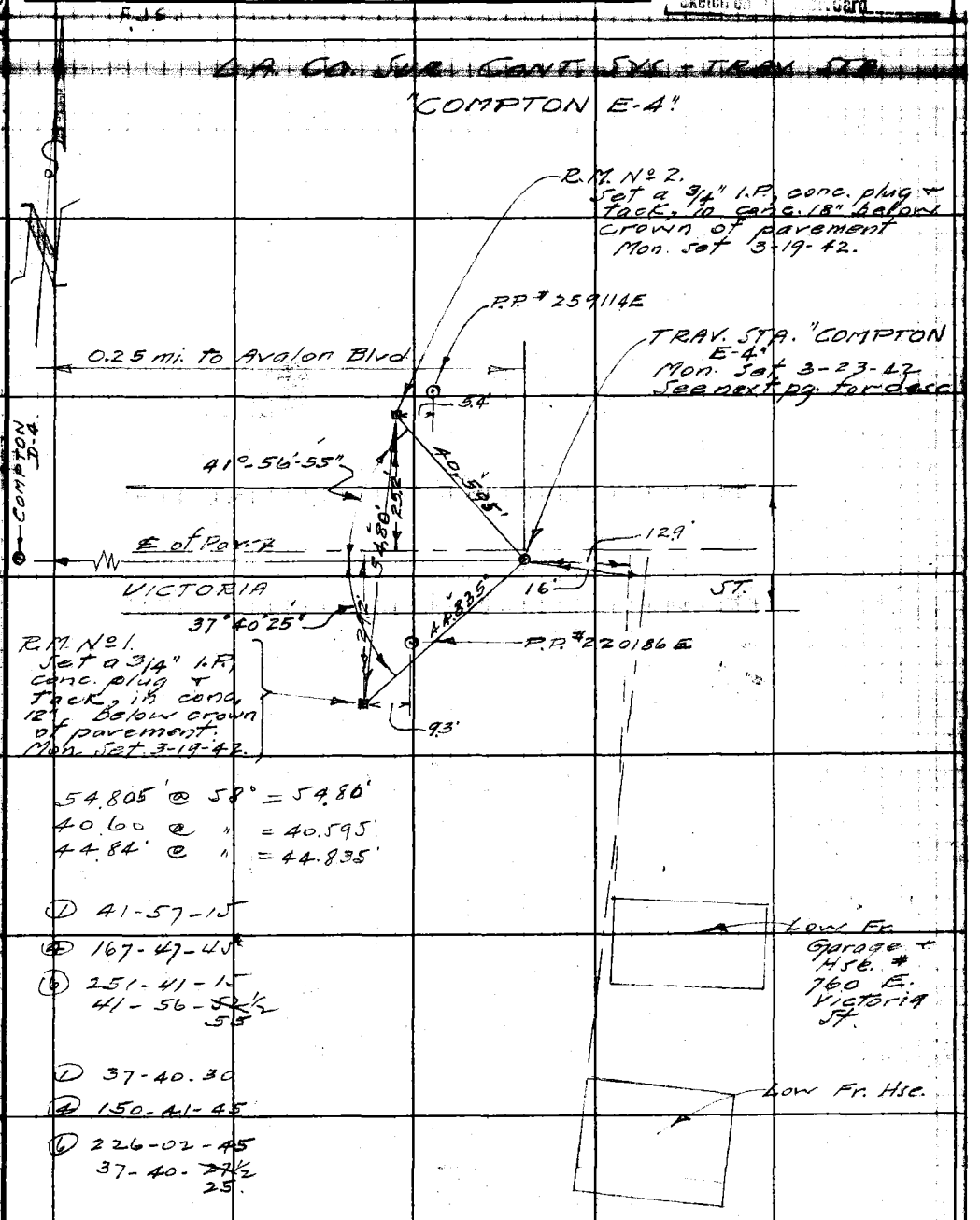

54.805' @ 58° = 54.80'
40.60 @ " = 40.595'
44.84' @ " = 44.835'

① 41-57-15
④ 167-47-45
⑥ 251-41-15
41-56-~~52½~~ 55

① 37-40.30
④ 150-41-45
⑥ 226-02-45
37-40-~~27½~~ 25

Note: Any Additions or Changes on This Sheet Must be Made or Circled in Red Ink With Date and Name of Person Making Change.

Do not extend notes this side of this line.

RETURN TO
LOS ANGELES COUNTY SURVEYOR
700 HALL OF RECORDS

FORM 247 5M 11-41

F.B. 905 PG. 136

~DESCRIPTION~

L.A. CO. SUR. CONT. SYS. - TRAV. STA. "COMPTON E-4".

In L.A. Co., Dominguez Hills area, on Victoria St., 0.25 mi. east of Avalon Blvd. and in a well cut thru the pavement and protected by a cast iron cover marked: "COUNTY SURVEYOR MONUMENT"

Station Mark: Set a std 4" brass tablet in cone 2" below subgrade of the street and marked: "L.A. CO. SUR. SYS. - TRAV. STA."; and stamped; "COMPTON E 4, R.E. 2177" and "SET BY CO. SURV, 1942".

Sub Surface Mark: None.

RETURN TO
LOS ANGELES COUNTY SURVEYOR
700 HALL OF RECORDS

Do not extend notes this side of this line.

Note: Any Additions or Changes on This Sheet Must be Made or Circled in Red Ink With Date and Name of Person Making Change.

Notes Ck'd by	Survey of Geod. Cont. Sys.	F.B. 925 Pg. 137
Map No.	W. O. 4901 Tape No. 077 St'd 68°F	Noted on Geo. Index Card
Office Work	Surveyed by R. B. Emmott	Placed on U.S.G.S. Quad. Shts.
Checked	Notes G.W.K. Date 3-31-42	Placed on Spr. Div. W.S. No.
Date	Indexed C. Johnson	Sketch on Geo. Desc. Card

WSC-C6

L.A. Co. Sur. Cont. Sys. - Trav. Sta. "Compton E-7"

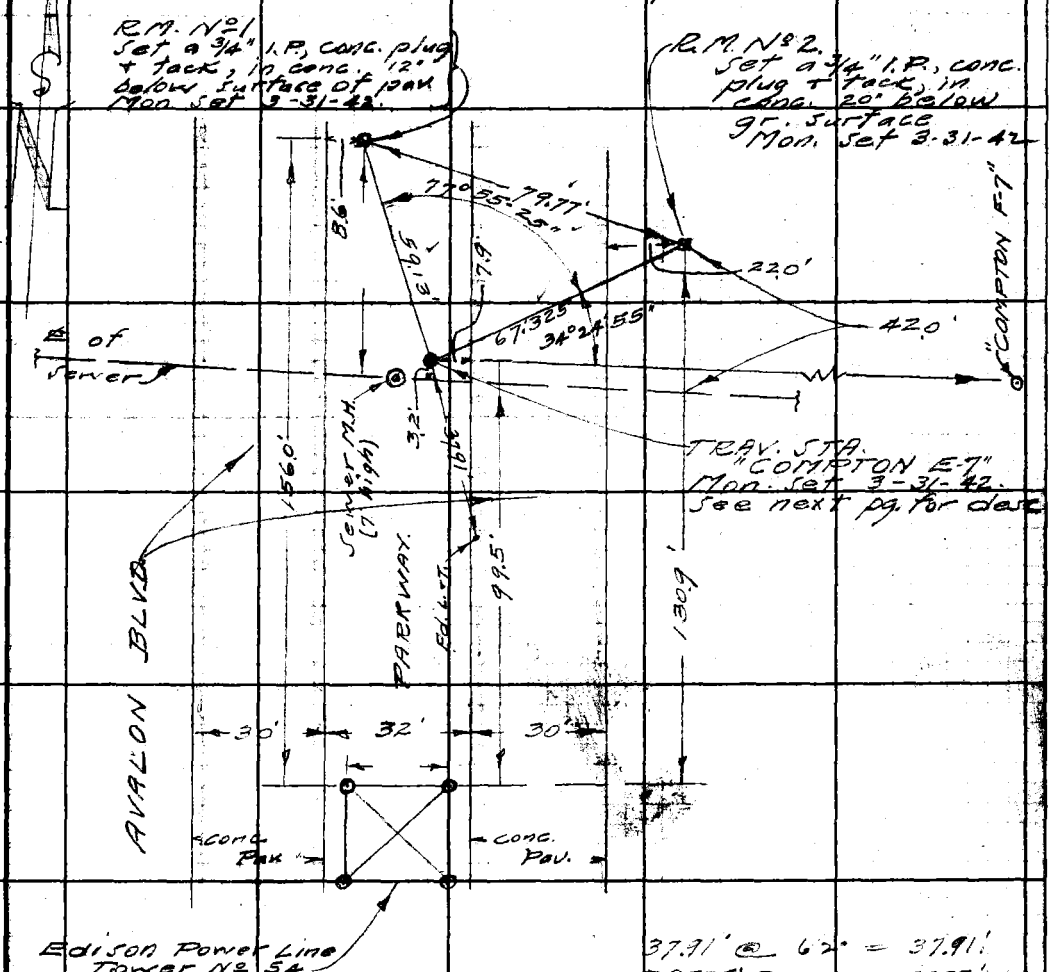

37.91' @ 62° = 37.91'
79.775' @ " = 79.77'
59.13' @ " = 59.13'
67.33' @ " = 67.325

① 77-55-30
④ 311-41-45
⑥ 107-32-45
77-55-~~27½~~ 25

① 34-24-45
④ 137-39-30
⑥ 206-29-15
34-24-~~52½~~ 55

Note: Any Additions or Changes on This Sheet Must be Made or Circled in Red Ink With Date and Name of Person Making Change.

Do not extend notes this side of this line.

RETURN TO
LOS ANGELES COUNTY SURVEYOR
700 HALL OF RECORDS

FORM 247 5M 12-40

F.B. 925 PG. 138

~ DESCRIPTION ~

L.A. CO. SUR. CONT. SYS. - TRAV. STA.
"COMPTON E-7"

In L.A. Co., Dominguez Hills area, on Avalon Blvd. about 1.4 mi. South of Victoria St.

Station Mark: Set a std 4" br. tablet in conc. 20' below surface of pavement and marked: "L.A. CO. SUR. CONT. SYS. - TRAV. STA." and stamped: "COMPTON E-7, R.E. 2177" and "SET BY COUNTY SURVEYOR, 1942".

Sub-surface Mark: None.

RETURN TO
LOS ANGELES COUNTY SURVEYOR
700 HALL OF RECORDS

Do not extend notes this side of this line.

Note: Any Additions or Changes on This Sheet Must be Made or Circled in Red Ink With Date and Name of Person Making Change.

Notes Ck'd by	Survey of Geod. Cont. Sys.	F.B. 725 Pg. 139
Map No.	W. O. 4902 Tape No. St'd °F	Noted on Geo. Index Card
Office Work	Surveyed by R.B. Emmott	Placed on U.S.G.S. Quad. Shts.
Checked	Notes G.W.K. Date 3-17-42	Placed on Sur. Div. W.S. No.
Date	Indexed A. C. Johnson	Sketch on Geo. Desc. Card

W. 26-C6

F.J.S.

L.A. CO. SUR. CONT. SYS. - TRAV. STA.

"COMPTON E-7"



62.005' @ 68° = Same.
67.125' @ " = " "
22.92' @ " = " "

① 23-46-00
④ 95-03-45
⑥ 142-35-45
23-45-~~57½~~ 55

① 92-45-00
④ 10-59-45
⑥ 196-29-45
92-~~44~~-~~57½~~ -45-00

Note: Any Additions or Changes on This Sheet Must be Made or Circled in Red Ink With Date and Name of Person Making Change.

Do not extend notes this side of this line.

RETURN TO
LOS ANGELES COUNTY SURVEYOR
700 HALL OF RECORDS

FORM 247 BM 11-41

F.B. 975 PG. 140

~DESCRIPTION~

L.A. CO. SUR. CONT. SYS. - TRAV. STA.
"COMPTON F-7"

In L.A. Co. Dominguez Hills area, about one mile west of Wilmington Ave. on a production of Del Amo St. to the west and Perry Ave. to the north, near the north-west corner of the Shell Oil Company's tank farm

Station Mark: Set a std 4" br. tablet 20" below ground surface and marked: "L.A. CO. SUR. CONT. SYS. - TRAV. STA." and stamped: "COMPTON F-7, R.E. 2177" and "SET BY CO. SURVEYOR, 1942."

RETURN TO
LOS ANGELES COUNTY SURVEYOR
700 HALL OF RECORDS

Do not extend notes this side of this line.

Note: Any Additions or Changes on This Sheet Must be Made or Circled in Red Ink With Date and Name of Person Making Change.

Notes Ck'd by	Survey of Geod. Cont. Sys.	F.B. 925 Pg. 141
Map No.	W. O. 4902 Tape No. 077 St'd 68° F	Noted on Geo. Index Card
Office Work	Surveyed by R.B. Emmott	Placed on U.S.G.S. Quad. Side
Checked	Notes G.W.K. Date 3-18-42	Placed on Sur. Div. W.S. No.
Date	Indexed A. C. Johnson	Sketch on Geo. Desc. Card

WS 6-D5

L.A. C.O. SUR. CONT. SYS. - TRAV. STA.
"COMPTON G-4"

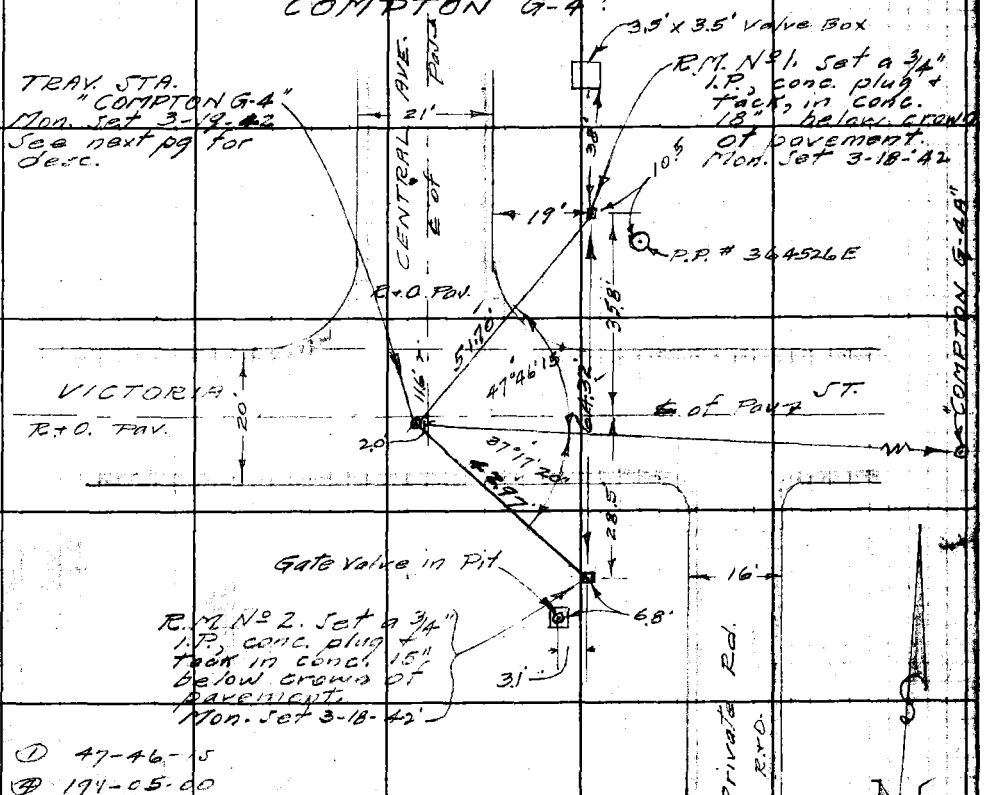

① 47-46-15
④ 191-05-00
⑥ 286-37-30
47-46-15

① 37-17-15
④ 149-09-15
⑥ 223-44-00
37-17-20

51.70' @ 72° = Same.
42.97' @ " = "
64.32' @ " = "

Note: Any Additions or Changes on This Sheet Must be Made or Circled in Red Ink With Date and Name of Person Making Change.

Do not extend notes this side of this line.

RETURN TO
LOS ANGELES COUNTY SURVEYOR
700 HALL OF RECORDS

FORM 247 5M 11-41

F.B. 925 PG. 142

~ DESCRIPTION ~

L.A. CO. SUR. CONT. SYS. TRAV. STA.
"COMPTON G-4"

In L.A. Co., Dominguez Hills area, on Victoria St. ~~one mi. West of Wilmington Ave.~~ at Central Ave., and in a well cut thru the pavement and protected by a cast iron cover marked: "COUNTY SURVEYOR MONUMENT".

Station Mark: Set a std. 4" br. tablet below subgrade of the street and marked: "L.A. CO. SUR. CONT. SYS. TRAV. STA.", and stamped: "COMPTON G-4, R.E. 2177", and "SET BY COUNTY SURVEYOR, 1942.

Subsurface Mark: None.

RETURN TO
LOS ANGELES COUNTY SURVEYOR
700 HALL OF RECORDS
Do not extend notes this side of this line.

Note: Any Additions or Changes on This Sheet Must be Made or Circled in Red Ink With Date and Name of Person Making Change.

Notes Ck'd by	Survey of Geod. Cont. Sys.	F.B. 925 Pg. 143
Map No.	W. O. 4902 Tape No. 077 St'd 68 °F	Noted on Geo. Index Card
Office Work	Surveyed by R. B. Emmett	Placed on U.S.G.S. Quad. Shts.
Checked	Notes G.W.K. Date 3-18-42	Placed on Sur. Div. W. S. No.
Date	Indexed A. C. Johnson	Sketch on Geo. Desc. Card

WS 26-D5

LA CO SUR CONT SYS - TRAV STA

"COMPTON G-4A"

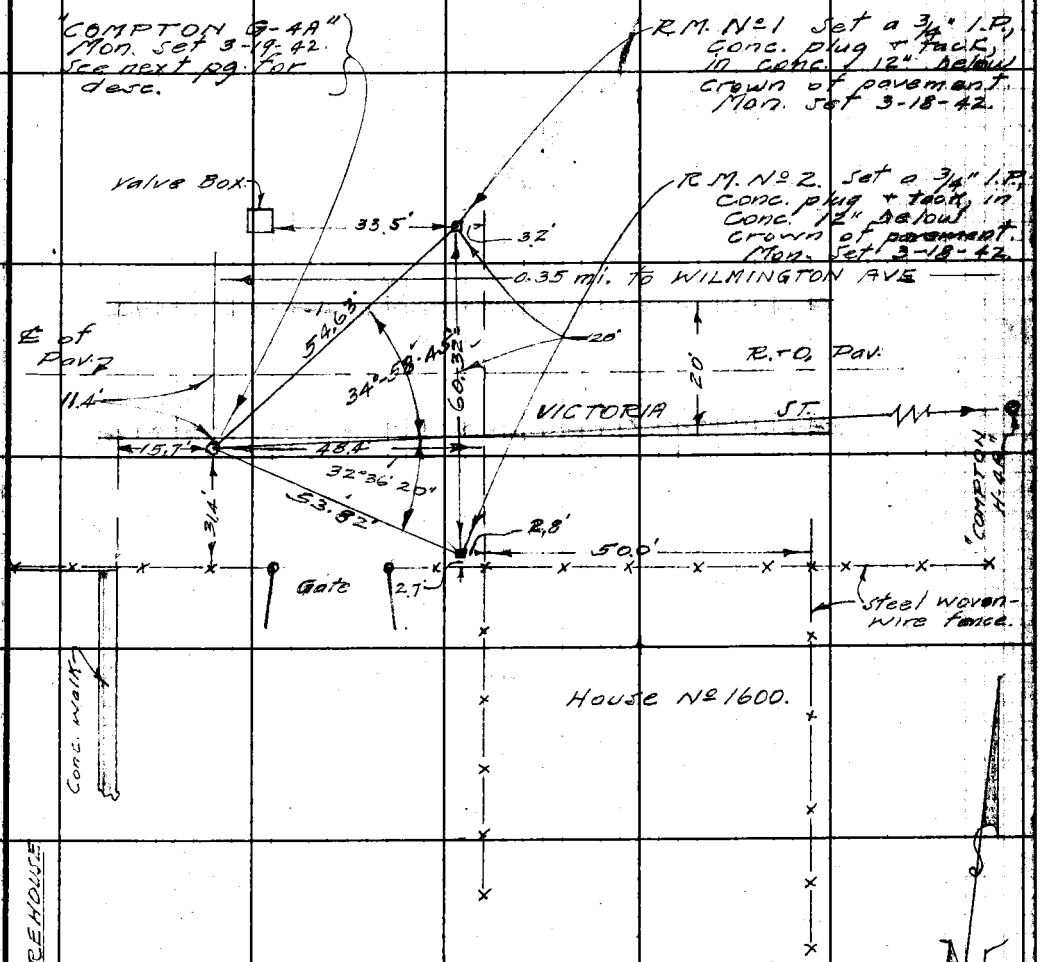

① 32-36-15
④ 130-25-15
⑥ 195-38-15
32-36-22½
20

① 34-58-45
④ 139-55-00
⑥ 209-52-30
34-58-45

60.32' @ 72° = Same.
53.82' @ " = " .
54.63' @ " = " .

Note: Any Additions or Changes on This Sheet Must be Made or Circled in Red Ink With Date and Name of Person Making Change.

Do not extend notes this side of this line.

RETURN TO
LOS ANGELES COUNTY SURVEYOR
700 HALL OF RECORDS

FORM 247 5M 11-41

F.B. 925 PG. 144

~ DESCRIPTION ~

L.A. CO. SUR. CONT. SYS. - TRAV. STA.
"COMPTON G-4A"

In L.A. Co., Dominguez Hills area, on Victoria St. 0.35 mi. West of Wilmington Ave., and in a well cut thru the pavement and protected by a cast iron cover marked: COUNTY SURVEYOR MONUMENT, 1942".

Station Mark: Set a std 4" br. tablet in conc. 2" below sub grade of the street and marked: "L.A. CO. SUR. CONT. SYS. - TRAV. STA." and stamped: "COMPTON G-4A, R.E. 2177" and "SET BY COUNTY SURVEYOR, 1942".

Sub-surface Mark: None.

RETURN TO
LOS ANGELES COUNTY SURVEYOR
700 HALL OF RECORDS
Do not extend notes this side of this line.
Note: Any Additions or Changes on This Sheet Must be Made or Circled in Red Ink With Date and Name of Person Making Change.

Notes Ck'd by	Survey of Geod. Cont. Sys.	F.B. 925 Pg. 145
Map No.	W. O. 4902 Tape No. 077 St'd 68 °F	Noted on Geo. Index Card
Office Work	Surveyed by R. B. Emmott	Placed on U.S.G.S. Quad. Shts.
Checked	Notes G.W.K. Date 3-31-42	Placed on Cor. Div. W.S. No.
Date	Indexed A. C. Johnson	Sketch on Geo. Desc. Card

WE 26-D6

L.A. CO. SUB. CONT. SYS. - TRAV. STA. "COMPTON G-7"



47.695' @ 64° - same.
65.095' @ " - " "
43.50' @ " - " "
43.49' @ 68° = " " - 6/18/48.

(1) 07-57-30
(4) 31-49-45
(6) 47-44-30
07-57-25

(1) 90-58-15
(4) 03-53-00
(6) 185-49-15
90-58-~~12½~~ 15

RESET 12-27-57
SEE F.B. 925 59, 60.

Dist's checked from R.M.s to Sub-mon. Fd. dist. from R.M. No 2 to Sub. to be 43.49, apparently a better dist. than 43.50' for ∡ shown. G.W.K. 6-18-48

Note: Any Additions or Changes on This Sheet Must be Made or Circled in Red Ink With Date and Name of Person Making Change.

Do not extend notes this side of this line.

RETURN TO
LOS ANGELES COUNTY SURVEYOR
700 HALL OF RECORDS

FORM 247 5M 12-50

F.B. 925 PG. 146

- DESCRIPTION -

L.A. CO. SUR. CONT. SYS. - TRAV. STA.
"COMPTON G-7"

In L.A. Co, Dominguez Hills area, about 0.5 mi. from Wilmington Ave. on a Westerly production of Del Amo St. north of Shell Oil Co. Refinery

Station Mark: Set a std 4" brass tablet in conc. 6" above ground surface, and marked: "L.A. CO SUR. CONT. SYS. - TRAV. STA.", and stamped: "COMPTON G-7, R.E. 2177" and "SET BY COUNTY SURVEYOR, 1942". *New description - See below.

Subsidiary mark: Set a 3/4" iron pipe, conc. plug + tack, in conc. 48" below gr. surface and separated from surface monument by a 4" sand cushion.

"Compton G-7" Reset 6-18-48.

This mon. was pulled out by bad grading machines and was reset over sub-mon and checked with R.M. dist & ∡.

A 4" br. tablet set in conc. 18" below ground surface and inscribed - See above.

RESET 12-27-57
SEE F.B. 925-59, 60.

RETURN TO
LOS ANGELES COUNTY SURVEYOR
700 HALL OF RECORDS

Do not extend notes this side of this line.

Note: Any Additions or Changes on This Sheet Must be Made or Circled in Red Ink With Date and Name of Person Making Change.

Notes Ck'd by	Survey of [illegible]	F.B. 925 Pg. 147
Map No.	W. O. 4902 Tape No. 077 St'd. 68 of	Noted on Des. Index Card
Office Work	Surveyed by R. B. Emmott	Placed on U.S. G.S. Quad. Shts.
Checked	Notes gr. W.K. Date 3-18-42	Placed on Sec. Div. W.S. No.
Date	Indexed A. C. Johnson	Sketch on Des. Desc. Card

WK 26-D5

L.A. CO. SUR. CONT. SYS. - TRAV. STA. "COMPTON H-4A"

SEE F.B. 939-150
" " 3174-125, 191
FOR LATER INFORMATION
9/20/71 MR.

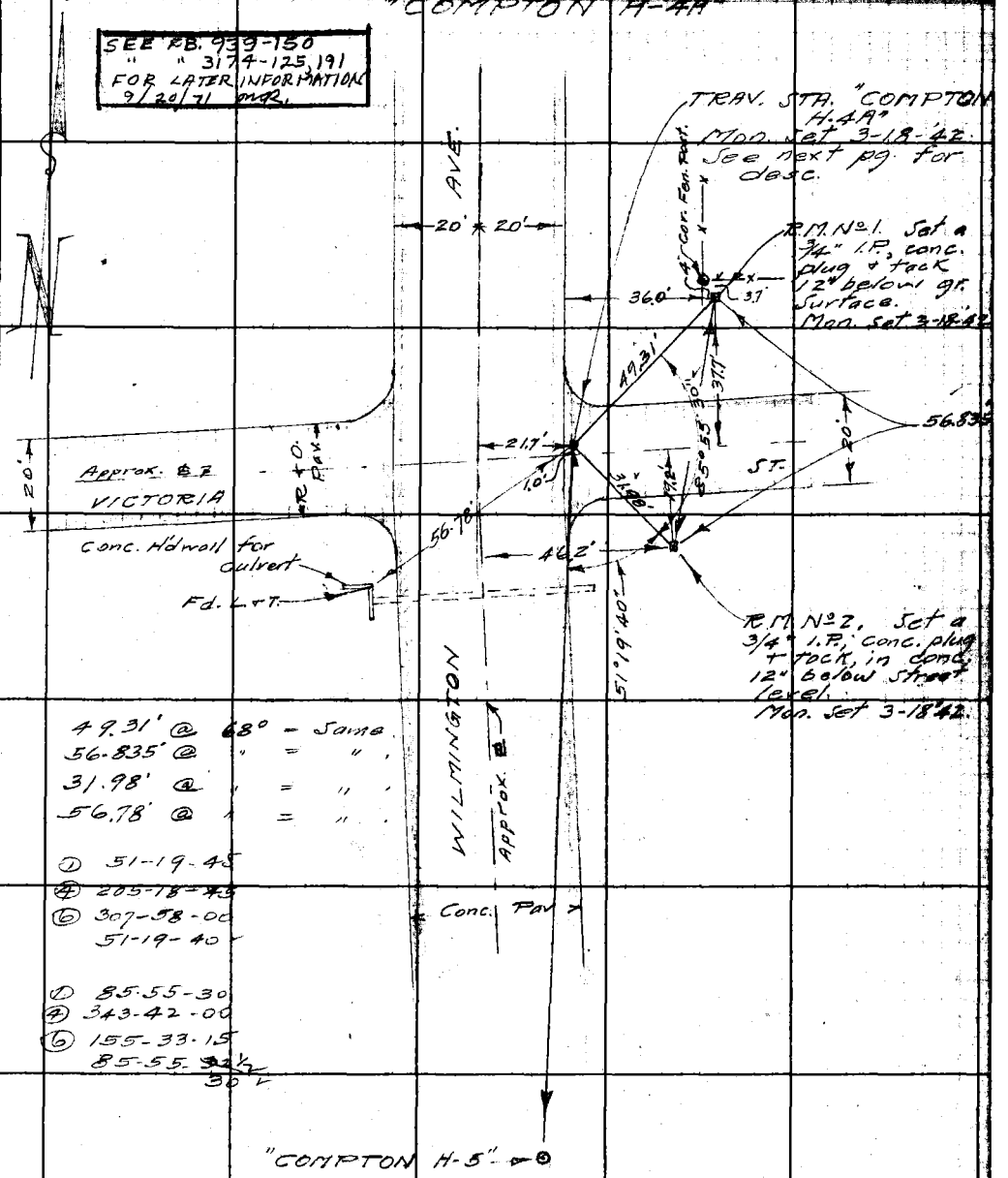

49.31' @ 68° - Same
56.835' @ " = " ,
31.98' @ " = " ,
56.78' @ " = " .

① 51-19-45
④ 205-18-45
⑥ 307-58-00
51-19-40

① 85-55-30
④ 343-42-00
⑥ 155-33-15
85-55-32½
30

Note: Any Additions or Changes on This Sheet Must be Made or Circled in Red Ink With Date and Name of Person Making Change.

Do not extend notes this side of this line.

RETURN TO
LOS ANGELES COUNTY SURVEYOR
700 HALL OF RECORDS

FORM 247 5M 11-41

F.B. 975 PG. 148

~ DESCRIPTION ~

L.A. CO. SUR. CONT. SYS. - TRAV. STA.
"COMPTON H-4A."

In L.A. Co., Dominguez Hills area at the intersection of Wilmington Ave. and E. Victoria St, and in a well cut thru the pavement and protected by a cast iron cover marked: COUNTY SURVEYOR MONUMENT."

Station Mark: Set a std 4" brass tablet in conc. 2" below subgrade of the street and marked: "L.A. CO. SUR. CONT. SYS. - TRAV. STA.", and stamped: "COMPTON H-4A, R.E. 2177", and "SET BY COUNTY SURVEYOR, 1942".

Sub surface Mark: None.

RETURN TO
LOS ANGELES COUNTY SURVEYOR
700 HALL OF RECORDS
Do not extend notes this side of this line.

Note: Any Additions or Changes on This Sheet Must be Made or Circled in Red Ink With Date and Name of Person Making Change.

Notes Ck'd by	Survey of Geod. Control Sys	F.B. 925 Pg. 149
Map No.	W. O. 4907 Tape No. 077 St'd 68 °F	Noted on Geo. Index Card
Office Work	Surveyed by R. B. Emmott	Placed on U.S.G.S. Quad. Shts.
Checked	Notes G.W.K. Date 3-16-42	Placed on Div. W.S. No.
Date	Indexed A. C. Johnson	Sketch on Dup. Desc. Card

WSD 6 D6

L.A. CO. SUR. CONT. SYS - TRAV. STA. "COMPTON H-7"

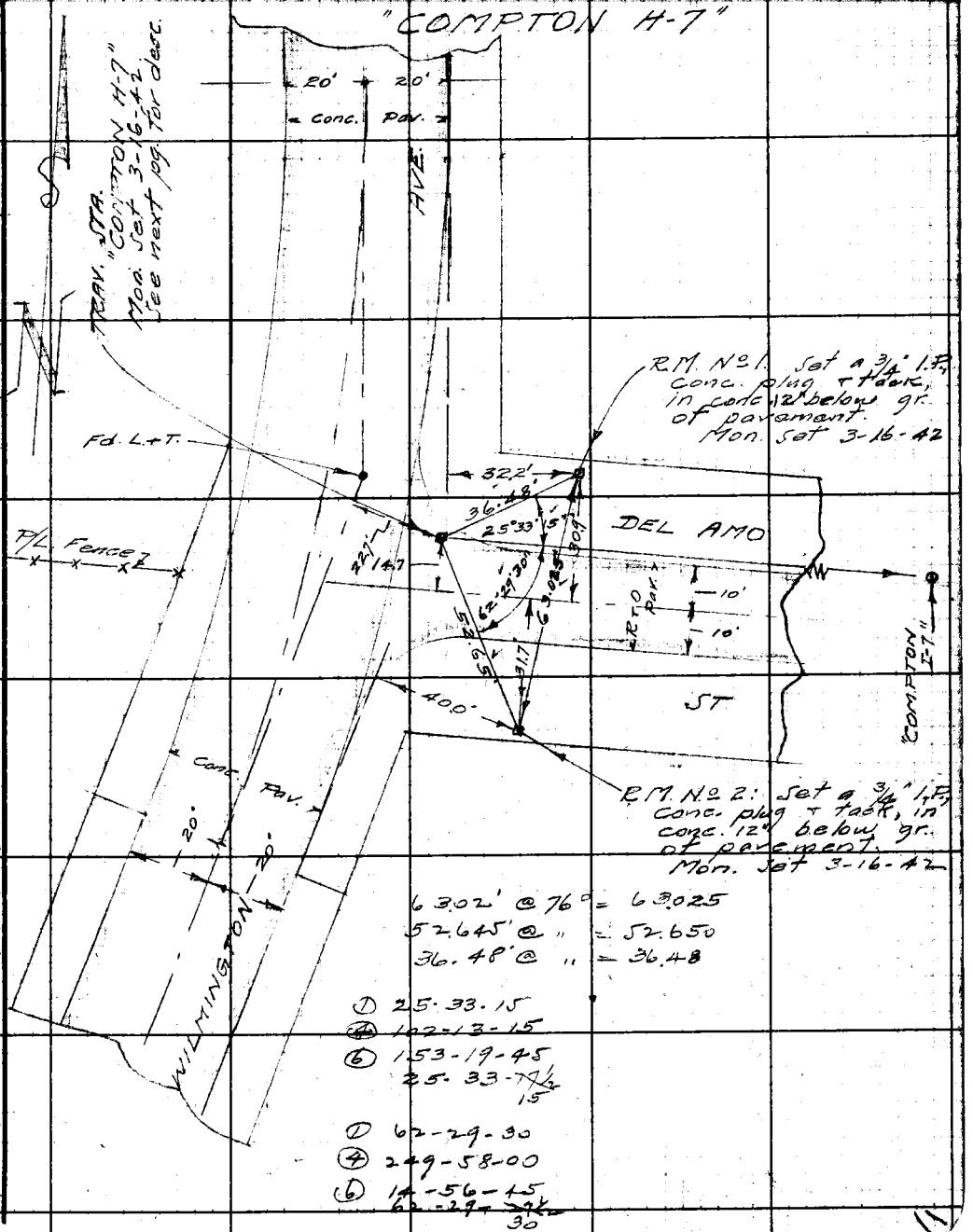

63.02' @ 76° = 63.025
52.645' @ " = 52.650
36.48' @ " = 36.48

① 25-33-15
④ 102-13-15
⑥ 153-19-45
25-33-~~17½~~ 15

① 62-29-30
④ 249-58-00
⑥ 14-56-45
62-29-~~29½~~ 30

Note: Any Additions or Changes on This Sheet Must be Made or Circled in Red Ink With Date and Name of Person Making Change.

Do not extend notes this side of this line.

RETURN TO
LOS ANGELES COUNTY SURVEYOR
700 HALL OF RECORDS

FORM 247 5M 11-41

F.B. 925 PG. 150

~DESCRIPTION~

L.A. CO. SUR. CONT. SYS. - TRAV. STA.
"COMPTON H-7"

In L.A. Co., Dominguez Hills area at the intersection of Wilmington Ave. and Del Amo St. and in a well cut thru the pavement and protected by a cast iron cover marked: "COUNTY SURVEYOR MONUMENT, 1942".

Station Mark: Set a std 4" br. tablet in conc. 2" below subgrade of the street and marked: "L.A. CO. SURV. CONT. SYS. - TRAV. STA."; and stamped: "COMPTON H-7, R.E. 2177"; and "SET BY COUNTY SURVEYOR, 1942".

Sub-surface Mark: None.

RETURN TO
LOS ANGELES COUNTY SURVEYOR
700 HALL OF RECORDS

Do not extend notes this side of this line.

Note: Any Additions or Changes on This Sheet Must be Made or Circled in Red Ink With Date and Name of Person Making Change.

Notes Ck'd by	Survey of Geod. Cont. Sys.	F.B. 925 Pg. 151
Map No.	W. O. 4902 Tape No. 077 Std 68°F	Noted on Geo. Index Card
Office Work	Surveyed by R.B. Emmott	Placed on U.S.G.S. Quad. Shts.
Checked	Notes [illegible] Date 3-27-42	Placed on Sur. Div. W.S. No.
Date	Indexed A. C. Johns	Sketch on Geo. Desc. Card

WS 46-D5

L.A. CO. SUR. CONT. SYS. TRAV. STA.
"COMPTON I-4"

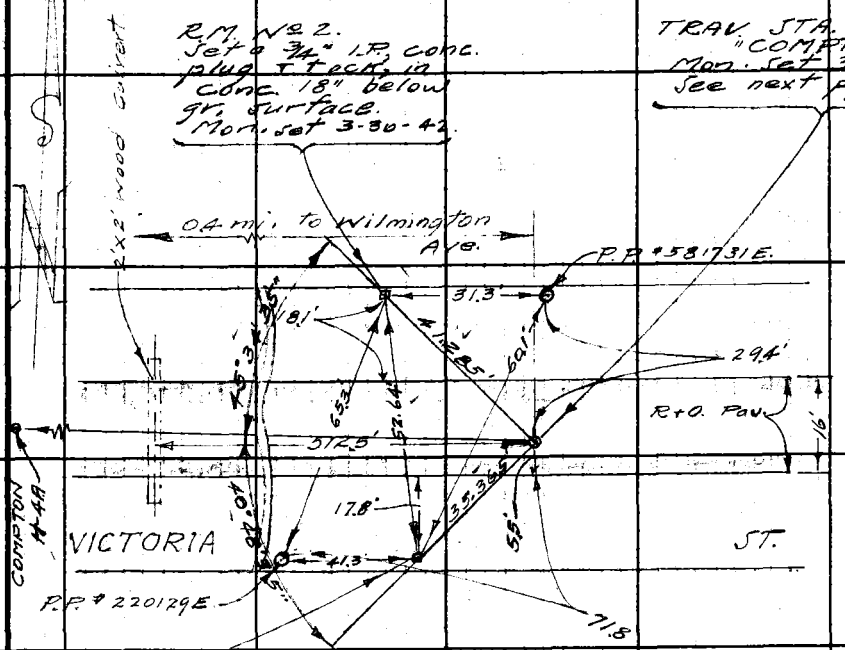

R.M. No 1
Set a 3/4" I.P. conc. plug + tack in conc. 15" below gr. surface
Mon. set 3-30-42.

52.64' @ 68° = Same.
41.285' @ " = " "
35.365' @ " = " "

① 40-48-30
④ 163-14-15
⑥ 244-51-15
40-48-~~32½~~ 35

① 45-34-30
④ 182-18-30

⑥ 273-27-45
45-34-~~37½~~ 35

Note: Any Additions or Changes on This Sheet Must be Made or Circled in Red Ink With Date and Name of Person Making Change.

Do not extend notes this side of this line.

RETURN TO
LOS ANGELES COUNTY SURVEYOR
700 HALL OF RECORDS

FORM 247 5M 12-40

F.B. 925 PG. 152

~ DESCRIPTION ~

L.A. CO. SUR. CONT. SYS. - TRAV. STA.
"COMPTON I-4"

In L.A. Co., Dominguez Hills area, on Victoria St. 0.4 mi east of Wilmington Ave., and in a well cut thru the pavement and protected by a cast iron cover marked: "COUNTY SURVEYOR MONUMENT".

Station Mark: Set a std 4" brass tablet in conc. 2" below sub grade of the st. and marked: "L.A. CO. SUR. CONT. SYS. - TRAV. STA", and stamped: "COMPTON I-4, R.E. 2177", and "SET BY COUNTY SURVEYOR, 1942".

Sub surface Mark: None.

RETURN TO
LOS ANGELES COUNTY SURVEYOR
700 HALL OF RECORDS

Do not extend notes this side of this line.

Note: Any Additions or Changes on This Sheet Must be Made or Circled in Red Ink With Date and Name of Person Making Change.

Notes Ck'd by	Survey of Geod. Cont. Sys.	F.B. 925 Pg. 153
Map No.	W. O. 4904 Tape No. 077 St'd 68 °F	Noted on Geo. Index Card
Office Work	Surveyed by R.B. Emmott	Placed on U.S.C.S. Quad. Shts.
Checked	Notes G.W.K. Date 3-16-42	Placed on Spr. Div. W.S. No.
Date	Indexed A. C. Johnson	Sketch on Geo. Desc. Card

WS 26-D

EUS.

L.A. CO. SUR. CONT. SYS. - TRAV. STA. "COMPTON I-7"

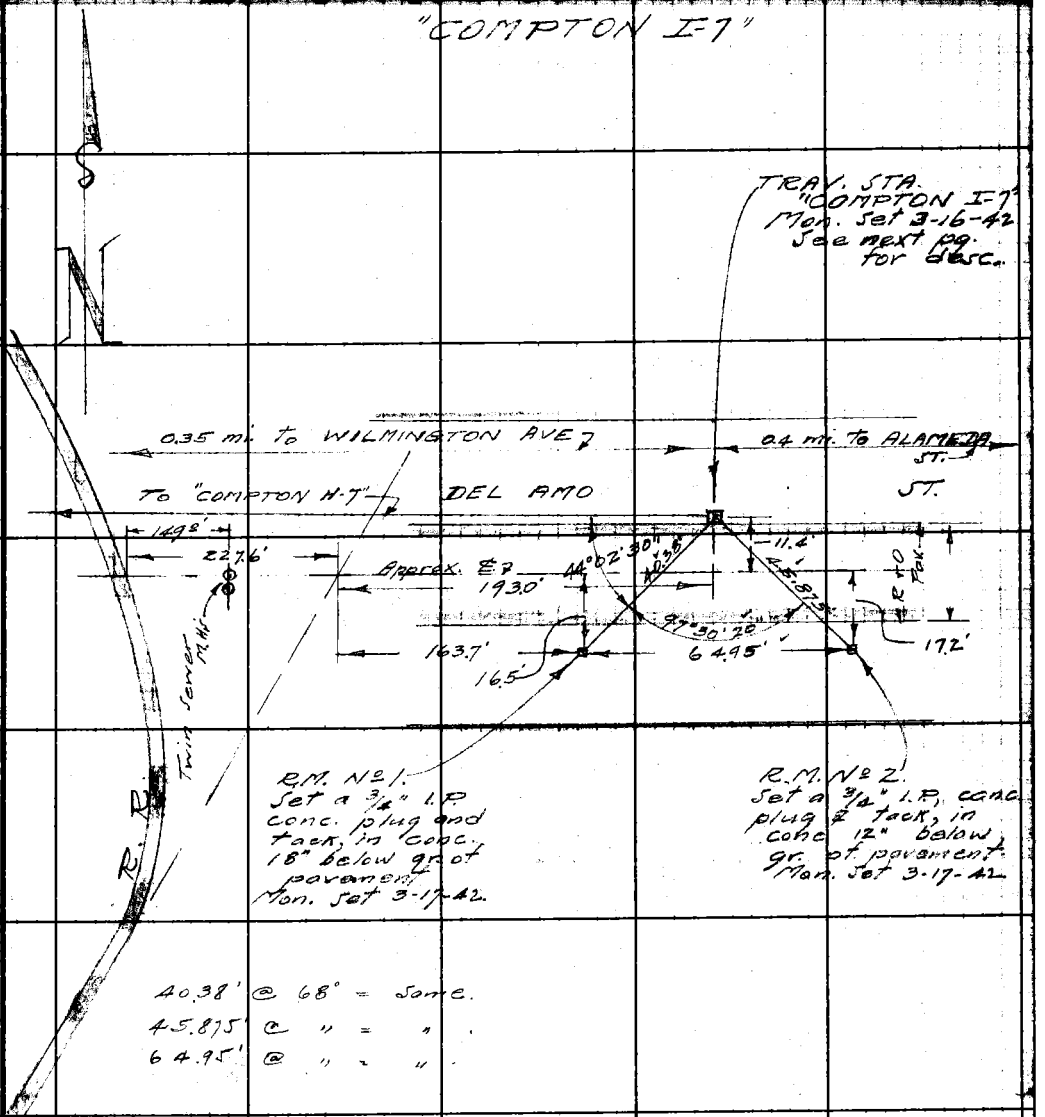

40.38' @ 68° = Same.
45.875' @ " = "
64.95' @ " = "

① 97-30-15	① 44-02-30
④ 30-01-30	④ 176-10-00
⑥ 225-02-15	⑥ 264-15-00
97-30-~~22½~~ 20	44-02-30

Note: Any Additions or Changes on This Sheet Must be Made or Circled in Red Ink With Date and Name of Person Making Change.

Do not extend notes this side of this line.

RETURN TO
LOS ANGELES COUNTY SURVEYOR
700 HALL OF RECORDS

FORM 247 5M 11-41

F.B. 975 PG. 154

~DESCRIPTION~

L.A. CO. SUR. CONT. SYS.-TRAV. STA.
"COMPTON I-7"

In L.A. Co., Dominguez Hills area, on Del Amo St., 0.35 mile east of Wilmington Ave., or 0.4 mile west of Alameda St., and in a well cut thru the pavement and protected by a cast iron cover marked: COUNTY SURVEYOR MONUMENT".

Station Mark: Set a std 4" br. tablet in conc. 2" below subgrade of the street and marked: "L.A. Co. SUR. CONT. SYS.-TRAV. STA.", and stamped: "COMPTON I-7, R.E. 2177" and "SET BY CO. SURVEYOR, 1943".

Sub surface Mark: None.

RETURN TO
LOS ANGELES COUNTY SURVEYOR
700 HALL OF RECORDS

Do not extend notes this side of this line.

Note: Any Additions or Changes on This Sheet Must be Made or Circled in Red Ink With Date and Name of Person Making Change.

Notes Ck'd by	Survey of Geod. Cont. Sys.	F.B. 925 Pg. 155
Map No.	W. O. 4902 Tape No. 077 St'd 68 °F	
Office Work	Surveyed by R. B. Emmott	Noted on Geo. Index Card
Checked	Notes G.W.K. Date 4-16-42	Placed on U.S.G.S. Quad. Shts.
Date	Indexed L. C. Johnso	Placed on Sup. Div. W.S. No.
		Sketch on Geo. Desc. Card

WS 6-E4

LA CO. SUB. CONT. SYS. - TRAV. STA. "COMPTON J-3A"

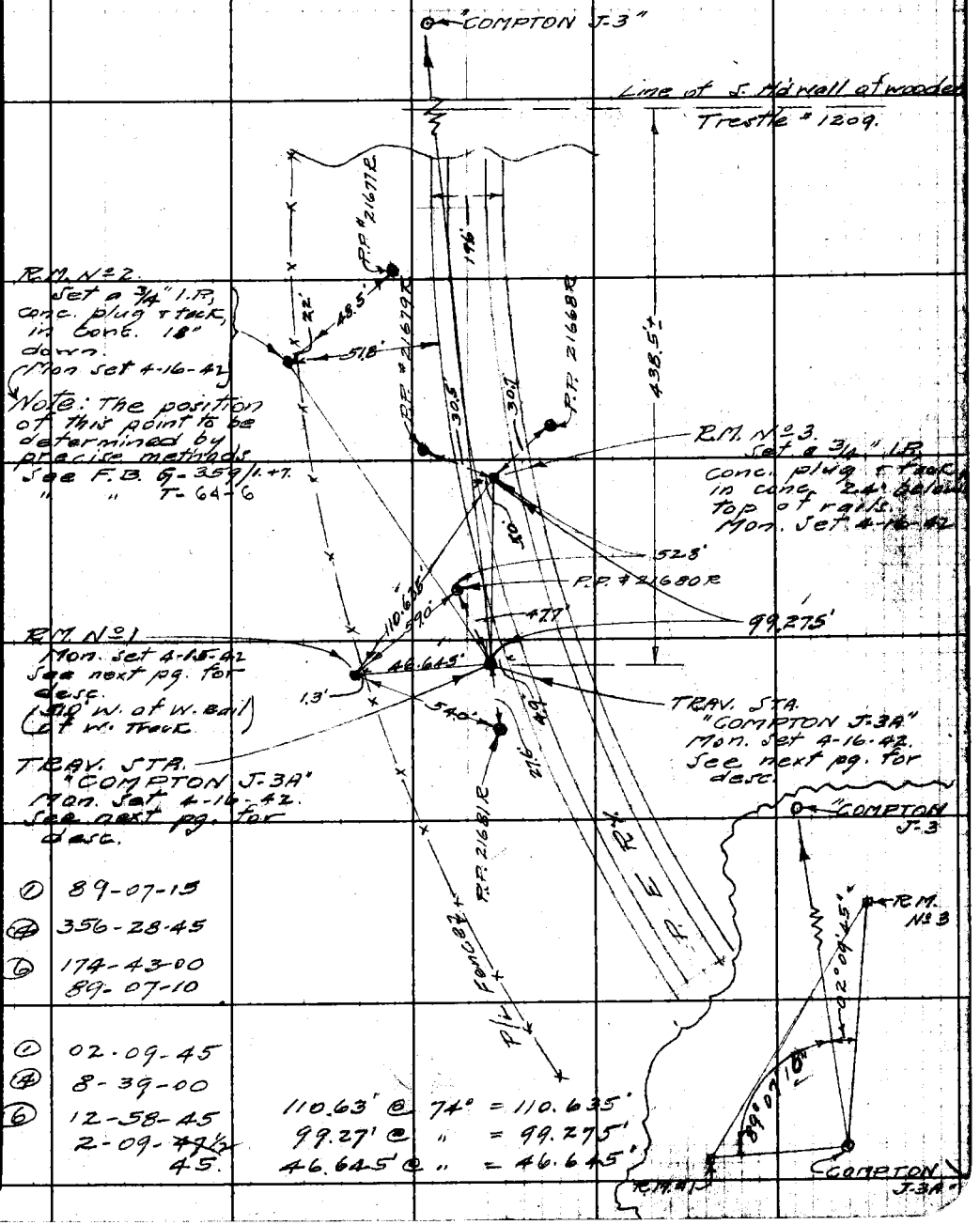

① 89-07-15
④ 356-28-45
⑥ 174-43-00
89-07-10

① 02-09-45
④ 8-39-00
⑥ 12-58-45
2-09-~~47½~~ 45.

110.63' @ 74° = 110.635'
99.27' @ " = 99.275'
46.645' @ " = 46.645'

Note: Any Additions or Changes on This Sheet Must be Made or Circled in Red Ink With Date and Name of Person Making Change.

Do not extend notes this side of this line.

RETURN TO
LOS ANGELES COUNTY SURVEYOR
700 HALL OF RECORDS

FORM 287 5M 11-41

F.B. 9v5 PG. 156

— DESCRIPTION —

L.A. CO. SUR. CONT SYS. - TRAV. STA.
"COMPTON J-3A"

In L.A. Co., south Compton area, on the P.E. Ry. R/W. on a projection of Willowbrook Ave., about 1/8 of a mile south of Compton Creek.

Station Mark: Set a std 4" brass tablet in concrete 20" below grade of tracks and marked: "L.A. CO. SUR. CONT. SYS. - TRAV. STA." and stamped: "COMPTON J-3A, R.E. 2177", and "SET BY COUNTY SURVEYOR, 1942".

Sub Surface Mark: None.

RM No 1. Set a std. 4" brass tablet in conc. 18" below ground surface and marked: "L.A. CO. SUR. CONT. SYS. - REF. MARK" and stamped: "COMPTON J-3A, RM No 1, R.E. 2177", and "SET BY COUNTY SURVEYOR, 1942".

RETURN TO
LOS ANGELES COUNTY SURVEYOR
700 HALL OF RECORDS
Do not extend notes this side of this line.
Note: Any Additions or Changes on This Sheet Must be Made or Circled in Red Ink With Date and Name of Person Making Change.

Notes Ck'd by	Survey of Good. Cont. Sys	F.B. 925 Pg. 157
Map No.	W. O. 4902 Tape No. 077 Std 68 °F	Noted on Geo. Index Card
Office Work	Surveyed by R. B. Emmett	Placed on U.S.G.S. Quad. Shts.
Checked	Notes G.W.K. Date 3-25-42	Placed on Sur. Div. W.S. No.
Date	Indexed Johnson	Sketch on Geo. Desc. Card

WS. 26-E-5

LA. CO. SUR. CON. SYS. - TRAV. STA.

"COMPTON J-4"

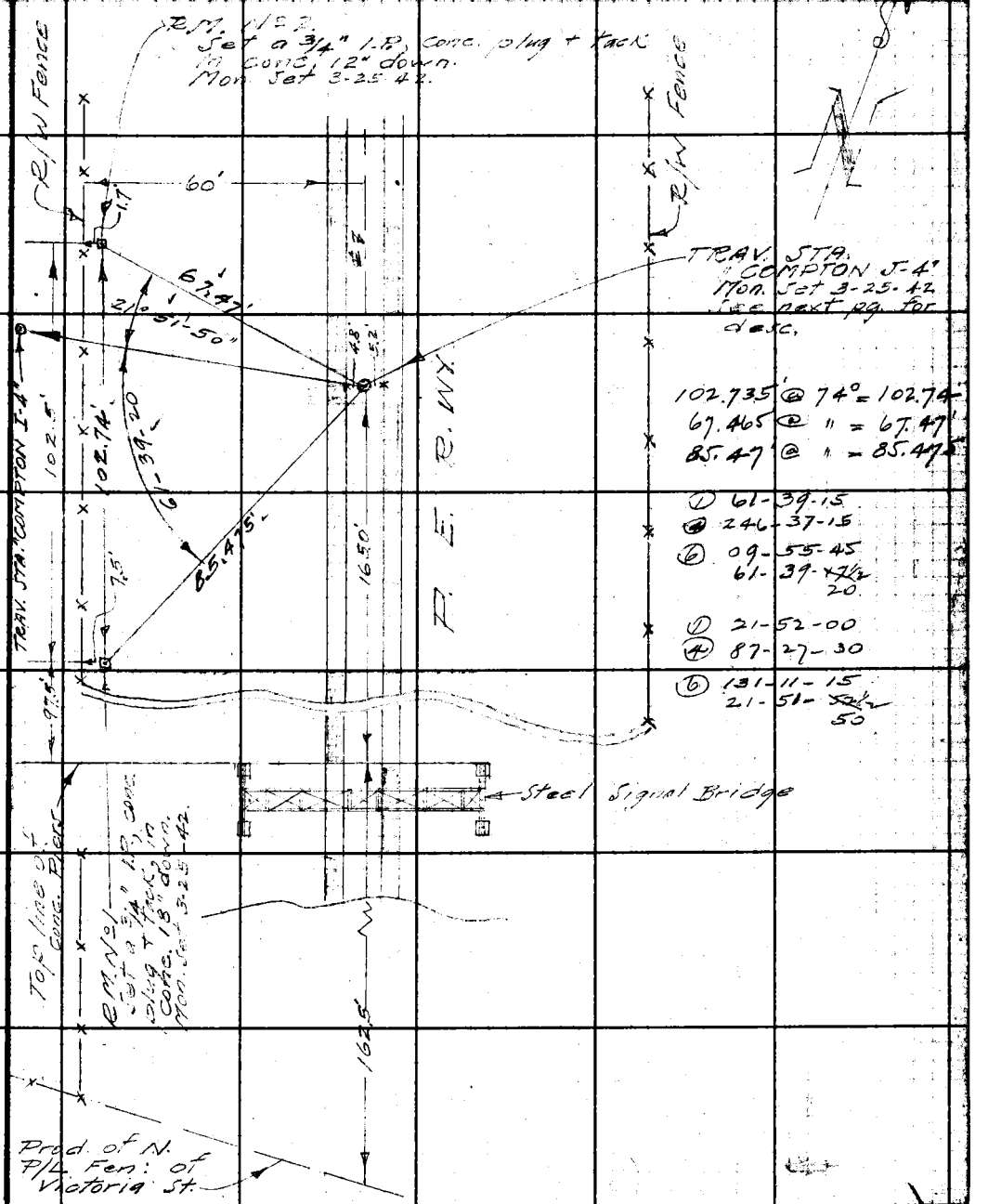

Note: Any Additions or Changes on This Sheet Must be Made or Circled in Red Ink With Date and Name of Person Making Change.

Do not extend notes this side of this line.

RETURN TO
LOS ANGELES COUNTY SURVEYOR
700 HALL OF RECORDS

FORM 247 5M 12-40

F.B. 925 PG. 158

~DESCRIPTION~

L.A. CO. SUR. CONT. SYS. - TRAV. STA.
"COMPTON J-4"

In L.A. Co., Dominguez Hills area on the Pacific Electric R/W 0.5± mi. N. of Dominguez Junction

Station Mark: Set a std. 4" brass plug in conc. 12" below grade of tracks and marked: "L.A. CO. SUR. CONT. SYS. - TRAV. STA.", and stamped: "COMPTON J-4, P.E. 2177" and "SET BY COUNTY SURVEYOR, 1962"

Subsurface Mark: None.

RETURN TO
LOS ANGELES COUNTY SURVEYOR
700 HALL OF RECORDS

Do not extend notes this side of this line.

Note: Any Additions or Changes on This Sheet Must be Made or Circled in Red Ink With Date and Name of Person Making Change.

Notes Ck'd by	Survey of Geod. Cont. Sys.	F.B. 925 Pg. 159
Map No.	W. O. 4902 Tape No. 972 St'd. 68 °F	Noted on Geo. Index Card
Office Work	Surveyed by R.B. Emmott	Placed on U.S.G.S. Quad. Shts.
Checked	Notes SWK Date 3-26-42	Placed on Sur. Div. W.S. No.
Date	Indexed A. C. Johnson	Sketch on Geo. Desc. Card

1926-E.5

L.A. CO. SUR. CONT. SYS. - TRAV. STA.
"COMPTON J-6"

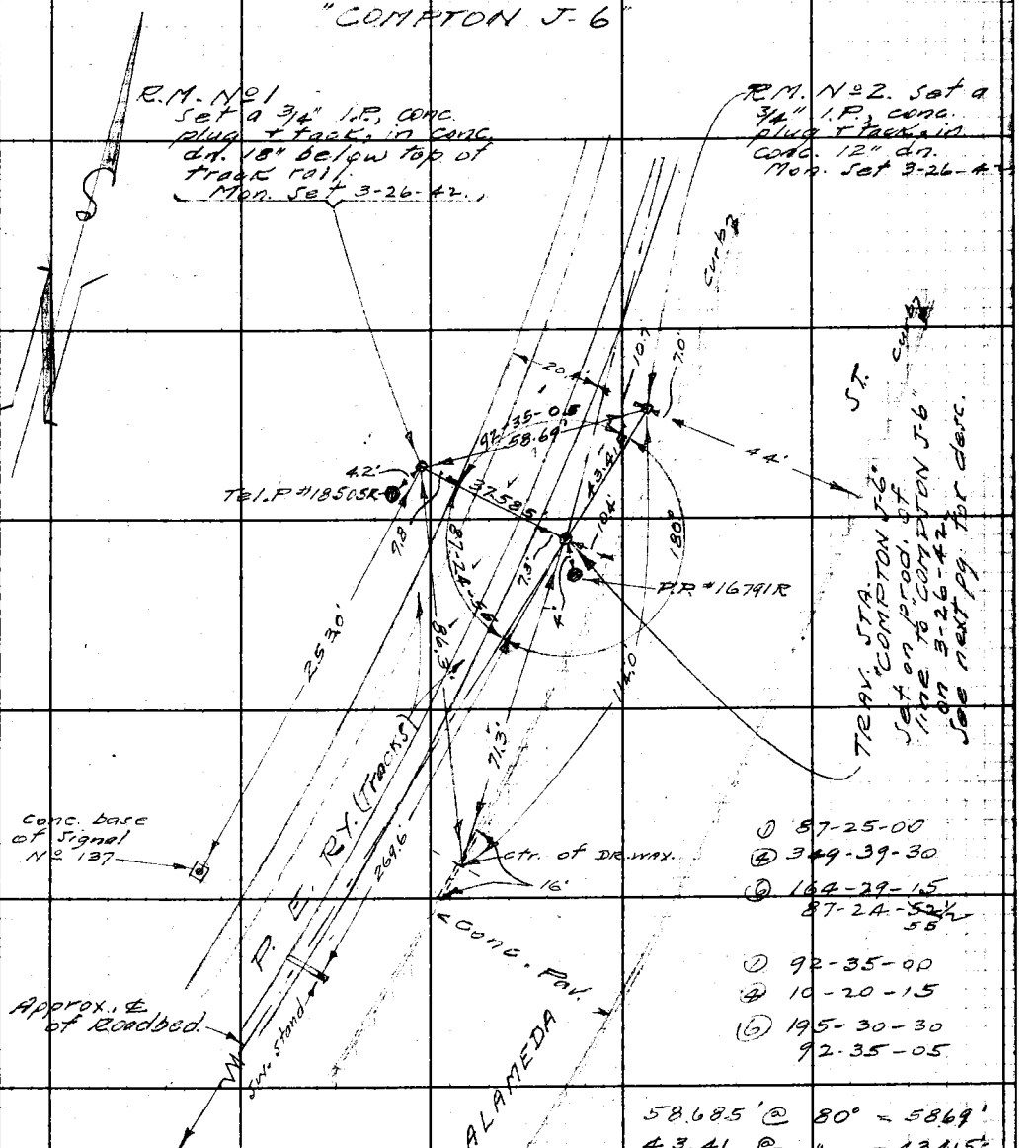

① 87-25-00
④ 349-39-30
⑥ 164-29-15
87-24-~~52½~~ 55

① 92-35-00
④ 10-20-15
⑥ 195-30-30
92-35-05

58.685' @ 80° = 58.69'
43.41 @ " = 43.415'
37.585 @ " = 37.59'

Note: Any Additions or Changes on This Sheet Must be Made or Circled in Red Ink With Date and Name of Person Making Change.

Do not extend notes this side of this line.

RETURN TO
LOS ANGELES COUNTY SURVEYOR
700 HALL OF RECORDS

FORM 247 5M 11-41

F.B. 945 PG. 160

— DESCRIPTION —

L.A. CO. SUR. CONT. SYS. - TRAV. STA.
"COMPTON J-6"

In L.A. Co., Dominguez Hills area, and about 0.5 mi. north of Del Amo St on the Pacific Electric R/W. adjacent to Alameda St.

Station Mark: Set a std 4" brass tablet in conc., 18" down and marked: "L.A. CO. SUR. CONT. SYS. - TRAV. STA", and stamped: "COMPTON J-6, R.E. 277", and "SET BY COUNTY SURVEYOR, 1942".

Sub-Surface Mark: None

RETURN TO
LOS ANGELES COUNTY SURVEYOR
700 HALL OF RECORDS

Do not extend notes this side of this line.

Note: Any Additions or Changes on This Sheet Must be Made or Circled in Red Ink With Date and Name of Person Making Change.

Notes Ck'd by
Map No.
Office Work
Checked
Date

Survey of Geod. Cont. Sys.
W. O. 4902 Tape No. 077 St'd. 68°F
Surveyed by R.B. Emmett
Notes EWK Date 3-26-42
Indexed A. C. Johnson

F.B. 975 PG. 161

Noted on Gen. Index Card
Placed on U.S.G.S. Quad. Shts.
Placed on Sur. Div. W.S. No.
Sketch on Geo. Desc. Card

WS 6-E6

L.A. CO. SUB. CONT. SYS. TRAV. STA.
"COMPTON J-7"

See Pg 27K for new Ties
FEB 19 June 1964

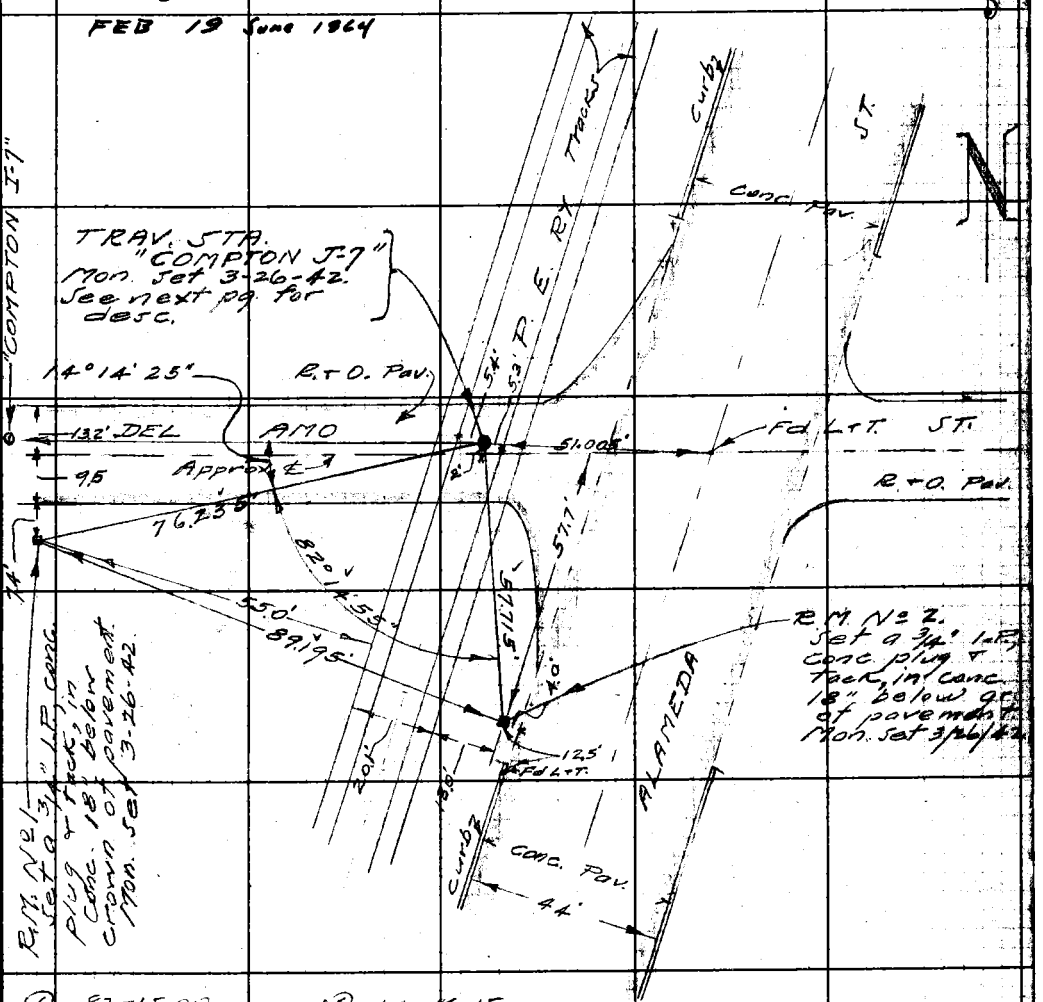

① 82-15-00
④ 328-59-45
⑥ 133-29-45
82-14-55

① 14-14-15
④ 56-57-30
⑥ 85-28-15
14-14-25

76.23' @ 80° = 76.235
89.19' @ " = 89.195
57.71 @ " = 57.715
51.00 @ " = 51.005

Note: Any Additions or Changes on This Sheet Must be Made or Circled in Red Ink With Date and Name of Person Making Change.

Do not extend notes this side of this line.

RETURN TO
LOS ANGELES COUNTY SURVEYOR
700 HALL OF RECORDS

FORM 247 BM 11-41

F.B. 905 Pg. 162

~ DESCRIPTION ~

L.A. CO. SUR. CONT. SYS. - TRAV. STA.
"COMPTON J-7"

In L.A. Co., Dominguez Hills area at Alameda & Del Amo Sts and in a well cut thru the pavement and protected by a cast iron cover marked: COUNTY SURVEYOR MONUMENT"

Station Mark: Set a std 4" brass tablet in conc. 2" below sub grade of the street and marked: "L.A. CO. SUR. CONT. SYS. - TRAV. STA", and stamped: "COMPTON J-7, R.E. 2177", and "SET BY COUNTY SURVEYOR, 1942".

Sub Station Mark: None

RETURN TO
LOS ANGELES COUNTY SURVEYOR
700 HALL OF RECORDS

Do not extend notes this side of this line.

Note: Any Additions or Changes on This Sheet Must be Made or Circled in Red Ink With Date and Name of Person Making Change.

Notes Ck'd by	Survey of Geod. Cont. Sys.	F.B. 925 Pg. 163
Map No.	W. O. 490 Tape No. 277 St'd. 68 °F	Noted on Geo. Index Card
Office Work	Surveyed by R. B. Emmett	Placed on U.S.G.S. Quad. Shts.
Checked	Notes G.W.K. Date 4-1-42	Placed on Sur. Div. W.S. No.
Date	Indexed A. C. Johnson	Sketch on Geo. Desc. Card

N5-6-E5

L.A. CO. SUR. CONT. SYS. - TRAV. STA.
"COMPTON K-5"

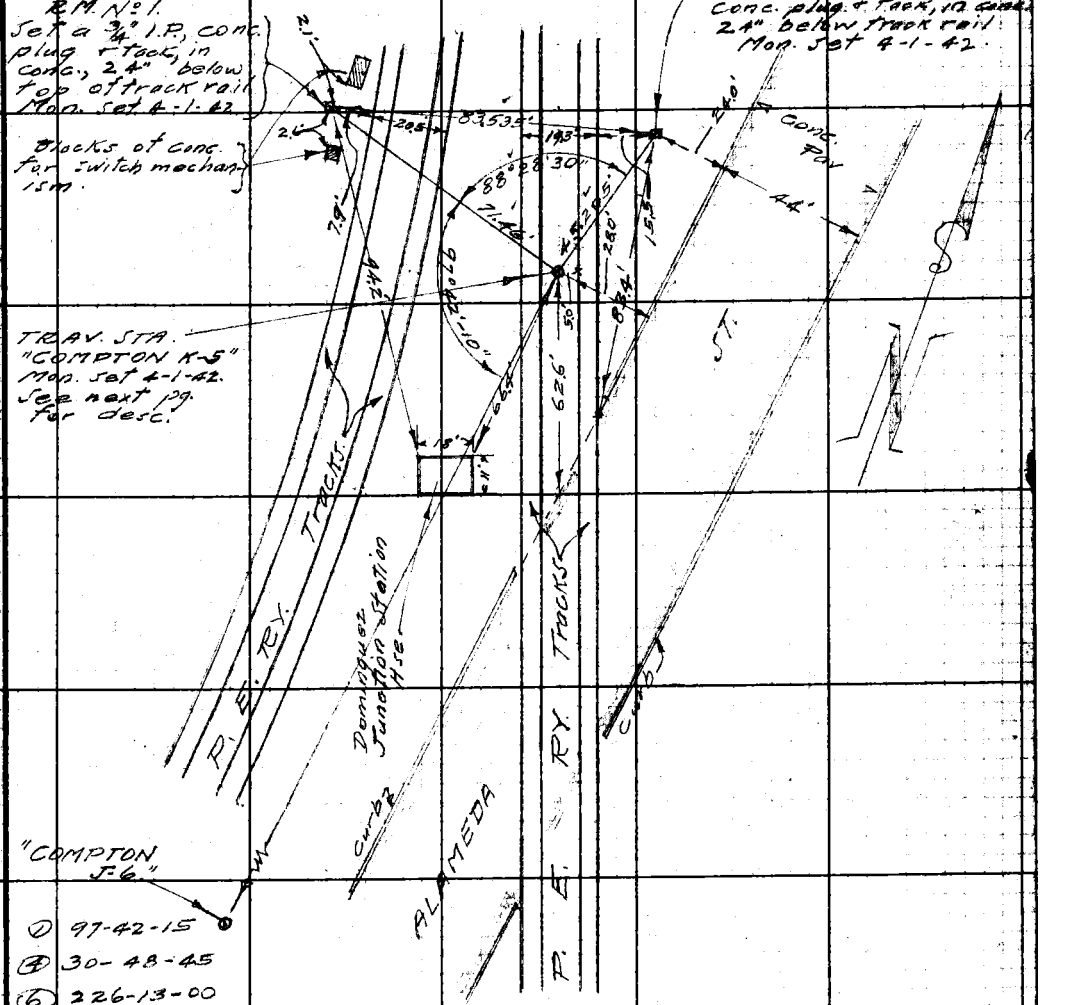

① 97-42-15
④ 30-48-45
⑥ 226-13-00
97-42-10

① 88-28-30
④ 353-54-00
⑥ 170-51-00
88-28-30

71.46' @ 64° = Same
83.535' @ " = " "
45.205' @ " = " "

Note: Any Additions or Changes on This Sheet Must be Made or Circled in Red Ink With Date and Name of Person Making Change.

Do not extend notes this side of this line.

RETURN TO
LOS ANGELES COUNTY SURVEYOR
700 HALL OF RECORDS

FORM 247 5M 11-41

F.B. 925 PG. 164

~ DESCRIPTION ~

L.A. CO. SUR. CONT. SYS. - TRAV. STA.
"COMPTON K-5".

In L.A. Co., Dominguez Hills area, on Pacific Electric R/W at Dominguez Junction on Alameda St.

Station Mark: Set a std 4" brass tablet in conc. 2" below grade of road-bed and marked: "L.A. CO. SUR. CONT. SYS. - TRAV. STA.," and stamped: "COMPTON K-5, R.E. 2177", and "SET BY COUNTY SURVEYOR, 1942".

Sub surface Mark: None.

RETURN TO
LOS ANGELES COUNTY SURVEYOR
700 HALL OF RECORDS

Do not extend notes this side of this line.

Note: Any Additions or Changes on This Sheet Must be Made or Circled in Red Ink With Date and Name of Person Making Change.

Notes Ck'd by	Survey of Geod. Cont. Sys.	F.B. 925 Pg. 165
Map No.	W. O. 4907 Tape No. 077 Std. 68 °F	Noted on Geo. Index Card
Office Work	Surveyed by R.B. Emmott	Placed on U.S.G.S. Quad. Shts.
Checked	Notes G.W.H. Date 4-2-42	Placed on Sta. Div. W.S. No.
Date	Indexed A. C. Johnson	Sketch on Geo. Desc. Card

NSPO-B1

F.J.S.

L.A. CO. SUR. CONT. SYS. - TRAV. STA.

"COMPTON K-7"

See Pg 277 for new ties
FEB 19 June 1964

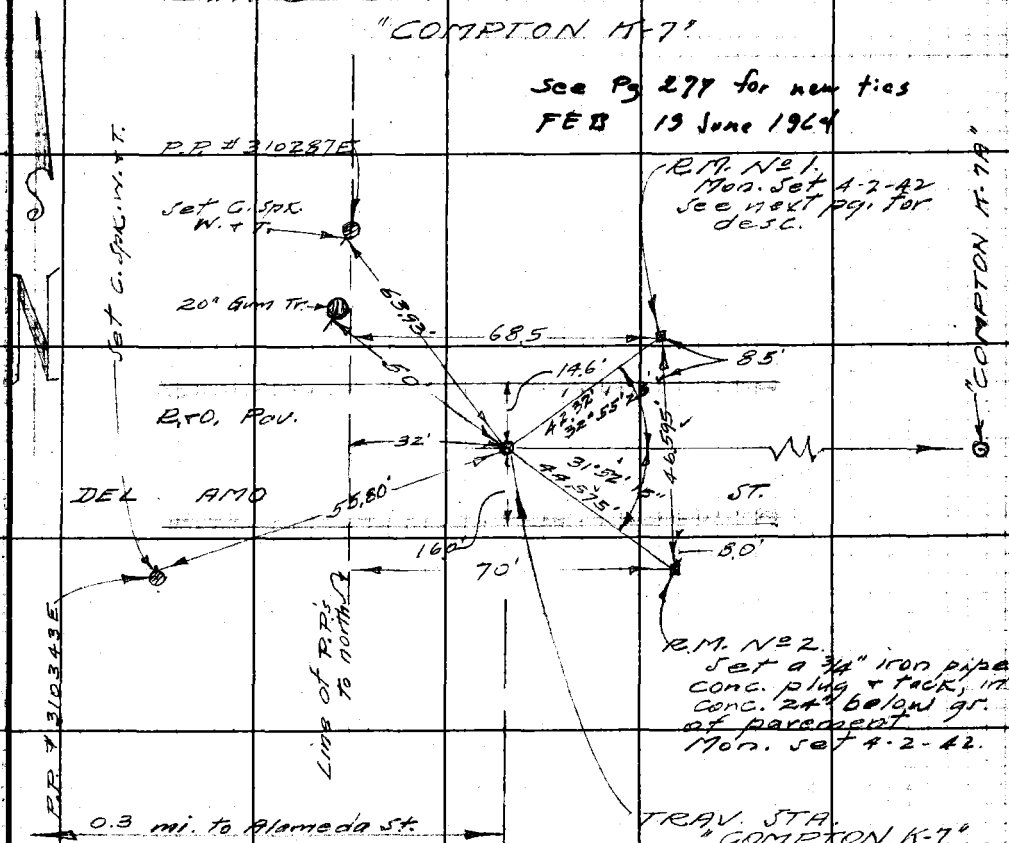

63.93' @ 72° = Same.
55.80' @ " = "
44.575' @ " = "
42.32' @ " = "
46.595' @ " = "

① 31-52-15	① 32-55-30
④ 127-29-00	④ 131-41-45
⑥ 191-13-30	⑥ 197-32-30
31-52-15	32-55-25

Note: Any Additions or Changes on This Sheet Must be Made or Circled in Red Ink With Date and Name of Person Making Change.

Do not extend notes this side of this line.

RETURN TO
LOS ANGELES COUNTY SURVEYOR
700 HALL OF RECORDS

FORM 247 RM 11-41

F.B. 925 PG. 166

— DESCRIPTION —

L.A. CO. SUR. CONT. SYS. — TRAV. STA. "COMPTON K-7"

In L.A. Co., Dominguez Hills area, on Del Amo St. 0.3 mi. east of Alameda St., and in a well cut thru the pavement and protected by a cast iron cover marked: "COUNTY SURVEYOR MONUMENT"

Station Mark: Set a std 4" brass tablet in conc. 2" below subgrade of the St. and marked: "L.A. CO. SUR. CONT. SYS. TRAV. STA.", and stamped: "COMPTON K-7, R.E. 2177", and "SET BY COUNTY SURVEYOR, 1942".

Sub surface Mark: None

R.M. No 1. Set a std 4" br. tablet in conc. 18" below gr. of pavement and marked: "L.A. CO. SUR. CONT. SYS. - REF. MARK", and stamped: "COMPTON K-7, R.M. No 1, R.E. 2177", and "SET BY COUNTY SURVEYOR, 1942".

RETURN TO
LOS ANGELES COUNTY SURVEYOR
700 HALL OF RECORDS
Do not extend notes this side of this line.
Note: Any Additions or Changes on This Sheet Must be Made or Circled in Red Ink With Date and Name of Person Making Change.

Notes Ck'd by	Survey of Good Cont Sys
Map No.	W. O. 4902 Tape No. 077 St'd 65°F
Office Work	Surveyed by R B Emmett
Checked	Notes G.W.K. Date 4-2-42
Date	Indexed C. Johnson

F.B. 925 Pg. 167

Noted on Gen. Index Card
Placed on U.S.G.S. Quad. Shts.
Placed on Sec. Div. W.S. No.
Sketch on Gen. Desc. Card

B-1
WS 30 ~~41~~

L.A. CO. SUR. CONT. SYS. - TRAV. STA.
COMPTON K-7A



① 102-25-30
④ 49-41-15
⑥ 254-31-45
~~42~~ 102 -25- ~~17½~~ 20

R.M. No. 1. Set a std 4" br. tab. in conc. 10' dn., and marked: "L.A. CO. SUR. CONT. SYS. - REF. MARK", and stamped: "COMPTON K-7A, R.M. No. 1, RE. 2177", and "SET BY COUNTY SURVEYOR, 1942" Mon. set 4-2-42.

44.12' @ 78° = 44.125'
47.67' @ " = 47.675'
26.775 @ " = 26.775

Note: Any Additions or Changes on This Sheet Must be Made or Circled in Red Ink With Date and Name of Person Making Change.

Do not extend notes this side of this line.

RETURN TO
LOS ANGELES COUNTY SURVEYOR
700 HALL OF RECORDS

FORM 247 5M 12-30

F.B. 945 PG. 168

-DESCRIPTION-

L.A. CO. SUR. CONT. SYS. - TRAV. STA.
"COMPTON K-7A"

In L.A. CO, east Dominguez Hills area, on Del Amo St at Coyote Creek crossing 0.7 mi. east of Alameda St, and in a well cut thru the pavement and protected by a cast iron cover marked: "COUNTY SURVEYOR MONUMENT."

Station Mark: Set a std 4" brass tablet in conc. 2" below subgrade of the St, and marked: "L.A. CO. SUR. CONT. SYS. - TRAV. STA."; and stamped: "COMPTON K-7A, R.E. 2177", and "SET BY COUNTY SURVEYOR, 1942".

Sub Surface Mark: None

RETURN TO
LOS ANGELES COUNTY SURVEYOR
700 HALL OF RECORDS

Do not extend notes this side of this line.

Note: Any Additions or Changes on This Sheet Must be Made or Circled in Red Ink With Date and Name of Person Making Change.

WS30-B2

Notes Ck'd by	Survey of Geod. Cont. Sys
Map No.	W. O. 490 Tape No. 077 St'd 68 °F
Office Work	Surveyed by R. B. Emmott
Checked	Notes G.W.K. Date 4-15-42
Date	Indexed C. Johnson

F.B. 925 PG. 169

Noted on Geo. Index Card
Placed on U.S.C.S. Quad. Shts.
Placed on Sec. Div. W.S. No.
Sketch on Geo. Desc. Card

L.A. Co. Sur. Cont. Sys. - Trav. Sta.

"COMPTON K-8"

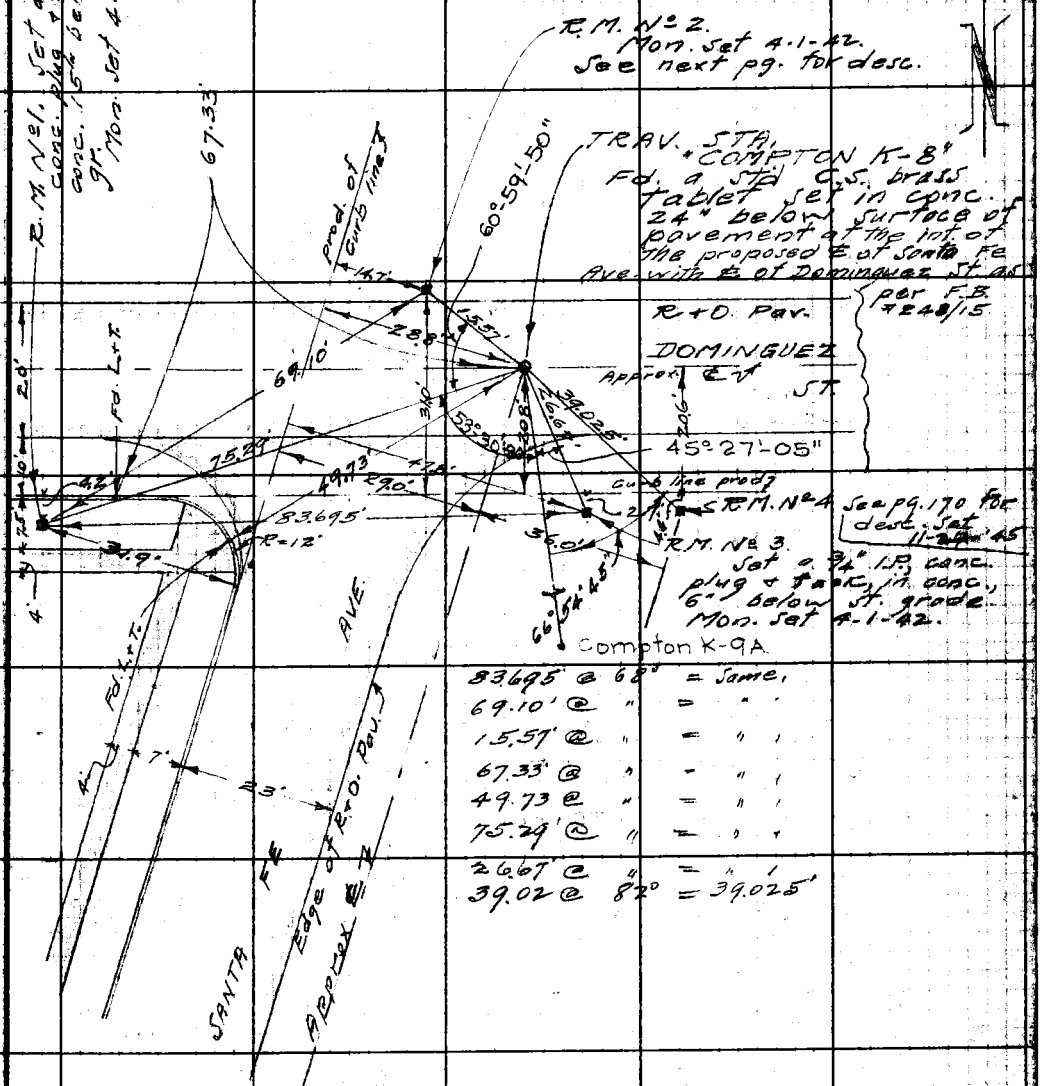

83.695' @ 68° = Same,
69.10' @ " = " "
15.57' @ " = " "
67.33' @ " = " "
49.73 @ " = " "
75.29' @ " = " "
26.67' @ " = " "
39.02 @ 82° = 39.025'

① 66-55-00
④ 267-39-00
⑥ 41-28-30
66-54-45

Note: Any Additions or Changes on This Sheet Must be Made or Circled in Red Ink With Date and Name of Person Making Change.

Do not extend notes this side of this line.

RETURN TO
LOS ANGELES COUNTY SURVEYOR
700 HALL OF RECORDS

FORM 247 5M 11-41

F.B. 945 PG. 170

— DESCRIPTION —

L.A. CO. SUR. CONT. SYS.- TRAV. STA.
"COMPTON K-8"

In L.A. Co., Dominguez Hills area, at Santa Fe Ave. and Dominguez St, and in a well cut thru the pavement and protected by a cast iron cover marked: "COUNTY SURVEYOR MONUMENT"

Station Mark: See preceding page.

Subsurface Mark: None.

R.M. No 2: Set a std. 4" brass tablet in conc. 2" below subgrade of the St., and marked "L.A. CO. SUR. CONT. SYS.-TRAV. STA." (TRAV STA.) obliterated, and stamped: "COMPTON K-8, R.M. No 2, R.E. 2177", and "SET BY COUNTY SURVEYOR, 1942."

R.M. No 4: Set a 3/4" I.P., conc. plug & copper tack, in concrete 2.0' below ground surface. Mon. Set Nov. 27-'45.

RETURN TO
LOS ANGELES COUNTY SURVEYOR
700 HALL OF RECORDS

Do not extend notes this side of this line.

Note: Any Additions or Changes on This Sheet Must be Made or Circled in Red Ink With Date and Name of Person Making Change.

Notes Ck'd by	Survey of Geod. Cont. Sys.	F.B. 925 Pg. 171
Map No.	W. O. 4902 Tape No. 077 St'd. 68 °F	Noted on Geo. Index Card
Office Work	Surveyed by R.B. Emmott	Placed on U.S.G.S. Quad. Shts.
Checked	Notes G.W.K. Date 4-2-42	Placed on Sur. Div. W.S. No.
Date	Indexed C. Johnson	Sketch on Geo. Desc. Card

W. 30 B2

E.J.S.

LA. CO. SUB. CONT. SYS. - TRAV. STA.

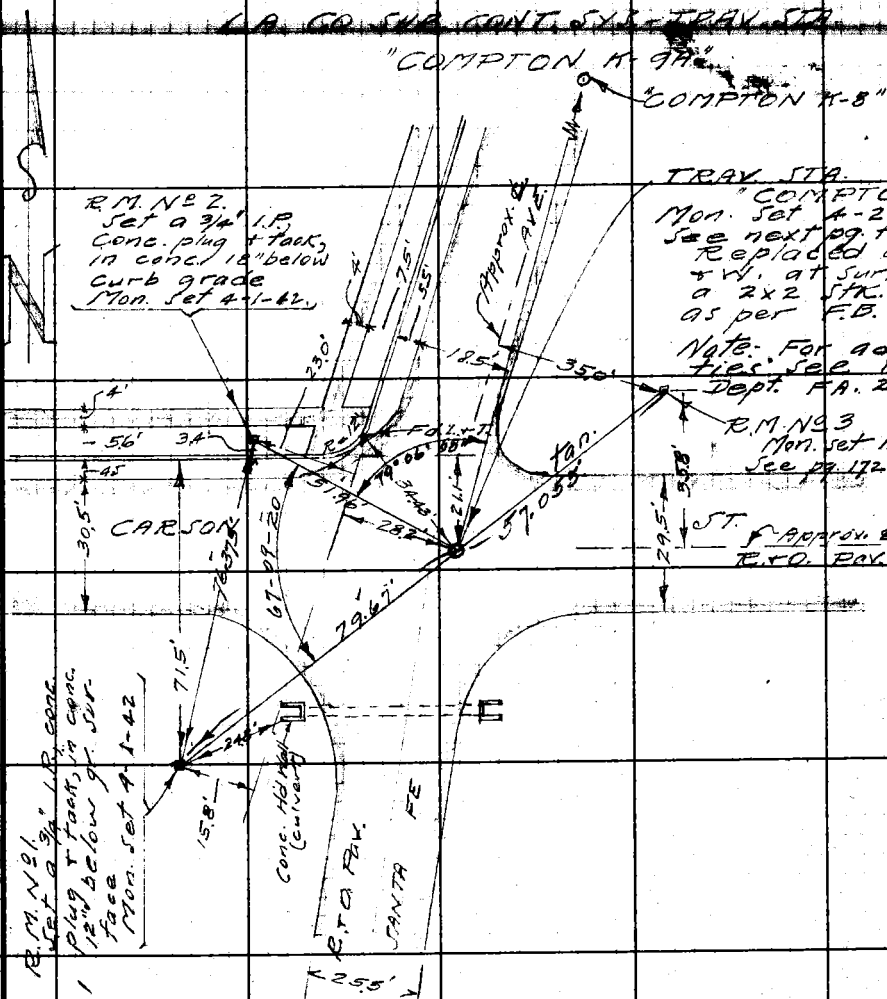

34.43' @ 60° = 34.43'
79.675 @ " = 79.67'
76.38 @ " = 76.375'
51.965 @ " = 51.96

① 79-06-00	① 67-09-15
④ 316-24-00	④ 268-37-30
⑥ 114-36-15	⑥ 42-55-45
79-06-~~02½~~ 00	67-09-~~17½~~ 20

57.05' @ 78° = 57.055'

Note: Any Additions or Changes on This Sheet Must be Made or Circled in Red Ink With Date and Name of Person Making Change.

Do not extend notes this side of this line.

RETURN TO
LOS ANGELES COUNTY SURVEYOR
700 HALL OF RECORDS

FORM 247 5M 11-41

F.B. 945 PG. 172

~DESCRIPTION~

L.A. CO. SUR. CONT. SYS - TRAV. STA.
"COMPTON K-9A."

In L.A. Co, Dominguez or Davidson City area, at Carson St. and Santa Fe Ave. and in a well cut thru the pavement and protected by a cast iron cover marked: "COUNTY SURVEYOR MONUMENT"

Station Mark: Set a std 4" br. tablet in conc. 2" below sub grade of the st, and marked: "L.A. CO. SUR. CONT. SYS - TRAV STA", and stamped: "COMPTON K-9A, R.E. 2177", and "SET BY COUNTY SURVEYOR, 1942."

Sub surface Mark. None

R.M. No 3. Set a 3/4" I.P., conc. plug and copper tack, in conc, 18" below ground surface
Mon. Set 11-27-'45

RETURN TO
LOS ANGELES COUNTY SURVEYOR
700 HALL OF RECORDS

Do not extend notes this side of this line.

Note: Any Additions or Changes on this Sheet Must be Made or Circled in Red Ink With Date and Name of Person Making Change.

Notes Ck'd by	Survey of Field Book
Map No.	W. O. 4902 Tape No. 077 St'd 68°F
Office Work	Surveyed by R. B. Simmons
Checked	Notes R.W.K. Date 4-3-42
Date	Indexed Johns

F.B. 945 Pg. 173

Noted on Rec. Index Card
Placed on U.S.G.S. Quad. Shts.
Placed on Sec. Div. W.S. No.
Sketch on Rec. Page Card

W 30-B

See Pg 880 for notes & sketches
FEB 13 June 1964

L.A. CO. SUR. CONT. SYS. - TRAV. STA.

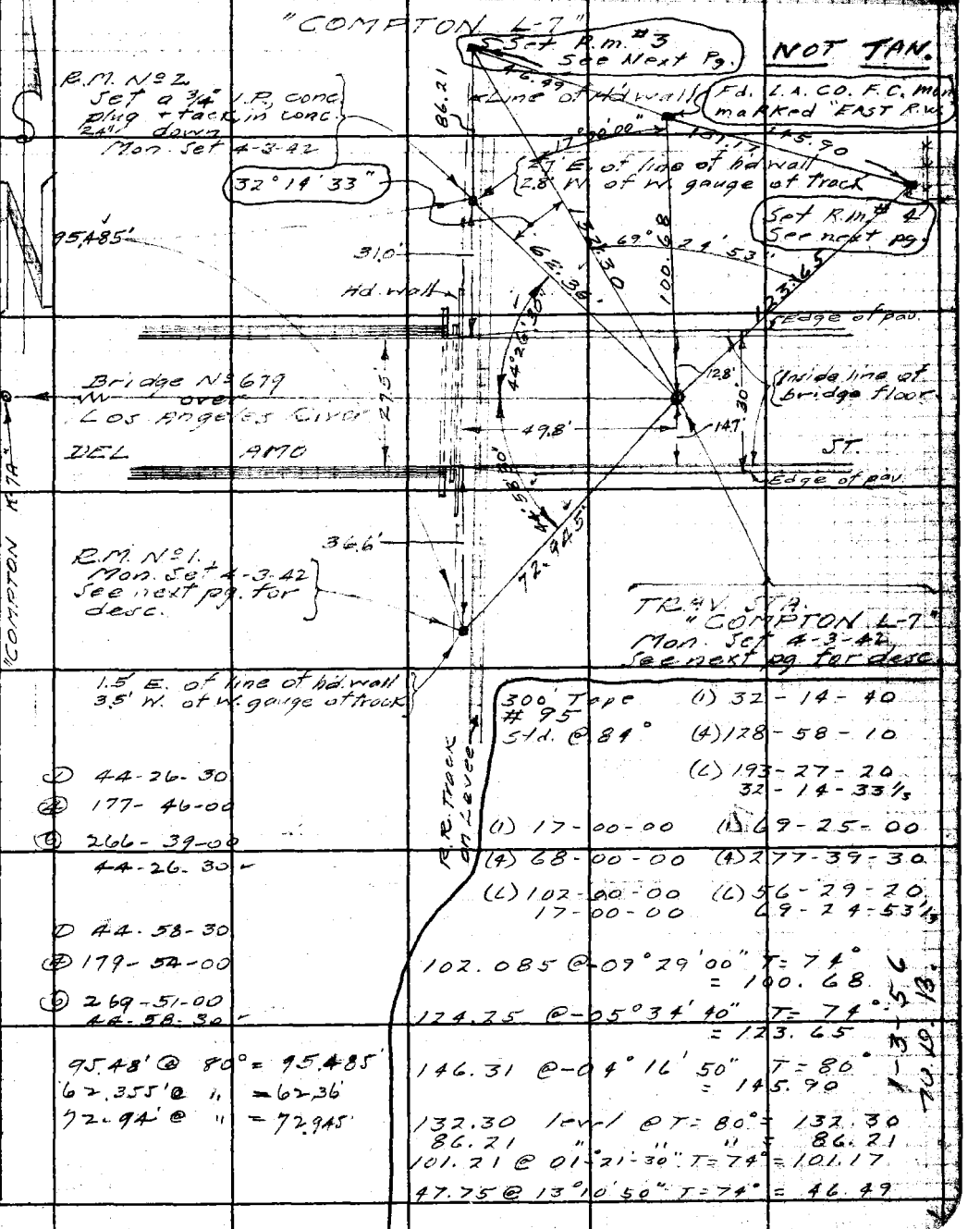

Note: Any Additions or Changes on This Sheet Must be Made or Circled in Red Ink With Date and Name of Person Making Change.

Do not extend notes this side of this line.

RETURN TO
LOS ANGELES COUNTY SURVEYOR
700 HALL OF RECORDS

FORM 247 3M 12-40

F.B. 925 PG. 17d

—DESCRIPTION—

L.A. CO. SUR. CONT. SYS.-TRAV. STA. "COMPTON L-7"

In L.A. Co., east Dominguez Hills area, on Del Amo St. at east end of bridge over the Los Angeles River and in a well cut thru the pavement and protected by a cast iron cover marked: COUNTY SURVEYOR MONUMENT."

Station Mark: Set a std 4" br. tablet in conc. 2" below subgrade of the st, and marked: "L.A. CO. SUR. CONT. SYS.-TRAV. STA."; and stamped: "COMPTON L-7, R.E. 2177"; and "SET BY COUNTY SURVEYOR, 1942."

Subsurface Mark: None.

R.M. No. 1. Set a std 4" br. tablet in conc. 18" down and marked: "L.A. CO. SUR. CONT. SYS.-REF. MARK"; and stamped: "COMPTON L-7, R.M. No. 1, R.E. 2177," and "SET BY COUNTY SURVEYOR, 1942."

R.M. NO. 3: Set a 2" I.P., conc. cole, lead plug & brass tack in conc., down 15" below grade of levee. & on E. edge of Top of levee.

R.M. NO. 4: Set a std. 4" brass cap in conc. marked "L.A. COUNTY SURVEY CONTROL SYSTEM, REFERENCE MARK, COMPTON L-7 R.M. NO. 4, 1955, CO. ENGR. R.E. 5867" down 10" below grade of school yard, & 3' N & 3' W. of fence cor. at S.W. cor. of school.

12-28-55
W.D.B.

RETURN TO
LOS ANGELES COUNTY SURVEYOR
700 HALL OF RECORDS

Do not extend notes this side of this line.

Note: Any Additions or Changes on This Sheet Must be Made or Circled in Red Ink With Date and Name of Person Making Change.

Notes Ck'd by	Survey of Geod. Cont. Sys.	F.B. 925 Pg. 175
Map No.	W. O. 4902 Tape No. 077 St'd. 68°F	Noted on Geo. Index Card
Office Work	Surveyed by R.B. Emmott	Placed on U.S.G.S. Quad. Shts.
Checked	Notes G.W.K. Date 4-9-42	Placed on Sur. Div. W.S. No.
Date	Indexed A. C. Johns	Sketch on Des. Desc. Card

WS 76 A5

L.A. CO. SUR. CONT. SYS. - TRIANG.

STA. "TORRANCE P-5"



① 36-35-00
④ 146-18-30
⑥ 219-27-45
36-34-~~37½~~ 40

① 112-55-30
④ 91-40-45
⑥ 317-31-15
112-55-~~12½~~ 10

98.805' @ 62° = 98.80'
83.59 @ " = 83.585
76.01 @ " = 76.005

Note: Any Additions or Changes on This Sheet Must be Made or Circled in Red Ink With Date and Name of Person Making Change.

Do not extend notes this side of this line.

RETURN TO
LOS ANGELES COUNTY SURVEYOR
700 HALL OF RECORDS

FORM 247 RM 11-41

F.B. 925 PG. 126

~DESCRIPTION~

L.A. CO. SUR. CONT. SYS. - TRIANG.
STA. "TORRANCE P-5"

In L.A. Co., Torrance area, at Western Ave. and 190TH St., and in a well cut thru the pavement and protected by a cast iron cover marked "COUNTY SURVEYOR MONUMENT."

Station Mark: Set a std 4" brass tablet in conc. 2" below sub grade of the st, and marked: "L.A. CO. SUR. CONT. SYS. - TRIANG. STA-," and stamped: "TORRANCE P-5, R.E. 2177", and "SET BY COUNTY SURVEYOR, 1942."

Sub surface Mark: None.

RETURN TO
LOS ANGELES COUNTY SURVEYOR
700 HALL OF RECORDS
Do not extend notes this side of this line.
Note: Any Additions or Changes on This Sheet Must be Made or Circled in Red Ink With Date and Name of Person Making Change.

Notes Ck'd by	Survey of Geod. Cont. Sys.	F.B. 925 PG. 177
Map No.	W. O. 4907 Tape No. 077 St'd 68°F	Noted on Geo. Index Card
Office Work	Surveyed by R.B. Emmett	Placed on U.S.G.S. Quad. Shts.
Checked	Notes G.W.K. Date 4-8-42	Placed on Sur. Div. W.S. No.
Date	Indexed A. C. Johnson	Sketch on Geo. Desc. Card

W.S. 16-A6

F.J.S.

L.A. CO. SUR. CONT. SYS. - TRIANG.

STA. "TORRANCE P-6"

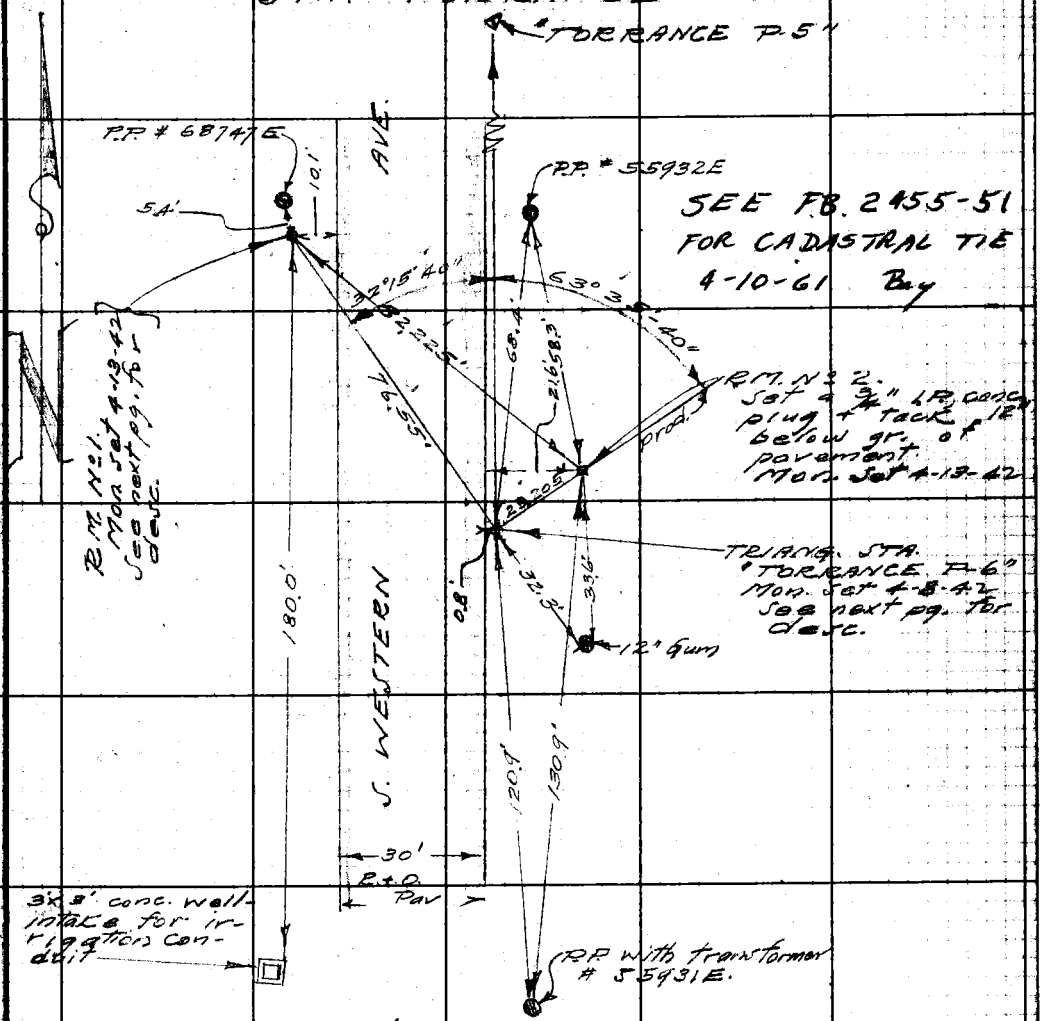

SEE F.B. 2455-51 FOR CADASTRAL TIE 4-10-61 Bay

23.205 @ 58° = 23.205'
76.555' @ " = 76.55'
82.23' @ " = 82.225

① 32-15-45	① 63-35-45
④ 129-02-45	④ 254-22-30
⑥ 193-34-15	⑥ 21-33-45
32-15-~~42½~~ 40	63-35-~~37½~~ 40

Note: Any Additions or Changes on This Sheet Must be Made or Circled in Red Ink With Date and Name of Person Making Change.

Do not extend notes this side of this line.

RETURN TO LOS ANGELES COUNTY SURVEYOR 700 HALL OF RECORDS

FORM 247 5M 11-41

F.B. 945 PG. 178

~ DESCRIPTION ~

L.A. CO. SUR. CONT SYS - TRIANG.
STA. "TORRANCE P-6"

In L.A. Co, Torrance area, on Western Ave, 0.5 mi. South of 190th St and in a well cut thru the pavement and protected by a cast iron cover marked: "COUNTY SURVEYOR MONUMENT."

Station Mark: Set a std 4" brass tablet in conc. 2" below sub-grade of the St, and marked: "L.A. CO. SUR. CONT. SYS. - TRIANG STA.", and stamped: "TORRANCE P-6, R.E. 2177", and "SET BY COUNTY SURVEYOR, 1942."

Subsurface Mark: None.

R.M. No 1: Set a std 4" br. tablet in conc. 18" below gr. of pavement and marked: "L.A. Co. SUR. CONT. SYS - REF. MARK", and stamped: "TORRANCE P-6, R.M. No 1, R.E. 2177," and "SET BY COUNTY SURVEYOR, 1942".

RETURN TO
LOS ANGELES COUNTY SURVEYOR
700 HALL OF RECORDS
Do not extend notes this side of this line.
Note: Any Additions or Changes on This Sheet Must be Made or Circled in Red Ink With Date and Name of Person Making Change.

WS 26-A6

Notes Ck'd by	Survey of Geod. Cont. Sys.	F.B. 925 Pg. 179
Map No.	W. O. 4902 Tape No. 077 St'd 68 °F	Noted on Geo. Index Card
Office Work	Surveyed by R.B. Emmott	Placed on U.S.G.S. Quad. Shts.
Checked	Notes G.W.K. Date 4-8-42	Placed on Sur. Div. W.S. No.
Date	Indexed A. C. Johnson	Sketch on Geo. Desc. Card

FJS

L.A. CO. SUR. CONT. SYS. - TRIANG.

STA. "TORRANCE P-7"

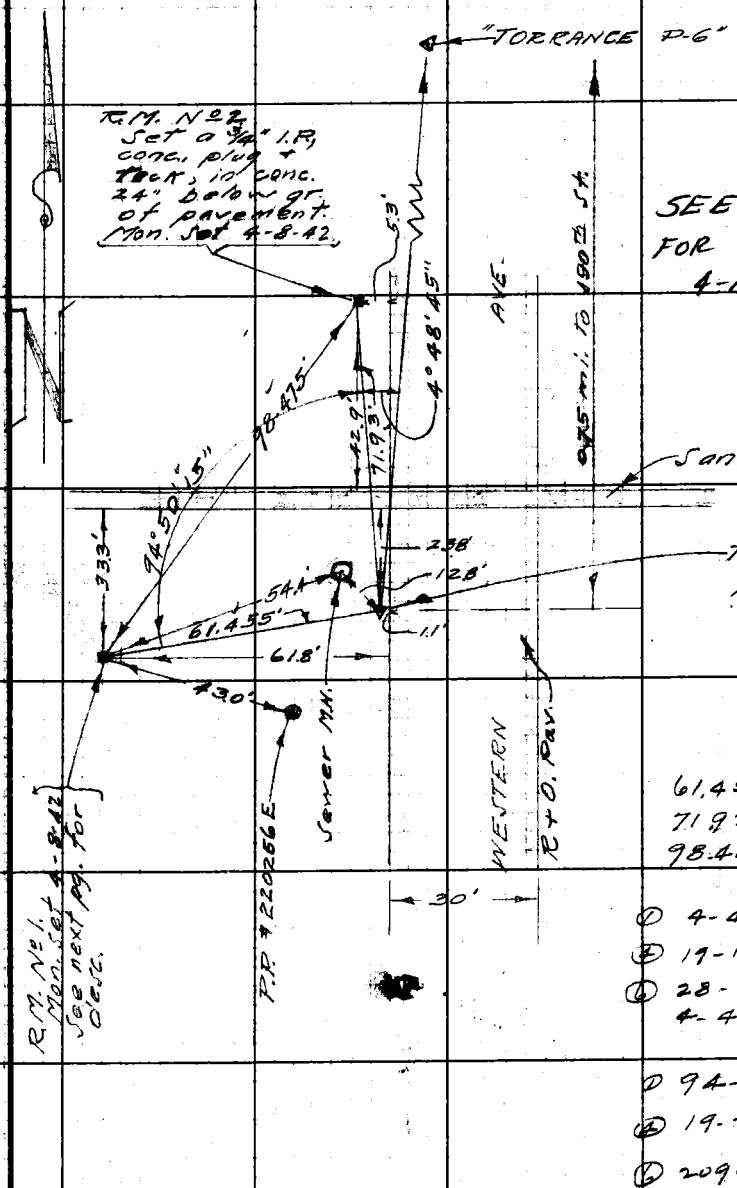

SEE F.B. 2455-53 FOR CADASTRAL TIE 4-10-61 BAY

61.455' @ 62° = 61.455'
71.935 @ " = 71.93'
98.48' @ " = 98.475'

① 4-48-45
④ 19-15-00
⑥ 28-52-30
4-48-45

① 94-50-15
④ 19-21-00
⑥ 209-01-45
94-50-~~17½~~ 15

Note: Any Additions or Changes on This Sheet Must be Made or Circled in Red Ink With Date and Name of Person Making Change.

Do not extend notes this side of this line.

RETURN TO
LOS ANGELES COUNTY SURVEYOR
700 HALL OF RECORDS

FORM 247 5M 11-41

F.B. 925 PG. 180

~DESCRIPTION.~

L.A. CO. SUR. CONT. SYS. - TRIANG. STA. "TORRANCE P-7".

In L.A. Co, Torrance Area, on Western Ave., 0.75 mi. South of 190th St, at Sante Fe R.R. crossing, and in a well cut thru the pavement and protected by a cast iron cover marked: "COUNTY SURVEYOR MONUMENT"

Station Mark: Set a std 4" brass tablet in conc. 2" below sub grade of the street and marked: "L.A. CO. SUR. CONT. SYS.- TRIANG. STA."; and stamped: "TORRANCE P-7, R.E. 2177, and "SET BY COUNTY SURVEYOR, 1942"

Sub Surface Mark: None.

R.M. No 1: Set a std. 4" br. tablet in conc. 18" down and marked: "L.A. CO. SUR. CONT. SYS.- REF. MARK," and stamped: "TORRANCE P-7, R.M. No 1, R.E. 2177"; and "SET BY COUNTY SURVEYOR, 1942".

RETURN TO
LOS ANGELES COUNTY SURVEYOR
700 HALL OF RECORDS
Do not extend notes this side of this line.

Note: Any Additions or Changes on This Sheet Must be Made or Circled in Red Ink With Date and Name of Person Making Change.

Notes Ck'd by	Survey of	F.B. 722 PG. 181
Map No.	W. O. Tape No. St'd °F	Noted on Gen. Index Card
Office Work	Surveyed by	Placed on U.S.G.S. Quad. Sht.
Checked	Notes Date	Placed on Sur. Div. W.S. No.
Date	Indexed A. C. Johnson 9-3-42	Sketch on Gen. Index Card

Note: Any Additions or Changes on This Sheet Must be Made or Circled in Red Ink With Date and Name of Person Making Change.

Do not extend notes this side of this line.

RETURN TO
LOS ANGELES COUNTY SURVEYOR
700 HALL OF RECORDS

FORM 247 BM 11-41

L. A. COUNTY
GEODETIC CONTROL SURVEY.

TRAVERSE LINES IN TORRANCE AREA
JOB NO. 4900.

Party: L. Moore
G. Mielneck
L. Fenner.
R. Scott.
H. Heber
R. Anderson.

RETURN TO
LOS ANGELES COUNTY SURVEYOR
700 HALL OF RECORDS

Note: Any Additions or Changes on This Sheet Must be Made or Circled in Red Ink With Date and Name of Person Making Change.

Do not extend notes this side of this line.

F.B. 925 PG. 182

Notes Ck'd by	Survey of Torrance Area	F.B. 925 Pg. 188
Map No.	W. O. 4900 Tape No. 077 St'd 68 °F	Noted on Gen. Index Card
Office Work	Surveyed by L. Moore	Placed on U.S.C.&S. Quad. Shts.
Checked	Notes G.W.H. Date 7-9-42	Placed on Sur. Div. W.S. No.
Date	Indexed A. C. Johnson	Sketch on Gen. Desc. Card

L.A. Co. Sur. Cont. Sta. Trav. Sta.

"TORRANCE K-1"

NOTE:
SEE PAGE #267
FOR RM's NO3 & NO4

RDS
1-6-60

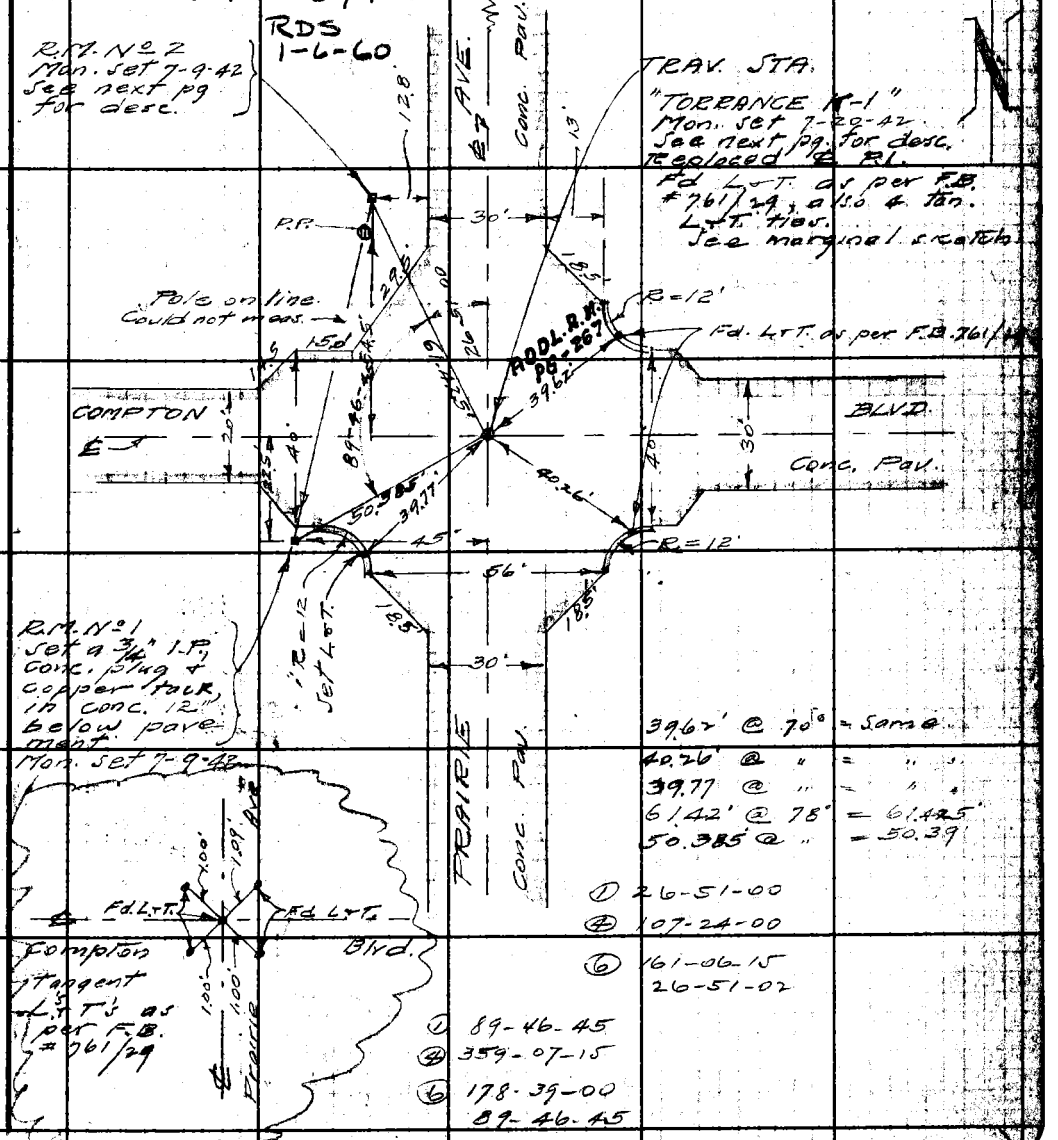

Note: Any Additions or Changes on This Sheet Must be Made or Circled in Red Ink With Date and Name of Person Making Change.

Do not extend notes this side of this line.

RETURN TO
LOS ANGELES COUNTY SURVEYOR
700 HALL OF RECORDS

FORM 247 3M 12-50

F.B. 925 PG. 184.

~ DESCRIPTION ~

L.A. CO. SUR. CONT. SYS. TRAV. STA.
"TORR. K-1."

In L.A. Co., Lawndale Area, on Prairie Ave. at Compton Blvd. and in a well cut thru the pavement and protected by a cast-iron cover marked: "COUNTY SURVEYOR MONUMENT."

Station Mark: Set a std 4" brass tablet in conc. 2" below subsurface of the street and marked: "L.A. CO. SUR. CONT. SYS. - TRAV. STA.", and stamped: "TORRANCE K-1, R.E. 2177", and "SET BY COUNTY SURVEYOR, 1942".

Sub Surface [illegible]

R.M. No 2. Set a std 4" br. tablet in conc. 18" below grade of pavement, and marked: "L.A. CO. SUR. CONT. SYS. - REF. MARK", and stamped: "TORRANCE K-1, R.M. No 2, R.E. 2177", and "SET BY COUNTY SURVEYOR, 1942".

RETURN TO
LOS ANGELES COUNTY SURVEYOR
700 HALL OF RECORDS

Do not extend notes this side of this line.

Note: Any Additions or Changes on This Sheet Must be Made or Circled in Red Ink With Date and Name of Person Making Change.

Notes Ck'd by	Survey of Torrance Area	F.B. 975 Pg. 135
Map No.	W. O. 4900 Tape No. 077 St'd 68 °F	Noted on Gen. Index Card
Office Work	Surveyed by L. Moore	Placed on U.S.C.G.S. Quad. Shts.
Checked	Notes GWK Date 7-9-42	Placed on Spr. Div. W. S. No.
Date	Indexed A. C. Johnson	Sketch on Div. Card

W 25-D3

L.A. CO. SUB. CONT. SYS. TRAV. STA.

"TORRANCE K-2"

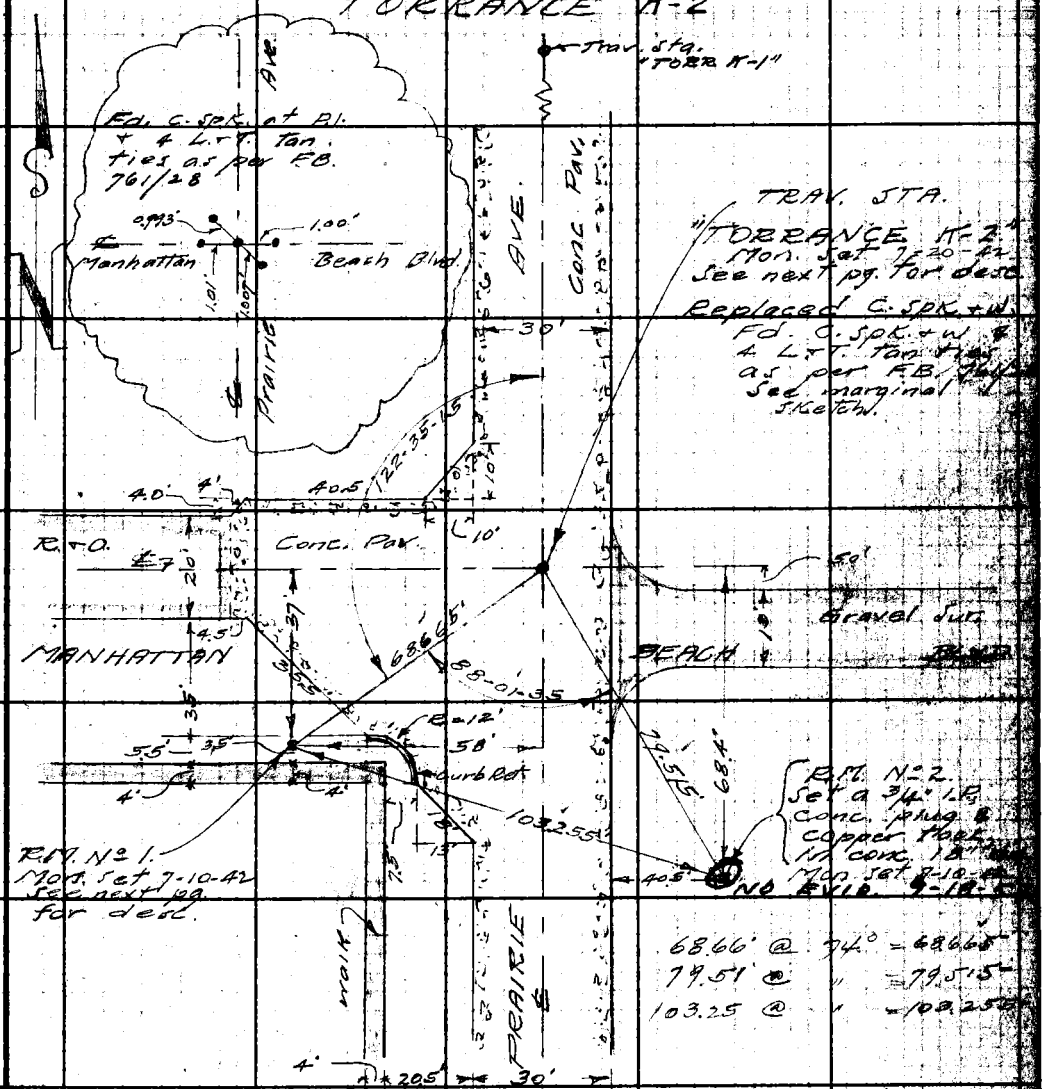

68.66' @ 74° = 68.665'
79.51' @ " = 79.515'
103.25 @ " = 103.255'

① 122-35-15
④ 130-20-45
⑥ 15-31-00
122-35-15

① 88-01-30
④ 352-06-00
⑥ 168-09-30
88-01-35

NOTE: SEE pg. 255 for new R.M. & SKETCH.

Note: Any Additions or Changes on This Sheet Must be Made or Circled in Red Ink With Date and Name of Person Making Change.

Do not extend notes this side of this line.

RETURN TO
LOS ANGELES COUNTY SURVEYOR
700 HALL OF RECORDS

FORM 247 RM 12-40

F.B. 925 PG. 186

~DESCRIPTION.~

L.A. CO. SUR. CONT. SYS. - TRAV STA
"TORR. K-2"

In L.A. Co, near Lawndale, on Prairie Ave. at Manhattan Beach Blvd, and in a well cut thru the pavement and protected by a cast iron cover marked: "COUNTY SURVEYOR MONUMENT"

Station Mark: Set a standard 4" brass tablet in conc. 2" below sub surface of the street and marked: "L.A. CO. SUR CONT SYS. - TRAV. STA"; and stamped: "TORRANCE K-2, R.E. 2177"; and "SET BY COUNTY SURVEYOR, 1942".

RM No 1. Set a std 4" br. tablet in conc. 12" below walk grade and marked: "L.A. CO. SUR. CONT. SYS. - REF. MARK"; and stamped: TORRANCE K-2, RM. No 1, R.E. 2177"; and "SET BY COUNTY SURVEYOR, 1942."

RETURN TO
LOS ANGELES COUNTY SURVEYOR
700 HALL OF RECORDS
Do not extend notes this side of this line.
Note: Any Additions or Changes on This Sheet Must be Made or Circled in Red Ink With Date and Name of Person Making Change.

Notes Ck'd by	Survey of Torrance Area	F.B. 925 Pg. 137
Map No.	W. O. 6900 Tape No. 077 St'd 68 °F	Noted on Geo. Index Card
Office Work	Surveyed by L. Moore	Placed on U.S.G.S. Quad. Shts.
Checked	Notes G.W.K. Date 7-10-42	Placed on Sec. Div. W.S. No.
Date	Indexed A. C. Johnson	Sket

W.S. 25-D

LA CO. SUB. CONT. SYS. TRAV. STA.

"TORRANCE K-3"



NOTE: TIES FOUND AS SHOWN IN RED. SEE F.B. 2455 59-60 FOR NEW TIES & R.M.'s 3-10-61 BAY

57.08' @ 70° = Same
58.33' @ " = "
52.05' @ 74 = "
82.47' @ " = 82.475'
103.295' @ " = 103.30'

Note: See next pg. for angle run-ups.

Note: Any Additions or Changes on This Sheet Must be Made or Circled in Red Ink With Date and Name of Person Making Change.

Do not extend notes this side of this line.

RETURN TO LOS ANGELES COUNTY SURVEYOR 700 HALL OF RECORDS

FORM 247 5M 12-40

F.B. 725 Pg. 188

— DESCRIPTION —

L.A. CO. SUR. CONT. SYS. TRAV. STA. "TORR. K-3"

In L.A. Co., Torrance area, on Prairie Ave. at Redondo Beach Blvd., and in a well cut thru the pavement and protected by a cast-iron cover marked: "COUNTY SURVEYOR MONUMENT."

Station Mark: Set a std 4" br. tablet in conc. 2" below subsurface of the street and marked: "L.A. CO. SUR. CONT. SYS. - TRAV. STA.," and stamped: "TORRANCE K-3, R.E. 2177", and "SET BY COUNTY SURVEYOR, 1942".

Sub Surface Mark: None.

R.M. No. 2. Set a std 4" br. tablet in conc. 15" below curb grade and marked: "L.A. CO. SUR. CONT. SYS. - REF. MARK", and stamped: "TORRANCE K-3, R.M. No. 2, R.E. 2177", and "SET BY CO. SURV., 1942 DESTROYED 3-10-61 Bay

(1) 70-16-45	(1) 27-29-15
(4) 281-07-30	(4) 109-56-30
(6) 61-41-15	(6) 164-55-00
70-16-~~50~~ 50	27-29-~~15~~ 10

RETURN TO
LOS ANGELES COUNTY SURVEYOR
700 HALL OF RECORDS

Do not extend notes this side of this line.

Note: Any Additions or Changes on This Sheet Must be Made or Circled in Red Ink With Date and Name of Person Making Change.

Notes Ck'd by	Survey of Torrance Area	F.B. 975 Pg. 1A9
Map No.	W. O. 4900 Tape No. 077 St'd 68°F	Noted on Gen. Index Card
Office Work	Surveyed by L. Moore.	Placed on S.S.G.S. Quad. Shts.
Checked	Notes G.W.K. Date 7-10-42	Placed on Sec. Div. W.S. No.
Date	Indexed A. C. Johnson	Sketch on Gen. Desc. Card

W 25 D3

L.A. CO. SUR. CONT. SYS. TRAV. STA.

"TORRANCE K-4"

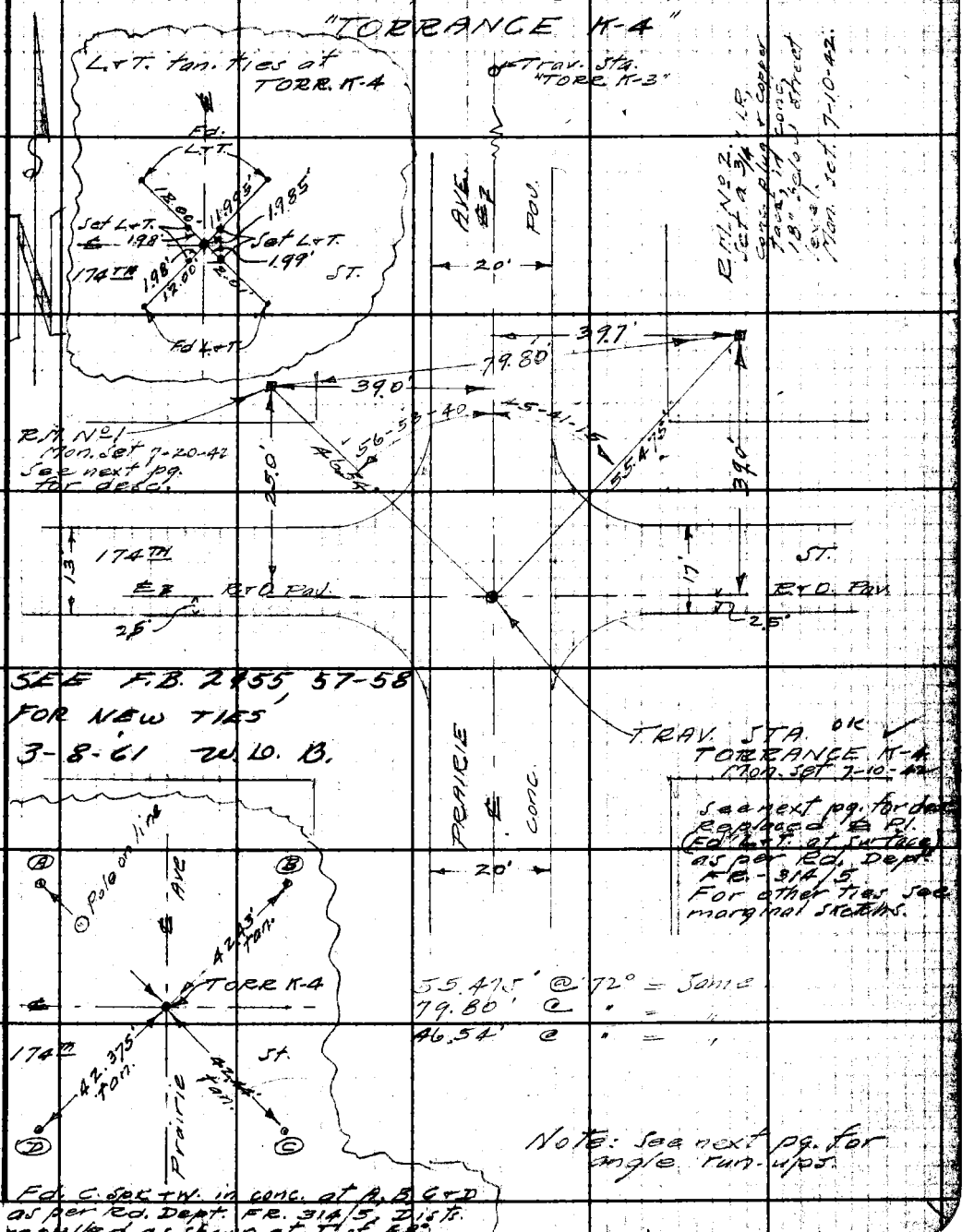

Note: Any Additions or Changes on This Sheet Must be Made or Circled in Red Ink With Date and Name of Person Making Change.

Do not extend notes this side of this line.

RETURN TO LOS ANGELES COUNTY SURVEYOR 700 HALL OF RECORDS

FORM 247 3M 12-40

F.B. 925 Pg. 190

~DESCRIPTION~

L.A. CO. SUR. CONT. SYS. TRAV. STA.
"TORR. K-4"

In L.A. Co., Torrance area, on Prairie Ave. at 174TH St, and in a well cut thru the pavement and protected by a cast iron cover marked: "COUNTY SURVEYOR MONUMENT".

Station Mark: Set a std 4" brass tablet in conc. 2" below subgrade of the street and marked: "L.A. CO. SUR. CONT. SYS. - TRAV. STA," and stamped: TORRANCE K-4, R.E. 2177," and "SET BY COUNTY SURVEYOR, 1942".

Subsurface Mark: None.

R.M. No 1. Set a std 4" brass tablet in conc. 12" below gr. of pavement, and marked: "L.A. CO. SUR. CONT SYS. - REF. MARK," and stamped: TORRANCE K-4, R.M. No 1, R.E. 2177," and "SET BY COUNTY SURVEYOR, 1942".

① 56-53-45	① 45-41-15
④ 227-34-30	④ 182-45-00
⑥ 341-22-30	⑥ 272-07-30
56-53-~~45~~ 40	45-41-15

NO SEARCH FOR RD. DEPT. MON'S OR R.M. 1 & 2 OR L&T TAN TIES - ALL NEW IMPROVED INTR. 5-8-61 Bay

RETURN TO
LOS ANGELES COUNTY SURVEYOR
700 HALL OF RECORDS

Do not extend notes this side of this line.

Note: Any Additions or Changes on This Sheet Must be Made or Circled in Red Ink With Date and Name of Person Making Change.

Notes Ck'd by	Survey of Torrance Tract	F.B. 925 Pg. 191
Map No.	W. O. 4900 Tape No. 077 Std 68°F	Noted on Geo. Index Card
Office Work	Surveyed by L. Moore	Plotted on U.S.C.&G.S. Quad. Shts.
Checked	Notes G.K.K. Date 7-10-42	Noted on Sec. Div. W.S. No.
Date	Indexed L. C. Johnson	Sketch on Geo. Card

W 35-D4

L.A. Co. Surv. Cont. Exc. Trak. Sta.

"TORRANCE K-5"

Tang. L+T. Ties at "TORR. K-5"

Trak Sta. "TORR K-4"

Fd. L+T.

1.985' Set L+T. 1.975'

1.99' Set L+T. 1.99'

1.98'

Fd. L+T.

20.0'

AVE. PRAIRIE

TRAK. STA. "TORRANCE K-5" Replaced & R.I. as per Rd. Dept. FR. 314/9. Fd. L+T. at surface. See marginal sketches for other ties. Mon. set 7-20-42

SEE F.B. 2155, 55-56 FOR NEW TIES. 3-8-61 — W.O.B.

182ND ST.

30' Conc. 30' Pav.

135-39-45

51.09' 51.74'

86-51-05

R.M. No. 1 Set a 3/4" I.P. conc. plug + copper tack, in conc. 18" below gr. of st. Mon. set 7-10-42

35.7' 70.68' 35.0'

R.M. No. 2 Mon. set 7-15-42 See next pg. for desc.

51.74' @ 68° = Same.

51.09' @ " = " "

70.68' @ " = " "

Ⓓ 135-39-45

Ⓐ 182-39-00

Ⓑ 93-58-30

135-39-45

Ⓓ 86-51-05

Ⓐ 347-24-30

Ⓑ 161-06-30

86-51-05

Prairie Ave

42.47' 42.46' 42.43' 42.44'

℄ of 182ND St.

℄ of PRAIRIE AVE

20'

Fd. conc. Mon's. at A, B, C, + D. as per Rd. Dept. FR. 314/9. → Dist's. as shown; repulled at T. = 68°.

Note: Any Additions or Changes on This Sheet Must be Made or Carded in Red Ink With Date and Name of Person Making Change.

Do not extend notes this side of this line.

RETURN TO LOS ANGELES COUNTY SURVEYOR 700 HALL OF RECORDS

FORM 257 SM 12-

F.B. 925 PG. 192

~DESCRIPTION~

L.A. CO. SUR. CONT. SYS. TRAV. STA. "TORR. K-5"

In L.A. Co, Torrance area, on Prairie Ave. at 182nd St., and in a well cut thru the pavement and protected by a cast iron cover marked "COUNTY SURVEYOR MONUMENT"

Station Mark: Set a std 4" brass tablet in conc. 2" below subgrade of the street, and marked: "L.A. CO. SUR. CONT. SYS.- TRAV. STA.," and stamped: "TORRANCE K-5, R.E. 2177", and "SET BY COUNTY SURVEYOR, 1942."

Subsurface Mark: None

R.M. No 2: Set a std 4" br. tablet 18" below street grade and marked: "L.A. CO. SUR. CONT. SYS.- REF. MARK," and stamped: "TORRANCE K-5, R.M. No 2, R.E. 2177," and "SET BY CO. SURVEYOR, 1942."

NO SEARCH FOR BURIED MON.'s - ALL NEW IMPROVED INTR. 5-8-61 BAY

RETURN TO
LOS ANGELES COUNTY SURVEYOR
700 HALL OF RECORDS
Do not extend notes this side of this line.
Note: Any Additions or Changes on This Sheet Must be Made in Red Ink With Date and Name of Person Making Change.

Notes Ck'd by	Survey of Torrance Area	F.B. 925 Pg. 192
Map No.	W. O. 4900 Tape No. 077 Std 68°F	Noted on Geo. Index Card
Office Work	Surveyed by L. Moore	Placed on U.S.G.S. Quad. Shts.
Checked	Notes G.W.K. Date 7-13-42	Placed on Sur. Div. W.S. No.
Date	Indexed A. C. Johnson	Sketch on Geo. Proc. Card

WE 25-D4

Trav.

[illegible] Sur. Cont. Sta. [illegible] Sta.

"TORRANCE K-5A"

Trav. Sta. "TORR. K-5"

Fd. C. Sk. in conc. mon. at A, B & C as per Rd Dept. FR. 314/13. Dists repulled as shown at T. of 68°

FOR NEW TIES SEE F.B. 2455-33,34 W.D. Bay 3-2-61

TRIANG. STA. "TORRANCE K-5A"

Replaced L.&T. Fd. at Pl. of ℄s as per Rd Dept. FR. 314/13

For other ties see marginal sketch.

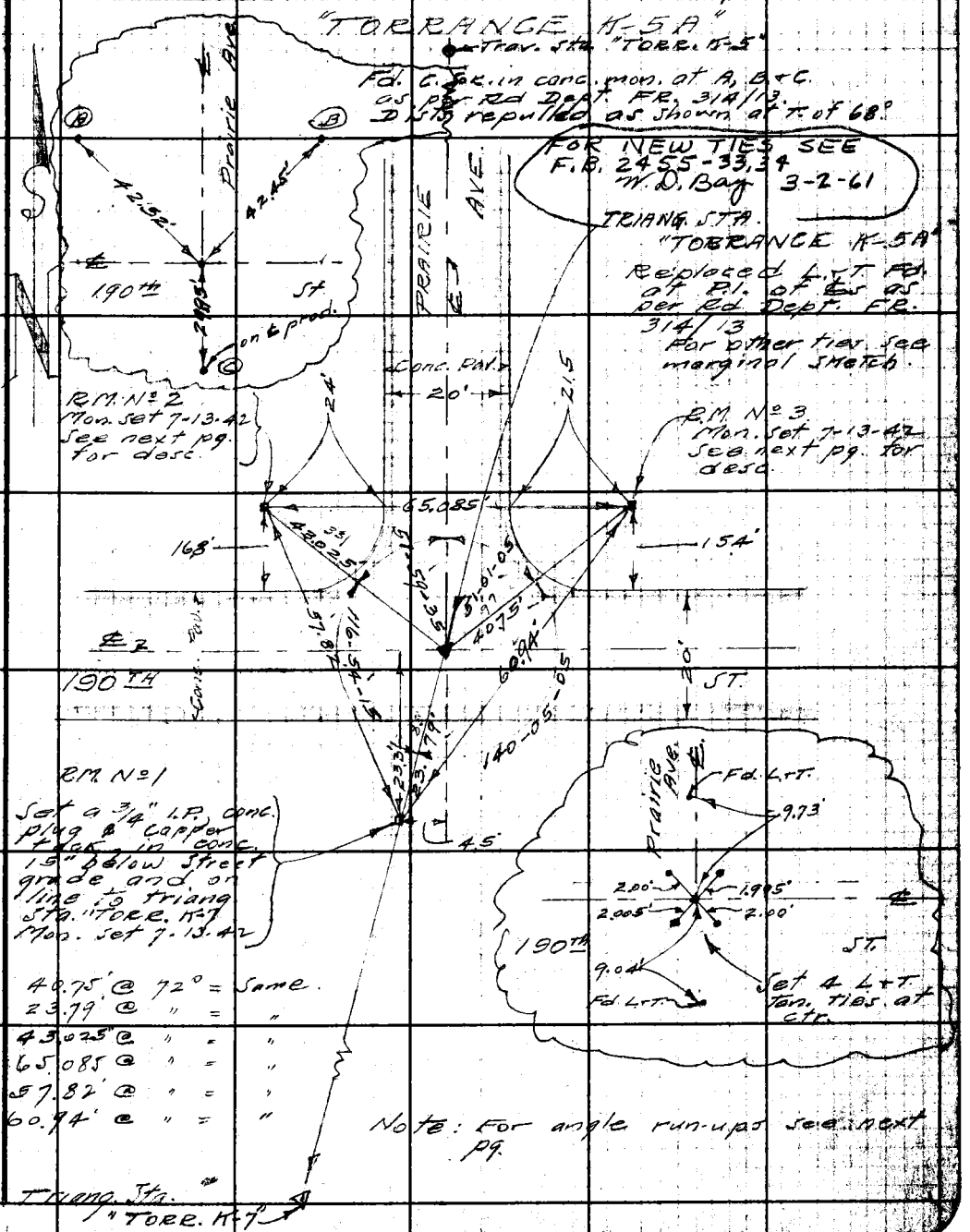

R.M. No. 2 Mon. set 7-13-42 See next pg. for desc.

R.M. No. 3 Mon. set 7-13-42 See next pg. for desc.

R.M. No. 1 Set a 3/4" I.P. conc. plug & copper tack in conc. 15" below street grade and on line to Triang. Sta. "TORR. K-7" Mon. set 7-13-42

40.75' @ 72° = Same.
23.79' @ " = "
43.025' @ " = "
65.085 @ " = "
57.82' @ " = "
60.94' @ " = "

Note: For angle run-ups see next pg.

Triang. Sta. "TORR. K-7"

Note: Any Additions or Changes on This Sheet Must be Made or Circled in Red Ink With Date and Name of Person Making Change.

Do not extend notes this side of this line.

RETURN TO LOS ANGELES COUNTY SURVEYOR 700 HALL OF RECORDS

FORM 247 5M 12-40

F.B. 925 PG. 194

~ DESCRIPTION ~

L.A. CO. SUR. CONT. SYS. TRIANG. STA.
"TORR. K-5A"

In L.A. Co., Torrance area, at the junction of Prairie Ave. and 190th St. and in a well cut thru the pavement and protected by a cast-iron cover marked: "COUNTY SURVEYOR MONUMENT"

Station Mark: Set a std 4" br. tablet in conc. 2" below subgrade of the street and marked: "L.A. CO. SUR. CONT. SYS.-TRIANG. STA.", and stamped: "TORRANCE K-5A, R.E. 2177" and "SET BY COUNTY SURVEYOR, 1942."

Sub surface Mark: None

RM's Nos 2 & 3: Set a std. 4" br. tablet in conc. 18" below street grade and marked "L.A. CO. SUR. CONT. SYS.-REF. MARK", and stamped: "TORRANCE K-5A, RM No 2 and RM No 3, resp., R.E. 2177", and "SET BY COUNTY SURVEYOR, 1942."

① 51-59-30	① 116-54-15	① 51-01-00
④ 207-58-30	④ 107-37-10	④ 204-04-30
⑥ 311-57-30 51-59-35	⑥ 341-25-40 116-54-~~17~~ 15	⑥ 306-06-30 51-01-05

① 140-05-15		
④ 200-20-15		
⑥ 120-30-~~30~~ 140-05-05		

RETURN TO
LOS ANGELES COUNTY SURVEYOR
700 HALL OF RECORDS

Do not extend notes this side of this line.

Note: Any Additions or Changes on This Sheet Must be Made in Red Ink or Circled With Date and Name of Person Making Change.

Notes Ck'd by	Survey of [illegible]	F.B. 925 Pg. 195
Map No.	W. O. 4900 Tape No. 077 St'd 68°F	Noted on Geo. Index Card
Office Work	Surveyed by L. Moore	Placed on U.S.G.S. Quad. Shts.
Checked	Notes G.W.K. Date 7-13-42	Placed on Ser. Div. W.S. No.
Date	Indexed A. C. Johnson	Sketch on Geo. Desc. Card

VI 25 D 4

FJS.

TRAV.

L.A. CO SUR CONT SYS TRIANG STA

"TORRANCE L-5"

TRIANG. STA.
"TORRANCE L-5"
Mon. set 7-14-42.
See next pg. for desc.

NOTE: FOR CADASTRAL TIE AND AUX. #1 SEE F.B. 2455, 35-38.
3-2-61 BAY

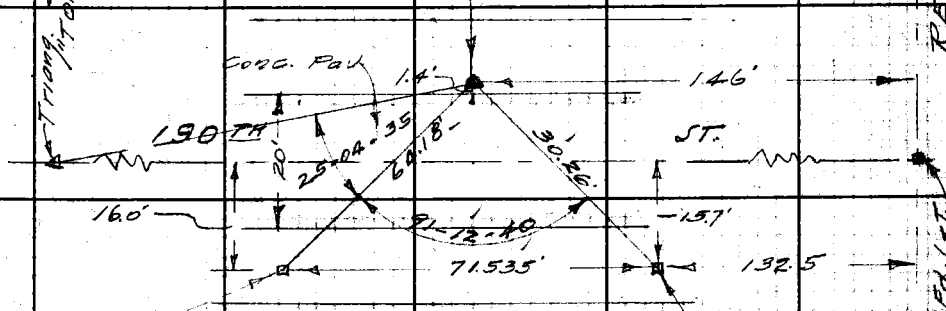

R.M. No 1.
Set a 3/4" I.P. conc. plug & copper tack, in conc. 18" below street grade
Mon. set 7-13-42

R.M. No 2
Set a 3/4" I.P. conc. plug & copper tack, in conc. 18" below street grade
Mon. set 7-13-42

30.26' @ 74° = 30.26'
64.18' @ " = 64.18'
71.53' @ " = 71.535'

① 91-12-30	① 25-04-30
④ 364-50-30	④ 100-18-15
⑥ 187-16-00 91-12-40	⑥ 150-27-30 25-04-35

Note: Any Additions or Changes on This Sheet Must be Made or Circled in Red Ink With Date and Name of Person Making Change.

Do not extend notes this side of this line.

RETURN TO
LOS ANGELES COUNTY SURVEYOR
700 HALL OF RECORDS

FORM 247 3M 12-

F.B. 925 PG. 196

~DESCRIPTION~

L.A. CO. SUR. CONT. SYS.-TRIANG. STA.
"TORRANCE L-5"

In L.A. Co., Torrance area, on 190th St. near Redondo Ave., east of Prairie Ave., and in a well cut thru the pavement and protected by a cast iron cover marked: "COUNTY SURVEYOR MONUMENT"

Station Mark: Set a std 4" br. tablet in conc. 2" below subsurface of the street and marked "L.A. CO. SUR. CONT. SYS.-TRAV. STA." O.K. and stamped "TORRANCE L-5, R.E. 2177", and "SET BY [illegible]

Subsurface Mark: None

RETURN TO
LOS ANGELES COUNTY SURVEYOR
700 HALL OF RECORDS

Do not extend notes this side of this line.

Note: Any Additions or Changes on This Sheet Must be Made or Circled in Red Ink With Date and Name of Person Making Change.

Notes Ck'd by	Survey of Torrance Area	F.B. 925 Pg. 197
Map No.	W. O. [illegible] Tape No. 027 St'd [illegible] °F	Noted on Geo. Index Card
Office Work	Surveyed by L. Moore	Placed on U.S.G.S. Quad. Shts.
Checked	Notes [illegible] Date 7-14-42	Placed on Sur. Div. W.S. No.
Date	Indexed A. C. Johnson	Sketch on Geo. Desc. Card

WE 25-D4

LA CO SUR CONT SYS FROM STA.
"TORRANCE N-5"

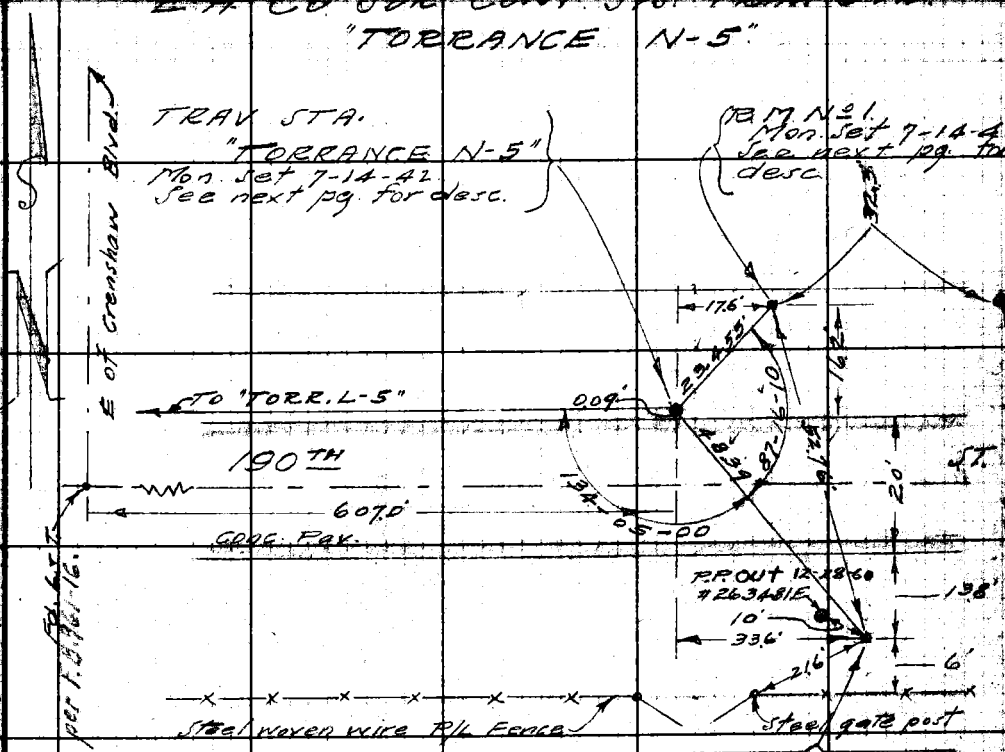

23.455' @ 74° = Same.
48.39' @ " = " "
52.76' @ " = " "

① 87-16-15	① 134-05-15
④ 349-04-45	④ 176-20-00
⑥ 163-37-00 87-16-10.	⑥ 84-30.00 134-05-00

SEE F.B. 2455-37-44
FOR CADASTRAL TIE
AND AUX. 1 & 2
4-61 Boy

Note: Any Additions or Changes on This Sheet Must be Made or Circled in Red Ink With Date and Name of Person Making Change.

Do not extend notes this side of this line.

RETURN TO
LOS ANGELES COUNTY SURVEYOR
700 HALL OF RECORDS

FORM 247 BM 11-41

F.B. 925 PG. 198

-DESCRIPTION-

L.A. CO. SUR. CONT. SYS. TRAV. STA "TORR. N-5"

In L.A. Co., Torrance area, on 190th St., 1/8 mile east of Crenshaw Blvd, and in a well cut thru the pavement and protected by a cast-iron cover marked: "COUNTY SURVEYOR MONUMENT".

Station Mark: Set a std 4" brass tablet in conc. 2" below sub-surface of the street and marked: "L.A. CO. SUR. CONT. SYS. - TRAV. STA." and stamped: "TORRANCE N-5, R.E. 2177" and "SET BY COUNTY SURVEYOR, 1942".

Sub surface Mark: None.

R.M. No 1: Set a std 4" br. tablet in conc. 18" below street grade and marked: "L.A. CO. SUR. CONT. SYS. - REF. MARK." and stamped: "TORRANCE N-5, R.M. No 1, R.E. 2177", and "SET BY COUNTY SURVEYOR, 1942".

RETURN TO
LOS ANGELES COUNTY SURVEYOR
700 HALL OF RECORDS
Do not extend notes this side of this line.
Note: Any Additions or Changes on This Sheet Must be Made or Circled in Red Ink With Date and Name of Person Making Change.

Notes Ck'd by	Survey of Torrance Area	F.B. 925 Pg. 199
Map No.	W. O. 1900 Tape No. 077 St'd 68°F	Noted on Geo. Index Card
Office Work	Surveyed by L. Moore	Placed on U.S.G.S. Quad. Shts.
Checked	Notes G.W.K. Date 7-14-42	Placed on Sur. Div. W.S. No.
Date	Indexed A. C. Johnson	Sketch on Geo. Desc. Card

WSD-A5

L.A. CO. SUR. CONT. SYS. TRAV. STA. "TORRANCE N-5A"

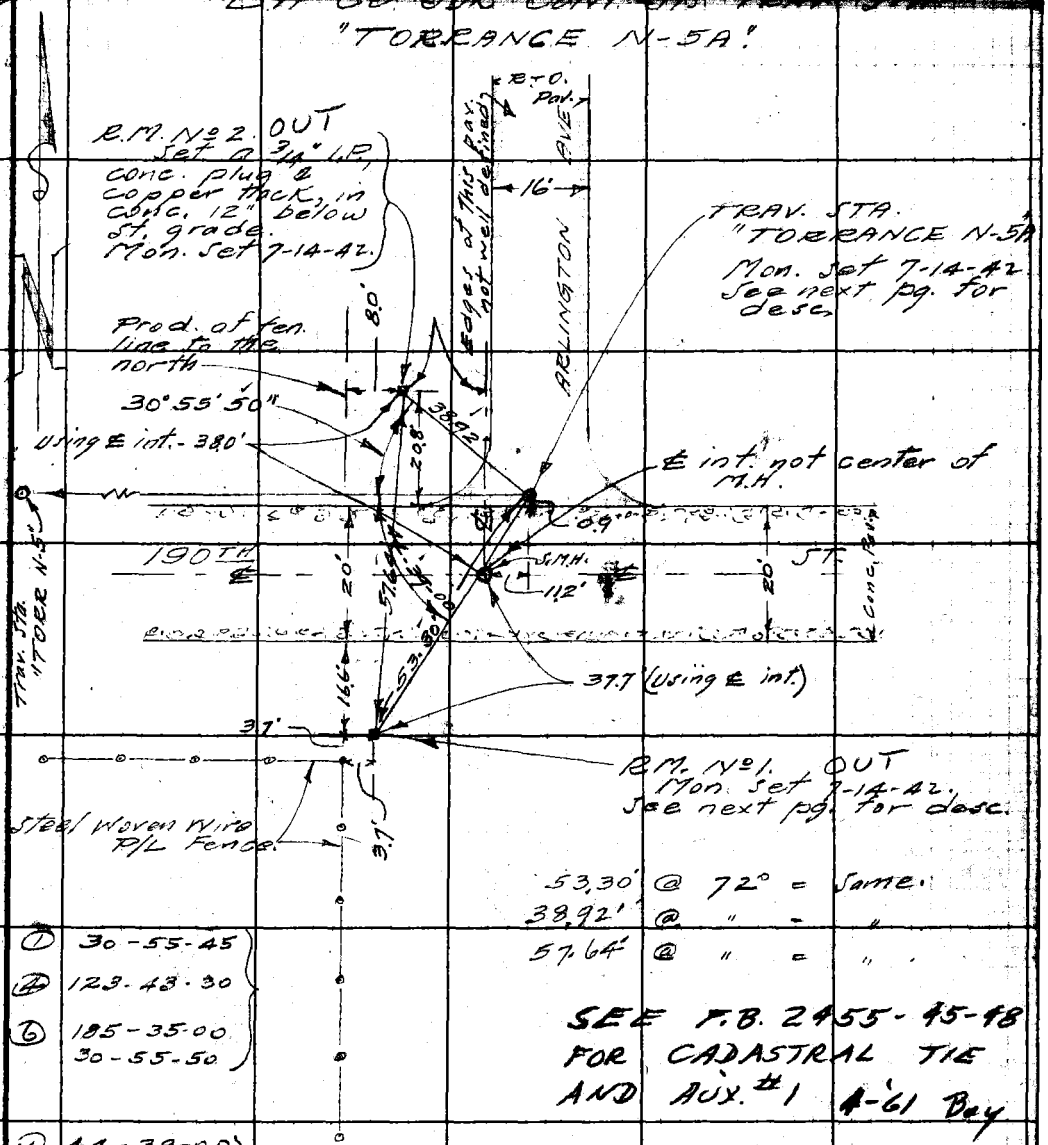

53.30' @ 72° = Same.
38.92' @ " = "
57.64' @ " = "

SEE F.B. 2455-45-48 FOR CADASTRAL TIE AND AUX. #1 4-61 Bay

① 30-55-45
④ 123-43-30
⑥ 185-35-00
30-55-50

① 44-39-00
④ 178-36-00
⑥ 267-54-00
44-39-00

Note: Any Additions or Changes on This Sheet Must be Made or Circled in Red Ink With Date and Name of Person Making Change.

Do not extend notes this side of this line.

RETURN TO
LOS ANGELES COUNTY SURVEYOR
700 HALL OF RECORDS

FORM 247 5M 11-41

F.B. 925 PG. 200

~DESCRIPTION~

L.A. CO. SUR. CONT. SYS. TRAV. STA. "TORR. N-5A"

In L.A. Co., Torrance area, on 190TH St. at Arlington Ave., and in a well cut thru the pavement and protected by a cast iron cover marked: "COUNTY SURVEYOR MONUMENT"

Station Mark: Set a std 4" brass tablet in conc. 2" below subgrade of the St. and marked: "L.A. CO. SUR. CONT. SYS.-TRAV. STA.", and stamped: "TORRANCE N-5A, R.E. 2177", and "SET BY COUNTY SURVEYOR, 1942"

Sub surface Mark: None.

R.M. No 1. Set a std 4" br. tablet in conc. 12" below grade of pavement and marked: "L.A. CO. SUR. CONT. SYS.-REF. MARK", and stamped: "TORRANCE N-5A, R.M. No 1, R.E. 2177", and "SET BY COUNTY SURVEYOR, 1942".

RETURN TO
LOS ANGELES COUNTY SURVEYOR
700 HALL OF RECORDS
Do not extend notes this side of this line.
Note: Any Additions or Changes on This Sheet Must be Made or Circled in Red Ink With Date and Name of Person Making Change.

Notes Ck'd by	Survey of Torrance Area	F.B. 92 Pg. 201
Map No.	W. O. 4700 Tape No. 277 St'd 68 °F	Noted on Geo. Index Card
Office Work	Surveyed by L. Moore	Placed on U.S.G.S. Quad. Shts.
Checked	Notes [illegible] Date 7-15-42	Placed on Sur. Div. W.S. No.
Date	Indexed A. C. Johnson	Sketch on Geo. Desc. Card

Trav.

"TORRANCE J-5"

Note: See Pg. 253 for additional ties 1-18-55 CEB

NOTE: FOR CADASTRAL TIE SEE FB 2455-23 & 24, 25, 26, 27, 28 ALSO AUX. #1

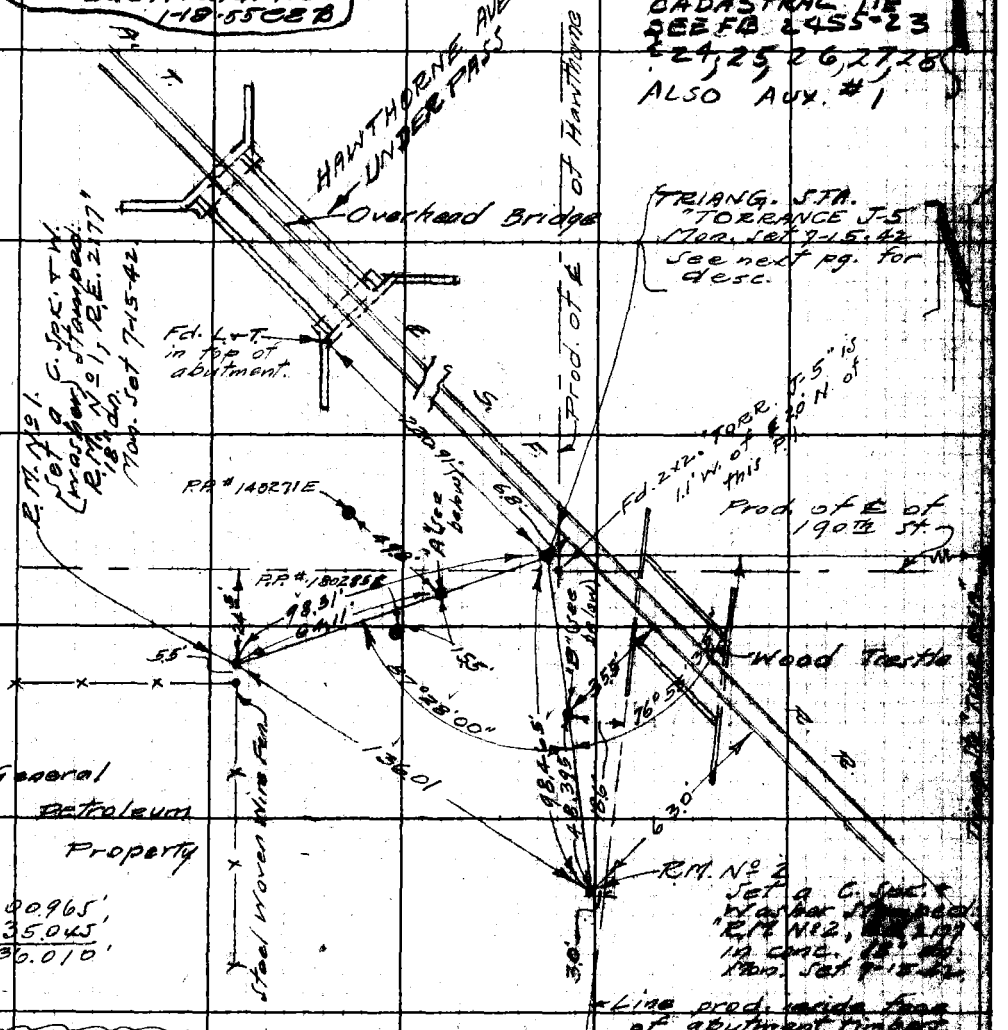

100.965'
35.045'
136.010'

P.O.T. "A" & "B". Set 3/4" I.P., conc. plug + copper tack in conc., 16" down.

100.88
100.64
19.39
220.91 @ 68° = same.
64.11' @ " = "
48.395' @ " = "
98.31' @ " = "
136.01' @ " = "
98.465 @ " = "

99.27' @ 7°59' = 98.31'
99.08' @ 7°09' = 98.31'

98.745' @ 4°22' = 98.465'
98.86' @ 5°07' = 98.465'

Note: For angle run-ups see next pg.

Note: Any Additions or Changes on This Sheet Must be Made or Circled in Red Ink With Date and Name of Person Making Change.

Do not extend notes this side of this line.

RETURN TO LOS ANGELES COUNTY SURVEYOR 700 HALL OF RECORDS

FORM 247 BM 11-41

F.B. 923 PG. 202

~DESCRIPTION~

L.A. CO. SUR. CONT. SYS. TRAV. STA.
"TORRANCE J-5"

In L.A. Co., Torrance area, on the A.T. & S.F. R.of W. near the intersection of the ℄'s of 190th St. and Hawthorne Ave. produced.

Station Mark: Set a std 4" br. tablet in conc. 12" down and marked: "L.A. CO. SUR. CONT. SYS - TRAV. STA.", and stamped: "TORRANCE J-5, R.E. 2177", and "SET BY COUNTY SURVEYOR, 1942".

Sub Surface Mark: None.

① 76-55-45	② 87-28-15
③ 307-42-30 76-55-37½	④ 349-52-00 87-28-00
⑤ 101-33-00 76-55-~~38~~ 35	⑥ 164-48-00 87-28-00

RETURN TO
LOS ANGELES COUNTY SURVEYOR
700 HALL OF RECORDS

Do not extend notes this side of this line.

Note: Any Additions or Changes on This Sheet Must be Made or Circled in Red Ink With Date and Name of Person Making Change.

Notes Ck'd by	Survey of Torrance Area	F.B. 925 Pg. 203
Map No.	W. O. 4900 Tape No 277 Std 68 of	Noted on Geo. Index Card
Office Work	Surveyed by A. Moore	Placed on U.S.G.S. Quad. Sht.
Checked	Notes G.W.K. Date 7-15-42	Placed on Geo. Div. W.S.Co.
Date	Indexed A. C. Johnson	Sketch on Geo. Desc. Card

W S 25-C4

L.A. CO. SUR. CONT. SYS. TRAV. STA.
"TORRANCE I-5"

SEE F.B. 2455 19-22
FOR CADASTRAL TIE
AND AUX. #1 TO THIS
STATION. 2-61 Bay

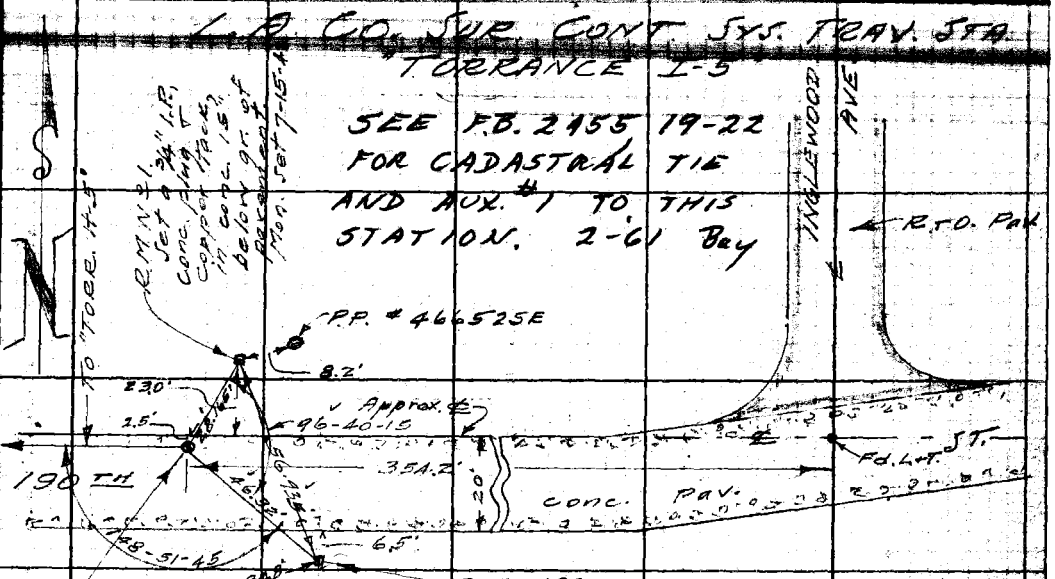

R.M. No 2.
Set a 3/4" I.P. conc. plug & copper tack, in conc. 18" below gr. of pavement.
Mon. Set 7-15-42.

TRAV. STA.
"TORRANCE I-5"
Mon. Set 7-21-42
See next pg for desc.

56.935' @ 70° = same
46.32' @ " = "
28.165' @ " = "

① 148-51-45
④ 235-27-00
⑥ 173-09-00
148-51-45.

① 96-40-15
④ 26-41-00
⑥ 220-01-30
96-40-15

Note: ANY ADDITIONS OR CHANGES ON THIS SHEET MUST BE MADE OR CIRCLED IN Red Ink WITH DATE AND NAME OF PERSON MAKING CHANGE.

Do not extend notes this side of this line

RETURN TO
LOS ANGELES COUNTY SURVEYOR
700 HALL OF RECORDS

FORM 247 BM 2-34

36

F.B. 925 PG. 204

-DESCRIPTION-

L.A. CO. SUR. CONT SYS. TRAV. STA "TORR. I-5"

In L.A. Co, Torrance-Redondo Beach area, on 190TH St, 350'± W. of Inglewood Ave, and in a well cut thru the pavement and protected by a cast iron cover marked: "COUNTY SURVEYOR MONUMENT."

Station Mark: Set a std 4" br. tablet in conc. 2" below subgrade of the street and marked: "L.A. CO. SUR CONT. SYS- TRAV. STA"; and stamped: "TORRANCE I-5, R.E. 2177", and "SET BY COUNTY SURVEYOR, 1962"

Sub Surface Mark: None.

RETURN TO
LOS ANGELES COUNTY SURVEYOR
700 HALL OF RECORDS

Do not extend notes this side of this line

Note: ANY ADDITIONS OR CHANGES ON THIS SHEET MUST BE MADE OR CIRCLED IN Red Ink WITH DATE AND NAME OF PERSON MAKING CHANGE.

Notes Ck'd by	Survey of Torrance Area	F.B. 925 Pg. 205
Map No.	W. O. [illegible] Tape No. 077 St'd 68 °F	Noted on Geo. Index Card
Office Work	Surveyed by L. Moore	Placed on U.S.G.S. Quad. Shts.
Checked	Notes GWK Date 7-16-42	Placed on Spr. Div. W. O. No.
Date	Indexed A. C. Johnson	Sketch on Geo. Desc. Card

W. 25. B4

L.A. CO. SUR. CONT. SYS. TRAV. STA. "TORRANCE H-5"

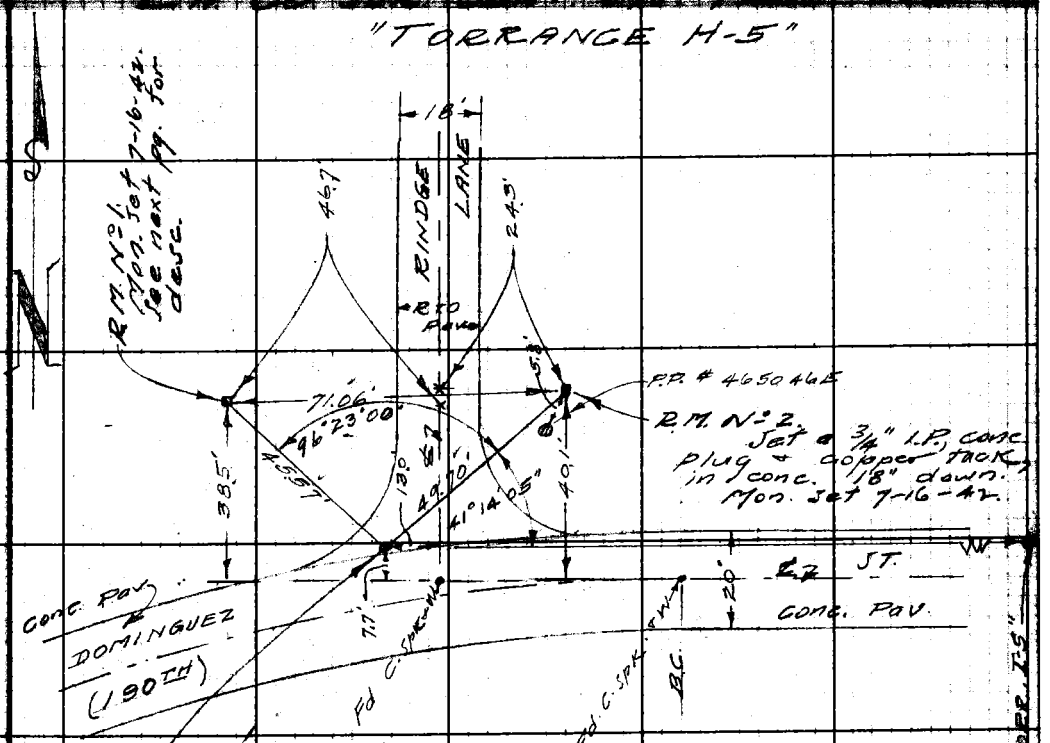

TRAV. STA. "TORRANCE H-5" Mon. Set 7-16-42. See next pg. for desc.

SEE F.B. 2455 15-18 FOR CADASTRAL TIE & AUX. #1 TO THIS STATION 2-61 Bay

45.57' @ 72° = Same
49.70' @ " = " "
71.06' @ " = " "

① 96-23-45
④ 25-32-30
⑥ 218-18-00
96-23-00

① 41-14-00
④ 164-56-00
⑥ 247-24-30
41-14-05

Note: Any Additions or Changes on This Sheet Must be Made or Circled in Red Ink With Date and Name of Person Making Change.

Do not extend notes this side of this line.

RETURN TO
LOS ANGELES COUNTY SURVEYOR
700 HALL OF RECORDS

FORM 247 5M 11-41

F.B. 925 PG. 206

~ DESCRIPTION ~

L.A. CO. SUR. CONT. SYS. TRAV. STA. "TORR H-5".

In L.A. Co., Redondo Beach area, on Dominguez St. (190TH St.) at Ridge Lane and in a well cut thru the pavement and protected by a cast iron cover marked: "COUNTY SURVEYOR MONUMENT".

Station Mark: Set a std 4" br. tablet in conc 2" below subgrade of the st, and marked: "L.A. CO. SUR. CONT. SYS.-TRAV STA.", and stamped: "TORRANCE H-5, R.E. 2177", and "SET BY COUNTY SURVEYOR, 1942.

Sub Surface Mark: None.

R.M. No 1. Set a std 4" br. tab in conc. 15" down and marked: "L.A. CO. SUR. CONT. SYS.-REF. MARK", and stamped: "TORRANCE H-5, R.M. No 1, R.E. 2177", and "SET BY COUNTY SURVEYOR, 1942".

RETURN TO
LOS ANGELES COUNTY SURVEYOR
700 HALL OF RECORDS
Do not extend notes this side of this line.
Note: Any Additions or Changes on This Sheet Must be Made or Circled in Red Ink With Date and Name of Person Making Change.

Notes Ck'd by	Survey of Torrance Area	F.B. 92-5 Pg. 207
Map No.	W. O. 4900 Tape No. 077 St'd 68 °F	Noted on Gen. Index Card
Office Work	Surveyed by L. Moore	Plotted on U.S.G.S. Quad. Shts.
Checked	Notes GMK Date 7-16-42	Plotted on Sur. Div. W.S. No.
Date	Indexed A. C. Johnson	Sketch on Gen. Desc. Card



Note: Any Additions or Changes on This Sheet Must be Made or Circled in Red Ink With Date and Name of Person Making Change.

Do not extend notes this side of this line.

RETURN TO
LOS ANGELES COUNTY SURVEYOR
700 HALL OF RECORDS

FORM 247 5M 11-41

F.B. 925 PG. 208

~ DESCRIPTION ~

L.A. CO. SUR. CONT. SYS. TRAV. STA.
"TORR. G-6".

In L.A. Co., Redondo Beach area, on Flagler Lane about 0.15 mile north of Beryl St. at bottom of swale and in a well cut thru the pavement and protected by a cast iron cover marked: "COUNTY SURVEYOR MONUMENT"

Station Mark: Set a std. 4" br. tablet in conc. 2" below subgrade of the st. and marked: "L.A. CO. SUR. CONT. SYS.— TRAV. STA." and stamped: "TORRANCE G-6, RE 2177" and "SET BY COUNTY SURVEYOR, 1942".

Subsurface Mark: None.

R.M. No 2. Set a std. 4" br. tablet in conc. 28" 18" below st. grade and marked: "L.A. CO. SUR. CONT. SYS.—REF. MARK." and stamped: "TORRANCE G-6, R.M. No 2, R.E. 2177", and "SET BY COUNTY SURVEYOR, 1942".

RETURN TO
LOS ANGELES COUNTY SURVEYOR
700 HALL OF RECORDS
Do not extend notes this side of this line.
Note: Any Additions or Changes on This Sheet Must be Made or Circled in Red Ink With Date and Name of Person Making Change.

Notes Ck'd by	Survey of Torrance Area	F.B. 925 Pg. 209
Map No.	W. O. 4900 Tape No 071 St'd 68 °F.	Noted on Geo. Index Card
Office Work	Surveyed by L. Moore	Placed on U.S.G.S. Quad. Sheet
Checked	Notes G.W.K. Date 7-7-42	Placed on Str. Div. W.S. Ga.
Date	Indexed A. C. Johnson	Sketch on Geo. Desc. Card

25-C5

L.A. CO. SUR. CONT. SYS. TRAV. STA. "TORRANCE J-6"



99.70' @ 70° = Same.
72.18' @ " = " "
54.64' @ " = " "

① 102-46-30
④ 51-05-00
⑥ 256-38-00
102-46-20

① 39-03-00
④ 156-12-00
⑥ 234-18-00
39-03-00

Note: ANY ADDITIONS OR CHANGES ON THIS SHEET MUST BE MADE OR CIRCLED IN Red Ink WITH DATE AND NAME OF PERSON MAKING CHANGE.

Do not extend notes this side of this line

RETURN TO
LOS ANGELES COUNTY SURVEYOR
700 HALL OF RECORDS

FORM 247 5M 2-34

F.B. 925 PG. 210

~ DESCRIPTION ~

L.A. CO. SUR. CONT. SYS. TRAV. STA. "TORR. J-6".

In L.A. Co., Torrance area, on Hawthorne Ave. about 0.5 mile south of 190th St. at top of grade and in a well cut thru the pavement and protected by a cast iron cover marked: "COUNTY SURVEYOR MONUMENT".

Station Mark: Set a std 4" br. tablet in conc. 2" below subsurface of the st. and marked: "L.A. CO. SUR. CONT. SYS. - TRAV. STA.", and stamped: "TORRANCE J-6, R.E. 2177", and "SET BY COUNTY SURVEYOR, 1942".

Sub Surface Mark: None.

R.M. No 1: Set a std 4" br. tablet in conc. 15" below gr. of pavement and marked: "L.A. CO. SUR. CONT. SYS. - REF MARK", and stamped: TORRANCE J-6, R.M. No 1, R.E. 2177", and "SET BY COUNTY SURVEYOR, 1942".

RETURN TO
LOS ANGELES COUNTY SURVEYOR
700 HALL OF RECORDS

Do not extend notes this side of this line

Note: ANY ADDITIONS OR CHANGES ON THIS SHEET MUST BE MADE OR CIRCLED IN Red Ink WITH DATE AND NAME OF PERSON MAKING CHANGE.

WS 25C5

Notes Ck'd by	Survey of Torrance Area
Map No.	W. O. 4900 Tape No 077 St'd 68 °F.
Office Work	Surveyed by L. Moore
Checked	Notes G.W.K. Date 7-17-42
Date	Indexed A. C. Johnson

F.B. 925 Pg. 277

Noted on Geo. Index Card
Placed on [illegible] Quad. Shts.
Placed on Sur. Div. W.S. No.
Sketch on Geo. Desc. Card

L.A. CO. SUR. CONT. SYS. TRAV. STA.
"TORRANCE J-7"

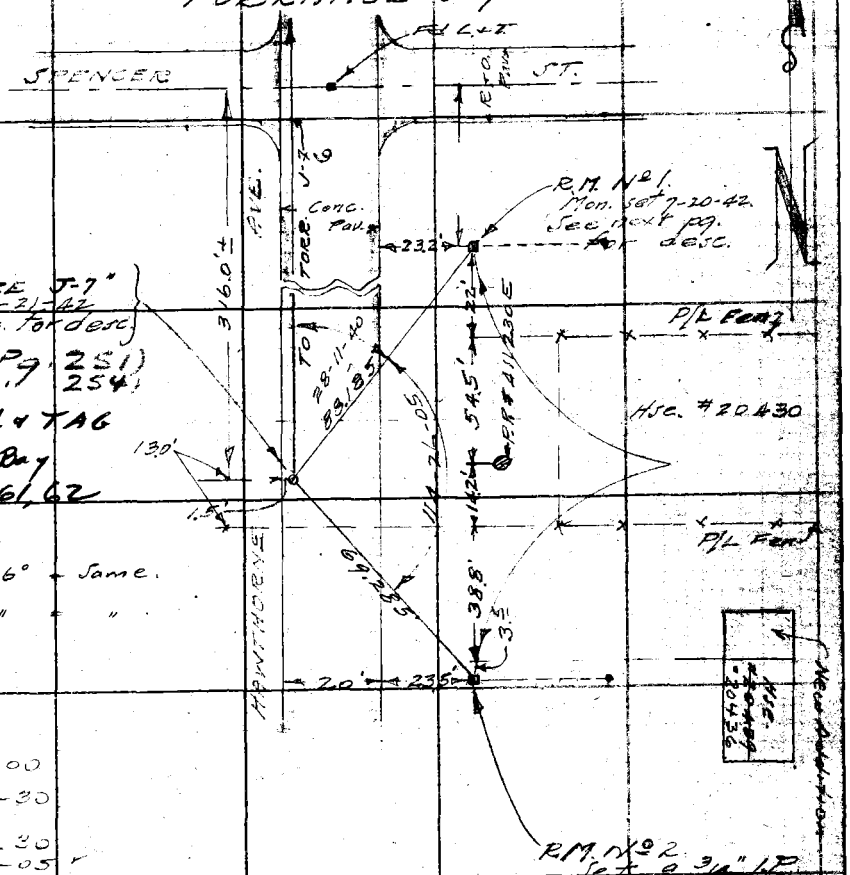

TRAV. STA.
"TORRANCE J-7"
Mon. Set 7-21-42
See next pg. for desc.
(New Ties Pg. 251)
" " " 254)
RESET L+TAG
4-19-61 Bay
F.B. 2455-61, 62

88.185' @ 66° - Same.
69.285' @ " - "

① 114-25-00
④ 97-44-30
⑥ 326-36-30
114-26-05

① 28-11-30
④ 112-46-30
⑥ 169-10-00
28-11-40

R.M. No 2
Set a 3/4" I.P.
Conc. plug + copper tack, in conc. 12" below gr. of pav.
Mon. set 7-17-42

Note: ANY ADDITIONS OR CHANGES ON THIS SHEET MUST BE MADE OR CIRCLED IN Red Ink WITH DATE AND NAME OF PERSON MAKING CHANGE.

Do not extend notes this side of this line

RETURN TO
LOS ANGELES COUNTY SURVEYOR
700 HALL OF RECORDS

FORM 247 5M 2-34

F.B. 925 PG. 212

~DESCRIPTION~

L.A. CO. SUR. CONT. SYS. TRAV. STA. "TORR. J-7."

In L.A. Co., Torrance area, on Hawthorne Ave. about 0.5 mile north of Torrance Blvd. near Spencer St. and in a well cut thru the pavement and protected by a cast-iron cover marked: "COUNTY SURVEYOR MONUMENT".

Station Mark: Set a std 4" br tablet in conc. 2" below subgrade at the St, and marked: "L.A. CO. SUR. CONT. SYS.-TRAV. STA", and stamped: "TORRANCE J-7, R.E. 2177", and "SET BY COUNTY SURVEYOR, 1942".
SET L & TAG IN CB. SEE PG. 251 4-19-61 B.G.
Sub surface Mark. None.

R.M. No 1. Set a std 4" br tablet in conc. 20" below gr. of pavement and marked: "L.A. CO. SUR. CONT. SYS-REF. MARK", and stamped "TORRANCE J-7, R.M. No 1, R.E. 2177", and "SET BY COUNTY SURVEYOR, 1942".

RETURN TO
LOS ANGELES COUNTY SURVEYOR
700 HALL OF RECORDS
Do not extend notes this side of this line
Note: ANY ADDITIONS OR CHANGES ON THIS SHEET MUST BE MADE OR CIRCLED IN Red Ink WITH DATE AND NAME OF PERSON MAKING CHANGE.

Notes Ck'd by	Survey of Torrance Area
Map No.	W. O. 4900 Tape No 077 St'd 68 of.
Office Work	Surveyed by L. Moore.
Checked	Notes G.K.K. Date 7-20-42
Date	Indexed A. C. Johnson

F.B. 125 PG. 213

Noted on Gen. Index Card
Plotted on U.S.C.&G.S. Quad. Shts.
Plotted on Sta. Div. W.S. No.
Sketch on Geo. Desc. Card

L.A. CO. SUR. CONT. SYS. TRAV. STA.
"TORRANCE J-8"

(New Ties Pg. 250)

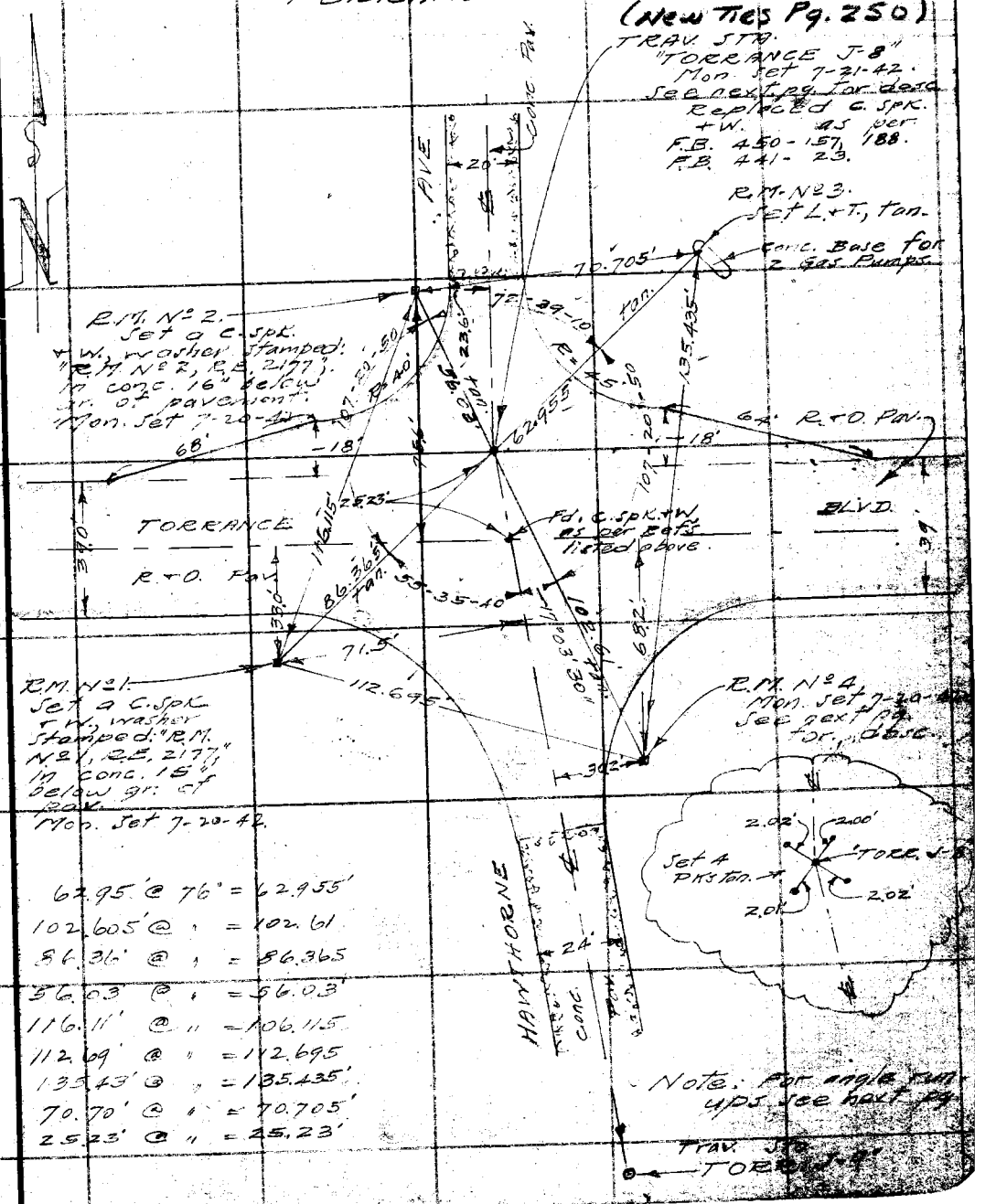

62.95' @ 76° = 62.955'
102.605' @ " = 102.61
86.36' @ " = 86.365
56.03' @ " = 56.03'
116.11' @ " = 106.115
112.69' @ " = 112.695
135.43' @ " = 135.435'
70.70' @ " = 70.705'
25.23' @ " = 25.23'

Note: ANY ADDITIONS OR CHANGES ON THIS SHEET MUST BE MADE OR CIRCLED IN Red Ink WITH DATE AND NAME OF PERSON MAKING CHANGE.

Do not extend notes this side of this line

LOS ANGELES COUNTY SURVEYOR
700 HALL OF RECORDS

FORM 247 5M 2-54

F.B. 925 PG. 214

—DESCRIPTION—

L.A. CO. SUR. CONT. SYS. TRAV. STA.
"TORR. J-8"

In L.A. Co, Torrance area, on Hawthorne Ave. at Torrance Blvd., and in a well cut thru the pavement and protected by a cast-iron cover marked: "COUNTY SURVEYOR MONUMENT".

Station Mark: Set a std. 4" brass tablet in conc. 2" below subgrade of the street and marked: "L.A. CO. SUR. CONT. SYS. - TRAV STA", and stamped: "TORRANCE J-8, R.E. 2177," and "SET BY COUNTY SURVEYOR, 1942."
RESET STD. TRAV. MON. IN H.A. BY ANGLE AND DIST. TO R.M. 5 (pg. 250) 4-19-61 Bay

Sub-surface Mark: None.

R.M. No 4: Set a std 4" br. tablet in conc. 16" below street grade and marked: "L.A. CO. SUR. CONT. SYS. - REF. MARK", and stamped: "TORRANCE J-8, R.M. No 4, R.E. 2177," and "SET BY COUNTY SURVEYOR, 1942".

① 55-35-30	① 17-03-15	① 107-20-45
④ 222-22-30	④ 68-13-30	④ 69-23-00
⑥ 333-33-30 55-35-~~35~~ 40	⑥ 102-20-30 17-03-~~15~~ 30	⑥ 284-04-30 107-20-~~45~~ 50
① 72-39-15	① 107-20-45	
④ 290-36-30	④ 69-23-00	
⑥ 75-55-00 72-39-10	⑥ 284-04-30 107 20-~~45~~ 50	

RETURN TO
LOS ANGELES COUNTY SURVEYOR
700 HALL OF RECORDS

Do not extend notes this side of this line

Note: ANY ADDITIONS OR CHANGES ON THIS SHEET MUST BE MADE OR CIRCLED IN Red Ink WITH DATE AND NAME OF PERSON MAKING CHANGE.

Notes Ck'd by	Survey of Torrance Area
Map No.	W. O. 4900 Tape No 077 St'd 68 of.
Office Work	Surveyed by L. Moore
Checked	Notes G.N.T. Date 7-20-42
Date	Indexed A. C. Johnson

F.B. 925 Pg. 215

Sketch on Geo. Index Card
Placed on U.S.C.&G.S. Desc. Card
Placed on U.S.G.S. Desc. Card
Sketch on Geo. Desc. Card

L.A. CO. SURV. CONT. 515 TRAV STA "TORRANCE J-9"

① 2.4-51-30
④ 99-26-00
⑥ 149-09-30
24-51-35

① 59-26-30
④ 237-45-30
⑥ 356-38-30
59-26-25

TRAV. STA. "TORRANCE J-9"
Mon. set 7-21-42
See next pg. for desc.
Replaced L.T.T. fd. of Pl. of Es as per R.D. FW. 5648-6, R.D. FO. 336-5, F.B. 455-6 + F.B. 962-34,38.

(NEW TIES Pg. 249)

THIRD STA. "TORRANCE 1994" See pg. 21 R.
R.M. No 2 Mon. set 7-20-42 See next pg. for desc.
NO EVID. OF 24"
24'
47'
CONC. PAV.
THORNE
29.2'
55.5'
109.75'
99.255'
158'
AVE.
78.5'
48'
R.T.O. PAV.
R.T.O. PAV.
20'
W.
701'
SEPULVEDA
10'
Apron
80.7'
CONC. PAV.
BLVD.
12'
12'
24'
61.35'
120'
59.43'
56.3'
R.M. No 1
R.T.O. PAV.

Set a C. SPK. + W. washer stamped "R.M. No 1, R.E. 2177" in conc. 18" below gr. of pavement. Mon. Set 7-20-42 UNDER PVMT.

56.43' @ 74° = 56.43'
99.25' @ " = 99.255
109.75' @ " = 109.18

Set 4 L.T.T. Tem. ties
205'
1.995'
"TORR. J-9"
2.02'
1.99'

Note: ANY ADDITIONS OR CHANGES ON THIS SHEET MUST BE MADE OR CIRCLED IN Red Ink WITH DATE AND NAME OF PERSON MAKING CHANGE.

Do not extend notes this side of this line

RETURN TO
LOS ANGELES COUNTY SURVEYOR
700 HALL OF RECORDS

FORM 247 5M 2-34

F.B. 925 PG. 216

~DESCRIPTION~

L.A. CO. SUR. CONT. SYS. TRAV STA
"TORR. J-9"

In L.A. Co., Torrance area, at Hawthorne Ave. and Sepulveda Blvd., and in a well cut thru the pavement and protected by a cast-iron cover marked: "COUNTY SURVEYOR MONUMENT".

Station Mark: Set a std 4" br. tablet in conc. 2" below subsurface of the street and marked: "L.A. CO. SUR. CONT. SYS.- TRAV STA", and stamped: "TORRANCE J-9, R.E. 2177" and "SET BY COUNTY SURVEYOR, 1942".

Sub Surface Mark: None.

R.M. No 2. Set a std 4" br. tablet in conc. 18" below gr. of pav. and marked: "L.A. CO SUR. CONT. SYS.- REF. MARK", and stamped: "TORR. J-9, R.M. No 2, R.E. 2177", and "SET BY CO. SURV., 1942".

RETURN TO
LOS ANGELES COUNTY SURVEYOR
700 HALL OF RECORDS

Do not extend notes this side of this line

Note: ANY ADDITIONS OR CHANGES ON THIS SHEET MUST BE MADE OR CIRCLED IN Red Ink WITH DATE AND NAME OF PERSON MAKING CHANGE.

Notes Ck'd by
Map No.
Office Work
Checked
Date

Survey of Torrance Area
W. O. 4900 Tape No. 977 St'd 68°F
Surveyed by L. Moore
Notes Date 7-2-
A. C. Johnson
Indexed

F.B. PG.

Noted on Main Index Card
Plotted on U.S.C.&G.S. Quad. Sheet
Placed on Sec. Div. W.S. No.
Sketch on Desc. Card

N 25-C9

F.B.

L.A. CO. SURV. CONT. SYS. TRAVERSE

STA. - "TORRANCE J-9A"

NEW TIES

F.B. 2455-63, 64.

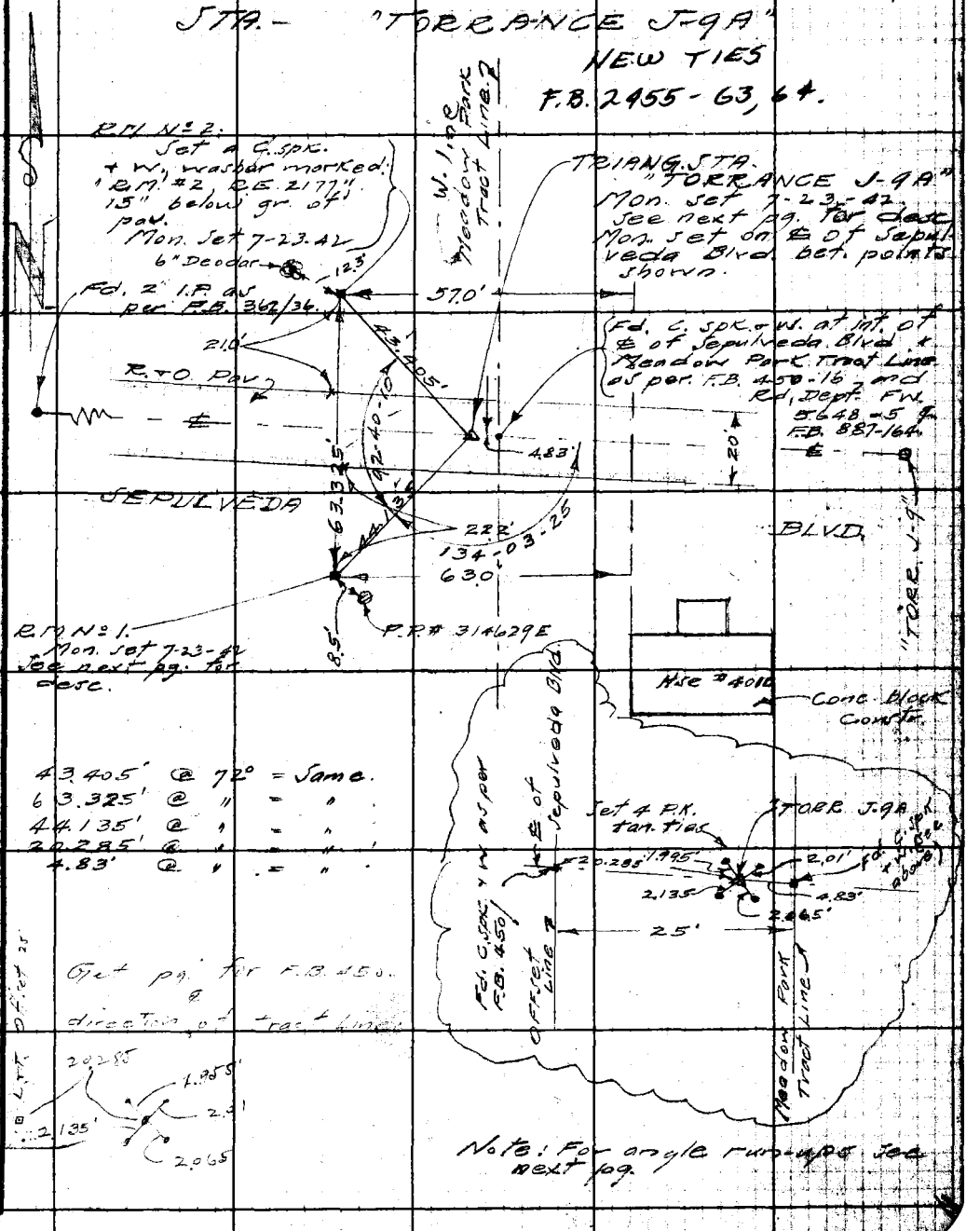

Note: Any Additions or Changes on This Sheet Must be Made or Circled in Red Ink With Date and Name of Person Making Change.

Do not extend notes this side of this line.

RETURN TO
LOS ANGELES COUNTY SURVEYOR
700 HALL OF RECORDS

FORM 247 BM 11-41

F.B. 925 PG. 218

~ DESCRIPTION ~

L.A. CO. SUR. CONT. SYS. TRIANG.
STA. "TORR. J-9A."

In L.A. Co, Torrance-Redondo Beach area, on Sepulveda Blvd. 0.3 mi. west of Hawthorne Ave, and in a well cut thru the pavement and protected by a cast-iron cover marked "COUNTY SURVEYOR MONUMENT".

Station Mark: Set a std 4" br. tablet in concrete 2" below subgrade of the street and marked: "L.A. CO. SUR. CONT. SYS.- TRIANG. STA.," and stamped: "TORRANCE J-9A, R.E. 2177" and "SET BY COUNTY SURVEYOR, 1942".

R.M. Nº 1. Set a std 4" br. tablet in conc. 18" below gr. of pavement and marked: "L.A. CO. SUR. CONT. SYS.- REF. MARK", and stamped "TORRANCE J-9A, RM Nº 1, R.E. 2177" and "SET BY COUNTY SURVEYOR, 1942".

① 92-40-15	① 134-03-30
④ 10-40-30	④ 176-13-30
⑥ 196-01-15 92-40-~~42~~ 10	⑥ 84-21-00 134-03-~~30~~ 25

RETURN TO
LOS ANGELES COUNTY SURVEYOR
700 HALL OF RECORDS

Do not extend notes this side of this line.

Note: Any Additions or Changes on This Sheet Must be Made or Circled in Red Ink With Date and Name of Person Making Change.

Notes Ck'd by	Survey of Torrance Area	F.B. 725 Pg. 219
Map No.	W. O. 4900 Tape No. 222 St'd. 68 °F	Noted on Geo. Index Card
Office Work	Surveyed by L. Moore	Placed on U.S.G.S. Quad. Shts.
Checked	Notes GWK Date 7-23-42	Placed on Sur. Div. W. S. No.
Date	Indexed A. C. Johnson	Sketch on Geo. Desc. Card

W 525-C6

L.A. CO. SUR. CONT. SYS. TRIANG. STA.
"TORRANCE I-9"

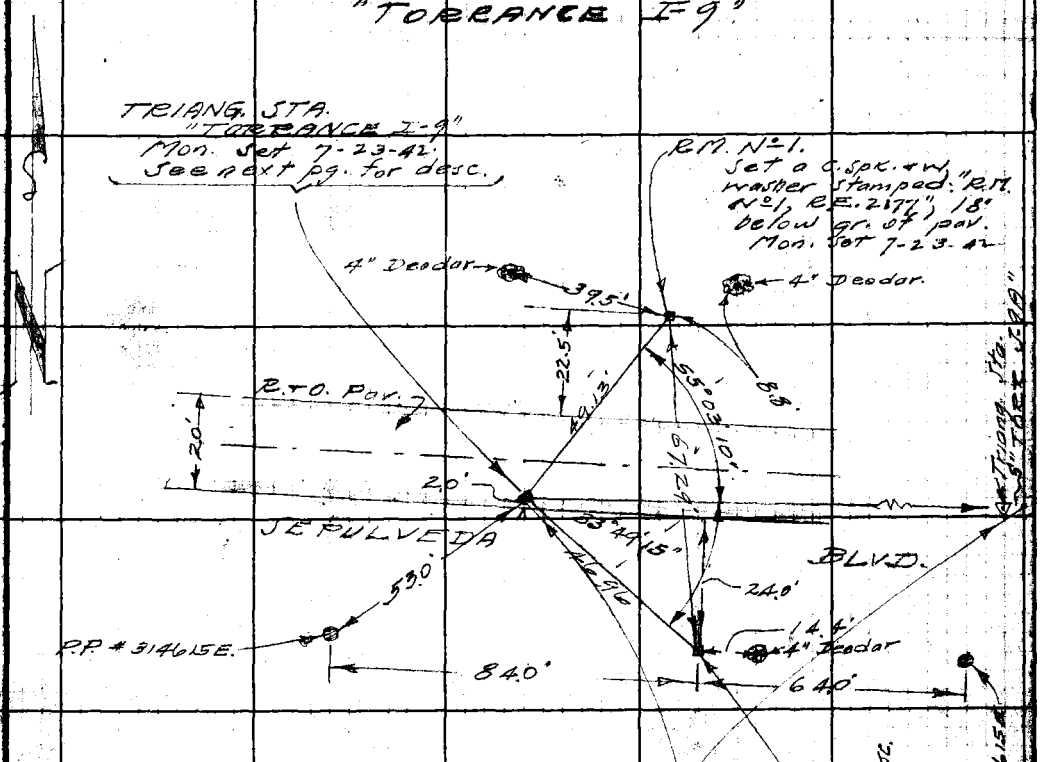

67.29 @ 70° = Same
46.96 @ " = "
49.13 @ " = "

2038' from "TORR. I-9" to Meadow Park Tract Line. See pg 217.

R.M. No. 2. Mon. Set 7-23-42 See next pg. for desc.

① 55-03-00
④ 220-12-30
⑥ 330-19-00
55-03-10

① 33-49-15
④ 135-17-00
⑥ 202-55-30
33-49-15

Note: Any Additions or Changes on This Sheet Must be Made or Circled in Red Ink With Date and Name of Person Making Change.

Do not extend notes this side of this line.

RETURN TO
LOS ANGELES COUNTY SURVEYOR
700 HALL OF RECORDS

FORM 247 5M 11-41

F.B. 925 PG. 220

~DESCRIPTION~

L.A. CO. SUR. CONT. SYS. TRIANG. STA

"TORR. I-9"

In L.A. Co, Torrance-Redondo Beach area, on Sepulveda Blvd. 0.7 mile west of Hawthorne Ave, and in a well cut thru the pavement and protected by a cast-iron cover marked: "COUNTY SURVEYOR MONUMENT" 157.5 W. of ℄ of REYNOLDS DR.

Station Mark: Set a std 4" br. tablet in conc. 2" below subgrade of the street and marked: "L.A. CO. SUR. CONT. SYS.-TRIANG STA.", and stamped: "TORRANCE I-9, R.E. 2177", and "SET BY COUNTY SURVEYOR, 1942."

Subsurface Mark: None.

R.M. Nº 2. Set a std 4" br. tablet in conc. 18" below gr. of pavement and marked: "L.A. CO. SUR. CONT. SYS.- REF. MARK", and stamped: "TORRANCE I-9, R.M. Nº 2, R.E. 2177", and "SET BY COUNTY SURVEYOR, 1942."

RETURN TO
LOS ANGELES COUNTY SURVEYOR
700 HALL OF RECORDS
Do not extend notes this side of this line.

Note: Any Additions or Changes on This Sheet Must be Made or Circled in Red Ink With Date and Name of Person Making Change.

Notes Ck'd by	Survey of [illegible]	F.B. 925 Pg. 221
Map No.	W. O. 4900 Tape No. 277 St'd 68 °F	Noted on Geo. Index Card
Office Work	Surveyed by L. Moore	Placed on U.S.G.S. Quad. Shts.
Checked	Notes [illegible] Date 7-24-42	Placed on Sur. Div. W.S. No.
Date	Indexed A. C. Johnson	Sketch on Geo. Desc. Card

WS-25-B6

L.A. CO. SUR. CONT. SUB-TRIANG. STA.

"TORRANCE H-9"

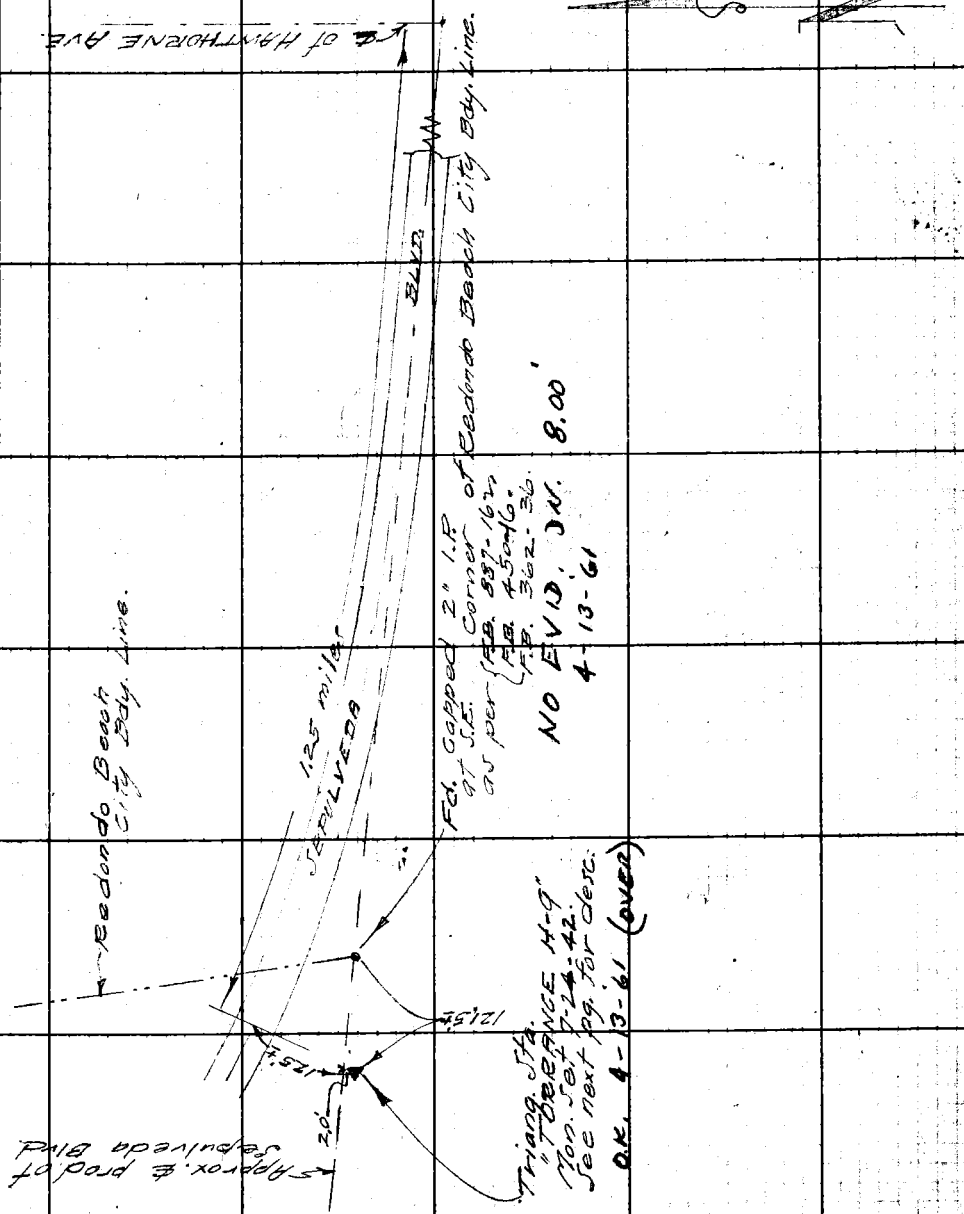

Note: Any Additions or Changes on This Sheet Must be Made or Circled in Red Ink With Date and Name of Person Making Change.

RETURN TO
LOS ANGELES COUNTY SURVEYOR
700 HALL OF RECORDS

Do not extend notes this side of this line.

FORM 247 5M 11-41

F.B. 925 PG. 222

~ DESCRIPTION ~

L.A. CO. SUR. CONT. SYS. TRIANG STA.
"TORRANCE H-9"

In L.A. Co., Redondo Beach area, near Sepulveda Blvd. on top of a low hill, 1.25 mi. west of Hawthorne Ave. 2' S. & 2' E. of THE N.W. COR. OF LOT #187 TRACT 17921 4-13-61 Bay

Station Mark: Set a std. 4" br. tablet in conc. 15" below ground surface and marked: "L.A. CO. SUR. CONT SYS.- TRIANG STA.", and stamped: "TORRANCE H-9, R.E. 2177", and "SET BY COUNTY SURVEYOR, 1942".

Sub surface Mark: None.

RETURN TO
LOS ANGELES COUNTY SURVEYOR
700 HALL OF RECORDS

Do not extend notes this side of this line.

Note: Any Additions or Changes on This Sheet Must be Made or Circled in Red Ink With Date and Name of Person Making Change.

Notes Ck'd by	Survey of Torrance Area	F.B. 925 Pg. 223
Map No.	W. O. 4900 Tape No. 077 St'd 68 °F	Noted on Geo. Index Card
Office Work	Surveyed by L. Moore	Placed on U.S.G.S. Quad. Shts.
Checked	Notes G.W.K. Date 7-20-42	Placed on Sur. Div. W.S. No.
Date	Indexed A. C. Johnson	Sketch on Geo. Index Card

WE 25-C6

L.A. CO. SUR. CONT. STA. TRAV. STA.
"TORRANCE K-9"

Fd. L.T.T. at P.I. of ℄s as per (See "TORR. J-9" pg. 215)

Fd. L.T.T. 0.10' N. of ℄ of Sepulveda

R.M. No. 1. Mon. set 7-20-42. See next pg. for desc.

Fd. C.S. Mon. as per F.B. 238-112A & " 362-34.

R.T.O. Pav.

SEPULVEDA BLVD.

Conc. Pav.

NEW TIES Pg. 240

R.M. No. 2. Set a C. Spk. TW washer stamped "R.M. No. 2, R.E. 2177", in conc. 18" below gr. of pavement. Mon. set 7-20-42

TRAV. STA. "TORRANCE K-9" Mon. set 7-21-42. See next pg. for desc. This sta. set on extended ℄ of Sepulveda as shown [illegible] of Sepulveda and [illegible] L.T.T. at [illegible] to south as [illegible] 5648-6 & F.B. [illegible] + F.B.'s 455-6, 238-112A + 362-[illegible] was fd. to be 0.10 N. of line.

R.T.O. Pav.

℄ of Sepulveda

"TORR. K-9"

1.995'

2.02'

℄ of Hawthorne

Set 4 L.T.T. tan ties

HAWTHORNE AVE.

Conc. Pav.

47.29' @ 74° = 47.29'
46.67' @ " = 46.67'
71.84' @ " = 71.845'

① 99-44-45
④ 38-58-45
⑥ 238-28-30
99-44-45

① 47-54-45
④ 191-38-45
⑥ 287-28-00
47-54-40

Trav. Sta. "TORR. K-10"

Note: Any Additions or Changes on This Sheet Must Be Made or Circled in Red Ink With Date and Name of Person Making Change.

Do not extend notes this side of this line.

RETURN TO
LOS ANGELES COUNTY SURVEYOR
700 HALL OF RECORDS

FORM 247 5M 11-41

F.B. 925 PG. 224

~ DESCRIPTION ~

L.A. CO. SUR. CONT SYS. TRAV STA.
"TORR. R-9"

In L.A. Co, Torrance area, on Hawthorne Ave. to the south at Sepulveda Blvd, and in a well cut thru the pavement and protected by a cast iron cover marked: "COUNTY SURVEYOR MONUMENT"

Station Mark: Set a std 4" br. tablet 2" below subgrade of the street and marked: "L.A.CO. SUR. CONT. SYS.-TRAV. STA", and stamped "TORRANCE R-9, R.E. 2177", and "SET by COUNTY SURVEYOR, 1942".

Subsurface Mark: None

R.M. No 1. Set a std 4" br. tablet in conc. below grade of pavement and marked: "L.A. CO. SUR. CONT SYS.-REF. MARK", and stamped: "TORRANCE R-9, R.M. No 1, R.E. 2177" and "SET BY COUNTY SURVEYOR, 1942".

RETURN TO
LOS ANGELES COUNTY SURVEYOR
700 HALL OF RECORDS

Do not extend notes this side of this line.

Note: Any Additions or Changes on This Sheet Must be Made or Circled in Red Ink With Date and Name of Person Making Change.

Notes Ck'd by	Survey of Torrance Area	F.B. 925 Pg. 225
Map No.	W. O. 4900 Tape No. 077 St'd 68 °F	Noted on Geo. Index Card
Office Work	Surveyed by L. Moore	Placed on U.S.G.S. Quad. Sbts.
Checked	Notes G.W.K. Date 7-20-42	Placed on Sur. Div. W.S. No.
Date	Indexed A. C. Johnson	Sketch on Geo. Desp. Card

WS 27-D1

F.J.P.

L.A. CO. SUR. CONT. SYS. TRAV. STA.
"TORRANCE K-10"

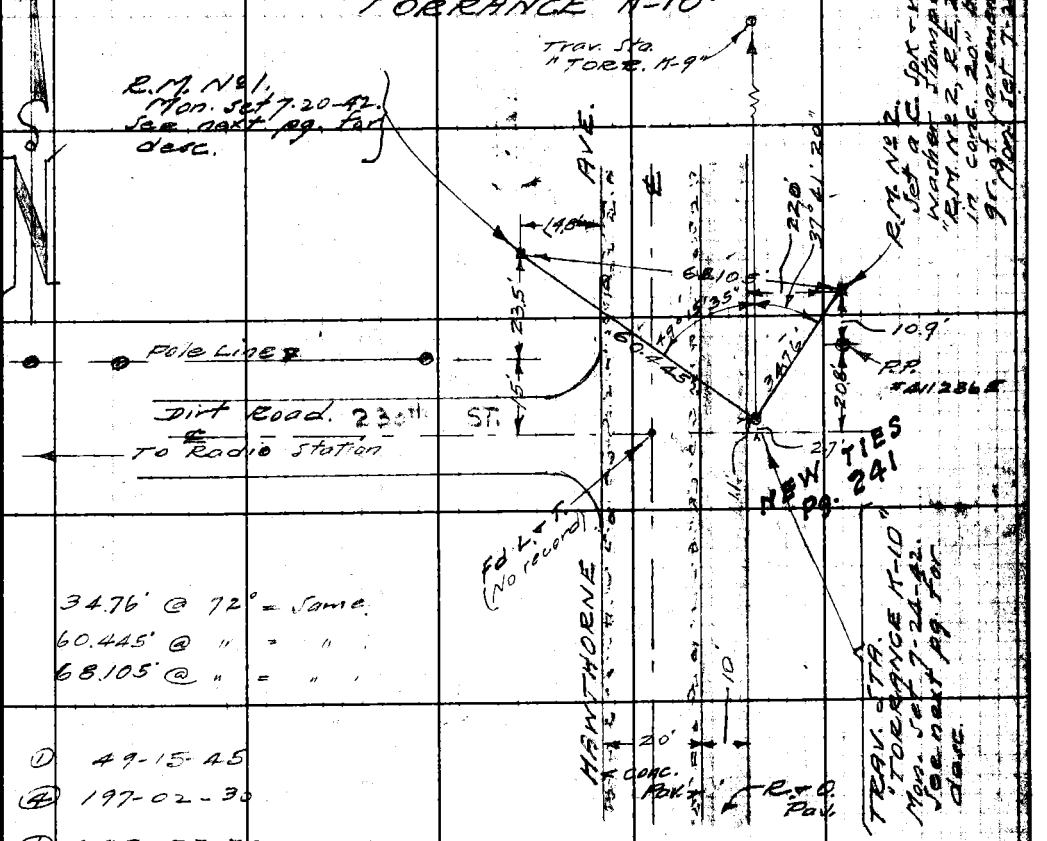

34.76' @ 72° = Same
60.445' @ " = "
68.105' @ " = "

① 49-15-45
④ 197-02-30
⑥ 295-33-30
49-15-35 r

① 37-41-30
④ 150-45-00
⑥ 226-08-00
37-41-20 r

NO EVID. of STA. OR R.M.s
4-20-61 Bay

Note: Any Additions or Changes on This Sheet Must be Made or Circled in Red Ink With Date and Name of Person Making Change.

Do not extend notes this side of this line.

RETURN TO
LOS ANGELES COUNTY SURVEYOR
700 HALL OF RECORDS

FORM 247 5M 11-41

F.B. 925 PG. 226

— DESCRIPTION —

L.A. CO. SUR. CONT. TRAV STA. "TORR. K-10"

In L.A. Co., Torrance-Walteria area, on Hawthorne Ave, about 0.5 mile south of Sepulveda Blvd. at road to W. to radio sta. and in a well cut thru the pavement and protected by a cast-iron cover marked: "COUNTY SURVEYOR MONUMENT"

Station Mark: Set a std 4" brass tablet in conc. 2" below subgrade of the St., and marked: "L.A. CO. SUR. CONT. SYS.-TRAV. STA"; and stamped: "TORRANCE K-10, R.E. 2177"; and "SET BY COUNTY SURVEYOR, 1942".

Sub Surface Mark: None.

R.M. No 1. Set a std 4" br tablet in conc. 18" below gr. of pavement and marked: "L.A. CO. SUR. CONT SYS.-REF. MARK"; and stamped: "TORRANCE K-10, R.M. No 1, R.E. 2177"; and "SET BY COUNTY SURVEYOR, 1942".

RETURN TO
LOS ANGELES COUNTY SURVEYOR
700 HALL OF RECORDS
Do not extend notes this side of this line.
Note: Any Additions or Changes on This Sheet Must be Made or Circled in Red Ink With Date and Name of Person Making Change.

Notes Ck'd by	Survey of Torrance Area	F.B. 925 PG. 224
Map No.	W. O. 4902 Tape No. 077 St'd 68 °F	Noted on Geo. Index Card
Office Work	Surveyed by L. Moore	Placed on U.S. Quad. Shts.
Checked	Notes G.W.K. Date 7-24-42	Placed on Sur. Div. W.S. No.
Date	Indexed	Sketch on Geo. Desc. Card

WS 27-D-1

L.A. CO. SUR. CONT. STS. TRIANG. STA.
"TORRANCE K-11"

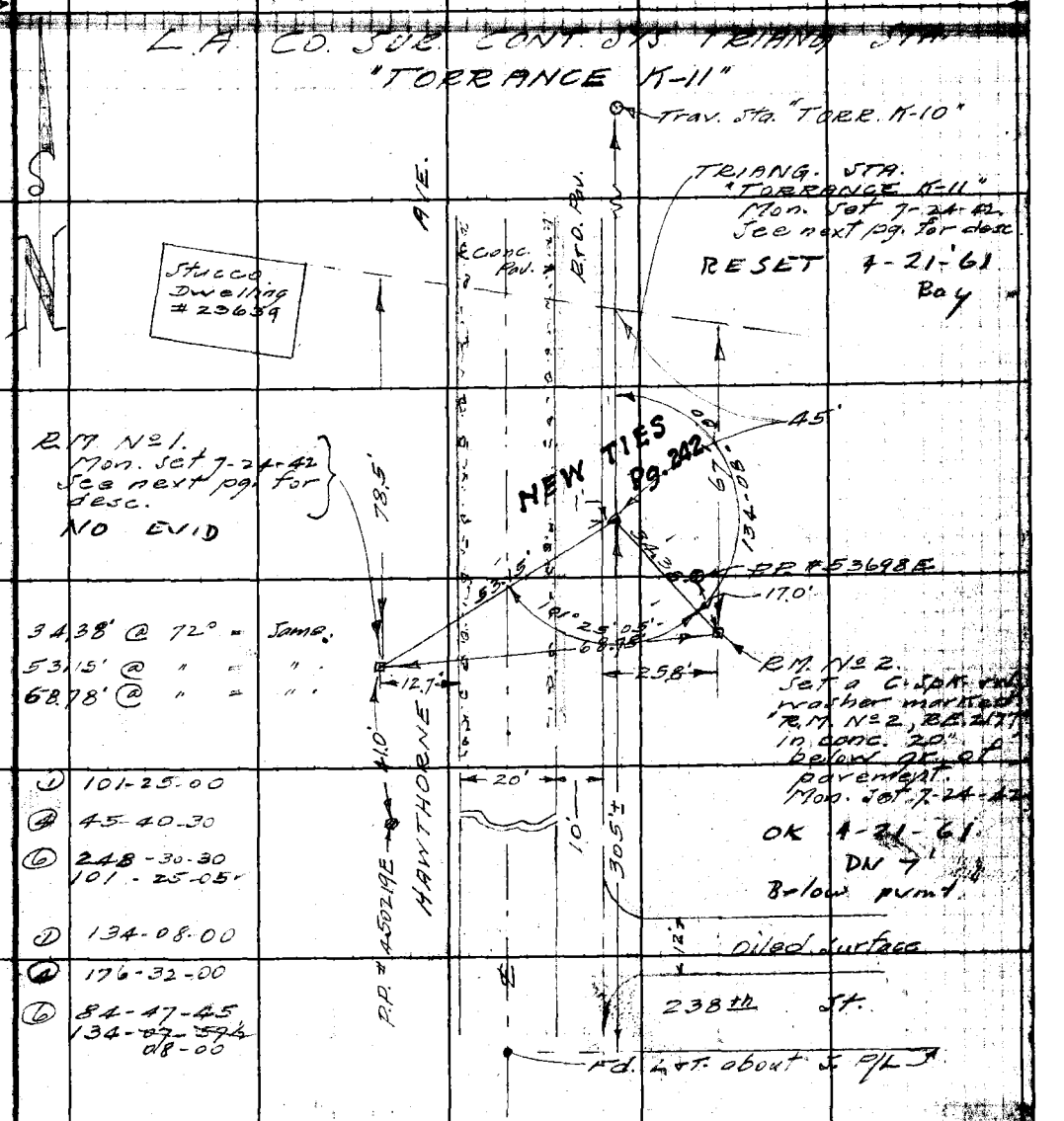

34.38' @ 72° = Same.
53.15' @ " = "
68.78' @ " = "

(1) 101-25-00
(4) 45-40-30
(6) 248-30-30
101-25-05

(1) 134-08-00
(4) 176-32-00
(6) 84-47-45
134-~~07-59½~~ 08-00

Note: Any Additions or Changes on This Sheet Must be Made or Circled in Red Ink With Date and Name of Person Making Change.

Do not extend notes this side of this line.

RETURN TO
LOS ANGELES COUNTY SURVEYOR
700 HALL OF RECORDS

FORM 247 BM 11-41

F.B. 925 PG. 228

-DESCRIPTION-

L.A. CO. SUR. CONT. SYS. TRIANG. STA. "TORR. K-11"

In L.A. Co. Walteria area, on Hawthorne Ave. near 238th St, and in a well cut thru the pavement and protected by a cast iron cover marked "COUNTY SURVEYOR MONUMENT".

Station Mark: Set a std 4" br. tablet in conc. 2" below subgrade of the street, and marked: "L.A. CO. SUR. CONT SYS.-TRIANG. STA", and stamped: "TORRANCE K-11, R.E. 2177", and "SET BY COUNTY SURVEYOR 1942".

Sub surface Mark: None.

R.M. No 1. Set a std 4" br. tablet in conc. 15" below gr. of pavement and marked: "L.A. CO. SUR. CONT. SYS.-REF. MARK", and stamped: "TORRANCE K-11, R.M. No 1, R.E. 2177", and "SET BY COUNTY SURVEYOR, 1942".

STATION MARK: Set same as original except stamped "RESET 1961 L.A. CO. ENGR. RE 5869" By & & DIST TO RM's 2 & 4. See PS 246 4-21-61 Bay

RETURN TO
LOS ANGELES COUNTY SURVEYOR
700 HALL OF RECORDS

Do not extend notes this side of this line.

Note! Any Additions or Changes on This Sheet Must be Made or Circled in Red Ink With Date and Name of Person Making Change.

Notes Ck'd by	Survey of Torrance Area	F.B. 725 Pg. 229
Map No.	W. O. 4900 Tape No. 077 St'd 68 °F	Noted on Geo. Index Card
Office Work	Surveyed by L. Moore	Quad. Shts.
Checked	Notes GKK Date 7-23-42	Placed on Spr. Div. W. S. No.
Date	Indexed A. C. Johnson	Sketch on Geo. Desc. Card

WS 27-D

L.A. CO. SUR. CONT. SYS. TRIANG. STA.
"TORRANCE K-12"

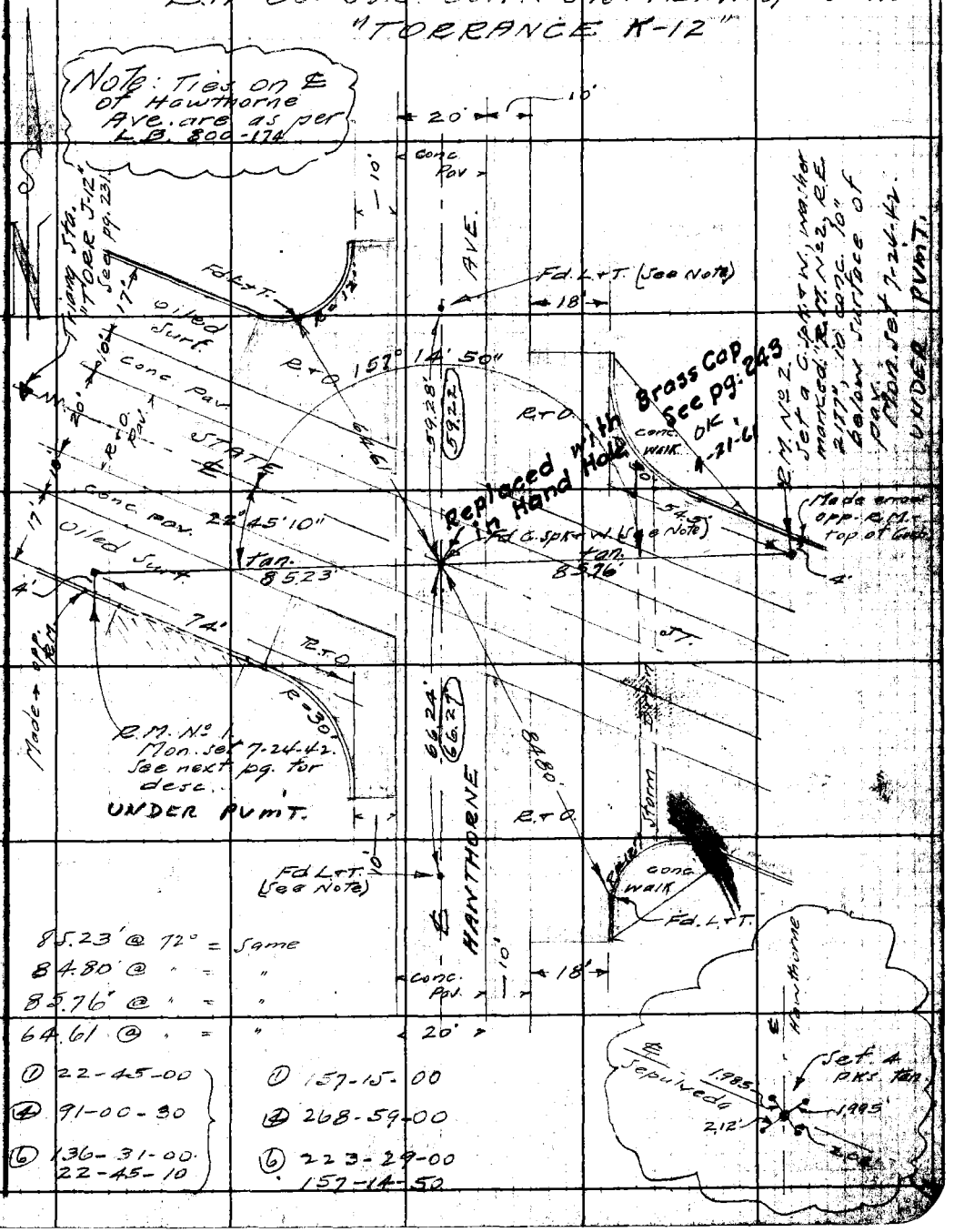

85.23' @ 72° = Same
84.80' @ " = "
85.76' @ " = "
64.61 @ " = "

① 22-45-00	① 157-15-00
④ 91-00-30	④ 268-59-00
⑥ 136-31-00 22-45-10	⑥ 223-29-00 157-14-50

Note: Any Additions or Changes on This Sheet Must be Made or Circled in Red Ink With Date and Name of Person Making Change.

Do not extend notes this side of this line.

RETURN TO LOS ANGELES COUNTY SURVEYOR 700 HALL OF RECORDS

FORM 247 SM 11-41

F.B. 925 PG. 230

— DESCRIPTION —

L.A. CO. SUR. CONT. SYS. TRIANG. STA. "TORR. K-12".

In L.A. Co., Wallteria area, at State St. and Hawthorne Ave., and in a well cut thru the pavement and protected by a cast-iron cover marked: "COUNTY SURVEYOR MONUMENT"

Station Mark: Set a std 4" br. tablet in conc. 2" below sub surface of the street and marked: "L.A. CO. SUR. CONT. SYS.-TRIANG STA.;" and stamped: "TORRANCE K-12, R.E. 2177", and "SET BY COUNTY SURVEYOR, 1942".

Sub surface mark: None.

R.M. No. 1. Set a std 4" br. tablet in conc. 10" below surface of pavement, marked: "L.A. CO. SUR. CONT. SYS. - REF. MARK;" and stamped: "TORRANCE K-12, R.M. No. 1, R.E. 2177", and "SET "BY COUNTY SURVEYOR, 1942"

RETURN TO
LOS ANGELES COUNTY SURVEYOR
700 HALL OF RECORDS

Do not extend notes this side of this line.

Note: Any Additions or Changes on This Sheet Must be Made or Circled in Red Ink With Date and Name of Person Making Change.

Notes Ck'd by
Map No.
Office Work
Checked
Date

Survey of Torrance Area
W. O. 4490 Tape No. 077 St'd 88 °F
Surveyed by L. Moore
Notes G.W.K. Date 7-23-42
Indexed

F.B. 725 Pg. 231

Noted on Geo. Index Card
Placed on U.S.G.S. Quad. Sht.
Placed on Sur. Div. W.S. No.
Sketch on Geo. Index Card

WS 27-C2

F.J.S.

L.A. Co. Jan. Conc. Sta. Triang. Sta.

"TORRANCE J-12"

OK 4-21-61 W.D.B.

TRIANG. STA. "TORRANCE J-12" Mon. Set 7-23-42 on E. of Sepulveda Blvd. bet. points shown. See next pg. for desc.

R.M. No. 1. Mon. Set 7-23-42 See next pg. for desc. 4-21-61 UNDER CONC. DRIVE.

Fd. C. Spk. N. of Sepulveda Blvd. to Record

Curb dist.

STATE

119.5'

128'

0.59'

41.67'

62.91'

4.6

31'

Conc. Culvert

Gutter

Conc.

R.M.

Conc.

Fd. point in dirt on E. of Sep. L.B. 800-174.

Fd. C. Spk. N. of int. of E. of Sepulveda Blvd. & 25' W. of Meadow Park Tract Line as per L.B. 800-174 & F.B. 450-124 & 128

25' OF FIRST LINE

Meadow Park Tract Line

77.4' Curb dist.

25'

3.5'

3'

Gutter

"TORR. J-12"

R.M. No. 2. Set a C. Spk. w/ washer stamped "R.M. No. 2, R.E. 2171" 12" below curb grade Mon. Set 7-23-42 OUT - 4-21-61

41.67' @ 72° = Same.
62.91' @ " = "
82.47' @ " = "
56.94' @ " = "

① 41-37-45
④ 166-31-30
⑥ 249-47-00
41-37-50 ✓

① 45-10-45
④ 180-43-30
⑥ 271-05-00
45-10-50 ✓



Note: Any Additions or Changes on This Sheet Must be Made or Circled in Red Ink With Date and Name of Person Making Change.

Do not extend notes this side of this line.

RETURN TO
LOS ANGELES COUNTY SURVEYOR
700 HALL OF RECORDS

FORM 247 BM 11-41

F.B. 925 PG. 232

~DESCRIPTION~

"L.A. CO. SUR. CONT SYS. TRIANG. STA. "TORE J-12"

In L.A. Co., Walteria area, on State St. 0.4 mi. west of Hawthorne Ave, and in a well cut thru the pavement and protected by a cast-iron cover marked. "COUNTY SURVEYOR MONUMENT".

Station Mark: Set a std 4" br. tablet 2" below subgrade of the street and marked: "L.A. CO. SUR. CONT SYS.- TRIANG. STA.", and stamped: "TORRANCE J-12, R.E. 2177", and "SET BY COUNTY SURVEYOR, 1942".

Witness Mark: None.

R.M. No 1. Set a std 4" br. tablet 15" below curb gr. and marked: "L.A. CO. SURV. CONT SYS.- REF MARK", and stamped: "TORE. J-12, R.M. No 1, R.E. 2177", and "SET BY CO. SURVEYOR, 1942".

RETURN TO
LOS ANGELES COUNTY SURVEYOR
700 HALL OF RECORDS
Do not extend notes this side of this line.

Note: Any Additions or Changes on This Sheet Must be Made or Circled in Red Ink With Date and Name of Person Making Change.

WS 27 D2

Notes Ck'd by	Survey of Torrance Area	F.B. 775 PG. 233
Map No.	W. O. 4900 Tape No. 077 St'd 68 °F	Noted on Rep. Index Card
Office Work	Surveyed by L. Moore	Road Shts.
Checked	Notes G.W.J. Date 7-24-42	Plat... Div. W.S. No.
Date	Indexed	Sketch on Geo. Desc. Card

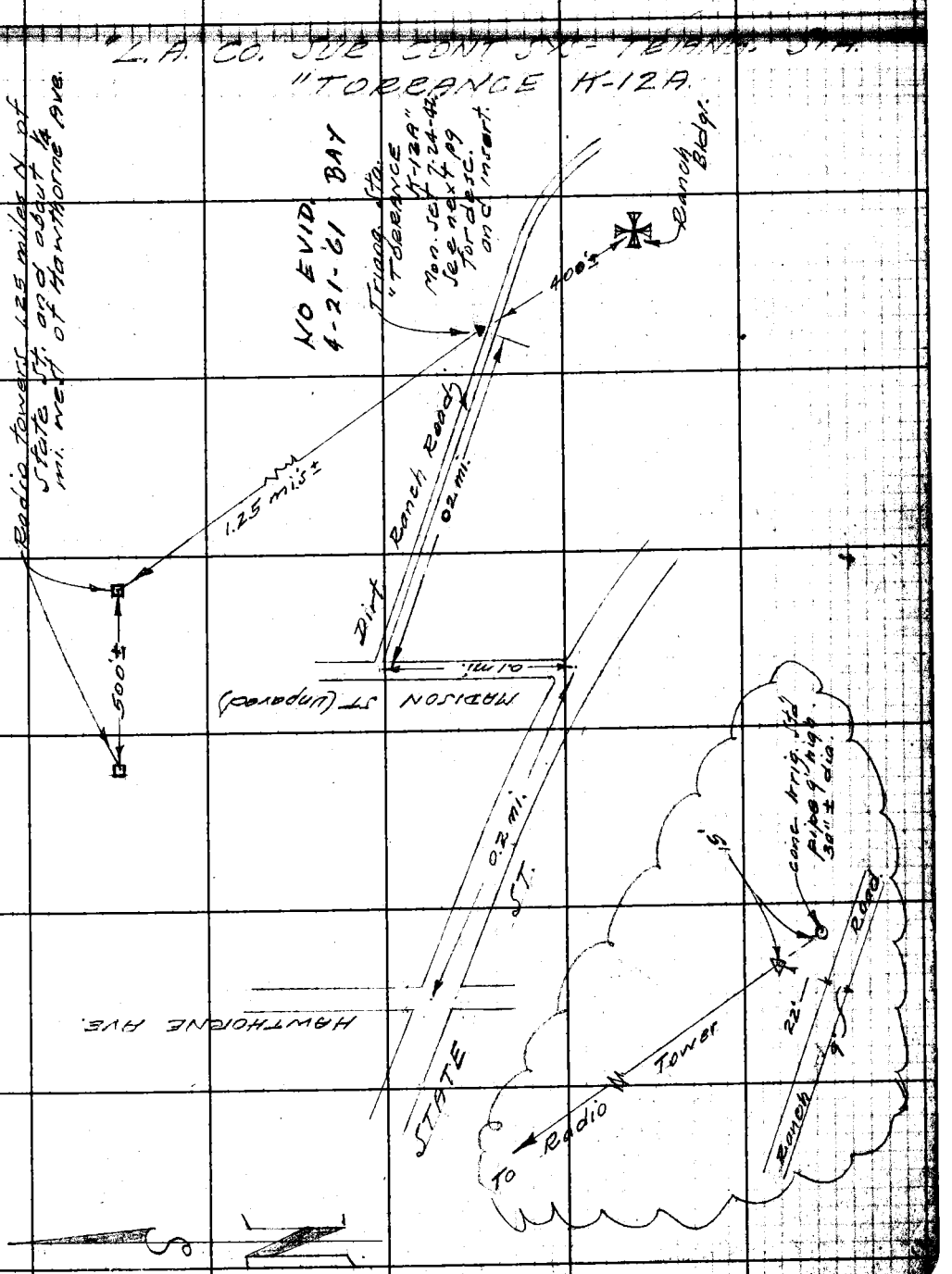

Note: Any Additions or Changes on This Sheet Must be Made or Circled in Red Ink With Date and Name of Person Making Change.

Do not extend notes this side of this line.

RETURN TO
LOS ANGELES COUNTY SURVEYOR
700 HALL OF RECORDS

FORM 247 5M 11-41

F.B. 125 Pg. 234

~ DESCRIPTION ~

L.A. CO. SUR CONT SYS. - TRIANG STA. "TORR. K-12A."

In L.A. Co., Walteria area, in a field about 2000' east of the State St.-Hawthorne Ave. intersection and 125'± South of ℄ of 242nd St. produced.

To reach sta: Go eastwardly on State St. from its intersection with Hawthorne Ave, 0.2 mi, thence north on Madison St. 0.1 mi, thence South east on a ranch road 0.2 mi. to sta.

Sta Sub Mark: Set a std 4" br. tablet in conc. 18" below ground surface and marked: "L.A. CO. SUR CONT. SYS. - TRIANG. STA", and stamped: "TORRANCE K-12A, RE 2177", and "SET BY COUNTY SURVEYOR, 1942".

Sub Surface Mark: None

RETURN TO
LOS ANGELES COUNTY SURVEYOR
700 HALL OF RECORDS

Do not extend notes this side of this line.

Note: Any Additions or Changes on This Sheet Must be Made or Circled in Red Ink With Date and Name of Person Making Change.

WS 59-B-5

Notes Ck'd by	Survey of Geod. Cont.
Map No.	W. O. 4928 Tape No. St'd °F
Office Work	Surveyed by G. Kleineck
Checked	Notes G.W.K. Date 7-18-47
Date	Indexed

F. B. 925 PG. 235

LA CO. SURV. CONT. SYS. TRIANG. STA.
"LAS FLORES C-7"
(Resetting of Original Monument After Being Torn Out by Firebreak Crews.)



Set a std 4" brass tablet in conc. 2" above ground surface marked: "LA. CO. SURV. CONT. SYS. - REF. MARK," and stamped: "LAS FLORES C-7 - R.M. No. 3, R.E. 2177" and SET BY "COUNTY SURVEYOR, 1947".

100' Tape #088 - 25.89' @ 82° = 25.892'
300' " #1 - 25.892' @ 82° = 25.892'
100' Tape Std at 68°
300' " " at 84°

Note: Any Additions or Changes on This Sheet Must be Made or Circled in Red Ink With Date and Name of Person Making Change.

Do not extend notes this side of this line.

RETURN TO
LOS ANGELES COUNTY SURVEYOR
700 HALL OF RECORDS

FORM 247 SM 11-46

F. B. 925 PG. 236

RETURN TO
LOS ANGELES COUNTY SURVEYOR
700 HALL OF RECORDS

Do not extend notes this side of this line.

Note: Any Additions or Changes on This Sheet Must be Made or Circled in Red Ink With Date and Name of Person Making Change.

WE 59-B-6

Notes Ck'd by	Survey of Geod. System Maline
Map No.	W. O. 4900 Tape No. 088 St'd 68 °F
Office Work	Surveyed by G. Kleineck
Checked	Notes GWK Date 3-6-47
Date	Indexed A. C. Johnson 3-2-47

F.B. 925 PG. 237

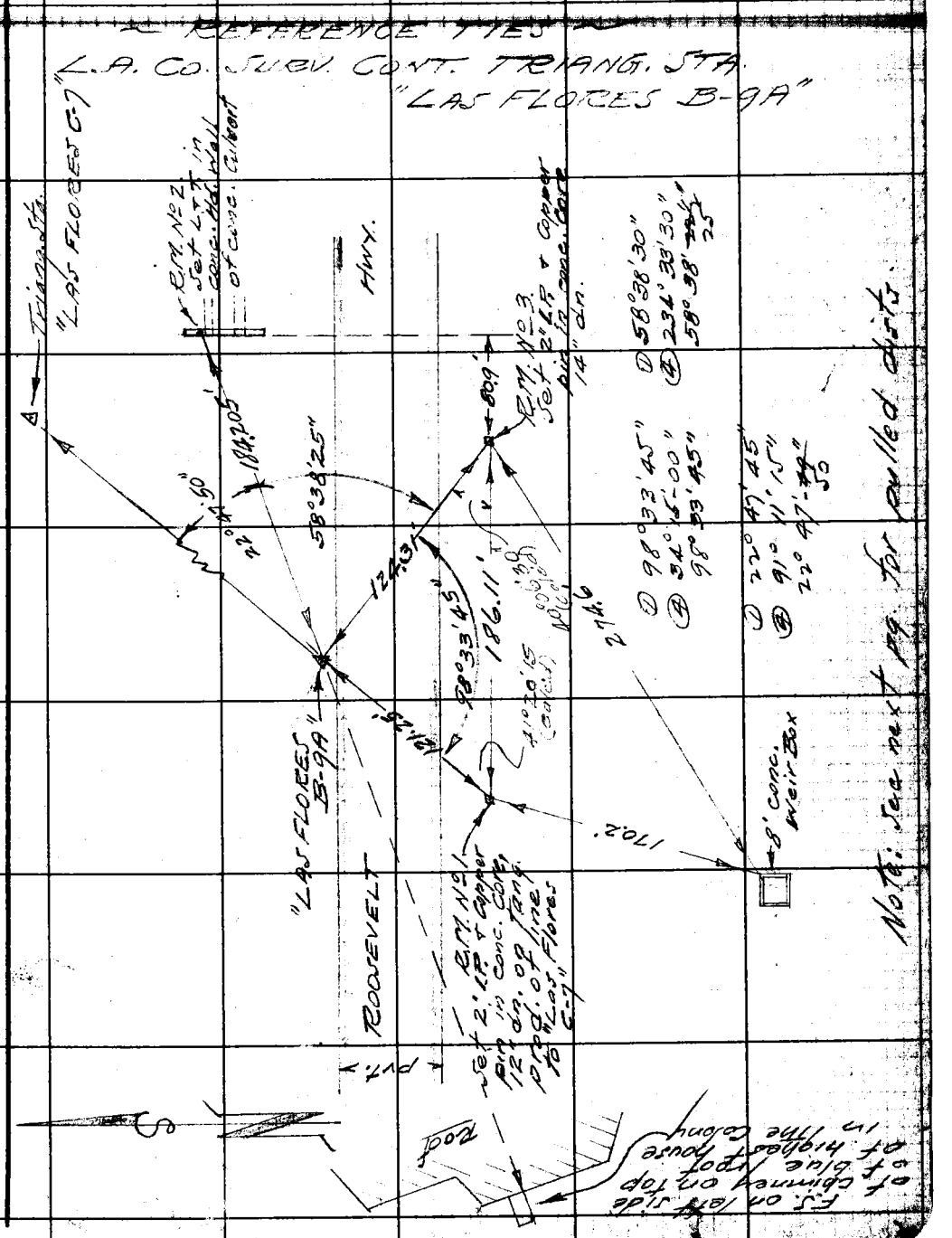

Note: Any Additions or Changes on This Sheet Must be Made or Circled in Red Ink With Date and Name of Person Making Change.

Do not extend notes this side of this line.

RETURN TO
LOS ANGELES COUNTY SURVEYOR
700 HALL OF RECORDS

FORM 247 SM 11-41

F.B. 925 Pg. 238

Notes cont'd from preceding page.
Meas'd Distances.

From	To	Dist. - T.	- Tape	- Cor'd Dist.
B-9A	RM. #1	121.24' - 70°	088	121.240
"	"	121.265' - 72°	1	121.255
				121.248' (Aver.)
B-9A	RM. #2	184.20' - 70°	088	184.200
"	"	184.225 - 70°	1	184.210
				184.205' (Aver.)
B-9A	RM #3	124.305' - 72°	088	124.305
"	"	124.32' - 72°	1	124.310
				124.308' (Aver.)
RM #1	RM #3	186.115' - 70°	088	186.115
"	"	186.125 - 70°	1	186.110
				186.112' (Aver.)
100' Tape #088		Std @ 68°		
300' " #1		" @ 84°		

RETURN TO
LOS ANGELES COUNTY SURVEYOR
700 HALL OF RECORDS
Do not extend notes this side of this line.

Note: Any Additions or Changes on This Sheet Must be Made or Circled in Red Ink With Date and Name of Person Making Change.

Notes Ck'd by	Survey of Geodetic Control
Map No.	W. O. 4900 Tape No. 099 St'd 68 °F
Office Work	Surveyed by Wm. C. Mack
Checked	Notes W. C. M. Date 8-8-51
Date	Indexed R. C. Johnson 8-15-51

F. B. 925 PG. 239

J.N. 4900

Geodetic Control

Ties to Survey Control Stations,

Torrance K-9
" K-10
" K-11
" K-12

on

Hawthorne Ave.

bet. Pacific Coast Hwy. & Sepulveda Blvd

Party:
Mack chief
Blankenship T.
Richards H.C.
Thompson R.C.

Note: Any Additions or Changes on This Sheet Must be Made or Circled in Red Ink With Date and Name of Person Making Change.

Do not extend notes this side of this line.

RETURN TO
LOS ANGELES COUNTY SURVEYOR
726 LOS ANGELES COUNTY
ENGINEERING BLDG.

76F309S 247 10M 1-49

F. B. 925 PG. 240 (2)

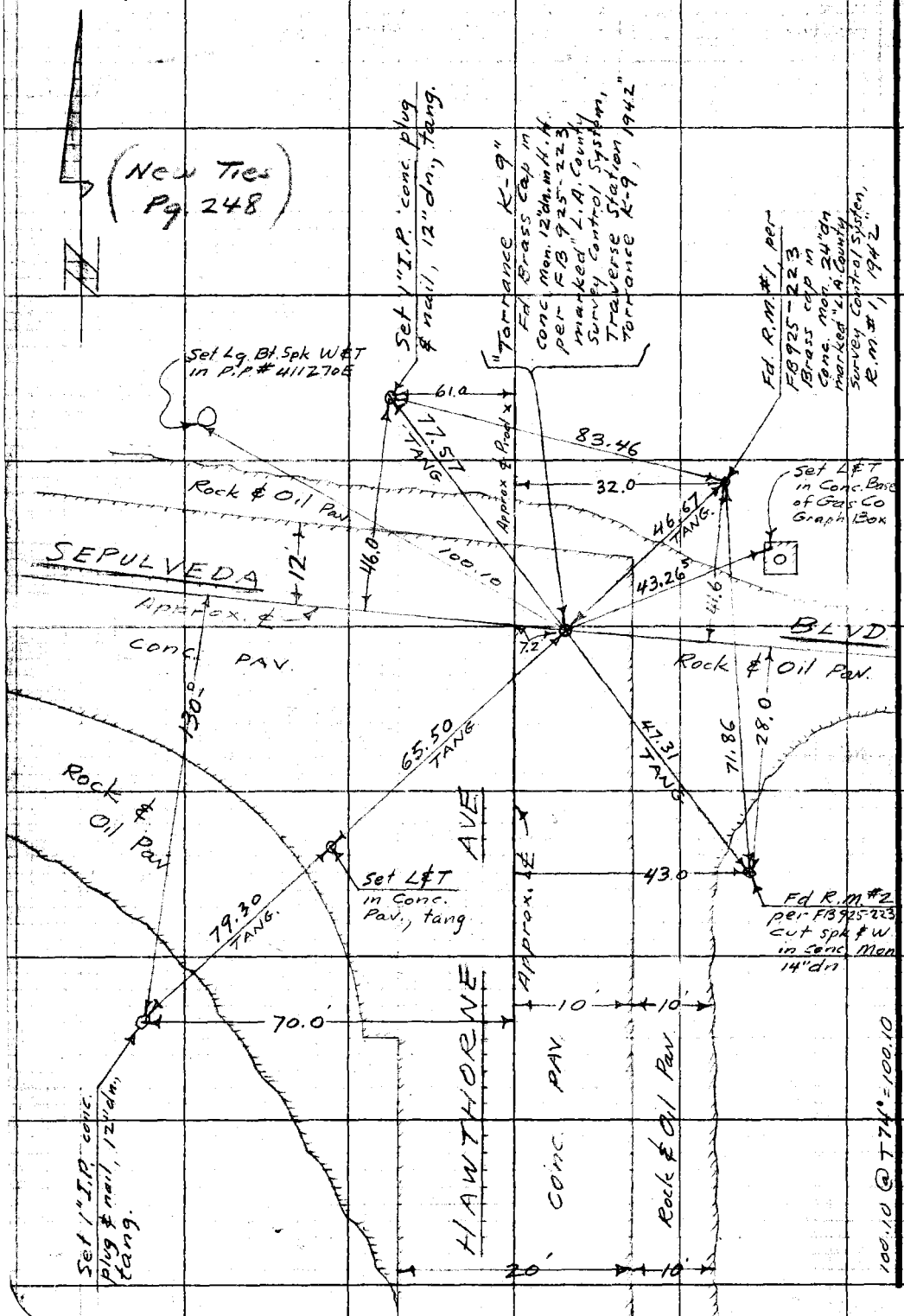

RETURN TO
LOS ANGELES COUNTY SURVEYOR
726 LOS ANGELES COUNTY
ENGINEERING BLDG.

Do not extend notes this side of this line.

Note: Any Additions or Changes on This Sheet Must be Made or Circled in Red Ink With Date and Name of Person Making Change.

(3)

F. B. 925 PG. 241

Notes Ck'd by	Survey of Geodetic Control
Map No.	W. O. 4900 Tape No. 099 Std. 68 °F
Office Work	Surveyed by Wm. C. Mack
Checked	Notes W. C. M. Date 8-8-51
Date	Indexed A. C. Johnson

Note: Any Additions or Changes on This Sheet Must be Made or Circled in Red Ink With Date and Name of Person Making Change.

Do not extend notes this side of this line.

RETURN TO
LOS ANGELES COUNTY SURVEYOR
726 LOS ANGELES COUNTY
ENGINEERING BLDG.

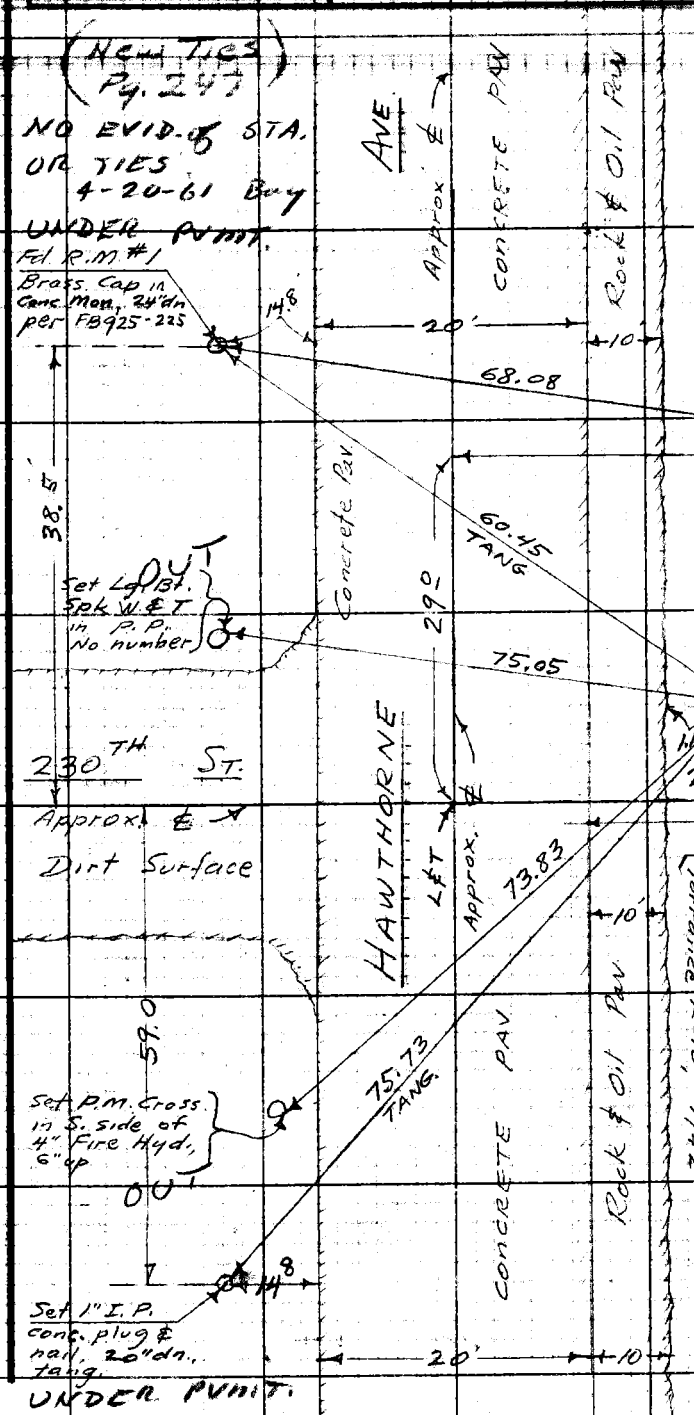

76F3098 247 10M 1-49

RETURN TO
LOS ANGELES COUNTY SURVEYOR
726 LOS ANGELES COUNTY
ENGINEERING BLDG.

Note: Any Additions or Changes on This Sheet Must be Made or Circled in Red Ink With Date and Name of Person Making Change.

Do not extend notes this side of this line.

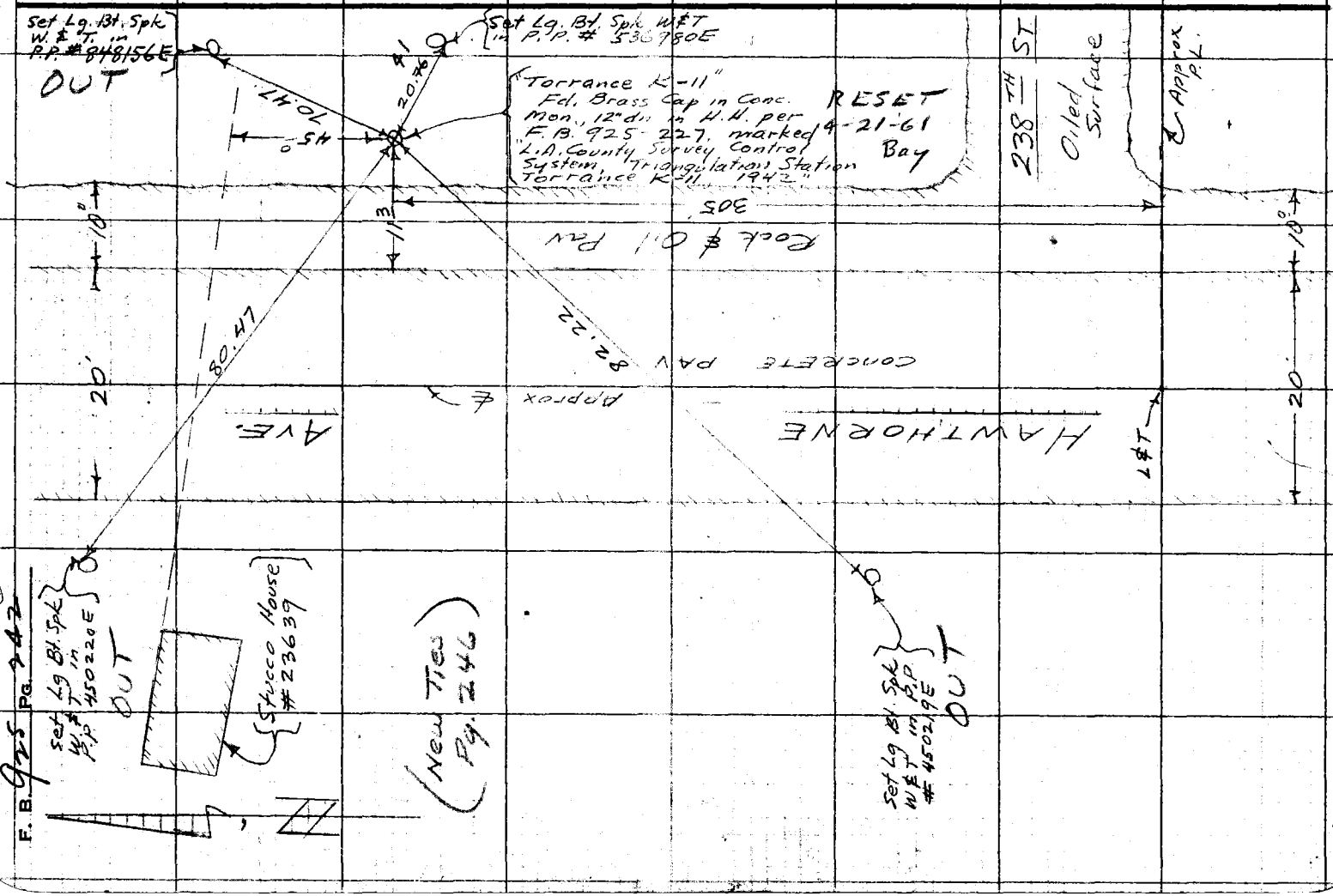

(5)

F. B. 925 PG. 243

Notes Ck'd by	Survey of Geodetic Control
Map No.	W. O. 4900 Tape No. 099 St'd. 68 °F
Office Work	Surveyed by W. E. C. MACK
Checked	Notes W.E.M. Date 8-9-51
Date	Indexed R. C. Johnson

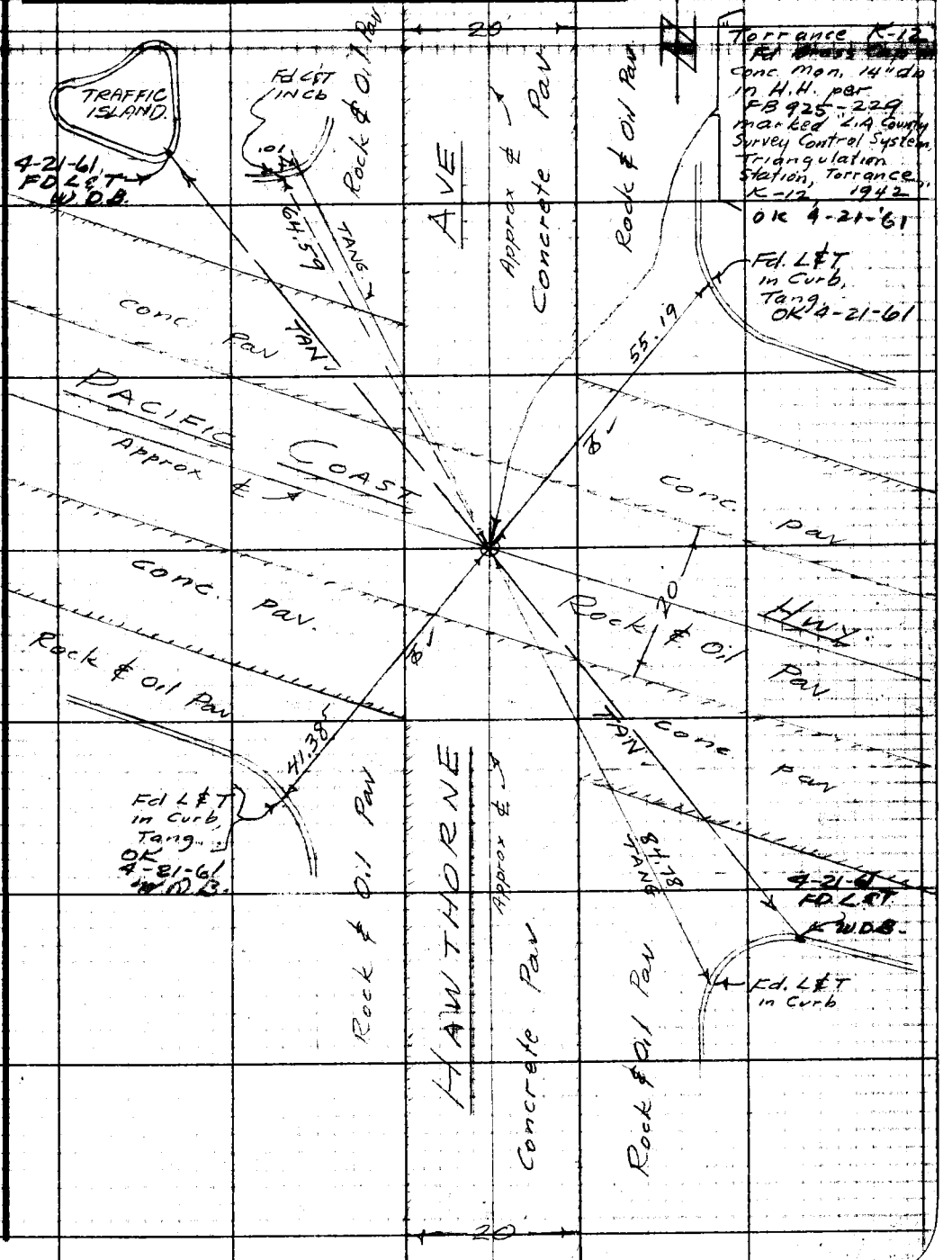

Note: Any Additions or Changes on This Sheet Must be Made or Circled in Red Ink With Date and Name of Person Making Change.

Do not extend notes this side of this line.

RETURN TO
LOS ANGELES COUNTY SURVEYOR
726 LOS ANGELES COUNTY
ENGINEERING BLDG.

76F3098 247 10M 1-49

(6)

F. B. 925 PG. 244

RETURN TO
LOS ANGELES COUNTY SURVEYOR
726 LOS ANGELES COUNTY
ENGINEERING BLDG.

Do not extend notes this side of this line.

Note: Any Additions or Changes on This Sheet Must be Made or Circled in Red Ink. With Date and Name of Person Making Change.

Notes Ck'd by	Survey of PRESERV. MONS. GEOD. CONTROL
Map No.	W. O. 6301.00 Tape No. III St'd. 84 °F
Office Work	Surveyed by A.N. HELLSTROM
Checked	Notes A.N.H. Date 7-1954
Date	Indexed K. C. Johnson

F.B. 725 PG. 245

A.N. HELLSTROM
A.C. GUZALO
M.L. LAINE

Tape 7 III - 300
Sta. No. 8471

JULY — 1954

J.N. # 6301.00

PRESERVATION OF MONS. — GEODETIC CONTROL

SETTING NEW REFERENCE MONS. OUT OF STATE HWY. CONSTRUCT. ON HAWTHORNE AVE. FROM PACIFIC COAST HWY. NORTH ALL TO 190TH ST.
OLD REF MARKS AND TRIANG STAS. FALL IN HWY. CONSTRUCT.
(ALL STA. ARE TORRANCE STAS.)

TRIANG. STA. K-12 AT PACIFIC COAST HWY. AND HAWTHORNE AVE. — OUT OF CONSTRUCT. — NO R.N.L. NECESSARY - Page 246

TRIANG. STA. K-11 - HAWTHORNE AVE	PAGE 246
TRAV. STA. K-10 - HAWTHORNE AVE & 230TH ST.	247
TRAV. STA. K-9 - HAWTHORNE AVE & SEPULVEDA BLVD	248
TRAV. STA. J-9 - HAWTHORNE AVE & SEPULVEDA BLVD	249
TRAV. STA. J-8 - HAWTHORNE AVE & TORRANCE BLVD	250
TRAV. STA. J-7 - HAWTHORNE AVE.	251
TRAV. STA. J-6 - HAWTHORNE AVE	252
TRAV. STA. J-5 - HAWTHORNE AVE & 190TH ST. IN A.T. & S.F. R.R. R/W	253

SEE STATE HWY. MAPS VII - L.D. 164 TO R. - C.C.M. 138.4 TO 138.9

Note: The U.S.B.M. ("D-781") at S.W. Cor. of K.N.X. Property Has Been Destroyed. But the State Hwy Transferred it with a double Line of Levels. Notes Can Be Had From State Hwy. They Are Being Used In The Field At Present.

A.N.H. 1-18-55

Note: Any Additions or Changes on This Sheet, Must be Made or Circled In Red Ink With Date and Name of Person Making Change.

Do not extend notes this side of this line.

RETURN TO
LOS ANGELES COUNTY SURVEYOR
726 LOS ANGELES COUNTY
ENGINEERING BLDG.

76F3098 247 4-53

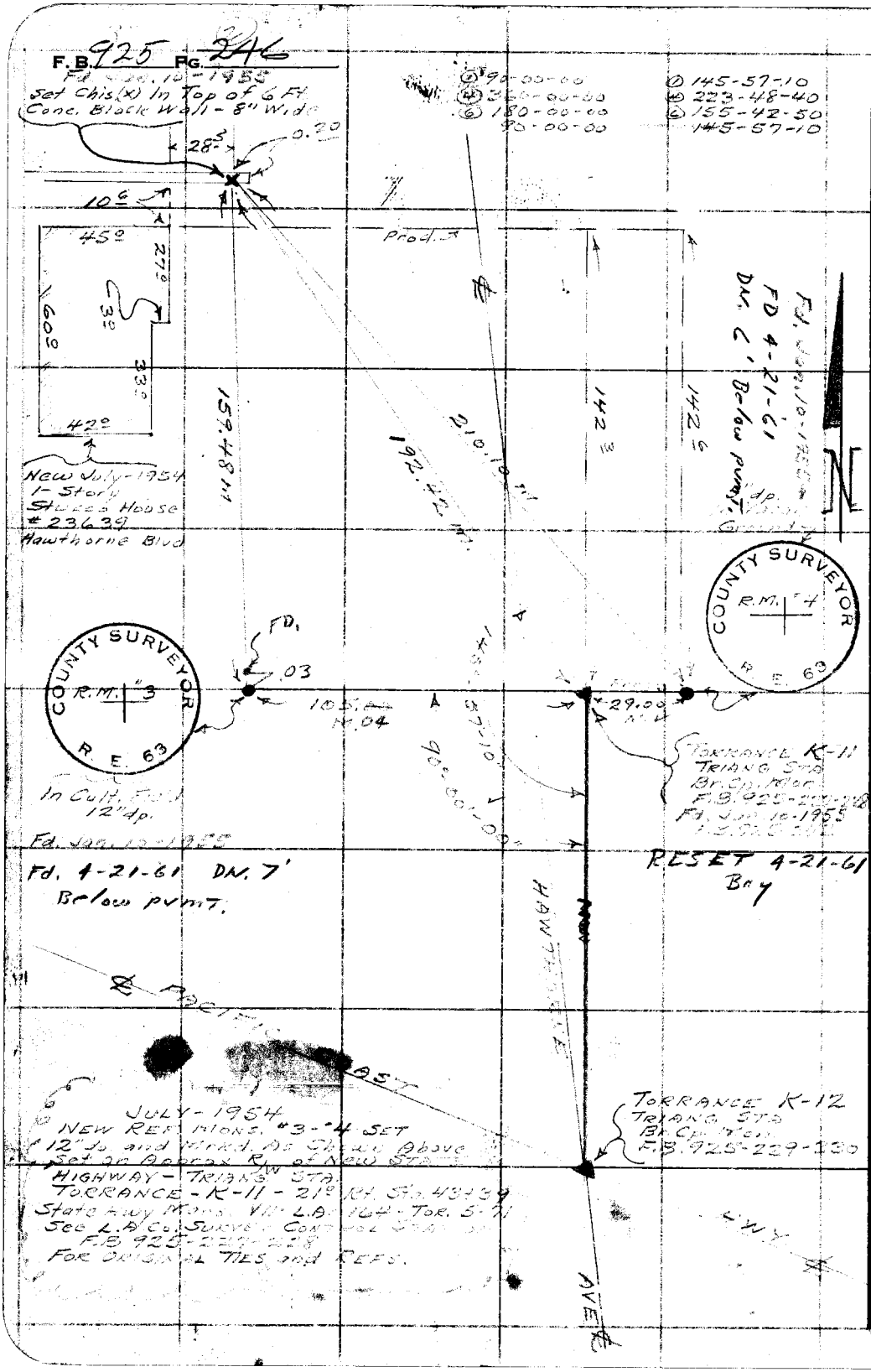

RETURN TO
LOS ANGELES COUNTY SURVEYOR
726 LOS ANGELES COUNTY
ENGINEERING BLDG.

Do not extend notes this side of this line.

Note: Any Additions or Changes on This Sheet Must be Made or Circled in Red Ink With Date and Name of Person Making Change.

Notes Ck'd by	Survey of PRESERV. MONS. [illegible]
Map No.	W. O. [illegible] Tape No. St'd. [illegible] °F
Office Work	Surveyed by [illegible]
Checked	Notes Date
Date	Indexed A. C. Johnson

F. B. 925 Pg. 247

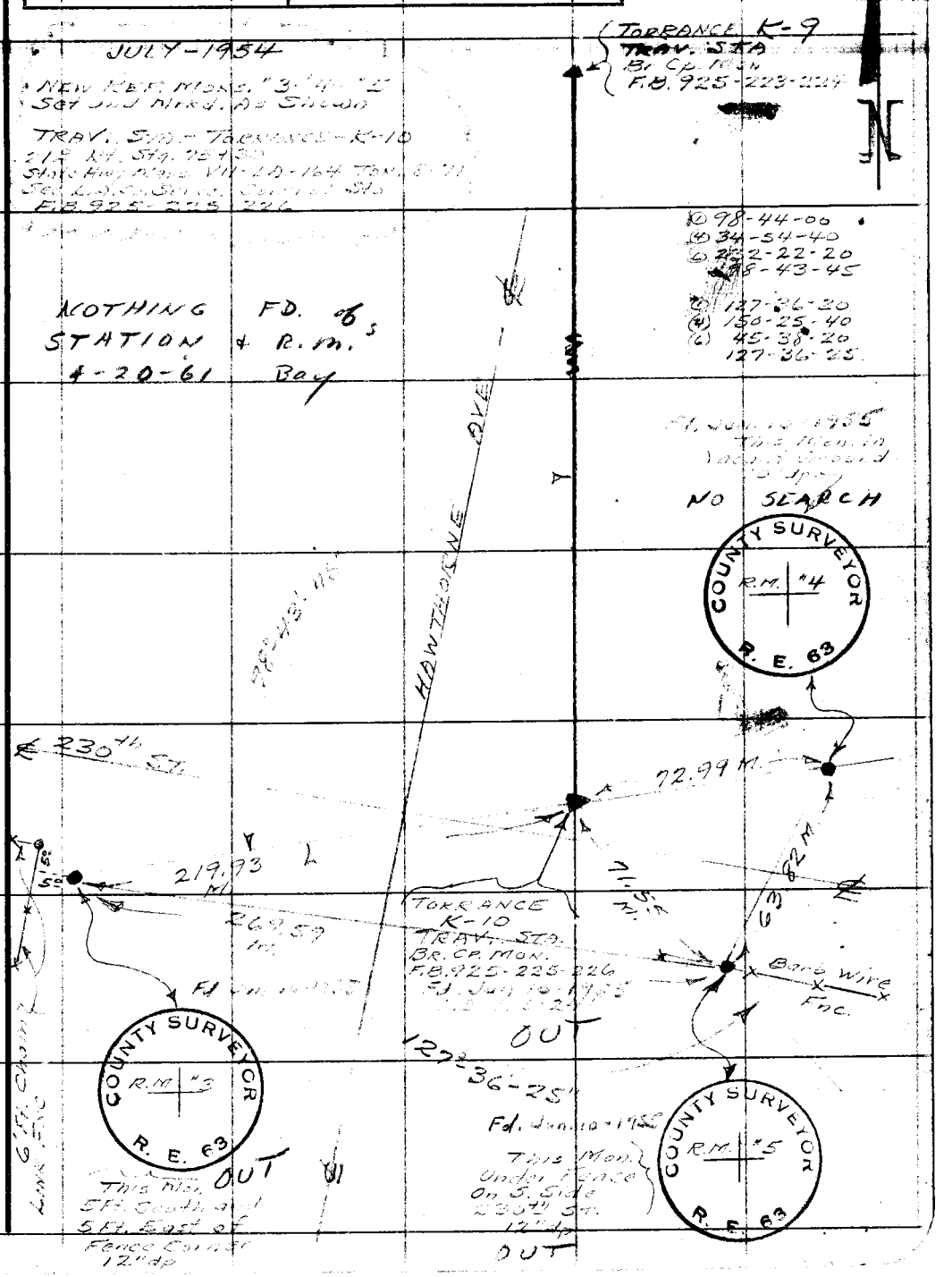

Note: Any Additions or Changes on This Sheet Must be Made or Circled in Red Ink With Date and Name of Person Making Change.

Do not extend notes this side of this line.

RETURN TO
LOS ANGELES COUNTY SURVEYOR
726 LOS ANGELES COUNTY
ENGINEERING BLDG.

76F3095 247 4-53

F.B. 925 Pg. 248

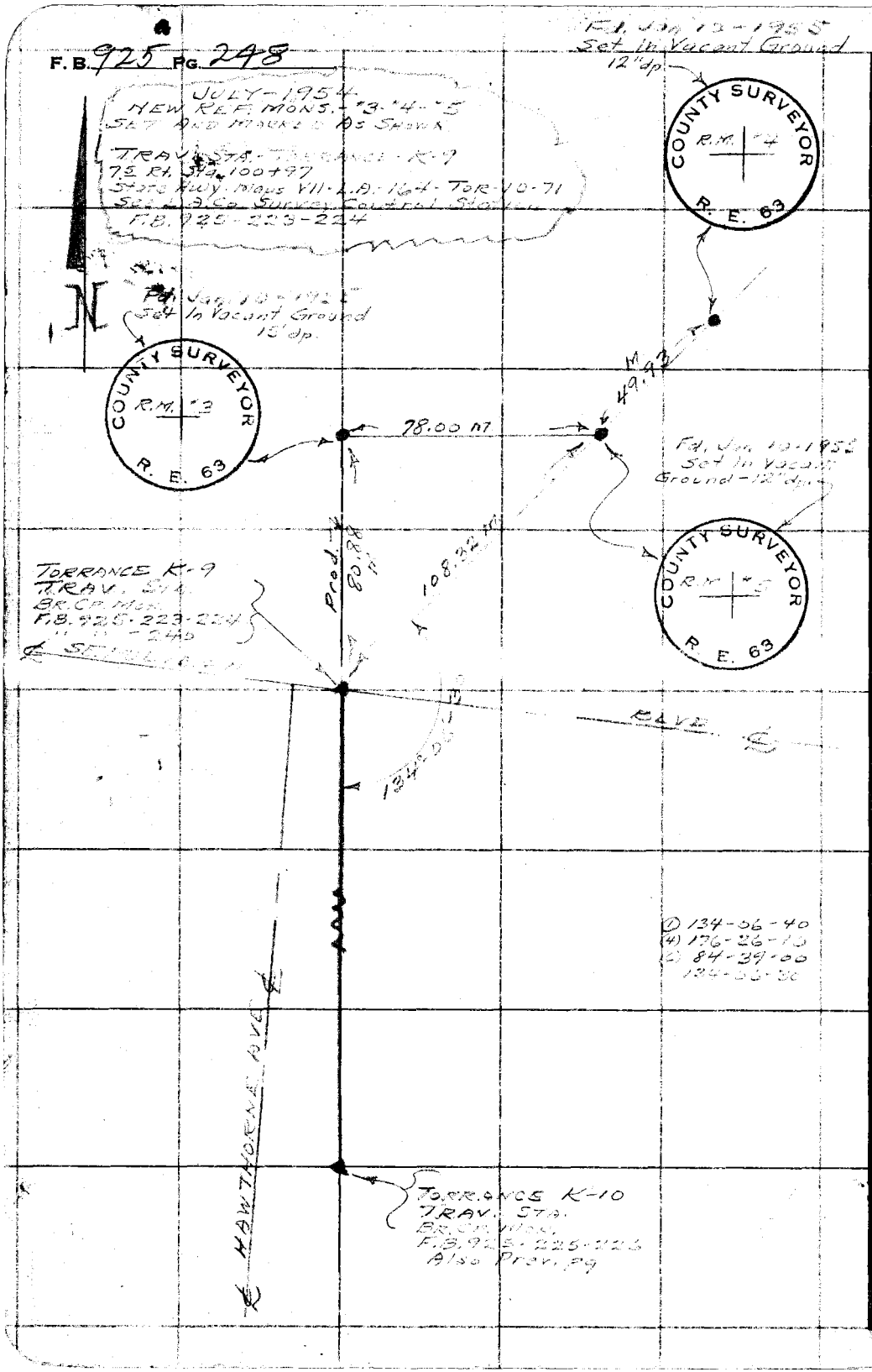

RETURN TO
LOS ANGELES COUNTY SURVEYOR
725 LOS ANGELES COUNTY
ENGINEERING BLDG.

Do not extend notes this side of this line.

Note: Any Additions or Changes on This Sheet Must be Made or Circled in Red Ink With Date and Name of Person Making Change.

F. B. 925 PG. 249

Notes Ck'd by	Survey of Present Mons. Control
Map No.	W. O. 0301.0 Tape No. 111 St'd. 84 °F
Office Work	Surveyed by A.N.
Checked	Notes A.N.H. Date 7-1954
Date	Indexed C. Johnson

JULY-1954
NEW REF. MONS. #3-#4-#5
SET AND MRKD. AS SHOWN

TRAV. STA.-TORRANCE-J-9
F.B. 925-215-216
Also Per Prev. Pg.

BLVD

(1) 142-29-30
(4) 209-55-20
(6) 134-58-00
142-29-40

(1) 137-01-20
(4) 188-04-40
(6) 102-07-00
137-01-10

HAWTHORNE AVE.

TORRANCE-K-9
TRAV. STA.
BR. CP. MON.
F.B. 925-223-224
Also Prev. Pg. 248

TORRANCE J-9
TRAV. STA.
BR. CP. MON.
F.B. 925-215-216
Sta. 101+13.36 ℄
Survey Hawthorne Ave.
= 7+99.67 Sepulveda
Blvd. - State Hwy. Maps
VII-6.A; 164 Tor. 10-71

142-29-40

137-01-10

Fd. Jan. 10-1955
UNDER NEW PUMP
4-17-61

HAWTHORNE AVE.

COUNTY SURVEYOR R.M. #3 R.E. 63

75.70 M

169.54 M

6" dp.

173.90 M

25.5

4.5

COUNTY SURVEYOR R.M. #5 R.E. 63

Fd. Jan. 10-1955
These Mons. Fall
In Vacant Ground
Set 12" dp.

NO EVID. 24"
4-17-61

M. 45.3

COUNTY SURVEYOR R.M. #4 R.E. 63

NO EVID.
4-17-61

SEPULVEDA

FRAME HOUSE
#4024
Sepulveda Blvd.

Note: Any Additions or Changes on This Sheet Must be Made or Circled In Red Ink With Date and Name of Person Making Change.

Do not extend notes this side of this line.

RETURN TO
LOS ANGELES COUNTY SURVEYOR
726 LOS ANGELES COUNTY
ENGINEERING BLDG.

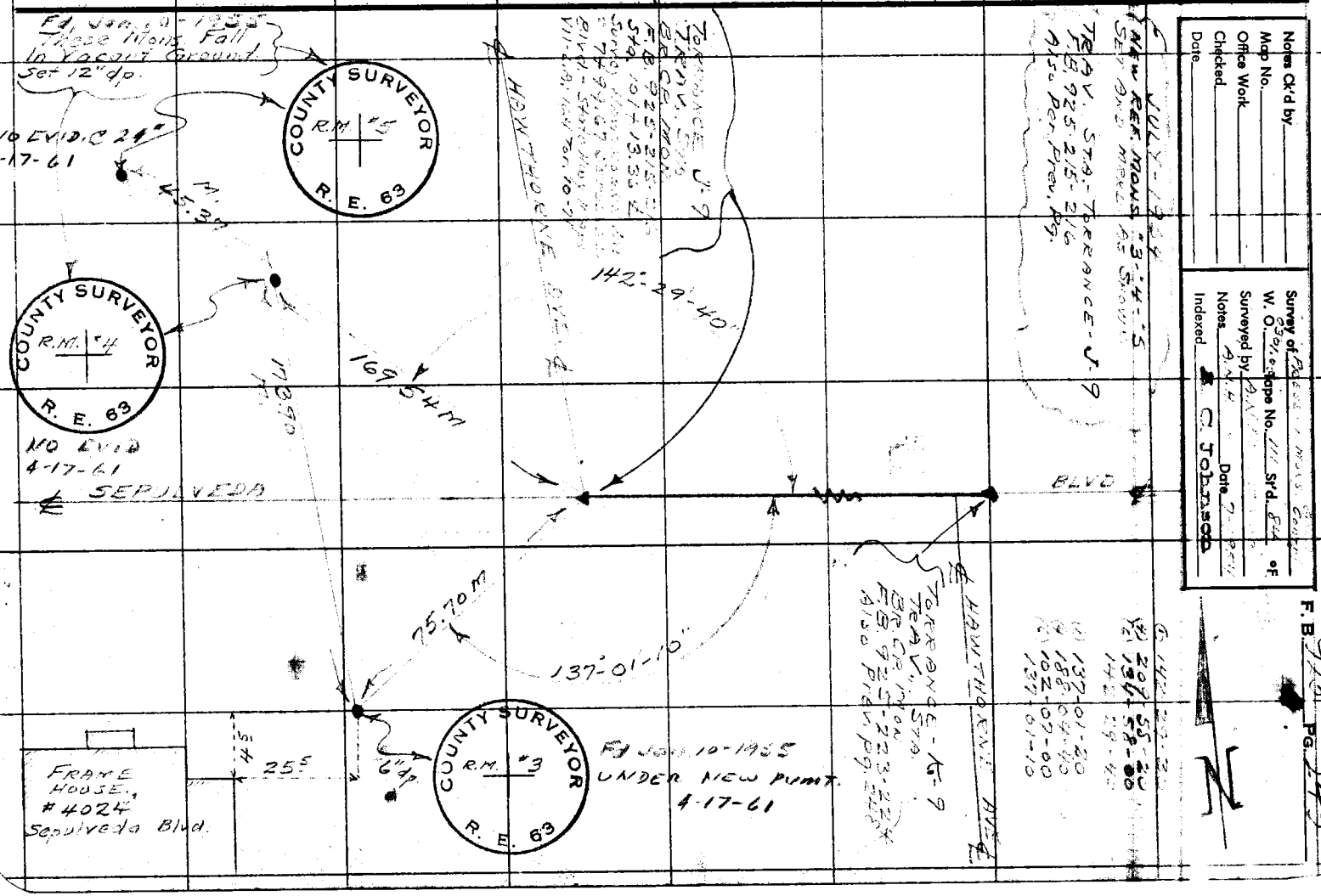

76F3096 247 4-53

RETURN TO
LOS ANGELES COUNTY SURVEYOR
726 LOS ANGELES COUNTY
ENGINEERING BLDG.

Note: Any Additions or Changes on This Sheet Must be Made or Circled in Red Ink With Date and Name of Person Making Change.

Do not extend notes this side of this line.

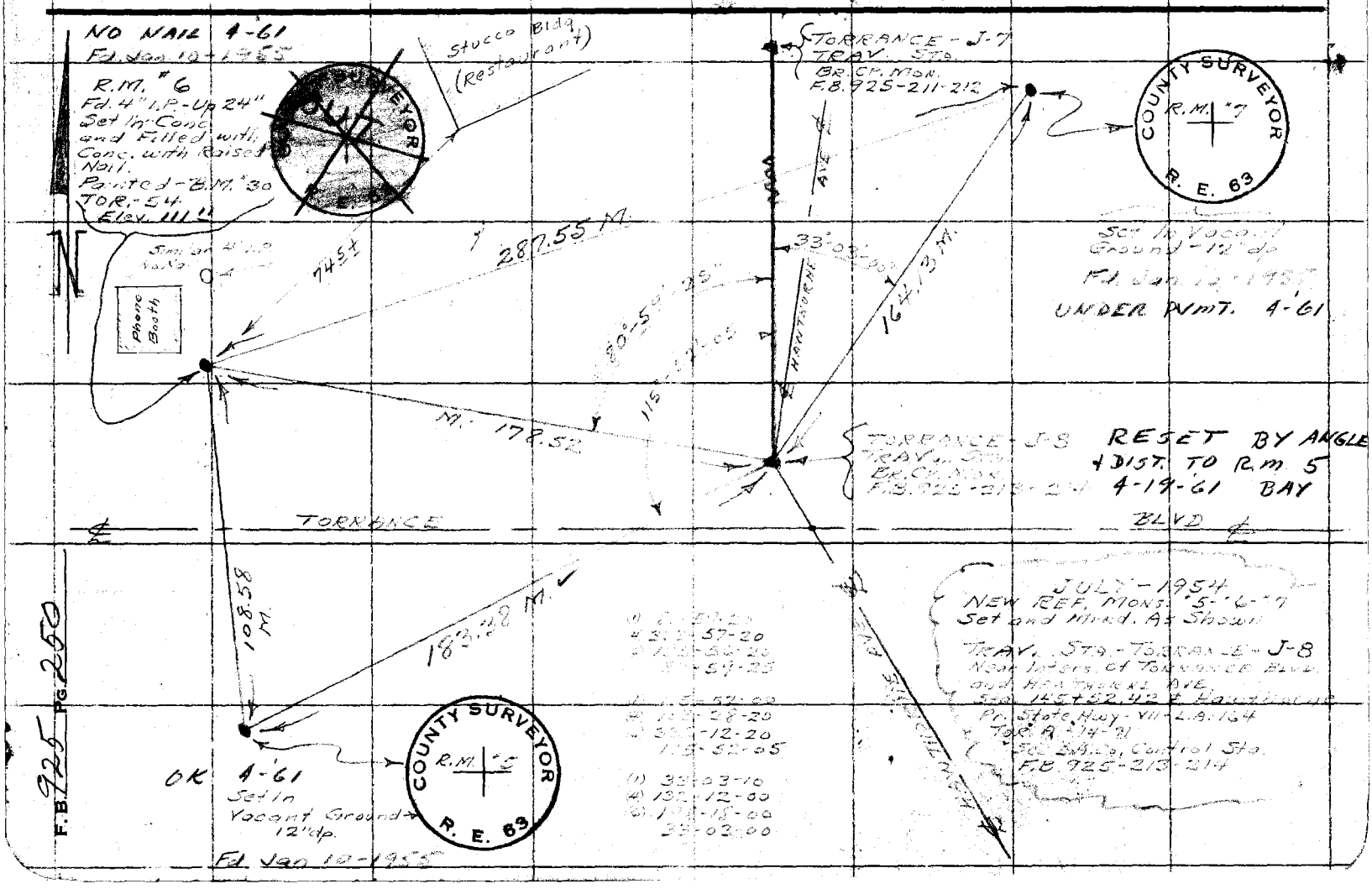

Notes Ck'd by	Survey of Preserv. Mag. Geo. Control
Map No.	W. O. 0301.35 Tape No. 111 St'd. 84 °F
Office Work	Surveyed by A.H. Hellstrom
Checked	Notes A.H.H. Date 7-1954
Date	Indexed A. C. Johnson

F.B. 925 Pg. 251

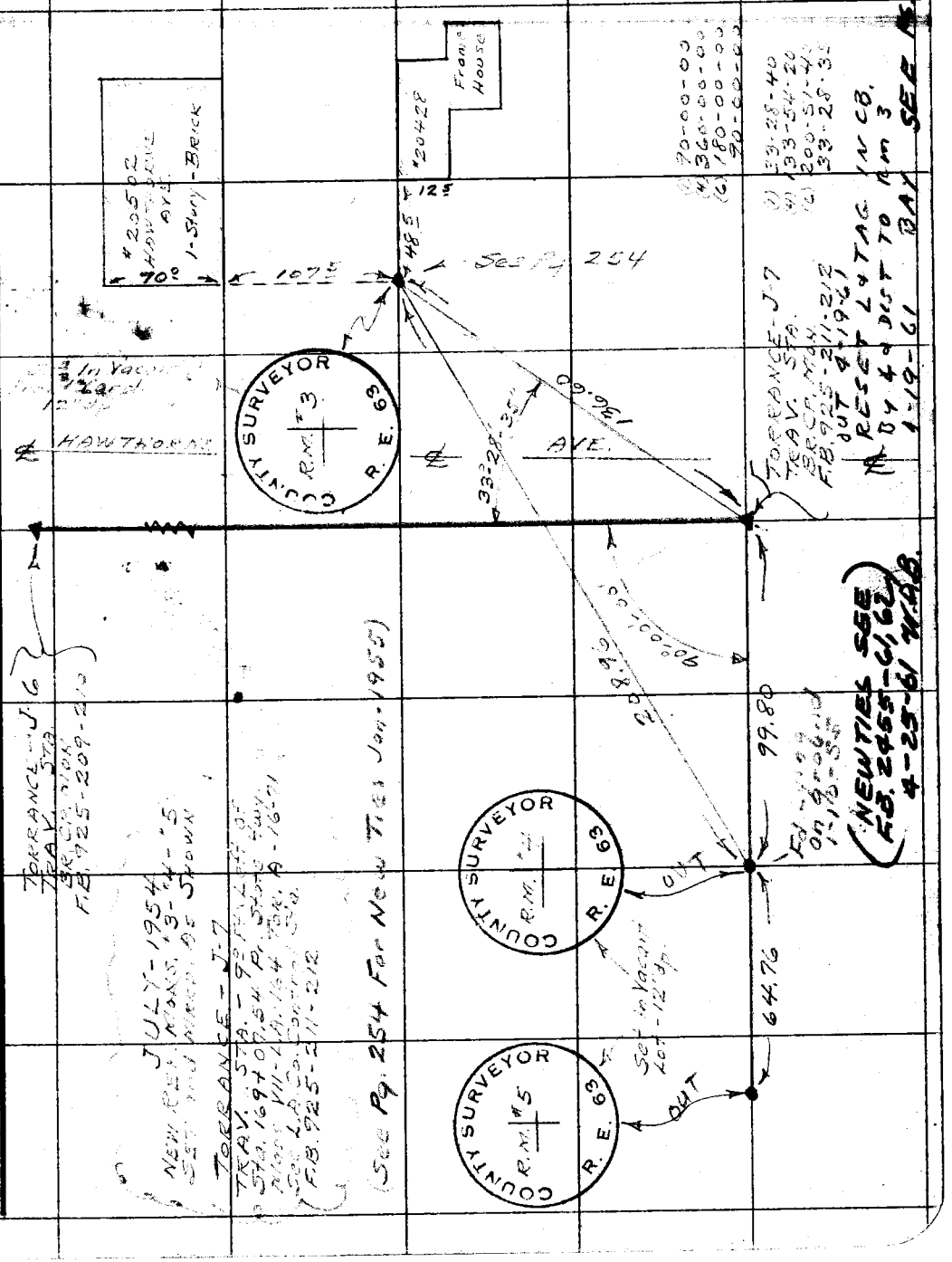

Note: Any Additions or Changes on This Sheet Must be Made or Circled In Red Ink With Date and Name of Person Making Change.

Do not extend notes this side of this line.

RETURN TO
LOS ANGELES COUNTY SURVEYOR
726 LOS ANGELES COUNTY
ENGINEERING BLDG.

76F3098 247 4-53

RETURN TO
LOS ANGELES COUNTY SURVEYOR
726 LOS ANGELES COUNTY
ENGINEERING BLDG.

Note: Any Additions or Changes on This Sheet Must be Made or Circled In Red Ink With Date and Name of Person Making Change.

Do not extend notes this side of this line.

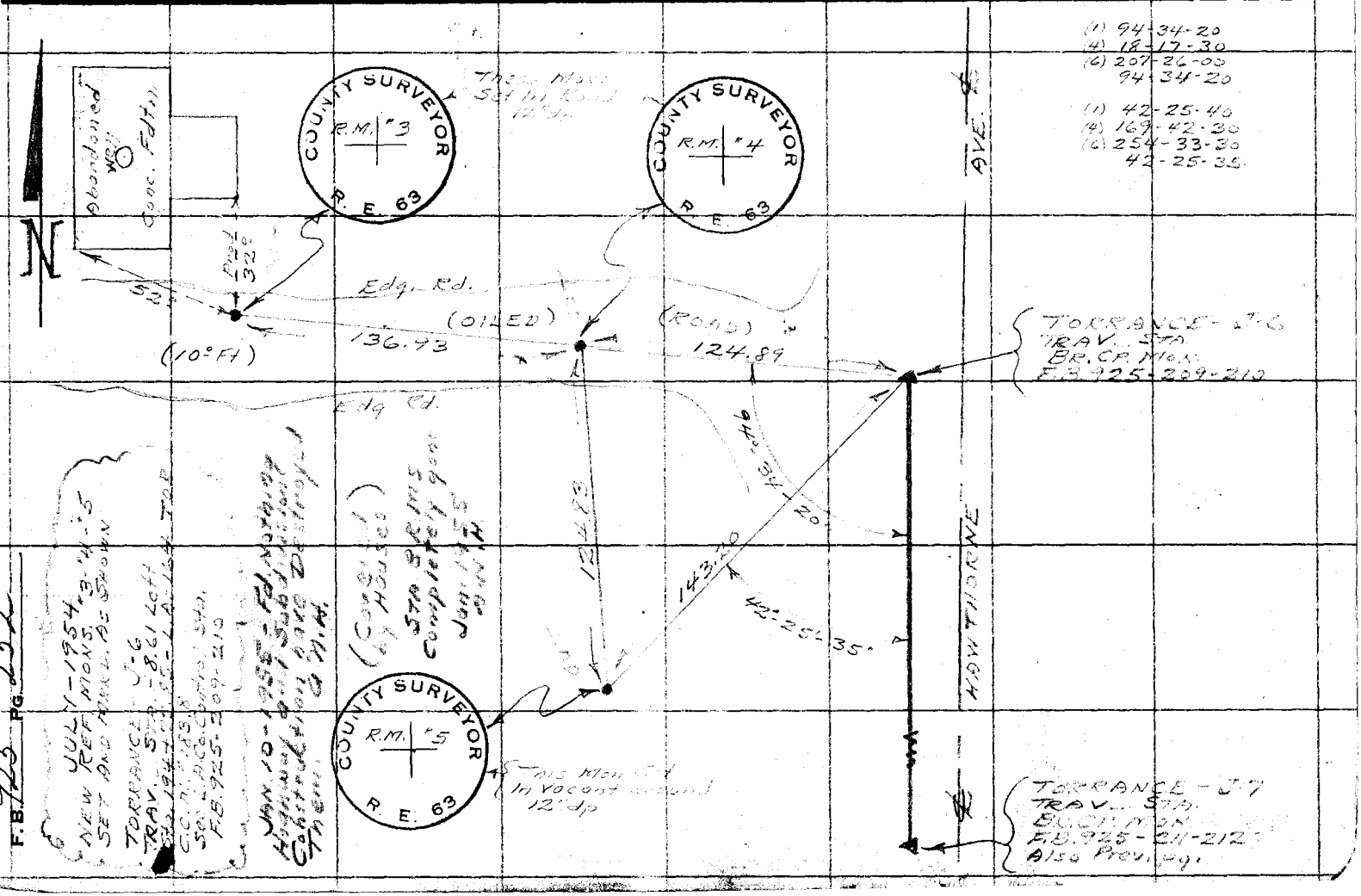

Notes Ck'd by	Survey of
Map No.	W. O. Tape No. St'd. °F
Office Work	Surveyed by
Checked	Notes Date 1-14-55
Date	Indexed A. C. Johnson 1-18-55

F. B. Pg.

TORRANCE J-5



Note: Any Additions or Changes on This Sheet Must be Made or Circled in Red Ink With Date and Name of Person Making Change.

Do not extend notes this side of this line.

RETURN TO
LOS ANGELES COUNTY SURVEYOR
726 LOS ANGELES COUNTY
ENGINEERING BLDG.

76F309S S&E #247. 8-54

F. B. 925 PG. 254

TORRANCE J-7



RETURN TO
LOS ANGELES COUNTY SURVEYOR
726 LOS ANGELES COUNTY
ENGINEERING BLDG.

Do not extend notes this side of this line.

Note: Any Additions or Changes on This Sheet Must be Made or Circled in Red Ink With Date and Name of Person Making Change.

Notes Ck'd by	Survey of GEODETIC CONTROL
Map No.	JN 0301.00 Tape 91 Std. 84 °F
Office Work	Surveyed by W. D. BAY
Checked	Notes W. D. B. Date 9-18-57
Date	Indexed C. Johnson

F. B. 975 PG. 255

SEP 2257

L.A. CO. SURVEY CONTROL SYSTEM
TRAVERSE STATION
TORRANCE K-2 *

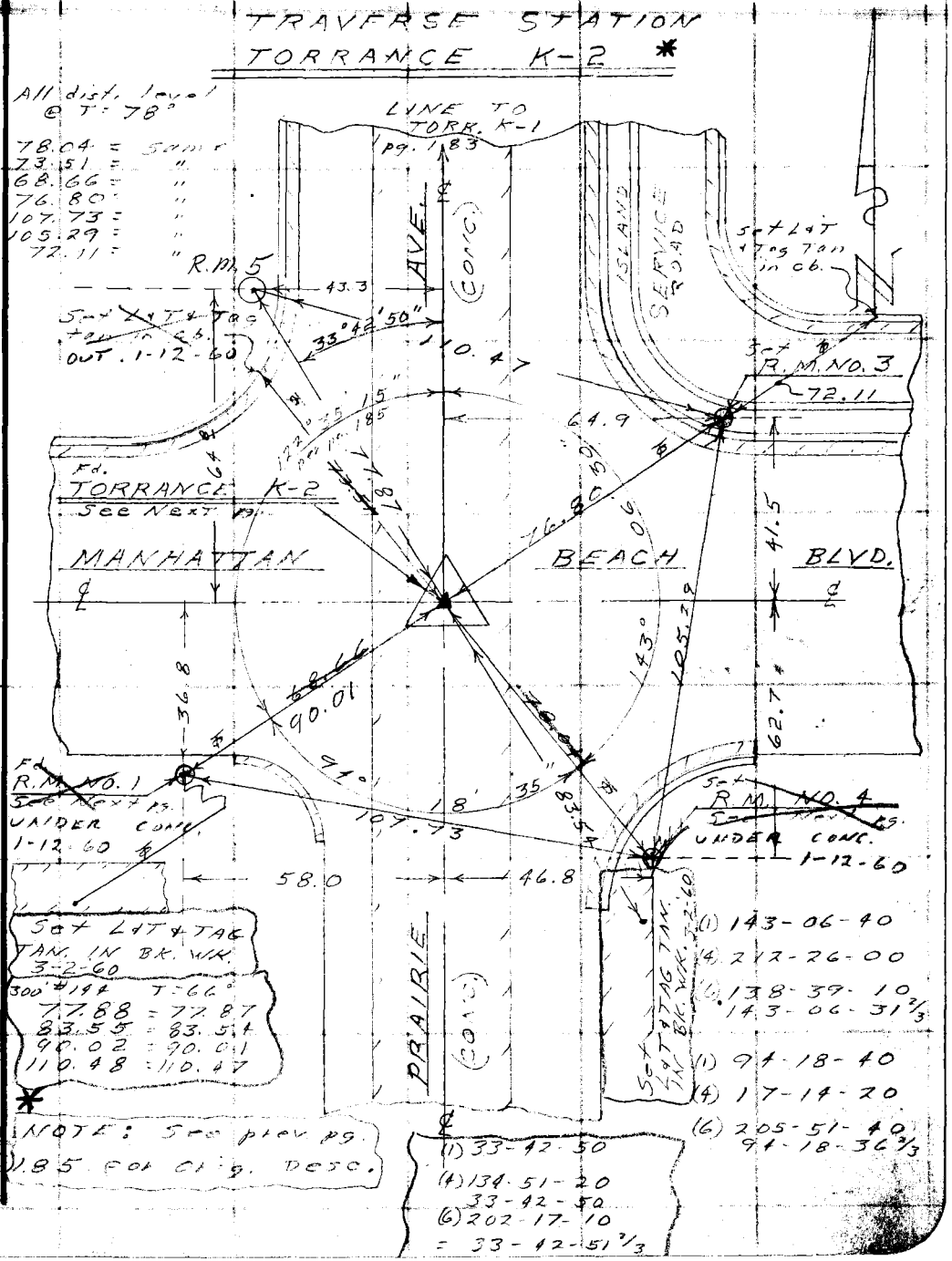

Note: Any Additions or Changes on this Sheet Must be Made or Circled in Red Ink With Date and Name of Person Making Change.

PLEASE RETURN TO
LOS ANGELES COUNTY ENGINEER
700 LOS ANGELES COUNTY ENGINEERING BLDG.

Do not extend this side of this line.

76F309S SBE #247 1-56

F. B. 925 PG. 256

~ DESCRIPTIONS ~

TORRANCE K-2

This station is in L.A. CO., in the LAWNDALE AREA, at the intersection of MANHATTAN BEACH BLVD. & PRAIRIE AVE. in a well cut thru the conc. pvmt. and protected by a cast iron COVER.

STATION MARK: Fd. A std. 4" brass TRAVERSE STATION cap in conc. dn. 12" and stamped "TORRANCE K-2, 1942, COUNTY SURVEYOR R.E. 2177". FD. L. & T. & CO. ENGR. TAG FL. IN NEW PVT. 3-2-60

R.M. NO. 1: Fd. A std. 4" brass R.M. cap in conc. dn. 15" and stamped "TORRANCE K-2, R.M. NO. 1, 1942, COUNTY SURVEYOR R.E. 2177". This R.M. is now part of a large slab mass of conc. which extends out about 3 ft. Ely. underground. NO EVID. 3-2-60

R.M. NO. 2: NOT FOUND DUG DOWN 24" NO EVID.

RESET CTR. STA. DN. 10" IN H.H. 4-14-61 By A STD. 4" TRAV. CAP IN CONC "TORRANCE K-2 RESET 1961"

R.M. NO. 3: Set A std. 4" brass R.M. cap in conc., flush, on a blacktop island and stamped "TORRANCE K-2, R.M. NO. 3, 1957, R.E. 5869".

R.M. NO. 4: Set A std. 4" brass R.M. cap in conc., dn 18" below cb. grade and stamped "TORRANCE, K-2, R.M. NO. 4, 1957, R.E. 5869". NO. EVID. 3-2-60

R.M. NO. 5: SET A STD. 4" BRASS R.M. CAP IN CONC. DN. 9" BELOW CB. GRADE AND STAMPED "TORRANCE K-2, R.M. NO. 5, 1960, L.A. CO. ENGR. R.E. 5869" IN A WELL WITH A STD. CO. ENGR. COVER. 3-2-60 — W.D. Bay

PLEASE RETURN TO
LOS ANGELES COUNTY ENGINEER
700 LOS ANGELES COUNTY ENGINEERING BLDG.
Do not extend this side of this line.
Note: Any Additions or Changes on This Sheet Must be Made or Circled in Red Ink With Date and Name of Person Making Change.

Notes Ck'd by	Survey of GEODETIC CONTROL
Map No.	JN 0301.00 Tape 101 Std 84 °F
Office Work	Surveyed by W. D. BAY
Checked	Notes W. D. B. Date 4-19-63
Date	Indexed K. C. Johnson 4-22-63

F. B. 925 Pg. 257

L. A. CO. SURVEY CONTROL SYSTEM
TRIANGULATION STATION
"PUERCO"
SOLSTICE CANYON K-6

NEW R.M. LOCATION

ALL DIST. MEAS. LEVEL @ 75°

81.54	81.53
77.62	77.61
24.39	24.39



NOTE: ANGLES ARE PER F.B. S-801-37

Note: Any Additions or Changes on This Sheet Must be Made or Circled in Red Ink With Date and Name of Person Making Change.

Do not extend this side of this line.

PLEASE RETURN TO
LOS ANGELES COUNTY ENGINEER
700 LOS ANGELES COUNTY ENGINEERING BLDG.

76F309S S&E #247 1-56

F. B. 925 Pg. 25B

— DESCRIPTIONS —
"PUERCO"

FOR ORIGINAL SKETCH AND DESCRIPTIONS SEE F.B. 925 - 61, 62.
Set 2" I.P. guard post painted white, 3ft high

REFERENCE MARK NO. 3: SET A STD. 2" BRASS CAP, PRE CAST CONC., CO. ENGR. MON. UP 6" ABOVE FLUSH AND STAMPED "PUERCO, R.M. 3, 1958, R.L. 5860".

REFERENCE MARK NO. 4: SET SAME AS R.M. 3 EXCEPT STAMPED "R.M. 4".

PLEASE RETURN TO
LOS ANGELES COUNTY ENGINEER
700 LOS ANGELES COUNTY ENGINEERING BLDG.

Do not extend this side of this line.

Note: Any Additions or Changes on This Sheet Must be Made or Circled in Red Ink With Date and Name of Person Making Change.

Notes Ck'd by	Survey of GEODETIC CONTROL
Map No.	JN 2301.00 Tape 101 Std 84 °F
Office Work	Surveyed by W. D. BAY
Checked	Notes W. D. B. Date 4-17-58
Date	Indexed C. Johnson

F. B. 925 Pg. 259

L.A. CO. SURVEY CONTROL SYSTEM
TRIANGULATION STATION
LAS FLORES C-7

NEW R.M. LOCATION

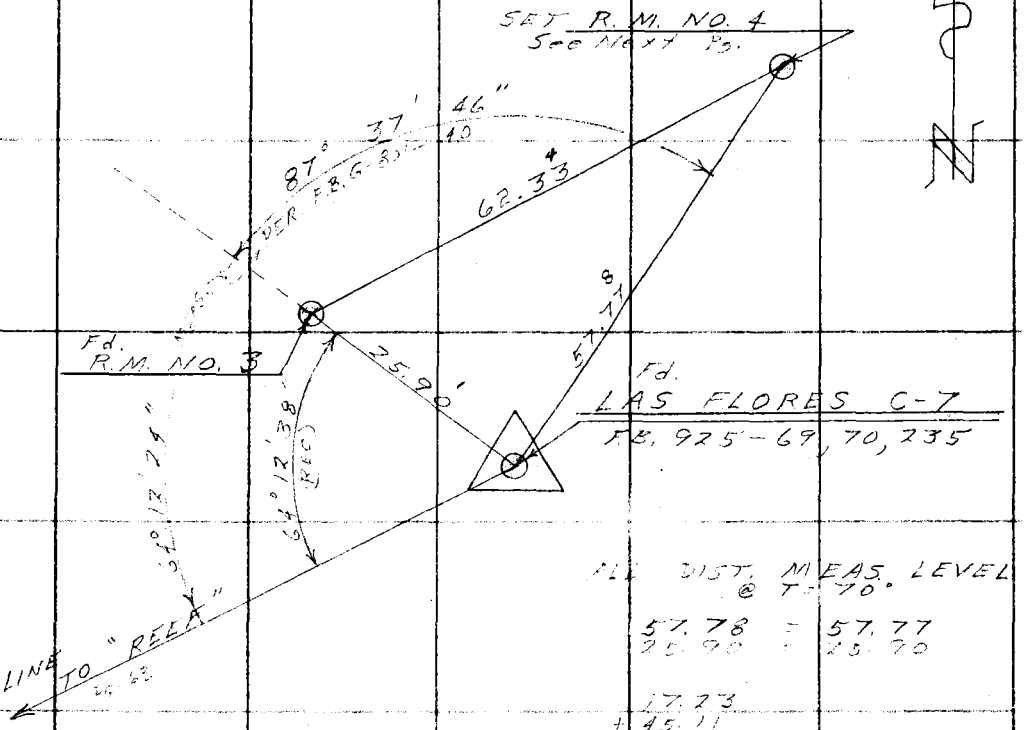

ALL DIST. MEAS. LEVEL @ T=70°

57.78 = 57.77
25.90 = 25.70

17.23
+ 45.11
62.34 = 62.33

Note: Any Additions or Changes on this Sheet Must be Made or Circled in Red Ink With Date and Name of Person Making Change.

Do not extend this side of this line.

PLEASE RETURN TO
LOS ANGELES COUNTY ENGINEER
700 LOS ANGELES COUNTY ENGINEERING BLDG.

F. B. 925 Pg. 260

— DESCRIPTIONS —

LAS FLORES C-7

FOR ORIGINAL SKETCH AND DESCRIPTIONS SEE F.B. 925-69, 70, 235.

Set 2" I.P., 3 ft high painted white, Guard post.

REFERENCE MARK NO 4 : SET A STD. 2" BRASS CAP PRE-CAST CONC., CO. ENGR. MON. UP 3" ABOVE FLUSH AND STAMPED "LAS FLORES C-7, R.M. 4, 1958, R.E. 5860".

PLEASE RETURN TO
LOS ANGELES COUNTY ENGINEER
700 LOS ANGELES COUNTY ENGINEERING BLDG.

Do not extend this side of this line.

Note: Any Additions or Changes on This Sheet Must be Made or Circled in Red Ink With Date and Name of Person Making Change.

5-8-59

Notes Ck'd by	Survey of Geodetic Control
Map No.	JN 230190 Tape Std °F
Office Work	Surveyed by Line
Checked	Notes Date 7-14-59
Date	Indexed A. C. Johnson 3-27-59

F. B. 925 PG. 261

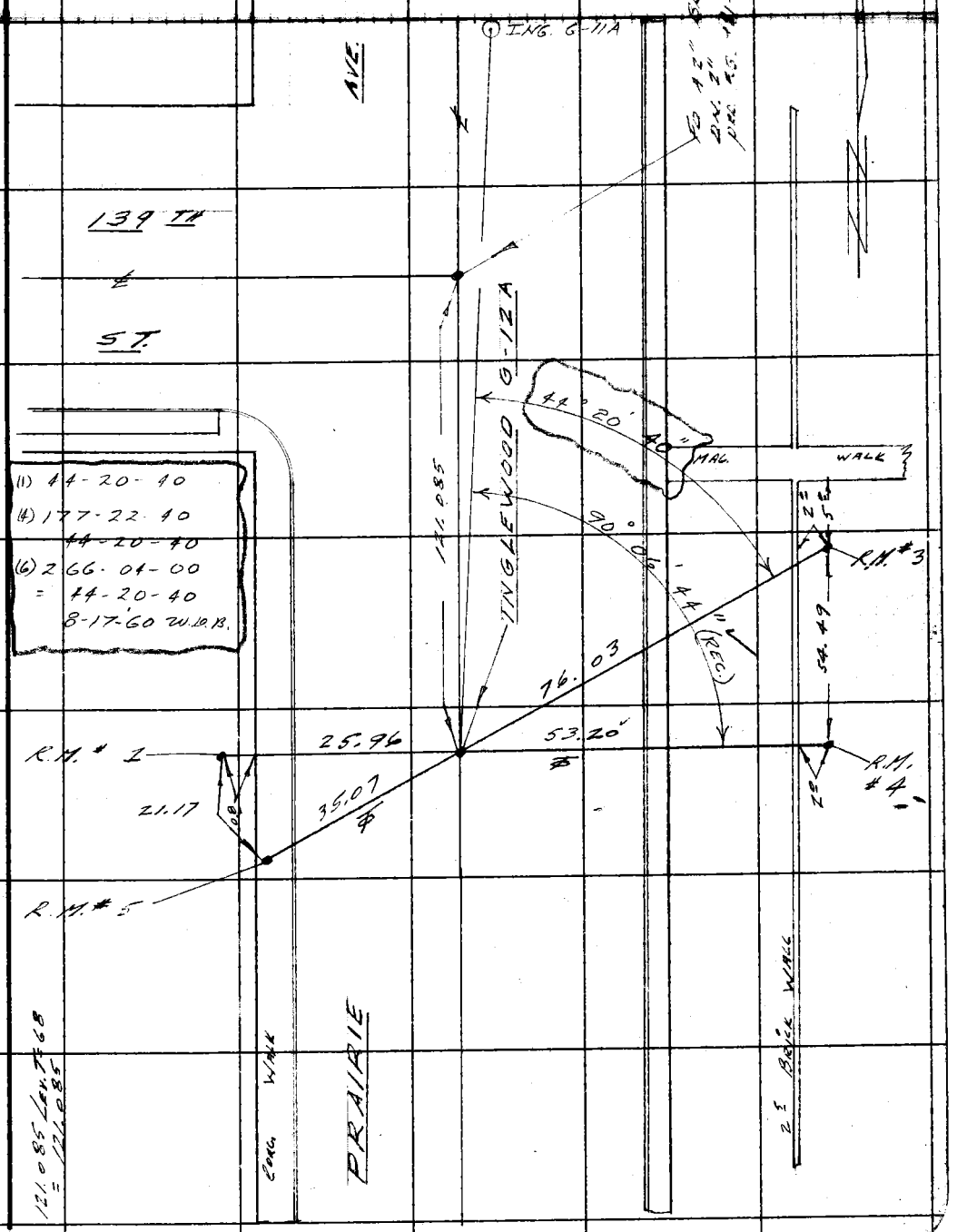

Note: Any Additions or Changes on This Sheet Must be Made or Circled in Red Ink With Date and Name of Person Making Change.

Do not extend notes this side of this line.

RETURN TO
LOS ANGELES COUNTY ENGINEER
700 LOS ANGELES COUNTY ENGINEERING BLDG.

763093 CE #247—7-53

F. B. 925 PG. 262

DESCRIPTION

L. A. Co. Sur. Control Sys. - Triang
STA. INGLEWOOD G-12 A

IN L.A. Co., HAWTHORNE DISTRICT AND ON E PRAIRIE AVE NEAR 139TH ST., IN A WELL CUT THROUGH THE PAVEMENT AND PROTECTED BY A CAST IRON COVER MARKED, "COUNTY SURVEYOR MONUMENT."

STATION MARK: FD A STD. 4" BRASS TABLET IN CONC. 2" BELOW SUBGRADE OF THE STREET AND MARKED, L.A. Co. SUR. CONTROL SYS. - TRIANG STA. INGLEWOOD G-12-A RE. - 2177 AND SET BY COUNTY SURVEYOR 1941.

SUB. SURFACE MARK: NONE

R.M. #1. FD A STD. 4" BRASS TABLET IN CONC. 12" BELOW WALK GRADE & MARKED; L.A. Co. SUR. CONTROL SYS. REF MARK, INGLEWOOD G 12 A R.M. No. 1 RE 2177 AND SET BY COUNTY SURVEYOR 1941.

R.M. #2. MON. COVERED BY CONC.

R.M. #3. SET A STD. C.S. BRASS CAP MON. 18" BELOW THE SURFACE AND STAMPED COUNTY ENGINEER RE 5869 INGLEWOOD G-12-A R.M. #3 1959

R.M. #4 SET A STD. C.S. BRASS CAP MON. 18" BELOW THE SURFACE AND STAMPED COUNTY ENGINEER RE 5869 INGLEWOOD G-12-A R.M. #4.

R.M. #5 SET A LEAD & TAG, STAMPED L.A. Co ENGR. IN A CONC. WK.

RETURN TO
LOS ANGELES COUNTY ENGINEER
700 LOS ANGELES COUNTY ENGINEERING BLDG.

Do not extend notes this side of this line.

Note: Any Additions or Changes on This Sheet Must be Made or Circled in Red Ink With Date and Name of Person Making Change.

76F309S S&E #247. 8-54

RETURN TO
LOS ANGELES COUNTY SURVEYOR
726 LOS ANGELES COUNTY
ENGINEERING BLDG.

Note: Any Additions or Changes on This Sheet Must be Made or Circled in Red Ink With Date and Name of Person Making Change.

Do not extend notes this side of this line.

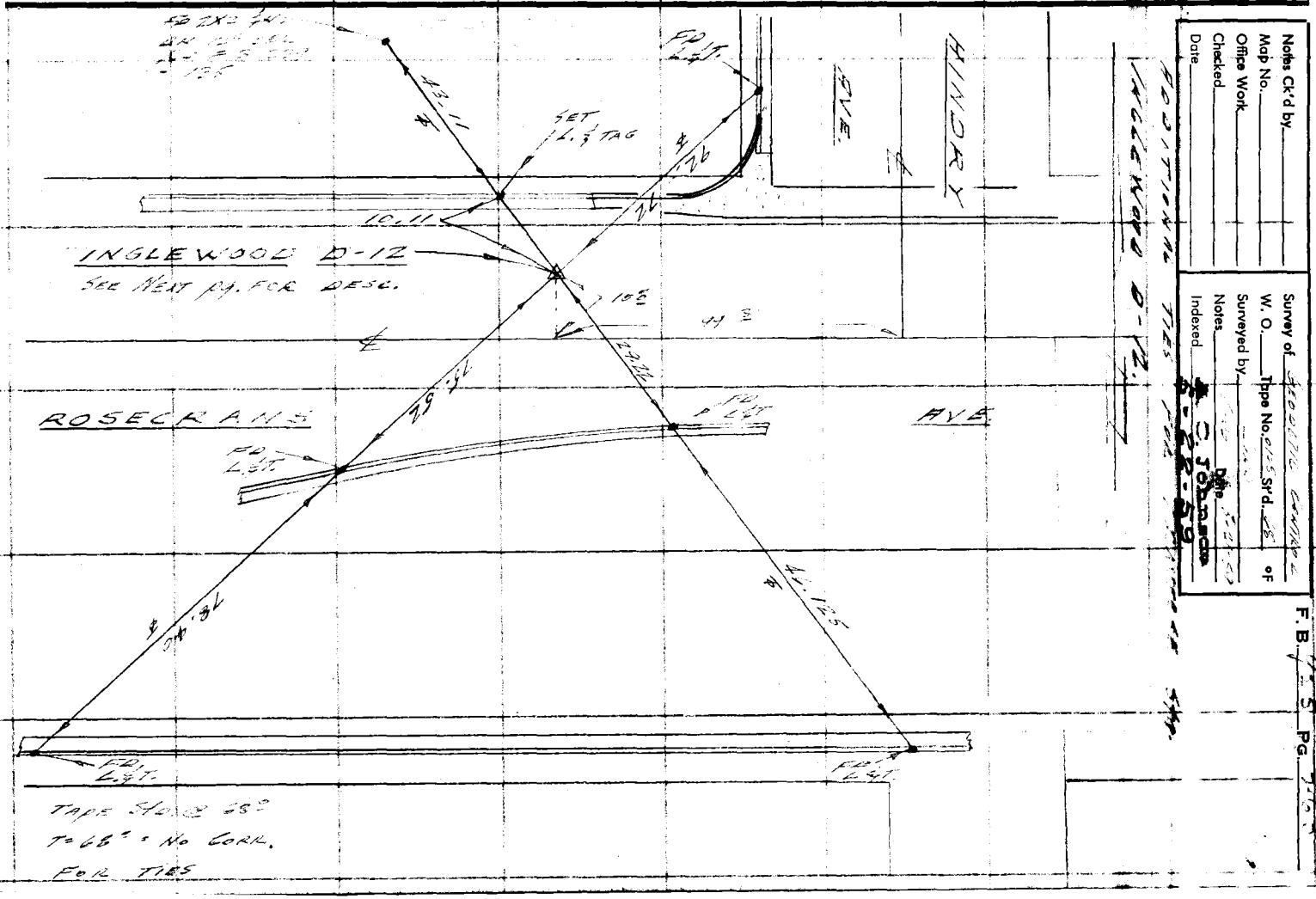

Notes Ck'd by
Map No.
Office Work
Checked
Date

Survey of
W. O. Tape No. Sr'd. of
Surveyed by
Notes
Indexed

F. B. PG.

F.B. 925 PG. 264

~ DESCRIPTIONS ~

INGLEWOOD D-12

THIS STATION IS IN LOS ANGELES COUNTY, IN THE LAWNDALE DISTRICT. IT IS LOCATED 10.8 N. OF THE ℄ OF ROSECRANS AVE., AND 99.3 WEST OF THE ℄ OF HINDRY AVE. (GOING NORTH).

STATION MARK: A STANDARD 4 INCH BRASS TABLET INSCRIBED: "L.A. COUNTY CONTROL SYSTEM REVISED STATION INGLEWOOD D-12, RE. 2177, SET BY COUNTY SURVEYOR 1942. SET IN CONC.

NOTE: CAP & WELL DESTROYED BY CONST. WORK. TOP OF VOID IS TO BE 12" BELOW FINISH GRADE OF "MAC" PAVING, PER. RD DEPT. F.B. 739-135

REFERENCE: F.B. 925-105, 106

SEE REVISE OF THIS PAGE FOR CONST. TIES

RETURN TO
LOS ANGELES COUNTY SURVEYOR
726 LOS ANGELES COUNTY
ENGINEERING BLDG.

Do not extend notes this side of this line.

Note: Any Additions or Changes on This Sheet Must be Made or Circled in Red Ink With Date and Name of Person Making Change.

Notes Ck'd by	Survey of GEODETIC CONTROL
Map No.	JN5301.00 Tape 14 Std 84 °F
Office Work	Surveyed by W. D. BAY
Checked	Notes R. D. SMITH Date 1-5-60
Date	Indexed

F. B. 925 PG. 265

L.A. COUNTY SURVEY CONTROL SYSTEM

TRIANGULATION STATION INGLEWOOD G-12 B

LEVELS 62° T

1.	81.99 =	81.98
2.	84.32 =	84.31
3.	10.36 =	10.36
4.	7.27 =	7.27
5.	12.50 =	12.50
6.	23.52 =	23.52
7.	69.64 =	69.63
8.	42.73	42.72
9.	120.90	120.88

1.	44°	30'	10"
4. 178	01	00	
= 44	30	15	
6. 267	01	40	
= 44	30	16 2/3	

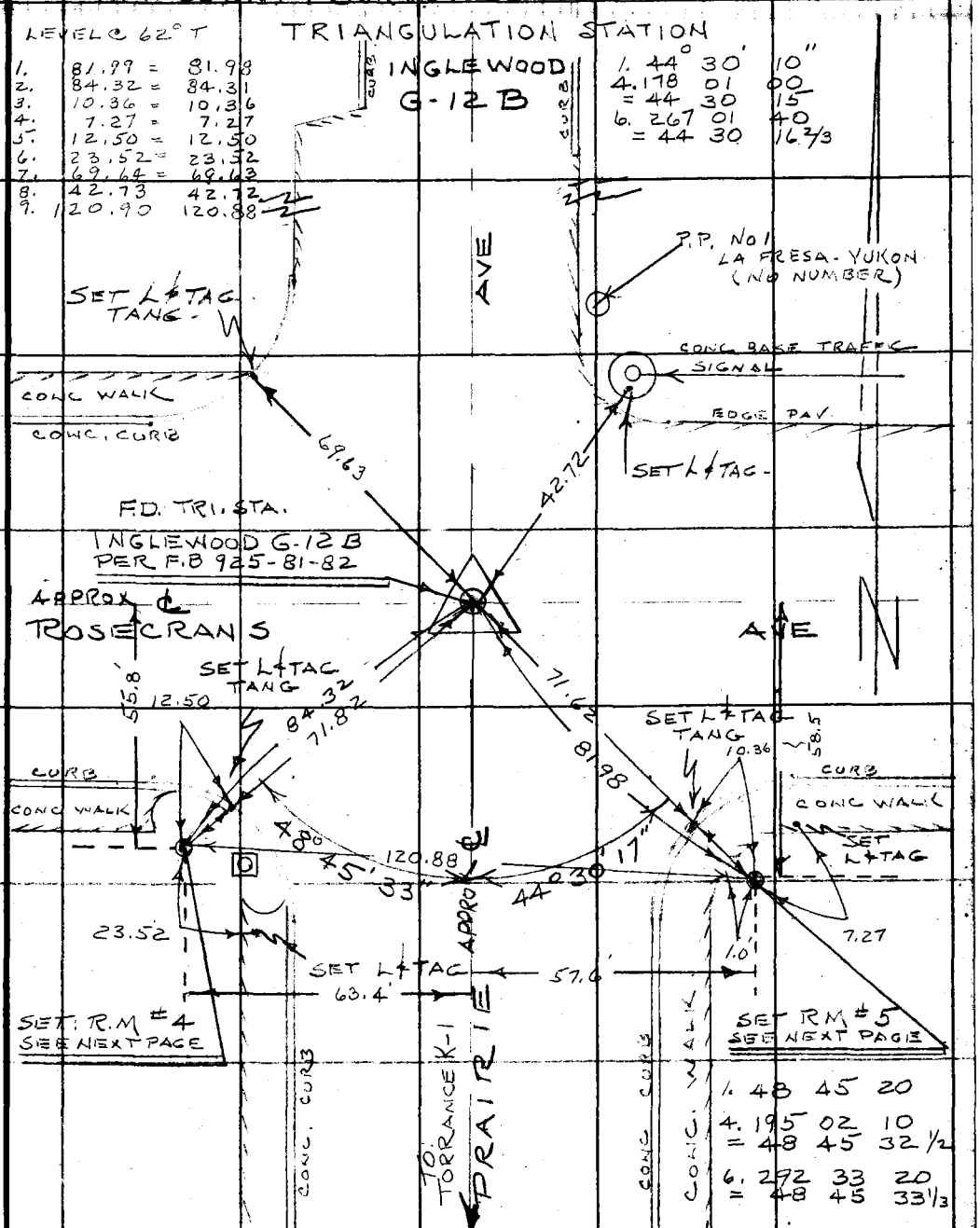

1. 48	45	20	
4. 195	02	10	
= 48	45	32 1/2	
6. 292	33	20	
= 48	45	33 1/3	

Note: Any Additions or Changes on this Sheet Must be Made or Circled in Red Ink With Date and Name of Person Making Change.

Do not extend this side of this line.

PLEASE RETURN TO
LOS ANGELES COUNTY ENGINEER
700 LOS ANGELES COUNTY ENGINEERING BLDG.

76F309S S&E #247, 11-58

F. B. 925 PG 266

DESCRIPTIONS
TRIANGULATION
STATION
INGLEWOOD
G-12B

THIS STATION IS IN L.A. CO. IN THE LAWNDALE AREA AT THE ℄ INTERSECTION OF PRAIRIE AVE & ROSECRANS AVE IN A WELL & PROTECTED BY A CAST IRON COVER MARKED "COUNTY SURVEYOR MONUMENT"

STATION MARK: FD. PER F.B. 925-81-82 A STD 4" BRASS TRI. CAP. IN CONC. 2" BELOW SUBGRADE OF STREET AND STAMPED "INGLEWOOD G-12B R.E. 2177, COUNTY SURVEYOR, 1941

REFERENCE MARKS NO. 1, 2, & 3 - NOT DUG FOR UNDER NEW PVMT.

REFERENCE MARK NO 4; SET STD. 4" BRASS REFERENCE MONUMENT IN CONC IN A WELL AND PROTECTED BY A CAST IRON COVER MARKED "COUNTY ENGINEER MONUMENT" AND STAMPED "INGLEWOOD G-12B R.M. NO 4 1960 L.A. CO ENGR. R.E 5869 DOWN 9" BELOW FLUSH

REFERENCE MARK NO 5. SAME AS R.M NO 4. EXCEPT STAMPED R.M NO 5

NOTE: THIS STATION IS ALSO PRECISE BENCH MARK B.M. 21-14. SEE F.B. 1392-193, 194, FOR TRANSFER OF ELEV. TO NEW R.M. 5.

PLEASE RETURN TO
LOS ANGELES COUNTY ENGINEER
700 Los Angeles County Engineering Bldg.
Do not extend this side of this line.
Note: Any Additions or Changes on This Sheet Must be Made or Circled in Red Ink With Date and Name of Person Making Change.

Notes Ck'd by	Survey of GEODETIC CONTROL
Map No.	JN0301.00 Tape 144 Std 84 °F
Office Work	Surveyed by W. D. BAY
Checked	Notes RDS 1-4 Date 1-6-60
Date	Indexed J. Johnson

F. B. 925 PG. 267

L.A COUNTY SURVEY CONTROL SYSTEM

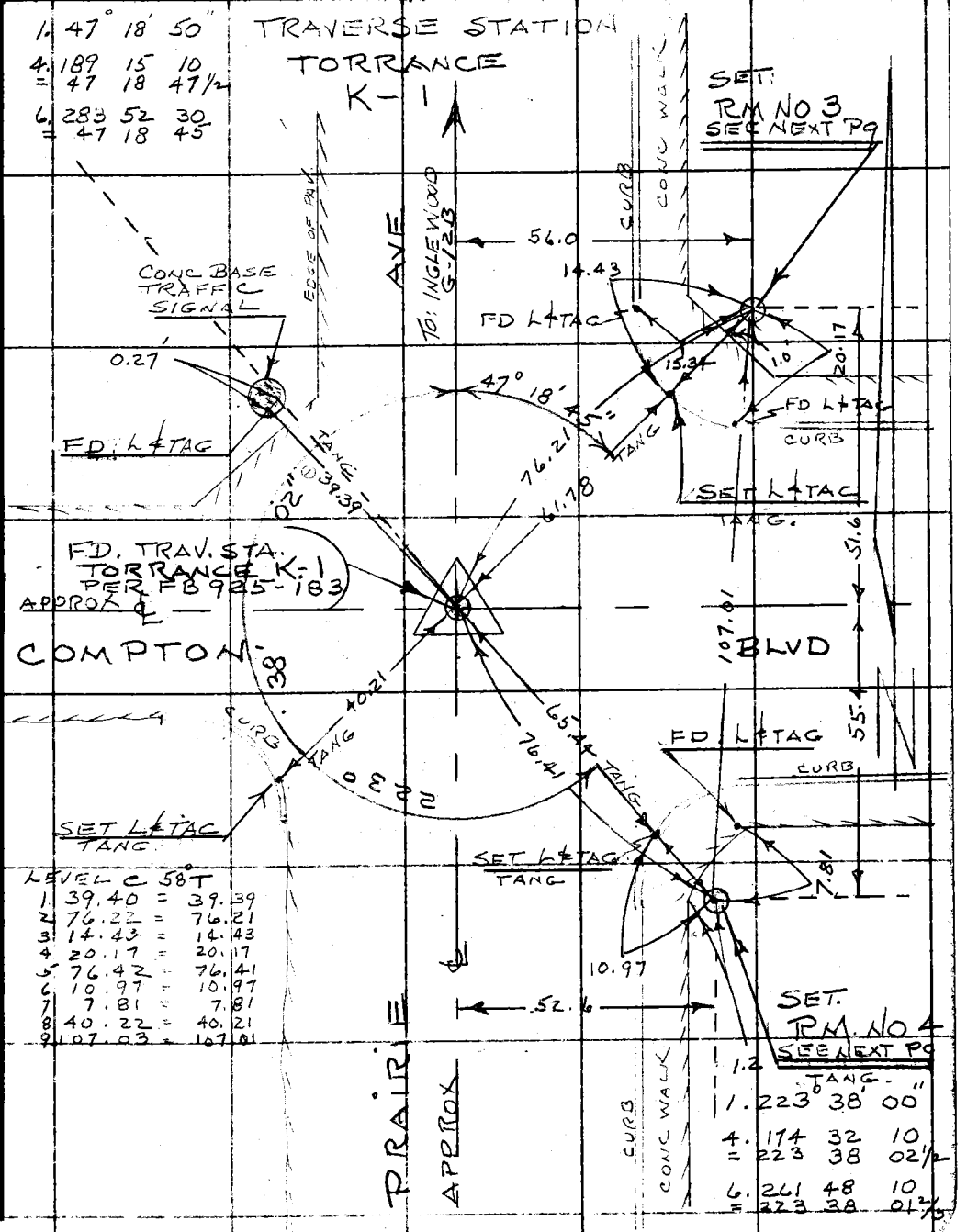

LEVEL @ 58°T

1	39.40	=	39.39
2	76.22	=	76.21
3	14.43	=	14.43
4	20.17	=	20.17
5	76.42	=	76.41
6	10.97	=	10.97
7	7.81	=	7.81
8	40.22	=	40.21
9	107.03	=	107.01

Note: Any Additions or Changes on this Sheet Must be Made or Circled in Red Ink With Date and Name of Person Making Change.

PLEASE RETURN TO
LOS ANGELES COUNTY ENGINEER
700 LOS ANGELES COUNTY ENGINEERING BLDG.

Do not extend this side of this line.

76F309S S&E #247 11-58

F. B. 925 PG. 268

DESCRIPTIONS.
TRAVERSE STA.
TORRANCE K-1

THIS TRAV. STA. IS IN L.A. COUNTY IN THE LAWNDALE AREA AT THE ℄ INTERSECTION OF COMPTON BLVD & PRAIRIE AVE. IN A WELL AND PROTECTED BY A CAST IRON COVER. MARKED: "COUNTY SURVEYOR MONUMENT."

STATION MARK: FD A 4" BRASS CAP IN CONC 2" BELOW SUB-GRADE OF STREET AND STAMPED "TORRANCE K-1 R.E. 2177 COUNTY SURVEYOR 1942" PER F.B. 925-183-184

REFERENCE MARK NO 3: SET A STD. 4" BRASS REFERENCE CAP IN CONC 9 INCHES BELOW FLUSH AND IN A WELL AND PROTECTED BY A CAST IRON COVER MARKED COUNTY ENGINEER MONUMENT AND STAMPED TORRANCE K-1 R.M. NO 3 1960 L.A. CO. ENGR. R.E 5869

REFERENCE MARK NO 4. SAME AS RM NO 3 EXCEPT STAMPED RM. NO 4

REFERENCE MARKS NO. 1 & 2:

NOT DUG FOR - UNDER NEW PVMT.

PLEASE RETURN TO
LOS ANGELES COUNTY ENGINEER
700 LOS ANGELES COUNTY ENGINEERING BLDG.
Do not extend this side of this line.
Note: Any Additions or Changes on This Sheet Must be Made or Circled in Red Ink With Date and Name of Person Making Change.

Notes Ck'd by	Survey of GEODETIC CONTROL
Map No.	JN [illegible] Tape 144 Std 84 °F
Office Work	Surveyed by W. D. BAY
Checked	Notes S. J. BAZEN Date 2-29-60
Date	Indexed

F. B. 925 PG. 269

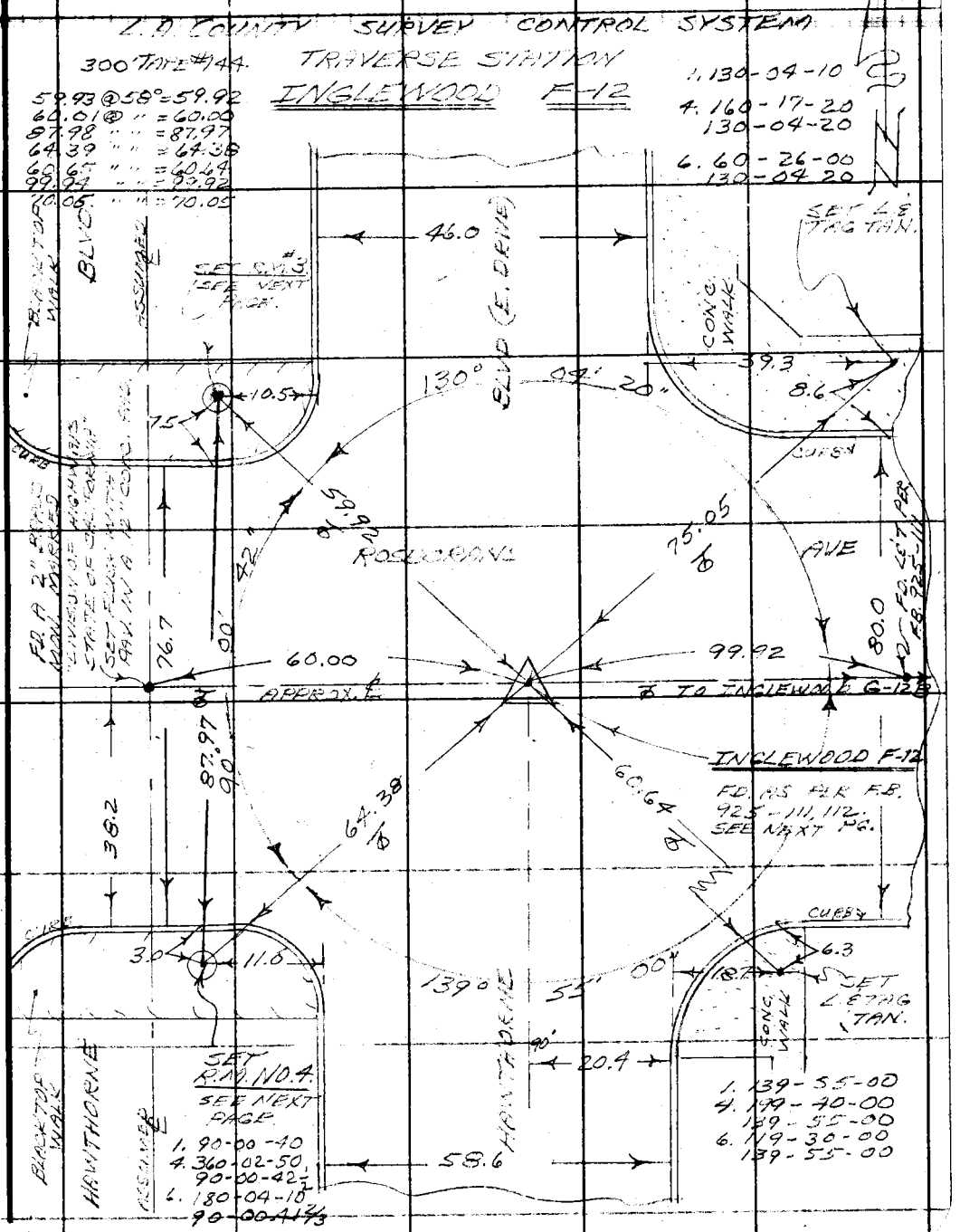

Note: Any Additions or Changes on This Sheet Must be Made or Circled in Red Ink With Date and Name of Person Making Change.

Do not extend this side of this line.

PLEASE RETURN TO
LOS ANGELES COUNTY ENGINEER
700 LOS ANGELES COUNTY ENGINEERING BLDG.

76F309S S&E #247 11-58

F. B. 925 PG 270

— DESCRIPTIONS —

L.A. COUNTY SURVEY CONTROL SYSTEM
TRAVERSE STATION

INGLEWOOD F-12

THIS STA. IS IN THE COUNTY OF LOS ANGELES, IN THE LAWNDALE DISTRICT, LOCATED AT THE INTERSECTION OF ROSECRANS AVE AND HAWTHORNE BLVD., ON THE APPROXIMATE ℄ OF ROSECRANS AVE. & 60 FT. E. OF THE ASSUMED ℄ OF HAWTHORNE BLVD., IN A WELL CUT THROUGH THE PAVT. & PROTECTED BY A CAST IRON COVER MARKED "COUNTY SURVEYOR MONUMENT."

STATION MARK: FD. A STD. 4" BRASS CAP IN CONC. 2" BELOW SUBGRADE OF STREET AND STAMPED, "INGLEWOOD F-12 RE. 2177, COUNTY SURVEYOR [illegible]" [illegible]

REFERENCE MARKS:

R.M. NO. 1-A DESTROYED

R.M.'S NO. 1, 2, 2A UNDER PVMT.

R.M. NO. 3. SET A STD. 4" BRASS CAP REF. MON. IN CONC. INCHES BELOW CURB GRADE, AND STAMPED "INGLEWOOD F-12 R.M. NO. 3 1960 L.A. CO. ENG'R. RE. 5869." THIS STA. IS IN A WELL CUT THROUGH BLACKTOP WALK & PROTECTED BY A CAST IRON COVER MARKED "COUNTY ENGINEER MONUMENT"

R.M. NO. 4. SAME AS R.M. NO. 3 ONLY STAMPED NO. 4 & PROTECTED BY A "COUNTY SURVEYOR MONUMENT" CAP.

NOTE: THIS STATION IS ALSO PRECISE B.M. 21-15. SEE F.B. 1392-195, 196, FOR TRANSFER OF ELEV. TO NEW R.M.'S

PLEASE RETURN TO
LOS ANGELES COUNTY ENGINEER
700 LOS ANGELES COUNTY ENGINEERING BLDG.

Do not extend this side of this line.

Note: Any Additions or Changes on This Sheet Must be Made or Circled in Red Ink With Date and Name of Person Making Change.

Notes Ck'd by	Survey of GEODETIC CONTROL
Map No.	JN0301.00 Tape 144 Std 84 °F
Office Work	Surveyed by W.D. BAY
Checked	Notes R.D. SMITH Date 3-1-60
Date	Indexed [illegible]

F. B. 925 PG. 271

L.A. COUNTY SURVEY CONTROL SYSTEM

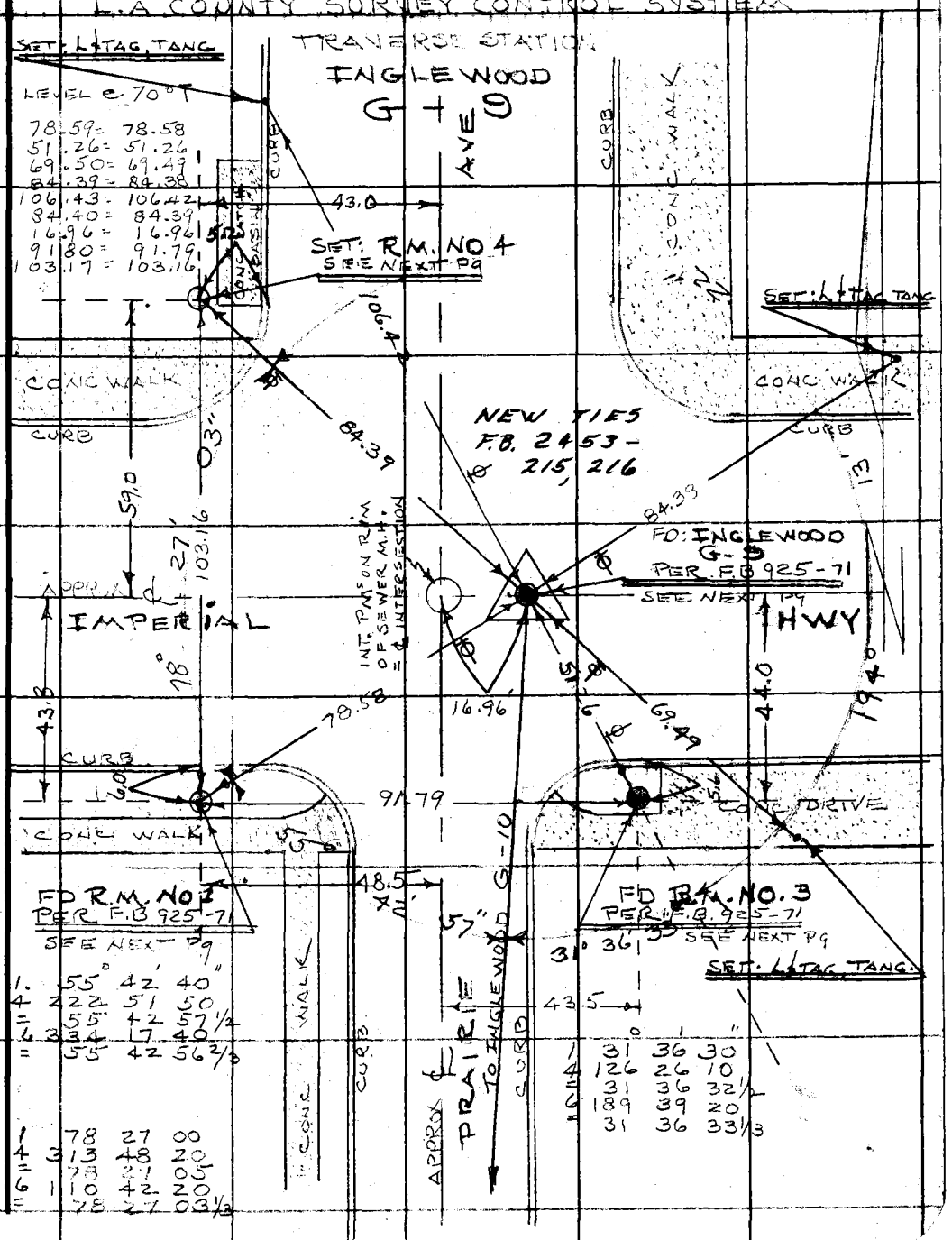

	°	'	"
1	55	42	40
4	222	51	50
=	55	42	57½
6	334	17	40
=	55	42	56⅔

	°	'	"
1	31	36	30
4	126	26	10
=	31	36	32½
6	189	39	20
=	31	36	33⅓

1	78	27	00
4	313	48	20
=	78	27	05
6	110	42	20
=	78	27	03⅓

Note: Any Additions or Changes on This Sheet Must be Made or Circled in Red Ink With Date and Name of Person Making Change.

Do not extend this side of this line.

PLEASE RETURN TO
LOS ANGELES COUNTY ENGINEER
700 LOS ANGELES COUNTY ENGINEERING BLDG.

76F309S S&E #247 11-58

F. B. 925 PG 272

DESCRIPTIONS
TRAVERSE STATION
INGLEWOOD
G-9

THIS STATION IS IN L.A. COUNTY IN THE INGLEWOOD AREA IN THE INTERSECTION OF IMPERIAL HIGHWAY AND PRAIRIE AVE ON THE ℄ OF OF IMPERIAL HWY. AND 16.96 FT. EAST OF ℄ OF PRAIRIE AVE IN A WELL AND PROTECTED BY A CAST IRON COVER MARKED "COUNTY SURVEYOR MONUMENT".

STATION MARK: FD. PER F.B. 925-71 A STD 4" BRASS TRAVERSE CAP SET IN CONC. 21 IN. BELOW STREET SUB GRADE AND STAMPED: INGLEWOOD G-9 R.E 2177 COUNTY SURVEYOR 1942.

REFERENCE MARK NO. 1 FD. PER F.B 925-71 STD 4" BRASS REF. MON. SET IN CONC. 12 INCHES DOWN. AND STAMPED INGLEWOOD G-9 R.M. 1 R.E 2177 COUNTY SURVEYOR 1942. PROTECTED THIS R.M. WITH A CAST IRON COVER MARKED "COUNTY ENGINEER MONUMENT."

REFERENCE MARK NO. 2 NOT FOUND

REFERENCE MARK: NO. 3 FD SAME AS R.M NO 1 EXCEPT STAMPED R.M. 3 AND NOT PROTECTED BY CAST IRON COVER

REFERENCE MARK NO. 4. SET. STD 4" BRASS REF MON. IN CONC IN A WELL, AND PROTECTED BY A CAST IRON COVER MARKED "COUNTY ENGINEER MONUMENT" AND STAMPED. INGLEWOOD G-9 RM. NO 4. 1960 L.A. CO. ENGR R.E 5869

PLEASE RETURN TO
LOS ANGELES COUNTY ENGINEER
700 Los Angeles County Engineering Bldg.
Do not extend this side of this line.
Note: Any Additions or Changes on This Sheet Must be Made or Circled in Red Ink With Date and Name of Person Making Change.

Notes Ck'd by	Survey of GEODETIC CONTROL
Map No.	JN 0701 Tape 0162 Std. 68 °F
Office Work	Surveyed by W. D. RAY
Checked	Notes Date 7-18-70
Date	Indexed

F. B. 925 PG. 273

L. A. CO. SURVEY CONTROL SYSTEM

TRAVERSE STATION INGLEWOOD D-12

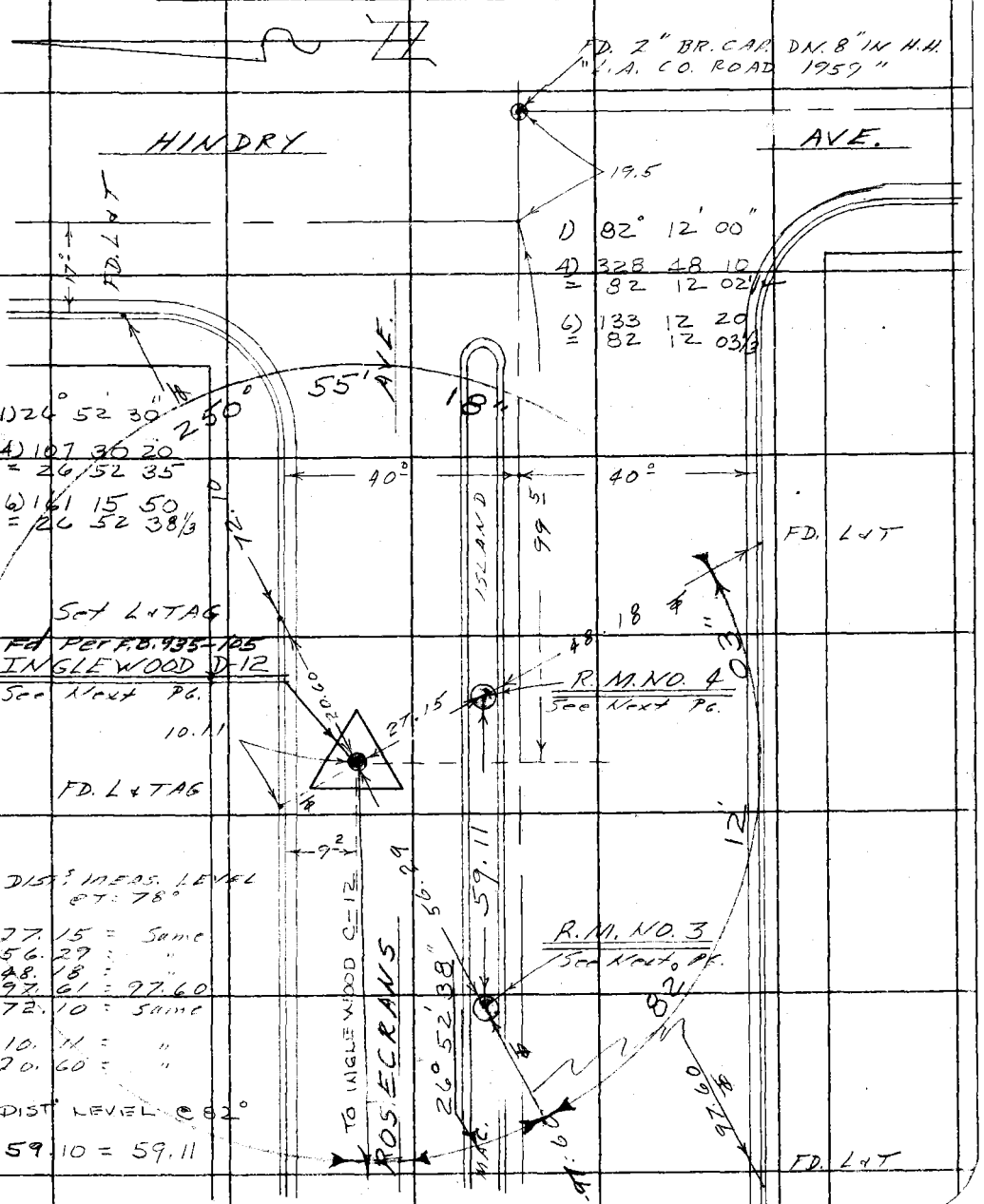

Note: Any Additions or Changes on This Sheet Must be Made or Circled in Red Ink With Date and Name of Person Making Change.

Do not extend notes this side of this line.

RETURN TO
LOS ANGELES COUNTY ENGINEER
700 LOS ANGELES COUNTY ENGINEERING BLDG.

763088 CE #247—7-58

F. B. 925 PG. 274

— DESCRIPTIONS —

INGLEWOOD D-12

THIS STATION IS IN LOS ANGELES COUNTY, IN THE LAWNDALE AREA, ON ROSECRANS AVE. 97.5 WEST OF THE APPROX. ℄ OF HINDRY AVE (N) AND 9.2' SOUTH OF THE N. CURB OF ROSECRANS AVE. DN 9" IN A WELL WITH A STD. L. A. CO. ENGR. COVER.

STATION MARK: SET A STD. 4" BRASS TRAVERSE STATION CAP IN CONC. & STAMPED "INGLEWOOD D-12, RESET 1960, L. A. CO. ENGR. R.E. 5869."

SUB-SURFACE MARK: PD. A STD. 4" BRASS TRAVERSE STATION CAP IN CONC. DN. 18" BELOW PAVEMENT SURFACE AND STAMPED "INGLEWOOD D-12, 1912, COUNTY SURVEYOR L.A. CNTY." [illegible] FROM THE SURFACE NOW OF A 2" LAYER OF SAND. SEE F.B. 925 105, 106, 263, 264.

R.M.'S NO. 1 & 2: THESE R.M.'S NOW FALL IN THE EASTBOUND TRAFFIC LANES OF ROSE CRANS AVE. AND WERE NOT SEARCHED FOR.

R.M.'S NO. 3 & 4: SET STD. 4" BRASS R.M. CAPS IN CONC., FLUSH IN TRAFFIC ISLAND AND STAMPED "INGLEWOOD D-12 R.M. 3 & 4 (RESPECTIVELY) 1960, L.A. CO. ENGR. R.E. 5869".

RETURN TO
LOS ANGELES COUNTY ENGINEER
900 LOS ANGELES COUNTY ENGINEERING BLDG.

Do not extend notes this side of this line.

Note: Any Additions or Changes on This Sheet Must be Made or Circled in Red Ink With Date and Name of Person Making Change.

Notes Ck'd by	Survey of [illegible]
Map No.	JN [illegible] Tape [illegible] Std [illegible] °F
Office Work	Surveyed by F. E. Brooks
Checked	Notes F. E. Brooks Date 18 June 64
Date	Indexed C. J. GALLI JUN 23 '64

F. B. [illegible] PG. [illegible]

[illegible]

GEODETIC CONTROL

Check of Dist from

COMPTON K-7 To COMPTON L-7

With Ties To

COMPTON J-7

FE Brooks
KM Kapp
ML Bustrum
R Turrell
R Siemann

Note: Any Additions or Changes on This Sheet Must be Made or Circled in Red Ink With Date and Name of Person Making Change.

PLEASE RETURN TO
LOS ANGELES COUNTY ENGINEER
403 LOS ANGELES COUNTY ENGINEERING BLDG.

Do not extend this side of this line.

76F309S CE #310 6-63

F. B. 925 PG. 276

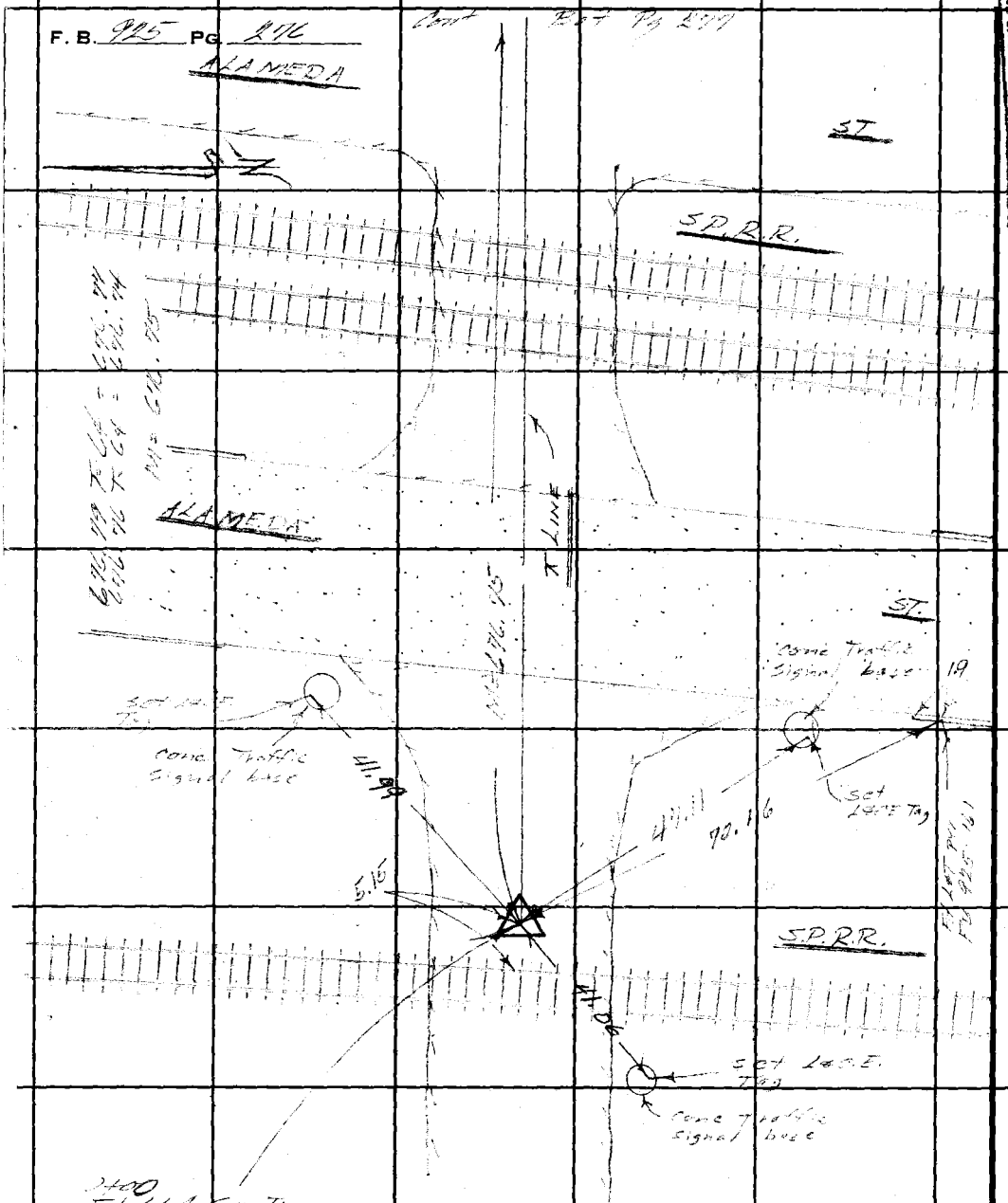

2400
Fd L.A.C. Sur. Trav.
Station COMPTON J-7
per F.B. 925-161. Mon. is
a std 4" Brass disc set
in conc 16 dn in a well
protected by C.I. cover
marked COUNTY SURVEYOR
MONUMENT. Mon. stamped
COMPTON J-7 RE 2177
1942.

PLEASE RETURN TO
LOS ANGELES COUNTY ENGINEER
403 LOS ANGELES COUNTY ENGINEERING BLDG.

Do not extend this side of this line.

Note: Any Additions or Changes on This Sheet Must be Made or Circled in Red Ink With Date and Name of Person Making Change.

76F309S CE #310 6-63

PLEASE RETURN TO
LOS ANGELES COUNTY ENGINEER
403 LOS ANGELES COUNTY ENGINEERING BLDG.

Do not extend this side of this line.

Note: Any Additions or Changes on this Sheet Must be Made or Circled in Red Ink With Date and Name of Person Making Change.

Listed on Geo. Index Card ✓
Transferred S.B.S. Grid Sht. ____
Placed on Geo. Div. W.S. No. ____
Sketch on Geo. Desc. Card ____

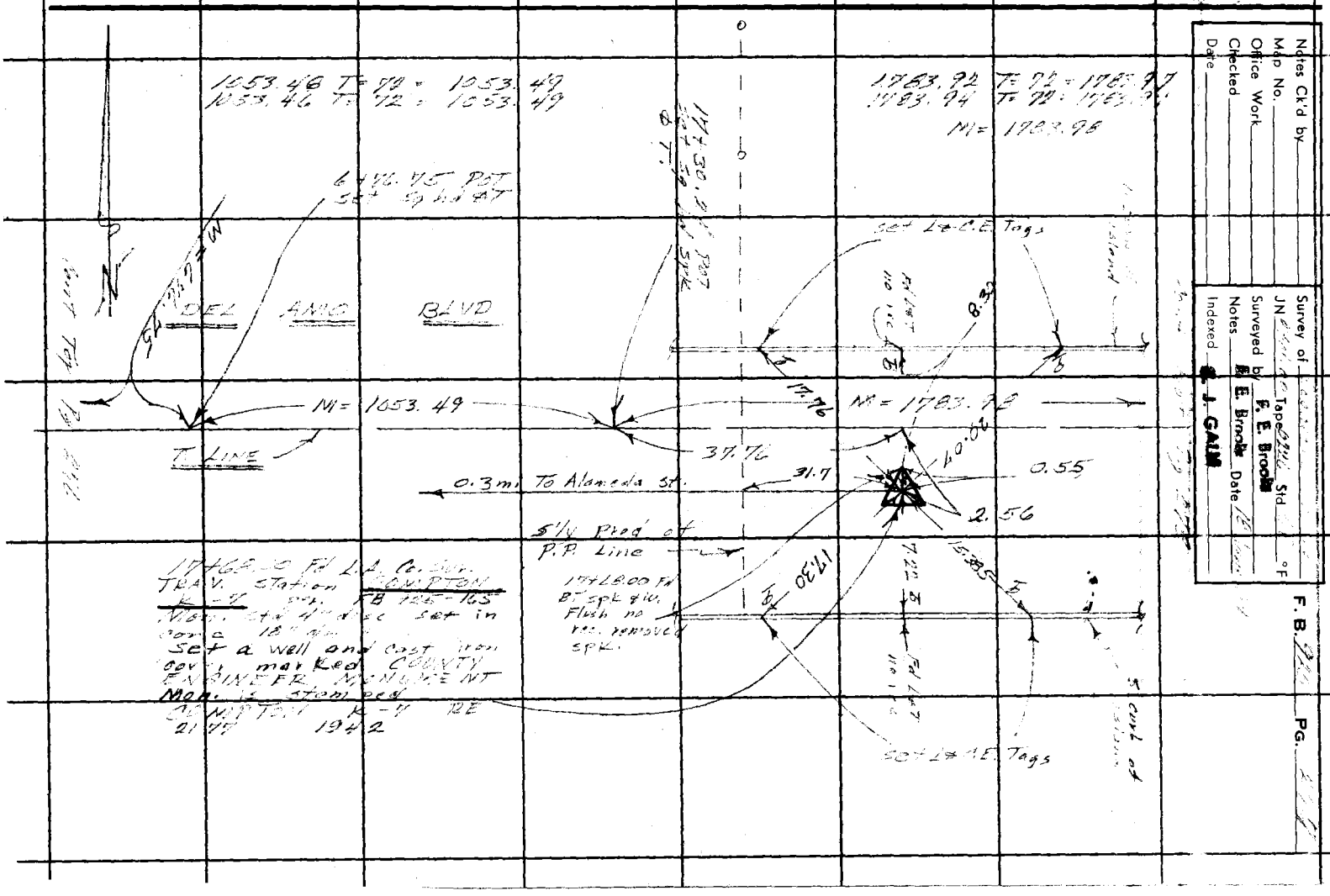

PLEASE RETURN TO
LOS ANGELES COUNTY ENGINEER
403 LOS ANGELES COUNTY ENGINEERING BLDG.

Do not extend this side of this line.

Note: Any Additions or Changes on This Sheet Must be Made or Circled in Red Ink With Date and Name of Person Making Change.

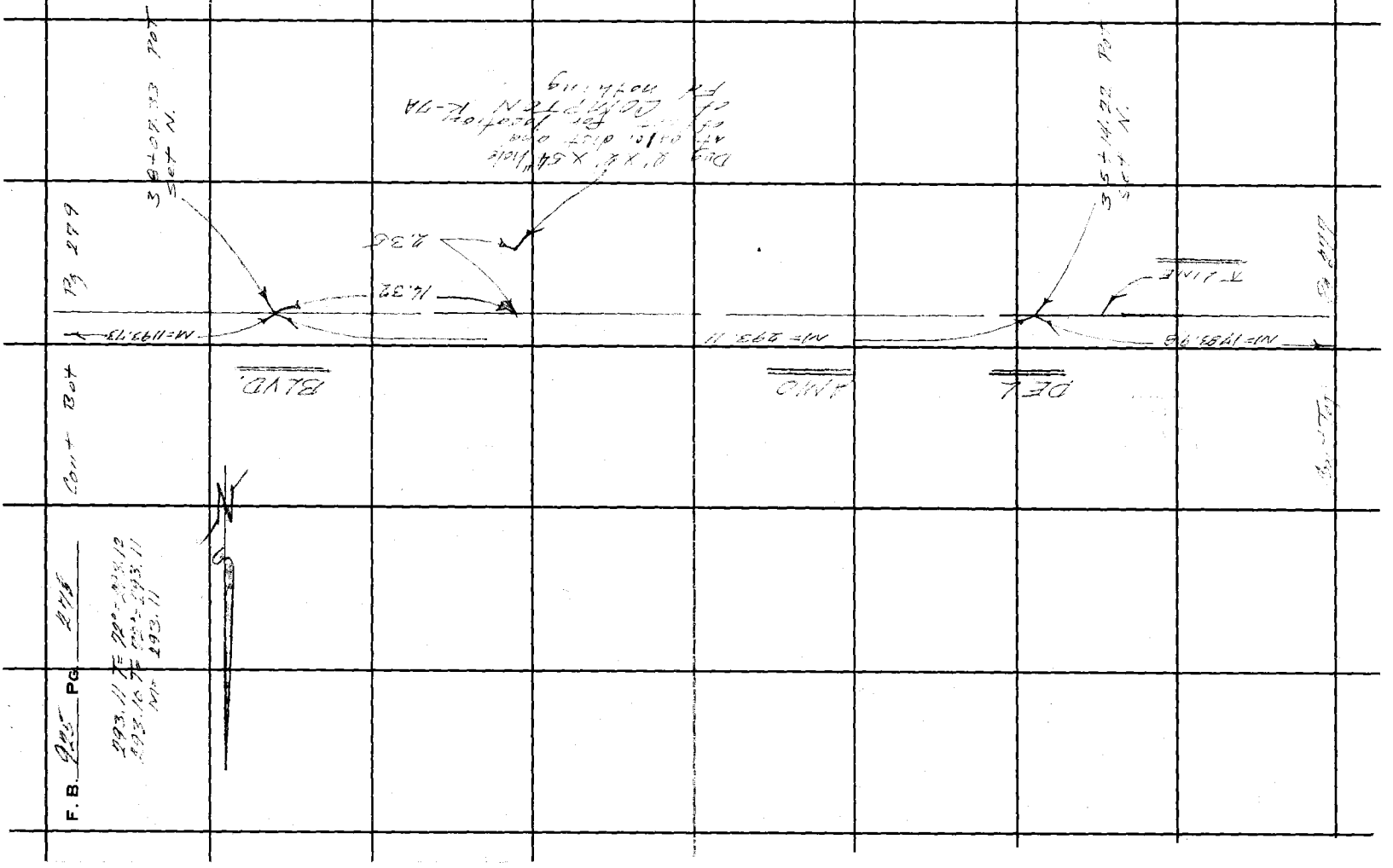

Notes Ck'd by	Survey of
Map No.	JN Tape 0226 Std 66 °F
Office Work	Surveyed by F. E. Brooks
Checked	Notes F. E. Brooks Date
Date	Indexed C. J. GALM

F. B. PG.

Note: Any Additions or Changes on This Sheet Must be Made or Circled in Red Ink With Date and Name of Person Making Change.

PLEASE RETURN TO
LOS ANGELES COUNTY ENGINEER
403 LOS ANGELES COUNTY ENGINEERING BLDG.

Do not extend this side of this line.

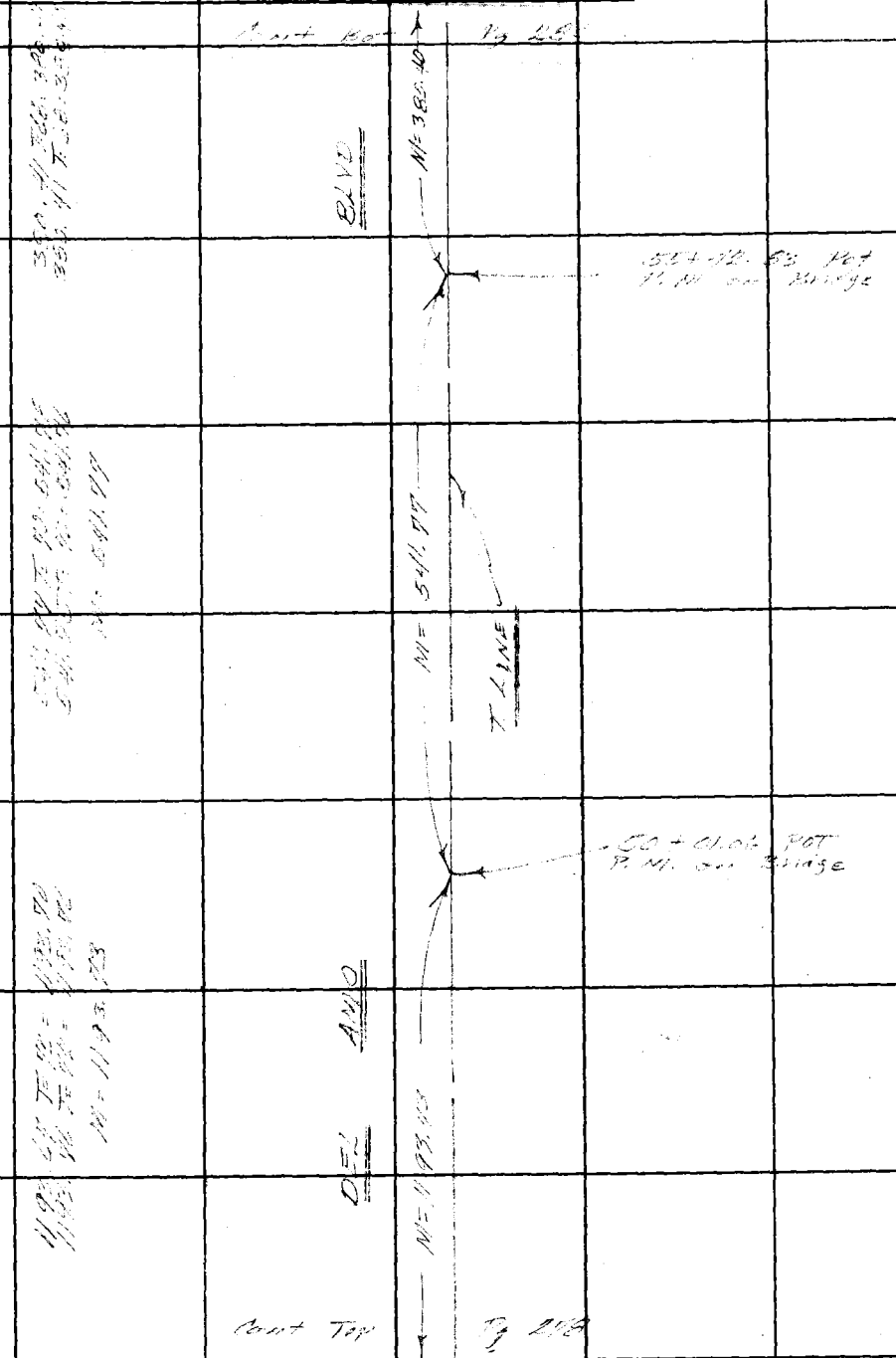

76F309S CE #310 6-63

on Geo. Index Card ✓
d on U.S.G.S. Quad. Shts.
on Sur. Div. W.S. No.
h on Geo. Desc. Card

PLEASE RETURN TO
LOS ANGELES COUNTY ENGINEER
403 LOS ANGELES COUNTY ENGINEERING BLDG.

Note: Any Additions or Changes on This Sheet Must be Made or Circled in Red Ink With Date and Name of Person Making Change.

Do not extend this side of this line.

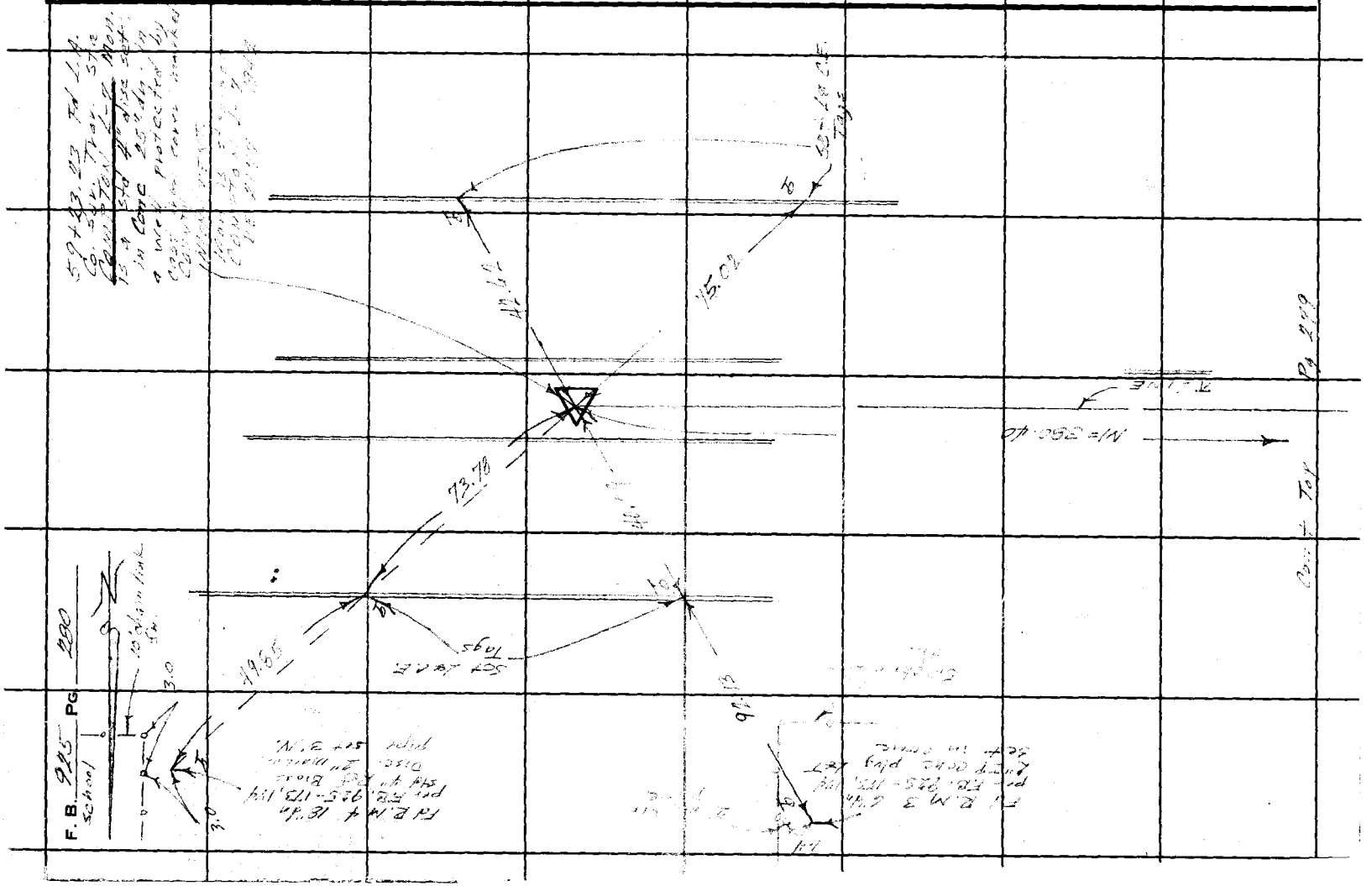

Notes Ck'd by RJm	Survey of [illegible]
Map No.	JN 0301.00 Tape 0241 Std 68 °F
Office Work	Surveyed by Monkey Jr
Checked	Notes [illegible] Date [illegible]
Date	Indexed C. J. GALLI

F. B. 925 PG. 281

JN 0301.00

PRESERVATION & PERPETUATION
OF
GEODETIC TRAVERSE STATIONS
"COMPTON D-4"
&
"COMPTON D-5"

Monkey Jr.
Peterson
Caro
Clifford

Note: Any Additions or Changes on This Sheet Must be Made or Circled in Red Ink With Date and Name of Person Making Change.

Do not extend this side of this line.

PLEASE RETURN TO
LOS ANGELES COUNTY ENGINEER
700 LOS ANGELES COUNTY ENGINEERING BLDG.

76F309S S&E #247 11-58

F. B. 025 Pg. 282

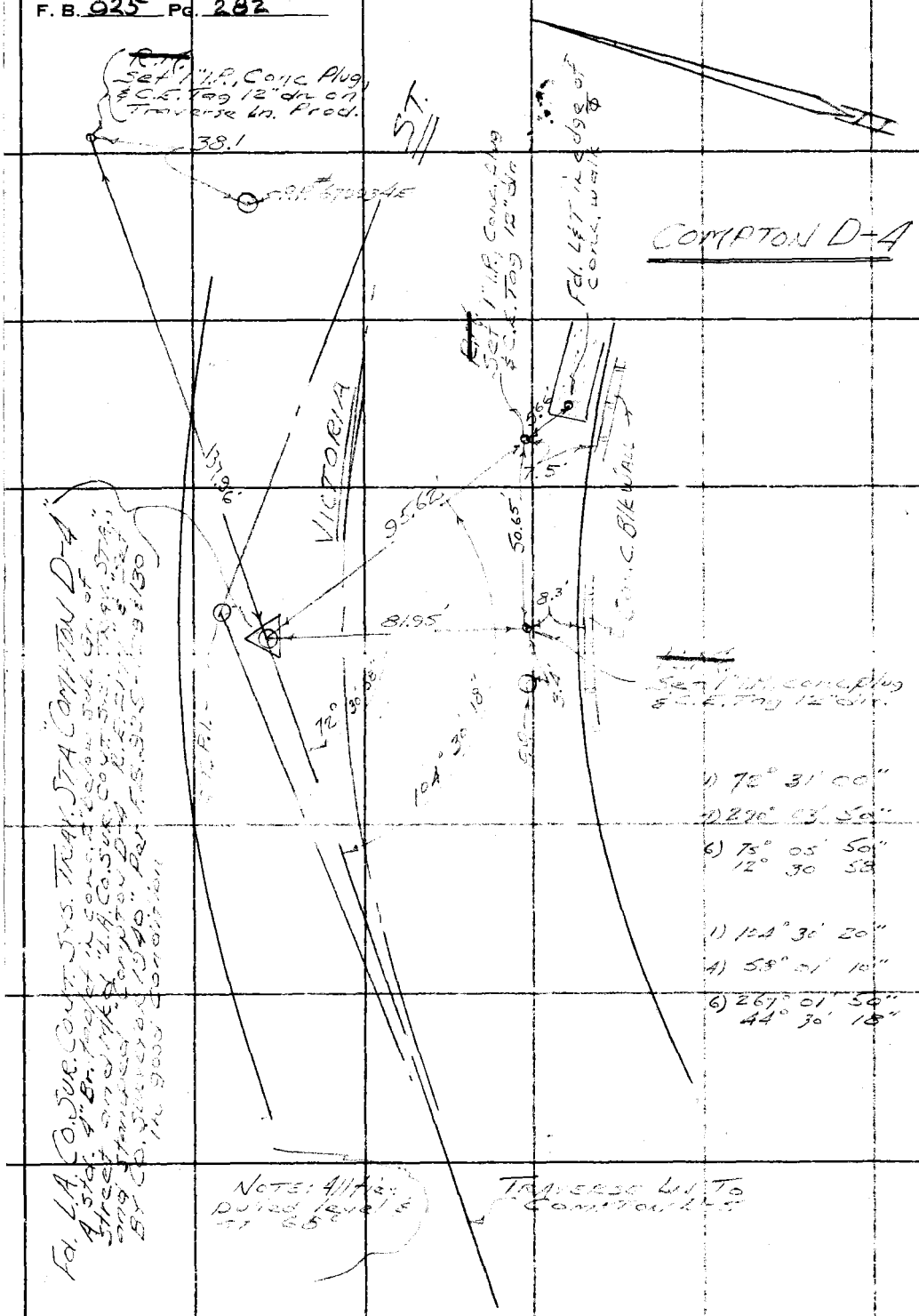

Noted on Reg. Index Card
Plat U.S.G.S. Quad. Shts.
Plat Sub. Div. W.S. No.
Sketch on Reg. Desc. Card

PLEASE RETURN TO
LOS ANGELES COUNTY ENGINEER
1000 LOS ANGELES COUNTY ENGINEERING BLDG.

Do not extend this side of this line.

Note: Any Additions or Changes on This Sheet Must be Made or Circled in Red Ink With Date and Name of Person Making Change.

Notes Ck'd by RJm	Survey of Pres. of Geo. Control	F. B. 925 Pg. 283
Map No.	JN 0301.00 Tape 0241 Std 68 °F	
Office Work	Surveyed by Mankey Jr.	
Checked	Notes ETM Jr. Date 9-13-65	
Date	Indexed C. J. GALLI	

Noted on Geo. Index Card
Pl[illegible] on U.S.G.S. Quad. Shts.
Plotted on Sec. Div. W.S. No.
Sketch on Geo. Desc. Card

Note: Any Additions or Changes on this Sheet Must be Made or Circled in Red Ink With Date and Name of Person Making Change.

Do not extend this side of this line.

PLEASE RETURN TO
LOS ANGELES COUNTY ENGINEER
700 LOS ANGELES COUNTY ENGINEERING BLDG.

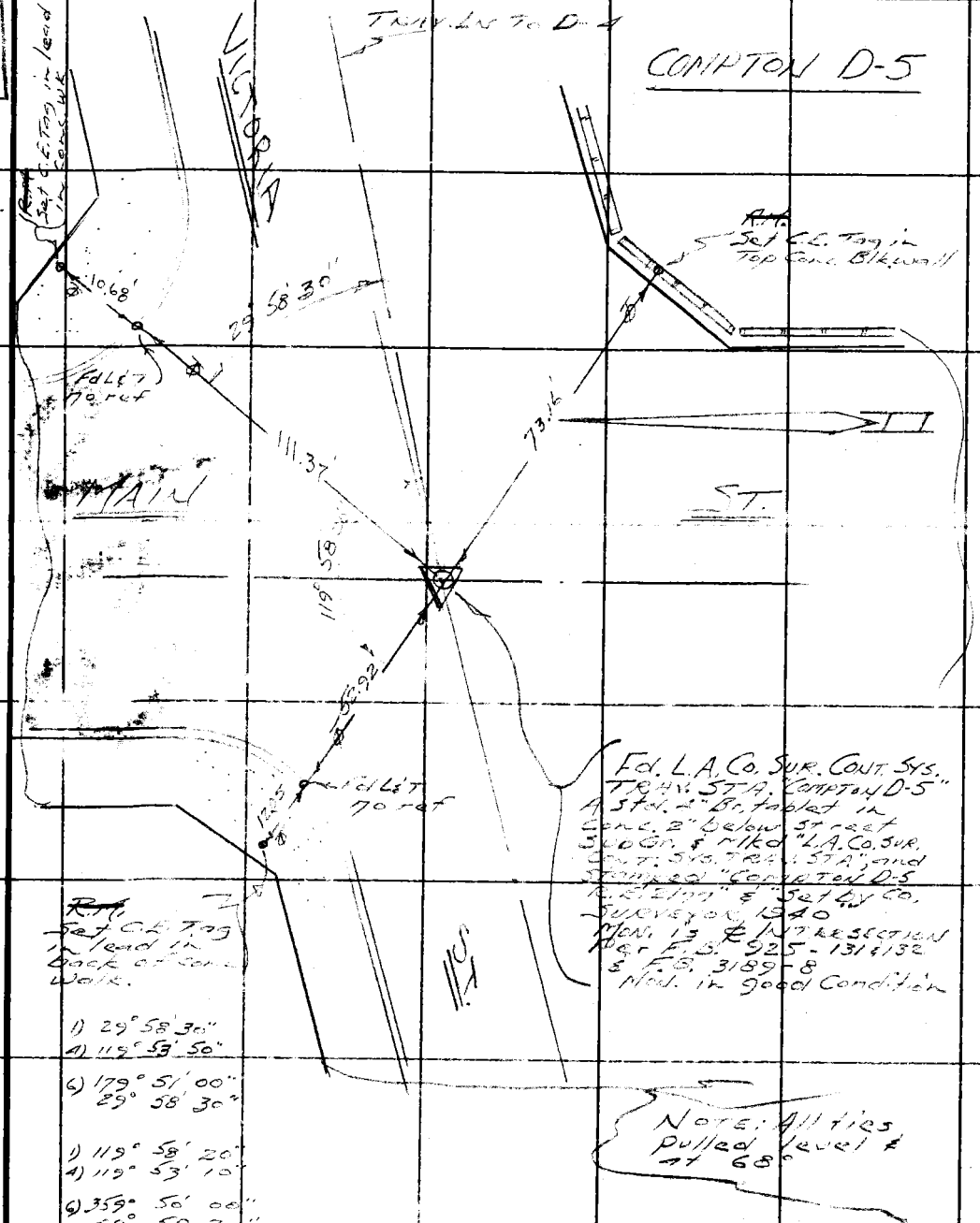

76F309S S&E #247 11-58

F. B. [illegible] Pg. [illegible]