#1

Notes Ck'd by	Survey of Pasadena - Altadena	F.B. [illegible]
Map No.	W. O. Tape No. Std. of	
Office Work	Surveyed by Emmott	
Checked	Notes Date 1940	
Date	Indexed	

In this book, all distances to Reference Marks have been corrected for temperature and tape standardization, the standardization factor being 1.000115

H.N.B.

Note: Any Additions or Changes on This Sheets Must be Made in Red Ink or Circled in Red With Date and Name of Person Making Change.

Do not extend notes this side of this line

RETURN TO
LOS ANGELES COUNTY SURVEYOR
700 HALL OF RECORDS

FORM 247 5M 10-3

RETURN TO
LOS ANGELES COUNTY SURVEYOR
700 HALL OF RECORDS

Note: Any Additions or Changes on This Sheets Must be Made or Circled in **Red Ink** With Date and Name of Person Making Change.

Do not extend notes this side of this line

F.B. _____ PG. _____

Notes Ck'd by	Survey of Pasadena Altadena
Map No.	W. O. Tape No. St'd °F
Office Work	Surveyed by Emmott
Checked	Notes Date 1940
Date	Indexed

F.B. 926 Pg. 3

NAME	PAGE	LOCATION
ALHAMBRA		
L4	7	Hellman Ave. on crest E. of New Ave.
ALTADENA		
C9	9	End of Poppy Peak Dr. off of La Loma Rd.
D4	11	Parkview Ave + Yocum St.
D4A	13	" + Laurel St.
D4B	15	" + Alten St.
D6	17	Glen Oaks Blvd @ top of hill (Castle)
E1	19	Lincoln Ave. + Foothill Blvd.
E2	21	" + Figueroa Dr.
E3	23	" + Montana St.
E4	25	Washington St. + Arroyo Blvd.
E4A	27	" + Lincoln Ave.
F1	29	Mendocino St + "
F2	31	Ventura St. + "
F4	33	Washington St. + U.P. R.R.
F4A	35	" + Sunset Ave.
F4B	37	" + Fair Oaks Ave.
G1	39	Foothill Blvd. + "
G4	41	G. Washington Jr. High School Morengo + Howard
G4A	43	Raymond Ave. + Penn St.
G4B	43	Summit Ave + "
G4C	43	Morengo Ave. + "
G4D	45	Raymond Ave. No. of Grandview Ave.
G4E	47	" + Washington St.
G4F289	49	Garfield Ave + "
G5	51	Raymond Ave + Mountain St.
G6	53	" + Orange Grove Ave.
G6A	55	" + Crest So. of Villa St.
G7	57	Pac. Southwest Bldg. Colorado St. + Morengo Ave.
G7A	59	Raymond Ave. No. of Holly St.
G7B	61	" + Colorado St.
G7C	63	" So. of Dayton St.
G7D	65	Colorado St + Morengo Ave.

52

Note: Any Additions or Changes on This Sheet Must be Made or Circled in Red Ink With Date and Name of Person Making Change.

Do not extend notes this side of this time.

RETURN TO
LOS ANGELES COUNTY SURVEYOR
700 HALL OF RECORDS

FORM 247 5M 10-59

F.B. 926 PG. 1

NAME	PAGE	LOCATION
ALTADENA		
G8	67	Raymond Ave + California St. st.
G9	69	" ~~[illegible]~~ So. of Fillmore + ~~[illegible]~~
G9A	71	Glenarm St. + Fair Oaks Ave.
G9B	73	" + Raymond Ave.
G9C	75	" + Marengo Ave.
G10	77	On Hill - Site of old Raymond Hotel
H1	79	Foothill Blvd + St. James Pl.
H7	81	Colorado St. + Oakland Ave.
I2	83	Lake Ave. + Foothill Blvd.
I2A	85	" + Mendocino St.
I3	87	" + Sacramento St.
I4	89	" + Washington St
I5	91	" @ ¼ Pt. So. of Bell
I6	93	" + Santa Barbara St.
I6A	95	" + Walnut St.
I7	97	" + Colorado St.
I7A	99	Mentor Ave + "
J2	101	Mendocino St. + Highland Ave.
J4	103	Washington St. W. of Chester Ave.
J4A	105	" + Bresee Ave.
J7	107	Pasadena J.C. on Colorado St. E. of Hill Ave.
J7A	109	Hill Ave + Colorado St.
J7B	111	" @ entrance drive to P.J.C
J7C	113	" So. of Blanche St.
J10	115	Huntington Dr. + Warwick Rd.
K1	117	Reservoir Ridge off of Palm + Rubio Drs.
K1A	119	Allen Dr. No. of Foothill Blvd
K2	121	Allen Ave. + Mendocino St.
K2A	123	Mendocino St. E. of Porter Ave.
K3	125	Allen Ave. + New York Ave.
K4	127	" + Washington St.
K4A	129	" + Beverly Dr.
K5	131	John Marshall Jr. High Allen Ave.
K5A	133	Allen Ave + Loma Vista St.
K5B	135	Palo Verde Ave + "
K5C	137	Rax Berry Dr. + "
K6	139	Allen Ave. + Villa St.

RETURN TO
LOS ANGELES COUNTY SURVEYOR
700 HALL OF RECORDS
Do not extend notes this side of this line.
Note: Any Additions or Changes on This Sheet Must be Made or Circled in Red Ink With Date and Name of Person Making Change.

Notes Ck'd by
Map No.
Office Work
Checked
Date

Survey of Pasadena Altadena
W. O. Tape No. St'd
Surveyed by Emmott
Notes Date 1940
Indexed

F.B. 926 PG. 5

NAME	AGE	LOCATION
ALTADENA		
K 7	141	Allen Ave + Colorado St.
K 12 A	143	Las Tunas Dr. E. of Mission Dr.
L 4	145	Washington St. + Pepper Dr
L 7	147	Colorado St. + Sierra Madre Blvd
L 10	149	Huntington Dr. + San Marino Ave
L 12	151	Las Tunas Dr. + +
EL MONTE		
A 4	153	Hellman Ave. + Del Mar Ave.
B 2	155	San Gabriel Blvd. + Mission Rd.
B 3	157	" + Valley Blvd.
B 4	159	" + Hellman Ave.
B 5	161	" + Garvey Ave.
B 6	163	" + Groves Ave.
B 7A	165	" + Bleecker Dr.
C 5	167	Garvey Ave. + Walnut
D 5	169	" + Rio Hondo
F 5	171	" + Potrero Ave
G 5	173	" + Central Ave.
H 5	175	" + Tyler Ave.
J 5	177	" + Pomona Blvd
K 5	179	" E. of S.P. RR
K 5A	181	" + Gilman Rd.
K 5B	183	Pomona Blvd. W. of Rumford Ave.
L 5	185	Garvey Ave. E. of San Gabriel River
L 6	187	Pomona Blvd. W. of San Angelo Ave.
MT. LOWE		
E 12	189	Lincoln Ave + Loma Alto Dr.
G 11	191	Ridge off of Sunset Ridge Rd.
G 12	193	Loma Alta Dr. W. of Fair Oaks Ave
I 12	195	" + Lake Ave.
I 12A	197	Lake Ave. N. of Parkman St.
K 12	199	Hill 2860 bet. Eaton + Rubio Canyons

Note: Any Additions or Changes on This Sheet Must be Made or Circled in Red Ink With Date and Name of Person Making Change.

Do not extend notes this side of this line.

RETURN TO
LOS ANGELES COUNTY SURVEYOR
700 HALL OF RECORDS

FORM 247 5M 10-39

F.B. 926 PG. 6

NAME	PAGE	LOCATION
PUENTE		~~Pomona Blvd. + Vineland Ave.~~
A7	201	Pomona Blvd + Vineland Ave.
B7	203	" + 4th Ave
SIERRA MADRE		
A4	205	St. Lukes Hospital Washington E. of ~~Santa~~ Foothill
A4A	207	Foothill Blvd. + Garfias Dr.
A4B	209	" + Washington St.
A5	211	" + Brigden Rd.
A5A	213	" + Paloma St.
A6	215	" + Santa Anita Ave.
A7	217	Colorado St. + "
A8	219	California St. + "
A9. Ecc.	221	Shakespeare Dr. W. of San Gabriel Blvd
A9A	223	Huntington Dr. + Paloma Rd.
A9B	225	" W. of Bradbury Rd.
A12	227	Las Tunas Dr. @ & opp. San Gab. Country Club.
B5	229	Sierra Madre Blvd W. of Sierra Madre Villa Ave.
B6	231	Foothill Blvd + Central Ave.
B10	233	San Gabriel Blvd. + Lorain Rd.
B11	235	" + Roses Rd
B12	237	" + Las Tunas Dr.
C5	239	Sierra Madre Blvd E. of Sierra Madre Villa Ave.
C5A	241	" + "
D6	243	Foothill Blvd. E. of Rosemead Blvd.
E1	245	Ridge 4050 S. of old Mt Wilson toll road
F6	247	Foothill Blvd W. of Santa Fe Ave ~~(Baldwin Ave)~~
F6A	249	" + Baldwin Ave.
G6	251	" W. of Santa Anita Dr
I6	253	Santa Anita Dr. + Central Ave.
K6	255	" + Foothill Blvd
K6A	257	Mayflower Ave + " "
K6A	259	McKinley Pl. + "
D5	261	Michillinda Ave. + Sierra Madre Blvd.
E5	263	Sierra Madre Blvd. E. of Park Ave.
F5	265	" and Auburn Ave.
F5A	267	" " Baldwin Ave.
H5	269	" at Ely Bdry. City of Sierra Madre
	271 to 278	See back of Index Sketch

RETURN TO
LOS ANGELES COUNTY SURVEYOR
700 HALL OF RECORDS

Do not extend notes this side of this line.

Note: Any Additions or Changes on This Sheet Must be Made or Circled in Red Ink With Date and Name of Person Making Change.

WS 44-B-6

Notes Ck'd by JB	Survey of	F.B. 926 PG. 7
Map No.	W. O. Tape No. R-1 St'd 58 of	
Office Work	Surveyed by	W.S. 44
Checked	Notes Date	
Date	Indexed 9-18-40	

L.A. CO. SUR. CONT. SYS.

TRAV. STA. "ALHAMBRA L-4"

R.M. Nº 1 and 2: Set std 4" br. tablet in conc. in parkways 8" below curb grade and marked: "L.A. CO. SUR. CONT. SYS. REF. MARK", and stamped: "ALHAMBRA L-4, R.M. Nº 1 and Nº 2, (resp) R.E. 2177", and "SET BY COUNTY SURVEYOR, 1940"

① 109 28 40
④ 77 54 50
109 28 42½
⑥ 296 52 20
109 28 43½

Noted on Geo. Index Card
Placed on U.S.G.S. Quad. Sht.
Placed on Sec. Rec. W.S. No.
Sketch on Geo. Desc. Card

109° 28' 43"

4-13-60 NOT REC. DUG 30" R.M. Nº 1

OK. AFTER SEWER CONST. C.V.C. 1-10-50 ALHAMBRA L-4 For data, see next pg.

P.P. #11813458 71

SET R.M. NO 3

SET R.M. Nº 4

85.6

38.1'

2°

26.02

30'

4420

500

40.0'

40.0'

202.9'

103°52'20"

33°30'40"

16.3'

2.6'

52.2'

R.M. Nº 2

① 50 49 20
④ 203 17 00
50 49 15
⑥ 304 55 20
50 49 13½

300'

Jean McCracken Home

Tape #060-76' @ 76°
22.98' @ 70° = 22.98'
28.20' " = 28.20'
30.97' @ " = 30.97'
24.45' @ " = 24.45'

28.33' @ 76° = 28.33'
33.995' @ 76° = ~~33.995~~ 34.00
49.19' @ 76° = 49.19 ~~49.193~~

Fd. L & T.

2.82

28.20'

22.98'

24.45'

"ALHAMBRA L-4" OK AFTER CONST. C.V.C. 1-10-50

Fd. L & T.

① 124° 21' 30"
④ 124° 02' 45"
⑥ 30 104° 00"
330° 30' 40"

① 10° 30' 52' 15"
④ 55° 30' 00"
⑥ 263° 15' 15"
10° 30' 52' 32"

Note: Any Additions or Changes on This Sheets Must be Made or Circled in Red Ink With Date and Name of Person Making Change.

Do not extend notes this side of this line

RETURN TO
LOS ANGELES COUNTY SURVEYOR
700 HALL OF RECORDS

FORM 247 5M 10-37

F.B. 926 PG. 8

~DESCRIPTION~

L.A. CO. SUR. CONT. SYS.

TRAV. STA. "ALHAMBRA L-4"

Near the south-east limits of the city of Alhambra on W. Hellman Ave. about 0.5 mile east of the Mark Keppel High-school, on crest of hill between New and Del Mar Aves., in a well cut thru the pavement and protected by a cast iron cover marked: "COUNTY SURVEYOR [illegible]"

Surface Mark: Set a standard 4" [illegible] sub-grade of [illegible] [illegible] TRAVERSE [illegible] "ALHAMBRA L-4, R.E. [illegible]" [illegible] BY COUNTY SURVEYOR, [illegible]

Sub-Surface Mark:- None.

For sketch see preceding pg.

RETURN TO
LOS ANGELES COUNTY SURVEYOR
700 HALL OF RECORDS

Do not extend notes this side of this line

Note: Any Additions or Changes on This Sheets Must be Made or Circled in Red Ink With Date and Name of Person Making Change.

Notes Ck'd by	Survey of	F.B. 926 PG. 9
Map No.	W. O. Tape No. St'd of	W.S. 41
Office Work	Surveyed by	
Checked	Notes Date	
Date	Indexed	

Noted on Geo. Index Card
Quad. Shts.
W.S. No.
Sketch on Geo. Desc. Card

WS 41-D-4

L.A. Co. Cont. Sys.
TRIANG. STA. "ALTADENA C-9"

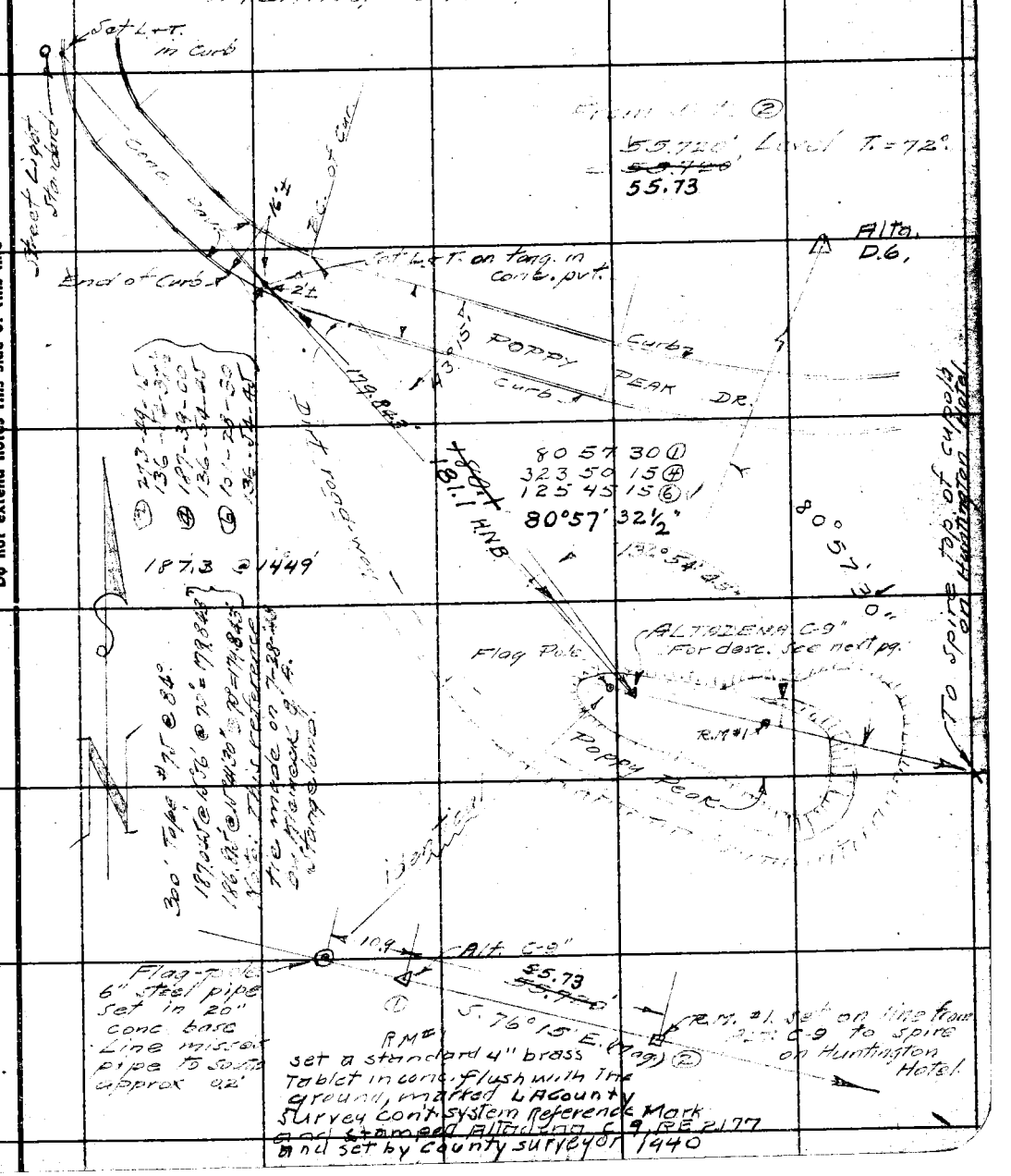

Note: Any Additions or Changes on This Sheets Must be Made or Circled in Red Ink With Date and Name of Person Making Change.

Do not extend notes this side of this line

RETURN TO
LOS ANGELES COUNTY SURVEYOR
700 HALL OF RECORDS

FORM 247 5M 10-37

F.B. 926 PG. 10

~ DESCRIPTION ~

L.A. CO. SUR. CONT SYS. -

TRIANG. STA "ALTADENA C-9"

In the south-west part of the city of Pasadena near the boundary line, about 1/4 mile south-west of the intersection of La Loma Road and Avenue 64 on top of a prominent hill known as "Poppy Peak"

To reach station, go west on La Loma Road from [illegible] 0.1 mile to "Poppy Peak" Drive on left; follow same 0.3 mile to turn in road; turn left and continue 0.7 mile to top of grade; thence to left on dirt road around peak to station.

Surface Mark: Set a standard 4" brass tablet [illegible] flush with ground surface, marked: "L.A. COUNTY SURVEY CONTROL SYSTEM - [illegible] STATION", and stamped: "ALTADENA C-9, R.E. 21[illegible], [illegible] COUNTY SURVEYOR, 1940".

Sub-Surface Mark: None.

R.M. No 1.:- Set a standard 4" brass tablet [illegible] flush with ground surface, and on line between Sta. ALT. C-9 and [illegible] on highest part of the Huntington Hotel; marked: "L.A. COUNTY SURVEY CONTROL SYSTEM-REFERENCE MARK", and stamped: "ALTADENA C-9 - R.M. No 1, R.E. 21[illegible]", and "SET BY COUNTY SURVEYOR, 1940".

For Sketch see preceding pg.

RETURN TO
LOS ANGELES COUNTY SURVEYOR
700 HALL OF RECORDS

Note: Any Additions or Changes on This Sheets Must be Made or Circled in Red Ink With Date and Name of Person Making Change.

Do not extend notes this side of this line

WS 41-D-2

Notes Ck'd by	Survey of Cad Mapping
Map No.	W. O. 4902 Tape No. P-1 St'd 68° F
Office Work	Surveyed by
Checked	Notes Date
Date	Indexed

F.B. 926 PG. 11

W.S. 41

Noted on Geo. Index Card
Plotted on U.S.C.&G.S. Quad. Sht.
Plotted on Sec. Pg. W.S. No.
Sketch on Geo. Index Card

L.A. CO. SUP. CONT SYS.-
TRANS. FROM "ALTADENA D-4."

SET
RM #2 SAME AS NO 1
EXCEPT STAMPED
R.M 2 + DN. 4" BELOW FLUSH

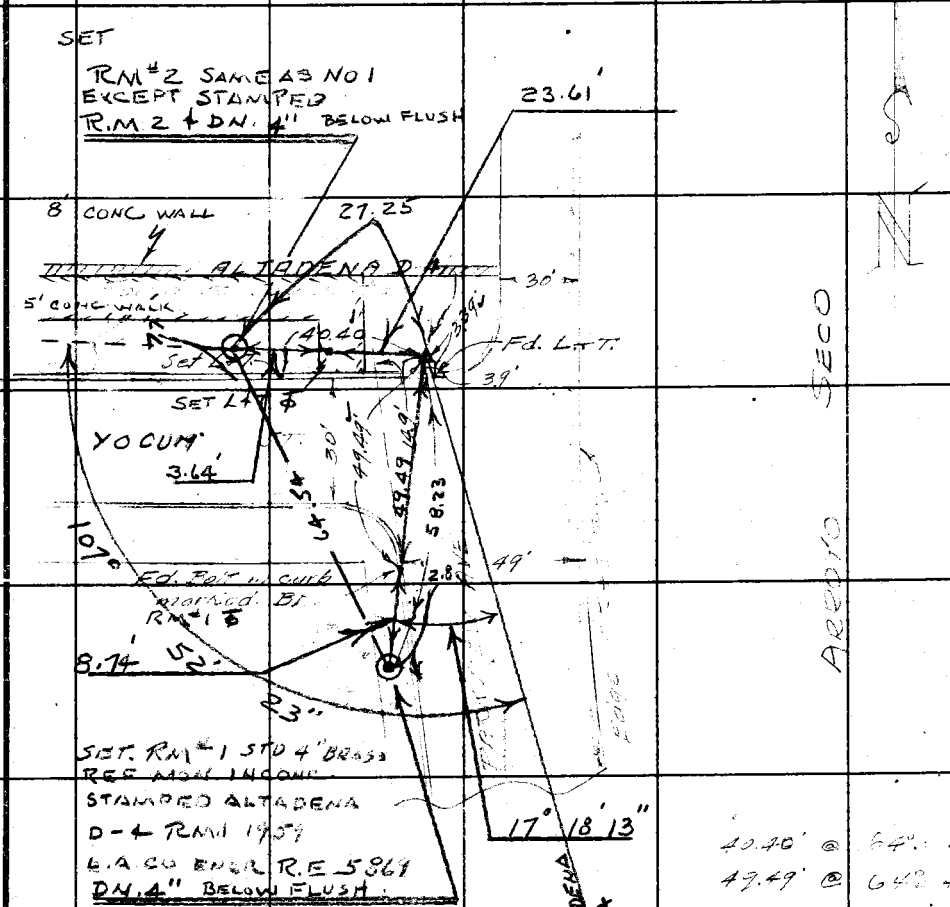

SET. RM #1 STD 4" BRASS
REC MON IN CONC
STAMPED ALTADENA
D-4 RM 1 1959
L.A. CO ENGR R.E. 5861
DN. 4" BELOW FLUSH

1.	17°	18'	20"	1.	107°	52'	20"
4.	69	13	00	4.	71	52	40
=	17	18	15	=	17	52	25
6	103	49	20	6.	287	14	20
=	17	18	13 1/3	=	47	52	23 1/3

40.40' @ 64°: 40.40'
49.49' @ 64°: 49.49'
3.39' @ 64°: 3.39'

TAPE 062
LEVEL @ 68° T

23.61	NO CORR
27.25	"
3.64	"
58.23	"
64.54	"
49.49	"
8.74	"

Note: Any Additions or Changes on This Sheets Must be Made or Circled in Red Ink With Date and Name of Person Making Change.

Do not extend notes this side of this line

RETURN TO
LOS ANGELES COUNTY SURVEYOR
700 HALL OF RECORDS

FORM 247 5M 10-37

F.B. 926 PG. 12

~DESCRIPTION~

LA. CO. SUR. CONT. SYS-

TRIANG STA "ALTADENA D-4"

In the city of [illegible] on the west bank of the [illegible] in the Linda Vista district at Yocum St and Parkview Ave.

Surface Mark: Set a standard 4" brass tablet [illegible] flush with ground surface [illegible]

STATION [illegible] "ALTADENA D-4, [illegible] BY COUNTY SURVEYOR, 1940"

[illegible] Mark: None

For [illegible] pg.

RETURN TO
LOS ANGELES COUNTY SURVEYOR
700 HALL OF RECORDS

Note: Any Additions or Changes on This Sheets Must be Made or Circled in Red Ink With Date and Name of Person Making Change.

Do not extend notes this side of this line

Notes Ck'd by	Survey of	F.B. 926 Pg. 13
Map No.	W. O. 4902 Tape No. P-1 St'd 68°F	W.S. 41
Office Work	Surveyed by R.B. Emmett	Noted on Geo. Index Card
Checked	Notes Date	Placed on U.S.G.S. Quad. Shts.
Date	Indexed A. C. Johnson	Sketch on Inst. Geog. Card

W.S. 41-D-2

L.A. CO. SUR. CONT. ...
TRIANG. STA. "ALTADENA D-4A"

36.815' @ 62° = ~~36.815'~~ 36.82
36.705' @ 62° = ~~36.705'~~ 36.71
7.385' @ 62° = ~~7.385'~~ 7.39
6.47' @ 62° = 6.47½

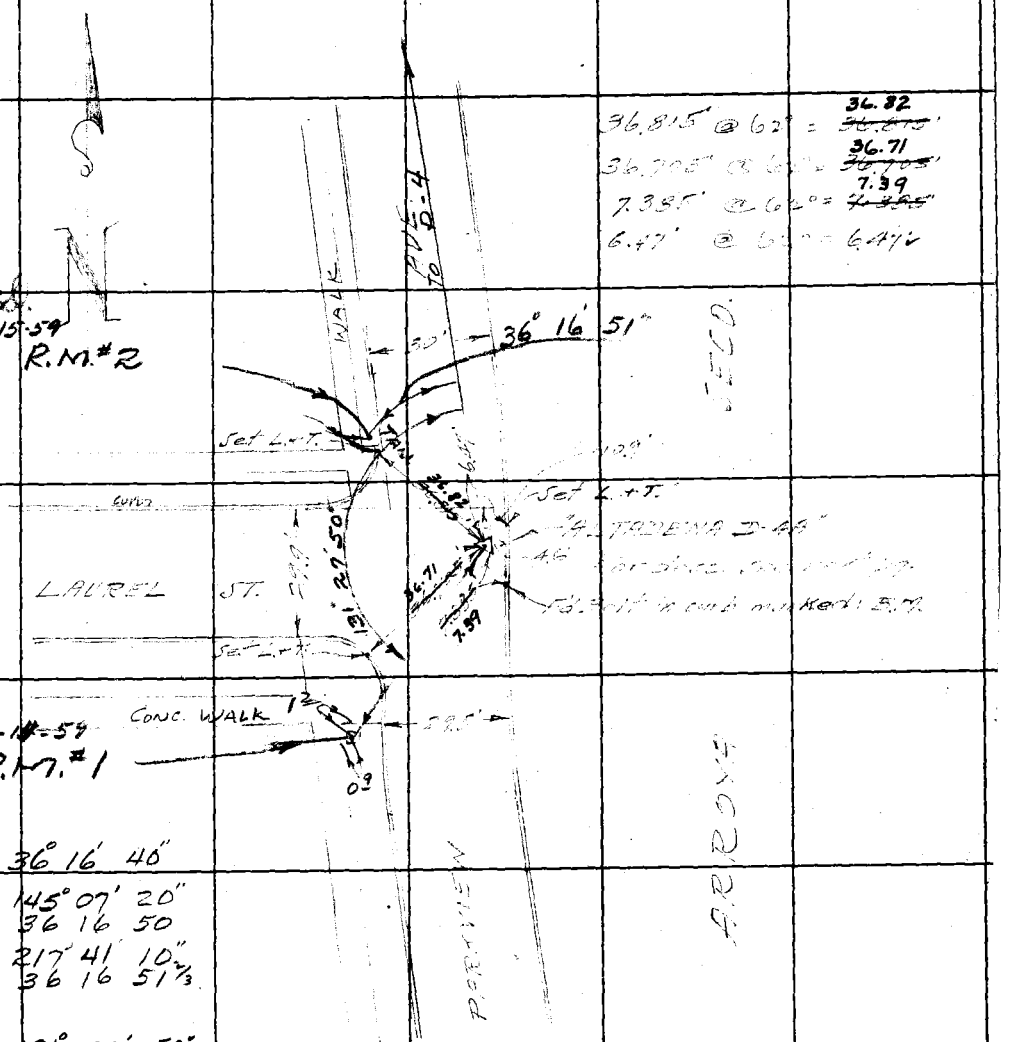

12-15-59
R.M.#2

12-14-59
R.M.#1

(1) 36° 16' 40"
(4) 145° 07' 20"
36 16 50
(6) 217° 41' 10"
36 16 51⅔

(1) 131° 27' 50"
(4) 165° 51' 10"
131 27 47½
(6) 68 47 00
131 27 50

Note: Any Additions or Changes on This Sheets Must be Made or Circled in Red Ink With Date and Name of Person Making Change.

Do not extend notes this side of this line

RETURN TO
LOS ANGELES COUNTY SURVEYOR
700 HALL OF RECORDS

FORM 247 5M 10-37

F.B. 926 PG. 14

—DESCRIPTION—

L.A. CO. SUR. CONT. SYS-
TRIANG. STA. "ALTADENA D-4A"

of

In the City, Pasadena on the west bank of the Arroyo [illegible] in the Linda Vista district at Laurel St. and [illegible] cut [illegible] the [illegible] and protected by a cast iron [illegible] "COUNTY SURVEYOR [illegible]

[illegible] Set a [illegible] 2" below [illegible] [illegible] TRIANGULATION STA. [illegible] "ALTADENA D-4A, R.E. [illegible]" and "SET BY COUNTY SURVEYOR, 1940"

Sub-[illegible] Mark: None.
For sketch see [illegible]

4.8.D.
12-14-59
R.M. NO 1 SET STD R.M. MON. STAMPED "ALTADENA D-4A R.M. NO 1 1959 L.A. CO. ENGR. R.E. 5869" FLUSH IN PARKWAY

12-15-59
R.M. NO 2 SET STD. R.M. MON. STAMPED "ALTADENA D-4A R.M. NO. 2 1959 L.A. CO. ENGR. R.E. 5869" FLUSH IN PARKWAY

RETURN TO
LOS ANGELES COUNTY SURVEYOR
700 HALL OF RECORDS

Note: Any Additions or Changes on This Sheets Must be Made or Circled in Red Ink With Date and Name of Person Making Change.

Do not extend notes this side of this line

W.S. 41 - D-3

Notes Ck'd by [illegible]	Survey of	F.B. 926 PG. 15
Map No.	W. O. 4902 Tape No. [illegible] St'd [illegible]	W.S. 41
Office Work	Surveyed by R.B. [illegible]	Noted on Geo. Index Card
Checked	Notes [illegible] Date [illegible]	Placed on U.S.G.S. Quad. Shts
Date	Indexed	Placed on [illegible] W.S. No.
		Sketch on Geo. Index Card

L.A.CO. SUR. CONT. SYS.
TRIANG. STA. "ALTADENA D-4B"

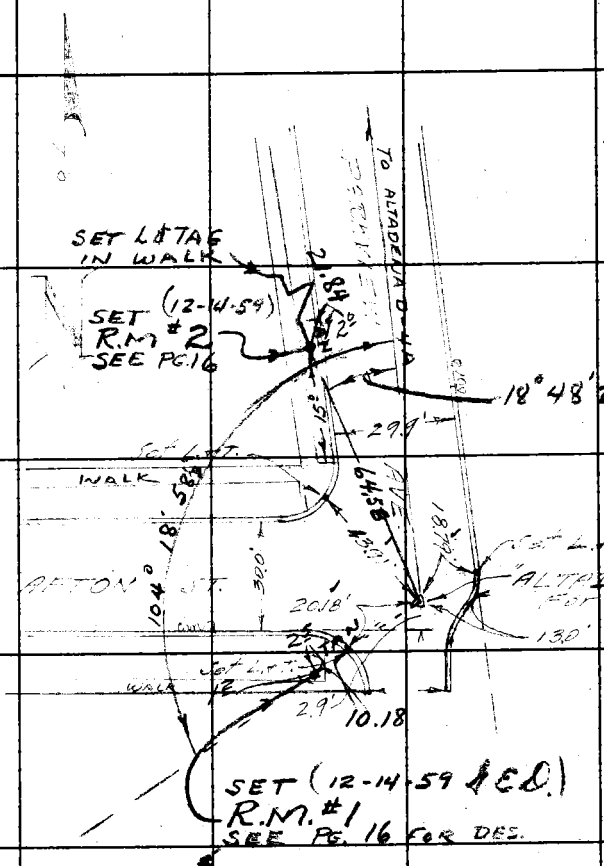

18.79' @ 62° = 18.79'
43.91' @ 62° = 43.91'
20.18' @ 62° = 20.18'
64.58 @ 67 = 64.58
(1) 18° 48' 30"
(4) 75 13 50
18 48 27½
(6) 112 50 40
18 48 26⅔

(1) 104 19 00
(4) 57 16 00
104 19 00
(6) 265 53 50
104 18 58⅓

Note: Any Additions or Changes on This Sheets Must be Made or Circled in Red Ink With Date and Name of Person Making Change.

Do not extend notes this side of this line

RETURN TO
LOS ANGELES COUNTY SURVEYOR
700 HALL OF RECORDS

FORM 247 5M 10-37

F.B. 926 PG. 16

~DESCRIPTION~

L.A. CO. SUR. CONT. SYS.

[illegible] STA "ALTADENA D-4B"

In the [illegible] of [illegible] on the [illegible] of the [illegible] in the Linda Vista district at [illegible] St. and [illegible] Ave., in a well [illegible] protected by a [illegible] "[illegible]"

Surface Mark: [illegible] 4" [illegible]

"COUNTY SURVEY CONTROL [illegible] D-4B [illegible] SET BY [illegible]"

[illegible] Mark: [illegible]

For [illegible] recording [illegible]

R.M. #1 12-14-59 SET STD. R.M. MON. STAMPED "ALTADENA D-4B R.M. NO.1, 1959. L.A. CO. ENGR. R.E. 5869" FLUSH

R.M. #2 12-14-59 SET STD R.M. MON STAMPED "ALTADENA D-4B R.M. NO 2 1959 L.A. CO. ENGR. R.E 5869" 10 INCHES DEEP

RETURN TO
LOS ANGELES COUNTY SURVEYOR
700 HALL OF RECORDS

Note: Any Additions or Changes on This Sheets Must be Made or Circled in Red Ink With Date and Name of Person Making Change.

Do not extend notes this side of this line

WS 41-E3

Notes Ck'd by: WO	Survey of: [illegible]
Map No.	W. O. 4902 Tape No. 21 St'd 68°F
Office Work	Surveyed by: R. B. Emmott
Checked	Notes: [illegible] Date: 3-5-40
Date	Indexed: A. C. [illegible]

F.B. 926 Pg. 17

WS 41

OUT 12-11-59

L.S.D. L. A. Co. Sur. Cont. Sys.

Noted on ... Card	
Placed on ...	
Placed ... S. No.	
Sketch on ... Card	

Note: Any Additions or Changes on This Sheet Must be Made or Circled in Red Ink With Date and Name of Person Making Change.

Do not extend notes this side of this line.

RETURN TO
LOS ANGELES COUNTY SURVEYOR
700 HALL OF RECORDS

TRIANG STA "ALTADENA D-6"

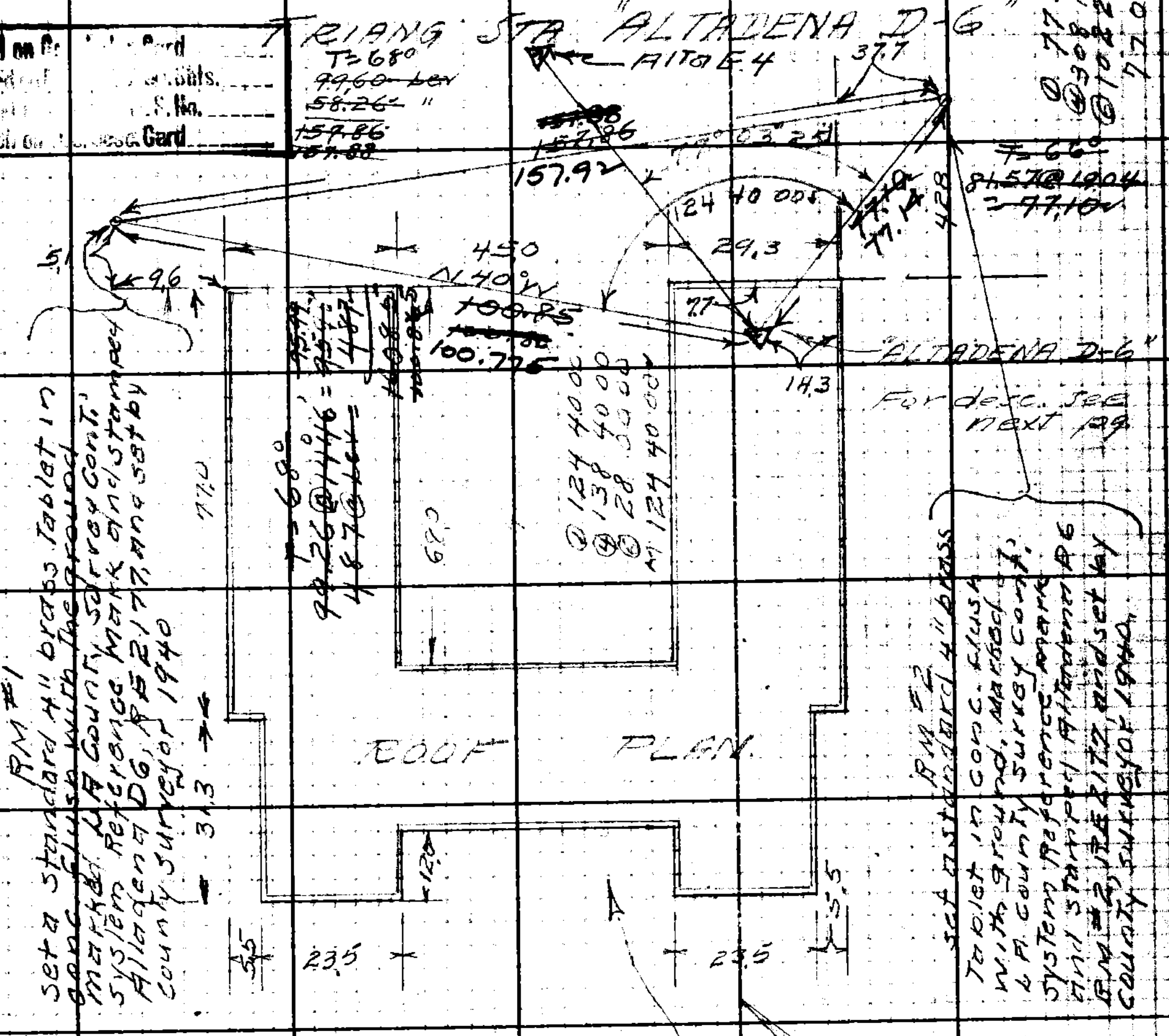

Abandoned Concrete Bldg Partially complete - walls, floors & roof. 360± 26' high. OWNER: Pardee C. Erdman, Prof. of Occidental College.

FORM 247 5M 10-39

F.B. 926 PG. 18

~ DESCRIPTION ~

L.A. CO. SUR. CONT SYS -

TRIANG. STA "ALTADENA D-6"

In the city of Pasadena on the west side of the Arroyo Seco opposite Brookside Park on a high, prominent hill overlooking the Seco and the city, and on the roof of the north-east wing of a large abandoned, incomplete, concrete building intended for a dwelling.

The station can be reached by way of Glen Oaks Blvd. from Linda Vista Ave about 0.75 mile north of the Colorado St Bridge. Ascend to top of grade and station site [illegible]

Station Mark: Set a standard 4" brass tablet in the concrete roof, flush with surface and marked: "L.A. COUNTY SURVEY CONTROL SYSTEM - TRIANGULATION STATION", and stamped: "ALTADENA D-6, RE 2177" and "SET BY COUNTY SURVEYOR, 1940".

For sketch see preceding pg.

RETURN TO
LOS ANGELES COUNTY SURVEYOR
700 HALL OF RECORDS
Do not extend notes this side of this line.
Note: Any Additions or Changes on This Sheet Must be Made or Circled in Red Ink With Date and Name of Person Making Change.

WS 50-B-1

Notes Ck'd by	Survey of Geo. Mapping	F.B. 926 PG. 19
Map No.	W. O. 4902 Tape No. F-1 St'd 68 OF	W.S. 50
Office Work	Surveyed by [illegible]	(Additional Ties by Evans 8/29/40)
Checked	Notes [illegible] Date 7-21-40	
Date	Indexed A. C. [illegible]	

L.A. CO. SUR. CONT. SYS.

TRAV. STA. "ALTADENA E-1"

SEE F.B. 2454-21, 22 & 23 FOR ALT. E-1, AUX. 1

Noted on Geo. Index Card
Placed on U.S.G.S. Quad. Shts.
Placed on Sur. Div. W.S. No.
Sketch on Geo. Desc. Card

① to ② 36.305' Level T = 78°
= ~~36.307~~ 36.31

① to ③ 54.625' Level T = 78°
= ~~54.628~~ 54.63

② to ③ 65.75' Level T = 78°
= ~~65.754~~ 65.76

Fd. L+T end of gas pump island Union Oil Station. OUT

Set cut spk W+T in power pole OUT 7-19-51 # 419983-E

MON. NOT REC. 8-4-60 LEB

SET B. SPK. W.&T. PER TIES

For desc. see next pg.

Fd. L+T. OUT

R.P. set 3/4" I.P. cem & cpr tk ctr. 15" dn.

Fd. L+T. OUT

Fd. lot. spk

R+O. Pav.

R.P. set 3/4" I.P. cem & cpr. nail ctr. 12" dn.

HE 8/28/40

NOT REC. DUG 4FT. 8-4-60

49 07 @ 26°
59 15 @ 66°
57 91 @ "
41 58 "

90° 18' 45" ①
1 16 00 ④
181 54 15 ⑤
90 19 00

53° 28' 45" ①
213 55 15 ④
320 52 45 ⑤
53 28 47½

Alta E.1.

41.57' @ 94° = 41.58'
99.54' @ 94° = 99.56'
39.92 @ 94° = 39.93'
79.82 @ 94° = 79.83'
49.11 @ 94° = 49.12'

Ties checked & new ties set by J. J. Lanigan 7-19-51

Alta F.1

109.57 - T 76° = 109.565

Note: Any Additions or Changes on This Sheets Must be Made or Circled in Red Ink With Date and Name of Person Making Change.

Do not extend notes this side of this line

RETURN TO
LOS ANGELES COUNTY SURVEYOR
700 HALL OF RECORDS

FORM 247 5M 10-37

F.B. 926 PG. 20

~ DESCRIPTION ~

L.A. CO. SUR. CONT. SYS.

TRAV. STA. ALTADENA E-1.

In the County of Los Angeles in the westerly part of the town of Altadena at Lincoln Ave. and Foothill Blvd., in [illegible] cut thru the pavement and protected by a cast iron cover marked: "COUNTY SURVEYOR MON. MENT."

Surface Mark: Set a [illegible] 4" [illegible] grade of the [illegible] marked: "L.A. COUNTY SURVEY CONTROL SYSTEM-TRAVERSE STATION, and stamped: "ALTADENA E-1, R.E. 2177," and "SET BY COUNTY SURVEYOR, 1940."

Sub-Surface Mark: None.

For sketch see preceding pg.

R.M. No 2:- Set a std 4" br. tablet in conc. 10" below ground surface and marked "L.A. CO. SUR. CONT. SYSTEM-REF. MARK" and stamped: "ALTADENA E-1, R.M. #2 RE 2177", and SET BY COUNTY SURVEYOR, 1940

R.M. No 1:- Fd. as shown a std 3½" br. tablet set in conc. flush with top of curb marked: "U.S. GEOL. SUR.- BENCH MARK. LOS ANGELES COUNTY" and stamped: "S-67, 1933"

RETURN TO
LOS ANGELES COUNTY SURVEYOR
700 HALL OF RECORDS

Note: Any Additions or Changes on This Sheets Must be Made or Circled in Red Ink With Date and Name of Person Making Change.

Do not extend notes this side of this line

21

Notes Ck'd by JHB	Survey of [illegible]	F.B. 926 Pg. 29
Map No.	W. O. 4902 Tape No. P-1 St'd 68 °F	W.S. 50'
Office Work	Surveyed by R.B. Emmott	
Checked	Notes G.W.C. Date 3-21-40	
Date	Indexed A. C. [illegible]	

WS 50-B-2

L.A. CO. SUR. CONT. SYS.

TRAV. STA. "ALTADENA E-2"

New Tang. tics
set by J.J. Lanigan
7-17-51

Noted on Geo. Index Card
Placed on U.S.G.S. Quad. Shts.
Placed on Sur. Div. W.S. No.
Sketch on Geo. Desc. Card

1. 100° 41' 20"	1. 104° 44' 50"
4. 322 45 40	4. 58 59 20
100 41 25	104 44 50
6. 244 08 40	6. 268 29 10
100 41 26 2/3	104 44 51 2/3

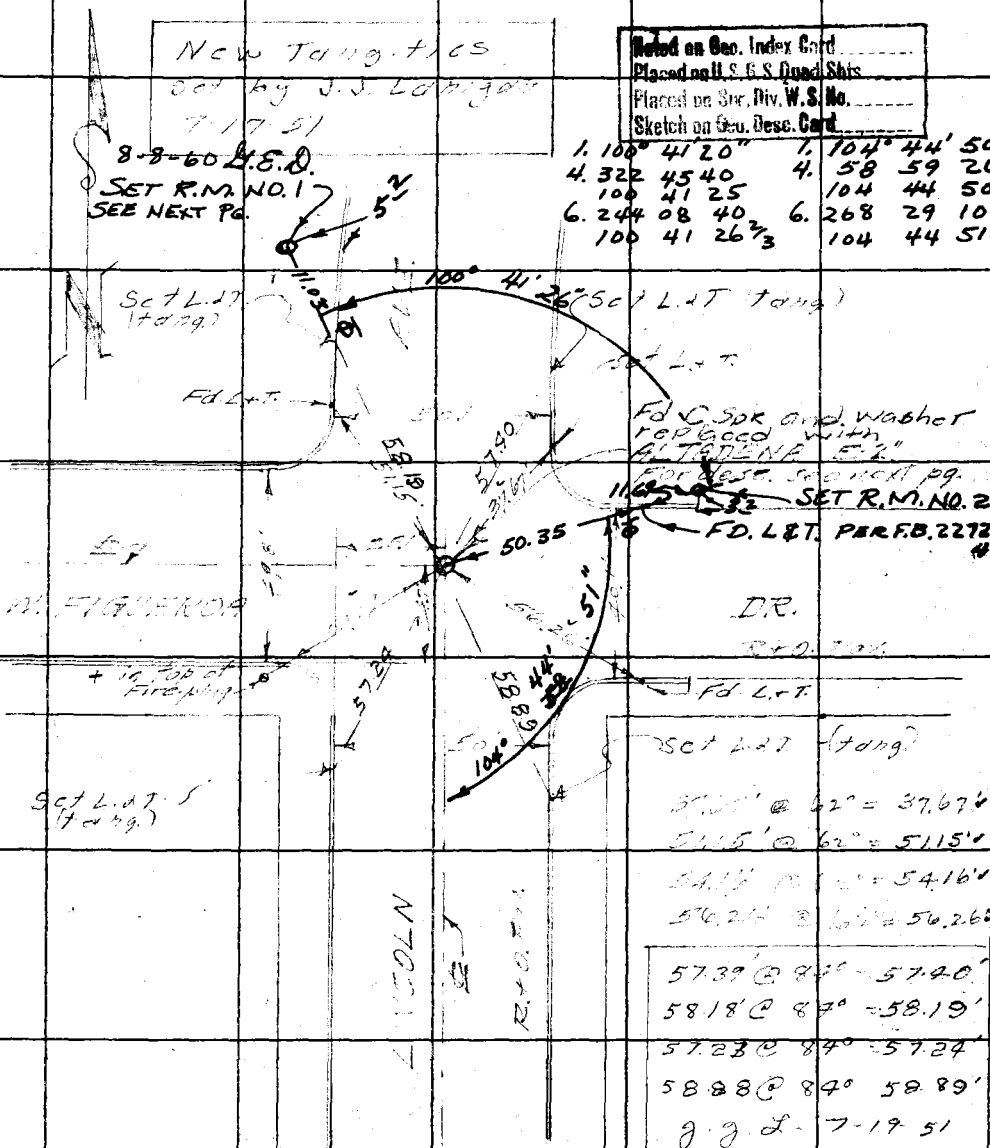

57.39' @ 84° = 57.40'
58.18' @ 84° = 58.19'
57.23' @ 84° = 57.24'
58.88' @ 84° = 58.89'
J.J.L. 7-19-51

Note: Any Additions or Changes on This Sheets Must be Made or Circled in Red Ink With Date and Name of Person Making Change.

Do not extend notes this side of this line

RETURN TO
LOS ANGELES COUNTY SURVEYOR
700 HALL OF RECORDS

FORM 247 5M 10-37

F.B. 926 PG. 28

— DESCRIPTION —

L.A. CO. SUR. CONT. SYS.
TRAV. STA. "ALTADENA E-2"

In the County of Los Angeles in the westerly part of Altadena east of Devils Gate Reservoir at Lincoln Ave. and [illegible]

In a well cut thru the pavement and [illegible] by a [illegible] cover marked: "COUNTY SURVEYOR MONUMENT".

[illegible] brass [illegible] grade [illegible] "L.A. COUNTY SURVEY CONTROL [illegible] TRAVERSE [illegible] "ALTADENA E-2 [illegible] BY COUNTY SURVEYOR. 1940."

[illegible]

For [illegible]

R.M. NO. 1 SET STD REF. MON. STAMPED "ALTADENA E-2 R.M. NO. 1 1960 L.A. CO. ENGR. R.E. 5869" 9 INCHES BELOW CURB GRADE.

R.M. NO. 2. SET STD. REF. MON STAMPED "ALTADENA E-2 R.M. NO. 2 1960 L.A. CO. ENGR. R.E. 5869" 9 INCHES BELOW CURB GRADE.

8-8-60 G.E.D.

RETURN TO
LOS ANGELES COUNTY SURVEYOR
700 HALL OF RECORDS

Note: Any Additions or Changes on This Sheets Must be Made or Circled in Red Ink With Date and Name of Person Making Change.

Do not extend notes this side of this line

WS 50-B-2

Notes Ck'd by	Survey of Geo. Mapping	F.B. 926 Pg. 23
Map No.	W. O. 4902 Tape No. P-1 St'd 68°F	W.S. 50
Office Work	Surveyed by R. B. Emmett	
Checked	Notes SWK Date 3-21-40	
Date	Indexed A. C. John	

Noted on Geo. Index Card
Placed on U.S. Geo. Quad. Sits.
Placed on Geo. Div. W.S. No.
Sketch on Geo. Desc. Card

L.A. Co. Sur. Cont. Sys.
Trav. Sta. "Altadena E-3"

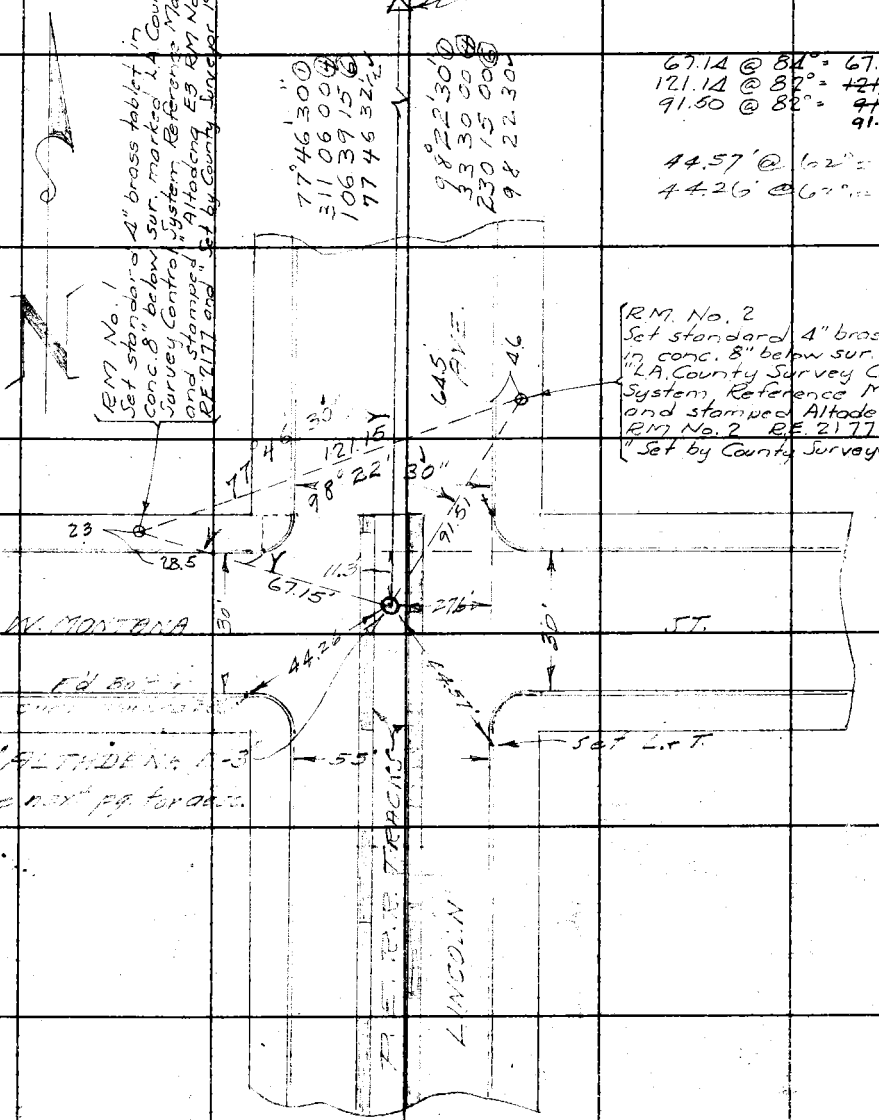

Note: Any Additions or Changes on This Sheets Must be Made or Circled in Red Ink With Date and Name of Person Making Change.

Do not extend notes this side of this line

RETURN TO
LOS ANGELES COUNTY SURVEYOR
700 HALL OF RECORDS

FORM 247 5M 10-37

F.B. 926 PG. 24

~DESCRIPTION~

L.A. CO. SUR. CONT. SYS.

TRAV. STA. "ALTADENA E-3"

In [illegible] of the City of Pasadena near the city boundary at [illegible] and [illegible] the pavement and protected by a cast iron cover [illegible] "COUNTY SURVEYOR MONUMENT."

Surface Mark [illegible] 4" brass [illegible] 2" [illegible] "COUNTY SURVEYOR [illegible] SYSTEM - TRAVERSE STATION," [illegible] "ALTADENA E-3", R.F. [illegible] and "[illegible] COUNTY SURVEYOR, 1940."

[illegible]

[illegible] see [illegible]

RETURN TO
LOS ANGELES COUNTY SURVEYOR
700 HALL OF RECORDS

Note: Any Additions or Changes on This Sheets Must be Made or Circled in Red Ink With Date and Name of Person Making Change.

Do not extend notes this side of this line

WS 50-A-2

Notes Ck'd by
Map No.
Office Work
Checked
Date

Survey of
W. O. Tape No. St'd. of
Surveyed by
Notes Date 1-24-4
Indexed

F.B. 926 Pg. 25

W.S. 50

ALTADENA F-4

Noted on Geo. Index Card
Placed on W.S. No.
Sketch Card

87.47 @ 78° = ~~87.48~~ 87.49
87.22 @ 78° = ~~87.23~~ 87.24
123.36 @ 78° = ~~123.37~~ 123.38

123.38

Note: Any Additions or Changes on This Sheets Must be Made or Circled in Red Ink With Date and Name of Person Making Change.

Do not extend notes this side of this line

RETURN TO
LOS ANGELES COUNTY SURVEYOR
700 HALL OF RECORDS

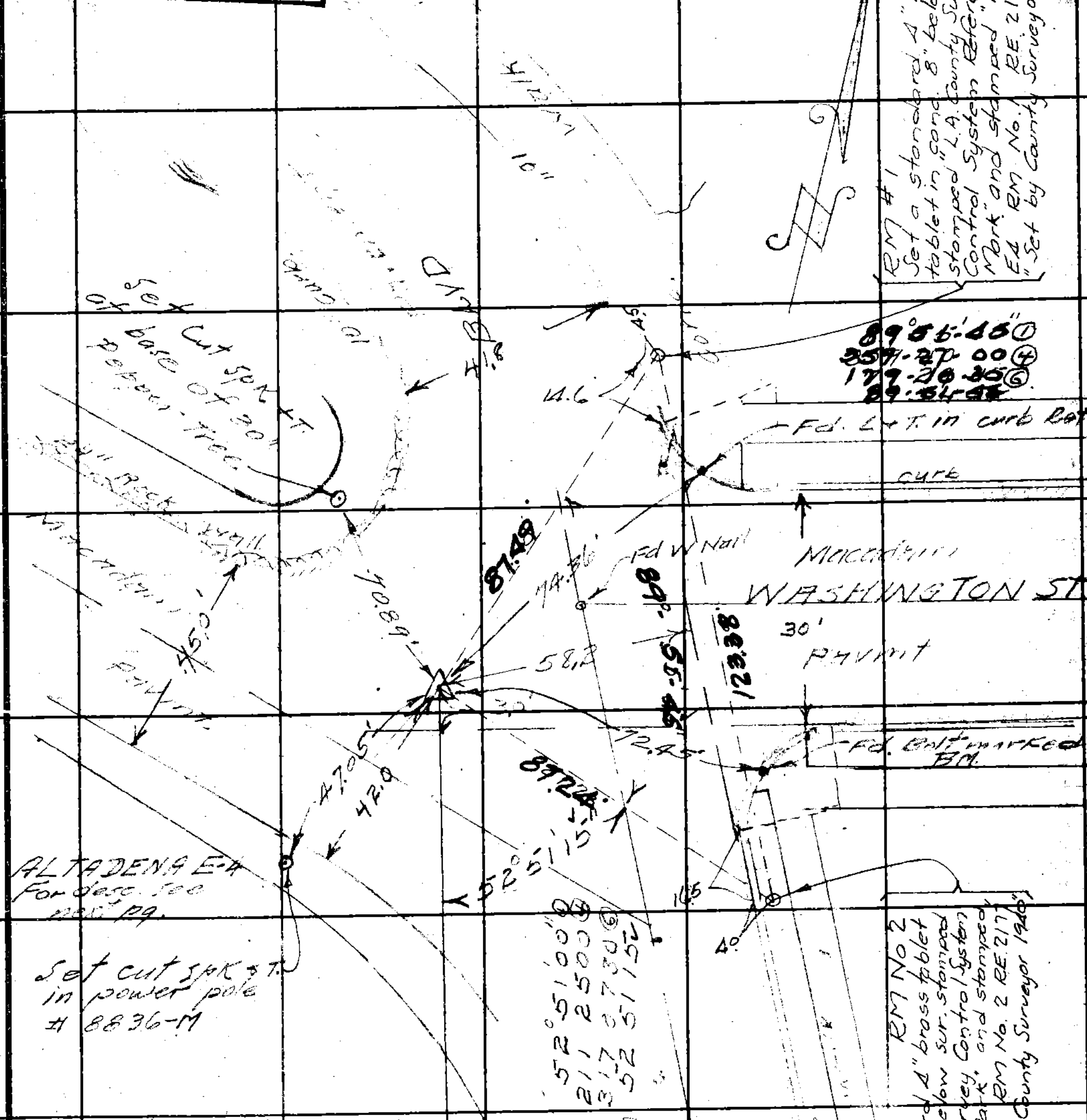

47.05' @ 64° = 47.05'
70.89' @ 64° = ~~70.89~~ 70.89
74.36' @ 64° = ~~74.36~~ 74.36
72.45' @ 64° = ~~72.45~~ 72.45

Alta D.6

FORM 247 5M 10-37

F.B. 926 PG. 26

L.A. COUNTY SURVEY CONTROL
SYSTEM TRIANGULATION STATION
ALTADENA E4

In the City of Pasadena
at Washington
St. and Arroyo Blvd., in a well cut through
the pavement and protected by a cast
iron cover, Marked "County Surveyor
Monument"

SURFACE MARK:- Set a [illegible]
[illegible]
[illegible] Street and marked L.A. County
Survey Control System [illegible]
Station [illegible] E4,
RE 3177, [illegible] County Surveyor
1940.

SUBSURFACE MARK:- [illegible]

RETURN TO
LOS ANGELES COUNTY SURVEYOR
700 HALL OF RECORDS

Note: Any Additions or Changes on This Sheets Must be Made or Circled in Red Ink With Date and Name of Person Making Change.

Do not extend notes this side of this line

WS 50-B-2

Notes Ck'd by [illegible]	Survey of [illegible]	F.B. 926 PG. 27
Map No.	W. O. 4902 Tape No. P1 St'd 68 °F	W.S. 50
Office Work	Surveyed by [illegible]	
Checked	Notes [illegible] Date 2-1-40	
Date	Indexed [illegible]	

Noted on Geo. Index Card
Placed on U.S. [illegible]
Placed on Sec. Div. W.S. No.
Sketch on Geo. Desc. Card

L.A. CO. SUR. CONT. SYS.-
TRAVERSE STA-ALTADENA E-4A

SEE F.B. 2454-49 & 50
FOR NEW TIES

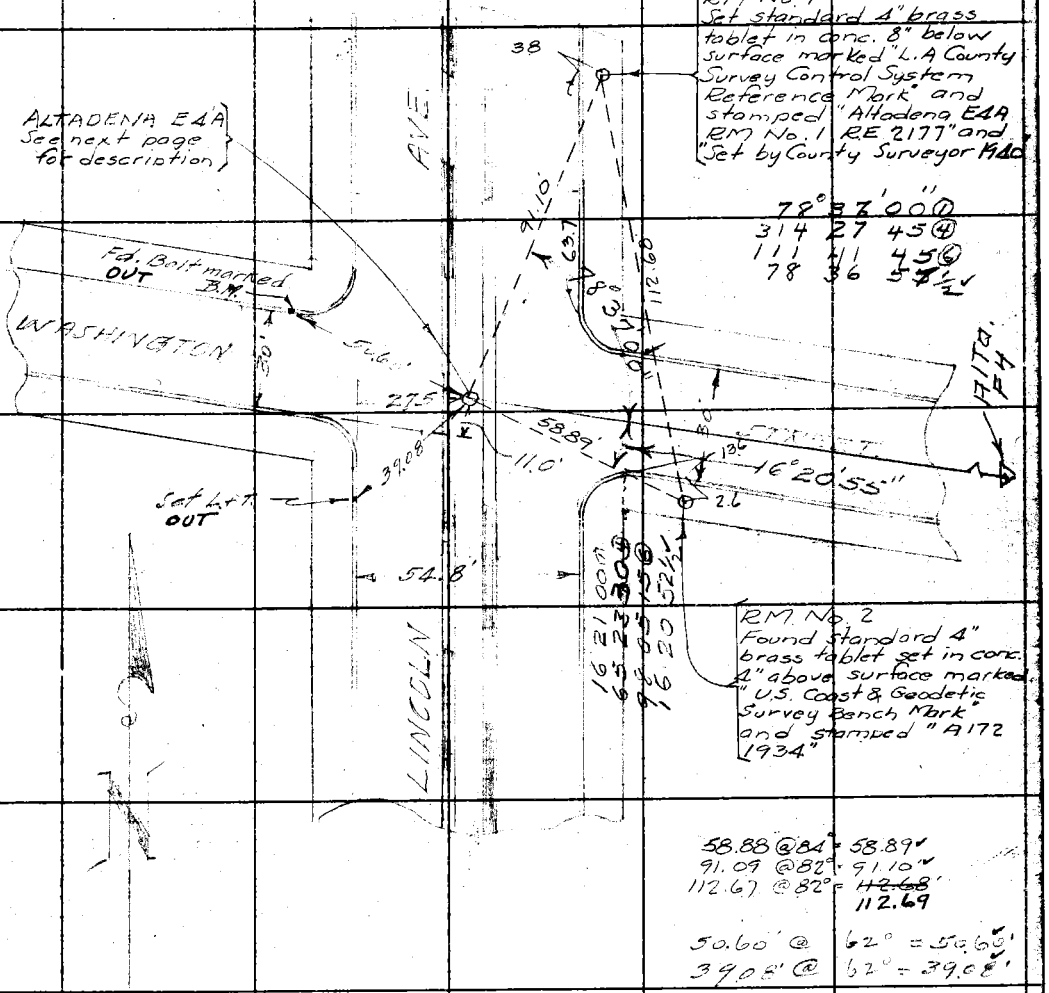

78° 37' 00" ①
314 27 45 ④
111 41 45 ⑥
78 36 57½

58.88 @ 84° = 58.89
91.09 @ 82° = 91.10
112.67 @ 82° = ~~112.68~~ 112.69

50.60' @ 62° = 50.60'
39.08' @ 62° = 39.08'

Note: Any Additions or Changes on This Sheets Must be Made or Circled in Red Ink With Date and Name of Person Making Change.

Do not extend notes this side of this line

RETURN TO
LOS ANGELES COUNTY SURVEYOR
700 HALL OF RECORDS

FORM 247 5M 10-37

F.B. 926 PG. 28

~ DESCRIPTION ~

L.A. CO. SUR. CONT. SYS.-

TRAV. STA. "ALTADENA E-4A"

In the city of Pasadena at WASHINGTON ST. and Lincoln Ave, in a well cut thru the pavement and protected by a cast iron cover marked: "COUNTY SURVEYOR MONUMENT"

Station Marks: Set a standard 4" brass tablet in concrete 2" below [illegible] L.A. COUNTY SURVEY CONTROL SYSTEM- TRAVERSE STATION" and stamped: "ALTADENA E-4A. RE. [illegible]

[illegible] None

For [illegible]

RETURN TO
LOS ANGELES COUNTY SURVEYOR
700 HALL OF RECORDS

Note: Any Additions or Changes on This Sheets Must be Made or Circled in Red Ink With Date and Name of Person Making Change.

Do not extend notes this side of this line

Notes Ck'd by [illegible]	Survey of	F.B. 926 Pg. 29 A.C.J.
Map No.	W. O. 4907 Tape No. P-1 St'd 68 of	W.S.50
Office Work	Surveyed by R.B. Emmett	Noted on Geo. Index Card
Checked	Notes [illegible] Date 2-21-40	Placed on U.S.G.S. Quad. Shts.
Date	Indexed [illegible]	Sketch on Geo. Desc. Card

W.S. 50-B-1

LA. CO. SUR. CONT. SYS.

TRAV. STA. "ALTADENA F-1"

Monument to be removed by constn.

Additional ties by EVANS 8/28/40

Mon. replaced PBE

40.61' @ 92° = 40.62'
63.60 @ 92° = 63.61'
68.31 @ 92° = 68.32'
75.52 @ 92° = 75.53'

New ties by J. J. Lanigan 7-19-51

8-5-60 G.E.D.
1. 36°-36'-50"
4. 146°-27'-00"
36°-36'-45"
6. 219°-40'-20"
36°-36'-43 1/3

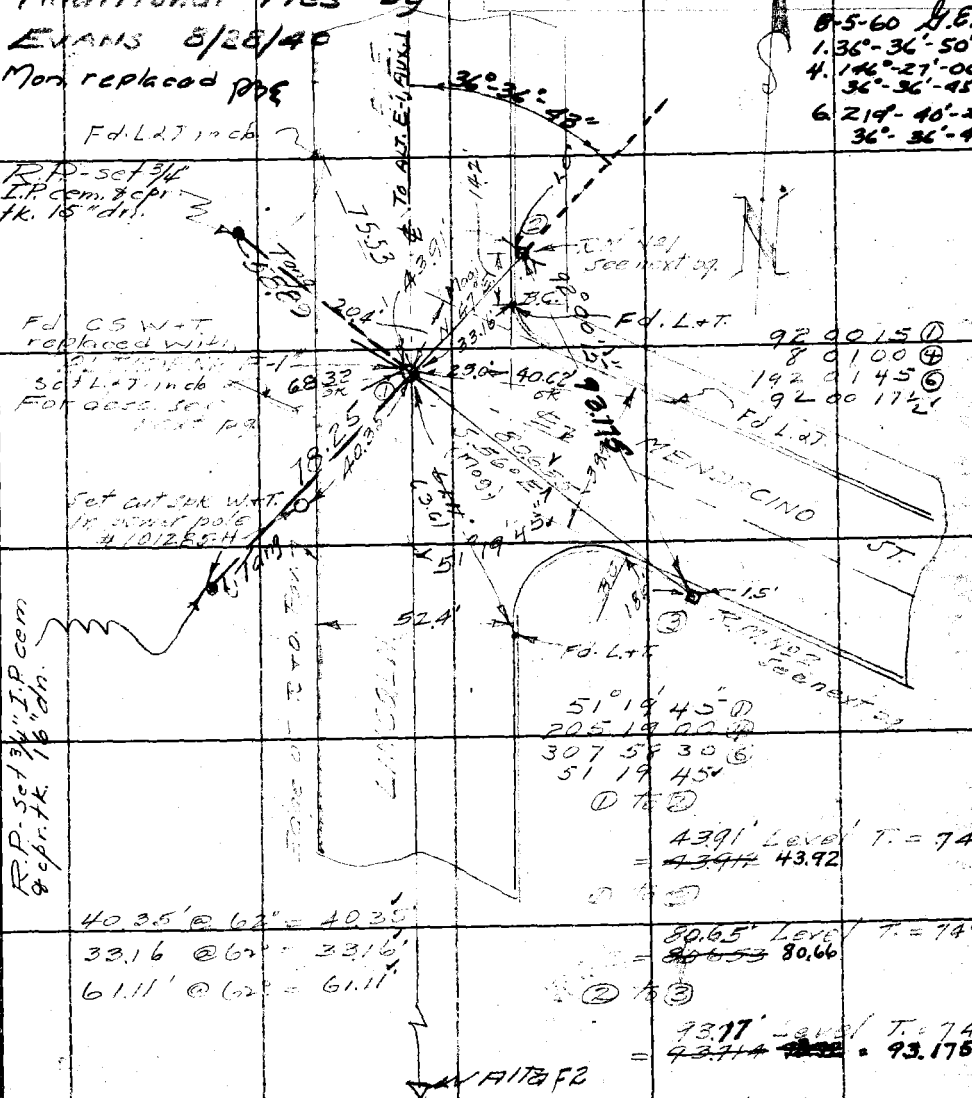

92 00 15 ①
8 01 00 ④
192 01 45 ⑥
92 00 17 1/2

51°19'45" ①
205 19 00 ④
307 58 30 ⑥
51 19 45

① to ②

43.91' Level T. = 74°
= ~~43.91~~ 43.92

40.35' @ 62° = 40.35'
33.16 @ 62° = 33.16'
61.11' @ 62° = 61.11'

80.65' Level T. = 74°
= ~~80.65~~ 80.66

② to ③

93.17' Level T. = 74°
= ~~93.714~~ ~~[illegible]~~ = 93.175

Note: Any Additions or Changes on This Sheets Must be Made or Circled in Red Ink With Date and Name of Person Making Change.

Do not extend notes this side of this line

RETURN TO
LOS ANGELES COUNTY SURVEYOR
700 HALL OF RECORDS

FORM 247 5M 10-37

F.B. 926 PG. 30

DESCRIPTION-

L.A. CO. SUR. CONT. SYS.-

TRAV. STA. "ALTADENA F-1".

In the County of Los Angeles in the westerly portion of the town of Altadena at Lincoln Ave. and Mendocino St., in a well cut thru the pavement and protected by a cast iron cover marked: "COUNTY SURVEYOR MONUMENT".

Surface Mark: Set a standard 4" brass tablet [illegible] marked: "L.A. COUNTY SURVEY CONTROL SYSTEM-TRAVERSE STATION" and stamped: "ALTADENA F-1 [illegible]" [illegible] COUNTY SURVEYOR, 1940."

[illegible] Mark: None

For sketch see preceding pg.

R.M.'s Nos 1 & 2: Set 2 Std 4" br. tablets as shown, in conc. 10" below top of curbs and marked: "L.A. COUNTY SURVEY CONTROL SYSTEM-TRAVERSE STATION", and stamped: "ALTADENA F-1, R.M. No 1 and 2, (resp.) R.E. 2177" and "SET BY COUNTY SURVEYOR, 1940".

RETURN TO
LOS ANGELES COUNTY SURVEYOR
700 HALL OF RECORDS

Note: Any Additions or Changes on This Sheets Must be Made or Circled in Red Ink With Date and Name of Person Making Change.

Do not extend notes this side of this line

Notes Ck'd by	Survey of [illegible]	F.B. 926 PG. 31
Map No.	W. O. [illegible] Tape No. T-1 St'd 68°F	W. S. 50
Office Work	Surveyed by [illegible]	
Checked	Notes [illegible] Date [illegible]	
Date	Indexed [illegible]	

Noted on Geo. Index Card
Placed on U.S.G.S. Quad. Shts.
Placed on Sec. Div. W.S. No.
Sketch on Geo. Desc. Card

WS 50-B-1

LA Co. Sur. Cont. Sys.

Trav. Sta. "Altadena F-2"

42.61 level @ 86° = 46.62'
26.60' @ 86° = 26.60'
26.16 @ 86° = 26.16'
63.89' @ 86° = 63.90'
46.89 @ 86° = 46.90'
53.16 @ 86° = 53.17'
38.07' @ 86° = 38.07'
54.51' @ 86° = 54.52'
63.33' @ 86° = 63.34'

Ties checked by J.J. Lanigan 7-19-51

26.61 @ 62° = 26.61'
63.88' @ 62° = 63.88'
38.09' @ 62° = 38.09'
63.35' @ 62° = 63.35'

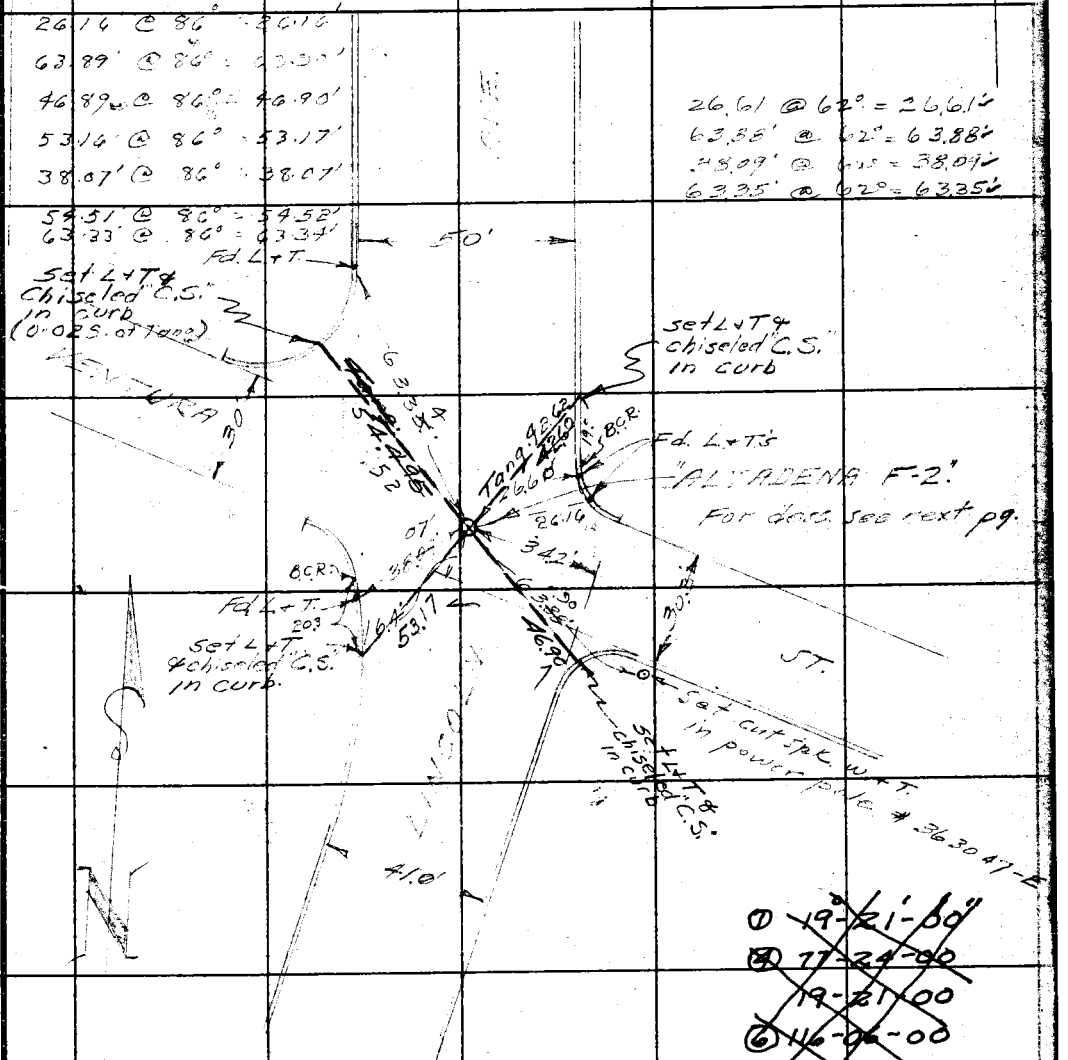

① 19°-21'-00"
④ 77-24-00
19-21-00
⑥ 116-06-00
19-21-00

Note: Any Additions or Changes on This Sheets Must be Made or Circled in Red Ink With Date and Name of Person Making Change.

Do not extend notes this side of this line

RETURN TO
LOS ANGELES COUNTY SURVEYOR
700 HALL OF RECORDS

FORM 247 5M 10-37

F.B. 926 PG. 32

~DESCRIPTION~

L.A. CO. SUR. CONT. SYS.

TRAV. STA. "ALTADENA F-2"

In the County of Los Angeles in the westerly portion of the town of Altadena at [illegible] and [illegible] St., [illegible] pavement and [illegible] cover marked "COUNTY SURVEYOR MONUMENT".

[illegible] 4" brass [illegible]

"COUNTY SURVEY CONTROL SYSTEM TRAVERSE STATION" [illegible] ALTADENA F-2, R.E. [illegible] VEYOR, 1940.

Sub-[illegible] Name

For [illegible]

RETURN TO
LOS ANGELES COUNTY SURVEYOR
700 HALL OF RECORDS

Note: Any Additions or Changes on This Sheets Must be Made or Circled in Red Ink With Date and Name of Person Making Change.

Do not extend notes this side of this line

Notes Ck'd by	Survey of [illegible]	F.B. 926 Pg. 33
Map No.	W. O. 4902 Tape No. P1 St'd 68 of	W.S. 50
Office Work	Surveyed by R.B. Emmott	
Checked	Notes GWK Date 2-2-40	
Date	Indexed [illegible]	

Noted on Geo. Index Card
Placed on U.S.G.S. Quad. Sht.
Placed on Div. W.S. Bk.
Sketch on Geo. Desc. Card

L.A. Co. Sur. Cont. Sys.
TRAV. STA. "ALTADENA F-4."
- DESCRIPTION - See next pg. for sketch.

In the north-west portion of the city of Pasadena on [illegible] St. between [illegible] and [illegible] Ave., in a [illegible] and [illegible] by a cast iron cover [illegible] Monument.

Surface Mark: Set a standard 4" brass label [illegible] below sub-grade of the [illegible] marked "L.A. COUNTY SURVEY CONTROL SYSTEM - TRAVERSE STATION" and [illegible] "ALTADENA F-4, R.E. 2171," and "SET BY COUNTY SURVEYOR, 1940."

[illegible] Mark: None.
For sketch see following pg.

Note: Any Additions or Changes on This Sheets Must be Made or Circled in Red Ink With Date and Name of Person Making Change.

Do not extend notes this side of this line

RETURN TO
LOS ANGELES COUNTY SURVEYOR
700 HALL OF RECORDS

FORM 247 5M 10-37

F.B. 926, PG. 34

Noted on Ge...
Placed on ...
Placed on ...
Sketch on ... Card

WS50-B-2

LA. CO. SUR. CONT. SYS.

4-14-61 G.E.D. TRAV. STA. "ALTADENA F-4"

NOTE F.D. THIS MON. 9 INCHES DEEP AND IS LEANING N.E'LY. S.W. SIDE OF CAP HAS BEEN BROKEN.

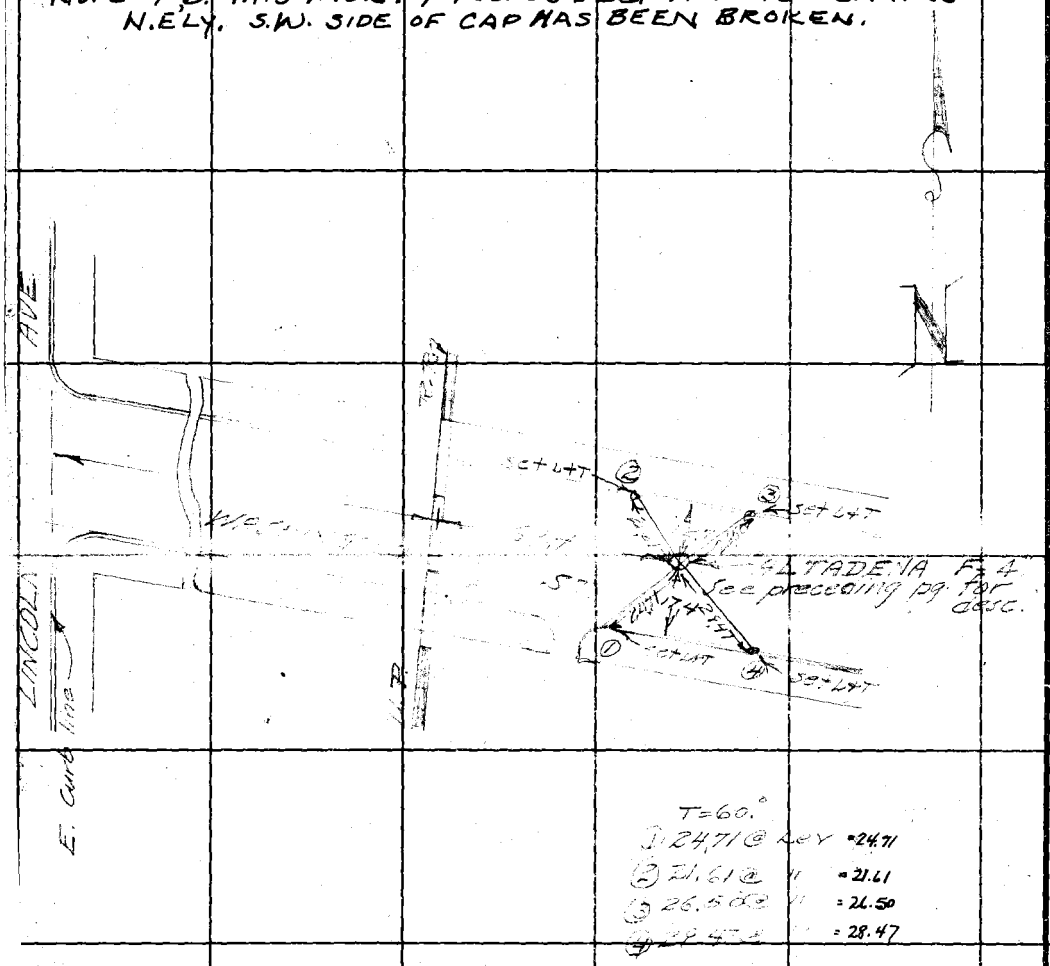

RETURN TO
LOS ANGELES COUNTY SURVEYOR
700 HALL OF RECORDS

Note: Any Additions or Changes on This Sheets Must be Made or Circled in Red Ink With Date and Name of Person Making Change.

Do not extend notes this side of this line

WS 50-B-3

Notes Ck'd by JHB	Survey of	F.B. 926 PG. 35
Map No.	W. O. [illegible] Tape No. P1 St'd 68 OF	W.S. 50
Office Work	Surveyed by	Noted on Geo. Index Card
Checked	Notes [illegible] Date 1-31-60	Placed on U.S.R.R. Quad. [illegible]
Date	Indexed A. C. John	Placed on Div. W.S. No.
		Sketch on Geo. Desc. Card

L.A. CO SUR. CONT SYS.-
TRAV. STA. "ALTADENA F-4A"

NOTE: FOR NEW TIES SEE:
F.B. 926-285
M.V.O. 9-26-58

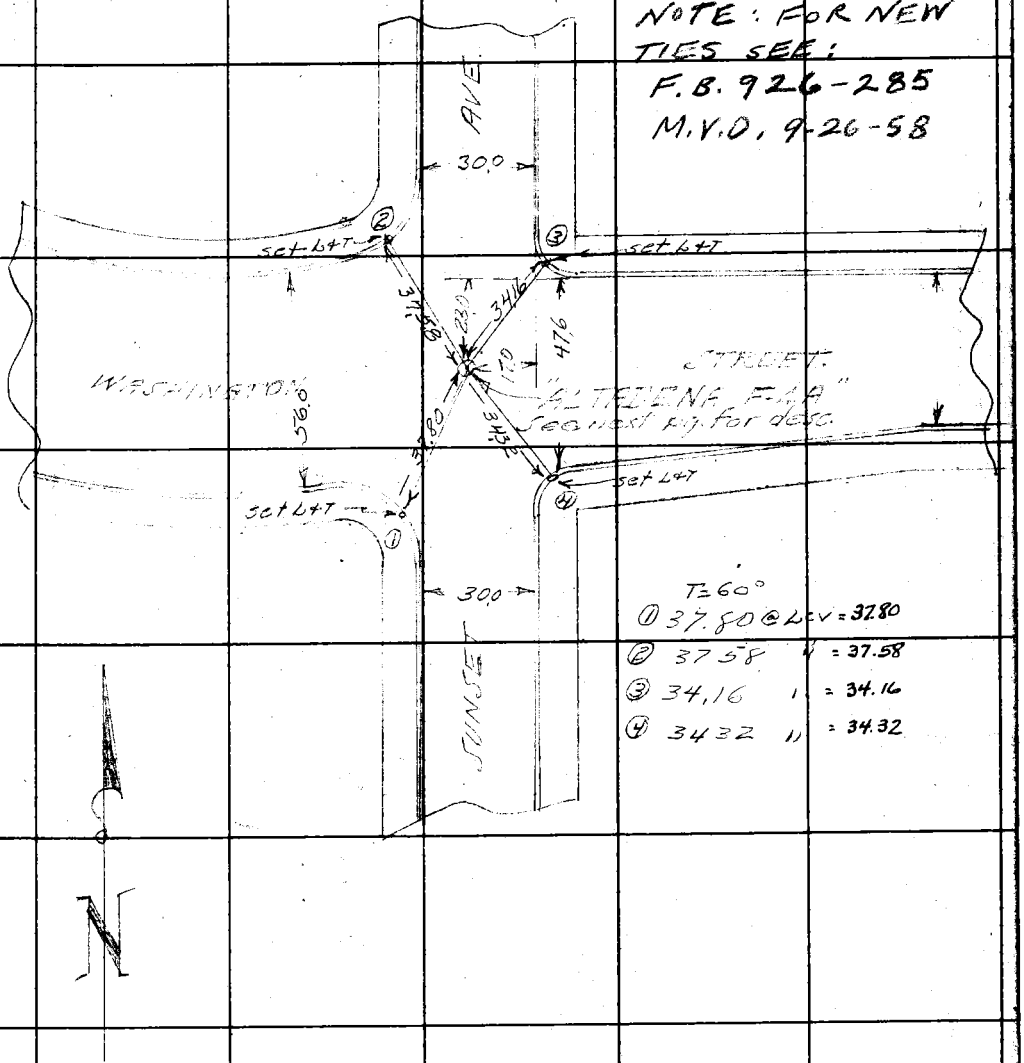

T=60°
① 37.80 @ Lev = 37.80
② 37.58 " = 37.58
③ 34.16 " = 34.16
④ 34.32 " = 34.32

Note: Any Additions or Changes on This Sheets Must be Made or Circled in Red Ink With Date and Name of Person Making Change.

Do not extend notes this side of this line

RETURN TO
LOS ANGELES COUNTY SURVEYOR
700 HALL OF RECORDS

FORM 247 5M 10-37

F.B. 926 PG. ~~35~~ 36

~DESCRIPTION~

L.A. CO. SUR. CONT. SYS.-

TRAV. STA. "ALTADENA F-4A"

In the city of Pasadena at Washington St. and Sunset Ave., in a well cut thru the pavement and [illegible] tected by a cast iron cover [illegible] "COUNTY SURVEYOR MONUMENT"

Station Mark: Set a standard 4" brass tablet in concrete 2" below sub-grade of the street and marked: "L.A. COUNTY SURVEY [illegible] ERSE STATION" and [illegible] "ALTADENA F-4A. [illegible]

Sub-Surface Mark: None.

For Sketch [illegible]

RETURN TO
LOS ANGELES COUNTY SURVEYOR
700 HALL OF RECORDS

Note: Any Additions or Changes on This Sheets Must be Made or Circled in Red Ink With Date and Name of Person Making Change.

Do not extend notes this side of this line

WS 50-B-3

Notes Ck'd by [illegible]	Survey of [illegible]	F.B. 926 PG. 37
Map No.	W. O. 4900 Tape No. [illegible] St'd [illegible] OF	W.S. 50
Office Work	Surveyed by [illegible]	Noted on Geo. Index Card
Checked	Notes [illegible] Date 2-21-[illegible]	Placed on U.S.G.S. Quad. Shts.
Date	Indexed A. C. John	Placed on [illegible] Div. W.S. No.
		Sketch on [illegible] Base Card

L.A. Co. [illegible] Cont. [illegible]

TRAV. STA. "ALTADENA F-4B"

For New Ties
See F.B. 926 - 283
284
M.A. VAN Deren
9-26-58

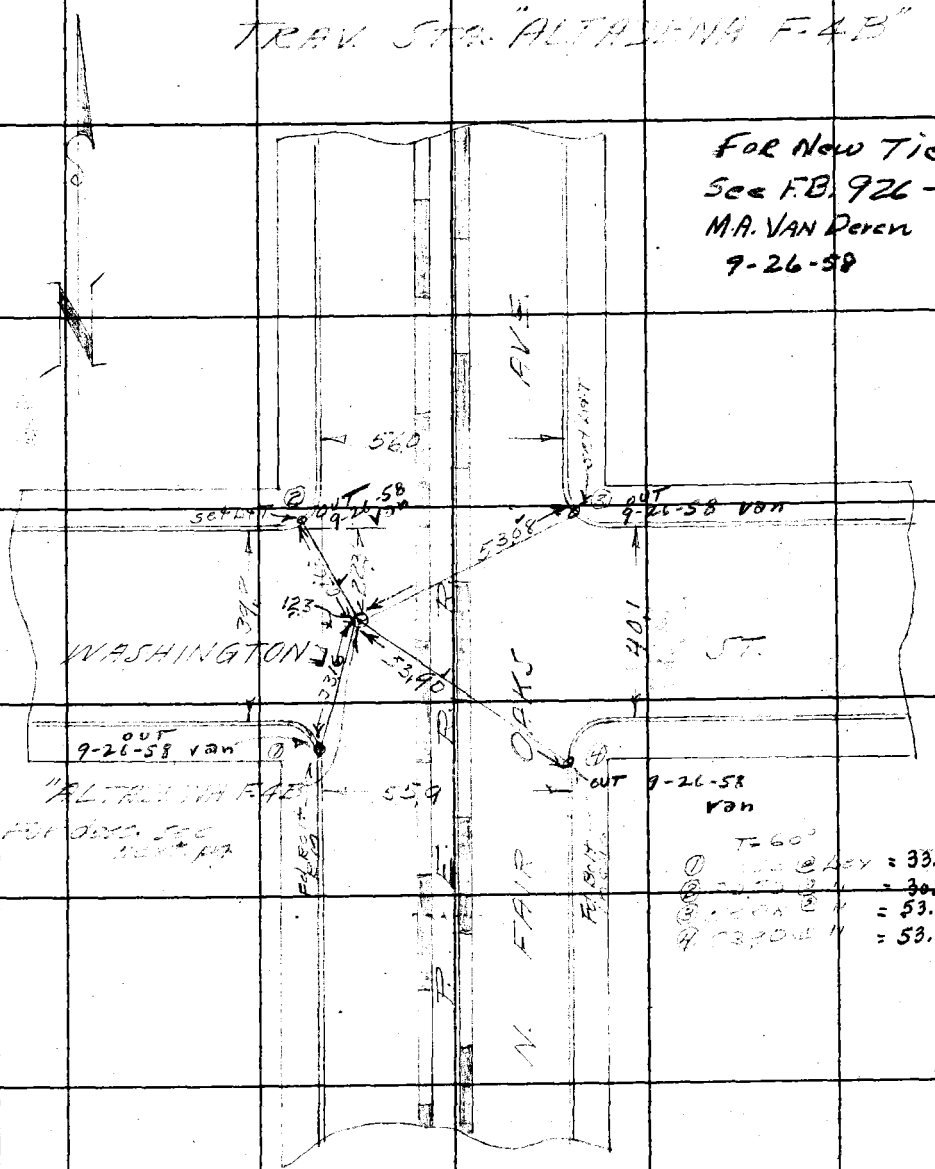

T = 60°
① [illegible] @ Lev = 33.16
② [illegible] = 30.70
③ [illegible] = 53.08
④ [illegible] = 53.90

Note: Any Additions or Changes on This Sheets Must be Made or Circled in Red Ink With Date and Name of Person Making Change.

Do not extend notes this side of this line

RETURN TO
LOS ANGELES COUNTY SURVEYOR
700 HALL OF RECORDS

FORM 247 5M 10-37

F.B. 926 PG. ~~37~~ 38

~DESCRIPTION~

L.A. CO. SUR. CONT. SYS.

TRAV. STA. "ALTADENA F-43."

[illegible] at

Fair Oaks Ave. [illegible] and pro-
tected by a [illegible] "COUNTY SURVEYOR [illegible]"

[illegible] 4"
[illegible]
[illegible]
"ALTADENA F-43, [illegible] 77", and SET [illegible]
COUNTY [illegible] 1940."

[illegible] Surface [illegible]
[illegible]

RETURN TO
LOS ANGELES COUNTY SURVEYOR
700 HALL OF RECORDS

Note: Any Additions or Changes on This Sheets Must be Made or Circled in Red Ink With Date and Name of Person Making Change.

Do not extend notes this side of this line

Notes Ck'd by [illegible]	Survey of [illegible]	F.B. 926 Pg. 39
Map No.	W. O. 49[illegible] Tape No. P1 St'd [illegible] of	W.S. 50 A.C.1
Office Work	Surveyed by	
Checked	Notes R.L.W. Date 1-26-40	G.1
Date	Indexed A. C. John[illegible]	

52.84
60

W.S. 50-B-1

Noted on Geo. Index Card
Placed on U.S.G.S. Quad. Shts.
Placed on Div. W.S. No.
Sketch on Geo. Desc. Card

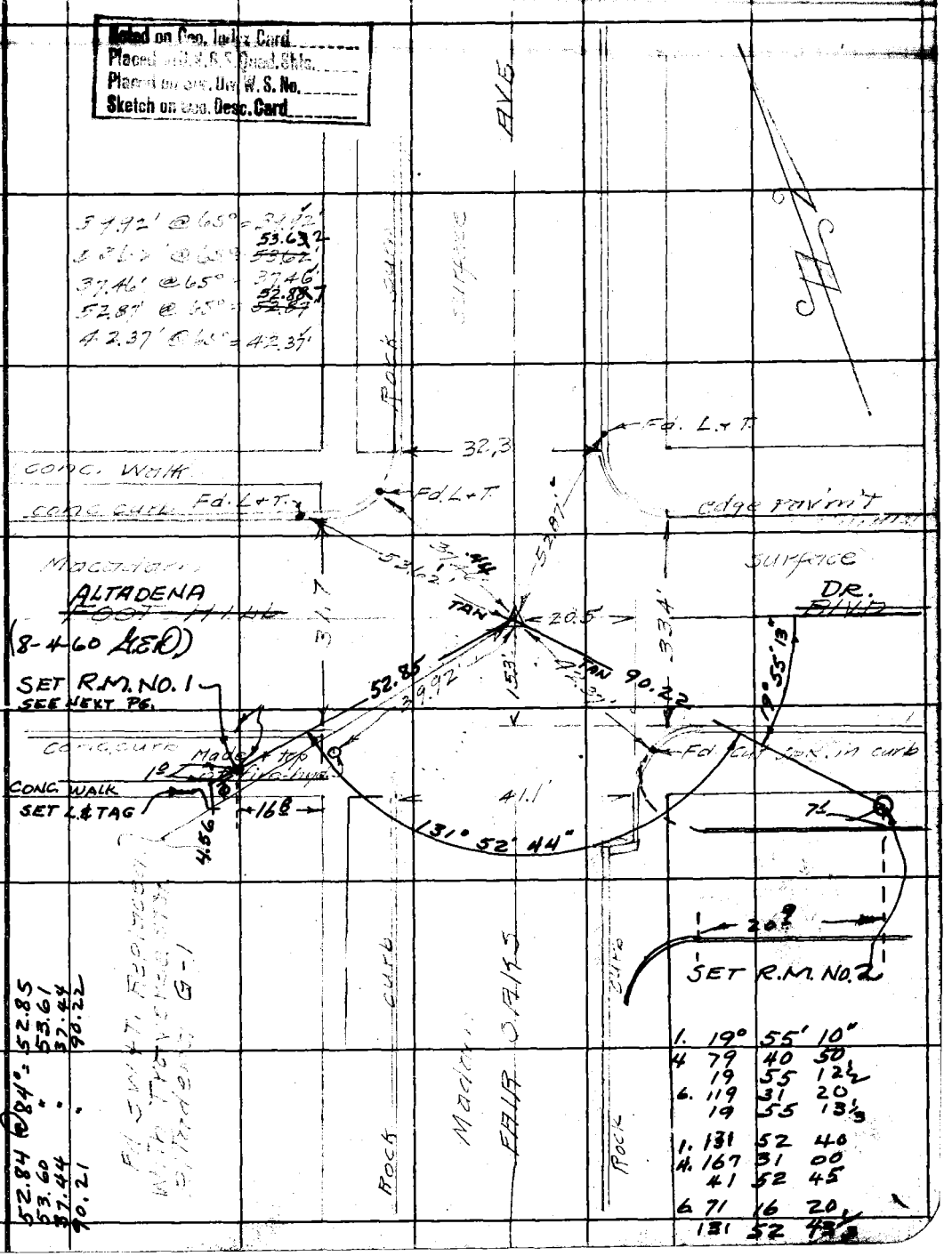

52.84 @ 84° = 52.85
53.60 " 53.61
37.44 " 37.44
90.21 " 90.22

1.	19°	55'	10"
4	79	40	50
	19	55	12½
6.	119	31	20
	19	55	13⅓
1.	131	52	40
4.	167	31	00
	41	52	45
6	71	16	20
	131	52	43⅓

Note: Any Additions or Changes on This Sheets Must be Made or Circled in Red Ink With Date and Name of Person Making Change.

Do not extend notes this side of this line

RETURN TO
LOS ANGELES COUNTY SURVEYOR
700 HALL OF RECORDS

FORM 247 5M 10-37

F.B. 926 PG. 40

L.A. COUNTY SURVEY CONTROL
SYSTEM TRAVERSE STATION
ALTADENA G.1.

[illegible]
Town of Altadena at the ℄ intersection of Fair Oaks Ave and Foothill Blvd. In a well cut thro. the pavement covered with a cast iron cover marked "County Surveyor Monument"

[illegible]
4" brass tablet [illegible], 2" below [illegible] and marked L.A. County Survey Control System Traverse Station and Stamped Altadena G-1, RE 2177, and set by [illegible] 1940

[illegible]

SUBSURFACE MARK-None

R.M. NO.1 SET STD. REF. MON. STAMPED "ALTADENA G-1 R.M. NO.1 1960 L.A.CO. ENGR. 5869" FLUSH IN ASPHALT PAV. IN DIVIDER BETWEEN CENTER OF ST. AND SERVICE ROAD

R.M. NO.2 SET STD REF. MON. STAMPED "ALTADENA G-1 R.M. NO.2 1960 L.A.CO. ENGR. R.E. 5869" INCHES BELOW GRADE OF WALK

RETURN TO
LOS ANGELES COUNTY SURVEYOR
700 HALL OF RECORDS

Note: Any Additions or Changes on This Sheets Must be Made or Circled in Red Ink With Date and Name of Person Making Change.

Do not extend notes this side of this line

WS.50-B-2

Notes Ck'd by	Survey of [illegible]	F.B. 926 Pg. 41
Map No.	W. O. 4902 Tape No. St'd of	W.S.50
Office Work	Surveyed by R.B. Emmott	Noted on Gen. Index Card
Checked	Notes G.W.K. Date 2-28-60	Placed on U.S.G.S. Quad. Shts.
Date	Indexed A. C. Johnson	Placed on Sta. Div. W.S. No.
		Sketch on Doc. Desc. Card

L.A. CO. SUR. CONT. SYS.

TRIANG. STA. "ALTADENA G-4"



Note: Any Additions or Changes on This Sheets Must be Made or Circled in Red Ink With Date and Name of Person Making Change.

Do not extend notes this side of this line

RETURN TO
LOS ANGELES COUNTY SURVEYOR
700 HALL OF RECORDS

FORM 247 5M 10-37

F.B. 926 PG. 42

~DESCRIPTION~

L.A. CO. SUC. CONT. SYS.

TRIANG. STA. "ALTADENA G-4"

In the north west part of the city of Pasadena between N. Raymond and N. Marengo [illegible] and Grandview [illegible] the stage and [illegible] Washington [illegible]

[illegible]

[illegible]

RETURN TO
LOS ANGELES COUNTY SURVEYOR
700 HALL OF RECORDS

Note: Any Additions or Changes on This Sheets Must be Made or Circled in Red Ink With Date and Name of Person Making Change.

Do not extend notes this side of this line

Notes Ck'd by
Map No.
Office Work
Checked
Date

Survey of Cadastral Map
W. O. 4902 Tape No. P1 St'd 63 of
Surveyed by Emmett
Notes W/Hay Date Feb 40
Indexed A. C. Johnson

F.B. 926 PG. 43

ALTADENA
G4A, G4B, G4C.
W.S. 50

Note: Any Additions or Changes on This Sheets Must be Made or Circled in Red Ink With Date and Name of Person Making Change.

Do not extend notes this side of this line

RETURN TO
LOS ANGELES COUNTY SURVEYOR
700 HALL OF RECORDS

FORM 247 5M 10-37

CONC
set L+T
300
WALK
FOOT CURB
CONC
set L+T
233
302
SURFACE
N. RAYMOND
AVE
7.7
566
Triang. Sta.
Altn. G4A
SEE F.B. 935-113 FOR
R.M. No 1 & 2
T=64
51.43
T=64
45.20
CONC
set L+T
300
Fd Bolt
BM
WALK
135-09-15 93.27-45
180-36-00 13-50-15
90-53-45 200.45-45
135-08-57.5 93-27-37.5
Noted on Geo. Index Card
Placed with Quad. Shts.
Placed on W.S. No.
Sketch on Geo. Desc. Card
29.8
set L+T
WALK
Geo. Westward Road of Mt. Wilson
WALK
CURB
SET 5 WT
13.08
22.55
250
29.98
400
Oil & Rock
SUMMIT AVE
SURFACE
Triang. Sta.
Altn G4B
See Geo. Nt. Pg
SEE F.B. 935-115
FOR R.M. No 1 & 2
to Alt G4
Fd SPK
31.70
set L+T
ALTADENA GAC
See next page
RM No. 2 Set standard 4" brass tablet in conc. 8" below sur. marked "L.A. County Survey Control System Reference Mark and stamped Altadena GAC RM No. 1? RE 2177" and "Set by County Surveyor 1940"
OUT
RM No. 1 Set standard 4" brass tablet in conc. 8" below sur. marked "L.A. County Survey Control System Reference Mark" and stamped Altadena GAC RM No. 1 RE 2177" and "Set by County Surveyor 1940"
TO G-4
19.66
TANGENT
R=95
35-09-00
3.5.76
set L+T
WALK
SET
R.M. NO. 3
CURB
CONC
set L+T
218.0
150
150.2
Oil & Rock
SURFACE
2 5 17-18-59
L.E.D.
AVE
N. MARENGO
93-27-35
67.02
49.71
45.98
30.0
61.88
17.7
18.4
2.7
2.8
WALK
CONC 57.03
57.02 @ 74 = 57.02
61.88 @ 74 = 61.88
Col. 89
set L+T
298
PENN
Fd Bolt
BM

F.B. 926 PG. 44

LA COUNTY SURVEY CONTROL SYSTEM
TRIANGULATION STATION ALTADENA G4A.

In the City of Pasadena
Raymond Ave and Penn St. In a well cut thro. the pavement and protected by a cast iron cover marked "County Surveyor Monument"

SURFACE MARK - Set a standard 4" brass tablet in concrete 2" below subgrade of street Marked LA County Survey Control System Triangulation Station and stamped Altadena G4A, RE 2177, and set by County Surveyor 1940

SUBSURFACE MARK - [illegible] See [illegible]

LA COUNTY SURVEY CONTROL SYSTEM
TRIANGULATION STATION ALTADENA G4B.

In the City of Pasadena
Penn St. and Summit Ave, in a well cut through pavement and protected by [illegible] iron cover marked "[illegible]"

SURFACE MARK - Set a standard [illegible] tablet in concrete 2" below subgrade of street Marked LA County Survey Control System Triangulation Station and stamped Altadena G4B, RE 2177 and set by County Surveyor 1940

SUBSURFACE MARK - None See [illegible]

LA COUNTY SURVEY CONTROL SYSTEM
TRIANGULATION STATION ALTADENA G4C.

In the City of Pasadena at Penn St. and Marengo Ave. in a well cut through the pavement and protected by a cast iron cover marked "County Surveyor Monument"

Surface Mark - Set standard 4" brass tablet in concrete 2" below subgrade of street and marked "LA County Survey Control System Triangulation Station" and stamped "Altadena G4C RE. 2177" and "Set by County Surveyor 1940"

Sub-surface Mark - None
R.M. NO. 3 SET STD. REF. MON. STAMPED "ALTADENA G-4C
R.M. NO 3 1959 L.A.CO. ENGR. RE. 5869" 9 IN. DEEP

RETURN TO
LOS ANGELES COUNTY SURVEYOR
700 HALL OF RECORDS

Note: Any Additions or Changes on This Sheets Must be Made or Circled in Red Ink With Date and Name of Person Making Change.

Do not extend notes this side of this line

Notes Ck'd by	Survey of	F.B. 926 PG. 45
Map No.	W. O. Tape No. P1 St'd 68 OF	W.S. 50
Office Work	Surveyed by	
Checked	Notes Date	
Date	Indexed A. C. Johns	

Noted on Geo. Index Card
Placed on U.S.G.S. Quad. Shts.
Placed on Sur. Div. W.S. No.
Sketch on Geo. Desc. Card

WS 50-B-2

L.A. Co. Sur. Cont. Sys.

25.96' @ 62° = 25.96'
29.465' @ 62° = 29.465'
31.075' @ 62° = 31.075'
32.88' @ 62° = 32.88'

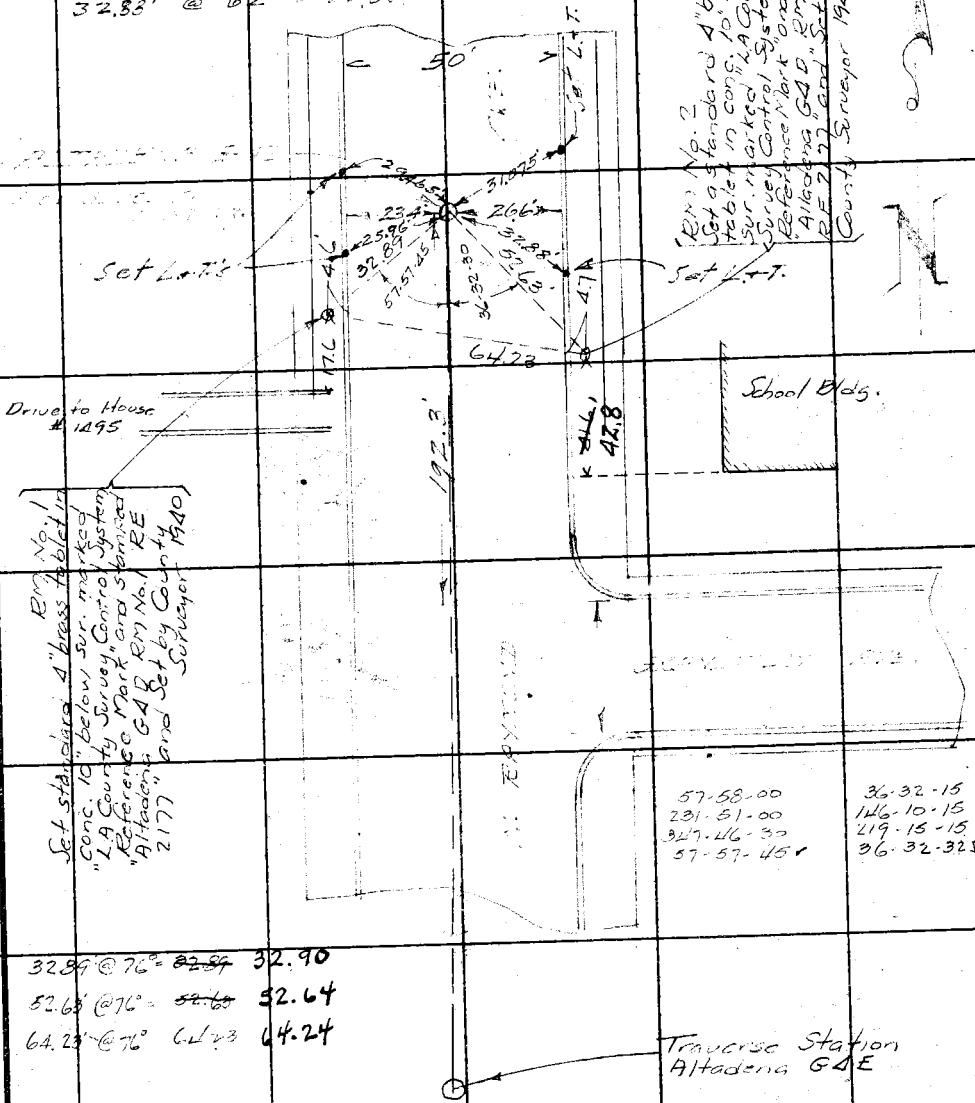

32.89' @ 76° = ~~32.89~~ 32.90
52.63' @ 76° = ~~52.63~~ 52.64
64.23' @ 76° 64.23 64.24

Traverse Station
Altadena GAE

Note: Any Additions or Changes on This Sheets Must be Made or Circled in Red Ink With Date and Name of Person Making Change.

Do not extend notes this side of this line

RETURN TO
LOS ANGELES COUNTY SURVEYOR
700 HALL OF RECORDS

FORM 247 5M 10-37

F.B. 926 PG. 46

~DESCRIPTION~

LA. CO. SUR. CONT. SYS.

TRAV. STA. [illegible] G-4[illegible]

On N. [illegible]

[illegible]

[illegible]

[illegible]

[illegible]

[illegible]

RETURN TO
LOS ANGELES COUNTY SURVEYOR
700 HALL OF RECORDS

Note: Any Additions or Changes on This Sheets Must be Made or Circled in **Red Ink** With Date and Name of Person Making Change.

Do not extend notes this side of this line

Notes Ck'd by	Survey of [illegible]	F.B. 926 Pg. 47
Map No.	W. O. 4902 Tape No. P1 St'd 68 of	
Office Work	Surveyed by R B [illegible]	W.S. 50,8
Checked	Notes [illegible] Date 2-27-40	
Date	Indexed A. C. Johns[illegible]	

Noted on Geo. Index Card
Placed on U.S.G.S. Quad. Shts.
Placed on Sur. Div. W.S. No.
Sketch on Geo. Desc. Card

W.S. 50-B-3

L.A. CO. SUR CONT SYS.-
TRAV STA "ALTADENA G-4E"

NOTE: FOR NEW TIES SEE:
FB. 926-287
M.V.D. 9-26-58



108-59-45
75-58-30
293-57-30
108-59-35✓

38-54-45
155-40-00
233-30-15
38-55-025✓

RM No. 2
Set a standard 4" brass tablet in conc. 10" below sur. marked "LA County Survey Control System Reference Mark" and stamped "Altadena G4E RM No. 2 RE 2177" and Set by County Surveyor 1940"

T=60'
① 41.02 @ Ldg = 41.02
② 34.92 @ " = 34.92
③ 37.48 @ " = 37.48
④ 37.72 @ " = 37.72

48.415 @ 84° = ~~48.42~~ 48.43
53.39 @ 84° = 53.40✓
82.93 @ 84° = ~~82.94~~ 82.95

Note: Any Additions or Changes on This Sheets Must be Made or Circled in Red Ink With Date and Name of Person Making Change.

Do not extend notes this side of this line

RETURN TO
LOS ANGELES COUNTY SURVEYOR
700 HALL OF RECORDS

FORM 247 5M 10-37

F.B. 926 PG. 48

DESCRIPTION—
L.A. CO. SUR. CONT. SYS.—
TRAV. STA. "ALTADENA G-4E"

In the city of Pasadena at N. Raymond Ave. and E. Washington St., in a well cut thru the pavement and protected by a cast iron cover marked: "COUNTY SURVEYOR MONUMENT".

Surface Mark: Set a standard 4" brass tablet in concrete 2" below sub-grade of the street and marked: "L.A. [illegible] TRAVERSE [illegible]" and stamped: "ALTADENA G-4E, R.E. 2177," [illegible] BY COUNTY SURVEYOR, 1940."

Sub-Surface Mark: None

For sketch see preceding pg.

RETURN TO
LOS ANGELES COUNTY SURVEYOR
700 HALL OF RECORDS

Note: Any Additions or Changes on This Sheets Must be Made or Circled in Red Ink With Date and Name of Person Making Change.

Do not extend notes this side of this line

Notes Ck'd by	Survey of [illegible]
Map No.	W. O. 4902 Tape No. P1 St'd 68 °F
Office Work	Surveyed by R. B. Emmett
Checked	Notes G.W.K. Date 2-28-40
Date	Indexed [illegible]

F.B. 926 PG. 49

W.S. 8 & 50

Noted on Geo. Index Card
Placed on [illegible] Quad Shts
[illegible] W.S. No.
Sketch on Geo. Desc. Card

W.S. 50-B-3

LA CO. SUR. CONT. SYS.

TRAV. STA. "ALTADENA G-4F"

NOTE: FOR NEW TIES SEE F.B. 926-289

M.V.D. 9-26-58

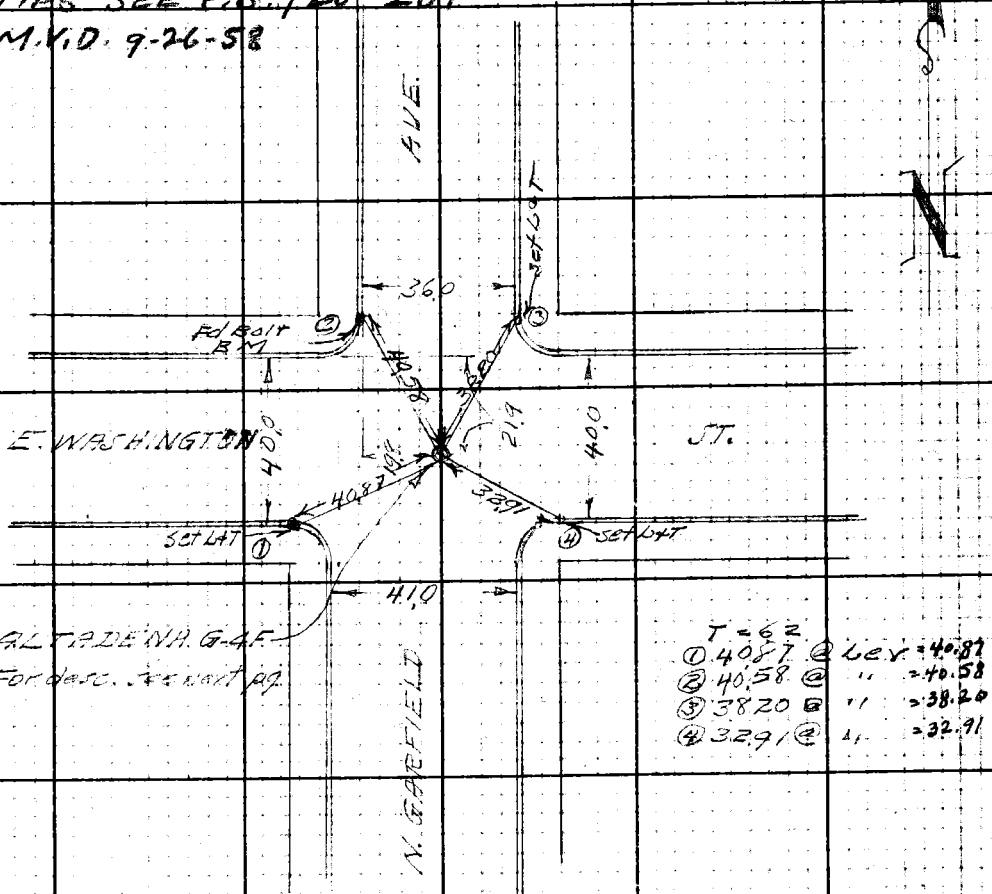

T = 62
① 40.87 @ Lev = 40.87
② 40.58 @ " = 40.58
③ 38.20 @ " = 38.20
④ 32.91 @ " = 32.91

Note: Any Additions or Changes on This Sheet Must be Made or Circled in Red Ink With Date and Name of Person Making Change.

Do not extend notes this side of this line.

RETURN TO
LOS ANGELES COUNTY SURVEYOR
700 HALL OF RECORDS

FORM 247 5M 10-39

F.B. 926 PG. 50

~DESCRIPTION~

L.A. CO SUR. CONT. SYS-
TRAV. STA. "ALTADENA G-4F"

In the north central part of the city of Pasadena near at E. Washington St. and N. Garfield Ave. in a well cut thru the pavement and protected by a cast iron cover marked: "COUNTY SURVEYOR MONUMENT"

Surface Mark: Set a standard 4" brass tablet in concrete 2" below sfc. [illegible]

"COUNTY SURVEY CONTROL SYSTEM-TRAVERSE STATION", and stamped: "ALTADENA G-4F, R.E. 2177," and "SET BY COUNTY SURVEYOR, 1940."

Sub Surface Mark: None.
For Notes see preceding pg.

RETURN TO
LOS ANGELES COUNTY SURVEYOR
700 HALL OF RECORDS

Do not extend notes this side of this line.

Note: Any Additions or Changes on This Sheet Must be Made or Circled in Red Ink With Date and Name of Person Making Change.

Notes Ck'd by	Survey of
Map No.	W. O. 4902 Tape No. P1 St'd 68°F
Office Work	Surveyed by Emmett
Checked	Notes Date
Date	Indexed

F.B. 926 Pg. 51

W.S. 8

Noted on Geo. Index Card
Placed on U.S.C.S. Quad. Shts.
Sketch on Geo. Desc. Card

W.S. 8-D-1

L.A. Co. Sur. Cont. Sys.

TRAV. STA. "ALTADENA G-5"

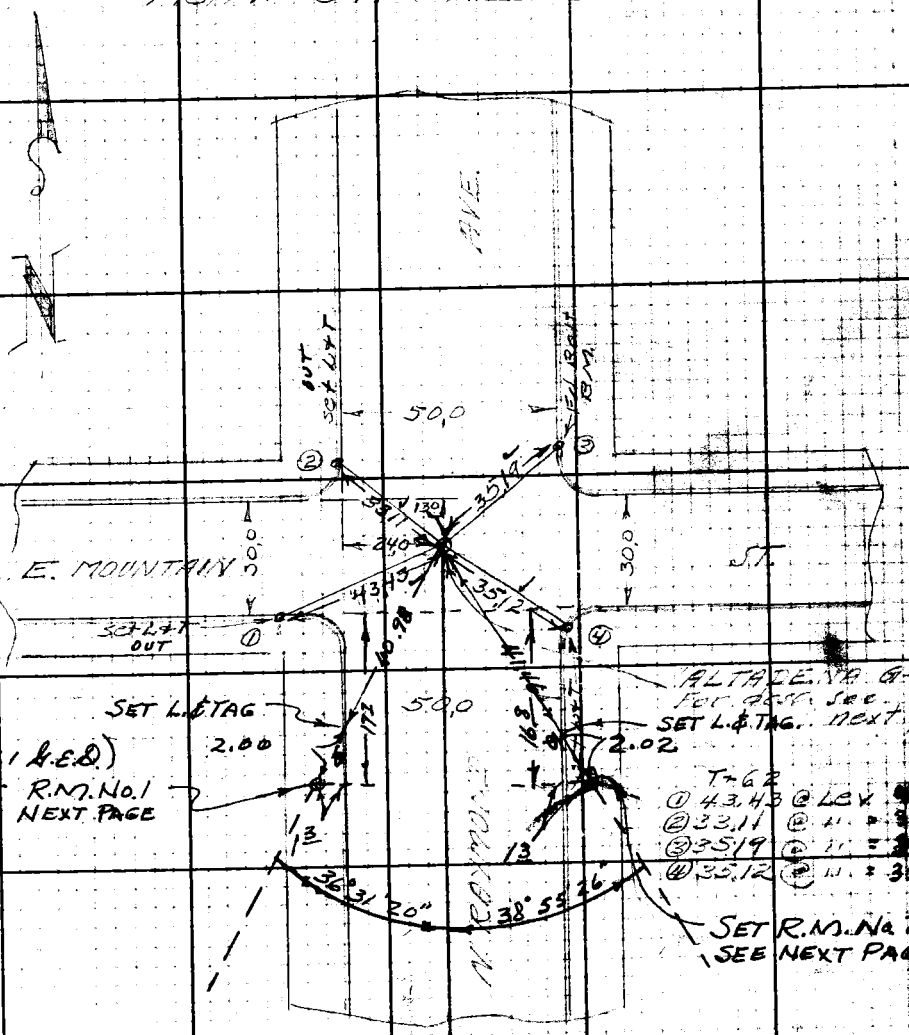

① 38°55'30" ① 36°31'20"
④ 155 41 40 ④ 146 05 20
38 55 26 36 31 20
6 233 32 40 ⑥ 219 08 00
38 55 26⅔ 36 31 20

TO ALTADENA G-6A

Note: Any Additions or Changes on This Sheet Must be Made or Circled in Red Ink With Date and Name of Person Making Change.

Do not extend notes this side of this line.

RETURN TO
LOS ANGELES COUNTY SURVEYOR
700 HALL OF RECORDS

FORM 247 5M 10-39

F.B. 926 Pg. 52

~DESCRIPTION~

L.A. CO. SUR. CONT. SYS.

TRAV. STA. "ALTADENA G-5"

In the the city of Pasadena at N. Raymond Ave. and E. Mountain St., and in a well cut thru the pavement and protected by a cast-iron cover marked: "COUNTY SURVEYOR MONUMENT."

Surface Mark: Set a standard 4" brass tablet in concrete 2" below sub-grade of the street and marked: "L.A. [illegible] TRAVERSE STATION", and stamped: ALTADENA G-5, R.E. 2177", and "SET BY COUNTY SURVEYOR, 1940".

Sub-Surface Mark: None.

For sketch see preceding pg.

4-7-61
L.E.O.

R.M. NO. 1 SET STD. REF. MON. STAMPED "ALTADENA G-5 ~~1961~~ R.M. NO 1 1961 L.A. CO. ENGR. R.E. 5869" 9 INCHES BELOW CURB GRADE.

R.M. NO 2 SET STD. REF. MON. STAMPED "ALTADENA G-5 R.M. NO 2 1961 L.A. CO. ENGR. R.E. 5869" 10 INCHES BELOW CURB GRADE

RETURN TO
LOS ANGELES COUNTY SURVEYOR
700 HALL OF RECORDS
Do not extend notes this side of this line.
Note: Any Additions or Changes on This Sheet Must be Made or Circled in Red Ink With Date and Name of Person Making Change.

Notes Ck'd by	Survey of [illegible]	F.B. 926 Pg. 53
Map No.	W. O. 4902 Tape No. St'd °F	
Office Work	Surveyed by R.B. Emmott	W.S.8
Checked	Notes [illegible] Date 2-29-40	
Date	Indexed A. C. Johnson	

W.S.8-D-1

L.A. Co. Sur. Cont. Sys.

TRAV. STA. ALTADENA G-6

Noted on Geo. Index Card
Placed on U.S.G.S. Quad. Shts.
Placed on Sur. Div. W.S. No.
Sketch on Geo. Desc. Card

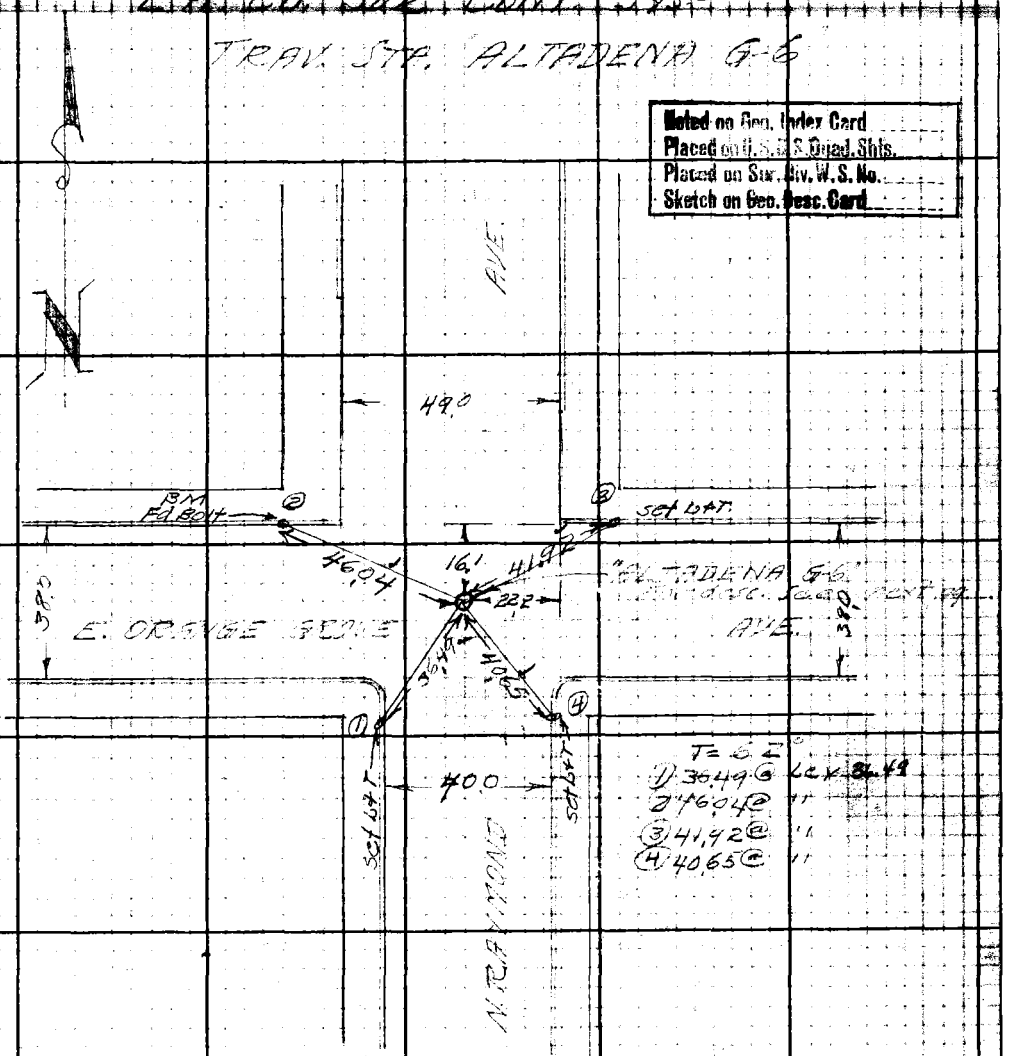

Note: Any Additions or Changes on This Sheet Must be Made or Circled in Red Ink With Date and Name of Person Making Change.

Do not extend notes this side of this line.

RETURN TO
LOS ANGELES COUNTY SURVEYOR
700 HALL OF RECORDS

FORM 247 5M 10-39

F.B. 926 PG. 54

~DESCRIPTION~

L.A. CO. SUR. CONT. SYS.-

TRAV. STA. "ALTADENA G-6."

In the west central portion of the city of Pasadena at N. Raymond and E. Orange Grove Ave's. in a well cut thru the pavement, and protected by a cast iron cover marked "COUNTY SURVEYOR MONUMENT".

Surface Mark: Set a standard 4" brass tablet in concrete 2" below sub-[illegible] "COUNTY SURVEY CONTROL SYSTEM - TRAVERSE STATION", and stamped "ALTADENA G-6, R.E. 2177," and "SET BY COUNTY SURVEYOR, 19[illegible]"

Sub-Surface Mark: None.

For [illegible]

RETURN TO
LOS ANGELES COUNTY SURVEYOR
700 HALL OF RECORDS

Do not extend notes this side of this line.

Note: Any Additions or Changes on This Sheet Must be Made or Circled in Red Ink With Date and Name of Person Making Change.

Notes Ck'd by	Survey of	F.B. 926 Pg. 55
Map No.	W. O. 4902 Tape No. P1 St'd 68 °F	W. S. 8
Office Work	Surveyed by	
Checked	Notes G.W.K. Date 2-29-40	
Date	Indexed	

Noted on Geo. Index Card
Placed on Geo. Index Card Shts.
Placed on Geo. Div. W.S. No.
Sketch on Geo. Desc. Card

WS 8-D-1

L.A. CO SUR CONT SYS

TRAV. STA "ALTADENA G-6A"

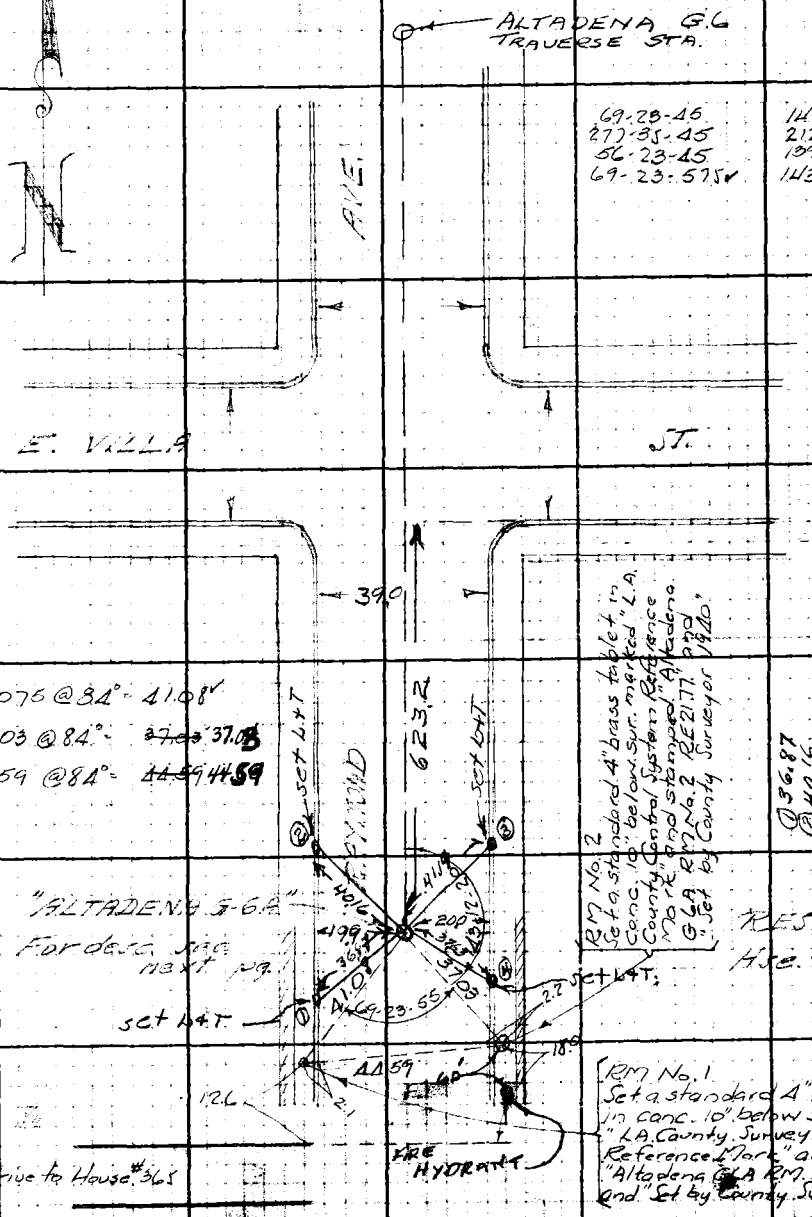

69-23-45
277-35-45
56-23-45
69-23-57.5

143-12-15
212-49-15
139-14-15
143-12-22.5

41.075 @ 84° = 41.08
37.03 @ 84° = ~~37.03~~ 37.03
44.59 @ 84° = ~~44.59~~ 44.59

① 36.87
② 40.16
③ 41.19
④ 37.63

RM No. 2
Set a standard 4" brass tablet in conc. 10" below sur. marked "L.A. County Control System Reference Mark" and stamped "Altadena G6A RM No. 2 RE 21.77" and "Set by County Surveyor 1940"

RM No. 1
Set a standard 4" brass tablet in conc. 10" below sur. marked "L.A. County Survey Control System Reference Mark" and stamped "Altadena G6A RM No. 1 RE 21.77" and "Set by County Surveyor 1940"

Note: Any Additions or Changes on This Sheet Must be Made or Circled in Red Ink With Date and Name of Person Making Change.

Do not extend notes this side of this line.

RETURN TO
LOS ANGELES COUNTY SURVEYOR
700 HALL OF RECORDS

FORM 247 5M 10-39

F.B. 926 PG. 56

~DESCRIPTION~

L.A CO. SUR. CONT. SYS-

TRAV. STA ALTADENA G-6A"

In the west central portion of the city of Pasadena on N. Raymond Ave. between Villa and Chestnut Sts. in front of residence # 376, [illegible] in a well cut thru the pavement and protected by a cast iron cover marked: "COUNTY SURVEYOR MONUMENT."

Surface Mark: Set a standard 4" brass tablet in concrete 2" below subgrade of the street and marked: "L.A. TRAVERSE STATION, and stamped: "ALTADENA G-6A [illegible] "SET BY COUNTY SURVEYOR, [illegible]"

Sub-Surface Mark: None.

For sketch [illegible] preceding pg.

RETURN TO
LOS ANGELES COUNTY SURVEYOR
700 HALL OF RECORDS

Do not extend notes this side of this line.

Note: Any Additions or Changes on This Sheet Must be Made or Circled in Red Ink With Date and Name of Person Making Change.

Notes Ck'd by	Survey of	F.B. 926 Pg. 57
Map No.	W. O. 4902 Tape No. P1 St'd 68°F	
Office Work	Surveyed by R. F. Emmott	W.S. 8
Checked	Notes G.W.K. Date 3-5-40	
Date	Indexed A. C. Johnson	

WS 8-D-2

L.A. CO. SUR. CONT. SYS.

TRIANG. STA. "ALTADENA G-7"

Noted on Geo. Index Card
Placed on U.S.G.S. Quad. Shts.
Placed on Geo. Div. W.S. No.
Sketch on Geo. Desc. Card

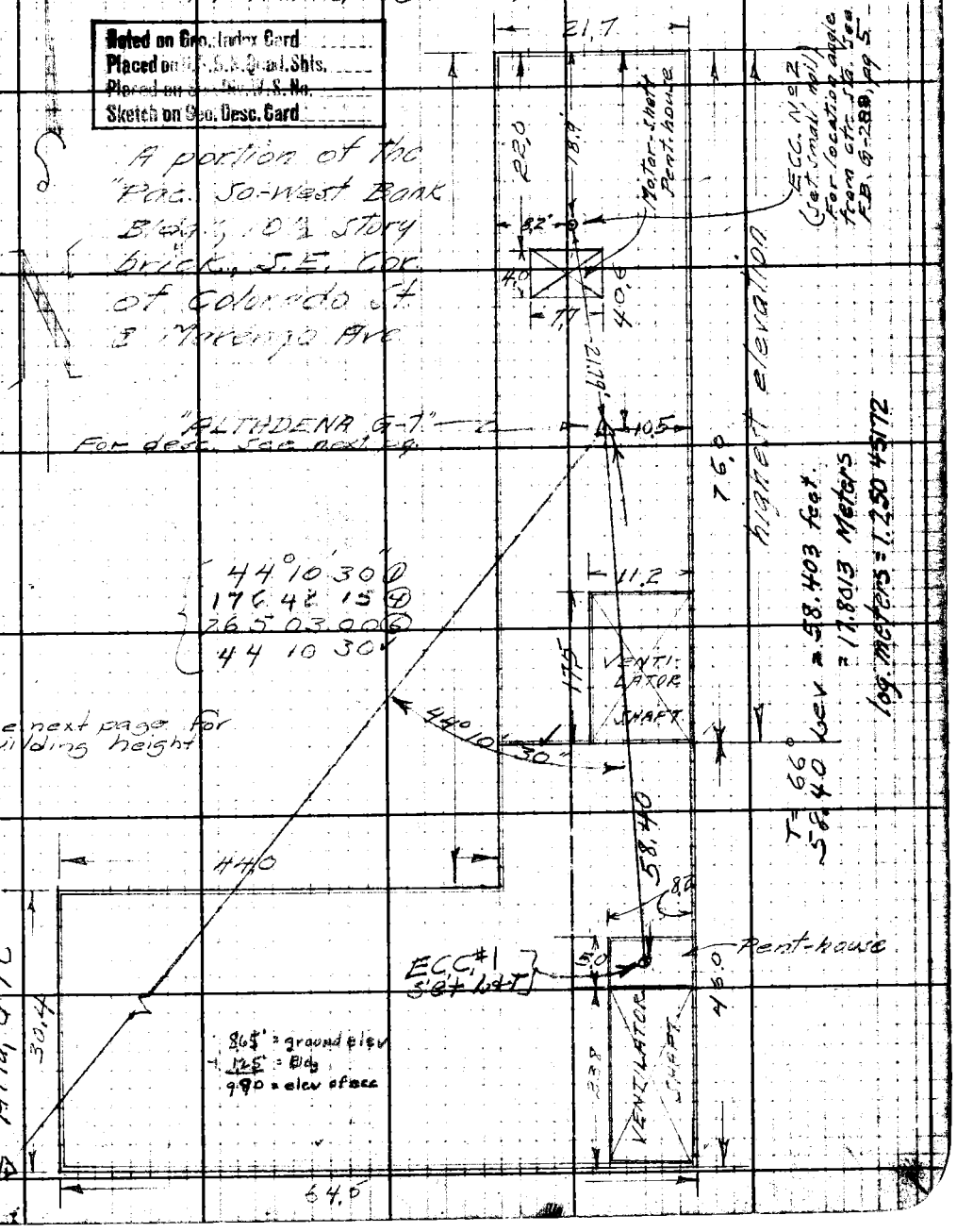

Note: Any Additions or Changes on This Sheet Must be Made or Circled in Red Ink With Date and Name of Person Making Change.

Do not extend notes this side of this line.

RETURN TO
LOS ANGELES COUNTY SURVEYOR
700 HALL OF RECORDS

FORM 247 5M 10-39

F.B. 926 PG. 58

~DESCRIPTION~

L.A. CO. SUR. CONT. SYS.

TRIANG STA. "ALTADENA G-7"

In the down town business district of the city of Pasadena at the S.E. Cor. of Colorado St. and Marengo Ave. on the roof of the highest part of the Pac. South-west Bank Bldg., a 10½ story brick and concrete structure.

Surface Mark: Set a standard 4" brass tablet in concrete roof flush with surface, marked: "L.A. COUNTY SURVEY CONTROL SYSTEM - TRIANGULATION STATION", and stamped: "ALTADENA G-7, R.E. 2177" and "SET BY COUNTY SURVEYOR, 1940".

Sub-Surface Mark: None.
For Sketch see preceding pg.

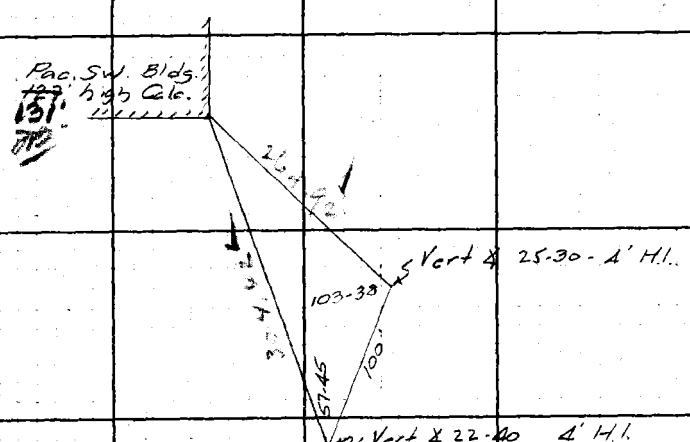

RETURN TO
LOS ANGELES COUNTY SURVEYOR
700 HALL OF RECORDS
Do not extend notes this side of this line.
Note: Any Additions or Changes on This Sheet Must be Made or Circled in Red Ink With Date and Name of Person Making Change.

Notes Ck'd by	Survey of [illegible]	F.B. 926 Pg. 59
Map No.	W. O. 4902 Tape No. P-1 St'd 68°F	W.S. 8
Office Work	Surveyed by R.B. Emmott	
Checked	Notes G.W.K. Date 2-29-40	
Date	Indexed A. C. Johnson	

Noted on Geo. Index Card
Placed on [illegible] Quad. Shts.
Placed on [illegible] W.S. No.
Sketch on Geo. Desc. Card

W.S. 8-D-2

40.01
16.82
[illegible]

L.A. CO. SUR. CONT. SYS.

TRIANG. STA. ALTADENA G-7A

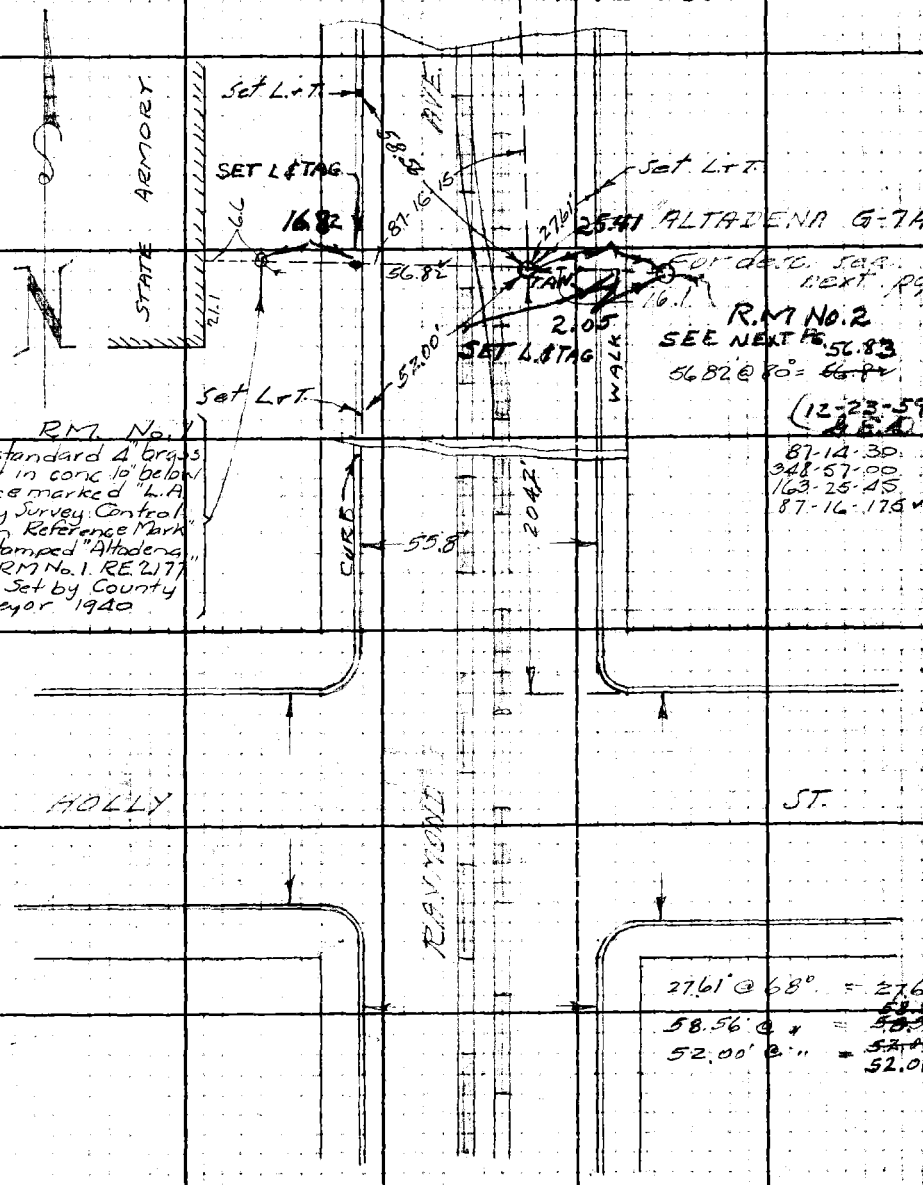

Note: Any Additions or Changes on This Sheet Must be Made or Circled in Red Ink With Date and Name of Person Making Change.

Do not extend notes this side of this line.

RETURN TO
LOS ANGELES COUNTY SURVEYOR
700 HALL OF RECORDS

FORM 247 5M 10-39

F.B. 926 PG. 60

~DESCRIPTION~

L.A. CO. SUR. CONT. SYS.

TRIANG. STA "ALTADENA G-7A."

In the city of Pasadena, west part of business district on N. Raymond Ave., between Holly and Walnut Sts. [illegible] flush with the sidewalk and protected by a cast iron cover marked: "COUNTY SURVEYOR MONUMENT"

Surface Mark: Set a standard 4" brass tablet in concrete 2" below sub-grade of the street and marked: [illegible]

TRIANGULATION STATION, and stamped: "ALTADENA G-7A, R.E. 2177, and "SET BY COUNTY SURVEYOR, 1940."

Sub-Surface Mark: None.

For sketch see preceding pg.

H.E.D.
12-23-59

R.M. NO 2 SET STD. REF. MON. STAMPED "ALTADENA G-7A R.M. NO 2 1959 L.A. CO. ENGR. RE. 5869" 10 INCHES DEEP.

RETURN TO
LOS ANGELES COUNTY SURVEYOR
700 HALL OF RECORDS

Do not extend notes this side of this line.

Note: Any Additions or Changes on This Sheet Must be Made or Circled in Red Ink With Date and Name of Person Making Change.

W-8-D-2

Notes Ck'd by	Survey of	F.B. 926 PG. 61
Map No.	W. O. 4902 Tape No. 21 St'd 68°F	
Office Work	Surveyed by R B Emmott	W.S. 8
Checked	Notes G.M.R. Date	
Date	Indexed	

L.A. CO. SUR. CONT. SYS. -
TRAV. STA. PASADENA G-7B

Noted on Geo. Index Card
Placed on U.S.G.S. Quad. Shts.
Placed on Sec. Twp. W.S. No.
Sketch on Geo. Desc. Card

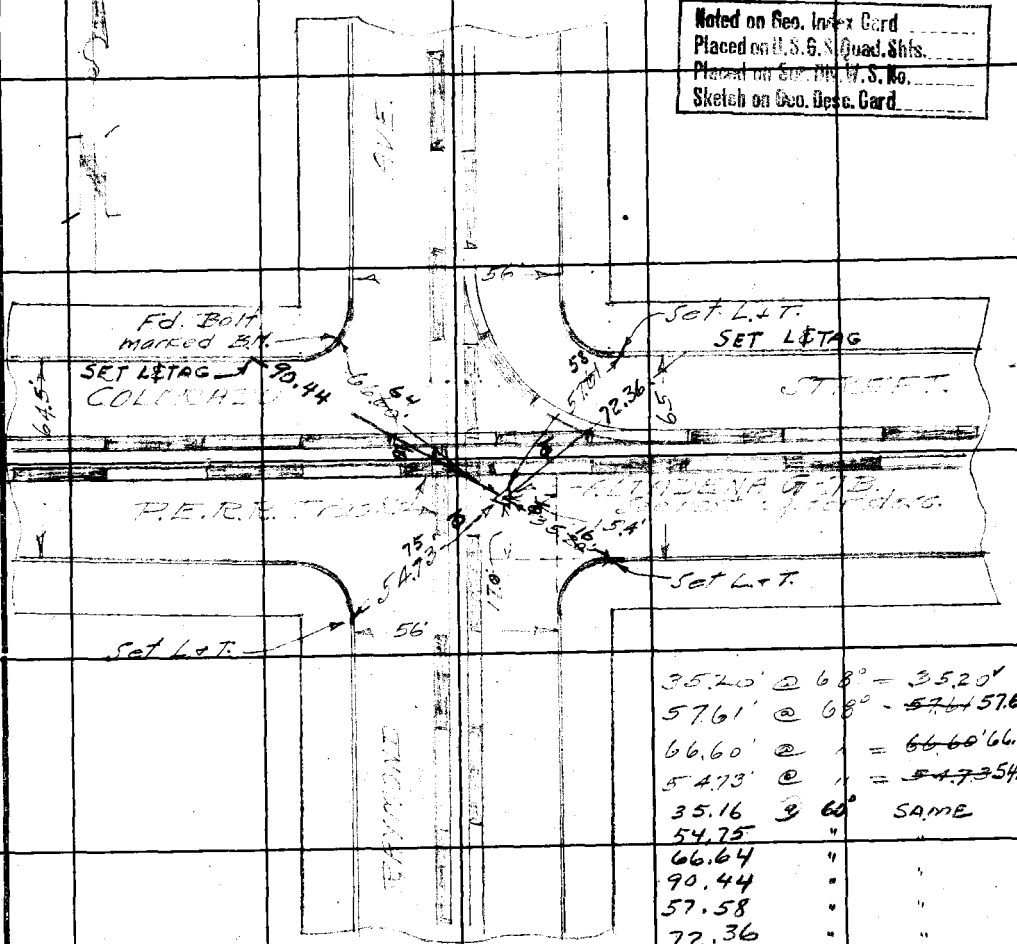

35.20' @ 68° = 35.20'
57.61' @ 68° = ~~57.61~~ 57.61
66.60' @ " = ~~66.60~~ 66.60
54.73' @ " = ~~54.73~~ 54.73
35.16 @ 60° SAME
54.75 " "
66.64 " "
90.44 " "
57.58 " "
72.36 " "

PERHAPS MON. HAS SHIFTED S.ELY ABOUT .08 FT OR .04 FT.
(1-7-60 & S.L.)

Note: Any Additions or Changes on This Sheets Must be Made or Circled in Red Ink With Date and Name of Person Making Change.

Do not extend notes this side of this line

RETURN TO
LOS ANGELES COUNTY SURVEYOR
700 HALL OF RECORDS

FORM 247 5M 10-37

F.B. 926 PG. 62

[illegible] SURVEY [illegible] SYS. –

TRIANG. STA. ALTADENA G-[illegible]

In the [illegible] of Pasadena

at [illegible] St. and Raymond Ave.,

[illegible]

protected [illegible] cover marked

"[illegible] MONUMENT"

[illegible]

brass [illegible]

[illegible]

[illegible]

TRIANGULATION [illegible]

[illegible]

[illegible]

RETURN TO

LOS ANGELES COUNTY SURVEYOR

700 HALL OF RECORDS

Note: Any Additions or Changes on This Sheets Must be Made or Circled in **Red Ink** With Date and Name of Person Making Change.

Do not extend notes this side of this line

Notes Ck'd by	Survey of	F.B. 926 PG. 63
Map No.	W. O. 4[illegible] Tape No. P1 St'd [illegible] °F	W.S. 8
Office Work	Surveyed by	
Checked	Notes GWK Date [illegible] 40	
Date	Indexed A. C. [illegible]	

Noted on Geo. Index Card
Placed on [illegible] Quad. Shts.
Placed on [illegible] Riv. W.S. No.
Sketch on Geo. Desc. Card.

W.S. 8-D-2

L.A. CO. SUR. CONT. SYS.
TRIANG. STA. "ALTADENA G-7C"

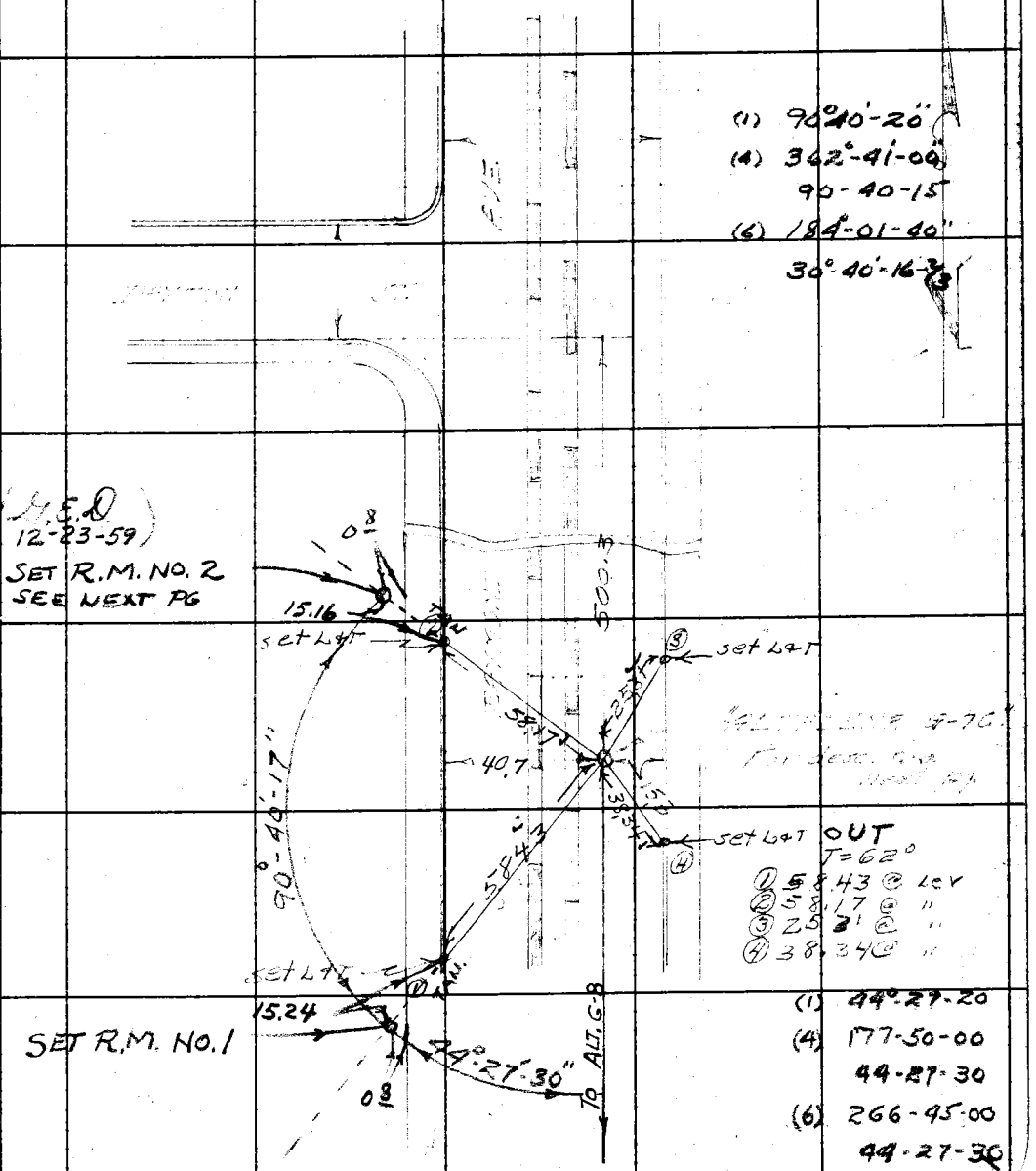

Note: Any Additions or Changes on This Sheets Must be Made or Circled in Red Ink With Date and Name of Person Making Change.

Do not extend notes this side of this line

RETURN TO
LOS ANGELES COUNTY SURVEYOR
700 HALL OF RECORDS

FORM 247 5M 10-37

F.B. 926 PG. 64

~DESCRIPTION~

L.A. CO. [illegible]

TRIANG STA "ALTADENA G-7C"

[illegible]

[illegible] S. [illegible]

between Dayton [illegible]

[illegible]

[illegible] Santa Fe Rwy depot

[illegible]

[illegible]

[illegible]

J.E.D
12-23-59

R.M. NO 1 SET A STD. REF. MON. STAMPED "ALTADENA G-7C R.M. NO. 1 1959 L.A. CO. ENGR. R.E. 5869"
10 INCHES DEEP

R.M. NO 2 SET A STD. REF. MON. STAMPED "ALTADENA G-7C R.M. NO. 2 1959 L.A. CO. ENGR. R.E. 5869"
9 INCHES DEEP

RETURN TO
LOS ANGELES COUNTY SURVEYOR
700 HALL OF RECORDS

Note: Any Additions or Changes on This Sheets Must be Made or Circled in Red Ink With Date and Name of Person Making Change.

Do not extend notes this side of this line

Notes Ck'd by	Survey of	F.B. 926 Pg. 65
Map No.	W. O. 4902 Tape No. P-1 St'd 68 of	W.S. 8
Office Work	Surveyed by	
Checked	Notes Date	
Date	Indexed	

W3 7-D-2

L.A. Co. Sup. Cont. Sys. -
Trav. Sta. Altadena G-7D

Noted on Geo. Index Card
Placed on U.S.G.S. Quad. Shts.
Placed on Sec. Div. W.S. No.
Sketch on Geo. Desc. Card

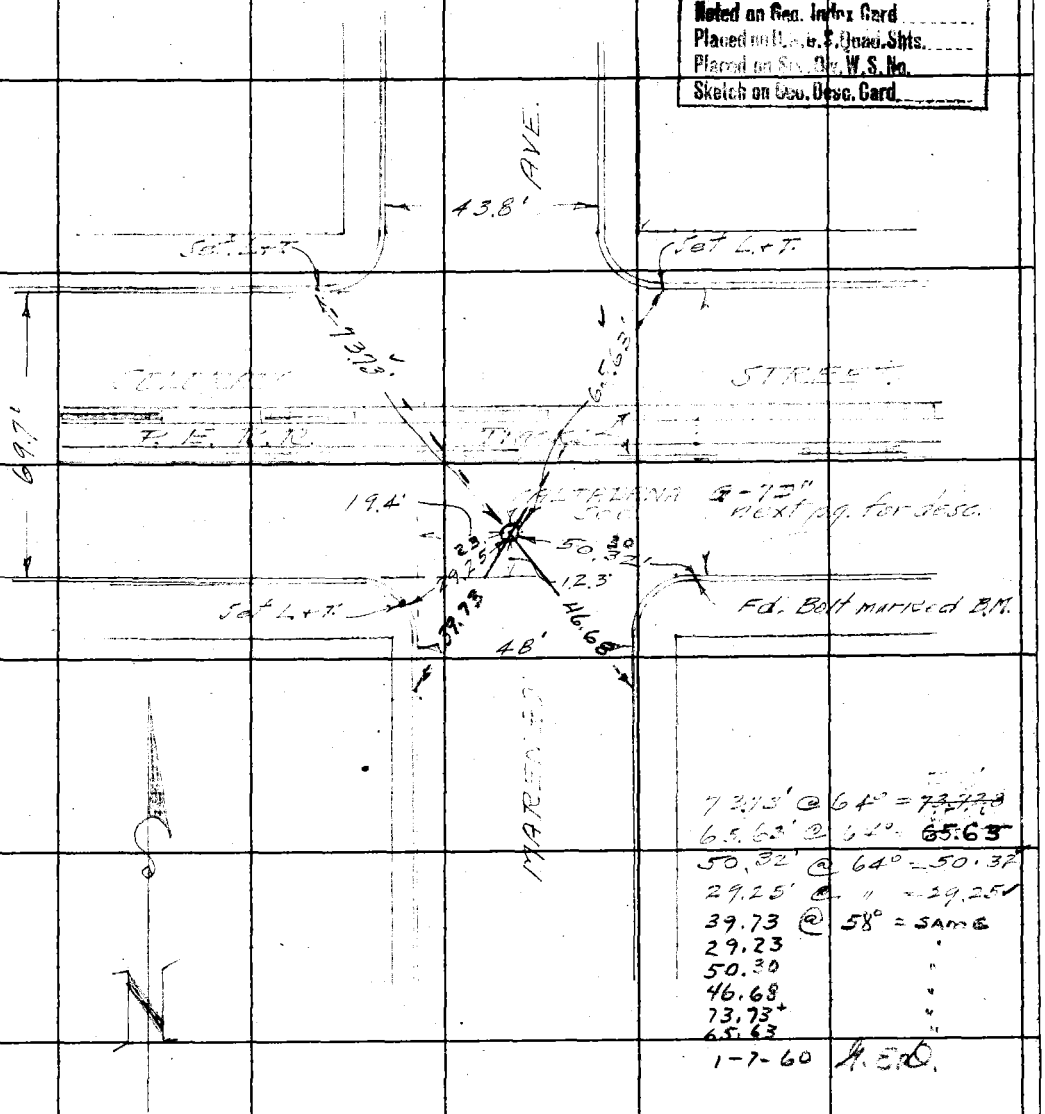

73.73' @ 64° = ~~73.73~~
65.63' @ 64° = 65.63
50.32' @ 64° = 50.32
29.25' @ " = 29.25
39.73 @ 58° = same
29.23
50.30
46.68
73.73+
65.63
1-7-60 H.E.D.

Note: Any Additions or Changes on This Sheets Must be Made or Circled in Red Ink With Date and Name of Person Making Change.

Do not extend notes this side of this line

RETURN TO
LOS ANGELES COUNTY SURVEYOR
700 HALL OF RECORDS

FORM 247 5M 10-37

F.B. 926 PG. 66

—DESCRIPTION—

L.A. CO. SUR. CONT. SYS.
TRAV. STA. "ALTADENA G-7D"

In the city of Pasadena, at Colorado St. and Marengo Ave., in a well cut thru the pavement and protected by a cast iron cover marked: "COUNTY SURVEYOR MONUMENT."

Surface Mark: Set a standard 4" brass tablet in concrete, 2" below the sub-grade of the street and marked: "L.A. COUNTY SURVEY CONTROL [illegible] TRAVERSE STATION", and stamped: "ALTADENA G-7D, R.E. 2177," and "SET BY COUNTY SURVEYOR, 1940."

Sub-Surface Mark: None.
For sketch see preceding pg.

RETURN TO
LOS ANGELES COUNTY SURVEYOR
700 HALL OF RECORDS

Note: Any Additions or Changes on This Sheets Must be Made or Circled in Red Ink With Date and Name of Person Making Change.

Do not extend notes this side of this line

WS 8-D-2

Notes Ck'd by	Survey of	F.B. 926 PG. 67
Map No.	W. O. [illegible] Tape No. P1 St'd [illegible] OF	
Office Work	Surveyed by	W.S. 8
Checked	Notes Date	Noted on Geo. Index Card
Date	Indexed	Placed on U.S.G.S. Quad. Sht.
		Placed on Sec. Div. W.S. No.
		Sketch on Geo. Desc. Card

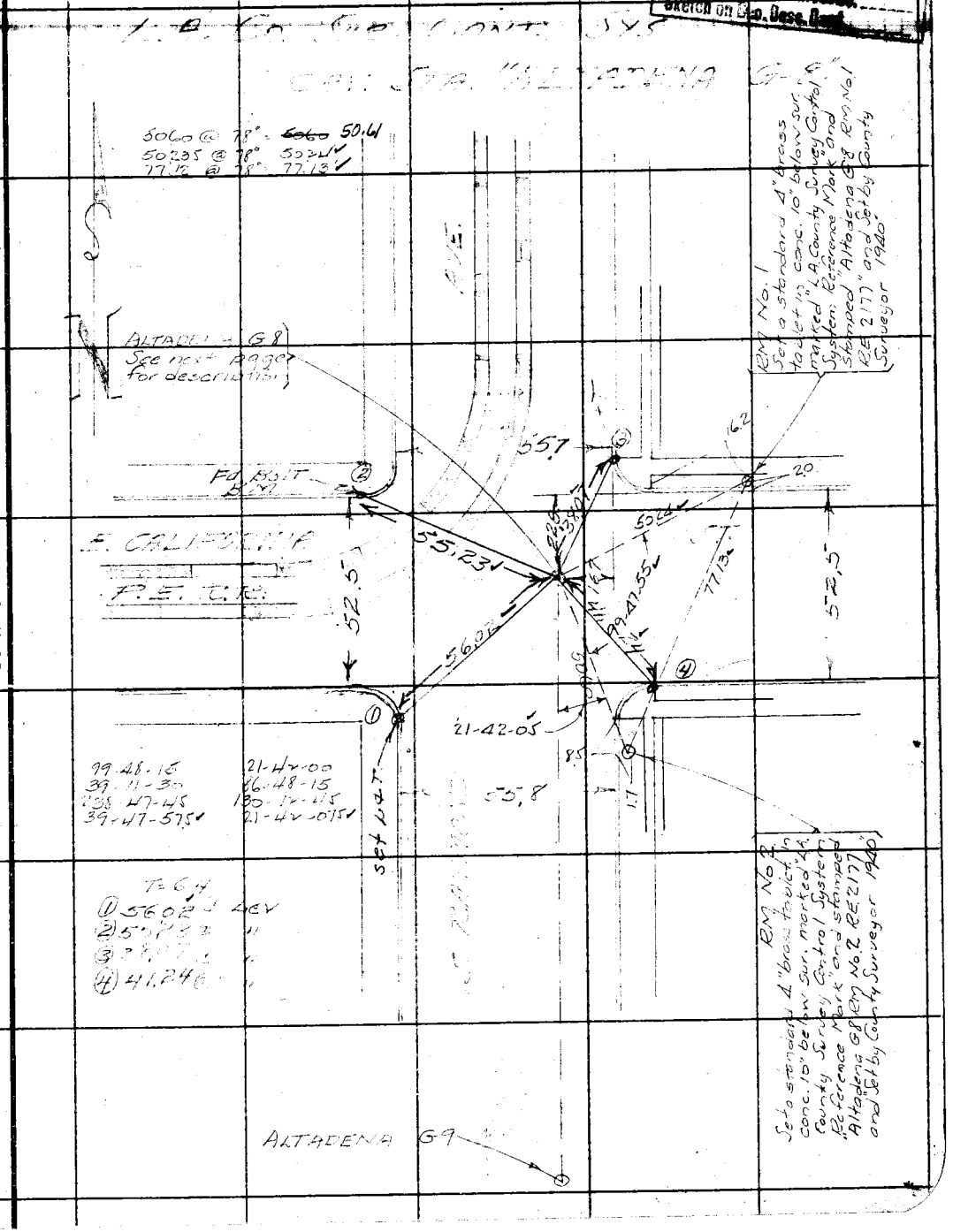

Note: Any Additions or Changes on This Sheets Must be Made or Circled in Red Ink With Date and Name of Person Making Change.

Do not extend notes this side of this line

RETURN TO
LOS ANGELES COUNTY SURVEYOR
700 HALL OF RECORDS

FORM 247 5M 10-37

F.B. 926 PG. 68

~DESCRIPTION~

L.A. CO. SUR. CONT. SYS.

TRAV. STA. "ALTADENA G-8"

[illegible] south-west [illegible] of Pasadena

at [illegible] S. R[illegible]

Ave. in [illegible]

[illegible] marked [illegible]

[illegible]

[illegible] 2" [illegible]

[illegible] G-8 [illegible]

[illegible] 1940.

Sub. [illegible]

[illegible] pg.

RETURN TO
LOS ANGELES COUNTY SURVEYOR
700 HALL OF RECORDS

Note: Any Additions or Changes on This Sheets Must be Made or Circled in Red Ink With Date and Name of Person Making Change.

Do not extend notes this side of this line

W.S.8-D-3

Notes Ck'd by	Survey of [illegible]
Map No.	W. O. 4902 Tape No. P1 St'd 66°F
Office Work	Surveyed by R.B. Emmott
Checked	Notes [illegible] Date 3-5-40
Date	Indexed A. C. Johns

F.B. 926 PG. 69

W.S. 8

Noted on Geo. Index Card
Placed on U.S.G.S. Quad. Shts.
Placed on [illegible] W.S. No.
Sketch on Geo. Desc. Card

L.A. CO. SUR. CONT. SYS.
TRAV. STA. "ALTADENA G-9"

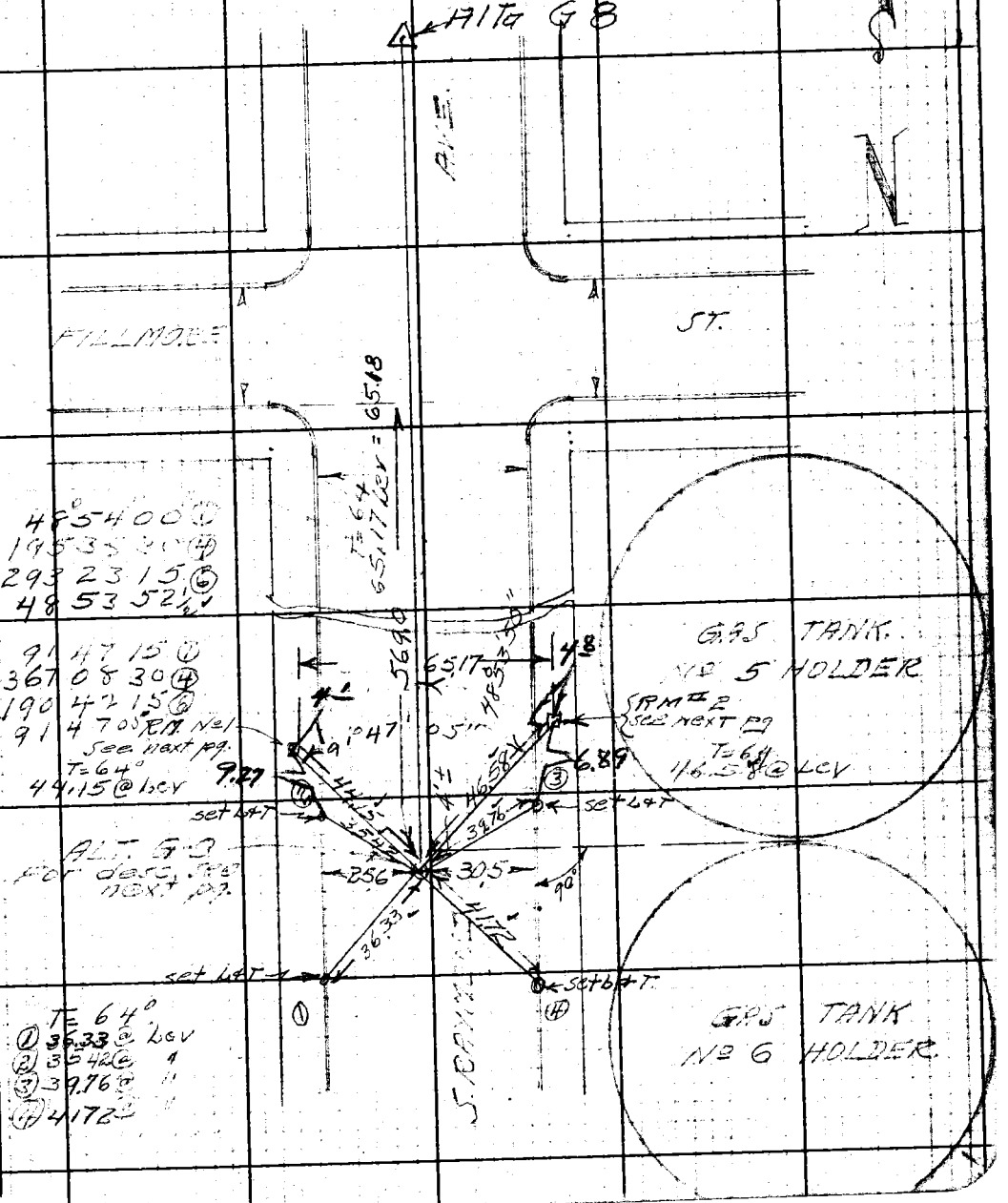

Note: Any Additions or Changes on This Sheet Must be Made or Circled in Red Ink With Date and Name of Person Making Change.

Do not extend notes this side of this line.

RETURN TO
LOS ANGELES COUNTY SURVEYOR
700 HALL OF RECORDS

FORM 247 5M 10-39

F.B. 926 PG. 70

~DESCRIPTION~

L.A. CO. SUR. CONT. SYS.-

TRAV. STA. "ALTADENA G-9"

In the south-west part of the city of Pasadena on S. Raymond Ave. between Fillmore and Glenarm Sts. opposite So. Cal. Gas Co's holder tanks, and in a well cut thru the pavement and protected by a cast-iron cover marked: "COUNTY SURVEYOR MONUMENT"

Surface Mark: Set a standard 4" brass tablet in concrete 2" below sub grade of the street and marked "L.A. COUNTY SURVEYOR [illegible]

TRAVERSE STATION and stamped: "ALTADENA G-9, R.E. 2177" and "SET BY COUNTY SURVEYOR, 1940"

Sub-Surface Mark: None.
For sketch see preceding pg.

GED
12-28-59

R.M. No 1 FD. STD REF. MON STAMPED "ALTADENA G-9 R.M. NO 1 1940 L.A. CO. SURVEYOR R E 2177" 6 INCHES DEEP.

R.M. NO 2 FD. STD. REF. MON. STAMPED "ALTADENA G-9 R.M. NO 2 1940 L.A. CO. SURVEYOR R.E. 2177" 6 INCHES DEEP.

RETURN TO
LOS ANGELES COUNTY SURVEYOR
700 HALL OF RECORDS

Note: Any Additions or Changes on This Sheet Must be Made or Circled in Red Ink With Date and Name of Person Making Change.

Do not extend notes this side of this line.

Notes Ck'd by	Survey of [illegible]	F.B. 926 Pg. 71
Map No.	W. O. 4907 Tape No. St'd °F	W.S.8
Office Work	Surveyed by R.B. Emmott	
Checked	Notes GWK Date 7-8-40	
Date	Indexed C. Johnson	

Noted on Geo. Index Card
Placed on U.S. & Geol. Sets
Placed on Geo. Div. W.S. No.
Sketch on Geo. Index Card

W 8-D-3

L.A. CO. SUR. CONT. SYS.

TRIANG. STA. "ALTADENA G-9A"

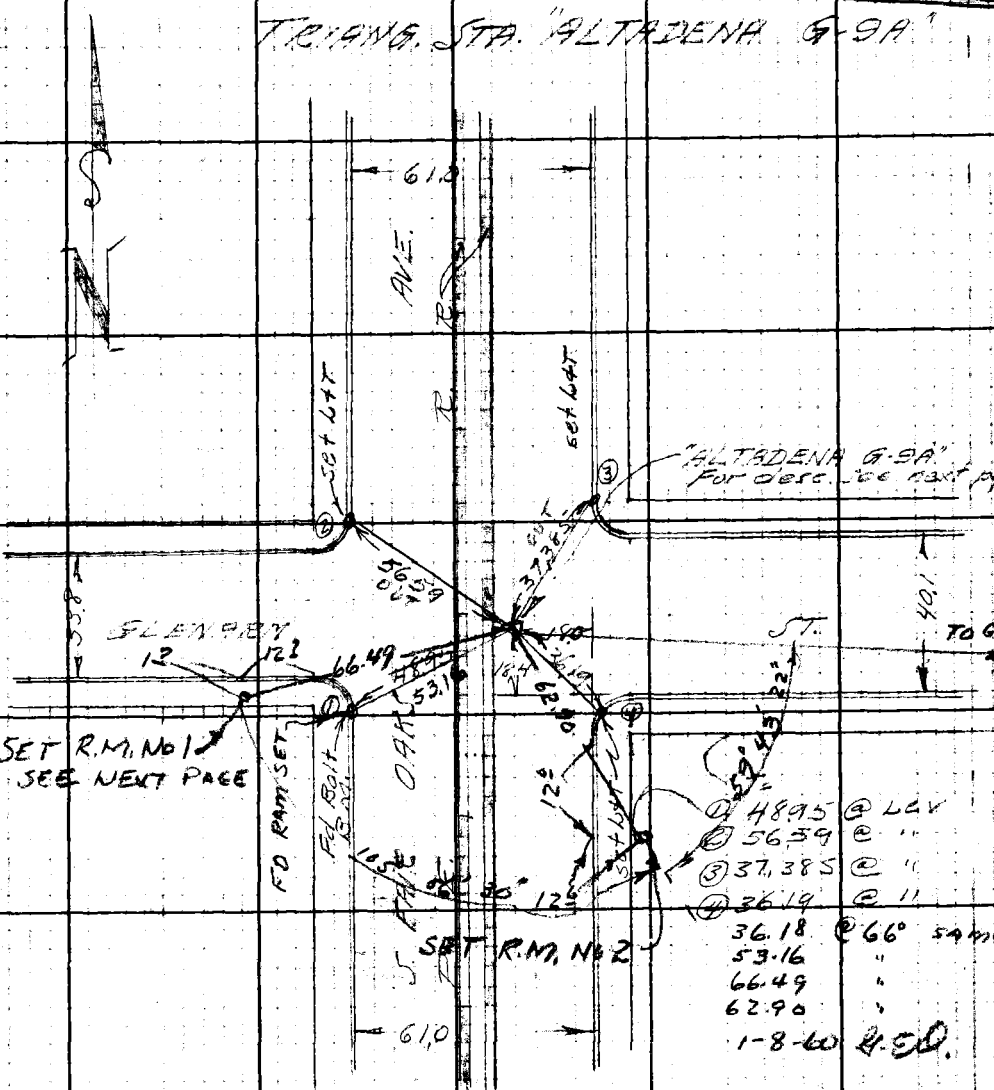

① 48.95 @ LEV
② 56.59 @ "
③ 37.385 @ "
④ 36.19 @ "
36.18 @ 66° SAME
53.16 "
66.49 "
62.90 "
1-8-60 G.E.D.

① 105 06' 20"
④ 60 25 50
105 06 27½
⑥ 270 39 00
105 06 30

① 59° 43' 20"
④ 238 53 30
59 43 22½
6 358 20 10
59 43 21⅔

Note: Any Additions or Changes on This Sheet Must be Made or Circled in Red Ink With Date and Name of Person Making Change.

Do not extend notes this side of this line.

RETURN TO
LOS ANGELES COUNTY SURVEYOR
700 HALL OF RECORDS

FORM 247 5M 10-39

F.B. 926 PG. 72

~DESCRIPTION~

L.A. CO. SUR. CONT. SYS.

TRIANG. STATION "ALTADENA G-9A"

In the South part of the city of Pasadena near boundary line, at S. Fair Oaks Ave. and Glenann St, [illegible] in a well cut thru the pavement and protected by a cast-iron cover marked: "COUNTY SURVEYOR MONUMENT"

Surface Mark: Set a standard 4" brass tablet in concrete 2" below subgrade of the street and marked: "L.A. COUNTY SURVEY CONTROL SYSTEM- TRIANGU- [illegible] G-9A, R.E. 2177", and "SET BY COUNTY SURVEYOR 1940".

Sub-Surface Mark: None

For desc. see preceding pg.

1-8-60
GEO.

R.M. NO 1 SET STD. REF. MON STAMPED "ALTADENA G-9A R.M NO 1 1960 L.A. Co. ENGR. RE 2177"
8 INCHES DEEP

R.M. NO 2 SET STD REF MON STAMPED "ALTADENA G-9A R.M NO. 2 1960 L.A. CO. ENGR RE 2177"
8 INCHES DEEP

RETURN TO
LOS ANGELES COUNTY SURVEYOR
700 HALL OF RECORDS
Do not extend notes this side of this line.
Note: Any Additions or Changes on This Sheet Must be Made or Circled in Red Ink With Date and Name of Person Making Change.

Notes Ck'd by	Survey of Coal Mine	F.B. 926 Pg. 73
Map No.	W. O. 4902 Tape No. P1 St'd 68°F	W.S. 8
Office Work	Surveyed by R. M. Emmett	
Checked	Notes GWK Date 3-6-40	
Date	Indexed A. C. Johnson	

W 8-D-3

L.A. Co. Sur. Coal Sys.

TRIANG STA. ALTADENA G.9B

Noted on Geo. Index Card
Placed on U.S.G.S. Quad. Shts.
Placed on Sur. Div. W.S. No.
Sketch on Geo. Desc. Card

① 21°-16'-00"
② 85°-04'-00"
21°-16'-00"
③ 127°-36'-00"
21°-16'-00"

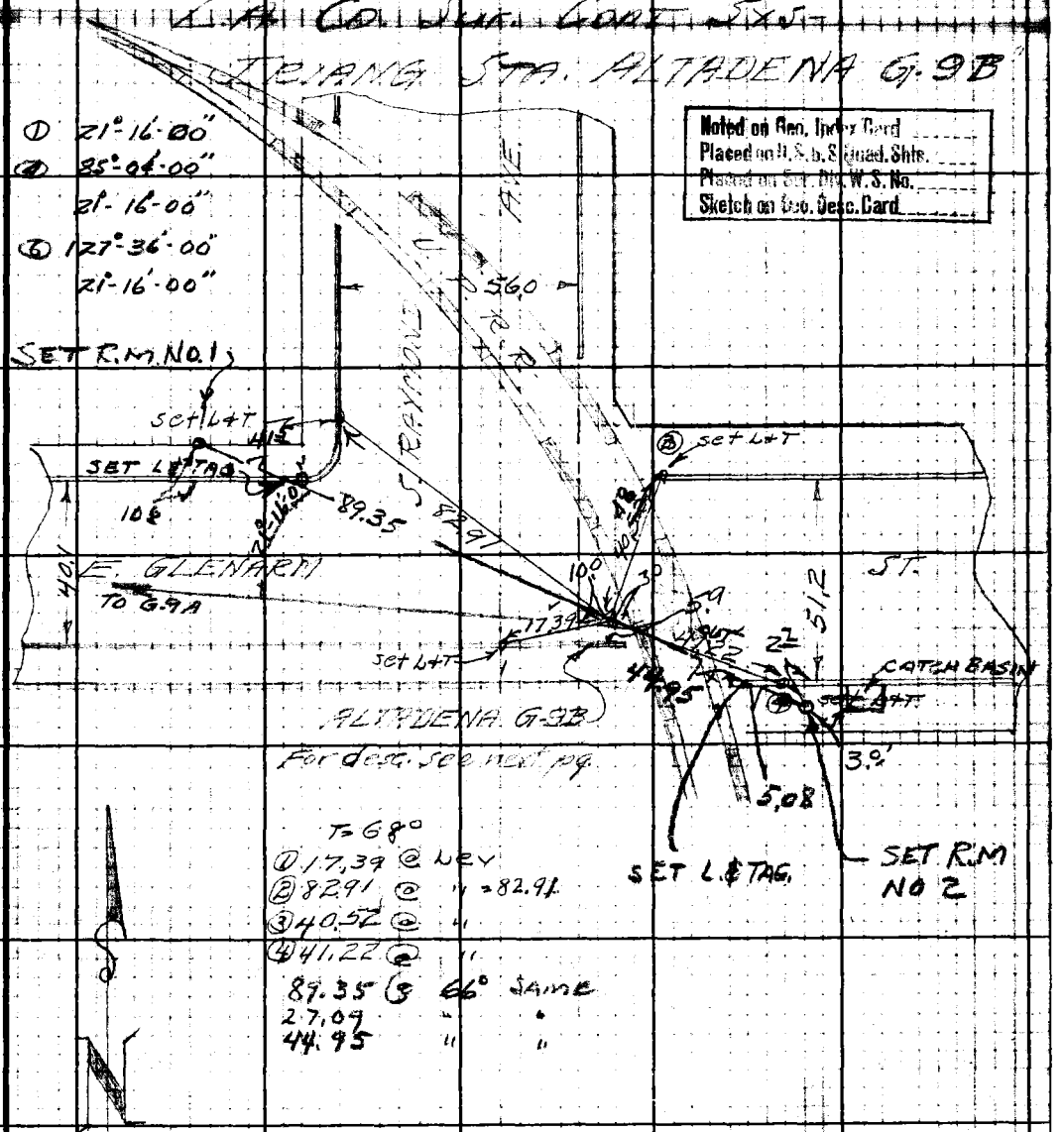

T=68°
① 17.39 @ Lev
② 82.91 @ " = 82.91
③ 40.52 @ "
④ 41.22 @ "
89.35 @ 66° same
27.09 " "
44.95 " "

Note: Any Additions or Changes on This Sheet Must be Made or Circled in Red Ink With Date and Name of Person Making Change.

Do not extend notes this side of this line.

RETURN TO
LOS ANGELES COUNTY SURVEYOR
700 HALL OF RECORDS

FORM 247 5M 10-39

F.B. 926 PG. 74

~DESCRIPTION~

L.A. CO. SUR CONT. SYS-

TRIANG. STA. "ALTADENA G-9B"

In the city of Pasadena near S. boundary of Raymond Ave and Glenarm St. at Union Pac. R.R. crossing, in a well cut thru the pavement and protected by a cast iron cover marked "COUNTY SURVEYOR MONUMENT".

Surface Mark: Set a Standard 4" brass tablet in concrete 2" below sub-grade of the street, and marked: "L.A. COUNTY SURVEY CONTROL SYSTEM - TRIANG-

G-9B, R.E. 2177 and set by COUNTY SURVEYOR, 1940.

Sub-Surf. Mark: None.
For desc. see preceding pg.

J.A.M. 1-8-60

R.M. NO 1 Set a Std REF MON. Stamped
ALTADENA G-9B R.M. NO 1 1960
L.A. CO. ENGR. R.E. 5869 8" deep

R.M. NO 2 Set a Std REF MON stamped
ALTADENA G-9B R.M. NO 2 1960
L.A. CO. ENGR. R.E. 5869 8" deep

RETURN TO
LOS ANGELES COUNTY SURVEYOR
700 HALL OF RECORDS

Do not extend notes this side of this line.

Note: Any Additions or Changes on This Sheet Must be Made or Circled in Red Ink With Date and Name of Person Making Change.

Notes Ck'd by	Survey of Cad Mapping
Map No.	W. O. 4902 Tape No. P1 St'd 68°F
Office Work	Surveyed by R.B. Emmott
Checked	Notes GWK Date 3-5-40
Date	Indexed A. C. Johnson

F.B. 926 PG. 75

W.S. 8

W.S. 8-D-3

LA CO. SUR. CONT. SYS.

TRIANG STA "ALTADENA G-9C"

① 29°-39'-40"
④ 118 38 50
② 29 39 42½
⑥ 177 58 00
29 39 40

Noted on Geo. Index Card
Placed on U.S.G.S. Geod. Shts.
Placed on Sur. Div. W.S. No.
Sketch on Geo. Desc. Card

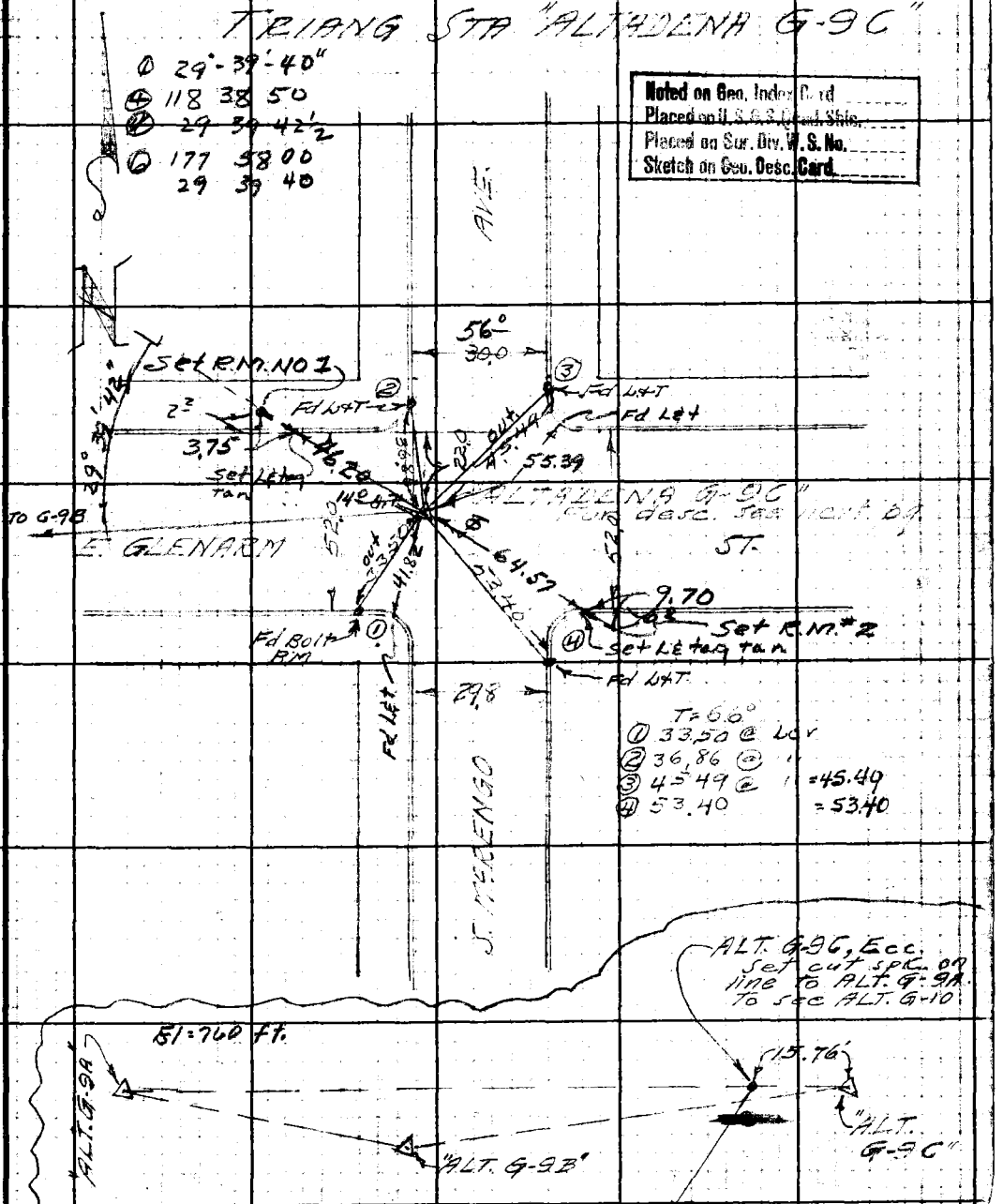

For calc of Ecc dist, see next page

Note: Any Additions or Changes on This Sheet Must be Made or Circled in Red Ink With Date and Name of Person Making Change.

Do not extend notes this side of this line.

RETURN TO
LOS ANGELES COUNTY SURVEYOR
700 HALL OF RECORDS

FORM 247 5M 10-39

F.B. 926 PG. 76

~DESCRIPTION~

LA. CO. SUR: CONT. SYS.-

TRIANG. STA. "ALTADENA G-9C"

In the south-west part of the City of Pasadena near the boundary line at S. Marengo Ave. and E. Glenarm St. in a well cut thru the pavement and protected by a cast-iron cover marked: "COUNTY SURVEYOR MONUMENT"

Surface Mark: Set a standard 4" brass tablet in concrete 2" below sub-grade of the street and marked: "LA [illegible] TRIANGULATION STATION" and stamped: "ALTADENA G-9C, R.E. 2177" and "SET BY COUNTY SURVEYOR, 1940."

Sub. Surface Mark: None

For sketch see preceding pg.

Calc. of true Ecc. distance from Altadena G-9C to G-9C Ecc

$$\frac{15.76 \times 1.000115 \times \cancel{39.37}\ 12}{39.37} \times .99996365 = 4.8040 \text{ Meters}$$

Log Meters = 0.681 60300

R.M. NO. 1 & 2 Set 2 std. Ref. Mon. Stamped

J.A.M. 1-8-60 ALTADENA G-9C R.M. NO. 1 & 2

1960. LA. CO. ENGR. R.E. 5869

6" deep

RETURN TO
LOS ANGELES COUNTY SURVEYOR
700 HALL OF RECORDS
Do not extend notes this side of this line.
Note: Any Additions or Changes on This Sheet Must be Made or Circled in Red Ink With Date and Name of Person Making Change.

Notes Ck'd by	Survey of [illegible]	F.B. 926 Pg. 77
Map No.	W. O. 4902 Tape No. P-1 St'd 6# of	W.S. 8
Office Work	Surveyed by R.E. Emmott	
Checked	Notes GWK Date 3-8-40	
Date	Indexed [illegible]	

Noted on Geo. Index Card
Placed on U.S.G.S. [illegible]
Sketch on Geo. Desc. Card

WS 8-D-3

L.A. CO. SUR. CONT. SYS.-
TRIANG. STA "ALTADENA G-10"
Lost - see Card - C.R.G. 11-6-61

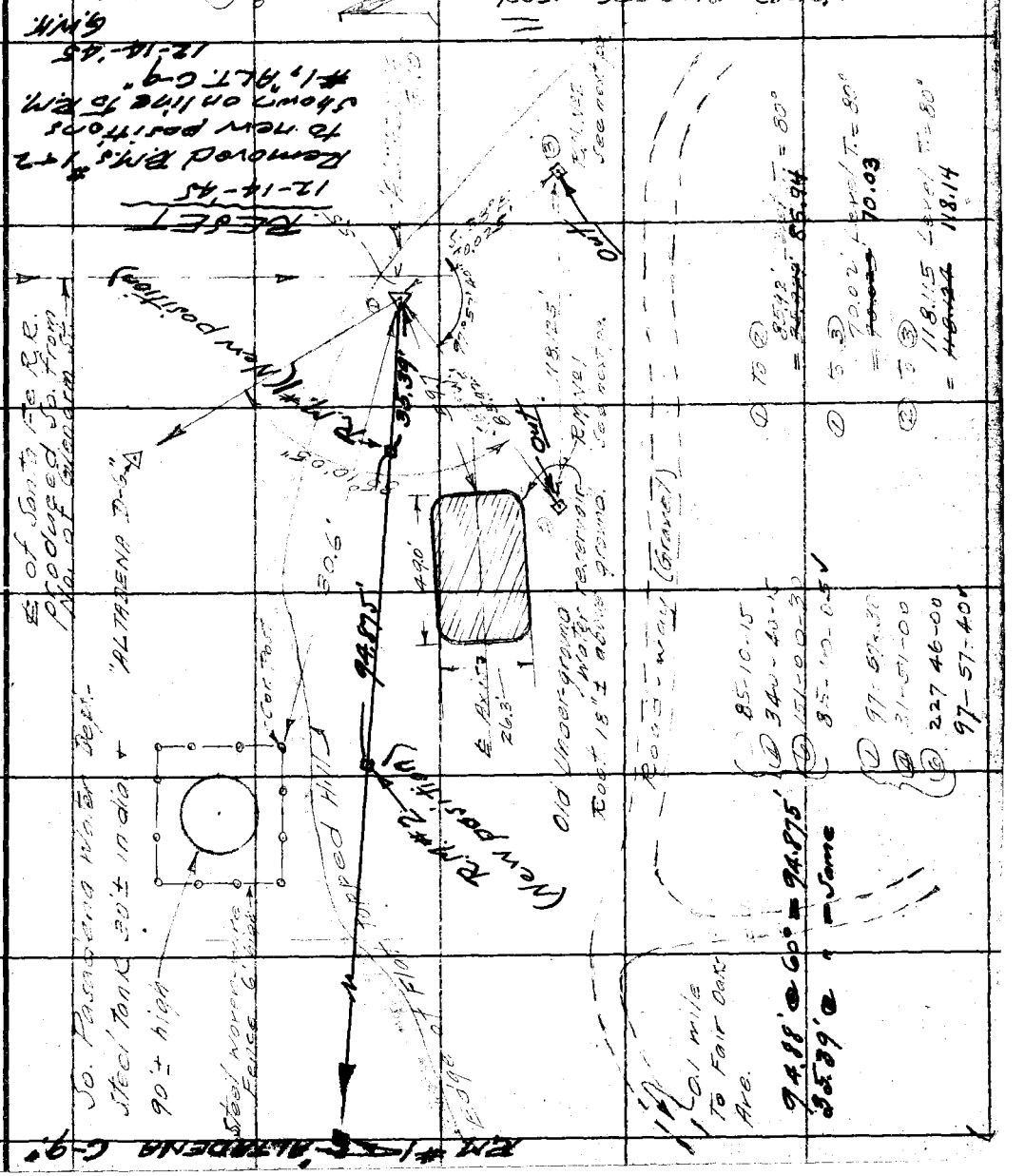

Note: Any Additions or Changes on This Sheets Must be Made or Circled in Red Ink With Date and Name of Person Making Change.

Do not extend notes this side of this line

RETURN TO
LOS ANGELES COUNTY SURVEYOR
700 HALL OF RECORDS

FORM 247 5M 10-37

F.B. 926 PG. 78

— DESCRIPTION —
L.A. CO. SUR. CONT. SYS-
TRIANG. STA. "ALTADENA G-10"

In the city of So. Pasadena, near the No. boundary line on the north-easterly edge of the hill originally occupied by the Raymond Hotel and about 150' east of a high steel water tank.

Station can be reached from south-side of bridge over railroad tracks on S. Fair Oaks Ave. near Columbia St. Follow winding road 0.1 mile to top of hill.

Surface Mark: Set a standard 4" brass tablet in concrete flush with ground [illegible] "L.A. COUNTY SURVEY CONTROL SYSTEM-TRIANGULATION STATION" and stamped: "ALTADENA G-10, R.E. 2177", and "SET BY COUNTY SURVEYOR, 1940".

Sub-Surface Mark: Set a copper tack in a lead plug, in concrete 42" below surface tablet.

R.M. No. 1 & 2: Set standard 4" brass tablets in concrete [illegible] ground surface and marked: "L.A. COUNTY SURVEY CONTROL SYSTEM-REFERENCE MARK" and stamped: "ALTADENA G-10, R.M. No. 1 and No. 2, (north) R.E. 2177" and "SET BY COUNTY SURVEYOR, 1940".

RETURN TO
LOS ANGELES COUNTY SURVEYOR
700 HALL OF RECORDS

Note: Any Additions or Changes on This Sheets Must be Made or Circled in Red Ink With Date and Name of Person Making Change.

Do not extend notes this side of this line

Notes Ck'd by
Map No.
Office Work
Checked
Date

Survey of
W. O. Tape No. St'd of
Surveyed by
Notes Date
Indexed

F.B. 926 Pg. 79
W.S. 50
ALTADENA
H-1

WS 50-C-1

Indexed on Geo. Index Card
Placed on U.S.G.S. Quad. Shts.
Placed on Sur. Div. W.S. No.
Sketch on Geo. Desc. Card

Note: Any Additions or Changes on This Sheets Must be Made or Circled in Red Ink With Date and Name of Person Making Change.

Do not extend notes this side of this line

RETURN TO
LOS ANGELES COUNTY SURVEYOR
700 HALL OF RECORDS

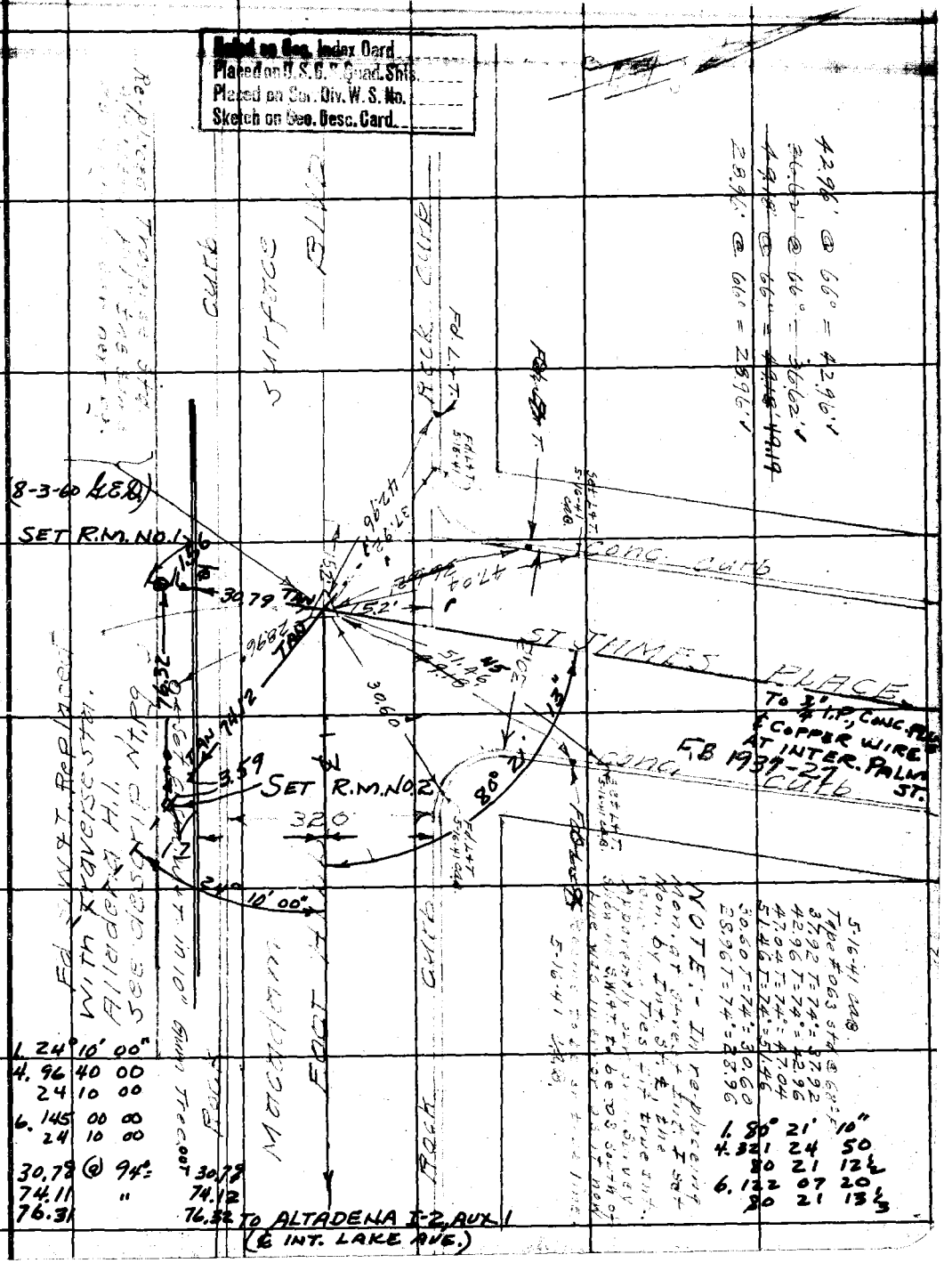

FORM 247 5M 10-37

F.B. 926 PG. 80

LA COUNTY SURVEY CONTROL
SYSTEM TRAVERSE STATION
ALTADENA H 1

[illegible] The County of Los Angeles
Town of Altadena
at the [illegible] intersection of Foot Hill
Blvd and St. James Place, in a
well cut thru the pavement, and
protected by a cast iron cover
marked "County Surveyor Mon-
ument."

[illegible]
4" brass tablet in concrete, [illegible]
below subgrade of street marked
LA County Survey Control System
Traverse Station and stamped
Altadena H1, RE 5177, and set
by County Surveyor 1946
see sketch [illegible]

SUBSURFACE MARKS None

R.M. NO. 1 SET STD. REF. MON. STAMPED "ALTADENA H-1
R.M. NO. 1 1960 L.A. CO. ENGR. R.E. 5869" 9 INCHES
BELOW CURB GRADE

R.M. NO. 2 SET STD REF. MON STAMPED "ALTADENA H-1
R.M. NO. 2 1960 L.A. CO. ENGR. R.E. 5869" 11 INCHES
BELOW CURB GRADE

8-3-60 G.E.D.

RETURN TO
LOS ANGELES COUNTY SURVEYOR
700 HALL OF RECORDS

Note: Any Additions or Changes on This Sheets Must be Made or Circled in Red Ink With Date and Name of Person Making Change.

Do not extend notes this side of this line

Notes Ck'd by	Survey of Cad. Mapping	F.B. 926 PG. 81
Map No.	W. O. 4902 Tape No. P-1 St'd 68 OF	W.S. 8
Office Work	Surveyed by R.B. Emmott	
Checked	Notes Kleineck Date 1-29-40	
Date	Indexed	

WS 8-D-2

I.A. CO. SURVEY CONT. SYS. — TRAVERSE STA. ALT. H-7.

Noted on Geo. Index Card
Placed on U.S.G.S. Quad. Shts.
Placed on Sur. Dis. W.S. No.
Sketch on Geo. Desc. Card

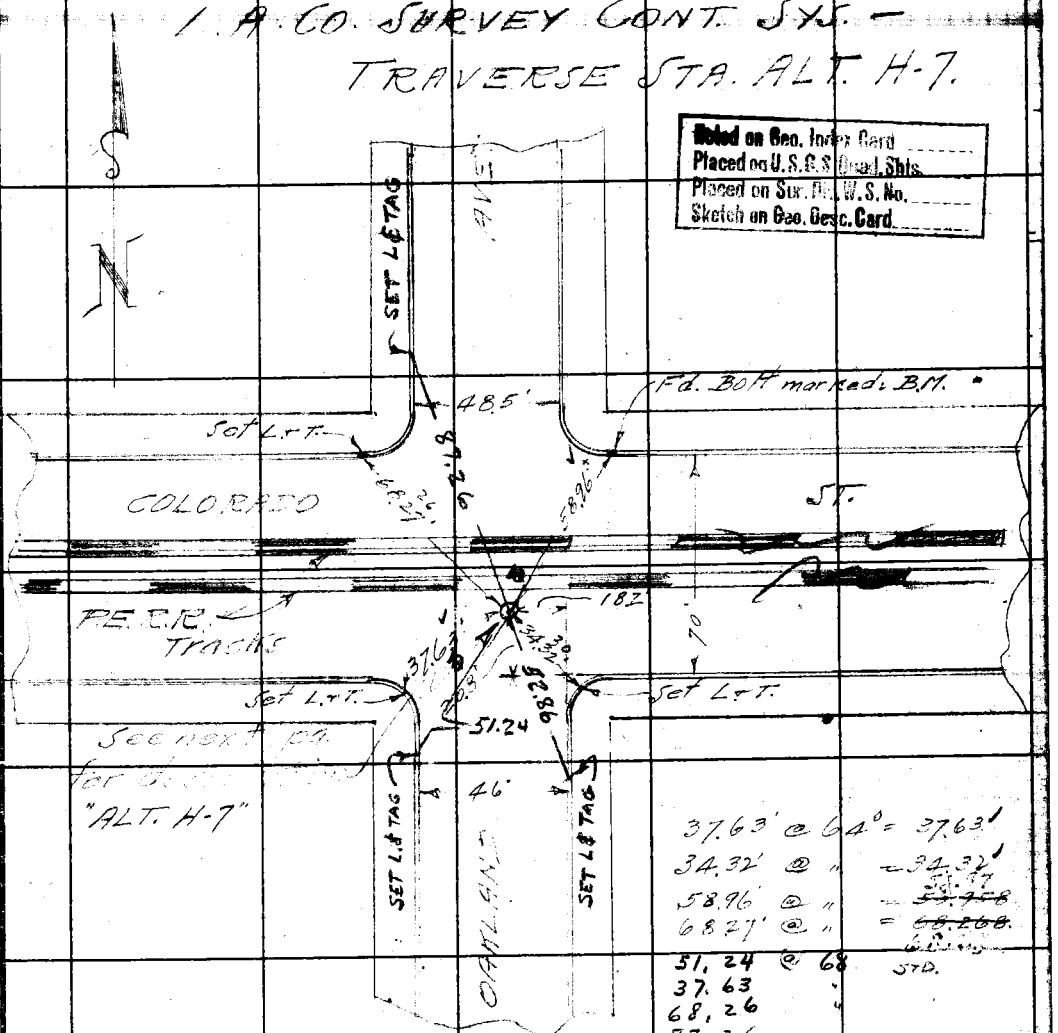

37.63' @ 64° = 37.63'
34.32' @ " = 34.32'
58.96' @ " = ~~53.958~~ 58.97
68.27' @ " = ~~68.268~~ 68.26
51.24 @ 68 STD.
37.63 "
68.26 "
87.26 "
58.96 "
34.30 "
52.86 "

Note: Any Additions or Changes on This Sheets Must be Made or Circled in Red Ink With Date and Name of Person Making Change.

Do not extend notes this side of this line

RETURN TO
LOS ANGELES COUNTY SURVEYOR
700 HALL OF RECORDS

FORM 247 5M 10-37

F.B. 926 PG. 82

L.A. CO. SURVEY CONT. SYS.-
TRAV. STA. ALT. H-7

In the city of [illegible]
at [illegible]
Ave., in a well [illegible] and
protected by a [illegible] marked:
"COUNTY SURVEYOR [illegible]"

Station Mark: Set a standard 4"
brass tablet in concrete 2" below
sub-grade of street and marked:
"L.A. COUNTY SURVEY CONTROL SYSTEM-
TRAVERSE STATION" and [illegible]:
ALTADENA H-7, R.E. 2177 and "SET BY
COUNTY SURVEYOR, 1940."

Sub. Surface Mark: None.

[illegible]

RETURN TO
LOS ANGELES COUNTY SURVEYOR
700 HALL OF RECORDS

Note: Any Additions or Changes on This Sheets Must be Made or Circled in Red Ink With Date and Name of Person Making Change.

Do not extend notes this side of this line

Notes Ck'd by	Survey of [illegible]	F.B. 926 Pg. 83
Map No.	W. O. 4902 Tape No. P-1 St'd 68°F	W.S. 50
Office Work	Surveyed by R. B. Emmott	ALTADENA
Checked	Notes R.L.W. Date	I 2
Date	Indexed	

WS 50-C-2

Noted [illegible]
Pla[illegible] Shts.
Pl[illegible] S. No.
Sketch on [illegible] Desc. Card.

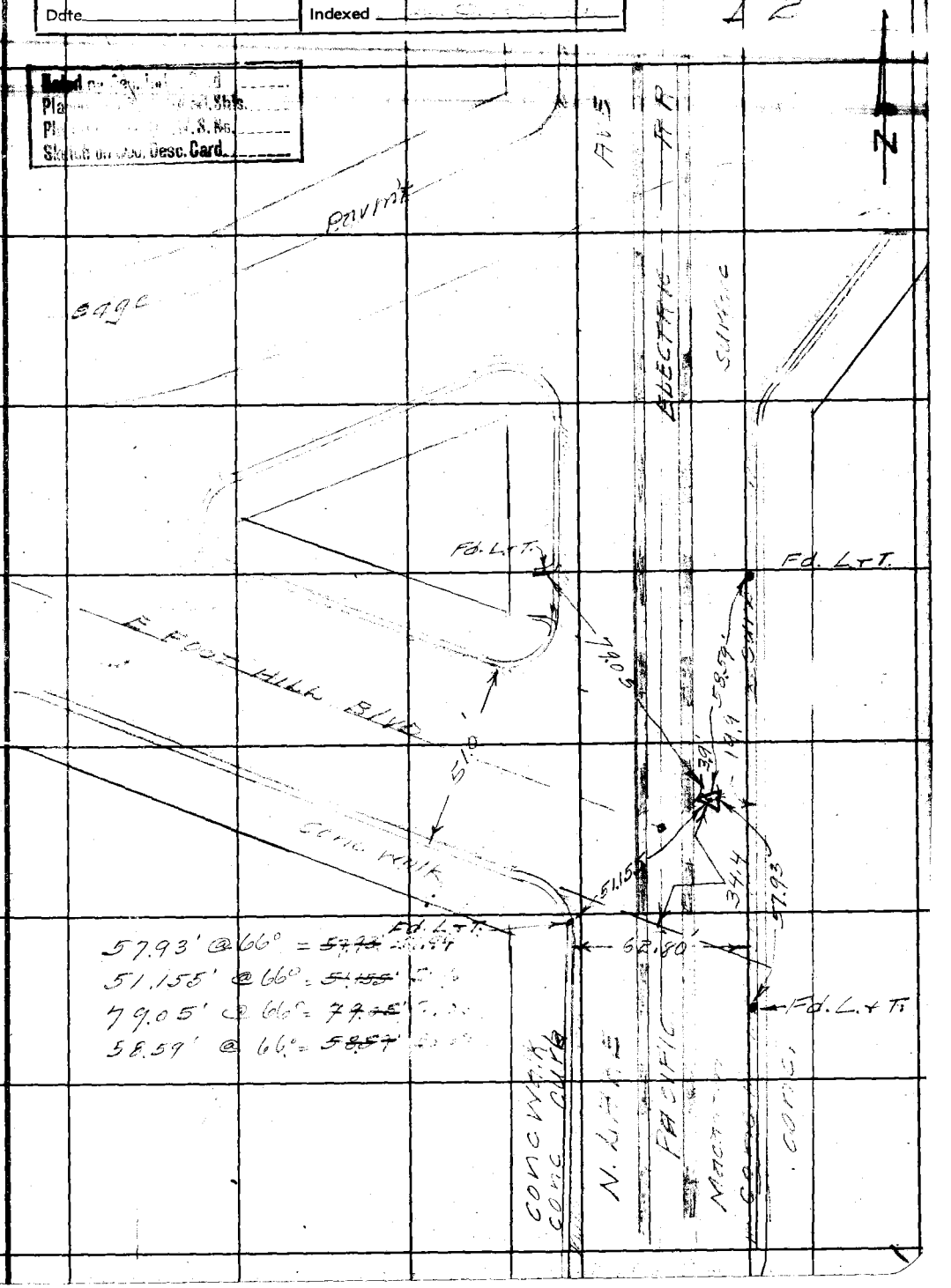

57.93' @ 66° = ~~57.93~~ [illegible]
51.155' @ 66° = ~~51.155~~ [illegible]
79.05' @ 66° = ~~79.05~~ [illegible]
58.59' @ 66° = ~~58.59~~ [illegible]

Note: Any Additions or Changes on This Sheets Must be Made or Circled in Red Ink With Date and Name of Person Making Change.

Do not extend notes this side of this line

RETURN TO
LOS ANGELES COUNTY SURVEYOR
700 HALL OF RECORDS

FORM 247 5M 10-37

F.B. 926 PG. 84

L.A. COUNTY SURVEY CONTROL SYSTEM TRAVERSE STATION
ALTADENA I 2

In the County of Los Angeles
In the Town of Altadena
at [illegible] Foot Hill Blvd [illegible]
N. Lake Ave. in a [illegible] cut thru the
pavement [illegible] by a [illegible]
[illegible] County Sur-
veyor. [illegible]

4" Brass [illegible]
[illegible]
[illegible]
[illegible]

I-2
905

[illegible]
[illegible]

[illegible]

RETURN TO
LOS ANGELES COUNTY SURVEYOR
700 HALL OF RECORDS

Note: Any Additions or Changes on This Sheets Must be Made or Circled in **Red Ink** With Date and Name of Person Making Change.

Do not extend notes this side of this line

Notes Ck'd by	Survey of Cad. Mapping	F.B. 926 Pg. 85
Map No.	W. O. 4902 Tape No. P-1 St'd 68°F	W.S. 50
Office Work	Surveyed by	
Checked	Notes Gulk Date 3-4-40	
Date	Indexed	

Noted on Geo. Index Card
Placed on U.S.C.S. Dupl. Sheet
Placed on Sur. Div. W.S. No.
Sketch on Geo. Desc. Card

WS 50-C-2

L.A. Co. Sur. Cont. Sys.
Trav. Sta. "Altadena I-2A"

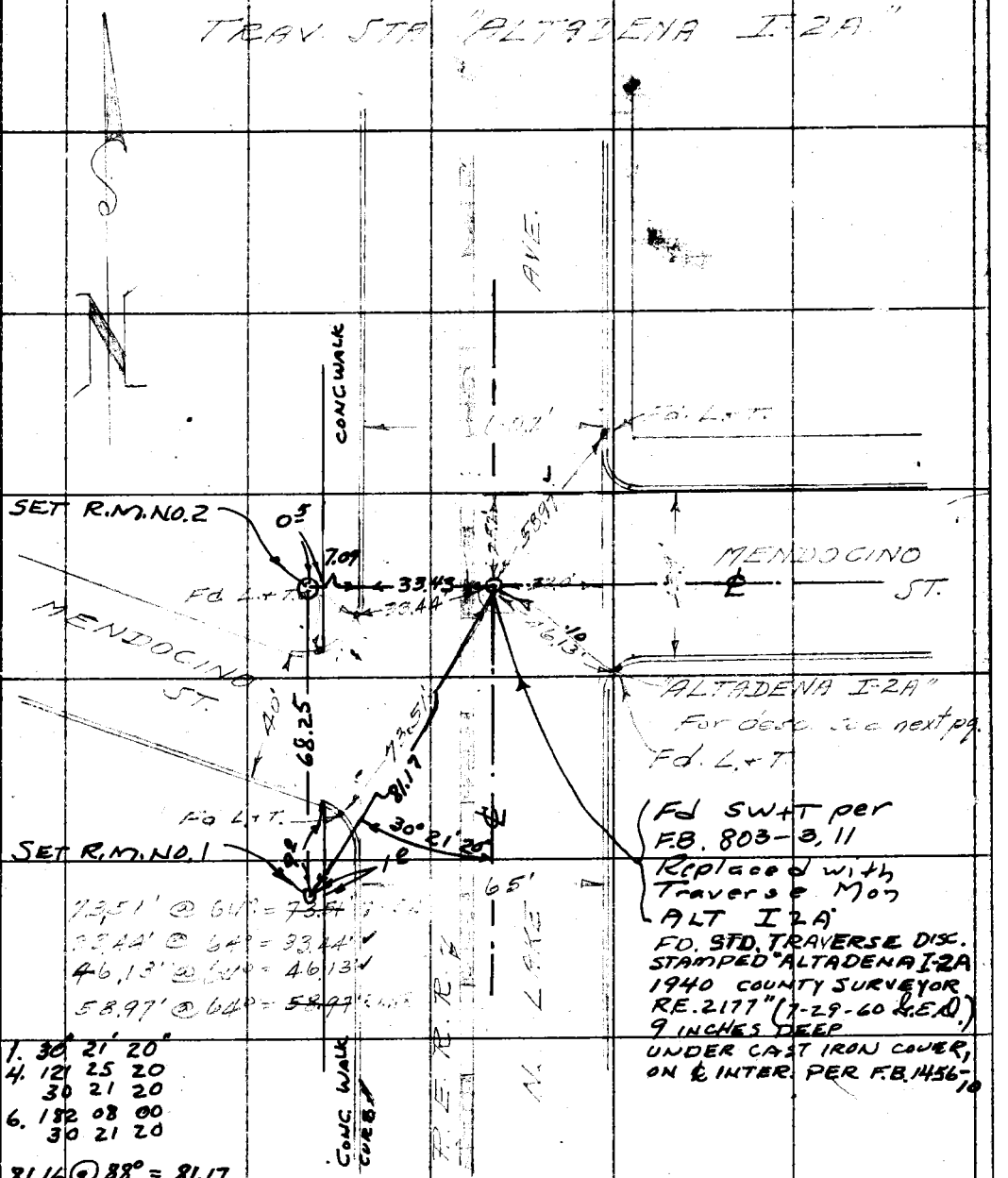

Fd SW+T per F.B. 803-3, 11
Replaced with Traverse Mon ALT I2A
FD. STD. TRAVERSE DISC. STAMPED "ALTADENA I-2A 1940 COUNTY SURVEYOR RE. 2177" (7-29-60 L.E.D.) 9 INCHES DEEP UNDER CAST IRON COVER, ON ℄ INTER. PER F.B. 1456-10

73.51' @ 64° = 73.51'
33.44' @ 64° = 33.44'
46.13' @ 64° = 46.13'
58.97' @ 64° = 58.97'

1. 30° 21' 20"
4. 121 25 20
30 21 20
6. 182 08 00
30 21 20

81.16 @ 88° = 81.17
68.24 " " 68.25
58.96 " " 58.97
46.09 " " 46.10

46.28
46.09
46.54

Note: Any Additions or Changes on This Sheets Must be Made or Circled in Red Ink With Date and Name of Person Making Change.

Do not extend notes this side of this line

RETURN TO
LOS ANGELES COUNTY SURVEYOR
700 HALL OF RECORDS

FORM 247 5M 10-37

F.B. 926 PG. 86

DESCRIPTION

L.A. CO. SUC. CONT. SYS.

TRAV. STA. "ALTADENA I-2A"

In the County of Los Angeles in the town of Altadena about 0.6 mile north of [illegible] city limit at [illegible] Ave. and Mendocino St. going east. [illegible] thru [illegible] and protected by a cast iron cover marked: "[illegible]"

[illegible] 4" brass [illegible]

[illegible]

[illegible]

R.M. NO. 1 SET STD REF. MON. STAMPED "ALTADENA I-2A R.M. NO. 1 1960 L.A. CO. ENGR. R.E. 5869" 8 INCHES DEEP UNDER CAST IRON COVER.

R.M. NO. 2 SET STD. REF. MON STAMPED "ALTADENA I-2A R.M. NO. 2 1960 L.A. CO. ENGR. R.E. 5869" 9 INCHES DEEP ON ℄ MENDOCINO ST. PROD. W'LY.

RETURN TO
LOS ANGELES COUNTY SURVEYOR
700 HALL OF RECORDS

Note: Any Additions or Changes on This Sheets Must be Made or Circled in Red Ink With Date and Name of Person Making Change.

Do not extend notes this side of this line

Notes Ck'd by	Survey of [illegible]
Map No.	W. O. 4902 Tape No. P-1 St'd 68°F
Office Work	Surveyed by R.B. [illegible]
Checked	Notes G.W.K. Date 2-28-40
Date	Indexed A. C. [illegible]

F.B. 926 PG. 87

W.S. 50

Noted on Geo. Index Card
Placed on U.S.G.S. Quad. Shts.
Sketch on Geo. Desc. Card

WS 50-C-2

L.A. CO. SUR. CONT. SYS.

TRAV. STA. "ALTADENA I-3"

SEE F.B. 2454-9 & 10 FOR ALTADENA I-3, AUX I

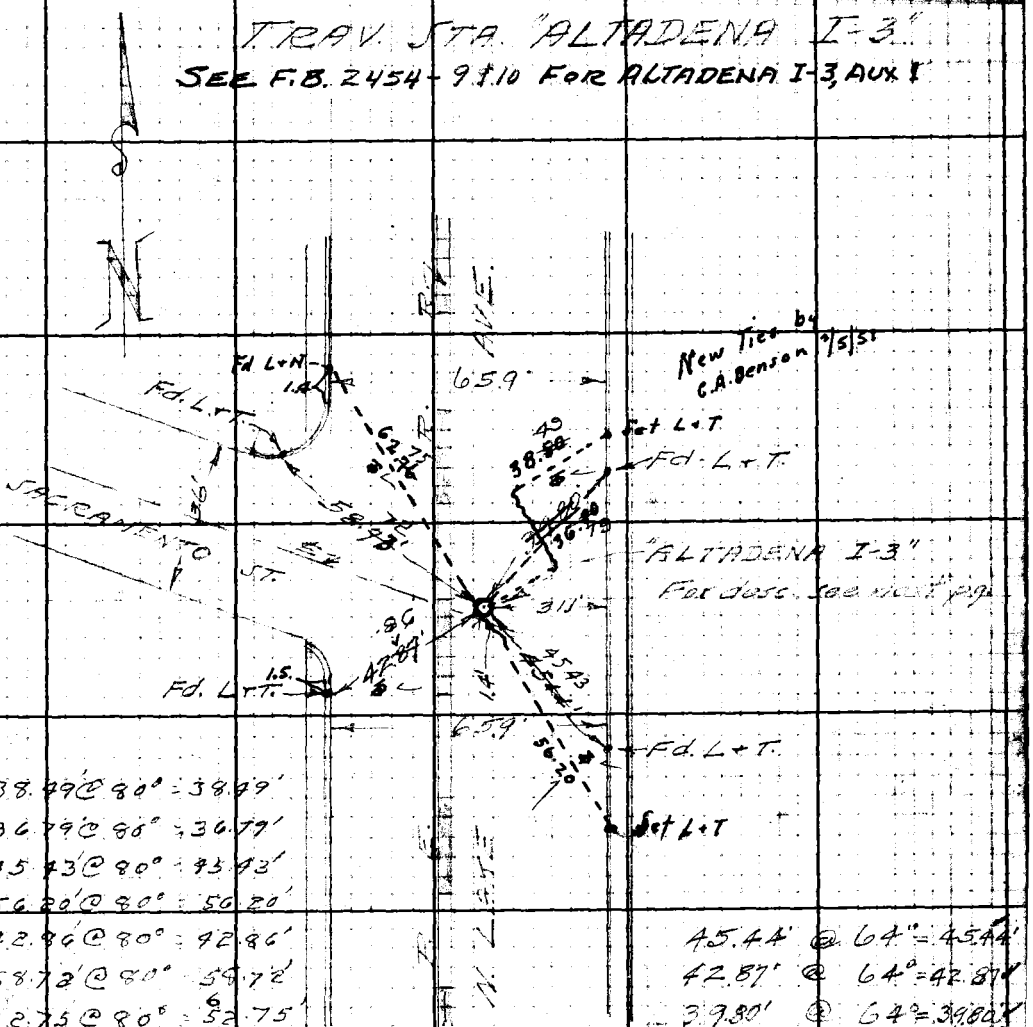

38.49' @ 80° = 38.49'
36.79' @ 80° = 36.79'
45.43' @ 80° = 45.43'
56.20' @ 80° = 56.20'
42.86' @ 80° = 42.86'
58.72' @ 80° = 58.72'
62.75' @ 80° = 62.75'

45.44' @ 64° = 45.44'
42.87' @ 64° = 42.87'
39.80' @ 64° = 39.80'
58.71' @ 64° = 58.71'

Ties checked by J.J. Lanigan 7-19-51

Note: Any Additions or Changes on This Sheet Must be Made or Circled in Red Ink With Date and Name of Person Making Change.

Do not extend notes this side of this line.

RETURN TO
LOS ANGELES COUNTY SURVEYOR
700 HALL OF RECORDS

FORM 247 5M 10-39

F.B. 926 PG. 88

~DESCRIPTION~

L.A. CO. SUR. CONT. SYS-
TRAV. STA "ALTADENA I-3."

In the County of Los Angeles in the town of Altadena near north limit of the city of Pasadena at N. Lake Ave. and Sacramento St., in a well cut thru the pavement and protected by a cast iron cover marked: "COUNTY SURVEYOR MONUMENT."

Surface Mark: Set a standard 4" brass tablet in concrete [illegible] [illegible] L.A. COUNTY SURVEY CONTROL SYSTEM-TRAVERSE STATION," and stamped: "ALTADENA I-3, R.E. 2177," and "SET BY COUNTY SURVEYOR, 1940."

Sub-Surface Mark: None.

For sketch see preceding pg.

RETURN TO
LOS ANGELES COUNTY SURVEYOR
700 HALL OF RECORDS

Note: Any Additions or Changes on This Sheet Must be Made or Circled in Red Ink With Date and Name of Person Making Change.

Do not extend notes this side of this line.

Notes Ck'd by	Survey of [illegible]	F.B. 926 PG. 89
Map No.	W. O. 4902 Tape No. St'd °F	
Office Work	Surveyed by R.B. [illegible]	W.S. 8, 44, 50
Checked	Notes GWA Date 2-28-40	
Date	Indexed A. C. Jo[illegible]	

WS 44-A-1

L.A. CO. SUR. CONT. SYS.

TRAV. STA. "ALTADENA I-4"

Noted on Geo. Index Card
Placed on U.S.G.S. Quad. Shts.
Placed on Geo. Div. W.S. No.
Sketch on Geo. Desc. Card

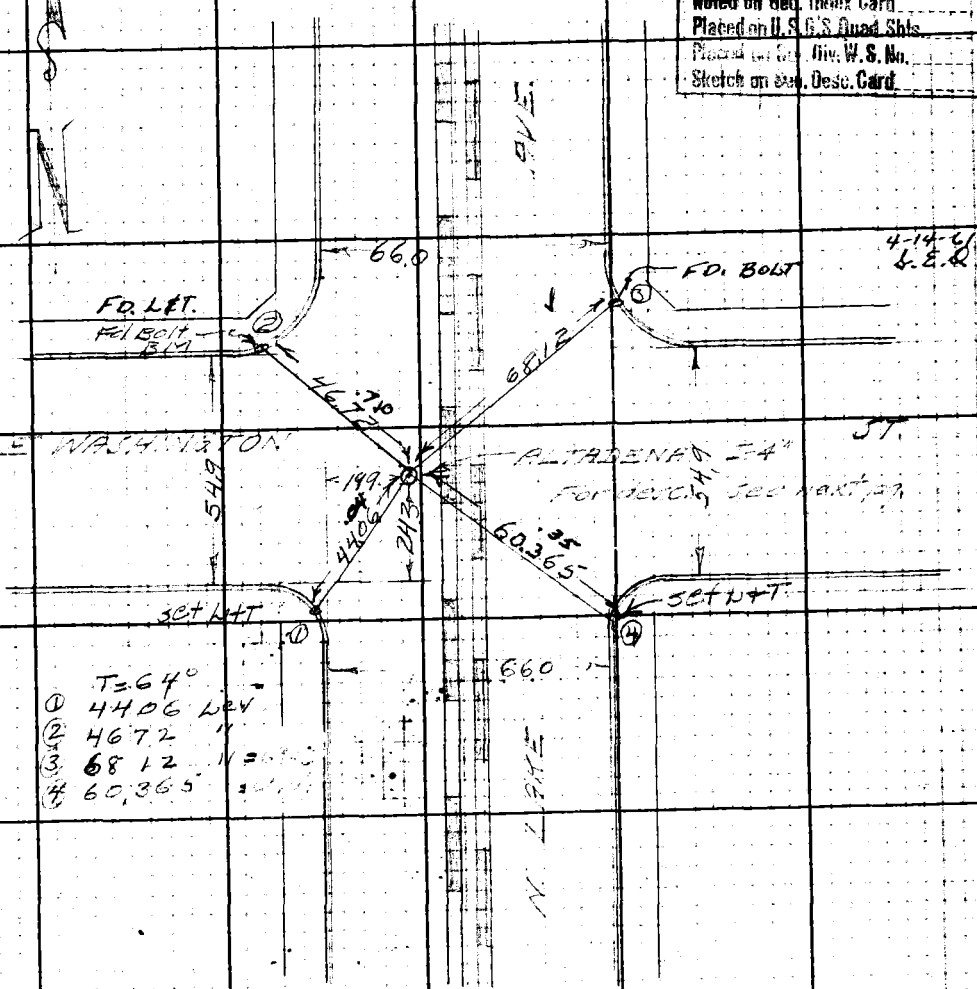

Note: Any Additions or Changes on This Sheet Must be Made or Circled in Red Ink With Date and Name of Person Making Change.

Do not extend notes this side of this line.

RETURN TO
LOS ANGELES COUNTY SURVEYOR
700 HALL OF RECORDS

FORM 247 5M 10-39

F.B. 926 PG. 90

~DESCRIPTION~

L.A. CO. SUR. CONT. SYS.-

TRAV. STA. "ALTADENA I-4".

In the north central part of the city of Pasadena at E. Washington St. and N. Lake Ave., in a well cut thru the pavement and protected by a cast iron cover marked "COUNTY SURVEYOR MONUMENT".

Surface Mark: Set a standard 4" brass tablet in concrete 2" below grade.

"L.A. COUNTY SURVEY CONTROL SYSTEM-TRAVERSE STATION" and stamped "ALTADENA I-4, R.E. 2119" and "SET BY COUNTY SURVEYOR, 1940".

Sub-Surface Mark: None.

For sketch see preceding pg.

RETURN TO
LOS ANGELES COUNTY SURVEYOR
700 HALL OF RECORDS

Do not extend notes this side of this line.

Notes: Any Additions or Changes on This Sheet Must be Made or Circled in Red Ink With Date and Name of Person Making Change.

Notes Ck'd by	Survey of [illegible]	F.B. 926 Pg. 91
Map No.	W. O. [illegible] Tape No. P-1 St'd 68°F	
Office Work	Surveyed by [illegible]	W.S. 8
Checked	Notes [illegible] Date [illegible]	
Date	Indexed [illegible]	

WS 8-E-1

Noted on Geo. Index Card
Placed on U.S.G.S. Quad. Shts.
Placed on Sec. Div. W.S. No.
Sketch on Geo. Desc. Card

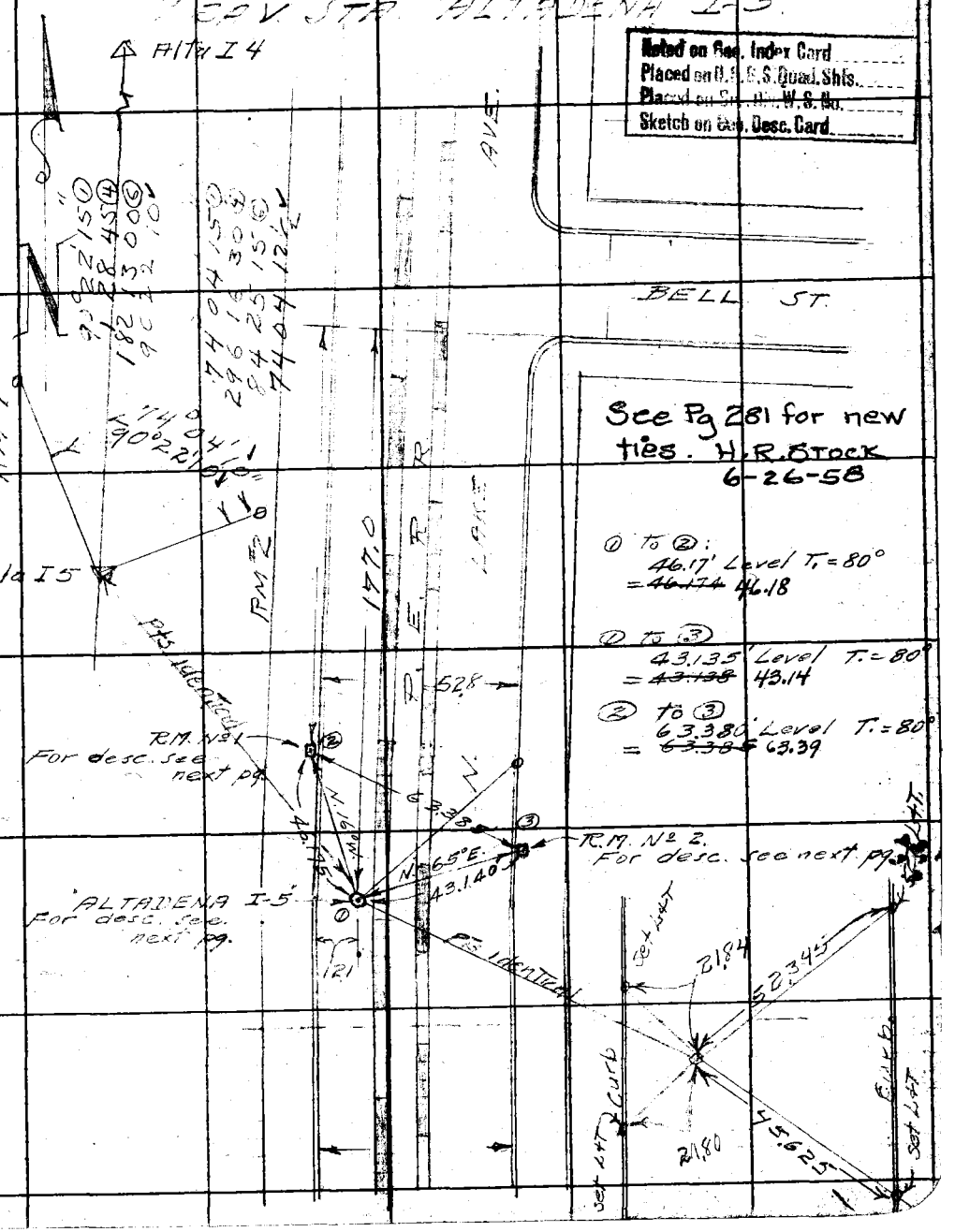

See Pg 281 for new ties. H.R. Stock 6-26-58

① to ②: 46.17' Level T. = 80° = ~~46.174~~ 46.18

① to ③ 43.135' Level T. = 80° = ~~43.138~~ 43.14

② to ③ 63.380' Level T. = 80° = ~~63.385~~ 63.39

Note: Any Additions or Changes on This Sheets Must be Made or Circled in Red Ink With Date and Name of Person Making Change.

Do not extend notes this side of this line

RETURN TO
LOS ANGELES COUNTY SURVEYOR
700 HALL OF RECORDS

FORM 247 5M 10-37

F.B. 926 PG. 92

~DESCRIPTION~

L.A. CO. SUR. CONT. SYS.

TRAV. STA. "ALTADENA I-5"

In the north-central part of the city of Pasadena at the angle in N. Lake Ave. between Mountain St. and Bell St. [illegible] well [illegible] protected by a [illegible] iron cover [illegible] SURVEYOR MONUMENT"

Surface Mark: Set a [illegible] brass tablet [illegible] of the [illegible] "L.A. [illegible] and [illegible] "SET BY COUNTY SURVEYOR [illegible]

Sub-[illegible] [illegible] None [illegible]

RMs Nos 1 + 2:- Set standard [illegible] tablets in conc. as shown, 10" below top of curbs, marked: "L.A. [illegible] CONTROL SYSTEM - REFERENCE MARK" and stamped: "ALTADENA I-5, R.M. No 1 and 2, (resp), R.E. [illegible]" and "SET BY COUNTY SURVEYOR, 1940".

RETURN TO
LOS ANGELES COUNTY SURVEYOR
700 HALL OF RECORDS

Note: Any Additions or Changes on This Sheets Must be Made or Circled in Red Ink With Date and Name of Person Making Change.

Do not extend notes this side of this line

Notes Ck'd by	Survey of Cad. Mapping	F.B. 926 Pg. 93
Map No.	W. O. 4902 Tape No. St'd °F	W.S. 8
Office Work	Surveyed by R.B. Emmott	
Checked	Notes GWK Date 3-5-40	
Date	Indexed A. C. [illegible]	

Noted on Rec. Index Card
Placed on U.S.G.S. Quad. Sheet
Placed on Sur. Div. W.C. No.
Sketch on Rec. Desc. Card

W.S. 8-E-1

L.A. Co. Sub. Cont. Sys.

TRAV. STA. "ALTADENA I-6"

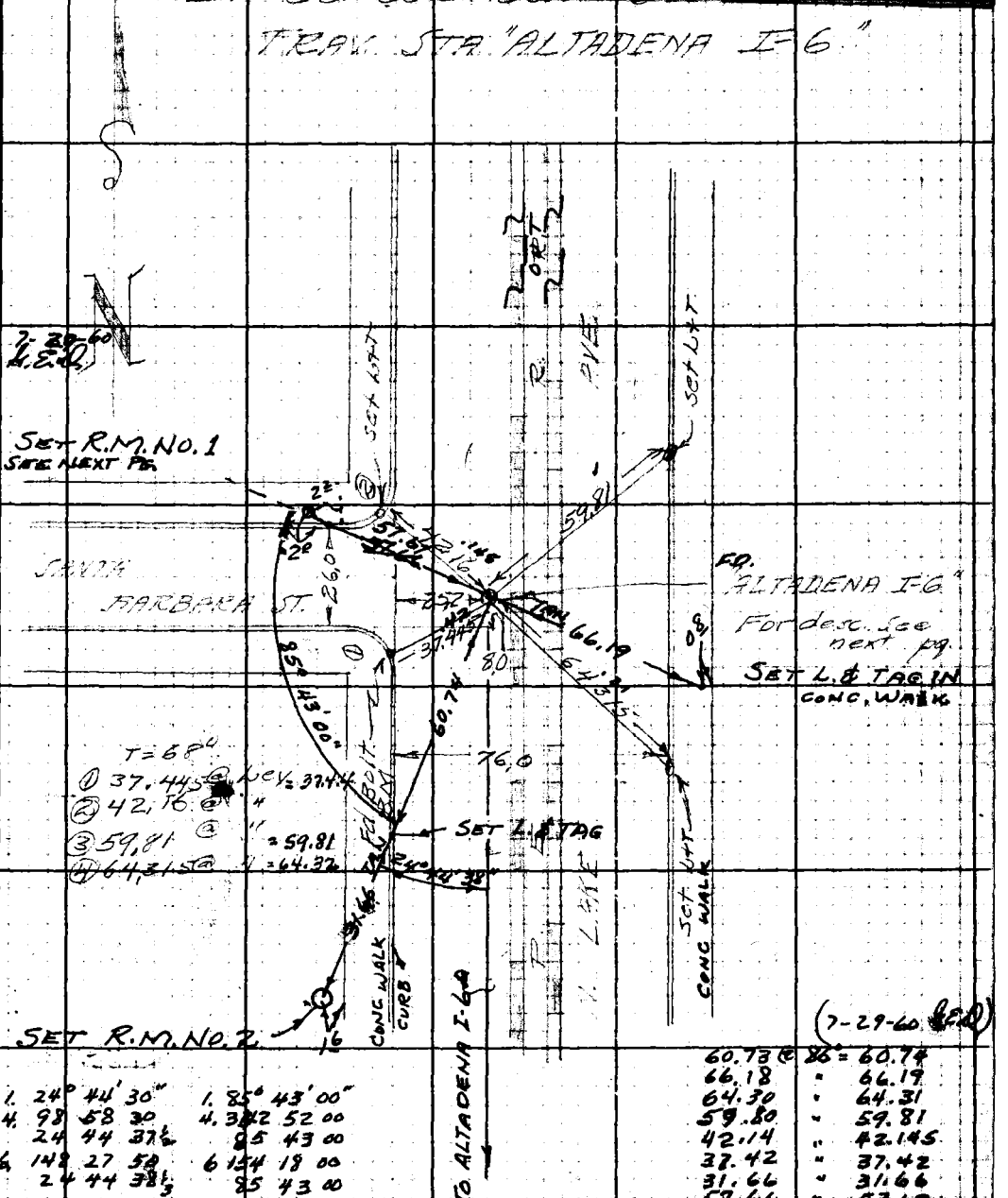

(7-29-60 L.E.D.)

60.73 @ 86 =	60.74
66.18 "	66.19
64.30 "	64.31
59.80 "	59.81
42.14 "	42.145
37.42 "	37.42
31.66 "	31.66
57.66 "	57.67

1. 24° 44' 30"	1. 85° 43' 00"
4. 98 58 30	4. 342 52 00
24 44 37½	85 43 00
6. 148 27 50	6. 154 18 00
24 44 38⅓	85 43 00

Note: Any Additions or Changes on This Sheet Must be Made or Circled in Red Ink With Date and Name of Person Making Change.

Do not extend notes this side of this line.

RETURN TO
LOS ANGELES COUNTY SURVEYOR
700 HALL OF RECORDS

FORM 247 5M 10-39

F.B. 926 PG. 94

~DESCRIPTION~

L.A. CO. SUR. CONT. SYS.

TRAV. STA "ALTADENA I-6".

In the central part of the city of Pasadena at Santa Barbara St. and N. Lake Ave. in a well cut thru the pavement and protected by a cast-iron cover marked: "COUNTY SURVEYOR MONUMENT."

Surface Mark: Set a standard 4" brass tablet in concrete 2" below sub-grade of the street and marked: "L.A. COUNTY SURVEY CONTROL SYSTEM- [illegible] "ALTADENA I-6, R.E. [illegible]" and "SET BY COUNTY SURVEYOR, 1940."

Sub-Surface Mark: None.

For sketch see preceding pg.

R.M. NO. 1, SET STD. REF. MON. STAMPED "ALTADENA I-6 R.M. NO. 1 1960 L.A. CO. ENGR. RE 5869" INCHES BELOW CURB GRADE.

R.M. NO. 2, SET STD. REF. MON. STAMPED "ALTADENA I-6 R.M. NO. 2 1960 L.A. CO. ENGR. R.E. 5869" 8 INCHES BELOW GRADE OF BACK OF WALK

7-28-60 [illegible]

RETURN TO
LOS ANGELES COUNTY SURVEYOR
700 HALL OF RECORDS

Do not extend notes this side of this line.

Note: Any Additions or Changes on This Sheet Must be Made or Circled in Red Ink With Date and Name of Person Making Change.

Notes Ck'd by	Survey of [illegible]	F.B. 926 Pg. 95
Map No.	W. O. 6902 Tape No. P1 St'd 68°F	W.S. 8
Office Work	Surveyed by E.A. Emmott	
Checked	Notes [illegible] Date 3-[illegible]-40	
Date	Indexed [illegible]	

WS 8-E-2

L.A. CO. SUR. CONT. SYS.

TRAV. STA. ALTADENA I-6A

Noted on Geo. Index Card
Placed on U.S.G.S. Quad. Shts.
Placed on Sur. Div. W.S. No.
Sketch on Geo. Desc. Card.

7-20-60 & E.D.

1.	130°	26'	30"
4.	161	46	40
	130	26	40
6.	62	40	00
	130	26	40

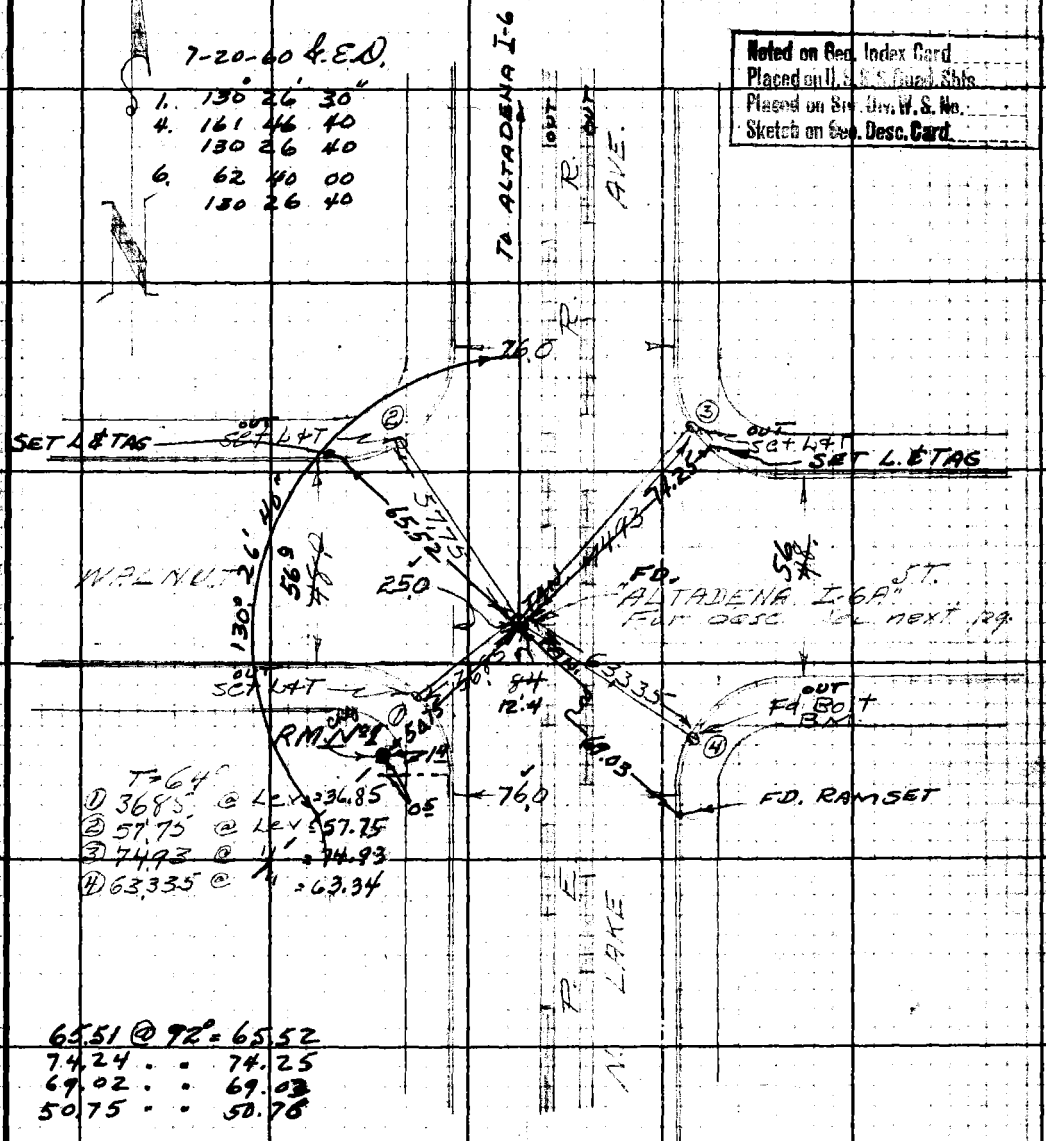

65.51 @ 92° = 65.52
74.24 " " 74.25
69.02 " " 69.03
50.75 " " 50.76

Note: Any Additions or Changes on This Sheet Must be Made or Circled in Red Ink With Date and Name of Person Making Change.

Do not extend notes this side of this line.

RETURN TO
LOS ANGELES COUNTY SURVEYOR
700 HALL OF RECORDS

FORM 247 5M 10-39

F.B. 926 PG. 96

-DESCRIPTION-
L.A. CO. SUR. CONT. SYS-
TRAV. STA. "ALTADENA I-6A"

In the central portion of the city of Pasadena at N. Lake Ave. and E. Walnut St. in a well cut thru the pavement and protected by a cast-iron cover marked "COUNTY SURVEYOR MONUMENT"

Surface Mark: Set a standard 4" brass tablet in concrete 2" below sub-grade of the street and marked "L.A. COUNTY SURVEY CONTROL SYSTEM - ALTADENA I-6A, 1960" and "SET BY COUNTY SURVEYOR, 1960"

[illegible]

R.M. NO. 1 SET STD. REF. MON. STAMPED "ALTADENA I-6A R.M. NO. 1 1960 R.E. 5869 L.A.CO. ENGR."
~~R.E. 5~~ 9 INCHES DEEP UNDER CAST IRON COVER

7-27-60
L.E.D.

RETURN TO:
LOS ANGELES COUNTY SURVEYOR
700 HALL OF RECORDS
Do not extend notes this side of this line

Note: Any Additions or Changes on This Sheet Must be Made or Circled in Red Ink With Date and Name of Person Making Change.

Notes Ck'd by	Survey of [illegible]	F.B. 926 PG. 97
Map No.	W. O. 6902 Tape No. P-1 St'd 68°F	W.S. 8
Office Work	Surveyed by R.B. Emmett	
Checked	Notes [illegible] Date [illegible]	
Date	Indexed A. C. [illegible]	

Noted on Geo. Index Card
Placed on [illegible]
Placed on Geo. Div. W.S. No.
Sketch on Geo. Desc. Card

W.S. E-2

L.A. CO. SUR. CONT. SYS.
TRAVERSE STA. "ALTADENA I-7"

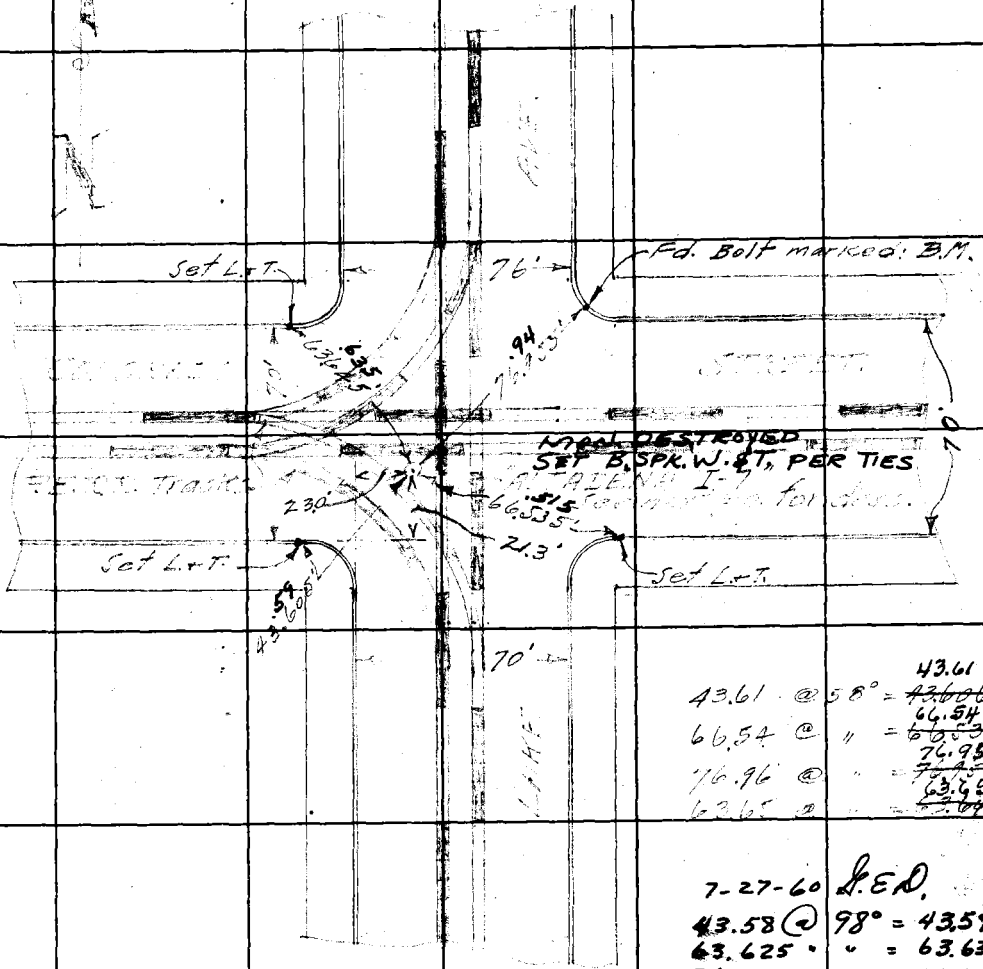

43.61 @ 58° = ~~43.606~~ 43.61
66.54 @ " = ~~66.536~~ 66.54
76.96 @ " = ~~76.955~~ 76.95
63.65 @ " = ~~63.646~~ 63.65

7-27-60 G.E.D.
43.58 @ 98° = 43.59
63.625 " " = 63.635
76.92 " " = 76.94
66.505 " " = 66.515

Note: Any Additions or Changes on This Sheets Must be Made or Circled in Red Ink With Date and Name of Person Making Change.

Do not extend notes this side of this line

RETURN TO
LOS ANGELES COUNTY SURVEYOR
700 HALL OF RECORDS

FORM 247 5M 10-37

F.B. 926 PG. 98

—DESCRIPTION—

L.A. CO. SUR. CONT. SYS.
TRAVERSE STA. ALTADENA I-7"

[illegible] of [illegible]
at [illegible] and [illegible]
[illegible] and
[illegible] by a [illegible]
[illegible]

[illegible]

[illegible]
I-7, [illegible]
[illegible] 1940.

MON. HAS BEEN DESTROYED
SET B.SPK.W.&T. PER TIES (7-27-60 H.E.D.

RETURN TO
LOS ANGELES COUNTY SURVEYOR
700 HALL OF RECORDS

Do not extend notes this side of this line

Note: Any Additions or Changes on This Sheets Must be Made or Circled in **Red** Ink, With Date and Name of Person Making Change.

WS.8-E-2

Notes Ck'd by	Survey of [illegible]	F.B. 926 Pg. 99
Map No.	W. O. [illegible] Tape No. P-1 St'd 68 °F	W.S. 8
Office Work	Surveyed by [illegible]	
Checked	Notes [illegible] Date [illegible]	
Date	Indexed A. C. [illegible]	

L.A. CO. SUR. CONT. SYS. -
TRAVERSE STA. "ALTADENA I-7A"

Noted on Geo. Index Card
Placed on U.S.G.S. Quad. Shts.
Placed on Sur. Div. W.S. No.
Sketch on Geo. Desc. Card



31.19' @ 56° = 31.19'
42.16 @ 56° = ~~42.1~~ 42.16
60.33' @ = ~~60.33~~ 60.33
55.62' @ = ~~55.62~~ 55.62
97.34 @ 60° = 97.33
55.60 "
84.49 "
60.24 "
66.85 "
51.44 "

(1-6-60)
4.80

Note: Any Additions or Changes on This Sheets Must be Made or Circled in Red Ink With Date and Name of Person Making Change.

Do not extend notes this side of this line

RETURN TO
LOS ANGELES COUNTY SURVEYOR
700 HALL OF RECORDS

FORM 247 5M 10-37

F.B. 926 PG. 100

~ DESCRIPTION ~

L.A. Co. Sur. Cont. Sys.

TRAVERSE STA. "ALTADENA I-7A"

In the city of Pasadena at Colorado St. and Mentor ave., in a well cut thru the pavement and protected by a cast iron cover marked: "COUNTY SURVEYOR MONUMENT"

Station Mark: Set a standard brass tablet in concrete 2" below sub-grade of the street and marked "L.A. COUNTY SURVEY CONTROL SYS. TRAVERSE STATION [illegible] I-7A [illegible]

Sub-Surface [illegible]

For [illegible] see preceding pg.

RETURN TO
LOS ANGELES COUNTY SURVEYOR
700 HALL OF RECORDS

Note: Any Additions or Changes on This Sheets Must be Made or Circled in Red Ink With Date and Name of Person Making Change.

Do not extend notes this side of this line

Notes Ck'd by	Survey of	F.B. 926 PG. 101
Map No.	W. O. 4902 Tape No. P-1 St'd 68 °F	W.S. 50
Office Work	Surveyed by	
Checked	Notes Date	
Date	Indexed	

Noted on Geo. Index Card
Placed on Geo. Index Card
Placed on Sec. Div. W.S. No.
Sketch on Geo. Desc. Card

W.S. 50 - C-2



Fd CS W+T replaced with traverse mon ALTADENA J2 See next page for description

~~53.225 @ 76° = 53.23~~
~~39.38 @ 76° = 39.38 39.39~~
~~54.79 @ 78° = 54.80~~

70-43-45
282 57-00
64 26-15
70-44-225

35.38' @ 62° = 35.38'
19.87' @ 62° = 19.87'
30.99' @ 62° = 30.99'
40.335' @ 62° = ~~40.335~~ 40.33
35.16' @ 62° = 35.16'

℄ at J2 bet RM No. 1 and ALT K2A

140-09-15
200-37-15
120-55-45
140-09-175

Note: Any Additions or Changes on This Sheets Must be Made or Circled in Red Ink With Date and Name of Person Making Change.

Do not extend notes this side of this line

RETURN TO
LOS ANGELES COUNTY SURVEYOR
700 HALL OF RECORDS

FORM 247 5M 10-37

F.B. 926 PG. 102

~DESCRIPTION~

L.A. CO. SUR. CONT. SYS.

TRAV. STA. "ALTADENA J-2"

In the County of Los Angeles in the town of Altadena at [illegible] St. and Highland Ave., [illegible] thru the [illegible] [illegible] [illegible] [illegible] [illegible] [illegible] [illegible] MONUMENT".

[illegible] brass [illegible] [illegible] "COUNTY SURVEY CONTROL SYSTEM - TRAVERSE STATION" [illegible] "ALTADENA J-2, C.E. [illegible] BY COUNTY SURVEYOR, 1940."

Sub-Surface Mark: None.

For sketch see preceding pg.

RETURN TO
LOS ANGELES COUNTY SURVEYOR
700 HALL OF RECORDS

Note: Any Additions or Changes on This Sheets Must be Made or Circled in Red Ink With Date and Name of Person Making Change.

Do not extend notes this side of this line

Notes Ck'd by	Survey of
Map No.	W. O. Tape No. St'd °F
Office Work	Surveyed by
Checked	Notes Benson Date 3-17-41
Date	Indexed

F.B. Pg.

Noted on Geo. Index Card
Placed on U.S.C.&G. Quad. Sheet
Placed on Geo. Index W.S.H.
Sketch on Geo. Index Card

Note: Any Additions or Changes on This Sheet Must be Made or Circled in Red Ink With Date and Name of Person Making Change.

Do not extend notes this side of this line.

RETURN TO
LOS ANGELES COUNTY SURVEYOR
700 HALL OF RECORDS



See F.B. 926-101
H.E.H.

FORM 247 5M 10-39

RETURN TO

LOS ANGELES COUNTY SURVEYOR

700 HALL OF RECORDS

Note: Any Additions or Changes on This Sheet Must be Made or Circled in **Red Ink** With Date and Name of Person Making Change.

Do not extend notes this side of this line.

F.B. _____ PG. _____

Notes Ck'd by	Survey of Cad Mapping	F.B. 926 Pg. 103
Map No.	W. O. 4902 Tape No. P-1 St'd 68°F	
Office Work	Surveyed by R.B. Emmott	W.S. 44
Checked	Notes GWK Date 2-28-40	
Date	Indexed A.C.	

Noted on Geo. Index Card
Placed on Geo. Index Card
Placed in W.S. Ink
Sketch on Geo. Desc. Card

W.S. 44-A-1

L.A. CO. SUR. CONT. SY.

TRAV. STA. "ALTADEN J-4"

1.	38°	34'	20"
4.	154	17	20
	38	34	20
6	231	26	00
	38	34	20

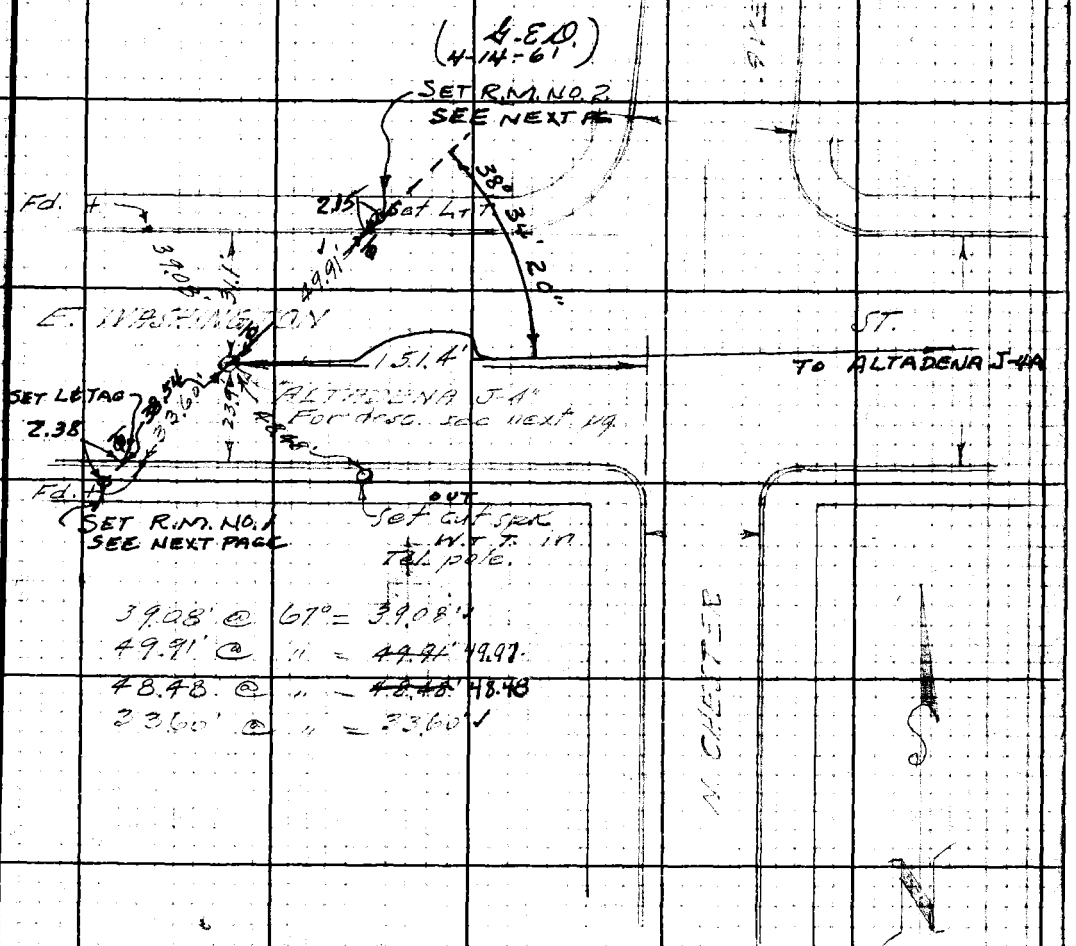

39.08' @ 67° = 39.08' ✓
49.91' @ " = ~~49.91'~~ 49.97
48.48 @ " = ~~48.48'~~ 48.48
33.60' @ " = 33.60' ✓

Note: Any Additions or Changes on This Sheet Must Be Made or Circled in Red Ink With Date and Name of Person Making Change.

Do not extend notes this side of this line.

RETURN TO
LOS ANGELES COUNTY SURVEYOR
700 HALL OF RECORDS

FORM 247 5M 10-39

F.B. 926 PG. 104

~DESCRIPTION~

L.A. CO. SUR. CONT. SYS.-

TRAV. STA. "ALTADENA J-4"

In the north central part of the City of Pasadena near the city limit, on E. Washington St. between Michigan and Chester Ave's, in a well cut thru the pavement and protected by a cast iron cover marked: "COUNTY SURVEYOR MONUMENT."

Surface Mark: Set a standard 4" brass tablet in concrete 2" below sub-grade [illegible] "L.A. COUNTY SURVEY CONTROL SYSTEM-TRAVERSE STATION", and stamped: "ALTADENA J-4, R.A. 2177", and "SET BY COUNTY SURVEYOR, 1940."

Sub-Surface Mark: None.

For sketch see preceding pg.

4-14-61 L.E.D. R.M. NO. 1 SET STD. REF. MON. STAMPED "ALTADENA J-4 R.M. NO. 1 1961 L.A. CO. ENGR. R.E. 5869" 8 INCHES BELOW CURB GRADE.

R.M. NO. 2 SET STD. REF. MON STAMPED "ALTADENA J-4 R.M. NO. 2 1961 L.A. CO. ENGR. R.E. 5869" 6 INCHES BELOW CURB GRADE.

RETURN TO
LOS ANGELES COUNTY SURVEYOR
700 HALL OF RECORDS
Do not extend notes this side of this line.
Note: Any Additions or Changes on This Sheet Must be Made or Circled in Red Ink With Date and Name of Person Making Change.

Notes Ck'd by	Survey of	F.B. 926 PG. 105
Map No.	W. O. 4902 Tape No. P-1 St'd 68°F	W.S. 44
Office Work	Surveyed by R.E. Emmott	
Checked	Notes G.W.K. Date 2-28-40	
Date	Indexed A. C.	

W.S. 44-A-1

L.A. CO. SUB. CONT. SYS.

TEAM STA. "ALTADENA J-4A"

Noted on Geo. Index Card
Placed on U.S.G.S. Quad. Shts.
Placed on Sur. Div. W.S. No.
Sketch on Geo. Desc. Card

4-13-61 G.E.D.

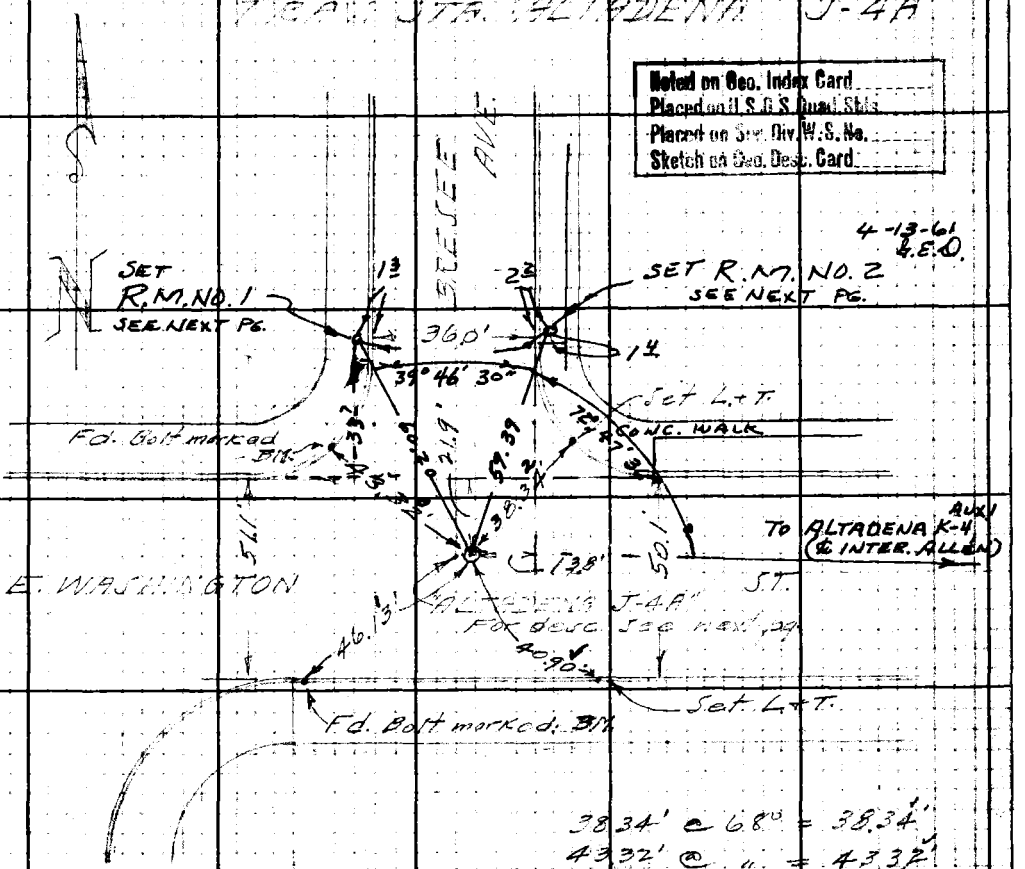

38.34' @ 68° = 38.34'
43.32' @ " = 43.32'
46.13' @ " = ~~46.13~~ 46.13
40.90' @ " = 40.90'

1.	72°	47'	20"
4.	291	10	20
	72	47	35
6.	76	45	40
	72	47	36 2/3

1.	39	46	20
4.	159	06	00
	39	46	30
6.	238	39	00
	39	46	30

Note: Any Additions or Changes on This Sheet Must be Made or Circled in Red Ink With Date and Name of Person Making Change.

Do not extend notes this side of this line.

RETURN TO
LOS ANGELES COUNTY SURVEYOR
700 HALL OF RECORDS

FORM 247 5M 10-39

F.B. 926 PG. 106

—DESCRIPTION—

L.A. CO. SUR. CONT. SYS-

TRAV. STA. "ALTADENA J-4A"

In the City of Pasadena near the north-east limits at E. Washington St. and Bresee Ave. going north, in a well cut thru the pavement and protected by a cast iron cover marked: "COUNTY SURVEYOR MONUMENT."

Surface Mon. Set a standard 4" brass tablet in concrete 2" below sub-grade [illegible] and marked "COUNTY SURVEY CONTROL SYSTEM - TRAVERSE STATION" and stamped "ALTADENA J-4A, R.E. 2177" and "SET BY COUNTY SURVEYOR, 1940."

Sub-Surface Mark - None

For details see preceding pg.

4-13-61
H.E.D. R.M. NO. 1 SET STD. REF. MON. STAMPED "ALTADENA J-4A 1961 R.M. NO. 1 L.A. CO. ENGR. R.E. 5869" FLUSH

R.M. NO 2; SET STD. REF. MON. STAMPED "ALTADENA J-4A R.M. NO 2 1961 L.A. CO. ENGR R.E. 5869" 6" BELOW CURB GRADE

RETURN TO
LOS ANGELES COUNTY SURVEYOR
700 HALL OF RECORDS

Do not extend notes this side of this line.

Note: Any Additions or Changes on This Sheet Must be Made or Circled in Red Ink With Date and Name of Person Making Change.

NS 44-A-2

Notes Ck'd by	Survey of [illegible]	F.B. 926 PG. 107
Map No.	W. O. 4900 Tape No. St'd OF	W.S. 44
Office Work	Surveyed by [illegible]	
Checked	Notes [illegible] Date [illegible]	
Date	Indexed [illegible]	

L.A. Co. Sur. Cont. Sys.
Triang. Sta. "Altadena J-7"

Noted on Geo. Index Card
Placed on U.S.G.S. Quad. Shts.
Placed on Sur. Div. W.S. No.
Sketch on Geo. Desc. Card

Roof [illegible]
of
Class "A" Concrete Stage
& Auditorium Bldg.
Pasadena Junior College

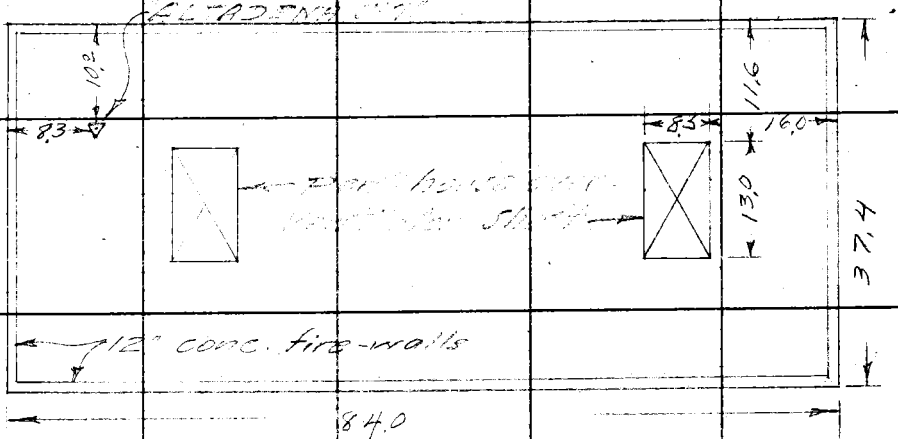

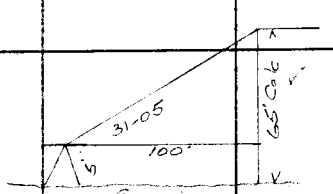

Note: Any Additions or Changes on This Sheets Must be Made or Circled in Red Ink With Date and Name of Person Making Change.

Do not extend notes this side of this line

RETURN TO
LOS ANGELES COUNTY SURVEYOR
700 HALL OF RECORDS

FORM 247 5M 10-37

F.B. 926 PG. 108

~DESCRIPTION~

L.A. CO. SUR. CONT. SYS.-

TRIANG. STA. "ALTADENA J-7"

In the city of Pasadena south of Colorado St. and east of Hill Ave on the north-west corner of the roof of the stage of the auditorium building of the Pasadena Junior College group.

Station Mark: Set a standard 4" brass tablet in concrete roof flush with surface and marked "L.A. COUNTY SURVEY CONTROL SYSTEM TRIANGULATION STATION [illegible] PASADENA J-7, R.E. 2177", and "SET BY COUNTY SURVEYOR 1940".

For sketch see preceding pg.

RETURN TO
LOS ANGELES COUNTY SURVEYOR
700 HALL OF RECORDS

Note: Any Additions or Changes on This Sheets Must be Made or Circled in Red Ink With Date and Name of Person Making Change.

Do not extend notes this side of this line

Notes Ck'd by	Survey of [illegible]	F.B. 926 Pg. 109
Map No.	W. O. 4900 Tape No. P-1 St'd 68 of	W.S. 44
Office Work	Surveyed by R. B. Emmett	
Checked	Notes G.W.K. Date 1-30-40	
Date	Indexed	

Noted on Geo. Index Card
Placed on [illegible]
Placed on [illegible] W.S. No.
Sketch on Geo. Desc. Card

WS 44-A-2

L.A. CO. SUR. CONT. SYS.
TRIANG. STA. ALTADENA J-7A

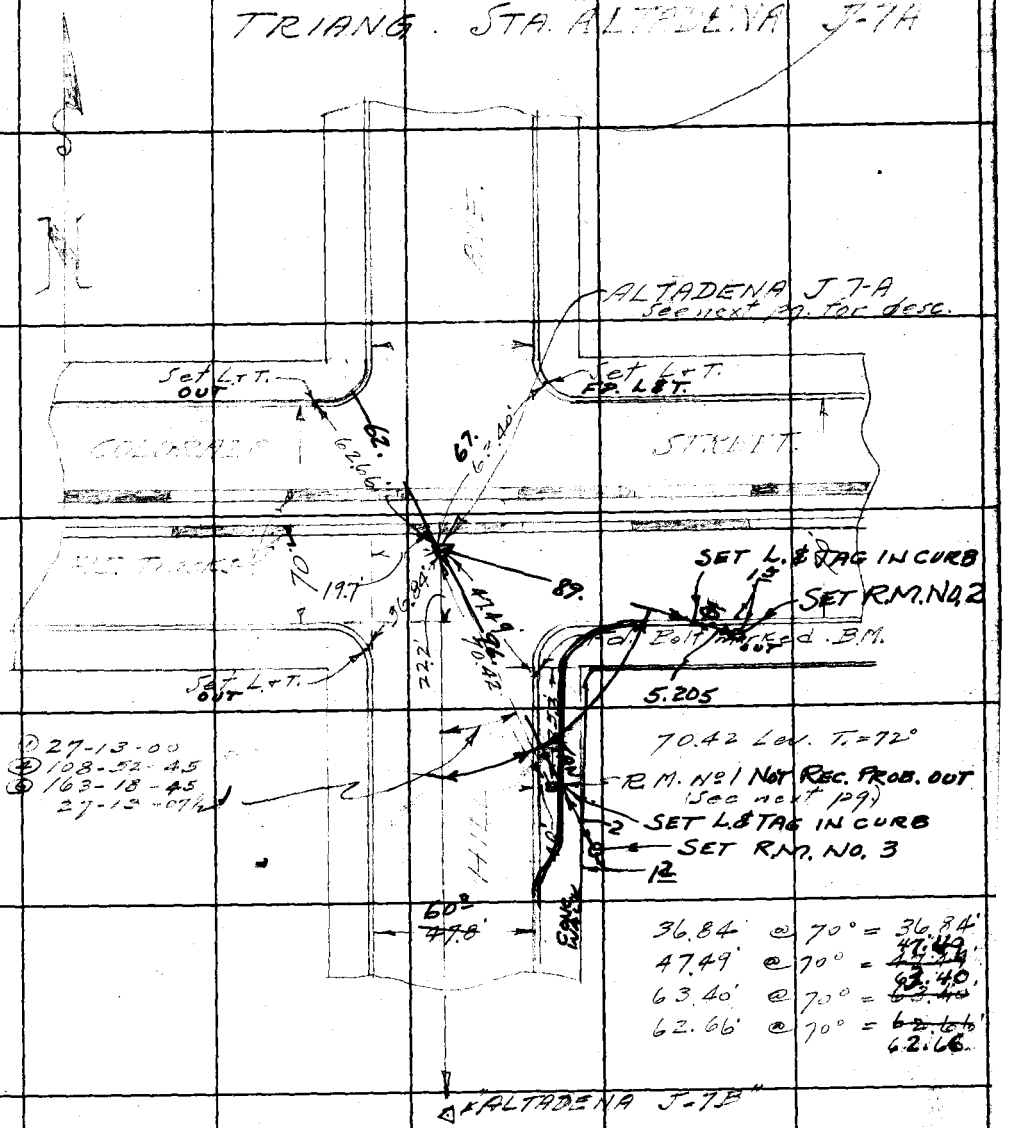

36.84' @ 70° = 36.84'
47.49' @ 70° = ~~47.49'~~ 47.49'
63.40' @ 70° = ~~63.40'~~ 63.40'
62.66' @ 70° = ~~62.66'~~ 62.66'

96.04 @ 89°
89.32
67.42
62.82
20.82

Note: Any Additions or Changes on This Sheets Must be Made or Circled in Red Ink With Date and Name of Person Making Change.

Do not extend notes this side of this line

RETURN TO
LOS ANGELES COUNTY SURVEYOR
700 HALL OF RECORDS

FORM 247 5M 10-37

F.B. 926 PG. 110

~ DESCRIPTION ~

L.A. CO. SUR. CONT. SYS. -

TRAV. STA. "ALTADENA J-7A"

[illegible] at [illegible] and [illegible]

[illegible] "COUNTY SURVEYOR MONUMENT"

[illegible] "L.A. COUNTY SURVEY [illegible] - TRIANGULATION ST[illegible] J-7A [illegible]

[illegible] Surface Mark: [illegible]

7-27-60 [illegible]

NOT RECOVERED PROBABLY DESTROYED

R.M. No 1: Set std 4" br. tablet in conc. in east parkway of Hill Ave., 10" below top of curb and marked: "L.A. COUNTY SURVEY CONTROL SYSTEM - REFERENCE MARK", and stamped: "ALTADENA J-7A, R.M. No 1, R.E. [illegible]" and "SET BY COUNTY SURVEYOR, 1940"

[illegible]-27-60 R.M. NO 2 SET STD. REF. MON. STAMPED "ALTADENA J-7A R.M. NO. 2 1960 L.A. CO. ENGR. RE 5869" INCHES BELOW CURB GRADE.

R.M. NO. 3 SET STD. REF. MON. STAMPED "ALTADENA J-7A R.M. NO. 3 1960 L.A. CO. ENGR. R.E. 5869" 9 INCHES BELOW GRADE OF SIDEWALK

RETURN TO
LOS ANGELES COUNTY SURVEYOR
700 HALL OF RECORDS

Note: Any Additions or Changes on This Sheets Must be Made or Circled in Red Ink With Date and Name of Person Making Change.

Do not extend notes this side of this line

Notes Ck'd by	Survey of Cad. Mapping	F.B. 926 PG. 111
Map No.	W. O. 4902 Tape No. St'd OF	W. S. 44
Office Work	Surveyed by R.B. Emmott	
Checked	Notes Gal'K Date 2-8-40	
Date	Indexed	

W.S. 44 - A-7

L.A. CO. SUR. CONT SYS.-
TRIANG. STA. "ALTADENA J-7B"

Noted on Geo. Index Card
Placed on U.S.G.S. Quad. Mts.
Placed on Sur. Dr. W.S. No.
Sketch on Geo. Desc. Card

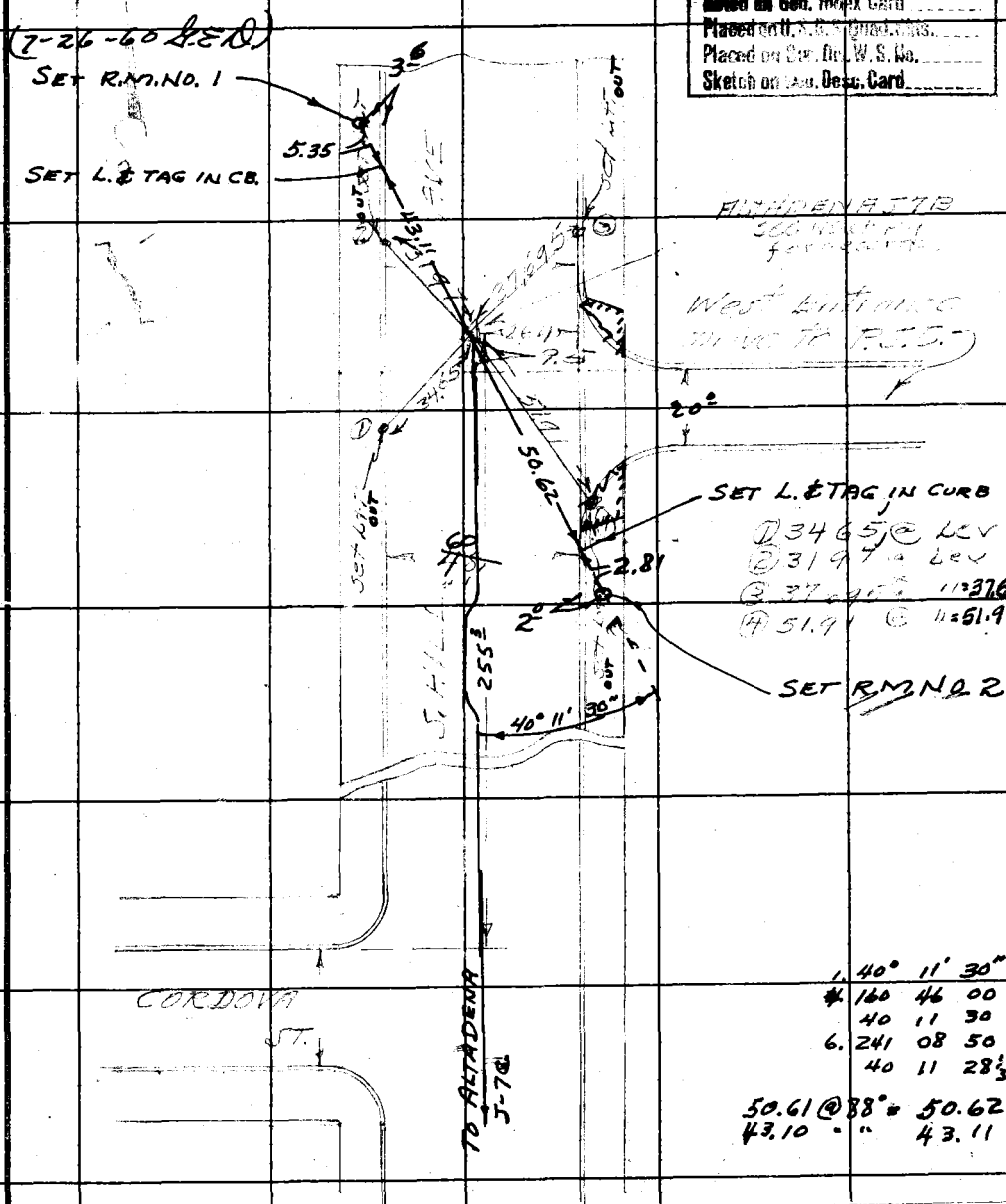

1.	40°	11'	30"
4.	160	46	00
	40	11	30
6.	241	08	50
	40	11	28⅓

50.61 @ 88° = 50.62
43.10 " " 43.11

Note: Any Additions or Changes on This Sheets Must be Made or Circled in Red Ink With Date and Name of Person Making Change.

Do not extend notes this side of this line

RETURN TO
LOS ANGELES COUNTY SURVEYOR
700 HALL OF RECORDS

FORM 247 5M 10-37

F.B. 926 PG. 112

~DESCRIPTION~

L.A. CO. SUR. CONT. SYS.-
TRIANG. STA. "ALTADENA J-7B"

[illegible] the city of Pasadena
south of Colorado [illegible]
Hill Ave. between [illegible]
and ~~[illegible]~~ E. Green Sts. and near the west
entrance [illegible] to the Pasadena
Junior Co[illegible] parking lot, [illegible]
cut [illegible] the pavement [illegible]
by a [illegible]
SURVEYOR [illegible]

[illegible]

[illegible]
mar[illegible]
SYSTEM - [illegible]
stamped [illegible]
"SET [illegible]

Sub-[illegible]
[illegible]

R.M. NO. 1 SET STD. REF. MON. STAMPED "ALTADENA J-7B
R.M. NO. 1 1960 L.A. CO. ENGR. R.E. 5869" 10 INCHES BELOW
CURB GRADE.

R.M. NO. 2 SET STD REF. MON. STAMPED ALTADENA J-7B
R.M. NO. 3 1960 L.A. CO. ENGR. R.E. 5869" 9 INCHES BELOW
CURB GRADE

7-26-60
L.E.D.

RETURN TO
LOS ANGELES COUNTY SURVEYOR
700 HALL OF RECORDS

Note: Any Additions or Changes on This Sheets Must be Made or Circled in Red Ink With Date and Name of Person Making Change.

Do not extend notes this side of this line

W. 44-A

Notes Ck'd by	Survey of	F.B. 926 PG. 113
Map No.	W. O. 4907 Tape No. P-1 St'd 68 °F	W.S. 44
Office Work	Surveyed by R.B. Emmott	
Checked	Notes G.W.K. Date 2-14-40	
Date	Indexed A. C. John	

L.A. CO. SUR. CONT. SYS.
TRIANG. STA. "ALTADENA J-7C"

Noted on Geo. Index Card
Placed on [illegible]
Placed on Sta. Div. W.S. No.
Sketch on [illegible] Desc. Card

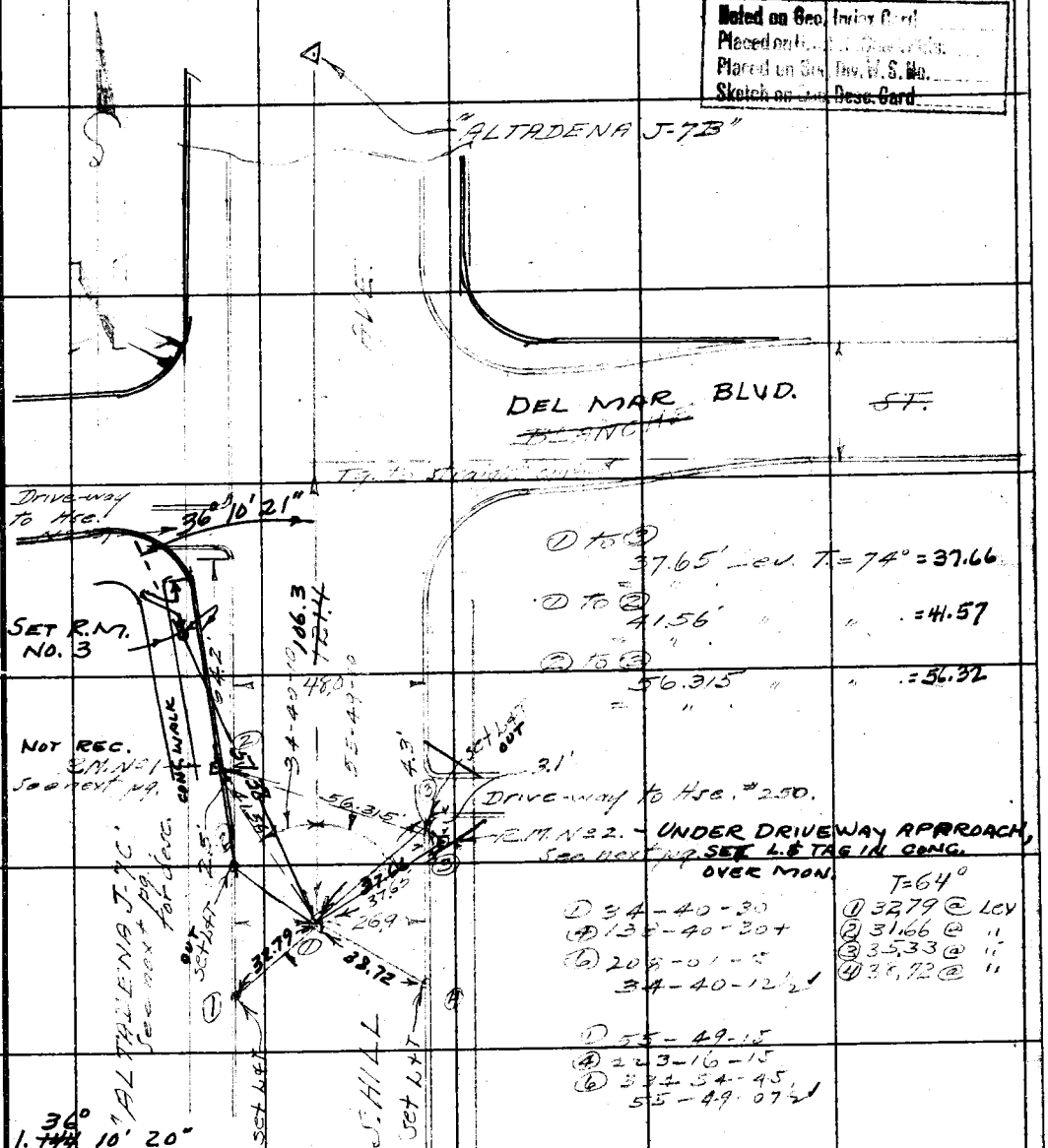

① to ③ 37.65' Lev. T = 74° = 37.66
① to ② 41.56' " " = 41.57
② to ③ 56.315 " " = 56.32

T = 64°
① 32.79 @ Lev
② 31.66 @ "
③ 35.33 @ "
④ 38.72 @ "

① 34-40-30
④ 138-40-30+
⑥ 208-01-5
34-40-12½

① 55-49-15
④ 223-16-15
⑥ 334-54-45
55-49-07½

36°
1. ~~144~~ 10' 20"
4. 144 41' 20
36 10 20
6. 217 02 10
36 10 21⅔

37.66 @ 88 = 37.665
④ 38.72 " " 38.725
① 32.79 " " 32.79
51.37 " " 51.38

• Note: Any Additions or Changes on This Sheets Must be Made or Circled in Red Ink With Date and Name of Person Making Change.

Do not extend notes this side of this line

RETURN TO
LOS ANGELES COUNTY SURVEYOR
700 HALL OF RECORDS

FORM 247 5M 10-37

F.B. 926 PG. 114

~DESCRIPTION~

L.A. CO. SUR. CONT. SYS.-
TRIANG. STA.-"ALTADENA J-7C"

In the city of Pasadena, So. Hill Ave. between Blanche and Rose Villa Sts., in a well cut thru the pavement and protected by a [illegible] cover marked: "COUNTY SURVEYOR MONUMENT."

Surface Mark: Set a standard 4" brass tablet in concrete [illegible] below [illegible] grade of [illegible] and [illegible] "L.A. COUNTY [illegible] TION [illegible] J-7C, RE 2177" and "SET BY COUNTY SURVEYOR, 1940."

Sub Surface Mark: [illegible]

R.M. No. 1 NOT RECOVERED, PROBABLY DESTROYED

For sketch [illegible]

R.M.s Nos 1 & 2: Set std. 4" br. tablets in conc. in parkways as shown, 10" below top of curb and marked: "L.A. COUNTY SURVEY CONTROL SYSTEM-REFERENCE MARK," and stamped: "ALTADENA J-7C, R.M. No 1 & No 2, (resp) R.E. 2177," and "SET BY COUNTY SURVEYOR, 1940."

R.M. NO 3 SET STD. REF. MON. STAMPED "ALTADENA J-7C R.M. NO 3 1960 L.A. CO. ENGR. R.E. 5869" 9 INCHES BELOW CURB GRADE

7-26-60 [illegible]

RETURN TO
LOS ANGELES COUNTY SURVEYOR
700 HALL OF RECORDS

Note: Any Additions or Changes on This Sheets Must be Made or Circled in Red Ink With Date and Name of Person Making Change.

Do not extend notes this side of this line

Notes Ck'd by	Survey of	F.B. 926 PG. 115
Map No.	W. O. 4902 Tape No. 72-1 St'd 68°F	
Office Work	Surveyed by R.B. Emmott	
Checked	Notes Calc'd Date	
Date	Indexed A. G. Tamason	

W.S.44

Noted on Geo. Index Card
Placed on Map
Plotted on S.P.
Sketch on Geo. Desc. Card

W. 44-A-4

L.A. CO. SUR. CONT. SYS-
TRAV. STA. "ALTADENA J-10."

RM No 1: Set std 4" or 1.25" dia in conc. midway bet. RE. RR tracks and on W. PL. of Warwick Dr. prod. 6" below gr. surface and marked: "L.A. CO. SUR. CONT. SYS. - REF. MARK" & stamped: "ALTADENA J-10, E.M. No 1, R.E. 2177 and set by COUNTY SURVEYOR, 1940."

① 103°45'00"
④ 54°59'45"
⑥ 262°29'30"
102°44'55" ✓

RM No 1
4-M 6,000 FT
4.6'
Curb Line
160.
Set 3/4" Iron
Set 3/4" Iron
PP #5 in POR
Double track line
R E ③
P.P. Hydrant
R.R.
7.48
SET L.S. TAG
REMOVED
30.5'
4.3.61
41°48'45"
ALTADENA J-10"
For data see next pg.
curb
4.33
SET L.S. TAG
20.7
63.33
Lev
HUNTINGTON
61.43
90.83
69.62
90.12
7-13-60
L.E.D.
30°
80°02'
4.2
48.0
SET R.M. No 3
B.G.
Curb Ref.
R.M. No 2
(See next pg)
②
N 32°W (MAP)
WARDHILL

① to ② 69.62 Lev. T. = 68°
" " 69.63
① to ③ 44.09 Lev. T. = 68°
" " 44.10
② to ③ 90.835 Lev. T. = 68°
" " 90.85

① 41°48'45"
④ 167°15'00"
⑥ 250°52'30"
41°48'45" ✓

90.11 @ 86° = 90.12
69.61 " = 69.62

1. 61° 56' 40"
4. 247 46 30
61 56 37½
6 11 39 40
61 56 36½

1. 80° 02' 20"
4. 320 10 00
80 02 30
6 120 15 00
80 02 30

Note: Any Additions or Changes on This Sheets Must be Made or Circled in Red Ink With Date and Name of Person Making Change.

Do not extend notes this side of this line

RETURN TO
LOS ANGELES COUNTY SURVEYOR
700 HALL OF RECORDS

FORM 247 5M 10-37

F.B. 926 PG. 116

~DESCRIPTION~

L.A. CO. SUR. CONT. SYS-

TRAV STA. ALTADENA J-10

In the City of San Marino at Huntington Drive (south) and Warwick Rd in the Pacific Electric Rwy R/W

Surface Mark: Set a standard 4" br. tablet [illegible] 12" below surface of the ground and marked: "L.A. COUNTY SURVEY CONTROL SYSTEM-TRAVERSE STATION" and stamped: "ALTADENA J-10, E.E. 2177," and "SET BY COUNTY SURVEYOR, 1940".

Sub-Surface Mark: None.

For sketch see preceding pg.

R.M. No 2: Set std 4" br. tablet in conc. in parkway 10" below top of curb and marked: "L.A. COUNTY SURVEY CONTROL SYSTEM-REFERENCE MARK", and stamped: "ALTADENA J-10, R.M. No 2, R.E. 2177" and "SET BY COUNTY SURVEYOR, 1940".

1960 R.M. No 3 SET STD. REF. MON STAMPED "ALTADENA J-10 R.M. No. 3 1960 L.A.CO. ENGR. R.E. 5869" 9 INCHES BELOW CURB GRADE

RETURN TO
LOS ANGELES COUNTY SURVEYOR
700 HALL OF RECORDS

Note: Any Additions or Changes on This Sheets Must be Made or Circled in Red Ink With Date and Name of Person Making Change.

Do not extend notes this side of this line

Notes Ck'd by	Survey of Cont. Mapping
Map No.	W. O. 4492 Tape No. F1 St'd 68°F.
Office Work	Surveyed by R.B. Emmott
Checked	Notes G.W.K. Date 5-6-42
Date	Indexed

F.B. 926 Pg. 117
A.C.J.
W.S.50

Noted on Geo. Index Plotted

W.S.50-D-1

L.A. Co. Surv. Cont. Tra.

TRIANG. STA. "ALTADENA K-1"

"ALT. K-1A"

For Redheads

For steel tape check on this disc. See special pg. 117A

Avg. for ⑥ Tapes 151.342 151.370 151.375

Total 78.052 + 73.318 = 151.370

100.7 @ 4.085 = 411.8 @ 68°

74.95 @ 12.02 = 900.9

80.0 @ 13.57 = 1086.0

AV = 78.053

74.95 @ 7.04 = 527.7

5.0 @ 9.84 = 49.2

AV = 73.318

① 132°13'15"
⑥ 166°51'45"
⑥ 130°18'00"
132°13'00"
① 78°02'45"
⑥ 312°01'45"
⑥ 108°16'30"
78°02'45"

See Pg. 118A

Set L.T.

P.C.C.

PALM 30.

DR.

Set L.T.

L.A.CO. SURV. CONT. TRAV. "ALT. K-1B" See next pg. for desc. Set by W.G.Wolcott - 7-11-46

132°13'00"

Set L.T. above & in face of curb

Fd. a 1" Gal. Pipe, no plug or tack. Replaced same by "ALTADENA K-1" Destroyed

133.1'

78°02'45"

R.M. No. 1

Note: This sta. to be destroyed G.W.K. 7-11-46

For desc. see next pg.

R.M. No. 2

E.C. Curb

111°29'

31.70 @ 92° = 31.705
38.18 @ 96° = 38.144
36.74 @ 11° = 36.745
55.835 @ 11° = 55.835
48.76 @ 1° = 48.77

135.0' @ 9°21' = 133.2

~~18.86~~
~~23.48~~
~~42.34~~ @ 68° = ~~42.34~~
74.54 @ 68° = ~~74.54~~
77.71 @ 68° = ~~77.71~~

Note: Any Additions or Changes on This Sheet Must be Made or Circled in Red Ink with Date and Name of Person Making Change.

Do not extend notes this side of this line.

RETURN TO
LOS ANGELES COUNTY SURVEYOR
700 HALL OF RECORDS

FORM 247 5M 10-39

F.B. 926 Pg. 118

~DESCRIPTION~

L.A. CO. SUR. CONT. SYS.-

~~TRIANG~~ TRAV. STA. "ALTADENA K-1"

In the County of Los Angeles in the northeast portion of the town of Altadena near the Angeles Nat'l Forest Boundary Line, west side of Eaton Canyon ~~on side hill about midway between the~~ the intersection of Palm and Rubio Drives ~~and the city of Pasadena's water storage reservoir~~ and in a well cut thru the pavement and protected by a cast iron cover marked: "COUNTY SURVEYOR MONUMENT"

Surface Mark: Set a standard 4" brass tablet in concrete 2" below subgrade of the ~~[illegible]~~ street ~~surface~~ and marked: "L.A. COUNTY SURVEY CONTROL SYSTEM TRAVERSE [illegible] TION", and stamped: "ALTADENA K-1, R.E. 2177", and "SET BY COUNTY SURVEYOR, 1946".

Sub-Surface Mark: None. ~~Set a copper tack in a lead bar, in conc., 2" below surface tablet.~~

R.M.'s Nos 1 + 2: Set standard 4" brass tablets in concrete about 2" above ground surface and marked: "L.A. COUNTY SURVEY CONTROL SYSTEM - REFERENCE MARK", and stamped: "ALTADENA K-1, R.M. No 1 and 2 (resp.), R.E. 2177", and "SET BY COUNTY SURVEYOR, 1940".

Note: These R.M.s not refered to new traverse sta.

RETURN TO
LOS ANGELES COUNTY SURVEYOR
700 HALL OF RECORDS
Do not extend notes this side of this line.
Note: Any Additions or Changes on This Sheet Must be Made or Circled in Red Ink With Date and Name of Person Making Change.

Notes Ck'd by	Survey of Geod. Cont. Sys.
Map No.	W. O. 4900 Tape No. 14 St'd 84 °F
Office Work	Surveyed by G.W. Kleineck
Checked	Notes GWK Date 8-12-46
Date	Indexed 5-15-47

F.B. 926 PG. 118A

Note: Any Additions or Changes on This Sheet Must be Made or Circled in Red Ink With Date and Name of Person Making Change.

RETURN TO
LOS ANGELES COUNTY SURVEYOR
700 HALL OF RECORDS

Do not extend notes this side of this line.

OVERALL STEEL TAPE CHECK BETWEEN GEOD. CONT. STA'S ALTADENA K-1, K-1A & K-1B AGAINST PRECISE MEAS'D DIST. BET. ALT. K-1 & K-1A. See pg. 117

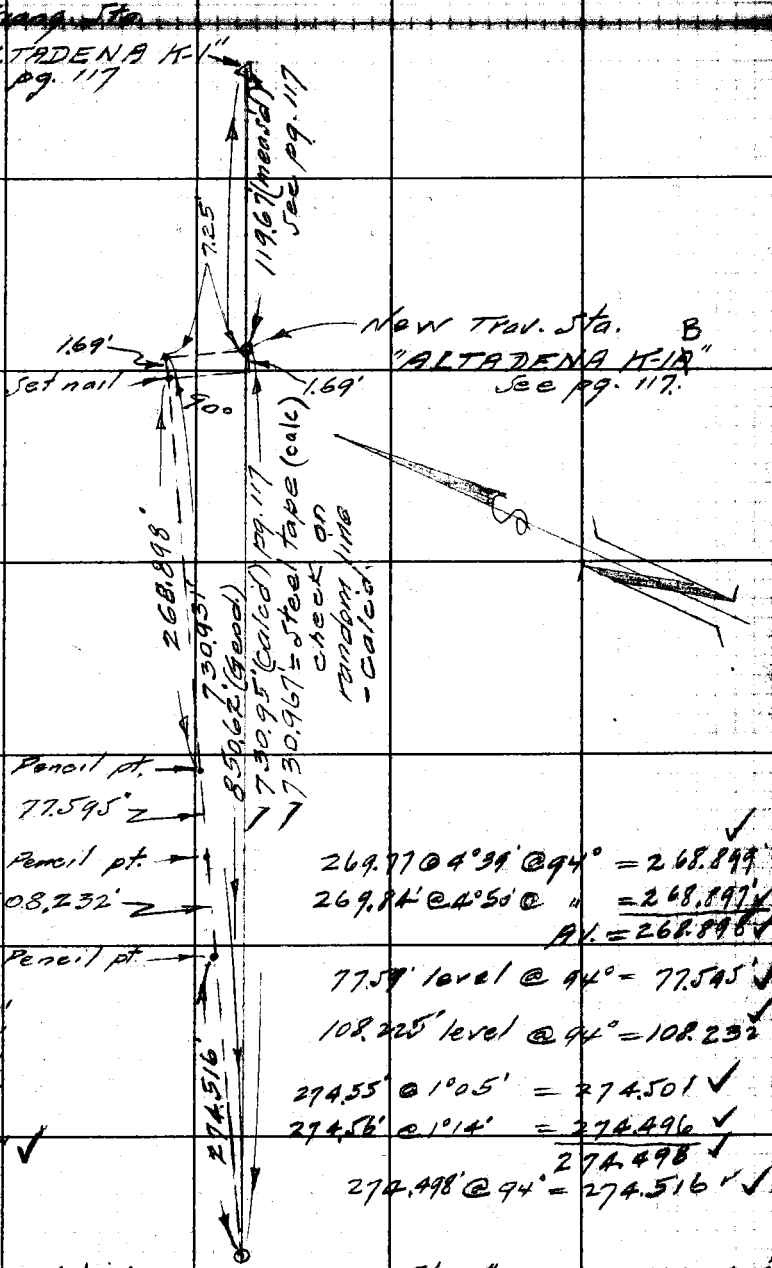

269.77 @ 4°39' @ 94° = 268.899' ✓
269.84' @ 4°50' @ " = 268.897' ✓
Av. = 268.898 ✓

77.59' level @ 94° = 77.595' ✓
108.225' level @ 94° = 108.232 ✓

274.55' @ 1°05' = 274.501 ✓
274.56' @ 1°14' = 274.496 ✓
274.498 ✓
274.498' @ 94° = 274.516 ✓

268.898'
77.595
108.232
274.516'
1.690
730.931 ✓

HEH 11/4/46

Trav. Sta. "ALTADENA K-1A"
See pg. 117.

FORM 347 5M 11-41

F.B. 926 PG. 117 B

RETURN TO
LOS ANGELES COUNTY SURVEYOR
700 HALL OF RECORDS

Do not extend notes this side of this line.

Note: Any Additions or Changes on This Sheet Must be Made or Circled in Red Ink With Date and Name of Person Making Change.

Notes Ck'd by	Survey of	F.B. 926 Pg. 119
Map No.	W. O. 4902 Tape No. 721 St'd 68 OF	W.S. 50
Office Work	Surveyed by	
Checked	Notes Date	
Date	Indexed	

Noted on Rec. Index Card
Placed on U.S.G.S. Quad. Sheets
Placed on Sta. Dir. W.S. No.
Sketch on Geo. Desc. Card

WS 50-D-1



Note: Any Additions or Changes on This Sheets Must be Made or Circled in Red Ink With Date and Name of Person Making Change.

Do not extend notes this side of this line

RETURN TO
LOS ANGELES COUNTY SURVEYOR
700 HALL OF RECORDS

FORM 247 5M 10-37

F.B. 926 PG. 120

~DESCRIPTION~

L.A. CO. SUR. CONT. SYS.

TRAV. STA. "ALTADENA K-1A"

In the County of Los Angeles in the northeast portion of the town of Altadena near the Angeles Nat. Forest Bdry north of Foothill Blvd and adjacent to the west line of Allen Drive

[illegible] brass tablet [illegible] flush with ground surface. [illegible] STATION and [illegible] K-1A [illegible]

[illegible]

RETURN TO
LOS ANGELES COUNTY SURVEYOR
700 HALL OF RECORDS

Note: Any Additions or Changes on This Sheets Must be Made or Circled in Red Ink With Date and Name of Person Making Change.

Do not extend notes this side of this line

W.S. 50-D-2

Notes Ck'd by	Survey of	F.B. 926 Pg. 121
Map No.	W. O. 400 Tape No. P-1 St'd 68°F	W.S. 50
Office Work	Surveyed by	
Checked	Notes Date	
Date	Indexed	

Noted on Rec. Index Card
Placed on U.S. Dept. Ohts.
Placed on U.S. No.
Sketch on Geo. Desc. Card

L.A. CO. SUR. CONT. SYS.

TRAV. STA. "ALTADENA K-2"

① to ②: 82.13' Lev. T. = 68° = 82.14

① to ③ 61.035' Lev. T. = 68° = 61.04

② to ③ 113.87 Lev. T. = 68 = 113.88

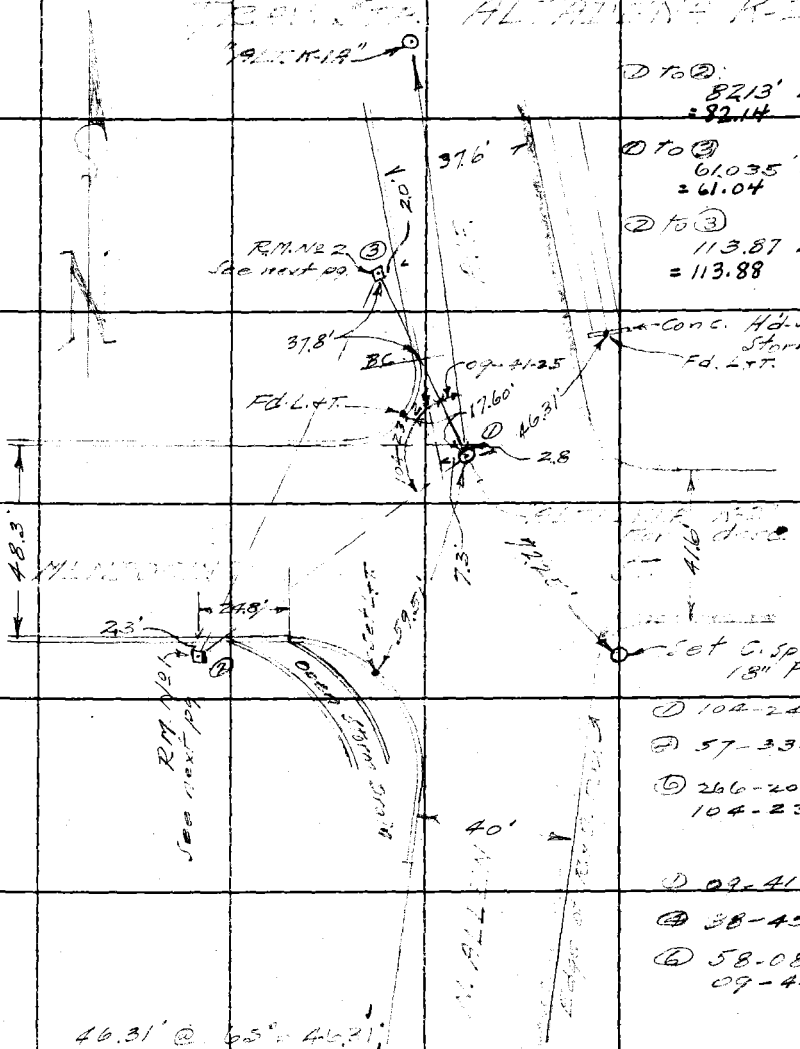

① 104-24-00
② 57-33-30
⑥ 266-20-45
104-23-27½

① 09-41-30
④ 38-45-45
⑥ 58-08-30
09-41-25

46.31' @ 65° = 46.31'
17.60' @ " = 17.60'
59.51' @ " = ~~59.51~~ 59.51
72.25' @ " = ~~72.25~~ 72.25

Note: Any Additions or Changes on This Sheets Must be Made or Circled in Red Ink With Date and Name of Person Making Change.

Do not extend notes this side of this line

RETURN TO
LOS ANGELES COUNTY SURVEYOR
700 HALL OF RECORDS

FORM 247 5M 10-37

F.B. 926 PG. 122

~DESCRIPTION~

L.A. CO. SUR CONT SYS.

TRAV STA "ALTADENA K-2"

In the County of Los Angeles in the easterly part of the town of Altadena at N. [illegible] A. and Mendocino [illegible] the [illegible] and [illegible] cover marked [illegible] County [illegible]

[illegible]

[illegible] COUNTY SURVEY CONTROL [illegible] K-2 [illegible]

[illegible] Mark [illegible]

For [illegible]

R.Ms No's 1 and 2: Set standard 4" brass tablets behind curbs as shown, about 8" below ground surface and marked, "L.A. COUNTY SURVEY CONTROL SYSTEM - REFERENCE MARK" and stamped: "ALTADENA K-2, R.M. No 1 and No 2, resp) R.E. 2177" and "SET BY COUNTY SURVEYOR, 1940".

RETURN TO
LOS ANGELES COUNTY SURVEYOR
700 HALL OF RECORDS

Note: Any Additions or Changes on This Sheets Must be Made or Circled in Red Ink With Date and Name of Person Making Change.

Do not extend notes this side of this line

Notes Ck'd by	Survey of	F.B. 926 PG. 123 A.C.J.
Map No.	W. O. 4903 Tape No. P-1 St'd 68 °F	W.S. 50
Office Work	Surveyed by	
Checked	Notes Date 2-27-40	
Date	Indexed A. C.	

WS 50-C-2

L.A. CO. SUR. CONT. SYS.-
TRAV. STA. "ALTADENA K-2A"

SEE F.B. 2454-37 FOR
ALTADENA K-2A, AUX. 1

Noted on Geo. Index Card
Placed on U.S.G.S. Quad. Shts.
Placed on Sec. Div. W.S. No.
Sketch on Geo. Desc. Card

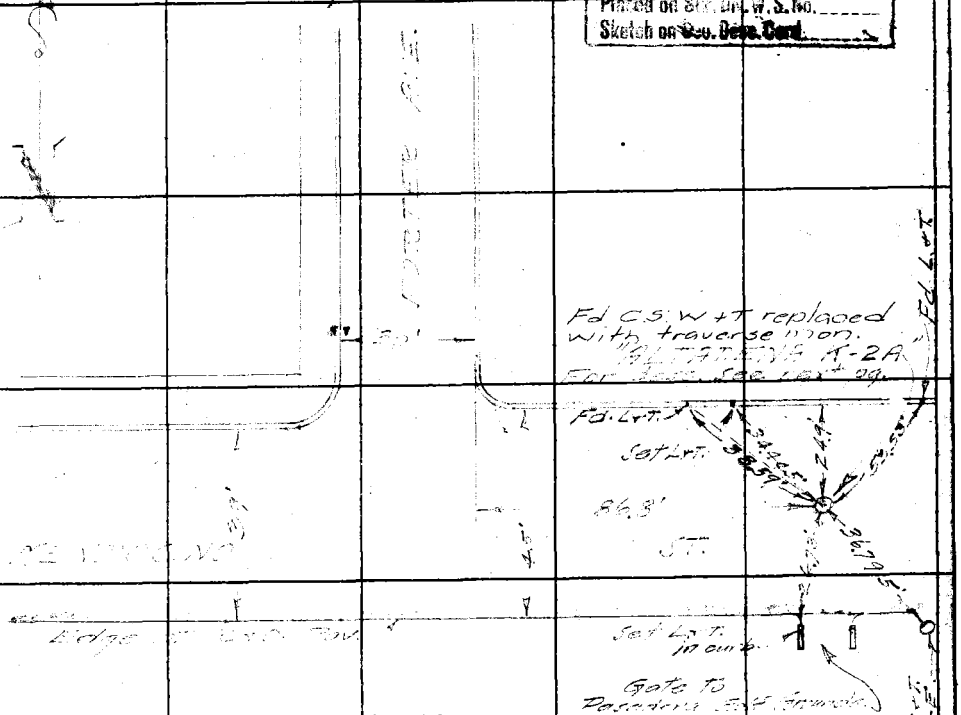

36.79' @ 65° = ~~36.79~~ 36.79
26.73' @ 65° = 26.73'
34.44' @ 65° = ~~34.44~~ 34.44
53.03' @ 65° = 53.03'
38.59' @ " = 38.59'

Note: Any Additions or Changes on This Sheets Must be Made or Circled in Red Ink With Date and Name of Person Making Change.

Do not extend notes this side of this line

RETURN TO
LOS ANGELES COUNTY SURVEYOR
700 HALL OF RECORDS

FORM 247 5M 10-37

F.B. 926 PG. 124

~DESCRIPTION~

L.A. CO. SUR. CONT. SYS.

TRAV. STA. "ALTADENA K-2A"

In the County of Los Angeles in the town of Altadena on the center line of [illegible] St. east of Porter Ave. on crest of [illegible] in a well [illegible] and protected by a cast-iron [illegible] marked "COUNTY SURVEYOR MONUMENT"

[illegible] set [illegible] 4" [illegible] of the street and marked "L.A. COUNTY SURVEY CONT. SYSTEM TRAVERSE STATION" [illegible] stamped "ALTADENA K-2A, R.P.M." and set by COUNTY SURVEYOR [illegible]

Sub-Surface Mark: None

For desc. see next pg.

RETURN TO
LOS ANGELES COUNTY SURVEYOR
700 HALL OF RECORDS

Note: Any Additions or Changes on This Sheets Must be Made or Circled in Red Ink With Date and Name of Person Making Change.

Do not extend notes this side of this line

WS. 50-D-2

Notes Ck'd by	Survey of [illegible]	F.B. 926 PG. 125
Map No.	W. O. 4902 Tape No. P-1 St'd 68°F	W.S. 50
Office Work	Surveyed by [illegible]	
Checked	Notes GWK Date 2-26-4[illegible]	
Date	Indexed [illegible]	

Noted on Geo. Index Card
Placed on [illegible]
Placed on Sec. Div. W.S. No.
Sketch on Geo. Desc. Card

L.A. CO. SUR. CONT. SYS.
TRAV. STA. "ALTADENA K-3."

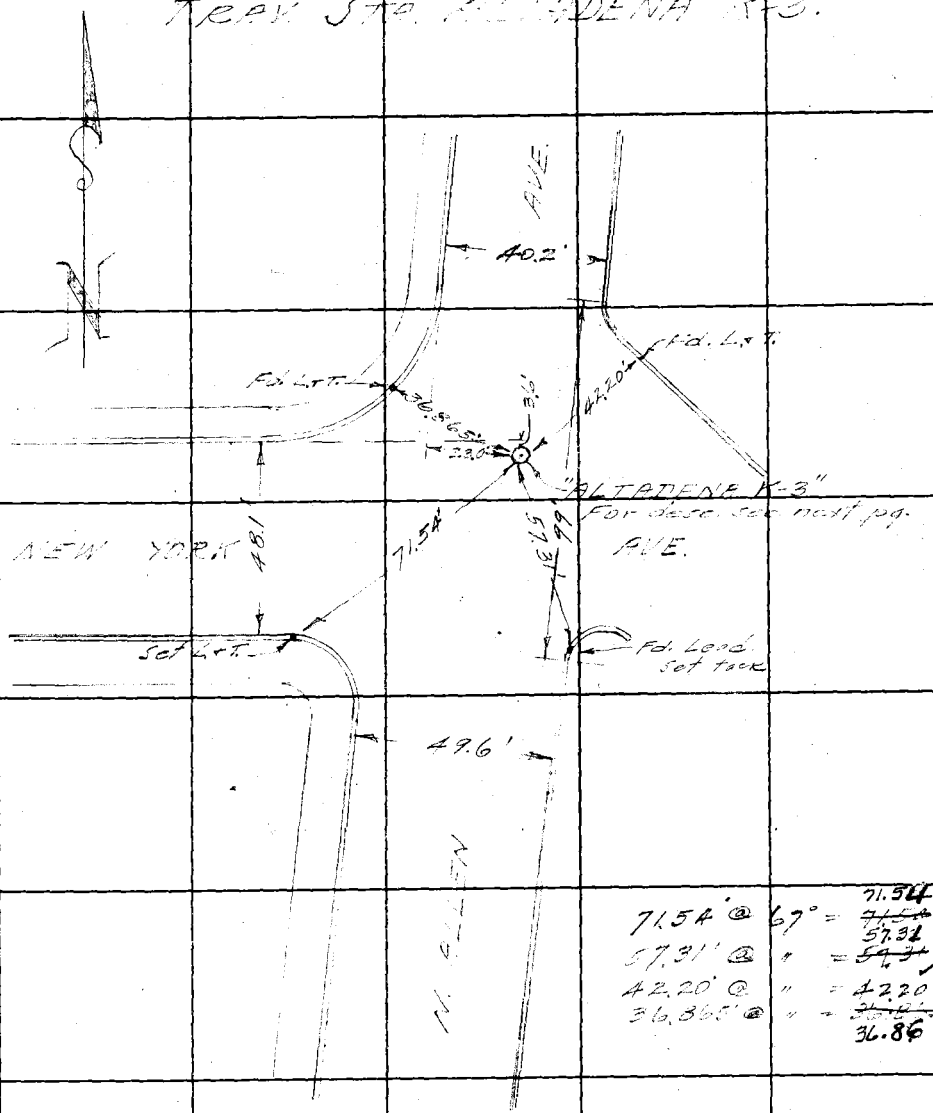

71.54' @ 67° = 71.54' ~~71.54'~~
57.31' @ " = 57.31' ~~57.31'~~
42.20' @ " = 42.20'
36.865' @ " = ~~36.865'~~ 36.86

Note: Any Additions or Changes on This Sheets Must be Made or Circled in Red Ink With Date and Name of Person Making Change.

Do not extend notes this side of this line

RETURN TO
LOS ANGELES COUNTY SURVEYOR
700 HALL OF RECORDS

FORM 247 5M 10-37

F.B. 926 PG. 126

~DESCRIPTION~

L.A. CO. SUR. CONT SYS.

TRAV. STA. "ALTADENA K-3"

In the County of Los Angeles in the town of Altadena near the northeasterly boundary of the City of Pasadena at

RETURN TO
LOS ANGELES COUNTY SURVEYOR
700 HALL OF RECORDS

Note: Any Additions or Changes on This Sheets Must be Made or Circled in Red Ink With Date and Name of Person Making Change.

Do not extend notes this side of this line

WS 44-A-1

Notes Ck'd by	Survey of	F.B. 926 PG. 127
Map No.	W. O. 6702 Tape No. P-1 St'd 68 of	W.S. 44
Office Work	Surveyed by R.B. Emmett	
Checked	Notes Date 2-7-40	
Date	Indexed	

Noted on Rec. Index Card
Placed on [illegible]
[illegible] Div. W.S. No.
Sketch on [illegible] Desc. Card

L.A. CO. SUR. CONT. SYS.

TRAV. STA. "ALTADENA K-4"

SEE F.B. 2454-46 FOR CAD. TIE
" F.B. 2454-47 FOR ALT. K-4, AUX. 1

FOR LATER TIES
SEE F.B. 1513-76

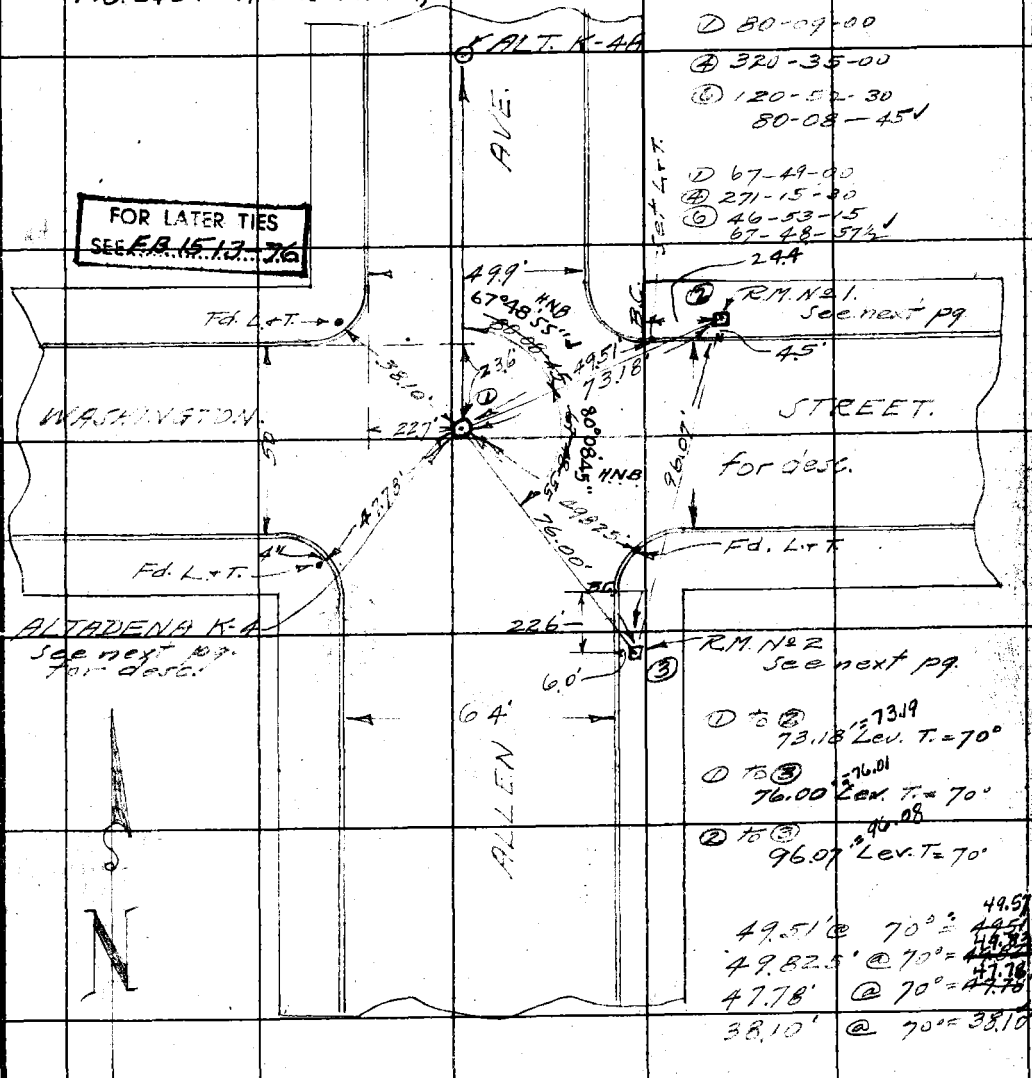

① 80-09-00
④ 320-35-00
⑥ 120-52-30
80-08-45 ✓

① 67-49-00
④ 271-15-30
⑥ 46-53-15
67-48-57½ ✓

① to ② 73.18' = 73.19 Lev. T. = 70°
① to ③ 76.00' = 76.01 Lev. T. = 70°
② to ③ 96.07' = 96.08 Lev. T. = 70°

49.51' @ 70° = ~~49.51~~ 49.57
49.82.5' @ 70° = ~~49.82~~ 49.83
47.78' @ 70° = ~~47.78~~ 47.78
38.10' @ 70° = 38.10

Note: Any Additions or Changes on This Sheets Must be Made or Circled in Red Ink With Date and Name of Person Making Change.

Do not extend notes this side of this line

RETURN TO
LOS ANGELES COUNTY SURVEYOR
700 HALL OF RECORDS

FORM 247 5M 10-37

F.B. 926 PG. 128

~DESCRIPTION~

L.A. CO. SUR. CONT. SYS.-

TRAV. STA. "ALTADENA K-4"

In the city of Pasadena at E. Washington St. and Allen Ave., in a well cut thru the pavement and protected by a cast iron cover marked: "COUNTY SURVEYOR MONUMENT"

Station Mark: Set a standard 4" brass tablet in concrete 2" below sub-grade of the street and marked: "L.A. COUNTY SURVEY CONTROL SYSTEM-TRAVERSE STATION and stamped: "ALTADENA K-4, R.E. 217 and "SET BY COUNTY SURVEYOR 1540."

Sub-Surface Mark: None.
For sketch see preceding pg.

R.M. No's 1 & 2: Set standard 4" brass tablets in conc. in park-ways about 8" below ground surface and marked: "LA COUNTY SURVEY CONTROL SYSTEM-REFERENCE MARK", and stamped: "ALTADENA K-4, R.M. No 1 and No 2 (resp.)

R.M.#1 is now depressed in a concrete driveway and may have been disturbed in the construction of this driveway. H.H.R.
10-2-46

DISTANCE OK (73.18), 4-13-61, G.E.R.

RETURN TO
LOS ANGELES COUNTY SURVEYOR
700 HALL OF RECORDS

Note: Any Additions or Changes on This Sheets Must be Made or Circled in Red Ink With Date and Name of Person Making Change.

Do not extend notes this side of this line

Notes Ck'd by	Survey of [illegible]	F.B. 926 PG. 129
Map No.	W. O. 4902 Tape No. P-1 St'd 68°F	W.S. 44
Office Work	Surveyed by R.B. Emmett	
Checked	Notes G.W.K. Date 2-7-40	
Date	Indexed [illegible]	

Noted on Geo. Index Card
Placed on [illegible]
Sketch on [illegible] Desc. Card

WS 44-A-1

L.A. CO. SUR. CONT. SYS. –
TRAV. STA. "ALTADENA K-4A"
SEE F.B. 2454-51 FOR ALTADENA K-4A, AUX. 1
" " 2454-53 FOR CAD. TIE
(4-12-61 E.D.)

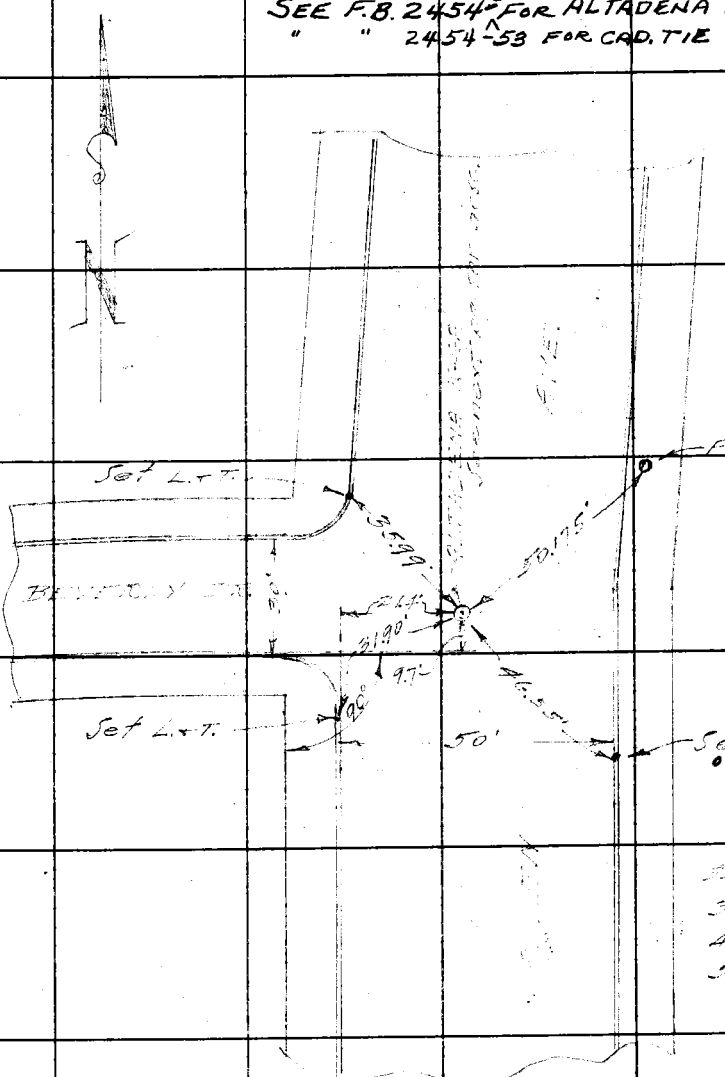

35.99' @ 68° = 35.99'
31.90' @ " = 31.90'
46.55' @ " = ~~46.55~~ 46.55
50.175' @ " = ~~50.175~~ = 50.18

Note: Any Additions or Changes on This Sheets Must be Made or Circled in Red Ink With Date and Name of Person Making Change.

Do not extend notes this side of this line

RETURN TO
LOS ANGELES COUNTY SURVEYOR
700 HALL OF RECORDS

FORM 247 5M 10-37

F.B. 926 PG. 130

~DESCRIPTION~

L.A. CO. SUR. CONT. SYS.-
TRAV. STA. "ALTADENA K-4A"

In the County of Los Angeles in the town of Altadena at Beverly Drive and N. Allen Ave., in a well cut thru the pavement and protected by a cast iron cover marked: "COUNTY SURVEYOR MONUMENT"

Stator Mark: Set a standard 4" brass tablet in concrete 2" below sub-grade of the street and marked: "L.A. COUNTY SURVEY CONTROL SYSTEM - TRAVERSE STATION" and stamped: "ALTADENA K-4A, [illegible] SET BY [illegible]

Sub-Surface Mark: None.
For sketch see preceding pg.

RETURN TO
LOS ANGELES COUNTY SURVEYOR
700 HALL OF RECORDS

Note: Any Additions or Changes on This Sheets Must be Made or Circled in Red Ink With Date and Name of Person Making Change.

Do not extend notes this side of this line

W.S. 44-A-1

Notes Ck'd by	Survey of
Map No.	W. O. 4902 Tape No. St'd °F
Office Work	Surveyed by R.B. Emmott
Checked	Notes GWK Date 3-11-40
Date	Indexed A. C. Jo...

F.B. 926 PG. 131

W.S. 44

Noted on Gen. Index ...
Placed ... W.S. Dwg. Chts.
Placed ... W.S. No.
Sketch on Gen. Desc. Card

L.A. CO. SUR. CONT. SYS.

TRIANG. STA. "ALTADENA K-5"

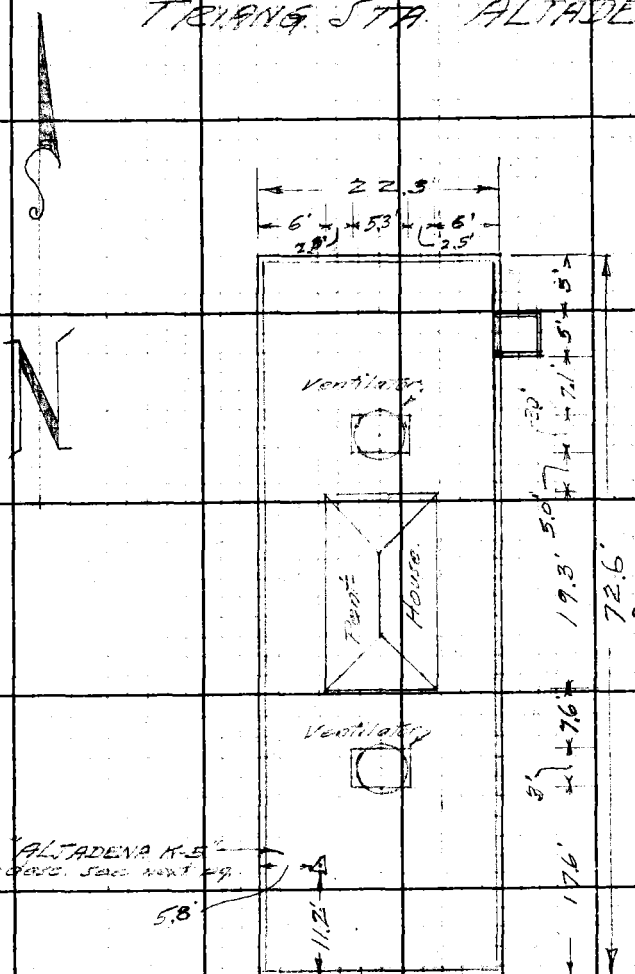

ROOF PLAN OVER STAGE OF AUDITORIUM BLDG. — "JOHN MARSHALL JUNIOR HIGH-SCHOOL"

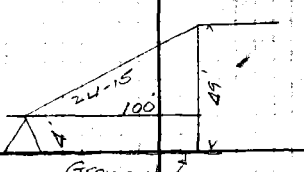

Note: Any Additions or Changes on This Sheet Must be Made or Circled in Red Ink With Date and Name of Person Making Change.

Do not extend notes this side of this line.

RETURN TO
LOS ANGELES COUNTY SURVEYOR
700 HALL OF RECORDS

FORM 247 5M 10-39

F.B. 926 Pg. 132

~DESCRIPTION~

L.A. CO. SUR CONT SYS.-

TRIANG. STA. "ALTADENA K-5"

In the north-east part of the city of Pasadena, near boundary line and between Casa Grand and Mountain Sts. and Allen Ave and Roxbury Drive; on the roof over the stage of the auditorium bldg. in the "John Marshall Junior High school group

Station Mark: Set a standard 4" brass tablet in concrete roof flush with surface and marked: "L.A. COUNTY SURVEY CONTROL SYSTEM- TRIANGULATION STATION", and stamped: "ALTADENA K-5, R.E. 2177" and "SET BY COUNTY SURVEYOR, 1940"

For desc. see next pg.

RETURN TO
LOS ANGELES COUNTY SURVEYOR
700 HALL OF RECORDS

Do not extend notes this side of this line.

Notes: Any Additions or Changes on This Sheet Must be Made or Circled in Red Ink With Date and Name of Person Making Change.

Notes Ck'd by	Survey of [illegible]	F.B. 926 PG. 133
Map No.	W. O. 4902 Tape No. P-1 St'd 68 OF	W.S. 44
Office Work	Surveyed by R B [illegible]	
Checked	Notes GWK Date 2-23-40	
Date	Indexed [illegible]	

Noted on Geo. Index Card
Placed [illegible]
Placed [illegible] W.S. No.
Sketch on Geo. Desc. Card

W.S. 44-A-1

L.A. CO. SUR. CONT. SYS.-
TRIANG. STA. "ALTADENA K-5A"

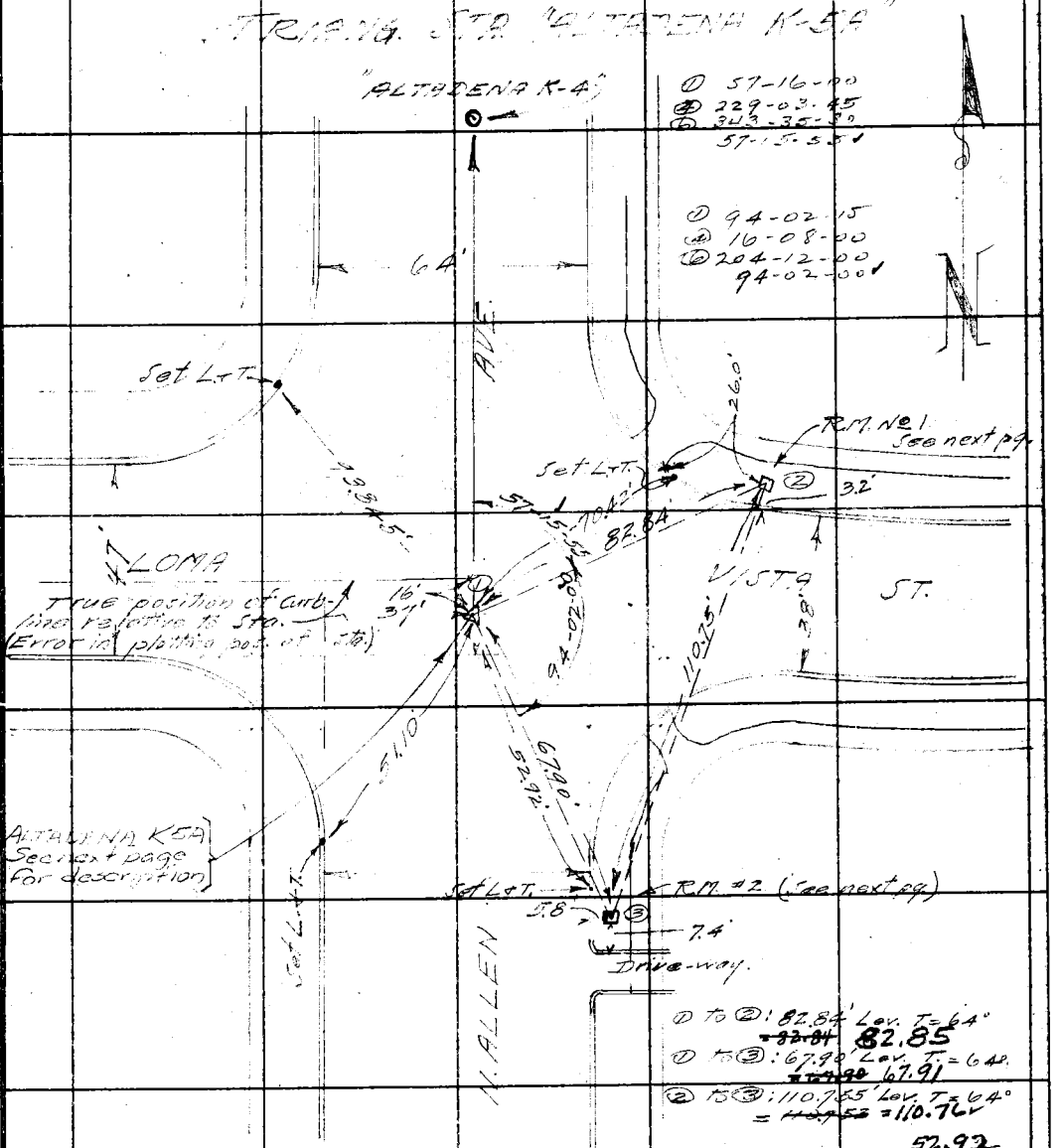

① to ②: 82.84' Lev. T = 64° ~~82.84~~ 82.85
① to ③: 67.90' Lev. T = 64° ~~67.90~~ 67.91
② to ③: 110.755' Lev. T = 64° = ~~110.755~~ = 110.76
52.92' @ 72° = ~~52.92~~ 52.92
51.10' @ " = ~~51.10~~ 51.10
70.42' @ " = ~~70.42~~ 70.42
93.845' @ 72° = ~~93.845~~ 93.85

Note: Any Additions or Changes on This Sheets Must be Made or Circled in Red Ink With Date and Name of Person Making Change.

Do not extend notes this side of this line

RETURN TO
LOS ANGELES COUNTY SURVEYOR
700 HALL OF RECORDS

FORM 247 5M 10-37

F.B. 926 PG. 134

~DESCRIPTION~

L.A. CO. SUR. CONT. SYS.-

TRIANG. STA. "ALTADENA K-5A"

In the city of Pasadena at [illegible] Lomita [illegible] in a well cut thru the pavement [illegible] [illegible] COUNTY SURVEYOR [illegible]

[illegible] 2" [illegible]

"L.A. [illegible]

[illegible]

R.M.'s No's 1 + 2: Set standard 4" br. tablets in conc. in parkways as shown, 10" below ground surface and marked: "L.A. COUNTY SURVEY CONTROL SYSTEM-REFERENCE MARK" and stamped: ALTADENA K-5A, R.M. No 1 & No 2, (resp.) R.E. 2177" and "SET BY COUNTY SURVEYOR, 1940".

RETURN TO
LOS ANGELES COUNTY SURVEYOR
700 HALL OF RECORDS

Note: Any Additions or Changes on This Sheets Must be Made or Circled in Red Ink With Date and Name of Person Making Change.

Do not extend notes this side of this line

Notes Ck'd by	Survey of	F.B. 926 Pg. 135
Map No.	W. O. 4702 Tape No. P-1 St'd 68°F	W.S.44
Office Work	Surveyed by R.B. Emmott	
Checked	Notes [illegible] Date [illegible]	
Date	Indexed [illegible]	

W.S. 44-A-1

LA CO. SUR. CONT. SYS.
TRIANG STA "ALTADENA K-5B."

Noted on Geo. Index Card
Placed on U.S.G.S. Quad. Shts.
Placed on Geo. Div. W.S. No.
Sketch on Geo. Desc. Card

12-18-59 G.E.D.

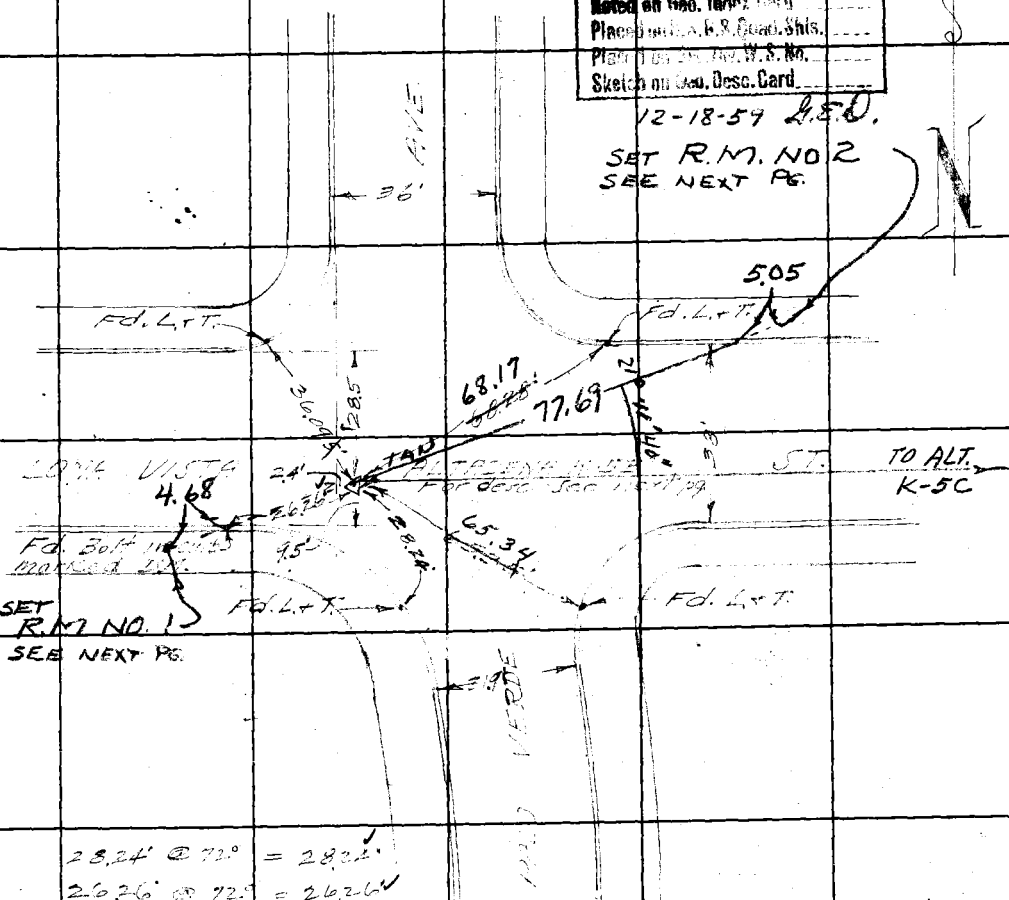

28.24' @ 72° = 28.24'
26.26' @ 72° = 26.26'
36.09' @ 72° = ~~36.09~~ 36.10
68.28' @ 72° = ~~68.28~~ 68.28
65.35' @ 72° = ~~65.35~~ 65.35

77.

(1) 21° 41' 40"
(4) 86 46 40
21 41 40
(6) 130 10 00
21 41 40

Note: Any Additions or Changes on This Sheets Must be Made or Circled in Red Ink With Date and Name of Person Making Change.

Do not extend notes this side of this line

RETURN TO
LOS ANGELES COUNTY SURVEYOR
700 HALL OF RECORDS

FORM 247 5M 10-37

F.B. 926 PG. 136

~DESCRIPTION~

L.A. CO. SUR. CONT SYS.

"TRIANG STA. "ALTADENA K-5B"

at

GED
12-18-59

R.M. NO. 1 SET STD. REF. MON. STAMPED "ALTADENA K-5B R.M. NO 1 1959 L.A. CO. ENGR. R.E. 5869" 6 IN. DEEP

R.M. NO. 2 SET STD REF MON STAMPED "ALTADENA K-5B R.M. NO 2 1959 L.A. CO. ENGR. R.E. 5869" 8 INCHES DEEP.

RETURN TO
LOS ANGELES COUNTY SURVEYOR
700 HALL OF RECORDS

Note: Any Additions or Changes on This Sheets Must be Made or Circled in Red Ink With Date and Name of Person Making Change.

Do not extend notes this side of this line

Notes Ck'd by	Survey of [illegible]	F.B. 926 Pg. 137
Map No.	W. O. 4902 Tape No. P-1 St'd 68 °F	W.S.44
Office Work	Surveyed by R.B. [illegible]	
Checked	Notes [illegible] Date 2-23-40	
Date	Indexed [illegible]	

Noted on Gen. Index Card
Placed on [illegible]
Placed on [illegible] W.S. No.
Sketch on Gen. Desc. Card

W5.44-A-1

1 A CO. SUR. CONT. [illegible]

TRIANG. STA. ALTADENA [illegible]

(G.C.D. 12-18-59)

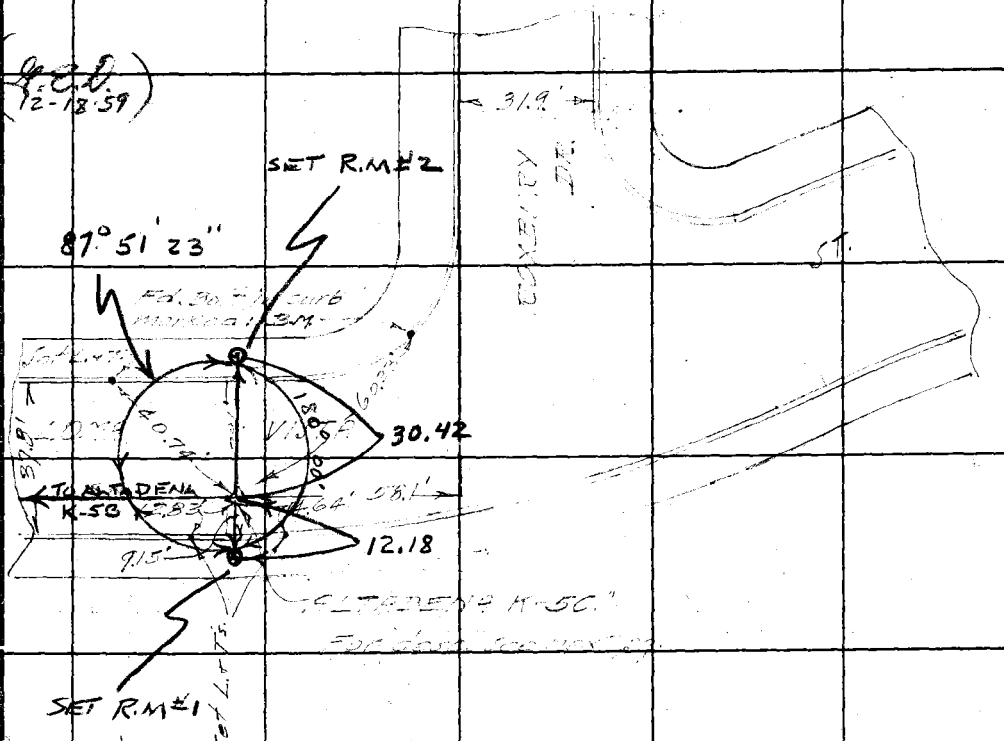

12.83' @ 70° = 12.83'
14.64' @ 70° = 14.64
40.74' @ 70° = ~~40.74'~~ 40.74
60.33' @ 70° = ~~60.33'~~ 60.33

1. 87	51	20
4. 351	25	40
= 87	51	25
6.167	08	20
27	51	23 1/3

Note: Any Additions or Changes on This Sheets Must be Made or Circled in Red Ink With Date and Name of Person Making Change.

Do not extend notes this side of this line

RETURN TO
LOS ANGELES COUNTY SURVEYOR
700 HALL OF RECORDS

FORM 247 5M 10-37

F.B. 926 PG. 138

—DESCRIPTION—

[illegible] CO. SUR. CONT SYS-

TRIANG. STA. "[illegible] K-5C"

[illegible] N. [illegible] and west of Roxbury [illegible]

[illegible]

RETURN TO
LOS ANGELES COUNTY SURVEYOR
700 HALL OF RECORDS

Note: Any Additions or Changes on This Sheets Must be Made or Circled in Red Ink With Date and Name of Person Making Change.

Do not extend notes this side of this line

A.E.D.
12-18-59

R.M. NO. 1 SET STD REF. MON. STAMPED "ALTADENA K-5C R.M. NO 1 1959 L.A. CO. ENGR. R.E. 5869" 12 INCHES DEEP

R.M. NO. 2 SET STD. REF. MON. STAMPED "ALTADENA K-5C. R.M. NO. 2 1959 L.A. CO. ENGR. R.E. 5869" 12 INCHES DEEP.

WB 44-A-2

Notes Ck'd by	Survey of [illegible]
Map No.	W. O. 4902 Tape No. P-1 St'd 68 of
Office Work	Surveyed by R B Emmott
Checked	Notes [illegible] Date 2-7-62
Date	Indexed

F.B. 926 PG. 139

W.S. 44

Noted on Geo. Index Card
Placed on [illegible]
Placed on [illegible] Div. W.S. No.
Sketch on Geo. Desc. Card

L.A. CO. SUR. CONT. SYS.
TRAV. STA "ALTADENA K-6"

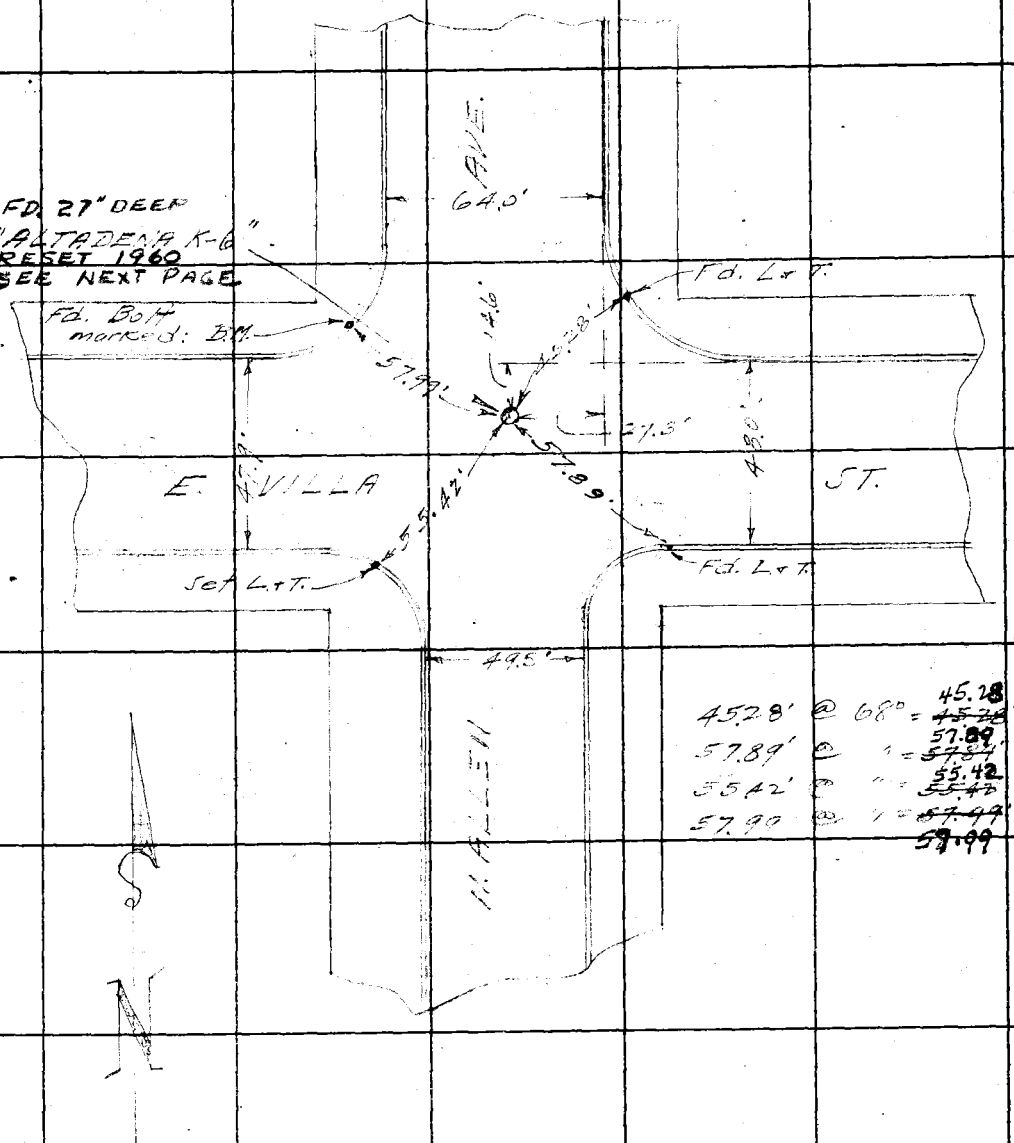

45.28' @ 68° = ~~45.28~~ 45.28'
57.89' @ " = ~~57.89'~~ 57.89
55.42' @ " = ~~55.42~~ 55.42
57.90 @ " = ~~57.99'~~ 57.99

Note: Any Additions or Changes on this Sheets Must be Made or Circled in Red Ink With Date and Name of Person Making Change.

Do not extend notes this side of this line

RETURN TO
LOS ANGELES COUNTY SURVEYOR
700 HALL OF RECORDS

FORM 247 5M 10-57

F.B. 926 PG. 140

~DESCRIPTION~

L.A. CO. SUR. CONT. SYS.-

TRAV. STA. "ALTADENA K-6"

In the city of Pasadena near the West boundary of the L.A. County "Island"

at N. Allen Ave. and E. Villa St., in a well cut thru the pavement and protected by a cast iron cover marked: "COUNTY SURVEYOR MONUMENT."

Station Mark: Set a standard 4" brass tablet in concrete 2" below the sub-grade of the street and marked: "L.A. [illegible] "ALTADENA K-6, R.E. 2177 and SET BY COUNTY SURVEYOR, 1940"

Sub-Surface Mark: None.

For Sketch [illegible] preceding pg.

1-19-60 G.E.D. STATION MARK - SET STD. TRAVERSE STATION MON. STAMPED "ALTADENA K-6 RESET 1960 L.A.CO. ENGR. R.E. 5869" 8 INCHES BELOW SURFACE OF PAV. DIRECTLY OVER ORIGINAL MON. UNDER STD. CAST IRON COVER

RETURN TO
LOS ANGELES COUNTY SURVEYOR
700 HALL OF RECORDS

Note: Any Additions or Changes on This Sheets Must be Made or Circled in Red Ink With Date and Name of Person Making Change.

Do not extend notes this side of this line

WS.44-A-2

Notes Ck'd by	Survey of	F.B. 926 PG. 141
Map No.	W. O.	Tape No.	St'd	of
Office Work	Surveyed by	
Checked	Notes	Date 2-8-40
Date	Indexed A. C. Jones	

W.S. 4-4

L.P. CO. SUR. CONT. SYS.-
TRAV. STA. "ALTADENA K-7"

Noted on Geo. Index Card
Placed on U.S.G.S. Quad. Sht.
Placed on Sur. Div. W.S. Ma.
Sketch on Geo. Desc. Card

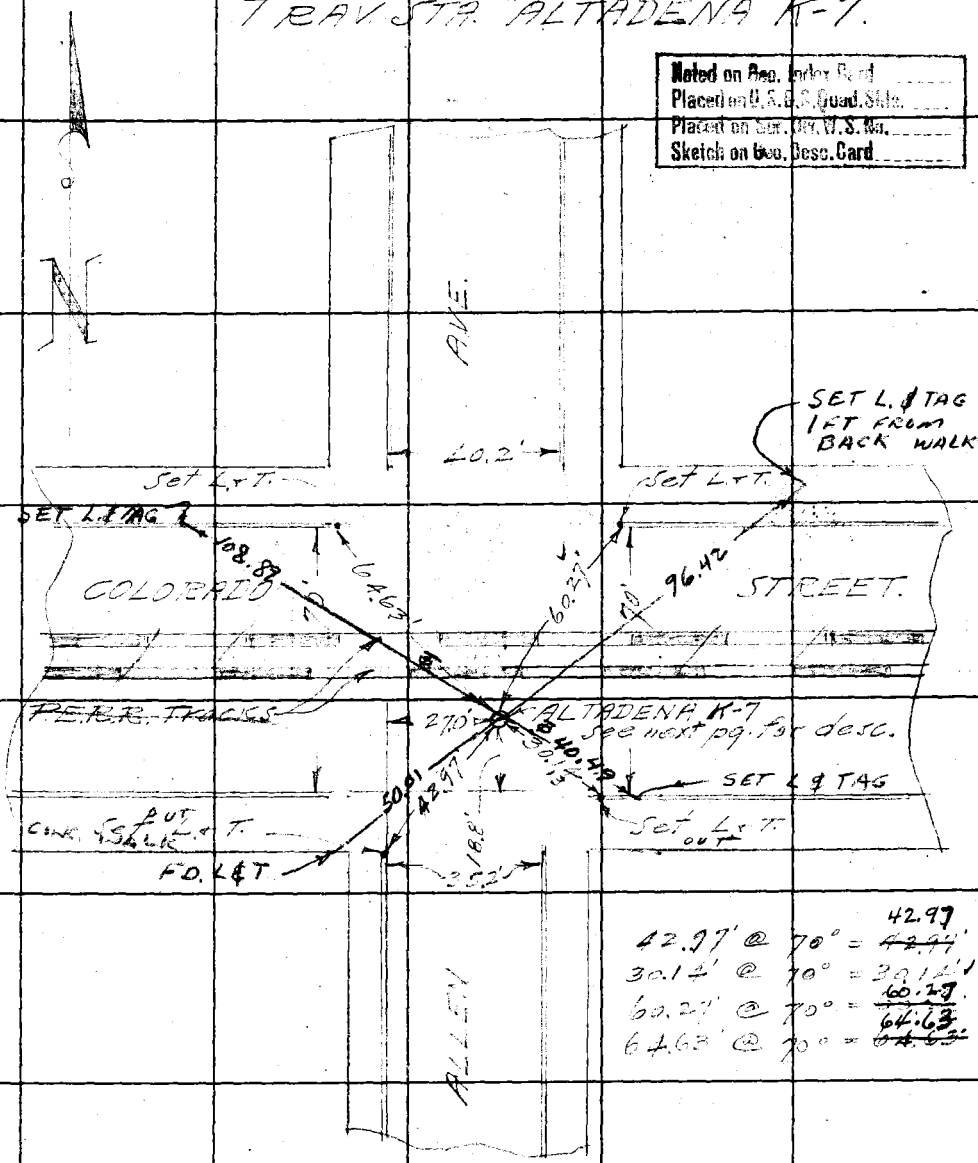

42.97' @ 70° = ~~42.97'~~ 42.97
30.14' @ 70° = 30.14'
60.27' @ 70° = 60.27
64.63' @ 70° = ~~64.63~~ 64.63

Note: Any Additions or Changes on This Sheets Must be Made or Circled in Red Ink With Date and Name of Person Making Change.

Do not extend notes this side of this line

RETURN TO
LOS ANGELES COUNTY SURVEYOR
700 HALL OF RECORDS

FORM 247 5M 10-37

F.B. 926 PG. 142

~DESCRIPTION~

L.A. CO. SUR. CONT. SYS.

TRAV. STA. "ALTADENA K-7"

In the city of [illegible] at

[illegible] St. and Allen Ave. [illegible]

[illegible] and pro-

tected [illegible] cover marked:

"[illegible] SURVEYOR MONUMENT."

[illegible] Mark: [illegible]

[illegible] in [illegible] 2" below [illegible]

[illegible] marked:

"L.A. COUN[illegible]"

[illegible]

[illegible] Mark: None

[illegible]

RETURN TO
LOS ANGELES COUNTY SURVEYOR
700 HALL OF RECORDS

Note: Any Additions or Changes on This Sheets Must be Made or Circled in **Red Ink** With Date and Name of Person Making Change.

Do not extend notes this side of this line

Notes Ck'd by	Survey of [illegible]	F.B. 926 Pg. 143
Map No.	W. O. 4902 Tape No. 060 St'd 4°F	
Office Work	Surveyed by R B Emmott	W.S. 44
Checked	Notes [illegible] Date [illegible]	
Date	Indexed [illegible]	

Noted on Geo. Index Card
Placed on [illegible]
Placed on [illegible] Card

W.S. 44-A-4

L.A. CO. SUR. CONT. SYS.
TRAV. STA. ALTADENA K-12A

6-10-60
G.E.D.

SET L&TAG

SET R.M. NO 1
SEE NEXT PG.

SET L&TAG IN CONC.
BASE OF LIGHT STD.
R.M. NO. 2

N. MISSION

DR.

E. LAS TUNAS

TO ALTADENA K-12

① 47° 04' 50"
④ 188° 20 00
47 05 00
⑥ 282 30 00
47 05 00

① 94° 24' 50"
④ 17 39 30
94 24 52½
⑥ 206 29 20
94 24 53⅓

101.91 @ 78 = 101.92
60.01 " SAME
50.16 " "
40.25 " "

Note: Any Additions or Changes on This Sheets Must be Made or Circled in Red Ink With Date and Name of Person Making Change.

Do not extend notes this side of this line

RETURN TO
LOS ANGELES COUNTY SURVEYOR
700 HALL OF RECORDS

FORM 247 5M 10-37

F.B. 926 PG. 144

DESCRIPTION—
L.A. CO. SUR. CONT. SYS-
TRAV. STA. "ALTADENA K-12A"

In the City of San Gabriel, near to, and east of the intersection of E. Las Tunas Drive with N. Mission Drive, in a well cut thru the pavement and protected by a cast iron cover marked "COUNTY SURVEYOR MONUMENT."

Surface Mark: Set a standard 4" brass tablet in concrete 2" below the sub-grade of the street [illegible] "L[illegible] TRAV. [illegible] STATION", and [illegible] "ALTADENA K-12A, R.F. [illegible] BY COUNTY SURVEYOR, 1940."

Sub-Surface Mark: None.

For sketch see preceding pg.

6-10-60 G.E.D.
R.M. No. 1

RETURN TO
LOS ANGELES COUNTY SURVEYOR
700 HALL OF RECORDS

Note: Any Additions or Changes on This Sheets Must be Made or Circled in Red Ink With Date and Name of Person Making Change.

Do not extend notes this side of this line

WS 44-A-1

Notes Ck'd by	Survey of	F.B. 926 Pg. 145
Map No.	W. O. 4902 Tape No. P-1 St'd 68°F	W.S. 44
Office Work	Surveyed by	
Checked	Notes GWK Date	
Date	Indexed	

L.A. Co. Sur. Cont. Sys.

TRAV. STA. "ALTADENA L-4"

Noted on Geo. Index Card
Placed on ... Quad. Shts.
Placed on Sec. Div. W.S. No.
Sketch on Geo. Desc. Card



(4-11-61 G.E.D.)

TO SIERRA MADRE A-48

1. 41° 18' 00"
4. 165 12 20
41 18 05
6. 247 48 20
41 18 03

SET R.M. No. 1
SEE NEXT PAGE

SET R.M. No. 2
SEE NEXT PAGE

44.34' @ 70° = ~~44.34'~~ 44.34
32.95' @ 170° = 32.95'
40.695' @ 70° = ~~40.695'~~ 40.70
30.455' @ 70° = ~~30.455'~~ 30.46

91° 02' 00"

1. 91° 02 00"
4. 364 08 00
91 02 00
6. 186 12 00
91 02 00

Note: Any Additions or Changes on This Sheet Must be Made or Circled in Red Ink With Date and Name of Person Making Change.

Do not extend notes this side of this line.

RETURN TO
LOS ANGELES COUNTY SURVEYOR
700 HALL OF RECORDS

FORM 247 5M 10-39

F.B. 926 PG. 146

—DESCRIPTION—

L.A. CO. SUR. CONT. SYS.-
TRAV. STA. "ALTADENA L-4"

In the County of Los Angeles town of Altadena near the north boundary of the City of Pasadena at E Washington St and Pepper Drive in a well cut thru the pavement and protected by a cast iron cover marked: "COUNTY SURVEYOR MONUMENT"

Surface Mark: Set a standard 4" brass tablet in concrete 2" below sub-grade of the street and marked: "L.A. COUNTY SURVEYOR [illegible] STATION", and "SET BY COUNTY SURVEYOR [illegible]" (F.D. STAMPED "L-7" RESTAMPED "L-4") and stamped: "ALTADENA L-4, R.E. 2177"

Sub-Surface Mark:- None.

For sketch see preceding pg.

(4-11-61) G.E.D.

R.M. NO. 1 SET STD REF. MON. STAMPED "ALTADENA L-4 R.M. NO. 1 1961 R.E. 5869", 8 INCHES BELOW CURB GRADE

R.M. NO. 2 SET STD. REF. MON. STAMPED ALTADENA L-4 R.M. NO. 1 1961 R.E. 5869", 6 INCHES BELOW WALK GRADE

RETURN TO
LOS ANGELES COUNTY SURVEYOR
700 HALL OF RECORDS
Do not extend notes this side of this line.
Note: Any Additions or Changes on This Sheet Must be Made or Circled in Red Ink With Date and Name of Person Making Change.

W.S. 44-B-2

Notes Ck'd by	Survey of	F.B. 926 Pg. 147
Map No.	W. O. 4902 Tape No. P-1 St'd 68°F	W.S. 44
Office Work	Surveyed by	
Checked	Notes Date	
Date	Indexed	

Noted on Geo. Index Card
Placed on U.S.G.S. Geo. Sta.
Placed on Geo. Index W.S. No.
Sketch on Geo. Desc. Card

L.A. CO. SUR. CONT. SYS.
TRAV. STA. ALTADENA L-7"

ORIGINAL TIES & R.R TRACKS OUT
1-5-60 G. Ed.

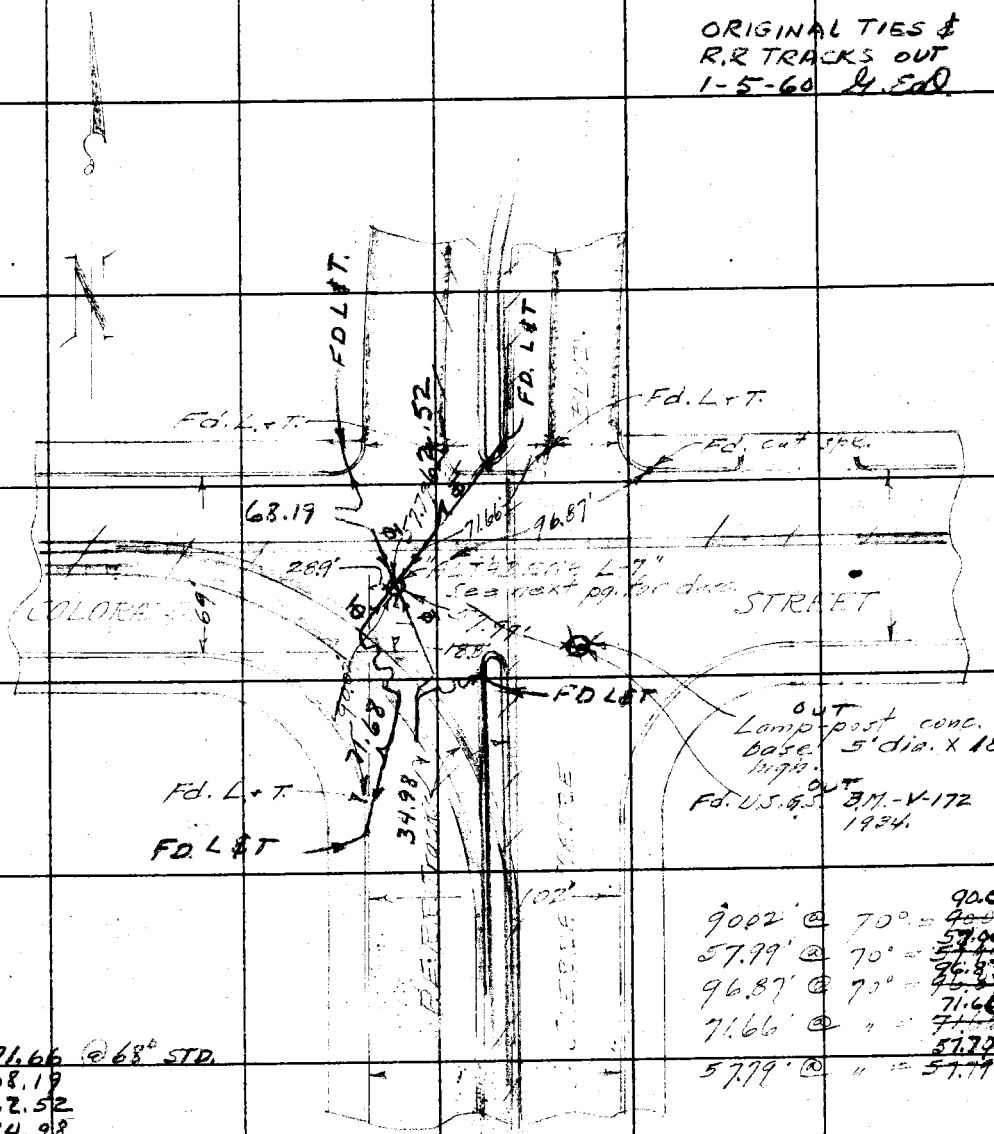

90.02' @ 70° = ~~90.02~~ 90.02
57.99' @ 70° = ~~57.99~~ 57.99
96.87' @ 70° = ~~96.87~~ 96.87
71.66' @ " = ~~71.66~~ 71.66
57.79' @ " = ~~57.79~~ 57.79

71.66 @ 68° STD.
68.19
62.52
34.98

Note: Any Additions or Changes on This Sheets Must be Made or Circled in Red Ink With Date and Name of Person Making Change.

Do not extend notes this side of this line

RETURN TO
LOS ANGELES COUNTY SURVEYOR
700 HALL OF RECORDS

FORM 247 5M 10-37

F.B. 926 PG. 148

~DESCRIPTION~

L.A. CO SUR. CONT SYS.-

TRAV. STA. "ALTADENA L-7."

In the city of Pasadena, at Colorado St. and Sierra Madre Blvd., in a well cut thru the pavement and protected by a cast iron cover marked: "COUNTY SURVEYOR MONUMENT."

Surface Mark: Set a standard 4" brass tablet in concrete 2" below subgrade of the street and marked: "L.A. COUNTY SURVEY CONTROL SYSTEM-TRAVERSE STATION" and stamped: "ALTADENA L-7, R.E. 2177", and "SET BY COUNTY SURVEYOR, 1940."

Sub-Surface Mark: None.

For sketch see preceding pg.

RETURN TO
LOS ANGELES COUNTY SURVEYOR
700 HALL OF RECORDS

Note: Any Additions or Changes on This Sheets Must be Made or Circled in Red Ink With Date and Name of Person Making Change.

Do not extend notes this side of this line

FORM 247 5M 10-37

RETURN TO
LOS ANGELES COUNTY SURVEYOR
700 HALL OF RECORDS

Note: Any Additions or Changes on This Sheets Must be Made or Circled in **Red Ink** With Date and Name of Person Making Change.

Do not extend notes this side of this line

W. S. 44 — B-3

R.M. No 1: Set std 4" br. tablet in conc. back of curb 8" below top of curb and marked: "L.A. CO. SUR. CONT. SYS. - REF. MARK" and stamped: "ALTADENA L-10, R.M. No 1, R.E. 2177" and "SET BY COUNTY SURVEYOR, 1940".

R.M. No 2: Set std 4" br. tablet in conc. bet. P.E. R.R. tracks 12" below gr. surface and marked: "L.A.CO. SUR. CONT. SYS. - REF. MARK" and stamped: "ALTADENA L-10, R.M. No 2, R.E. 2177" and "SET BY COUNTY SURVEYOR, 1940".

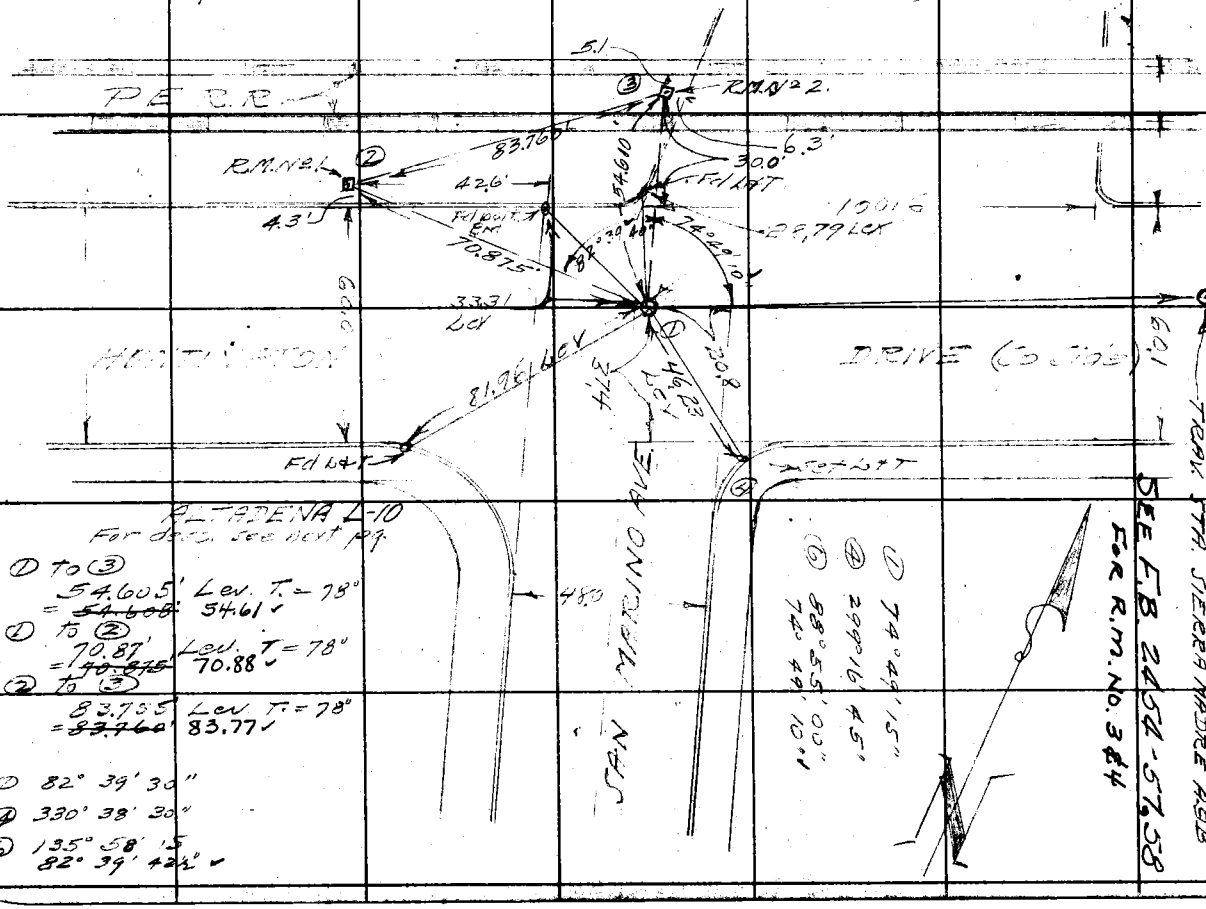

Notes Ck'd by
Map No.
Office Work
Checked
Date

Survey of
W. O. 4401 Tape No. P1 Std. 50'
Surveyed by T.B. Emmons
Notes G.W.K. Date 8-22-40
Indexed A. C. Johnson

F.B. 926 PG. 119

W.S. 44

Noted on Rec. Plat
Sketch on Rec. Desc. Card

F.B. 926 PG. 150

~DESCRIPTION~

"L.A. CO. SUR. CONT. SYS.-
TRAV. STA. ALTADENA L-10."

In the city of San Marino
at San Marino Ave.
and the south road-way of Huntington
Drive, in a well cut thru the pavement
and protected by a cast-iron cover marked:
"COUNTY SURVEYOR MONUMENT."

Surface Mark: Set a standard 4"
brass tablet [illegible] 2" below [illegible]
[illegible] of the street and marked: L.A.
"COUNTY SURVEY CONTROL SYSTEM - TRAVERSE
STATION" and stamped: "ALTADENA L-10,
R.E. 2177," and "SET BY COUNTY SURVEYOR,
1940."

Sub-Surface Mark: None

For sketch see preceding pg.

RETURN TO
LOS ANGELES COUNTY SURVEYOR
700 HALL OF RECORDS

Note: Any Additions or Changes on This Sheets Must be Made or Circled in Red Ink With Date and Name of Person Making Change.

Do not extend notes this side of this line

W.44-B-4

Notes Ck'd by	Survey of	F.B. 926 PG. 151
Map No.	W. O. [illegible] Tape No. [illegible] St'd 68°F	
Office Work	Surveyed by [illegible]	W.S. 44
Checked	Notes [illegible] Date 2-14-40	
Date	Indexed [illegible] C. Johns	

Noted on Geo. Index Card
Plan [illegible] Sheet [illegible]
[illegible] W.S. No.
[illegible] Dupl. Card

L.A. CO. SUR. CONT. SYS.-
TRAV. STA. "ALTADENA L-12"
SEE F.B. 2454- FOR R.M. No. 3 & 4

Tape # 060. Std @ 76°

68.20' @ 72° = ~~68.20~~ 68.20
39.50' @ 72° = ~~39.50~~ 39.50
51.26' @ " = ~~51.26~~ 51.26
47.83' @ " = ~~47.83~~ 47.83

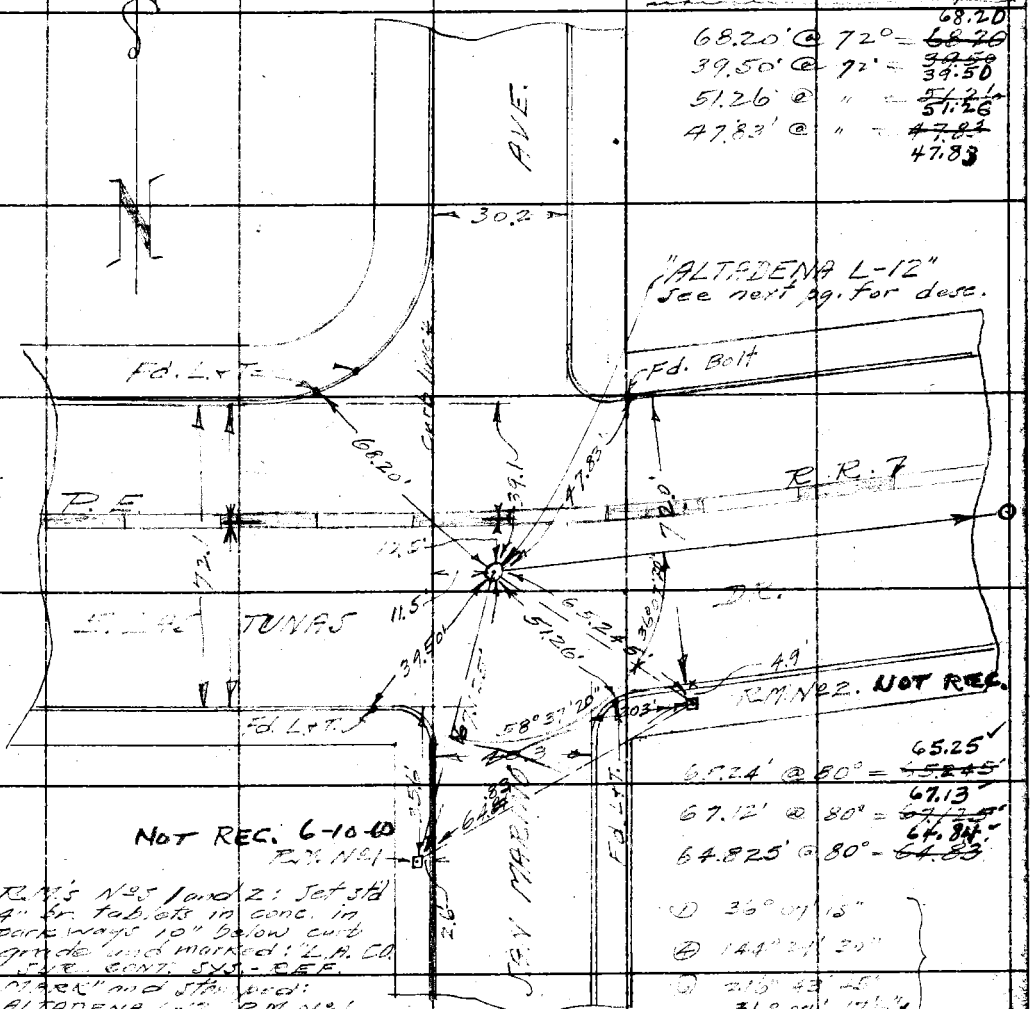

65.24' @ 80° = ~~65.245'~~ 65.25
67.12' @ 80° = ~~67.125'~~ 67.13
64.825' @ 80° = ~~64.83~~ 64.84

① 36°07'15"
④ 144°29'30"
⑥ 216°43'45"
36°07'17½"

① 58°37'30"
④ 234°29'15"
⑥ 351°44'15"
58°37'22½"

R.M.'s No. 1 and 2: Set std 4" br. tablets in conc. in park ways 10" below curb grade and marked: "L.A. CO. SUR. CONT. SYS.-REF. MARK" and stamped: "ALTADENA L-12, R.M. No 1 and No 2, (resp.) R.E. 2177, and "SET BY COUNTY SURVEYOR, 1940".

Note: Any Additions or Changes on This Sheets Must be Made or Circled in Red Ink With Date and Name of Person Making Change.

Do not extend notes this side of this line

RETURN TO
LOS ANGELES COUNTY SURVEYOR
700 HALL OF RECORDS

FORM 247 5M 10-37

F.B. 926 PG. 152

~DESCRIPTION~

L.A. CO. SUR. CONT. SYS.

TRAV. STA. "ALTADENA L-12"

In the City of San Gabriel at E. Las Tunas Drive and San Marino Ave., in a well cut thru the pavement and protected by a cast iron cover marked: "COUNTY SURVEYOR MONUMENT."

Surface Mark: Set a standard 4" brass tablet in concrete 2' below sub-grade [illegible] and marked: "L.A. [illegible] TRAVERSE STATION," and stamped: "ALTADENA L-12, R.F. [illegible], [illegible] COUNTY SURVEYOR, [illegible]."

Sub-Surface Mark: None.

For sketch see [illegible].

RETURN TO
LOS ANGELES COUNTY SURVEYOR
700 HALL OF RECORDS

Note: Any Additions or Changes on This Sheets Must be Made or Circled in Red Ink With Date and Name of Person Making Change.

Do not extend notes this side of this line

Notes Ck'd by	Survey of [illegible]	F.B. 926 PG. 153
Map No.	W. O. 4922 Tape No. 066 St'd 76 °F	
Office Work	Surveyed by R. B. Emmett	W.S. 44
Checked	Notes GWR Date 2-16-4V	
Date	Indexed [illegible]	

Noted on Geo. Index [illegible] Placed on [illegible] Sheet [illegible] W.S. No. [illegible] Desc. Card

WS 44-B-6

L.A. CO. SUR. CONT. SYS.

TRAV. STA. "EL MONTE A-4"

(1) 20 02 20
(4) 80 08 30
20 02 07½
(6) 120 12 40
20 02 06⅔

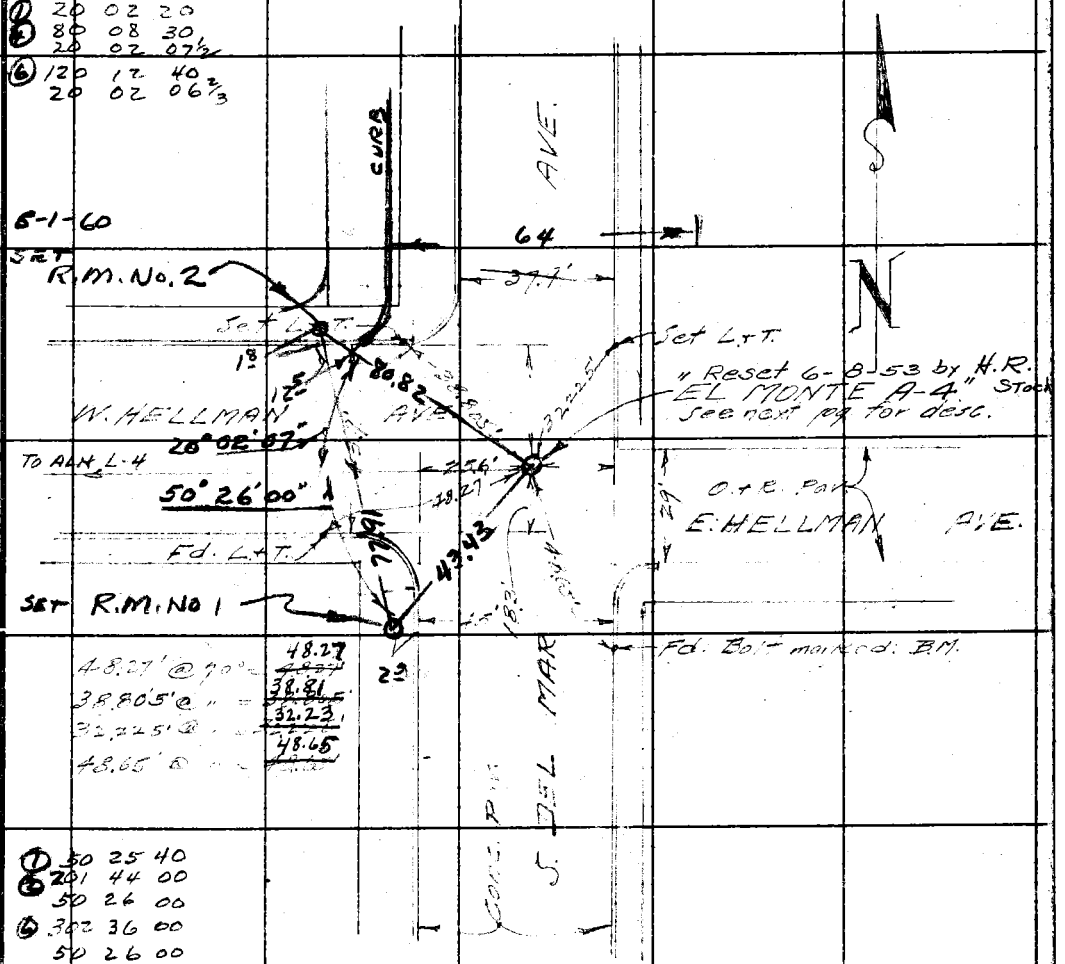

(1) 50 25 40
(2) 201 44 00
50 26 00
(6) 302 36 00
50 26 00

Note: Any Additions or Changes on This Sheets Must be Made or Circled in Red Ink With Date and Name of Person Making Change.

Do not extend notes this side of this line

RETURN TO
LOS ANGELES COUNTY SURVEYOR
700 HALL OF RECORDS

FORM 247 5M 10-37

F.B. 926 PG. 154

~DESCRIPTION~

L.A. CO. SUR. CONT. SYS.-

TRAV. STA. "EL MONTE A-4."

In the County of Los Angeles, Wilmar district at Hellman and Del Mar Ave., in a well cut thru the pavement and protected by a cast iron cover marked: "COUNTY SURVEYOR MONUMENT."

Surface Mark: Set a standard 4" brass tablet in concrete 2" below sub-grade of the street and marked: "L.A. COUNTY SURVEY CONTROL SYSTEM-TRAVERSE STATION," and stamped: "EL MONTE A-4, R.E. 2177," and "SET BY COUNTY SURVEYOR, 1940."

Sub-Surface Mark: None.

For sketch see preceding pg.

RETURN TO
LOS ANGELES COUNTY SURVEYOR
700 HALL OF RECORDS

Note: Any Additions or Changes on This Sheets Must be Made or Circled in Red Ink With Date and Name of Person Making Change.

Do not extend notes this side of this line

Notes Ck'd by	Survey of [illegible]
Map No.	W. O. [illegible] Tape No. St'd 62°F
Office Work	Surveyed by Emmott
Checked	Notes RCB Date 10-11-40
Date	Indexed [illegible]

F.B. 926 PG. 155

W.S.

W.S. 44-B-5

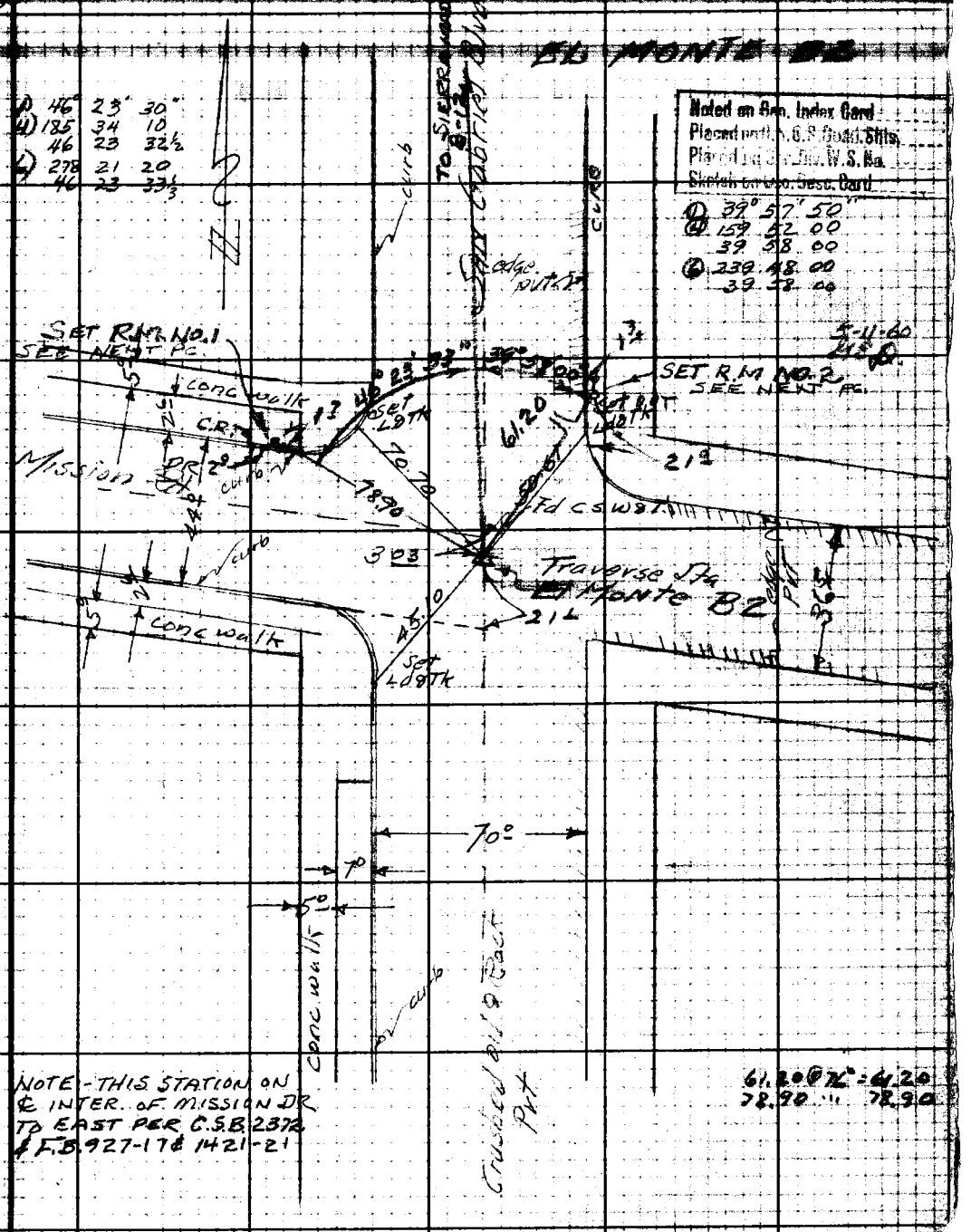

NOTE - THIS STATION ON ℄ INTER. OF MISSION DR TO EAST PER C.S.B. 2372 & F.B. 927-17 & 1421-21

61.20 @ 76° = 61.20
78.90 " 78.90

Note: Any Additions or Changes on This Sheet Must be Made or Circled in Red Ink With Date and Name of Person Making Change.

Do not extend notes this side of this line.

RETURN TO
LOS ANGELES COUNTY SURVEYOR
700 HALL OF RECORDS

FORM 247 5M 10-39

F.B. 926 PG. 156

LA COUNTY SURVEY CON-
TROL SYSTEM TRAVERSE STATION
EL MONTE B2

In the City of San Gabriel
at Mission Drive and San Gabriel
Blvd., In a well cut thru the pav-
ment and protected by a cast
iron cover Marked "COUNTY SUR-
VEYOR MONUMENT".

SURFACE MARK. - Set a Standard
4" brass Tablet in concrete 2" be-
low surface of street and Marked
L.A. County Survey Control System
Traverse Station and Stamped
El Monte B2, R.E. 2177, and set
by County Surveyor, 1940

SUBSURFACE MARK - NONE

6-8-60 R.M. NO. 1 SET STD. REF MON. STAMPED EL
MONTE B 2 R.M. NO. 1 1960 L.A. CO. ENGR. RE. 5869
FLUSH

R.M. NO. 2 SET STD. REF. MON. STAMPED EL MONTE
B 2 R.M. NO. 2 1960 L.A. CO. ENGR. RE 5869" FLUSH

RETURN TO
LOS ANGELES COUNTY SURVEYOR
700 HALL OF RECORDS

Note: Any Additions or Changes on This Sheet Must be Made or Circled in Red Ink With Date and Name of Person Making Change.

Do not extend notes this side of this line.

Notes Ck'd by	Survey of	F.B. 926 Pg. 157
Map No.	W. O. 4902 Tape No. 060 St'd 76 of	
Office Work	Surveyed by	W.S. 44
Checked	Notes Date	
Date	Indexed	

L.A. CO. SUR. CONT. SYS.

TRAV. STA. "EL MONTE B-3."

Noted on Gen. Index Card
Placed on U.S.G.S. Quad. Shts.
Placed on Sur. Div. W.S. No.
Sketch on Gen. Desc. Card

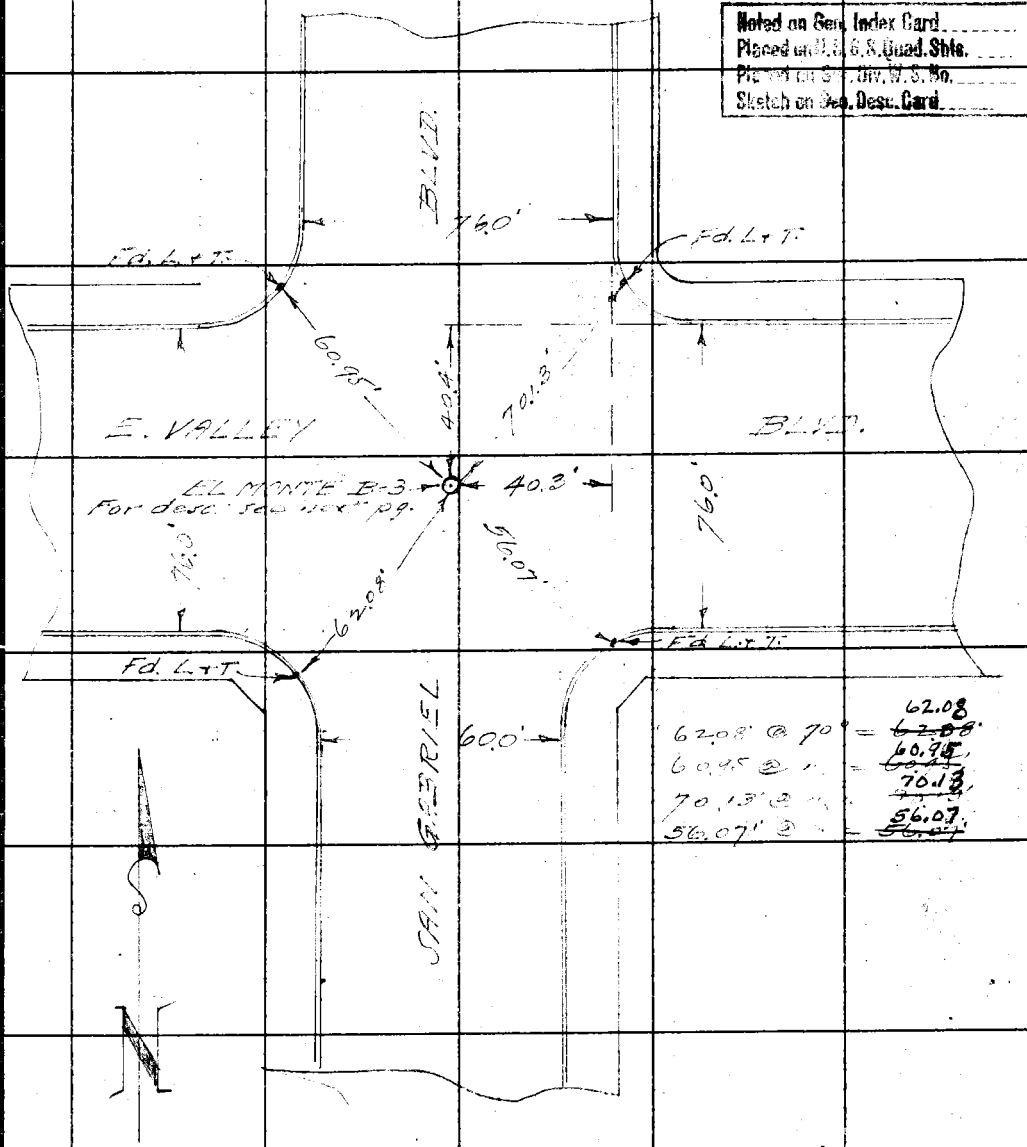

62.08' @ 70° = ~~62.08~~ 62.08
60.95 @ " = ~~60.95~~ 60.95
70.13' @ " = ~~70.13~~ 70.13
56.07' @ " = ~~56.07~~ 56.07

Note: Any Additions or Changes on This Sheets Must be Made or Circled in Red Ink With Date and Name of Person Making Change.

Do not extend notes this side of this line

RETURN TO
LOS ANGELES COUNTY SURVEYOR
700 HALL OF RECORDS

FORM 247 5M 10-37

F.B. 926 PG. 158

~DESCRIPTION~

L.A. CO. SUR. CONT. SYS.-
TRAV. STA. "EL MONTE B-3."

In L.A. Co., about 0.8 mile south of East San Gabriel near the center of the intersection of San Gabriel Blvd. with E. Valley Blvd., in a well cut thru the pavement and protected by a cast iron cover marked: "COUNTY SURVEYOR MONUMENT."

Surface Mark: Set a standard 4" brass tablet in concrete [illegible] below the [illegible] marked: "L.A. COUNTY [illegible] CONTROL SYSTEM - TRAVERSE STATION", and stamped: "EL MONTE B-3, [illegible]" and "SET BY COUNTY SURVEYOR, [illegible]."

Sub-Surface Mark: None.

For sketch see preceding pg.

RETURN TO
LOS ANGELES COUNTY SURVEYOR
700 HALL OF RECORDS

Note: Any Additions or Changes on This Sheets Must be Made or Circled in Red Ink With Date and Name of Person Making Change.

Do not extend notes this side of this line

Notes Ck'd by	Survey of
Map No.	W. O. 4902 Tape No. D-1 St'd 68 of
Office Work	Surveyed by
Checked	Notes Date 2-18-40
Date	Indexed

F.B. 926 Pg. 159

W.S. 44

Noted on Geo. Index

Sheet No. Desc. Card

WC 44-B-6

L.A. CO. SUR. CONT. SYS.

TRAV. STA. "EL MONTE B-4"

R.M.'s No's 1 & 2: Set std 4" br. tablets in conc. 12" below ground surface and marked: "L.A. CO. SUR. CONT. SYS. REF. MARK" and stamped EL MONTE B-4, R.M. No 1 and No 2, (resp.) R.E. 217.7" and "SET BY COUNTY SURVEYOR, 1940".

EL MONTE B-4
See next pg. for desc.
SEE " " 6-8-60 J.E.D.

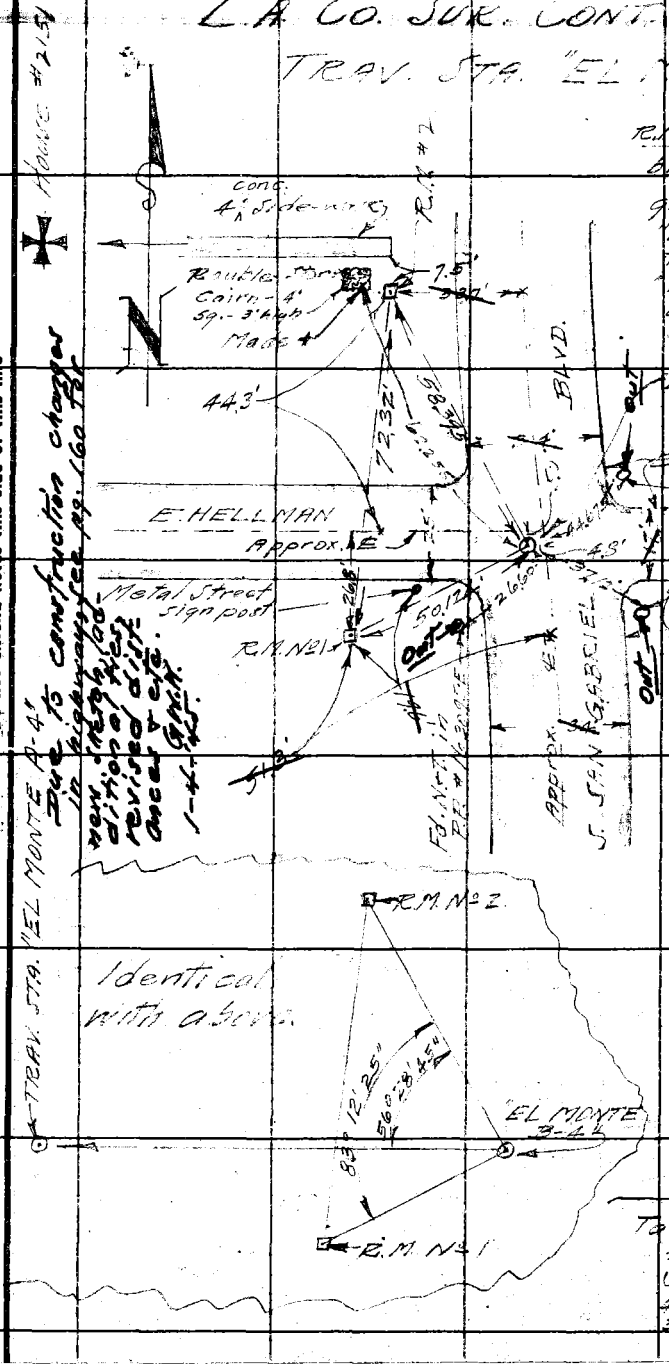

Note: Any Additions or Changes on This Sheets Must be Made or Circled in Red Ink With Date and Name of Person Making Change.

Do not extend notes this side of this line

Due to construction changes in highway see pg. 160 F.B.
New descriptions revised diff. based etc. 1-4-65 G.M.K.

RETURN TO
LOS ANGELES COUNTY SURVEYOR
700 HALL OF RECORDS

FORM 247 5M 10-37

F.B. 926 PG. 160

~DESCRIPTION~

L.A. CO. SUR. CONT. SYS.

TRAV. STA. EL MONTE B-4"

In L.A. Co. near Wilmar on San Gabriel Blvd., at its intersection with Hellman Ave., in a well cut thru the pavement and protected by a cast iron cover marked: "COUNTY SURVEYOR MONUMENT."

Surface Mark: Set a standard 4" brass tablet in conc. 2" below subgrade of the street and marked: "L.A. CO. SUR. CONT. SYS. TRAV. STA." and stamped: "EL MONTE B-4, R.E. 2177" and "SET BY COUNTY SURVEYOR, 1940"

Subsurface Mark: None.

For sketch see pg. 159.

New sketch 1-4-'45.



RETURN TO
LOS ANGELES COUNTY SURVEYOR
700 HALL OF RECORDS

Note: Any Additions or Changes on This Sheets Must be Made or Circled in Red Ink With Date and Name of Person Making Change.

Do not extend notes this side of this line

Notes Ck'd by	Survey of	F.B. 926 PG. 161
Map No.	W. O. 4901 Tape No. P-1 St'd 68° F	
Office Work	Surveyed by R. B. [illegible]	W.S. 36 & 44
Checked	Notes G.W.R. Date 2-15-40	
Date	Indexed A. C. John[illegible]	

Noted on Geo. Index [illegible] Sheet [illegible] W.S. No. [illegible] Desc. Card

WS UV-B-6

Tape # 060 Std @ 76°
89.42' @ 66° = 84.41
72.06' @ " = 72.06
39.42' @ " = 39.42
58.005' @ " = 58.00

L.A. CO. SUR. CONT. SYS.

TRAV. STA. "EL MONTE B-5"

TRAV. STA. "EL MONTE B-4"

① 88°31'00"
④ 354°02'15"
⑥ 17°04'45"
88°30'47½"

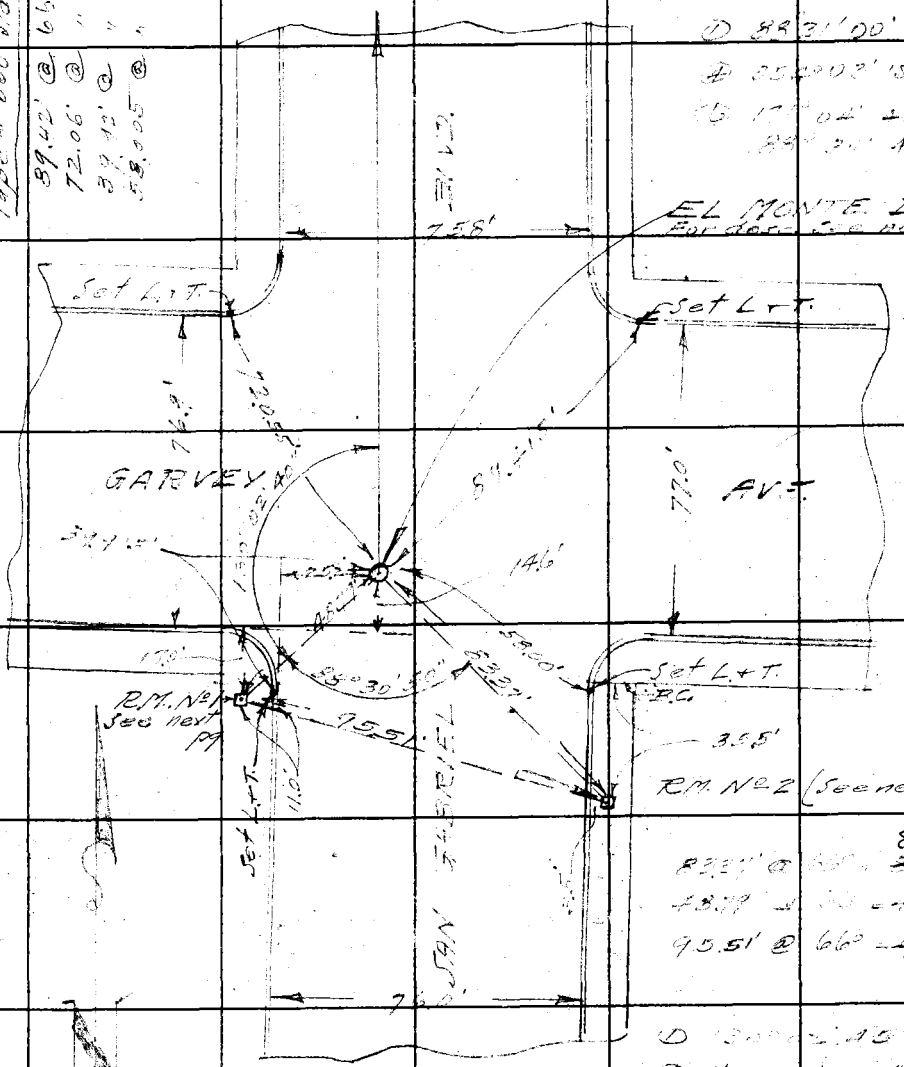

83.38'
83.37' @ 66° = 83.38'
48.79' @ 66° = 48.79'
95.51' @ 66° = 95.52

① 180°02'45"
④ 160°10'45"
⑥ 60°16'00"
180°02'40"

Note: Any Additions or Changes on This Sheets Must be Made or Circled in Red Ink With Date and Name of Person Making Change.

Do not extend notes this side of this line

RETURN TO
LOS ANGELES COUNTY SURVEYOR
700 HALL OF RECORDS

FORM 247 5M 10-37

F.B. 926 PG. 162

~DESCRIPTION~

L.A. CO. SUR. CONT. SYS.-

TRAV. STA. "EL MONTE B-5"

In L.A. Co. about 1.7 miles east of the town of Monterey Park, on Garvey Ave. at [illegible] intersection with San Gabriel Blvd., in a well cut thru the pavement and protected by a cast iron cover [illegible] [illegible] [illegible]

[illegible] 4" brass [illegible] [illegible] [illegible] [illegible] [illegible] L.A. [illegible] TRAVERSE [illegible] [illegible] "EL [illegible] [illegible] BY [illegible]

[illegible]

RMs Nos 1 and 2: Set Std 4" br. tablets in conc. 5" below curb grade and marked: "L.A. CO. SUR. CONT. SYS.- REF. MARK" and stamped: "EL MONTE B-5, R.M. No 1 and No 2, (resp.) R.E. 2177", and "SET BY COUNTY SURVEYOR, 1940".

RETURN TO
LOS ANGELES COUNTY SURVEYOR
700 HALL OF RECORDS

Note: Any Additions or Changes on This Sheets Must be Made or Circled in Red Ink With Date and Name of Person Making Change.

Do not extend notes this side of this line

Notes Ck'd by	Survey of [illegible]	F.B. 926 Pg. 163
Map No.	W. O. 4962 Tape No. [illegible] St'd [illegible] of	W.S. 36
Office Work	Surveyed by Emmott	EL MONTE
Checked	Notes [illegible] Date [illegible]	P6
Date	Indexed A. C. John	

Noted on Sec. Index Card
Placed on U.S.G.S. Quad. Shts.
Placed on [illegible] W.S. No.
Sketch on Sec. Desc. Card

WS 36-D-1

Additional R.M.'s & Ties by Klamack 6-20-44.

① 80-45-15
④ 323-01-00
80-45-15

① 41-43-00
④ 166-51-00
41-42-45

R.M. #2. See next pg. for desc. Mon. set 6-20-44

R.M. #3. See pg. 164 for desc. Mon. set 6-20-44

Set C. Spk. W. & T. in P.P. #150346-E

Approx ℄

49.6'

47.6'

Rock & oil

E GRAVES

Tan. 56.375'

37.0'

See note pg. 164

Approx ℄

AVE

69.245'

63.425'

45.735'

41-42-45

46.0'

Made + on side of Metal Street sign Standard near bottom

Point identical

Conc. Gasoline Pump

Fd. Bolt in Lead = R.M. #1

SAN GABRIEL

R.M. #4. See pg. 164 for desc. Mon. set 6-20-44

Tape #060 - Std @ 76°
63.43' @ 66° = 63.43
61.77' @ 66° = 61.77
45.74' @ " = 45.735

Tape #077 Std @ 68°
56.37' @ 78° = 56.375
69.24' @ " = 69.245
74.53' @ " = 74.535
63.42' @ " = 63.425

Trav. sta. El Monte B-7

Note: Any Additions or Changes on This Sheets Must be Made or Circled in Red Ink With Date and Name of Person Making Change.

Do not extend notes this side of this line

RETURN TO
LOS ANGELES COUNTY SURVEYOR
700 HALL OF RECORDS

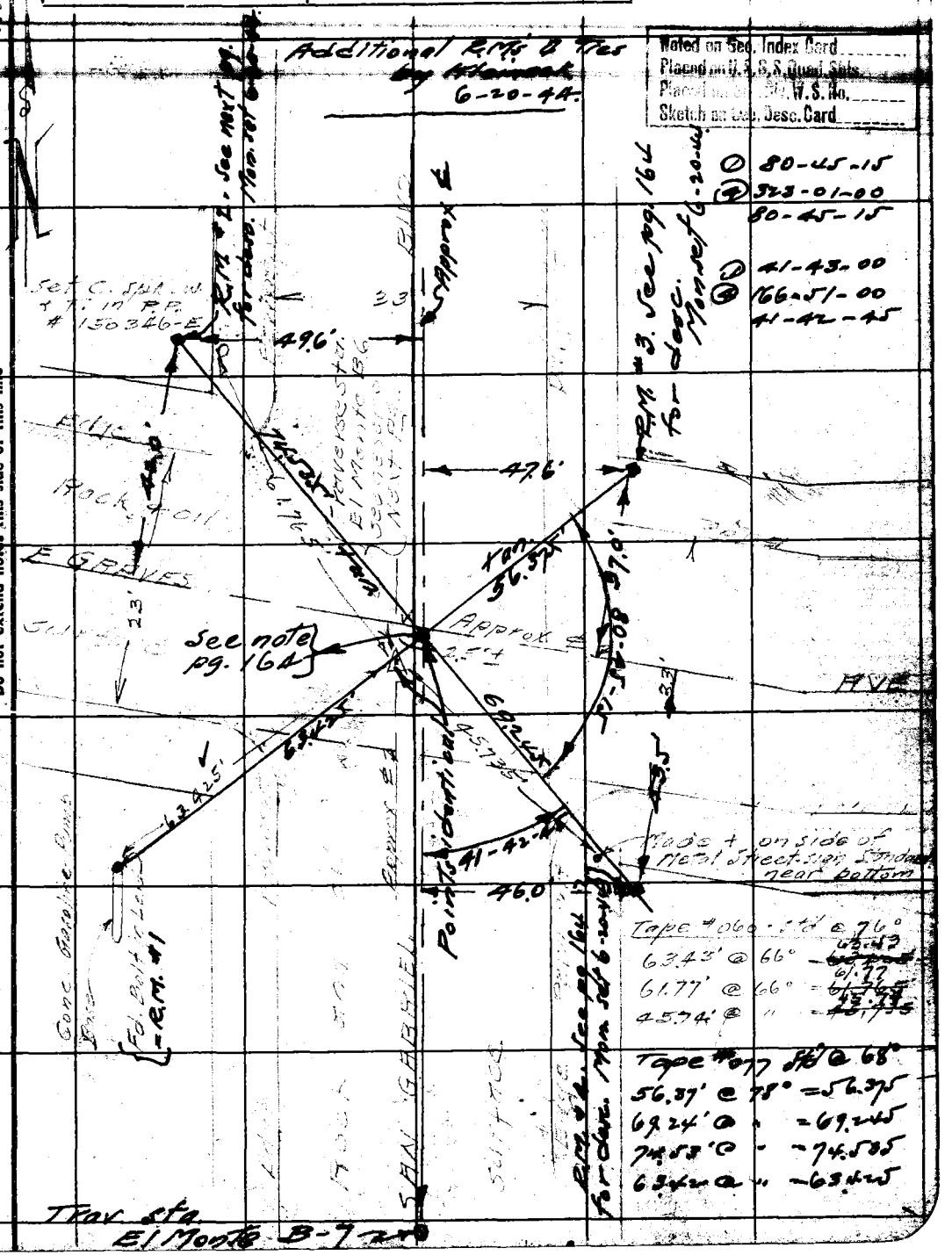

FORM 247 5M 10-37

F.B. 926 PG. 164

L.A. COUNTY SURVEY CONTROL SYSTEM TRAVERSE STATION EL MONTE B6

In the County of Los Angeles, Town of Monterey Park, Near the ℄ intersection of S. San Gabriel Blvd and E. Graves Ave 0.6 Miles south of the intersection of Garvey Ave and S. San Gabriel Blvd. In a well cut into the pavement and protected by a cast iron cover marked "County Surveyor Monument"

SURFACE MARK:- set a standard 4" brass tablet in concrete, 2" below subgrade of street and Marked L.A. County Survey Control System Traverse Station and Stamped EL MONTE B6 RE2177 and set by County Surveyor 1940

See sketch Last pg.

Subsurface Mark: None.

R.M.'s Nos 2, 3 + 4: 3/4" I.Rs containing copper wire in conc. plug, set in conc. 12", 15" + 15" below ground surface, respectively.

Note: Orig. sta. mark for "EL MONTE B-6" was destroyed. A new monument in a well was set on Jan. 25 1945 + G.W.K.

RETURN TO
LOS ANGELES COUNTY SURVEYOR
700 HALL OF RECORDS

Note: Any Additions or Changes on This Sheets Must be Made or Circled in Red Ink With Date and Name of Person Making Change.

Do not extend notes this side of this line

Notes Ck'd by	Survey of	F.B. 926 Pg. 165
Map No.	W. O. 4902 Tape No. P1 St'd 68 of	W.S. 36
Office Work	Surveyed by Emmett	EL MONTE
Checked	Notes KLW Date 1-40	B7A
Date	Indexed A. C. Johnson	

WS 44-D-1

Noted on Geo. Index Card
Placed on [illegible] Geo. Shts.
Placed on [illegible] W.S. No.
Sketch on Geo. Desc. Card

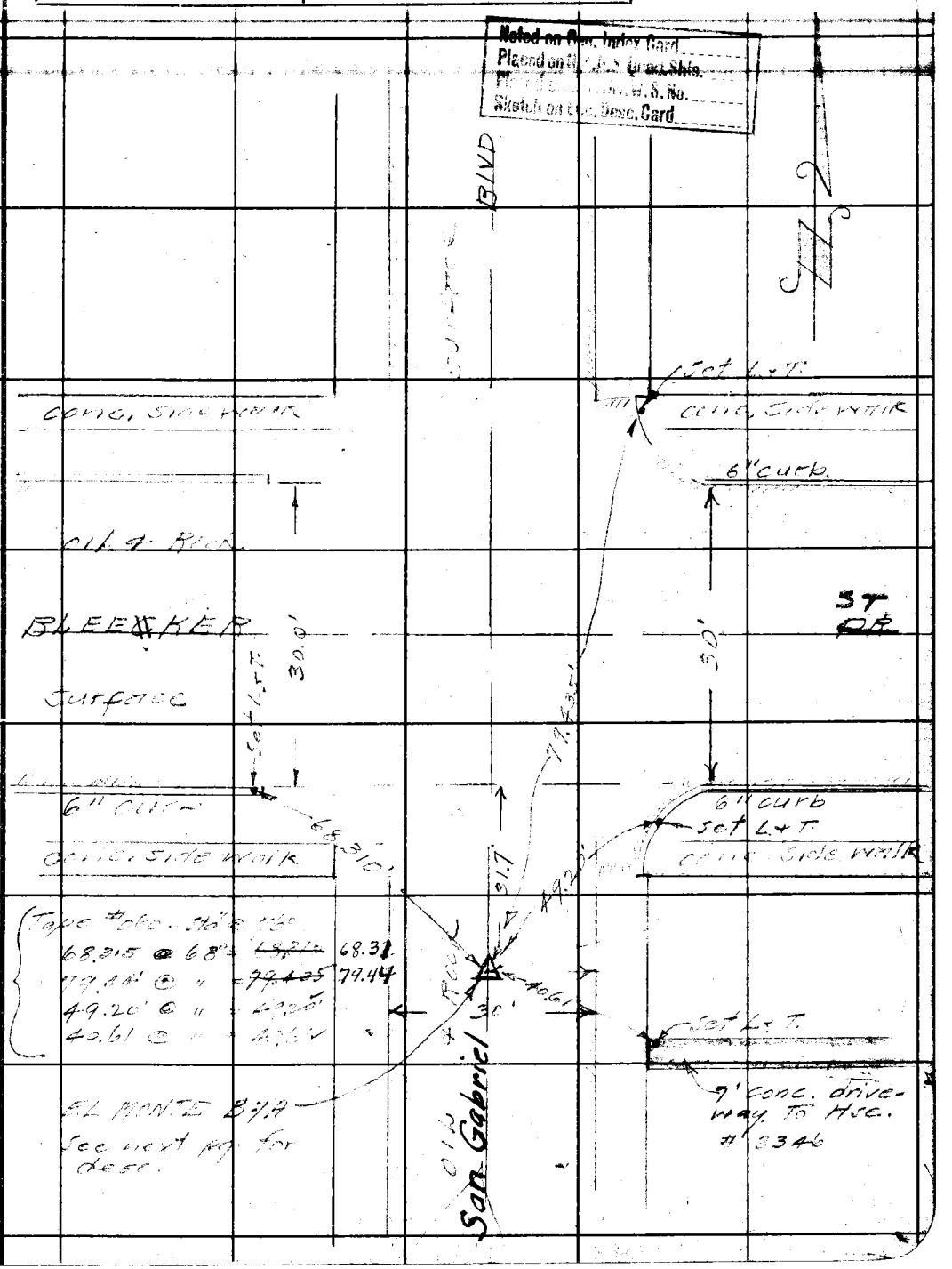

Note: Any Additions or Changes on This Sheets Must be Made or Circled in Red Ink With Date and Name of Person Making Change.

Do not extend notes this side of this line

RETURN TO
LOS ANGELES COUNTY SURVEYOR
700 HALL OF RECORDS

FORM 247 5M 10-37

F.B. 926 PG. 166

L.A. COUNTY SURVEY CONTROL SYSTEM TRAVERSE STATION EL MONTE B7A.

In the County of Los Angeles, Town of Monterey Park, 40' ± South of the ℄ intersection of S. San Gabriel Blvd. and Bleecker Dr. and 0.9 Miles south of the intersection of Garvey Ave & San Gabriel Blvd. In a well cut thro the pavement and protected by a cast iron cover marked "County Surveyor Monument."

SURFACE MARK:- Set a standard 4" brass tablet in concrete, 2" below subgrade of street and marked L.A. County Survey Control System Traverse Station and Stamped El Monte B7A, R.E. 2177, and set by County Surveyor 1946.

see [illegible] last pg

SUBSURFACE MARK:- None

RETURN TO
LOS ANGELES COUNTY SURVEYOR
700 HALL OF RECORDS

Note: Any Additions or Changes on This Sheets Must be Made or Circled in Red Ink With Date and Name of Person Making Change.

Do not extend notes this side of this line

Notes Ck'd by		Survey of Cadastral Map	F.B. 926 Pg. 167
Map No.		W. O. 4902 Tape No. PI St'd 68 of	W.S. 36, 37, & 44
Office Work		Surveyed by Emmott	EL MONTE
Checked		Notes RLW Date 1-15-40	C-5
Date		Indexed	

WS 37-A-1

Noted on Geo. Index Card
Placed on U.S.G.S. Quad. Shts.
Placed on Geo. Div. W.S. No.
Sketch on Geo. Desc. Card

(4)	44°	39	00	(1)	84	57	15	(4)	111	21	00
(4)	178	35	45	(4)	337	49	00	(4)	85	47	70
	44	38	56¼		84	57	15		111	26	47½
(6)	268	53	15	(6)	149	43	30	(6)	308	41	00
	44	38	52½		84	57	15		111	26	50

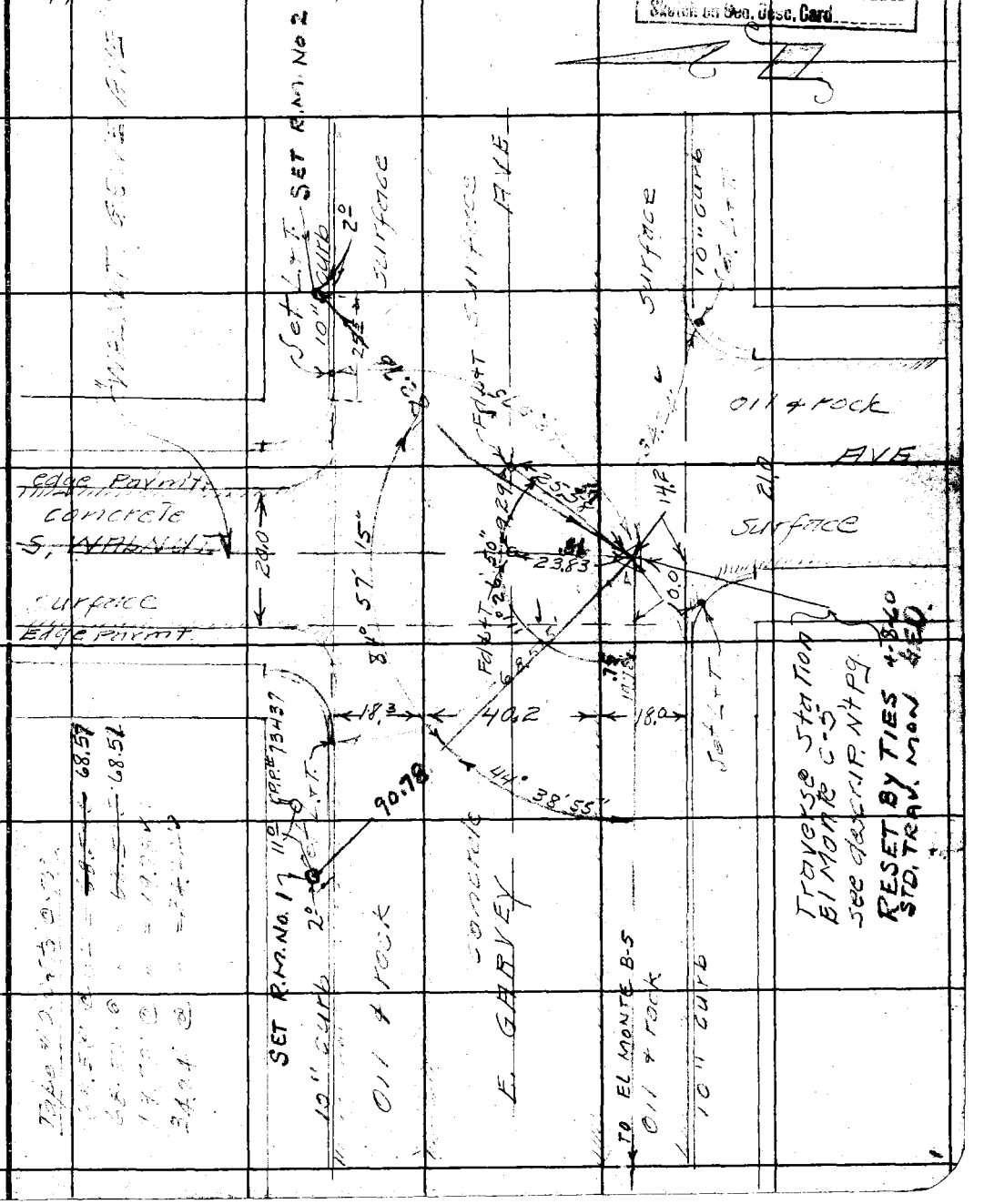

Note: Any Additions or Changes on This Sheets Must be Made or Circled in Red Ink With Date and Name of Person Making Change.

Do not extend notes this side of this line

RETURN TO
LOS ANGELES COUNTY SURVEYOR
700 HALL OF RECORDS

FORM 247 5M 10-37

F.B. 926 PG. 168

L.A COUNTY SURVEY CONTROL
SYSTEM TRAVERSE STATION
EL MONTE C5

In The county of Los Angeles, in The Town of Garvey, 2000' ± East of The business District of The Town of Garvey, In a well cut Thro' The pavement and protected by a cast iron cover, marked "County Surveyor Monument"

SURFACE MARK

Set a standard 4" brass Tablet in concrete 2" below sub. grade of street and marked L.A. County survey control system Traverse station, and stamped El Monte C.5, R.E. 2177, and set by County Surveyor 1940
See sketch Last pg

RESET STD. MON. STAMPED "EL MONTE C-5 RESET 1960 LA. CO. ENGR. RE 5869" 4" DEEP UNDER COVER.
SUB SURFACE MARK - None

R.M. NO 1 SET A STD REF. MON. STAMPED "EL MONTE C-5 R.M. NO1, 1960 L.A. CO. ENGR. R.E. 5869" 6 IN. DEEP
R.M. NO 2 SET A STD REF. MON STAMPED "EL MONTE C-5 R.M. NO 2 1960 L.A CO. ENGR. R.E 5869" 6 IN DEEP

RETURN TO
LOS ANGELES COUNTY SURVEYOR
700 HALL OF RECORDS

Note: Any Additions or Changes on This Sheets Must be Made or Circled in Red Ink With Date and Name of Person Making Change.

Do not extend notes this side of this line

Notes Ck'd by	Survey of [illegible]	F.B. 926 Pg. 169
Map No.	W. O. 4902 Tape No. P1 St'd 68 of	W.S. 37
Office Work	Surveyed by Emmett	EL MONTE
Checked	Notes RLW Date 1-40	D5
Date	Indexed [illegible]	

Noted on Geo. Index Card
Placed on U.S.G.S. Quad. Sht.
Filed on Geo. Div. W.S. No.
Sketch on Geo. Desc. Card

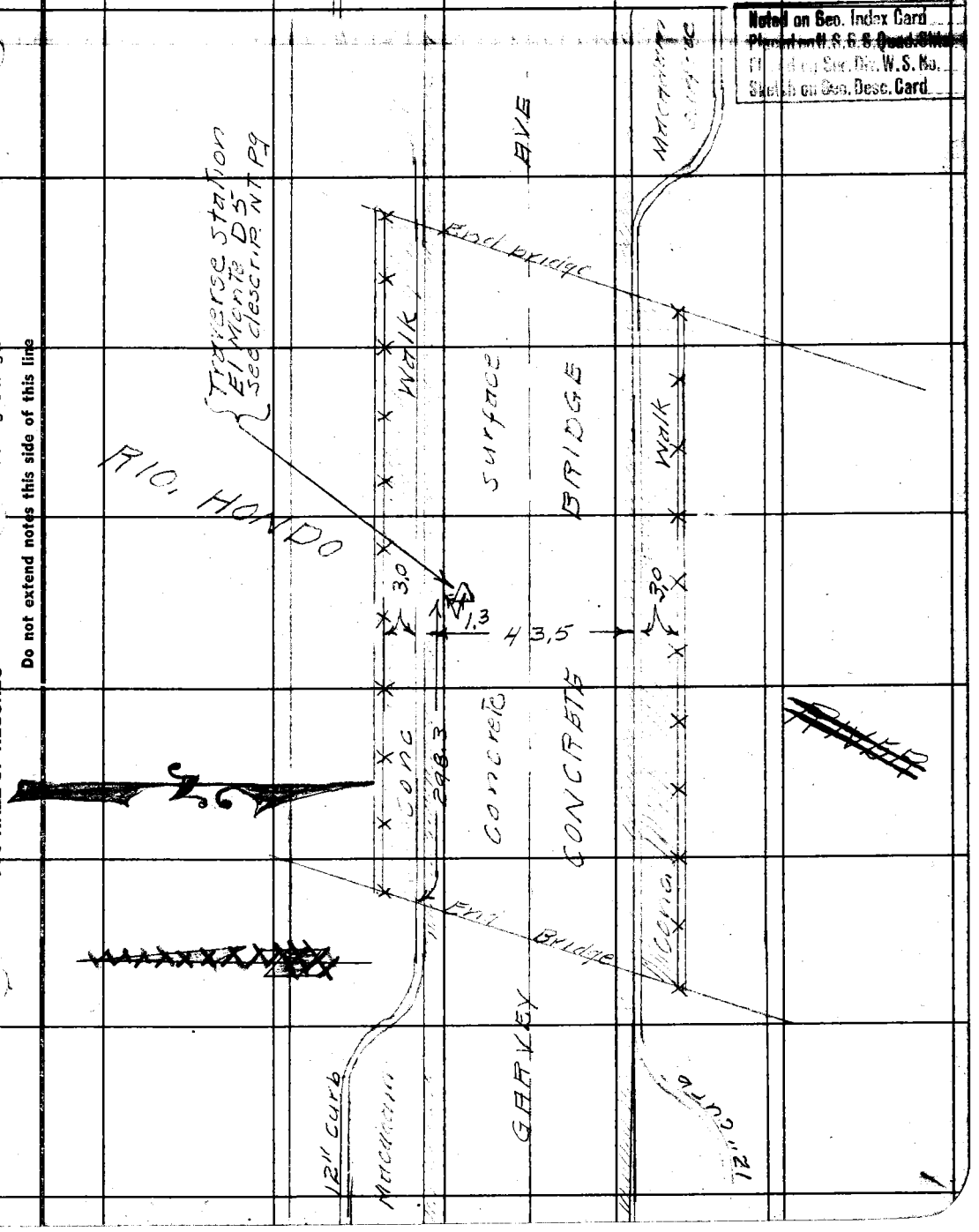

Note: Any Additions or Changes on This Sheets Must be Made or Circled in Red Ink With Date and Name of Person Making Change.

Do not extend notes this side of this line

RETURN TO
LOS ANGELES COUNTY SURVEYOR
700 HALL OF RECORDS

FORM 247 5M 10-37

F.B. 926 PG. 170

L.A. COUNTY SURVEY CONTROL
SYSTEM TRAVERSE STATION
EL MONTE D-5

In the County of Los Angeles Town of Garvey 1.4 Miles W. of the West city Limits of El Monte, in the South Lane of Bridge over Rio Hondo River on Garvey Ave.

SURFACE [illegible] set a [illegible] 4" brass labeled [illegible] flush with [illegible] L.A. County Survey Control System Traverse Station and Stamped El Monte D5 RE 2177 [illegible] Set by County Surveyor 1940

See Sketch Last [illegible]

SUBSURFACE [illegible]

RETURN TO
LOS ANGELES COUNTY SURVEYOR
700 HALL OF RECORDS

Note: Any Additions or Changes on This Sheets Must be Made or Circled in Red Ink With Date and Name of Person Making Change.

Do not extend notes this side of this line

Notes Ck'd by	Survey of	F.B. 926 PG. 171
Map No.	W. O.	Tape No. R1 St'd 68°F
Office Work	Surveyed by	
Checked	Notes	Date
Date	Indexed	

W.S. 37
EL MONTE
F 5

WS 37-B-1

Note: Any Additions or Changes on This Sheets Must be Made or Circled in Red Ink With Date and Name of Person Making Change.

Do not extend notes this side of this line

RETURN TO
LOS ANGELES COUNTY SURVEYOR
700 HALL OF RECORDS

FORM 247 5M 10-37

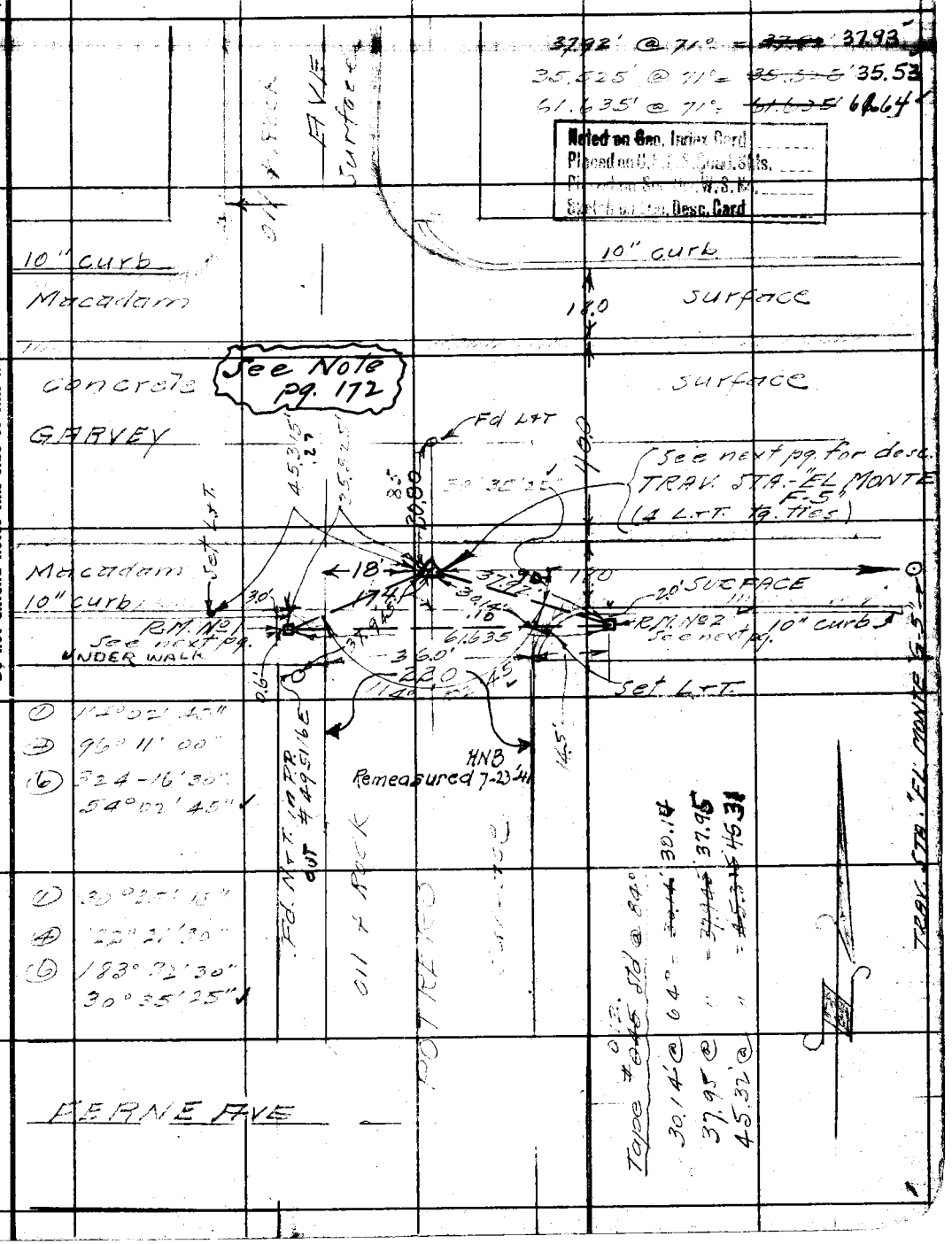

F.B. 926 PG. 172

LA COUNTY SURVEY CONTROL SYSTEM TRAVERSE STATION EL MONTE F.5

In the County of Los Angeles, Town of Garvey, 0.85± Miles West of the West City Limits of El Monte Near So. edge of pavement on Garvey and approx. ℄ of Potrero Ave to the south in a well cut thro. the pavement and protected by a cast iron cover. marked "County Surveyor Monument."

SURFACE MARK. - Set a standard 4" brass Tablet in concrete 2" below subgrade of street and Marked LA County Surveyor Control System Traverse Station El Monte F.5 RE 2177 and set by County Surveyor 1940

see Sketch Last pg.

Sub surface mark None

R.M.s No.s 1 and 2: Set std 4" br. tablets in conc. 10" below curb grade and marked L.A. CO. SUR. CONT. SYS. - REF. MARK "and stamped: EL MONTE F-5, R.M. No 1 and No 2, (resp) RE 2177", and "SET BY COUNTY SURVEYOR, 1940".

Note: Trav. Sta. El Monte F-5 hit and disturbed during resurfacing job. Reset with existing ties, 1-16-42

RETURN TO
LOS ANGELES COUNTY SURVEYOR
700 HALL OF RECORDS

Note: Any Additions or Changes on This Sheets Must be Made or Circled in Red Ink With Date and Name of Person Making Change.

Do not extend notes this side of this line

Notes Ck'd by	Survey of Cad. Mapping	F.B. 926 Pg. 173
Map No.	W. O. 4902 Tape No. P-1 St'd 68 of	W.S. 37
Office Work	Surveyed by R.B. Emmott	EL MONTE
Checked	Notes R.L.W. Date	G-5
Date	Indexed A. C. Johnson	

Noted on Geo. Index Card
Placed on U.S.G.S. Quad. Shts.
Placed on Sta. Vol. W.S. No.
Sketch on Geo. Desc. Card

W.S. 37-B-1

Tape # 012 Std @ 84°
41.86' @ 84° = ~~41.855~~ 41.85
47.63' @ " = ~~47.625~~ 47.62
68.62 @ " = ~~68.61~~ 68.61
27.16 @ " = 27.16

4-11-60 MON. NOT FD.
DUG 12" DEEP, SET
6 B.SPT W. & T. ON SURFACE
PER TIES

Note: Any Additions or Changes on This Sheets Must be Made or Circled in Red Ink With Date and Name of Person Making Change.

Do not extend notes this side of this line

RETURN TO
LOS ANGELES COUNTY SURVEYOR
700 HALL OF RECORDS



FORM 247 5M 10-37

F.B. 926 PG. 174

LA COUNTY SURVEY CONTROL
SYSTEM TRAVERSE STATION
EL MONTE G-5

In County of Los Angeles, Town of Garvey 3.25 Miles West of the W. city Limits of El Monte. Near the So. side of the Pavement of Garvey Ave and approx. ℄ of Central Ave to the South. In a well set there. The pavement and protected with a cast iron cover marked "County Surveyor Monument"

SURFACE MARK:- set a standard 4" brass tablet in concrete 2" below sub grade of street and marked LA County Survey Control System Traverse Station and stamped El Monte G.5 R.E. 2177 and set by County Surveyor 1940.

See Sheet Last ℄

SUBSURFACE MARK:- None

R.M. Nos 1 and 2.: Set std 4" br. tablet in conc. 12" below ground surface and marked: "L.A. CO. SUR. CONT SYS - REF MARK" and stamped: EL MONTE G-5, R.M. No 1 and No 2, (rep) R.E. 2177" and "SET BY COUNTY SURVEYOR, 1940."

RETURN TO
LOS ANGELES COUNTY SURVEYOR
700 HALL OF RECORDS

Do not extend notes this side of this line

Note: Any Additions or Changes on This Sheets Must be Made or Circled in Red Ink With Date and Name of Person Making Change.

Notes Ck'd by	Survey of [illegible]	F.B. 926 Pg. 175
Map No.	W. O. 4902 Tape No. 042 St'd 84°F	W.S. 46
Office Work	Surveyed by [illegible]	
Checked	Notes [illegible] Date [illegible]	
Date	Indexed [illegible]	

W.S. 46 — A-5

L.A. Co. Sur. Cont. Sys.

TRAV. STA "EL MONTE H-5"

Noted on Geo. Index Card
Placed on U.S.G.S. Quad. Bldg.
Placed on Geo. Div. W.S. No.
Placed on Geo. Desc. Card

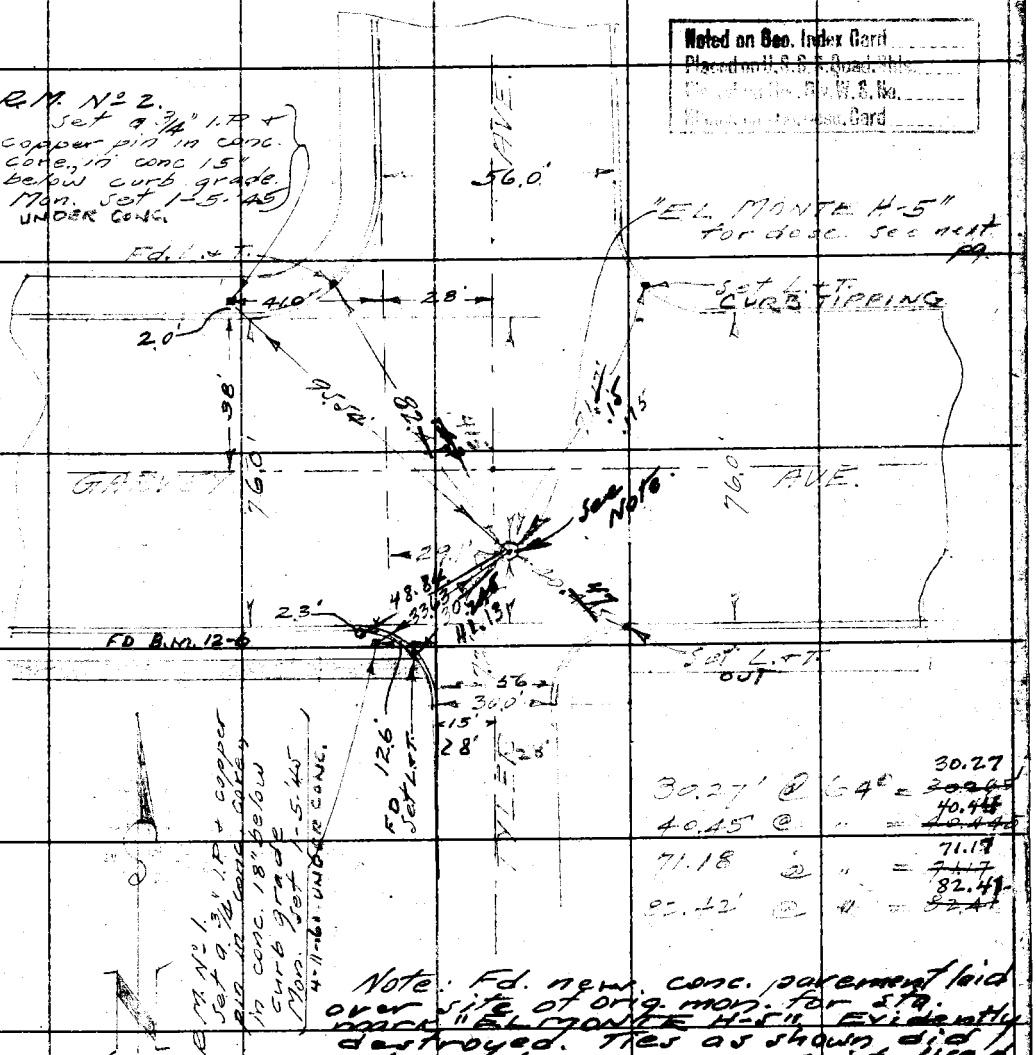

30.27' @ 64° = 30.27
40.45 @ " = 40.44
71.18 @ " = 71.17
82.42' @ " = 82.41

Note: Fd. new conc. pavement laid over site of orig. mon. for sta. mark "EL MONTE H-5". Evidently destroyed. Ties as shown did not meet a common point. Used a mean to reestablish position for this sta. and set a L.+T. Corrected distances are adjusted to this point. Dists are shown to two new R.M.s.

Tape # 077 Std @ 68°
33.63' @ 60° = Same.
95.545' @ " = 95.54

G.W.K.
1-9-45

Fd. Dest. [illegible] 11-22-44

Note: Any Additions or Changes on This Sheets Must be Made or Circled in Red Ink With Date and Name of Person Making Change.

Do not extend notes this side of this line

RETURN TO
LOS ANGELES COUNTY SURVEYOR
700 HALL OF RECORDS

FORM 247 5M 10-37

F.B. 926 PG. 176

~DESCRIPTION~

L.A. CO. SUR. CONT. SYS.-

TRAV. STA. "EL MONTE H-5."

In Los Angeles Co. near the south limit of the town of El Monte within the intersection of Garvey and Tyler Aves. in a well cut thru the pavement and protected by a cast iron cover marked "COUNTY SURVEYOR MONUMENT"

Surface Mark: [illegible] standard 4" brass tablet [illegible] [illegible] of the [illegible] [illegible] L.A. [illegible] [illegible] [illegible] [illegible] [illegible] Stamped: EL MONTE [illegible] SET [illegible]

Sub-Surface Mark: [illegible]

For [illegible] see preceding [illegible]

RETURN TO
LOS ANGELES COUNTY SURVEYOR
700 HALL OF RECORDS

Note: Any Additions or Changes on This Sheets Must be Made or Circled in Red Ink With Date and Name of Person Making Change.

Do not extend notes this side of this line

W.S. 46 - B-5

Notes Ck'd by	Survey of [illegible]	F.B. 926 Pg. 177
Map No.	W. O. 4902 Tape No. P-1 St'd 68° F	W.S. 46
Office Work	Surveyed by R.B. Emmo[illegible]	Noted on Geo. Index Card
Checked	Notes [illegible] Date [illegible]	
Date	Indexed A. C. John[illegible]	

L.A. CO. SUR. CONT. SYS.
TRAV. STA "EL MONTE J-5"



107.56' @ 67° = ~~107.56'~~ 107.57 ✓
107.045' @ 67° = ~~107.045~~ 107.06 ✓
124.445' @ 67° = ~~124.445~~ 124.46 ✓

67.87' @ 66°
54.20' @ 66° = [illegible]

① 15° 35' 45"
② 62° 23' 15"
③ 93° 35' 45"
15-35-57½

① 54° 21' 45"
④ 217° 27' 15"
⑥ 326° 10' 30"
54° 21' 45" ✓

Note: Any Additions or Changes on This Sheets Must be Made or Circled in Red Ink With Date and Name of Person Making Change.

Do not extend notes this side of this line

RETURN TO
LOS ANGELES COUNTY SURVEYOR
700 HALL OF RECORDS

FORM 247 5M 10-37

F.B. 926 PG. 178

~DESCRIPTION~

L.A. CO. SUR. CONT. SYS.-

TRAV. STA. EL MONTE J-5"

In L.A. Co. 1.3 miles S.E. of the town of El Monte at the intersection of Pomona Blvd. with Garvey Ave., in a well cut thru the pavement and protected by a cast iron cover marked: "COUNTY SURVEYOR MONUMENT."

Surface Mark: Set a standard 4" brass tablet in concrete 2" below ~~the~~ sub-grade of the [illegible] and [illegible] "L.A. [illegible] SYSTEM-TRAVERSE STATION" and stamped: "EL MONTE J-5, R.E. 2177" and "SET BY COUNTY SURVEYOR, 1940."

Sub-Surface Mark: None.

For sketch see preceding pg.

R.M. No 2: Set std 4" br. tablet back of curb in parkway 8" below curb grade and marked: "L.A. CO. SUR. CONT. SYS.-REF. MARK" and stamped: "EL MONTE J-5, R.M. No 2, R.E. 2177" and "SET BY COUNTY SURVEYOR, 1940."

R.M. No 1: Set std 4" br. tablet 12" below ground surface and marked: L.A. CO. SUR. CONT. SYS.-REF. MARK and stamped: "EL MONTE J-5, R.M. No 1, R.E. 2177", and SET BY COUNTY SURVEYOR, 1940."

RETURN TO
LOS ANGELES COUNTY SURVEYOR
700 HALL OF RECORDS

Note: Any Additions or Changes on This Sheets Must be Made or Circled in Red Ink With Date and Name of Person Making Change.

Do not extend notes this side of this line

WS-46-B-5

Notes Ck'd by	Survey of	F.B. 926 Pg. 179
Map No.	W. O. 4902 Tape No. 012 St'd 84 of	W.S.-46
Office Work	Surveyed by R.B. [illegible]	Noted on Geo. Index Card
Checked	Notes [illegible] Date 2-15-40	Placed on U.S.G.S. Quad. Sht.
Date	Indexed [illegible]	Sketch on Geo. Index Card

L.A. CO. SUR. CONT. SYS. -

TRAV. STA. "EL MONTE K-5."



10.74' @ 64° = 10.74'
6.36' @ " = 6.36'
10.58' @ " = 10.58'

Note: Any Additions or Changes on This Sheets Must be Made or Circled in Red Ink With Date and Name of Person Making Change.

Do not extend notes this side of this line

RETURN TO
LOS ANGELES COUNTY SURVEYOR
700 HALL OF RECORDS

FORM 247 5M 10-37

F.B. 926 PG. 180

~DESCRIPTION~

L.A. CO. SUR CONT. SYS-

TRAV. STA. "EL MONTE K-5."

[illegible] about 0.8 mile south and 1.2 miles [illegible] of Town of El Monte and 0.2 mile [illegible] of Pomona Blvd near east end of underpass structure at S.P.R.R. Crossing on Garvey Ave., in a wall cut thru the [illegible] and protected by a cast iron cover marked: "COUNTY SURVEYOR MONUMENT."

Surface Mark: Set a standard 4" brass tablet in concrete 2" below sub-grade [illegible] and [illegible] "COUNTY SURVEY CONTROL SYSTEM-TRAVERSE STATION", and stamped: EL MONTE K-5, R.E. 2177," and "SET BY COUNTY SURVEYOR, 1940."

[illegible] Surface [illegible]: None.

For [illegible] see preceding pg.

RETURN TO
LOS ANGELES COUNTY SURVEYOR
700 HALL OF RECORDS

Note: Any Additions or Changes on This Sheets Must be Made or Circled in Red Ink With Date and Name of Person Making Change.

Do not extend notes this side of this line

Notes Ck'd by	Survey of Cadastral Mar	F.B. 926 PG. 181
Map No.	W. O. 4902 Tape No. P1 St'd 68 OF	EL MONTE
Office Work	Surveyed by Emmott	K.5.A.
Checked	Notes [illegible] Date 1-15-40	W.S. 46
Date	Indexed A. C. Johns	(UNDER FRWY)

WS 46-B-J

Noted on Sec. Index Card
Placed [illegible] Card
Pla[illegible] S.D.
Sketch [illegible] Card

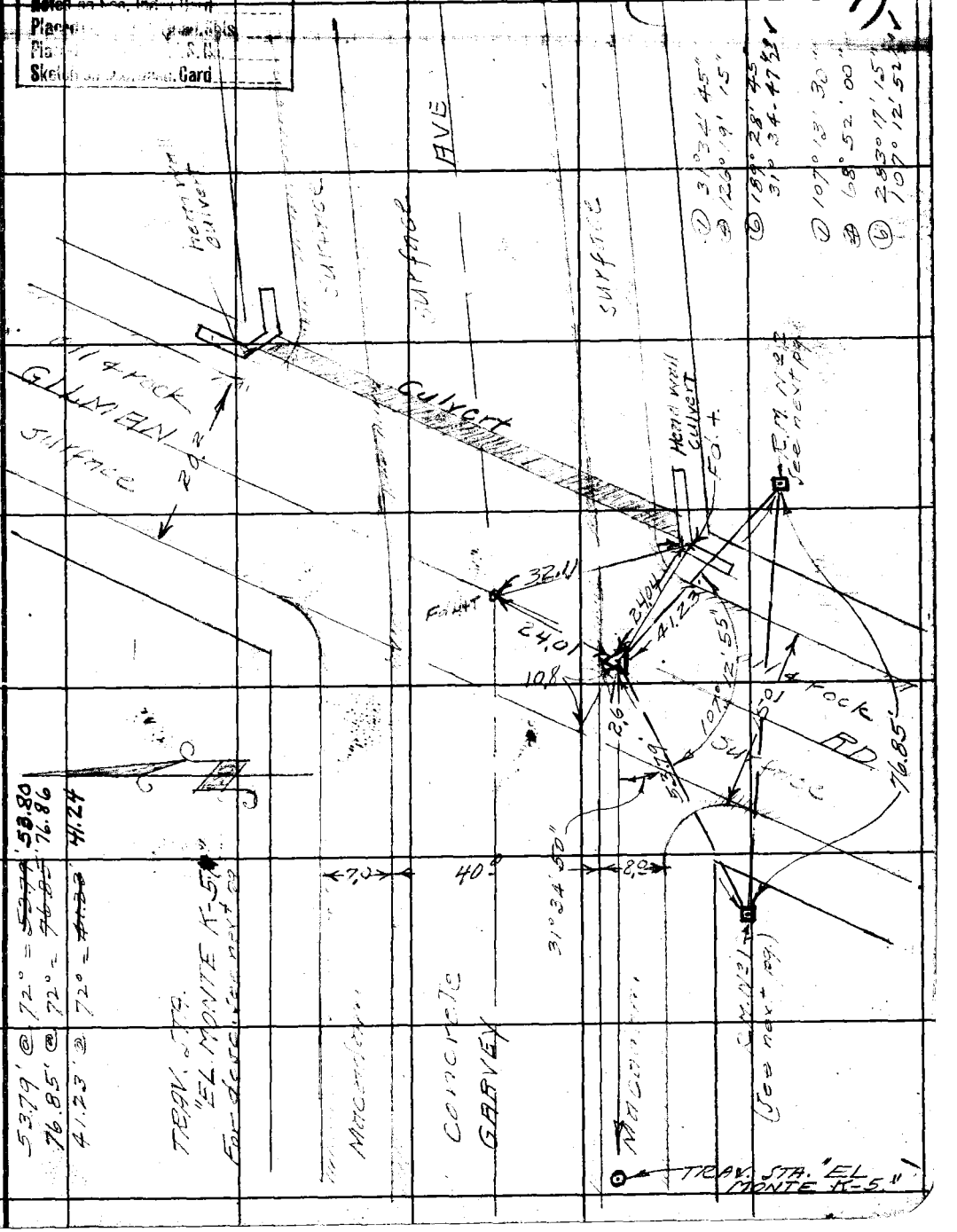

Note: Any Additions or Changes on This Sheets Must be Made or Circled in Red Ink With Date and Name of Person Making Change.

Do not extend notes this side of this line

RETURN TO
LOS ANGELES COUNTY SURVEYOR
700 HALL OF RECORDS

FORM 247 5M 10-37

F.B. 926 PG. 182

L.A. COUNTY SURVEY CONTROL
SYSTEM TRAVERSE STATION
EL MONTE K5A

In the County of Los Angeles
Near the South edge of pavement
on Garvey Ave + near ℄ of Gilman Rd
2700' ± East of int. of Garvey Ave
and Pomona Blvd, In a well cut
thro. the pavement and protected
by a cast iron cover marked "County
Surveyor Monument"

Surface Mark

Set a standard 4"
brass Tablet in concrete 2" below
subgrade of street and marked L.A.
County Survey Control System Trav-
erse Station and Stamped El Monte
K5A, RE 2177 and set by County
Surveyor 1940

See Sketch Last pg.

Subsurface Mark - None

R.M. Nos 1 & 2: Set std 4" br. tablets in conc.
12" below ground surface and marked:
"L.A. CO. SUR. CONT. SYS. REF. MARK" and
stamped: "EL MONTE K-5A, R.M. No 1 and No 2,
(resp.), R.E. 2177," and "SET BY COUNTY SURVEYOR
1940".

RETURN TO
LOS ANGELES COUNTY SURVEYOR
700 HALL OF RECORDS

Note: Any Additions or Changes on This Sheets Must be Made or Circled in Red Ink With Date and Name of Person Making Change.

Do not extend notes this side of this line

Notes Ck'd by	Survey of Cal. Maximum	F.B. 926 PG. 183
Map No.	W. 0.4902 Tape No. 721 St'd 100 OF	
Office Work	Surveyed by E.B. Emmott	
Checked	Notes Date	W.S.46
Date	Indexed A. C. Tab	

W.46-B-5

L.A. CO. SUR. CONT. SYS.
TRAV. STA. EL MONTE K-5B.

Noted on Geo. Index Card
Placed on U.S.G.S. Quad. Sht.
Placed on Geo. Dir. W.S. No.
Sketch on Geo. Desc. Card

FD 4-11-60
R.M.'s No. 5 182: Set 5½" sq. 4" br. tablet in conc. 21.39' below gr. surface marked "L.A. CO. SUR. CONT. SYS. - REF. MARK" and Stamped "EL MONTE K-5B, R.M. 182 and No. 2, K-5B, R.E. 2177" and "SET BY COUNTY SURVEYOR, 1940"

Ang. Pt. 41+39.32 - 287 pr pg. 177

① 0°-01'-30"
② 0°-06'-10"
③ 0°-09'-10"
0°-01'-32"

FROM STA. EL MONTE K-5"

GILMAN RD

Edge of Pavement

P.P. #162410 E

Set W.N.+T. in P.P. #162410

R.M. 182

Set W.N.+T. Tel. P. #10.0'n 30-H

DURFEE RD

EL MONTE K 5B

Ang. Pt. 71+24.59 pr. F.B. 520-148

Set C.S.P. FD 4-11-60

Set C.S.P. Tel. P. #103031-H

67.98 @ 60° = ~~67.98~~
54.28 @ 60° = ~~54.28~~
78.625' 60° = ~~78.63~~

Set C.S.P. + Tel. PP #1505872-H

Distance to wing end of San Gabriel River Bridge

RUMFORD RIVER

Approx. E of Trav.

① 60°27'15"
④ 241°49'30"
⑥ 02°44'45"
60°27'27½" ✓

⑦ 79°10'30"
④ 34°48'30"
⑥ 112°00'45"
79°10'37½" ✓

EL MONTE K5B
Fd CSW+T = 71+24.59
per FB 520-148. Reposed with monument described on next page

89.22 @ 60° = ~~89.22~~
28.49' @ = 28.49'
~~89.79~~
29.42' @ = 29.42'

Note: Any Additions or Changes on This Sheets Must be Made or Circled in Red Ink With Date and Name of Person Making Change.

Do not extend notes this side of this line

RETURN TO
LOS ANGELES COUNTY SURVEYOR
700 HALL OF RECORDS

FORM 247 5M 10-87

F.B. 926 PG. 184

~DESCRIPTION~

L.A. CO. SUR. CONT. SYS.

TRAV. STA. "EL MONTE K-5B."

In L.A. Co. about 1.9 miles S.E. of the town of El Monte at an angle point in Pomona Blvd. near Rampart Ave. 0.15 mi. N. Wly from San Gabriel River bridge, replacing a cut spike referenced [illegible] with four cut [illegible] and washers and in a wall cut [illegible] protected [illegible] cast iron cover marked: "COUNTY SURVEYOR MONUMENT."

Surface Mark: Set a [illegible] 4" brass tablet in concrete 2" below sub-grade of the highway and marked: "L.A. COUNTY SURVEY CONTROL SYSTEM TRAVERSE STATION", and stamped: "EL MONTE K-5B. R.P. 217" and "SET BY COUNTY SURVEYOR [illegible]."

Sub-Surface Mark: None

For Sketch see preceding pg.

RETURN TO
LOS ANGELES COUNTY SURVEYOR
700 HALL OF RECORDS

Note: Any Additions or Changes on This Sheets Must be Made or Circled in Red Ink With Date and Name of Person Making Change.

Do not extend notes this side of this line

WS 46-B-5

Notes Ck'd by	Survey of [illegible]	F.B. 926 Pg. [illegible]
Map No.	W. O. 4902 Tape No. 012 St'd 84 of	W.S. 46
Office Work	Surveyed by R. B. Emmett	
Checked	Notes GWK Date 2-16-40	
Date	Indexed A. C. John	

Noted on Geo. Index Card
Placed on [illegible]
Noted on [illegible] W.S. No.
Sketch on [illegible] Card

LA. CO. SUR. CONT. SYS.
TRAV. STA. "EL MONTE L-5"
(IN FRWY)



69.15' @ 64° = ~~69.14~~ 69.14
64.41' @ " = 64.40'

Note: Any Additions or Changes on This Sheets Must be Made or Circled in Red Ink With Date and Name of Person Making Change.

Do not extend notes this side of this line

RETURN TO
LOS ANGELES COUNTY SURVEYOR
700 HALL OF RECORDS

FORM 247 5M 10-37

F.B. 926 PG. 186

~DESCRIPTION~

L.A. CO. SUR. CONT. SYS.

TRAV. STA. "EL MONTE L-5."

In L.A. Co., 0.65 mile south and 2.0 miles east of the town of El Monte on Garvey Ave., 1.0 mile east of Pomona Blvd. near the east end of the San Gabriel River bridge, in a well cut thru the pavement and protected by a cast iron cover marked: "COUNTY SURVEYOR MONUMENT."

Surface Mark: Set a [illegible] 4" brass tablet in concrete [illegible] below sub-grade of the highway and [illegible] L.A. COUNTY SURVEY CONTROL SYSTEM - TRAVERSE STATION, and stamped: "EL MONTE L-5, R.E. 2177, and "SET BY COUNTY SURVEYOR, 1940."

Sub-Surface Mark: None.

For sketch see preceding pg.

RETURN TO
LOS ANGELES COUNTY SURVEYOR
700 HALL OF RECORDS

Note: Any Additions or Changes on This Sheets Must be Made or Circled in Red Ink With Date and Name of Person Making Change.

Do not extend notes this side of this line

Notes Ck'd by	Survey of [illegible]	F.B. 926 PG. 187
Map No.	W. O. 4902 Tape No. D-1 St'd 68°F	
Office Work	Surveyed by R.B. Emmett	WS 37 & 46
Checked	Notes [illegible] Date [illegible]	Noted on Geo. Index Card
Date	Indexed A. C. Joh	Sketch on [illegible] Card

WS 46-B-6

(1) 101° 17' 00"
(4) 45 07 50
101 16 57½
(6) 247 41 30
101 16 55

L.A. CO. SUR. CONT. SYS.
TRAV. STA. "EL MONTE L-6"

(1) 53° 50' 30"
(4) 215 21 30
53 50 22½
6 323 02 00
53 50 20

EL MONTE L6
Fd 'X' 4 L+Ts tan ties
per FB 520-26 Replaced
with monument described
on next page

SET R.M. NO 1

FB 520-26 COVINA BLVD

P.P. #162734E

101° 16' 55"

66.22

79.12

32.25

SET R.M. NO. 2

OUT

P.P. #162735E

OUT

EL MONTE L-6
FD. 4-12-60 G.E.D.
For desc. see next pg.

This is the same pt.
(X) with 4 L&T. as shown
in F.B. 520-26

OUT Fd. C. Sur.

POLE LINE

53° 50' 20"

BLVD.

COVINA BLVD
F.B. 520-26

SAN ANGELO AVE.
APPROX. E.G.
O. + R. POV.

27.14' @ 66' = 27.14
65.32' @ 66' = 65.32
73.62' @ 66' = 73.62
52.28' @ 66' = 52.28

Note: Any Additions or Changes on This Sheets Must be Made or Circled in Red Ink With Date and Name of Person Making Change.

Do not extend notes this side of this line

RETURN TO
LOS ANGELES COUNTY SURVEYOR
700 HALL OF RECORDS

FORM 247 5M 10-37

F.B. 926 PG. 188

~DESCRIPTION~

L.A. CO. SUR. CONT SYS-
TRAV. STA. "EL MONTE L-6".

In L.A. Co., about 2.5 miles south east of the town of El Monte near Bassett, at an angle point in Pomona Blvd. between Covina Blvd. and San Angelo Ave., replacing a point referenced out with four lead and tack tangent ties and in a well cut thru the pavement and protected by a cast iron cover marked "COUNTY SURVEYOR MONUMENT."

Surface Mark: Set a standard 4" brass tablet in concrete 2" below sub-grade of highway and marked "L.A. COUNTY SURVEY CONTROL SYSTEM-TRAVERSE STATION", and stamped "EL MONTE L-6, R.E. 5869" and "SET BY COUNTY SURVEYOR, 1960".

Sub-surface Mark: None.

For sketch see preceding pg.

R.M. NO. 1 SET STD. REF. MON. STAMPED "EL MONTE L-6 R.M. NO. 1 1960 L.A. CO. ENGR. R.E. 5869" 12 IN. BELOW GROUND SURFACE

R.M. NO 2 SET STD REF MON STAMPED "EL MONTE L-6 R.M. NO 2 1960 L.A. CO. ENGR. R.E. 5869" 12 INCHES DEEP

RETURN TO
LOS ANGELES COUNTY SURVEYOR
700 HALL OF RECORDS

Note: Any Additions or Changes on This Sheets Must be Made or Circled in Red Ink With Date and Name of Person Making Change.

Do not extend notes this side of this line

Notes Ck'd by	Survey of	F.B. 926 PG. 189
Map No.	W. O. 4402 Tape No. P1 St'd	MT LOWE
Office Work	Surveyed by	E 12
Checked	Notes Date	WS. 50
Date	Indexed	

WS 50-B-1

TAPE OK
LEVEL C 68 — NO COIL

54.39 = 54.39
48.04 = 48.04
44.05 = 44.05
58.89 = 58.89

CANYON CREST RD

92.83 = 92.83
37.86 = 37.86
90.38 = 90.38

Noted on Rec. Index Card
Plat Book ____ Pages ____
Plat Book ____ Pages ____ S.B.M.
Noted on Index Card

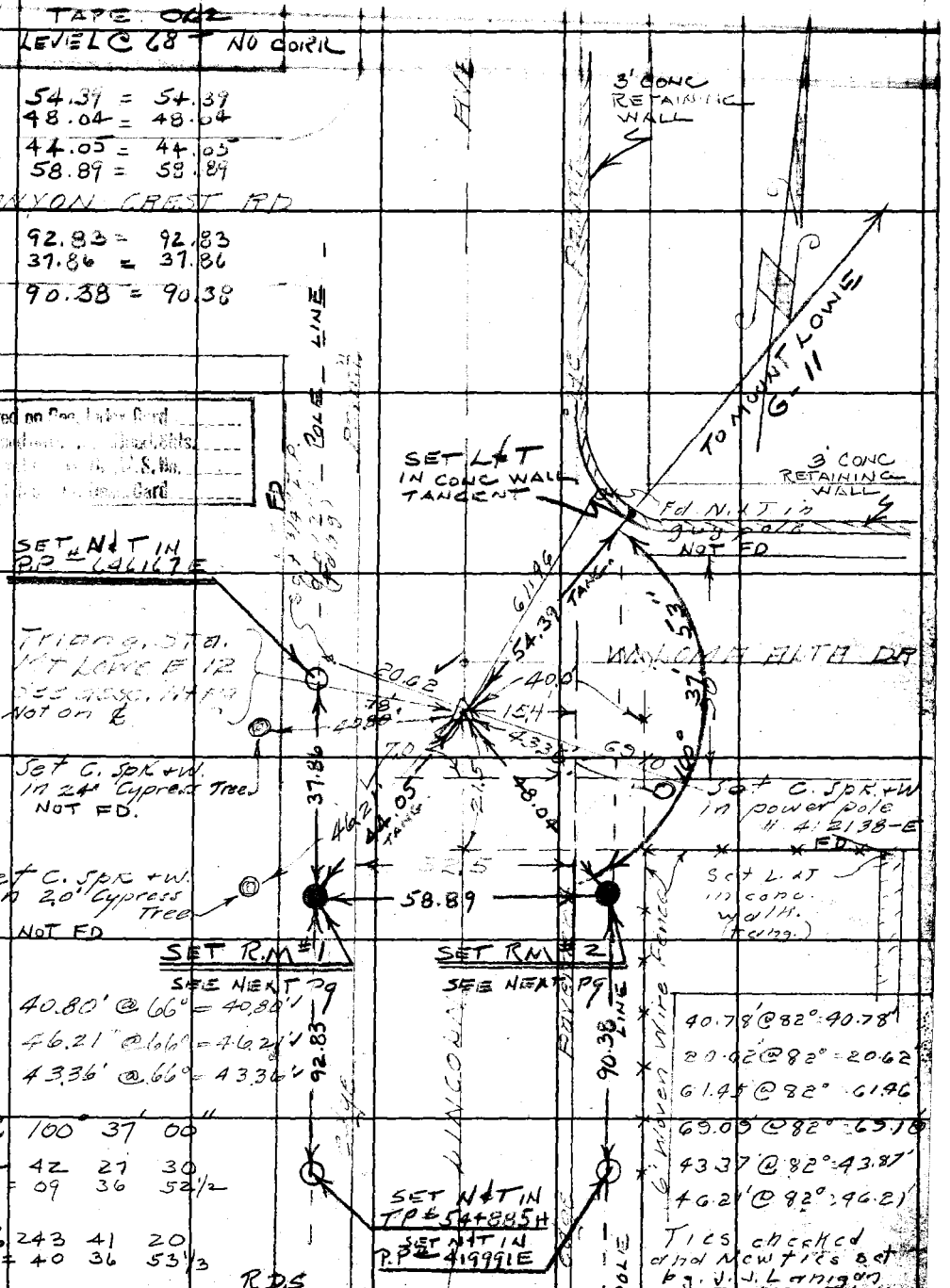

Note: Any Additions or Changes on This Sheets Must be Made or Circled in Red Ink With Date and Name of Person Making Change.

Do not extend notes this side of this line

RETURN TO
LOS ANGELES COUNTY SURVEYOR
700 HALL OF RECORDS

FORM 247 5M 10-37

F.B. 926 PG. 190

LA COUNTY SURVEY CONTROL
SYSTEM TRIANGULATION STATION
MT LOWE E12

In the County of Los Angeles, North West district of the Town of Altadena, Near the ℄ intersection of Lincoln Blvd and W. Loma [illegible] Dr. In a well cut thro. the pavement and protected by a cast iron cover marked "County Surveyor Monument."

4" brass [illegible] Subgrade [illegible] and marked L.A. County Surveyor [illegible] System Triangulation Station [illegible] Mt Lowe E12, [illegible] County Surveyor 194[illegible]

See Sketch [illegible]

REFERENCE MARK #1 SET STD 4" BRASS REF MON. IN CONC ⊕ TO MOUNT LOWE G-11 & STAMPED MOUNT LOWE E-12 R.M. 1, 1959 L.A. CO ENGR R.E. 5869, DN. 6 INCHES BELOW FLUSH.

REFERENCE MARK #2 SAME AS R.M. #1 EXCEPT STAMPED R.M. #2 & DN 3 INCHES

RETURN TO
LOS ANGELES COUNTY SURVEYOR
700 HALL OF RECORDS

Note: Any Additions or Changes on This Sheets Must be Made or Circled in Red Ink With Date and Name of Person Making Change.

Do not extend notes this side of this line

WS.16-A-3

Notes Ck'd by	Survey of	F.B. 926 PG. 191
Map No.	W. O. 4902 Tape No. P 1 St'd 68 °F	MT LOWE G. 11
Office Work	Surveyed by Emmett	W.S. 16
Checked	Notes S. L. W. Date 1-3-45	
Date	Indexed	

Noted on Geo. Index Card
Placed on U.S.G.S. Quad. Shts.
Placed on Geo. Div. W.S. No.
Sketch on Geo. Desc. Card

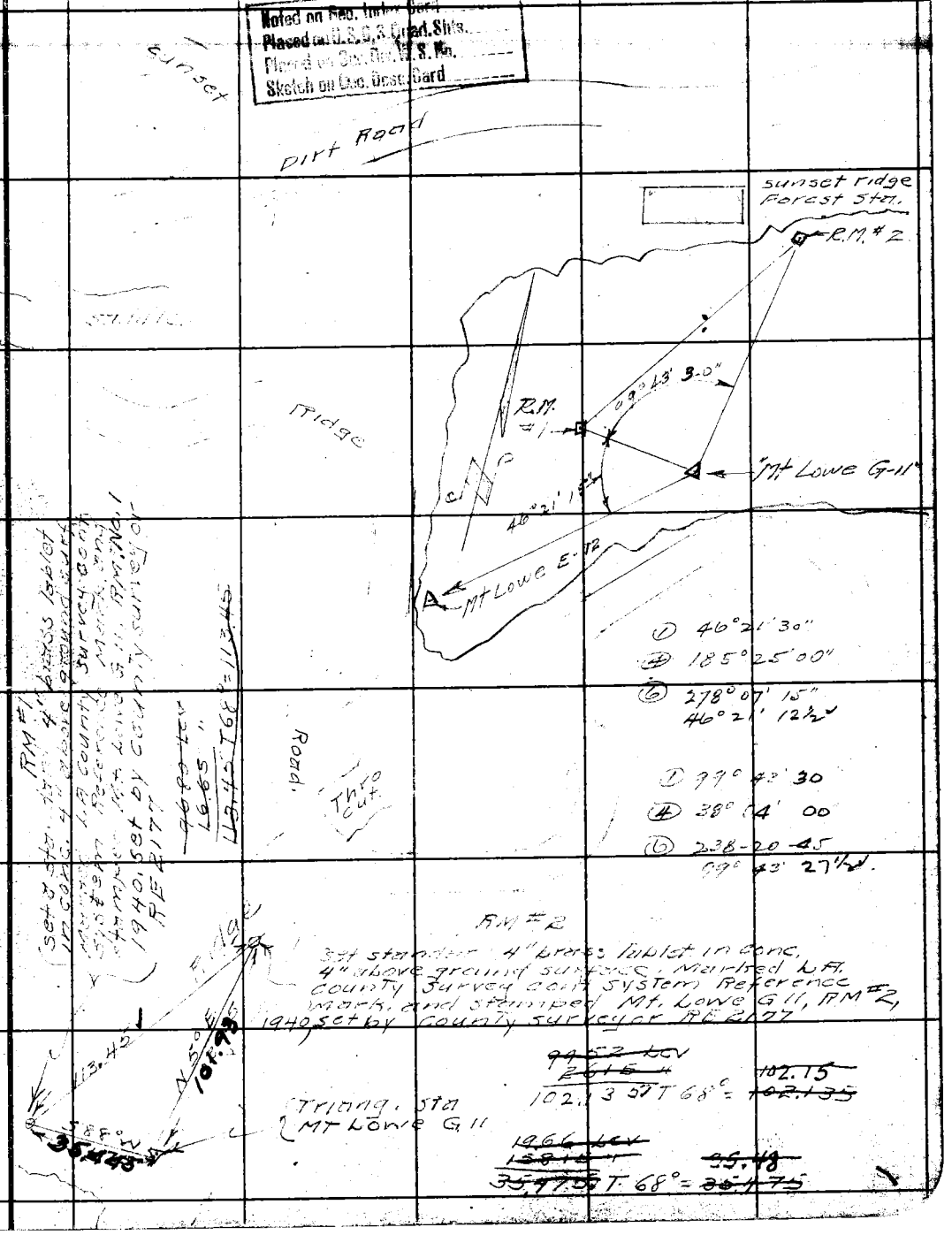

Note: Any Additions or Changes on This Sheets Must be Made or Circled in Red Ink With Date and Name of Person Making Change.

Do not extend notes this side of this line

RETURN TO
LOS ANGELES COUNTY SURVEYOR
700 HALL OF RECORDS

FORM 247 5M 10-37

F.B. 926 PG. 192

MT LOWE G 11

LA COUNTY SURVEY CONT.
SYSTEM TRIANGULATION
STATION MT. LOWE G 11

In The County of Los Angeles
3 Miles ± N of The City of Pasadena.
1 mile ± N of Int. of W. Loma Alta Dr.
and Sunset Ridge Dr. on top of spur
Bearing South, 300' ± So. of Thru cut
of said spur.

STATION MARK.

Set stamped 4" brass
Tablet in concrete 4" above ground
surface and marked LA County
Survey Control System Triangulation
Station and stamped MT. Lowe G 11,
RE 2177 and set [illegible]
[illegible] 40.

Sub surface Mark: None.

RETURN TO
LOS ANGELES COUNTY SURVEYOR
700 HALL OF RECORDS

Note: Any Additions or Changes on This Sheets Must be Made or Circled in Red Ink With Date and Name of Person Making Change.

Do not extend notes this side of this line

Notes Ck'd by	Survey of [illegible]	F.B. 926 PG. 193
Map No.	W. O. 4707 Tape No. P1 St'd 68° F	MT. LOWE G 12
Office Work	Surveyed by Emmett	
Checked	Notes [illegible] Date [illegible]	
Date	Indexed A. C. [illegible]	

WS.50-B-1

WS.50

Noted on Geo. Index Card
Placed on U.S.G.S. Quad. Sh'ts.
Placed on Sur. Div. W.S. No.
Sketch on Geo. Desc. Card

(1) 79° 42' 70"
(4) 318 48 30
79 42 07½
(6) 118 12 30
79 42 05

Set C. Spk. W+T. in Tel. Pole #100831-H

E. LOMA ALTA DR.

Oil + rock surface

W. LOMA ALTA CEMEN

14.7 119.51 119.5

39.0

8" curb

Oil + rock WAPELLO LANE surface

30.0

8" curb

Set L+T.

30.0

R.M. NO. 2

12-16-59

50° 15' 00"

79° 42' 05"

Set C. Spk. W+T. in Tel. Pole #100831-H

Set C. (OUT) Spk. W+T. in guy-pole #304-124 IN Cb. to I-12

R.M. #1

1.16

1.370

19.29

19.36

"X" IN Cb.

Curb

"Mt Lowe G-12"

32.31

32.08

Set L+T.

Curb Set L+T.

Triangulation Mt Lowe G-12

edge pavmt

Oil + Rock FAIR OAKS surface

8" curb

16.11' @ 68° = 16.11'
38.00' @ 68° = 38.00'
32.31' @ 68° = 32.31'
32.08' @ 68° = 32.08'

Note: Any Additions or Changes on This Sheets Must be Made or Circled in Red Ink With Date and Name of Person Making Change.

Do not extend notes this side of this line

RETURN TO
LOS ANGELES COUNTY SURVEYOR
700 HALL OF RECORDS

FORM 247 5M 10-37

F.B. 926 PG. 194

L.A. COUNTY SURVEY CONTROL
SYSTEM TRAVERSE STATION
MT LOWE G 12.

In the county of Los Angeles County in the North District of the town of Altadena 1143 West of the ℄ intersection of Loma Alta Dr and N Fair Oaks Ave, In a well cut thro. the pavement and protected by a cast iron cover marked "County Surveyor [illegible]

[illegible]

brass tablet in concrete 2" below subgrade of street and marked L.A. County Survey Control System Triangulation Station & Stamped Mt Lowe G 12, RE 2177, and set by County Surveyor 1940

See [illegible] last pg.

G.E.D. [illegible]
12-16-59

R.M. NO 1 SET STD REF. MON. STAMPED "MT. LOWE G-12 R.M NO 1 1959 L.A. CO. ENGR. RE 5869" 9 INCHES BELOW TOP OF CURB

R.M. NO 2 SET STD REF. MON STAMPED "MT. LOWE G-11 R.M. NO. 1 1959 L.A. CO. ENGR. RE. 5869" 7 INCHES BELOW TOP OF CURB

RETURN TO
LOS ANGELES COUNTY SURVEYOR
700 HALL OF RECORDS

Note: Any Additions or Changes on This Sheets Must be Made or Circled in Red Ink With Date and Name of Person Making Change.

Do not extend notes this side of this line

Notes Ck'd by	Survey of Conductor Map	F.B. 926 Pg. 195
Map No.	W. O. 4902 Tape No. P1 St'd 68 °F	
Office Work	Surveyed by Emmett	
Checked	Notes [illegible] Date [illegible]	
Date	Indexed A.C. [illegible]	

MT LOWE
I-12

W.S. 50

W.S. 50-C-1

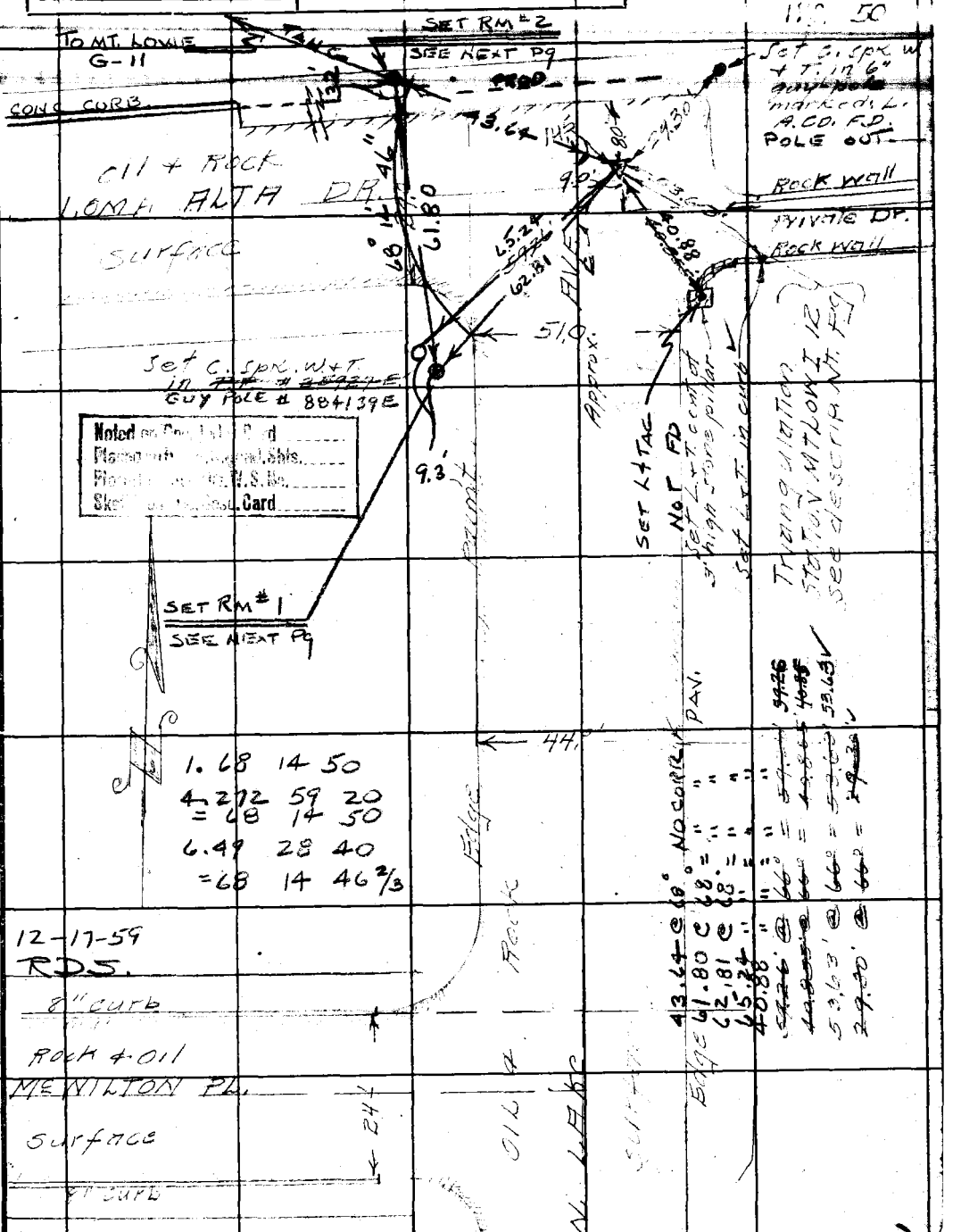

Note: Any Additions or Changes on This Sheets Must be Made or Circled in Red Ink With Date and Name of Person Making Change.

Do not extend notes this side of this line

RETURN TO
LOS ANGELES COUNTY SURVEYOR
700 HALL OF RECORDS

FORM 247 5M 10-37

F.B. 926 PG. 196

L.A. COUNTY SURVEY CONTROL
SYSTEM TRIANGULATION STATION
MT. LOWE I-12

In the [illegible] in the town of Altadena at Lake Ave. and Loma Alta Drive 0.25 Miles North of the L.A. County Altadena Park. in a well cut through the pavement and protected by a cast iron cover marked "County Surveyor Monument."

STATION MARK [illegible] set a [illegible] 4" brass [illegible] subgrade [illegible] street and marked L.A. County [illegible] [illegible] I 12, [illegible] and set by County Surveyor [illegible].

[illegible] None

REFERENCE MARK #1 A STD 4" BRASS RER CAP SET IN CONC. ⊕ MT. LOWE G-11 12" BELOW FLUSH & STAMPED:
MOUNT LOWE I-12 RM NO 1 1959
LA. CO. ENGR. R.E 5869

REFERENCE MARK #2
SAME AS NO 1. EXCEPT STAMPED
R.M. 2 & 10" INCES BELOW FLUSH

RETURN TO
LOS ANGELES COUNTY SURVEYOR
700 HALL OF RECORDS

Note: Any Additions or Changes on This Sheets Must be Made or Circled in Red Ink With Date and Name of Person Making Change.

Do not extend notes this side of this line

Notes Ck'd by	Survey of [illegible]	F.B. 926 Pg. 197
Map No.	W. O. 4902 Tape No. P1 St'd 68 °F	MT LOWE I-12A
Office Work	Surveyed by Emmett	W.S. 50
Checked	Notes [illegible] Date [illegible]	
Date	Indexed A. C. [illegible]	

W.S. 50-C-1



Note: Any Additions or Changes on This Sheets Must be Made or Circled in Red Ink With Date and Name of Person Making Change.

Do not extend notes this side of this line

RETURN TO
LOS ANGELES COUNTY SURVEYOR
700 HALL OF RECORDS

FORM 247 5M 10-37

F.B. 926 PG. 198

LA COUNTY SURVEY CONTROL
SYSTEM TRAVERSE STATION
MT LOWE I 12 A

In the county of Los Angeles,
in the Town of Altadena on
Lake Ave. between Mount Curve Ave.
and Parkman St. opposite L.A. County
Altadena Park in a
Well cut thru the pavement and
protected by a cast iron cover
[illegible] County [illegible] Monument.

4" [illegible] tablet in [illegible], 2" be-
low [illegible] of St. [illegible]
LA County [illegible] Control System
Traverse Station, and Stamped
Mt Lowe I 12 A, RE 2177, [illegible]
[illegible] Surveyor [illegible]

[illegible]

RETURN TO
LOS ANGELES COUNTY SURVEYOR
700 HALL OF RECORDS

Note: Any Additions or Changes on This Sheets Must be Made or Circled in Red Ink With Date and Name of Person Making Change.

Do not extend notes this side of this line

Notes Ck'd by	Survey of [illegible]	F.B. 926 PG. 199
Map No.	W. O. 4902 Tape No. [illegible] St'd [illegible] of	MT LOWE
Office Work	Surveyed by Emmett	K 12
Checked	Notes [illegible] Date [illegible]	
Date	Indexed [illegible]	

N.S. 50-D-1

Saddle

46.54 Lev = 46.54
T = 54 = ~~46.535~~

46.535

Triang. Station
Mt Lowe K 12
see desc. Mt pg

[illegible] 4" brass
tablet in conc. 2" above
ground surface marked
[illegible] County Survey Control
System Reference Mark
and stamped Mt Lowe
K 12 [illegible] RE 3177 and
set by County Surveyor
1940

Noted on Geo. Index Card
Placed on U.S.G.S. Quad. Shts.
Placed on Sur. Div. W.S. No.
Sketch on Geo. Desc. Card

1200'±

Rd.

End of Rd.

Note: Any Additions or Changes on This Sheets Must be Made or Circled in Red Ink With Date and Name of Person Making Change.

Do not extend notes this side of this line

RETURN TO
LOS ANGELES COUNTY SURVEYOR
700 HALL OF RECORDS

FORM 247 5M 10-37

F.B. 926 PG. 200

LA COUNTY SURVEY CONTROL
SYSTEM TRIANGULATION STATION
MT. LOWE K 12.

In The County of Los Angeles, North of the Town of Altadena.
From the int. of Lake St. & Dolores St. go North easterly 0.25 Miles to Maiden Lane, Thence North on Maiden Lane 0.1 Miles to Rubio Cn Rd. Thence follow Rubio Cn Rd to its end Thence North 1.6 Miles Thro The Huntington Camp for boys, over Edison Rd. to its end. Thence North Westerly ascend Fire break 1200 ± to Station

SURFACE MARK - Set a standard 4" brass Tablet in cone 4" above ground Surface, Marked LA County Survey Control System Triangulation Station and stamped Mt Lowe K 12, RE 2177, and set by County Surveyor [illegible]

see [illegible] Last pg

SUBSURFACE MARK - None

RETURN TO
LOS ANGELES COUNTY SURVEYOR
700 HALL OF RECORDS

Note: Any Additions or Changes on This Sheets Must be Made or Circled in Red Ink With Date and Name of Person Making Change.

Do not extend notes this side of this line

Notes Ck'd by	Survey of [illegible]	F.B. 926 PG. 201
Map No.	W. O. 4902 Tape No. P-1 St'd 68 OF	
Office Work	Surveyed by R.B. Emmott	W.S. 37
Checked	Notes G.W.K. Date 2-15-40	
Date	Indexed [illegible]	

WS.46-C-6

L.A. CO SUR. CONT. SYS.-
TRAV. STA. "PUENTE A-7"

Noted on Geo. Index Card
Placed on U.S.G.S. Quad. Shts.
Placed on Sec. Div. W.S. No.
Sketch on Geo. Desc. Card

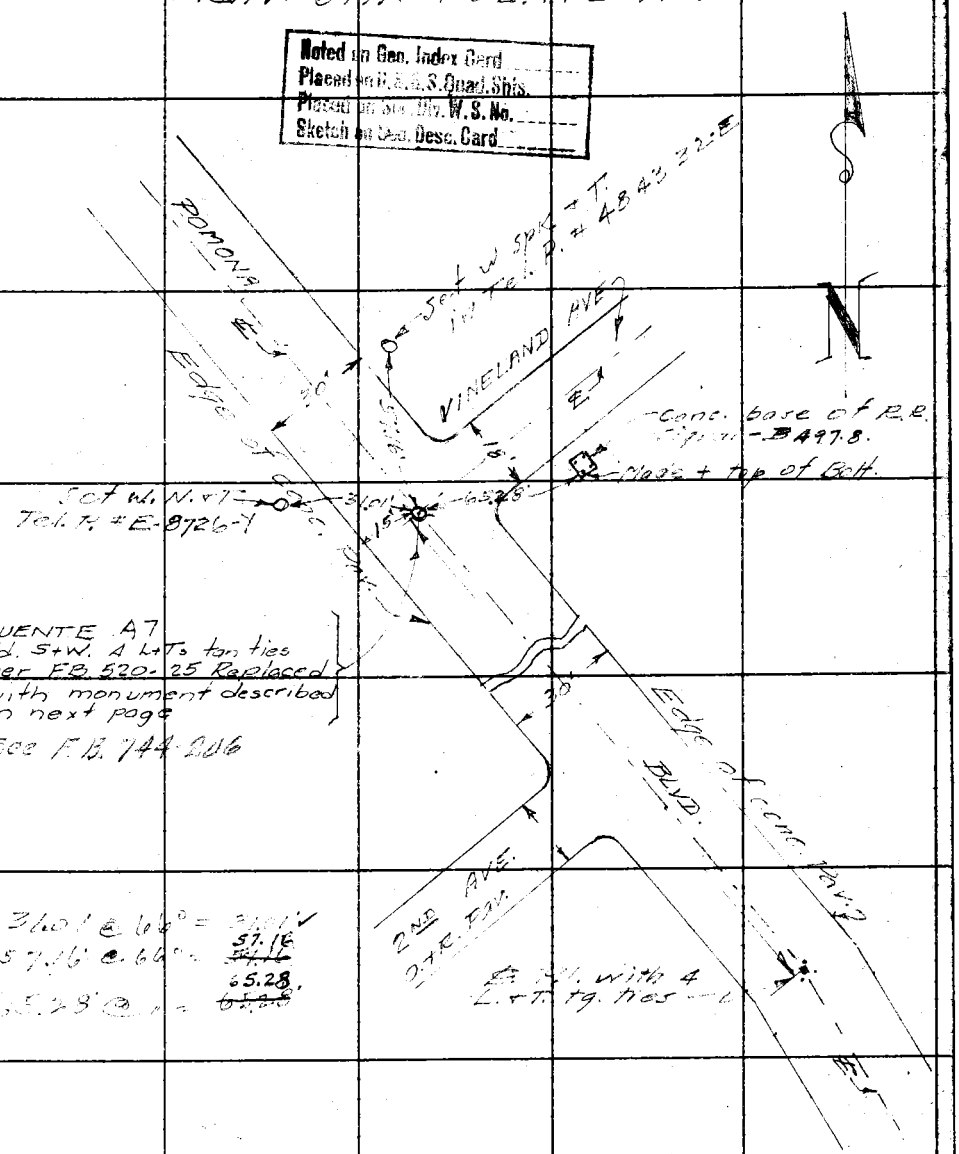

31.01' @ 66° = 31.01'
57.16' @ 66° = 57.16
65.28' @ " = 65.28

Note: Any Additions or Changes on This Sheets Must be Made or Circled in Red Ink With Date and Name of Person Making Change.

Do not extend notes this side of this line

RETURN TO
LOS ANGELES COUNTY SURVEYOR
700 HALL OF RECORDS

FORM 247 5M 10-37

F.B. 926 PG. 202

~DESCRIPTION~

L.A. CO. SUR CONT SYS-

TRAV. STA. "PUENTE A-7."

In L.A. Co. near and to the S.E. of The Town of Barrett at the center-line intersection of Pomona Blvd. and Vineland Ave., replacing a point referenced out with four L.+T. tangent ties and in a well cut thru the pavement and protected by a cast iron cover marked: "COUNTY SURVEYOR [illegible]"

Surface Mark: Set a standard [illegible] tablet in concrete 2" below sub-grade of the highway and marked: L.A. COUNTY SURVEY CONTROL SYSTEM-TRAVERSE STATION, and stamped: "PUENTE A-7. E.E. 2177,000 SET BY COUNTY SURVEYOR, 1940."

Sub-Surface Mark: None.

For notes see preceding pg.

RETURN TO
LOS ANGELES COUNTY SURVEYOR
700 HALL OF RECORDS

Do not extend notes this side of this line

Note: Any Additions or Changes on This Sheets Must be Made or Circled in Red Ink With Date and Name of Person Making Change.

Notes Ck'd by	Survey of [illegible]	F.B. 926 PG. 203
Map No.	W. O. 4902 Tape No. [illegible] St'd [illegible] OF	
Office Work	Surveyed by R.B. Emmett	W.S. 46
Checked	Notes [illegible] Date [illegible]	
Date	Indexed [illegible]	

WS 46-C-6

LA. CO. SUR. CONT SYS

TRAV. STA. "PUENTE B-7"

Noted on Geo. Index Card
Placed on U.S.G.S. Quad. Shts.
Placed on Sur. Div. W.S. No.
Sketch on Geo. Desc. Card

84.93' @ 60° = ~~84.926'~~ 84.94'
91.82' @ 60° = ~~91.83'~~ 91.83'
111.53' @ 60° = ~~111.524'~~ 111.54'

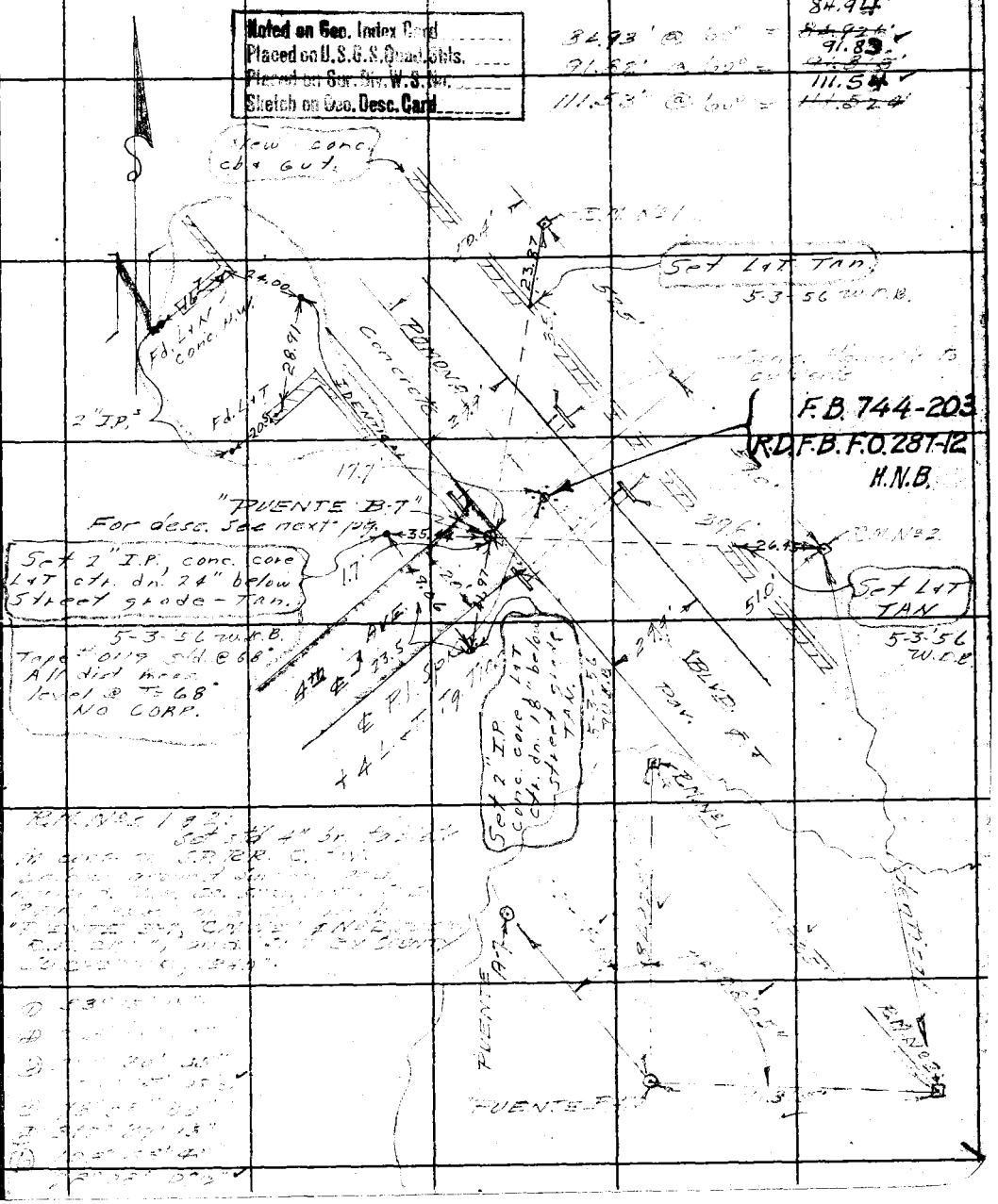

Note: Any Additions or Changes on This Sheets Must be Made or Circled in Red Ink With Date and Name of Person Making Change.

Do not extend notes this side of this line

RETURN TO
LOS ANGELES COUNTY SURVEYOR
700 HALL OF RECORDS

FORM 247 5M 10-37

F.B. 926 PG. 204

—DESCRIPTION—

L.A. CO. SUR. CONT. SYS-
TRAV. STA. "PUENTE B-7."

In L.A. Co. about one mile S.E. of town of Bassett and 2.4 miles N.W. of the town of Puente on Pomona Blvd at junction with 4th Ave., in a well cut thru the pavement and protected by a cast iron cover marked: "COUNTY SURVEYOR MONUMENT."

Surface Mark: Set a standard 4" brass tablet in concrete 2" below subgrade of the street and marked: "L.A. COUNTY [illegible] SYSTEM - TRAVERSE STATION, and stamped: "PUENTE B-7, R.E. 2177 and "SET BY COUNTY SURVEYOR, 1940."

Sub-Surface Mark: None

For sketch see preceding pg.

RETURN TO
LOS ANGELES COUNTY SURVEYOR
700 HALL OF RECORDS

Note: Any Additions or Changes on This Sheets Must be Made or Circled in **Red Ink** With Date and Name of Person Making Change.

Do not extend notes this side of this line

WS 44-B-1

Notes Ck'd by	Survey of [illegible]	F.B. 926 PG. 205
Map No.	W. O. 490 Tape No. St'd OF	
Office Work	Surveyed by R.B. Emmett	W.S. 44
Checked	Notes GWK Date 3-6-40	
Date	Indexed A. C. Johnson	

Noted on Rec. Index Card
Placed on [illegible]
Placed on Sec. Div. W. S. Inc.
Sketch on [illegible] Desc. Card

L.A. CO. SUR. CONT. SYS.
TRIANG. STA. "SIERRA MADRE A-4"

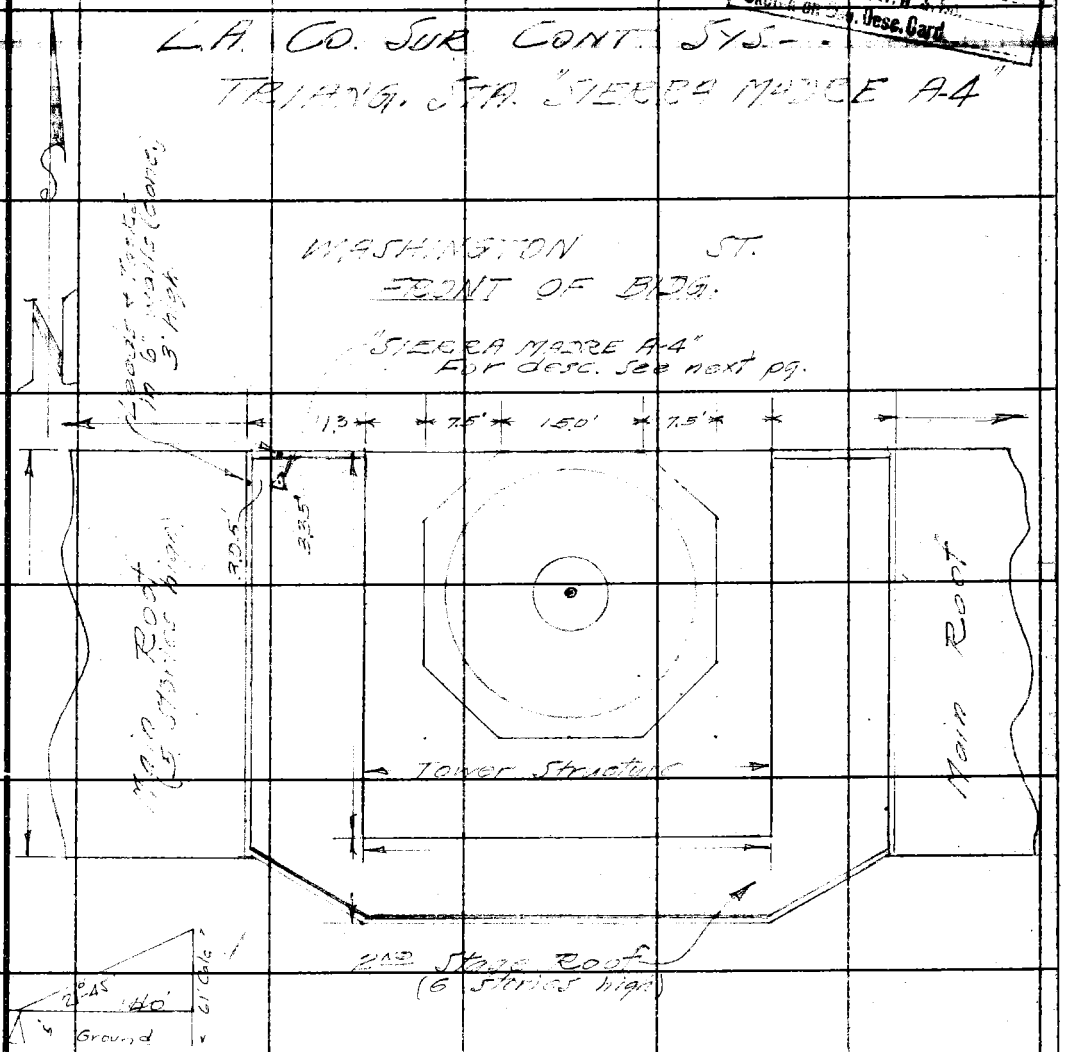

ROOF PLAN
OF
A Portion of "ST. LUKES HOSPITAL"

S.E. Cor. of N. Foothill Blvd. & E. Washington St., Pasadena.

Note: Any Additions or Changes on This Sheets Must be Made or Circled in Red Ink With Date and Name of Person Making Change.

Do not extend notes this side of this line

RETURN TO
LOS ANGELES COUNTY SURVEYOR
700 HALL OF RECORDS

FORM 247 5M 10-37

F.B. 926 PG. 206

~DESCRIPTION~

L.A. CO. SUR. CONT. SYS.-

TRIANG. STA. "SIERRA MADRE A-4"

In L.A. Co., south-east portion of Altadena near north boundary of the city of Pasadena, west side of Eaton Wash near dam and South of Washington St. and east of Foothill Blvd. on the 2nd stage roof of St. Lukes Hospital at the N.W. corner.

Station Mark: Set a standard 4" brass tablet in the concrete roof, flush with surface and marked: "L.A. COUNTY SURVEY CONTROL SYSTEM-TRIANGULATION [illegible] MADRE A-4, R.E. [illegible]" and "SET BY COUNTY SURVEYOR, 1940".

For [illegible]

RETURN TO
LOS ANGELES COUNTY SURVEYOR
700 HALL OF RECORDS

Note: Any Additions or Changes on This Sheets Must be Made or Circled in Red Ink With Date and Name of Person Making Change.

Do not extend notes this side of this line

WS 50-D-2

Notes Ck'd by	Survey of	F.B. 926 Pg. 207
Map No.	W. O. [illegible] Tape No. P-1 St'd 68 of	W.S. 44
Office Work	Surveyed by [illegible]	
Checked	Notes [illegible] Date [illegible]	
Date	Indexed [illegible]	

Noted on [illegible] Card
Placed on [illegible] Quad. Shts.
Placed on [illegible] W.S. No.
Sketch on Dec. Desc. Card

L.A. CO. SUR. CONT. SYS.

TRIANG. STA. "SIERRA MADRE A-4-A"

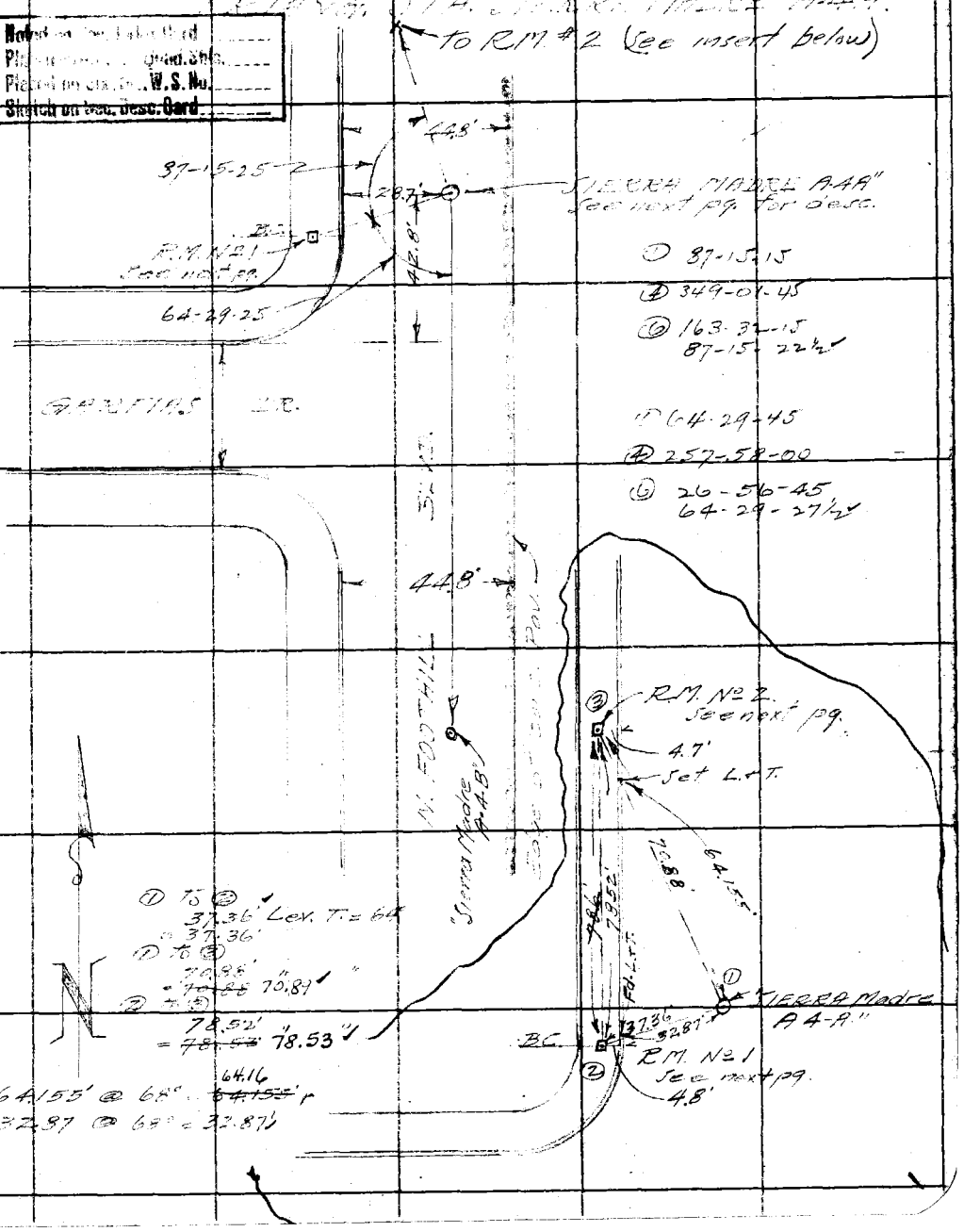

Note: Any Additions or Changes on This Sheets Must be Made or Circled in Red Ink With Date and Name of Person Making Change.

Do not extend notes this side of this line

RETURN TO
LOS ANGELES COUNTY SURVEYOR
700 HALL OF RECORDS

FORM 247 5M 10-37

F.B. 926 PG. 208

~DESCRIPTION~

L.A. CO. SUR. CONT. SYS.

[illegible] "SIERRA MADRE A-4A"

[illegible]

RMs Nos 1 & 2: Set std 4" br. tablets in conc. in parkway 8" below ground surface and marked: "L.A. COUNTY SURVEY CONTROL SYSTEM-REFERENECE MARK", and stamped: "SIERRA MADRE A-4A, RM No 1 and No 2, (resp.) R.E. 2177" and "SET BY COUNTY SURVEYOR, 1940."

RETURN TO
LOS ANGELES COUNTY SURVEYOR
700 HALL OF RECORDS

Note: Any Additions or Changes on This Sheets Must be Made or Circled in **Red Ink** With Date and Name of Person Making Change.

Do not extend notes this side of this line

Notes Ck'd by	Survey of [illegible]	F.B. 926 Pg. 209
Map No.	W. O. 4902 Tape No. [illegible] St'd 68 of	W.S. 44
Office Work	Surveyed by [illegible]	
Checked	Notes [illegible] Date 2-23-40	
Date	Indexed A. C. [illegible]	

WS 14-B-1

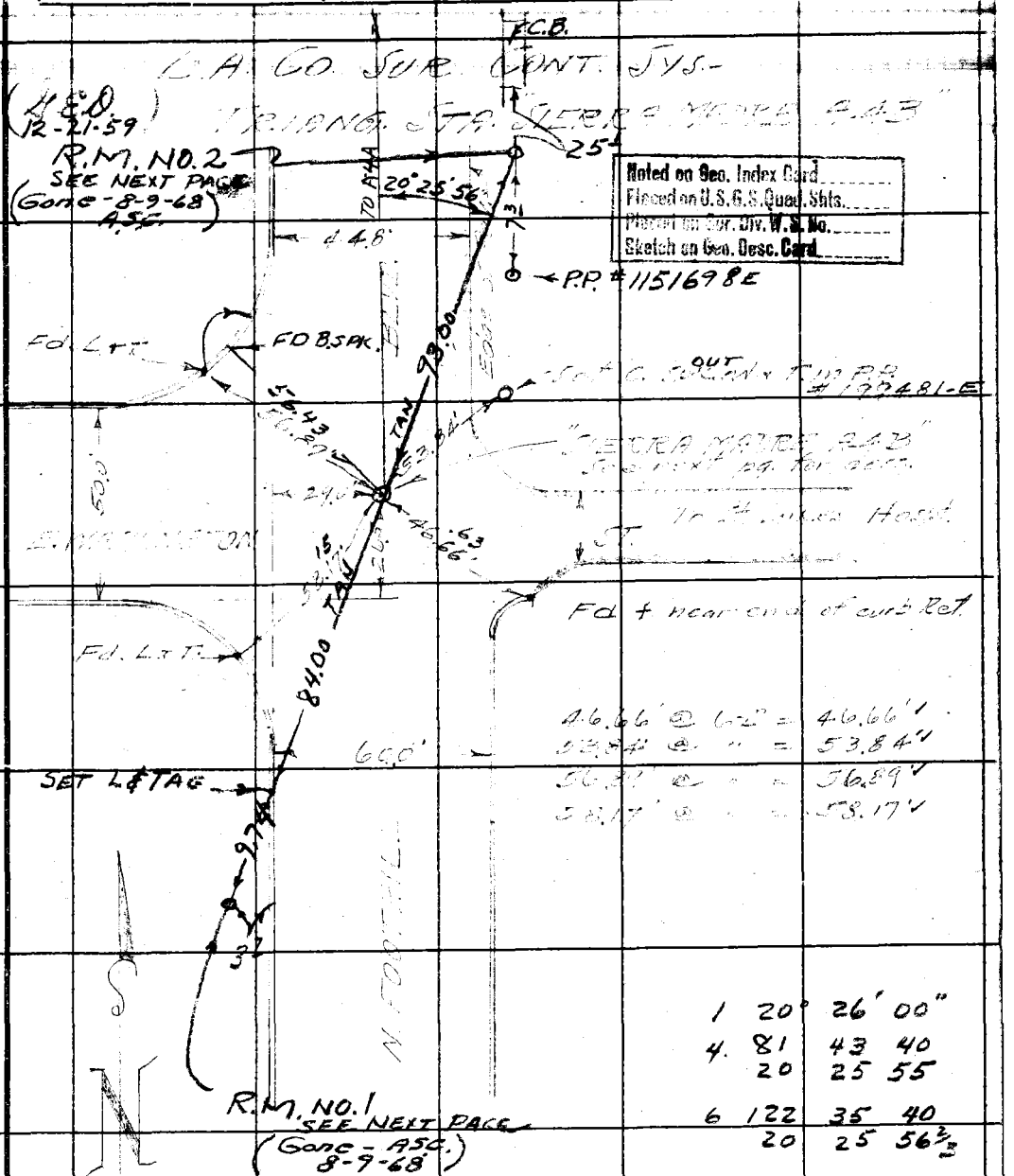

Noted on Geo. Index Card
Placed on U.S.G.S. Quad. Shts.
Placed on Cor. Div. W.S. No.
Sketch on Geo. Desc. Card

Fd + near end of curb Ret.

46.66' @ 62° = 46.66'
53.84' @ " = 53.84'
56.89' @ " = 56.89'
58.17' @ " = 58.17'

1	20°	26'	00"
4.	81	43	40
	20	25	55
6	122	35	40
	20	25	56⅔

93.00 @ 69° = 93.00
84.00 @ " 84.00
56.43 @ " 56.43

Note: Any Additions or Changes on This Sheets Must be Made or Circled in Red Ink With Date and Name of Person Making Change.

Do not extend notes this side of this line

RETURN TO
LOS ANGELES COUNTY SURVEYOR
700 HALL OF RECORDS

FORM 247 5M 10-37

F.B. 926 PG. 210

~DESCRIPTION~

L.A. CO. SRC. CONT SYS-

[illegible] SIERRA MADRE A-48

South-east corner of [illegible] territory [illegible]

[illegible]

[illegible]

[illegible]

J.E.B.
12-21-59

R.M. NO 1 SET STD. REF. MON. STAMPED "SIERRA MADRE A-48 1959 R.M. NO.1 L.A. CO. ENGR. R.E. 5869" 8 INCHES DEEP

R.M. NO. 2 SET STD. REF. MON STAMPED SIERRA MADRE A 48 1959 R.M. NO 2 L.A. CO. ENGR. R.E. 5869" 8 INCHES DEEP

RETURN TO
LOS ANGELES COUNTY SURVEYOR
700 HALL OF RECORDS

Do not extend notes this side of this line

Note: Any Additions or Changes on This Sheets Must be Made or Circled in Red Ink With Date and Name of Person Making Change.

W.S. 44-B-1

Notes Ck'd by	Survey of	F.B. 926 Pg. 211
Map No.	W. O. 4900 Tape No. P-1 St'd 68°F	W.S. 44
Office Work	Surveyed by	
Checked	Notes Date	
Date	Indexed A. C. Johnson	

Noted on Geo. Index Card
Placed on U.S.G.S. Quad. Cnts.
Noted on Geo. Div. W.S. No.
Sketch on Geo. Desc. Card

L.A. CO. SUR. CONT. SYS.
[illegible]

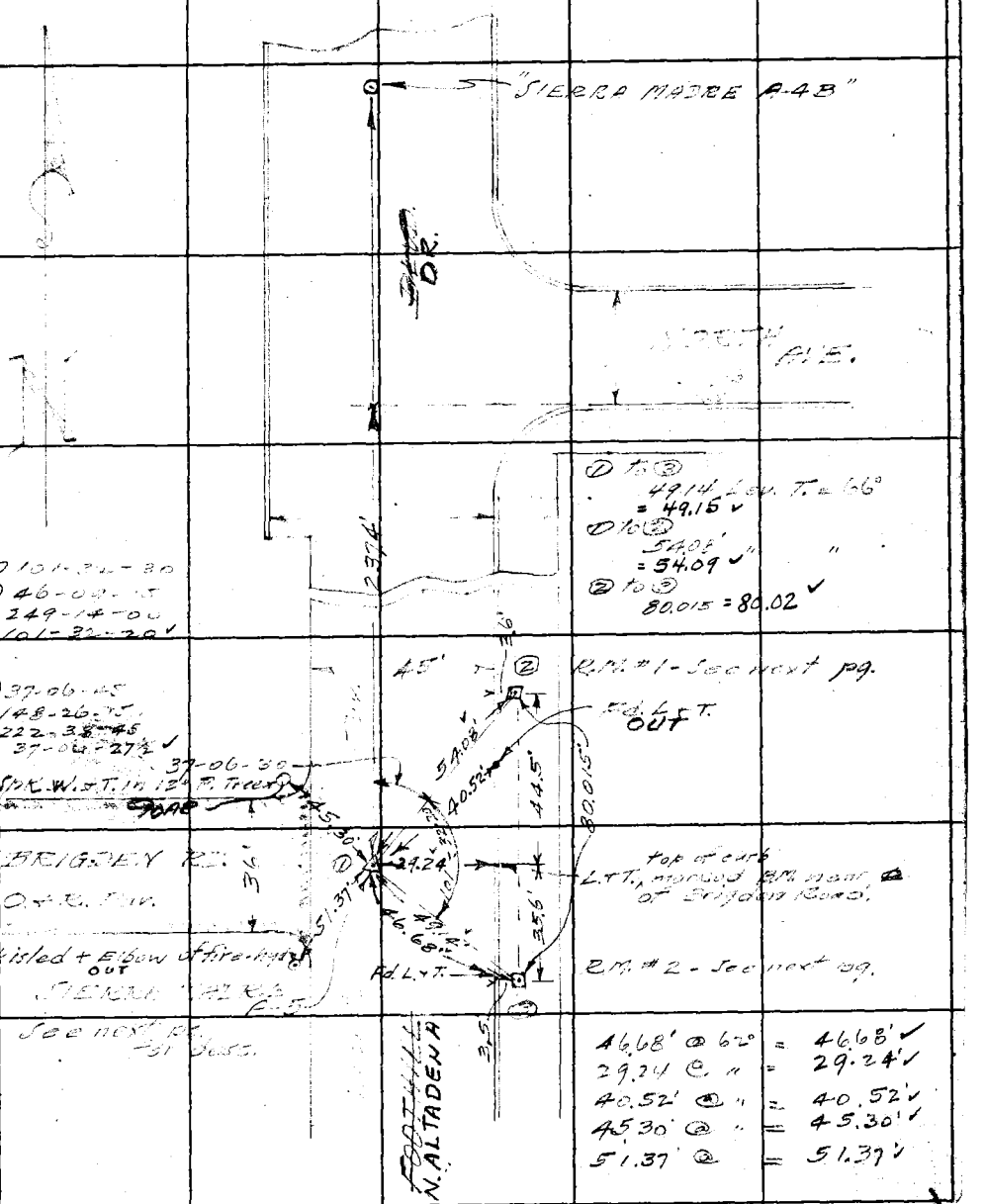

① to ③ 49.14 Lev. T. = 66° = 49.15 ✓
① to ② 54.08' = 54.09 ✓
② to ③ 80.015 = 80.02 ✓

① 101-32-30
④ 46-09-15
⑥ 249-14-00
101-32-20 ✓

① 37-06-45
④ 148-26-35
⑥ 222-38-45
37-06-27½ ✓

Set cut Spk. W. & T. in 12" P. Tree
37-06-30
TOAP

② R.M. #1 - See next pg.
Fd. L. & T. OUT

BRIGDEN RD.
O. & R. Pav.
Chisled + Elbow of fire-hyd. OUT
SIERRA MADRE A-5
See next pg. for desc.

L. & T., top of curb, marked B.M. near ⊕ of Brigden Road.
R.M. #2 - See next pg.

46.68' @ 62° = 46.68' ✓
29.24 @ " = 29.24' ✓
40.52' @ " = 40.52' ✓
45.30' @ " = 45.30' ✓
51.37' @ = 51.37' ✓

Note: Any Additions or Changes on This Sheets Must be Made or Circled in Red Ink With Date and Name of Person Making Change.

Do not extend notes this side of this line

RETURN TO
LOS ANGELES COUNTY SURVEYOR
700 HALL OF RECORDS

FORM 247 5M 10-37

F.B. 926 PG. 212

DESCRIPTION—

L.A. CO. SUR. CONT. SYS.—
TRIANG. STA. SIERRA MADRE A-5.

[illegible] the city of Pasadena [illegible]
[illegible] N. Foothill [illegible]
[illegible] in a
well cut thru the [illegible] and protected
by a cast iron cover marked: "COUNTY
SURVEYOR MONUMENT".

[illegible] Set a standard 4"
brass [illegible]
[illegible]

TRIANGULATION STATION, [illegible] stamped:
"SIERRA MADRE A-5, R.E. 2177" [illegible] "SET BY
COUNTY SURVEYOR, 1940".

Sub[illegible]

For [illegible]

RM: No. 1 & 2: Set Std. 4" br. tablets
in conc. in east parkway of blvd. 10" below
top of curb and marked: "L.A. COUNTY SURVEY
CONTROL SYSTEM REFERENCE MARK", and stamped
"SIERRA MADRE A-5, RM No. 1 and No. 2, (rec.)
R.E. 2177" and "SET BY COUNTY SURVEYOR, 1940".

RETURN TO
LOS ANGELES COUNTY SURVEYOR
700 HALL OF RECORDS

Note: Any Additions or Changes on This Sheets Must be Made or Circled in Red Ink With Date and Name of Person Making Change.

Do not extend notes this side of this line

Notes Ck'd by	Survey of [illegible] Mapping	F.B. 926 Pg. 2/3
Map No.	W. O. [illegible] Tape No. P-1 St'd 68°F	
Office Work	Surveyed by [illegible]	WS 44
Checked	Notes [illegible] Date [illegible]	
Date	Indexed A. C. Johnson	

WS 44-B-2

L.A. CO. SUR. CONT. SYS.
TRAV. STA. "SIERRA MADRE A-5A."

Noted on Geo. Index Card
Placed on U.S.G.S. Quad. Shts.
Placed on Sur. Div. W.S. No.
Sketch on Geo. Desc. Card

R.M. #3 Set a std 4" br. tablet in conc. 12" below walk grade and marked L.A. Co. Sur. Cont. Sys.-REF. mark and stamped Sierra Madre A-5A R.M. #3 R.E. 5869, set by L.A. Co. ENGR., 1959



46.18' @ 64° = 46.18
~~50.35' @ " = 50.35~~
61.05' @ " = ~~61.05~~
50.58' @ " = 50.581

54.79 @ 76° = 54.793
88.63 @ 76° = 88.634
109.74 " " = 109.746

48-25-30
193-42-15
290-33-15
48-25-32.5
30

48-31-30
194-18-00
291-27-00
48-34-30

263-00-00
331-59-45
137-59-45
262-59-57.5

NOTE FOR LATER DESCRIPTION
SEE FB 935 PG 117 + 118

Note: Any Additions or Changes on This Sheets Must be Made or Circled in Red Ink With Date and Name of Person Making Change.

Do not extend notes this side of this line

RETURN TO
LOS ANGELES COUNTY SURVEYOR
700 HALL OF RECORDS

FORM 247 5M 10-37

F.B. 926 PG. 214

~DESCRIPTION~

L.A. CO. SUR. CONT. SYS.-

TRAV. STA. "SIERRA MADRE A-5A"

In the city of Pasadena near E. limit in the intersection of N. Santa Anita Ave. with Paloma St., in a well cut thru the pavement and protected by a cast iron cover marked: "COUNTY SURVEYOR MONUMENT."

Surface Mark:- Set a standard 4" brass tablet in concrete 2" below sub-grade of the street and marked: "L.A. COUNTY SURVEY CONTROL SYSTEM - [illegible], and stamped: "SIERRA MADRE A-5A, R.E. 2177" and "SET BY COUNTY SURVEYOR, 1940."

Sub-Surface Mark: None.

For sketch see preceding pg.

R.M. Nº 2 - Set a std. 4" brass tablet in conc. 16" below curb grade and marked: "L.A. COUNTY SURVEY CONTROL SYSTEM - REFERENCE MARK," and stamped: "SIERRA MADRE A-5A, R.M. Nº 2, R.E. 2177," and SET BY COUNTY SURVEYOR - 1940

R.M. Nº 1 Set a copper wire in conc. in a 3/4" iron pipe in conc. 20" below curb grade.

GONE per storm drain Cnst. 2/18/63 [illegible]

RETURN TO
LOS ANGELES COUNTY SURVEYOR
700 HALL OF RECORDS

Note: Any Additions or Changes on This Sheets Must be Made or Circled in Red Ink With Date and Name of Person Making Change.

Do not extend notes this side of this line

Notes Ck'd by		Survey of	
Map No.		W. O. 4902 Tape No. P-1	St'd 48 of
Office Work		Surveyed by R.B. Emmott	
Checked		Notes	Date 2-5-40
Date		Indexed	

F.B. 926 PG. 215

W.S. 44

W.S. 44-B-2

L.A. CO. SUR. CONT. SYS.
TRAV. STA. "SIERRA MADRE A-6"

Noted on Geo. Index Card
Placed on U.S.G.S. Quad. Shts.
Placed on Sur. Div. W.S. No.
Sketch on Geo. Base Card

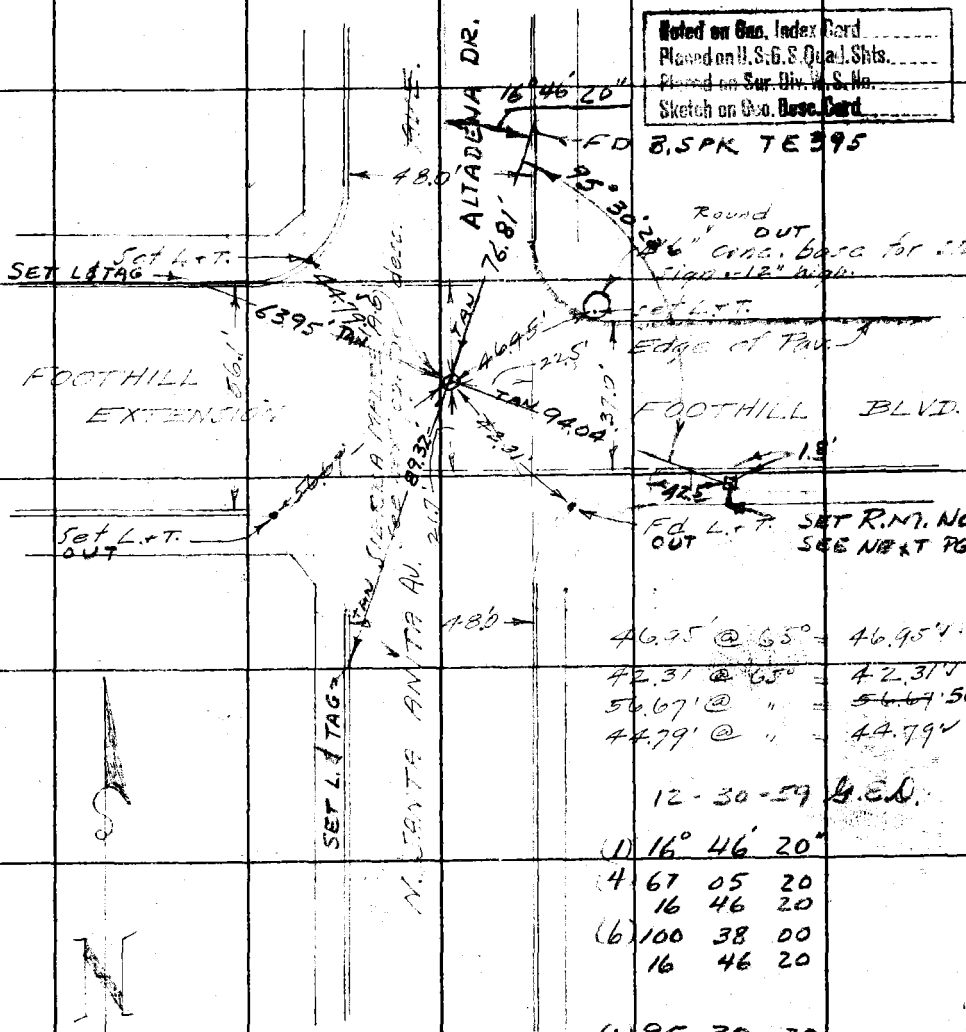

Note: Any Additions or Changes on This Sheets Must be Made or Circled in Red Ink With Date and Name of Person Making Change.

Do not extend notes this side of this line

RETURN TO
LOS ANGELES COUNTY SURVEYOR
700 HALL OF RECORDS

FORM 247 5M 10-37

F.B. 926 PG. 216

~DESCRIPTION~

L.A. CO. SUR CONT. SYS.-

TRAV. STA. "SIERRA MADRE A-6."

In the city of Pasadena near the center of the intersection of N. Sunset Ave. with Foothill Blvd. in a [illegible] protected by a cast iron [illegible] [illegible]

[illegible] Street [illegible]

[illegible]

(12-29-59 [illegible])

R.M. NO 1 SET STD. REF. MON. STAMPED SIERRA MADRE A-6 1959 R.M. NO 1 L.A. CO. ENGR. R.E. 5869" FLUSH WITH CURB

RETURN TO
LOS ANGELES COUNTY SURVEYOR
700 HALL OF RECORDS

Note: Any Additions or Changes on This Sheets Must be Made or Circled in Red Ink With Date, and Name of Person Making Change.

Do not extend notes this side of this line

WS44-B-2

Notes Ck'd by	Survey of	F.B. 926 Pg. 217
Map No.	W. O. 4902 Tape No. P-1 St'd 68°F	
Office Work	Surveyed by	W.S. 44
Checked	Notes	Date
Date	Indexed A. C. Johnson	

L.A.CO. SUR. CONT. S.15
TRAV. STA. SIERRA MADRE A-7

Noted on Geo. Index Card
Placed on U.S.G.S. Quad. Shts.
Placed on Sur. Div. W.S. No.
Sketch on Geo. Desc. Card

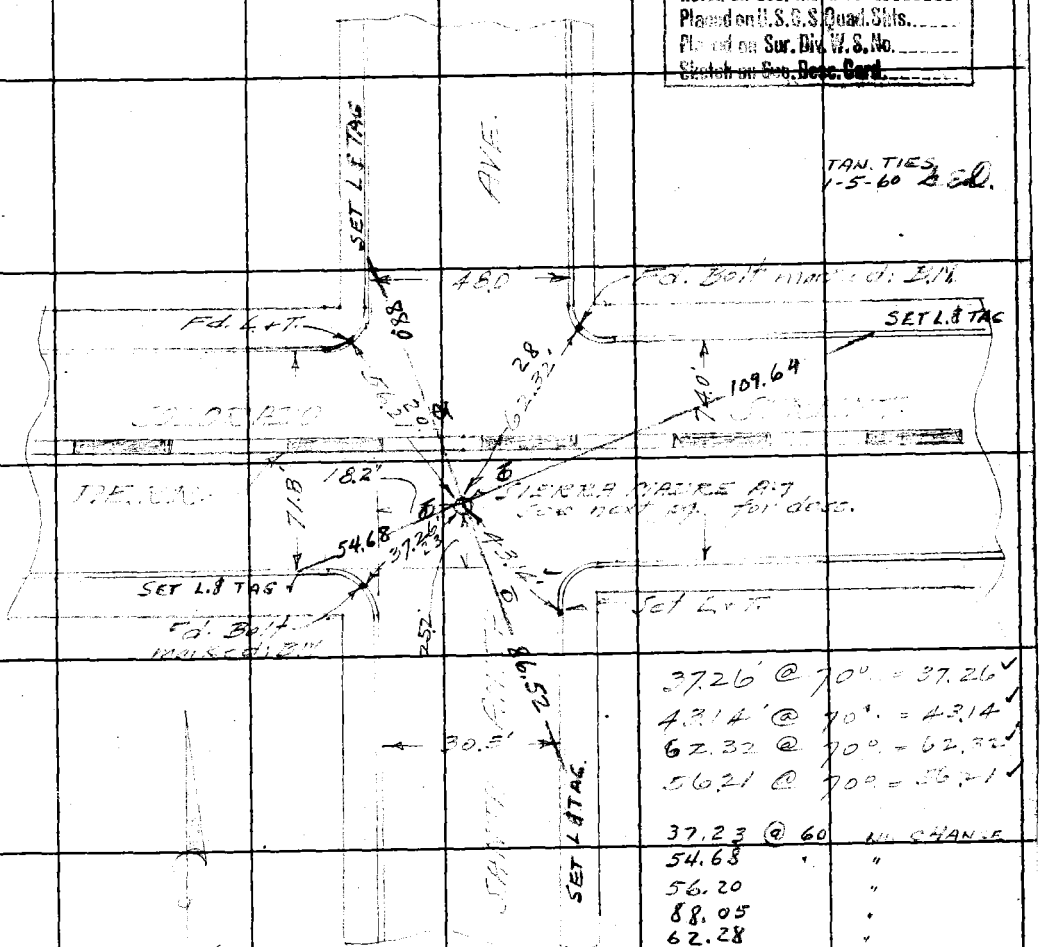

37.26' @ 70° = 37.26 ✓
43.14' @ 70° = 43.14 ✓
62.32 @ 70° = 62.32 ✓
56.21 @ 70° = 56.21 ✓

37.23	@ 60	NO CHANGE
54.68	"	"
56.20		"
88.05		"
62.28		"
86.52	"	"
43.14	"	"
109.65	"	109.64

Note: Any Additions or Changes on This Sheets Must be Made or Circled in Red Ink With Date and Name of Person Making Change.

Do not extend notes this side of this line

RETURN TO
LOS ANGELES COUNTY SURVEYOR
700 HALL OF RECORDS

FORM 247 5M 10-37

F.B. 926 PG. 218

~DESCRIPTION~

L.A. Co. Sur. Cont. Sys.-
Trav. Sta.- "SIERRA MADRE A-7"

In the city of Pasadena [illegible] the intersection of Colorado St. with Santa Anita Ave., in a [illegible] cut thru the pavement and protected by a [illegible] marked: "COUNTY SURVEYOR [illegible]"

Station [illegible] set a standard [illegible] brass tablet in concrete [illegible] of the street and marked: "L.A. COUNTY SURVEY [illegible] SYSTEM - [illegible] STATION" and stamped: "SIERRA MADRE A-7" R.E. [illegible]

[illegible] Mark: [illegible]

[illegible]

RETURN TO
LOS ANGELES COUNTY SURVEYOR
700 HALL OF RECORDS

Note: Any Additions or Changes on This Sheets Must be Made or Circled in **Red Ink** With Date and Name of Person Making Change.

Do not extend notes this side of this line

Notes Ck'd by	Survey of Geo. Mapping	F.B. 926 PG. 219
Map No.	W. O. 4902 Tape No. St'd 68 of	
Office Work	Surveyed by R.B. Emmott	W.S.44
Checked	Notes G.W.K. Date 220-40	
Date	Indexed A. C. [illegible]	

Noted on Geo. Index Card
Plotted on U.S.G.S. Quad. Shts.
Sketch on Geo. Desc. Card

W.S.44-B-3

L.H. CO. SUR. CONT. SYS.
TRAV. STA. "SIERRA MADRE" A-8.

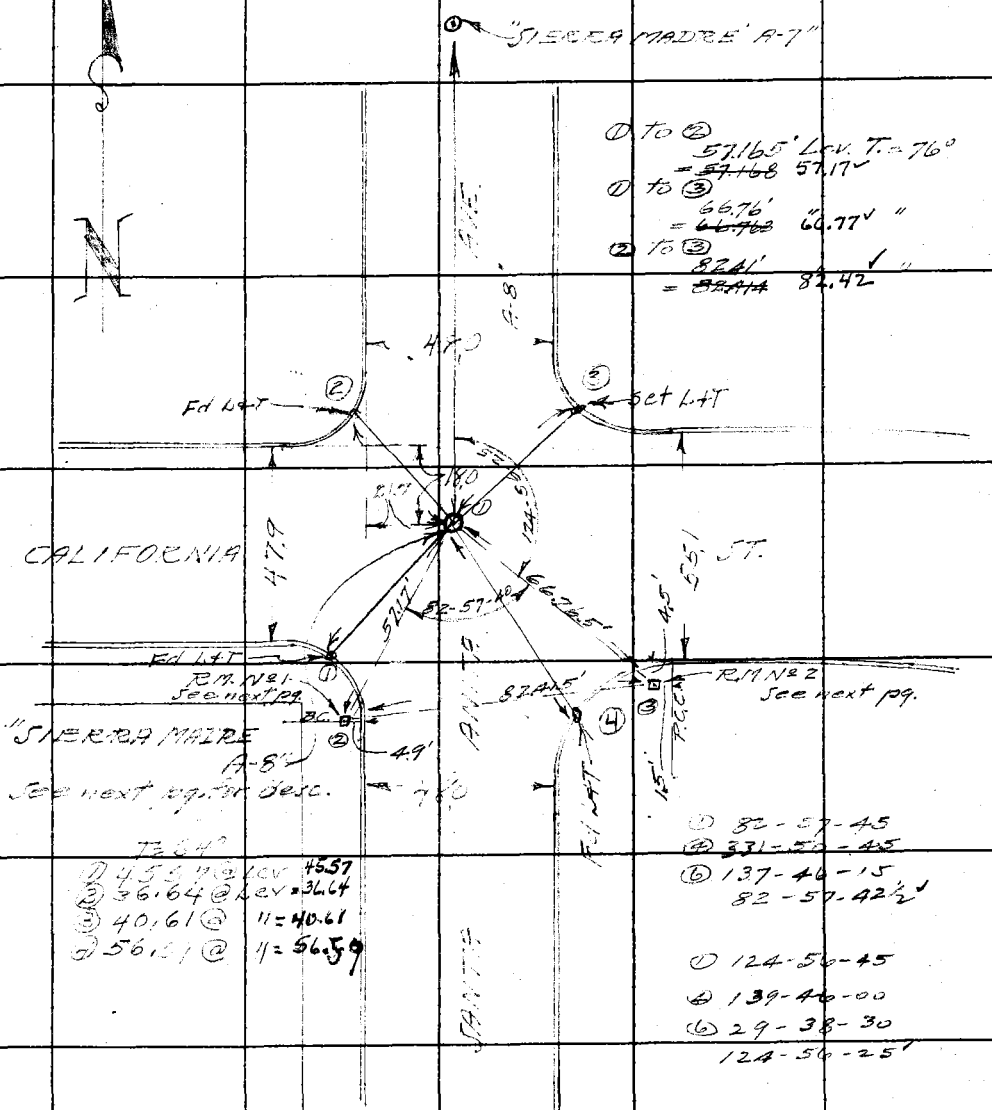

T = 64°
① 45.57 @ Lev 45.57
② 36.64 @ Lev = 36.64
③ 40.61 @ " = 40.61
④ 56.51 @ " = 56.59

① 82-57-45
④ 331-50-45
⑥ 137-46-15
82-57-42½

① 124-56-45
④ 139-46-00
⑥ 29-38-30
124-56-25

Note: Any Additions or Changes on This Sheets Must be Made or Circled in Red Ink With Date and Name of Person Making Change.

Do not extend notes this side of this line

RETURN TO
LOS ANGELES COUNTY SURVEYOR
700 HALL OF RECORDS

FORM 247 5M 10-37

F.B. 926 PG. 220

~DESCRIPTION~

L.A. CO. SUR. CONT. SYS.

TRAV. STA. "SIERRA MADRE A-8."

In the city of San Marino near the north-east limit about [illegible] mile south of Colorado St. and .25 mile west of San Gabriel Blvd. near the center of the intersection of Santa Anita Ave and California St, in a well cut thru the pavement and protected by a [illegible] marked: "COUNTY SURVEYOR MONUMENT."

Surface Mark: Set a standard 4" brass tablet [illegible] below sub-grade of the street and marked: L.A. COUNTY SURVEY CONTROL SYSTEM-TRAVERSE STATION, and stamped: "SIERRA MADRE A-8, R.E. 2177", and "SET BY COUNTY SURVEYOR, 1940."

Sub-Surface Mark: None

For sketch see [illegible] pg.

RMs Nos 1 & 2: Set std 4" br. tablets in conc. in parkways, 10" below top of curbs and marked: "L.A. COUNTY SURVEY CONTROL SYSTEM-REFERENCE MARK" and stamped: "SIERRA MADRE A-8, RM. No 1 & No 2, (resp.) R.E. 2177" and "SET BY COUNTY SURVEYOR, 1940".

RETURN TO
LOS ANGELES COUNTY SURVEYOR
700 HALL OF RECORDS

Note: Any Additions or Changes on This Sheets Must be Made or Circled in Red Ink With Date and Name of Person Making Change.

Do not extend notes this side of this line

Notes Ck'd by	Survey of Cad. Mapping	F.B. 926 Pg. 221
Map No.	W. O. 1902 Tape No. P-1 St'd 68°F	W.S. 44
Office Work	Surveyed by R.B. Emmott	
Checked	Notes G.W.K. Date 3-12-40	
Date	Indexed A.C.	

Noted on Reg. Index Card
Placed on U.S. Dist. Shipp.
Sec. Div. W.S. No.
Sketch on Reg. Desc. Card

W.S. 44-B-3

L.A. Co. Sur. Cont. Sys.

ECC. STA - "SIERRA MADRE A-9 ECC. No. 2

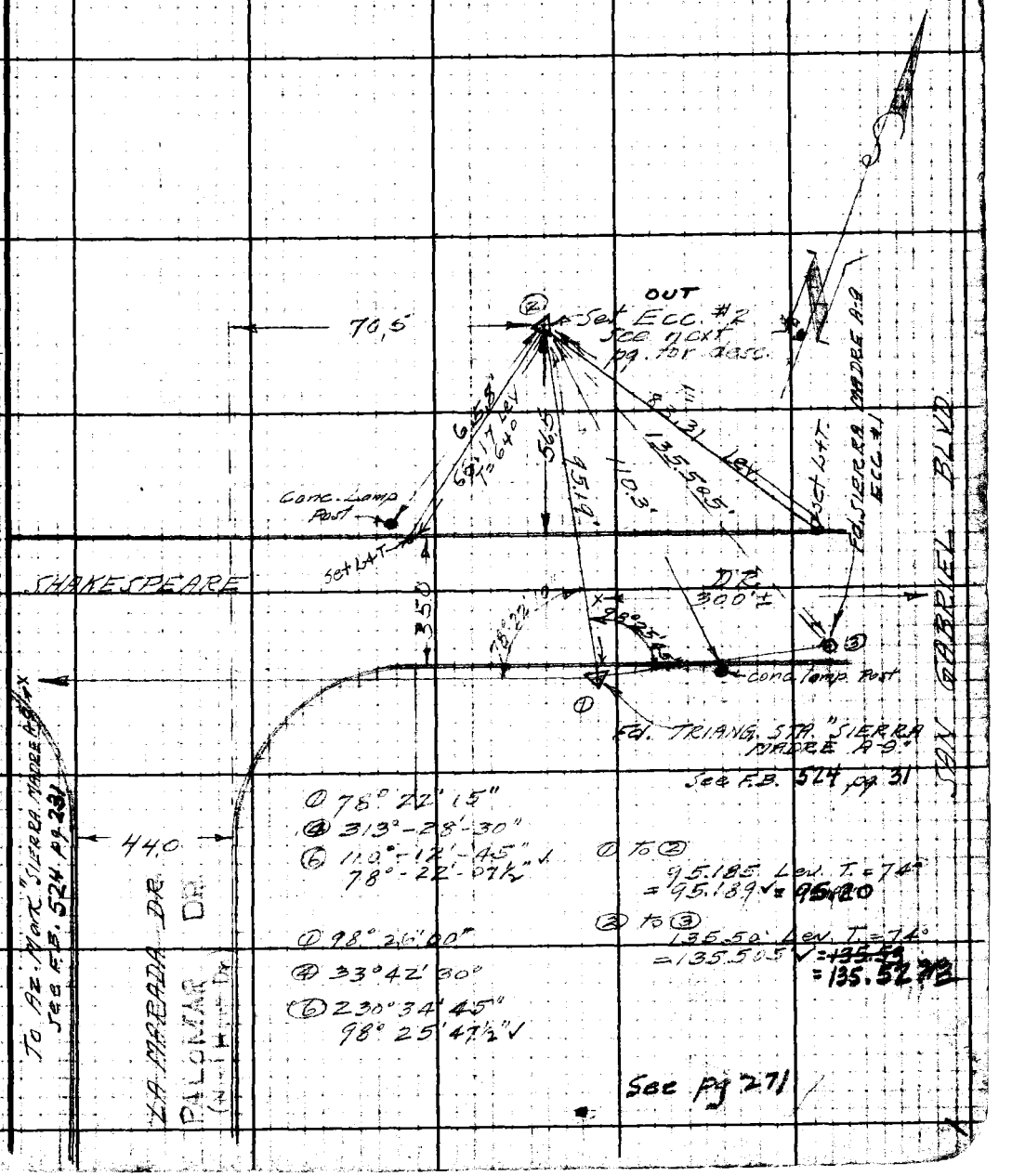

① 78° 22' 15"
④ 313° - 28' - 30"
⑥ 110° - 12' - 45" ✓
78° - 22' - 07½"

① 98° 26' 00"
④ 33° 42' 30"
⑥ 230° 34' 45"
98° 25' 47½" ✓

① to ②
95.185 Lev. T. = 74°
= 95.189 ✓ = 95.20

② to ③
135.50 Lev. T. = 74°
= 135.505 ✓ = ~~135.53~~
= 135.52 ~~73~~

See Pg 271

Note: Any Additions or Changes on This Sheet Must be Made or Circled in Red Ink With Date and Name of Person Making Change.

Do not extend notes this side of this line.

RETURN TO
LOS ANGELES COUNTY SURVEYOR
700 HALL OF RECORDS

FORM 247 5M 10-39

P.B. 926 PG. 222

~DESCRIPTION~

"SIERRA MADRE A-9, ECC. Nº 2"

Surface Mark: Set a Standard 4" brass tablet in conc. in a field 12" below ground surface and marked: "L.A. COUNTY SURVEY CONTROL SYSTEM - TRIANGULATION STATION", and stamped: "SIERRA MADRE A-9, ECC. Nº 2, R.E. 2177" and "SET BY COUNTY SURVEYOR, 1940".

No Subsurface Mark

RETURN TO
LOS ANGELES COUNTY SURVEYOR
700 HALL OF RECORDS

Do not extend notes this side of this line.

Note: Any Additions or Changes on This Sheet Must be Made or Circled in Red Ink With Date and Name of Person Making Change.

Notes Ck'd by	Survey of	F.B. 926 Pg. 223
Map No.	W. O. 4902 Tape No. P1 St'd EE of	SIERRA MADRE A 7 A
Office Work	Surveyed by Emmett	W.S. 44
Checked	Notes RLW Date 1-8-40	
Date	Indexed A. C. Johnson	

WS-44-B-3

Noted on Geo. Index Card
Placed on U.S.C.S. Quad. Shts.
Placed on Sec. Div. W.S. No.
Sketch on Geo. Desc. Card

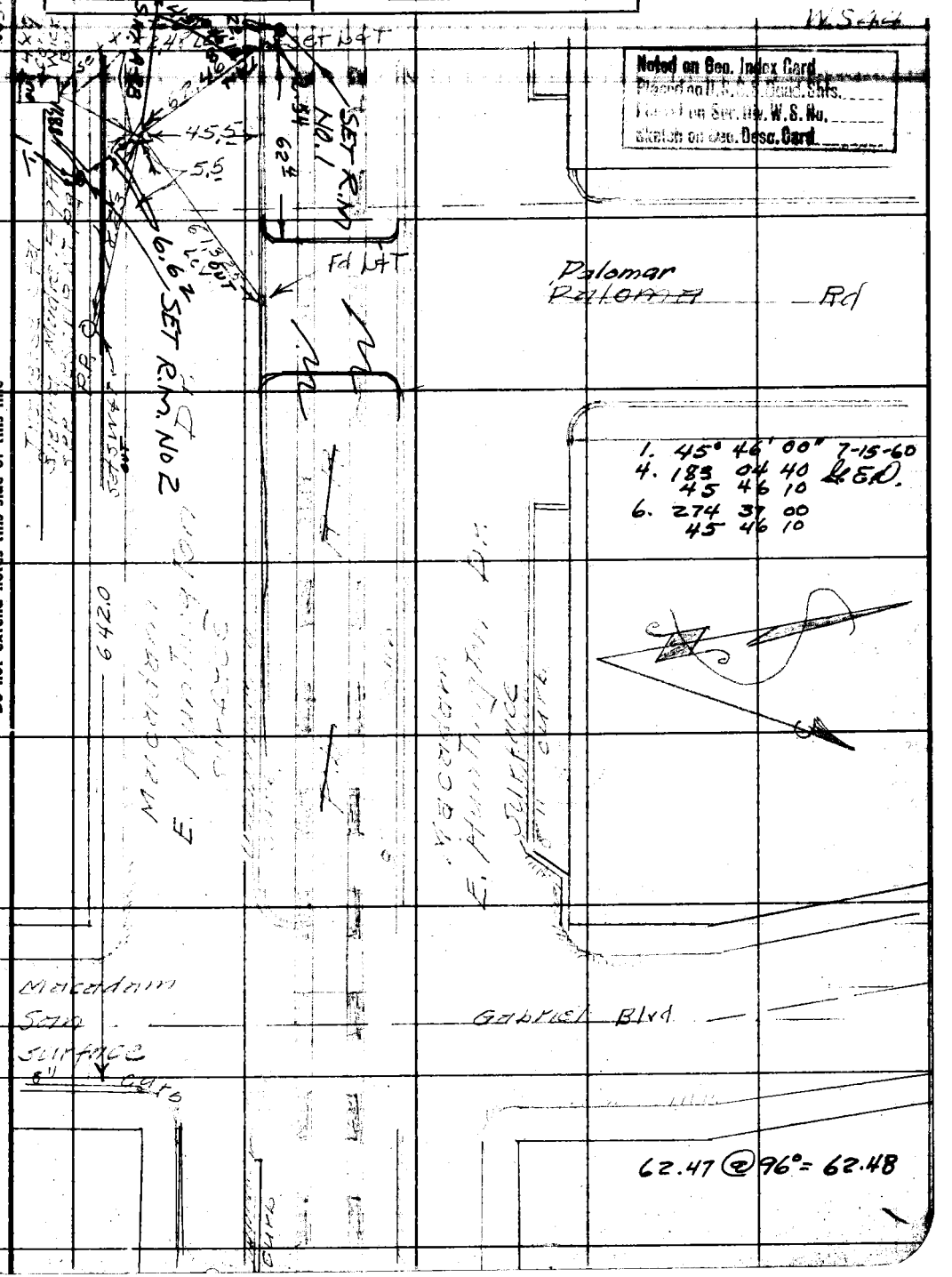

Note: Any Additions or Changes on This Sheets Must be Made or Circled in Red Ink With Date and Name of Person Making Change.

Do not extend notes this side of this line

RETURN TO
LOS ANGELES COUNTY SURVEYOR
700 HALL OF RECORDS

FORM 247 5M 10-37

F.B. 926 PG. 224

LA COUNTY SURVEY CONTROL
SYSTEM TRAVERSE STATION
SIERRA MADRE A9A.

In the City of San Marino
Near the so. edge of the pavment
on Huntington drive 600' ± West
of the East City Limits of San
Marino. In a well out thro. the pavmt
and protected by [illegible]
"COUNTY SURVEYOR MONUMENT."

STATION MARK, set a standard
4" brass [illegible] in concrete 2" below
[illegible] LA
County Survey Control System Traverse
Station and Stamped Sierra Madre
A9A. RE 2177 [illegible] County
Surveyor 1942.

SUBSURFACE MARK :- None

RETURN TO
LOS ANGELES COUNTY SURVEYOR
700 HALL OF RECORDS

Note: Any Additions or Changes on This Sheets Must be Made or Circled in Red Ink With Date and Name of Person Making Change.

Do not extend notes this side of this line

Notes Ck'd by	Survey of [illegible]	F.B. 926 PG. 226
Map No.	W. O. 4902 Tape No. St'd OF	WS 44
Office Work	Surveyed by [illegible]	Noted on Geo. Index Card
Checked	Notes G.W.K. Date 2-20-40	[illegible] Sheet [illegible] W.S. No.
Date	Indexed A. C. Johnson	Sketch on Geo. Desc. Card

WS 44-B-3

L.A. CO. SUR. CONT. SYS.
TRAV. STA. SIERRA MADRE A-9B."

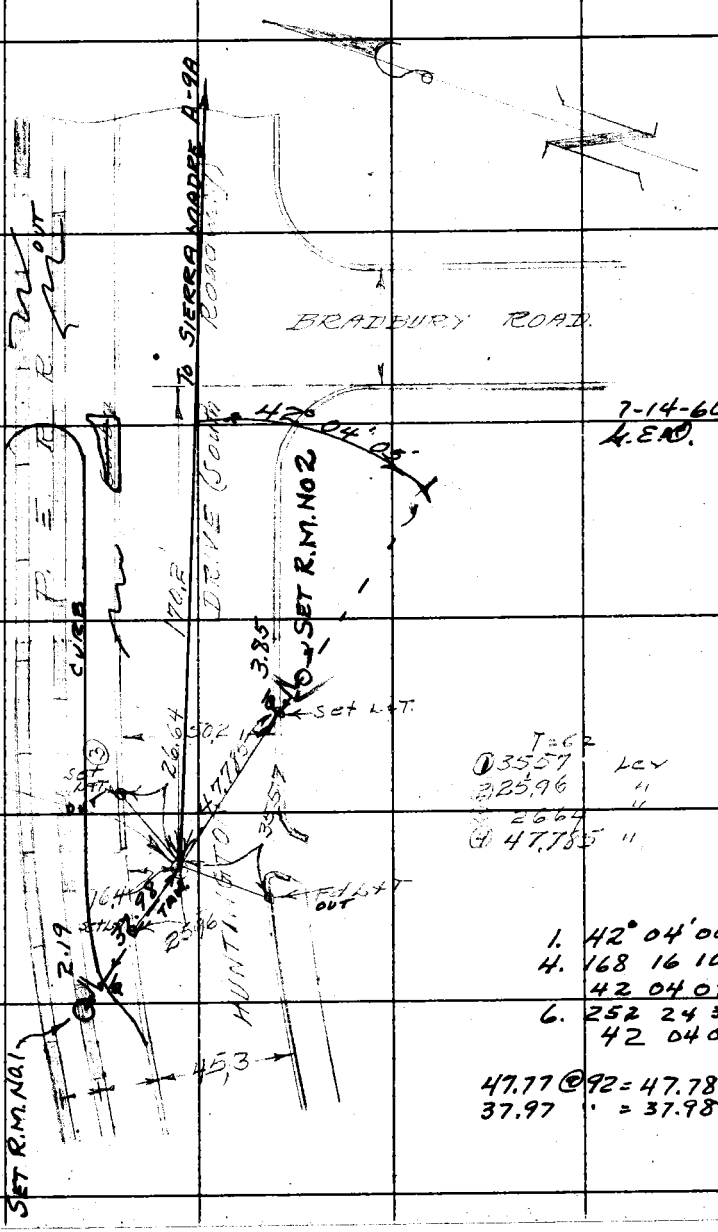

T=62
① 35.57 LCY
② 25.96 "
③ 26.64 "
④ 47.785 "

1. 42° 04' 00"
4. 168 16 10
42 04 02½
6. 252 24 30
42 04 05

47.77 @ 92 = 47.78
37.97 " = 37.98

Note: Any Additions or Changes on This Sheets Must be Made or Circled in Red Ink With Date and Name of Person Making Change.

Do not extend notes this side of this line

RETURN TO
LOS ANGELES COUNTY SURVEYOR
700 HALL OF RECORDS

FORM 247 5M 10-37

F.B. 926 PG. 226

~DESCRIPTION~

L.A. CO. SUR. CONT. SYS.

TRAV. STA. "SIERRA MADRE A9-B"

In the city of San Marino near the east limit, in the south road way of Huntington Drive at an angle point about 200' west of Bradbury Road, in a well cut thru the pavement and protected by a [illegible] iron cover marked: "[illegible]"

Surface Marker Set [illegible] 4" [illegible] grade of the highway and marked: "L.A. COUNTY SURVEY CONTROL SYSTEM-TRAVERSE [illegible], and stamped: SIERRA MADRE A9B, [illegible] and "SET BY COUNTY [illegible]"

Sub-Surface [illegible] None

For [illegible] see [illegible]

7-14-60 G.E.D.

R.M. NO. 1 SET STD. REF. MON. STAMPED "SIERRA MADRE A-9B 1960 R.M. NO. 1 L.A. CO. ENGR. R.E. 5869" 8 INCHES BELOW CURB GRADE.

R.M. NO 2 SET STD. REF MON. STAMPED "SIERRA MADRE A-9B R.M. NO. 2 1960 L.A. CO. ENGR. R.E. 5869" 8 INCHES BELOW CURB GRADE

RETURN TO
LOS ANGELES COUNTY SURVEYOR
700 HALL OF RECORDS

Note: Any Additions or Changes on This Sheets Must be Made or Circled in Red Ink With Date and Name of Person Making Change.

Do not extend notes this side of this line

Notes Ck'd by	Survey of	F.B. 926 Pg. 227
Map No.	W. O. 4902 Tape No. 060 St'd 76 of	W.S. 44
Office Work	Surveyed by	
Checked	Notes	Date
Date	Indexed A. C. Johnson	

Noted on Geo. Index Card
Placed on U.S.G.S. Quadrangle
Sheet Div. W.S. No.
Sketch on Geo. Desc. Card

W5 44—B-4

L.A. CO. SUR. CONT. SYS.
TRAV. STA. SIERRA MADRE A-12.

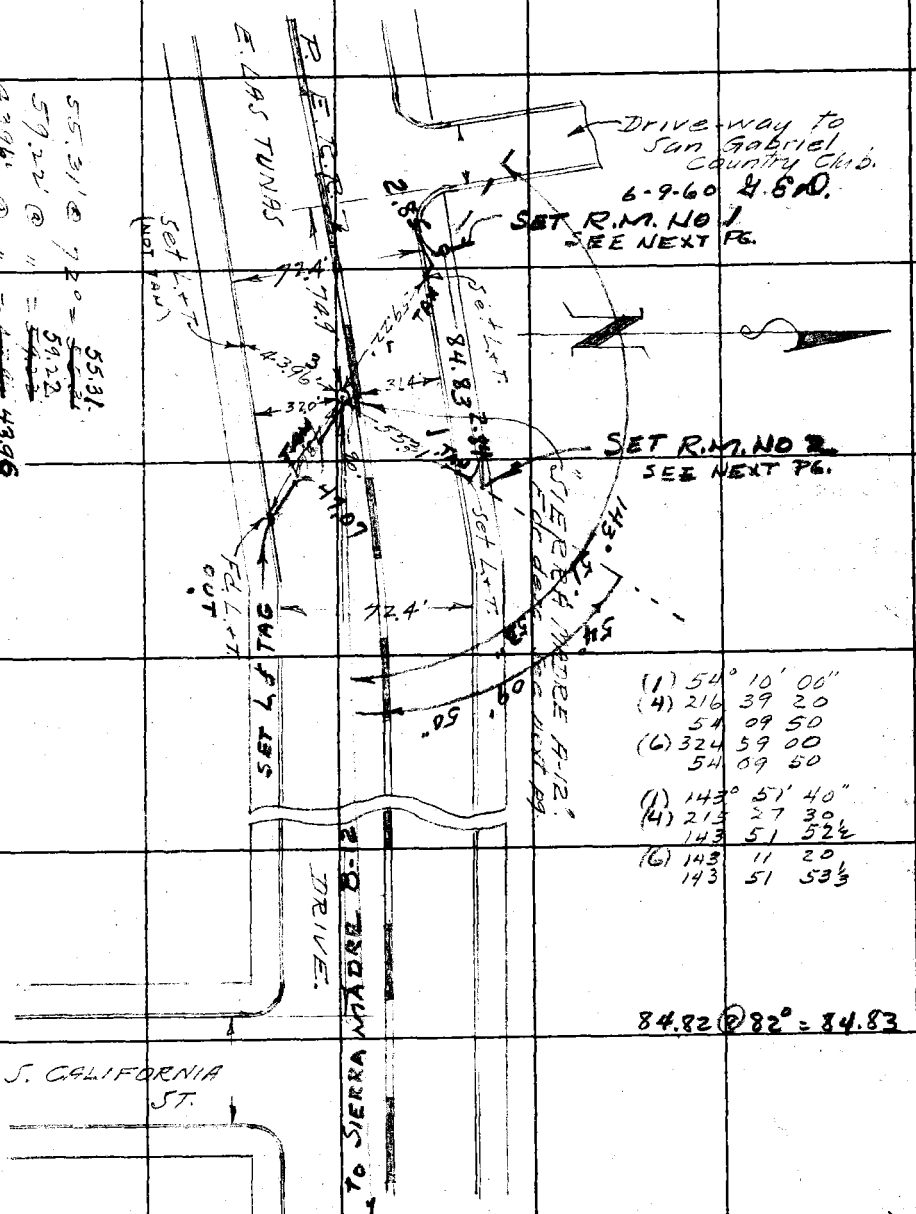

55.31' @ 72° = 55.31
59.22' @ " = 59.22
43.96' @ " = 43.96
48.69' @ " = 48.69

(1) 54° 10' 00"
(4) 216 39 20
54 09 50
(6) 324 59 00
54 09 50

(1) 143° 51' 40"
(4) 215 27 30
143 51 52½
(6) 143 11 20
143 51 53⅓

84.82 @ 82° = 84.83

Note: Any Additions or Changes on This Sheets Must be Made or Circled in Red Ink With Date and Name of Person Making Change.

Do not extend notes this side of this line

RETURN TO
LOS ANGELES COUNTY SURVEYOR
700 HALL OF RECORDS

FORM 247 5M 10-37

F.B. 926 PG. 228

~DESCRIPTION~

L.A. CO. SUR. CONT. SYS.-

TRAV. STA. SIERRA MADRE A-12."

In the Mission San Gabriel district, near entrance to San Gabriel Country Club Bldgs. on E. Las Tunas Drive near angle point, and in a well cut thru the pavement and protected by a cast iron cover marked: "COUNTY SURVEYOR MONUMENT."

[illegible] 4" brass [illegible] in concrete 2". [illegible]

"L.A. COUNTY SURVEY CONTROL SYSTEM TRAVERSE STATION" and stamped: "SIERRA MADRE [illegible]" and "SET BY COUNTY SURVEYOR, [illegible]"

[illegible]

[illegible]

R.M. NO. 1 SET STD. REF. MON. STAMPED "SIERRA MADRE A-12 R.M. NO. 1 1960 L.A. CO. ENGR. R.E. 5869" IN. DEEP

R.M. NO. 2 SET STD. REF. MON. STAMPED "SIERRA MADRE A-12 R.M. NO. 2 1960 L.A. CO. ENGR. R.E. 5869" IN. DEEP

RETURN TO
LOS ANGELES COUNTY SURVEYOR
700 HALL OF RECORDS

Note: Any Additions or Changes on This Sheets Must be Made or Circled in Red Ink With Date and Name of Person Making Change.

Do not extend notes this side of this line

Notes Ck'd by	Survey of [illegible]	F.B. 926 PG. 229
Map No.	W. O. 4902 Tape No. P-1 St'd 68°F	
Office Work	Surveyed by R. B. [illegible]	WS 44
Checked	Notes [illegible] Date 2-20-40	
Date	Indexed A. C. John[illegible]	

Noted on Geo. Index [illegible]
Placed on [illegible] Quad Shts.
Placed on Sur. Div. W.S. No.
Sketch on Geo. Desc. Card.

WS 44-B-1

L.A. CO. SUR. CONT SYS.
TRAV. STA. "SIERRA MADRE B-5"

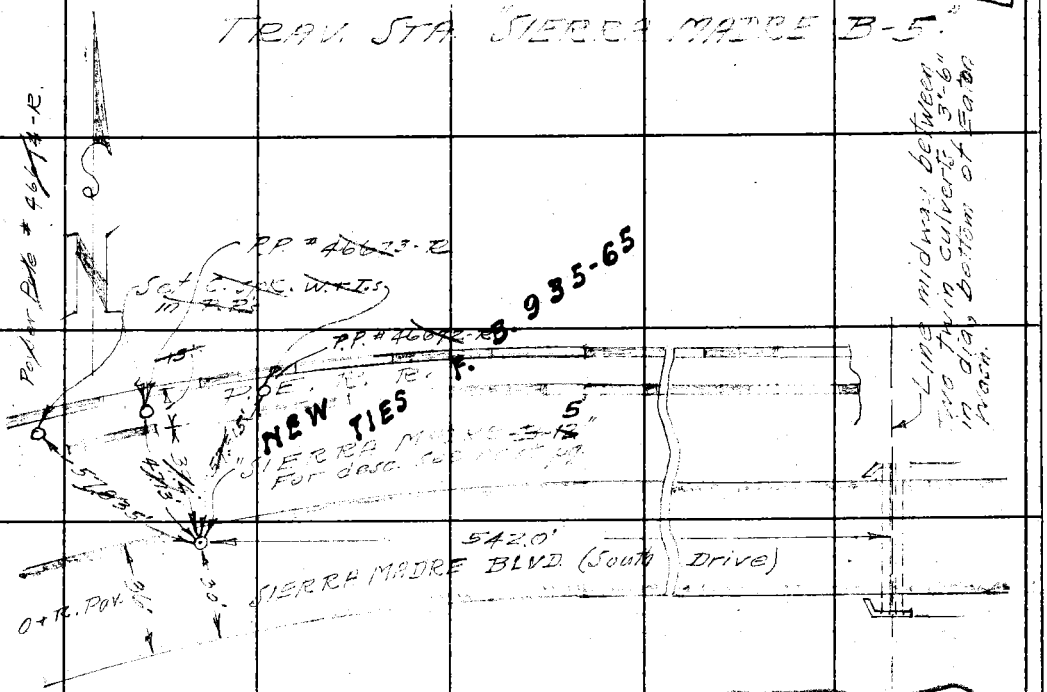

57.52' @ 60° = ~~57.517~~ 57.52
47.13' @ " = ~~47.128~~ 47.13
57.84' @ " = ~~57.837~~ 57.84

All Ties gone
8-29-56
W. O. Bay
See F.B. 935-65
for New sketch
& Desc.

Note: Any Additions or Changes on This Sheets Must be Made or Circled in Red Ink With Date and Name of Person Making Change.

Do not extend notes this side of this line

RETURN TO
LOS ANGELES COUNTY SURVEYOR
700 HALL OF RECORDS

FORM 247 5M 10-37

F.B. 926 Pg. ~~228~~ 230

~DESCRIPTION~

L.A. Co. Sur. Cont. Sys.-
Trav. Sta. "Sierra Madre B-5."

In L.A. Co. near the north-east city limits of Pasadena, near the E.C. of a curve on the south drive of Sierra Madre Blvd. near the west bank of Eaton Wash, in a well cut thru the pavement and protected by a cast iron cover marked: "COUNTY SURVEYOR MONUMENT."

Surface Mark: Set a standard 4" brass tablet [illegible] grade of the highway and marked: L.A. COUNTY SURVEY CONTROL SYSTEM-TRAVERSE STATION, and stamped: "SIERRA MADRE B-5, R.E. [illegible]", and "SET BY COUNTY SURVEYOR, 1940."

Sub. Surface Mark: None

For sketch see preceding pg.

RETURN TO
LOS ANGELES COUNTY SURVEYOR
700 HALL OF RECORDS

Note: Any Additions or Changes on This Sheets Must be Made or Circled in Red Ink With Date and Name of Person Making Change.

Do not extend notes this side of this line

Notes Ck'd by	Survey of [illegible]	F.B. 926 PG. 231
Map No.	W. O. 4902 Tape No. [illegible] St'd [illegible] OF	W.S. 44
Office Work	Surveyed by R.B. Emmott	Noted on Geo. Index Card
Checked	Notes G.W.K. Date 2-8-40	Placed on U.S.G.S. [illegible]
Date	Indexed A. C. Johns[illegible]	Sketch on Geo. Div. W.S. No.
		Sketch on Geo. Desc. Card

WS 44-B-2

L.A. CO. SUR. CONT. SYS.

TRAV. STA. "SIERRA MADRE B-6"

(12-31-59 G.E.D.)

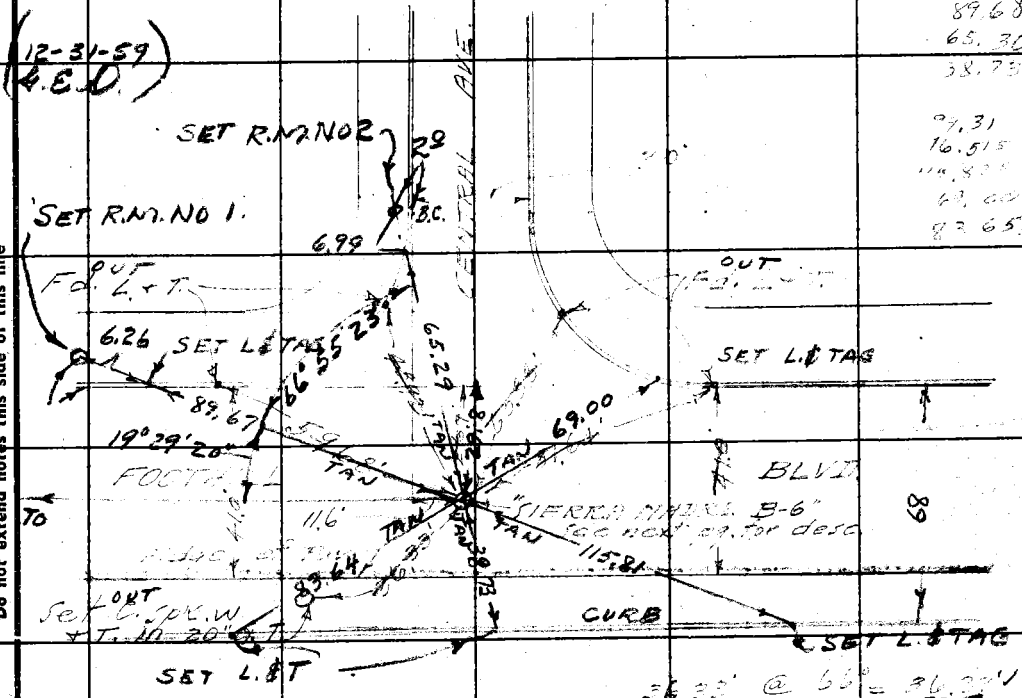

89.68
65.30
38.73

99.31
16.515
[illegible]
69.00
83.65

36.33' @ 66° = 36.33' ✓
59.68 @ " = 59.68
48.92' @ " = 48.92' ✓
60.88 @ " = 60.88
81.64 @ " = 81.64

① 19 29 20
④ 77 57 10
19 29 18½

⑥ 116 56 00
19 29 20

① 66 55 20
④ 267 42 10
66 55 22½

⑥ 41 32 20
66 55 23½

Note: Any Additions or Changes on This Sheets Must be Made or Circled in Red Ink With Date and Name of Person Making Change.

Do not extend notes this side of this line

RETURN TO
LOS ANGELES COUNTY SURVEYOR
700 HALL OF RECORDS

FORM 247 5M 10-37

F.B. 926 PG. 233

~DESCRIPTION~

LA. CO. SUR. CONT. SYS.-

TRAV. STA. "SIERRA MADRE B-6"

In the city of Pasadena near east limit, at the junction of Central Ave. with Foothill Blvd., in a well cut thru the pavement and protected by a cast iron cover marked: COUNTY SURVEYOR MONUMENT.

Station Mark: Set a standard 4" brass tablet [illegible] below sub-grade of the [illegible] marked "LA. COUNTY [illegible] TRAV. [illegible] STATION" and [illegible] "SIERRA MADRE B-6, R.E. [illegible] BY COUNTY SURVEYOR, 1940.

Sub-[illegible] Mark: [illegible]

For [illegible]

RETURN TO
LOS ANGELES COUNTY SURVEYOR
700 HALL OF RECORDS

Note: Any Additions or Changes on This Sheets Must be Made or Circled in Red Ink With Date and Name of Person Making Change.

Do not extend notes this side of this line

Notes Ck'd by	Survey of [illegible]	F.B. 926 PG. 233
Map No.	W. O. 4902 Tape No. 060 St'd 76°F	W.S. 44
Office Work	Surveyed by [illegible]	Noted on Geo. Index Card
Checked	Notes G.W.K. Date 1-31-40	Plotted on Geo. Div. W.S. No.
Date	Indexed [illegible]	Sketch on Geo. Desc. Card

W. 44-B-3

LA. CO. SUR. CONT. SYS.-
TRAV. STA. SIERRA MADRE B-10.

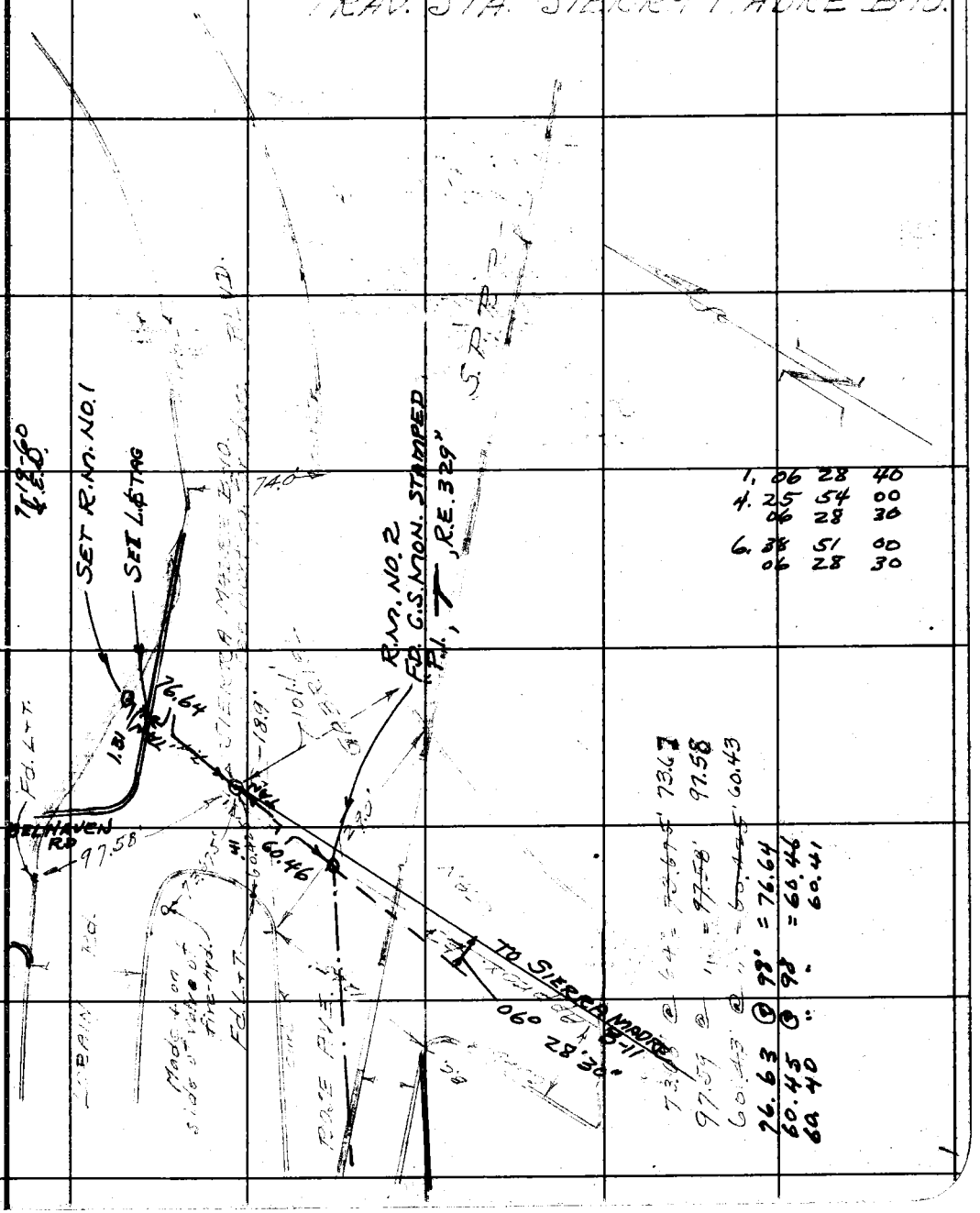

Note: Any Additions or Changes on This Sheets Must be Made or Circled in Red Ink With Date and Name of Person Making Change.

Do not extend notes this side of this line

RETURN TO
LOS ANGELES COUNTY SURVEYOR
700 HALL OF RECORDS

FORM 247 5M 10-37

F.B. 926 PG. 23L

~DESCRIPTION~

L.A. CO. SUR. CONT. SYS.

TRAV. STA. "SIERRA MADRE B-10"

In the city of San Marino near [illegible] limit, near [illegible] Lorain Road [illegible] junction [illegible] property [illegible] San Gabriel [illegible] [illegible] iron cover [illegible]

Station Mark: [illegible] a standard 4" brass tablet [illegible] grade [illegible] COUNTY [illegible] "SIERRA [illegible]

[illegible] None [illegible]

R.M. NO. 1 SET A STD. REF. MON. STAMPED "SIERRA MADRE B-10 R.M. NO. 1 1960 L.A. CO. ENGR. R.E. 5869" 8 INCHES BELOW CURB GRADE

R.M. NO. 2 FOUND A STD C.S. MON. STAMPED "P.I. T RE. 329" UNDER CAST IRON COVER 8" DEEP

7-19-60 [illegible]

RETURN TO
LOS ANGELES COUNTY SURVEYOR
700 HALL OF RECORDS

Note: Any Additions or Changes on This Sheets Must be Made or Circled in Red Ink With Date and Name of Person Making Change.

Do not extend notes this side of this line

Notes Ck'd by	Survey of
Map No.	W. O. 4402 Tape No. P-1 St'd 68 °F
Office Work	Surveyed by Emmott
Checked	Notes Date
Date	Indexed A. C. Johnson

F.B. 926 PG. 235

SIERRA MADRE B-11 W.S 14

Noted on Sec. Index Card
Noted on U.S.G.S. Quad. Shts.
Noted on Sur. Div. W.S. No.
Sketch on Sec. Desc. Card

Note: Any Additions or Changes on This Sheets Must be Made or Circled in Red Ink With Date and Name of Person Making Change.

Do not extend notes this side of this line

RETURN TO
LOS ANGELES COUNTY SURVEYOR
700 HALL OF RECORDS

FORM 247 5M 10-37



F.B. 926 PG. 236

L.A. COUNTY SURVEY CONTROL
SYSTEM TRAVERSE STATION
SIERRA MADRE B-11.

In the county of Los Angeles Near ℄ intersection of Roses Rd & San Gabriel Blvd and near the east boundary of the City of San Gabriel, In a well cut thru the pavement and covered with a cast iron cover marked "County Surveyor Monument".

[illegible]

4" brass Tablet in concrete 2" below subgrade of street and marked L.A. County Survey Control System Traverse Station, and stamped Sierra Madre B-11, RE 2171 and set by County Surveyor 1940

See sketch last pg

SUBSURFACE MARK - None

RETURN TO
LOS ANGELES COUNTY SURVEYOR
700 HALL OF RECORDS

Note: Any Additions or Changes on This Sheets Must be Made or Circled in Red Ink With Date and Name of Person Making Change.

Do not extend notes this side of this line

Notes Ck'd by	Survey of [illegible]	F.B. 926 Pg. 237
Map No.	W. O. 4902 Tape No. P-1 St'd 68 °F	W.S. 44
Office Work	Surveyed by R. S. Emmot	
Checked	Notes F.W.K. Date 2-19-40	
Date	Indexed A. C. [illegible]	

Noted on Geo. Index Card
Placed on U.S. Geo. Index Card
Noted on Sur. Div. W.S. No.
Noted on Geo. Desc. Card

WS W-B-4

① 69° 25 00"
② 277 40' 40
69 27 10
③ 56 31 20
69 25 13⅓

L.A. CO. SUR. CONT. SYS.-
TRAV. STA. "SIERRA MADRE B-12"

NOT RECOVERED.
R.M. No 1: Set std 4" br. tablet in conc. 18" below curb grade and marked: "L.A. CO. SUR. CONT. SYS.-REF. MARK and stamped: "SIERRA MADRE B-12 R.M. No 1, R.E. 2177" and "SET BY COUNTY SURVEYOR, 1940".

FD. 5-23-60 GED
R.M. No 2: Set std 4" br. tablet in conc. 10" below curb grade and marked: "L.A. CO. SUR. CONT. SYS.-REF. MARK" and stamped: "SIERRA MADRE B-12, R.M. No 2, R.E. 2177" and "SET BY COUNTY SURVEYOR, 1940."



① 36° 16' 50
④ 145 07 00
36 16 45
⑥ 217 40 40
36 16 46⅔

SIERRA MADRE B-12
For desc. see next pg.
FD. 5-23-60
SET SPK W. & TON SURFACE
~~84.35 @ 76°~~ = ~~84.354'~~ 84.36
~~83.12 @ 76°~~ = ~~83.124'~~ 83.13
~~115.775 @ 76°~~ = ~~115.78'~~ 115.79

① 87° 58-15
④ 351° 53' 00"
⑥ 167° 49' 45
87° 58' 17½"

③ 38° 18' 30"
④ 153° 14' 00"
⑥ 229° 50' 30"
38° 18' 25"

83.59
64.36
157.95 @ 82 = 157.97

Tape # 060 - std @ 76°
70.685 @ 72° = ~~70.685~~ 70.68
74.670' @ " = ~~74.670~~ 74.67
77.65' @ " = ~~77.65~~ 77.65
66.39' @ " = ~~66.39~~ 66.39

Note: Any Additions or Changes on This Sheets Must be Made or Circled in Red Ink With Date and Name of Person Making Change.

Do not extend notes this side of this line

RETURN TO
LOS ANGELES COUNTY SURVEYOR
700 HALL OF RECORDS

FORM 247 5M 10-37

F.B. 926 PG. 238

~DESCRIPTION~

L.A. CO. SUR. CONT. SYS.-

TRAV. STA. "SIERRA MADRE B-12"

In the vicinity of the east boundary of the town of San Gabriel at the intersection of San Gabriel Blvd. and E. Las Tunas Dr., in a well cut thru the pavement and protected by a cast iron cover marked: "COUNTY SURVEYOR MONUMENT."

Surface Mark: [illegible] 4" [illegible] TRAVERSE [illegible] "SIERRA MADRE [illegible] COUNTY [illegible] 1940"

5-23-60 FD. 12" BELOW SURFACE, SET L.B.SPK W.A.T. ON SURFACE

[illegible]

[illegible]

5-23-60 R.M. NO. 3 SET STD. REF. MON. STAMPED "SIERRA MADRE B-12 R.M. NO. 3 1960 L.A. CO. ENGR. R.E. 5869" 9" DEEP

RETURN TO
LOS ANGELES COUNTY SURVEYOR
700 HALL OF RECORDS

Note: Any Additions or Changes on This Sheets Must be Made or Circled in Red Ink With Date and Name of Person Making Change.

Do not extend notes this side of this line

W.S. 44-C-1+2

Notes Ck'd by	Survey of	F.B. 926 PG. 239
Map No.	W. O. [illegible] Type No. P-1 St'd 68 of	
Office Work	Surveyed by R B Emmott	W.S. 44
Checked	Notes G.W.K. Date 2-26-40	Noted on Geo. Index Card
Date	Indexed A. C. [illegible]	Plotted on Geo. Div. W.S. No.
		Sketch on Geo. Desc. Card

SEE PAGE 280 FOR ADDITIONAL TIES - C.V.C. 8-3-49

L.A. CO. SUR. CONT. SYS.

TRIANG. STA. "SIERRA MADRE C-5."



In the County of Los Angeles 035 Mile South of Sierra Madre Blvd. and 040 Mile west of Sierra Madre Ave in a field 3.7' North of a fence and 302.9 west of the west gate post to a corral.

℄ of Pav. of Sierra Madre Villa Ave

Sierra C℄ Azimuth Mk.
Set a std. 4" brass tablet in conc. 3" above sur. mkd. "L.A. County Survey Control System Triangulation Station" and stamped "Sierra Madre C-5 Azimuth Mark RE 2177" and "Set by County Surveyor 1940"

① 57.695 Level T=82° Lev. = 57.70689 with Temp. & Calib. = 17.58910 Meters & Elev = 17.5883 Meters at Sea Level

Log Meters = 1.24522386
Az = 2000
El = 274.3 M
R = 6,358,700

72.42' @ 7° 39' = 71.766'
72.65' @ 8° 54' = 71.775

Note: Any Additions or Changes on This Sheets Must be Made or Circled in Red Ink With Date and Name of Person Making Change.

Do not extend notes this side of this line

RETURN TO
LOS ANGELES COUNTY SURVEYOR
700 HALL OF RECORDS

FORM 247 5M 10-37

F.B. 926 PG. 240

~DESCRIPTION~

L.A. CO. SUR. CONT. SYS.-

TRIANG. STA. "SIERRA MADRE C-5"

In L.A. Co. about [illegible] mile west of the west limit of the city of Sierra Madre or Michillinda Ave. and [illegible] mile east of Sierra Madre Villa Ave. on the south side of Sierra Madre Blvd. in a field some 70 feet south of south edge of pavement.

Surface Mark: [illegible] brass tab[illegible] in field south side of Sierra Madre Blvd., 12" below ground surface [illegible] TROL SYSTEM [illegible] STATION" and stamped: [illegible] 2177," and "SET [illegible] 1940".

Sub-Surface Mark: None

Sierra Madre C-5, Ecc. No. 1 - Also R.M. No. 2.

Set std 4" br. tablet in conc. top of bank, edge of field, south side Sierra Madre Blvd., 12" below gr. surface and marked: "L.A. CO. SUR. CONT. SYS.- TRIANG. STA. and stamped: SIERRA MADRE C-5, Ecc. No. 1, R.E. 2177" and "SET BY COUNTY SURVEYOR, 1940".

R.M. No. 1: Set std 4" br. tablet in conc, top of bank, edge of field, south side Sierra Madre Blvd., 12" below ground surface and marked: L.A. COUNTY SURVEY CONTROL SYSTEM - REFERENCE MARK" and stamped: SIERRA MADRE C-5, R.M. No. 1, R.E. 2177," and "SET BY COUNTY SURVEYOR, 1940".

RETURN TO
LOS ANGELES COUNTY SURVEYOR
700 HALL OF RECORDS

Note: Any Additions or Changes on This Sheets Must be Made or Circled in Red Ink With Date and Name of Person Making Change.

Do not extend notes this side of this line

Notes Ck'd by	Survey of [illegible]	F.B. 926 Pg. 244
Map No.	W. O. 4907 Tape No. P-1 St'd 68 of	
Office Work	Surveyed by R.B. Emmott	WS 44
Checked	Notes G.W.K. Date 2-20-[illegible]	
Date	Indexed [illegible]	

Noted on Geo. Index Card
Placed on [illegible] Div. W. C. No.
[illegible] Desc. Card

WS 44-C-1

L.A. CO. SUR. CONT. SYS.

TRAV. STA. "SIERRA MADRE C-[illegible]

17.155' @ 60° = ~~17.155~~ 17.15
27.575' @ 60° = ~~27.570~~ 27.57
28.96' @ " = 28.96'
68.57' @ 60° = ~~68.566~~ 68.57



① to ② 52.58' Lev. T. = 76° = 52.59 ✓

① to ③ 53.50' Lev. T. = 76° 53.51 ✓

② to ③ 78.60' Lev. T. = 76° = ~~78.604~~ 78.61 ✓

RETIES F.B. 935-75

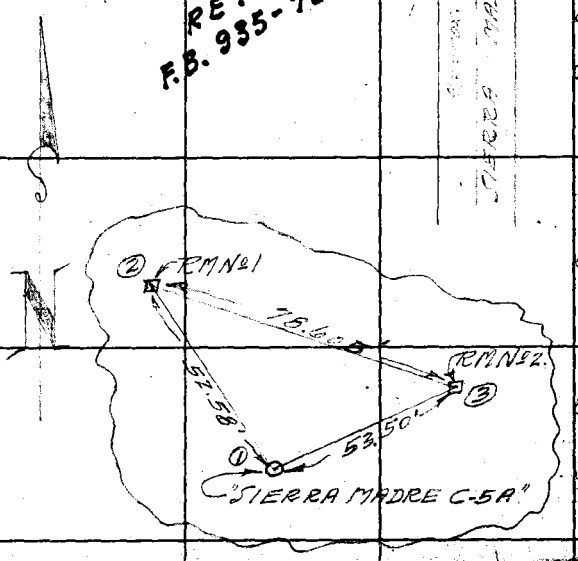

① 95°37'45"
④ 22°30'15"
⑥ 213°44'45"
95°37'27½" ✓

① 62°55'30"
④ 251°41'45"
⑥ 17°32'15"
62°55'22½" ✓

Note: Any Additions or Changes on This Sheets Must be Made or Circled in Red Ink With Date and Name of Person Making Change.

Do not extend notes this side of this line

RETURN TO
LOS ANGELES COUNTY SURVEYOR
700 HALL OF RECORDS

FORM 247 5M 10-37

F.B. 926 PG. 242

~DESCRIPTION~

L.A. Co. Sur. Cont. Sys.

Trav. Sta. "Sierra Madre C-5A"

In the city of Pasadena at the most easterly north-east corner of the city limits at the intersection of the south drive of Sierra Madre Blvd. with Sierra Madre Villa Ave., in a [illegible] cut thru the pavement and protected by a cast iron cover marked: "COUNTY SURVEYOR MONUMENT."

Surface Mark: Set a standard 4" brass tablet in [illegible] marked: L.A. "COUNTY SURVEY CONTROL SYSTEM - TRAVERSE STATION," and stamped: "SIERRA MADRE C-5A, R.E. 2177," and "SET BY COUNTY SURVEYOR, 1940." Note: This mon. removed to permit construction of storm-drain, and then replaced as originally set - G.W.K. 7-29-'47.

Sub-Surface Mark: None.

For sketch see preceding pg.

R.M. Nos 1 & 2: Set std 4" br. tablets in conc. 0.2' below ground surface on P.E.R.R. R. of W. and marked: "L.A. COUNTY SURVEY CONTROL SYSTEM - REFERENCE MARK" and stamped: "SIERRA MADRE C-5A, R.M. No 1 and No 2 (resp.) R.E. 2177" and SET BY COUNTY SURVEYOR, 1940."

Note: R.M. #1 reset intact in same position except 8" ± down, after being pulled out by storm-drain construction crew. G.W.K. 7-29-'47.

RETURN TO
LOS ANGELES COUNTY SURVEYOR
700 HALL OF RECORDS

Note: Any Additions or Changes on This Sheets Must be Made or Circled in Red Ink With Date and Name of Person Making Change.

Do not extend notes this side of this line

Notes Ck'd by	Survey of	F.B. 926 PG. 243
Map No.	W. O. 4902 Tape No. P-1 St'd 68 °F	W.S. 44
Office Work	Surveyed by R. B. Emmett	
Checked	Notes G.W.K. Date 2-7-40	
Date	Indexed G. C. Jo[illegible]	

Noted on Geo. Index Card
Placed on U.S. Geo. Quad. Sht.
Placed on Cor. Div. W.S. No.
Sketch on Geo. Desc. Card

WS 44-C-2

L.A. CO. SUR. CONT. SYS. –
TRAV. STA. "SIERRA MADRE D-6"
NEW TIES 12-21-59 G.E.D.
NO OTHER TIES OR R.M.S FD.
MON. FOUND IN GOOD CONDITION.

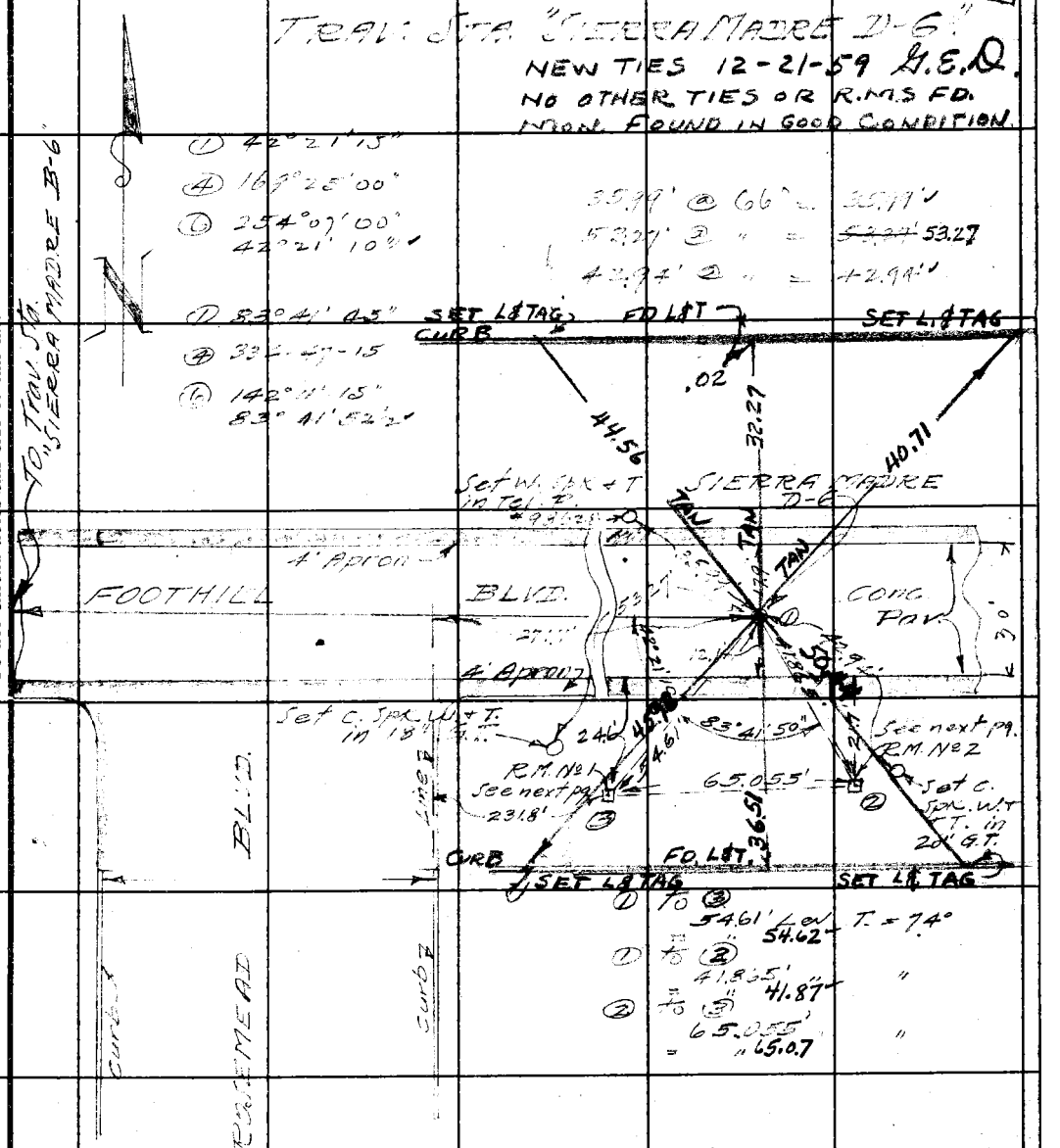

Note: Any Additions or Changes on This Sheets Must be Made or Circled in Red Ink With Date and Name of Person Making Change.

Do not extend notes this side of this line

RETURN TO
LOS ANGELES COUNTY SURVEYOR
700 HALL OF RECORDS

FORM 247 5M 10-37

F.B. 926 PG. 244

~DESCRIPTION~

L.A. CO. SUR. CONT. SYS.-

TRAV. STA. "SIERRA MADRE D-6"

In L.A. Co. on Foothill Blvd. east of Pasadena between Rosemead Blvd. and Sierra Madre Ave near center of ~~concrete pavement~~ highway in a well cut thru concrete pavement and protected by a cast iron cover marked: "COUNTY SURVEYOR MONUMENT."

Surface Mark: Set a standard 4" brass tablet in concrete 2" below sub. [illegible] marked: "L.A. COUNTY SURVEY CONTROL SYSTEM - TRAVERSE STATION" and stamped: "SIERRA MADRE D-6, R.E. 2177," and "SET BY COUNTY SURVEYOR, 1940".

Sub-Surface Mark: None.
For sketch see preceding pg.

R.M.S Nos 1 & 2: Set std 4" br. tablets 1.0' below ground surface and marked: "L.A. COUNTY SURVEY CONTROL SYSTEM REFERENCE MARK," and stamped: "SIERRA MADRE D-6, R.M. No 1 and No 2, (resp) R.E. 2177," and "SET BY COUNTY SURVEYOR, 1940".

RETURN TO
LOS ANGELES COUNTY SURVEYOR
700 HALL OF RECORDS

Note: Any Additions or Changes on This Sheets Must be Made or Circled in Red Ink With Date and Name of Person Making Change.

Do not extend notes this side of this line

WS 45-A-2

Notes Ck'd by	Survey of [illegible]
Map No.	W. O. 4902 Tape No. P1 St'd 68 °F
Office Work	Surveyed by Emmott
Checked	Notes [illegible] Date [illegible]
Date	Indexed [illegible]

F.B. 926 Pg. 245

SIERRA MADRE E. 1

W.S. 45

Noted on Geo. Index Card
Placed on U.S.G.S. Quad. Sheet
Placed on Sec. Div. W.S. No.
Sketch on Geo. Desc. Card



Note: Any Additions or Changes on This Sheets Must be Made or Circled in Red Ink With Date and Name of Person Making Change.

Do not extend notes this side of this line

RETURN TO
LOS ANGELES COUNTY SURVEYOR
700 HALL OF RECORDS

FORM 247 5M 10-37

F.B. 926 PG. 246

L A COUNTY SURVEY CONT.
SYSEM TRIANGULATION STATION
SIERRA MADRE E.I.

In The County of Los Angeles
6.2 Miles N. of The Toll Gate To
mt Wilson Toll Rd. To Fire break
on Top of ridge bearing S.E.
Thence. South Easterly out Fire
break 3000' ± To fork in Fire break.
on Top of round rocky knoll.

Station Mark.
set a standard 4" brass
Tablet in Top of granite Boulder. Marked
L.A. County Survey Control System
Triangulation Station and stamped
Sierra Madre E.I., RE 2177 and set by
County Surveyor 1940

Sub surface Mark :- None

RETURN TO
LOS ANGELES COUNTY SURVEYOR
700 HALL OF RECORDS

Do not extend notes this side of this line

Note: Any Additions or Changes on This Sheets Must be Made or Circled in Red Ink With Date and Name of Person Making Change.

Notes Ck'd by	Survey of [illegible]	F.B. 926 PG. 247
Map No.	W. O. 4902 Tape No. P-1 St'd 68 °F	W.S. 45
Office Work	Surveyed by R.B. Emmott	
Checked	Notes G.W.H. Date 2-7-40	
Date	Indexed A. C. John[illegible]	

W.S. 45-B-4

L.A. CO. SUR. CONT. SYS.

TRAV. STA. "SIERRA MADRE F-6"

SEE F.B. 935-83 FOR LATER TIES

Noted on Geo. Index Card
Placed on U.S.G.S. Quad. Shts.
Placed on Sur. Div. W.S. No.
Sketch on Geo. Desc. Card

47.90' @ 66° = 47.90'
34.06' " " = 34.06'
36.39' " " = 36.39'
31.95' " " = 31.95'

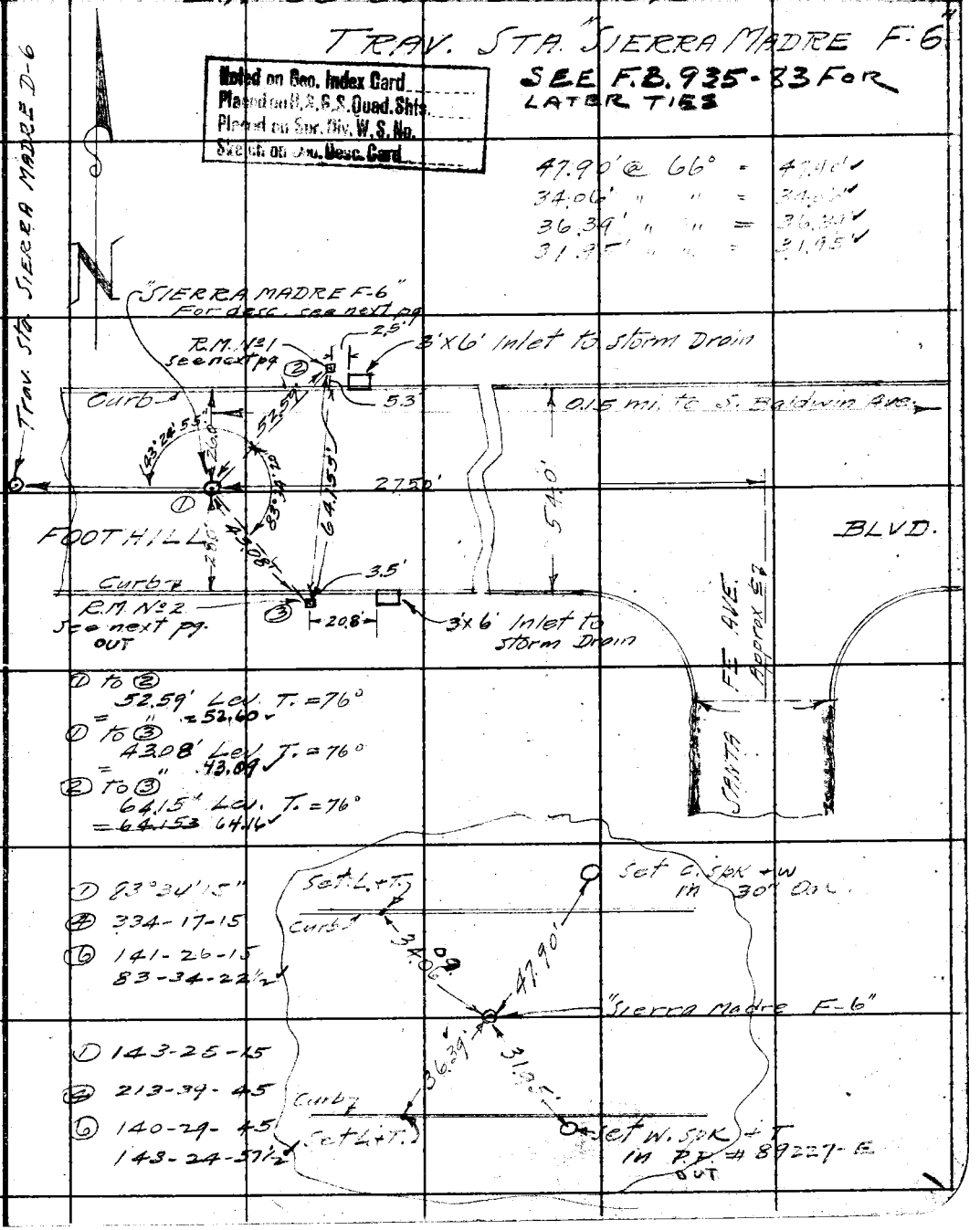

① to ②
52.59' Lev. T. = 76°
= " = 52.60
① to ③
43.08' Lev. T. = 76°
= " 43.09
② to ③
64.15' Lev. T. = 76°
= ~~64.153~~ 64.16

① 83°34'15"
④ 334-17-15
⑥ 141-26-15
83-34-22½

① 143-25-15
④ 213-39-45
⑥ 140-29-45
143-24-57½

Note: Any Additions or Changes on This Sheets Must be Made or Circled in Red Ink With Date and Name of Person Making Change.

Do not extend notes this side of this line

RETURN TO
LOS ANGELES COUNTY SURVEYOR
700 HALL OF RECORDS

FORM 247 5M 10-37

F.B. 926 PG. 248

~DESCRIPTION~

L.A. CO. SUR. CONT. SYS.-

TRAV. STA. "SIERRA MADRE F-6"

In L.A. Co. about .3 of a mile south of the town of Sierra Madre and 0.15 mile west of So. Baldwin Ave. near the ℄ of Southhill Blvd, in a well cut thru the pavement and protected by a cast iron cover marked: "COUNTY SURVEYOR MONUMENT."

Surface Mark: Set a standard 4" brass tablet in concrete 2" below sub-grade of highway and marked: "L.A. COUNTY SURVEY CONTROL SYSTEM - TRAVERSE STATION [illegible] F-6, R.E. 2177" and "SET BY COUNTY SURVEYOR, 1940."

Sub-Surface Mark: None.

For Sketch See preceding pg.

R.M.s Nos 1 & 2: Set std 4" br. tablets in conc. back of, and 10" below top of curbs, and marked: "L.A. COUNTY SURVEY CONTROL SYSTEM - REFERENCE MARK," and stamped: "SIERRA MADRE F-6, R.M. No 1 & No 2, (resp.) R.E. 2177" and "SET BY COUNTY SURVEYOR, 1940."

RETURN TO
LOS ANGELES COUNTY SURVEYOR
700 HALL OF RECORDS

Do not extend notes this side of this line

Note: Any Additions or Changes on This Sheets Must be Made or Circled in Red Ink With Date and Name of Person Making Change.

W.S. 45-B-4

Notes Ck'd by	Survey of [illegible]	F.B. 926 Pg. 249
Map No.	W. O. 4902 Tape No. P-1 St'd 68°F	W.S. 45
Office Work	Surveyed by [illegible]	75.32
Checked	Notes [illegible] Date 2-7-40	
Date	Indexed A. C. Johnson	

L.A. Co. Sur. Cont. Sys.
Trav. Sta. Sierra Madre F-6A

Noted on Geo. Index Card
Placed on U.S.G.S. Quad. Shts.
Placed on Div. W.S. No.
Sketch on Geo. Desc. Card

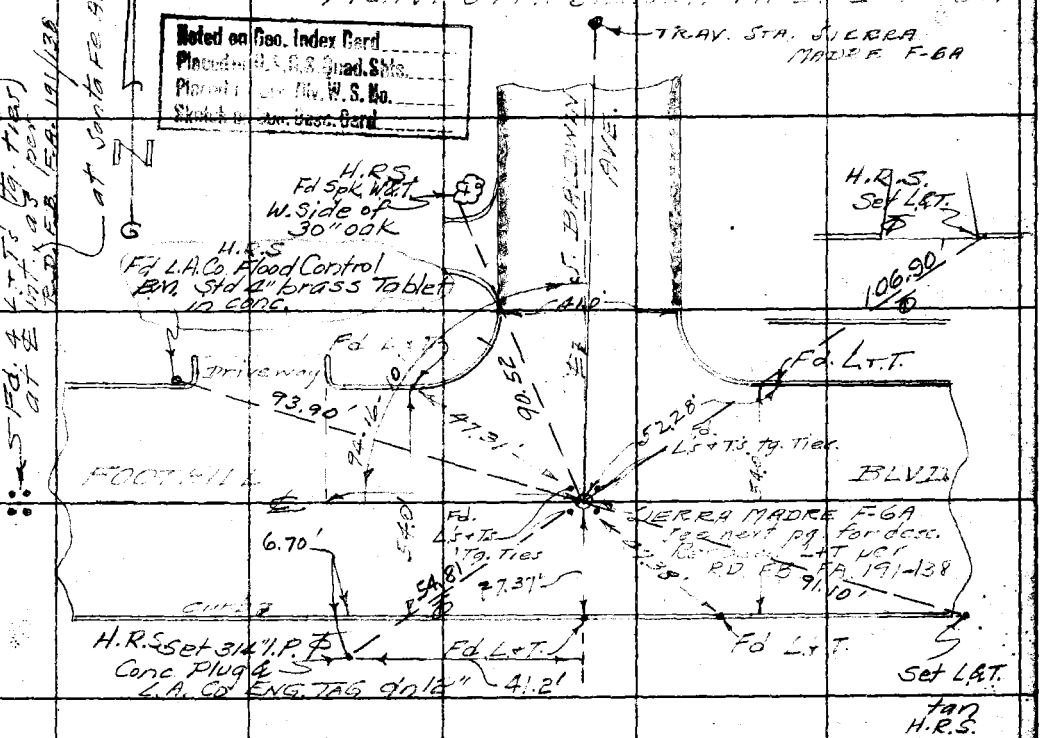

52.28' @ 62° = 52.28'
47.31' @ " = 47.31'
27.37' @ " = 27.37'
47.38' @ " = 47.38'

① 94-16-15
④ 17-04-30
⑥ 205-36-45
94-16-07½

Tape # 0162 Std @ 68°
H.R.S. 4-2-57
91.10 level @ 70° = 91.10'
93.90' " " = 93.90'
54.81' " " = 54.81'
75.32
+31.58
106.90 " " = 106.90'

Note: Any Additions or Changes on This Sheets Must be Made or Circled in Red Ink With Date and Name of Person Making Change.

Do not extend notes this side of this line

RETURN TO
LOS ANGELES COUNTY SURVEYOR
700 HALL OF RECORDS

FORM 247 5M 10-37

F.B. 926 PG. 250

~DESCRIPTION~

L.A. CO. SUR. CONT SYS.

TRAV. STA "SIERRA MADRE F-6A"

[illegible] of a mile south of the town of Sierra Madre at the intersection of the ℄'s of Foothill Blvd. and S. Baldwin Ave. replacing a tack in lead, referenced out with two sets of lead & tack tangent ties, [illegible] cut thru [illegible] and protected by a cast iron cover marked: "COUNTY SURVEYOR [illegible]"

[illegible] brass [illegible] [illegible] [illegible] [illegible] [illegible] [illegible] [illegible] [illegible] "SIERRA MADRE F-6A", [illegible] SET BY COUNTY SURVEYOR [illegible].

Sub-[illegible] [illegible] [illegible] [illegible] pg.

RETURN TO
LOS ANGELES COUNTY SURVEYOR
700 HALL OF RECORDS

Note: Any Additions or Changes on This Sheets Must be Made or Circled in Red Ink With Date and Name of Person Making Change.

Do not extend notes this side of this line

Notes Ck'd by	Survey of	F.B. 926 Pg. 251
Map No.	W. O. 4902 Tape No. P-1 St'd 68°F	W.S. 45
Office Work	Surveyed by R.B. Emmott	
Checked	Notes G.W.K. Date 2-5-40	
Date	Indexed A.C.	

Noted on Geo. Index Card
Placed on U.S. ...
Sketch on Sur. Div. W.S. No.
Sketch on Geo. Desc. Card

WS 45-B-4

L.A. CO. SUR. CONT. SYS.
TRAV. STA. "SIERRA MADRE G-6

(1) 137°05'50"
(4) 188 22 50
137 05 42½
(6) 102 34 20
137 05 43⅓

GED
1-4-60

SET
R.M. NO. 2
SEE NEXT PAGE

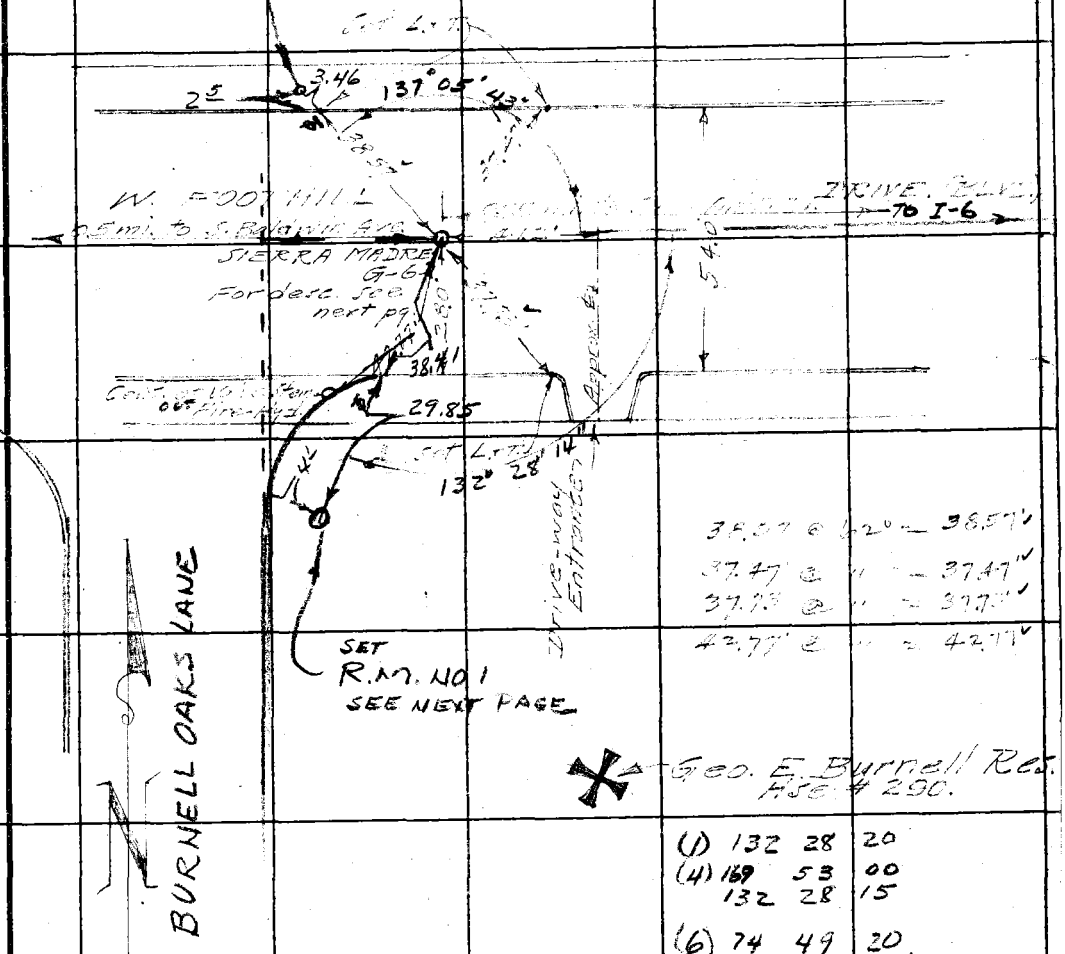

38.57 @ 62° = 38.57'
37.47 @ " = 37.47'
37.73 @ " = 37.73'
42.77 @ " = 42.77'

Geo. E. Burnell Res.
Ase. # 290.

(1) 132 28 20
(4) 169 53 00
132 28 15
(6) 74 49 20
132 28 13⅓

Note: Any Additions or Changes on This Sheets Must be Made or Circled in Red Ink With Date and Name of Person Making Change.

Do not extend notes this side of this line

RETURN TO
LOS ANGELES COUNTY SURVEYOR
700 HALL OF RECORDS

FORM 247 5M 10-37

F.B. 926 PG. 252

~DESCRIPTION~

L.A. CO. SUR. CONT. SYS-

TRAV. STA. "SIERRA MADRE G-6"

Near the [illegible] of the [illegible] of Sierra Madre on Foothill Blvd. 0.5 mile east of S. Baldwin Ave. and [illegible] well [illegible] thru [illegible] and protected by a cast iron [illegible] "County Surveyor Monument"

Station Mark: Set a [illegible] 4" brass tablet [illegible] [illegible] County Surveyor [illegible]

[illegible]

(G.E.D. 1-4-60)

R.M. NO 1 SET STD. REF MON STAMPED "SIERRA MADRE G-6 R.M. NO. 1 1960 L.A. CO. ENGR. R.E. 5869" 8 INCHES DEEP.

R.M. NO. 2 SET STD. REF. MON. STAMPED "SIERRA MADRE G-6 R.M. NO 2 1960 L.A. CO. ENGR. R.E. 5869" 8 INCHES DEEP

RETURN TO
LOS ANGELES COUNTY SURVEYOR
700 HALL OF RECORDS

Note: Any Additions or Changes on This Sheets Must be Made or Circled in Red Ink With Date and Name of Person Making Change.

Do not extend notes this side of this line

Notes Ck'd by	Survey of	F.B. 926 Pg. 253
Map No.	W. O. 4[illegible] Tape No. P-1 St'd 68°F	
Office Work	Surveyed by [illegible]	W.S. 45
Checked	Notes [illegible] Date 2-5-40	
Date	Indexed A. C. John[illegible]	

L.A. CO. SUR. CONT. SYS.-
TRIANG. STA. SIERRA MADRE I-5

TAPE # 136
LEVEL @ 60°T.

46.31 NO CORR
39.25 " "
65.92 " "
27.47 " "
20.72 " "

Noted on Geo. Index Card
Placed on U.S.G.S. Quad. Shts.
Placed on Sur. Div. W.S. No.
Sketch on Geo. Desc. Card

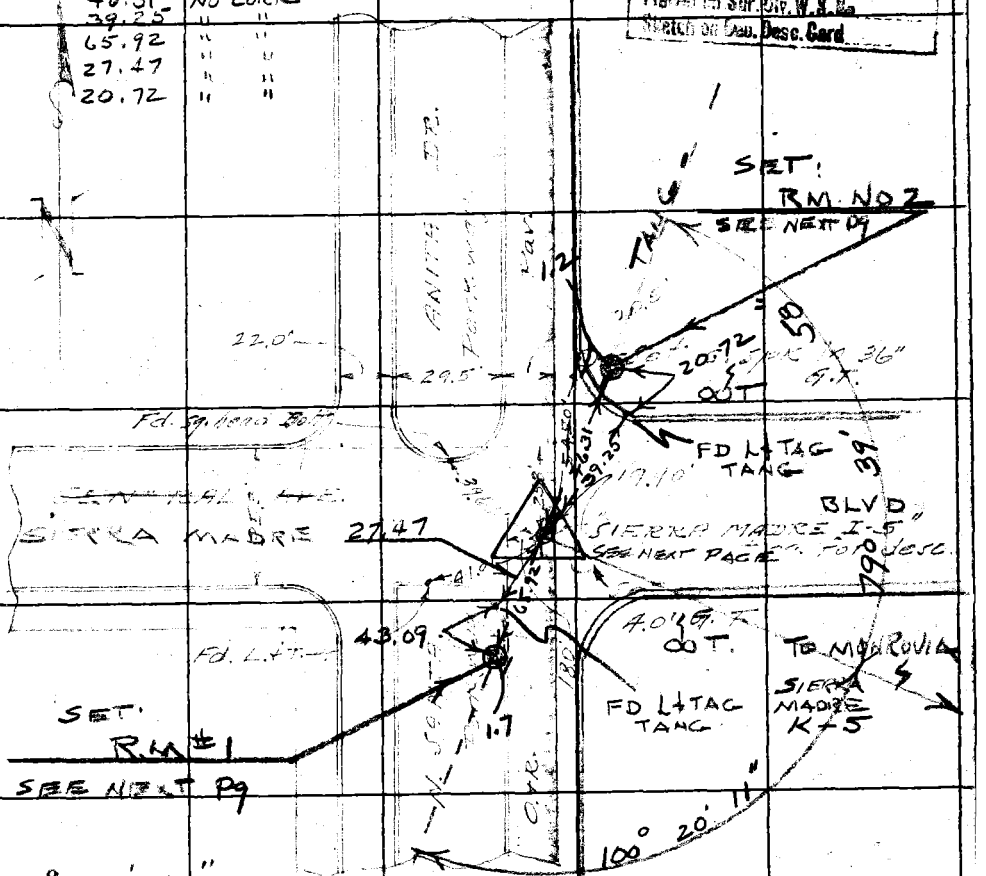

1.	100°	20'	10"
4.	41	20	40
=	100	20	10
6.	242	01	10
=	100	20	11 2/3

1. 79°	40'	00"
4. 318	40	00
- 79	40	00
6. 117	59	50
79	39	58 1/3

19.90' @ 6[illegible] = 19.90'v
54.50' @ 6[illegible] = 54.50'v
39.66' @ " = 39.66'v
41.01' @ " = 41.01'v

Note: Any Additions or Changes on This Sheets Must be Made or Circled in Red Ink With Date and Name of Person Making Change.

Do not extend notes this side of this line

RETURN TO
LOS ANGELES COUNTY SURVEYOR
700 HALL OF RECORDS

FORM 247 5M 10-37

F.B. 926 PG. 254

~DESCRIPTION~

L.A. CO. SUR. CONT. SYS-
TRIANG. STA. SIERRA MADRE
I-5"

In the county of Los Angeles about 1.2 miles east of the town of Sierra Madre and 0.25 mile north of Foothill Blvd. at the junction of ~~Central Ave.~~ SIERRA MADRE BLVD. with N. Santa Anita Drive, in a well cut thru the pavement and protected by a cast iron cover marked: "County Surveyor Monument"

[illegible] 4" brass [illegible]

[illegible] SYSTEM TRIANGULATION [illegible] and [illegible] SIERRA MADRE [illegible] COUNTY SURVEYOR. [illegible]

Sub [illegible] preceding [illegible]

REFERENCE MARK NO 1. SET STD 4" BRASS REF MON IN CONC 14 INCHES DN & STAMPED SIERRA MADRE I-5. R.M. NO 1 1959 L.A. CO ENGR. R.E 5869.

REFERENCE MARK NO 2 SAME AS NO I. EXCEPT STAMPED RM NO 2 & DN. 10 INCHES

RETURN TO
LOS ANGELES COUNTY SURVEYOR
700 HALL OF RECORDS

Note: Any Additions or Changes on This Sheets Must be Made or Circled in Red Ink With Date and Name of Person Making Change.

Do not extend notes this side of this line

Notes Ck'd by	Survey of	F.B. 926 Pg. 255
Map No.	W. O. 4902 Tape No. P-1 St'd 68 of	WS. 45
Office Work	Surveyed by R.E. [illegible]	
Checked	Notes [illegible] Date [illegible]	
Date	Indexed A. C. John[illegible]	

Noted on Geo. Index Card. Placed on U.S. [illegible] Sheet on Geo. Div. W.S. No. Sketch on Geo. Desc. Card

WS 45-C-4

L.A. CO. SUR. CONT. SYS.

TRIANG. STA. SIERRA MADRE I-6

1. 51 02 00
4.204 07 40
= 51 01 55

6.306 11 50
51 01 58 1/3

GONE
Set W. Spk. & T. in R.R. # 463215-E

1.104 14 10
4.56 55 10
104 13 47 1/2
6.265 23 10
104 13 51 2/3
NOT FD
Fd. L.&T.

TAPE #0136
LEVEL @ 60T
NO CORR
73.31
80.93
50.38
47.70

R.M. No 1
See next pg.
FD.

4.2'
Set L.&T.

TO S.M.
K-6A.

BLVD.

FD PK 49
89.505'
80.93

FOOTHILL
Set L.&T.

SIERRA MADRE I-6
See next pg. for desc.
Replaced L.&T. referenced out with 4 L.&T. tg. ties, at the intersection of the ℄s of the east roadway of Santa Anita Dr. and Foothill Blvd.
See RD. F.B. [illegible]

CURB PROD

R.M. No 2
See next pg.
NOT FD
UNDER PAV.

FD PK
CURB

6.40

33.0

25.5'

104°

Set C. Spk. W.&T. in 4.0' G.T.
GONE

SET R.M. #3
SEE NEXT PG

① 97-46-45
④ 31-06-45
⑥ 226-40-15
97-46-42 1/2

① 129-20-00(-)
④ 157-19-30(-)
⑥ 55-58-45
129-19-47 1/2

73.97 @ 63"
89.25' @ "
89.51 @ "
87.58' @ "
47.68' @ "

73.97
89.25
89.51
87.58
47.68
70

① To ②
50.365' Lev. T. = 74°
= " 50.37

① To ③
50.825' Lev. T. = 74°
= " 50.83

② To ③
76.245' Lev. T. = 74°
= 76.248' 76.26

ADD TIES 12-20-59
RDS.

Note: Any Additions or Changes on This Sheets Must be Made or Circled in Red Ink With Date and Name of Person Making Change.

Do not extend notes this side of this line

RETURN TO
LOS ANGELES COUNTY SURVEYOR
700 HALL OF RECORDS

FORM 247 5M 10-37

F.B. 926 PG. 256

~DESCRIPTION~

L.A. CO. SUR. CONT. SYS. [illegible]

TRIANG. STA. "SIERRA MADRE I-6"

Near the west limit of the town of Monrovia replacing a tack in lead, ~~reference [illegible] sets of lead & tack tangent [illegible] at [illegible] intersection of the [illegible] of the east [illegible] of Santa Anita Drive and [illegible] in a well cut thru the pavement and protected by a cast iron cover marked "COUNTY SURVEYOR MONUMENT"

Station Mark: Set a standard 4" brass tablet in [illegible] 2" [illegible] grade of the [illegible] [illegible] SYSTEM [illegible] ULATION STATION [illegible] SIERRA MADRE I-6, R.E. [illegible] "SET BY COUNTY SURVEYOR, 1940"

Sub-Surface [illegible]
For sketch see preceding pg.

RMS Nos 1 & 2: Set std 4" brass tablets in conc. in parkways 12" below top of curbs and marked: "L.A. COUNTY SURVEY CONTROL SYSTEM-REFERENCE MARK", and stamped: "SIERRA MADRE I-6, R.M. No 1 and No 2, (resp) R.E. 2177", and "SET BY COUNTY SURVEYOR, 1940". RM #1 18" BELOW FLUSH

R.M. #3. SET STD 4" BRASS REF. MON IN CONC. 8" INCHES DN. & STAMPED SIERRA MADRE I-6
R.M. #3 1959 L.A. CO ENGR. RE 5869.

RETURN TO
LOS ANGELES COUNTY SURVEYOR
700 HALL OF RECORDS

Note: Any Additions or Changes on This Sheets Must be Made or Circled in Red Ink With Date and Name of Person Making Change.

Do not extend notes this side of this line

Notes Ck'd by	Survey of	F.B. 926 Pg. 257
Map No.	W. O. 4912 Tape No. P-1 St'd 68°F	W.S. 4.5
Office Work	Surveyed by	
Checked	Notes Date	
Date	Indexed	

W: 45-D-4

L.A. CO. SUR. CONT. SYS.

Noted on Geo. Index Card
Placed on U.S.G.S. Quad. Shts.
Placed on Cor. Div. W.S. No.
Sketch on Geo. Desc. Card

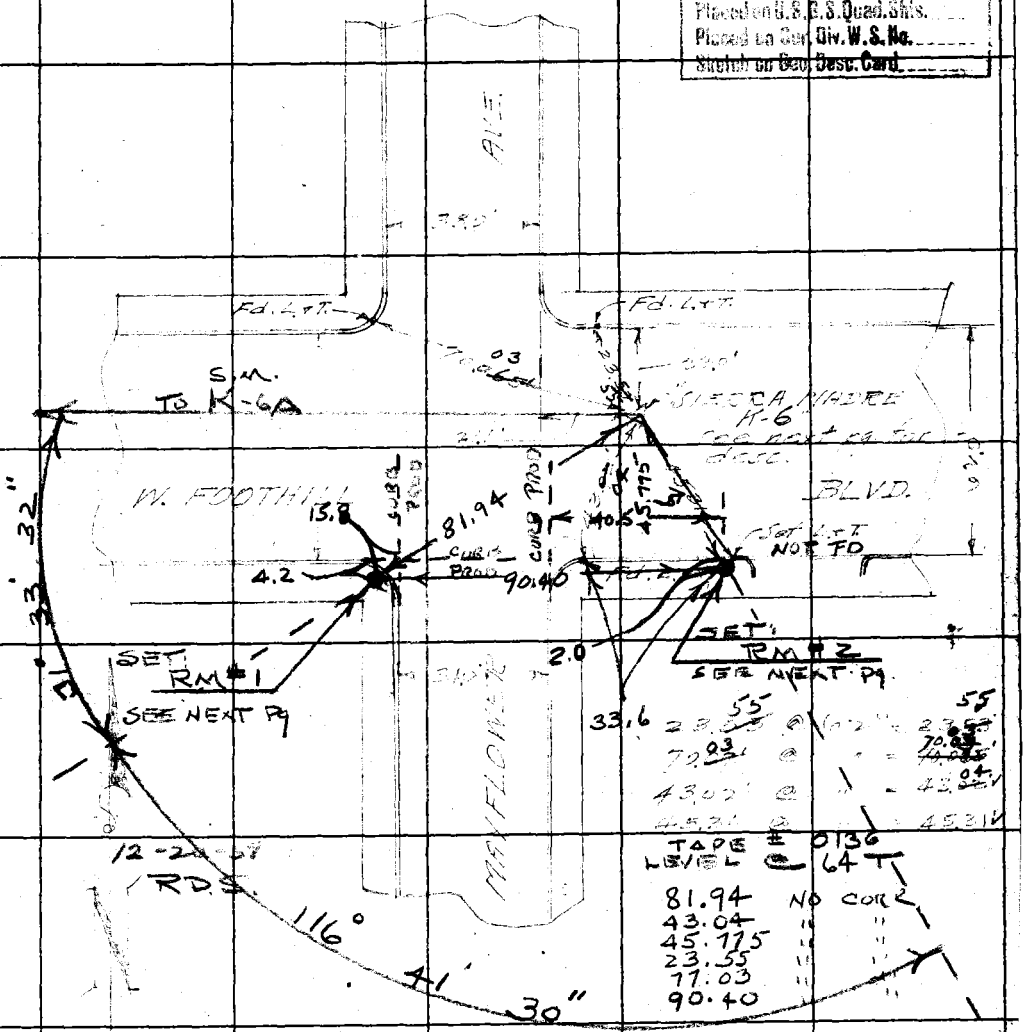

TAPE # 0136
LEVEL @ 64 T

81.94	NO CORR
43.04	" "
45.775	" "
23.55	" "
77.03	" "
90.40	" "

1.	31°	33	40	1.	116	41	40
4	126	14	20	4.	106	46	00
=	31	33	35		116	41	30
6	189	21	10	6.	340	09	00
	31	33	31 2/3		116	41	30

Note: Any Additions or Changes on This Sheets Must be Made or Circled in Red Ink With Date and Name of Person Making Change.

Do not extend notes this side of this line

RETURN TO
LOS ANGELES COUNTY SURVEYOR
700 HALL OF RECORDS

FORM 247 5M 10-37

F.B. 926 PG. 258

~DESCRIPTION~

L.A. CO. SUR. CONT. SYS.-

TRIANG. STA. "SIERRA MADRE K-6"

In the city of Monrovia near the intersection of West Foothill Blvd with Mayflower Ave, in a well cut thru the pavement and protected by a cast iron cover marked: "County Surveyor [illegible]"

Station Mark:- Set a standard 4" brass [illegible] 2" below sub grade of street and marked: "L.A. COUNTY [illegible] CONTROL SYSTEM - TRIANGULATION STATION" and stamped: [illegible] MADRE [illegible]

Sub-Surface Mark: None.

[illegible]

REFERENCE MARK NO 1. SET A STD 4" BRASS REF. CAP IN CONC FLUSH WITH WALK. & STAMPED: SIERRA MADRE K-6 R.M. NO 1. 1959 L.A. CO. ENGR. R.E. 5869.

REFERENCE MARK NO 2. SAME AS NO. 1 EXCEPT STAMPED R.M. NO. 2 &

RETURN TO
LOS ANGELES COUNTY SURVEYOR
700 HALL OF RECORDS

Note: Any Additions or Changes on This Sheets Must be Made or Circled in Red Ink With Date and Name of Person Making Change.

Do not extend notes this side of this line

Notes Ck'd by	Survey of [illegible]	F.B. 926 Pg. 259
Map No.	W. O. 4902 Tape No. P-1 St'd 68 °F	W.S. 45
Office Work	Surveyed by R.B. Emmott	
Checked	Notes [illegible] Date [illegible]	
Date	Indexed A. C. Johnson	

Noted on Geo. Index Card
Placed on Geo. Div. W.S. No.
Sketch on Geo. Desc. Card

WS. 45-C-4

LA. CO. SUR. CONT. SYS.
TRIANG. STA. "SIERRA MADRE K-6A"

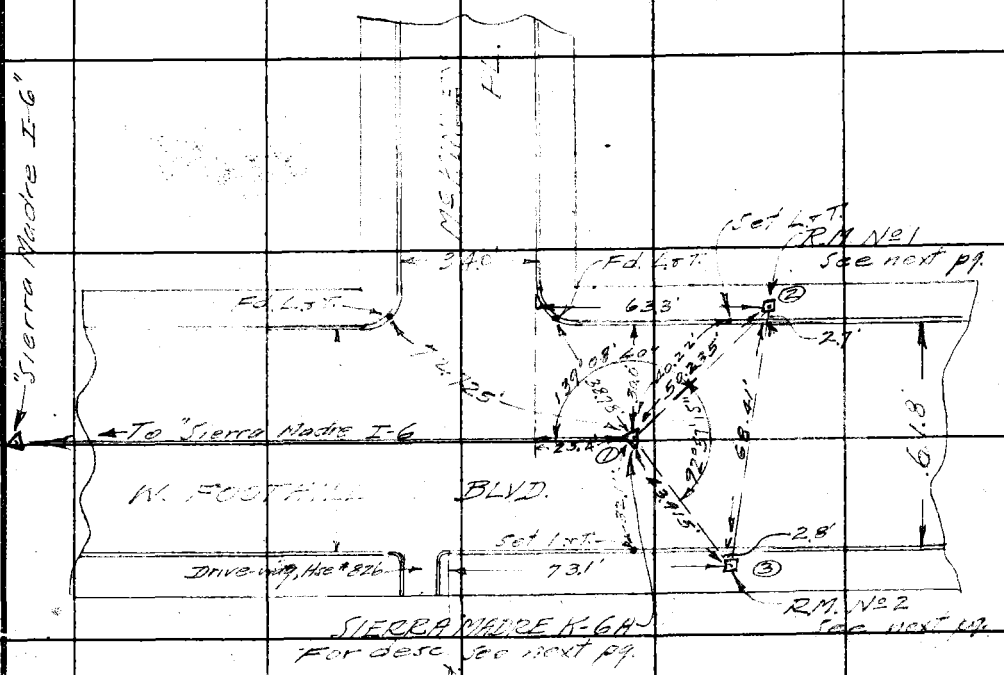

① to ② 50.235' Lev. T. = 70°
= " 50.24 ✓

① to ③ 43.915' Lev. T. = 70°
= " 43.92 ✓

② to ③ 68.41' Lev. T. = 70°
= " 68.42 ✓

40.22' @ 62° = 40.22 ✓
38.78' @ 62° = 38.78 ✓
72.73' @ 62° = 72.73
32.11' @ 62° = 32.11 ✓

① 92° 57' 15"
④ 11° 48' 45" +
⑥ 197° 43' 30"
92° 57' 15" ✓

① 139° 09' 00"
④ 196° 34' 30"
⑥ 114° 52' 00"
139° 08' 40" ✓

Note: Any Additions or Changes on This Sheets Must be Made or Circled in Red Ink With Date and Name of Person Making Change.

Do not extend notes this side of this line

RETURN TO
LOS ANGELES COUNTY SURVEYOR
700 HALL OF RECORDS

FORM 247 5M 10-37

F.B. 926 PG. 260

~DESCRIPTION~

L.A. CO. SUR. CONT. SYS.-

TRIANG. STA. "SIERRA MADRE K-6A"

[illegible] intersection of West [illegible] McKinley [illegible] running [illegible] than the [illegible] cover marked [illegible] VEYOR [illegible]

[illegible] brass [illegible] SURVEY CONTROL SYSTEM - TRIANGULATION STATION [illegible] SIERRA MADRE K-6A, R.E. 2177" and "SET BY COUNTY SURVEYOR, 1940."

Sub Surface Mark: None

For sketch see preceding pg.

RMs Nos 1 & 2: Set std 4" br. tablets in conc., in parkways, 8" below top of curb and marked: "L.A. COUNTY SURVEY CONTROL SYSTEM - REFERENCE MARK" and stamped: "SIERRA MADRE K-6A, RM No 1 and No 2, (resp.) R.E. 2177," and "SET BY COUNTY SURVEYOR, 1940".

RETURN TO
LOS ANGELES COUNTY SURVEYOR
700 HALL OF RECORDS

Note: Any Additions or Changes on This Sheets Must be Made or Circled in Red Ink With Date and Name of Person Making Change.

Do not extend notes this side of this line

Notes Ck'd by	Survey of Sierra Madre Area
Map No.	W. O. 4919 Tape No. 061 St'd 88°F
Office Work	Surveyed by R.B. Emmott
Checked	Notes 9 W.K. Date 1-3-40
Date	Indexed 1-8-41

F.B. 926 Pg. 261

WS 44 & 45

WS 45-A-3

L.A. Co. Sur. Cont. Sys. Trav. Sta.

"SIERRA MADRE D-5"

① 45-49-00
④ 183-15-30 (45-48-52½)
⑥ 274-53-00 (45-48-50)

① 92-17-45
④ 09-11-30 (92-17-52½)
⑥ 193-47-15 (92-17-52½)

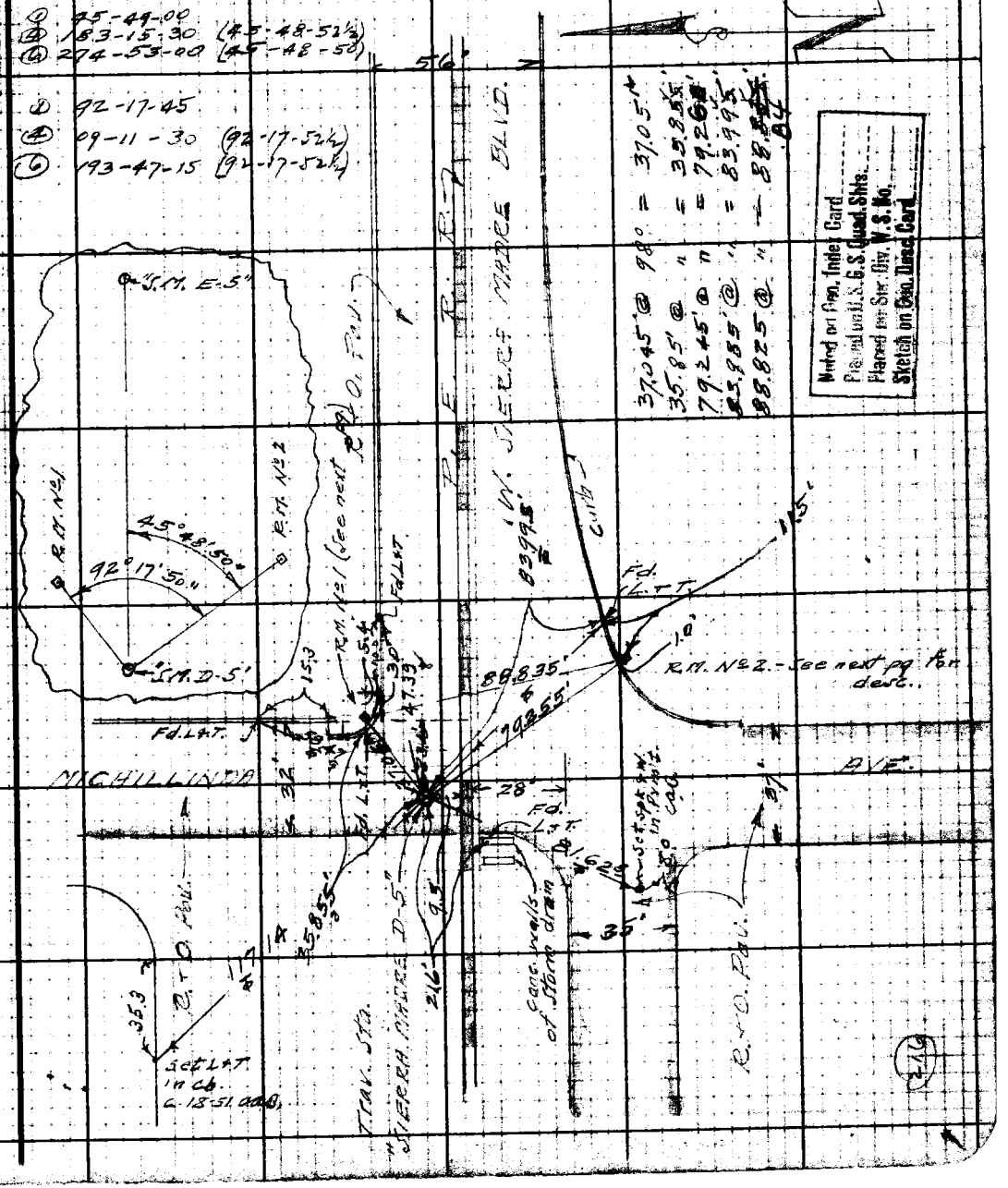

Noted on Geo. Index Card
Placed on U.S.G.S. Quad. Shts.
Placed on Sur. Div. W.S. No.
Sketch on Geo. Disc. Card

Note: Any Additions or Changes on This Sheet Must be Made or Circled in Red Ink With Date and Name of Person Making Change

Do not extend notes this side of this line.

RETURN TO
LOS ANGELES COUNTY SURVEYOR
700 HALL OF RECORDS

FORM 247 5M 10-39

F.B. 926 PG. 262

~DESCRIPTION~

L.A. CO. SUR. CONT. SYS. TRAV. STA.
"SIERRA MADRE D-5"

In L.A. Co., city of Sierra Madre at the intersection of W. Sierra Madre Blvd. and Michillinda Ave., in a well cut thru the pavement and protected by a cast iron cover marked: "COUNTY SURVEYOR MONUMENT".

Station Mark: Set a standard 4" brass tablet in concrete 2" below sub-grade of the street and marked: "COUNTY SURVEY CONTROL SYSTEM - TRAVERSE STATION" [illegible] MADRE D-5, R.E. 2177" and "SET BY COUNTY SURVEYOR, 1940".

Cover Surface Mark: None.

R.M.'s No 1 and No 2: Set 2 standard 4" br. tablets in conc. 8" below tops of curbs and marked: "L.A. COUNTY SURVEY CONTROL SYSTEM - TRAVERSE STATION" and stamped: "SIERRA MADRE D-5, R.E. 2177, R.M. No 1 and No 2" (resp.) and "SET BY COUNTY SURVEYOR, 1940".

RETURN TO
LOS ANGELES COUNTY SURVEYOR
700 HALL OF RECORDS
Do not extend notes this side of this line.
Note: Any Additions or Changes on This Sheet Must be Made or Circled in Red Ink With Date and Name of Person Making Change.

Notes Ck'd by	Survey of Sierra Madre
Map No.	W. O. 4918 Tape No. 061 St'd 84°F
Office Work	Surveyed by R R Franz II
Checked	Notes RLW Date 7-3-40
Date	Indexed

F.B. 926 Pg. 26

W.S. 45

Noted on Run Index Card
Placed on U.S.G.S. Quad Bldg.
Placed on Sur. Div. W.S. No.
Sketch on Run Index Card

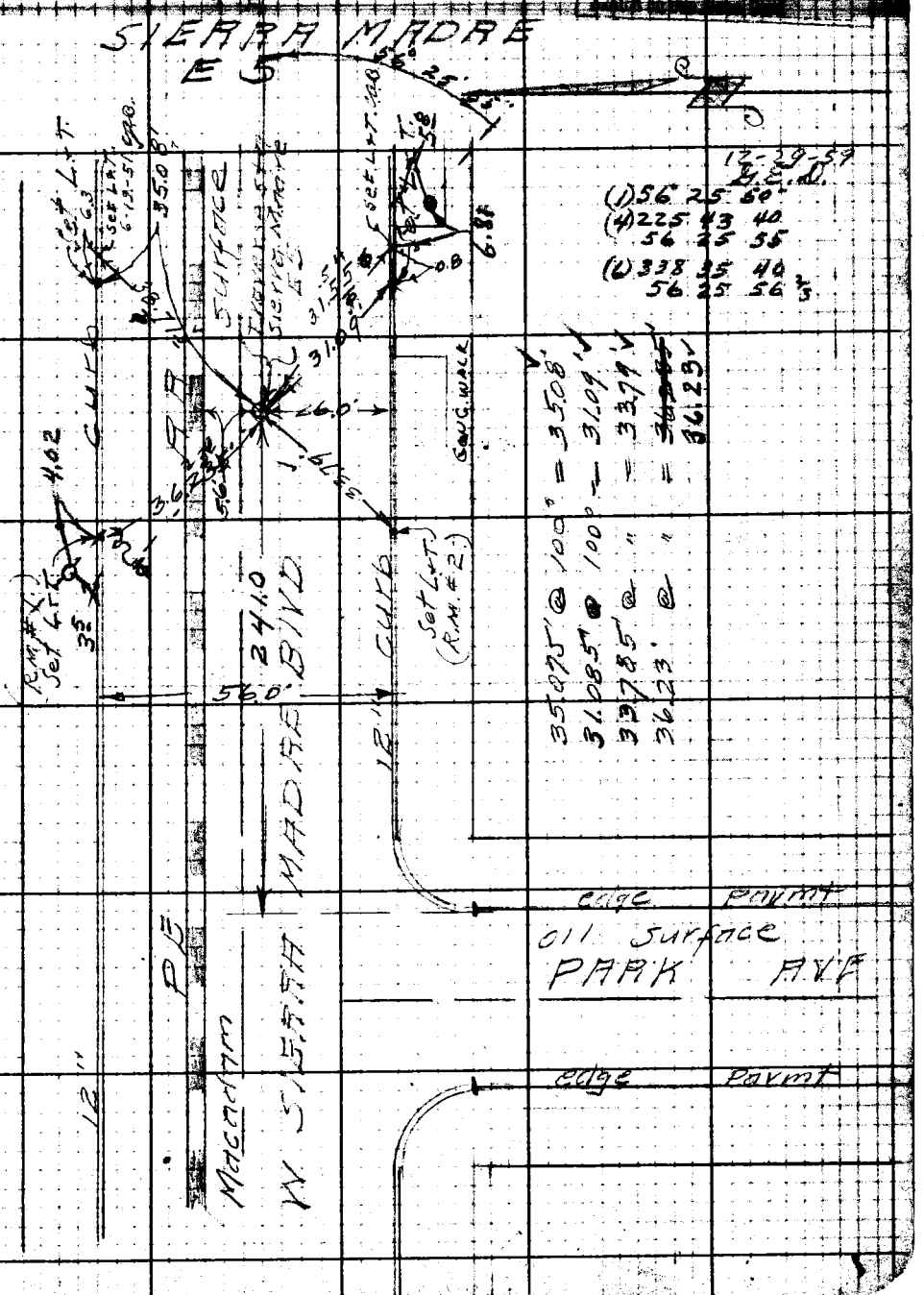

Note: Any Additions or Changes on This Sheet Must be Made or Circled in Red Ink With Date and Name of Person Making Change

Do not extend notes this side of this line.

RETURN TO
LOS ANGELES COUNTY SURVEYOR
700 HALL OF RECORDS

FORM 247 5M 10-39

F.B. 946 PG. 264

SIERRA MADRE
E5

In The City of Sierra Madre between Park AVE and Lima St. on on Sierra Madre Blvd in a well cut Thro. the pavement and protected by a cast iron cover Marked County Surveyor Monument.

Station Mark - Set a Standard 4" brass Tablet in concrete 2" below subgrade of Street, Marked L.A. County Survey Control System Traverse Station and stamped RE 2[illegible]

set by County Surveyor 1940

Sub surface Mark - None

(12-29-59 [illegible])

R.M. NO. 3 SET STD. REF. MON. STAMPED "SIERRA MADRE E-5 1959 R.M. NO. 3 L.A. CO. ENGR. R.E. 5869" 10 INCHES BELOW SIDEWALK GRADE.

([illegible])

R.M. NO 4 SET STD. REF. MON. STAMPED "SIERRA MADRE E-5 1959 R.M. NO 4 L.A. CO. ENGR. R.E. 5869 INCHES BELOW CURB GRADE

RETURN TO
LOS ANGELES COUNTY SURVEYOR
700 HALL OF RECORDS

Do not extend notes this side of this line.

Note: Any Additions or Changes on This Sheet Must be Made or Circled in Red Ink With Date and Name of Person Making Change.

FORM 247 5M 10-39

RETURN TO
LOS ANGELES COUNTY SURVEYOR
700 HALL OF RECORDS

Note: Any Additions or Changes on This Sheet Must be Made or Circled in **Red Ink** With Date and Name of Person Making Change.

Do not extend notes this side of this line.

WS.45-B-3

Corrections in ink due to hand Level being out of adjustment.

39.94' @ 100° = 39.94
43.553' @ " = 43.55 .56
35.69 @ " = 35.69
39.055' @ " = 39.55 .06

39.94' @ 76° = Same
43.57' @ " = "
45.745' @ " = "
35.70' @ 70° = "
31.42' @ " = "
39.065' @ " = "
100' Tape #60 @ 68°

New + remeas'd dists by Kleineck 1-14-'48



② 159-16-45 79-38-22½
④ 318-34-00
⑥ 117-51-00 79-38-30

② 115-16-45 57-38-22½
④ 230-33-30
⑥ 345-53-15 57-38-20

Notes Ck'd by
Map No.
Office Work
Checked
Date

Survey of
W. O. Tape No.
Surveyed by Emmott
Notes
Indexed
Date 7-3-40

F.B. 926 PG. 265

W.S. 45

F.B. 926 PG. 266

SIERRA MADRE
F5

In The city of Sierra Madre at Sierra Madre Blvd and Auburn Ave in a well cut Through The pavement and covered by a cast iron cover marked "County Surveyor Monument"

Station Mark ← Set a standard 4" brass tablet in concrete, 2" below subgrade of street marked L A County Survey Control System Traverse Station and stamped [illegible] F5 [illegible]

set by County Surveyor 1940

Subsurface Mark None

RETURN TO
LOS ANGELES COUNTY SURVEYOR
700 HALL OF RECORDS

Do not extend notes this side of this line.

Note: Any Additions or Changes on This Sheet Must be Made or Circled in Red Ink With Date and Name of Person Making Change.

Notes Ck'd by	Survey of [illegible] Madre
Map No.	W. O. 4918 Tape No. 061 St'd 84°F
Office Work	Surveyed by [illegible]
Checked	Notes RLW Date 7-3-40
Date	Indexed [illegible]

F.B. 926 PG. 267

WS, 45

Noted on Geo. Index Card

Noted on Geo. Desc. Card

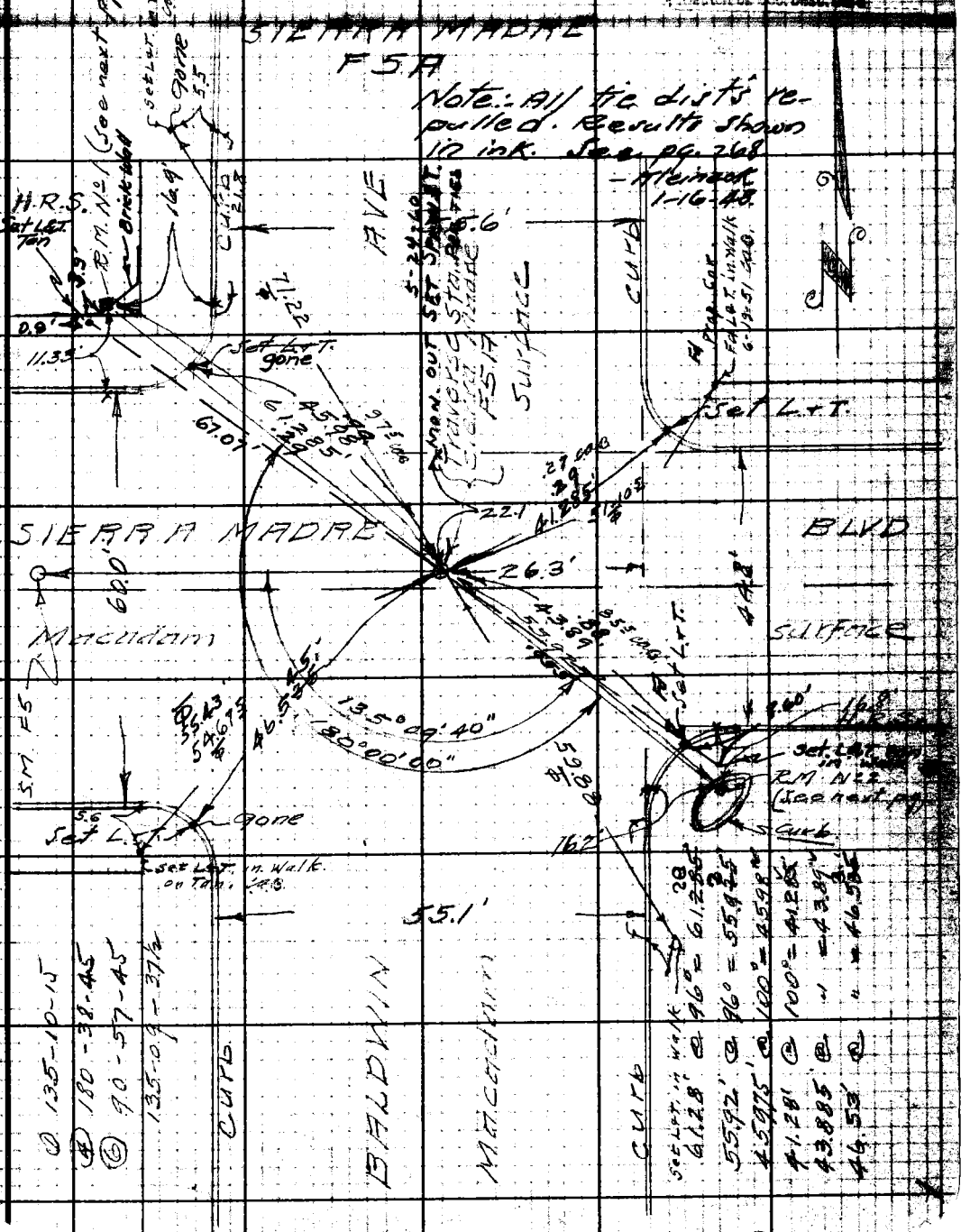

Note: Any Additions or Changes on This Sheet Must be Made or Circled in Red Ink With Date and Name of Person Making Change.

Do not extend notes this side of this line.

RETURN TO
LOS ANGELES COUNTY SURVEYOR
700 HALL OF RECORDS

FORM 247 5M 10-39

F.B. 926 PG. 268

SIERRA MADRE
F5A

In The city of Sierra Madre at Baldwin Ave and Sierra Madre Blvd., in a well cut Through The pavement and protected by a cast iron cover marked "County Surveyor. Monument."

Station Mark :- Set a standard 4" brass Tablet in concrete, 8" below subgrade of street, marked L A County Survey Control System Traverse Station, and stamped Sierra Madre F5A [illegible] County Surveyor 1940.

Subsurface Station : None

R.M. No 1 : Set std. 4" br. tab. in conc. 8" below sidewalk grade and marked: "L.A. COUNTY SURVEY CONTROL SYSTEM-REFERENCE MARK" - and stamped: "SIERRA MADRE F5A, R.E. 2177, R.M. No 1", and "SET BY COUNTY SURVEYOR, 1940".

R.M. No 2 : Set a std. 4" br. tablet in conc 12" below top of curb and marked: "L.A. CO. SUR. CONT. SYS.-REF. MARK", and stamped: "SIERRA MADRE F5A, R.E. 2177, R.M. No 2" and "SET BY COUNTY SURVEYOR, 1940".

46.545 @ 70° = Same
61.29' @ " " " " " " Tape #60
45.99' @ " " " " " " Std @ 68°
41.29' @ " " " " " "
55.955' @ " " " " " "
43.88' @ " " " " " "

RETURN TO
LOS ANGELES COUNTY SURVEYOR
700 HALL OF RECORDS

Do not extend notes this side of this line.

Note: Any Additions or Changes on This Sheet Must be Made or Circled in Red Ink With Date and Name of Person Making Change.

Notes Ck'd by	Survey of Sierra Madre Area	F.B. 926 Pg. 269
Map No.	W. O. 4919 Tape No. 061 St'd 84°F	W.S. 45
Office Work	Surveyed by R. B. Emmott	Noted on Geo. Index Card
Checked	Notes G.W.K. Date 7-3-40	Placed on U.S.G.S. Quad. Shts.
Date	Indexed	Sketch on Geo. Index Card

L.A. Co. Sur. Cont. Sys. Trav. Sta.
"SIERRA MADRE H-5"

In L.A. Co. at the east limit of the City of Sierra Madre on E. Sierra Madre Blvd., in a well cut thru the pavement and protected by a cast iron cover marked: "COUNTY SURVEYOR MONUMENT"

Sta. Mark: Set a standard 4" brass tablet in concrete 2" below sub-grade of the street and marked: "L.A. COUNTY SURVEY CONTROL SYSTEM - TRAVERSE STATION", and stamped: "SIERR MADRE H-5, R.E. 2177," and SET BY COUNTY SURVEYOR, 1940".

MON. DESTROY BY SEWER CONSTUCTION. SET B. SPK. W. & TIN AT S.E. EDGE OF CHIMNEY LID. (12-29-59 G.E.D.)

Sub-Surface Mark: None.

For sketch see next pg.

Note: Any Additions or Changes on This Sheet Must be Made or Circled in Red Ink With Date and Name of Person Making Change.

Do not extend notes this side of this line.

RETURN TO
LOS ANGELES COUNTY SURVEYOR
700 HALL OF RECORDS

FORM 247 5M 10-39

F.B. 926 PG. 270

W.S. 45-B-3

LA. CO. SUR. CONT. SYS. TRAV. STA.
"SIERRA MADRE H-5"

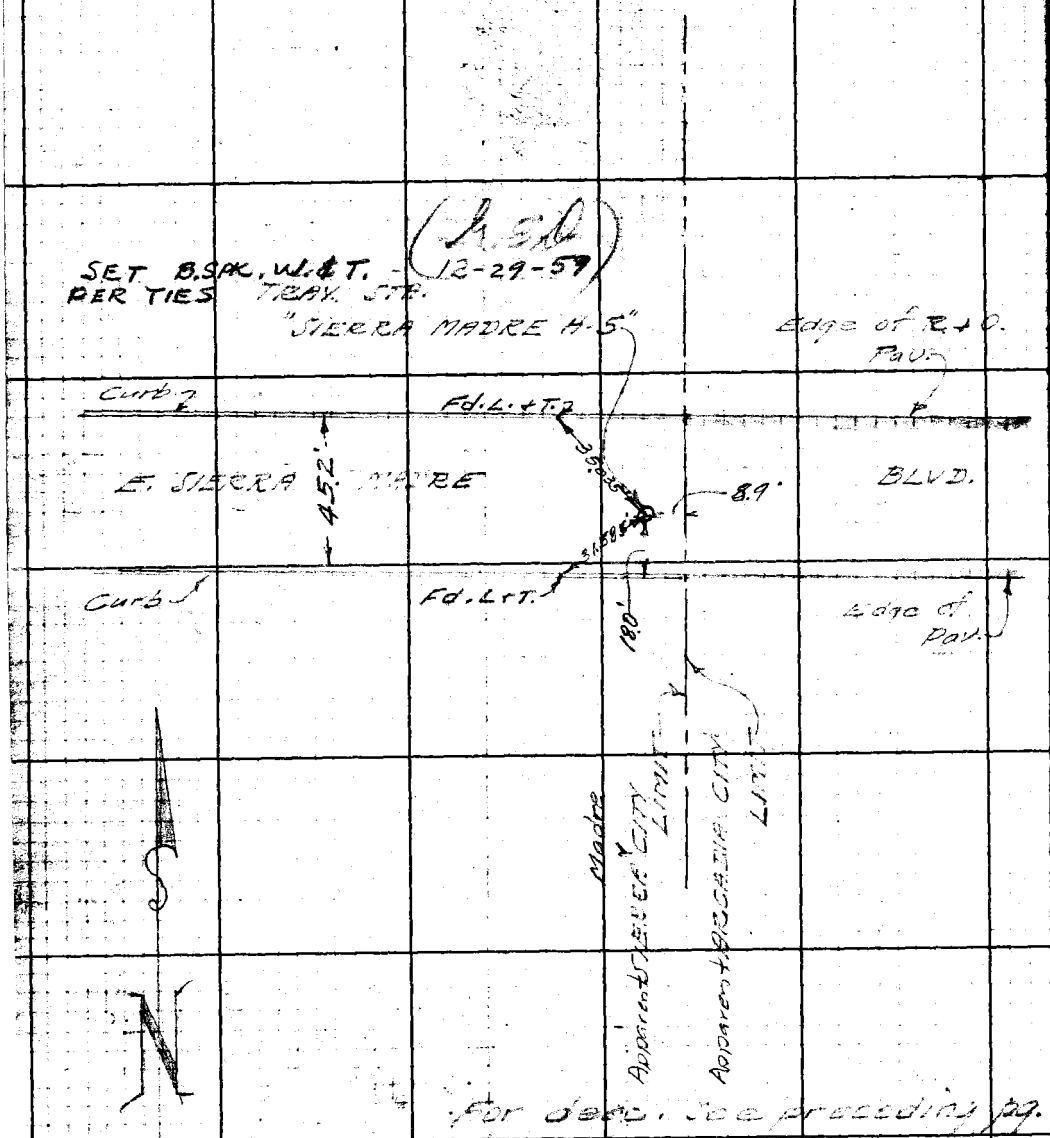

For desc. see preceding pg.

35.03' @ 100° = 35.03'
31.58' @ " = 31.58'

RETURN TO
LOS ANGELES COUNTY SURVEYOR
700 HALL OF RECORDS

Do not extend notes this side of this line.

Note: Any Additions or Changes on This Sheet Must be Made or Circled in Red Ink With Date and Name of Person Making Change.

Notes Ck'd by	Survey of Pasadena Area	F.B. 926 Pg. 271
Map No.	W. O. 4906 Tape No. 027 Std 68 °F	Noted on Geo. Index Card
Office Work	Surveyed by R. B. Emmatt	Placed on U.S.G.S. Quad. Shts.
Checked	Notes G.W.K. Date 1-16-42	Placed on Cur. Div. W.S. No.
Date	Indexed 1-21-42	Placed on Geo. Desc. Card

WS.8-D-2

L.A. CO. SUR. CONT. SYS. TRAV. STA.
"ALTADENA G-8A"

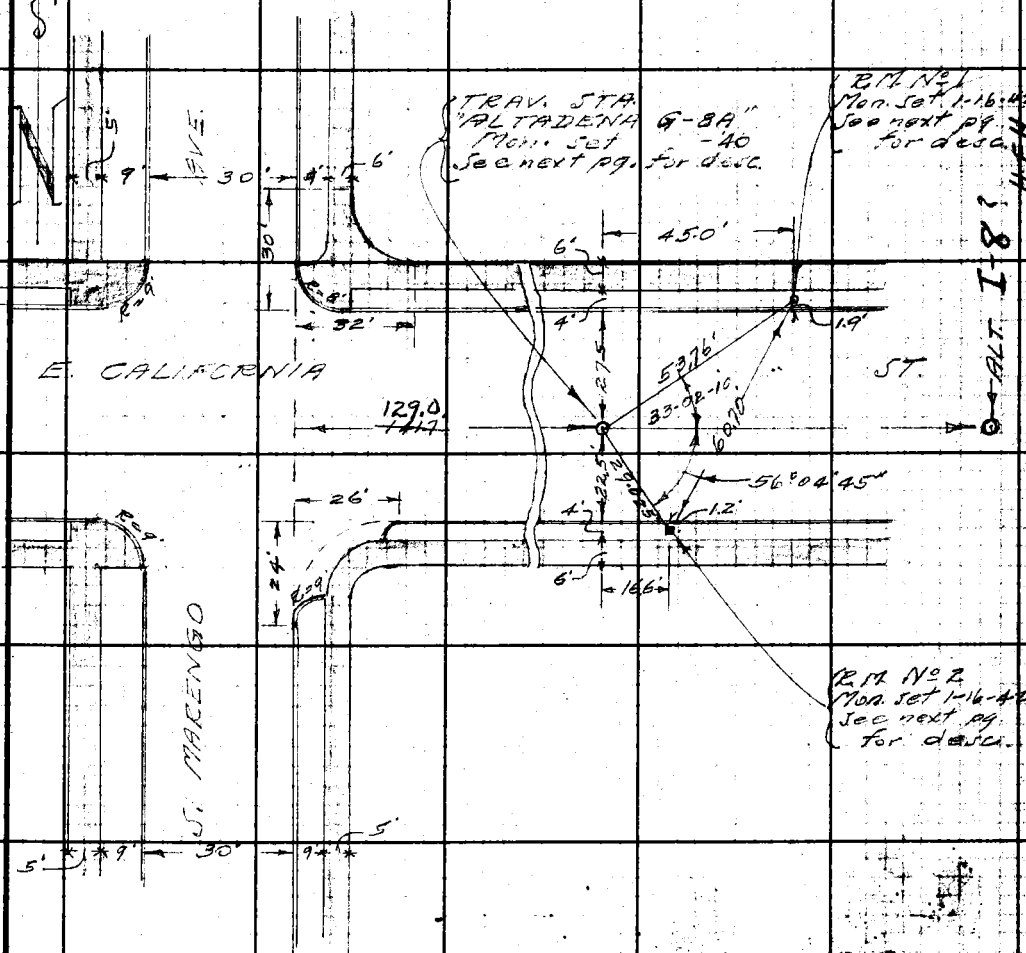

① 33-02-15
④ 132-08-45
⑥ 198-13-15
33-02-~~12½~~ 10

① 56-04-45
④ 224-19-15
⑥ 336-28-30
56-04-45

Note: Any Additions or Changes on This Sheet Must be Made or Circled in Red Ink With Date and Name of Person Making Change.

Do not extend notes this side of this line.

RETURN TO
LOS ANGELES COUNTY SURVEYOR
700 HALL OF RECORDS

FORM 247 5M 12-30

F.B. 926 Pg. 272

DESCRIPTION

L.A. CO. SUR. CONT. STA. - TRAV. STA.
"ALTADENA G-8A".

In L.A. Co., City of Pasadena, on E. California St. near S. Marengo Ave., and in a well cut thru the pavement and protected by a cast iron cover marked "COUNTY SURVEYOR MONUMENT".

Station Mark: Set a std. 4" br. tablet in conc. 2" below subgrade of the street and marked: "L.A. CO. SUR. CONT. SYS. - TRAV. STA."; and stamped: "ALTADENA G-8A, R.E. 2177" and "SET BY COUNTY SURVEYOR, 1940".

Set Surface Mark: None

R.M. No. 1: Set a std. 4" br. tablet in conc. 15" below curb grade and marked: L.A. CO. SUR. CONT. SYS. - REF. MARK" and stamped: "ALTADENA G-8A, RM. No. 1, R.E. 2177", and "SET BY COUNTY SURVEYOR, 1942"

R.M. No. 2: Same as R.M. No. 1 except stamped: R.M. No. 2.

RETURN TO
LOS ANGELES COUNTY SURVEYOR
700 HALL OF RECORDS

Do not extend notes this side of this line.

Note: Any Additions or Changes on This Sheet Must be Made or Circled in Red Ink With Date and Name of Person Making Change.

Notes Ck'd by	Survey of Pasadena Area	F.B. 926 Pg. 273
Map No.	W. O. 4906 Tape No. 027 St'd 68°F	Noted on Geo. Index Card
Office Work	Surveyed by R. R. Emmott	Placed on U.S.G.S. Quad. Shts.
Checked	Notes H.E.N. Date 1-20-42	Placed on Sur. Div. W.S. No.
Date	Indexed 1-21-42	Sketch on Geo. Index Card

L. A. COUNTY SURVEY CONTROL SYSTEM

TRAVERSE STATION

ALTADENA I-8

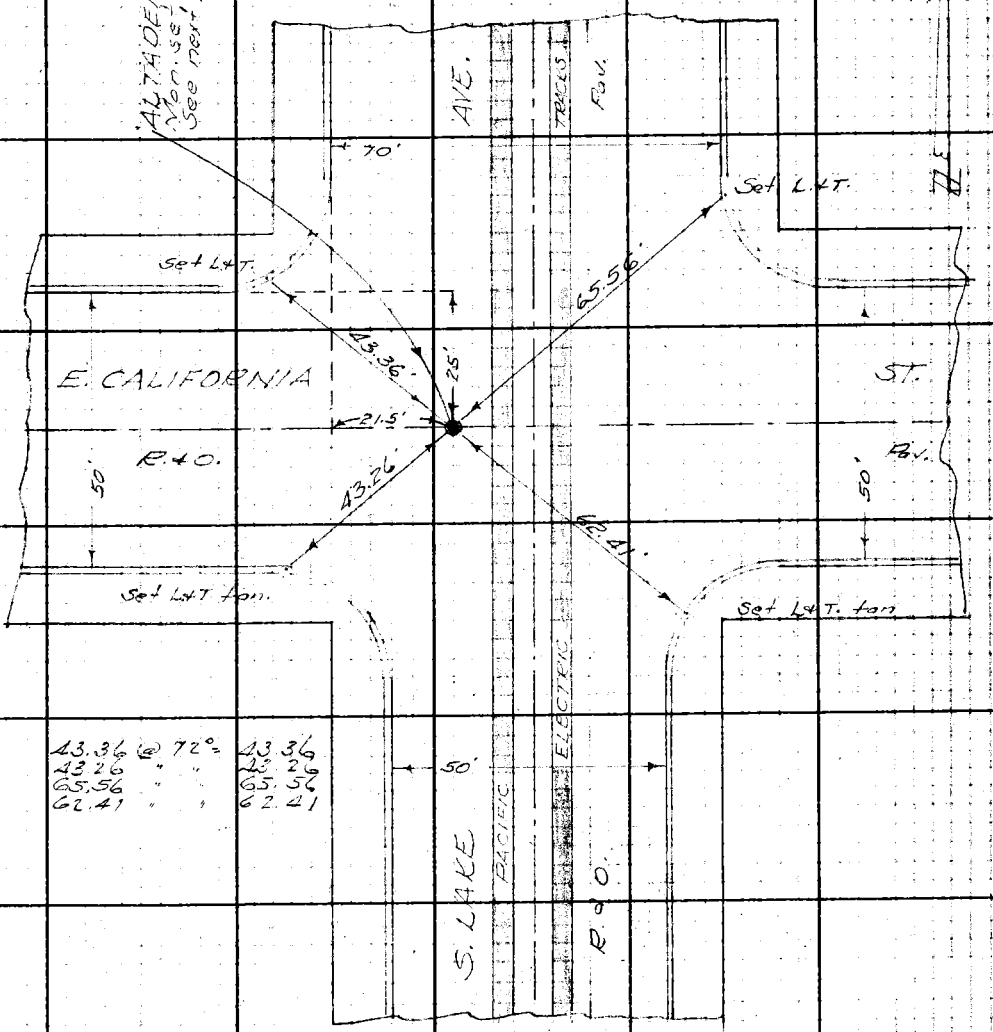

43.36 @ 72° = 43.36
43.26 " " 43.26
65.56 " " 65.56
62.41 " " 62.41

Note: Any Additions or Changes on This Sheet Must be Made or Circled in Red Ink With Date and Name of Person Making Change.

Do not extend notes this side of this line.

RETURN TO
LOS ANGELES COUNTY SURVEYOR
700 HALL OF RECORDS

FORM 247 5M 10-39

F.B. 926 PG. 274

DESCRIPTION

L. A. COUNTY SURVEY CONTROL SYSTEM
TRAVERSE STATION
"ALTADENA I-8"

In the City of PASADENA ~ at E. LAKE AVE and E. CALIFORNIA ST. S. of the N. cb. of California St and E. of the W. cb. of Lake Ave to the North. In a well cut thru the pavement and protected by a cast iron cover marked: COUNTY SURVEYOR MONUMENT.

STATION MARK: Set a std. 4" brass tablet in conc. 2" below subgrade of the street and marked: "L. A. COUNTY SURVEY CONTROL SYSTEM - TRAVERSE STATION" [illegible] "ALTADENA I-8, E.R. 2177" and "SET BY COUNTY SURVEYOR, 1940"

Sub-Surface Mark - None

RETURN TO
LOS ANGELES COUNTY SURVEYOR
700 HALL OF RECORDS

Do not extend notes this side of this line.

Note: Any Additions or Changes on This Sheet Must be Made or Circled in Red Ink With Date and Name of Person Making Change.

Notes Ck'd by	Survey of [illegible]	F.B. 946 Pg. 275
Map No.	W. O. 490 Tape No. 027 St'd 68 °F	Noted on Geo. Index Card
Office Work	Surveyed by R. B. Emmott	Placed on U.S.C.S. Quad. Shts.
Checked	Notes H. F. N. Date 1-19-42	Placed on Sur. Div. W.S. No.
Date	Indexed [illegible] 1-21-42	[illegible] Desc. Card

WS 44-A-3

L.A. COUNTY SURVEY CONTROL SYSTEM

TRAVERSE STATION "ALTADENA J-8"

		Closing Angle		
①	91-03-00	1- 211-35-45	54.24 @ 76°	= 54.243
④	364-11-30	4- 126-23-00	58.885 " "	= 58.888
⑥	186-17-45	6- 189-35-00	80.79 " "	= 80.794
	91-02-~~57.5~~ 55	211-35-50	63.26 @ 98°	= 63.27
			81.55 " "	= 81.57

1- 57-21-15
4- 229-25-00
6- 344-07-30
57-21-15

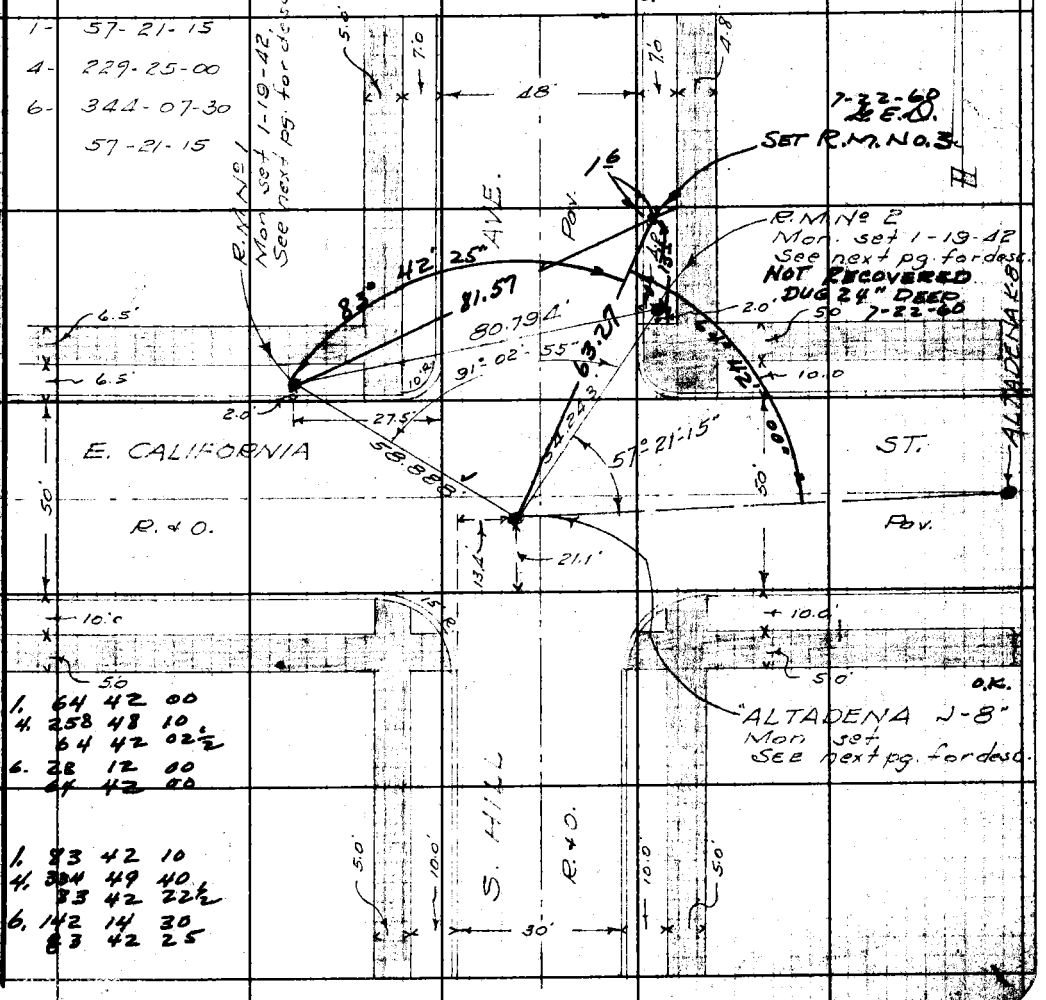

1. 64 42 00
4. 258 48 10
64 42 02½
6. 28 12 00
64 42 00

1. 83 42 10
4. 334 49 40
83 42 22½
6. 142 14 30
83 42 25

Note: Any Additions or Changes on This Sheet Must be Made or Circled in Red Ink With Date and Name of Person Making Change.

Do not extend notes this side of this line.

RETURN TO
LOS ANGELES COUNTY SURVEYOR
700 HALL OF RECORDS

FORM 247 BM 11-41

F.B. 926 PG. 276

~ DESCRIPTON ~
L. A. COUNTY SURVEY CONTROL SYSTEM
TRAVERSE STATION
"ALTADENA J-8"

In L.A. COUNTY ~ City of PASADENA, at E. CALIFORNIA ST. and S. HILL Ave. 21.1' N. of the So. cb. of California St. and 13.4' E. of W of Hill Ave., and in a well cut thru the pavement and protected by a cast iron cover marked: COUNTY SURVEYOR MONUMENT.

STATION MARK: Set a std. 4" brass tablet in conc. 2" below subgrade of the street and marked: "L.A. COUNTY SURVEY CONTROL SYSTEM ~ TRAVERSE STATION", and stamped: "ALTADENA J-8", "R.E. 2177" and "SET BY COUNTY SURVEYOR, ~1940

Sub-Surface Mark - None

R.M. Nº 1 ~ Set a standard 4" brass tablet in conc. 14" below grade of curb and marked: "L.A. COUNTY SURVEY CONTROL SYSTEM, "REFERENCE MARK" and stamped: "ALTADENA J-8, R.M. Nº 1, R.E. 2177," and "SET BY COUNTY SURVEYOR ~ 1942

NOT RECOVERED R.M. Nº 2 ~ Set a copper tack in lead in conc 12" below grade of curb.

7-22-60 L.E.D. R.M. No. 3 SET STD REF. MON. STAMPED "ALTADENA J-8 R.M. NO. 3 1960 L.A.CO. ENGR. R.E. 5869"

RETURN TO
LOS ANGELES COUNTY SURVEYOR
700 HALL OF RECORDS

Do not extend notes this side of this line.

Note: Any Additions or Changes on This Sheet Must be Made or Circled in Red Ink With Date and Name of Person Making Change.

Notes Ck'd by	Survey of Pasadena Area	F.B. 946 Pg. 277
Map No.	W. O. 4906 Tape No. 027 St'd 68° °F	
Office Work	Surveyed by R.B. Emmott	Noted on Geo. Index Card
Checked	Notes H.F.N. Date 1-19-42	Placed on U.S.G.S. Quad. Shts.
Date	Indexed A.G. Yet Lyon 1-21-42	W.S. No.
		Sketch on Geo. Index Card

L.A. COUNTY SURVEY CONTROL SYSTEM

TRAVERSE STATION "ALTADENA K-8"

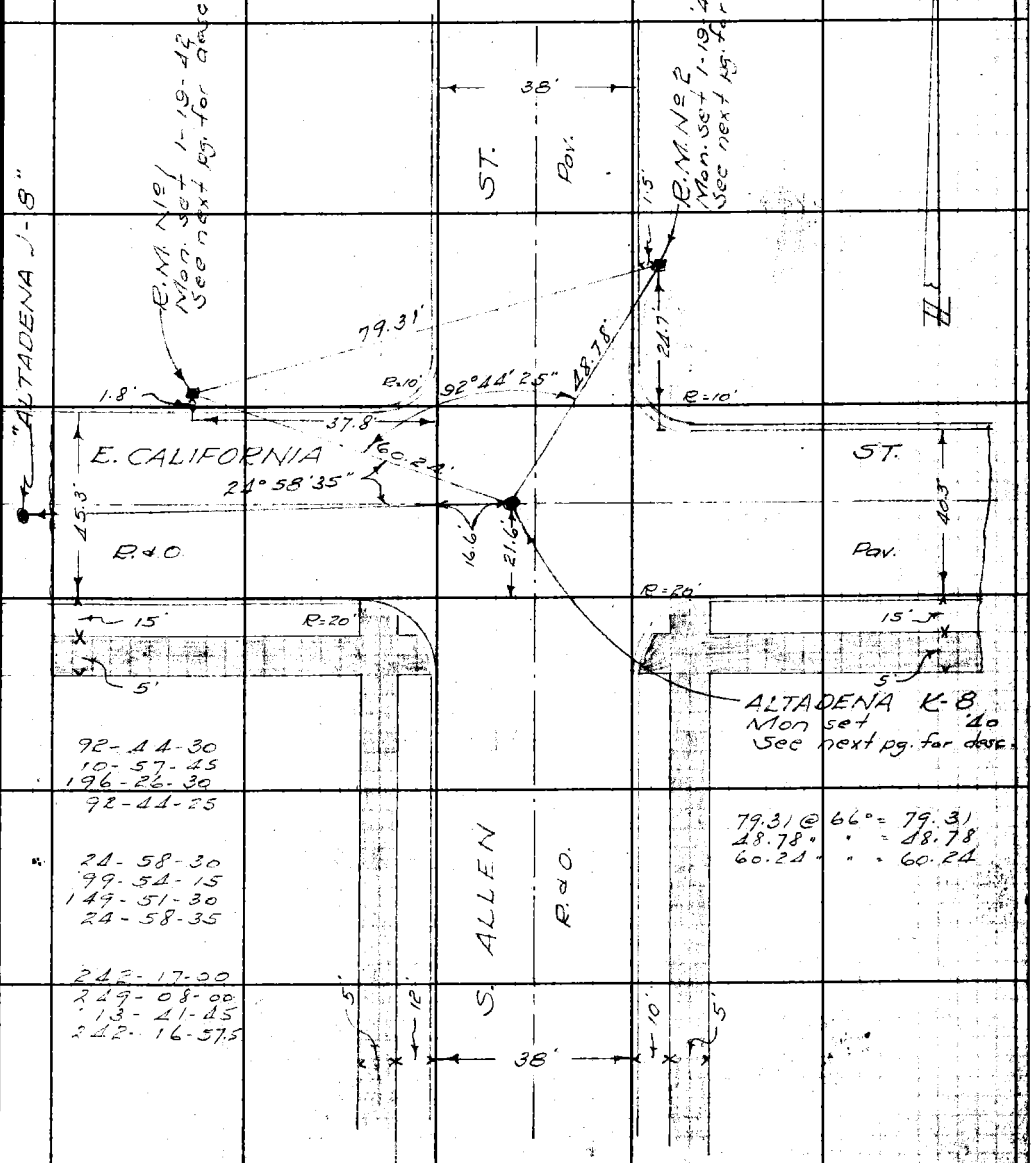

Note: Any Additions or Changes on This Sheet Must be Made or Circled in Red Ink With Date and Name of Person Making Change.

Do not extend notes this side of this line.

RETURN TO
LOS ANGELES COUNTY SURVEYOR
700 HALL OF RECORDS

FORM 247 5M 11-41

F.B. 926 PG. 278

~ DESCRIPTION ~

L. A. COUNTY SURVEY CONTROL SYSTEM

TRAVERSE STATION

ALTADENA K-8

In the COUNTY of LOS ANGELES ~ City of SAN MARINO ~ At E. CALIFORNIA St and ALLEN AVE.; N. of the So. cb. of California St. and E. of the W. cb. of S. Allen Ave. In a well cut thru the pav. and protected by a cast iron cover marked: COUNTY SURVEYOR MONUMENT.

STATION MARK: Set a std. 4" brass tablet in conc. 2" below subgrade of the street and marked: "L. A. COUNTY SURVEY CONTROL SYSTEM ~ TRAVERSE STATION" and stamped: "ALTADENA K-8," "R.E. 2177," and "SET BY COUNTY SURVEYOR 1941"

Sub-Surface Mark ~ None

R.M. No 1. ~ Set a std. 4" brass tablet in conc. 18" below curbgrade and marked: "L. A. COUNTY SURVEY CONTROL SYSTEM ~ REFERENCE MARK", and stamped: "ALTADENA K-8, R.M. No 1, R.E. 2177," and "SET BY COUNTY SURVEYOR ~ 1941"

R.M. No 2 ~ Set a copper tack in lead in conc. 16" below grade of curb.

RETURN TO
LOS ANGELES COUNTY SURVEYOR
700 HALL OF RECORDS
Do not extend notes this side of this line.
Note: Any Additions or Changes on This Sheet Must be Made or Circled in Red Ink With Date and Name of Person Making Change.

Notes Ck'd by	Survey of Geod. Cont. Sys.
Map No.	W. O. 4900 Tape No. 100 St'd 84° F
Office Work	Surveyed by G. W. Klamack
Checked	Notes G. W. K. Date 6-3-49
Date	Indexed R. C. Johnson 6-6-49

F. B. 926 PG. 279

Additional Reference Ties For Trav. Sta. "SIERRA MADRE B-11"

For orig. sketch, notes & etc. See F.B. 926-235

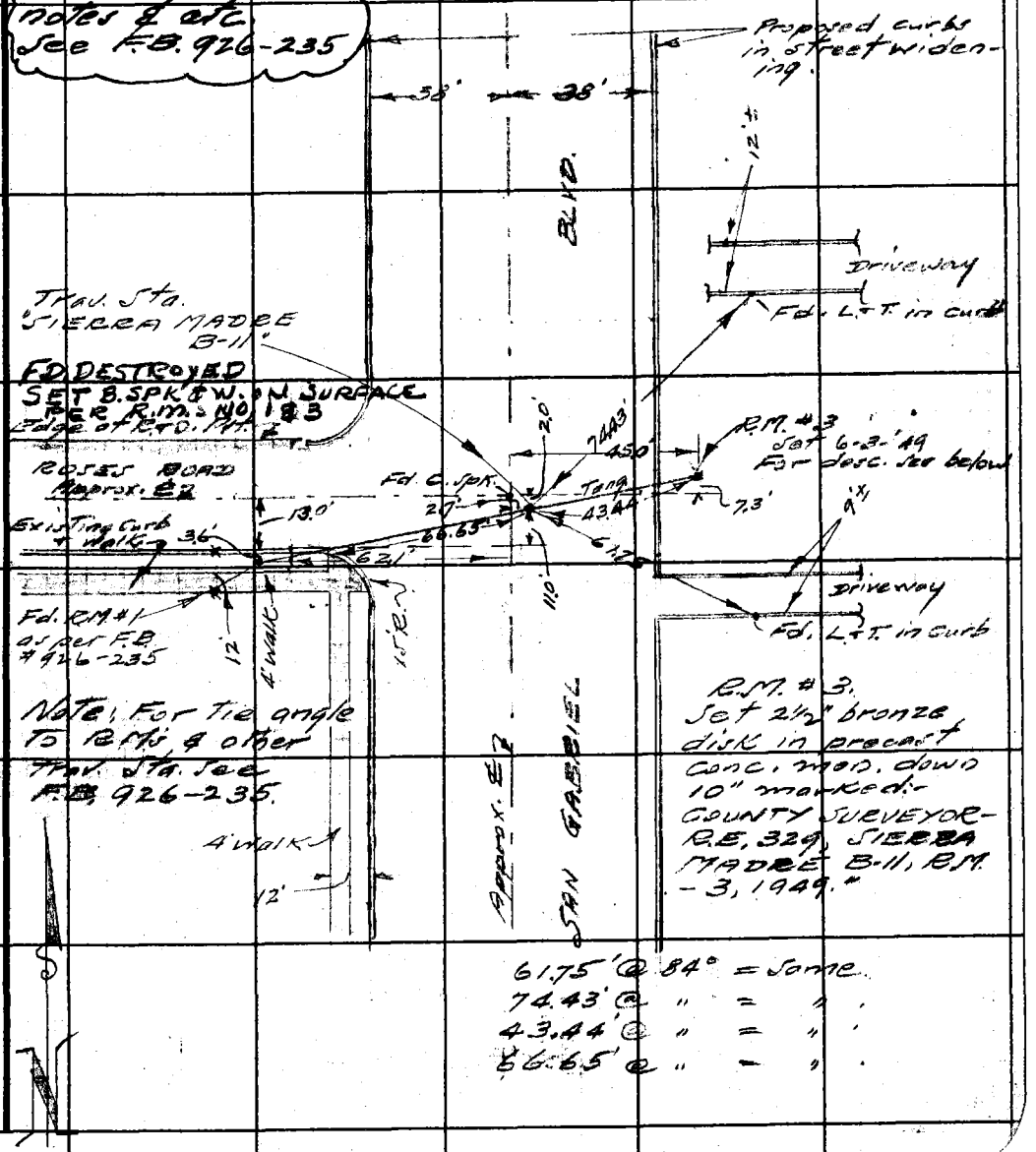

61.75' @ 84° = Same.
74.43' @ " = " .
43.44' @ " = " .
66.65' @ " = " .

Note: Any Additions or Changes on This Sheet Must be Made or Circled in Red Ink With Date and Name of Person Making Change.

Do not extend notes this side of this line.

RETURN TO LOS ANGELES COUNTY SURVEYOR 700 HALL OF RECORDS

FORM 247 5M 11-46

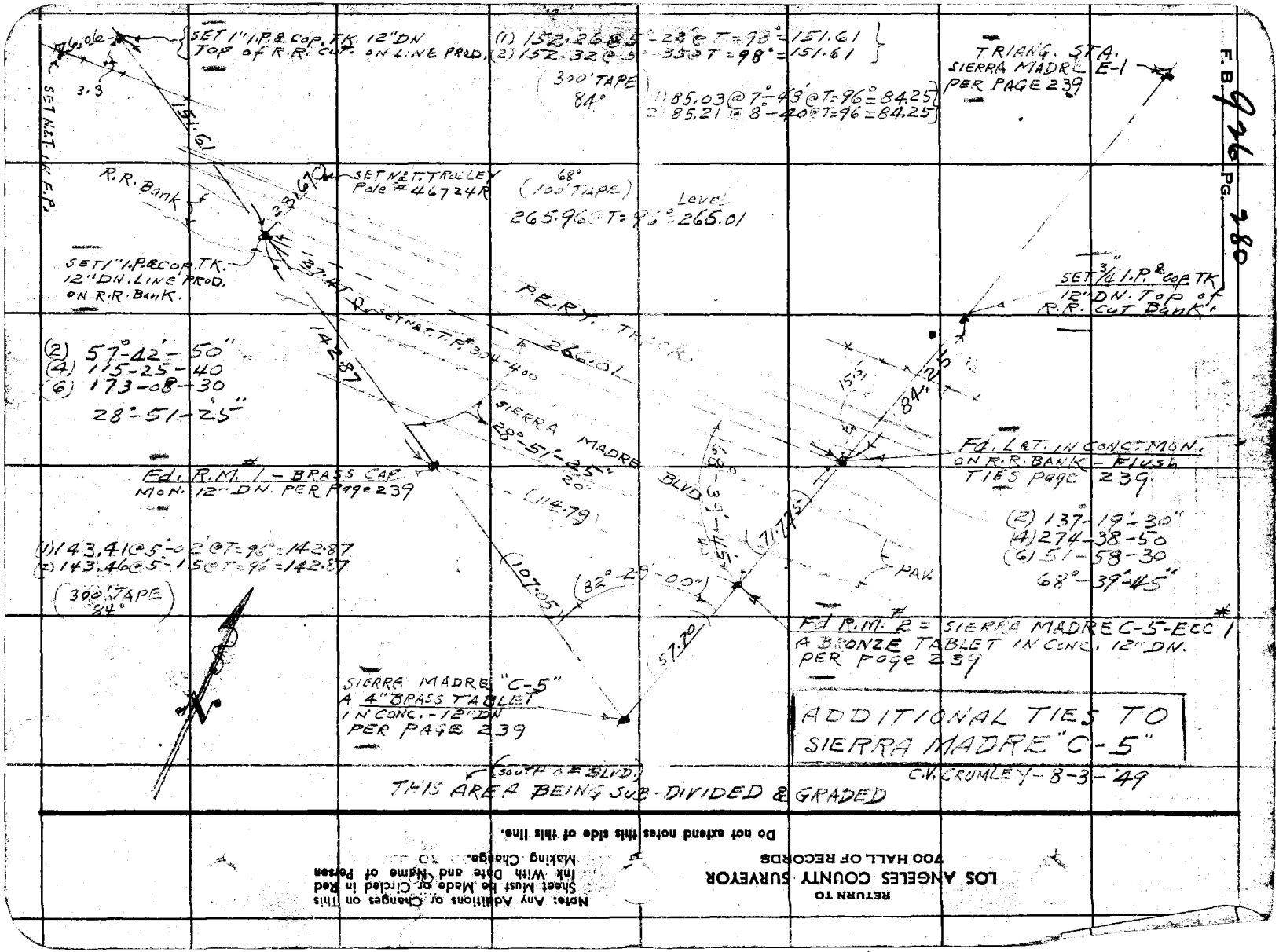
F. B. 926 PG. 280
SET 1" I.P. & COP. TK. 12" DN TOP of R.R. CUT ON LINE PROD.
(1) 152.26 @ 5°-22' @ T=98° = 151.61
(2) 152.32 @ 5°-35' @ T=98° = 151.61
(300' TAPE 84°)
(1) 85.03 @ 7°-48' @ T=96° = 84.25
(2) 85.21 @ 8°-40' @ T=96 = 84.25
TRIANG. STA. SIERRA MADRE E-1 PER PAGE 239
SET N&T. IN F.P.
151.61
R.R. Bank
SET N&T. TROLLEY Pole # 46724R
68° (100' TAPE)
Level
265.96 @ T=96° = 265.01
SET 1" I.P. & COP. TK. 12" DN. LINE PROD. ON R.R. Bank.
SET 3/4" I.P. & COP. TK 12" DN. Top of R.R. CUT Bank.
P.E.R.Y. TRACK
266.01
142.87
(2) 57°-42'-50"
(4) 115-25-40
(6) 173-08-30
28°-51'-25"
SIERRA MADRE BLVD.
28°-51'-25"
Fd. R.M. 1 - BRASS CAP MON. 12" DN. PER Page 239
(114.79)
Fd. L&T. IN CONC. MON. ON R.R. BANK - Flush TIES Page 239
(2) 137°-19'-30"
(4) 274-38-50
(6) 51-58-30
68°-39'-45"
(1) 143.41 @ 5°-02' @ T=96° = 142.87
(2) 143.46 @ 5°-15' @ T=96 = 142.87
(300' TAPE 84°)
(107.05)
(82°-29'-00")
(71.775)
PAV.
Fd R.M. 2 = SIERRA MADRE C-5-ECC 1 A BRONZE TABLET IN CONC. 12" DN. PER Page 239
57.70
SIERRA MADRE "C-5" A 4" BRASS TABLET IN CONC. - 12" DN PER PAGE 239
ADDITIONAL TIES TO SIERRA MADRE "C-5"
C.V. CRUMLEY - 8-3-'49
(SOUTH OF BLVD.)
THIS AREA BEING SUB-DIVIDED & GRADED
RETURN TO
LOS ANGELES COUNTY SURVEYOR
700 HALL OF RECORDS
Note: Any Additions or Changes on This Sheet Must be Made or Circled in Red Ink With Date and Name of Person Making Change.
Do not extend notes this side of this line.

Notes Ck'd by	Survey of Geodetic Control
Map No.	JN 0301.00 Tape 142 Std 84 °F
Office Work	Surveyed by Stock
Checked	Notes Stock Date 6-26-58
Date	Indexed [redacted]

F. B. 926 PG. 281

L.A. COUNTY SURVEY CONTROL SYSTEM
TRAVERSE STATION
ALTADENA I-5
TIES LAKE AVE. UNDER CONST. WIDENING

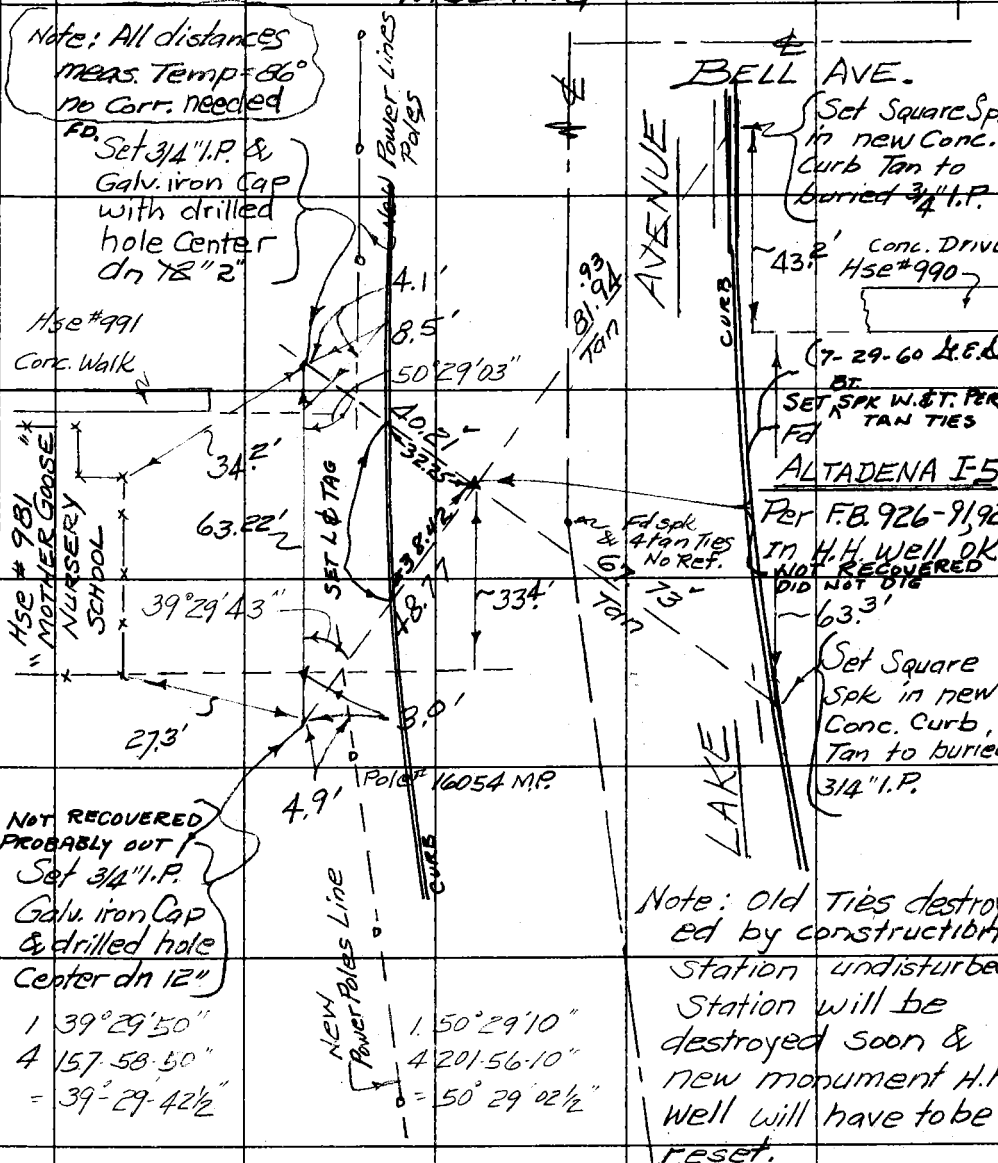

Note: Any Additions or Changes on This Sheet Must be Made or Circled in Red Ink With Date and Name of Person Making Change.

Do not extend notes this side of this line.

RETURN TO
LOS ANGELES COUNTY ENGINEER
700 LOS ANGELES COUNTY ENGINEERING BLDG.

76F309S CE #247 3-57

F. B. 926 PG. 282

DESCRIPTIONS

To be Completed after Construction when monuments are reset & improvements.

RETURN TO
LOS ANGELES COUNTY ENGINEER
700 LOS ANGELES COUNTY ENGINEERING BLDG.

Do not extend notes this side of this line.

Note: Any Additions or Changes on This Sheet Must be Made or Circled in Red Ink With Date and Name of Person Making Change.

Notes Ck'd by	Survey of Geodetic Control
Map No.	JN Tape 0160 Std 68 °F
Office Work	Surveyed by M.A. VanDeren
Checked	Notes R. Anderson Date 9-26-58
Date	Indexed A. C. Johnson 9-30-58

F. B. 926 Pg. 283

ADDITIONAL TIES FOR L.A. CO. SUR. CONT. SYS.

TRAVERSE STN. "ALTADENA F-4B"

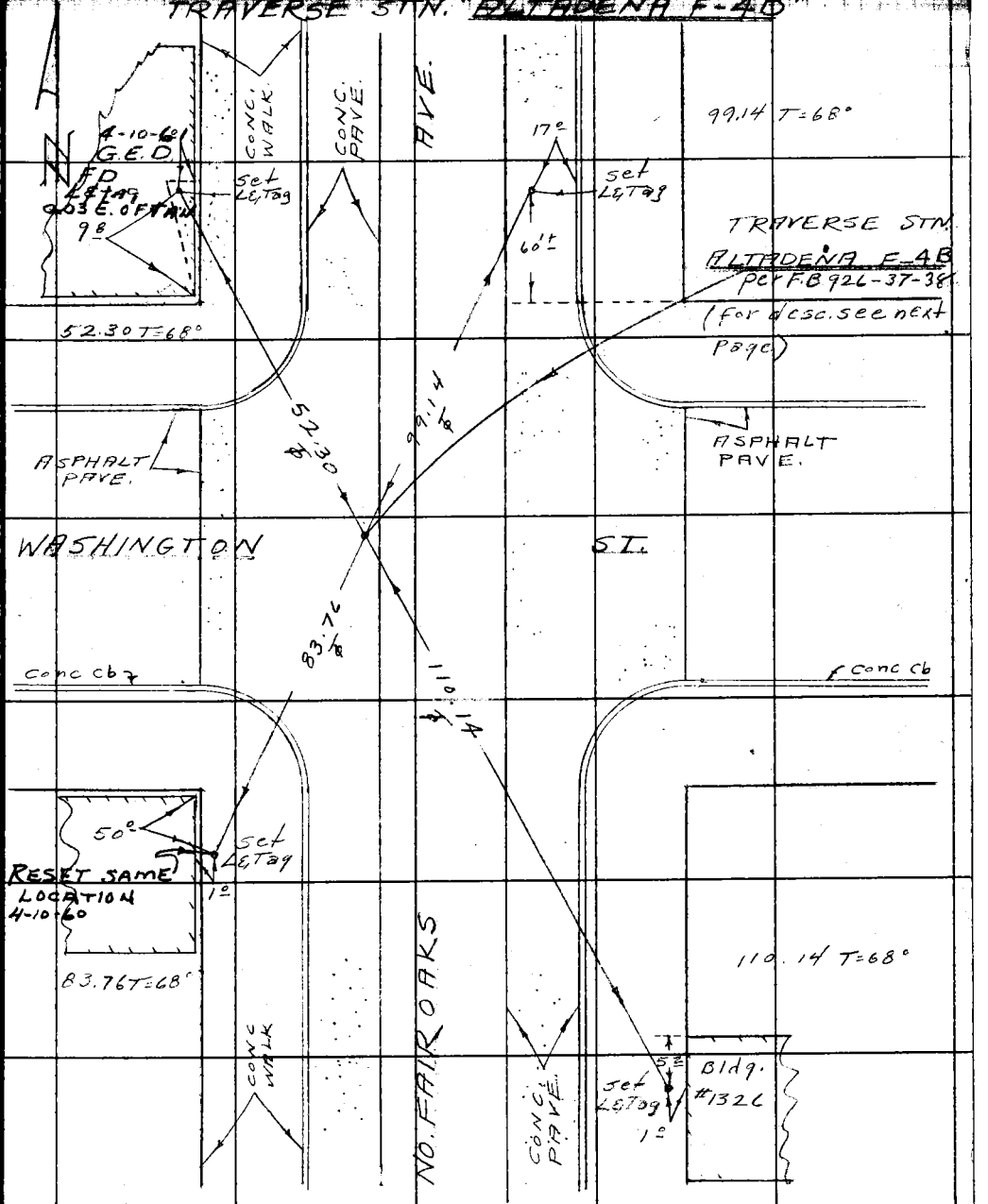

Note: Any Additions or Changes on This Sheet Must be Made or Circled in Red Ink With Date and Name of Person Making Change.

Do not extend notes this side of this line.

RETURN TO
LOS ANGELES COUNTY ENGINEER
700 LOS ANGELES COUNTY ENGINEERING BLDG.

76F309S CE #247—3-57

F. B. 926 PG. 284

DESCRIPTION
L.A. CO. SURVEY CONTROL SYS.
TRAVERSE STN. "ALTADENA F-48"

IN THE NO. WEST PORTION OF THE CITY OF PASADENA AT FAIR OAKS AVE & WASHINGTON ST. IN A WELL CUT THRU THE PAVE & PROTECTED BY A CAST IRON COVER MARKED: "COUNTY SURVEYOR MONUMENT"

SURFACE MARK: FD. A STD. 4" BRASS TABLET IN CONC. 2" BELOW SUB-GRADE OF THE STREET & MARKED: "L.A. COUNTY SURVEY CONTROL SYSTEM - TRAVERSE STATION" AND STAMPED: "ALTADENA F-48, R.E. 2177," AND "SET BY COUNTY SURVEYOR, 1940."

FOR SKETCH SEE PRECEDING PAGE

RETURN TO
LOS ANGELES COUNTY ENGINEER
700 LOS ANGELES COUNTY ENGINEERING BLDG.

Do not extend notes this side of this line.

Note: Any Additions or Changes on This Sheet Must be Made or Circled in Red Ink With Date and Name of Person Making Change.

Notes Ck'd by	Survey of Geodetic Control
Map No.	JN Tape 0160 Std 68 °F
Office Work	Surveyed by M.H. VanDeren
Checked	Notes V.B. Anderson Date 9-26-58
Date	Indexed R. C. Johnson

F. B. 926 Pg. 285

ADDITIONAL TIES FOR L.A. CO. SUR. CONT. SYS.

TRAV. STN. ALTADENA F-4A

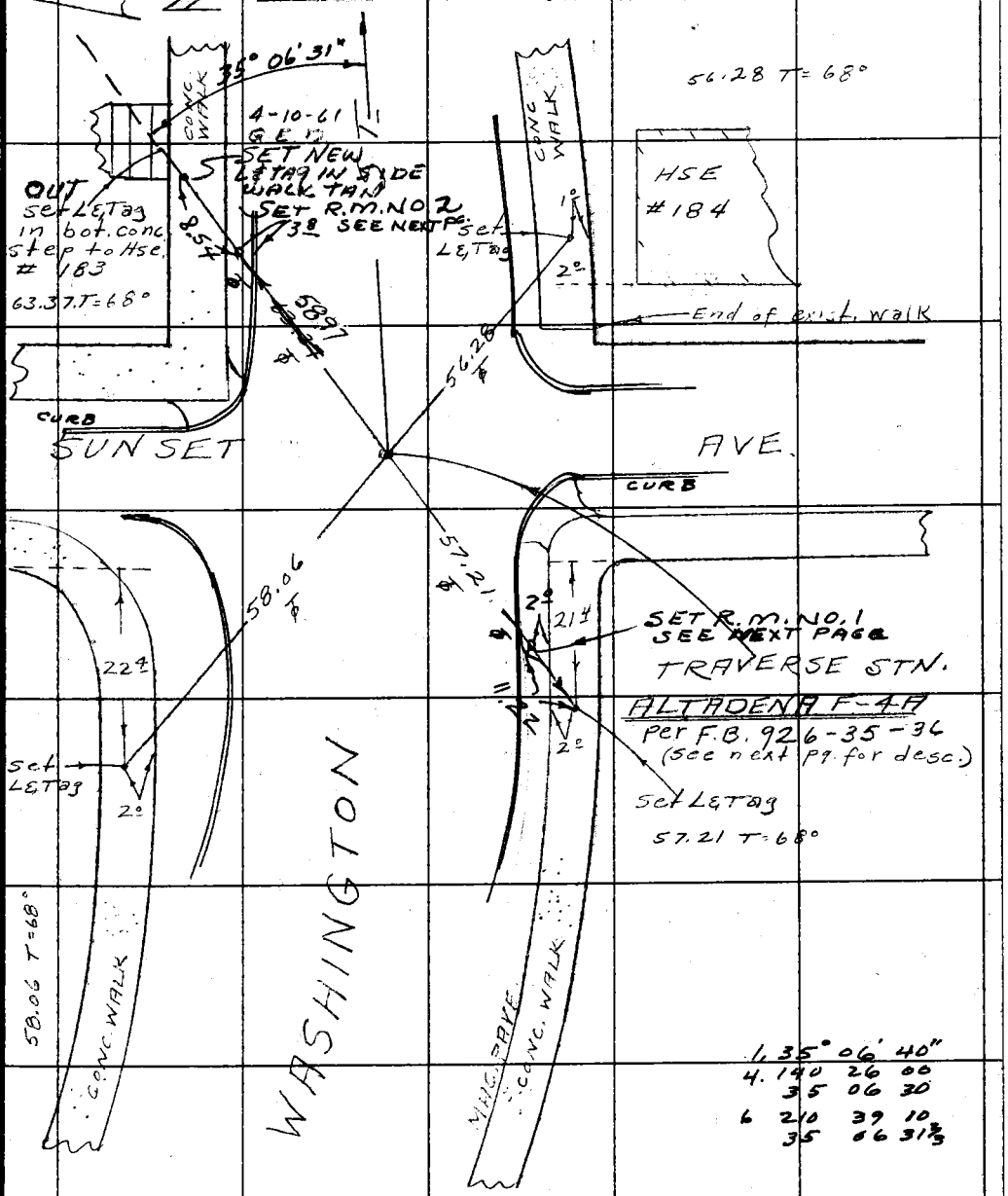

1,	35°	06'	40"
4.	140	26	00
	35	06	30
6	210	39	10
	35	06	31⅓

Note: Any Additions or Changes on This Sheet Must be Made or Circled in Red Ink With Date and Name of Person Making Change.

Do not extend notes this side of this line.

RETURN TO
LOS ANGELES COUNTY ENGINEER
700 LOS ANGELES COUNTY ENGINEERING BLDG.

76F3095 CE #247—3-57

F. B. 926 Pg. 286

DESCRIPTION
L.A. COUNTY SURVEY CONTROL SYSTEM
TRAVERSE STATION "ALTADENA F-4A"

IN THE CITY OF PASADENA AT WASHINGTON ST. & SUNSET AVE., IN A WELL CUT THRU THE PAVE. & PROTECTED BY A CAST IRON COVER MARKED: "COUNTY SURVEYOR MONUMENT."

STATION MARK: FD A STANDARD 4" BRASS TABLET IN CONC. 4" BELOW SUB-GRADE OF THE ST. & MARKED: "L.A. COUNTY SURVEY CONTROL SYSTEM - TRAVERSE STATION", STAMPED: "ALTADENA F-4A, R.E 2177," AND "SET BY COUNTY SURVEYOR, 1940"

[illegible] FOR SKETCH SEE PRECEDING PAGE

4-20-61
A.E.D.

R.M. NO. 1:- SET STD. REF. MON. STAMPED "ALTADENA F-4A R.M. NO. 1 1961 L.A. CO. ENGR. R.E. 5869"
INCHES BELOW CURB GRADE

R.M. NO. 2 SET STD. REF. MON. STAMPED "ALTADENA F-4A R.M. NO. 2 1961 L.A. CO. ENGR. R.E. 5869"
INCHES BELOW CURB GRADE

RETURN TO
LOS ANGELES COUNTY ENGINEER
700 Los Angeles County Engineering Bldg.

Do not extend notes this side of this line.

Note: Any Additions or Changes on This Sheet Must be Made or Circled in Red Ink With Date and Name of Person Making Change.

Notes Ck'd by	Survey of Geodetic Control
Map No.	JN Tape 0160 Std 68 °F
Office Work	Surveyed by M.A. VanDeren
Checked	Notes V. Anderson Date 9-26-58
Date	Indexed C. Johnson

F. B. 926 Pg. 287

ADDITIONAL TIES FOR L.A. CO. SUR. CONTROL SYS.

TRAVERSE STN "ALTADENA G-4E

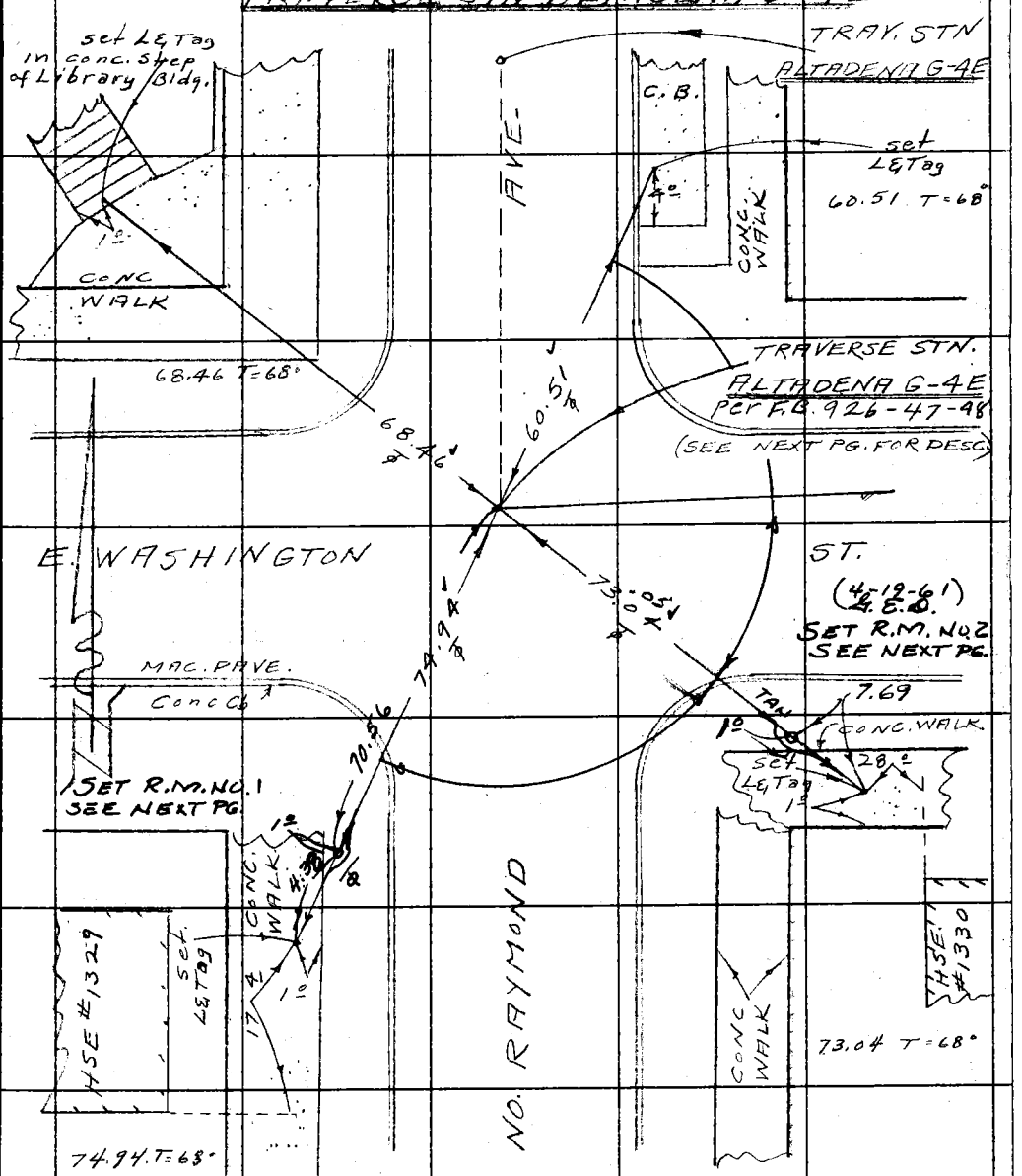

Note: Any Additions or Changes on This Sheet Must be Made or Circled in Red Ink With Date and Name of Person Making Change.

Do not extend notes this side of this line.

RETURN TO
LOS ANGELES COUNTY ENGINEER
700 LOS ANGELES COUNTY ENGINEERING BLDG.

76FS095 CE #247—3-57

F. B. 926 PG. 288

DESCRIPTION
L.A. COUNTY SURVEY CONTROL SYSTEM
TRAV. STN. "ALTADENA G-4E"

IN THE CITY of PASADENA AT NO. RAYMOND AVE. & E. WASHINGTON ST., IN A WELL CUT THRU THE PAVE. & PROTECTED BY A CAST IRON COVER MARKED "COUNTY SURVEYOR MONUMENT"

SUB-SURFACE MARK: FD. A STD. 4" BRASS TABLET IN CONC. 2" BELOW SUB-GRADE of THE STREET & MARKED "L.A. COUNTY SURVEY CONTROL SYSTEM—TRAVERSE STATION", & STAMPED "ALTADENA G-4E, R.E. 2177", & "SET BY COUNTY SURVEYOR, 1946."

SUB. STATION, MONUMENT

FOR SKETCH SEE PRECEDING PG-

J.E.D. 4-19-61 R.M. NO. 1:- SET STD REF. MON. STAMPED "ALTADENA G-4E R.M. NO. 1 1961 L.A. CO. ENGR. R.E. 5869" 8 INCHES BELOW SIDEWALK GRADE

R.M. NO 2 SET STD. REF. MON STAMPED "ALTADENA G-4E R.M. NO. 2 1961 L.A. CO. ENGR. R.E. 5869" 8" BELOW SIDEWALK GRADE.

RETURN TO
LOS ANGELES COUNTY ENGINEER
700 LOS ANGELES COUNTY ENGINEERING BLDG.

Do not extend notes this side of this line.

Note: Any Additions or Changes on This Sheet Must be Made or Circled in Red Ink With Date and Name of Person Making Change.

Notes Ck'd by	Survey of Geodetic Control
Map No.	JN Tape 0160 Std 66 °F
Office Work	Surveyed by M.A. VanDeren
Checked	Notes V.B. Anderson Date 9-26-58
Date	Indexed A. C. Johnson

F. B. 926 Pg. 289

ADDITIONAL TIES FOR L.A. CO. SURV. CONT. SYS.
TRAVERSE STN. ALTADENA G-4F

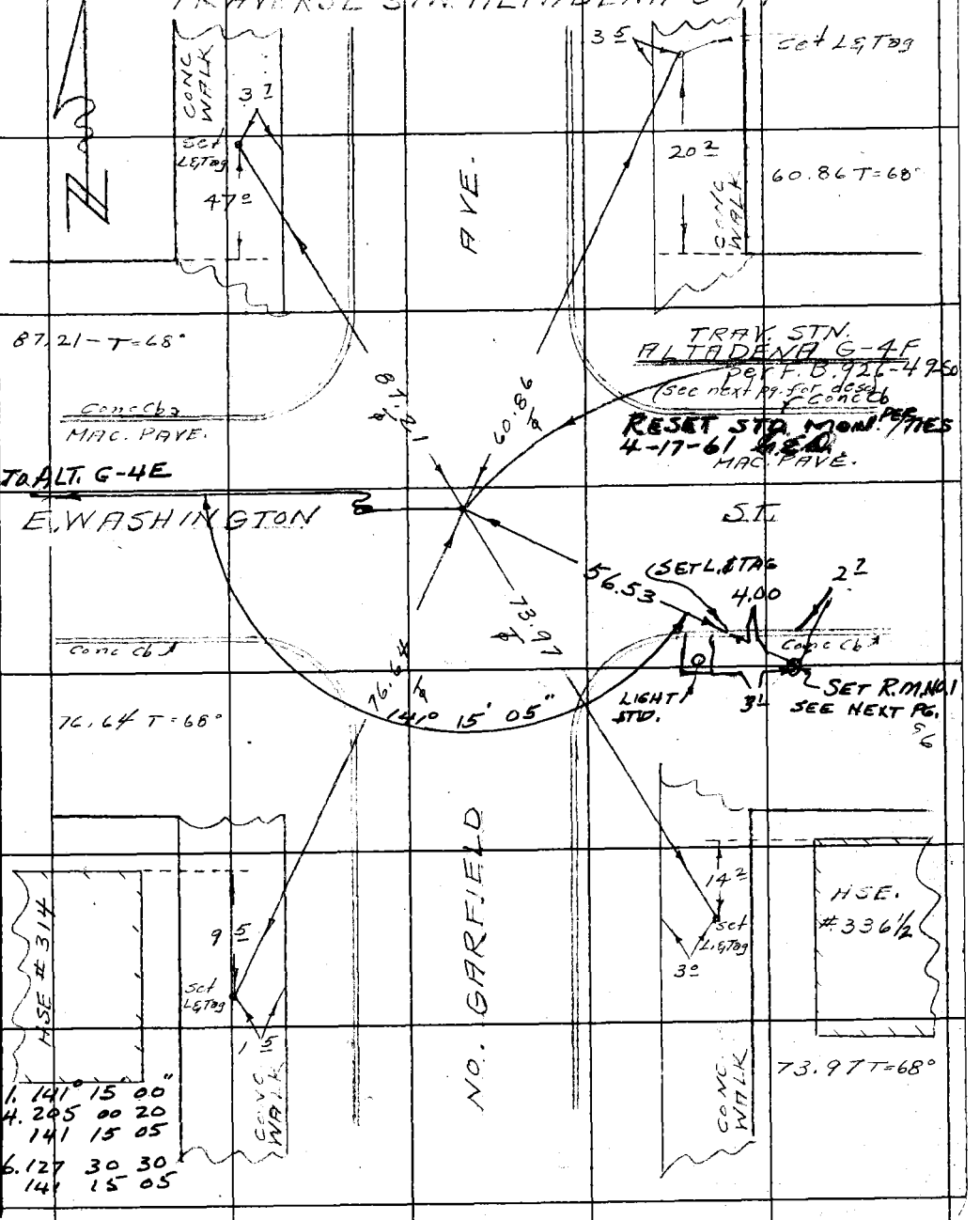

1. 141° 15 00"
4. 205 00 20
141 15 05
6. 127 30 30
141 15 05

Note: Any Additions or Changes on This Sheet Must be Made or Circled in Red Ink With Date and Name of Person Making Change.

Do not extend notes this side of this line.

RETURN TO
LOS ANGELES COUNTY ENGINEER
700 LOS ANGELES COUNTY ENGINEERING BLDG.

76F3088 CE #247—3-57

F. B. 926 PG. 290

DESCRIPTION
L.A. COUNTY SURVEY CONTROL SYSTEM
TRAVERSE STATION "ALTADENA G-4F"

IN THE NO. CENTRAL PART OF THE CITY OF PASADENA AT E. WASHINGTON ST. & NO. GARFIELD AVE., IN A WELL CUT THRU THE PAVE. & PROTECTED BY A CAST IRON COVER MARKED "COUNTY SURVEYOR MONUMENT"

4-17-61
LED

FD. NOTHING
SURFACE MARK: FD. A STD. 4" BRASS TABLE IN CONC. 2" BELOW SUB-GRADE OF THE ST. & MARKED "L.A. COUNTY SURVEY CONTROL SYSTEM - TRAVERSE STATION," & STAMPED "ALTADENA G-4F, R.E. 2177" & "SET BY COUNTY SURVEYOR, 1940" RESET A STD. MON STAMPED "ALTADENA G-4F RESET 1961 L.A. CO. ENGR RE. 5869" IN HANDHOLE
SUB-SURFACE MARK: NONE
FOR SKETCH SEE PRECEDING PG.

R.M. NO. 1 SET A STD. REF. MON. STAMPED "ALTADENA G-4F R.M. NO. 1 1961 L.A. CO. ENGR. RE. 5869" 12 INCHES BELOW CURB GRADE

RETURN TO
LOS ANGELES COUNTY ENGINEER
700 LOS ANGELES COUNTY ENGINEERING BLDG.

Do not extend notes this side of this line.

Note: Any Additions or Changes on This Sheet Must be Made or Circled in Red Ink With Date and Name of Person Making Change.

12' 12"

Notes Ck'd by	Survey of Tanoble Dr. S.S. Dist	F.B. 926 Pg. 291
Map No.	JN 2402.34 Tape 0107 Std 60 °F	
Office Work	Surveyed by Burkholder	
Checked	Notes DLB Date 66	
Date	Indexed C. J. GALLI NOV 0 6 '68	

NEW TIES TO ALTADENA K-2

These additional ties to Altadena K-2 were made to perpetuate the location of K-2 after imminent destruction by sewer construction.

Note: Any Additions or Changes on this Sheet Must be Made or Circled in Red Ink With Date and Name of Person Making Change.

Do not extend this side of this line.

PLEASE RETURN TO
LOS ANGELES COUNTY ENGINEER
403 LOS ANGELES COUNTY ENGINEERING BLDG.

16F308R CE #310 8-67

F.B. 926 Pg 292

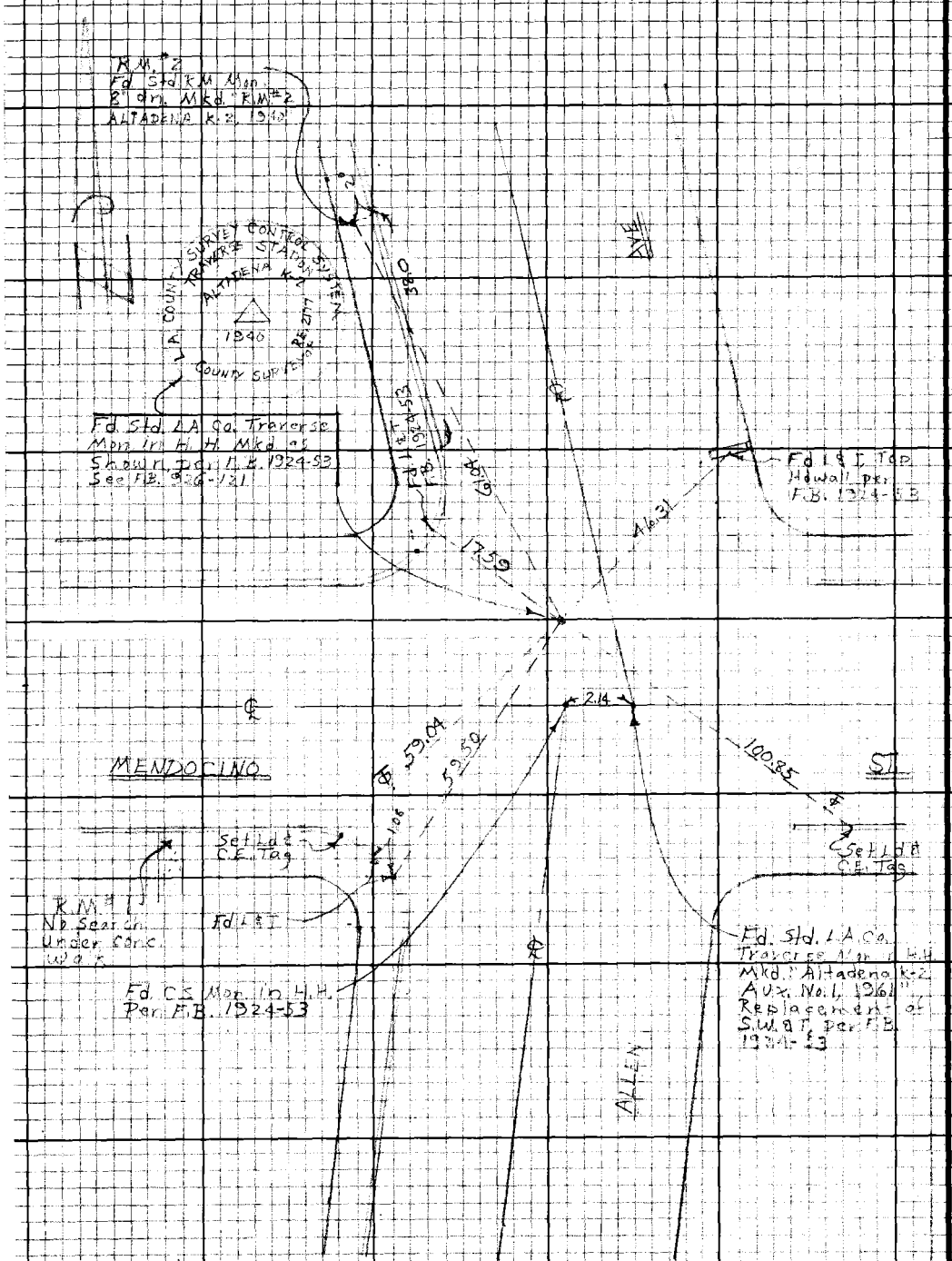

PLEASE RETURN TO
LOS ANGELES COUNTY ENGINEER
403 LOS ANGELES COUNTY ENGINEERING BLDG.

Do not extend this side of this line.

Note: Any Additions or Changes on this Sheet Must be Made or Circled in Red Ink With Date and Name of Person Making Change.

F.B. 926-

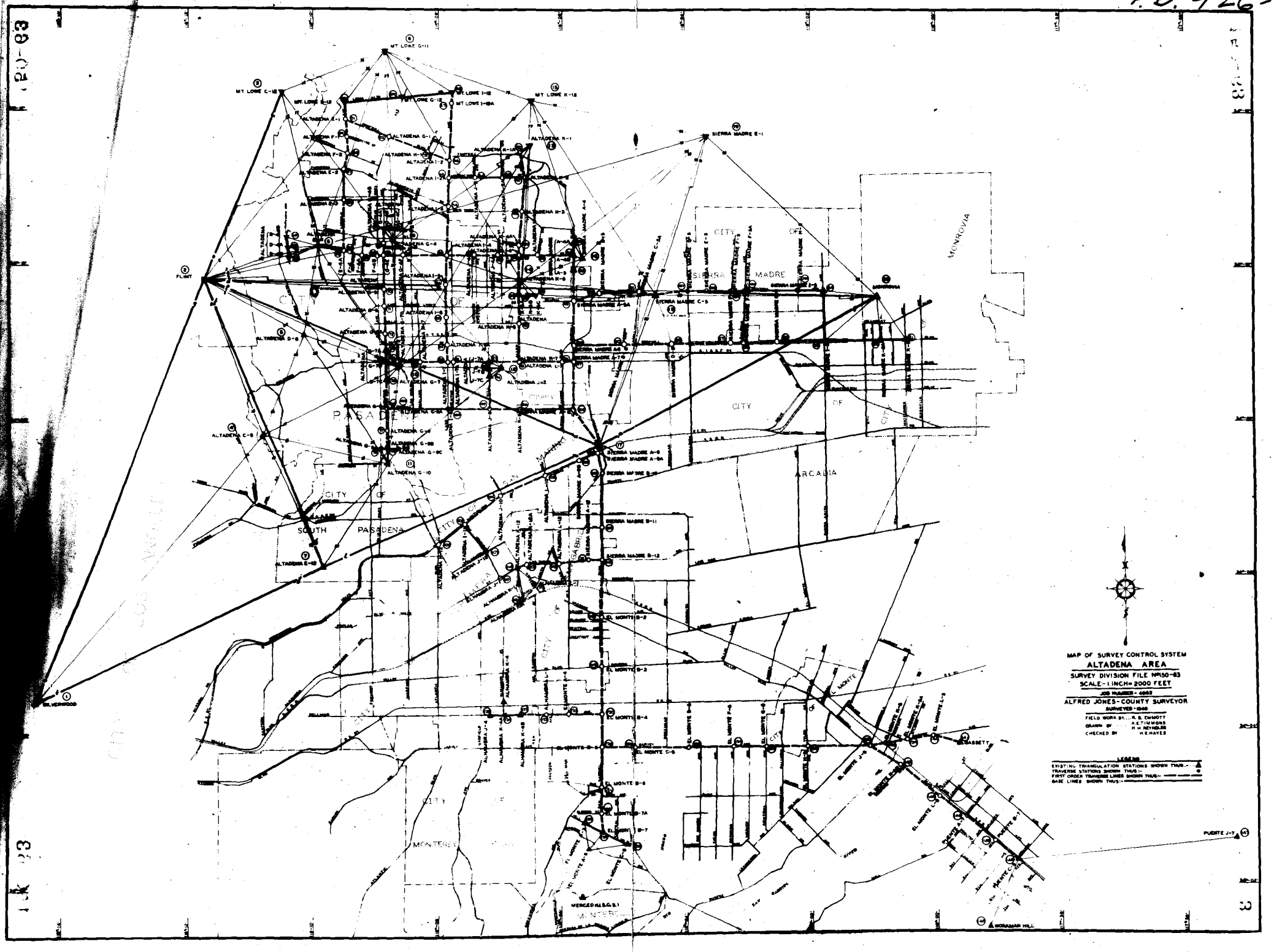
MAP OF SURVEY CONTROL SYSTEM
ALTADENA AREA
SURVEY DIVISION FILE No150-83
SCALE-1 INCH=2000 FEET
JOB NUMBER-4062
ALFRED JONES-COUNTY SURVEYOR
SURVEYED-1940
FIELD WORK BY... R. B. EMMOTT
DRAWN BY A.E.TIMMONS
H.H. REYNOLDS
CHECKED BY H.E.HAYES
LEGEND
EXISTING TRIANGULATION STATIONS SHOWN THUS:-
TRAVERSE STATIONS SHOWN THUS:-
FIRST ORDER TRAVERSE LINES SHOWN THUS:-
BASE LINES SHOWN THUS:-
MT LOWE G-11
MT LOWE C-12
MT LOWE K-12
SIERRA MADRE E-1
FLINT
SILVERWOOD
MONROVIA
CITY OF SIERRA MADRE
CITY OF PASADENA
CITY OF SOUTH PASADENA
CITY OF SAN MARINO
CITY OF ARCADIA
CITY OF MONTEREY
CITY OF EL MONTE
ALTADENA G-1
ALTADENA K-1
ALTADENA G-4
ALTADENA G-7
ALTADENA G-10
ALTADENA C-9
ALTADENA E-12
SIERRA MADRE A-9
SIERRA MADRE B-11
SIERRA MADRE B-12
EL MONTE B-2
EL MONTE B-3
EL MONTE B-4
EL MONTE C-5
EL MONTE B-6
EL MONTE B-7
EL MONTE J-5
EL MONTE L-5
PUENTE J-7
WORKMAN HILL
MERCED (U.S.G.S.)
MONTEREY