Notes Ck'd by	Survey of Cadastral Mapping
Map No.	W. [illegible]
Office Work	Surveyed by Emmott
Checked	Notes [illegible] Date 12/5/[illegible]
Date	Indexed 1-8-41

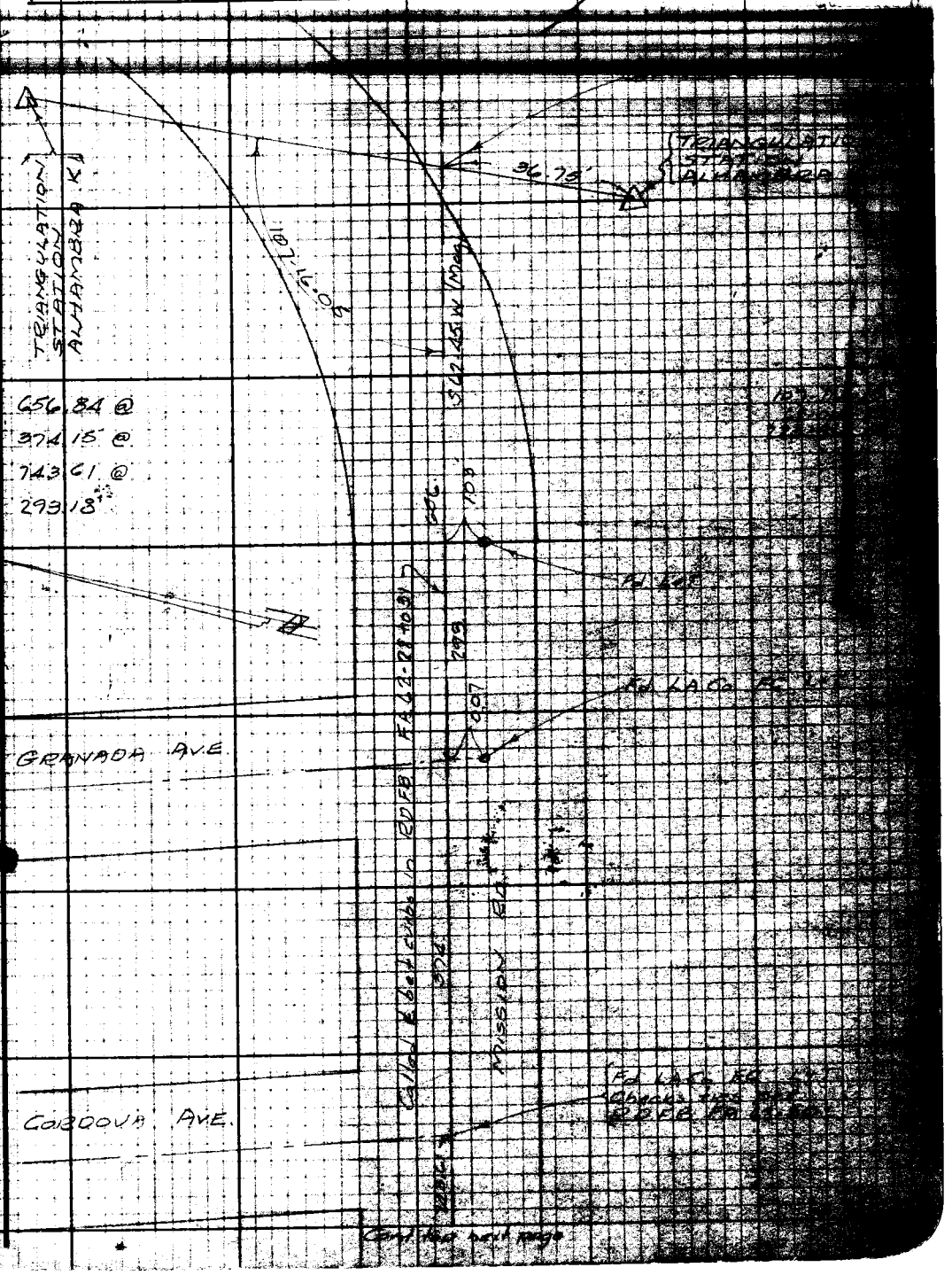

Note: Any Additions or Changes on this Sheet Must be Made or Circled in Red Ink With Date and Name of Person Making Change.

Do not [illegible] and notes this side of this line.

LOS A[illegible] COUNTY SURVEY
700 H[illegible] OF [illegible]

FORM 247 5M 10-39

F.B. 927 Pg. 8

Cont. from bot. prec. page

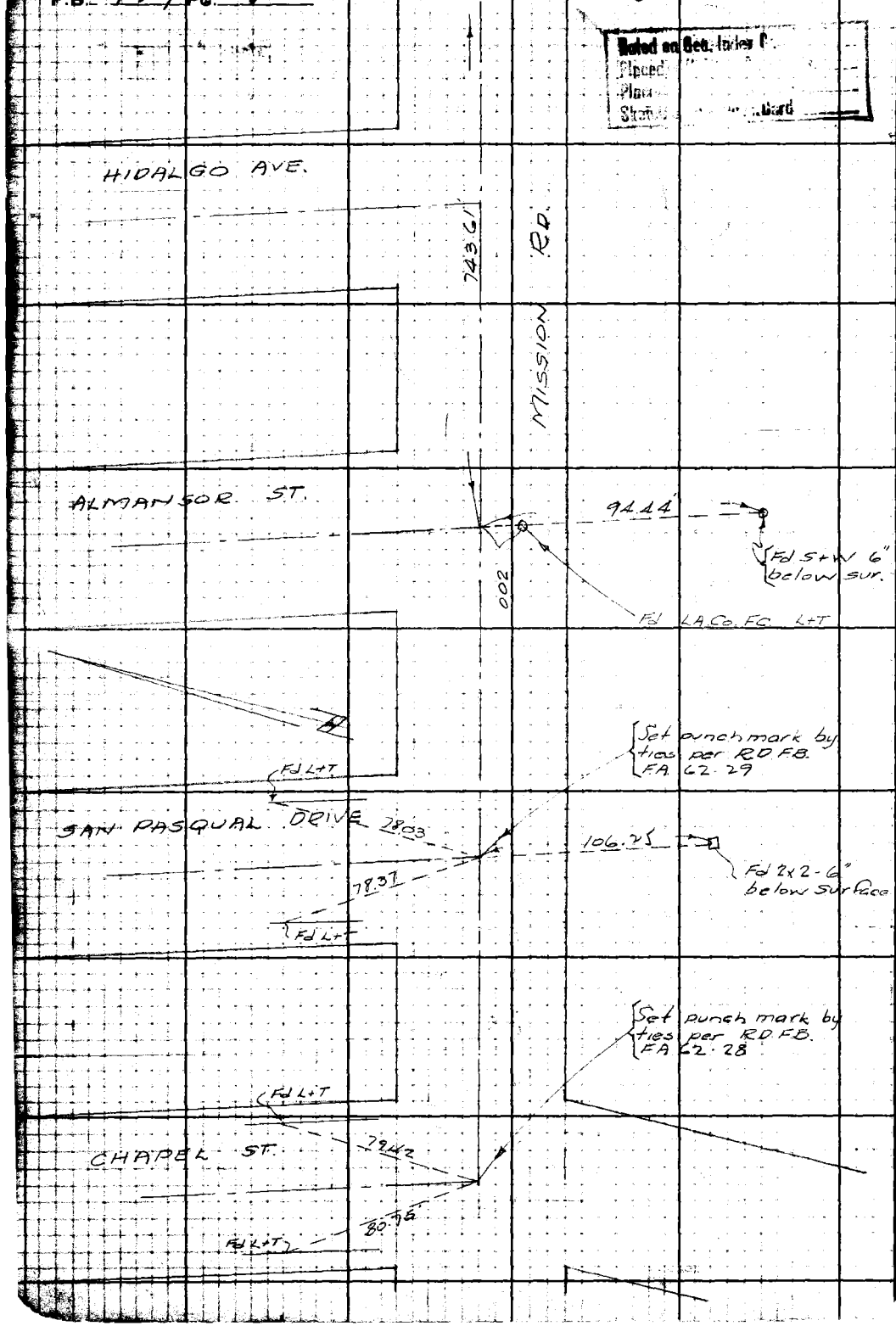

Noted on Sec. Index C...
Placed ...
Placed ...
Sheet ... Card

RETURN TO
LOS ANGELES COUNTY SURVEYOR
700 HALL OF RECORDS

Note: Any Additions or Changes on This Sheet Must be Made or Circled in Red Ink With Date and Name of Person Making Change.

Do not extend notes this side of this line.

Notes Ck'd by Roeser	Survey of Cadastral Map	F.B. [illegible]
Map No.	W. O. [illegible] Tape No. 030 Sta 68 °F	Noted on Geo. Index Card
Office Work	Surveyed by R.B. Emmett	Placed on U.S.G.S. Quad. Sheet
Checked	Notes R.L.W. Date 12-6-40	
Date	Indexed	

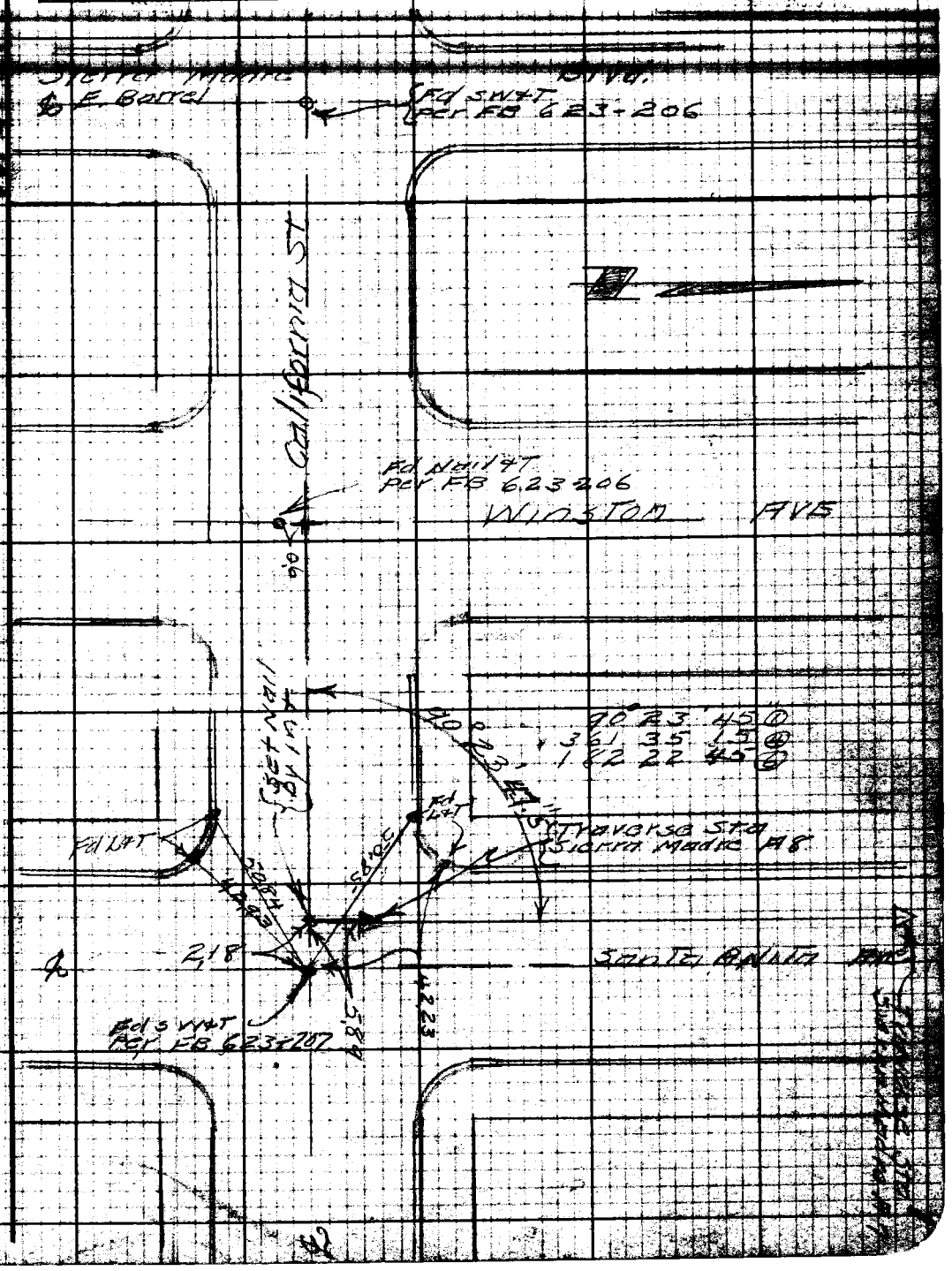

Note: Any Additions or Changes on This Sheet Must be Made or Circled in Red Ink With Date and Name of Person Making Change.

Do not extend notes this side of this line.

RETURN TO
LOS ANGELES COUNTY SURVEYOR
700 HALL OF RECORDS

FORM 247 5M 10-39

RETURN TO
LOS ANGELES COUNTY SURVEYOR
700 HALL OF RECORDS

Note: Any Additions or Changes on This Sheet Must be Made or Circled in **Red Ink** With Date and Name of Person Making Change.

Do not extend notes this side of this line.

F.B. 547 PG. 10

Notes Ck'd by	Survey of Cadastral Map
Map No.	W. O. 4902 Tape No. 030 St 068 °F
Office Work	Surveyed by R.B. Emmott
Checked	Notes RNW Date 12-6-40
Date	Indexed

F.B. 927 PG. 11

SM I6

Noted on Geo. Index Card
Placed on U.S.G.S. Quad. Shts.
Placed on Sur. Div. W.S. No.
Sketch on Geo. Desc. Card

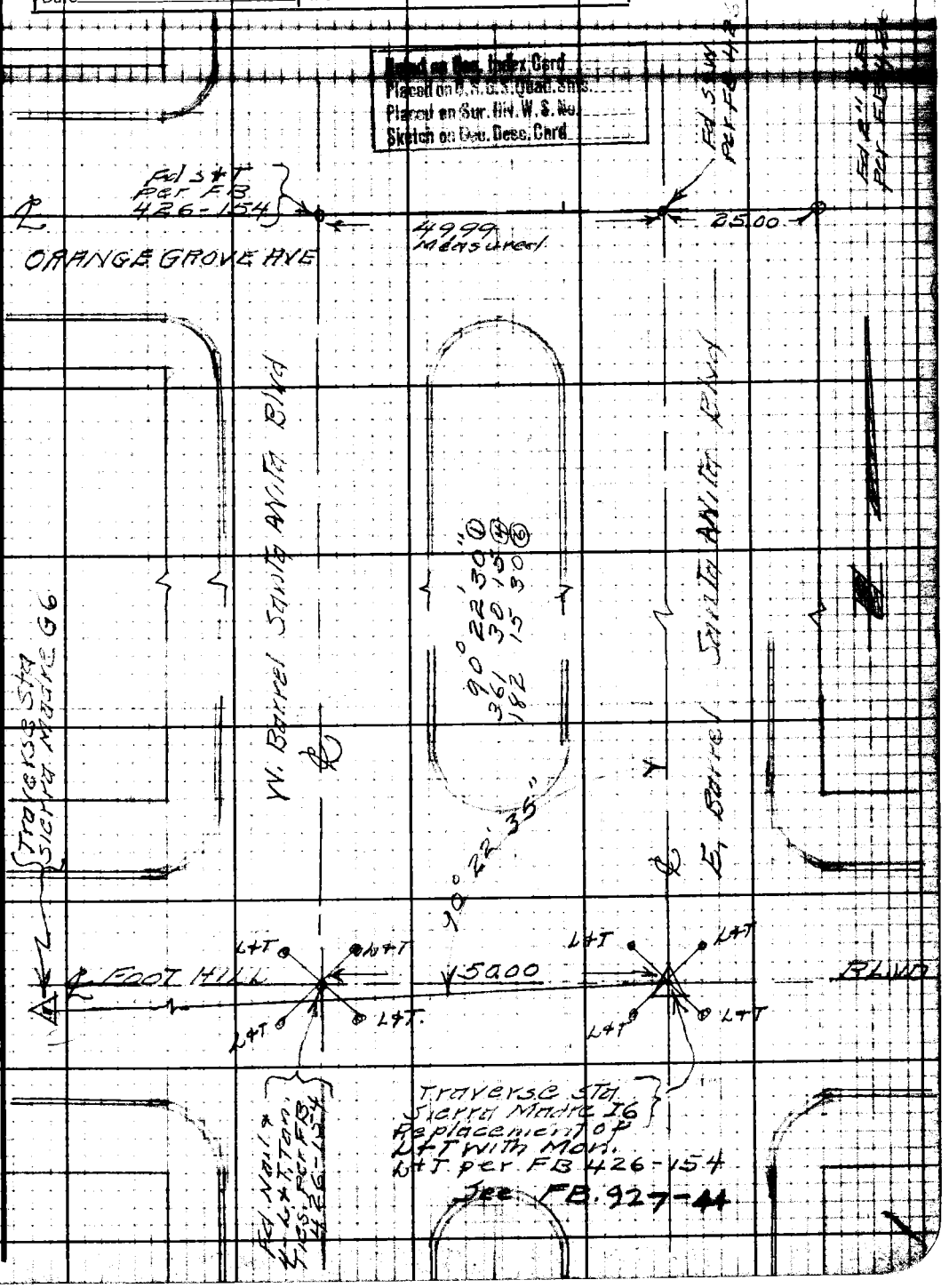

Note: Any Additions or Changes on This Sheet Must be Made or Circled in Red Ink With Date and Name of Person Making Change.

Do not extend notes this side of this line.

RETURN TO
LOS ANGELES COUNTY SURVEYOR
700 HALL OF RECORDS

FORM 247 5M 10-39

RETURN TO
LOS ANGELES COUNTY SURVEYOR
700 HALL OF RECORDS

Note: Any Additions or Changes on This Sheet Must be Made or Circled in **Red Ink** With Date and Name of Person Making Change.

Do not extend notes this side of this line.

F.B. 976 PG. 12

Notes Ck'd by	Survey of [illegible]
Map No.	W. O. 4902 Tape No. 030 St'd 68°F
Office Work	Surveyed by RR Emmett
Checked	Notes RLW Date 12-6-40
Date	Indexed

F.B. 927 PG. 13

Plotted on Geo. Index Card
Plotted on [illegible]
Plotted on Sec. Div. W.S. No.
Sketch on Geo. Desc. Card

W.S. 46 A-5

Note: Any Additions or Changes on This Sheet Must be Made or Circled in Red Ink With Date and Name of Person Making Change.

Do not extend notes this side of this line.

RETURN TO
LOS ANGELES COUNTY SURVEYOR
700 HALL OF RECORDS

FORM 247 5M 10-39

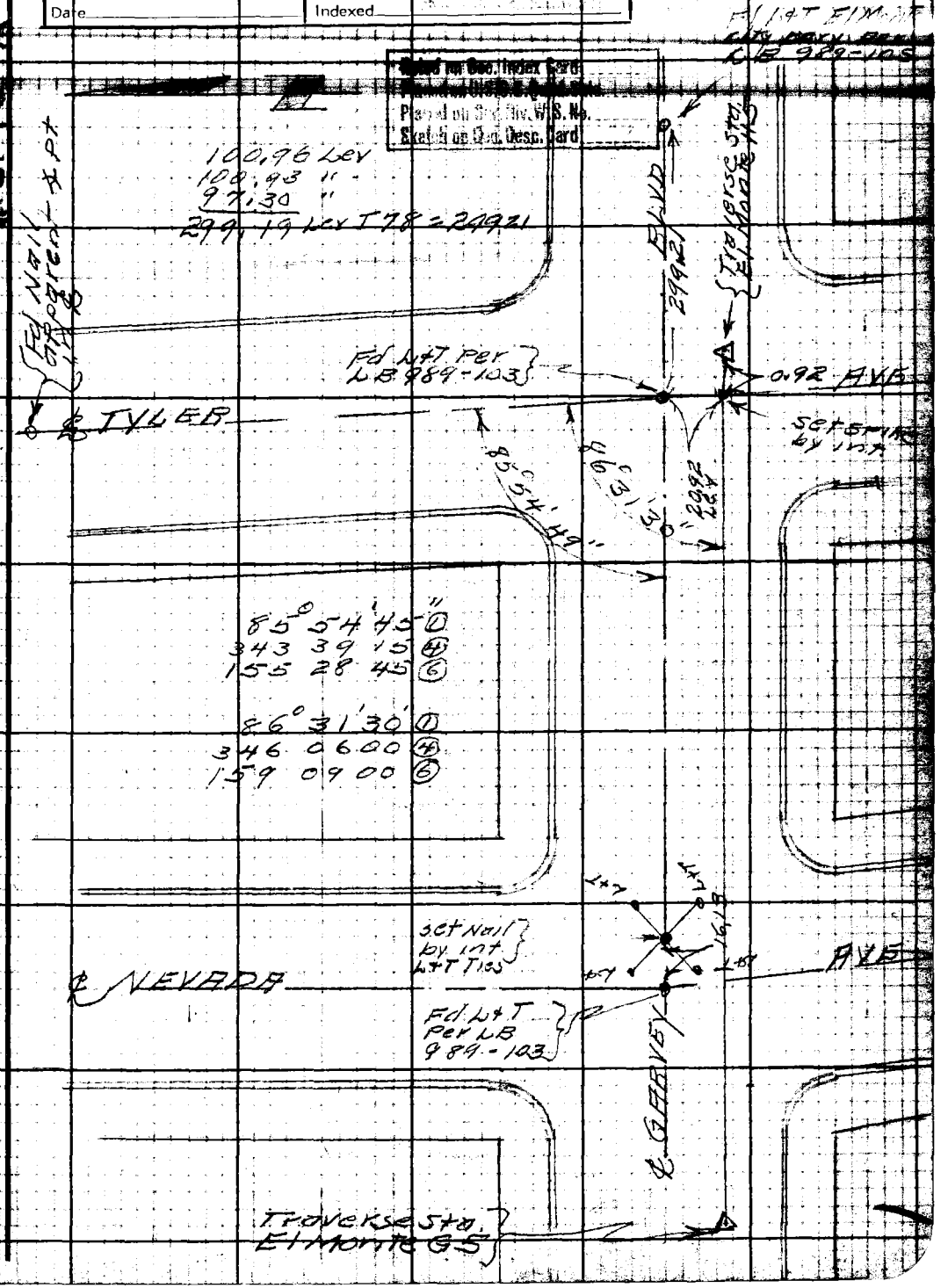

RETURN TO
LOS ANGELES COUNTY SURVEYOR
700 HALL OF RECORDS

Note: Any Additions or Changes on This Sheet Must be Made or Circled in **Red Ink** With Date and Name of Person Making Change.

Do not extend notes this side of this line.

F.B. 947 PG. 141

Notes Ck'd by	Survey of [illegible]	F.B. 927 PG. 15
Map No.	W. O. 4902 Tape No. 060 St'd °F	Sided on Geo. Index Card
Office Work	Surveyed by Emmett	Placed on [illegible]
Checked	Notes RLW Date 12-5-40	Placed on Sta. Div. W.S. No.
Date	Indexed [illegible]	Sketch on Geo. Desc. Card

W.S. 4-A-6, B-6

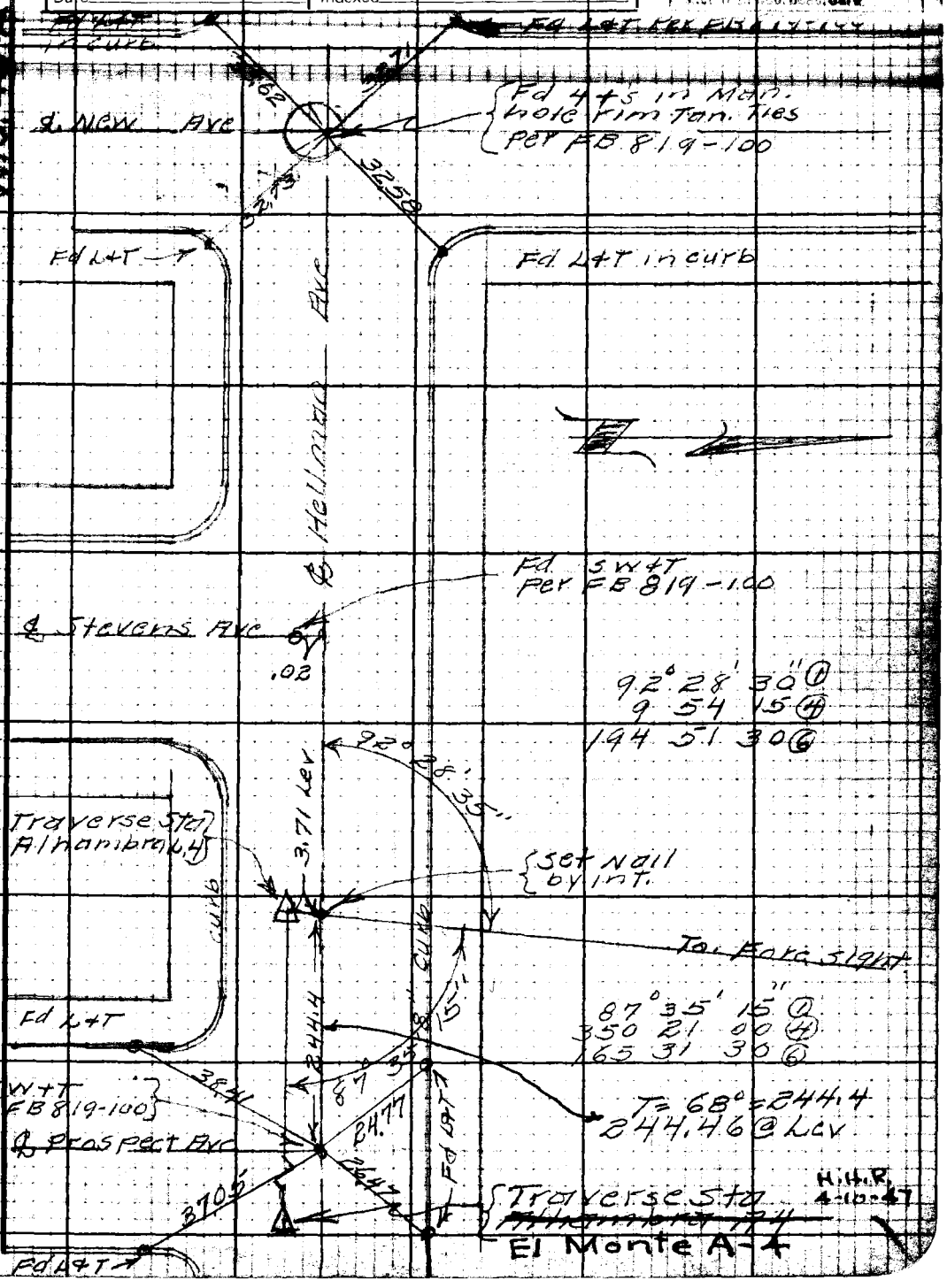

H.H.R. 4-10-47

Note: Any Additions or Changes on This Sheet Must be Made or Circled in Red Ink With Date and Name of Person Making Change.

Do not extend notes this side of this line.

RETURN TO
LOS ANGELES COUNTY SURVEYOR
700 HALL OF RECORDS

FORM 247 5M 10-39

RETURN TO
LOS ANGELES COUNTY SURVEYOR
700 HALL OF RECORDS

Note: Any Additions or Changes on This Sheet Must be Made or Circled in **Red Ink** With Date and Name of Person Making Change.

Do not extend notes this side of this line.

F.B. 97 PG. 16

Notes Ck'd by	Survey of Geo. Mapping
Map No.	W. O. 4902 Tape No. 063 St'd 76°F
Office Work	Surveyed by R. P. Emmett
Checked	Notes GWK Date 12-6-40
Date	Indexed 1-8-41

F.B. 927 PG. 17

W.S. 44-B-5, B-6

STREET ℄ TIE TO GEOD. CONT. SYSTEM

SAN GABRIEL BLVD. & MISSION DRIVE

Noted on Geo. Index Card
Placed on U.S.G.S. Quad. Sht.
Placed on Spr. Div. W.S. No.
Sketch on Geo. Desc. Card

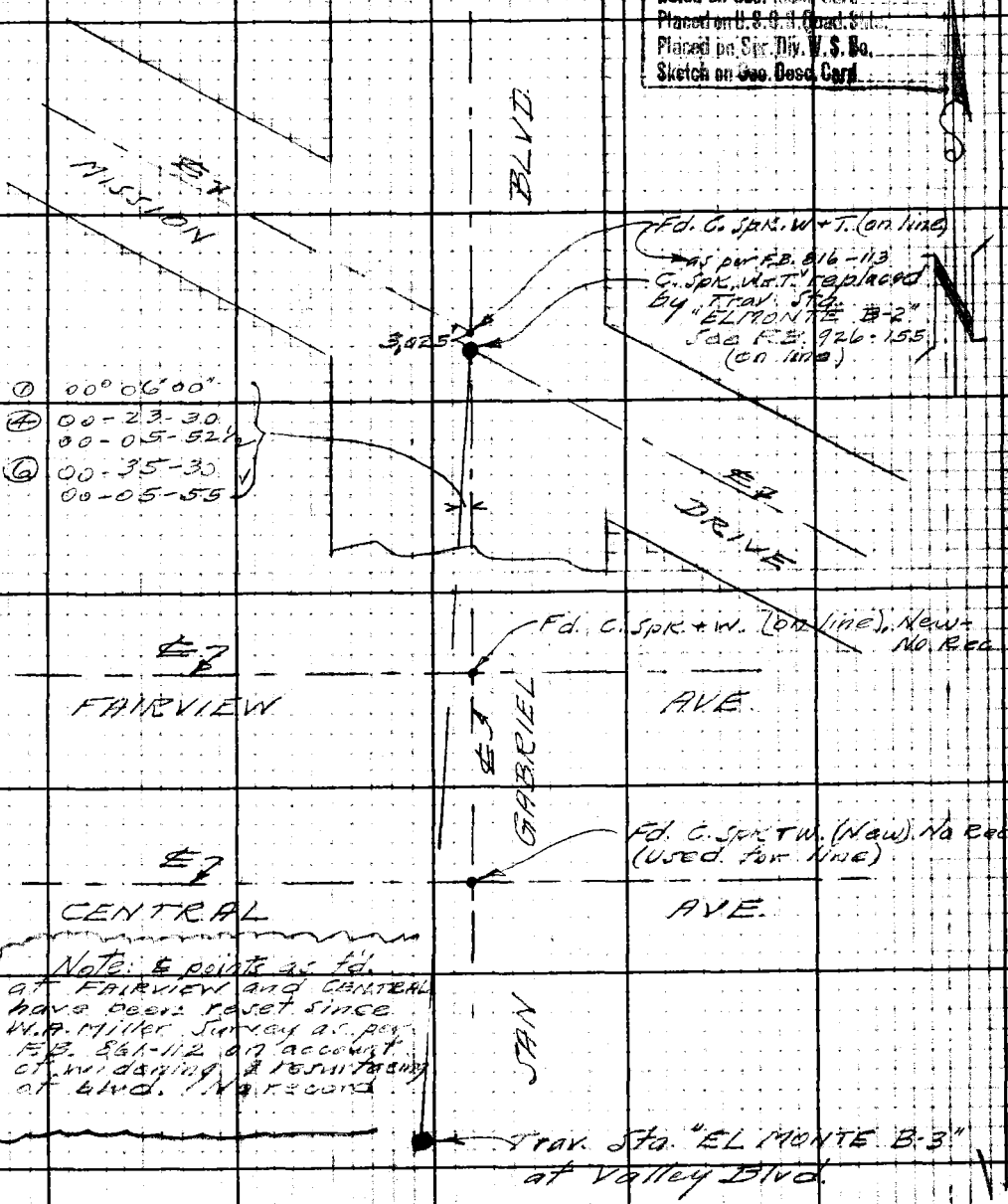

Note: Any Additions or Changes on This Sheet Must be Made or Circled in Red Ink With Date and Name of Person Making Change.

Do not extend notes this side of this line.

RETURN TO
LOS ANGELES COUNTY SURVEYOR
700 HALL OF RECORDS

FORM 247 5M 10-39

RETURN TO
LOS ANGELES COUNTY SURVEYOR
700 HALL OF RECORDS

Note: Any Additions or Changes on This Sheet Must be Made or Circled in **Red Ink** With Date and Name of Person Making Change.

Do not extend notes this side of this line.

F.B. 927 PG. 18

Notes Ck'd by	Survey of Cad. Mapping	F.B. 927 PG. 19
Map No.	W. O. 4902 Tape No. 063 St'd 76°F	Noted on Geo. Index Card
Office Work	Surveyed by R.B. Emmott	Posted on U.S.G.S. Quad. Sht.
Checked	Notes G.W.K. Date 12-6-40	Posted on Sec. Div. W.S. Bd.
Date	Indexed	Posted on Geo. Index Card

W.S. 44 - A-4

ALHAMBRA CITY BOUNDRY LINE (℄ OF PERR.) TIE TO L.A. CO. GEOD. CONT. SUR. - Huntington Dr. & Granada St.



① 91-28-00

④ 365-53-15
91-28-19

⑥ 188-50-15
91-28-22½

Note: Any Additions or Changes on This Sheet Must be Made or Circled in Red Ink With Date and Name of Person Making Change.

Do not extend notes this side of this line.

RETURN TO
LOS ANGELES COUNTY SURVEYOR
700 HALL OF RECORDS

FORM 247 5M 10-39

RETURN TO
LOS ANGELES COUNTY SURVEYOR
700 HALL OF RECORDS

Note: Any Additions or Changes on This Sheet Must be Made or Circled in **Red Ink** With Date and Name of Person Making Change.

Do not extend notes this side of this line.

F.B. 977 PG. 20

Notes Ck'd by	Survey of Cod. Mapping
Map No.	W. O. 4902 Tape No. 063 St'd 76°F
Office Work	Surveyed by R.B. Emmott
Checked	Notes GWK Date 12-6-40
Date	Indexed

F.B. 927 PG. 21

Noted on Fac. Index [illegible]
Placed on U.S.G.S. [illegible]
[illegible] Div. W.S. [illegible]
Sketch on Fac. [illegible]

W.S. 44-B-1

Note: Any Additions or Changes on This Sheet Must be Made or Circled in Red Ink With Date and Name of Person Making Change.

Do not extend notes this side of this line.

RETURN TO
LOS ANGELES COUNTY SURVEYOR
700 HALL OF RECORDS

FORM 247 5M 10-39

Sheet ℄ Tie to Geod. Cont. Sys.

Santa Anita Ave. & Washington St.

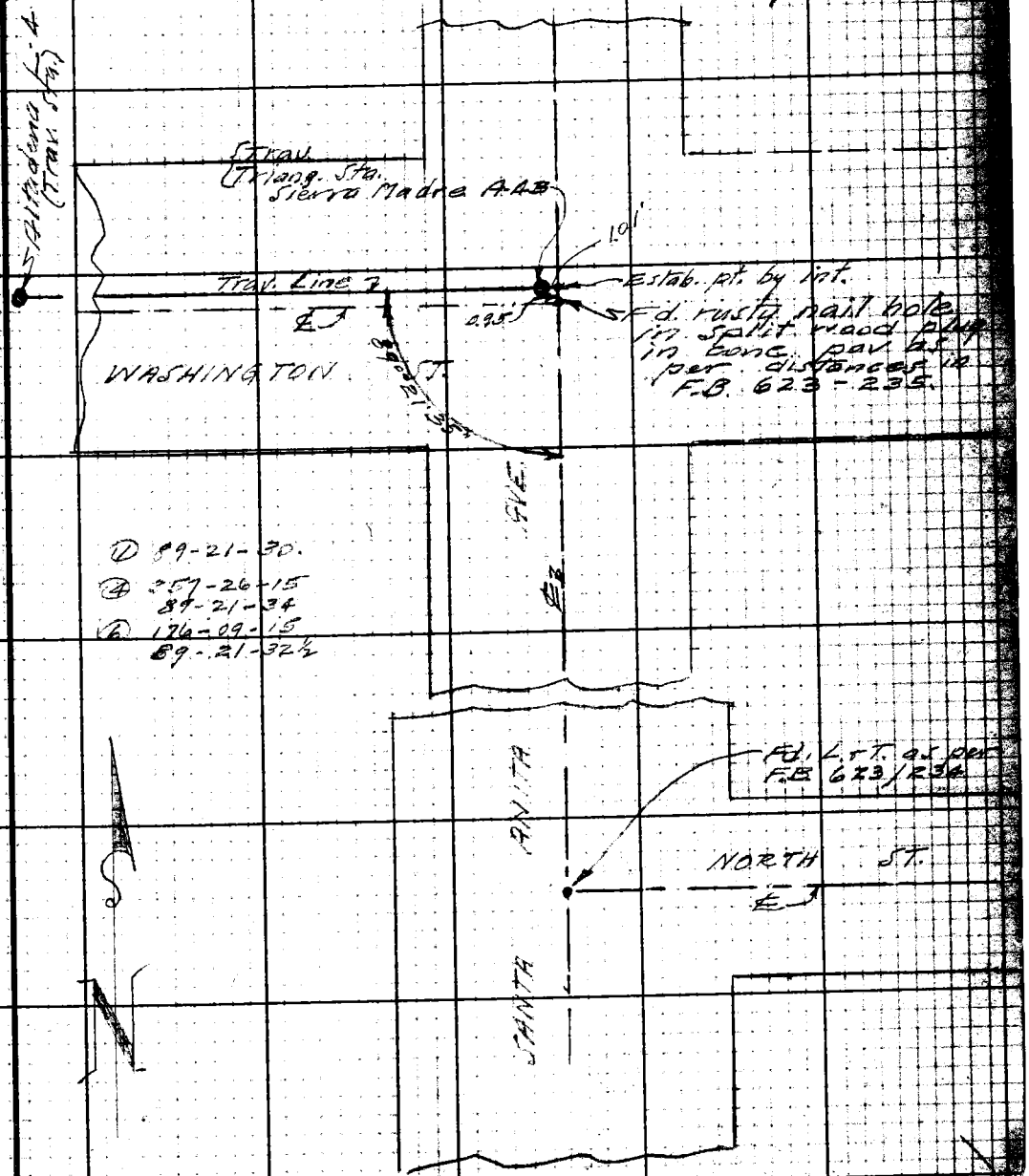

RETURN TO
LOS ANGELES COUNTY SURVEYOR
700 HALL OF RECORDS

Note: Any Additions or Changes on This Sheet Must be Made or Circled in **Red Ink** With Date and Name of Person Making Change.

Do not extend notes this side of this line.

F.B. 227 PG. 22

Notes Ck'd by	Survey of Altadena
Map No.	W. O. 4902 Tape No. 061 St'd 63°F
Office Work	Surveyed by R.B. [illegible]
Checked	Notes GWK Date 8-22-41
Date	Indexed 12-2-41

F.B. [illegible] PG. 23

Noted on Geo. Index Card
Placed on U.S.G.S. Quart. Sheet
Placed on Geo. Div. W.S. No.
Copyright [illegible]

W.S. 50-C-2

[illegible] AT [illegible] & SACRAMENTO ST. - ALTADENA



① 70-56-00
④ 283-44-30
⑥ 65-36-30
70-56-05

① 59.18' @ 82° =
② 64.19' @ "
③ 39.86' @ "
④ 35.08' @ "
⑤ 44.74' @ "
⑥ 39.755' @ "

Note: Any Additions or Changes on This Sheet Must be Made or Circled in Red Ink With Date and Name of Person Making Change.

Do not extend notes this side of this line.

RETURN TO
LOS ANGELES COUNTY SURVEYOR
700 HALL OF RECORDS

FORM 247 5M 10-39

F.B. 927 PG. 24

CADASTRAL TIE AT N. ALLEN AVE., FOOTHILL BLVD. AND ALLEN DR.

R.B. Emmott & Party 9-11-41

W.S. 5B-D-1

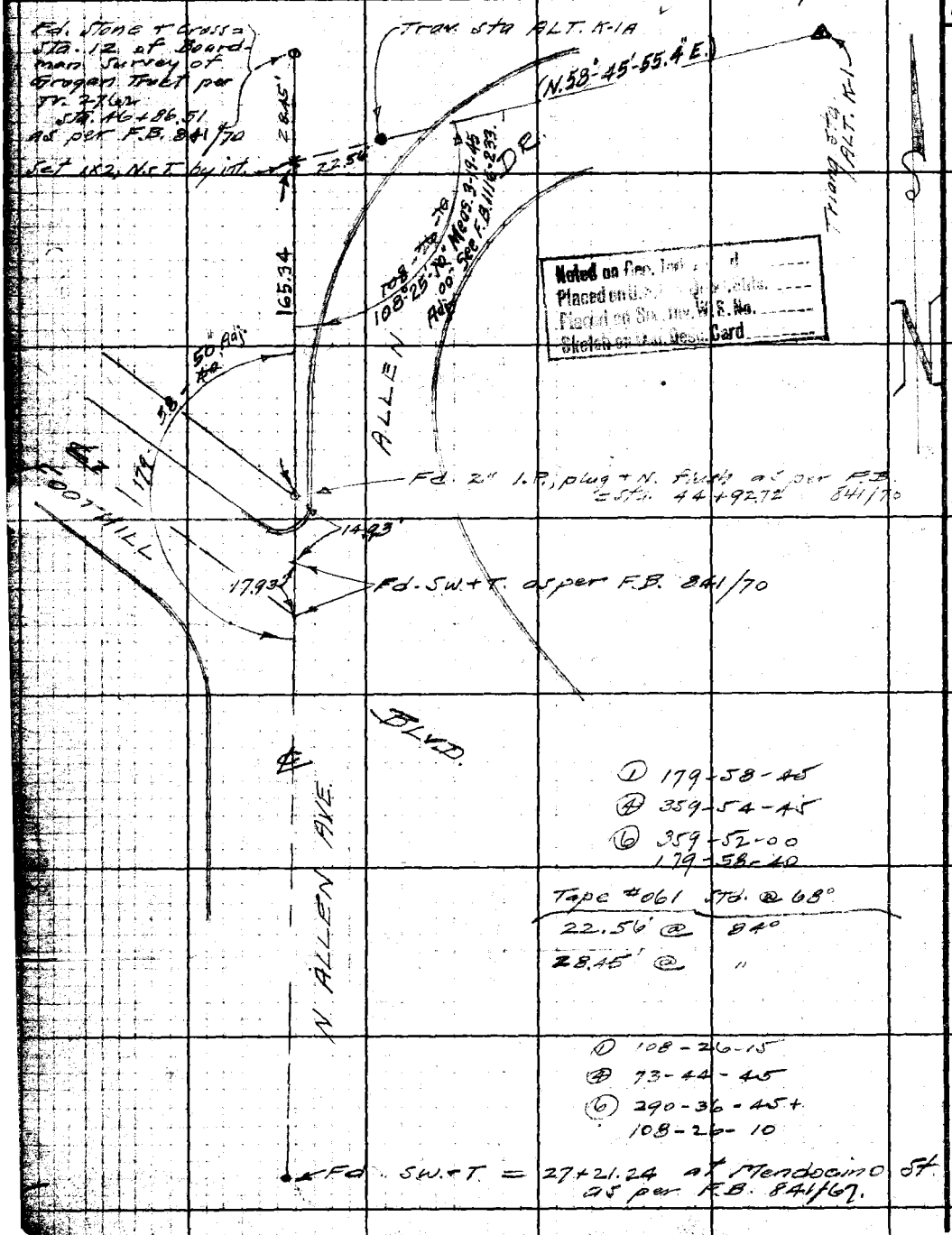

RETURN TO
LOS ANGELES COUNTY SURVEYOR
700 HALL OF RECORDS
Do not extend notes this side of this line.

Note: Any Additions or Changes on This Sheet Must be Made or Circled in Red Ink With Date and Name of Person Making Change.

Notes Ck'd by	Survey of Altadena
Map No.	W. O. 4902 Tape No. 061 Std 68°F
Office Work	Surveyed by C. S. Emmett
Checked	Notes GWK Date 8-22-41
Date	Indexed

F.B. 927 PG. 25

Noted on Geo. Index Card

W.S. 50-B-1

CADASTRAL TIE AT FOOTHILL BLVD.

℄ LINCOLN AVE. — ALTADENA.

Mt Lowe E-12

Estab. ℄ as per F.B. #823 pgs. 81 + 82

For ℄ Used C. Spk. W+T. at Casitas Ave as per F.B. 823 pg. 42.

80'

40' 40'

AVE.

Trav. line

Fd. S. W+T. in P.P. #27975E

30'

60'

30'

℄

FOOTHILL

66°43'35"

46.805'

Fd. C. S. W+T.

Point by inter. ℄ from West. Nothing set.

Fd. L+T. in base of gas pump

Trav. Mon. ALT. E-1

76.08'

0.58'

0.14'

0.02'

58.365'

2.045'

2.33'

Fd. L+T.

Set C. Spk. W. + T. by inter. as per F.B. 823. pgs. 41 + 81

BLVD.

LINCOLN

① 66-43-30
④ 266-54-15
⑥ 40-21-30
66-43-35

58.365' @ 74°
46.805' @ "
76.08' @ "

Note: Any Additions or Changes on This Sheet Must be Made or Circled in Red Ink With Date and Name of Person Making Change.

Do not extend notes this side of this line.

RETURN TO
LOS ANGELES COUNTY SURVEYOR
700 HALL OF RECORDS

FORM 247 5M 10-39

F.B. 927 PG. 26

CADASTRAL TIE AT LAKE AVE.
& LOMA ALTO DR. - ALTADENA.
8/22/41.

Noted on Geo. Index Card
Placed on U.S.P.S. Geo. Sbls.
Placed on Sur. Div. W.S. Bo.
Sketch on Geo. Desc. Card

W.S. 50-C-1

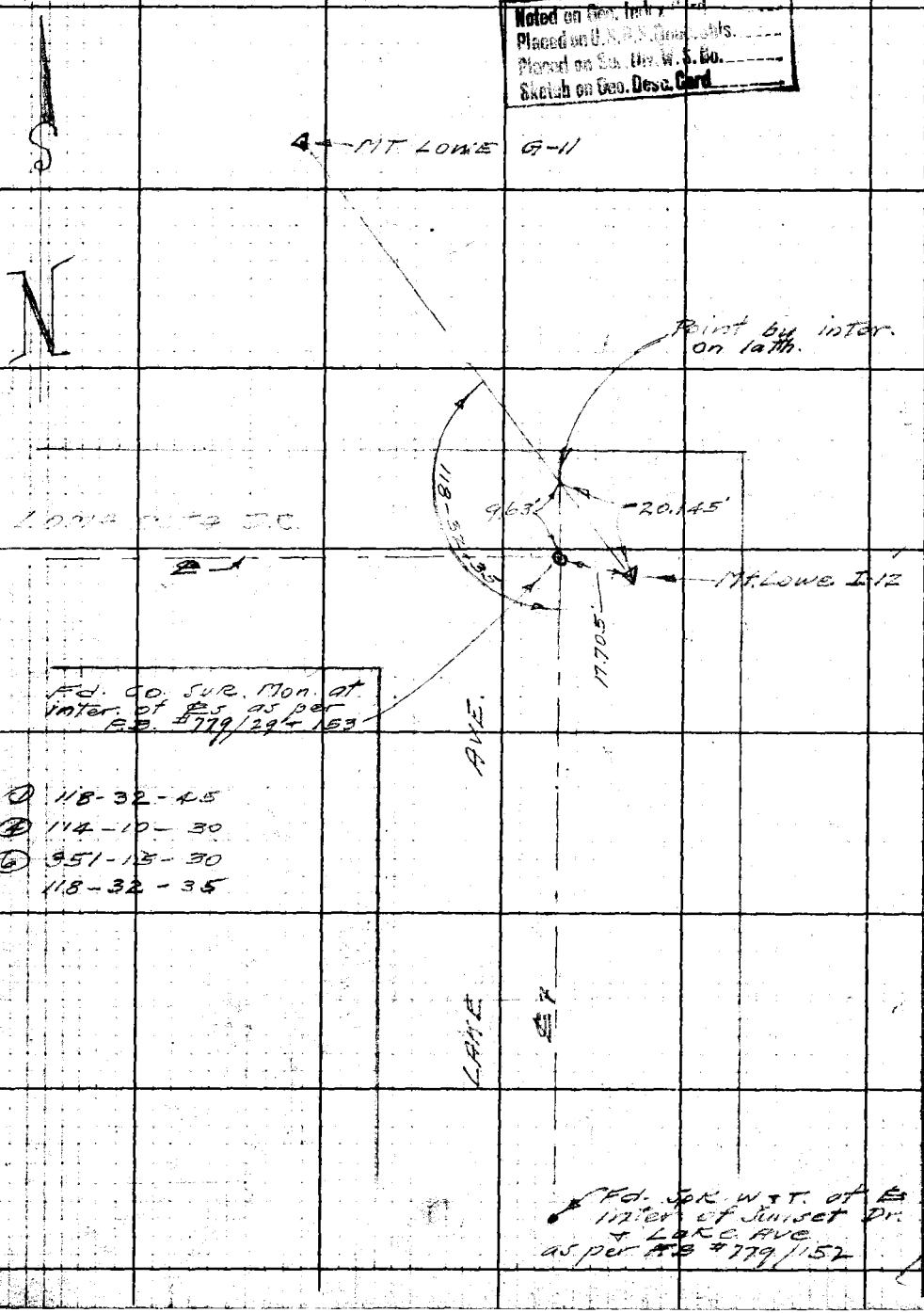

① 118-32-45
④ 114-10-30
⑥ 351-15-30
118-32-35

RETURN TO
LOS ANGELES COUNTY SURVEYOR
700 HALL OF RECORDS

Do not extend notes this side of this line.

Note: Any Additions or Changes on This Sheet Must be Made or Circled in Red Ink With Date and Name of Person Making Change.

Notes Ck'd by	Survey of Pasadena
Map No.	W. O. 4902 Tape No. 061 Std 68°F
Office Work	Surveyed by R. B. Emmott
Checked	Notes GWK Date 9-11-41
Date	Indexed

F.B. 927 PG. 27

Noted on Index Card

W.S. 44-A-2

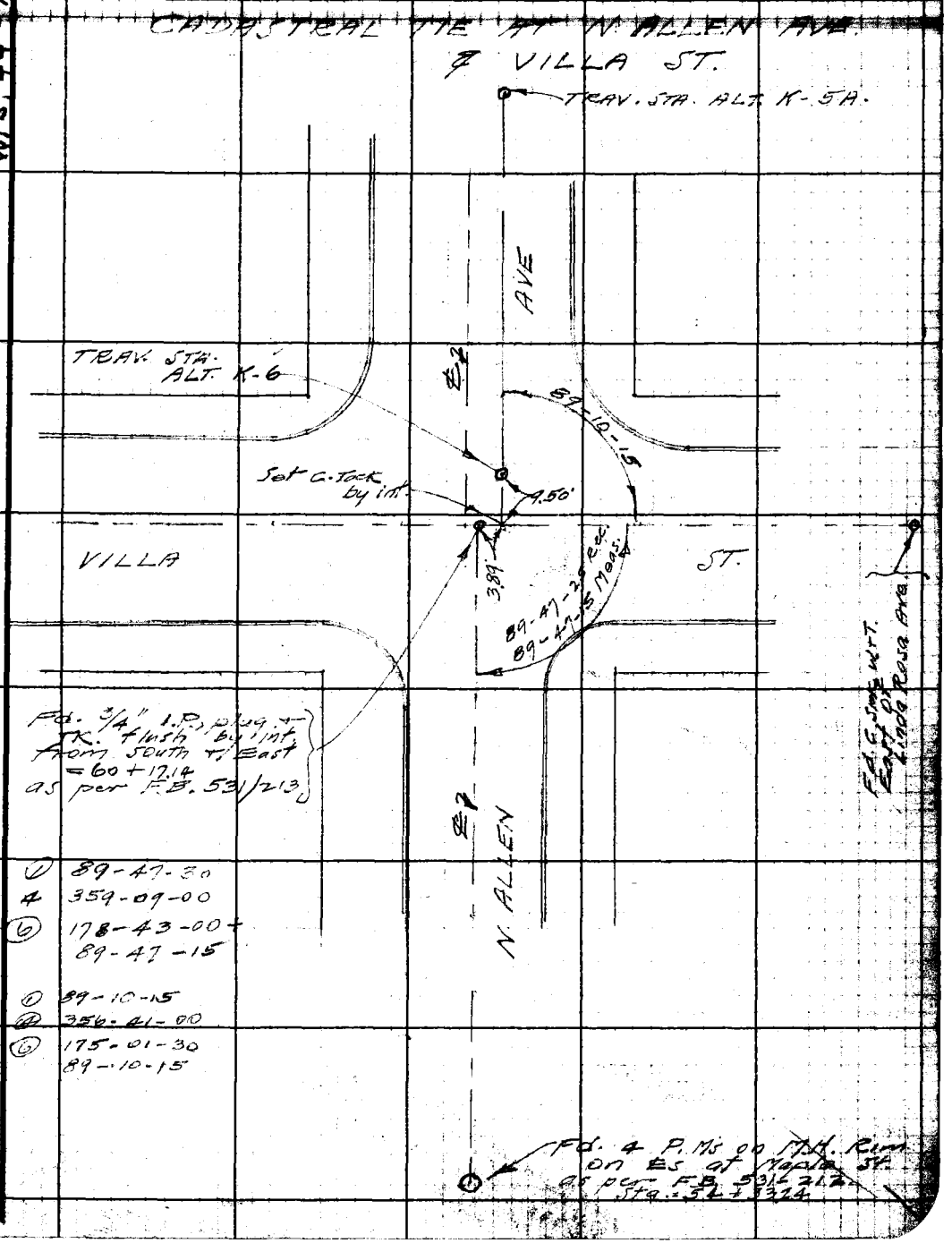

① 89-47-30
4 359-09-00
⑥ 178-43-00 + 89-47-15

① 89-10-15
④ 356-41-00
⑥ 175-01-30
89-10-15

Note: Any Additions or Changes on This Sheet Must be Made or Circled In Red Ink With Date and Name of Person Making Change.

Do not extend notes this side of this line.

RETURN TO
LOS ANGELES COUNTY SURVEYOR
700 HALL OF RECORDS

FORM 247 5M 10-39

RETURN TO
LOS ANGELES COUNTY SURVEYOR
700 HALL OF RECORDS

Note: Any Additions or Changes on This Sheet Must be Made or Circled in **Red Ink** With Date and Name of Person Making Change.

Do not extend notes this side of this line.

Notes Ck'd by	Survey of Walnut and Tenth St. F.B. 927 Pg. 25
Map No.	W. O. 4902 Tape No. 027 St'd 68°F
Office Work	Surveyed by R.B. Emmott
Checked	Notes H.F. Noumann Date 12-2-'41
Date	Indexed 12-9-41

CADASTRAL TIE

AT

WALNUT ST and TENTH ST.

TO

BURBANK "L-1A"

Note: Any Additions or Changes on This Sheet Must be Made or Circled in Red Ink With Date and Name of Person Making Change.

Do not extend notes this side of this line.

RETURN TO
LOS ANGELES COUNTY SURVEYOR
700 HALL OF RECORDS

FORM 247 5M 10-39

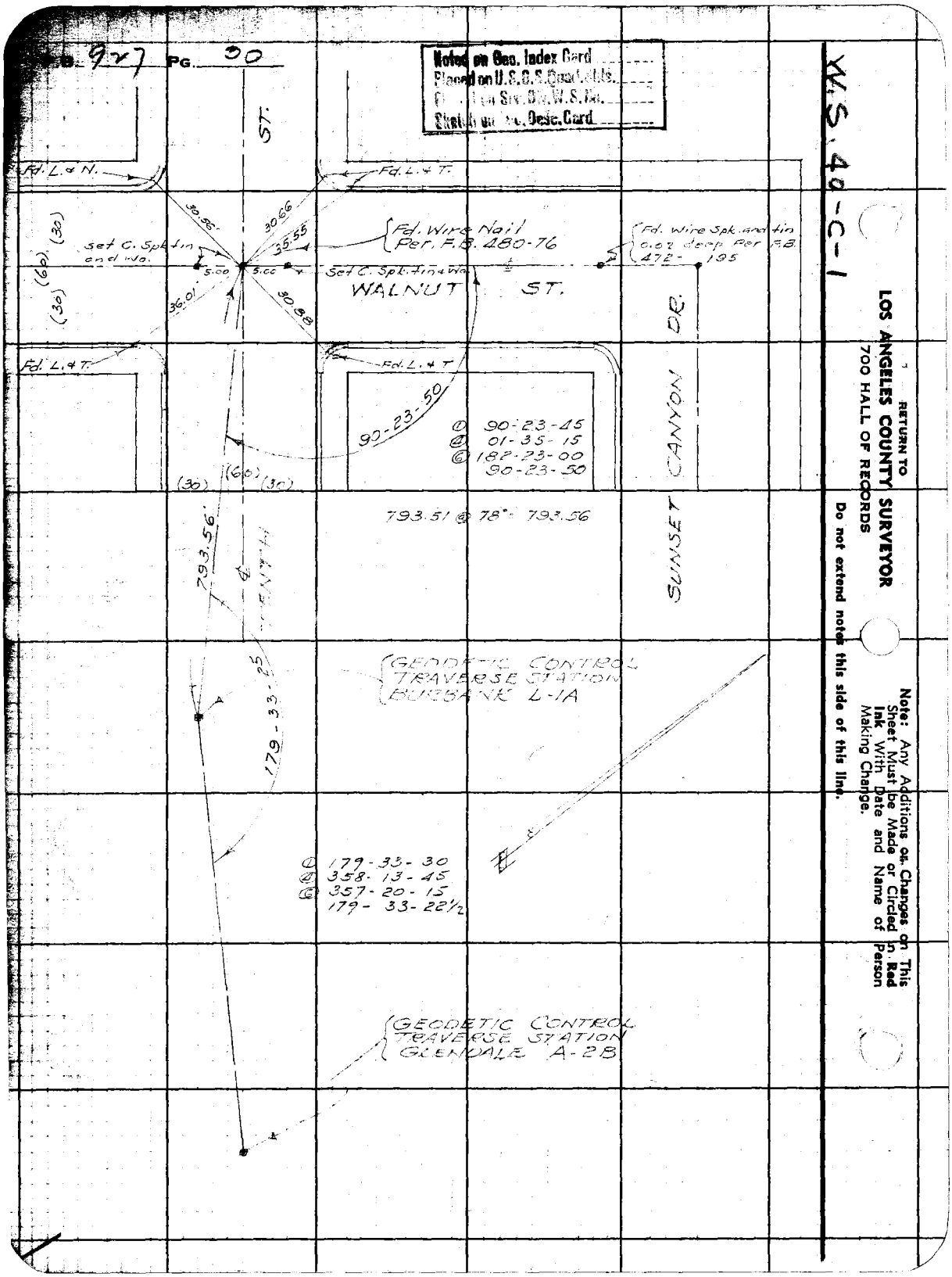

B. 927 PG. 30
Noted on Geo. Index Card
Placed on U.S.C.S. Quad. Bldg.
Sketch on Geo. Desc. Card
W.S. 40-C-1
RETURN TO
LOS ANGELES COUNTY SURVEYOR
700 HALL OF RECORDS
Do not extend notes this side of this line.
Note: Any Additions or Changes on This Sheet Must be Made or Circled in Red Ink With Date and Name of Person Making Change.
ST.
Fd. L. & N.
Fd. L. & T.
30.56'
30.66
35.55
Fd. Wire Nail Per. F.B. 480-76
Fd. Wire Spk. and tin 0.02 deep Per F.B. 472-195
set C. Spk. tin and Wa.
5.00
5.00
Set C. Spk. tin & Wa.
WALNUT ST.
36.01'
30.88
(30)
(60)
(30)
Fd. L. & T.
Fd. L. & T.
90-23-50
① 90-23-45
④ 01-35-15
⑥ 182-23-00
90-23-50
(30)
(60)
(30)
793.51 @ 78° = 793.56
SUNSET CANYON DR.
793.56'
179-33-25
GEODETIC CONTROL TRAVERSE STATION BURBANK L-1A
① 179-33-30
④ 358-13-45
⑥ 357-20-15
179-33-22½
GEODETIC CONTROL TRAVERSE STATION GLENDALE A-2B

Notes Ck'd by	Survey of WESTERN and MOUNTAIN F.B. 9[illegible] PG. [illegible]
Map No.	W. O. 4902 Tape No. 327 St'd 68 °F
Office Work	Surveyed by R. B. Emmott
Checked	Notes H. F. Nau[illegible] Date 12-2-41
Date	Indexed

CADASTRAL TIE
AT
WESTERN AVE and MOUNTAIN ST.
TO
GLENDALE C-3A

Note: Any Additions or Changes on This Sheet Must be Made or Circled in Red Ink With Date and Name of Person Making Change.

Do not extend notes this side of this line.

RETURN TO
LOS ANGELES COUNTY SURVEYOR
700 HALL OF RECORDS

FORM 247 5M 10-39

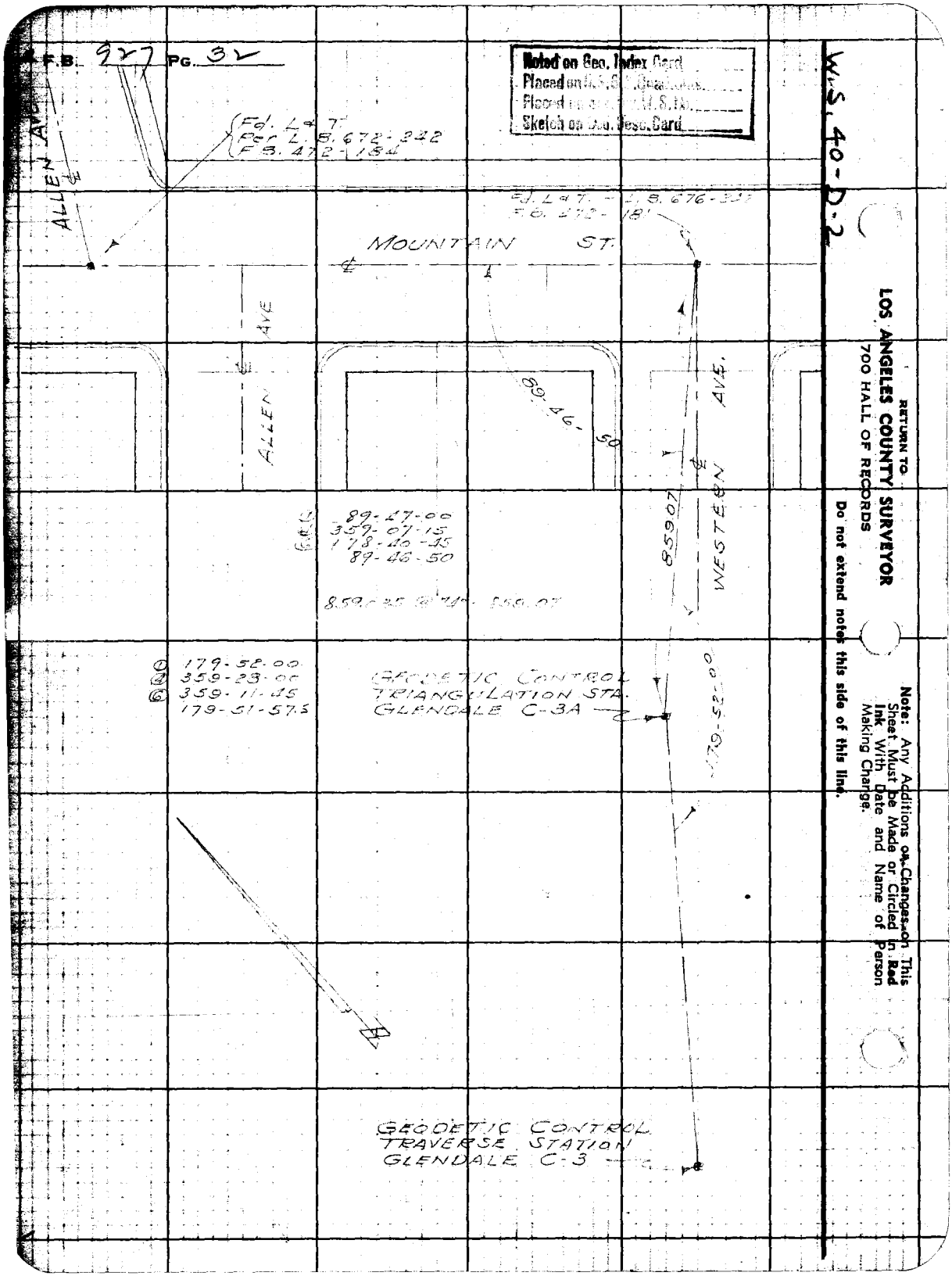
F.B. 927 PG. 32
Noted on Geo. Index Card
Placed on U.S.G.S. Quadrants
Placed on Geo. Index U.S.No.
Sketch on Geo. Desc. Card
W.S. 40-D-2
ALLEN AVE
Fd. L & T.
Per L.B. 672-242
F.B. 472-184
Fd. L & T. - L.B. 676-
F.B. 472-181
MOUNTAIN ST.
ALLEN AVE
89-46-50
WESTERN AVE.
859.07
89-47-00
359-07-15
178-40-45
89-46-50
859.07
179-52-00
179-52-00
359-23-00
359-11-45
179-51-57.5
GEODETIC CONTROL
TRIANGULATION STA.
GLENDALE C-3A
GEODETIC CONTROL
TRAVERSE STATION
GLENDALE C-3
RETURN TO
LOS ANGELES COUNTY SURVEYOR
700 HALL OF RECORDS
Do not extend notes this side of this line.
Note: Any Additions or Changes on This Sheet Must be Made or Circled in Red Ink With Date and Name of Person Making Change.

Notes Ck'd by	Survey of	F.B. 927 Pg. 33
Map No.	W. O. 490 Tape No. 037 St'd 68°F	
Office Work	Surveyed by [illegible] Emmett	
Checked	Notes [illegible] Date 12-4-41	
Date	Indexed	

Noted on Geo. Index Card
Placed on U.S.G.S. Quad Sheet

W.S. 40-B-1

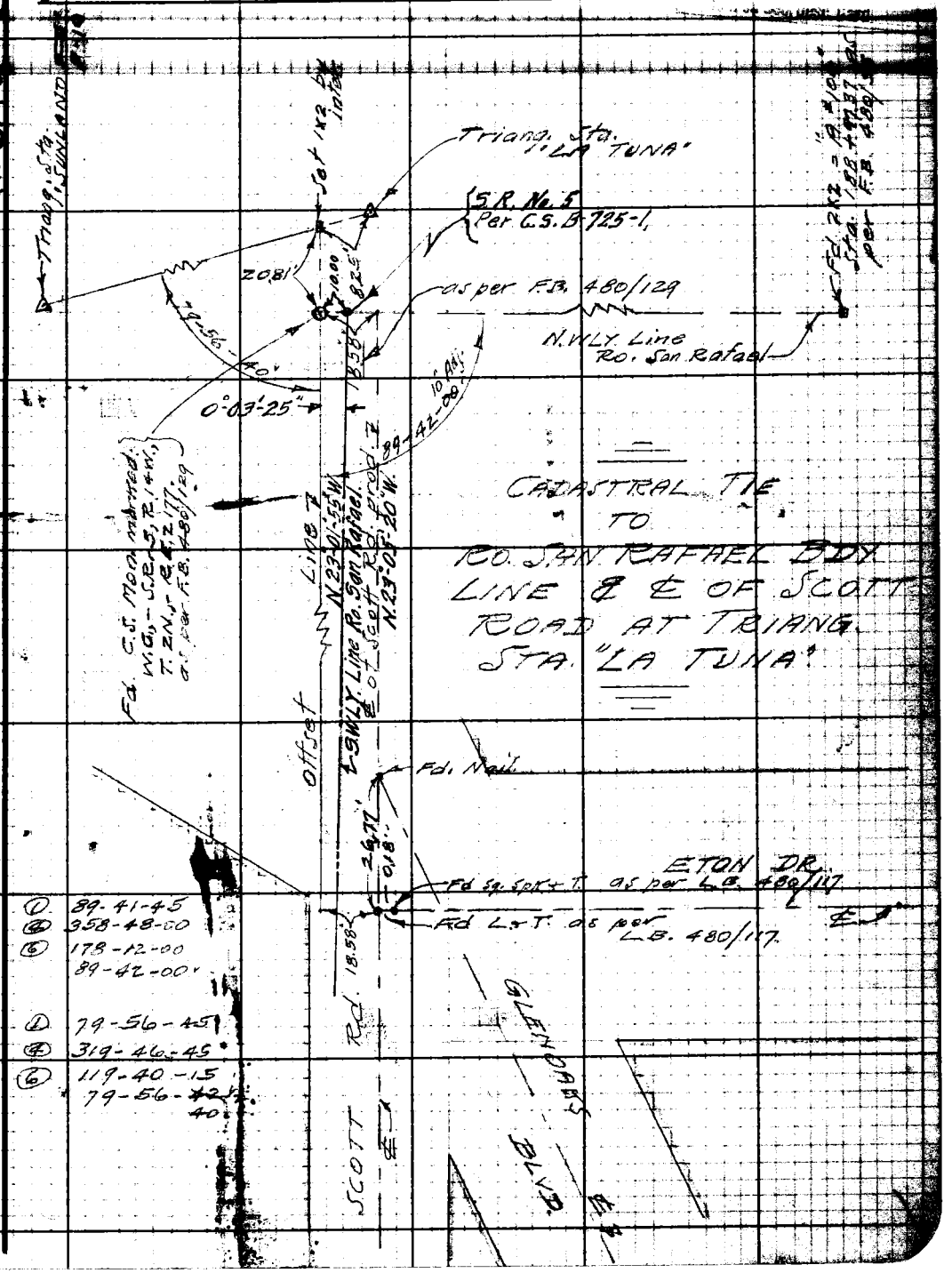

① 89-41-45
④ 358-48-00
⑥ 178-12-00
89-42-00

① 79-56-45
④ 319-46-45
⑥ 119-40-15
79-56-~~42~~ 40

Note: Any Additions or Changes on This Sheet Must be Made or Circled in Red Ink With Date and Name of Person Making Change.

Do not extend notes this side of this line.

RETURN TO
LOS ANGELES COUNTY SURVEYOR
700 HALL OF RECORDS

FORM 247 5M 10-39

RETURN TO
LOS ANGELES COUNTY SURVEYOR
700 HALL OF RECORDS

Note: Any Additions or Changes on This Sheet Must be Made or Circled in **Red Ink** With Date and Name of Person Making Change.

Do not extend notes this side of this line.

F.B. 917 PG. 31

Notes Ck'd by	Survey of Cadastral Mapping
Map No.	W. O. 4902 Tape No. 065 Std 76°F
Office Work	Surveyed by Kleineck
Checked	Notes Kleineck Date July '43
Date	Indexed [illegible]

F.B. 927 Pg. 3

CADASTRAL MAPPING TIES
ON
HELLMAN AVE., ALHAMBRA
TO L.A. CO. GEOD. CONT. SYS. STA'S
ALHAMBRA H-4, G-4 & G-4A

J.N. 4902
July 21-22, 19[illegible]

G.W. Kleineck
H.E. Fronk
J.J. Farrell

Note: Any Additions or Changes on This Sheet Must be Made or Circled in Red Ink With Date and Name of Person Making Change.
Do not extend notes this side of this line.
RETURN TO
LOS ANGELES COUNTY SURVEYOR
700 HALL OF RECORDS
FORM 247 IN 12-40

F.B. 927 PG. 36'

C.S. MAP REF. No. B-441-3

W.S. 8-E-6

RETURN TO
LOS ANGELES COUNTY SURVEYOR
700 HALL OF RECORDS

Note: Any Additions or Changes on This Sheet Must be Made or Circled in Red Ink With Date and Name of Person Making Change.

Do not extend notes this side of this line.

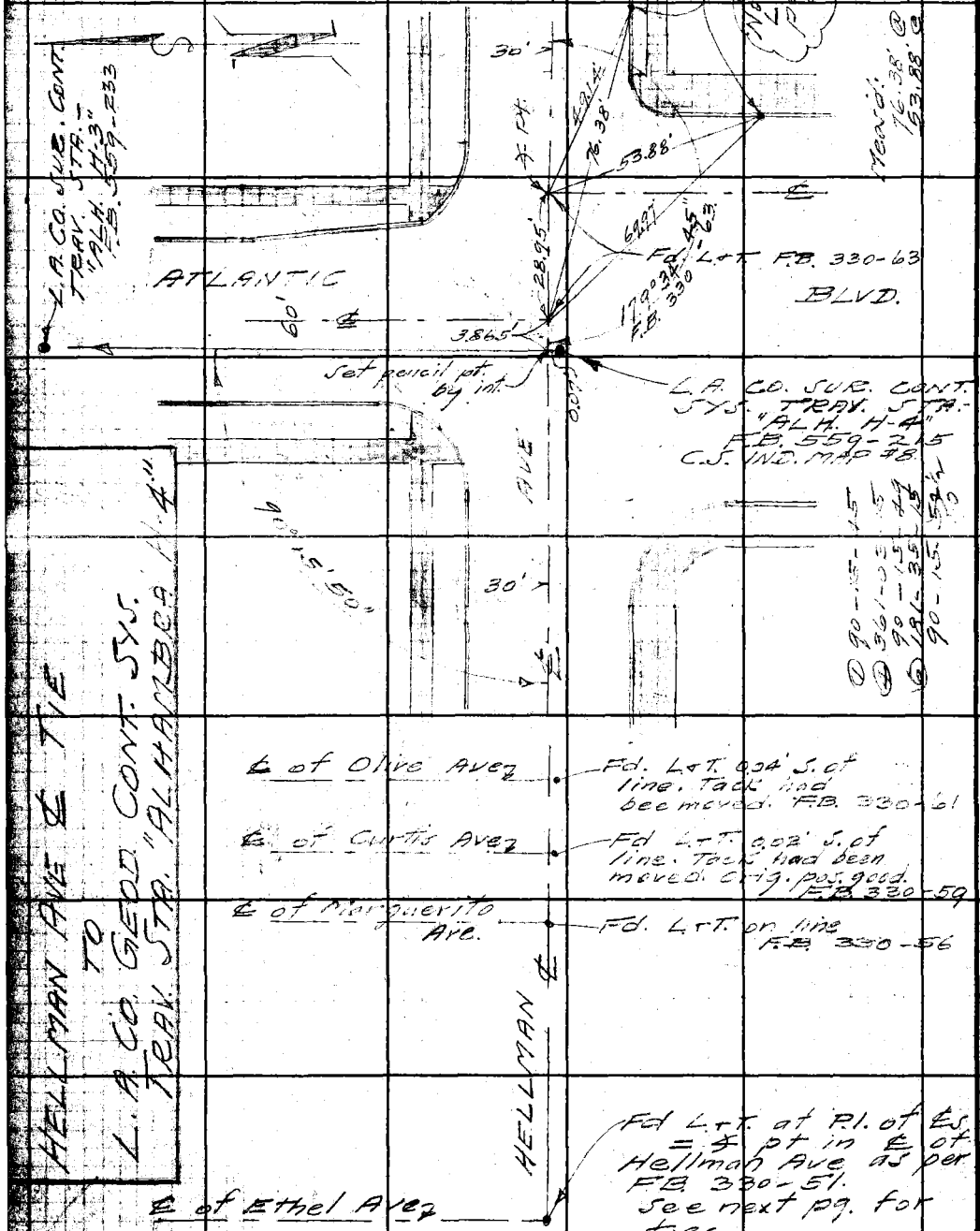

Notes Ck'd by	Survey of [illegible]
Map No.	W. O. 49-2 Tape No. 065 St'd 76 °F
Office Work	Surveyed by Kleinbok
Checked	Notes Kleinbok Date 7-21-43
Date	Indexed [illegible]

F.B. 927 Pg. 87

W.S. 8 - D

Note: Any Additions or Changes on This Sheet Must be Made or Circled in Red Ink With Date and Name of Person Making Change.

Do not extend notes this side of this line.

RETURN TO
LOS ANGELES COUNTY SURVEYOR
700 HALL OF RECORDS



F.B. 927 PG. 38

℄ of ETHEL AVE
℄ of Raymond Ave.
Fd. L+T. on line
℄ of N. Palm Ave.
Fd. L+T. .05' N. of line

Fd. L+T. at ∡ pt. in Hellman
For ties see preceding
pg.

L.A. CO. SUR. CONT. STA
"ALH. G-4A" (See pre-
ceding pg.)

℄ of S. Palm Ave
Fd. L+T. .07' N. of line.

W.S.8-D-6

HELLMAN AVE & TIE
to
L.A. CO. SUR. CONT.
TRIANG. STA.
"ALHAMBRA G-4"

P.E. Rlt.
RAMONA
50'
50'
50'
RAMONA
P.E. Rlt.
Traverse Line
AVE.
17.03'
Fd. L+T.
on line
℄ of Fremont Ave
46.84
28.55
39.1
54.55
43.92
40.26
Hellman
℄ of Edgewood Dr.
Fd. N. 77.01'
144.93
93° 26' 55"
93°
23.69'
BLVD
distant F.J.
Fd. L+T. at
all pts.
Meas'd dist.
No ref. notes
on hand.
L.A. CO. GEOD.
CONT. TRIANG.
STA. "ALH. G-4"
C.S. Ind. Map #8
F.B. 559-21.
116.24'
BLVD
1925.5
Fd. L+T. .045' N. of line
93-27-00
12-49-00 = 93-27-15
200-43-30 = 93-27-15
REF. NOTES.
F.B. 330-28, 48,
50, + 51.
State Div. of Hwys
-Alhambra Sec.
Pgs 34 + 35.
C.S. Map "B-441,
Sht. 2.
93-37-00
14-27-45 = 93-36-56
201-41-45 = 93-36-57½
102.05'
State - 109.35
HELLMAN
℄ of Primrose Ave.
Fd. L+T. .04' N. of line
116.24'
same as
144.93
same
℄ of Fremont Ave
℄ of Elm Ave
Fd. L+T. .02' N. of line
45.31'
16.75
Fd L+T. .02' N. of line
Fd L+T. .01' N. of line
116.24'
28.55
17.03'
℄ of Fremont Ave
Fd. L+T. at ∡ pt. in Hellman
(See insert sketch)
Note this tack had
been moved .02' So. of
orig. position.

RETURN TO
LOS ANGELES COUNTY SURVEYOR
700 HALL OF RECORDS

Do not extend notes this side of this line.

Note: Any Additions or Changes on This Sheet Must be Made or Circled in Red Ink With Date and Name of Person Making Change.

Notes Ck'd by dar	Survey of Cadastral Ties
Map No.	W. O. 4902 Tape No. .038 Std 76°F
Office Work	Surveyed by W E Braden
Checked	Notes Braden Date 8/27-43
Date	Indexed ALBERT E. TIMMONS 9-3-43

F.B. 927 Pg. 39

Cadastral Ties

Sierra Madre - A-6, B-6; D-6, F-6A, & I-6

JN 4902

Aug. 1943
W E Braden
H.E. Ott
H.E. Frank
A.R. Barilotti
J.F. Bonnet

Note: Any Additions or Changes on This Sheet Must be Made or Circled in Red Ink With Date and Name of Person Making Change.

Do not extend notes this side of this line.

RETURN TO
LOS ANGELES COUNTY SURVEYOR
700 HALL OF RECORDS

FORM 247 5M 12-40

F.B. 927 PG. 40

Noted on Geo. Index Card
Placed on U.S.G.S. Quad Sh
Placed on Sur. Div. W.S. 44
Sketch on Geo. Desc. Card

W.S. 45-C-4

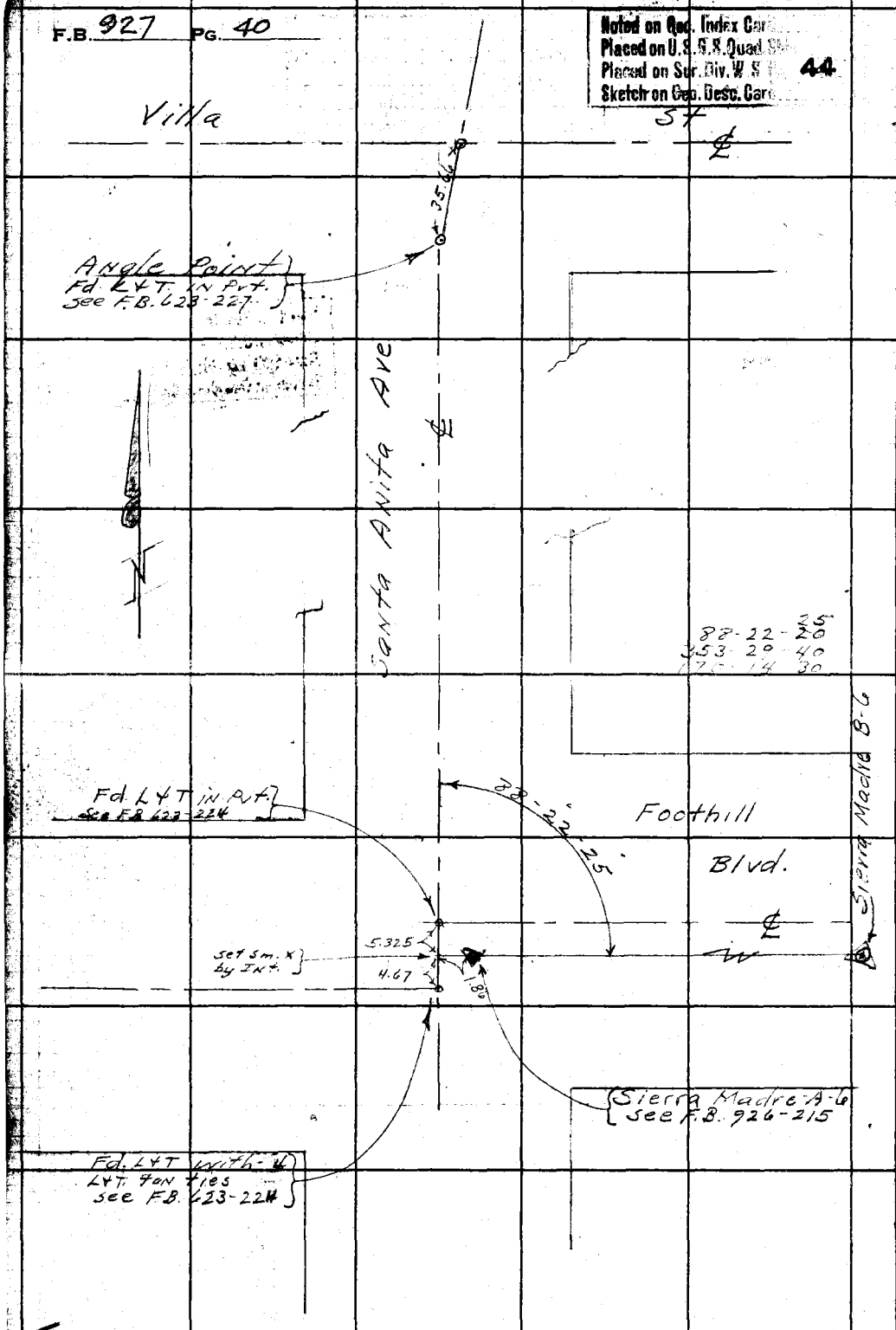

RETURN TO
LOS ANGELES COUNTY SURVEYOR
700 HALL OF RECORDS

Do not extend notes this side of this line.

Note: Any Additions or Changes on This Sheet Must be Made or Circled in Red Ink With Date and Name of Person Making Change.

Notes Ck'd by Oak	Survey of Cadastral Ties	F.B. 927 Pg. 41
Map No.	W. O. 4702 Tape No. Std. °F	Noted on Geo. Index Card
Office Work	Surveyed by WE Braden	Placed on U.S.G.S. Quad. Sht?
Checked	Notes Braden Date 8/30-43	Placed on Sur. Div. W.S. No. 44
Date	Indexed ALBERT B. TIMMONS 9-3-43	Sketch on Geo. Desc. Card

W.S. 44 + B-2

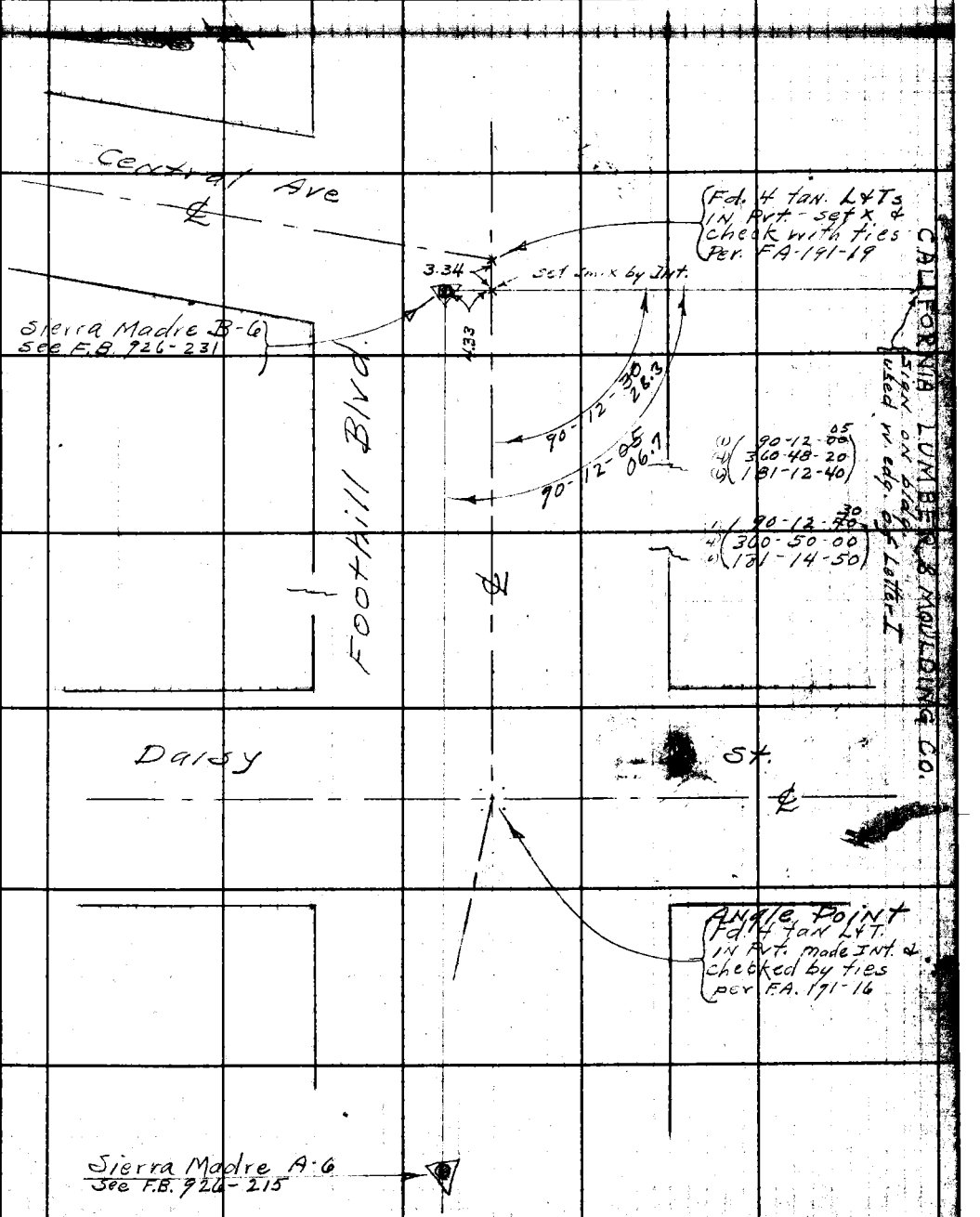

Note: Any Additions or Changes on This Sheet Must be Made or Circled in Red Ink With Date and Name of Person Making Change.

Do not extend notes this side of this line.

RETURN TO
LOS ANGELES COUNTY SURVEYOR
700 HALL OF RECORDS

FORM 347 5M 12-40

F.B. 927 PG. 42

Noted on Geo. Index Card
Placed on U.S.G.S. Quad. Shts.
Placed on Sur. Div. W.S. No. 44
Sketch on Geo. Desc. Card

W.S. 44-C-2

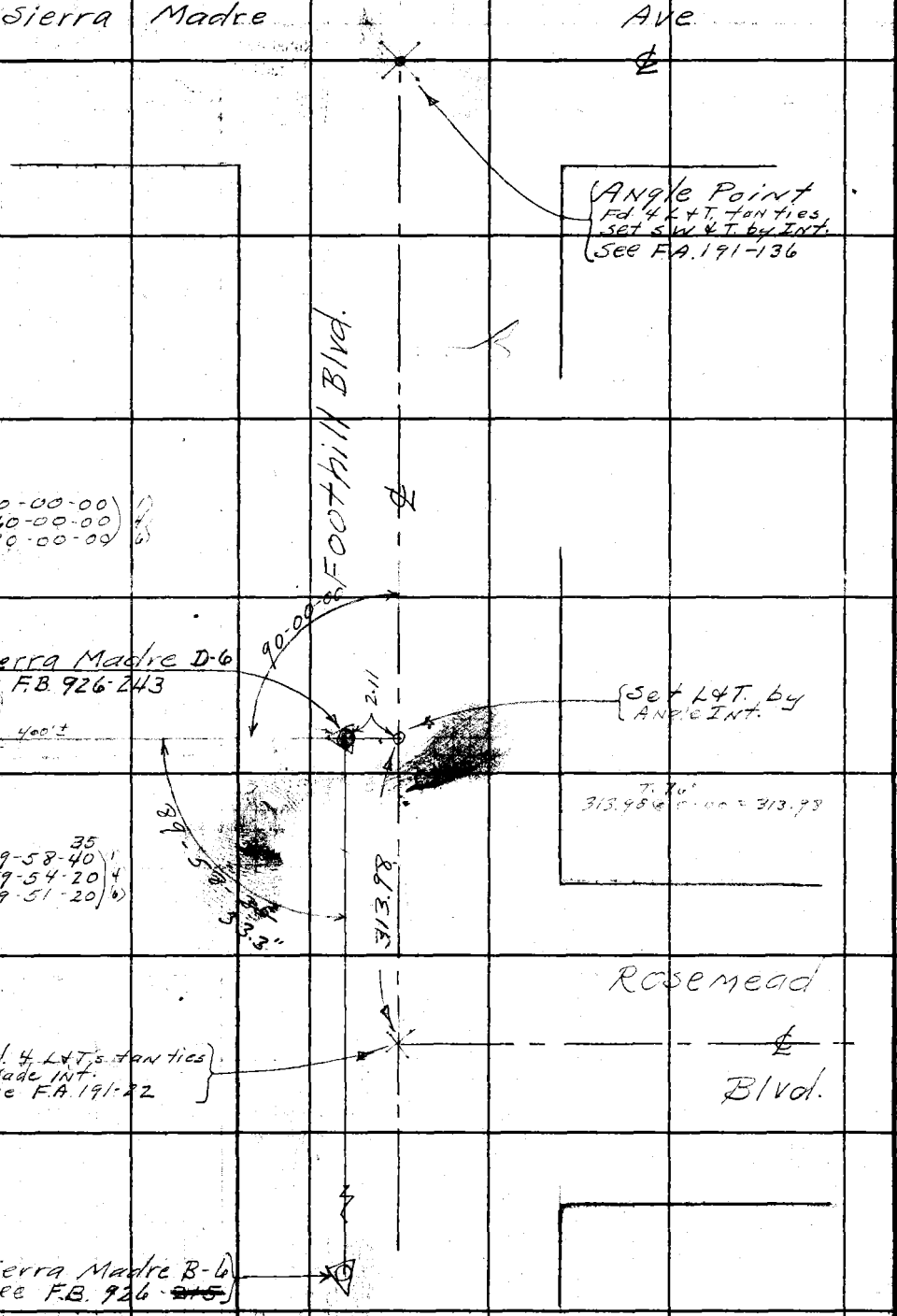

RETURN TO
LOS ANGELES COUNTY SURVEYOR
700 HALL OF RECORDS

Do not extend notes this side of this line.

Note: Any Additions or Changes on This Sheet Must be Made or Circled in Red Ink With Date and Name of Person Making Change.

Notes Ck'd by aar	Survey of Cadastral
Map No.	W. O. 4902 Tape No. 038 Std 76 °F
Office Work	Surveyed by W E Braden
Checked	Notes Braden Date 8/31-43
Date	Indexed ALBERT E. TIMMONS 9-3-43

F.B. 927 Pg. 48

Notes on Geo. Index Card
Placed on U.S.G.S. Geod. Sta.
Placed on Geo. Index Card
Sketch on Geo. Index Card

W.S. 45-B-4

Note: Any Additions or Changes on This Sheet Must be Made or Circled in Red Ink With Date and Name of Person Making Change.

Do not extend notes this side of this line.

RETURN TO
LOS ANGELES COUNTY SURVEYOR
700 HALL OF RECORDS

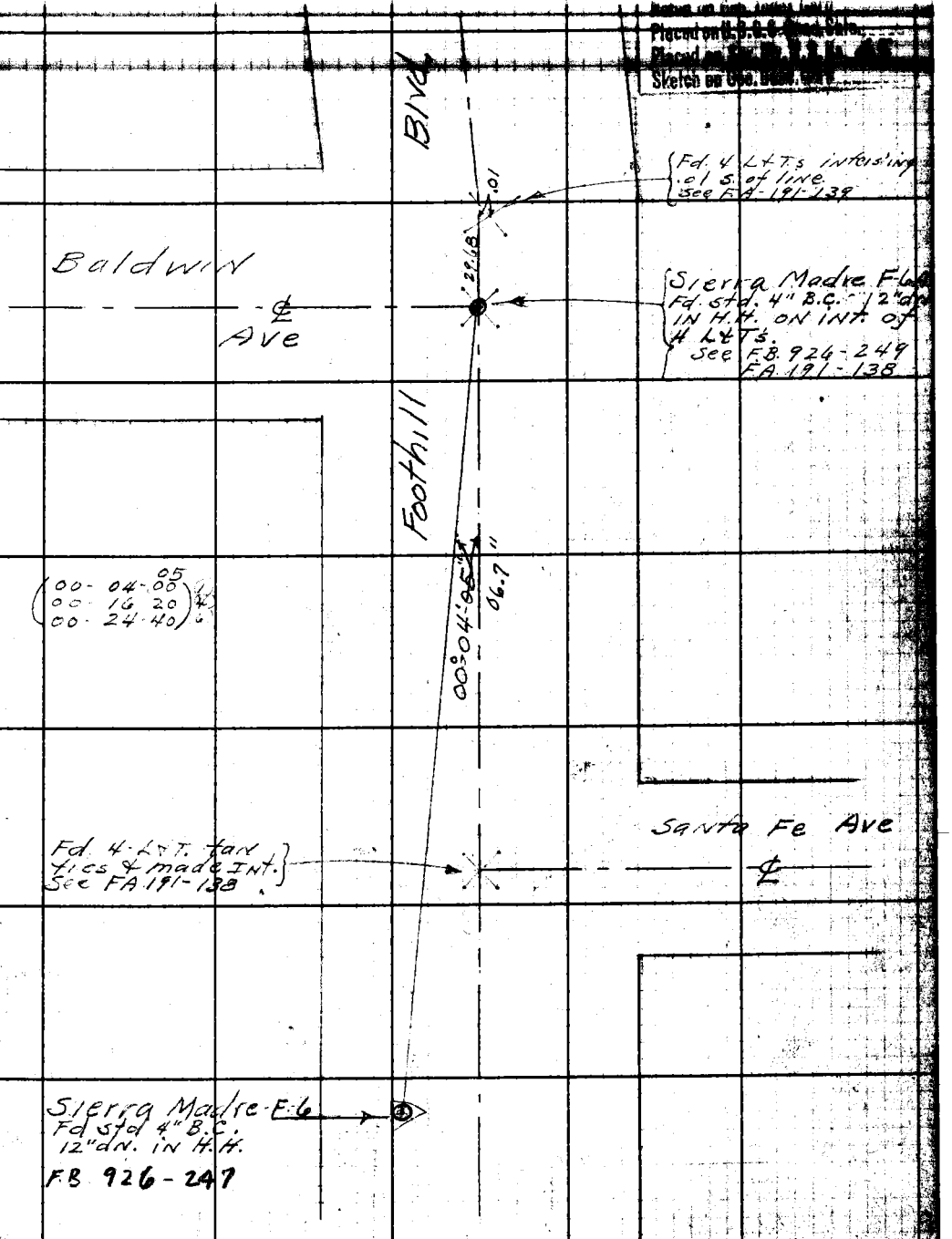

FORM 247 5M 12-40

F.B. 927 PG. 44

Noted on Sec. Index Card
Placed on U.S.G.S. Quad. Strip
Placed on Sur. Div. W.S. No. 45
Sketch on Sec. Desc. Card

W.S. 45 C-4

RETURN TO
LOS ANGELES COUNTY SURVEYOR
700 HALL OF RECORDS

Do not extend notes this side of this line.

Note: Any Additions or Changes on This Sheet Must be Made or Circled in Red Ink With Date and Name of Person Making Change.

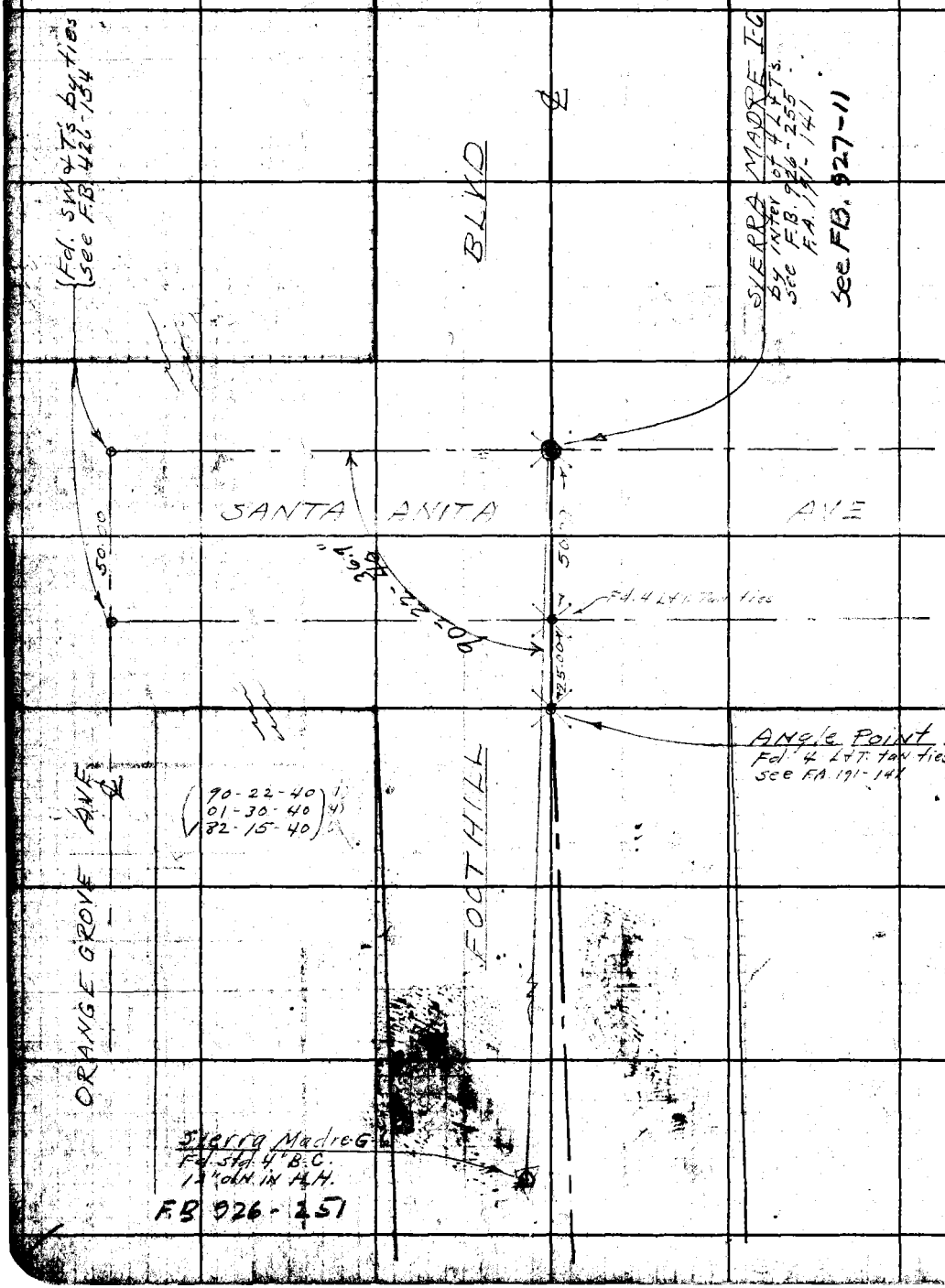

Notes Ck'd by	Survey of Cadastral Tie
Map No.	W. O. 4902 Tape No. St'd dF
Office Work	Surveyed by C.V. Crumley
Checked	Notes C.V.C. Date 3-15-44
Date	Indexed E. Johnson 9-16-44

F.B. 927 PG. 45

J.N. 4902

CADASTRAL MAPPING

TIE TO LAS TUNAS DRIVE AND SAN MARINO AVE.

ALTADENA L12 and
ALTADENA K12A

Ties Copied From
City Engr. San Gabriel
F.B. 47-108
Shown on next Page (46)

Note: Any Additions or Changes on This Sheet Must be Made or Circled in Red Ink With Date and Name of Person Making Change.

Do not extend notes this side of this line.

RETURN TO
LOS ANGELES COUNTY SURVEYOR
700 HALL OF RECORDS

FORM 247 5M 12-40

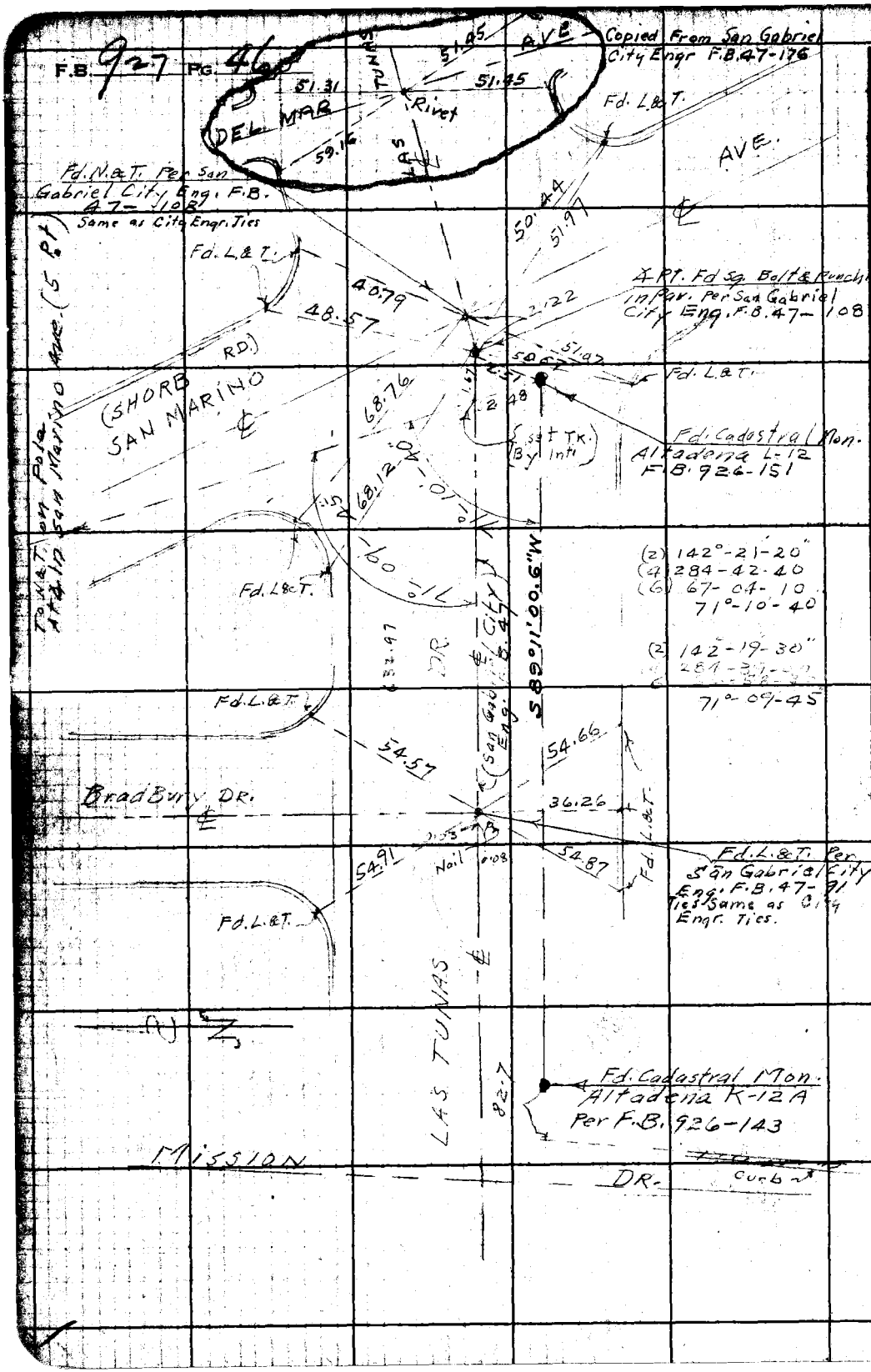

RETURN TO
LOS ANGELES COUNTY SURVEYOR
700 HALL OF RECORDS

Do not extend notes this side of this line.

Note: Any Additions or Changes on This Sheet Must be Made or Circled in Red Ink With Date and Name of Person Making Change.

Notes Ck'd by	Survey of Foothill Blvd
Map No.	W. O. 8365 Tape No. 657 Std. 65°F
Office Work	Surveyed by C.V. Crumley
Checked	Notes C.V.C. Date 4-5-44
Date	Indexed A. C. Johnson 4-7-44

F.B. 927 Pg. 47

FOOTHILL BLVD
J.N. 8365

TIE TO
CADASTRAL MONUMENT
"ALTADENA I-2"

April 5, 1944

C.V. Crumley
G.S. Porter
F.J. Langan
Max Sonnenschein

Note: Any Additions or Changes on This Sheet Must be Made or Circled in Red Ink With Date and Name of Person Making Change.

Do not extend notes this side of this line.

RETURN TO
LOS ANGELES COUNTY SURVEYOR
700 HALL OF RECORDS

FORM 847 SM 12-60

F.B. 927 PG. 48

W.S. 50-C-2

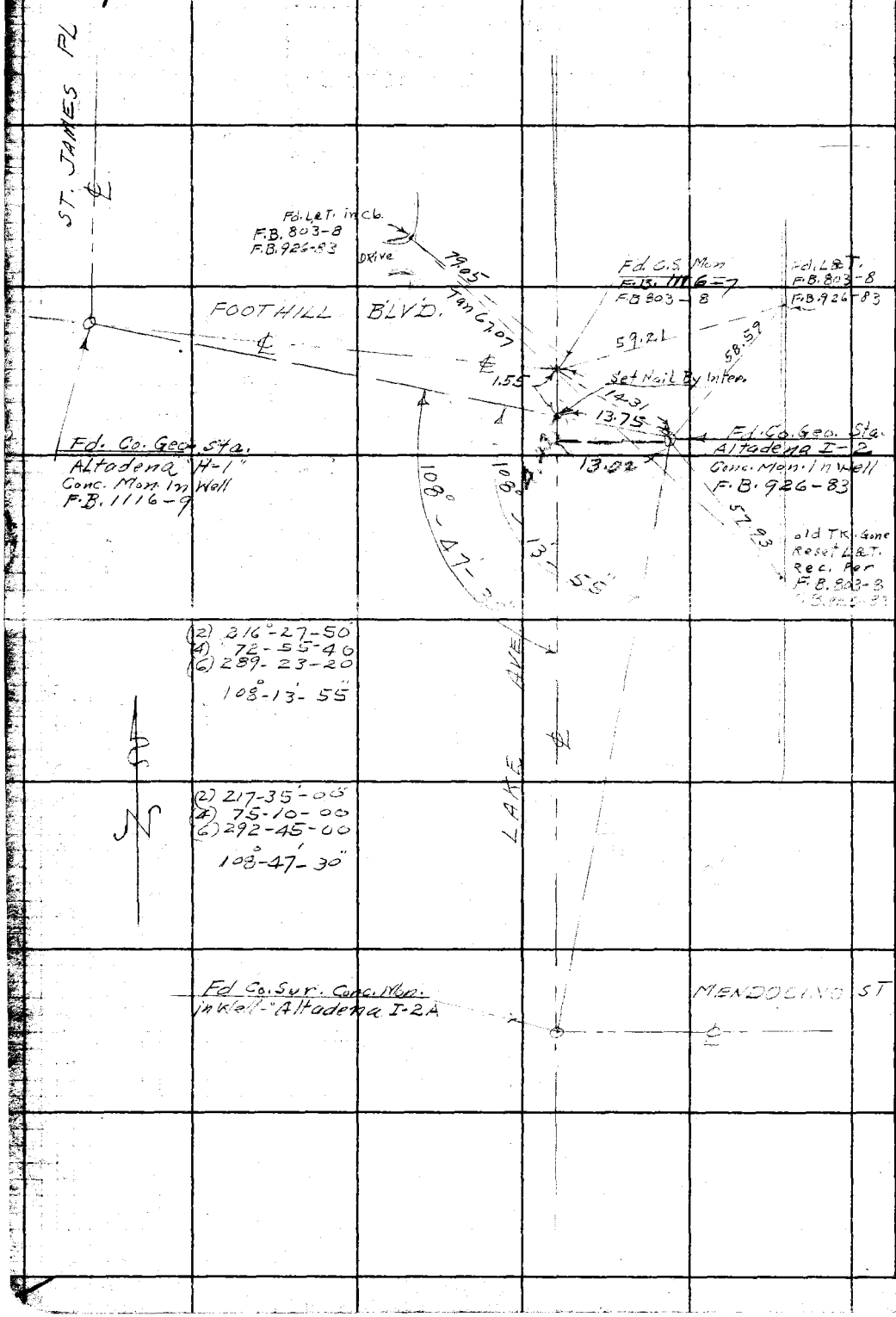

RETURN TO
LOS ANGELES COUNTY SURVEYOR
700 HALL OF RECORDS

Do not extend notes this side of this line.

Note: Any Additions or Changes on This Sheet Must be Made or Circled in **Red Ink** With Date and Name of Person Making Change.

Notes Ck'd by	Survey of Geodetic Control
Map No.	W.O. 930600 Tape No. 106 Std. 84 °F
Office Work	Surveyed by H. P. Stock
Checked	Notes R. D. Smith Date 3-29-55
Date	Indexed J. C. Johnson 3-31-55

F.B. 927 PG. 49

L.A. City F.B. 10647-30

L.A. COUNTY SURVEY CONTROL SYSTEM, TRIANGULATION STATION

SUNLAND H-10

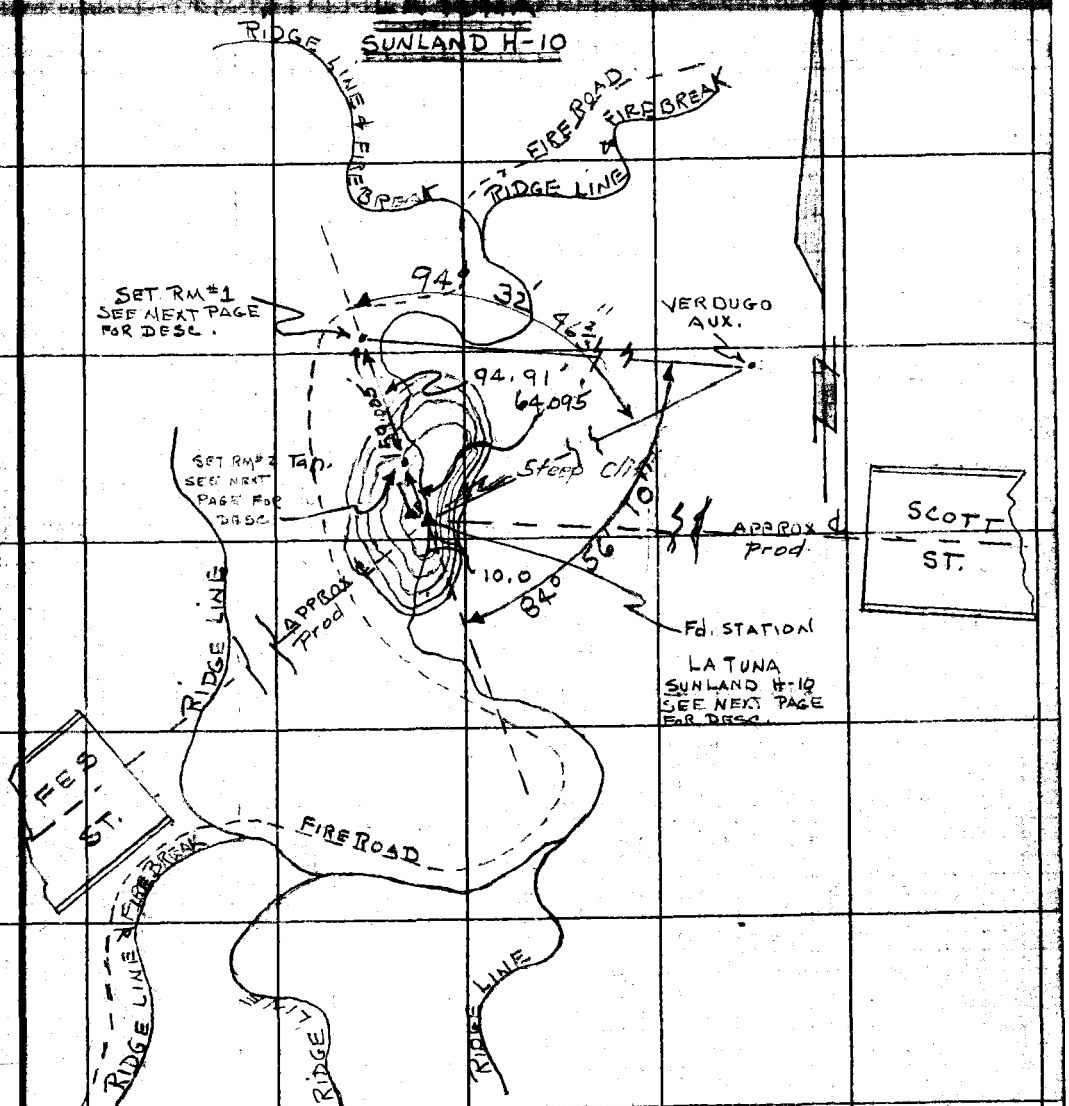

Note: Any Additions or Changes on This Sheet Must be Made or Circled In Red Ink With Date and Name of Person Making Change.

Do not extend notes this side of this line.

RETURN TO
LOS ANGELES COUNTY SURVEYOR
726 LOS ANGELES COUNTY
ENGINEERING BLDG.

76F3095 S&E #247. 8-54

(1)

1. 94° 32' 40"
4. 18° 11' 10"
= 94 32 47
6. 207° 16' 40"
= 94 32 46½

(2)

1. 84° 56' 10"
4. 339° 44' 40"
= 84 56 10
6. 149 37 00"
= 84 56 10

94.92' LEVEL C70° = 94.91
159.02' " " = 159.005
64.10' " " = 64.095

F.B. 927 Pg. 50

DESCRIPTIONS

TRIANGULATION STATION

LA TUNA

SUNLAND H-10

THIS STATION IS IN LOS ANGELES COUNTY IN THE CITY OF LOS ANGELES AT THE APPROX INTERSECTION OF THE PROLONGATION OF CENTER LINES OF SCOTT ST. AND FES ST., WHICH IS IN THE VERDUGO HILLS.

TO REACH THIS STATION FROM THE INTERSECTION OF GLENOAKS BLVD AND ROSCOE BLVD. GO N.E.LY ON ROSCOE BLVD. 0.3 MILE TO END OF BLVD AND A CONC RETAINING WALL. ENTER PRIVATE DRIVE TO STONE HOUSE, THENCE 200 FT. TO ANGLE POINT THENCE RIGHT 200 FT. AND CROSS A SMALL WOODEN BRIDGE, THENCE TO FORESTRY GATE THENCE ALONG FIREROAD 0.2 MILE TO A FORK IN THE ROAD, THENCE ALONG RIGHT FORK 1.4 MILES TO STATION SITE, WHICH IS 0.1 MILE OFF ROAD TO THE RIGHT ON A NORTH SOUTH RIDGE

STATION MARK: Fd STD BRASS CAP IN CONC PILLAR 2" ABOVE GROUND MARKED: SURVEY CONTROL MARK, LA TUNA 1934 COUNTY SURVEYOR R.E. 62

REFERENCE MARK #1: SET STD 4" BRASS CAP IN CONC PILLAR 4" ABOVE GROUND MARKED L.A.COUNTY SURVEY CONTROL SYSTEM, SUNLAND H-10 RM #1 COUNTY SURVEYOR R.E. 63 1955

REFERENCE MARK #2: SET STD 4" BRASS CAP IN CONC PILLAR 6" ABOVE GROUND MARKED: L.A. COUNTY SURVEY CONTROL SYSTEM, SUNLAND H-10 RM #2 COUNTY SURVEYOR RE 63 1955

RETURN TO
LOS ANGELES COUNTY SURVEYOR
726 LOS ANGELES COUNTY
ENGINEERING BLDG.

Do not extend notes this side of this line.

Note: Any Additions or Changes to This Sheet Must be Made or Circled in Red Ink With Date and Name of Person Making Change.