
Notes Clad by
Survey of
W. O.
Tape No.
Surveyed by
Notes
Indexed
P.P. #381504E
Set N+T.
20.32
See Pg 155
Set N+T
Top of
Stem
OIL
180' ±
R+O. Pav.
712.52
identical
248'
for desc.
Dirt
Roads
AVE.
72°
72°
72°
over 2" I.P.
= 363+58.66
F.B. 766/100
BLOOMFIELD
Card
Quad. Shts.
W.S. No.

F.B. 728 PG. 8

~ DESCRIPTION ~

L.A. CO. SUR. CONT. SYS. TRIANG.

STA = "WHITTIER E-7"

In L.A. Co., in Santa Fe Springs oil field on Bloomfield Ave. approx. .05 mile north of Anaheim-Telegraph Road.

Sta. Mark: Set a standard 4" brass tablet in concrete 6" below ground surface and marked: "L.A. CO. SUR. CONT. SYS.-TRIANG. STA.", and stamped: "WHITTIER E-7, R.E. 2177" and "SET BY CO. SURVEYOR, 1941."

Sub-Surface Mark:- Set 44" below surface tablet a lead plug + copper tack in conc. cylinder approx 12" in dia. by 10" deep, and separated from surface monument by an 8" foam cushion.

* * * * * *

WHITTIER E-7, Ecc. Set a std. 4" br. tablet in conc. 10" below gr. surface and marked: "L.A. CO. SUR. CONT. SYS.-TRIANG. STA." and stamped: "WHITTIER E-7, Ecc., R.E. 2177" and "SET BY COUNTY SURVEYOR, 1941."

WHITTIER E-7, Ecc., R.M. No. 1. Set a std. 4" br. tablet in conc. 10" below gr. surface and marked: L.A. CO. SUR. CONT. SYS.-REF. MARK" and stamped: "WHITTIER E-7, Ecc., R.M. No. 1, R.E. 2177" and "SET BY COUNTY SURVEYOR, 1941."

WHITTIER E-7, R.M. No. 1 Same as R.M. No. 1 for Ecc. except stamped: "WHITTER E-7, R.M. No. 1."

RETURN TO
LOS ANGELES COUNTY SURVEYOR
700 HALL OF RECORDS
Do not extend notes this side of this line.
Notes: Any Additions or Changes on This Sheet Must be Made or Circled in Red Ink With Date and Name of Person Making Change.

F.B. 11.8 Pg. 8

[illegible]

[illegible]

In L.A. Co., in Santa Fe Springs oil field on Bloomfield Ave. approx. .05 mile north of Anaheim-Telegraph Road.

Sta. Mark: Set a stamped 4" brass tablet in concrete 6" below ground surface and marked: "L.A. Co. Sur. Cont. Sys.-TRIANG. Sta.", and stamped: "WHITTIER E-7, R.E. 2177" and "SET BY CO. SURVEYOR, 1941."

Sub-Surface Mark:- Set [illegible] below surface tablet a lead plug + copper tack in conc. cylinder approx 12" in dia. by 10" deep, and separated from surface monument by an 8" loam cushion.

* * * * * *

WHITTIER E-7, Ecc. Set a std 4" br. tablet in conc. 10" below gr. surface and marked: "L.A. Co. Sur. Cont. Sys.-TRIANG. Sta." and stamped: "WHITTIER E-7, Ecc., R.E. 2177" and "SET BY COUNTY SURVEYOR, 1941."

WHITTIER E-7, Ecc, R.M. No. 1. Set a std 4" br. tablet in conc. 10" below gr. surface and marked: L.A. Co. Sur. Cont. Sys.-REF. MARK" and stamped: "WHITTIER E-7, Ecc, R.M. No. 1 R.E. 2177" and "SET BY COUNTY SURVEYOR, 1941."

WHITTIER E-7, R.M. No. 1 Same as R.M. No. 1 for Ecc. except stamped: "WHITTER E-7, R.M. No. 1."

RETURN TO
LOS ANGELES COUNTY SURVEYOR
700 HALL OF RECORDS

Note: Any Additions or Changes on This Sheet Must be Made or Circled in Red Ink With Date and Name of Person Making Change.

Do not extend notes this side of this line.

Notes Ck'd by
Map No.
Office Work
Checked
Date

Survey of Santa Fe Springs Area
W. O. 4902 Tape No. 052 St'd 76°F
Surveyed by R. B. Emmott
Notes S. W. H. Date 2-3-41
Indexed 2-27-41

F.B. 928 PG. 7

W 533



Notes Ck'd by	Survey of Cadastral Map
Map No.	W. O. 4902 Tape No. St'd °F
Office Work	Surveyed by R B Emmott
Checked	Notes RLW Date 3-6-41
Date	Indexed 3-20-41

F.B. 928 PG. 9

Noted on Geo. Index Card
Placed on Sur. Div. W.S. No.
Sketch on Geo. Desc. Card

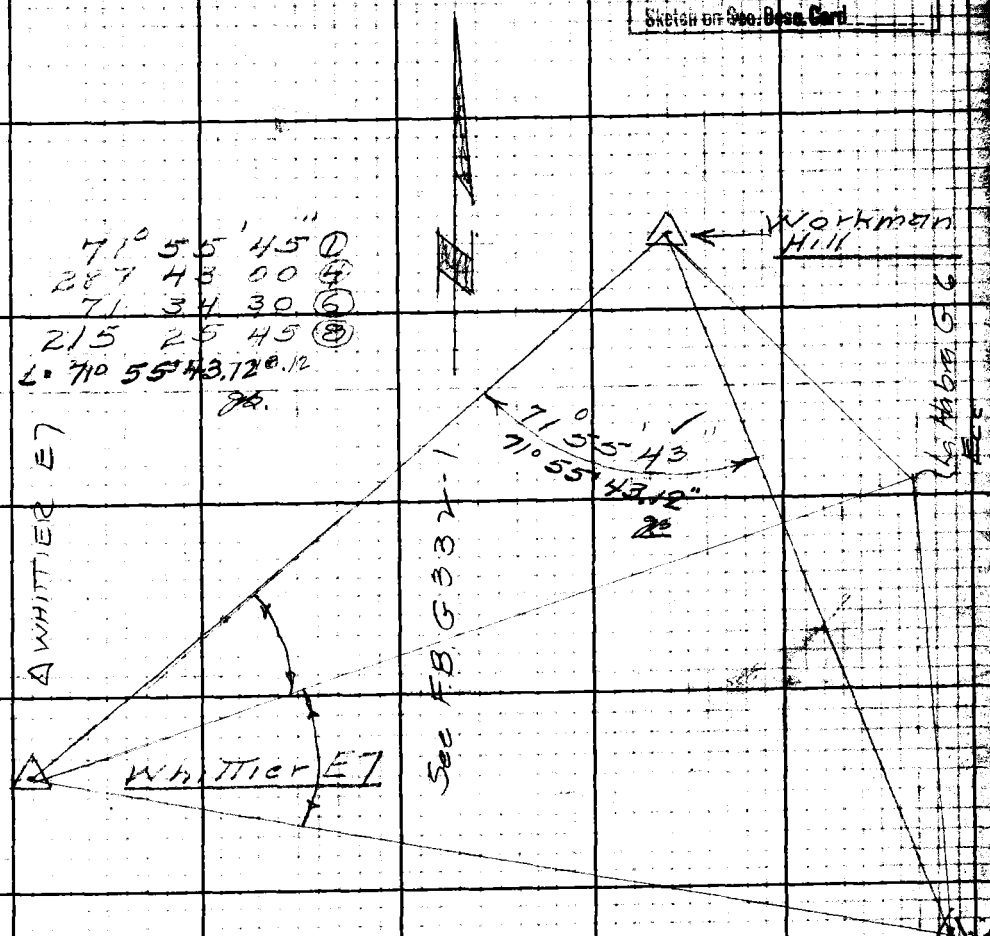

Note: Any Additions or Changes on This Sheet Must be Made or Circled in Red Ink With Date and Name of Person Making Change

Do not extend notes this side of this line.

RETURN TO
LOS ANGELES COUNTY SURVEYOR
700 HALL OF RECORDS

FORM 247 5M 10-39

RETURN TO
LOS ANGELES COUNTY SURVEYOR
700 HALL OF RECORDS

Note: Any Additions or Changes on This Sheet Must be Made or Circled in **Red Ink** With Date and Name of Person Making Change.

Do not extend notes this side of this line.

P.B. 9-70 PG. 10

Notes Ck'd by	Survey of Santa Fe Springs
Map No.	W. O. 4902 Tape No. 061 St'd 66 F
Office Work	Surveyed by R. B. Emmott
Checked	Notes G.N.T. Date 9-29-41
Date	Indexed

F.B. 938 PG. 77

33

W.S. 33-D-2

L.A. CO. SUR. CONT. SYS. TRAV. STA.

"WHITTIER E-7A"

Noted on Geo. Index Card
Planned on U.S.G.S. Quad. Shts.
Planned on Sec. Div. W.S. No.
Shown on Geo. Desc. Card

① 36-56-15
④ 147-45-15
⑥ 221-38-00
36-56-20

59.955' @ 78° = 59.96'
79.92' @ " = 79.925

conc.

Fd. C.S. Mon. 10" dia. as per F.B. 766/94 also F.B. 382/71. = R.M. Nº2

Fd. S.T.W. Flush, as per F.B. 766/94. See also F.B. 33/609, F.B. 81/73, F.B. 382/71, F.B. 395/54+99, F.B. 33/216.

Replaced with a Std. 4" brass traverse tablet "WHITTIER E-7A"

See next pg. for desc.

conc.

R.T.O. Pav. E2

R.T.O. Pav.

E2

106-17-05

79.92±' Meas.

ANAHEIM

TELEGRAPH Rd.

BLOOMFIELD AVE

59.96' Meas.

30.00' Rec.

R.M. Nº1.
Fd. C.S. Mon. 8" dia. as per F.B. 766/94 also F.B. 382/71.

NOTE: This mon. is tilted as tho it had been hit

Note: All dist. shown as rec. are as per F.B. 766/94.

① 36-51-00
④ 147-23-15
⑥ 221-04-30
36-50-45

① 106-17-15
④ 65-08-45
⑥ 277-42-30
106-17-05

R.M. Nº3.
Fd. C.S. Mon. 8" dia. as per F.B. 766/94 also F.B. 382/71.

NOTE: This mon. is tilted as tho it had been hit

① 179-56-15
④ 359-44-45
⑥ 359-31-30
179-56-05

49.935' @ 82° = 49.94
49.96' @ " = 49.965
49.92 @ " = 49.925

Trav. Sta. "WHITTIER E-3"

Note: Any Additions or Changes on This Sheet Must be Made or Circled in Red Ink With Date and Name of Person Making Change

Do not extend notes this side of this line.

RETURN TO:
LOS ANGELES COUNTY SURVEYOR
700 HALL OF RECORDS

FORM 247 5M 10-39

F.B. 928 PG. 12

~DESCRIPTION~

L.A. CO. SUR. CONT. SYS. TRAV. STA.
"WHITTIER E-7A."

inter. of E/L of L.A. Co., Santa Fe Springs area, at Anaheim-Telegraph Rd. and Bloomfield Ave, and in a well cut thru the pavement and protected by a cast iron cover marked "COUNTY SURVEYOR MONUMENT."

Surface Mark: Set a std 4" brass tablet in conc. 2" below subgrade of the street and marked: L.A. CO. SUR. CONT. SYS. TRAV. STA." and stamped: "WHITTIER E-7A, R.E 2177" and "SET BY County Surveyor, 941".

Sub-surface Mark: None.

RETURN TO
LOS ANGELES COUNTY SURVEYOR
700 HALL OF RECORDS

Do not extend notes this side of this line.

Note: Any Additions or Changes on This Sheet Must be Made in Ink or Circled in Red Ink With Date and Name of Person Making Change.

Notes Ck'd by	Survey of Co. T. Fa. Surv.
Map No.	W. O. 4702 Tape No. 061 Std. 63 F
Office Work	Surveyed by R.B. Emmott
Checked	Notes G.W.K. Date 9-29-41
Date	Indexed

F.B. 728 PG. 13

Noted on Geo. Index Card
Plotted on Dual Shts.
Plotted on Geo. Index W.S. No.
Noted on Desc. Card

W.S. 38-1 D-2

Note: Any Additions or Changes on This Sheet Must be Made or Circled in Red Ink With Date and Name of Person Making Change.

Do not extend notes this side of this line.

RETURN TO
LOS ANGELES COUNTY SURVEYOR
700 HALL OF RECORDS

FORM 247 5M 10-39

L.A. Co. Tr. Cont. Sys. Trav. Sta.
"WHITTIER E-9"

NOTE: SEE PG. 203 FOR LATER TIES @ 6-2-78

43.565 @ 82° = 43.57
29.42' " " = 29.42
47.44' " " = 47.45
75.24' " " = 75.24

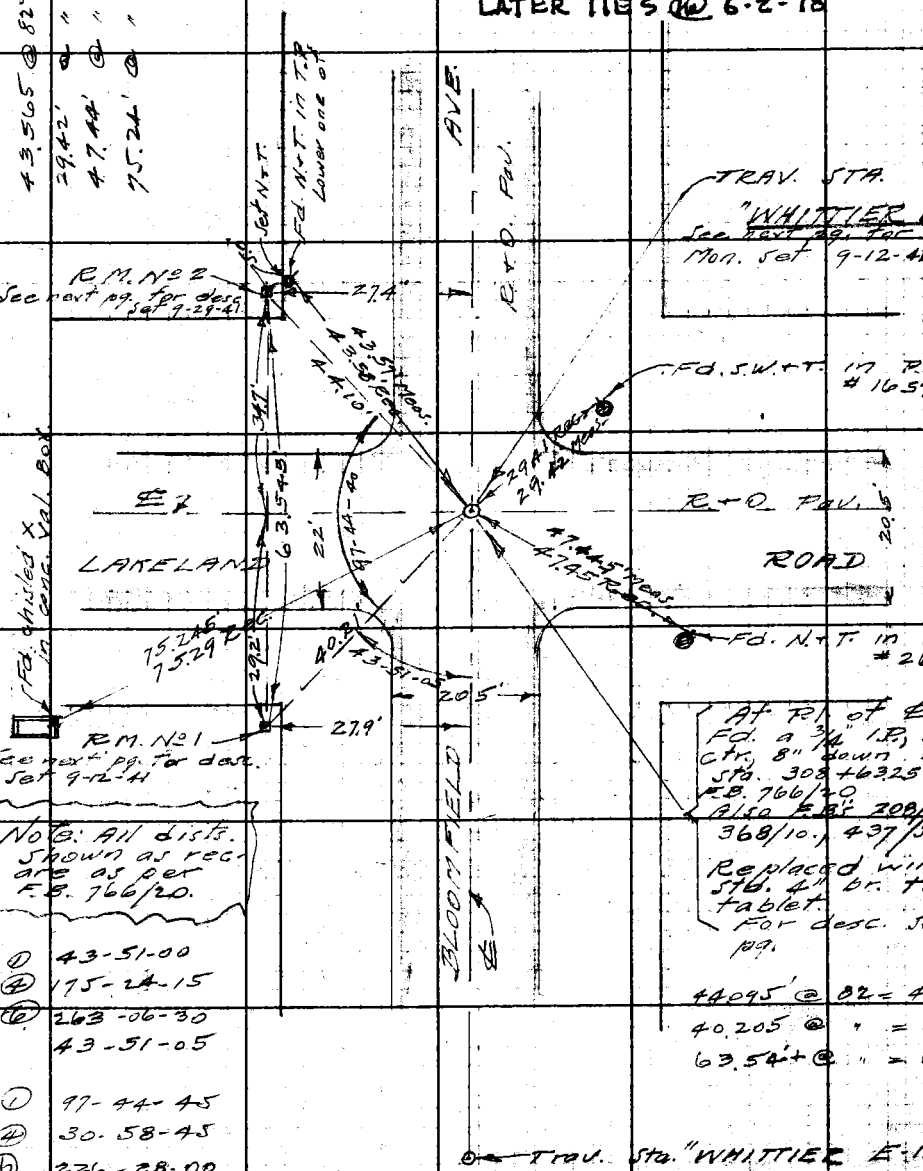

Note: All dist. shown as rec. are as per F.B. 766/20.

(1) 43-51-00
(4) 175-24-15
(6) 263-06-30
43-51-05

(1) 97-44-45
(4) 30-58-45
(6) 226-28-00
97-44-40

F.B. 948 PG. 14

~ DESCRIPTION ~

L.A. CO. SUR. CONT. SYS. TRAV.
STA. "WHITTIER E-9"

In L.A. Co., Santa Fe Springs area at ℄ inter. of Bloomfield Ave. and Lakeland Road, and in a well cut thru the pavement and protected by a cast iron cover marked: "COUNTY SURVEYOR MONUMENT"

Sta. Mark: Set a std. 4" brass in conc. 2" below subgrade of the street and marked: "L.A. CO. SUR. CONT. SYS. - TRAVERSE STATION" and stamped: "WHITTIER E-9, R.E. 2177" and "SET BY COUNTY SURVEYOR, 1941."

Sub-Surface Mark: None.

R.M. No. 1: Set a std 4" br. tablet 8" below ground surface and marked: "L.A. CO. SUR. CONT. SYS. - REF. MARK" and stamped: "WHITTIER E-9, R.M. No. 1, R.E. 2177" and SET BY COUNTY SURVEYOR, 1941."

R.M. No. 2: Same as for R.M. No. 1, except down 10" and stamped R.M. No. 2.

RETURN TO
LOS ANGELES COUNTY SURVEYOR
700 HALL OF RECORDS
Do not extend notes this side of this line.
Note: Any Additions or Changes on This Sheet Must be Made or Circled in Red Ink With Date and Name of Person Making Change.

Notes Ck'd by	Survey of Santa Fe Spgs	*F.B. 928 Pg. 15
Map No.	W. O. 4902 Tape No. 061 St'd 68°F	Noted on Geo. Index Card
Office Work	Surveyed by R.B. Emmott	Placed on U.S.G.S. Quad. Shts.
Checked	Notes GWK Date 9-29-41	Placed on Div. W.S. No.
Date	Indexed	Sketch on Geo. Desc. Card

W.S. 33 D-3

Note: Any Additions or Changes on This Sheet Must be Made or Circled in Red Ink With Date and Name of Person Making Change.

Do not extend notes this side of this line.

RETURN TO
LOS ANGELES COUNTY SURVEYOR
700 HALL OF RECORDS

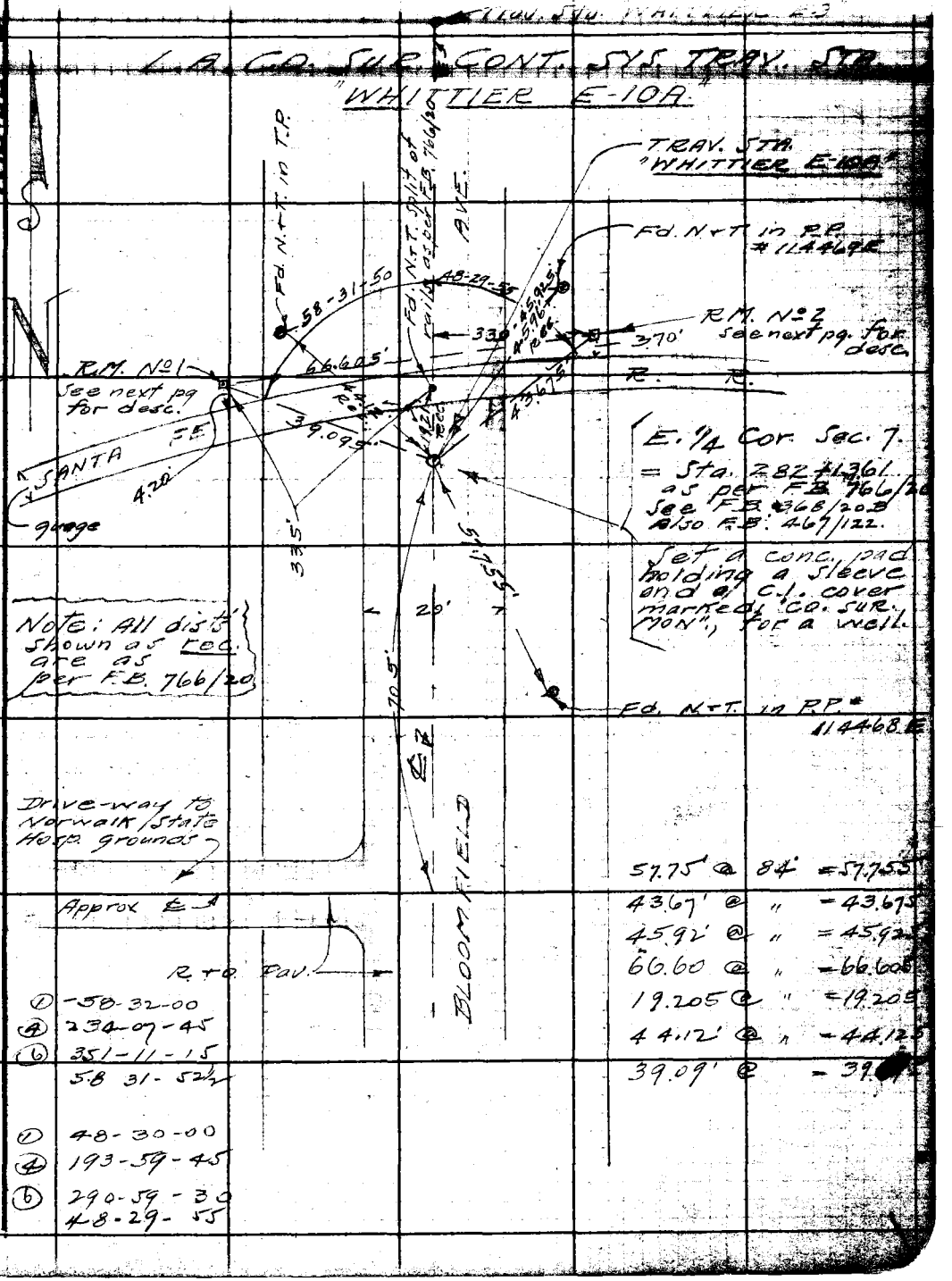

FORM 247 5M 12-40

F.B. 548 PG. 16

R. 11 W.

~DESCRIPTION~

L.A. CO. SUR. CONT. SYS. TRAV.

STA. "WHITTIER E-10A"

In L.A. Co., Santa Fe Springs area, on Bloomfield Ave between Lakeland Road and Imperial Hwy. at Santa Fe R.R. crossing, and in a well cut thru the pavement and protected by a cast iron cover marked: "COUNTY SURVEYOR MONUMENT"

Surface Mark. Fd. a C.S. brass cap monument 14" below surface of pavement marked: 1/4 COR., Secs. 7 & 8, R. 11 W.

T. 3 S.

Sub-Surface Mark None.

R.M. No. 1. Set a std. 4" br. tab in conc. 9" below ground surface and marked: "L.A. COUNTY SURVEY CONTROL SYSTEM-REFERENCE MARK" and stamped: "WHITTIER E-10A, R.M. No. 1, R.E. 2177" and "SET BY COUNTY SURVEYOR, 1941."

R.M. No. 2: Same as for R.M. No. 1 except stamped R.M. No. 2.

RETURN TO
LOS ANGELES COUNTY SURVEYOR
700 HALL OF RECORDS

Do not extend notes this side of this line.

Note: Any Additions or Changes on This Sheet Must be Made or Circled in Red Ink With Date and Name of Person Making Change.

FORM 247 5M 10-39

RETURN TO
LOS ANGELES COUNTY SURVEYOR
700 HALL OF RECORDS

Note: Any Additions or Changes on This Sheet Must be Made or Circled in **Red Ink** With Date and Name of Person Making Change.

Do not extend notes this side of this line.

Notes Ck'd by
Map No.
Office Work
Checked
Date

Survey of
W. O. Tape No. St'd °F
Surveyed by
Notes Date
Indexed
Date

F.B. 928 PG. 17

F.B. 928 PG. 18

RETURN TO
LOS ANGELES COUNTY SURVEYOR
700 HALL OF RECORDS

Do not extend notes this side of this line.

Note: Any Additions or Changes on This Sheet Must be Made or Circled in **Red Ink** With Date and Name of Person Making Change.

Notes Ck'd by	Survey of
Map No.	W. O. Tape No. St'd °F
Office Work	Surveyed by
Checked	Notes Date
Date	Indexed

F.B. 928 PG. 19

Note: Any Additions or Changes on This Sheet Must be Made or Circled in Red Ink With Date and Name of Person Making Change.

Do not extend notes this side of this line.

RETURN TO
LOS ANGELES COUNTY SURVEYOR
700 HALL OF RECORDS

FORM 247 5M 10-59

F.B. 928 PG. 20

RETURN TO
LOS ANGELES COUNTY SURVEYOR
700 HALL OF RECORDS

Do not extend notes this side of this line.

Note: Any Additions or Changes on This Sheet Must be Made or Circled in **Red Ink** With Date and Name of Person Making Change.

Notes Ck'd by	Survey of Cad. Mapping	F.B. 928 Pg. 21
Map No.	W. O. 4902 Tape No. 027 St'd 68°F	
Office Work	Surveyed by C. E. Emmett	Noted on Geo. Index Card
Checked	Notes G.W.K. Date 12-22-41	Placed on U.S.G.S. Coast Sts.
Date	Indexed	Sketch on Geo. Desc. Card

W.S. 36 E-2

L.A. CO. SUR. CONT. STS. TRIANG. STA.

"BELL ~~K-9~~" K-9A

See F.B. 928 pg. 81 for new reference ties 1-25-50. [illegible]

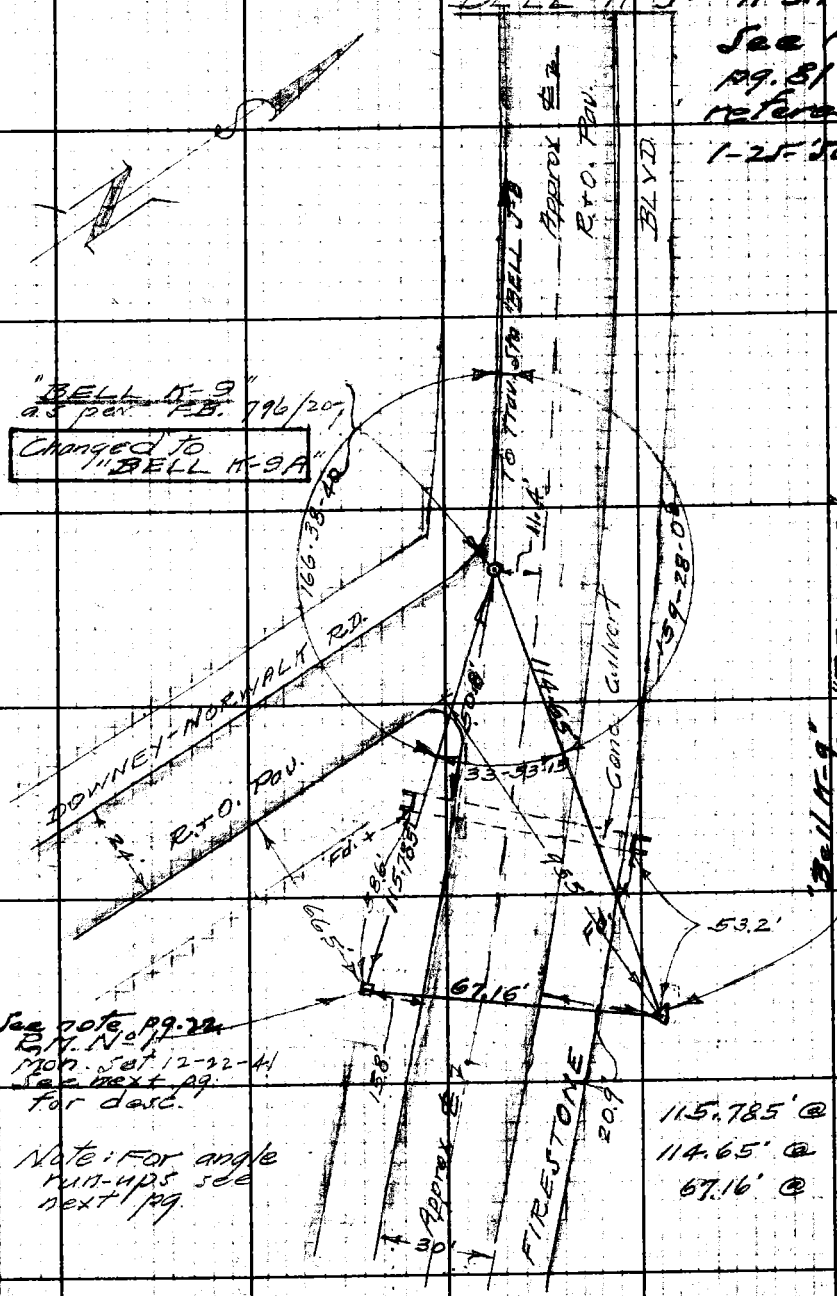

"Bell K-9" TRIANG. STA. "BELL K-9" Mon. set 12-22-41 See next pg. for desc. Note: This sta. set for triangulation purposes but never used [illegible]

See note pg. 22 R.M. No. 1 Mon. set 12-22-41 See next pg. for desc.

Note: For angle run-ups see next pg.

115.785' @ 66° = 115.785'
114.65' @ ✓ = 114.65'
67.16' @ ✓ = 67.16'

Note: Any Additions or Changes on This Sheet Must be Made or Circled in Red Ink With Date and Name of Person Making Change.

Do not extend notes this side of this line.

RETURN TO
LOS ANGELES COUNTY SURVEYOR
700 HALL OF RECORDS

FORM 247 5M 10-39

F.B. 928 PG. 22

~DESCRIPTION~

L.A. CO. SUR. CONT. SYS. - TRIANG. STA. "BELL ~~K-9~~" K-9A

In L.A. Co, Downey area, near Downey-Norwalk Rd. on Firestone Blvd and in a well cut thru the pavement and protected by a cast iron cover marked: "COUNTY SURVEYOR MONUMENT."

{"BELL K-9"
Station Mark: Set a std 4" br. tablet in conc. 18" below street grade and marked "L.A. CO. SUR. CONT. SYS. - TRIANG STA." and stamped: BELL K-9, R.E. 2177" and "SET BY COUNTY SURVEYOR, 1941."

Sub Surface Mark: None

For "BELL K-9A" See F.B. 796-207

Note:- This R.M. will be destroyed in the widening of the hwy. + alterations now in progress. FMK. 1-25/53

R.M. No 1: Set a std 4" br. tablet in conc. 18" below street grade and marked: "L.A. CO. SUR. CONT. SYS. - REF. MARK", and stamped: BELL K-9, R.M. No 1, R.E. 2177" and "SET BY COUNTY SURVEYOR, 1941.

① 33-53-15
④ 135-32-45
⑥ 203-19-15
33-53-12½
(15)

① 166-38-30
④ 306-34-30
⑥ 279-52-00
166-38-40

① 159-28-00
④ 277-52-15
⑥ 236-48-30
39-28-05

RETURN TO
LOS ANGELES COUNTY SURVEYOR
700 HALL OF RECORDS

Do not extend notes this side of this line.

Note: Any Additions or Changes on This Sheet Must be Made or Circled in Red Ink With Date and Name of Person Making Change.

Notes Ck'd by	Survey of [illegible]
Map No.	W. O. 4902 Tape No. 0-7 St'd 68F
Office Work	Surveyed by [illegible]
Checked	Notes [illegible] Date 12/17/1941
Date	Indexed

F.B. 728 Pg. 23

33

Noted on Geo. Index Card
Placed on U.S.G.S. Quad Sheet
Sketch on Geo. Desc. Card

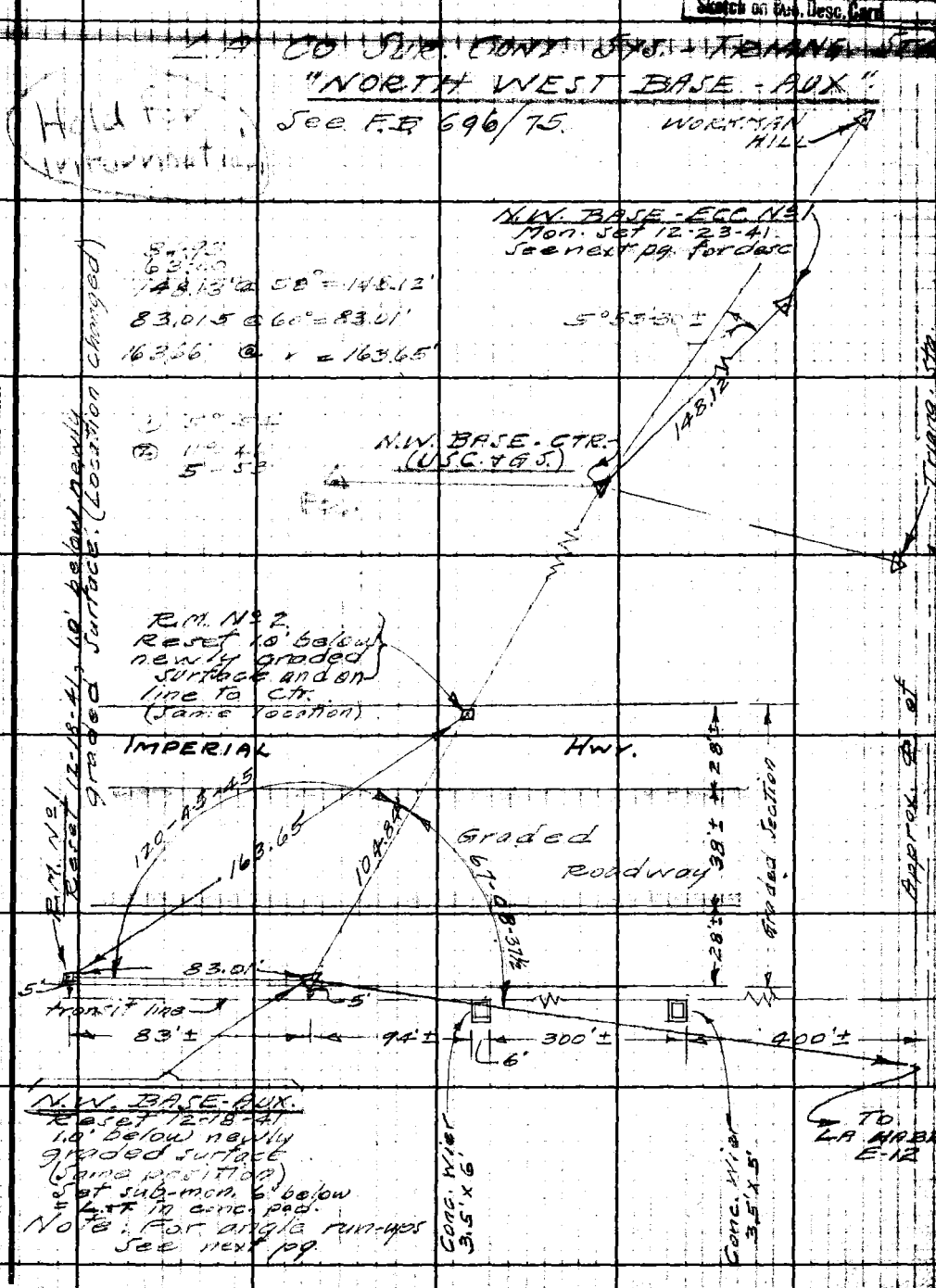

Note: Any Additions or Changes on This Sheet Must be Made or Circled in Red Ink With Date and Name of Person Making Change.

Do not extend notes this side of this line.

RETURN TO
LOS ANGELES COUNTY SURVEYOR
700 HALL OF RECORDS

FORM 247 5M 10-59

F.B. 928 PG. 24

~DESCRIPTION~

N.W. BASE - ECC. Nº 1.

Set a std 4" br. tablet in conc. 16" below ground surface and marked: "L.A. CO. SUR. CONT. SYS. - TRIANG. STA.", and stamped: N.W. BASE - ECC. Nº 1, R.E. 2177", and "SET BY COUNTY SURVEYOR, 1941"

SUB SURFACE MARK - NONE

① 67-08-30	① 120-45-45
④ 268-34-30	④ 123-03-00
⑥ 42-51-45 67-08-37½	⑥ 364-34-30 120-45-45

RETURN TO
LOS ANGELES COUNTY SURVEYOR
700 HALL OF RECORDS

Do not extend notes this side of this line.

Note: Any Additions or Changes on This Sheet Must be Made or Circled in Red Ink With Date and Name of Person Making Change.

Notes Ck'd by	Survey of Cadastral Mapping	F.B. 928 Pg. 25
Map No.	W. O. 7902 Tape No. St'd 68 °F	Noted on Geo. Index Card
Office Work	Surveyed by R. H. Emmett	Placed on U.S.C.&G. Bond. Sub.
Checked	Notes G. W. K. Date 12-23-41	Placed on Sur. Div. W.S. No.
Date	Indexed	Sketch on Geo. Desc. Card

L. A. CO. SUR. CONT. SYS. TRIANG. STA.
"ARTESIA C-2"

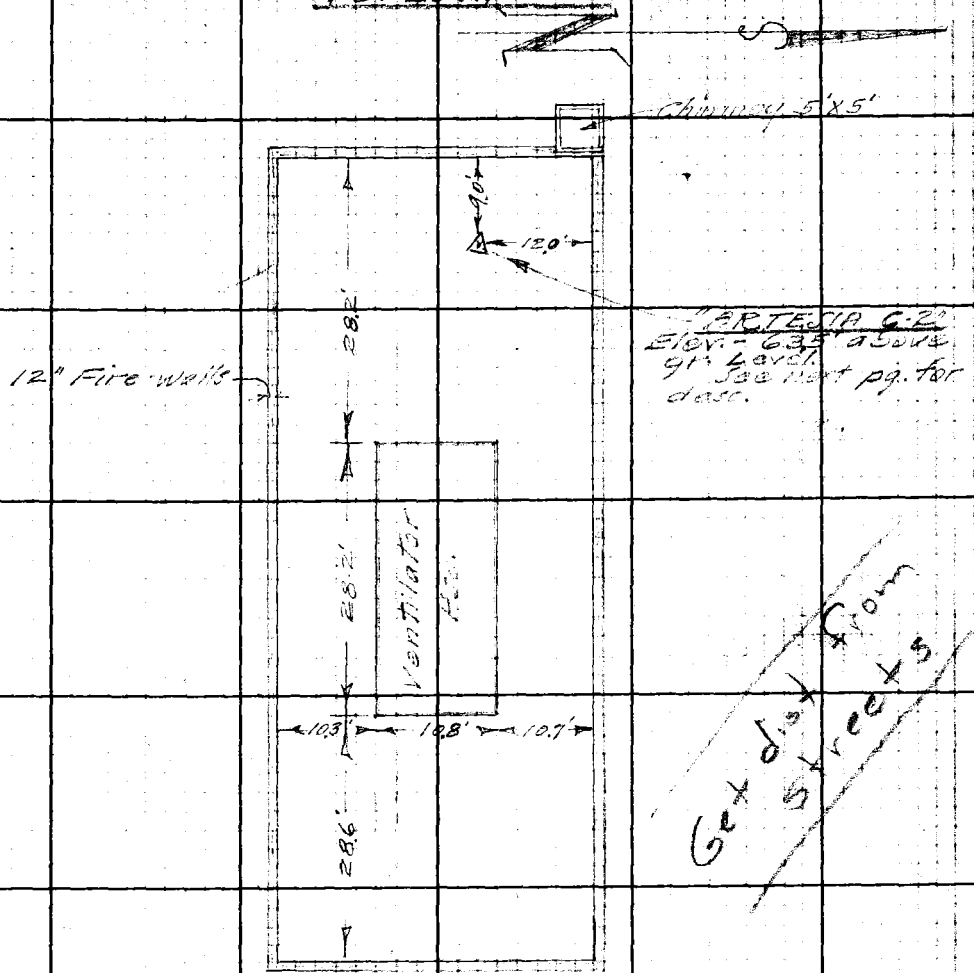

PLAN OF ROOF OVER STAGE OF AUDITORIUM BLDG. AT EXCELSIOR HIGH SCHOOL - N.W. COR. OF PIONEER BLVD. & CENTER ST. Class "A" Conc. Bldg.

Note: Any Additions or Changes on This Sheet Must be Made or Circled in Red Ink With Date and Name of Person Making Change.

Do not extend notes this side of this line.

RETURN TO
LOS ANGELES COUNTY SURVEYOR
700 HALL OF RECORDS

FORM 247 5M 10-39

F.B. 928 PG. 26

~DESCRIPTION~

L.A. CO. SUR. CONT. SYS. - TRIANG. STA.
"ARTESIA C-2"

In L.A. Co. one mile north of the town of Artesia on Pioneer Blvd. at Center St. and on the roof over the stage of the Excelsior High School auditorium bldg.

Station Mark: Not set 12/2/44

RETURN TO
LOS ANGELES COUNTY SURVEYOR
700 HALL OF RECORDS

Do not extend notes this side of this line.

Note: Any Additions or Changes on This Sheet Must be Made or Circled in Red Ink With Date and Name of Person Making Change.

Notes Ck'd by	Survey of Cad. Clapping
Map No.	W. O. 4902 Tape No. St'd °F
Office Work	Surveyed by R. B. Emmett
Checked	Notes GWK Date 12-23-41
Date	Indexed

F.B. 928 PG. 27

Noted on Geo. Index Card
Placed on U.S.G.S. Quad. Sh.
Placed on Geo. Div. W.S. No.
Sketch on Geo. Desc. Card

L.A. CO. SUR. CONT. SYS. - TRIANG. STA.
"ARTESIA G-9"

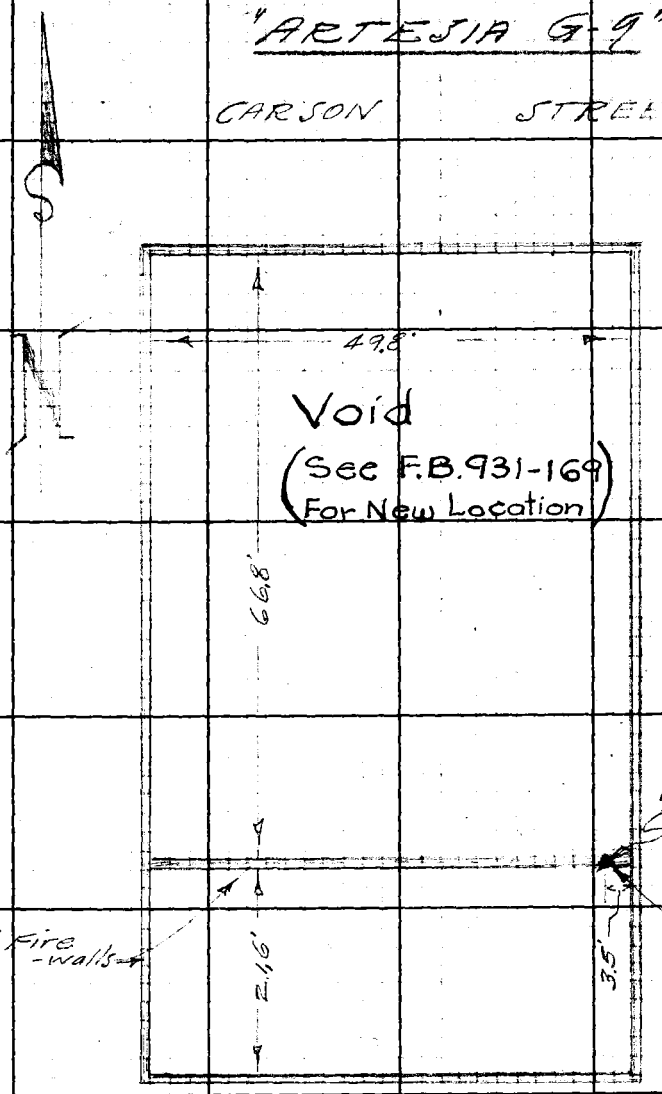

See F.B. 931-169 for another sketch

PLAN OF ROOF OVER STAGE OF AUDITORIUM BLDG. AT "CYPRESS SCHOOL - S.W. COR. OF CARSON & GRINDLAY STREETS.

Note: Any Additions or Changes on This Sheet Must be Made or Circled in Red Ink With Date and Name of Person Making Change.

Do not extend notes this side of this line.

RETURN TO
LOS ANGELES COUNTY SURVEYOR
700 HALL OF RECORDS

FORM 247 5M 10-39

F.B. 928 PG. 28

~ DESCRIPTION ~

L.A. CO. SUR. CONT. SYS. - TRIANG.
STA. "ARTESIA G-9"

In Orange Co., Town of Cypress,
on the roof of the Cypress School
at Carson and Grindlay Sts.

Station Mark: Not set 12/22/61
?

RETURN TO
LOS ANGELES COUNTY SURVEYOR
700 HALL OF RECORDS

Do not extend notes this side of this line.

Note: Any Additions or Changes on This Sheet Must be Made or Circled in Red Ink With Date and Name of Person Making Change.

Notes Ck'd by	Survey of Geod. Cont. Sur.	F.B. 928 PG. 29
Map No.	W. O. 4902 Tape No. St'd °F	
Office Work	Surveyed by R.B. [illegible]	
Checked	Notes G.W.K. Date 10-2-41	
Date	Indexed	

Noted on Geo. Index Card
Placed on U.S.G.S. Quad Sets
Placed on Sta. [illegible]
Sketch on Geo. Desc. Card

L.A. CO. SUR. CONT. SYS. TRIANG. STA.
"BELL G-3"

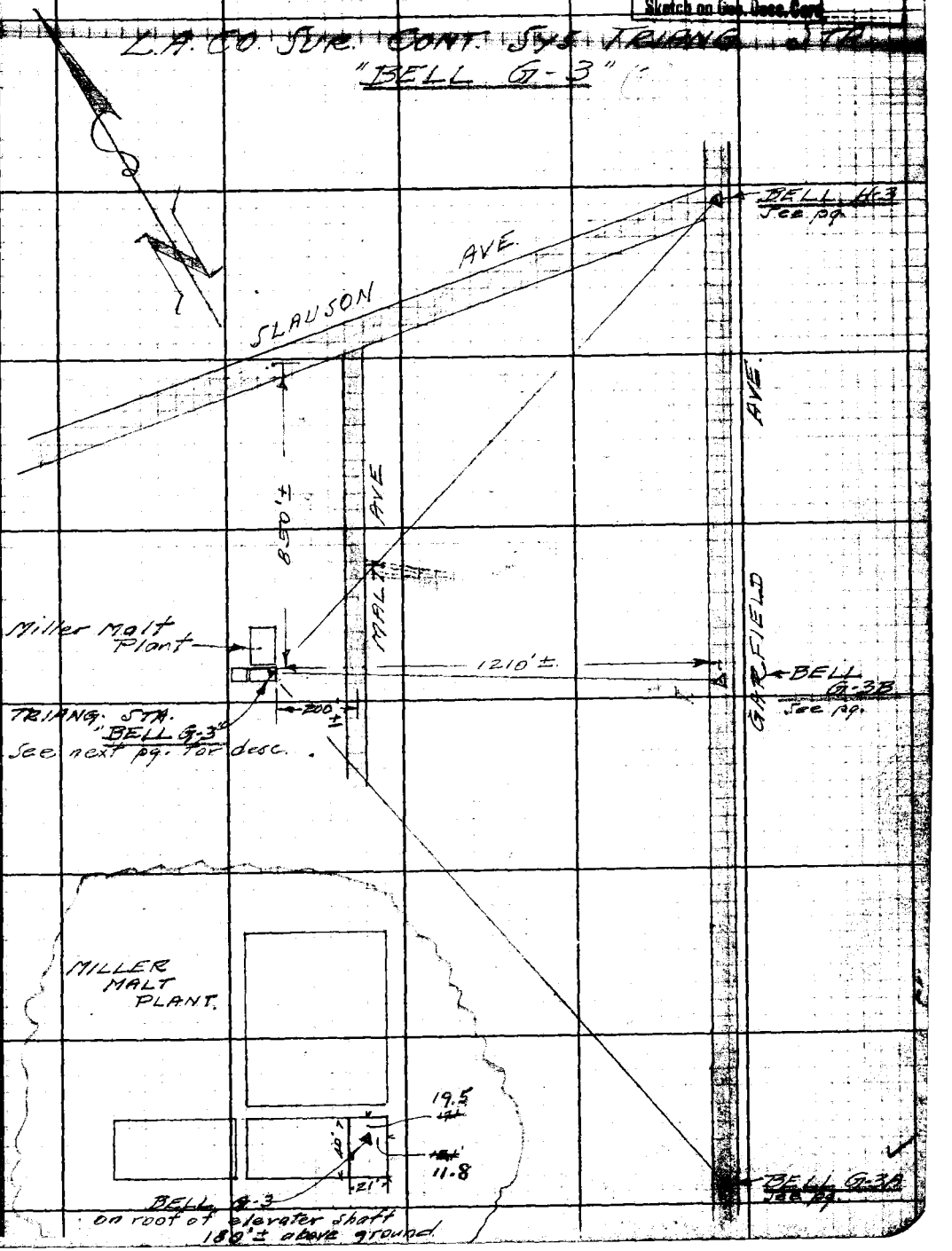

Note: Any Additions or Changes on This Sheet Must be Made or Circled in Red Ink With Date and Name of Person Making Change.

Do not extend notes this side of this line.

RETURN TO
LOS ANGELES COUNTY SURVEYOR
700 HALL OF RECORDS

FORM 647 5M. 10-39

F.B. 928 PG. 30

~ DESCRIPTION ~

L.A. CO. SUR. CONT. SYS. - TRIANG.
STA. "BELL G-3".

In L.A. Co., Bell-Montebello area; on roof of the Miller Malt Plant near intersection of Slauson and Garfield Aves.

Station Mark: Set a std 4" brass tablet flush in conc. roof and marked: "L.A. CO. SUR. CONT. SYS. - TRIANG. STA." and stamped: "BELL G-3, R.E. 2177" and "SET BY COUNTY SURVEYOR, 1941."

Sub-Surface Mark: None.

RETURN TO
LOS ANGELES COUNTY SURVEYOR
700 HALL OF RECORDS

Do not extend notes this side of this line.

Note: Any Additions or Changes on This Sheet Must be Made or Circled in Red Ink With Date and Name of Person Making Change.

Notes Ck'd by	Survey of Geod. Cont. Sys.
Map No.	W. O. 4902 Tape No. 027 St'd 68°F
Office Work	Surveyed by R. B. Emmott
Checked	Notes G.W.K. Date 10-3-41
Date	Indexed

F.B. 928 PG. 31

Noted on Geo. Index Card
Placed on U.S.G.S. Quad Sheet
Placed on Sur. Rec. W.O. No.
Sketch on Geo. Desc. Card

W.S. 36-A-5

L.A. CO. SUR. CONT. SYS. TRIANG.
"BELL G-3A"

Fd. 4 +'s in rim of M.H. and P.M. in ctr. at P.I. #3 north of Sheldon Ave. as per F.B. 256/164.

116.04'	@ 72°	= 116.04
116.205	@ "	= 116.205
126.23	@ "	= 126.23
47.56	@ "	= 47.56
75.395	@ "	= 75.395
86.475	@ "	= 86.475

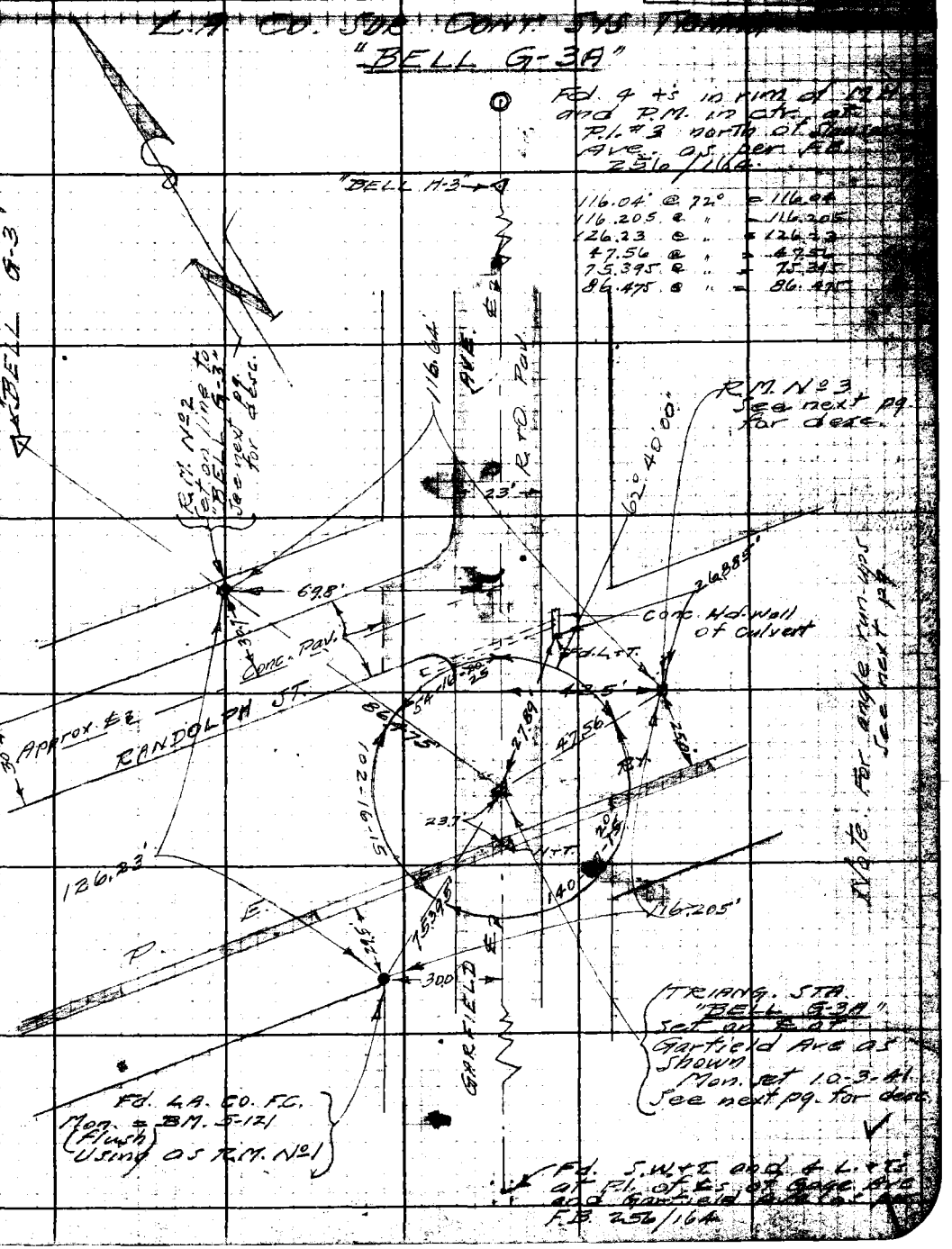

Note: Any Additions or Changes on This Sheet Must be Made or Circled in Red Ink With Date and Name of Person Making Change.

Do not extend notes this side of this line.

RETURN TO
LOS ANGELES COUNTY SURVEYOR
700 HALL OF RECORDS

FORM 247 5M 10-39

F.B. 928 PG. 32

~ DESCRIPTION ~

L.A. CO. SUR. CONT. SYS. TRIANG. STA.
"BELL G-3A"

In L.A. Co., Bell-Montebello Area, and on ℄ of Garfield Ave. near Randolph St.

Surface Mark: Set a std 4" brass tablet in conc. 2" below sub-grade of the street and marked: "L.A. CO. SUR. CONT. SYS - TRIANG. STA." and stamped: "BELL G-3A, R.E. 2177" and "SET BY COUNTY SURVEYOR, 1941".

R.M. Surface Mark: None

* * * *

R.M. Nº 3. Set a std 4" brass tablet in conc 8" below ground surface and marked: "L.A. CO. SUR. CONT. SYS-REF MARK", and stamped "BELL G-3A, R.M. Nº 3, R.E. 2177" and "SET BY COUNTY SURVEYOR, 1941".

R.M. Nº 2. Set a std. 4" br. tab. in conc. 14" below gr. surface and marked: "L.A. CO. SUR. CONT. SYS.-REF. MARK", and stamped: "BELL G-3A, R.M. Nº 2, R.E. 2177" and "SET BY CO. SURVEYOR, 1941."

① 62-40-00
④ 250-40-00
⑥ 15-59-45
62-39-57½

① 102-16-00
④ 49-04-30
⑥ 253-37-30
102-16-15

① 140-47-15
④ 203-08-45
⑥ 124-48-30
140-47-15
20

① 54-16-15
④ 217-05-15
54-16-19

RETURN TO
LOS ANGELES COUNTY SURVEYOR
700 HALL OF RECORDS

Do not extend notes this side of this line.

Note: Any Additions or Changes on This Sheet Must be Made or Circled in Red Ink With Date and Name of Person Making Change.

Notes Ck'd by	Survey of Geod. Cont. Sur.
Map No.	W. O. 4902 Tape No. 027 St'd 68 °F
Office Work	Surveyed by R. C. Emmett
Checked	Notes G W K Date 10-2-41
Date	Indexed

°F.B. 928 PG. 33

Noted on Geo. Index Card
Placed on U.S.W.S. Quad. Sht.
Placed on Sur. Div. W.S. No.
Sketch on Geo. Desc. Card

W.S. 36 B-5

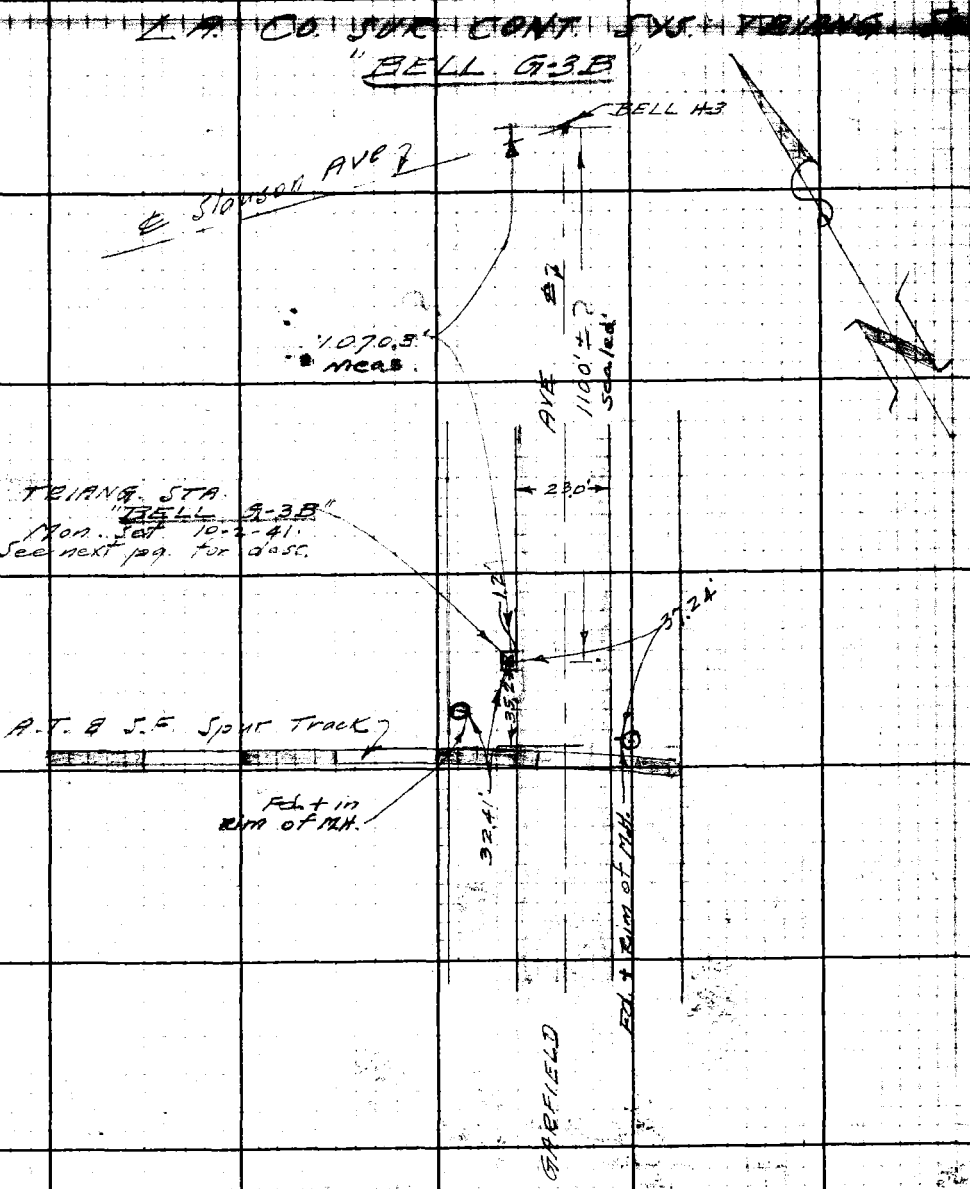

Note: Any Additions or Changes on This Sheet Must be Made or Circled in Red Ink With Date and Name of Person Making Change.

Do not extend notes this side of this line.

RETURN TO
LOS ANGELES COUNTY SURVEYOR
700 HALL OF RECORDS

FORM 247 5M 10-39

F.B. 928 PG. 34

~ DESCRIPTION ~

L.A. CO. SUR. CONT. SYS. TRIANG.
STA "BELL G-3B"

In L.A. Co., Bell - Montebello area, on Garfield Ave. between Stanson Ave and Randolph St., and in a well cut thru the pavement and protected by a cast iron cover marked: "COUNTY SURVEYOR MONUMENT".

Surface Mark: Set a std 4" brass tablet in conc. 2" below sub-grade of the street, and marked: "L.A. COUNTY SUR. CONT. SYS. - TRIANG. STA." and stamped: "BELL G-3B, R.E. 2177" and "SET BY COUNTY SURVEYOR, 1941"

Sub-Surface Mark: None

RETURN TO
LOS ANGELES COUNTY SURVEYOR
700 HALL OF RECORDS

Do not extend notes this side of this line.

Note: Any Additions or Changes on This Sheet Must Be Made or Circled in Red Ink With Date and Name of Person Making Change.

Notes Ck'd by	Survey of Geod. Cont. SYS.
Map No.	W. O. 4902 Tape No. 027 St'd 68°F
Office Work	Surveyed by R. B. Emmott
Checked	Notes G.W.K. Date 10-2-41
Date	Indexed

F.B. 928 Pg. 35

W.S. 36-2-5

L.A. CO. SUR. CONT. SYS. TRIANG.

STA. "BELL H-3"

Noted on Geo. Index Card
Placed on U.S.G.S. Quan. Shts.
Placed on Sur. Div. W.S. No.
Sketch on Geo. Desc. Card

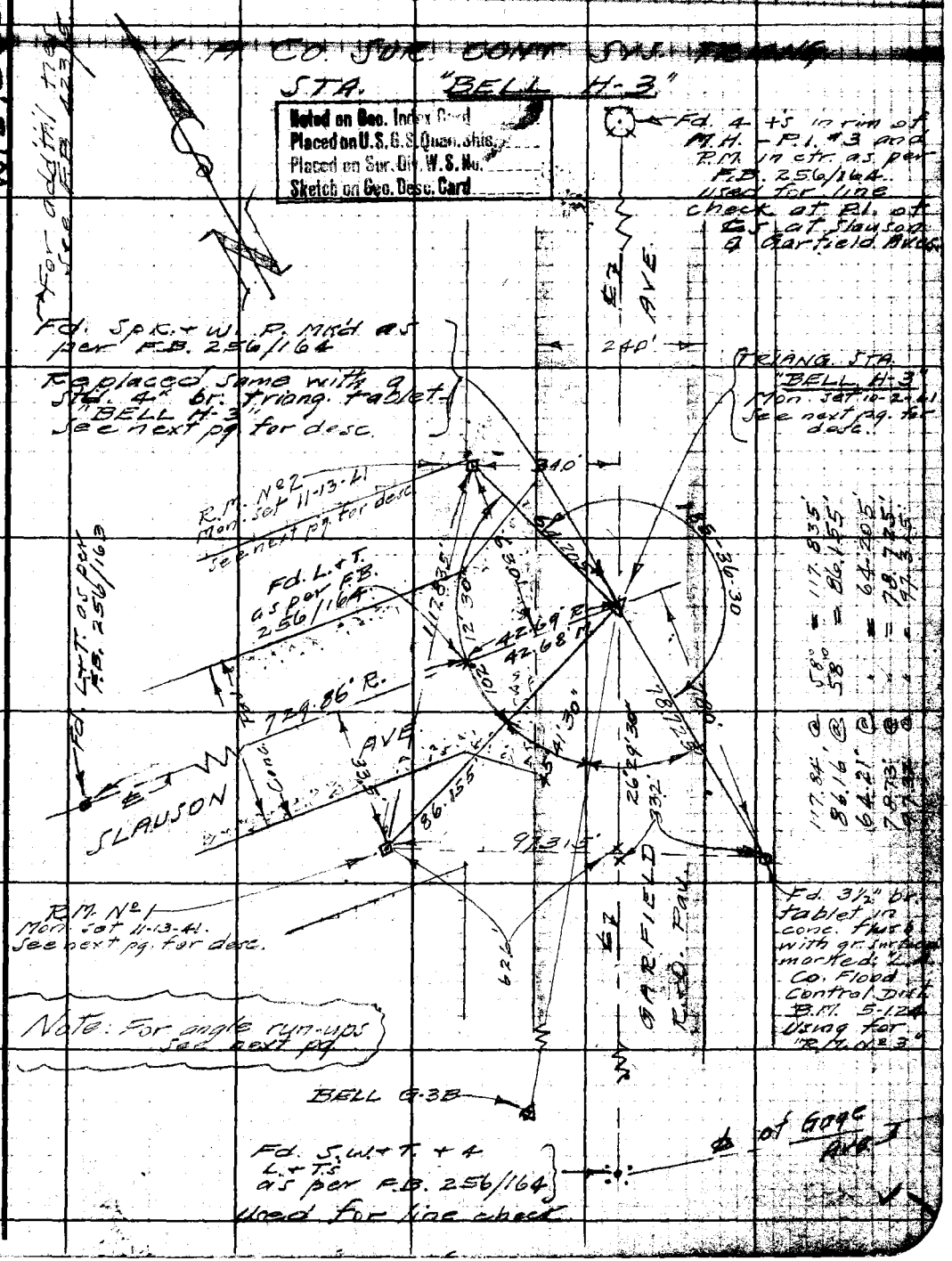

Note: Any Additions or Changes on This Sheet Must be Made or Circled in Red Ink With Date and Name of Person Making Change.

Do not extend notes this side of this line.

RETURN TO
LOS ANGELES COUNTY SURVEYOR
700 HALL OF RECORDS

FORM 247 5M 10-39

F.B. 928 PG. 36

~DESCRIPTION~

L.A. CO. SUR. CONT SYS. TRIANG. STA. "BELL H-3"

In L.A. CO., Bell-Montebello area at the intersection of Ls of Slauson and Garfield Aves., and in a well cut thru the pavement and protected by a cast iron cover marked: "COUNTY SURVEYOR MONUMENT".

Surface Mark: Set a std. 4" brass tablet in conc. 2" below sub grade of the street and marked: "L.A. CO. SUR. CONT. SYS.-TRIANG.-STA."; and stamped: "BELL H-3, R.E. 2177" and "SET BY COUNTY SURVEYOR, 1941."

Sub-Surface Mark: None.

R.M. No. 1. Set a std. 4" Br. tablet in conc. 1.0' below grade of pavement and marked: L.A. COUNTY SUR. CONT. SYS.-REF. MARK and stamped: "BELL H-3, R.M. No. 1, R.E. 2177"; and "SET BY COUNTY SURVEYOR, 1941."

R.M. No. 2. Same as for R.M. No. 1 except stamped: R.M. No. 2.

① 45-41-30	① 102-12-45	① 185-37-00
④ 182-46-30	④ 48-50-00	④ 22-26-30
⑥ 274-09-30	⑥ 253-15-00	⑥ 32-39-15
45-41-35 (30)	102-12-30	185-36-32½ (30)

① 26-29-30
④ 105-58-00
⑥ 158-57-00
26-29-30

RETURN TO
LOS ANGELES COUNTY SURVEYOR
700 HALL OF RECORDS
Do not extend notes this side of this line.

Note: Any Additions or Changes on This Sheet Must be Made or Circled in Red Ink With Date and Name of Person Making Change.

Notes Ck'd by	Survey of Cadastral Mapping	F.B. 928 Pg. 37
Map No.	W. O. 4902 Tape No. 027 St'd 68°F	
Office Work	Surveyed by R. B. Emmett	
Checked	Notes GWK Date 11-12-41	
Date	Indexed	

W.S. 36 B-5

L.A. Co. Sur. Cont. Sys. - Triang. Sta.

"BELL I-2"

Noted on Geo. Index Card
Placed on U.S.G.S. Quad. Shts.
Placed on Sur. Div. W.S. No.
Sketch on Geo. Desc. Card

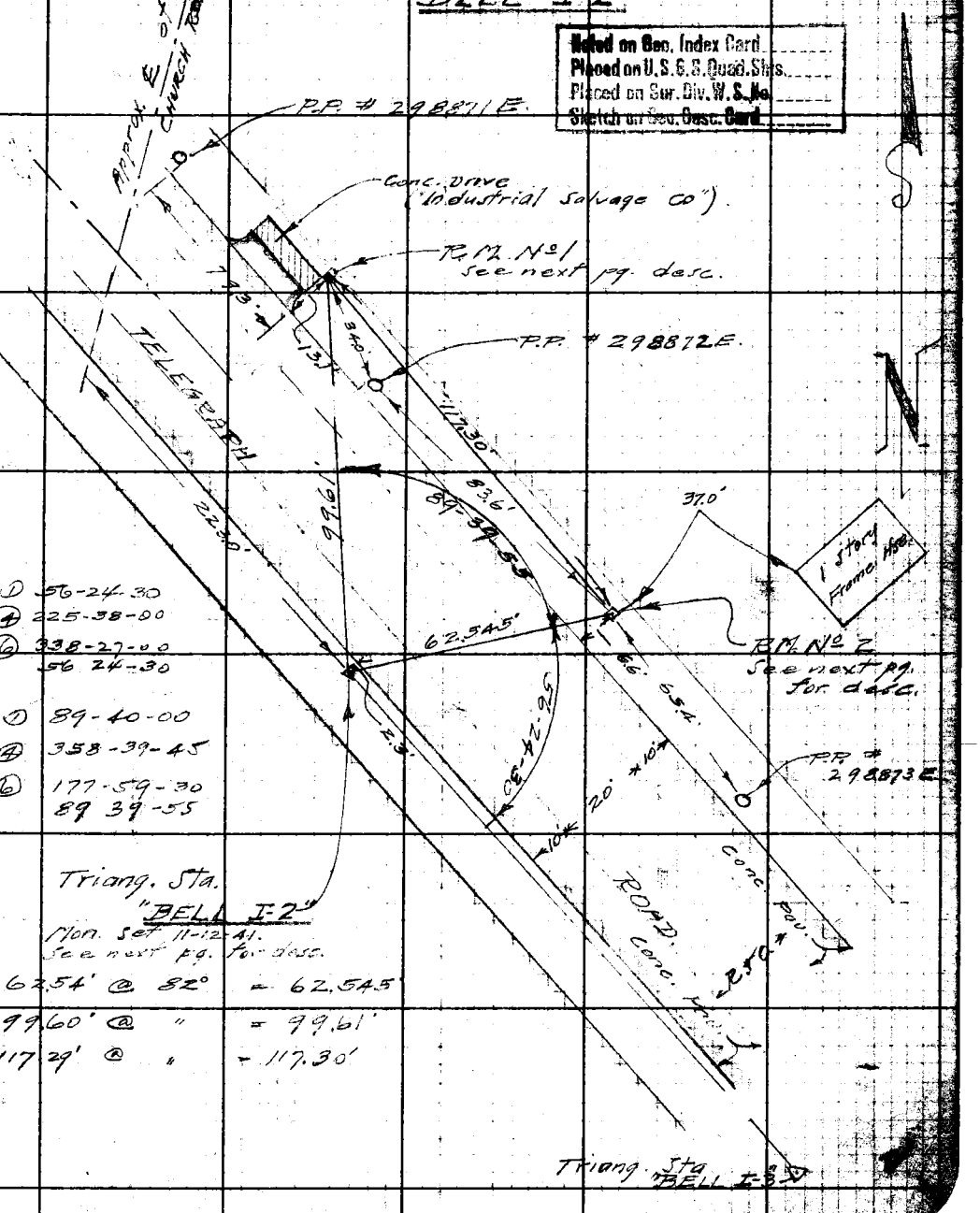

① 56-24-30
④ 225-38-00
⑥ 338-27-00
56 24-30

① 89-40-00
④ 358-39-45
⑥ 177-59-30
89 39-55

Triang. Sta.
"BELL I-2"
Mon. set 11-12-41.
See next pg. for desc.

62.54' @ 82° = 62.545'
99.60' @ " = 99.61'
117.29' @ " = 117.30'

Note: Any Additions or Changes on This Sheet Must be Made or Circled in Red Ink With Date and Name of Person Making Change.

Do not extend notes this side of this line.

RETURN TO
LOS ANGELES COUNTY SURVEYOR
700 HALL OF RECORDS

FORM 247 5M 10-39

F.B. 928 PG. 38

~DESCRIPTION~

L.A. CO. SUR. CONT. SYS.- TRIANG. STA.

BELL-I-2.

In L.A. Co., Montebello area, on Anaheim-Telegraph Road; near to and east of Church Road and in a well cut thru the pavement and protected by a cast iron cover marked: "COUNTY SURVEYOR MONUMENT."

Station Mark: Set a std 4" br. tablet in concrete 2" below sub-grade of the street and marked: "L.A. CO. SUR. CONT. SYS.- TRIANG. STA", and stamped: "BELL I-2, R.E. 2177", and "SET BY COUNTY SURVEYOR, 1941."

Sub-Surface Mark: None.

R.M. No 1. Set a std 4" br. tablet in conc. 12" below grade of pavement and marked: "L.A. CO. SUR. CONT. SYS.- REF MARK" and stamped: "BELL I-2, R.M. No 1, R.E. 2177" and "SET BY COUNTY SURVEYOR, 1941.

R.M. No 2: Same as R.M. No 1 except marked: R.M. No 2

RETURN TO
LOS ANGELES COUNTY SURVEYOR
700 HALL OF RECORDS
Do not extend notes this side of this line.
Note: Any Additions or Changes on This Sheet Must be Made or Circled in Red Ink With Date and Name of Person Making Change.

Notes Ck'd by	Survey of Cadastral Mapping	F.B. 928 Pg. 39
Map No.	W. O. 4907 Tape No. 027 St'd 68°F	
Office Work	Surveyed by R B Emmott	
Checked	Notes G.W.K. Date 11-10-41	
Date	Indexed	

(34)

W.S. 36-C-5

L.A. CO. SUR. CONT. SYS. - TRIANGULATION STA. "BELL-I-3"

Noted on Geo. Index Card
Placed on [illegible] Quad. Shts.
Placed [illegible] W.S. No.
Sketch on [illegible] Desc. Card

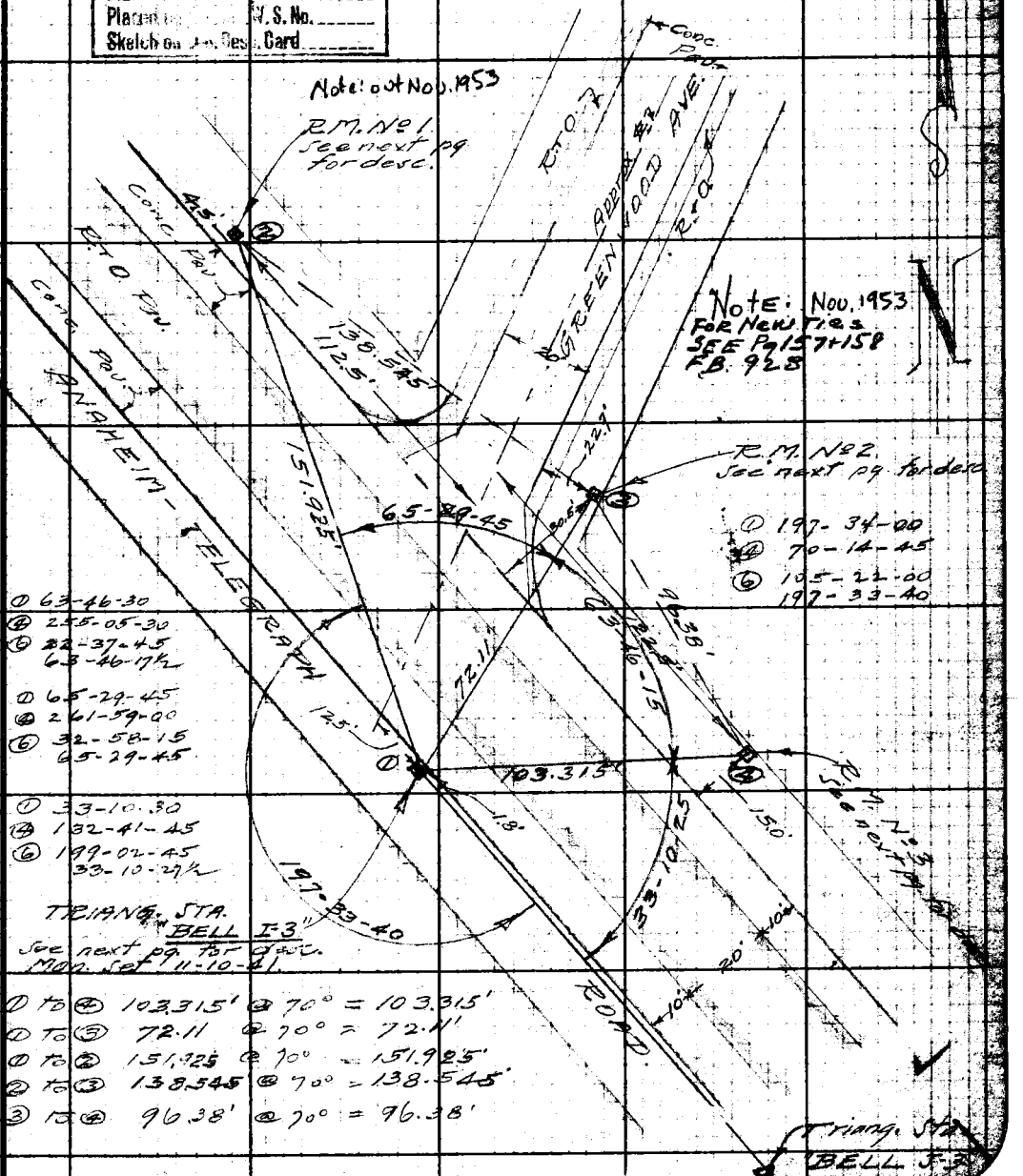

Note: Any Additions or Changes on This Sheet Must be Made or Circled in Red Ink With Date and Name of Person Making Change.

Do not extend notes this side of this line.

RETURN TO
LOS ANGELES COUNTY SURVEYOR
700 HALL OF RECORDS

FORM 247 5M 10-39

F.B. 928 PG. 40

~ DESCRIPTION ~

L.A. CO. SUR. CONT. TRIANG. STA.
"BELL I-3"

In L.A. Co., near South limit of the City of Montebello at the intersection of Anaheim-Telegraph Rd. and So. Greenwood Ave., and in a well cut thru the pavement and protected by a cast iron cover marked: "COUNTY SURVEYOR MONUMENT"

Station Mark: Set a std 4" brass tablet in conc 2" below sub grade of the street and marked: L.A. CO. SUR. CONT. SYS.-TRIANG. STA." and stamped: "BELL I-3, R.E. 2177" and "SET BY COUNTY SURVEYOR, 1941.

Sub. Surface Mark. None

R.M. No 1: Set a std 4" brass tablet in conc. approx. 12" below street grade and marked: "L.A. CO. SUR. CONT. SYS.-REF. MARK", and stamped: "BELL I-3, RM-No 1, R.E. 2177" and "SET BY COUNTY SURVEYOR, 1941."

R.M. No 2 and R.M. No 3: Same as for R.M. No 1 except stamped: R.M. No 2 and R.M. No 3, respectively.

RETURN TO
LOS ANGELES COUNTY SURVEYOR
700 HALL OF RECORDS
Do not extend notes this side of this line.

Note: Any Additions or Changes on This Sheet Must be Made or Circled in Red Ink With Date and Name of Person Making Change.

Notes Ck'd by	Survey of Cadastral Mapping
Map No.	W. O. 4902 Tape No. 027 St'd 68°F
Office Work	Surveyed by R. E. Emmett
Checked	Notes GWK Date 11-10-41
Date	Indexed

F.B. 928 Pg. 31

W.S. 36 C-5

L.A. Co. Sur. Cont. Sys. - Triang. Sta. "BELL-J-3"

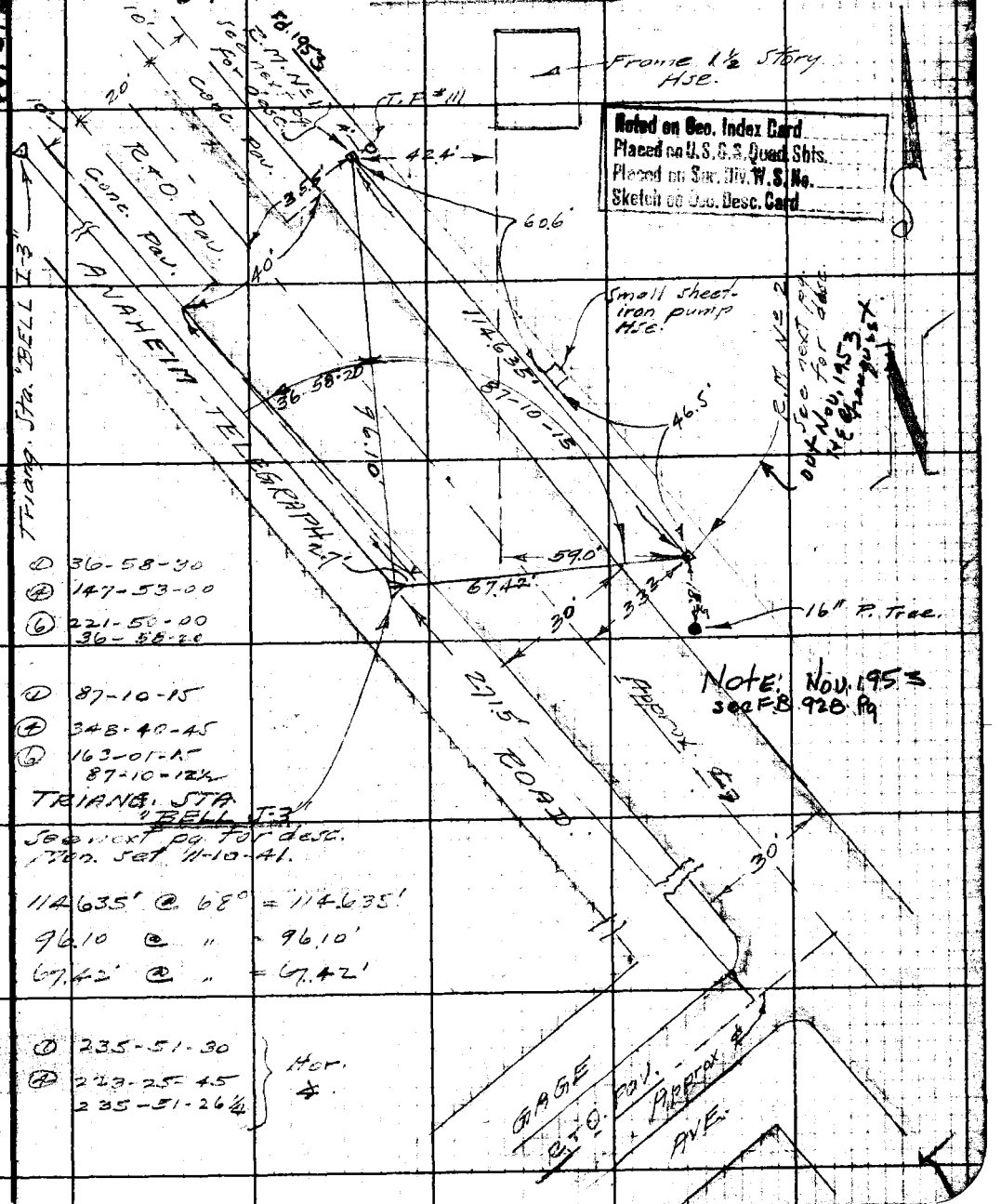

Noted on Geo. Index Card
Placed on U.S.G.S. Quad. Shts.
Placed on Sur. Div. W.S. No.
Sketch on Geo. Desc. Card

① 36-58-30
④ 147-53-00
⑥ 221-50-00
36-58-20

① 87-10-15
④ 348-40-45
⑥ 163-01-15
87-10-12½

TRIANG. STA. "BELL J-3"
See next pg. for desc.
Mon. set 11-10-41.

114.635' @ 68° = 114.635'
96.10 @ " = 96.10'
67.42' @ " = 67.42'

① 235-51-30
④ 223-25-45
235-51-26¼
} Hor. ∡

Note: Any Additions or Changes on This Sheet Must be Made or Circled in Red Ink With Date and Name of Person Making Change.

Do not extend notes this side of this line.

RETURN TO
LOS ANGELES COUNTY SURVEYOR
700 HALL OF RECORDS

FORM 247 5M 10-39

F.B. 928 PG. 42

~DESCRIPTION~

L.A. CO. SUR. CONT. SYS. - TRIANG.
STA. - "BELL J-3"

In L.A. Co., Montebello area, on Anaheim-Telegraph Road about 1/4 mi. N.w'ly from Rio Hondo River bridge and near Gage Ave., in a well cut thru the pavement and protected by a cast iron cover marked: "COUNTY SURVEYOR MONUMENT"

Station Mark: Set a std 4" br. tablet in conc. 2" below sub-grade of the street and marked: "L.A. CO. SUR. CONT. SYS. - TRIANG. STA.," and stamped "BELL J-3, R.E. 2177" and "SET BY COUNTY SURVEYOR, 1941."

Sub-Surface Mark: None.

R.M. No. 1: Set a std 4" brass tablet in conc. 1.0' below grade of pavement and marked: L.A. CO. SUR. CONT. SYS. - REF. MARK and stamped: "BELL J-3, R.M. No. 1 R.E. 2177" and "SET BY COUNTY SURVEYOR, 1941".

R.M. No. 2 Same as R.M. No. 1 except stamped: R.M. No. 2.

RETURN TO
LOS ANGELES COUNTY SURVEYOR
700 HALL OF RECORDS
Do not extend notes this side of this line.
Note: Any Additions or Changes on This Sheet Must be Made or Circled in Red Ink With Date and Name of Person Making Change.

Notes Ck'd by	Survey of Cadastral Mapping	F.B. 928 PG. 43
Map No.	W. O. 4902 Tape No. 027 St'd 68°F	
Office Work	Surveyed by R. B. Emmett	
Checked	Notes GWK Date 11-14-41	
Date	Indexed	

W.S. 36 C.S.

L.A. CO. SUR. CONT. SYS. - TRAV. STA. "BELL J-4"

Noted on Geo. Index Card
Placed on U.S.G.S. Quad. Shts.
Placed on Sur. Div. W.S. No.
Sketch on Geo. Desc. Card

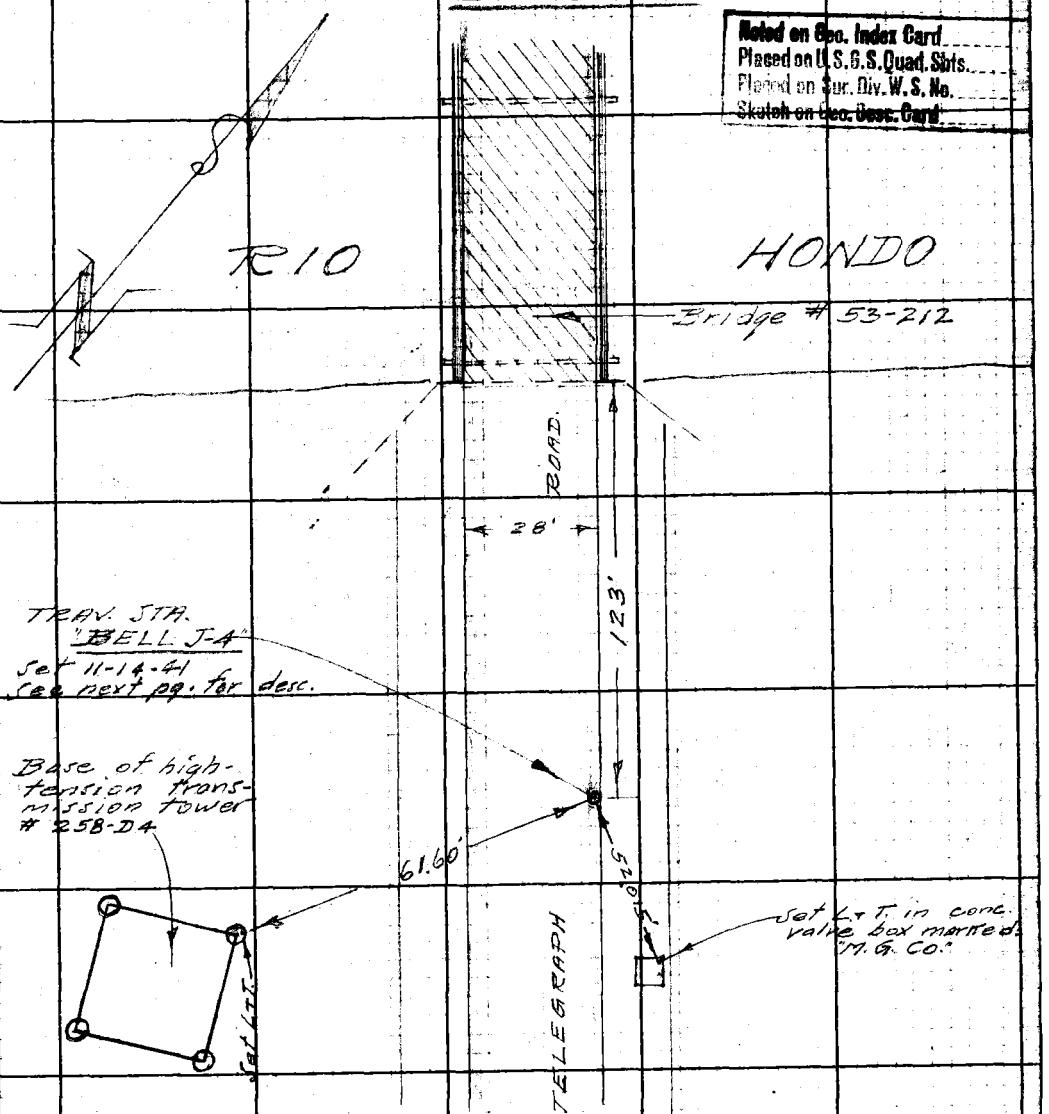

52.01 @ 80° = 52.015
61.595 @ " = 61.60 ✓

Note: Any Additions or Changes on This Sheet Must be Made or Circled In Red Ink With Date and Name of Person Making Change.

Do not extend notes this side of this line.

RETURN TO
LOS ANGELES COUNTY SURVEYOR
700 HALL OF RECORDS

FORM 247 5M 10-39

F.B. 928 PG. 44

~DESCRIPTION~

"L.A. CO. SUR. CONT. SYS - TRAV. STA.
"BELL J-4"

In L.A. Co., Montebello - Downey area on Anaheim - Telegraph Rd. near east end of bridge No 53-212 over the Rio Hondo and in a well cut thru the pavement and protected by a cast iron cover marked: "COUNTY SURVEYOR MONUMENT".

Station Mark: Set a std 4" br. tablet in conc. 2" below subgrade of the street and marked: "L.A. CO. SUR. CONT. SYS. - TRAV STA.", and stamped: "BELL J-4, R.E. 2177", and "SET BY COUNTY SURVEYOR, 1941".

Sub Surface Mark: None.

RETURN TO
LOS ANGELES COUNTY SURVEYOR
700 HALL OF RECORDS

Do not extend notes this side of this line.

Note: Any Additions or Changes on This Sheet Must be Made or Circled in Red Ink With Date and Name of Person Making Change.

Notes Ck'd by	Survey of Cadastral Mapping
Map No.	W. O. 4902 Tape No. 027 St'd 60°F
Office Work	Surveyed by R.R. Emmott
Checked	Notes G.W.K. Date 11-25-41
Date	Indexed

°F.B. 928 Pg. 45

W.S. 7-E-3

LA CO. SUR. CONT. SYS. - TRAV. STA.

"BELL K-4"

Noted on Geo. Index Card
Placed on U.S.G.S. Quad. Sets.
Placed on Sur. Div. W.S. No.
Sketch on Geo. Desc. Card

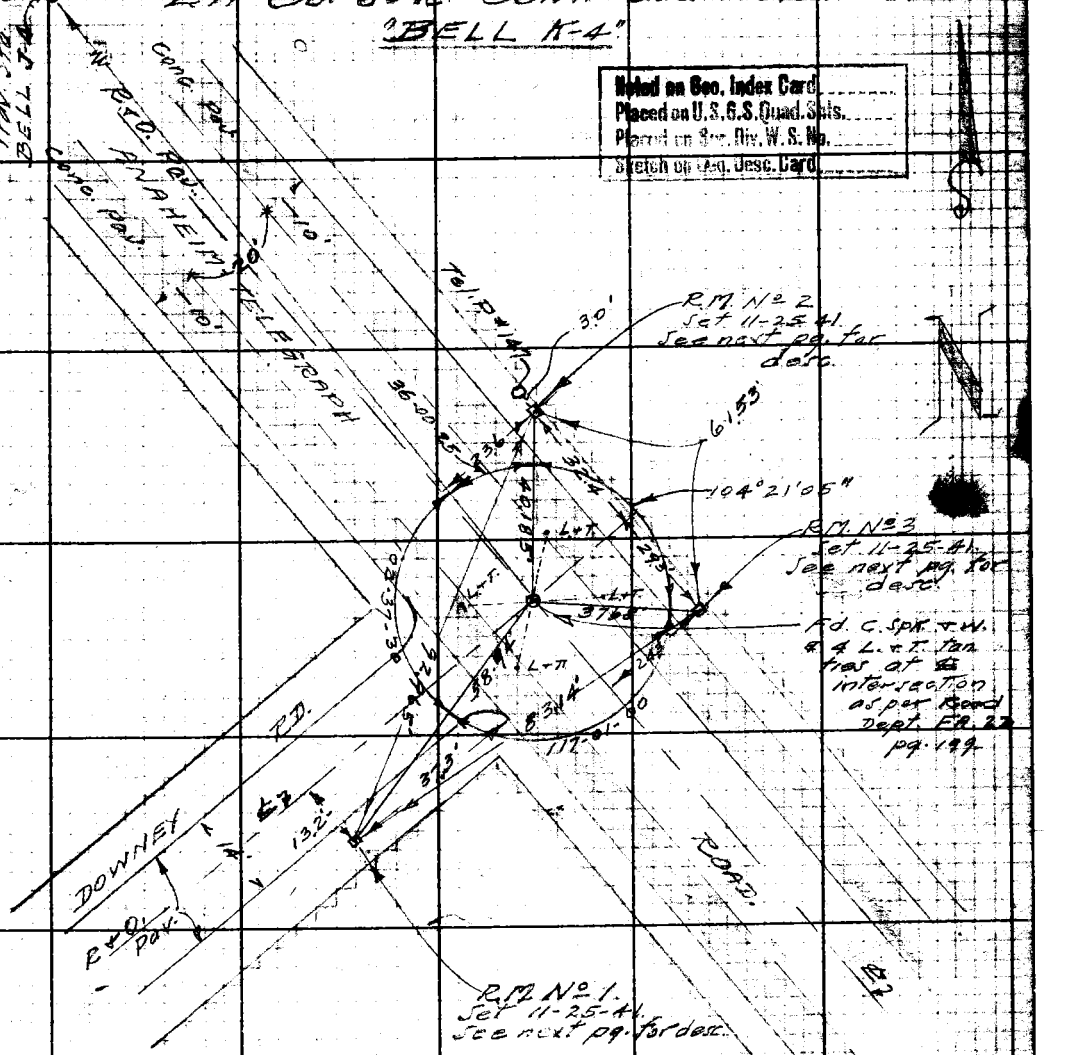

①	102-37-15	①	104-21-15		
④	50-30-00	④	57-24-15		
⑥	255-45-15	⑥	266-06-45		
	102-37-~~32½~~ 30		104-21-~~07½~~ 05	58.94' @ 76°	= 58.94
				83.135' @ "	= 83.14
①	36-00-30	①	117-01-15	92.96' @ "	= 92.965
④	144-01-30	④	108-04-30	61.53' @ "	= 61.53
⑥	216-02-30	⑥	342-06-15	40.185' @ "	= 40.185
	36-00-25		117-01-~~02½~~ 00	37.68' @ "	= 37.68

Note: Any Additions or Changes on This Sheet Must be Made or Circled in Red Ink With Date and Name of Person Making Change

Do not extend notes this side of this line.

RETURN TO
LOS ANGELES COUNTY SURVEYOR
700 HALL OF RECORDS

FORM 247 5M 10-39

F.B. 928 PG. 46

~DESCRIPTION~

L.A. CO. SUR. CONT. SYS. - TRAV. STA.
"BELL K-4"

In L.A. Co., Downey area, at the ℄ intersection of Anaheim-Telegraph Rd. and Downey Road, and in a well cut thru the pavement and protected by a cast iron cover marked: "COUNTY SURVEYOR MONUMENT"

Station Mark: Set a std 4" br. tablet in conc. 2" below subgrade of the street and marked: "L.A. CO. SUR. CONT. SYS. - TRAV. STA.", and stamped: "BELL K-4, R.E. 2177", and "SET BY COUNTY SURVEYOR, 1941."

Sub Surface Mark: None

R.M. No 1: Set a std 4" br. tablet in conc. 2.0' below street grade and marked: "L.A. CO. SUR. CONT. SYS. - REF. MARK", and stamped: "BELL K-4, R.M. No 1, R.E. 2177" and "SET BY COUNTY SURVEYOR, 1941."

R.M. No 2. Same as R.M. No 1 except 18" below street grade and stamped R.M. No 2

R.M. No 3. Same as R.M. No 1 except 16" below street grade and stamped: "R.M. No 3".

RETURN TO
LOS ANGELES COUNTY SURVEYOR
700 HALL OF RECORDS
Do not extend notes this side of this line.
Note: Any Additions or Changes on This Sheet Must be Made or Circled in Red Ink With Date and Name of Person Making Change.

Notes [illegible]'d by	Survey of Cadastral Mapping
Map No. [illegible]	W. O. 4902 Tape No. 027 [illegible] 68°F
Office Work	Surveyed by R.B. Emmott
Checked	Notes G.W.K. Date 11-17-'41
Date	Indexed

F.B. 928 PG. 47

(36)

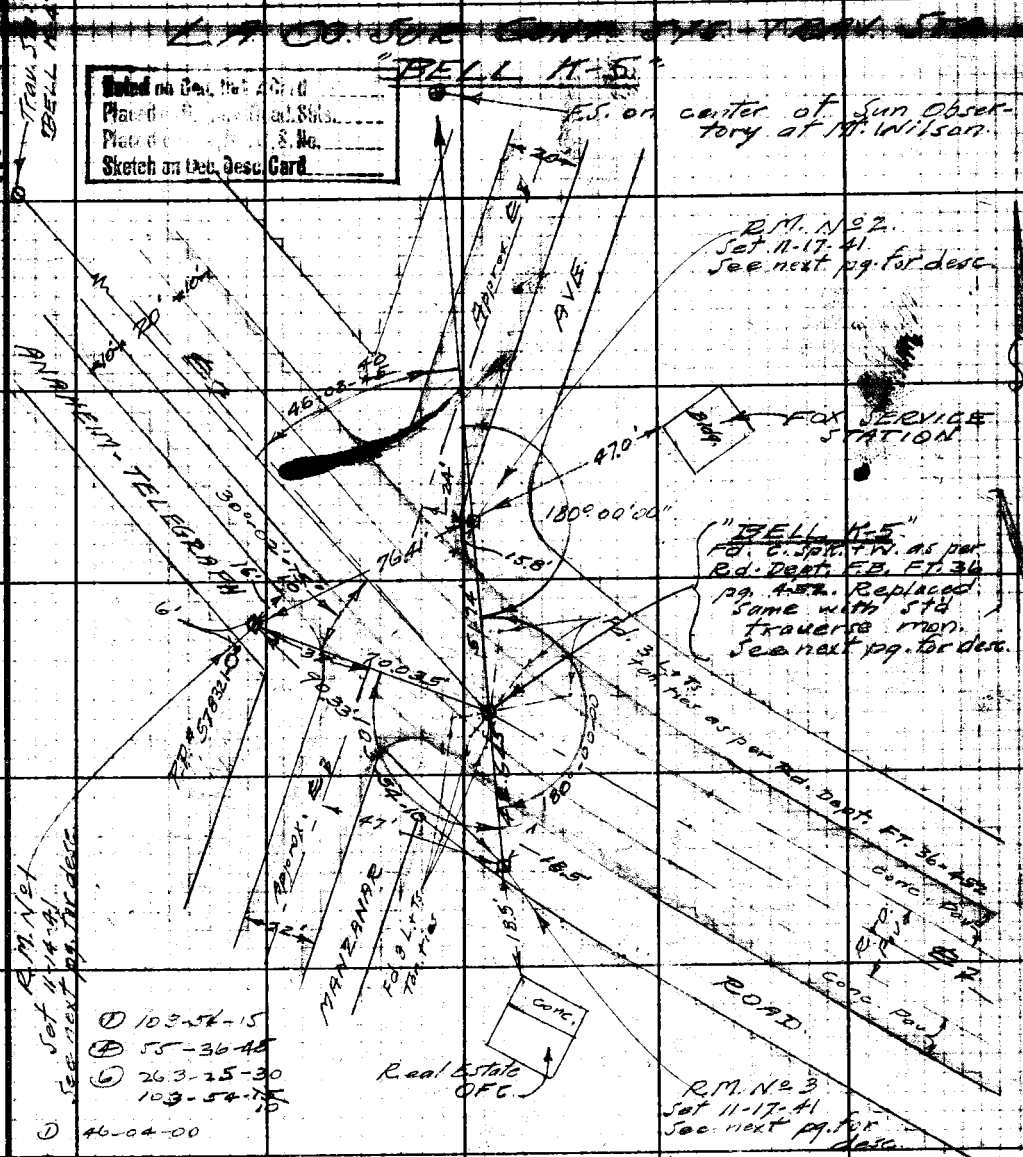

① 103-54-15
④ 55-36-45
⑥ 263-25-30
103-54-~~15~~ 10

① 46-04-00
④ 184-15-15
⑥ 276-22-30
46-03-~~45~~ 40

① 30-02-15
④ 120-08-45
⑥ 180-13-30
30-02-~~15~~ 10

90.33 @ 64° = 90.33'
42.645 @ " = 42.645'
51.74 @ " = 51.74'
76.41 @ " = 76.41'
70.035 @ " = 70.035'

Noted on Geo. Det. Card
Placed on [illegible] Grad. Stds.
Placed on [illegible] S. No.
Sketch on Geo. Desc. Card

W.S. 36-[illegible]6

Note: Any Additions or Changes on This Sheet Must be Made or Circled in Red Ink With Date and Name of Person Making Change

Do not extend notes this side of this line.

RETURN TO
LOS ANGELES COUNTY SURVEYOR
700 HALL OF RECORDS

FORM 247 5M 10-39

F.B. 928 PG. 48

~DESCRIPTION~

L.A. CO. SUR. CONT. SYS. TRAV. STA.
"BELL K-5"

In L.A. Co., Downey area, on Anaheim-Telegraph Road at Manzanar Ave, and in a well cut thru the pavement and protected by a cast iron cover marked:
"COUNTY SURVEYOR MONUMENT"

Station Mark: Set a std 4" brass tablet in conc. 2" below subgrade of the street and marked: "L.A. CO. SUR. CONT. SYS. - TRAV. STA.", and stamped: "BELL K-5, R.E. 2177", and "SET BY COUNTY SURVEYOR, 1941".

Sub. Surface Mark: None

R.M. No 1: Set a std 4" br. tablet in conc. about 10" below grade of pavement and marked: "L.A. CO. SUR. CONT. SYS. - REF. MARK", and stamped: "BELL K-5, R.M. No 1, R.E. 2177" and "SET BY COUNTY SURVEYOR, 1941".

R.M. No 2 and R.M. No 3. Same as for R.M. No 1 except about 15" below grade of pavement and stamped: R.M. No 2 and R.M. No 3, respectively

RETURN TO
LOS ANGELES COUNTY SURVEYOR
700 HALL OF RECORDS
Do not extend notes this side of this line.
Note: Any Additions or Changes on This Sheet Must be Made or Circled in Red Ink With Date and Name of Person Making Change.

Notes Ck'd by	Survey of Cal. Mapping
Map No.	W. O. 4902 Tape No. 027 St'd 68°F
Office Work	Surveyed by R. B. Emm[illegible]
Checked	Notes [illegible] Date Nov. '41
Date	Indexed

°F.B. 928 PG. 49

(26)

W.S. 36-C-6

L.A. Co. Sur. Cont. Sys. - Trav. Sta.

"BELL K-5A"

Noted on Gen. Index Card
Placed on U.S.G.S. Quad. Shts.
Placed on Sur. Div. W.S. No.
Sketch on Sec. Desc. Card

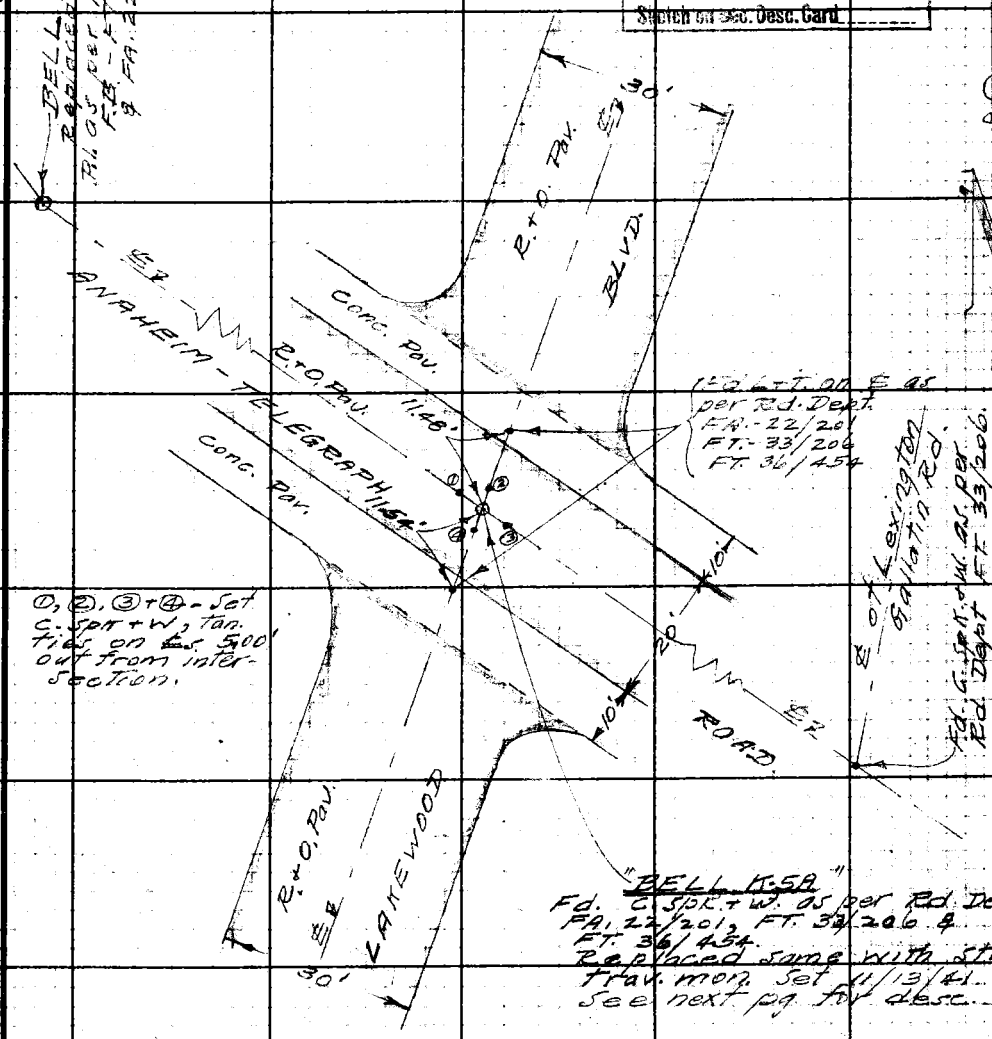

①, ②, ③ + ④ - Set C. Spk + W, tan. ties on ℄s 5.00' out from intersection.

"BELL K-5A"
Fd. C. Spk. + W. as per Rd. Dept.
FA. 22/201, FT. 33/206 &
FT. 36/454.
Replaced same with std.
trav. mon. Set 11/13/41.
See next pg. for desc.

For New Reference Ties
See pg. 50.

Note: Any Additions or Changes on This Sheet Must be Made or Circled in Red Ink With Date and Name of Person Making Change.

Do not extend notes this side of this line.

RETURN TO
LOS ANGELES COUNTY SURVEYOR
700 HALL OF RECORDS

FORM 24[illegible] 5M 10-39

F.B. 928 PG. 50

~DESCRIPTION~

L.A. CO. SUR. CONT. SYS. - TRAV. STA. "BELL K-5A"

In L.A. Co. Downey area, on Lakewood Blvd. at Anaheim-Telegraph Road and in a well cut thru the pavement and protected by a cast iron cover marked: "COUNTY SURVEYOR MONUMENT"

Station Mark: Set a std 4" brass tablet in conc. 2" below subgrade of the street and marked: "L.A. CO. SUR. CONT. SYS. - TRAV. STA", and stamped: "BELL K-5A, R.E. 2177", and "SET BY COUNTY SURVEYOR, 1941."

Subsurface Mark: None.

Ref. Ties by K. Leinook 1-12-'49.

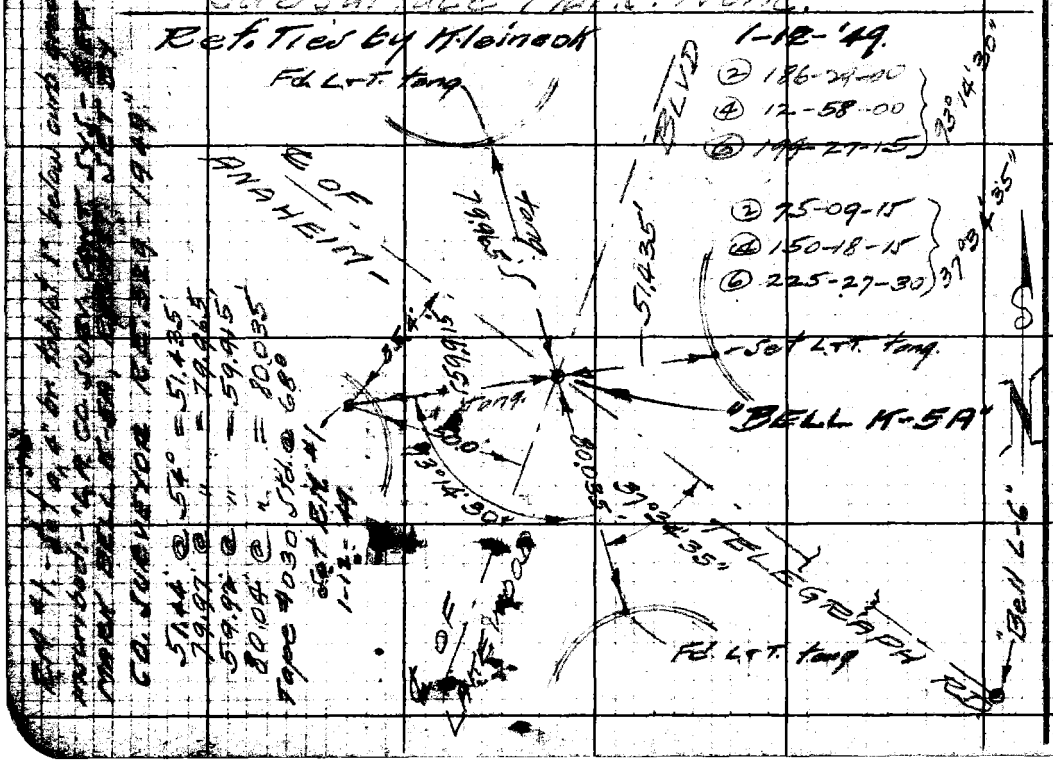

RETURN TO
LOS ANGELES COUNTY SURVEYOR
700 HALL OF RECORDS

Do not extend notes this side of this line.

Note: Any Additions or Changes on This Sheet Must be Made or Circled in Red Ink With Date and Name of Person Making Change.

Notes Ck'd by	Survey of Cadastral Mapping
Map No.	W. O. 4902 Tape No. 927 St'd 68°F
Office Work	Surveyed by R.B. Lammett
Checked	Notes G.W.K. Date 11-18-41
Date	Indexed

F.B. 928 PG. 51

Noted on Geo. Index Card
Placed on U.S.G.S. Quad. 5 & 6
Checked on Geo. Index Card

W.S. 36-D-6

L.A. CO. SUR. CONT. SYS. - TRAV. STA.

"BELL L-6"

Note: This line is not in the center of the street but fixed in a position by the dist's shown as per Road Dept. F.B. F.T. 33-208.

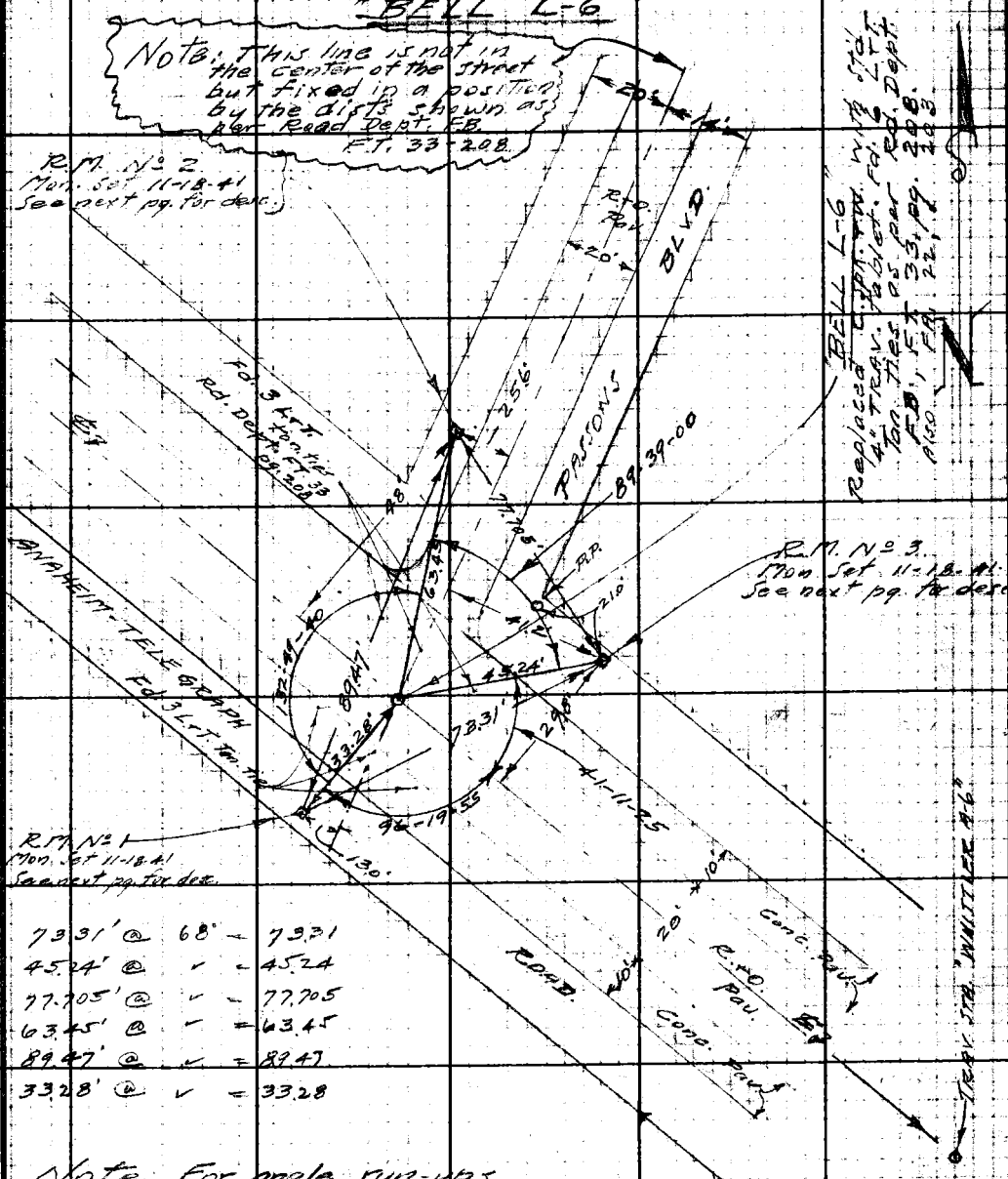

73.31'	@	68°	= 73.31
45.24'	@	"	= 45.24
77.705'	@	"	= 77.705
63.45'	@	"	= 63.45
89.47'	@	"	= 89.47
33.28'	@	"	= 33.28

Note: For angle run-ups see next pg.

Note: Any Additions or Changes on This Sheet Must be Made or Circled in Red Ink With Date and Name of Person Making Change.

Do not extend notes this side of this line.

RETURN TO
LOS ANGELES COUNTY SURVEYOR
700 HALL OF RECORDS

FORM 247 5M 10-39

F.B. 928 PG. 52

~DESCRIPTION~

L.A. CO. SUR. CONT. SYS.- TRAV. STA
"BELL L-6".

In L.A. Co., Downey - Santa Fe Springs area at the intersection of Anaheim-Telegraph Rd. and Passons Blvd, and in a well cut thru the pavement and protected by a cast iron cover marked: "COUNTY SURVEYOR MONUMENT".

Station Mark: Set a std 4" br. tablet in conc. 2" below sub grade of the street and marked: "L.A. COUNTY SUR. CONT. SYS.- TRAV. STA.", and stamped: "BELL L-6, R.E. 2177" and "SET BY COUNTY SURVEYOR, 1941".

Sub Station Mark: None

R.M. No. 1: Set a std 4" br. tablet in conc. about 1.0' below grade of pavement and marked: "L.A. CO. SUR. CONT. SYS.- REF. MARK", and stamped: "BELL L-6, R.M. No. 1, R.E. 2177", and "SET BY COUNTY SURVEYOR, 1941".

R.M. No. 2 and R.M. No. 3. Same as for R.M. No. 1, except stamped R.M. No. 2 and R.M. No. 3, resp.

① 96-19-45	① 89-39-15
④ 25-19-45	④ 358-35-45
⑥ 218-00-00	⑥ 177-54-15
96-~~20-00~~ 19-55	89-39-~~00~~ 00
① 132-50-00	① 41-11-30
④ 171-19-15	④ 164-45-45
⑥ -76-58-00	⑥ 247-08-15
132-49-40	41-11-~~30~~ -25

RETURN TO
LOS ANGELES COUNTY SURVEYOR
700 HALL OF RECORDS
Do not extend notes this side of this line.

Note: Any Additions or Changes on This Sheet Must be Made or Circled in Red Ink With Date and Name of Person Making Change.

Notes Ck'd by	Survey of Cadastral Mapping
Map No.	W. O. 4902 Tape No. 027 St'd 68°F
Office Work	Surveyed by R. B. Emmott
Checked	Notes G.W.K. Date 11-17-41
Date	Indexed

F.B. 928 PG. 53

(33)

W.S. 33 C-1

L.A. CO. SUR. CONT. SYS. TRAV. STA.

"WHITTIER A-6"

Noted on Geo. Index Card
Placed on U.S.G.S. Quad. Shts.
Placed on Sur. Div. W.S. No.
Sketch on Geo. Desc. Card

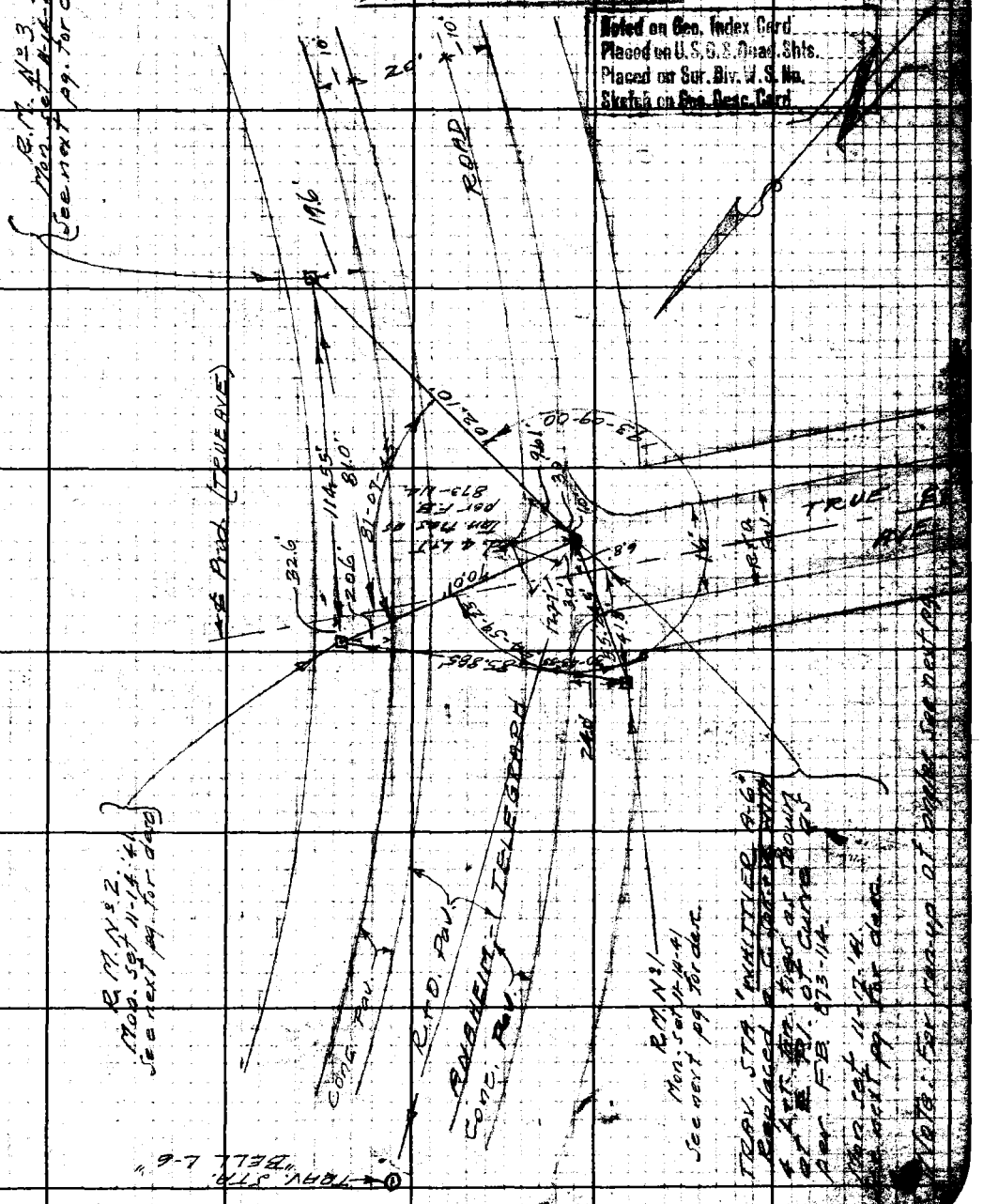

Note: Any Additions or Changes on This Sheet Must be Made or Circled in Red Ink With Date and Name of Person Making Change.

Do not extend notes this side of this line.

RETURN TO
LOS ANGELES COUNTY SURVEYOR
700 HALL OF RECORDS

FORM 247 5M 10-39

F.B. 928 PG. 44

~DESCRIPTION~

L.A. CO. SUR. CONT SYS. - TRAV. STA. "WHITTIER A-6"

In L.A. Co., Santa Fe Springs area on Anaheim-Telegraph Road at True Ave., about 500' west of San Gabriel River and in a well cut thru the pavement and protected by a cast iron cover marked: "COUNTY SURVEYOR MONUMENT"

Station Mark: Set a std 4" brass tablet in conc. 2" below subgrade of the street and marked: L.A. CO. SUR. CONT. SYS. - TRAV. STA." and stamped: "WHITTIER A-6, R.E. 2177" and "SET BY COUNTY SURVEYOR, 1941"

Sub Surface Mark: None.

R.M. No 1. Set a std 4" br. tablet about 1.0' below grade of pavement and marked: "L.A. CO. SUR. CONT. SYS. REF. MARK" and stamped: "WHITTIER A-6, R.M. No 1, R.E. 2177", and "SET BY COUNTY SURVEYOR, 1941."

R.M. No's 2 and 3. Same as for No 1 except stamped: No 2 and No 3, respectively.

① 54-59-45	① 81-07-45
② 219-48-00	② 324-30-15
⑥ 329-56-30	126-46-00
54-59-2[illegible]	81-07-40
① 30-44-1[illegible]	① 193-09-00
② 122-55-45	② 52-35-45
⑥ 184-23-45	⑥ 78-54-00
30-43-52½	193-09-00
55	

RETURN TO
LOS ANGELES COUNTY SURVEYOR
700 HALL OF RECORDS
Do not extend notes this side of this line.

Note: Any Additions or Changes on This Sheet Must be Made or Circled in Red Ink With Date and Name of Person Making Change.

Notes Ck'd by	Survey of Cadastral Mapping
Map No.	W. O. 4902 Tape No. 027 St'd 68°F
Office Work	Surveyed by [illegible]
Checked	Notes [illegible] Date 12-22-41
Date	Indexed

F.B. 928 PG. 35

33

W.S. 33 C-1

L.A. CO. SUR. CONT. SYS. - TRAV. STA "WHITTIER A-6A"

Noted on Geo. Index Card
Placed on U.S.G.S. Quad. Shts.
Placed on Sur. Div. W.S. No.
Sketch on Geo. Desc. Card

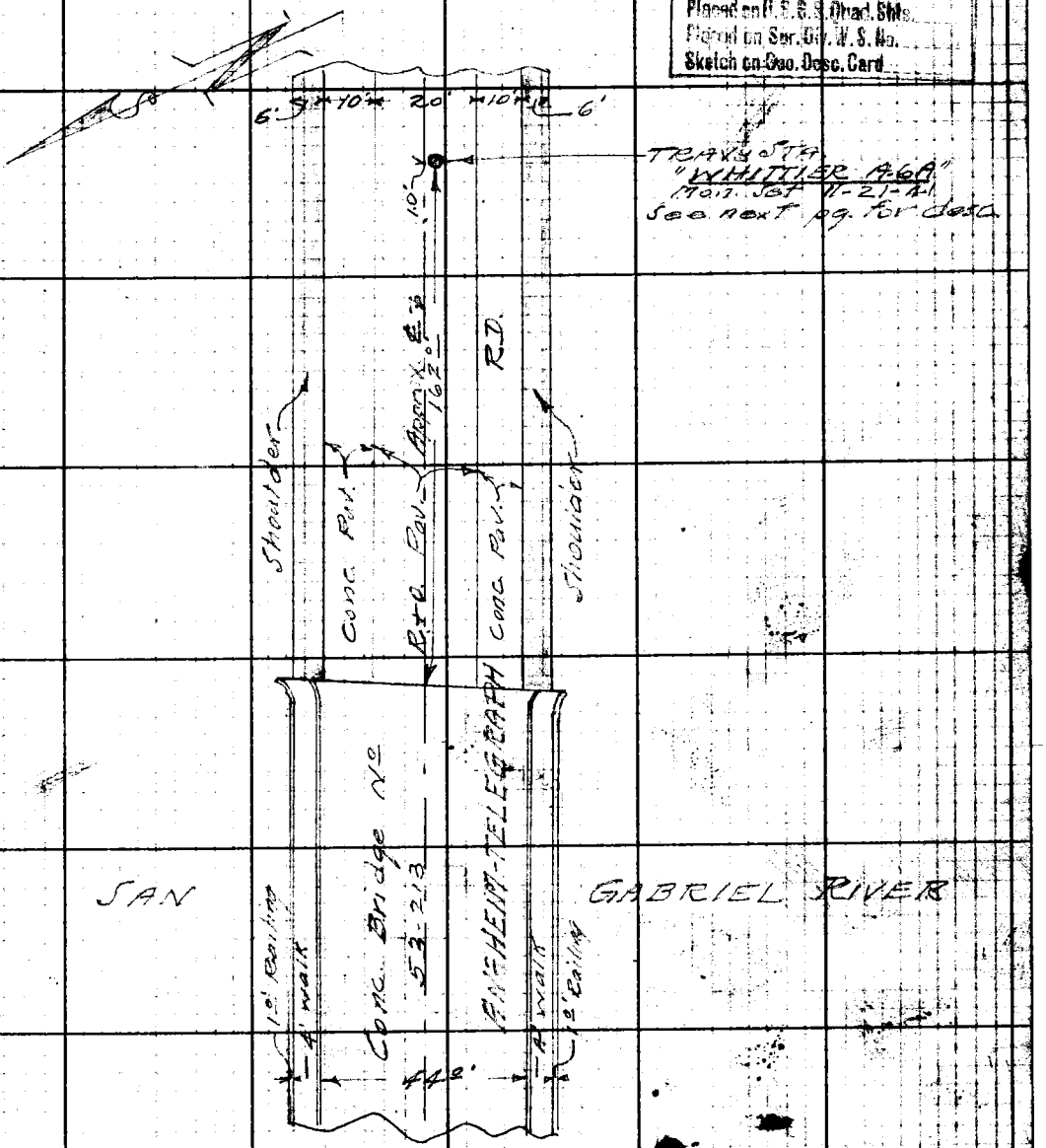

Note: Any Additions or Changes on This Sheet Must be Made or Circled in Red Ink With Date and Name of Person Making Change.

Do not extend notes this side of this line.

RETURN TO
LOS ANGELES COUNTY SURVEYOR
700 HALL OF RECORDS

FORM 247 5M 10-39

F.B. 928 PG. 56

~ DESCRIPTION ~

L.A. CO. SUR. CONT. SYS.-TRAV. STA.
"WHITTIER A-6A"

In L.A. Co. Santa Fe Springs area near ℄ of Anaheim-Telegraph Rd., east of San Gabriel River and in a well cut [illegible] the [illegible] and protected by a cast iron cover marked: "COUNTY SURVEYOR MONUMENT".

Station Mark: Set a std 4" bn tablet in conc. 2" below sub grade of the Street and marked: "L.A. CO. SUR. CONT. SYS.-TRAV. STA." and stamped: "WHITTIER A-6A, R.E. 2177" and "SET BY COUNTY SURVEYOR, 1941".

Sub Surface Mark: None.

RETURN TO
LOS ANGELES COUNTY SURVEYOR
700 HALL OF RECORDS

Do not extend notes this side of this line.

Note: Any Additions or Changes on This Sheet Must be Made or Circled in Red Ink With Date and Name of Person Making Change.

Notes Ck'd by	Survey of Cadastral Mapping
Map No.	W. O. 4402 Tape No. 027 St'd 68 °F
Office Work	Surveyed by R.B. Emmott
Checked	Notes GWK Date 11-18-41
Date	Indexed

F.B. 928 PG. 87

Noted on Geo. Index Card
Plotted on U.S.G.S. Quad. Shts.
Plotted on Sec. Div. W.S. No.
Sketch on Geo. Uses Card

~DESCRIPTION~

LA CO. SUR. CONT. SYS - TRAV. STA.
"WHITTIER B-7"
See next pg. for sketch.

In L.A. Co., Whittier area at ℄ intersection of Anaheim-Telegraph Road and WOODS AVE., and in a well cut thru the pav. and protected by a cast iron cover marked "COUNTY SURVEYOR MONUMENT."

Station Mark: Set a std 4" br. tablet in conc. 2" below subgrade of street and marked: "L.A. CO. SUR. CONT. SYS. - TRAV. STA.", and stamped "WHITTIER B-7, RE 2177" and "SET BY COUNTY SURVEYOR, 1941."

Sub-Surface Mark: None.

RM. No. 1: Set a std 4" br. tablet in conc. about 20' below grade of pavement and marked: "L.A. CO. SUR. CONT. SYS - REF. MARK", and stamped: "WHITTIER B-7, RM. No. 1, RE 2177", and "SET BY COUNTY SURVEYOR, 1941."

RM. No. 2: Same as for RM. No. 1, except about 15' below grade of street and stamped RM. No. 2.

Note: Any Additions or Changes on This Sheet Must be Made or Circled in Red Ink With Date and Name of Person Making Change

Do not extend notes this side of this line.

RETURN TO
LOS ANGELES COUNTY SURVEYOR
700 HALL OF RECORDS

FORM 247 5M 10-39

F.B. 928 PG. 58

Noted on Geo. Index Card
Placed on U.S.G.S. Quad. Sets.
Placed on Sec. Cor. W.S. No.
Sketch on Geo. Desc. Card

(33)

L.A. CO. SUR. CONT. SYS. - TRAV. STA. "WHITTIER B-7"

See preceding pg. for desc.

W.S. 33-C-1

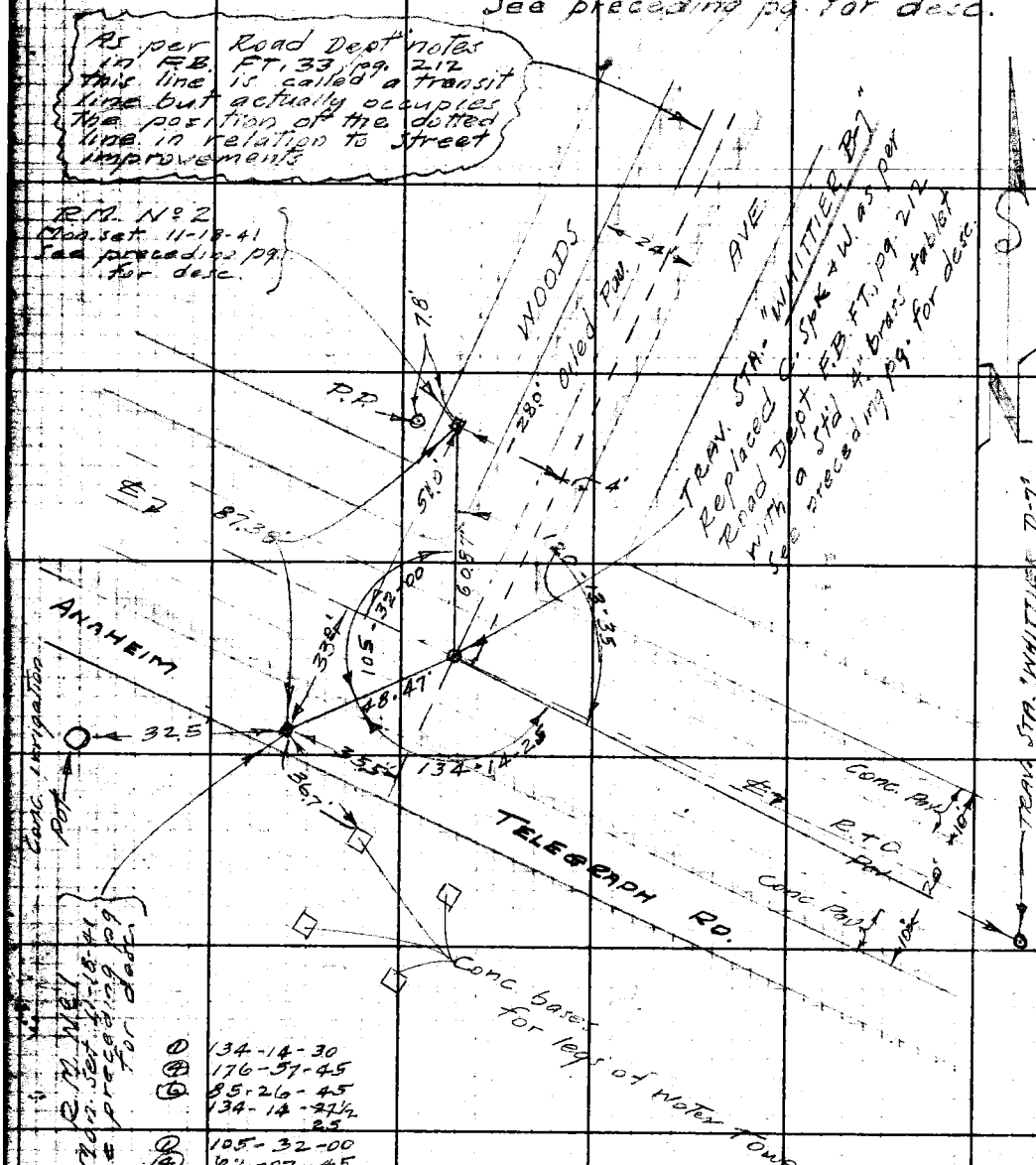

① 134-14-30
④ 176-57-45
⑥ 85-26-45
134-14-~~27½~~ 25

① 105-32-00
④ 62-07-45
⑥ 273-12-00
105-32-00

① 120-13-45
④ 120-54-45
⑥ 01-21-45
120-13-~~37½~~ 35

87.38' @ 64° = 87.38'
48.47' @ " = 48.47'
60.87' @ " = 60.87'

RETURN TO
LOS ANGELES COUNTY SURVEYOR
700 HALL OF RECORDS
Do not extend notes this side of this line.
Note: Any Additions or Changes on This Sheet Must be Made or Circled in Red Ink With Date and Name of Person Making Change.

Notes Ck'd by	Survey of Cadastral Mapping
Map No.	W. O. 4902 Tape No. 027 St'd 68 °F.
Office Work	Surveyed by R.B. Emmott
Checked	Notes G.W.K. Date 11-21-41
Date	Indexed

F.B. 928 Pg. 59

(33)

W.S. 33 D-2

L.A. Co. Sub. Cont. Svc. - Trav. Sta.
"Whittier D-7"

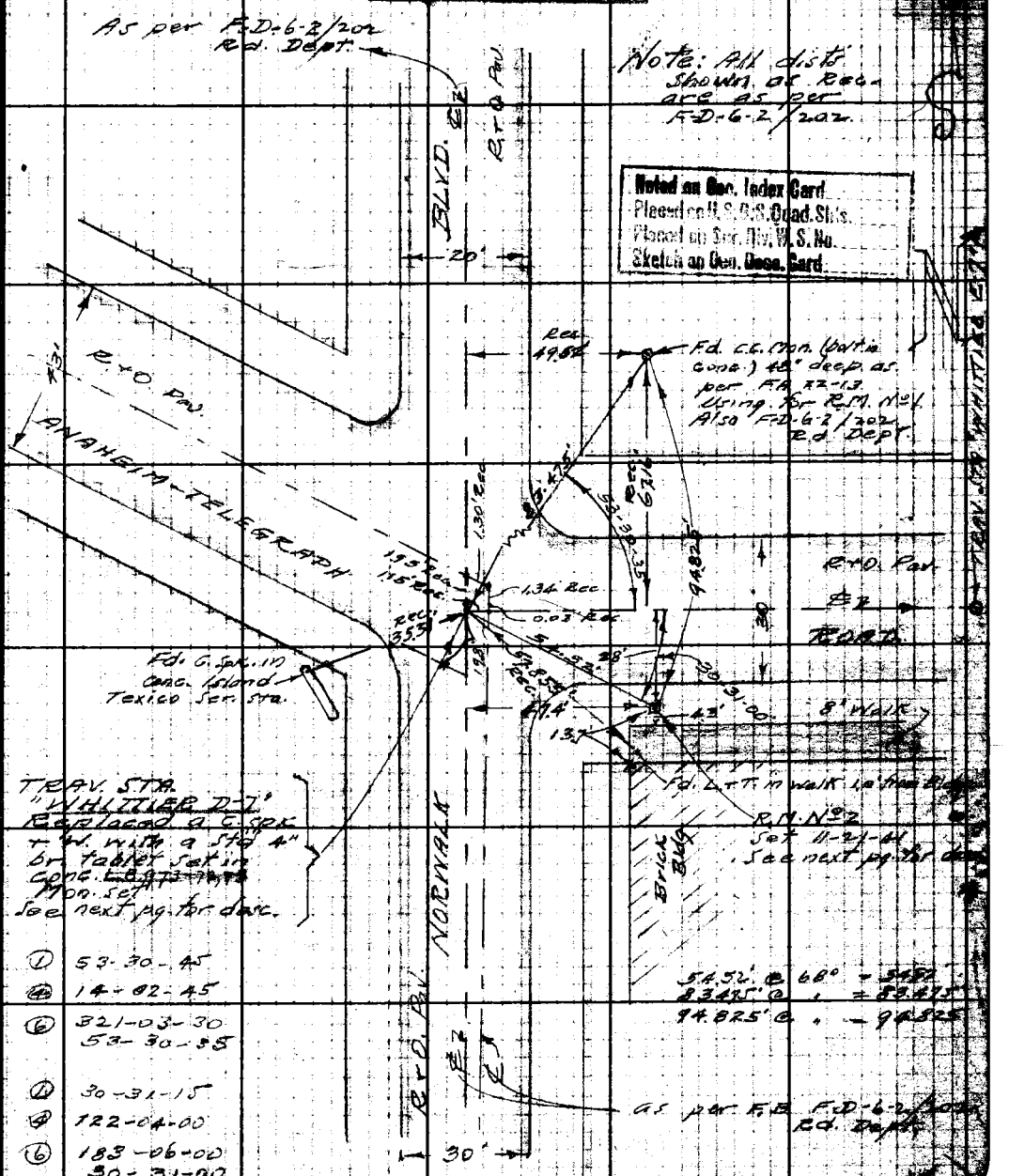

① 53-30-45
④ 14-02-45
⑥ 321-03-30
53-30-35

① 30-31-15
④ 122-04-00
⑥ 183-06-00
30-31-00

54.52' @ 68° = 54.52'
83.475' @ " = 83.475'
94.825' @ " = 94.825'

Note: Any Additions or Changes on This Sheet Must be Made or Circled in Red Ink With Date and Name of Person Making Change.

Do not extend notes this side of this line.

RETURN TO
LOS ANGELES COUNTY SURVEYOR
700 HALL OF RECORDS

FORM 247 5M 10-39

F.B. 928 PG. 60

~DESCRIPTION~

L.A. CO. SUR. CONT. SYS - TRAV. STA.
"WHITTIER D-7

In L.A. Co., Santa Fe Springs district at a ⊕ intersection of Anaheim Telegraph Rd. and Norwalk Blvd., and in a well cut thru the pavement and protected by a cast iron cover marked: "COUNTY SURVEYOR MONUMENT".

Station Mark: Set a std 4" br. tablet in conc. 2" below subgrade of the street and marked: "L.A. CO. SUR. CONT. SYS. - TRAV. STA." and stamped: "WHITTIER D-7, R.E. 2177" and "SET BY COUNTY SURVEYOR, 1941".

Sub Surface Mark: None.

R.M. No. 1. See sketch on preceding pg.

R.M. No. 2: Set a std. 4" br. tablet in conc. 14" below surface of pavement and marked: "L.A. CO. SUR. CONT. SYS - REF. MARK", and stamped: "WHITTIER D-7, R.M. No. 2, R.E. 2177", and "SET BY COUNTY SURVEYOR, 1941".

RETURN TO
LOS ANGELES COUNTY SURVEYOR
700 HALL OF RECORDS
Do not extend notes this side of this line.
Note: Any Additions or Changes on This Sheet Must be Made or Circled in Red Ink With Date and Name of Person Making Change.

Notes Ck'd by	Survey of *Cadastral Mapping*
Map No.	W. O. *4902* Tape No. *027* St'd *68* °F
Office Work	Surveyed by *E.B. Emmott*
Checked	Notes *EWK* Date *11-21-41*
Date	Indexed

°F.B. *928* PG. *67*

(33)

W.S.366

Noted on Geo. Index Card
Placed on U.S.G.S. Quad. Shts.
Placed on Eng. Div. W. S. No.
Sketch on Geo. Desc. Card

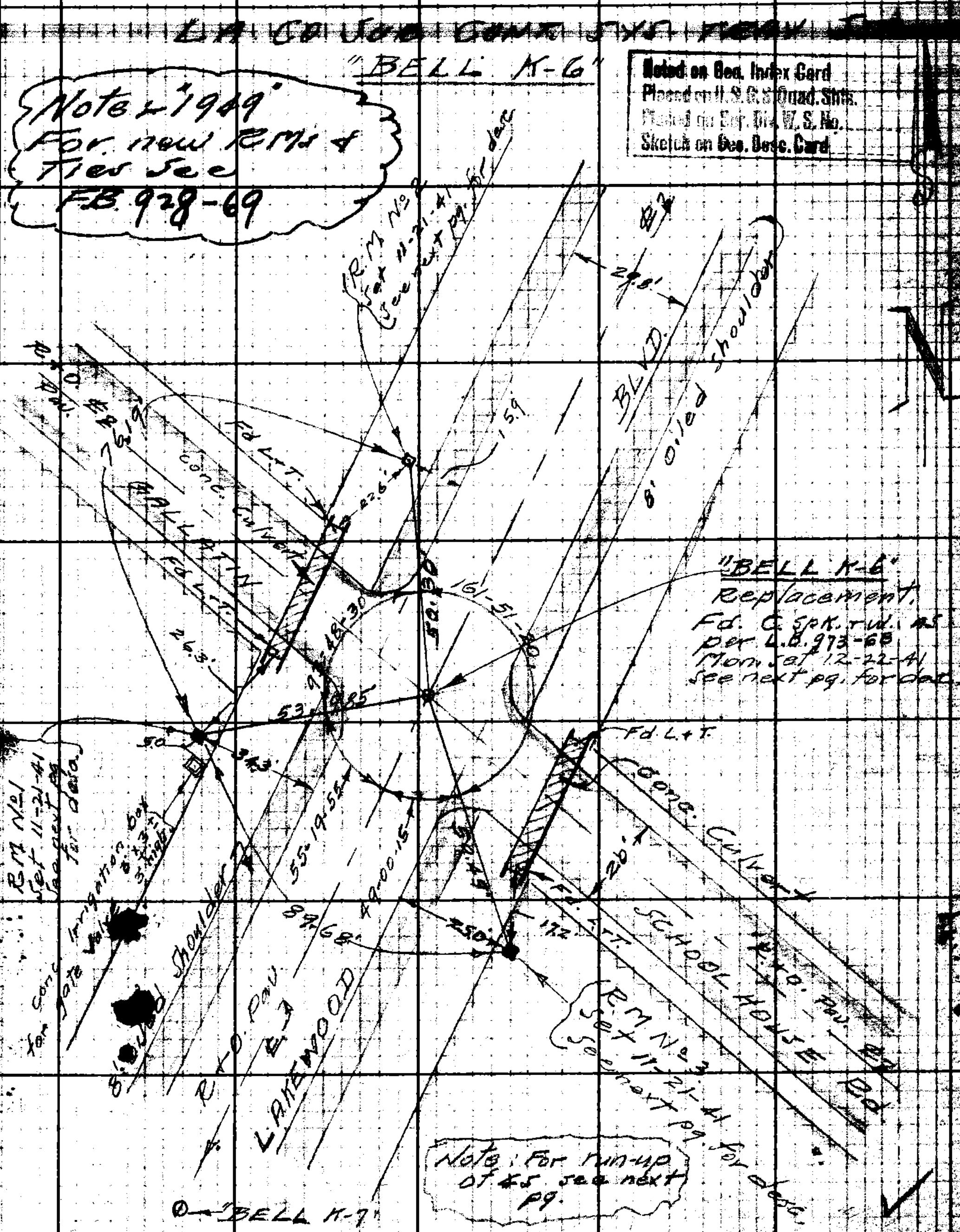

Note: Any Additions or Changes on This Sheet Must be Made or Circled in Red Ink With Date and Name of Person Making Change.
Do not extend notes this side of this line.
RETURN TO LOS ANGELES COUNTY SURVEYOR 700 HALL OF RECORDS
FORM 247 5M 10-39

F.B. 928 PG. 62

— DESCRIPTION —

L.A. CO. SUR. CONT. SYS. - TRAV STA. "BELL K-6"

In L.A. Co., Downey area, at the ℄ intersection of Lakewood Blvd. and Gallatin School House Road and in a well cut thru the pavement of the street and protected by a cast iron cover marked: "COUNTY SURVEYOR MONUMENT".

Station Mark: Set a std 4" br. tablet in conc. 2" below subgrade of the street and marked: "L.A. CO. SUR. CONT. SYS. - TRAV. STA." and stamped: "BELL K-6, R.E. 2177", and "SET BY COUNTY SURVEYOR, 1941".

Sub Surface Mark: None.

R.M. No. 1 Set a std 4" brass tablet in conc. 20' below street grade and marked: "L.A. CO. SUR. CONT. SYS. - REF. MARK", and stamped: "BELL K-6, R.M. No. 1, R.E. 2177" and "SET BY COUNTY SURVEYOR, 1941".

R.M. No. 2 and R.M. No. 3: Same as for R.M. No. 1 except stamped: R.M. No. 2 and R.M. No. 3, resp.

① 49-00-15	① 93-48-45
④ 196-01-00	④ 15-14-00
⑥ 294-01-30	⑥ 202-51-00
49-00-15	93-48-30
① 55-19-45	① 161-51-15
④ 221-20-00	④ 287-25-15
⑥ 331-59-45	⑥ 251-08-15
55-19-~~59½~~ 55	161-51-~~32½~~ 20

RETURN TO
LOS ANGELES COUNTY SURVEYOR
700 HALL OF RECORDS
Do not extend notes this side of this line.
Note: Any Additions or Changes on This Sheet Must be Made or Circled in Red Ink With Date and Name of Person Making Change.

Notes Ck'd by	Survey of Cadastral Mapping
Map No.	W. O. 2902 Tape No. 027 St'd °F
Office Work	Surveyed by R B Emmett
Checked	Notes G.W.K. Date 11-21-41
Date	Indexed

F.B. 928 PG. 63

(33)

Noted on Geo. Index Card
Placed on U.S.G.S. Quad. Sheet
Sketched on Geo. Index Card

W.S. 33-B-1

SEE PG. 97 FOR RESET "BELL K-7"

TRAV. STA. BELL K-7

Replacement of C. spk. + W. at ℄ inter. of LAKEWOOD BLVD. & FLORENCE AVE. as per L.B. 973-62

Mon. set 12-22-41. See next pg. for desc.

Note: The position of ℄ in relation to pavement shown by figures

"BELL K-6"

1949 Note: For Rev. R.M. + Ties see F.B. 928-71

R.M. No. 2 Set 11-21-41 See next pg. for desc.

42.11 @ 78° = 42.11
71.545 @ " = 71.55
55.90 @ " = 55.905
57.611 @ " = 57.61
68.78 @ " = 68.785

NEXT TIES PG. 97

Conc. Culvert

Conc. Pav.

FLORENCE

BLVD

LAKEWOOD

AVE.

R.M. No. 1 Set 11-21-41 See next pg. for desc.

R.M. No. 3 Set 11-25-41 See next pg. for desc.

8' oiled shoulder

R.O. Pav. ℄

Conc. Culvert

Conc. Pav.

① 138-52-45
④ 195-31-45
⑥ 113-18-00
138-53-00

① 56-13-00
④ 224-52-15
⑥ 337-18-15
56-13-~~02½~~ 05

① 74-35-15
④ 298-21-15
⑥ 87-31-45
74-35 ~~17½~~ 15

① 90-18-45
④ 01-14-45
⑥ 181-52-15
90-18-40

Note: Any Additions or Changes on This Sheet Must be Made or Circled in Red Ink With Date and Name of Person Making Change.

Do not extend notes this side of this line.

RETURN TO
LOS ANGELES COUNTY SURVEYOR
700 HALL OF RECORDS

FORM 247 5M 10-39

F.B. 928 PG. 64

~DESCRIPTION~
L.A. CO. SUR. CONT. SYS. - TRAV. STA.
"BELL K-2"

In L.A. Co., Downey area, at the intersection of Lakewood Blvd. and Florence Ave., and in a well cut thru the pavement and protected by a cast iron cover marked: "COUNTY SURVEYOR MONUMENT."

Station Mark: Set a std 4" br. tablet in conc. 2" below subgrade of the street and marked: "L.A. CO. SUR. CONT. SYS. - TRAV. STA." and stamped: "BELL K-7, R.E. 2177", and "SET BY COUNTY SURVEYOR, 1941."

Sub Surface Mark: None.

R.M. No. 1: Set a std 4" br. tablet in conc. 18" below grade of pavement and marked: "L.A. CO. SUR. CONT. SYS. - REF. MARK", and stamped: "BELL K-7, R.M. No. 1, R.E. 2177", and "SET BY COUNTY SURVEYOR, 1941."

R.M. No. 2. and R.M. No. 3: Same as for R.M. No. 1 except stamped: R.M. No. 2 and R.M. No. 3, resp.

RETURN TO
LOS ANGELES COUNTY SURVEYOR
700 HALL OF RECORDS
Do not extend notes this side of this line.
Note: Any Additions or Changes on This Sheet Must be Made or Circled in Red Ink With Date and Name of Person Making Change.

Notes Ck'd by	Survey of Cadastral Mapping	F.B. 928 Pg. 65
Map No.	W. O. 4902 Tape No. 027 Std 68°F	
Office Work	Surveyed by C. B. Emmott	(33)
Checked	Notes G.W.K. Date 11-24-41	
Date	Indexed	

W.S. 33-B-2

L.A. CO. SUB. CONT. SYS. - [illegible]

"BELL J-7"

Noted on Geo. Index Card
Placed on U.S.G.S. Quad. Shts.
Placed on Sur. Div. W.S. No.
Sketch on Geo. Index Card

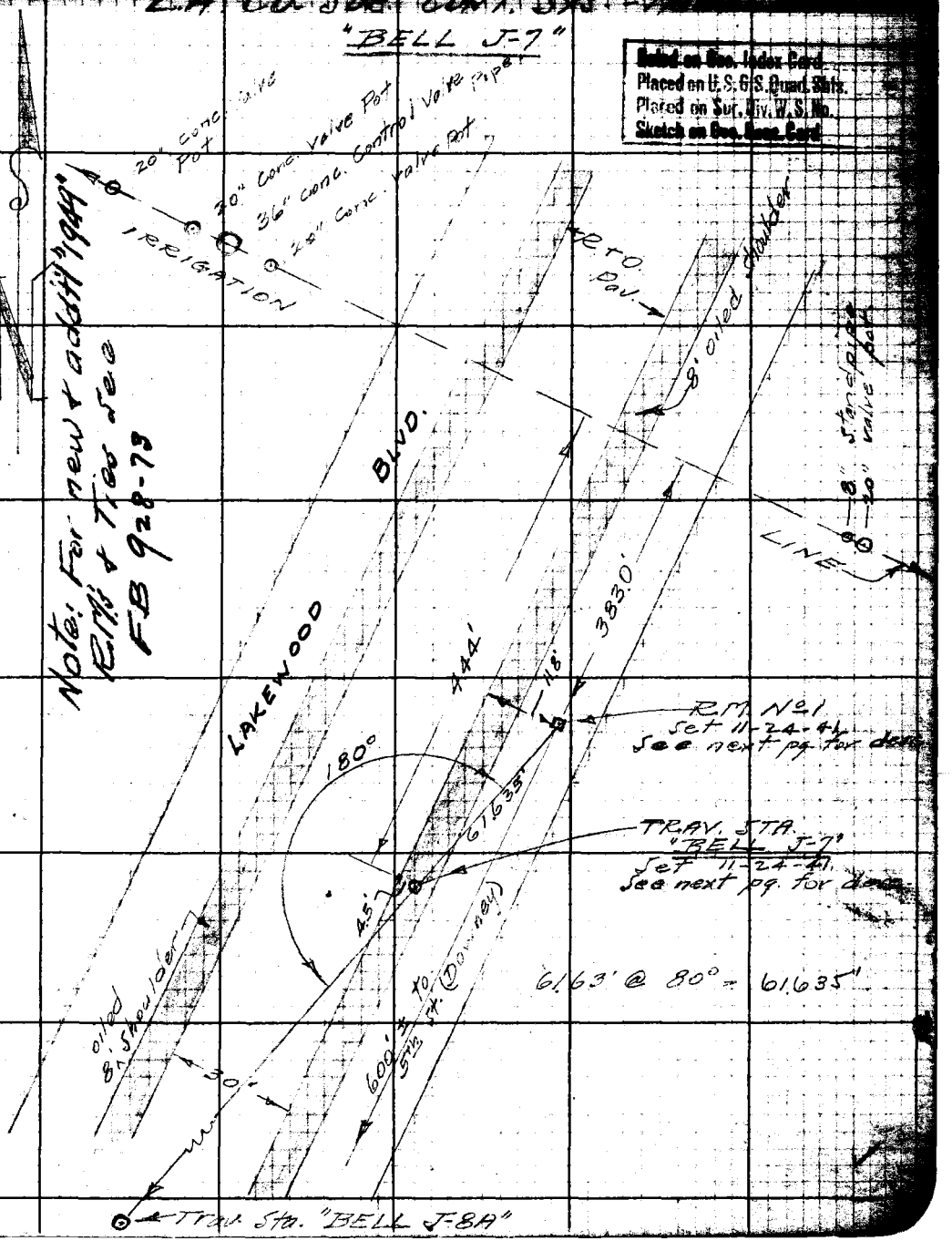

Note: Any Additions or Changes on This Sheet Must be Made or Circled in Red Ink With Date and Name of Person Making Change

Do not extend notes this side of this line.

RETURN TO
LOS ANGELES COUNTY SURVEYOR
700 HALL OF RECORDS

FORM 247 5M 10-39

F.B. 928 PG. 66

~ DESCRIPTION ~

L.A. Co. Sur. Cont. Sys. - Trav. Sta.
"BELL J-7"

In L.A. Co., Downey area, between Firestone Blvd. and Florence Ave. on Lakewood Blvd., and in a well cut thru the pavement and protected by a cast iron cover marked: "COUNTY SURVEYOR MONUMENT".

Station Mark: Set a std. 4" br. tablet in conc. 2" below subgrade of the street and marked: "L.A. COUNTY SUR. CONT. SYS. - TRAV. STA." and stamped: "BELL J-7, R.E. 2177", and "SET BY COUNTY SURVEYOR, 1941"

Sub Station Mark: None

R.M. No. 1: Set a std. 4" br. tablet in conc. 15" below street grade and marked: "L.A. COUNTY SUR. CONT. SYS. - REF. MARK" and stamped: "BELL J-7, R.M. No. 1, R.E. 2177", and "SET BY COUNTY SURVEYOR, 1941"

RETURN TO
LOS ANGELES COUNTY SURVEYOR
700 HALL OF RECORDS
Do not extend notes this side of this line.
Note: Any Additions or Changes on This Sheet Must be Made in Red Ink With Date and Name of Person Making Change.

Notes Ck'd by	Survey of Cadastral Mapping	F.B. 928 Pg. 67
Map No.	W. O. 4902 Tape No. 027 St'd 68°F	
Office Work	Surveyed by R B Emmott	
Checked	Notes G.W.K. Date 11-24-41	
Date	Indexed	

(33)

W.S. 33-B-2

L.A. CO. SUR. CONT. SYS. + TRAV. STA.

"BELL J-8A"

13.35' @ 80° = 13.35'
22.04' @ " = 22.04'
26.25' @ " = 26.25'

Noted on Geo. Index Card
Placed on U.S.G.S. Quad. Shts.
Placed on Sur. Div. W.S. No.
Sketch on Dep. Desc. Card

① 63-28-30
④ 253-54-15
⑥ 20-51-15
63-28-~~30½~~ 30

① 92-23-30
④ 09-33-15
⑥ 194-19-45
92-23-~~17½~~ 20

R.M. No. 2 Set 11-24-41 See next pg for desc.

R.M. No. 1 Set 11-24-41 See next pg. for desc.

TRAV. STA. "BELL J-8A" Mon. Set 11-24-41 See next pg. for desc.

5TH ST

BLVD.

LAKEWOOD

R.M. #1

R.M. #1

Bell J-8A

"Bell J-8"

TRAV. STA. "BELL J8"

Note: For new add'l 1949 R.M.s & Ties See F.B. 928-75

Note: Any Additions or Changes on This Sheet Must be Made or Circled in Red Ink With Date and Name of Person Making Change.

Do not extend notes this side of this line.

RETURN TO LOS ANGELES COUNTY SURVEYOR 700 HALL OF RECORDS

FORM 247 5M 10-39

F.B. 928 PG. 68

~ DESCRIPTION ~

L.A. CO. SUR. CONT. SYS. - TRAV. STA.
"BELL J-8A"

In L.A. Co. city of Downey on Lakewood Blvd. near 5th St., and in a well cut thru the pavement and protected by a cast iron cover marked: "COUNTY SURVEYOR MONUMENT".

Station Mark: Set a std 4" brass tablet in conc. 2" below subgrade of the street and marked: "L.A. CO. SUR. CONT. SYS. - TRAV. STA", and stamped: "BELL J-8A, R.E. 2177", and "SET BY COUNTY SURVEYOR, 1941".

Sub Surface Mark: None.

R.M. No 1: Set a std 4" br. tablet 18" below curb grade and marked: "L.A. COUNTY SUR. CONT. SYS. - REF. MARK", and stamped: "BELL J-8A, R.M. No 1, R.E. 2177", and "SET BY COUNTY SURVEYOR, 1941".

R.M. No 2: Same as R.M. No 1, except stamped: R.M. No 2.

RETURN TO
LOS ANGELES COUNTY SURVEYOR
700 HALL OF RECORDS
Do not extend notes this side of this line.

Note: Any Additions or Changes on This Sheet Must be Made or Circled in Red Ink With Date and Name of Person Making Change.

Notes Ck'd by	Survey of Geod. Cont. Sys.	F.B. 928 Pg. 69
Map No.	W. O. 4900 Tape No. 230 St'd 68 °F	
Office Work	Surveyed by G. Kleinwock	
Checked	Notes G.W.K. Date 1-13-49	
Date	Indexed R. C. Johnson 1-25-49	

W.S. 33-B-1

Traverse Sta. "BELL K-6"
Hwy. Widening Program Underway.
For New R.M.'s & Ties See Below.
For Orig. Ties See F.B. 928-61

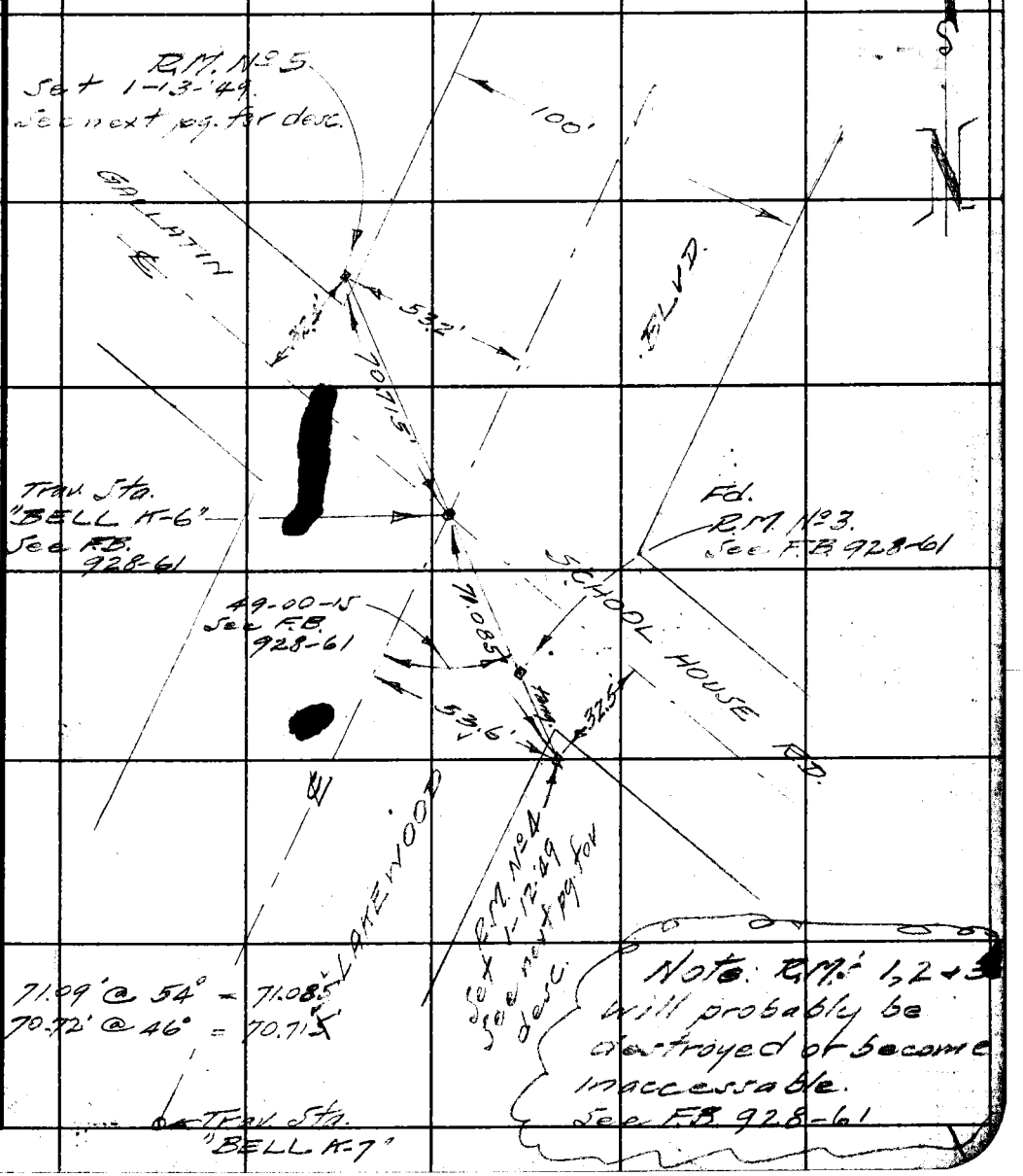

Note: R.M.'s 1, 2 + 3 will probably be destroyed or become inaccessable.
See F.B. 928-61

Note: Any Additions or Changes on This Sheet Must be Made or Circled in Red Ink With Date and Name of Person Making Change.

Do not extend notes this side of this line.

RETURN TO
LOS ANGELES COUNTY SURVEYOR
700 HALL OF RECORDS

FORM 247 5M 11-46

F. B. 928 PG. 70

~DESCRIPTIONS~
L.A. CO. SURV. CONT. SYS. TRAV.
STA. "BELL K-6"

RETURN TO
LOS ANGELES COUNTY SURVEYOR
700 HALL OF RECORDS

Do not extend notes this side of this line.

Note: Any Additions or Changes on This Sheet Must Be Made or Circled in Red Ink With Date and Name of Person Making Change.

R.M. No 4: Set a std 4" brass tablet in conc. 1 Ft. below ground surface inscribed:-
"L.A. CO. SURV. CONT. SYS. REF. MARK, BELL K-6, R.M. No 4-1949, SET BY CO. SURVEYOR C.E. 329"

R.M. No 5. Set a std 2½" (C.S.) brass tablet in conc. 1.5' below ground surface inscribed:- "BELL K-6, R.M. 5, 1949, COUNTY SURVEYOR R.E. 329"

Notes Ck'd by	Survey of Geod. Cont. Sys.
Map No.	W. O. 4400 Tape No. 030 St'd 68 °F
Office Work	Surveyed by [illegible]
Checked	Notes [illegible] Date 1-13-49
Date	Indexed R. C. Johnson

F. B. 928 Pg. 71

W.S 33 - B - 1

Note: Any Additions or Changes on This Sheet Must be Made or Circled in Red Ink With Date and Name of Person Making Change.

Do not extend notes this side of this line.

RETURN TO
LOS ANGELES COUNTY SURVEYOR
700 HALL OF RECORDS

Traverse Sta. "BELL K-7"

HWY. Widening Program Underway.
For New R.M.'s & Ties Sec. Below.
For Orig. Ties See F.B. 928-63.

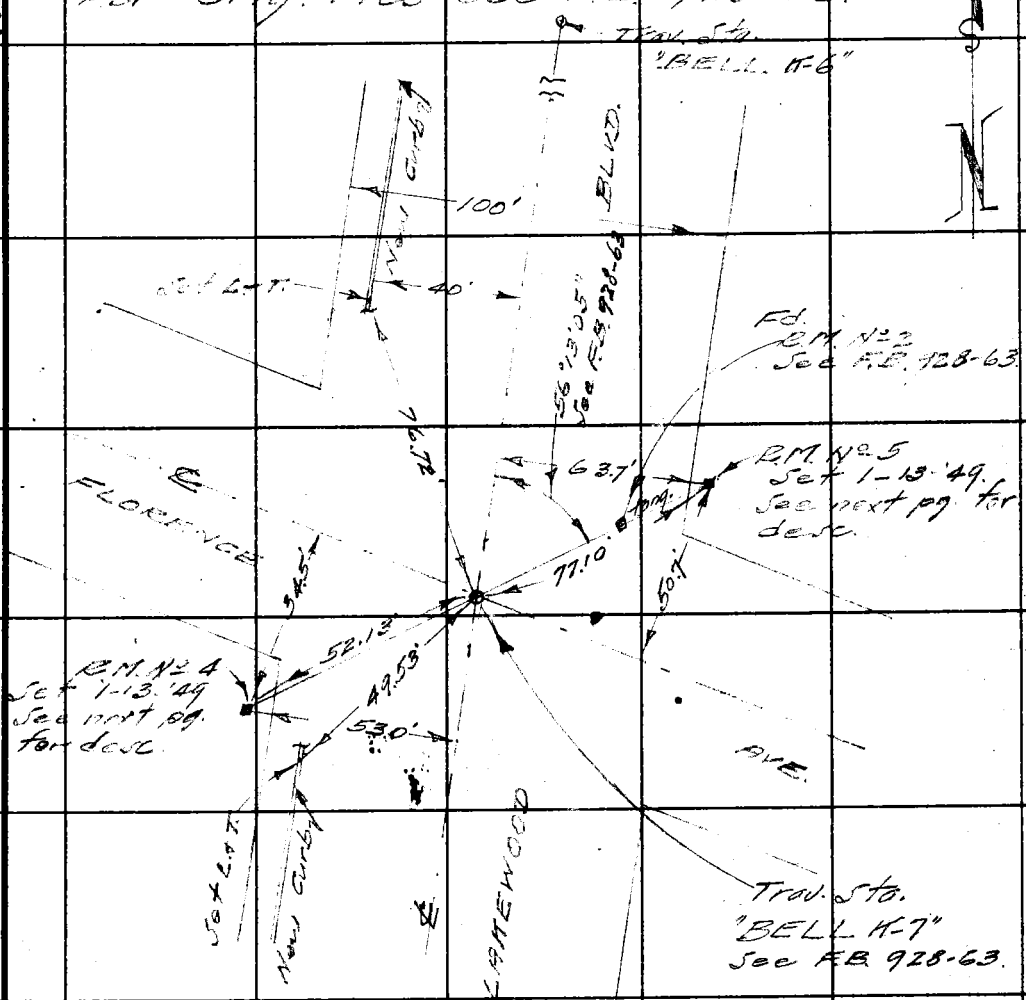

77.11' @ 50° = 77.10'
49.535' @ " = 49.53'
52.135' @ " = 52.13'
76.73' @ " = 76.72'

Note: R.M.'s 1, 2 & 3 will probably be destroyed or become inaccessable See F.B. 928-63

FORM 247 5M 11-46

F. B. 928 PG. 72

~ DESCRIPTIONS ~
TRAV. STA. "BELL K-7"

RETURN TO
LOS ANGELES COUNTY SURVEYOR
700 HALL OF RECORDS

Do not extend notes this side of this line.

Note: Any Additions or Changes on This Sheet Must be Made or Circled in Red Ink With Date and Name of Person Making Change.

R.M. No. 4. Set a std 2½" brass (C.S.) tablet in conc. 15" below ground surface inscribed: "BELL K-7, R.M. 4-1949, COUNTY SURVEYOR R.E. 329".

R.M. No. 5:- Set a std 2½" br. (C.S.) tablet in conc. 18" below ground surface inscribed:- "BELL K-7, R.M. No. 5-1949, COUNTY SURVEYOR, R.E. 329".

Notes Ck'd by	Survey of Geod. Cont. Sta.
Map No.	W. O. 4970 Tape No. 030 St'd 68°F
Office Work	Surveyed by [illegible]
Checked	Notes [illegible] Date 1-14-49
Date	Indexed A. C. Johnson

F.B. 928 Pg. 73

W.S. 33-B-2

Traverse Sta. "BELL J-7"

Hwy. Widening Program Underway.
For new RM's & Ties See Below
For Orig. Ties See F.B. 928-65.

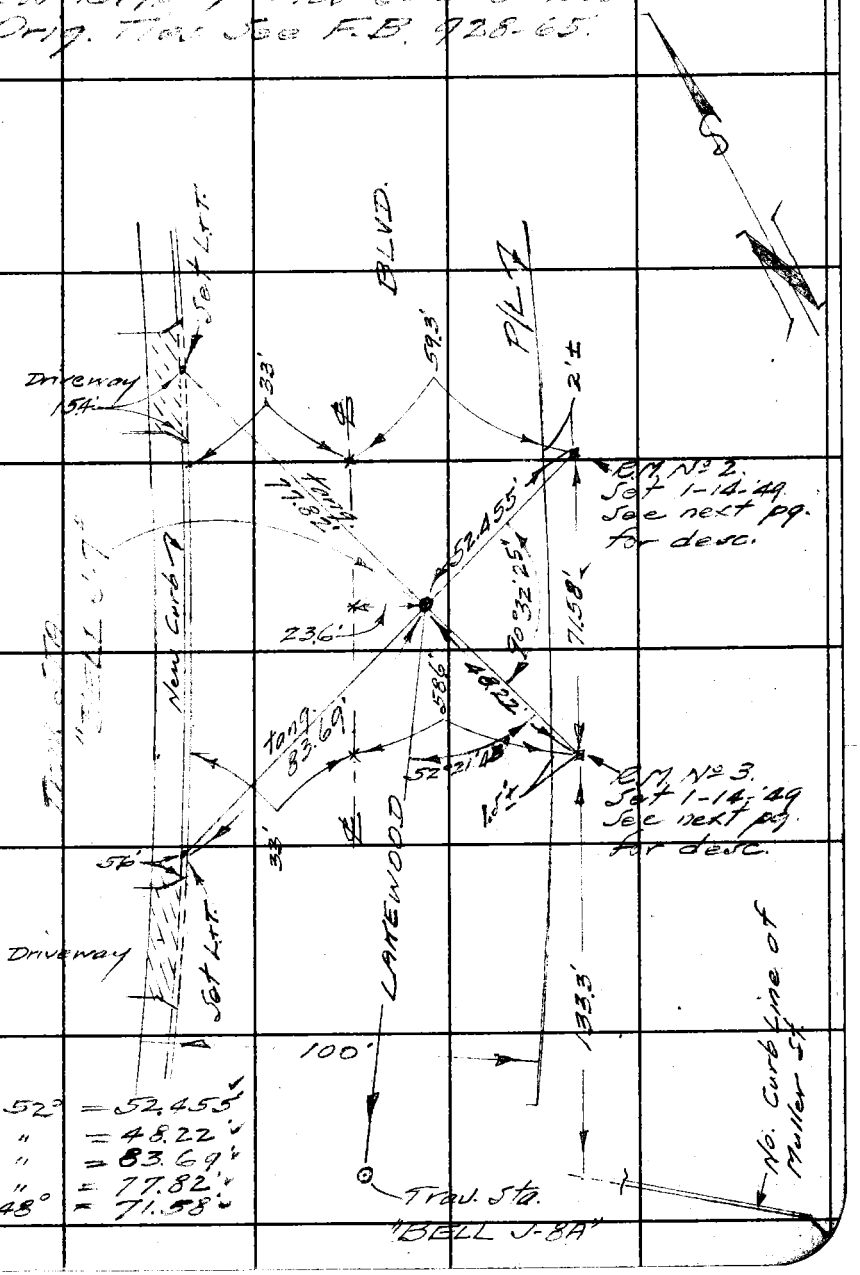

(2) 181-04-45
90-32-22½
(4) 02-09-30
90-32-22½
(6) 183-14-30
90-32-25

(2) 104-43-30
52-21-45
(4) 209-27-00
(6) 314-10-30
52-21-45

52.46' @ 52° = 52.455'
48.225' @ " = 48.22'
83.70' @ " = 83.69'
77.83' @ " = 77.82'
71.59' @ 48° = 71.58'

Note: Any Additions or Changes on This Sheet Must be Made or Circled in Red Ink With Date and Name of Person Making Change.

Do not extend notes this side of this line.

RETURN TO
LOS ANGELES COUNTY SURVEYOR
700 HALL OF RECORDS

FORM 247 5M 11-46

F. B. 928 PG. 74

~ DESCRIPTIONS ~
TRAV. STA. - "BELL J-7"

RETURN TO
LOS ANGELES COUNTY SURVEYOR
700 HALL OF RECORDS

Do not extend notes this side of this line.

Note: Any Additions or Changes on This Sheet Must be Made or Circled in Red Ink With Date and Name of Person Making Change.

R.M. No 2. Set a std 2½" brass (C.S) tablet in conc. 15" below ground surface inscribed: "BELL J-7, R.M. 2 - 1949, COUNTY SURVEYOR, R.E. 329"

R.M. No 3. Set a std 4½" br. tablet in conc. 10' below ground surface inscribed:- "L.A. CO. SURV. CONT SYS.- REF. MARK, BELL J-7, R.M. No 3, 1949 SET BY CO. SURV. R.E. 329".

Notes Ck'd by	Survey of Geod. Cont. Sys.
Map No.	W. O. 4900 Tape No. 030 St'd 68 °F
Office Work	Surveyed by S. Alemeck
Checked	Notes G.W.K. Date 1-14-49
Date	Indexed A. C. Johnson

F. B. 928 PG. 75

W.S. 33-B-2

Traverse Sta. "BELL J-8A"

Hwy. Widening Program Underway.
For New R.M.'s + Ties See Below.
For Orig. Ties See F.B. 928-67.

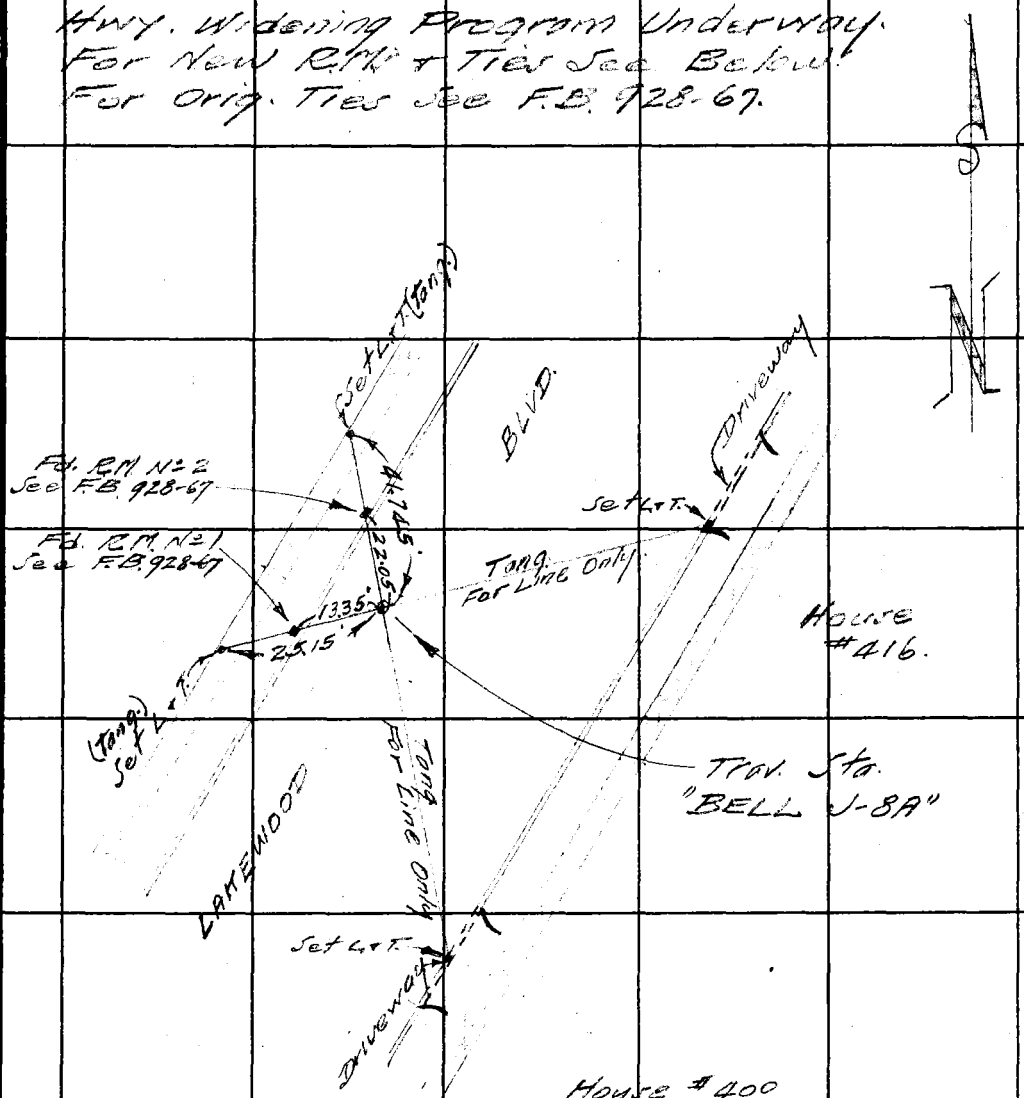

13.35' @ 50° = Same
25.15' @ " = "
22.05' @ " = "
41.75 @ " = 41.745'

Note: Any Additions or Changes on This Sheet Must be Made or Circled in Red Ink With Date and Name of Person Making Change.

Do not extend notes this side of this line.

RETURN TO
LOS ANGELES COUNTY SURVEYOR
700 HALL OF RECORDS

FORM 247 5M 11-46

F. B. 928 PG. 76

~ DESCRIPTIONS ~
THAT STA. "BELL J-8A"

RETURN TO
LOS ANGELES COUNTY SURVEYOR
700 HALL OF RECORDS

Do not extend notes this side of this line.

Note: Any Additions or Changes on This Sheet Must be Made or Circled in Red Ink With Date and Name of Person Making Change.

Notes Ck'd by	Survey of Geod. Cont. Sys.
Map No.	W. O. 4400 Tape No. 230 St'd 68 °F
Office Work	Surveyed by [illegible]
Checked	Notes SWK Date 1-17-49
Date	Indexed A. C. Johnson

F. B. 928 Pg. 77

W.S. 33-B-2

Traverse Sta. "BELL J-8"

Hwy. Widening Program Underway
For New RM's & Ties See Below.
For Orig. Sketch See F.B. 796-206.

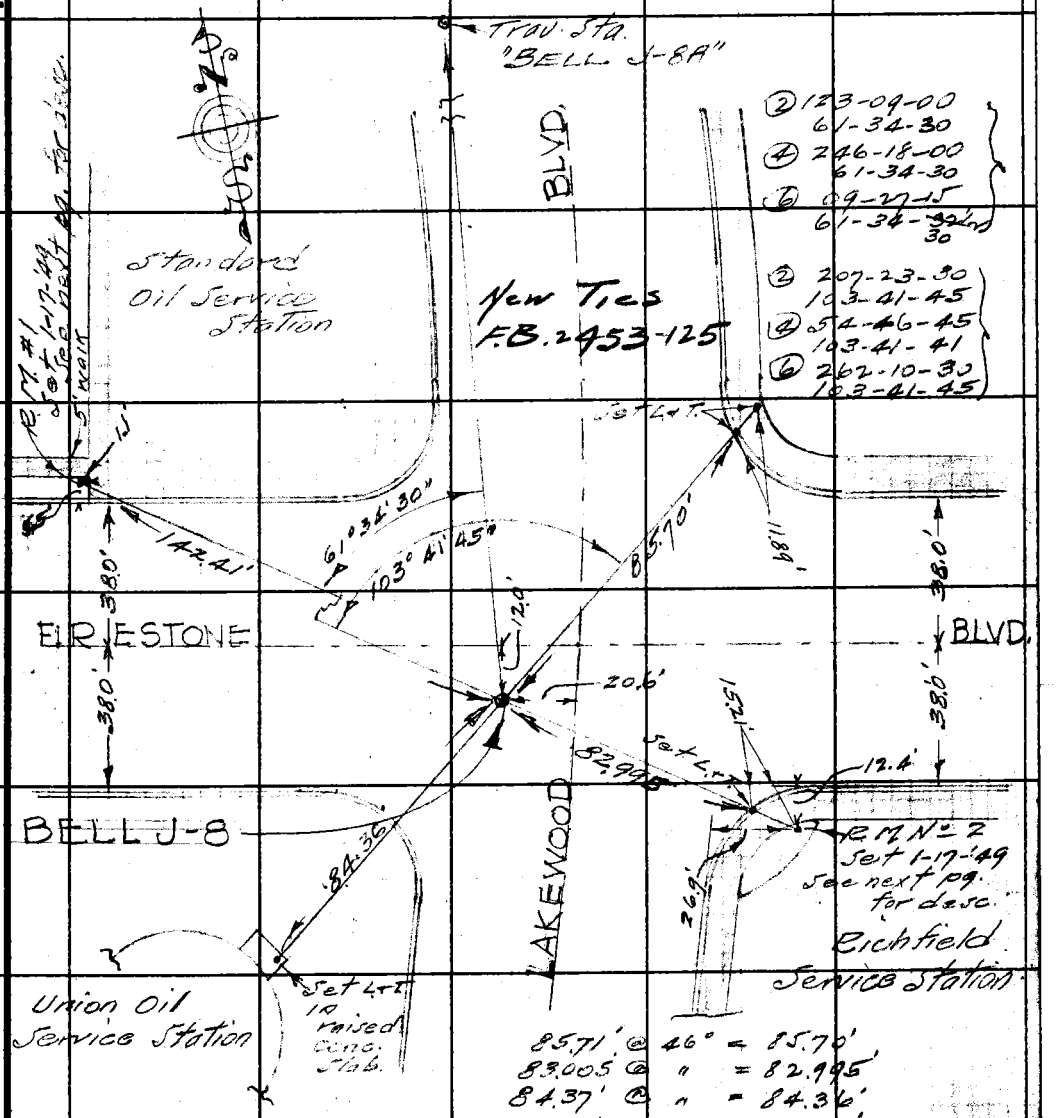

85.71' @ 46° = 85.70'
83.005 @ " = 82.995'
84.37' @ " = 84.36'
142.43' @ " = 142.41'

Note: Any Additions or Changes on This Sheet Must be Made or Circled in Red Ink With Date and Name of Person Making Change.

Do not extend notes this side of this line.

RETURN TO
LOS ANGELES COUNTY SURVEYOR
700 HALL OF RECORDS

FORM 247 5M 11-46

F. B. 928 PG. 78

~DESCRIPTIONS~
Trav. Sta. "BELL J-8"

RETURN TO
LOS ANGELES COUNTY SURVEYOR
700 HALL OF RECORDS

Do not extend notes this side of this line.

Note: Any Additions or Changes on This Sheet Must Be Made or Circled in Red Ink With Date and Name of Person Making Change.

B.M. No. 1 Set a std 2" brass tablet in conc. 1.0' below rock grade, inscribed: "L.A. CO. SURV. CONT SYS. REF. MARK, BELL J-8, B.M. No. 1-1949 SET BY COUNTY SURVEYOR, RE 329".

B.M. No. 2 Same as B.M. No. 1 except stamped "B.M. No. 2"

Notes Ck'd by	Survey of Geod. Inv. Sta.
Map No.	W. O. 2900 Tape No. 030 St'd 68 °F
Office Work	Surveyed by F. Klinck
Checked	Notes FWK Date 1-18-49
Date	Indexed R. C. Johnson

F. B. 928 Pg. 79

W.S. 33-A-2

Traverse Sta "BELL J-9"

Note: Distance & Angle Ties Remeasured As Shown. One New R.M. No 4 Set. For Orig. Sketch & Notes See F.B. 932-115

6533' @ 54° = 65.325'
32.29' @ " = Same
99.245' @ " = 99.235'
92.533' @ " = 92.525
6.84' @ " = Same
5.305' @ " = "



(New Ties Put on Old Card)

Note: Any Additions or Changes on This Sheet Must be Made or Circled in Red Ink With Date and Name of Person Making Change.

Do not extend notes this side of this line.

RETURN TO LOS ANGELES COUNTY SURVEYOR 700 HALL OF RECORDS

FORM 247 SM 11-46

F. B. 928 PG. 80

~DESCRIPTIONS~
TRAV. STA. "BELL J-9"

B.M. No 4. Set a std 4" brass tablet in conc 1.0' below ground surface inscribed:- "L.A. CO. SURV. CONT. SYS."-
REF. MARK. BELL J-9, B.M. No 4-1949.
SET BY COUNTY SURVEYOR R.E. 329.

RETURN TO
LOS ANGELES COUNTY SURVEYOR
700 HALL OF RECORDS

Do not extend notes this side of this line.

Note: Any Additions or Changes on This Sheet Must be Made or Circled in Red Ink With Date and Name of Person Making Change.

Notes Ck'd by	Survey of
Map No.	W. O. 497 Tape No. 079 St'd 68° F
Office Work	Surveyed by Wm. Klemack
Checked	Notes G.W.K. Date 1-25-50
Date	Indexed A. C. Johnson 2-14-50

F. B. 928 PG. 81

WS 33 - R - 2



Note: Any Additions or Changes on This Sheet Must be Made or Circled in Red Ink With Date and Name of Person Making Change.

Do not extend notes this side of this line.

RETURN TO LOS ANGELES COUNTY SURVEYOR 700 HALL OF RECORDS

FORM 247 5M 5-46

F. B. 928 PG. 82

— DESCRIPTION —

"BELL K-9-A"

For location & description see F.B 928-21.

R.M. No 2. Set a C.S. Mon. (a 2½" bronze tablet set in conc.) dia. 1" inscribed "COUNTY SURVEYOR - R.E. 329, BELL K-9A, 1950, R.M.-2"

R.M. No 3. Same as R.M. No 2 except marked "R.M.-3".

R.M. No 4. Same as R.M. No 2 except marked "R.M.-4".

RETURN TO
LOS ANGELES COUNTY SURVEYOR
700 HALL OF RECORDS

Do not extend notes this side of this line.

Note: Any Additions or Changes on This Sheet Must be Made or Circled in Red Ink With Date and Name of Person Making Change.

Notes Ck'd by	Survey of Cadastral Mapping
Map No.	W. O. 4902 Tape No. 279 St'd 68°F
Office Work	Surveyed by G.W. Klemack
Checked	Notes G.W.K. Date 1-24-50
Date	Indexed A. C. Johnson

F.B. 928 Pg. 83

W.S. 33-B-3

REFERENCING TRAVERSE STA. "BELL L-10"

See F.B. 796-208 For Orig. Sketch

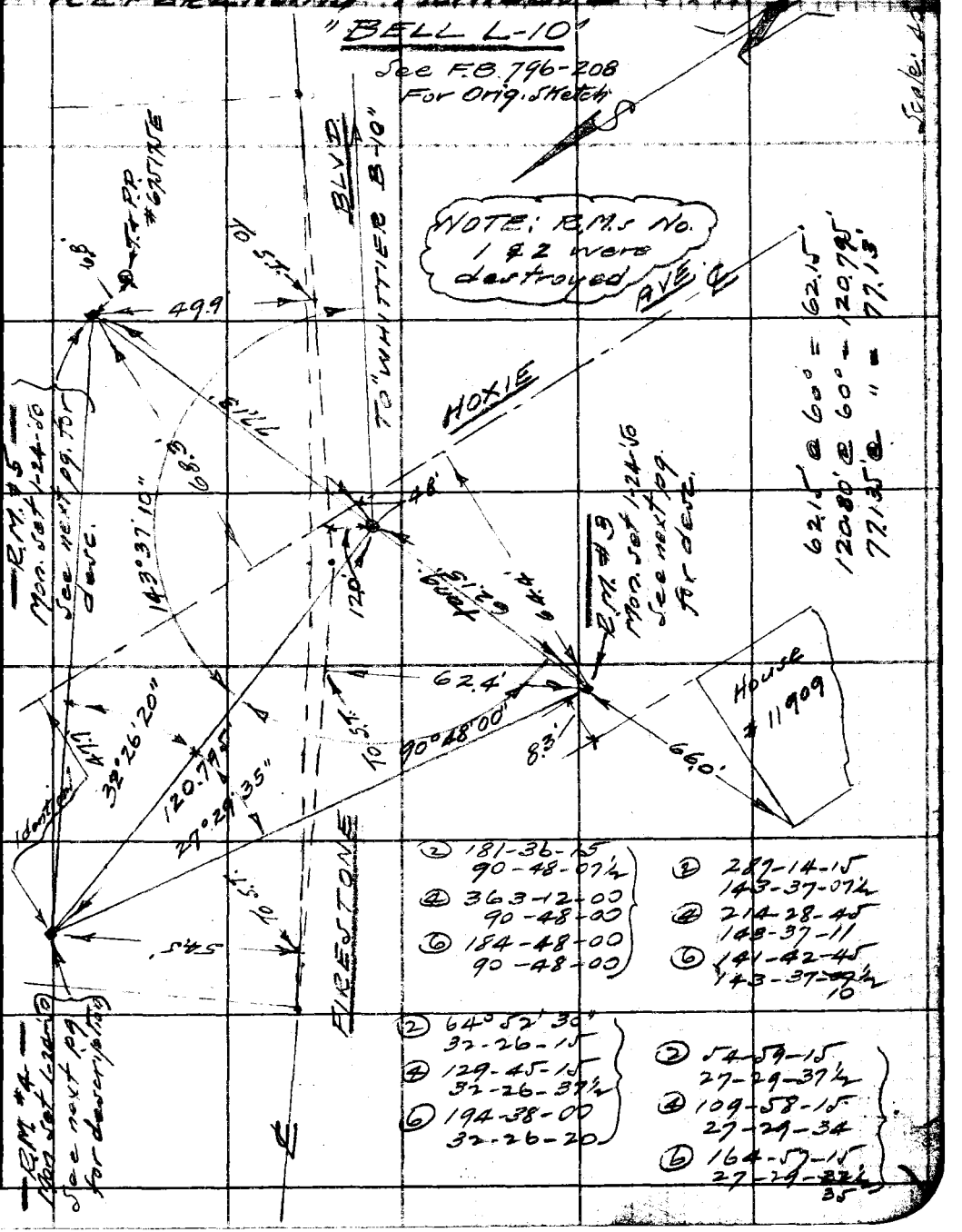

② 181-36-15 90-48-07½	② 287-14-15 143-37-07½
④ 363-12-00 90-48-00	④ 214-28-45 143-37-11
⑥ 184-48-00 90-48-00	⑥ 141-42-45 143-37-~~07~~ 10½

② 64°52'30" 32-26-15	② 54-59-15 27-29-37½
④ 129-45-15 32-26-37½	④ 109-58-15 27-29-34
⑥ 194-38-00 32-26-20	⑥ 164-57-15 27-29-~~32~~ 35½

Note: Any Additions or Changes on This Sheet Must be Made or Circled in Red Ink With Date and Name of Person Making Change.

Do not extend notes this side of this line.

RETURN TO LOS ANGELES COUNTY SURVEYOR 700 HALL OF RECORDS

FORM 247 5M 5-46

F. B. 928 PG. 84

—DESCRIPTIONS—

"BELL L-10"

For Station Desc. See F.B. 796-208.

R.M. No. 3. Set a 2½" C.S. bronze tablet in concrete 1' deep inscribed: COUNTY SURVEYOR-R.E. 329, BELL L-10, 1950, R.M.-3.

R.M. No. 4 Same as No. 3 except stamped No. 4.

R.M. No. 5. Same as No. 3 except stamped No. 5.

RETURN TO
LOS ANGELES COUNTY SURVEYOR
700 HALL OF RECORDS

Do not extend notes this side of this line.

Note: Any Additions or Changes on This Sheet Must be Made or Circled in Red Ink With Date and Name of Person Making Change.

FORM 247 5M 5-46

RETURN TO
LOS ANGELES COUNTY SURVEYOR
700 HALL OF RECORDS

Note: Any Additions or Changes on This Sheet Must be Made or Circled in Red Ink With Date and Name of Person Making Change.

Do not extend notes this side of this line.

W.S. 33-6-3

Notes Ck'd by
Map No.
Office Work
Checked
Date

Survey of
W. O. 4202 Tape No. 0112 Sid'd 12'F
Surveyed by Fay Atkinson
Notes Date 1-26-50
Indexed A. C. Johnson

F. B. 220 Pg. 85

TRAVERSE FOR PERMANENT "WHITTIER TRAVERSE B-10"
See F.B. 196-200, 924-14

Set 1/2" Iron Pipe 2' Long Set Flush with top of ground

171.76'

83.26'

32.57'

56.25'

93.23'

90°±

Trav. Sta. "WHITTIER B-10"

Set L & T in conc. base for Gas Pumps - Texaco Gas Station

93.23' @ 66° = same
171.76' @ " = "
83.26' @ " = "
32.57' @ " = "
56.25' @ " = "

Meas. 24' from 1125.08 of curve

Set L & T in conc. base 10' 0.12' Outside of curb

Set L & T

R.M. No. 1A

Set bet. & opp. P.C. of curbs of 6' dividing strip. 1-26-50

See next pg. for desc.

℄ of Firestone Blvd.

℄ of Imperial Blvd.

②	256-31-30	②	328-05-00
④	128-02-40	④	164-02-30
⑥	128-15-40	⑥	256-09-30
②	153-02-45	②	128-02-30
④	128-15-40	④	164-02-15
⑥	128-15-40	⑥	256-09-30
②	39-47-00	②	244-38-45
④	19-38-30	④	122-19-22½
⑥	19-38-30	⑥	122-19-22½
②	78-34-00	②	168-27-15
④	39-17-00	④	84-13-37½
⑥	39-17-00	⑥	84-13-37½
②	117-51-00	②	145-21-45
④	19-58-30	④	84-13-37½
⑥	19-58-30	⑥	84-13-37½

F. B. 928 PG. 86

~DESCRIPTION~

"WHITTIER B-10"

See F.B. 296-209.

R.M. No ? Set a C.S. Mon. (a 2½ bronze tablet set in conc.) 18" below the dividing strip curb grade & 2.4 s'ly from the inside line of the N'ly curb inscribed: "COUNTY SURVEYOR —R.E. 329, WHITTIER B-10, 1950 R.M. No

R.M. No Set a C.S. Mon. (a 2½ bronze tablet set in conc.) on 1 ft. inscribed, "COUNTY SURVEYOR -R.E. 329, WHITTIER B-10, 1950 R.M. No



See pg. 85 for angle run-ups.

RETURN TO
LOS ANGELES COUNTY SURVEYOR
700 HALL OF RECORDS

Do not extend notes this side of this line.

Note: Any Additions or Changes on This Sheet Must be Made or Circled in Red Ink With Date and Name of Person Making Change.

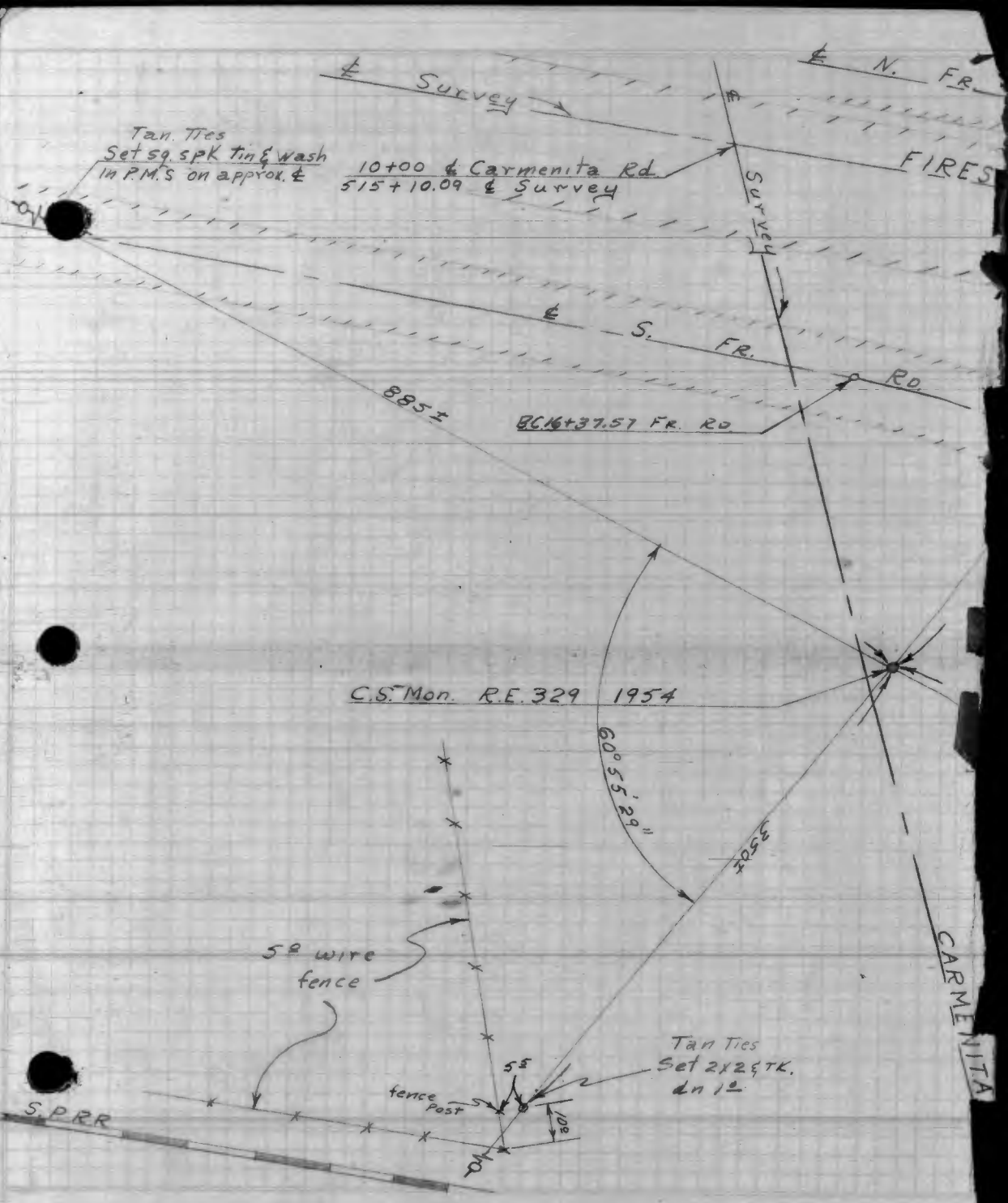

Hockett & Pty 1-19-55
4 MG

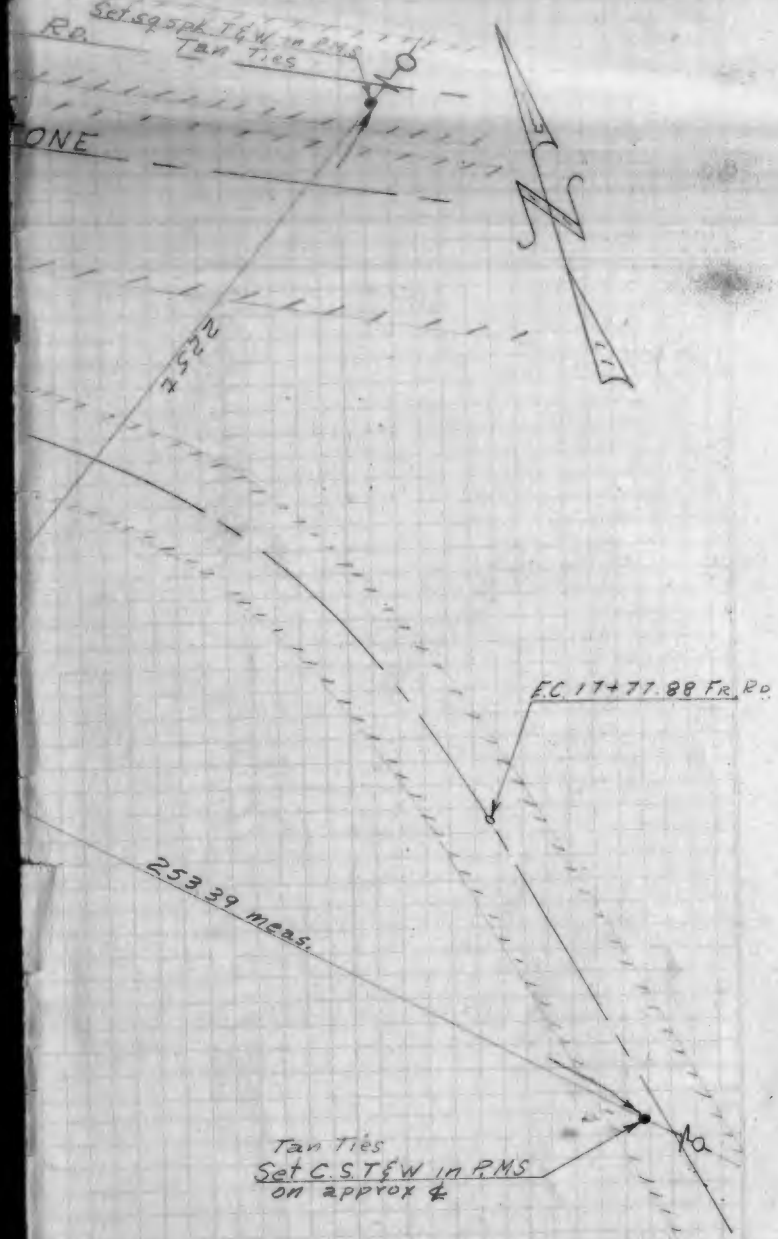

14-174-B

2

CALIFORNIA DIVISION OF HIGHWAYS

DIST. VII

Notes Ck'd by	Survey of [illegible]
Map No.	W. O. [illegible] Tape No. 077 St'd [illegible] °F
Office Work	Surveyed by [illegible]
Checked	Notes GWK Date 1-27-'50
Date	Indexed A. C. Johnson

F. B. 920 Pg. 99

W.S. 33 - C-3

REFERENCING TRAVERSE STA. "WHITTIER C-11"

See F.B. 932-41 For Orig. Sketch.

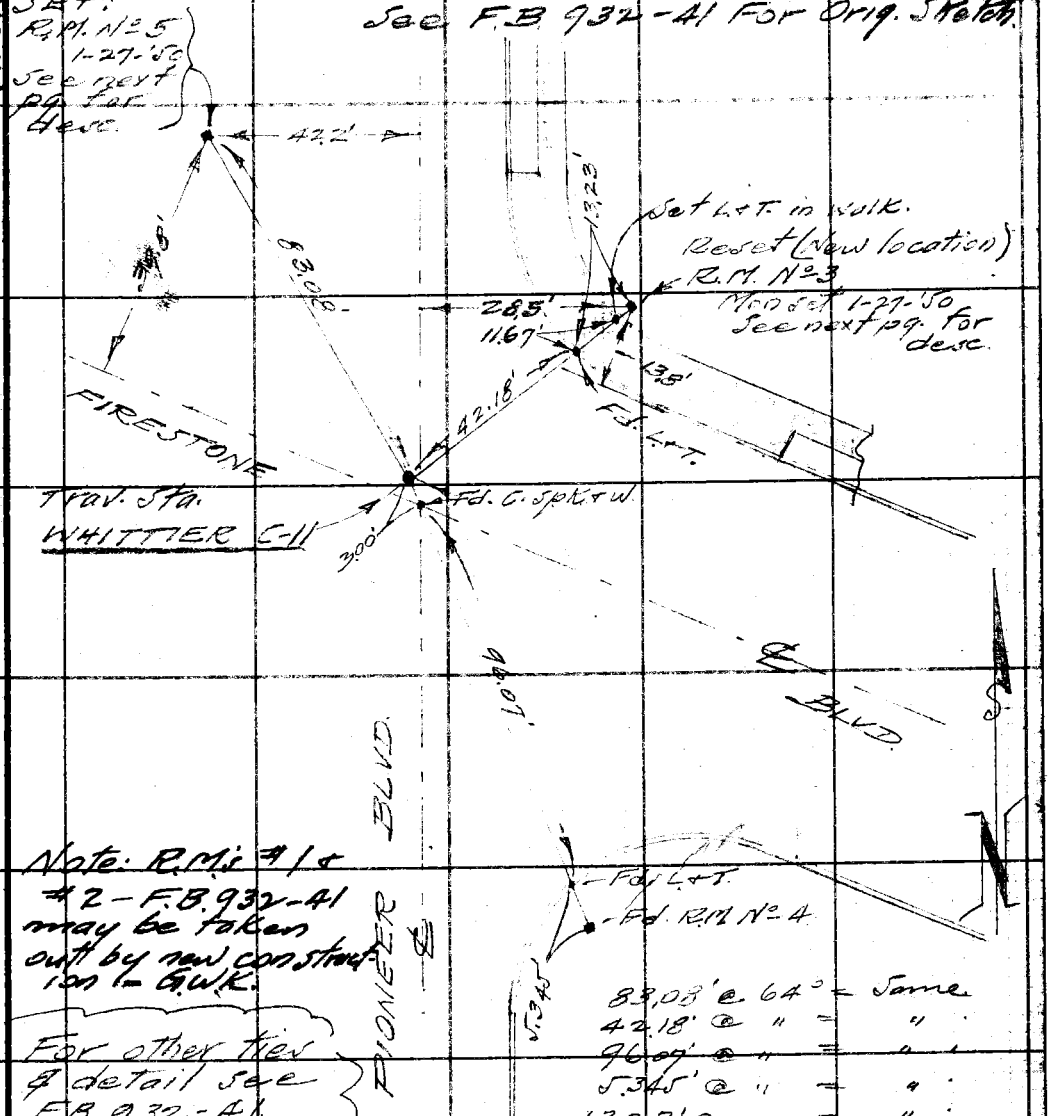

Note: R.M.'s #1 & #2 - F.B. 932-41 may be taken out by new construction - G.W.K.

For other ties & detail see F.B. 932-41. For above angle ties see next page

83.08' @ 64° = Same
42.18' @ " = "
96.07' @ " = "
5.345' @ " = "
13.23' @ " = "
11.67' @ " = "

(New Ties put on old Card)

Note: Any Additions or Changes on This Sheet Must be Made or Circled in Red Ink With Date and Name of Person Making Change.

Do not extend notes this side of this line.

RETURN TO LOS ANGELES COUNTY SURVEYOR 700 HALL OF RECORDS

FORM 247 5M 5-46

F. B. 928 PG. 88

—DESCRIPTION—

See F.B. 932-41. For "WHITTIER C-11"

R.M. #3 (Reset-New location) Set a C.S. Mon. (a 2½" bronze tablet set in conc.) 8" below side walk grade, inscribed: "COUNTY SURVEYOR - R.E. 329, WHITTIER C-11, 1950, R.M. - 3."

R.M. № 5. Set a C.S. Mon (a 2½" bronze tablet set in conc.) down 10" inscribed: "COUNTY SURVEYOR - R.E. 329, WHITTIER C-11, 1950, R.M. - 5."

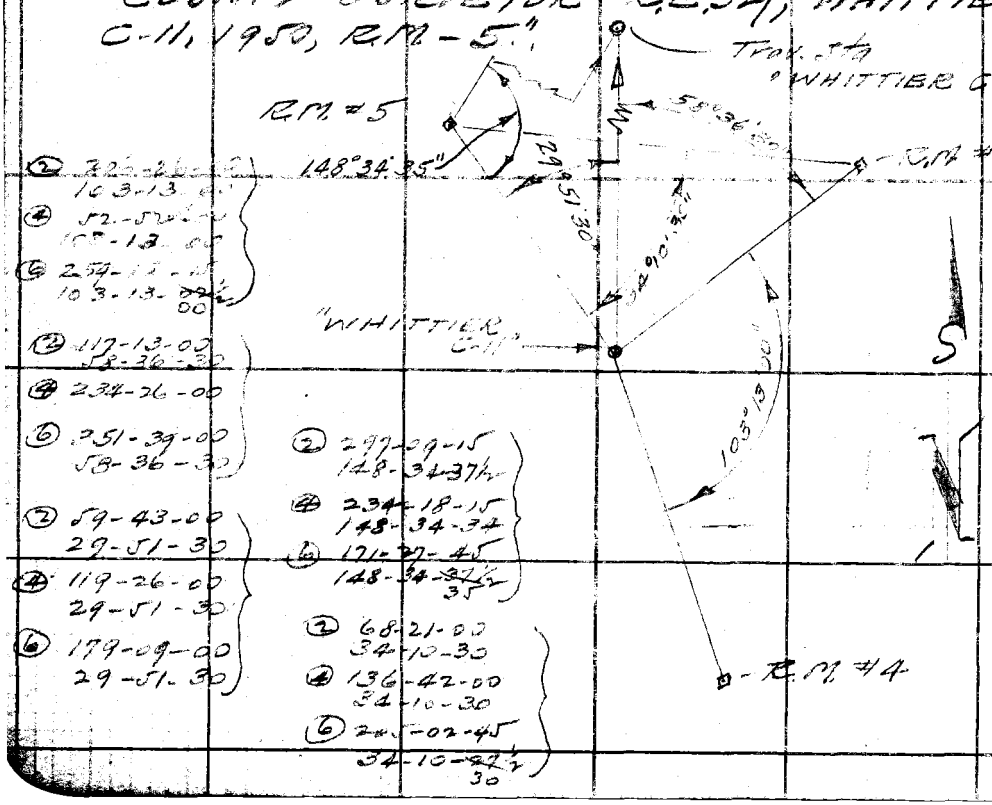

(2) 326-26-00
103-13-00
(4) 52-52-00
103-13-00
(6) 254-13-00
103-13-00

(2) 117-13-00
58-36-30
(4) 234-26-00
(6) 351-39-00
58-36-30

(2) 59-43-00
29-51-30
(4) 119-26-00
29-51-30
(6) 179-09-00
29-51-30

(2) 297-29-15
148-34-37½
(4) 234-18-15
148-34-34
(6) 171-07-45
148-34-35

(2) 68-21-00
34-10-30
(4) 136-42-00
34-10-30
(6) 205-02-45
34-10-30

RETURN TO LOS ANGELES COUNTY SURVEYOR 700 HALL OF RECORDS

Do not extend notes this side of this line.

Note: Any Additions or Changes on This Sheet Must be Made or Circled in Red Ink With Date and Name of Person Making Change.

Notes Ck'd by	Survey of [illegible]
Map No.	W. O. 290 Tape No. 279 St'd 62 °F
Office Work	Surveyed by [illegible]
Checked	Notes GWK Date 1-31-50
Date	R. C. Johnson
	Indexed

F. B. 494 Pg. 84

W. S. 34 - A - 4

ADDITIONAL REFERENCE TIES FOR "ARTESIA G-1"



Note: Any Additions or Changes on This Sheet Must be Made or Circled in Red Ink With Date and Name of Person Making Change.

Do not extend notes this side of this line.

RETURN TO
LOS ANGELES COUNTY SURVEYOR
700 HALL OF RECORDS

FORM 247 5M 5-46

F. B. 928 PG. 90

— DESCRIPTION —
— ARTESIA G-1

See F.B. 931-53.

RETURN TO
LOS ANGELES COUNTY SURVEYOR
700 HALL OF RECORDS

Do not extend notes this side of this line.

Note: Any Additions or Changes on This Sheet Must be Made or Circled in Red Ink With Date and Name of Person Making Change.

R.M. No 3:- Set a std G.S. Mon. (a 2½" bronze [illegible]
COUNTY SURVEYOR - R.E. 329, ARTESIA G-1 - 1950, R.M.-3".

R.M. No 4:- Same as R.M. No 3 except marked "R.M.-4" & down 1-ft.

R.M. No 5:- Same as No 3 except marked "R.M-5" & down 1-ft.

Notes Ck'd by	Survey of [illegible]
Map No.	W. O. 4902 Tape No. 279 St'd 68 °F
Office Work	Surveyed by F.W. Stewart
Checked	Notes F.W.K. Date 1-31-50
Date	Indexed R. C. Johnson

F. B. 438 Pg. 91

W.S. 34-B-5

ADDITIONAL REFERENCE TIES FOR Trav. Sta. "ARTESIA H-2"

For Orig. Sketch & Ties See F.B. 932-33.

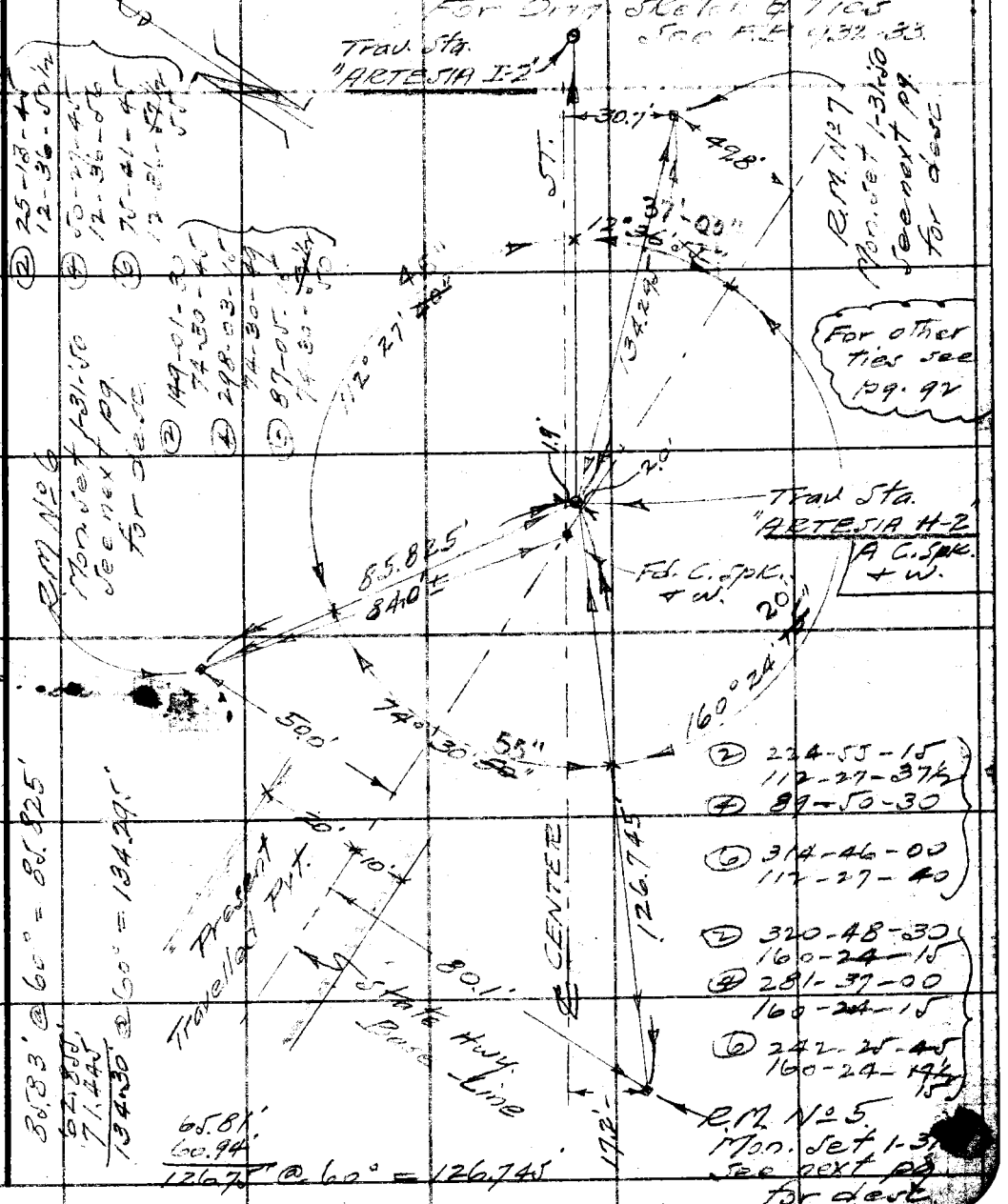

② 25-18-45
12-36-50½

④ 50-27-45
12-36-56

⑥ 75-41-45
12-31-57½

② 149-01-30
74-30-45

④ 298-03-15
74-30-49

⑥ 87-05-15
74-30-50½

② 224-55-15
112-27-37½

④ 89-50-30

⑥ 314-46-00
112-27-40

② 320-48-30
160-24-15

④ 281-37-00
160-24-15

⑥ 242-25-45
160-24-19½

85.83' @ 60° = 85.825'
62.855'
71.445'
134.30' @ 60° = 134.295'

65.81'
60.94'
126.75' @ 60° = 126.745'

Note: Any Additions or Changes on This Sheet Must be Made or Circled in Red Ink With Date and Name of Person Making Change.

Do not extend notes this side of this line.

RETURN TO
LOS ANGELES COUNTY SURVEYOR
700 HALL OF RECORDS

FORM 247 5M 5-46

F. B. 428 PG. 92

— DESCRIPTION —

For Sta. description see F.B. 932-33

"ARTESIA H-2"

R.M. No 5:- Set a std. C.S. Mon. (a 2½" bronze tablet set in conc.) dn. 15" below st. grade, inscribed:- "COUNTY SURVEYOR - R.E. 329, ARTESIA H-2 - 1950, RM-5"

R.M. No 6: Same as R.M. No 5 except marked RM-6.

R.M. No 7:- Same as R.M. No 5 except marked RM-7.

* * * * *

Additional Ties Contd from pg. 91.

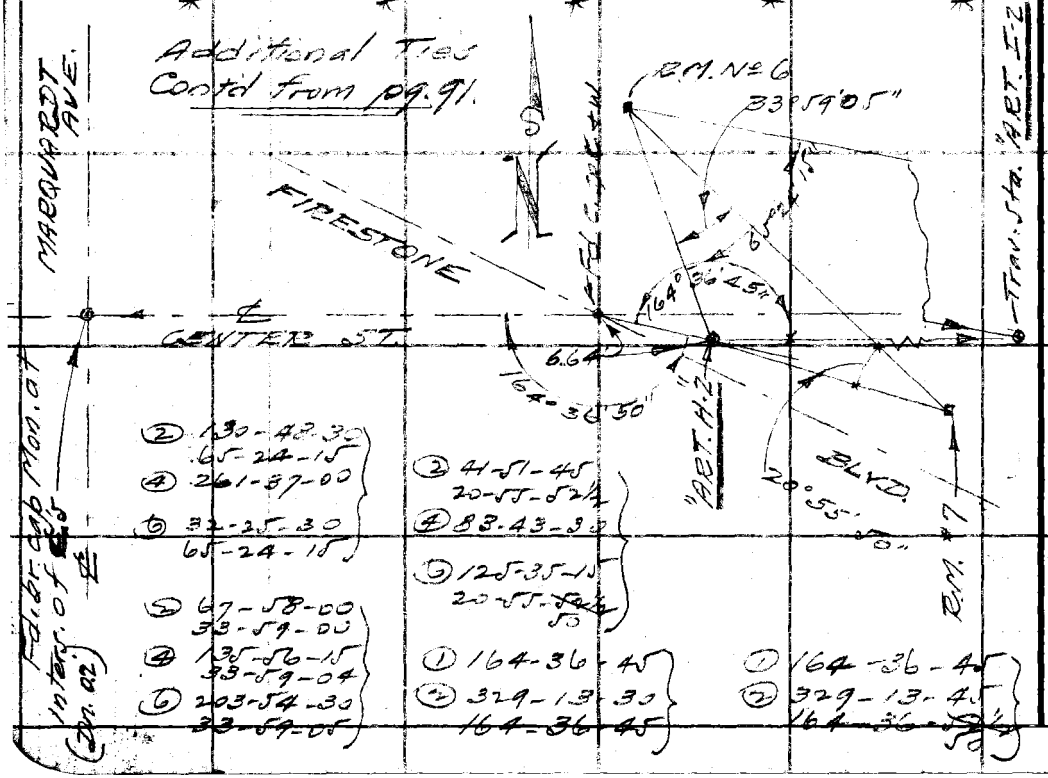

② 130-48-30
65-24-15
④ 261-37-00
⑥ 32-25-30
65-24-15

② 41-51-45
20-55-52½
④ 83-43-30
⑥ 125-35-15
20-55-50½

② 67-58-00
33-59-00
④ 135-56-15
33-59-04
⑥ 203-54-30
33-59-05

① 164-36-45
② 329-13-30
164-36-45

① 164-36-45
② 329-13-45
164-36-50½

RETURN TO
LOS ANGELES COUNTY SURVEYOR
700 HALL OF RECORDS

Do not extend notes this side of this line.

Note: Any Additions or Changes on This Sheet Must be Made or Circled in Red Ink With Date and Name of Person Making Change.

Notes Ck'd by	Survey of
Map No.	W. O. 49[illegible] Tape No. [illegible] St'd [illegible] °F
Office Work	Surveyed by G.W. Meniker
Checked	Notes GWK Date 1-30-50
Date	Indexed A. C. Johnson

F. B. 928 Pg. 93

W. S. 34 - C-5

REFERENCING TRAVERSE STA.
"ARTESIA K-3" - See F.B. 931-87.

ARTESIA K-3"
Fd. This mon. out 1-30-'50.
Reestablished from R.M.'s.
Set C. Spk. + W. for Temp. mark

Fd. R.M. No. 2.
See F.B. 931-87.

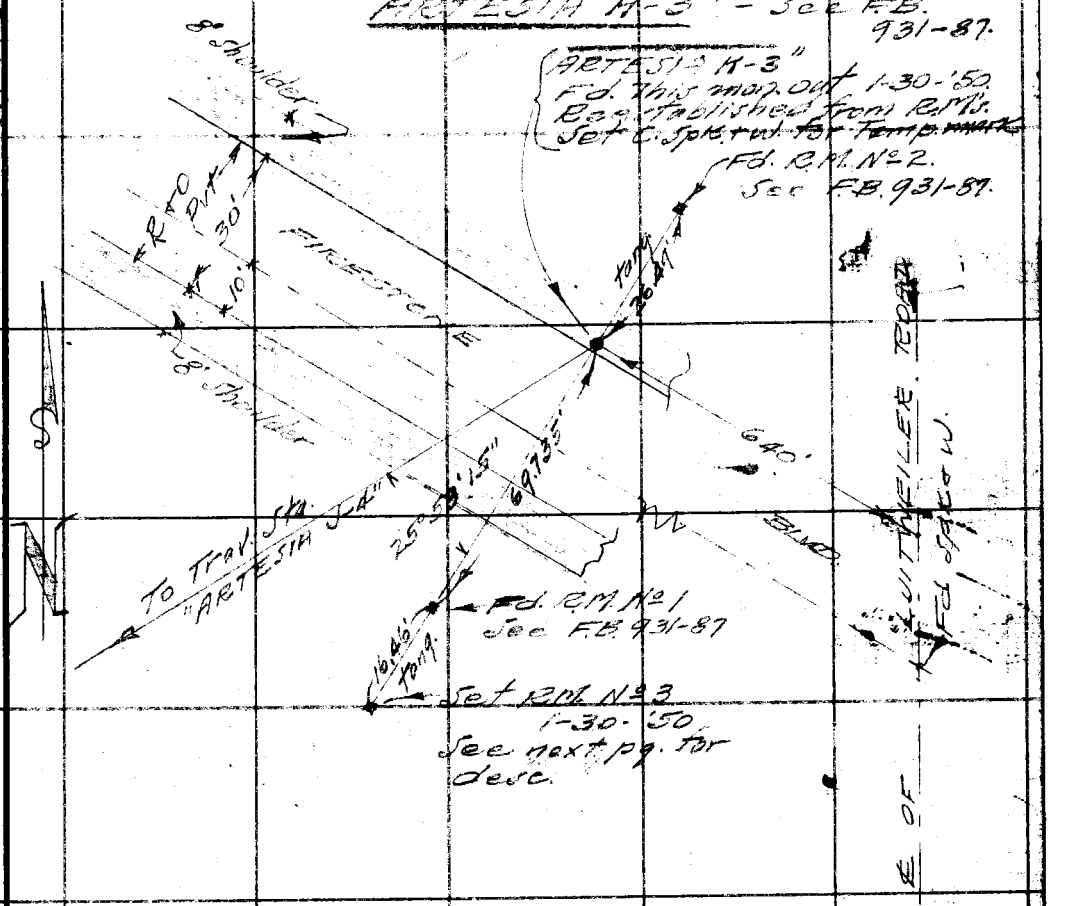

8' Shoulder
R.O. Pvt.
30'
10'
FIRESTONE
8' Shoulder
Tang. 26.49'
640'
BLVD.
25°53'15"
69.735'
To Trav. Sta. "ARTESIA J-4"
Fd. R.M. No. 1
See F.B. 931-87
16.46' Tang.
Set R.M. No. 3
1-30-'50
See next pg. for desc.
UITWEILER ROAD
Fd. Spk. + W.
℄ OF

(2) 51-46-30
25-53-15
(4) 103-33-00
25-53-15
(6) 155-19-15
25-53-~~14~~ 15

26.49 @ 60° = Same
69.74' @ " = 69.735
16.46' @ " = Same

(New R.M. Put on Old Card in File)

Note: Any Additions or Changes on This Sheet Must be Made or Circled in Red Ink With Date and Name of Person Making Change.

Do not extend notes this side of this line.

RETURN TO
LOS ANGELES COUNTY SURVEYOR
700 HALL OF RECORDS

FORM 247 5M 5-46

F. B. 928 PG. 94

~DESCRIPTION~

TRAV. STA. "ARTESIA K-3"

See F.B. 931-87

R.M. No 3. Set a Std. [illegible] (a 2½" [illegible] to [illegible] set in [illegible]) [illegible]
Inscribed: "COUNTY SURVEYOR-R.E. 329, ARTESIA K-3, 1950, R.M.-3".

RETURN TO
LOS ANGELES COUNTY SURVEYOR
700 HALL OF RECORDS

Do not extend notes this side of this line.

Note: Any Additions or Changes on This Sheet Must be Made or Circled in Red Ink With Date and Name of Person Making Change.

Notes Ck'd by	Survey of
Map No.	W. O. 4702 Tape No. 079 St'd 68° F
Office Work	Surveyed by A. W. Klemack
Checked	Notes G.W.K. Date 2-4-50
Date	Indexed C. Johnson

F. B. 928 Pg. 95

W.S. 33-B-2

Traverse Sta. "BELL J-7"

ADDITIONAL REFERENCE TIES.

For other ties see F.B.'s 928 Pages 65 & 73.

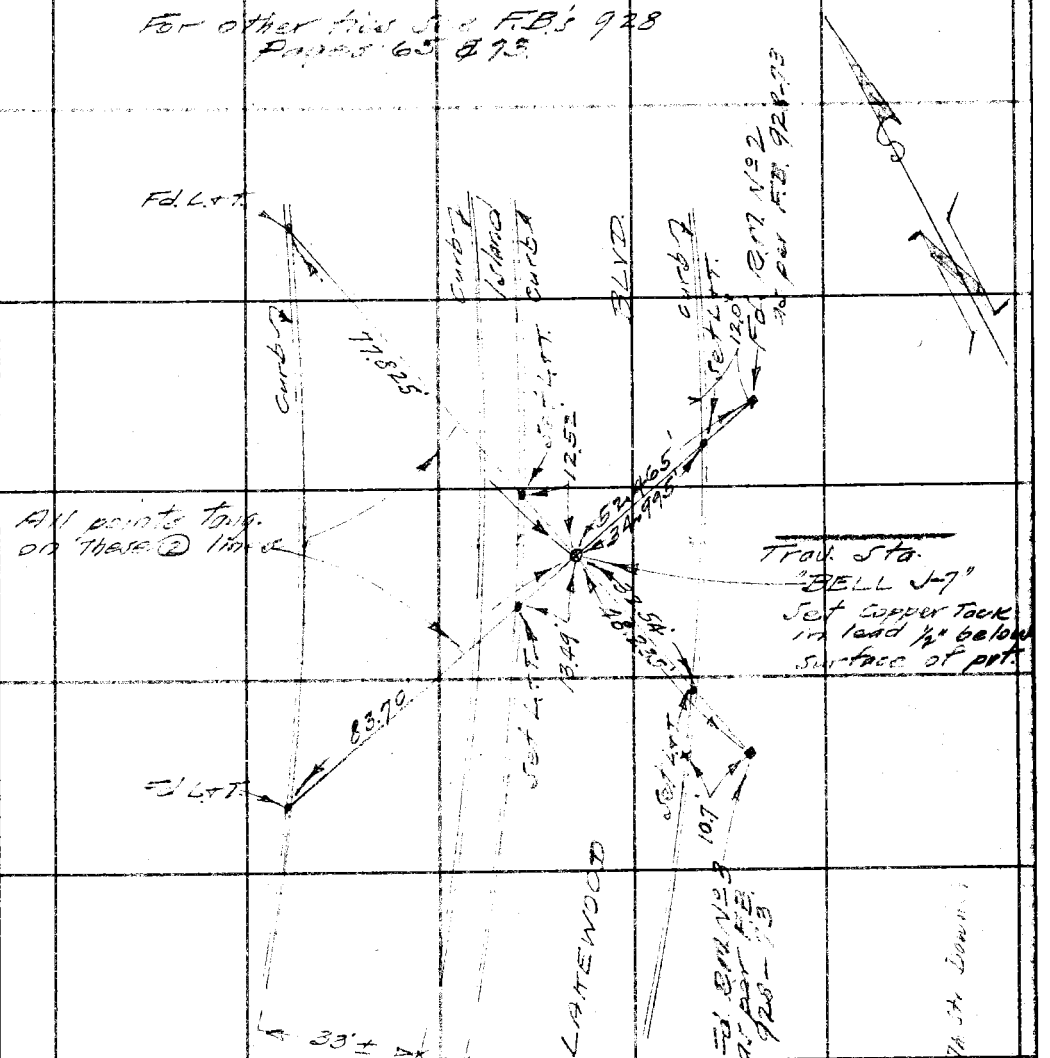

52.47' @ 54°	= 52.465'	13.49' @ 54°	= Same.
48.24' @ "	= 48.235'	12.52' @ "	= "
83.705' @ "	= 83.70'	32.54' @ "	= "
77.83' @ "	= 77.825'	34.995' @ "	= "

Note: Any Additions or Changes on This Sheet Must be Made or Circled in Red Ink With Date and Name of Person Making Change.

Do not extend notes this side of this line.

RETURN TO
LOS ANGELES COUNTY SURVEYOR
700 HALL OF RECORDS

FORM 247 5M 5-46

F. B. 928 PG. 96

Trav. Sta. "BELL J-7"

~DESCRIPTION~

See pg. 95.

For B.M.s See pg. 74

RETURN TO
LOS ANGELES COUNTY SURVEYOR
700 HALL OF RECORDS

Do not extend notes this side of this line.

Note: Any Additions or Changes on This Sheet Must be Made or Circled in Red Ink With Date and Name of Person Making Change.

Notes Ck'd by	Survey of GEODETIC CONTROL
Map No.	JN 0.701.00 Tape Std °F
Office Work	Surveyed by G.E. DREIER
Checked	Notes G.E.D. Date 2-15-60
Date	Indexed

F. B. 928 PG. 97

L.A.CO. SURVEY CONTROL SYSTEM TRAVERSE STATION

BELL K-7 RESET 1960

1) 146 13 30
4) 224 54 40
6) 157 22 00

F.B. 928
SEE PG. 63 FOR ORIGINAL

FD C.SPK & WASHER (APPARENT REPLACEMENT OF BELL K-6 AT LAKEWOOD BLVD. & GALLATIN RD.)

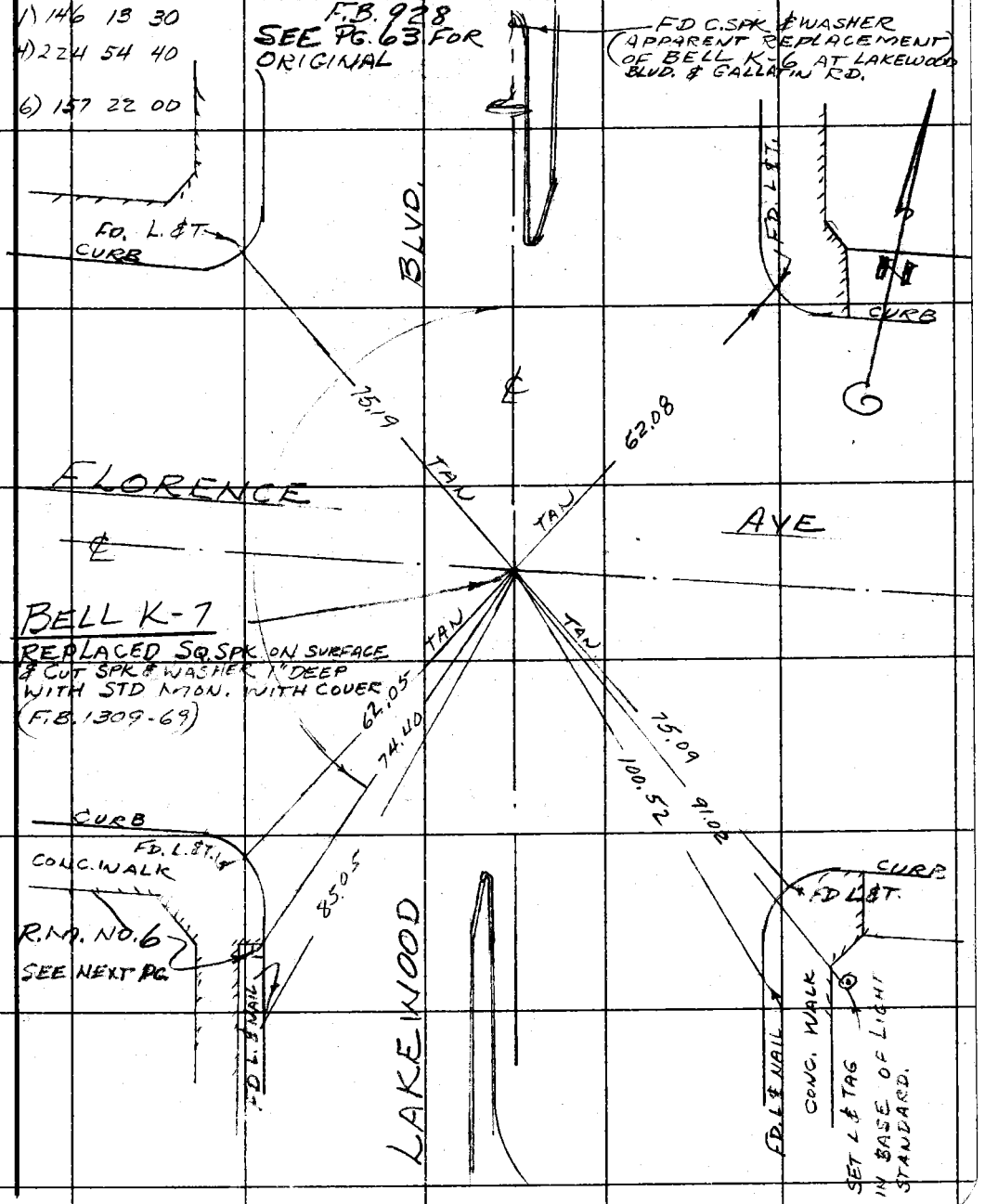

Note: Any Additions or Changes on This Sheet Must Be Made or Circled in Red Ink With Date and Name of Person Making Change.

Do not extend notes this side of this line.

RETURN TO
LOS ANGELES COUNTY ENGINEER
00 LOS ANGELES COUNTY ENGINEERING BLDG.

763095 CE #247—7-53

F. B. 1309 Pg. 98

DESCRIPTION

BELL K-7

THIS STATION IS IN THE VICINITY OF DOWNEY AND AT THE CENTER LINE INTERSECTION OF LAKEWOOD BLVD AND FLORENCE AVE. IN A WELL CUT THROUGH THE PAVEMENT AND PROTECTED BY A CAST IRON COVER LETTERED "COUNTY ENGINEER MONUMENT" THIS MONUMENT IS A REPLACEMENT OF A SQUARE SPK AND A CUT SPK. AND WASHER, FOUND AS PER STATE Hwy ℄. PER F.B. 1309-69

STATION MARK SET A STD. 4" BRASS TRAVERSE STATION MONUMENT IN CONC. 8 INCHES BELOW THE SURFACE STAMPED "BELL K-7 RESET 1960 L.A.CO.ENGR. R.E.5869"

R.M. NOS. 2, 4, AND 5 NOT RECOVERED (POSITIONS OF THESE R.M.S WOULD BE UNDER NEW PAV. & CONC. WALKS DATED 1956)

R.M. NO 6 SET STD. REF. MON. STAMPED "BELL K-7 R.M. NO. 6 1960 L.A. CO. ENGR. R.E. 5869" FLUSH WITH CURB & WALK.

RETURN TO
LOS ANGELES COUNTY ENGINEER
900 LOS ANGELES COUNTY ENGINEERING BLDG.

Do not extend notes this side of this line.

Note: Any Additions or Changes on This Sheet Must be Made or Circled in Red Ink With Date and Name of Person Making Change.

Notes Ck'd by	Survey of
Map No.	W. O. Tape No. St'd. °F
Office Work	Surveyed by
Checked	Notes Date
Date	Indexed R. C. Johnson 12-3-52

F. B. 928 PG. 99

Note: Any Additions or Changes on This Sheet Must be Made or Circled in Red Ink With Date and Name of Person Making Change.

Do not extend notes this side of this line.

RETURN TO
LOS ANGELES COUNTY SURVEYOR
726 LOS ANGELES COUNTY
ENGINEERING BLDG.

~ CADASTRAL MAPPING ~

LA MIRADA AREA.

J.N. 4902.

Kleineck
Stock & Party.
Oct.-Nov., 1952

See next Page For Index.

76F309S 247 2-51

F. B. 928 PG. 100

Station		Locality	Page.
Artesia	H-4	Artesia Blvd & Marquardt	101
"	I-4A	" " & Valley View	103
"	J-1	Holder Ave., N. of Excelsior	105
L.A. Habra	A-10	Imperial Hwy. Nr. Santa Gertrudes	107
"	A-10A	" " & " "	109
"	A-12	Rosecrans Ave Nr. " "	111
"	B-10	Imperial Hwy. W. of 1st Ave	113
"	B-10A	" " at 1st Ave	115
"	B-12	Rosecrans E. of Santa Gertrudes	117
"	C-10	Imperial E. of 1st Ave	119
"	D-10	" Nr. Orange Co. Line	121
"	D-10A	" & La Mirada Ave	123
Whittier	G-10A	" & Carmenita	125
"	H-10A	" & Marquardt (proposed)	127
"	H-12	Rosecrans & Stage Road	129
"	I-10A	Valley View N. of Imperial	131
"	I-10B	" " & Imperial	133
"	I-12	" " & Rosecrans	135
"	J-10B	Imperial & Burgess Ave	137
"	J-12	Rosecrans E. of Valley View	139
"	J-12A	" & Holder Ave	141
"	K-10A	Imperial W. of Luitwieler	143
"	L-10	" & Las Flores Ave	145
"	L-10A	" & Cordova Rd	147
"	L-10B	" & Acaso Ave	149
"	L-10C	" E. of " "	151
"	L-12	Rosecrans & Acaso Ave.	153

RETURN TO
LOS ANGELES COUNTY SURVEYOR
726 LOS ANGELES COUNTY
ENGINEERING BLDG.

Do not extend notes this side of this line.

Note: Any Additions or Changes on This Sheet Must be Made or Circled In Red Ink With Date and Name of Person Making Change.

Notes Ck'd by	Survey of Geod. Cont. Sys.
Map No.	W. O. 4902 Tape No. 0132 St'd. 68 °F
Office Work	Surveyed by [illegible]
Checked	Notes G.W.K. Date 12-24-52
Date	Indexed [illegible]

F. B. 928 PG. 101

L.A. CO. SURV. CONT. TRAV. STA.
"ARTESIA H-4"

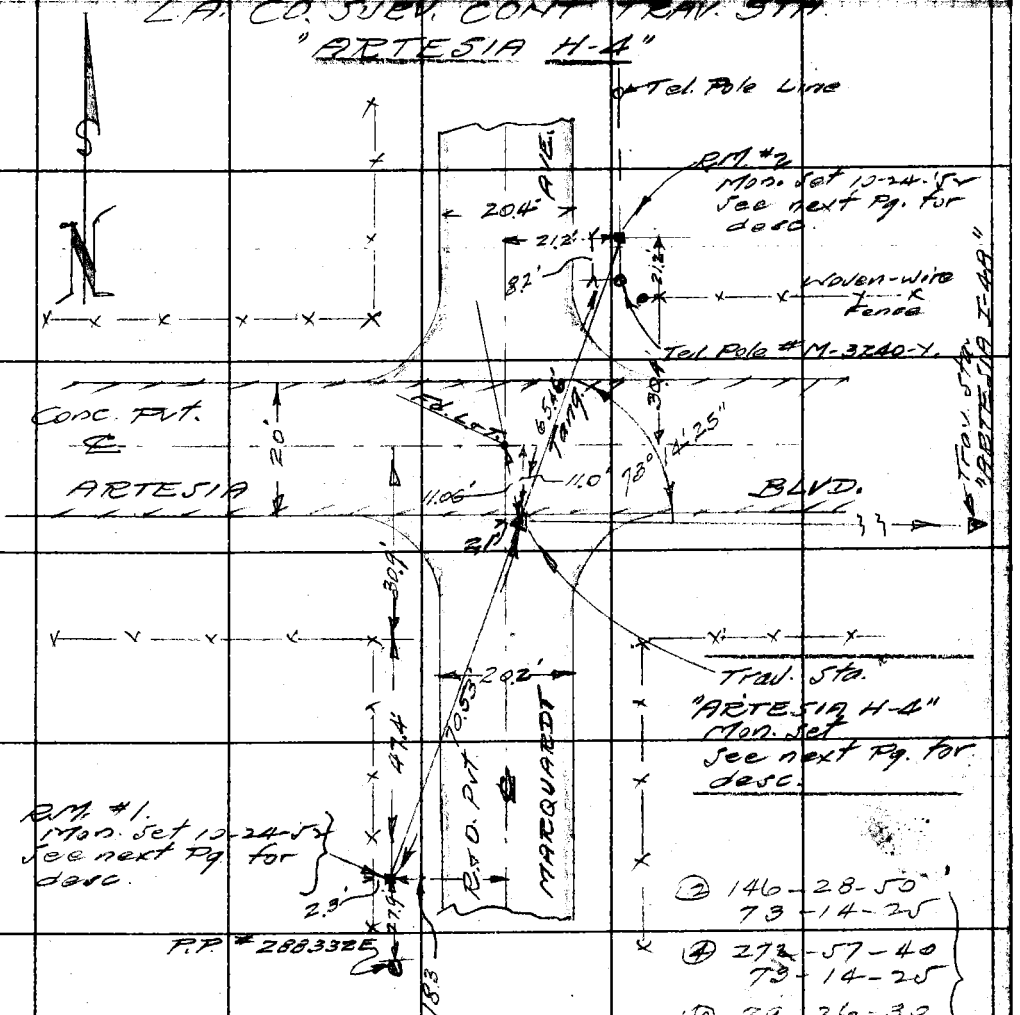

65.46' @ 66° = Same.
70.53' @ " = "
11.06' @ " = "

(2) 146-28-50
73-14-25

(4) 272-57-40
73-14-25

(6) 79-26-30
73-14-25

(2) 201-27-30
100-43-45

(4) 42-55-00
100-43-45

Note: Any Additions or Changes on This Sheet Must be Made or Circled in Red Ink With Date and Name of Person Making Change.

Do not extend notes this side of this line.

RETURN TO
LOS ANGELES COUNTY SURVEYOR
726 LOS ANGELES COUNTY
ENGINEERING BLDG.

76F309S 247 2-51

F. B. 928 PG. 102

~DESCRIPTION~

Trav. Sta. "ARTESIA H-4"

In the S.E. portion of LA. CO. 2.5 miles east and 0.5 mile north of the town of Artesia, at the intersection of Artesia Blvd. & Marguardt Ave., in a well cut thru the pavement and protected by a Cal. cover marked:- "COUNTY SURVEYOR MONUMENT".

Station Mark:- Set a std 4" bronze tablet in conc. 4" below subgrade of the street inscribed - "L.A. CO. SURV. CONT. SYS. - TRAV. STA., ARTESIA H-4 SET BY COUNTY SURVEYOR, R.E. 63-1952".

Subsurface Mark:- None.

R.M. No 1:- Set a std 4" bronze tablet in conc. 18" below ground surface inscribed:- "L.A. CO. SURV. CONT. SYS. - REF. MARK, ARTESIA H-4, R.M. No 1 SET BY COUNTY SURVEYOR, R.E. 63-1952".

R.M. No 2:- Set a copper pin in a conc. core of a 2" I.P. set in conc. 24" below ground surface.

RETURN TO
LOS ANGELES COUNTY SURVEYOR
725 LOS ANGELES COUNTY
ENGINEERING BLDG.

Do not extend notes this side of this line.

Note: Any Additions or Changes on This Sheet Must be Made or Circled in Red Ink, With Date and Name of Person Making Change.

Notes Ck'd by	Survey of Geod Cont. Sys.
Map No.	W. 4902 Tape No. 0132 St'd. 68 °F
Office Work	Surveyed by G.W. Glenrock
Checked	Notes GWK Date 10-24-52
Date	Indexed R. C. Johnson

F. B. 728 PG. 103

L.A. CO. SURV. CONT. TRAV. STA. "ARTESIA I-4A"

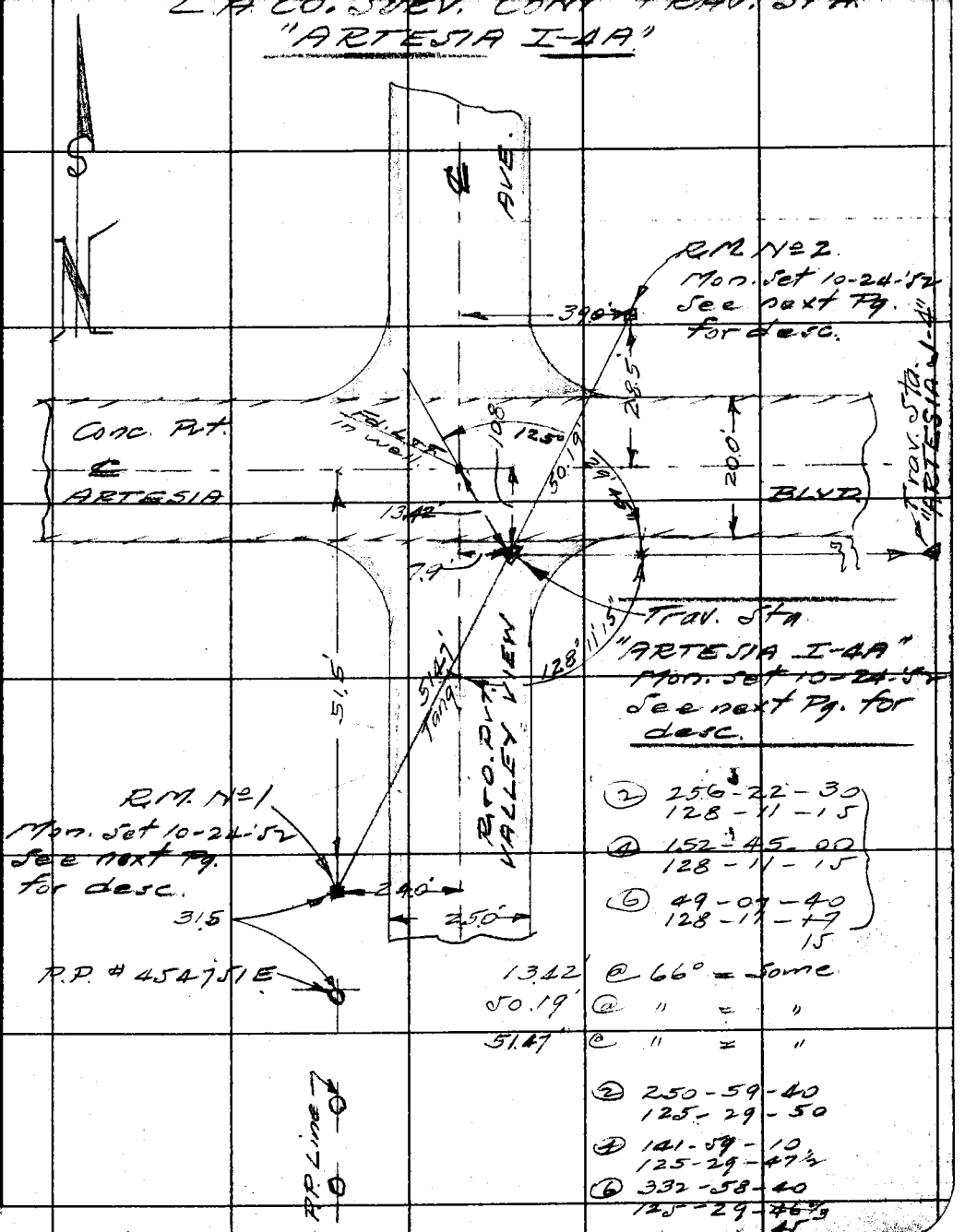

(2) 256-22-30
128-11-15

(4) 152-45-00
128-11-15

(6) 49-07-40
128-11-~~17~~ 15

13.42' @ 66° = Same
50.19' @ " = "
51.47' @ " = "

(2) 250-59-40
125-29-50

(4) 141-59-10
125-29-47½

(6) 332-58-40
125-29-~~46~~ 45

Note: Any Additions or Changes on This Sheet Must be Made or Circled in Red Ink With Date and Name of Person Making Change.

Do not extend notes this side of this line.

RETURN TO
LOS ANGELES COUNTY SURVEYOR
726 LOS ANGELES COUNTY
ENGINEERING BLDG.

76F309S 247 2-51

F. B. 928 PG. 104

~DESCRIPTION~

TRAV. STA. "ARTESIA I-4A"

In the Southeast portion of L.A. Co. approximately on the Los Angeles-Orange Co. Line at the intersection of Artesia Blvd & Valley View Ave. in a well cut thru the pavement and protected by a C.I. Cover marked:- COUNTY SURVEYOR MONUMENT".

Station Mark:- Set a std 4" bronze tablet in conc. 6" below subgrade of the street inscribed: "L.A. CO. SURV CONT. SYS.-TRAV. STA, ARTESIA I-4A SET BY COUNTY SURVEYOR R.E. 63 -1952."

Subsurface Mark:- None.

RM. No 1. Set a std 4" bronze tablet in conc. 20" below ground surface inscribed: "L.A. CO. SURV. CONT. SYS.- REF. MARK, ARTESIA I-4A, RM. No 1 SET BY COUNTY SURVEYOR R.E 63-1952."

RM. No 2:- Set a copper pin in a conc. core of a 2" I.P. set in conc. 18" below ground surface.

RETURN TO
LOS ANGELES COUNTY SURVEYOR
725 LOS ANGELES COUNTY
ENGINEERING BLDG.

Do not extend notes this side of this line.

Note: Any Additions or Changes on This Sheet Must be Made or Circled in Red Ink With Date and Name of Person Making Change.

Notes Ck'd by	Survey of Geod. Cont. Sys
Map No.	W. C. 4902 Tape No. 0132 St'd. 68 °F
Office Work	Surveyed by G.W. Klemek
Checked	Notes GWK Date 10-30-52
Date	Indexed C. Johnson

F. B. 928 PG. 105

L.A. CO. SURV. CONT. SYS. TRAV. STA.
"ARTESIA J-1"

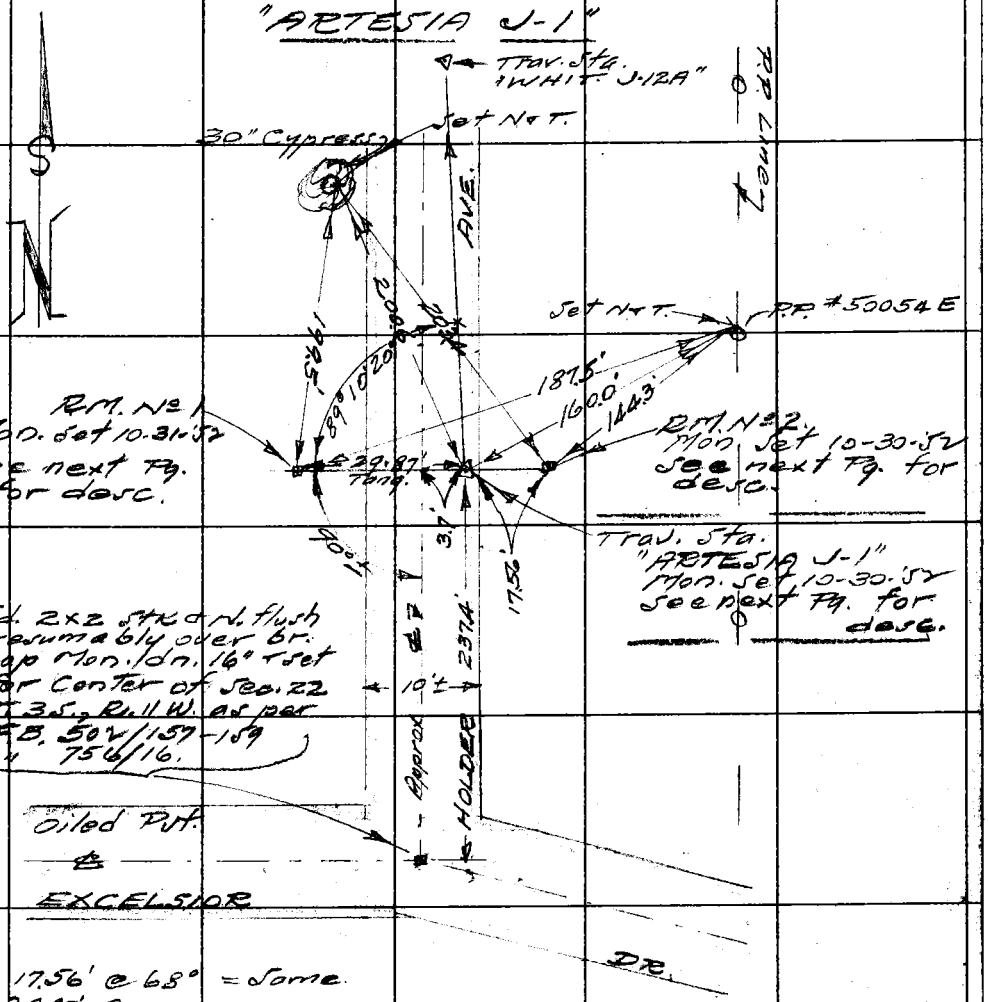

17.56' @ 68° = Same
29.87' @ " = " "

(2) 178-20-40
89-10-20
(4) 356-41-20
89-10-20
(6) 175-02-10
89-10-~~21~~ 20

Note: Any Additions or Changes on This Sheet Must be Made or Circled in Red Ink With Date and Name of Person Making Change.

Do not extend notes this side of this line.

RETURN TO
LOS ANGELES COUNTY SURVEYOR
726 LOS ANGELES COUNTY
ENGINEERING BLDG.

76F309S 247 2-51

F. B. 928 PG. 106

~DESCRIPTION~

Trav. Sta. "ARTESIA J-1"

In the South east portion of L.A. Co. near "La Mirada" a Station on the A.T. & S.F. R.R. and at the intersection of Holder Ave. & Excelsior Dr. in a well cut thru the pavement and protected by a C.I. Cover marked: "COUNTY SURVEYOR MONUMENT."

Station Mark: Set a std 4" bronze tablet in conc. 4" below subgrade of the street inscribed: "L.A. CO. SURV. CONT. SYS. - TRAV. STA., ARTESIA J-1 SET BY COUNTY SURVEYOR R.E. 63-1952".

Subsurface Mark:- None.

R.M. No 1: Set a copper pin in a conc. core of a 2" I.P. set in conc. 20" below ground surface.

R.M. No 2: Set a std 4" bronze tablet in conc. 20" below ground surface inscribed: "L.A. CO. SURV. CONT. SYS. - REF. MARK, ARTESIA J-1, R.M. No 2 SET BY COUNTY SURVEYOR R.E. 63-1952".

RETURN TO
LOS ANGELES COUNTY SURVEYOR
726 LOS ANGELES COUNTY
ENGINEERING BLDG.
Do not extend notes this side of this line.
Note: Any Additions or Changes on This Sheet Must be Made or Circled in Red Ink With Date and Name of Person Making Change.

Notes Ck'd by	Survey of Geod. Cont. Sys.
Map No.	W. O. 4902 Tape No. 0118 St'd. 68 °F
Office Work	Surveyed by G.W. Kleineck
Checked	Notes H.R. Stock Date 11-7-52
Date	Indexed A. C. Johnson

F. B. 928 Pg. 107

L.A. COUNTY SURVEY CONTROL
TRAVERSE STATION "LA HABRA A10"

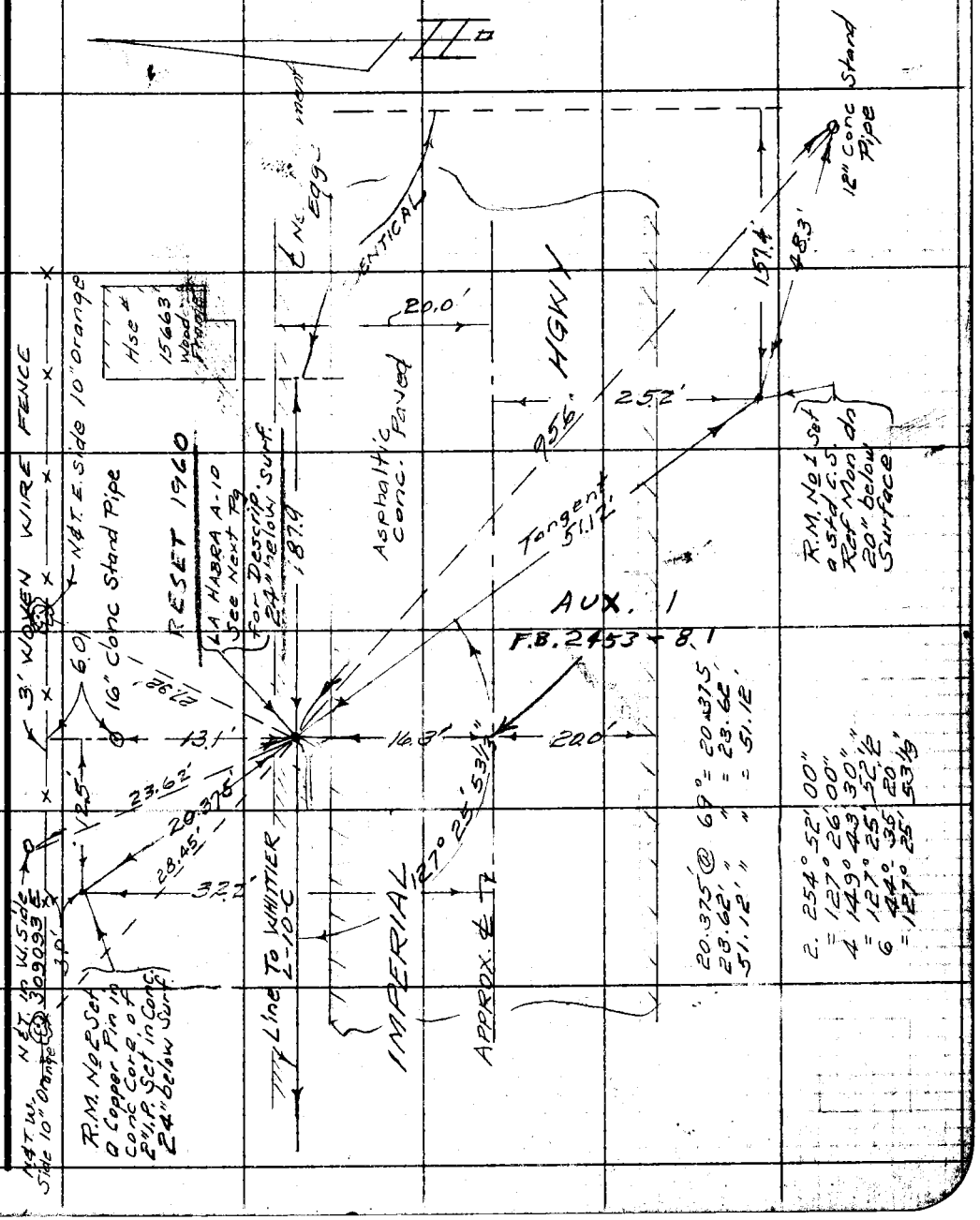

Note: Any Additions or Changes on This Sheet Must be Made or Circled in Red Ink With Date and Name of Person Making Change.

Do not extend notes this side of this line.

RETURN TO
LOS ANGELES COUNTY SURVEYOR
726 LOS ANGELES COUNTY
ENGINEERING BLDG.

76F309S 247 10M 1-49

F. B. 928 PG. 108

- DESCRIPTION -

TRAV. STA. LA HABRA A10

In the Southeast part of L.A.Co. on Imperial Hwy about 0.2 mile West of Santa Gertrudes Ave, in the north shoulder of pavement, protected by conc. Bard, Well & Cast Iron Cover Lettered "County Surveyor Monument."
* Depth change Noted H.R.S. 9-28-53

Station Mark :- Set a Std 4" Bronze tablet in conc. 24" below surface & inscribed: "L.A. CO. SURV. CONT. SYS TRAV. STA. LA HABRA A10 Set BY COUNTY SURVEYOR R.E. 63 - 1952".
NO EVID. 4-8-60

Subsurface Mark :- None.

R.M. #1: Set a Std Bronze tablet in conc. 20" below ground surface inscribed: "L.A. CO. SURV. CONT. SYS. - REF MARK, LA HABRA A10 R.M. No 1 SET BY COUNTY SURVEYOR R.E. 63 - 1952"

R.M. #2: Set a copper pin in a conc. core of a 2" I.P. Set in Conc. 24" below ground surface.

STATION MARK: SET A STD. 4" BRASS TRAVERSE CAR IN CONC. DN. 9" AND STAMPED "LA HABRA A-10, RESET 1960, L.A. CO. ENGR. RE 5869" IN A WELL WITH A STD. CO. ENGR. COVER.
4-8-60 W. D. B.

RETURN TO
LOS ANGELES COUNTY SURVEYOR
726 LOS ANGELES COUNTY
ENGINEERING BLDG.

Do not extend notes this side of this line.

Note: Any Additions or Changes on This Sheet Must be Made or Circled in Red Ink With Date and Name of Person Making Change.

Notes Ck'd by	Survey of Geod. Cont. Sys.
Map No.	W. O. 4902 Tape No. 0118 St'd. 68 °F
Office Work	Surveyed by G.W. Kleineck
Checked	Notes H.R. Stock Date 11-10-52
Date	Indexed A. C. Johnson

F. B. 988 Pg. 109

L.A. CO. SURV. CONT. TRAV. STA "LA HABRA A10A"

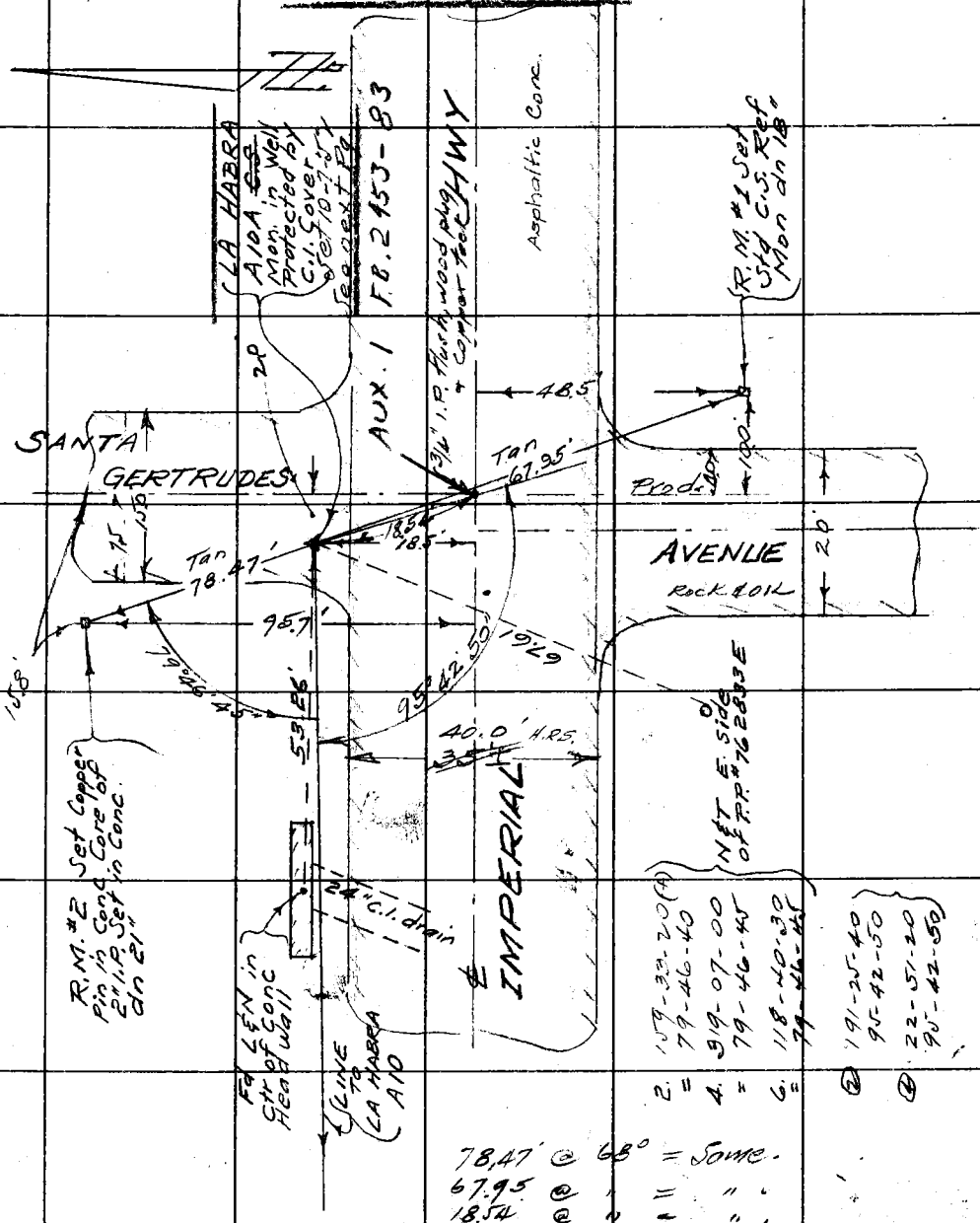

78.47' @ 68° = Same.
67.95 @ " = " "
18.54 @ " = " "
53.26' @ " = " "

Note: Any Additions or Changes on This Sheet Must be Made or Circled in Red Ink With Date and Name of Person Making Change.

Do not extend notes this side of this line.

RETURN TO
LOS ANGELES COUNTY SURVEYOR
726 LOS ANGELES COUNTY ENGINEERING BLDG.

76F309S 247 2-51

F. B. 928 PG. 110

-DESCRIPTION-

TRAV. STA "LA HABRA A10A"

This station is in the Co. of L.A., S.E. of Santa Fe Springs on Imperial HWY at the intersection of Santa Gertrudes Ave., in a well cut thru the pavement and protected by a C.I. cover, inscribed: "COUNTY SURVEYOR MONUMENT."

STATION MARK: Set a std 4" bronze tablet in Conc. 21" below Surface of Street & inscribed: "L.A. CO. SURV. CONT. SYS. TRAV. STA. LA HABRA A10A, SET BY COUNTY SURVEYOR, R.E. 63-1952."

SUB SURFACE MARK: None.

R.M. No 1: Set a std 4" bronze tablet in conc. 18" below ground Surface, inscribed: "L.A. CO. SURV. CONT. SYS. REF. MARK, LA HABRA A10A, R.M. No 1 SET BY COUNTY SURVEYOR R.E. 63-1952."

R.M. No 2: Set a Copper pin in Conc. Core of a 2" I.P. Set in Conc. 21" below Surface of the ground.

RETURN TO
LOS ANGELES COUNTY SURVEYOR
726 LOS ANGELES COUNTY
ENGINEERING BLDG.

Do not extend notes this side of this line.

Note: Any Additions or Changes on This Sheet Must be Made or Circled in Red Ink With Date and Name of Person Making Change.

Notes Ck'd by	Survey of Geod. Cont. Sys.
Map No.	W. O. 4902 Tape No. 01325 St'd. 68 °F
Office Work	Surveyed by G.W. Kleineck
Checked	Notes GWK Date 11-3-52
Date	Indexed [illegible] Johnson

F.B. 979 PG. 111

L.A. CO. SURV. CONT. TRAV. STA.
"LA HABRA A-12"

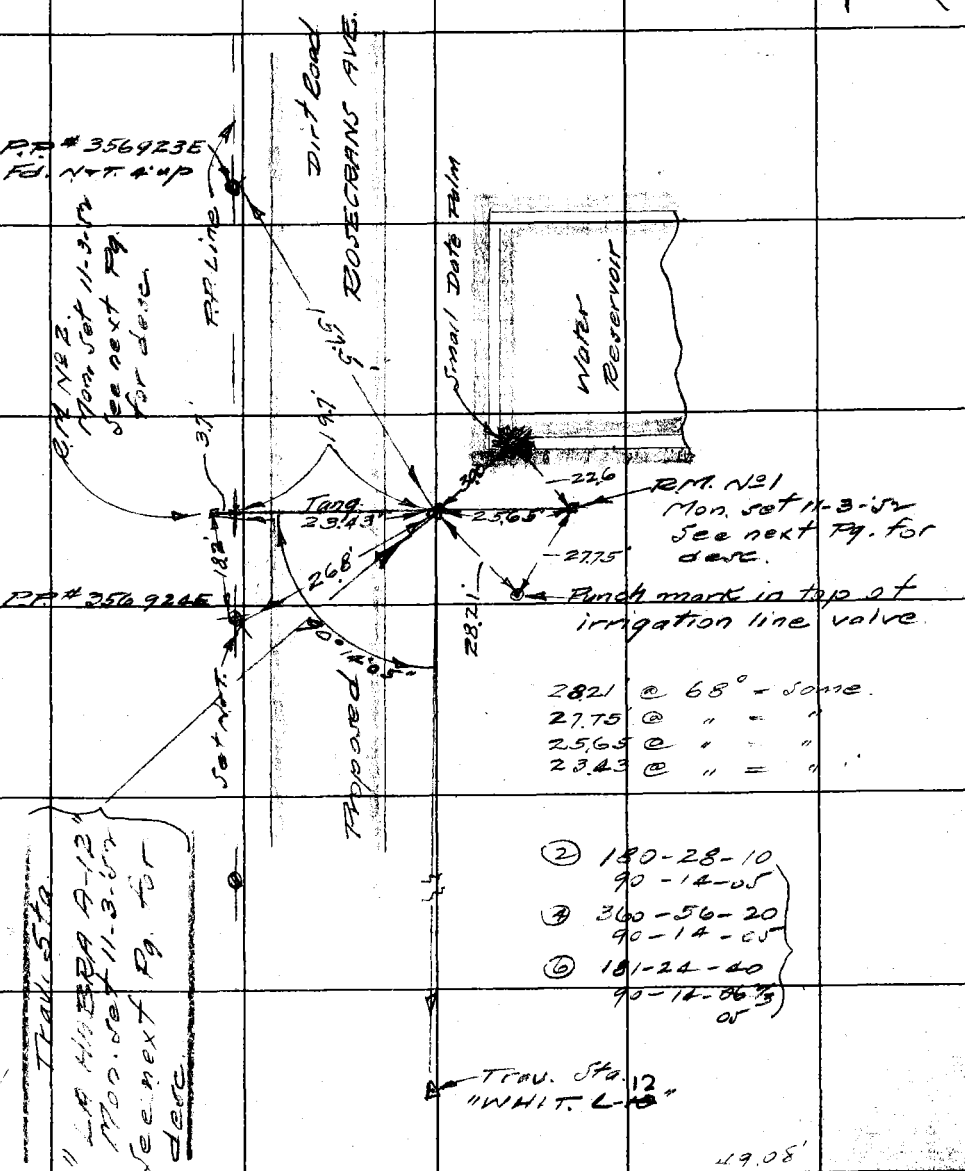

28.21' @ 68° = Same.
27.75' @ " = "
25.65 @ " = "
23.43 @ " = "

(2) 180-28-10
90-14-05
(4) 360-56-20
90-14-05
(6) 181-24-40
90-14-06 2/3
05

Note: Any Additions or Changes on This Sheet Must be Made or Circled in Red Ink With Date and Name of Person Making Change.

Do not extend notes this side of this line.

RETURN TO
LOS ANGELES COUNTY SURVEYOR
726 LOS ANGELES COUNTY
ENGINEERING BLDG.

76F3095 247 2-51

F. B. 928 PG. 112

~DESCRIPTION~

TRAV. STA. "LA HABRA A-12"

In the southeast portion of L.A. Co. on Rosecrans Ave. about 600' west of Santa Gertrudes Ave. (unimproved) and near E. & W. Sec. Line bet. the N. 1/4 Cor. & the N.E. Cor. of Sec. 23, T.3S., R.11W.

Station Mark:- Set a std 4" bronze tablet in conc. 24" below ground surface inscribed: "L.A. CO. SURV. CONT. SYS.- TRAV. STA., LA HABRA A-12, SET BY COUNTY SURVEYOR, R.E. 63-1952".

Subsurface Mark: None

R.M. No. 1. Set a std 4" bronze tablet in conc. 18" below ground surface inscribed: "L.A. CO. SURV. CONT. SYS.- REF. MARK, LA HABRA A-12-RM No. 1 SET BY COUNTY SURVEYOR R.E. 63, 1952".

R.M. No. 2. Set a copper pin in a conc core of a 2" I.P. set in conc. 20" below ground surface.

RETURN TO
LOS ANGELES COUNTY SURVEYOR
725 LOS ANGELES COUNTY
ENGINEERING BLDG.

Do not extend notes this side of this line.

Note: Any Additions or Changes on This Sheet Must be Made or Circled in Red Ink With Date and Name of Person Making Change.

Notes Ck'd by	Survey of Govt. Cont. Srs.
Map No.	W. O. 4902 Tape No. 0118 St'd. 68 °F
Office Work	Surveyed by G.W. Kleineck
Checked	Notes G.W.K. Date 10-14-52
Date	Indexed [illegible] C. Johnson

F. B. 988 Pg. 113

L.A. CO. SURV. CONT. TRAV. STA.
"LA HABRA B-10"

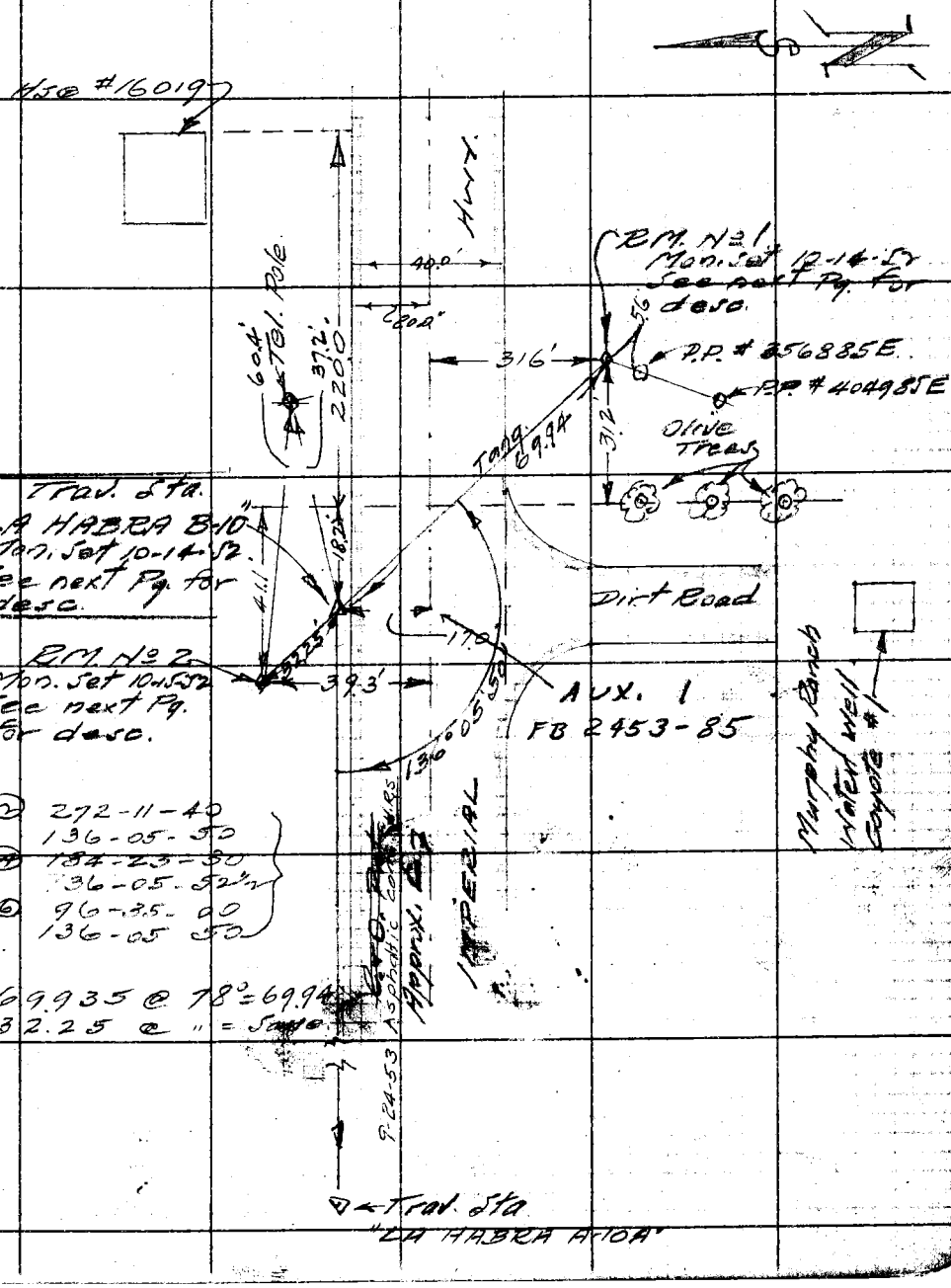

(2) 272-11-40
136-05-50
(4) 184-23-30
136-05-52½
(6) 96-35-00
136-05-50

69.935 @ 78° = 69.94
32.25 @ " = Same

Note: Any Additions or Changes on This Sheet Must be Made or Circled in Red Ink With Date and Name of Person Making Change.

Do not extend notes this side of this line.

RETURN TO
LOS ANGELES COUNTY SURVEYOR
726 LOS ANGELES COUNTY
ENGINEERING BLDG.

76F309S 247 10M 1-49

F. B. 928 PG. 114

~DESCRIPTION~

Trav. Sta.: "LA HABRA B-10"

In the S.E. portion of L.A. Co. on Imperial Hwy. about 0.25 mile E. of Santa Gertrudes Ave. and 0.25 mile W. of 1ST Ave. in the north shoulder of the pavement in a well set in a conc. pad and protected by a cast iron cover lettered "County Surveyor Monument".
Addition by H.R.S. 9-23-53

Station Mark:- Set a Std 4" bronze tablet in conc. 46" below grade of the shoulder of the street inscribed:- "L.A. CO. SURV. CONT. SYS. - TRAV. STA., LA HABRA B-10 - SET BY COUNTY SURVEYOR R.E. 63, 1952".

Subsurface Mark:- None

RM. No 1:- Set a Std 4" bronze tablet in conc. 18" below ground surface inscribed:- "L.A. CO. SURV. CONT. SYS. - REF. MARK, LA HABRA B-10, RM. No 1 SET BY COUNTY SURVEYOR R.E. 63-1952"

RM No 2:- Set a copper pin in the conc. core of a 2" I.P. set in conc. 20" below ground surface.

RETURN TO
LOS ANGELES COUNTY SURVEYOR
726 LOS ANGELES COUNTY
ENGINEERING BLDG.

Do not extend notes this side of this line.

Note: Any Additions or Changes on This Sheet Must be Made or Circled in Red Ink With Date and Name of Person Making Change.

Notes Ck'd by	Survey of CADASTRAL MAPPING
Map No.	W. O. 4902 Tape No. 0118 St'd. 68 °F
Office Work	Surveyed by H. R. STOCK
Checked	Notes STOCK Date 10-14-52
Date	Indexed [redacted] C John[redacted]

F. B. 928 PG. 115

L.A. COUNTY SURVEY CONTROL TRAVERSE

STATION LA HABRA B10A

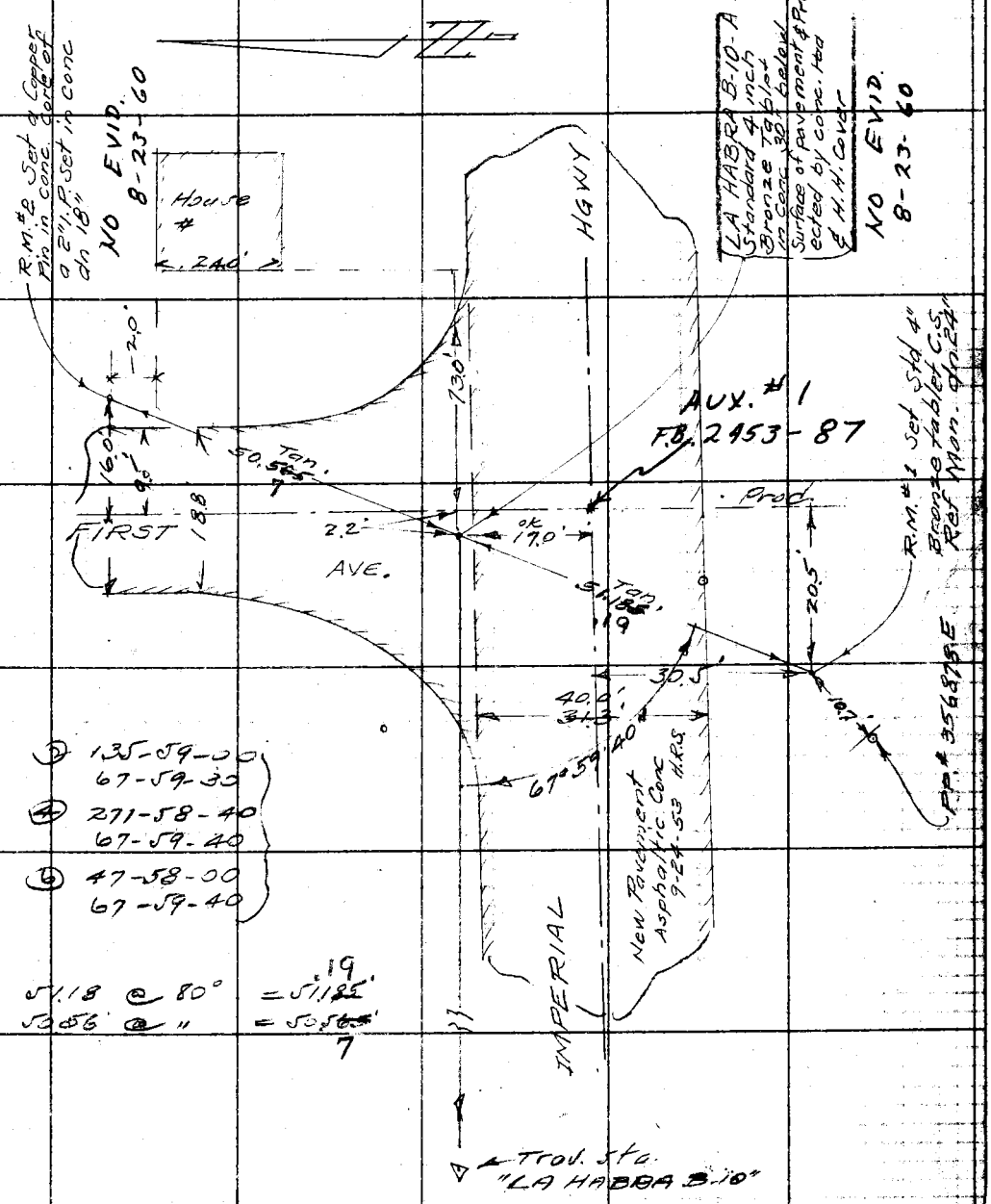

(3) 135-59-00
67-59-30

(4) 271-58-40
67-59-40

(6) 47-58-00
67-59-40

51.18 @ 80° = 51.18 19'
50.56 @ " = 50.56 7'

Note: Any Additions or Changes on This Sheet Must be Made or Circled in Red Ink With Date and Name of Person Making Change.

Do not extend notes this side of this line.

RETURN TO
LOS ANGELES COUNTY SURVEYOR
726 LOS ANGELES COUNTY
ENGINEERING BLDG.

76F309B 247 10M 1-49

F. B. 928 PG. 116

- DESCRIPTION -

TRAV. STA. LA HABRA B10A

In the Southeast Part of L. A. COUNTY on Imperial Hwy about 0.4 mi. West of Orange County Line at intersection of First Ave First Ave. in a well cut thru the pavement and protected by a C.I. cover inscribed: "COUNTY SURVEYOR MONUMENT

STATION MARK:- Set a std 4" bronze tablet in conc. 30" below ~~sur~~ surface of street and inscribed "L.A. Co. SURV. CONT. SYS TRAV. STA. LA HABRA B-10 A, SET BY COUNTY SURVEYOR R.E. 63-1952"

depth changed in notes (9-23-53)

SUR SURFACE MARK: None

R.M. No 1: Set a std 4" bronze tablet in conc 24" below surface of ground, inscribed:- "L. A. CONT. SURV. CONT. SYS. REF. MARK, LA HABRA B10A, SET BY COUNTY SURVEYOR R.E. 63-1952."

R.M. No 2: Set a copper pin in conc. core of a 2" I.P. set in conc 18" below surface of ground.

RETURN TO
LOS ANGELES COUNTY SURVEYOR
726 LOS ANGELES COUNTY
ENGINEERING BLDG.

Note: Any Additions or Changes on This Sheet Must be Made or Circled in Red Ink With Date and Name of Person Making Change.

Do not extend notes this side of this line.

Notes Ck'd by	Survey of Geod. Cont. SYS
Map No.	W. O. 4902 Tape No. 21325 St'd. 68 °F
Office Work	Surveyed by G.W. Kleinecke
Checked	Notes GWK Date 11-5-52
Date	Indexed A. C. Johnson

F.B. 929 PG. 117

LA CO. SURV. CONT. TRAV. STA. "LA HABRA B-12"



(2) 177-40-00
88-50-00

(4) 355-20-00
88-50-00

(6) 173-00-00
88-50-00

23.15' @ 60° = Same
29.50' @ " = "

Note: Any Additions or Changes on This Sheet Must be Made or Circled in Red Ink With Date and Name of Person Making Change.

Do not extend notes this side of this line.

RETURN TO
LOS ANGELES COUNTY SURVEYOR
726 LOS ANGELES COUNTY
ENGINEERING BLDG.

76F309S 247 2-51

F. B. 928 PG. 118

~DESCRIPTION~

Trav. Sta. "LA HABRA B-12"

In the southeast portion of L.A. Co. on Rosecrans Ave about 0.25 mile east of Santa Gertrudes Ave (unimproved) and near the S. line of Sec. 13 bet the S.W. Cor. & the S. 1/4 Cor.

Station Mark:- Set a std 4" bronze tablet in conc. 20" below ground surface inscribed: "L.A. CO. SURV CONT. SYS. - TRAV. STA, LA HABRA B-12 SET BY COUNTY SURVEYOR R.E. 63-1952".

Subsurface Mark: None.

R.M. #1. Set a std bronze tablet in conc 22" below ground surface inscribed: "L.A. CO. SURV CONT. SYS. - REF. MARK, LA HABRA B-12, R.M. Nº1 SET BY COUNTY SURVEYOR R.E. 63-1952".

R.M. Nº2:- Set a copper pin in a conc. core of a 2" I.P. set in conc. 20" below ground surface.

RETURN TO
LOS ANGELES COUNTY SURVEYOR
725 LOS ANGELES COUNTY
ENGINEERING BLDG.

Do not extend notes this side of this line.

Note: Any Additions or Changes on This Sheet Must be Made or Circled in Red Ink With Date and Name of Person Making Change.

Notes Ck'd by	Survey of Geod. Cont. Sys.
Map No.	W. O. 4902 Tape No. 0132 St'd 68 °F
Office Work	Surveyed by G.W. Kleineck
Checked	Notes G.W.K. Date 10-15-52
Date	Indexed A. C. Johnson

F. B. 928 PG. 119

L.A. CO. SURV. CONT. TRAV. STA.
"LA HABRA C-10"

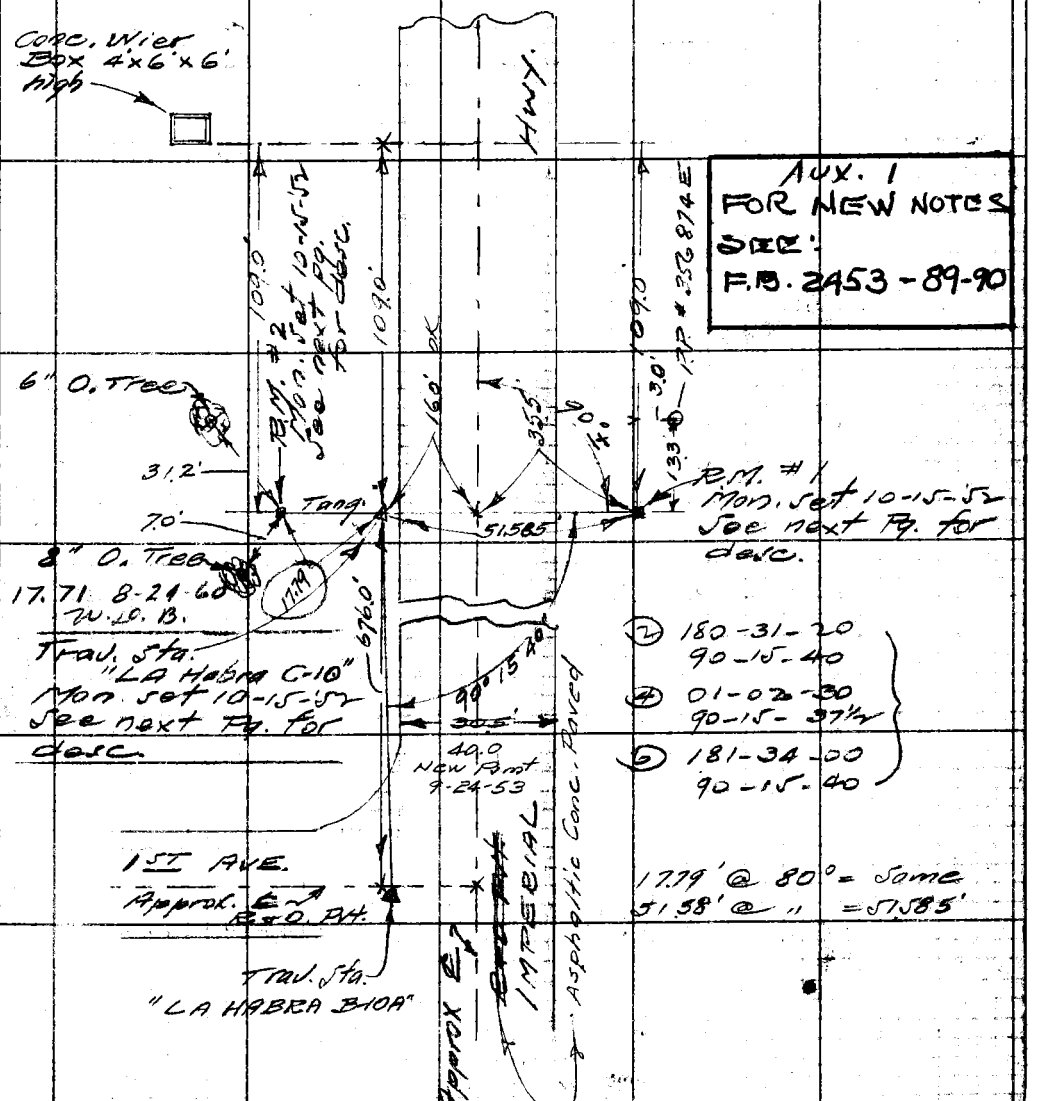

AUX. 1
FOR NEW NOTES
SEE:
F.B. 2453-89-90

(2) 180-31-20
90-15-40

(4) 01-02-30
90-15-37½

(6) 181-34-00
90-15-40

17.79' @ 80° = Same
51.58' @ " = 51.585'

Note: Any Additions or Changes on This Sheet Must be Made or Circled in Red Ink With Date and Name of Person Making Change.

Do not extend notes this side of this line.

RETURN TO
LOS ANGELES COUNTY SURVEYOR
726 LOS ANGELES COUNTY
ENGINEERING BLDG.

76F3095 247 10M 1-49

F. B. 928 Pg. 120

~ DESCRIPTION ~

Trav. Sta. "LA HABRA C-10"

Near the eastern boundary of L.A. Co. on Imperial Hwy. about 0.4 mile west of the Los Angeles-Orange Co. Bdy. Line & 0.1 mile east of First Ave., ~~near~~ in the north ~~edge~~ Shoulder of the pavement, in a well set in a conc. pad and protected by a cast iron cover Lettered "COUNTY SURVEYOR MONUMENT". H.R.S. 9-23-53 (changes)

Station Mark:- Set a std 4" bronze tablet in ~~conc. 4" below sub grade of~~ 20" below the surface of the street inscribed: "L.A. CO. SURV. CONT. SYS.- TRAV. STA., LA HABRA C-10 SET BY COUNTY SURVEYOR R.E. 63-1952"

Subsurface Mark:- None.

R.M. No 1:- Set a std 4" bronze tablet in conc 18" below ground surface inscribed "L.A. CO SURV. CONT. SYS.- REF. MARK, LA HABRA C-10, R.M. #1 SET BY COUNTY SURVEYOR, R.E. 63-1952"

R.M. No 2:- Set a copper pin in a conc. core of a 2" I.P. set in conc. 18" below ground surface

RETURN TO
LOS ANGELES COUNTY SURVEYOR
726 LOS ANGELES COUNTY
ENGINEERING BLDG.

Do not extend notes this side of this line.

Note: Any Additions or Changes on This Sheet Must be Made or Circled in Red Ink With Date and Name of Person Making Change.

Notes Ck'd by	Survey of Geod. Cont. Sys.
Map No.	W. 04907 Tape No. 0132 St'd. 68 °F
Office Work	Surveyed by G.W. Kleineck
Checked	Notes GWK Date 10-16-52
Date	Indexed A. C. Johnson

F. B. 928 Pg. 121

L.A. CO. SURV. CONT. TRAV. STA. "LA HABRA D-10"

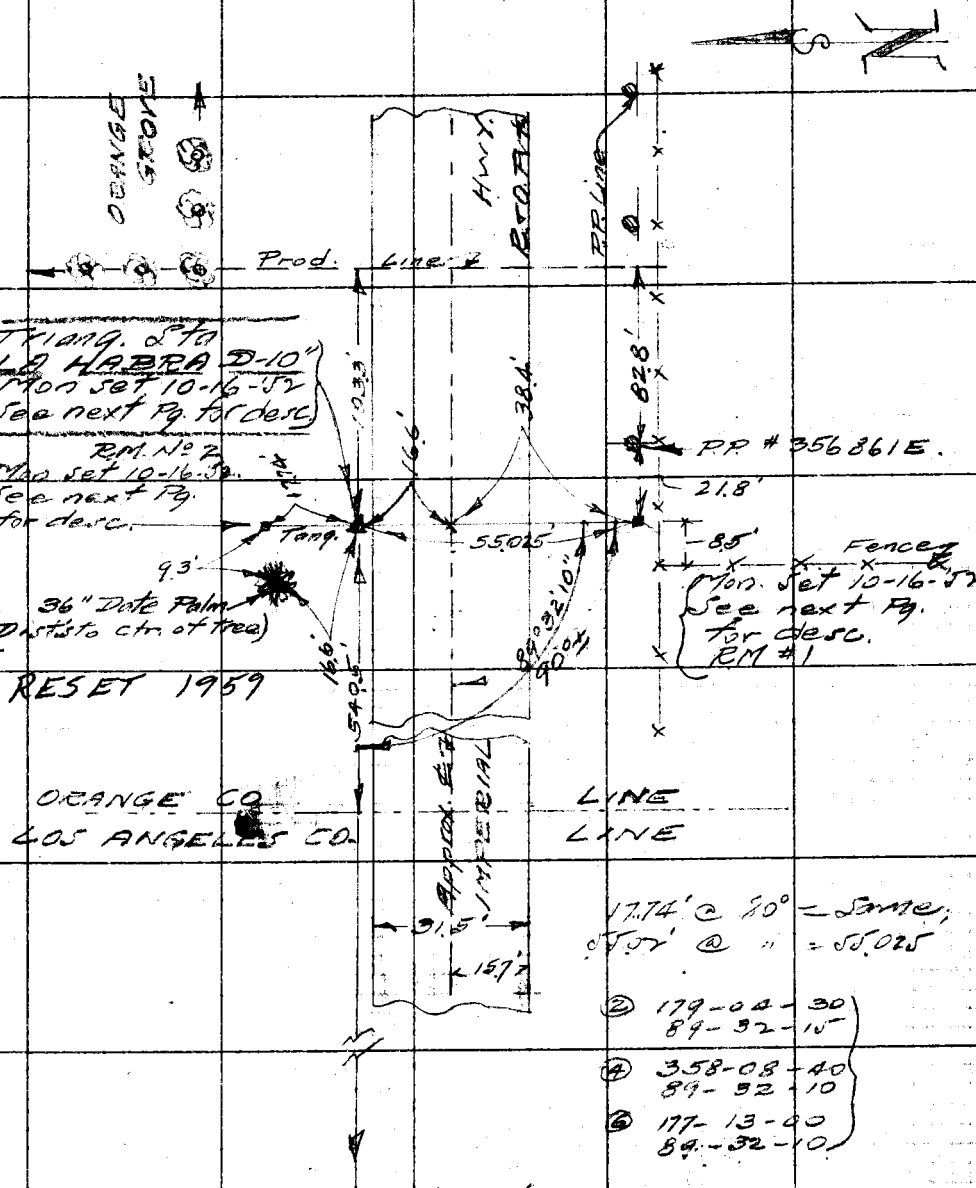

Note: Any Additions or Changes on This Sheet Must be Made or Circled in Red Ink With Date and Name of Person Making Change.

Do not extend notes this side of this line.

RETURN TO
LOS ANGELES COUNTY SURVEYOR
726 LOS ANGELES COUNTY
ENGINEERING BLDG.

76F3098 247 10M 1-49

F. B. 928 PG. 122

— DESCRIPTION —

Trav. Sta. "LA HABRA D-10"

In Orange Co. on Imperial Hwy. just east of the Los Angeles-Orange Co. Line in a well cut thru pavement & Protected by a cast iron Cover Lettered "County Surveyor Monument." H.R.S. (9-23-53)

Station Mark:- Set a std 4" bronze tablet in conc. ~~15"~~ 22" below street level, inscribed: "L.A. Co. Surv. Cont. 2/5 - TRAV. STA., LA HABRA D-10 SET BY COUNTY SURVEYOR. R.E. 63-1952"

Subsurface Mark: None

RM N21: SET a std 4" bronze tablet in conc. 20" below ground surface inscribed "L.A. Co. Surv. Cont. 2/5 - RM MARK, LA HABRA D-10, RM N21 SET BY COUNTY SURVEYOR R.E. 63-1952".

RM N22:- SET a copper pin in a conc. core of a 2" I.P. set in conc. 14" below ground surface.

RETURN TO
LOS ANGELES COUNTY SURVEYOR
726 LOS ANGELES COUNTY
ENGINEERING BLDG.

Do not extend notes this side of this line.

Note: Any Additions or Changes on This Sheet Must be Made or Circled in Red Ink With Date and Name of Person Making Change.

Notes Ck'd by	Survey of Geod. Cont. Sur
Map No.	W. O. 4908 Tape No. 2132 St'd. 68 °F
Office Work	Surveyed by G. W. Meinecke
Checked	Notes G.W.K. Date 10-16-52
Date	Indexed C. Johnson

F. B. 948 PG. 123

L.A. CO. SURV. CONT. TRAV. STA.
"LA HABRA D-10A"

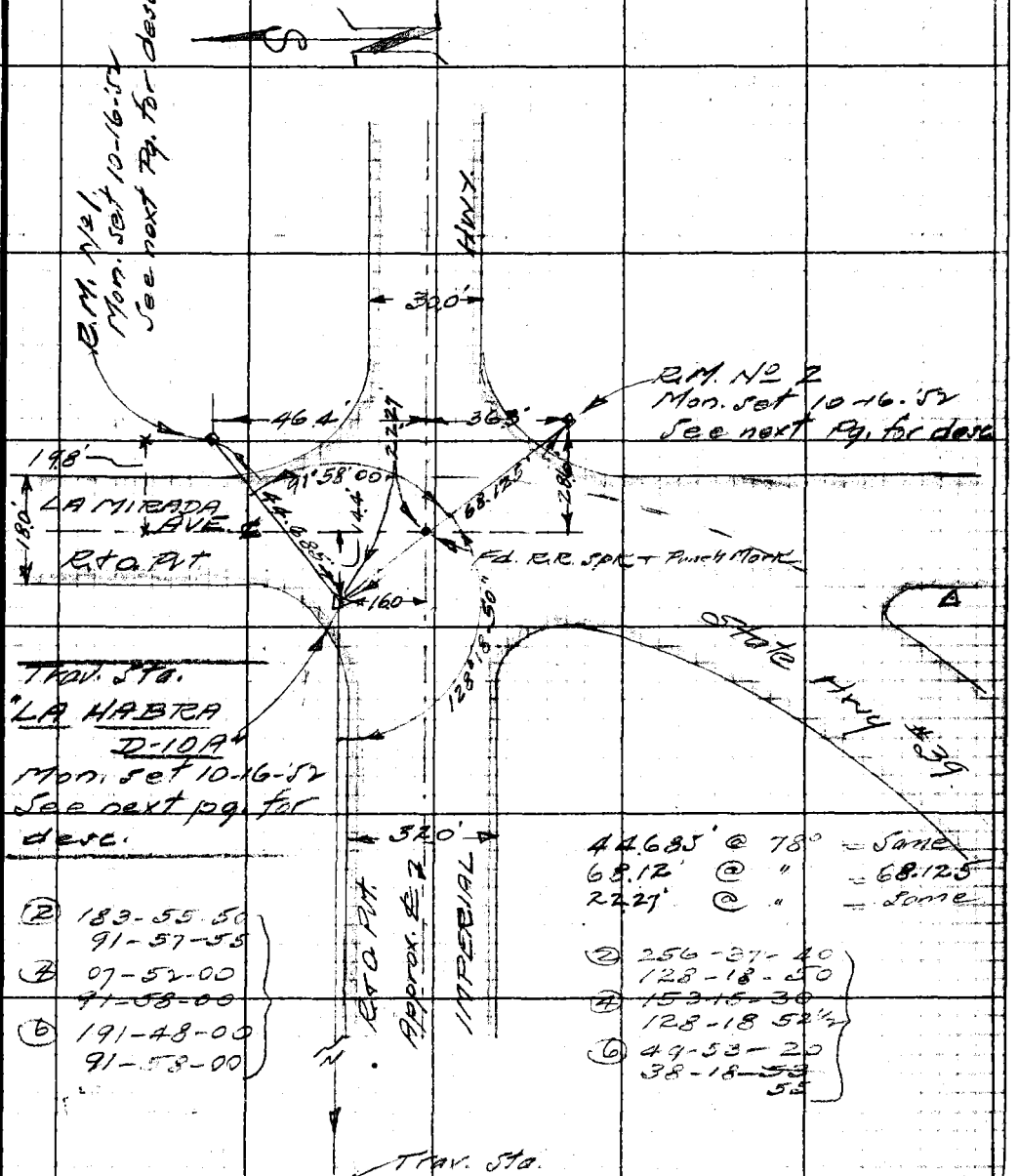

(2) 183-55-50
91-57-55
(4) 07-52-00
91-58-00
(6) 191-48-00
91-58-00

44.685' @ 78° = Same
68.12' @ " = 68.125
22.27' @ " = Same

(2) 256-37-40
128-18-50
(4) 153-15-30
128-18-52½
(6) 49-53-20
38-18-53
55

Note: Any Additions or Changes of This Sheet Must Be Made or Circled in Red Ink With Date and Name of Person Making Change.

Do not extend notes this side of this line.

RETURN TO
LOS ANGELES COUNTY SURVEYOR.
726 LOS ANGELES COUNTY
ENGINEERING BLDG.

76F309S 247 10M 1-49

F. B. 928 PG. 124

~DESCRIPTION~

Trav. Sta. "LA HABRA D-10A."

In Orange Co. about 0.5 mile E. of the Los Angeles-Orange Co. Line at the intersection of Imperial Hwy. and La Mirada Ave. (State Hwy. 39) and in a well cut thru the pavement and protected by a C.I. Cover marked: "COUNTY SURVEYOR MONUMENT"

Station Mark: Set a std 4" bronze tablet in conc. 4" below subgrade of the street inscribed:- "L.A. CO. SURV. CONT. SYS.- TRAV. STA. LA HABRA D-10A SET BY COUNTY SURVEYOR, R.E. 63-1952"

Subsurface Mark:- None.

RMs Nos 1 & 2:- Set a std 4" bronze tablet in conc. 14" & 18" (respectively) below street grade inscribed:- "L.A. CO. SURV. CONT. SYS. REF. MARK, LA HABRA D-10A, RM Nº 1 & 2 (resp'ly) SET BY COUNTY SURVEYOR R.E. 63-1952".

RETURN TO
LOS ANGELES COUNTY SURVEYOR
726 LOS ANGELES COUNTY
ENGINEERING BLDG.

Do not extend notes this side of this line.

Note: Any Additions or Changes on This Sheet Must be Made or Circled in Red Ink With Date and Name of Person Making Change.

Notes Ck'd by	Survey of Geod. Cont. SW
Map No.	W. O. 4902 Tape No. 0118 St'd. 68 °F
Office Work	Surveyed by G.W. Kleinack
Checked	Notes G.W.K. Date 10-22-52
Date	Indexed E. C. Johnson

F. B. 972 Pg. 125

L.A. CO. SURV. CONT. TRAV. STA.
"WHITTIER G-10A"

SEE F.B. 2453-11,12
FOR NEW TIES

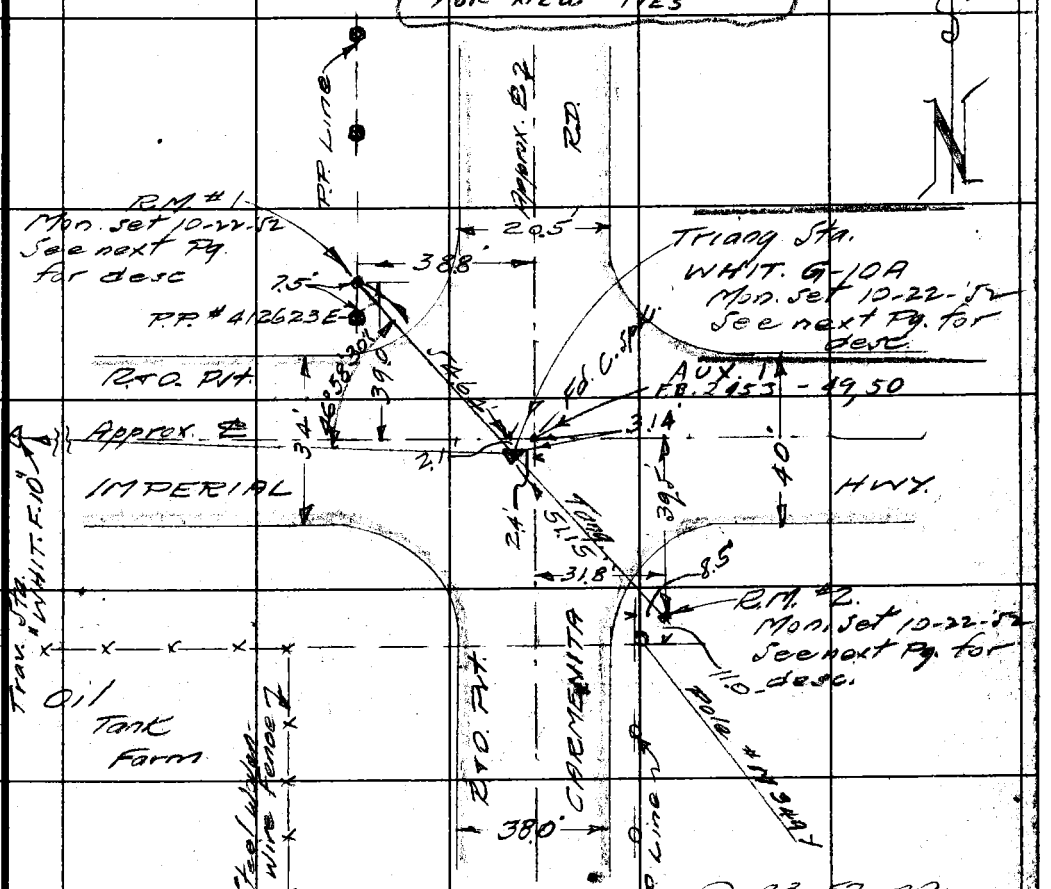

51.15' @ 64° = Same.
54.64' @ " "
31.4' @ " "

(2) 93-57-00
46-58-30
(4) 187-54-00
~~46-58-30~~
(6) 281-51-00
46-58-30

Note: Any Additions or Changes on This Sheet Must be Made or Circled in Red Ink With Date and Name of Person Making Change.

Do not extend notes this side of this line.

RETURN TO
LOS ANGELES COUNTY SURVEYOR
726 LOS ANGELES COUNTY
ENGINEERING BLDG.

76F309S 247 2-51

F. B. 928 PG. 126

~DESCRIPTION~

Trav. Sta. "WHIT. G-10A"

In the south eastern portion of L.A. Co. in the Santa Fe Springs-Norwalk Area at the intersection of Imperial Hwy. & Carmenita Rd., in a well cut thru the pavement and protected by a C.I. Cover marked: "COUNTY SURVEYOR MONUMENT".

Station Mark:- Set a std 4" bronze tablet in conc. 4" below sub-grade of the street inscribed:- "L.A. CO. SURV. CONT. SYS. - TRAV. STA. WHITTIER G-10A SET BY COUNTY SURVEYOR RE. 63-1952."

Subsurface Mark:- None.

RM No 1:- Set a std 4" bronze tablet in conc. 20" below ground surface inscribed:- "L.A. Co. SURV. CONT. SYS. - REF. MARK, WHITTIER G-10A - RM No 1 SET BY COUNTY SURVEYOR RE. 63-1952."

RM No 2:- Set a copper pin in the conc. core of a 2" I.P. set in conc. 20" below ground surface.

RETURN TO
LOS ANGELES COUNTY SURVEYOR
725 LOS ANGELES COUNTY
ENGINEERING BLDG.

Do not extend notes this side of this line.

Note: Any Additions or Changes on This Sheet Must be Made or Circled in Red Ink With Date and Name of Person Making Change.

Notes Ck'd by	Survey of Geod. Cont. Sys.
Map No.	W. O. 4902 Tape No. 0118 St'd. 68 °F
Office Work	Surveyed by G.W. Kleinock
Checked	Notes GWK Date 10-23-52
Date	Indexed C. Johnson

F. B. 928 Pg. 129

L.A. CO. SURV. CONT. TRAV. STA.
"WHITTIER H-10A"

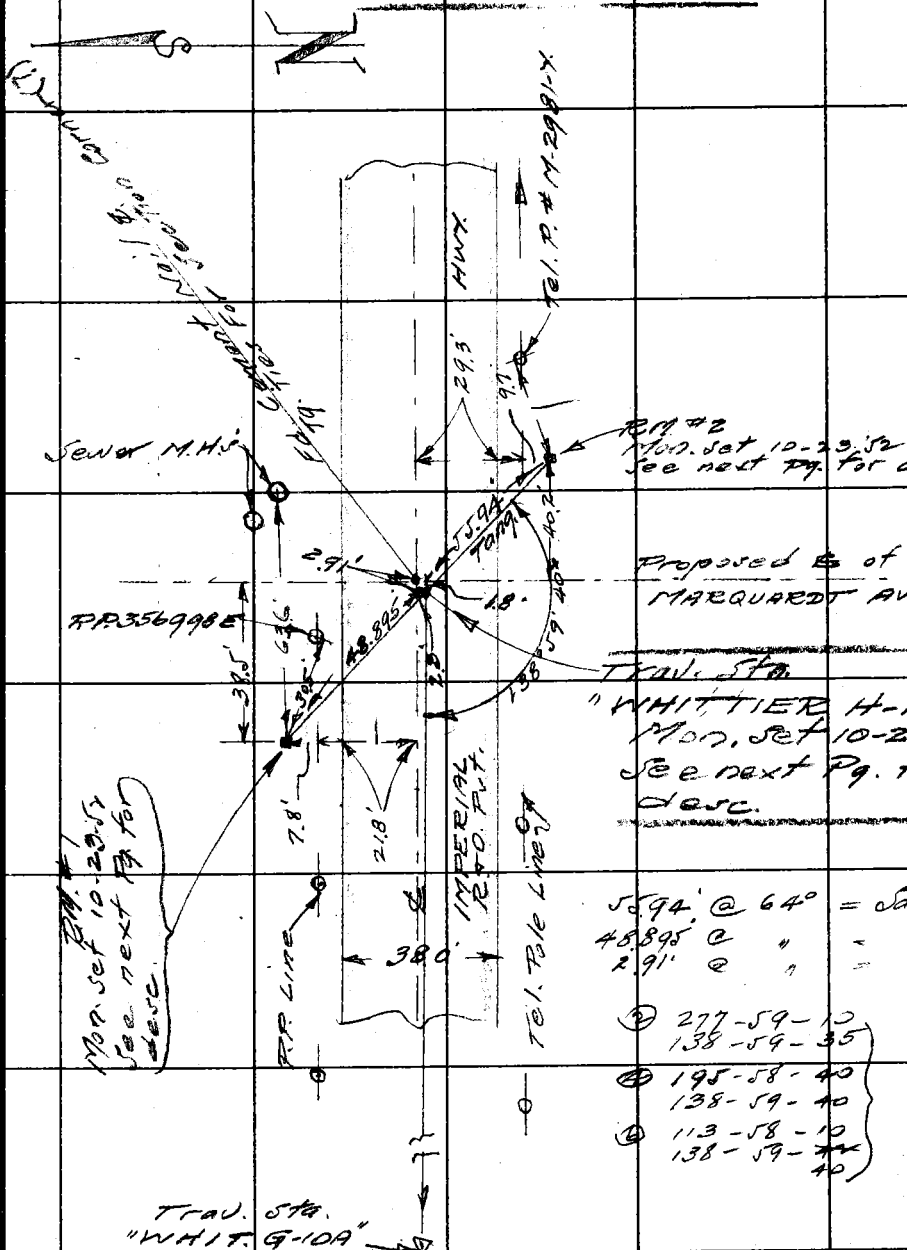

55.94' @ 64° = Same.
48.895' @ " = "
2.91' @ " = "

② 277-59-10
138-59-35

④ 195-58-40
138-59-40

⑥ 113-58-10
138-59-~~44~~ 40

Note: Any Additions or Changes on This Sheet Must be Made or Circled in Red Ink With Date and Name of Person Making Change.

Do not extend notes this side of this line.

RETURN TO
LOS ANGELES COUNTY SURVEYOR
726 LOS ANGELES COUNTY
ENGINEERING BLDG.

76F3095 247 2-51

F. B. 928 PG. 128

~ DESCRIPTION ~

Trav. Sta. "WHITTIER H-10A"

In L.A. Co., Norwalk - Santa Fe Springs Area on Imperial Hwy. 0.5 mile east of Carmenita Rd. and on a projection of Marquardt Ave. from the South. In a well cut thru the pavement & protected by a C.I. cover marked: "COUNTY SURVEYOR MONUMENT."

Station Marker Set a std 4" bronze tablet in conc. 4" below subgrade of the street inscribed:- "L.A. CO. SURV. CONT. SYS., TRAV. STA., WHITTIER H-10A SET BY COUNTY SURVEYOR, R.E. 63-1952".

Sub-surface Mark: None.

R.M. No 1:- Set a std bronze tablet in conc. 12" below ground surface (30" below st. grade, inscribed:- "L.A. CO. SURV. CONT. SYS. - REF. MARK, WHITTIER H-10A - R.M.-1, SET BY COUNTY SURVEYOR, R.E. 63 - 1952".

R.M. No 2:- Set a copper pin in conc. core of a 2" I.P. set in conc. 24" below ground surface (6" below street grade).

RETURN TO
LOS ANGELES COUNTY SURVEYOR
725 LOS ANGELES COUNTY
ENGINEERING BLDG.

Do not extend notes this side of this line.

Note: Any Additions or Changes on This Sheet Must be Made or Circled in Red Ink With Date and Name of Person Making Change.

Notes Ck'd by	Survey of Geod. Cont. Sys.
Map No.	W. 6490Z Tape No. 0132 St'd. 63 °F
Office Work	Surveyed by G.W. Kleineck
Checked	Notes GWK Date 10-29-52
Date	Indexed R. C. Johnson

F. B. 928 PG. 129

L.A. CO. SURV. CONT. TRAV. STA.
"WHITTIER H-12"

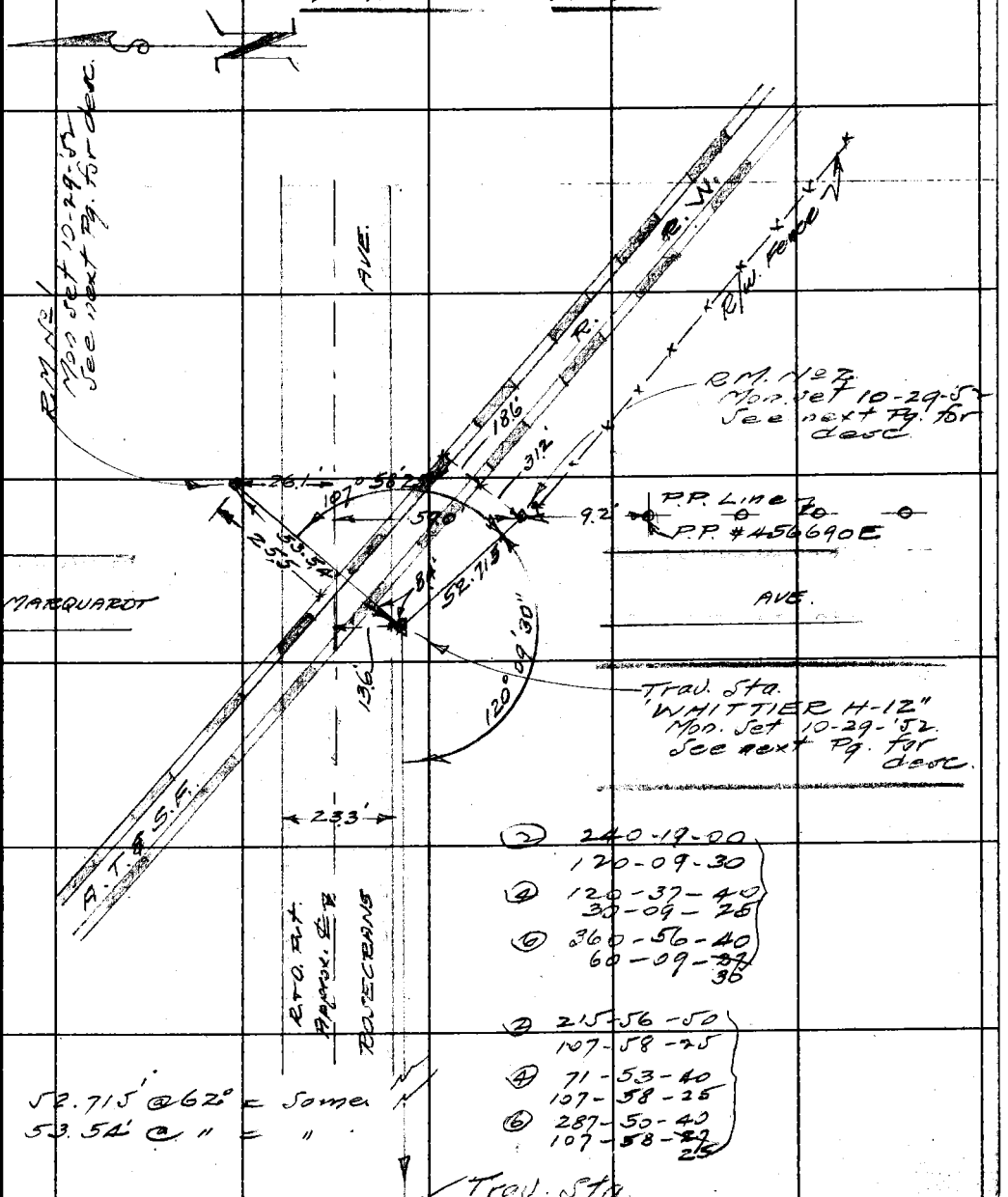

(2) 240-19-00
120-09-30
(4) 120-37-40
30-09-25
(6) 360-56-40
60-09-~~27~~ 30

(2) 215-56-50
107-58-25
(4) 71-53-40
107-58-25
(6) 287-50-40
107-58-~~27~~ 25

52.715' @ 62° = Same
53.54' @ " = "

Trav. Sta.
"WHIT. G-12A"

Note: Any Additions or Changes on This Sheet Must be Made or Circled in Red Ink With Date and Name of Person Making Change.

Do not extend notes this side of this line.

RETURN TO
LOS ANGELES COUNTY SURVEYOR
726 LOS ANGELES COUNTY
ENGINEERING BLDG.

76F3095 247 2-51

F.B. 928 PG. 130

~ DESCRIPTION ~

Trav. Sta. "WHIT. H-12"

In the Southeast portion of L.A. Co. at the intersection of Rosecrans & Marquardt Avenues in the R/W of the A.T. & S.F. R.R.

Station Mark: Set a std 4" bronze tablet in conc. flush with street grade inscribed: "L.A. CO. SURV. CONT SYS. - TRAV. STA., WHITTIER H-12 SET BY COUNTY SURVEYOR, R.E. 63-1952".

Subsurface Mark - None

R.M. No 1:- Set a std 4" bronze tablet in conc. 15" below street grade inscribed:- "L.A. CO. SURV. CONT SYS. - REF. MARK, WHITTIER H-12, R.M. No 1 SET BY COUNTY SURVEYOR, R.E. 63-1952".

R.M. No 2:- Set a copper pin in a conc. core of a 2" I.P. set in conc. 15" below ground surface or 5.2 ft. below grade of R.R. tracks.

RETURN TO
LOS ANGELES COUNTY SURVEYOR
725 LOS ANGELES COUNTY
ENGINEERING BLDG.

Do not extend notes this side of this line.

Note: Any Additions or Changes on This Sheet Must be Made or Circled in Red Ink With Date and Name of Person Making Change.

Notes Ck'd by	Survey of Good Cont. Sys.
Map No.	W. O. 4902 Tape No. 0132 St'd. 68 °F
Office Work	Surveyed by G.W. Kleineck
Checked	Notes GWK Date 10-21-52
Date	Indexed A. C. Johnson

F. B. 220 Pg. 121

L.A. CO. SURV. CONT. TRAV. STA.
"WHITTIER I-10A"

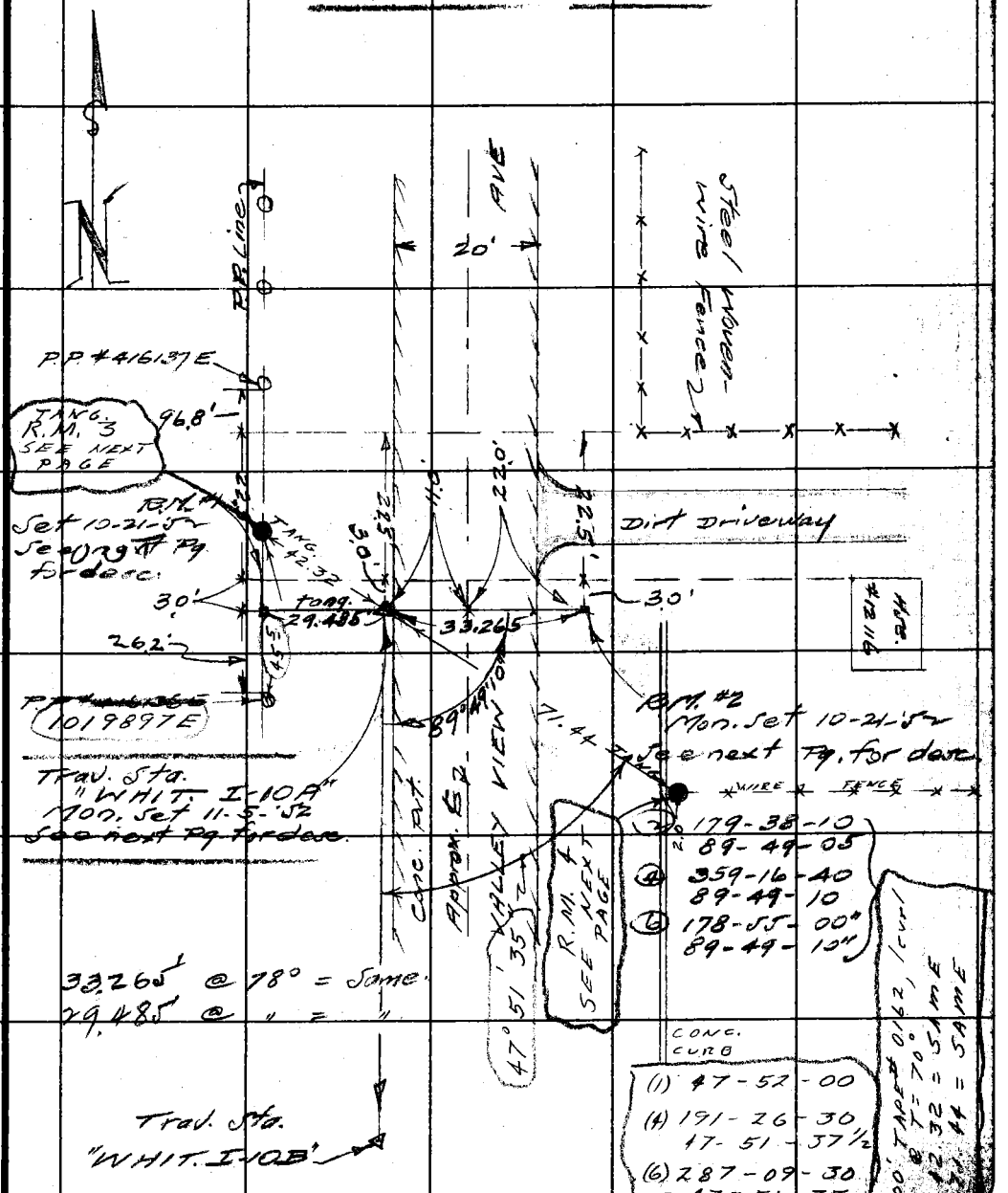

Note: Any Additions or Changes on This Sheet Must be Made or Circled in Red Ink With Date and Name of Person Making Change.

Do not extend notes this side of this line.

RETURN TO
LOS ANGELES COUNTY SURVEYOR
726 LOS ANGELES COUNTY ENGINEERING BLDG.

76F3095 247 2-51

F. B. 928 PG. 132

~ DESCRIPTION ~

Trav. Sta. "WHITTIER I-10A"

In the south-eastern portion of L.A. Co. on Valley View Ave. about mid-way between Imperial Hwy. & Leffingwell Road at top of rise in grade and in a well cut thru the pavement and protected by a C.I. cover marked: "COUNTY SURVEYOR MONUMENT"

Station Mark:- Set a std 4" bronze tablet in conc. 4" below subgrade of street inscribed: "L.A. CO. SURV. CONT. SYS - TRAV. STA., WHITTIER I-10A, SET BY COUNTY SURVEYOR, R.E. 63-1952".

Subsurface Mark: None.

R.M. No 1:- Set a std 4" bronze tablet in conc. 18" below ground, above street grade inscribed: "L.A. CO. SURV. CONT SYS. - REF. MARK, WHITTIER I-10A R.M. #1, SET BY COUNTY SURVEYOR, R.E. 63-1952".

R.M. No 2:- Set a copper pin in the conc. core of a 2" I.P. set in conc. 20" below street grade.

R.M.'s 3 & 4: SET STD. 4" BRASS R.M. CAPS IN CONC. DN. 8" AND STAMPED "WHITTIER I-10A, R.M. 3 & 4 (RESPECTIVELY) 1960 L.A. CO. ENGR. R.E. 5869". 4-22-60 W.L.B.

RETURN TO
LOS ANGELES COUNTY SURVEYOR
725 LOS ANGELES COUNTY
ENGINEERING BLDG.

Do not extend notes this side of this line.

Note: Any Additions or Changes on This Sheet Must be Made or Circled in Red Ink, With Date and Name of Person Making Change.

Notes Ck'd by	Survey of Geod Cont. Sys
Map No.	W. O. 4902 Tape No. 0137 Ht'd. 68 °F
Office Work	Surveyed by G.W. Kleineck
Checked	Notes GWK Date 10-21-'52
Date	Indexed C. Johnson

F. B. 928 Pg. 135

L.A. CO. SURV. CONT. TRAV. STA. "WHITTIER I-10B"

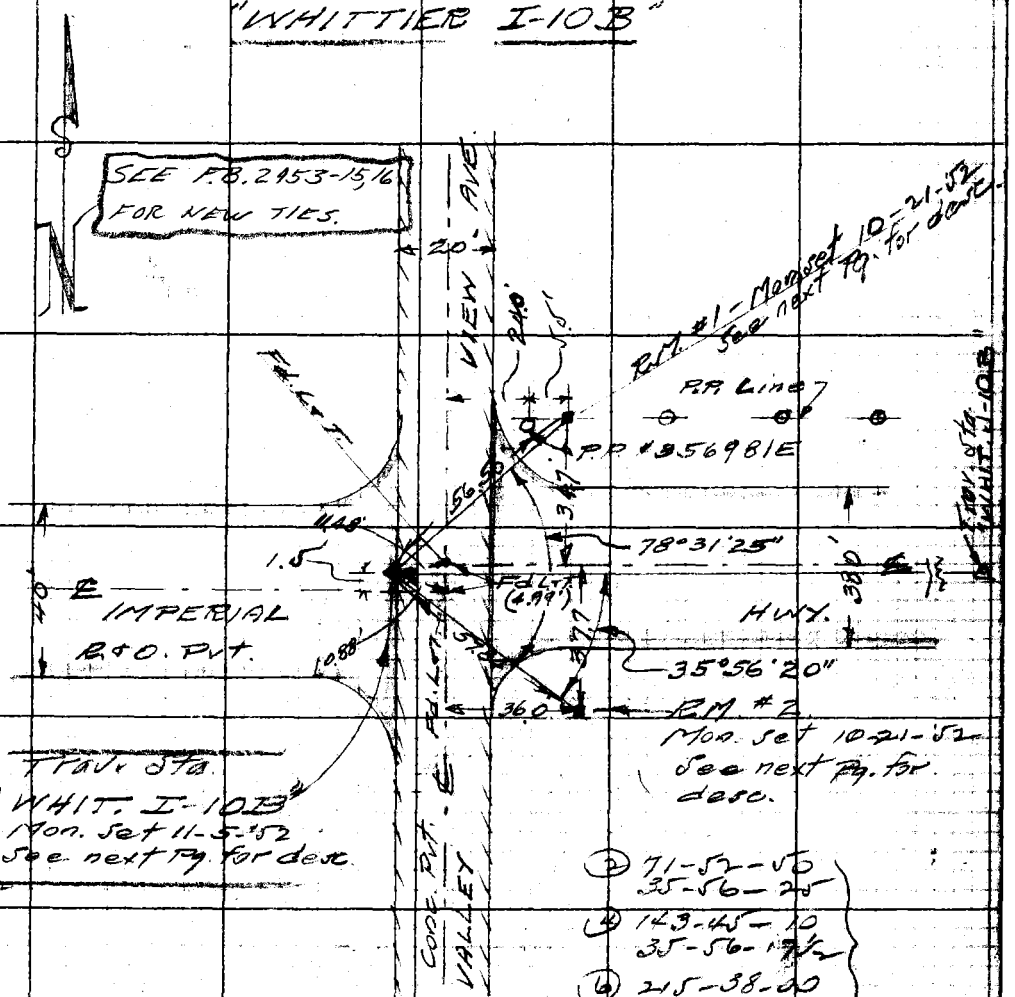

56.50' @ 74° = Same
10.88' @ " = "
11.48' @ " = "
4.99' @ " = "
57.84' @ " = "

(2) 71-52-50
35-56-25
(4) 143-45-10
35-56-17½
(6) 215-38-00
35-56-20

(2) 157-02-50
78-31-25
(4) 314-05-30
78-31-22½
(6) 111-08-20
78-31-23½

Note: Any Additions or Changes on This Sheet Must be Made or Circled in Red Ink With Date and Name of Person Making Change.

Do not extend notes this side of this line.

RETURN TO
LOS ANGELES COUNTY SURVEYOR
726 LOS ANGELES COUNTY
ENGINEERING BLDG.

76F3095 247 10M 1-49

F. B. 928 PG. 134

~DESCRIPTION~

TRAV. STA. WHIT. I-10B

In the south-eastern portion of L.A. Co. at the intersection of Imperial Hwy. and Valley View Ave., in a well cut thru the pavement and protected by a c.i. cover marked: "COUNTY SURVEYOR MONUMENT"

Station Mark:- Set a std 4" bronze tablet in conc. 4" below subgrade of the street inscribed: "L.A. CO. SURV. CONT. SYS- TRAV. STA., WHITTIER I-10 B, SET BY COUNTY SURVEYOR, R.E. 63 -1952".

Subsurface Mark:- None

RM. #1.:- Set a copper pin in the conc. core of a 2" I.P. set in conc 18" below ground surface.

RM. #2.:- Set a std 4" bronze tablet in conc. 20" below ground surface inscribed: "L.A. CO. SURV. CONT. SYS- REF. MARK, WHITTIER I-10 B, RM. No 2 SET BY COUNTY SURVEYOR R.E. 63 -1952".

RETURN TO
LOS ANGELES COUNTY SURVEYOR
726 LOS ANGELES COUNTY
ENGINEERING BLDG.

Do not extend notes this side of this line.

Note: Any Additions or Changes on This Sheet Must be Made or Circled in Red Ink With Date and Name of Person Making Change.

Notes Ck'd by	Survey of Geod. Cont. Sys.
Map No.	W. O. 4902 Tape No. 0132 St'd. 68 °F
Office Work	Surveyed by G.W. Hlemack
Checked	Notes GWK Date 10-29-52
Date	Indexed [illegible]

F. B. 928 PG. 135

L.A. CO. SURV. CONT. TRAV. STA.
"WHITTIER I-12"

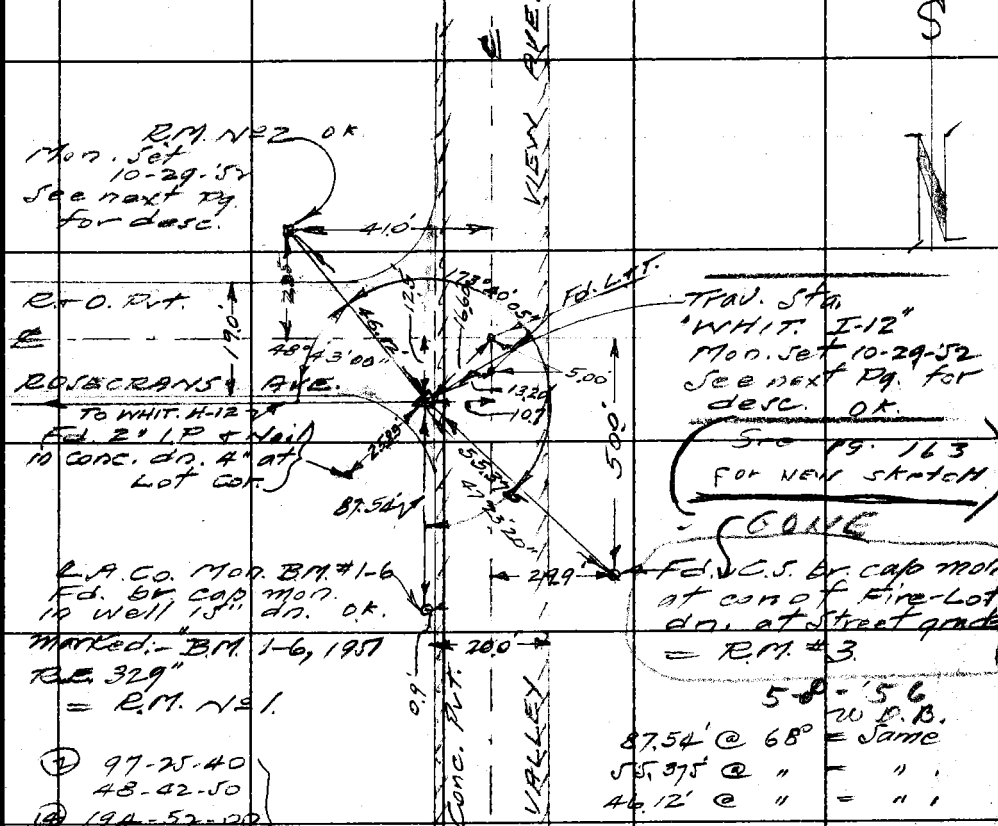

5-8-56
W.D.B.

87.54' @ 68° = Same
55.375' @ " = " "
46.12' @ " = " "
25.83' @ " = " "

(2) 97-25-40
48-42-50
(4) 194-52-00
48-43-00
(6) 292-18-00
48-43-00

(2) 347-20-10
173-40-05
(4) 334-40-10 (+)
83-40-02½
(6) 322-00-30
173-40-05

(2) 94-46-30 (+)
47-23-15
(4) 189-33-20 (-)
47-23-20
(6) 284-19-50 (+)
47-23-18
20

Note: Any Additions or Changes on This Sheet Must be Made or Circled in Red Ink With Date and Name of Person Making Change.

Do not extend notes this side of this line.

RETURN TO
LOS ANGELES COUNTY SURVEYOR
726 LOS ANGELES COUNTY
ENGINEERING BLDG.

76F309S 247 2-51

F.B. 928 PG. 136

~ DESCRIPTION ~

Trav. Sta. "WHIT. I-12"

In the southeast portion of L.A. Co. at the intersection of Workman & Valley View Ave. in a well cut thru the pavement and protected by a C.I. cover marked: "COUNTY SURVEYOR MONUMENT".

Station Mark:- Set a std 4" bronze tablet in conc 4" below subgrade of the street inscribed: "L.A. CO SURV CONT. SYS- TRAV. STA., WHITTIER I-12 SET BY COUNTY SURVEYOR RE. 63-1952".

Subsurface Mark:- None

RM No 1. See preceding Pg.

RM No 2:- Set a std 4" bronze tablet 18" below ground surface, 9" below street grade, inscribed: "L.A. CO. SURV. CONT. SYS.- REF. MARK, WHIT. I-12, RM No 2 SET BY COUNTY SURVEYOR RE 63-1952".

RM No 3:- See sketch

RETURN TO
LOS ANGELES COUNTY SURVEYOR
725 LOS ANGELES COUNTY
ENGINEERING BLDG.

Do not extend notes this side of this line.

Note: Any Additions or Changes on This Sheet Must be Made or Circled in Red Ink, With Date and Name of Person Making Change.

Notes Ck'd by	Survey of Geod. Cont. Sta.
Map No.	W. O. 4902 Tape No. 2132 St'd. 68 °F
Office Work	Surveyed by G.W. Klaineck
Checked	Notes GWK Date 10-20-52
Date	Indexed C. Johnson

F. B. 928 PG. 137

L.A. CO. SURV. CONT. TRAV. STA.
"WHITTIER J-10B"

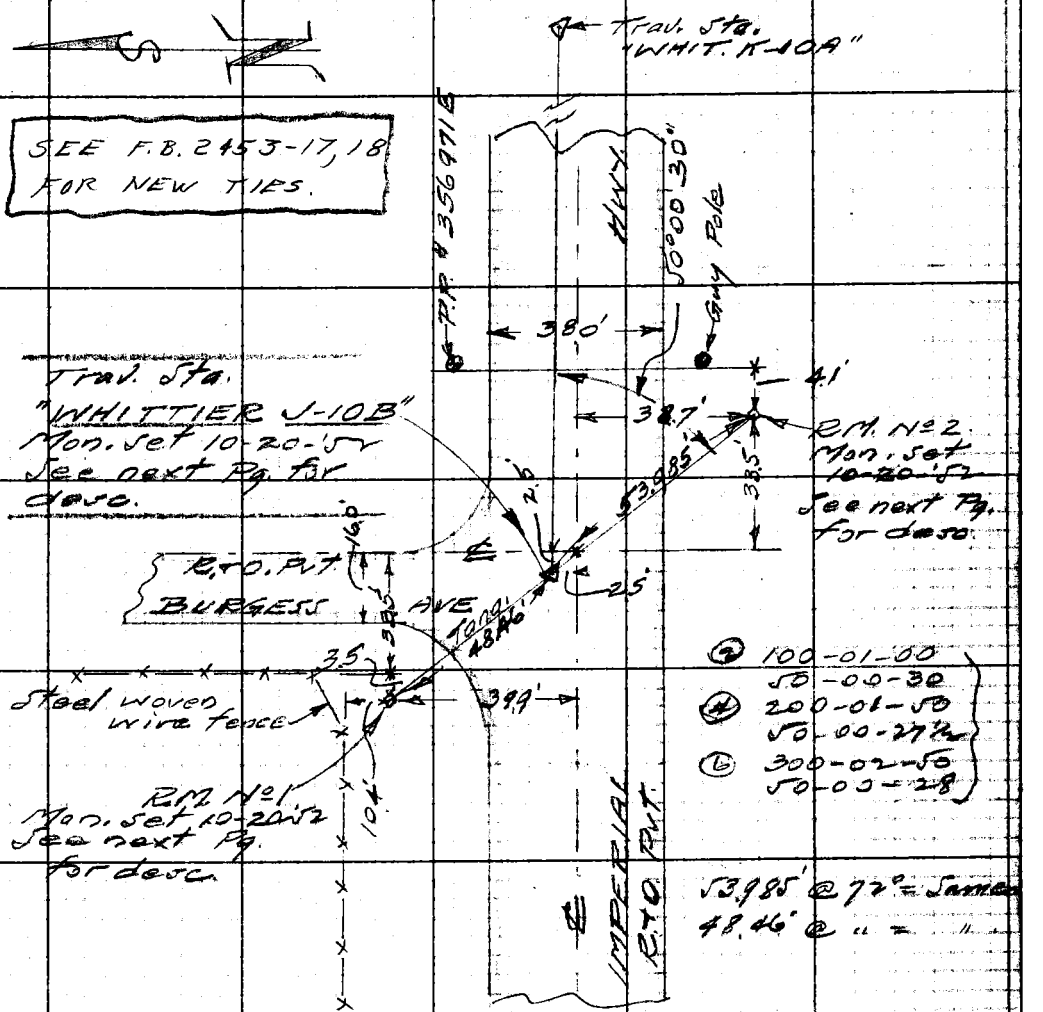

② 100-01-00
50-00-30
④ 200-01-50
50-00-27½
⑥ 300-02-50
50-00-28

53.985' @ 72° = Same
48.46' @ " = "

Note: Any Additions or Changes on This Sheet Must be Made or Circled in Red Ink With Date and Name of Person Making Change.

Do not extend notes this side of this line.

RETURN TO
LOS ANGELES COUNTY SURVEYOR
726 LOS ANGELES COUNTY ENGINEERING BLDG.

76F3098 247 10M 1-49

F. B. 928 PG. 138

~DESCRIPTION~

TRAV. STA. "WHIT. J-10B"

In the south eastern portion of L.A. Co. on Imperial Hwy, about 0.32 mile east of Valley View Ave. at Burgess Ave: in a well cut thru the pavement and protected by a C.I. Cover marked: "COUNTY SURVEYOR MONUMENT"

Station Mark:- Set a std 4" bronze tablet in conc. 3" below subgrade of the street inscribed: "L.A. CO. SURV. CONT. SYS.- TRAV. STA. WHITTIER J-10B, SET BY COUNTY SURVEYOR R.E. 63 -1952"

Subsurface Mark:- None.

RM No 1:- Set a std 4" bronze tablet in conc. 21" below ground surface inscribed:- "L.A. CO. SURV. CONT. SYS.- REF. MARK, WHITTIER J-10B- RM No 1 SET BY COUNTY SURVEYOR R.E. 63-1952".

RM. No 2:- Set a copper pin in a conc. core of a 2" I.P. set in conc. 18" below ground surface

RETURN TO
LOS ANGELES COUNTY SURVEYOR
725 LOS ANGELES COUNTY
ENGINEERING BLDG.

Do not extend notes this side of this line.

Note: Any Additions or Changes on This Sheet Must be Made or Circled in Red Ink With Date and Name of Person Making Change.

Notes Ck'd by	Survey of Geod. Cont. Sys.
Map No.	W. 04907 Tape No. 0132 St'd. 68 °F
Office Work	Surveyed by G.W. Kleineck
Checked	Notes G.W.K. Date 10-28-52
Date	Indexed C. Johnson

F. B. 920 PG. 139

L.A. CO. SURV. CONT. SYS. TRAV. STA.
"WHITTIER J-12".

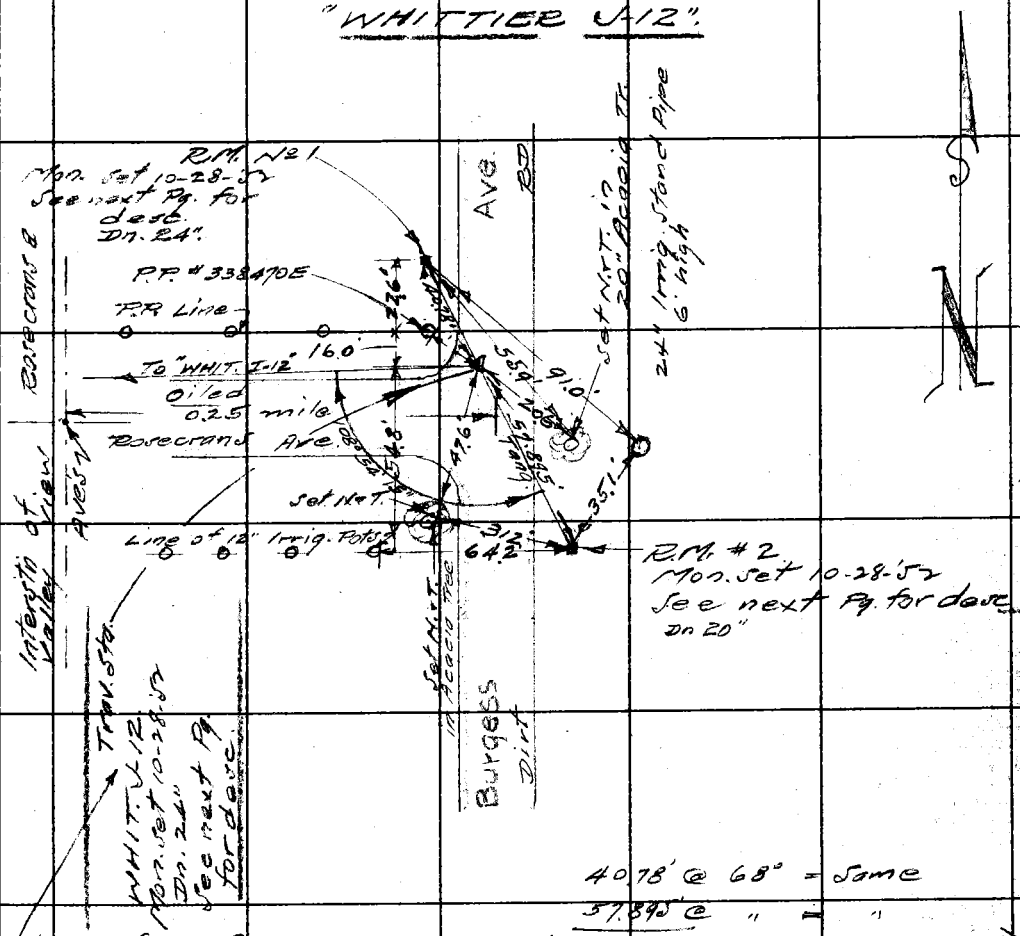

Note: See F.B. 938 Pg 181 for Ties to North Line of Sec. 22 T3S R-11W.

40.78' @ 68° = Same
57.895' @ " = "
Total = 98.675' @ " = " (Check)

(2) 217-48-40
108-54-20
(4) 75-37-00(-)
108-54-15
(6) 293-25-20(+)
108-54-73½
15

See F.B. 928 pg. 161 for new ties.

Note: Any Additions or Changes on This Sheet Must be Made or Circled in Red Ink With Date and Name of Person Making Change.

Do not extend notes this side of this line.

RETURN TO
LOS ANGELES COUNTY SURVEYOR
726 LOS ANGELES COUNTY
ENGINEERING BLDG.

76F309S 247 2-51

F. B. 928 PG. 140

~DESCRIPTION~

Trav. Sta. "WHITTIER J-12".

In the southeast portion of L.A. Co. 0.25 east of Valley View Ave. on Rosecrans Ave. within the MS Valley ranch.

Station Mark:- Set a std 4" bronze tablet in conc. 24" below ground surface inscribed: "L.A. CO. SURV. CONT. SYS.- TRAV. STA., WHITTIER J-12 SET BY COUNTY SURVEYOR R.E. 63-1952".

Subsurface Mark:- None.

R.M. No 1. Set a std 4" bronze tablet in conc. 24" below ground surface inscribed: "L.A. CO. SURV. CONT. SYS.- REF. MARK, WHITTIER J-12, R.M. No 1 SET BY COUNTY SURVEYOR R.E. 63-1952".

R.M. No 2: Set a copper pin in a conc. core of a 2" I.P. set in conc. 20" below ground surface.

RETURN TO
LOS ANGELES COUNTY SURVEYOR
725 LOS ANGELES COUNTY
ENGINEERING BLDG.

Do not extend notes this side of this line.

Note: Any Additions or Changes on This Sheet Must be Made or Circled in Red Ink With Date and Name of Person Making Change.

Notes Ck'd by	Survey of Geod. Cont. Sys.
Map No.	W. G. 4902 Tape No. 0132 St'd. 68 °F
Office Work	Surveyed by Ed Klemack
Checked	Notes GWK Date 10-30-52
Date	Indexed A. C. Johnson

F. B. 928 PG. 141

L.A. CO. SURV. CONT. TRAV. STA.
"WHITTIER J-12A"

OK
H.R. Stock
12-15-55

NO EVID.
Approx. Location falls in new subdivision. Would be of no future use.
Possibly DESTROYED
5-8-56
W.D. Bay
A. C. Johnson

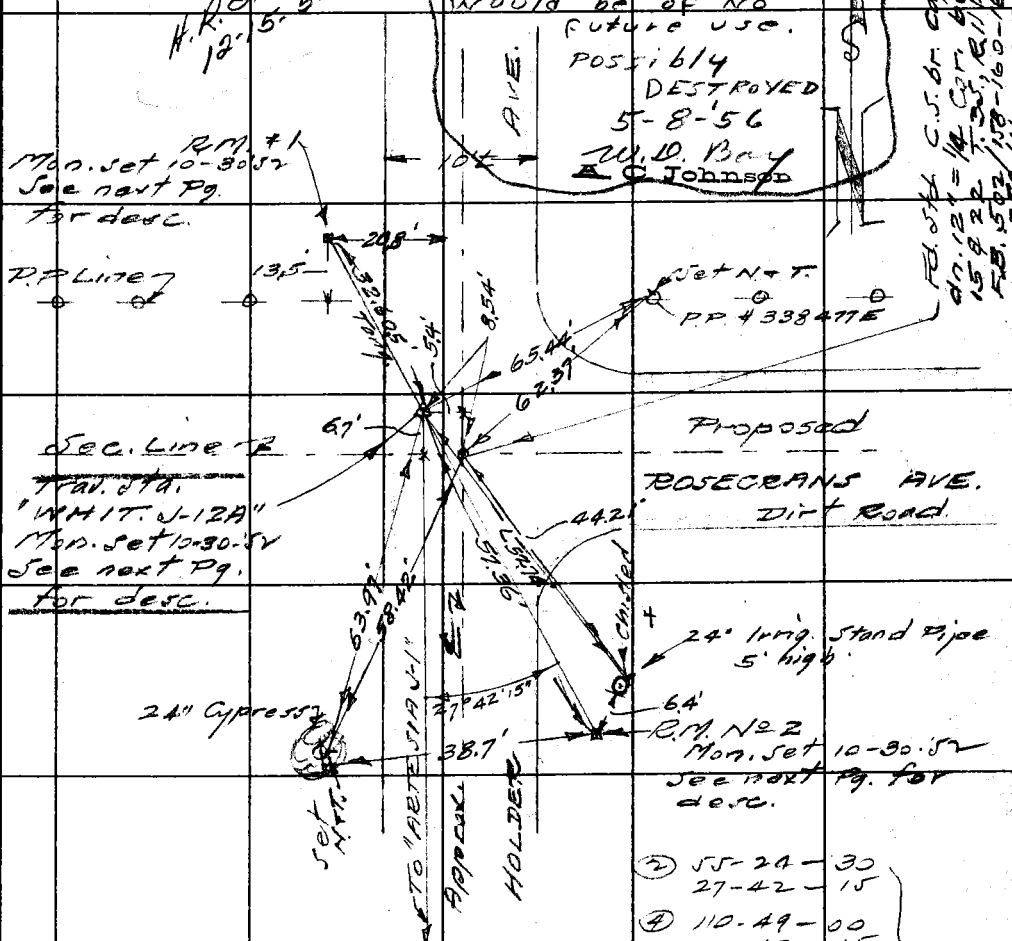

Fd. Std. C.S. br. Cap Mon. dn. 12" = 1/4 Cor. bet. Secs. 15 & 22 T. 3S, R. 11W. as per F.B. 502/158-160-161 " 758/16.

(2) 55-24-30
27-42-15

(4) 110-49-00
27-42-15

(6) 166-13-30
27-42-15

32.605' @ 68° = Same
65.44' @ " = "
62.37' @ " = "
44.21' @ " = "
52.74' @ " = "
57.36' @ " = "
58.42' @ " = "
63.97' @ " = "

Note: Any Additions or Changes on This Sheet Must be Made or Circled in Red Ink With Date and Name of Person Making Change.

Do not extend notes this side of this line.

RETURN TO
LOS ANGELES COUNTY SURVEYOR
726 LOS ANGELES COUNTY ENGINEERING BLDG.

76F309S 247 2-51

F.B. 928 PG. 142

— DESCRIPTION —

Trav. Sta. "WHIT. J-12A"

In the southeast portion of L.A. Co. on the proposed extension of Rosecrans Ave. at Holder Ave.

Station Mark:- Set a std 4" bronze tablet in conc. 24" below ground surface inscribed: "L.A. CO. SURV. CONT SYS.- TRAV STA., WHITTIER J-12A SET BY COUNTY SURVEYOR R.E. 63-1952."

Subsurface Mark:- None.

R.M. No 1: Set a std 4" bronze tablet in conc. 18" below ground surface inscribed: "L.A. CO. SURV. CONT. SYS.- REF MARK, WHIT. J-12A, R.M. No 1 SET BY COUNTY SURVEYOR R.E. 63-1952"

R.M. No 2. Set a copper pin in a conc. core of a 2" I.P. set in conc. 22" below ground surface.

RETURN TO
LOS ANGELES COUNTY SURVEYOR
725 LOS ANGELES COUNTY
ENGINEERING BLDG.

Do not extend notes this side of this line.

Note: Any Additions or Changes on This Sheet Must be Made or Circled in Red Ink With Date and Name of Person Making Change.

Notes Ck'd by	Survey of Geod. Cont. Sys.	F. B. 928 Pg. 143
Map No.	W. O. 4902 Tape No. 0132 Ht'd. 68 °F	
Office Work	Surveyed by G. W. Kleineck	
Checked	Notes G.W.K. Date 10-21-52	
Date	Indexed A. C. Johnson	

L.A. CO. SURV. CONT. TRAV. STA.
"WHITTIER K-10A"

℄ of Luitwieler Ave.

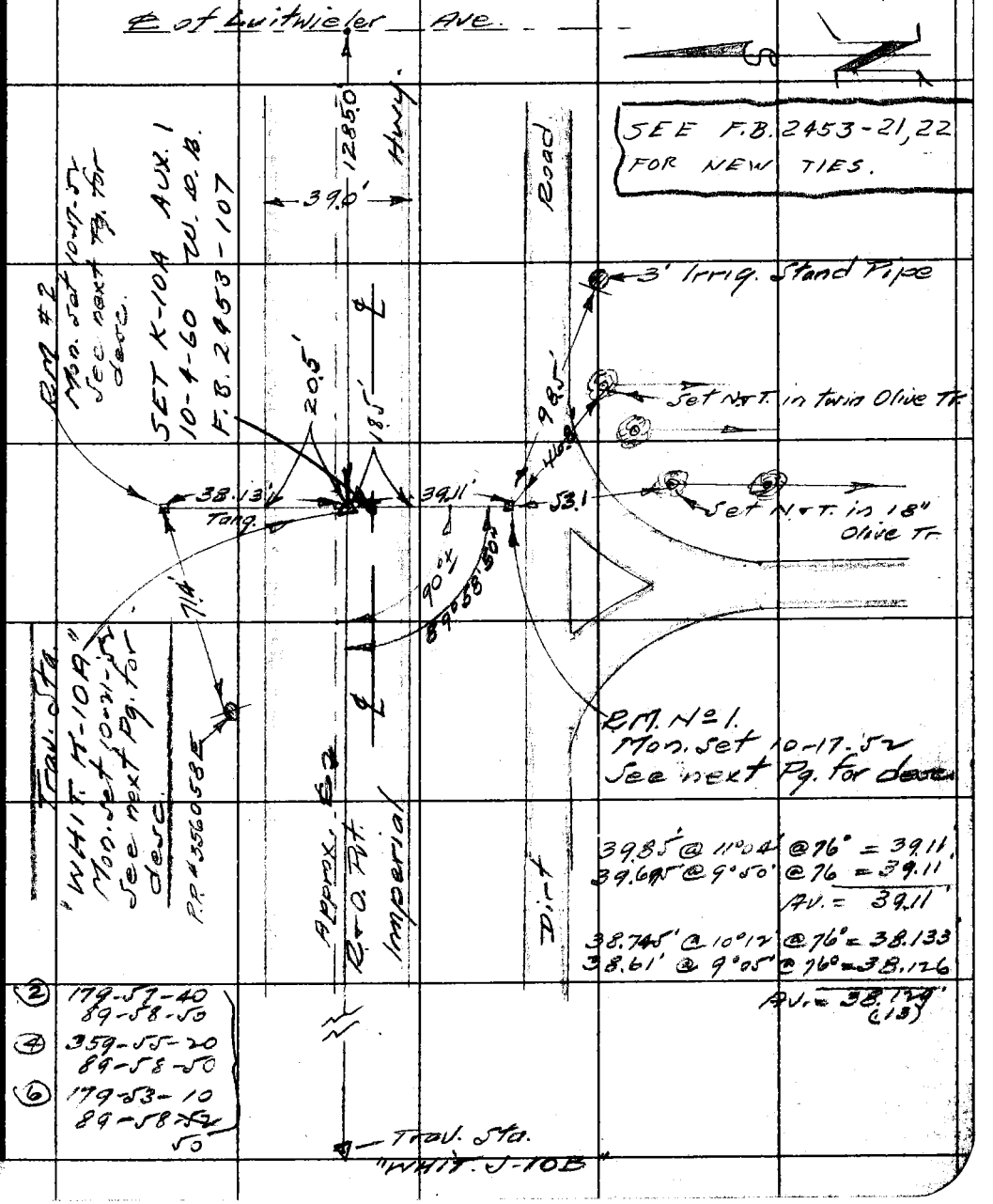

Note: Any Additions or Changes on This Sheet Must be Made or Circled in Red Ink With Date and Name of Person Making Change.

Do not extend notes this side of this line.

RETURN TO
LOS ANGELES COUNTY SURVEYOR
726 LOS ANGELES COUNTY ENGINEERING BLDG.

76F3095 247 2-51

F. B. 928 PG. 144

~DESCRIPTION~

Trav. Sta. "WHIT. K-10A"

In the southeastern portion of L.A. Co. on Imperial Hwy. about 0.25 mile West of Luitwieler Ave., in a well cut thru the pavement and protected by a C.I. Cover marked: "COUNTY SURVEYOR MONUMENT".

Station Mark:- Set a std 4" bronze tablet in conc. 4" below subgrade of the street inscribed:- "L.A. CO. SURV. CONT. SYS. - TRAV. STA, WHIT. K-10A, SET BY COUNTY SURVEYOR RE. 63-1952".

Subsurface Mark:- None.

RM. No 1:- Set a std 4" bronze tablet in conc. 24" below ground surface, (above street grade) inscribed:- "L.A. CO. SURV. CONT. SYS. - REF. MARK, WHIT. K-10A, RM. No 1 SET BY COUNTY SURVEYOR RE 63-1952".

RM. No 2:- Set a copper pin in a conc. core of a 2" I.P set in conc. 24" below ground surface (above street grade)

RETURN TO
LOS ANGELES COUNTY SURVEYOR
725 LOS ANGELES COUNTY
ENGINEERING BLDG.

Do not extend notes this side of this line.

Note: Any Additions or Changes on This Sheet Must be Made or Circled in Red Ink With Date and Name of Person Making Change.

Notes Ck'd by	Survey of Geod. Cont. Sys.
Map No.	W. O. 4902 Tape No. 0118 St'd. 68 °F
Office Work	Surveyed by G.W. Klaineck
Checked	Notes GWK Date 10-17-52
Date	Indexed A. C. Johnson

F. B. 928 Pg. 145

L.A. CO. SURV. CONT. TRAV. STA. "WHITTIER L-10"

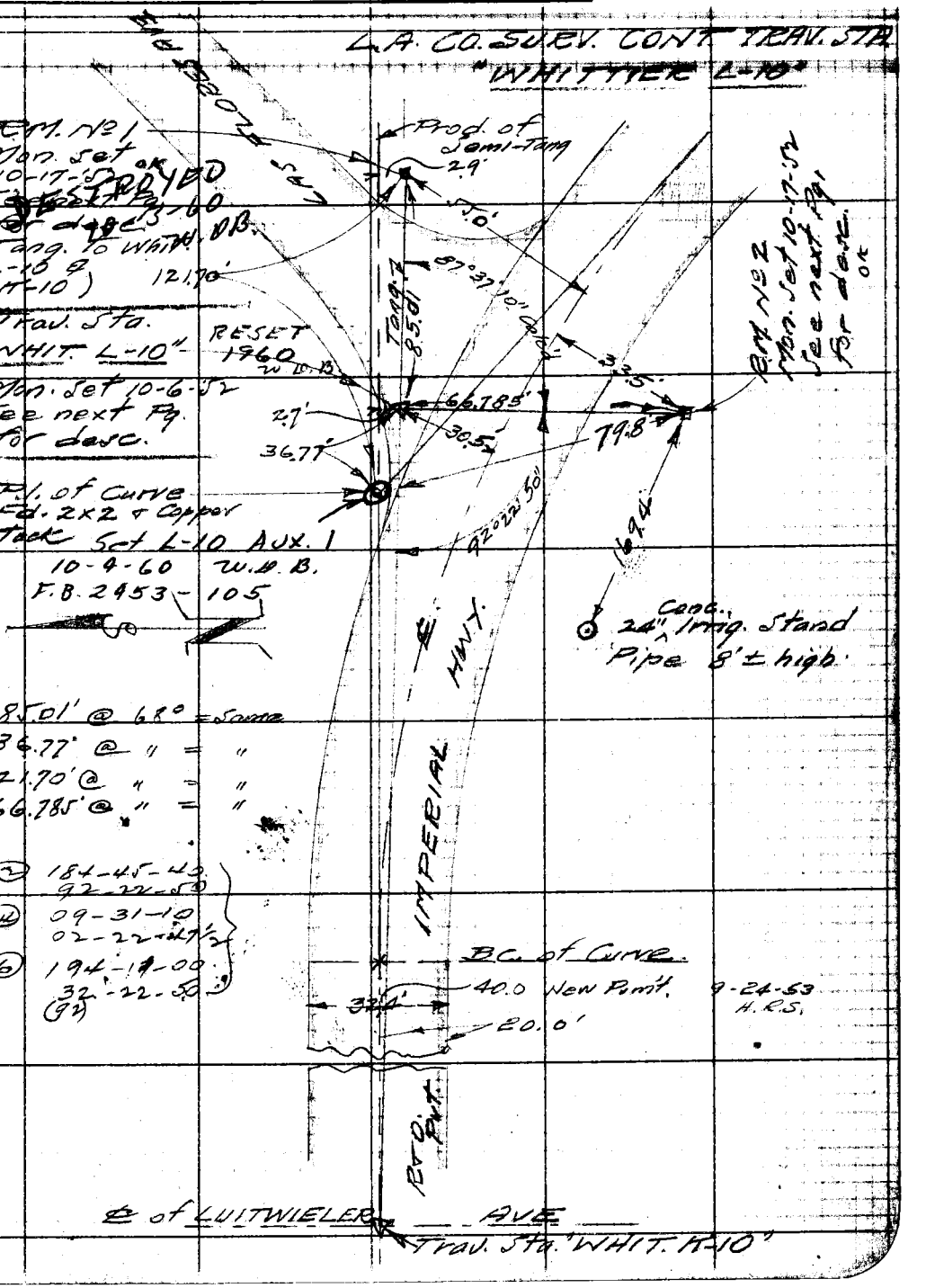

Note: Any Additions or Changes on This Sheet Must be Made or Circled in Red Ink With Date and Name of Person Making Change.

Do not extend notes this side of this line.

RETURN TO
LOS ANGELES COUNTY SURVEYOR
726 LOS ANGELES COUNTY
ENGINEERING BLDG.

76F309S 247 10M 1-49

F. B. 928 PG. 146

~ DESCRIPTION ~

Trav. Sta. "Whittier L-10"

In the S.E. part of L.A. Co. on Imperial Hwy. about 1.9 miles west of the Los Angeles-Orange Co. Line and 0.17 mile east of Luitwieler Ave. at Las Flores Ave. in a well cut thru the pavement and protected by a C.I. Cover marked: "COUNTY SURVEYOR MONUMENT."

SUB Station Mark: Set a std 4" bronze tablet in conc. 24" below ~~subgrade~~ surface of the street inscribed: "L.A. CO. SURV. CONT. SYS., TRAV. STA., WHITTIER L-10, SET BY COUNTY SURVEYOR R.E. 63-1952"

Subsurface Mark: None

R.M. No 1: Set a std 4" bronze tablet in conc. 27" below street grade inscribed: "L.A. CO. SURV. CONT. SYS., REF. MARK, WHITTIER L-10, R.M. No 1, SET BY COUNTY SURVEYOR R.E. 63-1952"

R.M. No 2: Set a copper pin in a conc. core of a 2" I.P. set in conc. 20" below ground surface.

STATION MARK: SET A STD. 4" BRASS TRAVERSE CAP IN CONC. DN. 8", STAMPED "WHITTIER L-10 RESET 1960, L.A. CO. ENGR. R.E. 5869" AND SEPARATED FROM THE ORIGINAL STA. MARK BY A 3" LAYER OF SAND.

4-5-60 W.H.B.

RETURN TO
LOS ANGELES COUNTY SURVEYOR
726 LOS ANGELES COUNTY
ENGINEERING BLDG.

Do not extend notes this side of this line.

Note: Any Additions or Changes on This Sheet Must be Made or Circled in Red Ink With Date and Name of Person Making Change.

Notes Ck'd by	Survey of CADASTRAL MAPPING
Map No.	W. O. 4902 Tape No. 021 St'd. 66 °F
Office Work	Surveyed by H. R. STACK
Checked	Notes H. R. S. Date 10-7-52
Date	Indexed R. C. Johnson

F. B. 928 Pg. 149

L. A. CO. SURVEY CONTROL
TRAVERSE STATION WHITTIER L 10A

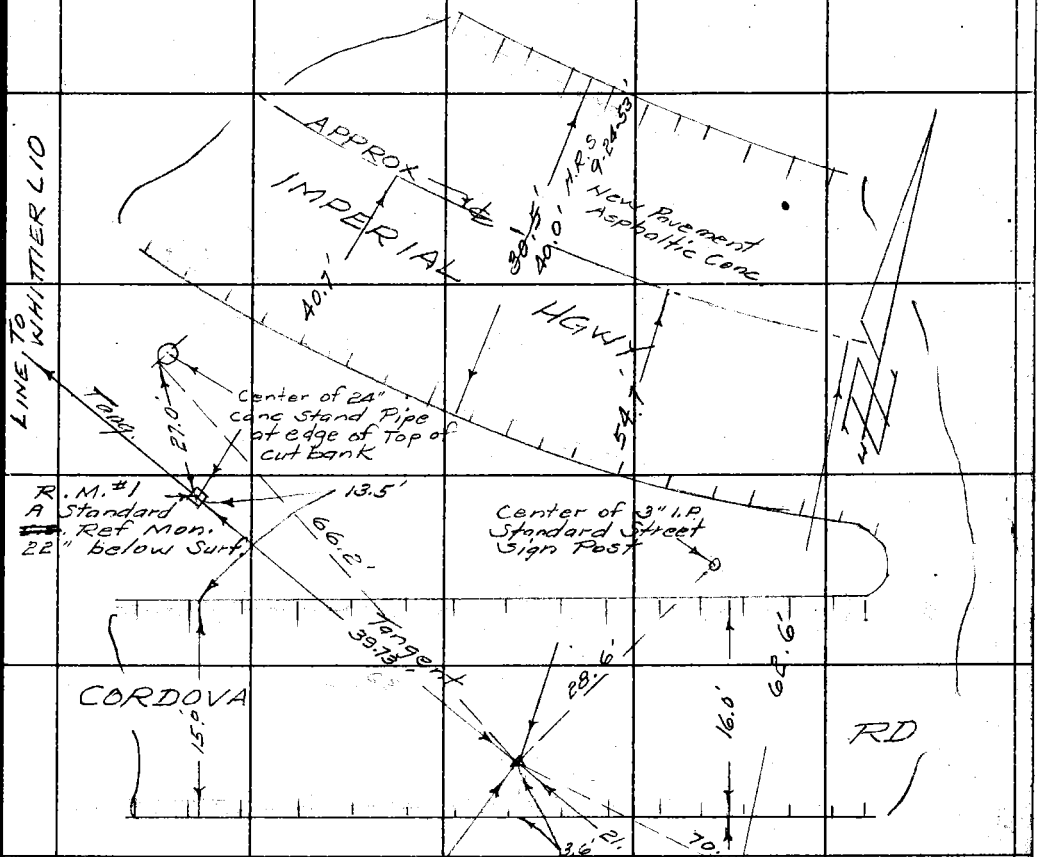

Set 10-6-57 See next pg for desc

WHITTIER L 10A

OK. 4-8-60 W. D. Bay

Conc. Pad & H.H. over Station is 3.5' N. of S. edge of Pavement & 12.0' S. of N. edge

39.73' @ 72' = 39.73'
21.865' " 72' = 21.865'
70.60' " " = 70.60'

Note: Any Additions or Changes on This Sheet Must be Made or Circled in Red Ink With Date and Name of Person Making Change.

Do not extend notes this side of this line.

RETURN TO
LOS ANGELES COUNTY SURVEYOR
726 LOS ANGELES COUNTY ENGINEERING BLDG.

76F3095 247 2-51

F. B. 928 PG. 148

- DESCRIPTION -
"WHITTIER L10A"

This Station is in LOS ANGELES COUNTY, south east of the town of Santa Fe Springs on Cordova Rd. 55'± Southwesterly of approximate Center Line of Imperial Hgwy, 1600'± W. of int of Imperial Hgwy & Ocasp St. in a well cut through the pavement & protected by a C.I. cover marked "COUNTY SURVEYOR MONUMENT."

STATION MARK: Set a std 4" Bronze Tablet in conc 4" below Subgrade of the Street and inscribed "L.A. COUNTY SURV. CONT. SYS. TRAVERSE STA WHITTIER L-10A - Set By COUNTY SURVEYOR R.E. 63-1952".

Sub-Surface Mark: None.

R.M. No 1 :- Set a standard 4" bronze Tablet in conc 24" below ground Surface, inscribed: "L.A. CO. SURV. CONT. SYS. - Ref Mark, WHITTIER L10A Set By COUNTY SURVEYOR R.E. 63-1952."

R.M. No 2:- Set a copper pin in conc core - of a 2" I.P. Set in conc 18" below Surface of ground.

RETURN TO
LOS ANGELES COUNTY SURVEYOR
726 LOS ANGELES COUNTY
ENGINEERING BLDG.

Do not extend notes this side of this line.

Note: Any Additions or Changes on This Sheet Must be Made or Circled in Red Ink With Date and Name of Person Making Change.

Notes Ck'd by	Survey of GEOD. CONT. SYS
Map No.	W. O. 4902 Tape No. 0118 St'd. 68 °F
Office Work	Surveyed by G.W. Kleineck
Checked	Notes H. R. Stock Date 10-7-52
Date	Indexed A. C. Johnson

F.B. 979 PG. 149

LA. CO. SURVEY CONT. TRAV. STA.

"WHITTIER L10B"

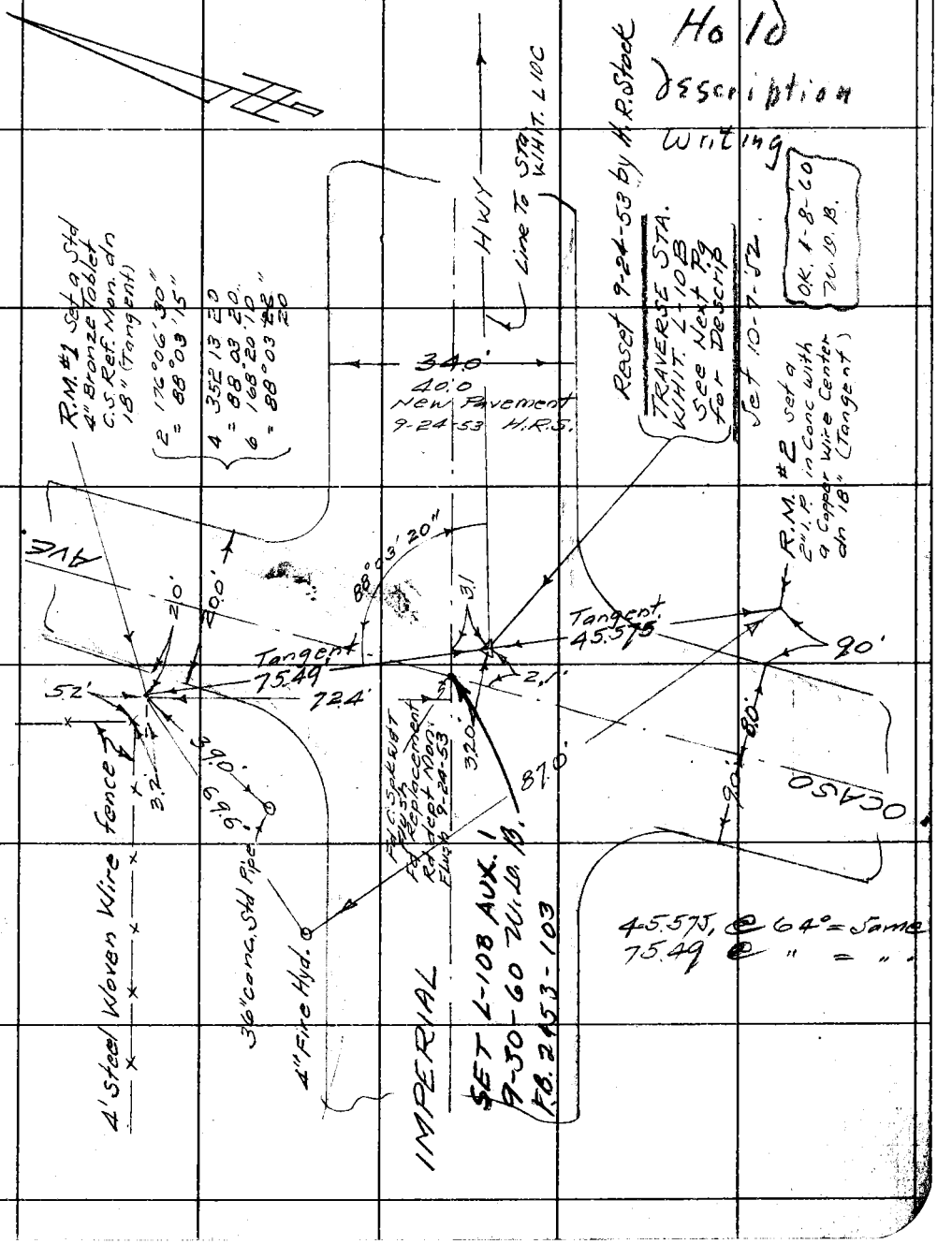

Note: Any Additions or Changes on This Sheet Must be Made or Circled in Red Ink With Date and Name of Person Making Change.

Do not extend notes this side of this line.

RETURN TO
LOS ANGELES COUNTY SURVEYOR
726 LOS ANGELES COUNTY ENGINEERING BLDG.

76F309S 247 2-51

F.B. 928 PG. 150

— DESCRIPTION —

TRAV. STA. WHITTIER L-10B

In the S.E. Part of L.A. Co. on Imperial Hwy at the intersection of Acosb Ave. in a well cut thru the pavement and protected by a C.I. Cover Marked: "COUNTY SURVEYOR MONUMENT."

(Reset) 9-24-53 H.R.S.

Station Mark: Set a std 4" bronze tablet in conc 10" below Surface - of the Street and inscribed: "L.A. Co. SURV. CONT. SYS. TRAVERSE STA. WHITTIER L-10B SET BY COUNTY SURVEYOR R.E. 63 - ~~1952~~ RESET 1953"

SUB Surface Mark: None.

R.M. No 1: Set a std. bronze tablet in Conc. 18" below ground Surface (24" below street grade) inscribed: "L.A. CO. SURV. CONT. SYS. - Ref. Mark, WHITTIER L-10B, R.M. No 1, Set By COUNTY SURVEYOR R.E. 63 - 1952"

R.M. No 2 Set a copper wire in conc core of a 2" I.P. Set in conc 18" below Surface of ground.

RETURN TO
LOS ANGELES COUNTY SURVEYOR
726 LOS ANGELES COUNTY
ENGINEERING BLDG.

Do not extend notes this side of this line.

Note: Any Additions or Changes on This Sheet Must be Made or Circled in Red Ink With Date and Name of Person Making Change.

Notes Ck'd by	Survey of GEO. CONT. SYS.
Map No.	W. O. 4902 Tape No. 021 St'd. 68 °F
Office Work	Surveyed by H. R. STOCK
Checked	Notes H. R. S. Date 10-8-52
Date	Indexed C. Johnson

F. B. 928 PG. 151

L.A. COUNTY SURVEY CONTROL
TRAVERSE STATION "WHITTIER L10C"

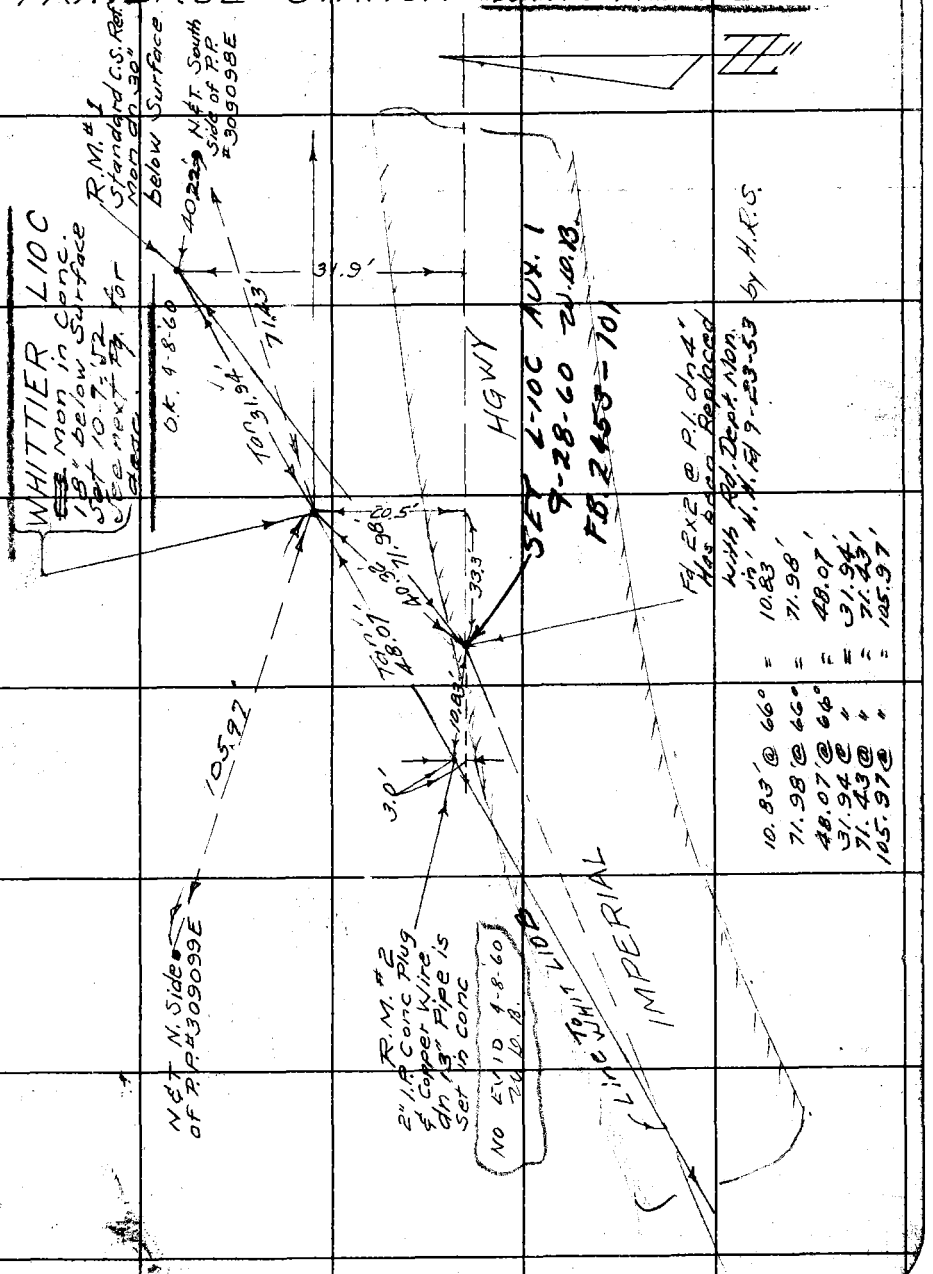

Note: Any Additions or Changes on This Sheet Must be Made or Circled in Red Ink With Date and Name of Person Making Change.

Do not extend notes this side of this line.

RETURN TO
LOS ANGELES COUNTY SURVEYOR
726 LOS ANGELES COUNTY
ENGINEERING BLDG.

76F309S 247 2-51

F. B. 928 PG. 152

- DESCRIPTION -

TRAV. STA. "WHITTIER L10C"

In the southeast Part of L.A.CO. on Imperial HWY about 0.15 mi East of Ocaso ~~St~~ Ave.

STATION MARK: Set a std 4" Bronze tablet in conc. 18" below surface of ground, inscribed :- "L.A.CO SURV. CONT SYS - TRAV. STA WHITTIER L10C SET BY COUNTY SURVEYOR R.E. 63-1952".

SUB SURFACE MARK: None.

R.M. No 1 : Set a std 4" bronze tablet in conc. 30" below ground surface inscribed : "L.A. CO SURV. CONT SYS. - REF MARK, WHITTIER L10C, R.M. No 1 SET BY COUNTY SURVEYOR R.E. 63-1952".

R.M. No 2: Set a copper pin in the conc core of a 2" I.P. set in conc ~~18"~~ 20" below ground surface.

Changed depth due To pavement Fill
H.R.G. 9-22-58

RETURN TO
LOS ANGELES COUNTY SURVEYOR
726 LOS ANGELES COUNTY
ENGINEERING BLDG.

Do not extend notes this side of this line.

Note: Any Additions or Changes on This Sheet Must be Made or Circled in Red Ink With Date and Name of Person Making Change.

Notes Ck'd by	Survey of Good. Cont. Sys.
Map No.	W. O. 4902 Tape No. 0132 St'd. 68 °F
Office Work	Surveyed by G.W. Hemeck
Checked	Notes GWK Date 11-3-52
Date	Indexed A C Johnson

F. B. 92 PG. 153

L.A. CO. SURV CONT. TRAV. STA.
"WHITTIER L-12"

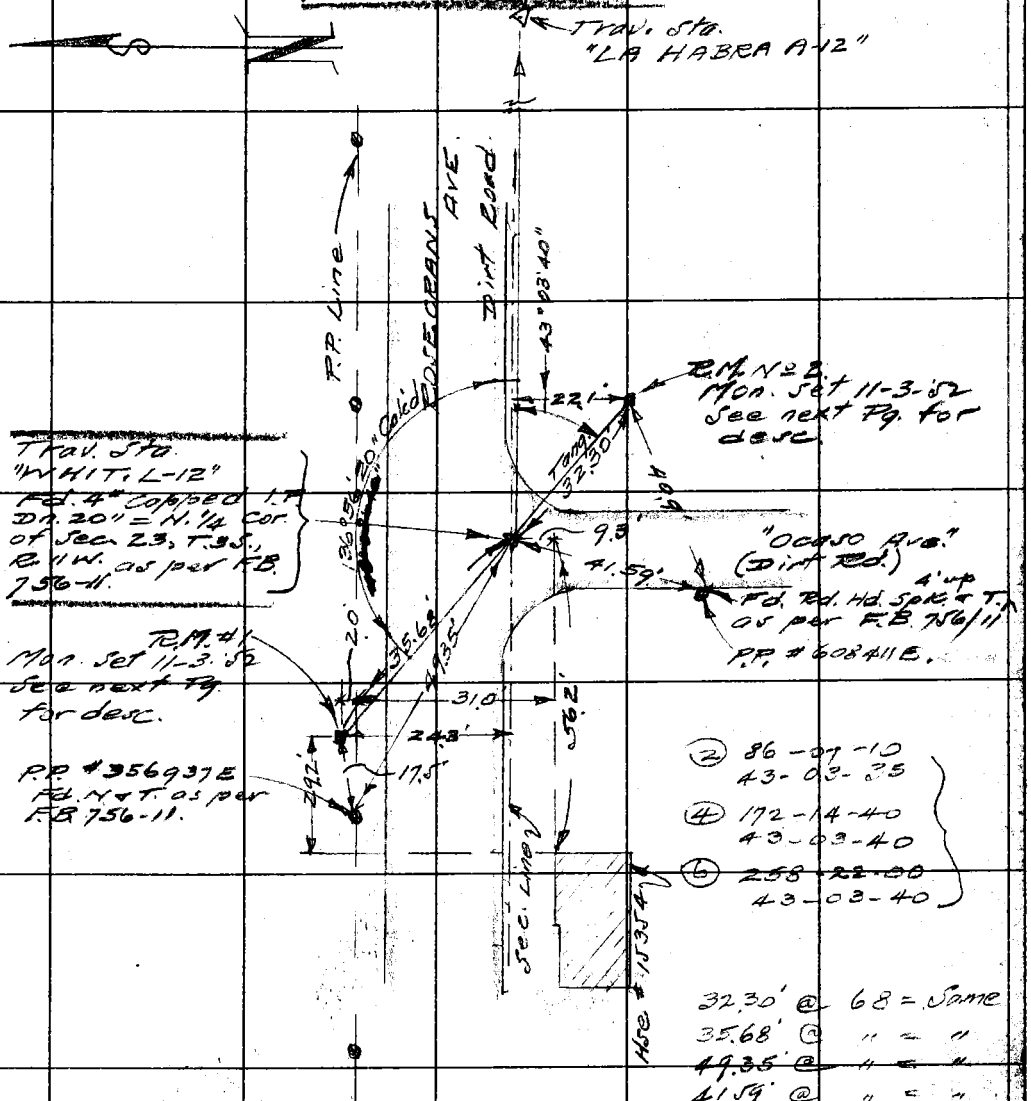

67 975

Note: Any Additions or Changes on This Sheet Must be Made or Circled in Red Ink With Date and Name of Person Making Change.

Do not extend notes this side of this line.

RETURN TO
LOS ANGELES COUNTY SURVEYOR
726 LOS ANGELES COUNTY
ENGINEERING BLDG.

76F309S 247 2-51

F.B. 928 PG. 154

~DESCRIPTION~

Trav. Sta. "WHIT. L-12"

In the Southeast portion of L.A. Co. on Rosecrans Ave. 0.5 mile east of Luitwieler Ave. at Acaso Ave (unimproved

Station Mark:- Fd. a 4" capped L.P. set in conc. 20" below ground surface for the N. 1/4 Cor. of Sec. 23, T.3S, R.11W Set 3-28-28 as per F.B. 956-11.

Subsurface Mark:- None

RM. No 1. Set a std 4" bronze tablet in conc. 12" below street grade inscribed: "L.A. CO. SURV. CONT. SYS.-REF. MARK, WHITTIER L-12-R.M. No 1, SET BY COUNTY SURVEYOR R.E. 63-1952".

RM No 2: Set a copper pin in a conc. core at a 2" L.P. set in conc. 15" below ground surface

RETURN TO
LOS ANGELES COUNTY SURVEYOR
726 LOS ANGELES COUNTY
ENGINEERING BLDG.

Do not extend notes this side of this line.

Note: Any Additions or Changes on This Sheet Must be Made or Circled in Red Ink With Date and Name of Person Making Change.

Notes Ck'd by	Survey of Geodetic Control Sys.
Map No.	W. O. 4900 Tape No. 0136 St'd. 68 °F
Office Work	Surveyed by H. E. Granquist
Checked	Notes H. E. G. Date Aug 7-53
Date	Indexed A. C. Johnson 8-11-53

F. B. 9-0 PG. 15

SEE: F.B. 928 Pg 7 + Pg 8

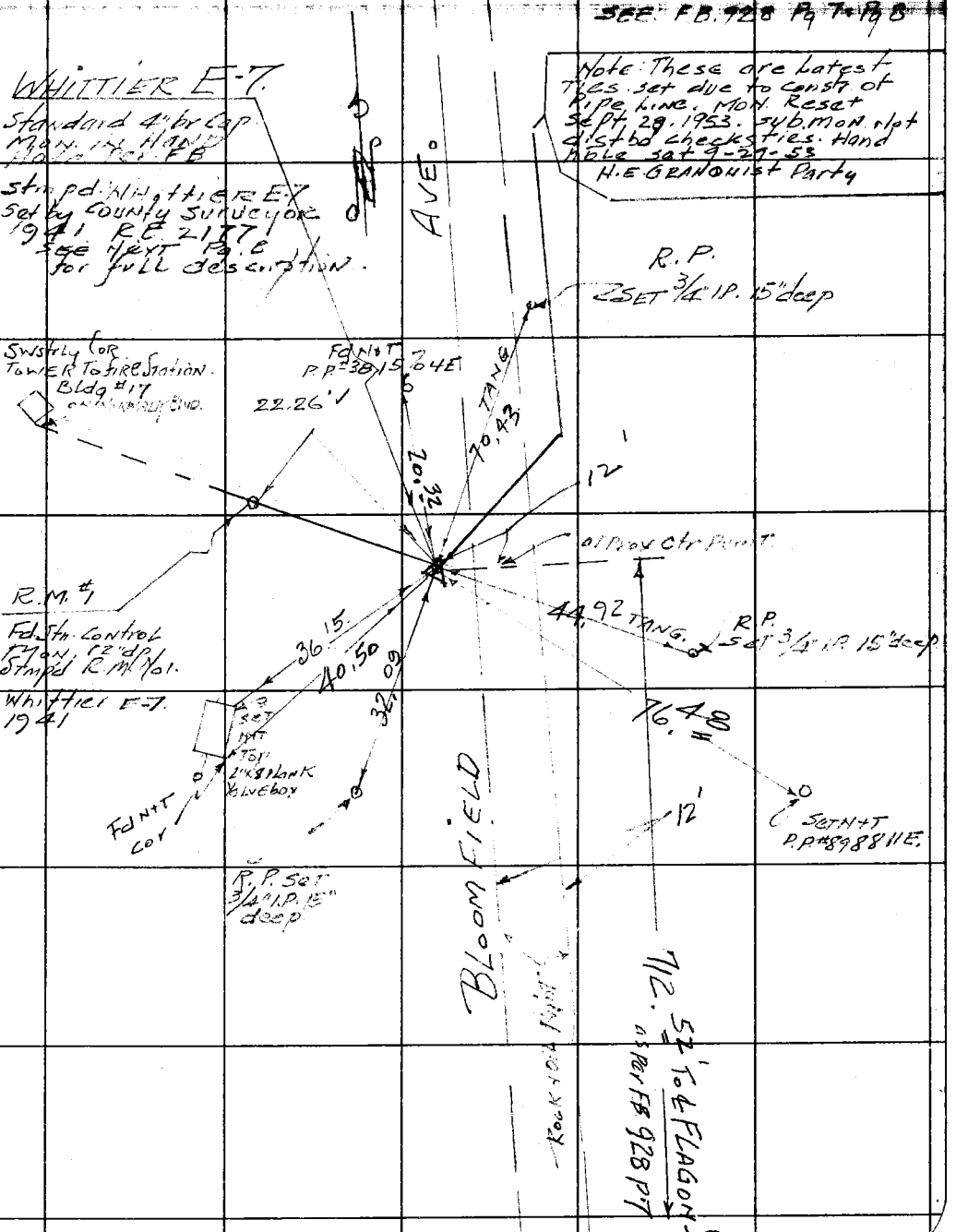

Note: Any Additions or Changes on This Sheet Must be Made or Circled in Red Ink With Date and Name of Person Making Change.

Do not extend notes this side of this line.

RETURN TO
LOS ANGELES COUNTY SURVEYOR
726 LOS ANGELES COUNTY
ENGINEERING BLDG.

76F309S 247 2-51

F.B. 928 PG. 156

— DESCRIPTION —

L.A. COUNTY. SURVEY CONTROL SYSTEM TRIANG,
STATION - WHITTIER E-7.

Found?
IN L.A. County, in Santa Fe SPRINGS
OIL FIELD on BLOOM FIELD AVE. APPROX. 0.5
MILE NORTH of ANAHEIM-TELEGRAPH ROAD

Station Mark. a 4" Standard brass Tablet in
concrete 6" below Surface of ground with steel
hand hole cover. And mon marked "L.A. Co. Surv. Cont.
Sys. TRIANG Stations" and Stamped Whittier E-7,
R.E. 2177 & Set by County Surveyor, 1941

Sub. SURface Mark:- 44" below surface Tablet a
Lead Plug & Copper Tack in Conc. Cyl. inder approx
12" in dia. by [illegible] and [illegible]
SURface monument by 8" Loam Cushion.
as Per F.B. 928 Pg 8

RETURN TO
LOS ANGELES COUNTY SURVEYOR
726 LOS ANGELES COUNTY
ENGINEERING BLDG.

Do not extend notes this side of this line.

Note: Any Additions or Changes on This Sheet Must be Made or Circled in Red Ink With Date and Name of Person Making Change.

Notes Ck'd by	Survey of CADASTRAL MAPPING
Map No.	W. O. 4902 Tape No. 0136 St'd. 68 °F
Office Work	Surveyed by H.E. GRANQUIST
Checked	Notes H.E.G. Date NOV 13, 53
Date	Indexed A. C. Johnson 11-16-53

F. B. 928 PG. 157

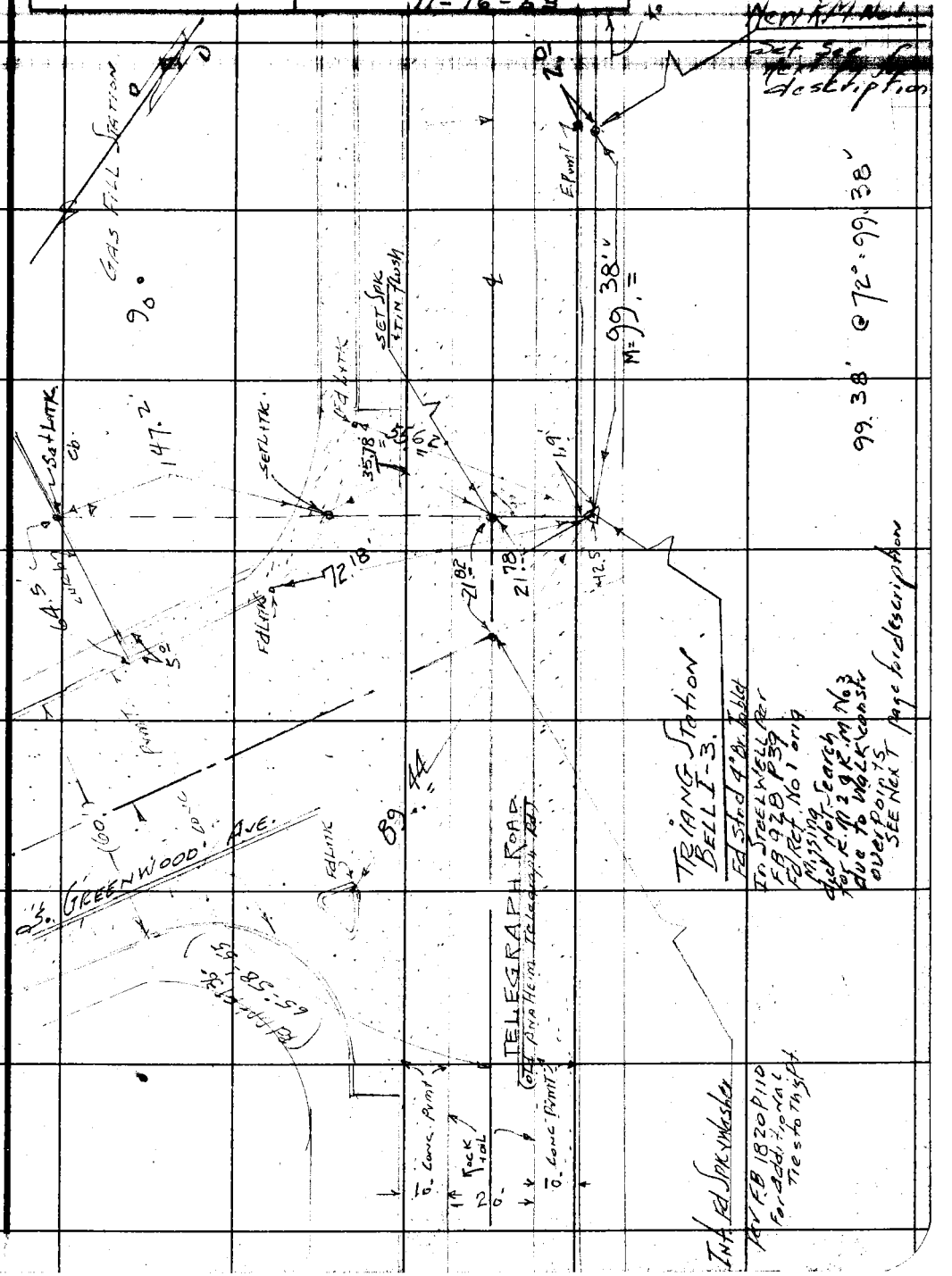

Note: Any Additions or Changes on This Sheet Must be Made or Circled in Red Ink With Date and Name of Person Making Change.

Do not extend notes this side of this line.

RETURN TO
LOS ANGELES COUNTY SURVEYOR
726 LOS ANGELES COUNTY
ENGINEERING BLDG.

76F309S 247 2-51

F. B. 928 PG. 158

— DESCRIPTION —

L.A. Co. SURV. CONT. TRIANG, STATION

"BELL I-3"

In L.A. Co, near South limits of the City of Montebello at the intersection of TELEGRAPH RD (Old Rancho Telegraph Rd) and So. GREENWOOD AVE; and in a well cut thru the pavement and protected by a cast iron cover marked: "County Surveyor Monument"

Station Mark: FOUND a Standard 4" brass Tablet in Conc. 2" below Sub grade of Street and Marked: "L.A. Co. Survey Contr. System TRIANG Station" and Stamped: "BELL I-3, RE. 2177" and "Set by County Surveyor 1941"

Sub. Surface Mark. None.

R.M. No. 1 Set a [illegible] approx. 15" below top of pavement level, and marked: "L.A. Co. Surv. Contr. Sys. — Ref Mark" and Stamped: BELL I-3 R.M. No. 1. R.E. 63 & Set by County Surveyor, 1953.

Note: R.M. No 1 - No 2 - & No 3 of ORIGINAL F.B. 928 Pg 39 & Pg 40 Not found.

RETURN TO
LOS ANGELES COUNTY SURVEYOR
726 LOS ANGELES COUNTY
ENGINEERING BLDG.

Do not extend notes this side of this line.

Note: Any Additions or Changes on This Sheet Must be Made or Circled in Red Ink With Date and Name of Person Making Change.

76F309S 247 2-51

RETURN TO
LOS ANGELES COUNTY SURVEYOR
726 LOS ANGELES COUNTY
ENGINEERING BLDG.

Note: Any Additions or Changes on This Sheet Must be Made or Circled in Red Ink With Date and Name of Person Making Change.

Do not extend notes this side of this line.

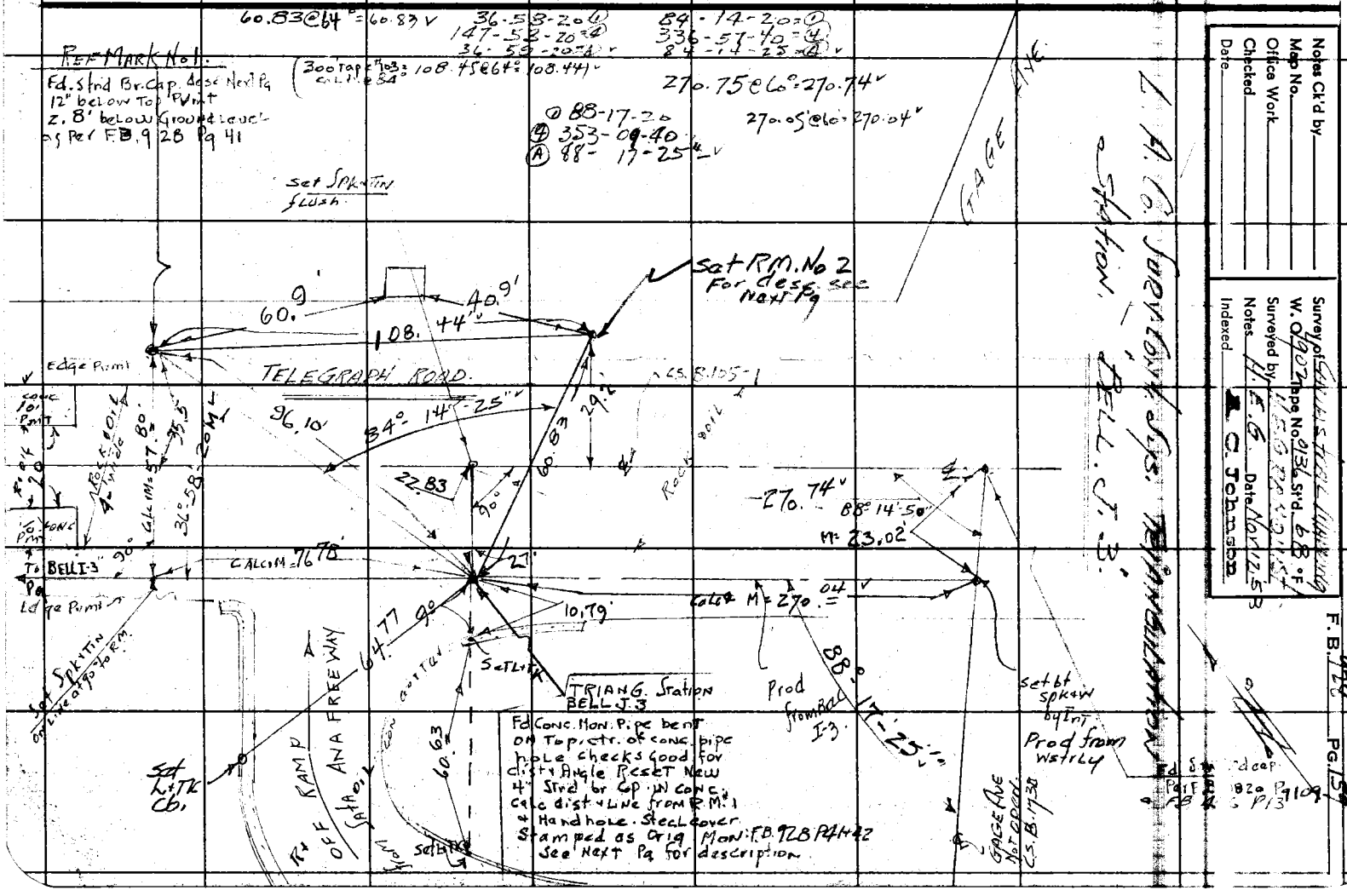

Notes Ck'd by
Map No.
Office Work
Checked
Date

Survey of Sanitary Mapping
W. O. 4902 Tape No. 0136 Std. 68 °F
Surveyed by H.E.G. Date Nov 12 53
Notes
Indexed C. Johnson

F.B. 928 Pg. 154

F.B. 928 PG. 160

~ DESCRIPTION ~

L.A. Co. SURV. Cont. Sys. - TRIANGULATION

STATION "BELL J-3"

(Anaheim Telegraph Rd)

IN L.A. Co. MONTBELLO AREA, ON TELEGRAPH Rd About 1/4 mile N.W'ly from Rio Hondo River Bridge and Near Gage Ave, IN A WELL Cut Thru The pavement & Protected by a cast IRON COVER Marked: "County Surveyor Monument."

Station MARK. SET A Std. 4" br. Tablet IN CONC 12" below Top of PAVEMENT MARKed: "L.A. Co. SURV Cont. Sys. - Triang. Station," & STAMPED: "BELL J-3," R.E. 2177 & Set by County SURVEYOR, 1941."

(Note above stamped to conform with Orig. Par FB 928 Pg 41 & Pg 42)

Fd orig. dest. vk bed.

Sub Surface MARK: NONE.

R.M. No. 1. Found a Std 4" brass tablet in conc 1.0' below top [illegible] and Marked

L.A. Co. SURV. Contr. Sys. Reference MARK and Stmpd. "BELL J.3. R.M. No. 1. RE 2177 and set by County Surveyor 1941

R.M. No. 2. Same as R.M. #1 except Stmpd: R.M. No 2. Set by RE. 63. set. 15" below Top pavement.

Note: Orig. R.M. 2. Lost.

RETURN TO
LOS ANGELES COUNTY SURVEYOR
726 LOS ANGELES COUNTY
ENGINEERING BLDG.

Do not extend notes this side of this line.

Note: Any Additions or Changes on This Sheet Must be Made or Circled in Red Ink With Date and Name of Person Making Change.

Notes Ck'd by	Survey of GEODETIC CONTROL	F. B. 928 Pg. 161
Map No.	W. O. 0301.00 Tape No. 0162 St'd. 68 °F	
Office Work	Surveyed by H. R. STOCK	
Checked	Notes STOCK Date 12-15-55	
Date	Indexed A. C. Johnson 12-20-55	

L.A. COUNTY SURVEY CONTROL SYSTEM

NEW TIES

WHITTIER J-12

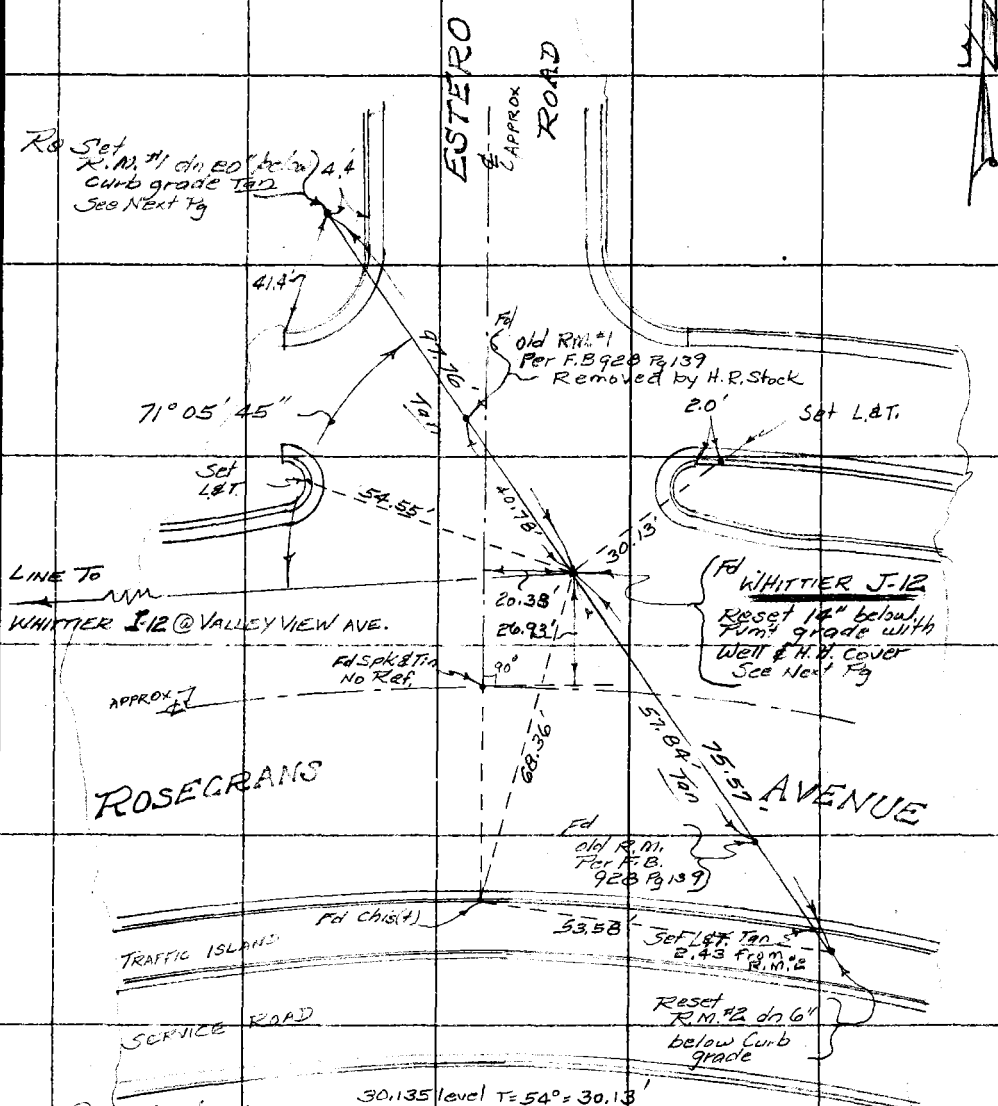

② 142° 11' 30"
④ 284° 23' 00"
⑥ 66 34 45
= 71° 05 47½

30.135	level	T = 54°	= 30.13'
54.55	"	"	= 54.55'
97.77	"	"	= 97.76'
68.37	"	"	= 68.36'
73.15	"	"	= 73.14'
53.59	"	"	= 53.58'
75.58	"	"	= 75.57

See F.B. 928 Pg 139

Note: Any Additions or Changes on This Sheet Must be Made or Circled in Red Ink With Date and Name of Person Making Change.

Do not extend notes this side of this line.

RETURN TO
LOS ANGELES COUNTY SURVEYOR
726 LOS ANGELES COUNTY
ENGINEERING BLDG.

76F3098 247 4-53

F. B. 928 PG. 162

DESCRIPTIONS

This Traverse Station is in Los Angeles County, in the La Mirada Area, in the intersection of Rosecrans Ave & Estero Rd in a well protected by a cast iron cover Lettered "COUNTY SURVEYOR MONUMENT."

Station Mark: Re-Set a stand 4 inch brass Tablet in Conc down 14" below Pvmt Surface & Lettered "L.A. COUNTY SURVEY CONTROL SYSTEM, TRAVERSE STATION, WHITTIER J-12, SET by CO. ENG. R.E 5869, 1952 RESET 1955."

Sub Surface Mark: None Set.

Reference Mark No 1: Reset a standard 4" brass Tablet in Conc on 20" below curb grade and Lettered "L.A. CO. SURV. CONT. SYS., REF. MARK., WHITTIER J-12, R.M. No 1, RESET 1953, SET By, COUNTY SURVEYOR R.E. 63 - 1952."

Reference Mark No 2: Reset a 2" I.P. with conc. core, LAT center down 6" below curb grade.

RETURN TO
LOS ANGELES COUNTY SURVEYOR
726 LOS ANGELES COUNTY
ENGINEERING BLDG.

Do not extend notes this side of this line.

Note: Any Additions or Changes on This Sheet Must be Made or Circled In Red Ink With Date and Name of Person Making Change.

Notes Ck'd by	Survey of GEODETIC CONTROL
Map No.	W. O. 0301.00 Tape No. 0119 St'd. 68 °F
Office Work	Surveyed by W. D. [illegible]
Checked	Notes W. D. B. Date 5-8-56
Date	Indexed A. [illegible] Johnson 5-15-56

F. B. 923 PG. 163 V

L.A. COUNTY SURVEY CONTROL SYSTEM

TRAVERSE STATION

WHITTIER I-12

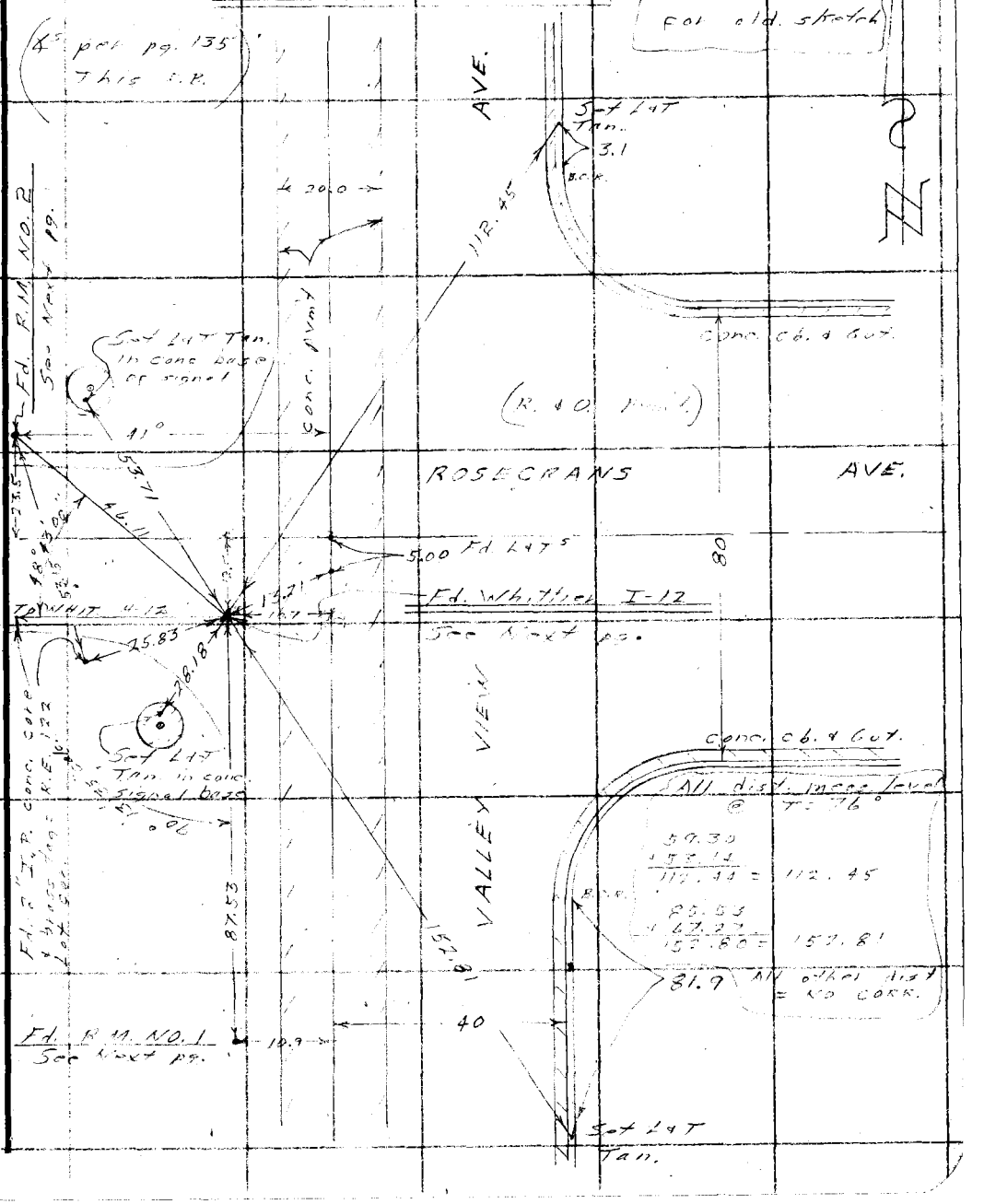

Note: Any Additions or Changes on This Sheet Must be Made or Circled in Red Ink With Date and Name of Person Making Change.

Do not extend notes this side of this line.

RETURN TO
LOS ANGELES COUNTY SURVEYOR
726 LOS ANGELES COUNTY
ENGINEERING BLDG.

76F309S S&E #247. 8-54

F. B. 928 PG. 164

TRAVERSE STATION
WHITTIER I-12

— DESCRIPTIONS —

This station is in LOS ANGELES COUNTY, in the LA MIRADA area, in the intersection of ROSECRANS AVE. & VALLEY VIEW AVE., 12.5' S. of the ℄ of ROSECRANS AVE. & 10.7' W. of the ℄ of VALLEY VIEW AVE. in a well cut thru the pvm't and protected by a std. C.S. cast iron cover in a conc. pad.

STATION MARK: Fd. a std. 4" brass TRAV. STA. cap in conc. dn. 14" below pvm't. surface and stamped "WHITTIER I-12, 1952, COUNTY SURVEYOR, R.E. 63."

REFERENCE MARK NO. 1: Fd. a std. C.S. brass cap [illegible], 1951, [illegible], dn 15" in a well & protected by a std. C.S. cast iron cover.

REFERENCE MARK NO. 2: Fd. a std. 4" brass R.M. cap in conc. dn. 18" and stamped "WHITTIER I-12, R.M. NO. 2, 1952, COUNTY SURVEYOR, R.E. 63."

REFERENCE MARK NO. 3: NOT FOUND

RETURN TO
LOS ANGELES COUNTY SURVEYOR
726 LOS ANGELES COUNTY
ENGINEERING BLDG.

Do not extend notes this side of this line.

Note: Any Additions or Changes on This Sheet Must be Made or Circled in Red Ink With Date and Name of Person Making Change.

Notes Ck'd by	Survey of GEODETIC CONTROL
Map No.	JN 0301.00 Tape 101 Std 84 °F
Office Work	Surveyed by W.D. BAY
Checked	Notes P.D. SMITH Date 9-59
Date	Indexed [redacted]

F. B. 928 PG. [illegible]

L.A. COUNTY SURVEY CONTROL SYSTEM

TRAVERSE STATION

LA HABRA D-9

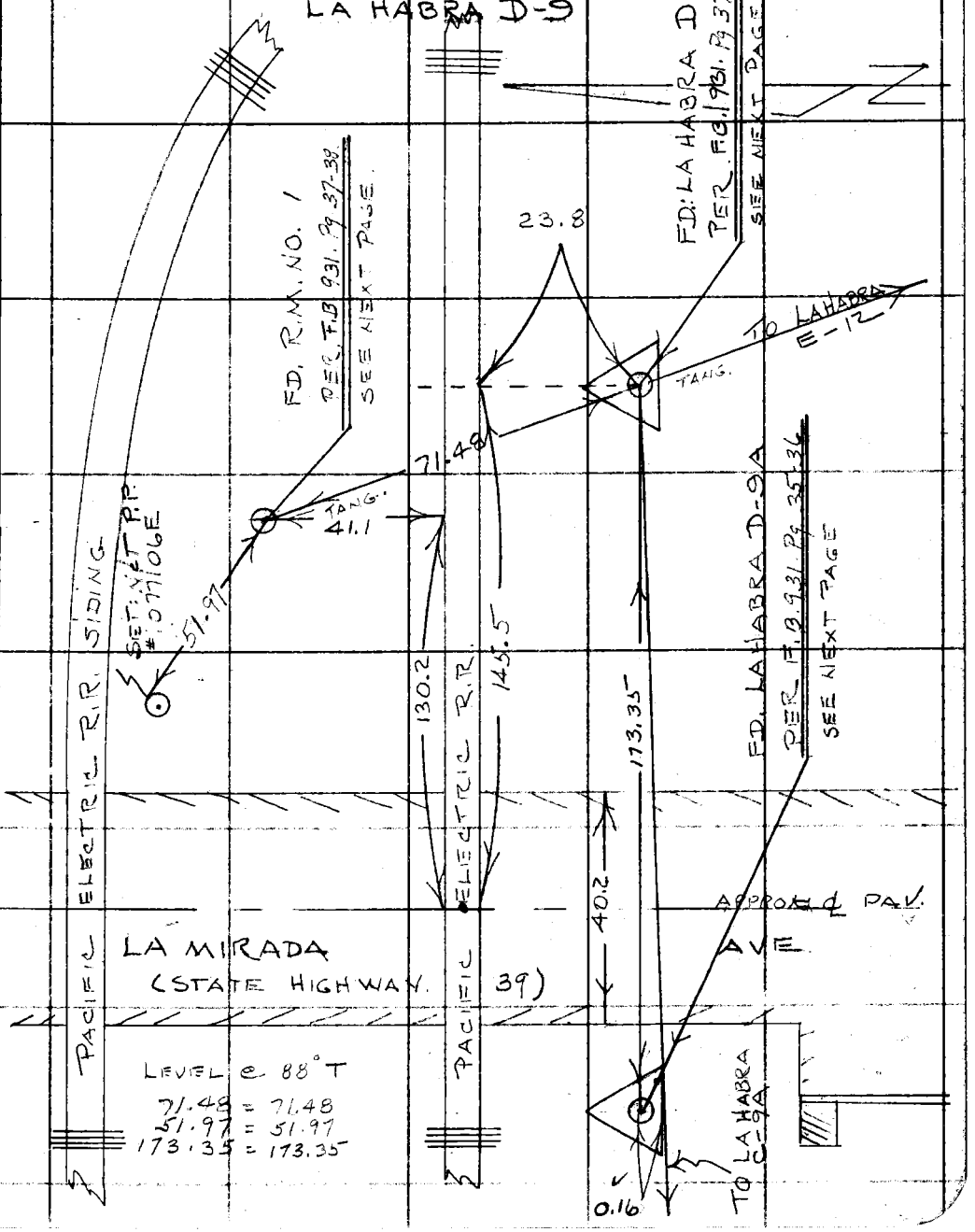

Note: Any Additions or Changes on This Sheet Must be Made or Circled in Red Ink With Date and Name of Person Making Change.

Do not extend this side of this line.

PLEASE RETURN TO
LOS ANGELES COUNTY ENGINEER
700 LOS ANGELES COUNTY ENGINEERING BLDG.

76F309S S&E #247 11-58

F. B. 928 PG 172

DESCRIPTIONS.
TRAVERSE STATION.
LA HABRA D-9.

THIS STATION IS IN ORANGE COUNTY IN THE LA HABRA AREA. EAST OF LA MIRADA AVE. (STATE HIGHWAY #39), 0.25 MI. SOUTH OF THE INTERSECTION OF CENTRAL AVE, AND 0.7 MI. NORTH OF THE INTERSECTION OF IMPERIAL HIGHWAY. AND 145.5 FT EAST OF THE ℄ INT. OF THE PAC. ELECT. RR. & ℄ OF PAV. OF. LA MIRADA. AVE, AND 23.8 FT. SOUTH OF THE MOST SOUTHERLY RAIL OF THE PAC. ELECT R.R.

STATION MARK FD. STD 4" BRASS TRAVERSE CAP. IN CONC DN. 24" AND STAMPED "LA HABRA D-9, 1942, COUNTY SURVEYOR R.E 2177"

REFERENCE MARK NO. 1. SPK & WASHER WITH COPPER PIN IN CONC. DN. 18 INCHES

PLEASE RETURN TO
LOS ANGELES COUNTY ENGINEER
700 Los Angeles County Engineering Bldg.
Do not extend this side of this line.
Note: Any Additions or Changes on This Sheet Must be Made or Circled in Red Ink With Date and Name of Person Making Change.

Notes Ck'd by	Survey of GEODETIC CONTROL
Map No.	JN 0301.00 Tape 062 Std 68 °F
Office Work	Surveyed by W.D. BAY
Checked	Notes R.D. Smith Date 7-10-57
Date	Indexed

F. B. 928 PG. 173

L.A. COUNTY SURVEY CONTROL SYSTEM

TRAVERSE STATION

LA HABRA D 9A

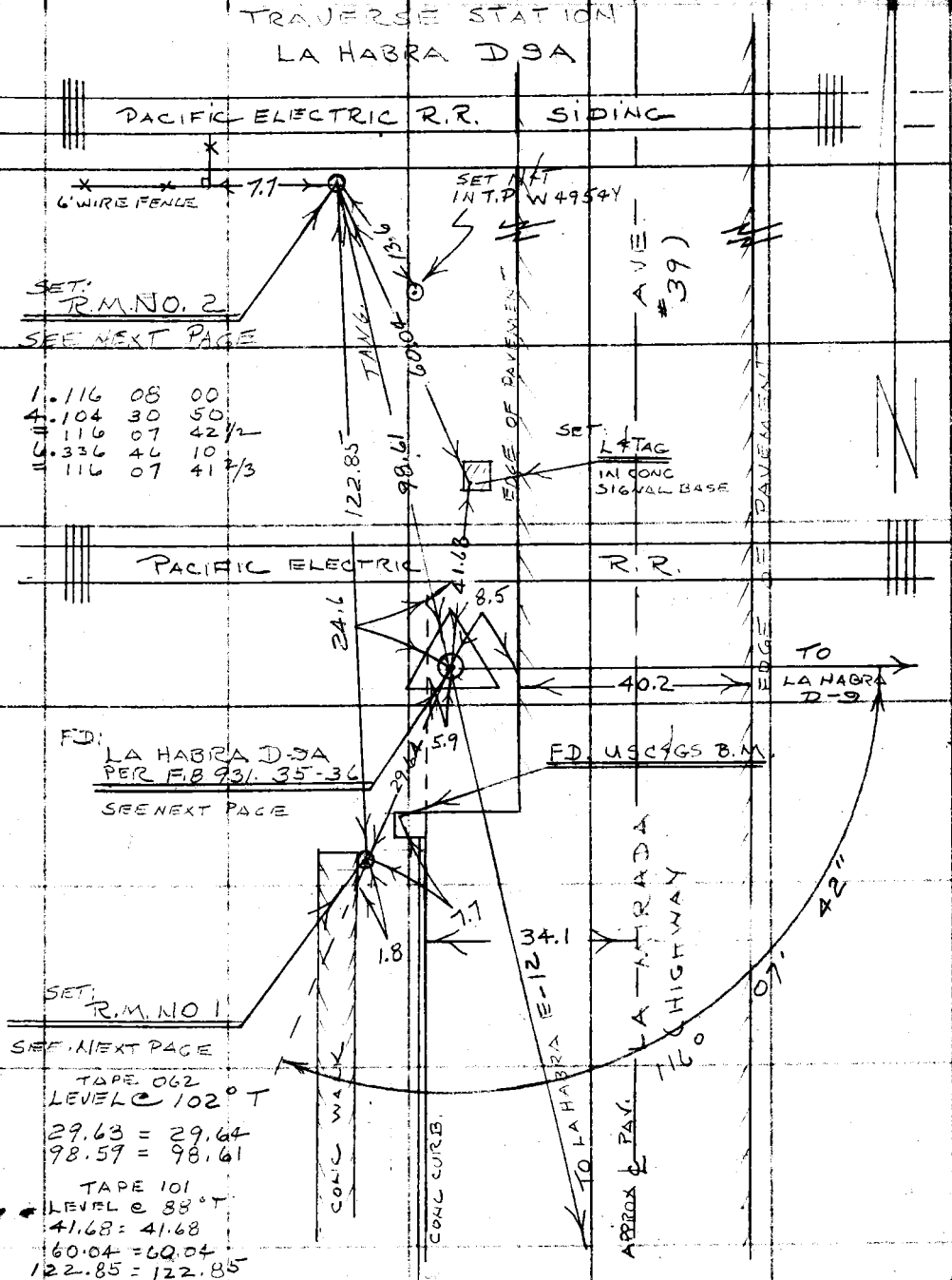

TAPE 062
LEVEL @ 102° T
29.63 = 29.64
98.59 = 98.61

TAPE 101
LEVEL @ 88° T
41.68 = 41.68
60.04 = 60.04
122.85 = 122.85

Note: Any Additions or Changes on this Sheet Must be Made or Circled in Red Ink With Date and Name of Person Making Change.

Do not extend this side of this line.

PLEASE RETURN TO
LOS ANGELES COUNTY ENGINEER
700 LOS ANGELES COUNTY ENGINEERING BLDG.

76F309S S&E #247 11-58

F. B. 928 PG. 174

DESCRIPTIONS
TRAVERSE STATION
LA HABRA D-9A

THIS STATION IS IN ORANGE COUNTY, IN THE LA HABRA AREA, ON LA MIRADA AVE. (STATE HIGHWAY 39) 0.25 MI. SOUTH OF THE INTERSECTION OF CENTRAL AVE. AND 0.1 MI. NORTH OF THE INTERSECTION OF IMPERIAL HIGHWAY AND 24.7 FT SOUTH OF THE MOST SOUTHERLY RAIL OF THE PAC. ELEC., AND 5.9 FT. EAST OF THE WESTERLY CURB PROD., AND 8.5 FT WEST OF THE WEST EDGE OF PAVEMENT.

STATION MARK FD. STD 4" BRASS TRAVERSE CAP IN CONC DN. 19" AND STAMPED "LA HABRA D-9A, 1942, COUNTY SURVEYOR R.E. 2177."

REFERENCE MARK NO 1. SET STD 4" BRASS REFERENCE CAP IN CONC. DN. 12 INCHES AND STAMPED, "LA HABRA D-9A, R.M. NO 1., 1959, L.A. CO. ENGR RE. 5869".

REFERENCE MARK NO 2. SAME AS NO 1 EXCEPT STAMPED R.M. NO 2. AND DN. 9 INCHES

PLEASE RETURN TO
LOS ANGELES COUNTY ENGINEER
700 Los Angeles County Engineering Bldg.
Do not extend this side of this line.

Note: Any Additions or Changes on This Sheet Must Be Made or Circled in Red Ink With Date and Name of Person Making Change.

Notes Ck'd by	Survey of GEODETIC CONTROL
Map No.	JN 0351.00 Tape 062 Std 68 °F
Office Work	Surveyed by W.D. BAY
Checked	Notes R.D. SMITH Date 9-11-59
Date	Indexed K. C. Johnson

F. B. 928 PG. 175

L.A. COUNTY SURVEY CONTROL SYSTEM

TRAVERSE STATION LAHABRA D-10

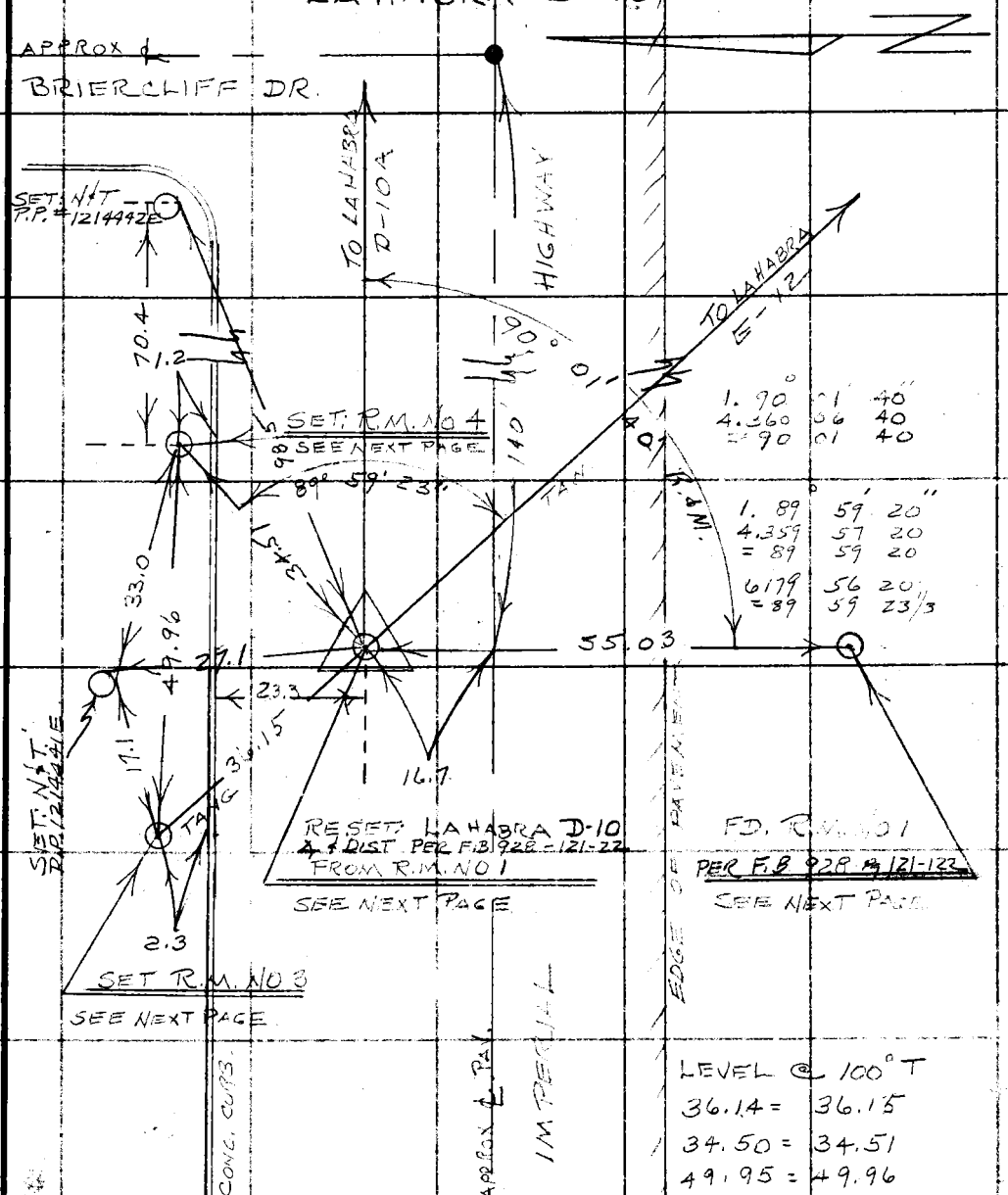

Note: Any Additions or Changes on this Sheet Must be Made or Circled in Red Ink With Date and Name of Person Making Change.

Do not extend this side of this line.

PLEASE RETURN TO
LOS ANGELES COUNTY ENGINEER
700 LOS ANGELES COUNTY ENGINEERING BLDG.

76F309S S&E #247 11-58

F. B. 928 Pg. 176

DESCRIPTIONS
TRAVERSE STATION
LA HABRA D-10

THIS STATION IS IN ORANGE COUNTY IN THE LA HABRA AREA ON IMPERIAL HIGHWAY. AT THE CREST OF A HILL 0.35 MI. EAST OF THE INTERSECTION OF IMPERIAL HIGHWAY & LA MIRADA AVE. (STATE HIGHWAY 39) AND 140.0 ± FT. EAST OF THE APPROX ℄ INTERSECTION OF BRIERCLIFF DR & IMPERIAL HIGHWAY. AND 23.3 FT SOUTH OF THE NORTH CURB & 16.7 FT NORTH OF THE ℄ OF PAV. OF IMPERIAL HIGHWAY.

STATION MARK. RESET A STD. 4" BRASS TRAVERSE CAP IN CONC. DN. 11 INCHES IN A "WELL & PROTECTED BY A CAST IRON COVER MARKED "COUNTY ENGINEER MONUMENT" & STAMPED LA. HABRA D-10
RESET 1959 L.A. CO. ENGR R.E 5869
DN. 10 INCHES

REFERENCE MARK NO 1. F.D. STD 4" BRASS REFERENCE CAP IN CONC DN. 20" AND STAMPED LA. HABRA D-10 R.M. NO 1
1952 COUNTY SURVEYOR R.E. 63

REFERENCE MARK NO 3. SET STD 4" BRASS REFERENCE CAP IN CONC FLUSH AND STAMPED LA HABRA D-10 RM. B 1959 LA. CO. ENGR. R.E. 5869.

REFERENCE MARK NO 4. SET, SAME AS NO 3 EXCEPT STAMPED R.M. 4.

PLEASE RETURN TO
LOS ANGELES COUNTY ENGINEER
700 Los Angeles County Engineering Bldg.
Do not extend this side of this line.
Note: Any Additions or Changes of This Sheet Must be Made or Circled in Red Ink With Date and Name of Person Making Change.

Notes Ck'd by	Survey of GEODETIC CONTROL
Map No.	JN0301.00 Tape 062 Std 68 °F
Office Work	Surveyed by W. D. BAY
Checked	Notes R. D. SMITH Date 9-2-59
Date	Indexed J. C. Johnson

F. B. 928 PG. 177

L.A COUNTY SURVEY CONTROL SYSTEM

TRAVERSE STATION

LAHABRA D-10A

1. 12° 17' 20"
4. 49 09 30
= 12 17 22 1/2
6. 73 44 10
= 12 17 21 2/3

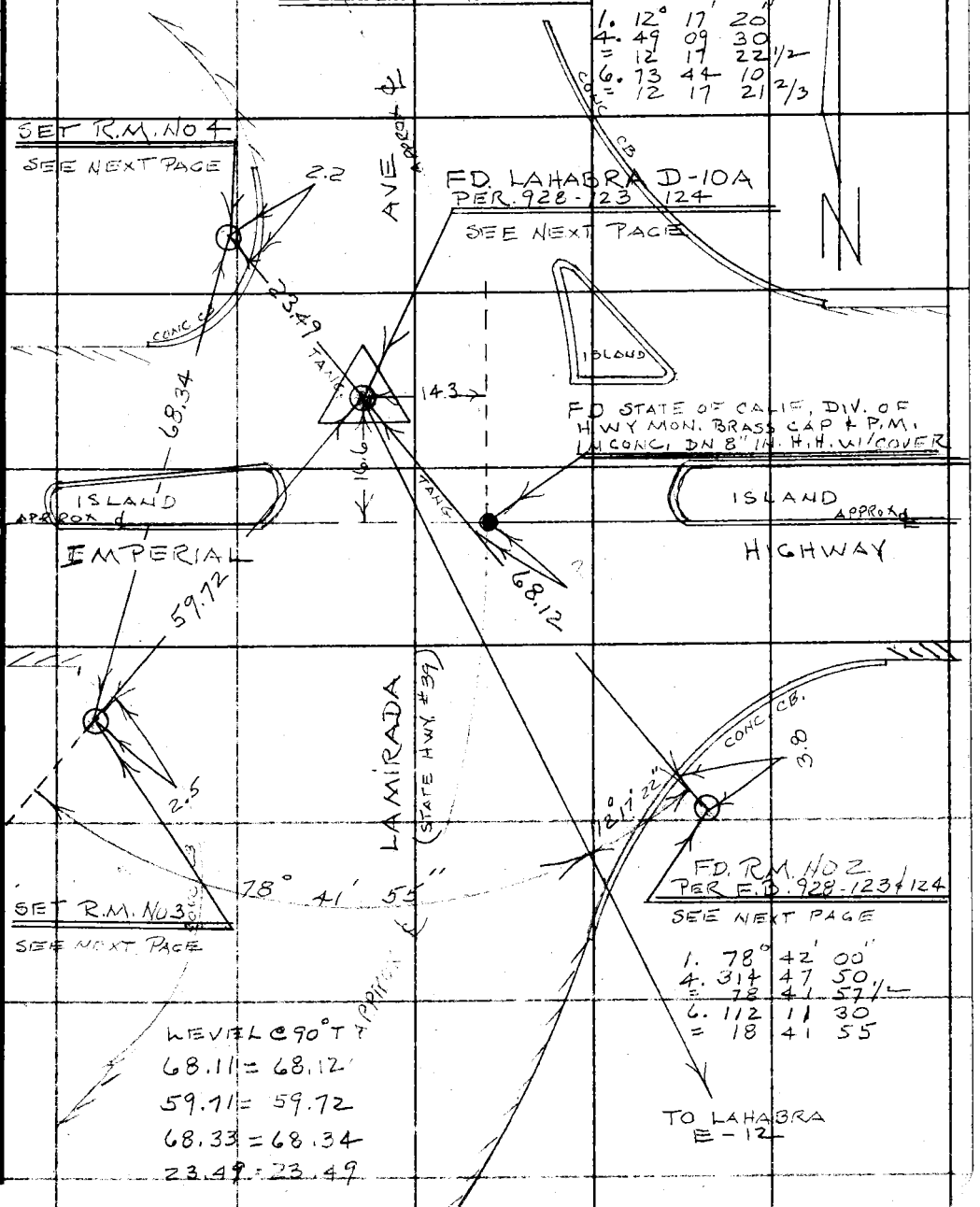

Note: Any Additions or Changes on This Sheet Must be Made or Circled in Red Ink With Date and Name of Person Making Change.

Do not extend this side of this line.

PLEASE RETURN TO
LOS ANGELES COUNTY ENGINEER
700 LOS ANGELES COUNTY ENGINEERING BLDG.

76F309S S&E #247 11-58

F. B. 928 PG. 178

DESCRIPTIONS
TRAVERSE STATION
LA HABRA D-10A

THIS STATION IS IN ORANGE COUNTY IN THE INTERSECTION OF IMPERIAL HIGHWAY AND LA MIRADA AVE. (STATE HWY. #39) 16.6 FT. NORTH AND 14.3 FT WEST OF STATE OF CALIF. DIV. OF HWY. MON AT ℄ INT. OF IMPERIAL HWY AND LA MIRADA AVE -

STATION MARK. FD. A STD 4" BRASS TRAV. CAP. IN CONC. AND IN A WELL IN THE PAV. DN 15" AND PROTECTED BY A CAST IRON COVER MARKED. "COUNTY SURVEYOR MONUMENT" AND STAMPED LA HABRA D-10A, 1952 COUNTY SURVEYOR, R.E. 63

REFERENCE MARK NO. 1. PER F.B. 928 PGS 123-124 NOT FOUND.

REFERENCE MARK NO 2 FD. STD 4" BRASS REF. CAP IN CONC. DN. 3 FT. AND STAMPED LA HABRA D-10A R.M. NO 2 1952 COUNTY SURVEYOR R.E 63.

REFERENCE MARK NO. 3. SET STD 4" BRASS REF. CAP. IN CONC. DN. 4 INCHES AND STAMPED LA HABRA D-10A 1959 R.M. NO 3. L.A. CO. ENGR. RE. 5869

REFERENCE MARK NO 4. SAME AS NO. 3 EXCEPT STAMPED NO 4

PLEASE RETURN TO
LOS ANGELES COUNTY ENGINEER
700 Los Angeles County Engineering Bldg.
Do not extend this side of this line.
Note: Any Additions or Changes on This Sheet Must be Made or Circled in Red Ink With Date and Name of Person Making Change.

Notes Ck'd by	Survey of GEODETIC CONTROL	F. B. 928 PG. 179
Map No.	JN 0301-00 Tape 062 Std 68 °F	
Office Work	Surveyed by W. D. BAY	
Checked	Notes R. D. SMITH Date 9-2-59	
Date	Indexed C. J[illegible]	

L.A. COUNTY SURVEY CONTROL SYSTEM
TRAVERSE STATION
LAHABRA D-11

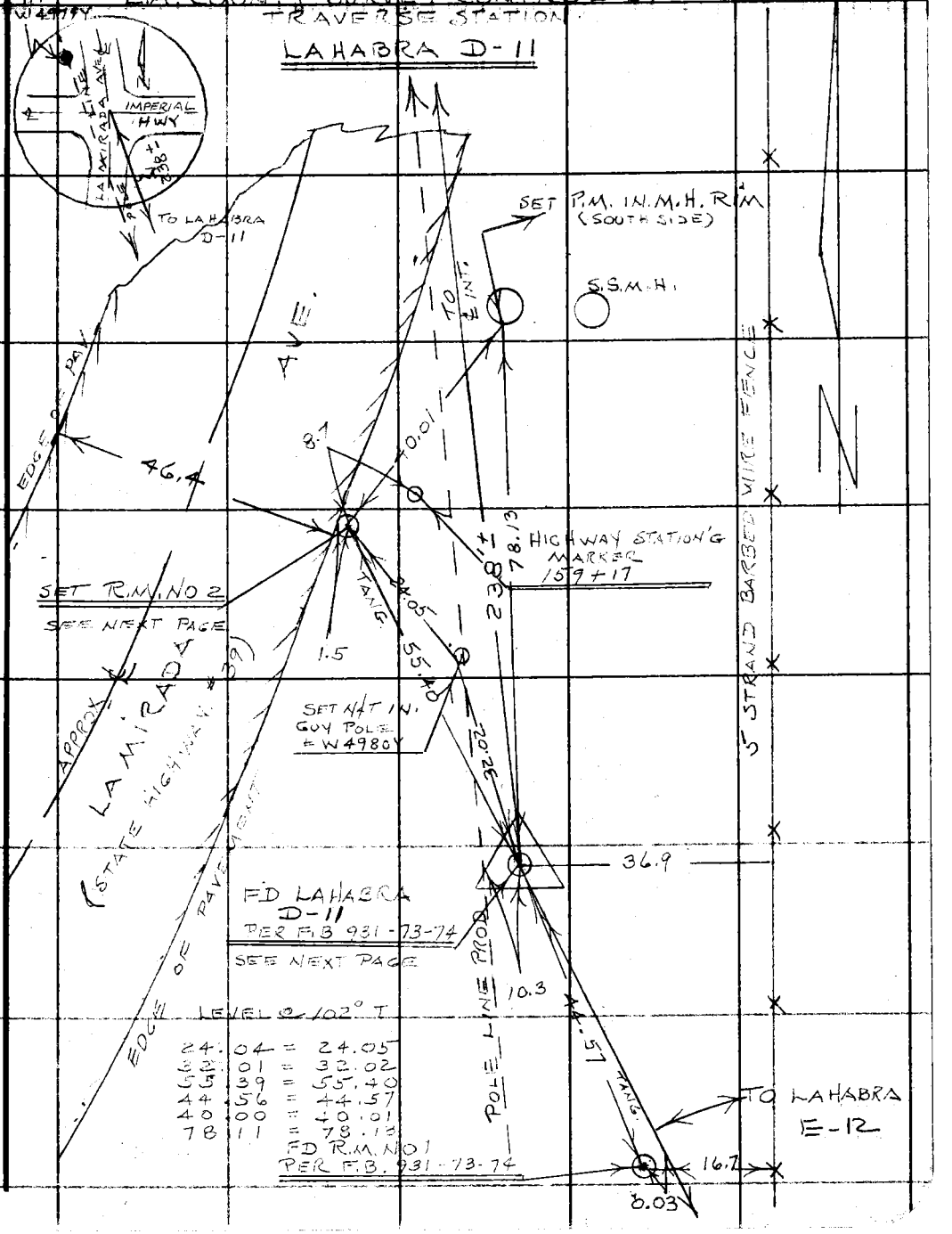

LEVEL @ 102° T

24.04	=	24.05
32.01	=	32.02
55.39	=	55.40
44.56	=	44.57
40.00	=	40.01
78.11	=	78.13

FD R.M. NO 1
PER F.B. 931-73-74

Note: Any Additions or Changes on this Sheet Must be Made or Circled in Red Ink With Date and Name of Person Making Change.

Do not extend this side of this line.

PLEASE RETURN TO
LOS ANGELES COUNTY ENGINEER
700 LOS ANGELES COUNTY ENGINEERING BLDG.

76F309S S&E #247 11-58

F. B. 928 PG 180

DESCRIPTIONS
TRAVERSE STATION
LA HABRA D-11

THIS STATION IS IN ORANGE COUNTY IN THE LA HABRA AREA 288' ± SOUTH OF THE INTERSECTION OF IMPERIAL HWY & LAMIRADA AVE (STATE HWY #39) AND 10.3 FT EAST OF TEL POLE LINE PROD AND 36.9 FT. WEST OF 5 STRAND BARBED WIRE FENCE.

STATION MARK FD. STD 4" BRASS TRAV. CAP. IN CONC. IN A WELL DN. 15 INCHES (IN OLD ALINGMENT OF LAMIRADA AVE) AND TP [illegible] BY A [illegible] COVER MARKED "COUNTY SURVEYOR MONUMENT" AND STAMPED LA HABRA D-11 1942 COUNTY SURVEYOR RE. 2177

REFERENCE MARK NO 1 FD CUT SPK & WASHER WITH BRASS TACK, IN. CONC. DN 9 INCHES

REFERENCE MARK NO 2. SET STD. 4" BRASS REF. CAP IN CONC. DN. 10 INCHES AND STAMPED LA HABRA D-11 R.M. NO 2 1959 L.A. CO. ENGR. R.E. 5869

PLEASE RETURN TO
LOS ANGELES COUNTY ENGINEER
700 LOS ANGELES COUNTY ENGINEERING BLDG.
Do not extend this side of this line.
Note: Any Additions or Changes on This Sheet Must be Made or Circled in Red Ink With Date and Name of Person Making Change.

Notes Ck'd by	Survey of GEODETIC CONTROL
Map No.	JN 0301.00 Tape 0136 Std 68 °F
Office Work	Surveyed by W.D. BAY & G.E. DREIER
Checked	Notes MOODY Date 9-59
Date	Indexed [illegible]

F.B. 928 PG. 181

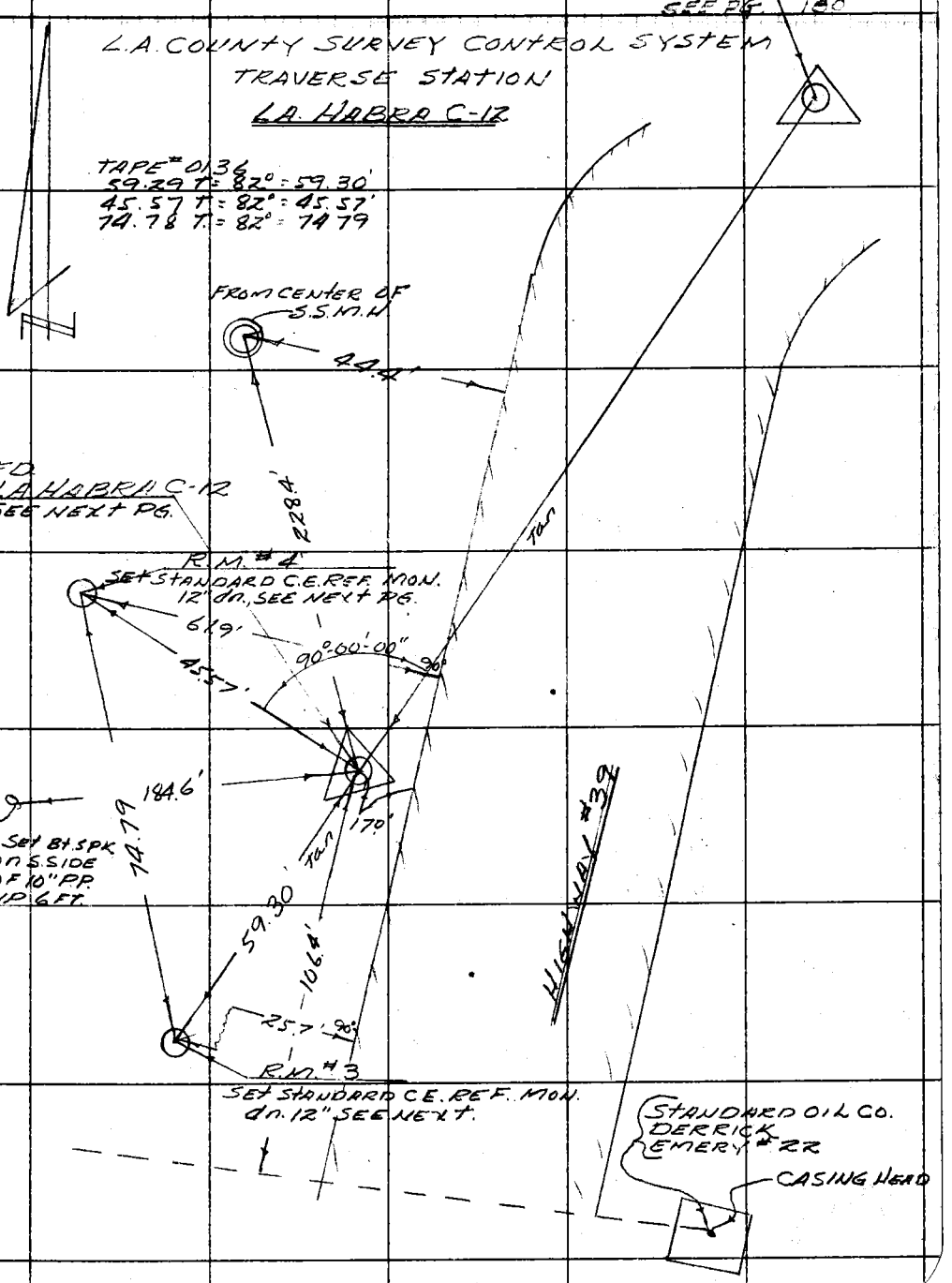

Note: Any Additions or Changes on This Sheet Must be Made or Circled in Red Ink With Date and Name of Person Making Change.

Do not extend notes this side of this line.

RETURN TO
LOS ANGELES COUNTY ENGINEER
700 LOS ANGELES COUNTY ENGINEERING BLDG.

76F309S CE #247—3-57

F.B. 928 Pg. 182

DESCRIPTIONS

LA HABRA C-12

THIS STATION IS IN LOS ANGELES COUNTY IN LA HABRA AREA, ON LA HABRA RD (STATE HWY 39), ABOUT 0.85 MI. SOUTHWESTERLY FROM INTERSECTION OF IMPERIAL HWY., 17.0 FT. NORTHWESTERLY FROM THE NORTHWEST EDGE OF LA HABRA RD., 106.4 FT. NORTHEASTERLY FROM A LINE AT RIGHT ANGLE TO THE HWY. AND PASSING THROUGH THE CAST IRON HEAD OF STANDARD OIL CO. DERRICK EMERY #22

STATION MARK: FD. A STANDARD 4" BRASS CAP TRAVERSE MON. IN CONC. 12" BELOW SURFACE STAMPED L.A. COUNTY SURVEY CONTROL SYSTEM. TRAVERSE STATION LA HABRA C-12. R.E. 2177 SET BY CO. SURVEYOR 1942

SUB SURFACE MARK NONE

REFERENCE MARK NO 3 SET A STD. 4" BRASS CAP REF. MON. IN CONC. DN. 12" STAMPED "LA HABRA C-12 R.M. #3 R.E. 5869, 1959 SET BY L.A. CO. ENGR."

REFERENCE MARK NO 4 SET SAME AS FOR NO 3 EXCEPT "R.M. NO 4" DN. 12 INCHES

RETURN TO
LOS ANGELES COUNTY ENGINEER
700 LOS ANGELES COUNTY ENGINEERING BLDG.

Do not extend notes this side of this line.

Note: Any Additions or Changes on This Sheet Must be Made or Circled in Red Ink With Date and Name of Person Making Change.

Notes Ck'd by	Survey of GEODETIC CONTROL
Map No.	JN 0301.00 Tape #84 Std 84 °F
Office Work	Surveyed by G.E. DREIER
Checked	Notes G.E.D. Date 10-14-57
Date	Indexed 10-31-58

F. B. 928 PG. 183

GEODETIC CONTROL

JOB NO. 0301.00

ADDITIONAL R.M. AND TIES TO TRAVERSE STATION WHITTIER H-10A

REF. F.B 928-127, 128

DREIER, G.
LYBRAND, J
VALDEZ, C.
GOODWIN, J.
SMITH, N.

Note: Any Additions or Changes on This Sheet Must be Made or Circled in Red Ink With Date and Name of Person Making Change.

Do not extend notes this side of this line.

RETURN TO
LOS ANGELES COUNTY ENGINEER
100 LOS ANGELES COUNTY ENGINEERING BLDG.

763098 CE #247—7-53

WHITTIER H-10A TIES & R.M.S
REF. - F.B. 928-127, 128

F.B. 928 PG. 184

48.91	@ 96° =	48.91 FT
64.58	"	64.59
112.82	"	112.83
123.99	"	124.00
157.35 =	"	157.36

TAPE #84 CALIB AT 84°

(1) 49° 00' 00"
(4) 196 00 40
49 00 10
(6) 294 01 00
49 00 10

(1) 105° 39' 40"
(4) 62 38 40
105 39 40
(6) 93 58 00
105 39 40

(1) 137° 23' 20"
(4) 189 33 40
137 23 25
(6) 104 20 40
137 23 26 2/3

(1) 67° 56 40"
(4) 271 47 00
67 56 45
(6) 47 40 10
67 56 41 2/3

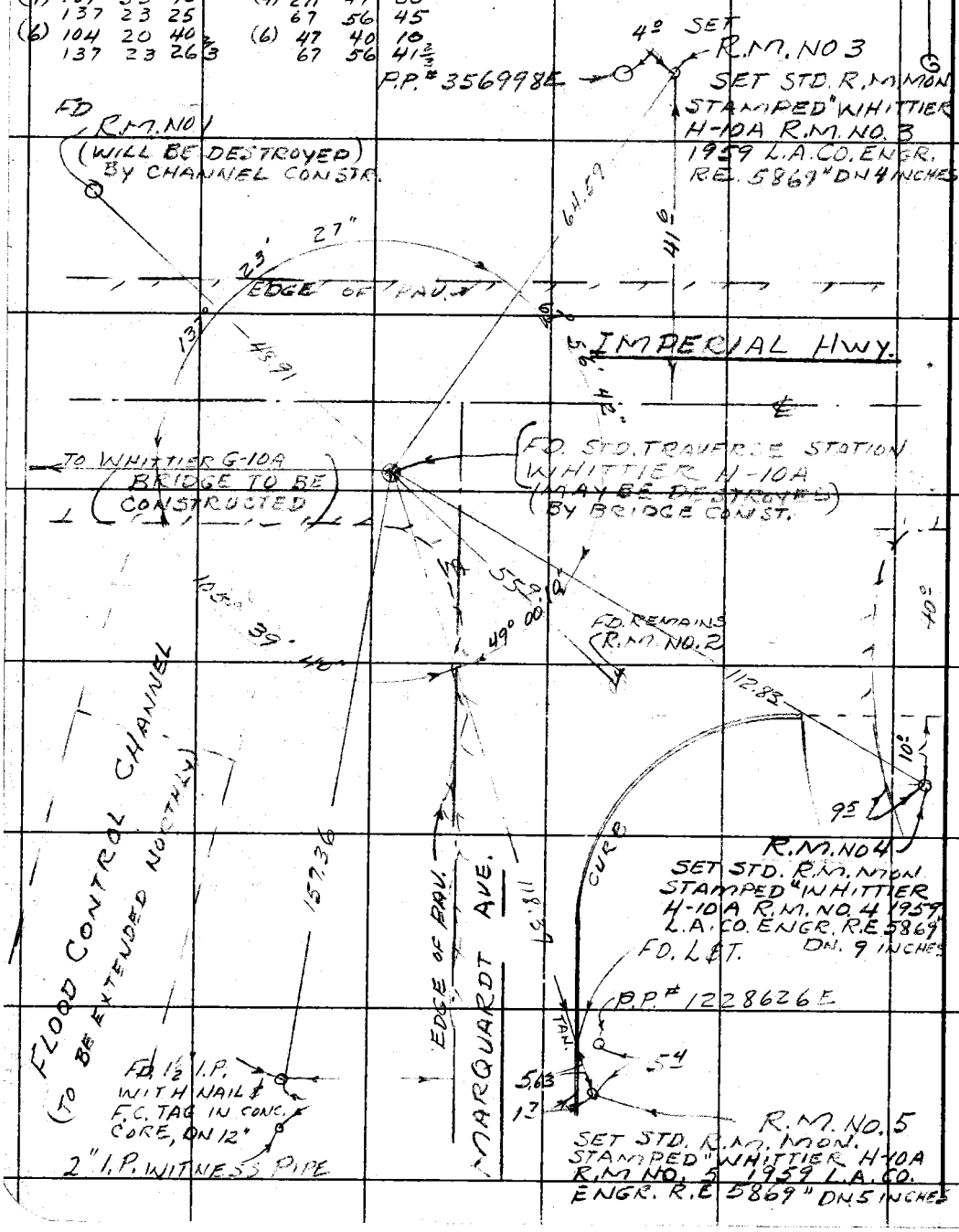

RETURN TO
LOS ANGELES COUNTY ENGINEER
700 LOS ANGELES COUNTY ENGINEERING BLDG.

Do not extend notes this side of this line.

Note: Any Additions or Changes on This Sheet Must be Made or Circled in Red Ink With Date and Name of Person Making Change.

Notes Ck'd by	Survey of GEODETIC CONTROL	F. B. 128 PG. 185
Map No.	JN 0301.00 Tape 141 Std 84 °F	
Office Work	Surveyed by A.C. Guizado	
Checked	Notes ACG Date 1 9 62	
Date	Indexed C. I. GALLI NOV 1 9 62	

GEODETIC CONTROL

JOB No. 0301.00

RM's to TRAVERSE STATION
WHITTIER A-6A
ALSO
VERTICAL DETERMINATION OF
RM's FROM BM 4-13 (WHITTIER A6A)

REF FB 928-55,56
" 1205-18

GUIZADO	A.C.
SMITH	R.D.
GLIDDEN	R.D.
LYBRAND	J.
GUIZADO	G.O.

Note: Any Additions or Changes on This Sheet Must be Made or Circled in Red Ink With Date and Name of Person Making Change.

PLEASE RETURN TO
LOS ANGELES COUNTY ENGINEER
403 LOS ANGELES COUNTY ENGINEERING BLDG.
Do not extend this side of this line.

76F309S CE # 310 3-61

F. B. 928 PG. 186

PLEASE RETURN TO
LOS ANGELES COUNTY ENGINEER
403 LOS ANGELES COUNTY ENGINEERING BLDG.

Do not extend this side of this line.

Note: Any Additions or Changes on This Sheet Must be Made or Circled in Red Ink With Date and Name of Person Making Change.

Notes Ck'd by	Survey of GEODETIC CONTROL
Map No.	JN 0301.00 Tape 0141 Std 84 °F
Office Work	Surveyed by A.C. GUIZADO
Checked	Notes [illegible] Date 11/14/62
Date	Indexed C. J. GALLI

F. B. 928 PG. 187

TO RM 4
T=64
41.10 @ LEV = 41.09
96.55 @ 09°56' = 95.11)
136.20

(FORESIGHT) L. A. Co. Survey Control System

TRAVERSE STATION
WHITTIER A-6-A

SET 1" IP
conc plug & tag
MK'd "LA Co ENGR"
10 W'ly FROM
SLOPE BANK

GABRIEL RIVER

1) 171°-33'-20"
4) 326-13-00
6) 309-19-40
AVG 171°-33'-17"

RM #4
SET 2" IP
conc plug & tag
MK'd "LA Co ENGR"
DOWN 12"

So. Calif
Edison
TOWER #1/4

RM #3
SEE NEXT pg

4° WALK
CONCRETE
BRIDGE

1) 132°-48'-10"
4) 171-12-00
6) 76-48-10
AVG 132-48-02

132° - 48' - 02"

No 53-213
4° WALK

EDGE OF CONC PVMT

136.20

162.78

171° - 33'

TELEGRAPH

162.8 PER pg 55-56

Fd TRAVERSE STATION WHITTIER A-6A
SEE NEXT pg

TO RM #3
T=68
162.80 @ LEV = 162.78

TO RM #2
T=64°
109.08 @ 08°47' = 107.79
109.31 @ 09°33' = 107.79 } 107.79
31.67 @ LEV = 31.67
139.46

RM #2 to RM #1
T=66
227.80 @ LEV = 227.77

So. Calif
Edison
TOWER #1/5

139.46

RM #2
SET 2" IP
conc plug & tag
MK'd "LA Co ENGR"
DOWN 12"

TO WHITTIER B-7
SEE pg 57-58

227.77

SET RM #1
SEE NEXT pg

So. Calif
Edison
TOWER #1/3

117° - 43' - 37"

1) 117°-43'-40"
4) 110-54-20
6) 346-21-40
AVG. 117°-43-37

Note: Any Additions or Changes on This Sheet Must be Made or Circled in Red Ink With Date and Name of Person Making Change.

PLEASE RETURN TO
LOS ANGELES COUNTY ENGINEER
403 LOS ANGELES COUNTY ENGINEERING BLDG.
Do not extend this side of this line.

76F309S CE # 310 3-61

F. B. 928 Pg. 188

DESCRIPTIONS

WHITTIER A 6 A

IN THE COUNTY OF LOS ANGELES SANTA FE SPRINGS AREA, 1º SO OF ℄ TELEGRAPH RD & 162º EAST OF THE EAST END OF BRIDGE OVER THE SAN GABRIEL RIVER

STATION MARK: Fd A STD 4" BR TABLET IN CONC IN WELL UNDER COVER & MK'D "LA CO SURV. CONT SYS. TRAV STA. WHITTIER A 6 A RE 2177 1941 COUNTY SURVEYOR.

RM #1 SET A STD 4" BR. TABLET IN THE CONC. BASE OF THE NW LEG OF THE SO. CALIF EDISON TOWER # 1/3C FLUSH WITH SURFACE & STAMPED "WHITTIER A6A RM No 1 1962 [illegible] LA CO ENGR."

RM#2 SET A 2" IP W/CONC PLUG & TAG MK'D "LA CO. ENGR" DOWN ABOUT 12" LOWER THAN TOP OF GROUND

RM#3 FD A STD 4" BR. TABLET IN NE CORNER OF BRIDGE SET IN CONC FLUSH W/CURB MK'D AS SHOWN

CORPS OF ENGINEERS SG #35 1959 LA DISTRICT SURVEY MARK (WALL) U.S.A.

RM#4 SET A 2" IP W/CONC PLUG & TAG MK'D "LA CO ENGR" DOWN ABOUT 12" LOWER THAN TOP OF GROUND

PLEASE RETURN TO
LOS ANGELES COUNTY ENGINEER
403 LOS ANGELES COUNTY ENGINEERING BLDG.
Do not extend this side of this line.
Note: Any Additions or Changes on This Sheet Must be Made or Circled in Red Ink With Date and Name of Person Making Change.

76S420 S & E-353 9-55

PLEASE RETURN TO
LOS ANGELES COUNTY ENGINEER
700 LOS ANGELES COUNTY ENGINEERING BLDG.

NOTE: ANY ADDITIONS OR CHANGES ON THIS SHEET MUST BE MADE OR CIRCLED IN RED INK, WITH DATE AND NAME OF PERSON MAKING CHANGE.

Do not extend notes this side of this line

B.M.	1ST RUN	DIFF.	2ND RUN	3RD RUN	ADJ. ELEV.	DESCRIPTION
4-13	140 213				140.213	BM 4-13 (WHITTIER A 6A) 1962 ELEV = 140.213 1° So of ℄ TELEGRAPH Rd & 162° E. of E. End BRIDGE #53-213 OVER THE San Gabriel RIVER SEE FB 1205-18 " 928-55, 56, 187, 188
+	7363					
π	147576					
−	3080					
RM#3	144.496	-.0005			144.496	RM#3 (US CORPS OF ENGR SG 35 TELEGRAPH Rd & BRIDGE #53.213 OVER THE San GABRIEL RIVER. NW COR SEE pg 187, 188 FOR DESCRIPTION.
RM#3	144.496	-.0005			"	RM#3 (SEE ABOVE
+	2952					
π	147.448					
−	7.234					
4-13	140.214	-.001			140.213	BM 4-13 (WHITTIER A-6A) SEE ABOVE
4-13	140.213			(Mean)	140.213	BM 4-13 (WHITTIER A 6A) SEE ABOVE
+	3.967		4124			
π	144.180	-6.475	-6472			
−	10.432		10.596			
TP	133 738			-13.775		
+	3884		3.932			
π	137.622	-7302	-7.301			
−	11.186		11.233			
RM#4	126.436			126.438	126.438	RM#4 (2" IP & tag) 93° So. ℄ TELEGRAPH Rd. San Gabriel RIVER & So. Ca. Ed. TOWER #1/4 2" IP BETWEEN NORTH LEG 100° E. of E. END OF BRIDGE SEE pg 187, 188

NOTES RED. JOB NO. 0301.00 SURVEY OF Geodetic Control
DATE SURVEY BY A.C. GUIZADO
NOTES CHKD. [illegible] NOTES BY DATE
DATE 11/20/52 INDEXED C. J. GALLI DATE

F. B. 928 PG. 189

765420 S & E-353 9-55

PLEASE RETURN TO
LOS ANGELES COUNTY ENGINEER
700 LOS ANGELES COUNTY ENGINEERING BLDG.

NOTE: ANY ADDITIONS OR CHANGES ON THIS SHEET MUST BE MADE OR CIRCLED IN RED INK, WITH DATE AND NAME OF PERSON MAKING CHANGE.

Do not extend notes this side of this line

JOB NO. 030100 SURVEY OF Geodetic Control NOTES RED. DATE
SURVEY BY A.C. Guizado
NOTES BY ACG DATE 11-15-62 NOTES CHKD. DATE 11/20/62
INDEXED C. J. GALL DATE

B.M.	1ST RUN	DIFF.	2ND RUN	3RD RUN	ADJ. ELEV.	DESCRIPTION
RM #4	126.436			126.438	126.438	RM #4 (SEE PRECEEDING PAGE)
+	11.471		11.423			
π	137.907	+7.234	+7.235			
−	4.237		4188			
TP	133.670			+13.775		
+	10.766		10.813			
π	144.436	+6.541	+6.540			
−	4.225		4.273			
4-13	140.211			140.213	140.213	BM 4-13 (SEE PRECEEDING page)
4-13	140.213			140.213	140.213	BM 4-13 (SEE PRECEEDING page)
+	4.389		4.422			
π	144.602	-5.959	-5.957			
−	10.348		10.379			
TP	134.254			-13.945		
+	0.112		0.150			
π	134.366	-7.989	-7.985			
−	8.101		8.135			
RM #2	126.265			(-.001) 126.268	126.267	RM #2 (2" IP & tag, SEE pg 18) 123° So. OF TELEGRAPH Rd & 65' E OF E. END OF San Gabriel Bridge #53-213
RM #2	126.265			(-.001) 126.268	126.267	RM #2 (SEE ABOVE)
+	7.997		7.896			
π	134.262	+7.142	+7.142			
−	0.855		0.754			
TP	133.407			+13.947		
+	11.617		11.551			
π	145.024	+6.805	+6.805			
−	4.812		4.746			
4-13	140.212			(-.002) 140.215	140.213	BM 4-13 (SEE PRECEEDING PG)

F.B. 928 PG. 190

76S420 S & E-353 9-55

PLEASE RETURN TO
LOS ANGELES COUNTY ENGINEER
700 LOS ANGELES COUNTY ENGINEERING BLDG.

NOTE: ANY ADDITIONS OR CHANGES ON THIS SHEET MUST BE MADE OR CIRCLED IN RED INK, WITH DATE AND NAME OF PERSON MAKING CHANGE.

Do not extend notes this side of this line

B.M.	1ST RUN	DIFF.	2ND RUN	3RD RUN	ADJ. ELEV.	DESCRIPTION
BM 4-13	140.213			140.213	140.213	BM 4-13
+	4.779		4.705			
π	144.992	-6.827	-6.829			
−	11.606		11.534			
TP	133.386					
+	0.870		0.779			
π	134.256	-6.219	-6.221	-12.559		
−	7.089		7.000			
TP	127.167					
+	5.085		4.993			
π	132.252	+0.488	+0.490			
−	4.597		4.503			
RM#1	127.655			(-.0005) 127.654	127.654	RM#1 (Brass tablet in NE Leg Base of So Cal Ed Co. Tower 1/3C, 325° So o Telegraph Rd (See pg 187, 188 for desc.)
RM#1	127.655			(-.0005) 127.654	127.654	RM#1 (see above
+	4.623		4.587			
π	132.278	-0.490	-0.490			
−	5.113		5.077			
TP	127.165					
+	6.940		7.033			
π	134.105	+5.895	+5.896	+12.560		
−	1.045		1.137			
TP	133.060					
+	11.108		11.162			
π	144.168	+7.153	7.155			
−	[illegible]		4.007			
4-13	140.213			(-.001) 140.214	140.213	BM 4-13 (see preceding pg)

NOTES RED ____ JOB NO. [illegible] SURVEY OF Geodetic Control
DATE ____ SURVEY BY H.C. Guerrero
NOTES CHKD. [illegible] NOTES BY ACG DATE 11-15-62
DATE 11/20/62 INDEXED C. J. GALLI DATE ____

F. B. 928 PG. 191

F. B. 928 PG. 192

JOB NO. _____ SURVEY OF _____ NOTES RED. _____

SURVEY BY _____ DATE _____

NOTES BY _____ DATE _____ NOTES CHKD. _____

INDEXED _____ DATE _____ DATE _____

B.M.	1ST RUN	DIFF.	2ND RUN	3RD RUN	ADJ. ELEV.	DESCRIPTION

769420 S & E-353-9-55

PLEASE RETURN TO
LOS ANGELES COUNTY ENGINEER
700 LOS ANGELES COUNTY ENGINEERING BLDG.

NOTE: ANY ADDITIONS OR CHANGES ON THIS SHEET MUST BE MADE OR CIRCLED IN RED INK, WITH DATE AND NAME OF PERSON MAKING CHANGE.

Do not extend notes this side of this line

Notes Ck'd by	Survey of [illegible]
Map No.	JN 0301.00 Tape 0123 Std 68 °F
Office Work	Surveyed by FF Brooks
Checked	Notes [illegible] Date [illegible]
Date	Indexed C. J. GALLI NOV 19 '6[illegible]

F. B. 228 PG. 193

Noted on [illegible] Index Card
Placed [illegible] Sheets
Placed on Ser. Div. W.S. No.
Sketch on Gen. Desc. Card

J.N. 0301.00

PRESERVATION of GEODETIC CONTROL

MONUMENT

WATTS J-6B

Brooks
Kapp
Cook
Sonnenschein

Note: Any Additions or Changes on This Sheet Must be Made or Circled in Red Ink With Date and Name of Person Making Change.

Do not extend this side of this line.

PLEASE RETURN TO
LOS ANGELES COUNTY ENGINEER
700 LOS ANGELES COUNTY ENGINEERING BLDG.

76F309S S&E #247 11-58

PLEASE RETURN TO
LOS ANGELES COUNTY ENGINEER
700 LOS ANGELES COUNTY ENGINEERING BLDG.

Do not extend this side of this line.

Note: Any Additions or Changes on This Sheet Must be Made or Circled in Red Ink With Date and Name of Person Making Change.

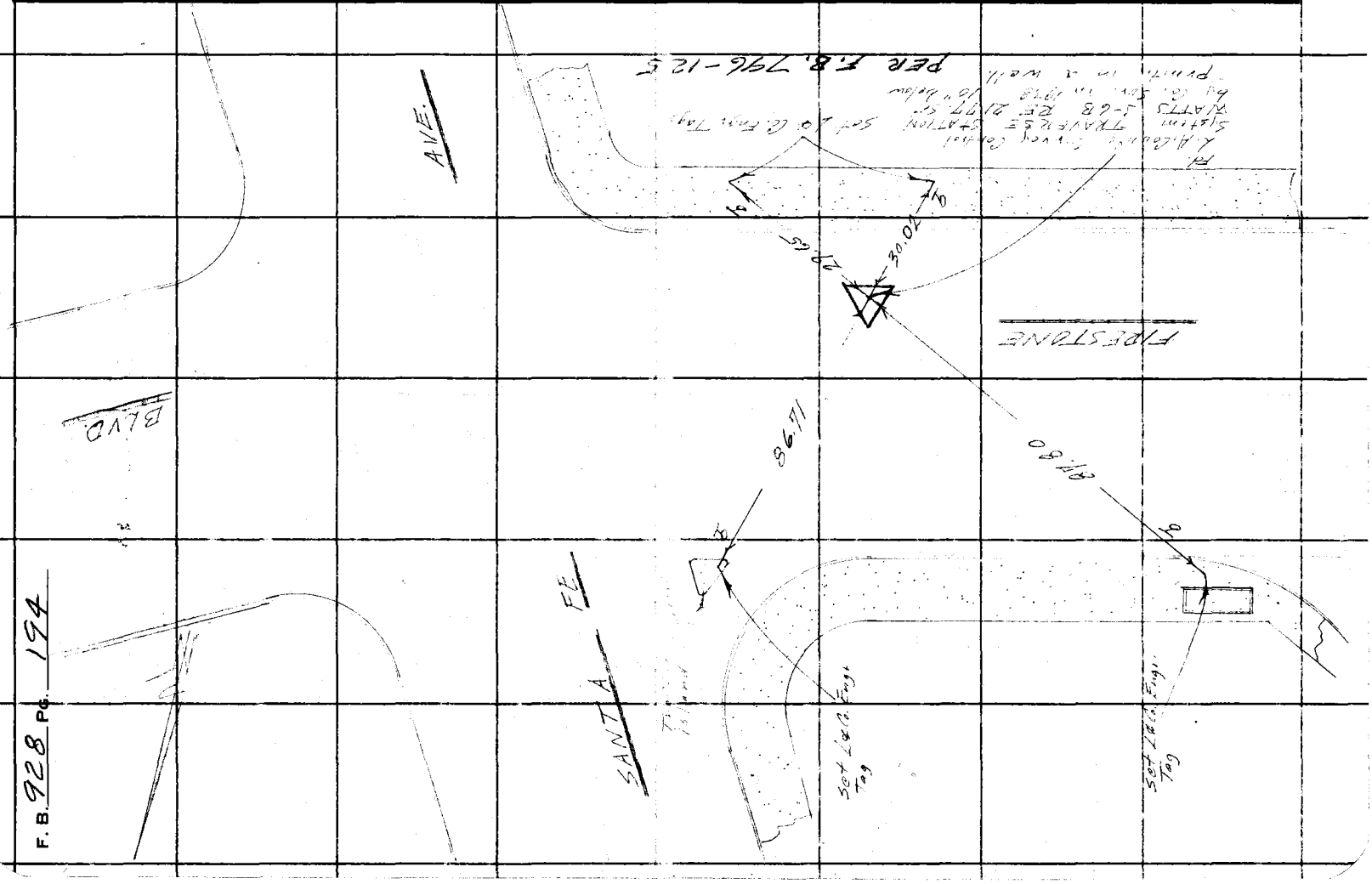

F. B. 928 PG. 194

Notes Ck'd by	Survey of [illegible]	F. B. 928 PG. 195
Map No.	JN 0301.00 Tape 0123 Std 68 °F	
Office Work	Surveyed by [illegible]	
Checked	Notes [illegible] Date [illegible]	
Date	Indexed C. J. GALLI NOV 1 9 '68	

J. N. 0301.00

PRESERVATION of GEODETIC CONTROL

MONUMENT

BELL - L-6

Brooks
Kapp
Cook
Sonnenschein

Noted on Geo. Index Card
Placed [illegible] Shts.
Placed [illegible] No.
Sketch on Geo. Dec. [illegible]

Note: Any Additions or Changes on This Sheet Must be Made or Circled in Red Ink With Date and Name of Person Making Change.

Do not extend this side of this line.

PLEASE RETURN TO
LOS ANGELES COUNTY ENGINEER
700 LOS ANGELES COUNTY ENGINEERING BLDG.

76F309S S&E #247 11-58

F. B. 928 PG. 196

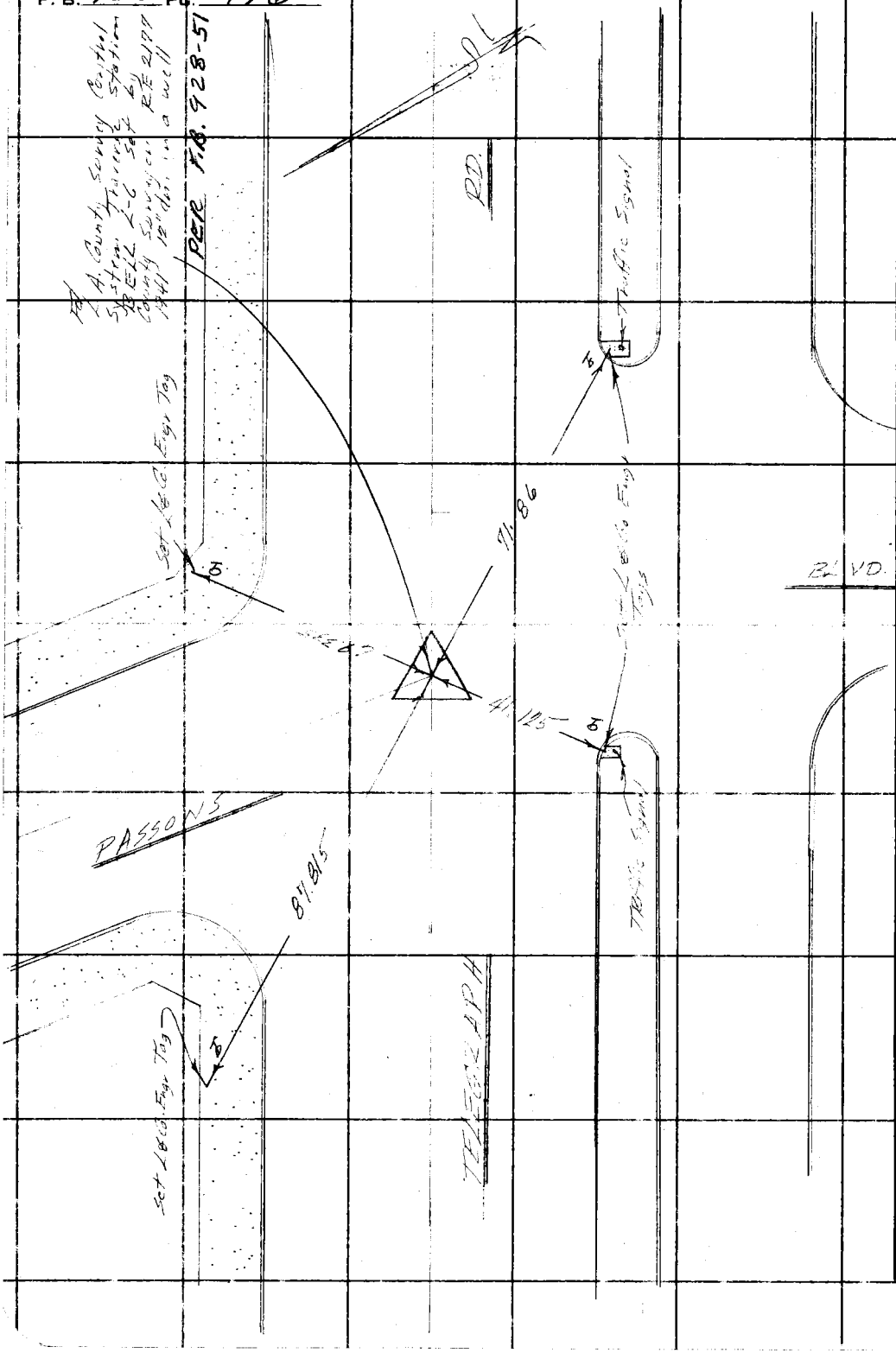

PLEASE RETURN TO
LOS ANGELES COUNTY ENGINEER
700 LOS ANGELES COUNTY ENGINEERING BLDG.

Do not extend this side of this line.

Note: Any Additions or Changes on This Sheet Must be Made or Circled in Red Ink With Date and Name of Person Making Change.

Notes Ck'd by	Survey of [illegible]
Map No.	JN 0301.00 Tape 0123 Std 68 °F
Office Work	Surveyed by F E Brooks
Checked	Notes FEB Date 12 May 66
Date	Indexed C. J. GALLI

F. B. 728 PG. 177

Noted [illegible] Index [illegible] Placed [illegible] Sheets. Placed on Sur. Div. [illegible] No. Sketch on Sup. Desc. [illegible]

JN 0301.00

PRESERVATION of GEODETIC CONTROL

MONUMENT

WHITTIER A-6

Brooks
Kapp
Cook
[illegible]

Note: Any Additions or Changes on This Sheet Must be Made or Circled in Red Ink With Date and Name of Person Making Change.

Do not extend this side of this line.

PLEASE RETURN TO
LOS ANGELES COUNTY ENGINEER
700 LOS ANGELES COUNTY ENGINEERING BLDG.

76F309S S&E #247 11-58

F. B. 928 PG. 198

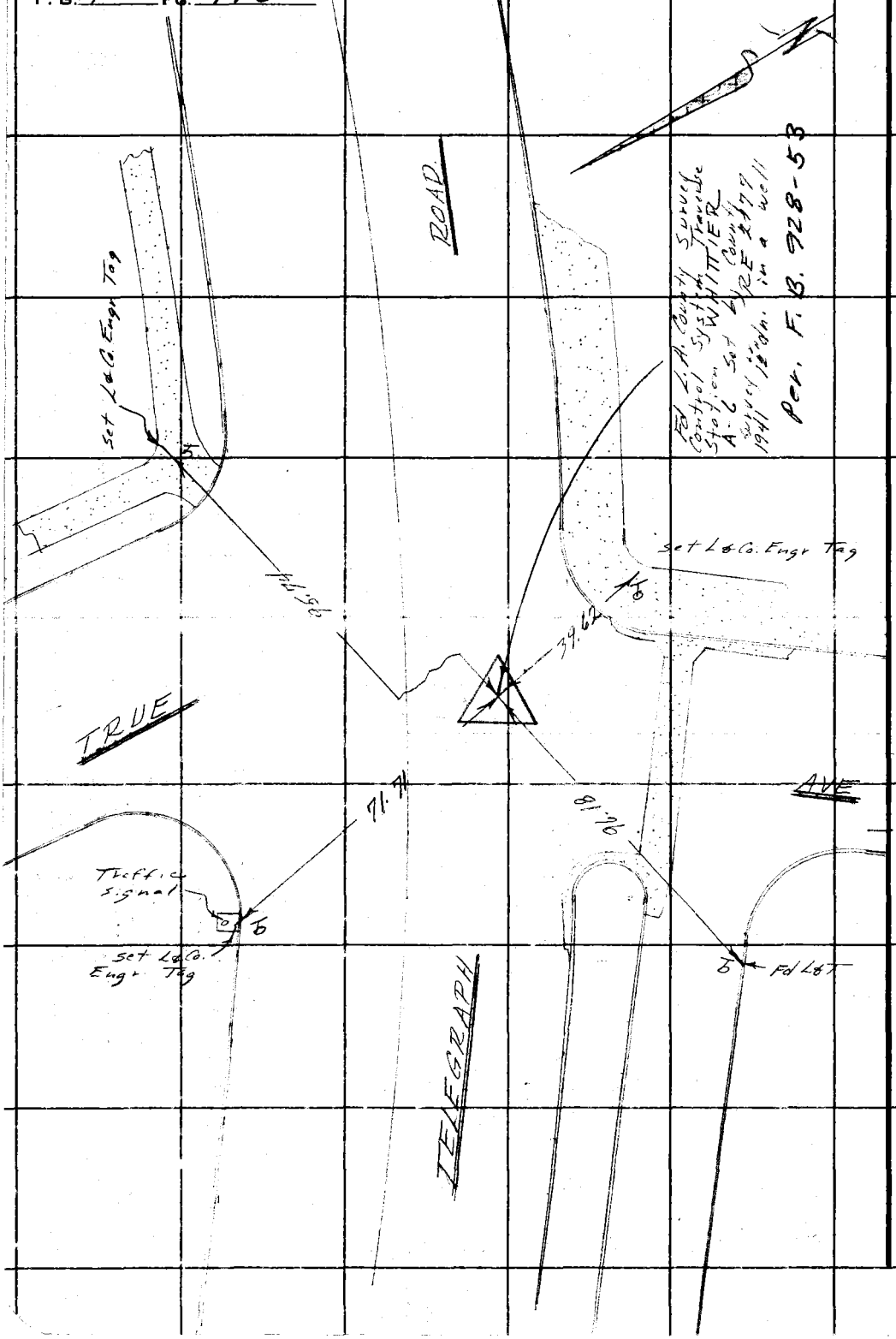

PLEASE RETURN TO
LOS ANGELES COUNTY ENGINEER
700 Los Angeles County Engineering Bldg.

Do not extend this side of this line.

Note: Any Additions or Changes on This Sheet Must Be Made or Circled in Red Ink With Date and Name of Person Making Change.

Notes Ck'd by	Survey of Geodetic Control
Map No.	JN 0301.00 Tape 201 Std 84 °F
Office Work	Surveyed by Randall
Checked	Notes Randall Date 11-Aug-70
Date	Indexed O.J. GALLI SEP 14 '70

F.B. 728 PG. 199

Note: Any Additions or Changes on this Sheet Must be Made or Circled in Red Ink With Date and Name of Person Making Change.

Do not extend this side of this line.

PLEASE RETURN TO
LOS ANGELES COUNTY ENGINEER
403 LOS ANGELES COUNTY ENGINEERING BLDG.

REFERENCE MARK

TO:

WATTS H-10

J.N. 0301.00

11- AUG. 1970

REFERENCE

F.B. 696 - 33, 34, 35
F.B. 3234- 53

PARTY

RANDALL, J.G.
RODRIGUEZ, R.J.
LOVE, L.C.
JOHNSON, C.

7875098 CE# 310 9-67

F.B. 928 PG 200

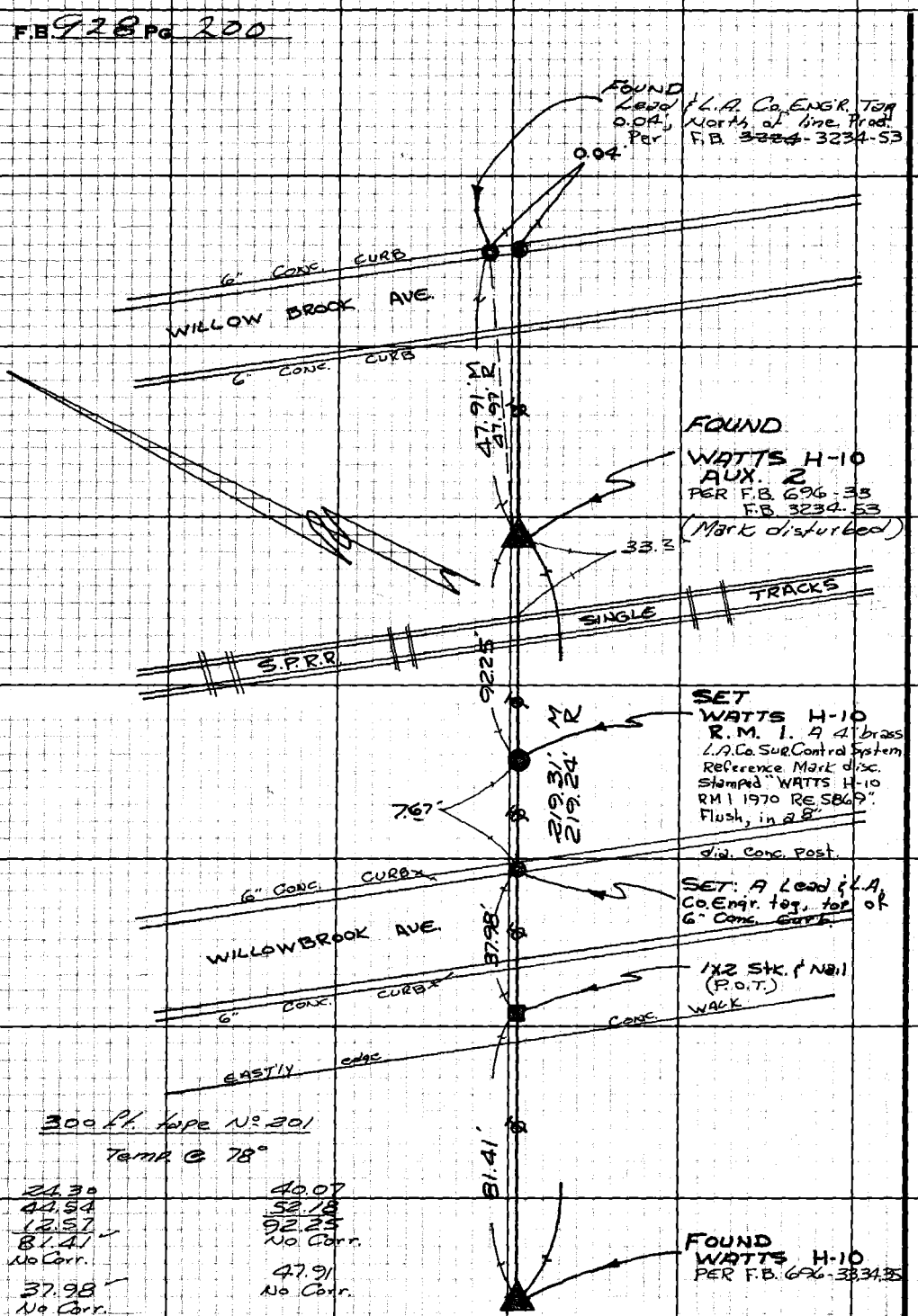

PLEASE RETURN TO
LOS ANGELES COUNTY ENGINEER
403 Los Angeles County Engineering Bldg.

Do not extend this side of this line.

Note: Any Additions or Changes on this Sheet Must be Made or Circled in Red Ink With Date and Name of Person Making Change.

Notes Ck'd by	Survey of GEODETIC CONTROL
Map No.	Jn 00.00 Tape Std °F
Office Work	Surveyed by R. C. Wilson
Checked	Notes R. C. Wilson Date 7-9-70
Date	Indexed C. J. GATTO

F. B. 928 PG. 201

L. A. COUNTY SURVEY CONTROL SYSTEM
TRIANGULATION STATION

LA HABRA G6A



Note: Any Additions or Changes on This Sheet Must be Made or Circled in Red Ink With Date and Name of Person Making Change.

Do not extend this side of this line.

PLEASE RETURN TO
COUNTY OF LOS ANGELES
DEPARTMENT OF COUNTY ENGINEER
403 LOS ANGELES COUNTY ENGINEERING BLDG.

76F3095 CE#310 3-68

F. B. 928 PG. 202

L. A. COUNTY SURVEY CONTROL SYSTEM
TRIANGULATION STATION

LA HABRA G6A

300'# 221 MEASUREMENTS TC 86°

84.25' @ 11°12'57" = 82.64'
84.51' @ 12°07'26" = 82.63' = 82.635'
55.56' @ Lev = 55.56' 55.56'
138.195'

26.83' = 26.55'
19.345' = 19.345' 16.265' = 16.265'

AREA: This trianq. sta. is located in L.A. Co. in the La Habra Heights tract of the Puente Hills about 1 mile north of Whittier Blvd.

ROUTE: From the intersection of Whittier Blvd and Hacienda Blvd: Travel north on Hacienda 0.8 mile to Avocado Crest Rd: Thence right (E) and travel up grade 1.2 mile to a point 300'± east of a 2 story white brick house, at the entrance drive to house number 927. The point is 2' north of the south edge of pavement.

STATION MARK: Set a large boat spk washer and tin 2' north of edge of pavement with tan. ties as shown.

PLEASE RETURN TO
COUNTY OF LOS ANGELES
DEPARTMENT OF COUNTY ENGINEER
403 LOS ANGELES COUNTY ENGINEERING BLDG.

Do not extend this side of this line.

Note: Any Additions or Changes on This Sheet Must be Made or Circled in Red Ink With Date and Name of Person Making Change.

Notes Ck'd by	Survey of SANTA FE SPRINGS
Map No.	JN0301.00 Tape Std °F
Office Work	Surveyed by K. MYERS
Checked	Notes K.M. Date 6-2-78
Date	Indexed

F. B. 928 PG. 203

L.A CO. SUR. CONT. SYS.
TRAV. STA. "WHITTIER E-9"

NOTE: SEE F.B. 928 PGS. 13 & 14

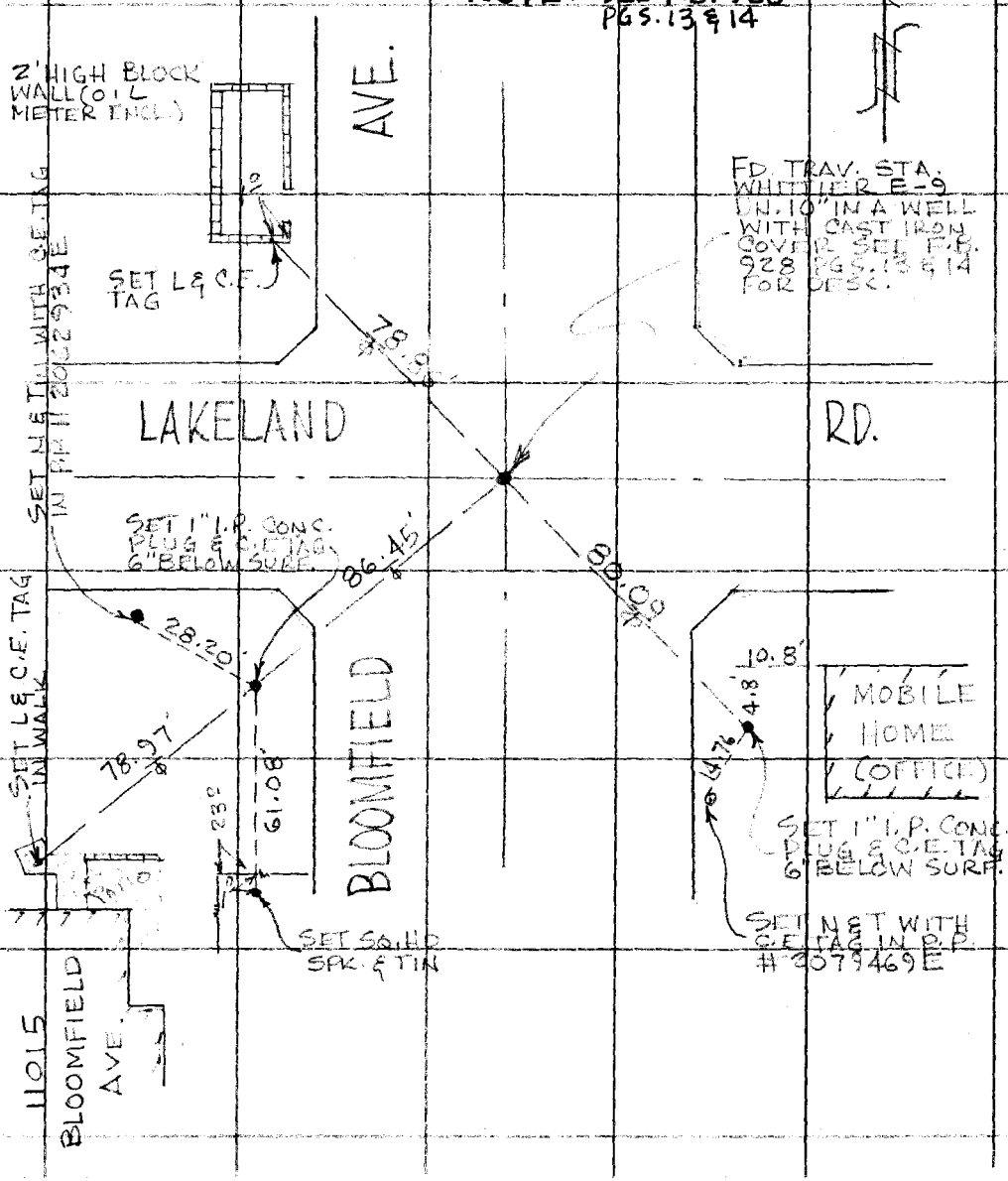

Note: Any Additions or Changes on This Sheet Must be Made or Circled in Red Ink With Date and Name of Person Making Change.

Do not extend this side of this line.

PLEASE RETURN TO
COUNTY OF LOS ANGELES
DEPARTMENT OF COUNTY ENGINEER
403 LOS ANGELES COUNTY ENGINEERING BLDG.

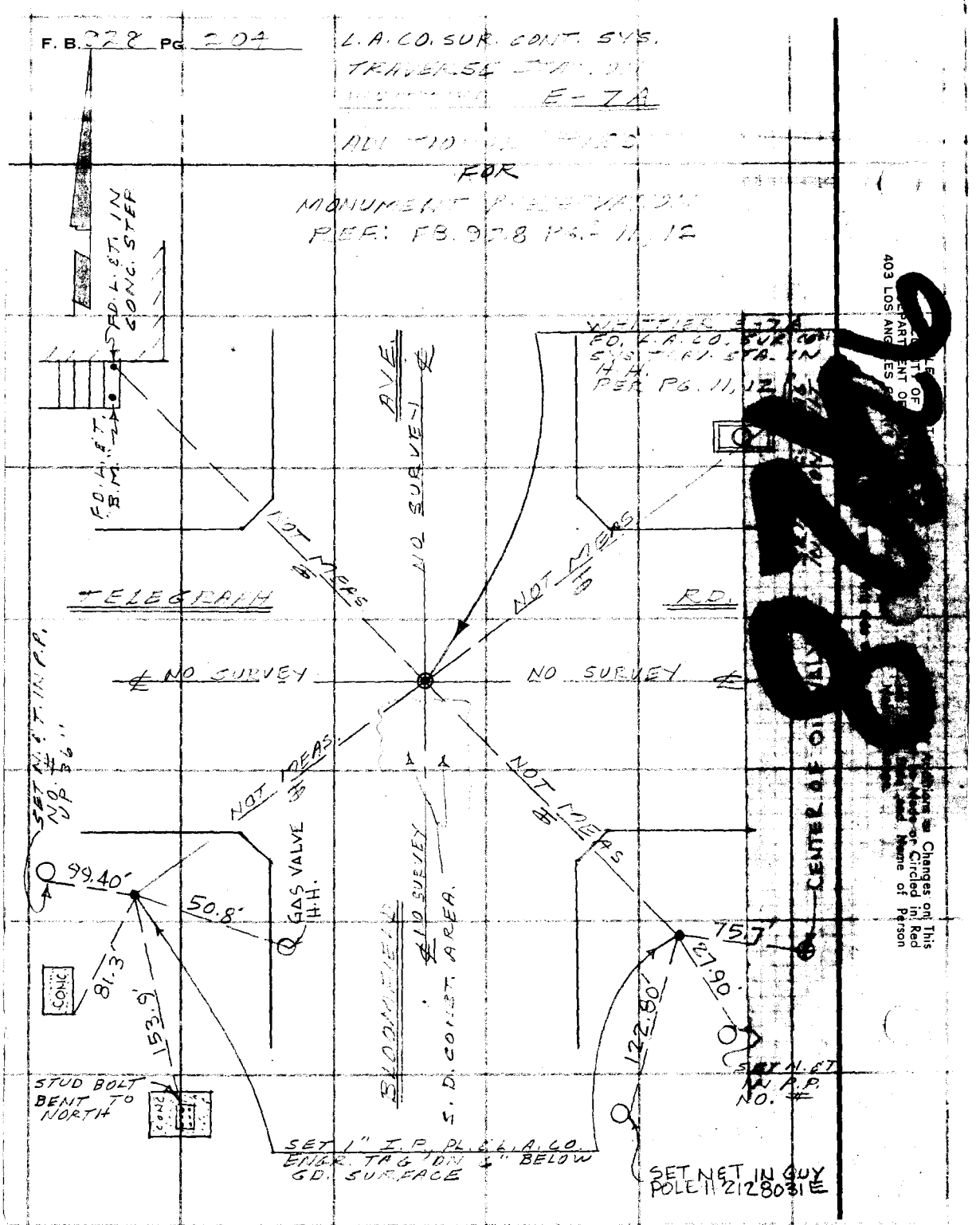
F. B. 928 PG. 204
L.A. CO. SUR. CONT. SYS.
TRAVERSE
E-7A
FOR
MONUMENT
PER: FB. 928 PG. 11, 12
FD. L. & T. IN CONC. STEP
FD. L. & T. "B.M."
WHITTIER
FD. L.A. CO. SUR. CONT. SYS. TRAV. STA. IN H.H. PER PG. 11, 12
AVE.
NO SURVEY
NOT MEAS
TELEGRAPH
RD.
NO SURVEY
NO SURVEY
NOT MEAS
NOT MEAS
SET N. & T. IN P.P. NO. # UP 36"
99.40'
50.8'
GAS VALVE H.H.
81.3'
153.9'
CONC.
STUD BOLT BENT TO NORTH
BLOOMFIELD
NO SURVEY
S. D. CONST. AREA
75.7'
27.90'
122.80'
CENTER OF
SET N. & T. IN P.P. NO. #
SET 1" I.P. PL. & L.A. CO. ENGR. TAG ON 4" BELOW GD. SURFACE
SET N & T IN GUY POLE 11 2128031 E
Changes on This
Made or Circled in Red
Name of Person