by

Survey of
W. O. Tape No. St'd °F
Surveyed by
Notes Date
Indexed

F.B. Pg.

LIST OF GEODETIC STA'S SET IN STATE HIGHWAYS - 1945

	Location	Book
Art. C-1	Pioneer Blvd + Excelsior Dr.	932-49
C-3	" " + 6th St	932-49
C-6	" " Lincoln Ave	932-59
C-7	" " Del Amo St	932-61
J-10	Bellflower Blvd - Washburn Crossing Rd.	932-113
J-11A	- Foster Rd	932-109
J-12	- Rosecrans Ave	932-107
J-4	- Ramona Ave	932-99
J-4A	- 14th St	932-97
J-5	- South St.	932-79
J-6	- Lincoln Ave	932-95
J-7	- Del Amo St.	932-93
J-8	- Centralia St.	932-91
Whittier C-10	Pioneer + Imperial Blvds	932-39
C-12	Pioneer Blvd + Orange St	932-45

Microfilmed July 85

RETURN TO
LOS ANGELES COUNTY SURVEYOR
700 HALL OF RECORDS

Note: Any Additions or Changes on This Sheet Must be Made or Circled in Red Ink With Date and Name of Person Making Change.

Do not extend notes this side of this line.

F.B._____ PG._____

Disc ✓

SK

Notes Ck'd by	Survey of Geod. Cont. Sys.
Map No.	W. O. 4900 Tape No. 077 Std 68 °F
Office Work	Surveyed by G. W. Kleinecke
Checked	Notes G.W.K. Date 8-25-44
Date	Indexed 8-28-44

F.B. 932 Pg. 7

W.S. 32

WS 32-D-4

L.A. CO. SUR. CONT. SYS. TRAV. STA.
"CLEARWATER F-2"

R.M. No 1
Set a 3/4" I.P. conc. plug
& copper wire, in conc.
24" below street grade
Mon. set 8-25-44



58.25' @ 88° = 58.26'
56.655 @ " = 56.66'
74.38 @ " = 74.39'
61.38' @ " = 61.39'

① 38-48-45	① 36° 45' 30
④ 155-14-45	④ 147-02-00
⑥ 232-52-15 38-48-~~42~~ 40½	⑥ 220-33-00 36°-45'-30

Note: Any Additions or Changes on This Sheet Must be Made or Circled in Red Ink With Date and Name of Person Making Change.

Do not extend notes this side of this line.

RETURN TO
LOS ANGELES COUNTY SURVEYOR
700 HALL OF RECORDS

FORM 247 5M 12-40

F.B. 932 PG. 8

—DESCRIPTION—

L.A. CO. SUR. CONT. SYS. TRAV. STA.
"CLEARWATER F-2"

In L.A. Co., Hynes - Clearwater district, at Center St. and Downey Ave.

Surface Mark:

Subsurface Mark: None

RM № 2. Set a std 4" brass tablet in conc. 12" below street grade and marked: "L.A. CO. SUR. CONT. SYS. - REF. MARK"; and stamped: "CLEARWATER F-2, RM № 2, C.E. 2177"; and "SET BY COUNTY SURVEYOR, 1944."

RETURN TO
LOS ANGELES COUNTY SURVEYOR
700 HALL OF RECORDS

Do not extend notes this side of this line.

Note: Any Additions or Changes on This Sheet Must be Made or Circled in Red Ink With Date and Name of Person Making Change.

Notes Ck'd by	Survey of Geod. Cont. Sys.
Map No.	W. O. 4800 Tape No. 099 Std 68 °F
Office Work	Surveyed by G.W. Kleinack
Checked	Notes G.W.K. Date 8-24-44
Date	Indexed

F.B. 932 Pg. 9

Disc ✓

SK

W.S. 33-A-4

"CLEARWATER G-2"

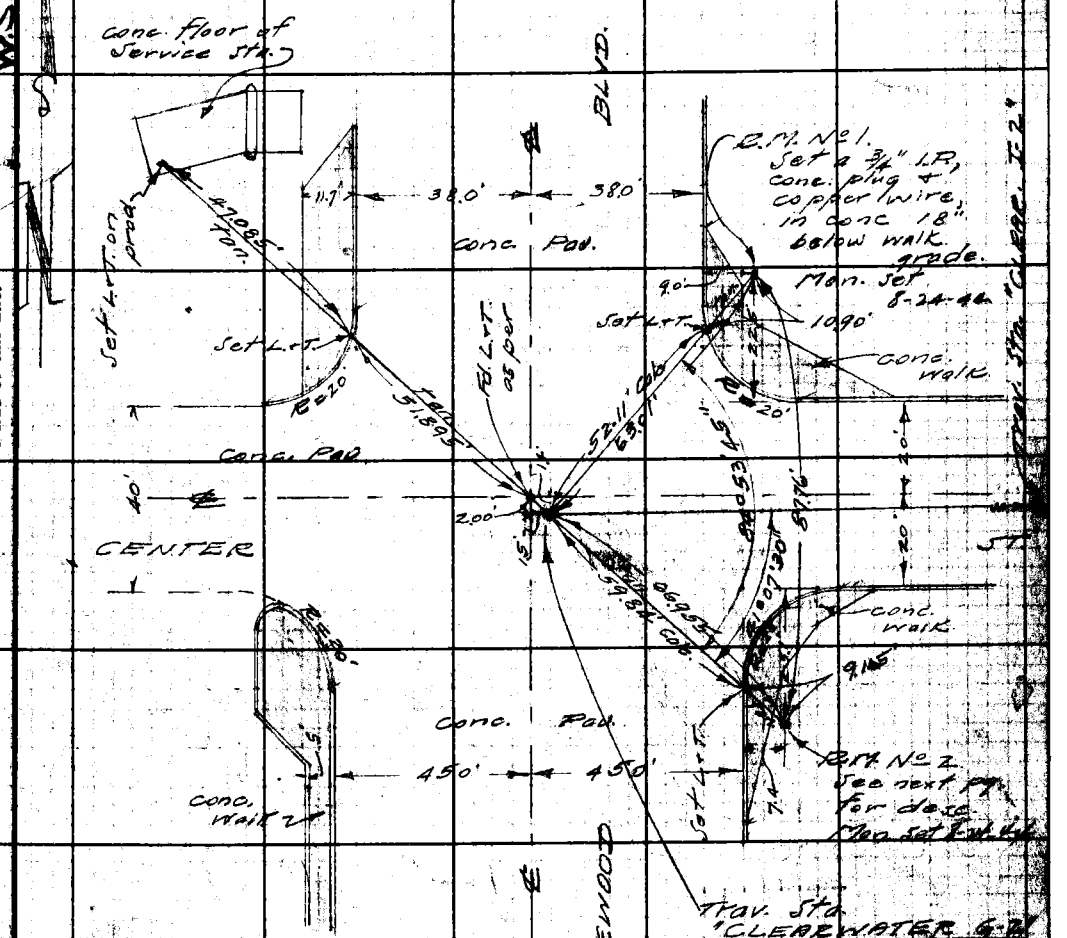

66.95 @ 86° = 66.95 ✓ 5.
9.15 @ " = same
63.005 @ " = 63.01 ✓
10.90 @ " = same 6.
47.08 @ " = 47.085 ✓
87.75 @ " = 87.76 ✓ 3.
51.89 @ 78° = 51.895 ✓

① 84-53-45
④ 339-34-45
⑥ 149-22-30
84-53-45

① 41-07-30
④ 164-30-00
⑥ 246-44-45
41-07-30

Note: Any Additions or Changes on This Sheet Must be Made or Circled in Red Ink With Date and Name of Person Making Change.

Do not extend notes this side of this line.

RETURN TO LOS ANGELES COUNTY SURVEYOR 700 HALL OF RECORDS

FORM 247 5M 12-40

F.B. 932 PG. 10

~DESCRIPTION~

L.A. CO. SUR. CONT. SYS. TRAV. STA.
"CLEAR. Ø-2".

In L.A. Co, Bellflower-Hynes district
at Center St. and Lakewood Blvd.

Surface Mark:

Subsurface Mark: None

B.M. No 2. Set a std 4" br. tablet in conc. 12" below walk grade, marked "L.A. CO. SUR. CONT. SYS.-REF. MARK," and stamped: "CLEARWATER Ø-2", B.M. No 2, E.E. 2177", and "SET BY COUNTY SURVEYOR, 1944"

RETURN TO LOS ANGELES COUNTY SURVEYOR 700 HALL OF RECORDS

Do not extend notes this side of this line.

Note: Any Additions or Changes on This Sheet Must be Made or Circled in Red Ink With Date and Name of Person Making Change.

R. D. 141-B

SURVEY OF *Ties on C.S. Conc Mon.* INDEX ______ PAGE ______

Center St & P.E. R.R.

LOS ANGELES COUNTY ROAD DEPARTMENT
1106 HALL OF RECORDS
LOS ANGELES

SURVEY BY *F.W.Y.* DATE ______

Notes Ck'd by	Survey of [illegible]
Map No.	W. C. 490 Tape No. 077 Std 68°F
Office Work	Surveyed by G. W. Meineck
Checked	Notes G.W.K. Date 8-24-44
Date	Indexed A. C. Johnson

F.B. 932 Pg. 11

W.S. 33-A-4

L.A. CO. SUR. CONT. SYS. TRAV. STA.
"CLEARWATER I-2"

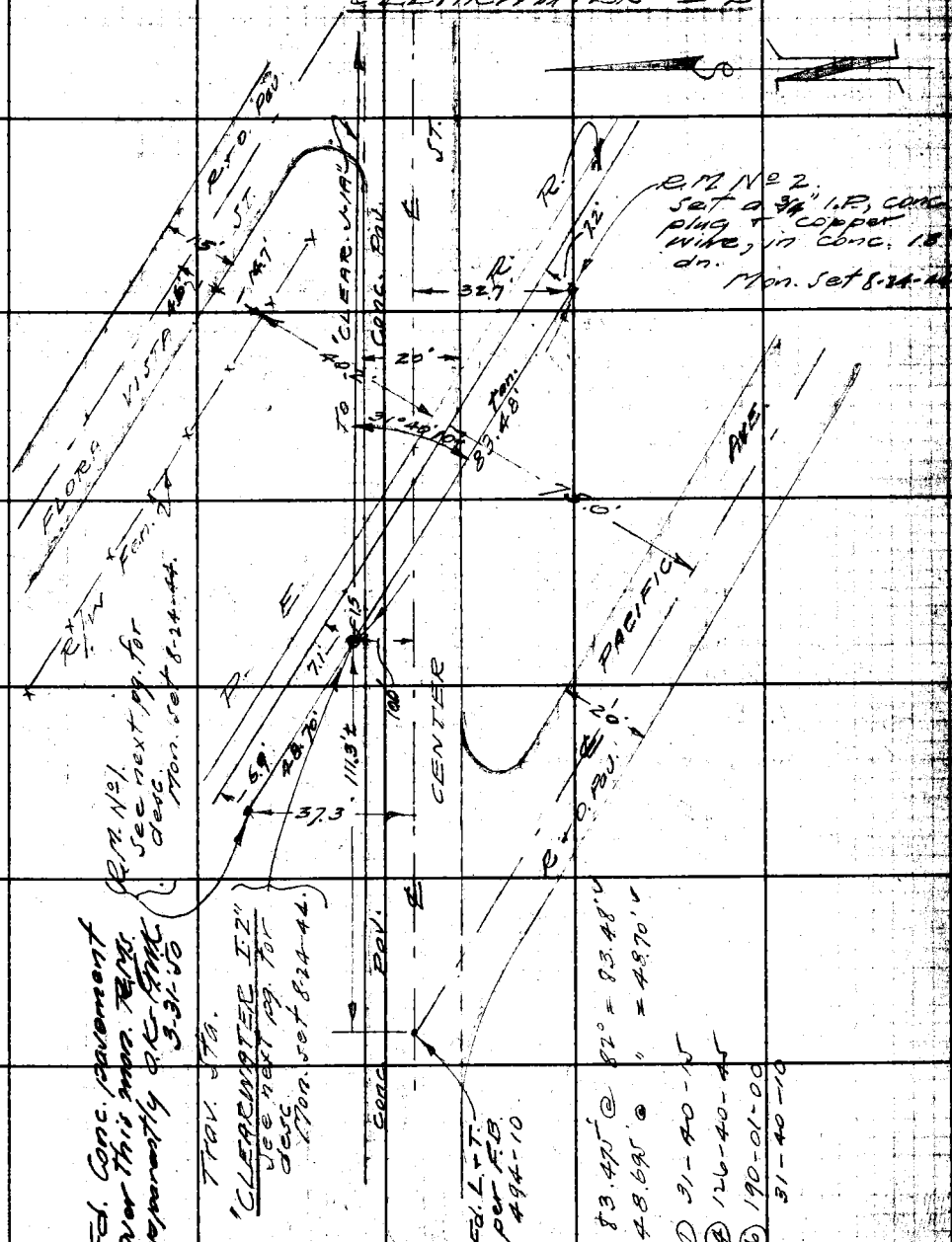

Note: Any Additions or Changes on This Sheet Must be Made or Circled in Red Ink With Date and Name of Person Making Change.

Do not extend notes this side of this line.

RETURN TO
LOS ANGELES COUNTY SURVEYOR
700 HALL OF RECORDS

FORM 247 3M 12-40

F.B. 932 PG. 12

-DESCRIPTION-

L.A. CO. SUR. CONT. SYS. TRAV. STA. "CLEAR. I-2"

In L.A. Co, near the town of Bellflower, on Center St. at the P.E. R.R. crossing about 540 ft. east of Clarke Ave.

Surface Mark: Set a std 4" brass tablet in conc. 12" below street level and marked: "L.A. CO. SUR. CONT SYS. - TRAV. STA.", and stamped "CLEARWATER I-2, R.E. 2177" and "SET BY COUNTY SURVEYOR, 1944".

Subsurface Mark: None.

R.M. No 1. Set a std 4" brass tablet in conc. 20" down and marked. "L.A. CO. SUR. CONT. SYS. REF. MARK", and stamped: "CLEARWATER I-2, R.M. No 1, R.E. 2177"; and "SET BY COUNTY SURVEYOR, 1944."

RETURN TO LOS ANGELES COUNTY SURVEYOR 700 HALL OF RECORDS

Do not extend notes this side of this line.

Note: Any Additions or Changes on This Sheet Must be Made or Circled in Red Ink With Date and Name of Person Making Change.

Disc C

Notes Ck'd by	Survey of Geod. Cont. Svy.
Map No.	W. O. 4900 Tape No. 077 Std 68°F
Office Work	Surveyed by G.W. Meinecke
Checked	Notes G.W.M. Date 8-23-44
Date	Indexed A. C. Johnson

F.B. 932 Pg. 15

W.S 33

W.S. 33-4

L.A.CO. SUR. CONT. SYS. TRAV. STA.

"CLEARWATER J-1A"

R.M. #2. Set a 3/4" I.P. conc. plug + copper wire, in conc. 18" below curb grade and stamped as shown.

R.M. #3. See next pg. for desc. Mon. set 8-23-44.

R.M. No 4. Set a 3/4" I.P. conc. plug + copper wire, in conc. 18" below curb grade and stamped to L.+T.+ as shown.

125.31'

87.3' 87°38'30" Calc.

94.51'

36.4'

99'

conc. Pav.

CENTER

20'

29.8'

R.M.

25.0' Tan.

Fd. L.+T.

5'

conc. walk

2.8'

40.55'

20'

14.1'

86.25'

58.78'

45°19'45"

Set L.+T. conc. Pav. Tan. Mar. 2.00' Out.

Fd. L.+T.

29.685' Tan.

Trav. Sta. "CLEARWATER J-1A" Fd. a L.+T. as per F.B. 494-15 This mark to be replaced with a sta. traverse tablet. See next pg. for desc.

99.8'

97.64' Tan.

BELLFLOWER

conc. Pav.

R.M. No 1. See next pg. for desc. Mon. Set 8-23-44

92.8'

20'

56.78' @ 88° = 56.78 5/8'

86.24' @ " = 86.25'

94.50' @ " = 94.51'

95.63' @ " = 95.64'

125.295 @ " = 125.31'

57.515 @ " = 57.52'

29.69' @ " = 29.69 5/8'

① 45-19-45

④ 181-19-00

⑥ 271-58-45

45-19-45

① 111-59-30

④ 87-58-00

⑥ 311-57-15

111-59-32 1/2"

30

① 69-41-00

④ 278-43-45

⑥ 58-05-30

69-40-5

Note: Any Additions or Changes on This Sheet Must be Made or Circled in Red Ink With Date and Name of Person Making Change.

Do not extend notes this side of this line.

RETURN TO LOS ANGELES COUNTY SURVEYOR 700 HALL OF RECORDS

FORM 247 3M 12-40

F.B. 932 PG. 14

~DESCRIPTION~

L.A. CO. SUR. CONT. SYS. TRAV. STA.
"CLEAR. J-1A"

In L.A. Co, near the town of Bellflower at Center St. & Bellflower Blvd.

Surface Mark:

Subsurface Mark: None

R.M.S Nos 1 & 3 set a std. 4" br tablet in conc. 18" below street level and marked: "L.A. CO. SUR. CONT. SYS.-REF. MARK", and stamped: "CLEAR-WATER J-1A, R.M. No 1 and No 3, respectively, R.E. 2177", and "SET BY COUNTY SURVEYOR, 1944".

RETURN TO LOS ANGELES COUNTY SURVEYOR 700 HALL OF RECORDS

Do not extend notes this side of this line.

Note: Any Additions or Changes on This Sheet Must be Made or Circled in Red Ink With Date and Name of Person Making Change.

Disc'd

Notes Ck'd by	Survey of
Map No.	W. O. 4900 Tape No. 077 Std 68 °F
Office Work	Surveyed by G. W. Fleneck
Checked	Notes G.W.F. Date 8-22-44
Date	Indexed A. C. Johnson

F.B. 932 Pg. 15

W.S. 32

W.S. 32 D-4

L. A. CO. SURV. CONT. SYS. TRAV. STA.

"CLEARWATER K-2A"

SEE F.B. 932-129
FOR NEW TIES
2-21-61 Bay

Note: Any Additions or Changes on This Sheet Must be Made or Circled in Red Ink With Date and Name of Person Making Change.

Do not extend notes this side of this line.

RETURN TO
LOS ANGELES COUNTY SURVEYOR
700 HALL OF RECORDS

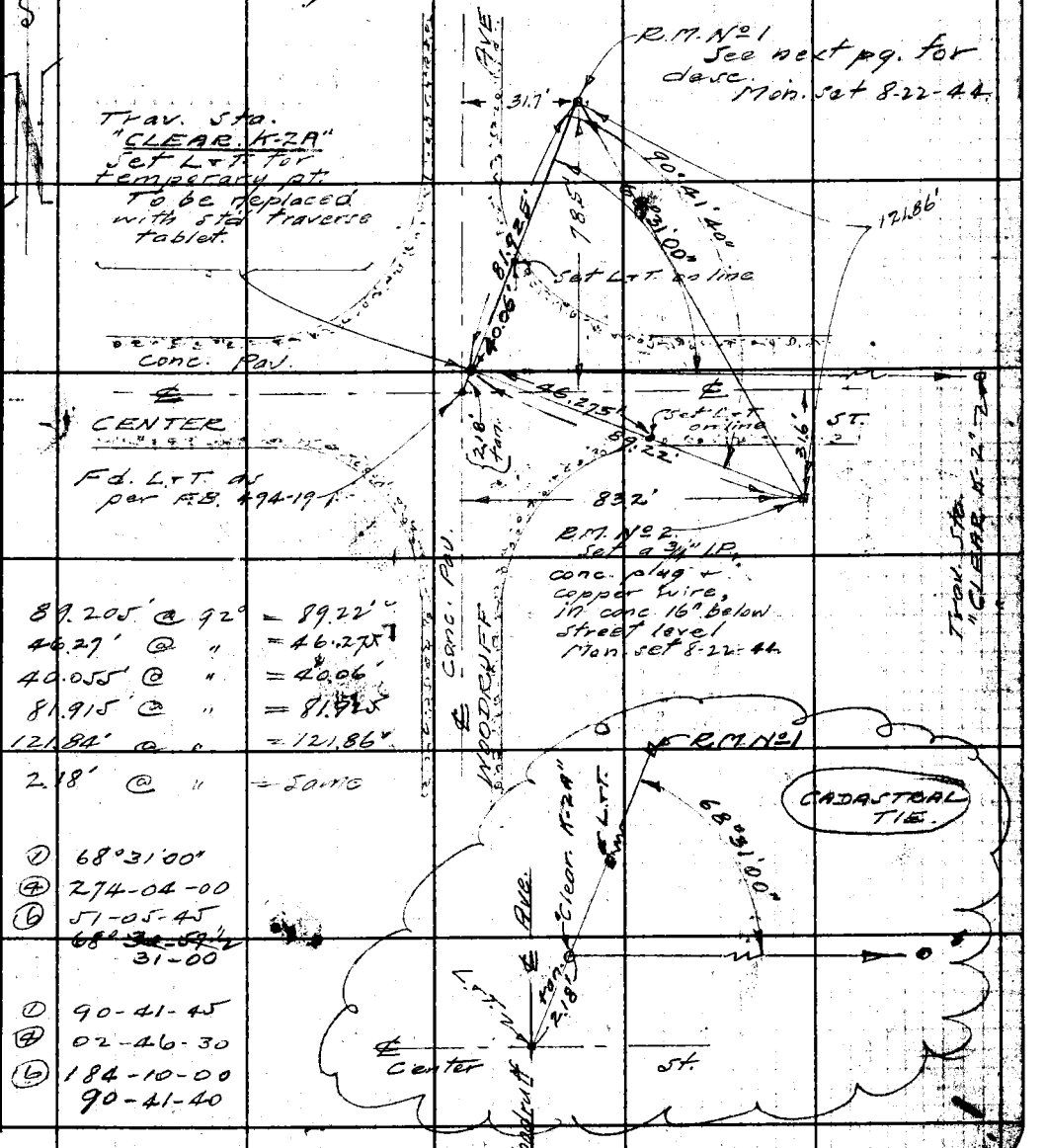

89.205' @ 92°	= 89.22'
46.27' @ "	= 46.275
40.055' @ "	= 40.06'
81.915' @ "	= 81.915
121.84' @ "	= 121.86'
2.18' @ "	= Same

① 68°31'00"
② 274-04-00
③ 51-05-45
~~68°31'00"~~
31-00

① 90-41-45
② 02-46-30
③ 184-10-00
90-41-40

FORM 247 SM 12-43

F.B. 932 PG. 16

~DESCRIPTION~

L.A. CO. SUR. CONT. SYS. TRAV. STA.

"CLEAR. R-2A."

In L.A. Co., near the town of Bell flower on Center St. at Woodruff Ave.

Surface Mark

Subsurface Mark: None

R.M. No. 1. Set a std. 4" brass tablet in conc. 15" below street level and marked: "L.A.CO. SUR. CONT. SYS. - REF. MARK", and stamped: "CLEARWATER R-2A, R.M. No. 1, R.E. 2177", and "SET BY COUNTY SURVEYOR, 1944."

RETURN TO
LOS ANGELES COUNTY SURVEYOR
700 HALL OF RECORDS

Do not extend notes this side of this line.

Note: Any Additions or Changes on This Sheet Must be Made or Circled in Red Ink With Date and Name of Person Making Change.

Notes Ck'd by	Survey of Geod. Cont. Sys.
Map No.	W. O. 4900 Tape No. 077 Std 68°F
Office Work	Surveyed by G W Kleineck
Checked	Notes G W K Date 8-22-44
Date	Indexed A. C. Johnson

F.B. 932 Pg. 17

Disc ✓

W.S. 33 B-4

L.A. CO. SUB. CONT. SYS. TRAV. STA.
"CLEARWATER K-2"



24.035 @ 88° = 24.04'
57.185 @ " = 57.19'

① 68-29-30
④ 273-58-00
⑥ 50-57-00
68-29-30

Note: Any Additions or Changes on This Sheet Must be Made or Circled in Red Ink With Date and Name of Person Making Change.

Do not extend notes this side of this line.

RETURN TO
LOS ANGELES COUNTY SURVEYOR
700 HALL OF RECORDS

FORM 247 5M 12-40

F.B. 932 PG. 18

~DESCRIPTION~

L.A. CO. SUR. CONT. SYS. TRAV. STA.
"CLEARWATER K-2".

In L.A. Co., near the town of Bellflower near the P.I. of a curve on Center St. east of Woodruff Ave.

Surface Mark: Set a std 4" br. tablet in conc. 2" below subgrade of the st., and marked: "L.A. CO. SUR. CONT. SYS. TRAV. STA.", and stamped: "CLEARWATER K-2, R.E. 2177"; and "SET BY COUNTY SURVEYOR, 1944".

Sub surface Mark: None.

R.M. No 2. Set a std 4" br. tablet in conc. 2" down and marked: "L.A. CO. SUR. CONT. SYS. - REF. MARK", and stamped: "CLEARWATER K-2, R.M. No 2, R.E. 2177"; and "SET BY COUNTY SURVEYOR, 1944."

RETURN TO
LOS ANGELES COUNTY SURVEYOR
700 HALL OF RECORDS

Do not extend notes this side of this line.

Note: Any Additions or Changes on This Sheet Must be Made or Circled in Red Ink With Date and Name of Person Making Change.

Disc

Notes Ck'd by	Survey of Geod. Cont. Sys.
Map No.	W. O. #900 Tape No. 077 Std 68°F
Office Work	Surveyed by G.W. Kleineck
Checked	Notes G.W.K. Date 8-21-44
Date	Indexed E. C. Johnson

F.B. 932 Pg. 19

W.S. 32 B4

L.A. CO. SUR. CONT. SYS. TRAV. STA. "CLEARWATER L-2"

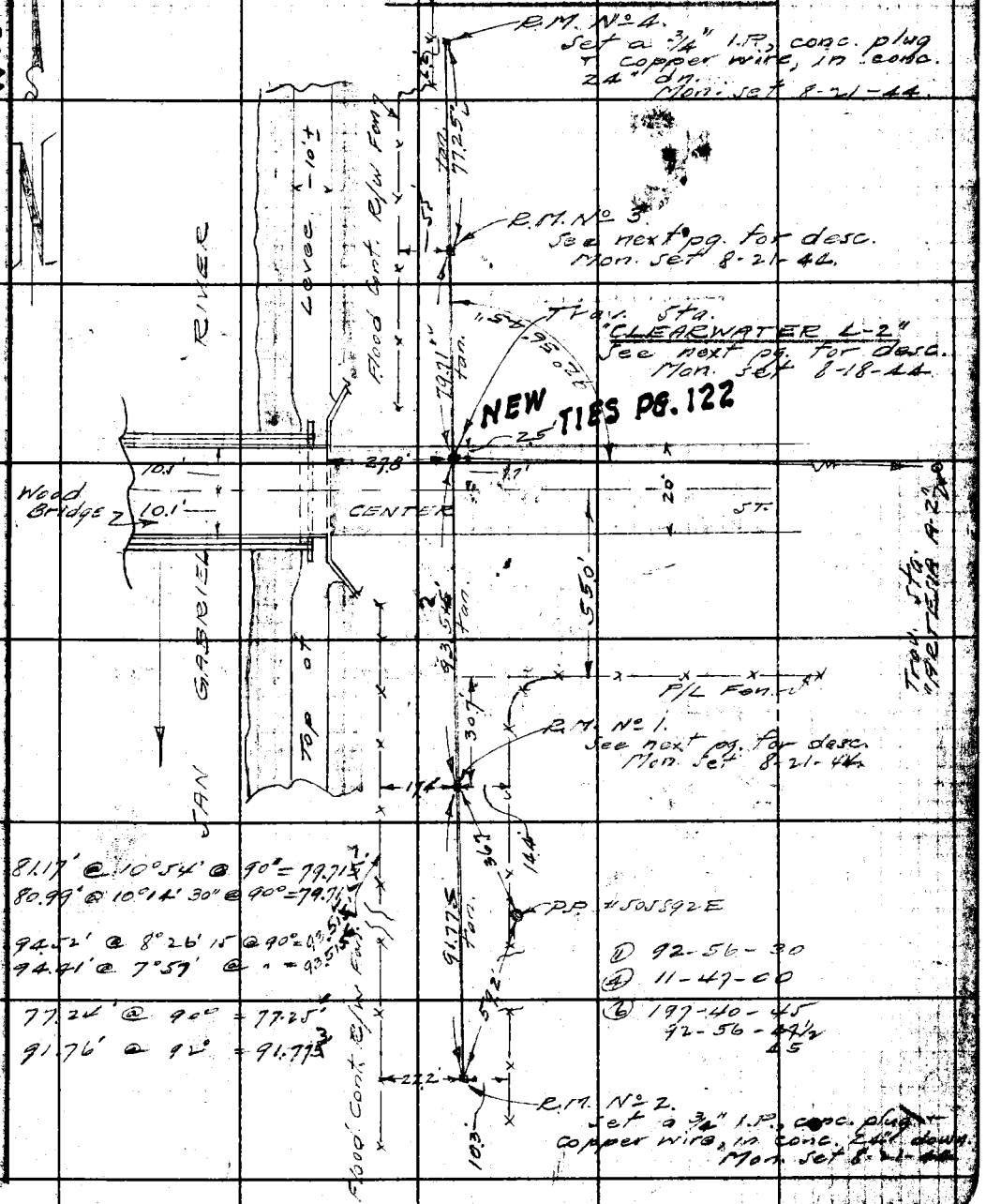

81.17' @ 10°54' @ 90° = 79.71'
80.99' @ 10°14' 30" @ 90° = 79.71'

94.52' @ 8°26' 15 @ 90° = 93.51'
94.41' @ 7°57' @ " = 93.51'

77.24' @ 90° = 77.25'
91.76' @ 92° = 91.77'

① 92-56-30
④ 11-47-00
⑥ 197-40-45
92-56-47½
45

Note: Any Additions or Changes on This Sheet Must be Made or Circled in Red Ink With Date and Name of Person Making Change.

Do not extend notes this side of this line.

RETURN TO
LOS ANGELES COUNTY SURVEYOR
700 HALL OF RECORDS

FORM 247 5M 12-40

F.B. 932 PG. 20

~ DESCRIPTION ~

L A CO. SUR CONT. SYS. TRAV. STA.
"CLEARWATER L-2"

In L.A. Co. near the town of Bell Flower, on Center St. on the east bank of the San Gabriel River.

Surface Mark: Set a std. 4" brass tablet in conc. 2" below subgrade of the street, and marked: "L.A. CO. SUR. CONT. SYS. - TRAV. STA.", and stamped: "CLEARWATER L-2, R.E. 2177" and "SET BY COUNTY SURVEYOR, 1944".

Subsurface Mark: None.

RM's Nº 1 & 3 Set a std. 4" brass tablet in conc. 20" down and marked: "L.A. CO. SUR. CONT. SYS. - REF. MARK", and stamped: "CLEARWATER L-2, RM Nº 1 & Nº 3 respectively; R.E. 2177" and "SET BY COUNTY SURVEYOR, 1944".

RETURN TO
LOS ANGELES COUNTY SURVEYOR
700 HALL OF RECORDS

Do not extend notes this side of this line.

Note: Any Additions or Changes on This Sheet Must be Made or Circled in Red Ink With Date and Name of Person Making Change.

Notes Ck'd by	Survey of [illegible]
Map No.	W. O. 4900 Tape No. 077 Std 68°F
Office Work	Surveyed by G.W. Kleinack
Checked	Notes [illegible] Date 8-18-44
Date	Indexed A. C. Johnson

F.B. 932 Pg. 21

Disc

WS 3-C-4

L.A. CO. SUR. CONT. SYS. TRAV. STA.

"ARTESIA A-2

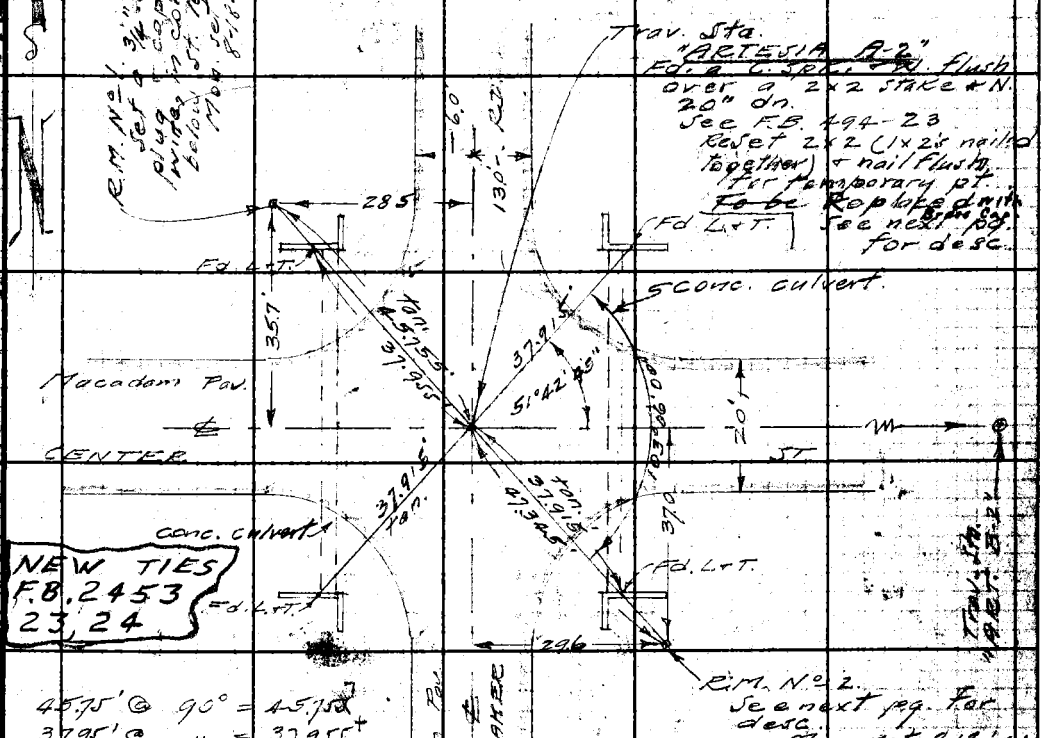

NEW TIES
F.B. 2453
23, 24

45.75' @ 90° = 45.755
37.95' @ " = 37.955
37.91 @ " = 37.915
37.91 @ " = [illegible]915
47.34 @ " = [illegible]34
37.91 @ " = 37.915

① 51-42-45
④ 206-51-00
⑥ 310-1[illegible]-15
51-4[illegible]-42½
45

① 103-06-15
④ 52-24-00
⑥ 258-35-45
103-05-57½
06-00



Note: Any Additions or Changes on This Sheet Must be Made or Circled in Red Ink With Date and Name of Person Making Change.

Do not extend notes this side of this line.

RETURN TO
LOS ANGELES COUNTY SURVEYOR
700 HALL OF RECORDS

FORM 247 5M 12-40

F.B. 932 Pg. 22

~ DESCRIPTION ~

L.A. CO. SUR. CONT. SYS. TRAV. STA.
"ARTESIA A-2"

In L.A. Co., Bellflower - Norwalk - Artesia district, at Center St. and Studebaker Road, in a well protected by a cast iron cover marked: "COUNTY SURVEYOR MONUMENT".

Mon. set. 3-12-45.

Surface Mark: Set a std 4" brass tablet in conc. 2° below subgrade of the street, inscribed: "L.A. CO. SURV. CONT. SYS. - TRAV. STA., ARTESIA A-2, 1945 and SET BY COUNTY SURVEYOR, R.E. 2177"

Subsurface Mark: None.

RM No 2 Set a std 4" brass tablet in conc. 2.0' below st. levee and marked: "L.A. CO. SUR. CONT. SYS - REF. MARK" and stamped: "ARTESIA A-2, RM. No 2, R.E. 2177" and "SET BY COUNTY SURVEYOR, 1944".

RETURN TO
LOS ANGELES COUNTY SURVEYOR
700 HALL OF RECORDS
Do not extend notes this side of this line.
Note: Any Additions or Changes on This Sheet Must be Made or Circled in Red Ink With Date and Name of Person Making Change.

Notes Ck'd by		Survey of [illegible]	F.B. 932 Pg. 23
Map No.		W. O. 4900 Tape No. 077 Std 68°F	
Office Work		Surveyed by G.W. Meineck	
Checked		Notes GWK Date 8-17-44	W.S. 33
Date		Indexed A. C. Johnson	

Disc

W.S. 33 C-4

L.A. CO. SUB. CONT. SYS. TRAV. STA.

"ARTESIA B-2"

NEW TIES F.B. 2453-25, 26



80.325' @ 80° = 80.33'
78.54 @ " = 78.545 6
76.535 @ " = 76.54'
78.66' @ 86° = 78.67'
46.32' @ " = 46.325'
47.00' @ 90° = 47.005 7
46.78' @ " = 46.785 7
46.775 @ " = 46.78

① 89-59-15
④ 359-57-00
⑥ 179-55-45
89-59-~~47½~~ 15

① 45-02-45
④ 180-11-00
⑥ 270-16-45
45-02-~~47½~~ 45



Note: Any Additions or Changes on This Sheet Must be Made or Circled in Red Ink With Date and Name of Person Making Change.

Do not extend notes this side of this line.

RETURN TO LOS ANGELES COUNTY SURVEYOR 700 HALL OF RECORDS

FORM 247 5M 12-30

F.B. 932 Pg. 24

-DESCRIPTION-

L.A. CO. SUR CONT. SYS. TRAV. STA. "ARTESIA B-2"

In L.A. Co., Norwalk-Artesia district, at Center St. and Gridley Road, (Not open.)

Surface Mark:

Subsurface Mark: None.

R.M. No. 1. Set a std 4" brass tablet in conc 20' down and marked: "L.A. CO. SUR. CONT. SYS. - REF. MARK" and stamped: "ARTESIA B-2, R.M. No 1, RE 2177", and "SET BY COUNTY SURVEYOR, 1944."

RETURN TO LOS ANGELES COUNTY SURVEYOR 700 HALL OF RECORDS

Do not extend notes this side of this line.

Note: Any Additions or Changes on This Sheet Must be Made or Circled in Red Ink With Date and Name of Person Making Change.

Notes Ck'd by	Survey of Geod. Cont. Sys
Map No.	W. O. 4900 Tape No. 077 Std 66°F
Office Work	Surveyed by G.W. Kleineck
Checked	Notes G.W.K. Date 8-16-44
Date	Indexed

F.B. 932 PG. 26

Disc

W.S. 33 S-4

"ARTESIA C-2A"

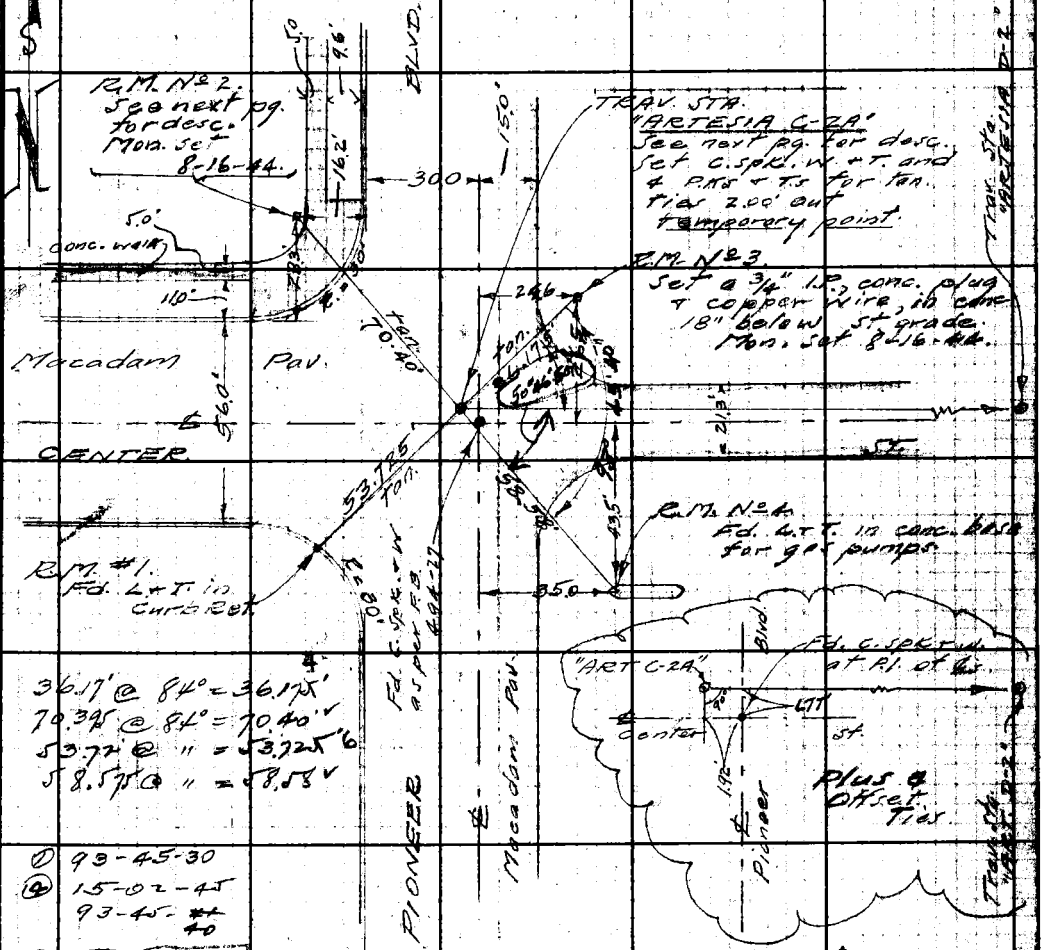

36.17' @ 84° = 36.175'
70.395 @ 84° = 70.40'
53.72 @ " = 53.725'
58.575 @ " = 58.58'

① 93-45-30
④ 15-02-45
93-45-~~41~~ 40

① 50-46-45
④ 203-07-30
50-46-~~50~~ 50

NEW TIES F.B. 2453-27, 28

THIS ∡ SHOULD BE SHOWN TO R.M. 4, SEE

Note: Any Additions or Changes on This Sheet Must be Made or Circled in Red Ink With Date and Name of Person Making Change.

RETURN TO LOS ANGELES COUNTY SURVEYOR 700 HALL OF RECORDS

Do not extend notes this side of this line.

FORM 247 5M 12-30

28

F.B. 932 PG. 26

~DESCRIPTION~

L.A. CO. SUR. CONT. SYS. TRAV. STA.
"ARTESIA C-2A"

In L.A. Co., Artesia-Norwalk district, at Center St. and Pioneer Blvd.

Surface Mark:

Subsurface Mark: None.

R.M. No 2. Set a std 4" br tablet in conc. 15" below walk grade and marked: "L.A. CO. SUR. CONT. SYS. - REF. MARK" and stamped: "ARTESIA C-2A, R.M. No 2., R.E. 2177" and "SET BY COUNTY SURVEYOR, 1944."

RETURN TO
LOS ANGELES COUNTY SURVEYOR
700 HALL OF RECORDS

Do not extend notes this side of this line.

Note: Any Additions or Changes on This Sheet Must be Made or Circled in Red Ink With Date and Name of Person Making Change.

Disc'

Notes Ck'd by	Survey of Gen. Cont. Svc.
Map No.	W. O. 2900 Tape No. 077 Std 62°F
Office Work	Surveyed by: G.W. Maineck
Checked	Notes G.W.K. Date 8-15-44
Date	Indexed A. C. Jones

F.B. 932 Pg. 27

Ws 33 P4

Note: Any Additions or Changes on This Sheet Must be Made or Circled in Red Ink With Date and Name of Person Making Change.

Do not extend notes this side of this line.

RETURN TO LOS ANGELES COUNTY SURVEYOR 700 HALL OF RECORDS

FORM 247 5M 12-40

"ARTESIA D-2"

TRAV. STA. "ARTESIA D-2"
Fd. 4 2x2 T.N. flush over 8 Std. Cut Mon. (br. caps set in conc.) 2.0' below St. grade. See F.B. 494-30. This mon. to be used for trav. sta. mark. See desc. below

Fd. 2" I.P. filled with conc. plug & Nail 1.0' dn.

R.M. No 2. Fd. 2" I.P. plug & Tack 1.5' dn. as per F.B. 494-30. Replaced wood plug with conc. & copper wire

R.M. No 3. Fd. 6" Conc. Mon. & Tack 2.0' below St. grade as per F.B. 494-30

R.M. No 1 Set 3/4" I.P. with plug & copper wire in conc. 2.0' below St. grade Mon. Set 8-15-44.

R.M. No 4 See next pg. for desc. Mon. Set 8-15-44

R. & O. Pav. — ℄ — CENTER.

Set 4 R.R.S. 2100 Fwd. Sta.

BLVD.

25.0' 25.0' 49.63 Meas. 49.63 Rec.

0.45'

30.4

38.89'

39.02'

50°17'45"

30.2

R. & O. Pav.

20' St.

100.00'

51.90' Mon.

46.335' To Mon.

35.4'

40.0'

29.4'

33.0'

R. & O. Pav. - 9.8' Mon. - 10.5'

COUNTY SURVEYOR
T. 3 S.
R. 11 W.
SEC 19.
SEC 30.
1/4 COR.
MONUMENT

① 50-17-45
② 201-11-00
50-17-45
③ 100-51-45
④ 43-27-00
100-51-45

46.335' @ 90° = 46.34' ✓
51.90' @ " = 51.90' ✓
39.02' @ " = Same ✓
38.89' @ " = " "
49.625 @ " = 49.63 ✓

F.B. 932 PG. 28

~DESCRIPTION~

L.A. CO. SUR. CONT. SYS. TRAV. STA

"ARTESIA D-2"

In L.A. Co., Norwalk-Artesia district, at Center St. and Norwalk Blvd.

Surface Mark: See pg. 27

Subsurface Mark: None.

RM No 4. Set a 5/8" 4" br. tablet in conc. 2.0' down and marked: "L.A. CO. SUR. CONT. SYS. - REF. MARK", and stamped: "ARTESIA D-2, RM No 4, RE. 2177"; and "SET BY COUNTY SURVEYOR, 1944".

RETURN TO LOS ANGELES COUNTY SURVEYOR 700 HALL OF RECORDS

Do not extend notes this side of this line.

Note: Any Additions or Changes on This Sheet Must be Made or Circled in Red Ink With Date and Name of Person Making Change.

Desc

Notes Ck'd by	Survey of Geod. Cont. Sys.
Map No.	W. O. 2900 Tape No. 077 Std 68°F
Office Work	Surveyed by G.W. Kleineck
Checked	Notes G.W.K. Date 8-15-44
Date	Indexed

F.B. 932 PG. 29

W.S. 33-D-4

L.A. Co. Sub. Cont. Sys. Trav. Sta.
"ARTESIA E-2"

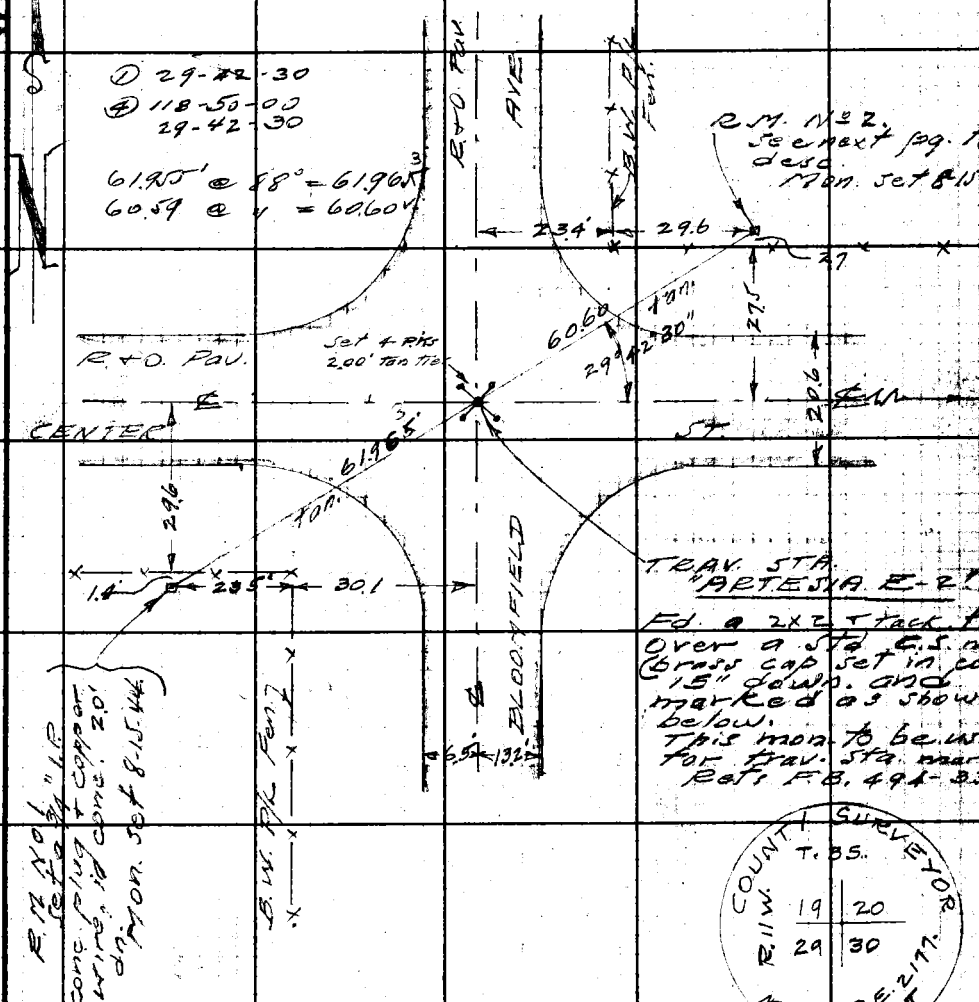

COUNTY SURVEYOR
T. 3 S.
R. 11 W.
19 | 20
29 | 30
R.E. 2177
MONUMENT

Note: Any Additions or Changes on This Sheet Must be Made or Circled in Red Ink With Date and Name of Person Making Change.

Do not extend notes this side of this line.

RETURN TO
LOS ANGELES COUNTY SURVEYOR
700 HALL OF RECORDS

FORM 247 5M 12-40

F.B. 932 Pg. 30

~DESCRIPTION.~

L.A. CO. SUR. CONT. SYS. TRAV. STA.
"ARTESIA E-2"

In L.A. Co., Carmenita district, at Center St. and Bloomfield Ave.

Surface Mark:

Subsurface Mark: None.

B.M. No 2. Set a std 4" brass tablet in conc 18" down and marked: "L.A. CO. SUR. CONT. SYS.- B.E.F. MARK," and stamped: "ARTESIA E-2, B.M. No 2, B.E. 2177" and "SET BY COUNTY SURVEYOR, 1944".

RETURN TO
LOS ANGELES COUNTY SURVEYOR
700 HALL OF RECORDS

Do not extend notes this side of this line.

Note: Any Additions or Changes on This Sheet Must be Made or Circled in Red Ink With Date and Name of Person Making Change.

Notes Ck'd by	Survey of Geod. Control Sys
Map No.	W. O. 4900 Tape No. 077 Std 68°F
Office Work	Surveyed by G. Kleineck
Checked	Notes G.W.K. Date 8-14-44
Date	Indexed

F.B. 932 PG. 31

W.S. 33

DISC

W.S. 33 D-4

L.A. CO. SUR. CONT. SYS. TRAV. STA.

"ARTESIA F-2"

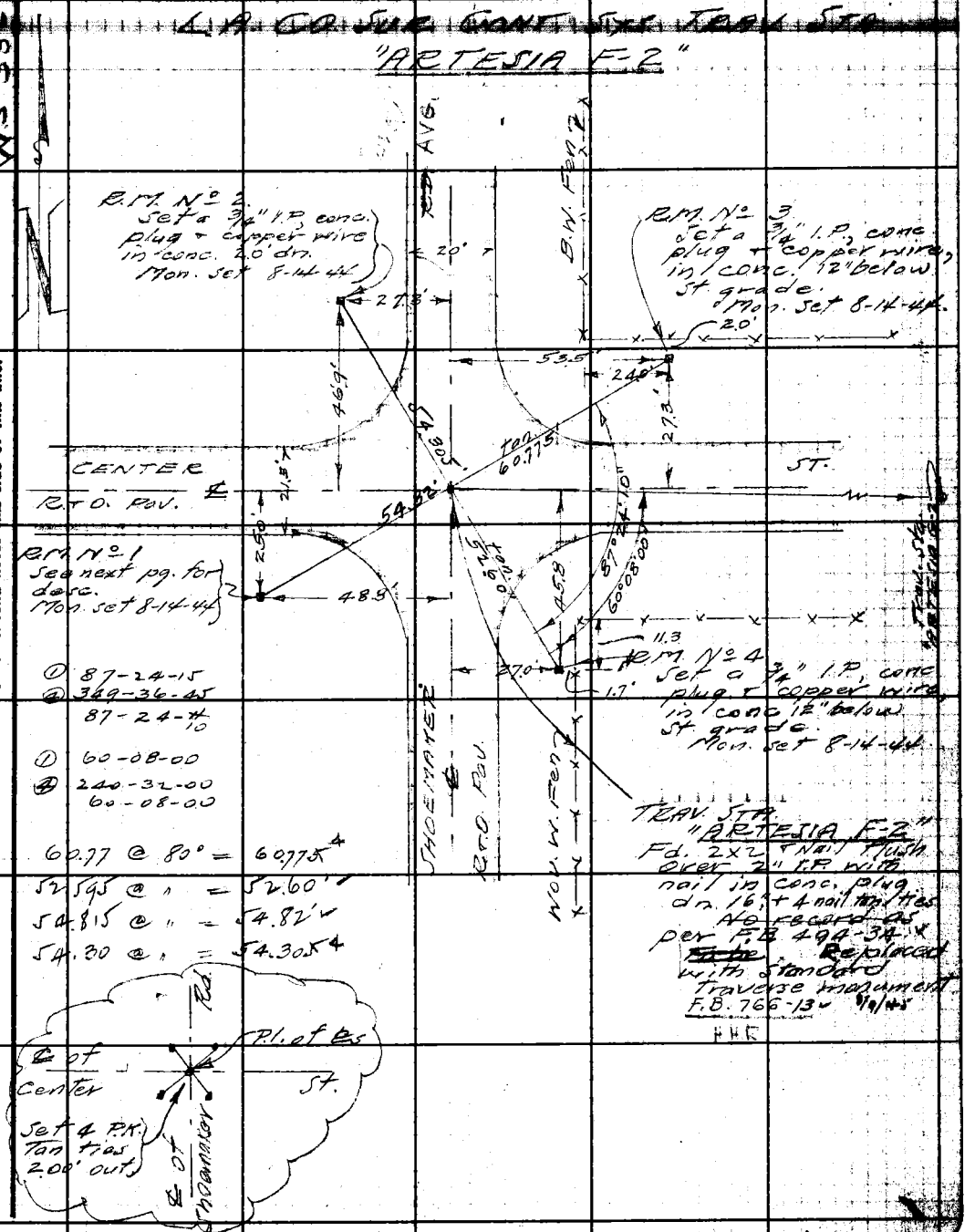

Note: Any Additions or Changes on This Sheet Must be Made or Circled in Red Ink With Date and Name of Person Making Change.

Do not extend notes this side of this line.

RETURN TO
LOS ANGELES COUNTY SURVEYOR
700 HALL OF RECORDS

FORM 247 5M 12-40

F.B. 932 PG. 32

~DESCRIPTION~

L.A. CO. SUR. CONT SYS. TRAV. STA.
"ARTESIA F-2"

In L.A. Co, Carmenita district South of Norwalk, at center St. and Shoemaker Road, in a well cut thru the pavement and protected by a cast iron cover marked: "COUNTY SURVEYOR MONUMENT"

Mon. set 3-9-'45

Surface Mark: Set a Std 4" brass tablet in conc. 2" below subgrade of the inscribed: "L.A. CO. SURV CONT. SYS. - TRAV. STA, ARTESIA F-2, 1944 and SET BY COUNTY SURVEYOR, R.E. 2177".

R.M. N°1 Set a Std 4" Brass tablet in conc. 18" below st. grade and marked: "L.A. CO. SUR. CONT SYS - REF MARK", and stamped: "ARTESIA F-2, R.M. N°1, R.E. 2177"; and "SET BY COUNTY SURVEYOR, 1944".

RETURN TO LOS ANGELES COUNTY SURVEYOR 700 HALL OF RECORDS

Do not extend notes this side of this line.

Note: Any Additions or Changes on This Sheet Must be Made or Circled in Red Ink With Date and Name of Person Making Change.

Notes Ck'd by	Survey of Geod. Cont. Sys.
Map No.	W. O. 8900 Tape No. 077 Std 68 °F
Office Work	Surveyed by G. Kleineck
Checked	Notes GWK. Date 8-10-44
Date	Indexed

F.B. 932 Pg. 33

W.S. 34

Disc.

W.S. 34 B.5

U.A. Co. Sur. Cont. Sys. Trav. Sta. "ARTESIA H-2"



Note: Any Additions or Changes on This Sheet Must be Made or Circled in Red Ink With Date and Name of Person Making Change.

Do not extend notes this side of this line.

RETURN TO LOS ANGELES COUNTY SURVEYOR 700 HALL OF RECORDS

FORM 247 3M 12-40

F.B. 932 Pg. 34

-DESCRIPTION-

L.A. CO. SUR. CONT. SYS. TRAV. STA. "ARTESIA H-2"

In L.A. Co., Carmenita - La Mirada district at Firestone Blvd. and Center St.

Surface Mark:

Subsurface Mark: None.

R.M. No. 2. Set a std 4" brass tablet in conc. 20" dn. and marked: "L.A. CO. SURV. CONT. SYS. - REF. MARK", and stamped: "ARTESIA H-2, R.M. No. 2, E.E. 2177", and "SET BY COUNTY SURVEYOR, 1944".

RETURN TO
LOS ANGELES COUNTY SURVEYOR
700 HALL OF RECORDS

Do not extend notes this side of this line.

Note: Any Additions or Changes on This Sheet Must be Made or Circled in Red Ink With Date and Name of Person Making Change.

Notes Ck'd by		Survey of Geod. Cont. Sys.	F.B. 932 Pg. 35
Map No.		W. O. [illegible] Tape No. 077 Std 68°F	
Office Work		Surveyed by G. Kleineck	
Checked		Notes GWK Date 8-9-44	
Date		Indexed A. C. [illegible]	

Disc

W.S. 34

L. A. Co. Sur. Cont. Sys. Trav. Sta.

"ARTESIA I-2"

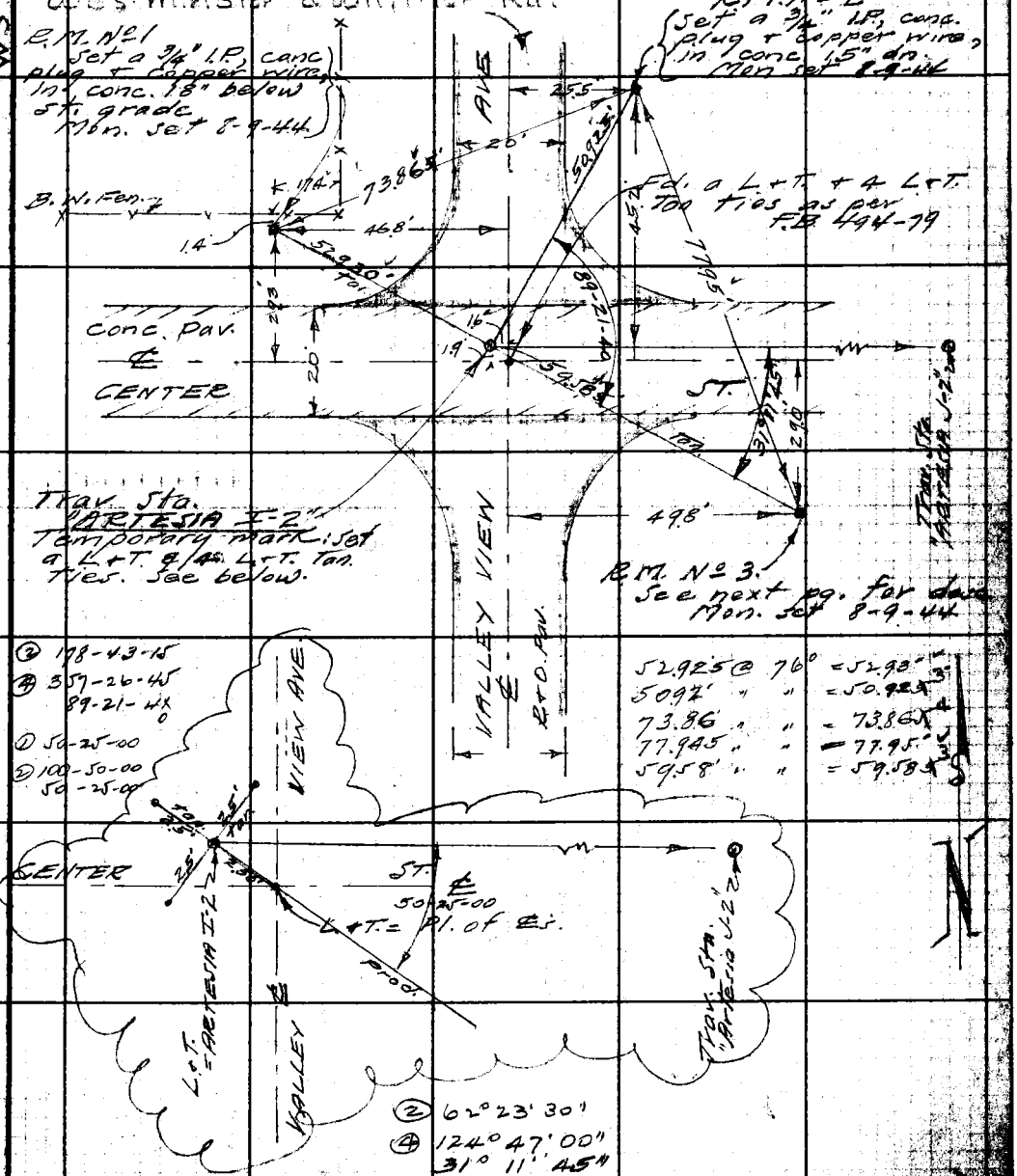

② 178-43-15
④ 357-26-45
89-21-40
① 50-25-00
② 100-50-00
50-25-00

52.925 @ 76° = 52.93'
50.92' " " = 50.925
73.86 " " = 73.865
77.945 " " = 77.95'
59.58' " " = 59.585

② 62°23'30"
④ 124°47'00"
31°11'45"

Note: Any Additions or Changes on This Sheet Must be Made or Circled in Red Ink With Date and Name of Person Making Change.

Do not extend notes this side of this line.

RETURN TO
LOS ANGELES COUNTY SURVEYOR
700 HALL OF RECORDS

FORM 247 3M 12-30

F.B. 932 PG. 36

~DESCRIPTION~

L.A. CO. SUR. CONT. SYS. TRAV. STA.
"ARTESIA I-2"

In L.A. Co., Carmenita - La Mirada district, at Center St. and Valley View Ave.

Surface Mark:

Subsurface Mark: None.

R.M. No 3: Set a std 4" brass tablet in conc. 2.0' down and marked: "L.A. CO. SUR. CONT. SYS. - REF. MARK", and stamped: "ARTESIA I-2, R.M. No 3, R.E. 2.17", and "SET BY COUNTY SURVEYOR, 1964".

RETURN TO
LOS ANGELES COUNTY SURVEYOR
700 HALL OF RECORDS

Do not extend notes this side of this line.

Note: Any Additions or Changes on This Sheet Must be Made or Circled in Red Ink With Date and Name of Person Making Change.

Notes Ck'd by	Survey of Good Cont Sys
Map No.	W. O. 4900 Tape No. 077 Std 68°F
Office Work	Surveyed by G. Kleineck
Checked	Notes G.W.K. Date 8-10-44
Date	Indexed A. C. Johnson

F.B. 932 Pg. 37

W.S. 34-E-5

Disc

L.A. Co. Sur. Cont. Sys. Trav. Sta. "ARTESIA J-2"

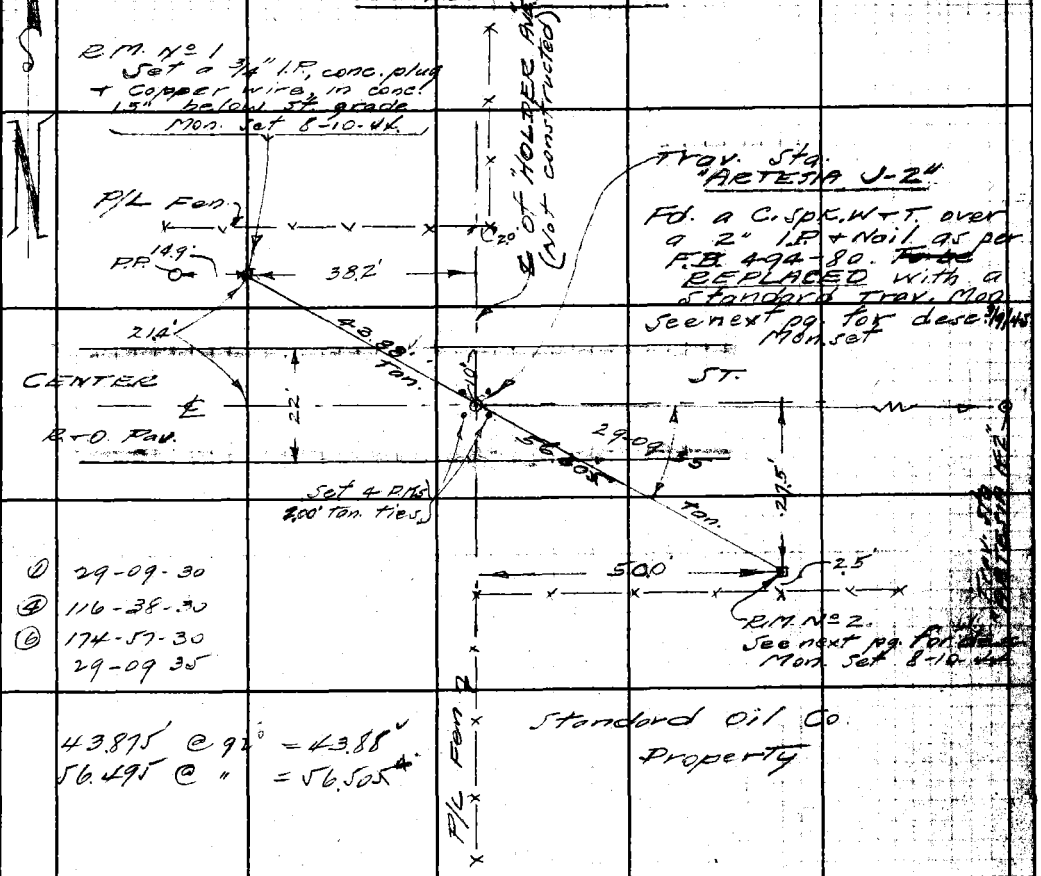

① 29-09-30
④ 116-38-30
⑥ 174-57-30
29-09 35

43.875' @ 92° = 43.88'
56.495 @ " = 56.505'

Note: Any Additions or Changes on This Sheet Must be Made or Circled in Red Ink With Date and Name of Person Making Change.

Do not extend notes this side of this line.

RETURN TO
LOS ANGELES COUNTY SURVEYOR
700 HALL OF RECORDS

FORM 247 5M 12-40

F.B. 932 Pg. 38

~DESCRIPTION~
ARTESIA J-2

In L.A. Co., La Mirada district on Center Street 45 mile east of Valley View Ave. at Holder Ave (not open), and in a well cut thru the pavement and protected by a cast iron cover marked: "COUNTY SURVEYOR MONUMENT"

Mon. set 3-9-45

Surface Mark: Set a std 4" brass tablet in conc. 2" below subgrade of the street inscribed: "L.A. CO. SURV. CONT. SYS. - TRAV. STA., ARTESIA J-2, 1945 and set BY COUNTY SURVEYOR RE 2177."

Subsurface Mark: None.

RM Nº 2: Set a std 4" brass tablet in conc. 15" below gr. surface and marked: "L.A. CO. SURV. CONT. SYS. - REF. MARK"; and stamped: "ARTESIA J-2, RM Nº 2, R.E. 2177", and "SET BY COUNTY SURVEYOR, 1944"

RETURN TO LOS ANGELES COUNTY SURVEYOR 700 HALL OF RECORDS

Do not extend notes this side of this line.

Note: Any Additions or Changes on This Sheet Must be Made or Circled in Red Ink With Date and Name of Person Making Change.

Notes Ck'd by	Survey of [illegible]
Map No.	W. O. 4900 Tape No. 077 Std 68 °F
Office Work	Surveyed by G. W. Kleineck
Checked	Notes GWK Date 9-6-44
Date	Indexed 9-12-44

F.B. 932 Pg. 34

Disc ✓

W.S. 38 C-3

LA CO. SUR. CONT. SYS. TRAV. STA.
"WHITTIER C-10"

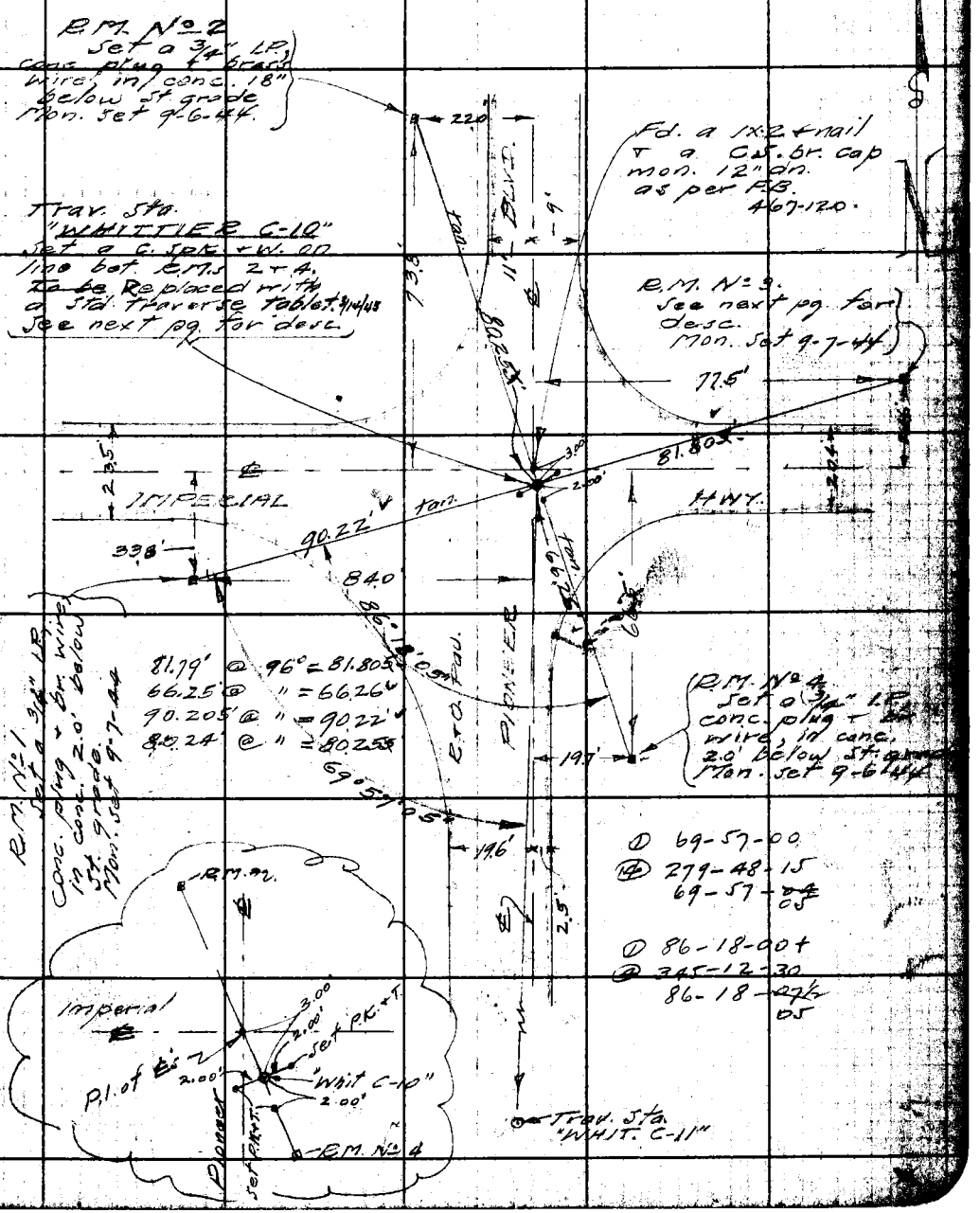

Note: Any Additions or Changes on This Sheet Must be Made or Circled in Red Ink With Date and Name of Person Making Change.

Do not extend notes this side of this line.

RETURN TO
LOS ANGELES COUNTY SURVEYOR
700 HALL OF RECORDS

FORM 247 3M 12-40

F.B. 932 PG. 40

~ DESCRIPTION ~

L.A. CO. SUR. CONT. SYS. TRAV. STA "WHIT. C-10

In L.A. Co., Norwalk district, at the intersection of Pioneer and Imperial Blvds., in a well cut thru the pavement and protected by a cast iron cover marked: "COUNTY SURVEYOR MONUMENT"

Mon. set 3-14-'45

Surface Mark: Set a std 4" brass tablet in conc. 2" below subgrade of the street inscribed: "L.A. CO. SURV. CONT. SYS. — TRAV. STA., WHITTIER C-10, 1945 and SET BY COUNTY SURVEYOR, E.E. 2177".

Sub surface Mark: None.

RM No. 3. Set a std 4" br. tablet in conc. 2.0' below st. level, marked: "L.A. CO. SUR. CONT. SYS. - REF. MARK", and stamped: "WHITTIER C-10, RM No. 3, E.E. 2177" and "SET BY COUNTY SURVEYOR, 1944".

RETURN TO LOS ANGELES COUNTY SURVEYOR 700 HALL OF RECORDS

Do not extend notes this side of this line.

Note: Any Additions or Changes on This Sheet Must be Made or Circled in Red Ink With Date and Name of Person Making Change.

Notes Ck'd by	Survey of	F.B. 932 Pg. 41
Map No.	W. O. 4900 Tape No. 077 Std 68 °F	
Office Work	Surveyed by G.W. Meineck	
Checked	Notes G.W.K. Date 9-6-44	
Date	Indexed A. C. Johnson	

Disc ✓

W.S. 33 C-33

L.A. CO. SUR. CONT. SYS. TRAV. STA.

"WHITTIER C-11"

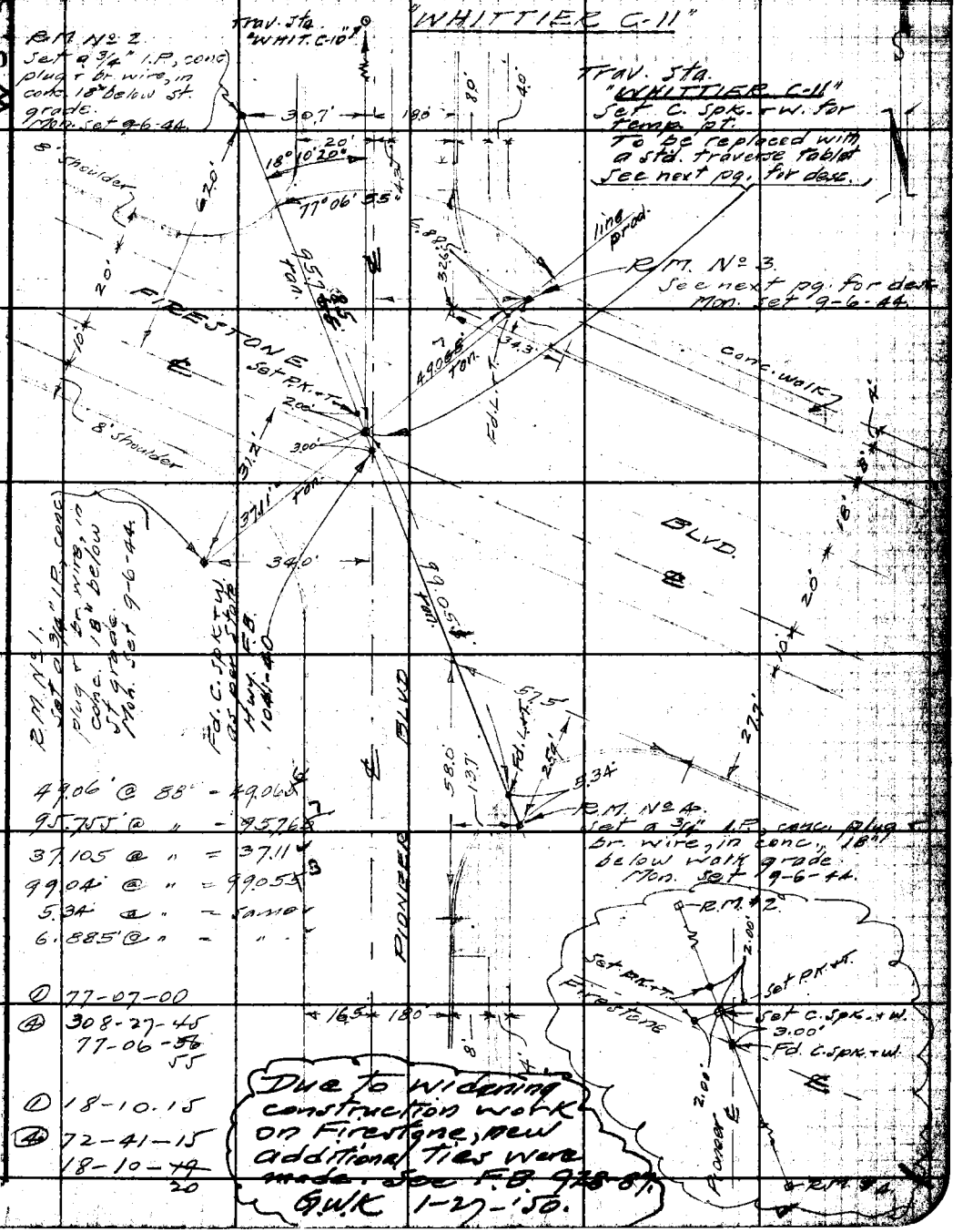

49.06' @ 88° = 49.065
95.755' @ " = 95.765
37.105 @ " = 37.11
99.04' @ " = 99.055
5.34' @ " = same
6.885' @ " = "

① 77-07-00
④ 308-27-45
77-06-~~56~~ 55

① 18-10.15
④ 72-41-15
18-10-~~19~~ 20

Due to widening construction work on Firestone, new additional ties were made. See F.B. 928-87.
G.W.K. 1-27-'50.

Note: Any Additions or Changes on This Sheet Must be Made or Circled in Red Ink With Date and Name of Person Making Change.

Do not extend notes this side of this line.

RETURN TO
LOS ANGELES COUNTY SURVEYOR
700 HALL OF RECORDS

FORM 247 5M 12-40

F.B. 93Y PG. 42

—DESCRIPTION—

L.A. CO. SUR. CONT. SYS. TRAV. STA. "WHIT. C-11."

In L.A. Co., Norwalk district, on Pioneer Blvd. at Firestone Blvd.

Surface Mark:

Subsurface Mark: None.

B.M. No. 3. — Set a std. 4" br. tablet in conc. 20" below walk grade, marked: "L.A. CO. SUR. CONT. SYS. - B.E. MARK," and stamped: "WHITTIER C-11, B.M. No. 3, B.E. 217"; and "SET BY COUNTY SURVEYOR, 1942."

RETURN TO
LOS ANGELES COUNTY SURVEYOR
700 HALL OF RECORDS

Note: Any Additions or Changes on This Sheet Must be Made or Circled in Red Ink With Date and Name of Person Making Change.

Do not extend notes this side of this line.

Notes Ck'd by	Survey of Good Cont. Sys.	F.B. 932 Pg. 4
Map No.	W. O. 4900 Tape No. 277 St'd 68°F	
Office Work	Surveyed by G.W. Kleineck	
Checked	Notes G.W.K. Date 11-22-44	
Date	Indexed A. C. Johnson 4-23-45	

W.S. 30 C-8

L.A. CO. SUR. CONT. SYS. TRAV. STA.
"WHITTIER C-11A."

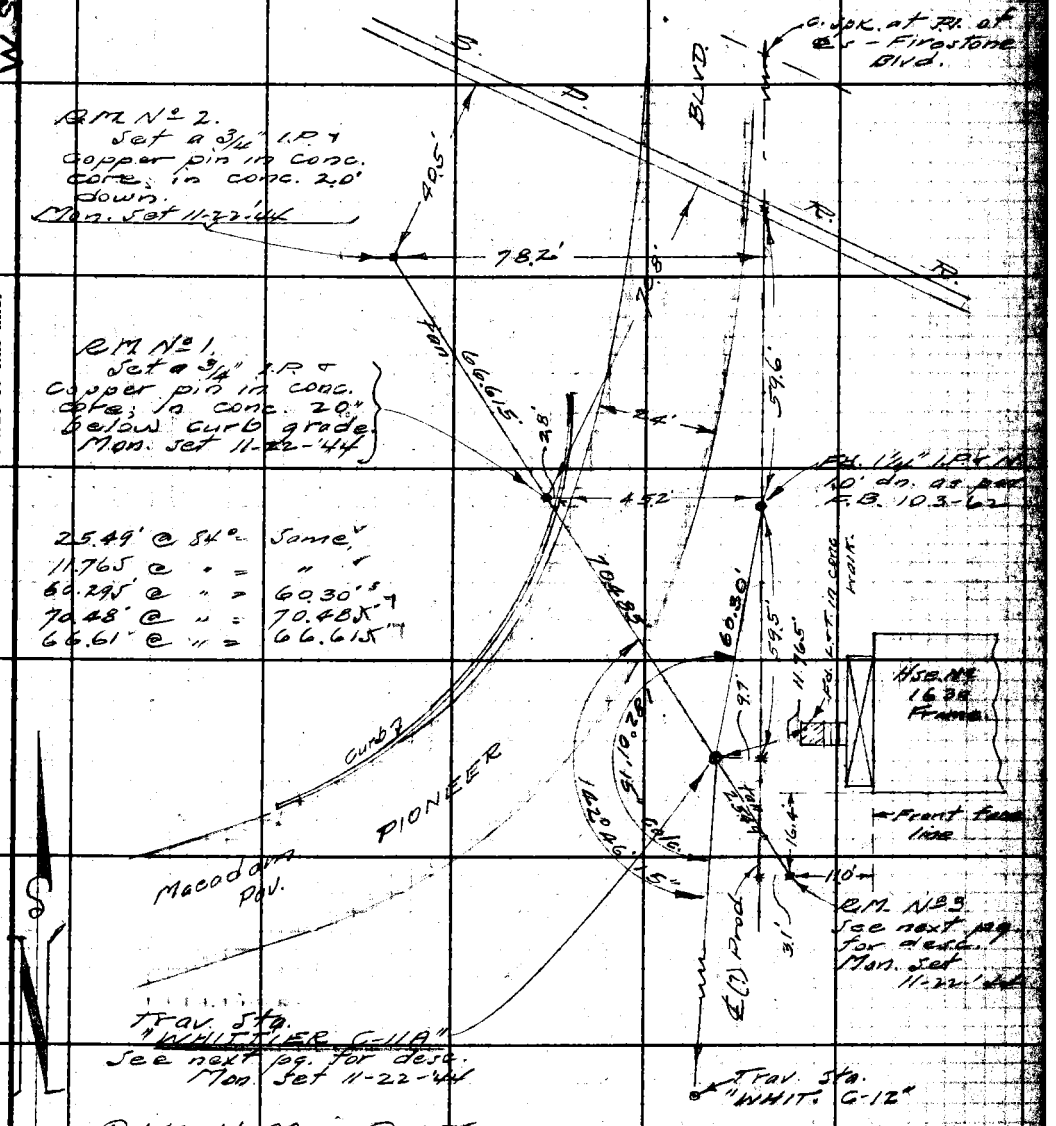

① 142-46-00
④ 211-05-00
⑥ 136-37-30
142-46-15

② 355-55-30
177-57-45
④ 351-51-00
177-57-45

359-59-60
177-57-45
182-01-15

Note: Any Additions or Changes on This Sheet Must be Made or Circled in Red Ink With Date and Name of Person Making Change.

Do not extend notes this side of this line.

RETURN TO
LOS ANGELES COUNTY SURVEYOR
700 HALL OF RECORDS

FORM 247 5M 12-40

F.B. 932 Pg. 44

~ DESCRIPTION ~

L.A. CO. SUR. CONT. SYS. TRAV. STA.

"WHITTIER C-11A"

In L.A. Co., Norwalk district, on Pioneer Blvd., 1/8 mile South of Firestone Blvd.

Surface Mark: Set a Standard 4" brass tablet 1.0' below street level; marked: "L.A. CO. SUR. CONT. SYS. - TRAV. STA.", and stamped: "WHITTIER C-11A, R.E. 2177" and "SET BY COUNTY SURVEYOR, 1944".

Subsurface Mark: None.

R.M. No 3. Set a Std. 4" brass tablet in conc. 15" below ground surface, marked: "L.A. CO. SUR. CONT SYS. - REF. MARK", and stamped: "WHITTIER C-11A, R.M. No 3, R.E. 2177" and "SET BY COUNTY SURVEYOR, 1944".

RETURN TO
LOS ANGELES COUNTY SURVEYOR
700 HALL OF RECORDS

Do not extend notes this side of this line.

Note: Any Additions or Changes on This Sheet Must be Made or Circled in Red Ink With Date and Name of Person Making Change.

Notes Ck'd by
Map No.
Office Work
Checked
Date

Survey of Geod Con't 595
W. O. 594 Tape No. 077 Std 68 °F
Surveyed by E.W. Hoimark
Notes E.W.H. Date 11-21-44
Indexed A. C. Johnson

F.B. 952 Pg. 45

W.S. 33

Tie from & over

W.S. 33 & 63

L.A. CO. SURV. CONT. STA. TRAV. STA. "WHITTIER C-12"

Note: Any Additions or Changes on This Sheet Must be Made or Circled in Red Ink With Date and Name of Person Making Change.

Do not extend notes this side of this line.

RETURN TO LOS ANGELES COUNTY SURVEYOR 700 HALL OF RECORDS

N

Fd. C. Spk. W.T. T. - F.B. 756-39

Set 4 PK tan. tie 2.00' out.

CADASTRAL TIE

② 352-42-30
176-21-15

④ 345-25-00
176-21-15

"WHIT. C-12"

Trav. Sta. "WHIT. C-12A"

Fd. Wire nail at ℄ intersection

Fd. L.T.C.

R.M. No. 3 Set a ¾" I.P. & cop. pin in conc. core; in conc. 20' below curb grade. Mon. set 11-21-44

R.M. No. 2 Set a ¾" I.P. & copper pin in conc. core; in conc. 18' below st. level Mon. set 11-21-44

Note: Prod. of Orange St. falls 1.0' NW of mon.

Pt. ℄ Set instead Fd. C. Spk. W.T. as per F.B. 756-39

R.M. No. 1 Set a ¾" I.P. & copper pin in conc. core; in conc. 20' below st. grade Mon. set 11-21-44

ORANGE ST.

MACADAM RD.

Fd. L.T.C.

Trav. Sta. "WHITTIER C-12" Set a C. Spk. & W. for temporary pt. To be Replaced with a Standard Traverse Tablet 11-14-45 See next pg. for desc.

① 23-52-30
④ 95-31-00
⑤ 143-16-30
23-52-45

Trav. Sta. "WHIT. C-12A"

① 60-20-30
④ 241-22-00
⑤ 02-03-00
60-20-30

R.M. No. 4 See next pg. for desc. Mon. set 11-21-44

57.45'	@ 78°	= 57.455'
62.695'	@ "	= 62.70'
37.165'	@ "	= 37.17'
46.285'	@ "	= 46.29'
51.32'	@ "	= 51.325'
26.54'	@ "	= 26.54'
64.845'	@ "	= 64.85'
56.565'	@ "	= 56.57'
50.015'	@ "	= 50.02'
18.94'	@ "	= 18.94'
19.71'	@ "	= 19.71'

FORM 247 5M 12-40

F.B. 922 PG. 46

~DESCRIPTION~

L.A. CO. SUR. CONT. SYS. TRAV. STA.
"WHIT. C-12"

In L.A. Co, Norwalk district, on Pioneer Blvd. at Orange St., in a well cut from the pavement and protected by a cast iron cover marked:- "COUNTY SURVEYOR MONUMENT".

Mon. set 8-14-45

Surface Mark: Set a std 4" brass tablet in conc. 2" below subgrade of the street inscribed: "L.A. CO. SUR. CONT. SYS.- TRAV. STA. WHITTIER C-12, 1945 and SET BY COUNTY SURVEYOR R.E. 2177"

Subsurface Mark: None.

R.M. No 4. Set a std 4" br. tablet in conc. 20" below curb grade, marked: "L.A. Co. SUR. CONT. SYS.-REMARK", and stamped: "WHITTIER C-12, RM No 4, R.E. 2177" and "SET BY COUNTY SURVEYOR, 1944".

RETURN TO
LOS ANGELES COUNTY SURVEYOR
700 HALL OF RECORDS

Do not extend notes this side of this line.

Note: Any Additions or Changes on This Sheet Must be Made or Circled in Red Ink With Date and Name of Person Making Change.

Notes Ck'd by	Survey of Geod. Cont. Sys.
Map No.	W. O. 4400 Tape No. 077 Sta 68+
Office Work	Surveyed by G.W. Kleineck
Checked	Notes GWK Date 9-5-44
Date	Indexed A. C. Johnson

F.B. 932 Pg. 49

Disc ✓

WS 33-C-4

L.A. CO. SUB. CONT. SYS. TRAV. STA.
"WHITTIER C-12A"
For Additional RM's & TIES see pg #125

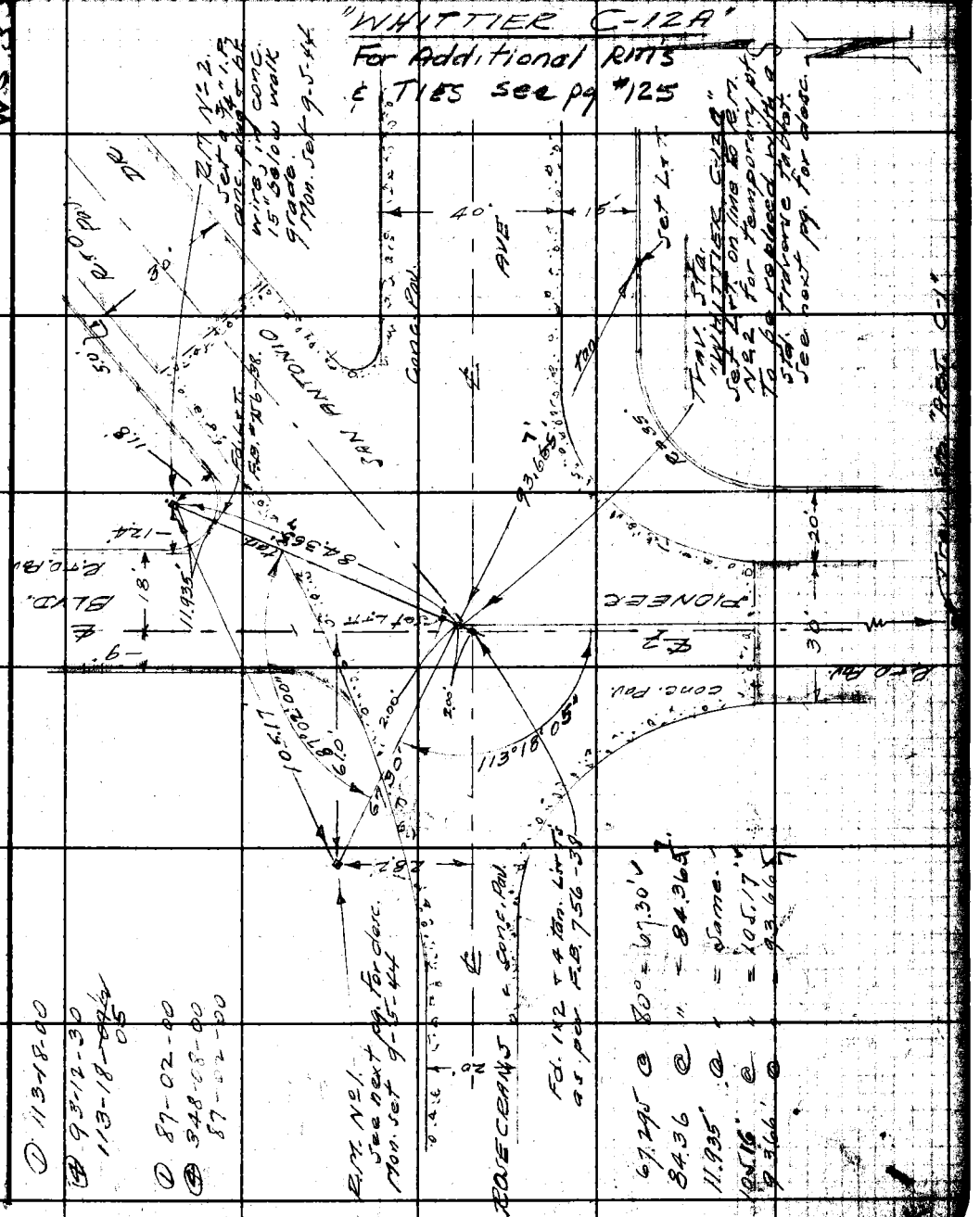

① 113-18-00
④ 93-12-30
113-18-05
① 87-02-00
④ 348-08-00
87-02-00

67.295 @ 80° = 67.30'
84.36 @ " = 84.365
11.935' @ " = Same
105.16' @ " = 105.17'
93.66' @ " = 93.665

Note: Any Additions or Changes on This Sheet Must be Made or Circled in Red Ink With Date and Name of Person Making Change.

Do not extend notes this side of this line.

RETURN TO
LOS ANGELES COUNTY SURVEYOR
700 HALL OF RECORDS

FORM 247 3M 12-40

F.B. 932 Pg. 48

~ DESCRIPTION ~

L.A. CO. SUR. CONT. SYS. TRAV. STA.
"WHITTIER C-12A"

In L.A. Co., near the town of Norwalk at the intersection of Pioneer Blvd., Rosecrans Ave. and San Antonio Dr.

Surface Mark:

Subsurface Mark: None.

E.M. No. 1. Set a std. 4" br tablet in conc. 20" below st. grade and marked: "L.A. CO. SUR. CONT. SYS. - REF. MARK," and stamped: "WHITTIER C-12A, E.M. No. 1, EE. 2177" and "SET BY COUNTY SURVEYOR, 1944"

RETURN TO
LOS ANGELES COUNTY SURVEYOR
700 HALL OF RECORDS

Do not extend notes this side of this line.

Note: Any Additions or Changes on This Sheet Must be Made or Circled in Red Ink With Date and Name of Person Making Change.

Notes Ck'd by	Survey of [illegible]
Map No.	W. O. 4900 Tape No. 077 Std 68°F
Office Work	Surveyed by G. W. Kleinack
Checked	Notes GWK Date 8-28-44
Date	Indexed A. C. Johnson

F.B. 932 Pg. 49

W.S. 33

Disc

W.S. 33-C-4

L.A. CO. SUB. CONT. SYS. TRAV. STA.

"ARTESIA C-1"

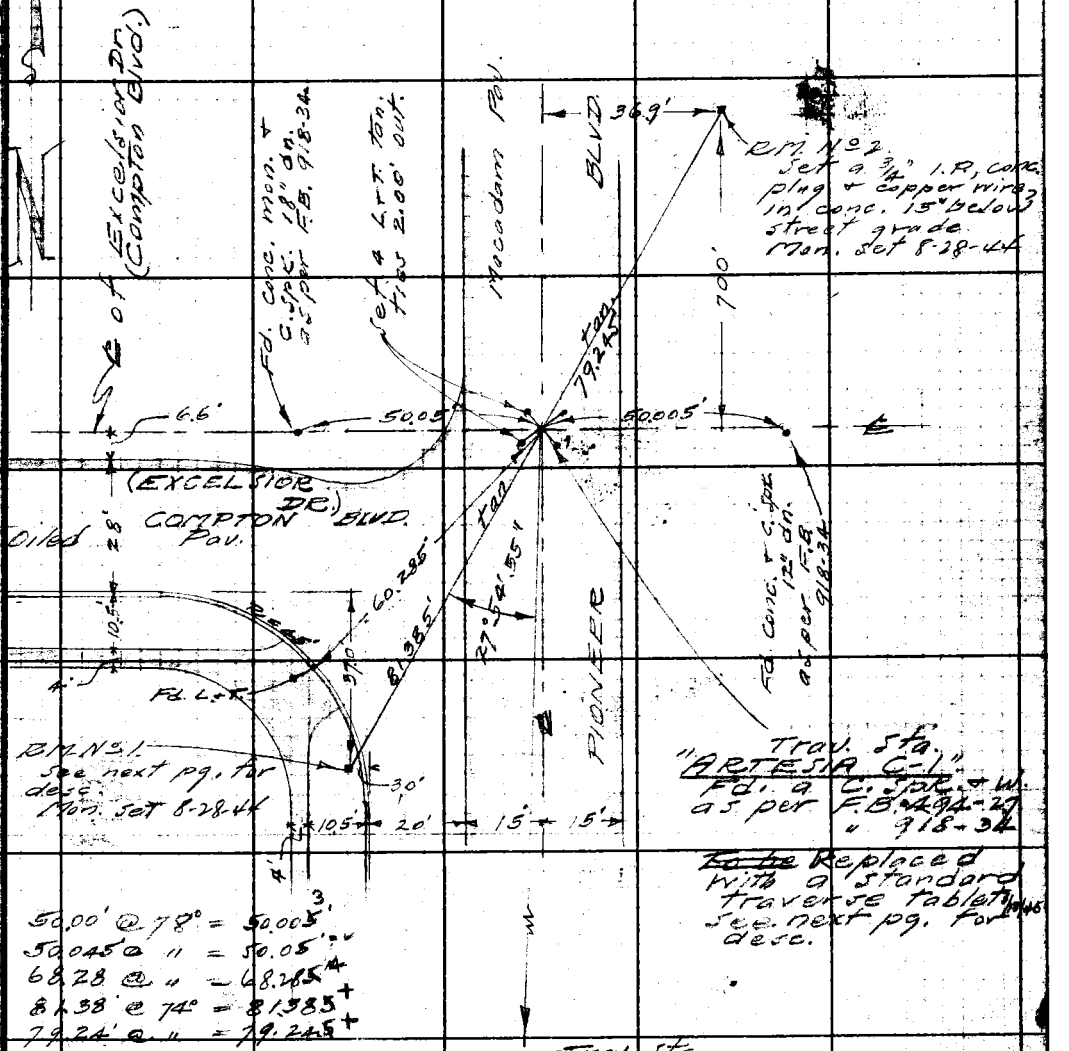

50.00' @ 78° = 50.005'
50.045 @ " = 50.05'
68.28 @ " = 68.285
81.38 @ 74° = 81.385
79.24' @ " = 79.245

① 27-55-00
④ 111-39-45
⑥ 167-29-45
27 54-57½

Note: Any Additions or Changes on This Sheet Must be Made or Circled in Red Ink With Date and Name of Person Making Change.

Do not extend notes this side of this line.

RETURN TO LOS ANGELES COUNTY SURVEYOR 700 HALL OF RECORDS

FORM 247 5M 12-40

F.B. 932 PG. 50

L.A. CO. SUR. CONT. SYS. TRAV. STA. - "ARTESIA C-1"

In L.A. Co., Norwalk district, at Pioneer Blvd. & Excelsior Dr. (Compton Blvd.), in a well protected by a cast iron cover marked: - "COUNTY SURVEYOR MONUMENT"

Mon. Set 3-13-45.

Surface Mark: - Set a Std. 4" brass tablet in conc. 2" below subgrade of the street inscribed: "L.A. CO. SURV. CONT. SYS. - TRAV. STA. ARTESIA C-1, 1945 and SET BY COUNTY SURVEYOR, RE. 2177."

Subsurface Mark: None.

R.M. No. 1 Set a Std 4" brass tablet in conc. 18" below curb grade, marked: L.A. CO. SUR. CONT. SYS. - REF. MARK"; and stamped: "ARTESIA C-1, R.M. No. 1, RE. 2177"; and "SET BY COUNTY SURVEYOR, 1944."

RETURN TO
LOS ANGELES COUNTY SURVEYOR
700 HALL OF RECORDS

Do not extend notes this side of this line

Note: Any Additions or Changes on This Sheet Must be Made or Circled in Red Ink With Date and Name of Person Making Change.

Notes Ck'd by	Survey of
Map No.	W. O. 4900 Tape No. 077 Std 68°F
Office Work	Surveyed by G.W. Kleineck
Checked	Notes GWK Date 9-5-44
Date	Indexed C. John

F.B. 932 PG. 51

DISC

W.S. 3 C-5

L.A. CO. SUR. COM. SYS. TRAV. STA.
"ARTESIA C-3"

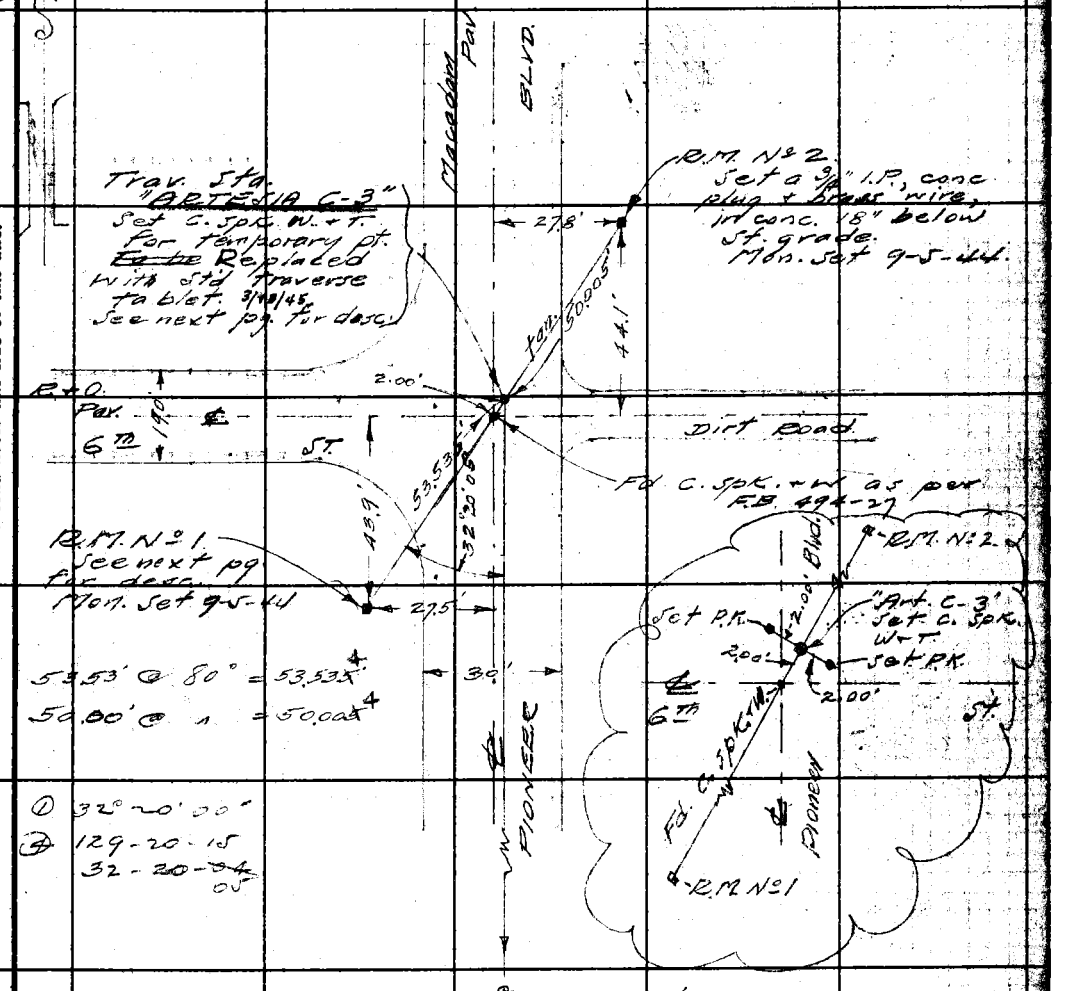

Note: Any Additions or Changes on This Sheet Must be Made or Circled in Red Ink With Date and Name of Person Making Change.

Do not extend notes this side of this line.

RETURN TO
LOS ANGELES COUNTY SURVEYOR
700 HALL OF RECORDS

FORM 247 5M 12-40

F.B. 932 PG. 52

~DESCRIPTION~

L.A. CO SUR CONT. SYS. TRAV. STA.
"ARTESIA C-3"

In L.A. Co., Norwalk-Artesia district, on Pioneer Blvd. at 6th St., in a well cut thru the pavement and protected by a cast iron cover marked: "COUNTY SURVEYOR MONUMENT."

Surface Mark: Set a std 4" brass tablet in conc. 2" below subgrade of the street inscribed: "L.A. CO. SURV. CONT. SYS. & TRAV. STA., ARTESIA C-3, 1945," and SET BY COUNTY SURVEYOR R.E. 2177.

Subsurface Mark: None.

R.M. No. 1. Set a std 4" br. tablet in conc. 15" below St. grade, marked: "L.A. CO. SUR. CONT. SYS. - REF. MARK," and stamped: "ARTESIA C-3, R.M. No. 1, R.E. 2177" and "SET BY COUNTY SURVEYOR, 1944".

RETURN TO
LOS ANGELES COUNTY SURVEYOR
700 HALL OF RECORDS
Do not extend notes this side of this line.
Note: Any Additions or Changes on This Sheet Must be Made or Circled in Red Ink With Date and Name of Person Making Change.

Notes Ck'd by	Survey of Geo. Cont. [illegible]
Map No.	W. O. 4900 Tape No. 077 Std 68°F
Office Work	Surveyed by G. W. Kleinecke
Checked	Notes G.W.K. Date 9-1-44
Date	Indexed A. C. Johnson

F.B. 982 Pg. 53

W.S. 33 C-5

L.A. CO. GEO. CONT. SYS. TRAV. STA. "ARTESIA C-4."



42.05' @ 82° = 42.055' 4
40.67' @ " = 40.675' 4
27.745 @ " = ~~same~~ 27.75
47.21' @ " = 47.215' 4
59.125 @ " = 59.13'
60.62' @ " = 60.625' 6
59.995' @ " = 60.00'

(1) 85-46-30
(2) 343-06-15
(6) 154-39-30
85-46-35

(1) 51-30-00
(4) 206-00-00
(6) 309-00-00
51-30-00

Note: Any Additions or Changes on This Sheet Must be Made or Circled in Red Ink With Date and Name of Person Making Change.

Do not extend notes this side of this line.

RETURN TO
LOS ANGELES COUNTY SURVEYOR
700 HALL OF RECORDS

FORM 247 5M 12-40

F.B. 932 PG. 54

~DESCRIPTION~

L.A. CO. SUR CONT. SYS. TRAV. STA.
"ARTESIA C-4"

In L.A. Co., in the town of Artesia on Pioneer Blvd. at Artesia Ave.

Surface Mark:

Subsurface Mark: None.

RM. No 1. Set a std 4" br. tablet in conc. 18" below St. grade, marked: "L.A. CO. SUR. CONT. SYS. - REF. MARK", and stamped: "ARTESIA C-4, RM. No 1, R.E. 2177", and "SET BY COUNTY SURVEYOR, 1944".

RETURN TO
LOS ANGELES COUNTY SURVEYOR
700 HALL OF RECORDS
Do not extend notes this side of this line.
Note: Any Additions or Changes on This Sheet Must be Made or Circled in Red Ink With Date and Name of Person Making Change.

Notes Ck'd by	Survey of
Map No.	W. O. #902 Tape No. 2273 Std. 100' F
Office Work	Surveyed by: G.W. Meinbach
Checked	Notes G.W.K. Date 8-31-44
Date	Indexed C. Johnson

F.B. 932 Pg. 59

W.S. 93

W.S. 33 C-5

Note: Any Additions or Changes on This Sheet Must be Made or Circled in Red Ink With Date and Name of Person Making Change.

Do not extend notes this side of this line.

RETURN TO
LOS ANGELES COUNTY SURVEYOR
700 HALL OF RECORDS

FORM 247 3M 12-40

L.A. Co. Cons. Sys. Triang. Stn.
"ARTESIA C-5"

*For this mt. See below

"ARTESIA C-5"

90°

14th ST.

Plus + Offset tie

PIONEER BLVD.

15' 15' 15.1'

7.0

Fd. L.F.T.

Trav. Sta. "ARTESIA C-5" Set L.F.T. for temp. PT. To be replaced with Std. traverse tablet. See next pg. for desc.

66.00'

42.195'

"ARTESIA C-5A"

4.5

43.3'

R. & O. Pav.

14th ST.

41.43'

48.005'

42.41'

52.41'

20'

50'

line prod.

76.45'

R.M. No. 1 See next pg. for desc. Prod. Set 8-31-44

R.M. No. 2 Set a 3/4" I.P. conc. plug + brass wire, in conc. 20' below walk grade. Prod. Set 8-31-44

99°03'20"

43°39'45"

1.8'

2.0'

23.9'

180°

50'

77'

78'

Conc. Pav.

PIONEER BLVD.

Trav. Sta. "ARTESIA C-5A"

41.43' @ 68° + same
48.005' @ " = "
42.41' @ " = "
52.41' @ " = "
4.5' @ " = "
42.195' @ " = "
66.00' @ " = "
76.45' @ " = "

① 99-03-30 ② 43-40-00
③ 36-13-30 ④ 174-39-00
⑤ 234-20-00 ⑥ 261-58-30
99-03-30 43-39-45

* See note above. Did not find C.S.T.S. #4 as per F.B. 502-92. Reestablished this pt. by running Es all four ways using record data as follows: N. to Artesia Rd., N. to Artesia, 164.73' to P.T. #3, S. to Orangethorpe. Also checked numerous intermediate pts. at street intersections. Turned N.E. angle at intersection and checked angle as per Sht. #2. Geodetic coordinates Sheet. Set C.S.T.S. #4

F.B. 937 PG. 56

—DESCRIPTION—

L.A. CO. SUR. CONT. SYS TRAV. STA.
"ARTESIA C-5"

In L.A. Co., in the town of Artesia on Pioneer Blvd. at 14th St.

Surface Mark:

Subsurface Mark: None.

RM. No. 1. Set a Std 4" br. tablet in conc. 18" below walk grade and marked: "L.A. CO. SUR. CONT. SYS. - REF. MARK", and stamped: "ARTESIA C-5, RM. No. 1, R.E. 2177"; and "SET BY COUNTY SURVEYOR, 1944".

RETURN TO
LOS ANGELES COUNTY SURVEYOR
700 HALL OF RECORDS

Do not extend notes this side of this line.

Note: Any Additions or Changes on This Sheet Must be Made or Circled in Red Ink With Date and Name of Person Making Change.

Notes Ck'd by	Survey of [illegible]
Map No.	W. O. [illegible] Tape No. 077 Std 68 °F
Office Work	Surveyed by G. W. Kleinack
Checked	Notes GWK Date 8-30-44
Date	Indexed [illegible]

F.B. 082 Pg. 57

W.S. 3[illegible] C-6

[illegible] CONT. SYS. TRAV. STA. "ARTESIA C-5A"

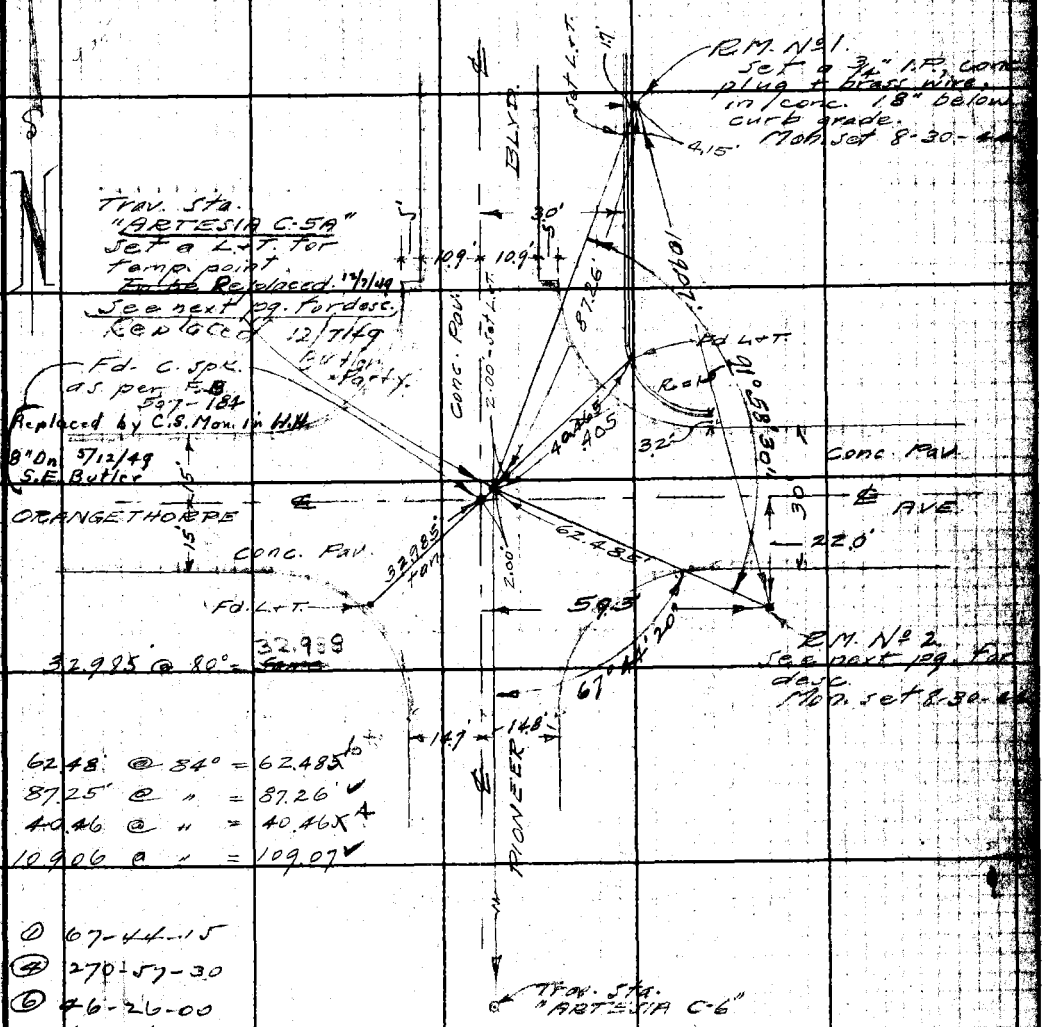

62.48' @ 84° = 62.485
87.25' @ " = 87.26'
40.46 @ " = 40.465
109.06 @ " = 109.07

① 67-44-15
④ 270-57-30
⑥ 46-26-00
67-44-20

① 91-58-30
④ 07-54-00
⑥ 191-51-00
91-58-30

Note: Any Additions or Changes on This Sheet Must be Made or Circled in Red Ink With Date and Name of Person Making Change.

Do not extend notes this side of this line.

RETURN TO
LOS ANGELES COUNTY SURVEYOR
700 HALL OF RECORDS

FORM 247 5M 12-40

F.B. 93V PG. 58

~DESCRIPTION~

L.A. CO. SUR. CONT. SYS. TRAV. STA.
"ARTESIA C-5A"

In L.A. Co. town of Artesia at the intersection of Pioneer Blvd. & Orangethorpe Ave., in a well cut thru the pavement and protected by a C.I. cover marked: "COUNTY SURVEYOR MONUMENT"

SURFACE MARK:

SET A STANDARD 4" BRASS TABLET, IN CONCRETE, 12" below top pavement; mkd "L.A. Co. SURVEY CONT. SYSTEM TRAVERSE STATION & stamped ARTESIA C-5A; RE 2177 & set by COUNTY SURVEYOR 1944.

Mon. set by [illegible]

12/7/49

Subsurface Mark: None

RM No. 2. Set a std 4" br. tablet in conc. 24" below street grade, marked: "L.A. CO. SUR. CONT. SYS. - REF. MARK", and stamped: "ARTESIA C-5A, RM No. 2, R.E. 2177", and "SET BY COUNTY SURVEYOR, 1944".

RETURN TO
LOS ANGELES COUNTY SURVEYOR
700 HALL OF RECORDS
Do not extend notes this side of this line.
Note: Any Additions or Changes on This Sheet Must be Made or Circled in Red Ink With Date and Name of Person Making Change.

Notes Ck'd by	Survey of [illegible]
Map No.	W. O. 4900 Tape No. 079 Std 68 °F
Office Work	Surveyed by G.W. Kleineck
Checked	Notes G.W.K. Date 8-29-44
Date	Indexed [illegible]

F.B. 932 Pg. 59

W.S. 31 C-1

Note: Any Additions or Changes on This Sheet Must be Made or Circled in Red Ink With Date and Name of Person Making Change.

Do not extend notes this side of this line.

RETURN TO LOS ANGELES COUNTY SURVEYOR 700 HALL OF RECORDS

4 A CO SUR CONT SW TRAV STA "ARTESIA C-6"

45.43' @ 76° = Same
49.56' @ " = "
42.50' @ " = "
68.825' @ " = "

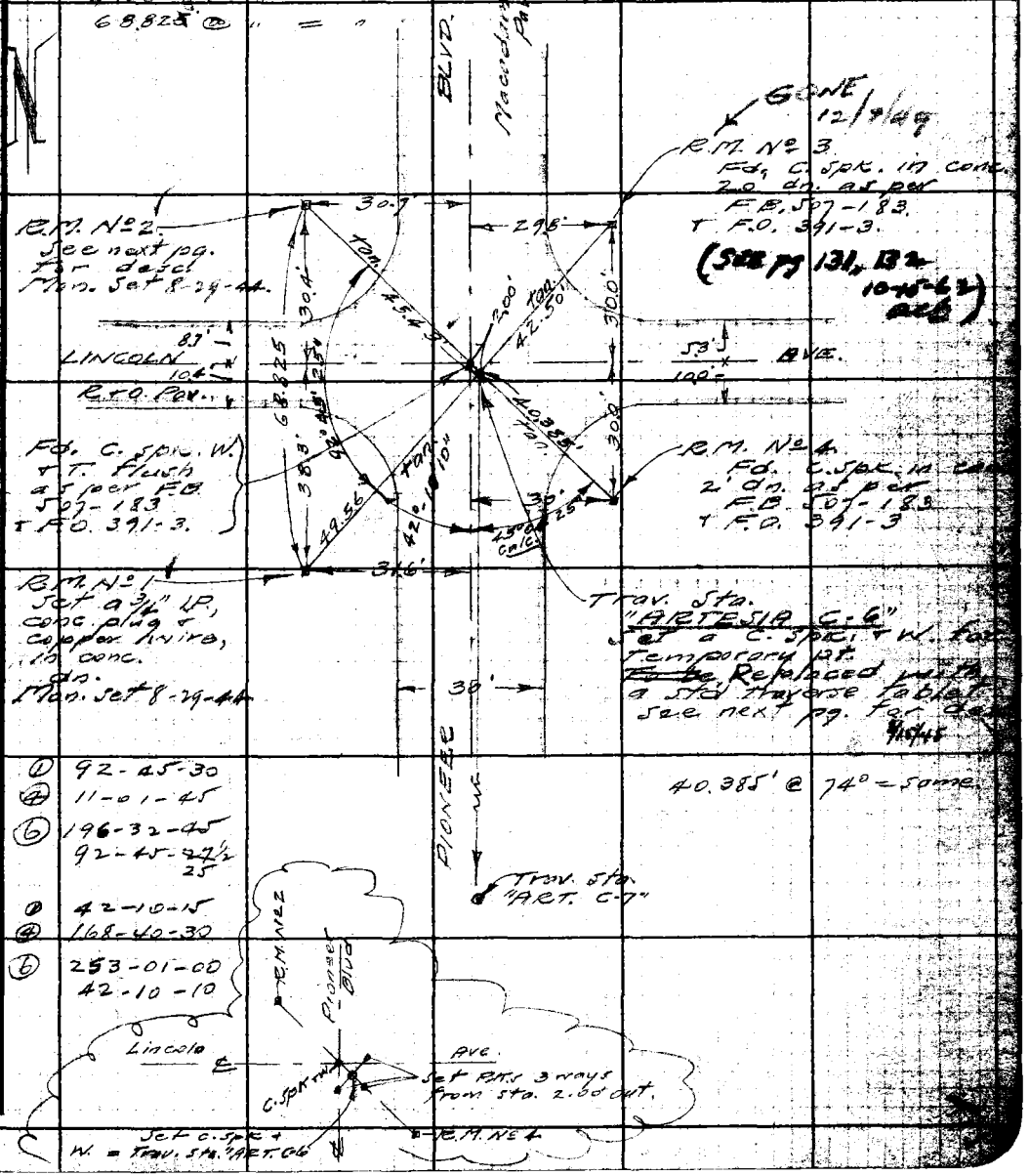

① 92-45-30
④ 11-01-45
⑥ 196-32-45
92-45-27½ 25

① 42-10-15
④ 168-40-30
⑥ 253-01-00
42-10-10

FORM 247 3M 12-40

F.B. 932 PG. 60

~ DESCRIPTION ~

L.A. CO. SUR. CONT. SYS. TRAV. STA.
"ARTESIA C-6"

In L.A. Co., Artesia district, at Pioneer Blvd. and Lincoln Ave., in a well cut thru pavement & protected by a cast iron cover marked: "COUNTY SURVEYOR MONUMENT"

Mon. Set 3-15-'45-GWK. Butler Party 12/14/49
Surface Mark:
F.O. A STANDARD 4" BRASS TABLET 12" below top pavement MKD: "LA Co. SURVEY CONTROL SYSTEM TRAVERSE STATION & stamped "ARTESIA C-6" RE 2177 & Set by County Surveyor [illegible]

Subsurface Mark: None.
Note: Elevated 4.0 of H.H. to NEW PAVE. LEVEL

R.M. No. 2 Set a std 4" br. tablet in conc. dn., marked: "L.A. CO. SUR. CONT. SYS.-REF MARK", and stamped: "ARTESIA C-6, R.M. No. 2., RE 2177", and "SET BY COUNTY SURVEYOR, 1944."

RETURN TO
LOS ANGELES COUNTY SURVEYOR
700 HALL OF RECORDS

Do not extend notes this side of this line.

Note: Any Additions or Changes on This Sheet Must be Made or Circled in Red Ink With Date and Name of Person Making Change.

Notes Ck'd by	Survey of Geod. Cont. Sur.
Map No.	W. O. #900 Tape No. 077 Std. 68°F
Office Work	Surveyed by G.W. Kleineck
Checked	Notes G.W.K. Date 8-29-44
Date	Indexed A. C. John

F.B. 932 PG. 61

L.A. CO. SUR. CONT. SUR. TRAV. STA.

"ARTESIA C-7"

For additional ties SEE pg 133, 134 acb



out 10/15/62 acb
R.M. No. 2.
Fd. C. Spk. in conc. 18" dn. as per F.B. 507-181 " F.O. 391-4

R.M. No. 3.
See next pg. for desc.
Mon. set 8-29-44

Set C. Spk. + W. on tang's.

out 10/15/62 acb
R.M. No. 1.
Fd. C. Spk. in conc. 12" dn. as per F.B. 507-181 " F.O. 391-4

out 10/15/62 acb
R.M. No. 4.
Set a 3/4" I.P. plug + copper wire in conc. 20" dn.
Mon. set 8-29-44

Set C. Spk. + W. on tang's.

Trav. Sta. "ARTESIA C-7"
Fd. a C. Spk. + W. as per F.B. 507-181 ~~to be~~ replaced with standard traverse tablet. 3/15/45
See next pg. for desc.

① 89-59-30
④ 359-58-00
⑥ 179-57-00
89-59-30

① 44-59-45
④ 179-59-00
⑥ 269-58-30
44-59-45

17.96 6' @ 76° = ~~same~~ 17.97
18.99' @ " = " ✓
18.72' @ " = " ✓
18.92' @ " = " ✓
42.39 7' @ " = 42.40
42.40 7' @ " = 42.41
51.255' @ 98 = 51.265 Trav. Sta. "ARTESIA C-8"
71.645 @ " = 71.66' ✓
50.05' @ " = 50.06' ✓

Note: Any Additions or Changes on This Sheet Must be Made or Circled in Red Ink With Date and Name of Person Making Change.

Do not extend notes this side of this line.

RETURN TO LOS ANGELES COUNTY SURVEYOR 700 HALL OF RECORDS

FORM 247 3M 12-40

F.B. 932 PG. 62

—DESCRIPTION—

L.A. CO. SUR. CONT. SYS. TRAV. STA.
"ARTESIA C-7"

In L.A. CO., near the town of Artesia on Pioneer Blvd. at Del Amo (Anaheim) St., in a well cut thru the pavement and protected by a cast iron cover marked: "COUNTY SURVEYOR MONUMENT"

Mon. set 3-15-45 - G.W.K. — Butler Party 12/13/49
Surface Mark:
FD A STANDARD 4" BRASS TABLET 12" below pavement MKD LA CO SURVEY CONTROL SYSTEM TRAVERSE STATION & stamped ARTESIA C-7; RE 2177 & set by County Surveyor. → 1945. G.W.K.

NOTE: ELEVATED H.H. to New pave level.
Subsurface Mark: None.

R.M. No 3. Set a std 4" bc tablet in conc. 18" dn., marked: "L.A. CO. SUR. CONT. SYS.-REF. MARK", and stamped: "ARTESIA C-7, RM No 3, RE 2177", and "SET BY COUNTY SURVEYOR, 1944."

RETURN TO
LOS ANGELES COUNTY SURVEYOR
700 HALL OF RECORDS

Do not extend notes this side of this line.

Note: Any Additions or Changes on This Sheet Must be Made or Circled in Red Ink With Date and Name of Person Making Change.

Notes Ck'd by		Survey of	Geod. Cont. Sys
Map No.		W. O.	4900 Tape No. 077 Std 118°F
Office Work		Surveyed by	G. Meinecke
Checked		Notes	Guik Date 6-19-44
Date		Indexed	A. C. Johnson

F.B. 932 Pg. 63

W.S. 31

W.S. 31 C-2

L.A.CO. SURV. CONT. SYS. TRAV. STA.

"ARTESIA C-8"

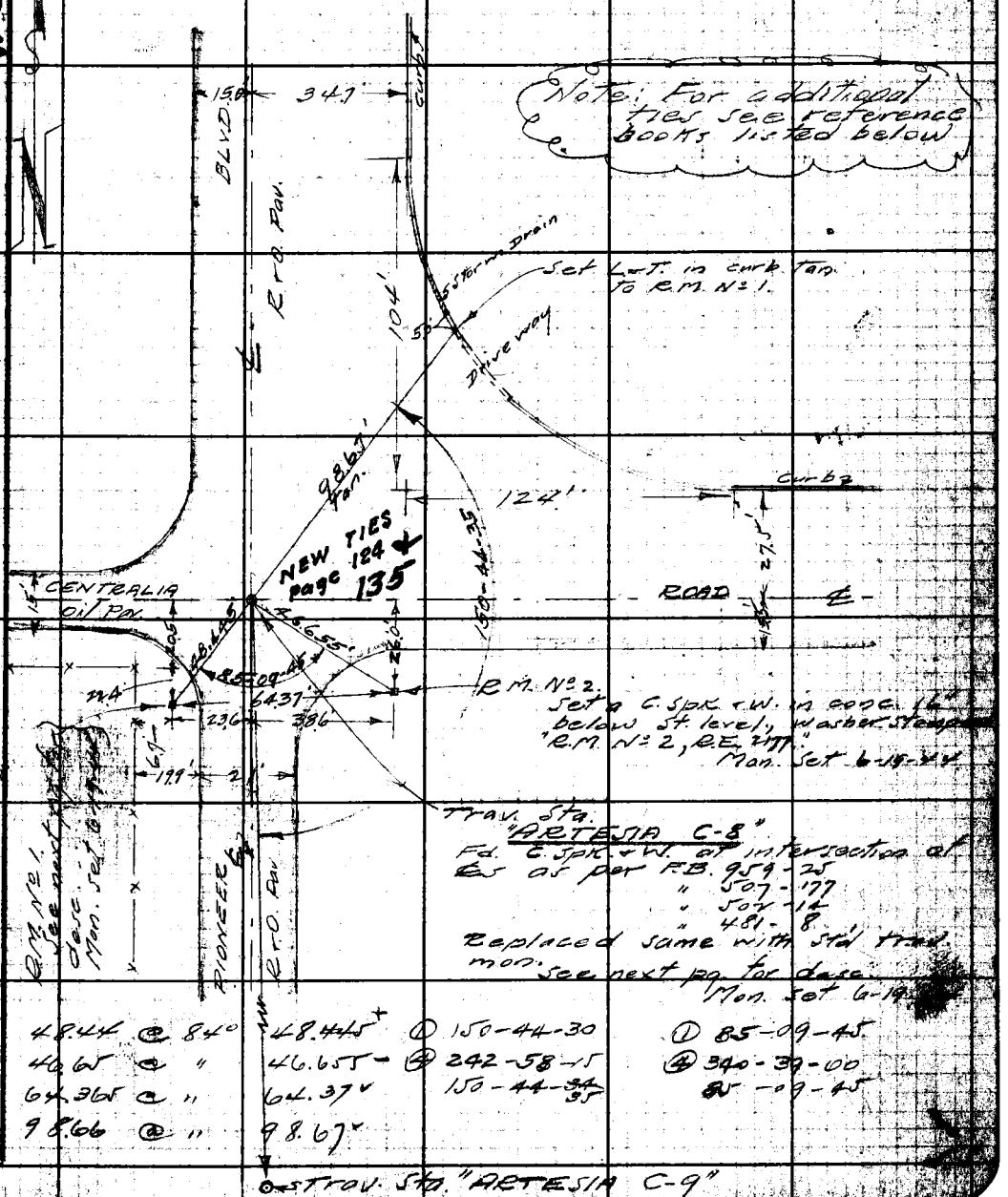

48.44 @ 84°	48.445+	① 150-44-30	① 85-09-45
46.65 @ "	46.655-	④ 242-58-15	④ 340-39-00
64.365 @ "	64.37	150-44-35	85-09-45
98.66 @ "	98.67		

Note: Any Additions or Changes on This Sheet Must be Made or Circled in Red Ink With Date and Name of Person Making Change.

Do not extend notes this side of this line.

RETURN TO LOS ANGELES COUNTY SURVEYOR 700 HALL OF RECORDS

FORM 247 5M 12-50

F.B. 932 PG. 64

DESCRIPTION

L.A. CO. SURV. CONT. SYS. TRAV. STA.
"ARTESIA C-8"

In L.A. Co., Artesia area on Pioneer Blvd. at Centralia Road and, in a well cut thru the pavement and protected by a cast iron cover marked: "COUNTY SURVEYOR MONUMENT".

Surface Mark: Set a std 4" br. tablet in conc. 2" below subgrade of the st. marked: "L.A. CO SURV. CONT. SYS. - TRAV. STA." and stamped: "ARTESIA C-8, R.E. 2177" and "SET BY COUNTY SURVEYOR, 1944"

Subsurface Mark: None

R.M. No. 1 Set a std 4" br. tablet in conc. 20" below ground surface and marked: "L.A. CO. SURV. CONT. SYS. - REF. MARK", and stamped: "ARTESIA C-8, R.M. No. 1, R.E. 2177" and "SET BY COUNTY SURVEYOR, 1944."

RETURN TO
LOS ANGELES COUNTY SURVEYOR
700 HALL OF RECORDS

Do not extend notes this side of this line.

Note: Any Additions or Changes on This Sheet Must be Made or Circled in Red Ink With Date and Name of Person Making Change.

Notes Ck'd by		Survey of Geo. Cont. Sys.	F.B. 932 Pg. 65
Map No.		W. O. 4300 Tape No. 077 Std 68°F	
Office Work		Surveyed by G.W. Kleinack	
Checked		Notes G.W.K. Date 9-7-44	
Date		Indexed C. Johnson 4-23-45	

W.S. 34 A-C

L.A. CO. SUR. CONT. SYS. TRAV. STA.

"ARTESIA F-5"



① 34-07-15
④ 136-29-15
34-07-14
20

37.04' @ 100° = 37.045'
59.325' @ " = 59.335'
22.675' @ " = 22.68'
42.16 @ " = 42.17'

20.25' @ " = 20.255'
20.83 @ " = 20.835'
20.54 @ " = 20.545'
21.305' @ " = 21.31'

Note: Any Additions or Changes on This Sheet Must be Made or Circled in Red Ink With Date and Name of Person Making Change.

Do not extend notes this side of this line.

RETURN TO
LOS ANGELES COUNTY SURVEYOR
700 HALL OF RECORDS

FORM 247 5M-12-40

F.B. 932 Pg. 66

—DESCRIPTION—

L.A. CO. SURV. CONT. SYS. TRAV. STA. "ARTESIA F-5"

In L.A. Co., Artesia - Carmenita area, on Orangethorpe Ave about 0.5 mi. W. of Carmenita Ave.

Surface Mark

Subsurface Mark: None.

B.M. No. 1. Set a std 4" br tablet in conc. 15" below ft. grade, marked: "L.A. CO. SURV. CONT. SYS. - REF. MARK"; and stamped: "ARTESIA F-5, B.M. No. 1, E.E. 2177", and "SET BY COUNTY SURVEYOR, 1944."

RETURN TO
LOS ANGELES COUNTY SURVEYOR
700 HALL OF RECORDS

Do not extend notes this side of this line

Note: Any Additions or Changes on This Sheet Must be Made or Circled in Red Ink With Date and Name of Person Making Change.

Notes Ck'd by	Survey of Good [illegible]
Map No.	W. O. 4900 Tape No. 077 Std 68°F
Office Work	Surveyed by G. W. Kleineck
Checked	Notes G.W.K. Date 9-8-44
Date	Indexed A. C. Johnson

F.B. 932 Pg. 67

WS 31 & 33

W.S. 38 B-6

L.A. Co. Sur. Cont. Sys. Trav. Sta.

"ARTESIA E-5"

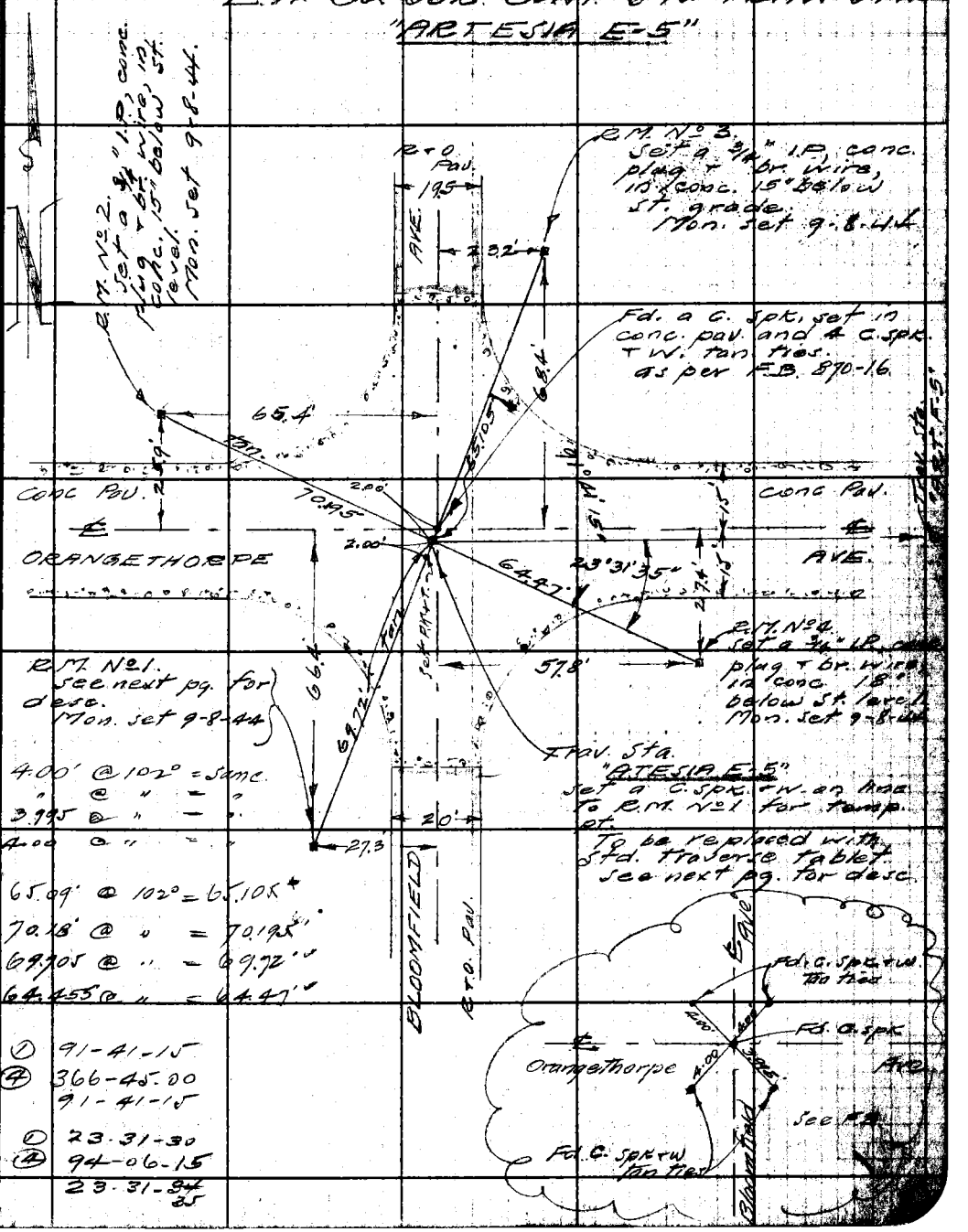

4.00' @ 102° = same
" @ " = "
3.995 @ " = "
4.00 @ " = "

65.09' @ 102° = 65.105
70.18' @ " = 70.195
69.705 @ " = 69.72'
64.455 @ " = 64.47'

① 91-41-15
④ 366-45.00
91-41-15

① 23-31-30
④ 94-06-15
23-31-~~34~~ 35

Note: Any Additions or Changes on This Sheet Must be Made or Circled in Red Ink With Date and Name of Person Making Change.

Do not extend notes this side of this line.

RETURN TO LOS ANGELES COUNTY SURVEYOR 700 HALL OF RECORDS

FORM 247 5M 12-40

F.B. 932 Pg. 68

~ DESCRIPTION ~

L.A. CO. SUR. CONT. SYS. TRAV. STA. "ARTESIA E-5"

In L.A. Co., Artesia – Carmenita area, at the intersection of Orange, Thorpe and Bloomfield Ave's.

Surface Mark.

Subsurface Mark: None

R.M. No. 1. set a std 4" br. tablet in conc. 15" below s.f. level, marked: "L.A. CO. SUR. CONT. SYS. - REF. MARK"; and stamped: "ARTESIA E-5, R.M. No. 1, R.E. 2177"; and "SET BY COUNTY SURVEYOR, 1944".

RETURN TO
LOS ANGELES COUNTY SURVEYOR
700 HALL OF RECORDS

Note: Any Additions or Changes on This Sheet Must be Made or Circled in Red Ink With Date and Name of Person Making Change.

Do not extend notes this side of this line.

Notes Ck'd by	Survey of Geod. Cont. Sys.
Map No.	W. O. 4900 Tape No. 077 Std 68 °F
Office Work	Surveyed by G.W. Wiemack
Checked	Notes G.W.K. Date 10-10-44
Date	Indexed A. C. Johnson

F.B. 932 Pg. 69

W.S. 31 & 35

W.S. 33 D-6

L.A. CO. SUR. CONT. SYS. TRAV. STA.
"ARTESIA D-5"

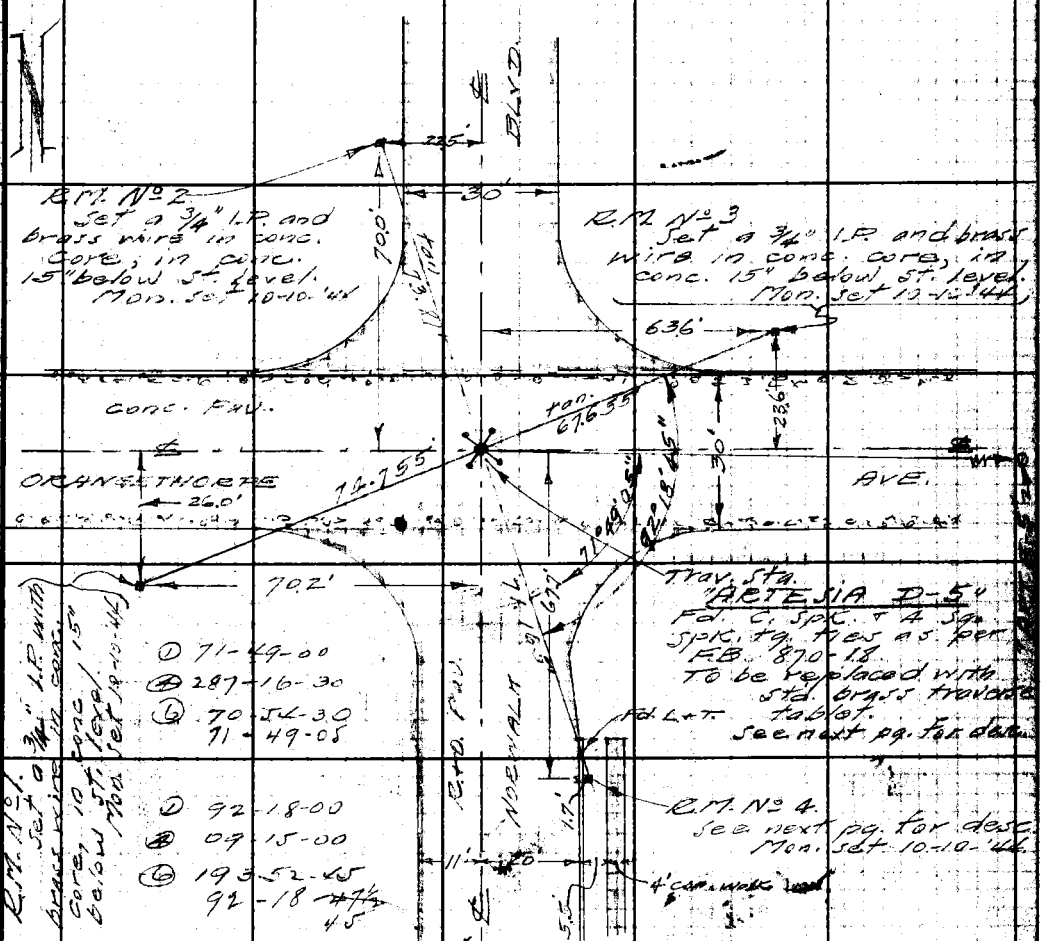

67.66' @ 60° = 67.655
73.815 @ " = 73.81
71.17' @ 60° = 71.165
74.76' @ " = 74.755

Note: Any Additions or Changes on This Sheet Must be Made or Circled in Red Ink With Date and Name of Person Making Change.

Do not extend notes this side of this line.

RETURN TO
LOS ANGELES COUNTY SURVEYOR
700 HALL OF RECORDS

FORM 247 5M 12-40

F.B. 932 Pg. 70

~DESCRIPTION~

L.A. CO. SUR. CONT. SYS. TRAV. STA. "ARTESIA D-5".

In L.A. Co. about 0.5 mile east of the town of Artesia on Orangethorpe Ave. at Norwalk Blvd.

Surface Mark:

Subsurface Mark: None.

B.M. N24. Set a std 4" brass tablet in conc 12" below curb grade and marked: "L.A. CO. SUR. CONT. SYS. - REF. MARK", and stamped: "ARTESIA D-5, B.M. No 4, R.E. 2177" and "SET BY COUNTY SURVEYOR, 1944"

RETURN TO LOS ANGELES COUNTY SURVEYOR 700 HALL OF RECORDS

Do not extend notes this side of this line.

Note: Any Additions or Changes on This Sheet Must be Made or Circled in Red Ink With Date and Name of Person Making Change.

Notes Ck'd by	Survey of [illegible]
Map No.	W. O. 4900 Tape No. 077 Std. [illegible] °F
Office Work	Surveyed by G.W. Kleinbeck
Checked	Notes G.W.K. Date 10-11-44
Date	Indexed A. C. Johnson

F.B. 932 Pg. 71

W S 33 C-6

L.A. CO. SUR. CONT. SYS. TRAV. STA.
"ARTESIA B-5"



Trav. Sta.
"ARTESIA B-5"
Fd. a L.T. and 4 L.T. tang. ties as per F.B. 870-33
To be replaced with a standard traverse tablet.
See next pg. for desc.

49.83' @ 82° = 49.835'
51.905' @ " = 51.91'
48.535' @ " = 48.54'
55.71 @ " = 55.715'

① 67-10-00
④ 268-40-00
⑥ 43-00-00
67-10-00

① 92-47-30
④ 11-11-00
⑥ 196-46-15
92-47-~~[illegible]~~ 45

Note: Any Additions or Changes on This Sheet Must be Made or Circled in Red Ink With Date and Name of Person Making Change.

Do not extend notes this side of this line.

RETURN TO
LOS ANGELES COUNTY SURVEYOR
700 HALL OF RECORDS

FORM 247 3M 12-40

F.B. 992 PG. 72

~DESCRIPTION~

L.A. CO. SUR. CONT. SYS. TRAV. STA.
"ARTESIA B-5"

In L.A. Co. near the town of Artesia, on Orangethorpe Ave. at Gridley Road.

Surface Mark:

Sub-surface Mark: None

R.M. No 4. Set a Std 4" brass tablet in conc. 18" below St. level, marked: "L.A. CO. SUR. CONT. SYS. - B.E. MARK", and stamped: "ARTESIA B-5, R.M. No 4, B.E. 2177" and "SET BY COUNTY SURVEYOR, 1944".

RETURN TO
LOS ANGELES COUNTY SURVEYOR
700 HALL OF RECORDS

Do not extend notes this side of this line.

Note: Any Additions or Changes on This Sheet Must be Made or Circled in Red Ink With Date and Name of Person Making Change.

Notes Ck'd by		Survey of	
Map No.		W. O. 4900 Tape No. 077 Std 68°F	
Office Work		Surveyed by	G. W. Kleineck
Checked		Notes	G.W.K. Date 10-13-44
Date		Indexed	A. C. Johnson

F.B. 932 Pg. 73

W.S. 31 & 33

W.S. 32 C-6

L.A. CO. SUR. CONT. SYS. TRAV. STA.
"CLEARWATER L-5A"

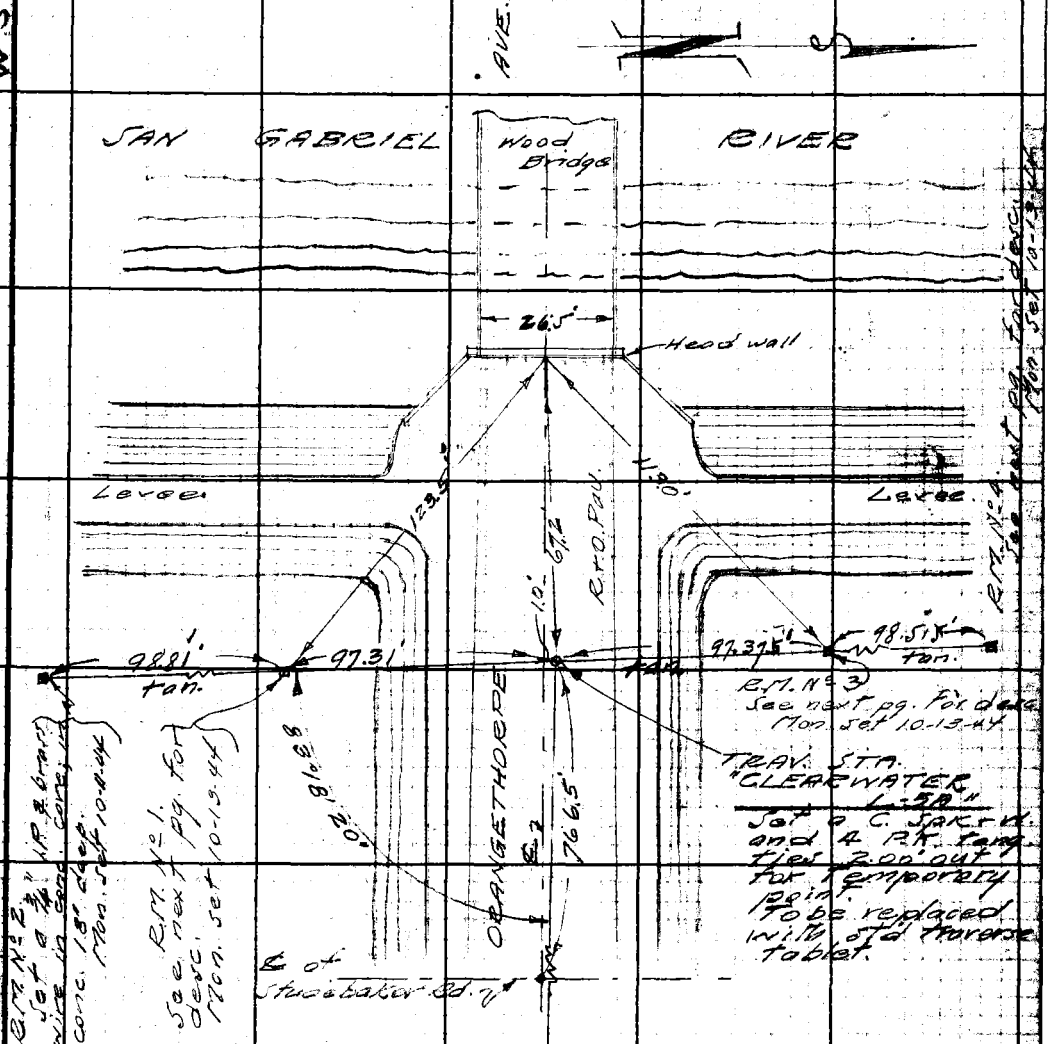

① 83° 18' 30"
④ 333° 13' 30"
⑥ 139° 50' 00"
83° 18' 20"

{98.23' @ 7°37' @ 80° = 97.375'}
{97.995' @ 6°29'30" @ " = 97.375'}
98.505' @ " = 98.515'

{98.00' @ 6°51'30" @ 80° = 97.31'}
{98.07' @ 7°11'30" @ " = 97.31'}
98.80 @ " = 98.81'

Note: Any Additions or Changes on This Sheet Must be Made or Circled in Red Ink With Date and Name of Person Making Change.

Do not extend notes this side of this line.

RETURN TO
LOS ANGELES COUNTY SURVEYOR
700 HALL OF RECORDS

FORM 247 5M 12-40

F.B. 932 PG. 74

— DESCRIPTION —

L A CO. SUR. CONT. SYS. TRAV. STA
"CLEARWATER L-5A"

In L.A. Co., Artesia district, on Orangethorpe Ave. 0.15 mi. west of Studebaker Rd. at the San Gabriel River.

Surface Mark:

Subsurface Mark: None

R.M. No 1. & No 3. Set a Std 4" br. tablet in conc. 20" deep, marked "L.A. CO. SUR. CONT. SYS. - REF. MARK", and stamped "CLEARWATER L-5A, R.M. No 1 and R.M. No 3, respectively, R.E. 2177"; and "SET BY COUNTY SURVEYOR, 1944."

R.M. No 4: Set a 3/4" I.P. and br. wire in conc. core; in conc. 18" deep.

RETURN TO
LOS ANGELES COUNTY SURVEYOR
700 HALL OF RECORDS

Do not extend notes this side of this line.

Note: Any Additions or Changes on This Sheet Must be Made or Circled in Red Ink With Date and Name of Person Making Change.

Notes Ck'd by	Survey of Geod. Cont. Sys.
Map No.	W. O. 4900 Tape No. 077 St'd 68°F
Office Work	Surveyed by G. W. Kleineck
Checked	Notes G.W.K. Date 10-16-44
Date	Indexed

F.B. 932 Pg. 75

W.S. 33 E-6

L.A. CO. SUR. CONT. SYS. TRAV. STA.
"CLEARWATER L-5"

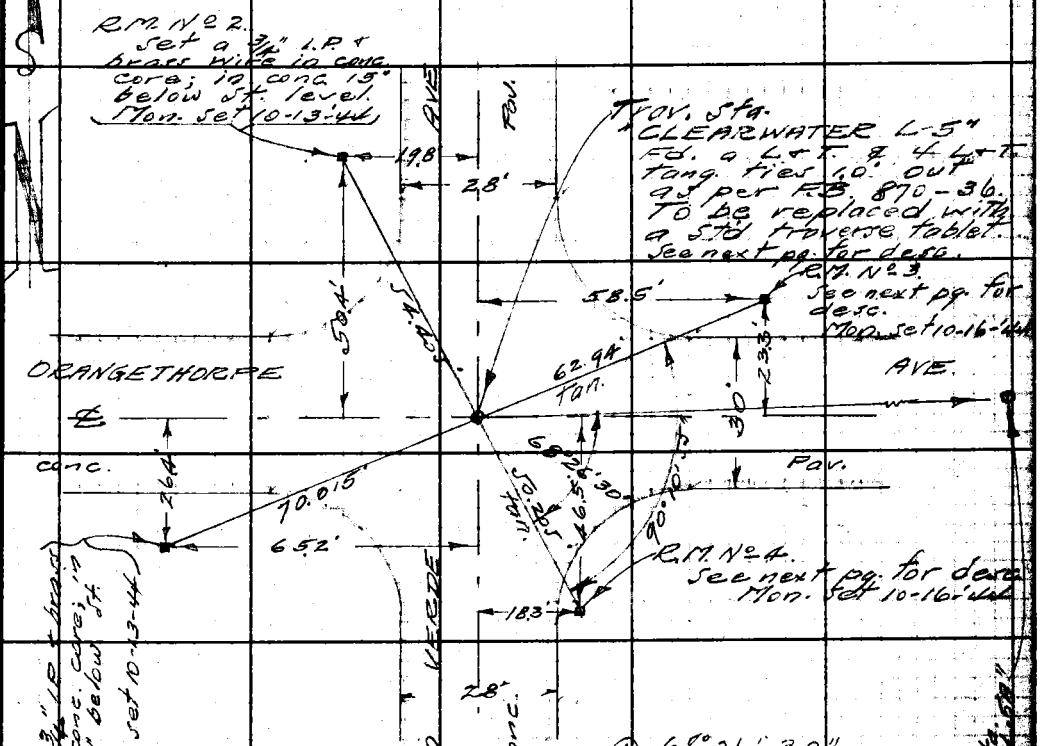

① 68°26'30"
④ 273-46-00"
⑥ 50-38-45"
68° 26 - ~~29~~ 30

① 90°10'30"
④ 00-43-30"
⑥ 181-05-30"
90-10-55

62.94 @ 74° = Same.
50.205' @ " = " "
70.015' @ " = " "
54.405 @ " = " "

Note: Any Additions or Changes on This Sheet Must be Made or Circled in Red Ink With Date and Name of Person Making Change.

Do not extend notes this side of this line.

RETURN TO
LOS ANGELES COUNTY SURVEYOR
700 HALL OF RECORDS

FORM 247 5M 12-40

F.B. 932 PG. 76

— DESCRIPTION —

L.A. CO. SUR. CONT. SYS. TRAV. STA. "CLEARWATER L-5"

In L.A. Co. near the town of Bellflower, at the intersection of Orangethorpe and Palo Verde Aves.

Surface Mark:

Subsurface Mark: None.

R.M. No. 2. Set a std 4" brass tablet in conc. 15" below st. level, marked: "L.A. CO. SUR. CONT. SYS. REF. MARK", and stamped: "CLEARWATER L-5, R.M. No. 4, RE 21°" and "SET BY COUNTY SURVEYOR, 1944".

R.M. No. 3. Set a 3/4" I.P. and brass wire in conc. core; in conc. 18" below st. level.

RETURN TO
LOS ANGELES COUNTY SURVEYOR
700 HALL OF RECORDS

Do not extend notes this side of this line.

Note: Any Additions or Changes on This Sheet Must be Made or Circled in Red Ink With Date and Name of Person Making Change.

Notes Ck'd by	Survey of Geod. Cont. Sys.
Map No.	W. O. 4900 Tape No. 077 Std 68 °F
Office Work	Surveyed by G.W. Kleinack
Checked	Notes G.W.K. Date 10-16-44
Date	Indexed A. C. Johnson

F.B. 932 Pg. 77

10.5 31 & 33

W.S. 33 B-4

L.A. CO. SUB. CONT. SYS. TRAV. STA. "CLEARWATER K-5"

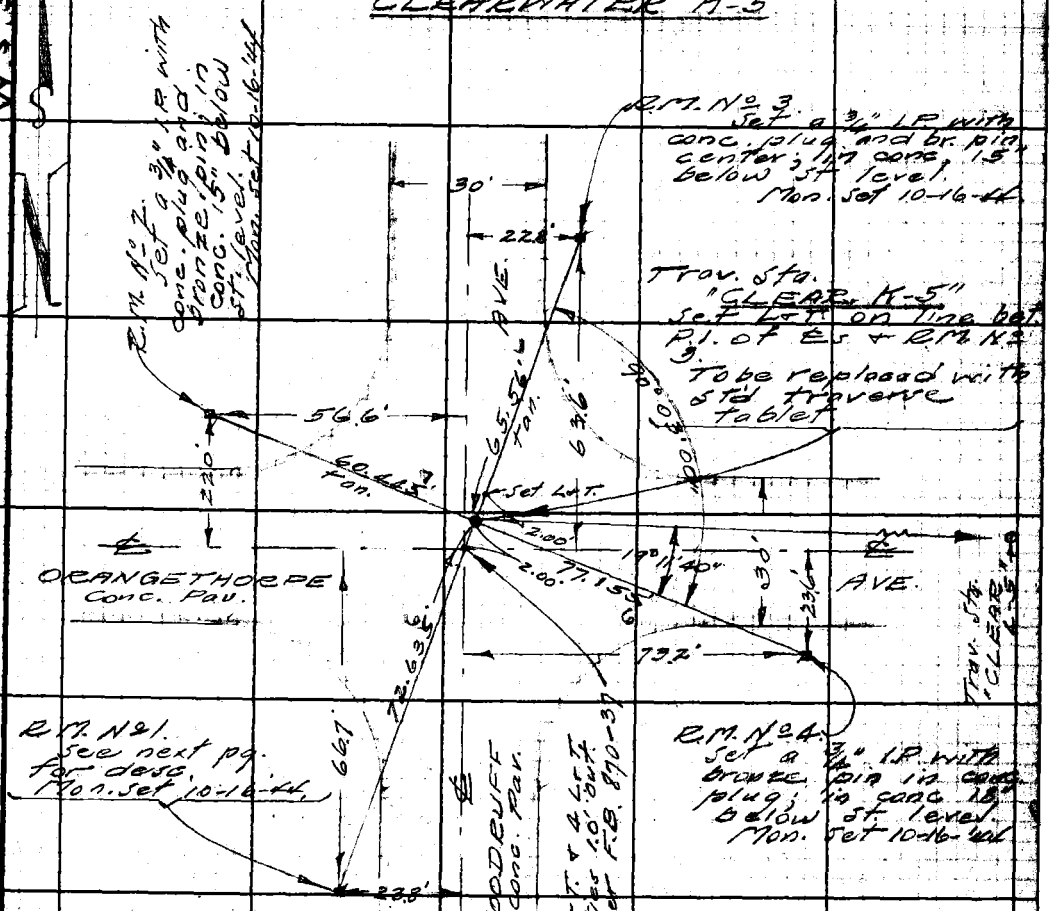

60.45' @ 60° = 60.445
65.565' @ " = 65.56'
77.16' @ " = 77.155
72.64' @ " = 72.635

① 19° 11' 30"
④ 76-46-30
⑥ 115-10-00
19°-11-40

① 90°03'00
④ 00-12-00
⑥ 180-17-45
90 ~~02-59½~~
03-00

Note: Any Additions or Changes on This Sheet Must be Made or Circled in Red Ink With Date and Name of Person Making Change.

Do not extend notes this side of this line.

RETURN TO
LOS ANGELES COUNTY SURVEYOR
700 HALL OF RECORDS

FORM 247 SM 12-40

F.B. 932 PG. 78

- DESCRIPTION -

L.A. CO. SUR. CONT. SYS. TRAV. STA.
"CLEAR. H-5"

In L.A. Co. near the town of Bellflower, at the intersection of Orangethorpe and Woodruff Avés.

Surface Mark:

Subsurface Mark. None.

R.M. No. 1. Set a std 4" brass tablet in conc. 15" deep, marked: "L.A. CO. SUR. CONT. SYS. - REF. MARK", and stamped: "CLEARWATER H-5, R.M. No. 1, R.E. 217" and "SET BY COUNTY SURVEYOR, 1944".

RETURN TO
LOS ANGELES COUNTY SURVEYOR
700 HALL OF RECORDS

Do not extend notes this side of this line.

Note: Any Additions or Changes on This Sheet Must be Made or Circled in Red Ink With Date and Name of Person Making Change.

Notes Ck'd by	Survey of Geod. Cont. Sys.
Map No.	W. O. 4900 Tape No. 077 Std 68°F
Office Work	Surveyed by G. W. Kleineck
Checked	Notes G.W.K. Date 10-17-44
Date	Indexed A. C. Johnson

F.B. 932 Pg. 79

W.S. 33 B-6

L.A. CO. SUR. CONT. SYS. TRAV. STA.
"CLEARWATER J-5"

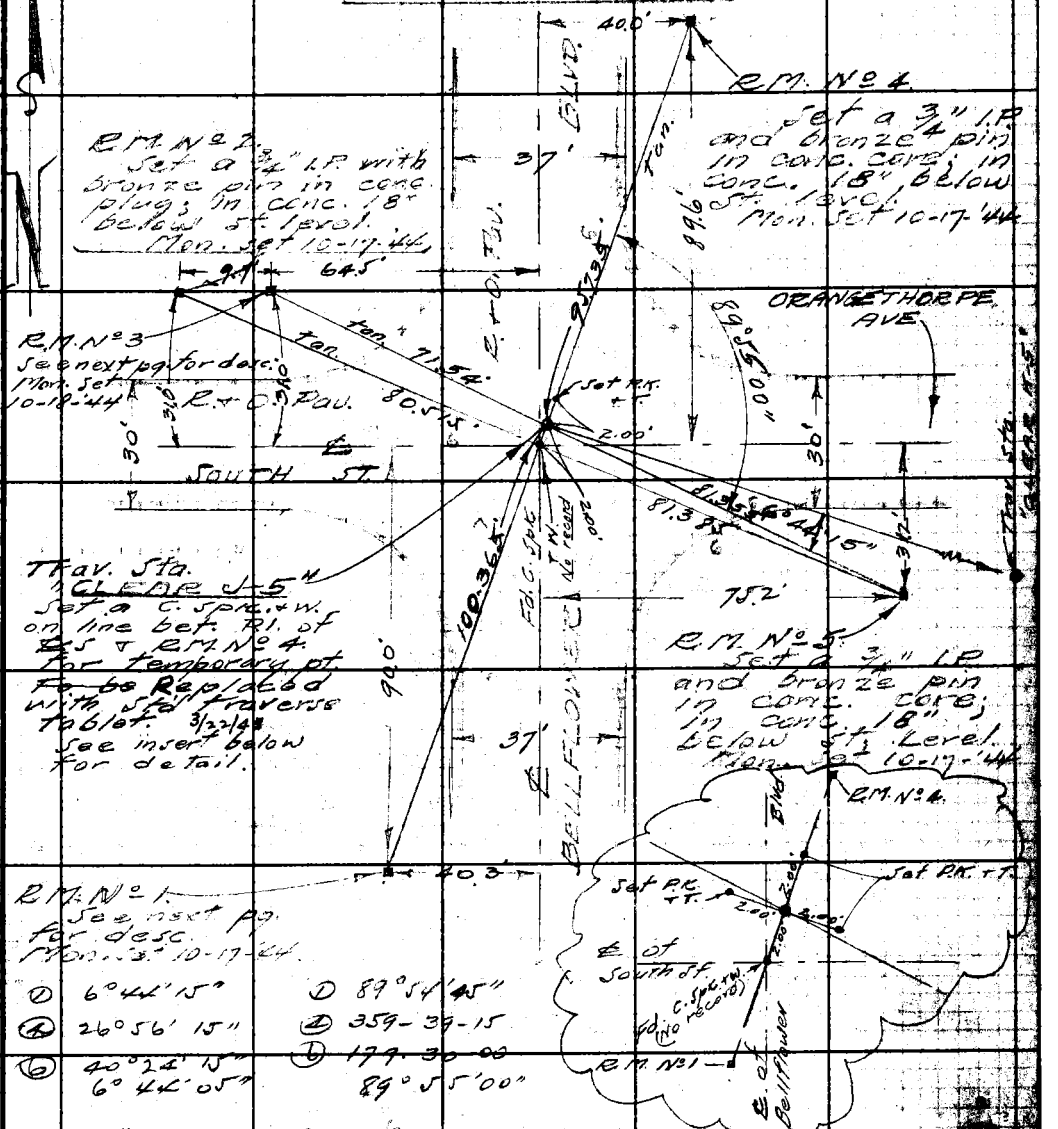

① 6°44'15"
④ 26°56'15"
⑥ 40°24'15"
6°44'05"

① 89°54'45"
④ 359-39-15
⑥ 179-30-00
89°55'00"

81.38' @ 78° = 81.385
81.35' @ 78° = 81.355
100.36 @ " = 100.365
80.51' @ " = 80.515
71.535' @ " = 71.54'

95.73 @ 78° = 95.735

Note: Any Additions or Changes on This Sheet Must be Made or Circled in Red Ink With Date and Name of Person Making Change.

Do not extend notes this side of this line.

RETURN TO
LOS ANGELES COUNTY SURVEYOR
700 HALL OF RECORDS

FORM 247 5M 12-40

F.B. 932 Pg. 80

~DESCRIPTION~

L.A. CO. SUR. CONT SYS. TRAV. STA.
"CLEAR V-5"

In L.A. Co, vicinity of the town of Bellflower, on Bellflower Blvd. at South St., in a well cut thru the pavement and protected by a cast iron cover marked: "COUNTY SURVEYOR MONUMENT"

Mon. Set 3-22-45

Surface Mark: Set a std 4" brass tablet in conc. 2" below subgrade of the street inscribed: "L.A. CO. SURV. CONT. SYS. TRAV. STA, CLEARWATER V-5, 1945 and SET BY COUNTY SURVEYOR R.E. 2177"

Subsurface Mark: None

R.M. No. 1.
Set a std 4" brass tablet in conc. 18" below st. level, marked: "L.A. CO. SUR. CONT. SYS. - REF. MARK"; and stamped: "CLEARWATER V-5, R.M. No. 1, R.E. 2177" and "SET BY COUNTY SURVEYOR, 1944".

R.M. No. 3.
Set a 3/4" I.P. and brass pin in conc. core, 20" below st. level.

RETURN TO
LOS ANGELES COUNTY SURVEYOR
700 HALL OF RECORDS

Do not extend notes this side of this line.

Note: Any Additions or Changes on This Sheet Must be Made or Circled in Red Ink With Date and Name of Person Making Change.

Notes Ck'd by		Survey of Good Cont. Sys.	F.B. 932 Pg. 81
Map No.		W. O. 4900 Tape No. 077 St'd 68°F	
Office Work		Surveyed by L. Moore	
Checked		Notes GWK Date 6-8-44	
Date		Indexed A. C. Johnson	

W.S. 33 A-6

L.A. CO. SUB. CONT. SYS. TRAV. STA.

"CLEARWATER H-5"

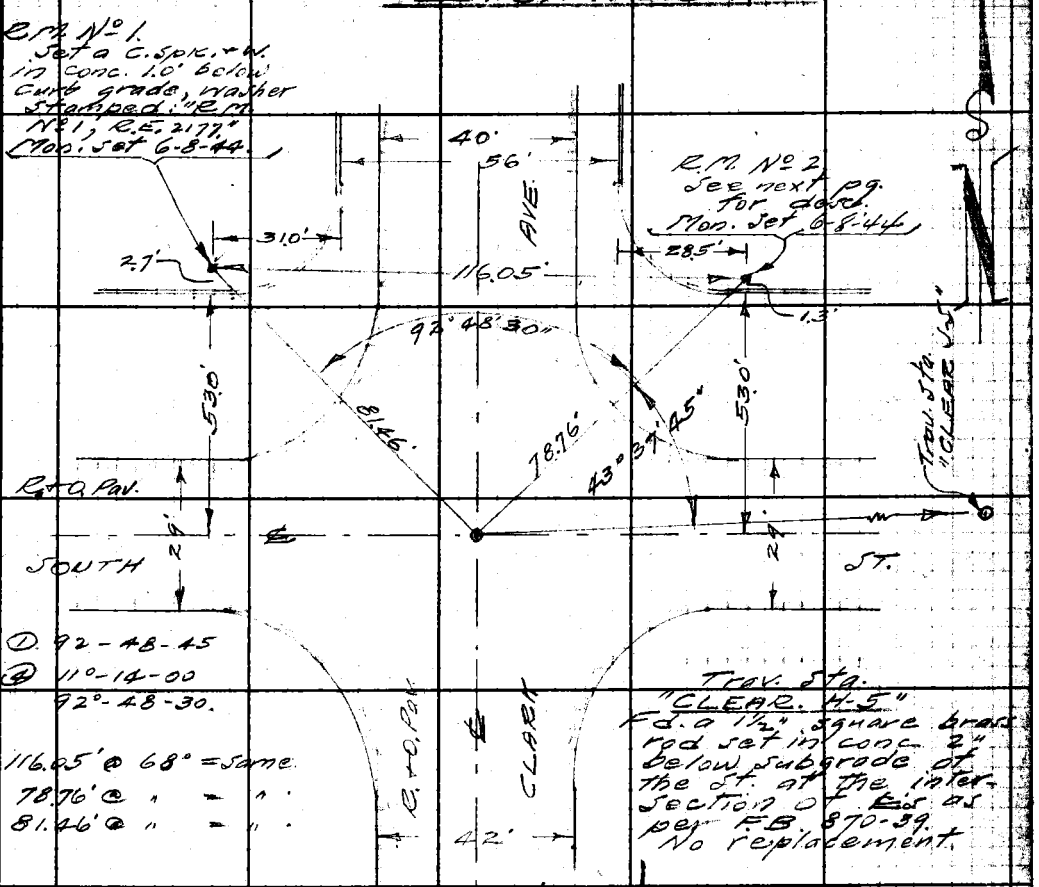

① 92-48-45
④ 11°-14-00
92°-48-30.

116.05' @ 68° = same
78.76' @ " = " "
81.46' @ " = " "

① 43-37-30
④ 174-31-00
⑥ 261-46-30
43-37-45

Trav. Sta.
"CLEAR. H-5"
Fd. a 1½" square brass rod set in conc. 2" below subgrade of the St. at the intersection of ℄s as per F.B. 870-39.
No replacement.

Void
Superfluous
Card Completed

Note: This page of notes is identical with those on page 49 - F.B. 929.

Note: Any Additions or Changes on This Sheet Must be Made or Circled in Red Ink With Date and Name of Person Making Change.

Do not extend notes this side of this line.

RETURN TO
LOS ANGELES COUNTY SURVEYOR
700 HALL OF RECORDS

FORM 247 5M 12-48

F.B. 932 Pg. 82

~ DESCRIPTION ~

L.A. CO. SUR. CONT. SYS. TRAV. STA.
"CLEAR, H-5"

In L.A. Co., near Lakewood Village at the intersection of Clark Ave. & South St. and in a well cut thru the pavement and protected by a cast iron cover marked: "COUNTY SURVEYOR MONUMENT"

Surface Mark: Fd. a 1½" square brass rod set in conc 2" below subgrade of the street.

Subsurface Mark: None.

RM No 2. Set a std 4" brass tablet in conc 10" below curb grade and marked: "L.A. CO. SUR. CONT. SYS. - REF MARK" and stamped: "CLEARWATER H-5, RM No 2, R.E. 2.07" and "SET BY COUNTY SURVEYOR, 1944."

RETURN TO
LOS ANGELES COUNTY SURVEYOR
700 HALL OF RECORDS

Do not extend notes this side of this line.

Note: Any Additions or Changes on This Sheet Must be Made or Circled in Red Ink With Date and Name of Person Making Change.

Notes Ck'd by		Survey of	[illegible]
Map No.		W. O. 4900 Tape No. 077 Std 68°F	
Office Work		Surveyed by G.W. Kleineck	
Checked		Notes G.W.K. Date 10-26-44	
Date		Indexed A. C. Johnson	

F.B. 932 Pg. 58

W.S. 33

W.S. 33 A-6

L.A. CO. SUR. CONT. EXS. TRAV. STA.

"CLEARWATER G-5"

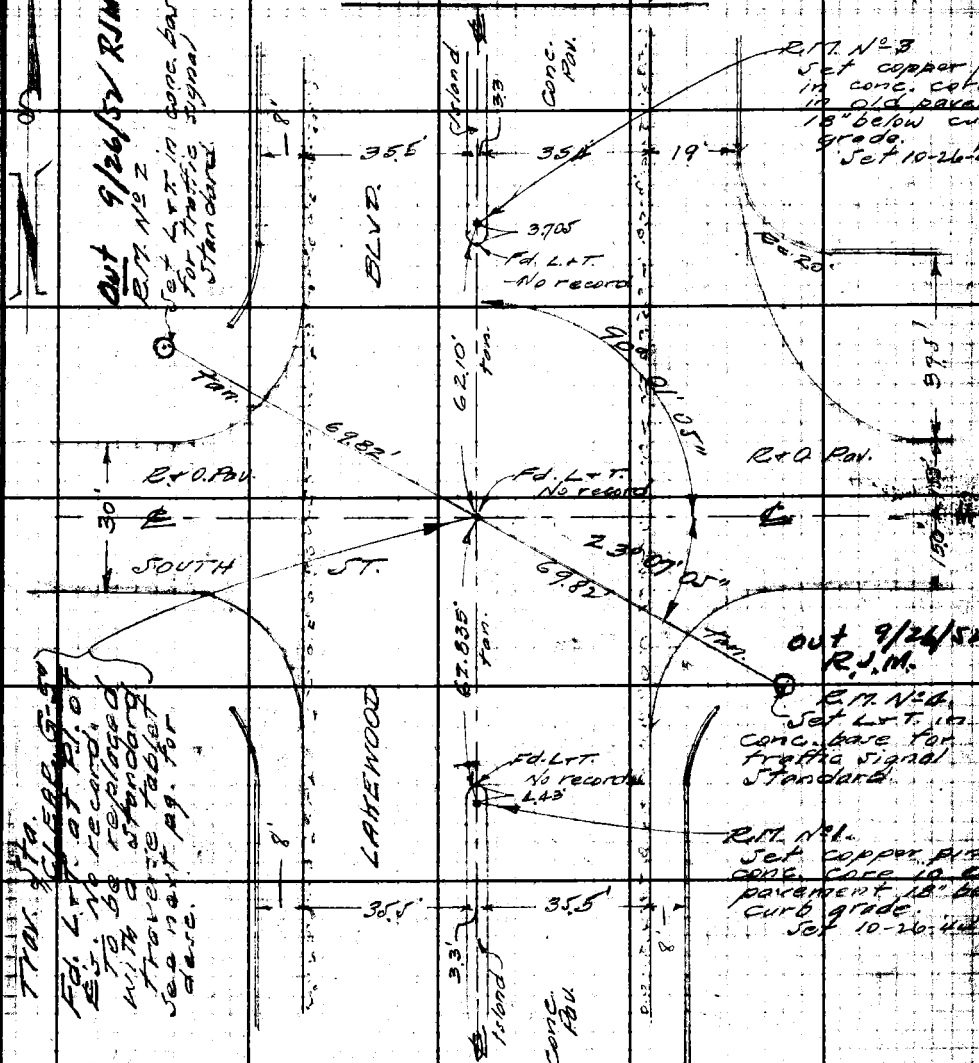

62.835 @ 68° = same.
62.10 @ " = "
69.825' @ 58° = 69.82'
69.825 @ 58° = 69.82'

① 90-01-00
④ 00-04-30
⑥ 180-06-45
90-01-~~07½~~ 05

① 23-07-30
④ 92-28-15
⑥ 138-42-15
23-07-~~02½~~ 05

Note: Any Additions or Changes on This Sheet Must be Made or Circled in Red Ink With Date and Name of Person Making Change.

Do not extend notes this side of this line.

RETURN TO
LOS ANGELES COUNTY SURVEYOR
700 HALL OF RECORDS

FORM 247 3M 12-40

F.B. 932 PG. 84

-DESCRIPTION-
L.A. CO. SUR. CONT. SW TRAV. STA. "CLEARWATER G-5"

In L.A. Co., near the town of Bellflower, on South St. at Lakewood Blvd.

Surface Mark:

Subsurface Mark: None.

RETURN TO
LOS ANGELES COUNTY SURVEYOR
700 HALL OF RECORDS

Note: Any Additions or Changes on This Sheet Must be Made or Circled in Red Ink With Date and Name of Person Making Change.

Do not extend notes this side of this line.

Notes Ck'd by	Survey of Geod. Cont. Sys.
Map No.	W. O. 4900 Tape No. 077 Std 68°F
Office Work	Surveyed by G. W. Kleineck
Checked	Notes G.W.K. Date 10-18-44
Date	Indexed A. C. Johns

F.B. 932 Pg. 85

W.S. 32

W.S. 32 D-6

L.A. CO. SUR. CONT. SYS. TRAV. STA. "CLEARWATER F-5"

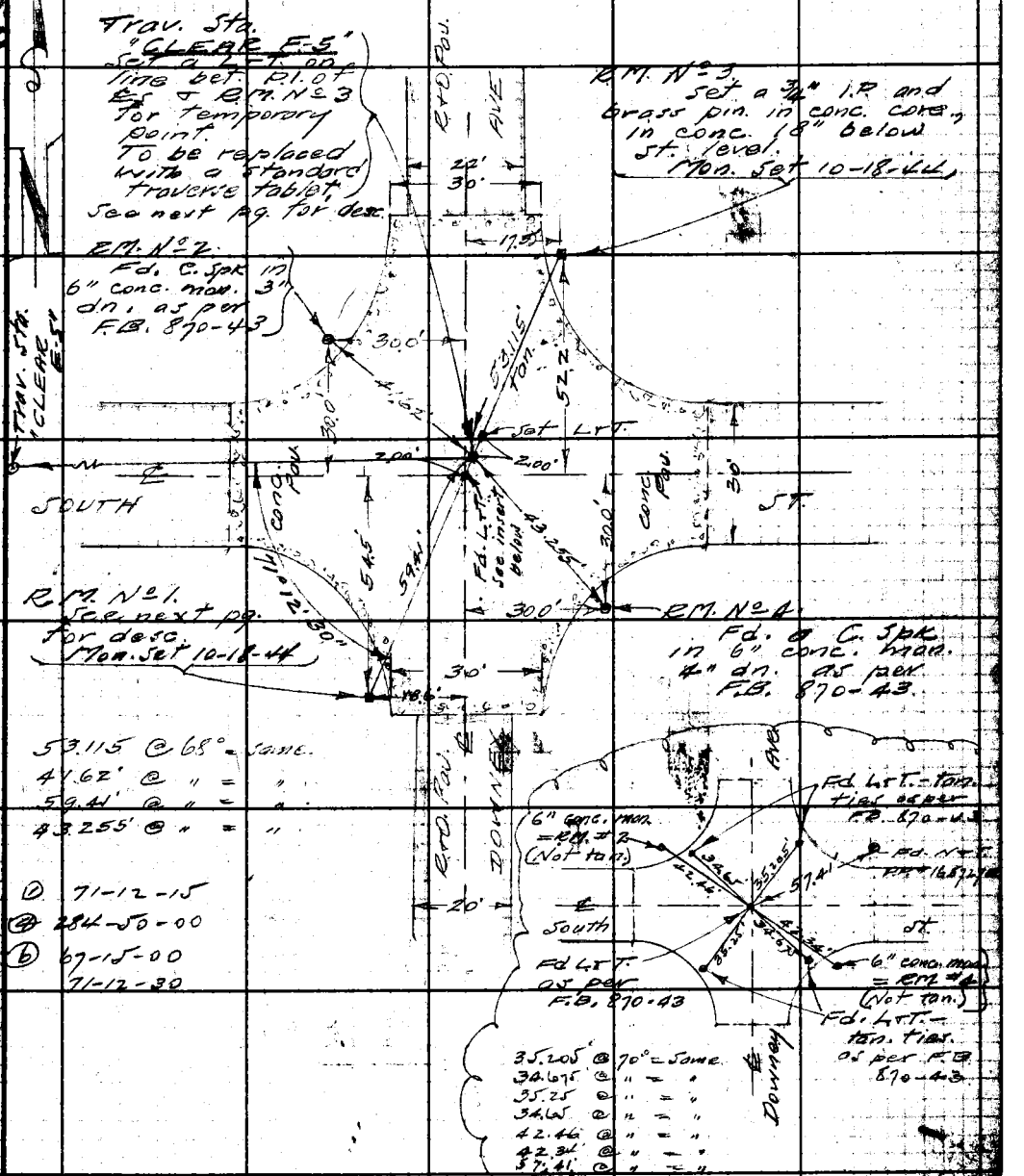

53.115 @ 68° = same.
41.62' @ " = "
59.41' @ " = "
43.255' @ " = "

(1) 71-12-15
(a) 284-50-00
(b) 67-15-00
71-12-30

35.205' @ 70° = same
34.675 @ " = "
35.25 @ " = "
34.65 @ " = "
42.46 @ " = "
42.34' @ " = "
57.41' @ " = "

Note: Any Additions or Changes on This Sheet Must be Made or Circled in Red Ink With Date and Name of Person Making Change.

Do not extend notes this side of this line.

RETURN TO
LOS ANGELES COUNTY SURVEYOR
700 HALL OF RECORDS

FORM 247 3M 12-40

F.B. 932 PG. 86

~DESCRIPTION~

L.A. CO. SUR. CONT. SYS. TRAV. STA.
"CLEAR F-5"

In L.A. Co., Hynes - Lakewood Village district, on South St. at Downey Ave.

Surface Mark:

Subsurface Mark: None.

B.M. No. 1.
Set a Std 4" brass tablet in conc. 18" below st. level, marked: "L.A. CO. SUR. CONT SYS.-REF. MARK", and stamped: "CLEARWATER F5, B.M. No. 1, R.E. 2177", and "SET BY COUNTY SURVEYOR, 1944."

RETURN TO
LOS ANGELES COUNTY SURVEYOR
700 HALL OF RECORDS

Do not extend notes this side of this line.

Note: Any Additions or Changes on This Sheet Must be Made or Circled in Red Ink With Date and Name of Person Making Change.

Notes Ck'd by	Survey of
Map No.	W. O. 4900 Tape No. 077 Std 68 °F
Office Work	Surveyed by G. W. Kleineck
Checked	Notes G.W.K. Date 10-19-44
Date	Indexed A. C. Johnson

F.B. 932 Pg. 87

W.S. 32

WS 32

L. A. CO. SDR. CONT. SYS. TRAV. STA.

"CLEARWATER E-5"

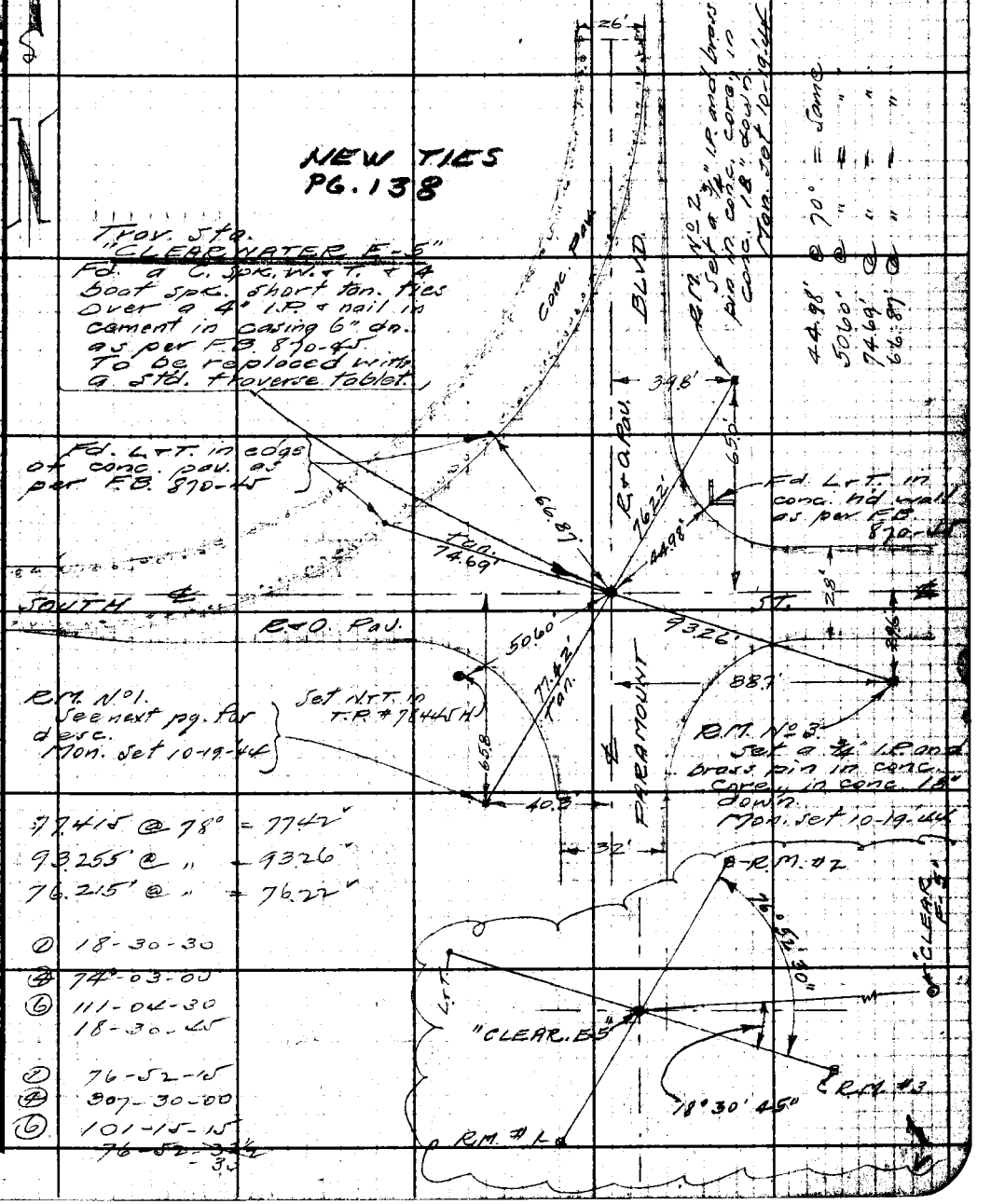

77.415 @ 78° = 77.42'
93.255' @ " = 93.26'
76.215' @ " = 76.22'

① 18-30-30
④ 74°-03-00
⑥ 111-04-30
18-30-45

① 76-52-15
④ 307-30-00
⑥ 101-15-15
76-52-33½
-30

Note: Any Additions or Changes on This Sheet Must be Made or Circled in Red Ink With Date and Name of Person Making Change.

Do not extend notes this side of this line.

RETURN TO
LOS ANGELES COUNTY SURVEYOR
700 HALL OF RECORDS

FORM 247 5M 12-40

F.B. 932 Pg. 88

~DESCRIPTION~

L.A. CO. SUR. CONT. SYS. TRAV. STA.
"CLEAR - E-5"

In L.A. Co., vicinity of the town of Hynes on South St. at Paramount Blvd.

Surface Mark:

Subsurface Mark: None.

R.M. No 1. Set a std 4" brass tablet in conc. 18" down, marked: "L.A. CO. SUR CONT. SYS. - REF. MARK", and stamped: "CLEARWATER E-5, R.M. No 1, RE 2177"; and "SET BY COUNTY SURVEYOR, 1964".

RETURN TO
LOS ANGELES COUNTY SURVEYOR
700 HALL OF RECORDS

Do not extend notes this side of this line.

Note: Any Additions or Changes on This Sheet Must be Made or Circled in Red Ink With Date and Name of Person Making Change.

Notes Ck'd by	Survey of Geod. cont. Sts.
Map No.	W. O. 4900 Tape No. 027 Std 68°F
Office Work	Surveyed by G.W. Kleineck
Checked	Notes GWK Date 10-20-44
Date	Indexed A. C. Johnson

F.B. 932 Pg. 84

W.S. 22

W.S. 32 - C-4

L.A. CO. SUP. CONT. SYS. TRAV. STA.

"CLEARWATER D-5"

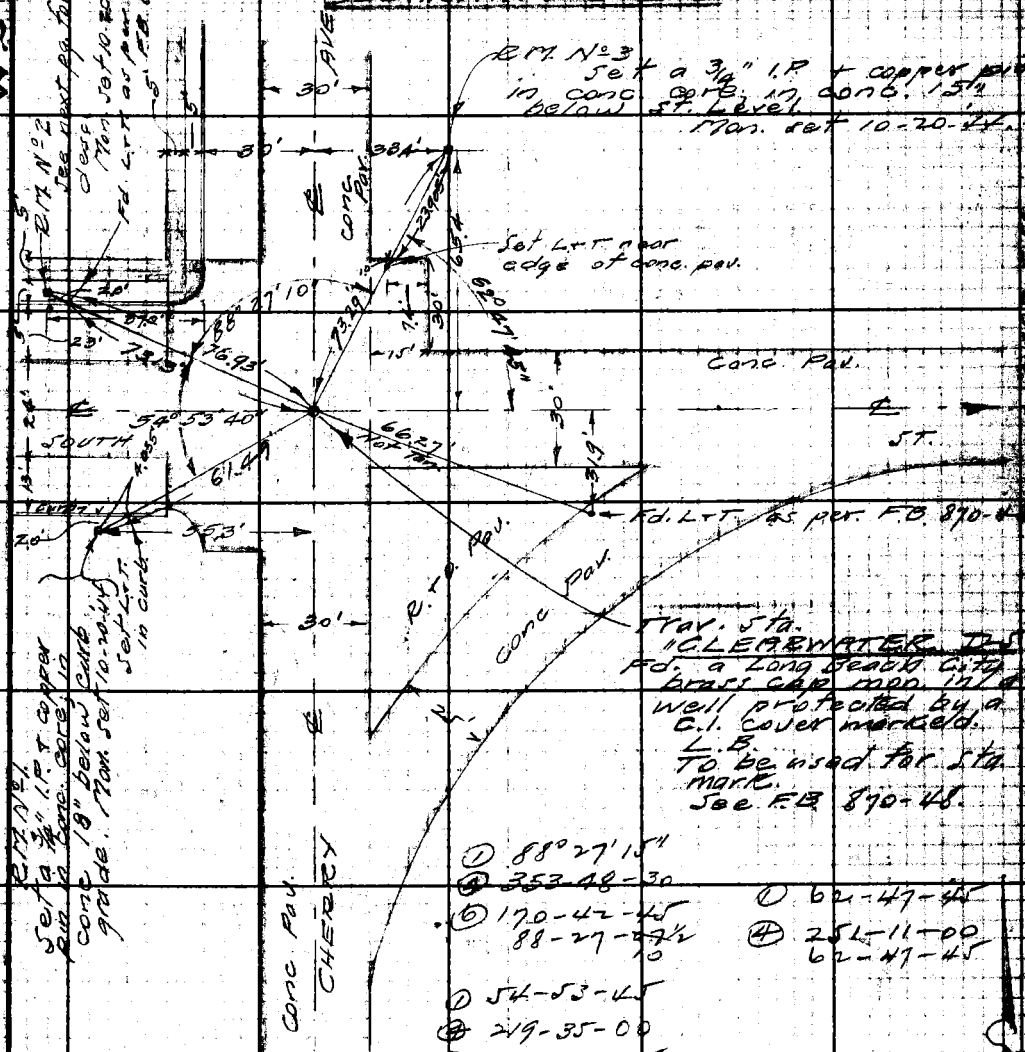

① 88°27'15"
④ 353-48-30
⑥ 170-42-45
88-27-27½
10

① 62-47-45
④ 251-11-00
62-47-45

① 54-53-45
④ 219-35-00
⑥ 329-21-45
54-53-37½
40

61.49 @ 62° = Same.
76.93 @ " = "
73.29 @ " = "
66.27 @ " = "
23.905 @ " = "
73.13 @ " = "
4.035 @ " = "

Note: Any Additions or Changes on This Sheet Must be Made or Circled in Red Ink With Date and Name of Person Making Change.

Do not extend notes this side of this line.

RETURN TO
LOS ANGELES COUNTY SURVEYOR
700 HALL OF RECORDS

FORM 247 3M 12-40

F.B. 992 PG. 90

-DESCRIPTION-

L.A. CO. SUR. CONT. SYS. TRAV. STA.
"CLEAR. D-5"

In L.A. Co, in the vicinity of the town of Hynes, on South St. at Cherry Ave., and in a well cut into the pavement and protected by a cast iron cover marked: "L.B."

Surface Mark: A Long Beach City brass cap monument in a well below sub-grade of the street.

Subsurface Mark: None.

R.M. No. 2, Set a std 4" brass tablet in conc. 15" below curb grade, marked: "L.A. CO. SUR. CONT. SYS. - REF. MARK", and stamped: "CLEARWATER D-5, R.M. No. 2, R.E. 2177", and "SET BY COUNTY SURVEYOR, 1944".

RETURN TO
LOS ANGELES COUNTY SURVEYOR
700 HALL OF RECORDS

Do not extend notes this side of this line.

Note: Any Additions or Changes on This Sheet Must be Made or Circled in Red Ink With Date and Name of Person Making Change.

Notes Ck'd by	Survey of Feed for 525
Map No.	W. O. 4900 Tape No. 277 Std. 68°F
Office Work	Surveyed by G.W. Kleinack
Checked	Notes G.W.K. Date 10-27-44
Date	Indexed A. E. Johnson

F.B. 982 Pg. 91

W.S. 3

W.S. 3

1 A.C.P. SUR. CONT. TYP. TRAV. STA.

"CLEARWATER J-8"

Trav. Sta. "CLEAR. J-8" N.+T. as per F.B. 959-17 Reproduced in F.B. 982 pg. 91 for data

9' Shoulder

11' 11'

40.0'

R.M. No. 2. See next pg. for desc. Mon. set 6-20-44

40.2

Cmb. Pav.

56.76'

BLVD.

Narrow Dirt Road

CENTRALIA ST.

16.2'

R.P.D. Pav.

16.8'

61.48'

Fd. L.+T. as per F.B. 959-17

R=20'

23.5'

50.0'

56.68'

56.76'

83°05'20"

40.8'

50.39'

43.0'

Fd. N.+T. in P.P. = 222164E. as per F.B. 959-17

10.6'

B.M. No. 3. Set a 3/4" I.P. and copper pin in conc. core, in conc. 18" below St. level. Mon. set 10-27-44.

R.M. No. 1. Set a 3/4" I.P. and copper pin in conc. core, in conc. 15" below curb grade. Mon. set 10-27-44.

1.6'

Fd. L.+T. as per F.B. 959-17

Cmb. Pav.

BELLFLOWER BLVD.

Prl. of E'ly end of Bellflower Blvd.

Centralia St.

Fd. 4 N.+T. Pan. Mas.

50.39' @ 62° = Same.

70.36' @ " = 70.35'

61.48' @ " = 61.48'

56.68' @ 84° = 56.68'

59.28' @ " = 59.28'

56.755' @ " = 56.76'

① 44°47'30" ② 179-10-00 ③ 268-45-00 44°47'30"

④ 88°05'15" ⑤ 352-21-15 ⑥ 168-37-00 88°05'20"

T. Trav. Sta. "CLEAR. J-9"

Note: Any Additions or Changes on This Sheet Must be Made or Circled in Red Ink With Date and Name of Person Making Change.

Do not extend notes this side of this line.

RETURN TO LOS ANGELES COUNTY SURVEYOR 700 HALL OF RECORDS

FORM 247 3M 12-43

F.B. 932 PG. 92

— DESCRIPTION —

"L.A. CO. SUR. CONT. SYS. TRAV. STA. "CLEAR J-8"

In L.A. Co., in Lakewood Village on Bellflower Blvd. at Centralia St., in a well cut thru the pavement of the street and protected by a cast iron cover marked: "COUNTY SURVEYOR MONUMENT".

Mon. Set 3-21-45.

Surface Mark: SET a Std 4" brass tablet in conc. 2" below subgrade of the street inscribed: "L.A. CO. SURV. CONT. SYS. — TRAV. STN. CLEARWATER J-8, 1945 and SET BY COUNTY SURVEYOR, R.E. 2177".

Subsurface Mark, None.

R.M. Nº 2: Set a Std. 4" brass tablet in conc. 18" below St. level, marked: "L.A. CO. SUR. CONT. SYS. - REF. MARK", and stamped: "CLEARWATER J-8, R.M. Nº 2, R.E. 2177" and "SET BY COUNTY SURVEYOR, 1944".

RETURN TO
LOS ANGELES COUNTY SURVEYOR
700 HALL OF RECORDS

Do not extend notes this side of this line.

Note: Any Additions or Changes on This Sheet Must be Made or Circled in Red Ink With Date and Name of Person Making Change.

Notes Ck'd by	Survey of
Map No.	W. O. Tape No. 077 Std 68°F
Office Work	Surveyed by G.W. Klaineck
Checked	Notes G.W.K. Date 10-22-44
Date	Indexed A. C. Johnson

F.B. 930 Pgs. 93

W.S. 3

B-1

W.S. 3

L.A. CO. SURV. CONT. SYS. TRAV. STA.

"CLEARWATER J-7"

Note: Any Additions or Changes on This Sheet Must be Made or Circled in Red Ink With Date and Name of Person Making Change.

Do not extend notes this side of this line.

RETURN TO
LOS ANGELES COUNTY SURVEYOR
700 HALL OF RECORDS

FORM 247 3M 12-40

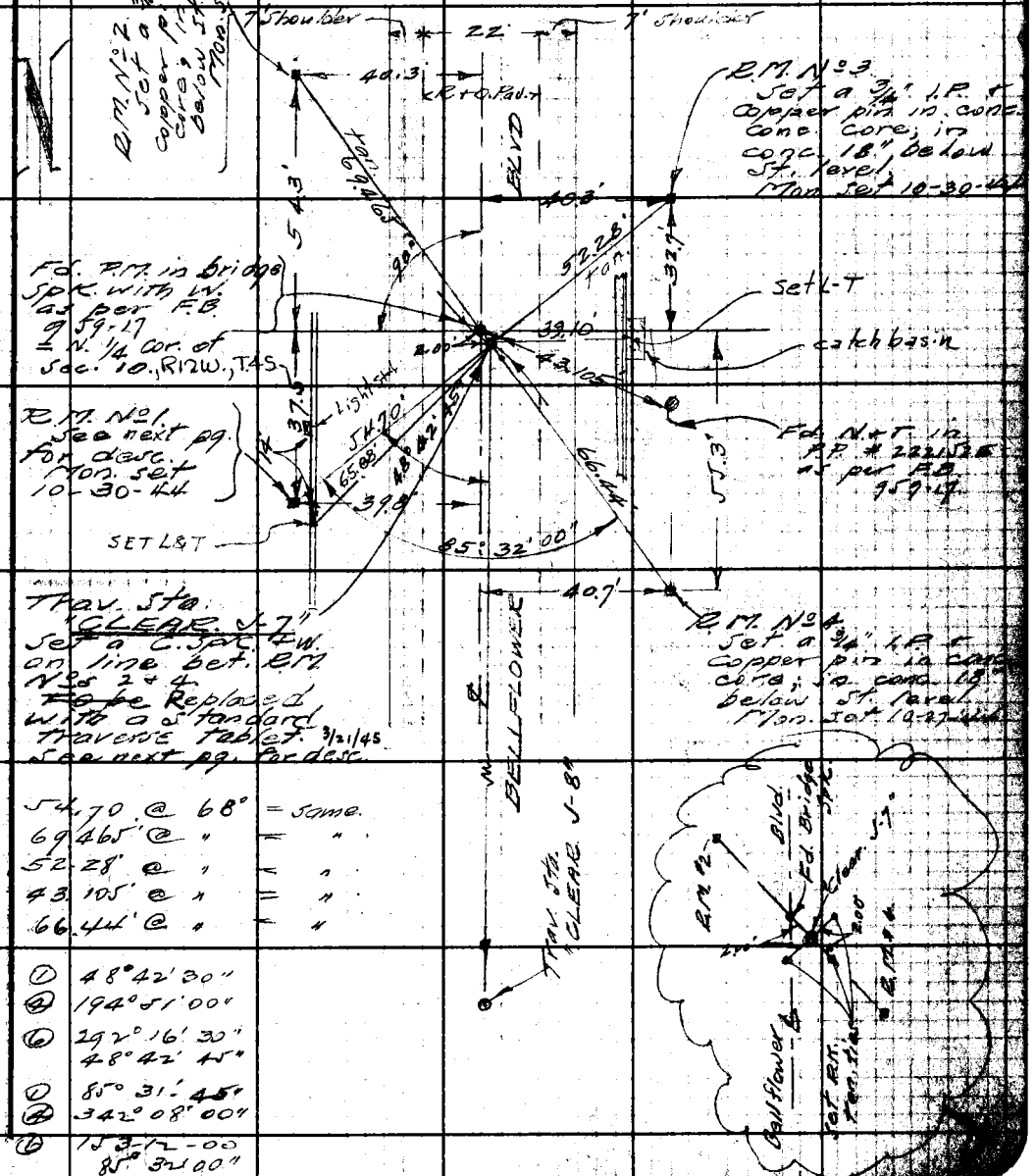

SK 70 @ 68°	= same.
69 465' @ "	= "
52 28' @ "	= "
43 105' @ "	= "
66 44' @ "	= "

①	48°42'30"
②	194°51'00"
③	292°16'30"
	48°42'45"
④	85°31'45"
⑤	342°08'00"
⑥	85°31'00"

F.B. 932 PG. 94

~DESCRIPTION~

L.A. CO. SUR. CONT. TRAV. STA.
"CLEAR J-7"

In L.A Co, near Lakewood Village, On Bellflower Blvd. at N. ¼ Cor. of Sec. 10, .05 mile N. of Centralia St., in a well cut thru the pavement and protected by a cast iron cover marked: "COUNTY SURVEYOR MONUMENT"

Mon. Set 3-21-45.

Surface Mark: Set a Std 4" brass tablet in conc. 2" below subgrade of the street inscribed: "L.A. CO. SURV. CONT. SYS. - TRAV. STA., CLEARWATER J-7, 1945 and SET BY COUNTY SURVEYOR, R.E. 2177"

Subsurface Mark: None.

R.M. No. 1. Set a Std 4" brass tablet in conc. 18" below st. level; marked: "L.A. CO. SUR. CONT. SYS. REF. MARK," and stamped: "CLEARWATER J-7, R.M. No. 1, R.E. 2177"; and "SET BY COUNTY SURVEYOR, 1944".

RETURN TO LOS ANGELES COUNTY SURVEYOR 700 HALL OF RECORDS

Note: Any Additions or Changes on This Sheet Must be Made or Circled in Red Ink With Date and Name of Person Making Change.

Do not extend notes this side of this line.

Notes Ck'd by	Survey of
Map No.	W. O. 4900 Tape No. 077 Std 68 °F
Office Work	Surveyed by G.W. Whitlock
Checked	Notes GWK Date 10-31-44
Date	Indexed A. C. Johns

F. B. 932 Pg. 95

W.S. 31

W.S. 31 R-L

Note: Any Additions or Changes on This Sheet Must be Made or Circled in Red Ink With Date and Name of Person Making Change.

Do not extend notes this side of this line.

RETURN TO LOS ANGELES COUNTY SURVEYOR 700 HALL OF RECORDS

L.A. CO. SUR. CONT. 37 TRAV. 077

"CLEARWATER J-6"

① 50-29-30
③ 201-58-00
⑥ 302-57-00
50-29-30

① 86-10-15
③ 344-41-15
⑥ 157-02-
86-10-20

51.575 @ 66° = Same
41.595 @ " = "
67.765' @ " = "
95.85 @ " = "
52.96' @ " = "
68.94' @ " = "

"CLEAR J-6"
Fd. 1" Iron Rod flush, punch marked. No record. Fd. C. spk. in conc. mon. 18" dn. & directly beneath. As per State Div. of Hwys. L.B. 984-126, also F.B. 870- & F.B. 442-21.
Reset iron rod.
~~Tape~~ Replaced with standard traverse tablet. 3/21/45
Note: This Sta. is at angle point in ℄ of Bellflower Blvd.
Also: Set 4 P.K. for ties 2.00' out.

FORM 247 3M 12-40

F.B 932 PG 96

~DESCRIPTION~

L.A. CO. SUR. CONT. SYS. TRAV. STA "CLEAR J-6"

In L.A. Co., near the town of Bell flower, on Bellflower Blvd. at angle point about 0.5 mile south of South St., in a well cut thru the pavement and protected by a cast iron cover marked: COUNTY SURVEYOR MONUMENT.

Mon. Set 8-21-45.

Surface Mark: Set a std 4" brass tablet in conc. 2" below subgrade of the street inscribed: "L.A. CO. SUR. CONT. SYS. - TRAV. STA. CLEARWATER J-6, 1945 and SET BY COUNTY SURVEYOR, R.E. 2177".

Subsurface Mark: None.

RM No 1: Set a std 4" brass tablet in conc. 20" below st. level, marked: "L.A.CO. SUR. CONT. SYS. - REF MARK", and stamped: "CLEARWATER J-6, RM No 1, R.E. 2177" and "SET BY COUNTY SURVEYOR, 1944".

RETURN TO LOS ANGELES COUNTY SURVEYOR 700 HALL OF RECORDS

Do not extend notes this side of this line.

Note: Any Additions or Changes on This Sheet Must be Made or Circled in Red Ink With Date and Name of Person Making Change.

Notes Ck'd by	Survey of [illegible]
Map No.	W. O. 4900 Tape No. 077 Std 68°F
Office Work	Surveyed by G. W. Kleineck
Checked	Notes G.W.K. Date 11-1-44
Date	Indexed A. C. Johnson

F.B. 932 Pg. 97

W.S. 33 B-5

L.A. CO. SUR. CONT. SYS. TRAV. STA.
"CLEARWATER J-4A"

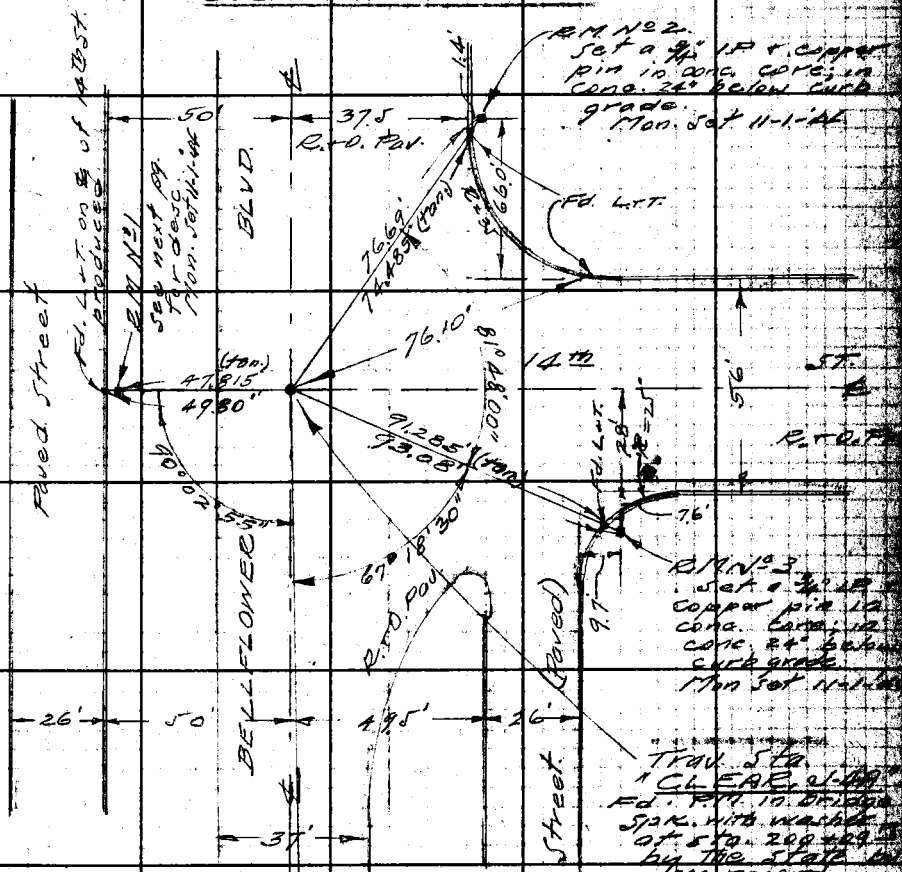

93.08' @ 70° - same.
76.69' @ " - "
76.10 @ " - "
47.815' @ " - "
74.485' @ " - "
91.285' @ " - "
49.80' @ " - "

① 90-03-00
④ 00-11-30
⑥ 180-17-30
90-02-55

① 67-18-30
④ 269-14-00
⑥ 43-51-00
67-18-30

① 81-48-30
④ 327-12-00
⑥ 130-48-00
81-48-00

Note: Any Additions or Changes on This Sheet Must be Made or Circled in Red Ink With Date and Name of Person Making Change.

Do not extend notes this side of this line.

RETURN TO
LOS ANGELES COUNTY SURVEYOR
700 HALL OF RECORDS

FORM 247 3M 12-40

F.B. 132 PG. 98

~ DESCRIPTION ~

L.A. CO. SUR. CONT. SYS. TRAV. STA.
"CLEAR, J-4A".

In L.A. Co. and the town of Bellflower, on Bellflower Blvd. at 14th St., in a well cut thru the pavement and protected by a cast iron cover marked: "COUNTY SURVEYOR MONUMENT"

Mon. set 3-19-45

Surface Mark: Set a std 4" brass tablet in conc. 2" below surface of the street inscribed: "L.A. CO. SURV. CONT. SYS. TRAV. STA. CLEARWATER J-4A" and SET BY COUNTY SURVEYOR, R.E. 2177".

Subsurface Mark: None.

R.M. No 1. Set a std 4" brass tablet in conc. 4" below curb grade, marked: "L.A. CO. SURV. CONT. SYS-REF MARK"; and stamped: "CLEARWATER J-4A, R.M. No 1, R.E. 2177"; and "SET BY COUNTY SURVEYOR, 1944".

RETURN TO LOS ANGELES COUNTY SURVEYOR
700 HALL OF RECORDS

Do not extend notes this side of this line.

Note: Any Additions or Changes on This Sheet Must be Made or Circled in Red Ink With Date and Name of Person Making Change.

Notes Ck'd by	Survey of Road Cnl
Map No.	W. O. 4900 Tape No. 277 Sta 88 °F
Office Work	Surveyed by G.W. Heinack
Checked	Notes G.W.H. Date 11-2-44
Date	Indexed A. C. Johnson

F.B. 1442 Pg. 96

W.S. 13 B-5

L.A. CO. SUR. CONT. 393 FRM 5TH.

"CLEARWATER J-4"

Note: Any Additions or Changes on This Sheet Must be Made or Circled in Red Ink With Date and Name of Person Making Change.

Do not extend notes this side of this line.

RETURN TO
LOS ANGELES COUNTY SURVEYOR
700 HALL OF RECORDS

Trav. Sta. "CLEARW. J-4" * See below.

Fd. intersection of Ctr. Sta. M. Cover as per State Div. of Hwys. U.S. 964-132. See sheet for details below. Nothing set.

Fd. 4" I.P.

Fd. 4" I.P.

BLVD.

43'

E. 0.

Pav.

R.P. No 2 Set a 3/4" I.P. copper wtr. in conc. dge., in conc. 20" curb grade. Mon. Set 11-2-44. Note: All points along this line are tangent

R = 20'

R = 20'

Fd. 4" I.P.

Fd. 4" I.P.

61.34'

60.0'

3.00'

P.R. 2.00' out.

Ex. Pole

30'

20'

EL RAMONA

AVE.

40'

20'

R = 20'

R = 20'

R.P. No 1 See next pg. for desc. Mon. Set 11-2-44

67.80'

61.34'

60.0'

42° 14' 25"

B5° 37' 10"

R.P. No 3 Set a 3/4" I.P. copper wtr. in conc. dge., in conc. Below curb grade. Mon. Set 11-2-44

Fd. 4" I.P.

Fd. 4" I.P.

1.4'

2.0' Set 4" I.P. 1.4'

BELLFLOWER

43'

43'

2.0' Fd. 4" I.P.

5' Walk

5' Walk

* Set a C. Surv. Mon. Set R.P. No 1 + 2 for temp. traverse point. To be Replaced with a Standard traverse Tablet. See pg. 100 for Vol. 2.00' Fd. Ltr.

Trav. Sta. "CLEAR. J-4"

Fd. X's + B.M.S. in rim of Curb as shown. As per State Hwy. L.B. 984-132.

61.755	@ 74° =	Same	
60.045	@ " =	"	
67.80	@ " =	"	
61.34	@ " =	"	
66.12	@ " =	"	
61.485	@ " =	"	
60.015	@ " =	"	
①	85-37-15	①	42-14-00
④	342-28-30	④	168-57-30
⑥	153-42-45	⑥	253-26-30
	85-37-00		42-14-30

FORM 2-47-M. P.O.

F.B. 937 Pg. 100

~DESCRIPTION~

L.A. CO. SUR. CONT. SYS. "TRAV. STA. "CLEAR. J-4"

In L.A. Co., town of Bellflower, on Bellflower Blvd. at Ramona AVE., in a well cut thru the pavement and protected by a cast iron cover marked: COUNTY SURVEYOR MONUMENT".

Mon set 3-23-45.

Surface Mark: Set a std 4" brass tablet in conc. 2" below subgrade of the street inscribed: "L.A. CO. SURV. CONT. SYS. - TRAV. STA. CLEARWATER J-4, 1945 and SET BY COUNTY SURVEYOR, R.E. 2177".

Subsurface Mark: None.

R.M. No. 1. Set a std 4" brass tablet in conc. 24" below curb grade, marked: "L.A. CO. SUR. CONT. SYS. - REF. MARK", and stamped: "CLEARWATER J-4, R.M. No. 1, R.E. 2177"; and "SET BY COUNTY SURVEYOR, 1944"



RETURN TO
LOS ANGELES COUNTY SURVEYOR
700 HALL OF RECORDS

Do not extend notes this side of this line.

Note: Any Additions or Changes on This Sheet Must be Made or Circled in Red Ink With Date and Name of Person Making Change.

Notes Ck'd by	Survey of Geod. Cont. SYS	F.B. 937 Pg. 101
Map No.	W. O. 4900 Tape No. 077 Sta 68 °F	
Office Work	Surveyed by G.W. Kleineck	
Checked	Notes G.W.K. Date 11-3-44	
Date	Indexed A. C. Johnson	

WS 33 B-5

L.A. CO. SUB. CONT. SYS. TRIANG.

℄ TRAV. STA. "CLEARWATER J-2B"

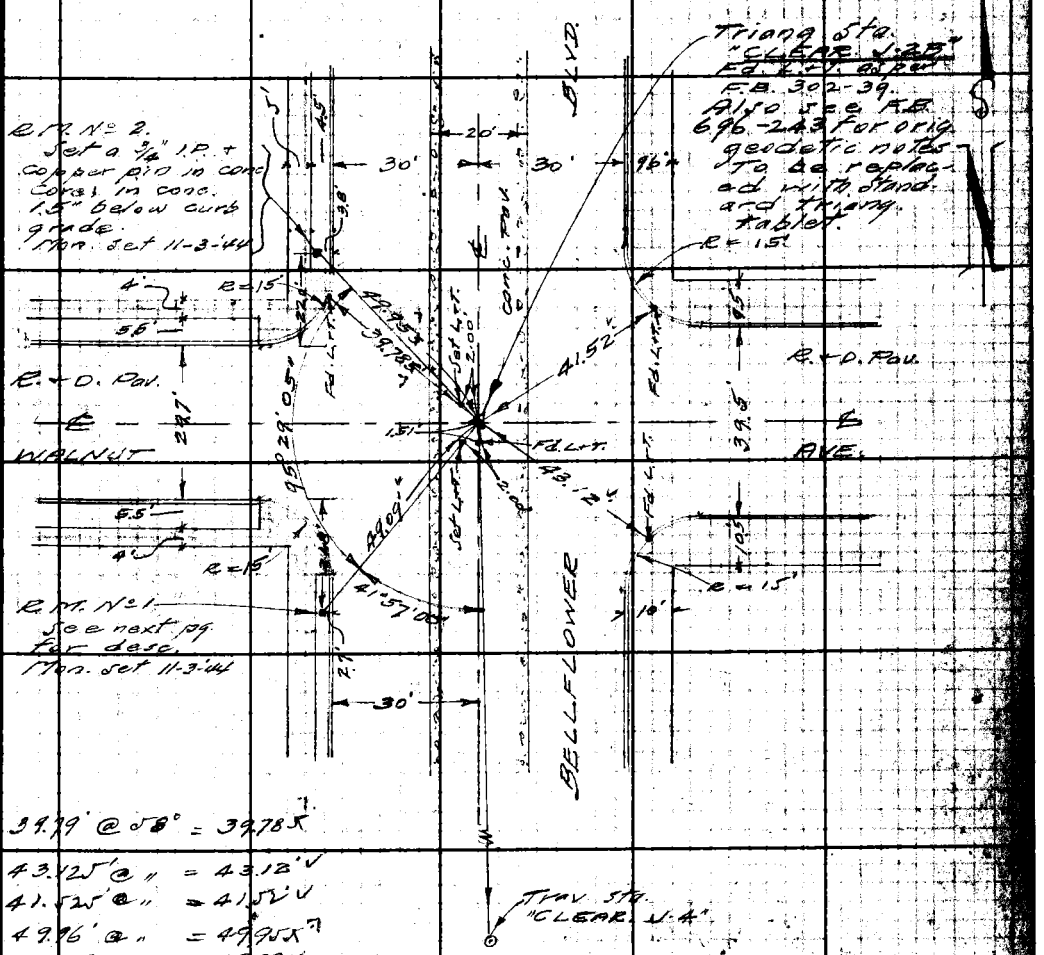

39.79' @ 58° = 39.785'

43.125' @ " = 43.12'

41.525' @ " = 41.52'

49.96' @ " = 49.955'

49.095 @ " = 49.09'

① 95-29-15

④ 21-56-00

⑥ 212-54-30

95-29-05

① 41-56-45

④ 167-48-00

⑥ 251-42-00

41-57-00

Note: Any Additions or Changes on This Sheet Must be Made or Circled in Red Ink With Date and Name of Person Making Change.

Do not extend notes this side of this line.

RETURN TO LOS ANGELES COUNTY SURVEYOR 700 HALL OF RECORDS

FORM 247 5M 12-10

F.B. 932 Pg. 102

— DESCRIPTION —

L.A. CO. SUR. CONT. SYS. TRIANG. & TRAV. STA. "CLEAR J-2B"

In L.A. Co, town of Bellflower, on Bellflower Blvd at Walnut Ave.

Surface Mark:

Subsurface Mark: None.

B.M. No 1: Set a Std 4" brass tablet in conc 15" below curb grade, marked: "L.A. CO. SUR. CONT. SYS. - REF. MARK", and stamped: "CLEARWATER J-2B, B.M. No 1, R.E. 2177" and "SET BY COUNTY SURVEYOR, 1944."

RETURN TO
LOS ANGELES COUNTY SURVEYOR
700 HALL OF RECORDS

Do not extend notes this side of this line.

Note: Any Additions or Changes on This Sheet Must be Made or Circled in Red Ink With Date and Name of Person Making Change.

Notes Ck'd by	Survey of Geod Cont. Sys.
Map No.	W. O. 4900 Tape No. 077 St'd 68° °F
Office Work	Surveyed by G. W. Kleineck
Checked	Notes G.W.K. Date 11-3-44
Date	Indexed

F.B. 932 Pg. 103

W.S. 33

W.S. 33 B-4

L.A. CO. SUR. CONTROL TRAV. STA.

"CLEARWATER J-2D"

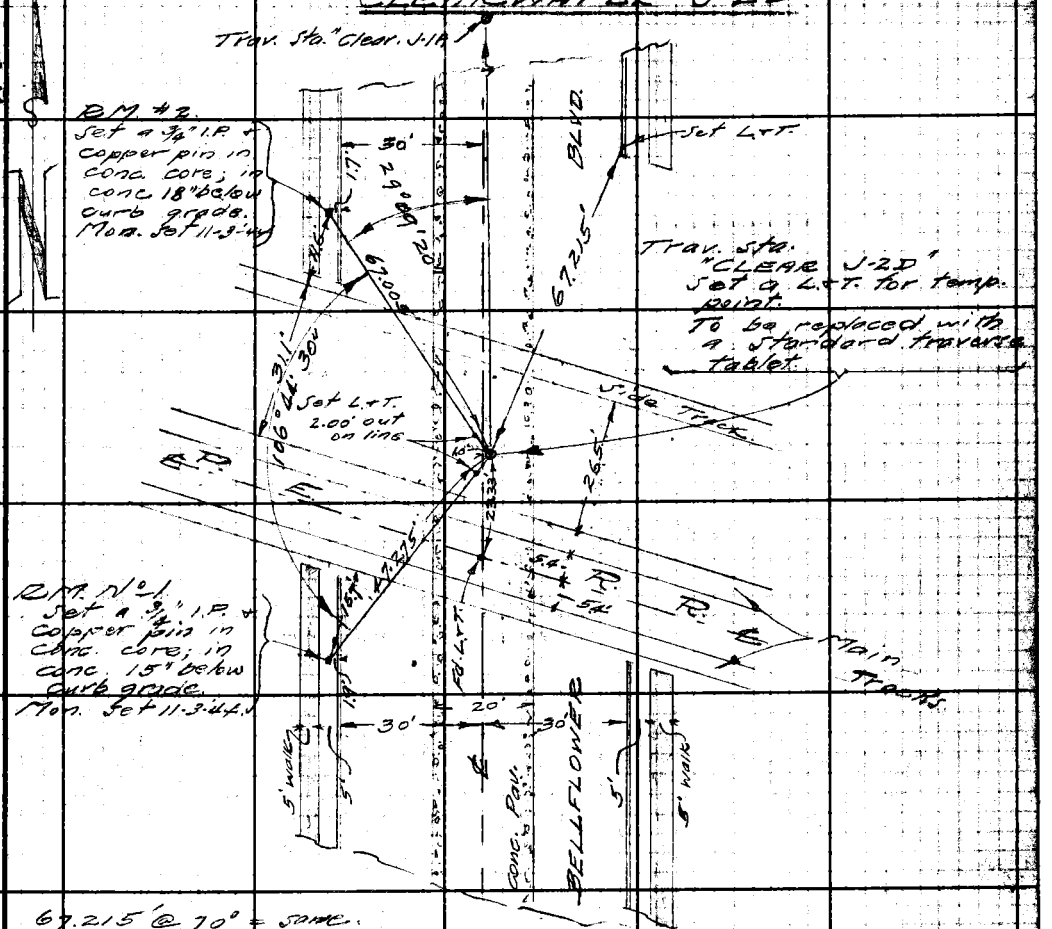

67.215' @ 70° = same.
47.275' @ " = " .
67.005' @ " = " .

① 106-44-30
④ 66-57-45
⑥ 280-27-00
106-44-30

① 29-09-15
④ 116-37-30
⑥ 174-56-00
29-09-20

Note: Any Additions or Changes on This Sheet Must be Made or Circled in Red Ink With Date and Name of Person Making Change.

Do not extend notes this side of this line.

RETURN TO
LOS ANGELES COUNTY SURVEYOR
700 HALL OF RECORDS

FORM 247 5M 12-40

F.B. 932 Pg. 104

-DESCRIPTION-

L.A. CO. SUR CONT. SYS TRAV. STA.

"CLEAR J-2D"

In L.A. Co, town of Bellflower, on Bellflower Blvd at the Pac. Electric R.R crossing.

Surface Mark:

Subsurface Mark: None

RETURN TO
LOS ANGELES COUNTY SURVEYOR
700 HALL OF RECORDS

Do not extend notes this side of this line.

Note: Any Additions or Changes on This Sheet Must be Made or Circled in Red Ink With Date and Name of Person Making Change.

Notes Ck'd by	Survey of Good Cont. Sys
Map No.	W. O. 4900 Tape No. 077 Sta 68 °F
Office Work	Surveyed by G.W. Kleineck
Checked	Notes G.W.K. Date 11-13-44
Date	Indexed A. C. Johnson

F.B. 932 Pg. 105

W.S. 33

W.S. 33 B-4

L.A. CO. SUR. CONT. SYS. TRAV. STA.

"CLEARWATER J-1"

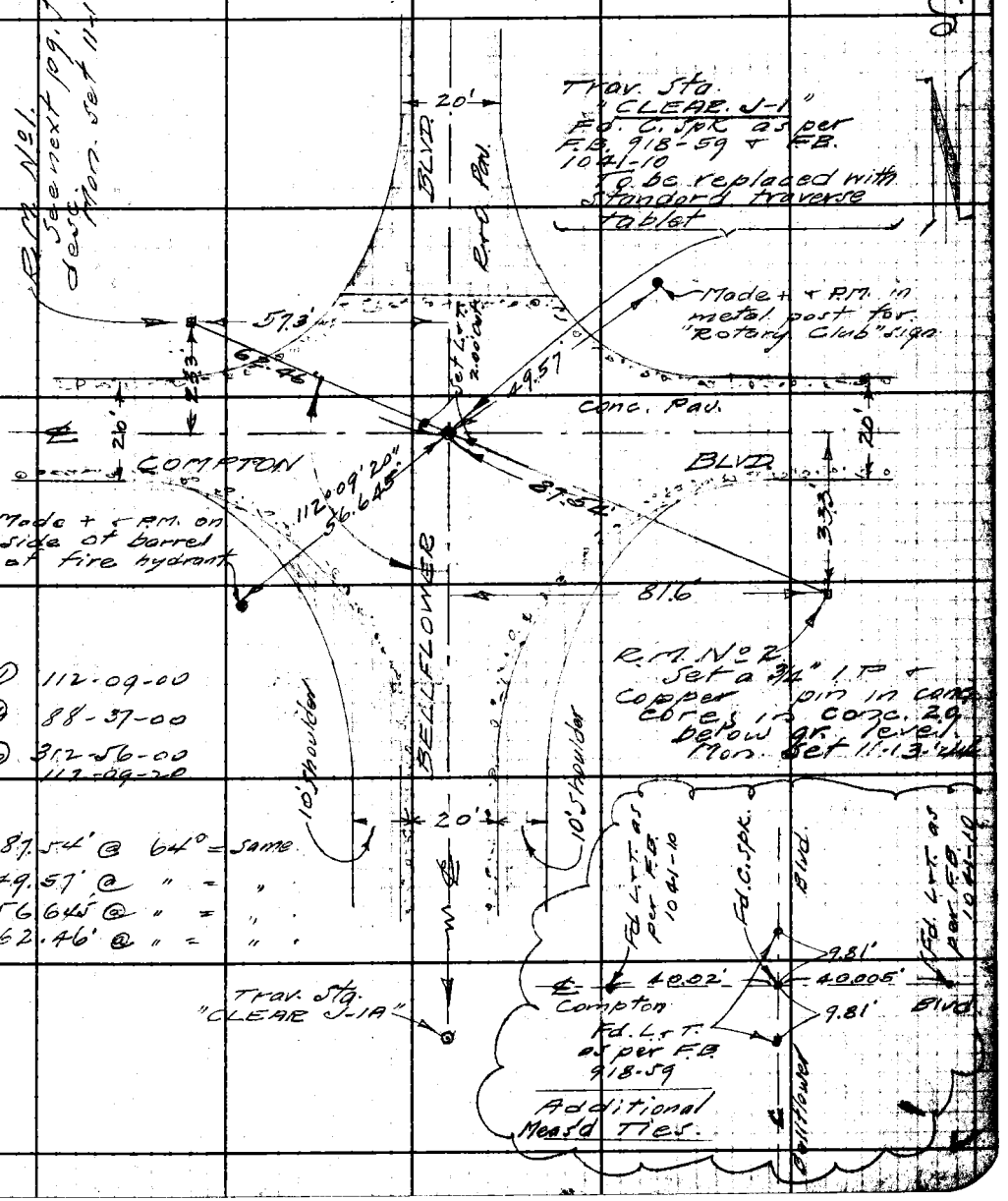

① 112-09-00
④ 88-37-00
⑥ 312-56-00
112-09-20

87.54' @ 64° = same
49.57' @ " = "
56.645' @ " = "
62.46' @ " = "

Note: Any Additions or Changes on This Sheet Must be Made or Circled in Red Ink With Date and Name of Person Making Change.

Do not extend notes this side of this line.

RETURN TO
LOS ANGELES COUNTY SURVEYOR
700 HALL OF RECORDS

FORM 247 5M 12-40

F.B. 932 PG. 106

~DESCRIPTION~

L.A. CO. SUR. CONT. SYS. TRAV. STA.

"CLEAR J-1"

In L.A. Co., in the near vicinity of the Town of Bellflower, at the intersection of Bellflower and Compton Blvds.

Surface Mark:

Subsurface Mark: None

RM No. 1 Set a std 4" brass tablet in conc. 18" below street level, marked: "L.A. CO. SUR. CONT. SYS. - REF. MARK", and stamped: "CLEARWATER J-1, RM. No. 1, R.E. 2177" and "SET BY COUNTY SURVEYOR, 1944"

RETURN TO LOS ANGELES COUNTY SURVEYOR 700 HALL OF RECORDS

Do not extend notes this side of this line.

Note: Any Additions or Changes on This Sheet Must be Made or Circled in Red Ink With Date and Name of Person Making Change.

Notes Ck'd by	Survey of Tract 5200
Map No.	W. O. 4900 Tape No. 077 Std. 68°F
Office Work	Surveyed by G. W. Klamack
Checked	Notes G.W.K. Date 11-15-44
Date	Indexed A. C. Johnson

F.B. 956 PG. 107

W. S. 3

W.3 3M 13-4

Note: Any Additions or Changes on This Sheet Must be Made or Circled in Red Ink With Date and Name of Person Making Change.

Do not extend notes this side of this line.

RETURN TO
LOS ANGELES COUNTY SURVEYOR
700 HALL OF RECORDS

FORM 247 3M 12-40

L.A. CO. SUR. CONT. TY. TRAV. STA.
"BELL J-12"

388'

R.M. # 3
Set a 3/4" I.P. + copper pin in conc. core; in conc. 10' below st. level. Mon. Set 11-14-44

24'

BLVD.

E

Tan.

Fnd.

E+9

900'

Trav. Sta. "BELL J-12" Set a C. Spk. & W. for temporary pt. To be Replaced with a standard Traverse Tablet. 3/10/45

40.01'

98.47'

40.00'

Tan.

Estab'd angle pt. in ℄ as shown and as per F.B. 756-112. Set P.K. + T.

R.M. No 4
Fd. a C. Spk. Set in conc. 15" down as per F.B. 756-112

1.50'

Line Prod.

Tan.

Set P.K.

Tan.

0.37'

Fnd. Fd. C.R. Spk. + W. Set by State Div. of Hwys as per F.B. 1041-12. at Proposed crossing of "Rosecrans Ave." See insert below.

R.M. # 2.
Fd. C. Spk. Set in conc. 20' down as per F.B. 756-112

Tan. R. 10,100'

267'

1.50'

0.37'

BELLFLOWER

23°47'20"

91.165'

56.6'

R.M. #1.
Set a 3/4" I.P. + copper pin in conc. core; in conc. 18" below street level. Mon. Set 11-15-44

382'

Fd. R.R. Spk. + W. at ℄ Intersection of Bellflower Blvd. and Maplewood Ave. as per F.B. 1041-12.

Trav. Sta. "CLEAR V-1"

40.01' @ 68° = same.
40.00' @ " = " .
98.47' @ " = " .
91.485 @ " = " .

① 23-47-30
④ 95-09-30
⑥ 142-44-00
23-47-20

① 66-01-00
④ 264-04-30
⑥ 36-06-45
66-01-00
-10

Intersect as by Moore-F.B. 756-112

0.28'

BLVD.

1.50' P.K. 0.6' above & 0.37' angle pt.

R.R. Spk. set by State - F.B. 1041-12

E of Bellflower

Rosecrans

F.B. 932 Pg. 108

~ DESCRIPTION ~

L.A. CO. SURV. CONT. SYS. TRAV. STA.
"BELL J-12"

In L.A. CO, near the Town of Bell-flower, on Bellflower Blvd. at the proposed crossing of Rosecrans Ave, in a well cut thru the pavement and protected by a cast iron cover marked: "COUNTY SURVEYOR MONUMENT"

Mon. Set 3-19-45

Surface Mark: Set a Std 4" brass tablet in conc. 2" below subgrade of the street inscribed: "L.A. CO. SURV. CONT SYS. - TRAV. STA, BELL J-12, 1945 and SET BY COUNTY SURVEYOR, R.E. 2177"

Subsurface Mark: None.

RETURN TO
LOS ANGELES COUNTY SURVEYOR
700 HALL OF RECORDS

Do not extend notes this side of this line.

Note: Any Additions or Changes on This Sheet Must be Made or Circled in Red Ink With Date and Name of Person Making Change.

Notes Ck'd by	Survey of Geod. Cont. Sh.	F.B. 932 Pg. 107
Map No.	W. O. 4900 Tape No. 077 St'd 68 °F	W.S. 33
Office Work	Surveyed by G.W. Kleinack	
Checked	Notes G.W.K. Date 11-16-44	
Date	Indexed	

W.S. 33 4-3

L.A. CO. SUB. CONT. SW. TRAV. STA. "BELL J-11A"

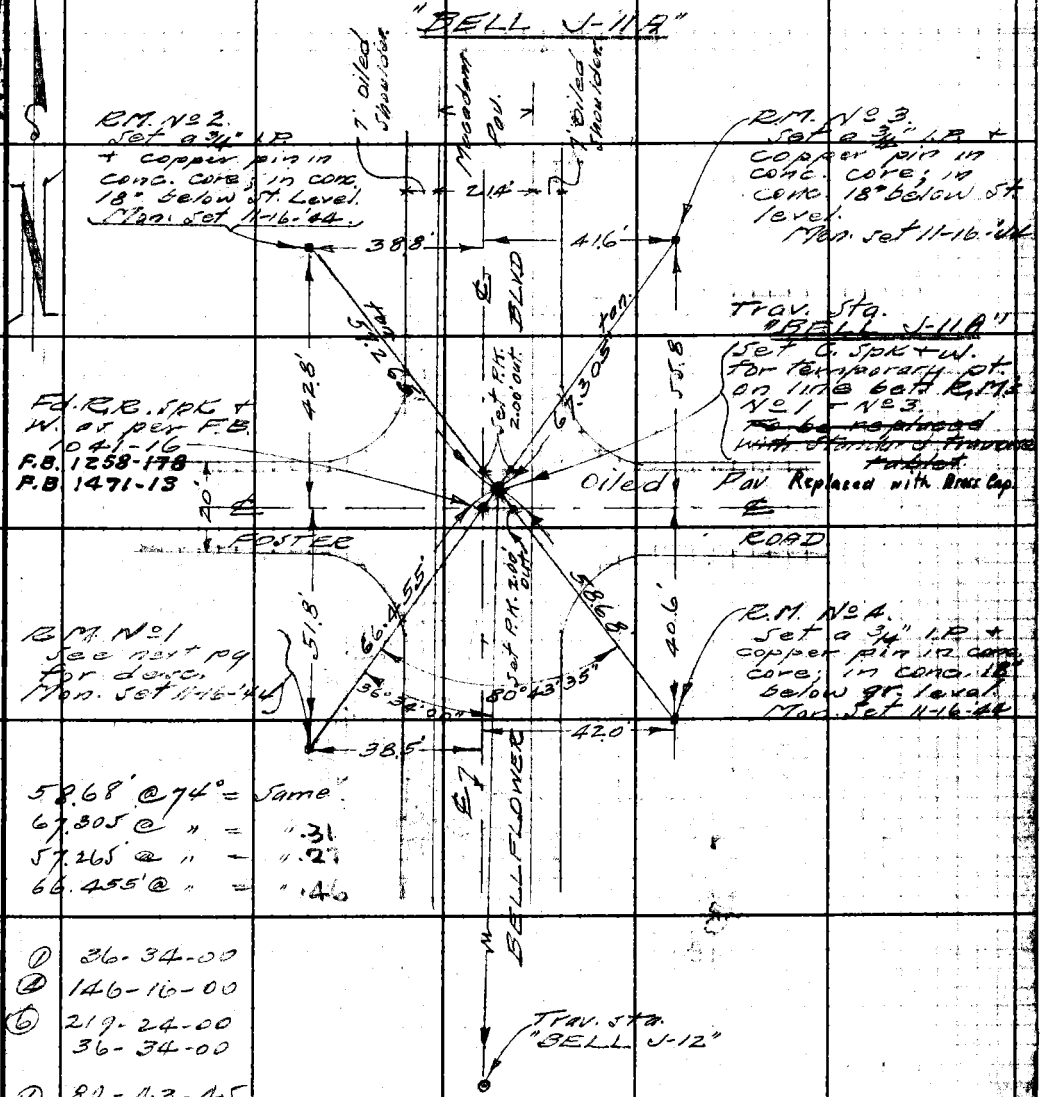

58.68' @ 74° = Same"
67.305' @ " = " .31
57.265' @ " = " .27
66.455' @ " = " .46

① 36-34-00
④ 146-16-00
⑥ 219-24-00
36-34-00

① 80-43-45
④ 322-54-15
⑥ 124-21-45
80-43-~~37½~~ 35

Note: Any Additions or Changes on This Sheet Must be Made or Circled in Red Ink With Date and Name of Person Making Change.

Do not extend notes this side of this line.

RETURN TO
LOS ANGELES COUNTY SURVEYOR
700 HALL OF RECORDS

FORM 247 5M 12-10

F.B. 932 PG. 110

-DESCRIPTION-

L.A. CO. SUR. CONT. SYS. TRAV. STA.
"BELL J-11A"

In L.A. Co., Bellflower-Downey district, on Bellflower Blvd at Foster Road, in a well cast thru the pavement and protected by a cast iron cover marked: "COUNTY SURVEYOR MONUMENT"

Surface Mark: Mon. set 3-19-45
Set a std 4" brass tablet in conc. 2" below subgrade of the street inscribed: "L.A. CO. SURV. CONT. SYS. - TRAV STA, BELL J-11A, 1945 and SET BY COUNTY SURVEYOR, RE. 2177."

Subsurface Mark: None

R.M. No. 1:
Set a std 4" br. tablet in conc. 18" below street level and marked: "L.A. CO. SUR. CONT SYS - REF. MARK" and stamped: "BELL J-11A, R.M. No 1, R.E. 2177", and "SET BY COUNTY SURVEYOR, 1944"

RETURN TO
LOS ANGELES COUNTY SURVEYOR
700 HALL OF RECORDS

Do not extend notes this side of this line.

Note: Any Additions or Changes on This Sheet Must be Made or Circled in Red Ink With Date and Name of Person Making Change.

Notes Ck'd by		Survey of	Tract 6000 Unit
Map No.		W. O. 2900	Tape No. 277 Std @ 68°F
Office Work		Surveyed by	G. W. Klemack
Checked		Notes	S.W.K. Date 11-16-44
Date		Indexed	A. C. Johnson

F.B. 932 Pg. 111

W.O. 35

W.S. 33 4-3

Note: Any Additions or Changes on This Sheet Must be Made or Circled in Red Ink With Date and Name of Person Making Change.

Do not extend notes this side of this line.

RETURN TO
LOS ANGELES COUNTY SURVEYOR
700 HALL OF RECORDS

"BELL J-11"

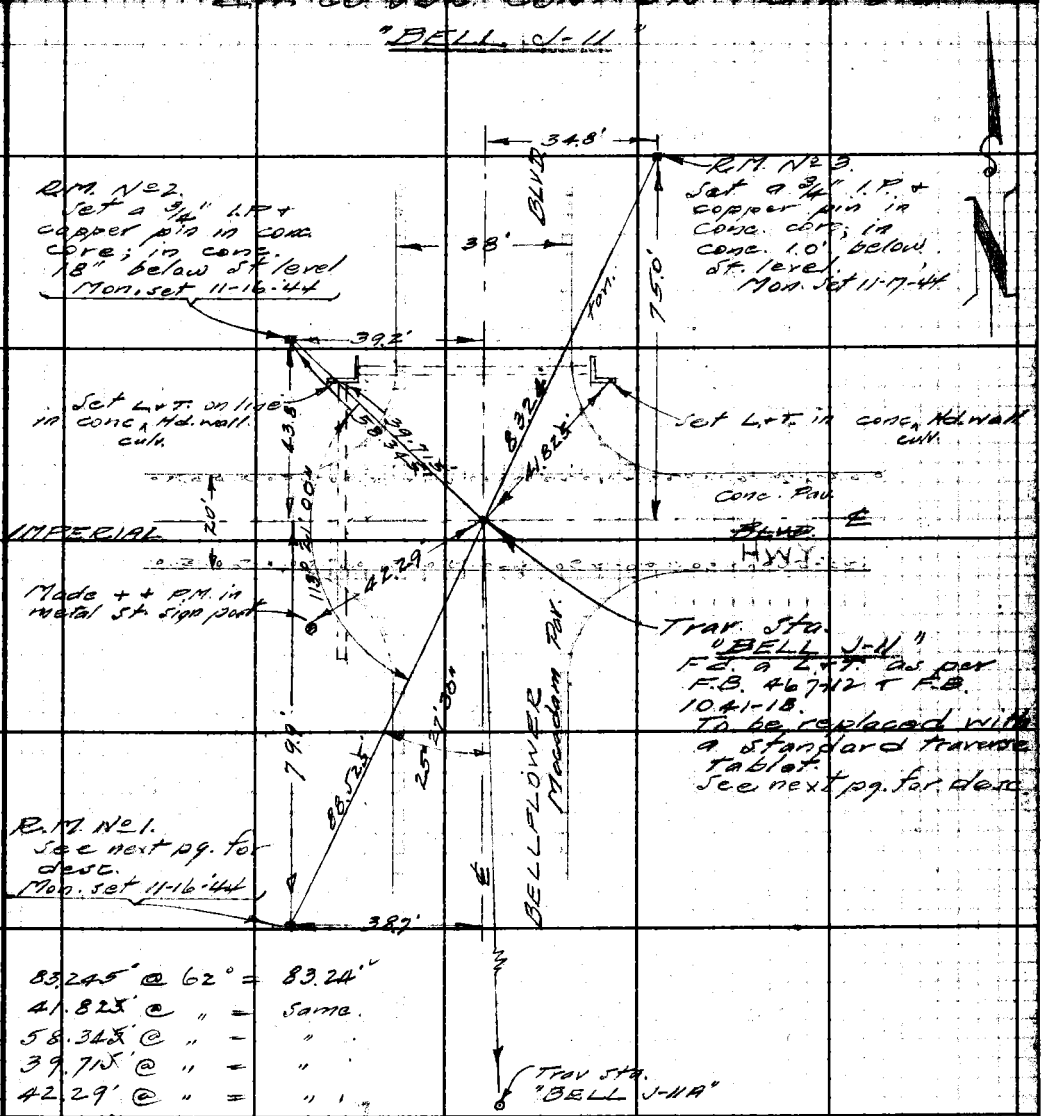

83.245' @ 62° =	83.24'
41.825' @ " =	Same.
58.345' @ " =	"
39.715' @ " =	"
42.29' @ " =	"
88.53 @ " =	88.525

① 25-27-30	① 113-21-15
② 101-53-00	② 93-24-00
⑥ 152-45-00	⑥ 320-06-15
25-27-30	113-21-15
	206-45-00

FORM 247 5M 12-39

J-1

F.B. 932 PG. 112

— DESCRIPTION —

L.A. CO. SUR. CONT. SYS. TRAV. STA.
"BELL J-11

In L.A. Co., near the town of Downey, on Bellflower Blvd. at Imperial Hwy.

Surface Mark:

Subsurface Mark: None

R.M. No 1. Set a Std. 4" br. tablet in conc. 1.0' below st. level, marked: "L.A. CO. SUR. CONT. SYS.-REF. MARK", and stamped: "BELL J-11, R.M. No 1, R.E. 2177" and "SET BY COUNTY SURVEYOR, 1944".

RETURN TO
LOS ANGELES COUNTY SURVEYOR
700 HALL OF RECORDS

Do not extend notes this side of this line.

Note: Any Additions or Changes on This Sheet Must be Made or Circled in Red Ink With Date and Name of Person Making Change.

Notes Ck'd by	Survey of Geod. Cont Sys.	F.B. 932 Pg. 113
Map No.	W. O. 4900 Tape No. 022 St'd 68°F	
Office Work	Surveyed by G.W. Kleineck	W.S. 33
Checked	Notes G.W.K. Date 11-17-[illegible]	
Date	Indexed	

W.S. 33 A-3

LA CO SUR CONT SYS TRAV STA "BELL J-10"

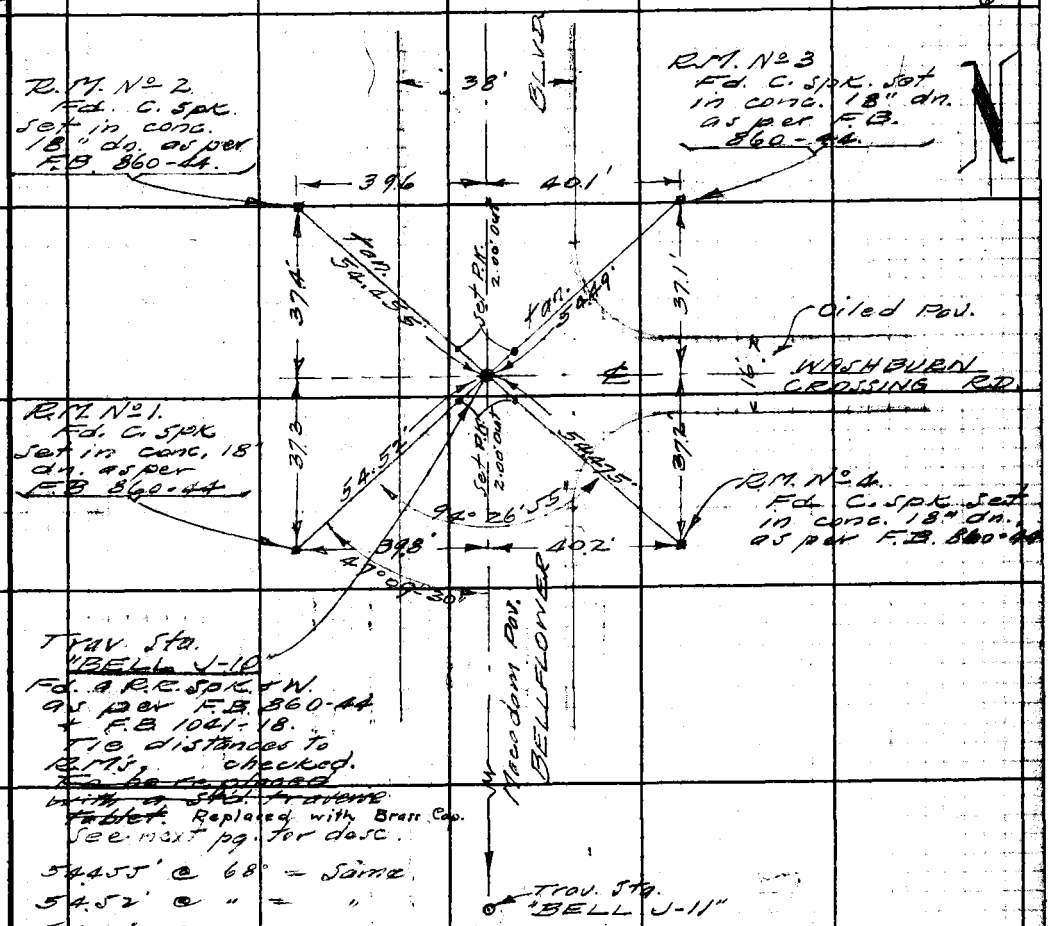

54.455' @ 68° = Same
54.52' @ " = "
54.49' @ " = "
54.475' @ " = "

① 94-27-00	① 47-09-45
④ 17-47-45	④ 188-37-45
⑥ 206-41-30	⑥ 282-57-00
94-26-55	47-09-30

Note: Any Additions or Changes on This Sheet Must be Made or Circled in Red Ink With Date and Name of Person Making Change.

RETURN TO LOS ANGELES COUNTY SURVEYOR 700 HALL OF RECORDS

Do not extend notes this side of this line.

FORM 247 5M 12-80

F.B. 932 Pg. 114

—DESCRIPTION—

L.A. CO. SUR. CONT. SYS. TRAV. STA. "BELL J-10"

In L.A. Co., near the Town of Downey, on Bellflower Blvd. at Washburn Crossing Rd., in a well cut thru the pavement and protected by a Cast Iron Cover marked "COUNTY SURVEYOR MONUMENT"

Mon. set 3-16-'45

Surface Mark: Set a Std 4" brass tablet in conc. 2" below subgrade of the street inscribed: "L.A. CO. SURV. CONT. SYS. - TRAV. STN. BELL J-10, 1945 and SET BY COUNTY SURVEYOR, RE 2177

Subsurface Mark: None.

RETURN TO
LOS ANGELES COUNTY SURVEYOR
700 HALL OF RECORDS

Do not extend notes this side of this line.

Note: Any Additions or Changes on This Sheet Must be Made or Circled in Red Ink With Date and Name of Person Making Change.

Notes Ck'd by	Survey of Geod Cont Sys	F.B. 932 Pg. 115
Map No.	W. O. 4900 Tape No. 077 St'd 68 °F	
Office Work	Surveyed by G W Kleineck	
Checked	Notes GWK Date 11-20-'44	
Date	Indexed A. C. Johnson	

W.S. 33-A-2

LA CO. SUB. CONT. SYS. TRAV. STA.

"BELL J-9"



① 30-31-00
④ 122-04-15
⑥ 183-06-00
30-31-00

① 76-42-00
④ 306-48-00
⑥ 100-12-00
76-42-00

99.26' @ 50° = 99.25
32.275 @ " = 32.27
65.34' @ " = 65.335
58.27' @ " = 58.265
53.07' @ " = 53.065
87.235' @ 50° = 87.23
106.10' @ " = 106.09
66.35' @ 68° = same

Note: For new R.M. #4 & revision of tie #5 & dist's see F.B. 928-79 Kleineck-1949

Note: Any Additions or Changes on This Sheet Must be Made or Circled in Red Ink With Date and Name of Person Making Change.

Do not extend notes this side of this line.

RETURN TO
LOS ANGELES COUNTY SURVEYOR
700 HALL OF RECORDS

FORM 247 5M 12-40

F.B. 932 PG. 116

~DESCRIPTION~

L.A. CO. SUR. CONT. SYS. TRAV. STA

"BELL J-9"

In L.A. Co, town of Downey, at the intersection of Bellflower and Lakewood Blvds.

Surface Mark:

Subsurface Mark: None

B.M. No 3 Set a std 4" brass tablet in conc. 18" below street level, marked: "L.A. CO. SUR. CONT. SYS. - REF. MARK", and stamped: "BELL J-9, B.M. No 3, EL. 217" and "SET BY COUNTY SURVEYOR, 1944"

RETURN TO
LOS ANGELES COUNTY SURVEYOR
700 HALL OF RECORDS

Note: Any Additions or Changes on This Sheet Must be Made or Circled in Red Ink With Date and Name of Person Making Change.

Do not extend notes this side of this line.

Notes Ck'd by	Survey of Geod. Cont. Sys.
Map No.	W. O. 4900 Tape No. 077 St'd 68°F
Office Work	Surveyed by G. W. Kleineck
Checked	Notes G.W.K. Date 11-20-'44
Date	Indexed A. C. Johnson

F.B. 932 Pg. 119

(Old Station new Card is Chk'd & Filed)

W.S. 3 A-4

LA CO. SUR. CONT. SYS. TRAV. STA.

"LONG BEACH G-1"

Note: For original sketch of this station see F.B. 923-131.

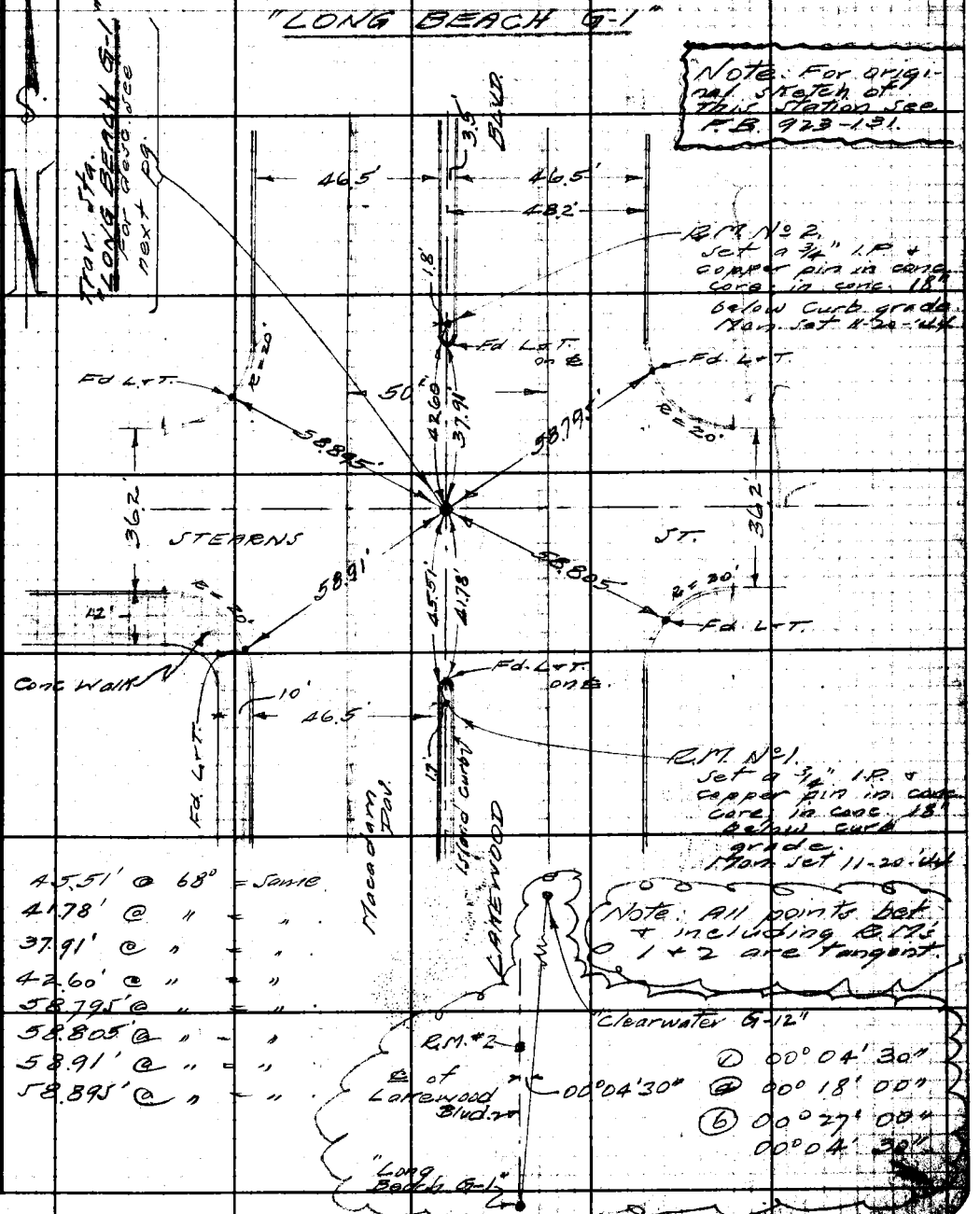

45.51' @ 68° = Same
41.78' @ " = "
37.91' @ " = "
42.60' @ " = "
58.795' @ " = "
58.805' @ " = "
58.91' @ " = "
58.895' @ " = "

Note: Any Additions or Changes on This Sheet Must be Made or Circled in Red Ink With Date and Name of Person Making Change.

Do not extend notes this side of this line.

RETURN TO
LOS ANGELES COUNTY SURVEYOR
700 HALL OF RECORDS

FORM 247 5M 12-40

F.B. 9-32 PG. 118

— DESCRIPTION —

L.A. CO. SUR. CONT. SYS. TRAV. STA.
"LONG BEACH G-1"

In L.A. Co., Long Beach district east of Signal Hill, on Lakewood Blvd. at Stearns St. and in a well cut thru the pavement and protected by a cast iron cover marked: L.B

Fd. a surface mark, a C. spk. + w. 3-28-50 — G.W.K.

Station Mark: Fd. a brass bolt set in conc. and punch marked; 2" below subgrade of the street.

Subsurface Mark: None.

RETURN TO
LOS ANGELES COUNTY SURVEYOR
700 HALL OF RECORDS
Do not extend notes this side of this line.
Note: Any Additions or Changes on This Sheet Must be Made or Circled in Red Ink With Date and Name of Person Making Change.

Notes Ck'd by	Survey of
Map No.	W. O. # Tape No. 077 Std. 68 "P
Office Work	Surveyed by G.K. Menneck
Checked	Notes Date 8-28-44
Date	Indexed

P.B. 932 pg 119

U.S. 32

C-4

VV.S. 32

Note: Any Additions or Changes on This Sheet Must be Made in Ink With Date and Name of Person Making Change.

Do not extend notes this side of this line.

RETURN TO
LOS ANGELES COUNTY SURVEYOR
700 HALL OF RECORDS

FORM 247 5M 1940

13.625' @ 94° = same
65.965' @ 94° = 65.975'
89.55' @ " = 89.565'
2.41' @ " = same
110.32' @ " = 110.34'
2.79' @ " = same
46.205' @ " = 46.21'
65.45' @ " = 65.46'
18.965' @ " = same

CLEARWATER E-2A"

B.M. No 2
Set O 3/4" I.P. conc. plug & copper wire, in conc. 18" below curb grade
Mon. set 8-28-44

B.M. No 1.
See next pg. for desc.
Mon. set 8-28-44

89°02'26"
110.34'
89.56'
89°53'30"
Fd. L.T. No tag F.S. 4.79
Conc. Pav.
Ex. Pav.
Set L.T.
Ex. Pav.
BLVD.
16
2.41
37.4'
1.8'
2.79'
1.98
Ex. Pav.
Conc. Pav.
Tan. 65.975'
OLIVE ST.
CENTER ST.
To "CLEAR. E-2"
2.50
10.70
Ex. Pav.
Ex. Pav.
15'
19.5'
15'
Conc. Walk
Conc. Pav.
Tan. 65.46'
13.50
Ex. Pav.
Ex. Pav.
Conc. Walk
Conc. Walk
Set L.T. in conc. floor of Sect. Tan.
Trav. Sta. "CLEARWATER E-2A" Set L.T. for temporary PT. to be replaced. Also set 4 L.T. tan. ties 2.00' out on ref. lines. See next pg. for desc.
Conc. Pav.
Ex. Pav.
PARAMOUNT BLVD.
15' 20' 15' 15' 20'

Blvd.
Center St.
Prod.
06-04-30
"CLEAR E-2A"
13.62'
Paramount
"CLEAR E-2"
Cadastral Tie.

① 55-53-30"
② 223-34-00
③ 335-20-45
55-53-30
④ 89-02-15
⑤ 336-09-30
⑥ 174-14-15
89-02-20
⑦ 06-04-30
⑧ 12-09-00
06-04-30

F.B. 132 PG. 120

—DESCRIPTION—

L.A. CO. SUR. CONT. SYS. TRAV. STA. "CLEAR E-2A"

In L.A. Co., Hynes-Clearwater district, at Center St. and Paramount Blvd.

Surface Mark:

Subsurface Mark: None

R.M. N° 1. Set a 3/8" x 4" brass tublet in conc. 15" below curb grade and marked: "L.A. CO. SUR. CONT. SYS. - REF. MARK"; and stamped: "CLEARWATER E-2A, R.M. N° 1, C.E. 2177"; and "SET BY COUNTY SURVEYOR, 1944.

RETURN TO
LOS ANGELES COUNTY SURVEYOR
700 HALL OF RECORDS

Do not extend notes this side of this line

Note: Any Additions or Changes on Sheet Must be Made or Circled in Red Ink With Date and Name of Person Making Change.

Notes Ck'd by	Survey of Geodetic Control
Map No.	W. O. 4900 Tape No. 0106 St'd. 68 °F
Office Work	Surveyed by M.A.Van Deren
Checked	Notes Van Date 4-16-53
Date	Indexed A. C. Johnson 4-20-53

F. B. 932 Pg. 121

JN 4900

NEW TIES TO TRAVERSE STATION CLEARWATER L-2

Note: RM #3 of 4 taken out by const of the new Center st bridge

4-16-53
Van Deren
Blankenship
Richards
Myers

Note: Any Additions or Changes on This Sheet Must be Made or Circled in Red Ink With Date and Name of Person Making Change.

Do not extend notes this side of this line.

RETURN TO
LOS ANGELES COUNTY SURVEYOR
726 LOS ANGELES COUNTY
ENGINEERING BLDG.

76F309S 247 2-51

F. B. 932 PG. 122

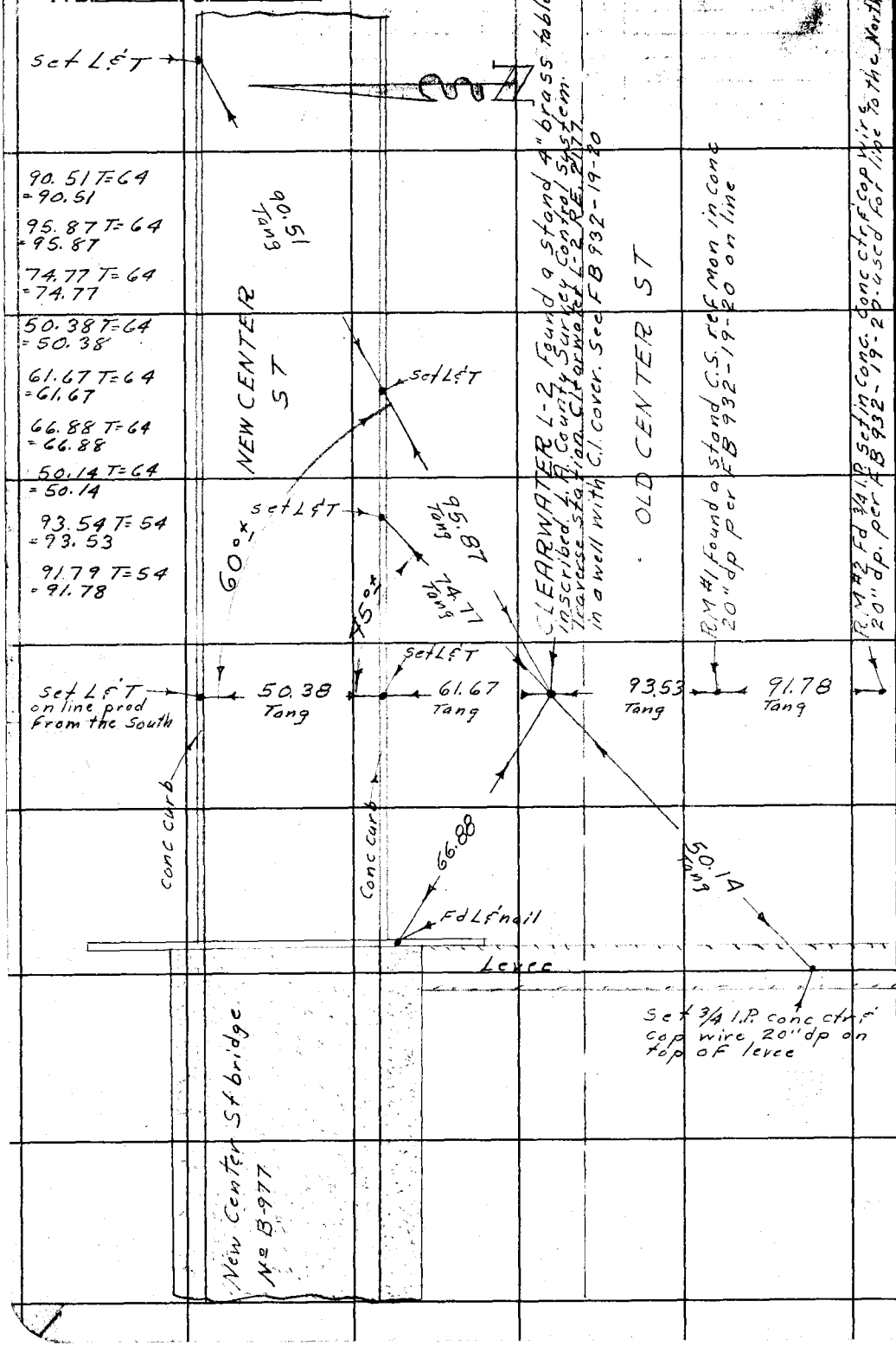

W.S. 33-B-4

RETURN TO
LOS ANGELES COUNTY SURVEYOR
726 LOS ANGELES COUNTY
ENGINEERING BLDG.

Do not extend notes this side of this line.

Note: Any Additions or Changes on This Sheet Must be Made or Circled in Red Ink With Date and Name of Person Making Change.

Notes Ck'd by	Survey of
Map No.	JN 0303.00 Tape 0.99 Std. 68 °F
Office Work	Surveyed by
Checked	Notes Date 10-8-59
Date	Indexed 10-13-59

F. B. 932 Pg. 123

J.N. 0303.00

ADDITIONAL
REFERENCE TIES TO TRAVERSE STA.
ARTESIA C-8 AT INTER. OF
PIONEER BLVD AND CONTRERAS AVE.

Note: Any Additions or Changes on This Sheet Must be Made or Circled in Red Ink With Date and Name of Person Making Change.

Do not extend this side of this line.

PLEASE RETURN TO
LOS ANGELES COUNTY ENGINEER
700 LOS ANGELES COUNTY ENGINEERING BLDG.

76F309S S&E #247 1-56

PLEASE RETURN TO
LOS ANGELES COUNTY ENGINEER
700 LOS ANGELES COUNTY ENGINEERING BLDG.

Note: Any Additions or Changes on This Sheet Must be Made or Circled in Red Ink With Date and Name of Person Making Change.

W.S. 33 -

Do not extend this side of this line.

F.B. 932 PG. 124

Notes Ck'd by	Survey of GEODETIC CONTROL
Map No.	JN 0301.00 Tape #144 Std 84 °F
Office Work	Surveyed by W. D. Bay
Checked	Notes J. J. BAZEN Date 11-23-59
Date	Indexed C. Johnson

F. B. 932 PG. 125

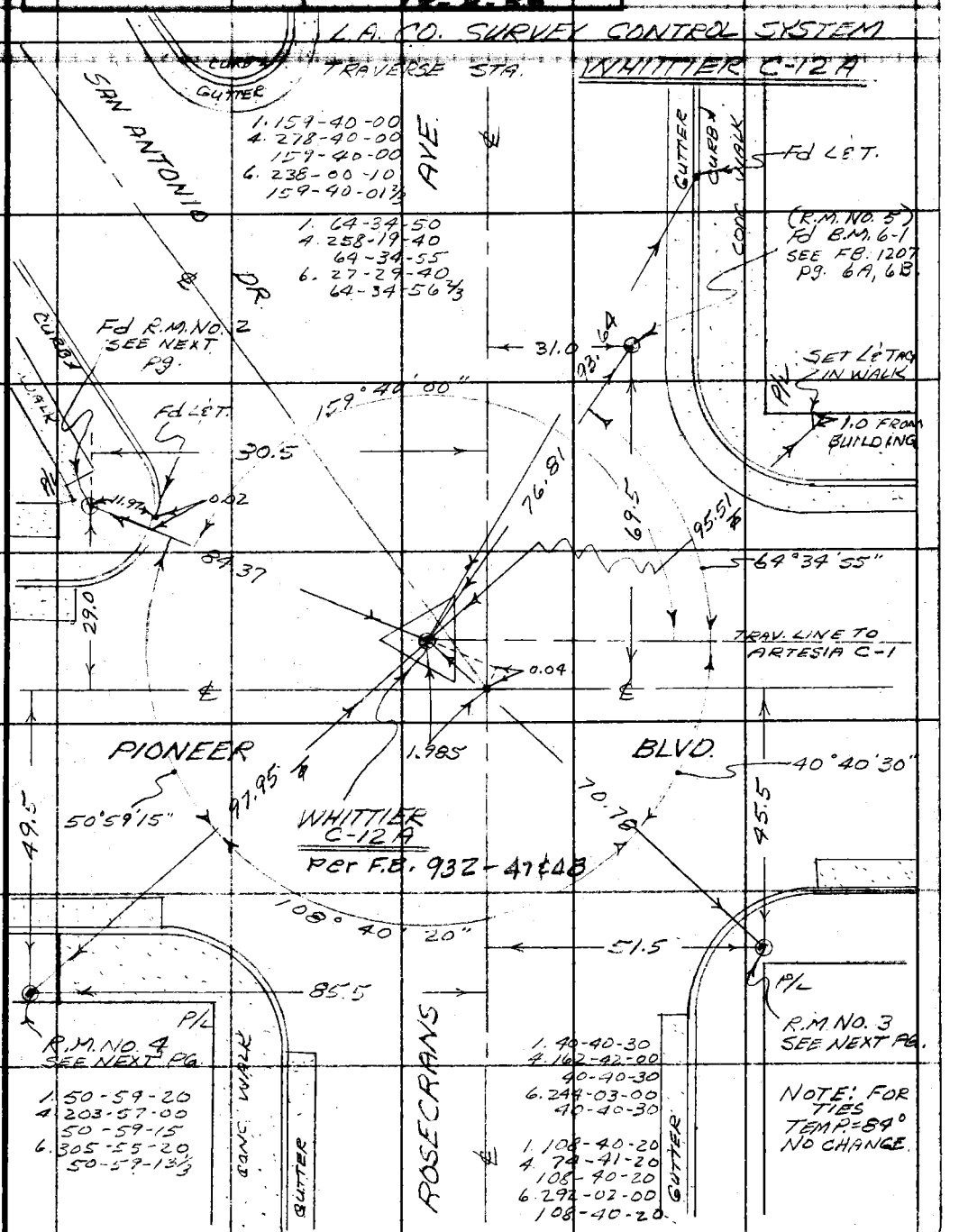

Note: Any Additions or Changes on This Sheet Must be Made or Circled in Red Ink With Date and Name of Person Making Change.

Do not extend this side of this line.

PLEASE RETURN TO
LOS ANGELES COUNTY ENGINEER
700 LOS ANGELES COUNTY ENGINEERING BLDG.

76F309S S&E #247 11-58

F. B. 932 PG. 126

~DESCRIPTION~

L.A. COUNTY TRAVERSE STATION

WHITTIER C-12A

THIS STATION IS IN THE COUNTY OF LOS ANGELES, IN THE CITY OF NORWALK, 2 FT. NORTHEASTERLY FROM THE CENTERLINE INTERSECTION OF ROSECRANS AVE., PIONEER BLVD., AND SAN ANTONIO DR.

STATION MARK: SET A L.S. TAG IN CONC. 3" BELOW SURFACE OF PAVEMENT, STAMPED, "C-12A"

SUBSURFACE MARK: NONE.

REFERENCE MARKS:

R.M. NO. 1: FAILS IN ROSECRANS AVE., DID NOT SEARCH FAR.

R.M. NO. 2: F.D. A.C. PER F.B. 732-47, 48, A ¾" IRON PIPE, CONC. PLUG & WIRE SET IN CONC., DOWN 18" BELOW T.O.P. OF CURB.

R.M. NO. 3: SET A STANDARD 4" BRASS CAP MON. IN CONC., DOWN 12"; STAMPED "WHITTIER C-12A, R.M. NO. 3, 1959, L.A. CO. ENG'R. R.E. 5869." THIS POINT IS PROTECTED BY A COUNTY ENG'R CAST IRON COVER AND WELL.

R.M. NO. 4: SAME AS R.M. NO. 3 ONLY R.M. NO. 4., ALSO PROTECTED BY A COUNTY ENG'R CAST IRON COVER & WELL.

R.M. NO. 5: FOUND A STANDARD 2" BRASS CAP PRECISE C.S. BENCH SET IN CONC. 10" BELOW SURFACE OF PAVE., STAMPED, "B.M. 6-1, 1951, R.E. 63"; THIS PT. IS IN A WELL WITH A CAST IRON COVER.

PLEASE RETURN TO
LOS ANGELES COUNTY ENGINEER
700 Los Angeles County Engineering Bldg.
Do not extend this side of this line.

Note: Any Additions or Changes on This Sheet Must be Made or Circled in Red Ink With Date and Name of Person Making Change.

Notes Ck'd by	Survey of GEODETIC CONTROL
Map No.	JN 0301.00 Tape 144 Std 84 °F
Office Work	Surveyed by W. D. BAY
Checked	Notes J.J. BAZEN Date 11-59
Date	Indexed

F. B. 932 PG. 127

W.S. 33-C-4

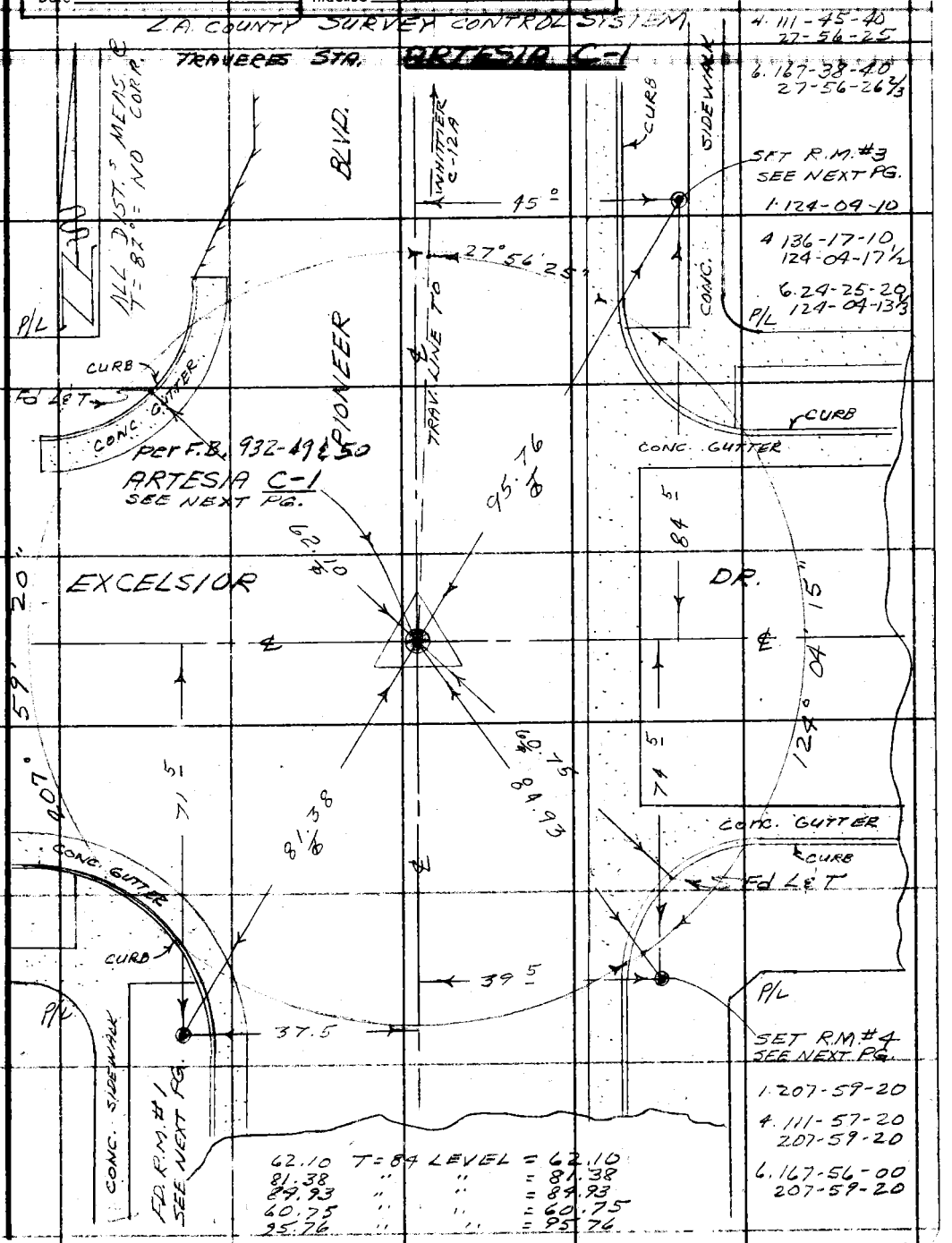

Note: Any Additions or Changes on This Sheet Must be Made or Circled in Red Ink With Date and Name of Person Making Change.

Do not extend this side of this line.

PLEASE RETURN TO
LOS ANGELES COUNTY ENGINEER
700 LOS ANGELES COUNTY ENGINEERING BLDG.

76F309S S&E #247 11-58

F. B. 932 PG 128

~ DESCRIPTION ~

L.A. COUNTY TRAVERSE STATION

ARTESIA C-1

THIS STATION IS IN THE COUNTY OF LOS ANGELES, CITY OF NORWALK, AT THE CENTERLINE INTERSECTION OF PIONEER BLVD. AND EXCELSIOR DR.; IN A WELL CUT THRU THE PAVEMENT AND PROTECTED BY A CAST IRON COVER MARKED: "COUNTY SURVEYOR MONUMENT"

STATION MARK: A STANDARD 4" BRASS TABLET SET IN CONCRET 10" BELOW SURFACE OF PAVEMENT, AND STAMPED: "ARTESIA C-1, 1945, COUNTY SURVEYOR, R.E. 2177." PER F.B. 932-49, 50.

SUBSURFACE MARK: NONE.

REFERENCE MARKS:

R.M. NO 1: FOUND A STANDARD 4" BRASS CAP REFERENCE MON. SET IN CONCRET 18' BELOW TOP OF CURB, STAMPED: "ARTESIA C-1, R.M. NO. 1, 1945, COUNTY SURVEYOR R.E. 2177." PER F.B. 932-49

R.M. NO 2: UNDER CONCRETE, DID NOT DIG FOR.

R.M. NO. 3: SET A STANDARD 4" BRASS CAP REFERENCE MONUMENT IN CONCRET, DOWN 12" BELOW TOP OF CURB, STAMPED: "ARTESIA C-1, R.M. No. 3, 1959, L.A. CO. ENGR. R.E. 5869.

R.M. NO. 4: SET A STANDARD 4" BRASS CAP. REFERENCE MON. IN CONCRET, 12" BELOW TOP OF CURB AND STAMPED: "ARTESIA C-1, RM. NO. 4, 1959, L.A. CO. ENGR. R.E 5869.

X

PLEASE RETURN TO
LOS ANGELES COUNTY ENGINEER
700 Los Angeles County Engineering Bldg.
Do not extend this side of this line.

Note: Any Additions or Changes on This Sheet Must be Made or Circled in Red Ink With Date and Name of Person Making Change.

Notes Ck'd by	Survey of Geodetic Control
Map No.	JN 0301.00 Tape 144 Std 84 °F
Office Work	Surveyed by W. D. BAY
Checked	Notes BAY Date 2-21-61
Date	Indexed H E OD FEB 28 '61

F. B. 932 PG. 129

W.S. 33 B-4

NEW TIES TO

L. A. Co. Survey Control System

TRAVERSE STATION

CLEARWATER K-2A

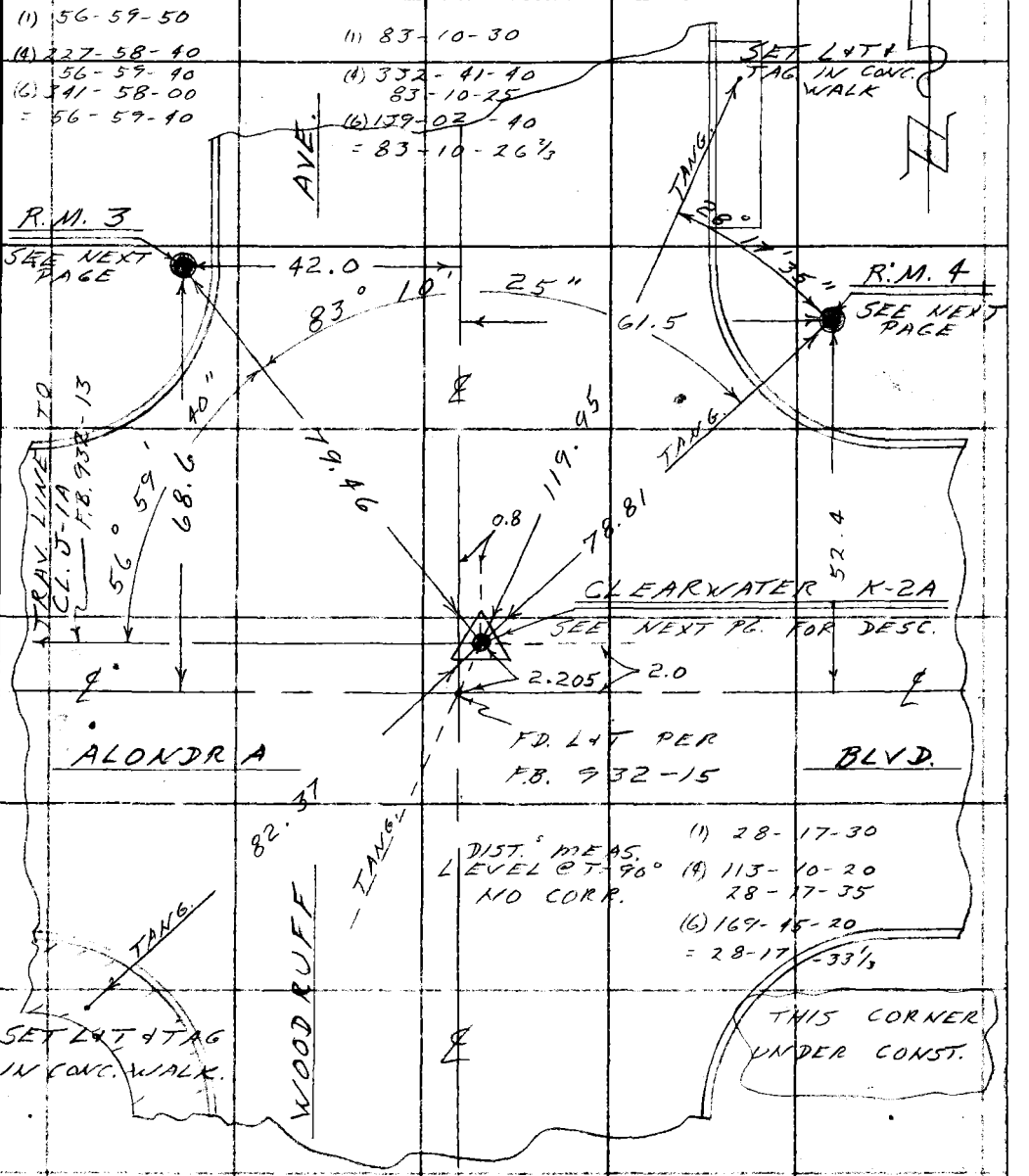

Note: Any Additions or Changes on This Sheet Must be Made or Circled in Red Ink With Date and Name of Person Making Change.

Do not extend this side of this line.

PLEASE RETURN TO
LOS ANGELES COUNTY ENGINEER
700 LOS ANGELES COUNTY ENGINEERING BLDG.

76F309S S&E #247 11-58

F. B. 932 Pg. 130

~ DESCRIPTIONS ~

CLEARWATER K-2A

THIS STATION IS IN LOS ANGELES COUNTY, IN THE CITY OF BELLFLOWER, 2.0' N. OF THE ℄ OF ALONDRA BLVD. AND 0.8' E. OF THE ℄ OF WOODRUFF AVE.

STATION MARK:

FOUND A L&T PER F.B. 932, 15.

R.M. NO. 1: DESTROYED BY STORM DRAIN CONSTRUCTION

R.M. NO. 2: POSITION FALLS UNDER NEW CONC. PVMT. NOT DUG FOR.

R.M.'S NO 3 & 4: SET STD. 4" BRASS R.M. CAPS IN CONC. & STAMPED "CLEARWATER K-2A R.M. 3 & 4 (RESPECTIVELY) 1961 L.A. CO. ENGR. R.E. 5869" DN. 10" IN WELLS WITH STD. CO. ENGR. COVERS.

PLEASE RETURN TO
LOS ANGELES COUNTY ENGINEER
700 Los Angeles County Engineering Bldg.

Do not extend this side of this line.

Note: Any Additions or Changes on This Sheet Must Be Made or Circled in Red Ink With Date and Name of Person Making Change.

Notes Ck'd by	Survey of [illegible]
Map No.	JN [illegible] Tape 0193 Std [illegible] °F
Office Work	Surveyed by A.C. [illegible]
Checked	Notes [illegible] Date [illegible]
Date	Indexed [illegible] J. GAUTI JUL 8 '88

F. B. 132 PG. 131

L. A. Co. Survey Control System

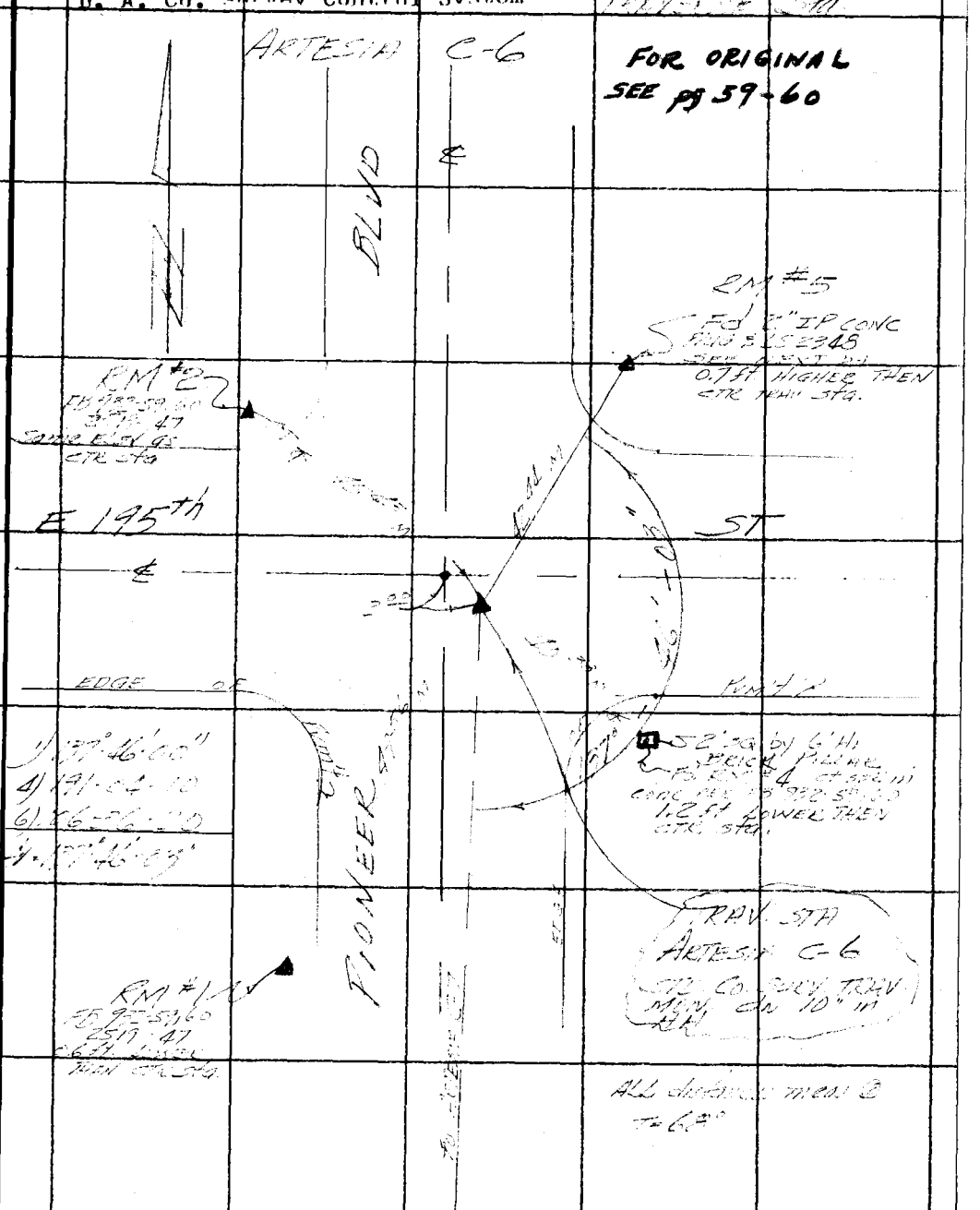

Note: Any Additions or Changes on this Sheet Must be Made or Circled in Red Ink With Date and Name of Person Making Change.

Do not extend this side of this line.

PLEASE RETURN TO
LOS ANGELES COUNTY ENGINEER
403 LOS ANGELES COUNTY ENGINEERING BLDG.

76F309S CE # 310 3-61

F. B. 932 Pg. 132

L. A. Co. Survey Control System

TRAVERSE STATION

ARTESIA C-6

IN THE COUNTY OF LOS ANGELES, AREA OF ARTESIA, NEAR THE INTERSECTION OF PIONEER BLVD & E 195th ST, IN A WELL IN PAVEMENT & PROTECTED BY A CAST IRON COVER.

STATION MARK [illegible] 4" [illegible] INSCRIBED L.A. COUNTY SURVEY CONTROL SYSTEM TRAVERSE STATION ARTESIA C-6 RE 2177 1945 COUNTY SURVEYOR.

RM #1 & 2 SEE FB [illegible]
2519-47

RM #4 SEE FB [illegible]

RM #5 FOUND A 2" IRON [illegible] PLUG & TAG MKD L.S. 2348, [illegible] HIGHER THEN CTR. STA.

PLEASE RETURN TO
LOS ANGELES COUNTY ENGINEER
403 LOS ANGELES COUNTY ENGINEERING BLDG.

Do not extend this side of this line.

Note: Any Additions or Changes on This Sheet Must be Made or Circled in Red Ink With Date and Name of Person Making Change.

Notes Ck'd by	Survey of Geodetic Control
Map No.	JN [illegible] Tape [illegible] Std 68 °F
Office Work	Surveyed by [illegible]
Checked	Notes [illegible] Date [illegible]
Date	Indexed C. J. GALLI JUL 8 '63

F. B. [illegible] PG. [illegible]

FOR ORIGINAL SEE PG 61, 62

L. A. Co. Survey Control System

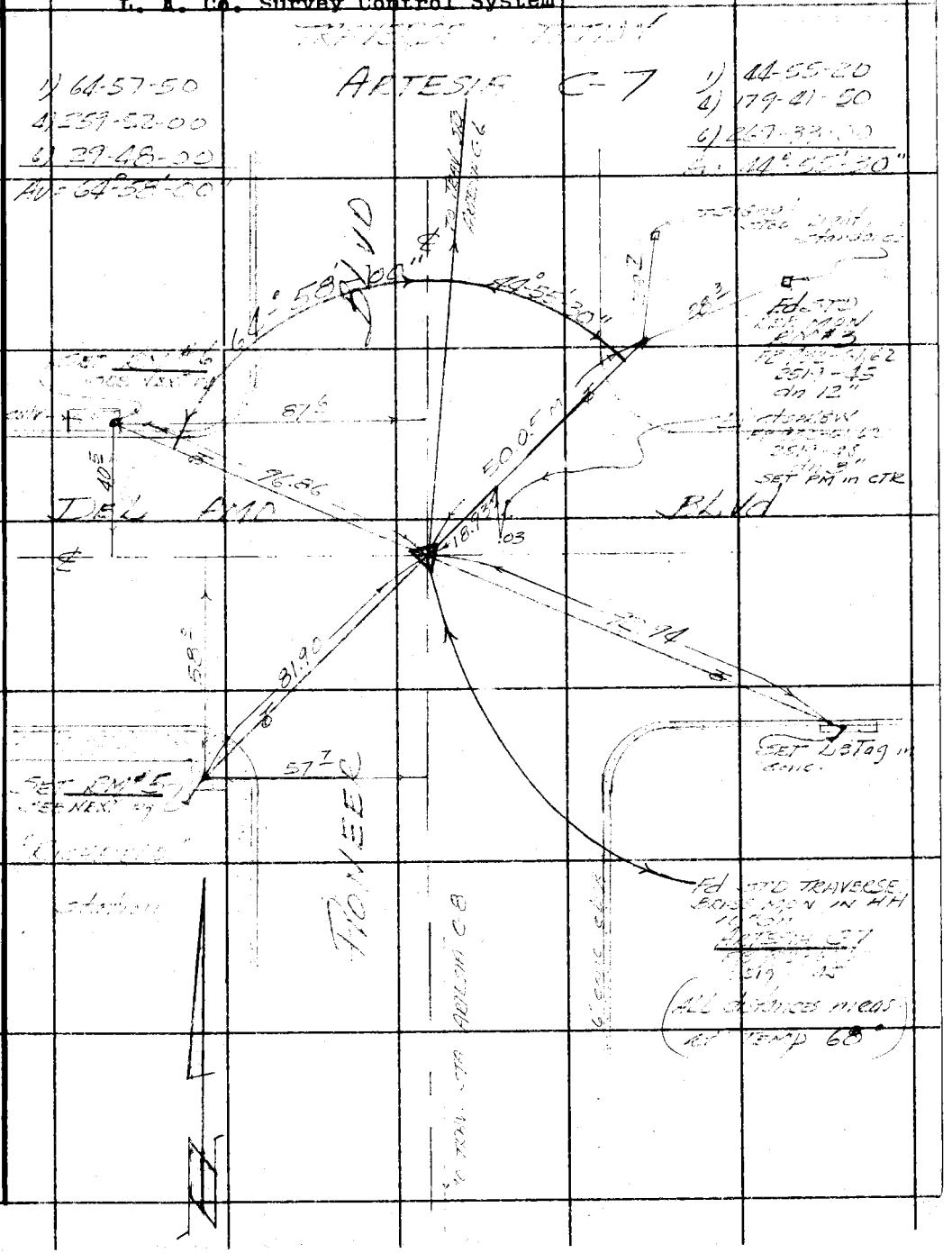

Note: Any Additions or Changes on This Sheet Must be Made or Circled in Red Ink With Date and Name of Person Making Change.

PLEASE RETURN TO
LOS ANGELES COUNTY ENGINEER
403 LOS ANGELES COUNTY ENGINEERING BLDG.

Do not extend this side of this line.

76F309S CE # 310 3-61

PLEASE RETURN TO
LOS ANGELES COUNTY ENGINEER
403 LOS ANGELES COUNTY ENGINEERING BLDG.

Note: Any Additions or Changes on This Sheet Must be Made or Circled in Red Ink With Date and Name of Person Making Change.

Do not extend this side of this line.

L. A. Co. Survey Control System

F. B. 922 PG 154

Notes Ck'd by	Survey of GEODETIC CONTROL
Map No.	JN0301.00 Tape 0193 Std 68 °F
Office Work	Surveyed by A.C. GUIZADO
Checked	Notes R. SMITH Date 10-16-62
Date	Indexed E. J. GALLI JUL 8 '68

F. B. 932 PG. 135

FOR ORIGINAL SEE pg 63, 64

L.A. COUNTY SURVEY CONTROL SYSTEM

TRAVERSE STATION

ARTESIA

C-8

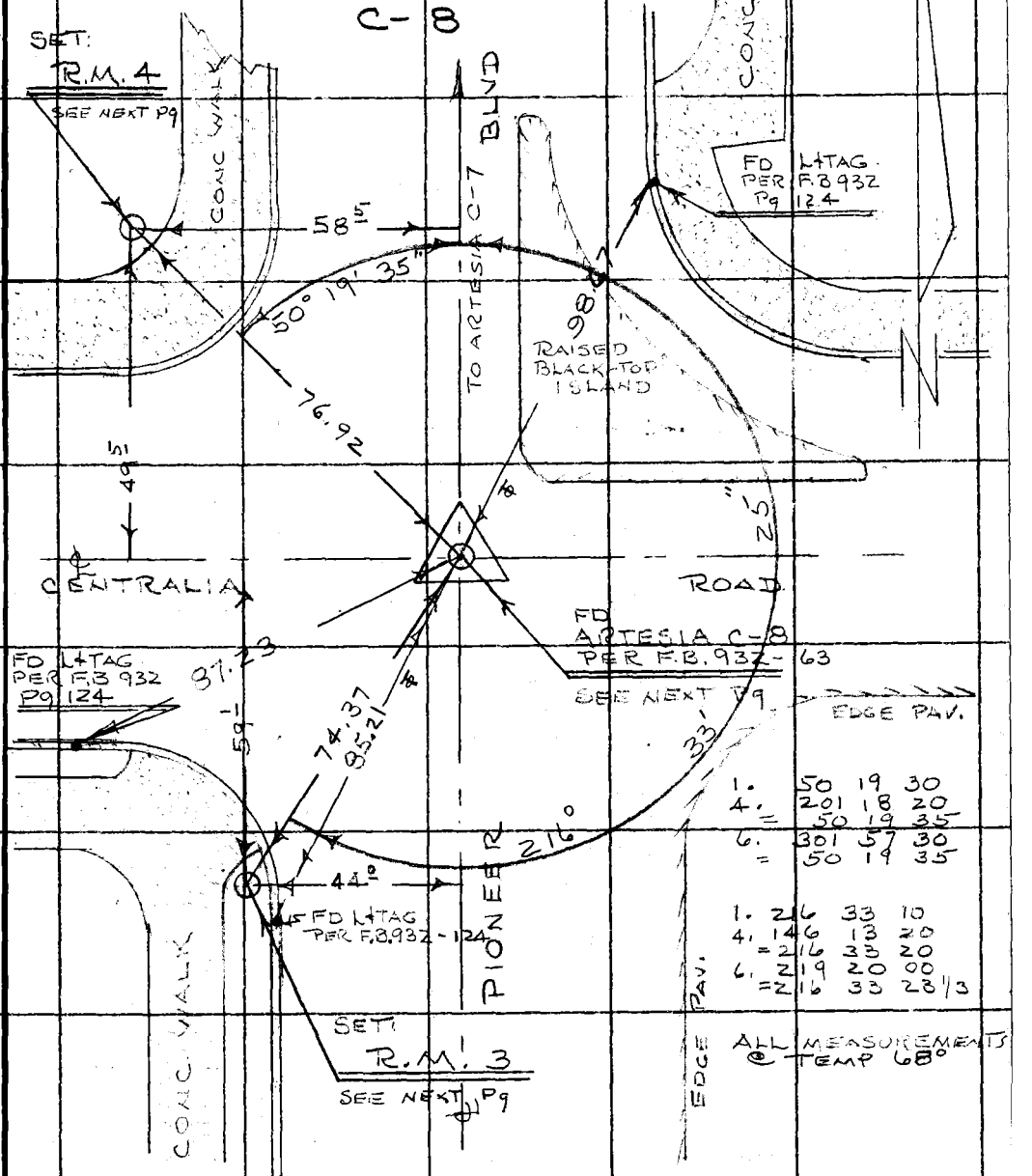

1. 50 19 30
4. 201 18 20
= 50 19 35
6. 301 57 30
= 50 19 35

1. 216 33 10
4. 146 13 20
= 216 33 20
6. 219 20 00
= 216 33 28 1/3

ALL MEASUREMENTS @ TEMP 68°

Note: Any Additions or Changes on This Sheet Must be Made or Circled in Red Ink With Date and Name of Person Making Change.

PLEASE RETURN TO
LOS ANGELES COUNTY ENGINEER
403 LOS ANGELES COUNTY ENGINEERING BLDG.

Do not extend this side of this line.

76F309S CE # 310 3-61

F. B. 932 PG 136

DESCRIPTION
TRAVERSE STATION
ARTESIA C-8

THIS STATION IS IN L.A. COUNTY AND IS THE CENTER-LINE INTERSECTION OF PIONEER BLVD. AND CENTRALIA RD. IN A HAND HOLE.

STATION MARK: FD. PER. F.B. 932-63 A STD. 4" BRASS TRAVERSE CAP IN CONC. IN A H.H. AND STAMPED "ARTESIA C-8, 1944, COUNTY SURVEYOR, R.E. 2177

REFERENCE MARK NO. 1: DESTROYED BY STORM DRAIN CONSTRUCTION.

REFERENCE MARK NO. 2: SAME AS NO. 1

REFERENCE MARK NO 3. SET STD 4" BRASS REF. CAP IN CONC. IN H.H. AND STAMPED. "ARTESIA C-8, RM. 3, 1962, L.A. CO. ENG'R. R.E. 5869

REFERENCE MARK NO 4. SAME AS NO. 3. EXCEPT: SET FLUSH & STAMPED R.M. 4.

PLEASE RETURN TO
LOS ANGELES COUNTY ENGINEER
403 Los Angeles County Engineering Bldg.

Do not extend this side of this line.

Note: Any Additions or Changes on This Sheet Must be Made or Circled in Red Ink With Date and Name of Person Making Change.

Notes Ck'd by	Survey of Geodetic Control	F. B. 932 PG. 137
Map No.	JN 0301.00 Tape 0201 Std 68 °F	
Office Work	Surveyed by F.E. Brooks	
Checked	Notes F.E.B. Date 24 June 63	
Date	Indexed R. J. GALLI JUL 8 '63	

J.N. 0301.00

GEODETIC CONTROL

NEW TIES

ON

CLEARWATER E-5

F.E. Brooks
[illegible] Rapp
R.D. Smith
[illegible] Valdez
M.L. Bustrum

Note: Any Additions or Changes on This Sheet Must be Made, or Circled in Red Ink With Date, and Name of Person Making Change.

PLEASE RETURN TO
LOS ANGELES COUNTY ENGINEER
403 LOS ANGELES COUNTY ENGINEERING BLDG.

Do not extend this side of this line.

V6F3095 CE #310 6-62

F. B. 932 PG 138