Notes Ck'd by	Survey of Geod. Control Sys.
Map No.	W. O. 4900 Tape No. St'd °F
Office Work	Surveyed by
Checked	Notes F.J.S. Date 12-12-44
Date	Indexed A. C. Johnson

F.B. 934 Pg. 7

INDEX TO ℄ REFERENCE TIES F. B. 934

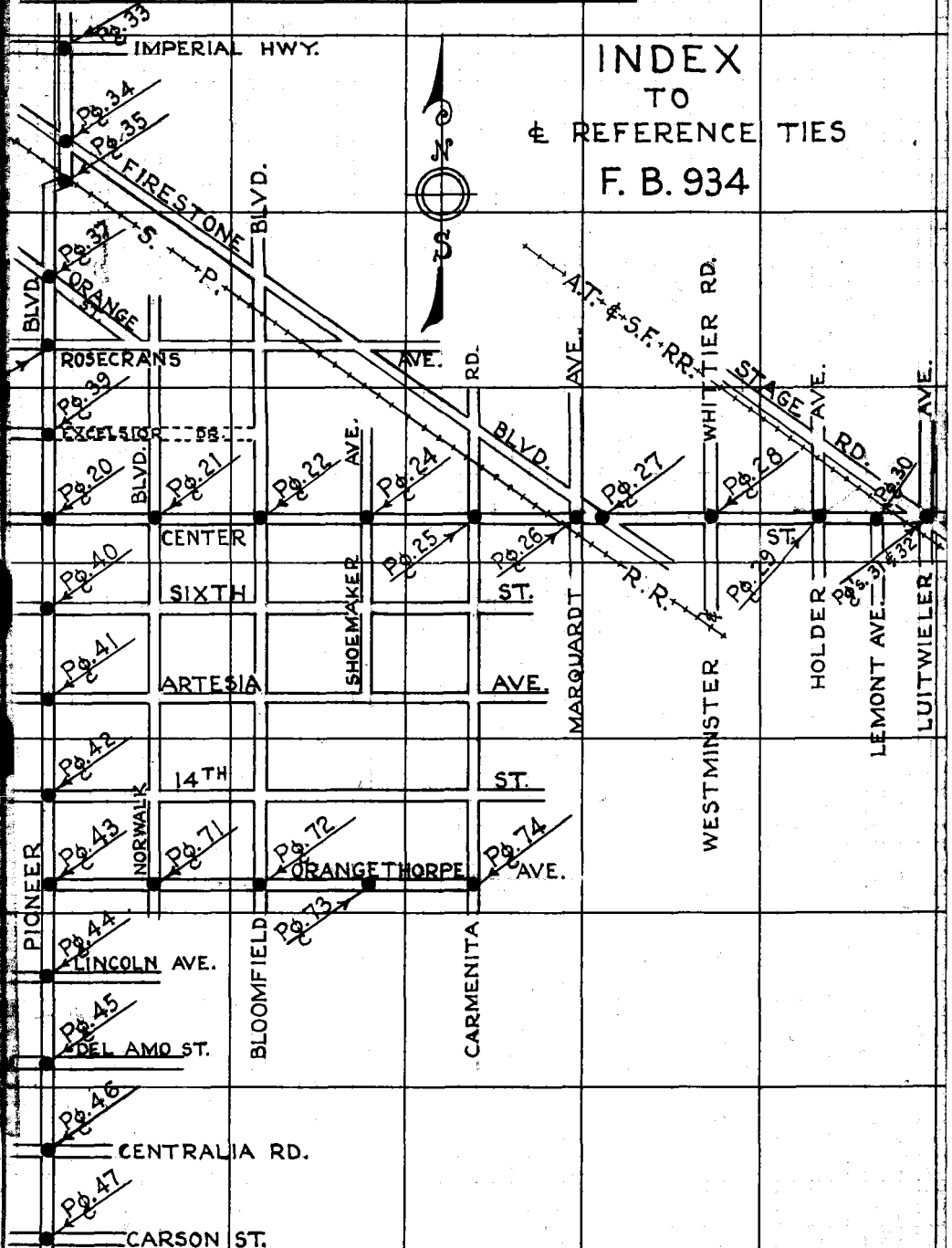

F.B. 934 PG. 8

RETURN TO
LOS ANGELES COUNTY SURVEYOR
700 HALL OF RECORDS

Note: Any Additions or Changes on This Sheet Must be Made or Circled in Red Ink With Date and Name of Person Making Change.

Do not extend notes this side of this line.

Notes Ck'd by	Survey of Geod. Control Sys.
Map No.	W. C[redacted]
Office Work	Surveyed by
Checked	Notes F. J. S. Date 12-12-44
Date	Indexed [illegible] 12-27-44

F.B. [redacted] Pg. 5

INDEX TO ℄ REFERENCE TIES

F. B. 934

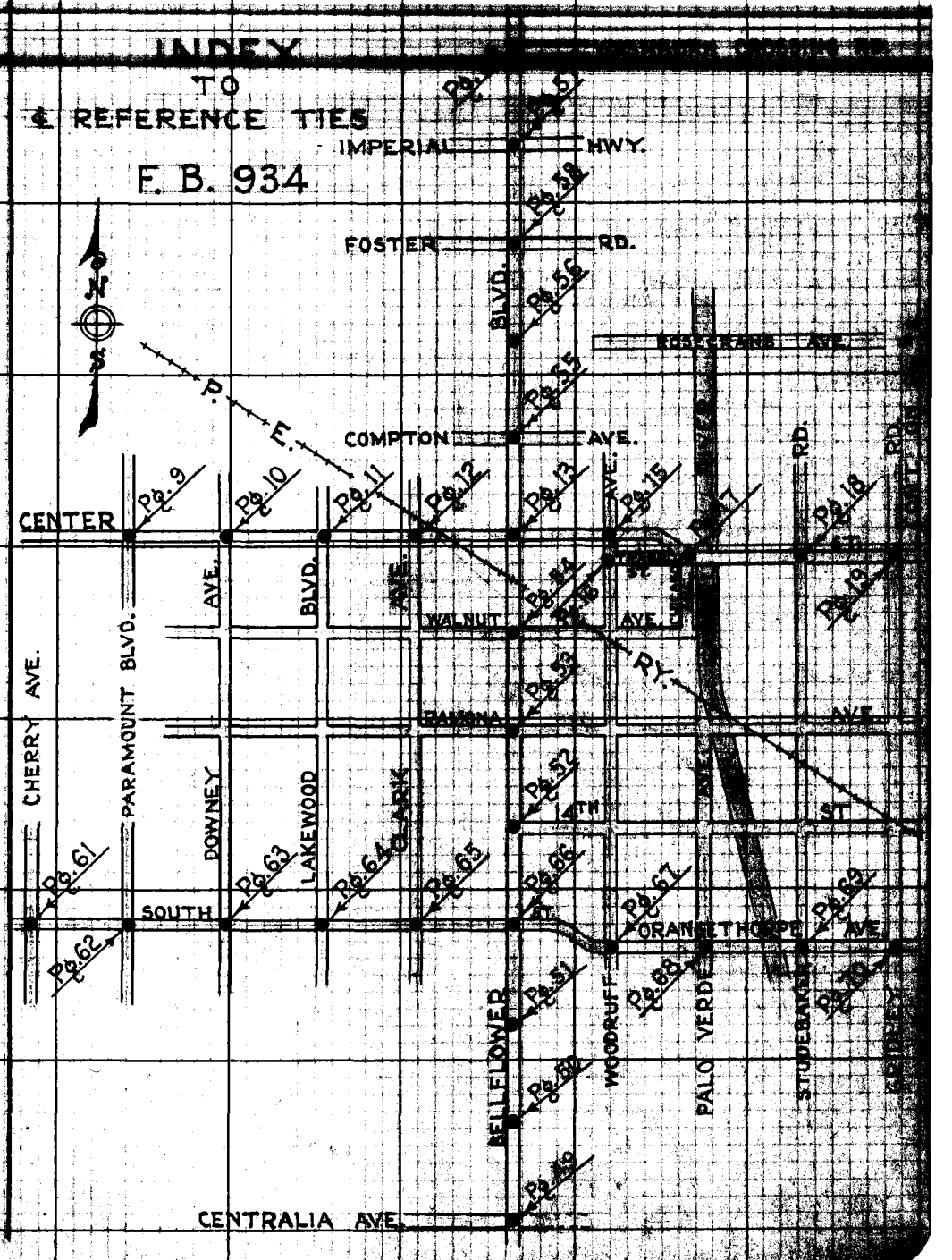

Note: Any Additions or Changes on This Sheet Must be Made or Circled in Red Ink With Date and Name of Person Making Change.

Do not extend notes this side of this line.

RETURN TO
LOS ANGELES COUNTY SURVEYOR
700 HALL OF RECORDS

FORM 847 5M 11-41

F.B. 934 PG. 6

RETURN TO
LOS ANGELES COUNTY SURVEYOR
700 HALL OF RECORDS

Do not extend notes this side of this line.

Note: Any Additions or Changes on This Sheet Must be Made or Circled in Red Ink With Date and Name of Person Making Change.

Notes Ck'd by	Survey of Geod. Cont. Sys.
Map No.	W. O. 4200 Tape No. 077 Std 68°F
Office Work	Surveyed by G.W. Kleineck
Checked	Notes G.W.K. Date 8-28-44
Date	Indexed 12-27-44

F.B. 934 Pg. 9

WB 3 - C-4

REFERENCE TIES AT CENTER ST. & PARAMOUNT BLVD.

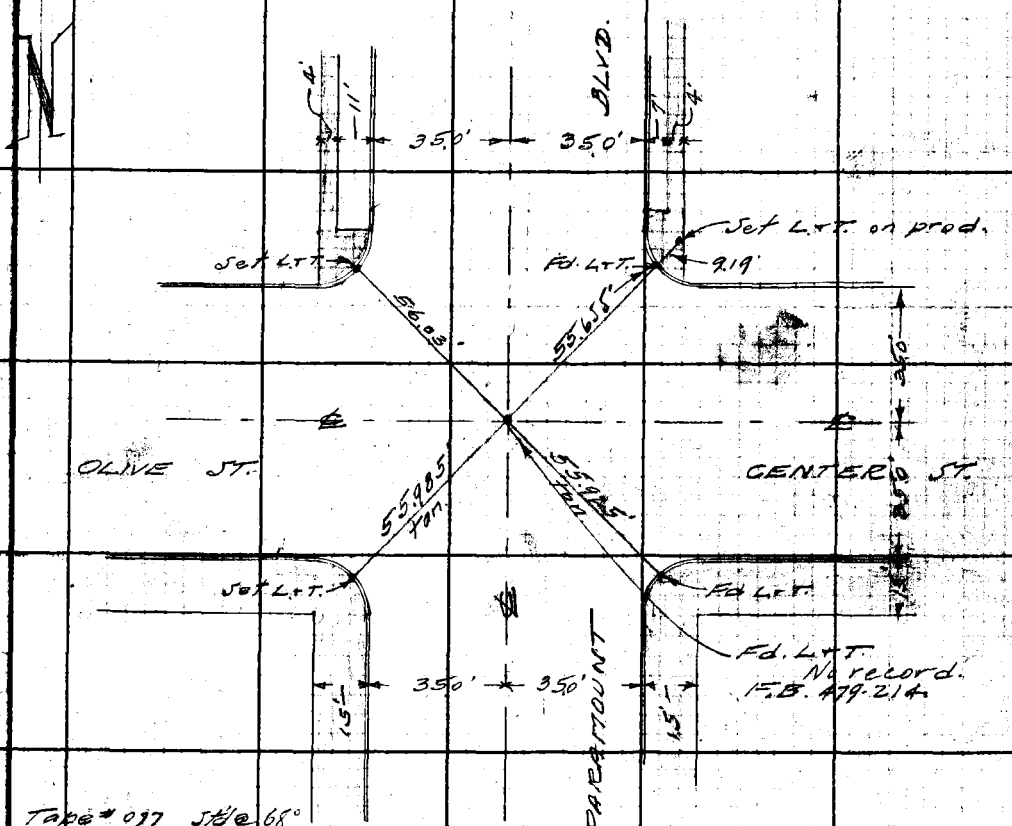

Tape # 077 Std @ 68°

55.985' @ 70° = Same

55.925' @ " = " .

55.655' @ " = " .

56.03' @ " = " .

9.19' @ " = " .

Note: Any Additions or Changes on This Sheet Must be Made or Circled in Red Ink With Date and Name of Person Making Change.

Do not extend notes this side of this line.

RETURN TO
LOS ANGELES COUNTY SURVEYOR
700 HALL OF RECORDS

FORM 247 3M 12-40

F.B. 934 PG. 10

℄ REFERENCE TIES AT CENTER ST. & DOWNEY AVE.

Aug. 25, 44

W5, 32-D4

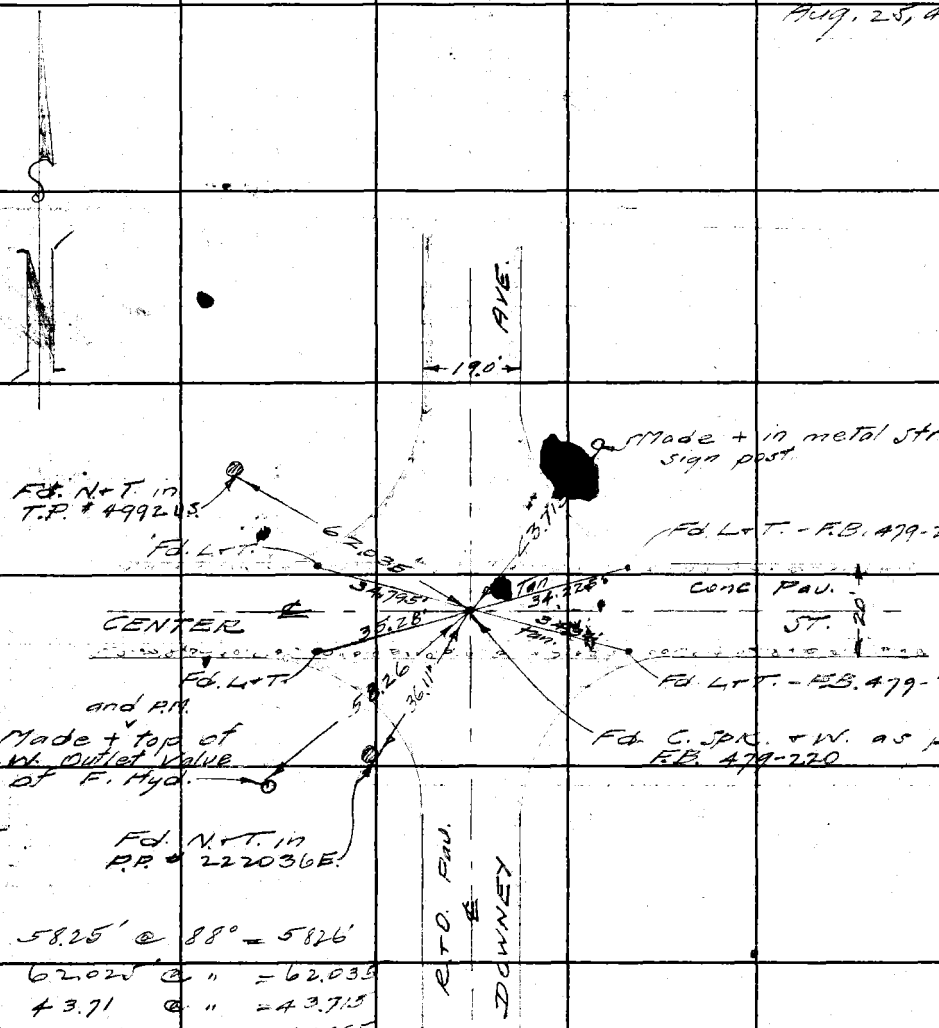

58.25' @ 88° = 58.26'
62.025' @ " = 62.035
43.71 @ " = 43.715
34.79' @ " = 34.795
35.275 @ " = 35.28'
34.335' @ " = 34.34'
34.22' @ " = 34.225
36.105 @ " = 36.11

RETURN TO
LOS ANGELES COUNTY SURVEYOR
700 HALL OF RECORDS

Do not extend notes this side of this line.

Note: Any Additions or Changes on This Sheet Must be Made or Circled in Red Ink With Date and Name of Person Making Change.

W.S. 33-A-4

Notes Ck'd by	Survey of Geod. Con. 2 Sys.
Map No.	W. O. 4900 Tape No. 077 Std 68 °F
Office Work	Surveyed by G. W. Kleineck
Checked	Notes G. W. K. Date 8-24-44
Date	Indexed

F.B. 934 Pg. 11

℄ REFERENCE TIES AT CENTER ST. & LAKEWOOD BLVD.

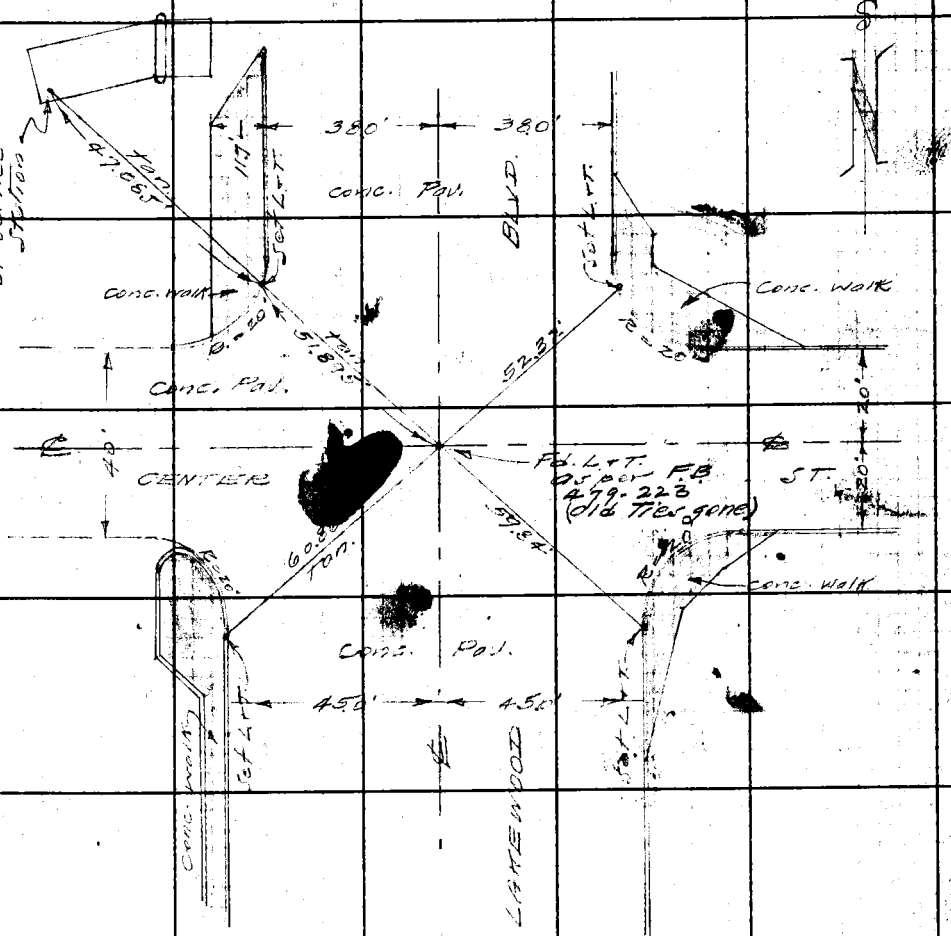

51.89' @ 78° = 51.895'
60.86' @ " = 60.865'
59.835 @ " = 59.84'
52.315' @ " = 52.32'
47.08' @ 86° = 47.085'

Note: Any Additions or Changes on This Sheet Must be Made or Circled in Red Ink With Date and Name of Person Making Change.

Do not extend notes this side of this line.

RETURN TO
LOS ANGELES COUNTY SURVEYOR
700 HALL OF RECORDS

FORM 247 5M 12-40

F.B. 934 PG. 12

℄ REFERENCE TIES AT CENTER ST. & CLARK AVE.

W5.33-A-4

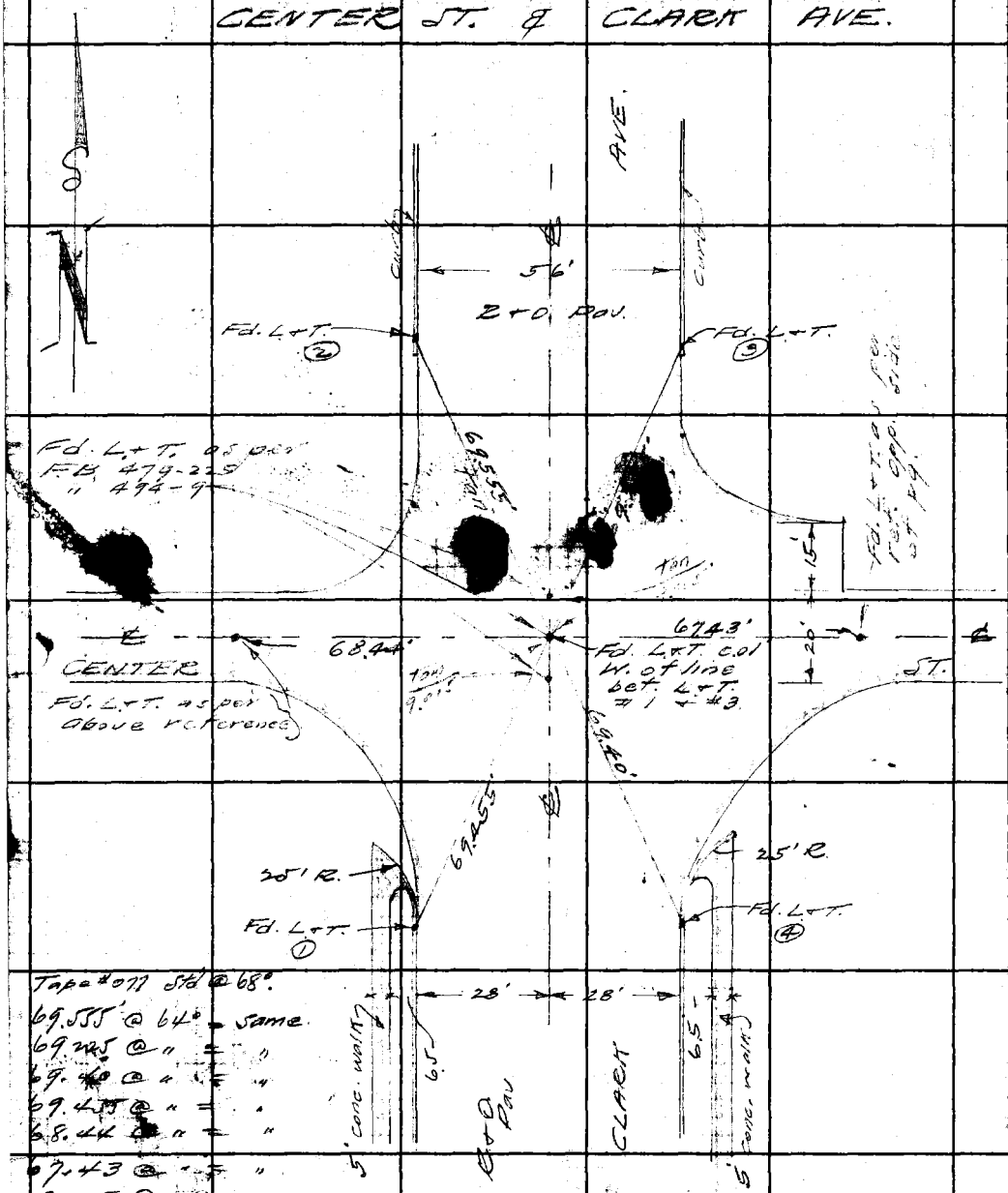

Tape #077 Std @ 68°.
69.555' @ 64° = same
69.455 @ " = "
69.460 @ " = "
69.455 @ " = "
68.44 @ " = "
67.43 @ " = "
9.005 @ " = "
9.015 @ " = "

RETURN TO
LOS ANGELES COUNTY SURVEYOR
700 HALL OF RECORDS

Do not extend notes this side of this line.

Note: Any Additions or Changes on This Sheet Must be Made or Circled in Red Ink With Date and Name of Person Making Change.

Notes Ck'd by	Survey of Geod. Cont. Sta.
Map No.	W. O. Tape No. 977 St'd 68 °F
Office Work	Surveyed by G.W. Kleinack
Checked	Notes GWK Date 8-23-44
Date	Indexed A. C. Johnson

F.B. 934 Pg. 13

WB 33-B-4

Note: Any Additions or Changes on This Sheet Must be Made or Circled in Red Ink With Date and Name of Person Making Change.

Do not extend notes this side of this line.

RETURN TO
LOS ANGELES COUNTY SURVEYOR
700 HALL OF RECORDS

FORM 247 SM 12-40

REFERENCE TIES AT CENTER ST. & BELLFLOWER BLVD.

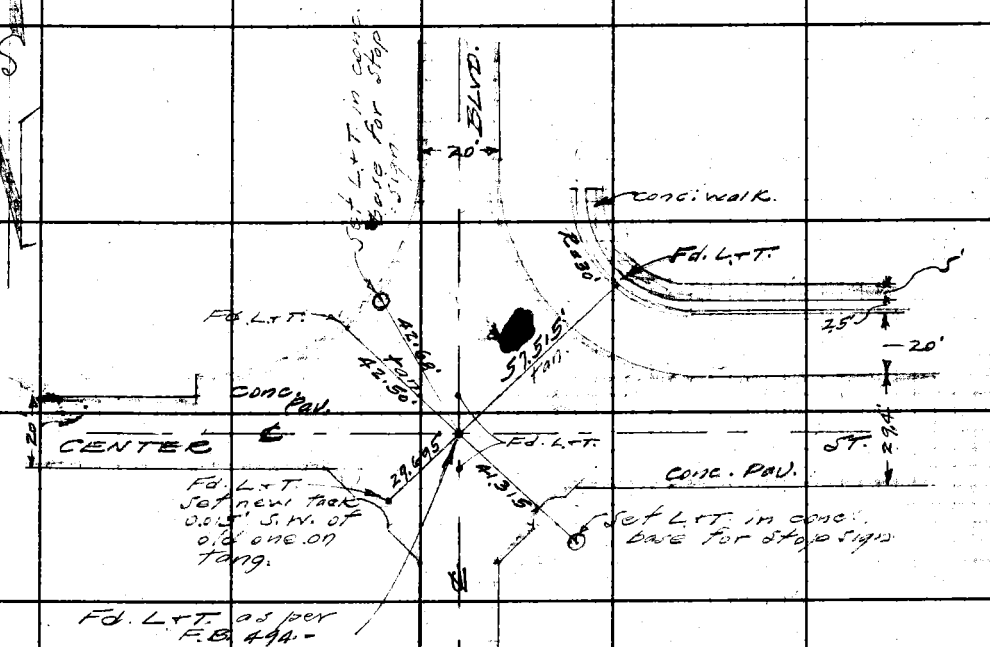

42.675' @ 88° = 42.68'
42.495' @ " = 42.50'
29.69' @ " = 29.695'
41.31 @ " = 41.315'
57.51 @ " = 57.515'

F.B. 934 PG. 14

RETURN TO
LOS ANGELES COUNTY SURVEYOR
700 HALL OF RECORDS

Do not extend notes this side of this line.

Note: Any Additions or Changes on This Sheet Must be Made or Circled in **Red Ink** With Date and Name of **Person** Making Change.

W 33-B-4

Notes Ck'd by	Survey of Tract [illegible]
Map No.	W. O. 4902 Tape No. 077 St'd 68°F
Office Work	Surveyed by S.W. Heinecke
Checked	Notes S.W.H. Date 8-22-44
Date	Indexed A. C. Johnson

F.B. 984 Pg. 15

℄ REFERENCE TIES

AT.

CENTER ST. & WOODRUFF AVE.
(New)



9.69'	@ 55°	=	same
"	"	=	"
74.195'	@ "	=	74.205'
51.12'	@ "	=	51.125'
43.505	@ "	=	43.351'
38.33	@ "	=	38.335'
58.61'	@ "	=	58.615'
60.89'	@ "	=	60.895

Note: Any Additions or Changes on This Sheet Must be Made or Circled in Red Ink With Date and Name of Person Making Change.

Do not extend notes this side of this line.

RETURN TO
LOS ANGELES COUNTY SURVEYOR
700 HALL OF RECORDS

FORM 247 5M 12-49

F.B. 934 PG. 16

℄ REFERENCE TIES AT CENTER (old) ST. & WOODRUFF AVE.

W.S.33-B-4

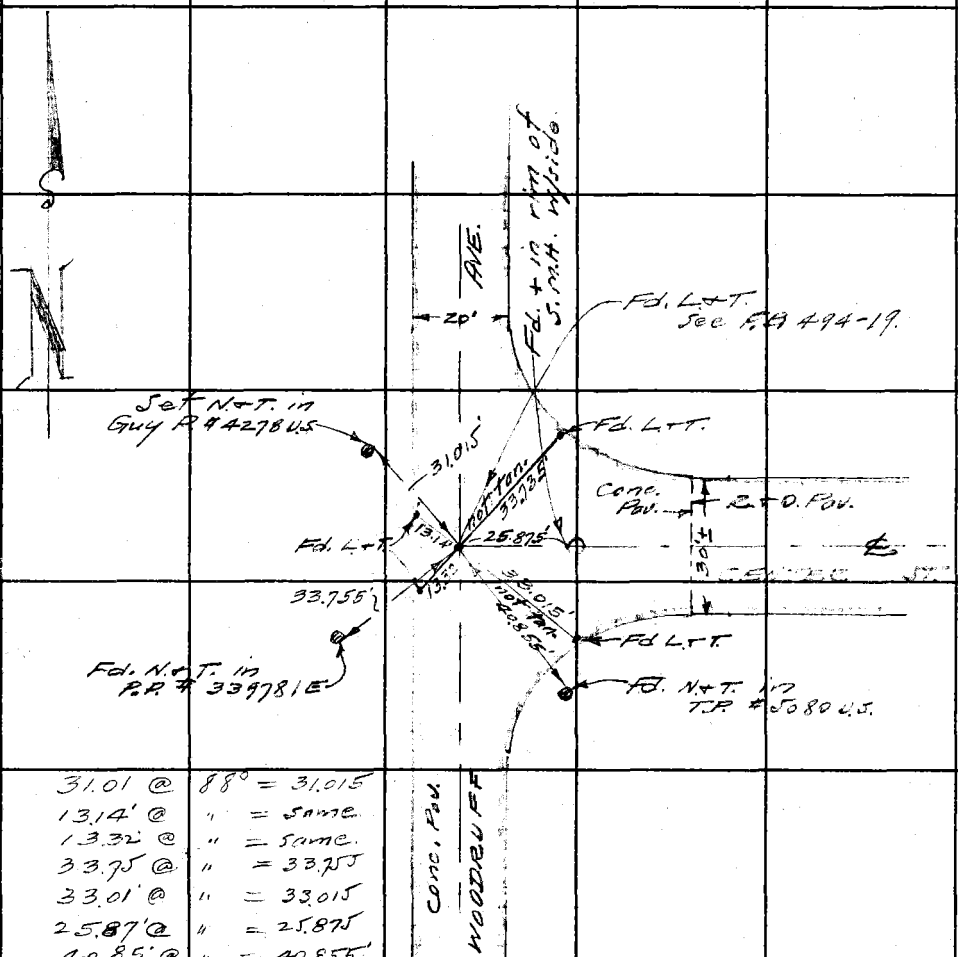

31.01 @ 88° = 31.015
13.14' @ " = same.
13.32' @ " = same.
33.75 @ " = 33.755
33.01' @ " = 33.015
25.87' @ " = 25.875
40.85' @ " = 40.855
33.73' @ " = 33.735

RETURN TO
LOS ANGELES COUNTY SURVEYOR
700 HALL OF RECORDS

Do not extend notes this side of this line.

Note: Any Additions or Changes on This Sheet Must be Made or Circled in Red Ink With Date and Name of Person Making Change.

Notes Ck'd by	Survey of [illegible]
Map No.	W. O. 4900 Tape No. 077 Std 68 °F
Office Work	Surveyed by G.W. Kleineck
Checked	Notes G.W.K. Date 8-21-44
Date	Indexed A. C. Johnson

F.B. 934 Pg. 17

WS 33-B-1

℄ REFERENCE TIES
AT
CENTER ST. & CHICAGO AVE.

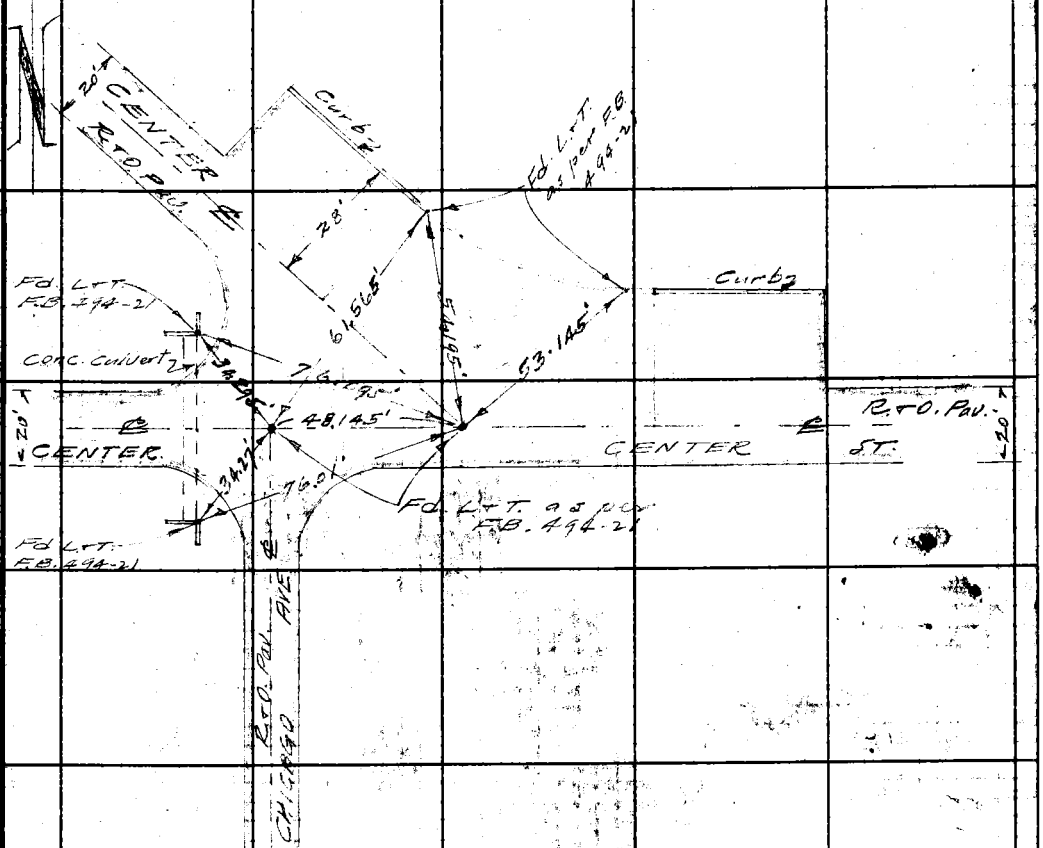

61.555' @ 90° = 61.565'
54.185' @ " = 54.195'
53.14' @ " = 53.145'
48.14' @ " = 48.145'
76.00 @ " = 76.01'
76.085' @ " = 76.095'
34.29 @ " = 34.295'
34.265' @ " = 34.27'

Note: Any Additions or Changes on This Sheet Must be Made or Circled in Red Ink With Date and Name of Person Making Change.

Do not extend notes this side of this line.

RETURN TO
LOS ANGELES COUNTY SURVEYOR
700 HALL OF RECORDS

FORM 247 5M 12-40

F.B. 934 PG. 18

WS. 33-C-4

℄ REFERENCE TIES AT CENTER ST. & STUDEBAKER RD.

Aug. 18-'44

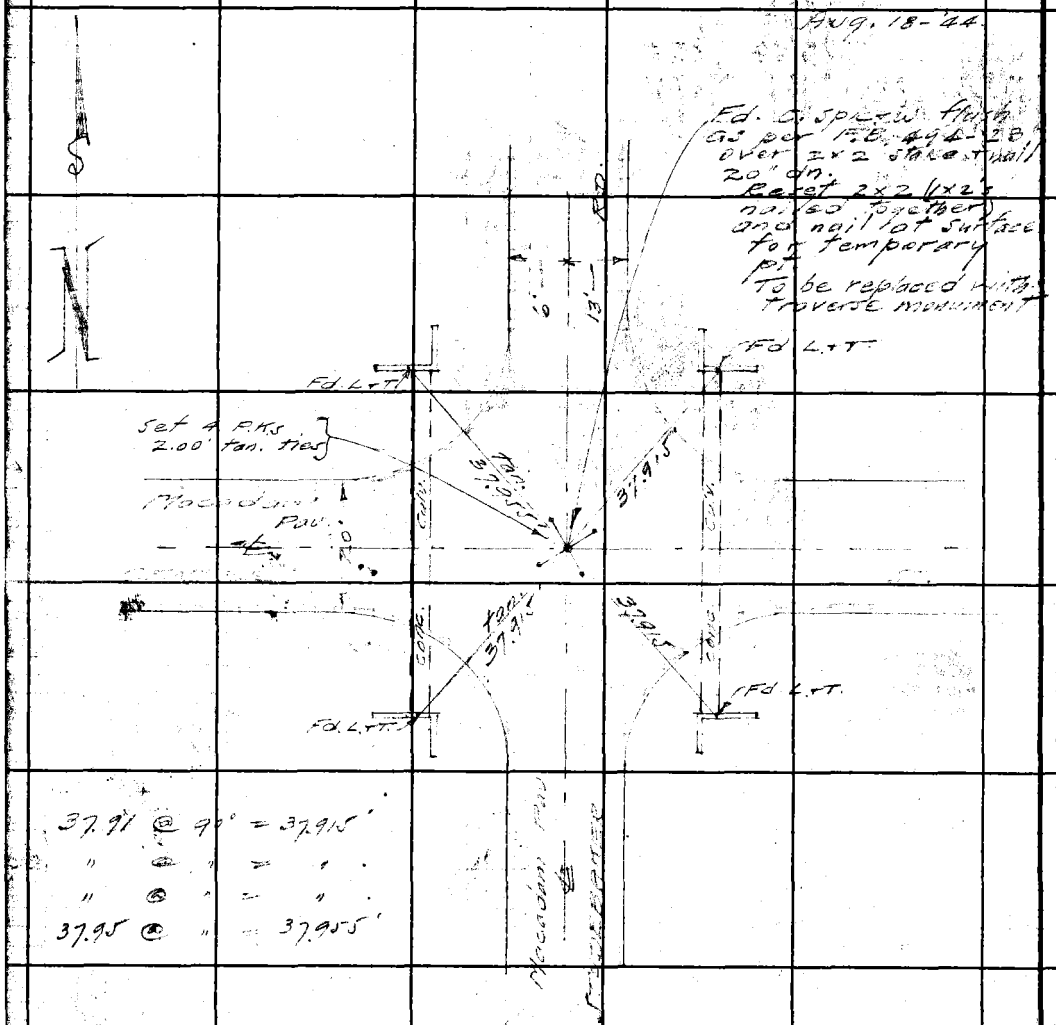

37.91 @ 90° = 37.915'
" @ " = "
" @ " = "
37.95 @ " = 37.955'

RETURN TO
LOS ANGELES COUNTY SURVEYOR
700 HALL OF RECORDS

Do not extend notes this side of this line.

Note: Any Additions or Changes on This Sheet Must be Made or Circled in Red Ink With Date and Name of Person Making Change.

Notes Ck'd by	Survey of Gen'l. Cont. Sys.
Map No.	W. O. 4900 Tape No. 077 St'd 68 °F
Office Work	Surveyed by G.W. Kleinock
Checked	Notes GWK Date 8-17-44
Date	Indexed A. C. Johnson

F.B. 934 PG. 19

W 33-C-4

℄ REFERENCE TIES AT CENTER ST. & GRIDLEY RD.

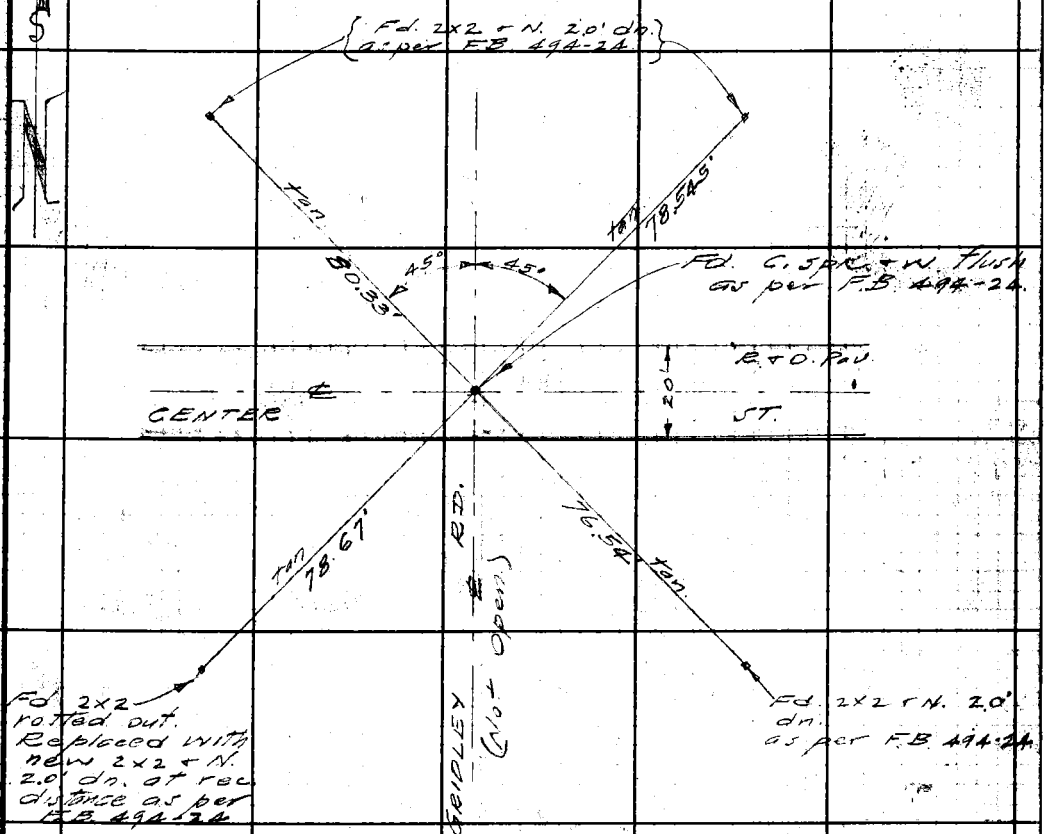

80.325' @ 80° = 80.33'
76.535' @ " = 76.54'
78.54' @ " = 78.545
78.66' @ 86° = 78.67'

Note: Any Additions or Changes on This Sheet Must be Made or Circled in Red Ink With Date and Name of Person Making Change.

Do not extend notes this side of this line.

RETURN TO LOS ANGELES COUNTY SURVEYOR 700 HALL OF RECORDS

FORM 247 5M 12-50

RETURN TO
LOS ANGELES COUNTY SURVEYOR
700 HALL OF RECORDS

Note: Any Additions or Changes on This Sheet Must be Made or Circled in **Red Ink** With Date and Name of Person Making Change.

Do not extend notes this side of this line.

WS.33-C-4

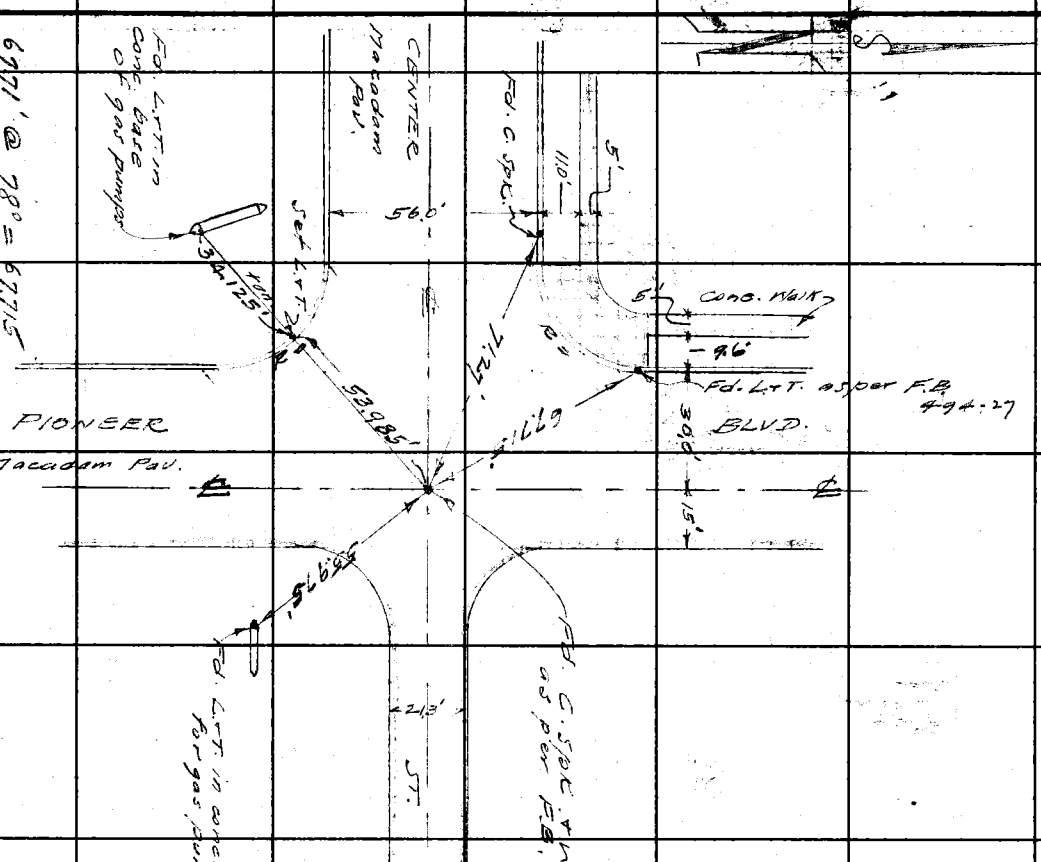

F.B. 234 PG. 20

Notes Ck'd by	Survey of Geod. Cont. Sys.
Map No.	W. O. 4900 Tape No. 077 Std 68°F
Office Work	Surveyed by G. W. Kleineck
Checked	Notes GWK Date 8-15-40
Date	Indexed A. C. Johnson

F.B. 934 PG. 21

W 33-D4

℄ REFERENCE TIES AT NORWALK BLVD & CENTER ST.

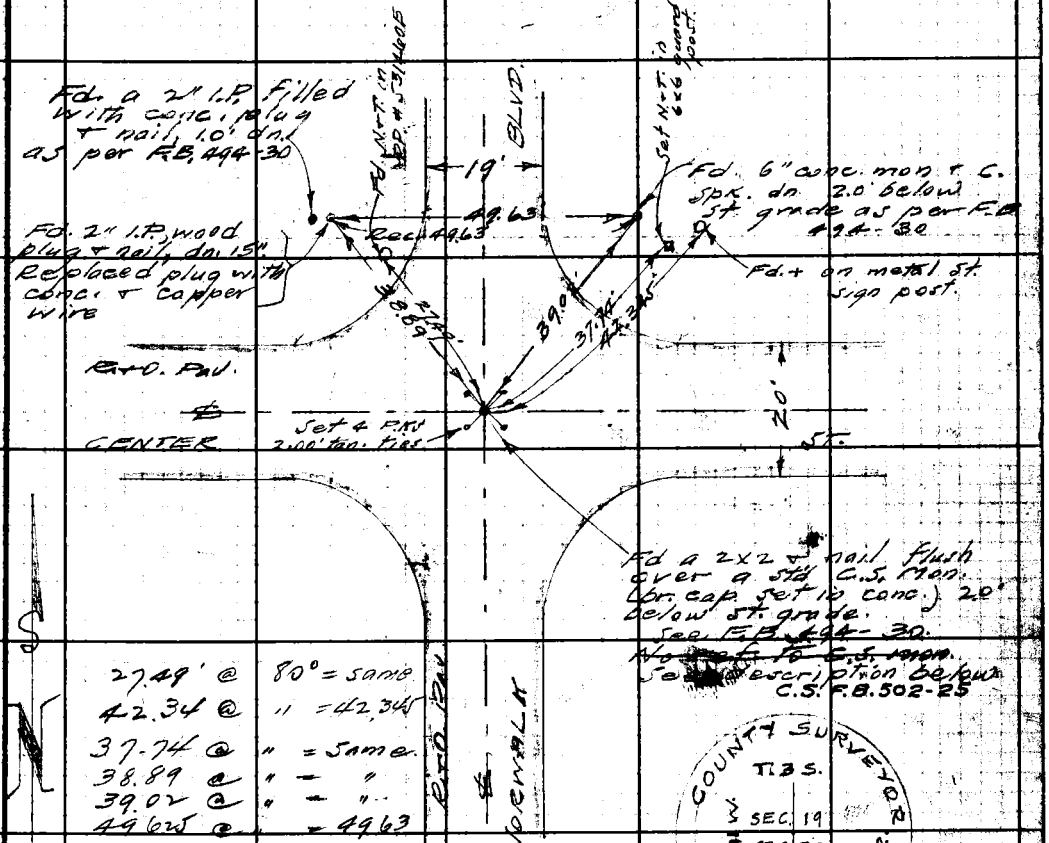

27.49'	@	80° = same
42.34	@	" = 42.345
37.74	@	" = same
38.89	@	" = "
39.02	@	" = "
49.625	@	" = 49.63

COUNTY SURVEYOR
T.3 S.
R.11 W.
SEC. 19
SEC. 30
1/4 COR.
MONUMENT

Note: Any Additions or Changes on This Sheet Must be Made or Circled in Red Ink With Date and Name of Person Making Change.

Do not extend notes this side of this line.

RETURN TO
LOS ANGELES COUNTY SURVEYOR
700 HALL OF RECORDS

FORM 247 5M 12-40

F.B. 934 PG. 22

WS 33-D-4

℄ REFERENCE TIES AT CENTER ST. & BLOOMFIELD AVE.

Aug. 15, 1944.

46.11 @ 76° = 46.11'
56.815' @ 76° = 56.82'
73.865' @ " = 73.87'
36.71 @ " = 36.71'
34.48 @ " = 34.48'

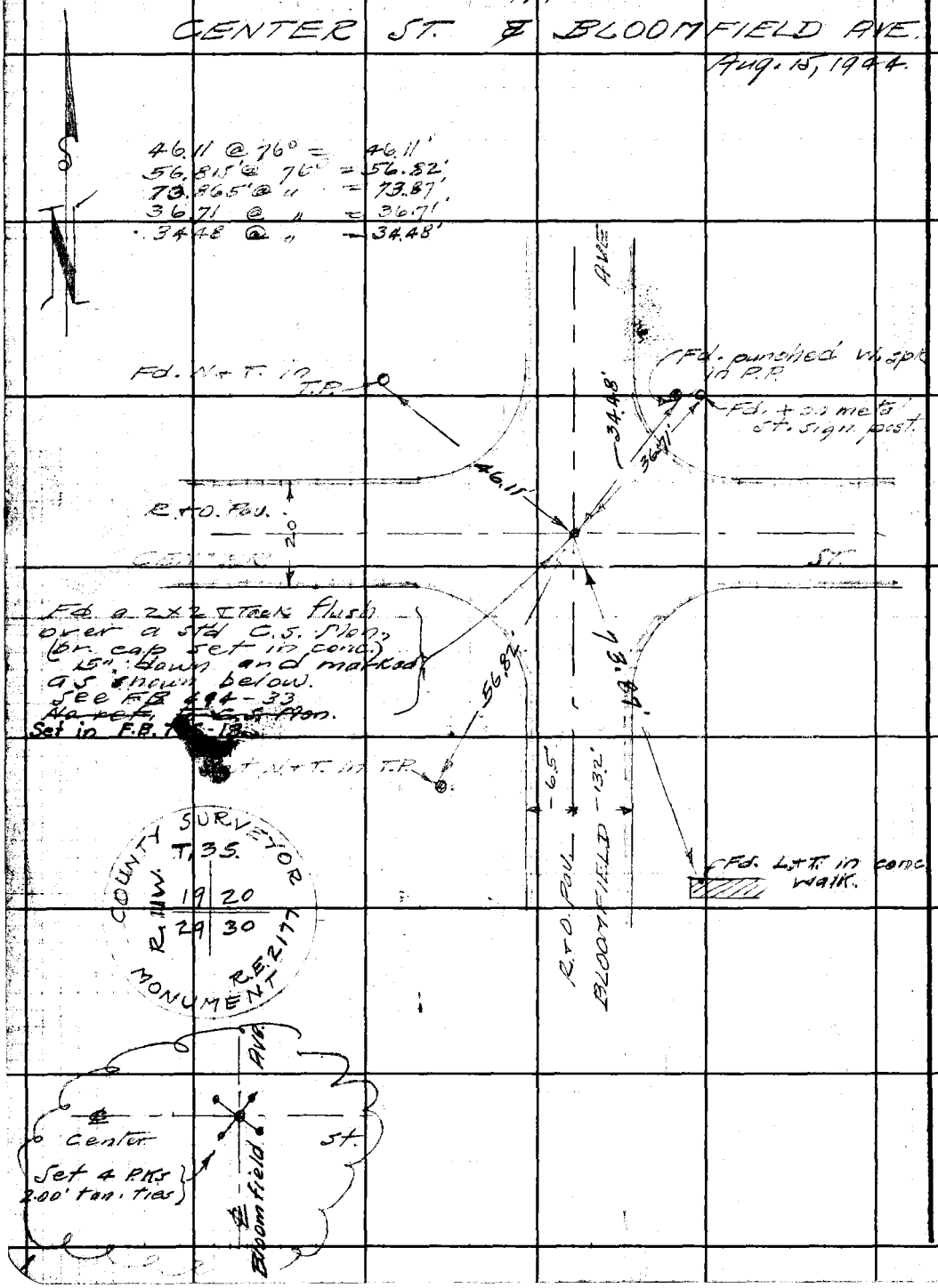

RETURN TO
LOS ANGELES COUNTY SURVEYOR
700 HALL OF RECORDS

Do not extend notes this side of this line.

Note: Any Additions or Changes on This Sheet Must be Made or Circled in Red Ink With Date and Name of Person Making Change.

F.B. 934 PG. 23

Notes Ck'd by	Survey of
Map No.	W. O. Tape No. Std °F
Office Work	Surveyed by
Checked	Notes Date
Date	Indexed A. C. Johnson

Note: Any Additions or Changes on This Sheet Must be Made or Circled in Red Ink With Date and Name of Person Making Change.

Do not extend notes this side of this line.

RETURN TO
LOS ANGELES COUNTY SURVEYOR
700 HALL OF RECORDS

FORM 247 5M 12-80

F.B. 934 PG. 24

℄ REFERENCE TIES AT CENTER ST. & SHOEMAKER RD

Aug. 14, 1944

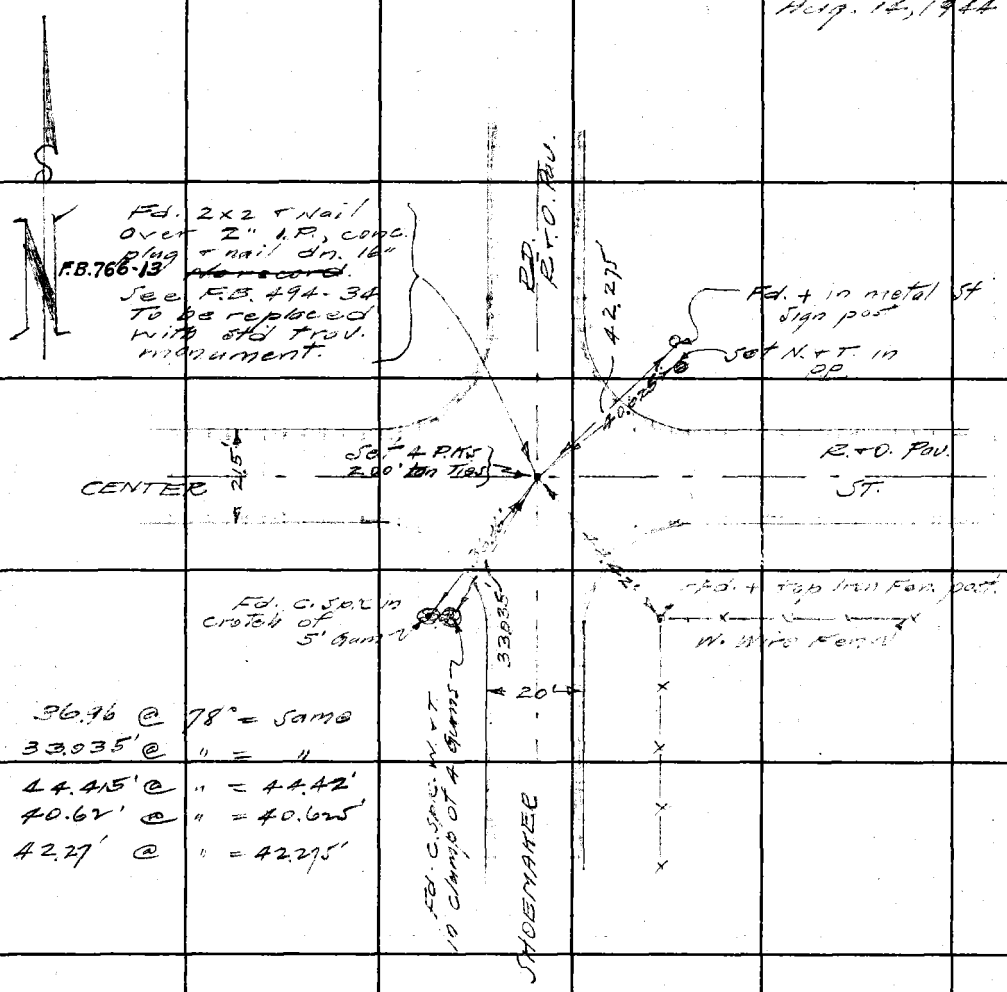

36.96 @ 78° = Same
33.035' @ " = "
44.415' @ " = 44.42'
40.62' @ " = 40.625'
42.27' @ " = 42.275'

W534-A-5

RETURN TO
LOS ANGELES COUNTY SURVEYOR
700 HALL OF RECORDS

Do not extend notes this side of this line.

Note: Any Additions or Changes on This Sheet Must be Made or Circled in Red Ink With Date and Name of Person Making Change.

Notes Ck'd by	Survey of Geod. Control Sys.
Map No.	W. O. [illegible] Tab No. [illegible] Std. [illegible] °F
Office Work	Surveyed by: G. W. Weineck
Checked	Notes G.W.K. Date 8-14-44
Date	Indexed [illegible] C. Johnson

F.B. 934 PG. 25

WB 34-A-5

℄ REFERENCE TIES AT CENTER ST. & CARMENITA RD.

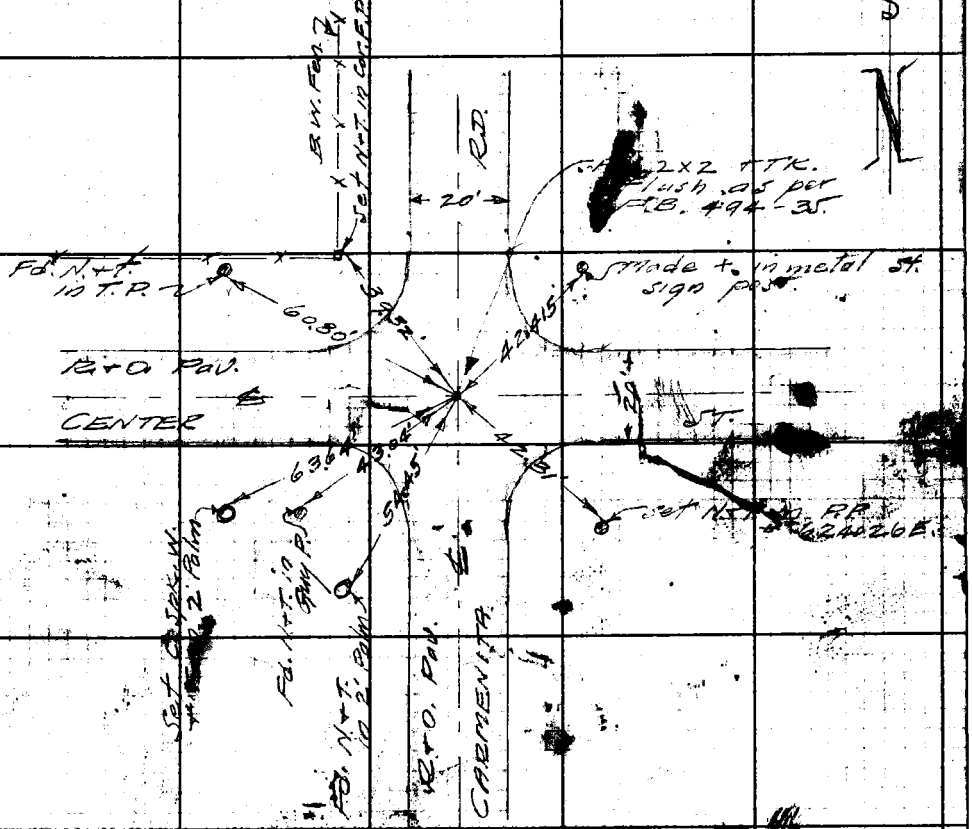

42.31 @ 76° = same
42.415' @ " = "
39.32' @ " = "
60.795 @ " = 60.80'
63.635' @ " = 63.64'
43.04 @ " = same
54.445' @ " = 54.45'

Note: Any Additions or Changes on This Sheet Must be Made or Circled in Red Ink With Date and Name of Person Making Change.

Do not extend notes this side of this line.

RETURN TO
LOS ANGELES COUNTY SURVEYOR
700 HALL OF RECORDS

FORM 247 5M 12-40

F.B. 934 PG. 26

℄ REFERENCE TIES
AT
CENTER ST. ℄ MARQUARDT AVE.
Aug. 14, 1944

W534-B-5



RETURN TO
LOS ANGELES COUNTY SURVEYOR
700 HALL OF RECORDS
Do not extend notes this side of this line.
Note: Any Additions or Changes on This Sheet Must be Made or Circled in Red Ink With Date and Name of Person Making Change.

Notes Ck'd by	Survey of Good. Control 575	F.B. 934 Pg. 27
Map No.	W. O. 4900 Tape No. 077 Std 68°F	
Office Work	Surveyed by G. Kleineck	
Checked	Notes GWK Date 8-10-44	
Date	Indexed A. C. Johnson	

WB 34-B-5

℄ REFERENCE TIES AT CENTER ST. & FIRESTONE BLVD

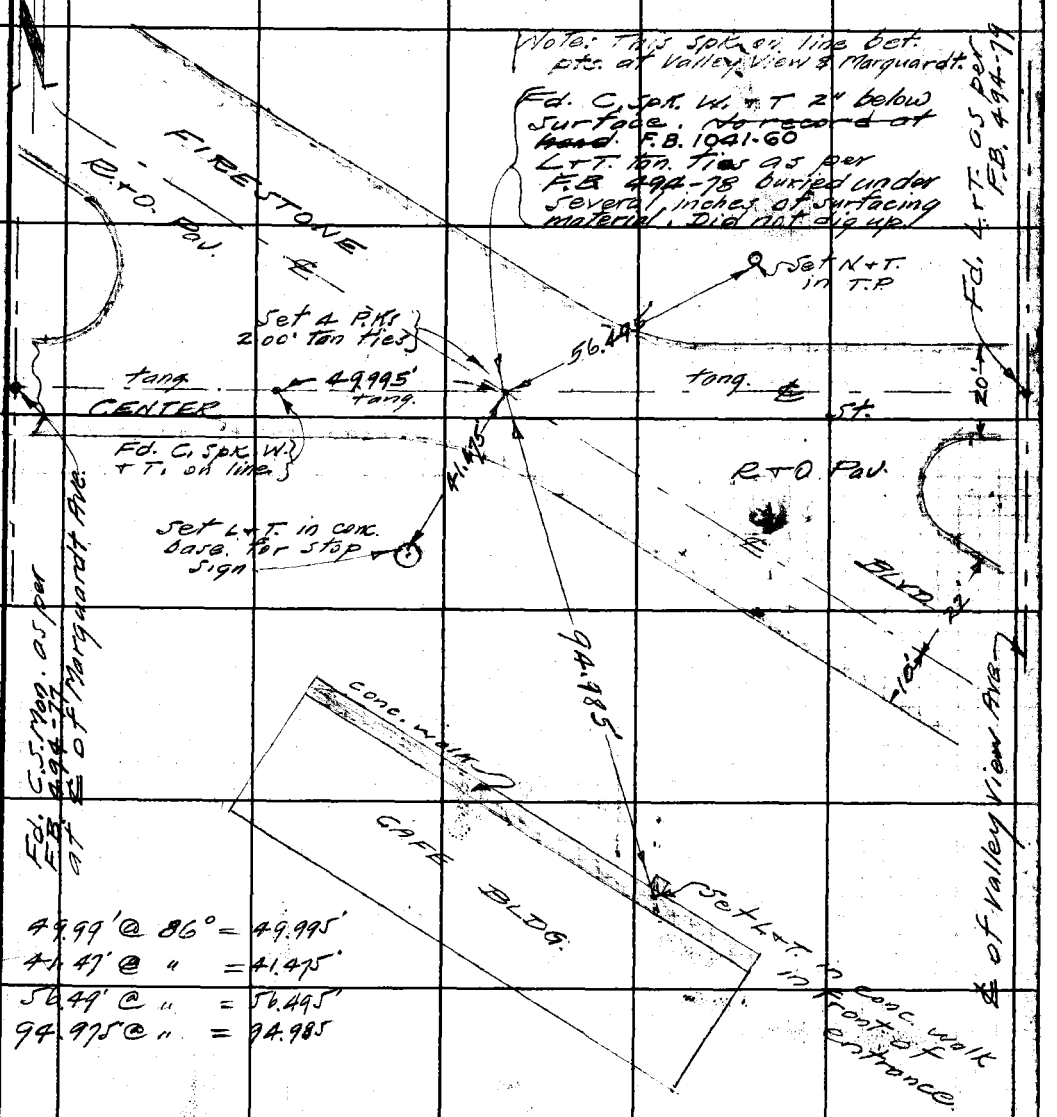

49.99' @ 86° = 49.995'
41.47' @ " = 41.475'
56.49' @ " = 56.495'
94.975' @ " = 94.985

Note: Any Additions or Changes on This Sheet Must be Made or Circled in Red Ink With Date and Name of Person Making Change.

Do not extend notes this side of this line.

RETURN TO
LOS ANGELES COUNTY SURVEYOR
700 HALL OF RECORDS

FORM 247 5M 12-40

F.B. 934 PG. 28

℄ REFERENCE TIES AT CENTER ST. & VALLEY VIEW AVE.

Aug. 1944.



46.64 @ 86° = 46.645
38.075 @ " = 38.08
38.17 @ " = 38.175
37.275 @ " = 37.28
20.805' @ 70° = Same
20.78' @ " = "
21.08' @ " = "
21.28' @ " = "

W5, 34-B-5

RETURN TO
LOS ANGELES COUNTY SURVEYOR
700 HALL OF RECORDS

Do not extend notes this side of this line.

Note: Additions or Changes on This Sheet must be Made or Circled in Red Ink with Date and Name of Person Making Change.

Notes Ck'd by	Survey of Good Control SYS
Map No.	W. O. 4700 Tape No. 277 Std. 68 °F
Office Work	Surveyed by G. Kleineck
Checked	Notes GWK Date 8-10-44
Date	Indexed A. C. Johnson

F.B. 984 PG. 29

W. 34-B5

REFERENCE TIES
AT
CENTER ST & HOLDER AVE.

Aug. 1944

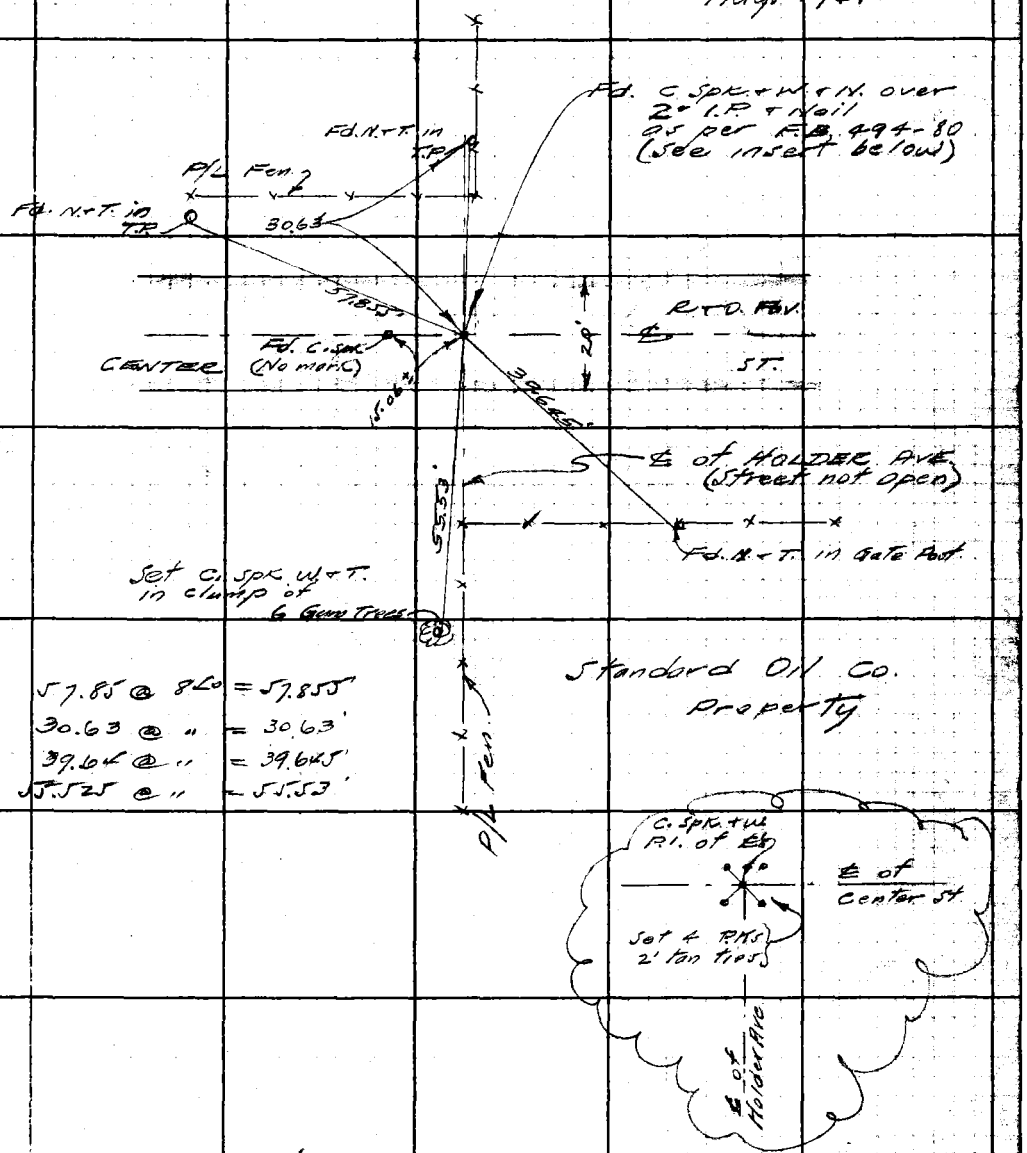

Note: Any Additions or Changes on This Sheet Must be Made or Checked in Red Ink With Date and Name of Person Making Change.

Do not extend notes this side of this line.

RETURN TO
LOS ANGELES COUNTY SURVEYOR
700 HALL OF RECORDS

FORM 247 5M 10-40

F.B. 934 PG. 30

Aug. 1944

℄ REFERENCE TIES AT CENTER STREET (Western) LEMONT AVE.

W534-C-5

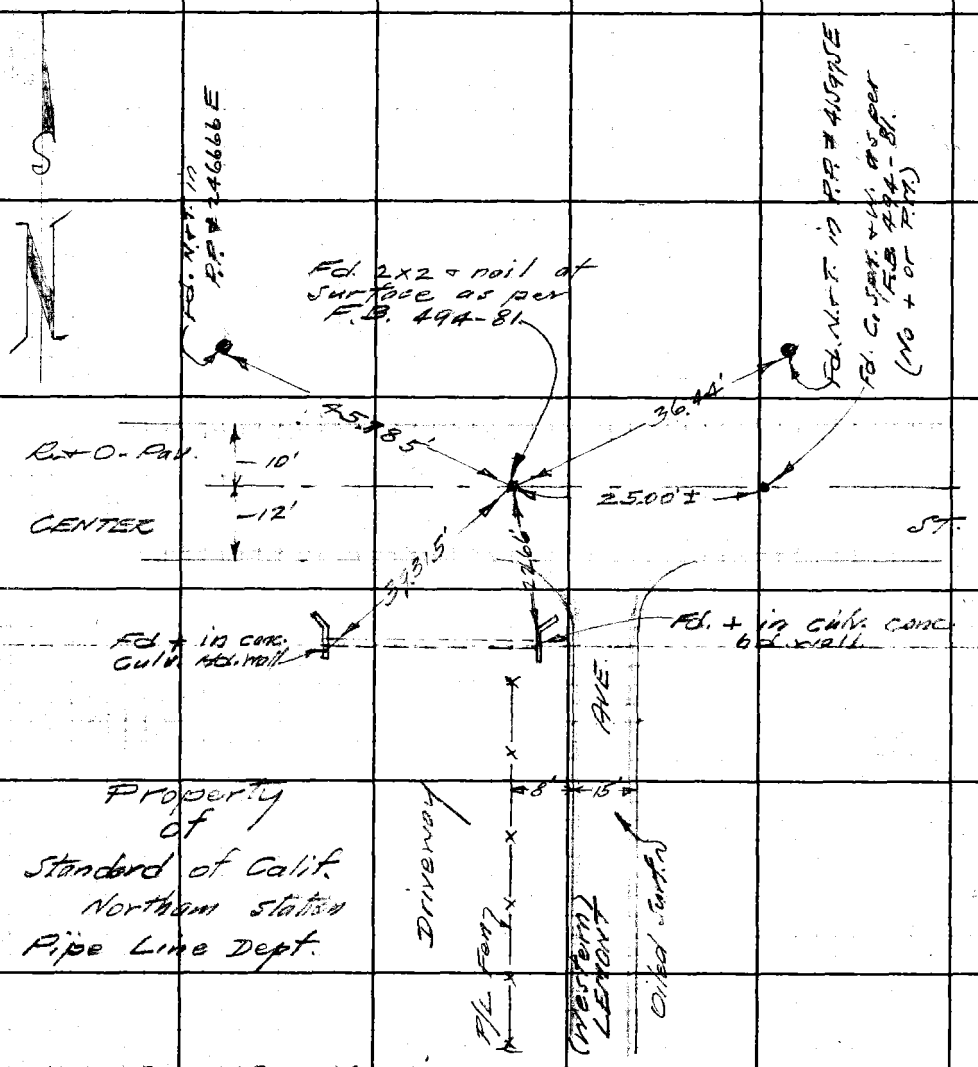

36.435 @ 86° = 36.44'
45.78' @ " = 45.785'
39.31 @ " = 39.315'
22.66' @ " = 22.66'

RETURN TO
LOS ANGELES COUNTY SURVEYOR
700 HALL OF RECORDS
Do not extend notes this side of this line

Note: Any Additions or Changes on This Sheet Must be Made or Circled in Red Ink With Date and Name of Person Making Change.

Notes Ck'd by	Survey of Geod. Control Sec.
Map No.	W. O. 4900 Tape No. 077 Std 68 °F
Office Work	Surveyed by G. Kleineck
Checked	Notes GWK Date 8-9-44
Date	Indexed A. C. Johnson

F.B. 934 PG. 31

W 34-C-5

℄ REFERENCE TIES AT CENTER ST. & STAGE ROAD

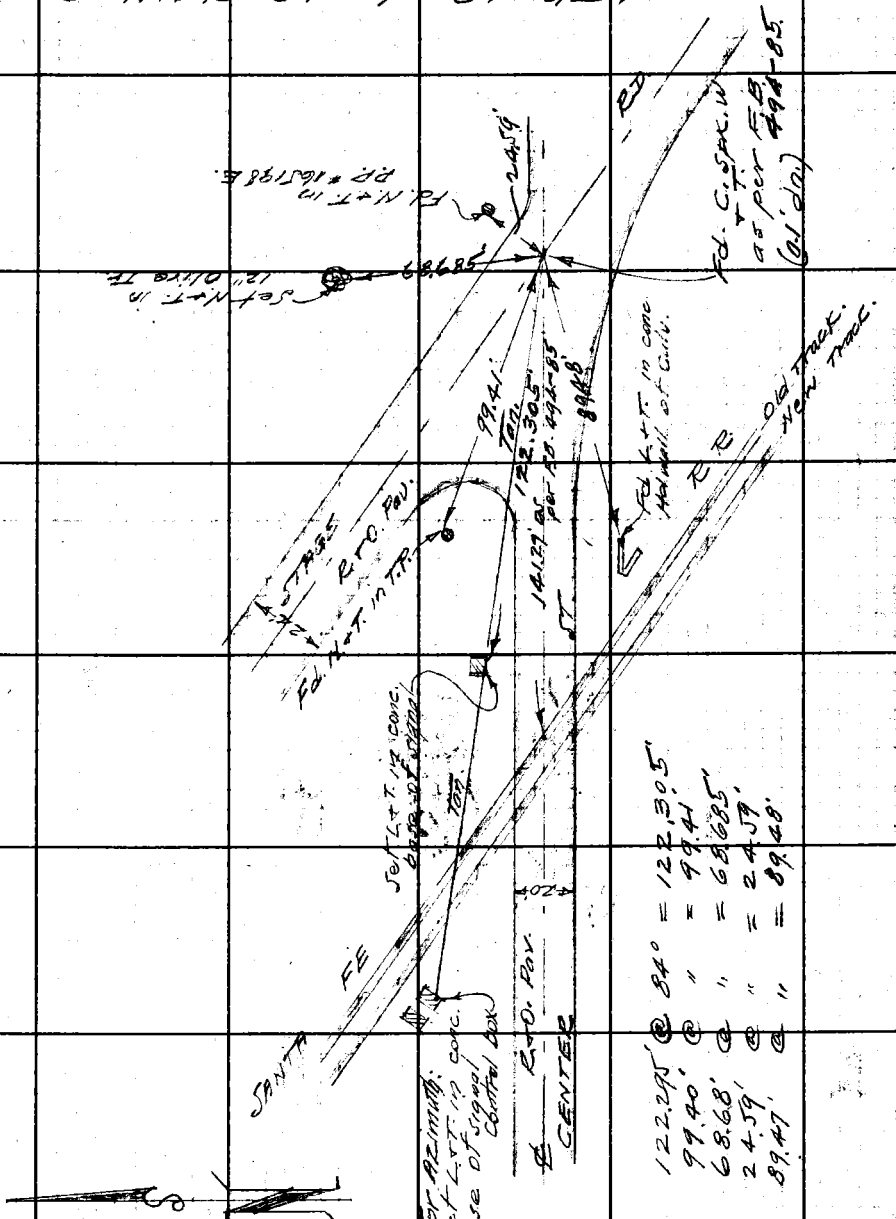

Note: Any Additions or Changes on This Sheet Must be Made or Circled in Red Ink With Date and Name of Person Making Change.

Do not extend notes this side of this line.

RETURN TO
LOS ANGELES COUNTY SURVEYOR
700 HALL OF RECORDS

FORM 247 5M 12-40

F.B. 934 PG. 32

Aug. 9-'44

WS 34-5

℄ REFERENCE TIES AT CENTER ST. & LUITWIELER RD.

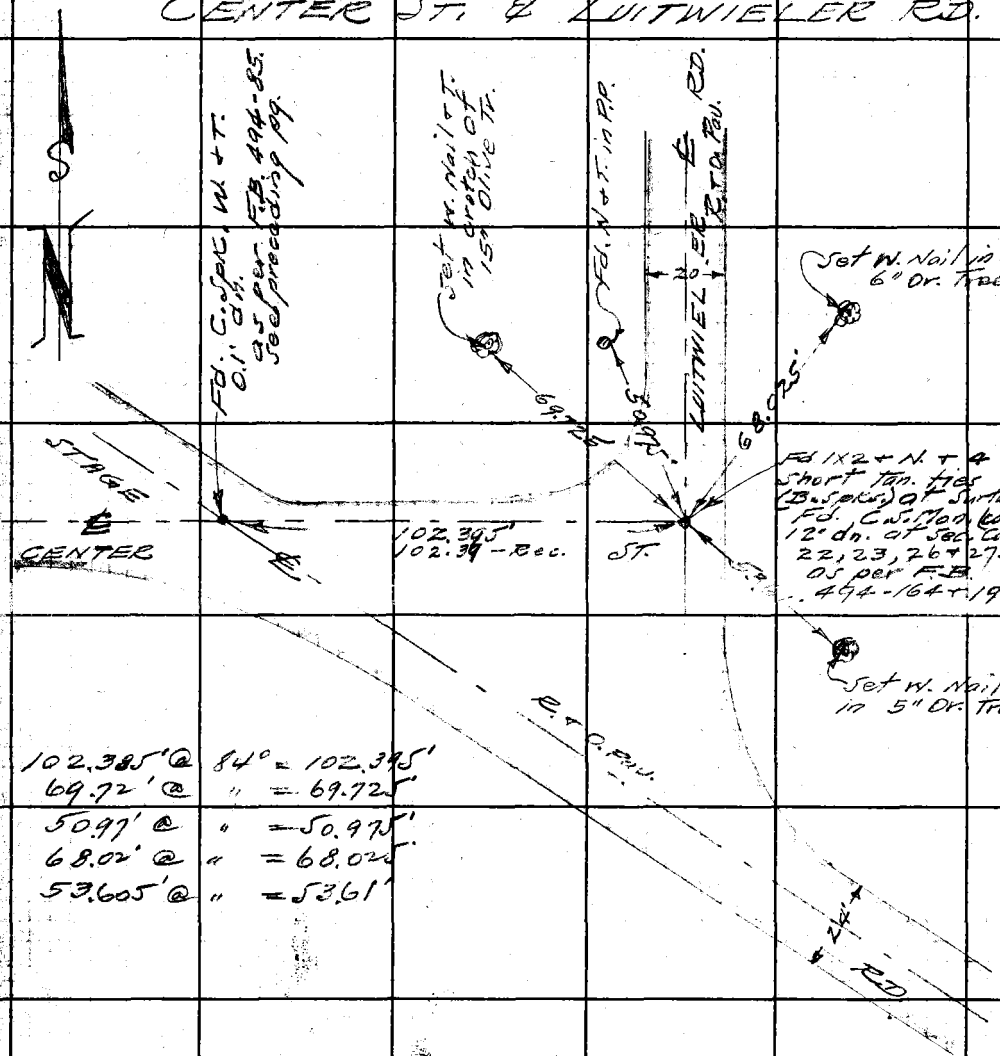

102.385' @ 84° = 102.395'
69.72' @ " = 69.725'
50.97' @ " = 50.975'
68.02' @ " = 68.025'
53.605' @ " = 53.61'

RETURN TO
LOS ANGELES COUNTY SURVEYOR
700 HALL OF RECORDS

Do not extend notes this side of this line.

Note: Any Additions or Changes on This Sheet Must be Made or Circled in Red Ink With Date and Name of Person Making Change.

Notes Ck'd by	Survey of Geod. Cont. 5%
Map No.	W. O. 4400 Tape No. 077 Std 68°F
Office Work	Surveyed by G.W. Kleinock
Checked	Notes GWK Date 9-7-44
Date	Indexed C. Johnson 12-27-44

F.B. 934 Pg. 39

WS 33-C-3

℄ REFERENCE TIES AT PIONEER & IMPERIAL BLVDS

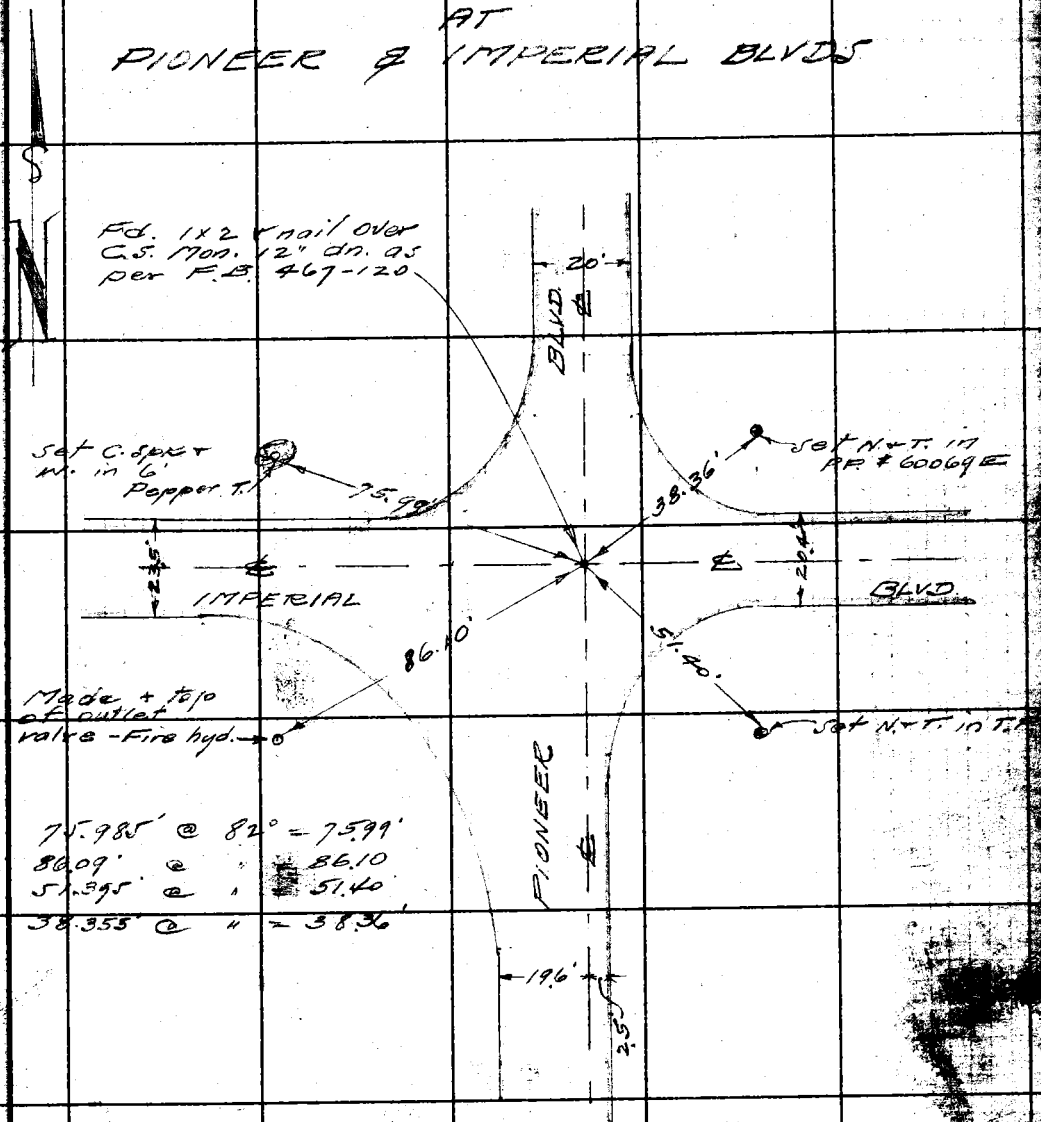

75.985' @ 82° = 75.99'
86.09' @ " = 86.10
51.395' @ " = 51.40
38.355' @ " = 38.36'

Note: Any Additions or Changes on This Sheet Must be Made or Circled in Red Ink With Date and Name of Person Making Change.

Do not extend notes this side of this line.

RETURN TO
LOS ANGELES COUNTY SURVEYOR
700 HALL OF RECORDS

FORM 247 5M 12-40

F.B. 934 PG. 34

℄ REFERENCE TIES AT PIONEER BLVD. & FIRESTONE BLVD.

Sept. 1944

WS 33-C-3

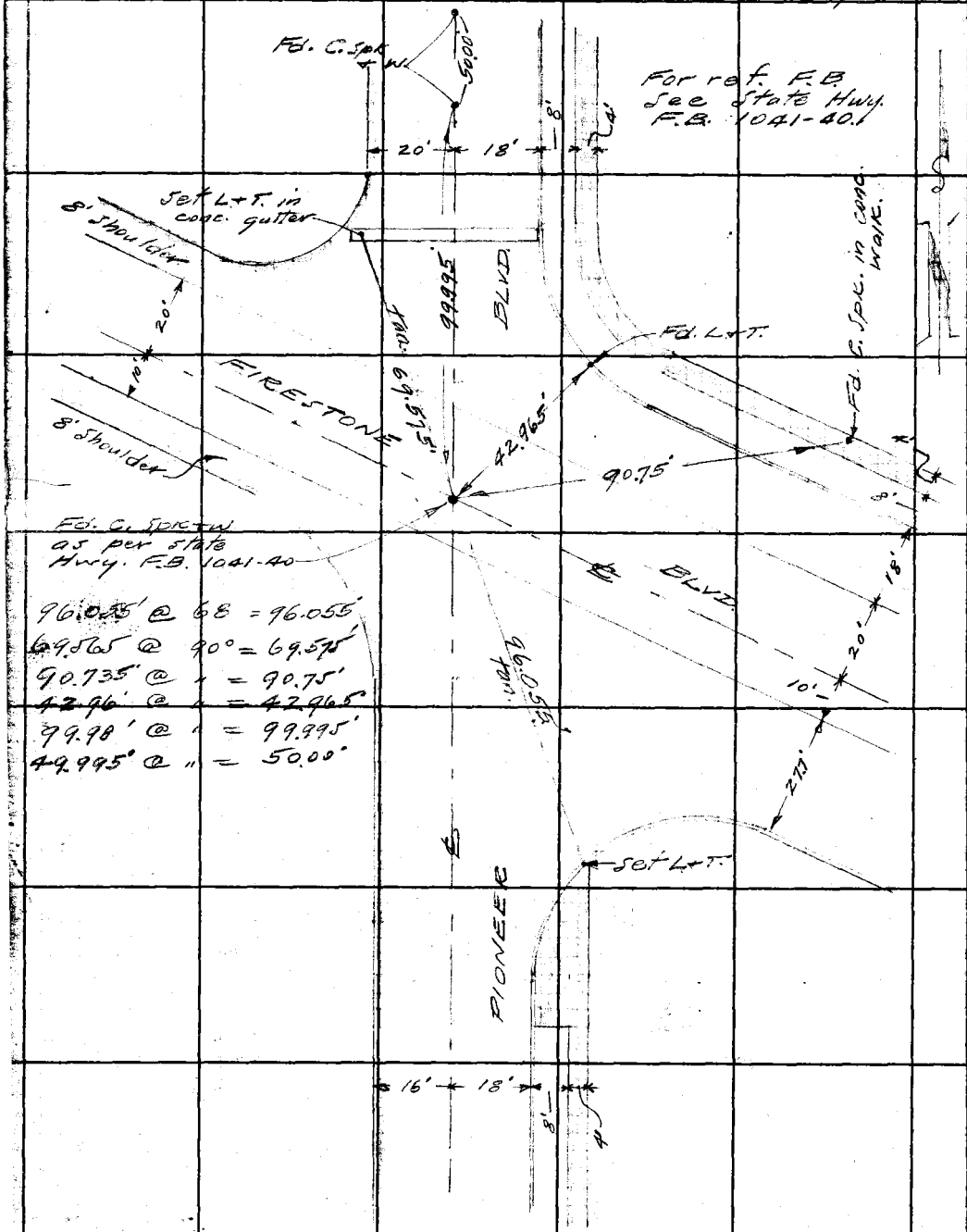

96.055' @ 68 = 96.055'
69.575 @ 90° = 69.575'
90.735' @ " = 90.75'
42.96' @ " = 42.965'
99.98' @ " = 99.995'
49.995' @ " = 50.00'

RETURN TO
LOS ANGELES COUNTY SURVEYOR
700 HALL OF RECORDS

Do not extend notes this side of this line

Note: Any Additions or Changes on This Sheet Must be Made or Circled in Red Ink With Date and Name of Person Making Change.

Notes Ck'd by	Survey of Geod. Cont. Sys
Map No.	W. O. 4900 Tape No. 077 St'd 68°F
Office Work	Surveyed by G. W. Kleineck
Checked	Notes G.W.K. Date 10-24-[illegible]
Date	Indexed A. C. Johnson

F.B. 934 PG. [illegible]

W-33-65

℄ REFERENCE TIES

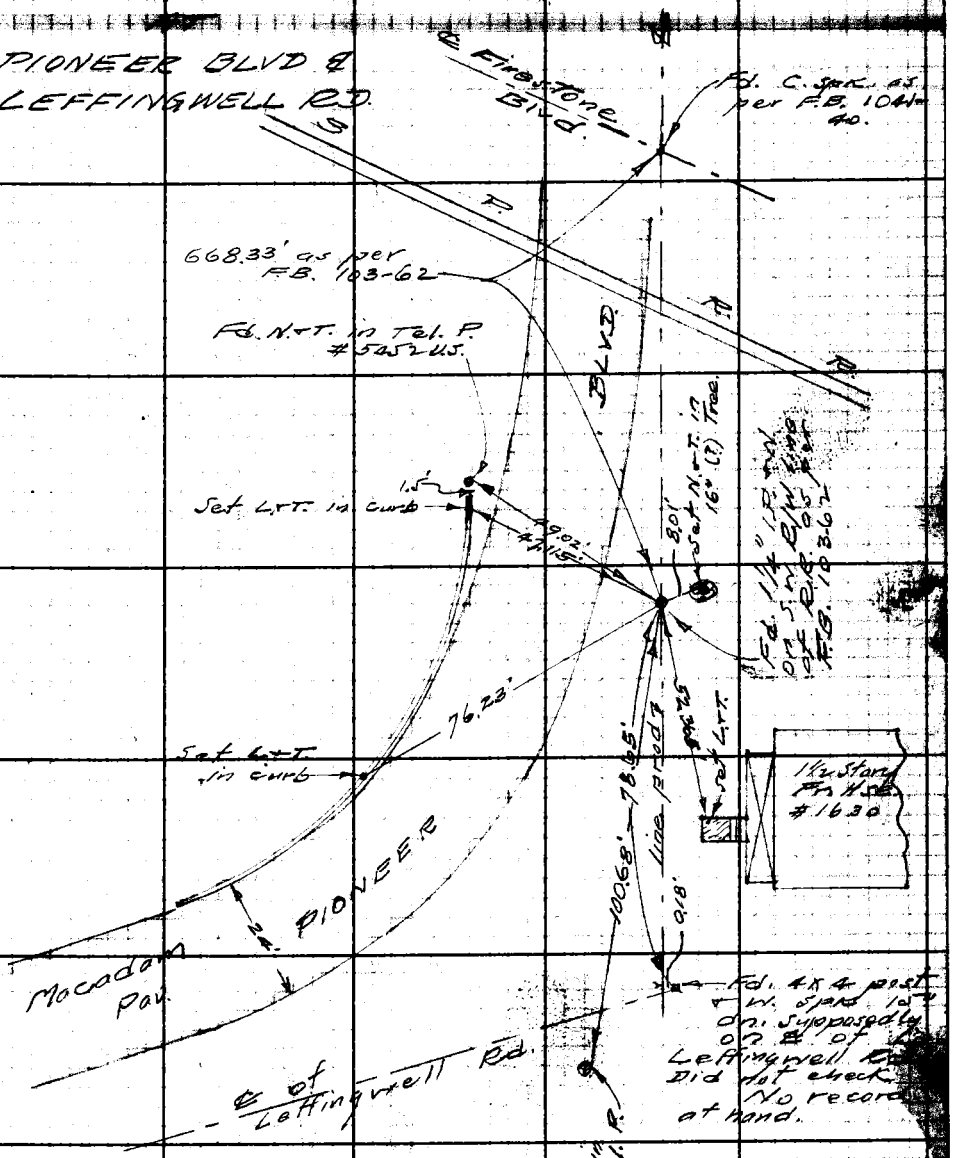

49.02' @ 66° = Same.
47.115' @ " = " .
76.23' @ " = " .
52.365' @ " = " .
100.68' @ " = " .
8.01' @ " = " .
78.65 @ " = " .

Note: Any Additions or Changes on This Sheet Must be Made or Circled in Red Ink With Date and Name of Person Making Change.

Do not extend notes this side of this line.

RETURN TO
LOS ANGELES COUNTY SURVEYOR
700 HALL OF RECORDS

FORM 247 DN 12-40

RETURN TO
LOS ANGELES COUNTY SURVEYOR
700 HALL OF RECORDS

Note: Any Additions or Changes on **This** Sheet Must be Made or Circled in **Red Ink** With Date and Name of Person Making Change.

Do not extend notes this side of this line.

F.B. 934 PG. 36

Notes Ck'd by	Survey of Gen'l Cont.
Map No.	W. O. 4900 Tape No. 077 Std 68 °F
Office Work	Surveyed by G.W.K.
Checked	Notes G.W.K. Date 11-21-44
Date	Indexed A. C. Johnson

F.B. 934 Pg. 27

N. 39-C

REFERENCE TIES

AT

PIONEER BLVD. & ORANGE ST.

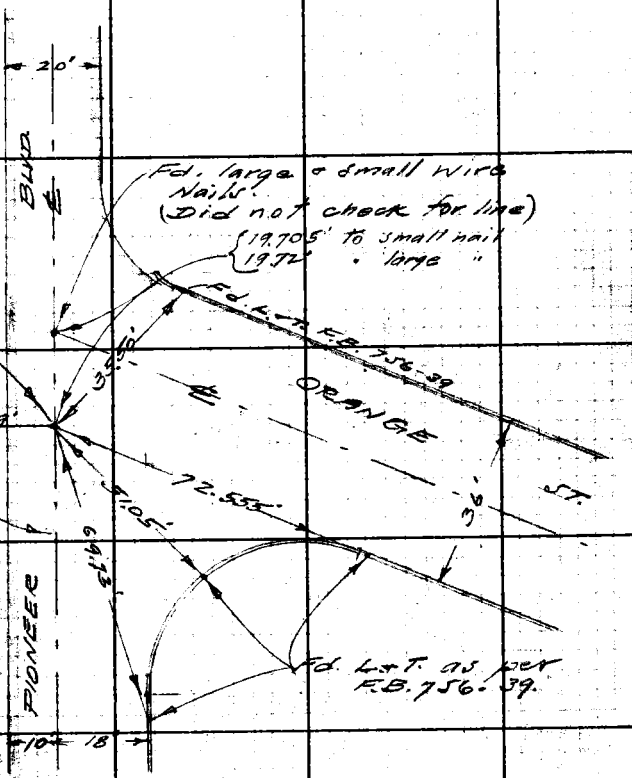

29.99' @ 68° = Same.
72.555' @ " = "
51.05' @ " = "
69.73' @ " = "
19.705' @ " = "
19.72' @ " = "
35.50' @ " = "

Note: Any Additions or Changes on This Sheet Must be Made or Circled in Red Ink With Date and Name of Person Making Change.

Do not extend notes this side of this line.

RETURN TO LOS ANGELES COUNTY SURVEYOR 700 HALL OF RECORDS

FORM 247 3M 12-40

F.B. 934 PG. 38

℄ REFERENCE TIES
AT
PIONEER BLVD. & ROSECRANS AVE.

W5,337 C4

RETURN TO
LOS ANGELES COUNTY SURVEYOR
700 HALL OF RECORDS

Do not extend notes this side of this line

Note: Any Additions or Changes on This Sheet Must Be Made or Circled in Red Ink With Date and Name of Person Making Change.

Notes Ck'd by	Survey of Geod. Cont. Sys.
Map No.	W. O. 4900 Tape No. 077 Std 68°F
Office Work	Surveyed by G. W. Hlaineck
Checked	Notes G.W.K. Date 9-5-44
Date	Indexed A. C. Johnson

F.B. 934 PG. 39

℄ REFERENCE TIES
AT
PIONEER BLVD & EXCELSIOR DR.
(Compton Blvd)

See F.B. 932-49.

Note: Any Additions or Changes on This Sheet Must be Made or Circled in Red Ink With Date and Name of Person Making Change.

Do not extend notes this side of this line.

RETURN TO
LOS ANGELES COUNTY SURVEYOR
700 HALL OF RECORDS

FORM 247 5M 12-40

F.B. 934 PG. 40

℄ REFERENCE TIES
AT
PIONEER BLVD & 6TH ST.

Sept. 5, '44

W5,33-C5

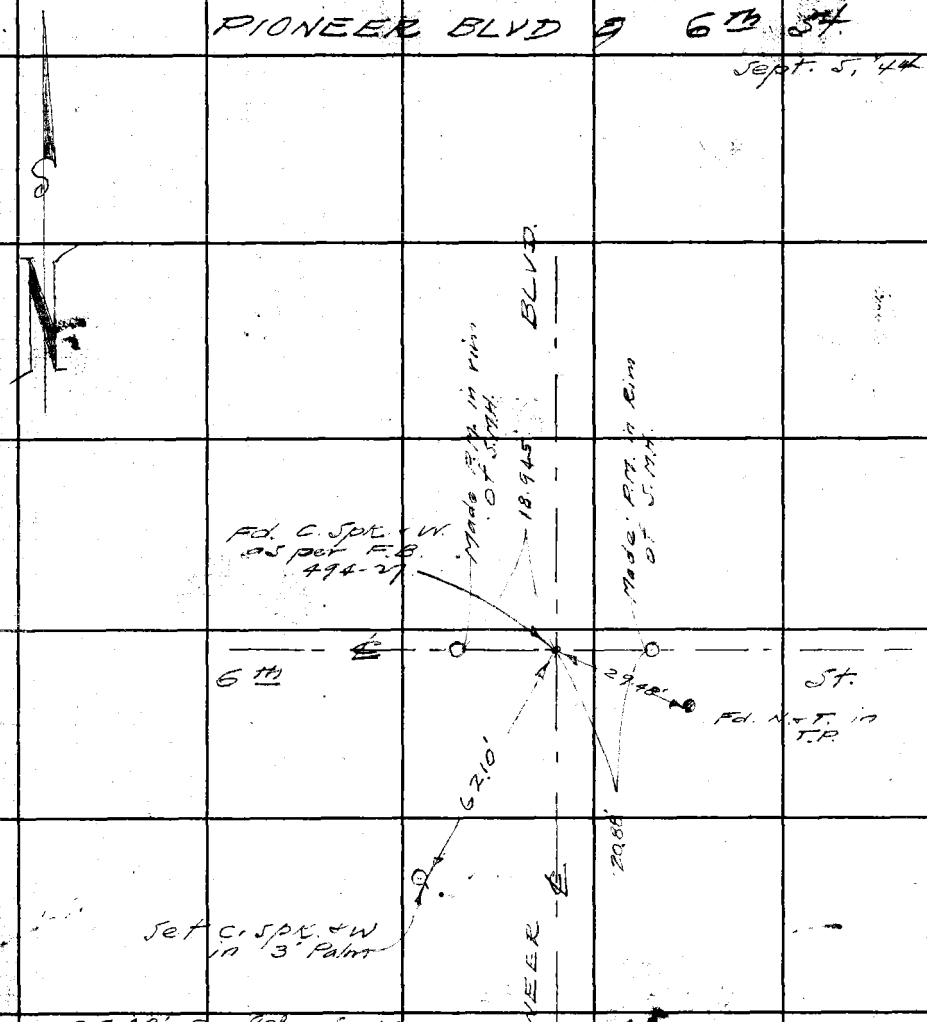

29.48' @ 80° = Same
20.88' @ " = "
18.945' @ " = "
62.095' @ " = 62.10

RETURN TO
LOS ANGELES COUNTY SURVEYOR
700 HALL OF RECORDS

Do not extend notes this side of this line.

Note: Any Additions or Changes on This Sheet Must be Made or Circled in Red Ink With Date and Name of Person Making Change.

Notes Ck'd by	Survey of Geod. Cont. Sys.
Map No.	W. O. 4900 Tape No. 077 Std 68°F
Office Work	Surveyed by G. W. Meineck
Checked	Notes G.W.K. Date 9-1-44
Date	Indexed A. C. Johnson

F.B. 934 Pg. 41

W-33-C-5

℄ REFERENCE TIES
AT
PIONEER BLVD. & ARTESIA AVE.

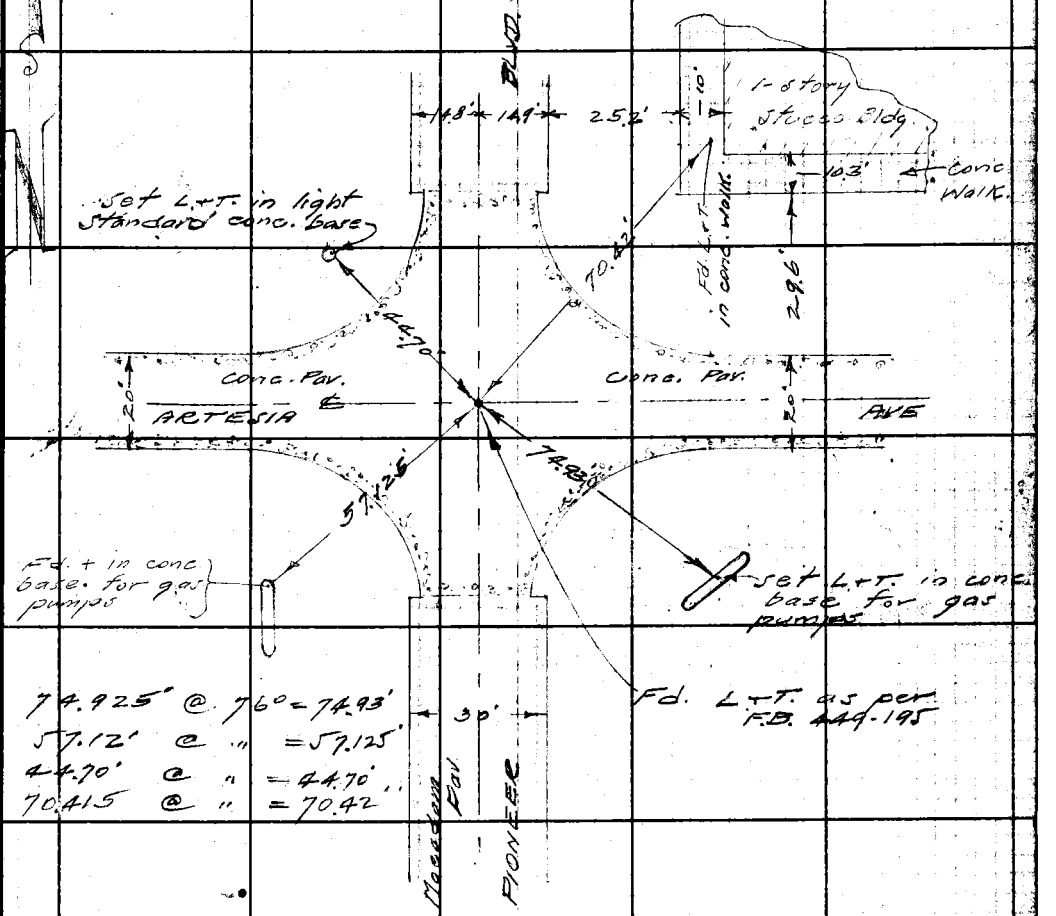

74.925' @ 76° = 74.93'
57.12' @ " = 57.125'
44.70' @ " = 44.70'
70.415 @ " = 70.42'

Note: Any Additions or Changes on This Sheet Must be Made or Circled in Red Ink With Date and Name of Person Making Change.

Do not extend notes this side of this line.

RETURN TO
LOS ANGELES COUNTY SURVEYOR
700 HALL OF RECORDS

FORM 247 5M 12-40

F.B. 934 PG. 42

℄ REFERENCE TIES AT PIONEER BLVD & 14th ST.

9-1-44

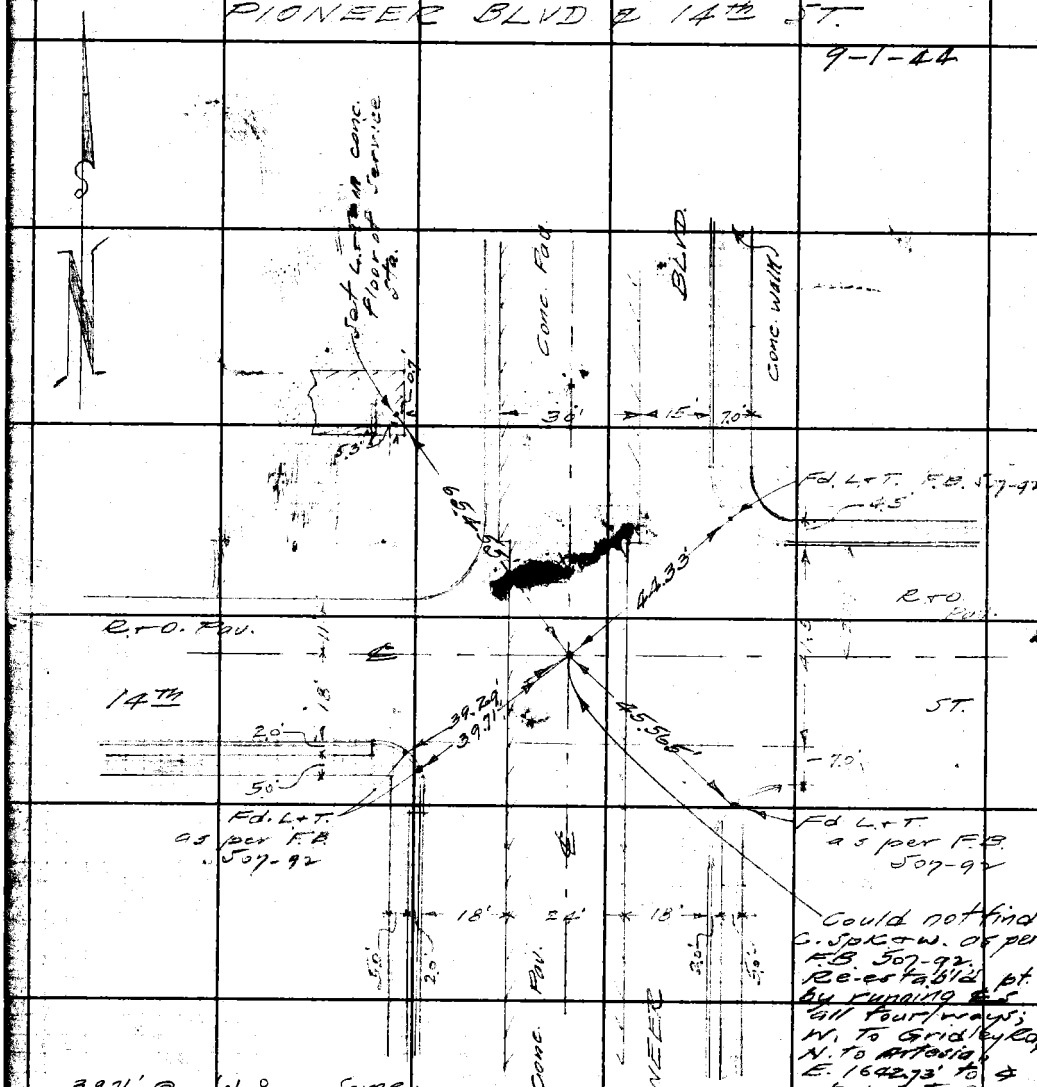

Could not find C. Spk+W. as per F.B. 507-92. Re-estab'd pt. by running ℄s all four/ways; W. to Gridley Rd, N. to Artesia, E. 1642.73' to ℄ pt. + S. to Orangethorpe Ave. Turned N.E. ℄ of intersection + checked angle as per brgs on geodetic coordinate sheets.

SET C.SPK. + W.
11-24-44
Kleineck

39.71' @ 66° = Same
39.29 @ " = "
65.455' @ " = "
44.33' @ " = "
45.565 @ " = "

W3.33-C.5

RETURN TO
LOS ANGELES COUNTY SURVEYOR
700 HALL OF RECORDS

Do not extend notes this side of this line.

Note: Any Additions or Changes on This Sheet Must be Made or Circled in Red Ink With Date and Name of Person Making Change.

W-33-C-6

Notes Ck'd by	Survey of
Map No.	W. O. 4900 Tape No. 077 Std 68°F
Office Work	Surveyed by G. W. Kleineck
Checked	Notes G.W.K. Date 8-30-44
Date	Indexed A. O. Johnson

F.B. 934 PG. 43

℄ REFERENCE TIES
AT
PIONEER BLVD & ORANETHORPE AVE.

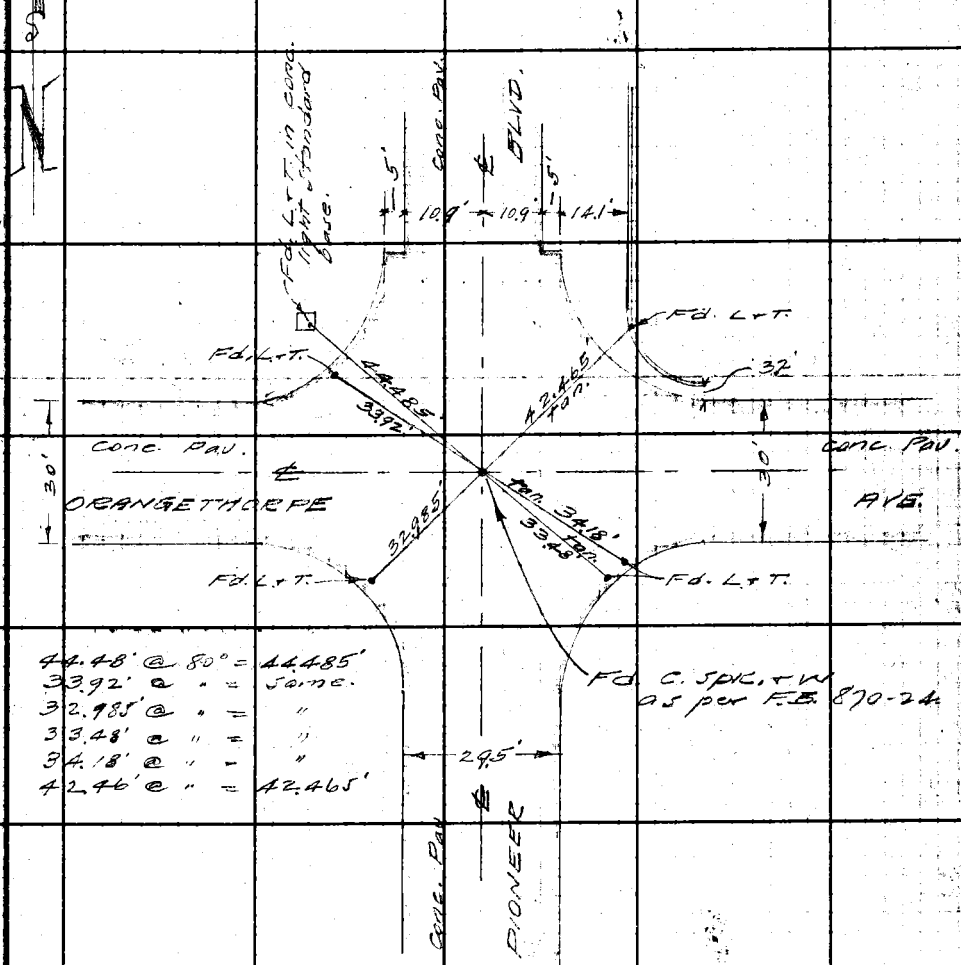

44.48' @ 80° = 44.485'
33.92' @ " = same.
32.985' @ " = "
33.48' @ " = "
34.18' @ " = "
42.46' @ " = 42.465'

Note: Any Additions or Changes on This Sheet Must be Made or Circled in Red Ink With Date and Name of Person Making Change.

Do not extend notes this side of this line.

RETURN TO
LOS ANGELES COUNTY SURVEYOR
700 HALL OF RECORDS

FORM 247 3M 12-40

F.B. 934 Pg. 44

℄ REFERENCE TIES
AT
PIONEER BLVD & LINCOLN AVE.
Aug. 29-44.

W5,31-C-1

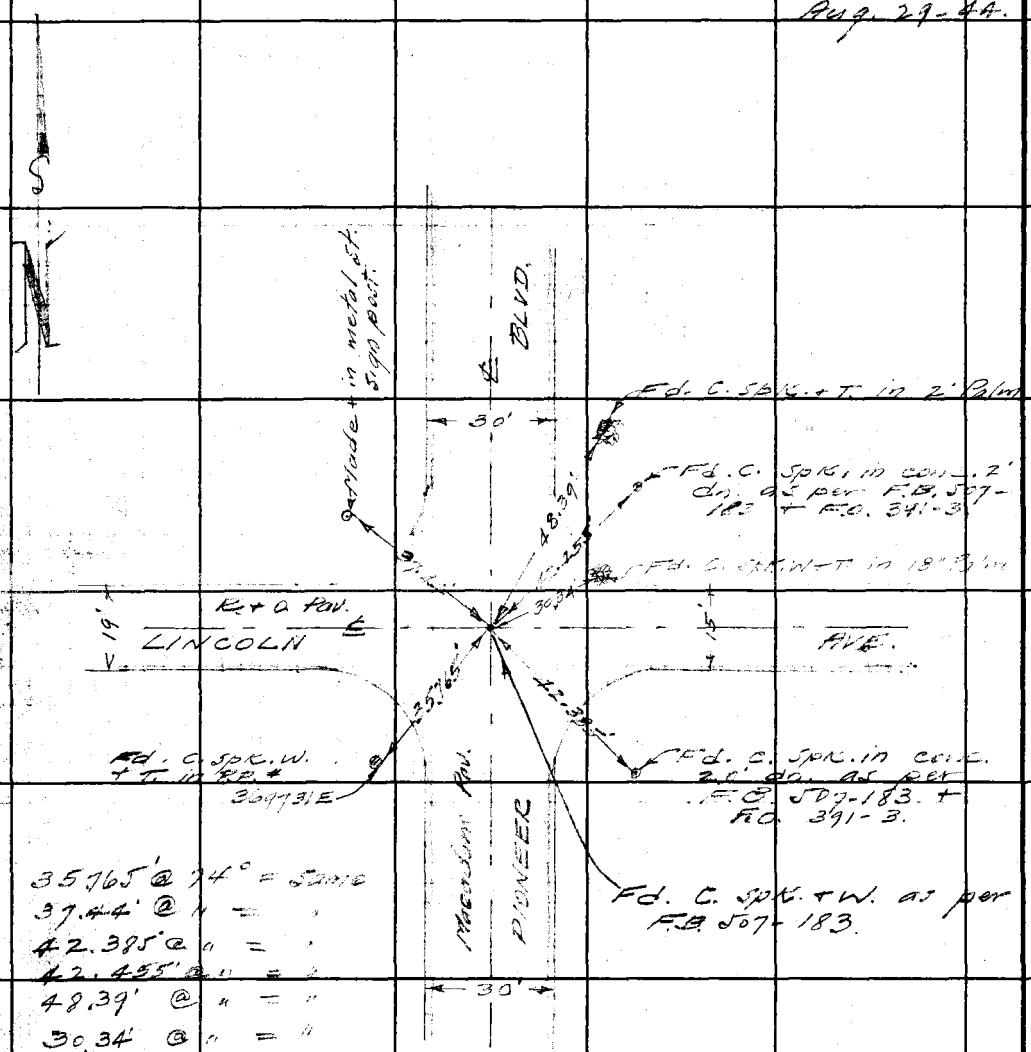

35.765' @ 74° = Same
37.44' @ " = "
42.385' @ " = "
42.455' @ " = "
48.39' @ " = "
30.34' @ " = "

RETURN TO
LOS ANGELES COUNTY SURVEYOR
700 HALL OF RECORDS

Do not extend notes this side of this line.

Note: Any Additions or Changes on This Sheet Must be Made or Circled in Red Ink With Date and Name of Person Making Change.

Notes Ck'd by		Survey of Topographic Mapping	F.B. 934 Pg. 45
Map No.		W. O. 4907 Tape No. 077 Std 68°F	
Office Work		Surveyed by G. Kleineck	
Checked		Notes G.W.K. Date 8-2-44	
Date		Indexed A. C. Johnson	

W. 31-C-1

REFERENCE TIES AT PIONEER BLVD. & DEL AMO (ANAHEIM ST)

Aug. 1944.

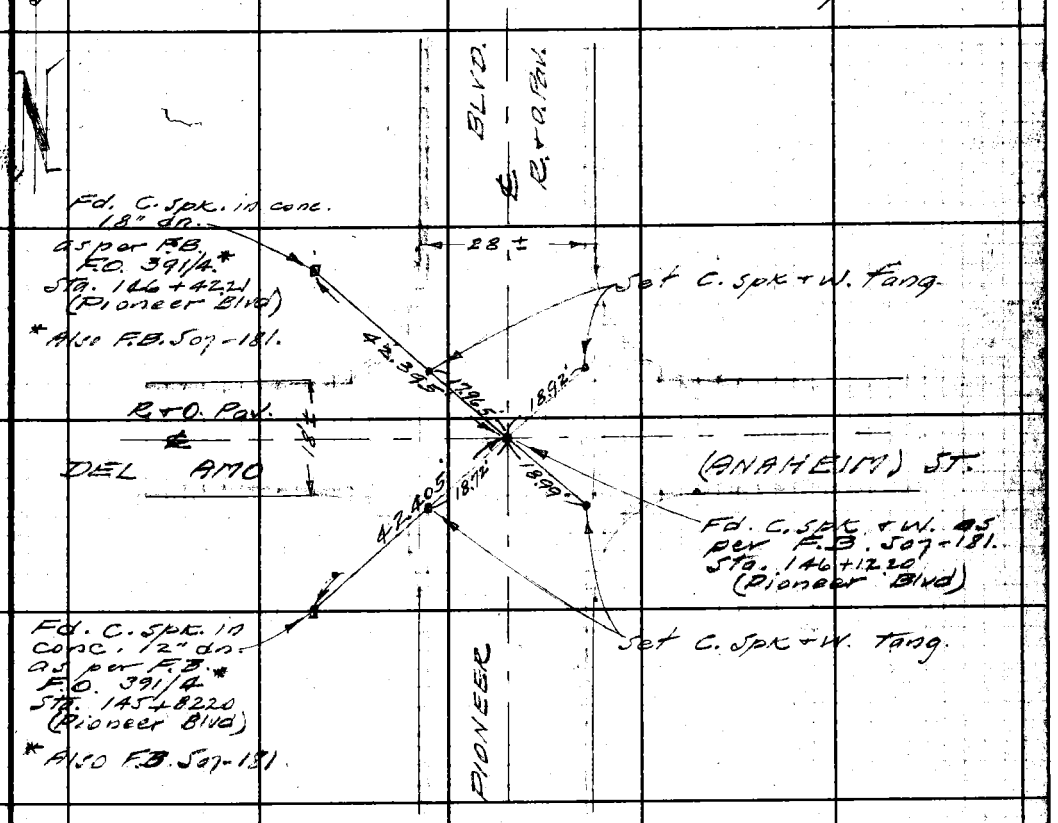

17.965' @ 76° = Same.
18.99' @ " = "
18.92' @ " = "
18.92' @ " = "
42.395' @ " = "
42.405' @ " = "

Note: Any Additions or Changes on This Sheet Must be Made or Circled in Red Ink With Date and Name of Person Making Change.

Do not extend notes this side of this line.

RETURN TO
LOS ANGELES COUNTY SURVEYOR
700 HALL OF RECORDS

FORM 247 5M 12-10

F.B. 934 PG. 46

W3.31-C-1

℄ REFERENCE TIES AT PIONEER BLVD. & CENTRALIA RD.

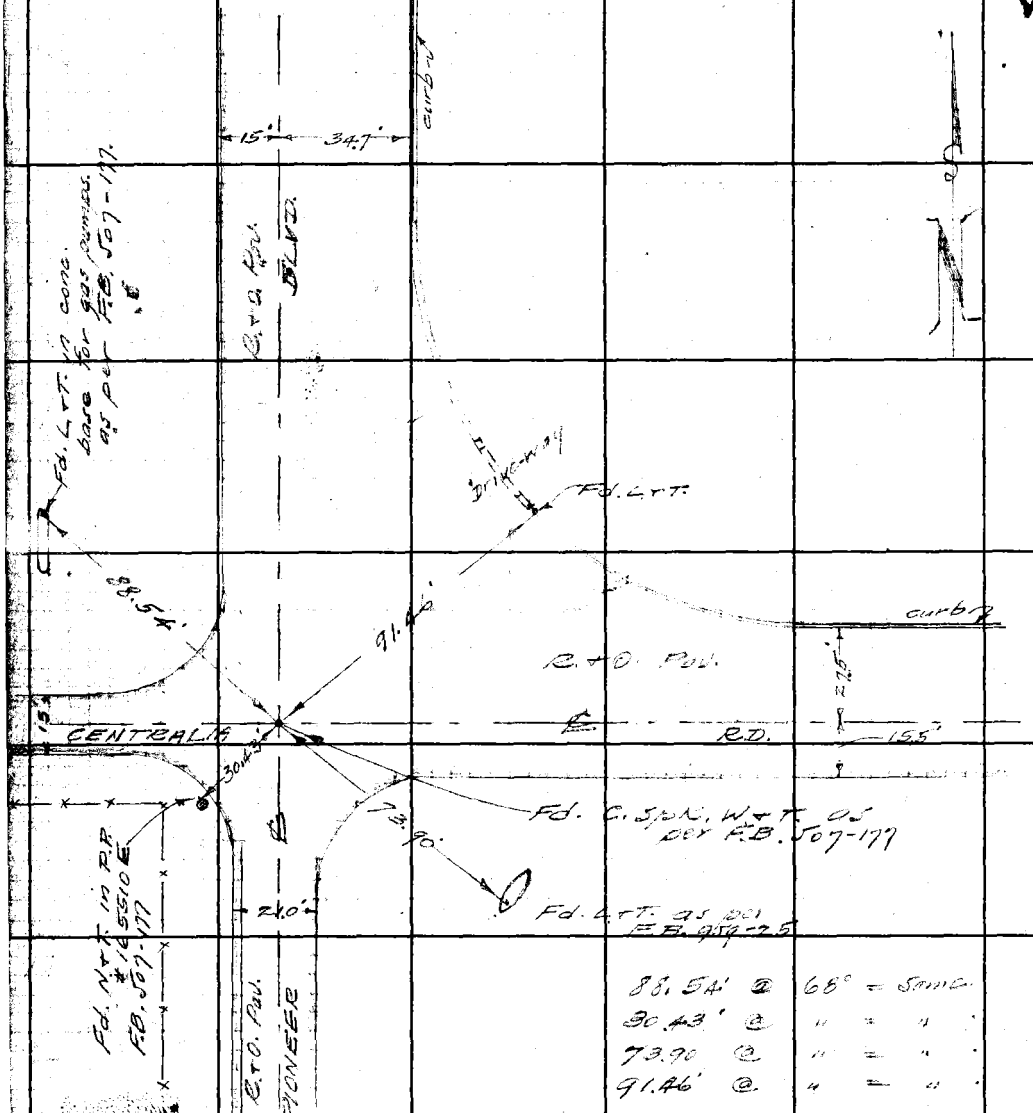

Note: For other ties to this point, see F.B. 932-63.

RETURN TO
LOS ANGELES COUNTY SURVEYOR
700 HALL OF RECORDS

Do not extend notes this side of this line.

Note: Any Additions or Changes on This Sheet Must be Made or Circled in Red Ink With Date and Name of Person Making Change.

Notes Ck'd by	Survey of Cadastral Mapping	F.B. 934 Pg. 47
Map No.	W. O. 4902 Tape No. 077 Std 68°F	
Office Work	Surveyed by G. Kleineck	
Checked	Notes GWK Date 8-2-44	
Date	Indexed A. C. Johnson	

W. 31-C-2

℄ REFERENCE TIES AT PIONEER BLVD & CARSON ST.

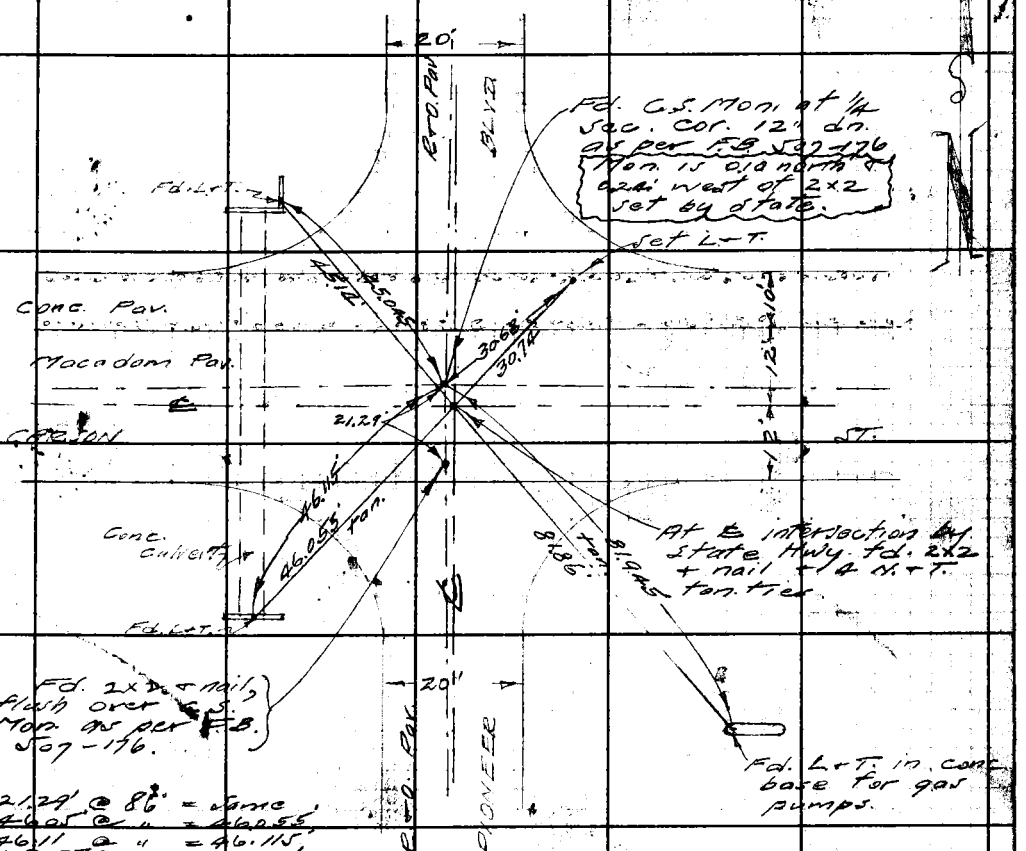

21.29' @ 86' = same
46.05' @ " = 46.055'
46.11 @ " = 46.115'
45.135' @ " = 45.14'
45.04' @ " = 45.045'
30.735' @ " = 30.74'
30.625' @ " = 30.68'
81.85' @ " = 81.86'
81.935' @ " = 81.945'

Note: Any Additions or Changes on This Sheet Must be Made or Circled in Red Ink With Date and Name of Person Making Change.

Do not extend notes this side of this line.

RETURN TO
LOS ANGELES COUNTY SURVEYOR
700 HALL OF RECORDS

FORM 247 5M 12-40

RETURN TO
LOS ANGELES COUNTY SURVEYOR
700 HALL OF RECORDS

Note: Any Additions or Changes on This Sheet Must be Made or Circled in **Red Ink** With Date and Name of Person Making Change.

Do not extend notes this side of this line.

F.B. 934 PG. 48

Notes Ck'd by	Survey of Good. int. Sts.
Map No.	W. O. 4900 Tape No. 077 St'd 68°F
Office Work	Surveyed by G.W. Hawack
Checked	Notes GWH Date 10-11-44
Date	Indexed 12-27-44 C. Johnson

F.B. 934 Pg. 49

℄ REFERENCE TIES
AT
BELLFLOWER BLVD & CENTRALIA ST.

See F.B. 932-91

Note: Any Additions or Changes on This Sheet Must be Made or Circled in Red Ink With Date and Name of Person Making Change

Do not extend notes this side of this line.

RETURN TO
LOS ANGELES COUNTY SURVEYOR
700 HALL OF RECORDS

FORM 247 M 12-0

F.B. 934 PG. 50

℄ REFERENCE TIES
AT
BELLFLOWER BLVD & N. ¼ COR. OF
SEC. 10, 0.5 MILE N. OF CENTRA-
LIA ST. (LOS ANGELES ST.)

See F.B. 932-93.

RETURN TO
LOS ANGELES COUNTY SURVEYOR
700 HALL OF RECORDS

Do not extend notes this side of this line.

Note: Any Additions or Changes on This Sheet Must be Made or Circled in Red Ink With Date and Name of Person Making Change.

Notes Ck'd by	Survey of Geod. Cont. Sys.
Map No.	W. O. 4900 Tape No. 077 Std 68 °F
Office Work	Surveyed by G. W. Kleinack
Checked	Notes GWK Date
Date	Indexed A. C. Johnson

F.B. 934 PG. 51

℄ REFERENCE TIES
ON
BELLFLOWER BLVD AT ANGLE PT. IN
℄ 0.5 MILE ± SOUTH OF SOUTH ST.

See F.B. 932-95.

Note: Any Additions or Changes on This Sheet Must be Made or Circled in Red Ink With Date and Name of Person Making Change.

Do not extend notes this side of this line.

RETURN TO
LOS ANGELES COUNTY SURVEYOR
700 HALL OF RECORDS

FORM 247 5M 12-40

F.B. 934 PG. 52

℄ REFERENCE TIES
AT
BELLFLOWER BLVD. & 14TH ST.

See F.B. 932-97

RETURN TO
LOS ANGELES COUNTY SURVEYOR
700 HALL OF RECORDS

Do not extend notes this side of this line.

Note: Any Additions or Changes on This Sheet Must be Made or Circled in Red Ink With Date and Name of Person Making Change.

WS33-B5

Notes Ck'd by	Survey of Geod. Cont. Sys.
Map No.	W. O. 4900 Tape No. 077 St'd 68 °F
Office Work	Surveyed by G. W. Kleinack
Checked	Notes G.W.K. Date 11-2-44
Date	Indexed A. C. Johnson

F.B. 934 Pg. 53

℄ REFERENCE TIES AT BELLFLOWER BLVD & RAMONA AVE.

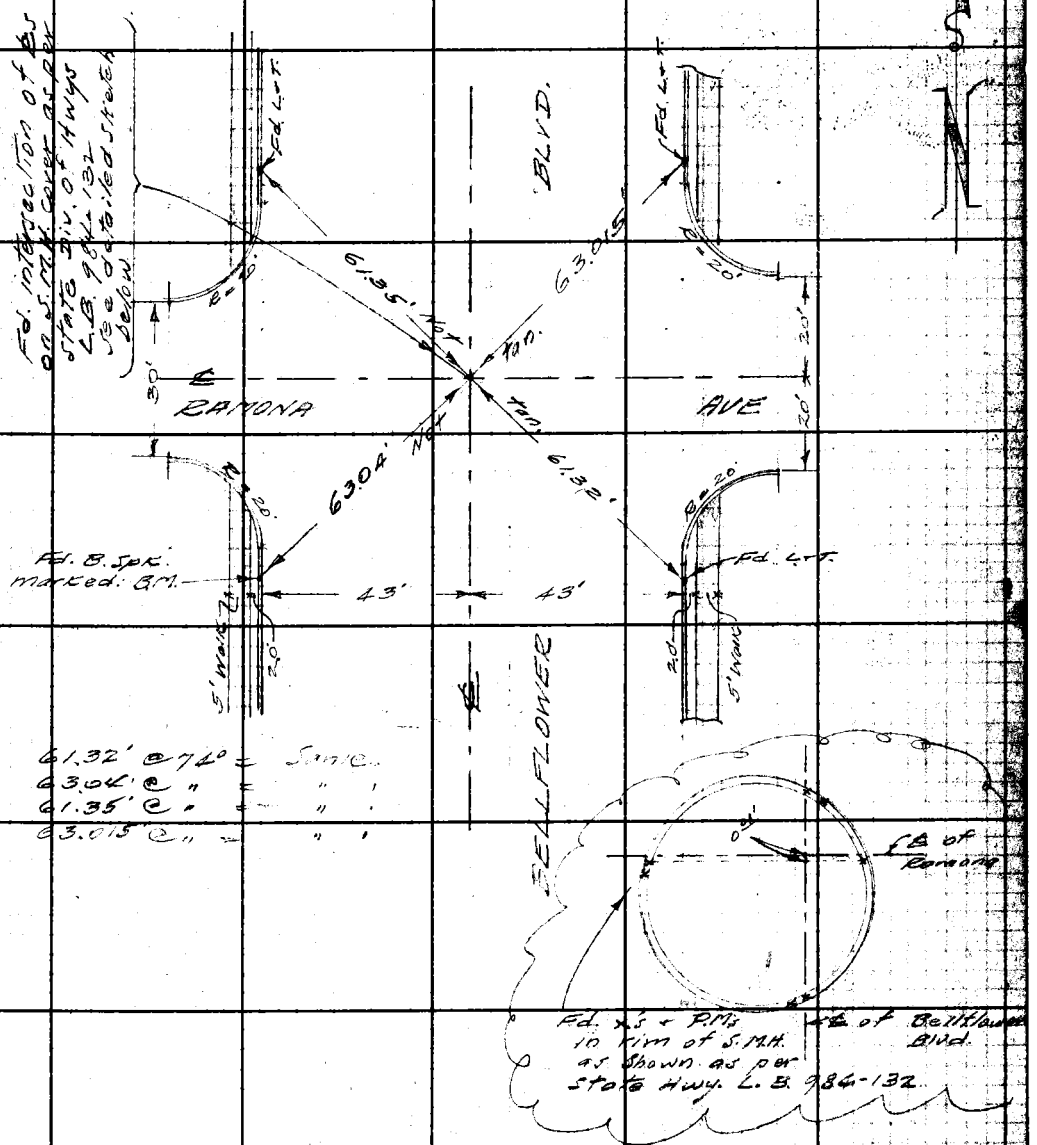

61.32' @ 74° = Same
63.04' @ " = " "
61.35' @ " = " "
63.015' @ " = " "

Note: Any Additions or Changes on This Sheet Must be Made or Circled in Red Ink With Date and Name of Person Making Change.

Do not extend notes this side of this line.

RETURN TO
LOS ANGELES COUNTY SURVEYOR
700 HALL OF RECORDS

FORM 247 5M 12-40

F.B. 934 PG. 54

℄ REFERENCE TIES
AT
BELLFLOWER BLVD & WALNUT AVE

See F.B. 932-101.

RETURN TO
LOS ANGELES COUNTY SURVEYOR
700 HALL OF RECORDS

Do not extend notes this side of this line.

Note: Any Additions or Changes on This Sheet Must be Made or Circled in **Red Ink** With Date and Name of Person Making Change.

Notes Ck'd by		Survey of Geod. out. 345	F.B. 934 Pg. 55
Map No.		W. O. 4400 Tape No. 99 St'd 68 °F	
Office Work		Surveyed by G.W. Klomack	
Checked		Notes S.W.K. Date 11-13-44	
Date		Indexed A. C. Johnson	

REFERENCE POINT
AT
BELLFLOWER & COMPTON BLVD'S.

See F.B. 932-105.

Note: Any Additions or Changes on This Sheet Must be Made in Red Ink or Circled in Red With Date and Name of Person Making Change.

Do not extend notes this side of this line.

RETURN TO
LOS ANGELES COUNTY SURVEYOR
700 HALL OF RECORDS

FORM 247 5M 12-50

F.B. 934 PG. 56

℄ REFERENCE TIES
AT
BELLFLOWER BLVD. & ROSECRANS AVE.

See F.B. 932-107

RETURN TO
LOS ANGELES COUNTY SURVEYOR
700 HALL OF RECORDS

Do not extend notes this side of this line.

Note: Any Additions or Changes on This Sheet Must be Made or Circled in **Red Ink** With Date and Name of Person Making Change.

Notes Ck'd by	Survey of Geod. cont. Sys.
Map No.	W. O. Tape No. 022 Std 68 °F
Office Work	Surveyed by G.W. Kleinack
Checked	Notes G.W.K. Date 11/6/44
Date	Indexed A. C. Johnson

F.B. 934 Pg. 59

℄ REFERENCE TIES
AT
BELLFLOWER & IMPERIAL BLVDS.

See F.B. 932-113

Note: Any Additions or Changes on This Sheet Must be Made or Circled in Red Ink With Date and Name of Person Making Change.

Do not extend notes this side of this line.

RETURN TO
LOS ANGELES COUNTY SURVEYOR
700 HALL OF RECORDS

FORM 247 5M 12-50

F.B. 934 PG. 58

℄ REFERENCE TIES AT BELLFLOWER BLVD & FOSTER RD.

WS 33-A-3

11-16-44

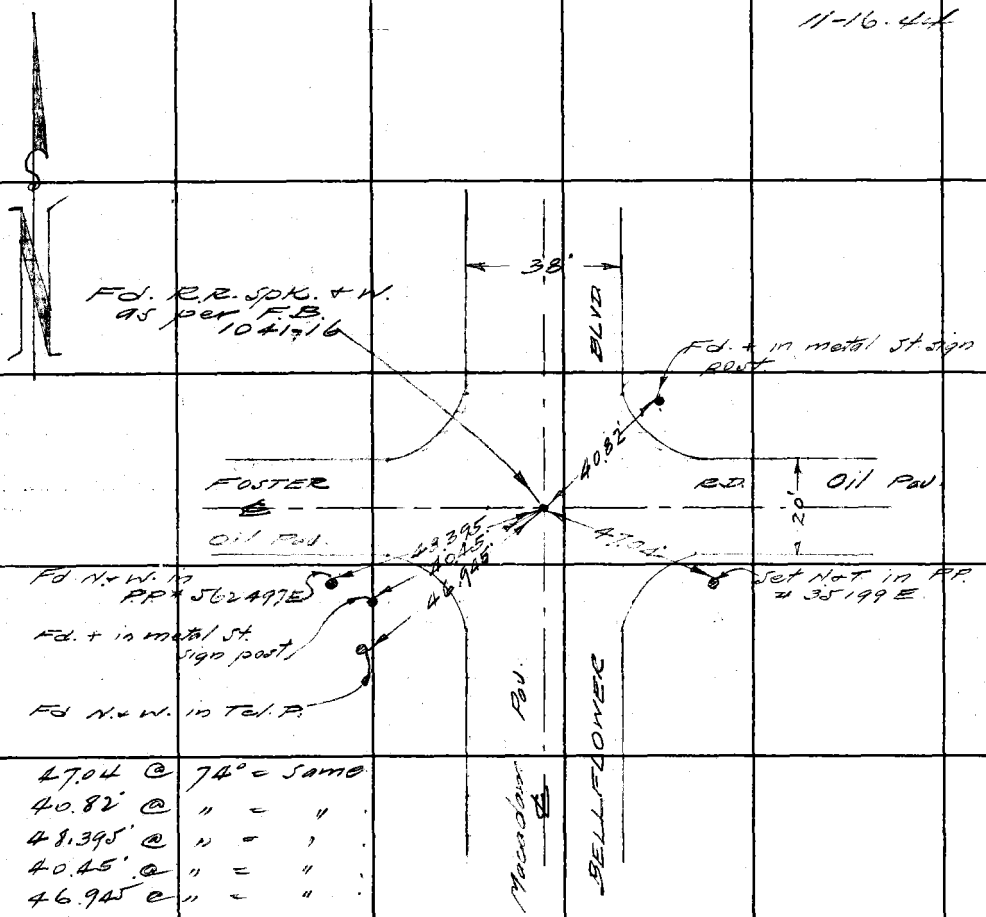

47.04 @ 74° = Same
40.82' @ " = "
48.395' @ " = "
40.45' @ " = "
46.945' @ " = "

RETURN TO
LOS ANGELES COUNTY SURVEYOR
700 HALL OF RECORDS

Do not extend notes this side of this line.

Note: Any Additions or Changes on This Sheet Must be Made or Circled in Red Ink With Date and Name of Person Making Change.

Notes Ck'd by	Survey of Geod. Cont. 545
Map No.	W. O. 4900 Tape No. 077 St'd 68 °F
Office Work	Surveyed by G.W. Kleineck
Checked	Notes GWK Date 11-17-'66
Date	Indexed

F.B. 934 PG. 59

℄ REFERENCE TIE
AT
BELLFLOWER BLVD & WASHBURN
CROSSING ROAD.

See F.B. 932-113

Note: Any Additions or Changes on This Sheet Must be Made or Circled in Red Ink With Date and Name of Person Making Change.

Do not extend notes this side of this line.

RETURN TO
LOS ANGELES COUNTY SURVEYOR
700 HALL OF RECORDS

FORM 247 5M 12-40

F.B. 934 PG. 60

RETURN TO
LOS ANGELES COUNTY SURVEYOR
700 HALL OF RECORDS

Do not extend notes this side of this line.

Note: Any Additions or Changes on This Sheet Must be Made in **Red Ink** or Circled With Date and Name of Person Making Change.

Notes Ck'd by	Survey of Geod. Cont. Sys.
Map No.	W. O. 4900 Tape No. 077 Std 68 °F
Office Work	Surveyed by E.W. Kleinsack
Checked	Notes G.W.K. Date 10-20-44
Date	Indexed A. C. Johnson 12-27-44

F.B. 934 Pg. 67

℄ REFERENCE TIES
AT
SOUTH ST. and CHERRY AVE.

See F.B. 932-89.

Note: Any Additions or Changes on This Sheet Must be Made or Circled in Red Ink With Date and Name of Person Making Change.

RETURN TO
LOS ANGELES COUNTY SURVEYOR
700 HALL OF RECORDS

Do not extend notes this side of this line.

FORM 247 5M 12-40

F.B. 934 PG. 62

℄ REFERENCE TIES
AT
SOUTH ST. and PARAMOUNT BLVD.

See F.B. 932-87

RETURN TO
LOS ANGELES COUNTY SURVEYOR
700 HALL OF RECORDS

Do not extend notes this side of this line.

Note: Any Additions or Changes on This Sheet Must be Made or Circled in **Red Ink** With Date and Name of Person Making Change.

Notes Ck'd by	Survey of [illegible]
Map No.	W. O. 4900 Tape No. 077 St'd 68 °F
Office Work	Surveyed by [illegible]
Checked	Notes [illegible] Date 10-18-44
Date	Indexed A. O. Johnson

F.B. 934 PG. 63

E REFERENCE TIES

AT

SOUTH ST. & DOWNEY AVE.

See F.B. 932-65.

Note: Any Additions or Changes on This Sheet Must be Made or Circled in Red Ink With Date and Name of Person Making Change.

Do not extend notes this side of this line.

RETURN TO
LOS ANGELES COUNTY SURVEYOR
700 HALL OF RECORDS

FORM 247 5M 12-40

F.B. 934 PG. 64

℄ REFERENCE TIES
AT
SOUTH ST. & LAKEWOOD BLVD.

See F.B. 932-83.

RETURN TO
LOS ANGELES COUNTY SURVEYOR
700 HALL OF RECORDS

Do not extend notes this side of this line.

Note: Any Additions or Changes on This Sheet Must be Made or Circled in **Red Ink** With Date and Name of Person Making Change.

W.3.33-A-6

Notes Ck'd by	Survey of Geod. Cont. Sys.
Map No.	W. O. 4900 Tape No. 077 Std 68 °F
Office Work	Surveyed by G.W. Kleineck
Checked	Notes GWK Date 10-27-44
Date	Indexed A. C. Johns

F.B. 934 Pg. 65

℄ REFERENCE TIES AT SOUTH ST. & CLARK AVE.



49.26' @ 62° = Same.
57.175' @ " = " .
80.395' @ " = 80.39'
81.735' @ " = 81.73'

Fd. a square brass marker set in conc. in a well 2" below subgrade of the street; tablet stamped: "L.A. ROAD"

Note: Any Additions or Changes on This Sheet Must be Made or Circled in Red Ink With Date and Name of Person Making Change.

Do not extend notes this side of this line.

RETURN TO
LOS ANGELES COUNTY SURVEYOR
700 HALL OF RECORDS

FORM 247 5M 12-40

F.B. 934 PG. 66

℄ REFERENCE TIES
AT
SOUTH ST. & BELLFLOWER BLVD.

See F.B. 932-79.

RETURN TO
LOS ANGELES COUNTY SURVEYOR
700 HALL OF RECORDS

Do not extend notes this side of this line.

Note: Any Additions or Changes on This Sheet Must be Made or Circled in Red Ink With Date and Name of Person Making Change.

W 33-B-1

Notes Ck'd by	Survey of Geod. Cont. Sys.
Map No.	W. O. 4900 Tape No. 077 St'd 68°F
Office Work	Surveyed by G. W. Hancock
Checked	Notes G.W.H. Date 10-17-44
Date	Indexed A. C. Johnson

F.B. 934 Pg. 67

℄ REFERENCE TIES AT ORANGETHORPE & WOODRUFF AVES.

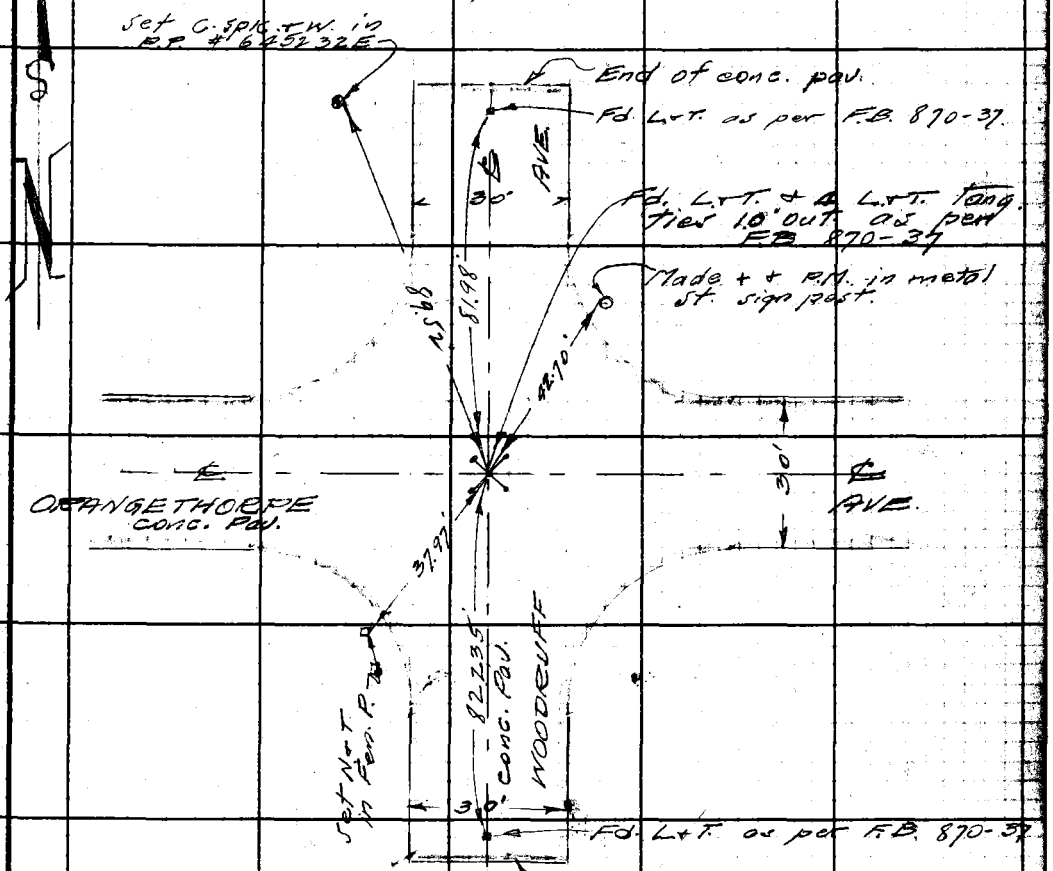

37.97' @ 60' = same
82.24 @ " = 82.235'
89.525 @ " = 89.52'
81.985 @ " = 81.98'
42.70 @ " = same.

Note: Any Additions or Changes on This Sheet Must be Made or Circled in Red Ink With Date and Name of Person Making Change.

Do not extend notes this side of this line.

RETURN TO
LOS ANGELES COUNTY SURVEYOR
700 HALL OF RECORDS

FORM 247 5M 12-40

F.B. 934 PG. 68

℄ REFERENCE TIES AT ORANGETHORPE & PALO VERDE AVES.

Oct. 16-'44.

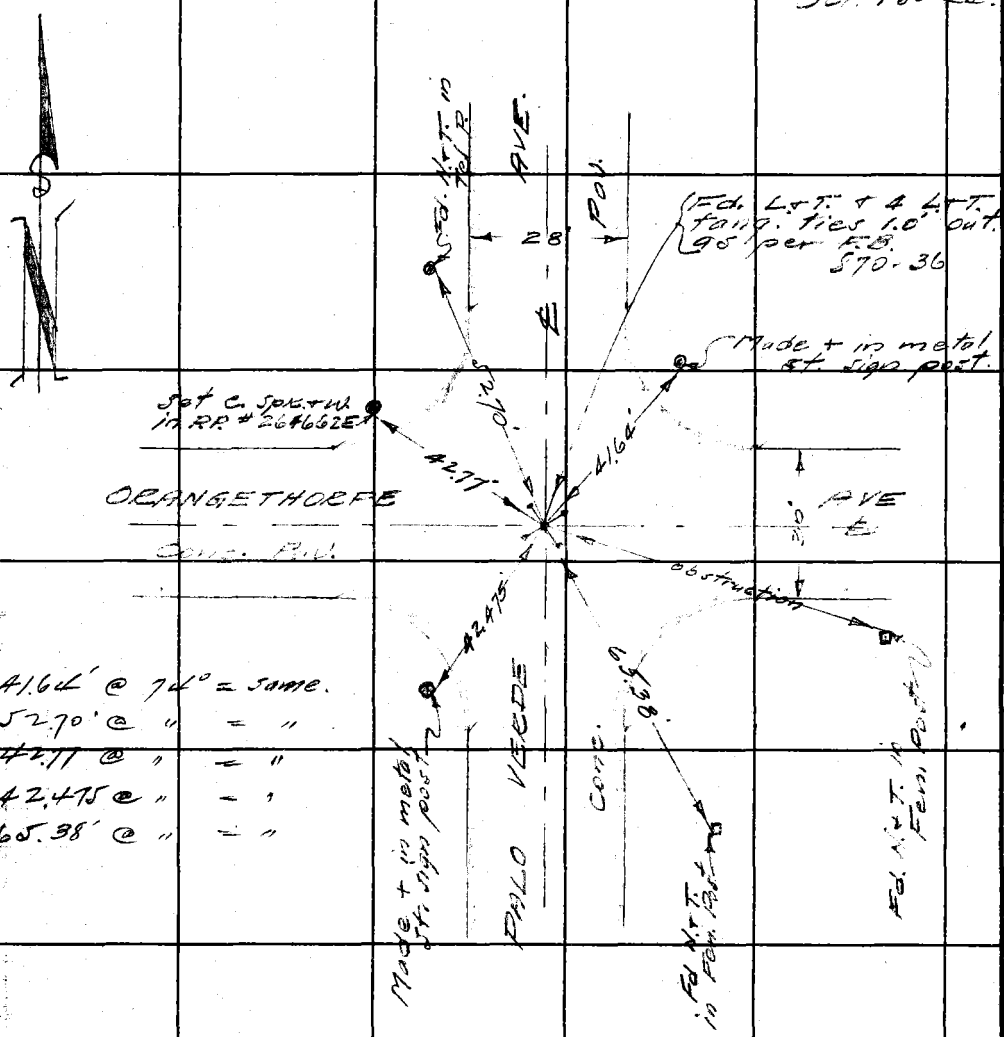

41.64' @ 74° = same.
52.70' @ " = "
42.77 @ " = "
42.475 @ " = "
65.38' @ " = "

WS.33-B-6

RETURN TO
LOS ANGELES COUNTY SURVEYOR
700 HALL OF RECORDS

Do not extend notes this side of this line.

Note: Any Additions or Changes on This Sheet Must be Made or Circled in Red Ink With Date and Name of Person Making Change.

Notes Ck'd by	Survey of Geod. Cont. Sys.
Map No.	W. O. 4900 Tape No. 272 Std 68 °F
Office Work	Surveyed by E. W. Moineck
Checked	Notes G.W.K. Date 10-13-44
Date	Indexed A. C. Johns

F.B. 934 Pg. 69

W.33-C-6

℄ REFERENCE TIES AT ORANGETHORPE AVE & STUDEBAKER RD.



65.845 @ 76° = 65.85'
62.11 @ " = 62.115'
50.79 @ " = 50.795'
63.225 @ " = 63.23'
47.915 @ " = 47.92

Note: Any Additions or Changes on This Sheet Must be Made or Circled in Red Ink With Date and Name of Person Making Change.

Do not extend notes this side of this line.

RETURN TO
LOS ANGELES COUNTY SURVEYOR
700 HALL OF RECORDS

FORM 247 5M 12-40

F.B. 934 PG. 70

NS 33-C-6

℄ REFERENCE TIES
AT
ORANGETHORPE AVE & GRIDLEY RD.

10-11-44



36.315' @ 66° = Same.
65.14' @ " = "
42.905' @ " = "
76.46' @ 82° = 76.465

RETURN TO
LOS ANGELES COUNTY SURVEYOR
700 HALL OF RECORDS

Do not extend notes this side of this line.

Note: Any Additions or Changes on This Sheet Must be Made or Circled in Red Ink With Date and Name of Person Making Change.

W.S. 33-D.6

Notes Ck'd by	Survey of Geod. Cont. Sys.
Map No.	W. O. 4400 Tape No. 977 Std 68°F
Office Work	Surveyed by G.W. Kleineck
Checked	Notes GWK Date 10-10-44
Date	Indexed A. C. Johnson

F.B. 934 PG. 71

REFERENCE TIES AT ORANGETHORPE AVE & NORWALK BLVD

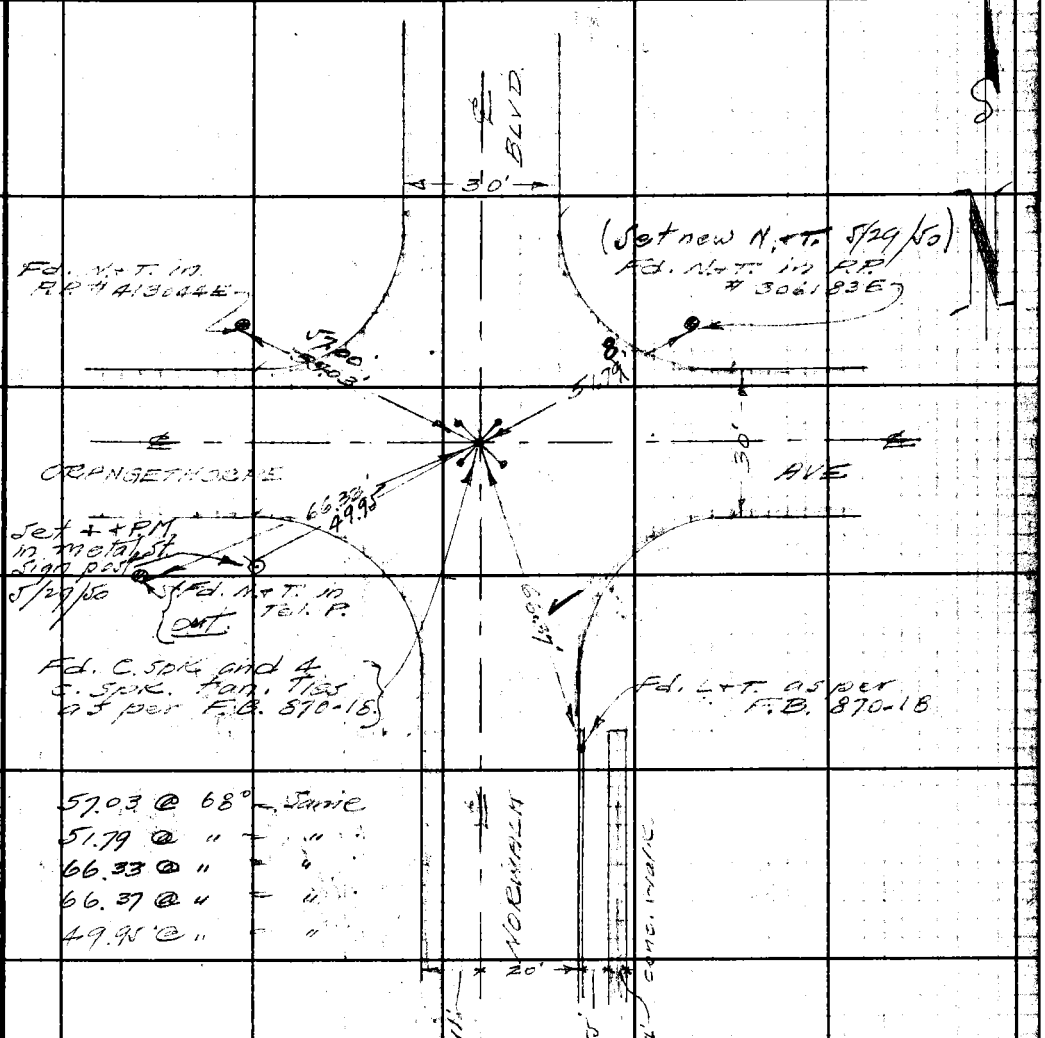

57.03 @ 68° — Same
51.79 @ " — "
66.33 @ " — "
66.37 @ " — "
49.95 @ " — "

Note: These ties checked by Kleineck on 5/29/50.

Note: Any Additions or Changes on This Sheet Must be Made or Circled in Red Ink With Date and Name of Person Making Change.

Do not extend notes this side of this line.

RETURN TO
LOS ANGELES COUNTY SURVEYOR
700 HALL OF RECORDS

FORM 247 5M 12-40

F.B. 934 Pg. 72

℄ REFERENCE TIES AT ORANGETHORPE & BLOOMFIELD AVES



W,1,33-D-6

RETURN TO
LOS ANGELES COUNTY SURVEYOR
700 HALL OF RECORDS
Do not extend notes this side of this line.

Note: Any Additions or Changes on This Sheet Must be Made or Circled in Red Ink With Date and Name of Person Making Change.

Notes Ck'd by	Survey of Geod. Cont. Sys.
Map No.	W. O. 4900 Tape No. 077 Std 68 °F
Office Work	Surveyed by G.W. Kleineck
Checked	Notes GWK Date
Date	Indexed

F.B. 934 PG. 73

℄ REFERENCE [illegible]
AT
ORANGETHORPE AVE. & 0.5 MILE W. OF
CARMENITA RD. (Shoemaker Rd)

See F.B. 932-65

Note: Any Additions or Changes on This Sheet Must be Made or Circled in Red Ink With Date and Name of Person Making Change.

Do not extend notes this side of this line.

RETURN TO
LOS ANGELES COUNTY SURVEYOR
700 HALL OF RECORDS

FORM 247 3M 12-40

℄ REFERENCE TIES
AT
ORANGETHORPE AVE & CARMENITA RD

See Traverse Sta. Sketch -
F.B.

RETURN TO
LOS ANGELES COUNTY SURVEYOR
700 HALL OF RECORDS

Do not extend notes this side of this line.

Note: Any Additions or Changes on This Sheet Must be Made or Circled in Red Ink With Date and Name of Person Making Change.

Notes Ck'd by	Survey of	F.B. 92
Map No.	W. O. 4900 Tape No. Std. °F	
Office Work	Surveyed by	
Checked	Notes Date	
Date	Indexed 7-12-48 J. C. Johnson	

J.N. 4900

GEODETIC CONTROL SYSTEM

TIES FOR RESETTING
MON. - WATTS J-12 A

AUG. 10 - 1944

C.V. Crumler
G.G. Porter
M. Sonnenschein
T.C. Peterson
A. Zambrona

Note: Any Additions or Changes on This Sheet Must be Made or Circled in Red Ink With Date and Name of Person Making Change.

Do not extend notes this side of this line.

RETURN TO
LOS ANGELES COUNTY SURVEYOR
700 HALL OF RECORDS

FORM 247 3M 12-9

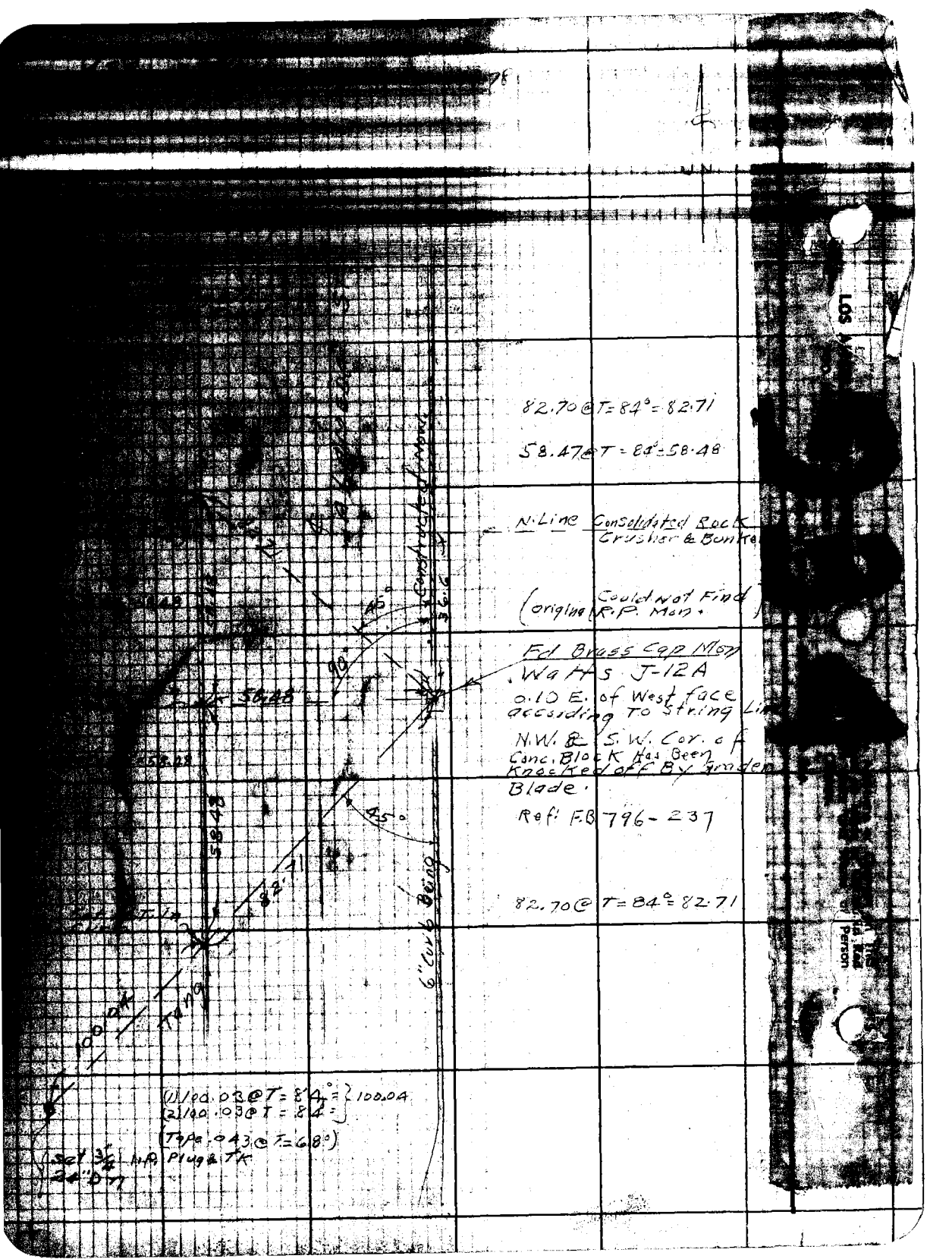

82.70 @ T = 84° = 82.71
58.47 @ T = 84° = 58.48
N. Line Consolidated Rock Crusher & Bunker
(original Could not Find R.P. Mon.)
Fd Brass Cap Mon
Watts J-12A
0.10 E. of West face according to String Line
N.W. & S.W. Cor. of Conc. Block Has Been Knocked off By Grader Blade.
Ref: F.B 796-237
82.70 @ T = 84° = 82.71
Constructed Mon.
36.6
45°
90°
58.48
58.48
58.48
45°
82.71
6" Curb Being
100.04
Tang
(1) 100.03 @ T = 84° = } 100.04
(2) 100.03 @ T = 84° =
(Tape .043 @ T = 68°)
Set 3/4" I.P. Plug & TK
24" DM