| | |
|---|---|
| Notes Ck'd by | Survey of [illegible] |
| Map No. | W. O. [illegible] |
| Office Work | Surveyed by [illegible] |
| Checked | Notes [illegible] Date |
| Date | Indexed [illegible] 2-17-47 |

COAST TRAVERSE

EXTENSION OF BEACH SURVE[illegible]
CONTROL LINE, WEST FRO[illegible]
TOPANGA CANYON

1947

J.N. 4900

Kleinecke
Gregory
De Tillo
Moore
Wolfe
Harris
Stangeland
Sappen

Microfilmed June [illegible]

Note: Any additions or changes to this sheet must be made or circled in red ink with Drafting-out, Name of Person Making Change.
LOS ANGELES COUNTY SURVEYOR
700 HALL OF RECORDS
Do not extend under this side of this line.

F.B. 936 Pg. 6

# INDEX

| STATION | PAGE | LOCATION |
|---|---|---|
| TOPANGA CN | | |
| B-7 | 7, 8 | |
| B-8 | 9, 10 | |
| B-8B | 11, 12 | PACIFIC COAST HWY. & TOPANGA CANYON |
| B-8A | 13, 14 | " " " & TUNA CN RD. |
| A-8 | 15, 16 | " " " & HOUSE # 19100 |
| A-8A | 17, 18 | " " " & " " 19158 |
| A-8B | 19, 20 | " " " & PENA CN |
| LAS FLORES | | |
| L-8A | 21, 22 | " " " & HWY STA. B 98+80 |
| L-8 | 23, 24 | " " " & " " B 82+76 |
| J-8 | 25, 26 | " " " & " " B 47+25 |
| J-8A | 27, 28 | " " " & " " B 34+90 |
| I-8A | 29, 30 | " " " & HOUSE # 20762 |
| I-8B AUX. | 31, 32 | " " " & " 20766 |
| I-8 | 33, 34 | " " " " 20932 |
| H-8A AUX. | 35, 36 | " " " " 21136 |
| H-8 | 37, 38 | " " " & LAS FLORES CREEK |
| G-8A | 39, 40 | " " " & HOUSE # 21602 |
| G-8 | 41, 42 | " " " & CARBON CANYON RD. |
| F-8 | 43, 44 | " " " & HOUSE # 22048 |
| E-8 | 45, 46 | " " " & " " 22506 |
| D-8 | 47, 48 | " " " & HWY STA. A 962+00 |
| C-8A | 49, 50 | " " " & MALIBU PIER |
| C-8 | 51, 52 | " " " & " CREEK |

RETURN TO
LOS ANGELES COUNTY SURVEYOR
7DO HALL OF RECORDS

Do not extend notes this side of this line.

Note: Any Additions or Changes on This Sheet Must be Made or Circled in Red Ink With Date and Name of Person Making Change.

| | |
|---|---|
| Notes Ck'd by | Survey of Santa Monica Mts. F.B. 936 Pg. 7 |
| Map No. | W. O. 4202 Tape No. Std. °F |
| Office Work | Surveyed by Kleinack |
| Checked | Notes FNK Date 2-4-47 |
| Date | Indexed A. C. Johnson |

L. A. Co. Surv. Cont. Topanga

"TOPANGA CANYON B-7"

No sketch. See next pg. for description.

Note: Any Additions or Changes on This Sheet Must be Made or Circled in Red Ink With Date and Name of Person Making Change.

Do not extend notes this side of this line.

RETURN TO
LOS ANGELES COUNTY SURVEYOR
700 HALL OF RECORDS

FORM 247 3M 12-49

F.B. 936 PG. 8

# ~DESCRIPTION~

## TRIANGULATION STA. "TOPANGA CANYON B-7"

In L.A. Co, Santa Monica Bay area near Topanga Beach at mouth of Topanga Canyon about 2000' W. and 1200' N. of junction of Topanga Cn Road with The Coast Hwy (Malibu Beach U.S. No 1 Alternate; on a broad ridge and top of a prominent knoll marked "572" on the U.S.G.S. contour maps. and about ¼ mile east of Tuna Cn.

To reach Sta. ascend point of ridge on foot where it meets the hwy. about 500' W of the Topanga Cn Creek bridge and about 0.4 mile.

Station Mark:- Set a C.S. mon. 3" above ground surface; a 2½" brass tablet embedded in a 6" conc. post Stamped: "COUNTY SURVEYOR - RE. 2177, TOPANGA CANYON B-7, 1947."

Sub Surface Mark: None.

RETURN TO
LOS ANGELES COUNTY SURVEYOR
700 HALL OF RECORDS

Do not extend notes this side of this line

Note: Any Additions or Changes on This Sheet Must be Made or Circled in Red Ink With Date and Name of Person Making Change.

| | |
|---|---|
| Notes Ck'd by | Survey of Santa Monica Mts |
| Map No. | W. O. 4900 Tape No. Std °F |
| Office Work | Surveyed by Kleineck |
| Checked | Notes GWK Date 2-4-47 |
| Date | Indexed A. C. Johnson |

F.B. 936 Pg. 9

L.A. CO. SURV. CONT. SYS. TRIANG. STA.

"TOPANGA CANYON B-8"

No sketch. See next pg. for description.

Note: Any Additions or Changes on This Sheet Must be Made or Circled in Red Ink With Date and Name of Person Making Change.

Do not extend notes this side of this line.

RETURN TO
LOS ANGELES COUNTY SURVEYOR
700 HALL OF RECORDS

FORM 247 5M 12-40

F.B. 936 PG. 10

# —DESCRIPTION—

## TRIANG. STA. "TOPANGA CN B-8"

In L.A. Co., Santa Monica Bay area near Topanga Beach at mouth of Topanga Cn., about ¼ mile E. of Tuna Cn and 1500' due W. of the junction of the Topanga Cn Road with the Coast Hwy (Malibu Road) U.S. 101 Alternate and about 200' in elevation on the nose of a broad ridge.

To reach Station, From where the point of the ridge meets the hwy. about 500' W. of the Topanga Cn Creek bridge, ascend on foot and walk about 600' to flat slope above break in steep grade.

Station Mark:- Set a C.S. mon. 3" above ground surface, a 2½" brass tablet embedded in a 6" conc. post stamped: "COUNTY SURVEYOR-R.E. 2177, TOPANGA CANYON B-8, 1947"

RETURN TO LOS ANGELES COUNTY SURVEYOR 700 HALL OF RECORDS

Do not extend notes this side of this line

Note: Any Additions or Changes on This Sheet Must be Made or Circled in Red Ink With Date and Name of Person Making Change.

| | |
|---|---|
| Notes Ck'd by | Survey of Santa Monica Mts |
| Map No. | W. O. 4900 Tape No. 088 Std. 68 °F |
| Office Work | Surveyed by Emmott |
| Checked | Notes Gunderson Date 4-3-46 |
| Date | Indexed A. C. Johnson |

F.B. 936 Pg. 11

W.S. #58

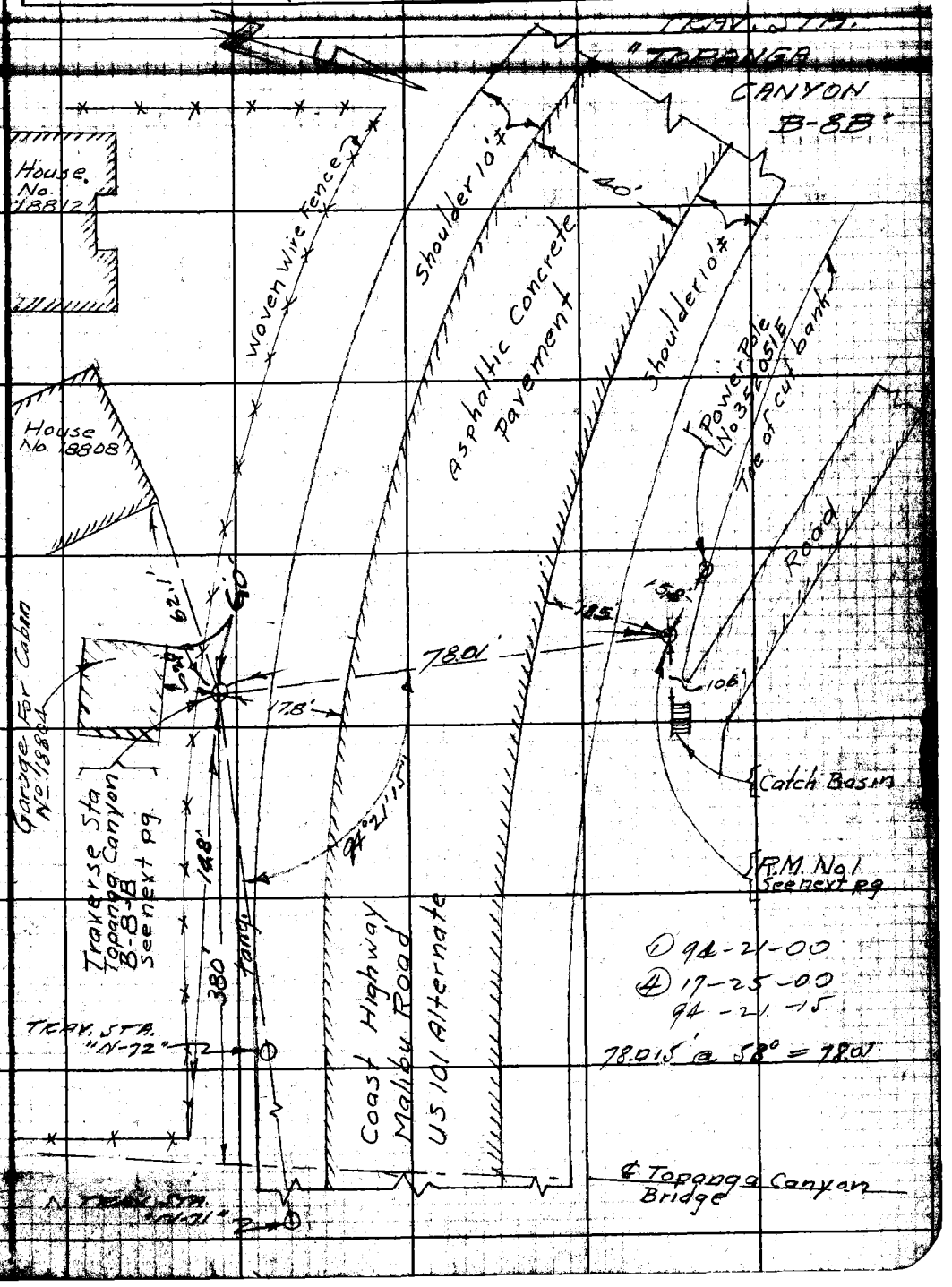


Note: Any Additions or Changes on This Sheet Must be Made or Circled in Red Ink With Date and Name of Person Making Change.

Do not extend notes this side of this line.

LOS ANGELES COUNTY SURVEYOR
700 HALL OF RECORDS

F.B. 936 PG. 12

# TRAVERSE STATION
## TOPANGA CANYON B-B-B

In Los Angeles County near the ocean between Topanga Canyon and Tuna Canyon, on the south side of the Coast Highway (Malibu Rd US 101 Alternate), 380' W'ly from the ℄ of Topanga Canyon bridge, and 18'±o of the South edge of pavement, in a well cut through a 24"x24" slab of concrete and protected by a cast iron cover marked County Surveyor Monument

Sub Surface Mark - None

Station Mark set in conc. about 2" below subgrade of the bridge. A Standard 4" brass tablet, inscribed L.A. County Survey Control System—Traverse Station & Stamped: Topanga Canyon B-B-B - PE 2177, Set By County Surveyor 1946.

RM No 1

A 2" iron pipe set in Concrete and concrete filled, with copper wire embedded in concrete for center 10" below surface of ground

RETURN TO LOS ANGELES COUNTY SURVEYOR 7dd HALL OF RECORDS
Do not extend notes this side of this line.
Note: Any Additions or Changes on This Sheet Must be Made or Circled in Red Ink With Date and Name of Person Making Change.

| | | |
|---|---|---|
| Notes Ck'd by | Survey of Santa Monica Mts | F.B. 936 Pg. 13 |
| Map No. | W. O. 4900 Tape No. 088 St'd 68 °F | TRAV. STA. |
| Office Work | Surveyed by Emmett | "TOPANGA CÑ |
| Checked | Notes RBE Date 4/1/46 | B8A" |
| Date | Indexed A. C. Johnson | |

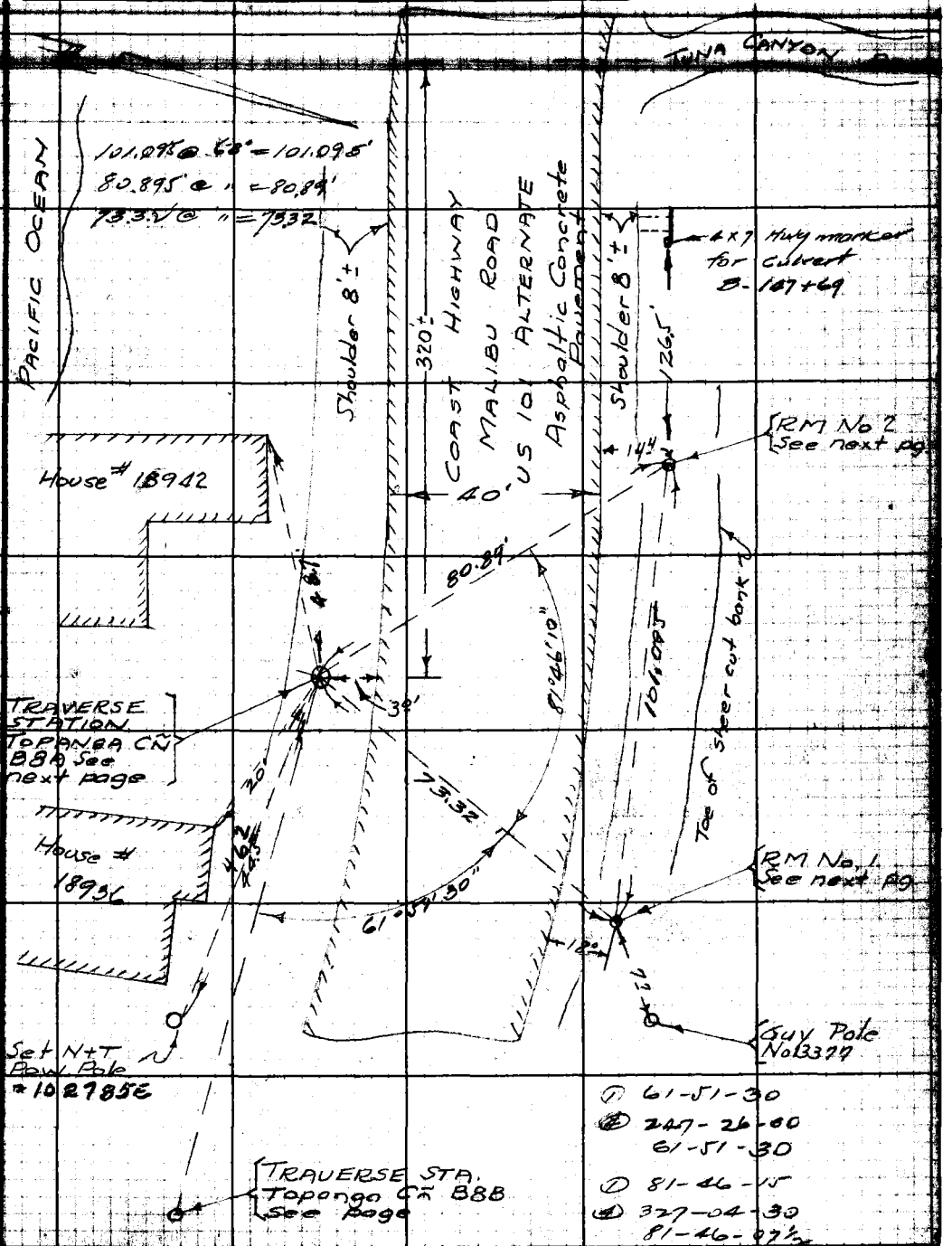


Note: Any Additions or Changes on this Sheet Must be Made or Circled in Red Ink With Date and Name of Person Making Change.

Do not extend notes this side of this line.

RETURN TO LOS ANGELES COUNTY SURVEYOR 700 HALL OF RECORDS

FORM 247 5M 11-41

F.B. 936 PG. 14

# TRAVERSE STATION

## TOPANGA CANYON BBA

In Los Angeles County near the ocean between Topanga Cr and Tuna Cr on the south side of the Coast Highway (Malibu Rd, U.S. 101 Alternate) about 320' E'ly from Tuna Canyon (Las Tunas) and 3'0 S. of south edge of pavement in a well cut through a 24"x24" slab of concrete and protected by a cast iron cover marked "County Surveyor Monument".

Sub-surface Mark - None

Station Mark - A standard 4" brass tablet set in conc. about 2" below subgrade of the hwy. inscribed "L.A. County Survey Control System, Traverse Station, & Stamped- Topanga Canyon BBA R.E. 2177, & Set by County Surveyor, 1946"

RM No 1 and RM No. 2

A 2" iron pipe set in concrete and concrete filled with copper wire embedded in concrete for center ~ 4" below sur. of ground

RETURN TO
LOS ANGELES COUNTY SURVEYOR
700 HALL OF RECORDS
Do not extend notes this side of this line.
Note: Any Additions or Changes on This Sheet Must be Made or Circled in Red Ink With Date and Name of Person Making Change.

| | |
|---|---|
| Notes Ck'd by | Survey of Santa Monica Mts |
| Map No. | W. O. 4900 Tape No. 011 Std. 68° F |
| Office Work | Surveyed by Kleineck |
| Checked | Notes Gregory Date 1-8-47 |
| Date | Indexed A. C. Johnson |

F.B. 936 Pg. 15

W.S. #55

TRAV. STA. TOPANGA CN A8

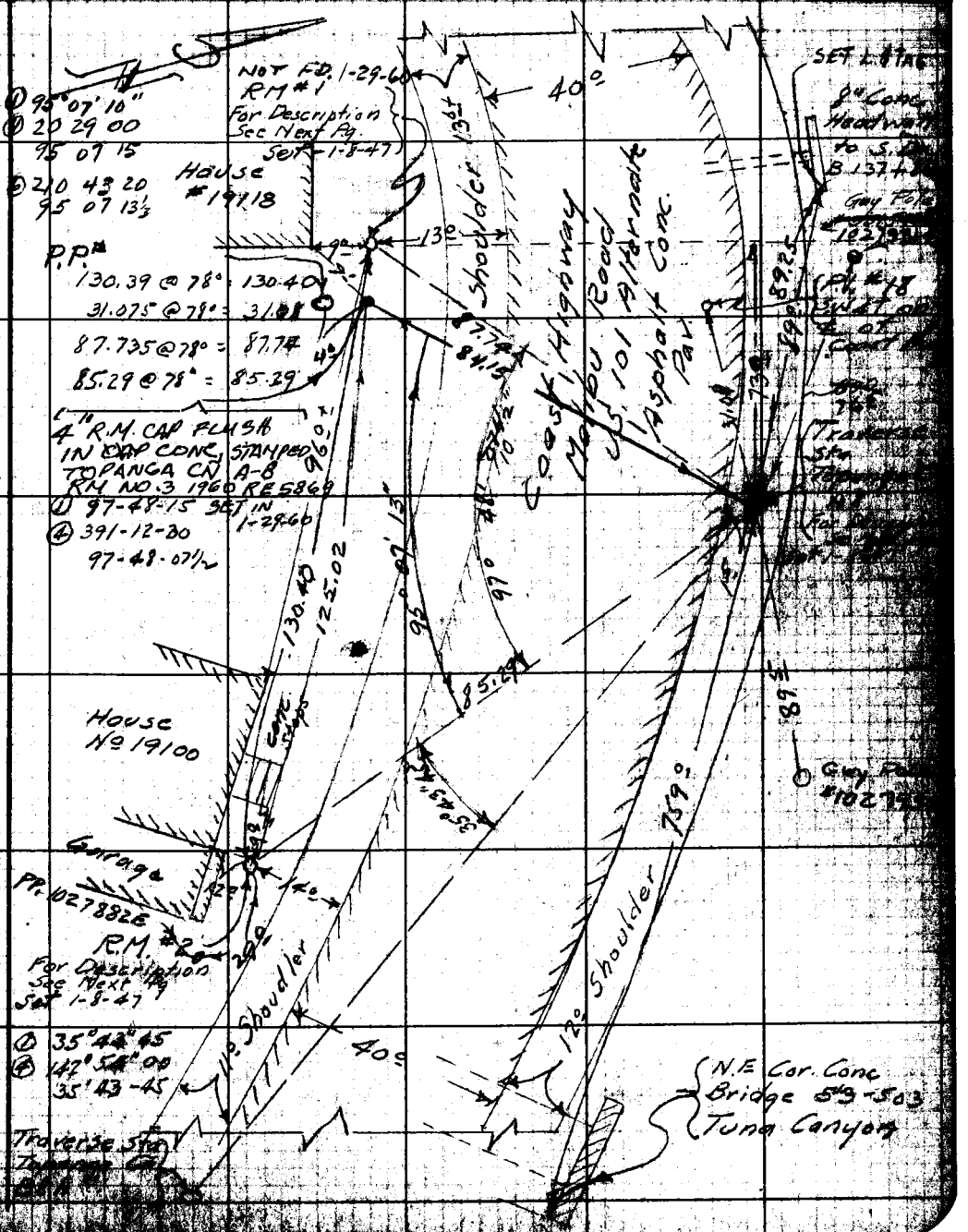


Note: Any Additions or Changes on This Sheet Must be Made or Circled in Red Ink With Date and Name of Person Making Change.

Do not extend notes this side of this line.

RETURN TO
LOS ANGELES COUNTY SURVEYOR
700 HALL OF RECORDS

F.B. 936 Pg. 16

~DESCRIPTION~

L.A. CO. SURV. CONT. SYS. TRAV. STA. "TOPANGA CN A-8"

In L.A. Co., Santa Monica Bay area, about 4.11 miles west of Santa Monica City, 0.11 mile west of Topanga Beach and 0.14 mile west of Tuna Canyon and in a well cut thru the pavement on the Coast Hwy - U.S. 101 Alternate and protected by a cast iron cover marked: "COUNTY SURVEYOR MONUMENT".

Station Mark:- Set a standard 4" brass tablet in concrete 2" below subgrade of the roadway, marked: "L.A. COUNTY SURVEY CONTROL SYSTEM - TRAVERSE STATION" and stamped "TOPANGA CANYON A-8", and "SET BY COUNTY SURVEYOR, 1947"

Subsurface Mark: None.

R.M. No 1 & No 2. Set a copper pin in center of concrete filled 2" iron pipe, 10" & 8" respectively below ground surface.

RETURN TO LOS ANGELES COUNTY SURVEYOR 700 HALL OF RECORDS

Do not extend notes this side of this line.

Note: Any Additions or Changes on This Sheet Must be Made or Circled in Red Ink With Date and Name of Person Making Change.

| | |
|---|---|
| Notes Ck'd by | Survey of Santa Monica Mts |
| Map No. | W. O. 4900 Tape No. 088 St'd 46 °F |
| Office Work | Surveyed by Kleineck |
| Checked | Notes Gregory Date 1-13-47 |
| Date | Indexed A. C. Johnson |

F.B. 936 Pg. 17

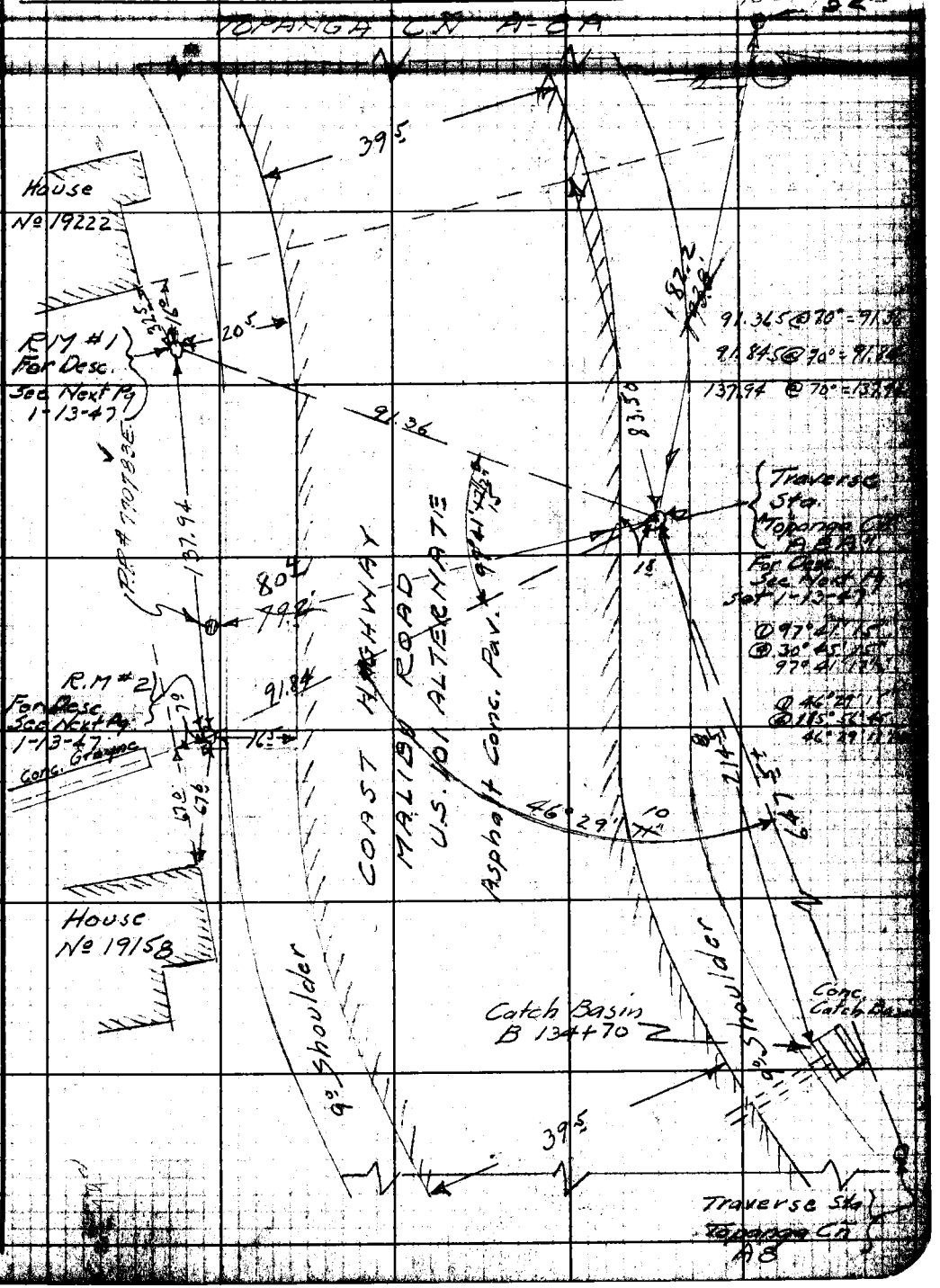


Note: Any Additions or Changes on This Sheet Must be Made or Circled in Red Ink With Date and Name of Person Making Change.

Do not extend notes this side of this line.

RETURN TO
LOS ANGELES COUNTY SURVEYOR
700 HALL OF RECORDS

FORM 347 EM 11-41

F.B. 936 Pg. 18

## DESCRIPTION

L.A. CO. SURV. CONT. SYS. TRAV.

STA. "TOPANGA CÑ A-8A"

In L.A. Co. Santa Monica Bay Area about 5.83 miles west of Santa Monica Pier 0.83 miles West of Topanga Cñ Road on Coast Hwy. (Malibu Road) U.S. 101 Alternate, and in a Well cut thru the pavement and protected by a cast iron Cover marked: "COUNTY SURVEYOR MONUMENT."

Station Mark :- Set a Standard 4" brass tablet in concrete 2" below subgrade of the roadway, marked "L.A. COUNTY SURVEY CONTROL SYSTEM - TRAVERSE STATION" and stamped "TOPANGA CANYON A-8A" and "SET BY COUNTY SURVEYOR, 1947"

Subsurface Mark : None

R.M. Nº 1 & Nº 2. Set a copper pin in center of concrete filled 2" iron pipe, 10" & 8" respectively below ground surface.

RETURN TO
LOS ANGELES COUNTY SURVEYOR
700 HALL OF RECORDS

Do not extend notes this side of this line.

Note: Any Additions or Changes on This Sheet Must be Made or Circled in Red Ink With Date and Name of Person Making Change.

| | | |
|---|---|---|
| Notes Ck'd by | Survey of Santa Monica Mts | F.B. 936 Pg. 1 |
| Map No. | W. O. [illegible] Tape No. 088 St'd 68 °F | |
| Office Work | Surveyed by Emmott | |
| Checked | Notes Gunderson Date 4-1-46 | |
| Date | Indexed A. C. Johnson | |

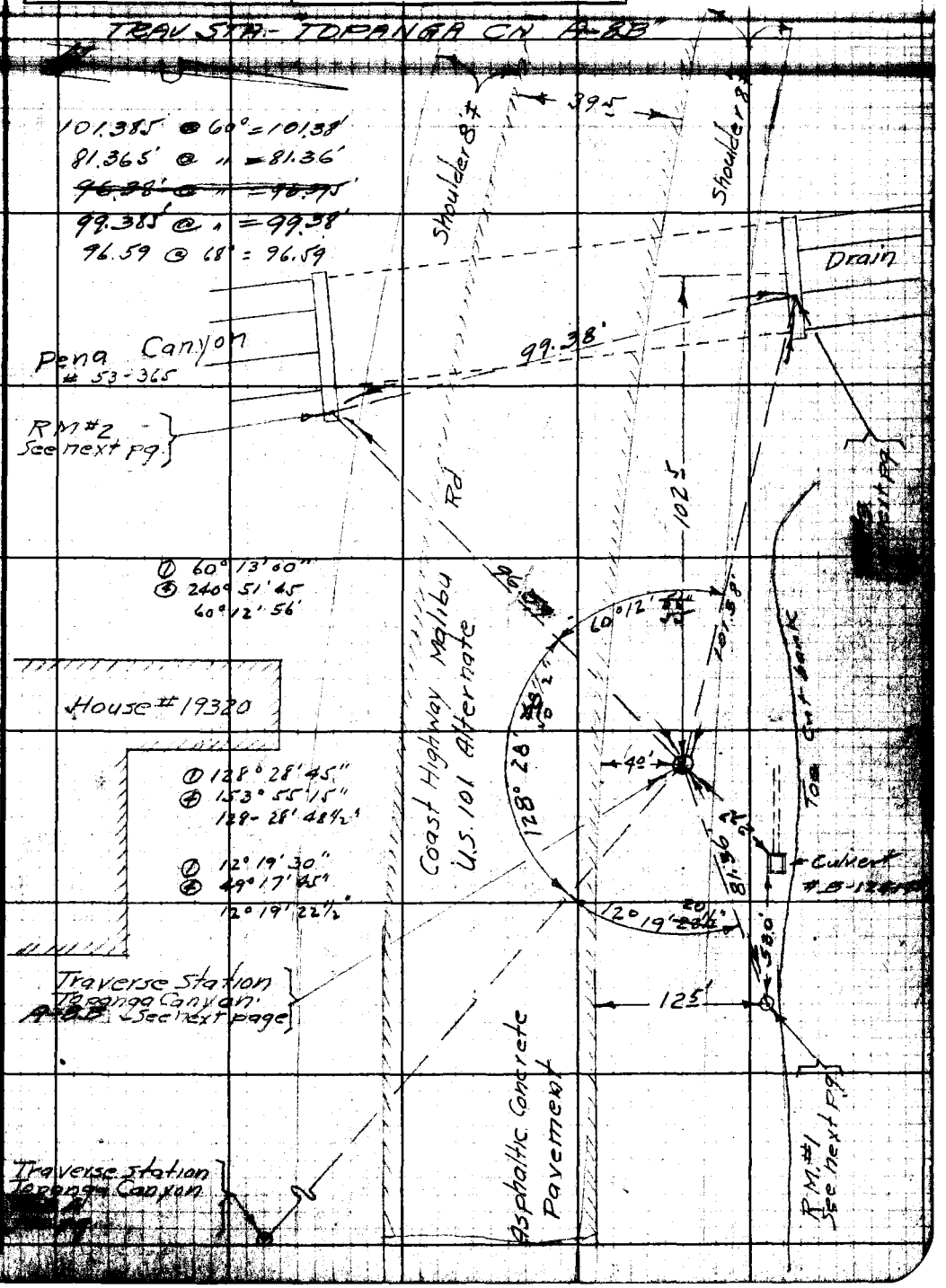


Note: Any Additions or Changes on This Sheet Must be Made or Circled in Red Ink With Date and Name of Person Making Change.

Do not extend notes this side of this line.

RETURN TO
LOS ANGELES COUNTY SURVEYOR
700 HALL OF RECORDS

FORM 247 5M 11-41

F.B. 936 Pg. 20

# TRAVERSE STATION

## TOPANGA CANYON A-8B

In Los Angeles County, near the ocean, between Tuna Canyon (Las Tunas) and Pena Canyon, on the north of the Coast Highway (Malibu Rd U.S 101 Alternate) about 101' e'ly from Pena Canyon and 40' N. of north edge of pavement, in a well cut through a 24"x24" slab of concrete and protected by a cast iron cover marked "County Surveyor Monument"

Sub Surface Mark - None

Station Mark - A standard 4" brass tablet set in conc. 2" below subgrade of roadway, inscribed "L.A. County Survey Control System Traverse Station "Topanga Canyon A-8B-RE2177" & stampedi-

"Set by County Surveyor, 1946"

R.M. No. 1

A 2" iron pipe set in concrete, and concrete filled, with copper wire embedded in concrete for Center 4" below surface of ground

RM No 2 and RM. No 3

Set lead and tack in concrete headwall on Pena Canyon bridge no. 53-365.

RETURN TO LOS ANGELES COUNTY SURVEYOR 700 HALL OF RECORDS

Do not extend notes this side of this line.

Note: Any Additions or Changes on This Sheet Must be Made or Circled in Red Ink With Date and Name of Person Making Change.

| | | |
|---|---|---|
| Notes Ck'd by | Survey of Santa Monica Mts | F.B. 936 Pg. 27 |
| Map No. | W. O. 4900 Tape No. 088 St'd 68 °F | NOTE: FOR NEW TIES SEE: |
| Office Work | Surveyed by Kleineck | FB. 2450-25-26 |
| Checked | Notes J. Gregory Date 1-13-47 | |
| Date | Indexed A. C. Johnson | |

LOS FLORES L-8A VAN 7-10-58

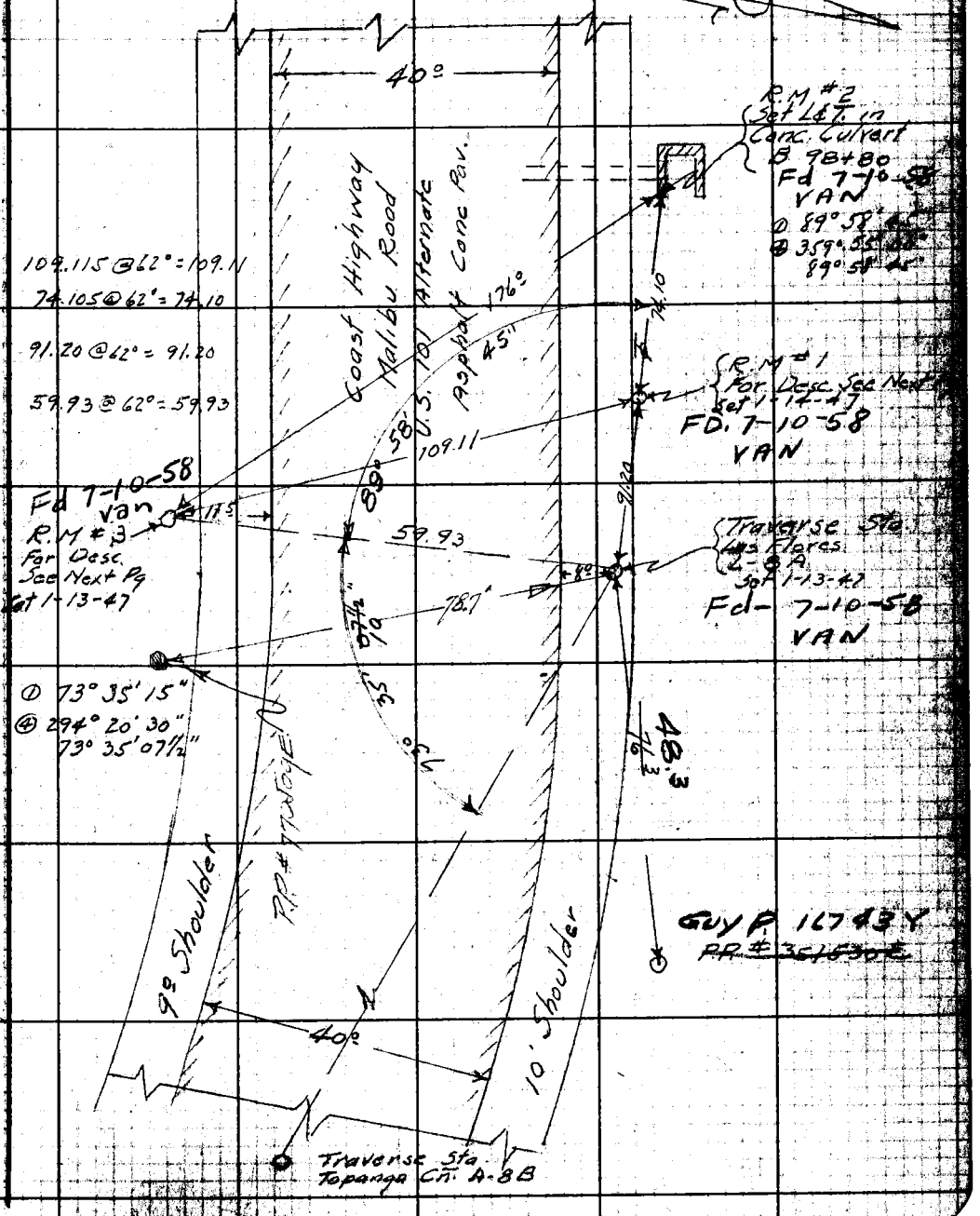


Note: Any Additions or Changes on This Sheet Must be Made or Circled in Red Ink With Date and Name of Person Making Change.

Do not extend notes this side of this line.

RETURN TO
LOS ANGELES COUNTY SURVEYOR
700 HALL OF RECORDS

FORM 247 RM 11-41

F.B. 936 PG. 27

## — DESCRIPTION —

L.A. CO. SURV. CONT. SYS. TRAV.

STA. "LAS FLORES L-8A"

In L.A. Co. Santa Monica Bay Area about 6.42 miles west of Santa Monica Pier 1.42 miles west of Topanga Cn Road on Coast Hwy Malibu Road, U.S. 101 Alternate, and in a well cut thru the pavement and protected by a cast iron cover marked: "COUNTY SURVEYOR MONUMENT."

Station Mark: Set a Standard 4" brass tablet in concrete 2" below subgrade of the roadway, marked "L.A. COUNTY SURVEY CONTROL SYSTEM - TRAVERSE STATION" and stamped "LAS FLORES L-8A and SET BY COUNTY SURVEYOR, 1947."

Subsurface Mark: None

R.M Nº 1 & Nº 3 Set a brass pin in center of concrete filled 2" iron pipe - 12" below ground surface, Nº 2 set L&T in Conc Head Wall to Culvert

8-98+80

RETURN TO LOS ANGELES COUNTY SURVEYOR 700 HALL OF RECORDS

Do not extend notes this side of this line.

Note: Any Additions or Changes on This Sheet Must be Made or Circled in Red Ink With Date and Name of Person Making Change.

| | | |
|---|---|---|
| Notes Ck'd by | Survey of Santa Monica Mts | F.B. 936 Pg. 23 |
| Map No. | W. O. 4400 Tape No. 088 St'd 68 °F | NOTE: FOR NEW TIES SEE: F.B. 2450-23-24 |
| Office Work | Surveyed by Kleineck | |
| Checked | Notes W. Gregory Date 1-15-47 | |
| Date | Indexed A. C. Johnson | |

LAS FLORES L-8 Van 7-10-58

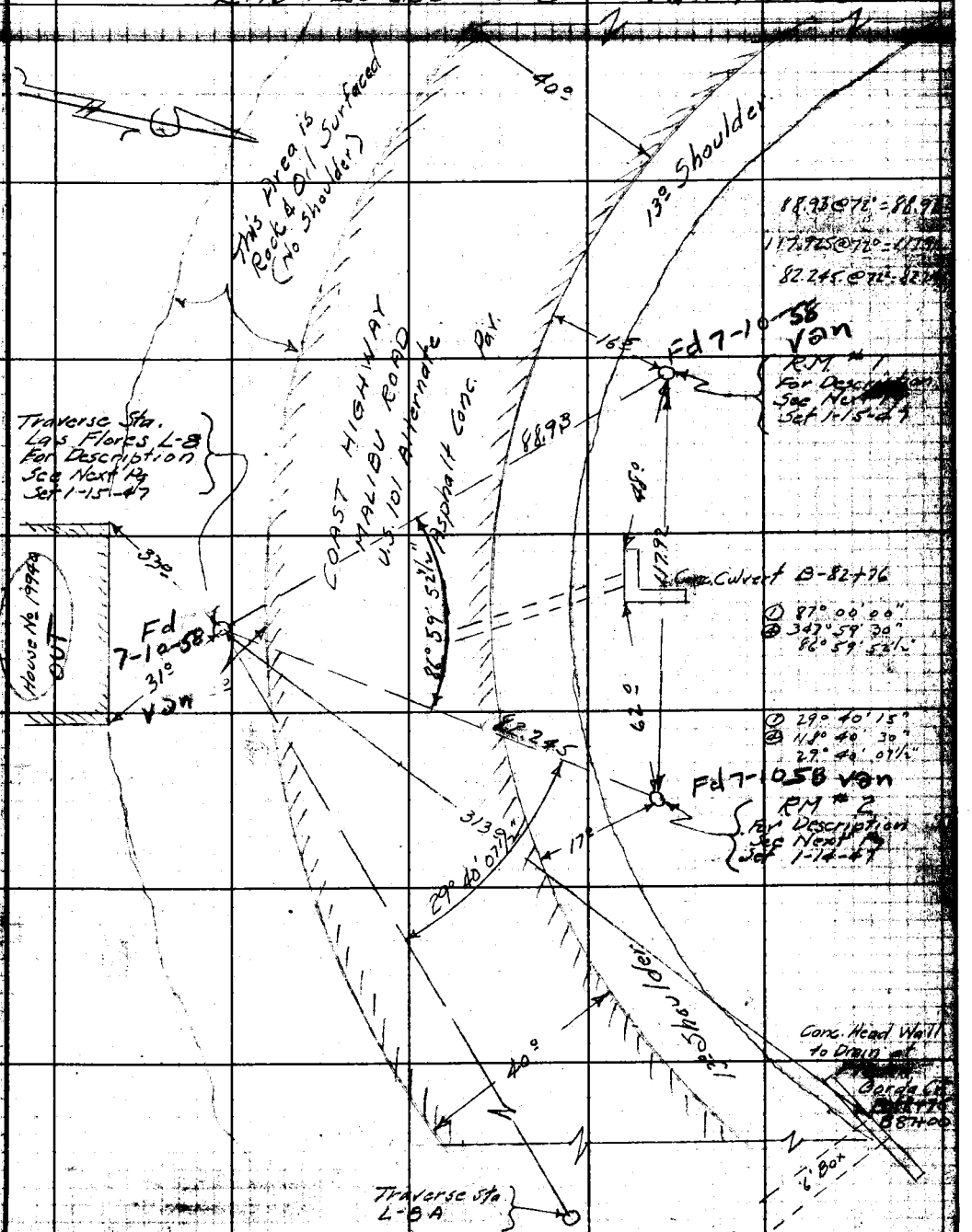


Note: Any Additions or Changes on This Sheet Must be Made or Circled in Red Ink With Date and Name of Person Making Change.

Do not extend notes this side of this line.

RETURN TO
LOS ANGELES COUNTY SURVEYOR
700 HALL OF RECORDS

FORM 247 5M 11-44

F.B. 986 PG. 24

## DESCRIPTION

L. A. CO. SURV. CONT. SYS. TRAV.

STA LAS FLORES L-8

In L. A. Co. Santa Monica Bay Area about 6.75 miles west of Santa Monica Pier, 1.75 miles west of Topanga Cn Road on Coast Hwy. Malibu Road, U.S. 101 Alternate, and in a well cut thru the pavement and protected by a cast iron cover marked: "COUNTY SURVEYOR MONUMENT."

Station Mark: Set a Standard 4" Brass tablet in concrete 2" below subgrade of the roadway, marked- "L.A. COUNTY SURVEY CONTROL SYSTEM- TRAVERSE STATION" and Stamped "LAS FLORES L-8 and SET BY COUNTY SURVEYOR, 1947"

Subsurface Mark: None

R.M Nº 1 & Nº 2 Set a brass pin in center of concrete filled 2" iron pipe - 10" below ground surface

RETURN TO
LOS ANGELES COUNTY SURVEYOR
700 HALL OF RECORDS.

Do not extend notes this side of this line.

Note: Any Additions or Changes on This Sheet Must be Made or Circled in Red Ink With Date and Name of Person Making Change.

| | | |
|---|---|---|
| Notes Ck'd by | Survey of Santa Monica Mts | F.B. 936 Pg. 25 |
| Map No. | W. O. 4900 Tape No. 088 St'd 68 °F | |
| Office Work | Surveyed by Kleineck | FOR NEW TIES |
| Checked | Notes J Gregory Date 1-15-47 | SEE F.B. 2450-21-22 |
| Date | Indexed A. C. Johnson | |

LAS FLORES J-8 Van 7-10-58

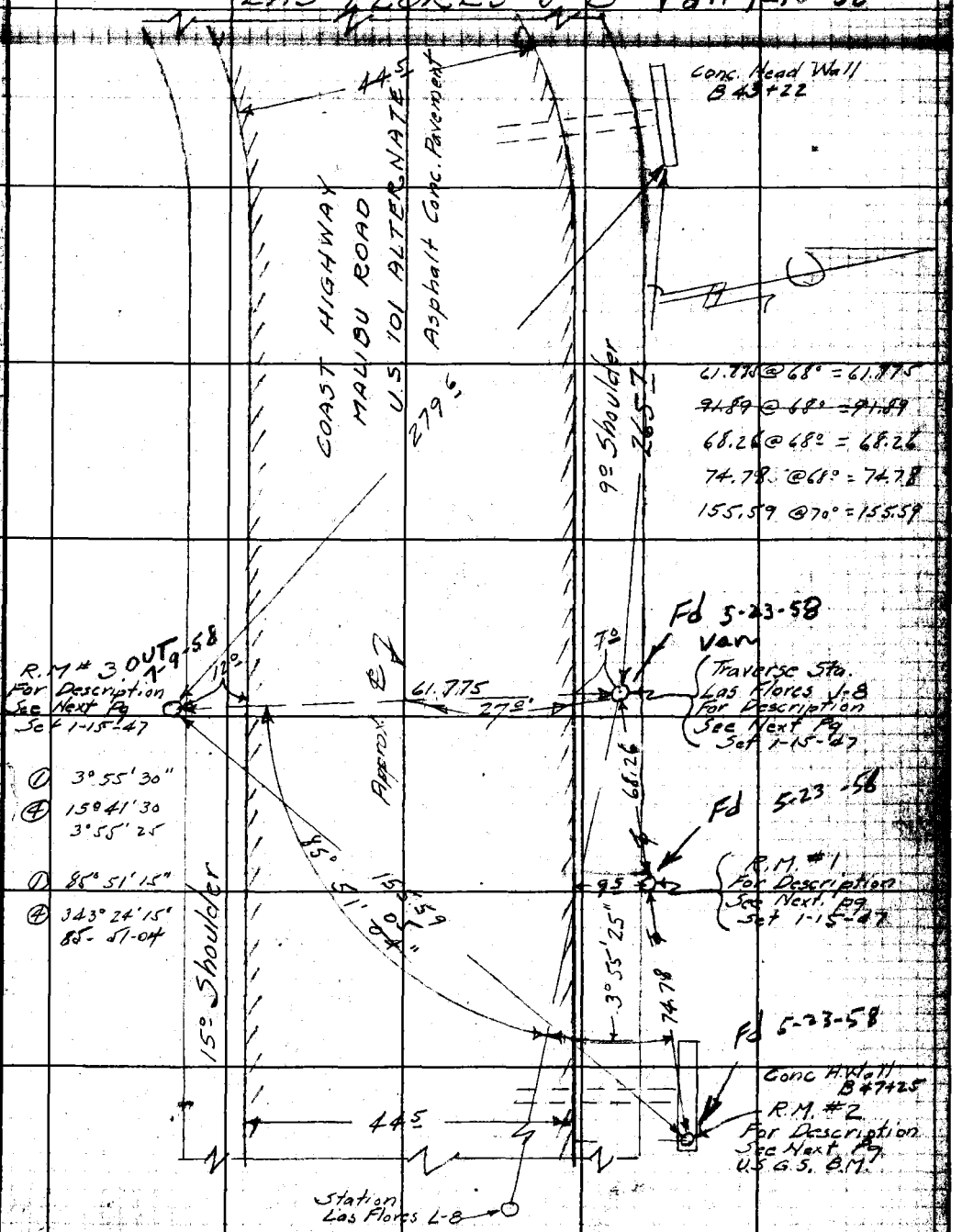


Note: Any Additions or Changes on This Sheet Must be Made or Circled in Red Ink With Date and Name of Person Making Change.

Do not extend notes this side of this line.

RETURN TO
LOS ANGELES COUNTY SURVEYOR
700 HALL OF RECORDS

FORM 247 RM 11-41

F.B. 936 PG. 26

## DESCRIPTION

L.A. CO. SURV. CONT. SYS. TRAV.
STA. "LAS FLORES J-8"

In L.A. Co Santa Monica Bay Area about 7.44 miles west of Santa Monica Pier, 2.44 miles West of Topanga Canyon Road on Coast Hwy Malibu Road, U.S. 101 Alternate, and in a well cut thru the pavement and protected by a cast iron cover marked: "COUNTY SURVEYOR MONUMENT."

Station Mark: Set a Standard 4" Brass tablet in concrete 2" below subgrade of the roadway, marked- "L.A. COUNTY SURVEY CONTROL SYSTEM- TRAVERSE STATION" and Stamped "LAS FLORES J-8 and SET BY COUNTY SURVEYOR, 1947."

Subsurface Mark: None

R.M #1 & #3 Set a brass pin in center of concrete filled 1½" ϕ 2" I.P.'s respectively 10" below ground surface, No 1 is set on line between Traverse Sta J-8 & R.M #2, RM #2 Fd. Brass Cap Monument in Conc Head Wall to Culvert B 47+25 Marked:- "U.S. COAST & GEODETIC SURVEY, BENCH MARK - M 576 - 1939

RETURN TO
LOS ANGELES COUNTY SURVEYOR
700 HALL OF RECORDS

Do not extend notes this side of this line.

Note: Any Additions or Changes on This Sheet Must be Made or Circled in Red Ink With Date and Name of Person Making Change.

| | | |
|---|---|---|
| Notes Ck'd by | Survey of Santa Monica Mts | F.B. 936 Pg. 27 |
| Map No. | W. O. [illegible] Tape No. [illegible] St'd [illegible] °F | |
| Office Work | Surveyed by Kleineck | |
| Checked | Notes J. Gregory Date 1-16-47 | |
| Date | Indexed A. C. Johnson | |

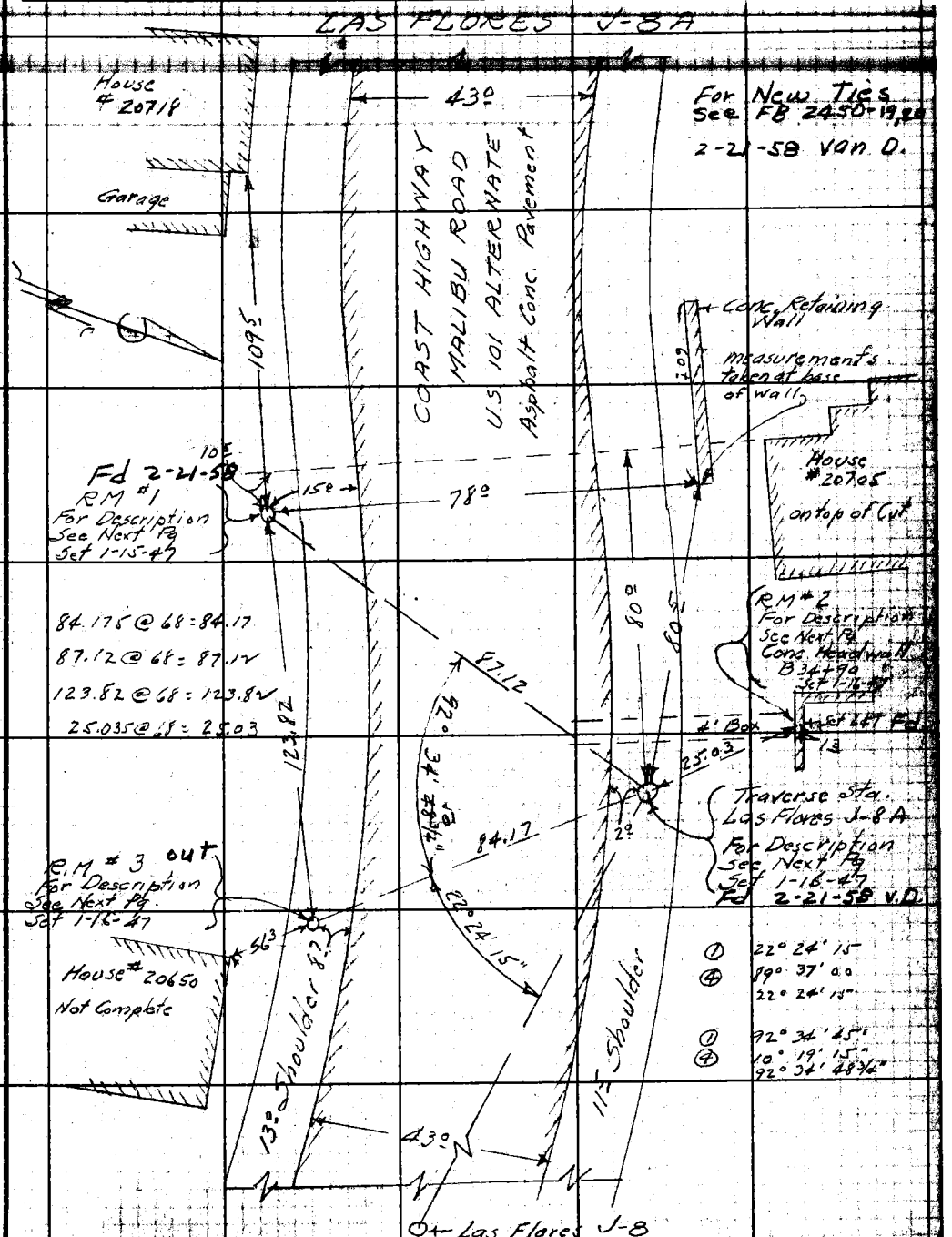


Note: Any Additions or Changes on This Sheet Must be Made or Circled in Red Ink With Date and Name of Person Making Change.

Do not extend notes this side of this line.

RETURN TO
LOS ANGELES COUNTY SURVEYOR
700 HALL OF RECORDS

FORM 247 5M 11-45

F.B. 936 PG. 28

# DESCRIPTION

## L.A. CO. SURV. CONT. SYS. TRAV. STA. LAS FLORES J-8A

In L.A. Co. Santa Monica Bay Area about 7.64 miles west of Santa Monica Pier, 2.64 miles West of Topanga Cñ Road, — or 0.69 mile east of Las Flores Creek Bridge on Coast Hwy, Malibu Road U.S. 101 Alternate and in a well cut thru the pavement and protected by a cast iron Cover marked: "COUNTY SURVEYOR MONUMENT."

Station Mark: Set a Standard 4" Brass Tablet in Concrete 2" below subgrade of the roadway, marked "L.A. COUNTY SURVEY CONTROL SYSTEM - TRAVERSE STATION" and Stamped LAS FLORES J-8A and SET BY COUNTY SURVEYOR, 1947

Subsurface Mark: None

RM #1 & #3 Set a brass pin in center of concrete filled 2" Iron Pipes, 10" below ground surface - No 2 set LET in top of Conc. Head Wall to culvert B 34+90 (See Sketch)

RETURN TO LOS ANGELES COUNTY SURVEYOR 700 HALL OF RECORDS

Do not extend notes this side of this line.

Note: Any Additions or Changes on This Sheet Must be Made or Circled in Red Ink With Date and Name of Person Making Change.

| | | |
|---|---|---|
| Notes Ck'd by | Survey of Santa Monica Mts | F.B. 936 Pg. 29 |
| Map No. | W. O. 4900 Tape No. 088 St'd 68 °F | For New ties |
| Office Work | Surveyed by Kleineck | See FB 2450-17-[illegible] |
| Checked | Notes J. Gregory Date 1-17-47 | 2-21-58 VAN |
| Date | Indexed A. C. Johnson | |

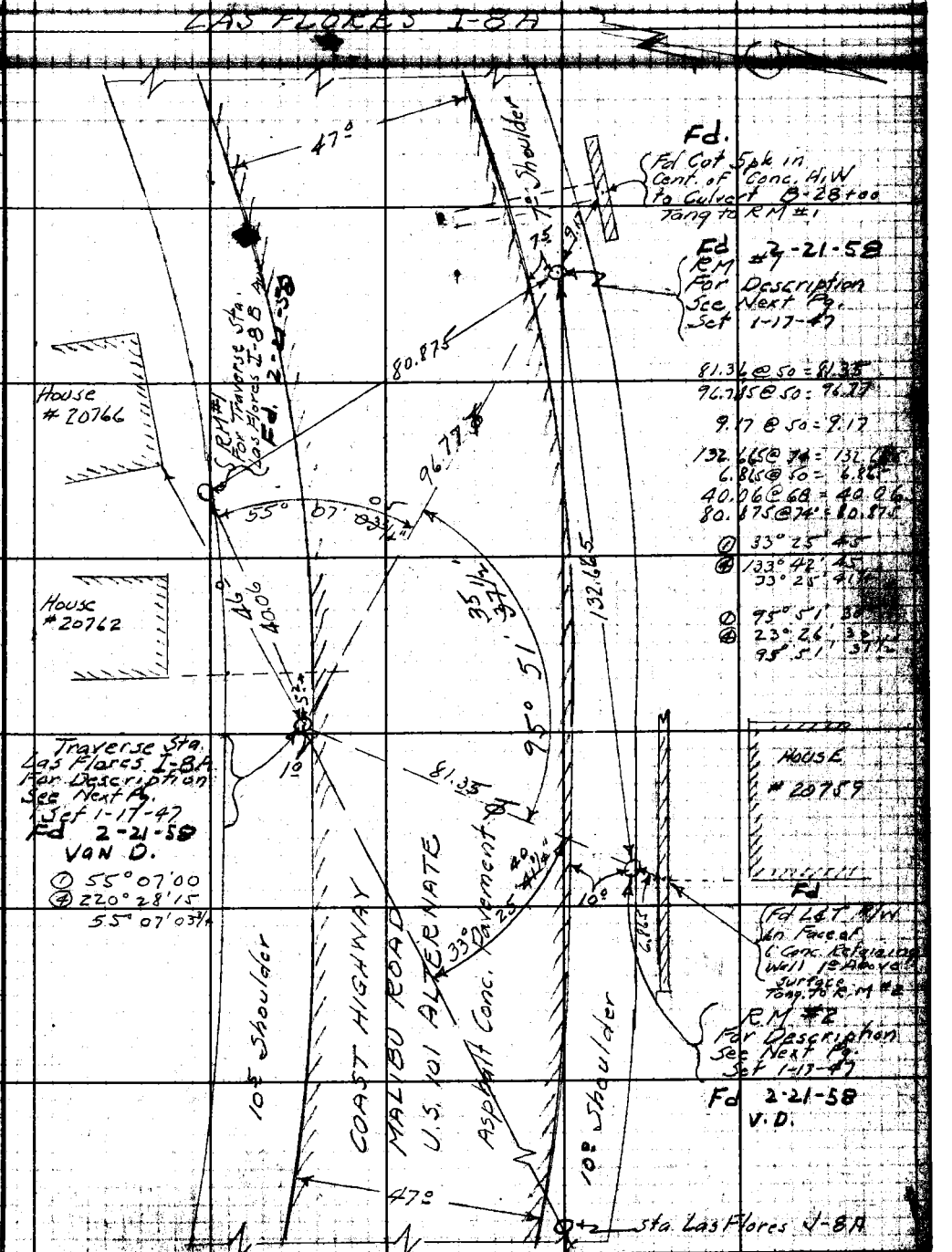


Note: Any Additions or Changes on This Sheet Must be Made or Circled in Red Ink With Date and Name of Person Making Change.

Do not extend notes this side of this line.

RETURN TO
LOS ANGELES COUNTY SURVEYOR
700 HALL OF RECORDS

FORM 247 SM 11-41

F.B. 936 PG. 30

# ~DESCRIPTION~

L.A. CO. SURV. CONT. SYS. TRAV.
STA. LAS FLORES I-8A

In L.A. Co. Santa Monica Bay Area about 7.75 miles West of Santa Monica Pier, 2.75 miles West of Topanga Cañ Road, - or 0.54 miles east of Las Flores Creek Bridge on Coast Hwy. Malibu Road, U.S. 101 Alternate and in a well cut thru the pavement and protected by a cast iron cover marked: "COUNTY SURVEYOR MONUMENT."

Station Mark: Set a Standard 4" Brass tablet in concrete 2" below subgrade of the roadway marked "L.A. COUNTY SURVEY CONTROL SYSTEM - TRAVERSE STATION" and stamped LAS FLORES I-8A and SET BY COUNTY SURVEYOR, 1947"

Subsurface Mark: None

R.M. #1 & #2 Set a brass pin in center of concrete filled 2" Iron Pipes, 10" below ground surface

R.M. #1 - Is set on line between Fd. Cut Spk. in Conc. Head Wall to Culvert B-28+00 and Traverse Sta. (See Sketch)

R.M. #2 - Is set on line between Fd L&T in face of 6' Conc. retaining, marked R.W. and Traverse Sta. (See Sketch)

RETURN TO
LOS ANGELES COUNTY SURVEYOR
700 HALL OF RECORDS
Do not extend notes this side of this line.

Note: Any Additions or Changes on This Sheet Must be Made or Circled in Red Ink With Date and Name of Person Making Change.

FORM 247 SM 11-41

RETURN TO
**LOS ANGELES COUNTY SURVEYOR**
700 HALL OF RECORDS

Note: Any Additions or Changes on This Sheet Must be Made or Circled in Red Ink With Date and Name of Person Making Change.

Do not extend notes this side of this line.

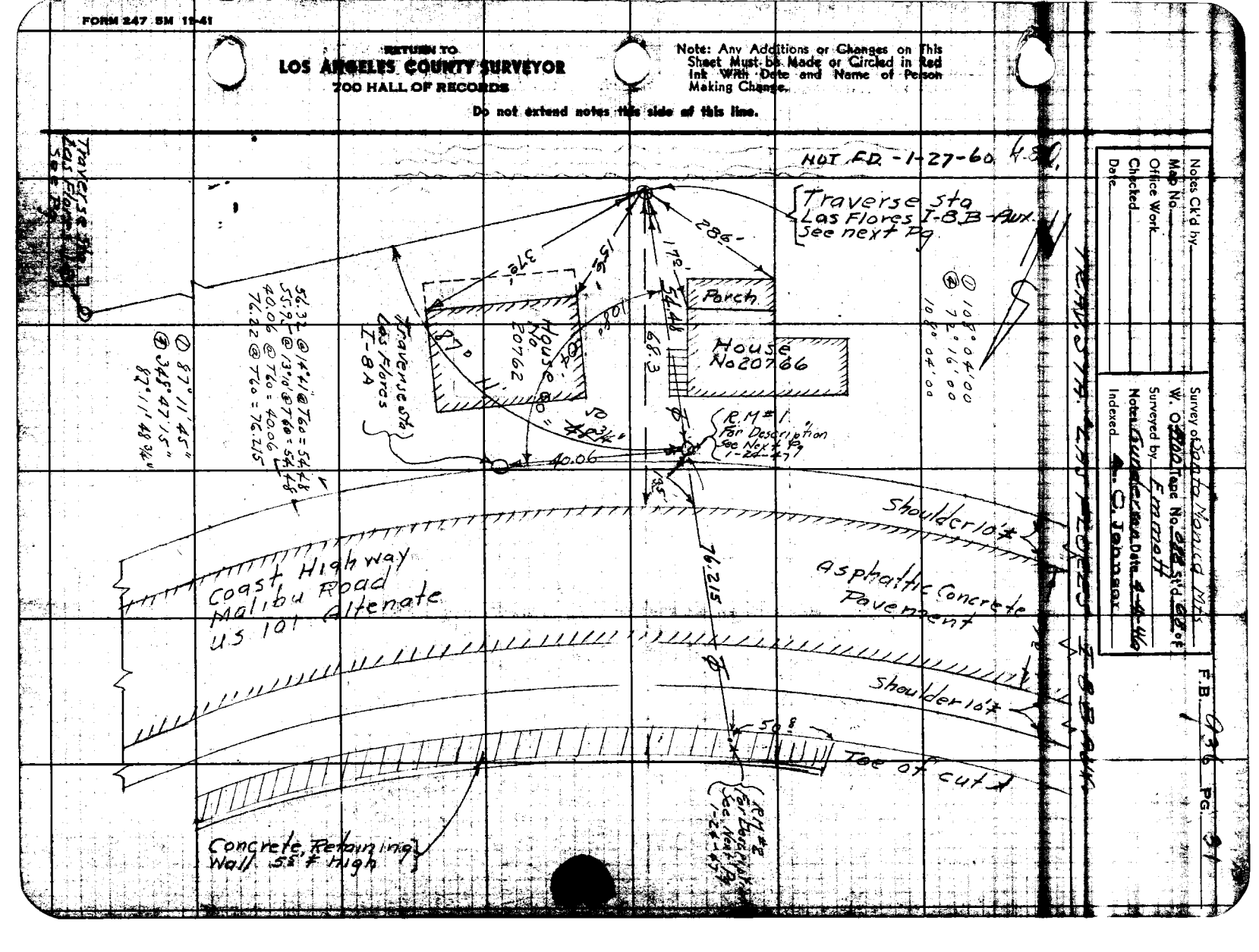

F.B. 996 PG. 32

# TRAVERSE STATION
## LAS FLORES I-8B AUX.

In Los Angeles County near the ocean between Piedra Gorda Canyon and Las Flores Canyon, on the beach south of the coast Highway (Malibu Rd U.S. 101 Alternate) between houses No's 20762 and 20766, and 2300'± e'ly from Las Flores Canyon.

Sub Surface Mark - None

Station Mark

A Standard 4" brass tablet, set in concrete inscribed "L.A. County Survey Control System - Traverse Station" and stamped:- "Las Flores I-8B AUX, R.E. 2177 & Set by County Surveyor, 1946"

R.M. #1 Set a brass pin in center of concrete filled 2" iron pipe 10" below ground surface and between R.M.#2 & Sta Las Flores I-8B Aux. (See Sketch)

R.M.#2 Set a L&T in Conc. Ret. Wall (See Sketch)

RETURN TO LOS ANGELES COUNTY SURVEYOR 700 HALL OF RECORDS

Do not extend notes this side of this line.

Note: Any Additions or Changes on This Sheet Must be Made or Circled in Red Ink With Date and Name of Person Making Change.

| | | |
|---|---|---|
| Notes Ck'd by | Survey of Santa Monica Mts | F.B. 936 Pg. 39 |
| Map No. | W. O. 4900 Tape No. 088 St'd 68 °F | For New ties See F.B. 2450-15-16 |
| Office Work | Surveyed by Kleineck | VD 2-18-58 |
| Checked | Notes J. Gregory Date 1-16-47 | |
| Date | Indexed A. C. Johnson | |

LAS FLORES I-8

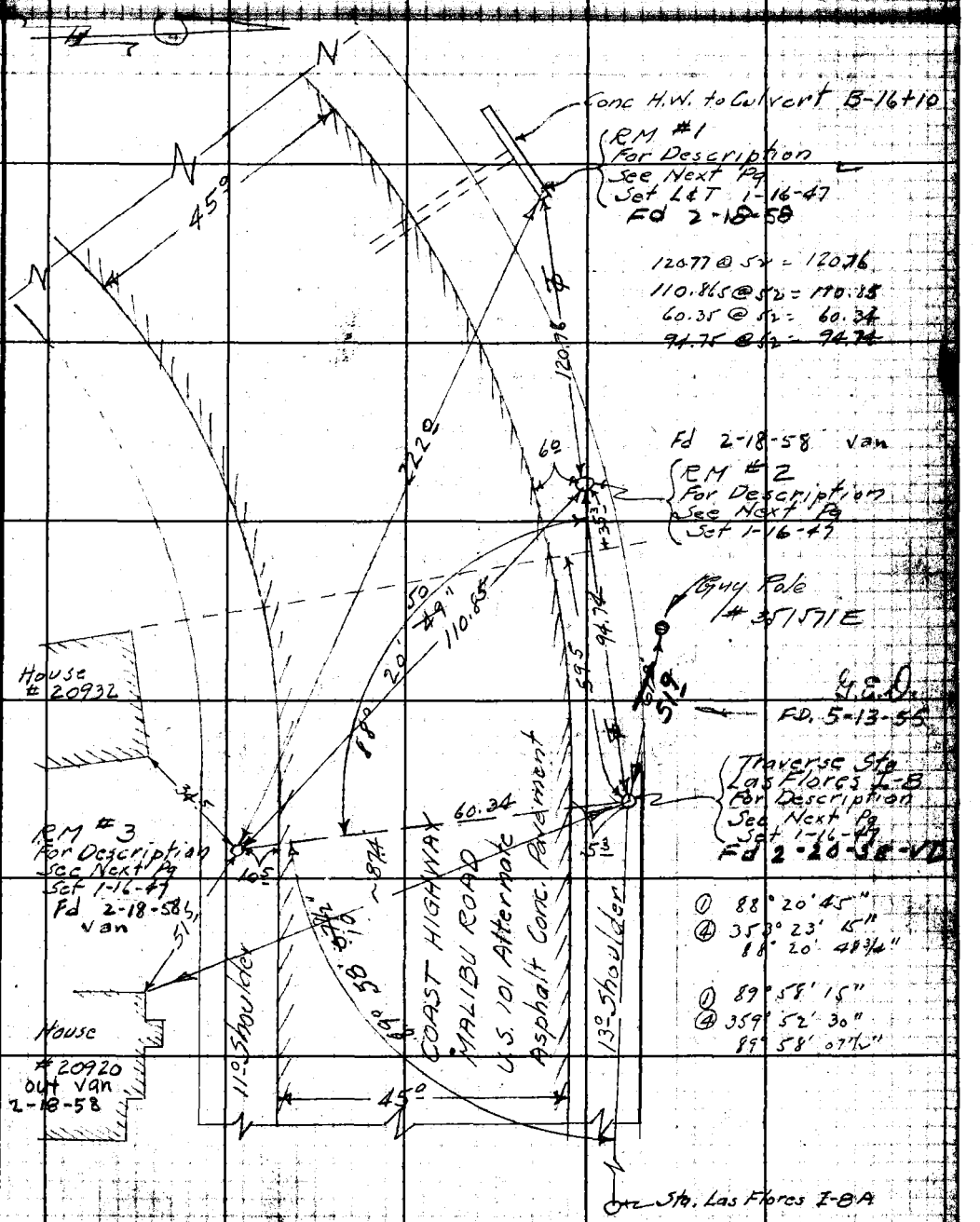


Note: Any Additions or Changes on This Sheet Must be Made or Circled in Red Ink With Date and Name of Person Making Change.

Do not extend notes this side of this line.

RETURN TO
LOS ANGELES COUNTY SURVEYOR
700 HALL OF RECORDS

FORM 247 5M 11-41

F.B. 936 PG. 34

## ~~DESCRIPTION~~

L. A. CO. SURV. CONT. SYS. TRAV.
STA. LAS FLORES I-8

In L.A. Co. Santa Monica Bay Area about 7.95 miles west of Santa Monica Pier, 2.95 miles west of Topanga Cñ Road - or 0.34 miles east of Las Flores Creek Bridge on Coast Hwy, Malibu Road, U.S. 101 Alternate and in a well cut thru the pavement and protected by a cast iron Cover Marked: "COUNTY SURVEYOR MONUMENT."

Station Mark: Set a Standard 4" Brass tablet in Concrete 2" below subgrade of the roadway, marked "L. A. COUNTY SURVEY CONTROL SYSTEM - TRAVERSE STATION" and stamped LAS FLORES I-8 and SET BY COUNTY SURVEYOR, 1947"

Subsurface Mark: None

R M #1 Set a L & T in conc. headwall to Culvert 16+10

R M #2 & 3 Set a brass pin in center of concrete filled 1½" & 2" Iron Pipes respectively 10" below ground surface.

Note: R.M. #2 is set on tang. between TRAV. Sta. I-8 & R.M. #1

RETURN TO
LOS ANGELES COUNTY SURVEYOR
700 HALL OF RECORDS

Do not extend notes this side of this line.

Note: Any Additions or Changes on This Sheet Must be Made or Circled in Red Ink With Date and Name of Person Making Change.

| | |
|---|---|
| Notes Ck'd by | Survey of Santa Monica Mts. |
| Map No. | W. O. 4902 Tape No. 088 Std 68°F |
| Office Work | Surveyed by Kleineck |
| Checked | Notes J. Gregory Date 1-30-47 |
| Date | Indexed A. C. Johnson |

F.B. 936 Pg. 95

# LAS FLORES H-8 A. AUX.

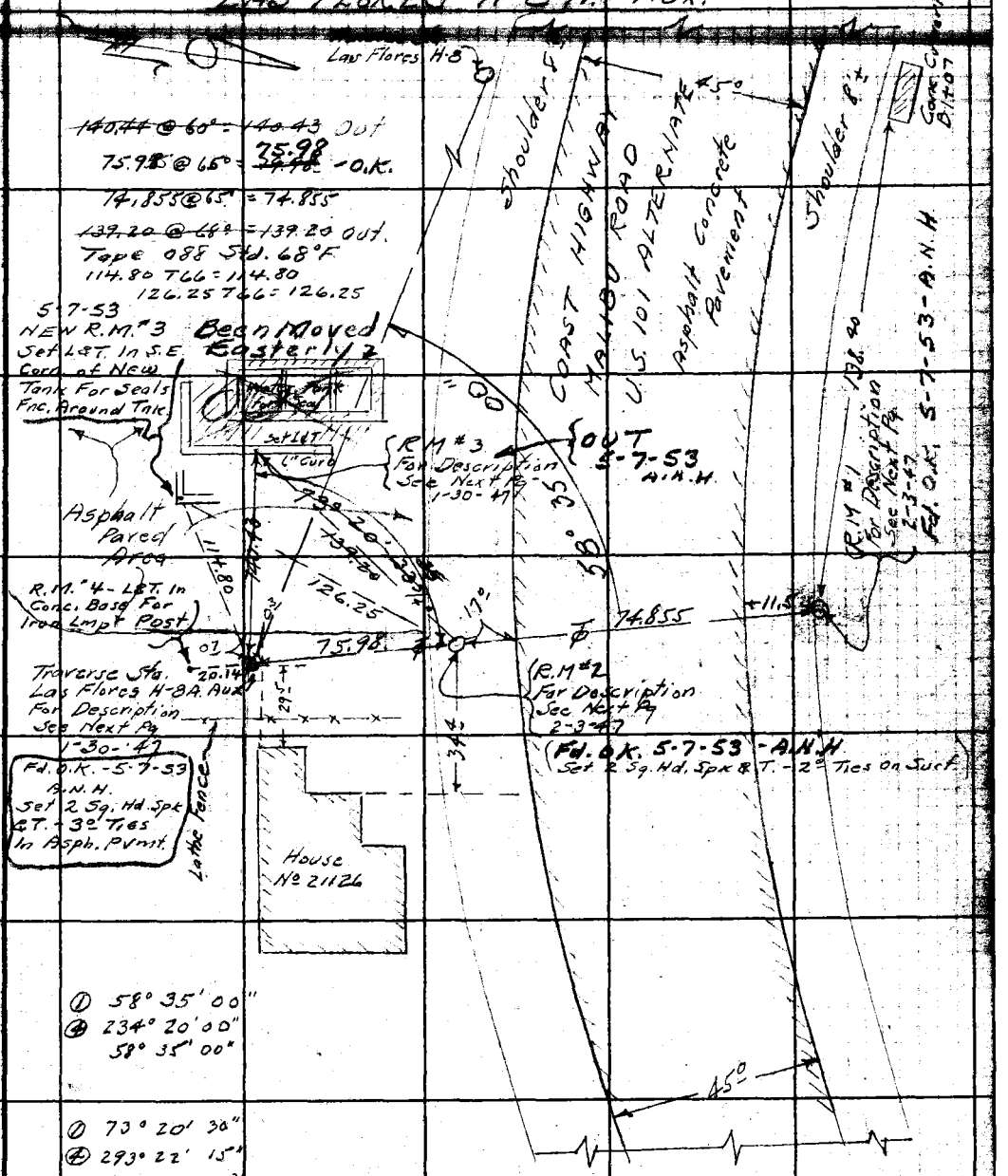


① 58° 35' 00"
④ 234° 20' 00"
58° 35' 00"

① 73° 20' 30"
④ 293° 22' 15"
73 20 33¾

Note: Any Additions or Changes on This Sheet Must be Made or Circled in Red Ink With Date and Name of Person Making Change.

Do not extend notes this side of this line.

RETURN TO
LOS ANGELES COUNTY SURVEYOR
700 HALL OF RECORDS

FORM 247 5M 12-40

F.B. 936 PG. 36

—DESCRIPTION—

L.A. CO. SURV. CONT. SYS. TRAV.
STA. LAS FLORES H-8A. AUX.

In L.A. Co. Santa Monica Bay Area about 8.20 miles West of Santa Monica Pier and 0.1 miles east of Las Flores Creek Bridge on Coast Hwy., Malibu Rd. U.S. 101 Alternate.

Station Mark: Set a copper pin in concrete filled 2" Iron Pipe, 10" below ground surface

Subsurface Mark: None

R.M. #1 & #2 Set a copper pin in center of concrete filled 2" Iron Pipes, 10" below ground surface, R.M. #2 set on line between Traverse Sta. H-8A. Aux. & R.M. #1 (See Sketch)

R.M. #3 Set a L & T. in curb at Conc. water tank for seal (See Sketch)

NEW R.M. #3 Set L&T. In S.E. Cor. of Conc. Water Tank For Seals - Built in 1950(?) (New) - See Sketch
Set - 5-7-53 - A.N.H.

R.M. #4 - Set L&T In Conc. Base For Elec. Lamp Post (A-4" Iron Post + 20' high
Set 5-7-53 - A.N.H. - See Sketch

RETURN TO
LOS ANGELES COUNTY SURVEYOR
700 HALL OF RECORDS
Do not extend notes this side of this line.

Note: Any Additions or Changes on This Sheet Must be Made or Circled in Red Ink With Date and Name of Person Making Change.

Notes Ck'd by
Map No.
Office Work
Checked
Date

Survey of Santa Monica Mts
W. O. 2200 Tape No. 227 St'd 33 "F"
Surveyed by Kleinsek
Notes V. Gregory Date 1-20-47
Indexed C. Johnson

F.B. 956 Pg. 37

① 50-17-20
④ 201-08-50
(c) 301-43-00

LAS FLORES M-8
Set E-7

has been Taken out 2-26-57 Van Doren (See FB 2266-31)

R.M. #2 For Description See Next Pg 1-29-47

Set 4-17-57 V.D.

Note: Any Additions or Changes on This Sheet Must Be Made or Circled in Red Ink With Date and Name of Person Making Change.

Do not extend notes this side of this line.

RETURN TO LOS ANGELES COUNTY SURVEYOR 900 HALL OF RECORDS

Planter Island

UNION OIL STATION

123.15

Dug for Ref. Mk. 3 Found 5-3-76

COAST HIGHWAY MALIBU ROAD U.S. 101 ALTERNATE

Asphalt Conc. Pavement

40'

13' Shoulder

2' 6"CG

17' Shoulder

Island

5-7-53 A.M.H.
130.50 764 = 130.50

51.30 @ 58 = 51.30
3.455 @ 58 = 3.455
123.16 @ 58 = 123.15
111.25 @ 58 = 111.25

R.M. "6 - Set L&T. In Curb Fd 4-17-57 V.D.

R.M. #4 - Fd 5-7-53 For Description See Next Pg Set L&T 1-17-47

R.M. "5 - Set L&T. In Curbing

Fd. Lead & Tag L.S. "1855 In Conc. Sidewalk

1-27-60 FD STD BRASS MON IN WELL STAMPED LAS FLORES M-8 RESET 1957 L.A.CO. ENGR. RE 956

Traverse Sta. Las Flores M-8 For Description 1-17-47 See Next Pg.

R.M. "7 Set L&T. In Curb

Las Flores Creek

Set 5-3-76

Mark Stamped "M-8 1957"

R.M. 8 Fd. L&T. In Curbing of Bridge

R.M. #3 For Description See Next Pg.

Fd 4-17-57 V.D.

Traverse Sta. Las Flores M-8 For Description See Next Pg 1-17-47

Las Flores Creek Bridge #53-34

Sta. Las Flores

① 107°35'00"
④ 70°19'45"
107°34'56½"

① 91°48'00"
④ 367°12'00"
91°48'00"

FORM 327 REV. 7-68

F.B. 936 PG. 38

## — DESCRIPTION —

L.A. CO. SURV. CONT. SYS. TRAV.
STA. LAS FLORES H-8

In L.A. Co. Santa Monica Bay Area about 8.30 miles west of Santa Monica Pier, 3.30 miles west of Topanga Cñ Road, at Las Flores Creek Bridge, on Coast Hwy, Malibu Rd., U.S. 101 Alternate,

Station Mark: Set a standard 4" Brass tablet in concrete 12" below ground surface, marked: "L.A. COUNTY SURVEY CONTROL SYSTEM-TRAVERSE STATION" and Stamped LAS FLORES H-8 and SET BY COUNTY SURVEYOR 1947

Note:- This Sta. now in a well on W. Side of driveway to "Malibu Surf Club" Meineck 8-21-50

Subsurface Mark: None

R.M. #1 & #2 Set a brass pin in center of concrete filled 2" iron pipes, 12" below ground surface

R.M. #3 Found a 4" Brass Tablet in top of concrete apron of Las Flores Creek Bridge marked: U.S. COAST & GEODETIC SURVEY BENCH MARK, N576 - 1939.

R.M. #4 Set L&T. in Conc. curb (See Sketch)

R.M. #5 Set L&T. In Curb - 5-7-53 A.N.H. (See Sketch)

R.M. #6 Set L&T. In Curb - 5-7-53 A.N.H. (See Sketch)

R.M. #7 Set L&T. In Curb - 5-7-53 A.N.H. (See Sketch)

R.M. #8 { Fd. L&T. In Curbing on Bridge #53-34 - 5-7-53 ANH See Sketch

1-27-60 SEE NOTE ON PG 37 E.D.

RETURN TO
LOS ANGELES COUNTY SURVEYOR
700 HALL OF RECORDS

Do not extend notes this side of this line.

Note: Any Additions or Changes on This Sheet Must be Made or Circled in Red Ink With Date and Name of Person Making Change.

Notes Ck'd by

Map No.

Office Work

Checked

Date

Survey of Santa Monica Mts

W. O. 5920 Tape No. 088

Surveyed by Emmott

Notes Gunderson Date 4-5-46

Indexed C. Johnson

F.B. 956 PG.

"LAS FLORES G-8A"

Note: Any Additions or Changes on This Sheet Must be Made or Circled in Red Ink With Date and Name of Person Making Change.

Do not extend notes this side of this line.

RETURN TO LOS ANGELES COUNTY SURVEYOR 700 HALL OF RECORDS

FORM 247 5M (1-41)

F.B. 936 Pg. 40

# TRAVERSE STATION

## LOS FLORES G-8-A & G-8A, AUX.

In Los Angeles County near the oceon between Los Flores Canyon and Carbon Canyon (Coal Canyon) N00' ± e'ly from mouth of Carbon Canyon, and on the north side of the Coast Highway (Malibu Rd. U.S. 101 Alternate), between houses No: 21602 and 21628 and 5± No of the north edge of pavement, in a well cut through a 24"X24" slab of concrete, and protected by a castiron cover marked County Surveyor Monument

Sub Surface Mark – None

Station Mark: 2" below subgrade of the roadway
A 2" iron pipe set in concrete, and concrete filled with a copper wire embedded in concrete for center

Note: This description applies to G-8A, AUX which is set on a production of the line from G-8 thru G-8A.

RM No 1 and RM No 2

A 2" iron pipe set in concrete and concrete filled with a copper wire embedded in concrete for center 10" below top of curb

RETURN TO
LOS ANGELES COUNTY SURVEYOR
700 HALL OF RECORDS
Do not extend notes this side of this line.
Note: Any Additions or Changes on This Sheet Must be Made or Circled in Red Ink With Date and Name of Person Making Change.

| | | |
|---|---|---|
| Notes Ck'd by | Survey of Santa Monica Mts | F.B. 936 Pg. 41 |
| Map No. | W. 04900 Tape No. 0885 Std 68 of | Note For new Fire See FB 2450-11-12 |
| Office Work | Surveyed by Emmott | 2-17-58 VD |
| Checked | Notes Sanderson Date 4-5-46 | |
| Date | Indexed C. Johnson | |

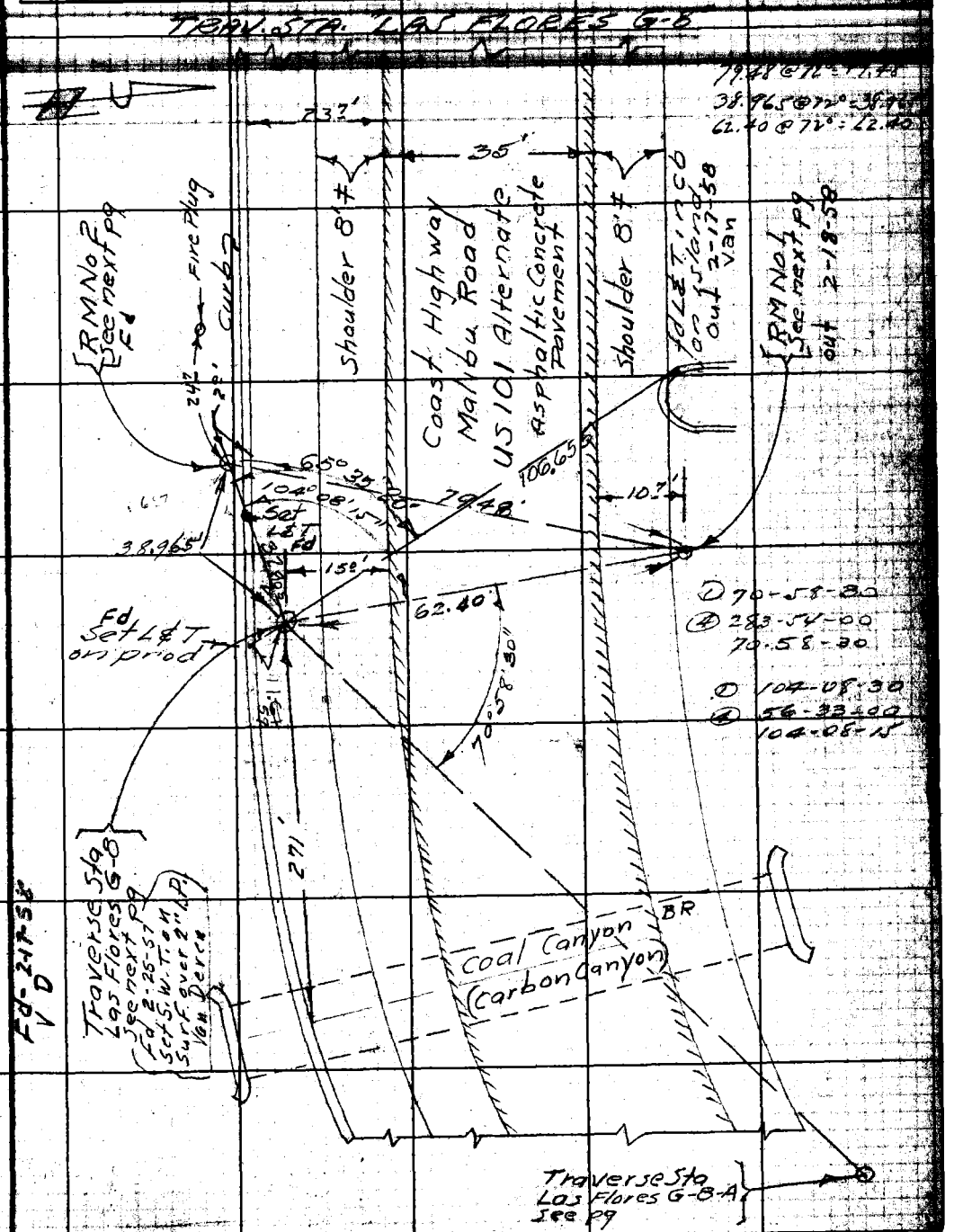


Fd-2-17-58 VD

Note: Any Additions or Changes on This Sheet Must be Made or Circled in Red Ink With Date and Name of Person Making Change.

Do not extend notes this side of this line.

LOS ANGELES COUNTY SURVEYOR
200 MILL OF RECORDS

FORM 247 5M 11-41

# TRAVERSE STATION

## LAS FLORES G-8

In Los Angeles County near the ocean between Carbon Canyon (Coal Canyon) and Malibu Canyon 271' W'ly from the ℄ of Carbon Canyon bridge, and on the south side of the Coast Highway (Malibu Rd, U.S. 101 Alternate), and 15e' So. of south edge of pavement, in a well cut through a 24"X24" slab of concrete and protected by a Cast iron cover marked "County Surveyor Monument"

Sub Surface Mark - None

Station Mark

A 2" iron pipe set in Concrete 2" below subgrade of the roadway and concrete filled, with a copper wire embedded in Concrete for center.

R.M. No 1 and R.M. No 2

A 2" iron pipe set in concrete and Concrete filled with a copper wire embedded in Concrete for center

No. 1 10" below surface of ground
No 2 - 10" below top of curb

RETURN TO
LOS ANGELES COUNTY SURVEYOR
720 HALL OF RECORDS
Do not extend notes this side of this line.

Note: Any Additions or Changes on This Sheet Must be Made or Circled in Red Ink With Date and Name of Person Making Change.

| | |
|---|---|
| Notes Ck'd by | Survey of Santa Monica Mts |
| Map No. | W. O. 1900 Tape No. 088 St'd 68 °F |
| Office Work | Surveyed by Emmott |
| Checked | Notes Sunderson Date 4-8-46 |
| Date | Indexed A. C. Johnson |

F.B. 936 PG.

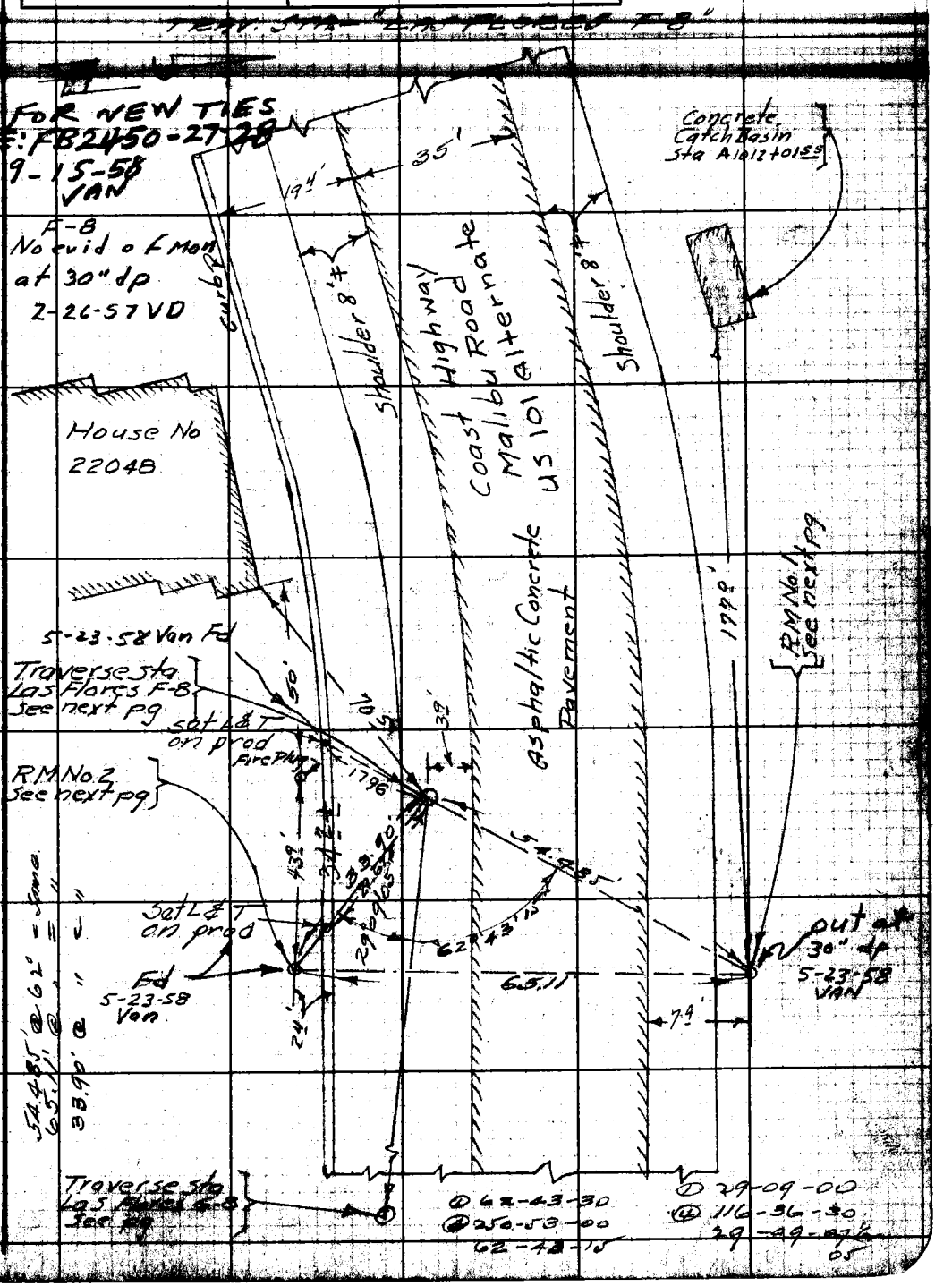


Note: Any Additions or Changes on This Sheet Must be Made or Circled in Red Ink With Date and Name of Person Making Change.

Do not extend notes this side of this line.

RETURN TO
LOS ANGELES COUNTY SURVEYOR
700 HALL OF RECORDS

FORM 247 SM 11-41

F.B. 936 PG. 44

# TRAVERSE STATION

## LAS FLORES F-8

In Los Angeles County, near the ocean between Carbon Canyon (Coal Canyon) and Malibu Canyon on the So. side of the Coast Highway (Malibu Rd US 101 Alternate) about 1600' W'ly from Carbon Canyon and 39' so of the south edge of pavement, in a Well Cut through a 24"x24" slab of concrete and protected by a cast iron cover, marked "County surveyor Monument"

Sub Surface Mark - None

Station Mark

A 2" Iron pipe set in Concrete, 2" below subgrade of the roadway and concrete filled, with copper wire embedded in concrete for Center

RM No 1 and RM No 2

A 2" Iron pipe set in concrete and concrete filled with copper wire embedded in Concrete for Center

No 1 - 5" below surface of ground

No 2 - 10" below top of curb

RETURN TO LOS ANGELES COUNTY SURVEYOR 700 HALL OF RECORDS

Do not extend notes this side of this line.

Note: Any Additions or Changes on This Sheet Must be Made or Circled in Red Ink With Date and Name of Person Making Change.

| | |
|---|---|
| Notes Ck'd by | Survey of Santa Monica Mts |
| Map No. | W. O. 4900 Tape No. 088 Std 68°F |
| Office Work | Surveyed by Kleineck |
| Checked | Notes V. Gregory Date 1-20-47 |
| Date | Indexed A. C. Johnson |

F.B. 936 Pg. 45

LAS FLORES E-8

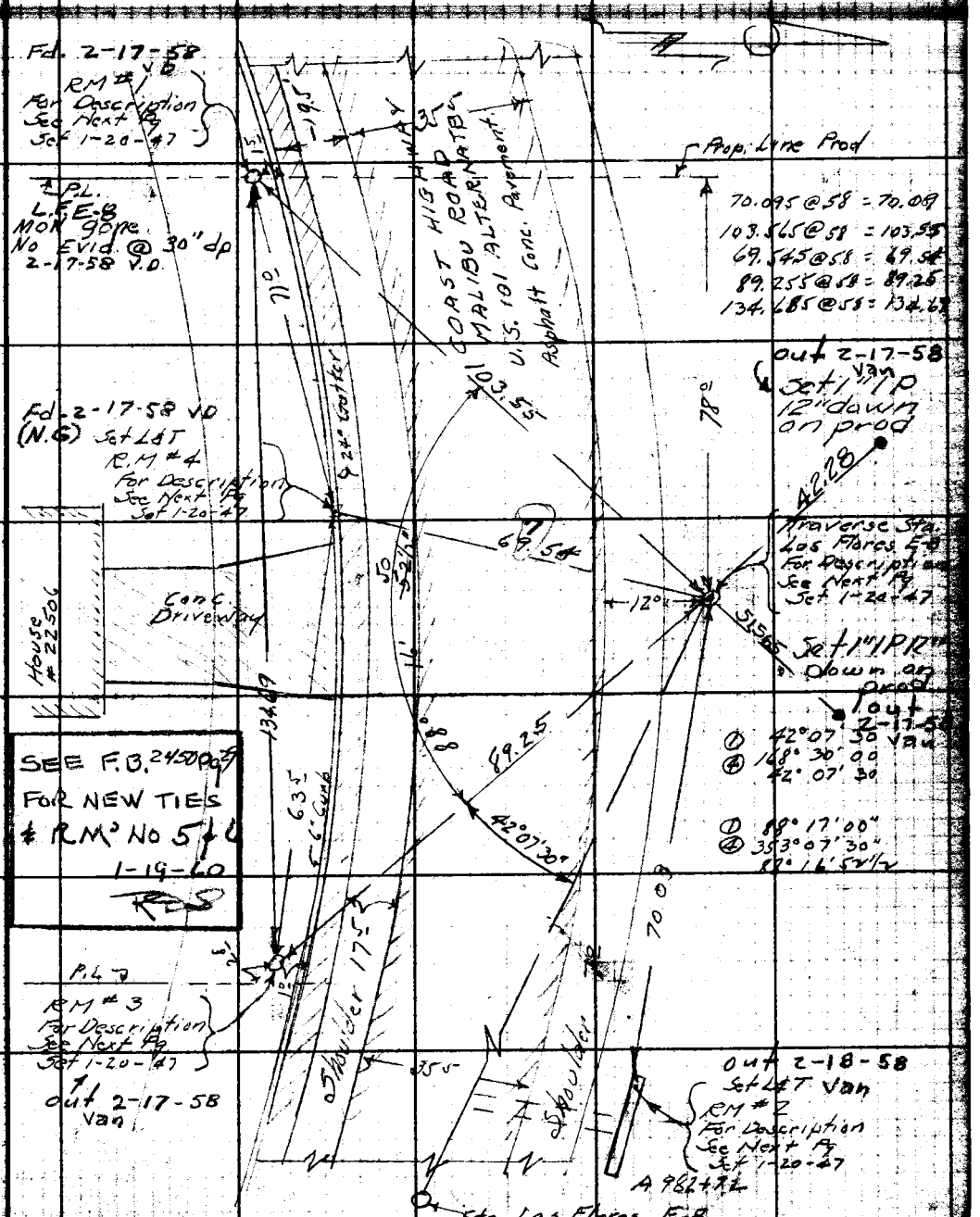


Note: Any Additions or Changes on This Sheet Must be Made or Circled in Red Ink With Date and Name of Person Making Change.

Do not extend notes this side of this line.

RETURN TO
LOS ANGELES COUNTY SURVEYOR
700 HALL OF RECORDS

FORM 247 5M 12-40

F.B. 936 PG. 46

# —DESCRIPTION—

## L.A. CO. SURV. CONT. SYS. TRAV.
## STA. LAS FLORES E-8

In L.A. Co. Santa Monica Bay Area, about 9.93 miles west of Santa Monica Pier, 1.63 miles west of Las Flores Creek Bridge on Coast Hwy., Malibu Rd., U.S. 101 Alternate and in a well 2' below ground surface near shoulder, and protected by a cast iron cover, Marked: "COUNTY SURVEYOR MONUMENT."

Station Mark: Set a Standard 4" Brass tablet in Concrete 2" below subgrade of the roadway, marked: "L.A. COUNTY SURVEY CONTROL SYSTEM - TRAVERSE STATION" and Stamped, "LAS FLORES E-8 and SET BY COUNTY SURVEYOR, 1947."

Subsurface Mark: None.

R.M. #163 Set a brass pin in center of Concrete filled 2" Iron Pipes, 8" below curb. elevations (See Sketch)

R.M. #2 Set L&T in Top of Conc. H.W. to Culvert A 982+72 (See Sketch)

R.M. #4 Set L&T in Curb in front of House # 22506 (See Sketch)

RETURN TO LOS ANGELES COUNTY SURVEYOR 700 HALL OF RECORDS

Do not extend notes this side of this line

Note: Any Additions or Changes on This Sheet Must be Made or Circled in Red Ink With Date and Name of Person Making Change.

| | |
|---|---|
| Notes Ck'd by | Survey of Santa Monica Mts |
| Map No. | W. O. [illegible] Tape No. [illegible] |
| Office Work | Surveyed by Emmott |
| Checked | Notes Gunderson Date 4-8-46 |
| Date | Indexed C. Johnson |

F.B. 936 Pg. 47

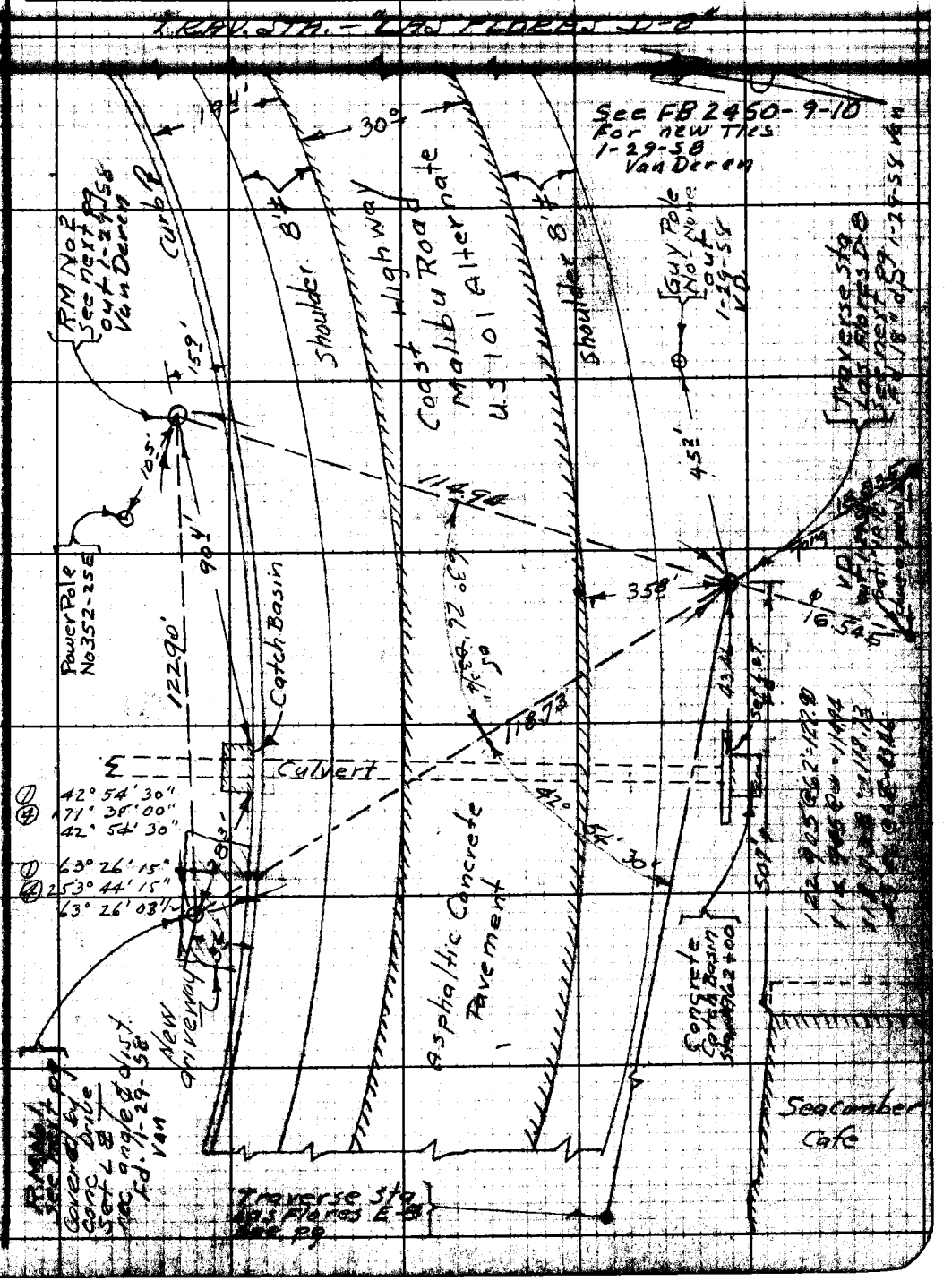


Note: Any Additions or Changes on This Sheet Must be Made or Circled in Red Ink With Date and Name of Person Making Change.

Do not Extend Notes this side of this Line.

RETURN TO LOS ANGELES COUNTY SURVEYOR 700 HALL OF RECORDS

FORM 247 EM 11-41

F.B. 936 PG. 28

# TRAVERSE STATION
# LAS FLORES D-8

In Los Angeles County near the oceon between Carbon Canyon (Coal Canyon) and Malibu Canyon, on the ~~So.~~ No. side of the Coast Highway (Malibu Rd US 101 Alternate) about 2000' e'ly from Malibu Canyon, 507'± w'ly from The Seacomber Cafe and 35' No. of the north edge of pavement

Sub Surface Mark - None

Station Mark
A 2" iron pipe set in concrete, and concrete filled, with a copper wire embedded in Concrete for center 24" below surface of ground and 4" below elev. of curb at catch basin, No side of Rd

RM No 1 and RM No 2
A 2" iron pipe, set in concrete and Concrete filled, with a copper wire embedded in Concrete for center - 8" below top of curb ~~NOTE~~ — RM No 1 has a Conc drive built over it, set LET rec. dist and angle

RETURN TO
LOS ANGELES COUNTY SURVEYOR
700 HALL OF RECORDS
Do not extend notes this side of this line.

Note: Any Additions or Changes on This Sheet Must be Made or Circled in Red Ink With Date and Name of Person Making Change.

| | |
|---|---|
| Notes Ck'd by | Survey of Santa Monica Mts |
| Map No. | W. Camp Tape No. 088 Std 68 °F |
| Office Work | Surveyed by Kleinsek |
| Checked | Notes Gregory Date 1-24-47 |
| Date | Indexed C. Johnson |

F.B. 926 Pg. 44

Man taken out by Const. [illegible]

# LAS FLORES C-8A

Note: Any Additions or Changes on This Sheet Must be Made or Circled in Red Ink With Date and Name of Person Making Change.

Do not extend notes this side of this line.

RETURN TO
LOS ANGELES COUNTY SURVEYOR
700 HALL OF RECORDS

FORM 247 5M 12-49

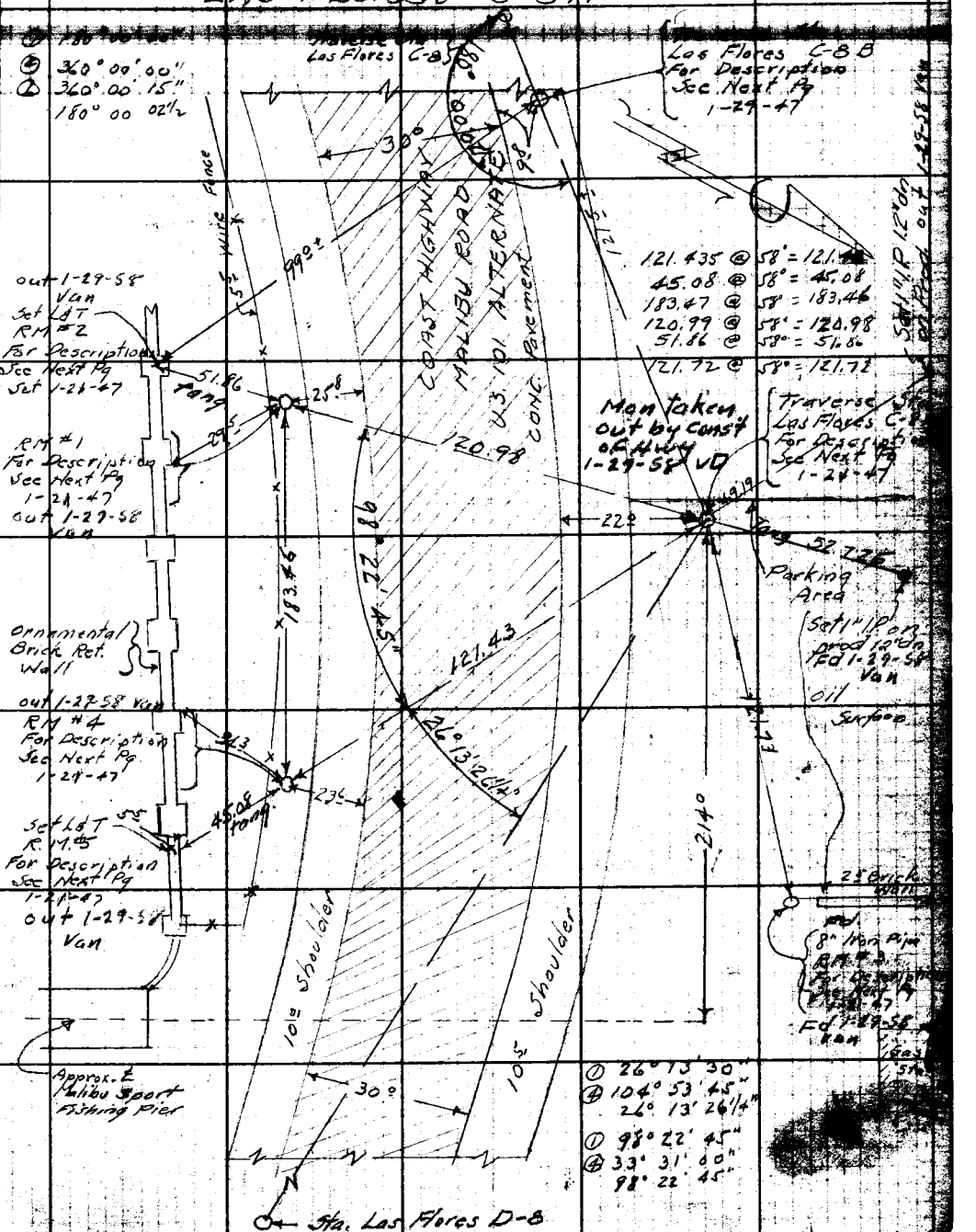

F.B. 936 PG. 50

## —DESCRIPTION—

L.A. CO. SURV. CONT. SYS. TRAV.
STA. LAS FLORES C-8A & C-8B

In L.A. Co. Santa Monica Bay Area about 10.65 miles west of Santa Monica Pier, 2.35 miles West of Las Flores Creek Bridge, on Coast Hwy Malibu Rd., U.S. 101 Alternate, and 12" below ground surface.

Station Mark: Set a Standard 4" Brass tablet in Concrete, 12" below ground surface marked: "L.A. COUNTY SURVEY CONTROL SYSTEM - TRAVERSE STATION" and stamped "LAS FLORES C-8A and SET BY COUNTY SURVEYOR, 1947."

Subsurface Mark: None

R.M #1 & #4 Set a brass pin in center of concrete filled 2" iron pipes 10" below ground surface, and on tangent between L&T's on ornamental Brick Wall and Traverse Sta. (See Sketch)

R.M. #2 & #5 Set L&T. on Ornamental Brick Wall (See Sketch for exact positions)

R.M. #3 Fd. 8" Iron Pipe filled with Conc. and Pin, Flush. (See Sketch)

Traverse Sta. Las Flores C-8B - Set a copper pin in center of concrete filled 2" Iron Pipe 12" below ground surface, and on tangent between Traverse Sta. C-8 and C-8A (See Sketch)

RETURN TO
LOS ANGELES COUNTY SURVEYOR
700 HALL OF RECORDS
Do not extend notes this side of this line
Note: Any Additions or Changes on This Sheet Must be Made or Circled in Red Ink With Date and Name of Person Making Change.

| | |
|---|---|
| Notes Ck'd by | Survey of Santa Monica Mts |
| Map No. | W. O. [illegible] Tape No. [illegible] Std [illegible] °F |
| Office Work | Surveyed by Kleineck |
| Checked | Notes J. Gregory Date 1-21-47 |
| Date | Indexed A. C. Johnson |

F.B. 936 Pg. 51

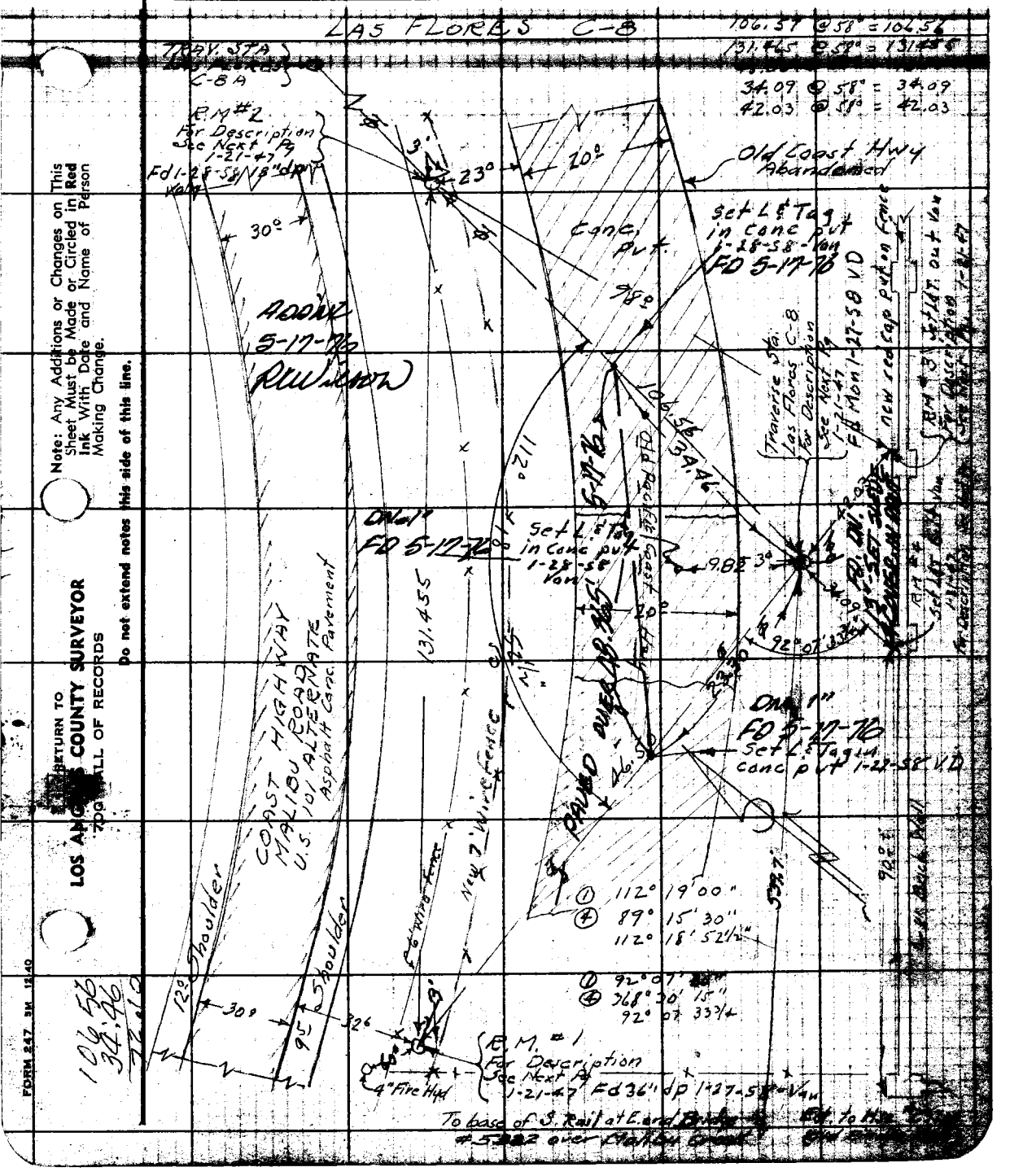


Note: Any Additions or Changes on This Sheet Must be Made or Circled in Red Ink With Date and Name of Person Making Change.

Do not extend notes this side of this line.

RETURN TO LOS ANGELES COUNTY SURVEYOR 700 HALL OF RECORDS

FORM 247 5M 12-40

F.B. 936 PG. 52

# DESCRIPTION

## L. A. CO. SURV. CONT. SYS. TRAV. STA. LAS FLORES C-8

In L. A. Co. Santa Monica Bay Area about 10.9 miles west of Santa Monica Pier, 2.6 miles west of Las Flores Creek Bridge on Coast Hwy Malibu Rd., U.S. 101 Alternate and 12" below ground surface.

Station Mark: Set a Standard 4" Brass tablet in concrete, 12" below ground surface Marked: "L. A. COUNTY SURVEY CONTROL SYSTEM - TRAVERSE STATION" and Stamped LAS FLORES C-8 and SET. BY COUNTY SURVEYOR, 1947.

5-17-76
DW
R.E. 2177

Subsurface Mark: None

R.M. #1 & #2 Set a brass pin in center of concrete filled 2" Iron Pipes 12" below ground surface.

R.M. #1 Is set on line with R.M. #3 & Traverse Sta. C-8

R.M. #2 Is set on line between Trav. Sta. C-8 & Trav. Sta. C-8A

R.M. #3 Set L&T in Pillar of Brick Wall (See Sketch)

R.M. #4 Set L&T in Cor. of Pillar of Brick Wall (See Sketch)

RETURN TO
LOS ANGELES COUNTY SURVEYOR
700 HALL OF RECORDS

Note: Any Additions or Changes on This Sheet Must be Made or Circled in Red Ink With Date and Name of Person Making Change.

Do not extend notes this side [illegible] line.

F. B. 936 PG. 54

57.76

| | |
|---|---|
| Notes Ck'd by | Survey of GEODETIC CONTROL |
| Map No. | JN 0301.00 Tape 0185 Std 68 °F |
| Office Work | Surveyed by G.E. DREIER |
| Checked | Notes G.E. DREIER Date 1-25-65 |
| Date | Indexed C. J. GALLI |

F. B. 936 PG. 53

# GEODETIC CONTROL
## 0301.00
## LAS FLORES QUAD
## MALIBU AREA

Original Station Set F.B. 925-69 & 70
R.M.'s 925-235 & 259

SUPPLEMENTAL ANGLES FOR
POSITION CHECK OF LAS FLORES C-7

DREIER
WILKS
WORKMAN
MCKNIGHT

Note: Any Additions or Changes on this Sheet Must be Made or Circled in Red Ink With Date and Name of Person Making Change.

Do not extend this side of this line.

PLEASE RETURN TO
LOS ANGELES COUNTY ENGINEER
403 Los Angeles County Engineering Bldg.