FORM 570 2M 3-60

COUNTY SURVEYOR

1962 SURVEY CONTROL STATION

COUNTY OF LOS ANGELES, CALIFORNIA

CARD 1 OF 2 CARDS

NAME Puente G-6

ESTABLISHED BY L.A. Co. Surveyor DATE 1953

ELEV. OF STATION MARK 105 METERS

TYPE: TRAVERSE

GEOGRAPHIC POSITIONS: LAT. 34° 03' 01.2350" LONG 117° 56' 54.4321"

GEODETIC DATUM: NORTH AMERICAN, 1927

PLANE COORDINATES: ZONE 7 - CALIFORNIA COORDINATE SYSTEM

NORTH 4,130,945.62
EAST 4,303,281.65

SKETCH

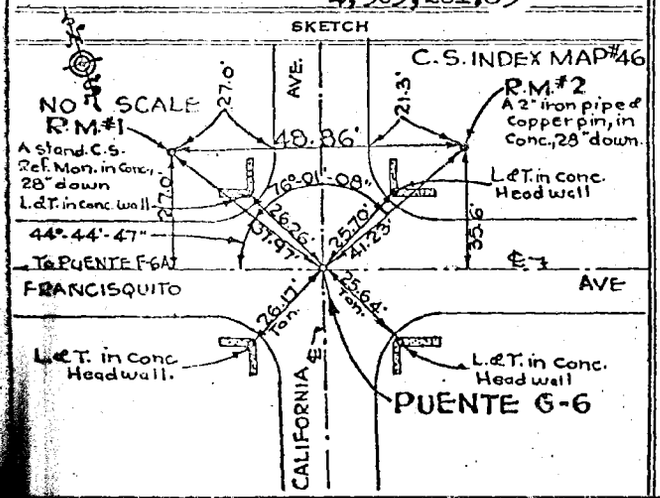

DESCRIPTION

This station is at the center line intersection of Francisquito and California Aves. in West Covina and in a well cut through the pavement and protected by a cast iron cover, marked: "County Surveyor Monument".

Station Mark: A standard 4 inch bronze tablet, inscribed "L.A. County Survey Control System Traverse Station Puente G-6 R.E.63 Set by County Surveyor 1953" was set in concrete 11 inches below the surface of pavement, and is a replacement of a 2½ inch standard County Surveyor monument found at the center line intersection.

Sub-surface Mark: This standard 2½ inch County Surveyor brass tablet, in concrete, inscribed "County Surveyor R.E. 63 " was reset, in its identical position 60 inches below pavement surface, and separated from the Surface Monument by an 8 inch cushion of sand.

Reference Mark # 1 is a standard 4 inch County Surveyor reference monument set in concrete 28 inches below ground surface, and is N04°00'30"W.37.97feet from the station.

Reference Mark # 2 is a copper pin placed in the concrete core of 2 inch iron pipe set in concrete 28 inches below surface of the ground, and is N72°00'40"E 41.23ft. from the station.

Reference; F.B. 940-89,90 FB 520 - 235
C.S. Index Map # 47

76907 B&E 316 1-54

COUNTY SURVEYOR

1962 SURVEY CONTROL STATION

COUNTY OF LOS ANGELES, CALIFORNIA

CARD 2 OF 2 CARDS

NAME Puente G-6 ZONE 7, CALIFORNIA COORDINATE SYSTEM

DIRECTIONS AND DISTANCES TO OTHER STATIONS AND PROMINENT OBJECTS

TO	GEODETIC AZIMUTH ° ′ ″	GRID BEARING ° ′ ″	GEODETIC DISTANCE LOG METERS	GEODETIC DISTANCE FEET	GRID DISTANCE FEET
Reference Mark #1		N 4 00 30 W		37.97	
Reference Mark #2		N 72 00 40 E		41.23	
Puente F-6A		N 48 45 14.02"W			1,915.76
Puente G-7		S 48 45 08.41"E			1,167.24
Puente F-7A		S 41 14 24.07"W			2,275.72

76S907C S&E 376 GB 2-54

COUNTY SURVEYOR

1962 SURVEY CONTROL STATION

COUNTY OF LOS ANGELES, CALIFORNIA

CARD 1 OF 2 CARDS

NAME Puente F-7A

ESTABLISHED BY L.A. County Surveyor DATE 1955

ELEV. OF STATION MARK 101 METERS

TYPE: TRAVERSE

GEOGRAPHIC POSITIONS: LAT. 34° 02' 44.3620" LONG. 117° 57' 12.3362"

GEODETIC DATUM: NORTH AMERICAN, 1927

PLANE COORDINATES: ZONE 7, CALIFORNIA COORDINATE SYSTEM

NORTH 4,129,234.38
EAST 4,301,781.46

SKETCH

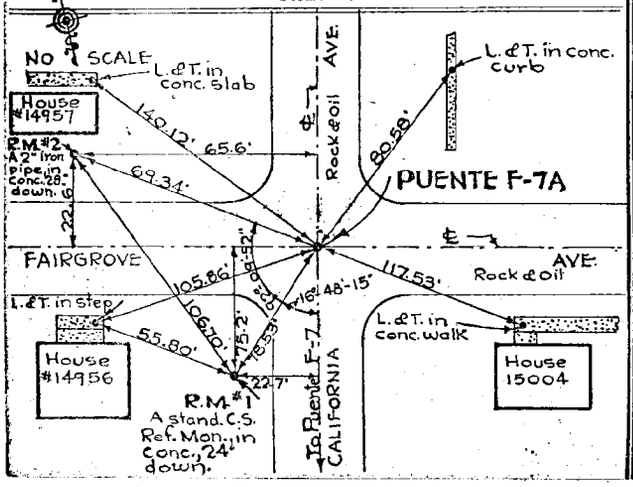

DESCRIPTION

This station is at the center line intersection of California and Fairgroves Aves. in the Baldwin Park area, and in a well cut through the pavement and protected by a cast iron cover, marked "County Surveyor Monument".

Station Mark: A standard 4 inch bronze tablet, inscribed "L.A. County Survey Control System Traverse Station Puente F-7A (RE63) Set by County Surveyor 1955," was set in concrete 10 inches below pavement.

This station mark is a replacement of a standard 2½ inch C.S. monument found at the center line intersection.

Sub-surface mark: Reset this standard C.S. Monument 44 inches directly below the station mark.

Reference Mark # 1 is a standard 4 inch County Surveyor reference monument set in concrete 24 inches below ground surface, and S 58 02' 35" W. 78.53 feet from the station.

Reference Mark # 2 is a 2 inch iron pipe, concrete core, lead plug and brass tack in concrete 28" below ground surface, and is N 29° 47' 35" W. 69.34 feet from the station.

Reference: F.B. 940-171,172. None

C.S. Index Map # 38

8/25/70 LA FCD reports station to be destroyed by construction

76S907 S&E 316 1-54

COUNTY SURVEYOR

1962 SURVEY CONTROL STATION

COUNTY OF LOS ANGELES, CALIFORNIA

CARD 2 OF 2 CARDS

NAME: Puente F-7A

ZONE 7, CALIFORNIA COORDINATE SYSTEM

DIRECTIONS AND DISTANCES TO OTHER STATIONS AND PROMINENT OBJECTS

TO	GEODETIC AZIMUTH ° ' "	GRID BEARING ° ' "	GEODETIC DISTANCE LOG METERS	GEODETIC DISTANCE FEET	GRID DISTANCE FEET
Reference Mark #1		S 58 02 35 W		78.53	
Reference Mark #2		N 29 47 35 W		69.34	
Puente F-7		S 41 14 19.10"W			1,853.76
Puente G-6		N 41 14 24.07"E			2,275.72

76S907C S&E 376 Gb 2-54

COUNTY SURVEYOR

1962 SURVEY CONTROL STATION

COUNTY OF LOS ANGELES, CALIFORNIA

CARD 1 OF 2 CARDS

NAME Puente F-7

ESTABLISHED BY L.A. Co. Surveyor DATE 1955

ELEV. OF STATION MARK 98 METERS

TYPE: [redacted] TRAVERSE

GEOGRAPHIC POSITIONS: LAT. 34° 02' 30.6158" LONG. 117° 57' 26.9186"

GEODETIC DATUM: NORTH AMERICAN, 1927

PLANE COORDINATES: ZONE 7, CALIFORNIA COORDINATE SYSTEM

NORTH 4,127,840.41
EAST 4,300,559.47

SKETCH

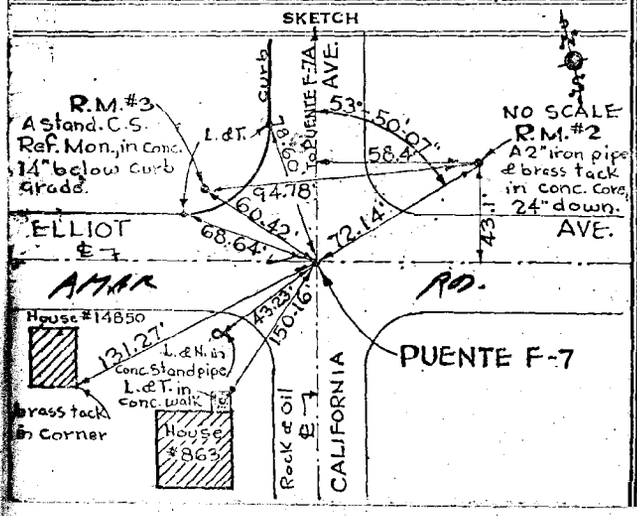

DESCRIPTION

This station is at the center line intersection of Elliot and California Avenues in the Baldwin Park area and in a well cut through the pavement and protected by a cast iron cover, marked "County Surveyor Monument".

Station Mark: A standard 4 inch bronze tablet, inscribed "L.A. County Survey Control System Traverse Station Puente F-7 RE5869 Set by County Surveyor 1955", was set in concrete 10 inches below pavement.

This marker is a replacement of a standard 2½ inch C.S. Monument found at the center line intersection.

Sub-surface mark: Reset this original standard C.S. monument 44 inches directly below station mark.

Reference Mark # 3 is a standard 4 inch County Surveyor reference monument set in concrete 14 inches below the curb surface, and is S 4° 14' 35" W. 60.42 feet from the station.

Reference Mark # 2 is a 2 inch iron pipe, concrete core, lead plug and brass tack in concrete 24 inches below the ground surface, and is S 84° 55' 35" E. 72.14 feet from the station.

Reference: F.B. 940-169,170 FB 520-230

C.S. Index Map # 38

8/25/70 LA FCD reports station to be destroyed by construction

76907 S&E 316 1-54

COUNTY SURVEYOR

1962 SURVEY CONTROL STATION

COUNTY OF LOS ANGELES, CALIFORNIA

CARD 2 OF 2 CARDS

NAME: Puente F-7

ZONE 7, CALIFORNIA COORDINATE SYSTEM

DIRECTIONS AND DISTANCES TO OTHER STATIONS AND PROMINENT OBJECTS

TO	GEODETIC AZIMUTH ° ' "	GRID BEARING ° ' "	GEODETIC DISTANCE LOG METERS	GEODETIC DISTANCE FEET	GRID DISTANCE FEET
Reference Mark #2		S 84 55 35 E		72.14	
Reference Mark #3		N 4 14 35 E		60.42	
Puente E-3		S 41 14 13.76"W			2,262.03
Puente F-7A		N 41 14 19.10"E			1,853.76

76F309S 247 2-51

RETURN TO
LOS ANGELES COUNTY SURVEYOR
726 LOS ANGELES COUNTY
ENGINEERING BLDG.

Note: Any Additions or Changes on This Sheet Must be Made or Circled in Red Ink With Date and Name of Person Making Change.

Do not extend notes this side of this line.

Notes Ck'd by_____
Map No._____
Office Work_____
Checked_____
Date_____

Survey of_____
W. O._____ Tape No._____ Sl'd_____ °F
Surveyed by_____
Notes_____ Date_____
Indexed_____

F. B._____ PG._____

RETURN TO
LOS ANGELES COUNTY SURVEYOR
725 LOS ANGELES COUNTY
ENGINEERING BLDG.

Note: Any Additions or Changes on This Sheet Must be Made or Circled in Red Ink With Date and Name of Person Making Change.

Do not extend notes this side of this line.

F. B. _____ PG. _____

Notes Ck'd by	Survey of
Map No.	W. O. Tape No. St'd. °F
Office Work	Surveyed by
Checked	Notes Date
Date	Indexed L. C. Johnson 9-28-53

F. B. 94C PG. 1

J.N. 4902
CADASTRAL MAPPING
The

BALDWIN PARK AREA
TRAVERSE

H.R.STOCK & PARTY

Note: Any Additions or Changes on This Sheet Must be Made or Circled in Red Ink With Date and Name of Person Making Change.

Do not extend notes this side of this line.

RETURN TO
LOS ANGELES COUNTY SURVEYOR
726 LOS ANGELES COUNTY
ENGINEERING BLDG.

76F309S 247 2-51

F.B. 740 PG. 2

INDEX

STATION		LOCALITY	PAGE
PU	D-7	TEMPLE AVE. & ORANGE AVE.	5 ✓
PU	C-7	" & WILLOW AVE.	7 ✓
PU	C-6	" & PUENTE AVE.	9 ✓
PU	B-6A	" & VINELAND AVE	11 ✓
PU	B-6	" & BALDWIN PARK BLVD.	13 ✓
PU	D-6	WILLOW AVE & ELLIOT AVE.	15 ✓
PU	D-6A	" & FAIRGROVE AVE.	17 ✓
PU	E-5	" & FRANCISQUITO AVE.	19 ✓
PU	D-5	FRANCISQUITO AVE. & PUENTE AVE.	21 ✓
PU	D-4	" & VINELAND AVE.	23 ✓
PU	C-4	" & BALDWIN PARK BLVD	25 ✓
PU	B-3	" & RAMONA BLVD	27 ✓
PU	C-3	RAMONA BLVD & HARLAN AVE.	29 ✓
PU	D-2	" & MERCED AVE.	31 ✓
PU	E-2A	" & SIERRA MADRE AVE.	33 ✓
PU	E-1	SIERRA MADRE AVE. & LOS ANGELES ST.	35 ✓
AZ	E-12	" & OLIVE ST.	37 ✓
AZ	E-12A	" & ARROW HWY	39 ✓
AZ	D-12	ARROW HWY & TRUCK ROUTE	41 ✓
AZ	C-11	WEST SIDE OF SAN GABRIEL RIVER Between OLD & NEW ARROW HWY	43
[illegible]	C-11A	NEW ARROW HWY 0.5 Mi WEST OF SANTA FE DAM FLOOD GATES	45 ✓
AZ	B-[illegible]	ARROW HWY & BATEMAN AVE.	47 ✓
AZ	[illegible]	" & LONGDEN AVE.	49 ✓
[illegible]	D-11	Top of TOWER ABOVE FLOOD GATES OF SANTA FE DAM	51 ✓
S.M.	L-11	LONG[illegible] AVE. bet. PECK RD & ASHMONT AVE.	53 ✓
S.M.	K-11	" & FOSS AVE.	55 ✓
S.M.	J-11	" & SECOND AVE.	57 ✓
[illegible]	[illegible]	& EL MONTE AVE.	59 ✓
PU	A-3	TRUCK [illegible]UTE & RAMONA BLVD	61 ✓
PU	A-2	bet & " LOWER AZUSA RD.	63 ✓

RETURN TO
LOS ANGELES COUNTY SURVEYOR
725 LOS ANGELES COUNTY
ENGINEERING BLDG.

Do not extend notes this side of this line.

Note: Any Additions or Changes on This Sheet Must be Made or Circled in Red Ink With Date and Name of Person Making Change.

Notes Ck'd by	Survey of	F.B. 94[illegible]
Map No.	W. O. Tape No. St'd. °F	
Office Work	Surveyed by	
Checked	Notes Date	
Date	Indexed A. C. Johnson	

INDEX

STATION	LOCATION	PAGE
PU A1	LOWER AZUSA Rd. 0.1 Mi WEST OF TRUCK ROUTE	65 ✓
PU B1	TRUCK ROUTE 0.9 Mi SOUT[illegible] OF ARROW HWY	67 ✓
EM. K-5C	S.P.R.R. R/W & GILMAN [illegible]	69 ✓
E.M. K-5D	" & GOGSWEL[illegible]	71 ✓
E.M. J4	" & PECK Rd.	73 ✓
E.M. I4	" & SAN BERN-ARDINO Rd.	75 ✓
E.M. J4A	PECK Rd. & "	77 ✓
E.M. K-3	COGSWELL Rd. & "	79 ✓
E.M. L-3	GILMAN Rd. & "	81 ✓
E.M. L-4	" & FERRIS Rd.	83 ✓
PU F6	FRANCISQUITO AVE. & ORANGE AVE.	85 ✓
PU F6A	" & SUNSET AVE.	87 ✓
PU G6	" & CALIFORNIA AVE.	89 ✓
PU G7	" & GLENDORA AVE.	91 ✓
PU G6A	" & "	93 ✓
PU J6	" & Valinda Ave ~~WALNUT AVE.~~	9[illegible]
PU A5A	TEMPLE AVE PROD[illegible] " CREEK	9[illegible]
PU J-6A	FRANCISQUITO AVE E/o PASS & COVINA Rd	99 ✓
Additional Ties		
PU H-3	Orange Ave. & Root Ave.	[illegible]
PU G-4	" & Garvey Ave	[illegible]
PU H-2	" & Badillo St.	105 ✓
PU G-2	Puente Ave. & El Monte St.	107 ✓
PU F-2	Ramona Blvd & D[illegible] Ave.	109 ✓
PU E-2B	" & M[illegible]ne Ave.	111 ✓
Angle Pt.	" W/o Francisquito Ave	113 ✓
PU G-3	Willow Ave. & Pacific Ave.	115 ✓
Angle Pt.	Valley Blvd. & Gilman Rd.	117 ✓
Angle Pt.	Rivergrade Rd. S/o [illegible]rrow Hwy	119 ✓
S.M. H-12	El Monte Ave. & Live Oak Ave.	121 ✓
E.M. H-1	" & Freer St.	123 ✓
E.M. H-1B	" & Lower Azusa Rd.	125 & 125 ✓

Notes: Any Additions or Changes on This Sheet Must be Made or Circled in Red Ink With Date and Name of Person Making Change.

Do not extend notes this side of this line.

RETURN TO
LOS ANGELES COUNTY SURVEYOR
726 LOS ANGELES COUNTY
ENGINEERING BLDG.

76F3095 247 2-51

B. 7[illegible] PG. 4

INDEX

STATION	LOCALITY	PAGE
H-1B	LOWER AZUSA RD. & ARDEN WAY	127
G-2	ARDEN DR. & GIDLEY ST.	129
G-3	ARDEN DR. & S.P.R.R.	131
E.M. H-3A	S.P.R.R. & E/O RIO HONDO RIVER	133
E.M. J-3	PECK RD. & BRYANT RD.	135
E.M. K-2	" & RANCHITO ST.	137
E.M. K-1	" & HEMLOCK ST.	139
S.M. L-12A	" & CLARK ST.	141
S.M. L-11A	" & LIVE OAK AVE.	143
E.M. H-3	SOUTHERN PACIFIC R.R. & TYLER AVE.	145
P.U. B-5	BALDWIN PARK BLVD & BESS AVE.	147
P.U. C-4A	" 358' N. of GARVEY BLVD.	149
P.U. D-3	BALDWIN PARK BLVD & MERCED AVE.	151
P.U. E-3	VINELAND AVE. & " "	153
P.U. E-4	PUENTE AVE. & " "	155
P.U. G-5	ORANGE AVE. & " "	157
P.U. G-5A	SUNSET AVE. & " "	159
P.U. H-6A	CALIFORNIA AVE. & " "	161
P.U. H-6	GLENDORA AVE. & " "	163
P.U. H-1A	EL MONTE AVE & LOWER AZUSA Rd.	165
E-8	CALIFORNIA AVE. & TEMPLE AVE.	167
E-7	" " & ELLIOT AVE.	169
P.U. F-7A	" " & FAIRGROVE AVE.	171
P.U. E-3A	SIERRA MADRE AVE. & BALDWIN PARK BLVD	173
P.U. D-7A	SUNSET AVE. & TEMPLE AVE.	175
F-4	WILLOW AVE. & MERCED AVE.	177
P.U. F-4A	" " & GARVEY BLVD.	179
P.U. I-6	FRANCISQUITO AVE. & WALNUT AVE.	181
~~E.M. H-3~~	~~SOUTHERN PACIFIC R.R. & TYLER AVE.~~	~~183~~
PU C4A ECC.	BALDWIN PARK BLVD. 358' N. of GARVEY	183
PU F4A AUX	WILLOW AVE. & MC DEVITT ST.	185
PU J-7 AUX 1		187
E.M. H-[illegible]	TYLER AVE. & SOUTHERN PACIFIC R.R.	189
EDISON U.C.&G.S.	GLADSTONE AVE. & IRWINDALE AVE. 1640'± West of	191
EDISON TIE	INSIDE SANTA FE DAM	193

RETURN TO
LOS ANGELES COUNTY SURVEYOR
725 LOS ANGELES COUNTY
ENGINEERING BLDG.

Do not extend notes this side of this line.

Note: Any Additions or Changes on This Sheet Must be Made or Circled in Red Ink With Date and Name of Person Making Change.

Notes Ck'd by	Survey of
Map No.	W. O. Tape No. St'd. °F
Office Work	Surveyed by
Checked	Notes Date
Date	Indexed

F. B. PG.

IMPORTANT Changes

STATION		Page	Date
Puente D-7	H.R.S	586	10-28-55
Puente C-7	"	788	10-28-55
Puente B6A	"	1112	10-28-55
✓ Puente D-3	W.D.B.	151.	11-15-55
✓ " F-7	W.D.B.	169.	11-15-55
✓ " F-6	W.D.B.	85.	11-18-55
✓ " D-4	W.D.B.	23.	11-16-55
✓ " E-8	W.D.B.	167.	11-23-55
✓ " D-6	W.D.B.	15.	11-23-55
✓ " C-6	W.D.B.	9.	11-18-55
✓ " J-6A	W.D.B.	99	11-22-55
✓ " I-6	W.D.B.	181.	11-22-55

Note: Any Additions or Changes on This Sheet Must be Made or Circled in Red Ink With Date and Name of Person Making Change.

Do not extend notes this side of this line.

RETURN TO
LOS ANGELES COUNTY SURVEYOR
726 LOS ANGELES COUNTY
ENGINEERING BLDG.

76FS09S 247 4-53

RETURN TO
LOS ANGELES COUNTY SURVEYOR
726 LOS ANGELES COUNTY
ENGINEERING BLDG.

Note: Any Additions or Changes on This Sheet Must be Made or Circled in Red Ink With Date and Name of Person Making Change.

Do not extend notes this side of this line.

F.B. ____ PG. ____

Notes Ck'd by	Survey of CADASTRAL MAPPING BALDWIN PARK AREA
Map No.	W. O. 4902 Tape No. 0124 St'd. 68 °F
Office Work	Surveyed by H. R. STOCK
Checked	Notes H.R.S. Date 3-27-53
Date	Indexed E. C. Johnson 9-28-53

F. B. 240 PG. 5

W.S. 46-D-6

L.A. COUNTY SURVEY CONTROL

TRAVERSE STATION "PUENTE D-7"

H.R.S. 10-28-55
1. 39° 52' 45"
4. 159° 31' 30"
6. 239° 17' 30"
= 39° 52' 55"

34.80' Level T 60° = 34.80'
48.54' " " = 48.54'
33.79' " " = 33.79'
55.30' " " = 55.29'
53.41' " " = 53.40'

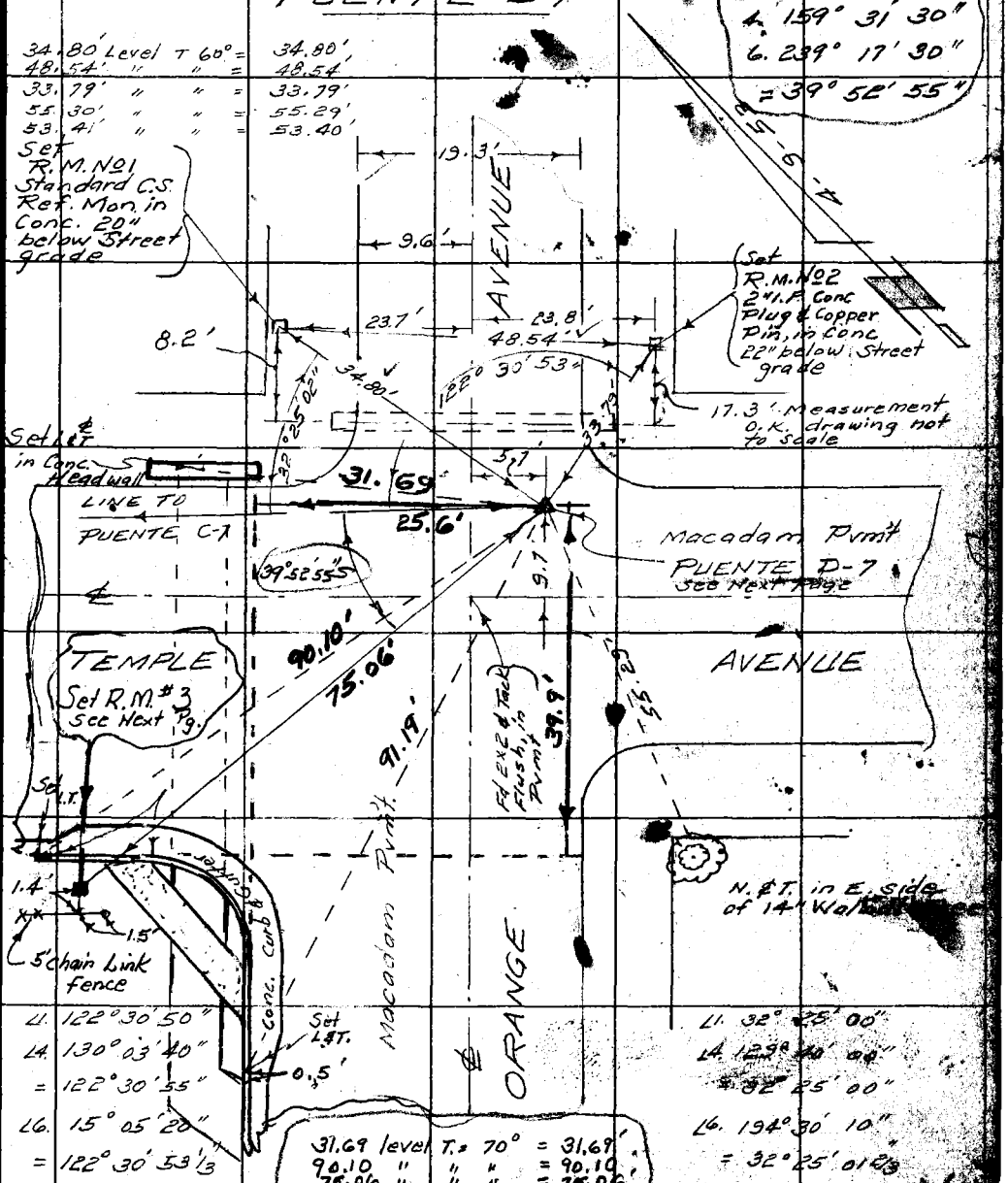

∠1. 122° 30' 50"
∠4. 130° 03' 40"
= 122° 30' 55"
∠6. 15° 05' 20"
= 122° 30' 53 1/3

∠1. 32° 25' 00"
∠4. 129° 40' 00"
= 32° 25' 00"
∠6. 194° 30' 10"
= 32° 25' 01 2/3

31.69 level T. = 70° = 31.69'
90.10 " " " = 90.10'
75.06 " " " = 75.06'
91.19 " " " = 91.19'

Note: Any Additions or Changes on This Sheet Must be Made or Circled in Red Ink With Date and Name of Person Making Change.

Do not extend notes this side of this line.

RETURN TO
LOS ANGELES COUNTY SURVEYOR
726 LOS ANGELES COUNTY ENGINEERING BLDG.

76F309S 247 2-51

F. 940 PG. 6

PUENTE D-7

~DESCRIPTIONS~

This station is in the Bassett Area of Los Angeles County, in the intersection of Orange Ave. & Temple Ave., 9.7' North of the center line of Temple Ave., and 5.2' East of the center line of Orange Ave. in a well cut thru the pavement and protected by a cast iron cover Lettered "COUNTY SURVEYOR MONUMENT."

STATION MARK: Set a standard [illegible] inch brass Tablet in conc. down [illegible] inches below pavement surface and Lettered "COUNTY SURVEY CONTROL SYSTEM TRAVERSE STATION, PUENTE D-7, 1953, Set by COUNTY SURVEYOR R.E. 63."

DESTROYED 1954 BY STREET CONSTRUCTORS

SUB SURFACE MARK: None Set.

REFERENCE MARK No 1: Set a standard [illegible] inch brass Tablet Reference mark in conc. down 20 inches below Street grade and Lettered "L.A. COUNTY SURVEY CONTROL SYSTEM, REFERENCE MARK PUENTE D-7, 1953, R.M. No 1, Set by COUNTY SURVEYOR R.E. 63."

REFERENCE MARK No 2: Set a 2" I.P with a conc core & a copper pin center in conc. down 22 inches below Street grade.

STATION MARK: Set a standard 4" BRASS Tablet in CONCRETE down 9" below Pavement Surface & LETTERED "L.A.CO. SURV. CONT. SYS. TRAVERSE STATION PUENTE D-7, RESET 1955, By COUNTY SURVEYOR R.E. 5869."

REFERENCE MARK No 3: Set a STANDARD 4" brass Tablet in Concrete dn 12" & Lettered "L.A. CO. SURV. CONT. SYS. REFER. MARK, PUENTE D-7, R.M. No 3, Set By Co. SURV. R.E. 5869, 1955."

RETURN TO
LOS ANGELES COUNTY SURVEYOR
726 LOS ANGELES COUNTY
ENGINEERING BLDG.

Do not extend notes this side of this line.

Note: Any Additions or Changes on This Sheet Must be Made or Circled in Red Ink With Date and Name of Person Making Change.

Notes Ck'd by	Survey of CADASTRAL MAPPING BALDWIN PARK AREA
Map No.	W. O. 4902 Tape No. 0124 St'd. 68 °F
Office Work	Surveyed by H.R. STOCK
Checked	Notes H.R.S. Date 4-9-53
Date	Indexed C. Johnson

F.B. 940 PG. 7

W.S. 46-C-6

L.A. COUNTY SURVEY CONTR

TRAVERSE STATION

PUENTE C-7

1. 42° 54' 00"
4. 171° 36' 10"
6. 2[illegible]' 20"
= 42° 54' 03 1/3

1. 41° 00' 15"
4. 164° 00' 30"
= 41° 00' 07 1/2"

33.04' level T = 64° = 33.04'
46.32' " " = 46.32'
23.83' " " = 23.83'
57.64' " T = 70° = 57.64'
86.70' " " = 86.70'
64.94' " " = 64.94'

H.R. Stock 10-28-55

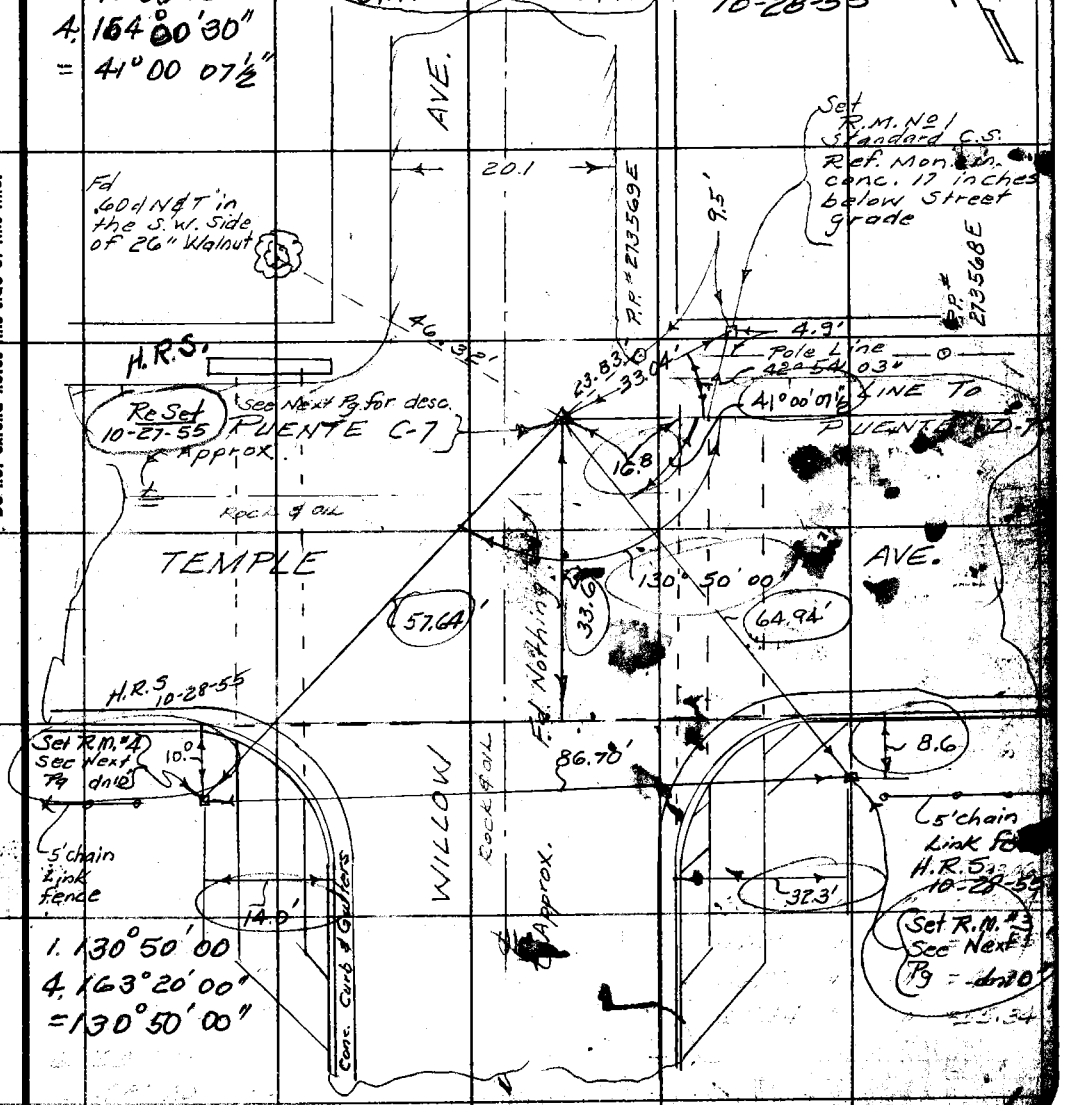

1. 130° 50' 00
4. 163° 20' 00"
= 130° 50' 00"

Note: Any Additions or Changes on This Sheet Must be Made or Circled in Red Ink With Date and Name of Person Making Change.

Do not extend notes this side of this line.

RETURN TO
LOS ANGELES COUNTY SURVEYOR
726 LOS ANGELES COUNTY
ENGINEERING BLDG.

76F3095 247 2-51

F.B. 940 Pg. 8

- DESCRIPTIONS -
PUENTE C-7

This station is in the Bassett Area of Los Angeles County, in the intersection of Temple Ave. and WILLOW Ave., ~~7½~~ North of the ℄ of Temple Ave. & (Approx) 3.2' East of the ℄ of Willow Ave., in a well cut thru the pavement & protected by a cast iron cover Lettered "COUNTY SURVEYOR MONUMENT"

Reset (Found old Mark Horizontal) H.R.S. 10-28-55

STATION MARK: Set a standard 4 inch brass Tablet in conc 12 inches below Pavement surface. Tablet is lettered "L.A. COUNTY SURVEY CONTROL SYSTEM, TRAVERSE STATION PUENTE C-7, 1953 SET BY COUNTY SURVEYOR R.E. 63", also RESET 1955.

SUB SURFACE MARK: None set.

OK HRS 10-28-55

REFERENCE MARK No 1: Set a standard 4 inch brass Tablet in conc 17 inches below street grade Tablet is lettered "L.A. COUNTY SURVEY CONTROL SYSTEM, REFERENCE MARK PUENTE C-7, R.M. No 1, 1953, Set by COUNTY SURVEYOR R.E. 63."

REFERENCE MARK No 2: Set a 2" I.P. with a conc core and a copper pin center in conc and down 17 inches below the existing street grade.

Mark DESTROYED

REFERENCE MARK No. 3: Set a standard 4 inch brass Tablet in concrete down 10" below surface and Lettered "L.A. Co. SURV. CONT. SYS. REF. MARK PUENTE C-7, R.M. #3, 1955, SET BY CO. ENG. R.E. 5869."

REFERENCE MARK No 4: Set same as for #3 only this one is Lettered R.M. #4.

RETURN TO
LOS ANGELES COUNTY SURVEYOR
726 LOS ANGELES COUNTY
ENGINEERING BLDG.

Do not extend notes this side of this line.

Note: Any Additions or Changes on This Sheet Must be Made or Circled in Red Ink With Date and Name of Person Making Change.

Notes Ck'd by	Survey of
Map No.	W. O. 4907 Tape No. 116 St'd. 84 °F
Office Work	Surveyed by H. RUSTOCK
Checked	Notes STOCK Date 8-31-53
Date	Indexed C. Johnson

F. B. 610 Pg.

W.S. 46-C-6

L.A. COUNTY SURVEY CONTROL SYSTEM

TRAVERSE STATION

PUENTE C-6

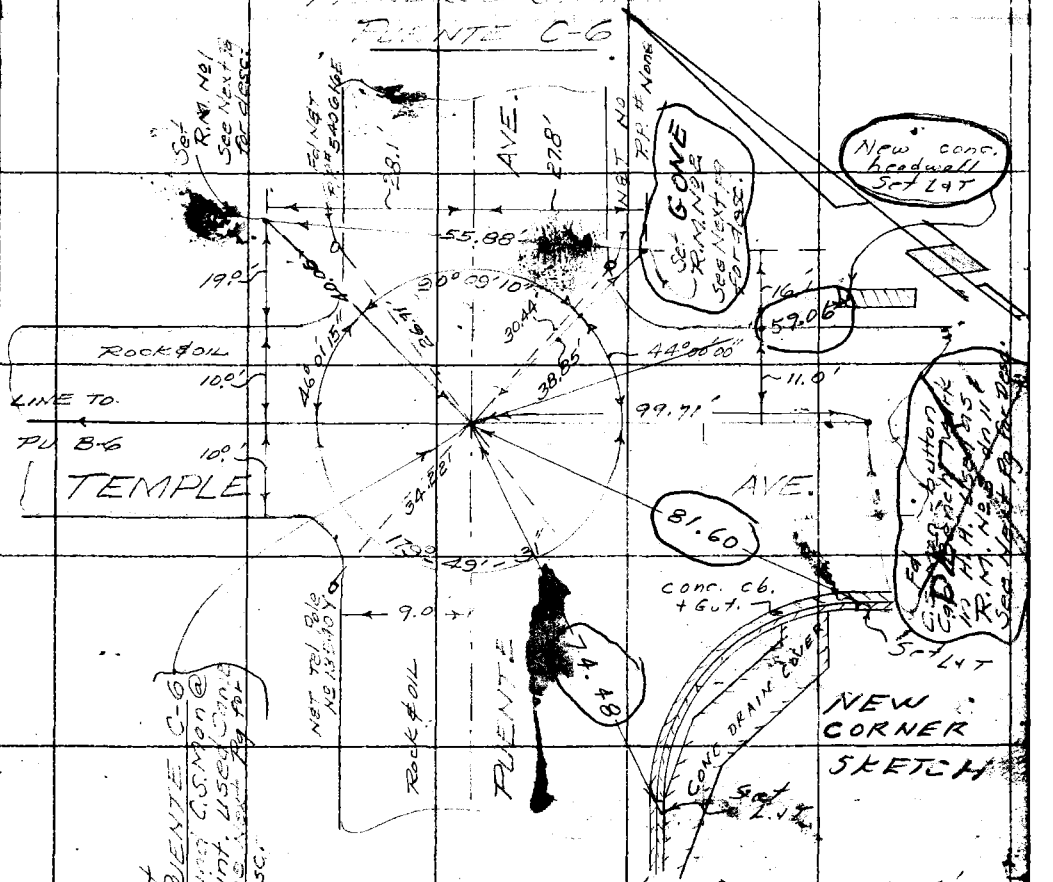

		40.06' Level T 70°	= 40.06'
		55.885' " "	= 55.88'
		38.85 " "	= 38.85'
		99.71 " "	= 99.71'
		49.55 " "	= 49.55'
		34.22 " "	= 34.22'
		26.71' " "	= 26.71'
		30.44' " "	= 30.44'
1. 46°01'20"	1. 90°09'10"		
4. 184°05'00"	4. 360°36'40"		
= 46°01'15"	= 90°09'10"		
6. 267°01'30"	6. 180°55'00		
= 46°01'15"	= 90°09'10"		
1. 179°49'40"	1. 44°00'00"		
4. 359°18'00"	4. 176°00'00"		
= 179°49'30"	= 44°00'00"		
6. 358°57'10"	6. 264°00'00"		
= 179°49'31⅔"	= 44°00'00"		

Tape # 0119 Std. 68°
ALL DIST. meas. level @ T=66°
NO T. corr.
11-18-55 W.D.B.

Note: Any Additions or Changes on This Sheet Must be Made or Circled in Red Ink With Date and Name of Person Making Change.

Do not extend notes this side of this line.

RETURN TO
LOS ANGELES COUNTY SURVEYOR
726 LOS ANGELES COUNTY
ENGINEERING BLDG.

76F3088 247 4-53

F. B. 940 PG. 10

PUENTE C-6

— DESCRIPTIONS —

This station is in Los Angeles County, in the Bassett Area, and is the center line intersection of PUENTE AVE and TEMPLE AVE., in a well cut thru the pavement and protected by a cast iron cover lettered "COUNTY SURVEYOR MONUMENT."

STATION MARK: Found a standard precast conc. C.S. Mon with a 2 1/2 inch brass Tablet Lettered "COUNTY SURVEYOR R.E. 62" with a chiseled cross and Punch Mark Center. Mark is down 18" below Pavement.

Sub Surface Mark: None set.

REFERENCE MARK No. 1: Set a standard 4 inch brass Tablet in conc. 17 inches below the surface of the [illegible] and the Tablet is Lettered "L.A. COUNTY SU[illegible] CONTROL SYSTEM, REFERENCE MARK, PUENTE C-6, 1953, R.M. No 1, Set by COUNTY SURVEYOR R.E. 63."

REFERENCE MARK No 2: Set a 2" I.P. in conc. with a [illegible] and copper pin center down 20 inches below the level of field.

DESTROYED

REFERENCE MARK No 3: Found a standard 2 1/2 inch brass button Cap Type C.S. Mon. Bench [illegible] SURVEYOR [illegible] thru pavement and protected by a cast iron cover Lettered "COUNTY SURVEYOR MONUMENT". Mon is down 11 inches below the pavement surface.

DESTROYED

OK. [illegible]

Mon 21" Below [illegible]

E.L.

RETURN TO
LOS ANGELES COUNTY SURVEYOR
726 LOS ANGELES COUNTY
ENGINEERING BLDG.

Do not extend notes this side of this line.

Note: Any Additions or Changes on This Sheet Must be Made or Circled in Red Ink With Date and Name of Person Making Change.

Notes Ck'd by	Survey of CAL
Map No.	W. O. 4902 Page No. 116 St'd. 84 °F
Office Work	Surveyed by H.R. Stock
Checked	Notes Stock Date 8-31-53
Date	Indexed E. C. Johnson

F. B. 940 PG. 11

L.A. COUNTY SURVEY CONTROL SYSTEM
TRAVERSE STATION
PUENTE B-6A

36.59' Level T 78° = 36.59'
42.41' " " = 42.41'
59.47' " " = 59.47'

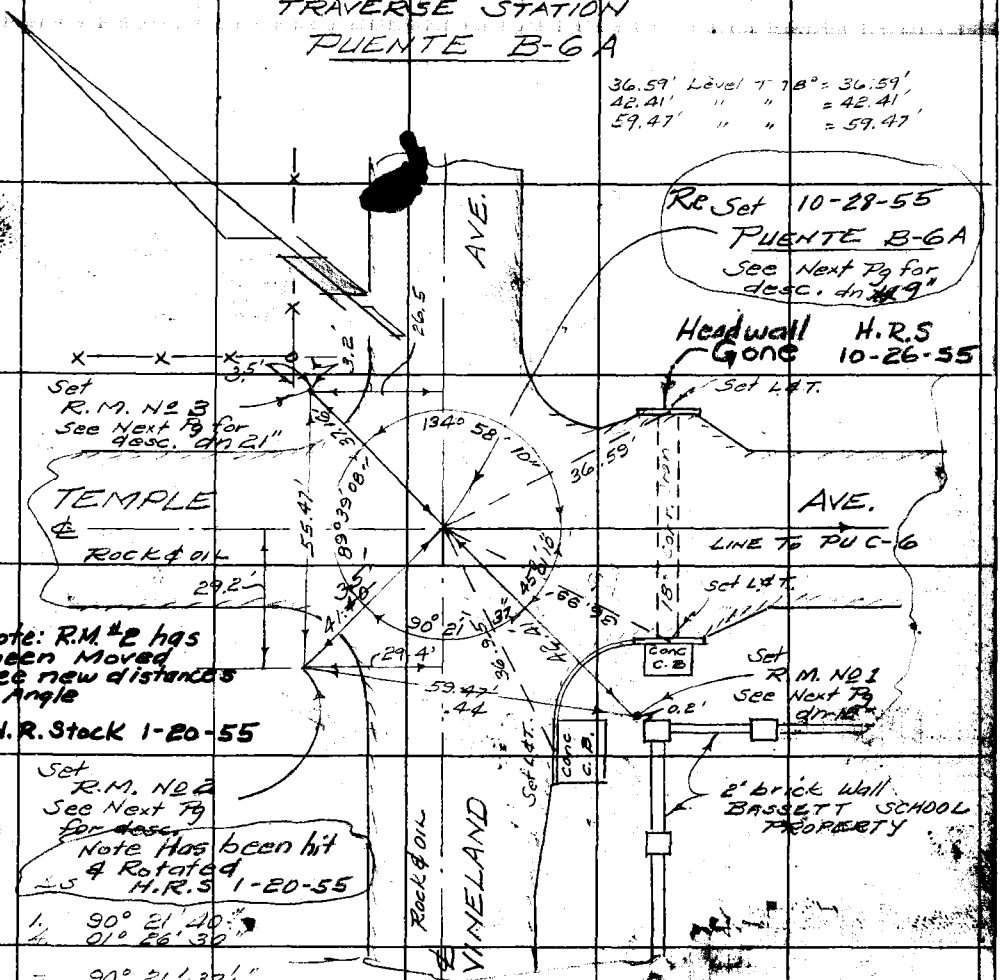

1. 90° 21' 40"
4. 01° 26' 30"
= 90° 21' 37½"
6. 180° 09' 40"
= 90° 21' 36⅔"

37.16 Level T 78° = 37.16'
55.47 " " = 55.47'
36.95' " " = 36.95'
41.40' " " = 41.40'
36.99' " " = 36.99'

1. 89° 39' 10" 1. 134° 58' 10" 1. 45° 01' 20"
4. 358° 36' 40" 4. 179° 52' 50" 4. 180° 04' 40"
= 89° 39' 10" = 134° 58' 12½" = 45° 01' 10"
6. 177° 54' 50" 6. 89° 49' 00" 6. 270° 07' 00"
= 89° 39' 08⅓" = 134° 58' 10" = 45° 01' 10"

Note: Any Additions or Changes on This Sheet Must be Made or Circled in Red Ink With Date and Name of Person Making Change.

Do not extend notes this side of this line.

RETURN TO
LOS ANGELES COUNTY SURVEYOR
726 LOS ANGELES COUNTY
ENGINEERING BLDG.

76F3095 247 2-51

F. B. 1220 PG. 12

PUENTE B-6A
—DESCRIPTIONS—

OK

This Station is in Los Angeles County, in the Bassett Area, in the ℄ intersection of TEMPLE AVE. & VINELAND AVE. in a well cut thru the pavement and Protected by a cast iron Cover Lettered County Surveyor Monument.

STATION MARK: Found a standard precast brass capped C.S. monument set 12 inches below Pavement Surface and Lettered "COUNTY SURVEYOR R.E. 6B".

DESTROYED BY CONSTRUCTION

RESET New MARK 10-28-55 H.R.S.

SUB SURFACE MARK: None Set.

OK

REFERENCE MARK No 1: Found a 2" I.P. with a conc plug & brass tag stamped R.E. 6067 dn 18" 8.0' N.E. of the N.E. Corner of brick Pillar @ the N.E. CORNER of the Bassett School property.

OK see Note on front 1-20-55

REFERENCE MARK No 2: Set a Standard 4 inch brass Tablet in conc. 24 inches below ℄ intersection grade. Tablet is Lettered "L.A. COUNTY SURVEY CONTROL SYSTEM, PUENTE B-6A REFERENCE MARK, 1953, R.M. No 2, Set by COUNTY SURVEYOR R.E. 63."

OK

REFERENCE MARK No 3: Set a 2" I.P. in conc with a conc core & a copper Pin center dn 18 inches below grade of pavement @ ℄ intersection.

STATION MARK: Set A standard 4" brass Tablet in concrete dn 9" below pavement grade & Lettered "L.A. CO. SURV. CONT. SYS. TRAVERSE STA, PUENTE B6A, 1955, RESET BY COUNTY ENG. R.E. 5869."

RETURN TO
LOS ANGELES COUNTY SURVEYOR
726 LOS ANGELES COUNTY
ENGINEERING BLDG.

Do not extend notes this side of this line.

Note: Any Additions or Changes on This Sheet Must be Made or Circled in Red Ink With Date and Name of Person Making Change.

Notes Ck'd by	Survey of CADASTRAL MAPPING
Map No.	W. O. 4902 Tape No. 116 St'd. 84 °F
Office Work	Surveyed by H. R. STOCK
Checked	Notes STOCK Date 8-31-53
Date	Indexed C. Johnson

F. B. 940 PG. 13

W. S. 46 - C-5

L.A. COUNTY SURVEY CONTROL SYSTEM
TRAVERSE STATION
PUENTE B-6

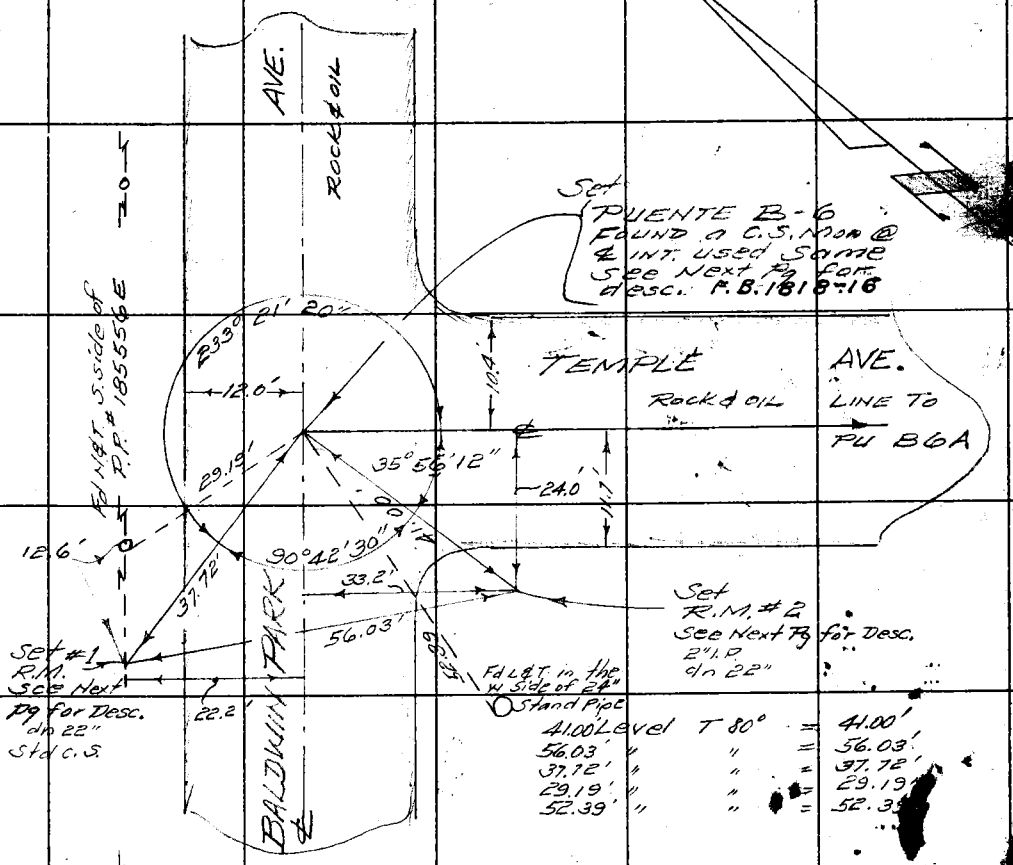

41.00'	Level	T 80°	= 41.00'
56.03'	"	"	= 56.03'
37.72'	"	"	= 37.72'
29.19'	"	"	= 29.19'
52.39'	"	"	= 52.39'

1. 90° 42' 30"
4. 362° 49' 50"
= 90° 42' 27½"
6. 184° 15' 00"
= 90° 42' 30"

1. 35° 56' 20"
4. 143° 44' 50"
= 35° 56' 12½"
6. 215° 37' 10"
= 35° 56' 11⅔"

1. 233° 21' 20"
4. 213° 25' 10"
= 233° 21' 17½"
6. 320° 08' 00"
= 233° 21' 20"

Note: Any Additions or Changes on This Sheet Must be Made or Circled in Red Ink With Date and Name of Person Making Change.

Do not extend notes this side of this line.

RETURN TO
LOS ANGELES COUNTY SURVEYOR
726 LOS ANGELES COUNTY
ENGINEERING BLDG.

76F309S 247 2-51

F. B. 240 PG. 14

PUENTE B-6

~DESCRIPTIONS~

This Station is in the Bassett Area of Los Angeles County and is the center line intersection of BALDWIN PARK BLVD. & TEMPLE AVE., in a well cut thru the pavement and protected by a cast iron cover lettered "COUNTY SURVEYOR MONUMENT".

STATION MARK: Found a standard precast conc. monument with a 5/8 inch brass tablet lettered "COUNTY SURVEYOR R.E. 62" down 24 inches below Pavement surface.

SUB SURFACE MARK: None Set.

REFERENCE MARK No 1: Set a standard 4" brass tablet in conc down 22 inches below surface and lettered "L.A. COUNTY SURVEY CONTROL SYSTEM, REFERENCE MARK, PUENTE B-6, R.M. No 1, 1953, SET BY COUNTY SURVEYOR R.E. 63".

REFERENCE MARK No 2: Set a 2" I.P. with a conc core and a copper pin center in conc and down 22 inches below surface.

RETURN TO
LOS ANGELES COUNTY SURVEYOR
725 LOS ANGELES COUNTY
ENGINEERING BLDG.

Do not extend notes this side of this line.

Note: Any Additions or Changes on This Sheet Must be Made or Circled in Red Ink With Date and Name of Person Making Change.

Notes Ck'd by	Survey of [illegible]
Map No.	W. O. 4902 Tape No. 116 St'd. 84 °F
Office Work	Surveyed by H. R. STOCK
Checked	Notes STOCK Date 9-4-53
Date	Indexed [illegible] C. Johnson

F. B. 940 Pg. 15

W. S. 46 - D-6

L.A. COUNTY SURVEY CONTROL SYSTEM

TRAVERSE STATION
PUENTE D-6

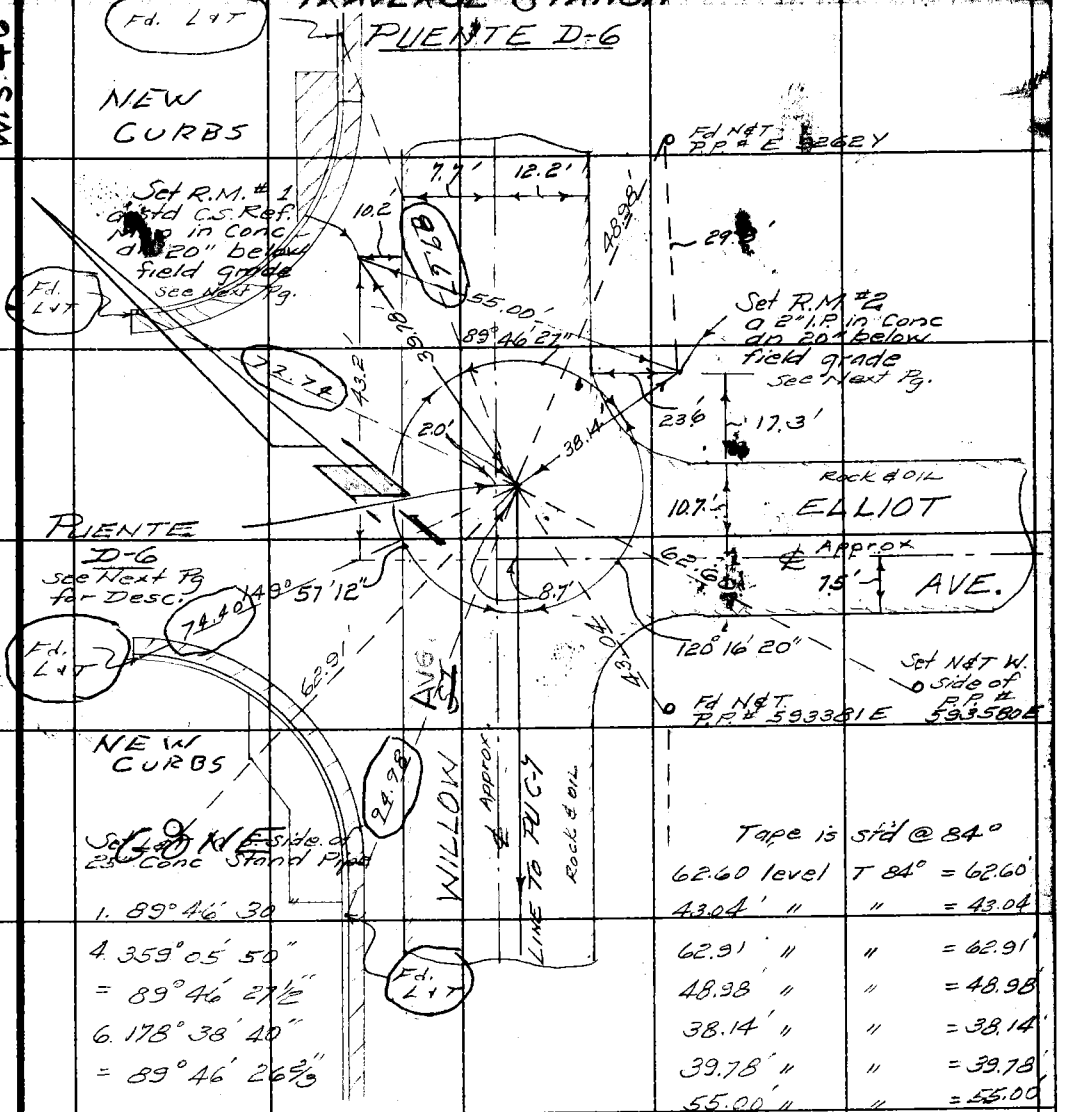

Tape is std @ 84°

62.60 level	T 84°	=	62.60'
43.04' "	"	=	43.04
62.91 "	"	=	62.91'
48.98 "	"	=	48.98'
38.14' "	"	=	38.14'
39.78' "	"	=	39.78'
55.00' "	"	=	55.00'

1. 89° 46' 30"
4. 359° 05' 50"
= 89° 46' 27½"
6. 178° 38' 40"
= 89° 46' 26⅔"

1. 120° 16' 20"	1. 149° 57' 10"
4. 121° 05' 30"	4. 239° 48' 50"
= 120° 16' 22½"	= 149° 57' 12½"
6. 361° 38' 00	6. 179° 43' 10"
= 120° 16' 20"	= 149° 57' 11⅔"

DIST. MEAS. LEVEL @ T = 70°
Tape # 0119 std. 68°
NO T. CORR.

11-23-55 W.D.B.

Note: Any Additions or Changes on This Sheet Must be Made or Circled in Red Ink With Date and Name of Person Making Change.

Do not extend notes this side of this line.

RETURN TO
LOS ANGELES COUNTY SURVEYOR
726 LOS ANGELES COUNTY
ENGINEERING BLDG.

76F309S 247 2-51

F. B. 940 PG. 16

PUENTE D-6

~ DESCRIPTIONS ~

This Station is in Los Angeles County, in the Baldwin Park Area, near the South West Corner of the City of West Covina in the intersection of WILLOW AVE. & ELLIOT AVE., 8.7' North of the ℄ of ELLIOT AVE. & 2.0' East of the ℄ of WILLOW ST., in a well Cut thru the pavement and protected by a Cast iron cover Lettered "COUNTY SURVEYOR MONUMENT."

STATION MARK: Set a standard 4 inch brass Tablet in conc. 10 inches below Pavement grade. Tablet is Lettered "L.A. COUNTY SURVEY CONTROL SYSTEM, TRAVERSE STATION, PUENTE D-6, 1953, SET BY COUNTY SURVEYOR R.E. 63".

SUB SURFACE MARK: None set.

REFERENCE MARK No 1: Set a standard 4 inch brass Tablet in conc 20 inches below grade of field. The Tablet is Stamped "L.A. COUNTY SURVEY CONTROL SYSTEM, REFERENCE MARK PUENTE D-6, R.M. No 1, 1953, Set by COUNTY SURVEYOR R.E. 63."

REFERENCE MARK No 2: Set a 2" I.P. in conc with a 3/4" core and copper pin center down 20 inches below grade of field.

RETURN TO
LOS ANGELES COUNTY SURVEYOR
725 LOS ANGELES COUNTY
ENGINEERING BLDG.

Do not extend notes this side of this line.

Note: Any Additions or Changes on This Sheet Must be Made or Circled in Red Ink With Date and Name of Person Making Change.

Notes Ck'd by	Survey of BALDWIN PARK AREA
Map No.	W. O. 4902 Tape No. 0124 St'd. 68 °F
Office Work	Surveyed by H. R. STOCK
Checked	Notes H. R. S. Date 4-10-53
Date	Indexed C. Johnson

F. B. 940 PG. 17

W.S. 46-D-5

L.A. COUNTY SURVEY CONTROL

TRAVERSE STATION "PUENTE D-6A"

69.75' Level T64° = 69.75'
49.79' " " = 49.79'
49.50' " " = 49.50'
26.85' " " = 26.85'

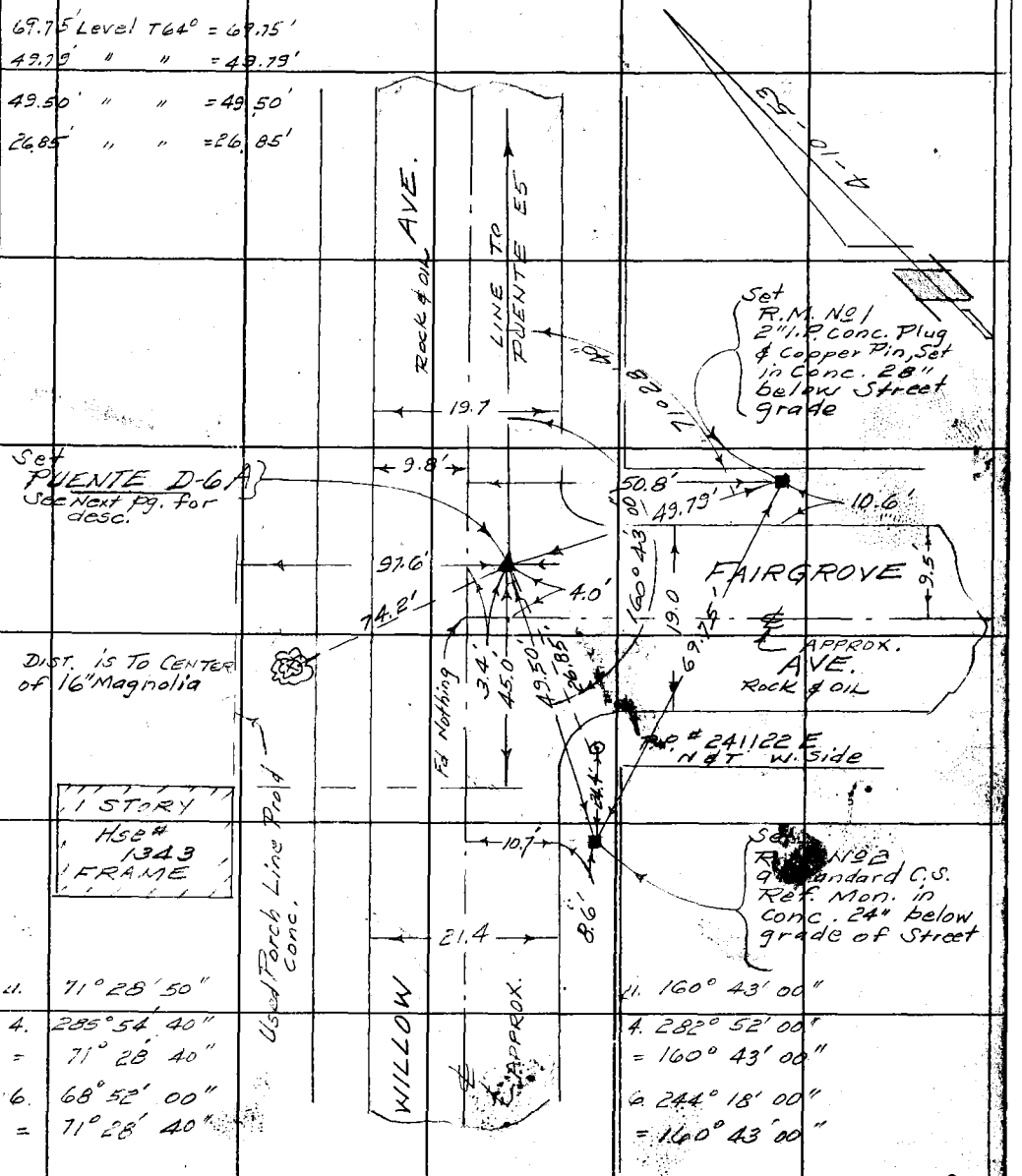

1. 71° 28' 50"	1. 160° 43' 00"
4. 285° 54' 40"	4. 282° 52' 00"
= 71° 28' 40"	= 160° 43' 00"
6. 68° 52' 00"	6. 244° 18' 00"
= 71° 28' 40"	= 160° 43' 00"

Note: Any Additions or Changes on This Sheet Must be Made or Circled in Red Ink With Date and Name of Person Making Change.

Do not extend notes this side of this line.

RETURN TO
LOS ANGELES COUNTY SURVEYOR
726 LOS ANGELES COUNTY ENGINEERING BLDG.

76F3095 247 2-51

F. B. 740 PG. 18

PUENTE D-6A

~ DESCRIPTIONS ~

This station is in the Baldwin Park Area of Los Angeles County near the South west corner of the city of West Covina, in the intersection of Willow Ave. and Fairgrove Ave., 3.4' East of the ℄ of Willow Ave and 4.0' North of the ℄ of Fairgrove Ave., in a well cut thru the pavement and protected by a cast iron cover lettered "COUNTY SURVEYOR MONUMENT".

STATION MARK: Set a standard 4 inch brass Tablet in conc. 11 inches below the pavement of the Street, The Tablet is Stamped "L. A. COUNTY SURVEY CONTROL SYSTEM, TRAVERSE STATION PUENTE D-6A, 1958, SET BY COUNTY SURVEYOR R.E. 63."

Sub Surface Mark: None Set.

Reference Mark No 1: Set a 2" I.P. with a conc. core and copper pin center, in conc. 28" below grade of paved Street opposite Mark.

Reference Mark No 2: Set a Standard 4 inch brass Tablet in conc 24 inches below grade of Street opposite the Tablet is Stamped "L. A. COUNTY SURVEY CONTROL SYSTEM, REFERENCE MARK, PUENTE D-6A R.M. No 2, 1958, Set by COUNTY SURVEYOR R.E. 63."

Sweat

RETURN TO
LOS ANGELES COUNTY SURVEYOR
725 LOS ANGELES COUNTY
ENGINEERING BLDG.

Do not extend notes this side of this line.

Note: Any Additions or Changes on This Sheet Must be Made or Circled in Red Ink With Date and Name of Person Making Change.

Notes Ck'd by	Survey of CATASTRAL MAPPING BALDWIN PARK AREA
Map No.	W. O. 4902 Tape No. 0124 St'd. 68 °F
Office Work	Surveyed by H. R. STOCK
Checked	Notes H. R. S. Date 4-10-53
Date	Indexed C. Johnson

F. B. 940 Pg. 49

W.S. 46 - D-5

L.A. COUNTY SURVEY CONTROL

TRAVERSE STATION

PUENTE E-5

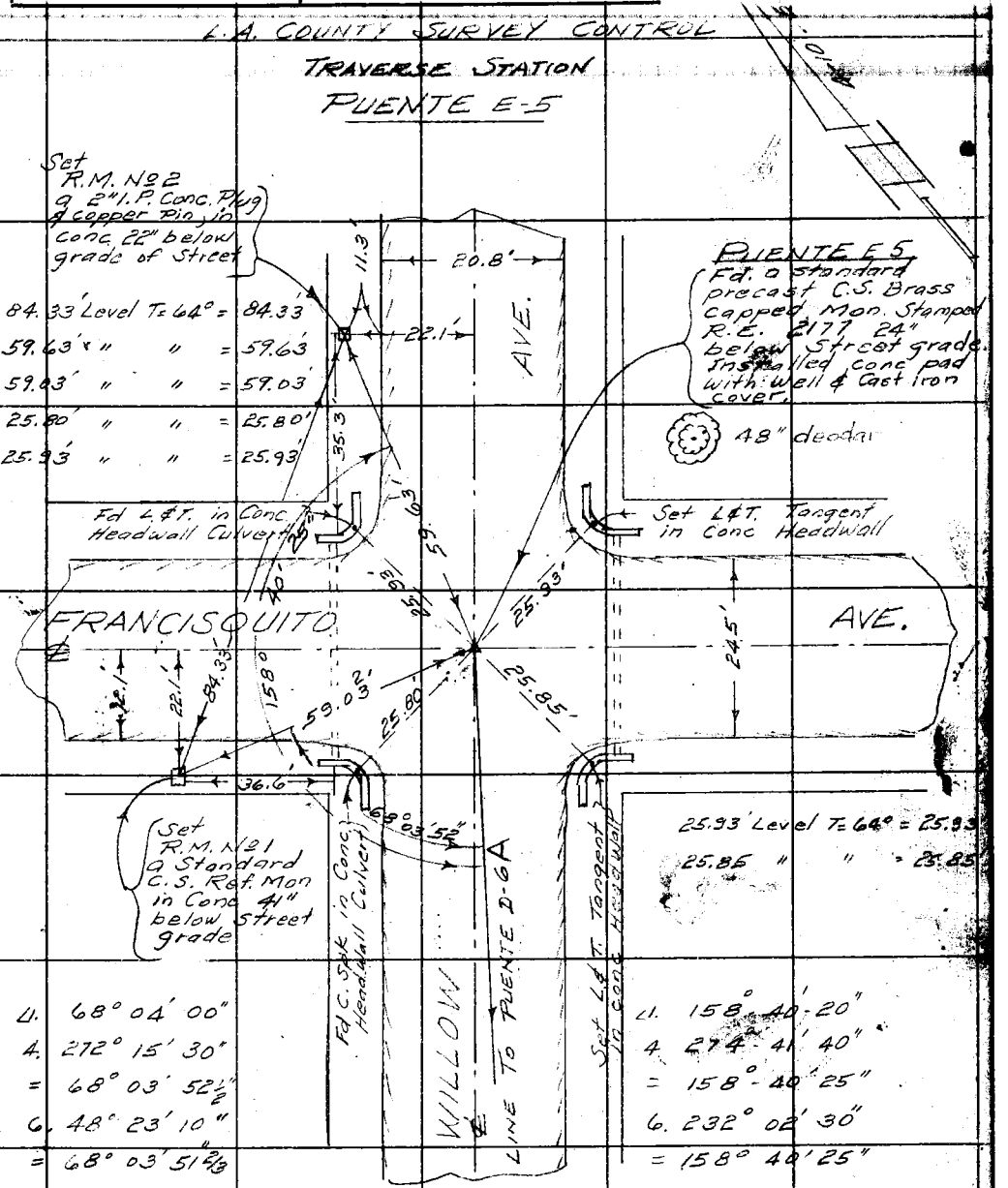

∠1. 68° 04' 00"	∠1. 158° 40' 20"
4. 272° 15' 30"	4. 274° 41' 40"
= 68° 03' 52½"	= 158° 40' 25"
6. 48° 23' 10"	6. 232° 02' 30"
= 68° 03' 51⅔"	= 158° 40' 25"

Note: Any Additions or Changes on This Sheet Must be Made or Circled in Red Ink With Date and Name of Person Making Change.

Do not extend notes this side of this line.

RETURN TO
LOS ANGELES COUNTY SURVEYOR
726 LOS ANGELES COUNTY
ENGINEERING BLDG.

76F3095 247 2-51

F. B. 940 PG. 20

PUENTE E5

~DESCRIPTIONS~

THIS station is in the Baldwin Park Area of Los Angeles County, is the center Line intersection of Willow Ave. & Francisquito Ave., in a well cut thru the pavement & protected by a cast iron cover Lettered "COUNTY SURVEYOR MONUMENT".

STATION MARK: Found a standard C.S. Mon. Precast Conc with a 2 1/2 brass Tablet Lettered "COUNTY SURVEYOR R.E. 2177" down 24" below pavement grade.

SUB SURFACE MARK: None Set.

REFERENCE MARK No 1: Set a standard C.S. 4 inch, brass Tablet in conc down 4" below street grade, The Tablet is Lettered "L.A. COUNTY SURVEY CONTROL SYSTEM, REFERENCE MARK PUENTE E-5, R.M. No 1, 1953, SET BY COUNTY SURVEYOR R.E. 63."

REFERENCE MARK No 2: Set a 2" I.P. in conc with a conc core and a copper pin center. Mark is down 22 inches below Street grade.

RETURN TO
LOS ANGELES COUNTY SURVEYOR
726 LOS ANGELES COUNTY
ENGINEERING BLDG.

Do not extend notes this side of this line.

Note: Any Additions or Changes on This Sheet Must be Made or Circled in Red Ink With Date and Name of Person Making Change.

Notes Ck'd by	Survey of Geodetic Control
Map No.	W. O. 49902 Tape No. 0124 St'd. 63 °F
Office Work	Surveyed by Stock
Checked	Notes J. H. Brown Date 4-1953
Date	Indexed C. Johnson

F. B. 940 PG. 21

W. S. 46-D-5

LA COUNTY SURVEY CONTROL SYSTEM
TRAVERSE STATION
PUENTE D-5

Note: Any Additions or Changes on This Sheet Must be Made or Circled in Red Ink With Date and Name of Person Making Change.

Do not extend notes this side of this line.

RETURN TO
LOS ANGELES COUNTY SURVEYOR
726 LOS ANGELES COUNTY
ENGINEERING BLDG.

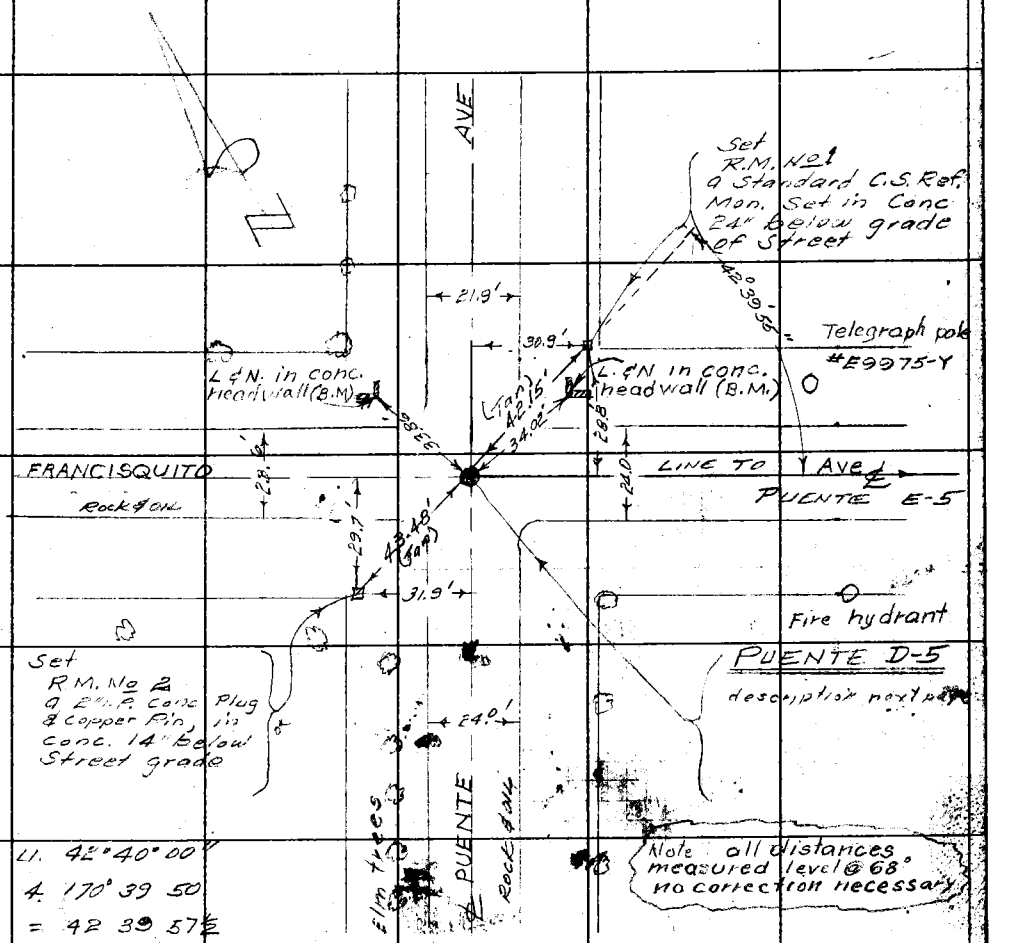

L1. 42°40'00"
4. 170° 39 50
= 42 39 57 E
6. 255° 59' 30"
= 42 39 55"

76F309S 247 2-51

PUENTE D 5

DESCRIPTIONS

This station is in Los Angeles County near the west edge of WEST COVINA at the intersection of FRANCISQUITO AVE & PUENTE AVE

Station Mark: Fd a standard brass capped inscribed "COUNTY SURVEYORS MONUMENT" 24" below street grade. Installed concrete pad and cast iron cover for protection of mark

SUB SURFACE MARK: None

Reference Mark No 1; set a standard 4" brass cap in concrete 24" below street grade lettered "L.A. COUNTY SURVEY CONTROL SYSTEM REFERENCE MARK PUENTE D 5 RM NO 1 1963 COUNTY SURVEYOR RE 63"

REFERENCE MARK NO 2: set copper pin in concrete core of 2" I.P. set in concrete 14" below street grade

OK. 12-30-54
Mon. 11" Below Street grade
Fd. R.M. # 2
E.L.

RETURN TO
LOS ANGELES COUNTY SURVEYOR
726 LOS ANGELES COUNTY
ENGINEERING BLDG.

Do not extend notes this side of this line.

Note: Any Additions or Changes on This Sheet Must be Made or Circled in Red Ink With Date and Name of Person Making Change.

Notes Ck'd by	CADASTRAL MAPPING
Map No.	Survey of BALDWIN PARK AREA
Office Work	W. O. 4902 Tape No. 0124 St'd. 68 °F
Checked	Surveyed by H. R. STOCK
Date	Notes H. R. S. Date 4-10-53
	Indexed J. C. Johnson

F. B. 940 Pg. 23

W. S. 46-D

L. A. COUNTY SURVEY CONTROL

1-5-55 TRAVERSE STATION

PUENTE D-4

1-5-55

51.72 @ 48° 51.71'

H. R. Stock

New Angle @ D4, C-4 + R.M. #1

1. 40-33-00
4. 162-12-00
= 40-33-00
6. 243-18-00
= 40 33-00

H. R. Stock

Set L&T's in new concrete Headwalls

Set R.M. No 1 a Standard C.S. Ref. Mon. Cap Set in Conc 19" below grade of Street

Note Mon. Has been Hit bears evidence of having been disturbed

Set R.M. No 2 a 2" I.P. Conc Plug & Cap [illegible] pin in conc. 30" below grade of Street

Fd L&T in Conc headwall 3.3' S of N end GONE

67.04 @ 60° = 67.04

66.98 @ 60° = 66.98

11-16-55 W.D.B.

GONE Set L&T. 2' E. of W. end of Wing Wall

LINE TO PUENTE C-4

FRANCISQUITO

AVE.

Rock & oil

Fd L&T in destroyed Ely Cor Conc Weir Box

Set L&T in Conc headwall

S.S.M.H.

Set 4 tan 65 pk w/ T in Stake to Replace mon.

PUENTE D-4

Mon. Destroyed PUENTE D-4

Fd. Standard C.S. Brass Cap on Precast Conc. Mon. R.E. 217 24 inches below Pavement Surface

Set Chiselt in S Stamped Cor Stamped H.R.S

VINELAND

Rock & oil

Note: Tape #124 St'd @ 68

41.21' Level T. 64° = 41.21'

56.60' " " = 56.60'

39.27' " " = 39.27'

30.72' " " = 30.72'

29.02' " " = 29.02'

32.82' " " = 32.82'

35.65' Level T 64° = 35.65'

1. 40° 36' 40"
4. 162° 26' 30"
= 40° 36' 37½"

6. 243° 39' 50"
= 40° 36' 38⅓"

1. 129° 53' 50"
4. 159° 34' 50"
= 129° 53' 42½"
6. 59° 22' 10"
= 129° 53' 41⅔"

Note: Any Additions or Changes on This Sheet Must be Made or Circled in Red Ink With Date and Name of Person Making Change.

Do not extend notes this side of this line.

RETURN TO
LOS ANGELES COUNTY SURVEYOR
726 LOS ANGELES COUNTY ENGINEERING BLDG.

76F3095 247 2-51

F. B. 942 PG. 24

-DESCRIPTIONS-

PUENTE D-4

This station is in the Baldwin Park Area of L.A. County about 1/8 mile South of GARVEY AVE. at the intersection of FRANCISQUITO AVE. and VINELAND AVE. In a well cut thru the Pavement and Protected by a cast iron Cover inscribed "County Surveyor MONUMENT."

STATION MARK: Fd a standard brass capped Precast County Surveyor's MONUMENT inscribed "County Surveyor R.E. 2177" and down 24 inches below Street grade. Installed Concrete Pad in well and a Cast iron cover inscribed "COUNTY SURVEYORS MONUMENT" For Protection of Mark.

SUB SURFACE MARK: None.

R.M. No 1: Set a Standard 4 inch Bronze Tablet C.S. Ref. Mon. inscribed "L.A. COUNTY SURVEY CONTROL SYSTEM REFERENCE MARK, PUENTE D-4, RM. No 1, 1953, Set By COUNTY SURVEYOR R.E. 63." in Concrete 19 inches below Street grade.

R.M. No 2: Set 2 inch iron pipe with a Concrete Core and Copper Pin Center in Concrete 30 inches below Street grade

RETURN TO
LOS ANGELES COUNTY SURVEYOR
726 LOS ANGELES COUNTY
ENGINEERING BLDG.

Do not extend notes this side of this line.

Note: Any Additions or Changes on This Sheet Must be Made or Circled in Red Ink With Date and Name of Person Making Change.

Notes Ck'd by	Survey of [illegible]
Map No.	W. O. 4902 Tape No. 116 St'd. 84 °F
Office Work	Surveyed by H. R. STOCK
Checked	Notes STOCK Date 8-31-53
Date	Indexed C. Johnson

F. B. [illegible] PG. [illegible]

#46

W.S. 46-C-4

L.A. COUNTY SURVEY CONTROL SYSTEM
TRAVERSE STATION
PUENTE C-4

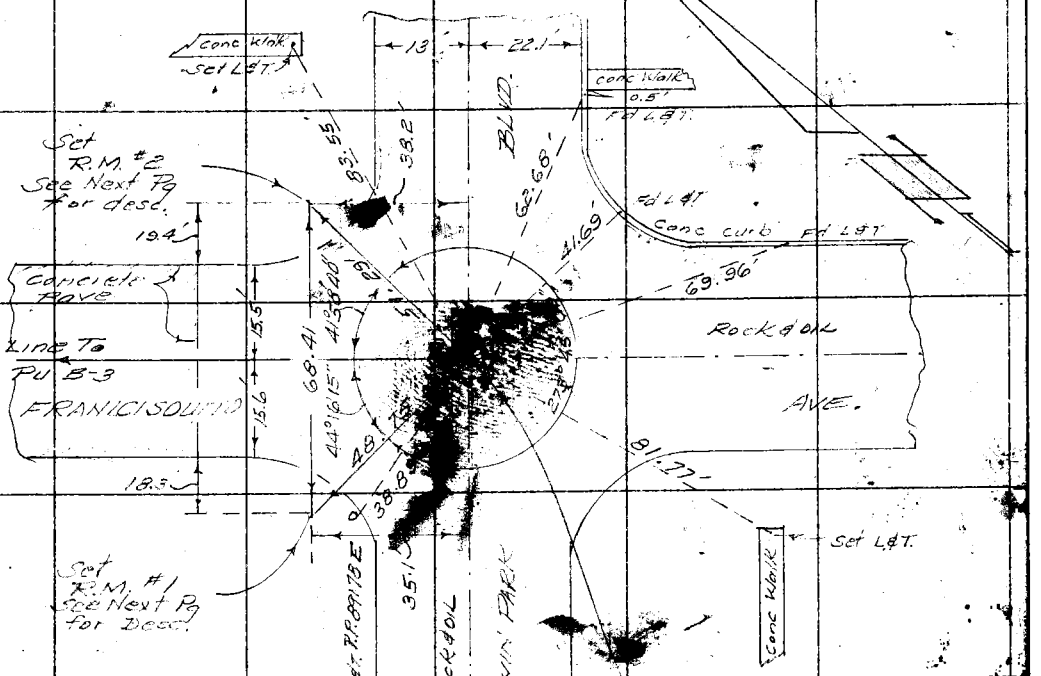

1. 44° 16' 10"
4. 177° 05' 00"
= 44° 16' 15"
6. 265° 37' 50"
= 44° 16' 13½"

1. 41° 58' 50"
4. 167° 01' 40"
= 41° 58' 40"
6. 251° 52' 00"
= 41° 58' 40"

1. 273° 45' 00"
4. 15° 00' 00"
= 273° 45' 00"
6. 208° 30' 00"
= 273° 45' 00"

PUENTE C-4 Found mon. used some — precast brass cap c.s. mon lettered "COUNTY SURVEYOR MONUMENT R.E." with a R.M. & this (+) center in a well 17 inches below Pvmt. F.B. Per 520-48

48.75 Level	T 78°		= 48.75'
68.41'	"	"	= 68.41'
51.29'	"	"	= 51.29'
83.55'	"	"	= 83.55'
81.77'	"	"	= 81.77'
69.96'	"	"	= 69.96'
62.68'	"	"	= 62.68
38.83'	"	"	= 38.83

Note: Any Additions or Changes on This Sheet Must be Made or Circled in Red Ink With Date and Name of Person Making Change.

Do not extend notes this side of this line.

RETURN TO
LOS ANGELES COUNTY SURVEYOR
726 LOS ANGELES COUNTY
ENGINEERING BLDG.

76FS095 247 4-53

F. B. 940 Pg. 56

PUENTE C-4

~ DESCRIPTIONS ~

This Station is in the Baldwin Park Area of Los Angeles County and is the center Line intersection of BALDWIN PARK BLVD & FRANCISQUITO AVE., in a well cut thru the Pavement & protected by a cast iron cover Lettered "COUNTY SURVEYOR MONUMENT."

STATION MARK: Found a Standard precast Conc Monument with a 2½ inch brass Tablet Lettered "COUNTY SURVEYOR. MONUMENT R.E. 2177" Monument is 17 inches below Pavement Surface.

SUB SURFACE MARK: None.

REFERENCE MARK No 1: Set a 2" I.P in Conc. with a conc Core & a copper pin center dn 18 inches below Surface of ground.

REFERENCE MARK No 2: Set a Standard 4 inch brass Tablet in Conc 16 inches below grade of Lawn. The Tablet is Lettered "L.A. COUNTY SURVEY CONTROL SYSTEM, REFERENCE MARK PUENTE C-4, R.M. No 2, 1953, Set by COUNTY SURVEYOR, R.E. 63".

OK 12-30-59
E.L.

RETURN TO
LOS ANGELES COUNTY SURVEYOR
726 LOS ANGELES COUNTY
ENGINEERING BLDG.

Do not extend notes this side of this line.

Note: Any Additions or Changes on This Sheet Must be Made or Circled in Red Ink With Date and Name of Person Making Change.

Notes Ck'd by	Survey of CALIBRATION MARKING
Map No.	W. O. 4902 Tape No. 0124 St'd. 68° F
Office Work	Surveyed by H. R. Stock
Checked	Notes J. H. Brown Date 4-9-53
Date	Indexed E. C. Johnson

F. B. 920 Pg. 27

W.S. 46-G-4

Note: Any Additions or Changes on This Sheet Must Be Made or Circled in Red Ink With Date and Name of Person Making Change.

Do not extend notes this side of this line.

RETURN TO
LOS ANGELES COUNTY SURVEYOR
726 LOS ANGELES COUNTY
ENGINEERING BLDG.

L.A. COUNTY SURVEY CONTROL
TRAVERSE STATION
PUENTE B-3

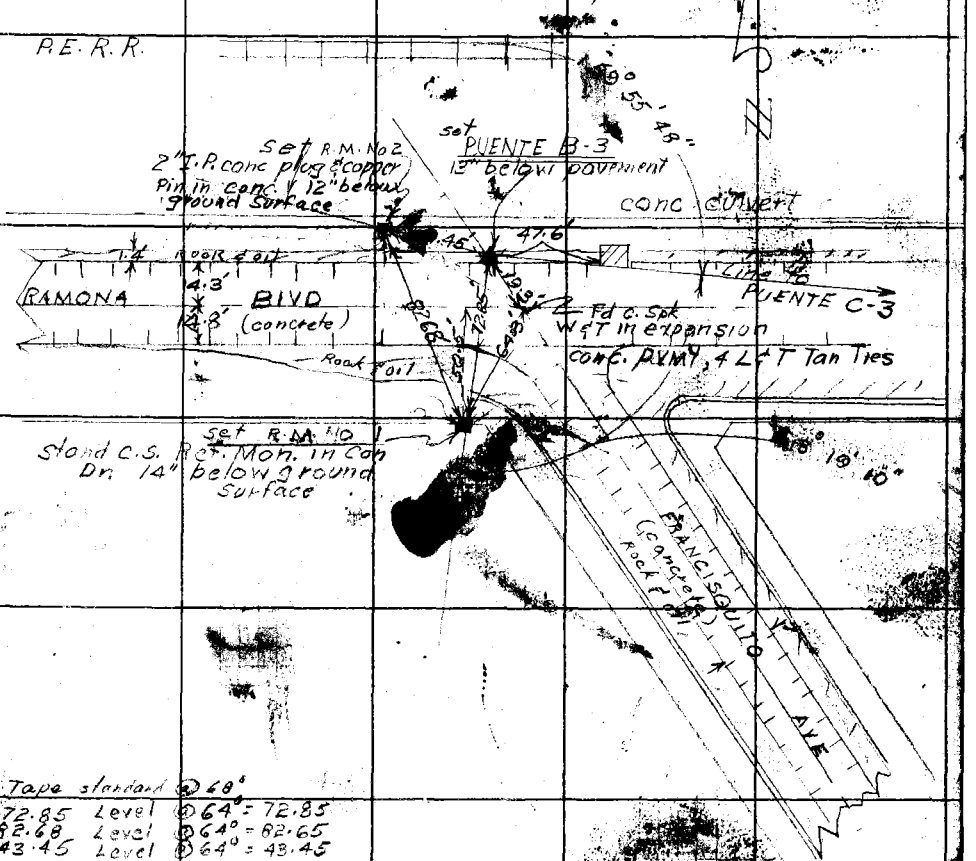

Tape standard @ 68°
72.85 Level @ 64° = 72.85
82.68 Level @ 64° = 82.65
43.45 Level @ 64° = 43.45

	°	'	"
①	159	55	50
④	279	43	10
	159	55	47½
⑥	239	34	50
	159	55	48⅓

	°	'	"
①	113	19	20
④	93	16	40+
	113	19	10
⑥	319	55	00
	113	19	10

76F309S 247 2-51

F. B. 940 PG. 28

PUENTE B-3

DESCRIPTIONS

This station is in Los Angeles County about 2 miles west of the business district of BALDWIN PARK at the junction of RAMONA BLVD and FRANCISQUITO AVE about 1' N of the north edge of concrete pavement. It is protected by a concrete pad & well with a cast iron cover lettered "COUNTY SURVEYOR MONUMENT."

STATION MARK: A 4" brass cap lettered "L.A. COUNTY SURVEY CONTROL SYSTEM TRAVERSE STATION PUENTE B3 1953 SET BY COUNTY SURVEYOR R.E. 63" set in conc. 12" below pavement.

SUB SURFACE MARK: None

REFERENCE MARK NO 1: A 4" brass cap lettered "L.A. COUNTY SURVEY CONTROL SYSTEM REFERENCE MARK PUENTE B3 RM NO 1 1953 SET BY COUNTY SURVEYOR R.E. 63" set in conc 14" below ground surface

REFERENCE MARK NO 2: A copper pin in concrete core of 2" I.P. set in concrete 12" below ground surface

RETURN TO
LOS ANGELES COUNTY SURVEYOR
725 LOS ANGELES COUNTY
ENGINEERING BLDG.

Do not extend notes this side of this line.

Note: Any Additions or Changes on This Sheet Must be Made or Changed in Red Ink With Date and Name of Person Making Change.

Notes Ck'd by	Survey of CADASTRAL MAPPING
Map No.	W. O. 2902 Tape No. 0124 St'd. 68 °F
Office Work	Surveyed by H. R. Stock
Checked	Notes J. H. Brown Date 4-10-53
Date	Indexed A. C. Johnson

F. B. 040 Pg. 29

W.S. 46-C-4

L.A. COUNTY SURVEY CONTROL
TRAVERSE STATION
PUENTE C-3

57.39 level @ 0° = 57.39
42.49 " " " = 42.49
98.58 " " " = 98.58

	°	'	"
∠	52	31	10
∠	210	03	40
	52	30	55
∠	315	05	50
	52	30	58 1/3
	0	1	11
∠	142	29	40
∠	209	58	20
	142	29	35
∠	134	57	40
	142	29	36 2/3

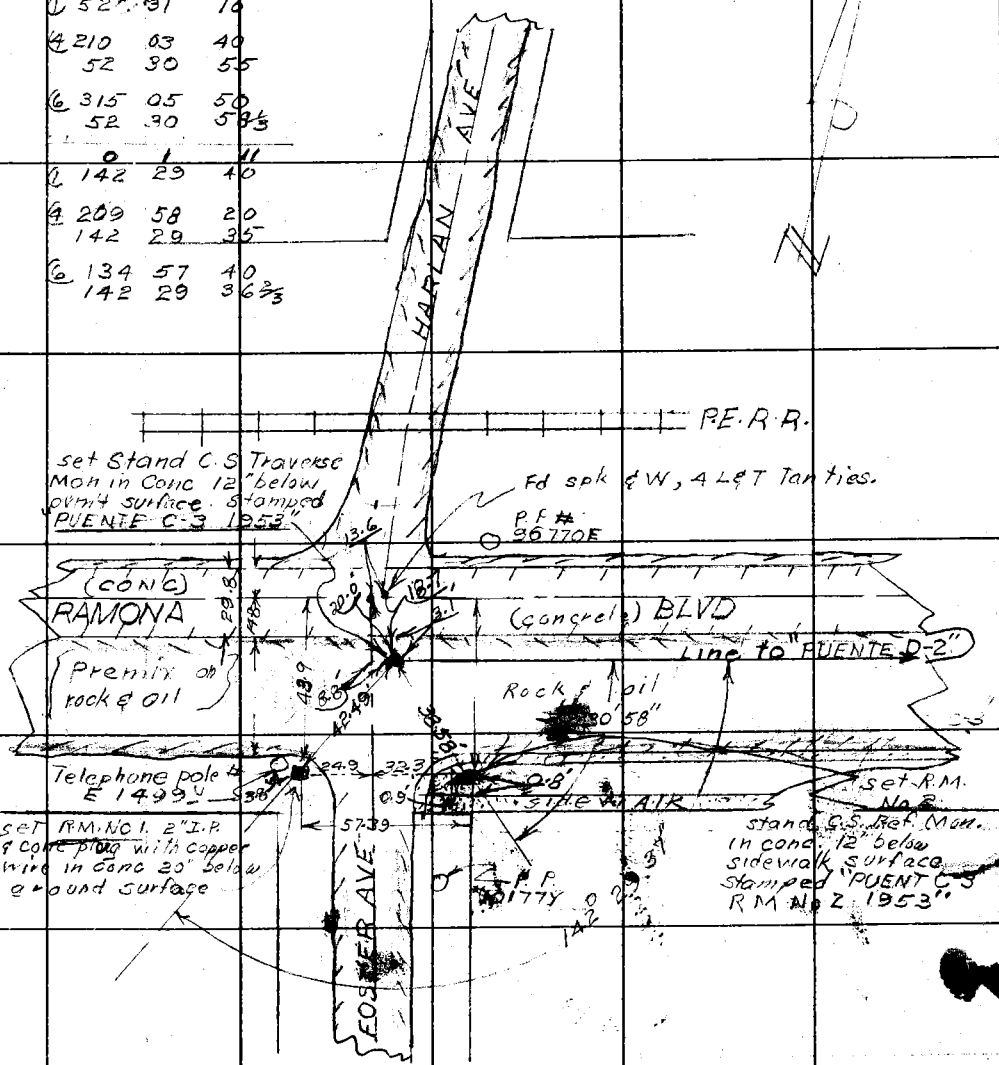

Note: Any Additions or Changes on This Sheet Must be Made or Circled in Red Ink With Date and Name of Person Making Change.

Do not extend notes this side of this line.

RETURN TO
LOS ANGELES COUNTY SURVEYOR
726 LOS ANGELES COUNTY ENGINEERING BLDG.

76F309S 247 2-51

F. B. 940 PG. 130

PUENTE C-3

DESCRIPTIONS

This station is in Los Angeles County about one half mile west of Baldwin Park and about nine feet southeast of the intsection of FOSTER AVE and RAMONA BLVD near HARLAN AVE. It is protected by a concrete pad & well with cast iron cover lettered "COUNTY SURVEYORS MONUMENT"

STATION MARK: A 4" brass cap lettered "L.A. COUNTY SURVEY CONTROL SYSTEM TRAVERSE STATION PUENTE C-3 1953 SET BY COUNTY SURVEYOR R E 63" set in concrete 12" below pavement surface.

SUB SURFACE MARK: None

REFERENCE MARK NO. 1: A copper pin in concrete core of 2" I.P. set in concrete 20" below ground surface.

REFERENCE MARK NO. 2: A 4" brass cap lettered "L.A. COUNTY SURVEY CONTROL SYSTEM REFERENCE MARK PUENTE C-3 R M NO 2 1953 SET BY COUNTY SURVEYOR R E 63" set in concrete 12" below sidewalk surface

RETURN TO
LOS ANGELES COUNTY SURVEYOR
723 LOS ANGELES COUNTY
ENGINEERING BLDG.

Do not extend notes this side of this line.

Note: Any Additions or Changes on This Sheet Must be Made or Circled in Red Ink With Date and Name of Person Making Change.

Notes Ck'd by	Survey of CALIBRATION MAPPING
Map No.	W. O. 4902 Tape No. 0124 St'd. 68° °F
Office Work	Surveyed by H. R. STOCK
Checked	Notes STOCK Date 4-9-53
Date	Indexed A. O. Johnson

F. B. 940 Pg. 31

W.S. 46-D-4

L.A. COUNTY SURVEY CONTROL SYSTEM

TRAVERSE STATION

PUENTE D-2

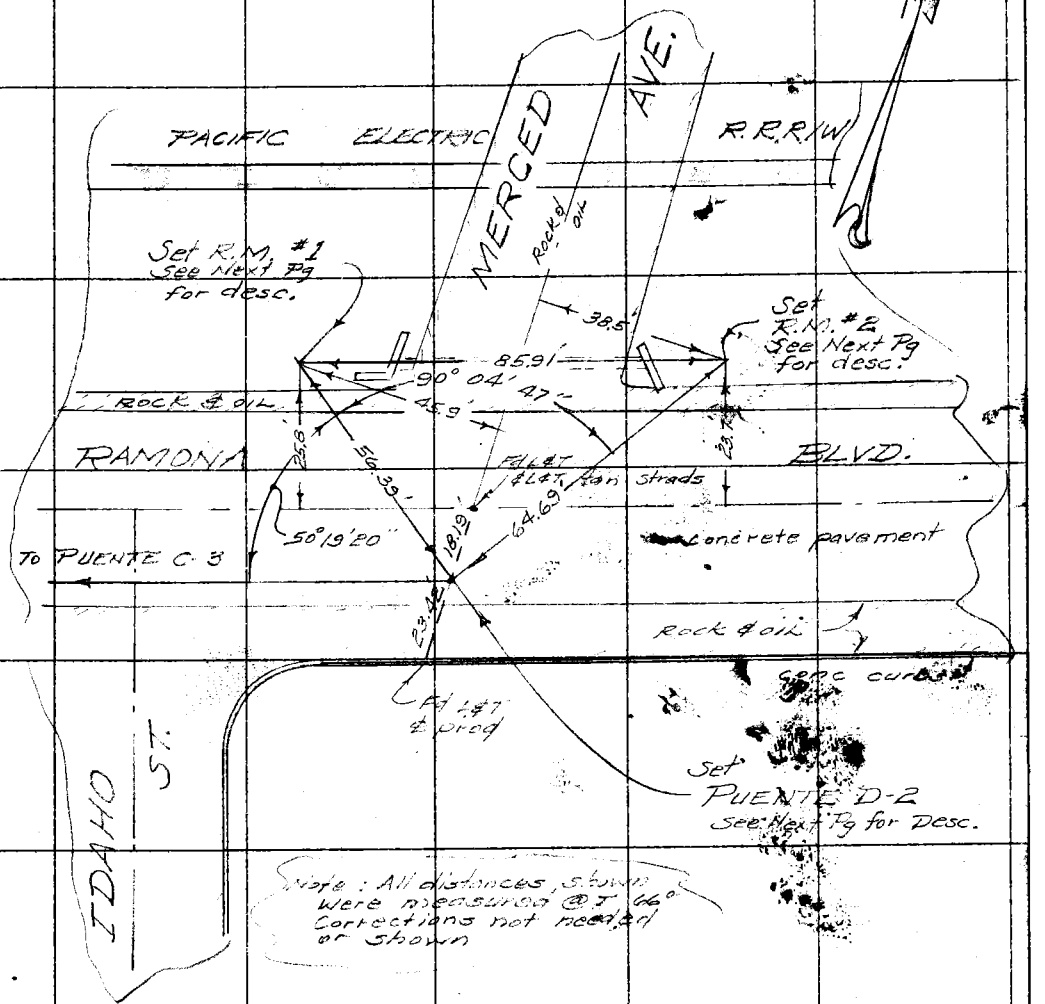

Note: All distances shown were measured @ T 66° Corrections not needed or shown

1.	90° 04' 50"	1.	50° 19' 20"
4.	00° 19' 10"	4.	30° 17' 20"
=	90° 04' 47½"	=	50° 19' 20"
6.	180° 28' 40"	6.	301° 56' 00"
=	90° 04' 46⅔"	=	50° 19' 20"

Note: Any Additions or Changes on This Sheet Must be Made or Circled in Red Ink With Date and Name of Person Making Change.

Do not extend notes this side of this line.

RETURN TO
LOS ANGELES COUNTY SURVEYOR
726 LOS ANGELES COUNTY
ENGINEERING BLDG.

76FS095 247 4-53

PUENTE D-2

~ DESCRIPTIONS ~

This station is in the Baldwin Park Area of Los Angeles County in the intersection of RAMONA BLVD. & MERCED AVE. on the Approx ℄ prod. of MERCED AVE. & 15' S of the ℄ of RAMONA BLVD. in a well cut thru the pavement & protected by a cast iron Cover Lettered "COUNTY SURVEYOR MONUMENT."

STATION MARK: Set a standard 4 inch brass Tablet in conc. down 12 inches below the pavement. The Tablet is Lettered "L.A. COUNTY SURVEY CONTROL SYSTEM. TRAVERSE STATION, PUENTE D-2, 1953, Set by COUNTY SURVEYOR R.E. 63."

SUB SURFACE MARK: None set.

REFERENCE MARK No 1: Set a standard 4 inch brass Tablet in conc down 21 inches below the Street grade. The Tablet is Lettered "L.A. COUNTY SURVEY CONTROL SYSTEM REFERENCE MARK PUENTE D-2, R.M. No 1, 1953, SET BY COUNTY SURVEYOR R.E. 63".

REFERENCE MARK No 2: Set a 2" I.P. with a conc core & a copper pin center in conc down 22 inches below the pavement grade.

RETURN TO
LOS ANGELES COUNTY SURVEYOR
726 LOS ANGELES COUNTY
ENGINEERING BLDG.
Do not extend notes this side of this line.

Note: Any Additions or Changes on This Sheet Must be Made or Circled in Red Ink With Date and Name of Person Making Change.

Notes Ck'd by	Survey of CADASTRAL MAPPING BALDWIN PARK AREA
Map No.	W. O. 4902 Tape No. 0124 St'd. 68 °F
Office Work	Surveyed by H. R. STOCK
Checked	Notes H. R. S. Date 4-13-53
Date	Indexed A. C. Johnson

F. B. Pg.

W.S. 46 - D-4

4-13-53

L.A. COUNTY SURVEY CONTROL

TRAVERSE STATION

PUENTE E2A

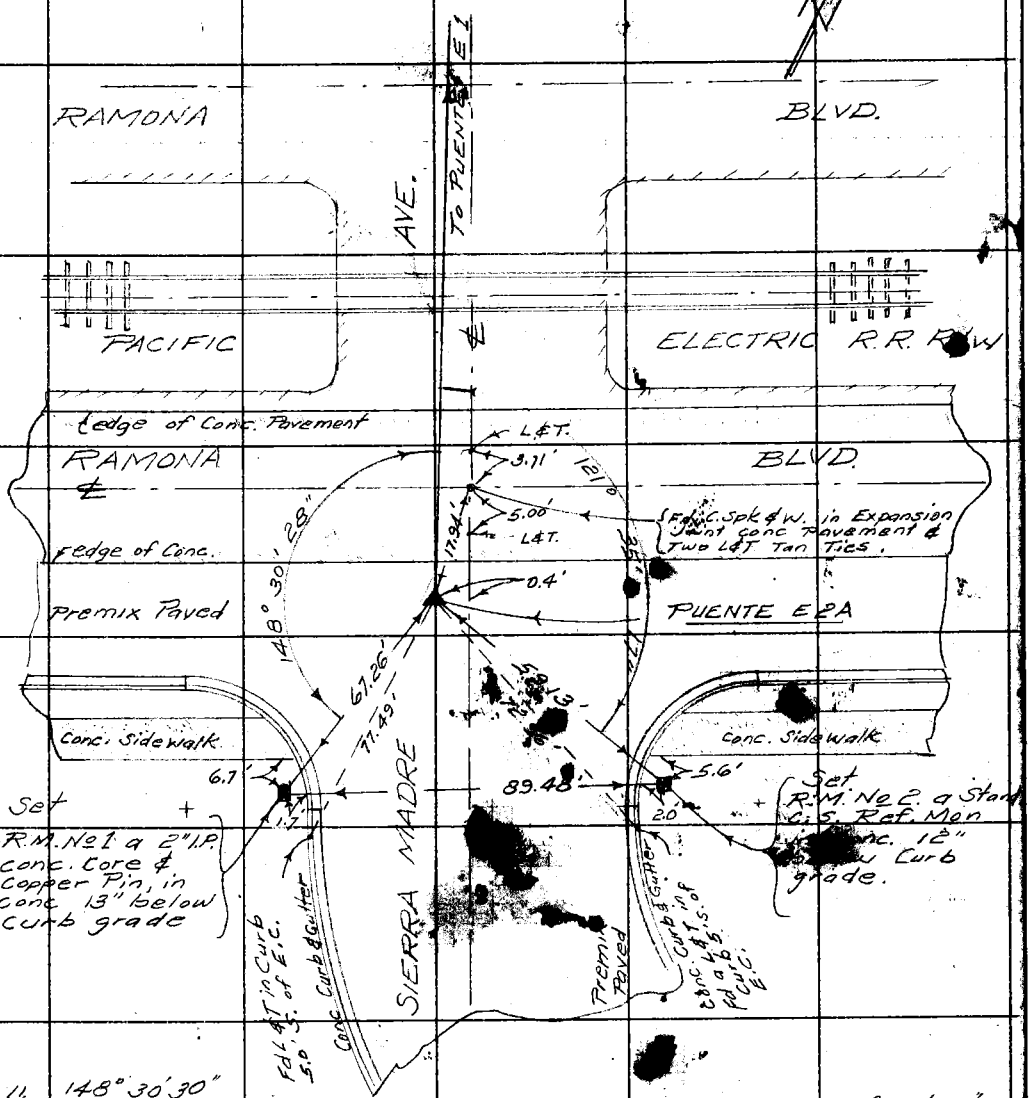

11.	148° 30' 30"	67.26' level T 71	= 67.26'	11.	121° 35' 20"
4.	234° 01' 50"	59.13' " "	= 59.13'	14.	126° 21' 00" +
=	148° 30' 27½"	89.48' " "	= 89.48'	=	121° 35' 15"
6.	171° 02' 50"	77.49' " "	= 77.49'	6.	09° 31' 40"
=	148° 30' 28⅓"	72.96' " "	= 72.96'	=	121° 35' 16⅓"
		17.94' " "	= 17.94'		

Note: Any Additions or Changes on This Sheet Must be Made or Circled in Red Ink With Date and Name of Person Making Change.

Do not extend notes this side of this line.

RETURN TO
LOS ANGELES COUNTY SURVEYOR
726 LOS ANGELES COUNTY
ENGINEERING BLDG.

76F309S 247 2-51

F. B. 940 PG. 94

—DESCRIPTIONS—

PUENTE E2A

This Station is in the Baldwin Park Area of Los Angeles County, in the intersection of RAMONA BLVD (the Right of way South of the PACIFIC ELECTRIC R.R. R/W) & SIERRA MADRE AVE., in a well cut thru the pavement & protected by a cast iron Cover inscribed "COUNTY SURVEYOR MONUMENT."

STATION MARK: Set a standard 4 inch Bronze Tablet or Disc inscribed "L.A. COUNTY SURVEY CONTROL SYSTEM TRAVERSE STATION PUENTE E2A, 1953, Set by COUNTY SURVEYOR R.E. 63."

SUB SURFACE MARK: None.

R.M. No 1: Set a 2" Iron Pipe with a conc. core & a Copper Pin Center in concrete 13 inches below grade of Curb.

R.M. No 2: Set a standard 4 inch Bronze Disc inscribed "L.A. COUNTY SURVEY CONTROL SYSTEM REFERENCE MARK, PUENTE E2A, R.M. No 2, 1953, Set by COUNTY SURVEYOR R.E. 63" 12" below grade of Curb.

R.M. ties o.k. 1-12-55
W.D. Bass

RETURN TO
LOS ANGELES COUNTY SURVEYOR
726 LOS ANGELES COUNTY
ENGINEERING BLDG.

Do not extend notes this side of this line.

Note: Any Additions or Changes on This Sheet Must be Made or Circled in Red Ink With Date and Name of Person Making Change.

Notes Ck'd by	Survey of BALDWIN PARK ARLI
Map No.	W. O. 4902 Tape No. 0124 St'd. 68 °F
Office Work	Surveyed by H. R. STOCK
Checked	Notes H. R. S. Date 4-13-53
Date	Indexed C. Johnson

F. B. [illegible] PG. 35

W.S. 46-D-4

L.A. COUNTY SURVEY CONTROL

TRAVERSE STATION

PUENTE E1

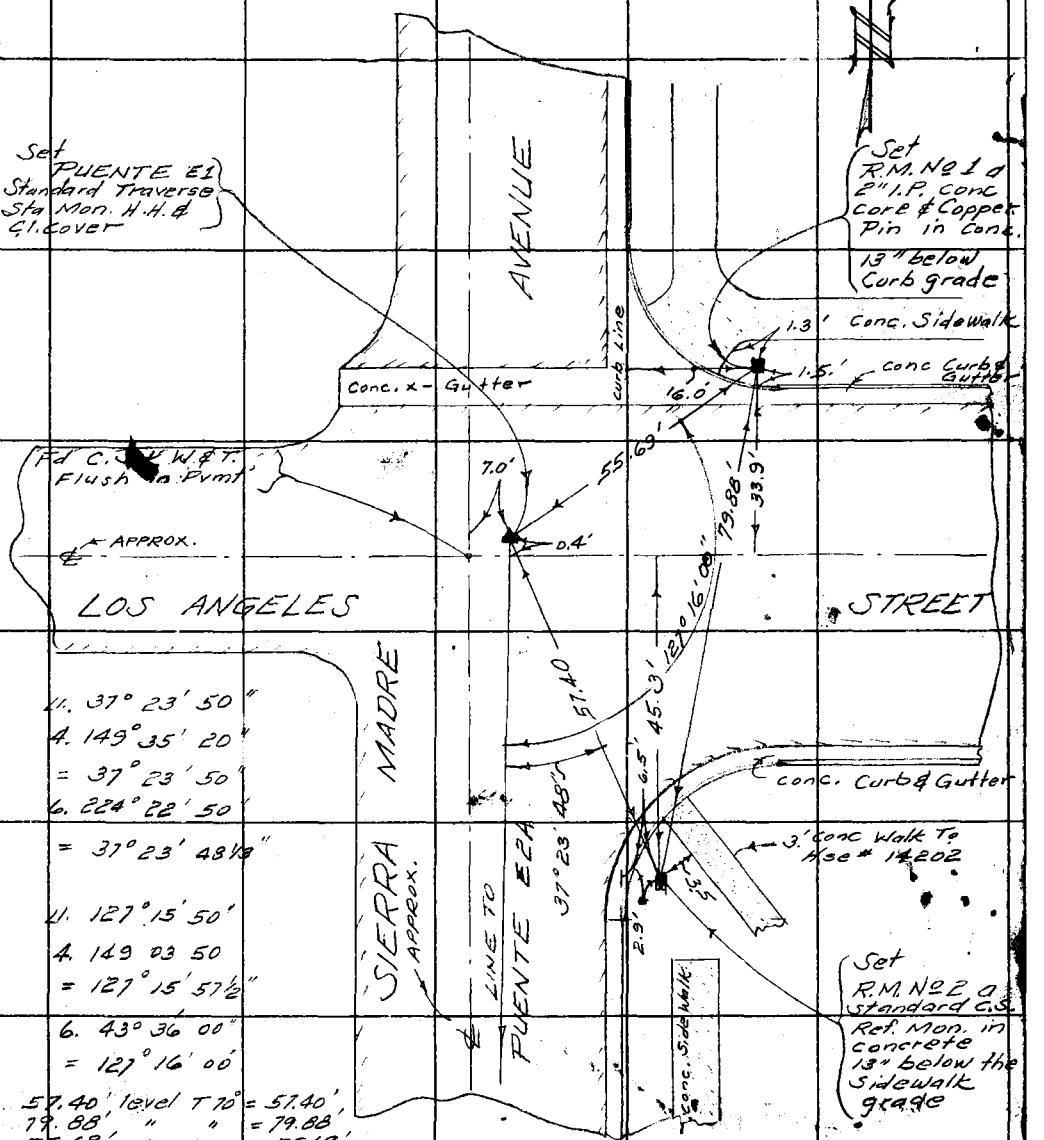

11. 37° 23' 50"
4. 149° 35' 20"
= 37° 23' 50"
6. 224° 22' 50"
= 37° 23' 48 1/3"

11. 127° 15' 50"
4. 149 03 50
= 127° 15' 57 1/2"
6. 43° 36' 00"
= 127° 16' 00"

57.40' level T 70° = 57.40'
79.88' " " = 79.88'
55.69' " " = 55.69'

Note: Any Additions or Changes on This Sheet Must be Made or Circled in Red Ink With Date and Name of Person Making Change.

Do not extend notes this side of this line.

RETURN TO
LOS ANGELES COUNTY SURVEYOR
726 LOS ANGELES COUNTY
ENGINEERING BLDG.

76F309S 247 2-51

F. B. 940 Pg. 36

—DESCRIPTIONS—

PUENTE E 1

This station is in the Baldwin Park Area of LOS ANGELES COUNTY, in the intersection of LOS ANGELES STREET and SIERRA MADRE AVENUE, in a well cut thru the Pavement and Protected by a cast iron cover inscribed "COUNTY SURVEYOR MONUMENT"

STATION MARK: Set a standard 4 inch bronze tablet or disc inscribed "L.A. COUNTY SURVEY CONTROL SYSTEM, TRAVERSE STATION, PUENTE E1, 1953, Set by COUNTY SURVEYOR R.E.63" 13 inches below Pavement Surface.

SUBSURFACE MARK: None.

R.M. No 1: Set a 2 inch iron pipe with a conc. core & copper pin center in conc., 13 inches below the curb grade.

R.M. No 2: Set a standard 4 inch brass tablet in conc. on 13 inches below the curb grade - The Tablet is stamped "L.A. COUNTY SURVEY CONTROL SYSTEM, REFERENCE MARK, PUENTE E-1, R.M. No 2, 1953, Set by COUNTY SURVEYOR R.E. 63."

RETURN TO
LOS ANGELES COUNTY SURVEYOR
725 LOS ANGELES COUNTY
ENGINEERING BLDG.

Do not extend notes this side of this line.

Note: Any Additions or Changes on This Sheet Must be Made or Circled in Red Ink With Date and Name of Person Making Change.

Notes Ck'd by	Survey of CADASTRAL MAPPING BALDWIN PARK AREA
Map No.	W. O. 4902 Tape No. 0124 St'd. 68 °F
Office Work	Surveyed by H. R. STOCK
Checked	Notes H. R. S. Date 4-13-53
Date	Indexed C. Johnson

F. B. [illegible] Pg. 37

W.S.46 - D-3

L.A. COUNTY SURVEY CONTROL

TRAVERSE STATION
AZUSA E12

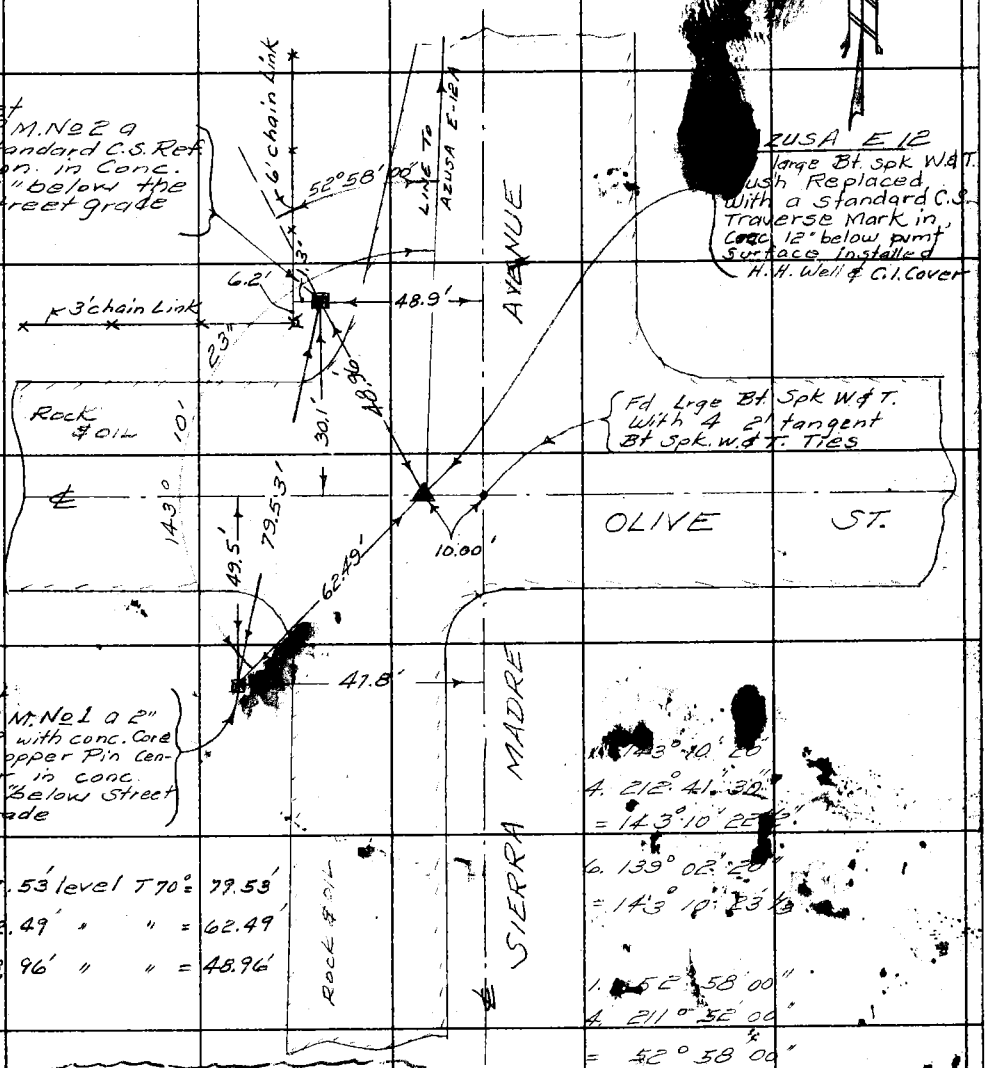

79.53' level T70° = 79.53'
62.49' " " = 62.49'
48.96' " " = 48.96'

1. 143° 10' 20"
4. 212° 41' 30"
= 143° 10' 22 1/2"
6. 139° 02' 20"
= 143° 10' 23 1/2"

1. 52° 58' 00"
4. 211° 52' 00"
= 52° 58' 00"
6. 317° 48' 00"
= 52° 58' 00"

FOR ADDITIONAL TIES SEE FB 940 - 203

Note: Any Additions or Changes on This Sheet Must be Made or Circled in Red Ink With Date and Name of Person Making Change.

Do not extend notes this side of this line.

RETURN TO
LOS ANGELES COUNTY SURVEYOR
726 LOS ANGELES COUNTY ENGINEERING BLDG.

76F309S 247 2-51

F. B. 940 PG. 38

AZUSA E12

~ DESCRIPTIONS ~

This station is in the Baldwin Park Area of Los Angeles County, at the intersection of SIERRA MADRE AVE. & OLIVE ST., on the Approx. ℄ of OLIVE ST. & 10' West of the Approx ℄ of SIERRA MADRE AVE. in a well cut thru the pavement & Protected by a cast iron cover Lettered "COUNTY SURVEYOR MONUMENT"

STATION MARK: Set a Standard 4 inch brass Tablet in conc down 12 inches below the pavement grade. The Tablet is Lettered "L.A. COUNTY SURVEY CONTROL SYSTEM, TRAVERSE STATION AZUSA E-12 1953, SET BY COUNTY SURVEYOR R.E. 63".

SUB SURFACE MARK: None Set

REFERENCE MARK No 1: Set a 2" I.P. with a conc core and a copper pin center in conc down 18 inches below the Street grade.

REFERENCE MARK No 2: Set a Standard 4 inch brass Tablet in conc down 18 inches below the Street grade. The Tablet is Lettered "L.A. COUNTY SURVEY CONTROL SYSTEM REFERENCE MARK AZUSA E-12, R.M. No 2, 1953, SET BY COUNTY SURVEYOR R.E. 63".

RETURN TO
LOS ANGELES COUNTY SURVEYOR
726 LOS ANGELES COUNTY
ENGINEERING BLDG.

Do not extend notes this side of this line.

Note: Any Additions or Changes on This Sheet Must be Made or Circled in Red Ink, With Date and Name of Person Making Change.

Notes Ck'd by	Survey of CADASTRAL MAP
Map No.	W. O. 4902 Tape No. 116 St'd. 84 °F
Office Work	Surveyed by H. R. STOCK
Checked	Notes STOCK Date 9-4-53
Date	Indexed C. Johnson

F. B. 940 PG. [illegible]

W.S. 46-D-3

L.A. COUNTY SURVEY CONTROL

TRAVERSE STATION

AZUSA E12A

Note: All Tie distances shown here were measured at T 82° corrections not shown or needed.

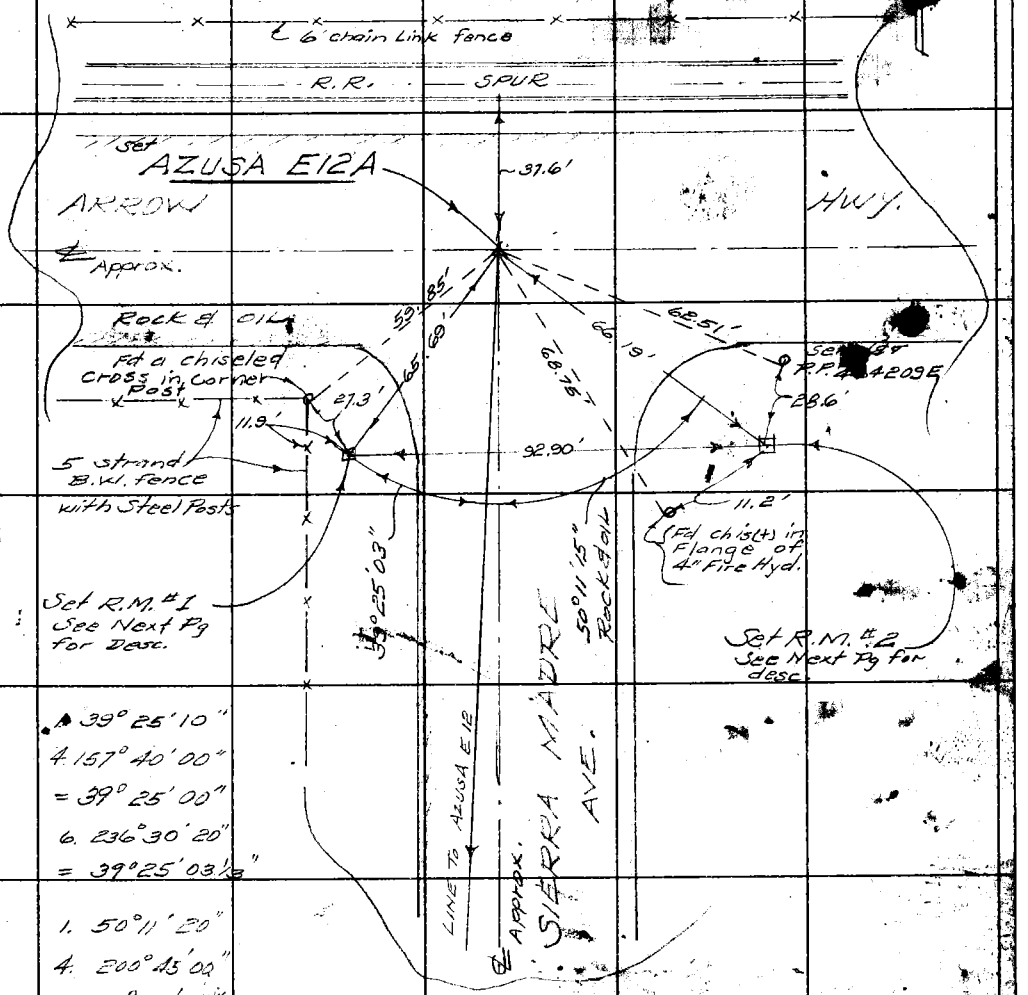

1. 39° 25' 10"
4. 157° 40' 00"
= 39° 25' 00"
6. 236° 30' 20"
= 39° 25' 03 1/3"

1. 50° 11' 20"
4. 200° 45' 00"
= 50° 11' 15"
6. 301° 07' 30"
= 50° 11' 15"

Note: Any Additions or Changes on This Sheet Must be Made or Circled in Red Ink With Date and Name of Person Making Change.

Do not extend notes this side of this line.

RETURN TO
LOS ANGELES COUNTY [illegible]OR
726 LOS ANGELES COUNTY
ENGINEERING BLDG.

76F3095 247 2-51

F.B. 940 PG. 40

AZUSA E-12A

~ DESCRIPTIONS ~

This Station is in the Baldwin Park Area of Los Angeles County, Just south of the SANTA FE [illegible], in the intersection of SIERRA MADRE AVE. & ARROW HWY in a well cut thru the pavement & protected by a cast iron cover lettered "COUNTY SURVEYOR MONUMENT"

STATION MARK: Set a standard 4 inch brass Tablet in conc. down 12 inches below the pavement Surface and Lettered "L.A. COUNTY SURVEY CONTROL SYSTEM TRAVERSE STATION AZUSA E 12A, 1953, SET BY COUNTY SURVEYOR R.E. 63".

SUB SURFACE MARK: None Set.

REFERENCE MARK No 1: Set a standard 4 inch brass Tablet in conc. down 18 inches below pavement grade, Tablet is Lettered "L.A. COUNTY SURVEY CONTROL SYSTEM REFERENCE MARK AZUSA E-12A, R.M. No 1, 1953, SET BY COUNTY SURVEYOR R.E. 63."

REFERENCE MARK No 2: Set a 2 inch I.P. with a conc core & a copper pin center in Conc down 12 inches below Pavement grade.

RETURN TO
LOS ANGELES COUNTY SURVEYOR
725 LOS ANGELES COUNTY
ENGINEERING BLDG.

Do not extend notes this side of this line.

Note: Any Additions or Changes on This Sheet Must be Made or Circled in Red Ink With Date and Name of Person Making Change.

Notes Ck'd by	Survey of CADASTRAL MAPPING
Map No.	W. O. 4902 Tape No. 116 St'd. 84 °F
Office Work	Surveyed by H.R. Stock
Checked	Notes Stock Date 8-17-53
Date	Indexed C. Johnson

F.B. 940 Pg. 41

W.S. 46 - D-3

L.A. COUNTY SURVEY CONTROL SYSTEM

TRIANGULATION STATION

AZUSA D-12

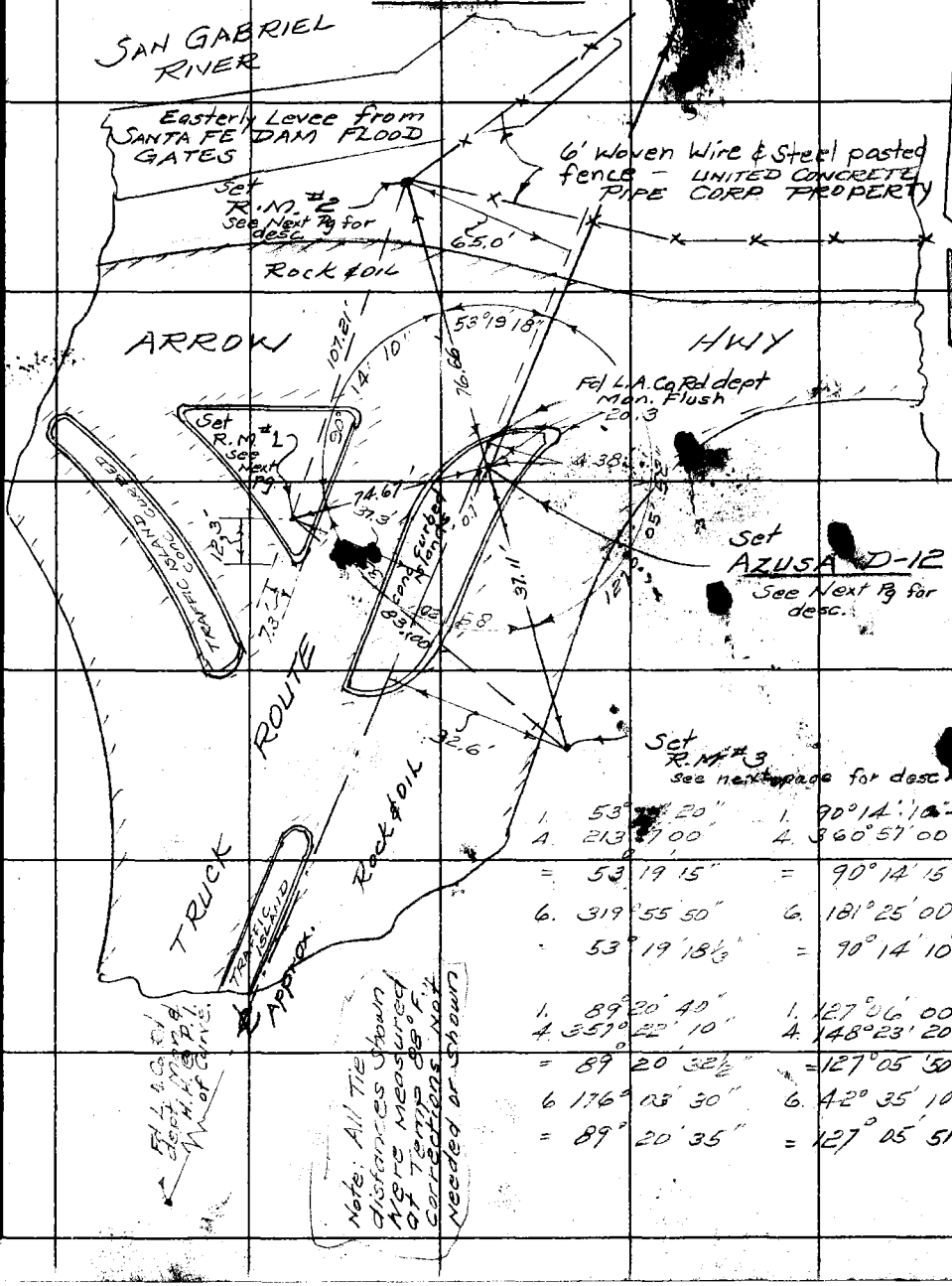

1. 53° [illegible] 20"	1. 90°14'10"
4. 213° [illegible] 00"	4. 360°57'00
= 53°19'15"	= 90°14'15"
6. 319°55'50"	6. 181°25'00
= 53°19'18⅓"	= 90°14'10"
1. 89°20'40"	1. 127°06'00"
4. 357°22'10"	4. 148°23'20"
= 89°20'32½"	= 127°05'50"
6. 176°03'30"	6. 42°35'10"
= 89°20'35"	= 127°05'51⅔"

Note: Any Additions or Changes on This Sheet Must be Made or Circled in Red Ink With Date and Name of Person Making Change.

Do not extend notes this side of this line.

RETURN TO
LOS ANGELES COUNTY SURVEYOR
726 LOS ANGELES COUNTY ENGINEERING BLDG.

76F309S 247 2-51

AZUSA D-12

—DESCRIPTIONS—

This Station is in L.A. Co. in the San Gabriel river bed, about 0.6 of a mile Southwest Santa Fe dam at the intersection of Arrow Hwy (old alignment) & New San Gabriel River Truck Route in the most [illegible] of three Conc Curbed Traffic Islands 20.3' S.W. of N.E. Tip of Island & midway between curbs, in a well cut thru Rock & oil paved surface, & protected by a Cast Iron cover with raised Lettering "County Surveyor - Monument."

STATION MARK: Set a standard 4 inch brass Cap Traverse Mark in Conc. 10 inches below Curb grade. Mark is stamped "L.A. COUNTY SURVEY CONTROL SYSTEM, TRIANGULATION STATION AZUSA D12, 1953, SET BY COUNTY SURVEYOR, R.E. 63".

SUB SURFACE MARK: None.

REFERENCE MARK No 1: Set a standard 4 inch brass Cap Reference mark in Conc. Flush with Rock & OIL Pavement in South end of Center Traffic Island. Mark is stamped "L.A. COUNTY SURVEY CONTROL SYSTEM REFERENCE MARK, AZUSA D-12, R.M. No 1, 1953, SET BY COUNTY SURVEYOR R.E. 63."

REFERENCE MARK No 2: Found a 2" I.P. Set in large Mass of Conc. with a conc Core & N&R.E. tagged (R.E. #2000) Flush with ground at the [illegible] Corner of [illegible]

REFERENCE MARK No 3: Set a 2" I.P. in Conc with a conc core & copper pin Center dn 18 below pavement grade.

RETURN TO
LOS ANGELES COUNTY SURVEYOR
725 LOS ANGELES COUNTY
ENGINEERING BLDG.

Do not extend notes this side of this line.

Note: Any Additions or Changes on This Sheet Must be Made or Circled in Red Ink With Date and Name of Person Making Change.

Notes Ck'd by	Survey of CADASTRAL MAPPING
Map No.	W. O. 4902 Tape No. 116 St'd 84 °F
Office Work	Surveyed by H. R. Stock
Checked	Notes J. H. Brown Date 8-21-53
Date	Indexed C. Johnson

F. B. 940 Pg. 43

L.A. COUNTY SURVEY CONTROL SYSTEM

TRIANGULATION STATION

AZUSA C.11

260.21 Level @ 80° = 260.20
183.80 " @ 80° = 183.80
318.22½ " @ 80 = 318.21

1) 53 21 10	1) 36 32 10
4) 213 21 00	4) 146 08 40
= 53 21 00	= 36 32 10
6) 320 06 30	6) 219 13 20
53 21 05	= 36 32 13⅔

1) 54 50 00	1) 35 17 10
4) 219 20 10	4) 141 07 10
= 54 50 02½	= 35 16 47½
6) 329 00 20	6) 211 40 20
= 54 50 03⅓	= 35 16 43⅓

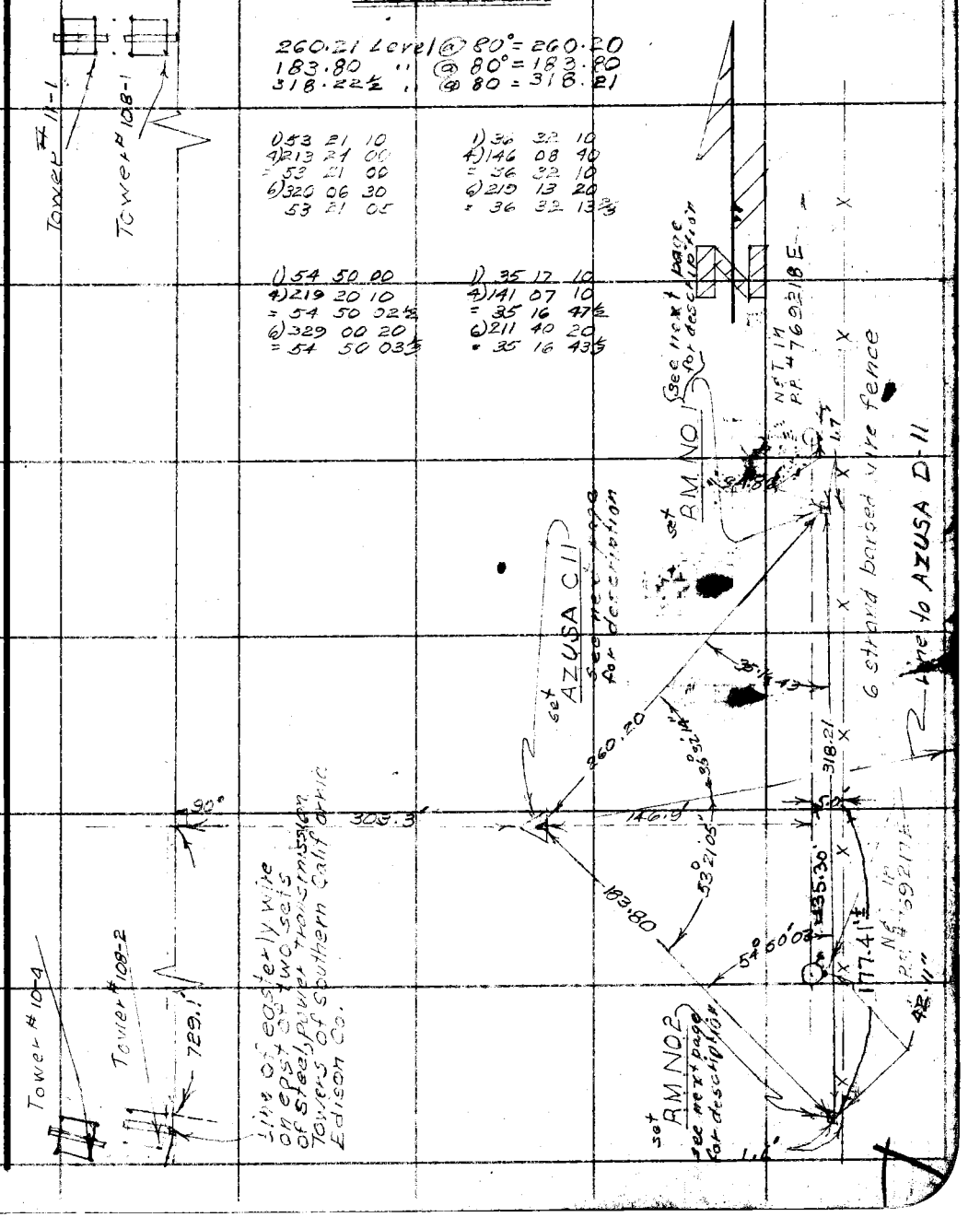

Note: Any Additions or Changes on This Sheet Must be Made or Circled in Red Ink With Date and Name of Person Making Change.

Do not extend notes this side of this line.

RETURN TO
LOS ANGELES COUNTY SURVEYOR
726 LOS ANGELES COUNTY
ENGINEERING BLDG.

76F3098 247 10M 1-49

F. B. 920 PG. 44

AZUSA C 11

~DESCRIPTIONS~

This station is in L.A. County about 1+ mi. Baldwin Park and ½ mi. southwest of the Santa Fe Dam, ¼ mi. east of San Gabriel Wash, midway between new and old alignements of Arrow Hwy.

STATION MARK is 4" brass cap lettered "L.A. COUNTY SURVEY CONTROL SYSTEM TRIANGULATION STATION AZUSA C 11 1953 SET BY COUNTY SURVEYOR R.E.G3" It is set in concrete flush with ground

SUB SURFACE MARK : None

REFERENCE MARK NO 1 is copper wire in concrete core of 2" I.P. which is buried in concrete. It projects 10" above ground.

REFERENCE MARK NO 2 is 4' brass cap in concrete projecting 10" above ground. It is lettered "L.A. COUNTY SURVEY CONTROL SYSTEM REFERENCE MARK AZUSA C 11 RM NO 2 1953 SET BY COUNTY SURVEYOR R.E.G3"

RETURN TO
LOS ANGELES COUNTY SURVEYOR
725 LOS ANGELES COUNTY
ENGINEERING BLDG.

Do not extend notes this side of this line.

Note: Any Additions or Changes on This Sheet Must be Made or Circled in Red Ink With Date and Name of Person Making Change.

Notes Ck'd by	Survey of [illegible]
Map No.	W. O. 4902 Tape No. 116 St'd. 84 °F
Office Work	Surveyed by H. R. Stock
Checked	Notes Stock Date 9-2-53
Date	Indexed C. Johnson

F. B. 940 Pg. 45

W.S. #46

L. A. COUNTY SURVEY CONTROL SYSTEM

TRIANGULATION STATION

AZUSA C-11A

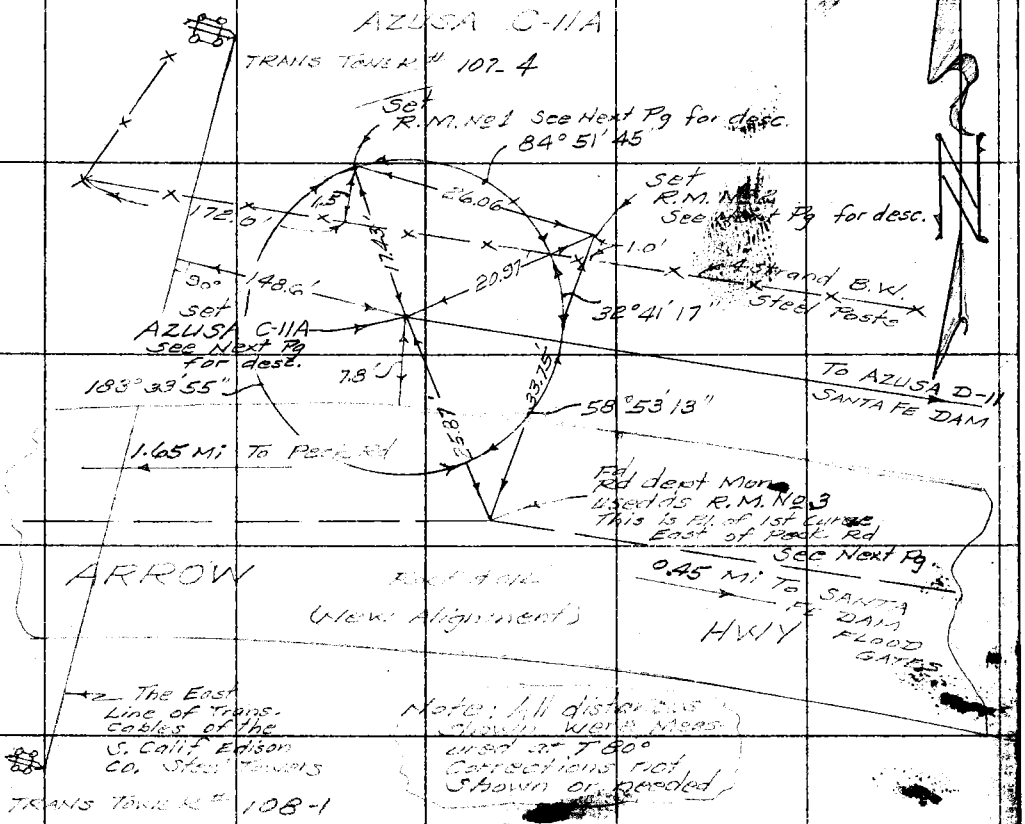

1. 58° 53' 10"	1. 32° 41' 20"	1. 84° 51' 50"	1. 183° 33' 50"
4. 235° 32' 50"	4. 130° 45' [illegible]	4. 339° 27' 00"	4. 14° 15' 40"
= 58° 53' 13½"	= 32° 41' 17½"	= 84° 51' 45"	183° 33' 55"

TIES REVISED & CORRECTED 7-27-62

SEE PAGE 202

Note: Any Additions or Changes on This Sheet Must be Made or Circled in Red Ink With Date and Name of Person Making Change.

Do not extend notes this side of this line.

RETURN TO
LOS ANGELES COUNTY SURVEYOR
726 LOS ANGELES COUNTY
ENGINEERING BLDG.

76F309S 247 4-53

F. B. 940 PG. 46

AZUSA C-11A

—DESCRIPTIONS—

This Station is in the Baldwin Park Area of Los Angeles County on the North Side of ARROW HWY (New Alignment) 0.45 Mi West of the Flood Gates of the Santa Fe Dam & 1.65 Mi East of Peck Rd. 8' North of the North edge of pavement & 149' East of the Most Easterly Tower of the Southern California Edison Co. High Line.

STATION MARK: Set a standard 4 inch brass Tablet Lettered "L.A. COUNTY SURVEY CONTROL SYSTEM TRIANGULATION STATION AZUSA C-11 A, 1953. Set by COUNTY SURVEY OR R.E. 63". Mark set down 16" below surface.

SUB SURFACE MARK: None Set.

REFERENCE MARK No 1: Set a standard 4 in brass Tablet in conc. down 30 inches below the street grade and Flush with ground. The Tablet is Lettered "L.A. COUNTY SURVEY CONTROL SYSTEM REFERENCE MARK AZUSA C-11A R.M. No 1, 1953, SET by COUNTY SURVEYOR R.E. 63."

REFERENCE MARK No 2: Set a 2" I.P. with a Conc. Cors & a Copper pin center in conc down 30 inches below Street grade and Flush with the ground.

REFERENCE MARK No 3: Found in a Well cut thru pavement & protected by cast iron cover Lettered "L.A. Co. Rd. Dept" a 2 inch brass Tablet Lettered "L.A. Co. Rd. 1953" and down 7 inches below pavement surface.

RETURN TO
LOS ANGELES COUNTY SURVEYOR
726 LOS ANGELES COUNTY
ENGINEERING BLDG.

Do not extend notes this side of this line.

Note: Any Additions or Changes on This Sheet Must be Made or Circled in Red Ink. With Date and Name of Person Making Change.

Notes Ck'd by	Survey of CADASTRAL MAPPING
Map No.	W. O. 4902 Tape No. 116 St'd. 84 °F
Office Work	Surveyed by H. R. STOCK
Checked	Notes STOCK Date 9-2-53
Date	Indexed C. Johnson

F. B. 94 Pg. 17

W 1 46 + D-2

L.A. COUNTY SURVEY CONTROL SYSTEM
TRAVERSE STATION
AZUSA B-11

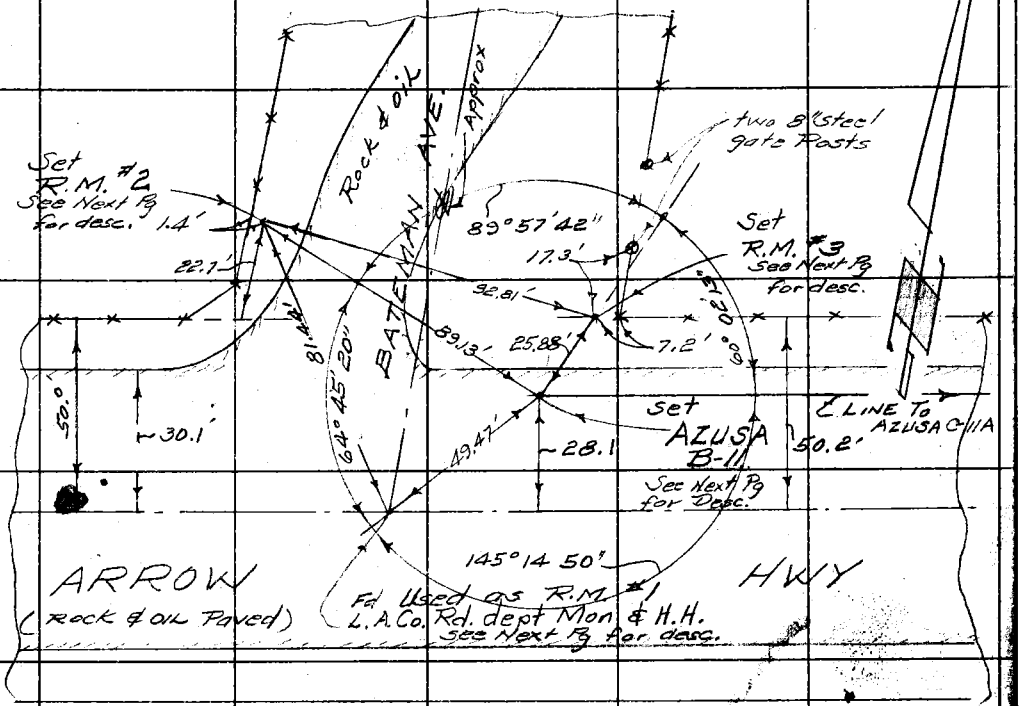

1. 145°15'00"	1. 64°45'20"	1. 60°02'00"	1. 89°57'50"
4. 220°59'20"	4. 259°01'10"	4. 240°08'50"	4. 359°50'50"
= 145°14'50"	= 64°45'17½"	= 60°02'12½"	= 89°57'42½"
6. 151°29'00"	6. 28°32'00"	6. 360°13'20"	6. 179°42'10"
= 145°14'50"	= 64°45'20"	= 60°02'13⅓"	= 89°57'41⅔"

Tape Std @ 84°.

25.88'	Level	T 68°	= 25.88'
92.82'	"	"	= 92.81'
89.14'	"	"	= 89.13'
81.45'	"	"	= 81.44'
49.47'	"	"	= 49.47'

Note: Any Additions or Changes on This Sheet Must be Made or Circled in Red Ink With Date and Name of Person Making Change.

Do not extend notes this side of this line.

RETURN TO
LOS ANGELES COUNTY SURVEYOR
726 LOS ANGELES COUNTY
ENGINEERING BLDG.

76F309S 247 2-51

F. B. 940 PG. 48

AZUSA B-11
—DESCRIPTIONS—

This Station is in Los Angeles County, in the South west Corner of Duarte Area, in the intersection of Arrow Hwy & Bateman Ave. 28.1' North of the ℄ of Arrow Hwy & 39.8' East of the ℄ int of Bateman Ave in a well cut thru the pavement & protected by a cast iron cover lettered "County Surveyor Monument."

STATION MARK: Set a standard 4 inch brass cap in conc. down 12 inches below pavement grade, Stamped Mark "L.A. COUNTY SURVEY CONTROL SYSTEM, TRAVERSE STATION AZUSA B-11, 1953, Set By COUNTY SURVEYOR, R.E. 63".

SUB SURFACE MARK: None.

REFERENCE MARK No 1: Found L.A. Co. Rd. dept. Mon. in a well cut thru the pavement & protected by a cast iron cover lettered "L.A. CO. RD., 1950" at the Approx. ℄ int of Bateman Ave. Mark is down 8 inches below Pavement Surface.

REFERENCE MARK No 2: Set a standard 4 inch brass cap C.S. Ref. Mon in Conc 12" below pavement grade, Mark is stamped "L.A. COUNTY SURVEY CONTROL SYSTEM, REFERENCE MARK, AZUSA B-11, R.M. No 2, 1953 Set By COUNTY SURVEYOR, R.E. 63."

REFERENCE MARK No 3: Set a 2" I.P in Conc. with a conc core & copper pin center 16" below ground surface.

RETURN TO
LOS ANGELES COUNTY SURVEYOR
726 LOS ANGELES COUNTY
ENGINEERING BLDG.

Do not extend notes this side of this line.

Note: Any Additions or Changes on This Sheet Must be Made or Circled In Red Ink With Date and Name of Person Making Change.

Notes Ck'd by	Survey of CADASTRAL MAPPING
Map No.	W. O. 4902 Tape No. 116 St'd. 84 °F
Office Work	Surveyed by H.R. STOCK
Checked	Notes STOCK Date 9-2-53
Date	Indexed C. Johnson

F. B. 940 Pg. 19

Ws.46-C-3

L.A. COUNTY SURVEY CONTROL SYSTEM
TRAVERSE STATION
AZUSA A-1

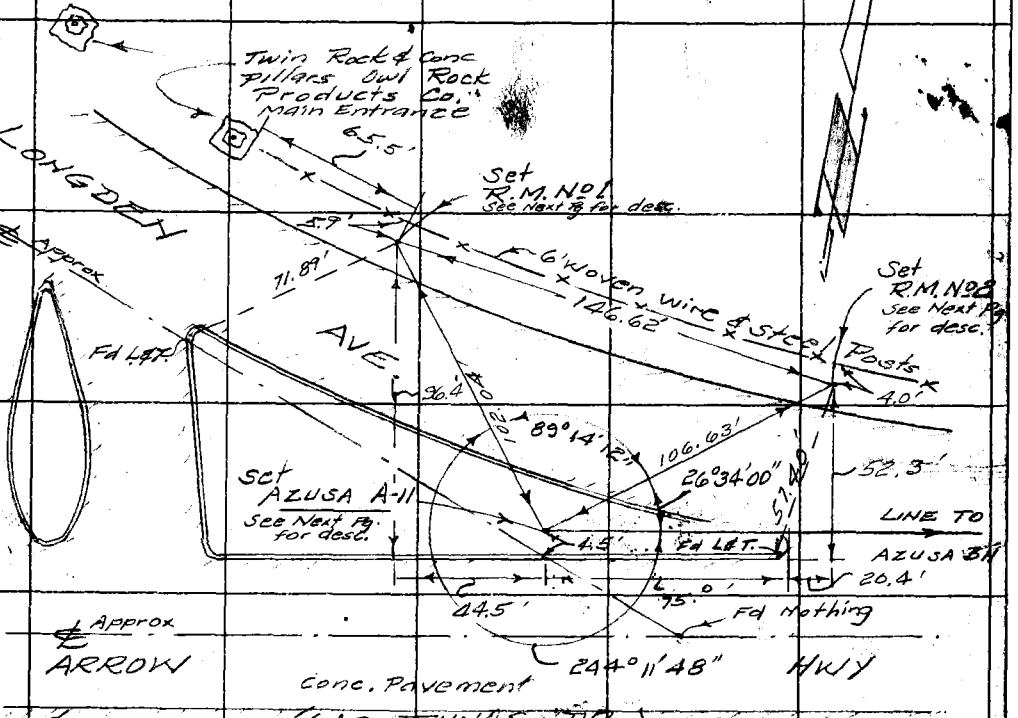

1. 26° 34' 00"	1. 244° 11' 50"	1. 89° 14' 10"
4. 106° 16' 00"	4. 256° 47' 20"	4. 356° 30' 40"
= 26° 34' 00"	= 244° 11' 50"	= 89° 14' 10"
6. 159° 24' 00"	6. 25° 10' 50"	6. 175° 25' 10"
= 26° 34' 00"	= 244° 11' 48 1/3"	= 89° 14' 11 1/3"

106.64'	level	T 60°	= 106.63'
102.05'	"	"	= 102.04'
146.63'	"	"	= 146.62'
71.90'	"	"	= 71.89'
57.405	"	"	= 57.40'

Note: Any Additions or Changes on This Sheet Must be Made or Circled in Red Ink With Date and Name of Person Making Change.

Do not extend notes this side of this line.

RETURN TO
LOS ANGELES COUNTY SURVEYOR
726 LOS ANGELES COUNTY
ENGINEERING BLDG.

76F3095 247 2-51

F. B. 940 PG. 50

AZUSA A-11

— DESCRIPTIONS —

This Station is in L.A. COUNTY, in the west portion of the Rock & Sand quarry area of Duarte, in the intersection of LIVE OAK AVE. (ARROW HWY) & LONGDEN AVE. in the South side of the largest of three Traffic islands in this intersection in a well cut thru the pavement & protected by a cast iron cover lettered "COUNTY SURVEYOR MONUMENT."

STATION MARK: Set a standard 4 inch brass Tablet in Conc 10 inches below the Surface of pavement. Tablet is Stamped "L.A.Co. SURVEY CONTROL SYSTEM, TRAVERSE STATION, AZUSA A-11, 1953, Set by COUNTY SURVEYOR R.E. 63."

SUB SURFACE MARK: None Set.

REFERENCE MARK No 1: Set a standard 4 inch brass Tablet in conc. 16 inches below the Surface. Tablet is lettered "L.A. COUNTY SURVEY CONTROL SYSTEM, REFERENCE MARK R.M. No 1, 1953, SET BY COUNTY SURVEYOR R.E. 63."

REFERENCE MARK No 2: Set a 2" I.P. in Conc. with a conc. core and a Lead bar with copper Tack Center. Mark is 17 inches below Surface of ground.

RETURN TO
LOS ANGELES COUNTY SURVEYOR
725 LOS ANGELES COUNTY
ENGINEERING BLDG.

Do not extend notes this side of this line.

Note: Any Additions or Changes on This Sheet Must be Made or Circled in Red Ink With Date and Name of Person Making Change.

Notes Ck'd by	Survey of [illegible]
Map No.	W. O. 4902 Tape No. 116 St'd. 84 °F
Office Work	Surveyed by H. R. STOCK
Checked	Notes STOCK Date 9-18-53
Date	Indexed C. Johnson

F. B. [illegible] Pg. [illegible]

L.A. COUNTY SURVEY CONTROL SYSTEM

TRIANGULATION STATION

AZUSA D-11

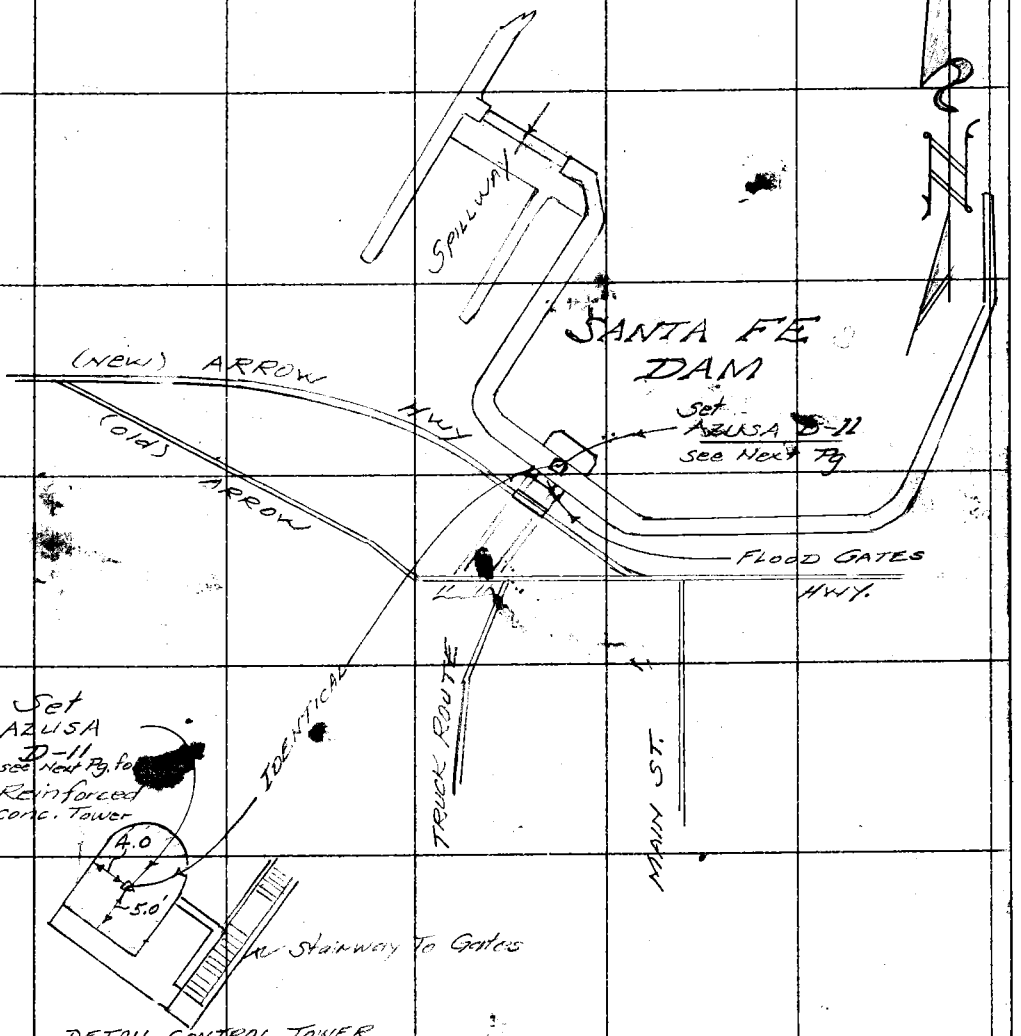

DETAIL CONTROL TOWER
SANTA FE DAM

Note Top of Tower is 12' Above Rim of Dam

Note: Any Additions or Changes on This Sheet Must be Made or Circled in Red Ink With Date and Name of Person Making Change.

Do not extend notes this side of this line.

RETURN TO
LOS ANGELES COUNTY SURVEYOR
726 LOS ANGELES COUNTY
ENGINEERING BLDG.

76F9095 247 4-53

F. B. 940 Pg. 52

AZUSA D-11

— DESCRIPTIONS —

This station is in Los Angeles County, West of Azusa, North of Baldwin Park, in the Duarte Area, on Top of the concrete Control Tower Above The Flood Gates of the Santa Fe dam.

STATION MARK: Set a standard 4 inch brass tablet in conc. roof of Tower flush and lettered "L. A. COUNTY SURVEY CONTROL SYSTEM TRIANGULATION STATION AZUSA D-11, 1953, Set By, COUNTY SURVEY OR R.E.63".

SUB SURFACE MARK: None Set.

REFERENCE MARKS: None Set.

RETURN TO
LOS ANGELES COUNTY SURVEYOR
726 LOS ANGELES COUNTY
ENGINEERING BLDG.

Do not extend notes this side of this line.

Note: Any Additions or Changes on This Sheet Must be Made or Circled in Red Ink With Date and Name of Person Making Change.

Notes Ck'd by	Survey of CADASTRAL MAPPING
Map No.	W. O. 4902 Tape No. 116 St'd. 84 °F
Office Work	Surveyed by H. R. STOCK
Checked	Notes STOCK Date 8-21-53
Date	Indexed C. Johnson

F. B. 940 PG. 53

W.S. 46 - B 2

L. A. COUNTY SURVEY CONTROL SYSTEM

TRAVERSE STATION

SIERRA MADRE L-11

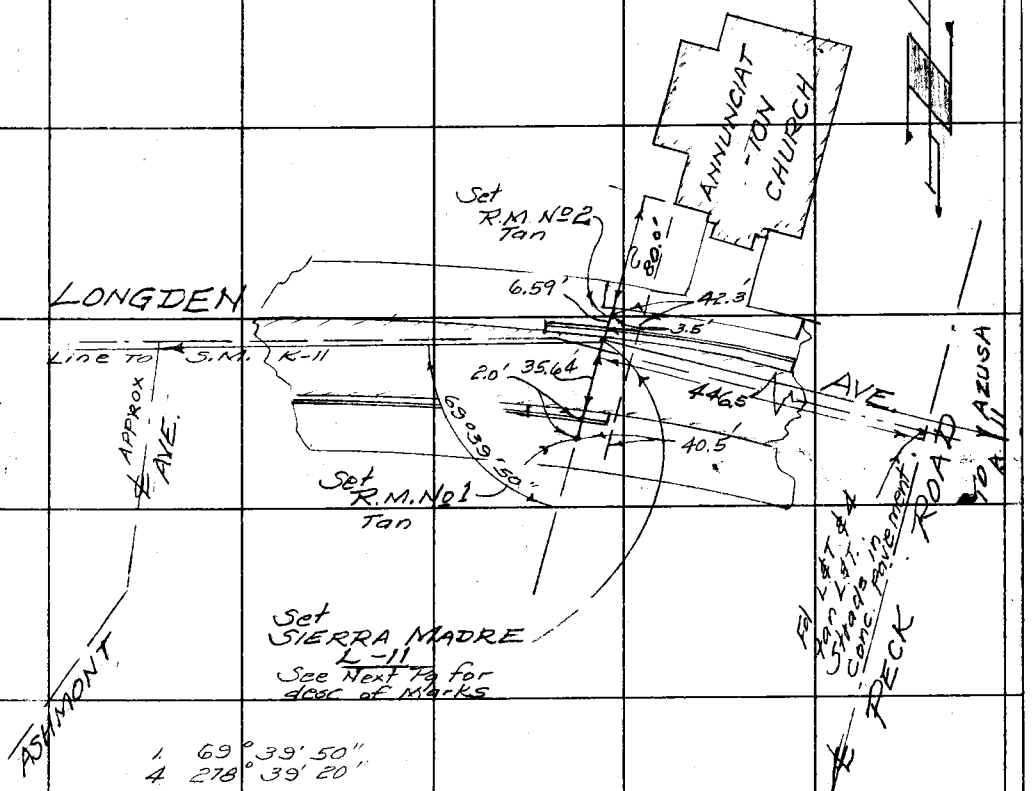

1. 69° 39' 50"
4. 278° 39' 20"
= 69° 39' 50"
6. 57 59 00
= 69° 39' 50"

35.64' Level T = 80° = 35.64'
6.59' " " = 6.59'

Note: Any Additions or Changes on This Sheet Must be Made or Circled in Red Ink With Date and Name of Person Making Change.

Do not extend notes this side of this line.

RETURN TO
LOS ANGELES COUNTY SURVEYOR
726 LOS ANGELES COUNTY
ENGINEERING BLDG.

76F309S 247 2-51

F.B. 940 PG. 54

SIERRA MADRE L-11

—DESCRIPTIONS—

This Station is in Los Angeles County, South of the city of Monrovia & East of the City of Arcadia, in the north side of Longden Ave. 446.5' West of the ℄ int of Longden Ave. & Peck Rd & 3.0' S. of North Curb face Longden Ave. in a well cut thru Pavement & Protected by C.I. Cover, which is Lettered "COUNTY SURVEYOR MONUMENT."

STATION MARK: Set a standard 4 inch brass Traverse Cap in Conc 10 inches below pavement grade. The mark is Lettered "L.A. COUNTY SURVEY CONTROL SYSTEM, TRAVERSE STATION SIERRA MADRE L-11, 1953, Set by COUNTY SURVEYOR R.E. 63"

SUB SURFACE MARK: None.

REFERENCE MARK No 1: Set a 2" I.P. in Conc. with a conc core & a copper pin center 2' S of curb face of South curb on Longden Ave. & down 16 inches below curb grade.

REFERENCE MARK No 2: Set a standard 4 inch reference mark in conc. 3' N. of Curb face of North Curb Longden Ave & 16 inches below curb grade. Mark is Lettered "L.A. COUNTY SURVEY CONTROL SYSTEM, REFERENCE MARK, SIERRA MADRE L-11" 1953, Set by County Surveyor R.E. 63".

RETURN TO
LOS ANGELES COUNTY SURVEYOR
726 LOS ANGELES COUNTY
ENGINEERING BLDG.

Do not extend notes this side of this line.

Note: Any Additions or Changes on This Sheet Must be Made or Circled In Red Ink With Date and Name of Person Making Change.

Notes Ck'd by	Survey of GEODETIC CONTROL
Map No.	W. O. 4900 Tape No. 116 St'd 84 °F
Office Work	Surveyed by Stock
Checked	Notes J. H. Brown Date 8-20-53
Date	Indexed C. Johnson

F. B. 940 PG. [illegible]

W.S. 45

W.S 45-C-6

L.A. COUNTY SURVEY CONTROL
TRAVERSE STATION
SIERRA MADRE K 11

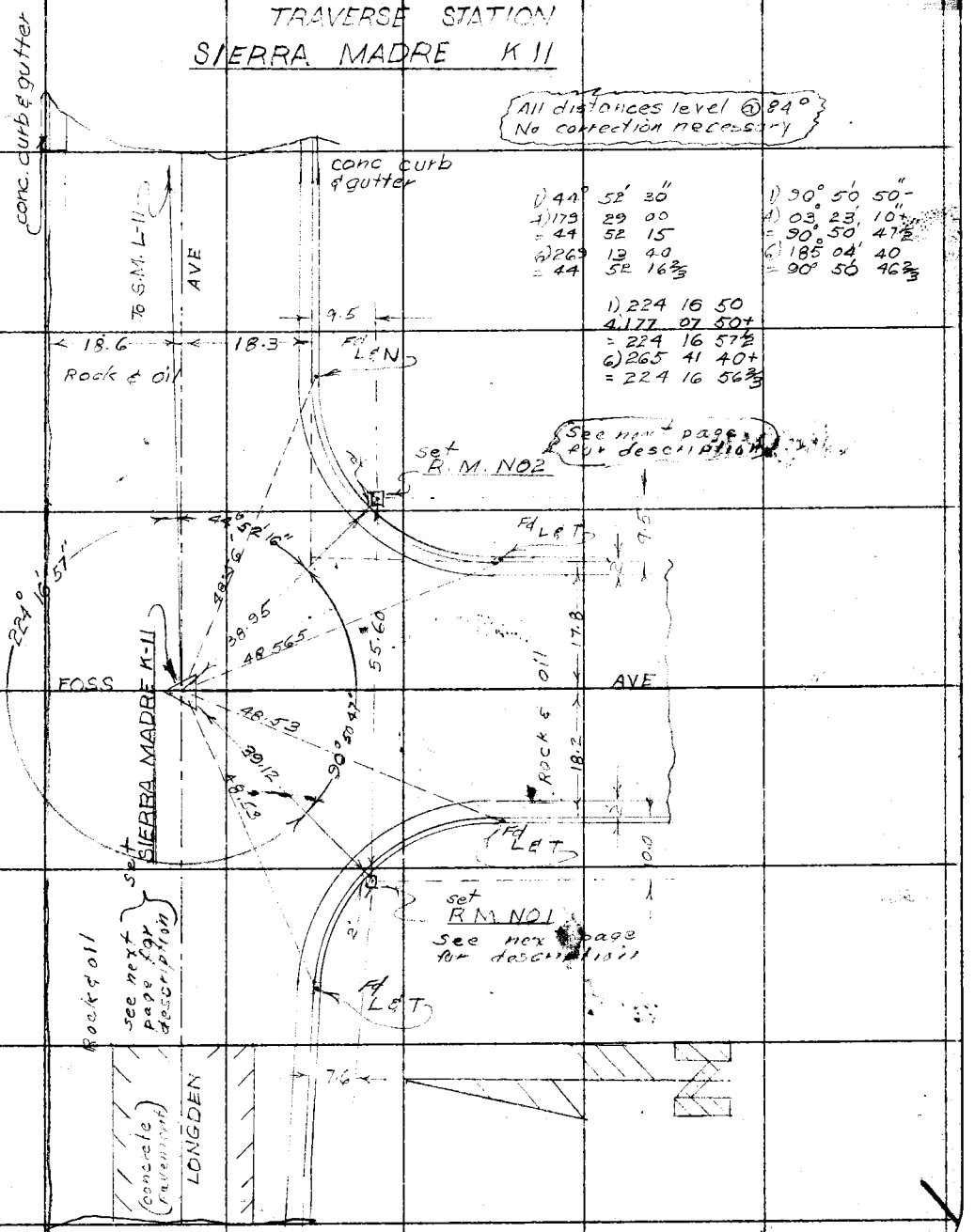

Note: Any Additions or Changes on This Sheet Must be Made or Circled in Red Ink With Date and Name of Person Making Change.

Do not extend notes this side of this line.

RETURN TO
LOS ANGELES COUNTY SURVEYOR
726 LOS ANGELES COUNTY
ENGINEERING BLDG.

76F3095 247 4-53

F. B. 940 PG. 56

SIERRA MADRE K-11

DESCRIPTIONS

This station is in L.A County, southeast of Arcadia, and about 210'± east of the Santa Anita Wash on the center line intersection of Longden Ave and Foss Ave.

STATION MARK is 4" brass cap lettered "L.A. COUNTY SURVEY CONTROL SYSTEM TRAVERSE STATION SIERRA MADRE K 11 1953 SET BY COUNTY SURVEYOR RE 63" It is set in concrete 11" below pavement grade and is protected by a concrete pad with handhole and cast iron cover.

SUB-SURFACE MARK: None

REFERENCE MARK NO 1: Is 4" brass cap lettered "L.A. COUNTY SURVEY CONTROL SYSTEM REFERENCE MARK SIERRA MADRE K 11 RM NO 1 1953 SET BY COUNTY SURVEYOR RE63" set in concrete 12" below curb grade

REFERENCE MARK NO 2: Is copper wire set in concrete core of 2" I.P. which is set in concrete 12" below curb grade

RETURN TO
LOS ANGELES COUNTY SURVEYOR
726 LOS ANGELES COUNTY
ENGINEERING BLDG.
Do not extend notes this side of this line.

Note: Any Additions or Changes on This Sheet Must be Made or Circled in Red Ink With Date and Name of Person Making Change.

Notes Ck'd by	Survey of [illegible]	F. B. [illegible] Pg.
Map No.	W. O. 4902 Tape No. 116 St'd. 84 °F	
Office Work	Surveyed by H. R. STOCK	
Checked	Notes STOCK Date 8-20-53	
Date	Indexed C. JOHNSON	

W.S. 45-G

L. A. COUNTY SURVEY CONTROL SYSTEM
TRAVERSE STATION
SIERRA MADRE J-11

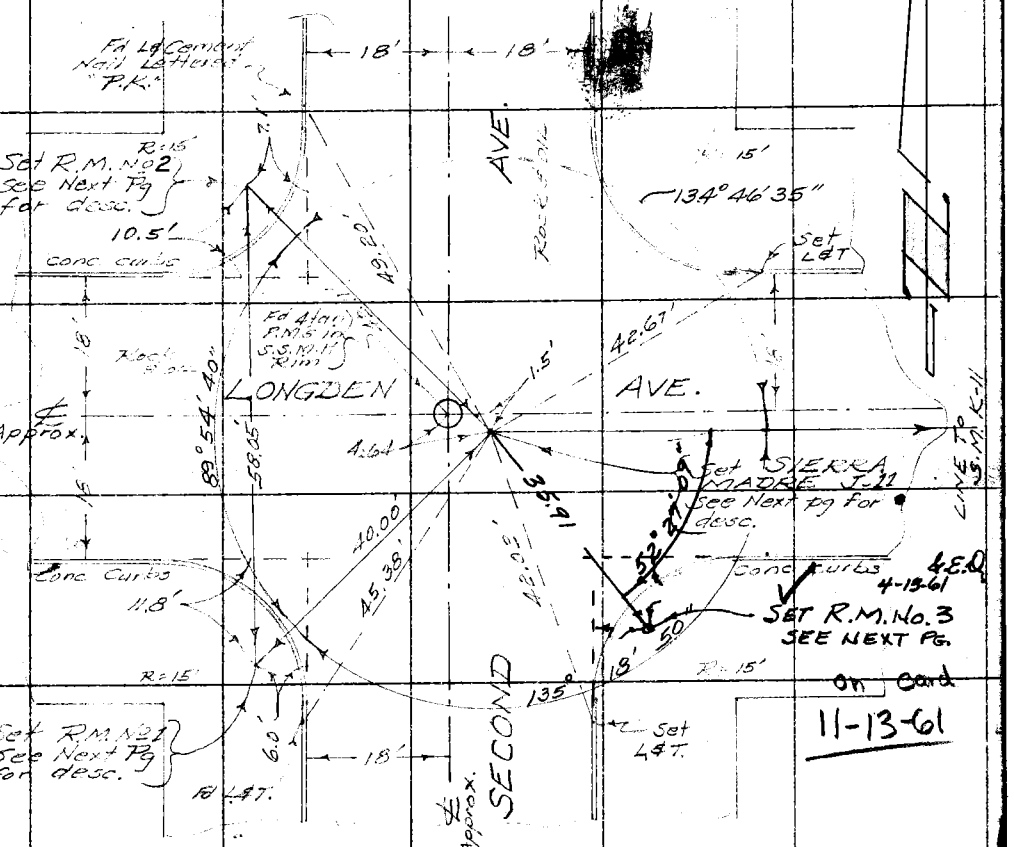

K11 To R.M. #1	K11 To R.M. #2	R.M. #1 To R.M. #2
1. 135° 18' 50"	1. 134° 46' 40"	1. 89° 54' 50"
4. 181° 15' 00"	4. 179° 03' 00"	4. 359° 38' 40"
= 135° 18' 50"	= 134° 46' 35"	= 89° 54' 40"
6. 91° 53' 00"	6. 89° 39' 00"	6. 179° 28' 00"
= 135° 18' 50"	= 134° 46' 35"	= 89° 54' 40"

58.05'	Level	To 75°	= 58.05'	1. 52°	27'	00"
40.00'	"	"	= 40.00'	4. 209	48	40
42.11'	"	"	= 42.11'	52	27	10
45.38'	"	"	= 45.38'	6. 314	42	50
49.20'	"	"	= 49.20'	52	27	08 1/3
42.02'	"	"	= 42.02'			
42.67'	"	"	= 42.67'			
35.91	"	" 66°	= 35.91			

Note: Any Additions or Changes on This Sheet Must be Made or Circled In Red Ink With Date and Name of Person Making Change.

Do not extend notes this side of this line.

RETURN TO
LOS ANGELES COUNTY SURVEYOR
726 LOS ANGELES COUNTY
ENGINEERING BLDG.

76FS095 247 4-53

F. B. 940 PG. 53

SIERRA MADRE J-N

— DESCRIPTIONS —

This station is in Los Angeles County in the city of Arcadia, in the intersection of Longden Ave. and South Second Ave., 1.5' S. of ℄ of Longden Ave & 4.5' E of ℄ Second Ave. in a well cut thru pavement & protected by a cast iron cover lettered "COUNTY SURVEYOR MONUMENT."

Station Mark: Set a standard 4 inch brass tablet in conc. 4 inches below subgrade of street, the brass tablet is lettered "L.A. COUNTY SURVEY CONTROL SYSTEM, TRAVERSE STATION, SIERRA MADRE J-11, 1953, SET BY COUNTY SURVEYOR R.E. 63".

Sub Surface Mark: None Set.

Reference Mark No 1: Set a standard 4 inch brass tablet in conc, tablet lettered "L.A. COUNTY SURVEY CONTROL SYSTEM, REFERENCE MARK, SIERRA MADRE J-11 R.M. No 1, 1953, SET BY COUNTY SURVEYOR R.E. 63", was set 1.0' below curb grade.

Reference Mark No 2: Set a 2" I.P. in conc, with conc core & a copper pin center, 1.0' below curb grade.

4-13-61
R.E.D.

REFERENCE MARK NO. 3: SET A STD REF. MON. STAMPED "SIERRA MADRE J-11 R.M. NO. 3 1961 L.A. CO. ENGR. R.E. 5869" 12 INCHES BELOW CURB GRADE.

RETURN TO
LOS ANGELES COUNTY SURVEYOR
726 LOS ANGELES COUNTY
ENGINEERING BLDG.

Do not extend notes this side of this line.

Note: Any Additions or Changes on This Sheet Must Be Made or Circled In Red Ink With Date and Name of Person Making Change.

Notes Ck'd by	Survey of CADASTRAL MAPPING
Map No.	W. O. 4902 Tape No. 116 St'd. 84 °F
Office Work	Surveyed by H. R. STOCK
Checked	Notes STOCK Date 9-10-53
Date	Indexed

F. B. 940 PG. 59

W.S. #45

W.S. 45-B-6

L.A. COUNTY SURVEY CONTROL SYSTEM

Triangulation ~~TRAVERSE~~ STATION JOAQUIN ECC #2

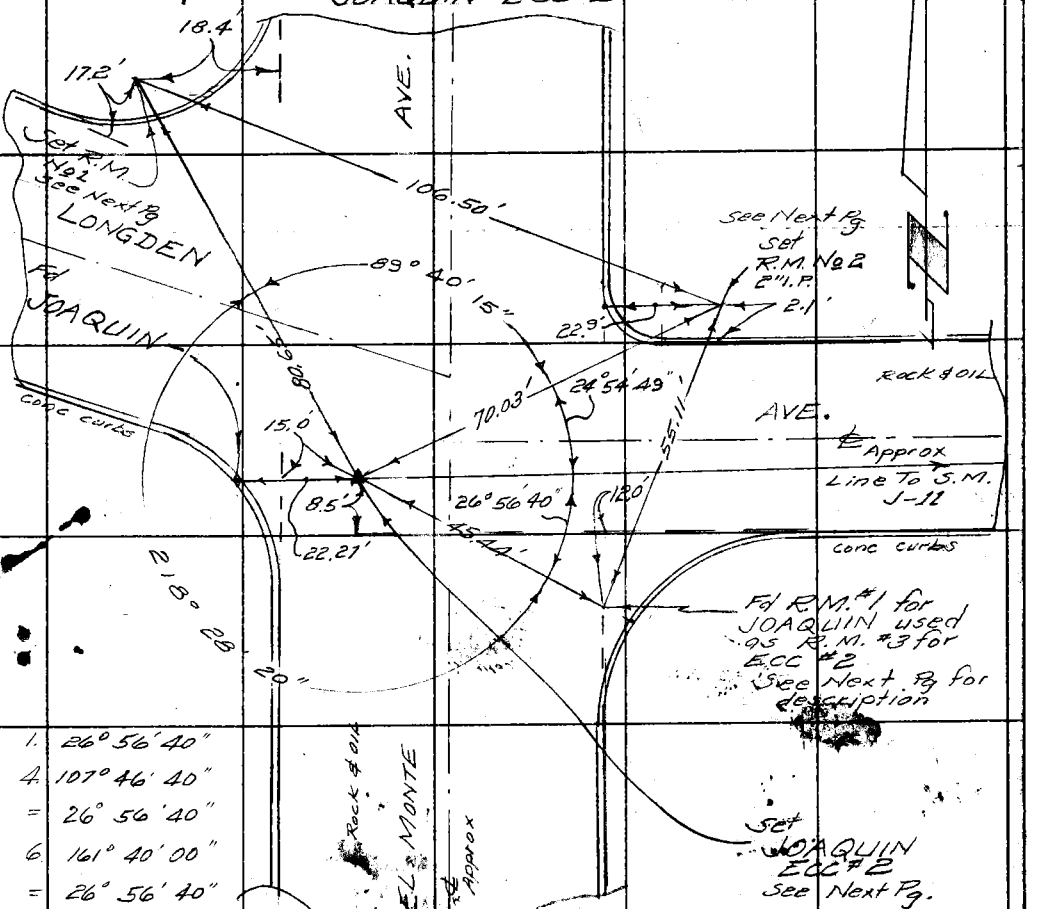

1.	26° 56' 40"	1.	218° 28' 10"	1.	24° 55' 00"
4.	107° 46' 40"	4.	153° 53' 20"	4.	99° 39' 20"
=	26° 56' 40"	=	218° 28' 20"	=	24° 54' 50"
6.	161° 40' 00"	6.	230° 50' 00"	6.	149° 28' 50"
=	26° 56' 40"	=	218° 28' 20"	=	24° 54' 48 1/3

1.	89° 40' 20"	1.	218° 28' 10"	1.	24° 55' 00"
4.	358° 41' 00"	4.	153° 53' 20"	4.	99° 39' 20"
=	89° 40' 15"	=	218° 28' 20"	=	24° 54' 50"
6.	178° 01' 30"	6.	230° 50' 00"	6.	149° 28' 50"
=	89° 40' 15"	=	218° 28' 20"	=	24° 54' 48 1/3

45.44' level T 76° = 45.44' 106.51' level T 76° = 106.50'

70.03' " " 76° = 70.03' 55.11' " " = 55.11'

80.65' " " 76° = 80.65'

22.27' " " 76° = 22.27

Note: Any Additions or Changes on This Sheet Must be Made or Circled in Red Ink With Date and Name of Person Making Change.

Do not extend notes this side of this line.

RETURN TO LOS ANGELES COUNTY SURVEYOR 726 LOS ANGELES COUNTY ENGINEERING BLDG.

76F309S 247 2-51

F. B. 920 PG. 60

— DESCRIPTIONS —

This Station is in Los Angeles County, in the city of Arcadia, in the intersection of EL MONTE AVE. and LONGDEN AVE. 15' E of the W. curb Line and 85' N of the South curb Line graded W. from the E. in a well cut thru the pavement and protected by a cast iron COVER Lettered "COUNTY SURVEYOR MONUMENT".

STATION MARK: Set a standard 4 inch brass Tablet in conc. 11 inches below the pavement Surface and Lettered "L.A. COUNTY SURVEY CONTROL SYSTEM STATION, JOAQUIN ECC #2, 1953, Set by COUNTY SURVEYOR R.E. 63."

SUB SURFACE MARK: None Set.

REFERENCE MARK No 1: Set a Stand 4 inch brass Tablet in conc. down 12" below curb grade and Stamped "L.A. COUNTY SURVEY CONTROL SYSTEM, REFERENCE MARK, JOAQUIN, ECC. NO. 2, SIERRA MADRE H-11 R.M. NO 1, 1953, Set by COUNTY SURVEYOR R.E. 63."

REFERENCE MARK No 2: Set a 2" I.P. in conc. with a conc core and a copper pin centered down 12" below curb grade.

REFERENCE MARK No 3: Fd R.M. No 1 for Station, JOAQUIN used same for R.M. #3 a standard 4 inch brass Tablet set in conc. down 15 inches below Pavement grade and Lettered "U.S. COAST & GEODETIC, REFERENCE MARK, JOAQUIN, 1928 & 1936 No 1, $250 Fine or imprisonment for disturbing this mark".

RETURN TO
LOS ANGELES COUNTY SURVEYOR
725 LOS ANGELES COUNTY
ENGINEERING BLDG.

Do not extend notes this side of this line.

Note: Any Additions or Changes on This Sheet Must be Made or Circled in Red Ink With Date and Name of Person Making Change.

Notes Ck'd by	Survey of [illegible]
Map No.	W. O. 4902 Tape No. 116 St'd. 84 °F
Office Work	Surveyed by H. R. STOCK
Checked	Notes STOCK Date 8-27-53
Date	Indexed [illegible]

F. B. 940 PG.

W.S. 46 - G 4

L.A. COUNTY SURVEY CONTROL SYSTEM
TRAVERSE STATION
PUENTE A-3



1. 175°42'00"	1. 95°45'40"
4. 342°47'30"	4. 23°03'00"
= 175°41'52½"	= 95°45'45"
6. 334°11'20"	6. 214°34'30"
= 175°41'53⅓"	= 95°45'45"

1. 88°32'30"
4. 354°09'50"
= 88°32'27½"
6. 171°14'30"
(Tape Std @84°) = 88°32'25"

114.73' Level T 84° = 114.73'

R.M.#1 To R.M.#2
118.96 @ 5°19' T 84° = 118.45
119.06 @ 5°47' " = 118.45
50.44 level " = 50.44
Total = 168.89

127.54 @ 5°[illegible] T 84° = 126.89'
127.41' @ 5°10' " = 126.89'

Note: Any Additions or Changes on This Sheet Must be Made or Circled in Red Ink With Date and Name of Person Making Change.

Do not extend notes this side of this line.

RETURN TO
LOS ANGELES COUNTY SURVEYOR
726 LOS ANGELES COUNTY
ENGINEERING BLDG.

76FSO95 247 4-53

F.B. 940 PG. 62

PUENTE A-3

~DESCRIPTIONS~

This station is in the Baldwin Park Area of Los Angeles County, on West RAMONA BLVD 114' E. of the E. bridge Abutment of the conc. overpass bridge of the SAN GABRIEL RIVER TRUCK ROUTE and 16' S of the ℄ of RAMONA BLVD, in a well cut thru the pavement & protected by a cast iron cover, Lettered "COUNTY SURVEYOR MONUMENT."

STATION MARK: Set a standard 4 inch brass Tablet in conc down 10 inches below Pavement grade. The Tablet is Lettered "L.A. COUNTY SURVEY CONTROL SYSTEM TRAVERSE STATION PUENTE A-3, 1953, SET BY COUNTY SURVEYOR R.E. 63".

SUB SURFACE MARK: None set.

REFERENCE MARK No 1: Set a standard 4 inch brass Tablet in the South East Conc bridge abutment of overpass bridge. Tablet is flush & Lettered "L.A. COUNTY SURVEY CONTROL SYSTEM REFERENCE MARK PUENTE A-3, R.M. No 1, 1953; SET BY COUNTY SURVEYOR R.E. 63".

REFERENCE MARK No 2: Set a 2" I.P. in conc with a conc core & copper pin center flush with ground. This R.M. is 4.0 ft N. of the N/Y Track & 53.0 ft E. of the E. end of the steel R.R. bridge # B 92.

RETURN TO
LOS ANGELES COUNTY SURVEYOR
726 LOS ANGELES COUNTY
ENGINEERING BLDG.

Do not extend notes this side of this line.

Note: Any Additions or Changes on This Sheet Must be Made or Circled in Red Ink With Date and Name of Person Making Change.

Notes Ck'd by	Survey of CADASTRAL MAPPING
Map No.	W. O. 4902 Tape No. 116 St'd. 84 °F
Office Work	Surveyed by H. R. STOCK
Checked	Notes STOCK Date 9-18-53
Date	Indexed A. C. Johnson

F. B. 940 PG. 63

W.S. #

W.S. 46-C 4

L.A. COUNTY SURVEY CONTROL SYSTEM

TRAVERSE STATION

PUENTE A-2

1. 7° 17' 10"
4. 29° 08' 20"
= 7° 17' 05"
6. 43° 42' 30"
= 7° 17' 05"

1. 262° 13' 20"
4. 328° 54' 00"
= 262° 13' 30"
6. 133° 21' 00"
= 262° 13' 30"

1. 90° 29' 40"
4. 361° 58' 20"
= 90° 29' 35"
6. 182° 57' 00"
= 90° 29' 30"

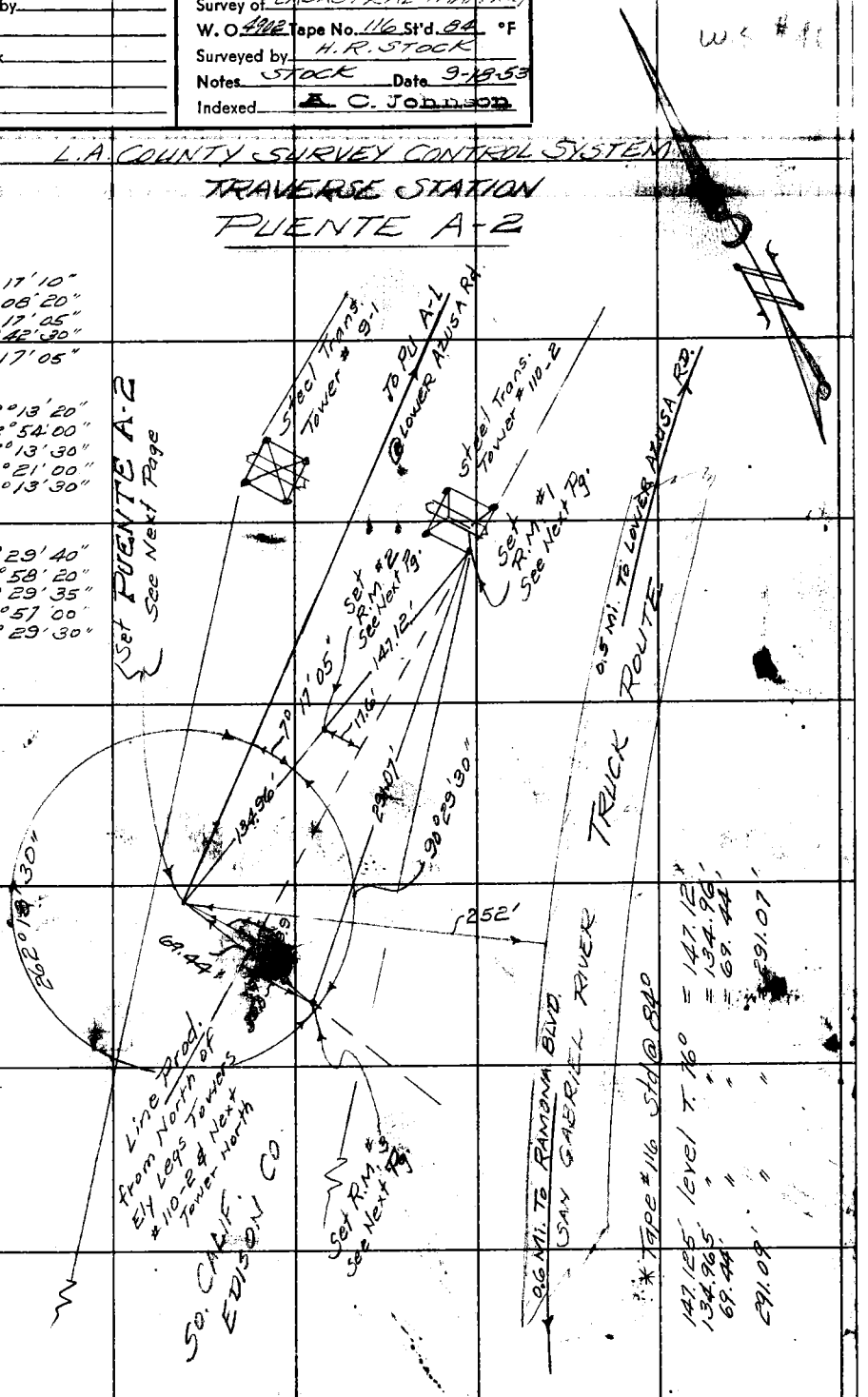

* Tape #116 Std @ 84°

147.125' level T. 76° = 147.12'
134.965' " " = 134.96'
69.44' " " = 69.44'
291.09' " " = 291.07'

Note: Any Additions or Changes on This Sheet Must be Made or Circled in Red Ink With Date and Name of Person Making Change.

Do not extend notes this side of this line.

RETURN TO
LOS ANGELES COUNTY SURVEYOR
726 LOS ANGELES COUNTY ENGINEERING BLDG.

76F309S 247 2-51

F.B. 940 Pg. 64

PUENTE A-2

~DESCRIPTIONS~

This station is in Los Angeles County, Baldwin Park Area, 0.6 Mi. North of Ramona BLVD., 0.5 Mi South of Lower Azusa Rd., 252' West of the San Gabriel River Truck Route & 0.1 Mi East of the San Gabriel Wash, in the So. California Edison Co. R/W 280' South of the South East Corner of Tower #110-E & 33.9' West of Easterly Leg Line Prod of Tower #110-2 & Next Tower North.

STATION MARK: Set a standard 4 inch brass Tablet in conc. flush and lettered "L.A. COUNTY SURVEY CONTROL SYSTEM, TRAVERSE STATION, PUENTE A-2, 1953, SET BY, COUNTY SURVEYOR R.E. 63".

SUB SURFACE MARK: None.

REFERENCE MARK No 1: Set a standard 4 inch brass Tablet, flush in the Concrete base of Steel Transmission Tower #110-2 (the S.E. Leg), and Lettered "L.A. COUNTY SURVEY CONTROL SYSTEM, REFERENCE MARK, PUENTE A-2, R.M. No 1, 1953, SET BY, COUNTY SURVEYOR. R.E. 63".

REFERENCE MARK: No 2: Set a 2" I.P. in conc. with a conc core and a Copper pin center down 12 inches.

REFERENCE MARK No 3: Same as R.M. No 2.

RETURN TO
LOS ANGELES COUNTY SURVEYOR
726 LOS ANGELES COUNTY
ENGINEERING BLDG.

Do not extend notes this side of this line.

Note: Any Additions or Changes on This Sheet Must be Made or Circled in Red Ink With Date and Name of Person Making Change.

Notes Ck'd by	Survey of [illegible]
Map No.	W. O. 4902 Tape No. 1/6 St'd. 84 °F
Office Work	Surveyed by H. R. Stock
Checked	Notes Stock Date 9-4-53
Date	Indexed A. C. Johnson

F. B. [illegible] Pg. [illegible]

W.S. 46-C-4

L.A. COUNTY SURVEY CONTROL SYSTEM
TRAVERSE STATION
PUENTE A-1

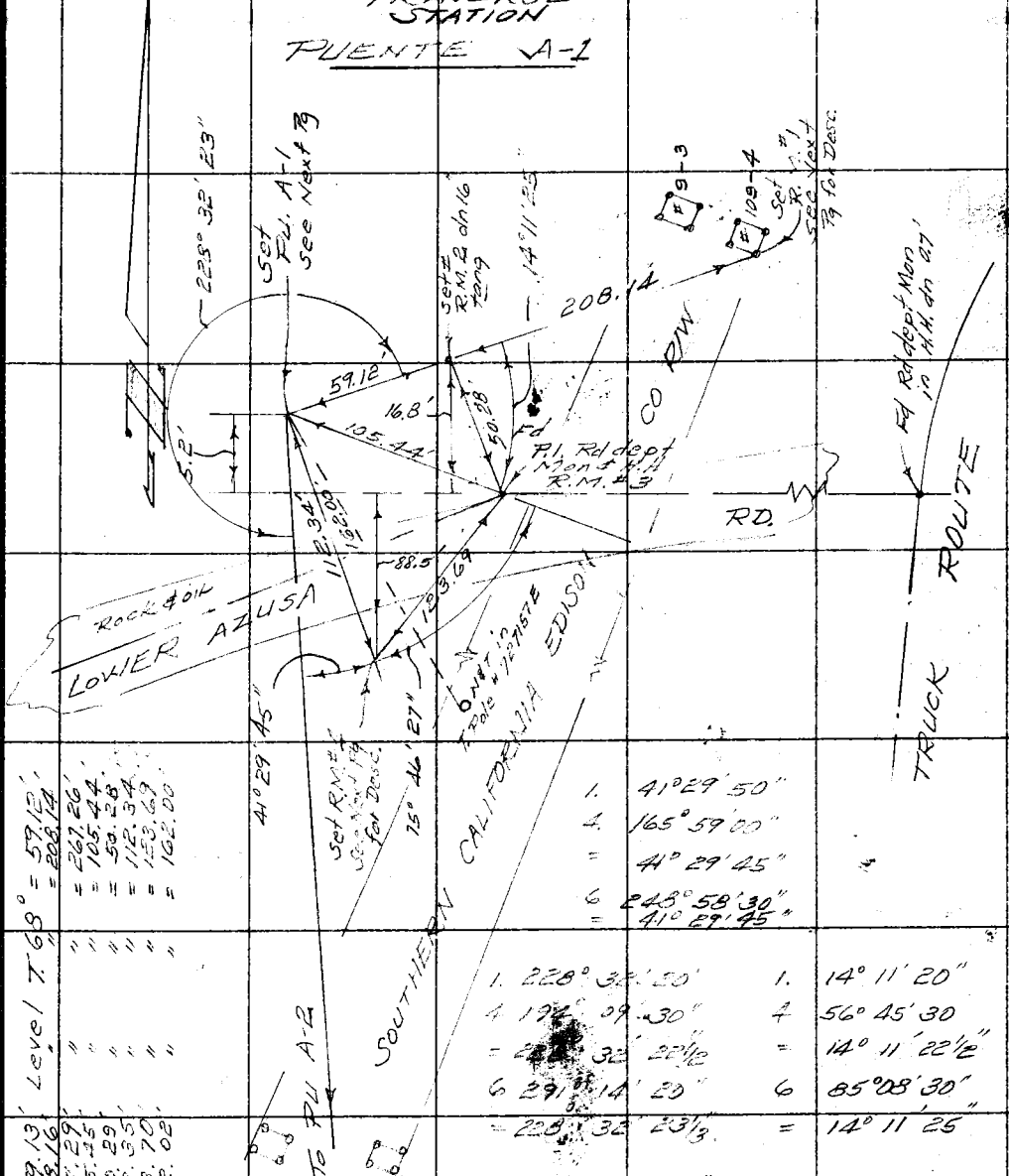

1. 41° 29' 50"
4. 165° 59' 00"
= 41° 29' 45"
6 248° 58' 30"
= 41° 29' 45"

1. 228° 32' 50'
4 194° 09' 30"
= 228° 32' 22½"
6 291° 14' 20"
= 228° 32' 23⅓"

1. 14° 11' 20"
4 56° 45' 30
= 14° 11' 22½"
6 85° 08' 30"
= 14° 11' 25"

1. 75° 46' 40"
4. 303° 05' 40"
= 75° 46' 25"
6 94° 38' 40"
= 75° 46' 27"

Level T. 68° = 59.12'
" " = 208.14'
" " = 267.26'
" " = 105.44'
" " = 50.28'
" " = 112.34'
" " = 123.69'
" " = 162.00'

Sum 59.13'
208.16'
267.29'
105.45'
50.29'
112.35'
123.70'
162.02'

Note: Any Additions or Changes on This Sheet Must be Made or Circled in Red Ink With Date and Name of Person Making Change.

Do not extend notes this side of this line.

RETURN TO
LOS ANGELES COUNTY SURVEYOR
726 LOS ANGELES COUNTY
ENGINEERING BLDG.

76F3095 247 4-53

F. B. 940 PG. 66

PUENTE A-1

— DESCRIPTIONS —

This station is in Los Angeles County in the Baldwin Park Area, East of the City of El Monte and 2 Mi South of the Santa Fe Dam on the North Side of LOWER AZUSA Rd, 105' West of the first Pl. in LOWER AZUSA Rd West of the TRUCK ROUTE and 5.2' North of the center Line prod of Lower Azusa Rd from the East.

STATION MARK: SET a Standard 4 inch brass Tablet in conc. 14 inches below ground Surface. The Tablet is Stamped "L.A. COUNTY SURVEY CONTROL SYSTEM, TRAVERSE STATION, PUENTE A-1, 1953, SET BY COUNTY SURVEYOR R.E. 63."

SUB SURFACE MARK: None set.

REFERENCE MARK No 1: Set a standard 4 inch brass Tablet in the conc. base of the Southeast Leg of Southern California Edison Co's Steel Transmission Tower # 109-4 The Tablet is Lettered "L.A. COUNTY SURVEY CONTROL SYSTEM, REFERENCE MARK, PUENTE A-1, R.M. NO 1, 1953, SET BY COUNTY SURVEYOR R.E. 63."

REFERENCE MARK No 2: Set a 2" I.P. in conc with a conc core and copper pin center on Line between STATION MARK & R.M. No down 16 inches below surface.

REFERENCE MARK No 3: Found a standard Rd dept Mon in H.H. with conc Pad and C.I. Cover Lettered "Road dept Monument". The Monument is a 2" brass Cap set in premix dn 0.7' below surface and stamped "Rd. dept. 1953".

REFERENCE MARK No 4: Set a 2" I.P. in Conc. with a conc. core & copper pin center down 20 inches.

RETURN TO
LOS ANGELES COUNTY SURVEYOR
726 LOS ANGELES COUNTY
ENGINEERING BLDG.
Do not extend notes this side of this line.
Note: Any Additions or Changes on This Sheet Must be Made in Red Ink. With Date and Name of Person Making Change.

Notes Ck'd by	Survey of CADASTRAL MAPPING
Map No.	W. O. 4902 Tape No. 116 St'd. 84 °F
Office Work	Surveyed by H.R. STOCK
Checked	Notes STOCK Date 9-3-53
Date	Indexed C. Johnson

F. B. 440 PG. [illegible]

W.S. 14 6-C-3

Note: Any Additions or Changes on This Sheet Must be Made or Circled in Red Ink With Date and Name of Person Making Change.

Do not extend notes this side of this line.

107.225' Level T & 4° = 107.21'
112.97 " " = 112.96'
155.75 " " = 155.73

L. A. COUNTY SURVEY CONTROL SYSTEM
TRAVERSE STATION
PUENTE B-1

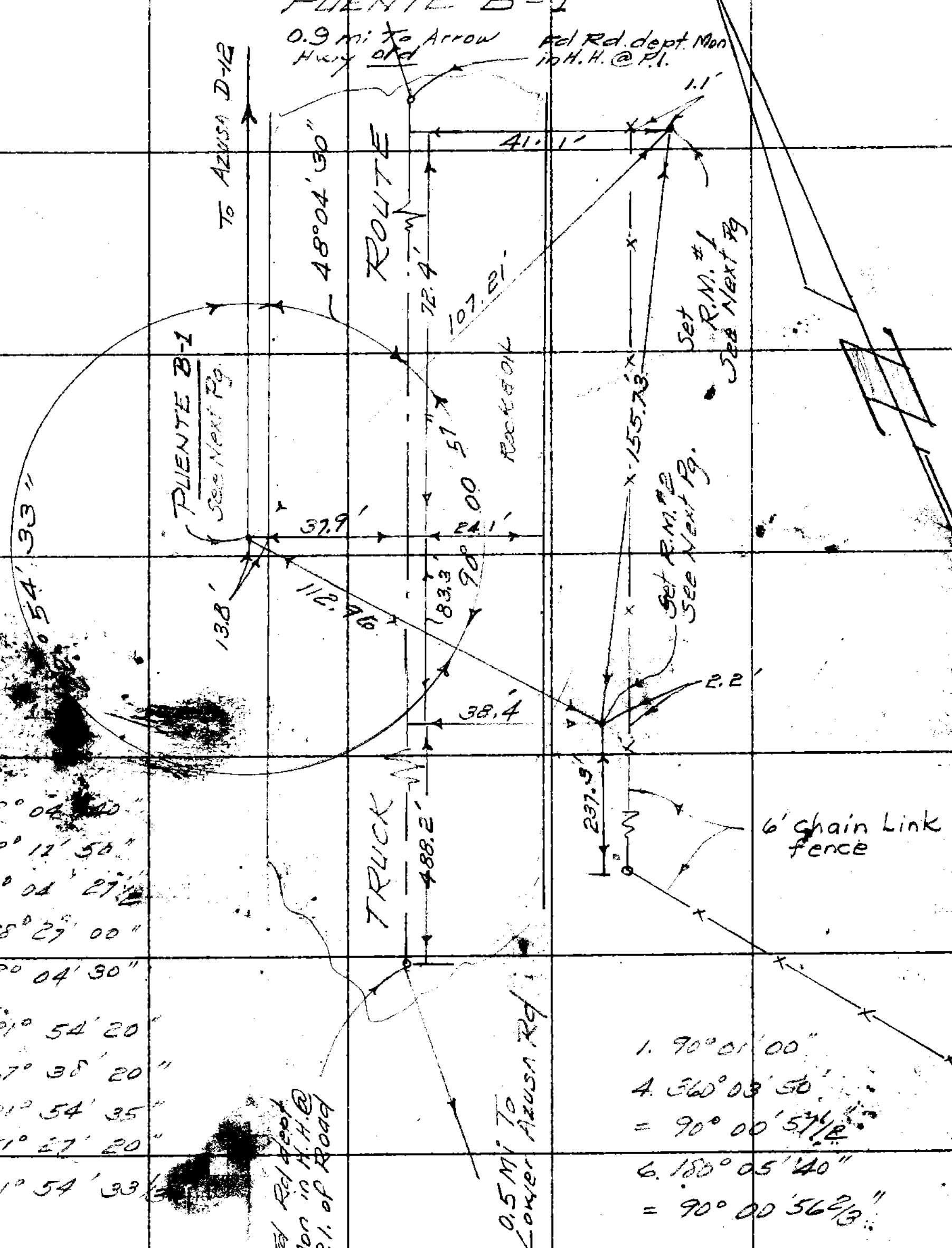

48° 04' 40"
4. 192° 12' 50"
48° 04' 27½"
6. 288° 27' 00"
= 48° 04' 30"

1. 221° 54' 20"
4. 167° 38' 20"
= 221° 54' 35"
6. 251° 27' 20"
= 221° 54' 33⅓"

1. 90° 01' 00"
4. 360° 03' 50"
= 90° 00' 57½"
6. 180° 05' 40"
= 90° 00' 56⅔"

RETURN TO
LOS ANGELES COUNTY SURVEYOR
726 LOS ANGELES COUNTY ENGINEERING BLDG.

76F3098 247 4-53

F. B. 940 PG. 63

PUENTE B-1

~ DESCRIPTIONS ~

This station is in the Baldwin Park Area of Los Angeles County, between LOWER AZUSA Rd. & ARROW HWY (Old Alignment) on the West Side of The SAN Gabriel River TRUCK ROUTE, 0.5 Mi North of Lower Azusa Rd. or 0.9 Mi South of Arrow Hwy, & 14' West of the West edge of Pvm't.

STATION MARK: Set a standard 4 inch brass Tablet in conc. Flush, and Lettered "L.A. COUNTY SURVEY CONTROL SYSTEM, TRAVERSE STATION, PUENTE B-1, 1953, SET BY, COUNTY SURVEYOR R.E.63."

SUB SURFACE MARK: None Set.

REFERENCE MARK No 1: Set a standard 4 inch brass Tablet in conc. down 18" and lettered "L.A. COUNTY SURVEY CONTROL SYSTEM, REFERENCE MARK, PUENTE B-1 R.M. No 1, 1953, SET BY, COUNTY SURVEYOR R.E.63".

REFERENCE MARK No 2: Set a 2" I.P. in conc. [illegible] and a Copper pin Center,

RETURN TO
LOS ANGELES COUNTY SURVEYOR
726 LOS ANGELES COUNTY
ENGINEERING BLDG.

Do not extend notes this side of this line.

Note: Any Additions or Changes on This Sheet Must be Made or Circled in Red Ink With Date and Name of Person Making Change.

Notes Ck'd by	Survey of BALDWIN PARK AREA
Map No.	W. O. Tape No. 0124 St'd. 68 °F
Office Work	Surveyed by H. R. Stock
Checked	Notes J. H. Brown Date 3-23-53
Date	Indexed C. Johnson

F. B. 940 PG. 69

W.S. #40

LOS ANGELES COUNTY SURVEY CONTROL

TRAVERSE STATION "EL MONTE K-5C

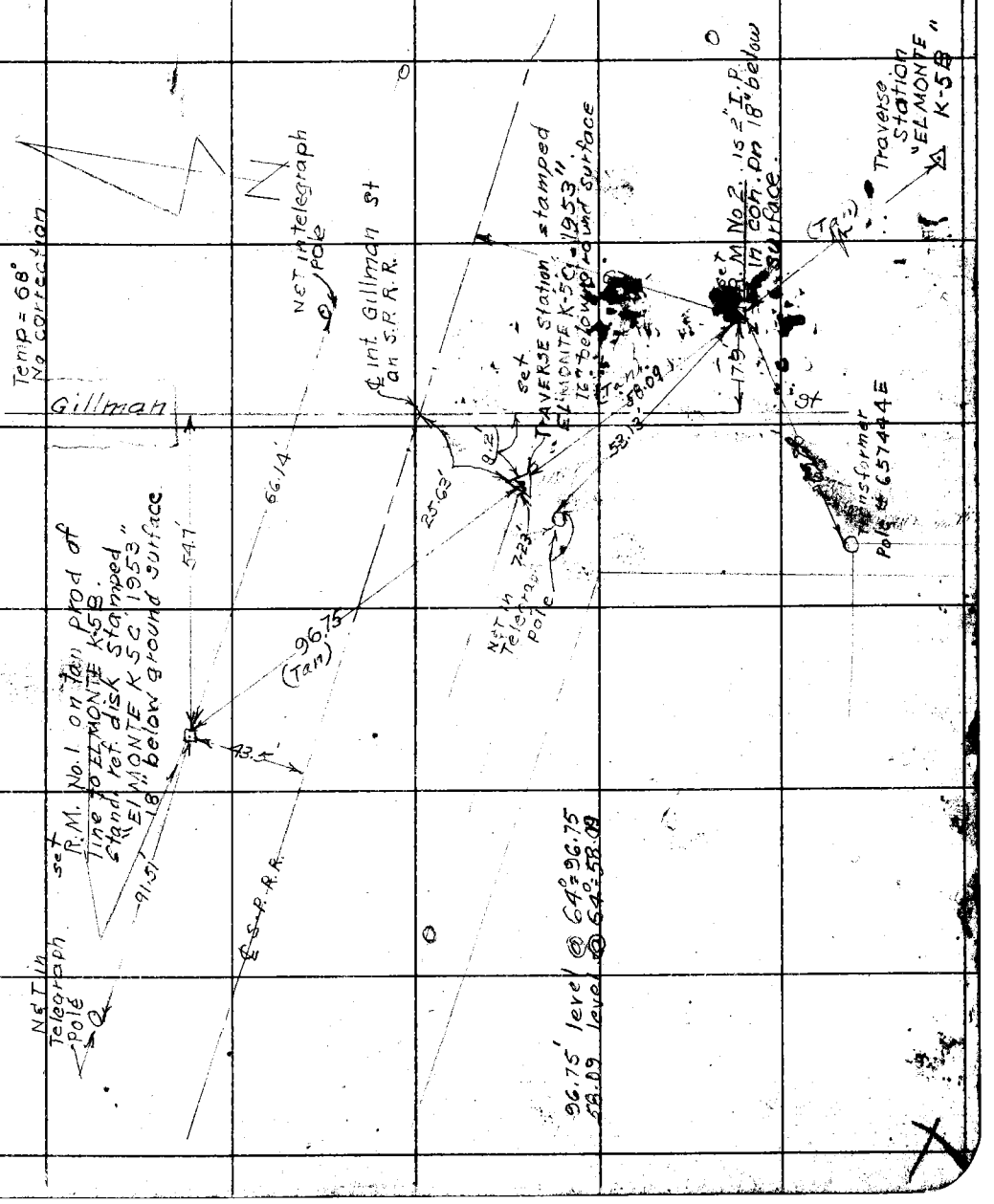

Note: Any Additions or Changes on This Sheet Must be Made or Circled in Red Ink With Date and Name of Person Making Change.

Do not extend notes this side of this line.

RETURN TO
LOS ANGELES COUNTY SURVEYOR
726 LOS ANGELES COUNTY
ENGINEERING BLDG.

76F309S 247 2-51

F. B. 940 PG. 70

Description

EL MONTE K 5C

This station is S.E of the city of EL Monte, on the south side of the S.P.R.R. right of way and west of the ℄ of Gillman St.

Station is a standard L.A. County Traverse Mon in concrete 16" below ground level. Lettered "L.A. COUNTY SURVEY CONTROL SYSTEM TRAVERSE STATION EL MONTE K5C SET BY COUNTY SURVEYOR RE 63 1953"

SUB SURFACE MARK: None

REFERENCE MARK NO 1 IS 4" brass cap set 18" below ground surface and lettered "L.A. COUNTY SURVEY CONTROL SYSTEM REFERENCE MARK EL MONTE K5C RM NO 1 1953 SET BY COUNTY SURVEYOR RE 63"

REFERENCE MARK NO 2 IS copper wire in concrete core of 2" I.P. set in concrete 18" below surface.

RETURN TO
LOS ANGELES COUNTY SURVEYOR
725 LOS ANGELES COUNTY
ENGINEERING BLDG.

Do not extend notes this side of this line.

Note: Any Additions or Changes on This Sheet Must be Made or Circled in Red Ink With Date and Name of Person Making Change.

Notes Ck'd by	Survey of CADASTRAL MAPPING
Map No.	W. 04902 Tape No. 0124 St'd. 68 °F
Office Work	Surveyed by H. R. Stock
Checked	Notes J. H. Brown Date 3-23-53
Date	Indexed C. Johnson

F. B. 940 PG. 71

W.S. 46 - B-5

LOS ANGELES COUNTY SURVEY CONTROL
TRAVERSE STATION "EL MONTE K-5D

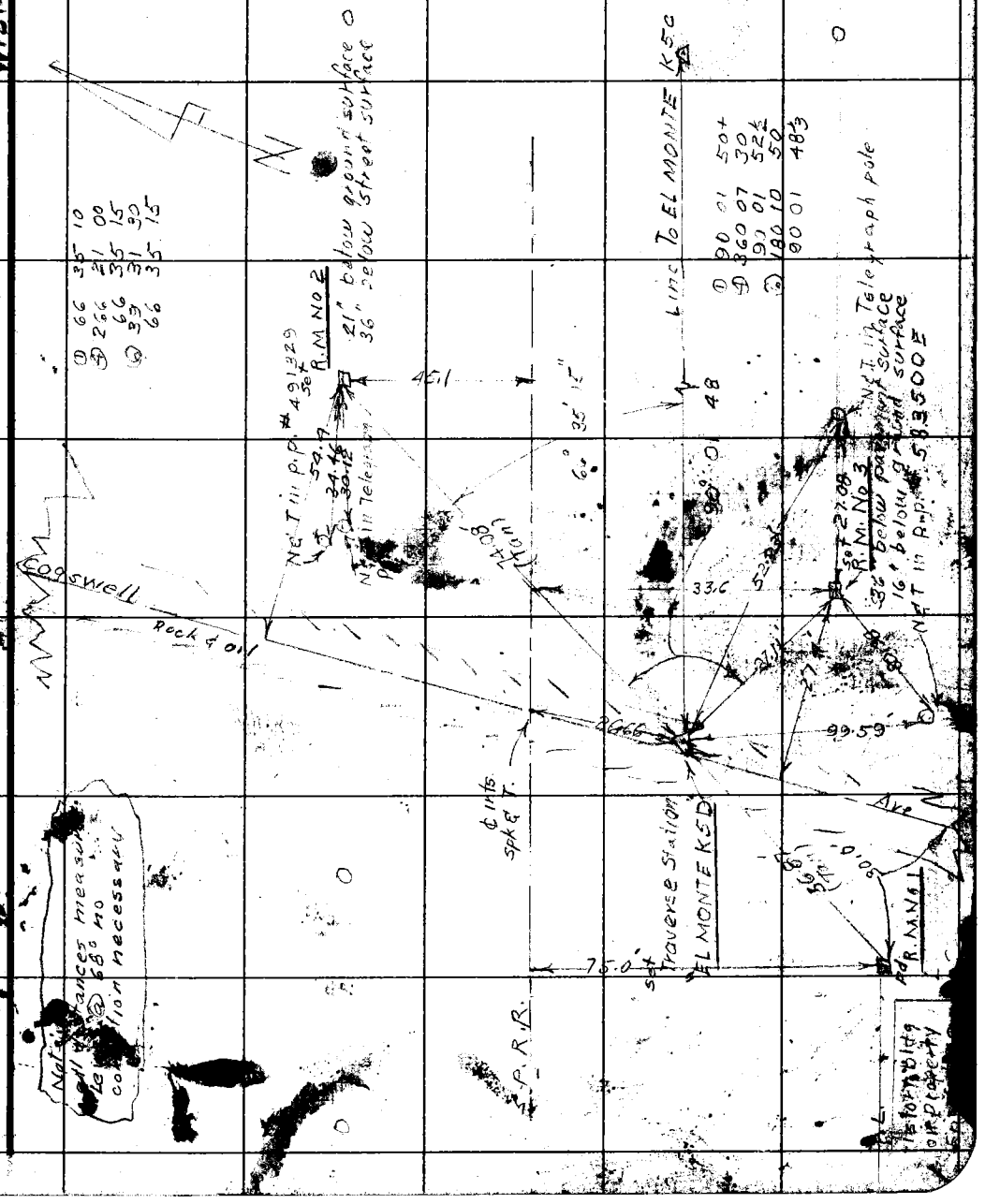

Note: Any Additions or Changes on This Sheet Must be Made or Circled in Red Ink With Date and Name of Person Making Change.

Do not extend notes this side of this line.

RETURN TO
LOS ANGELES COUNTY SURVEYOR
726 LOS ANGELES COUNTY
ENGINEERING BLDG.

76F309S 247 2-51

F. B. 940 PG. 72

EL MONTE K5D

DESCRIPTIONS

This station is in L.A. COUNTY about 3/10 mile west of SAN GABRIEL RIVER in the right-of-way of the Southern Pacific Railroad which runs parallel to and one block northeast of VALLEY BLVD. Station is about 26.7 southeast of ℄ intersection of R.R. R/W and COGSWELL AVE It is protected by a concrete pad with a well and cast iron cover lettered "COUNTY SURVEYOR MONUMENT"

STATION MARK: A 4" brass cap lettered "L.A. COUNTY SURVEY CONTROL SYSTEM TRAVERSE STATION EL MONTE K5D 1953 SET BY COUNTY SURVEYOR RE 63" set in concrete 12" below pavement grade

SUB SURFACE MARK: None

REFERENCE MARK NO 1: Fd 2½" brass cap with button (bench mark type Cas. mon) in 4" precast concrete post projecting 6". Lettered.

REFERENCE MARK NO 2: set copper pin in concrete core of 2" I.P. set in concrete 19" below surface

REFERENCE MARK NO 3: set standard brass mark in conc 18" below surface. Lettered, "COUNTY SURVEYOR REFERENCE MARK EL MONTE K5D RM NO3 1953 SET BY COUNTY SURVEYOR RE 63"

RETURN TO
LOS ANGELES COUNTY SURVEYOR
726 LOS ANGELES COUNTY ENGINEERING BLDG.

Do not extend notes this side of this line.

Note: Any Additions or Changes Sheet Must be Made or Circled Ink. With Date and Name of Making Changes.

Notes Ck'd by	Survey of CADASTRAL MAPPING BALDWIN PARK AREA
Map No.	W. O. 4902 Tape No. 0124 St'd. 68 °F
Office Work	Surveyed by H. R. STOCK
Checked	Notes H. R. S. Date 4-8-53
Date	Indexed C. Johnson

F. B. 940 Pg. 3

W.S. 46-A-5

L.A. COUNTY SURVEY CONTROL

TRAVERSE STATION
EL MONTE J-4

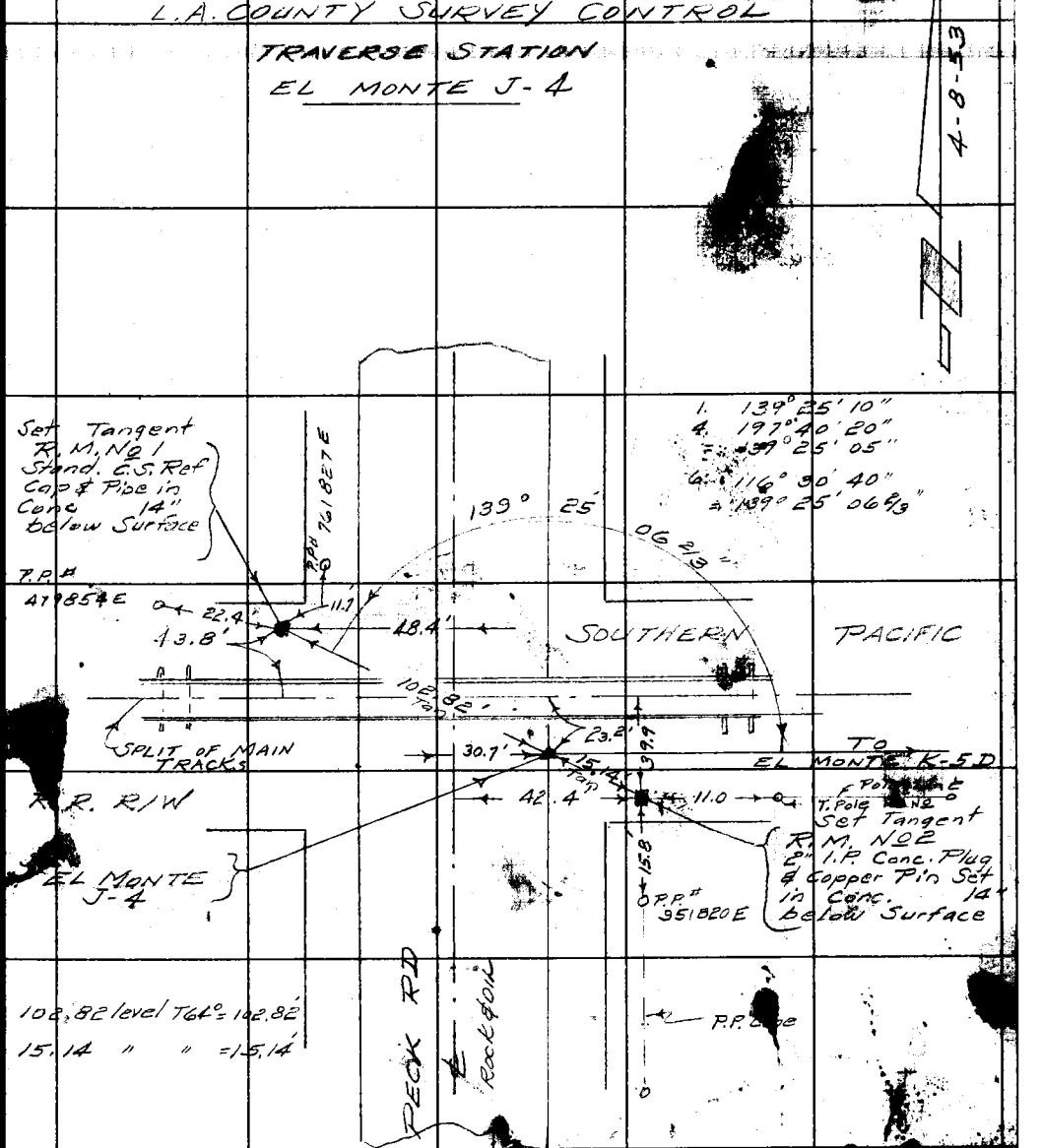

Note: Any Additions or Changes on This Sheet Must be Made or Circled in Red Ink With Date and Name of Person Making Change.

Do not extend notes this side of this line.

RETURN TO
LOS ANGELES COUNTY SURVEYOR
726 LOS ANGELES COUNTY ENGINEERING BLDG.

76F309S 247 2-51

F. B. 940 PG. 74

- DESCRIPTIONS -

EL MONTE J-4

THIS Station is in L.A. County, in the city of EL MONTE, North of the intersection of VALLEY BLVD & PECK RD., 30.7' East of the Center Line of PECK RD. & 23.6' South of the Split of Rails measurement of the SOUTHERN PACIFIC R.R. Main TRACK.

STATION MARK: Set Standard 4 inch Bronze Capped TRAVERSE MARK inscribed "L.A. COUNTY SURVEY CONTROL TRAVERSE STATION EL MONTE J-4, 1953 Set By County Surveyor R.E. 63" Was Set in conc. 12 inches Below Pavement grade in a Well cut thru Pavement & Protected by a cast Iron Cover Inscribed "COUNTY SURVEYOR MONUMENT".

SUB SURFACE MARK: None.

R.M. No 1: Set a Standard 4 inch BRONZE TABLET inscribed "L.A. COUNTY SURVEY CONTROL SYSTEM, REFERENCE MARK, EL MONTE J-4, 1953 R.M. No 1, Set by COUNTY SURVEYOR R.E. 63. in concrete 12" below Ground Surface.

R.M. No 2: Set a 2" I.P. with a concrete Core and Copper Pin Center in concrete 14" below ground Surface

RETURN TO
LOS ANGELES COUNTY SURVEYOR
726 LOS ANGELES COUNTY
ENGINEERING BLDG.

Do not extend notes this side of this line.

Note: Any Additions or Changes Sheet Must be Made or Circled In Red Ink With Date and Name of Person Making Change.

Notes Ck'd by	Survey of CADASTRAL MAPPING BALDWIN PARK AREA
Map No.	W. O. 4902 Tape No. 0124 St'd. 68 °F
Office Work	Surveyed by H. R. Stock
Checked	Notes H. R. S. Date 4-8-53
Date	Indexed C. Johnson

F. B. 910 Pg. 75

W. S. #46

W.S. 46-A-4

L.A. COUNTY SURVEY CONTROL

TRAVERSE STATION

EL MONTE I-4

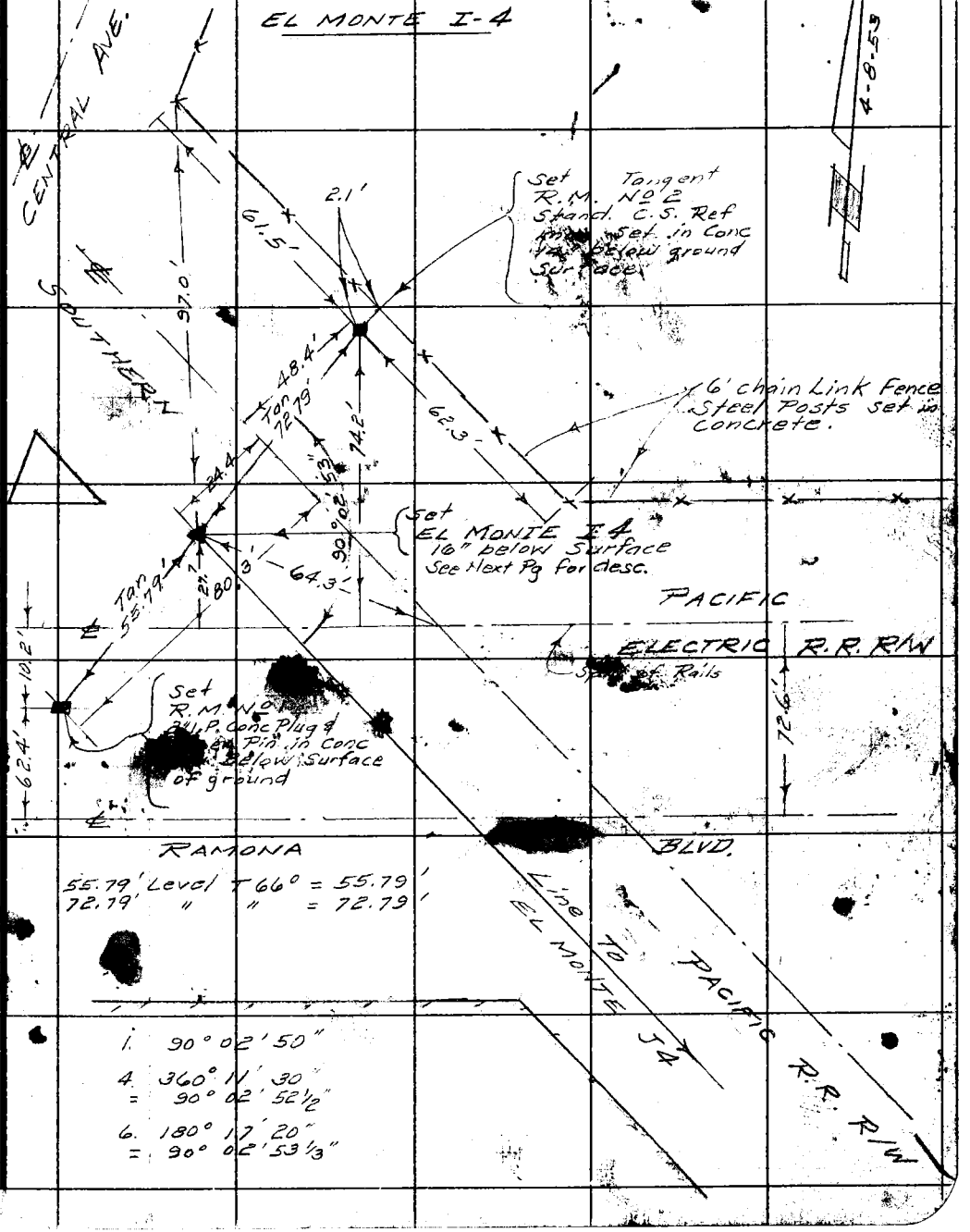

55.79' Level T 66° = 55.79'
72.79' " " = 72.79'

1. 90° 02' 50"
4. 360° 11' 30"
= 90° 02' 52½"
6. 180° 17' 20"
= 90° 02' 53⅓"

Note: Any Additions or Changes on This Sheet Must be Made or Circled in Red Ink With Date and Name of Person Making Change.

Do not extend notes this side of this line.

RETURN TO
LOS ANGELES COUNTY SURVEYOR
726 LOS ANGELES COUNTY
ENGINEERING BLDG.

76F309S 247 2-51

F. B. 940 PG. 76

—DESCRIPTIONS—

EL MONTE I-4

This station is in the city of EL MONTE, near the intersection of Ramona Blvd. & Central Ave.; 64 west of the ℄ intersection of tracks of the Southern Pacific R.R. & the Pacific Electric R.R. & ℄ 4' South of the ~~South~~ ~~rail~~ line of the Southern Pacific Tracks. Center

STATION MARK: Set a standard 4 inch Bronze disc inscribed "L.A. COUNTY SURVEY CONTROL SYSTEM, TRAVERSE STATION EL MONTE I-4, 1953, Set By COUNTY SURVEYOR R.E. 63" 16 inches below surface.

SUB SURFACE MARK: None.

R.M. No 1 MARK: Set a 2" iron pipe with conc. core & a copper pin center, in conc. 16 inches below ground surface.

R.M. No 2 MARK: Set a standard C.S. Ref Mon in conc. 14 inches below ground surface, the 4 inch Bronze disc is inscribed "L.A. COUNTY SURVEY CONTROL SYSTEM, REFERENCE MARK, EL MONTE I-4, 1953, No 2, Set by COUNTY SURVEYOR R.E. 63"

RETURN TO
LOS ANGELES COUNTY SURVEYOR
725 LOS ANGELES COUNTY
ENGINEERING BLDG.

Do not extend notes this side of this line.

Note: Any Additions or Changes on This Sheet Must be Made or Circled in Red Ink With Date and Name of Person Making Change.

Notes Ck'd by
Map No.
Office Work
Checked
Date

Survey of CADASTRAL MAPPING
W. O. 490E Tape No. 116 St'd 84 °F
Surveyed by L. R. STOCK
Notes STOCK Date 4-8-53
Indexed A. C. Johnson

F. B. 340 Pg.

W.S. 46 B-4

L. A. COUNTY SURVEY CONTROL
TRAVERSE STATION
EL MONTE J-4A

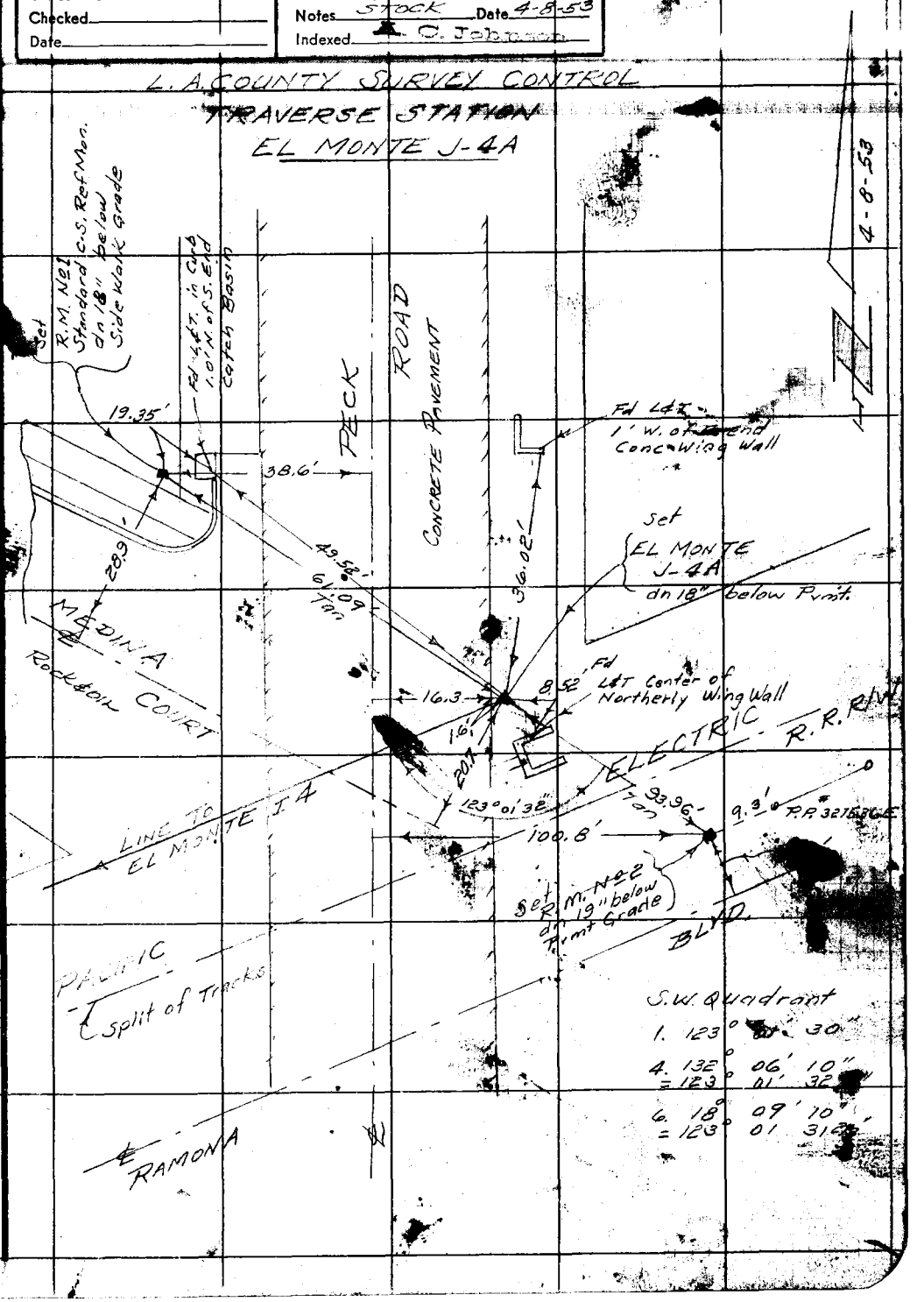

Note: Any Additions or Changes on This Sheet Must be Made or Circled in Red Ink With Date and Name of Person Making Change.

Do not extend notes this side of this line.

RETURN TO
LOS ANGELES COUNTY SURVEYOR
726 LOS ANGELES COUNTY
ENGINEERING BLDG.

76F309S 247 2-51

F. B. 940 PG. 78

EL MONTE J4A

— DESCRIPTIONS —

This station is in the county of Los Angeles at the east edge of the city of El Monte in the intersection of Medina Court & Peck Rd., 16.3' east of the center line of Peck Rd & 20.7' N. of the center produced of Medina Court, 1.6' east of the east edge of Conc. of Peck Rd. & down 18" below Pavement.

STATION MARK: Set a standard 4 inch brass Tablet in conc down 18 inches below Conc Pavement grade and Lettered "L.A. COUNTY SURVEY CONTROL SYSTEM, TRAVERSE STATION, EL MONTE J4A, 1953, SET BY COUNTY SURVEYOR R.E. 63".

SUB SURFACE MARK: None set.

REFERENCE MARK No 1: Set a standard 4 inch brass Tablet in conc down 18 inches below surface and Lettered "L.A. COUNTY SURVEY CONTROL SYSTEM, REFERENCE MARK, EL MONTE J4A, R.M. No 1, 1953, SET BY, COUNTY SURVEYOR R.E. 63".

REFERENCE MARK No 2: Set a 2" I.P. in conc. with a conc. core and a copper pin center, down 19" below pavement grade.

RETURN TO
LOS ANGELES COUNTY SURVEYOR
726 LOS ANGELES COUNTY
ENGINEERING BLDG.

Do not extend notes this side of this line.

Note: Any Additions or Changes on This Sheet Must be Made or Circled in Red Ink With Date and Name of Person Making Change.

Notes Ck'd by	Survey of BALDWIN PARK AREA
Map No.	W. O. 4902 Tape No. 0124 St'd. 68 °F
Office Work	Surveyed by H. R. Stock
Checked	Notes H. R. S. Date 4-9-53
Date	Indexed C. John

F. B. 34[illegible] PG. 7[illegible]

W.S. 46-B-4

L.A. COUNTY SURVEY CONTROL

TRAVERSE STATION
EL MONTE K-3

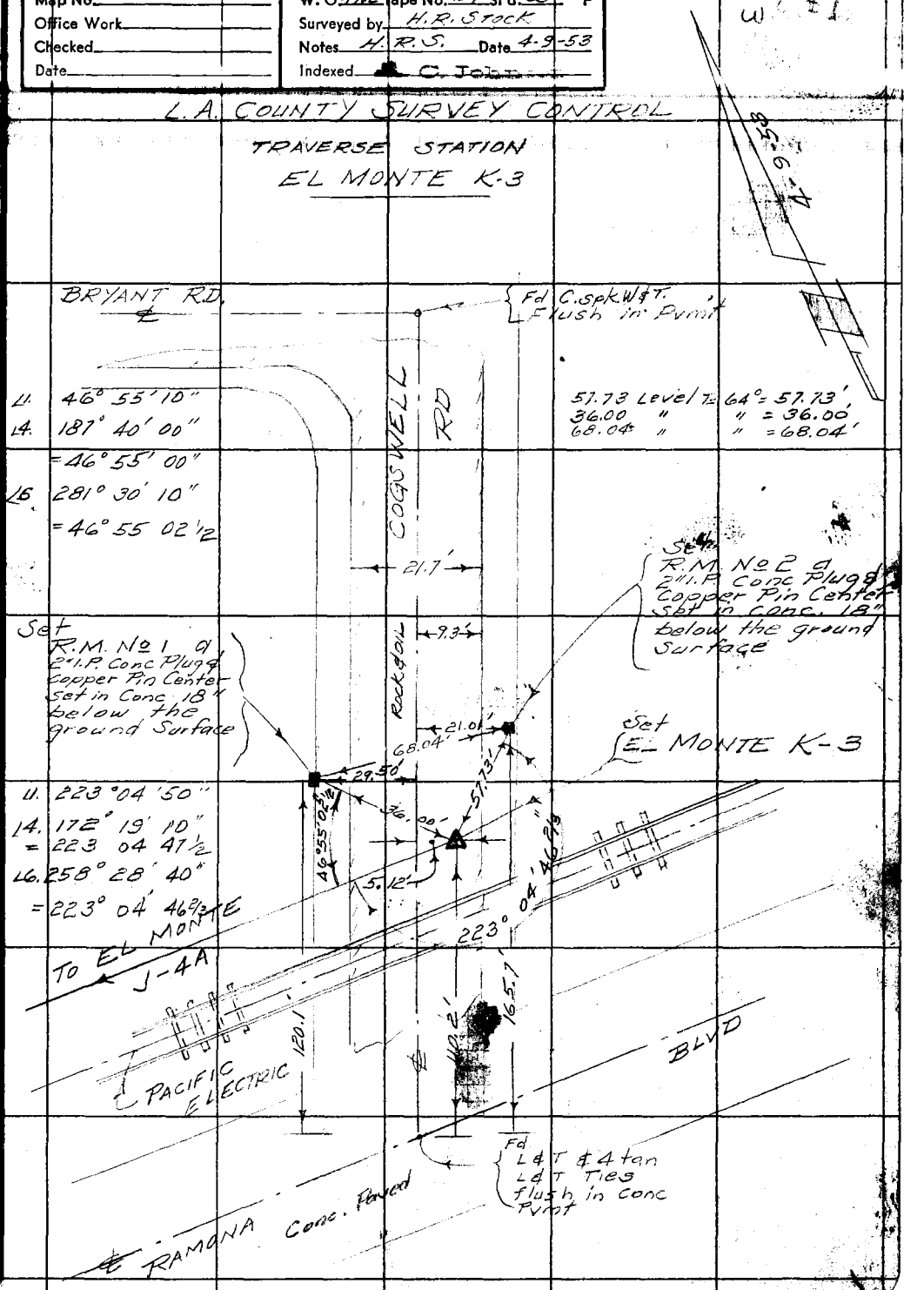

∠1. 46° 55' 10"
∠4. 187° 40' 00"
= 46° 55' 00"
∠6. 281° 30' 10"
= 46° 55 02½

57.73 Level T = 64° = 57.73'
36.00 " " = 36.00'
68.04 " " = 68.04'

Set R.M. No 1 a 2" I.P. Conc Plug & Copper Pin Center set in Conc 18" below the ground Surface

Set R.M. No 2 a 2" I.P. Conc Plug & Copper Pin Center set in Conc. 18" below the ground Surface

Set EL MONTE K-3

∠1. 223° 04' 50"
∠4. 172° 19' 10"
= 223 04 47½
∠6. 258° 28' 40"
= 223° 04' 46 2/3

Note: Any Additions or Changes on This Sheet Must be Made or Circled in Red Ink With Date and Name of Person Making Change.

Do not extend notes this side of this line.

RETURN TO
LOS ANGELES COUNTY SURVEYOR
726 LOS ANGELES COUNTY
ENGINEERING BLDG.

76F309S 247 2-51

F. B. 940 PG. 80

EL MONTE K-3

— DESCRIPTIONS —

This station is in the EL MONTE Area of Los Angeles County 5' East of the center line of Cogswell Rd. and 110' North of Ramona Blvd. in a well cut thru the pavement and protected by a cast iron cover lettered "COUNTY SURVEYOR MONUMENT".

STATION MARK: Set a standard 4 inch brass Tablet in conc. down 11 inches below Pavement and lettered "L.A. COUNTY SURVEY CONTROL SYSTEM TRAVERSE STATION "EL MONTE K-3, 1953, SET BY, COUNTY SURVEYOR R.E. 63"

SUB SURFACE MARK: None Set.

REFERENCE MARK No 1: Set a 2" I.P. with a conc. core & a copper pin center, down 18 inches below the surface.

REFERENCE MARK No 2: Set same as for No 1 also down 18 inches below surface.

RETURN TO
LOS ANGELES COUNTY SURVEYOR
726 LOS ANGELES COUNTY
ENGINEERING BLDG.

Do not extend notes this side of this line.

Note: Any Additions or Changes on This Sheet Must be Made or Circled in Red Ink With Date and Name of Person Making Change.

Notes Ck'd by	Survey of CADASTRAL MAPPING BALDWIN PARK AREA
Map No.	W. O. 4902 Tape No. 0124 St'd. 68 °F
Office Work	Surveyed by H.R. STOCK
Checked	Notes H.R.S. Date 4-8-53
Date	Indexed C. Johnson

F. B. 2-19 P.

W.S. 46-B 4

L.A COUNTY SURVEY CONTROL
TRAVERSE STATION
EL MONTE L-3

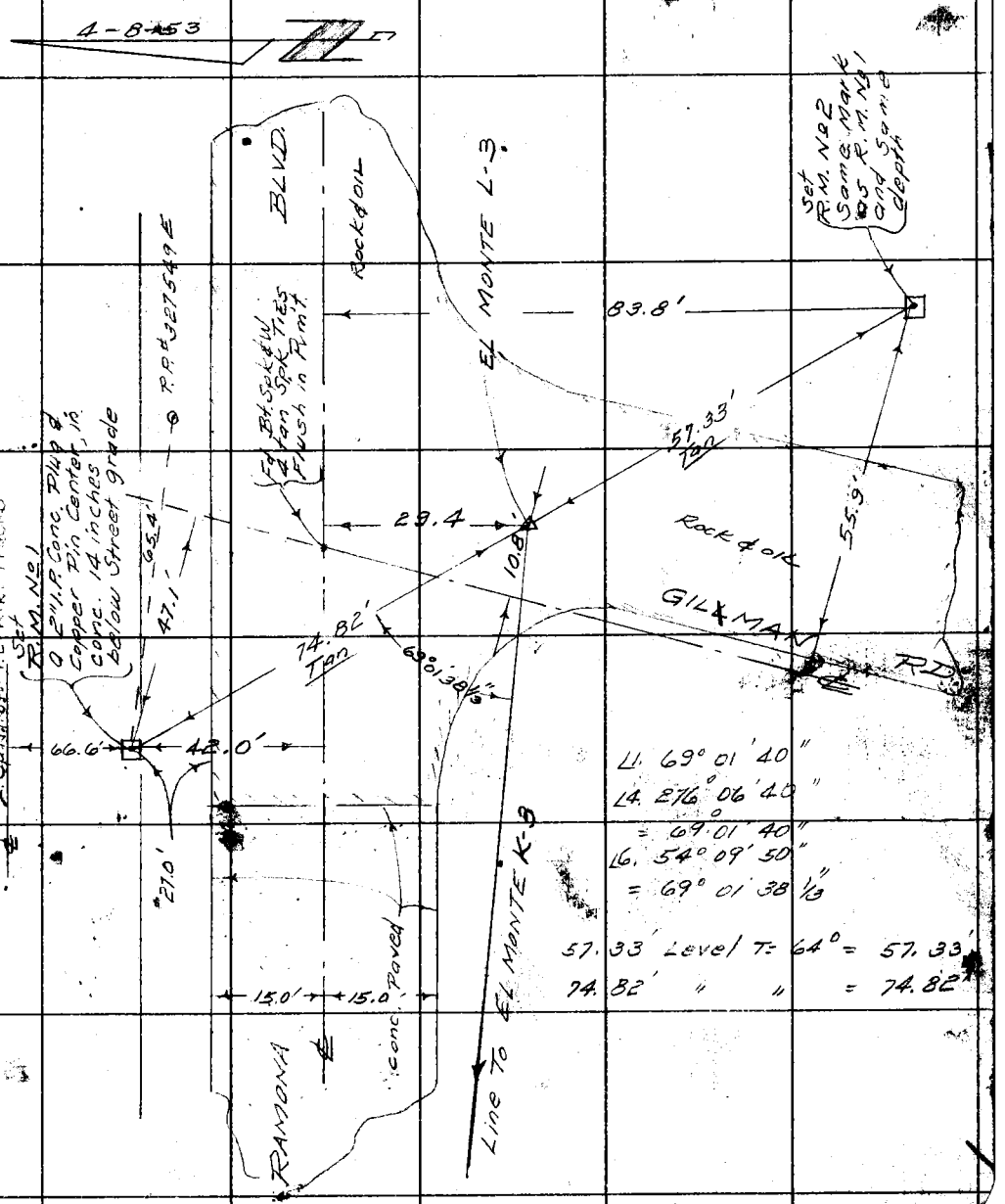

∠1. 69° 01' 40"
∠4. 276° 06' 40"
= 69° 01' 40"
∠6. 54° 09' 50"
= 69° 01' 38 1/3"

57.33' Level T= 64° = 57.33'
74.82' " " = 74.82'

Note: Any Additions or Changes on This Sheet Must be Made or Circled in Red Ink With Date and Name of Person Making Change.

Do not extend notes this side of this line.

RETURN TO
LOS ANGELES COUNTY SURVEYOR
726 LOS ANGELES COUNTY
ENGINEERING BLDG.

76F3095 247 2-51

F. B. 940 Pg. 82

—DESCRIPTIONS—

EL MONTE L-3

THIS STATION is 2.3 MI. Southwest of BALDWIN PARK at RAMONA BLVD & GILLMAN AVE. on the West bank of The SAN GABRIEL River.

IN A. Well cut thru the Pavement & Protected by a Cast iron Cover inscribed "COUNTY SURVEYOR MONUMENT"

STATION MARK: Set a 4 inch bronze disc inscribed, "L.A. COUNTY SURVEY CONTROL SYSTEM, TRAVERSE STATION EL MONTE L-3, 1953, Set by COUNTY SURVEYOR, R.E. 63; in concrete, 6 inches below the Sub grade of the Pavement.

SUB SURFACE MARK: None.

R.M. No 1: Set a 2" I.P. with a conc. plug & a copper pin center, in Conc., 14 inches below the Street grade

R.M. No 2: Set Some type mark as for No 1 also 14 inches below street grade.

RETURN TO
LOS ANGELES COUNTY SURVEYOR
725 LOS ANGELES COUNTY
ENGINEERING BLDG.

Do not extend notes this side of this line.

Note: Any Additions or Changes on This Sheet Must be Made or Circled in Red Ink With Date and Name of Person Making Change.

Notes Ck'd by	Survey of CADASTRAL MARKING
Map No.	W. O. 4902 Tape No. 116 St'd. 84 °F
Office Work	Surveyed by H. R. STOCK
Checked	Notes STOCK Date 9-23-53
Date	Indexed A. C. Johnson

F. B. ____ Pg. ____

W.S. 46-B-5

L. A. COUNTY SURVEY CONTROL SYSTEM

TRAVERSE STATION

EL MONTE L-4

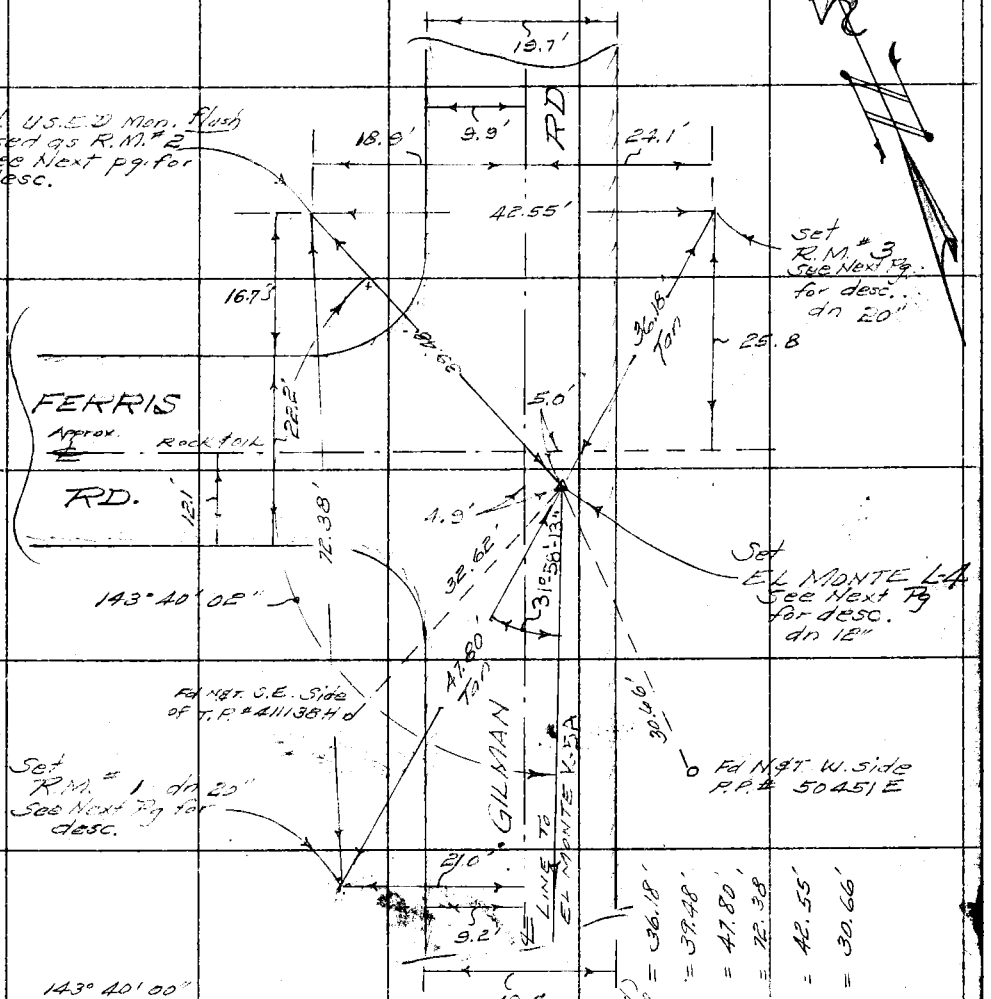

1. 143° 40' 00"
4. 214° 40' 00"
= 143° 40' 00"
6. 142° 00' 10"
= 143° 40' 01 2/3"

1. 31° 55' 10"
4. 127° 53' 00"
= 31° 58' 15"
6. 191° 49' 20"
= 31° 58' 13 1/3"

(84° std)
36.18' level 7.88° = 36.18'
39.48' " " = 39.48'
47.80' " " = 47.80'
72.38' " " = 72.38'
42.55' " " = 42.55'
30.66' " " = 30.66'

Note: Any Additions or Changes on This Sheet Must be Made or Circled in Red Ink With Date and Name of Person Making Change.

Do not extend notes this side of this line.

RETURN TO
LOS ANGELES COUNTY SURVEYOR
726 LOS ANGELES COUNTY
ENGINEERING BLDG.

76F3095 247 4-53

F.B. 940 PG. 84

EL MONTE L-4

DESCRIPTIONS —

This station is in Bassett Area of Los Angeles County 0.25 mi. West of San Gabriel River and 0.25 mi. North of Garvey Ave. in the intersection of GILMAN RD & FERRIS Rd., in a well cut thru the pavement & protected by a cast iron cover Lettered "COUNTY SURVEYOR MONUMENT."

STATION MARK: Set a standard 4 inch brass Tablet in conc. down 11 inches below the pavement surface and lettered "L.A. COUNTY SURVEY CONTROL SYSTEM, TRAVERSE STATION, EL MONTE L-4, 1953, SET BY, COUNTY SURVEYOR R.E. 63".

SUB SURFACE MARK: None.

REFERENCE MARK NO 1: Set a 2" I.P. in Concrete with a concrete Core and a copper pin center. Down 20" below Surface.

REFERENCE MARK No 2: Found a U.S.E.D. Mon., a 2" I.P. with a 2 1/2" Galvanized [illegible] Set in Conc. [illegible] [illegible] 1/16" dia drill thru it for Mark.

REFERENCE MARK No 3: Set a standard 4 inch brass Tablet in concrete down 20 inches below Surface and lettered "L.A. COUNTY SURVEY CONTROL SYSTEM, REFERENCE MARK, EL MONTE L-4, R.M. No 3, 1953, Set by COUNTY SURVEYOR R.E. 63."

RETURN TO
LOS ANGELES COUNTY SURVEYOR
726 LOS ANGELES COUNTY
ENGINEERING BLDG.

Do not extend notes this side of this line.

Note [illegible] Ink [illegible] Making [illegible] ions or Changes on This Sh[illegible] Made or Circled in Red Ink [illegible] and [illegible] of Person Making [illegible]

Notes Ck'd by	Survey of [illegible]
Map No.	W. O. 4908 [illegible] 84 °F
Office Work	Surveyed by [illegible] STOCK
Checked	Notes STOCK Date 9-16-53
Date	Indexed [illegible] C. Johnson

F. B. [illegible] Pg. [illegible]

W.S. 47-A-6

L.A. CO. SURV. CONT. STA. [illegible]

TRAVERSE STATION

PUENTE F-6

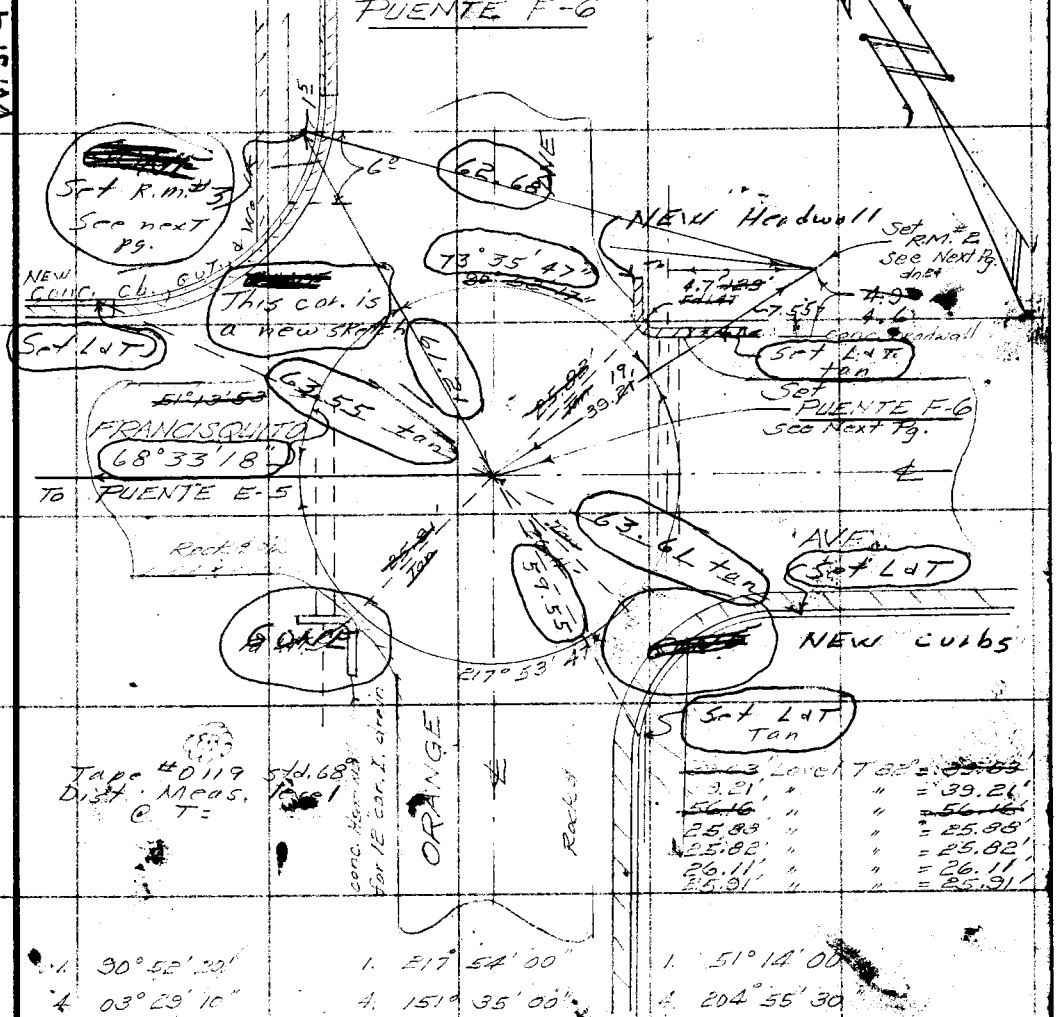

1. 90°52'20"	1. 217°54'00"	1. 51°14'00"
4. 03°29'10"	4. 151°35'00"	4. 204°55'30"
= 90°52'17½"	= 217°53'45"	= 51°13'52½"
6. 185°13'40"	6. 227°22'40"	6. 307°23'20"
= 90°52'16⅔"	= 217°53'46⅔"	= 51°13'53⅓"

(1) 68°33'20"	(1) 73°[illegible]'50"	All dist meas. level @ T= 64°
(4) 27[illegible]°13'10"	(4) 29[illegible]°23'10"	NO T. corr.
(6) 51°19'50"	(6) 81°34'40"	Tape #0119
= 68°33'18⅓"	= 73°35'46⅔"	Std. @ 68°

11-18-53 W.D.B.

Note: Any Additions or Changes on This Sheet Must be Made or Circled in Red Ink With Date and Name of Person Making Change.

Do not extend notes this side of this line.

RETURN TO
LOS ANGELES COUNTY SURVEYOR
726 LOS ANGELES COUNTY
ENGINEERING BLDG.

76F3098 247 4-53

F. B. 940 Pg. 86

PUENTE F-6

— DESCRIPTIONS —

This Station in Los Angeles County, on the West edge of the city of West Covina, and in the intersection of Orange Ave. & Francisquito Ave. in a wall cut thru the pavement & protected by a cast iron cover Lettered "COUNTY SURVEYOR MONUMENT."
*This Station is a center Line intersection replacement.

STATION MARK: Set a standard 4 inch brass Tablet in conc. 11 inches below pavement Surface and Lettered "L.A. COUNTY SURVEY CONTROL SYSTEM, PRIMARY STATION, PUENTE F-6, 1953, SET BY COUNTY SURVEYOR R.E. 63."

SUB SURFACE MARK: Set the standard 24" pre-cast conc. Mon. with 8½" brass Tablet Lettered "COUNTY SURVEYOR MONUMENT R.E. 2177" of which the Station Mark PUENTE F-6 is the replacement, down 56 inches below pavement and separated from Surface Mon by a 9 inch cushion of Sand.

REFERENCE MARK No 1: Set a standard 4 inch brass Tablet in conc. down 19" below surface and Lettered "L.A. COUNTY SURVEY CONTROL SYSTEM REFERENCE MARK PUENTE F-6, R.M. No 1, 1953, SET BY COUNTY SURVEYOR R.E. 63".

G.O.K.E.

[illegible] down 24" below surface with a conc. core and a copper pin center.

R.M. #3 Set a std. 4" brass tablet in conc. 12" below curb grade & lettered "L.A. COUNTY SURVEY CONTROL SYSTEM, REFERENCE MARK, PUENTE F-6, R.M. No. 3, 1955, CO. ENGR. R.E. 5869".
11-18-55 W.D. 13.

RETURN TO
LOS ANGELES COUNTY SURVEYOR
726 LOS ANGELES COUNTY
ENGINEERING BLDG.

Do not extend notes this side of this line.

Note: Any Additions or Changes on This Sheet Must be Made or Circled in Red Ink With Date and Name of Person Making Change.

Notes Ck'd by	Survey of CADASTRAL MAPPING
Map No.	W. O. 4902 Tape No. 116 St'd. 84 °F
Office Work	Surveyed by H. R. STOCK
Checked	Notes STOCK Date 9-16-53
Date	Indexed K. O. Johnson

F. B. 74 Pg. 87

W.S. 41-A-6

L.A.CO. SURV. CONTROL SYSTEM
TRAVERSE STATION
PUENTE F6A

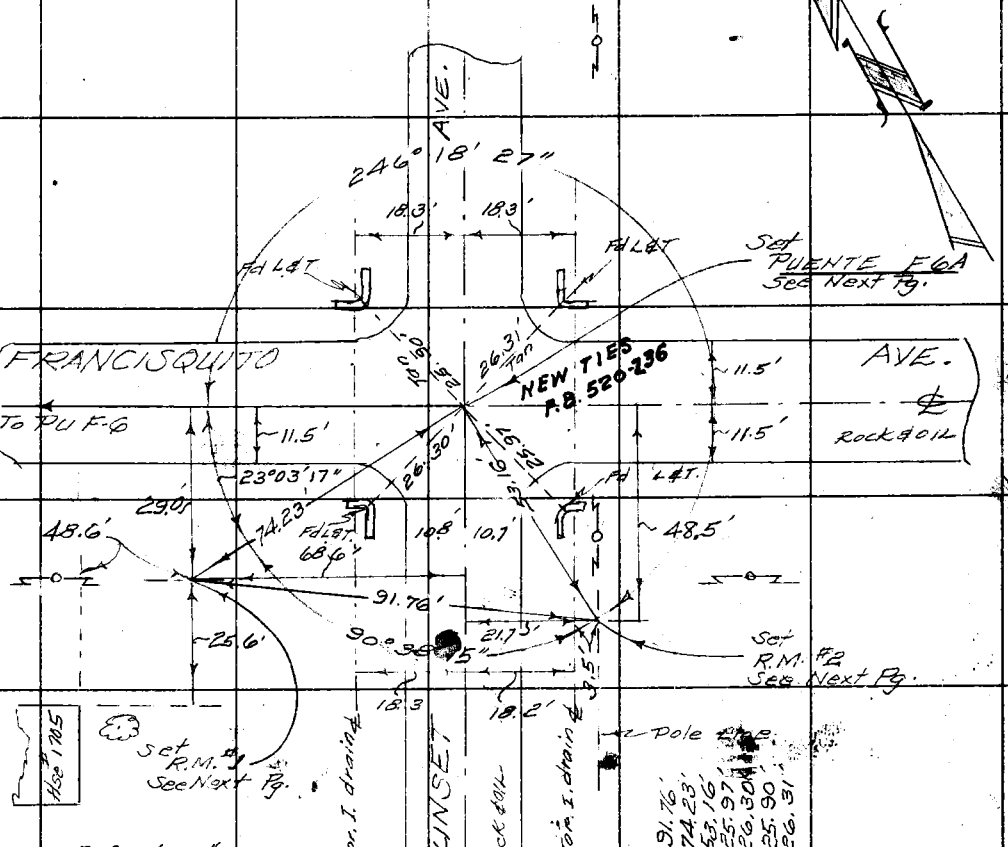

1. 23° 03' 20"
4. 92° 13' 00"
= 23° 03' 15"
6. 138° 19' 40"
= 23° 03' 16⅔"
1. 246° 18' 30"
4. 265° 13' 40"
= 246 18' 25"
6. 37° 50' 40"
= 246° 18' 26⅔"

1. 90° 38' 20"
4. 362° 33' 00"
= 90° 38' 15"

91.76'
74.23'
53.16'
25.97'
26.30'
25.90'
26.31'

Note: Any Additions or Changes on This Sheet Must be Made or Circled in Red Ink With Date and Name of Person Making Change.

Do not extend notes this side of this line.

RETURN TO
LOS ANGELES COUNTY SURVEYOR
726 LOS ANGELES COUNTY
ENGINEERING BLDG.

76F509S 247 2-51

F. B. 940 PG. 88

PUENTE F-6A

— DESCRIPTIONS —

This station is in Los Angeles county, in the West part of the city of West Covina and is the center line intersection of SUNSET AVE. & FRANCISQUITO AVE in a well cut thru the pavement & protected by a cast iron cover lettered "COUNTY SURVEYOR MONUMENT."

STATION MARK: Set a standard 4 inch brass tablet in conc., as a replacement of the center line intersection monument. Tablet is lettered "L.A. COUNTY SURVEY CONTROL SYSTEM, TRAVERSE STATION PUENTE F-6A, 1958, SET BY COUNTY SURVEYOR R.E. 63" and was set 11 inches below pavement.

SUB SURFACE MARK: Set the standard 24" precast conc. monument with its 2½" brass tablet lettered "COUNTY SURVEYOR R.E. 877" that was found in intersection in same horizontal position and 56 inches below pavement surface. The sub surface monument is separated from the surface monument by a 9 inch cushion of sand.

REFERENCE MARK No. 1: Set a standard 4 inch brass tablet in conc. down 20" below surface. Tablet is lettered "L.A. COUNTY SURVEY CONTROL SYSTEM, REFERENCE MARK PUENTE F-6A, R.M. No. 1, 1958, SET BY COUNTY SURVEYOR R.E. 63."

REFERENCE MARK No. 2: Set a 2" I.P. in conc. with a conc. core & a cooper pin center down 30" below surface of Field.

RETURN TO
LOS ANGELES COUNTY SURVEYOR
725 LOS ANGELES COUNTY
ENGINEERING BLDG.

Do not extend notes this side of this line.

Note: Any Additions or Changes on This Sheet Must be Made or Circled in Red Ink With Date and Name of Person Making Change.

Notes Ck'd by	Survey of CADASTRAL MAPPING
Map No.	W. O. 4902 Tape No. 116 St'd. 84 °F
Office Work	Surveyed by H. R. STOCK
Checked	Notes STOCK Date 9-16-53
Date	Indexed A. C. Johnson

F. B. 940 Pg. 89

W S #47

W.S. 47-13-6

L.A.CO SURVEY CONTROL SYSTEM

TRAVERSE STATION
PUENTE G6

63.875 T=68=63.875
39.765 T=68=39.765
53.86 T=68=53.86

37.97' level T.82° = 37.97'
48.86' " " = 48.86'
41.23' " " = 41.23'
25.70' " " = 25.70'
25.64' " " = 25.64'
26.17' " " = 26.17'
26.26' " " = 26.26'

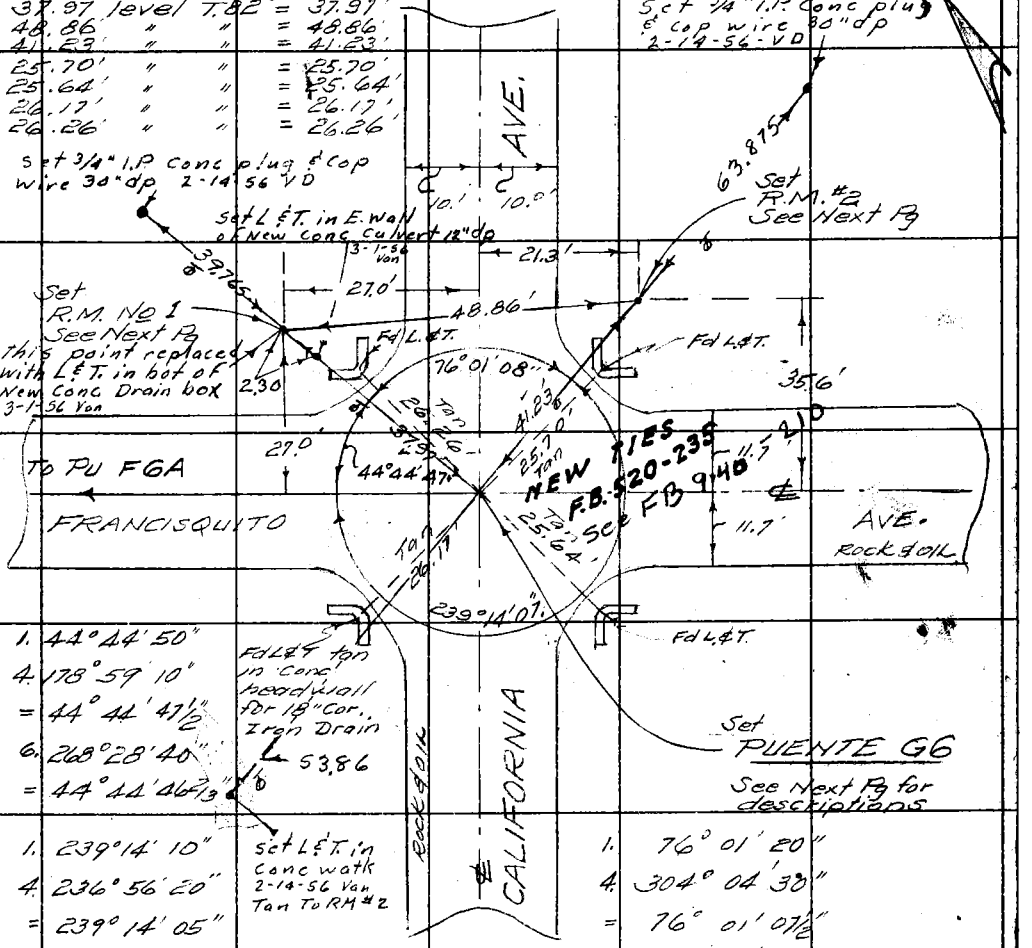

1. 44°44'50"
4. 178°59'10"
= 44°44'47½"
6. 268°28'40"
= 44°44'46⅔"

1. 239°14'10"
4. 236°56'20"
= 239°14'05"
6. 355°24'40"
= 239°14'06⅔"

1. 76°01'20"
4. 304°04'30"
= 76°01'07½"
6. 96°06'50"
= 76°01'08⅓"

Note: Any Additions or Changes on This Sheet Must be Made or Circled in Red Ink With Date and Name of Person Making Change.

Do not extend notes this side of this line.

RETURN TO
LOS ANGELES COUNTY SURVEYOR
726 LOS ANGELES COUNTY ENGINEERING BLDG.

76F3095 247 2-51

F. B. 942 PG. 90

PUENTE G6

— DESCRIPTIONS —

This station is in the county of Los Angeles in the City of West Covina, and is the center Line intersection (Replacement) of Francisquito Ave. & California Ave. in a well cut thru the pavement & Protected by a cast iron cover Lettered "COUNTY SURVEYOR MONUMENT".

STATION MARK: Set a standard 4 inch brass Tablet in conc. down 11 inches below the pavement and Lettered "L.A. COUNTY SURVEY CONTROL SYSTEM, TRAVERSE STATION PUENTE G6, 1953, SET BY COUNTY SURVEYOR R.E. 63".

SUB SURFACE MARK: Reset in the same horizontal Position down 60 inches below the pavement the standard 24 inch Pre Cast conc. Monument with a 2½" brass Tablet Lettered "COUNTY SURVEYOR R.E. 63".

REFERENCE MARK No 1: Set a standard 4 inch brass Tablet in conc. down 28 inches and Lettered "L.A. COUNTY SURVEY CONTROL SYSTEM REFERENCE MARK, PUENTE G6, R.M. No 1, 1953, SET BY COUNTY SURVEYOR R.E. 63." "Note" This Mon Taken out by const 2-27-56. R.M. #1 Replaced with L.S.T. in bot of New conc Drain box 3-1-56-Van

REFERENCE MARK No 2: Set a 2" I.P. in conc. with a conc. core and a copper pin center down 28 inches below the surface.

RETURN TO
LOS ANGELES COUNTY SURVEYOR
725 LOS ANGELES COUNTY
ENGINEERING BLDG.

Do not extend notes this side of this line.

Note: Any Additions or Changes on This Sheet Must be Made or Circled in Red Ink With Date and Name of Person Making Change.

Notes Ck'd by	Survey of [illegible]
Map No.	W. O. 4002 Tape No. 1165 St'd. 84 °F
Office Work	Surveyed by H. A. STOCK
Checked	Notes STOCK Date 9-18-53
Date	Indexed ~~A. C. Johnson~~

F. B. 9-1 PG. 91

W.S. #47

W.S. 47-A-6

L.A. CO. SURVEY CONTROL SYSTEM

TRAVERSE STATION
PUENTE G-7

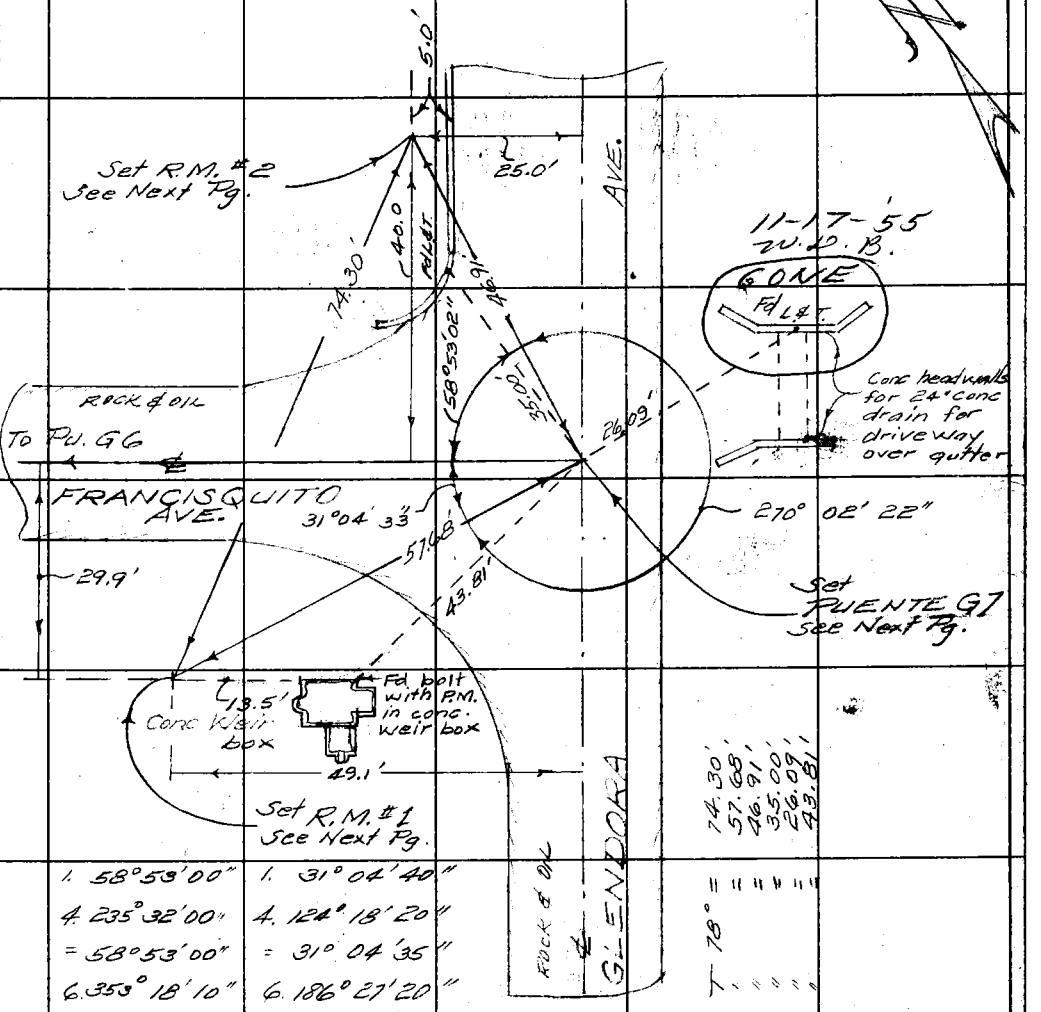

1. 58°53'00"	1. 31°04'40"
4. 235°32'00"	4. 124°18'20"
= 58°53'00"	= 31°04'35"
6. 353°18'10"	6. 186°27'20"
= 58°53'02"	= 31°04'33⅓"

1. 270° 02' 20"	
4. 360° 09' 40"	
= 270° 02' 25"	
6. 180° 14' 10"	
= 270° 02' 21⅔"	

74.30' T 78° =
57.68' " " " "
46.91' " " " "
35.00' " " " "
226.09' " " " "
43.81' " " " "

74.30' Level
57.68' " "
46.91' " "
35.00' " "
226.09' " "
43.81' " "

Notes: Any Additions or Changes on This Sheet Must be Made or Circled in Red Ink With Date and Name of Person Making Change.

Do not extend notes this side of this line.

RETURN TO
LOS ANGELES COUNTY SURVEYOR
726 LOS ANGELES COUNTY
ENGINEERING BLDG.

76F309S 247 2-51

F. B. 940 PG. 92

PUENTE G7

~DESCRIPTIONS~

This station is in the County of Los Angeles 0.4 mi South of the City of West Covina and is a replacement of the Center Line intersections of Francisquito Ave. & Glendora Ave. in a well cut thru the pavement and protected by a cast iron cover lettered "COUNTY SURVEYOR MONUMENT".

STATION MARK: Set a standard 4 inch brass Tablet in conc. down 10 inches below pavement and lettered "L.A. COUNTY SURVEY CONTROL SYSTEM, TRAVERSE STATION, PUENTE G-7, 1953, SET BY COUNTY SURVEYOR R.E. 63."

SUB SURFACE MARK: Reset the standard 24 inch precast conc. Monument with a 3½" brass Tablet lettered "COUNTY SURVEYOR R.E. 2177" in the same horizontal fix but down 60 inches below the pavement.

REFERENCE MARK NO 1: Set a standard 4 inch brass Tablet in conc. down 24 inches below the Surface & lettered "L.A. COUNTY SURVEY CONTROL SYSTEM, REFERENCE MARK, PUENTE G-7, AUG. 1, 1953, SET BY COUNTY SURVEYOR R.E. 63."

REFERENCE MARK NO 2: Set a 8 inch I.P. in conc. with a conc. cone and a copper pin center down 24 inches below surface.

RETURN TO
LOS ANGELES COUNTY SURVEYOR
725 LOS ANGELES COUNTY
ENGINEERING BLDG.

Do not extend notes this side of this line.

Note: Any Additions or Changes on This Sheet Must be Made or Circled in Red Ink With Date and Name of Person Making Change.

Notes Ck'd by
Map No.
Office Work
Checked
Date

Survey of CALASTRAL MAPPING
W. O. 4702 Tape No. 116 St'd. 84 °F
Surveyed by H. R. STOCK
Notes STOCK Date 9-28-53
Indexed K. C. Johnson

F. B. Pg.

W.S #47

L.A. COUNTY SURVEY CONTROL SYSTEM
TRAVERSE STATION
PUENTE G6A

W.S 47-A-6

Note: Any Additions or Changes on This Sheet Must be Made or Circled in Red Ink With Date and Name of Person Making Change.

Do not extend notes this side of this line.

RETURN TO
LOS ANGELES COUNTY SURVEYOR
726 LOS ANGELES COUNTY
ENGINEERING BLDG.

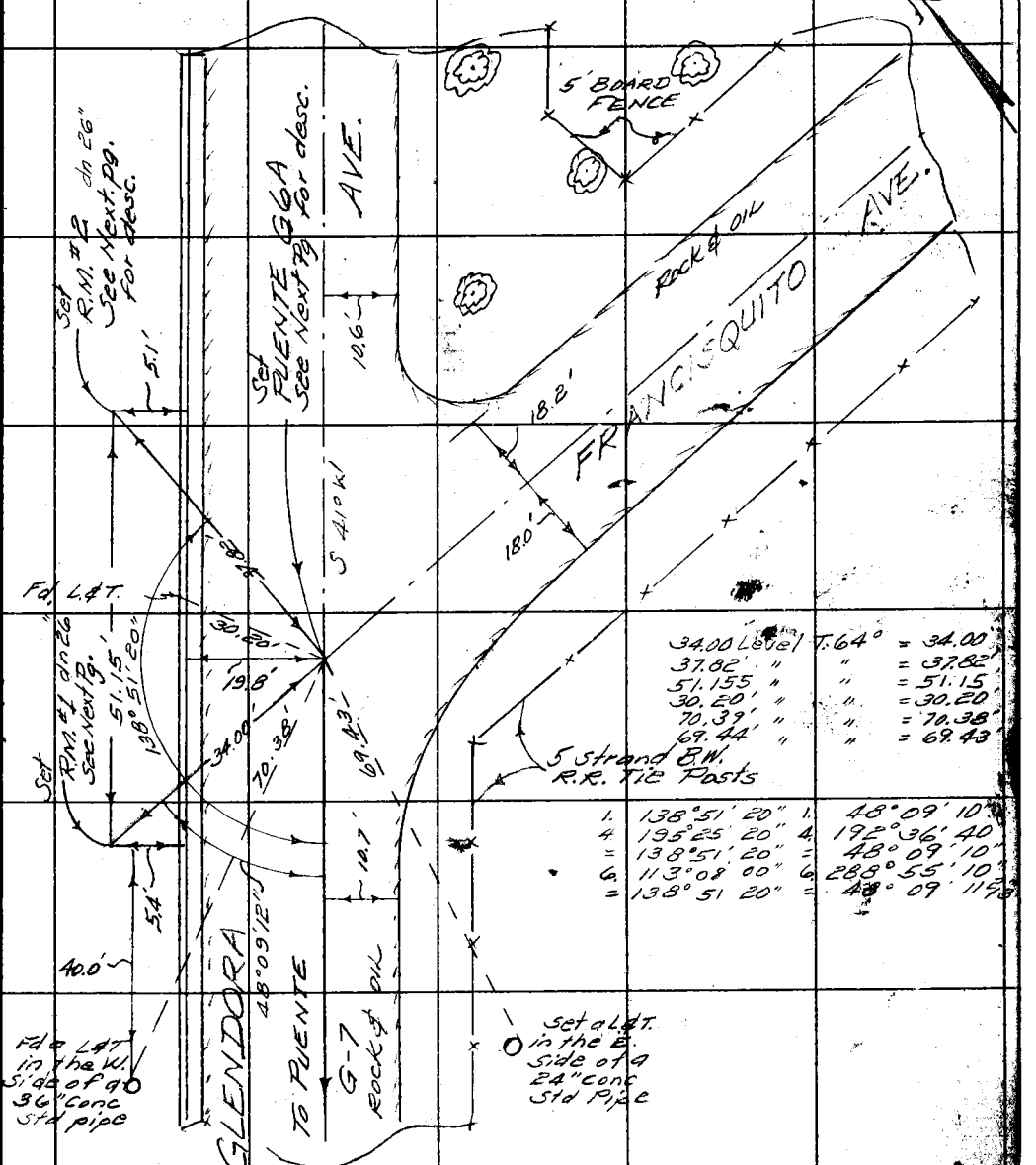

34.00	Level	T.64°	= 34.00'
37.82'	"	"	= 37.82'
51.155'	"	"	= 51.15'
30.20'	"	"	= 30.20'
70.39'	"	"	= 70.38'
69.44'	"	"	= 69.43'

1.	138° 51' 20"	1.	48° 09' 10"
4	195° 25' 20"	4.	192° 36' 40"
=	138° 51' 20"	=	48° 09' 10"
6.	113° 08' 00"	6.	288° 55' 10"
=	138° 51' 20"	=	48° 09' 11"

76F3095 247 2-51

F.B. [illegible] PG. 94

PUENTE G6A

— DESCRIPTIONS —

This Station is in Los Angeles County, 0.1 mi. South of the City of West Covina and is a replacement of the center Line intersection of GLENDORA AVE. & FRANCISQUITO AVE., in a well cut thru the pavement and protected by a cast iron cover Lettered "COUNTY SURVEYOR MONUMENT."

STATION MARK: Set a standard [illegible] brass Tablet in Conc. down 11 inches [illegible] the pavement Surface and Lettered "L.A. COUNTY SURVEY CONTROL SYSTEM, TRAVERSE STATION, PUENTE G6A, 1953, SET BY, COUNTY SURVEYOR R.E. 63."

SUB SURFACE MARK: Reset the standard 2½" brass capped C.S. Mon "L[illegible]red" COUNTY SURVEYOR R.E. 2177" [illegible]ound at the Center Line intersection down 36 inches below pavement grade & separated from the surface monument by a 9 inch cushion of sand.

REFERENCE MARK No 1: Set a std 4" brass Tablet in conc. down 26" below surface and Lettered "L.A. COUNTY SURVEY CONTROL SYSTEM, REFERENCE MARK, PUENTE G-6A, 1953, R.M. No 1, SET BY COUNTY SURVEYOR R.E. 63."

REFERENCE MARK No 2: Set a 2" I.P. in Conc. with a conc core & a copper pin center. MARK is down 26" below Surface.

RETURN TO
LOS ANGELES COUNTY SURVEYOR
725 LOS ANGELES COUNTY
ENGINEERING BLDG.

Do not extend notes this side of this line.

Note: Any Additions or Changes on this Sheet Must be Made or Circled in Red Ink With Date and Name of Person Making Change.

Notes Ck'd by	Survey of Cad Mapping
Map No.	W. O. 01020 Tape No. 2145 St'd. 68 °F
Office Work	Surveyed by Van Veren
Checked	Notes Van Date 5-11-54
Date	Indexed A. C. Johnson 8-23-54

F. B. 94 PG. 95

W.S. 46-C-5

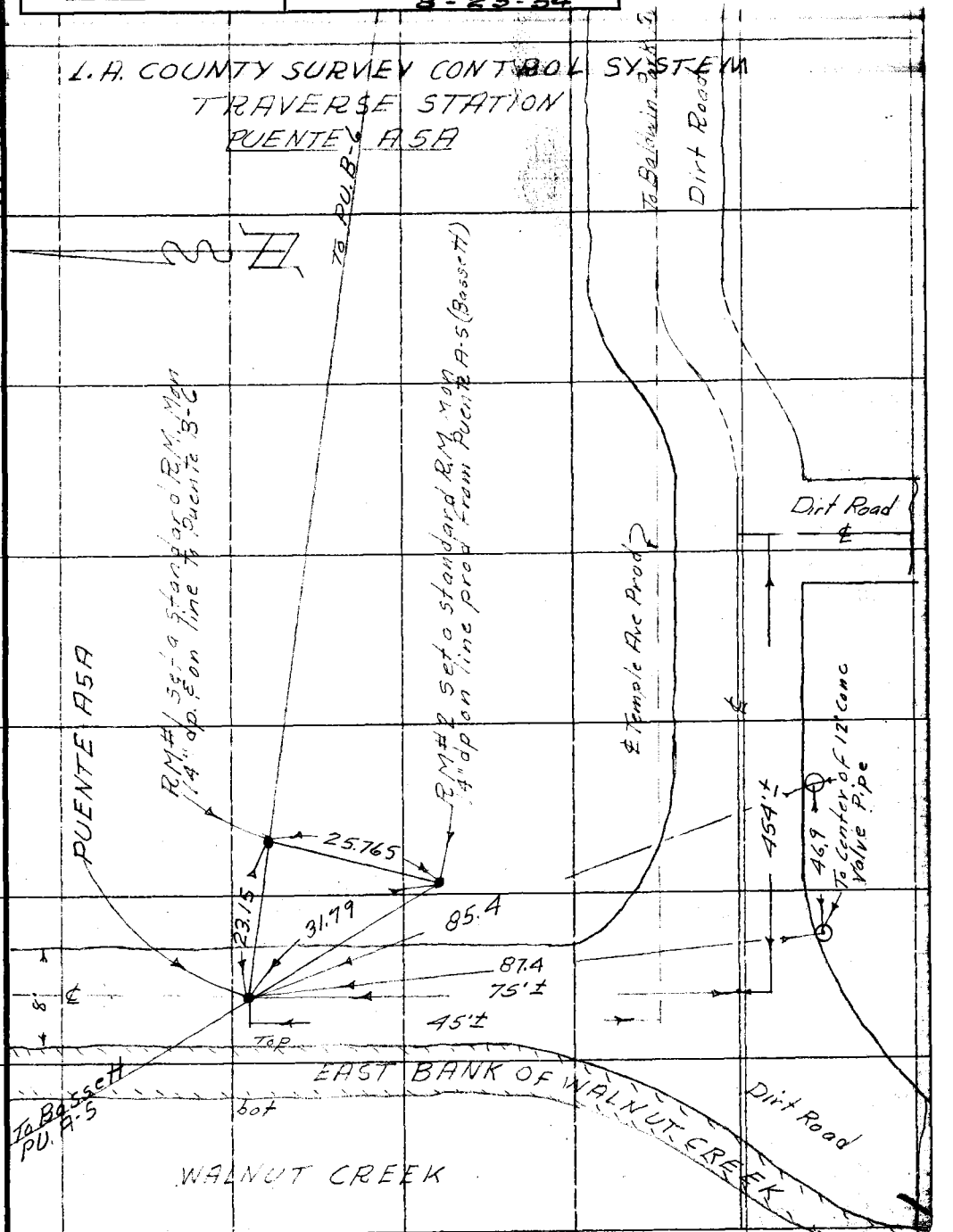

Note: Any Additions or Changes on This Sheet Must be Made or Circled in Red Ink With Date and Name of Person Making Change.

Do not extend notes this side of this line.

RETURN TO
LOS ANGELES COUNTY SURVEYOR
726 LOS ANGELES COUNTY
ENGINEERING BLDG.

76F309S 247 4-53

F.B. 940 PG. 96

TRAVERSE STATION PUENTE ASA

~DESCRIPTIONS~

This Station is in Los Angeles County & in the Puente area. & is on the East bank of Walnut Creek. 0.3 Mi West of Baldwin Park Blvd. & 45'± North of ℄ Temple Ave prod to the West. 75'± North of ℄ of a dirt Road that runs East & West & is in the center of a dirt Road on the East Bank of Walnut Creek that runs North & South

STATION MARK: set a standard 4" Brass Cap Trav Mon in conc Flush. Brass Cap is inscribed L.A. County Survey Control System Traverse station Puente ASA 1954 Set by County Surveyor R.E. 63

Sub Surface Mark: None

Refference Mark #1 set a Standard 4" Brass Cap C.S. Ref Mon 14" dp for line to Puente B-6 Mon is inscribed L.A. County Survey Control System Traverse station Puente ASA. RM #1 set by County Surveyor R.E. 63 1954

Refference Mark #2 set a Standard 4" Brass Cap C.S. Ref Mon 14" dp for line prod from (Basset) PU AS Mon is inscribed L.A. County Survey Control System Traverse station Puente ASA RM #2 set by County Surveyor R.E. 63 1954

RETURN TO
LOS ANGELES COUNTY SURVEYOR
726 LOS ANGELES COUNTY
ENGINEERING BLDG.
Do not extend notes this side of this line.

Note: Any Additions or Changes on This Sheet Must be Made or Circled in Red Ink With Date and Name of Person Making Change.

Notes Ck'd by	Survey of Geodetic Control
Map No.	W. O. 2301.01 Tape No. 0145 St'd. 68 °F
Office Work	Surveyed by Van Deren
Checked	Notes Van Date 5-10-54
Date	Indexed A. C. Johnson

F. B. 916 Pg. 97

L.A COUNTY SURVEY CONTROL SYSTEM
TRIANGULATION STATION
PUENTE J-6

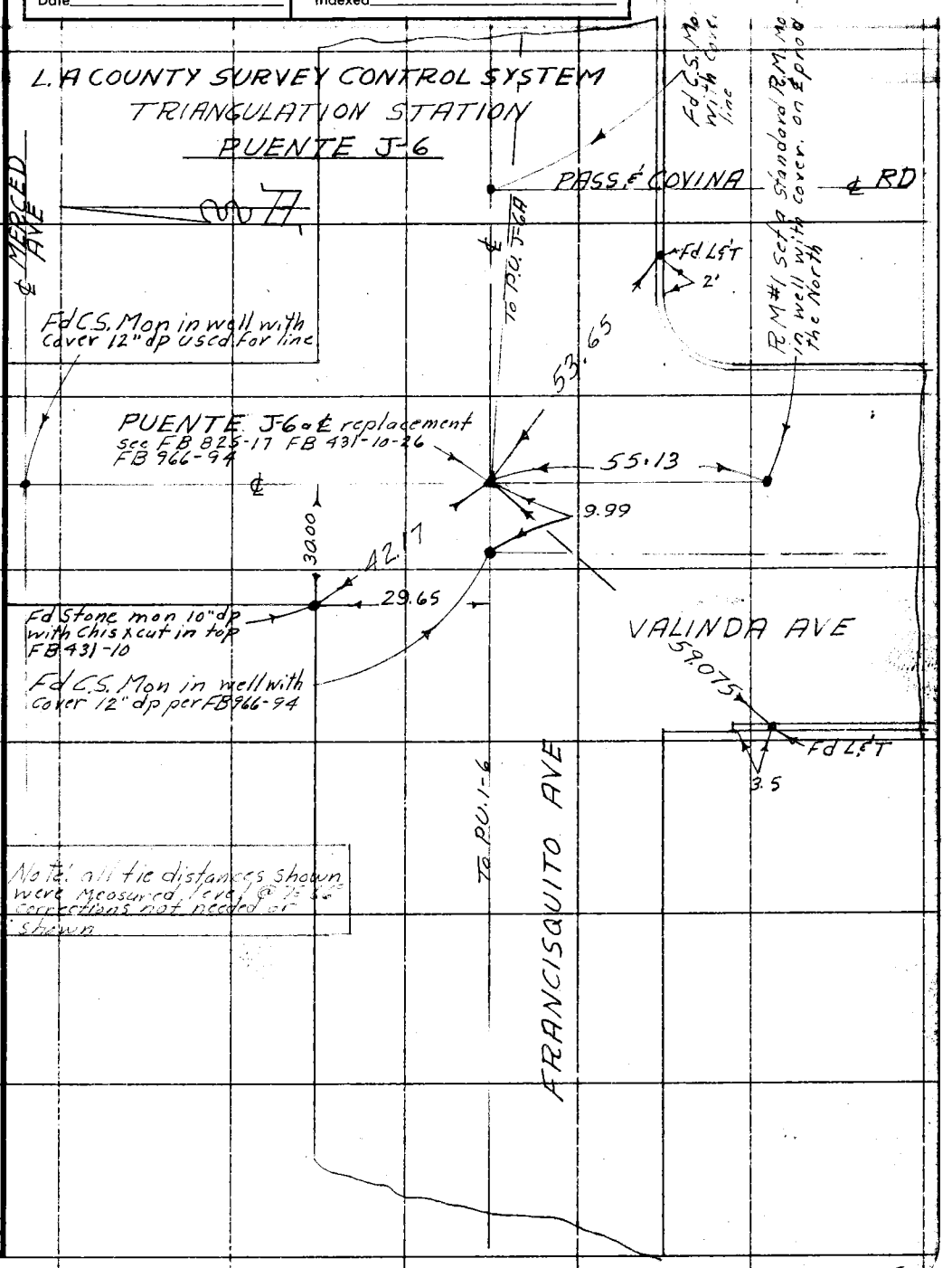

Note: Any Additions or Changes on This Sheet Must be Made or Circled in Red Ink With Date and Name of Person Making Change.

Do not extend notes this side of this line.

RETURN TO
LOS ANGELES COUNTY SURVEYOR
726 LOS ANGELES COUNTY
ENGINEERING BLDG.

76FS095 247 4-53

F.B. 940 PG. 98

TRIANGULATION STATION PUENTE J-6

This station is in Los Angeles County & in the town of Puente, and is a & int replacement of Valind Ave to the North & Francisquito Ave & is set in a well with cover

Station Mark: set a standard 4" Brass cap triangulation mon in conc 14" below the surface. Brass cap is inscribed L.A. County Survey control system triangulation station Puente J-6 set by L.A. County Surveyor 1954 R.E. 63

Sub Surface Mark: None

Reference Mark #1 set a standard 4" Brass Cap C.S. Ref Mon in conc 14" dp in well with cover. & inscribed L.A. County County Survey control system. Ref Mon Puente J-6 Set by County Surveyor R.E. 63 - 1954

RETURN TO
LOS ANGELES COUNTY SURVEYOR
726 LOS ANGELES COUNTY
ENGINEERING BLDG.

Do not extend notes this side of this line.

Note: Any Additions or Changes on This Sheet Must be Made or Circled in Red Ink With Date and Name of Person Making Change.

Notes Ck'd by	Survey of Geodetic Control
Map No.	W. O. 0301.00 Tape No. 0145 St'd. 68 °F
Office Work	Surveyed by M.A. Van Deren
Checked	Notes Van Date 5-10-54
Date	Indexed A. C. Johnson

F. B. [illegible] PG. [illegible]

J.N. 0301.00

ADDITIONAL TIES ON PUENTE J-6A

BALDWIN PARK AREA

5-10-54
Van Deren
W. Richards
Myers
Bazen

Note: Any Additions or Changes on This Sheet Must be Made or Circled in Red Ink With Date and Name of Person Making Change.

Do not extend notes this side of this line.

RETURN TO
LOS ANGELES COUNTY SURVEYOR
726 LOS ANGELES COUNTY
ENGINEERING BLDG.

76F309S 247 4-53

F.B. 940 Pg. 100

RETURN TO
LOS ANGELES COUNTY SURVEYOR
726 LOS ANGELES COUNTY
ENGINEERING BLDG.

Do not extend notes this side of this line.

Note: Any Additions or Changes on This Sheet Must be Made or Circled in Red Ink With Date and Name of Person Making Change.

Notes Ck'd by	Survey of Cod Mapping
Map No.	W. O. 0202.00 Tape No. 0145 St'd. 68 °F
Office Work	Surveyed by Van Deren
Checked	Notes Van Date 5-11-54
Date	Indexed A. C. Johnson

F. B. [illegible] PG. [illegible]

L.A. COUNTY SURVEY CONTROL SYSTEM
TRAVERSE STATION
PUENTE-H3

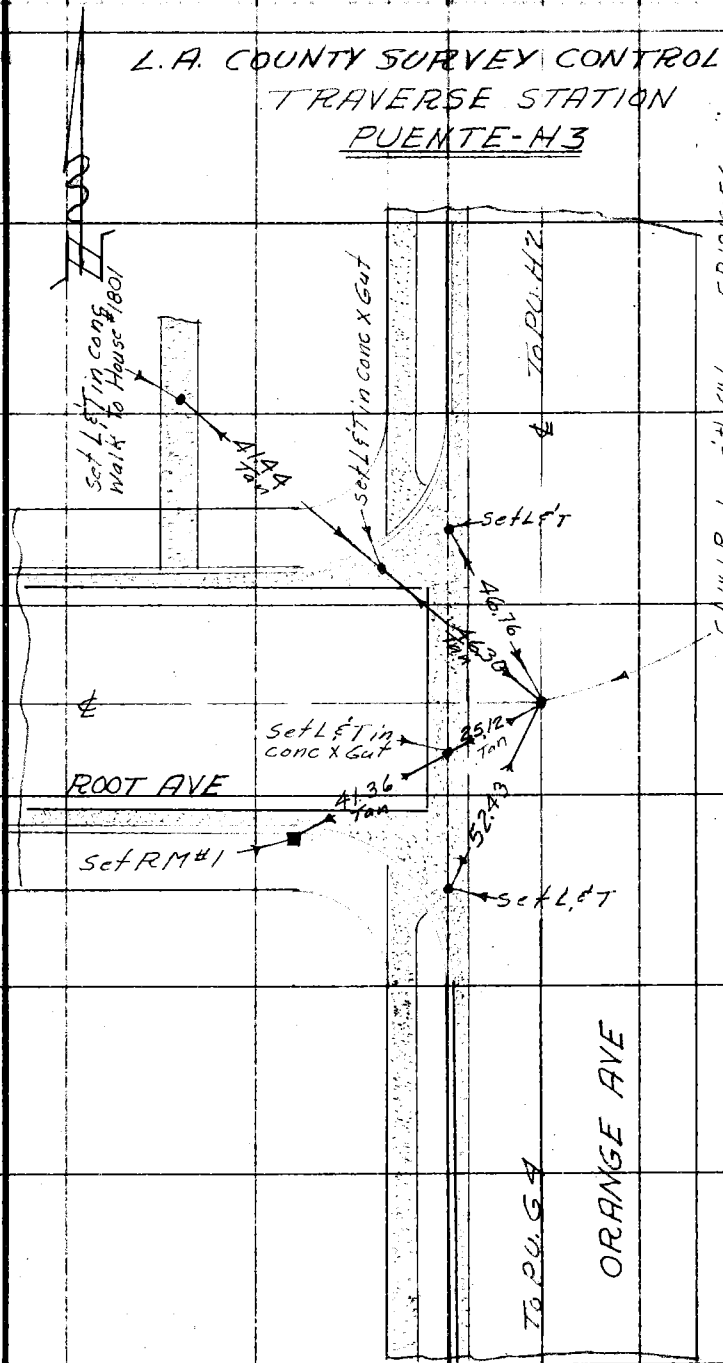

Note: Any Additions or Changes on This Sheet Must be Made or Circled in Red Ink With Date and Name of Person Making Change.

Do not extend notes this side of this line.

RETURN TO
LOS ANGELES COUNTY SURVEYOR
726 LOS ANGELES COUNTY
ENGINEERING BLDG.

76F309S 247 4-53

F. B. 940 PG. 102

TRAVERSE STATION PUENTE-H3
- DESCRIPTIONS -

This station is in Los Angeles County & in the City of West Covina. and is a ℄ int replacement at Root Ave & Orange Ave.

STATION MARK: Set a standard 4" brass cap Traverse Mon in conc 14" dp. Brass Cap is inscribed L.A. County Survey Control System Traverse station Puente-H3 Set by L.A. County Surveyor. 1954 - R.E.63 this is a ℄ int replacement see FB 1815-56 FB 520-215

Sub Surface Mark: None

Reference Mark #1: Set a standard 4" brass cap in conc down 14" & stamped L.A. County Survey Control System Reference Mark Puente-H3 RM#1 - 1954 Set by County Surveyor R.E. 63

RETURN TO
LOS ANGELES COUNTY SURVEYOR
726 LOS ANGELES COUNTY
ENGINEERING BLDG.

Do not extend notes this side of this line.

Note: Any Additions or Changes on This Sheet Must be Made or Circled in Red Ink With Date and Name of Person Making Change.

Notes Ck'd by	Survey of Cad Mapping
Map No.	W. 00202.00 Tape No. 0145 St'd. 68 °F
Office Work	Surveyed by Van Deren
Checked	Notes Van Date 5-12-54
Date	Indexed A. C. Johnson

F. B. [illegible] Pg. [illegible]

L.A. COUNTY SURVEY CONTROL SYSTEM
TRAVERSE STATION
PUENTE-G4

FOR NEW TIES SEE Pg 195

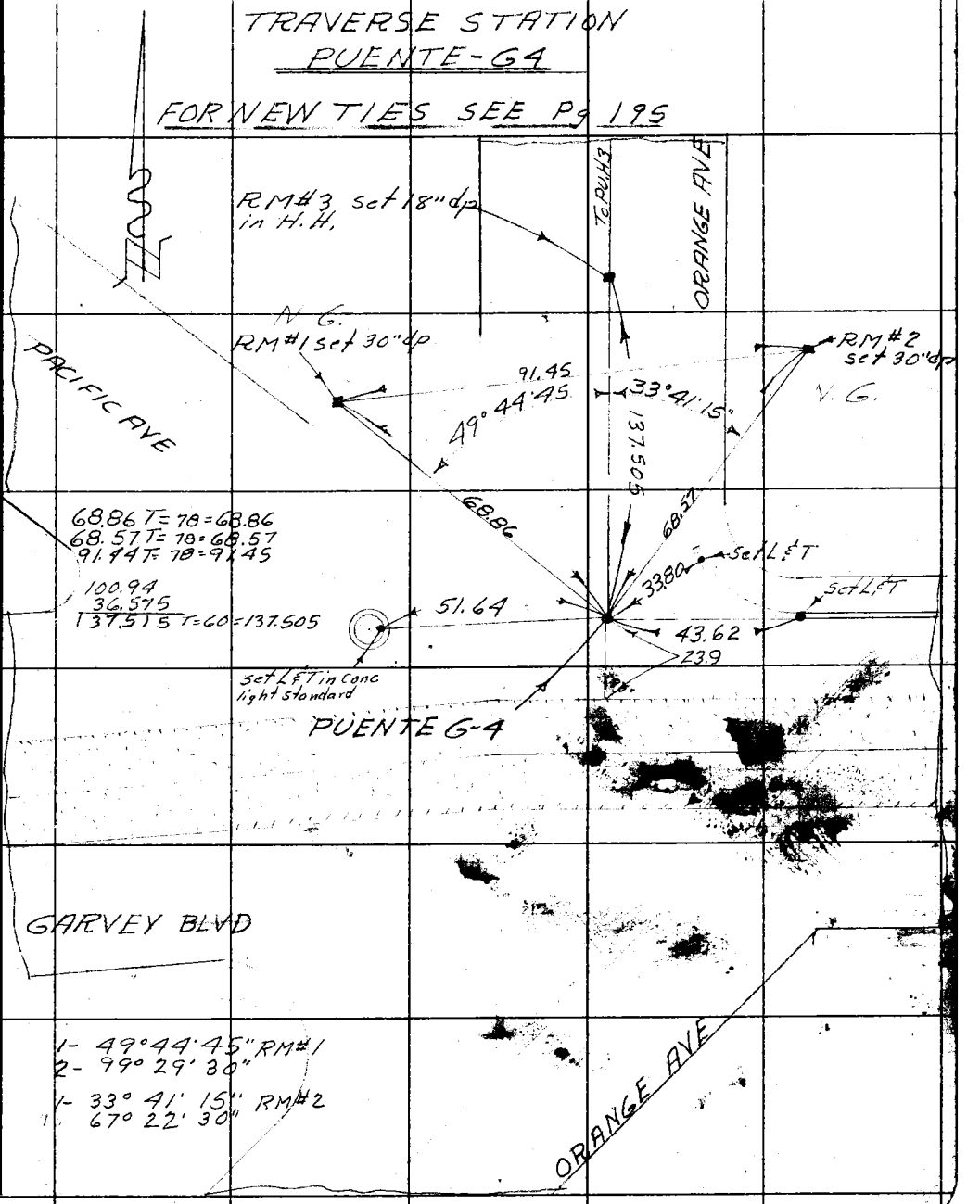

Note: Any Additions or Changes on This Sheet Must be Made or Circled in Red Ink With Date and Name of Person Making Change.

Do not extend notes this side of this line.

RETURN TO
LOS ANGELES COUNTY SURVEYOR
726 LOS ANGELES COUNTY
ENGINEERING BLDG.

76F3098 247 4-53

F.B. 940 PG. 104

TRAVERSE STATION PUENTE-G4
~DESCRIPTIONS~

This Station is in Los Angeles County & in the City of West Covina & is in the intersection of Garvey Ave & Orange Ave & Pacific Ave & is 23.9 North of the North edge of the conc pvt of Garvey Blvd & is 43.6 west of the East end of Curb ret. & is on the North curb line of Garvey Blvd prod to the west & is on the approximate center of Orange Ave to the North. in a well cut thru the pvt & protected by a cast iron cover.

STATION MARK: Set a standard 4" brass Tablet in conc 12" dp. & Marked L.A. County Survey Control System Traverse station Puente G-4 1954 set by County Surveyor R.E. 63

Sub Surface Mark: None

RM#1 set a standard 4" brass Tablet Ref Mon in conc 30" dp & stamped L.A. County Survey Control System Reference Mark: Puente G-4 RM#1 set by County Surveyor R.E. 63 - 1954

RM#2 set a standard 4" brass Tablet Ref Mon in conc [illegible] dp & stamped L.A. County Survey Control System Reference Mark Puente G-4 RM#2. set by County Surveyor R.E. 63 - [illegible]

[illegible] Standard [illegible] brass Tablet Ref Mon in conc 18" dp [illegible] well & cover Mon is set on line to Puente #3 & stamped L.A. County Survey Control System Reference Mark Puente G-4 RM#3 set by County Surveyor R.E. 63 - 1954

RETURN TO
LOS ANGELES COUNTY SURVEYOR
726 LOS ANGELES COUNTY
ENGINEERING BLDG.
Do not extend notes this side of this line.

Note: Any Additions or Changes on This Sheet Must be Made or Circled in Red Ink With Date and Name of Person Making Change.

Notes Ck'd by	Survey of Cad Mapping
Map No.	W. 0020200 Tape No. 0145 St'd. 68 °F
Office Work	Surveyed by M. A. Van Deren
Checked	Notes Van Date 5-12-54
Date	Indexed K. C. Johnson

F. B. 940 PG. 135

L.A. COUNTY SURVEY CONTROL SYSTEM
TRAVERSE STATION
PUENTE-H2

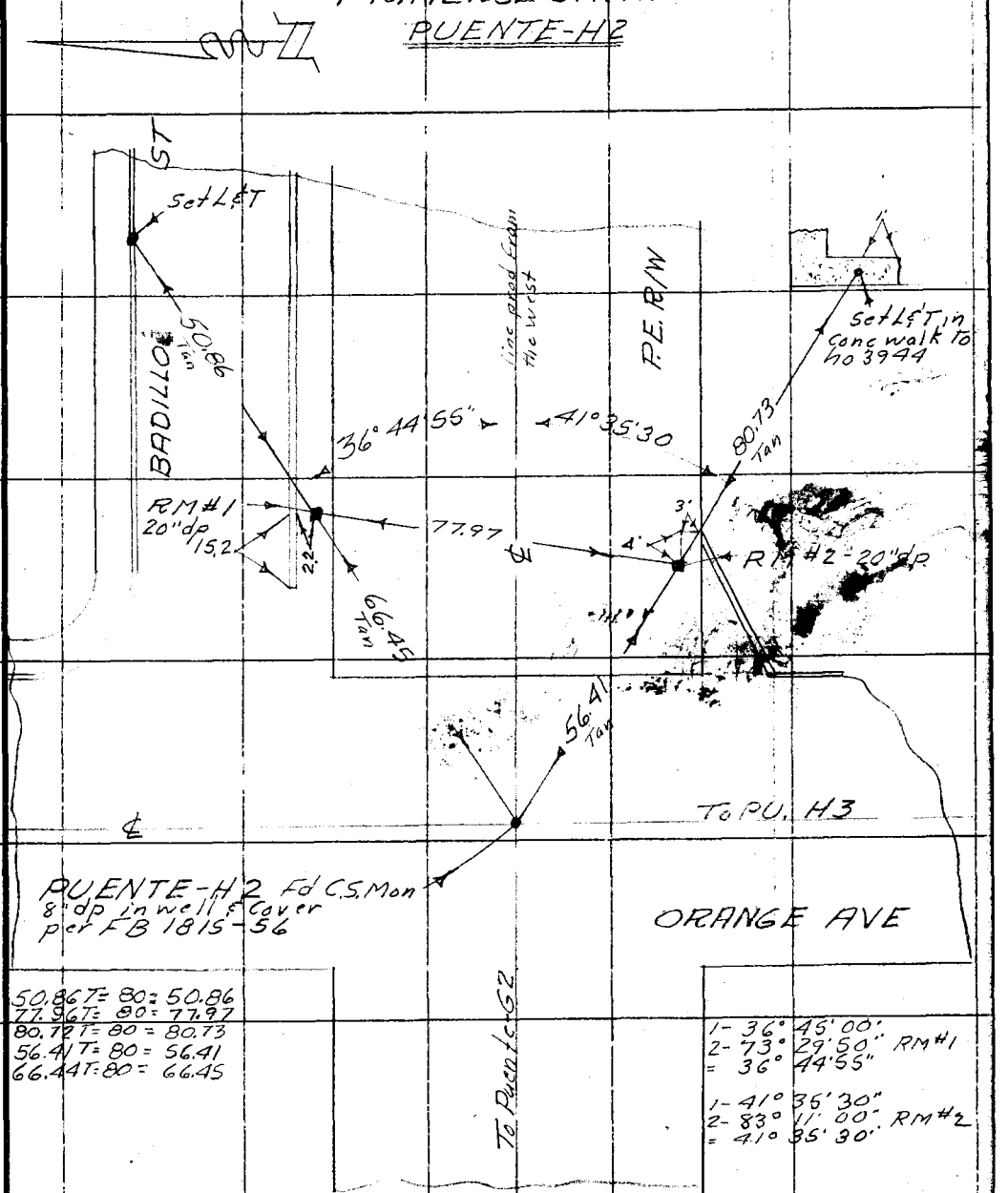

50.86 T = 80 = 50.86
77.96 T = 80 = 77.97
80.72 T = 80 = 80.73
56.41 T = 80 = 56.41
66.44 T = 80 = 66.45

1- 36° 45' 00"
2- 73° 29' 50" RM #1
= 36° 44' 55"

1- 41° 35' 30"
2- 83° 11' 00" RM #2
= 41° 35' 30"

Note: Any Additions or Changes on This Sheet Must be Made or Circled in Red Ink With Date and Name of Person Making Change.

Do not extend notes this side of this line.

RETURN TO
LOS ANGELES COUNTY SURVEYOR
726 LOS ANGELES COUNTY
ENGINEERING BLDG.

76F3095 247 4-53

F. B. 940 PG. 106

TRAVERSE STATION PUENTE-H2
— DESCRIPTIONS —

This Station is in Los Angeles County and is the ℄ int OF ORANGE AVE and the P.E. R/W near the town of BALDWIN PARK see FB 1815-56

STATION MARK: Fd a C.S. Mon 8" dp in well with cover at ℄ int of Orange Ave & P.E. R/W per FB 1815-56

Sub Surface Mark none:

RM#1 set a standard 4" brass tablet in conc 20" dp & stamped L.A. County Survey Control System Reference Mark Puente H-2 Set by County surveyor RE 63-1954

RM#2 set a standard 4" brass tablet in conc 20" dp & stamped L.A. County Survey Control System Reference Mark Puente H-2 Set by County Surveyor R.E. 63-1954

RETURN TO
LOS ANGELES COUNTY SURVEYOR
726 LOS ANGELES COUNTY
ENGINEERING BLDG.
Do not extend notes this side of this line.

Note: Any Additions or Changes on This Sheet Must be Made or Circled in Red Ink With Date and Name of Person Making Change.

Notes Ck'd by	Survey of Cad Mapping
Map No.	W. 00202.00 Tape No. 0145 St'd. 68 °F
Office Work	Surveyed by Van Deren
Checked	Notes Van Date 5-13-54
Date	Indexed C. Johnson

F. B. 945 PG.

L.A. COUNTY SURVEY CONTROL SYSTEM
TRAVERSE STATION
PUENTE-G2

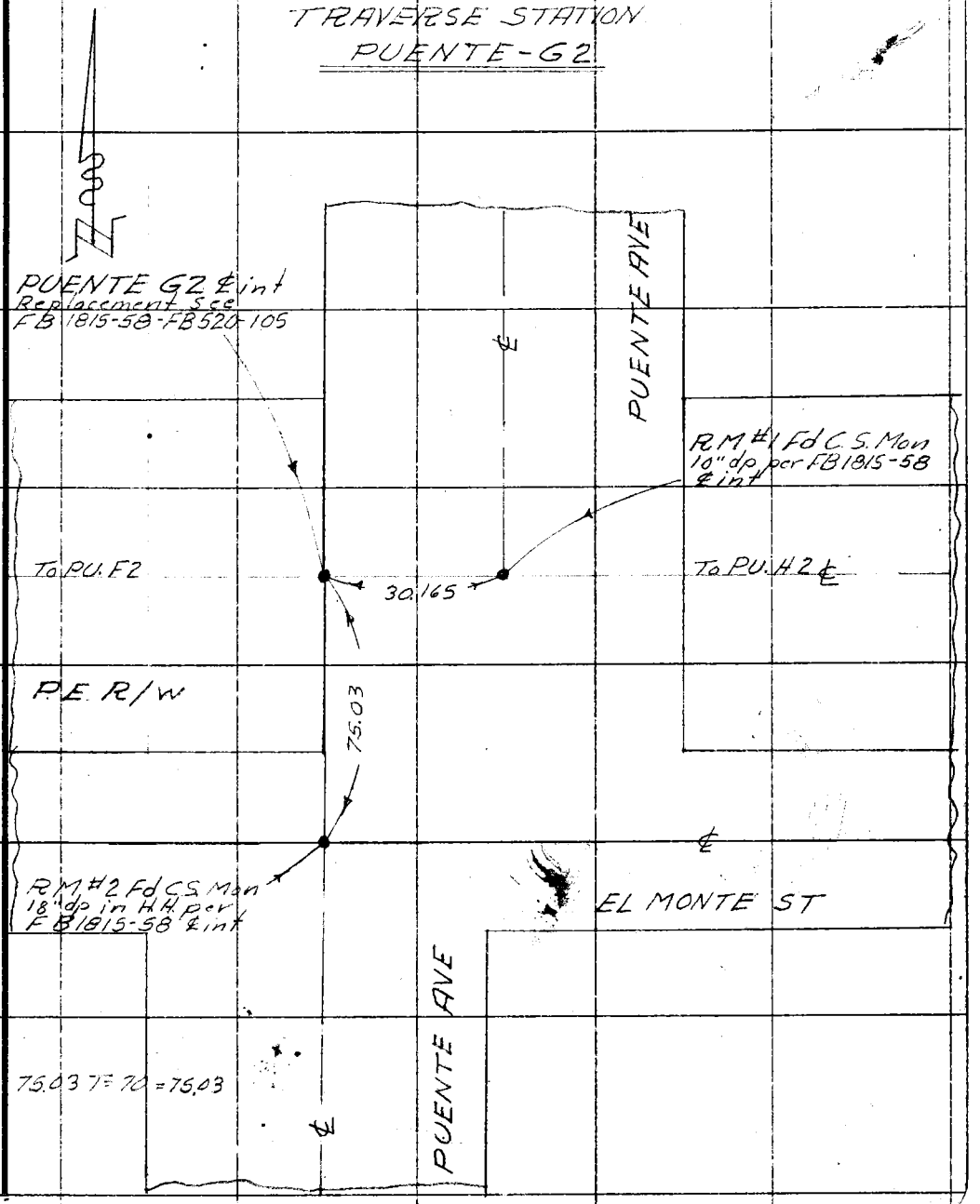

Note: Any Additions or Changes on This Sheet Must be Made or Circled in Red Ink With Date and Name of Person Making Change.

Do not extend notes this side of this line.

RETURN TO
LOS ANGELES COUNTY SURVEYOR
726 LOS ANGELES COUNTY
ENGINEERING BLDG.

76F309S 247 4-53

F. B. 940 PG. 108

TRAVERSE STATION PUENTE-G2
~DESCRIPTIONS~

This Station is in Los Angeles County & is East of the town of Baldwin Park & is the ℄ int of the P.E. R/W (Badillo st) & Puente Ave to the South see FB 1815-58

STATION MARK: Set a standard 4" brass tablet in conc 14" dp in H.H. & stamped L.A. County Survey Control System Traverse Station Puente G2 1954 set by County Surveyor R.E. 63

Sub Surface Mark: None

RM#1 Fd a C.S. Mon 10" dp. ℄ int of P.E. R/W & Puente Ave to the North. See FB 1815-58

RM#2 Fd a C.S. Mon 18" dp in H.H. ℄ int of EL Monte st & Puente Ave to the South.

RETURN TO
LOS ANGELES COUNTY SURVEYOR
726 LOS ANGELES COUNTY
ENGINEERING BLDG.
Do not extend notes this side of this line.

Note: Any Additions or Changes on This Sheet Must be Made or Circled in Red Ink With Date and Name of Person Making Change.

Notes Ck'd by	Survey of Cad Mapping
Map No.	W. 00202.00 Tape No. 0145 St'd. 68 °F
Office Work	Surveyed by Van Deren
Checked	Notes Van Date 5-13-54
Date	Indexed A. C. Johnson

F. B. 940 PG. 9

L.A COUNTY SURVEY CONTROL SYSTEM
TRAVERSE STATION
PUENTE-F2

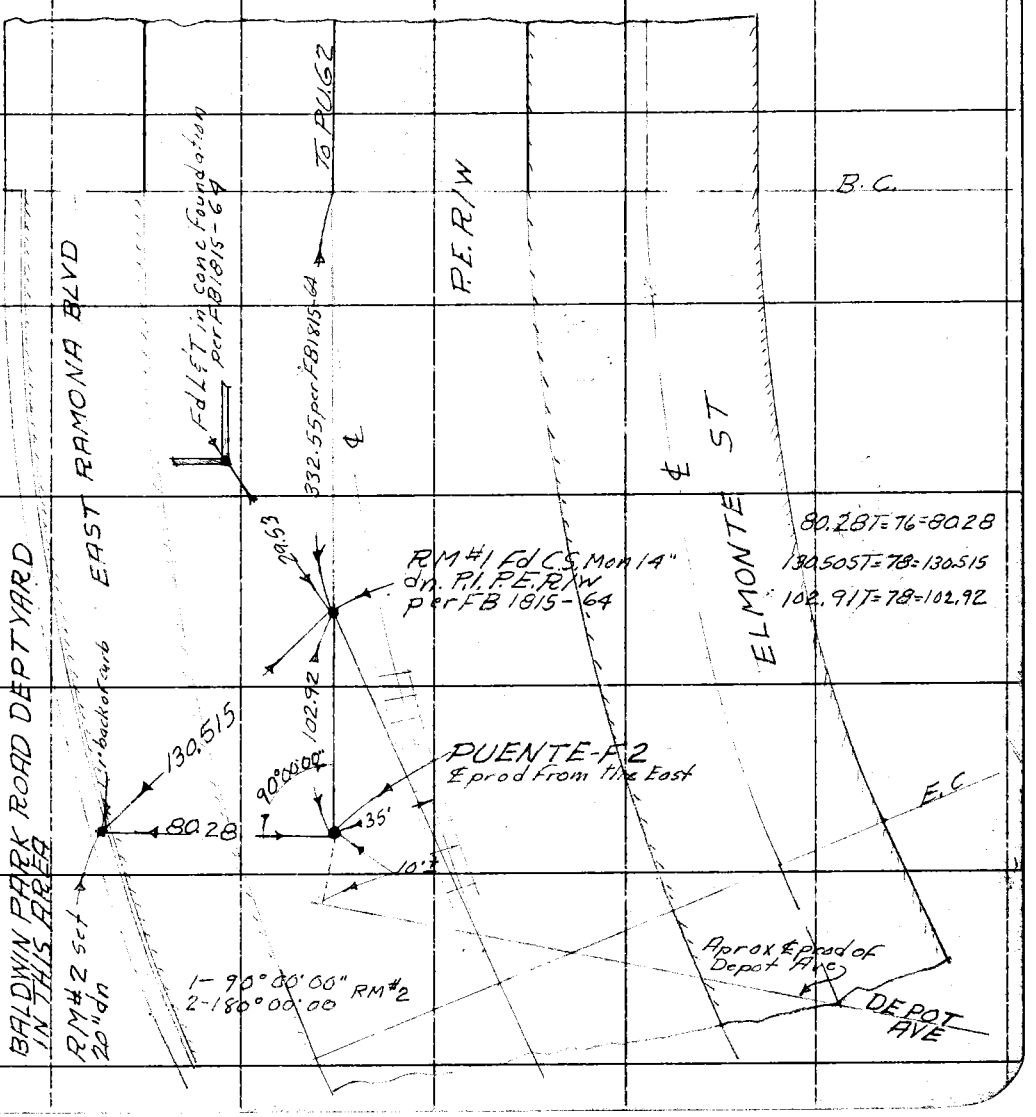

Note: Any Additions or Changes on This Sheet Must be Made or Circled in Red Ink With Date and Name of Person Making Change.

Do not extend notes this side of this line.

RETURN TO
LOS ANGELES COUNTY SURVEYOR
726 LOS ANGELES COUNTY
ENGINEERING BLDG.

76F3099 247 4-53

F. B. 940 PG. 110

TRAVERSE STATION PUENTE-F2
~DESCRIPTIONS~

This station is in Los Angeles County & is 0.37 Mi Easterly from the town of Baldwin Park & in the R.E. R/w. 10'± East of the ℄ of Depot Ave prod to the North. & is 100'± South of the Baldwin Park Road Dept Yard. See FB 1815-64 & is North of the ℄ of RR track

STATION MARK: set a standard 4" brass tablet in conc 14" dp in H.H. & Lid & Stamped L.A. County Survey Control System. Traverse Station Puente F2-1954 Set by County Surveyor R.E. 63 this pt is on the ℄ of the R.E. R/w prod to the West from the B.C.

Sub Surface Mark: None

RM#1 Fd a C.S. brass Cap Mon 14" dp at R/L of R.E. R/w per FB 1815-64

RM#2 set a standard 4" brass tablet Ref Mon in conc 12" dp. 1' North of the North curb of East Ramona Blvd & Stamped L.A. County Survey Control System Reference Mark Puente-F2 Set by County Surveyor R.E. 63-1954

RETURN TO
LOS ANGELES COUNTY SURVEYOR
726 LOS ANGELES COUNTY
ENGINEERING BLDG.
Do not extend notes this side of this line.

Note: Any Additions or Changes on This Sheet Must be Made or Circled in Red Ink With Date and Name of Person Making Change.

Notes Ck'd by	Survey of Cad Mapping
Map No.	W. 00202.00 Tape No. 0145 St'd. 68 °F
Office Work	Surveyed by Van Deren
Checked	Notes Van Date 5-14-54
Date	Indexed A. C. Johnson

F. B. 9-10 PG. 111

L.A. COUNTY SURVEY CONTROL SYSTEM
TRAVERSE STATION
PUENTE-E2B

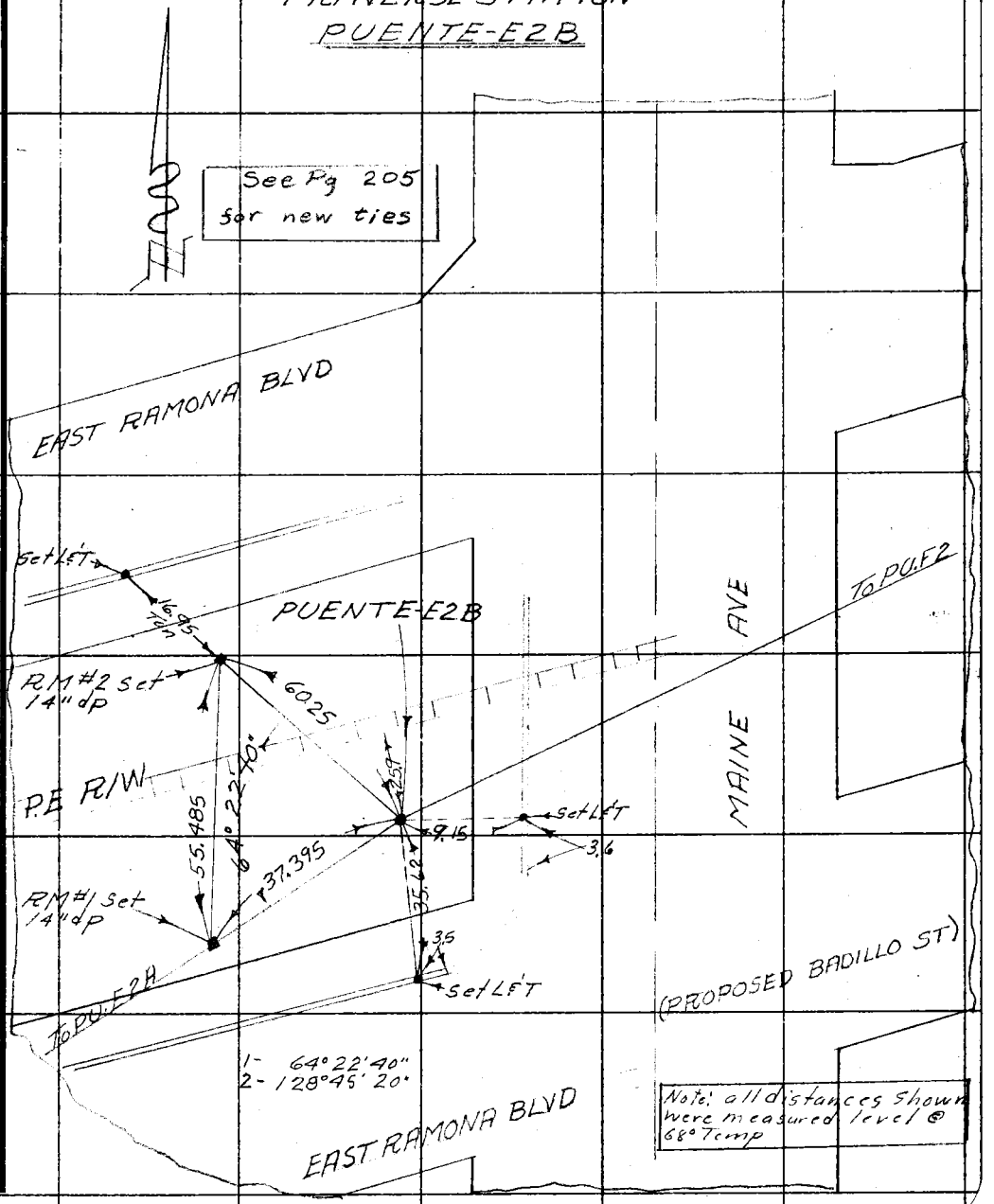

Note: Any Additions or Changes on This Sheet Must be Made or Circled in Red Ink With Date and Name of Person Making Change.

Do not extend notes this side of this line.

RETURN TO
LOS ANGELES COUNTY SURVEYOR
726 LOS ANGELES COUNTY
ENGINEERING BLDG.

76F309S 247 4-53

F. B. 998 PG. 112

TRAVERSE STATION PUENTE-E2B
~DESCRIPTIONS~

This Station is in Los Angeles County & in the town of Baldwin Park & is in the P.E. R/W and is near the int of the P.E. R/W & Maine Ave 29.5 North of the North Curb line of Ramona Blvd & 9.1 West of the west curb of Maine Ave 25.9 south of the south rail of the RR Track

STATION MARK: Set a standard 4" brass tablet in conc 14" dp & in H.H. & Lid & Stamped L.A. County Survey Control System Traverse Station Puente-E2B 1954 Set by County Surveyor R.E. 63

Sub Surface Mark: None

R.M. #1 Set a standard 4" brass tablet Ref Mon in conc 14" dp in H.H. & Lid & Stamped L.A. County Survey Control System Reference Mark Puente-E2B 1954 Set by County Surveyor R.E. 63 Note: this Mon is set on line to Puente-E2B

R.M. #2 Set a standard 4" brass tablet Ref Mon in conc 16" dp & Stamped L.A. County Survey Control System Reference Mark Puente-E2B 1954 set by County Surveyor R.E. 63

RETURN TO
LOS ANGELES COUNTY SURVEYOR
726 LOS ANGELES COUNTY
ENGINEERING BLDG.

Do not extend notes this side of this line.

Note: Any Additions or Changes on This Sheet Must be Made or Circled in Red Ink With Date and Name of Person Making Change.

Notes Ck'd by	Survey of Geodetic Control
Map No.	W. O. 0301.00 Tape No. 0145 St'd. 68 °F
Office Work	Surveyed by Van Deren
Checked	Notes Van Date 5-18-54
Date	Indexed K. C. Johnson

F. B. 940 PG. 13

J.N. 0301.00

ANGLE POINT IN TRAVERSE LINE

FROM PUENTE B-3 TO PUENTE A-3

BALDWIN PARK AREA

GEODETIC CONTROL

5-18-54
Van Deren & Party

Note: Any Additions or Changes on This Sheet Must be Made or Circled in Red Ink With Date and Name of Person Making Change.

Do not extend notes this side of this line.

RETURN TO
LOS ANGELES COUNTY SURVEYOR
726 LOS ANGELES COUNTY
ENGINEERING BLDG.

76F3099 247 4-53

RETURN TO
LOS ANGELES COUNTY SURVEYOR
726 LOS ANGELES COUNTY
ENGINEERING BLDG.

Note: Any Additions or Changes on This Sheet Must be Made or Circled in Red Ink With Date and Name of Person Making Change.

Do not extend notes this side of this line.

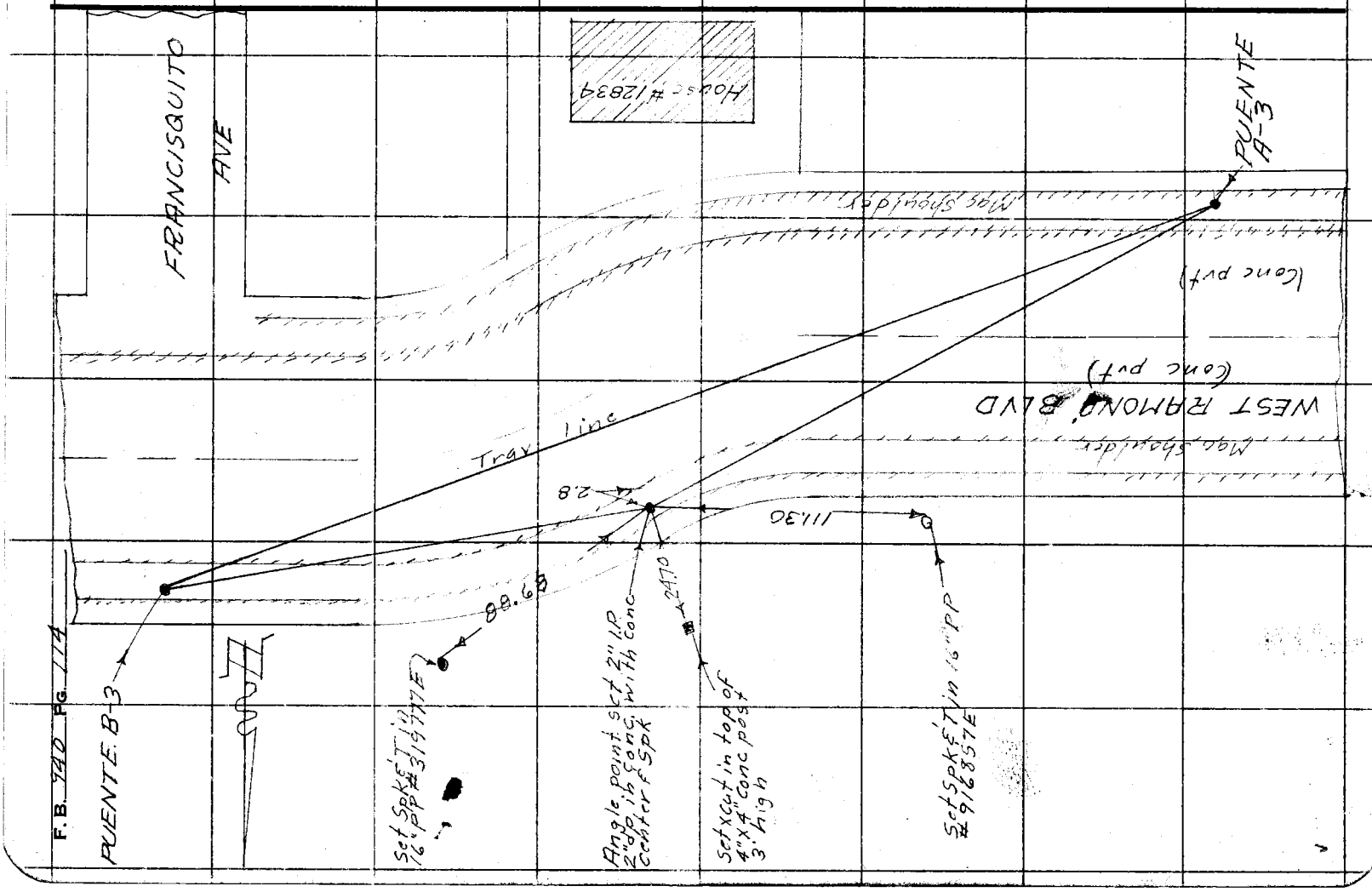

F.B. 740 PG. 114

Notes Ck'd by	Survey of Geo Mapping
Map No.	W. O. 0202 Tape No 0145 St'd. 68 °F
Office Work	Surveyed by Van Deren
Checked	Notes Van Date 5-25-54
Date	Indexed B. C. Johnson

F. B. 748 PG. 175

L.A. COUNTY SURVEY CONTROL SYSTEM
TRAVERSE STATION
PUENTE G-3

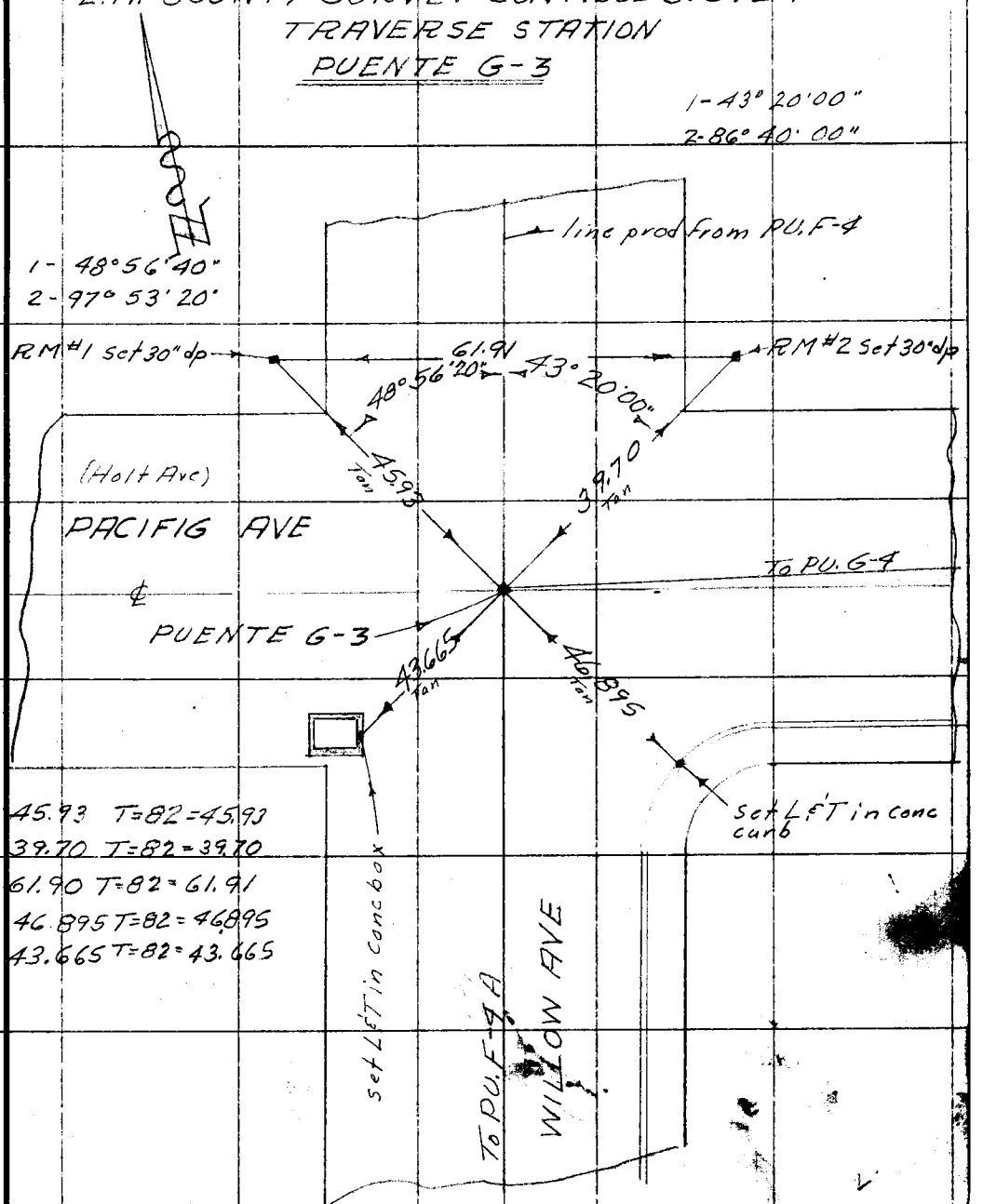

45.93 T=82=45.93
39.70 T=82=39.70
61.90 T=82=61.91
46.895 T=82=46.895
43.665 T=82=43.665

Note: Any Additions or Changes on This Sheet Must be Made or Circled in Red Ink With Date and Name of Person Making Change.

Do not extend notes this side of this line.

RETURN TO
LOS ANGELES COUNTY SURVEYOR
726 LOS ANGELES COUNTY
ENGINEERING BLDG.

76FS095 247 4-53

F. B. 940 PG. 116

TRAVERSE STATION PUENTE G-3
-DESCRIPTIONS-

This Station is in Los Angeles County & in the City of West Covina. & is the E int of Pacific Ave. & Willow Ave.

STATION MARK: Set a standard 4" brass tablet in conc 10" dp. in H.H. & Stamped L.A. County Survey Control System. Traverse station Puente G-3 - 1954 Set by County Surveyor R.E. 63

Sub Surface Mark: Found a C.S. brass Cap Mon 40" dp

RM#1 Set a standard 4" brass tablet Ref Mon in conc 30" dp. & Stamped L.A. County Survey Control System. Reference Mark RM#1 Puente G-3 - 1954 set by County Surveyor R.E. 63

RM#2 Set a standard 4" brass tablet Ref Mon in conc 30" dp & Stamped L.A. County Survey Control System. Reference Mark. RM.#2 Puente G-3 - 1954 set by County Surveyor. R.E. 63

RETURN TO
LOS ANGELES COUNTY SURVEYOR
726 LOS ANGELES COUNTY
ENGINEERING BLDG.
Do not extend notes this side of this line.

Note: Any Additions or Changes on This Sheet Must be Made or Circled in Red Ink With Date and Name of Person Making Change.

Notes Ck'd by	Survey of Cad Mapping
Map No.	W. O. 0202.00 Tape No. 445 St'd. 68 °F
Office Work	Surveyed by Van Dercn
Checked	Notes Van Date 5-27-54
Date	Indexed B. C. Johnson

F. B. 948 Pg. 117

J.N. 0202.00

ANGLE POINT IN TRAVERSE LINE

FROM EL MONTE K-5C TO ELMONTE K-5B

BALDWIN PARK AREA

CADASTRAL MAPPING

5-27-54
Van Dercn & Party

Note: Any Additions or Changes on This Sheet Must be Made or Circled in Red Ink With Date and Name of Person Making Change.

Do not extend notes this side of this line.

RETURN TO
LOS ANGELES COUNTY SURVEYOR
726 LOS ANGELES COUNTY
ENGINEERING BLDG.

76F309S 247 4-53

F. B. 940 PG. 118

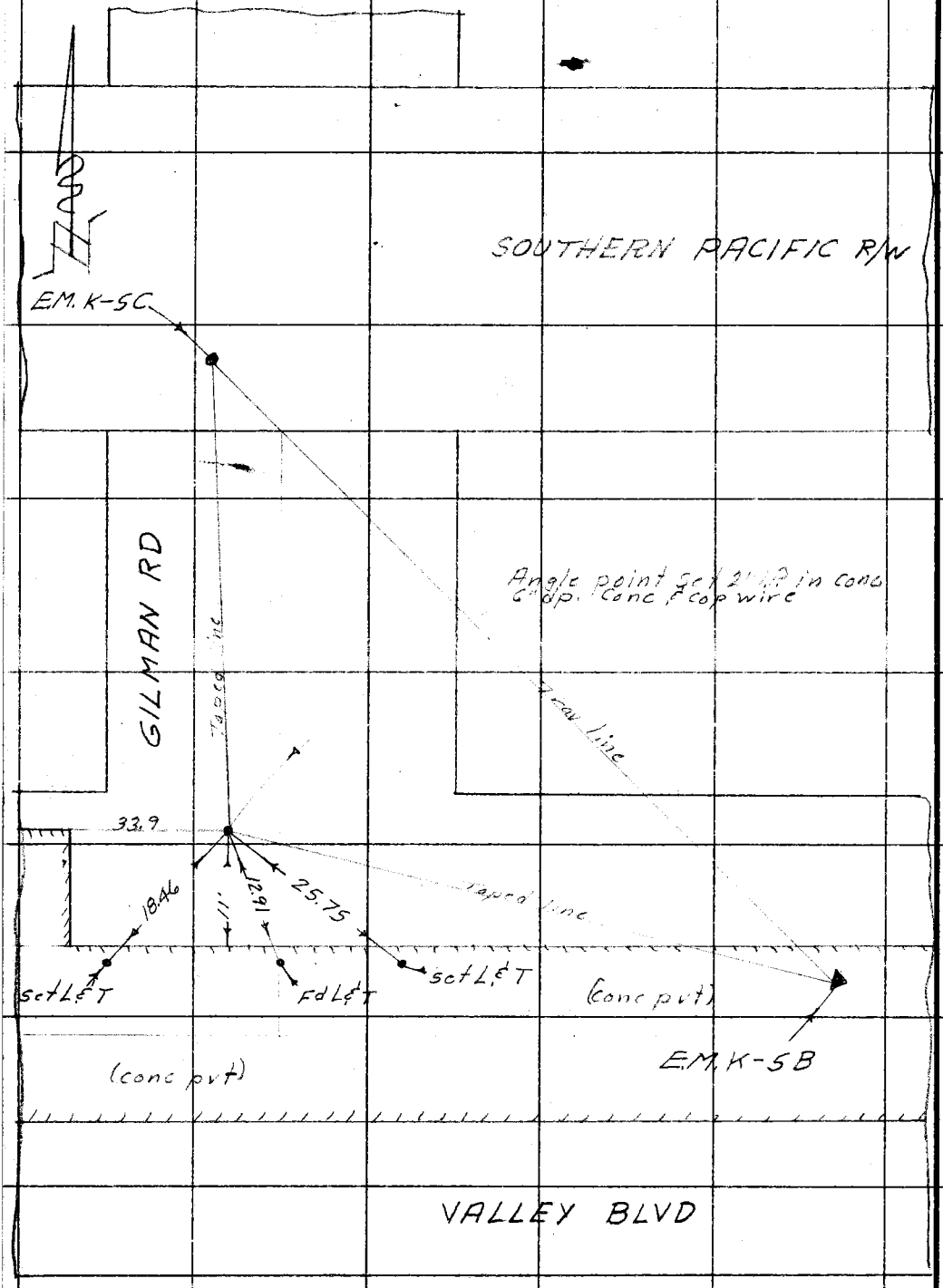

RETURN TO
LOS ANGELES COUNTY SURVEYOR
726 LOS ANGELES COUNTY
ENGINEERING BLDG.

Do not extend notes this side of this line.

Note: Any Additions or Changes on This Sheet Must be Made or Circled in Red Ink With Date and Name of Person Making Change.

Notes Ck'd by	Survey of Cadastral Mapping
Map No.	W. O. 0202.00 Tape No. 0145 St'd. 68 °F
Office Work	Surveyed by M. A. Van Deren
Checked	Notes Van Date 6-21-54
Date	Indexed A. C. Johnson

F. B. 940 Pg. 119

JN 0202.00

ANGLE POINT IN TRAVERSE LINE BETWEEN

AZUSA-D12 & PUENTE B1

CADASTRAL MAPPING BALDWIN PARK AREA

6-21-54
Van Deren & Party

Note: Any Additions or Changes on This Sheet Must be Made or Circled in Red Ink With Date and Name of Person Making Change.

Do not extend notes this side of this line.

RETURN TO
LOS ANGELES COUNTY SURVEYOR
726 LOS ANGELES COUNTY
ENGINEERING BLDG.

76F309S 247 4-53

RETURN TO
LOS ANGELES COUNTY SURVEYOR
726 LOS ANGELES COUNTY
ENGINEERING BLDG.

Note: Any Additions or Changes on This Sheet Must be Made or Circled in Red Ink With Date and Name of Person Making Change.

Do not extend notes this side of this line.

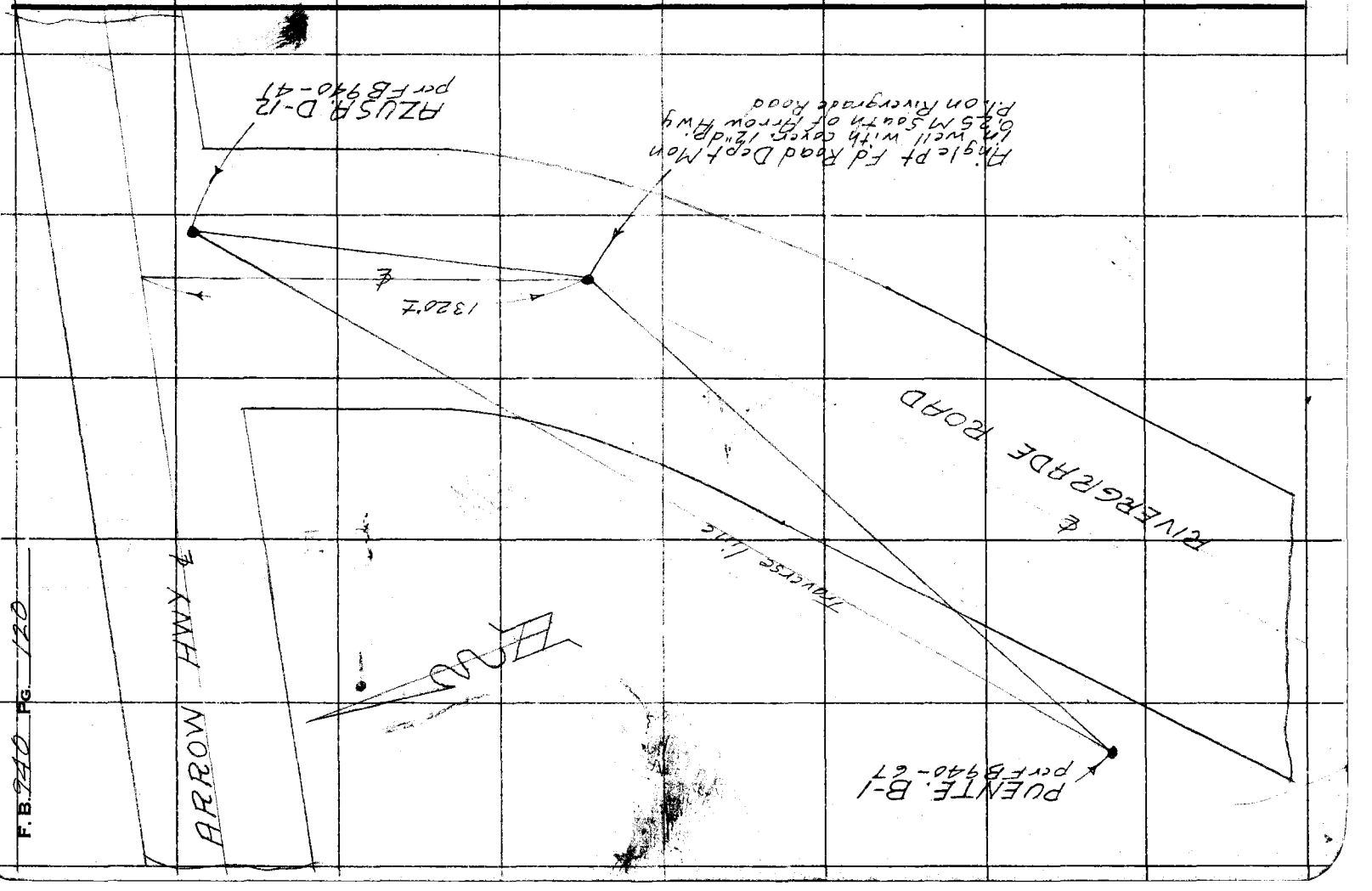

F. B. 940 PG. 120

Notes Ck'd by	Survey of Geodetic Control
Map No.	W. O. 0301 Tape No. 0142 St'd. 68 °F
Office Work	Surveyed by Van Dorch
Checked	Notes Richards Date 7-20-59
Date	Indexed J. C. Johnson

F. B. 9AP PG. 171

L.A. CO. SURVEY CONTROL SYSTEM

SIERRA MADRE H-12

TRAVERSE STATION

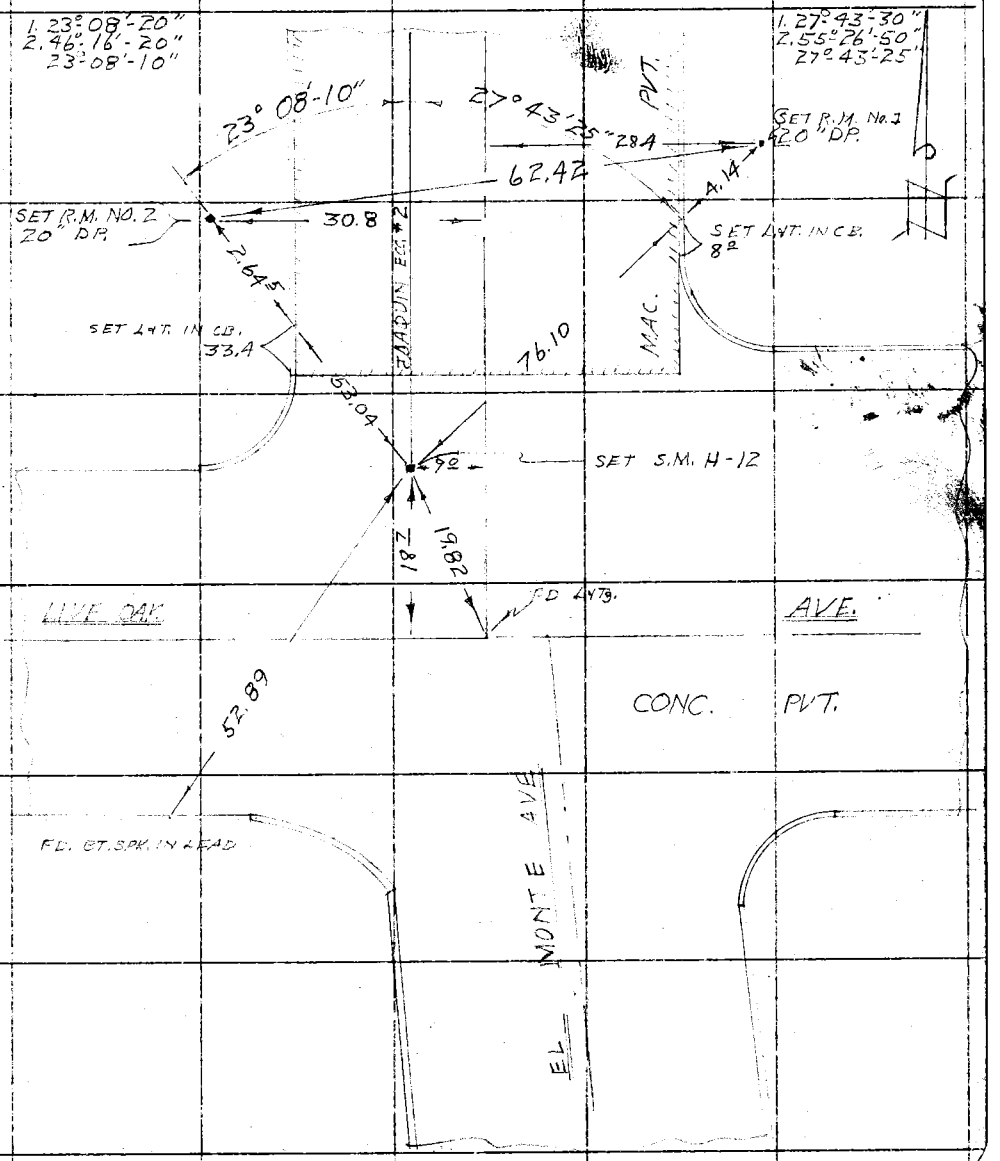

Note: Any Additions or Changes on This Sheet Must be Made or Circled in Red Ink With Date and Name of Person Making Change.

Do not extend notes this side of this line.

RETURN TO
LOS ANGELES COUNTY SURVEYOR
726 LOS ANGELES COUNTY
ENGINEERING BLDG.

76F3098 247 4-53

F. B. 940 PG. 122

SIERRA MADRE H-12
DESCRIPTIONS

THIS STATION IS IN LOS ANGELES COUNTY IN THE TOWN OF TEMPLE CITY, IN THE INTERSECTION OF EL MONTE AVE. AND LIVE OAK AVE. WEST OF THE ℄ OF EL MONTE AVE. NORTH, NORTH OF THE ℄ OF LIVE OAK AVE. IN A WELL CUT THROUGH THE PAVEMENT AND PROTECTED BY A CAST IRON COVER LETTERED COUNTY SURVEYOR MONUMENT

STATION MARK: SET A STANDARD 4 INCH BRASS TABLET IN CONC. 3 INCHES BELOW THE SURFACE OF THE STREET. THE BRASS TABLET IS LETTERED "L.A. COUNTY SURVEY CONTROL SYSTEM TRAVERSE STATION SIERRA MADRE H-12 1954 SET BY COUNTY SURVEYOR R.E. 63

SUB-SURFACE MARK - NONE SET

REFERANCE MARK NO. 1: SET A STANDARD 4 INCH BRASS TABLET IN CONC. TABLET LETTERED "L.A. COUNTY SURVEY CONTROL SYSTEM REFERANCE MARK SIERRA MADRE H-12 R.M. NO. 1 1954 SET BY COUNTY SURVEYOR R.E. 63 BELOW

REFERANCE MARK NO. 2: SET A STANDARD 4 INCH BRASS TABLET IN CONC. TABLET LETTERED "L.A. COUNTY SURVEY CONTROL SYSTEM REFERANCE MARK SIERRA MADRE H-12 R.M. NO. 2 1954 SET BY COUNTY SURVEYOR R.E. 63 BELOW

RETURN TO
LOS ANGELES COUNTY SURVEYOR
726 LOS ANGELES COUNTY
ENGINEERING BLDG.

Do not extend notes this side of this line.

Note: Any Additions or Changes on This Sheet Must be Made or Circled in Red Ink With Date and Name of Person Making Change.

Notes Ck'd by	Survey of Geodetic Control
Map No.	W. O. 0301.06 Tape No. 0145 St'd. 68 °F
Office Work	Surveyed by Van Deren
Checked	Notes Van Date 7-20-54
Date	Indexed A. C. Johnson

F. B. [illegible] PG. [illegible]

L.A. COUNTY SURVEY CONTROL SYSTEM
TRAVERSE STATION
EL MONTE, H-1

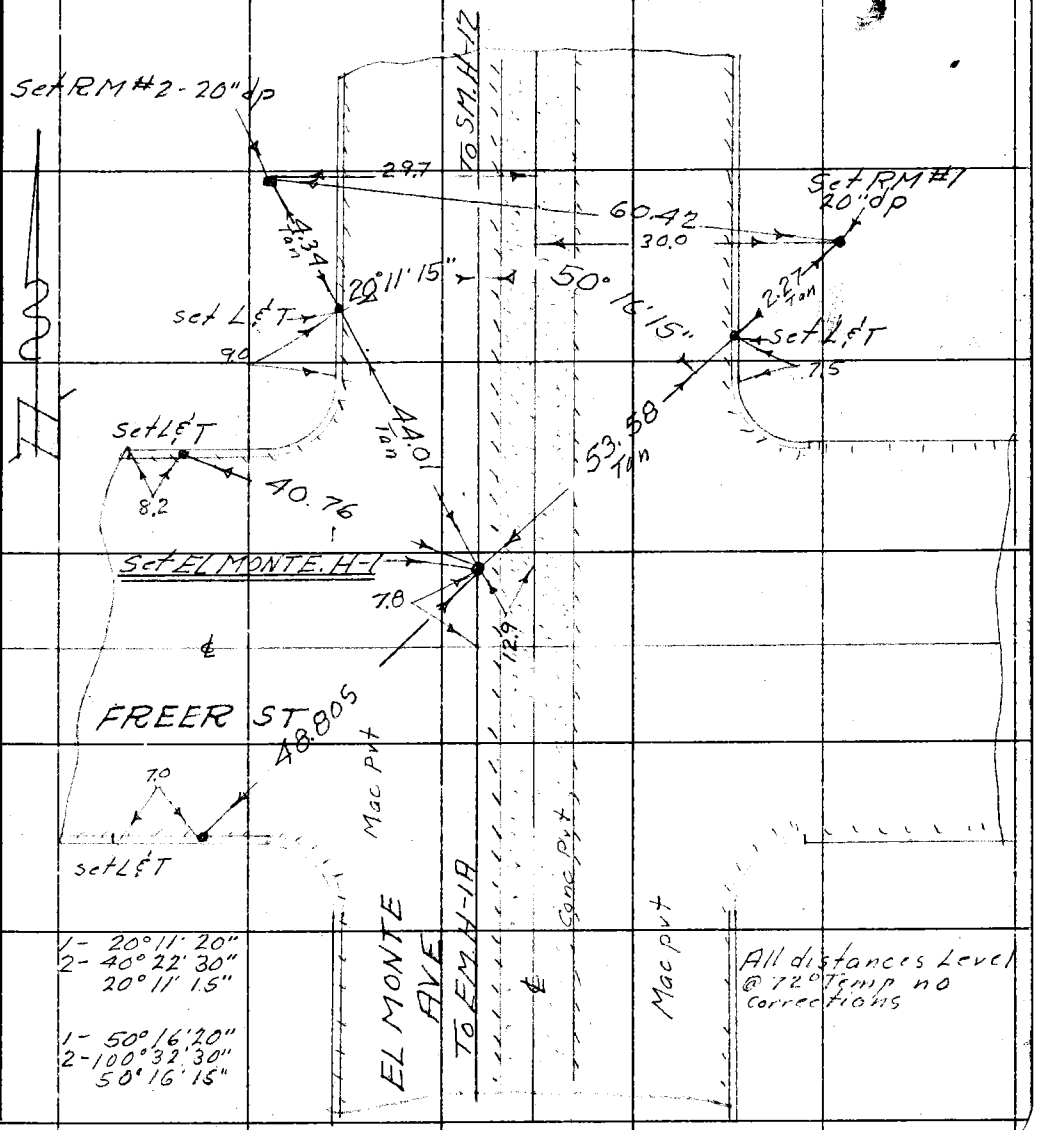

1- 20°11'20"
2- 40°22'30"
20°11'15"

1- 50°16'20"
2- 100°32'30"
50°16'15"

All distances Level @ 72° Temp no corrections

Note: Any Additions or Changes on This Sheet Must be Made or Circled In Red Ink With Date and Name of Person Making Change.

Do not extend notes this side of this line.

RETURN TO
LOS ANGELES COUNTY SURVEYOR
726 LOS ANGELES COUNTY
ENGINEERING BLDG.

76F3095 247 4-53

F. B. 940 PG. 124

TRAVERSE STATION EL MONTE H-1

— DESCRIPTION —

THIS STATION IS IN LOS ANGELES COUNTY, IN THE TOWN OF TEMPLE CITY, IN THE INTERSECTION OF EL MONTE AVE & FREER ST., IN A WELL OUT THROUGH THE PAVEMENT & PROTECTED BY A CAST IRON COVER LETTERED "COUNTY SURVEYOR MONUMENT," IS LOCATED 12.9 FT. WEST & 7.8 FT. NORTH OF ℄ INTERSECTION OF EL MONTE AVE. & FREER.

STATION MARK: SET A STANDARD 4" INCH BRASS CAP IN CONC. 3" INCHES BELOW SUBSURFACE OF ST., & STAMPED L.A. COUNTY SURVEY CONTROL SYSTEM, TRAVERSE STATION, EL MONTE H-1, 1954, SET BY COUNTY SURVEYOR R.E. 63.

SUBSURFACE MARK: NONE SET.

REFERENCE MARK No 1: SET A STANDARD 4 INCH BRASS CAP IN CONC., STAMPED L.A. COUNTY SURVEY CONTROL SYSTEM, REFERENCE MARK, EL MONTE H-1, R.M. No 1, 1954, SET BY COUNTY SURVEYOR R.E. 63. 20 INCHES BELOW CURB GRADE.

REFERENCE MARK No. 2: SET A STANDARD 4 INCH BRASS CAP IN CONC. 20 INCHES BELOW CURB GRADE, STAMPED L.A. COUNTY SURVEY CONTROL SYSTEM, REFERENCE MARK EL MONTE H-1, R.M. No. 2, 1954, SET BY COUNTY SURVEYOR R.E. 63.

RETURN TO
LOS ANGELES COUNTY SURVEYOR
726 LOS ANGELES COUNTY
ENGINEERING BLDG.
Do not extend notes this side of this line.

Note: Any Additions or Changes on This Sheet Must be Made or Circled in Red Ink With Date and Name of Person Making Change.

Notes Ck'd by	Survey of Geodetic Control
Map No.	W. O. 0301.0 Tape No. 0145 St'd. 68 °F
Office Work	Surveyed by Van Dercu
Checked	Notes Richards Date 7-20-54
Date	Indexed A. O. Johnson

F. B. 940 PG. 175

LA COUNTY SURVEY CONTROL SYSTEM
TRAVERSE STATION
EL MONTE H-1A

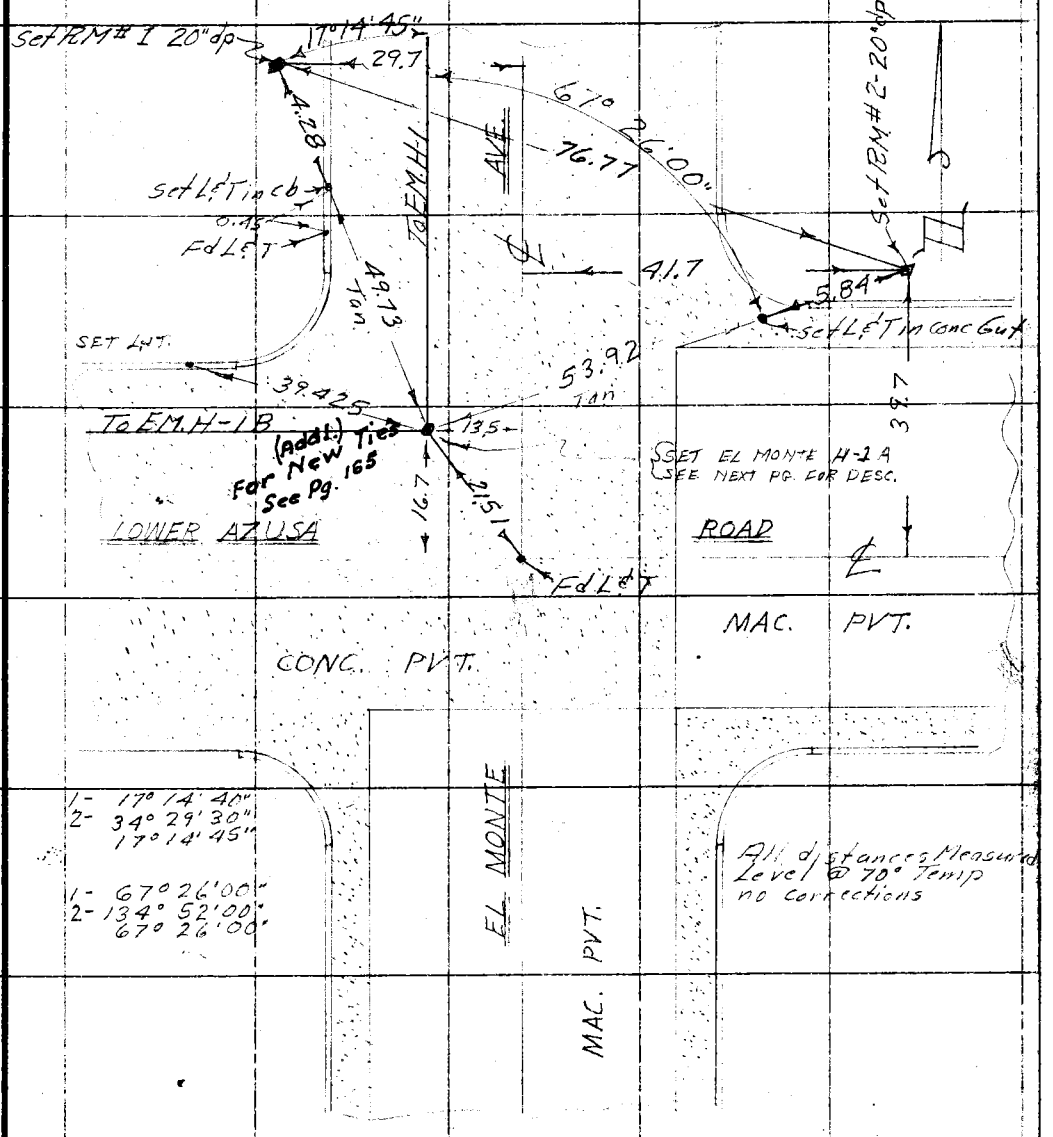

Note: Any Additions or Changes on This Sheet Must be Made or Circled in Red Ink With Date and Name of Person Making Change.

Do not extend notes this side of this line.

RETURN TO
LOS ANGELES COUNTY SURVEYOR
726 LOS ANGELES COUNTY
ENGINEERING BLDG.

76F3095 247 4-53

F.B. 940 PG. 126

EL MONTE H-1 A
DESCRIPTIONS

THIS STATION IS IN LOS ANGELES COUNTY, IN THE TOWN OF EL MONTE, IN THE INTERSECTION OF EL MONTE AVE. AND LOWER AZUSA ROAD, 135' WEST OF THE ℄ OF EL MONTE AVE AND 16.7' NORTH OF THE ℄ OF LOWER AZUSA ROAD, IN A WELL CUT THROUGH THE CONC. PAVEMENT AND PROTECTED BY A CAST IRON COVER LETTERED "COUNTY SURVEYOR MONUMENT."

STATION MARK: SET A STANDARD 4 INCH BRASS TABLET IN CONC. 4 INCHES BELOW THE SUBGRADE OF THE STREET. THE BRASS TABLET IS LETTERED L.A. COUNTY SURVEY CONTROL SYSTEM TRAVERSE STATION EL MONTE H-1 A 1954, SET BY COUNTY SURVEYOR R.E. 63

SUB-SURFACE MARK: NONE SET

REFERRANCE MARK NO. 1: SET A STANDARD 4 INCH BRASS TABLET IN CONC. TABLET LETTERED L.A. COUNTY SURVEY CONTROL SYSTEM REFERRANCE MARK EL MONTE H-1A, R.M. NO. 1 1954 SET BY COUNTY SURVEYOR R.E. 63. MONUMENT IS SET BELOW CURB GRADE

REFERRANCE MARK NO. 2: SET A STANDARD 4-INCH BRASS TABLET IN CONC. TABLET IS LETTERED L.A. COUNTY SURVEY CONTROL SYSTEM REFERRANCE MARK EL MONTE H-1A R.M. NO. 2 1954 SET BY COUNTY SURVEYOR R.E. 63 MONUMENT IS SET BELOW CURB GRADE.

RETURN TO
LOS ANGELES COUNTY SURVEYOR
726 LOS ANGELES COUNTY
ENGINEERING BLDG.

Do not extend notes this side of this line.

Note: Any Additions or Changes on This Sheet Must be Made or Circled in Red Ink With Date and Name of Person Making Change.

Notes Ck'd by	Survey of Geodetic Control
Map No.	W. O. 0230140 Tape No. 12145 St'd. 68 °F
Office Work	Surveyed by VAN DEREN
Checked	Notes J.J. BAZEN Date 7-21-54
Date	Indexed J. C. Johnson

F. B. 944 PG. 184

L.A. COUNTY SURVEY CONTROL SYSTEM
TRAVERSE STATION
EL MONTE H-1B

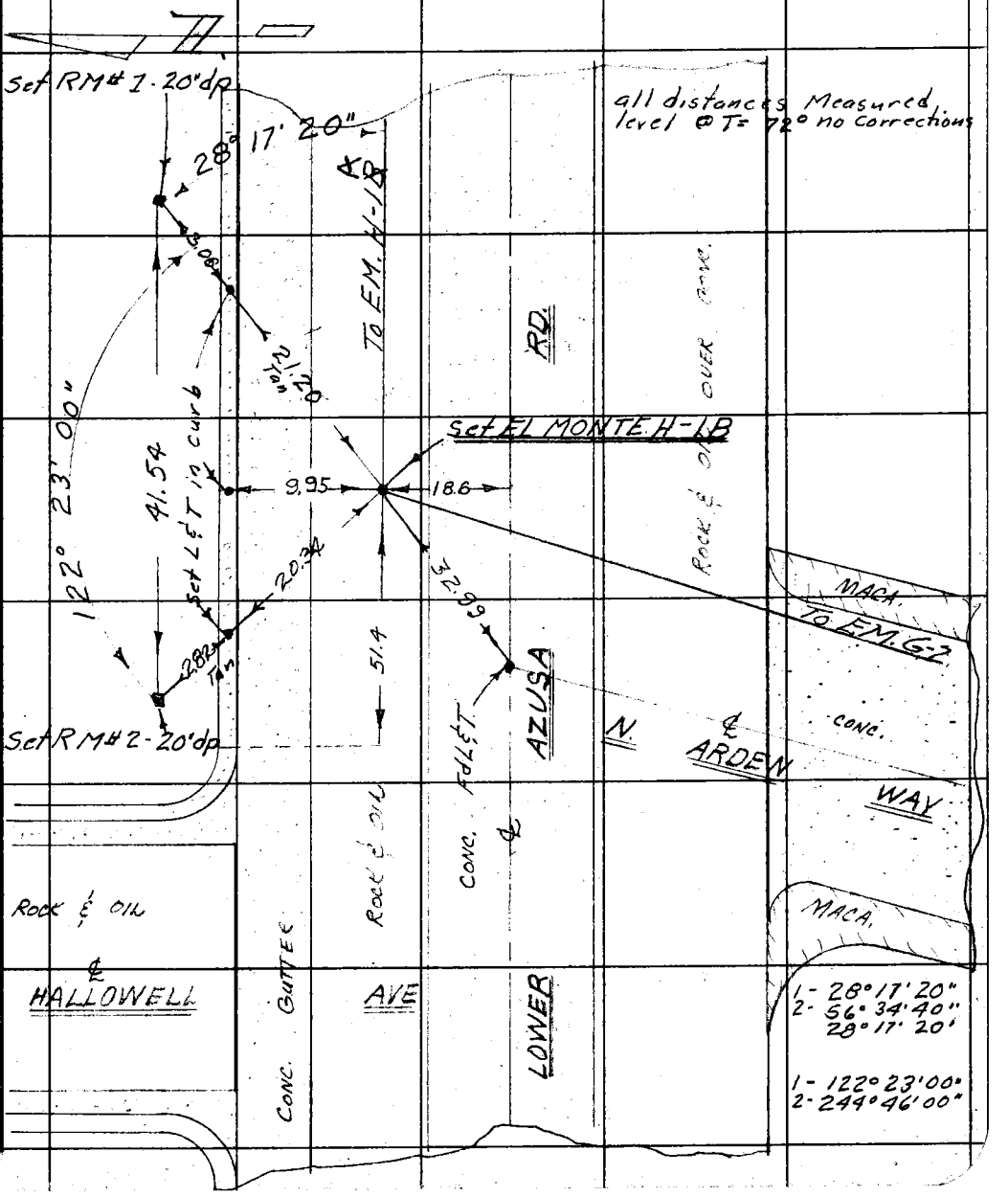

all distances Measured, level @ T= 72° no corrections

Note: Any Additions or Changes on This Sheet Must be Made or Circled in Red Ink, With Date and Name of Person Making Change.

Do not extend notes this side of this line.

RETURN TO
LOS ANGELES COUNTY SURVEYOR
726 LOS ANGELES COUNTY
ENGINEERING BLDG.

76F309S 247 2-51

F. B. 940 PG. 128

TRAVERSE STATION EL MONTE H-1B

— DESCRIPTIONS —

THIS STATION IS IN L.A. COUNTY & IN THE TOWN OF TEMPLE CITY, & IS IN THE INTERSECTION OF N. ARDEN WAY & LOWER AZUSA RD., & IS 18.6 FT. NORTH OF ℄ OF LOWER AZUSA RD. & IS 51.4 FT. EAST OF EAST CURB RETURN, N.E. CORNER OF HALLOWELL AVE., & IS 32.99 FT. N.E. OF ℄ INTERSECTION OF ARDEN WAY & LOWER AZUSA RD., IN A WELL SET IN CONC. PAD IN PAVEMENT & PROTECTED BY A CAST IRON COVER LETTERED COUNTY SURVEYOR MONUMENT.

STATION MARK: SET A STANDARD 4" INCH BRASS TABLET 4" INCHES BELOW THE SUBGRADE OF THE PAVEMENT, & IS MARKED; L.A. COUNTY SURVEY CONTROL SYSTEM TRAVERSE STATION EL MONTE H-1B, 1954, SET BY COUNTY SURVEYOR R.E. 63.

SUB SURFACE MARK: NONE SET.

REFERENCE MARK NO. 1: SET A STANDARD 4 INCH BRASS CAP C.S. REF. MON. IN CONC. 20" BELOW GROUND SURFACE, MARK IS STAMPED "L.A. COUNTY SURVEY CONTROL SYSTEM, REFERENCE MARK, EL MONTE H-1B, R.M. No. 1, 1954, SET BY COUNTY SURVEYOR, R.E. 63.

REFERENCE MARK NO. 2: SET A STANDARD 4 INCH BRASS CAP C.S. REF. MON. IN CONC. 20" BELOW GROUND SURFACE, MARK IS STAMPED "L.A. COUNTY SURVEY CONTROL SYSTEM, REFERENCE MARK, EL MONTE H-1B, R.M. No. 2, 1954, SET BY COUNTY SURVEYOR, R.E. 63.

RETURN TO
LOS ANGELES COUNTY SURVEYOR
726 LOS ANGELES COUNTY
ENGINEERING BLDG.

Do not extend notes this side of this line.

Note: Any Additions or Changes on This Sheet Must be Made or Circled in Red Ink With Date and Name of Person Making Change.

Notes Ck'd by	Survey of Geodetic Control
Map No.	W. O. 030102 Tape No. 0145 St'd. 68° °F
Office Work	Surveyed by Van Doren
Checked	Notes J.B. Date 7-16-54
Date	Indexed A. C. Johnson

F. B. 940 Pg. 188

L.A. COUNTY SURVEY CONTROL SYSTEM
TRAVERSE STATION
EL MONTE. G-2

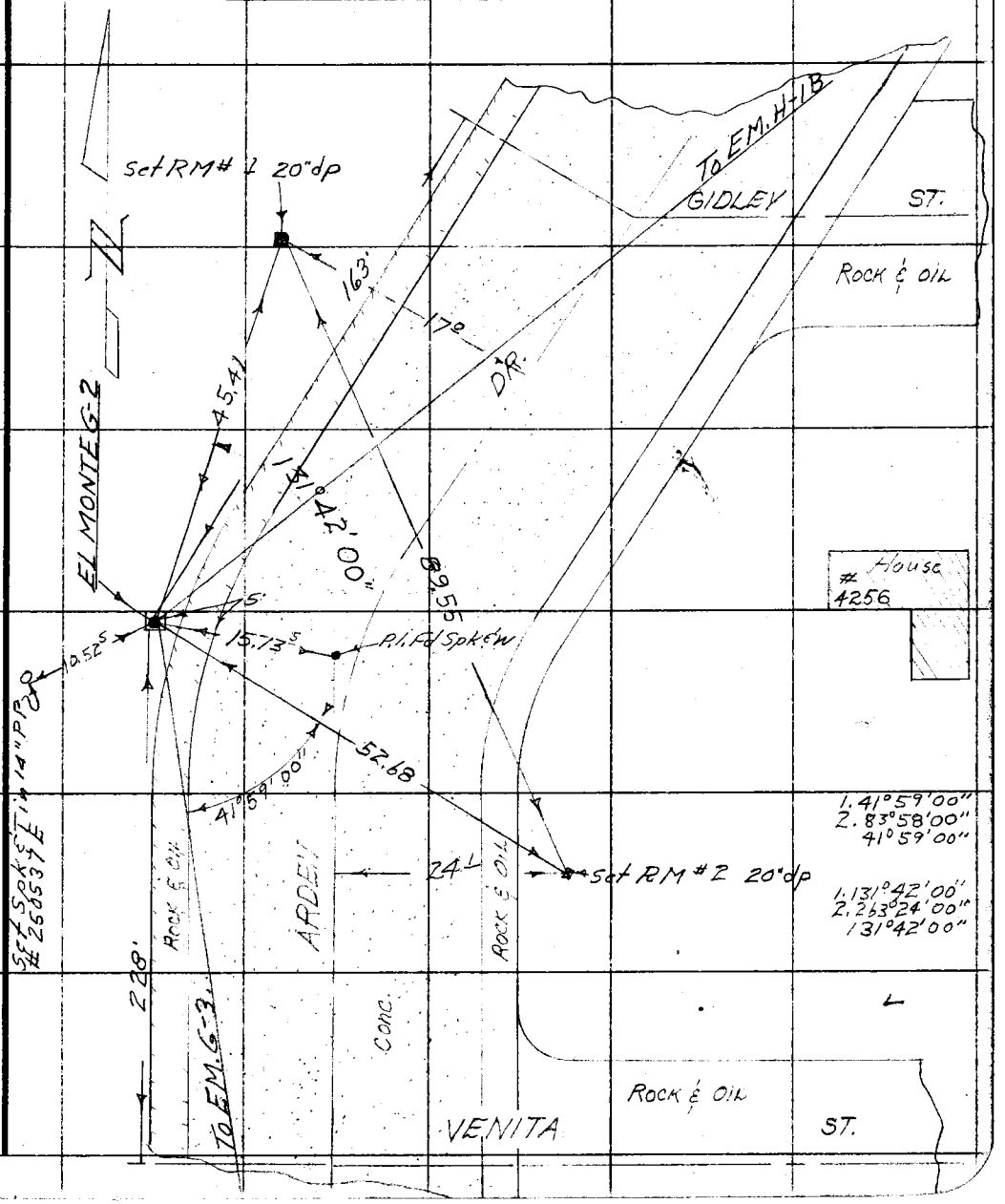

Note: Any Additions or Changes on This Sheet Must be Made or Circled in Red Ink With Date and Name of Person Making Change.

Do not extend notes this side of this line.

RETURN TO
LOS ANGELES COUNTY SURVEYOR
726 LOS ANGELES COUNTY
ENGINEERING BLDG.

EL MONTE 3-2

76F3095 247 4-53

F. B. 940 PG. 130

TRAVERSE STATION EL MONTE G-2
~DESCRIPTIONS~

This Station is in Los Angeles County & in the City of El Monte. & is on the west side of Arden Drive. 5' West of the West edge of conc pvt. at approximate P.L. of Arden Dr 163' South of ℄ Gidley St & 228' North of ℄ Venita St

STATION MARK: Set a Standard 4" Brass Cap Traverse Mon in Conc 14" dp in well with cover. Brass Cap is Stamped L.A. County Survey Control System. Traverse Station El Monte G-2 - 1954 Set by County Surveyor R.E. 63

SUB SURFACE MARK: None

RM #1 Set a Standard 4" brass Cap in conc 20" dp & Stamped L.A. County Survey Control System Reference Mark El Monte G-2 Set by County Surveyor R.E. 63 - 1954

RM #2 Set a Standard 4" brass Cap in Conc 20" dp & Stamped L.A. County Survey Control System Reference Mark El Monte G-2 Set by County Surveyor R.E. 63 - 1954

RETURN TO
LOS ANGELES COUNTY SURVEYOR
726 LOS ANGELES COUNTY
ENGINEERING BLDG.
Do not extend notes this side of this line.

Note: Any Additions or Changes on This Sheet Must be Made or Circled in Red Ink With Date and Name of Person Making Change.

Notes Ck'd by	Survey of Geodetic Control
Map No.	W. O. 0301.0 Tape No. 0145 St'd. 68 °F
Office Work	Surveyed by VAN DEREN
Checked	Notes JJ. BAZEN Date 7-21-54
Date	Indexed A. C. Johnson

F.B. 940 PG. 131

L.A. COUNTY SURVEY CONTROL SYSTEM
TRAVERSE STATION
EL-MONTE G-3A

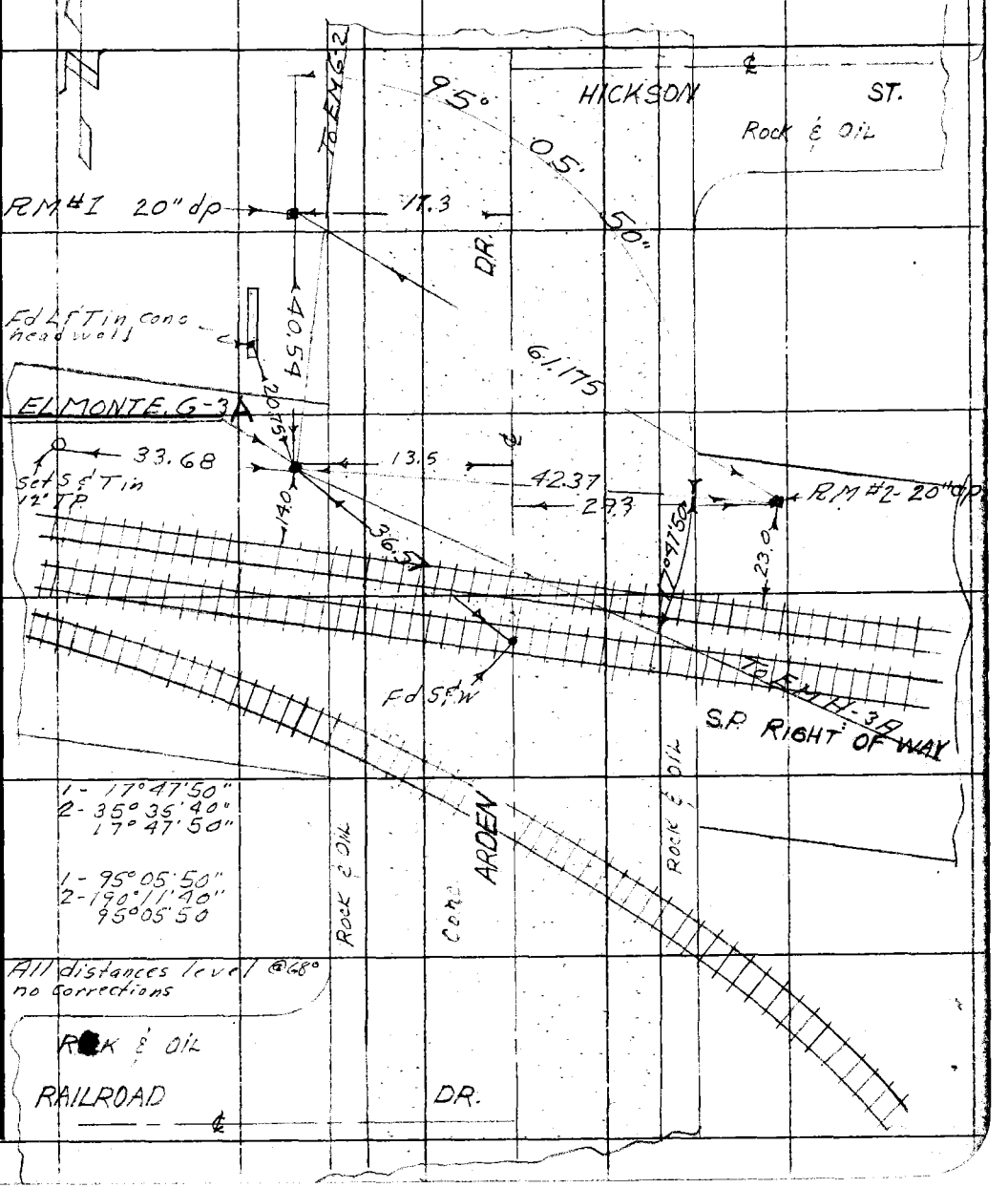

Note: Any Additions or Changes on This Sheet Must be Made or Circled in Red Ink With Date and Name of Person Making Change.

Do not extend notes this side of this line.

RETURN TO
LOS ANGELES COUNTY SURVEYOR
726 LOS ANGELES COUNTY
ENGINEERING BLDG.

76F3095 247 4-53

F.B. 940 PG. 132

EL MONTE G-3A
-DESCRIPTIONS-

THIS STATION IS IN L.A. COUNTY AND THE CITY OF EL MONTE IN THE INTERSECTION OF ARDEN DR. AND THE SOUTHERN PACIFIC RAILROAD RIGHT OF WAY, 0.30 MILES NORTH OF ℄ OF VALLEY BLVD AND 13.5' WEST OF THE ℄ OF ARDEN DRIVE IN A WELL PROTECTED BY A CONCRETE PAD AND A CAST IRON COVER LETTERED COUNTY SURVEYOR MONUMENT

STATION MARK: SET A STANDARD 4" BRASS TABLET IN CONC. TABLET IS LETTERED L.A. COUNTY SURVEY CONTROL SYSTEM TRIANGULATION STATION EL MONTE G-3 1954 SET BY COUNTY SURVEYOR R.E. 63 MONUMENT IS SET 14 INCHES BELOW SURFACE

SUB-SURFACE MARK - NONE SET

REFERANCE NO. 1: SET A STANDARD 4" BRASS TABLET IN CONC. 20 INCHES BELOW SURFACE TABLET IS LETTERED L.A. COUNTY SURVEY CONTROL SYSTEM REFERANCE MARK EL MONTE G-3 R.M. NO. 1 1954 SET BY COUNTY SURVEYOR R.E. 63

REFERANCE MARK NO. 2 SET A STANDARD 4" BRASS TABLET IN CONC. 20 INCHES BELOW SURFACE TABLET IS LETTERED L.A. COUNTY SURVEY CONTROL SYSTEM REFERANCE MARK EL MONTE G-3 R.M. NO. 2 1954 SET BY COUNTY SURVEYOR R.E. 63

RETURN TO
LOS ANGELES COUNTY SURVEYOR
726 LOS ANGELES COUNTY
ENGINEERING BLDG.

Do not extend notes this side of this line.

Note: Any Additions or Changes on This Sheet Must be Made or Circled in Red Ink With Date and Name of Person Making Change.

Notes Ck'd by	Survey of Geodetic Control
Map No.	W. O. 0230.00 Tape No. 0145 St'd. 68 °F
Office Work	Surveyed by Van Dersen
Checked	Notes J.B. Date 7-21-54
Date	Indexed E. C. Johnson

F. B. 944 PG. 133

L.A COUNTY SURVEY CONTROL SYSTEM
TRAVERSE STATION
EL MONTE, H-3A

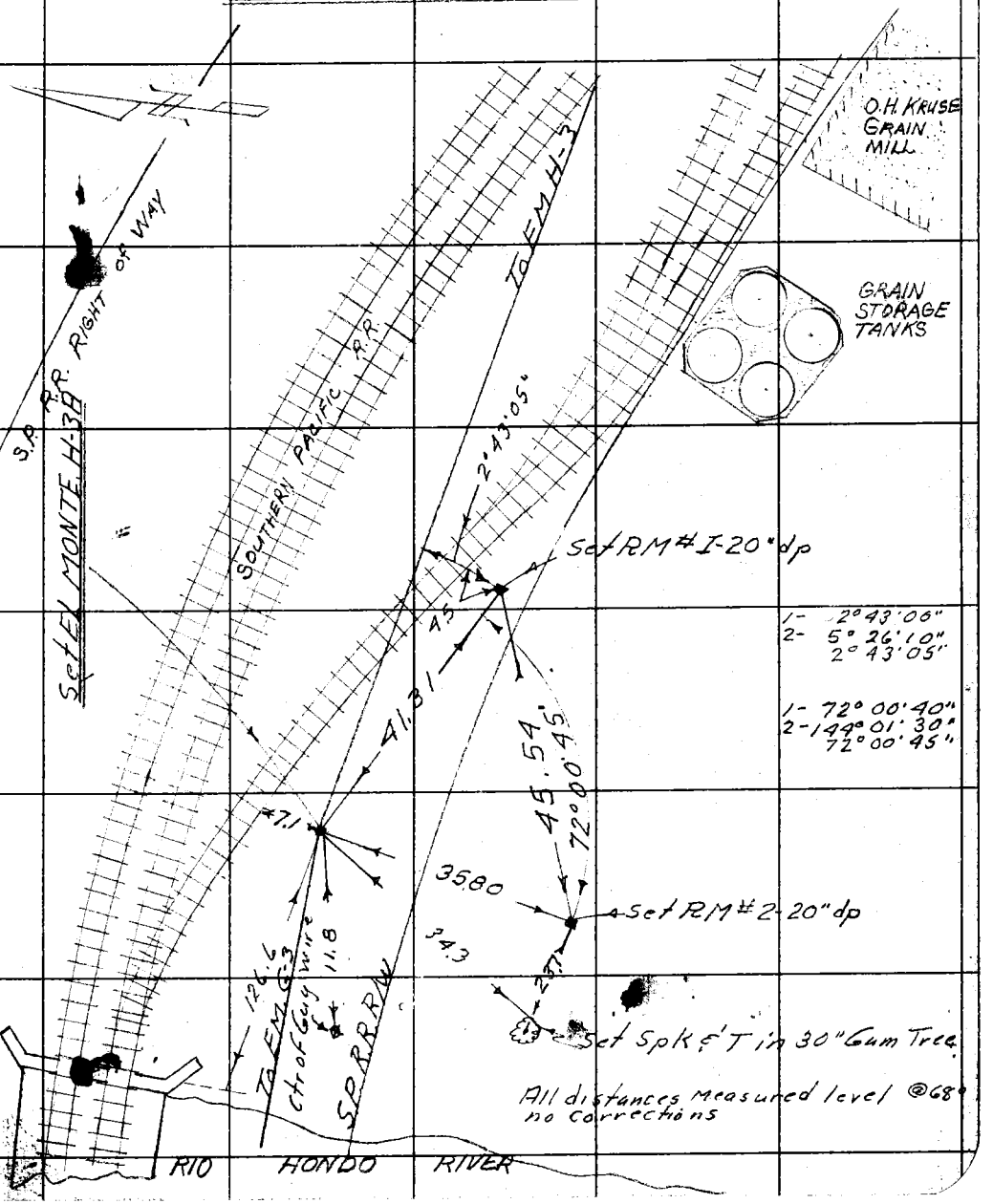

Note: Any Additions or Changes of This Sheet Must be Made or Circled in Red Ink With Date and Name of Person Making Change.

Do not extend notes this side of this line.

RETURN TO
LOS ANGELES COUNTY SURVEYOR
726 LOS ANGELES COUNTY
ENGINEERING BLDG.

76F309S 247 2-51

F. B. 940 PG. 134

EL MONTE H-3A
DESCRIPTIONS

THIS STATION IS IN LOS ANGELES COUNTY AND THE CITY OF EL MONTE IN THE SOUTH SIDE OF THE SOUTHERN PACIFIC RAILROAD RIGHT OF WAY AND 126.6'± EAST OF THE EAST BANK OF THE RIO HONDO RIVER CHANNEL AND 7.1 SOUTH OF the South rail of the spur track 2 INCHES ABOVE GROUND AND PROTECTED BY A CONCRETE PAD

STATION MARK: SET A STANDARD 4 INCH BRASS TABLET IN CONC. TABLET IS LETTERED L.A. COUNTY SURVEY CONTROL SYSTEM TRAVERSE STATION EL MONTE H-3A 1954 SET BY COUNTY SURVEYOR R.E. 63

SUB-SURFACE MARK - NONE SET.

REFERANCE MARK NO. 1: SET A STANDARD 4 INCH BRASS TABLET IN CONC. 20 INCHES BELOW SURFACE TABLET IS LETTERED L.A. COUNTY SURVEY CONTROL SYSTEM REFERANCE MARK EL MONTE H-3A R.M. NO. 1 1954 SET BY COUNTY SURVEYOR R.E. 63

REFERANCE MARK NO. 2: SET A STANDARD 4 INCH BRASS TABLET IN CONC. 20 INCHES BELOW SURFACE TABLET IS LETTERED L.A. COUNTY SURVEY CONTROL SYSTEM REFERANCE MARK EL MONTE H-3A R.M. NO. 2 1954 SET BY COUNTY SURVEYOR R.E. 63

RETURN TO
LOS ANGELES COUNTY SURVEYOR
726 LOS ANGELES COUNTY
ENGINEERING BLDG.

Do not extend notes this side of this line.

Note: Any Additions or Changes on This Sheet Must be Made or Circled in Red Ink With Date and Name of Person Making Change.

Notes Ck'd by	Survey of Geodetic Control
Map No.	W. O. 30-00 Tape No. 2145 St'd. 68 °F
Office Work	Surveyed by VAN DERIN
Checked	Notes J. BATEN Date 7-16-54
Date	Indexed A. C. Johnson

F. B. 740 PG. 135

"L.A COUNTY SURVEY CONTROL TRAVERSE STA
EL MONTE. J-3

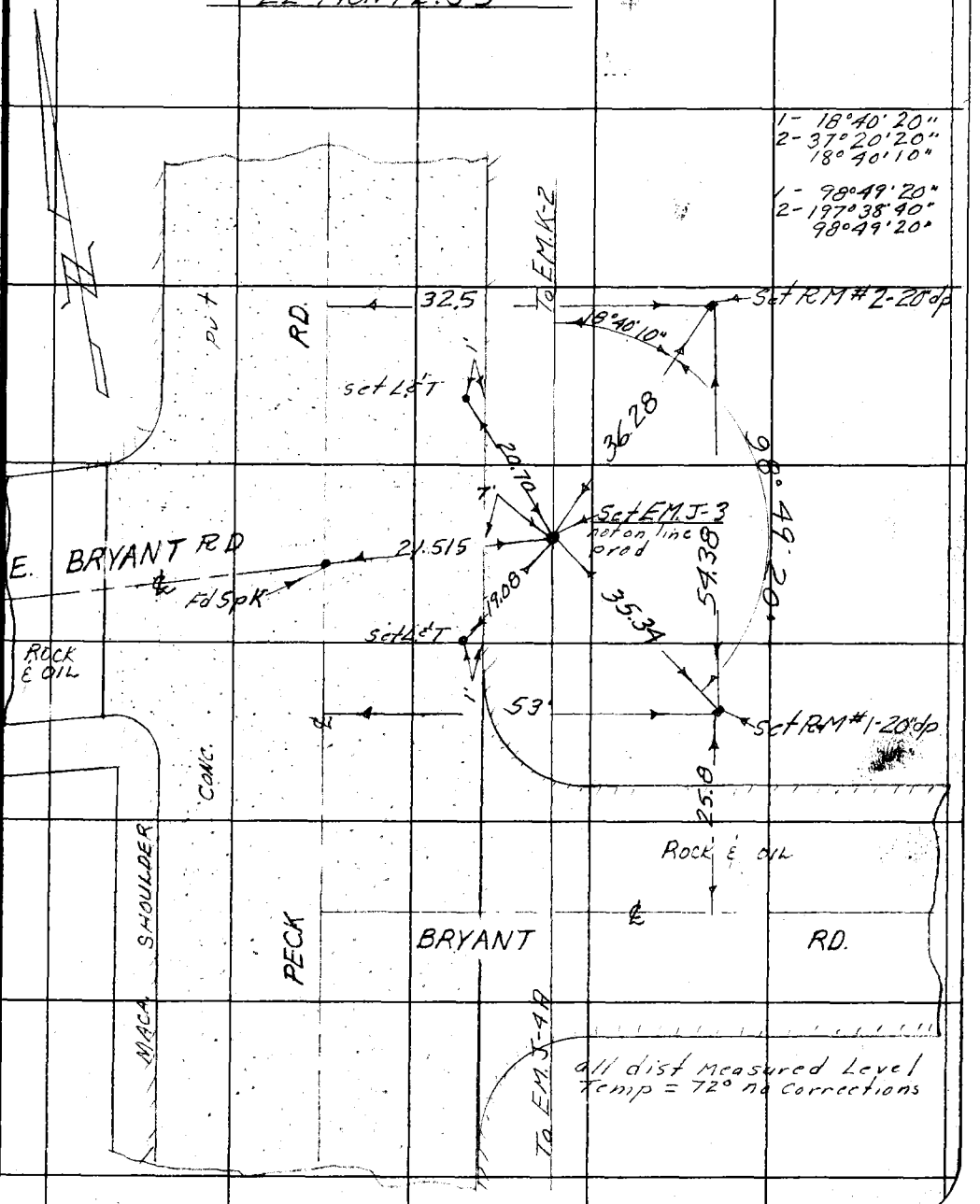

Note: Any Additions or Changes on This Sheet Must be Made or Circled in Red Ink With Date and Name of Person Making Change.

Do not extend notes this side of this line.

RETURN TO
LOS ANGELES COUNTY SURVEYOR
726 LOS ANGELES COUNTY ENGINEERING BLDG.

76F509S 247 2-51

F. B. 940 PG. 136

TRAVERSE STATION EL MONTE. J-3
— DESCRIPTIONS —

This Station is in Los Angeles County & in the City of El Monte. & is in the intersection of Peck Rd. & E. Bryant Rd & is 7' East of the East edge of Conc pvt of Peck Rd. & on approx ℄ prod from the West of E. Bryant Rd

STATION MARK Set a standard 4" brass Cap Traverse Mon in Conc. 12" dp in well & Cover. & Marked L.A. County Survey Control System Traverse Station El Monte J-3 - 1954 Set by County Surveyor R.E. 63

SUB SURFACE MARK. None

RM#1 Set a Standard 4" brass Cap Ref Mon in Conc 20" dp. & Stamped L.A. County Survey Control System Reference Mark El Monte J-3 Set by County Surveyor R.E. 63 - 1954

RM #2 Set a Standard 4" brass Cap Ref Mon in Conc 20" dp & Stamped L.A. County Survey Control System Reference Mark El Monte J-3 Set by County Surveyor R.E. 63 - 1954

RETURN TO
LOS ANGELES COUNTY SURVEYOR
726 LOS ANGELES COUNTY
ENGINEERING BLDG.

Do not extend notes this side of this line.

Note: Any Additions or Changes on This Sheet Must be Made or Circled in Red Ink With Date and Name of Person Making Change.

F.B. 940 PG. 135

Notes Ck'd by	Survey of Geodetic Control
Map No.	W. 0301.00 Tape No. 2145 St'd. 68 °F
Office Work	Surveyed by VAN DEREN
Checked	Notes BAZEN Date 7-16-54
Date	Indexed C. Johnson

L.A. COUNTY SURVEY CONTROL
TRAVERSE STATION
EL MONTE. K-2

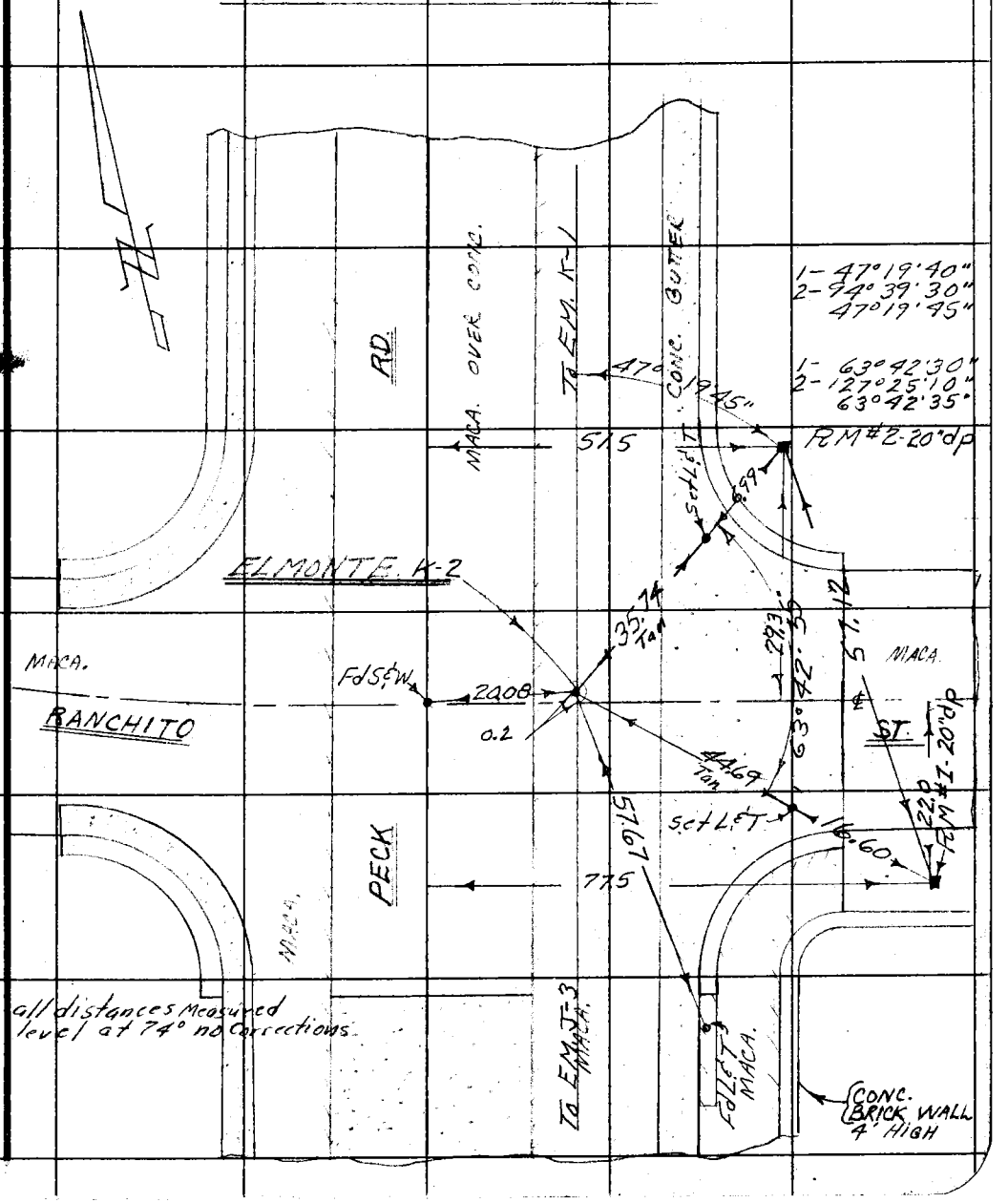

Note: Any Additions or Changes on This Sheet Must be Made or Circled in Red Ink With Date and Name of Person Making Change.

Do not extend notes this side of this line.

RETURN TO
LOS ANGELES COUNTY SURVEYOR
726 LOS ANGELES COUNTY
ENGINEERING BLDG.

76F309S 247 2-51

F. B. 940 PG. 138

TRAVERSE STATION EL MONTE K-2
~ DESCRIPTIONS ~

This Station is in Los Angeles County & in the City of EL Monte & is in the intersection of Peck Rd & Ranchito St & is 20' East of the ℄ int of Peck Rd & 0.2 South of the ℄ of Ranchito St in a well cut thru the pvt & protected by a Cast iron Lid

STATION MARK Set a Standard 4" brass tablet in conc 12" dp. & Stamped L.A. County Survey Control System Traverse Station El Monte K-2 - 1954 Set by County Surveyor R.E. 63

SUB SURFACE MARK: None Set

REFERENCE MARK NO 1: Set A STANDARD 4" INCH BRASS CAP C.S. REF. MONU. IN CONC. 20" INCHES BELOW GROUND SURFACE & IS STAMPED, L.A. COUNTY SURVEY CONTROL SYSTEM, REFERENCE MARK, EL MONTE K-2, R.M. NO 1., 1954, SET BY COUNTY SURVEYOR, R.E 63.

REFERENCE MARK NO 2: SET A STANDARD 4 INCH BRASS CAP C.S. REF. MON. IN CONC. 20" INCHES BELOW SURFACE OF GROUND & IS STAMPED, L.A. COUNTY SURVEY CONTROL SYSTEM, REFERENCE MARK, EL MONTE K-2, R.M. NO. 2, 1954, SET BY COUNTY SURVEYOR R.E. 63.

RETURN TO
LOS ANGELES COUNTY SURVEYOR
726 LOS ANGELES COUNTY
ENGINEERING BLDG.

Do not extend notes this side of this line.

Note: Any Additions or Changes on this Sheet Must be Made or Circled in Red Ink With Date and Name of Person Making Change.

Notes Ck'd by	Survey of Geodetic Control
Map No.	W. O. 0301.00 Tape No. 0145 St'd. 68 °F
Office Work	Surveyed by VAN DEREN
Checked	Notes J.J. BAZEN Date 7-19-59
Date	Indexed A. C. Johnson

F. B. 940 PG. 139

L.A. COUNTY SURVEY CONTROL SYSTEM
TRAVERSE STATION
EL MONTE K-1

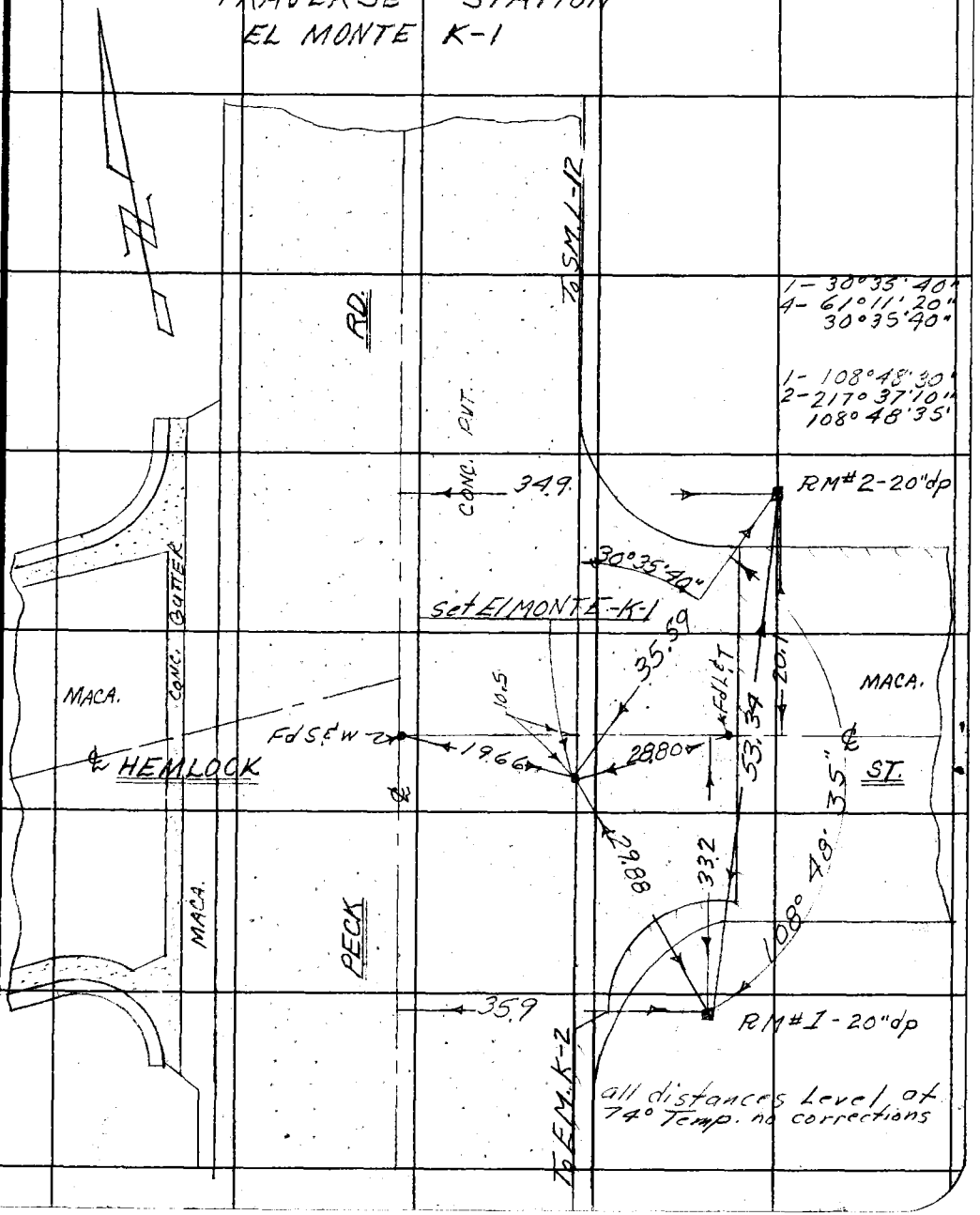

Note: Any Additions or Changes on This Sheet Must be Made or Circled in Red Ink With Date and Name of Person Making Change.

Do not extend notes this side of this line.

RETURN TO
LOS ANGELES COUNTY SURVEYOR
726 LOS ANGELES COUNTY
ENGINEERING BLDG.

76F309S 247 2-51

F. B. 940 PG. 140

TRAVERSE STATION EL MONTE K-1

— DESCRIPTIONS —

THIS STATION IS IN LOS ANGELES COUNTY, IN THE NORTH EAST SECTION OF THE EL MONTE AREA, IN THE INTERSECTION OF PECK RD. & HEMLOCK ST.; EAST OF ℄ OF PECK RD. & SOUTH OF ℄ OF HEMLOCK ST., IN A WELL CUT THRU THE PAVEMENT & PROTECTED BY A CAST-IRON COVER LETTERED COUNTY SURVEYOR MONUMENT.

STATION MARK: SET A STANDARD 4 INCH BRASS CAP IN CONC. DOWN 4 INCHES BELOW PAVEMENT GRADE, STAMPED MARK "L.A. COUNTY SURVEY CONTROL SYSTEM, TRAVERSE STATION EL MONTE K-1, 1954, SET BY COUNTY SURVEYOR, R.E. 63."

SUB SURFACE MARK: NONE.

REFERENCE MARK NO. 1: SET A STANDARD 4 INCH BRASS CAP C.S. REF. MON. IN CONC. 20" BELOW GROUND SURFACE, MARK IS STAMPED "L.A. COUNTY SURVEY CONTROL SYSTEM, REFERENCE MARK, EL MONTE K-1, R.M. No 1, 1954, SET BY COUNTY SURVEYOR, R.E. 63

REFERENCE MARK NO. 2: SET A STANDARD 4 INCH BRASS CAP C.S. REF MON. IN CONC. 20" BELOW GROUND SURFACE, MARK IS STAMPED "L.A. COUNTY SURVEY CONTROL SYSTEM, REFERENCE MARK, EL MONTE-K-1, R.M. No. 2, 1954, SET BY COUNTY SURVEYOR, R.E. 63.

RETURN TO
LOS ANGELES COUNTY SURVEYOR
726 LOS ANGELES COUNTY
ENGINEERING BLDG.

Do not extend notes this side of this line.

Note: Any Additions or Changes on This Sheet Must be Made or Circled in Red Ink With Date and Name of Person Making Change.

Notes Ck'd by	Survey of Geodetic Control
Map No.	W. O. 030100 Tape No. 0145 St'd. 68 °F
Office Work	Surveyed by Van Deven
Checked	Notes Van Date 1-14-54
Date	Indexed A. C. Johnson

F. B. 942 PG. 141

L.A. COUNTY SURVEY CONTROL SYSTEM
TRAVERSE STATION
SIERRA MADRE. L-12

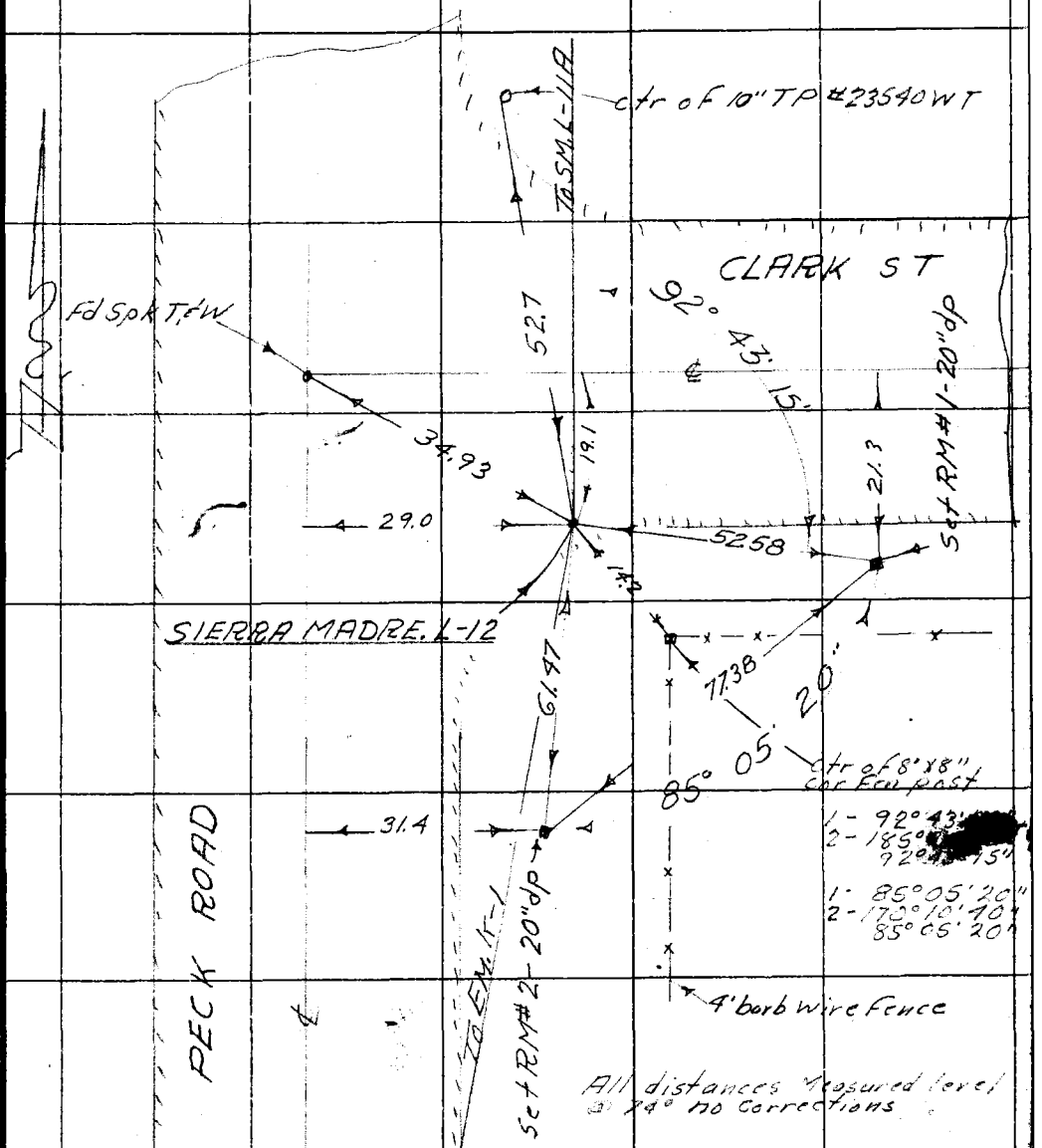

Note: Any Additions or Changes on This Sheet Must be Made or Circled In Red Ink With Date and Name of Person Making Change.

Do not extend notes this side of this line.

RETURN TO
LOS ANGELES COUNTY SURVEYOR
726 LOS ANGELES COUNTY
ENGINEERING BLDG.

76F3095 247 4-53

F.B. 940 PG. 142

TRAVERSE STATION SIERRA MADRE L-12
~DESCRIPTIONS~

THIS STATION IS IN L.A. COUNTY & IN THE CITY OF EL MONTE, IN THE INTERSECTION OF PECK RD. & CLARK ST., 29.0 FT. EAST OF THE ℄ OF PECK RD. & 19.1 FT. SOUTH OF ℄ OF CLARK ST., IN A WELL CUT THROUGH THE PAVEMENT & PROTECTED BY A CAST IRON COVER LETTERED, COUNTY SURVEYOR MONUMENT.

STATION MARK: SET A STANDARD 4 INCH BRASS CAP IN CONC., 4 INCHES BELOW SUBSURFACE OF STREET & STAMPED L.A. COUNTY SURVEY CONTROL SYSTEM TRAVERSE STATION, SIERRA MADRE L-12, 1954, SET BY COUNTY SURVEYOR R.E. 63.

SUB SURFACE MARK: NONE SET.

REFERENCE MARK NO. 1: SET A STANDARD 4 INCH BRASS CAP REFERENCE MONUMENT IN CONC., IS STAMPED L.A. COUNTY SURVEY CONTROL SYSTEM REFERENCE MONUMENT, SIERRA MADRE L-12, R.M. No. 1, 1954, SET BY COUNTY SURVEYOR R.E. 63, & IS SET 20" INCHES BELOW GROUND SURFACE.

REFERENCE MARK NO. 2: SET A STANDARD 4" BRASS CAP REF. MON. IN CONC., 20" INCHES BELOW GROUND SURFACE, & IS STAMPED, L.A. COUNTY SURVEY CONTROL SYSTEM REFERENCE MONUMENT SIERRA MADRE L-12, R.M. No. 2., 1954, SET BY COUNTY SURVEYOR R.E. 63.

RETURN TO
LOS ANGELES COUNTY SURVEYOR
726 LOS ANGELES COUNTY
ENGINEERING BLDG.
Do not extend notes this side of this line.

Note: Any Additions or Changes on This Sheet Must be Made or Circled in Red Ink With Date and Name of Person Making Change.

Notes Ck'd by	Survey of Geodetic Control
Map No.	W. O. 030100 Tape No. 0145 St'd. 68 °F
Office Work	Surveyed by Van Deren
Checked	Notes Richards Date 7-19-54
Date	Indexed R. C. Johnson

F. B. 940 PG. 143

LA. COUNTY SURVEY CONTROL SYSTEM
TRAVERSE STATION
SIERRA MADRE. L-11A

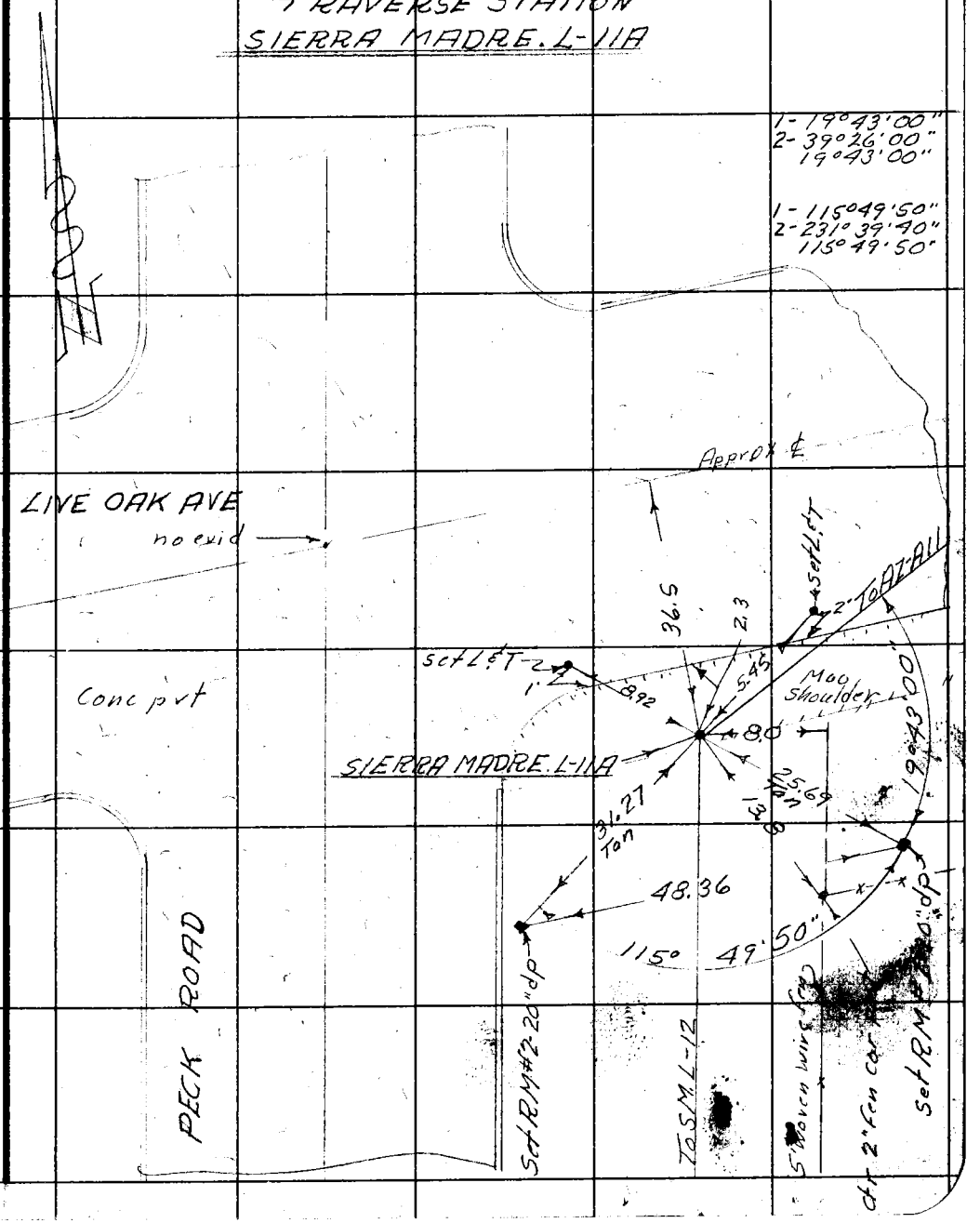

Note: Any Additions or Changes on This Sheet Must be Made or Circled in Red Ink With Date and Name of Person Making Change.

Do not extend notes this side of this line.

RETURN TO
LOS ANGELES COUNTY SURVEYOR
726 LOS ANGELES COUNTY
ENGINEERING BLDG.

76F309S 247 2-51

F. B. 940 PG. 144

TRAVERSE STATION SIERRA MADRE L-11A

— DESCRIPTION —

THIS STATION IS IN L.A. COUNTY & IN THE CITY OF ARCADIA IN THE INTERSECTION OF LIVE OAK & PECK RD. & IS 36.5' FT. SOUTH OF & OF LIVE OAK AVE., & IS 13.8' FT. N.W. OF CENTER OF A 2" INCH IRON COR. FENCE POST & 8.0' WEST OF OF PROD OF SAME FENCE, IN A WELL CUT IN PAVE. & PROTECTED BY A CAST IRON LID LETTERED, COUNTY SURVEYOR MONUMENT.

STATION MARK: SET A STANDARD 4" INCH BRASS TABLET IN CONC. 4" INCHES BELOW SUBGRADE OF STREET & IS MARKED "L.A. COUNTY SURVEY CONTROL SYSTEM, TRAVERSE STATION SIERRA MADRE L-11A, 1954, SET BY COUNTY SURVEYOR R.E. 63.

SUB SURFACE MARK: NONE SET.

REFERENCE MARK NO. 1: SET A STANDARD 4" INCH BRASS TABLET IN CONC. 20" BELOW GROUND SURFACE, & IS STAMPED, L.A. COUNTY SURVEY CONTROL SYSTEM REFERENCE MONUMENT SIERRA MADRE L-11A, R.M. No. 1, 1954, SET BY COUNTY SURVEYOR R.E. 63.

REFERENCE MARK NO. 2: SET A STANDARD 4" INCH BRASS CAP IN CONC. 20" INCHES BELOW GROUND SURFACE & IS STAMPED, L.A. COUNTY SURVEY CONTROL SYSTEM REFERENCE MONUMENT SIERRA MADRE L-11A, R.M. No. 2, 1954, SET BY COUNTY SURVEYOR R.M. 63.

RETURN TO
LOS ANGELES COUNTY SURVEYOR
726 LOS ANGELES COUNTY
ENGINEERING BLDG.

Do not extend notes this side of this line.

Note: Any Additions or Changes on This Sheet Must be Made or Circled in Red Ink With Date and Name of Person Making Change.

Notes Ck'd by	Survey of Geodetic Control
Map No.	W. O. Add. Tape No. 0145 St'd. 68 °F
Office Work	Surveyed by M.A. VanDerveu
Checked	Notes Vau Date 7-28-54
Date	Indexed

F. B. 940 PG. 185

L.A. COUNTY SURVEY CONTROL SYSTEM
TRAVERSE STATION
EL MONTE H-3

See Pg. 189

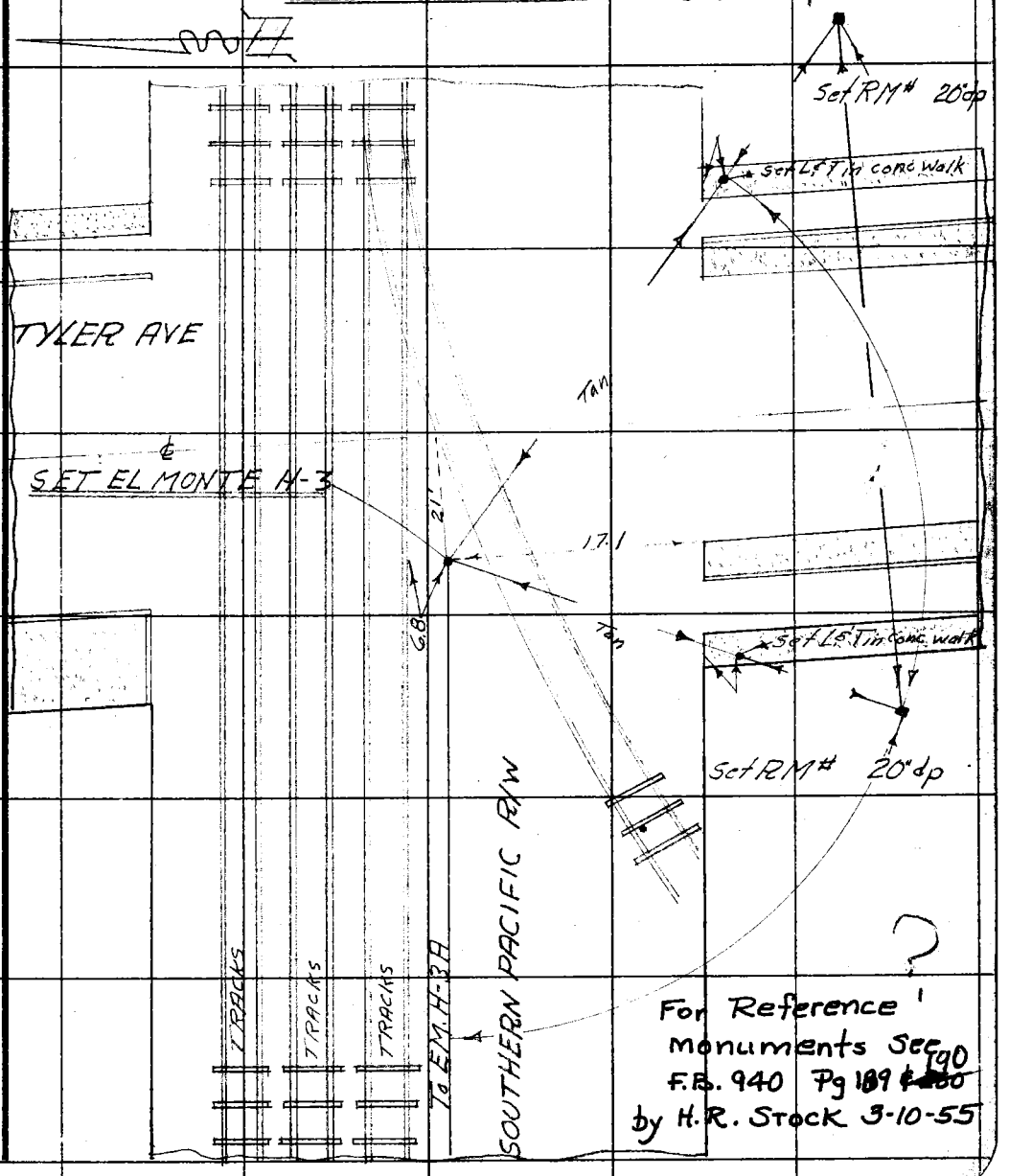

For Reference Monuments See F.B. 940 Pg 189 & 190
by H.R. Stock 3-10-55

Note: Any Additions or Changes on This Sheet Must be Made or Circled in Red Ink With Date and Name of Person Making Change.

Do not extend notes this side of this line.

RETURN TO
LOS ANGELES COUNTY SURVEYOR
726 LOS ANGELES COUNTY
ENGINEERING BLDG.

76F3095 247 4-53

F.B. 940 PG. 146

TRAVERSE STATION EL MONTE H-3
~ DESCRIPTION ~

This Station is in Los Angeles County. and in the City of El Monte and in in the intersection of Tyler Ave and the S.P.R.R. and is 175'± North of the ℄ of Railroad St. and is 21'± West of the ℄ Tyler Ave and is 6.8 South of the South rail of the third track

STATION MARK: Set a standard 4" brass Cap Traverse Mon in Conc down 12" in H.H. with cover. Stamped L.A. County survey Control System. Traverse Station El Monte H-3 - 1954 set by County Surveyor R.E. 63

SUB SURFACE MARK: None

For Reference Mon. See Pg 200 this F.B. 940

RETURN TO
LOS ANGELES COUNTY SURVEYOR
726 LOS ANGELES COUNTY
ENGINEERING BLDG.

Do not extend notes this side of this line.

Note: Any Additions or Changes on This Sheet Must be Made or Circled in Red Ink With Date and Name of Person Making Change.

Notes Ck'd by	Survey of GEODETIC CONTROL
Map No.	W. O. 0301.00 Tape No. 2145 St'd. 68 °F
Office Work	Surveyed by Richards
Checked	Notes RICHARDS Date 8-3-54
Date	Indexed A. C. Johnson

F. B. 775 PG. 147

T.M. 46

L.A. COUNTY SURVEY CONTROL SYSTEM
TRAVERSE STATION
PUENTE B-5

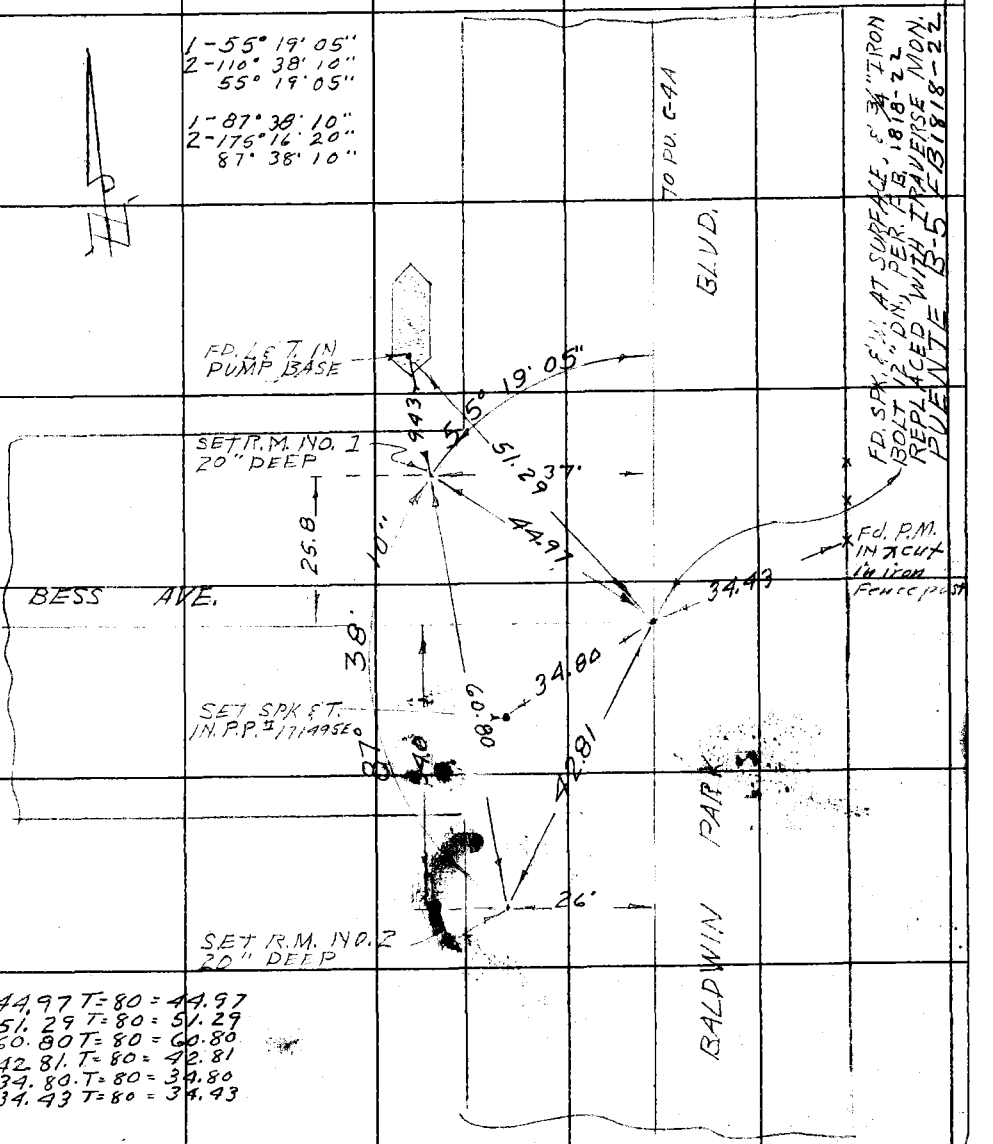

44.97 T=80 = 44.97
51.29 T=80 = 51.29
60.80 T=80 = 60.80
42.81 T=80 = 42.81
34.80 T=80 = 34.80
34.43 T=80 = 34.43

Note: Any Additions or Changes on This Sheet Must be Made or Circled in Red Ink With Date and Name of Person Making Change.

Do not extend notes this side of this line.

RETURN TO
LOS ANGELES COUNTY SURVEYOR
726 LOS ANGELES COUNTY ENGINEERING BLDG.

78F3095 247 2-51

F. B. 940 PG. 148

PUENTE B-5

- DESCRIPTIONS -

THIS STATION IS IN L.A. COUNTY AND IN THE CITY OF BALDWIN PARK IN THE ℄ INTERSECTION OF BALDWIN PARK BLVD & BESS AVE. IN A WELL IN THE PVT AND PROTECTED BY A CONC. PAD AND CAST IRON COVER LETTERED "COUNTY SURVEYOR MONUMENT."

STATION MARK: SET A STANDARD 4" BRASS TABLET IN CONC. 4" BELOW THE SUBGRADE OF THE STREET. TABLET IS LETTERED L.A. COUNTY SURVEY CONTROL SYSTEM TRAVERSE STATION PUENTE B-5 1954 SET BY COUNTY SURVEYOR R.E. 63
℄ int replacement see FB 1818-22

SUB-SURFACE MARK: NONE SET

REFERENCE MARK NO. 1: SET A STANDARD 4" BRASS TABLET IN CONC. 20" BELOW SURFACE AND LETTERED L.A. COUNTY SURVEY CONTROL SYSTEM REFERENCE MONUMENT PUENTE B-5 R.M. NO. 1 1954 SET BY COUNTY SURVEYOR R.E. 63

REFERENCE MARK NO. 2: SET A STANDARD 4" BRASS TABLET IN CONC. 20 INCHES BELOW SURFACE AND LETTERED L.A. COUNTY SURVEY CONTROL SYSTEM REFERENCE MARK PUENTE B-5 R.M. NO. 2 1954 SET BY COUNTY SURVEYOR R.E. 63

Ties O.K. 1-10-55
W.D.B.

RETURN TO
LOS ANGELES COUNTY SURVEYOR
726 LOS ANGELES COUNTY
ENGINEERING BLDG.

Do not extend notes this side of this line.

Note: Any Additions or Changes on This Sheet Must be Made or Circled in Red Ink With Date and Name of Person Making Change.

Notes Ck'd by	Survey of GEODETIC CONTROL
Map No.	W. O. 0301.00 Tape No. 0145 St'd. 68 °F
Office Work	Surveyed by Richards
Checked	Notes RICHARDS Date 8-10-54
Date	Indexed A. C. Johnson

F. B. 940 PG. 149

Hold for New Sketch

L.A. COUNTY SURVEY CONTROL SYSTEM
TRAVERSE STATION
PUENTE C-4 A

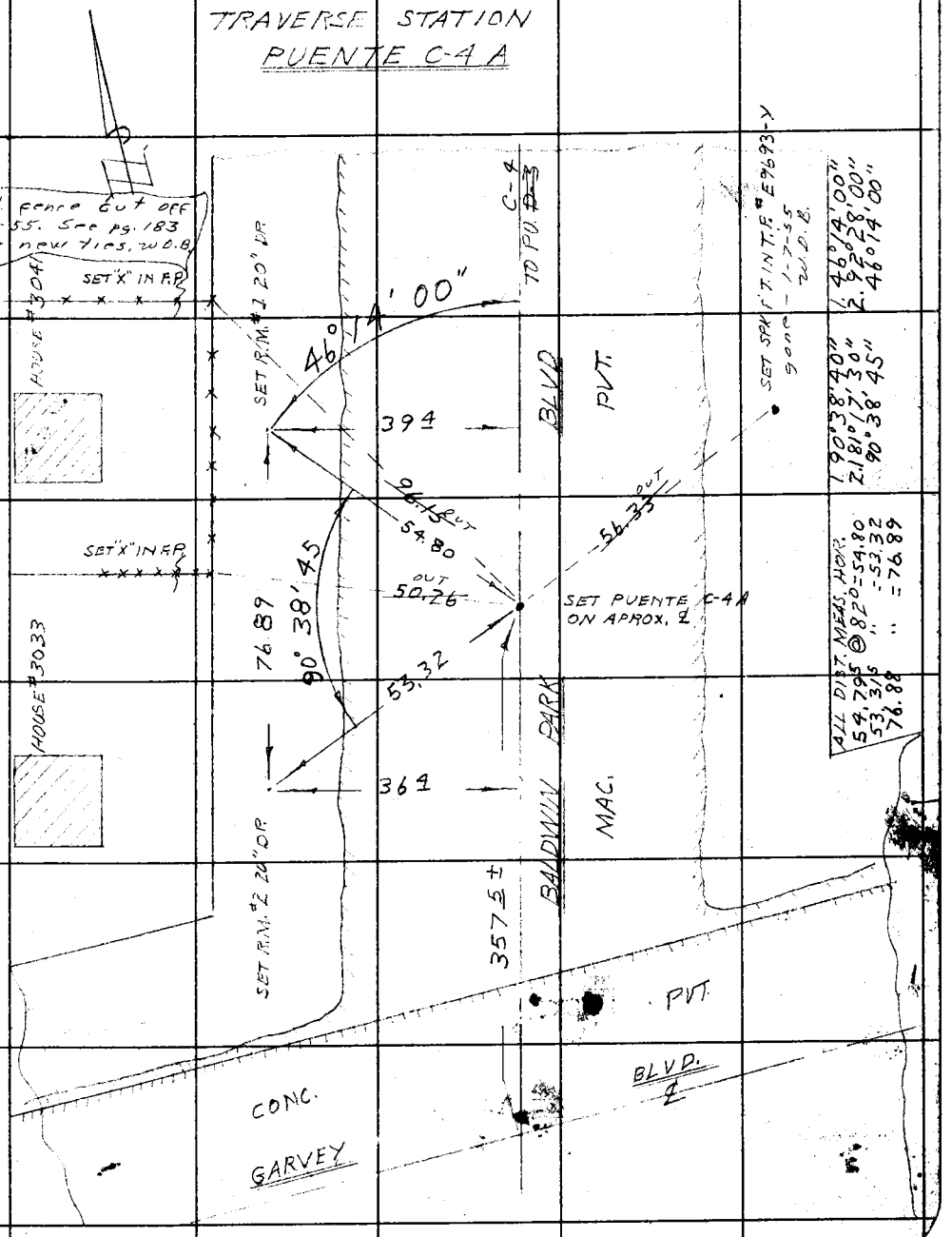

Note: Any Additions or Changes on This Sheet Must be Made or Circled in Red Ink With Date and Name of Person Making Change.

Do not extend notes this side of this line.

RETURN TO
LOS ANGELES COUNTY SURVEYOR
726 LOS ANGELES COUNTY
ENGINEERING BLDG.

76F309S 247 2-51

F. B. 740 PG. 150

PUENTE C-4 A

- DESCRIPTIONS -

THIS STATION IS IN L.A. COUNTY AND IN THE CITY OF BALDWIN PARK ON THE APPROXIMATE ℄ OF BALDWIN PARK BLVD AND NORTH OF THE ℄ OF GARVEY BLVD IN A WELL AND PROTECTED BY A CONC PAD AND CAST IRON COVER LETTERED "COUNTY SURVEYOR MONUMENT".

STATION MARK: SET A STANDARD 4" BRASS TABLET IN CONC. 4" BELOW THE SURFACE OF THE ST. THE TABLET IS LETTERED L.A. COUNTY SURVEY CONTROL SYSTEM TRAVERSE STATION PUENTE C-4 A 1954 SET BY COUNTY SURVEYOR R.E. 63

SUB-SURFACE MARK: NONE SET

REFERENCE MARK NO. 1: SET A STANDARD 4" BRASS TABLET IN CONC. 20" BELOW SURFACE AND LETTERED L.A. COUNTY SURVEY CONTROL SYSTEM REFERENCE MONUMENT PUENTE C-4 A R.M. NO. 1 1954 SET BY COUNTY SURVEYOR R.E. 63

REFERENCE MARK NO. 2: SET A STANDARD 4" BRASS TABLET IN CONC. 20" BELOW SURFACE AND LETTERED L.A. COUNTY SURVEY CONTROL SYSTEM REFERENCE MONUMENT PUENTE C-4 A R.M. NO. 2 1954 SET BY COUNTY SURVEYOR R.E. 63

R.M. ties O.K.
1-7-55 W.D. Bay

See pg. 183 for new fence corner ties.

RETURN TO
LOS ANGELES COUNTY SURVEYOR
726 LOS ANGELES COUNTY
ENGINEERING BLDG.

Do not extend notes this side of this line.

Note: Any Additions or Changes on This Sheet Must be Made or Circled in Red Ink With Date and Name of Person Making Change.

Notes Ck'd by	Survey of GEODETIC CONTROL
Map No.	W. O. 0036160 Tape No. 0145 St'd. 68 °F
Office Work	Surveyed by RICHARDS
Checked	Notes RICHARDS Date 8-10-54
Date	Indexed A. C. Johnson

F. B. 140 Pg. 151

L.A. COUNTY SURVEY CONTROL SYSTEM
TRAVERSE STATION
PUENTE D-3

11-15-55
W.D.B.

Note: Sketch has been changed R.M. No 1 not to scale

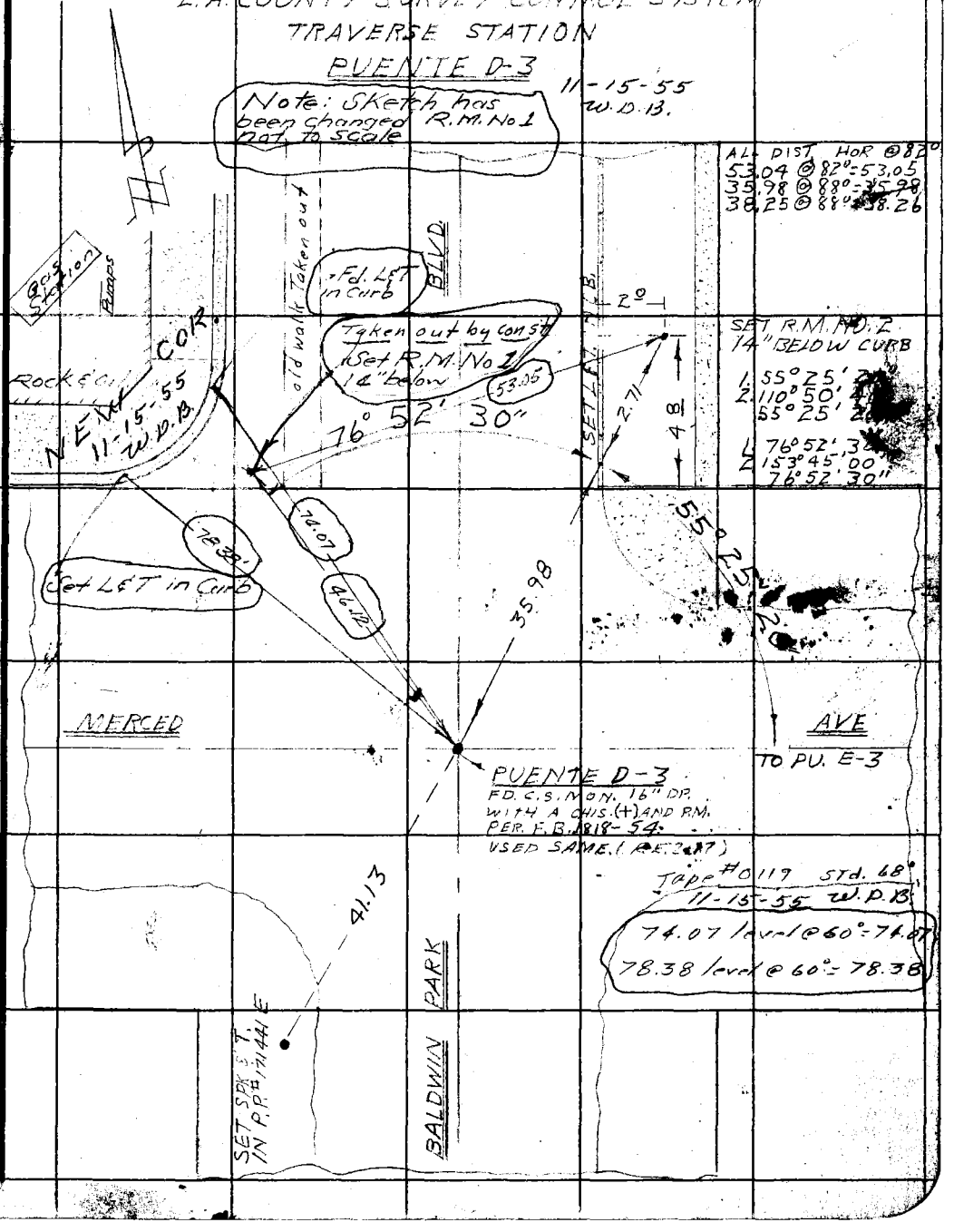

Note: Any Additions or Changes on This Sheet Must be Made or Circled in Ink With Date and Name of Person Making Change.

Do not extend notes this side of this line.

RETURN TO
LOS ANGELES COUNTY SURVEYOR
726 LOS ANGELES COUNTY
ENGINEERING BLDG.

76F309S 247 2-51

F. B. 940 PG. 152

TRAVERSE STATION PUENTE D-3

— DESCRIPTION —

THIS STATION IS IN L.A. COUNTY & IN THE CITY OF BALDWIN PARK & IN THE ℄ INTERSECTION OF MERCED AVE. & BALDWIN PARK BLVD. IN A WELL SET IN PAVEMENT PROTECTED BY A CAST IRON COVER LETTERED COUNTY SURVEYOR MONUMENT.

STATION MARK: FOUND A STANDARD PRE-CAST C.S. MONUMENT 18" INCHES BELOW TOP OF PAVEMENT WITH A 3" BRASS CENTER LETTERED "L.A. COUNTY SURVEYOR R.E. See FB 1818-54

SUB STATION MARK: NONE SET.

REFERENCE MARK NO. 1: SET A STANDARD 4" INCH BRASS TABLET IN CONC. 14" INCHES BELOW CONC. SIDEWALK & MARKED "L.A. COUNTY SURVEY CONTROL SYSTEM REFERENCE MARK, PUENTE D-3, R.M. NO. 1, 1954 SET BY R.E. 63.

REFERENCE MARK NO. 2: SET A STANDARD 4" INCH BRASS TABLET 14" BELOW CONC. SIDEWALK & MARKED "L.A. COUNTY SURVEY CONTROL SYSTEM REFERENCE MARK, PUENTE D-3, R.M. NO. 2, 1954, SET BY R.E. 63.

CK - 10-27-54
E.L.

R.M. #1 Taken out by Const of New curb & walk
6-19-56 Van Deren

RETURN TO
LOS ANGELES COUNTY SURVEYOR
726 LOS ANGELES COUNTY
ENGINEERING BLDG.

Do not extend notes this side of this line.

Note: Any Additions or Changes on This Sheet Must be Made or Circled in Red Ink, With Date and Name of Person Making Change.

Notes Ck'd by	Survey of GEODETIC CONTROL
Map No.	W. O. 030120 Tape No. 2145 St'd. 68 °F
Office Work	Surveyed by Richards
Checked	Notes RICHARDS Date 8-10-54
Date	Indexed A. C. Johnson

F. B. 910 PG. 153

W. 46

LA COUNTY SURVEY CONTROL SYSTEM
TRAVERSE STATION
PUENTE E-3

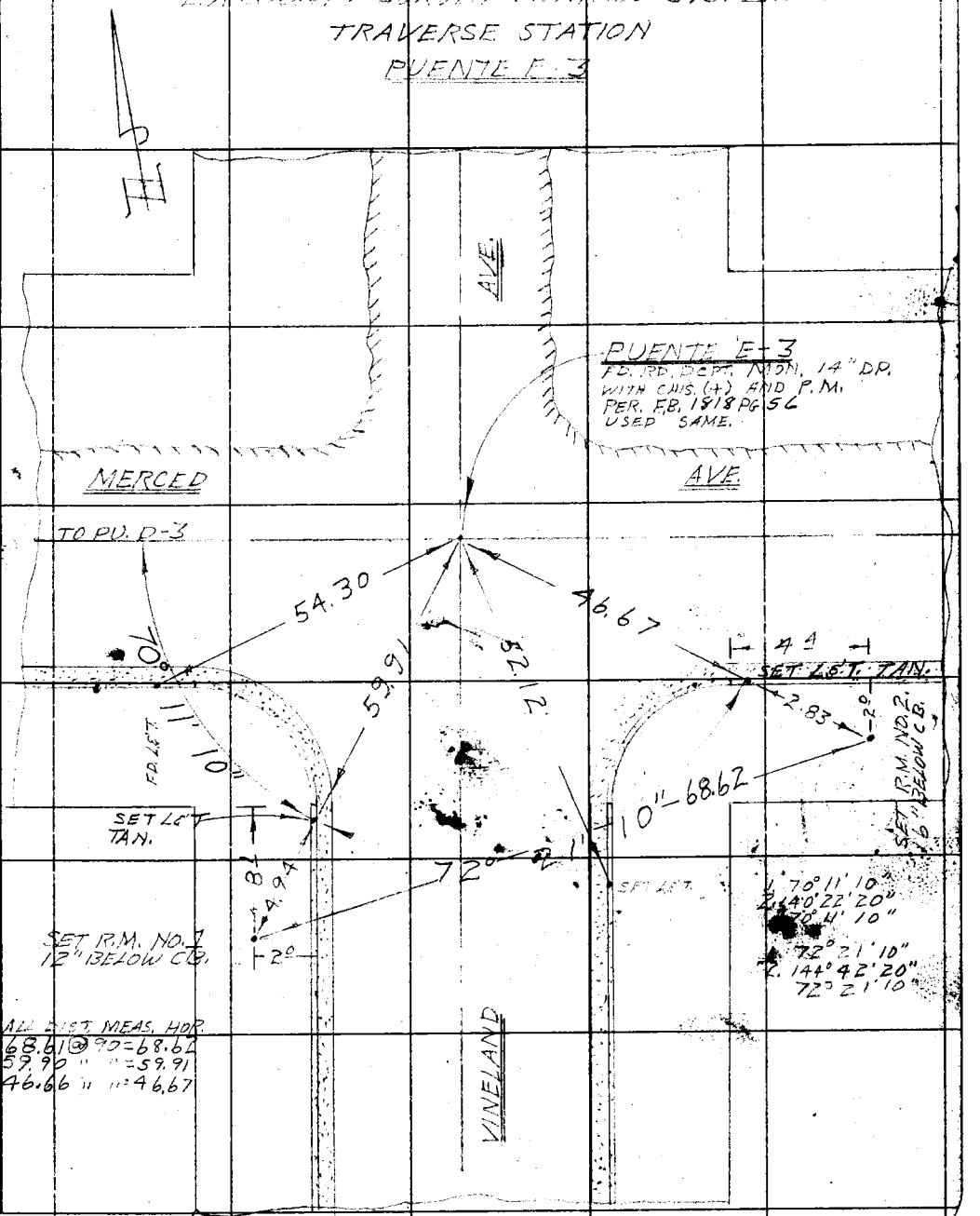

Note: Any Additions or Changes on This Sheet Must be Made or Circled in Red Ink With Date and Name of Person Making Change.

Do not extend notes this side of this line.

RETURN TO
LOS ANGELES COUNTY SURVEYOR
726 LOS ANGELES COUNTY
ENGINEERING BLDG.

76F3095 247 4-53

F.B. 940 PG. 154

PUENTE E-3

-DESCRIPTIONS-

THIS STATION IS IN L.A. COUNTY AND IN THE CITY OF BALDWIN PARK IN THE ℄ INTERSECTION OF MERCED AVE. AND VINELAND AVE. IN A WELL CUT THROUGH THE CURB AND PROTECTED BY A CAST IRON COVER LETTERED "ROAD DEPT. MON."

STATION MARK: FOUND A STANDARD PRE-CAST ROAD DEPT. MONUMENT 14" BELOW THE SURFACE WITH A 2" BRASS CENTER LETTERED "ROAD DEPT. MON." SEE FB 1818-56

SUB-SURFACE MARK- NONE SET.

REFERENCE MARK NO. 1: SET A STANDARD 4" BRASS TABLET IN CONC. 12" BELOW CURB AND LETTERED "L.A. COUNTY SURVEY CONTROL SYSTEM REFERENCE MARK PUENTE E-3 R.M. NO. 1 1954 SET BY COUNTY SURVEYOR RE. 63

REFERENCE MARK NO. 2: SET A STANDARD 4" BRASS TABLET IN CONC. 12" BELOW CURB AND LETTERED "L.A. COUNTY SURVEY CONTROL SYSTEM REFERENCE MARK PUENTE E-3 R.M. NO. 2 1954 SET BY COUNTY SURVEYOR RE. 63

OK 12-29-54

RETURN TO
LOS ANGELES COUNTY SURVEYOR
726 LOS ANGELES COUNTY
ENGINEERING BLDG.

Do not extend notes this side of this line.

Note: Any Additions or Changes on This Sheet Must be Made or Circled in Red Ink With Date and Name of Person Making Change.

Notes Ck'd by	Survey of GEODETIC CONTROL
Map No.	W. O. 23010 Tape No. 0145 St'd. 68 °F
Office Work	Surveyed by RICHARDS
Checked	Notes RICHARDS Date 8-11-54
Date	Indexed A C Johnson

F. B. [illegible] Pg. [illegible]

L.A. COUNTY SURVEY CONTROL SYSTEM
TRAVERSE STATION
PUENTE E-4

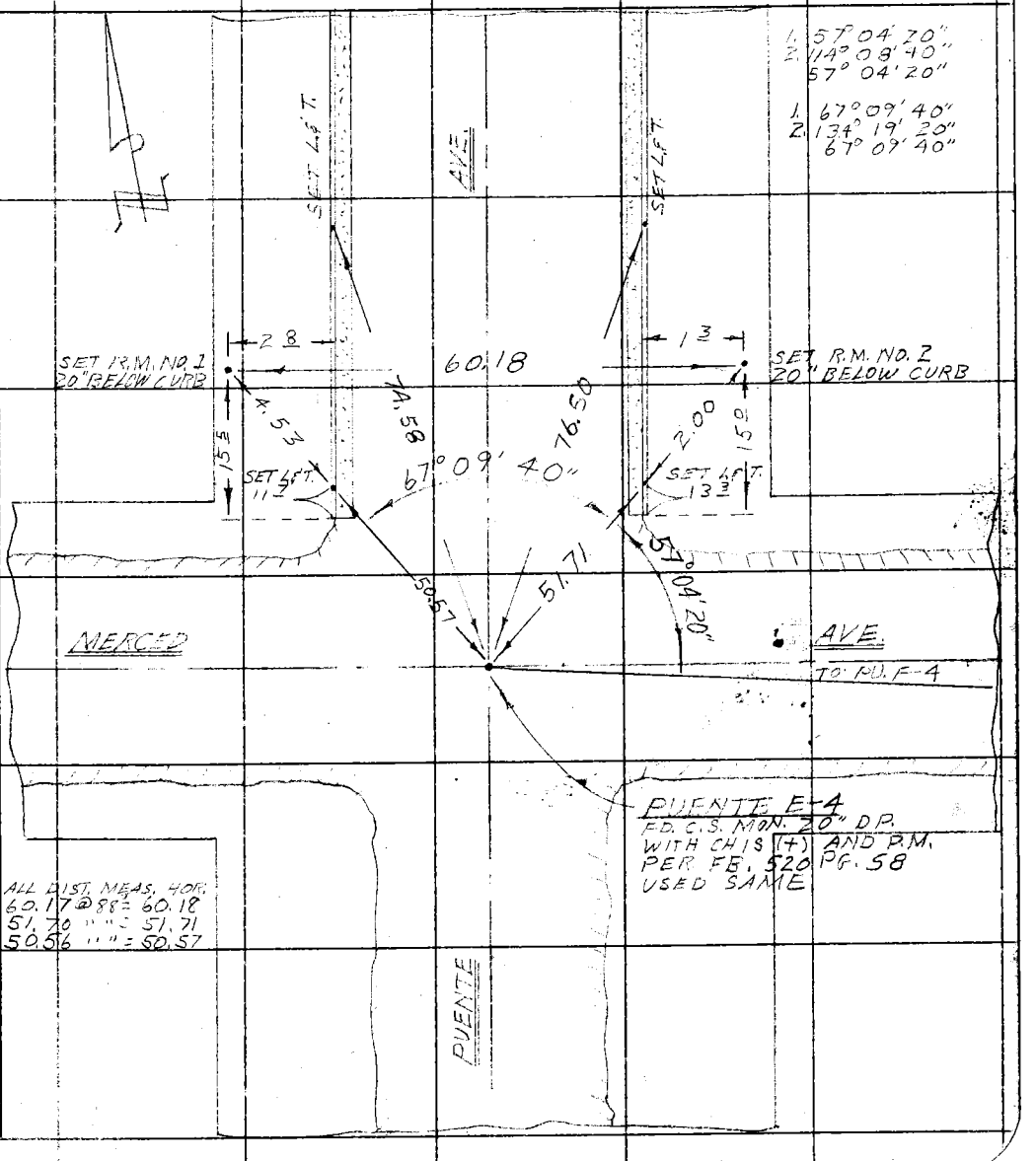

Note: Any Additions or Changes on This Sheet Must be Made or Circled In Red Ink With Date and Name of Person Making Change.

Do not extend notes this side of this line.

RETURN TO
LOS ANGELES COUNTY SURVEYOR
726 LOS ANGELES COUNTY
ENGINEERING BLDG.

76F3095 247 4-53

F.B. 940 PG. 156

PUENTE E-4

-DESCRIPTIONS-

THIS STATION IS IN L.A. COUNTY AND IN THE CITY OF BALDWIN PARK IN THE ℄ INTERSECTION OF MERCED AVE. AND PUENTE AVE. IN A WELL CUT THROUGH THE PVT. AND PROTECTED BY A CAST IRON COVER LETTERED "COUNTY SURVEY MONUMENT"

STATION MARK: FOUND A STANDARD PRE-CAST C.S. MONUMENT 20" BELOW THE SURFACE WITH A 3" BRASS CENTER LETTERED "COUNTY SURVEYOR R.E. PITT"
See FB 520-58

SUB-SURFACE MARK - NONE SET

REFERENCE MARK NO. 1: SET A STANDARD 4" BRASS TABLET IN CONC. 20" BELOW THE CURB AND LETTERED "L.A. COUNTY SURVEY CONTROL SYSTEM REFERENCE MARK PUENTE E-4 R.M. NO. 1 1954 SET BY COUNTY SURVEYOR R.E. 63

REFERENCE MARK NO. 2: SET A STANDARD 4" BRASS TABLET IN CONC. 20" BELOW THE CURB AND LETTERED "L.A. COUNTY SURVEY CONTROL SYSTEM REFERENCE MARK PUENTE E-4 R.M. NO. 1 1954 SET BY COUNTY SURVEYOR R.E. 63

OA 12-29-54
[illegible]

RETURN TO
LOS ANGELES COUNTY SURVEYOR
726 LOS ANGELES COUNTY
ENGINEERING BLDG.

Do not extend notes this side of this line.

Note: Any Additions or Changes on This Sheet Must be Made or Circled in Red Ink With Date and Name of Person Making Change.

Notes Ck'd by	Survey of GEODETIC CONTROL
Map No.	W. O. 030-00 Tape No. 0145 St'd. 68 °F
Office Work	Surveyed by RICHARDS
Checked	Notes RICHARDS Date 8-11-54
Date	Indexed A. C. Johnson

F.B. 940 Pg. 157

W.S. # 40

L.A. COUNTY SURVEY CONTROL SYSTEM
TRAVERSE STATION
PUENTE 6-5

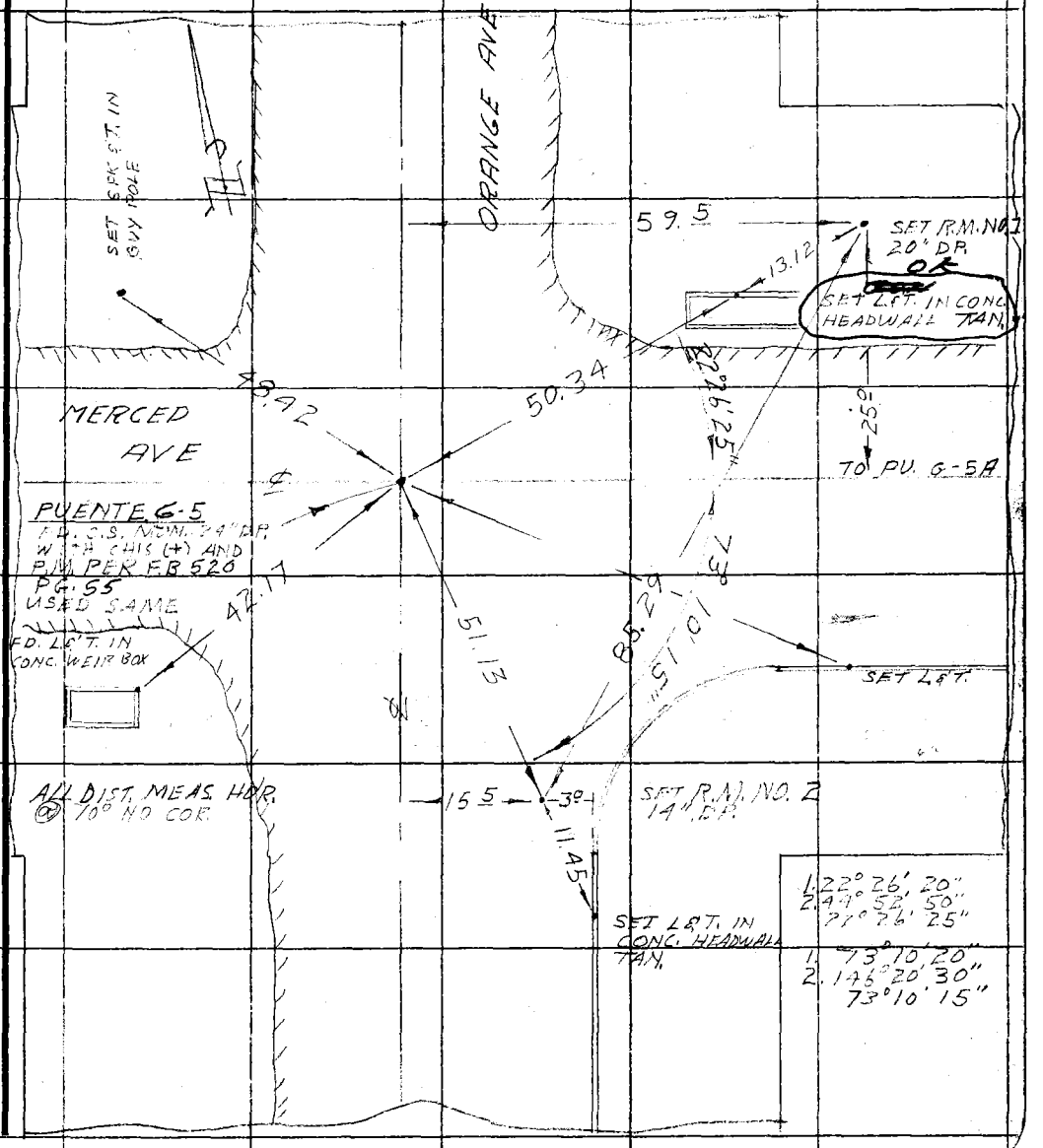

Note: Any Additions or Changes on This Sheet Must be Made or Circled in Red Ink With Date and Name of Person Making Change.

Do not extend notes this side of this line.

RETURN TO
LOS ANGELES COUNTY SURVEYOR
726 LOS ANGELES COUNTY ENGINEERING BLDG.

76F309S 247 4-53

F. B. 940 PG. 158

PUENTE G-5

- DESCRIPTIONS -

THIS STATION IS IN L.A. COUNTY AND IN THE CITY OF WEST COVINA IN THE ℄ INTERSECTION OF MERCED AVE AND ORANGE AVE IN A WELL PROTECTED BY A CONC. PAD AND CAST IRON COVER LETTERED "COUNTY SURVEYOR MONUMENT"

STATION MARK: FOUND A STANDARD PRE-CAST C.S. MONUMENT 24" BELOW SURFACE WITH A 3" BRASS CENTER LETTERED "COUNTY SURVEYOR R.E. 2177" See FB520-55

SUB-SURFACE MARK: NONE SET

REFERENCE MARK NO. 1: SET A STANDARD 4" BRASS TABLET IN CONC. 20" BELOW SURFACE AND LETTERED "L.A. COUNTY SURVEY CONTROL SYSTEM REFERENCE MARK PUENTE G-5 R.M. NO. 1 1954 SET BY COUNTY SURVEYOR R.E. 63

REFERENCE MARK NO. 2: SET A STANDARD 4" BRASS TABLET IN CONC. 14" BELOW SURFACE AND PROTECTED BY A CONC. PAD AND CAST IRON COVER LETTERED "COUNTY SURVEYOR MONUMENT." THE BRASS TABLET IS LETTERED "L.A. COUNTY SURVEY CONTROL SYSTEM REFERENCE MARK NO. 2 PUENTE G-5 R.M. NO. 2 1954 SET BY COUNTY SURVEYOR R.E. 63

OK. 12-29-54
E.L.

RETURN TO
LOS ANGELES COUNTY SURVEYOR
726 LOS ANGELES COUNTY
ENGINEERING BLDG.

Do not extend notes this side of this line.

Note: Any Additions or Changes on This Sheet Must be Made or Circled in Red Ink With Date and Name of Person Making Change.

Notes Ck'd by	Survey of GEODETIC CONTROL
Map No.	W. O. Tape No. 0145 St'd. 68 °F
Office Work	Surveyed by RICHARDS
Checked	Notes RICHARDS Date 8-12-54
Date	Indexed A. C. Johnson

F.B. 940 Pg. 157

L.A. COUNTY SURVEY CONTROL SYSTEM
TRAVERSE STATION
PUENTE G-5A

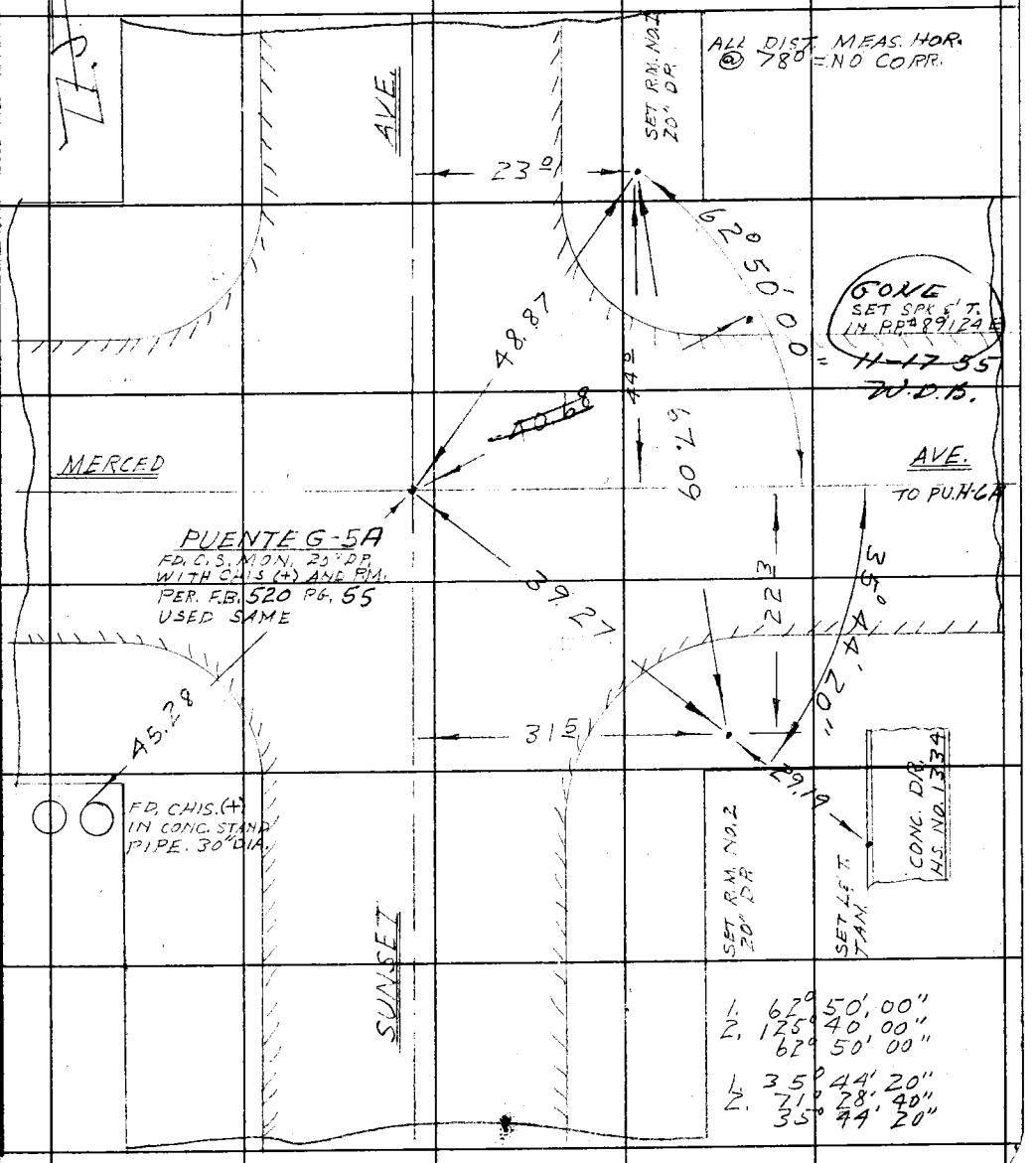

Note: Any Additions or Changes on This Sheet Must be Made or Circled in Red Ink With Date and Name of Person Making Change.

Do not extend notes this side of this line.

RETURN TO
LOS ANGELES COUNTY SURVEYOR
726 LOS ANGELES COUNTY
ENGINEERING BLDG.

76F309S 247 2-51

F.B. 740 PG. 160

PUENTE G-5

- DESCRIPTIONS -

THIS STATION IS IN L.A. COUNTY AND IN THE CITY OF WEST COVINA IN THE S INTERSECTION OF MERCED AVE. AND SUNSET AVE. IN A WELL PROTECTED BY A CONC. PAD AND CAST IRON COVER LETTERED "COUNTY SURVEYOR MONUMENT"

STATION MARK: FOUND A STANDARD PRE-CAST C.S. MONUMENT 20" BELOW SURFACE WITH A 3" BRASS CENTER LETTERED "COUNTY SURVEYOR" R.E. 2177
See FB 520-55

SUB-SURFACE MARK - NONE SET

REFERENCE MARK NO. 1: SET A STANDARD 4" BRASS TABLET IN CONC. 20" BELOW SURFACE AND LETTERED L.A. COUNTY SURVEY CONTROL SYSTEM REFERENCE MARK PUENTE G-5 A.R.M. NO. 1 1954 SET BY COUNTY SURVEYOR R.E. 63

REFERENCE MARK NO. 2: SET A STANDARD 4" BRASS TABLET IN CONC. 20" BELOW SURFACE AND LETTERED L.A. COUNTY SURVEY CONTROL SYSTEM REFERENCE MARK PUENTE G-5 A.R.M. NO. 2 1954 SET BY COUNTY SURVEYOR R.E. 63

OK 12-29-54
E.L.

RETURN TO
LOS ANGELES COUNTY SURVEYOR
726 LOS ANGELES COUNTY
ENGINEERING BLDG.

Do not extend notes this side of this line.

Note: Any Additions or Changes on This Sheet Must be Made or Circled in Red Ink With Date and Name of Person Making Change.

Notes Chkd by	Survey of GEODETIC CONTROL
Map No.	W. O. Tape No. Std. 66 °F
Office Work	Surveyed by RICHARDS
Checked	Notes Date 8-17-54
Date	Indexed R. C. Johnson

F. B. PG.

L.A. COUNTY SURVEY CONTROL SYSTEM
TRAVERSE STATION
PUENTE H-6A
SEE FB 940-199 FOR NEW TIES

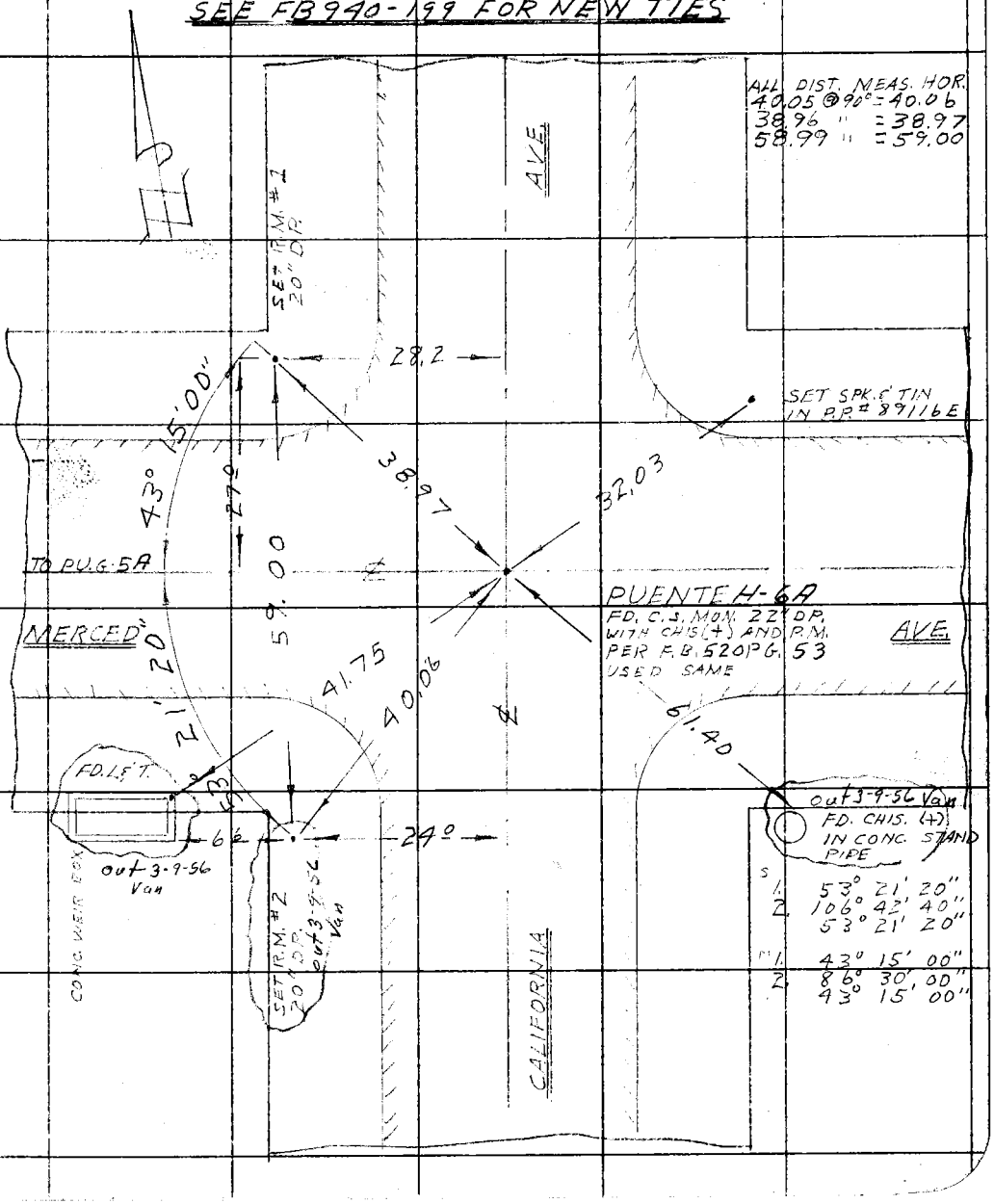

Note: Any Additions or Changes on This Sheet Must be Made or Circled in Red Ink With Date and Name of Person Making Change.

Do not extend notes this side of this line.

RETURN TO
LOS ANGELES COUNTY SURVEYOR
726 LOS ANGELES COUNTY
ENGINEERING BLDG.

76FS095 247 4-53

F. B. 940 PG. 162

PUENTE G-6

- DESCRIPTIONS -

THIS STATION IS IN L.A. COUNTY AND IN THE CITY OF WEST COVINA IN THE ∢ INTERSECTION OF MERCED AVE. AND CALIFORNIA AVE. IN A WELL AND PROTECTED BY A CONC. PAD AND CAST IRON COVER LETTERED "COUNTY SURVEYOR MONUMENT"

STATION MARK: FOUND A STANDARD PRE-CAST C.S. MONUMENT 22" BELOW SURFACE WITH A 3" BRASS CENTER LETTERED "COUNTY SURVEYOR R.E. 2177" See FB 520-53

SUB-SURFACE MARK - NONE SET.

REFERENCE MARK NO. 1: SET A STANDARD 4" BRASS TABLET IN CONC. 20" BELOW SURFACE AND LETTERED "L.A. COUNTY SURVEY CONTROL SYSTEM REFERENCE MARK PUENTE H-6A R.M. NO. 1, 1954 SET BY COUNTY SURVEYOR R.E. 63

REFERENCE MARK NO. 2: SET A STANDARD 4" BRASS TABLET IN CONC. 20" BELOW SURFACE AND LETTERED "L.A. COUNTY SURVEY CONTROL SYSTEM REFERENCE MARK PUENTE H-6A R.M. NO. 2 1954 SET BY COUNTY SURVEYOR R.E. 63

OK 12-30-54
E.L.

RETURN TO
LOS ANGELES COUNTY SURVEYOR
726 LOS ANGELES COUNTY
ENGINEERING BLDG.

Do not extend notes this side of this line.

Note: Any Additions or Changes on This Sheet Must be Made or Circled in Red Ink, With Date and Name of Person Making Change.

Notes Ck'd by	Survey of GEODETIC CONTROL
Map No.	W. O. 0301.02 Tape No. 01A-5 St'd. 68 °F
Office Work	Surveyed by RICHARDS
Checked	Notes RICHARDS Date 8-12-54
Date	Indexed A. C. Johnson

F. B. 94 Pg. 169

W

L.A. COUNTY SURVEY CONTROL SYSTEM
TRAVERSE STATION
PUENTE H-6

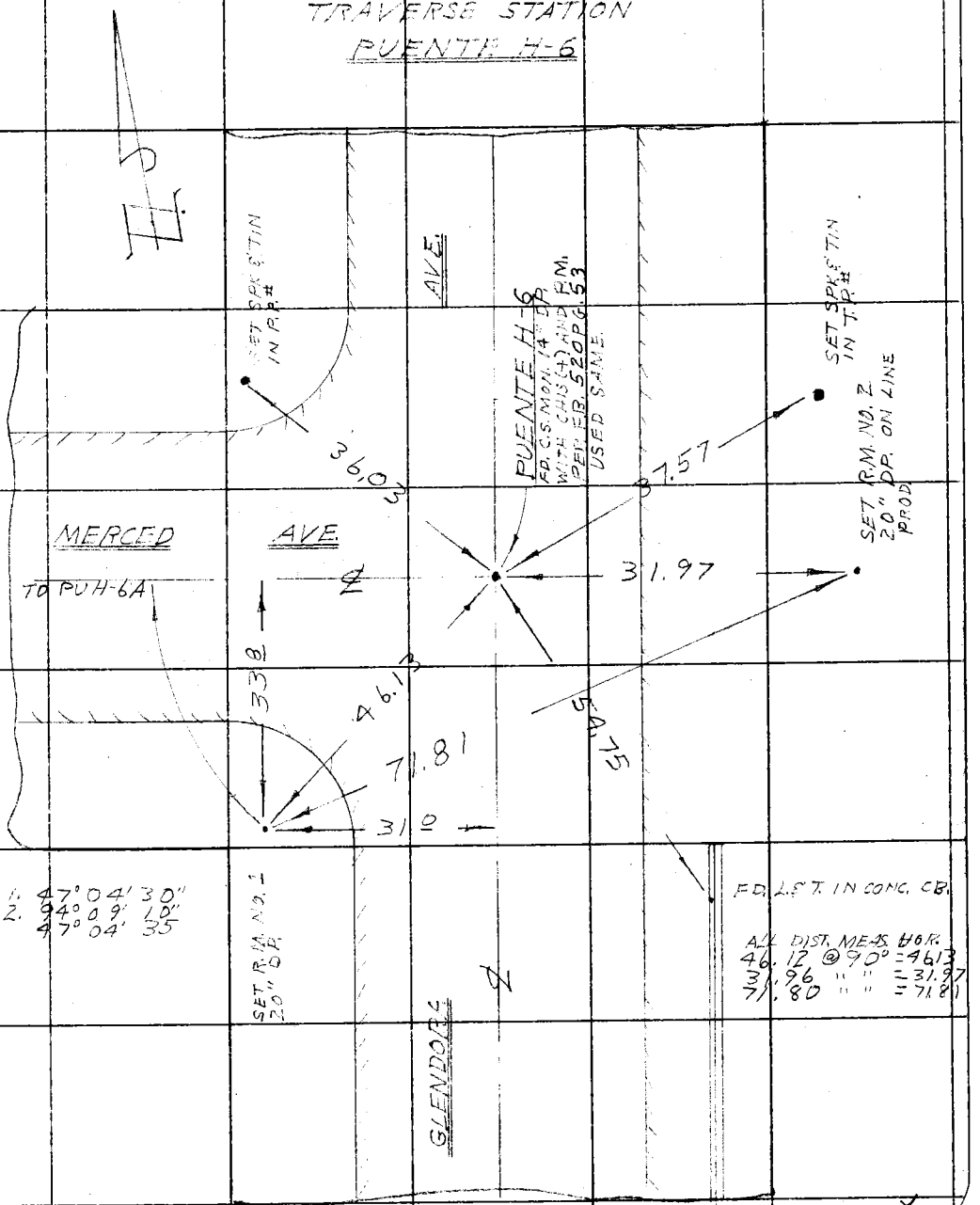

Note: Any Additions or Changes on This Sheet Must be Made or Circled in Red Ink With Date and Name of Person Making Change.

Do not extend notes this side of this line.

RETURN TO
LOS ANGELES COUNTY SURVEYOR
726 LOS ANGELES COUNTY
ENGINEERING BLDG.

76F3098 247 4-53

F.B. 949 PG. 164

PUENTE H-6

-DESCRIPTIONS-

THIS STATION IS IN L.A. COUNTY AND IN THE CITY OF WEST COVINA IN THE ℄ INTERSECTION OF MERCED AVE. AND GLENDORA AVE. IN A WELL AND PROTECTED BY A CONC. PAD AND CAST IRON COVER LETTERED "COUNTY SURVEYOR MONUMENT"

STATION MARK: FOUND A STANDARD PRE-CAST C.S. MONUMENT 14" BELOW SURFACE WITH A 3" BRASS CENTER LETTERED "COUNTY SURVEYOR R.E. 2177" See FB 520-53

SUB-SURFACE MARK- NONE SET

REFERENCE MARK NO. 1: SET A STANDARD 4" BRASS TAGLET IN CONC. 20" DEEP LETTERED "L.A. COUNTY SURVEY CONTROL SYSTEM REFERENCE MARK PUENTE H-6 R.M. NO. 1 1954 SET BY COUNTY SURVEYOR R.E. 63"

REFERENCE MARK NO. 2: SET A STANDARD 4" BRASS TAGLET IN CONC. 20" DEEP LETTERED "L.A. COUNTY SURVEY CONTROL SYSTEM REFERENCE MARK PUENTE H-6 R.M. NO. 1 1954 SET BY COUNTY SURVEYOR R.E. 63.

OK - 12-30-54
E.L

RETURN TO
LOS ANGELES COUNTY SURVEYOR
726 LOS ANGELES COUNTY
ENGINEERING BLDG.

Do not extend notes this side of this line.

Note: Any Additions or Changes on This Sheet Must be Made or Circled in Red Ink With Date and Name of Person Making Change.

Notes Ck'd by	Survey of
Map No.	W. O. Tape No. St'd. °F
Office Work	Surveyed by Stephen
Checked	Notes PRS Date 9-17-54
Date	Indexed C. Johnson 9-21-54

F. B. 940 PG. 145

TIES. TO TRAVERSE STA.
EL MONTE H-1-A at Int.
EL Monte Ave & Lower Azusa Rd.

Fd. L.A. Co. Surv. Mon.
Traverse Sta. EL Monte
Marked "H-1-A-1954
In H.H. 12" deep with
Iron Cover
Addl. Ties F.B. 940-125

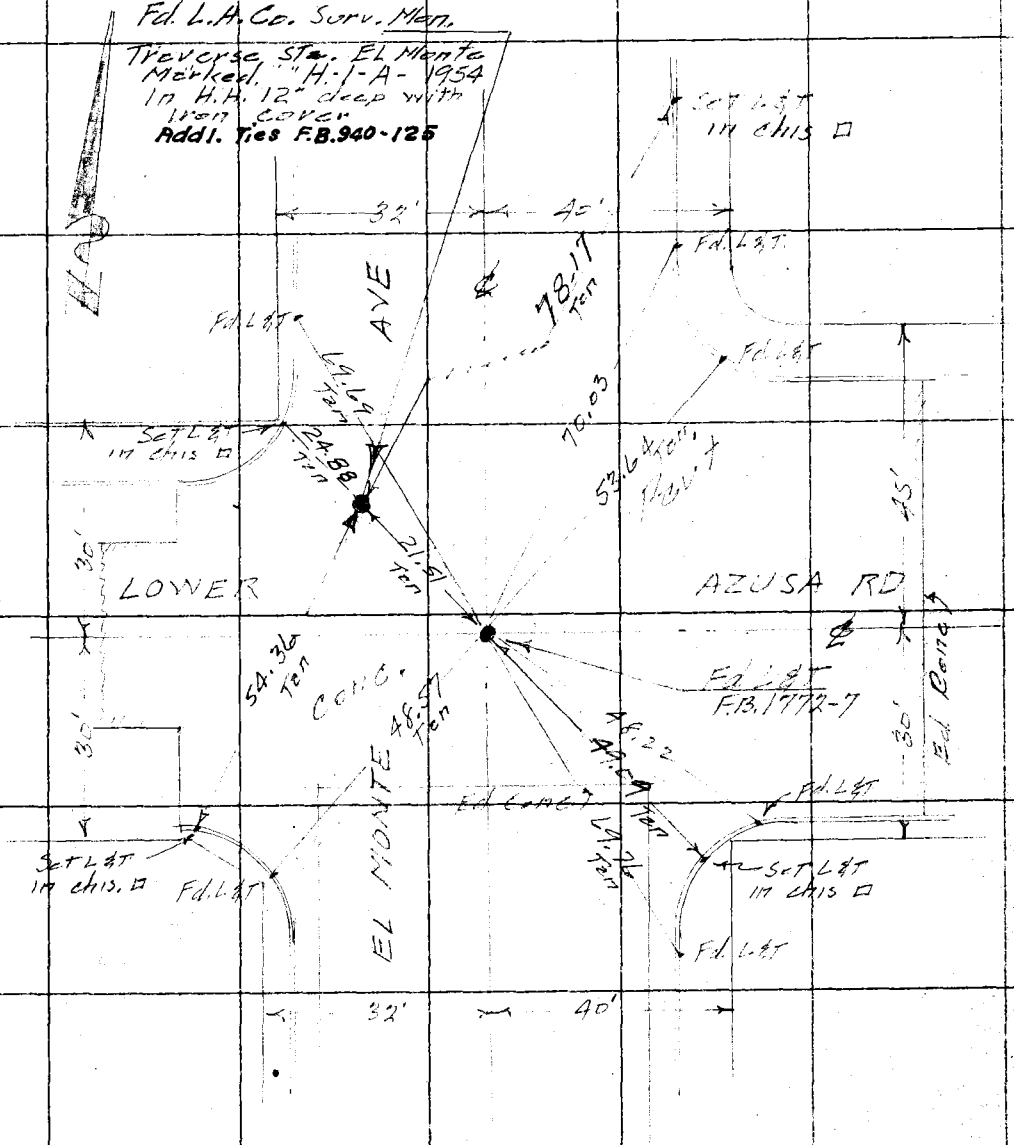

Note: Any Additions or Changes on This Sheet Must be Made or Circled In Red Ink. With Date and Name of Person Making Change.

Do not extend notes this side of this line.

RETURN TO
LOS ANGELES COUNTY SURVEYOR
726 LOS ANGELES COUNTY
ENGINEERING BLDG.

76F3028 247 4-53

RETURN TO
LOS ANGELES COUNTY SURVEYOR
726 LOS ANGELES COUNTY
ENGINEERING BLDG.

Note: Any Additions or Changes on This Sheet Must be Made or Circled in Red Ink With Date and Name of Person Making Change.

Do not extend notes this side of this line.

F.B. 960 PG. 162

Notes Ck'd by	Survey of CADASTRAL MAPPING
Map No.	W. O. 0202 Tape No. 37 St'd. 84 °F
Office Work	Surveyed by W. D. BAY
Checked	Notes W. D. B. Date 2-11-55
Date	Indexed E. C. Johnson 3-14-55

F. B. 940 PG. 167

L.A. COUNTY SURVEY CONTROL SYSTEM

TRAVERSE STATION

PUENTE E-8

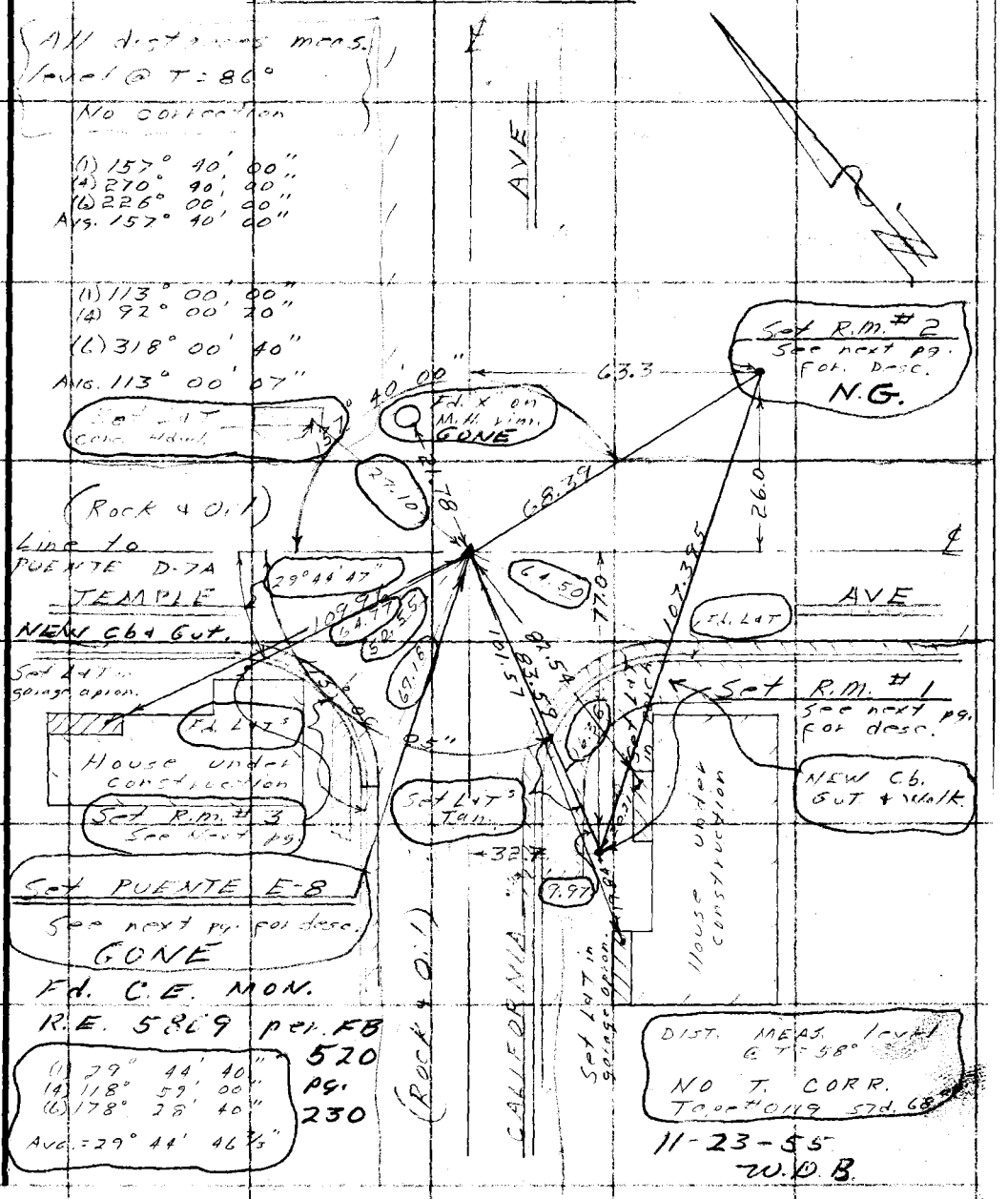

Note: Any Additions or Changes on This Sheet Must be Made or Circled in Red Ink With Date and Name of Person Making Change.

Do not extend notes this side of this line.

RETURN TO
LOS ANGELES COUNTY SURVEYOR
726 LOS ANGELES COUNTY
ENGINEERING BLDG.

76F3095 S&E #247. 8-54

F. B. 940 PG. 168

PUENTE E-8

— DESCRIPTIONS —

This station is in LOS ANGELES COUNTY, in the BALDWIN PARK area, about 4 miles south of the town of BALDWIN PARK and about 1.5 miles northwest of the town of PUENTE, in the intersection of TEMPLE AVE. & CALIFORNIA AVE. It is a replacement of the E intersection.

STATION MARK:

Set a std. 4" brass cap marked "L.A. COUNTY SURVEY CONTROL SYSTEM, TRAVERSE STATION PUENTE E-8, 1955, R.E. 63" in concrete 10" below pavement in a well and protected by a cast iron box marked "COUNTY SURVEYOR MONUMENT".

DESTROYED 11-17-55 W.D.B.

SUB-SURFACE MARK:

Found 4 feet in the same position a 2" brass cap in concrete, marked "COUNTY SURVEYOR MONUMENT +", 54" below pavement.

REFERENCE MARK NO. 1:

Set a std. 4" brass cap in concrete marked "L.A. COUNTY SURVEY CONTROL SYSTEM, REFERENCE MARK, PUENTE E-8, R.M. NO. 1, 1955, R.E. 63", 24" below surface of ground.

REFERENCE MARK NO. 2: N.G.

Set a 2" iron pipe, concrete center, lead plug & brass tack in concrete 20" below surface of ground.

Fd. under new conc. gutter forms.

R.M. #3:

Set a std. 4" brass cap in conc., marked L.A. COUNTY SURVEY CONTROL SYSTEM, REF. MARK, PUENTE E-8, RM #3, 1955, CO. ENGR. R.E. 5869 DM. 12" below curb. 11-17-55. W.D.B.

RETURN TO
LOS ANGELES COUNTY SURVEYOR
726 LOS ANGELES COUNTY
ENGINEERING BLDG.
Do not extend notes this side of this line.

Note: Any Additions or Changes on This Sheet Must be Made or Circled In Red Ink With Date and Name of Person Making Change.

Notes Ck'd by	Survey of CADASTRAL [illegible]
Map No.	W. O. 0202 Tape No. 37 St'd. 84 °F
Office Work	Surveyed by W. D. BAY
Checked	Notes W. D. B. Date 3-10-55
Date	Indexed C. Johnson

F. B. [illegible] PG 169

L.A. COUNTY SURVEY CONTROL SYSTEM

TRAVERSE STATION

PUENTE F-7

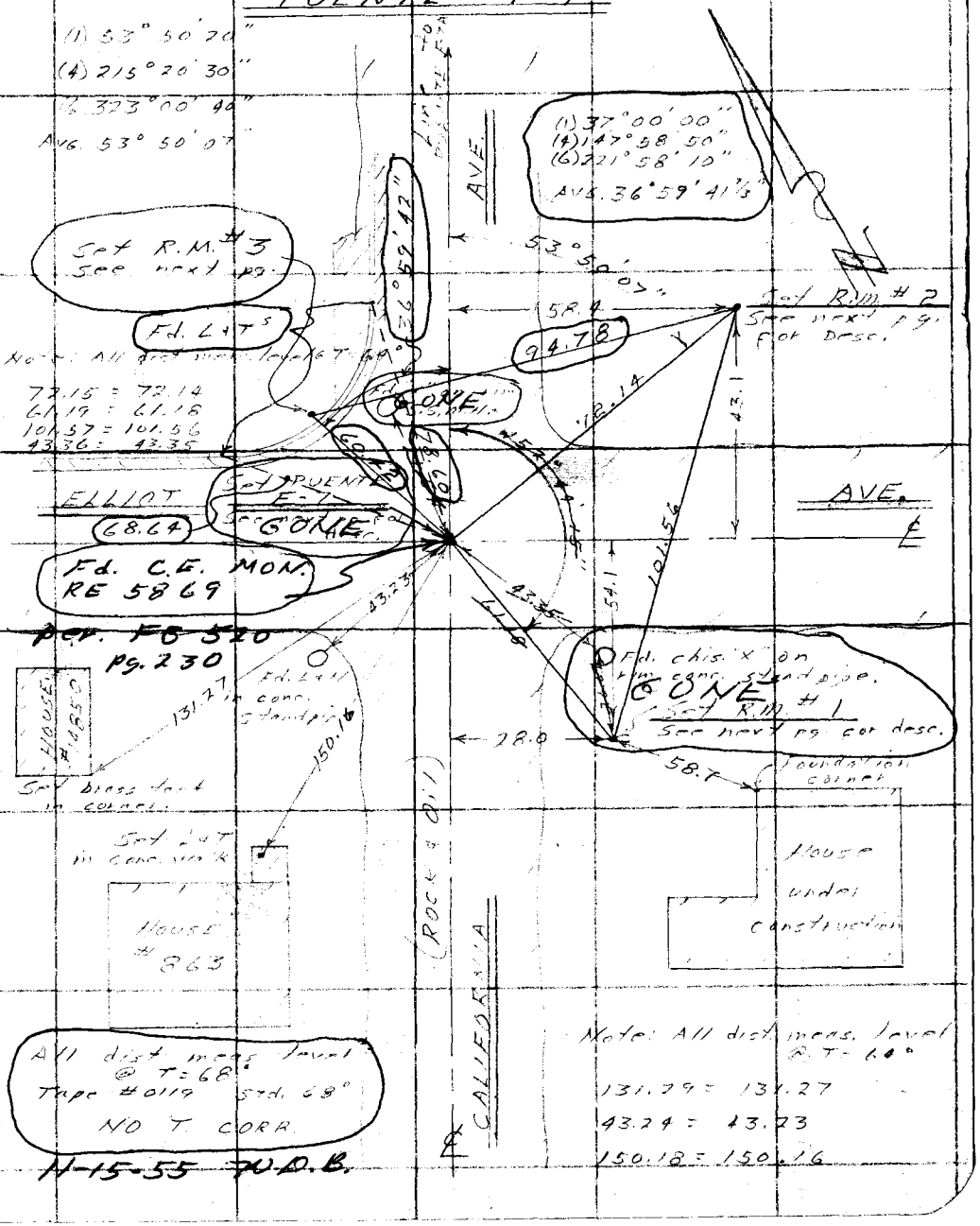

Note: Any Additions or Changes on This Sheet Must be Made or Circled in Red Ink With Date and Name of Person Making Change.

Do not extend notes this side of this line.

RETURN TO
LOS ANGELES COUNTY SURVEYOR
726 LOS ANGELES COUNTY
ENGINEERING BLDG.

76F3095 S&E #247. 8-54

F.B. 940 PG. 170

PUENTE F-7

— DESCRIPTIONS —

This station is in LOS ANGELES COUNTY, in the BALDWIN PARK Area, about 3.5 miles south of BALDWIN PARK and 1.5 miles North of PUENTE, in the intersection of CALIFORNIA AVE. & ELLIOT AVE. It is a replacement of the 2 intersection.

STATION MARK:

Set a std. 4" brass cap marked "L.A. COUNTY SURVEY CONTROL SYSTEM, TRAVERSE STATION, PUENTE F-7, 1955, R.E. 63" in conc. 10" below pavement in a well & protected by a cast iron cover marked "COUNTY SURVEYOR MONUMENT".

DESTROYED 11-15-'55

SUB-SURFACE MARK:

Found & reset in the same position a 2" brass cap in concrete marked "COUNTY SURVEYOR MONUMENT" + " 54" below pvmt.

REFERENCE MARK NO. 1:

Set a std. 4" brass cap marked "L.A. COUNTY SURVEY CONTROL SYSTEM, REFERENCE MARK, PUENTE F-7, R.M. NO. 1, 1955, RE. 63" in concrete 24" below surface of ground.

DESTROYED 11-15-'55

REFERENCE MARK NO. 2:

Set a 2" iron pipe, concrete center lead plug & brass tack in concrete 24" below surface of ground. Fd. O.K. 11-15-'55

REF. MARK NO. 3:

Set a std. 4" brass cap in conc. marked "L.A. COUNTY SURVEY CONTROL SYSTEM, REFERENCE MARK, PUENTE F-7, R.M. NO. 3, 1955, CO. ENGR. RE. 5869" dn. 14" below curb.

11-15-55 J.U.D. B.

RETURN TO
LOS ANGELES COUNTY SURVEYOR
724 LOS ANGELES COUNTY
ENGINEERING BLDG.

Do not extend notes this side of this line.

Note: Any Additions or Changes on This Sheet Must be Made or Circled In Red Ink With Date and Name of Person Making Change.

Notes Ck'd by	Survey of [illegible]
Map No.	W. O. 0202 Tape No. 37 St'd. 84 °F
Office Work	Surveyed by [illegible]
Checked	Notes W. D. B. Date 3-10-55
Date	Indexed C. Johnson

F. B. 940 Pg. 171

L.A. COUNTY SURVEY CONTROL SYSTEM

TRAVERSE STATION

PUENTE F-7A

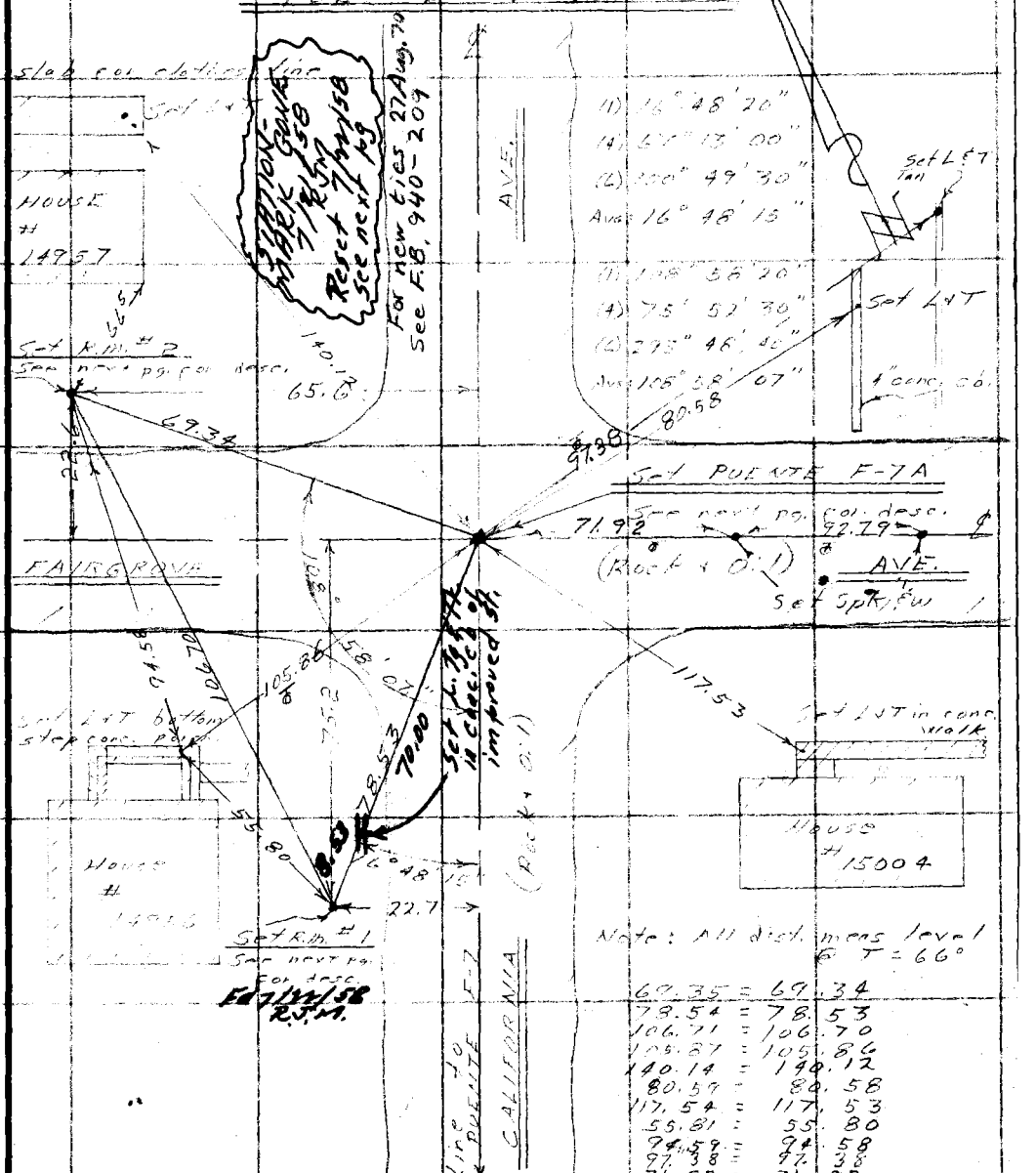

Note: All dist. meas level @ T = 66°

69.35	=	69.34
78.54	=	78.53
106.71	=	106.70
105.87	=	105.86
140.14	=	140.12
80.59	=	80.58
117.54	=	117.53
55.81	=	55.80
94.59	=	94.58
97.38	=	97.38
71.92	=	71.92
92.79	=	92.79

Note: Any Additions or Changes on This Sheet Must be Made or Circled in Red Ink With Date and Name of Person Making Change.

Do not extend notes this side of this line.

RETURN TO
LOS ANGELES COUNTY SURVEYOR
726 LOS ANGELES COUNTY
ENGINEERING BLDG.

76F3095 S&E #247. 8-54

F.B. 940 PG. 172

PUENTE F-7A

— DESCRIPTIONS —

This station is in LOS ANGELES COUNTY in the BALDWIN PARK area about 3 miles south of BALDWIN PARK and about 2 miles north of PUENTE, in the intersection of CALIFORNIA AVE. & FAIRGROVE AVE. It is a replacement of the ℄ intersection.

STATION MARK: GONE 7-21-58 RJM ~ see below

Set a std. 4" brass cap in concrete marked "L.A. COUNTY SURVEY CONTROL SYSTEM, TRAVERSE STATION PUENTE F-7A, 1955, R.E. 63", 10" below pavement in a well and protected by a cast iron cover marked "COUNTY SURVEYOR MONUMENT"

SUB-SURFACE MARK: dn 40" Fd. 7-21-58 RJM.

Found & reset in the same position a 2" brass cap in concrete marked "COUNTY SURVEYOR MONUMENT +", 54" below pavement.

REFERENCE MARK NO. 1:

Set a std. 4" brass cap in concrete marked "L.A. COUNTY SURVEY CONTROL SYSTEM, REFERENCE MARK, PUENTE F-7A, R.M. NO. 1, 1955, R.E. 63", 24" below surface of ground.

REFERENCE MARK NO. 2:

Set a 2" iron pipe, concrete center, lead plug & brass tack in concrete, 28" below surface of ground.

STATION MARK: Set a Std 4" Br. Cap mkd LA COUNTY SURVEY CONTROL SYSTEM TRAVERSE STATION" & Stamped "PUENTE F7A RESET 1958 RE 5869" in conc. 10" below pavement, in a well & protected by a std C.I. Cover — Set Mark over the subsurface mark. July 22 1958 RJ Mitchell

RETURN TO
LOS ANGELES COUNTY SURVEYOR
726 LOS ANGELES COUNTY
ENGINEERING BLDG.
Do not extend notes this side of this line.

Note: Any Additions or Changes on This Sheet Must be Made or Circled in Red Ink With Date and Name of Person Making Change.

Notes Ck'd by	Survey of Geodetic Control
Map No.	W. O. 030108 Tape No. 0145 St'd. 68 °F
Office Work	Surveyed by M. A. Van Deren
Checked	Notes Van Date 8- -54
Date	Indexed A. C. Johnson

F. B. 940 PG. 173

L.A. COUNTY SURVEY CONTROL SYSTEM
TRAVERSE STATION
PUENTE. E-3A

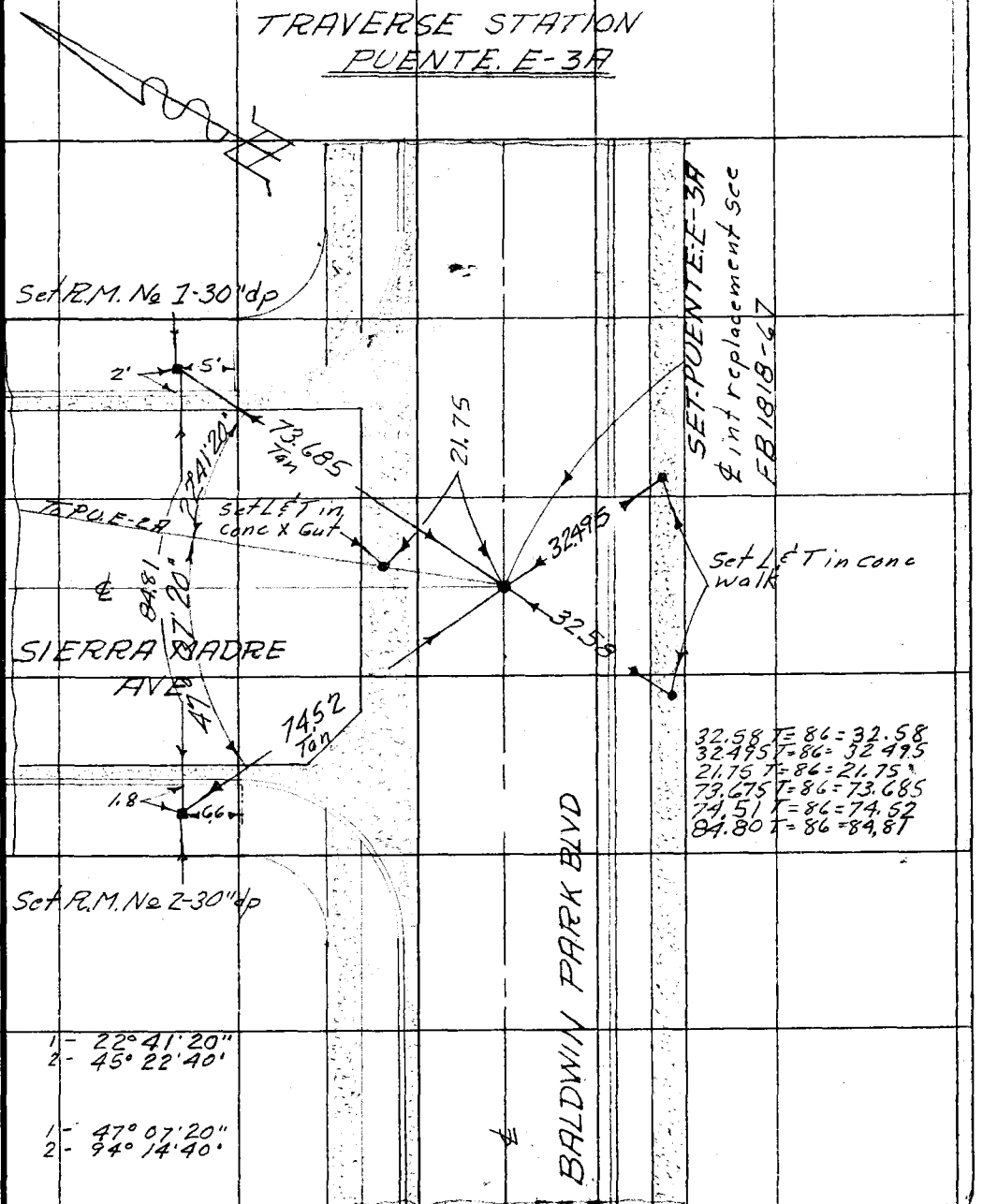

32.58 T = 86 = 32.58
32.495 T = 86 = 32.495
21.75 T = 86 = 21.75
73.675 T = 86 = 73.685
74.51 T = 86 = 74.52
84.80 T = 86 = 84.81

1 - 22° 41' 20"
2 - 45° 22' 40'

1 - 47° 07' 20"
2 - 94° 14' 40'

Note: Any Additions or Changes on This Sheet Must be Made or Circled in Red Ink With Date and Name of Person Making Change.

Do not extend notes this side of this line.

RETURN TO
LOS ANGELES COUNTY SURVEYOR
726 LOS ANGELES COUNTY
ENGINEERING BLDG.

76F3099 247 4-53

F. B. 940 PG. 174

TRAVERSE STATION PUENTE E-3A
-DESCRIPTIONS-

This Station is in Los Angeles County and is in the Town of Baldwin Park and is the center line inter of Baldwin Park Blvd & Sierra Madre Ave. in a well cut thru the pavement and protected by a cast iron cover lettered COUNTY SURVEYOR MONUMENT
This station set by Ties per FB 1818-67

STATION MARK: Set a standard 4" brass cap C.S. Traverse station Mark inscribed L.A. COUNTY SURVEY CONTROL SYSTEM TRAVERSE STATION PUENTE E-3A
Set by County Surveyor R.E. 63 - 1954. Mark was set 14" dp in a well with a cast iron cover

SUB SURFACE MARK none

REFERENCE MARK No 1 set a standard C.S. 4" Brass Tablet in conc 30" dp and lettered L.A. COUNTY SURVEY CONTROL SYSTEM REFERENCE MARK PUENTE E-3A R.M. No 1 set by County Surveyor R.E. 63 - 1954

REFERENCE MARK No 2 set a standard 4" Brass Tablet in conc. 30" dp and lettered L.A. COUNTY SURVEY CONTROL SYSTEM REFERENCE MARK PUENTE E-3A R.M. #2 set by County Surveyor R.E. 63 - 1954

R.M. Ties ok. 1-10-55
W.E.B.

RETURN TO
LOS ANGELES COUNTY SURVEYOR
726 LOS ANGELES COUNTY
ENGINEERING BLDG.
Do not extend notes this side of this line.

Note: Any Additions or Changes on This Sheet Must be Made or Circled in Red Ink With Date and Name of Person Making Change.

Notes Ck'd by	Survey of CADASTRAL MAPPING
Map No.	W. O. 0202-00 Tape No. 39 St'd. 84 °F
Office Work	Surveyed by W. D. BAY
Checked	Notes W. D. B. Date 2-11-55
Date	Indexed C. Johnson 3-14-55

F. B. 940 PG. 175

L.A. COUNTY SURVEY CONTROL SYSTEM

TRAVERSE STATION

PUENTE D-7A

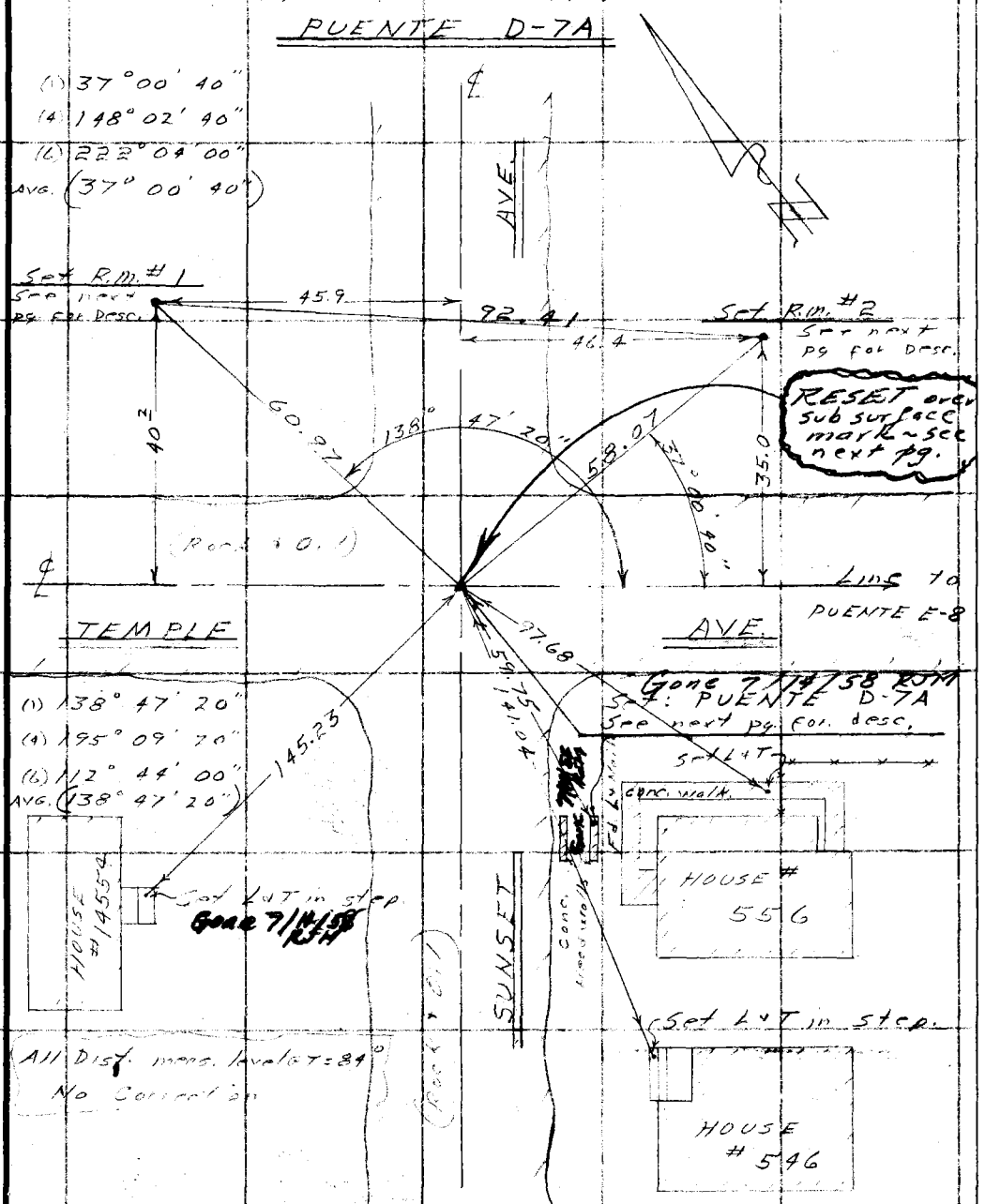

Note: Any Additions or Changes on This Sheet Must be Made or Circled in Red Ink With Date and Name of Person Making Change.

Do not extend notes this side of this line.

RETURN TO
LOS ANGELES COUNTY SURVEYOR
726 LOS ANGELES COUNTY
ENGINEERING BLDG.

76F309S S&E #247. 8-54

F.B. 940 PG. 176

PUENTE D-7A

—DESCRIPTIONS—

This station is in LOS ANGELES COUNTY, in the BALDWIN PARK Area about 4 miles south of the town of BALDWIN PARK, in the intersection of TEMPLE AVE. & SUNSET AVE. It is a replacement of this ℄ intersection.

STATION MARK: Set a std. 4" Brass Cap marked "LA COUNTY SURVEY CONTROL SYSTEM, TRAVERSE STATION, PUENTE D-7A, 1955, RE" in concrete 10" below pavement, in a well and protected by a cast iron cover marked "COUNTY SURVEYOR MONUMENT".

GONE 7/14/58

SEE BELOW

SUB-SURFACE MARK: Found a reset in the same position a 2" brass cap in concrete marked "COUNTY SURVEYOR MONUMENT, +" 54" below pavement.

REFERENCE MARK NO. 1: Set a std. 4" brass cap in concrete marked "L.A. COUNTY SURVEY CONTROL SYSTEM, REFERENCE MARK, PUENTE D-7A, R.M. NO. 1, 1955, RE. 63" 24" below surface of ground. (Fd undisturbed 7/14/58 RJM)

REFERENCE MARK NO. 2: Set a 2" Iron Pipe, concrete center, lead plug & brass tack in concrete 19" below surface of ground.

STATION MARK: Set a std. 4" Br. Cap. mkd. "LA COUNTY SURVEY CONTROL SYSTEM TRAVERSE STATION" & stamped "PUENTE D7A RESET 1958 RE5869" in conc. 10" below pavement, in a well & protected by a std. C.I. cover over the sub-surface mark. July 16, 1958 R.J. Mitchell

RETURN TO
LOS ANGELES COUNTY SURVEYOR
726 LOS ANGELES COUNTY
ENGINEERING BLDG.

Do not extend notes this side of this line.

Note: Any Additions or Changes on This Sheet Must be Made or Circled in Red Ink With Date and Name of Person Making Change.

Notes Ck'd by	Survey of CADASTRAL MAPPING BALDWIN PARK AREA
Map No.	W. O. 0202.00 Tape No. 088 St'd. 68 °F
Office Work	Surveyed by H. R. STOCK
Checked	Notes STOCK Date 1-3-55
Date	Indexed E. C. Johnson 3-28-55

F. B. 742 Pg. 177

L.A. COUNTY SURVEY CONTROL SYSTEM
TRAVERSE STATION
PUENTE F4

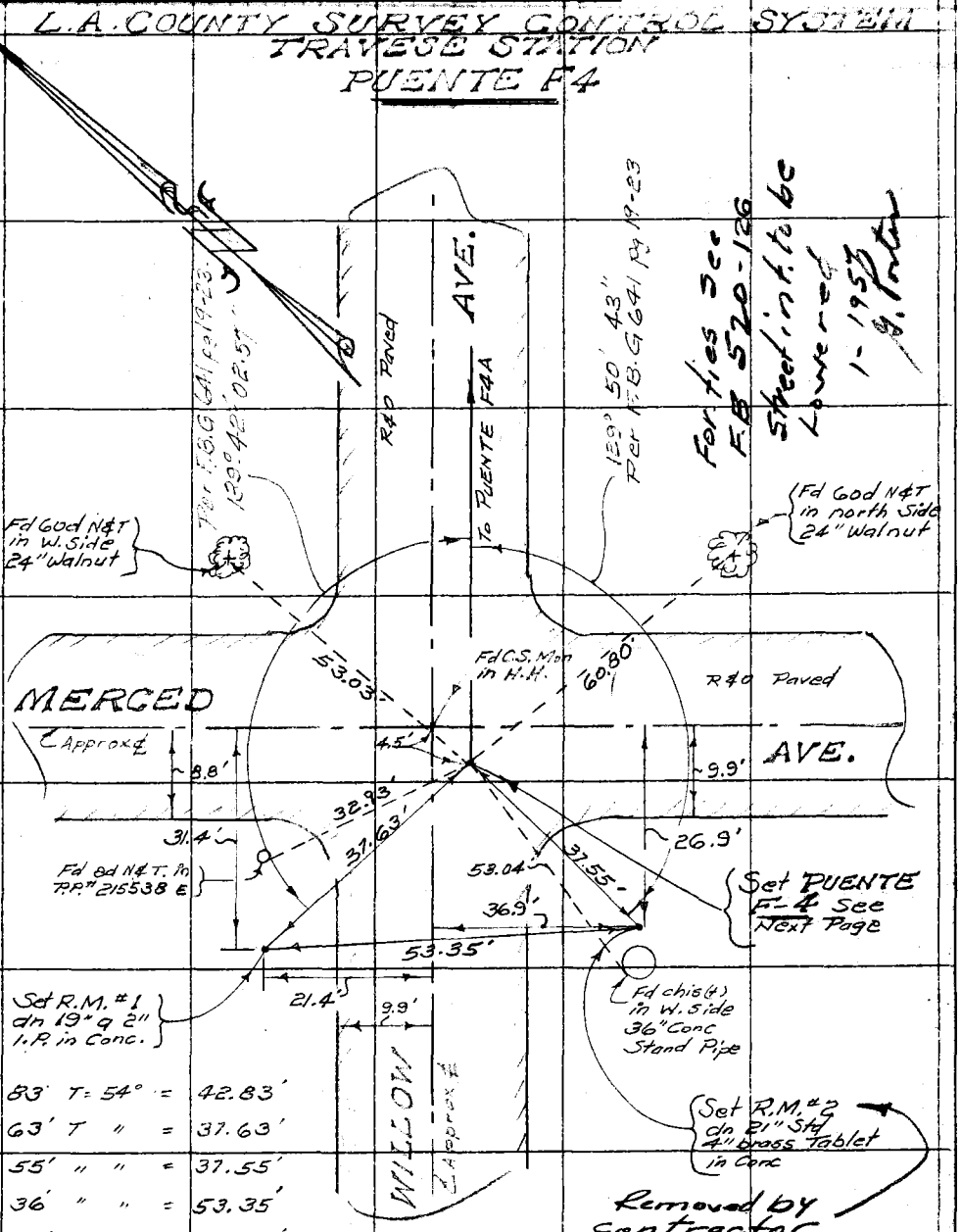

42.83'	T = 54°	=	42.83'
37.63'	T "	=	37.63'
37.55'	" "	=	37.55'
53.36'	" "	=	53.35'
32.93'	" "	=	32.93'
53.04'	" "	=	53.04'
60.81'	" "	=	60.80'

Note: Any Additions or Changes on This Sheet Must be Made or Circled In Red Ink With Date and Name of Person Making Change.

Do not extend notes this side of this line.

RETURN TO
LOS ANGELES COUNTY SURVEYOR
726 LOS ANGELES COUNTY
ENGINEERING BLDG.

76FS09S 247 4-53

F. B. 940 PG. 178

DESCRIPTIONS
PUENTE F4

This station is in Los Angeles County, in the Baldwin Park area, in the intersection of Merced Ave. & Willow Ave., 4.5' South of the ℄ int. in a well cut thru pavement & protected by a cast iron cover, Lettered "COUNTY SURVEYOR MONUMENT" and one foot below surface of pavement.

Station Mark: Set a standard 4 inch brass Tablet in Conc. and lettered "L.A. COUNTY SURVEY CONTROL SYSTEM, TRAVERSE STATION, PUENTE F-4, 1953, Set by COUNTY SURVEYOR R.E. 63".

Sub Surface Mark: None Set.

Reference Mark No 1: Set a 2" I.P. with a conc. Core and a copper pin center in conc. and down 19" below surface of field.

Out — Reference Mark No 2: Set a standard 4" brass Tablet in conc. down 21" below surface of field and Lettered "L.A. COUNTY SURVEY CONTROL SYSTEM, REFERENCE MARK, PUENTE F-4, R.M. No 2, 1953, Set by COUNTY SURVEYOR R.E. 63".

Cap & Pipe in Warehouse

RETURN TO
LOS ANGELES COUNTY SURVEYOR
726 LOS ANGELES COUNTY
ENGINEERING BLDG.

Do not extend notes this side of this line.

Note: Any Additions or Changes on This Sheet Must be Made or Circled in Red Ink With Date and Name of Person Making Change.

Notes Ck'd by	Survey of CADASTRAL MOSAIC BALDWIN PARK AREA
Map No.	W. O. 0202.00 Temp. 88 St'd. 68 °F
Office Work	Surveyed by H.R. STOCK
Checked	Notes STAR Date 1-5-55
Date	Indexed J. C. Johnson

F. B. 940 Pg. 170

Hold [illegible]
Freeway [illegible]

L.A. COUNTY SURVEY CONTROL SYSTEM
TRAVERSE STATION
PUENTE F4A

For New Ties
See Pg 197

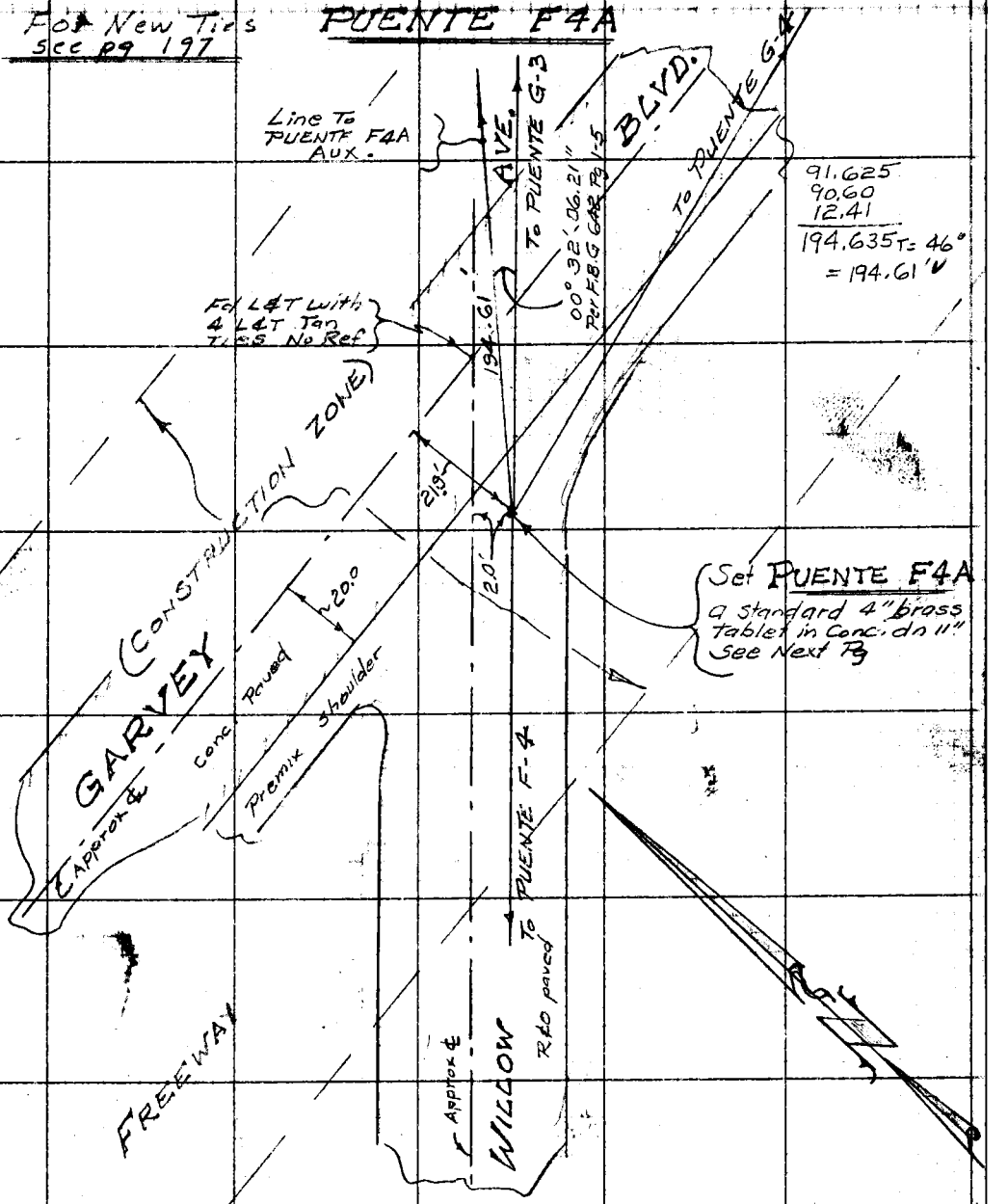

Note: Any Additions or Changes on This Sheet Must be Made or Circled in Red Ink With Date and Name of Person Making Change.

Do not extend notes this side of this line.

RETURN TO
LOS ANGELES COUNTY SURVEYOR
726 LOS ANGELES COUNTY
ENGINEERING BLDG.

76F309S 247 10M 1-49

F. B. 940 PG. 180

DESCRIPTION
PUENTE F4A

This station is in Los Angeles County, in city of West Covina, in the intersection of Willow Ave & Garvey Blvd 21.0' South of Approx ℄ Garvey Blvd & 20' S.Ely of Approx ℄ Willow Ave. in a well Cut thru the pavement & protected by a cast iron Cover Lettered "County Surveyor Monument."

Station Mark: Set a standard 4 inch brass Tablet in Concrete down 11 inches below pavement Surface and Lettered "L.A. County Survey Control System, Traverse Station, Puente, F4A, 1953, Set by County Surveyor R.E. 63."

Sub Surface Mark: None Set.

Reference Mark No 1: Set a standard 4 inch brass Tablet 12 inches below pavement Surface in a well cut thru pavement and protected by a cast iron Cover lettered "County Surveyor Monument" 0.9' north of the south curb line of Mc Devitt St & 20.2' east of the west curb line of Willow Ave. Tablet is set in Concrete and Lettered "L.A. County Survey Control System, Traverse Station, Puente F4A ECC, 1955, Set by County Surveyor R.E. 63."

RETURN TO
LOS ANGELES COUNTY SURVEYOR
726 LOS ANGELES COUNTY
ENGINEERING BLDG.

Do not extend notes this side of this line.

Note: Any Additions or Changes on This Sheet Must be Made or Circled in Red Ink With Date and Name of Person Making Change.

Notes Ck'd by	Survey of CADASTRAL MAPPING BALDWIN PARK AREA
Map No.	W. 8202.00 Tape No. 088[illegible]68 °F
Office Work	Surveyed by H.R. STOCK
Checked	Notes STOCK Date 1-4-55
Date	Indexed C. Johnson

F. B. 940 PG. 181

L.A. COUNTY SURVEY CONTROL SYSTEM
TRAVERSE STATION
PUENTE I-6

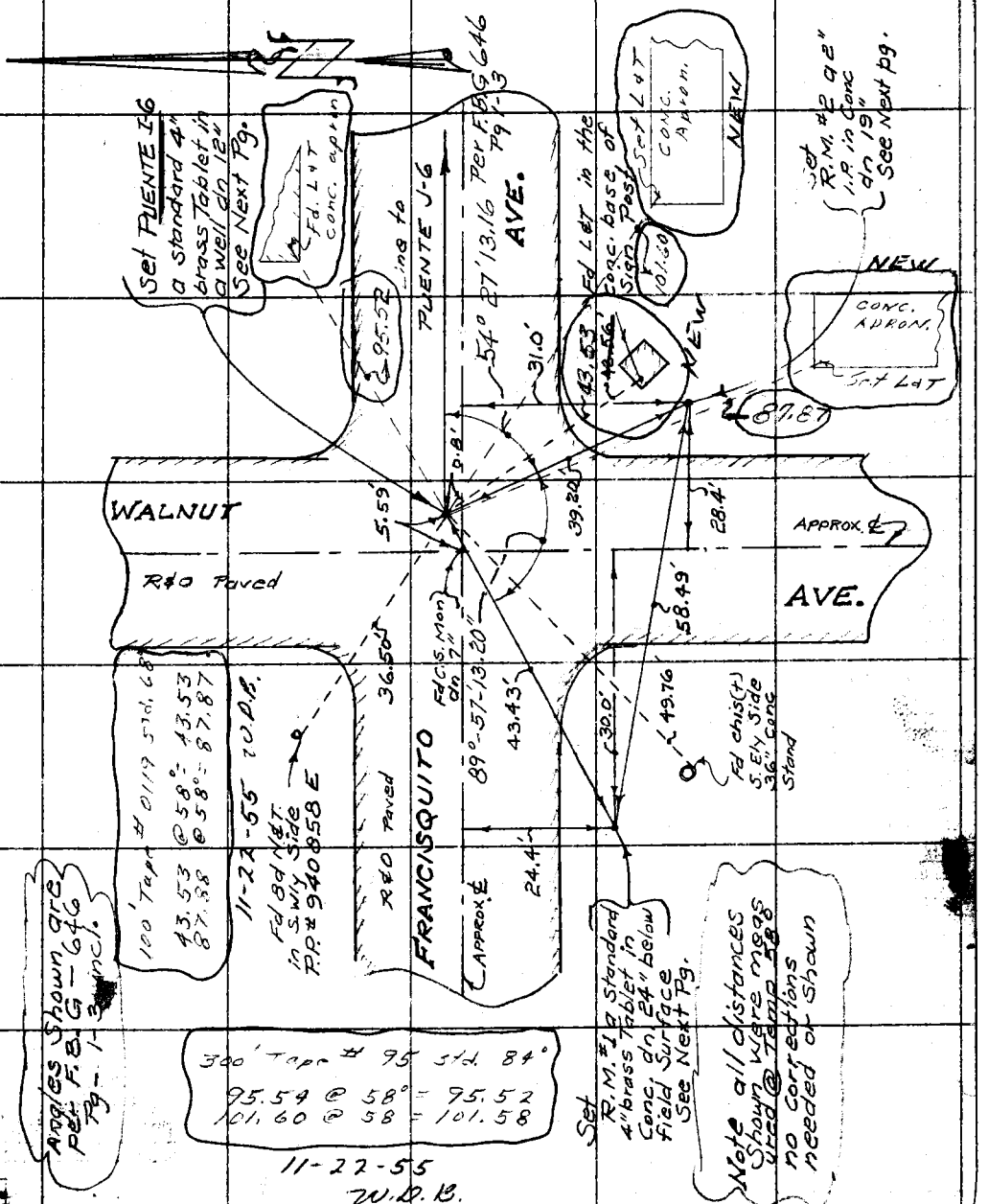

Note: Any Additions or Changes on This Sheet Must be Made or Circled in Red Ink With Date and Name of Person Making Change.

Do not extend notes this side of this line.

RETURN TO
LOS ANGELES COUNTY SURVEYOR
726 LOS ANGELES COUNTY
ENGINEERING BLDG.

76F3098 247 10M 1-49

F. B. 940 PG. 182

DESCRIPTION
PUENTE I-6

This station is in Los Angeles County, South of the City of West covina, in the intersection of Walnut Ave. & Francisquito Ave., 0.8 North of the Approx. ℄ Francisquito Ave. & 5.6' East of the ℄ intersection of Walnut Ave. in a well cut thru the pavement & protected by a cast iron cover lettered "COUNTY SURVEYOR MONUMENT".

Station Mark: Set a standard 4" brass Tablet in concrete, dn 12" below pavement Surface and Lettered: "L.A. COUNTY SURVEY CONTROL SYSTEM, TRAVERSE STATION, PUENTE I-6, 1953, Set by COUNTY SURVEYOR R.E. 63."

Sub Surface Mark: None set.

Reference Mark No 1: Set a standard 4" brass Tablet in Concrete down 24" below field Surface and Lettered "L.A. COUNTY SURVEY CONTROL SYSTEM, REFERENCE MARK, No 1, 1953, Set by COUNTY SURVEYOR R.E. 63."

Reference Mark No 2: Set a 2" I.P. in Concrete, with a concrete core and copper pin Center down 19".

RETURN TO
LOS ANGELES COUNTY SURVEYOR
726 LOS ANGELES COUNTY
ENGINEERING BLDG.

Do not extend notes this side of this line.

Note: Any Additions or Changes on This Sheet Must be Made or Circled in Red Ink With Date and Name of Person Making Change.

Notes Ck'd by	Survey of CADA TRAL MAPING
Map No.	W. O. 0202.90 Tape No. 39 St'd. 84 °F
Office Work	Surveyed by W. D. RAY
Checked	Notes W. D. B. Date 1-7-55
Date	Indexed A. C. Johnson

F. B. 910 Pg. 183

L.A. COUNTY SURVEY CONTROL SYSTEM
TRAVERSE STATION
PUENTE C-4A ECC.

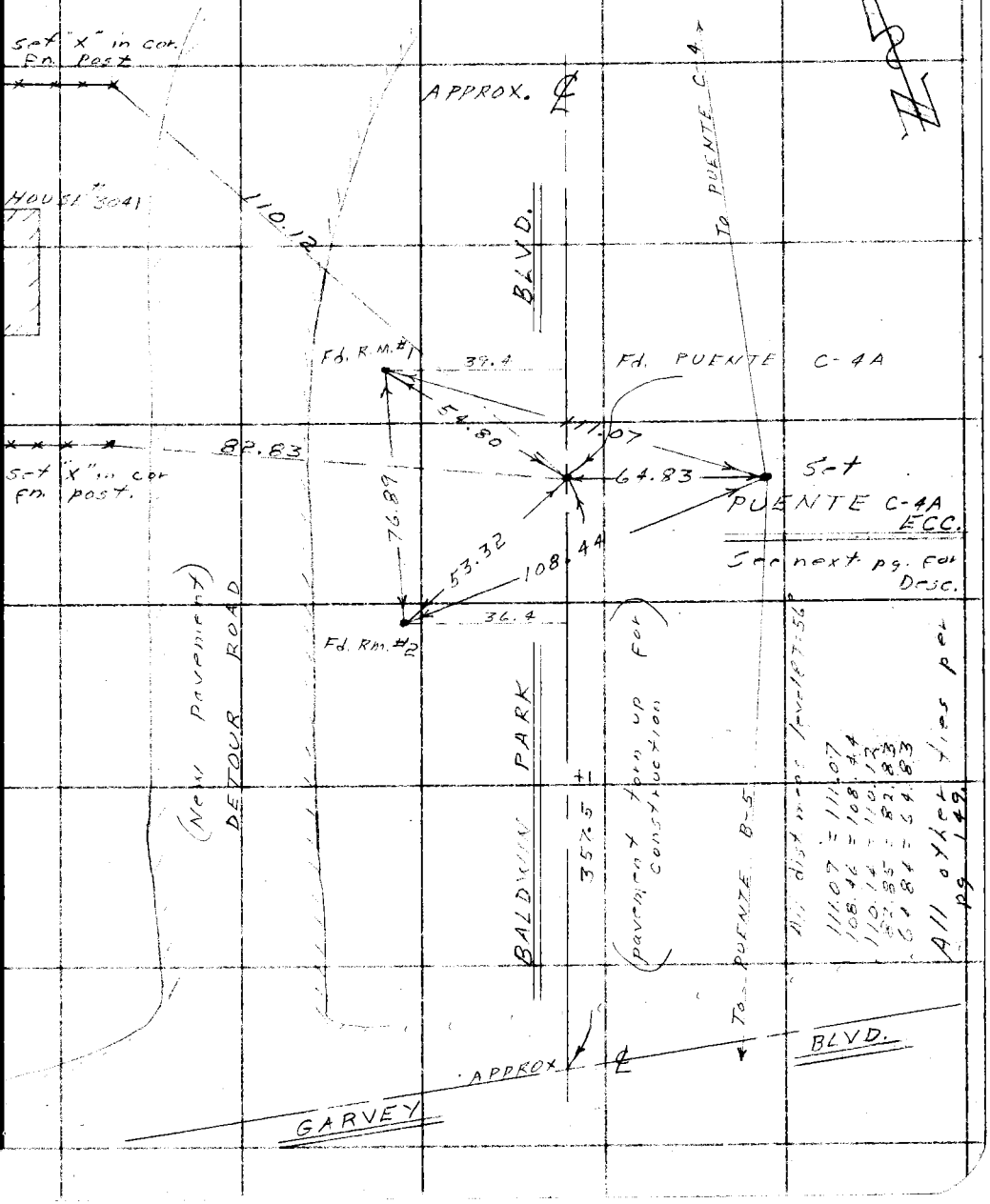

Note: Any Additions or Changes on This Sheet Must be Made or Circled in Red Ink With Date and Name of Person Making Change.

Do not extend notes this side of this line.

RETURN TO
LOS ANGELES COUNTY SURVEYOR
726 LOS ANGELES COUNTY
ENGINEERING BLDG.

76F309S S&E #247. 8-54

F.B. 740 PG. 184

PUENTE C-4A ECC.
DESCRIPTIONS

This station is in Los Angeles County, in the BALDWIN PARK area, on BALDWIN PARK BLVD., 357' ± N of GARVEY BLVD. & 65' ± E of the ℄ of BALDWIN PARK BLVD.

STATION MARK: Set a 3/4" Iron Pipe, cement cole & Brass pin in dirt, down 18".

SUB SURFACE MARK: NONE

REFERENCE MARK #1: See pg. 149 for Desc.

REFERENCE MARK #2: See pg. 149 for Desc.

RETURN TO
LOS ANGELES COUNTY SURVEYOR
724 LOS ANGELES COUNTY
ENGINEERING BLDG.

Do not extend notes this side of this line.

Note: Any Additions or Changes on This Sheet Must be Made or Circled in Red Ink With Date and Name of Person Making Change.

Notes Ck'd by	Survey of CADASTRAL MAPPING BALDWIN PARK AREA
Map No.	W. O. 0202.00 Tape No. 088 St'd. 68 °F
Office Work	Surveyed by H. R. STOCK
Checked	Notes STOCK Date 1-4-55
Date	Indexed K. C. Johnson

F. B. 940 Pg. 135

L.A. COUNTY SURVEY CONTROL SYSTEM
TRAVERSE STATION
PUENTE F4A
~~ARK~~.
ECC.

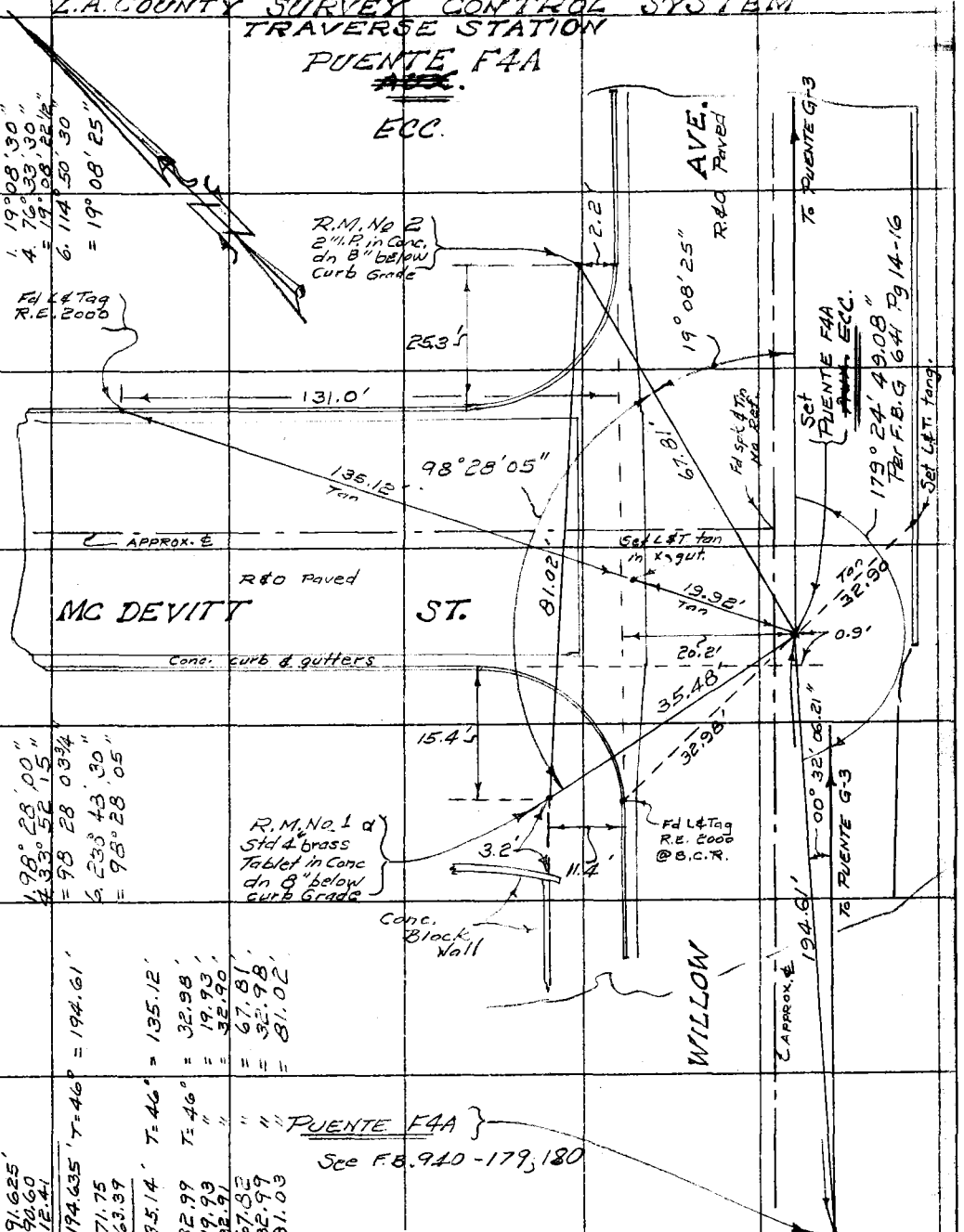

Note: Any Additions or Changes on This Sheet Must be Made or Circled in Red Ink With Date and Name of Person Making Change.

Do not extend notes this side of this line.

RETURN TO
LOS ANGELES COUNTY SURVEYOR
726 LOS ANGELES COUNTY
ENGINEERING BLDG.

76FS095 247 4-53

F. B. 940 PG. 186

DESCRIPTIONS
PUENTE F4A
~~AUX~~.
ECC.

THIS STATION IS IN LOS ANGELES COUNTY, IN THE CITY OF WEST COVINA, IN THE INTERSECTION OF WILLOW AVE. & MC DEVITT ST., 0.9' North of the south curb line prod & 20.2' East of the west curb line, IN A WELL CUT THRU THE PAVEMENT and PROTECTED BY A CAST IRON COVER LETTERED "COUNTY SURVEYOR MONUMENT," and down 12" BELOW PAVEMENT.

STATION MARK: SET A STANDARD 4 INCH BRASS TABLET IN CONCRETE DOWN 12" BELOW PAVEMENT AND LETTERED "L.A. COUNTY SURVEY CONTROL SYSTEM, TRAVERSE STATION, PUENTE F4A ECC., 1955, SET BY COUNTY SURVEYOR R.E. 63".

SUB SURFACE MARK: NONE SET.

REFERENCE MARK No 1: A STANDARD 4 INCH BRASS TABLET IN CONCRETE 8" BELOW CURB GRADE AND LETTERED "L.A. COUNTY SURVEY CONTROL SYSTEM, REFERENCE MARK, PUENTE F4A AUX, R.M. No 1, 1955, Set by COUNTY SURVEYOR R.E. 63".

REFERENCE MARK No 2: A 2" I.P. WITH A CONCRETE CORE AND LEAD & BRASS BRAD CENTER IN CONCRETE, DOWN 8" Below Curb Grade.

RETURN TO
LOS ANGELES COUNTY SURVEYOR
726 LOS ANGELES COUNTY
ENGINEERING BLDG.

Do not extend notes this side of this line.

Note: Any Additions or Changes on This Sheet Must be Made or Circled in Red Ink With Date and Name of Person Making Change.

Notes Ck'd by	Survey of CADASTRAL MAPPING BALDWIN PARK AREA
Map No.	W. O. 0202.00 Tape No. 088 St'd. 68 °F
Office Work	Surveyed by H. R. STOCK
Checked	Notes H.R.S. Date 3-10-55
Date	Indexed K. C. Johnson

F. B. 940 Pg. 189

L.A. COUNTY SURVEY CONTROL SYSTEM

TRAVERSE STATION

EL MONTE H-3

(Note: all distances meas. level @ T = 65° no Corr. needed or shown.)

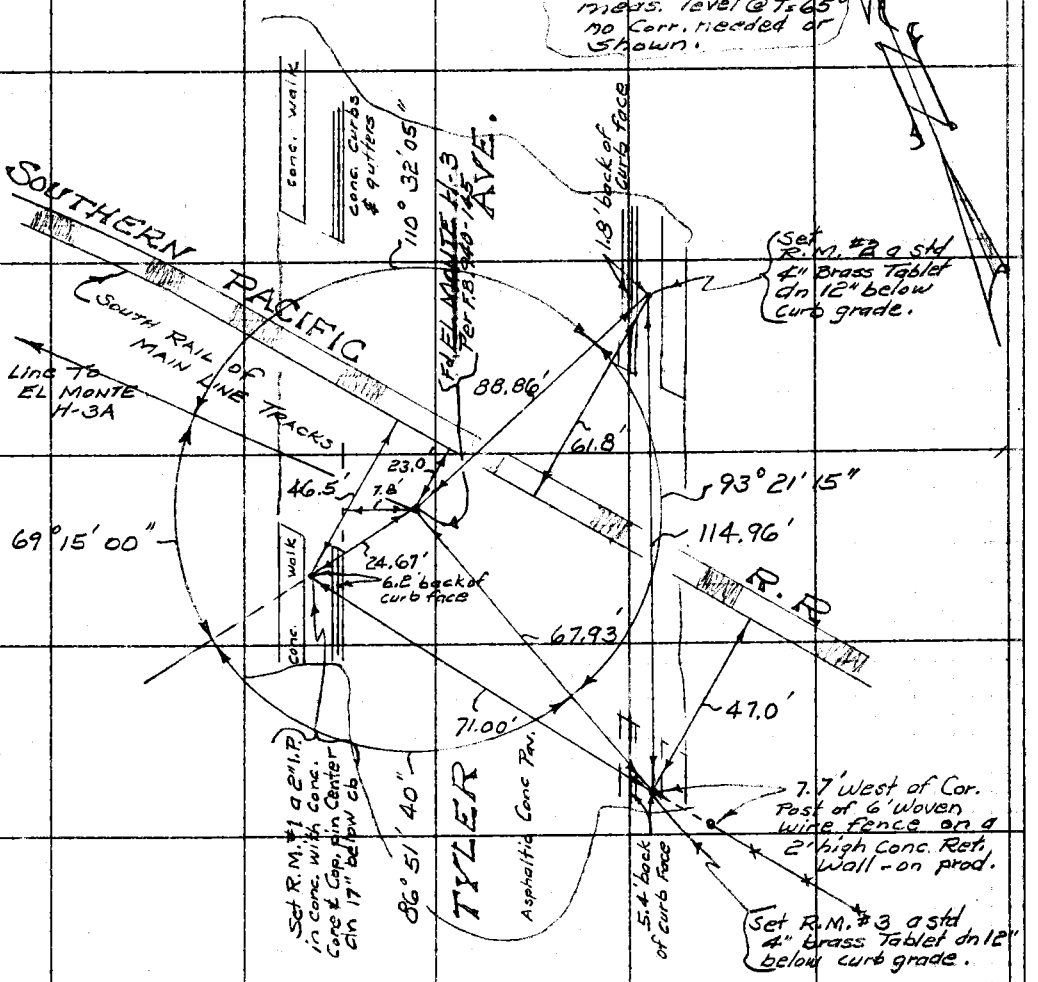

1. 110° 32' 15"	1. 86° 51' 45"
4. 82° 08' 15"	4. 347° 26' 45"
= 110 32' 03 3/4"	= 86° 51' 41 1/4"
1. 93° 21' 15"	1. 69° 15' 00"
4. 13° 25' 00"	4. 277° 00' 00"
= 93° 21' 15"	= 69° 15' 00"

See Pg 145, 146 This F.B. 940 for Original EL MONTE H-3

Note: Any Additions or Changes on This Sheet Must be Made or Circled in Red Ink With Date and Name of Person Making Change.

Do not extend notes this side of this line.

RETURN TO
LOS ANGELES COUNTY SURVEYOR
726 LOS ANGELES COUNTY
ENGINEERING BLDG.

76F309S 247 10M 1-49

F. B. 940 PG. 190

DESCRIPTIONS
EL MONTE H-3

This Traverse Station is in Los Angeles County in the city of EL Monte, in Tyler Ave, in the south side of Southern Pacific R.R. R/W, 23.0 South of South rail of Main Tracks and is 7.8 East of west curb line prod. from South, in a well cut thru pavement and protected by a cast iron cover lettered "COUNTY SURVEYOR MONUMENT"

STATION MARK: Found A standard 4" brass Tablet in concrete down 12" below pavement grade and lettered "L.A. County Survey Control System, Traverse Station, EL Monte H-3, 1954, set by, R.E. 63".

REFERENCE MARK No 1: Set a 2" I.P. in concrete, with a concrete core and copper pin center down 17" below curb grade.

REFERENCE MARK No 2: Set a standard 4" brass Tablet in concrete down 12" below curb grade and Lettered "L.A. County Survey control System, Reference Mark, EL Monte H-3, R.M. No 2, 1955, Set by, County Surveyor R.E. 63".

REFERENCE MARK No 3: Set a standard 4" brass Tablet in concrete down 12" below curb grade and Lettered "L.A. County Survey Control System, Reference Mark, EL Monte H-3, R.M. No 3, 1955, Set by, County Surveyor R.E. 63".

RETURN TO
LOS ANGELES COUNTY SURVEYOR
725 LOS ANGELES COUNTY
ENGINEERING BLDG.

Do not extend notes this side of this line.

Note: Any Additions or Changes on This Sheet Must be Made or Circled in Red Ink With Date and Name of Person Making Change.

Notes Ck'd by	Survey of General Control
Map No.	W. O. 0301.00 Tape No. 39 std. 84 °F
Office Work	Surveyed by H. F. Smith
Checked	Notes N. D. BAY Date 3-29-55
Date	Indexed R. C. Johnson 3-30-55

F. B. 9111 PG. 191

L.A. COUNTY SURVEY CONTROL SYSTEM
(Recovery Notes)
U.S.C.&G.S. EDISON 1923

All Dist meas. level
@ T = 66°

173.61 = 173.59
112.74 = 112.73
58.80 = 58.79
20.65 = 20.65

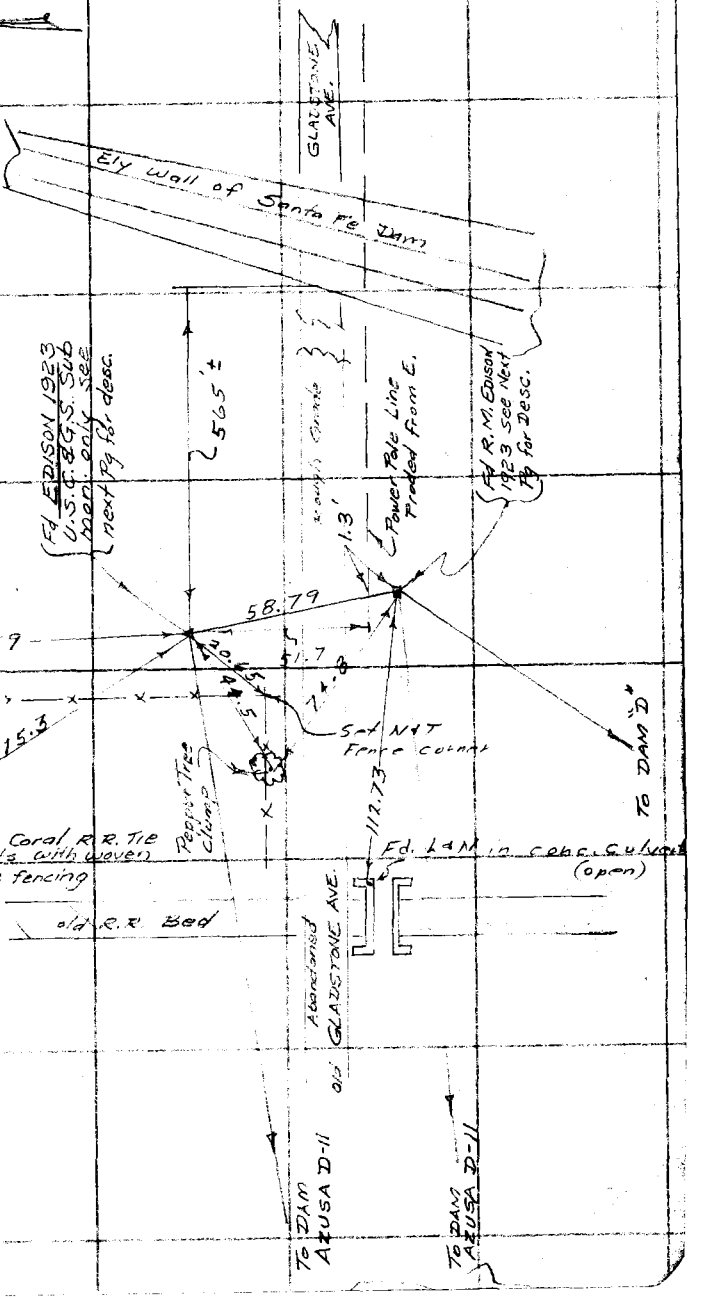

Note: Any Additions or Changes on This Sheet Must be Made or Circled in Red Ink With Date and Name of Person Making Change.

Do not extend notes this side of this line.

RETURN TO
LOS ANGELES COUNTY SURVEYOR
726 LOS ANGELES COUNTY
ENGINEERING BLDG.

76F3095 S&E #247. 8-54

F. B. 740 PG. 192

DESCRIPTION

EDISON 1923 U.S.C.&G.S.

This station is in Los Angeles County, behind the Santa Fe Dam, North of Baldwin Park, Southwest of Azusa, 28' north of Gladstone Ave. approx. 4 and 565' ± west of westerly toe of easterly wall of the Santa Fe Dam, measured from where it crosses Gladstone Ave.

STATION MARK: Not Found.

SUB SURFACE MARK: Found a standard 4" brass U.S.C.& G.S. Triangulation Mark set in concrete down 8" below surface.

REFERENCE MARK: Found a standard 4" brass U.S.C.&G.S. reference mark set in a concrete pillar 14"x14", 4" above surface.

RETURN TO
LOS ANGELES COUNTY SURVEYOR
726 LOS ANGELES COUNTY
ENGINEERING BLDG.

Do not extend notes this side of this line.

Note: Any Additions or Changes on This Sheet Must be Made or Circled in Red Ink With Date and Name of Person Making Change.

Notes Ck'd by	Survey of Geodetic Control
Map No.	W. O. 8301.00 Tape No. 39 Std. 84 °F
Office Work	Surveyed by H. K. STOCK
Checked	Notes W. D. BAY Date 3-29-55
Date	Indexed E. C. Johnson

F. B. 910 Pg. 193

L.A. COUNTY SURVEY CONTROL SYSTEM

DAM NET (AZUSA D-11)

TRAVERSE TO EDISON 1923

U.S.C.&G.S.

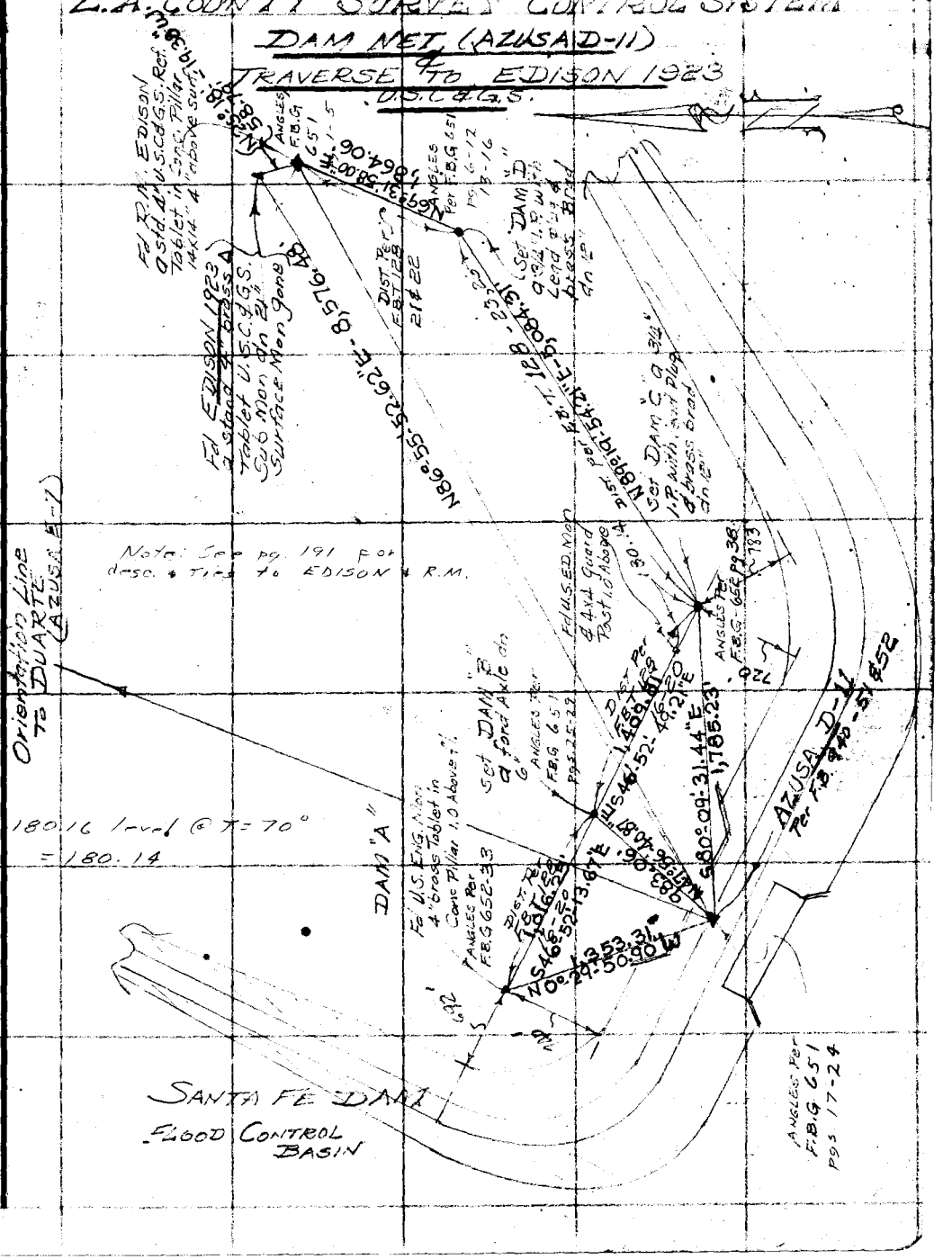

Note: Any Additions or Changes on This Sheet Must be Made or Circled in Red Ink With Date and Name of Person Making Change.

Do not extend notes this side of this line.

RETURN TO
LOS ANGELES COUNTY SURVEYOR
726 LOS ANGELES COUNTY
ENGINEERING BLDG.

76F3095 S&E #247. 8-54

RETURN TO
LOS ANGELES COUNTY SURVEYOR
726 LOS ANGELES COUNTY
ENGINEERING BLDG.

Note: Any Additions or Changes on This Sheet Must be Made or Circled in Red Ink With Date and Name of Person Making Change.

Do not extend notes this side of this line.

F.B. 940 PG. 124

Notes Ck'd by	Survey of Geodetic Control
Map No.	W. O. 0301.00 Tape No. 0145 St'd. 68 °F
Office Work	Surveyed by M.A. Van Deren
Checked	Notes Van Date 3-1-56
Date	Indexed A. C. Johnson 3-6-56

F. B. 240 PG. 195

SEE pg 103

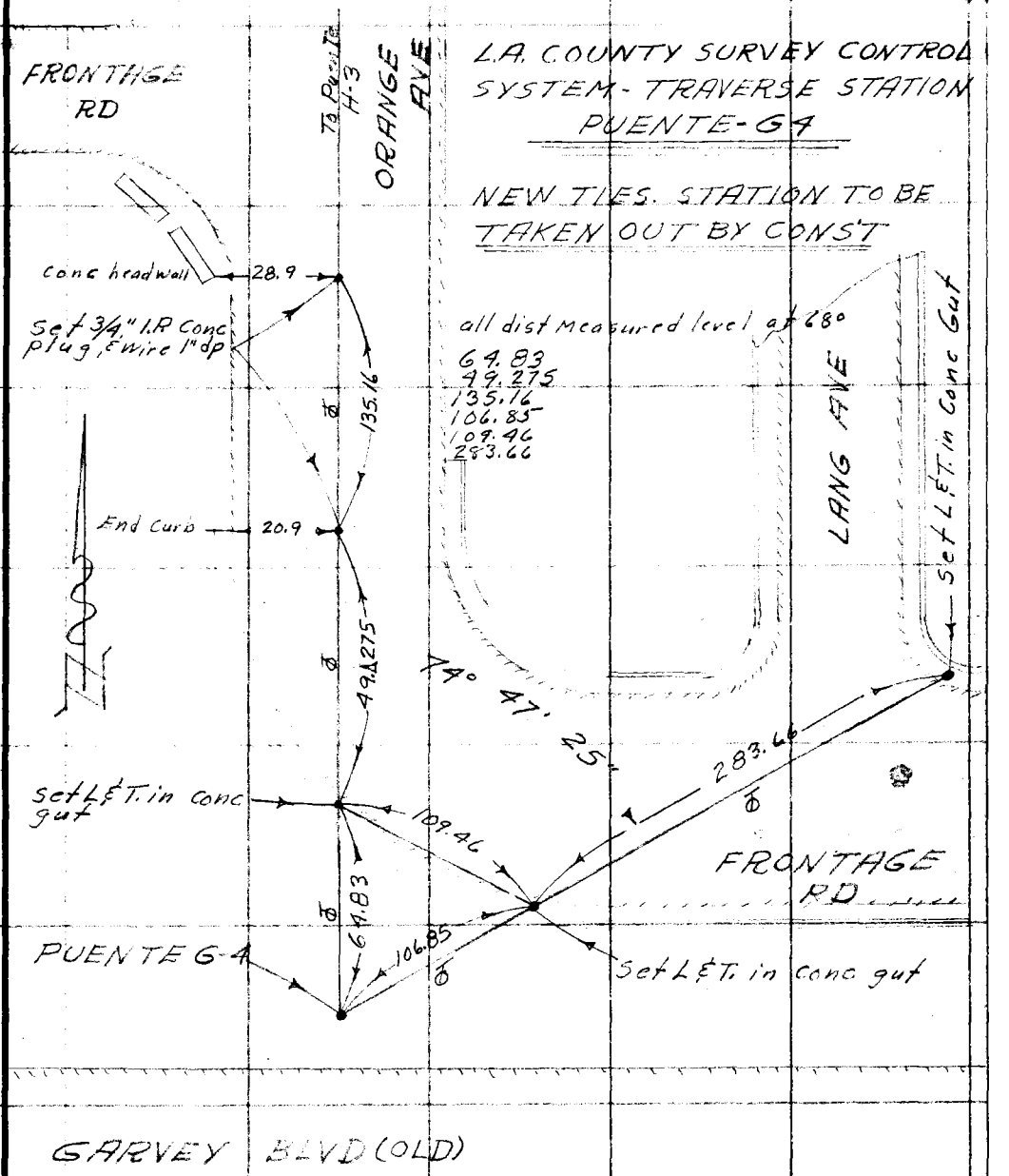

Note: Any Additions or Changes on This Sheet Must be Made or Circled in Red Ink With Date and Name of Person Making Change.

Do not extend notes this side of this line.

RETURN TO
LOS ANGELES COUNTY SURVEYOR
726 LOS ANGELES COUNTY
ENGINEERING BLDG.

76F309S S&E #247. 8-54

F. B. 940 PG. 196

RETURN TO
LOS ANGELES COUNTY SURVEYOR
726 LOS ANGELES COUNTY
ENGINEERING BLDG.

Do not extend notes this side of this line.

Note: Any Additions or Changes on This Sheet Must be Made or Circled in Red Ink With Date and Name of Person Making Change.

New Sketch, Atlas Construction

Notes Ck'd by	Survey of Geodetic [illegible]
Map No.	W. O. 0301.01 Tape No. 0145 St'd. 68 °F
Office Work	Surveyed by [illegible] Van Deren
Checked	Notes Van Date 3-1-56
Date	Indexed A. C. Johnson

F. B. 940 Pg. 197

See pg 179

L.A. COUNTY SURVEY
CONTROL SYSTEM
TRAVERSE STATION
PUENTE G4

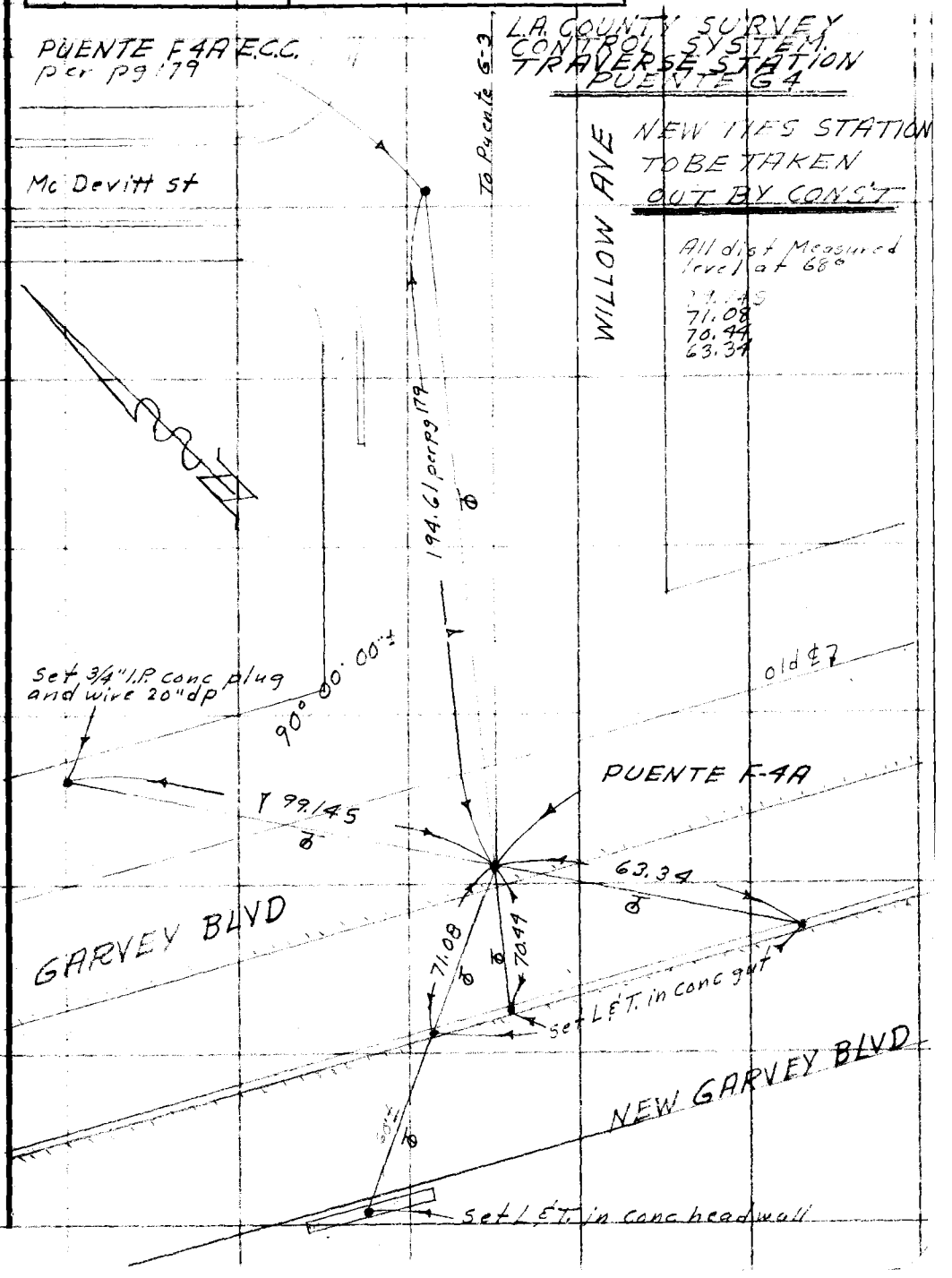

Note: Any Additions or Changes on This Sheet Must be Made or Circled In Red Ink With Date and Name of Person Making Change.

Do not extend notes this side of this line.

RETURN TO
LOS ANGELES COUNTY SURVEYOR
726 LOS ANGELES COUNTY
ENGINEERING BLDG.

76F309S S&E #247. 8-54

F.B. 940 PG. 198

RETURN TO
LOS ANGELES COUNTY SURVEYOR
726 LOS ANGELES COUNTY
ENGINEERING BLDG.

Do not extend notes this side of this line.

Note: Any Additions or Changes on This Sheet Must be Made or Circled in Red Ink, With Date and Name of Person Making Change.

Notes Ck'd by	Survey of Geodetic Control
Map No.	W. O. 0301.00 Tape No. 0145 St'd. 68 °F
Office Work	Surveyed by M.A. Van Dorch
Checked	Notes Van Date 3-9-56
Date	Indexed F. C. Johnson

F. B. 940 Pg. 199

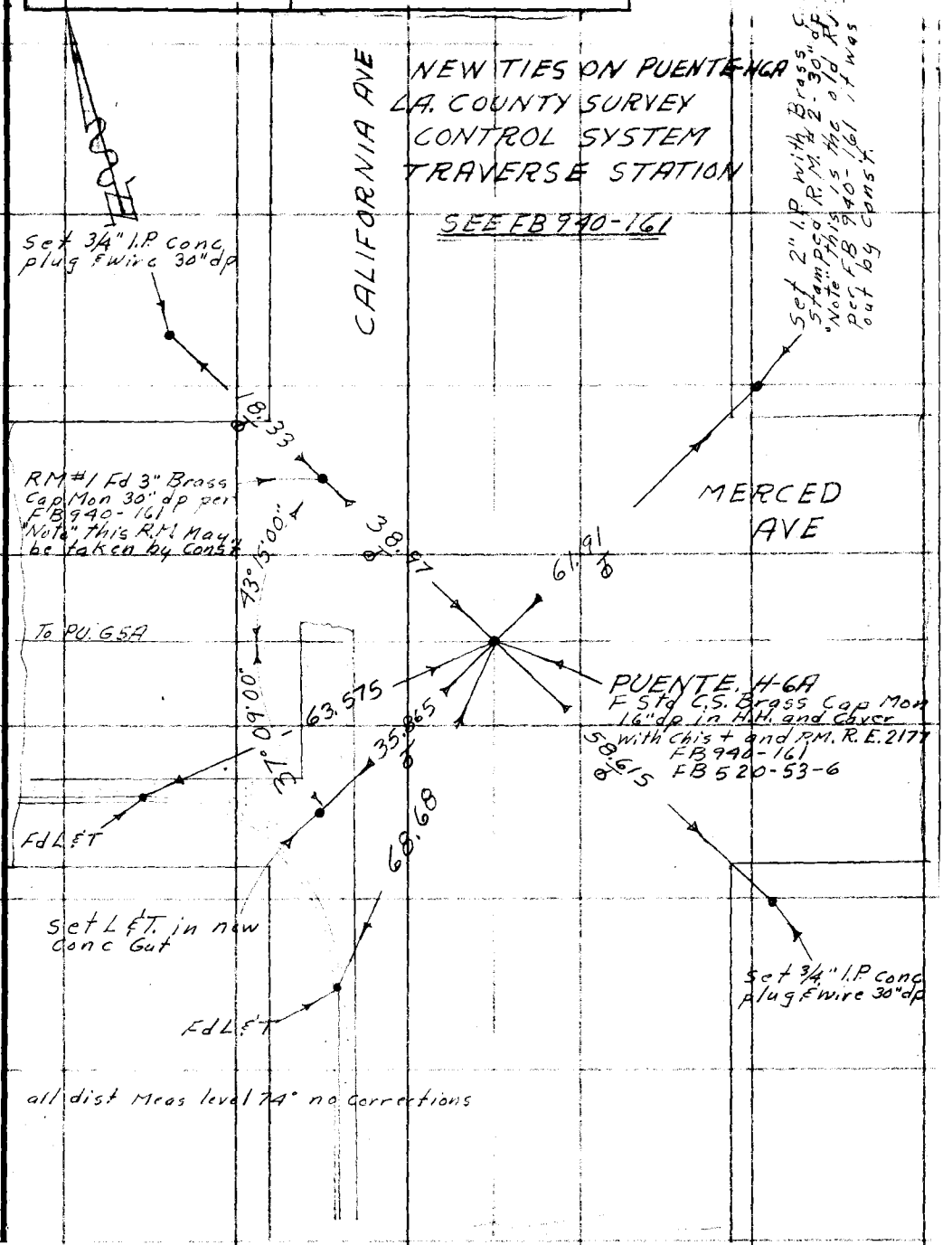

Note: Any Additions or Changes on This Sheet Must be Made or Circled in Red Ink With Date and Name of Person Making Change.

Do not extend notes this side of this line.

RETURN TO
LOS ANGELES COUNTY SURVEYOR
726 LOS ANGELES COUNTY
ENGINEERING BLDG.

76F3095 S&E #247. 8-54

RETURN TO
LOS ANGELES COUNTY SURVEYOR
726 LOS ANGELES COUNTY
ENGINEERING BLDG.

Note: Any Additions or Changes on This Sheet Must be Made or Circled in Red Ink With Date and Name of Person Making Change.

Do not extend notes this side of this line.

F.B. 740 PG. 200

Notes Ck'd by	Survey of [illegible]
Map No.	JN 030100 Tape 0212 Std [illegible] °F
Office Work	Surveyed by [illegible]
Checked	Notes [illegible] Date [illegible]
Date	Indexed C. J. GALLI AUG 1 '62

F. B. 940 PG. 201

JN 030100

GEODETIC CONTROL

CHECKING REFERENCE PTS

TO TRAVERSE STA. AZUSA C-11A

Note: Any Additions or Changes on This Sheet Must be Made or Circled in Red Ink With Date and Name of Person Making Change.

Do not extend this side of this line.

PLEASE RETURN TO
LOS ANGELES COUNTY ENGINEER
700 LOS ANGELES COUNTY ENGINEERING BLDG.

76F309S S&E #247 11-58

F. B. 940 PG. 202

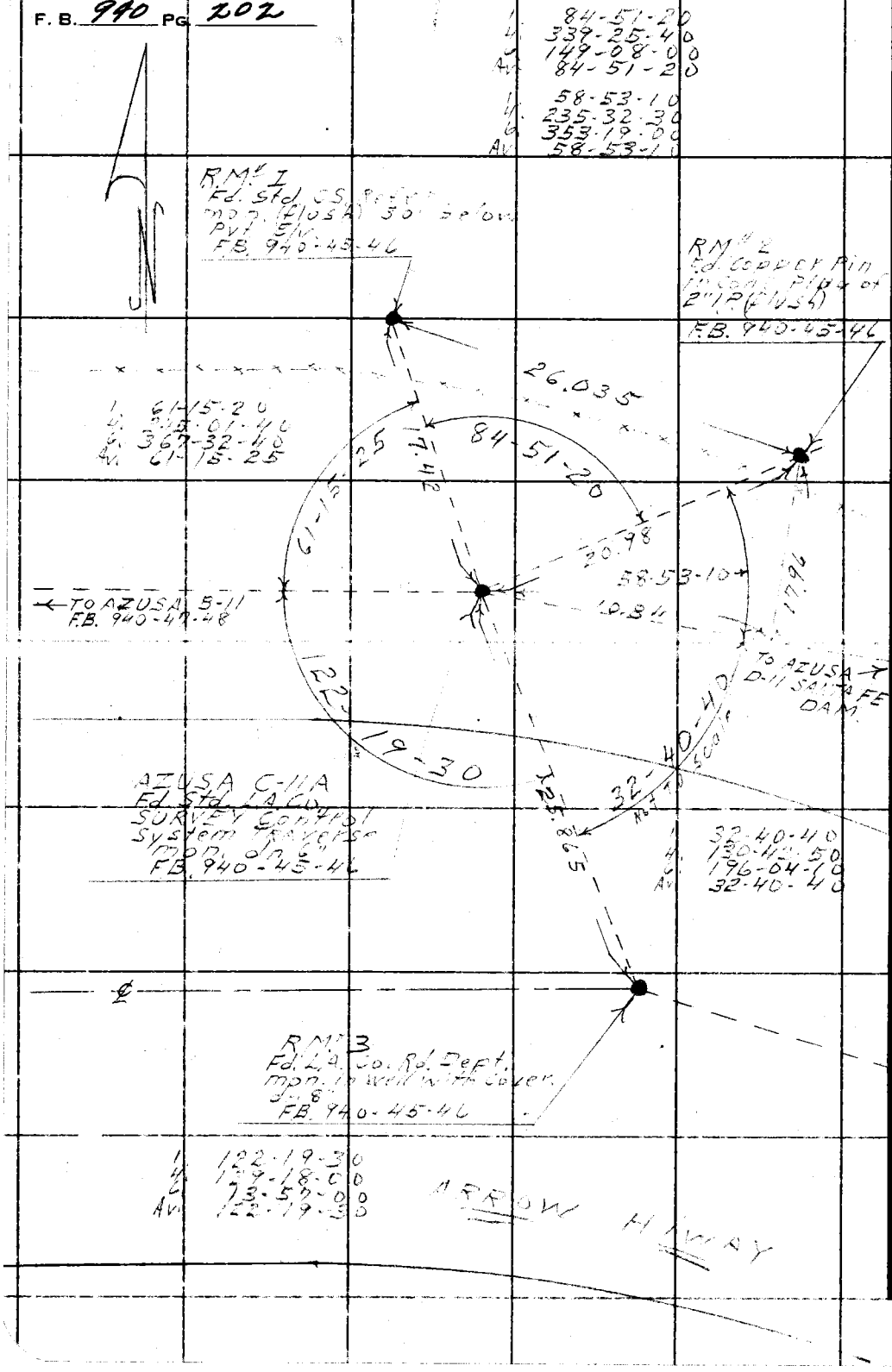

PLEASE RETURN TO
LOS ANGELES COUNTY ENGINEER
700 LOS ANGELES COUNTY ENGINEERING BLDG.

Do not extend this side of this line.

Note: Any Additions or Changes on This Sheet Must be Made or Circled in Red Ink With Date and Name of Person Making Change.

Notes Ck'd by	Survey of GEODETIC CONTROL
Map No.	JN 0301.00 Tape 0213 Std 68 °F
Office Work	Surveyed by [illegible]
Checked	Notes [illegible] Date [illegible] 2 4 83
Date	Indexed [illegible] J. GALLI

F. B. 940 PG. 203

ADDITIONAL TIES FOR AZUSA E-12

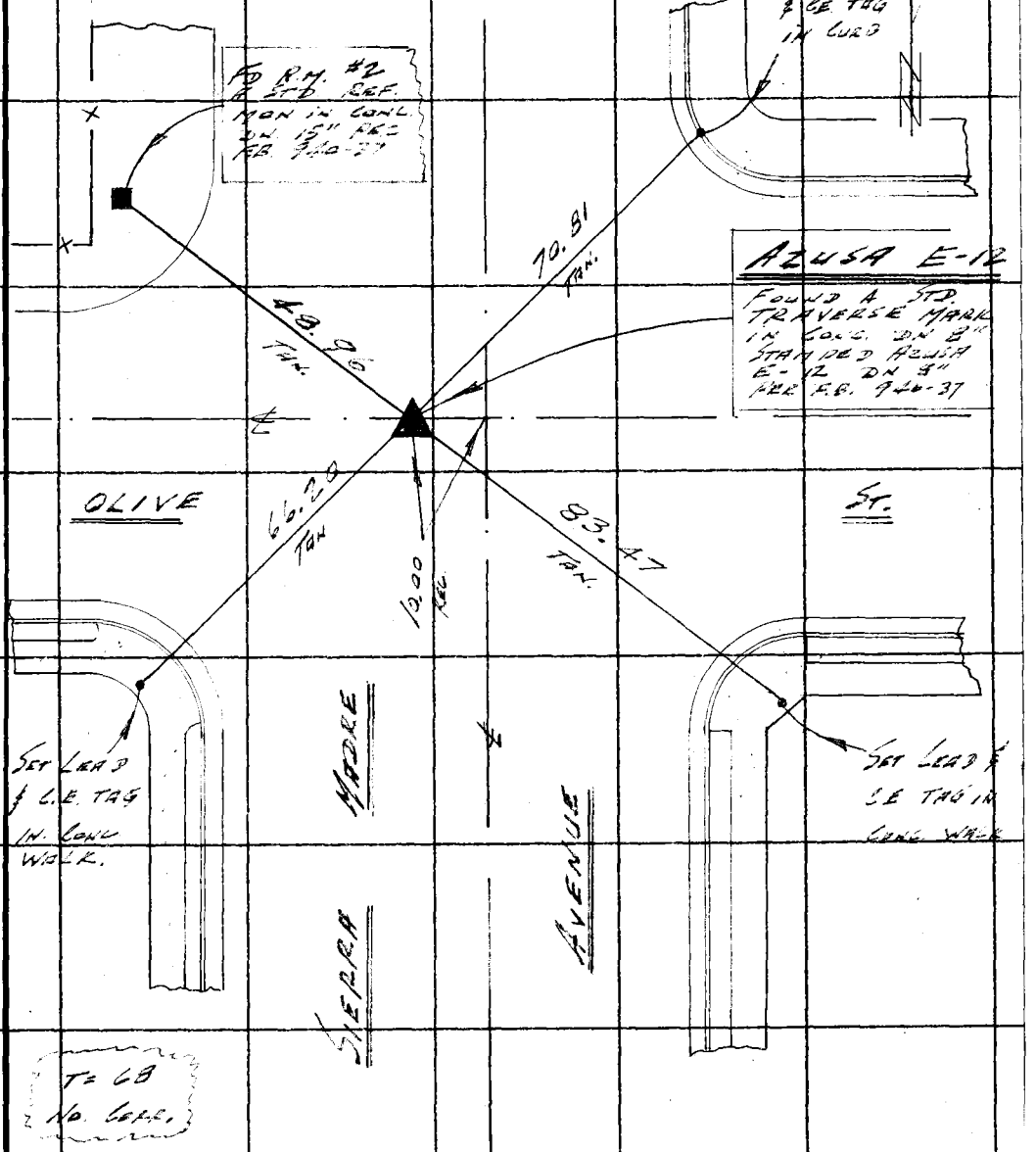

Note: Any Additions or Changes on This Sheet Must be Made or Circled in Red Ink With Date and Name of Person Making Change.

PLEASE RETURN TO
LOS ANGELES COUNTY ENGINEER
403 LOS ANGELES COUNTY ENGINEERING BLDG.

Do not extend this side of this line.

76F309S CE # 310 3-61

F. B. 940 PG. 204

PLEASE RETURN TO
LOS ANGELES COUNTY ENGINEER
403 LOS ANGELES COUNTY ENGINEERING BLDG.

Do not extend this side of this line.

Note: Any Additions or Changes on This Sheet Must Be Made or Circled in Red Ink With Date and Name of Person Making Change.

Notes Ck'd by	Survey of
Map No.	JN [illegible] Tape [illegible] Std 68 °F
Office Work	Surveyed by HH Springs
Checked	Notes HHS Date [illegible]
Date	Indexed G.L. DALEY 10-27-88

F. B. 940 PG. 205

L.A. COUNTY SURVEY CONTROL SYSTEM
TRAVERSE STATION
PUENTE-E2B

HH Springs
[illegible]
[illegible]
E. Palmer

Note: Any Additions or Changes on this Sheet Must be Made or Circled in Red Ink With Date and Name of Person Making Change.

Do not extend this side of this line.

PLEASE RETURN TO
COUNTY OF LOS ANGELES
DEPARTMENT OF COUNTY ENGINEER
403 LOS ANGELES COUNTY ENGINEERING BLDG.

76E309S CE#310 3-68

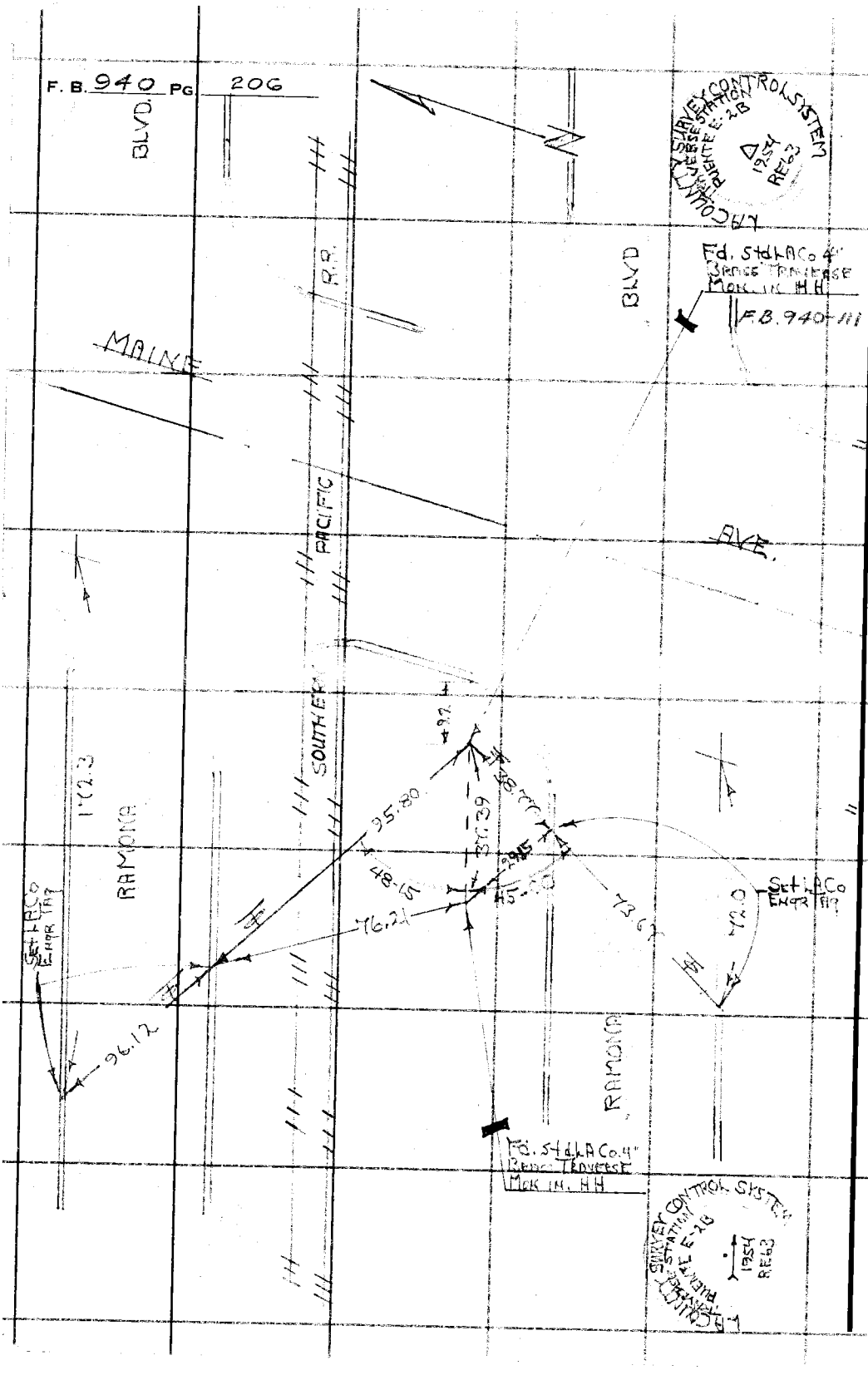

Noted on Geo. Index Dwg.
Placed on Geo. Index Dwg. No.
Placed on Geo. Index Dwg. No.
Sketch on Geo. Desc. Card

PLEASE RETURN TO
COUNTY OF LOS ANGELES
DEPARTMENT OF COUNTY ENGINEER
408 LOS ANGELES COUNTY ENGINEERING BLDG.

Do not extend this side of this line.

Note: Any Additions or Changes on This Sheet Must be Made or Circled in Red Ink With Date and Name of Person Making Change.

76F309S 247 2-51

RETURN TO
LOS ANGELES COUNTY SURVEYOR
726 LOS ANGELES COUNTY
ENGINEERING BLDG.

Note: Any Additions or Changes on This Sheet Must be Made or Circled in Red Ink With Date and Name of Person Making Change.

Do not extend notes this side of this line.

Notes Ck'd by
Map No.
Office Work
Checked
Date

Survey of
W. O. Tape No. St'd. °F
Surveyed by
Notes Date
Indexed

F. B. Pg.

F. B. _____ PG. _____

N



100
36
34
170

357 5
170
1875

W. 10 B.

RETURN TO
LOS ANGELES COUNTY SURVEYOR
725 LOS ANGELES COUNTY
ENGINEERING BLDG.

Do not extend notes this side of this line.

Note: Any Additions or Changes on This Sheet Must be Made or Circled in Red Ink With Date and Name of Person Making Change.

Notes Ck'd by	Survey of GEODETIC TIES
Map No.	JN 0303.00 Tape N 4 Std [illegible] °F
Office Work	Surveyed by L.L. BROWN
Checked	Notes L.L. BROWN Date 8-27-70
Date	Indexed

F.B. 940 PG 207

GEODETIC TIES

TIES TO GEODETIC STATIONS
PUENTE G-6, F-7A, AND F-7
TIES SET FOR CONSTRUCTION OF
STORM DRAIN ON CALIFORNIA AVE.

PARTY
BROWN, L.L.
WALSH, M.
BOXETH, D.
CREASON, G.

Note: Any Additions or Changes on this Sheet Must be Made or Circled in Red Ink With Date and Name of Person Making Change.

Do not extend this side of this line.

PLEASE RETURN TO
LOS ANGELES COUNTY ENGINEER
403 LOS ANGELES COUNTY ENGINEERING BLDG.

76F3098 CE#310 9-67

F.B. 940 PG 208 Note: This Mon. may or may not be a replacement of Puente F-7. Did not search for sub-surface mark.

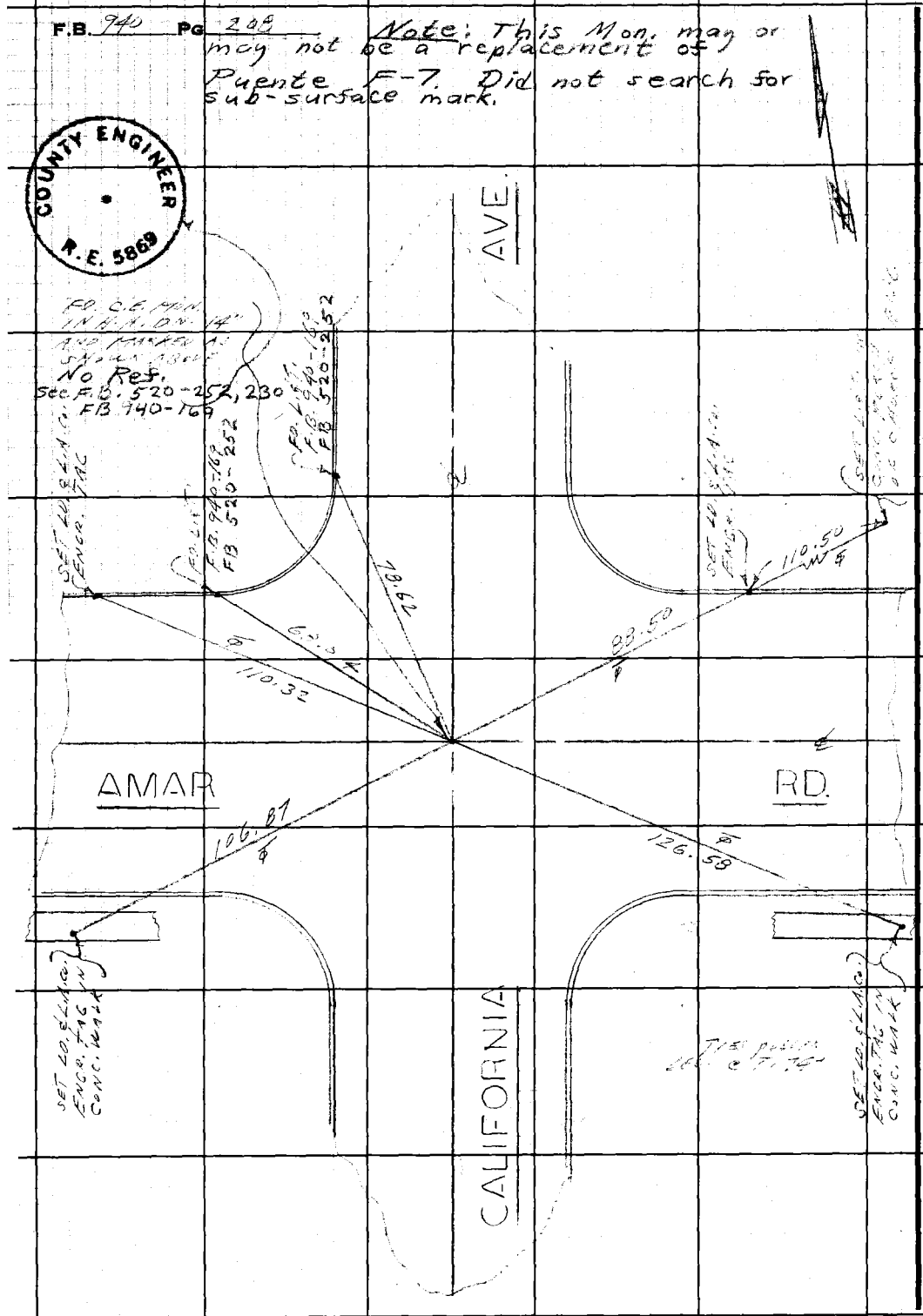

PLEASE RETURN TO
LOS ANGELES COUNTY ENGINEER
403 LOS ANGELES COUNTY ENGINEERING BLDG.

Do not extend this side of this line.

Note: Any Additions or Changes on this Sheet Must be Made or Circled in Red Ink With Date and Name of Person Making Change.

Notes Ck'd by	Survey of GEODETIC T.E.
Map No.	JN [illegible] Tape [illegible] Std 50 °F
Office Work	Surveyed by L.D. BROWN
Checked	Notes L.D. BROWN Date [illegible]
Date	Indexed

F.B. 940 PG. 209

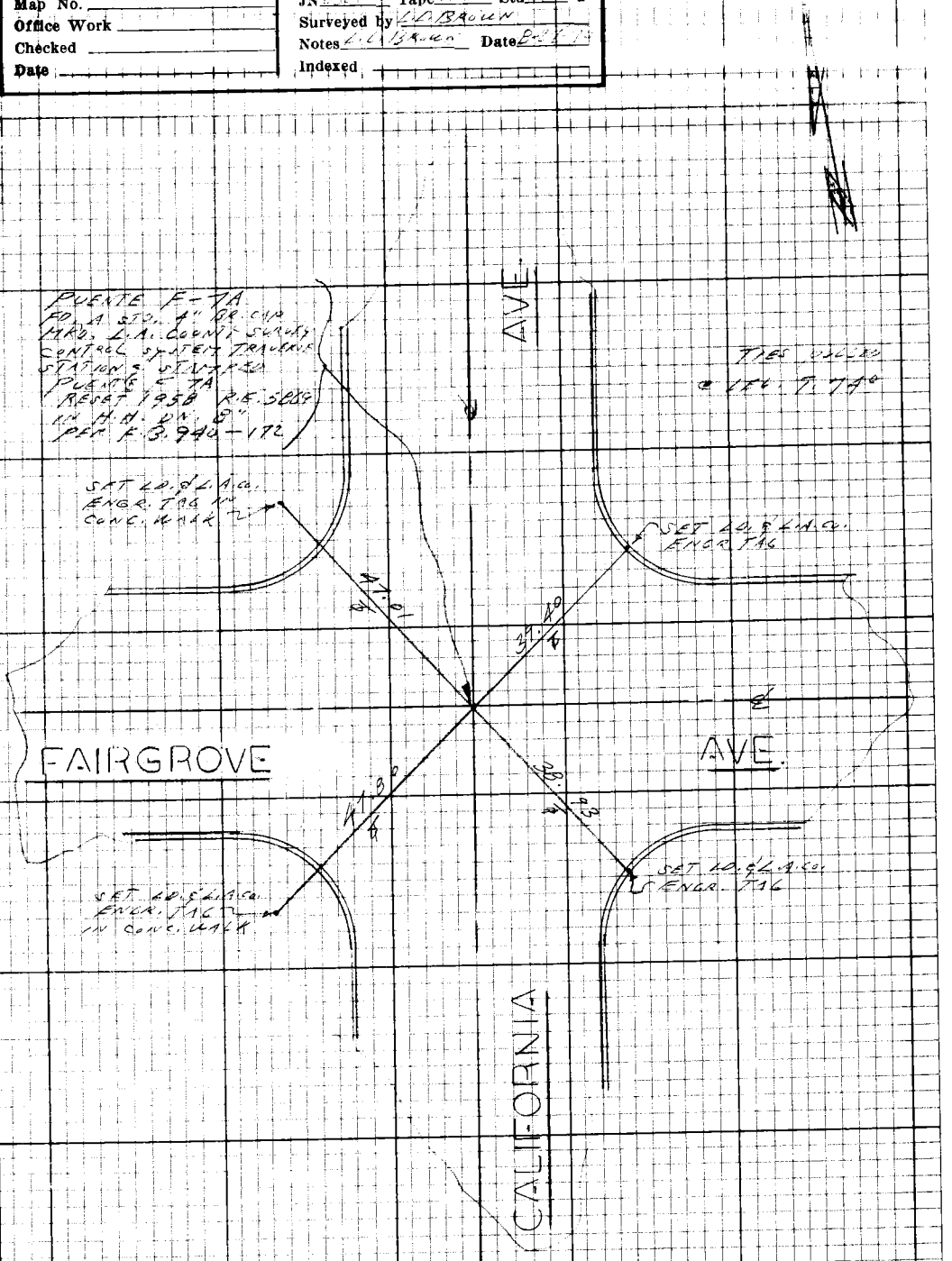

Note: Any Additions or Changes on this Sheet Must be Made or Circled in Red Ink With Date and Name of Person Making Change.

Do not extend this side of this line.

PLEASE RETURN TO
LOS ANGELES COUNTY ENGINEER
403 LOS ANGELES COUNTY ENGINEERING BLDG.

76F3098 CE#310 9-67

F.B. 940 Pg 210 Note: This Mon. may or may not be a replacement of Puente G-6. Did not search for sub-surface mark.

COUNTY ENGINEER
R.E. 5869

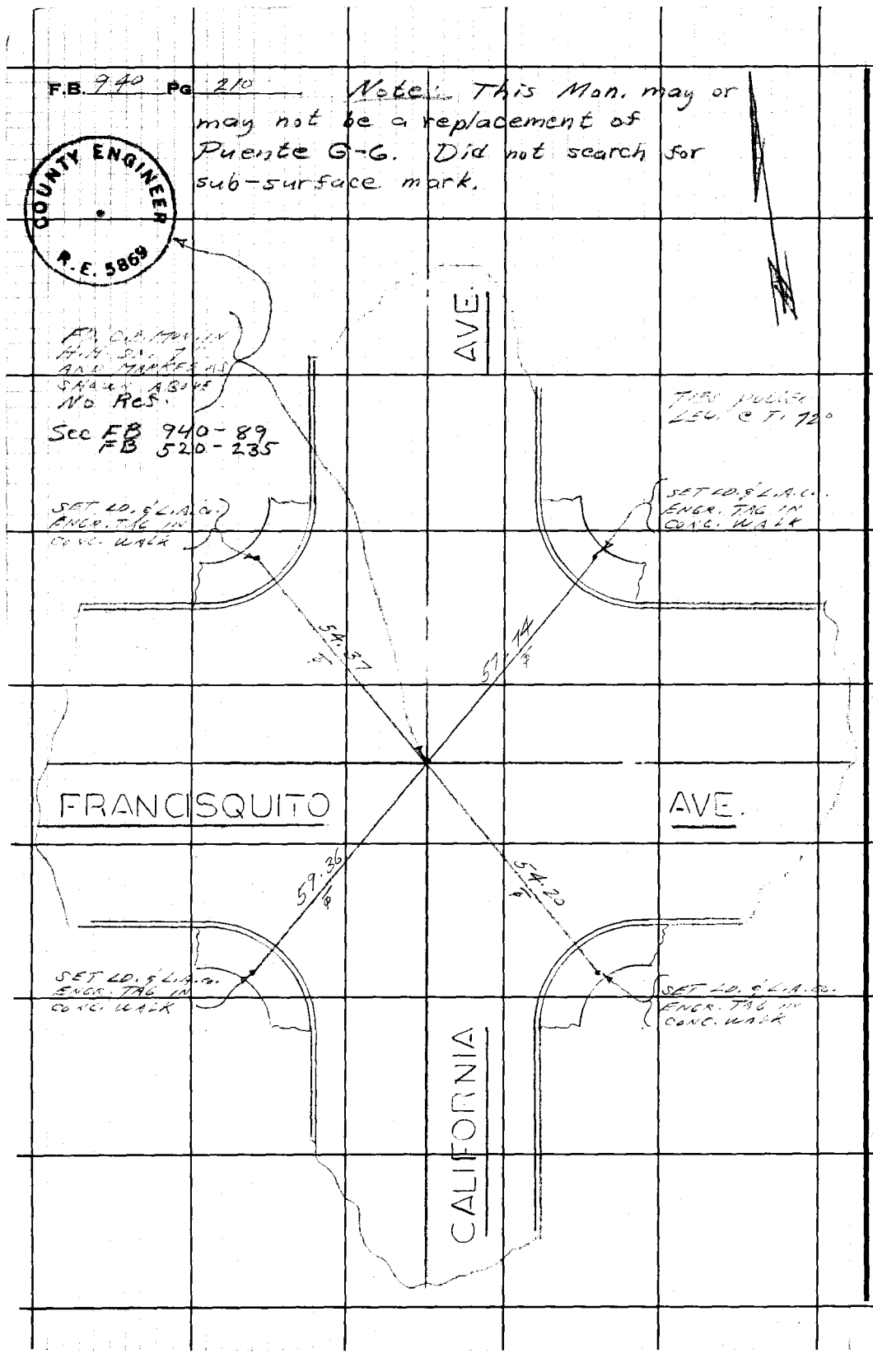

PLEASE RETURN TO
LOS ANGELES COUNTY ENGINEER
403 LOS ANGELES COUNTY ENGINEERING BLDG.

Do not extend this side of this line.

Note: Any Additions or Changes on this Sheet Must be Made or Circled in Red Ink With Date and Name of Person Making Change.

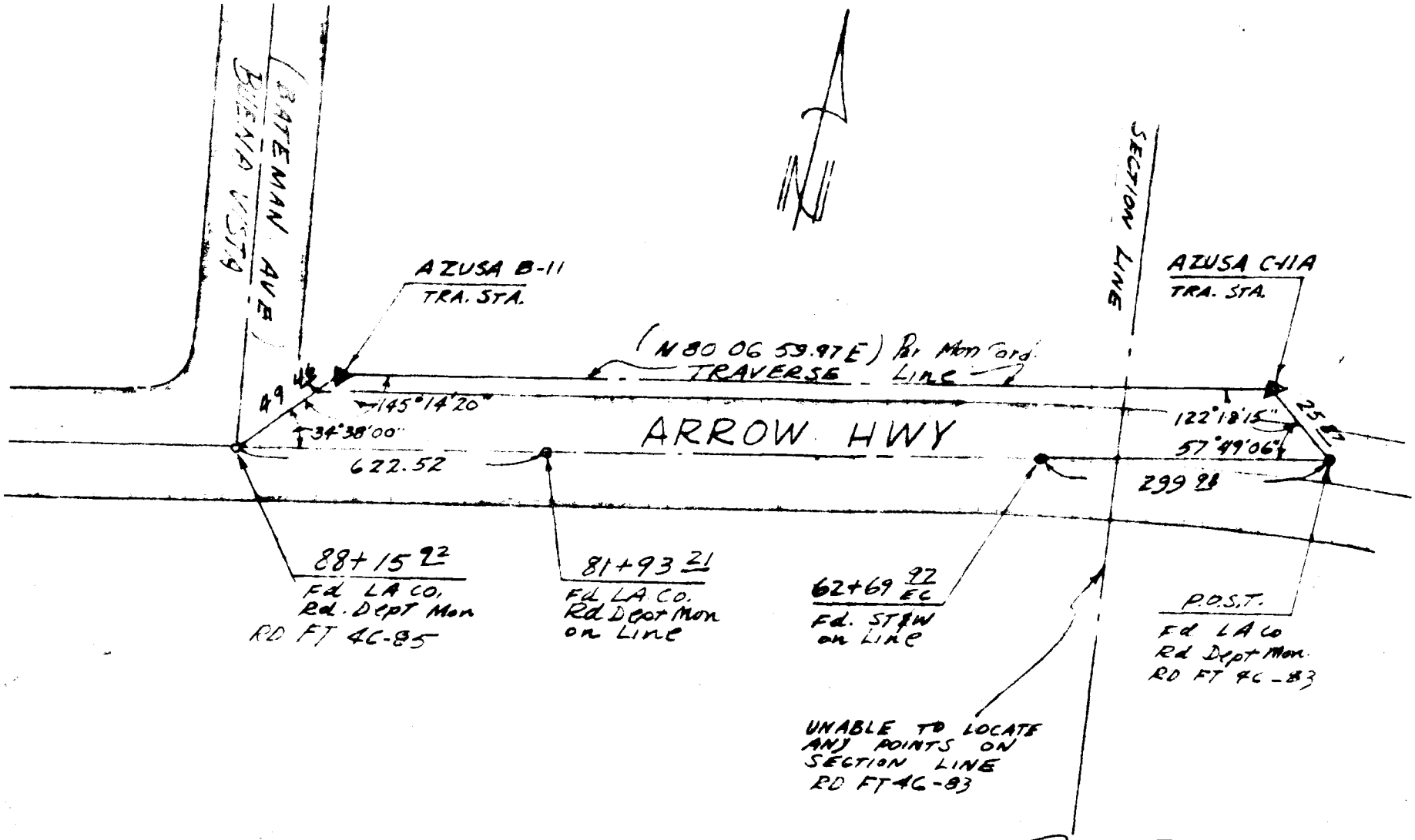

County Engineer Ties to
AZUSA C-11A Corrected
7/28/62 FB 990-201, 202
R.J. Mitchell

LA 170 1RW

A.E. ARIAS July 1962

State Div. of Hwys
Dist. VII