Date _____ Notes by _____ Chief Party _____ F.B. 95 PG. 1

Platted by _____	W. O. No. 8309 D. S. O. No. _____
Date _____	Location [illegible]
Map No. C.S.B.-1824-1	Surveyed by [illegible]
Platting C'k'd by [illegible]	Date [illegible]
Date [illegible] 44	Indexed [illegible] 3-20-42

M.A. July '48

ROSECRANS AVE.

[illegible] 8309

LOCATION OF IMPROVEMENTS

[illegible]

[illegible]

[illegible]

[illegible]

[illegible]

[illegible]

[illegible]

[illegible]

[illegible]

[illegible]

[illegible]

[illegible]

[illegible]

Note: ANY [illegible] ON THIS SHEET [illegible] IN Red. WITH [illegible] MAKING CHANG[illegible]

LOS ANGE[illegible] SURVEYOR

[illegible] and notes this [illegible]

F. B. 951 Pg. 6 Chief Party Notes by [illegible] Date

TO LOT. PG.



RETURN TO

LOS ANGELES COUNTY SURVEYOR

Do not extend notes this side of this line.

Note: ANY ADDITIONS OR CHANGES ON THIS SHEET MUST BE MADE OR CIRCLED IN Red. WITH DATE AND NAME OF PERSON MAKING CHANGE.

Date _____ Notes by _____ Chief Party _____ F.B. 261 PG. 7

Platted by _____	W. O. No. [illegible] D. S. O. No. _____
Date _____	Location [illegible]
Map No. CSB-1824-1	Surveyed by [illegible]
Platting C'k'd by Drew	Date _____
Date June 44	Indexed [illegible]

To 6 of 100

From Top Pg.

Note: ANY ADDITIONS OR CHANGES ON THIS SHEET MUST BE MADE OR CIRCLED IN Red. WITH DATE AND NAME OF PERSON MAKING CHANGE.

Do not extend notes this side of this line

RETURN TO
LOS ANGELES COUNTY SURVEYOR

F.B. 951 PG. 8 Chief Party Notes by [illegible] Date

To Bot. pg

617+07

616+26.5

From top pg

RETURN TO
LOS ANGELES COUNTY SURVEYOR

Do not extend notes this side of this line

Note: ANY ADDITIONS OR CHANGES ON THIS SHEET MUST BE MADE OR CIRCLED IN Red. WITH DATE AND NAME OF PERSON MAKING CHANGE.

Date _____ Notes by _____ Chief Party _____ F.B. 951 PG. _____

Platted by _____	W. O. No. 309 D. S. O. No. _____
Date _____	Location [illegible]
Map No. CSB-1824-1	Surveyed by [illegible]
Platting C'k'd by [illegible]	Date _____
Date June 44	Indexed [illegible]

To 60 ft pg

From Top pg

Note: ANY ADDITIONS OR CHANGES ON THIS SHEET MUST BE MADE OR CIRCLED IN Red. WITH DATE AND NAME OF PERSON MAKING CHANGE.

Do not extend notes this side of this line

RETURN TO
LOS ANGELES COUNTY SURVEYOR

F. B. 951 Pg. 16 Chief Party Notes by [illegible] Date

RETURN TO
LOS ANGELES COUNTY SURVEYOR

Note: ANY ADDITIONS OR CHANGES ON THIS SHEET MUST BE MADE OR CIRCLED IN Red. WITH DATE AND NAME OF PERSON MAKING CHANGE.

Do not extend notes this side of this line

From Top 16

Date _____ Notes by _____ Chief Party _____ F.B. [illegible] Pg. _____

Platted by _____	W. O. No. _____ D. S. O. No. _____
Date _____	Location [illegible]
Map No. CSB-1824-1	Surveyed by _____
Platting C'k'd by [illegible]	Date _____
Date June - 44	Indexed [illegible]

To [illegible]

Note: ANY ADDITIONS OR CHANGES ON THIS SHEET MUST BE MADE OR CIRCLED IN Red. WITH DATE AND NAME OF PERSON MAKING CHANGE.

RETURN TO
LOS ANGELES COUNTY SURVEYOR

Do not extend notes this side of this line

F. B. 951 PG. 12 Chief Party Notes by [illegible] Date



RETURN TO
LOS ANGELES COUNTY SURVEYOR

Do not extend notes this side of this line

Note: ANY ADDITIONS OR CHANGES ON THIS SHEET MUST BE MADE OR CIRCLED IN Red. WITH DATE AND NAME OF PERSON MAKING CHANGE.

Date _____ Notes by _____ Chief Party _____ F.B. 751 Pg. [illegible]

Platted by _____	W. O. No. [illegible] D. S. O. No. _____
Date _____	Location [illegible]
Map No. CSD-1824-1	Surveyed by _____
Platting C'k'd by [illegible]	Date _____
Date [illegible]	Indexed [illegible]



Notes: ANY ADDITIONS OR CHANGES OF THIS SHEET MUST BE MADE OR CIRCLED IN Red. WITH DATE AND NAME OF PERSON MAKING CHANGE.

Do not extend notes this side of this line

RETURN TO
LOS ANGELES COUNTY SURVEYOR

F.B. 951 PG. 14 Chief Party ______ Notes by LSH Date ______

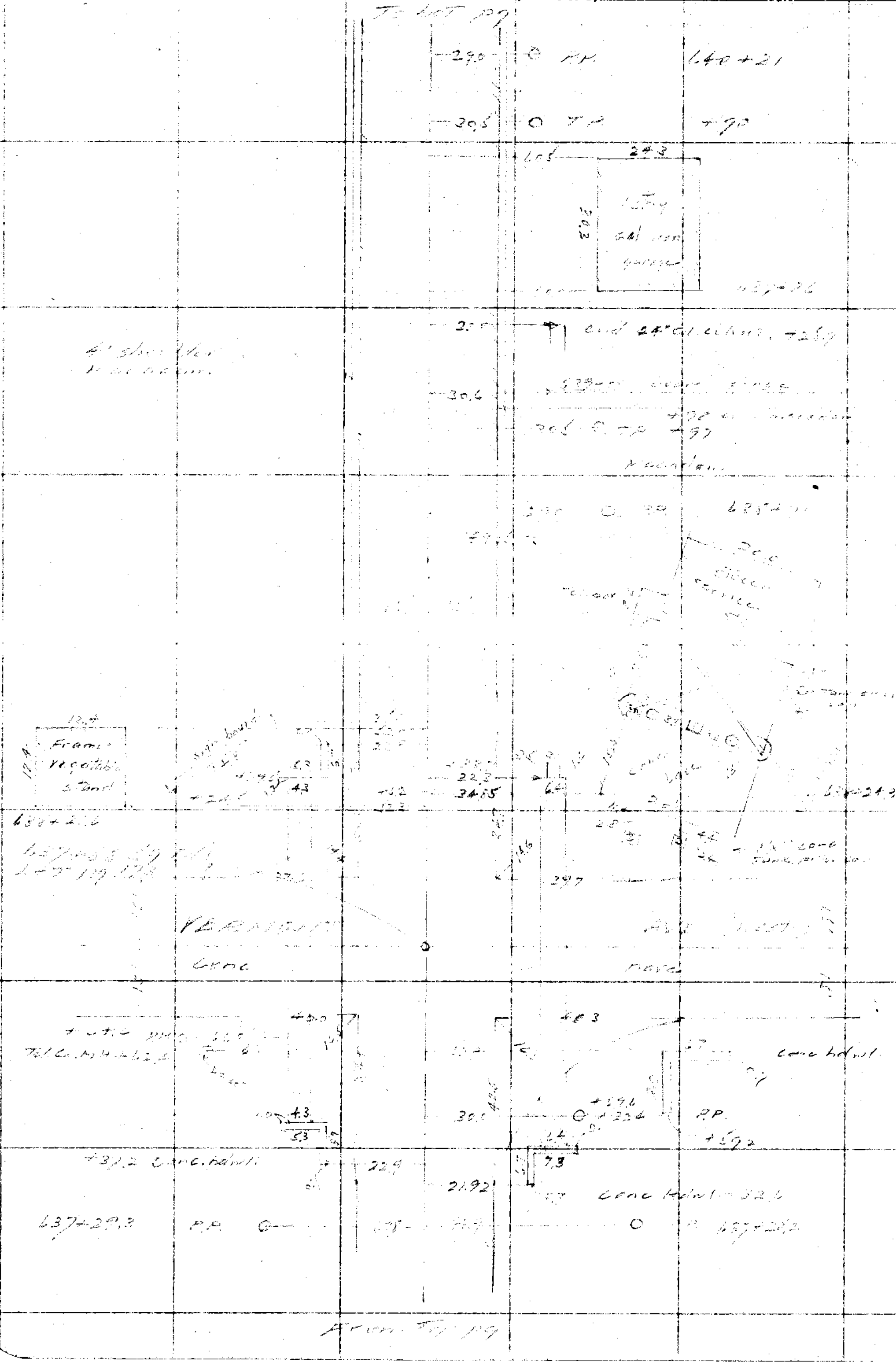

RETURN TO
LOS ANGELES COUNTY SURVEYOR

Do not extend notes this side of this line.

Note: ANY ADDITIONS OR CHANGES ON THIS SHEET MUST BE MADE OR CIRCLED IN Red. WITH DATE AND NAME OF PERSON MAKING CHANGE.

Date _____ Notes by _____ Chief Party _____ F.B. 251 PG 1

Platted by _____	W. O. No. _____ D. S. O. No. _____
Date _____	Location _____
Map No. CSD-1824-1	Surveyed by _____
Platting C'k'd by _____	Date _____
Date _____	Indexed _____



Note: ANY ADDITIONS OR CHANGES ON THIS SHEET MUST BE MADE OR CIRCLED IN Red. WITH DATE AND NAME OF PERSON MAKING CHANGE.

Do not extend notes this side of this line

RETURN TO
LOS ANGELES COUNTY SURVEYOR

F.B. 951 PG. 16 Chief Party Notes by 1.5 Ac Date

RETURN TO
LOS ANGELES COUNTY SURVEYOR

Do not extend notes this side of this line

Note: ANY ADDITIONS OR CHANGES ON THIS SHEET MUST BE MADE OR CIRCLED IN Red. WITH DATE AND NAME OF PERSON MAKING CHANGE.

Date _____ Notes by _____ Chief Party _____ F.B. _____ PG. _____

Platted by _____	W. O. No. _____ D. S. O. No. _____
Date _____	Location _____
Map No. CSB-1824-1	Surveyed by _____
Platting C'k'd by _____	Date _____
Date JUNE 44	Indexed _____

Notes: ANY ADDITIONS OR CHANGES ON THIS SHEET MUST BE MADE OR CIRCLED IN Red. WITH DATE AND NAME OF PERSON MAKING CHANGE.

Do not extend notes this side of this line

RETURN TO
LOS ANGELES COUNTY SURVEYOR

F.B. 951 PG. 18 Chief Party Notes by Date



RETURN TO
LOS ANGELES COUNTY SURVEYOR

Do not extend notes this side of this line.

Note: ANY ADDITIONS OR CHANGES ON THIS SHEET MUST BE MADE OR CIRCLED IN Red. WITH DATE AND NAME OF PERSON MAKING CHANGE.

Date _____ Notes by _____ Chief Party _____ F.B. 251 PG. 7

Platted by _____	W.O. No. _____ D.S.O. No. _____
Date _____	Location _____
Map No. CSD 1824-1	Surveyed by _____
Platting C'k'd by Dr Cu	Date _____
Date June 47	Indexed _____

To bot. pg.



From top 14

Notes: ANY ADDITIONS OR CHANGES ON THIS SHEET MUST BE MADE OR CIRCLED IN Red. WITH DATE AND NAME OF PERSON MAKING CHANGE.

Do not extend notes this side of this line

RETURN TO
LOS ANGELES COUNTY SURVEYOR

F.B. 951 Pg. 20 Chief Party Notes by LSM Date

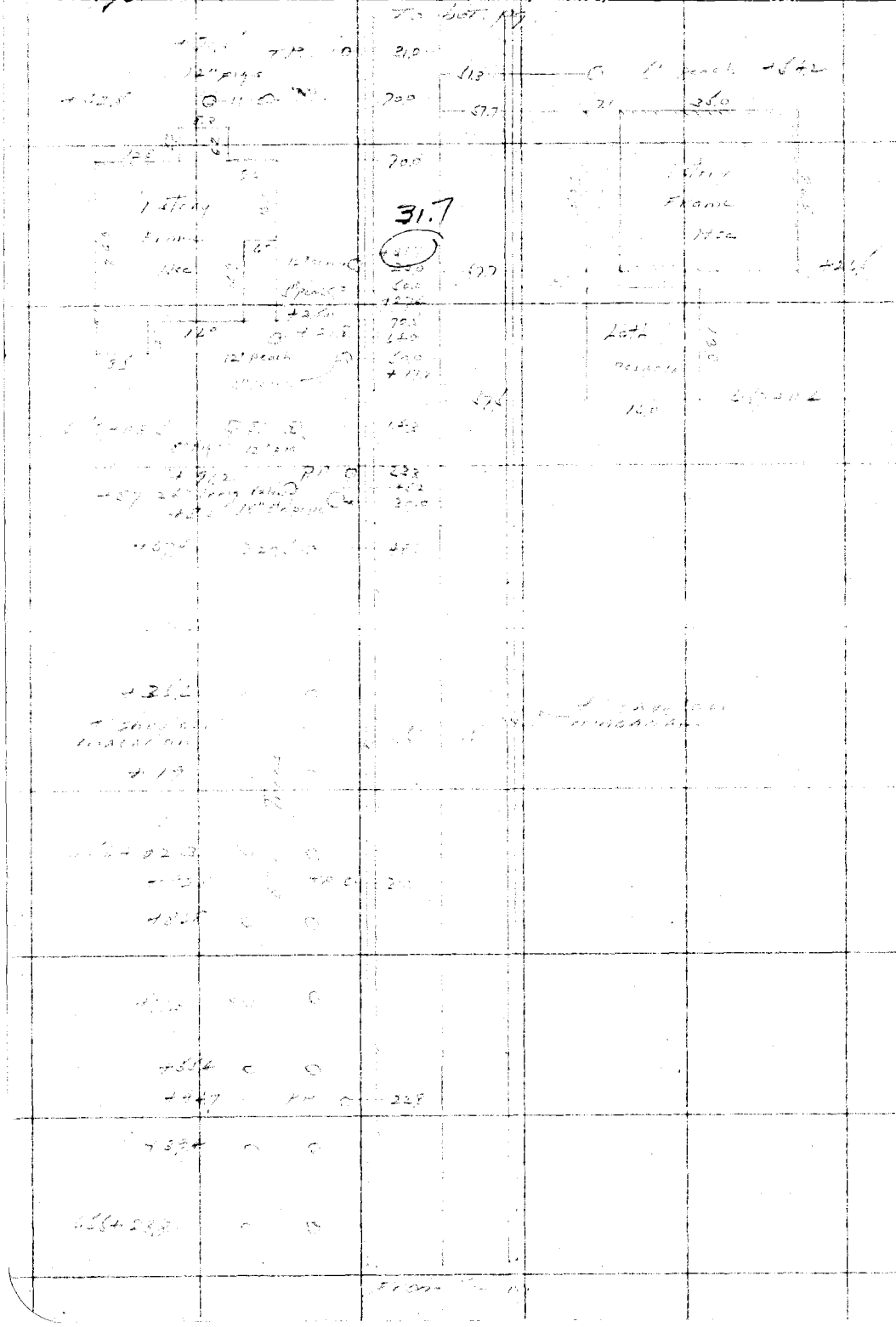

RETURN TO
LOS ANGELES COUNTY SURVEYOR

Do not extend notes this side of this line

Note: ANY ADDITIONS OR CHANGES ON THIS SHEET MUST BE MADE OR CIRCLED IN Red. WITH DATE AND NAME OF PERSON MAKING CHANGE.

Date _____ Notes by _____ Chief Party _____ F.B. [illegible] PG. [illegible]

Platted by _____	W. O. No. [illegible] D. S. O. No. _____
Date _____	Location [illegible]
Map No. CSB-1824-1	Surveyed by [illegible]
Platting C'k'd by Drew	Date _____
Date June 44	Indexed [illegible]

To Lot. [illegible]

[illegible] 22.5

[illegible] 31.0 [illegible]

4" Shoulder macadam

4" Shoulder macadam

[illegible] 22.8

Frame [illegible]

[illegible] 4" pear [illegible]

[illegible] 5" pear [illegible]

[illegible] 18" pear [illegible]

[illegible]

Note: ANY ADDITIONS OR CHANGES ON THIS SHEET MUST BE MADE OR CIRCLED IN Red. WITH DATE AND NAME OF PERSON MAKING CHANGE.

RETURN TO
LOS ANGELES COUNTY SURVEYOR

Do not extend notes this side of this line

F.B. 951 Pg. 22 Chief Party Notes by Date

RETURN TO
LOS ANGELES COUNTY SURVEYOR

Do not extend notes this side of this line

Note: ANY ADDITIONS OR CHANGES ON THIS SHEET MUST BE MADE OR CIRCLED IN Red. WITH DATE AND NAME OF PERSON MAKING CHANGE.

Date _____ Notes by _____ Chief Party _____ F.B. [illegible] PG. [illegible]

Platted by _____	W. O. No. [illegible] D. S. O. No. _____
Date _____	Location [illegible]
Map No. CSB-1824-1	Surveyed by [illegible]
Platting C'k'd by [illegible]	Date _____
Date June [illegible]	Indexed [illegible]



Note: ANY ADDITIONS OR CHANGES ON THIS SHEET MUST BE MADE OR CIRCLED IN Red. WITH DATE AND NAME OF PERSON MAKING CHANGE.

Do not extend notes this side of this line

RETURN TO
LOS ANGELES COUNTY SURVEYOR

F.B. 981 Pg. 24 Chief Party Notes by Date

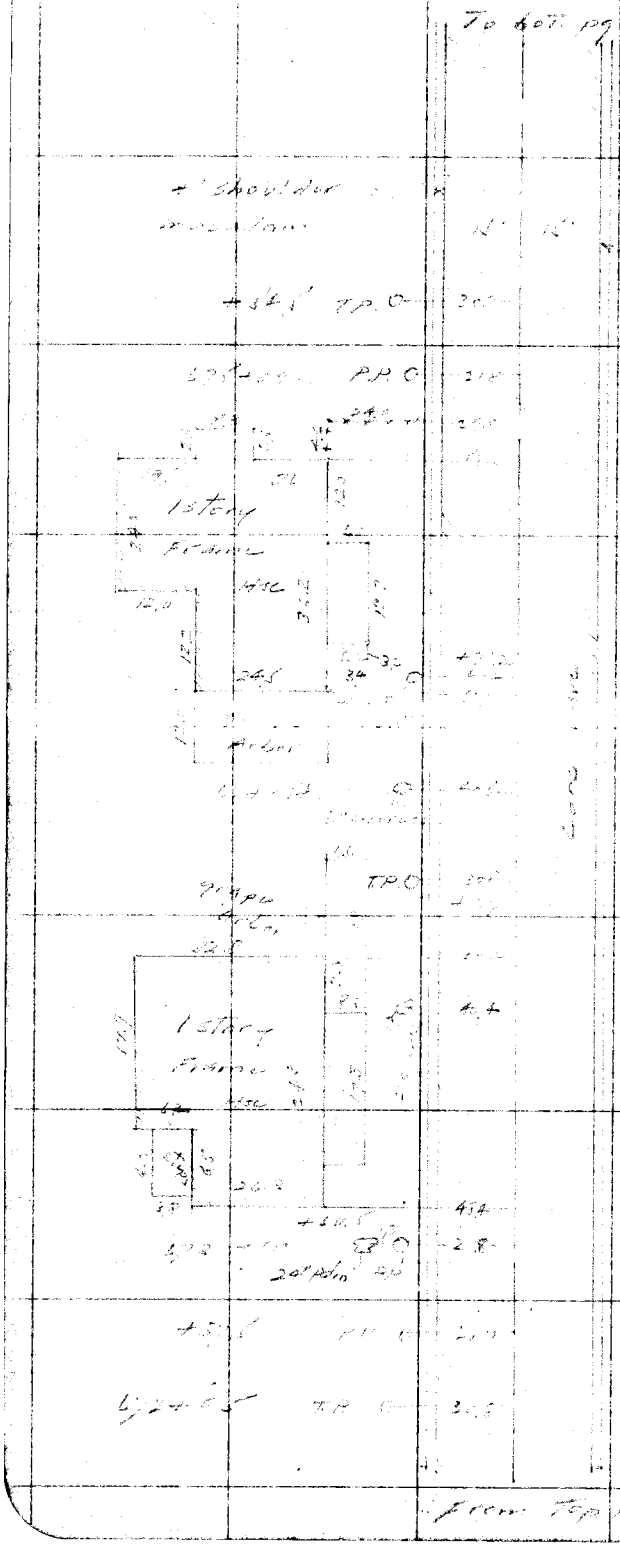

RETURN TO
LOS ANGELES COUNTY SURVEYOR

Do not extend notes this side of this line

Note: ANY ADDITIONS OR CHANGES ON THIS SHEET MUST BE MADE OR CIRCLED IN Red. WITH DATE AND NAME OF PERSON MAKING CHANGE.

Notes Ck'd by	Survey of [illegible]
Map No.	W. O. 8309 Tape No. 264 St'd 62 °F
Office Work CSB 1824-1	Surveyed by L. S. Hammond
Checked Draw	Notes L.S.H. Date 2-6-44
Date June 44	Indexed A. C. Johnson

F.B. 951 PG. 25

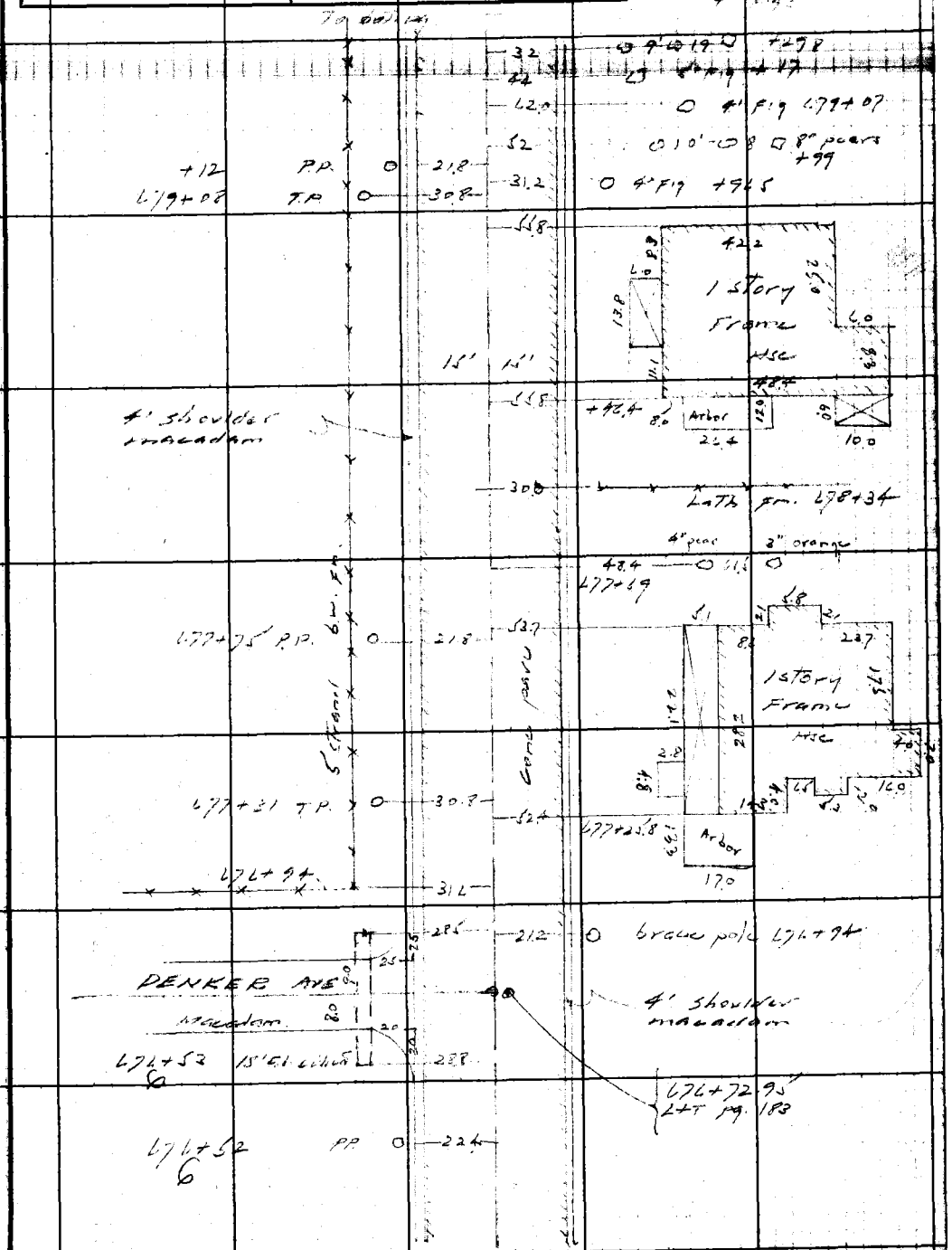

Note: Any Additions or Changes on This Sheet Must be Made or Circled in Red Ink With Date and Name of Person Making Change.

Do not extend notes this side of this line.

RETURN TO
LOS ANGELES COUNTY SURVEYOR
700 HALL OF RECORDS

FORM 247 5M 11-41

F.B. 931 PG. 24

To bot pg

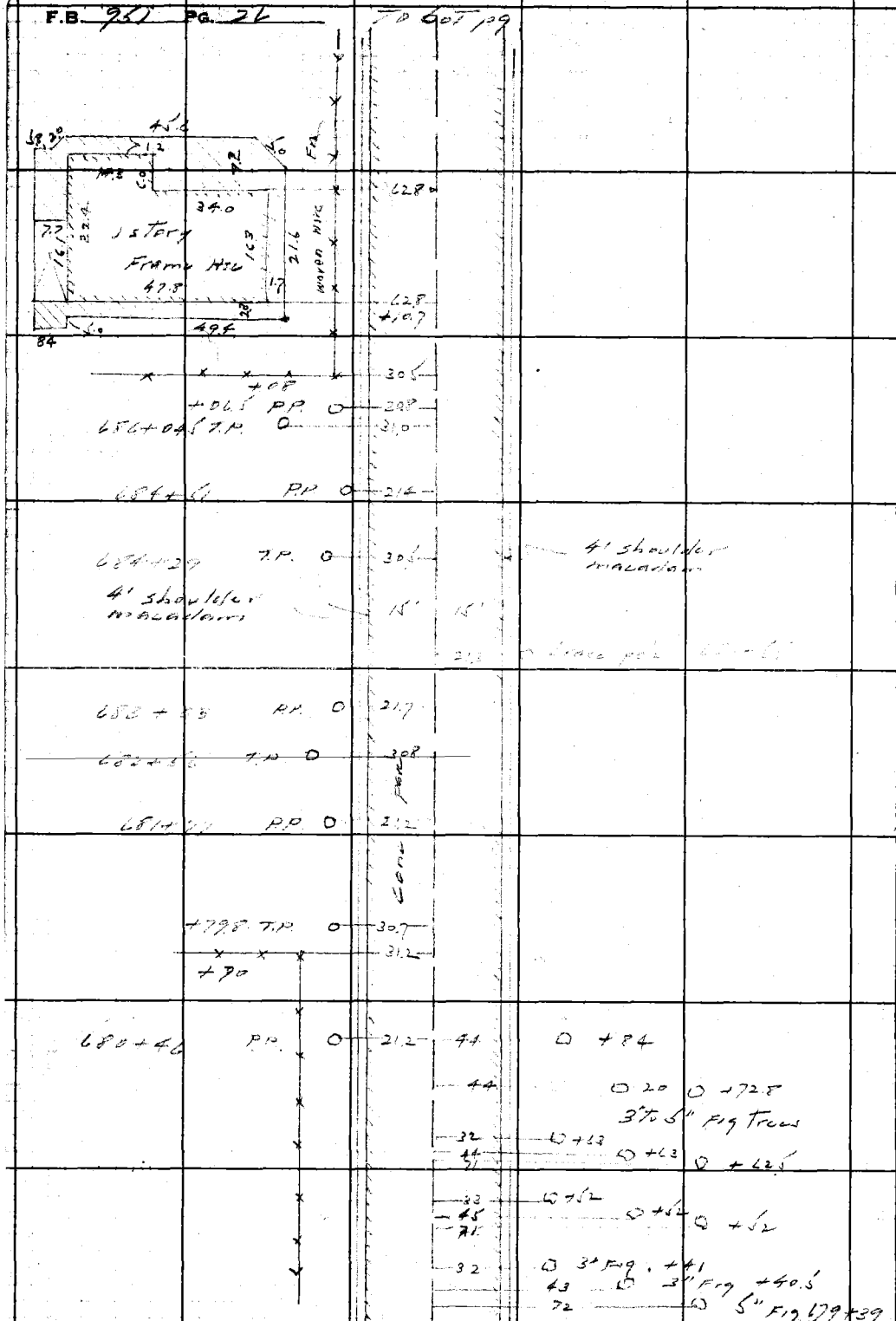

From top pg

RETURN TO
LOS ANGELES COUNTY SURVEYOR
700 HALL OF RECORDS
Do not extend notes this side of this line.

Note: Any Additions or Changes on This Sheet Must be Made or Circled in Red Ink With Date and Name of Person Making Change.

Notes Ck'd by	Survey of Rosecrans Ave
Map No.	W. 08309 Tape No. 014 St'd 88 °F
Office Work CSB-1824-1	Surveyed by Rosecrans Ave
Checked Drew	Notes LSH Date 2-1-42
Date June 44	Indexed A. C. Johnson

F.B. 759 PG. 29

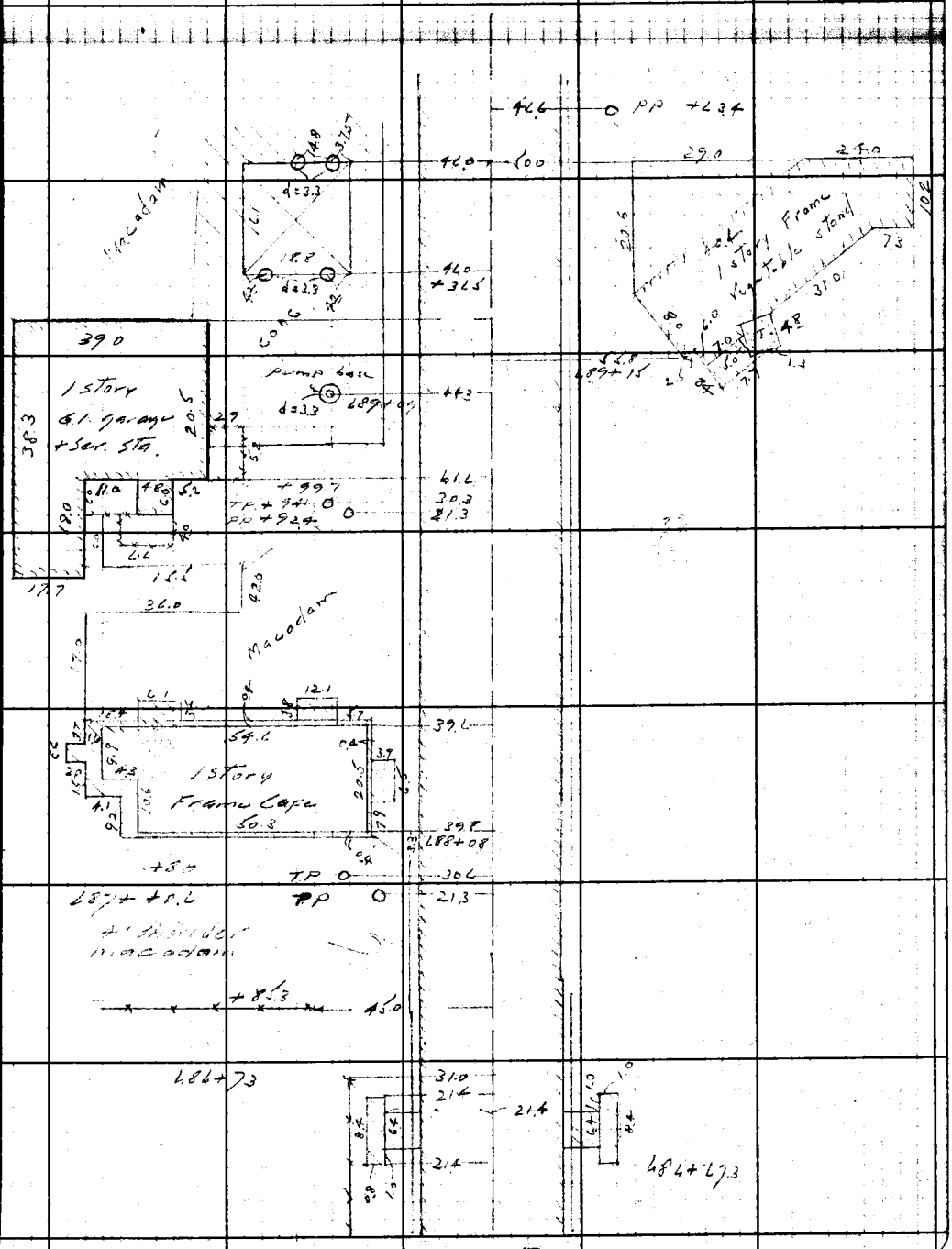

From Top pg.

Note: Any Additions or Changes on This Sheet Must be Made or Circled in Red Ink With Date and Name of Person Making Change.

Do not extend notes this side of this line.

RETURN TO
LOS ANGELES COUNTY SURVEYOR
700 HALL OF RECORDS

FORM 247 BM 11-41

F.B. 951 PG. 28

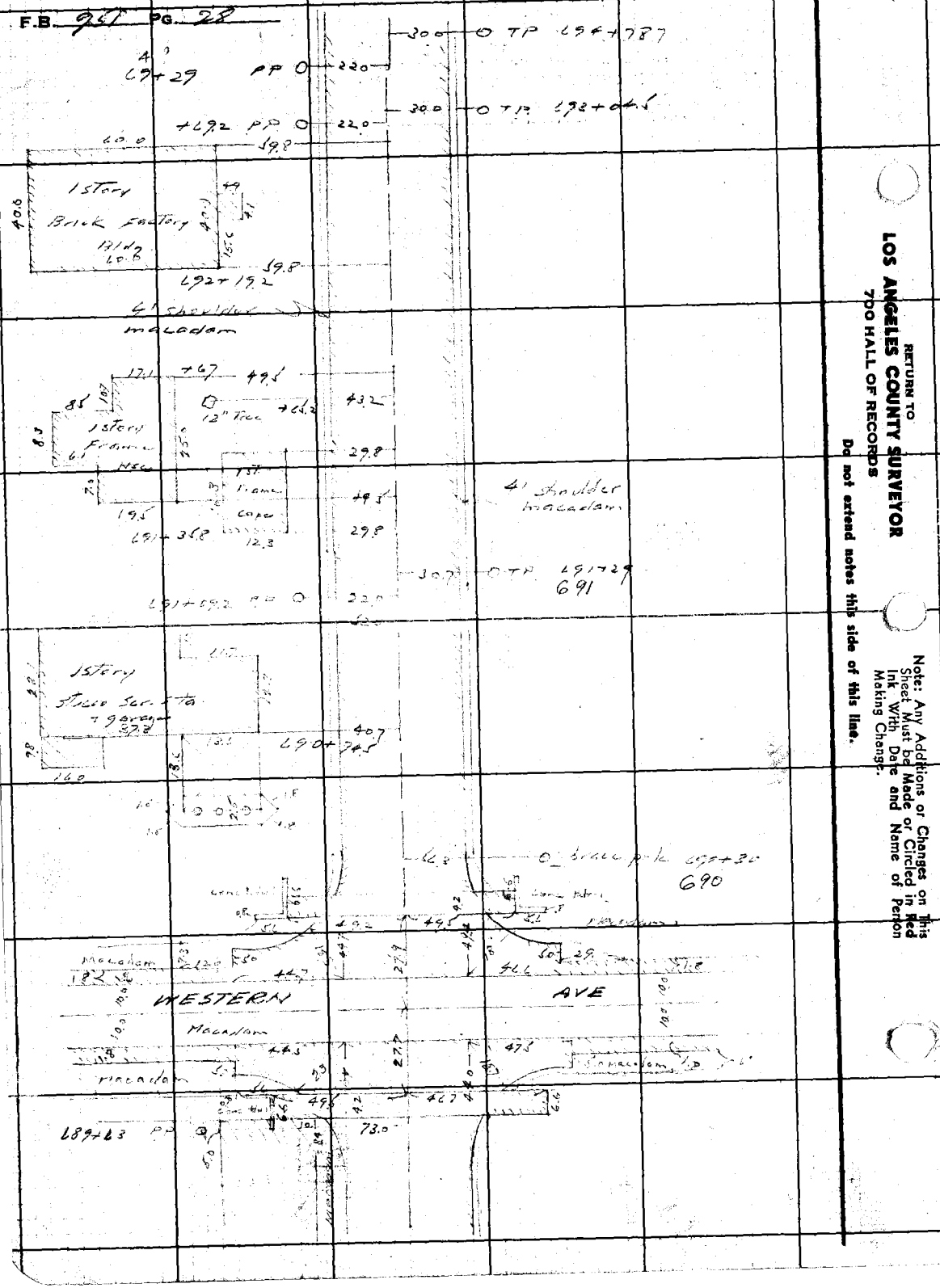

RETURN TO
LOS ANGELES COUNTY SURVEYOR
700 HALL OF RECORDS

Do not extend notes this side of this line.

Note: Any Additions or Changes on This Sheet Must be Made or Circled in Red Ink With Date and Name of Person Making Change.

Notes Ck'd by	Survey of [illegible]	F.B. 951 Pg. 29
Map No. CSB1824-1-2	W. O. 8309 Tape No. 064 St'd 68 °F	
Office Work	Surveyed by L. S. Hammond	
Checked Drew	Notes LSH Date 2-5-42	
Date June 44	Indexed A. C. Johnson	



Note: Any Additions or Changes on This Sheet Must be Made or Circled in Red Ink With Date and Name of Person Making Change.

Do not extend notes this side of this line.

RETURN TO
LOS ANGELES COUNTY SURVEYOR
700 HALL OF RECORDS

FORM 247 5M 11-41



RETURN TO
LOS ANGELES COUNTY SURVEYOR
700 HALL OF RECORDS
Do not extend notes this side of this line.

Note: Any Additions or Changes on This Sheet Must be Made or Circled in Red Ink With Date and Name of Person Making Change.

Notes Ck'd by	Survey of Rosecrans Ave
Map No. CSB-1824-2	W. O. 8397 Tape No. 064 St'd 68°F
Office Work	Surveyed by L S Hammond
Checked Drew	Notes L S H Date 2-10-42
Date June 44	Indexed A. C. Jonsson

F.B. 951 PG. 31

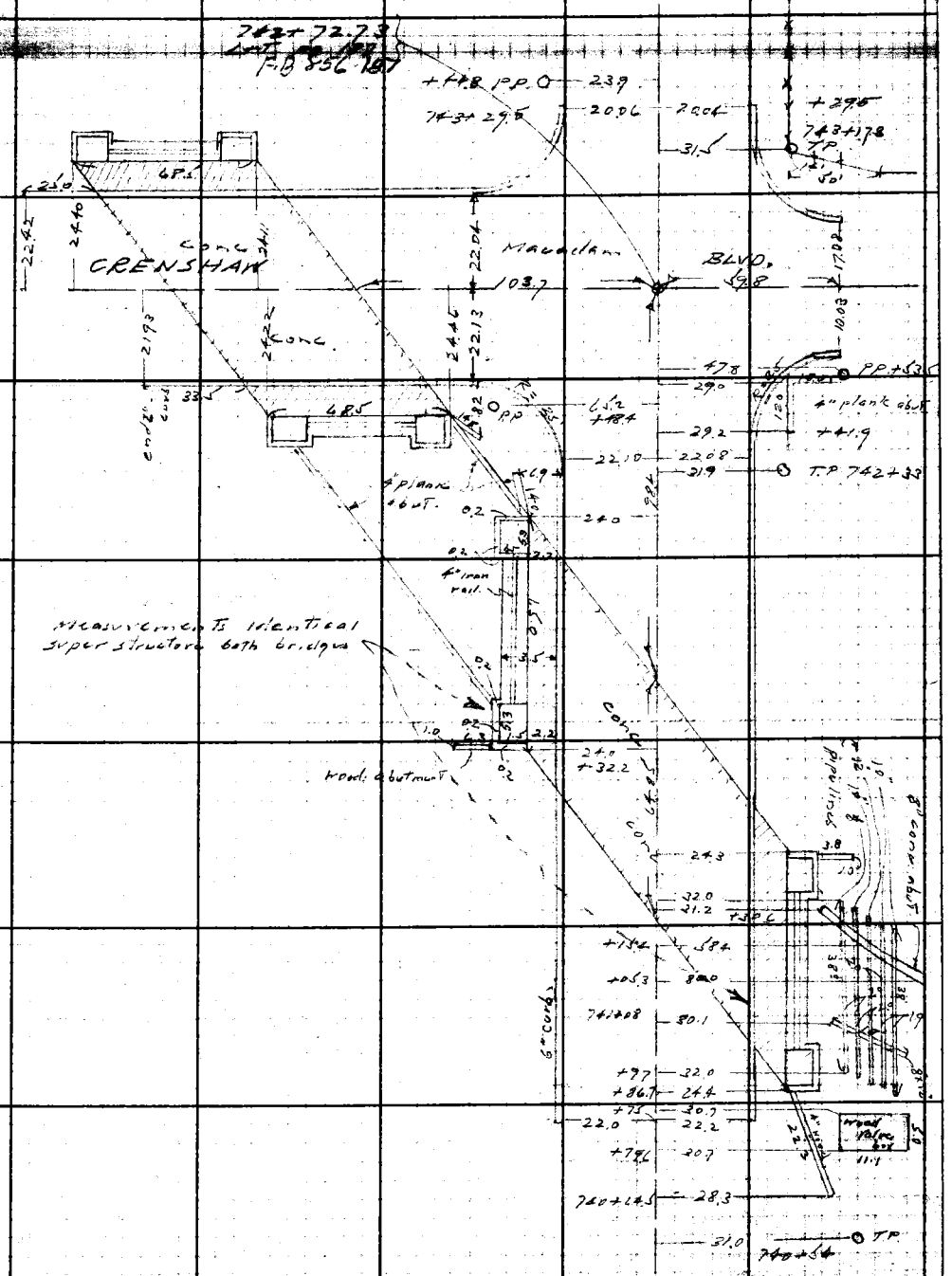

Note: Any Additions or Changes on This Sheet Must be Made or Circled in Red Ink With Date and Name of Person Making Change.

Do not extend notes this side of this line.

RETURN TO
LOS ANGELES COUNTY SURVEYOR
700 HALL OF RECORDS

FORM 247 5M 10-39

F.B. 951 PG. 32

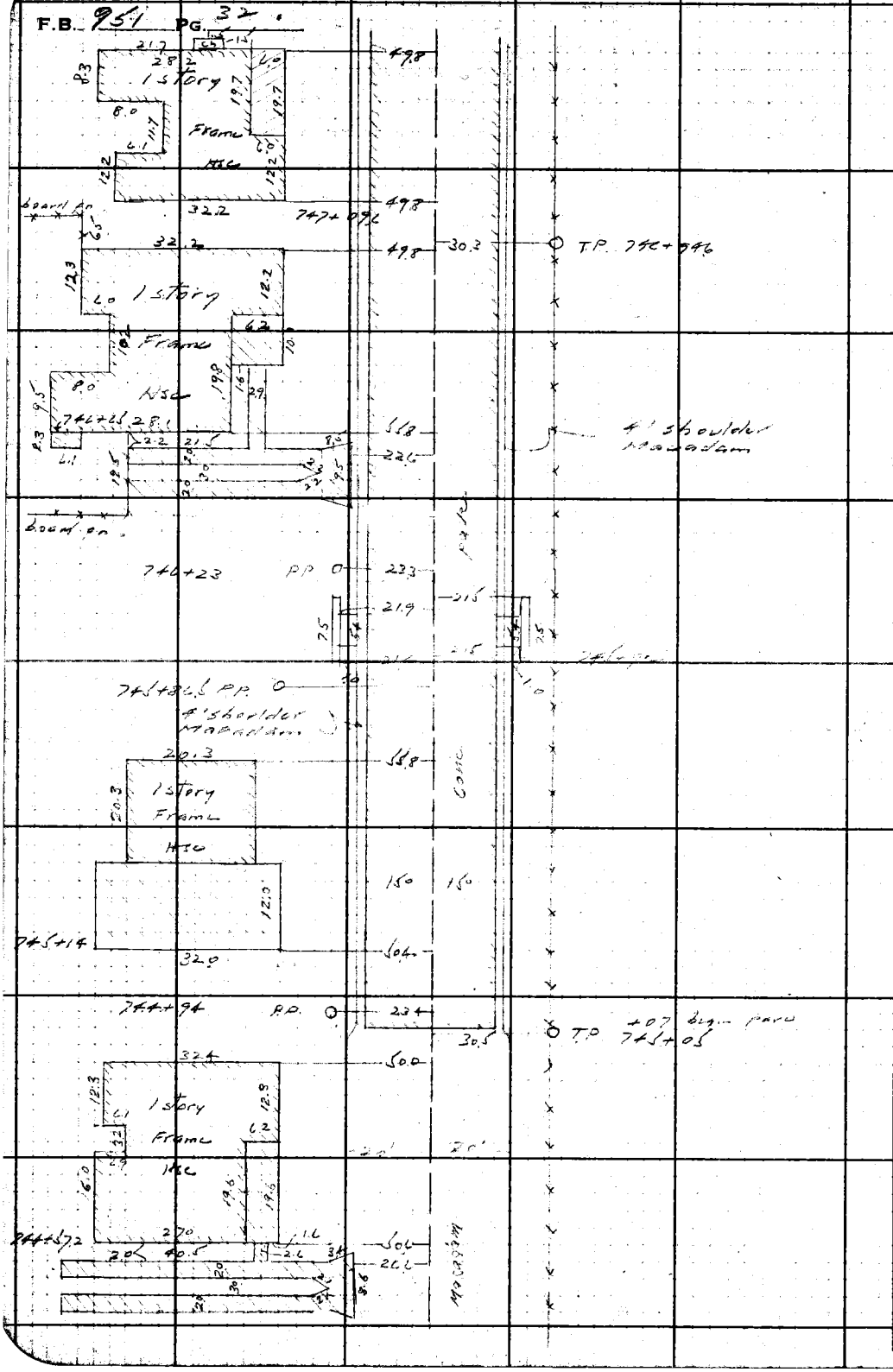

RETURN TO
LOS ANGELES COUNTY SURVEYOR
700 HALL OF RECORDS

Do not extend notes this side of this line.

Note: Any Additions or Changes on This Sheet Must be Made or Circled in **Red Ink** With Date and Name of Person Making Change.

Notes Ck'd by	Survey of Rosecrans Ave
Map No. CSB-1824-2	W. O. 8307 Tape No. 064 St'd 68 °F
Office Work	Surveyed by L S Hammond
Checked Drew	Notes L S H Date 2-10-42
Date June 44	Indexed A. C. Johnson

F.B. 959 PG. 33

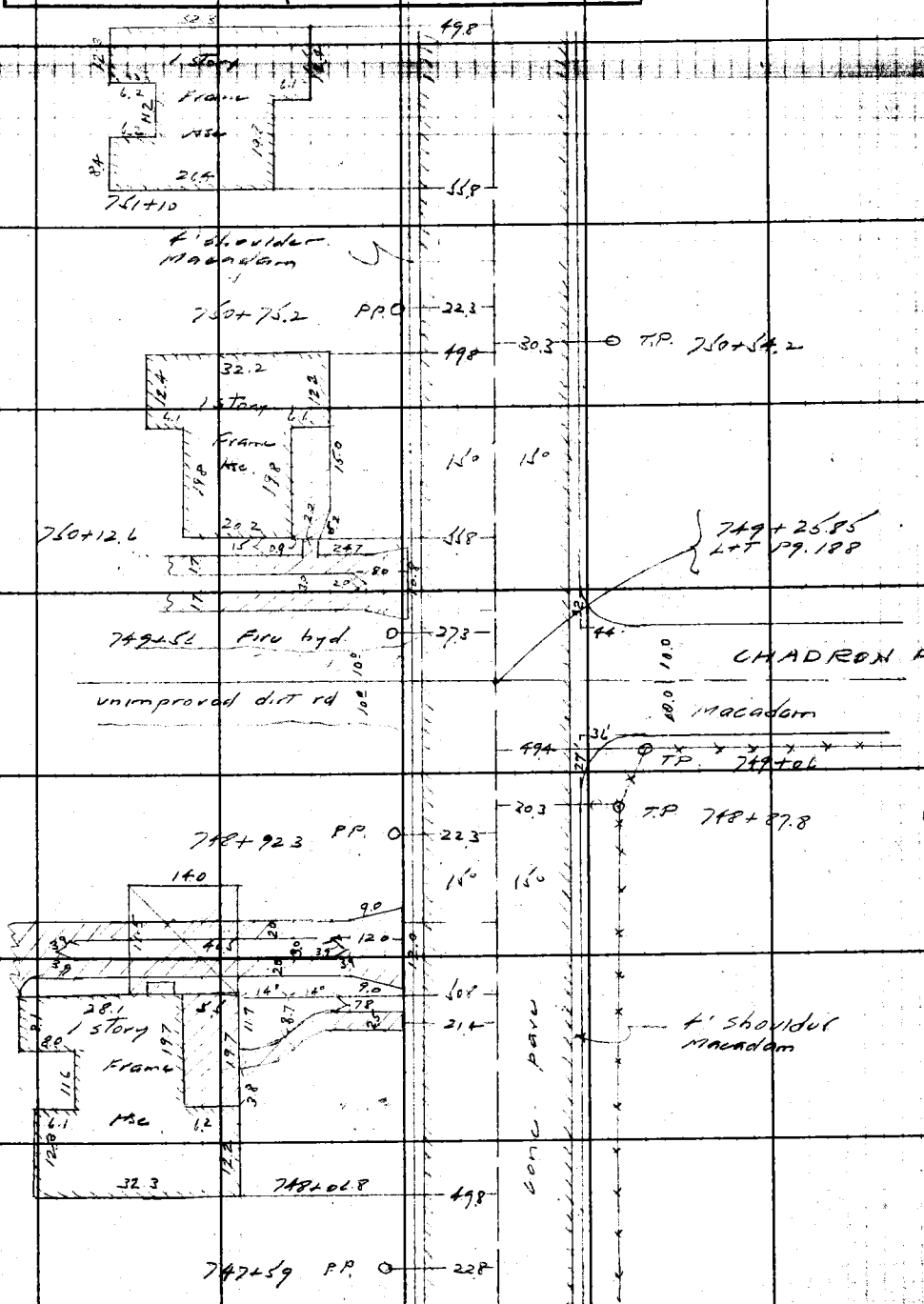

Note: Any Additions or Changes on This Sheet Must be Made or Circled in Red Ink With Date and Name of Person Making Change.

Do not extend notes this side of this line.

RETURN TO
LOS ANGELES COUNTY SURVEYOR
700 HALL OF RECORDS

FORM 247 5M 11-41

F.B. 967 PG. 34

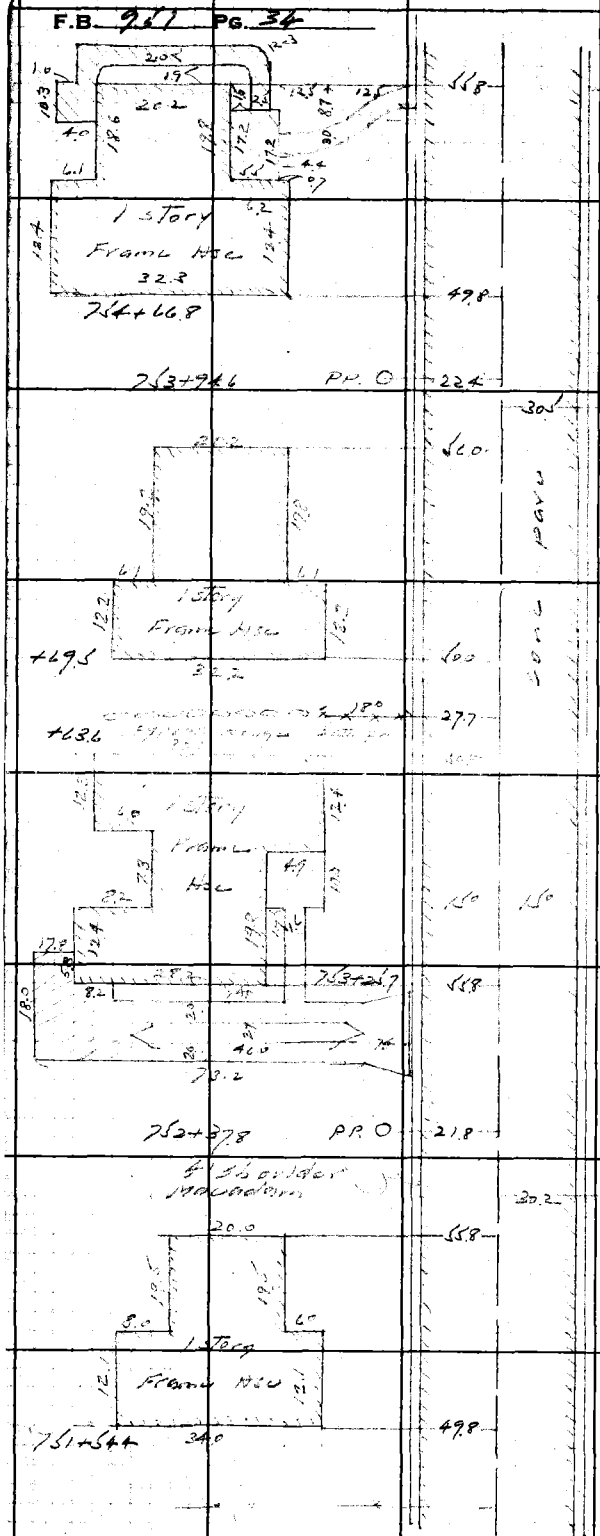

RETURN TO
LOS ANGELES COUNTY SURVEYOR
700 HALL OF RECORDS
Do not extend notes this side of this line.

Note: Any Additions or Changes on This Sheet Must be Made or Circled in Red Ink With Date and Name of Person Making Change.

Notes Ck'd by	Survey of Rosecrans Ave
Map No. CSB-1824-2	W. O. 8309 Tape No. 264 St'd 84 °F
Office Work	Surveyed by L. S. Hammond
Checked Drew	Notes L S H Date 2-16-42
Date June 44	Indexed A. C. Johnson

F.B. 751 PG. 35

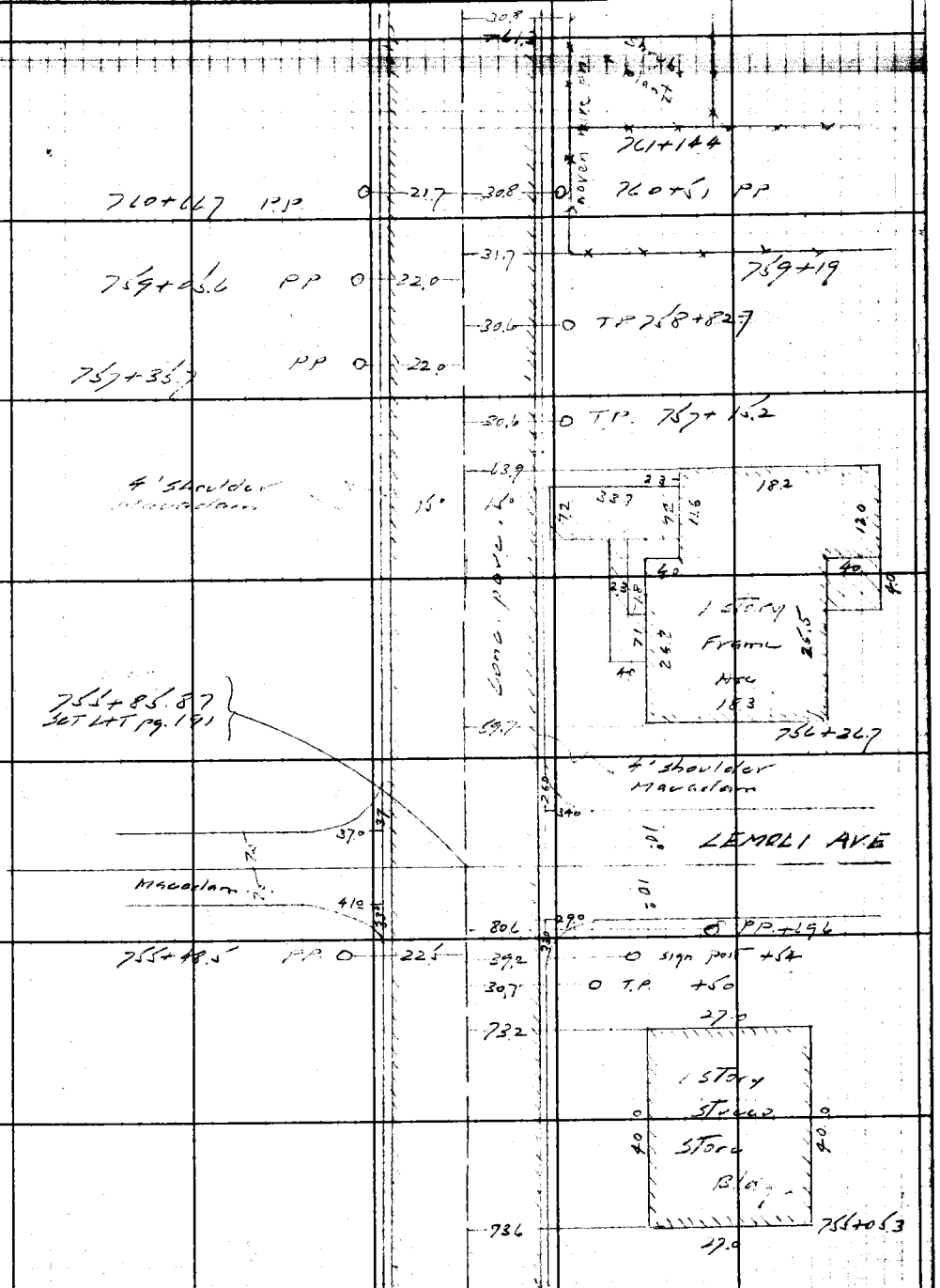

Note: Any Additions or Changes on This Sheet Must be Made or Circled in Red Ink With Date and Name of Person Making Change.

RETURN TO
LOS ANGELES COUNTY SURVEYOR
700 HALL OF RECORDS

Do not extend notes this side of this line.

FORM 247 5M 11-41

F.B. 951 PG. 36

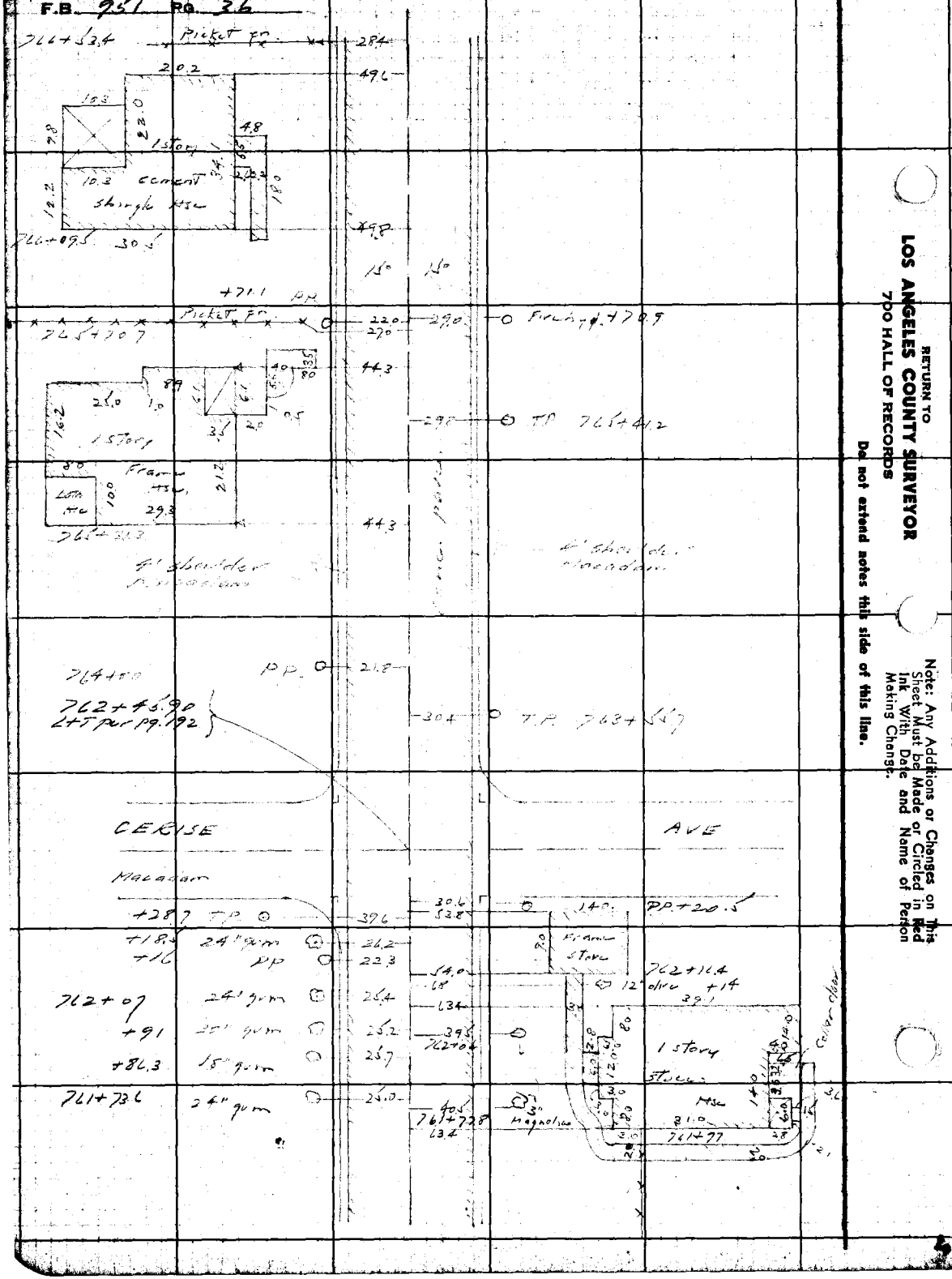

RETURN TO
LOS ANGELES COUNTY SURVEYOR
700 HALL OF RECORDS
Do not extend notes this side of this line.

Note: Any Additions or Changes on This Sheet Must be Made or Circled in Red Ink With Date and Name of Person Making Change.

Notes Ck'd by	Survey of Rosecrans Ave
Map No. CSB 1824.2	W. O. 2309 Tape No. 044 St'd 84°F
Office Work	Surveyed by [illegible]
Checked Drew	Notes [illegible] Date 2-16-42
Date June 44	Indexed [illegible]

F.B. 251 PG. 37

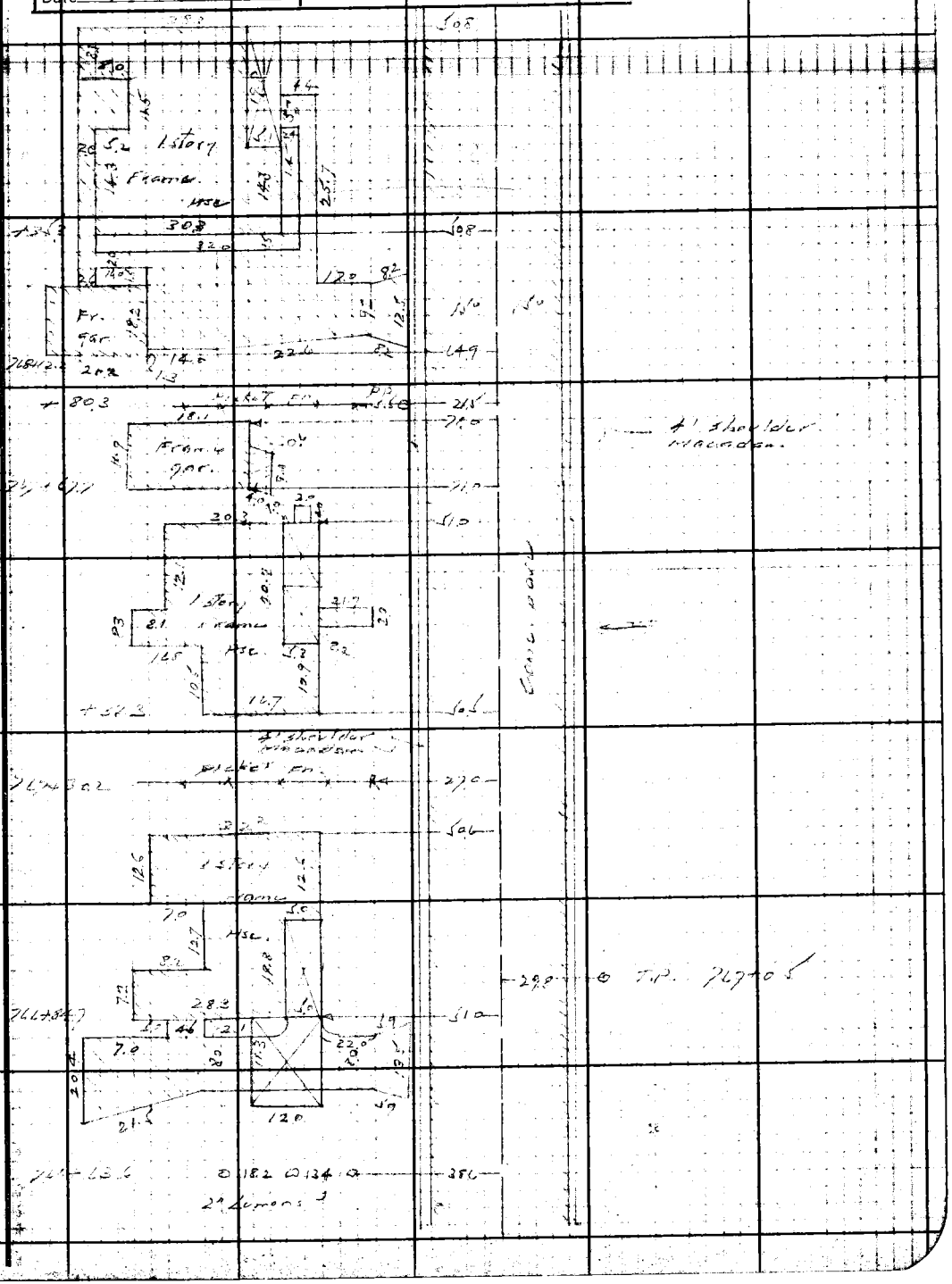

Note: Any Additions or Changes on This Sheet Must be Made or Circled in Red Ink With Date and Name of Person Making Change

Do not extend notes this side of this line.

RETURN TO
LOS ANGELES COUNTY SURVEYOR
700 HALL OF RECORDS

FORM 247 5M 10-39

F.B. 951 PG. 38

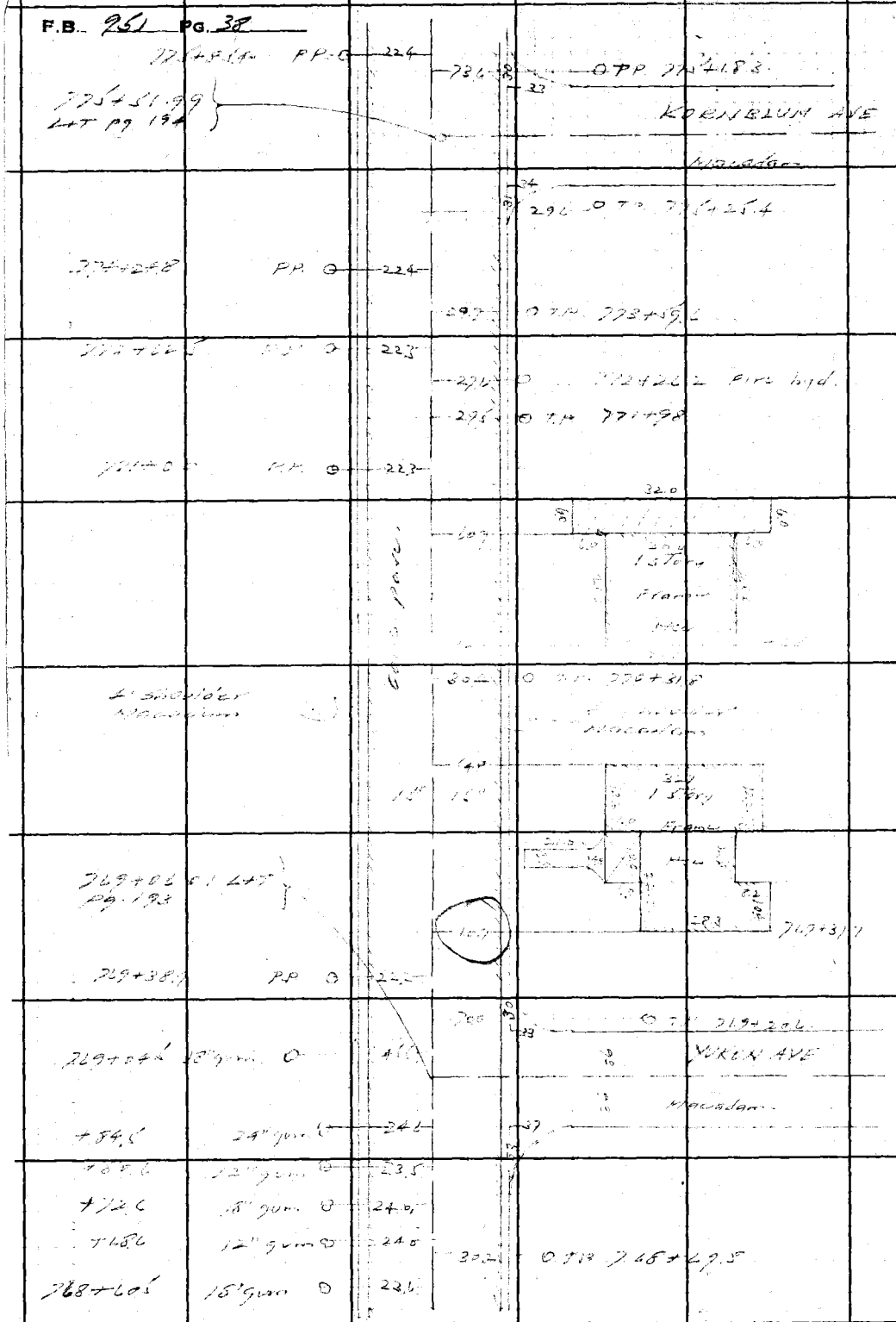

RETURN TO
LOS ANGELES COUNTY SURVEYOR
700 HALL OF RECORDS

Do not extend notes this side of this line.

Note: Any Additions or Changes on This Sheet Must be Made or Circled in Red Ink With Date and Name of Person Making Change.

Notes Ck'd by	Survey of Kosciusko Ave
Map No. C.S.B. 1824-2	W. 08809 Tape No. 064 St'd 68°F
Office Work	Surveyed by L. S. Hammond
Checked Drew	Notes L 514 Date 2-17-42
Date June 44	Indexed [illegible]

F.B. 751 PG. 37

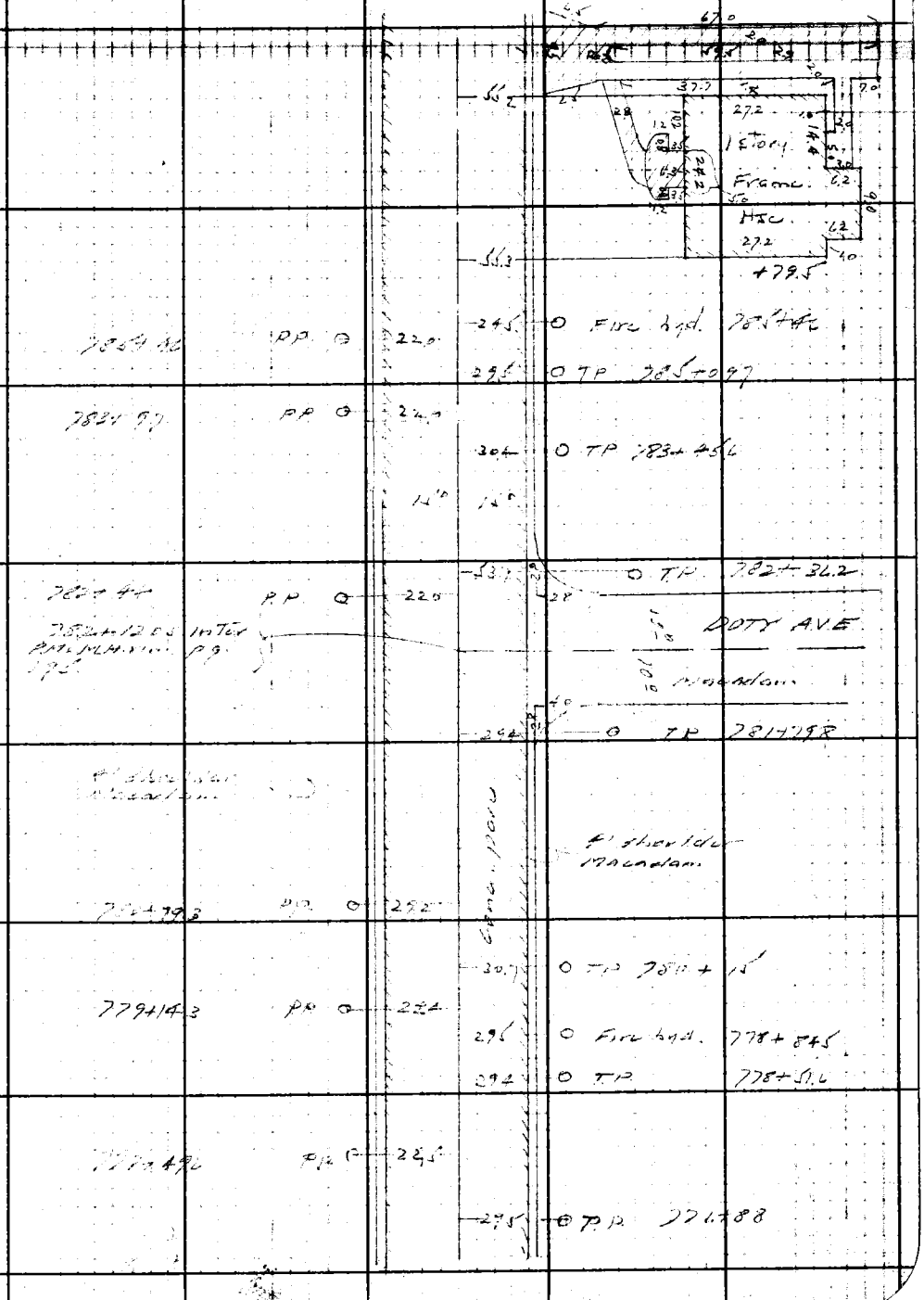

Note: Any Additions or Changes on This Sheet Must be Made or Circled in Red Ink With Date and Name of Person Making Change

Do not extend notes this side of this line.

RETURN TO
LOS ANGELES COUNTY SURVEYOR
700 HALL OF RECORDS

FORM 247 5M 10-39

RETURN TO
LOS ANGELES COUNTY SURVEYOR
700 HALL OF RECORDS

Note: Any Additions or Changes on This Sheet Must be Made or Circled in **Red Ink** With Date and Name of Person Making Change.

Do not extend notes this side of this line.

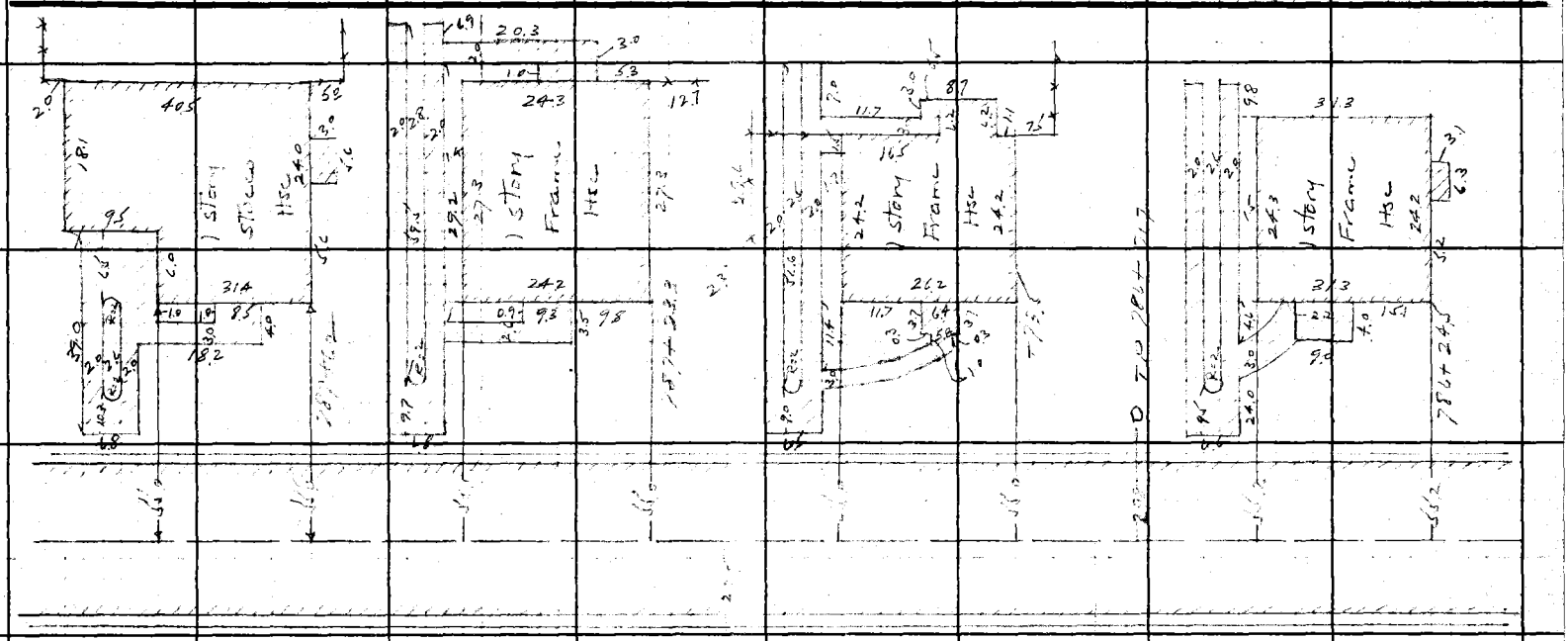

F.B. 251 PG. 40

Notes Ck'd by	Survey of Rosecrans Ave
Map No. C.S.B.1824.2	W. O. 8309 Tape No. 064 St'd 68°F
Office Work	Surveyed by L. S. Hammond
Checked Drew	Notes L SH Date 2-17-42
Date June 44	Indexed L. C. [illegible]

F.B. 731 PG. 41

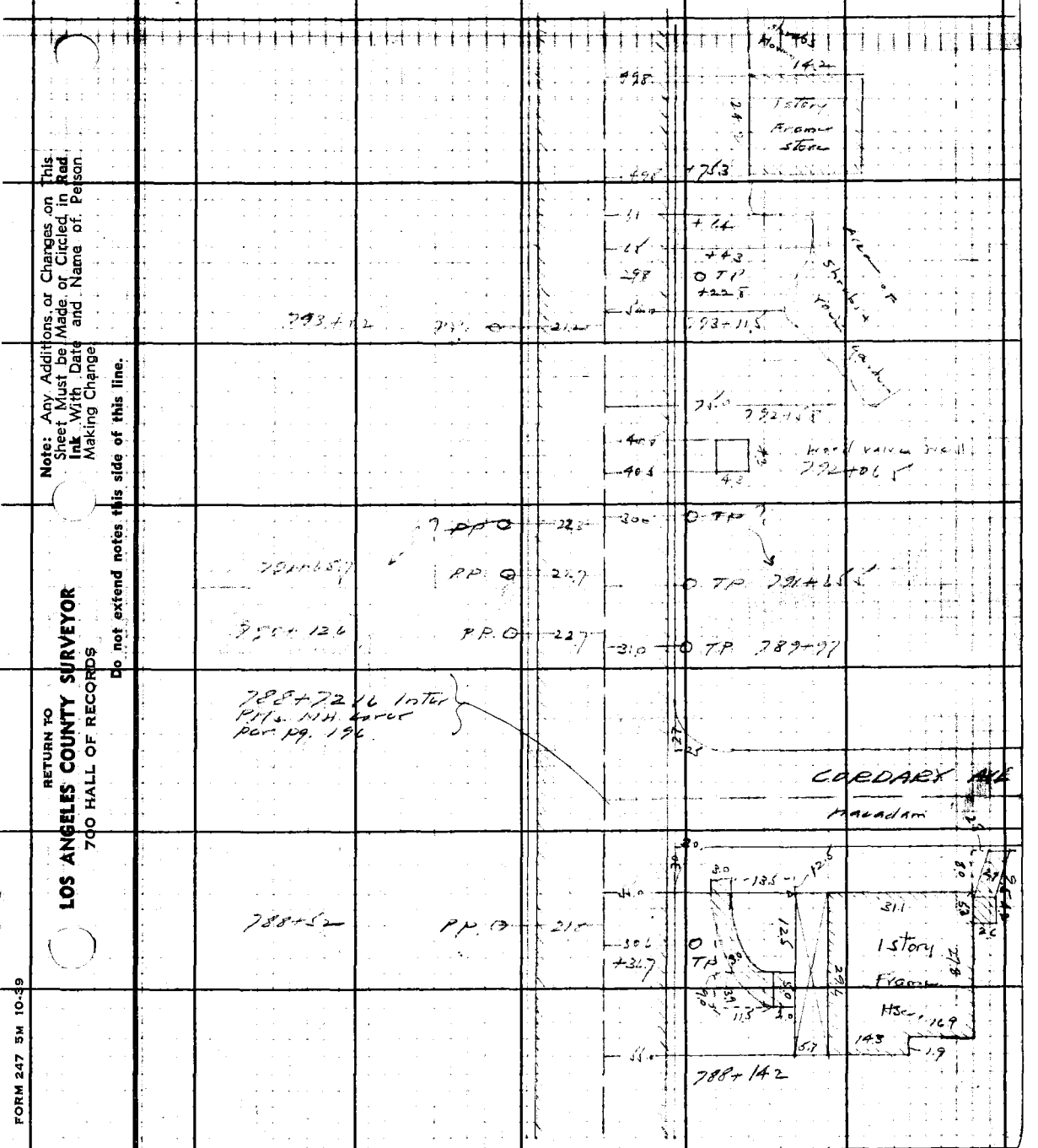

Note: Any Additions or Changes on This Sheet Must be Made or Circled in Red Ink With Date and Name of Person Making Change

Do not extend notes this side of this line.

RETURN TO
LOS ANGELES COUNTY SURVEYOR
700 HALL OF RECORDS

FORM 247 5M 10-39

F.B. 951 PG. 42

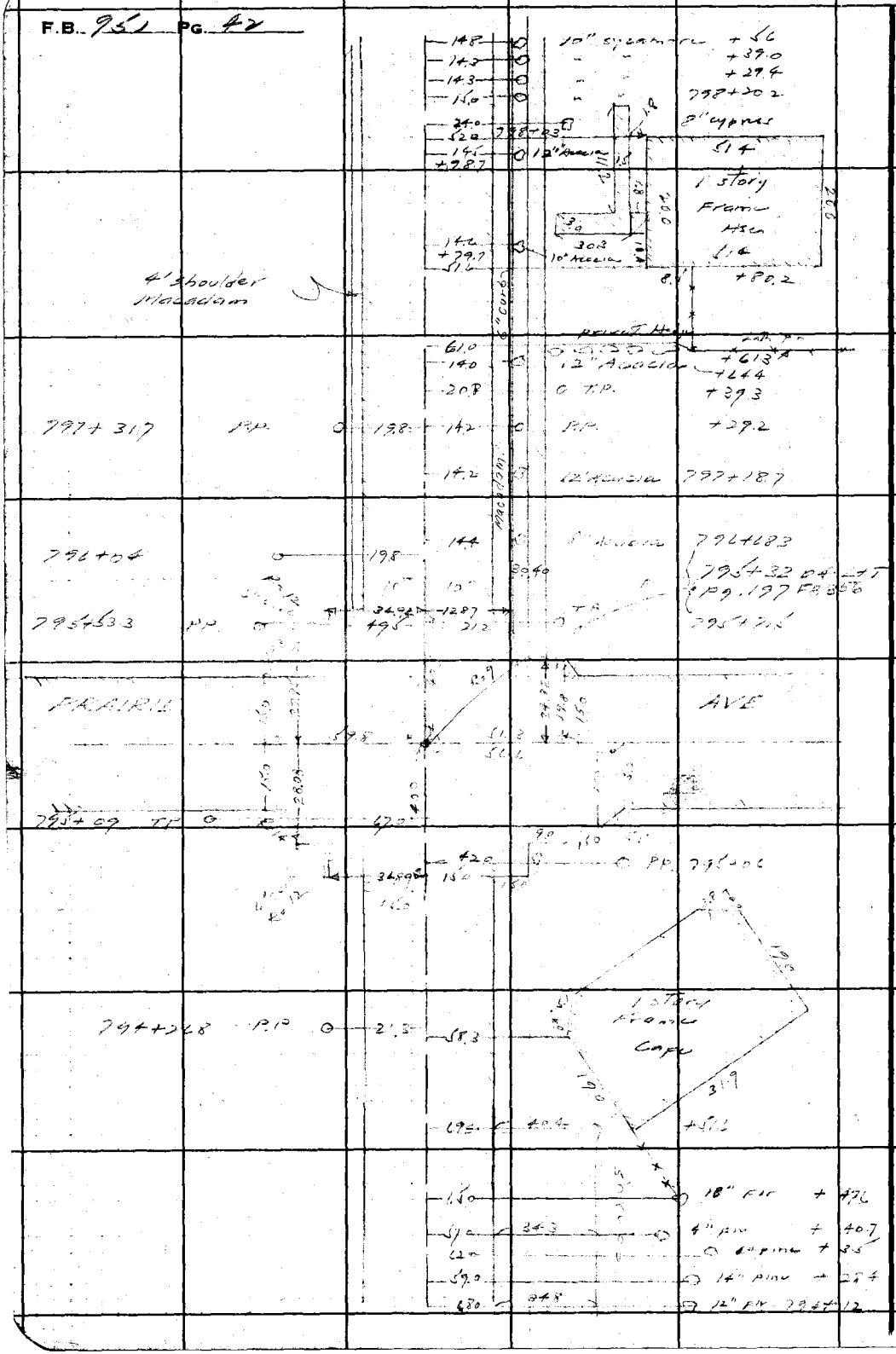

RETURN TO
LOS ANGELES COUNTY SURVEYOR
700 HALL OF RECORDS

Do not extend notes this side of this line.

Note: Any Additions or Changes on This Sheet Must Be Made or Circled in Red Ink With Date and Name of Person Making Change.

Notes Ck'd by	Survey of Rosecrans Ave	F.B. 951 PG. 45
Map No. C.S.B.1824-2	W. O. 8309 Tape No. 064 St'd 68 °F	
Office Work	Surveyed by [illegible]	
Checked Drew	Notes [illegible] Date 2-19-42	
Date June 44	Indexed [illegible]	

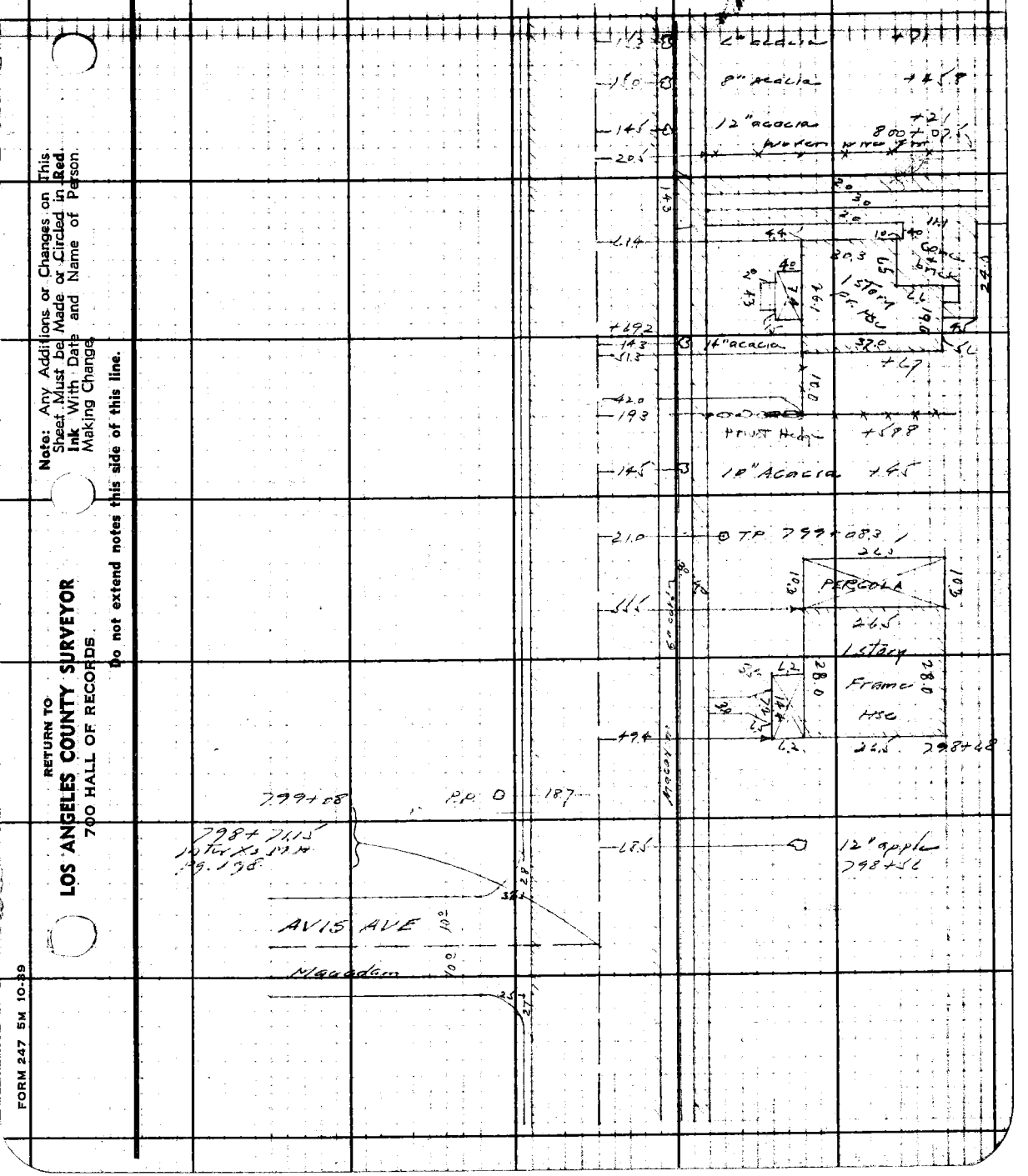

Note: Any Additions or Changes on This Sheet Must be Made or Circled in Red Ink With Date and Name of Person Making Change.

Do not extend notes this side of this line.

RETURN TO
LOS ANGELES COUNTY SURVEYOR
700 HALL OF RECORDS

FORM 247 5M 10-39

F.B. 251 PG. 44

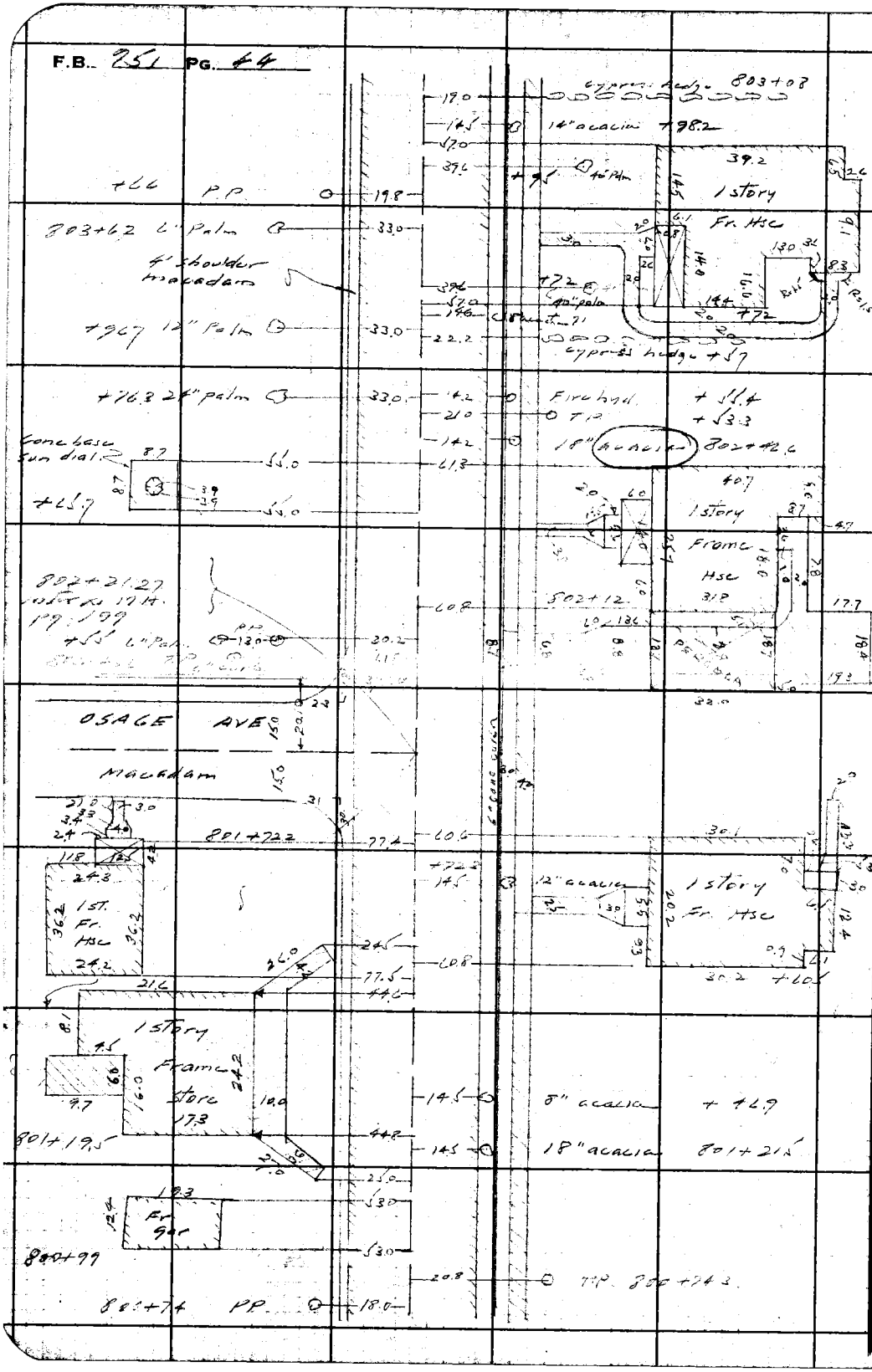

RETURN TO
LOS ANGELES COUNTY SURVEYOR
700 HALL OF RECORDS

Do not extend notes this side of this line.

Note: Any Additions or Changes on This Sheet Must be Made or Circled in **Red Ink** With Date and Name of Person Making Change.

Notes Ck'd by
Map No. CSB 1824-2
Office Work
Checked Drew
Date June 44

Survey of Rosecrans Ave
W. O. 8209 Tape No. 614 St'd 68°F
Surveyed by L. S. Hammond
Notes L. S. H. Date 2-19-44
Indexed

F.B. 951 PG. 45

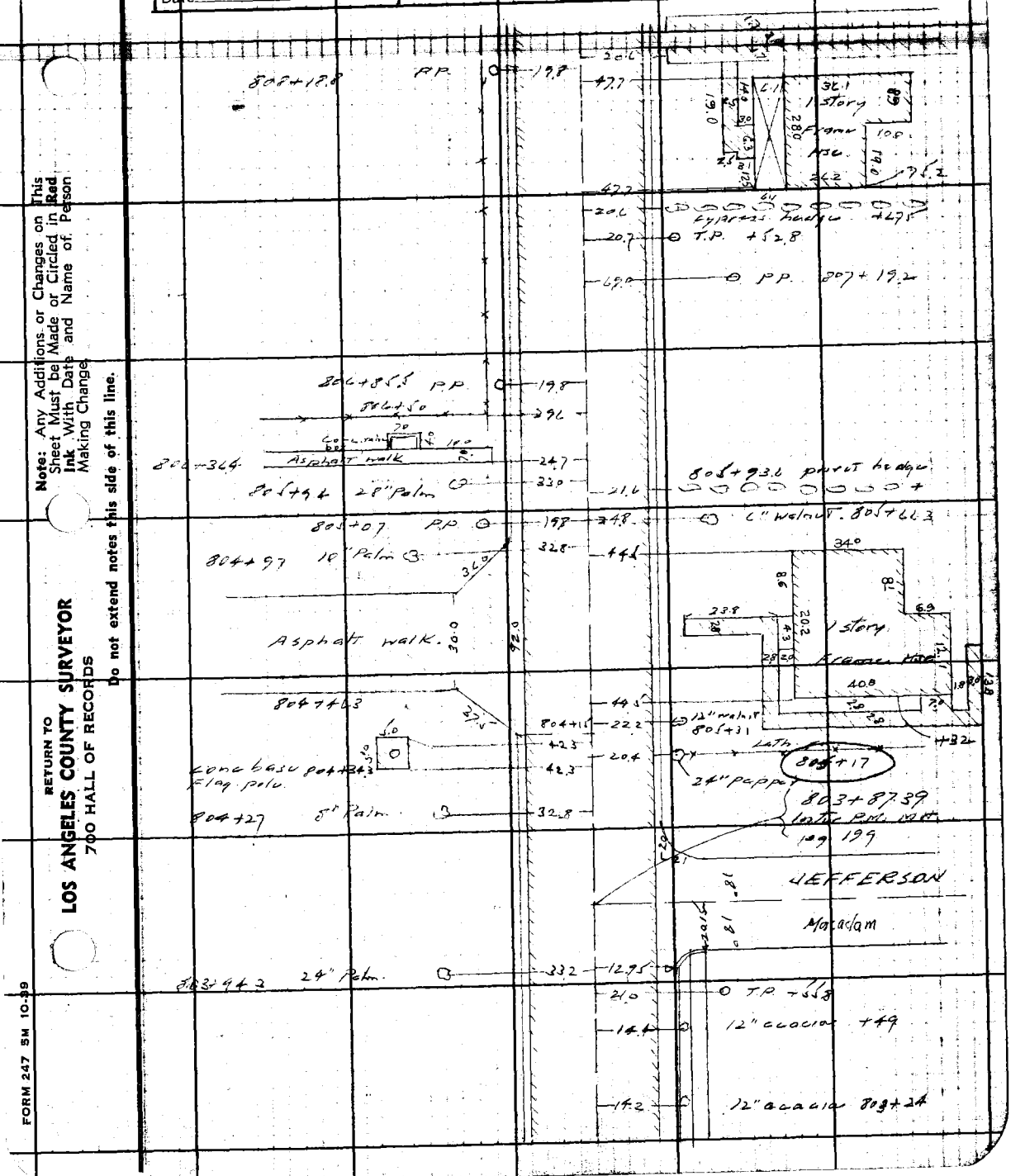

Note: Any Additions or Changes on This Sheet Must be Made or Circled in Red Ink With Date and Name of Person Making Change

Do not extend notes this side of this line.

RETURN TO
LOS ANGELES COUNTY SURVEYOR
700 HALL OF RECORDS

FORM 247 5M 10-39

F.B. 951 PG. 46

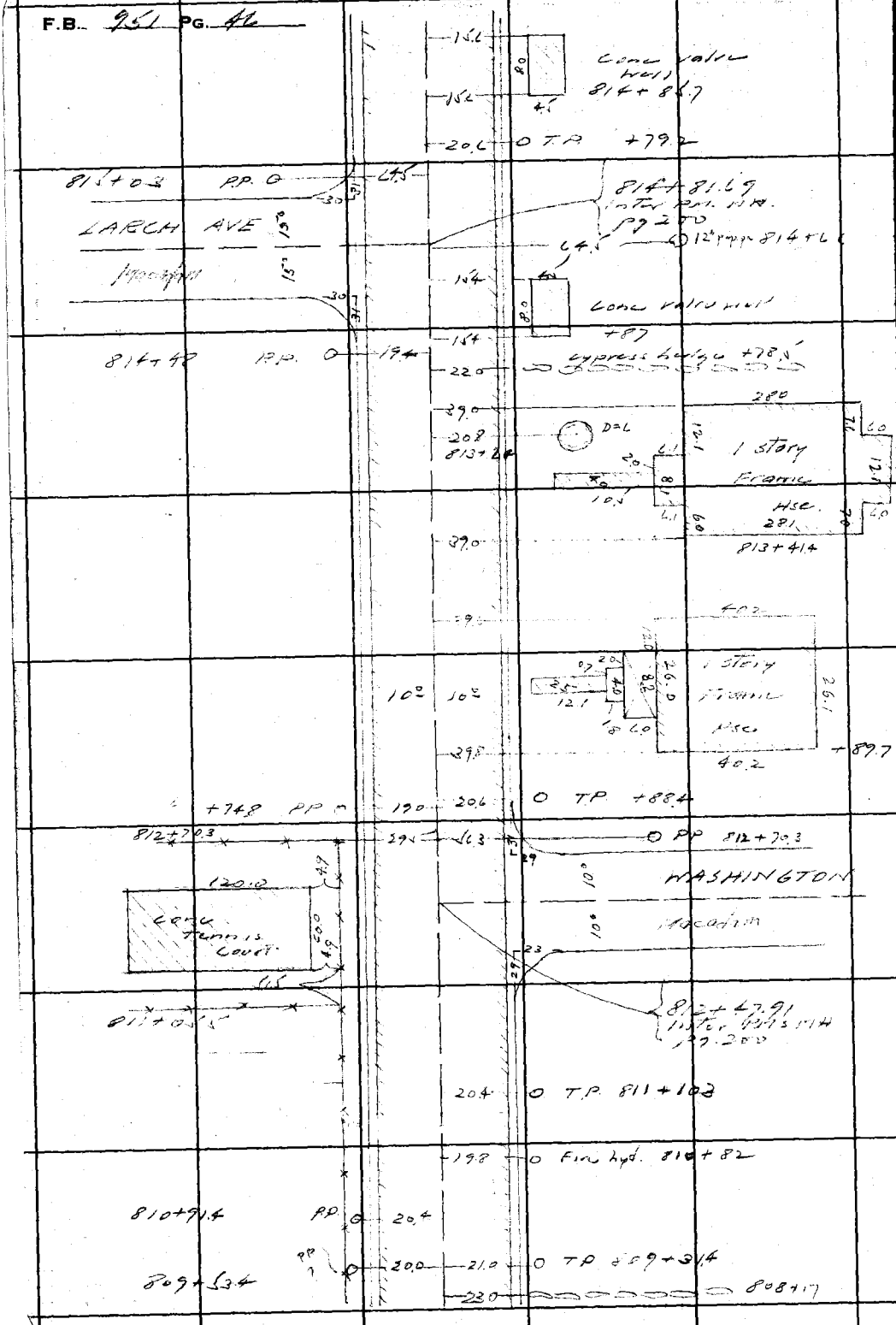

RETURN TO
LOS ANGELES COUNTY SURVEYOR
700 HALL OF RECORDS

Do not extend notes this side of this line.

Note: Any Additions or Changes on This Sheet Must Be Made or Circled in Red Ink With Date and Name of Person Making Change.

Notes Ck'd by
Map No. CSB 1824.2
Office Work
Checked Drew
Date June 44

Survey of Rosecrans Ave
W. O. 8309 Tape No. 214 St'd 68°F
Surveyed by L. S. Hammond
Notes L.S.H. Date 4-19-42
Indexed

F.B. 254 PG. 47

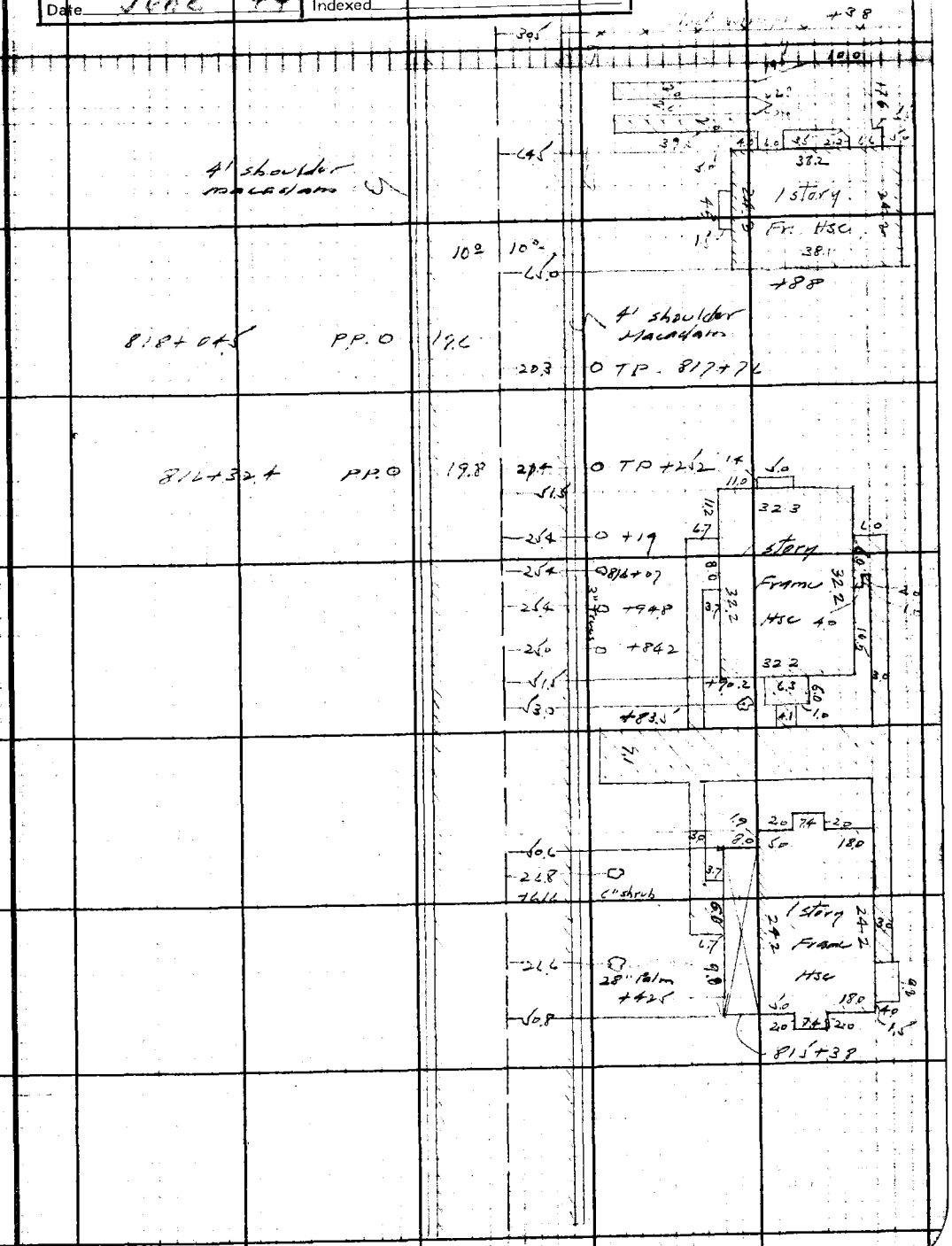

Note: Any Additions or Changes on This Sheet Must be Made or Circled in Red Ink With Date and Name of Person Making Change

Do not extend notes this side of this line.

RETURN TO
LOS ANGELES COUNTY SURVEYOR
700 HALL OF RECORDS

FORM 247 5M 10-39

F.B. 951 PG. 48

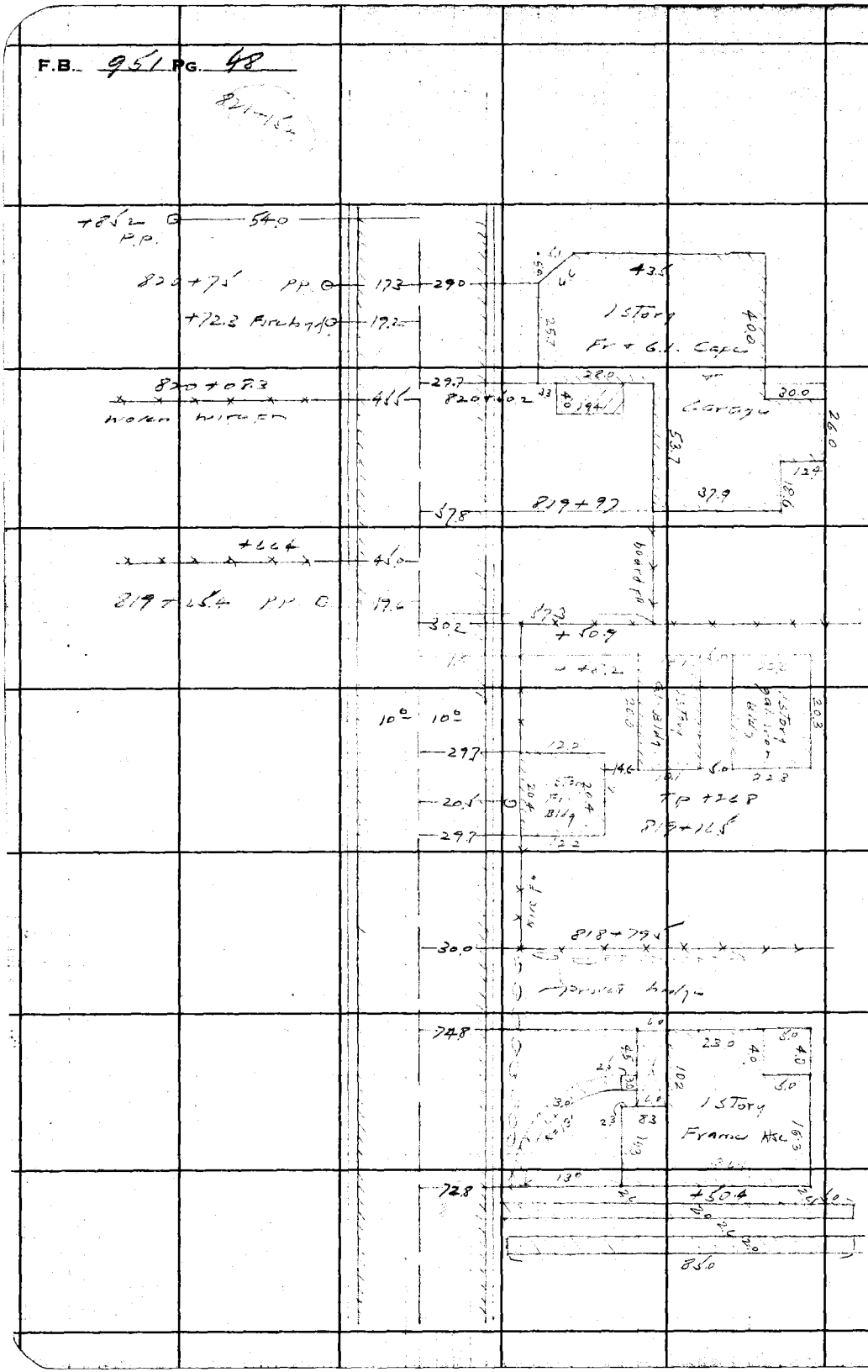

RETURN TO
LOS ANGELES COUNTY SURVEYOR
700 HALL OF RECORDS

Do not extend notes this side of this line.

Note: Any Additions or Changes on This Sheet Must be Made or Circled in **Red Ink** With Date and Name of Person Making Change.

Notes Ck'd by	Survey of Rosecrans Ave
Map No. CSB-1824-2	W. O. 2309 Tape No. 064 St'd 68°F
Office Work	Surveyed by F. S. Hammond
Checked Drew	Notes L 54 Date 2-19-42
Date June 44	Indexed S. C. Johnson

F.B. 951 PG. 49

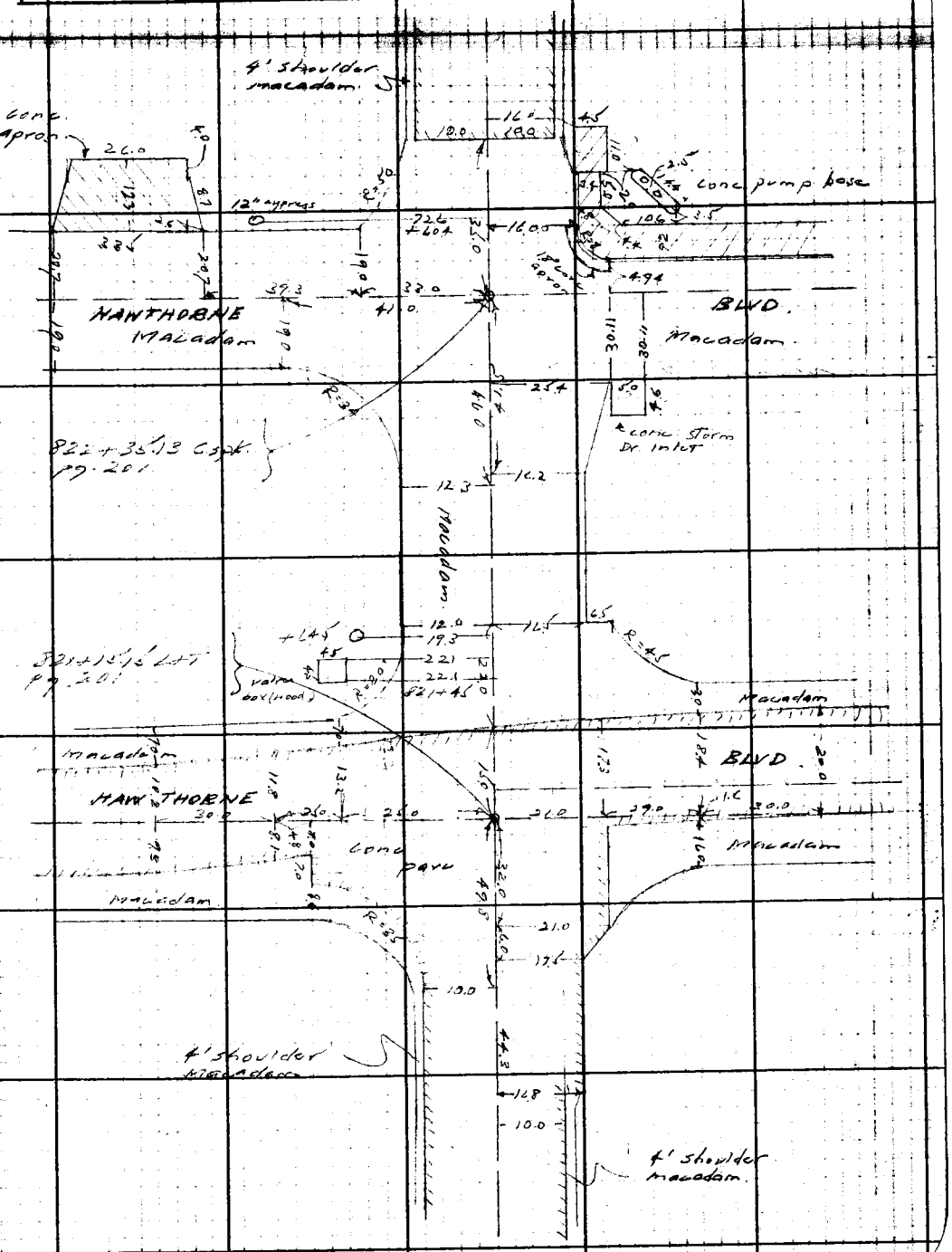

Note: Any Additions or Changes on this Sheet Must be Made or Circled in Red Ink With Date and Name of Person Making Change.

Do not extend notes this side of this line.

RETURN TO
LOS ANGELES COUNTY SURVEYOR
700 HALL OF RECORDS

FORM 247 5M 10-39

F.B. 951 PG. 50

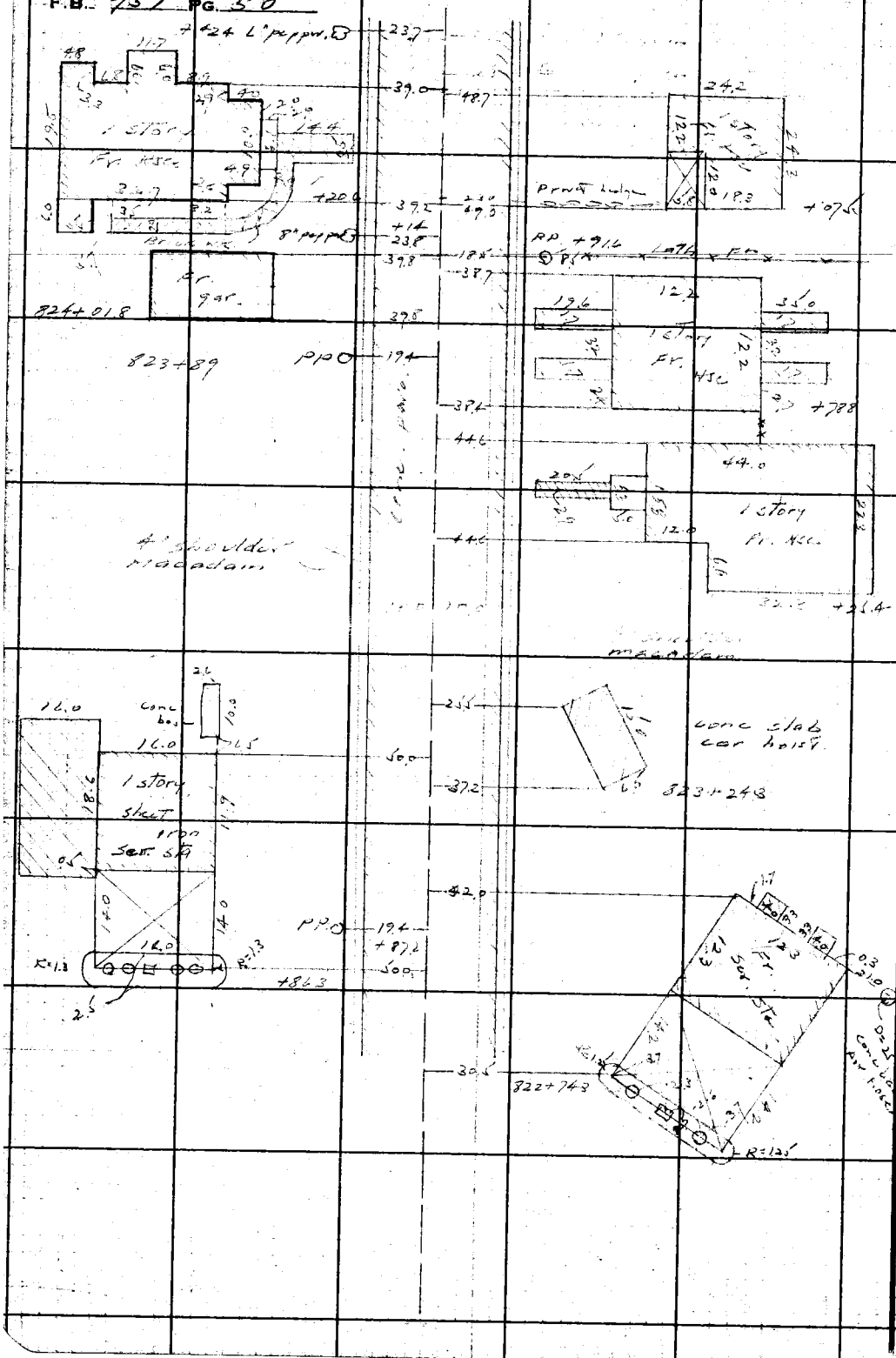

RETURN TO
LOS ANGELES COUNTY SURVEYOR
700 HALL OF RECORDS

Do not extend notes this side of this line.

Note: Any Additions or Changes on This Sheet Must be Made or Circled in **Red Ink** With Date and Name of Person Making Change.

Notes Ck'd by	Survey of [illegible]
Map No. CSB 1824.2	W. O. 8309 Tape No. 264 St'd 68 °F
Office Work	Surveyed by L. S. Hammond
Checked Drew	Notes L.S.H. Date 2-19-42
Date June 44	Indexed

F.B. 951 PG. 51

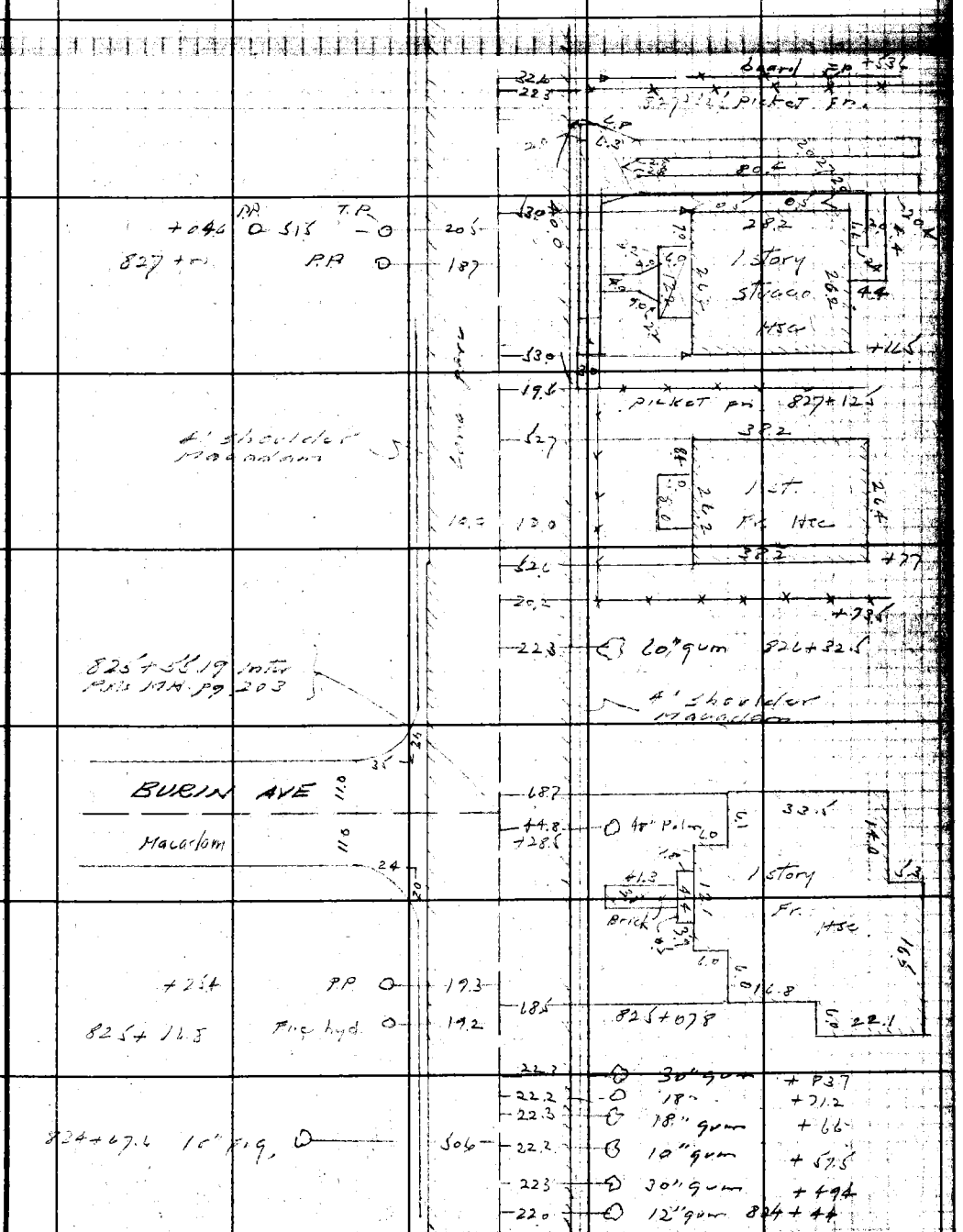

Note: Any Additions or Changes on This Sheet Must be Made or Circled in Red Ink With Date and Name of Person Making Change.

Do not extend notes this side of this line.

RETURN TO
LOS ANGELES COUNTY SURVEYOR
700 HALL OF RECORDS

FORM 247 5M 11-41

F.B. 951 PG. 52

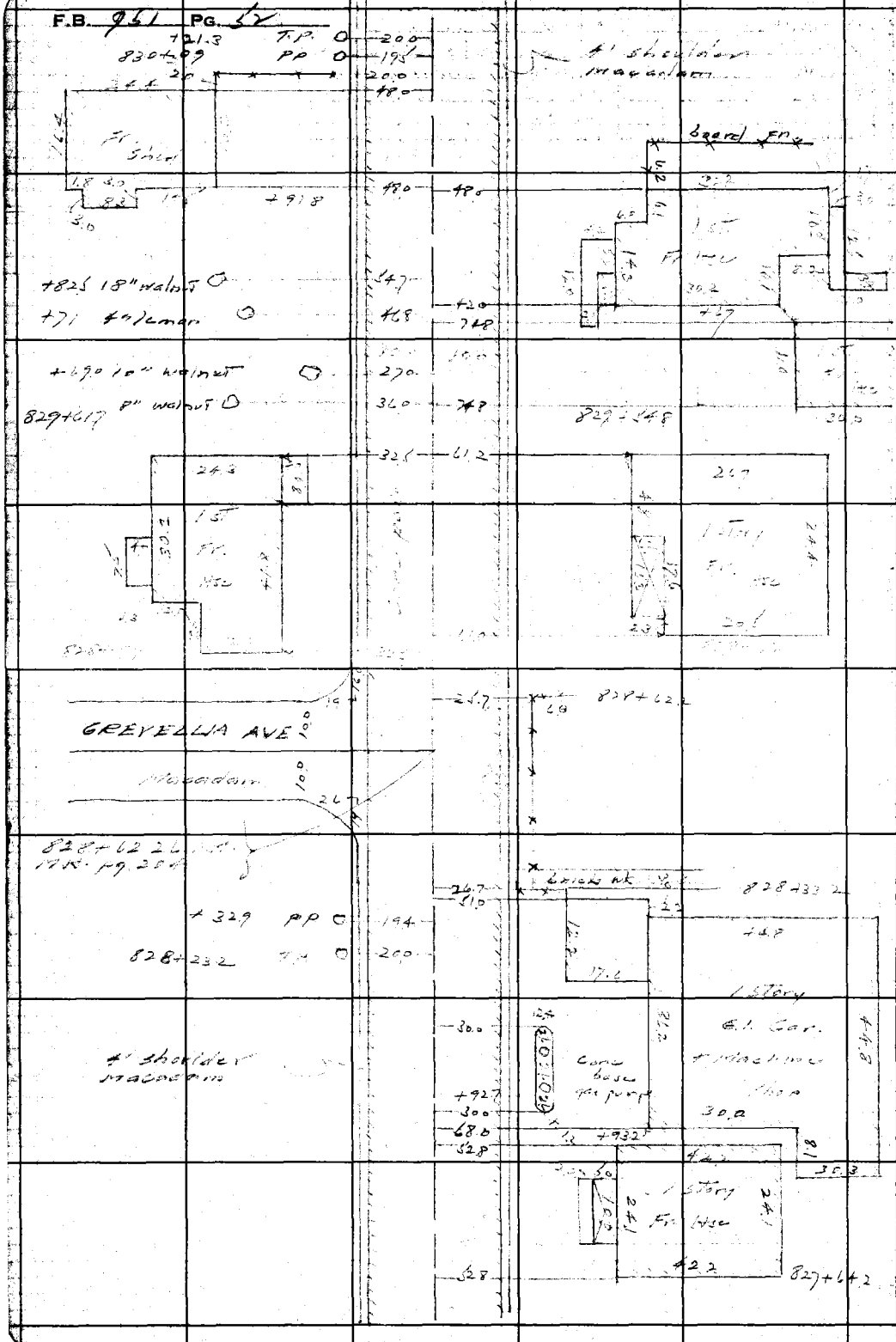

RETURN TO
LOS ANGELES COUNTY SURVEYOR
700 HALL OF RECORDS

Do not extend notes this side of this line.

Note: Any Additions or Changes on This Sheet Must be Made or Circled in Red Ink With Date and Name of Person Making Change.

Notes Ck'd by	Survey of [illegible]
Map No. CSB 1824.2	W. O. 8309 Tape No. [illegible] St'd [illegible] °F
Office Work	Surveyed by [illegible] S Hammond
Checked Drew	Notes [illegible] Date 2-20-42
Date June 44	Indexed [illegible]

F.B. 75 PG. [illegible]

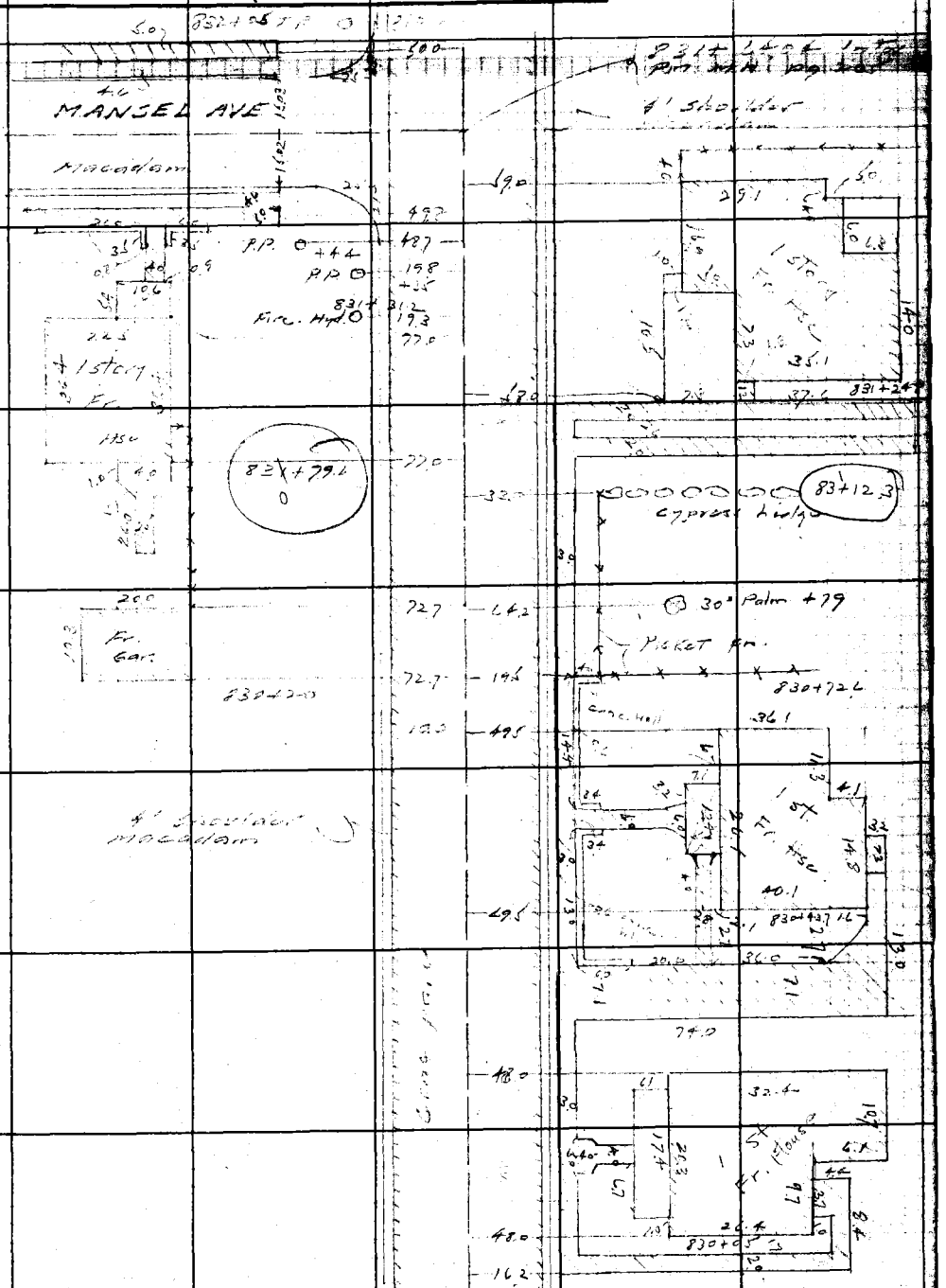

Note: Any Additions or Changes on This Sheet Must be Made or Circled in Red Ink With Date and Name of Person Making Change.

Do not extend notes this side of this line.

RETURN TO
LOS ANGELES COUNTY SURVEYOR
700 HALL OF RECORDS

FORM 247 5M 11-41

F.B. 951 PG. 54

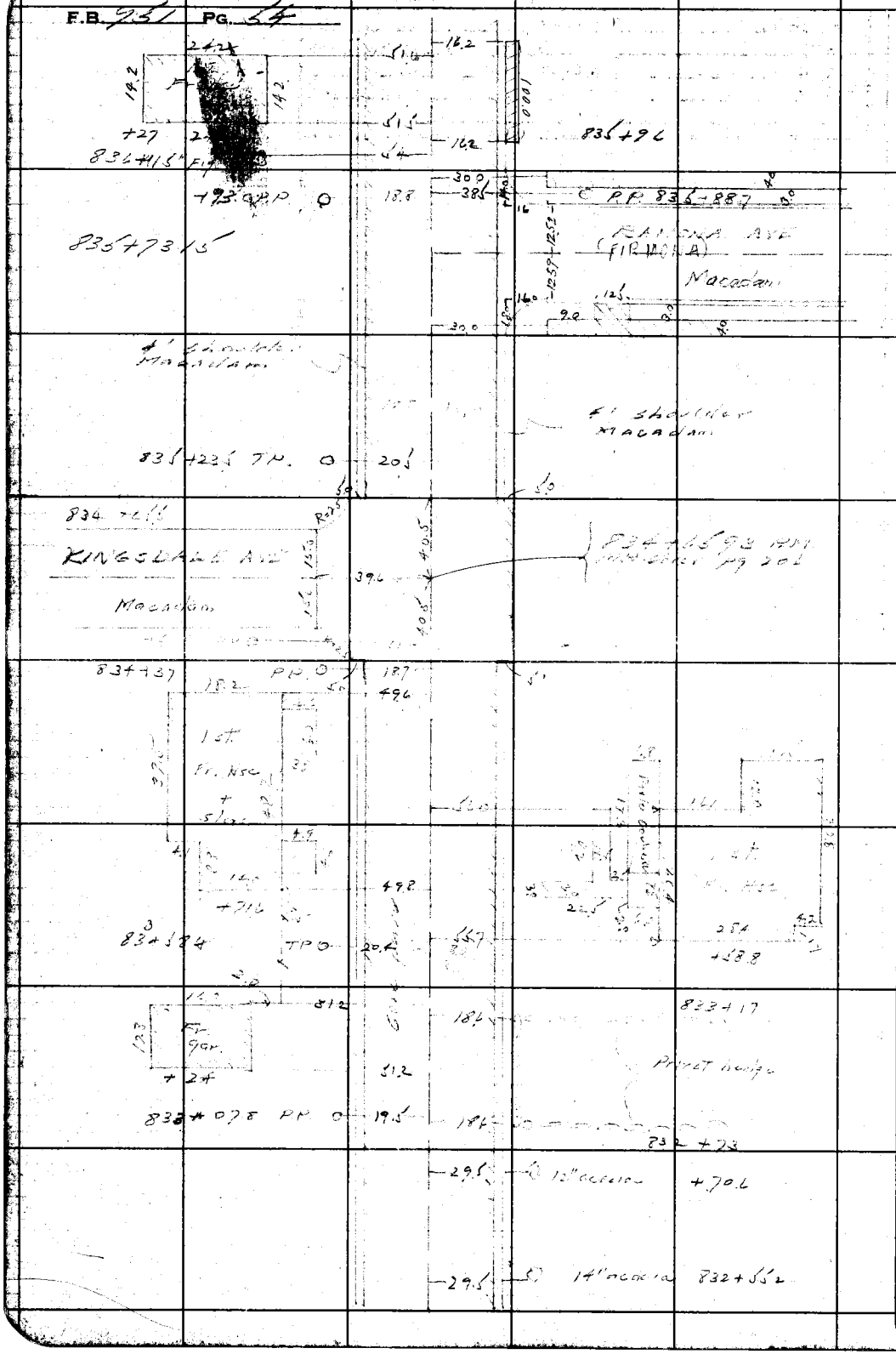

RETURN TO
LOS ANGELES COUNTY SURVEYOR
700 HALL OF RECORDS

Do not extend notes this side of this line.

Note: Any Additions or Changes on This Sheet Must be Made or Circled in Red Ink With Date and Name of Person Making Change.

Notes Ck'd by	Survey of Rosecrans Ave
Map No. CSB-1824-2	W. O. 8309 Tape No. 064 St'd. 68 °F
Office Work	Surveyed by L S Hammond
Checked Drew	Notes L514 Date 2-20-42
Date June 44	Indexed

F.B. 951 PG. 55

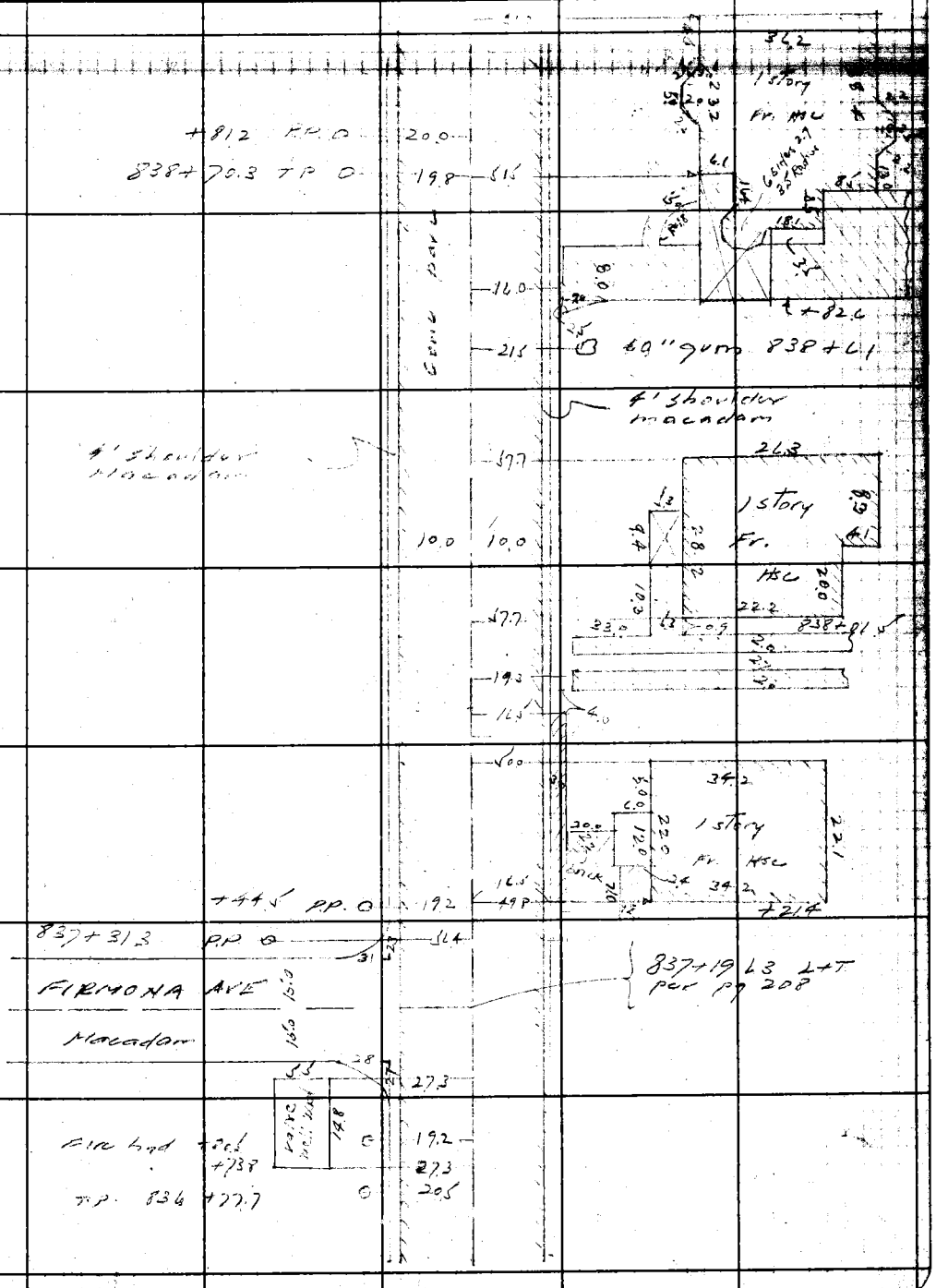

Note: Any Additions or Changes on This Sheet Must be Made or Circled in Red Ink With Date and Name of Person Making Change.

Do not extend notes this side of this line.

RETURN TO
LOS ANGELES COUNTY SURVEYOR
700 HALL OF RECORDS

FORM 247 5M 11-41

F.B. 951 PG. 56

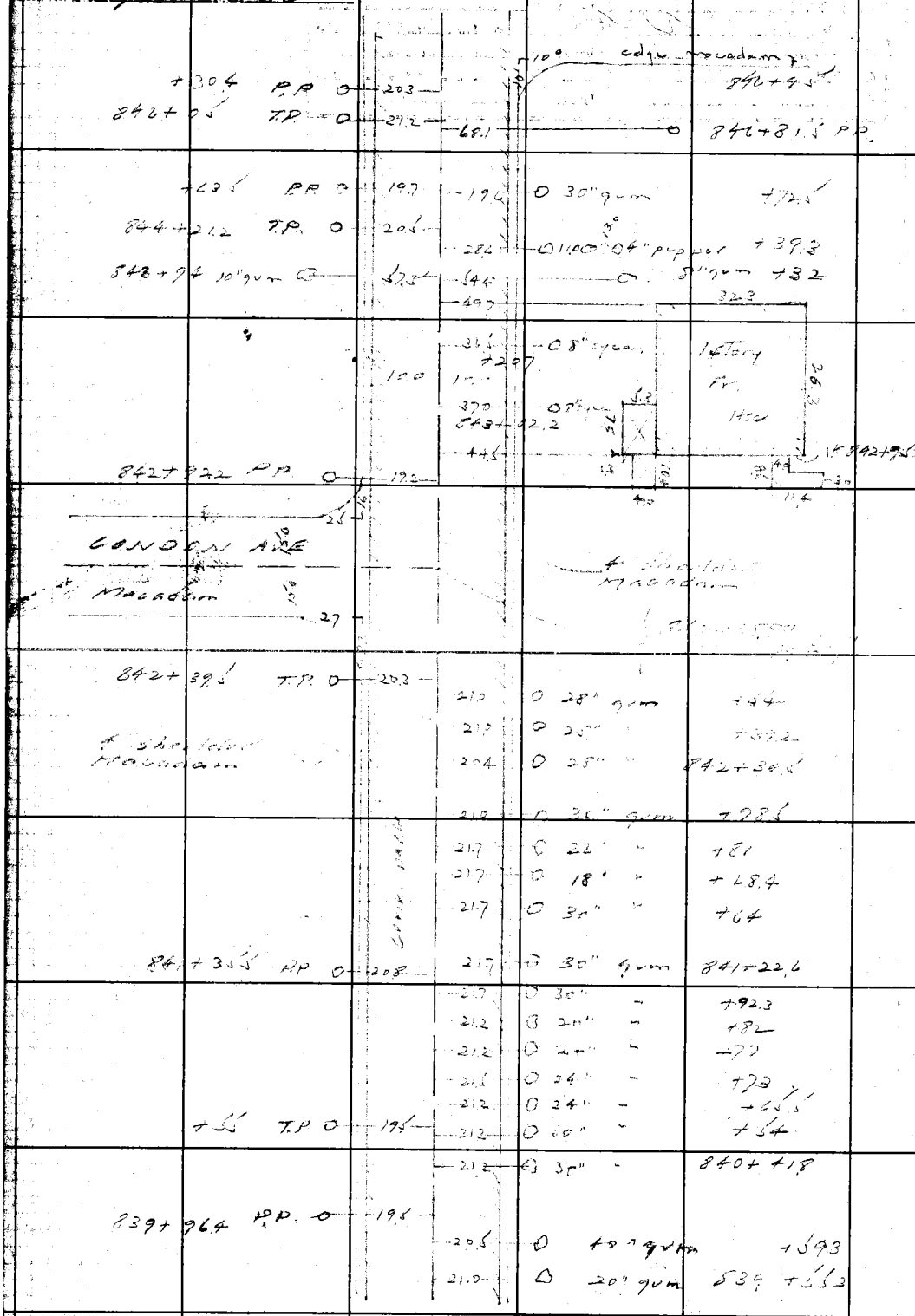

RETURN TO
LOS ANGELES COUNTY SURVEYOR
700 HALL OF RECORDS

Do not extend notes this side of this line.

Note: Any Additions or Changes on This Sheet Must be Made or Circled in Red Ink With Date and Name of Person Making Change.

Notes Ck'd by	Survey of [illegible]
Map No. C.S.B.-1824-2-3	W. O. 8309 Tape No. 064 St'd 68 °F
Office Work	Surveyed by L. S. Hammond
Checked Drew	Notes L.S.H. Date [illegible]
Date June 44	Indexed [illegible]

F.B. 951 PG. 57

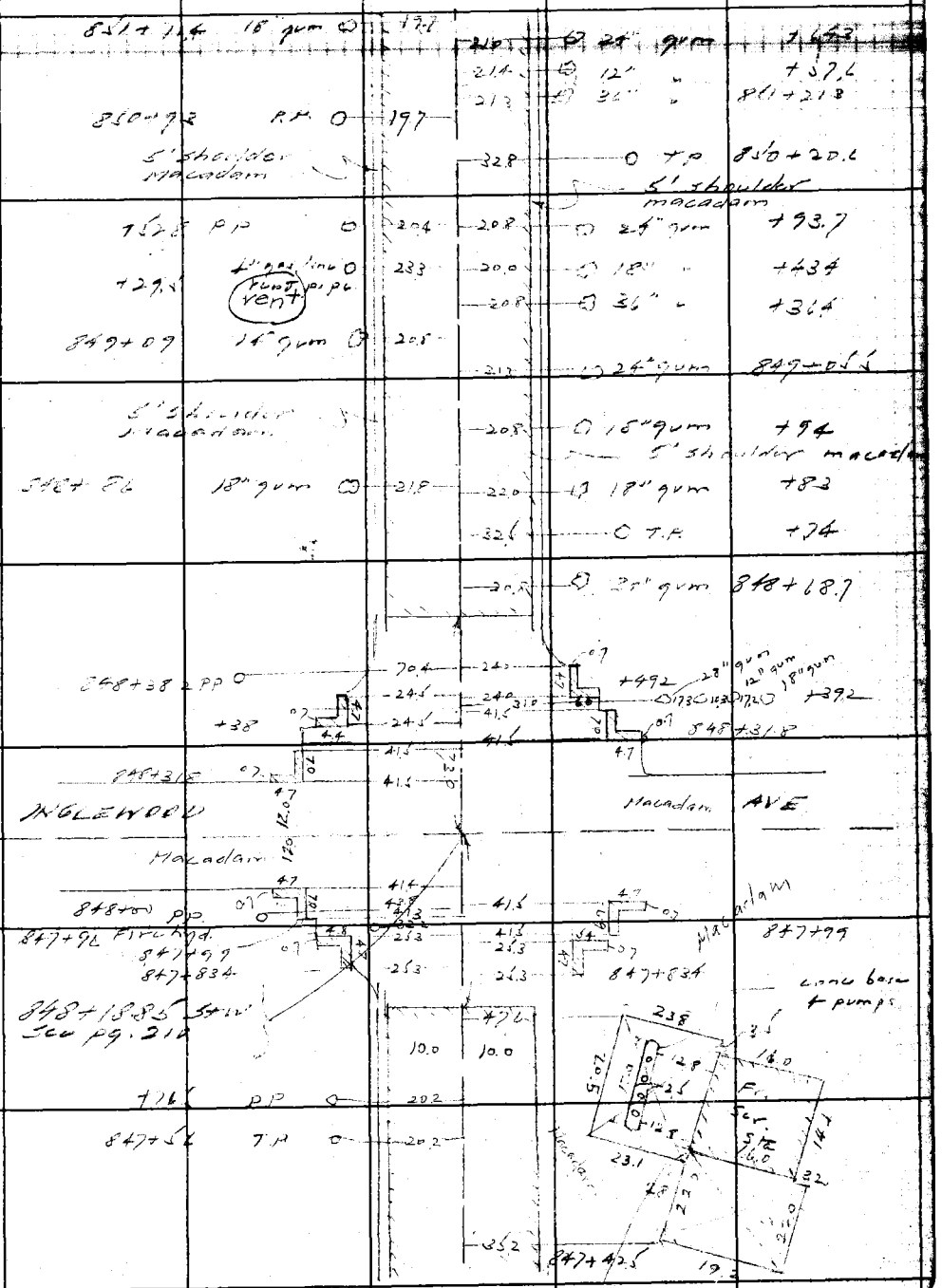

Note: Any Additions or Changes on This Sheet Must be Made or Circled in Red Ink With Date and Name of Person Making Change.

RETURN TO
LOS ANGELES COUNTY SURVEYOR
700 HALL OF RECORDS

Do not extend notes this side of this line.

FORM 247 5M 11-41

F.B. 951 PG. 58

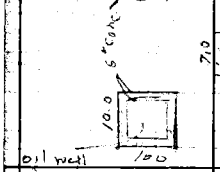

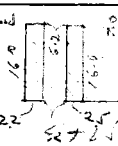

7.0 7.0 +95 63.0 63.0 74.5 74.5 63.0 74.5 63.0 7.0 +82.8 856+70.8 74.5

52+[illegible] 10"	20.3				
+54.2 18"	21.0	31.8	TP 856+[illegible]		
856+06.2 10" gum	30.5				
+57.[illegible] PP	20.0		5' shoulder macadam		
+40.7 12" gum	20.8	20.6	18" gum	+48.6	
5	10.0	10.0			
858+22.3 10"	19.5	21.0	24"	+37.3	
5' shoulder macadam		32.4	O T.P.	[illegible]	
+[illegible] 18" gum	20.2	21.0	30" gum	+74.6	
+[illegible]	20.2	21.0	30"	[illegible]	
854+[illegible] 12" gum	20.5				
+8[illegible] 12"	30.5	21.0	30"	+8.1	
		21.0	30"	+[illegible]	
+[illegible] 10"	20.2	21.0	18"	+[illegible]	
+[illegible] 10"	20.0	21.0	30"	+41.8	
		32.6	O TP	+39	
		21.0	30" gum	853 +34.6	
+[illegible] 12"	20.6	42.5			
853+0[illegible] 14" gum	19.7				
+[illegible] 12" gum	21.0				
+[illegible] 8"	21.0	42.3	+62.8		
+[illegible] 12"	21.0				
852+34.7 PP	19.7				
		21.3	18" gum	852+19.3	
		33.0	O T.P.	+77	
		20.5	18" gum	851+71.8	

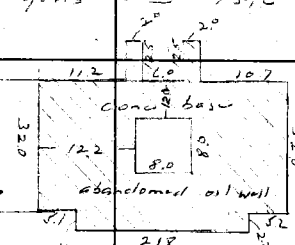

RETURN TO
LOS ANGELES COUNTY SURVEYOR
700 HALL OF RECORDS

Note: Any Additions or Changes on This Sheet Must be Made or Circled in Red Ink With Date and Name of Person Making Change.

Do not extend notes this side of this line.

Notes Ck'd by	Survey of
Map No. CSB-1824-3	W. O. 8309 Tape No. 064 St'd 68 °F
Office Work	Surveyed by L. S. Hammond
Checked Drew	Notes L.S.H. Date 2-14-72
Date June 64	Indexed

F.B. 9-1 PG. 19

Note: Any Additions or Changes on This Sheet Must be Made or Circled in Red Ink With Date and Name of Person Making Change.

RETURN TO
LOS ANGELES COUNTY SURVEYOR
700 HALL OF RECORDS

Do not extend notes this side of this line.

FORM 247 5M 11-41

+12.2 PP — 18° — Macadam

860+02 18" gum — 20° — 58°

1 Story Frame Hse

+74 18" gum — 18° — 58°

+34.5 12" — 20° — 21° — 18" — +70.8

859+05.6 24" — 20° — 22° — 14" gum — 859+12.7 — +98

21° — 18" — +91.6

5' Shoulder Macadam — 21° — 18" — +87.7

21° — 24" — +72.6

32° — T.P. — +68.8

+67.4 P.P. — 18° — 21° — 18" gum — +65.8

+39.3 14" gum — 20° — 21° — 18" — +37.6

10° — 21° — 14" — +32.6

21° — 18" — +31

20° — 18" — +20.6

20° — 12" — +14.2

20° — 18" — +10.7

22° — 12" — +03.6

858+03 12" — 21° — 22° — 18" — 858+01

+97.2 24" gum — 19° — 22° — 18" — +86

21° — 12" — +82

+73 6" — 20° — 22° — 18" — +68

+61.4 12" gum — 19° — 22° — 15" — +55

+57 10" — 21° — 21° — 18" — +44.5

+17.2 Fire hyd. — 18° — 21° — 30" — +29.5

857-15 P.P. — 19° — 51°

857+05 18" gum — 20° — 857+11

856+99.20 L+T pg. 211 — SHOUP AVE

+89.7 14" gum — 20° — Macadam.

856+85.5 12" — 20.5 — 19°

F.B. 951 PG. 60

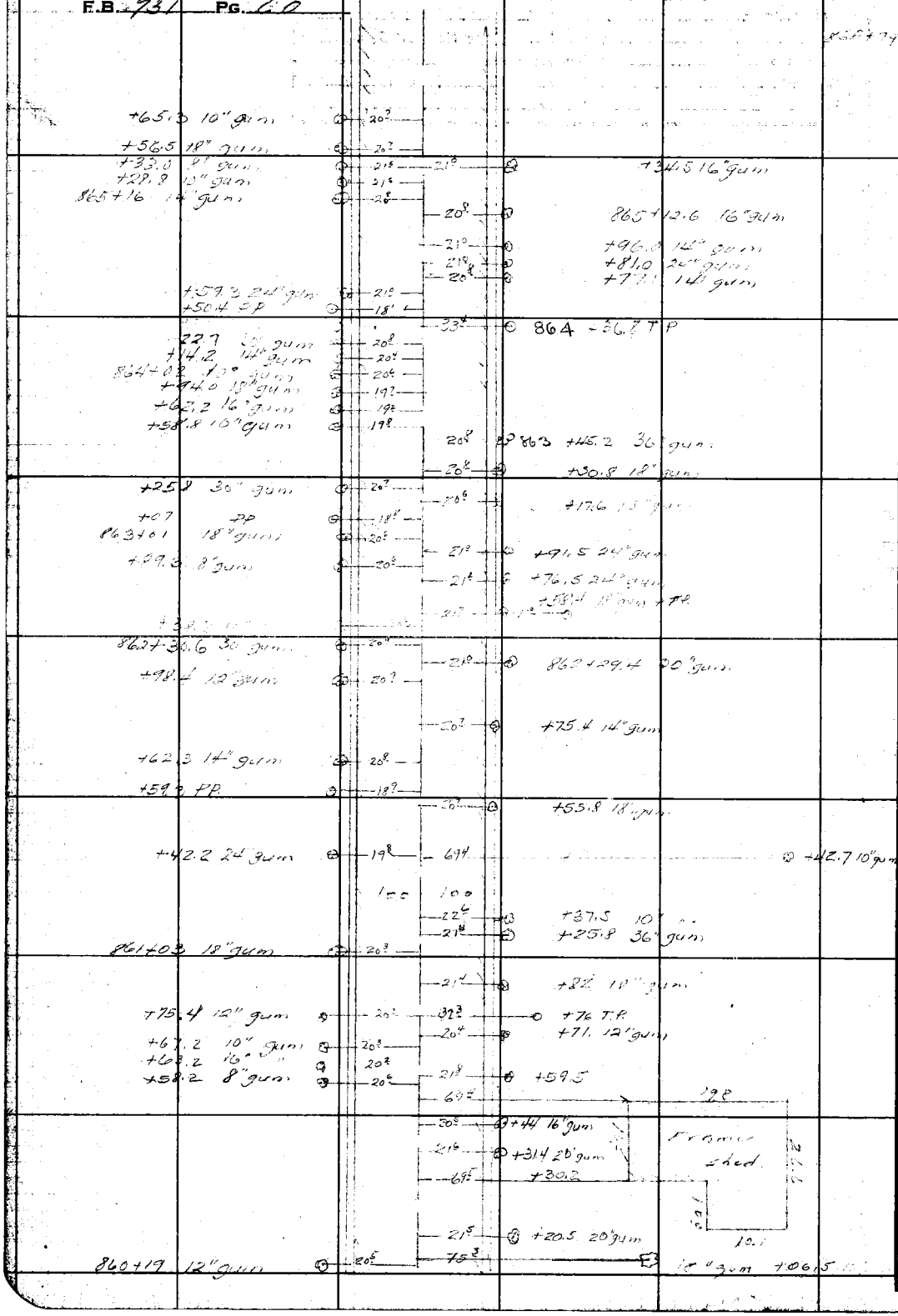

RETURN TO

LOS ANGELES COUNTY SURVEYOR

700 HALL OF RECORDS

Do not extend notes this side of this line.

Note: Any Additions or Changes on This Sheet Must be Made or Circled in Red Ink With Date and Name of Person Making Change.

Notes Ck'd by	Survey of [illegible]
Map No. CSB-1824-3	W. 0.8309 Tape No. C64 St'd 68 °F
Office Work	Surveyed by L. S. Hammond
Checked Drew	Notes [illegible] Date 2-24-[illegible]
Date June 64	Indexed [illegible]

F.B. 951 PG. 61

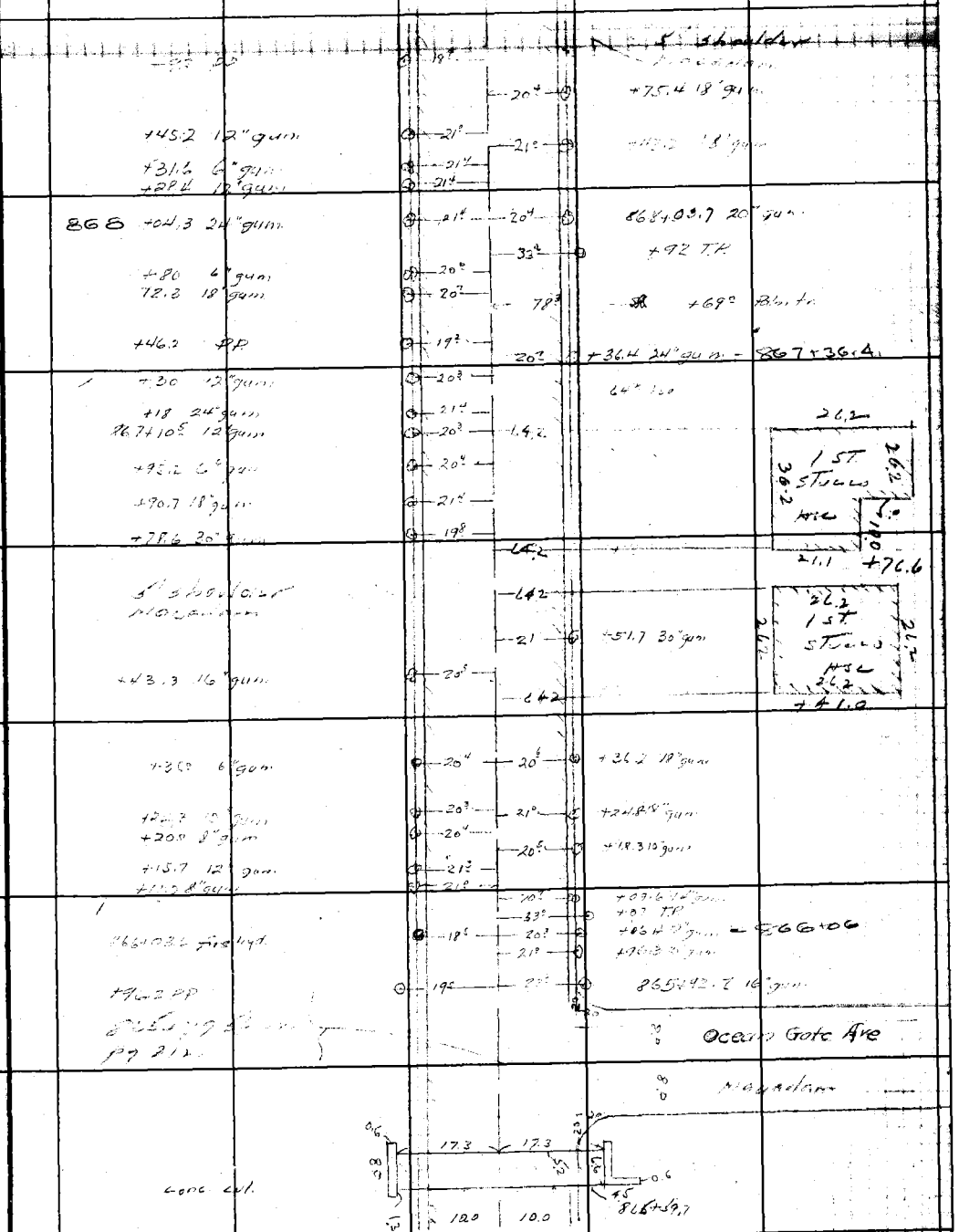

Note: Any Additions or Changes on This Sheet Must be Made or Circled in Red Ink With Date and Name of Person Making Change.

Do not extend notes this side of this line.

RETURN TO
LOS ANGELES COUNTY SURVEYOR
700 HALL OF RECORDS

FORM 247 5M 11-41

F.B. 951 PG. 62

874+63.35

20⁷ 874+22.4 40" gum

+44.5 10" gum 20⁷
+40.4 10" gum 21⁰
+31.8 PP 19⁷
873 +20.3 16" gum 19⁵ 18⁶ 5⁹ 3¹ +20. valve box
18⁶ 33⁷ T19.7 TP
20⁷ 873+18.5 24" gum
21⁰ +95 40" gum
+81.5 16" gum 20⁶
+76.8 16" gum 20⁷
+72.8 18" gum 20⁴
21⁰ +54.3 24" gum
+35.0 36" gum 20⁶
20⁸ +32.2 24" gum
+29.6 2" 19⁶
20⁹ 8 +24.2 18" gum 862
+0.7 10" gum 20⁹
872+02.7 10" gum 20⁷
20⁶ +97.3 10" gum
+90.4 10" gum 20⁸
+86.7 PP 18⁸
[illegible] 20⁷
+74.7 8" gum 20⁷ 21⁰ +75.7 10" gum
+59.0 10" gum 21⁵
+46.7 18" gum 21⁰
21⁰ +45.5 30" gum
[illegible] 32⁵ +39.0 TP
21⁸ +36.6 16" gum
+15.8 12" gum 21⁷
871+66.7 8" gum 21⁵
20⁷ +86.6 16" gum
+84 6" gum 20⁷
+68.7 18" gum 21⁵
20⁵ +65.3 10" gum
+57.1 8" gum 21⁰ 20⁷ +56.0 10" gum
21⁰ +52.0 10" gum
+38.4 PP 18⁹
870 +20.1 16" gum 21⁷
21⁵ +11.5 18" gum
21⁰ 870+06.4 20" gum
+99.5 16" gum 21⁰
+95.0 16" gum 20⁸
+83.0 16" gum 20⁴
20⁷ +78.2 14" gum
21⁰ +73.8 12" gum
20⁵ +62.5 14" gum
+59.6 14" gum 20⁸
33⁰ +57.0 TP
+31.0 12" gum 21⁴
+17 14" gum 21⁰
+12 12" gum 20⁴
20⁰ 869+03.6 24" gum

RETURN TO
LOS ANGELES COUNTY SURVEYOR
700 HALL OF RECORDS

Do not extend notes this side of this line.

Note: Any Additions or Changes on This Sheet Must be Made or Circled in Red Ink With Date and Name of Person Making Change.

F.B. 951 PG. 68

Notes Ck'd by
Map No. S.B.B. 1824-3
Office Work
Checked
Date June 64

Survey of
W. O. 5309 Tape No. 64 St'd. 68 °F
Surveyed by
Notes
Date
Indexed

TP-879

+88.0	PP		19.2		
+73.8			20.2		
+18.3	18" gum		20.4		
879+06.5	12" gum		21.0		
+98.0	16" gum		20.8		
+78.3	28" gum		20.3		
+55.5	24" gum		20.8		
+55	12" gum		20.7		
+47.6	12" gum		20.0		
+17.0	PP		19.8	21.6	+18.3 20" gum
+12.2	12" gum		20.0		
+07.2	12" gum		20.3	32.6	878+03.6 TP
+84.0	24" gum		20.2		
+71.8	16" gum		19.8		
+63.8	24" gum		20.0		
+56.3	16" gum		20.2		
+24.5	18" gum		20.0		
+20.2	12" gum		19.2		
+12.3	20" gum		20.7		
877+08.4	12" gum		20.8		
+76.0	24" gum		19.7		
+60.5	8" gum		20.0		
+57.0	18" gum		20.7		
+45.5	24"		19.7		
+37.4	24" gum		20.4	32.7	+27.2 TP
				19.8	+23.6 24" gum = 876
+25.3	18" gum		20.2		
876+01	24" gum		20.2		
+96.7	18" gum		20.2		
+89.7	16" gum		19.0		
+56.4	18" gum		19.7		
+49.3	12" gum		19.2		
+46.4	16" gum		19.6		
+38.8	20" gum		20.0		
+26.8	12" gum		20.2		
+24.8	8" gum		20.1		
+21.5	12" gum		21.0		
875 +01	PP		18.6		
+99.2	12" gum		21.2	32.7	+99.2 PP
+90	16" gum		20.8		
+86 trailing d	+12" gum		20.8		
			19.6		
874+63.6 PP			3.38		ANZA AVE
874+63.6 514' } RI-213				80	Alameda
					O. PP 874+475

Note: Any Additions or Changes on This Sheet Must Be Made or Circled in Red Ink With Date and Name of Person Making Change.

Do not extend notes this side of this line.

RETURN TO
LOS ANGELES COUNTY SURVEYOR
700 HALL OF RECORDS

FORM 847 BM. 18-41

F.B. 951 PG. 64

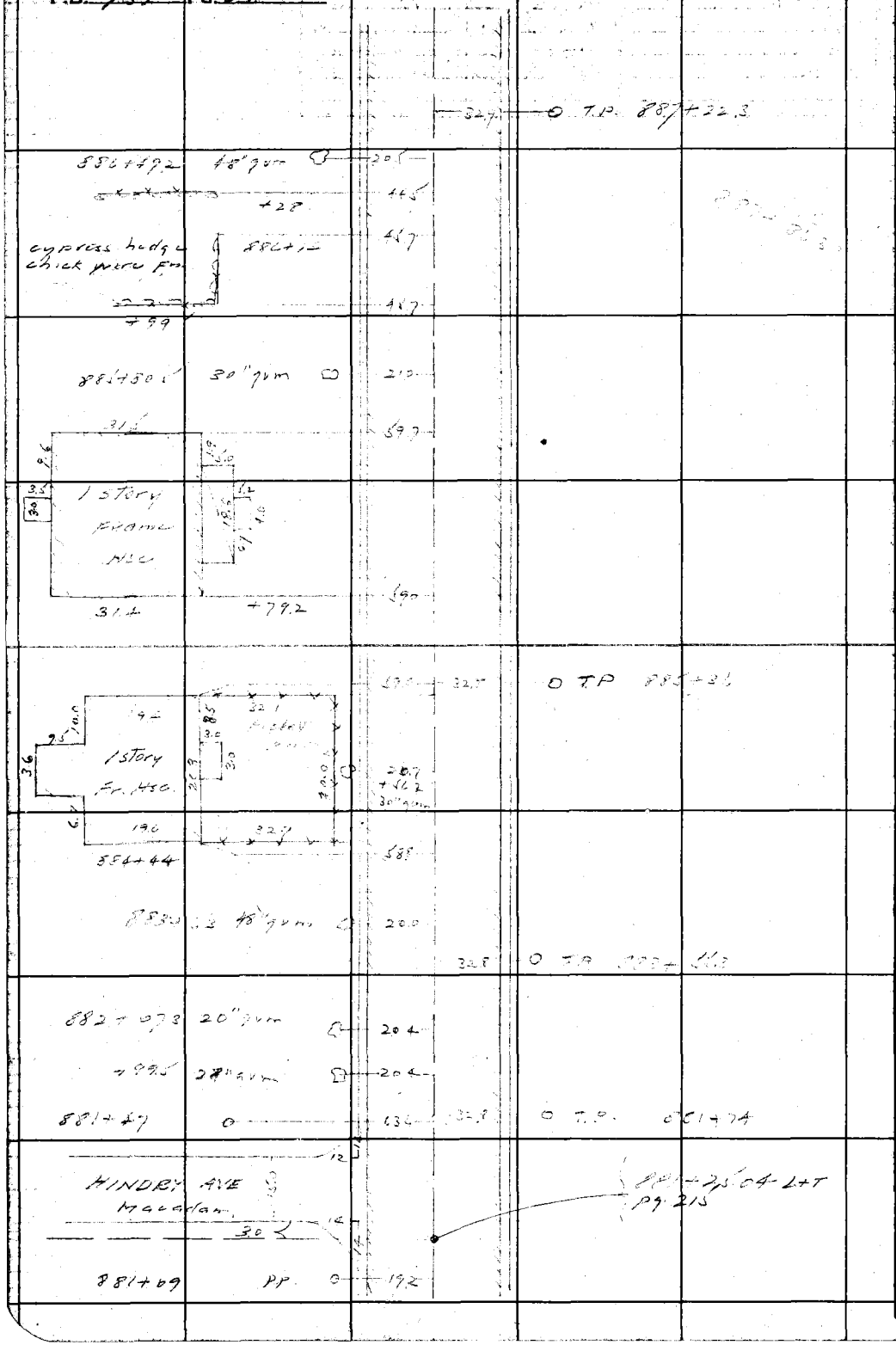

RETURN TO
LOS ANGELES COUNTY SURVEYOR
700 HALL OF RECORDS

Do not extend notes this side of this line.

Note: Any Additions or Changes on This Sheet Must be Made or Circled in Red Ink With Date and Name of Person Making Change.

Notes Ck'd by	Survey of [illegible]
Map No. CSD-1824-3	W. O. 830 Tape No. [illegible] St'd [illegible] of F
Office Work	Surveyed by [illegible]
Checked [illegible]	Notes [illegible] Date [illegible]
Date [illegible]	Indexed [illegible]

F.B. [illegible] PG. [illegible]

Note: Any Additions or Changes on This Sheet Must be Made or Circled in Red Ink With Date and Name of Person Making Change.

Do not extend notes this side of this line.

RETURN TO
LOS ANGELES COUNTY SURVEYOR
700 HALL OF RECORDS

FORM 847 RM 11-61



F.B. 951 PG. 66

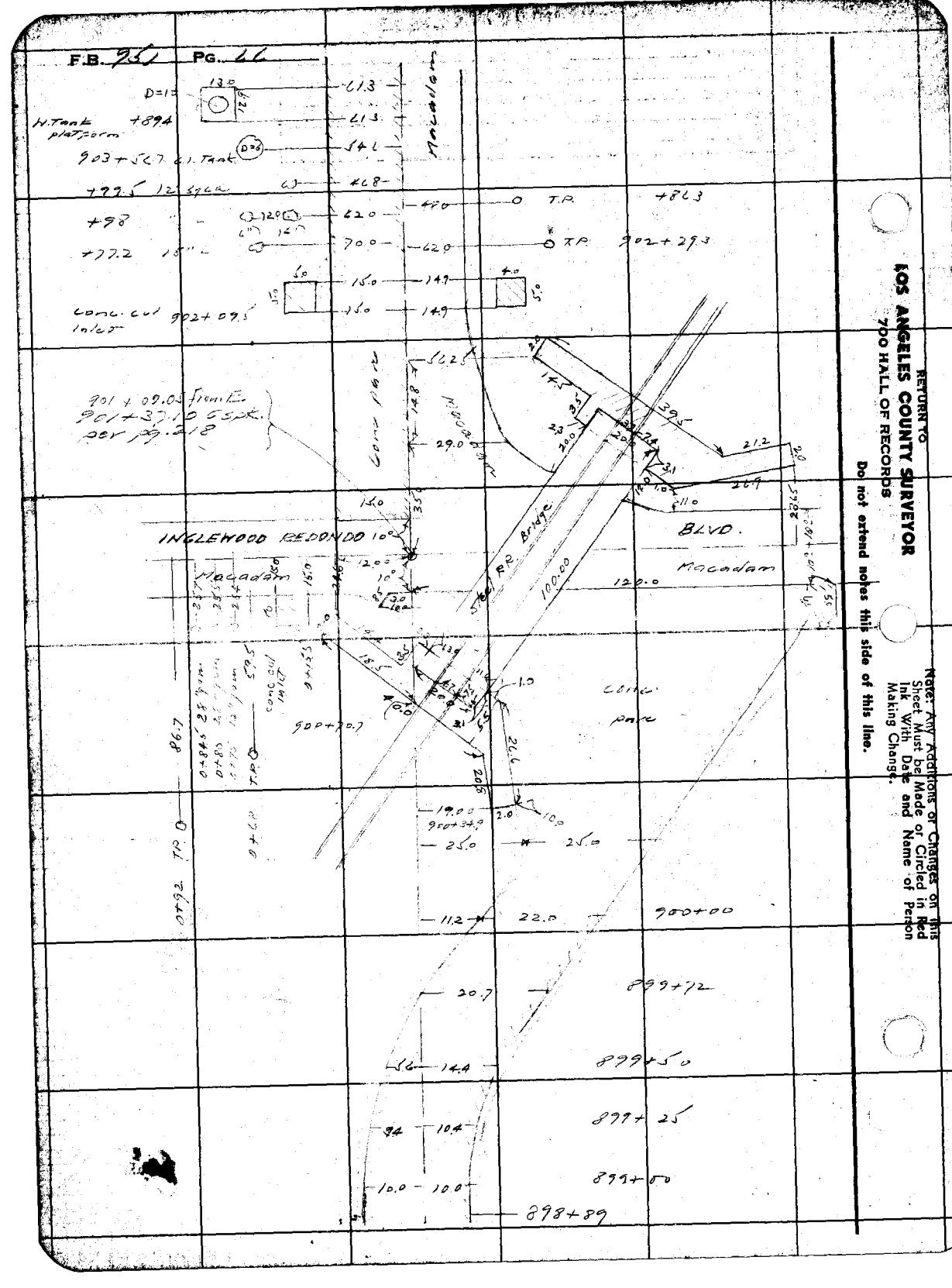

RETURN TO
LOS ANGELES COUNTY SURVEYOR
700 HALL OF RECORDS
Do not extend notes this side of this line.

Note: Any Additions or Changes on this Sheet Must be Made or Circled in Red Ink With Date and Name of Person Making Change.

Notes Ck'd by	Survey of [illegible]
Map No. CSB 1824-3	W. O. 8309 Tape No. 64 St'd 68 °F
Office Work	Surveyed by L. S. Hammond
Checked Drew	Notes L.S.H. Date 2-26-42
Date June 44	Indexed A. C. Johnson

F.B. 951 PG. 67

+95.5	14" gum	20.0				
+84	30" "	20.2				
+79.5	18" "	20.1				
+63	24" "	20.0				
+50.5	24" "	20.4				
916+44.5	36" "	20.0				
+61.5	36" "	20.3				
+52.5	24" "	20.0				
+44.5	30" "	20.1				
+28.5	24" "	20.0	47.8	T.P.	915+21	
6' [illegible]			30.5			
			30.5	915+01		
			36.2			
			36.3			
			914+75.5			
914+66.4		30.2				
+57		19.0				
914+53		19.0				
2 rows gum Tree 12" are close together			47.8	T.P.	913+44.6	
			27.4	18" gum	912+80	
			47.8	T.P.	911+62.5	
			47.8	T.P.	909+80	
		15.0	10.0			
			47.8	T.P.	908+00	
			47.8	T.P.	906+72.5	
			47.8	T.P.	905+42	
			47.8	T.P.	904+14	

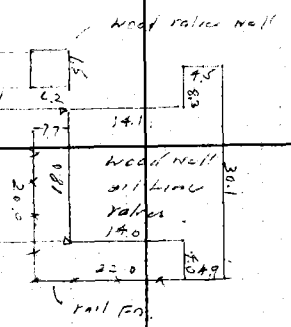

Note: Any Additions or Changes on This Sheet Must be Made or Circled in Red Ink With Date and Name of Person Making Change.

Do not extend notes this side of this line.

RETURN TO
LOS ANGELES COUNTY SURVEYOR
700 HALL OF RECORDS

FORM 247 RM 11-41

F.B. 951 PG. 68

+						
+88.5	30" gum	0	20.3			
+54	18" "	0	20.0			
+79	18" "	0	19.2			
+67	24" "	0	20.0			
+45.6	28" "	0	20.0			
+30	36" "	0	20.0			
+26	30" "	0	20.2			
+18	30" "	0	20.0			
+13	36" "	0	20.4			
+08.8	12"	0	20.1			
919+04.5	14" "	0	20.0			
+96	12" gum	0	20.1			
+91	28" "	0	20.0			
+79.5	20" "	0	20.0	47.8	0 TP	918+81
+70.3	14" "	0	20.0			
+64.3	20" "	0	20.0			
[illegible]	[illegible]	0	20.0			
+40	30" "	0	20.2			
+24	24" "	0	20.2			
+16.8	48" "	0	20.2			
918+ +11.5	48" "	0	20.2			
+87	60" "	0	20.1			
			15.0	10.0		
+79	12" "	0	20.2			
+70	18" "	0	20.2			
		0	20.2			
+65.5	36" "	0	20.2			
+54	36" "	0	20.2			
+37.5	36" "	0	20.2			
+21	30" "	0	20.0			
+16	36" "	0	20.0			
+12	12" "	0	20.1			
+07.5	28" "	0	20.0			
917+04	12" "	0	20.0	47.8	0 TP	917+017

RETURN TO
LOS ANGELES COUNTY SURVEYOR
700 HALL OF RECORDS

Do not extend notes this side of this line.

Note: Any Additions or Changes on This Sheet Must be Made or Circled in Red Ink With Date and Name of Person Making Change.

Notes Ck'd by	Survey of [illegible]
Map No. C.S.B. 1824-3	W. O. 8309 Tape No. 064 St'd 68 °F
Office Work	Surveyed by E. S. Hammond
Checked Drew	Notes F.H.B. Date 2-26-42
Date June 44	Indexed A. C. Johnson

F.B. 951 PG. 69

+96.5	24 gum		18.5		
				48.4	TP +81.5 - 927
927+80.5	36" gum		18.6		
					TP 926+01
+69.0	36"+24" gum	3.3	19.6		
925+03.5	50" "		20.5		
+95.3	40" "		20.4		
+86.0	18" "		20.3		
				48.2	TP +25.0 - 924
+11	30" "		20.5		
924+06	36" "		20.4		
+85	24" "		20.5		
923+79	36" "		20.4		
+75.3	60"		20.5		
				48.2	TP +40 - 922
+14.3	28" gum		20.5		
+10.2	24" "		20.5		
922+05.6	36" "		20.6		
+85.4	36" "		20.6		
+61.5	18" "		20.5		
+57.3	30" "		20.4		
+49	14" "		20.5		
+45.3	24" "		20.5		
+37.2	30" "		20.5		
+32.4	24" "		20.5		
921+00	30" gum		20.6		
+92.6	30" "		20.3		
+84.6	18" "		20.4		
+76.3	20" "		20.5		
+72.5	24" "		20.4 (15.)	10.0	
+68	24" "		19.2		
+59	36" "		19.7		
+54.3	30" "		20.2		
+42.3			30.3	47.6	TP 920+60
+27			48.6		
+09.7			48.6		
+0.6			30.3		
+05.5	30" gum		20.2		
920+01	24" "		20.3		

Note: Any Additions or Changes on This Sheet Must be Made or Circled in Red Ink With Date and Name of Person Making Change.

Do not extend notes this side of this line.

RETURN TO
LOS ANGELES COUNTY SURVEYOR
700 HALL OF RECORDS

FORM 247 5M 12-41

F.B. 961 PG. 70

+78.5	24" gum	20.2				
+70.4	8" "	20.6				
+66.3	12" "	20.5				
+62.2	12" "	20.4				
+54	24" "	20.3				
+34	14" "	20.2				
+29.2	18" "					
+18.4	20" "	20.3				
937+05.3	18" "	20.3				
+97.5	30" gum	20.2				
+93.5	18" "	19.0				
			48.6		TP	936+83.8
+81.5	24" "	19.5				
+74.2	14" "	19.1				
+69.	18" "	19.4				
+65.4	[illegible] "	19.3				
+51.0	30" gum	19.2				
+46.0	30" "	19.0				
+33.5	10" "	18.9				
+26.7	18" "	18.7				
+14.5	24" "	18.8				
936+01.5	12" gum	18.6				
+77.[illegible]	18"	19.5				
+9[illegible]	[illegible]	[illegible]				
+8[illegible]	[illegible]	[illegible]				
+76.7	12"	19.0				
+64.7	18" "	18.8				
+52.5	24" gum	18.7				
+4[illegible]	12"	18.[illegible]				
+4[illegible]	24"	18.5				
+37.	[illegible]	18.5				
935+31.5	18"	18.4				
			48.2		TP	935+[illegible]
			48.5		TP	933+21.2
			48.7		TP	931+42.6
		15.0	10.0			
+35.0	30" gum	17.8				
+30.4	18"	18.0				
+27.0	18	18.6				
+11.2	14"	18.5				
930+06.5	30"	18.5				
+90.0	18" gum	18.5				
+82.0	30"	18.4				
+77.6	24	18.6				
			48.7		TP	61.5
+48.0	16" gum					
+34.5	40" "	18.5				
+22.7	24" "	18.[illegible]				
929+18.5	24" "	18.7				
+80.4	48" "	19.3				
+25.3	30" "	18.7				
928+21.5	18" "	18.7				

RETURN TO
LOS ANGELES COUNTY SURVEYOR
700 HALL OF RECORDS

Do not extend notes this side of this line.

Note: Any Additions or Changes on This Sheet Must be Made or Circled in Red Ink With Date and Name of Person Making Change.

Notes Ck'd by	Survey of
Map No. CS B-1824-3	W. O. 8309 Tape No. 264 St'd 84 °F
Office Work	Surveyed by L. S. Hammond
Checked Drew	Notes F.H.B. Date [illegible]
Date June 44	Indexed A. C. Johnson

F.B. 951 PG. 21



Note: Any Additions or Changes on This Sheet Must be Made or Circled in Red Ink With Date and Name of Person Making Change.

Do not extend notes this side of this line.

RETURN TO
LOS ANGELES COUNTY SURVEYOR
700 HALL OF RECORDS

FORM 247 5M 11-41

F.B. 951 PG. 72

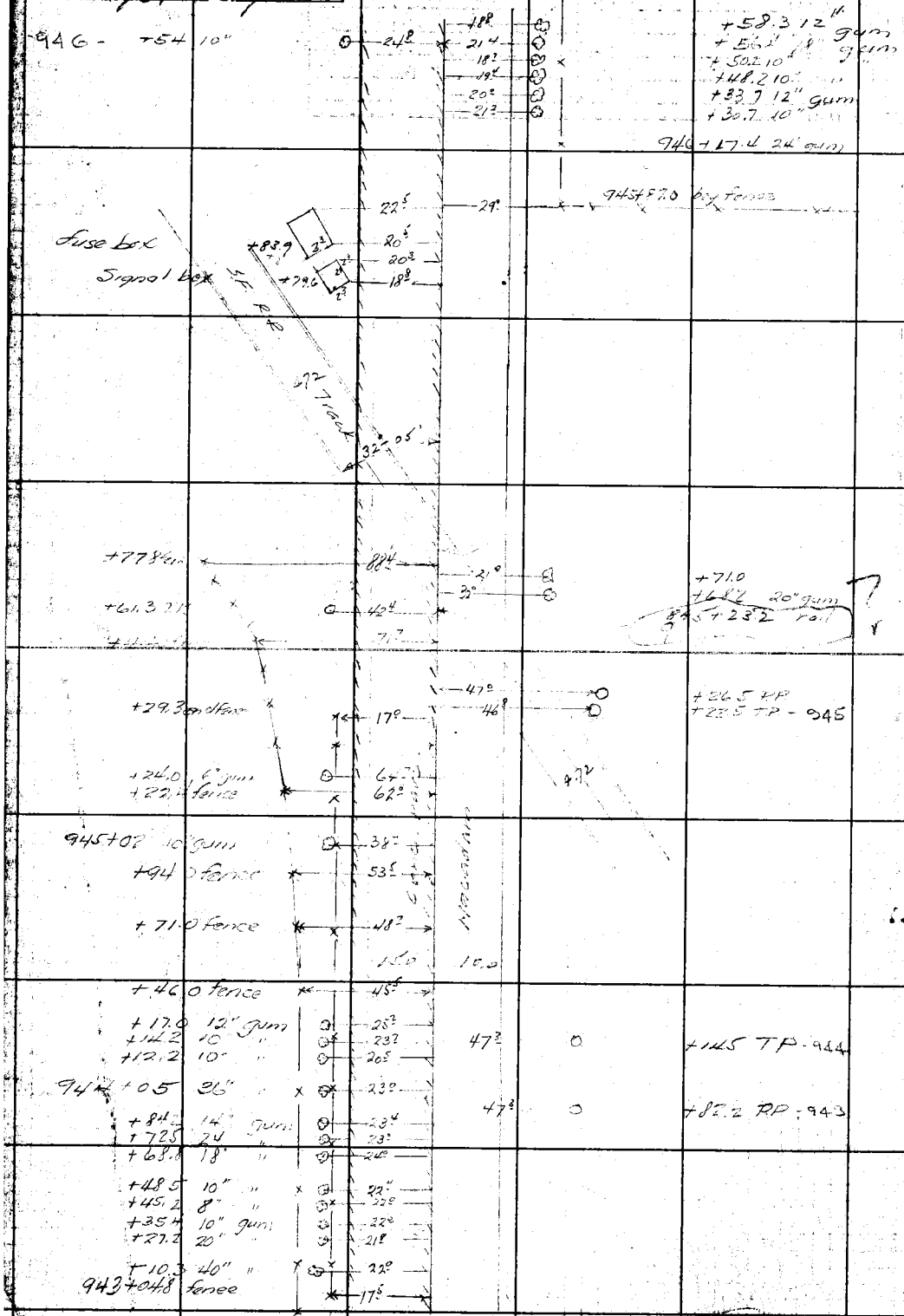

RETURN TO
LOS ANGELES COUNTY SURVEYOR
700 HALL OF RECORDS

Do not extend notes this side of this line.

Note: Any Additions or Changes on This Sheet Must be Made or Circled in Red Ink With Date and Name of Person Making Change.

Notes Ck'd by	Survey of
Map No. CSB 1824-3	W. O. 8309 Tape No. 064 St'd 28 °F
Office Work	Surveyed by L. S. Hammond
Checked Drew	Notes F.H.B. Date 2-26-42
Date June 44	Indexed

F.B. 95 PG. 28



Note: Any Additions or Changes on This Sheet Must be Made or Circled in Red Ink With Date and Name of Person Making Change.

Do not extend notes this side of this line.

RETURN TO
LOS ANGELES COUNTY SURVEYOR
700 HALL OF RECORDS

FORM 947 5M 10-41

F.B. 951 PG. 74

		77.5	953+99.5 PP
		45.5	95.7+92.5
+80.5 [illegible]	43.0		
+78.5 fire hyd	25.7	29.5	+77.0 [illegible]
+74.3 12" gum	70.6		
+66.5 12" gum	54.8		
+58.0 14" gum	70.3	20.5	+54.0 TP
+48.9 12" gum	55.4		
+41.5 10" gum	70.0		
+32.2 14" gum	26.2	[illegible]	[illegible]
+82.6 -2-30" pepper 12"	61.8		
+81.5 30" pepper	4.5		
+18.3 36" gum	20.7		
952+39.6 36" gum	20.7	19.5	952+05 PP
+44.5 10" gum	60.5	19.5	+39.0 18" gum
+32.0 8" gum	60.2		
+24.5 21" "	21.5		
951+13.0 24" "	22.3		
+83.6 24" gum	21.0		
+77.5 30" gum	22.3		
18.3	63.3		
1 story frame gr. 18.3 +59 30" gum	15.0	10.0	
+57.5	21.5		
	63.3		
		20.5	+37.3 PP
+28.4 8" gum	64.2		
950+07.2 30" gum	21.7		
89.4 18" gum	21.5		
		21.3	+76.5 24" gum
		21.3	949+53 24" gum

Mecadam

RETURN TO
LOS ANGELES COUNTY SURVEYOR
700 HALL OF RECORDS

Do not extend notes this side of this line.

Note: Any Additions or Changes on This Sheet Must be Made or Circled in Red Ink With Date and Name of Person Making Change.

Notes Ck'd by	Survey of [illegible]
Map No. C.S.B-1824-4	W. O. 8309 Tape No. 264 St'd 68 °F
Office Work	Surveyed by L. S. Hammond
Checked Drew	Notes LSH Date 3-2-42
Date June 44	Indexed [illegible]

F.B. 981 Pg. 75

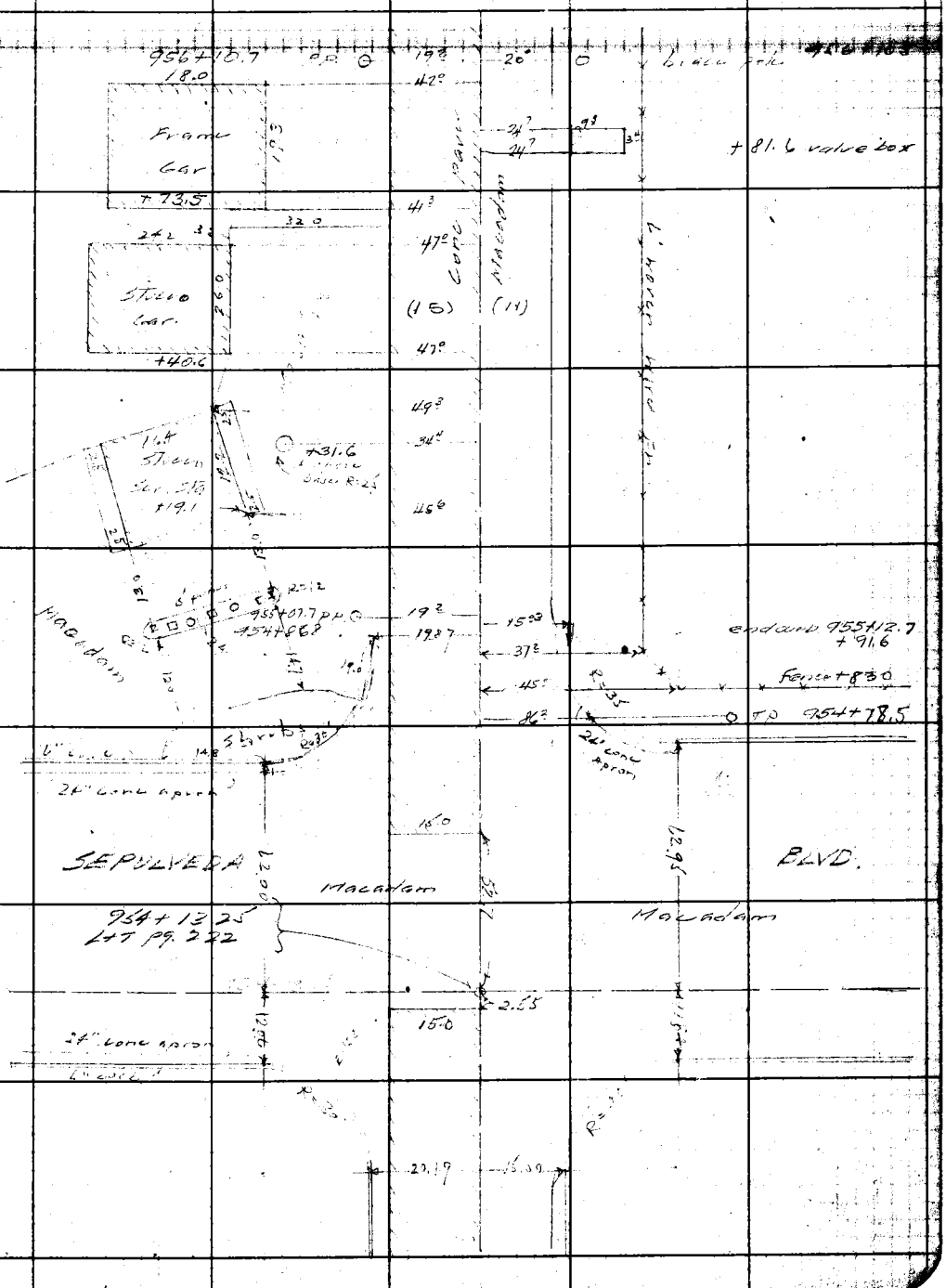

Note: Any Additions or Changes on This Sheet Must be Made or Circled in Red Ink With Date and Name of Person Making Change.

Do not extend notes this side of this line.

RETURN TO
LOS ANGELES COUNTY SURVEYOR
700 HALL OF RECORDS

FORM 847 SM 11-41

F.B. 951 PG. 76

+99.2	18" gum	22.6	22.3	24" gum	+96.6
+82.6	2-10" gums	23.0			
+69.5	2-12" gum	23.5			
+61.8	10" gum	21.7			
+57.2	24" gum	22.5			
+52.4	18" gum	22.5			
+40.2	2-12" gums	23.4	21.8	2-14" gum	+55.0
+35.4	14" gum	22.5			
+08.9	30" gum	22.2			
959+04.6	30" gum	22.0	25.4	14" gum	+19.2
				959+	+08 oiled sur
				959+	01
+96.4	2-12" gums	23.4			
					+87.5
+69.8	8" gum	22.4		oiled sur	+71.0
+49.5	12" gum	23.3			
+44.2	14" gum	24.4			
+32.2	30" gum	22.0	22.0	12" gum	+33.0
+28.0	24" gum	22.4			
958+01.5	30" gum	22.8			
		(15)	(11)		
+64.8	30" gum				
+64.0	9.5	23.3	19.2	brace pole	+63.5
OAK AVE					957+49.86 LT pg. 223
graded No Surfacing			36.5		
			22.0	24" gum	957+34.5
			22.3	30" gum	956+53.7
		40.8			
		46.2			

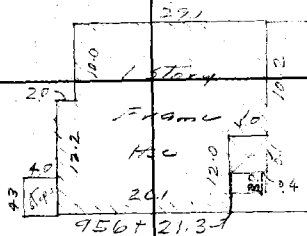

RETURN TO
LOS ANGELES COUNTY SURVEYOR
700 HALL OF RECORDS
Do not extend notes this side of this line.
Note: Any Additions or Changes on This Sheet Must be Made or Circled in Red Ink With Date and Name of Person Making Change.

Notes Ck'd by	Survey of
Map No. C.S.D. 1824-4	W. O. 8309 Tape No. 564 St'd 68 °F
Office Work	Surveyed by L. S. Hammond
Checked Drew	Notes L. S. 44 Date 3-2-42
Date June 44	Indexed

F.B. 941 PG. 17

963+94.4	12" gum	0	20+	28	0	30" elm	+95.4
PINE	AVE (8E)			35			
				26.6	0	30" gum	+78.0
Asphalt	(P5)			26.9	0	6"	+66.7
+78.7	12" gum	0	22.6	27.6	0	12"	+60.0
+51.2	15" gum	0	23.2	26.8	0	20"	+57.0
+43.2	20" gum	0	23.3	26.4	0	24"	+43.0
+39.0	18" gum	0	23.8	22.8	0	14"	+30.6
+27.4	14" gum	0	23.4	22.5	0	2-8"	+26.3
962+14.3	5" gum	0	23.2	21.8	0	1-6 1-4"	+13.8
+81.4	2-12" gum	0	23.4	26.8	0	22"	+11.0
+83.2	12" gum	0	24.3	26.9	0	24"	962+01.8
+76.5	12" gum	0	23.8				
+71.0	12" gum	0	[illegible]	25.9	0	36" chump	gums +69.7
+59.8	12" gum	0	23.2	26.9	0	24"	gum +45.6
+55.8	12" gum	0	23.8	22.5	0	28"	+42.8
+51.8	18" gum	0	23.9	21.5	0	14"	+33.7
+36.4	12" gum	0	24.1	26.8	0	14"	+29.7
+24.3	22" gum	0	23.8				
				21.8	0	30"	+09.3
+20.3	24" gum	0	22.8				
+11.4	8" gum	0	23.5	26.9	0	30"	+95.5
				22.7	0	14"	+93.0
+07.4	24" gum	0	23.0				
				23.9	0	18"	+85.8
961+03.6	8" gum	0	23.4				
				26.5	0	30"	+56.6
+91.7	8" gum	0	22.2	21.9	0	24"	+45.0
+78.5	18" gum	0	23.3	22.3	0	6"	+42.8
+65.8	24" gum	0	22.5				
+57.2	30" gum	0	23.3				
960+35.6	RP.	0	21.8				960+21.88
							1-4-T pg 224
ELM	AVE			36.3			
graded no surfacing.				26.3	0	2-12" gums	960+08.6

Note: Any Additions or Changes on This Sheet Must be Made or Circled in Red Ink With Date and Name of Person Making Change.

Do not extend notes this side of this line.

RETURN TO
LOS ANGELES COUNTY SURVEYOR
700 HALL OF RECORDS

FORM 247 BM 11-41

F.B. 951 PG. 78

+18 20" gum
967+06 30"
+92.5 22"

+26.5 20" gum
+16.2 20"
967+14.2 10"

-72.5 30" gum
+65.6 10"
+60.3 8" gum

+82.7 18" gum
+78.5 10"
+55.2 18"

+40.3 24" gum
966+02.7 28"
+99.3 24"

+79.2 2-14" gum
965+78.6 Light P.

Macadam
Walnut Ave

+46.0 18" gum
+40 24" gum

+17.0 40"
965+00 18" gum

8" gum +54.3
40" +17.4
18" 964+05
8" gum 96.8
24" +9.3

18" gum +5.1
963+44.5 30" gum

965+65.85
LAT pg 226

+37.5 20" gum
965+17 20"

18" gum 89.6
18" 85.8
18" 80.1

30" +55.0
18" +16.0
30" 964+06
16" +95
30" +7.4
16" +83
24" +71.3
2-18 +55.5
26" +53.0
12" gum 963+18.4

RETURN TO
LOS ANGELES COUNTY SURVEYOR
700 HALL OF RECORDS

Do not extend notes this side of this line.

Note: Any Additions or Changes on This Sheet Must be Made or Circled in Red Ink With Date and Name of Person Making Change.

Notes Ck'd by
Map No. CSB-1824.4
Office Work
Checked Drew
Date June 44

Survey of Rosecrans Ave
W. O. 1309 Tape No. 264 St'd 68° °F
Surveyed by L.S. Hammond
Notes F.H. Blanchard Date 3-4-42
Indexed A. C. Jonnes

F.B. 951 Pg. 79

							+62.0 14"
	+58.2 18"		22⁷	24			+58.7 14"
				21			+54.6 12"
	+46.0 18"		22⁸	24			+46.2 18"
				25.5			+42.5 10"
	+38.2 24"		21⁹	21			+38.0 3-10"
	+34.2 20"		22⁷				
				22			+30.7 10"
	+26.0 26		21³	25³			+24.3 10"
	+22.0 14"		22⁷	21			+21.5 20"
				20			970 +05.2 26"
970			20⁵	22			+79.0 12"
			21	26			+93.3 28"
			22	25⁸			+85.3 3-12"
			20⁹				
	+77.3 24"		21⁸				+73.0 28"
	+69.0 30"		23⁸	21⁸			+69.0 14"
				26			+60.4 18"
				25⁵			+52.9 20"
				21²			+47.4 14"
				20⁵			+43.5 30"
				21⁴			+39.0 12
				21²			+31.8 14"
	+29.8		23⁹				
	+22.8		24	21⁸			+23.0 29"
				24⁷			+19.7 10"
				25⁶			964 +10.1 20"
969	+02.5 10"		21⁷				
	+94.0 30"		22⁵				
			(15)	21⁵			+70.5 30"
				(11)			
	+82.3 24"		22³				
				20⁷			+74.0 12"
	+70.4 18"		22	25⁵			+67.5 3-12"
				21⁹			+66.6 6"
	+65.5 24"		22⁴	23⁷			+65.8 10
	+62.2 24"		21⁹				
	+57.4 24"		21	22⁵			+58.2 24"
	968 +51.1 24"		21⁴				
	968+37.77			26⁰			+45.7 24"
	L+T 99.227			21²			+41.8 24"
				35⁶			+37.7 fence
				2			+33.5 10" gum
				26⁶			+30.7 24" "
				13			+20.2 12" "
	+15.5 24"		22⁴	26³			+15.3 20" "
				21⁶			+12.2 36" "
	967+ 5 24"		22⁶	26⁴			967 +11.3 8" "
				25⁸			+92.7 24" gum
				25⁶			+89.3 18" "
	+80.4 30"		22⁸	22⁰			+80.7 7" "
	+76.8 24"		22³				
				26⁶			+72.4 16 "
	+64.1 24"		22⁷	21³			+64.2 30 "
				22⁵			+62.2 18" "
	+59.2 30"		22⁶	26⁰			967 +38.4 30" "
	+34.2 30"		22⁰				
	967+30.6 12"		23⁷				

Note: Any Additions or Changes on This Sheet Must Be Made or Circled in Red Ink With Date and Name of Person Making Change.

Do not extend notes this side of this line.

RETURN TO
LOS ANGELES COUNTY SURVEYOR
700 HALL OF RECORDS

FORM 247 5M 10-41

F.B. 951 PG. 80

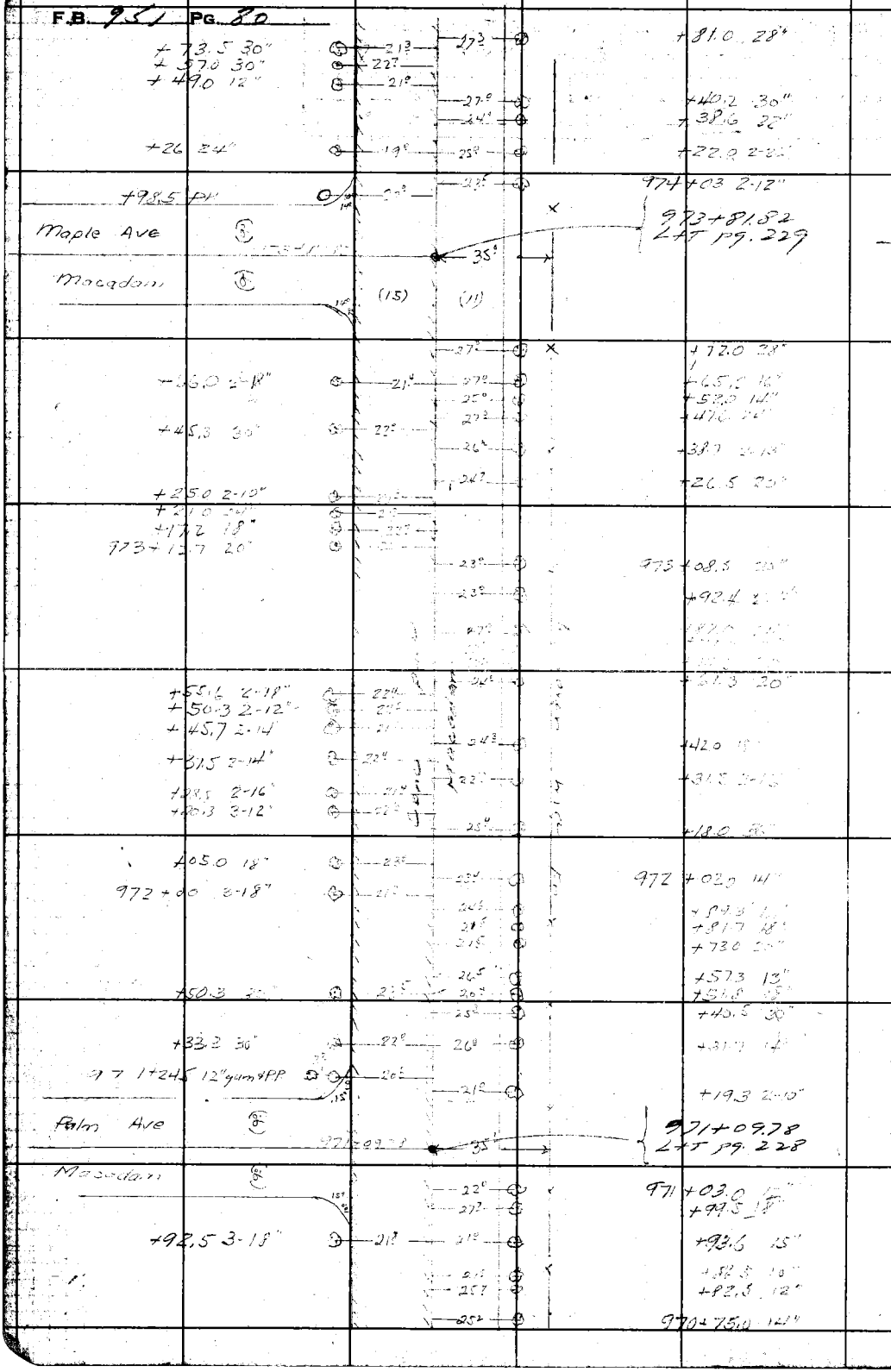

RETURN TO
LOS ANGELES COUNTY SURVEYOR
700 HALL OF RECORDS

Do not extend notes this side of this line.

Note: Any Additions or Changes on This Sheet Must be Made or Circled in Red Ink With Date and Name of Person Making Change.

Notes Ck'd by	Survey of	F.B. 91 PG. 31
Map No. C.S.B. 1824-4	W. O. 8309 Tape No. 264 St'd 18 °F	
Office Work	Surveyed by L. S. Hammond	
Checked Drew	Notes F.H.B. Dates 3-2-42	
Date June 44	Indexed A. C. Johnson	

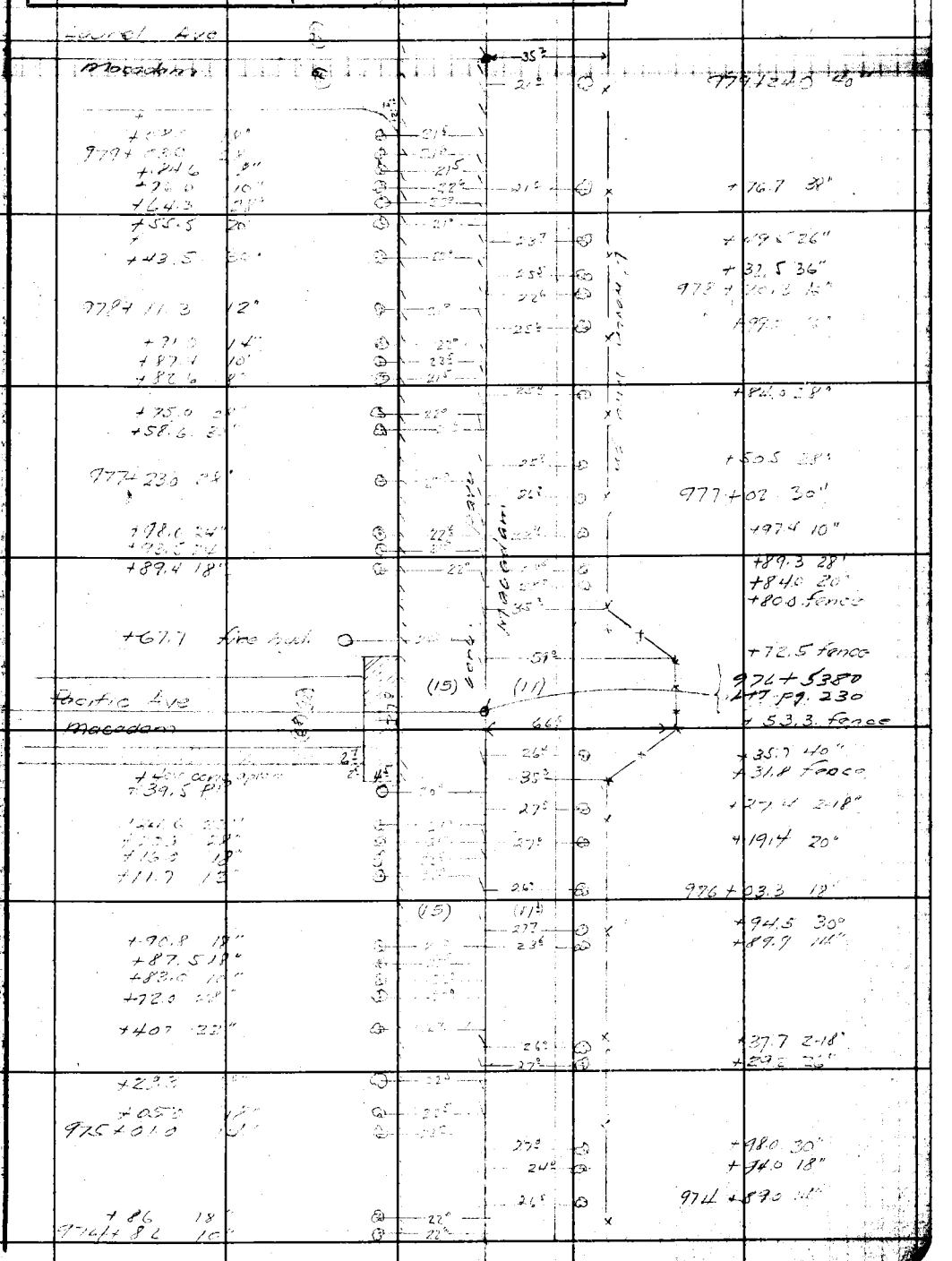

Note: Any Additions or Changes on This Sheet Must be Made or Circled in Red Ink With Date and Name of Person Making Change.

Do not extend notes this side of this line.

RETURN TO
LOS ANGELES COUNTY SURVEYOR
700 HALL OF RECORDS

FORM 247 5M 11-41

F.B. 951 PG. 82

				250	O	20"	gum	+93.1
+83.8	L pole	O	193	246	O	30"	"	+56
				200	O	18"	"	+51
				240	O	18"	"	+48.3
				214	O	20"	"	+41.7
				245	O	8"	"	+34
				230	O	18"	"	+32.5
983 +20.3	30"	O	224	227	O	8"	"	983+19
				19[illegible]	O	20"	"	+96.4
				2[illegible]	O	18"	"	+85.7
+78.5	24	O	220	200	O	2-24"	"	982+125
+61	24"	O	225	213	O	2-24"	gum	+157
+56.7	20"	O	225	215	O	12	"	+53
981 +52.9	24"	O	225	208	O	18	"	+42.5
				210	O	18	"	+39.3
				227	O	8"	"	+23.6
			16.0	110	O	10	"	+16.7
				204	O	10	"	+14
				250	O	18"	"	93
981+01	20"	O	200	240	O	14"	"	981+61
				220	O	30"	"	+88.5
				250	O	14"	"	+64
				220	O	12"	"	+74
				205	O	2-18"	"	+54.6
+68.6	28"	O	220	23[illegible]	O	2-14"	"	+55.8
				230	O	30"	"	+46.6
				195	O	20"	"	+30.5
				21[illegible]	O	20	"	+21.5
				202	O	24	"	+117
				260	O	12"	"	980+07.3
980 +23	18	O	220	241	O	30"	"	+97.7
+99.4	24"	O	220	215	O	18"	"	+77.8
+17.8	24"	O	224					
				214	O	24"	"	+68
+54	12"	O	224					
+51.2	3-20	O	220	247	O	24"	"	979+63
+42.7	18"	O	230					
979+40.2	Light pole	O	214					

RETURN TO
LOS ANGELES COUNTY SURVEYOR
700 HALL OF RECORDS

Do not extend notes this side of this line.

Note: Any Additions or Changes on This Sheet Must be Made or Circled in Red Ink With Date and Name of Person Making Change.

Notes Ck'd by		Survey of [illegible]	F.B. [illegible] Pg. [illegible]
Map No. CSB 1824-4		W. O. 8309 Tape No. 64 St'd 84 °F	
Office Work		Surveyed by L. S. Hammond	
Checked Drew		Notes L 3 17 Date 5-3-42	
Date June 44		Indexed A. C. Johnson	

				26.4	14" gum		+82.2
				21.0	16" "		+78.5
+47	2 pole		21.3	26.4	14" "		+74.5
+63.7	28"		22.0	25.6	20" "		+65.6
				19.8	12" "		+62.5
				20.3	12" "		+60.5
+55	10"		22.7	20.2	20" "		+54
				21.3	12" "		+45.5
				24.8	30" "		+32.5
+26.8	20"		22.7	23.2	14" "		+25
+10.5	28"		22.7	24.2	8" "		+16.4
987+02	30"		22.6	20.0	12" "		987+12.8
				20.9	24" "		+86.7
				26.5	18" "		+73.7
+67.5	24"		23.0	26.5	18" "		+67
				25.0	14" "		+59
			15.0	11.0	2-18" "		+53.6
				20.8			
+30	14"		23.5	25.0	18" "		+09
+12	24"		23.0	21.4	18" "		+05.5
986+07	28"		23.0	24.5	24" "		986+02
				21.5	14" "		+98.7
+95	28"		23.0	25.8	24" "		+77.3
				21.0	2-14" "		+57.5
+34.7	24"		22.3	25.0	28" "		+28
				20.3	8" "		+24
				25.0	20" "		+19.5
985+12.3	28"		22.0	20.6	18" "		985+06
				20.3	18" "		+98.8
				21.4	12" "		+90.3
				20.3	24 "		+86
				20.6	24 "		+77
984+77	40"		21.7	24.7	24" "		+58.3
				25.0	2-18" "		+16.5
				19.4	16" "		+13
90				20.3	30" "		984+05

Note: Any Additions or Changes on This Sheet Must be Made or Circled in Red Ink With Date and Name of Person Making Change.

Do not extend notes this side of this line.

RETURN TO
LOS ANGELES COUNTY SURVEYOR
700 HALL OF RECORDS

FORM 247 5M 11-41

F.B. 251 PG. 34

+41	24" gum	O	22.3	21.6	O	24" gum	+35.6		
+36.5	20" "	O	22.5	24.0	O	20" "	+32.4		
991+12	18" "	O	22.2	22.0	O	24" "	991+114		
				23.4	O	30" "	+82.5		
+84	24" "	O	22.5	21.6	O	28" "	+78.4		
+63.5	24" "	O	23.3	24.0	O	24" "	+71		
+38.6	14" "	O	22.0	22.0	O	20" "	+62.7		
+34.7	20" "	O	23.0	25.6	O	24" "	+58.6		
				21.6	O	30" "	+38.3		
990+26	18" "	O	31.8	25.0	O	24" "	+34.7		
			35.0	25.0	O	28" "	+18.2		
				21.0	O	18" "	+14.5		
				21.0	O	18" "	+06		
				24.0	O	25" "	990+02		
			35.0	21.8	O	18" "	+98		
				22.6	O	24" gum	+72.5		
				21.2	O	20" "	+57		
+46	25" gum	O	22.6	23.0	O	24" "	+49		
+22.5	25" "	O	23.0						
989+17	18" "	O	22.8	21.0			989+		
			15.0	21.8	O	28" "	+72.0		
				20.0	O	18" "	+81.4		
+76.3	25" "	O	22.8	20.6	O	18" "	+64.8		
				20.4	O	24" "	+61.4		
				22.0	O	24" "	+58.6		
+52	20" "	O	22.6	20.3	O	18" "	+52.5		
				20.2	O	8" "	+45.8		
				26	O	14" "	+40		
+39	24" "	O	23.0	21.0	O	24" "	+27.8		
+18	20" "	O	22.8	21.0	O	20" "	+15.6		
988 +13.9	20" "	O	22.8	20.3	O	14" "	+12.7		
				20.3	O	10" "	988+04.5		
				24.3	O	24" "	+98		
987+98	Fire hyd.	O	25.2	26.0	O	24" "	+90		
FLOURNOY AVE				20.7	O	14" "	987+88		
			35.2				987+83.88		
macadam							987+83.88		
							L+T pg. 232		



RETURN TO
LOS ANGELES COUNTY SURVEYOR
700 HALL OF RECORDS

Do not extend notes this side of this line.

Note: Any Additions or Changes on This Sheet Must be Made or Circled in Red Ink With Date and Name of Person Making Change.

Notes Ck'd by	Survey of [illegible]
Map No. C.S.B. 1824-4	W. O. 7309 Tape No. 014 St'd 84 of
Office Work	Surveyed by L. S. Hammond
Checked Drew	Notes L S H Date 3-3-42
Date June 44	Indexed A. C. Johnson

F.B. 95 PG. 81

+49.2	6" Alalia	24.0	26.0		24"	+47.2
+40	8" Alalia	48.7				
+20.4	3" Alalia	23.6				
994+08.4	3" Alalia	23.7	26.0		20"	994+03
			26.0		36"	993+98.2
+84	24"	23.4				
+75.7	20"	22.0				
+55.3	14	22.8				
		62.0				
		15.0	11.0			
		62.3				
		44.8				
		22.3	26.5		36"	+26.6
		+28.5	21.5		28"	993+22
		15.0	11.0			
		45.0				
993+13.2						
+09	24" gum	22.5				993+
993+05.3	18" "	22.8	22.0		2-18" gum	+74
+85	18" "	22.8	26.6		20" "	+28.7
+54	20" "	22.4	22.0		36" "	+26.2
992+09.7	24" "	22.6	22.6		18" "	992+02
+93	28" "	22.3	25.0		20" "	+89
			25.5		28" "	+81
991+58.6	L pole	19.2	25.6		36" "	991+47.4

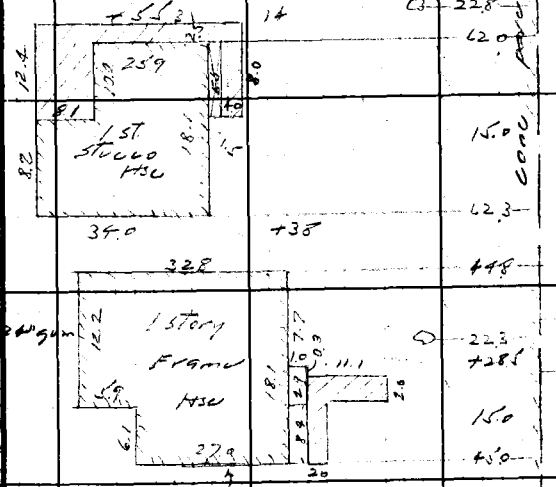

Note: Any Additions or Changes on This Sheet Must be Made or Circled in Red Ink With Date and Name of Person Making Change.

Do not extend notes this side of this line.

RETURN TO
LOS ANGELES COUNTY SURVEYOR
700 HALL OF RECORDS

FORM 247 5M 11-41

F.B. 751 PG. 86

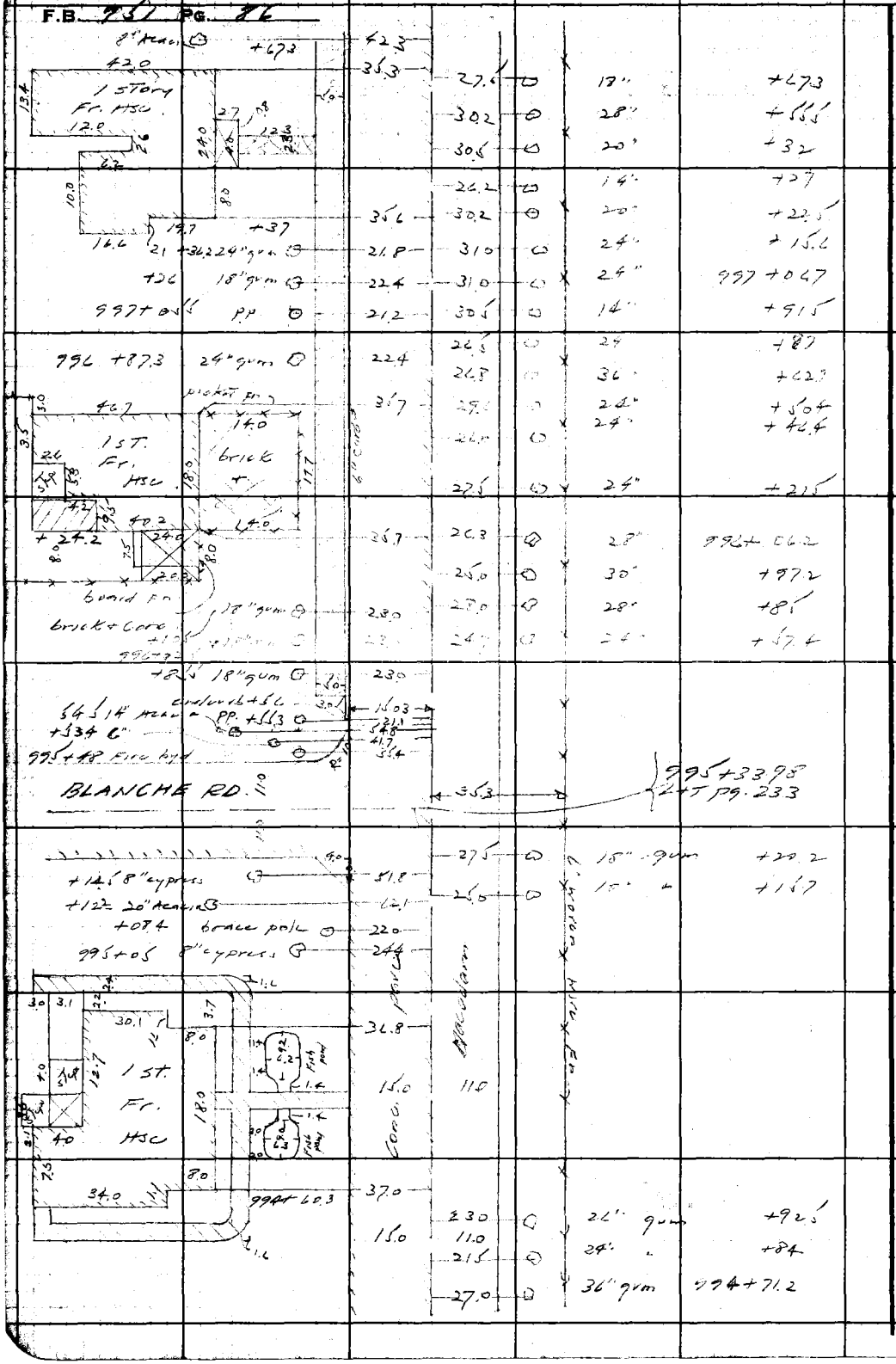

RETURN TO
LOS ANGELES COUNTY SURVEYOR
700 HALL OF RECORDS
Do not extend notes this side of this line.

Note: Any Additions or Changes on This Sheet Must be Made or Circled in Red Ink With Date and Name of Person Making Change.

Notes Ck'd by		Survey of [illegible]	F.B. 951 Pg. 87
Map No. CSB 1824-4		W. 8309 Tape No. 064 St'd 68 °F	
Office Work		Surveyed by L. S. Hammond	
Checked [illegible]		Notes 514 Date 3-3-42	
Date June 44		Indexed A. C. Johnson	



31.6				
15.0	11.0			+
	31.4	24"		+31.5
31.6	30.7	28"		+23.5
	31.2	30"		+15.2
21.2				
20.7	29.4	18"		+11.3
	32.0	18"	1000	+07
29.0	28.5	24"		+74.6
56.7	27.6	24"		+70.5
	27.3	36"		+62.2
	31.2	24"		+50.8
56.7	27.6	20"		+42.2
	32.5	12"		+42.7
	31.6	20"		+34.6
	27.6	20"		+30
	27.2	14"	999	+13.5
20.8	27.6	24" gum		+97.5
30.8	32.0	14" "		+93.2
	26.2	24" "		+89.3
	32.0	10" "		+72.5
	32.0	20" "		+69.5
30.8	27.6	20" "		+65.4
	31.5	14" "		+61
30.2	27.7	20" "		+57
	31.6	10" "		+53
	31.0	28 "		+44.6
29.7	28.0	20" "		+32.3
	31.0	18" "		+28.3
	28.4	10" "		+23
	28.4	14" "	998	+15.6
29.7	27.5	18" "		+99.5
	31.4	14" "		+95.8
21.0	27.4	12" "		+92.7
	31.0	18" "		+88.2
22.1	28.3	24" "	997	+83.5

Note: Any Additions or Changes on This Sheet Must be Made or Circled in Red Ink With Date and Name of Person Making Change.

Do not extend notes this side of this line.

RETURN TO
LOS ANGELES COUNTY SURVEYOR
700 HALL OF RECORDS

FORM 247 5M 11-41

F.B. 951 PG. 88

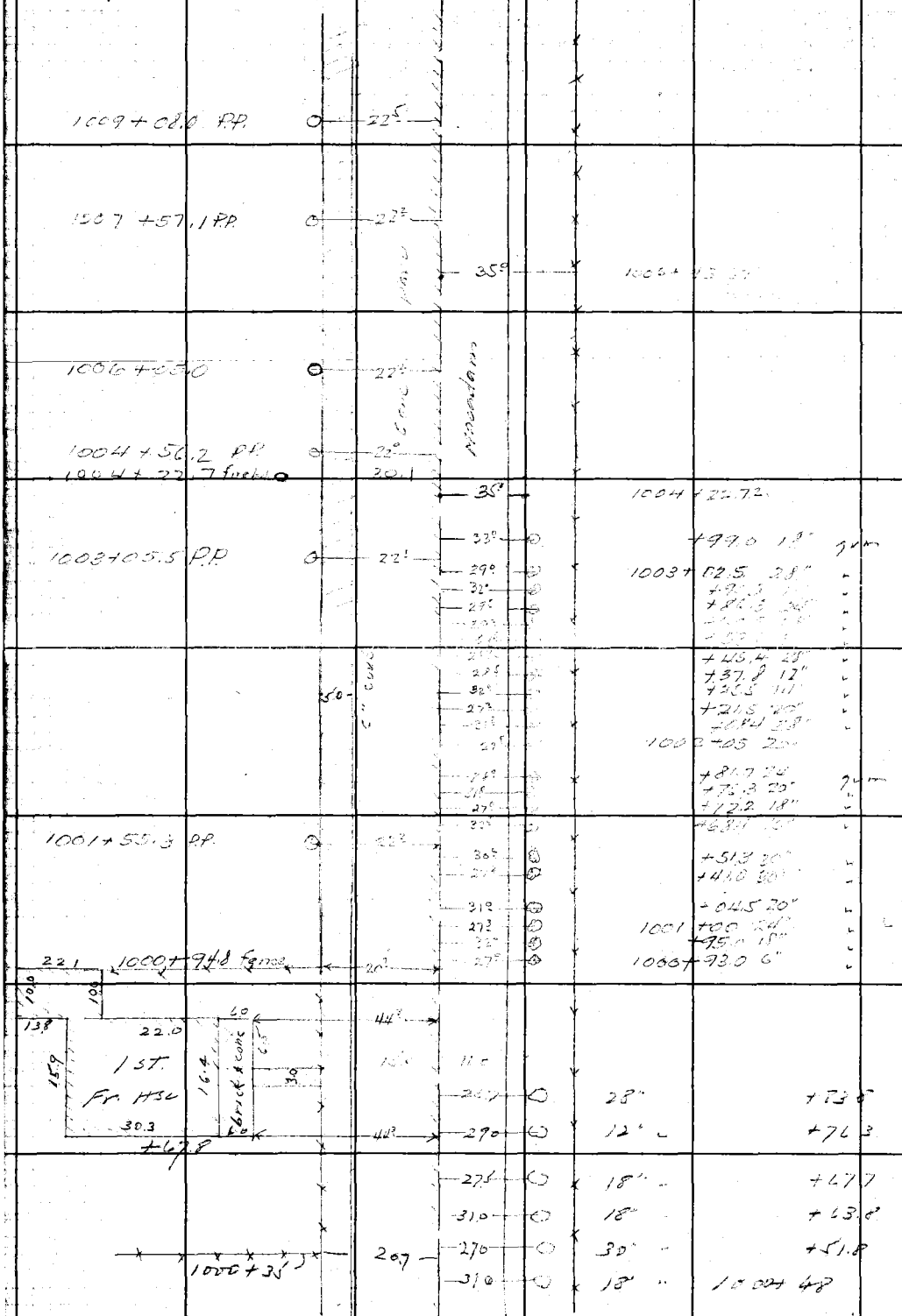

RETURN TO
LOS ANGELES COUNTY SURVEYOR
700 HALL OF RECORDS

Do not extend notes this side of this line.

Note: Any Additions or Changes on This Sheet Must be Made or Circled in Red Ink With Date and Name of Person Making Change.

Notes Ck'd by
Map No. CSD-1824-4
Office Work
Checked Drew
Date JUNE 44

Survey of
W. O. 8302 Tape No. 864 St'd 60 °F
Surveyed by L. S. Hammond
Notes 4 5 18 Date
Indexed A. C. Johnson

F.B. 937 PG. 89

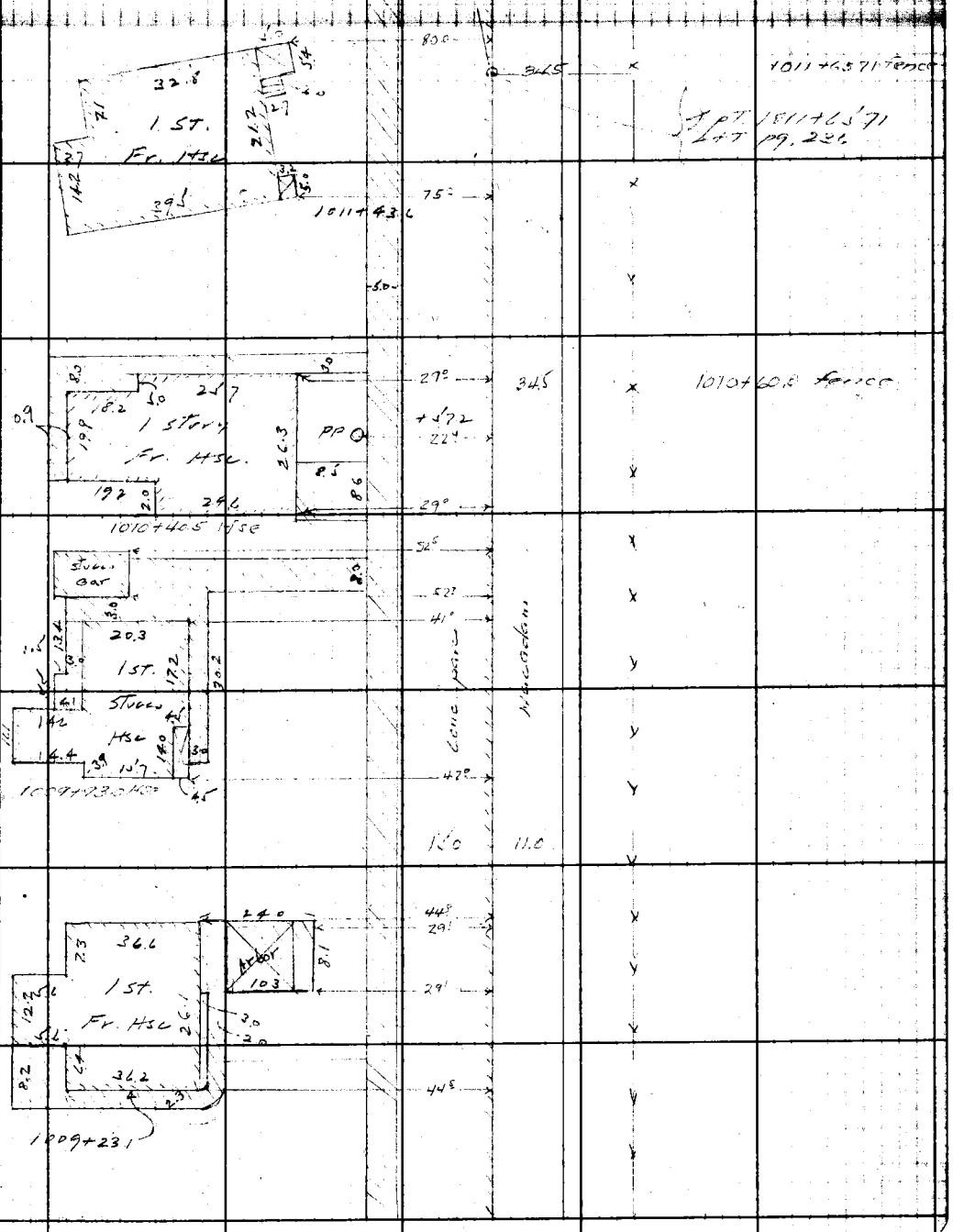

Note: Any Additions or Changes on This Sheet Must be Made or Circled in Red Ink With Date and Name of Person Making Change.

Do not extend notes this side of this line.

RETURN TO
LOS ANGELES COUNTY SURVEYOR
700 HALL OF RECORDS

FORM 247 5M 11-41

F.B. 751 PG. 92

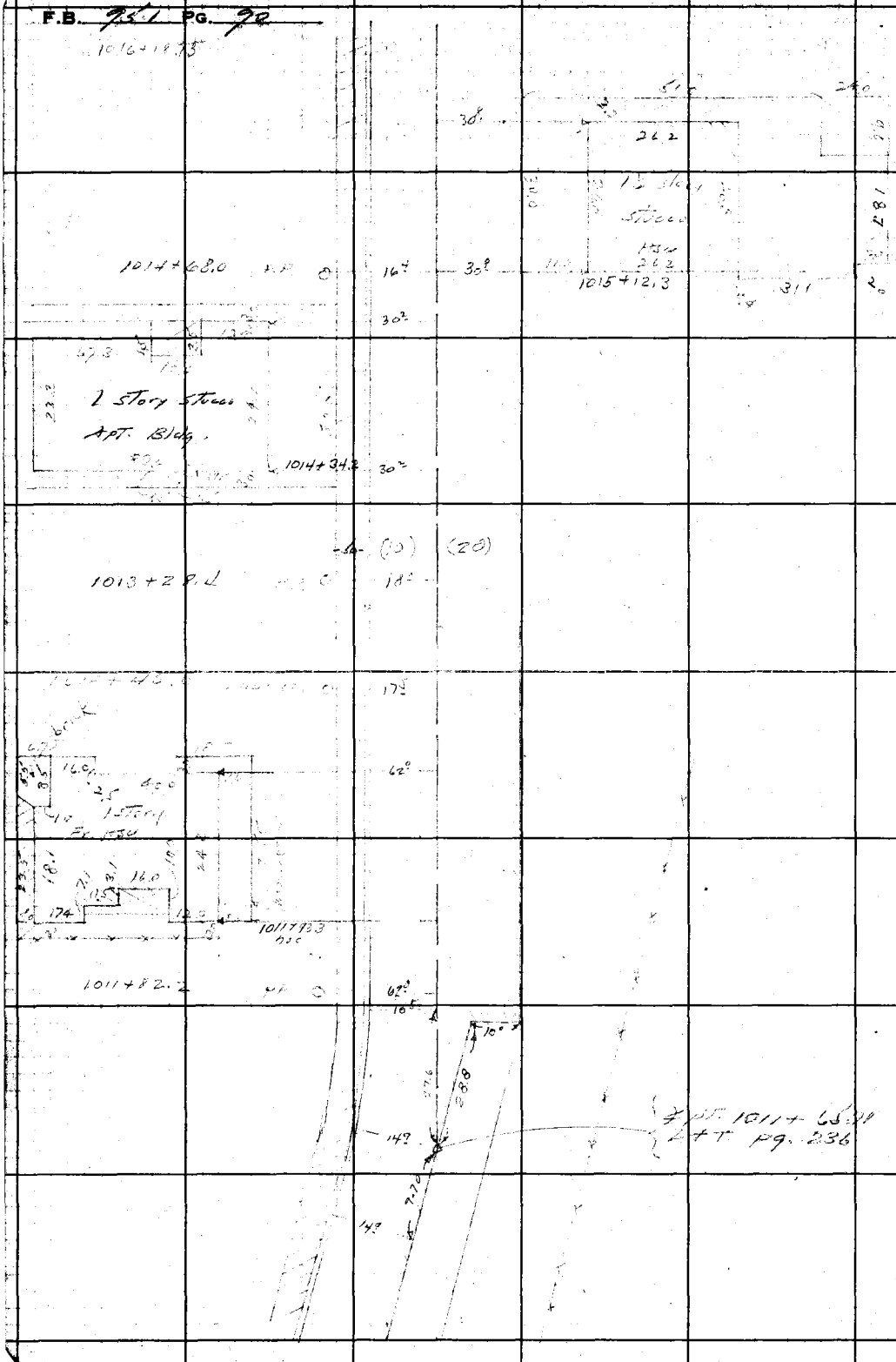

RETURN TO
LOS ANGELES COUNTY SURVEYOR
700 HALL OF RECORDS

Do not extend notes this side of this line.

Note: Any Additions or Changes on This Sheet Must be Made or Circled in Red Ink With Date and Name of Person Making Change.

Notes Ck'd by
Map No. C.S.B. 1824-4
Office Work
Checked Drew
Date June 44

Survey of
W. O. Tape No. St'd °F
Surveyed by
Notes Date
Indexed

F.B. PG. 91

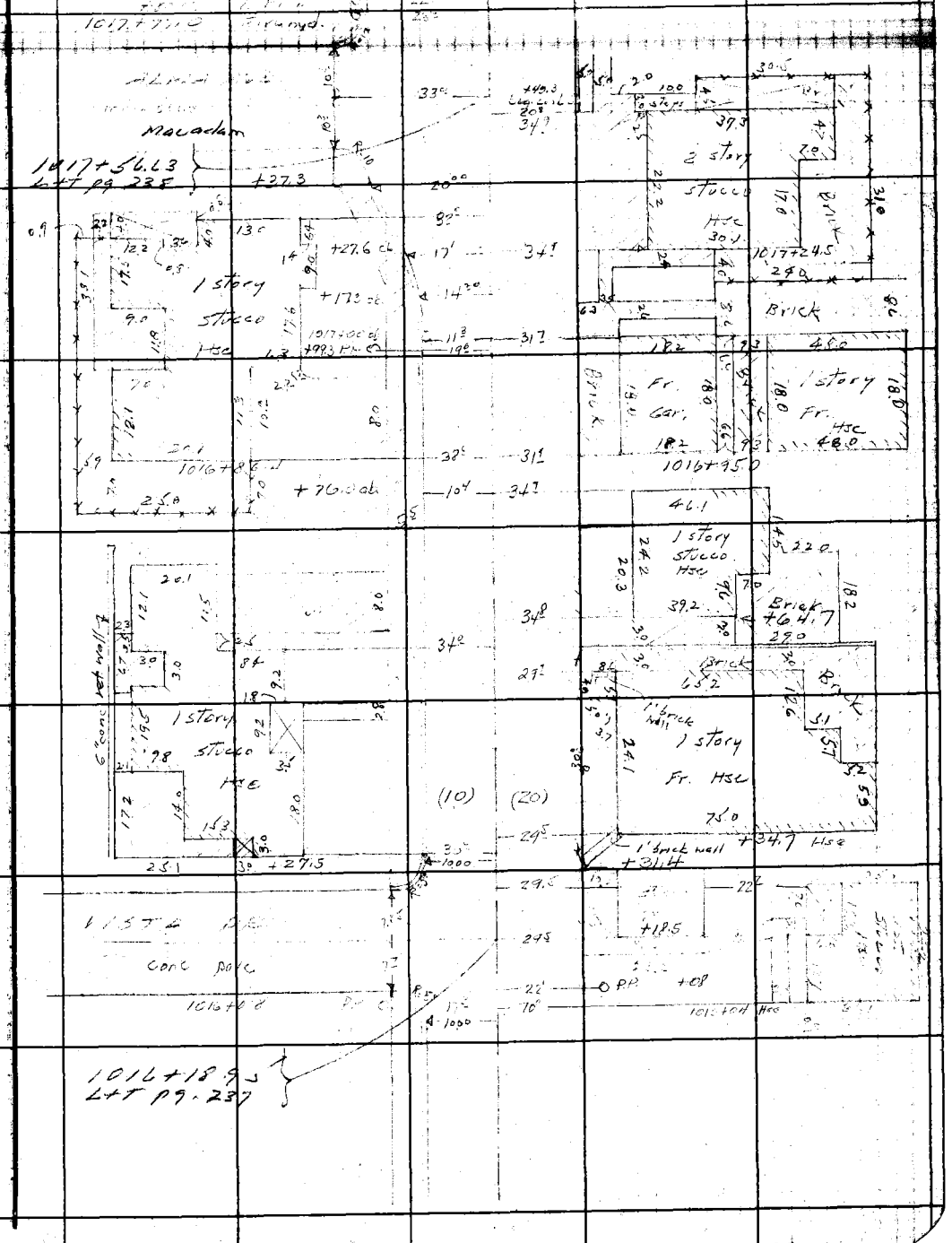

Note: Any Additions or Changes on This Sheet Must be Made or Circled in Red Ink With Date and Name of Person Making Change.

Do not extend notes this side of this line.

RETURN TO
LOS ANGELES COUNTY SURVEYOR
700 HALL OF RECORDS

FORM 247 BM 11-41

F.B. 251 PG. 92

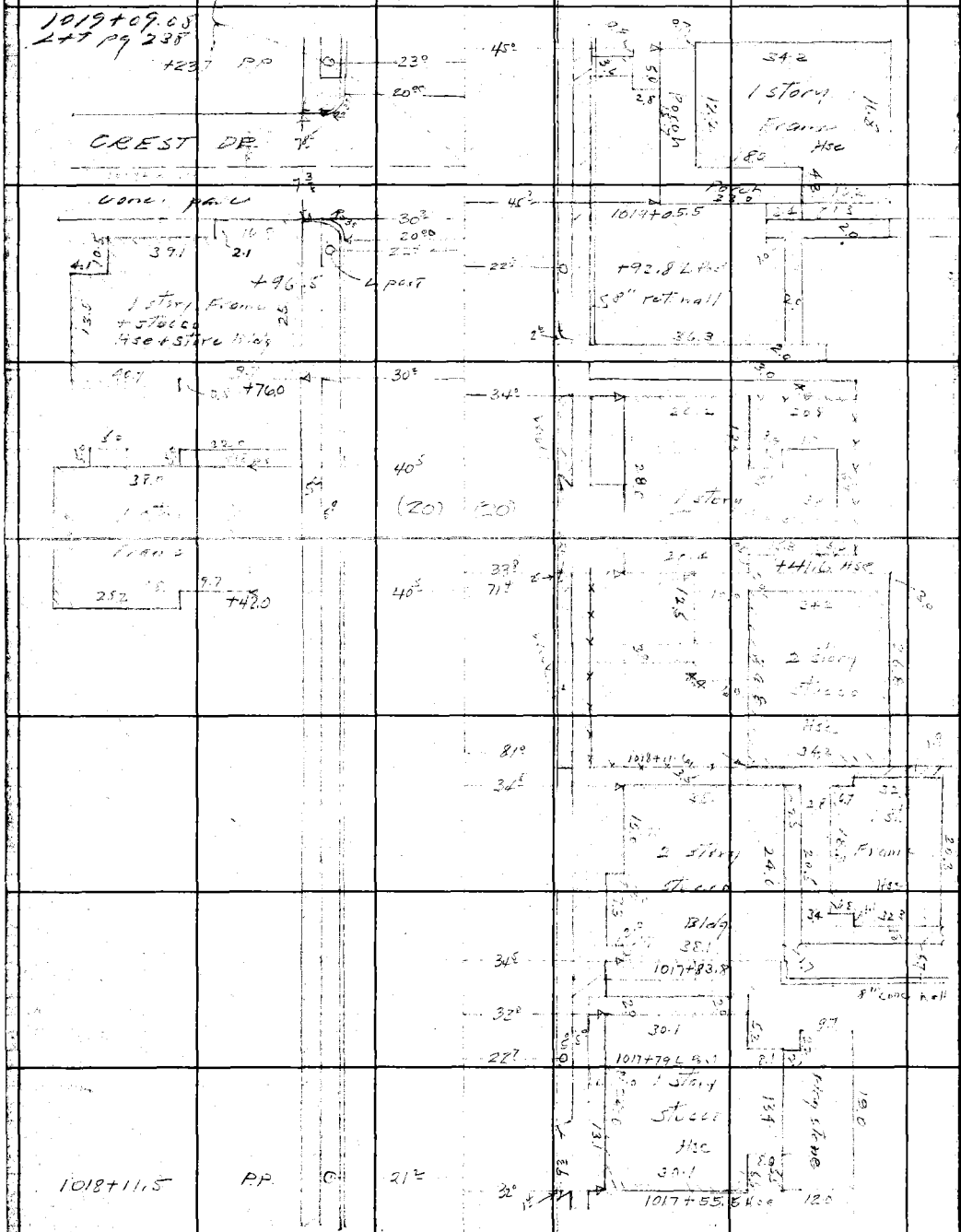

RETURN TO
LOS ANGELES COUNTY SURVEYOR
700 HALL OF RECORDS

Do not extend notes this side of this line.

Note: Any Additions or Changes on This Sheet Must be Made or Circled in Red Ink With Date and Name of Person Making Change.

Notes Ck'd by	Survey of [illegible]
Map No. C.S.B-1824-4	W. O. 8309 Tape No. 64 St'd 68 °F
Office Work	Surveyed by L. S. Hammond
Checked Drew	Notes [illegible] Date 3-9-42
Date June 44	Indexed A. C. [illegible]

F.B. 951 PG. 98

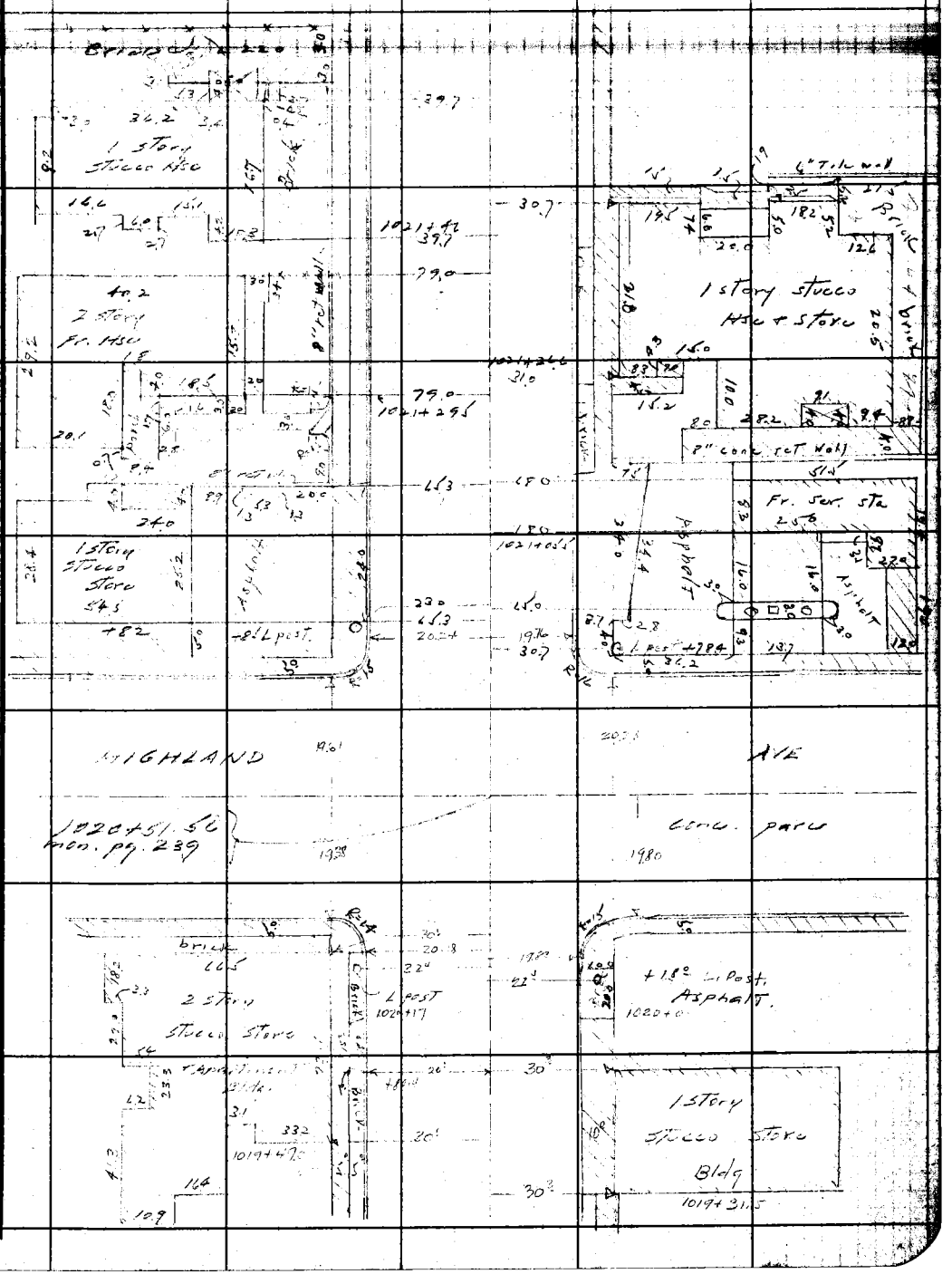

Note: Any Additions or Changes on This Sheet Must be Made or Circled in Red Ink With Date and Name of Person Making Change.

Do not extend notes this side of this line.

RETURN TO
LOS ANGELES COUNTY SURVEYOR
700 HALL OF RECORDS

FORM 247 5M 11-41

F.B. 251 PG. 94



RETURN TO
LOS ANGELES COUNTY SURVEYOR
700 HALL OF RECORDS

Do not extend notes this side of this line.

Note: Any Additions or Changes on This Sheet Must be Made or Circled in Red Ink With Date and Name of Person Making Change.

Notes Ck'd by	Survey of
Map No. C.S.B. 1824.4	W. O. 8307 Tape No. 004 St'd 68 °F
Office Work	Surveyed by L.S. Hammond
Checked Drew	Notes L.S. 15 Date 3-19-44
Date June 44	Indexed

F.B. 951 PG. 94

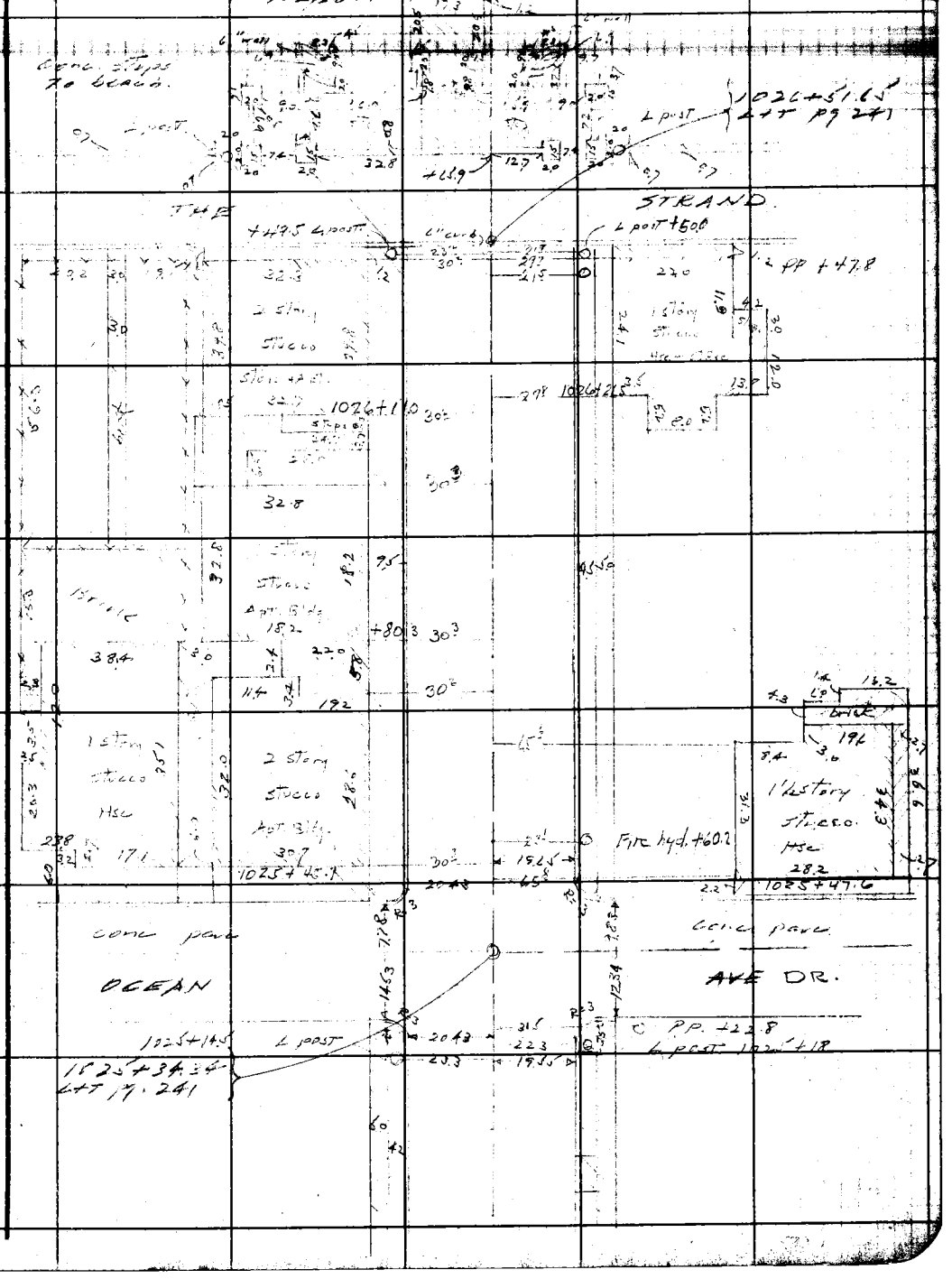

Note: Any Additions or Changes on This Sheet Must be Made or Circled in Red Ink With Date and Name of Person Making Change.

Do not extend notes this side of this line.

RETURN TO
LOS ANGELES COUNTY SURVEYOR
700 HALL OF RECORDS

FORM 247 5M 11-41

F.B. 951 PG. 96

RETURN TO
LOS ANGELES COUNTY SURVEYOR
700 HALL OF RECORDS

Do not extend notes this side of this line.

Note: Any Additions or Changes on This Sheet Must be Made or Circled in Red Ink With Date and Name of Person Making Change.



Notes Ck'd by	Survey of Rosecrans Ave (11)
Map No.	W. O. R-018 Tape No. St'd. °F
Office Work	Surveyed by E. C. WALLACE
Checked	Notes EGN Date 10-10-50
Date	Indexed E. C. Johnson 10-23-50

F. B. 951 PG. 97

J.N. R-018

ROSECRANS AVE. (11)

ROSECRANS AVE

FROM

PRAIRIE AVE.

TO

HAWTHORNE AVE.

TOPOG.

Wallace
Sappell
Thomas
Peterson

Note: Any Additions or Changes on This Sheet Must be Made or Circled in Red Ink With Date and Name of Person Making Change.

Do not extend notes this side of this line.

RETURN TO
LOS ANGELES COUNTY SURVEYOR
726 LOS ANGELES COUNTY
ENGINEERING BLDG.

76F3098 247 10M 1-49

F. B. 951 PG. 98

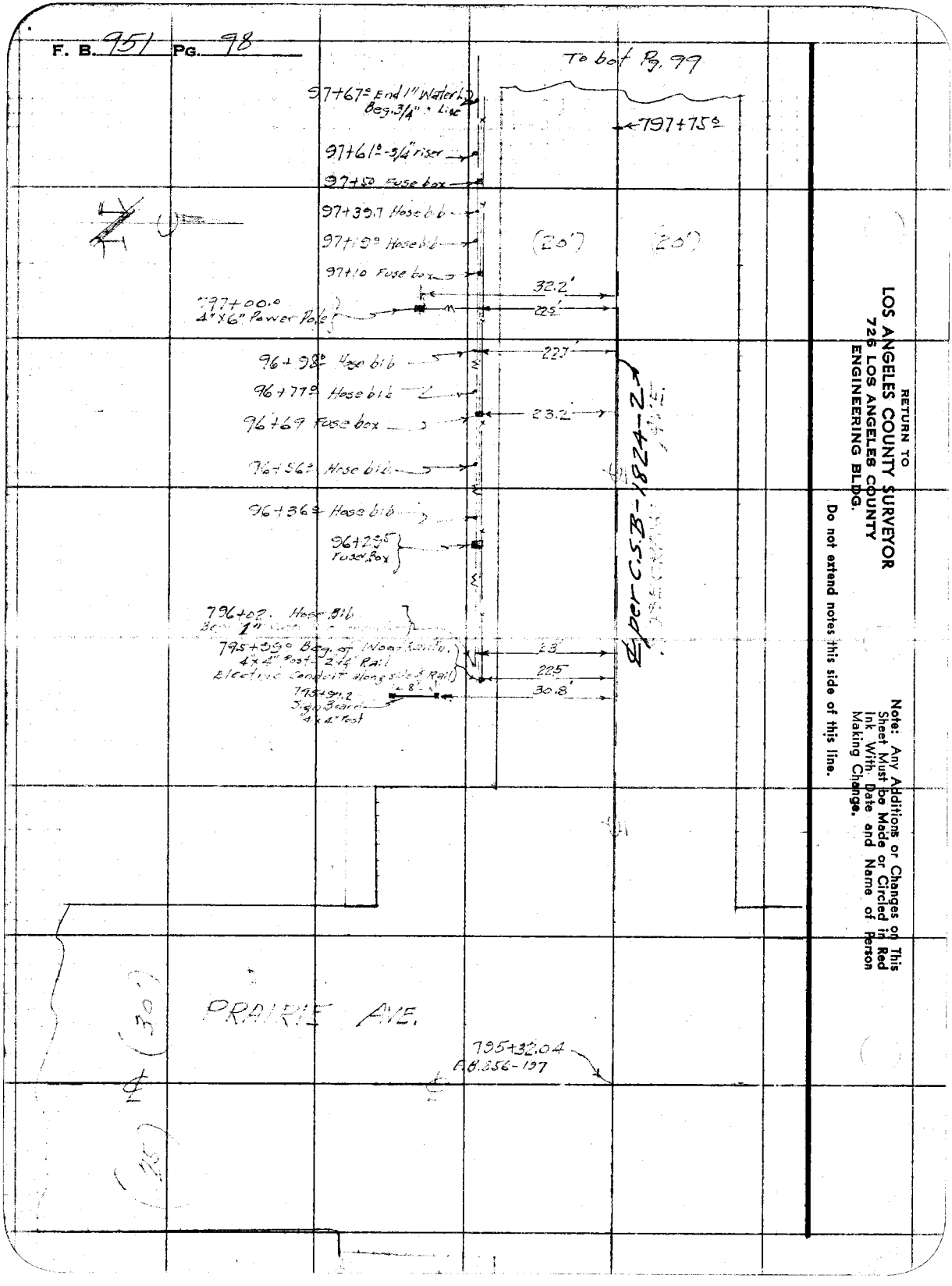

RETURN TO
LOS ANGELES COUNTY SURVEYOR
725 LOS ANGELES COUNTY
ENGINEERING BLDG.

Do not extend notes this side of this line.

Note: Any Additions or Changes on This Sheet Must be Made or Circled in Red Ink With Date and Name of Person Making Change.

F. B. 951 PG. 99

Notes Ck'd by	Survey of
Map No.	W. O. R018 Tape No. St'd. °F
Office Work	Surveyed by E C WALLACE
Checked	Notes E.C.W. Date 12-12-50
Date	Indexed A. C. Johnson

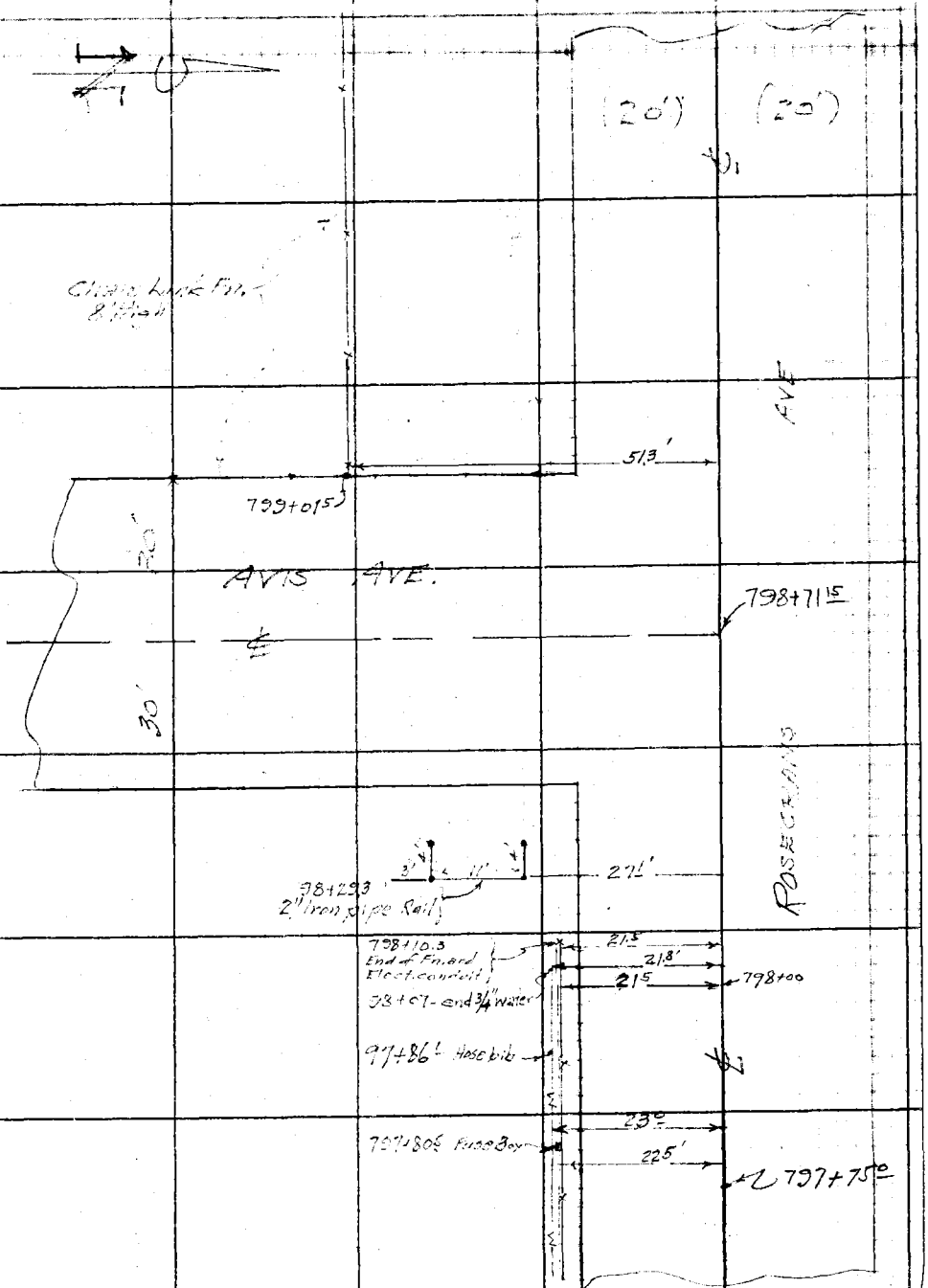

Note: Any Additions or Changes on This Sheet Must be Made or Circled in Red Ink With Date and Name of Person Making Change.

Do not extend notes this side of this line.

RETURN TO
LOS ANGELES COUNTY SURVEYOR
726 LOS ANGELES COUNTY
ENGINEERING BLDG.

76F309S 247 10M 1-49

F. B. 951 PG. 100

To bot Pg 101

3+872

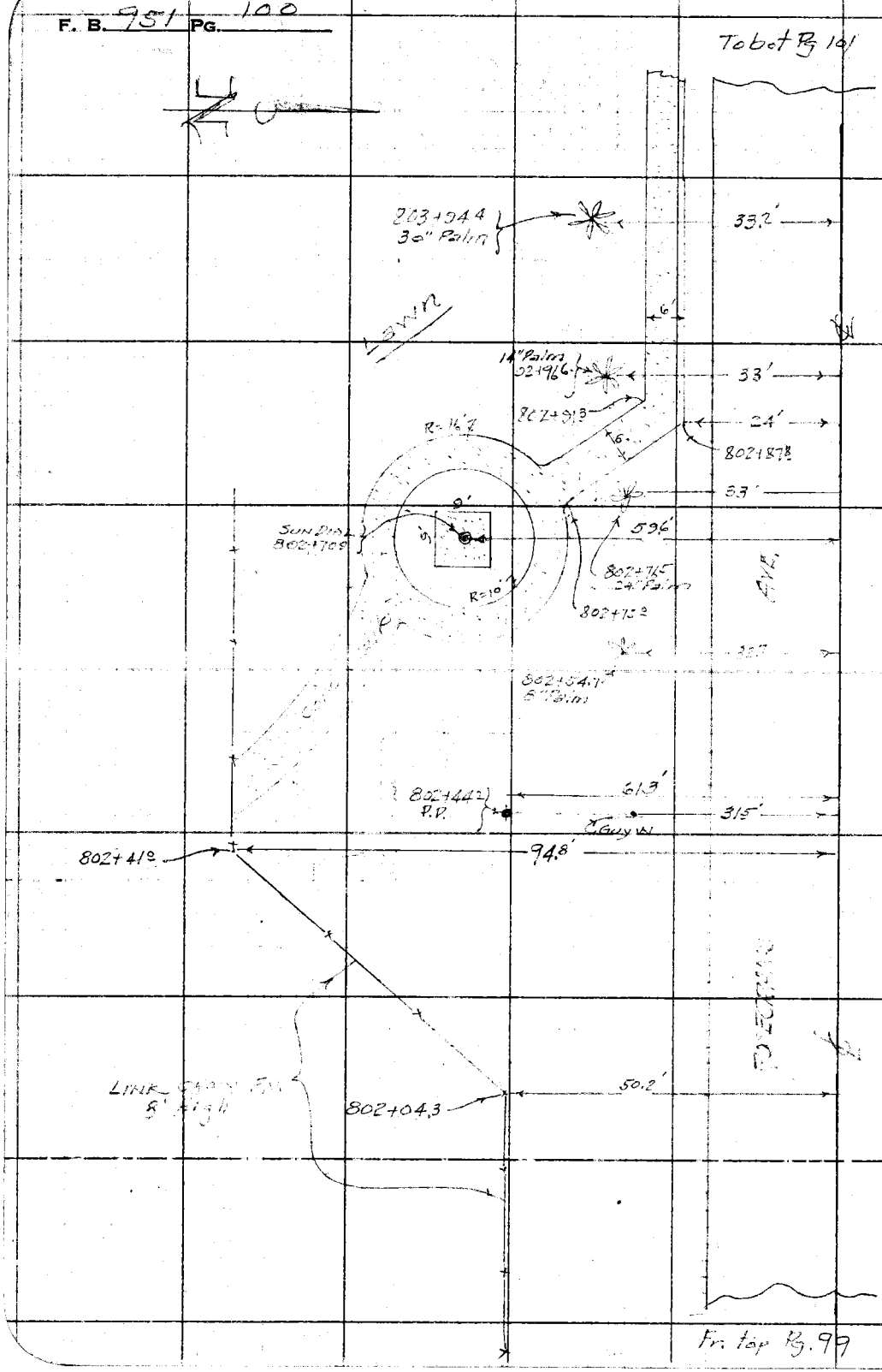

Fr. top Pg. 99

RETURN TO
LOS ANGELES COUNTY SURVEYOR
726 LOS ANGELES COUNTY
ENGINEERING BLDG.

Do not extend notes this side of this line.

Note: Any Additions or Changes on This Sheet Must be Made or Circled in Red Ink With Date and Name of Person Making Change.

Notes Ck'd by	Survey of [illegible]
Map No.	W. O. 8218 Tape No. St'd. °F
Office Work	Surveyed by E C WALLACE
Checked	Notes ECW Date 10-18-50
Date	Indexed A. C. Johnson

F. B. [illegible] PG. [illegible]

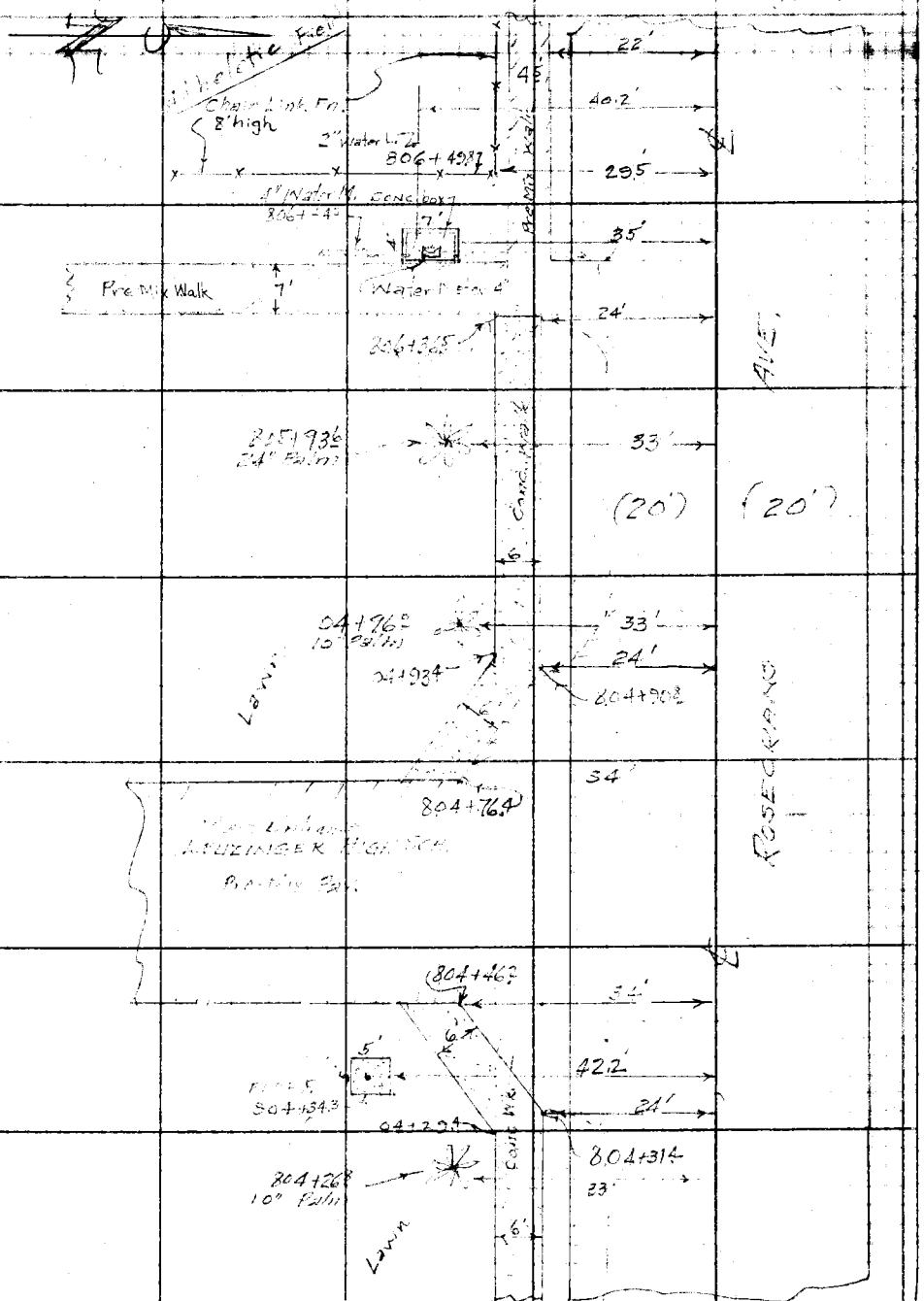

From top Pg. 100

Note: Any Additions or Changes on This Sheet Must be Made or Circled in Red Ink With Date and Name of Person Making Change.

Do not extend notes this side of this line.

RETURN TO
LOS ANGELES COUNTY SURVEYOR
726 LOS ANGELES COUNTY
ENGINEERING BLDG.

76F309S 247 10M 1-49

F. B. 951 PG. 102

To bot Pg 103

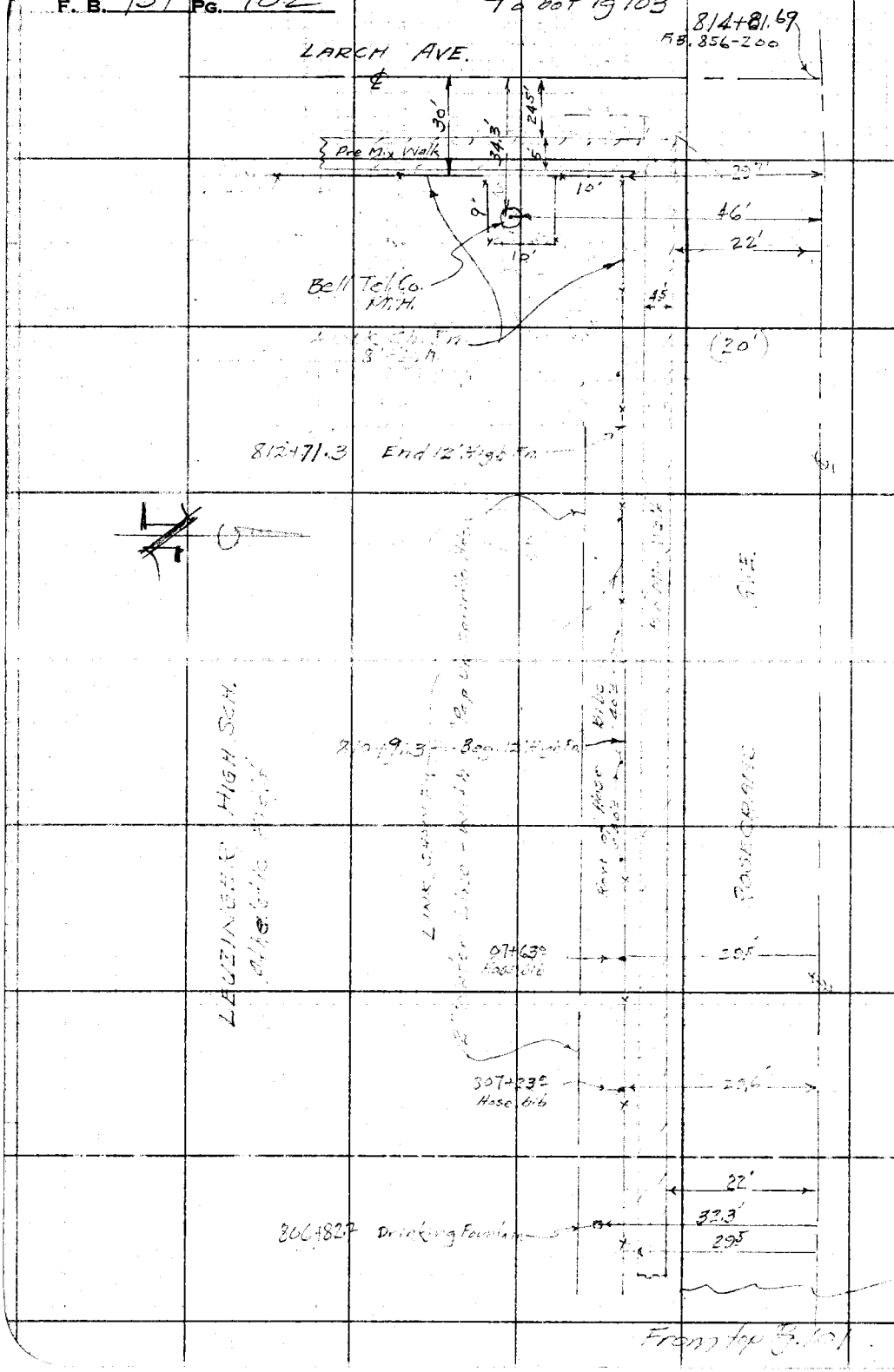

From top Pg. 101

RETURN TO
LOS ANGELES COUNTY SURVEYOR
726 LOS ANGELES COUNTY
ENGINEERING BLDG.

Note: Any Additions or Changes on This Sheet Must be Made or Circled in Red Ink With Date and Name of Person Making Change.

Do not extend notes this side of this line.

Notes Ck'd by	Survey of
Map No.	W. O. ROW Tape No. St'd. °F
Office Work	Surveyed by Wallace
Checked	Notes FCW Date 10-17-40
Date	Indexed A. C. Johnson

F. B. 151 PG. 103

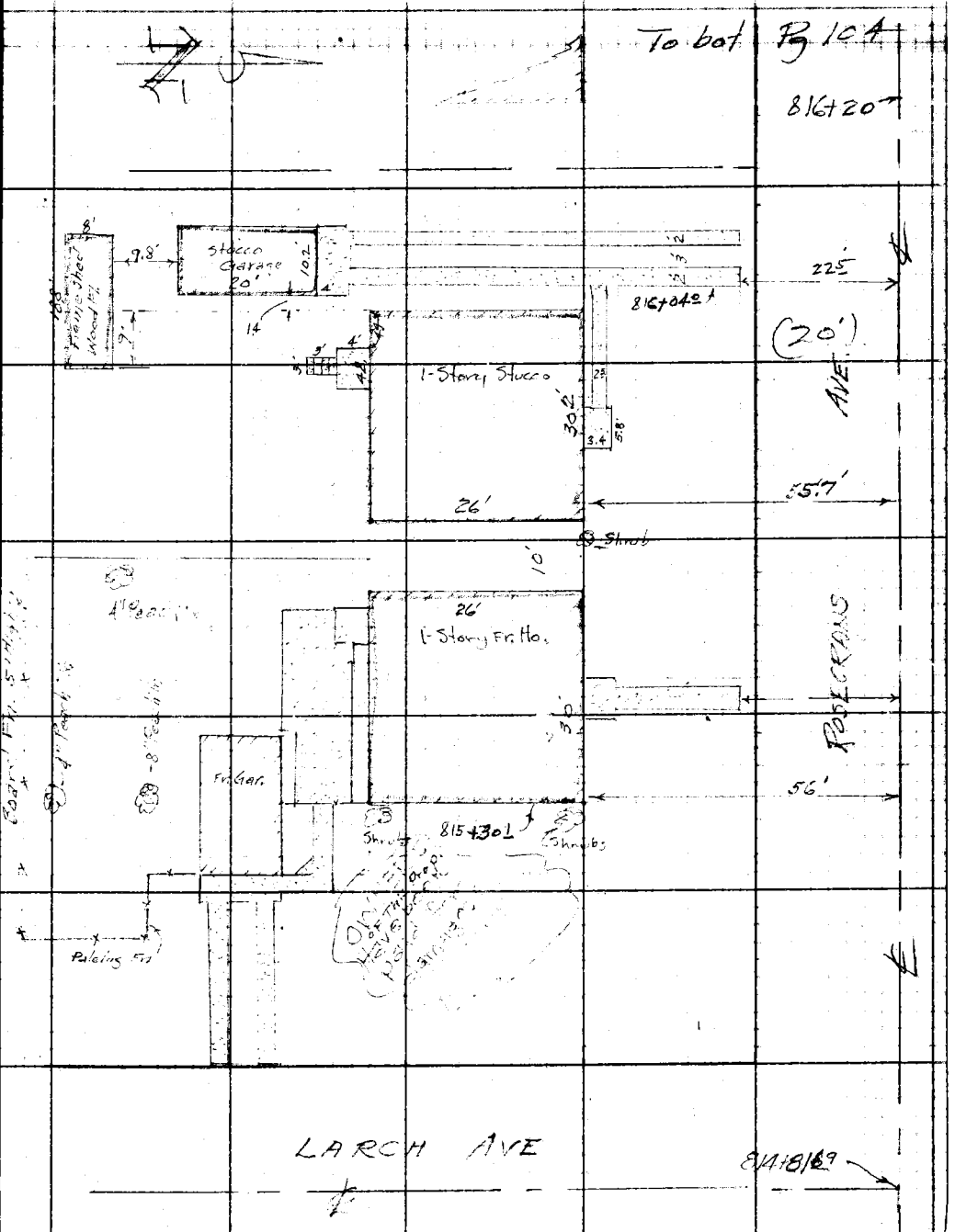

Note: Any Additions or Changes on This Sheet Must be Made or Circled in Red Ink With Date and Name of Person Making Change.

Do not extend notes this side of this line.

RETURN TO
LOS ANGELES COUNTY SURVEYOR
726 LOS ANGELES COUNTY
ENGINEERING BLDG.

76F308B 247 10M 1-49

F. B. 351 PG. 104

To bot Pg 105

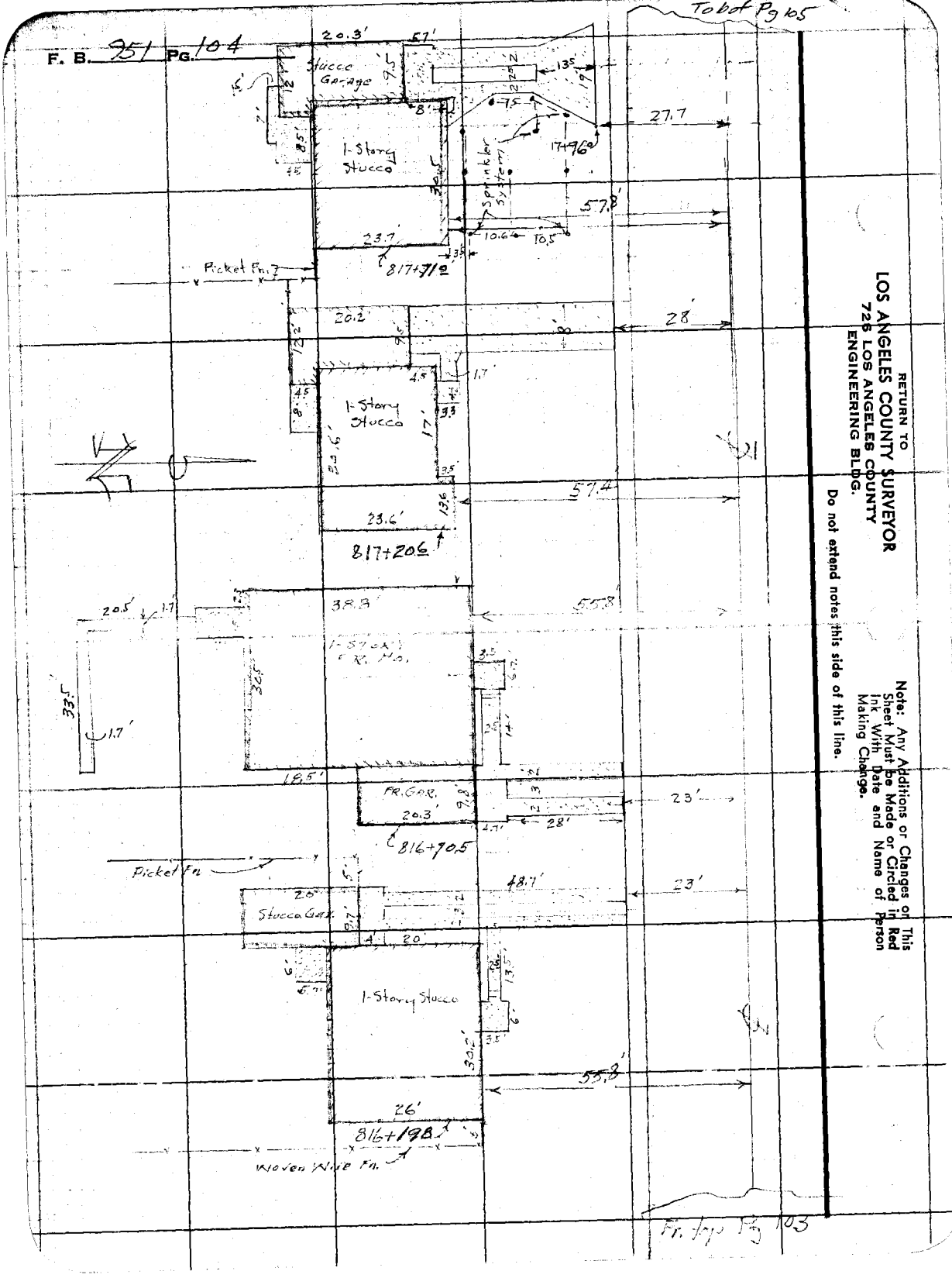

Fr. top Pg 103

RETURN TO
LOS ANGELES COUNTY SURVEYOR
72B LOS ANGELES COUNTY
ENGINEERING BLDG.

Do not extend notes this side of this line.

Note: Any Additions or Changes on This Sheet Must be Made or Circled in Red Ink With Date and Name of Person Making Change.

Notes Ck'd by	Survey of
Map No.	W. O. 2018 Tape No. St'd. °F
Office Work	Surveyed by B. C. WALLACE
Checked	Notes E&W Date 10-20-50
Date	Indexed E. C. Johnson

F. B. 751 Pg. 105

To bot Pg 106

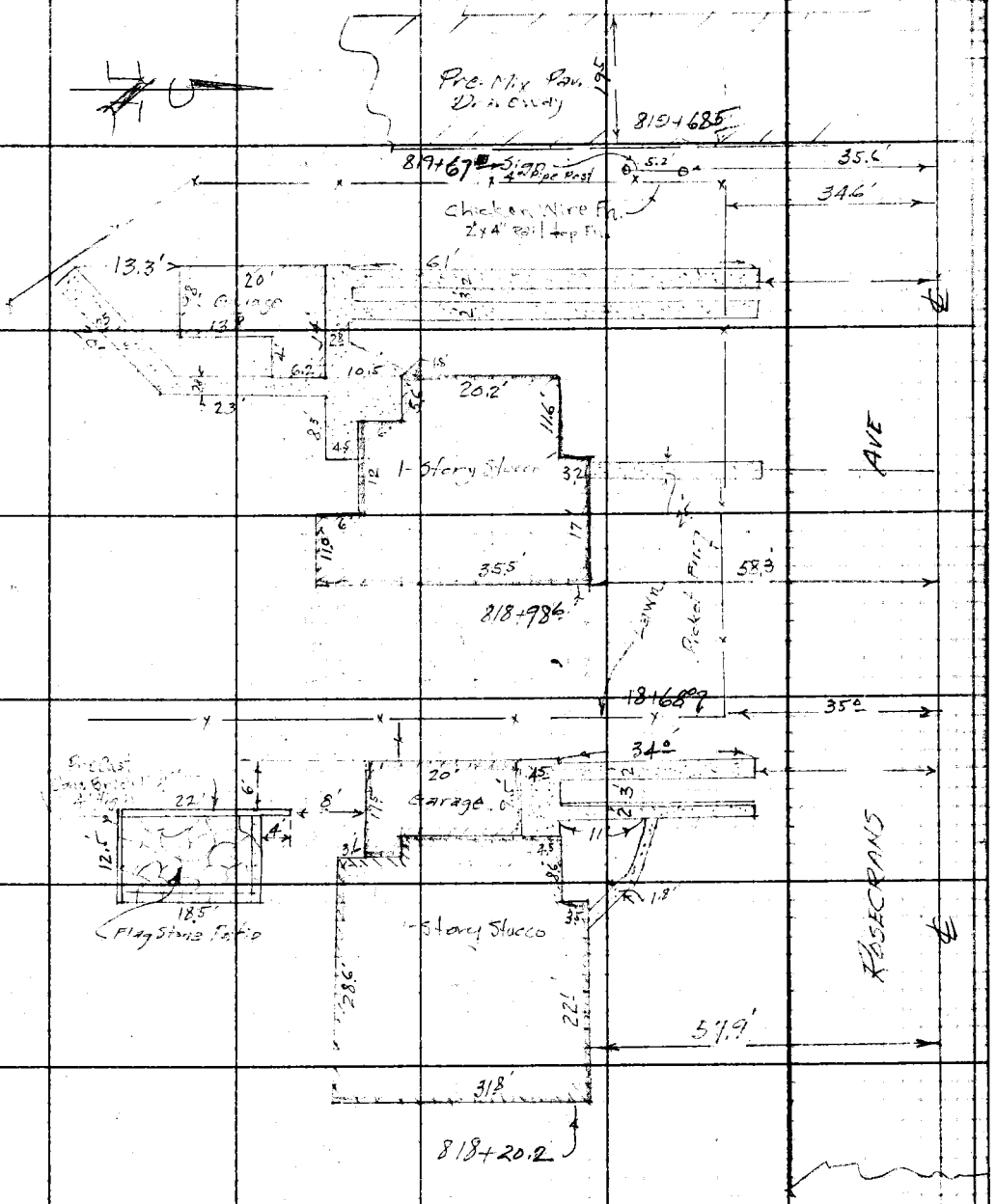

Note: Any Additions or Changes on This Sheet Must be Made or Circled in Red Ink With Date and Name of Person Making Change.

Do not extend notes this side of this line.

RETURN TO
LOS ANGELES COUNTY SURVEYOR
726 LOS ANGELES COUNTY
ENGINEERING BLDG.

76F309S 247 10M 1-49

F. B. 951 PG. 106

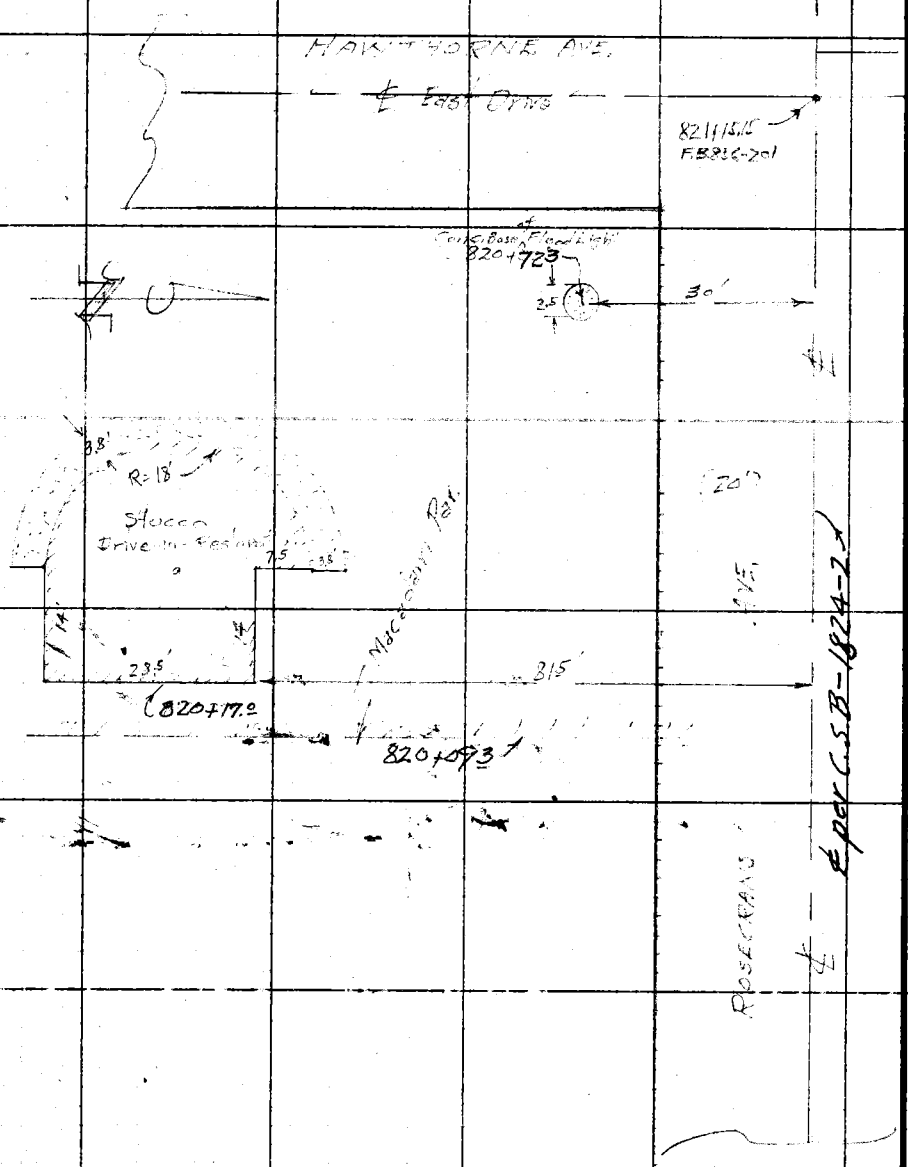

RETURN TO
LOS ANGELES COUNTY SURVEYOR
725 LOS ANGELES COUNTY
ENGINEERING BLDG.

Do not extend notes this side of this line.

Note: Any Additions or Changes on This Sheet Must be Made or Circled in Red Ink With Date and Name of Person Making Change.

From Page 3/105

F. B. 951 PG. 107

Notes Ck'd by	Survey of Rosecrans Ave
Map No.	W.O. R-1155 Tape No. 0133 St'd. 68 °F
Office Work	Surveyed by N. P. Smith
Checked	Notes J. Gregory Date 1-22-54
Date	Indexed A. C. Johnson 1-29-54

C.I. R-1155
ROSECRANS AVE.

TOPOGRAPHY
ON
ROSECRANS AVE
between
Hawthorn Ave & Inglewood Ave.

N. P. Smith
J. Gregory
D. Legault
L. Bankson
V. Littlepage

Note All offsets were taken from a 13.00' offset line South & Left - To avoid traffic

Note: Any Additions or Changes on This Sheet Must be Made or Circled in Red Ink With Date and Name of Person Making Change.

Do not extend notes this side of this line.

RETURN TO
LOS ANGELES COUNTY SURVEYOR
726 LOS ANGELES COUNTY
ENGINEERING BLDG.

76F309S 247 4-53

F.B. 951 PG. 108

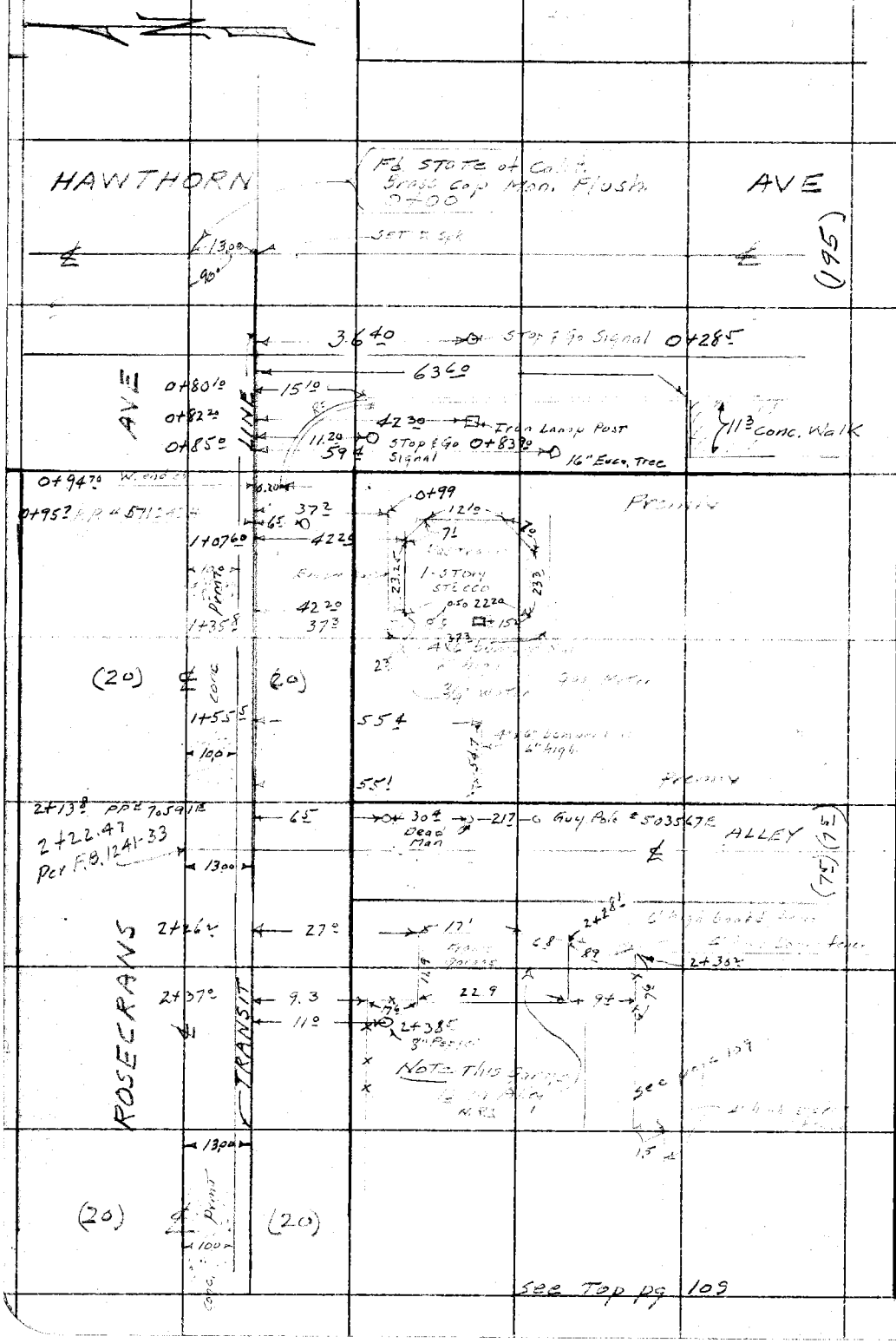

RETURN TO
LOS ANGELES COUNTY SURVEYOR
726 LOS ANGELES COUNTY
ENGINEERING BLDG.

Do not extend notes this side of this line.

Note: Any Additions or Changes on This Sheet Must be Made or Circled in Red Ink With Date and Name of Person Making Change.

Notes Ck'd by	Survey of
Map No.	W. O. R-1155 Tape No. 2133 St'd. 68 °F
Office Work	Surveyed by
Checked	Notes J. Gregory Date 1-22-54
Date	Indexed C. Johnson

F. B. _____ PG. _____

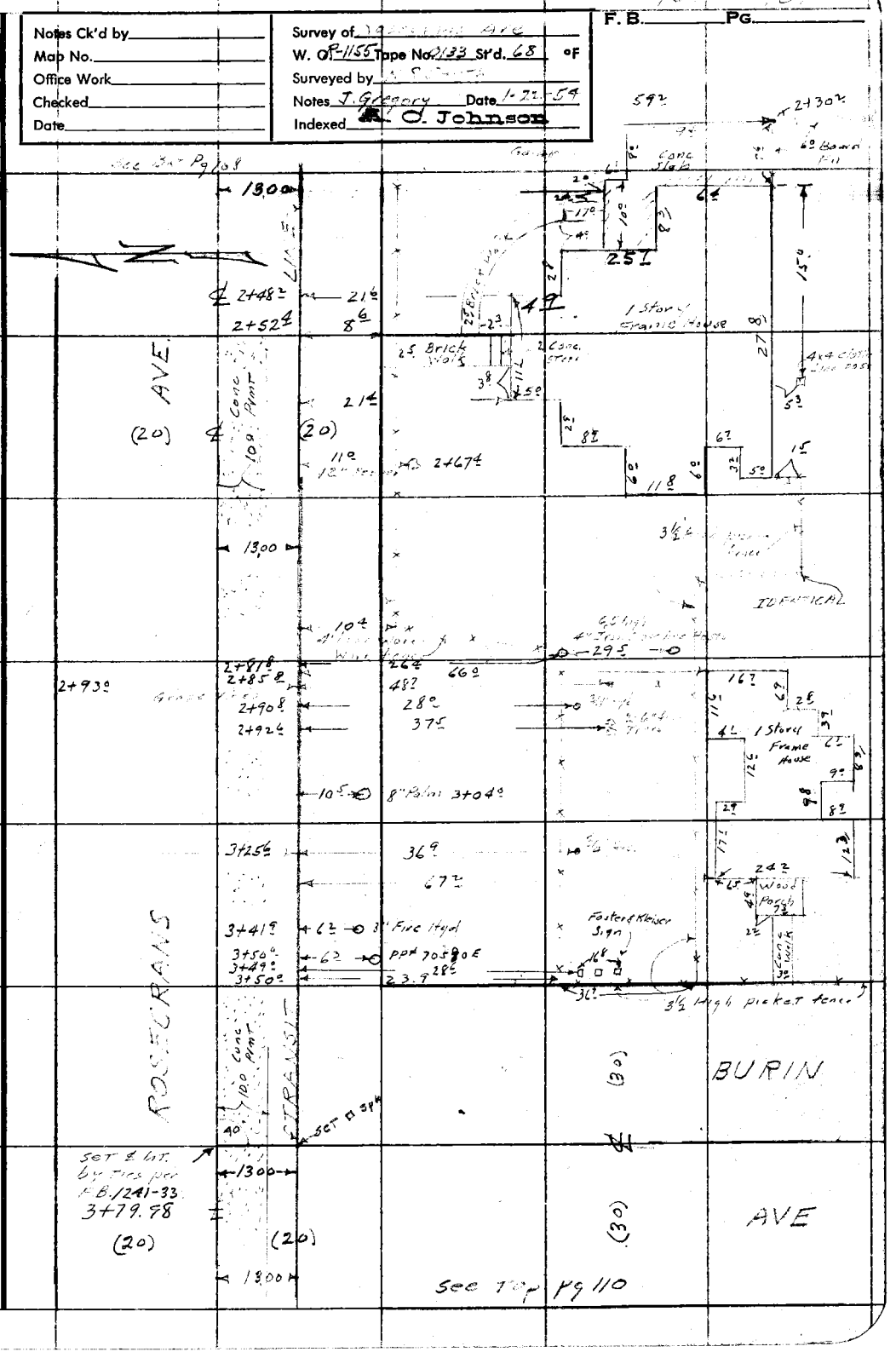

Note: Any Additions or Changes on This Sheet Must be Made or Circled in Red Ink With Date and Name of Person Making Change.

Do not extend notes this side of this line.

RETURN TO
LOS ANGELES COUNTY SURVEYOR
726 LOS ANGELES COUNTY
ENGINEERING BLDG.

76FSOBS 247 4-53

F. B. 951 Pg. 110

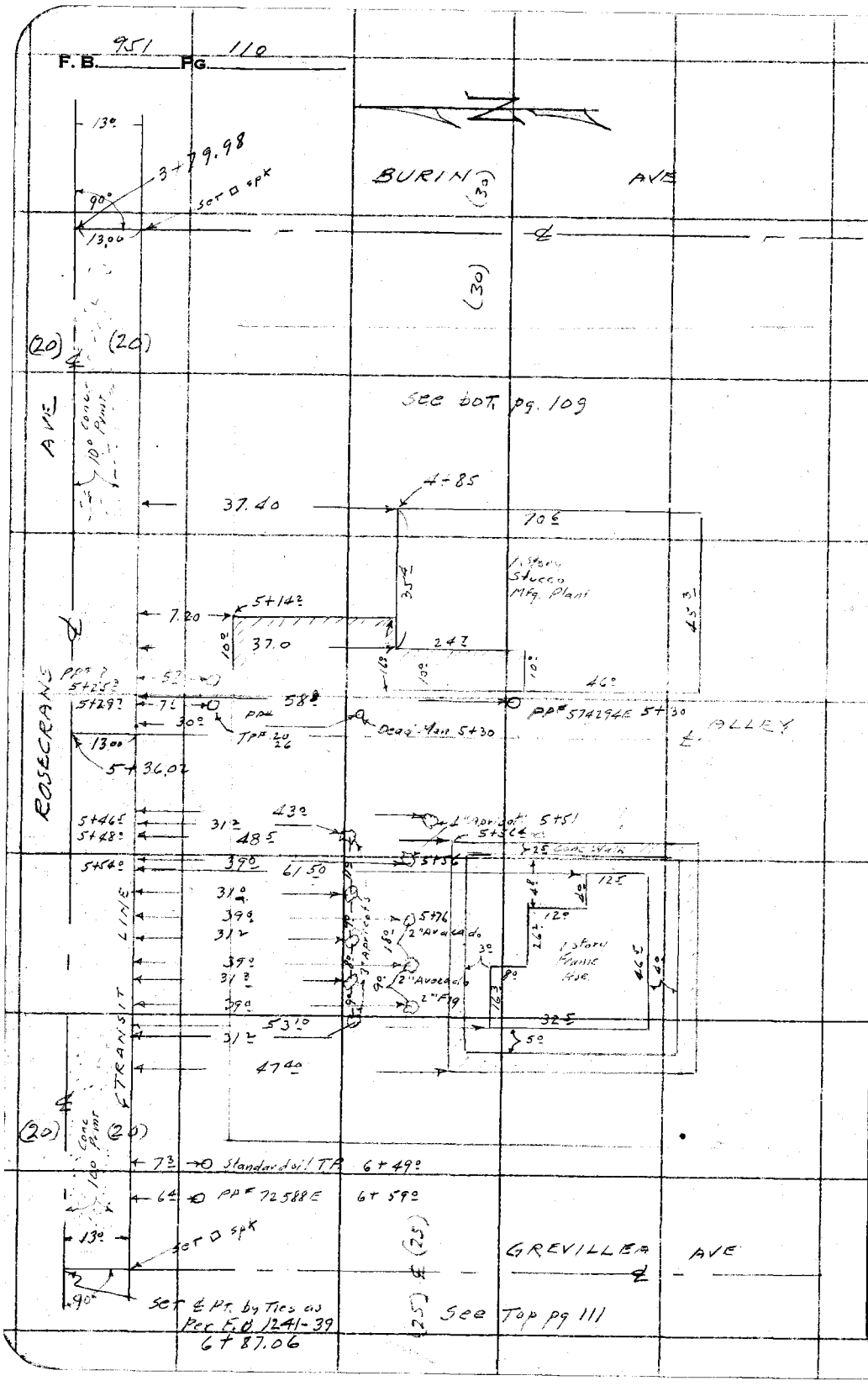

RETURN TO
LOS ANGELES COUNTY SURVEYOR
726 LOS ANGELES COUNTY
ENGINEERING BLDG.

Do not extend notes this side of this line.

Note: Any Additions or Changes on This Sheet Must be Made or Circled in Red Ink With Date and Name of Person Making Change.

95 111

F. B. ____ PG. ____

Notes Ck'd by ____	Survey of Rosecrans Ave
Map No. ____	W. O. R-1155 Tape No. D133 St'd. 68 °F
Office Work ____	Surveyed by M. R. C.
Checked ____	Notes ____ Date 1-26-59
Date ____	Indexed E. C. Johnson

See Bot Pg. 110

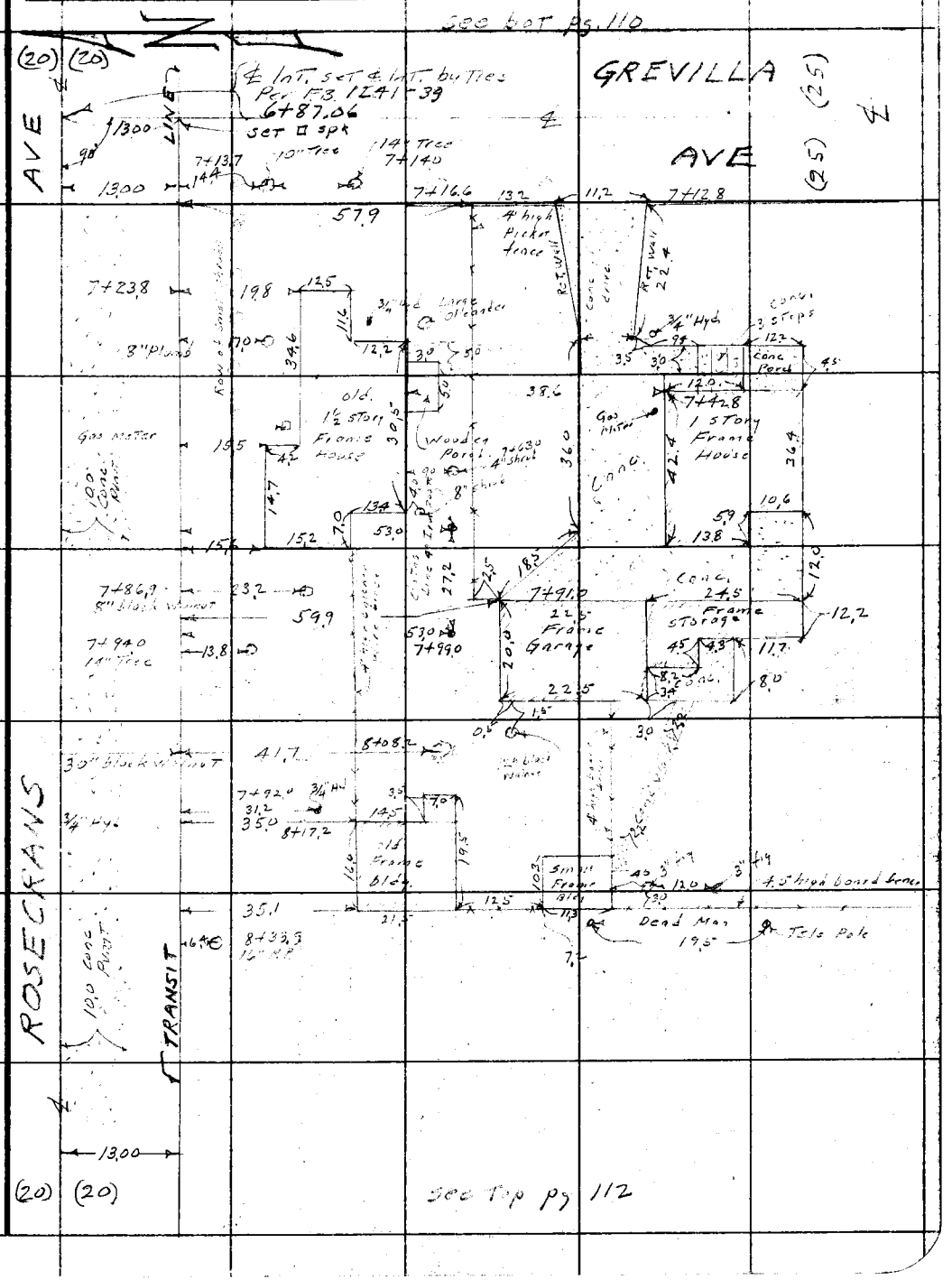

See Top Pg 112

Note: Any Additions or Changes on This Sheet Must be Made or Circled In Red Ink With Date and Name of Person Making Change.

Do not extend notes this side of this line.

RETURN TO
LOS ANGELES COUNTY SURVEYOR
726 LOS ANGELES COUNTY
ENGINEERING BLDG.

76F3095 247 4-53

F. B. 951 PG. 112

see bot pg 111



see Top pg 113

RETURN TO
LOS ANGELES COUNTY SURVEYOR
726 LOS ANGELES COUNTY
ENGINEERING BLDG.

Do not extend notes this side of this line.

Note: Any Additions or Changes on This Sheet Must be Made or Circled in Red Ink With Date and Name of Person Making Change.

Notes Ck'd by	Survey of ROSECRANS AVE
Map No.	W. O. 115 Tape No. Sr'd. °F
Office Work	Surveyed by N.R. Smith
Checked	Notes N.R. Smith Date 1-54
Date	Indexed E. C. Johnson

F.B. 951 PG. 113

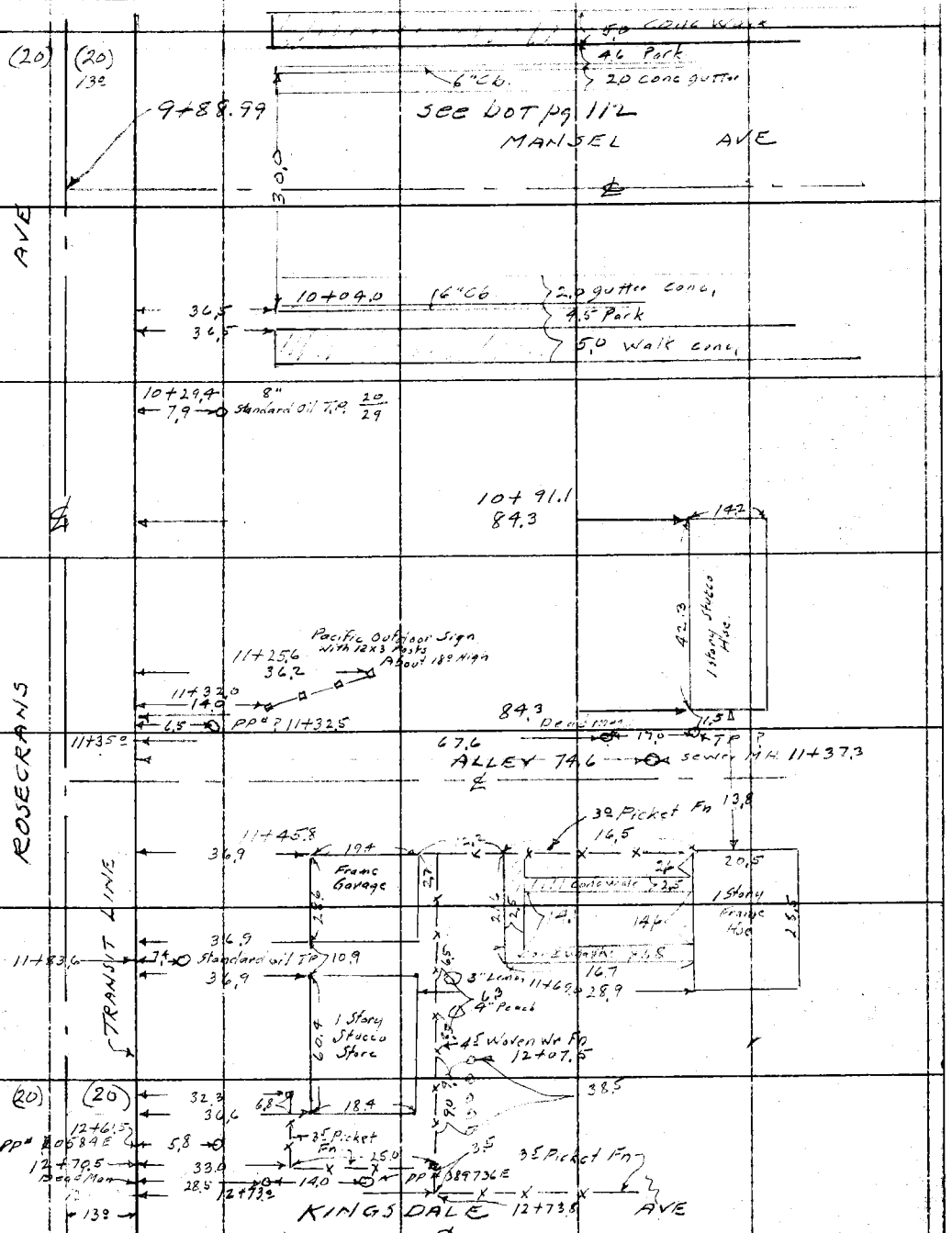

Note: Any Additions or Changes on This Sheet Must be Made or Circled in Red Ink With Date and Name of Person Making Change.

Do not extend notes this side of this line.

RETURN TO
LOS ANGELES COUNTY SURVEYOR
726 LOS ANGELES COUNTY
ENGINEERING BLDG.

76F3095 247 4-53

951 114

F.B. _____ PG. _____

See bot pg 113



See Top pg 115

RETURN TO
LOS ANGELES COUNTY SURVEYOR
726 LOS ANGELES COUNTY
ENGINEERING BLDG.
Do not extend notes this side of this line.

Note: Any Additions or Changes on This Sheet Must be Made or Circled in Red Ink With Date and Name of Person Making Change.

951 . 115

Notes Ck'd by	Survey of Rosecrans Ave.
Map No.	W. O. R-1155 Tape No. St'd. °F
Office Work	Surveyed by N. R. Smith
Checked	Notes J. Gregory Date 1-27-54
Date	Indexed A. C. Johnson

F. B. Pg.

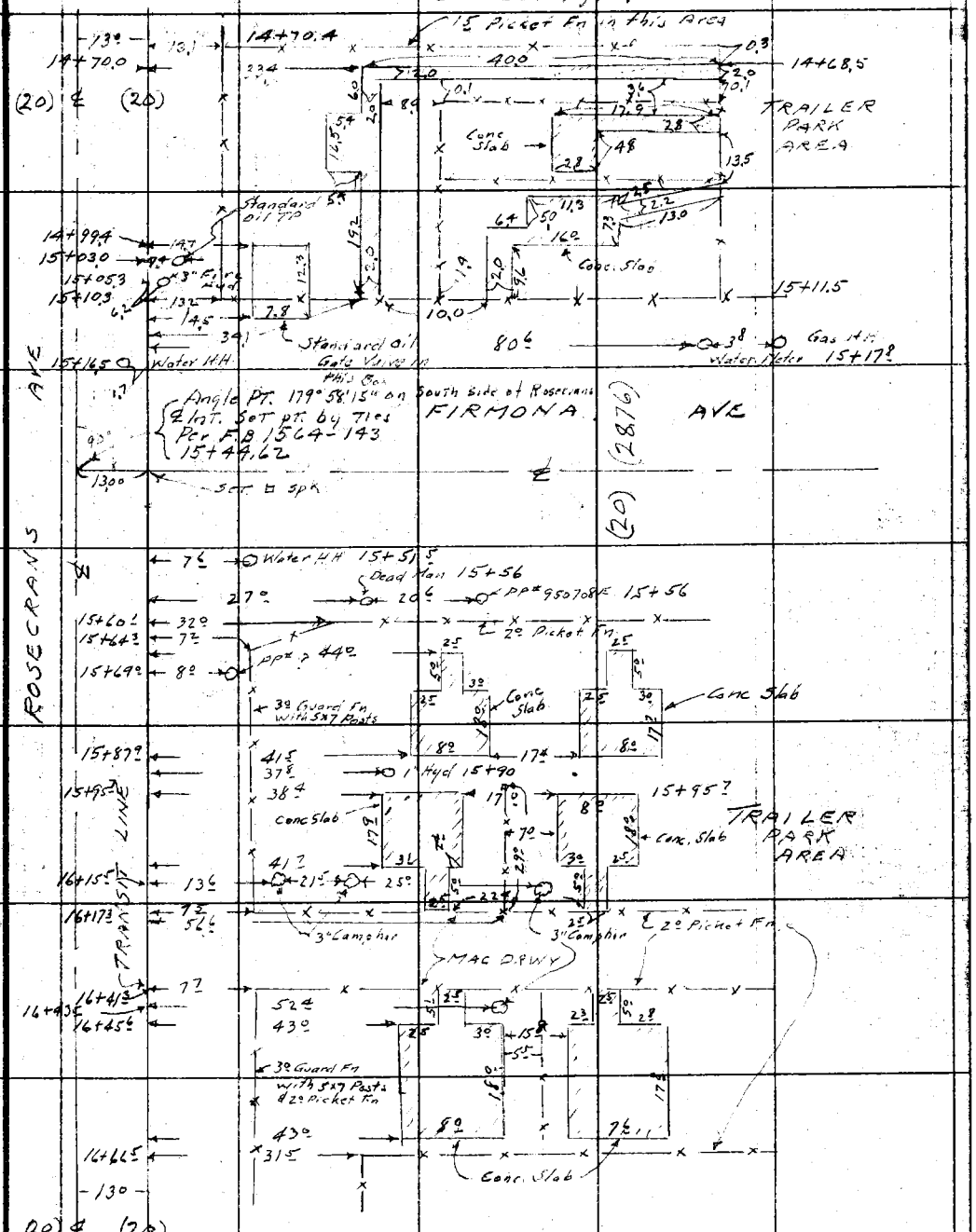

Note: Any Additions or Changes on This Sheet Must be Made or Circled in Red Ink With Date and Name of Person Making Change.

Do not extend notes this side of this line.

RETURN TO
LOS ANGELES COUNTY SURVEYOR
726 LOS ANGELES COUNTY
ENGINEERING BLDG.

76F3098 247 4-53

F. B. 951 PG. 116

see bot. pg 115

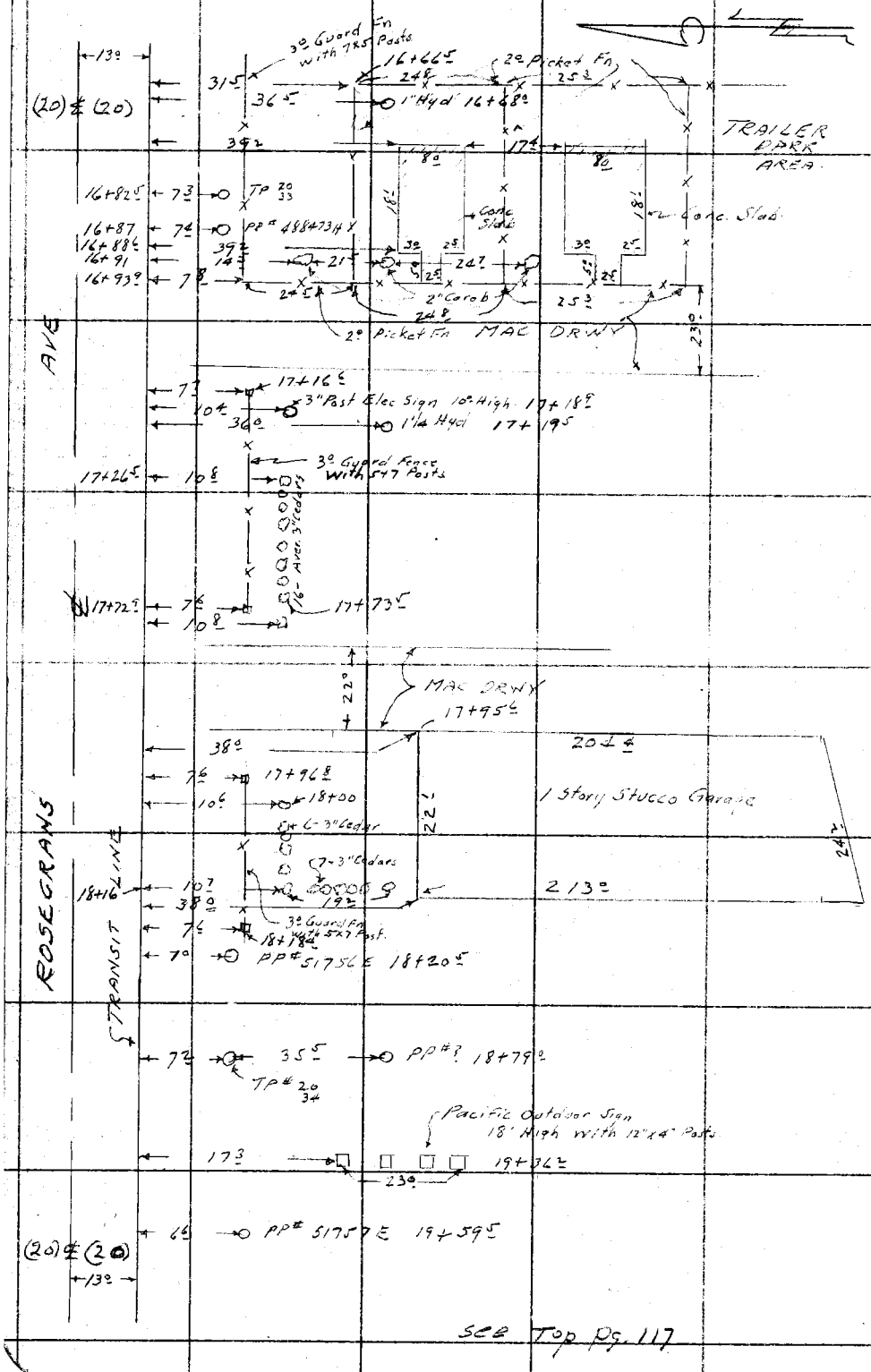

see Top pg. 117

RETURN TO
LOS ANGELES COUNTY SURVEYOR
726 LOS ANGELES COUNTY
ENGINEERING BLDG.

Do not extend notes this side of this line.

Note: Any Additions or Changes on This Sheet Must be Made or Circled in Red Ink With Date and Name of Person Making Change.

951 3 117

F. B. _____ PG. _____

Notes Ck'd by _____	Survey of ROSECRANS AVE
Map No. _____	W. O. R-1155 Tape No. _____ St'd. _____ °F
Office Work _____	Surveyed by [illegible]
Checked _____	Notes J. Gregory Date 1-27-54
Date _____	Indexed A. C. Johnson

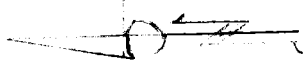

see bot. pg 116

Note: Any Additions or Changes on This Sheet Must be Made or Circled in Red Ink With Date and Name of Person Making Change.

Do not extend notes this side of this line.

RETURN TO
LOS ANGELES COUNTY SURVEYOR
726 LOS ANGELES COUNTY
ENGINEERING BLDG.

13.00 — 7.2 — TP# 20/35 — 20+63.7

(20) ℄ (20)

℄ [illegible] by Ties per F.B. 1564-149 20+94.44

CONDON AVE (20)

13.00 — ℄

AVE — LINE — (20)

Set □ Spk

6.5 — Water H.H. 20+98.0

Dead Man

27.4 — 24.3 — PP# 574321H 21+06

6.1 — PP# 51758E 21+16.4

21+25.0 — 5.2 — 1.5 Water Meter Box — 1.0 — 21+25.6 — 29.9

36.3 — 63.2 — Cement Block 4° High Wood above that

20.6

21+36.7 — 6.2 — Dead Man — 40.0 — 1 Story Cement Block - Battery Mfg. Plant Conc. floor

36.1 — 93.1 — 19.4

℄

6.8 — Water Meter 21+99

ROSECRANS

44.6 — 2-18" Eucal. 22+18.2

7.4 — TP# 21/1 22+45.6

6.7 — PP# 51759E 22+87.5

TRANSIT

7.3 — TP# 21/2 24+28.8

7.6 — PP# 51760E 24+54.0

13.00

(20) ℄ (20)

see Top Pg 118

76F3096 247 4-53

951 118

F. B. _____ PG. _____

see bot pg. 117

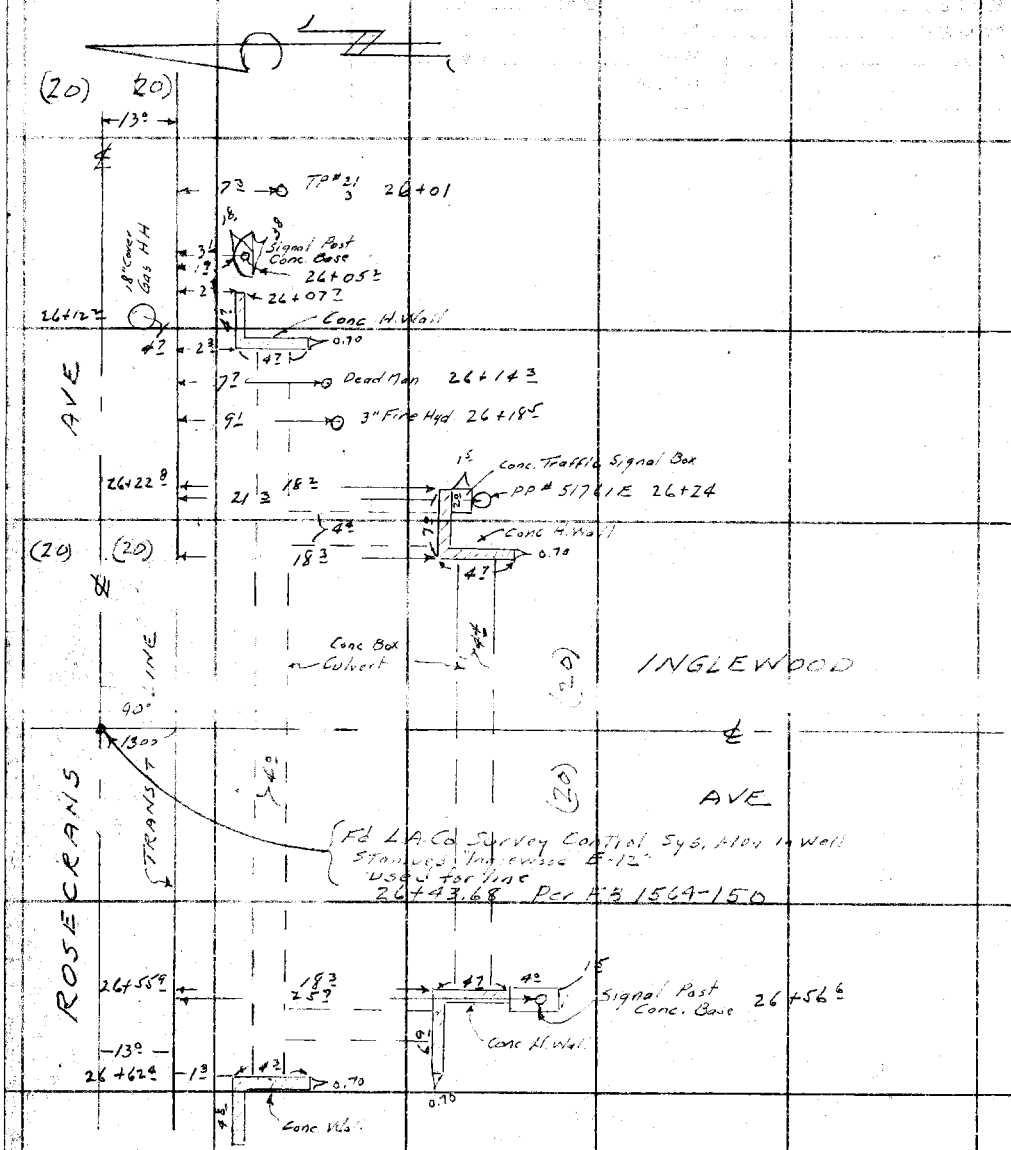

RETURN TO
LOS ANGELES COUNTY SURVEYOR
726 LOS ANGELES COUNTY
ENGINEERING BLDG.

Do not extend notes this side of this line.

Note: Any Additions or Changes on This Sheet Must be Made or Circled in Red Ink With Date and Name of Person Making Change.

Notes Ck'd by	Survey of ROSECRANS BLVD. APPR.
Map No.	W. O. 0912.07 Tape No. 0176 St'd. 68 °F
Office Work	Surveyed by H.E. Grang[illegible]
Checked	Notes H.E.G. Date 9/23/55
Date	Indexed A. C. Johnson 9-30-55

F. B. 951 PG. 121

ROSECRANS AVE.

(44) APPRAISAL

J.N. 0912.07

LOCATION OF IMPROVEMENTS

FROM WESTERN AVE = 689+89.12

to CRENSHAW BLVD = 742+72.13

F.B. 951 fr Pg 121 to Pg 132

H.E. [illegible]

DON LEGAULT, Instr.

M. CERICOLA, Head Chain

W. DEONE Rear

Note: Any Additions or Changes on This Sheet Must be Made or Circled in Red Ink With Date and Name of Person Making Change.

Do not extend notes this side of this line.

RETURN TO
LOS ANGELES COUNTY SURVEYOR
726 LOS ANGELES COUNTY
ENGINEERING BLDG.

76F309S 247 2-51

RETURN TO
LOS ANGELES COUNTY SURVEYOR
726 LOS ANGELES COUNTY
ENGINEERING BLDG.

Note: Any Additions or Changes on This Sheet Must be Made or Circled in Red Ink With Date and Name of Person Making Change.

Do not extend notes this side of this line.



F.B. 751 PG. 122

Notes Ck'd by	Survey of Rosecrans Ave Appr.
Map No.	W.O. 09/2.07 Tape No. 0176 St'd. 68 °F
Office Work	Surveyed by H E Granquist
Checked	Notes H.E.G. Date 9-26-55
Date	Indexed A. C. Johnson

F. B. 95[illegible] 123



Note: Any Additions or Changes on This Sheet Must be Made or Circled in Red Ink With Date and Name of Person Making Change.

Do not extend notes this side of this line.

RETURN TO
LOS ANGELES COUNTY SURVEYOR
726 LOS ANGELES COUNTY
ENGINEERING BLDG.

76F309S 247 2-51

F.B. 951 PG. 124



RETURN TO
LOS ANGELES COUNTY SURVEYOR
728 LOS ANGELES COUNTY
ENGINEERING BLDG.

Do not extend notes this side of this line.

Note: Any Additions or Changes on This Sheet Must be Made or Circled in Red Ink With Date and Name of Person Making Change.

F. B. 951 Pg. 125

Notes Ck'd by	Survey of Rosecrans Ave (App)
Map No.	W. O. 09/2.07 Tape No. 0176 St'd. 68 °F
Office Work	Surveyed by H. E. Grandpont
Checked	Notes H. E. G Date 9/27/55
Date	Indexed A. C. Johnson



Note: Any Additions or Changes on This Sheet Must be Made or Circled in Red Ink With Date and Name of Person Making Change.

Do not extend notes this side of this line.

RETURN TO
LOS ANGELES COUNTY SURVEYOR
726 LOS ANGELES COUNTY
ENGINEERING BLDG.

76F3095 247 2-51

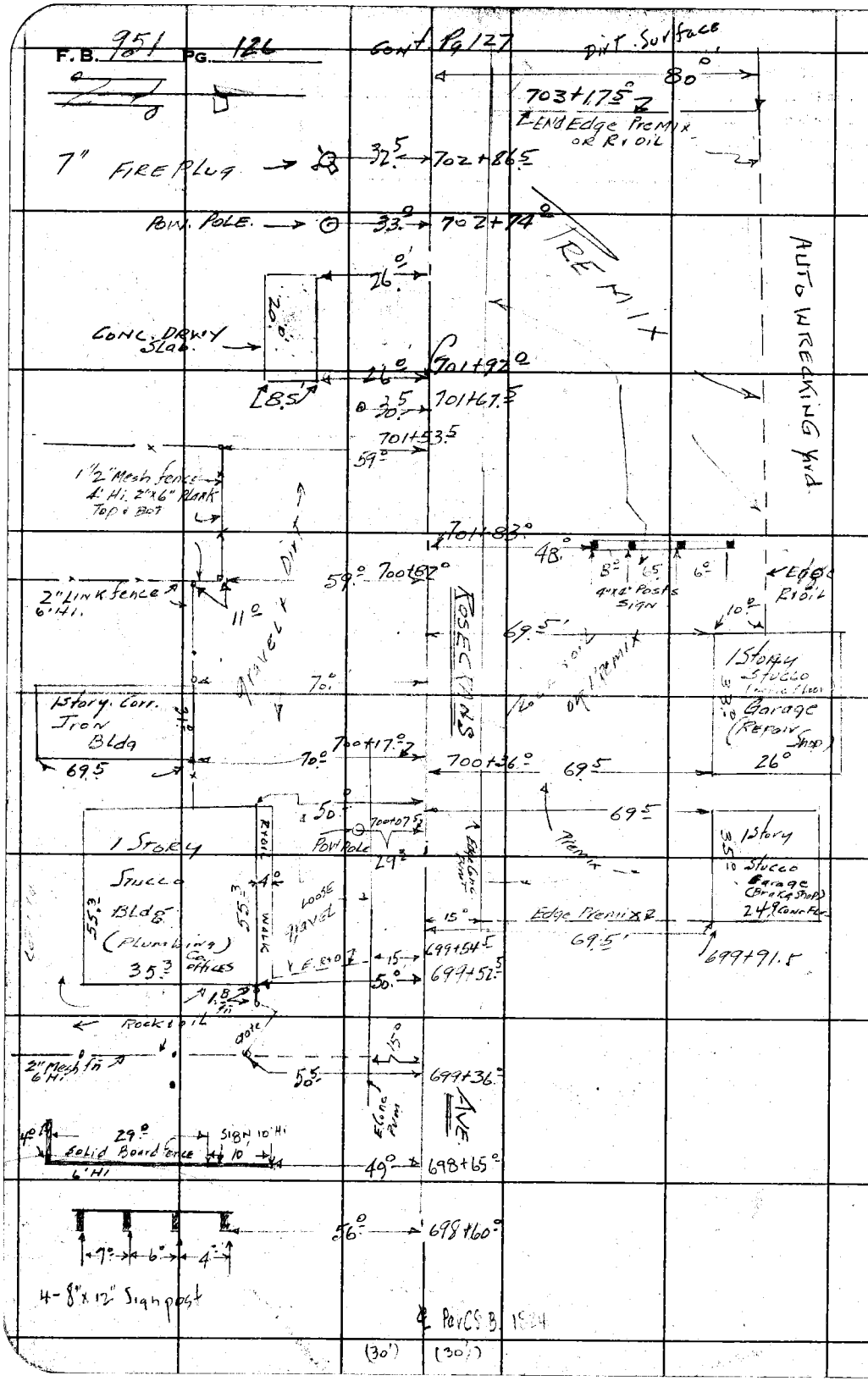

RETURN TO
LOS ANGELES COUNTY SURVEYOR
726 LOS ANGELES COUNTY
ENGINEERING BLDG.

Do not extend notes this side of this line.

Note: Any Additions or Changes on This Sheet Must be Made or Circled in Red Ink With Date and Name of Person Making Change.

Notes Ck'd by	Survey of Rosecrans Ave. (Adm)
Map No.	W. O. 0712.03 Tape No. 0176 St'd 68 °F
Office Work	Surveyed by H. E. Gr[illegible]
Checked	Notes H. E. G. Date 9-27-55
Date	Indexed C. Johnson

F. B. 951 PG. 127

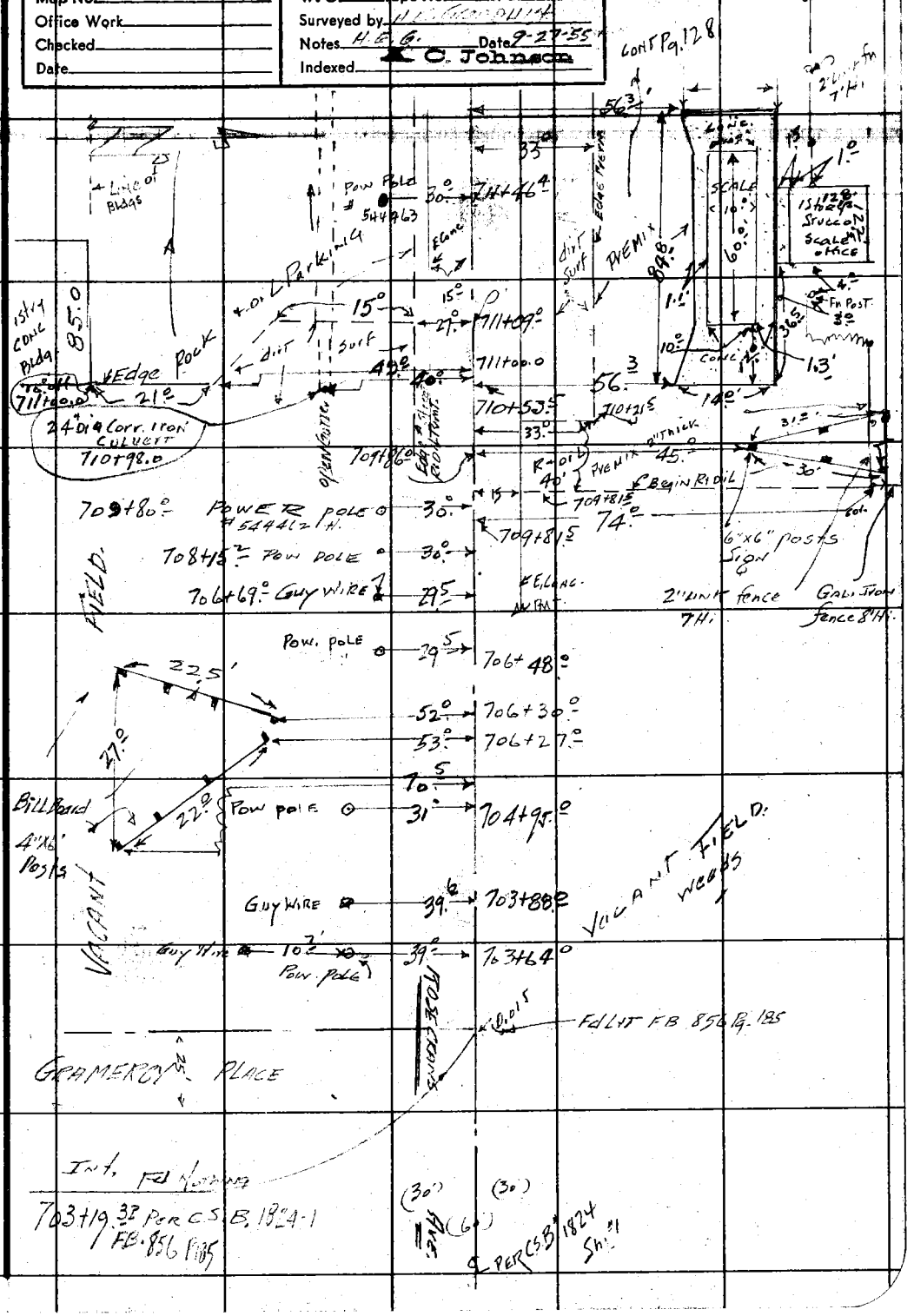

Note: Any Additions or Changes on This Sheet Must be Made or Circled in Red Ink With Date and Name of Person Making Change.

Do not extend notes this side of this line.

RETURN TO
LOS ANGELES COUNTY SURVEYOR
726 LOS ANGELES COUNTY
ENGINEERING BLDG.

76F309S 247 2-51

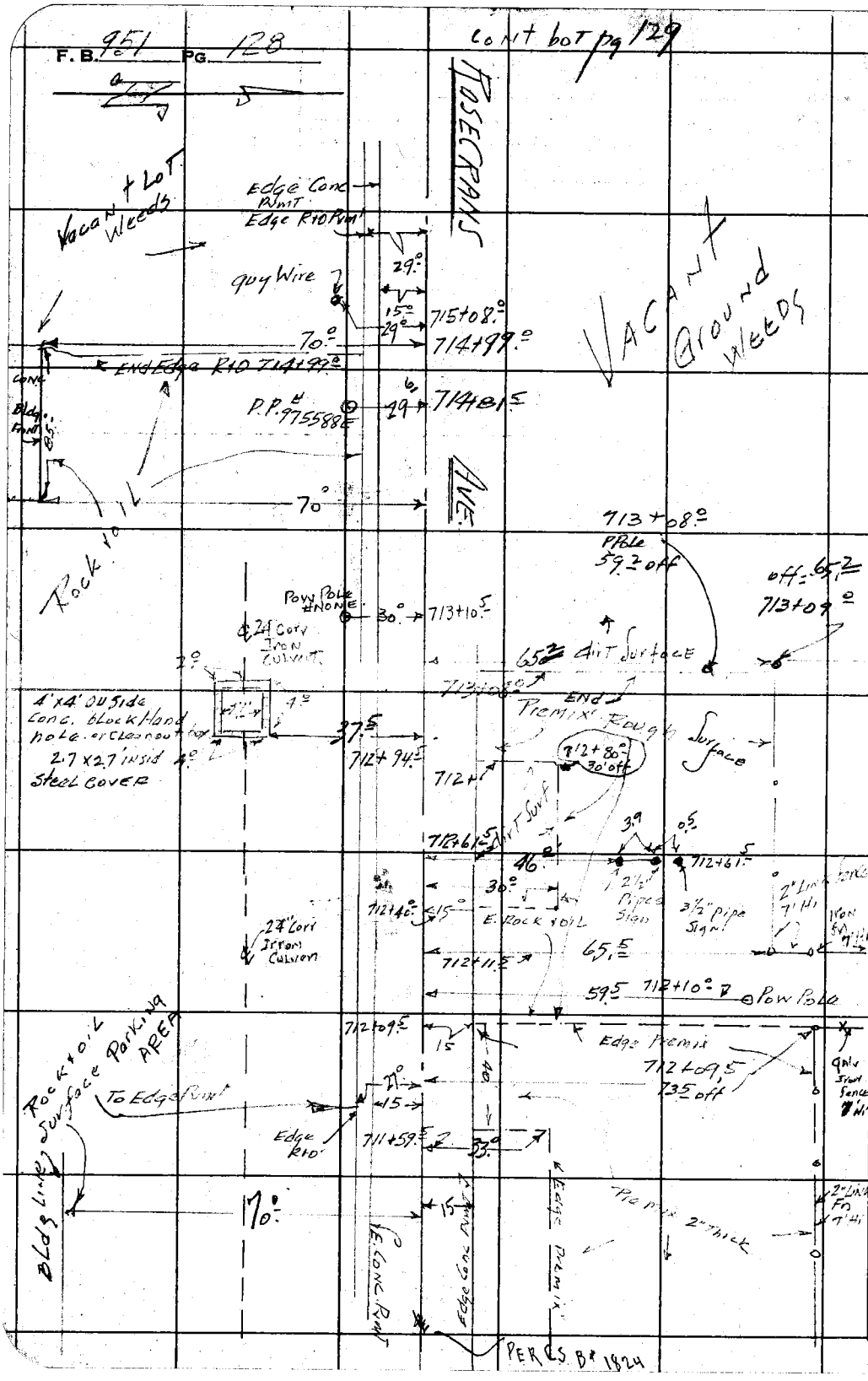

RETURN TO
LOS ANGELES COUNTY SURVEYOR
726 LOS ANGELES COUNTY
ENGINEERING BLDG.

Do not extend notes this side of this line.

Note: Any Additions or Changes on This Sheet Must be Made or Circled in Red Ink With Date and Name of Person Making Change.

Notes Ck'd by	Survey of ROSECRANS AVE, APPR.
Map No.	W.O. 12.07 Tape No. 0176 St'd 68 °F
Office Work	Surveyed by [illegible]
Checked	Notes [illegible] E.G. Date 9/28/[illegible]
Date	Indexed C. Johnson

F.B. 951 Pg. 129

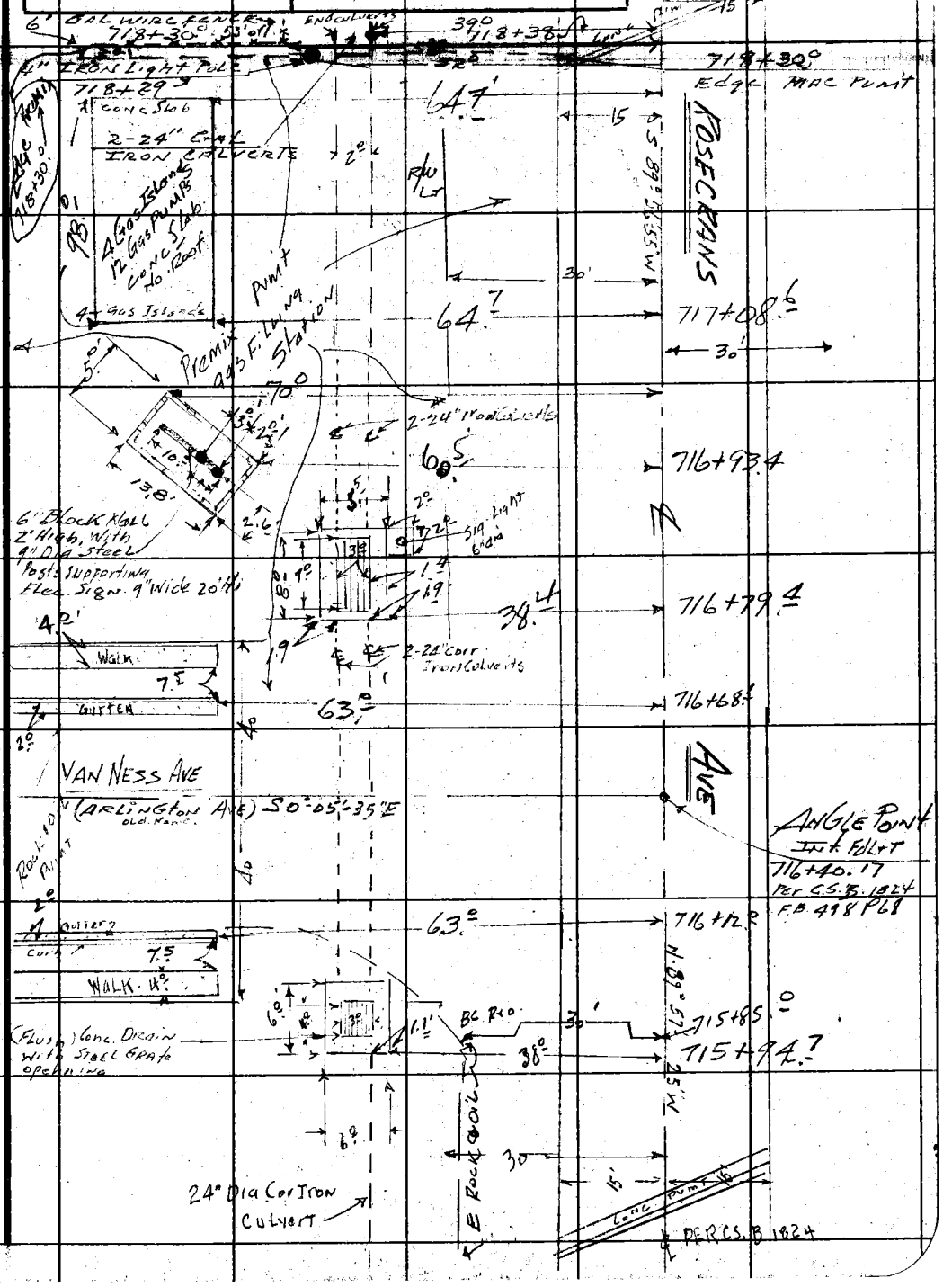

Note: Any Additions or Changes on This Sheet Must be Made or Circled in Red Ink With Date and Name of Person Making Change.

Do not extend notes this side of this line.

RETURN TO
LOS ANGELES COUNTY SURVEYOR
726 LOS ANGELES COUNTY
ENGINEERING BLDG.

76F309S 247 2-51

F.B. 951 PG. 130

Cont. Pg. 131

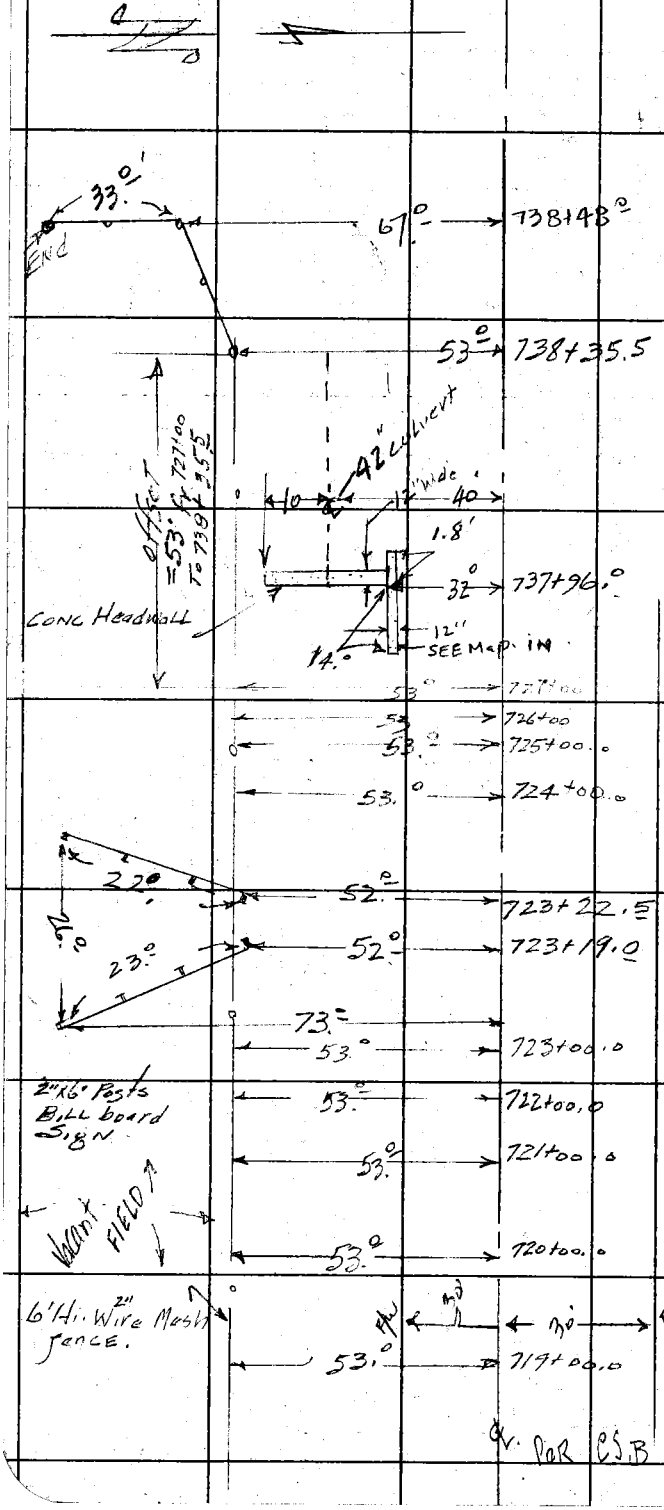

VACANT GROUND. Now being under Construction grading Equip.

Q. PER C.S.B 1824

RETURN TO
LOS ANGELES COUNTY SURVEYOR
726 LOS ANGELES COUNTY
ENGINEERING BLDG.

Do not extend notes this side of this line.

Note: Any Additions or Changes on This Sheet Must be Made or Circled in Red Ink With Date and Name of Person Making Change.

F. B. 951 PG. 131

Notes Ck'd by	Survey of ROSECRANS AVE.
Map No.	W. O. 891207 Tape No. 0176 St'd. 68 °F
Office Work	Surveyed by H. E. GRONQUIST
Checked	Notes H. E. G. Date 9-29-55
Date	Indexed L. C. Johnson

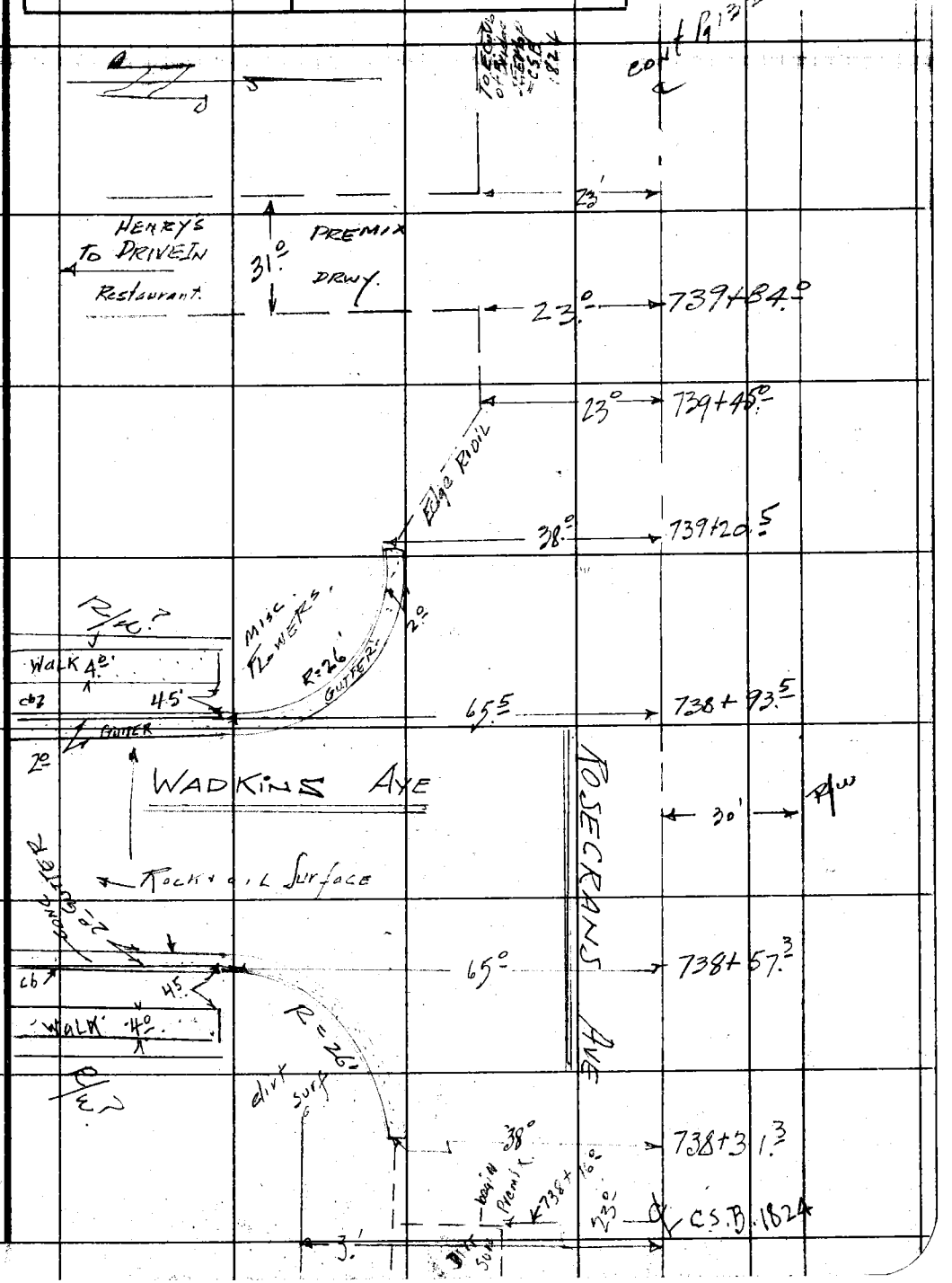

Note: Any Additions or Changes on This Sheet Must be Made or Circled in Red Ink With Date and Name of Person Making Change.

Do not extend notes this side of this line.

RETURN TO
LOS ANGELES COUNTY SURVEYOR
726 LOS ANGELES COUNTY
ENGINEERING BLDG.

76F309S 247 2-51

F. B. 951 PG. 132

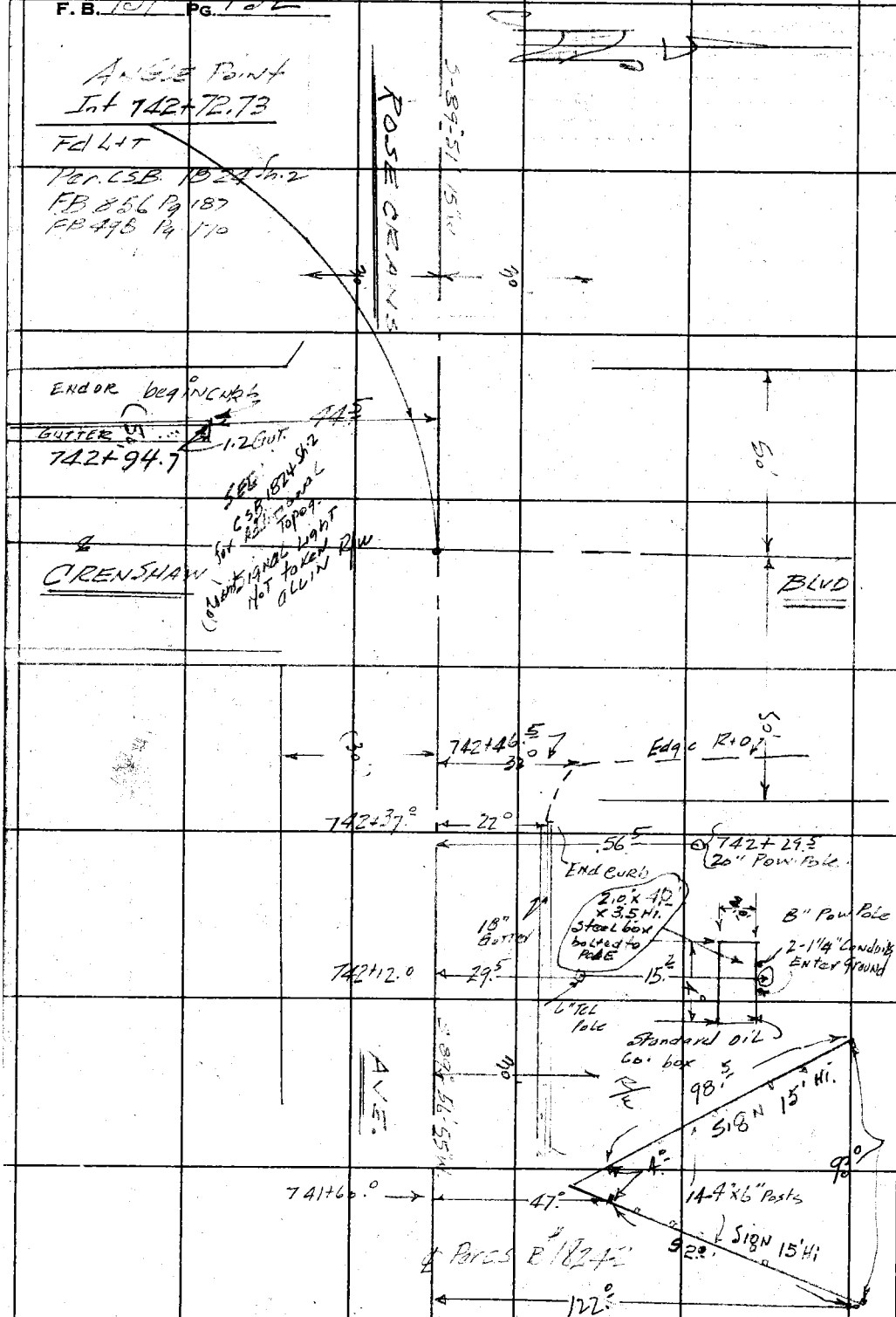

RETURN TO
LOS ANGELES COUNTY SURVEYOR
726 LOS ANGELES COUNTY
ENGINEERING BLDG.

Do not extend notes this side of this line.

Note: Any Additions or Changes on This Sheet Must be Made or Circled in Red Ink With Date and Name of Person Making Change.

Notes Ck'd by	Survey of [illegible]
Map No. C.S.P. 1824-3	W. O. 0074.62 Tape No. St'd. °F
Office Work Burns	Surveyed by Lind
Checked Gall	Notes [illegible] Date [illegible]
Date Oct. [illegible]	Indexed A. C. Johnson 9-27-56

F. B. [illegible] PG. [illegible]

ROSECRANS

AVE.

J.N. 0074.62

TOPOG. REVISION

FROM

AVIATION BLVD

TO

HIGHLAND AVE.

Sept. 1956
English
Lind
Peterson
Foulger
Tuxford

Note: Any Additions or Changes on This Sheet Must be Made or Circled in Red Ink With Date and Name of Person Making Change.

Do not extend notes this side of this line.

RETURN TO
LOS ANGELES COUNTY SURVEYOR
726 LOS ANGELES COUNTY
ENGINEERING BLDG.

76F3095 S&E #247. 8-54

RETURN TO
LOS ANGELES COUNTY SURVEYOR
726 LOS ANGELES COUNTY
ENGINEERING BLDG.

Note: Any Additions or Changes on This Sheet Must be Made or Circled in Red Ink With Date and Name of Person Making Change.

Do not extend notes this side of this line.

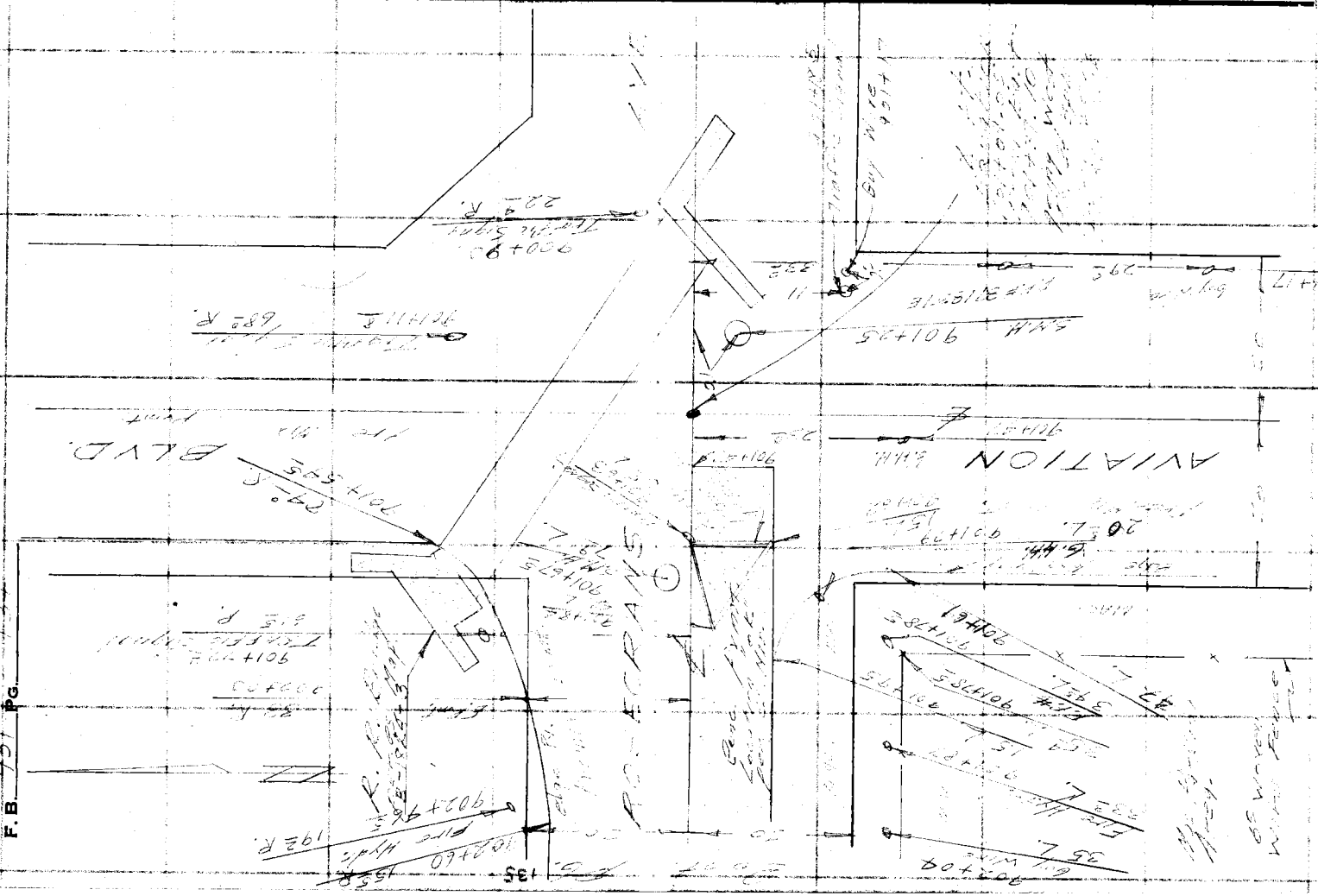

F. B. 957 PG.

76F3095 S&E #247. 8-54

RETURN TO
LOS ANGELES COUNTY SURVEYOR
726 LOS ANGELES COUNTY
ENGINEERING BLDG.

Note: Any Additions or Changes on This Sheet Must be Made or Circled In Red Ink With Date and Name of Person Making Change.

Do not extend notes this side of this line.

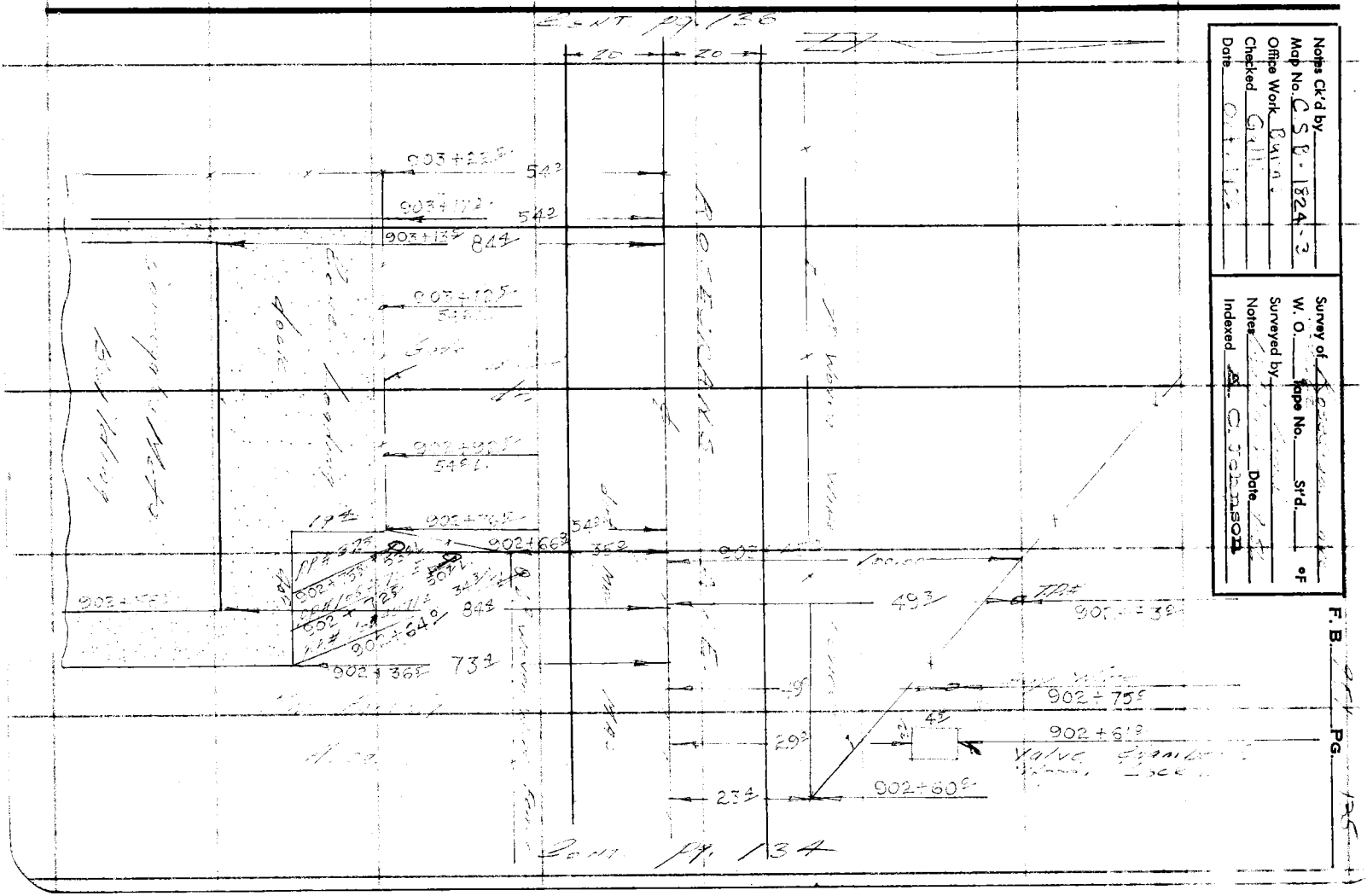

Notes Ck'd by
Map No. CSR-1824-3
Office Work
Checked
Date

Survey of
W. O. Tape No. St'd. oF
Surveyed by Date
Notes
Indexed

F. B. PG.

RETURN TO
LOS ANGELES COUNTY SURVEYOR
726 LOS ANGELES COUNTY
ENGINEERING BLDG.

Note: Any Additions or Changes on This Sheet Must be Made or Circled In Red Ink With Date and Name of Person Making Change.

Do not extend notes this side of this line.

F. B. 951 PG. 36

Notes Ck'd by	Survey of
Map No. C.S.B-1824-3	W. O. Tape No. St'd. °F
Office Work Burns	Surveyed by
Checked Galli	Notes Date
Date Oct. 1956	Indexed Johnson

F. B. 951 PG.

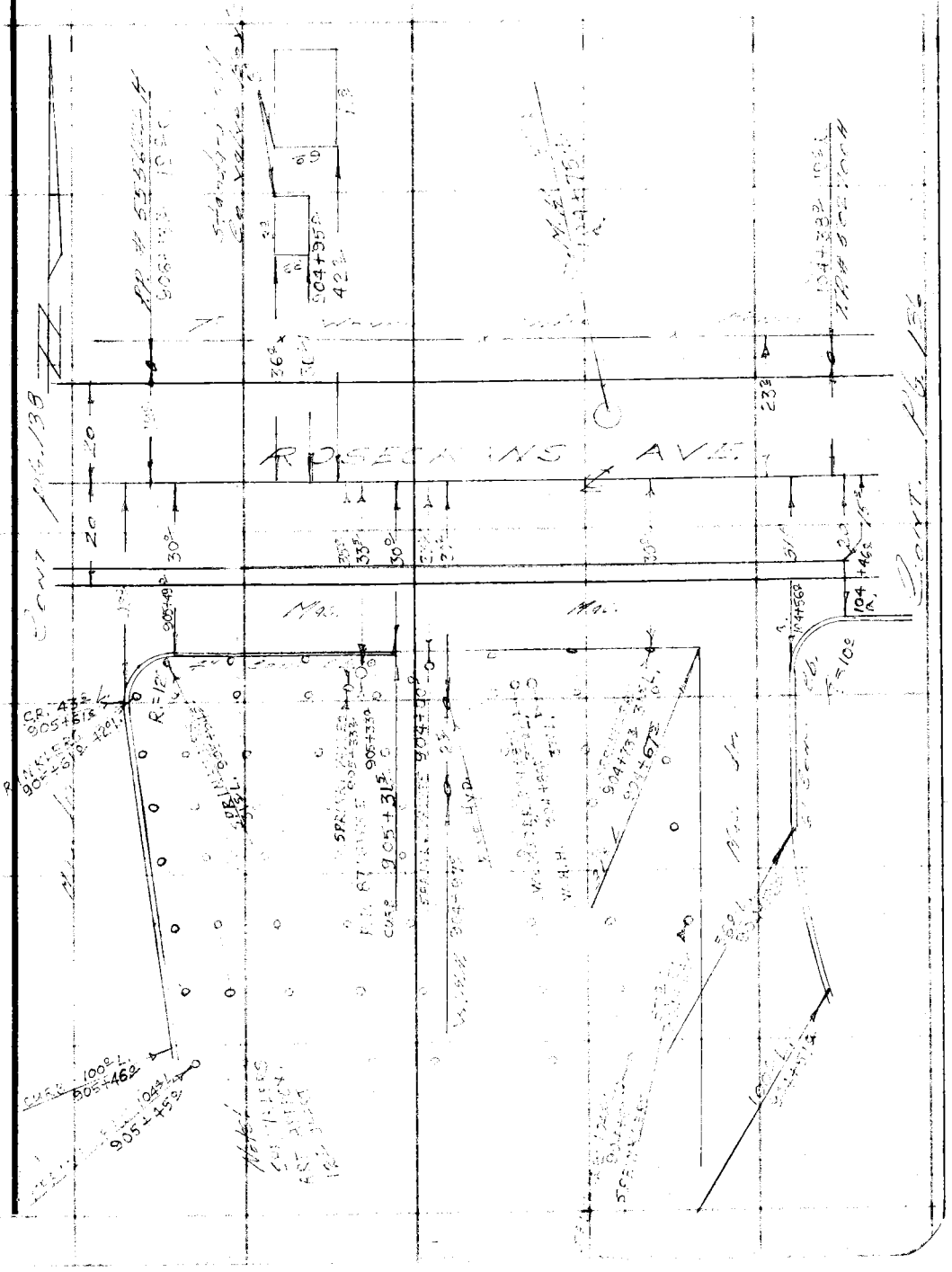

Note: Any Additions or Changes on This Sheet Must be Made or Circled in Red Ink With Date and Name of Person Making Change.

Do not extend notes this side of this line.

RETURN TO
LOS ANGELES COUNTY SURVEYOR
726 LOS ANGELES COUNTY
ENGINEERING BLDG.

76F309S S&E #247. 8-54

RETURN TO
LOS ANGELES COUNTY SURVEYOR
726 LOS ANGELES COUNTY
ENGINEERING BLDG.

Note: Any Additions or Changes on This Sheet Must be Made or Circled in Red Ink With Date and Name of Person Making Change.

Do not extend notes this side of this line.

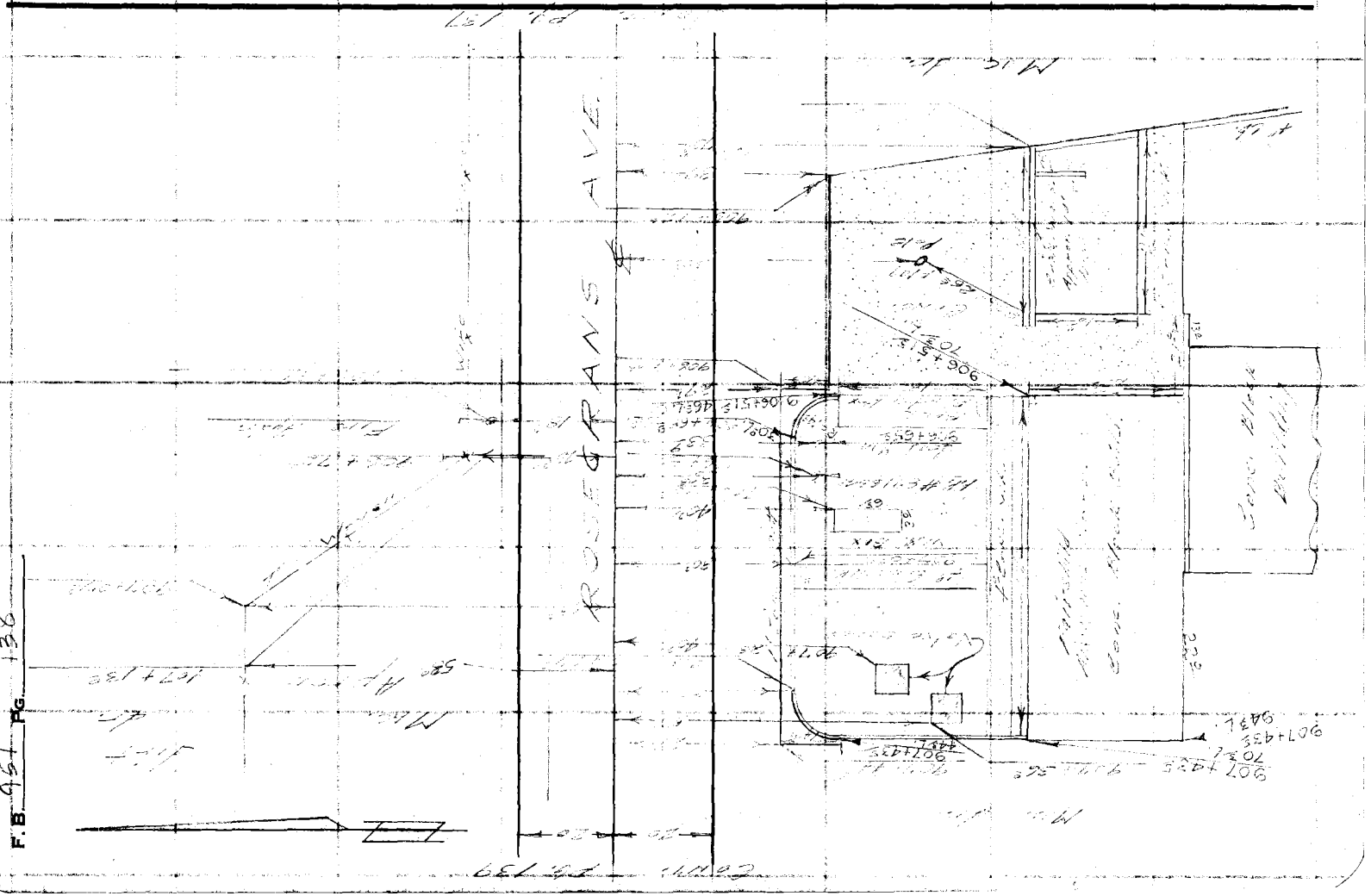

Notes Ck'd by	Survey of Rosecrans Ave
Map No. C.S.B-1824-3	W. O. Tape No. St'd. °F
Office Work Burns	Surveyed by
Checked Gall	Notes Date 9-56
Date Oct. 195[illegible]	Indexed

F. B. 981 PG. 134

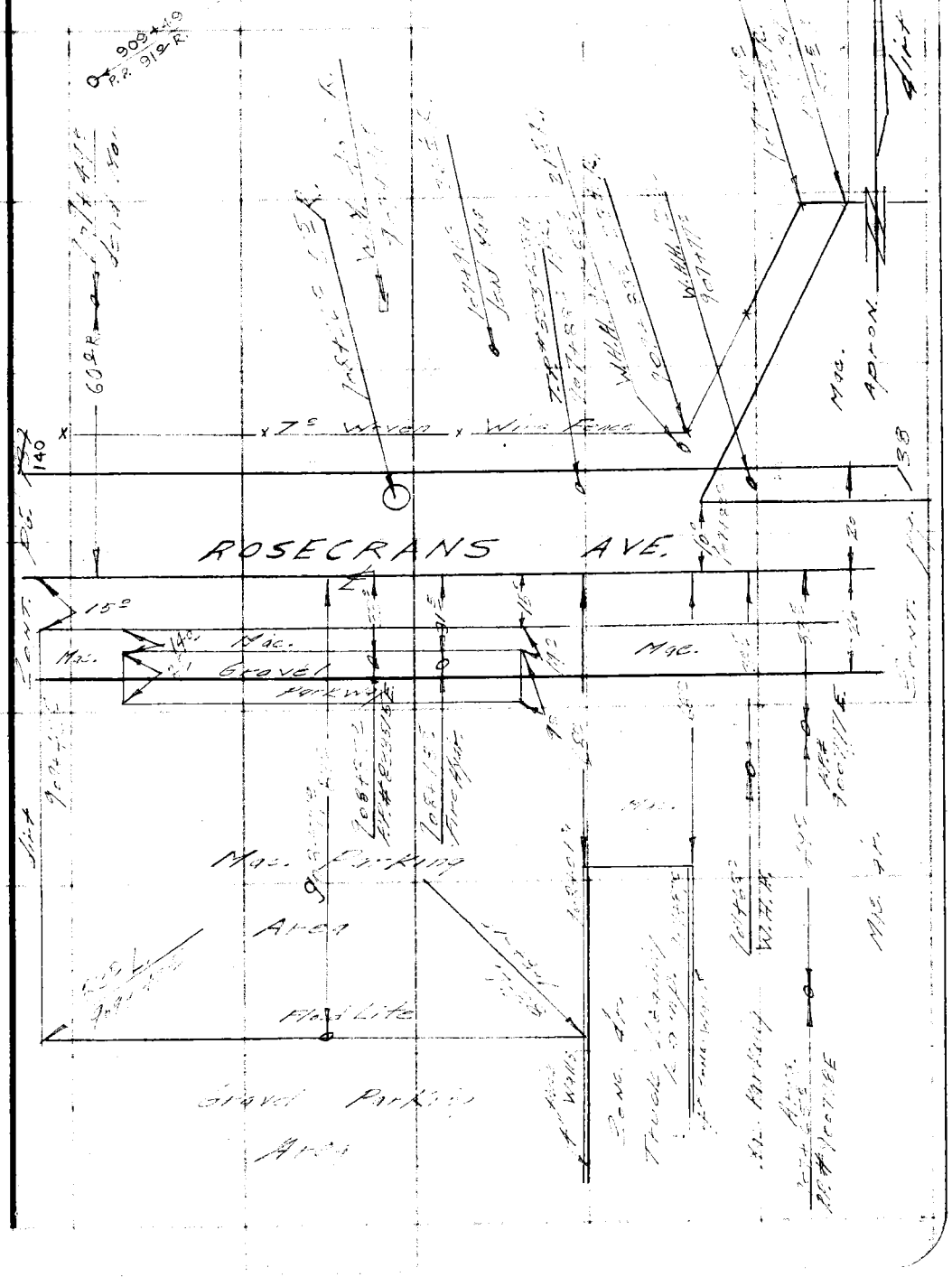

Note: Any Additions or Changes on This Sheet Must be Made or Circled in Red Ink With Date and Name of Person Making Change.

Do not extend notes this side of this line.

RETURN TO
LOS ANGELES COUNTY SURVEYOR
726 LOS ANGELES COUNTY
ENGINEERING BLDG.

76F309S S&E #247. 8-54

RETURN TO
LOS ANGELES COUNTY SURVEYOR
726 LOS ANGELES COUNTY
ENGINEERING BLDG.

Note: Any Additions or Changes on This Sheet Must be Made or Circled in Red Ink With Date and Name of Person Making Change.

Do not extend notes this side of this line.

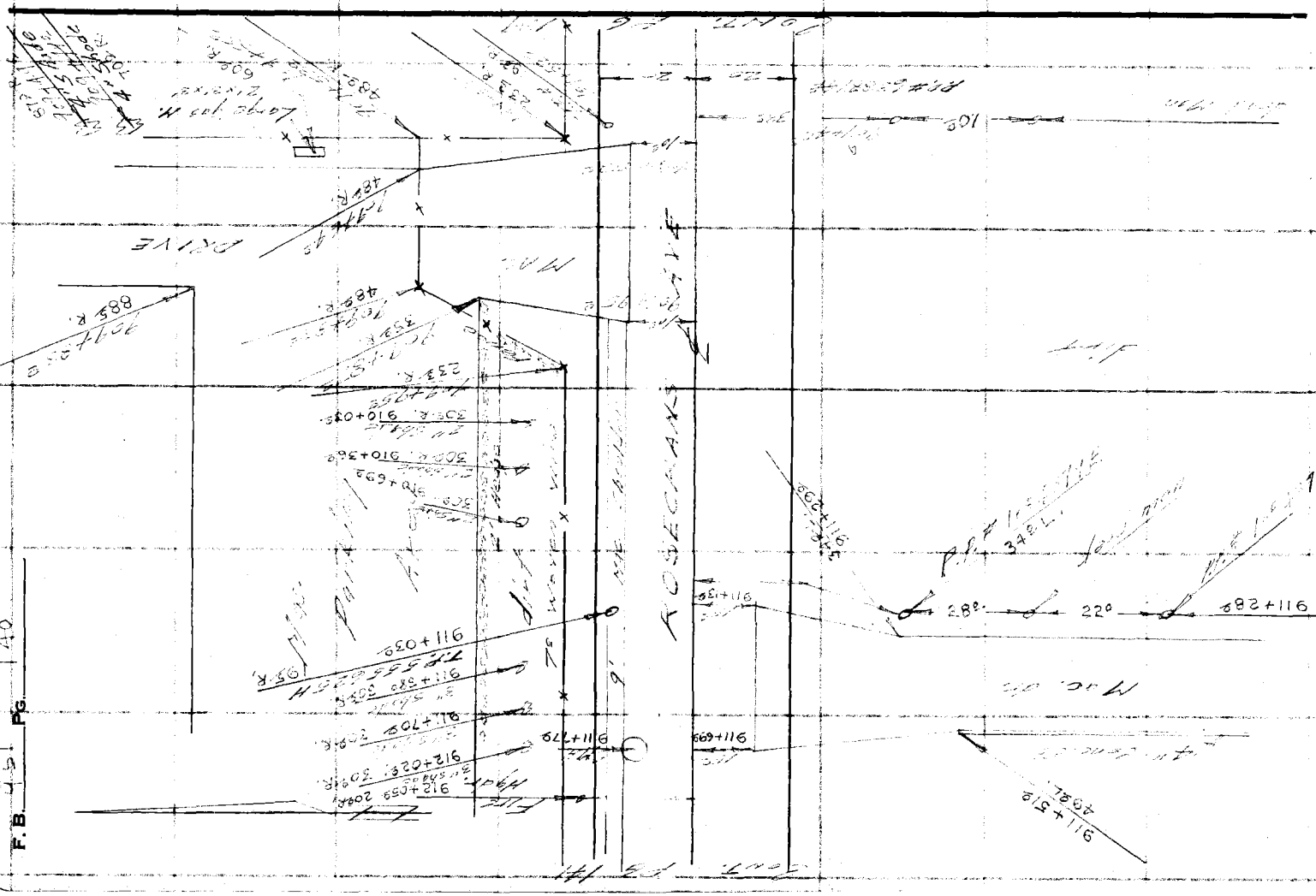

F.B. 151 PG. 16

Notes Ck'd by	Survey of [illegible]
Map No. CS B-1824-3	W. O. ____ Tape No. ____ St'd. ____ °F
Office Work Burns	Surveyed by [illegible]
Checked Galli	Notes [illegible] Date [illegible]
Date Oct. 1976	Indexed A. C. Johnson

F. B. [illegible] PG. [illegible]

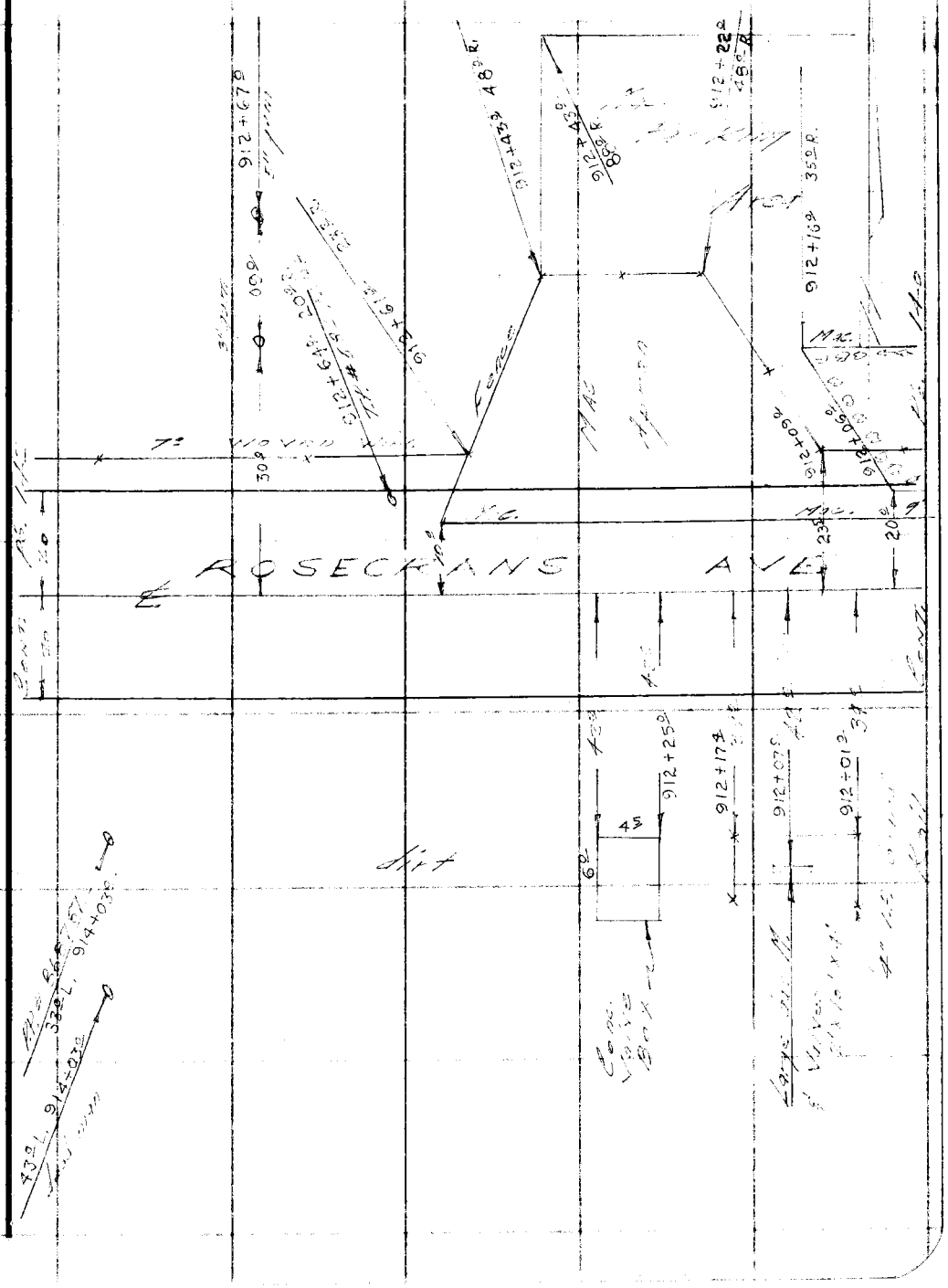

Note: Any Additions or Changes on This Sheet Must be Made or Circled in Red Ink With Date and Name of Person Making Change.

Do not extend notes this side of this line.

RETURN TO
LOS ANGELES COUNTY SURVEYOR
726 LOS ANGELES COUNTY
ENGINEERING BLDG.

76F309S S&E #247. 8-54

F. B. 951 Pg. 142

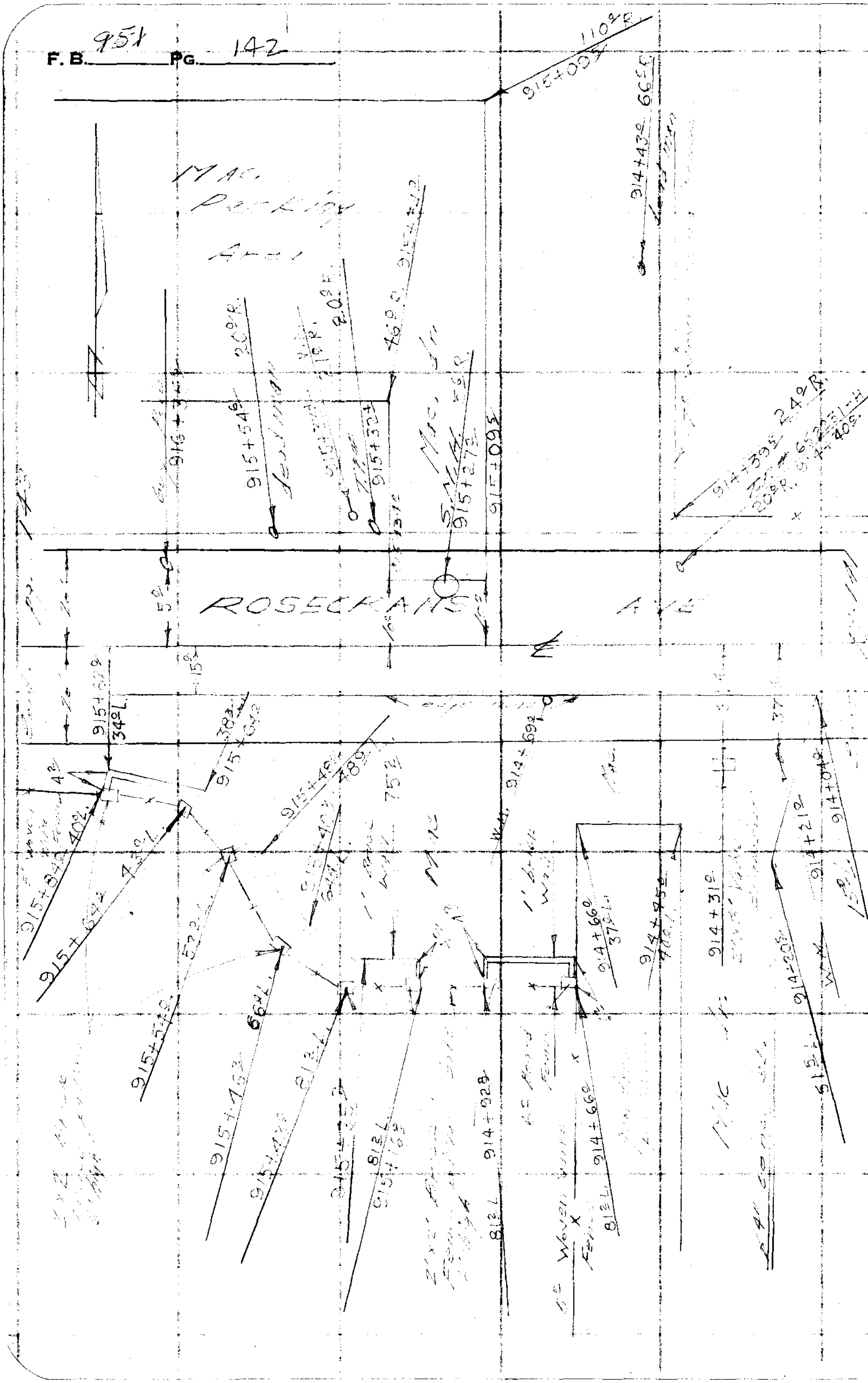

RETURN TO
LOS ANGELES COUNTY SURVEYOR
726 LOS ANGELES COUNTY
ENGINEERING BLDG.

Do not extend notes this side of this line.

Note: Any Additions or Changes on This Sheet Must be Made or Circled in Red Ink With Date and Name of Person Making Change.

Notes Ck'd by	Survey of
Map No. C.S.B-1824-3	W. O. Tape No. St'd. °F
Office Work Burns	Surveyed by
Checked Galli	Notes Date
Date Oct. 1956	Indexed A. C. Johnson

F. B. 981 PG. 142

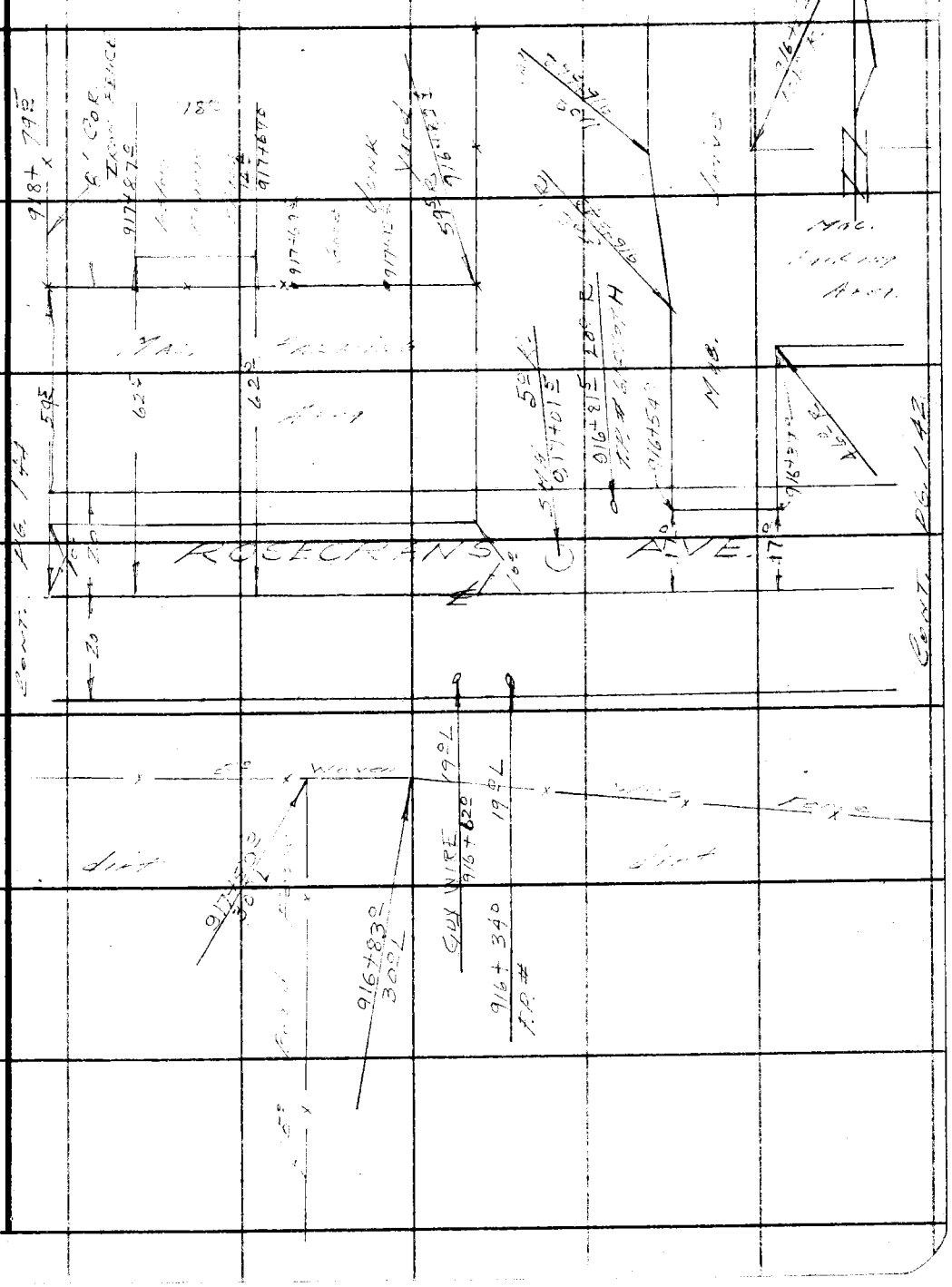

Note: Any Additions or Changes on This Sheet Must be Made or Circled in Red Ink With Date and Name of Person Making Change.

Do not extend notes this side of this line.

RETURN TO
LOS ANGELES COUNTY SURVEYOR
726 LOS ANGELES COUNTY
ENGINEERING BLDG.

76F309S S&E #247. 8-54

RETURN TO
LOS ANGELES COUNTY SURVEYOR
726 LOS ANGELES COUNTY
ENGINEERING BLDG.

Note: Any Additions or Changes on This Sheet Must be Made or Circled in Red Ink With Date and Name of Person Making Change.

Do not extend notes this side of this line.

F. B. 956 PG. 147

Notes Ck'd by	Survey of
Map No. C.S.B-1824-3	W. O. 00-14.62 Tape No. St'd. °F
Office Work Burns	Surveyed by
Checked Galli	Notes T.C.R. Date 9-56
Date Oct 1956	Indexed K. C. Johnson

F. B. 951 PG. 145

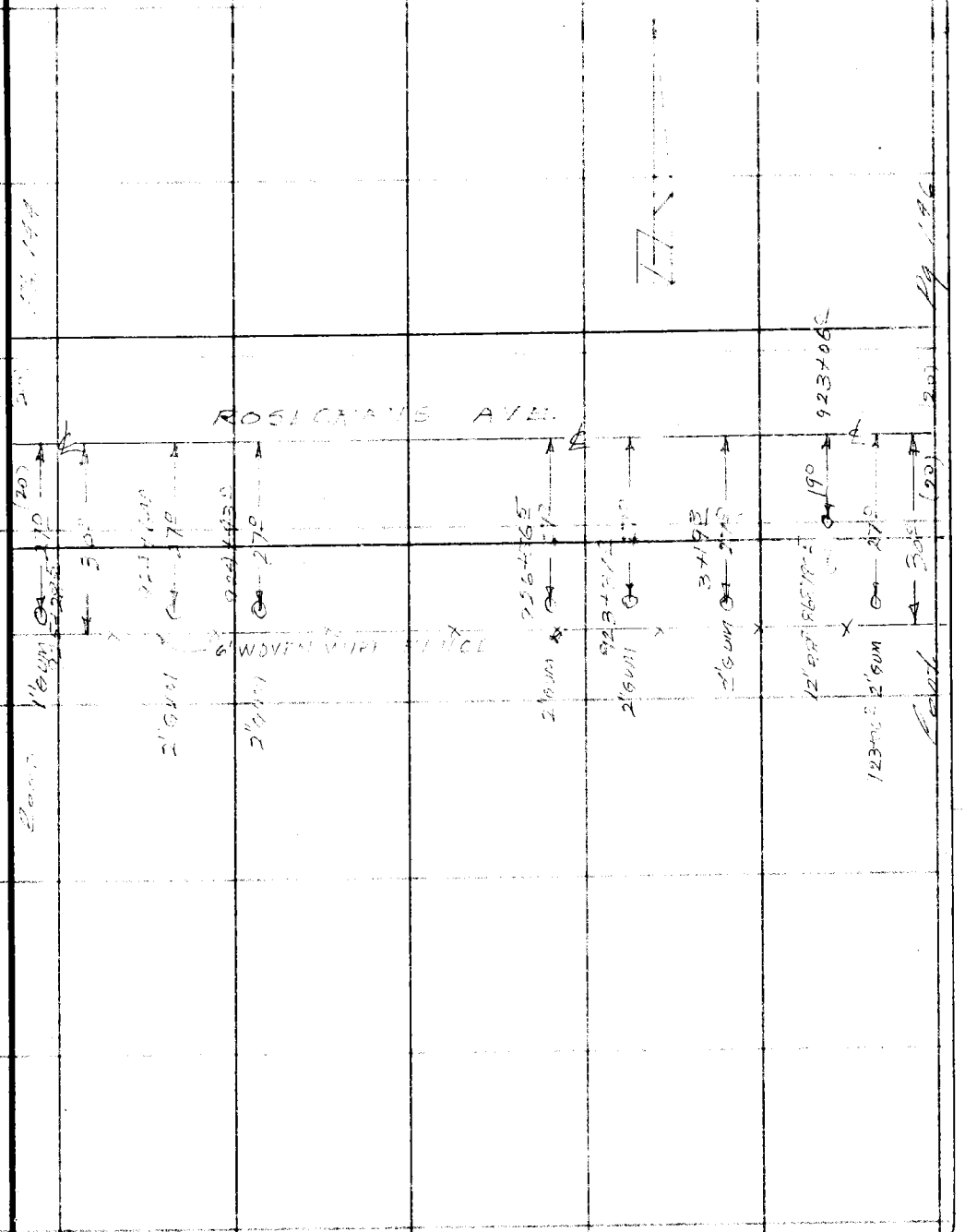

Note: Any Additions or Changes on This Sheet Must be Made or Circled in Red Ink With Date and Name of Person Making Change.

Do not extend notes this side of this line.

RETURN TO
LOS ANGELES COUNTY SURVEYOR
726 LOS ANGELES COUNTY
ENGINEERING BLDG.

76F3096 S&S #247 8-54

RETURN TO
LOS ANGELES COUNTY SURVEYOR
726 LOS ANGELES COUNTY
ENGINEERING BLDG.

Note: Any Additions or Changes on This Sheet Must be Made or Circled in Red Ink With Date and Name of Person Making Change.

Do not extend notes this side of this line.

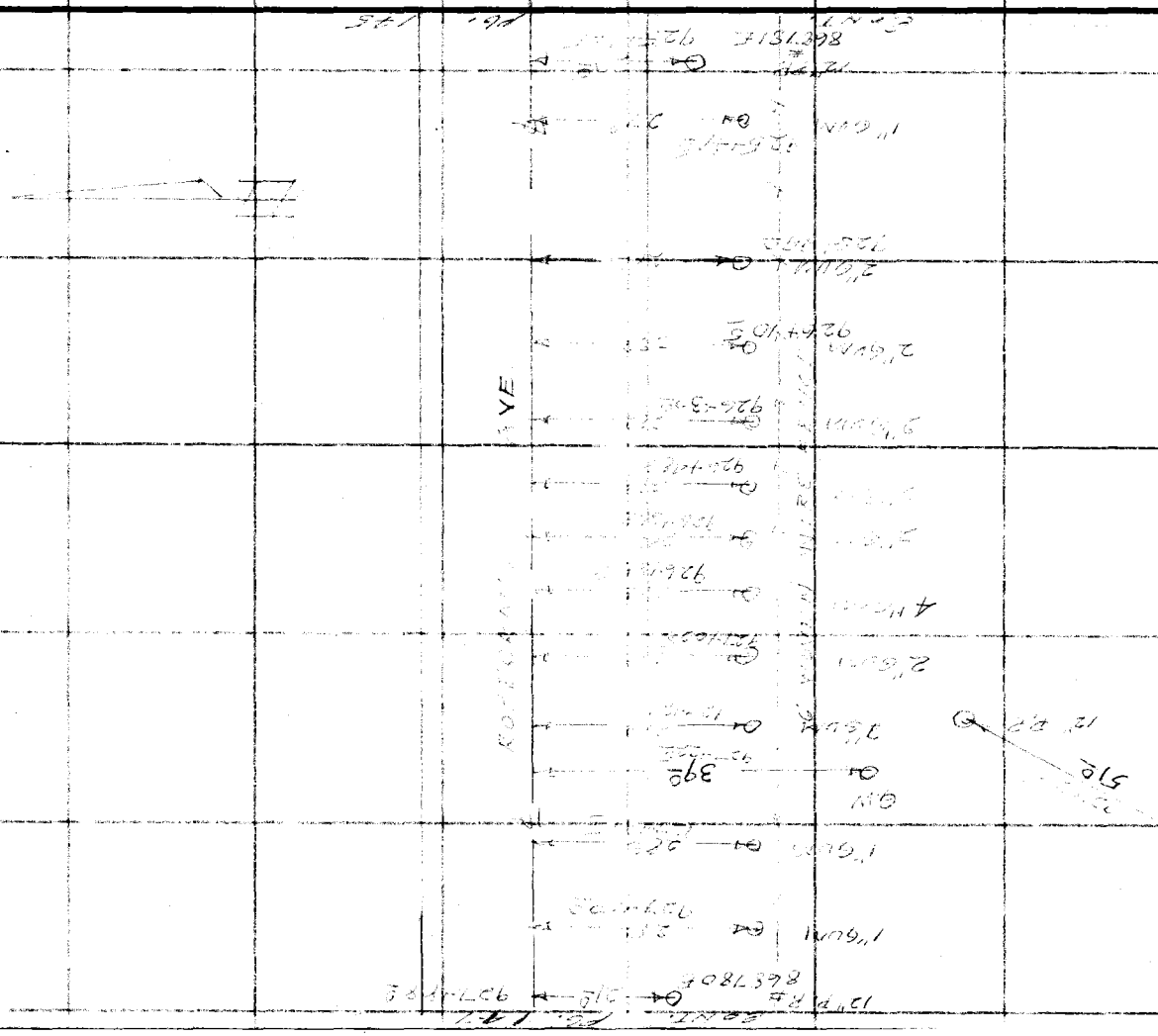

F.B. 951 PG. 144

Notes Ck'd by	Survey of [illegible]
Map No. C.S.B-1824-3	W. O. 0074.62 Tape No. St'd. °F
Office Work Burns	Surveyed by [illegible]
Checked Galli	Notes [illegible] Date 9-56
Date Oct. 1956	Indexed [illegible] C. Johnson

F. B. [illegible] PG. 147

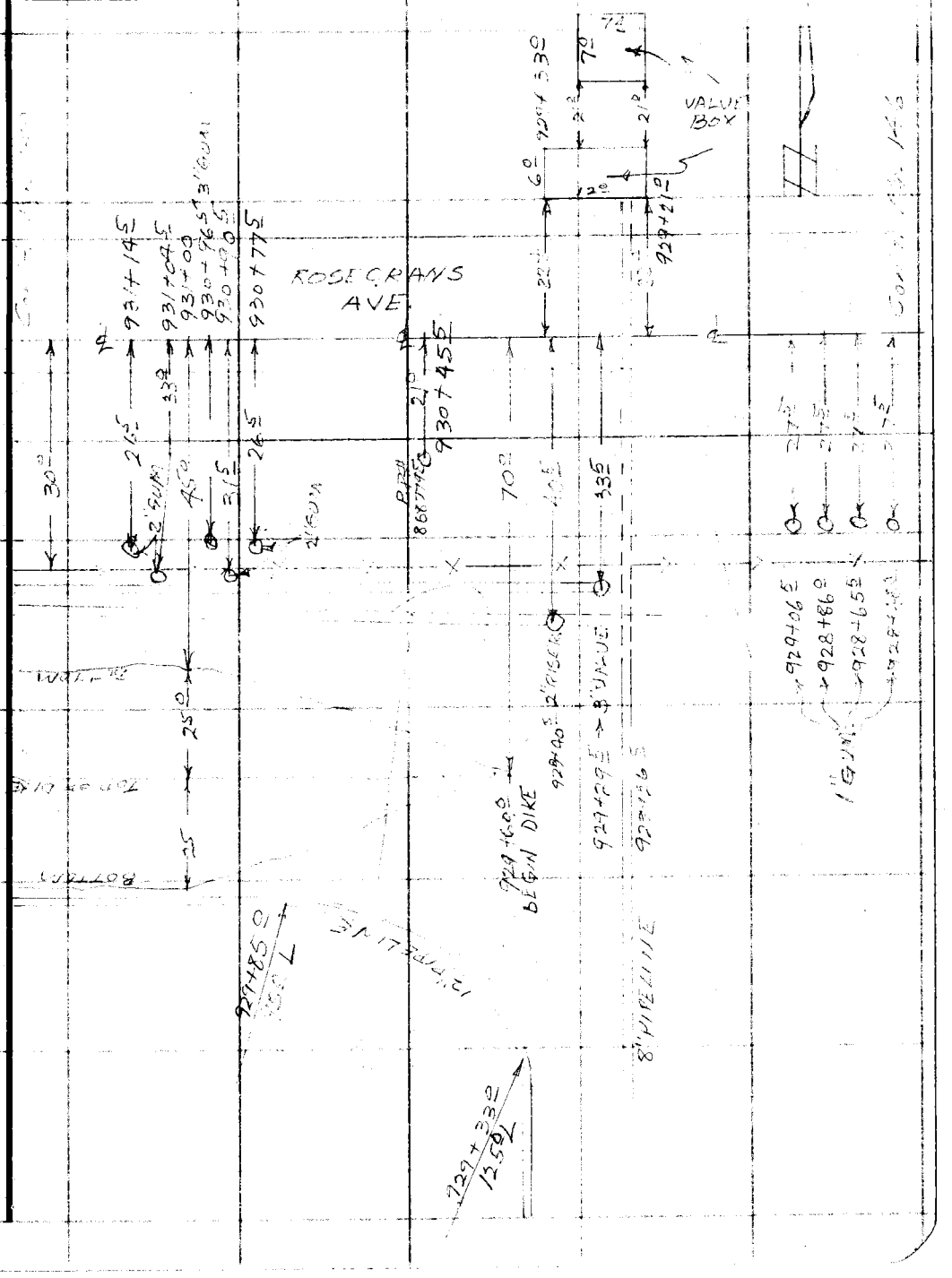

Note: Any Additions or Changes on This Sheet Must be Made or Circled in Red Ink With Date and Name of Person Making Change.

Do not extend notes this side of this line.

RETURN TO
LOS ANGELES COUNTY SURVEYOR
726 LOS ANGELES COUNTY
ENGINEERING BLDG.

76F309S S&E #247. 8-54

RETURN TO
LOS ANGELES COUNTY SURVEYOR
726 LOS ANGELES COUNTY
ENGINEERING BLDG.

Note: Any Additions or Changes on This Sheet Must be Made or Circled in Red Ink With Date and Name of Person Making Change.

Do not extend notes this side of this line.

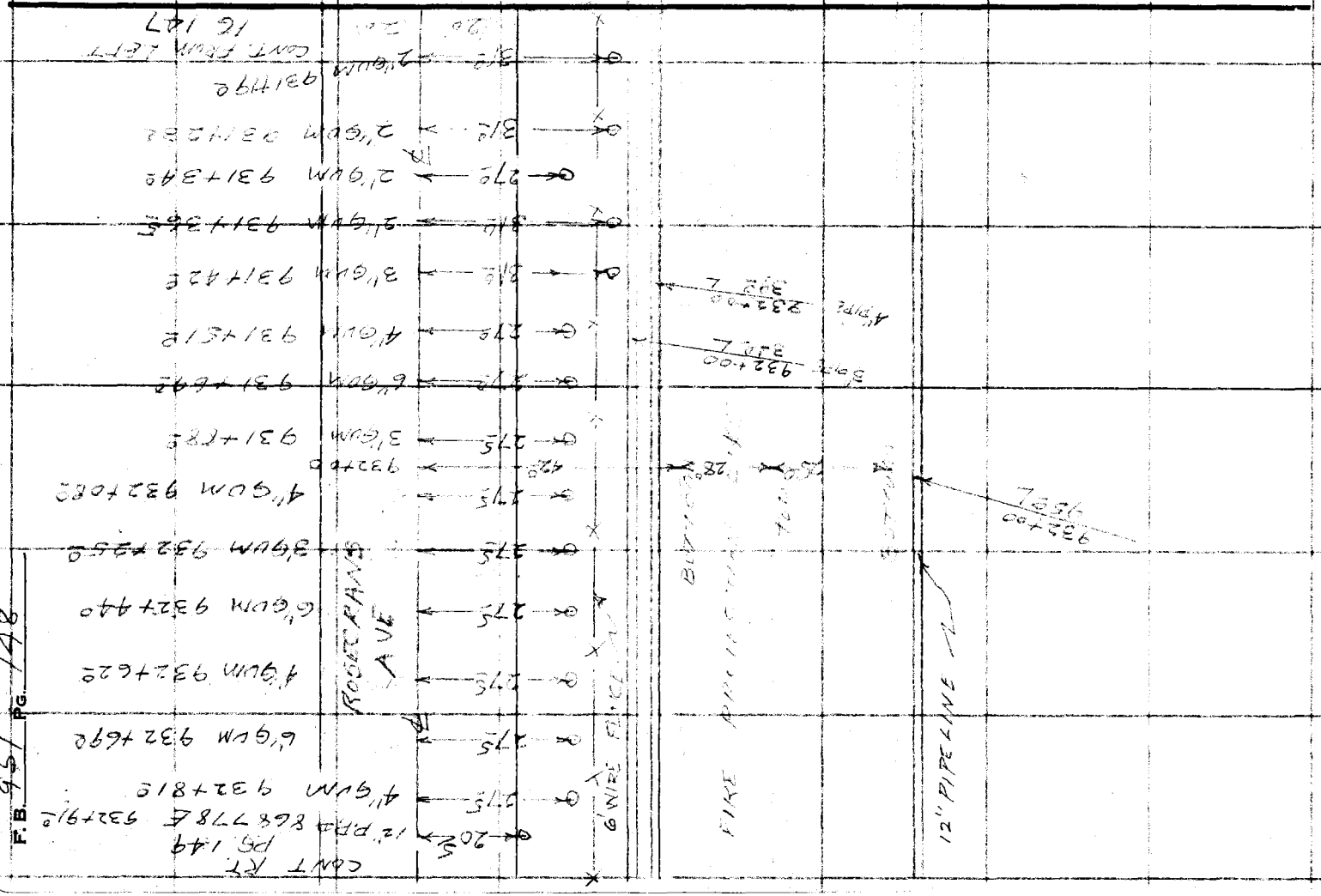

Notes Ck'd by	
Map No.	C.S. B-1824-3
Office Work	Burns
Checked	Gall
Date	Oct. 1956
Survey of	
W. O.	74,62
Tape No.	
St'd.	°F
Surveyed by	
Notes	
Date	9-5-56
	A. C. Johnson
Indexed	

F. B. 957 PG. 18

Note: Any Additions or Changes on This Sheet Must be Made or Circled in Red Ink With Date and Name of Person Making Change.

Do not extend notes this side of this line.

RETURN TO
LOS ANGELES COUNTY SURVEYOR
726 LOS ANGELES COUNTY
ENGINEERING BLDG.

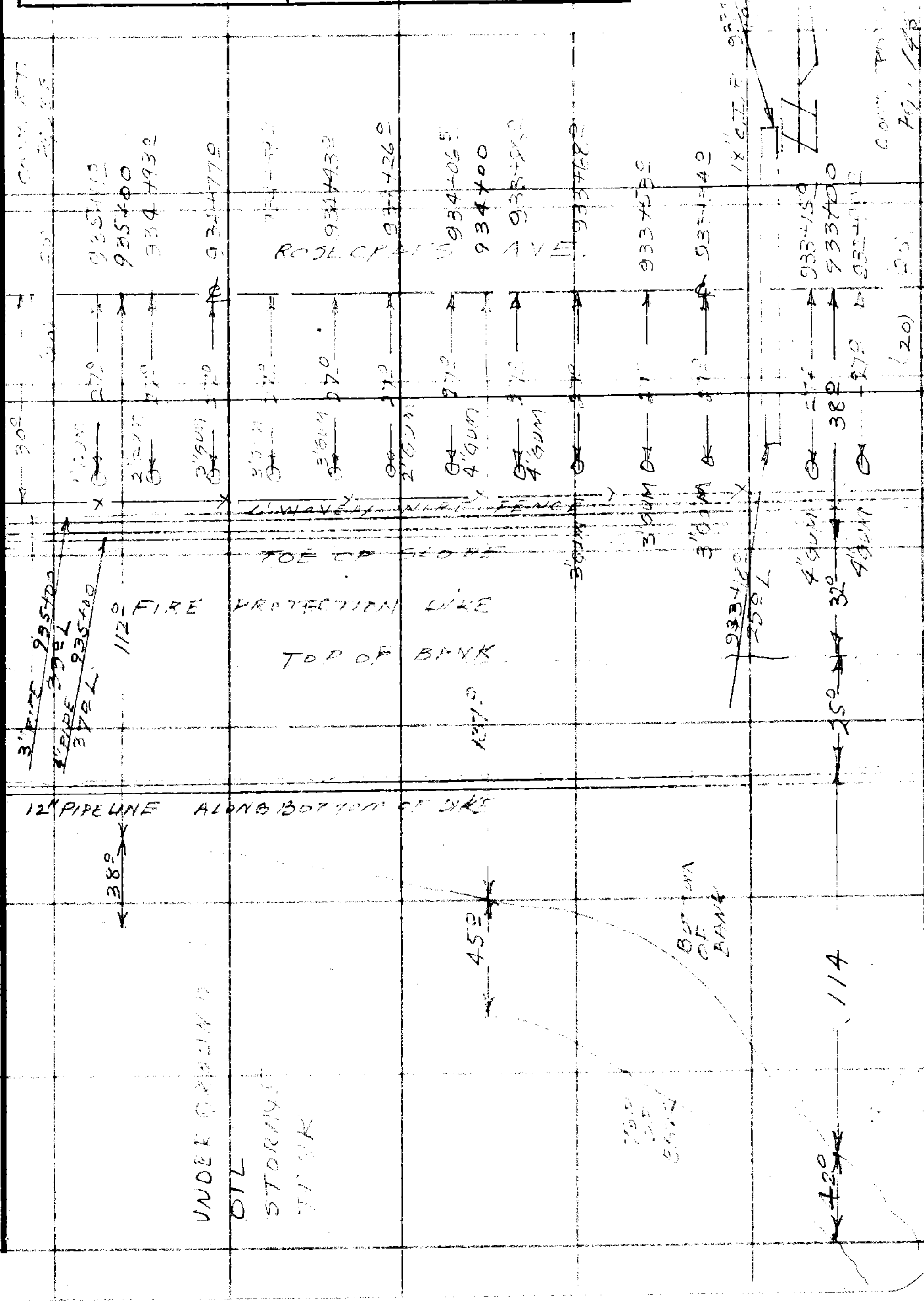

76F309S S&E #247 8-54

RETURN TO
LOS ANGELES COUNTY SURVEYOR
726 LOS ANGELES COUNTY
ENGINEERING BLDG.

Note: Any Additions or Changes on This Sheet Must be Made or Circled in Red Ink With Date and Name of Person Making Change.

Do not extend notes this side of this line.

F. B. 151 PG.

Notes Ck'd by	Survey of
Map No. C.S.B-1824-3	W. O. Tape No. St'd. °F
Office Work Burns	Surveyed by
Checked Galli	Notes Date
Date Oct 1956	Indexed A. C. Johnson

F. B. 951 PG. 151



Note: Any Additions or Changes on This Sheet Must be Made or Circled in Red Ink With Date and Name of Person Making Change.

Do not extend notes this side of this line.

RETURN TO
LOS ANGELES COUNTY SURVEYOR
726 LOS ANGELES COUNTY
ENGINEERING BLDG.

76F309S S&E #247. 8-54

RETURN TO
LOS ANGELES COUNTY SURVEYOR
726 LOS ANGELES COUNTY
ENGINEERING BLDG.

Note: Any Additions or Changes on This Sheet Must be Made or Circled in Red Ink With Date and Name of Person Making Change.

Do not extend notes this side of this line.

F. B. 251 PG. 152

Notes Ck'd by	Survey of
Map No. C S B - 1824-3	W. O. Tape No. St'd. °F
Office Work	Surveyed by
Checked	Notes Date
Date Oct. 19[illegible]	Indexed A. C. Johnson

F. B. 954 PG. 153

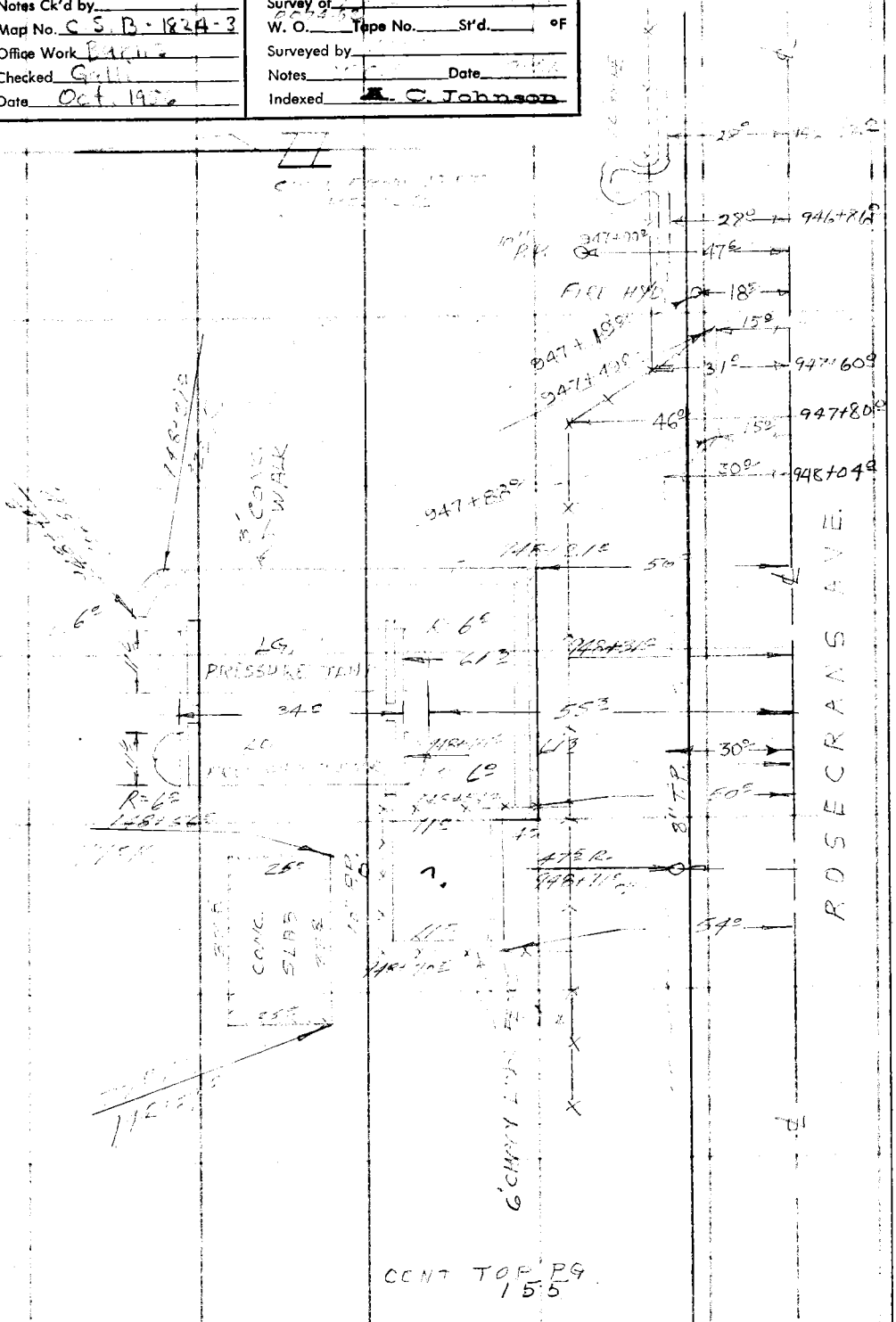

CONT TOP PG 155

Note: Any Additions or Changes on This Sheet Must be Made or Circled in Red Ink With Date and Name of Person Making Change.

Do not extend notes this side of this line.

RETURN TO
LOS ANGELES COUNTY SURVEYOR
726 LOS ANGELES COUNTY
ENGINEERING BLDG.

76F309S S&E #247. 8-54

F. B. 251 PG. 154

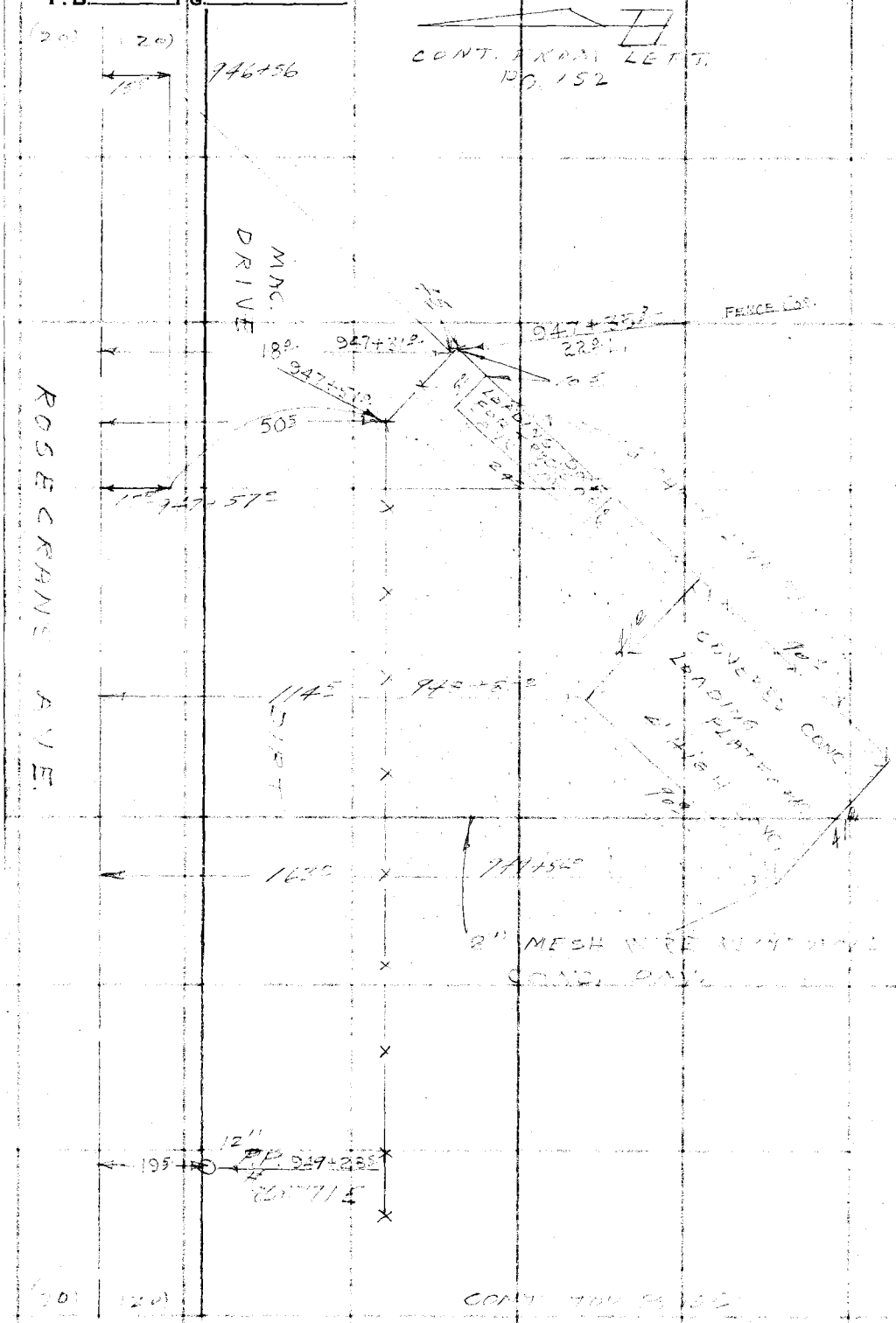

RETURN TO
LOS ANGELES COUNTY SURVEYOR
726 LOS ANGELES COUNTY
ENGINEERING BLDG.
Do not extend notes this side of this line.

Note: Any Additions or Changes on This Sheet Must be Made or Circled in Red Ink With Date and Name of Person Making Change.

Notes Ck'd by	Survey of
Map No. C.S.B-1824-3	W. O. 0874.62 Tape No. St'd. °F
Office Work Burns	Surveyed by
Checked Galli	Notes T.C.P. Date 9-56
Date Oct. 1956	Indexed A. C. Johnson

F. B. 954 PG. 156

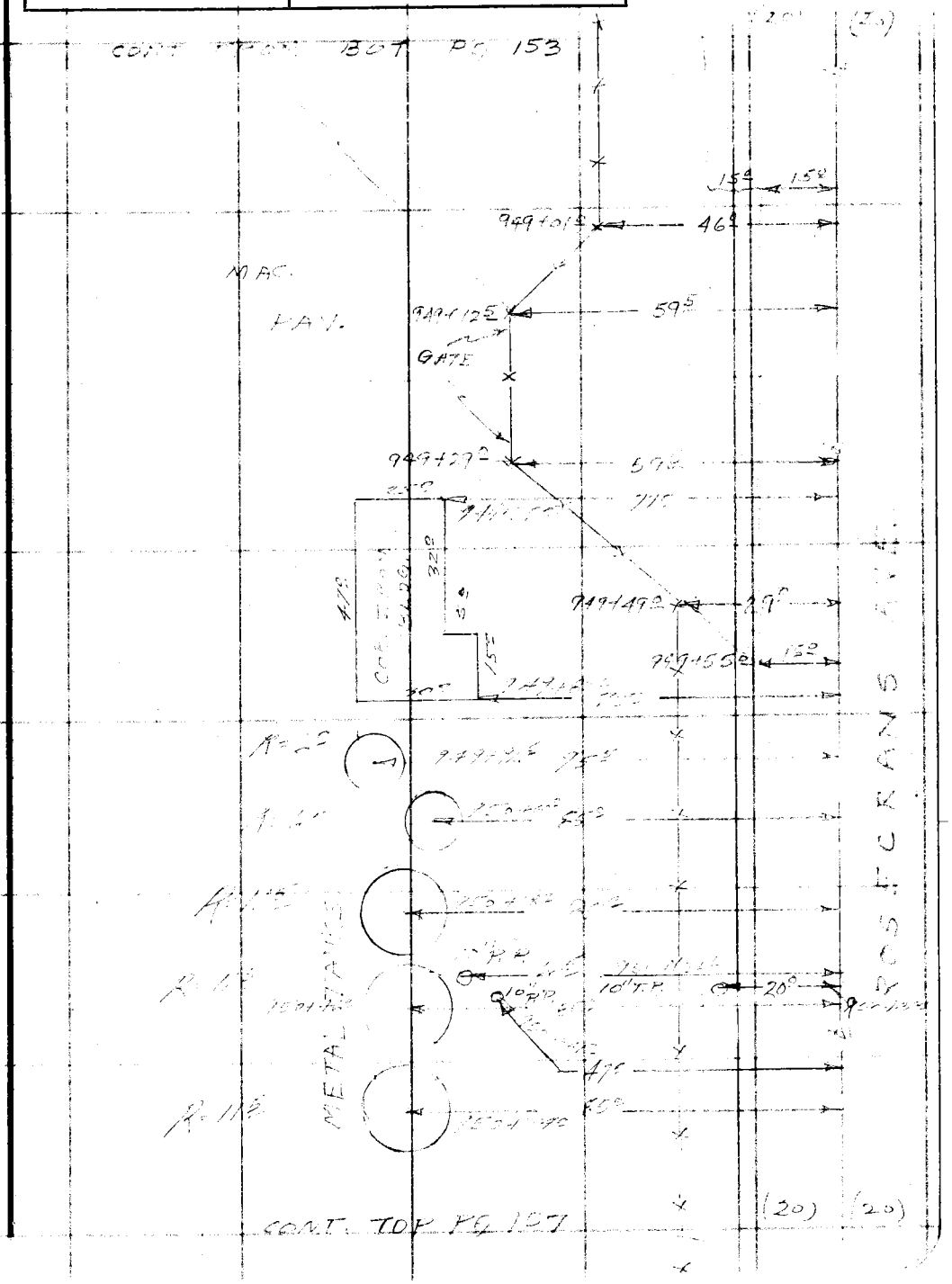

Note: Any Additions or Changes on This Sheet Must be Made or Circled in Red Ink With Date and Name of Person Making Change.

Do not extend notes this side of this line.

RETURN TO
LOS ANGELES COUNTY SURVEYOR
726 LOS ANGELES COUNTY
ENGINEERING BLDG.

76F309S S&E #247. 8-54

F.B. 951 PG. 156



RETURN TO
LOS ANGELES COUNTY SURVEYOR
726 LOS ANGELES COUNTY
ENGINEERING BLDG.

Do not extend notes this side of this line.

Note: Any Additions or Changes on This Sheet Must be Made or Circled in Red Ink With Date and Name of Person Making Change.

Notes Ck'd by	Survey of
Map No. C.S.B. 1824+3	W. O. Tape No. St'd. °F
Office Work Burns	Surveyed by
Checked Galli	Notes Date 9-56
Date Oct. 1956	Indexed A. C. Johnson

F. B. 954 Pg. 157

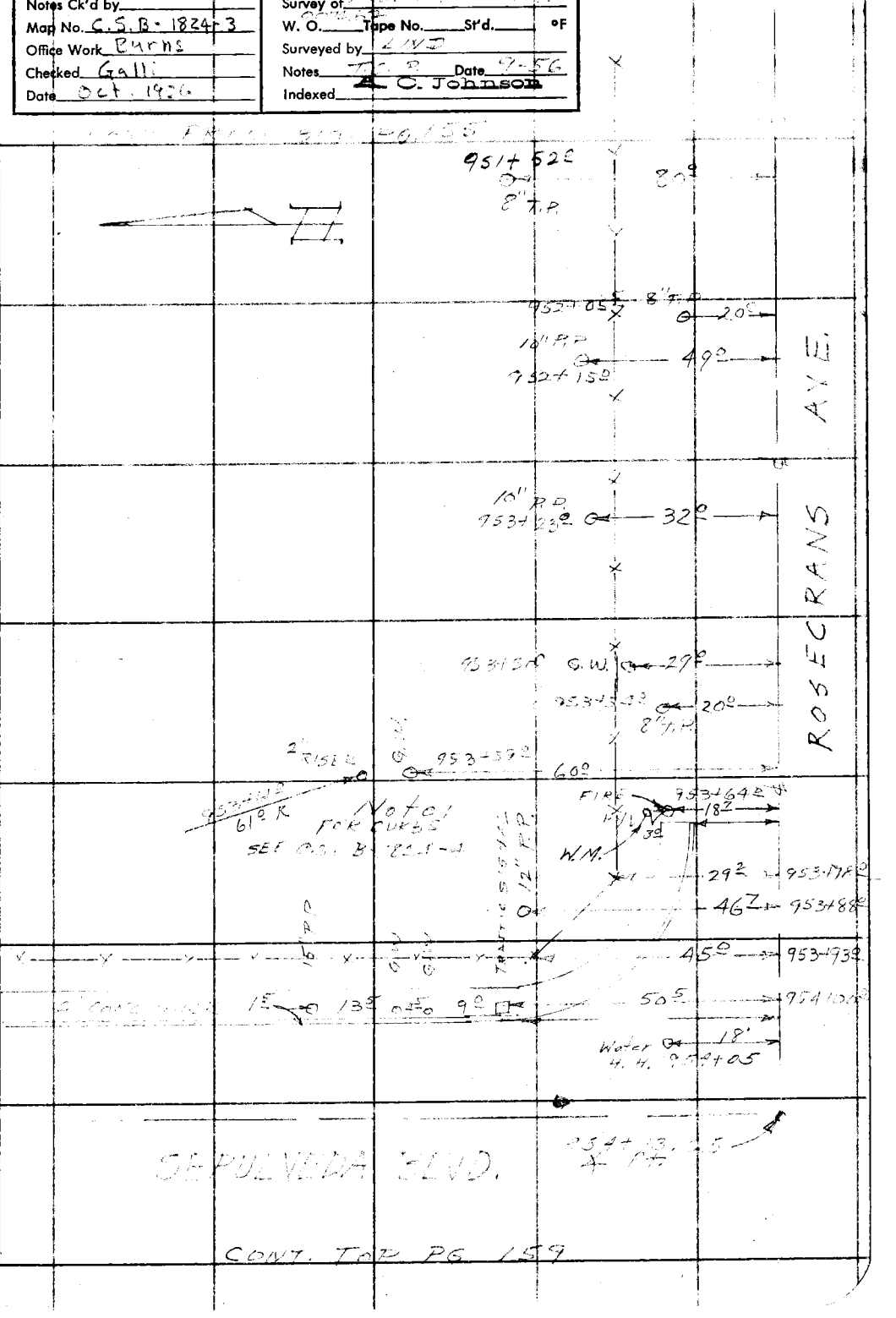

Note: Any Additions or Changes on This Sheet Must be Made or Circled in Red Ink With Date and Name of Person Making Change.

Do not extend notes this side of this line.

RETURN TO
LOS ANGELES COUNTY SURVEYOR
726 LOS ANGELES COUNTY
ENGINEERING BLDG.

76F309S S&E #247. 8-54

F.B. 951 PG. 158



RETURN TO
LOS ANGELES COUNTY SURVEYOR
726 LOS ANGELES COUNTY
ENGINEERING BLDG.

Do not extend notes this side of this line.

Note: Any Additions or Changes on This Sheet Must be Made or Circled in Red Ink With Date and Name of Person Making Change.

Notes Ck'd by	Survey of [illegible]
Map No. C.S B-1824-4	JN 0074.62 Tape ____ Std ____ °F
Office Work Burns	Surveyed by [illegible]
Checked	Notes T.C.P. Date 9-56
Date	Indexed A. C. Johnson

F. B. 951 Pg. 157

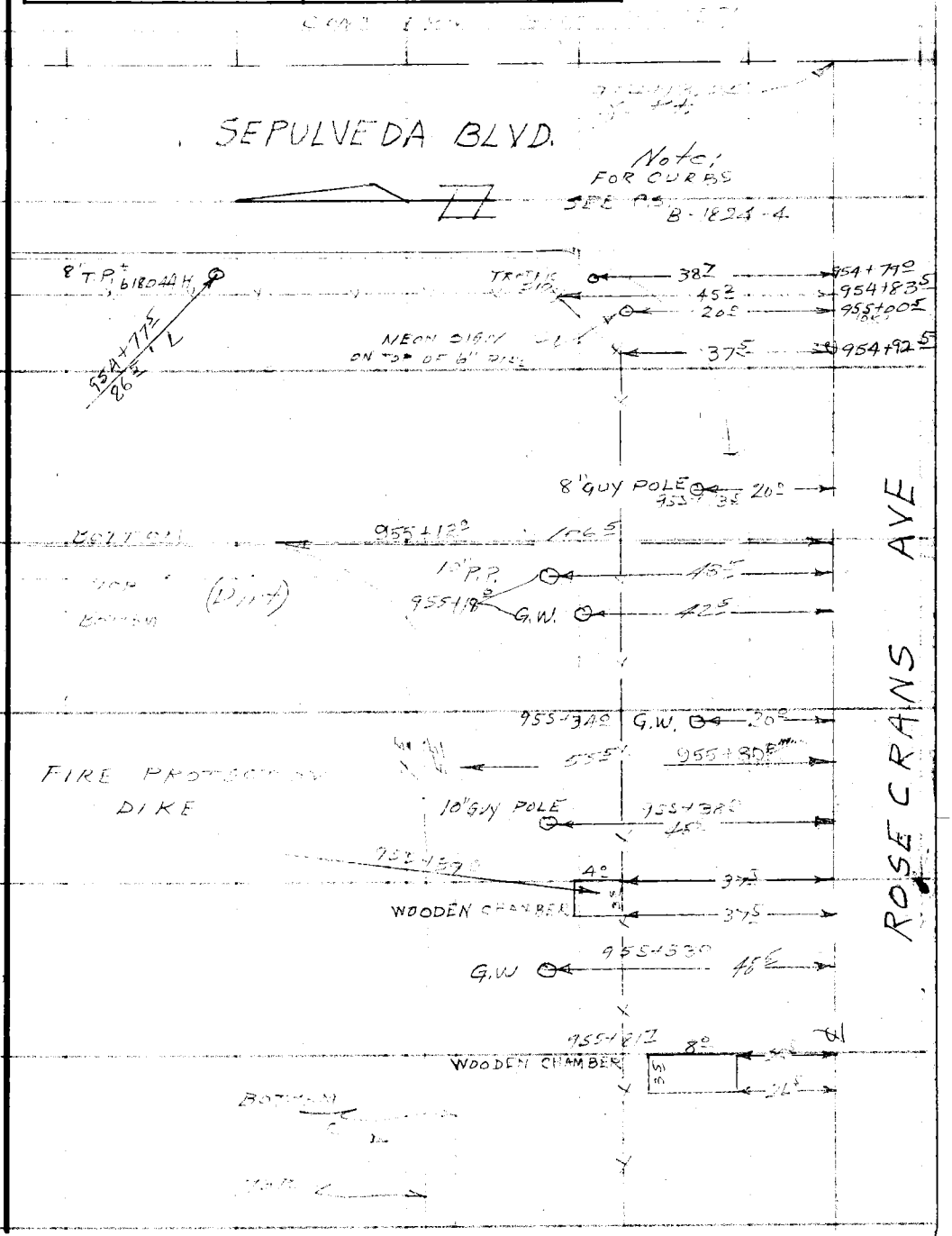

Note: Any Additions or Changes on This Sheet Must be Made or Circled in Red Ink With Date and Name of Person Making Change.

Do not extend this side of this line.

PLEASE RETURN TO
LOS ANGELES COUNTY ENGINEER
700 LOS ANGELES COUNTY ENGINEERING BLDG.

76F3098 S&E #247 1-56

F. B. 951 Pg. 160

CONT FROM BOTT PG 158

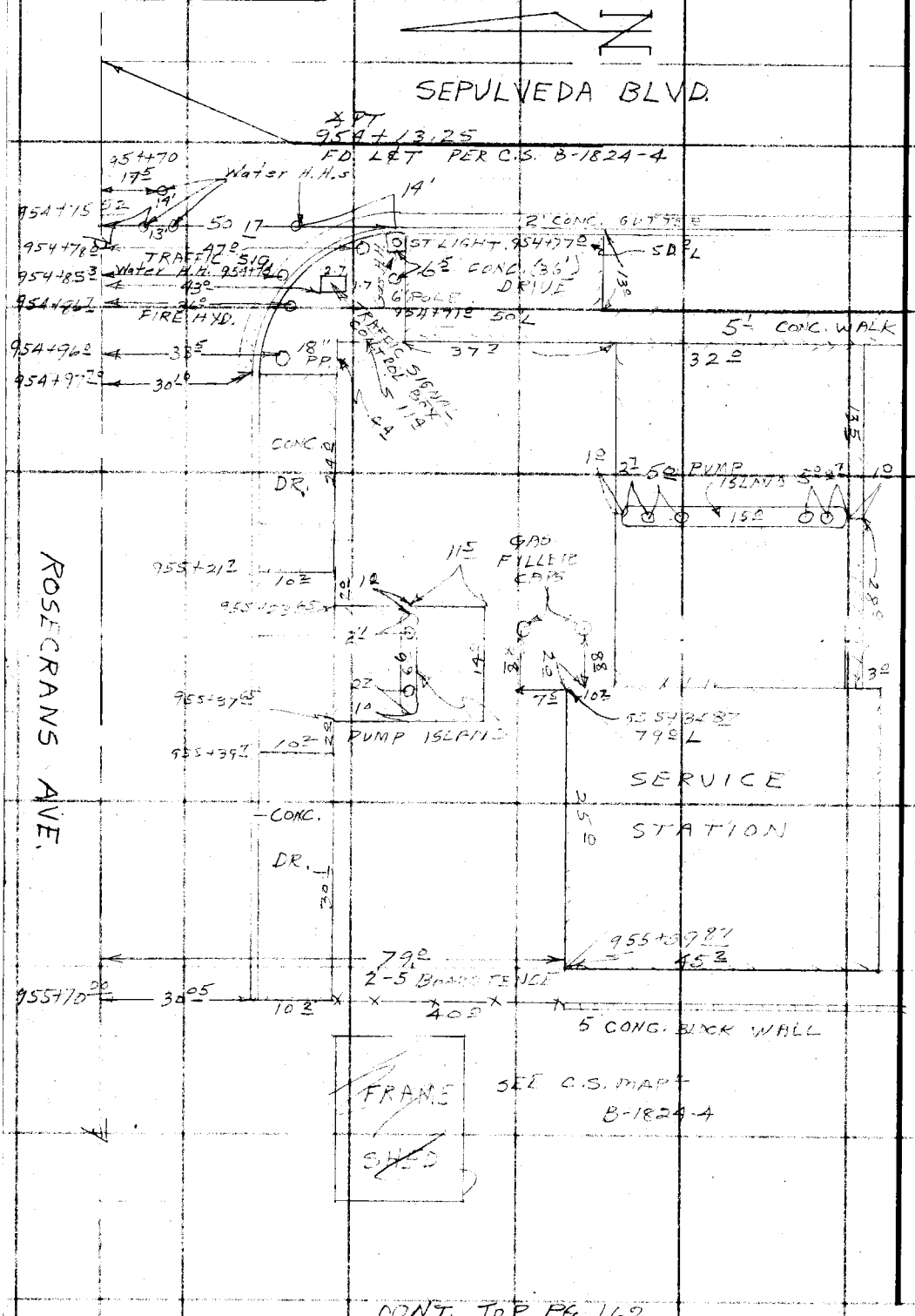

CONT. TOP PG 162

LOS ANGELES COUNTY ENGINEER
700 LOS ANGELES COUNTY ENGINEERING BLDG.

PLEASE RETURN TO

Do not extend this side of this line.

Note: Any Additions or Changes on This Sheet Must be Made or Circled in Red Ink With Date and Name of Person Making Change.

Notes Ck'd by	Survey of ROSECRANS AVE
Map No. C.S.B. 1824-4	JN 0074,62 Tape ____ Std ____ °F
Office Work Burns	Surveyed by LMD
Checked	Notes T.C.P. Date 9.56
Date	Indexed E. C. Johnson

F. B. 951 PG. 161



Note: Any Additions or Changes on This Sheet Must be Made or Circled in Red Ink With Date and Name of Person Making Change.

Do not extend this side of this line.

PLEASE RETURN TO
LOS ANGELES COUNTY ENGINEER
700 LOS ANGELES COUNTY ENGINEERING BLDG.

76F309S S&E #247 1-56

F. B. 951 PG. 162

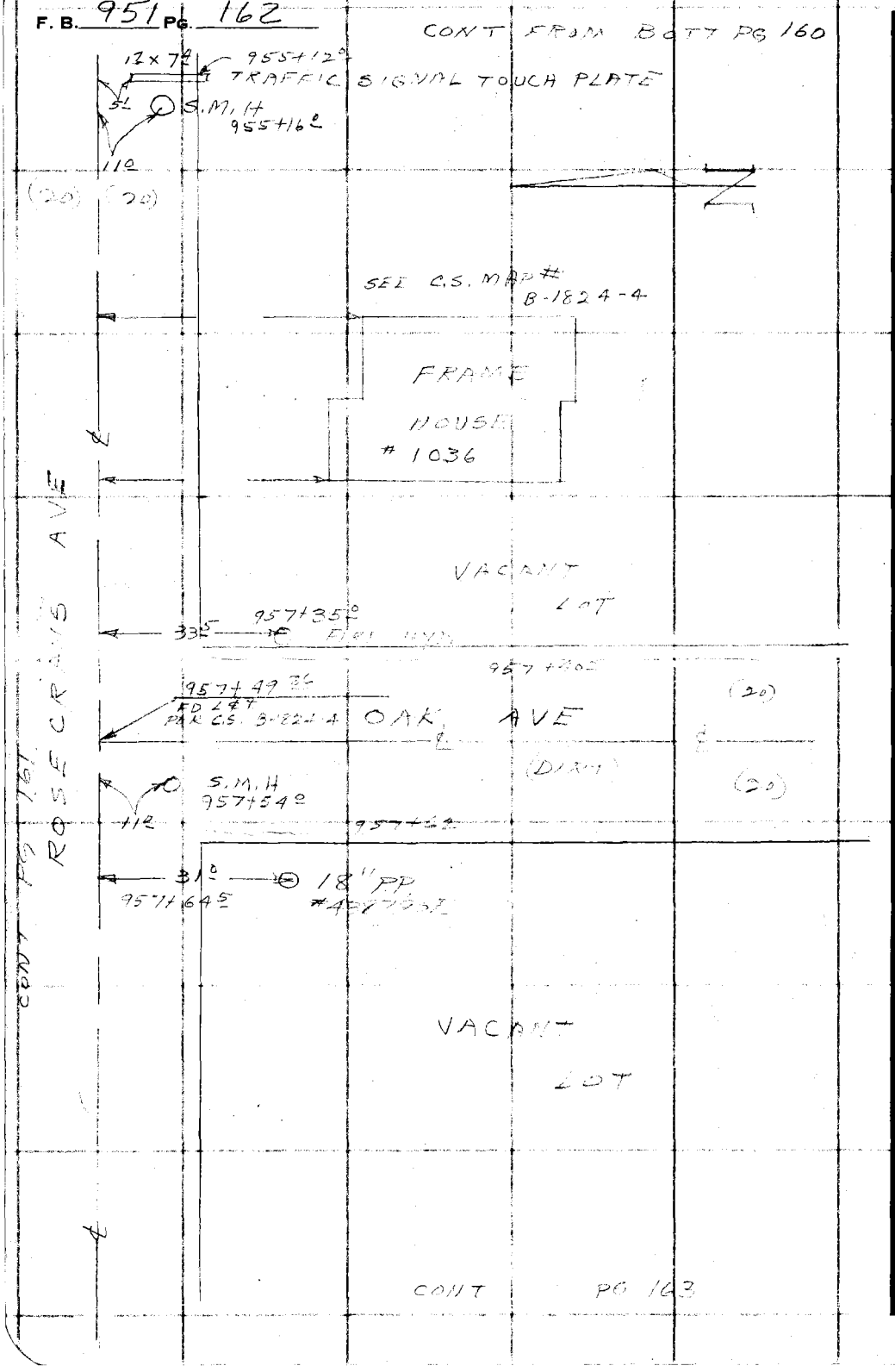

PLEASE RETURN TO
LOS ANGELES COUNTY ENGINEER
700 LOS ANGELES COUNTY ENGINEERING BLDG.

Do not extend this side of this line.

Note: Any Additions or Changes on This Sheet Must be Made or Circled in Red Ink With Date and Name of Person Making Change.

Notes Ck'd by	Survey of
Map No. C.S.B-1824-4	JN 00-M-62 Tape ___ Std ___ °F
Office Work Burns	Surveyed by LIND
Checked	Notes T.C.P. Date 9-56
Date	Indexed A. C. Johnson

F. B. 951 PG. 163

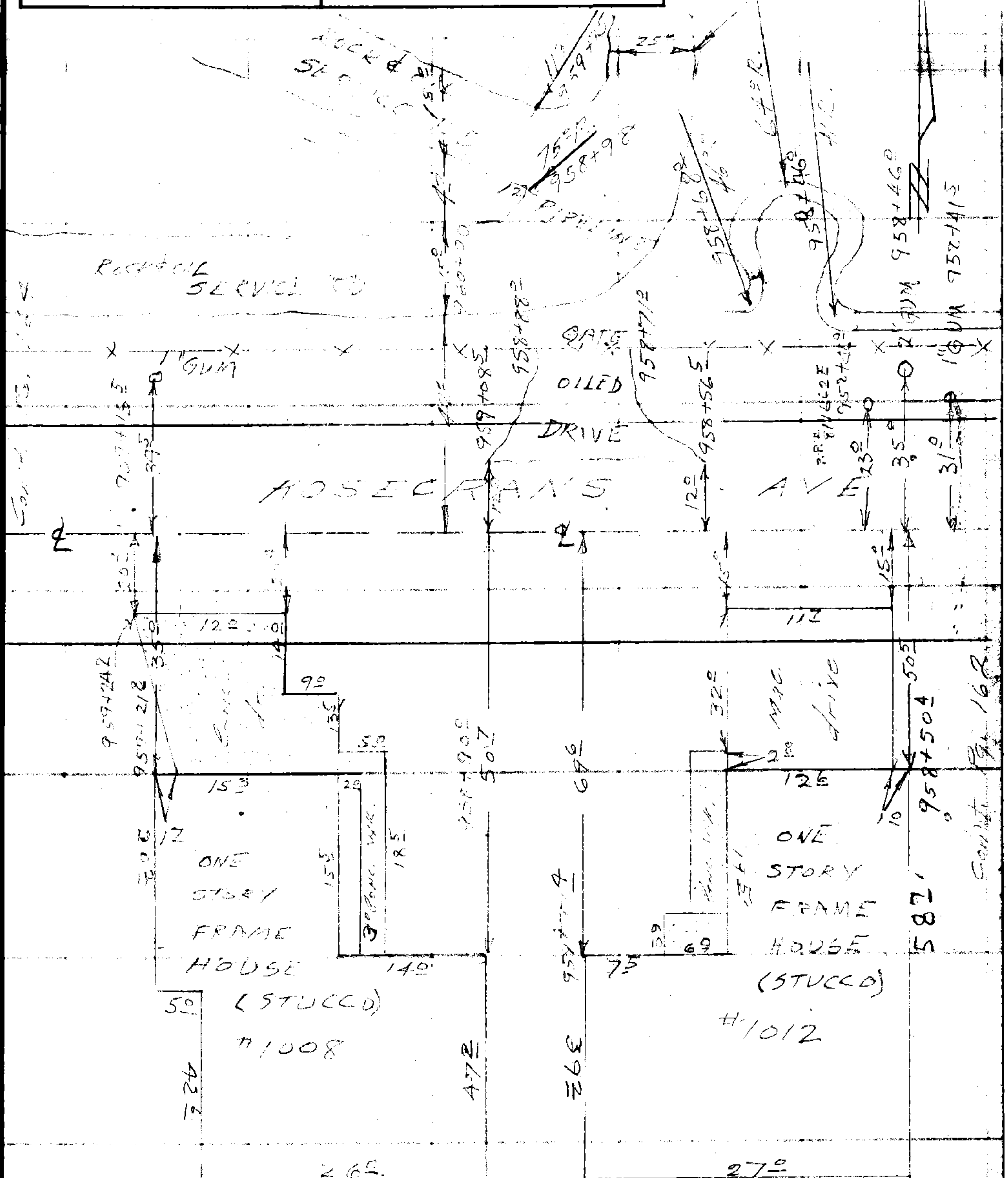

Note: Any Additions or Changes on This Sheet Must be Made or Circled in Red Ink With Date and Name of Person Making Change.

Do not extend this side of this line.

PLEASE RETURN TO
LOS ANGELES COUNTY ENGINEER
700 LOS ANGELES COUNTY ENGINEERING BLDG.

78F309S S&E #247 1-56

PLEASE RETURN TO
LOS ANGELES COUNTY ENGINEER
700 LOS ANGELES COUNTY ENGINEERING BLDG.

Note: Any Additions or Changes on This Sheet Must be Made or Circled in Red Ink With Date and Name of Person Making Change.

Do not extend this side of this line.

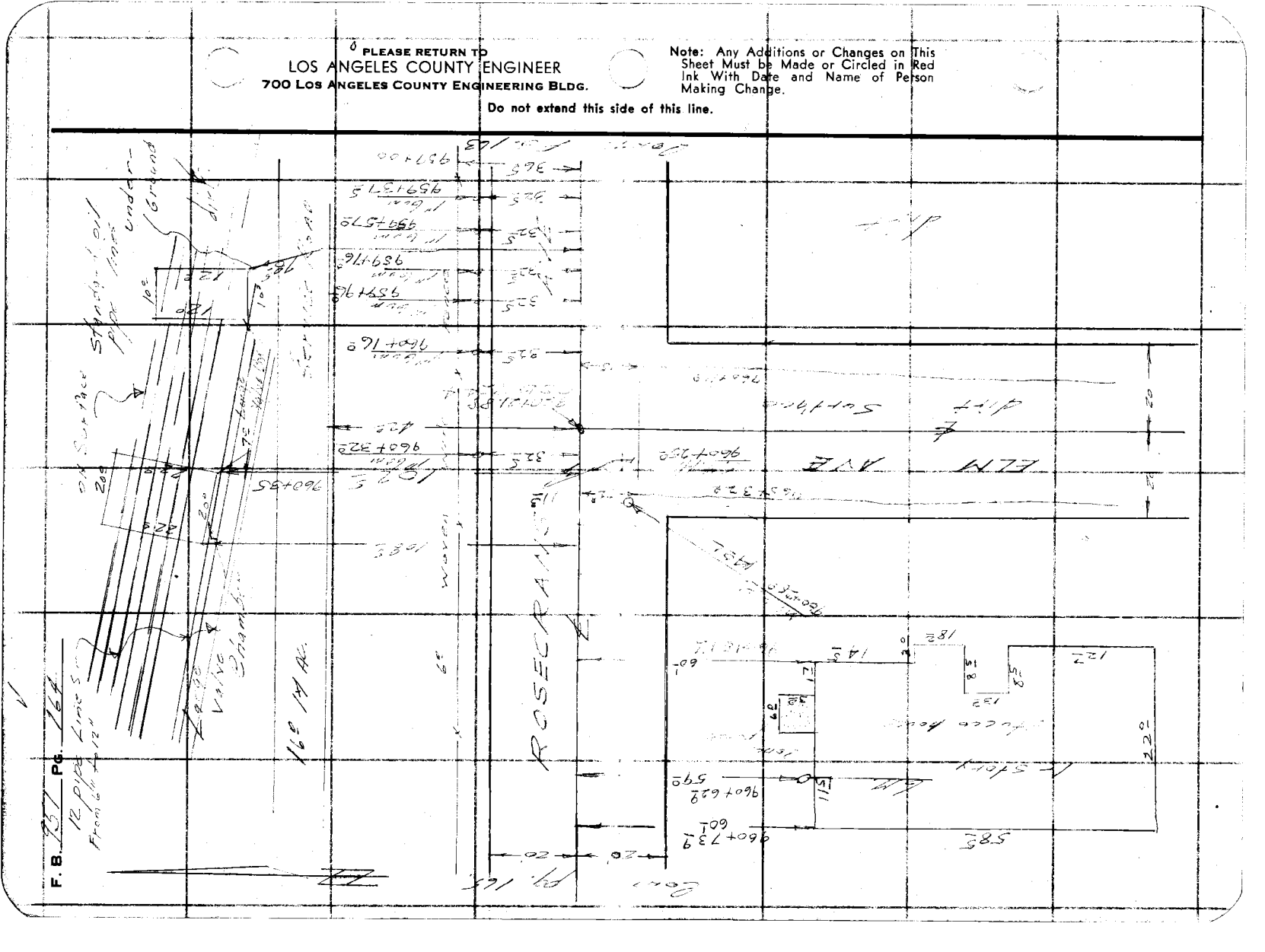

76F309S S&E #247, 8-54

RETURN TO
LOS ANGELES COUNTY SURVEYOR
726 LOS ANGELES COUNTY
ENGINEERING BLDG.

Note: Any Additions or Changes on This Sheet Must Be Made or Circled In Red Ink With Date and Name of Person Making Change.

Do not extend notes this side of this line.

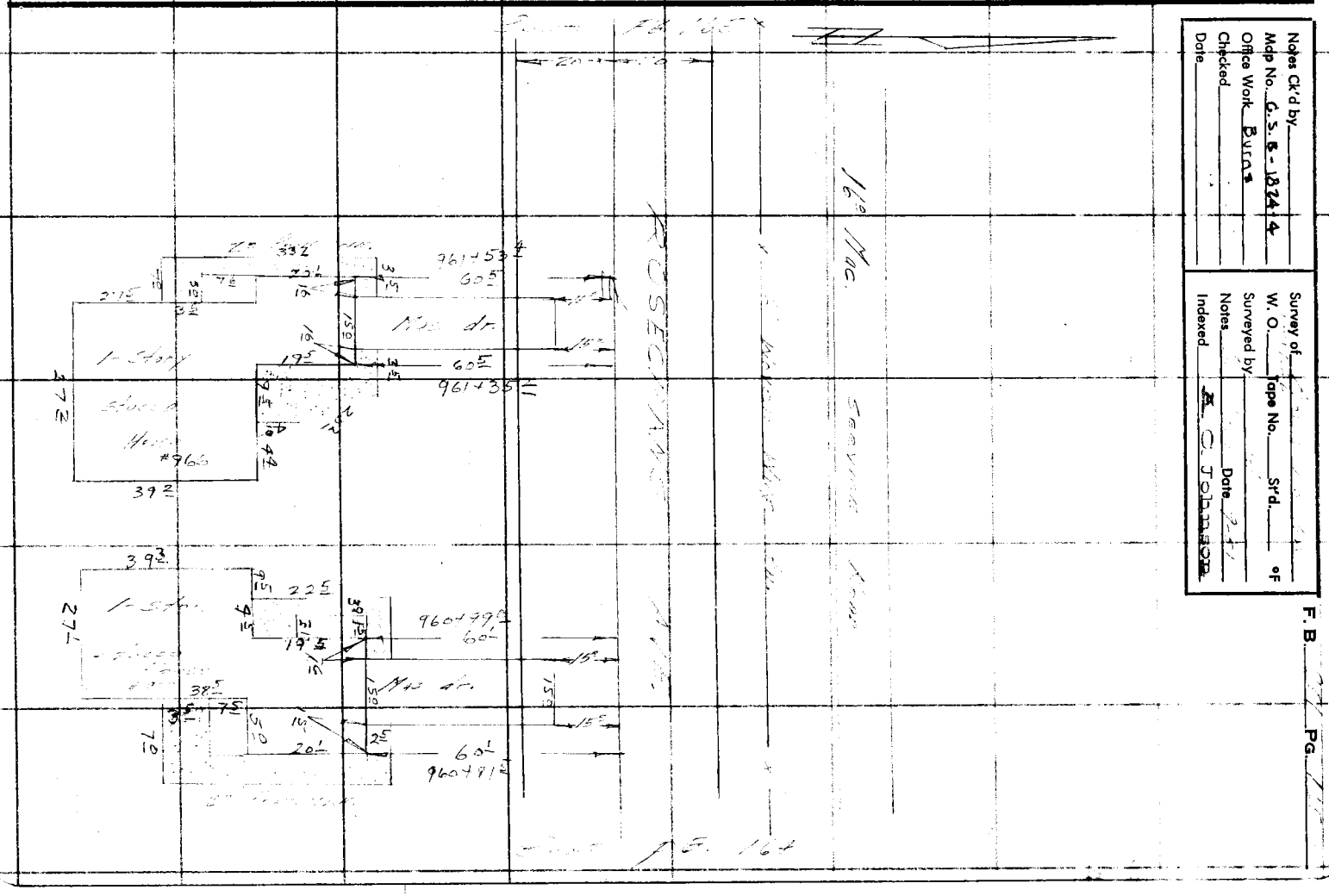

RETURN TO
LOS ANGELES COUNTY SURVEYOR
726 LOS ANGELES COUNTY
ENGINEERING BLDG.

Note: Any Additions or Changes on This Sheet Must be Made or Circled in Red Ink With Date and Name of Person Making Change.

Do not extend notes this side of this line.

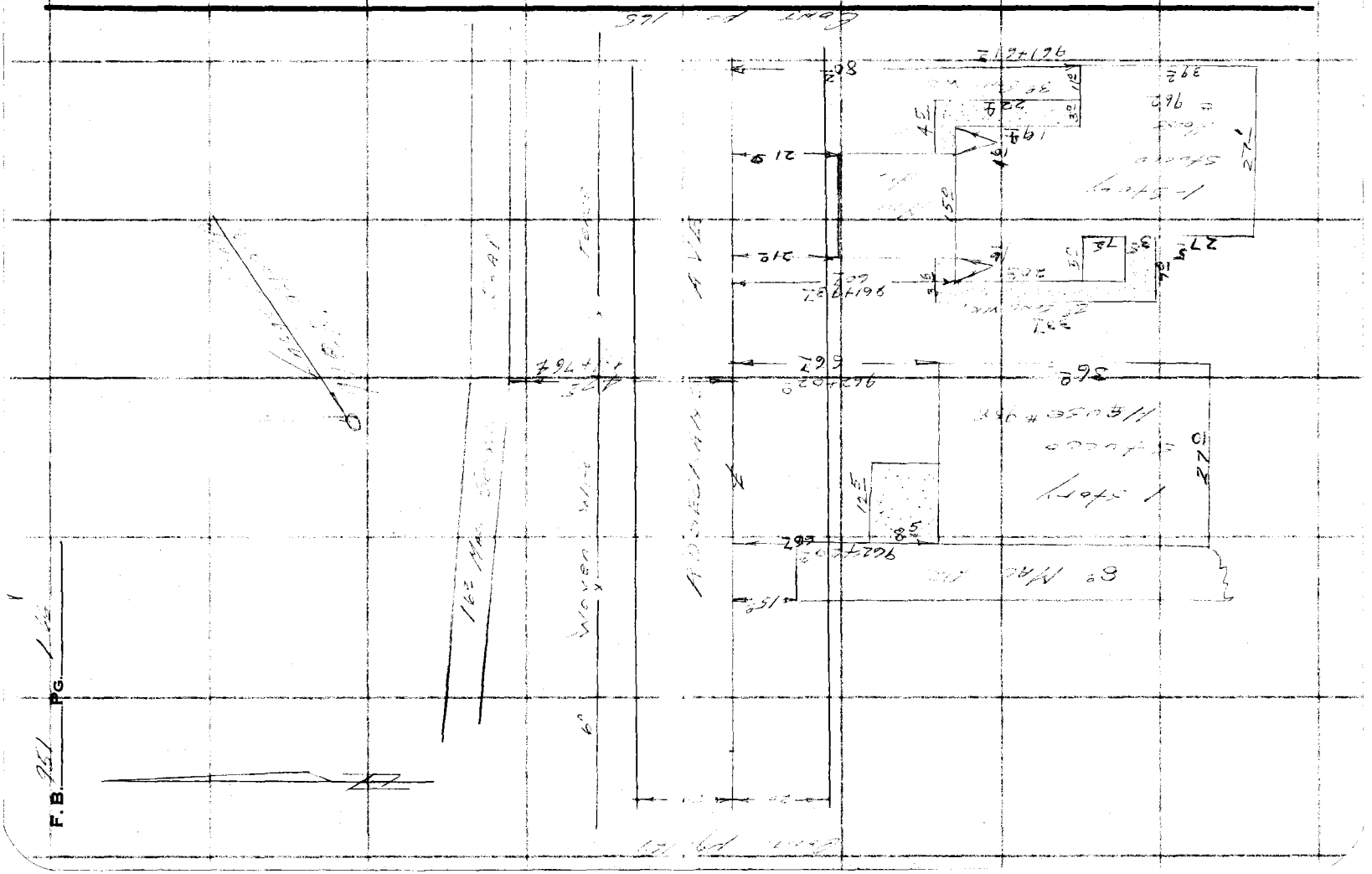

F. B. 951 PG. 1

76F309S S&E #247. 8-54

RETURN TO
LOS ANGELES COUNTY SURVEYOR
726 LOS ANGELES COUNTY
ENGINEERING BLDG.

Note: Any Additions or Changes on This Sheet Must be Made or Circled in Red Ink With Date and Name of Person Making Change.

Do not extend notes this side of this line.

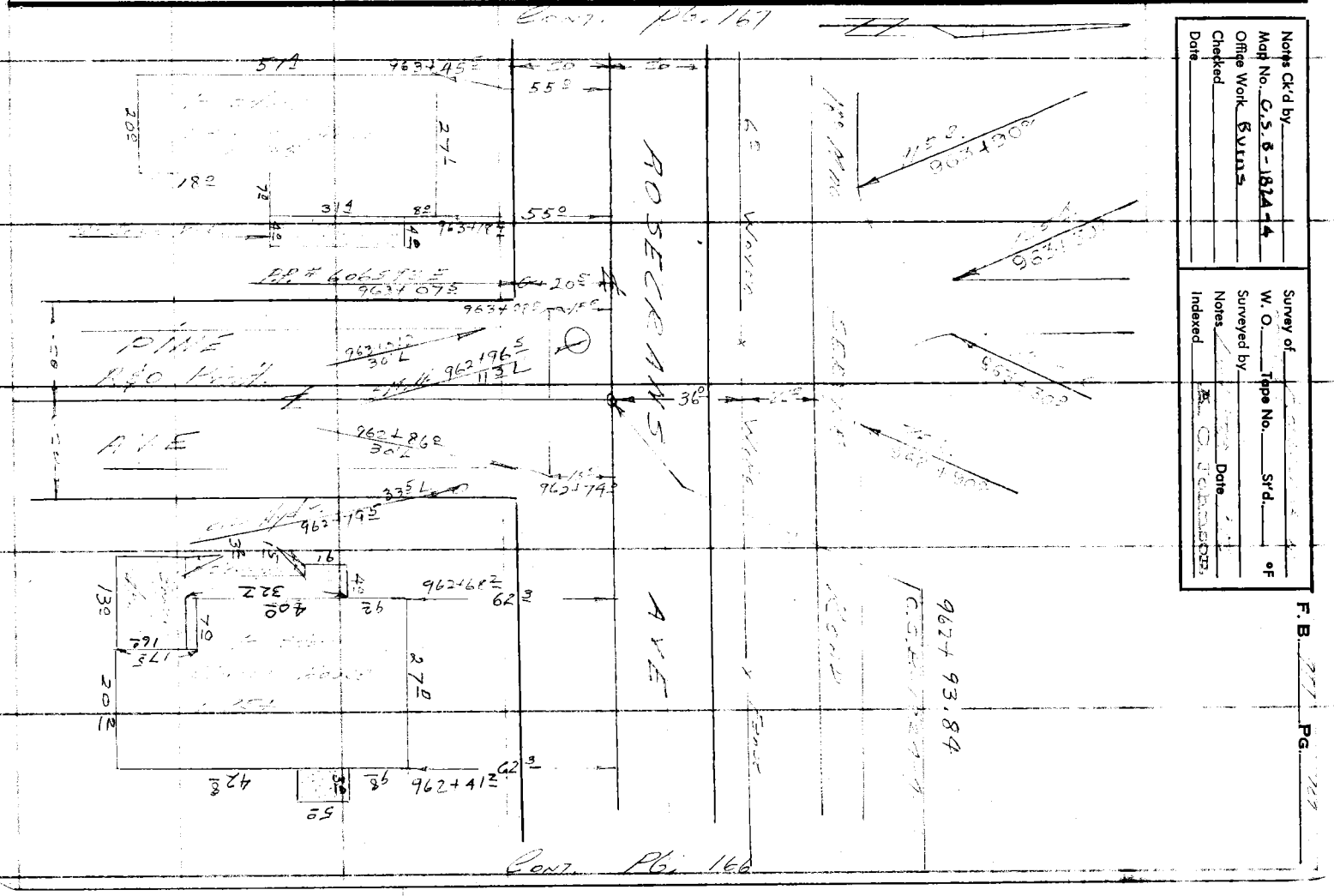

Notes Ck'd by
Map No. C.S.S-1824-4
Office Work Byrns
Checked
Date

Survey of
W. O. Tape No. Str'd. °F
Surveyed by
Notes Date
Indexed

F. B. PG.

RETURN TO
LOS ANGELES COUNTY SURVEYOR
726 LOS ANGELES COUNTY
ENGINEERING BLDG.

Note: Any Additions or Changes on This Sheet Must be Made or Circled in Red Ink With Date and Name of Person Making Change.

Do not extend notes this side of this line.

F.B. PG.

76F309S S&E #247 1-56

PLEASE RETURN TO
LOS ANGELES COUNTY ENGINEER
700 LOS ANGELES COUNTY ENGINEERING BLDG.

Note: Any Additions or Changes on This Sheet Must be Made or Circled in Red Ink With Date and Name of Person Making Change.

Do not extend this side of this line.

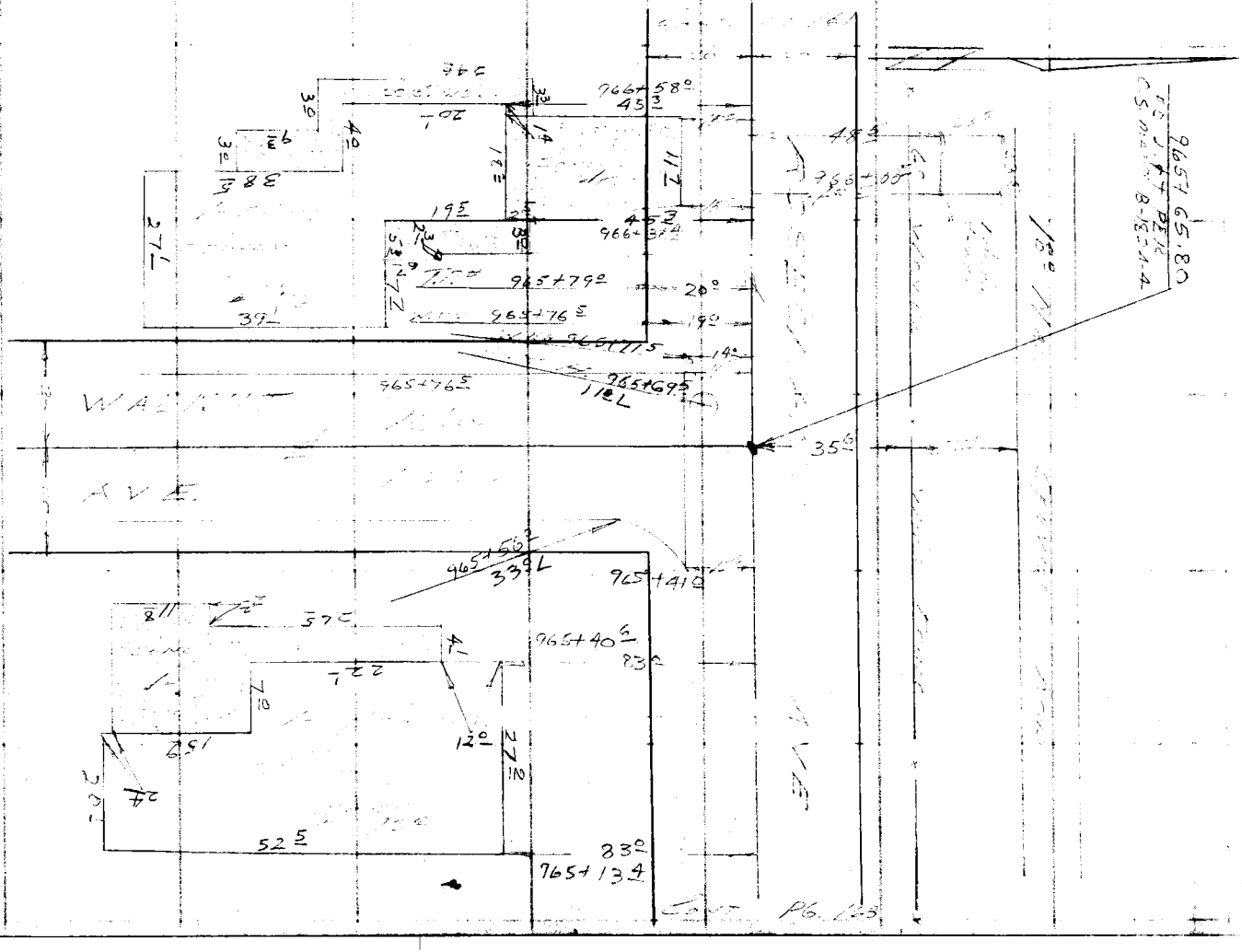

Notes Ck'd by
Map No. C.S.B.-1824-4
Office Work Byrns
Checked
Date

Survey of
JN Tape Std °F
Surveyed by
Notes Date
Indexed

F. B. PG.

PLEASE RETURN TO
LOS ANGELES COUNTY ENGINEER
700 LOS ANGELES COUNTY ENGINEERING BLDG.

Note: Any Additions or Changes on This Sheet Must be Made or Circled in Red Ink With Date and Name of Person Making Change.

Do not extend this side of this line.

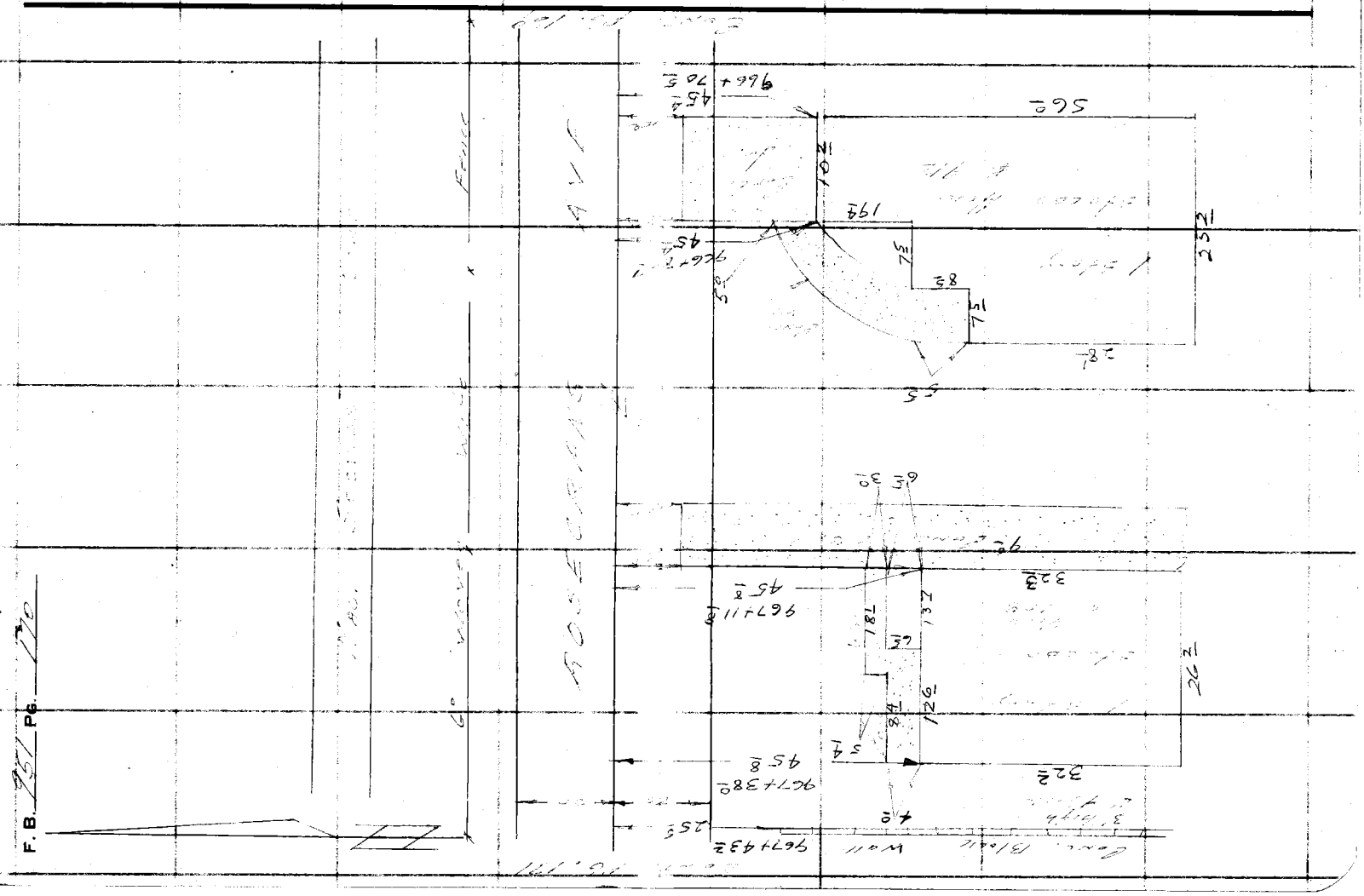

76F309S S&E #247 1-56

PLEASE RETURN TO
LOS ANGELES COUNTY ENGINEER
700 LOS ANGELES COUNTY ENGINEERING BLDG.

Note: Any Additions or Changes on This Sheet Must be Made or Circled in Red Ink With Date and Name of Person Making Change.

Do not extend this side of this line.

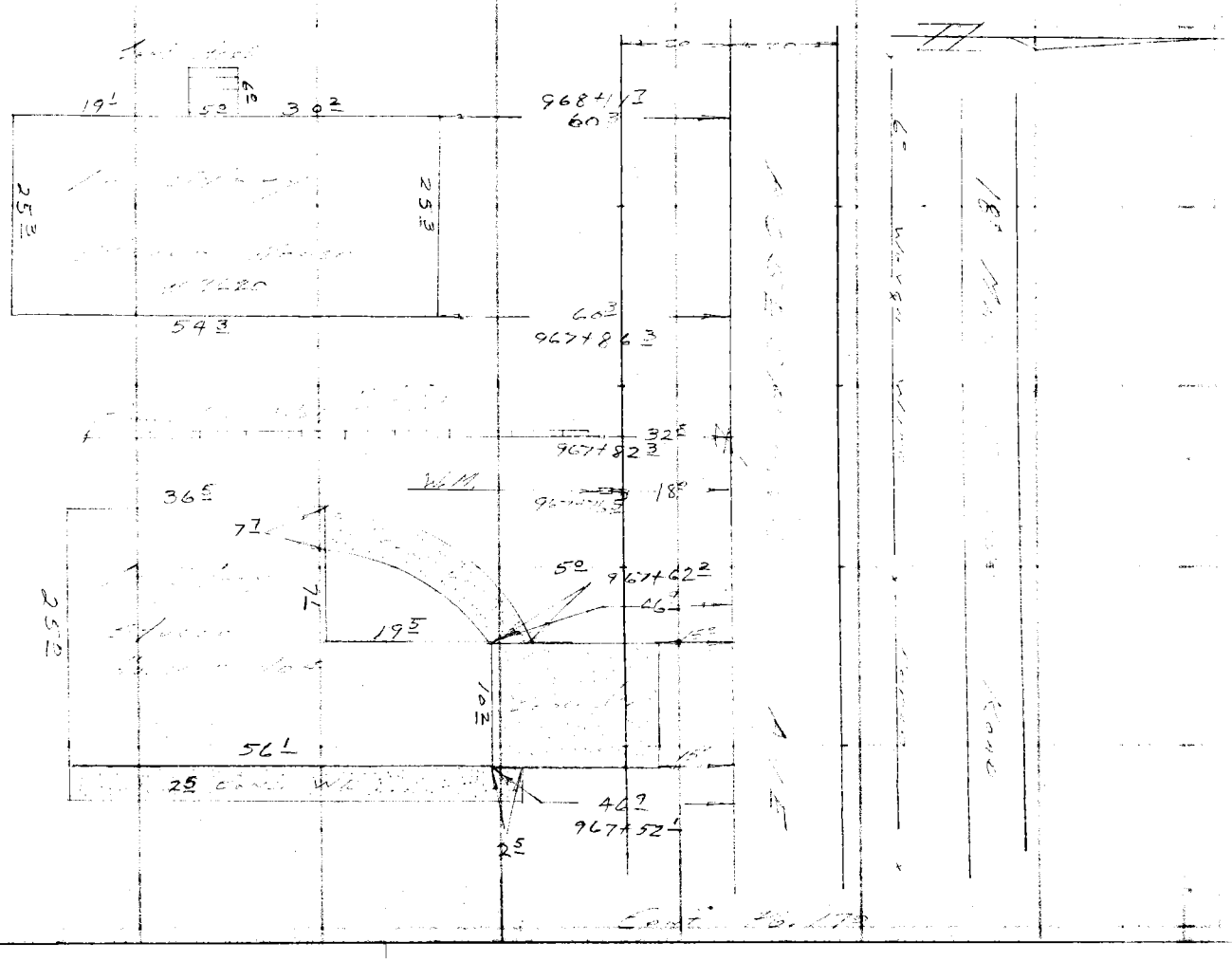

Notes Ck'd by ____
Map No. G.S.B-1874-4
Office Work Burns
Checked ____
Date ____

Survey of ____
JN ____ Tape ____ Std ____ °F
Surveyed by ____
Notes ____ Date ____
Indexed ____

F. B. ____ PG. ____

PLEASE RETURN TO
LOS ANGELES COUNTY ENGINEER
700 LOS ANGELES COUNTY ENGINEERING BLDG.

Note: Any Additions or Changes on This Sheet Must be Made or Circled in Red Ink With Date and Name of Person Making Change.

Do not extend this side of this line.

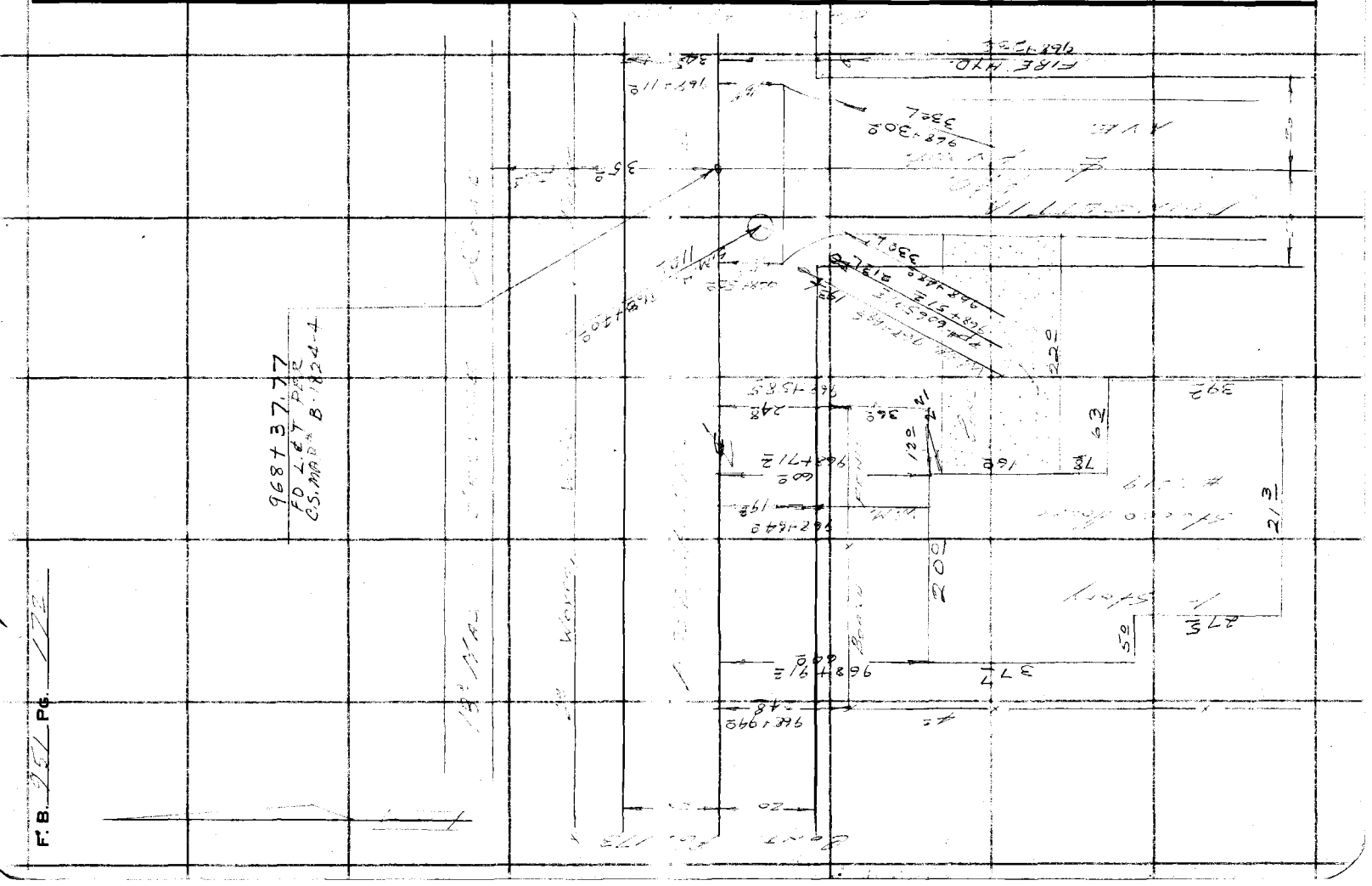

Notes Ck'd by	Survey of
Map No. C.S.B-1824-4	W. O. Tape No. St'd. °F
Office Work Burns	Surveyed by
Checked	Notes Date
Date	Indexed

F. B. PG.



Note: Any Additions or Changes on This Sheet Must be Made or Circled in Red Ink With Date and Name of Person Making Change.

Do not extend notes this side of this line.

RETURN TO
LOS ANGELES COUNTY SURVEYOR
726 LOS ANGELES COUNTY
ENGINEERING BLDG.

76F309S S&E #247. 8-54

RETURN TO
LOS ANGELES COUNTY SURVEYOR
726 LOS ANGELES COUNTY
ENGINEERING BLDG.

Note: Any Additions or Changes on This Sheet Must be Made or Circled in Red Ink With Date and Name of Person Making Change.

Do not extend notes this side of this line.

F.B. PG.

76F309S S&E #247 1-56

PLEASE RETURN TO
LOS ANGELES COUNTY ENGINEER
700 LOS ANGELES COUNTY ENGINEERING BLDG.

Note: Any Additions or Changes on This Sheet Must be Made or Circled in Red Ink With Date and Name of Person Making Change.

Do not extend this side of this line.

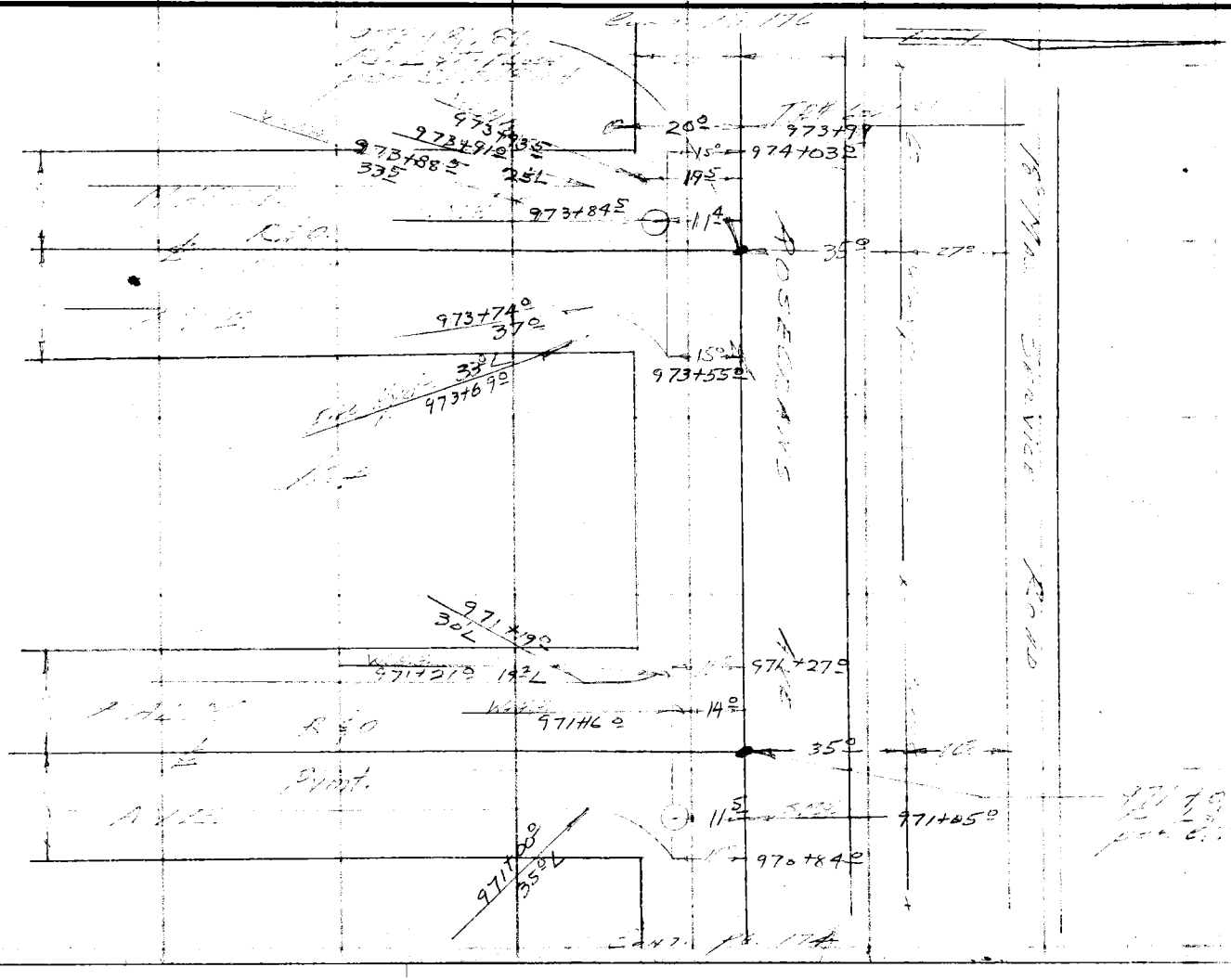

Notes Ck'd by
Map No. C.S.B-1824-4
Office Work Burns
Checked
Date

Survey of
JN Tape Std °F
Surveyed by
Notes Date
Indexed

F. B. PG.

F. B. 951 Pg. 176



PLEASE RETURN TO
LOS ANGELES COUNTY ENGINEER
700 LOS ANGELES COUNTY ENGINEERING BLDG.

Do not extend this side of this line.

Note: Any Additions or Changes on This Sheet Must be Made or Circled in Red Ink With Date and Name of Person Making Change.

76F309S S&E #247. 8-54

RETURN TO
LOS ANGELES COUNTY SURVEYOR
726 LOS ANGELES COUNTY
ENGINEERING BLDG.

Note: Any Additions or Changes on This Sheet Must be Made or Circled In Red Ink With Date and Name of Person Making Change.

Do not extend notes this side of this line.

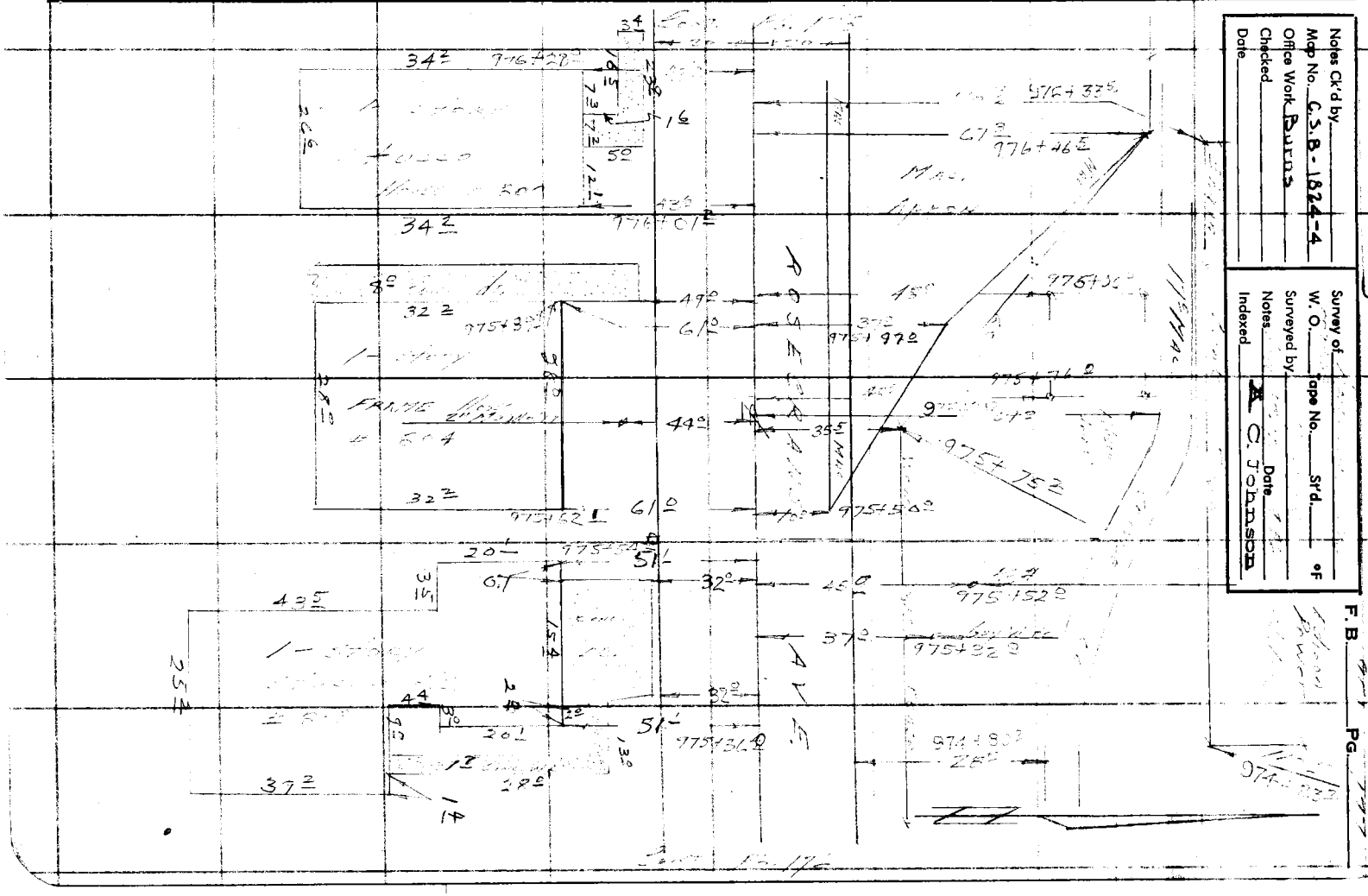

Notes Ck'd by
Map No. G.S.B.-1824-4
Office Work Burns
Checked
Date

Survey of
W. O.
Tape No.
Sr'd.
Surveyed by
Notes
Date
Indexed
A. C. Johnson

F. B.
Pg.
of

RETURN TO
LOS ANGELES COUNTY SURVEYOR
726 LOS ANGELES COUNTY
ENGINEERING BLDG.

Note: Any Additions or Changes on This Sheet Must be Made or Circled in Red Ink With Date and Name of Person Making Change.

Do not extend notes this side of this line.

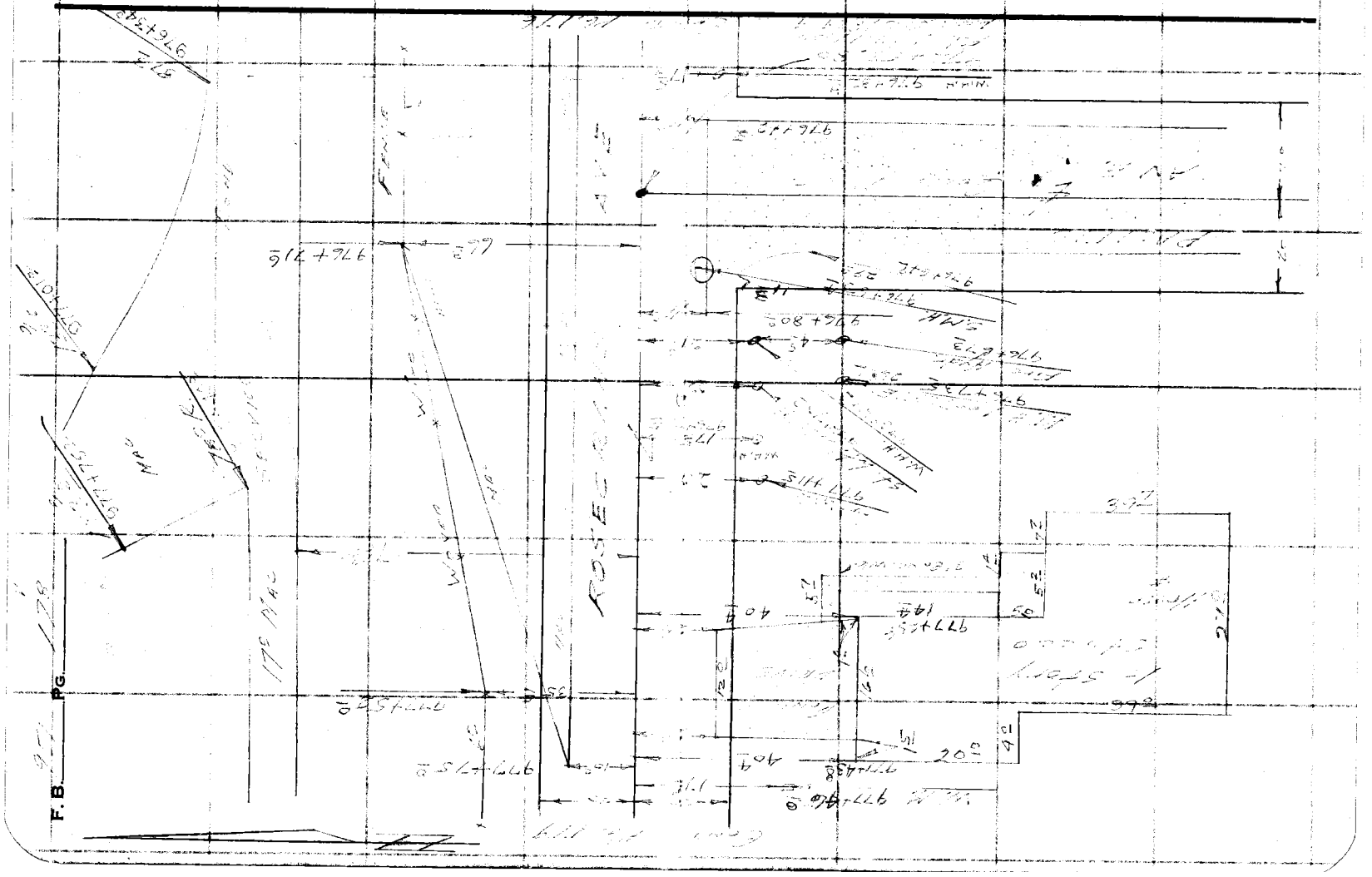

Notes Ck'd by	Survey of [illegible]
Map No. C.S.B-1824-4	W. O. Tape No. St'd. °F
Office Work Burns	Surveyed by
Checked	Notes [illegible] Date
Date	Indexed [illegible]

F. B. Pg.

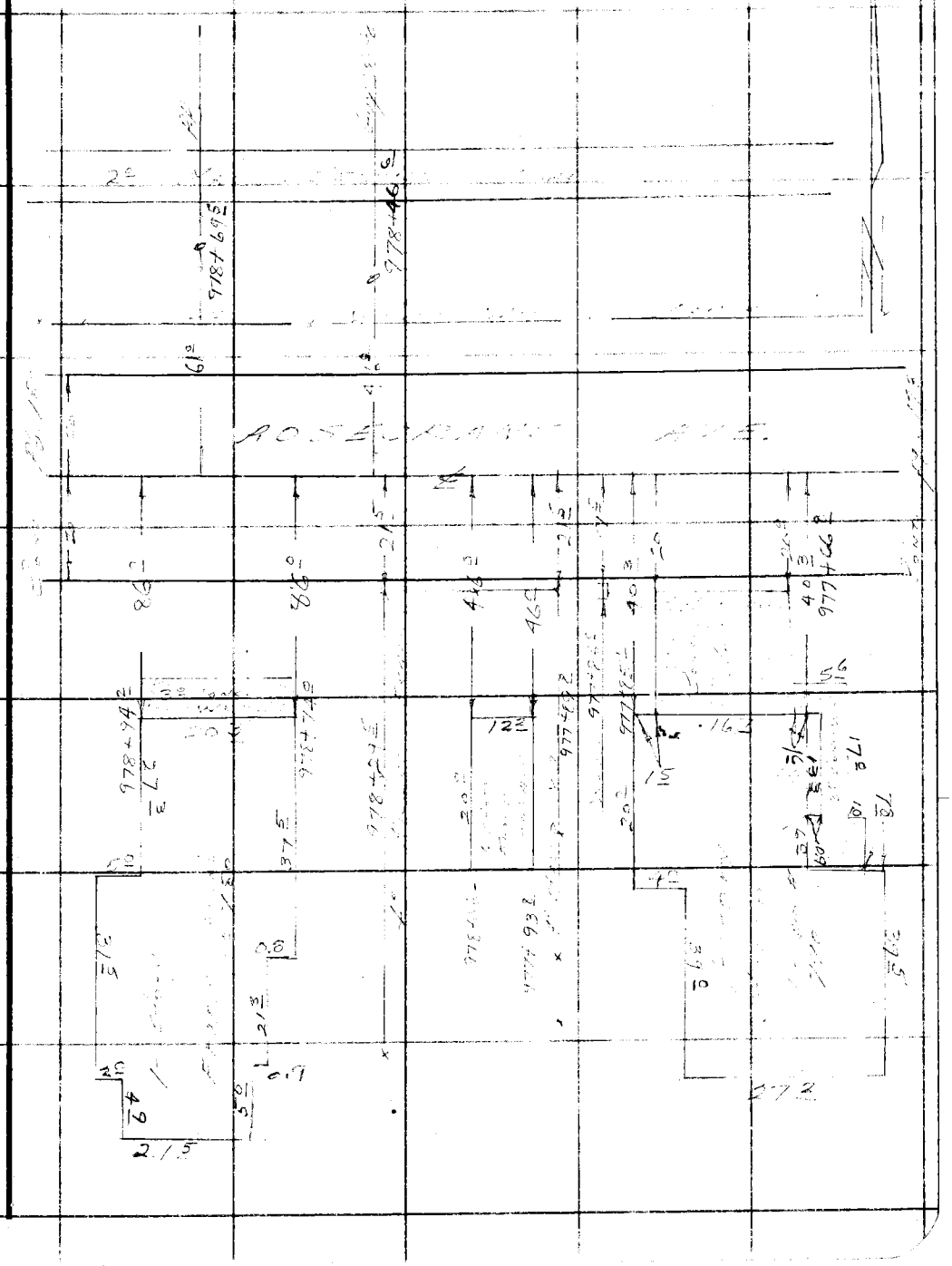

Note: Any Additions or Changes on This Sheet Must be Made or Circled in Red Ink With Date and Name of Person Making Change.

Do not extend notes this side of this line.

RETURN TO
LOS ANGELES COUNTY SURVEYOR
726 LOS ANGELES COUNTY
ENGINEERING BLDG.

76F309S S&E #247. 8-54

RETURN TO
LOS ANGELES COUNTY SURVEYOR
726 LOS ANGELES COUNTY
ENGINEERING BLDG.

Note: Any Additions or Changes on This Sheet Must be Made or Circled in Red Ink With Date and Name of Person Making Change.

Do not extend notes this side of this line.

F.B. 251 PG. 180

76F309S S&E #247. 8-54

RETURN TO
LOS ANGELES COUNTY SURVEYOR
726 LOS ANGELES COUNTY
ENGINEERING BLDG.

Note: Any Additions or Changes on This Sheet Must be Made or Circled In Red Ink With Date and Name of Person Making Change.

Do not extend notes this side of this line.

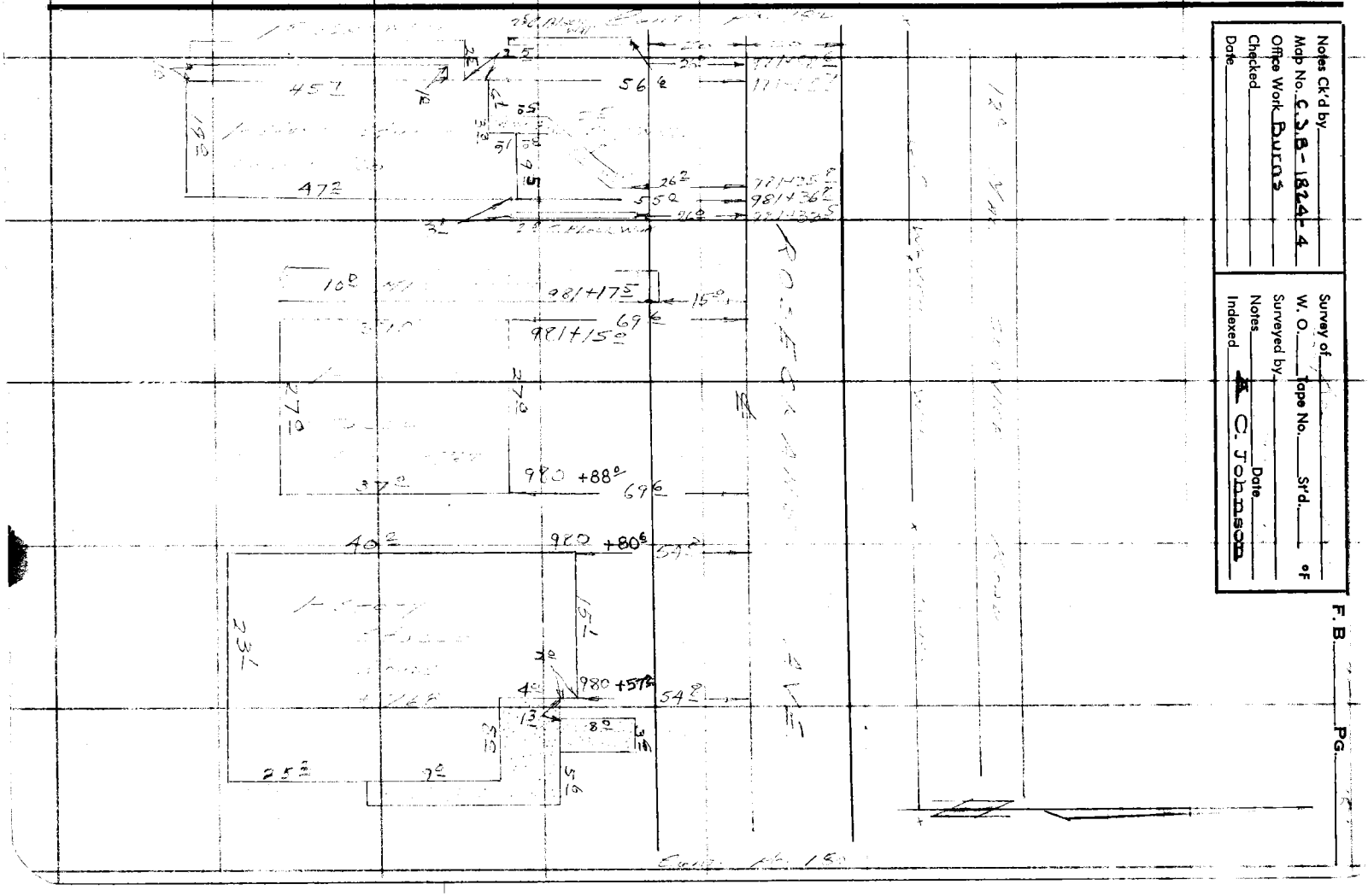

RETURN TO
LOS ANGELES COUNTY SURVEYOR
726 LOS ANGELES COUNTY
ENGINEERING BLDG.

Note: Any Additions or Changes on This Sheet Must be Made or Circled in Red Ink With Date and Name of Person Making Change.

Do not extend notes this side of this line.

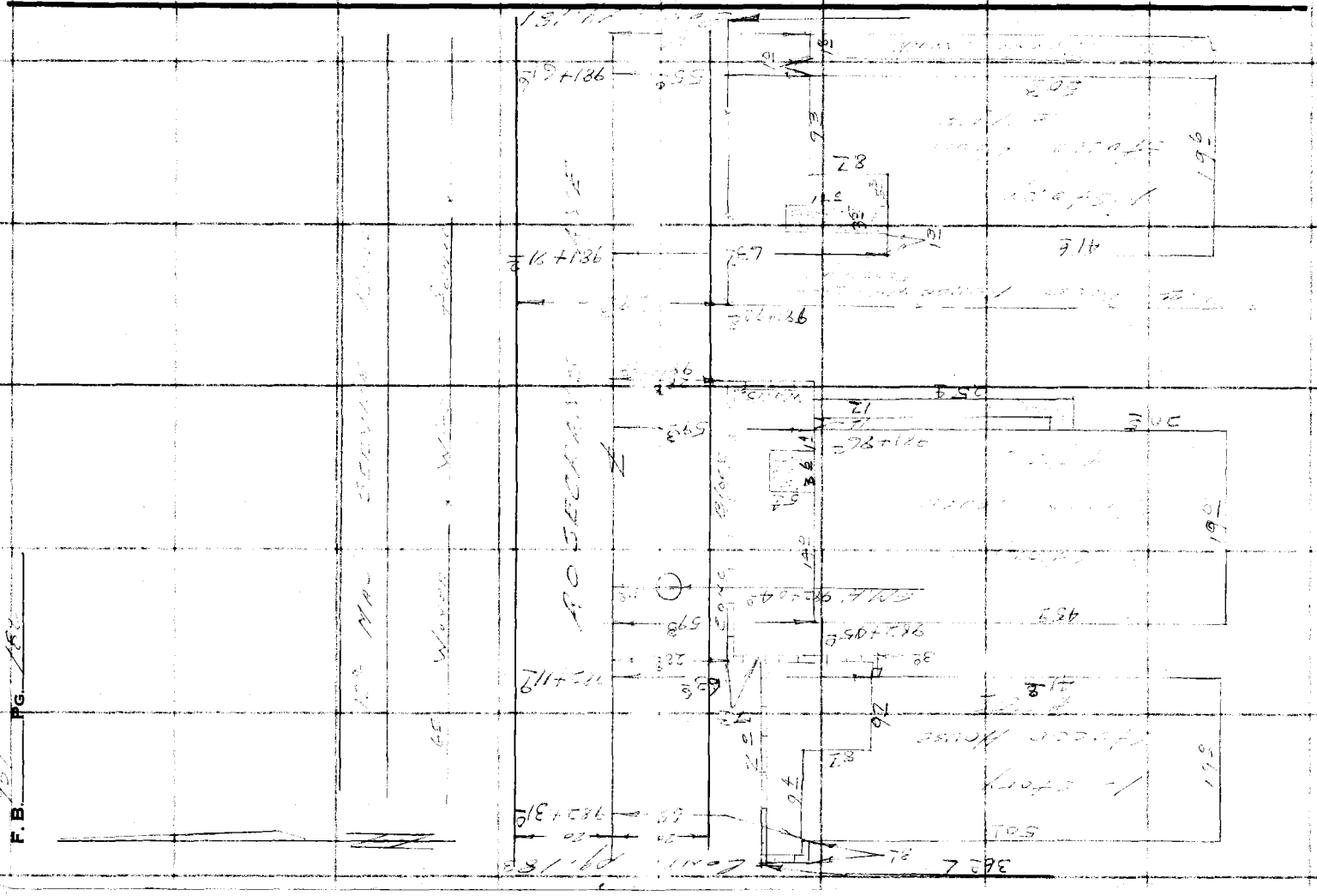

F. B. _____ PG. _____

76F309S S&E #247. 8-54

RETURN TO
LOS ANGELES COUNTY SURVEYOR
726 LOS ANGELES COUNTY
ENGINEERING BLDG.

Note: Any Additions or Changes on This Sheet Must be Made or Circled In Red Ink With Date and Name of Person Making Change.

Do not extend notes this side of this line.

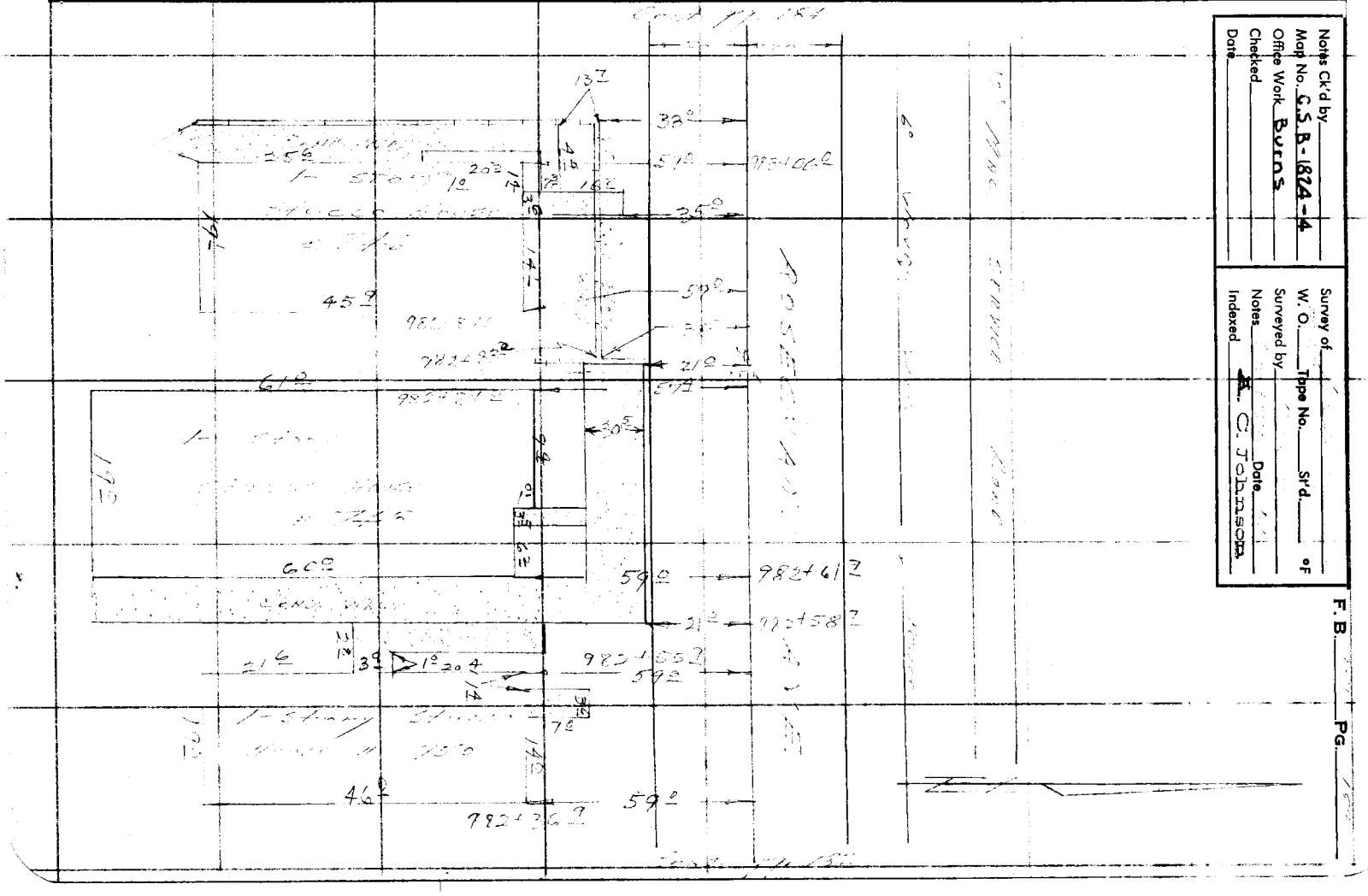

RETURN TO
LOS ANGELES COUNTY SURVEYOR
726 LOS ANGELES COUNTY
ENGINEERING BLDG.

Note: Any Additions or Changes on This Sheet Must be Made or Circled in Red Ink With Date and Name of Person Making Change.

Do not extend notes this side of this line.

F. B. _____ PG. _____

76F309S S&E 7247. 8-54

RETURN TO
LOS ANGELES COUNTY SURVEYOR
726 LOS ANGELES COUNTY
ENGINEERING BLDG.

Note: Any Additions or Changes on This Sheet Must be Made or Circled In Red Ink With Date and Name of Person Making Change.

Do not extend notes this side of this line.

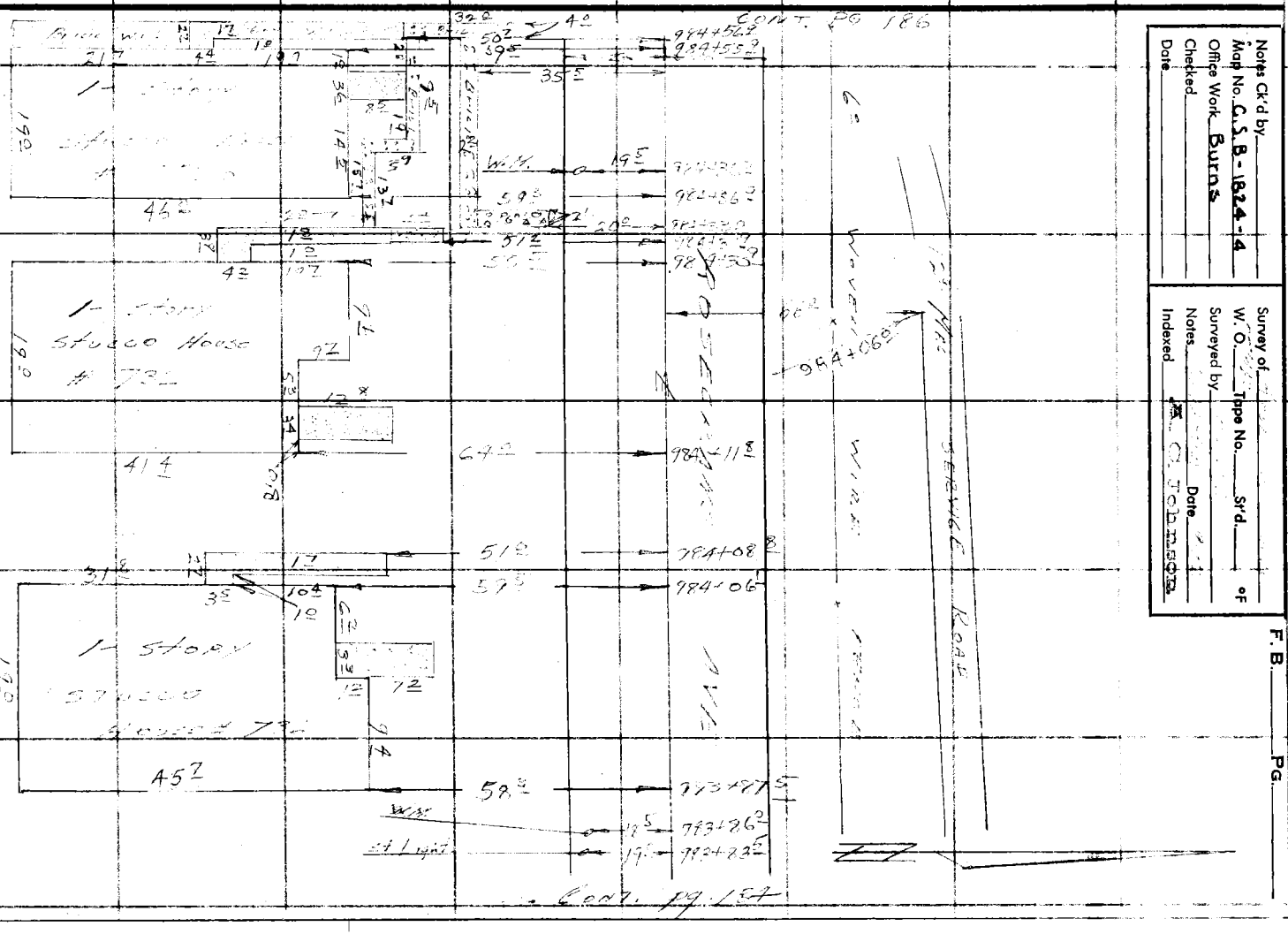

Notes Ck'd by
Map No. C.S.B.-1824-4
Office Work Burns
Checked
Date

Survey of
W. O. Tape No. Sr'd °F
Surveyed by
Notes Date
Indexed

F. B. PG.

F.B. 151 PG. 186

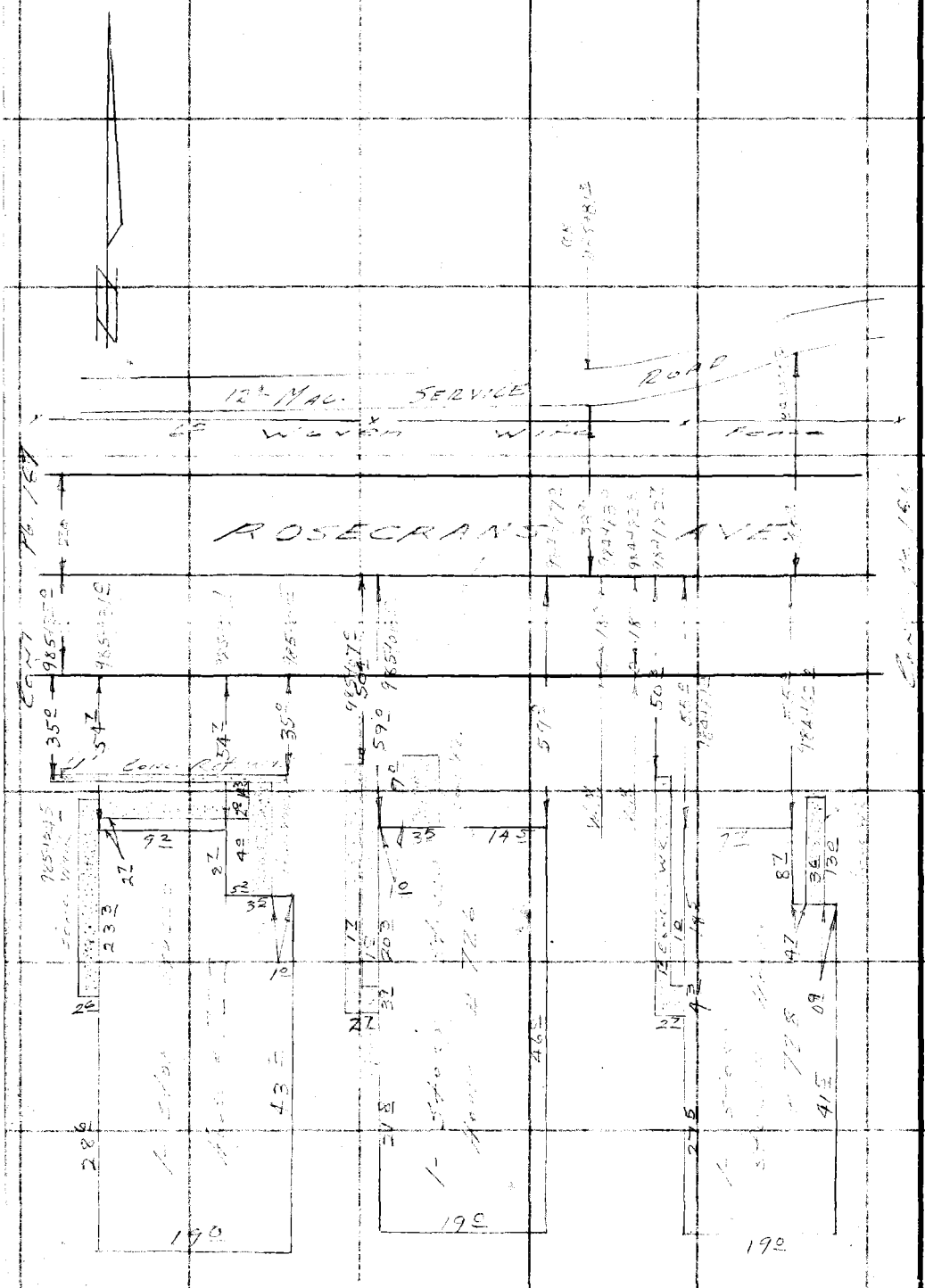

RETURN TO
LOS ANGELES COUNTY SURVEYOR
726 LOS ANGELES COUNTY
ENGINEERING BLDG.

Do not extend notes this side of this line.

Note: Any Additions or Changes on This Sheet Must be Made or Circled in Red Ink With Date and Name of Person Making Change.

76F309S S&E #247 1-56

PLEASE RETURN TO
LOS ANGELES COUNTY ENGINEER
700 LOS ANGELES COUNTY ENGINEERING BLDG.

Note: Any Additions or Changes on This Sheet Must be Made or Circled in Red Ink With Date and Name of Person Making Change.

Do not extend this side of this line.

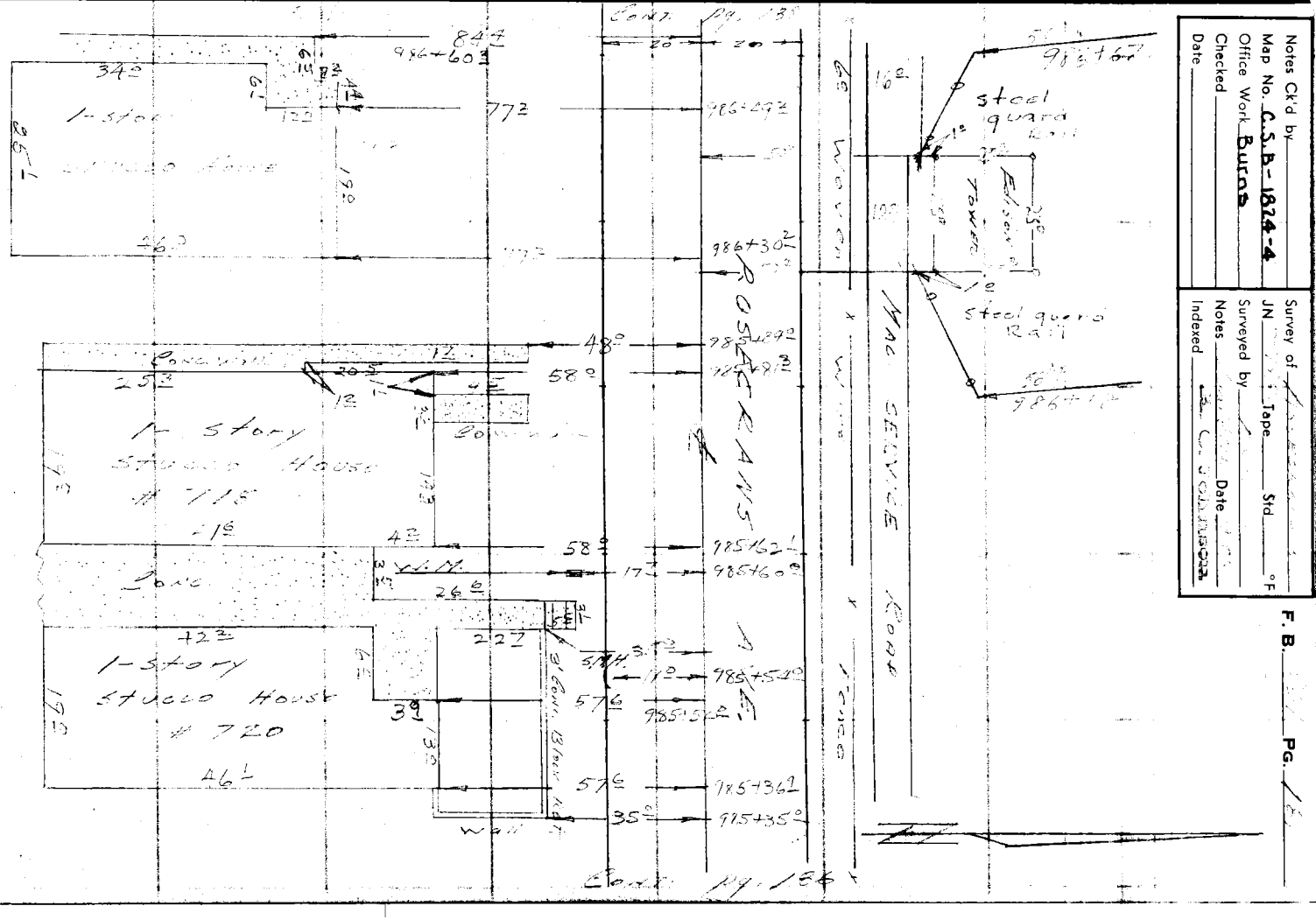

PLEASE RETURN TO
LOS ANGELES COUNTY ENGINEER
700 LOS ANGELES COUNTY ENGINEERING BLDG.

Note: Any Additions or Changes on This Sheet Must be Made or Circled in Red Ink With Date and Name of Person Making Change.

Do not extend this side of this line.

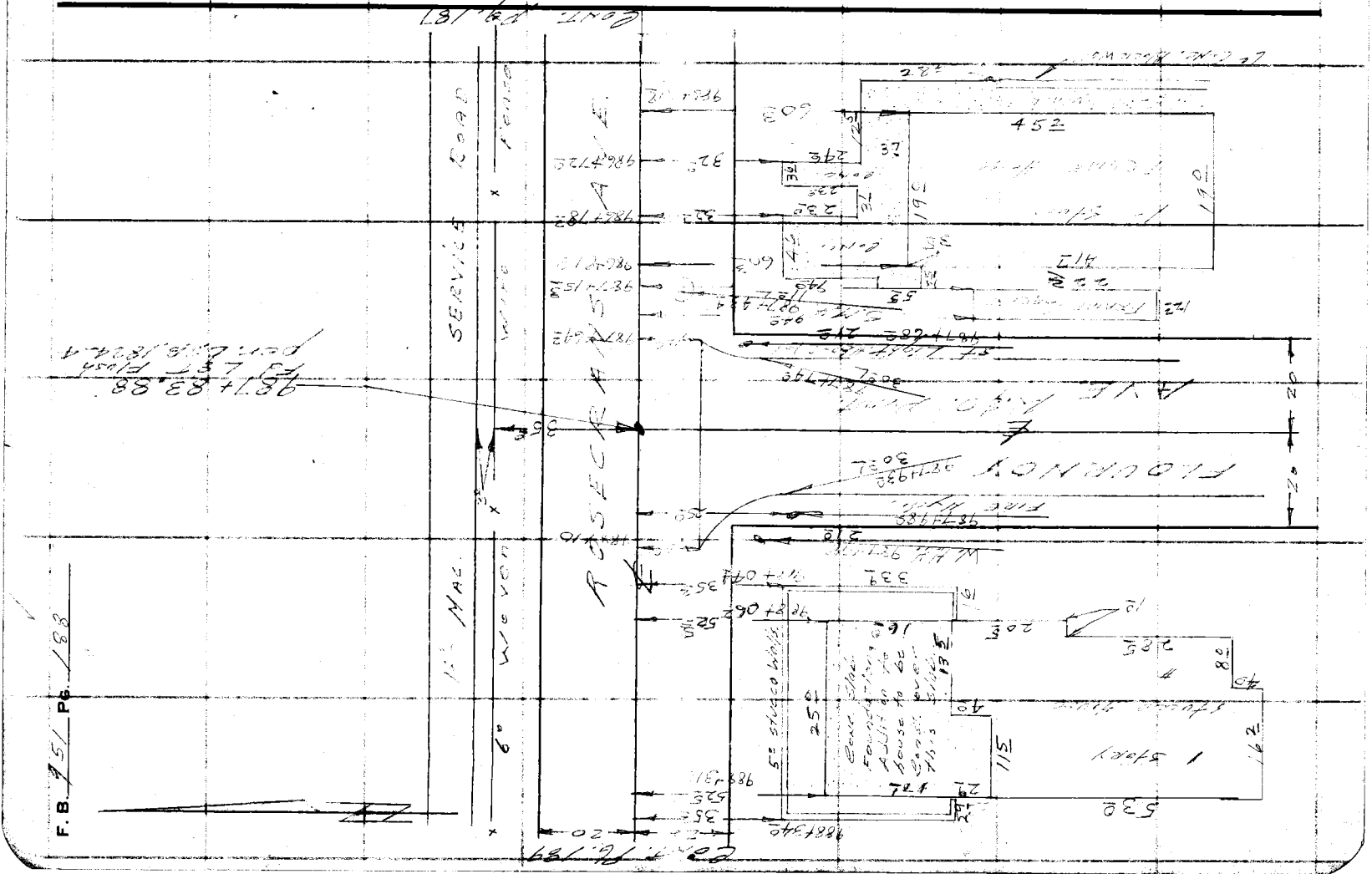

76F3095 S&E #247. 8-54

RETURN TO
LOS ANGELES COUNTY SURVEYOR
726 LOS ANGELES COUNTY
ENGINEERING BLDG.

Note: Any Additions or Changes on This Sheet Must be Made or Circled in Red Ink With Date and Name of Person Making Change.

Do not extend notes this side of this line.

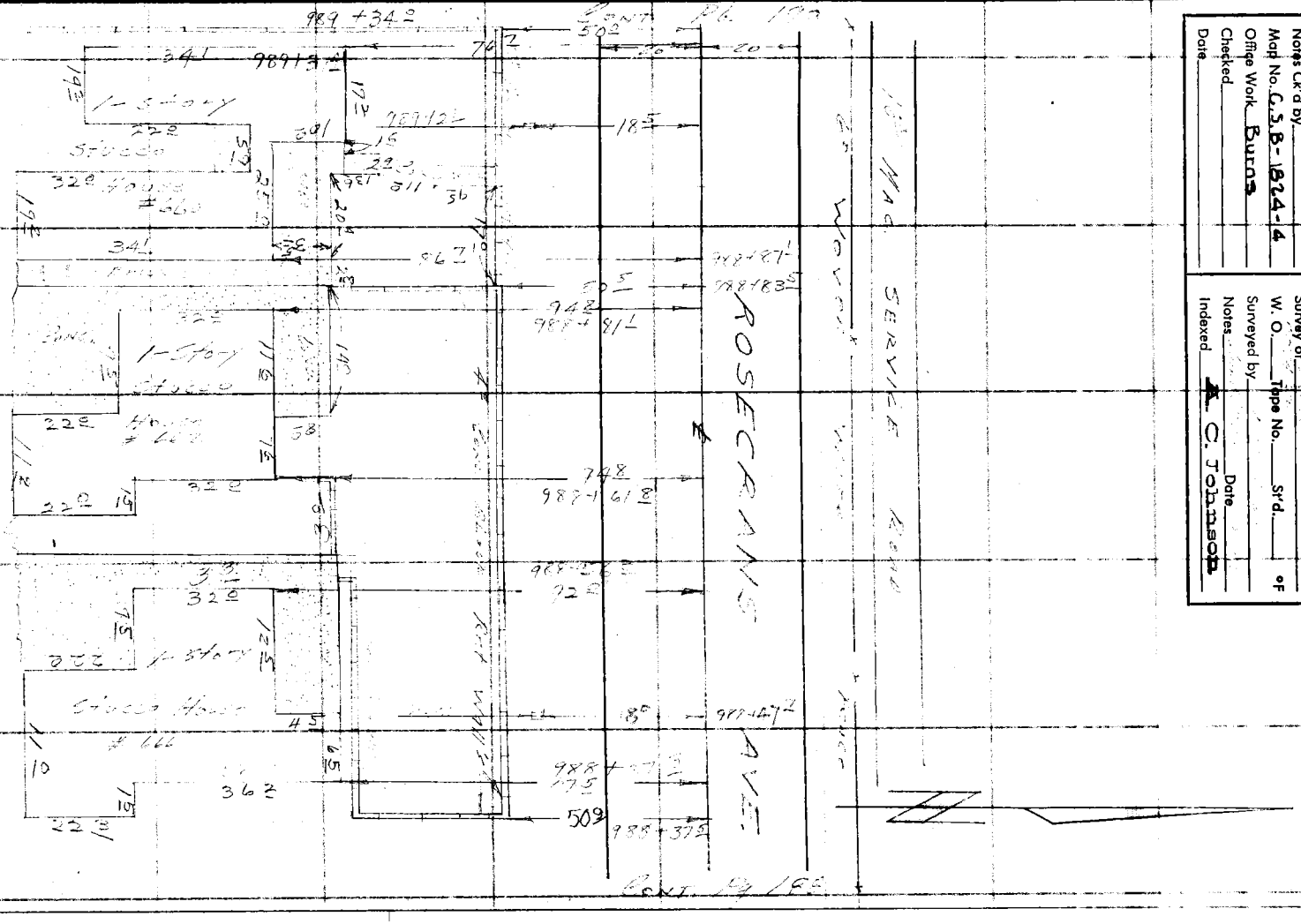

Notes Ck'd by
Map No. C.S.B-1824-4
Office Work Burns
Checked
Date

Survey of
W. O. Tape No. Sr'd. °F
Surveyed by
Notes Date
Indexed A. C. Johnson

F. B. Pg.

F. B. 151 PG. 120



RETURN TO
LOS ANGELES COUNTY SURVEYOR
726 LOS ANGELES COUNTY
ENGINEERING BLDG.

Do not extend notes this side of this line.

Note: Any Additions or Changes on This Sheet Must be Made or Circled in Red Ink With Date and Name of Person Making Change.

76F309S S&E #247. 8-54

RETURN TO
LOS ANGELES COUNTY SURVEYOR
726 LOS ANGELES COUNTY
ENGINEERING BLDG.

Note: Any Additions or Changes on This Sheet Must be Made or Circled in Red Ink With Date and Name of Person Making Change.

Do not extend notes this side of this line.

Notes Ck'd by
Map No. C S B-1824-4
Office Work Burns
Checked
Date

Survey of
W. O. Tape No. Sr'd. °F
Surveyed by Date
Notes
Indexed C. Johnson

F. B. PG.

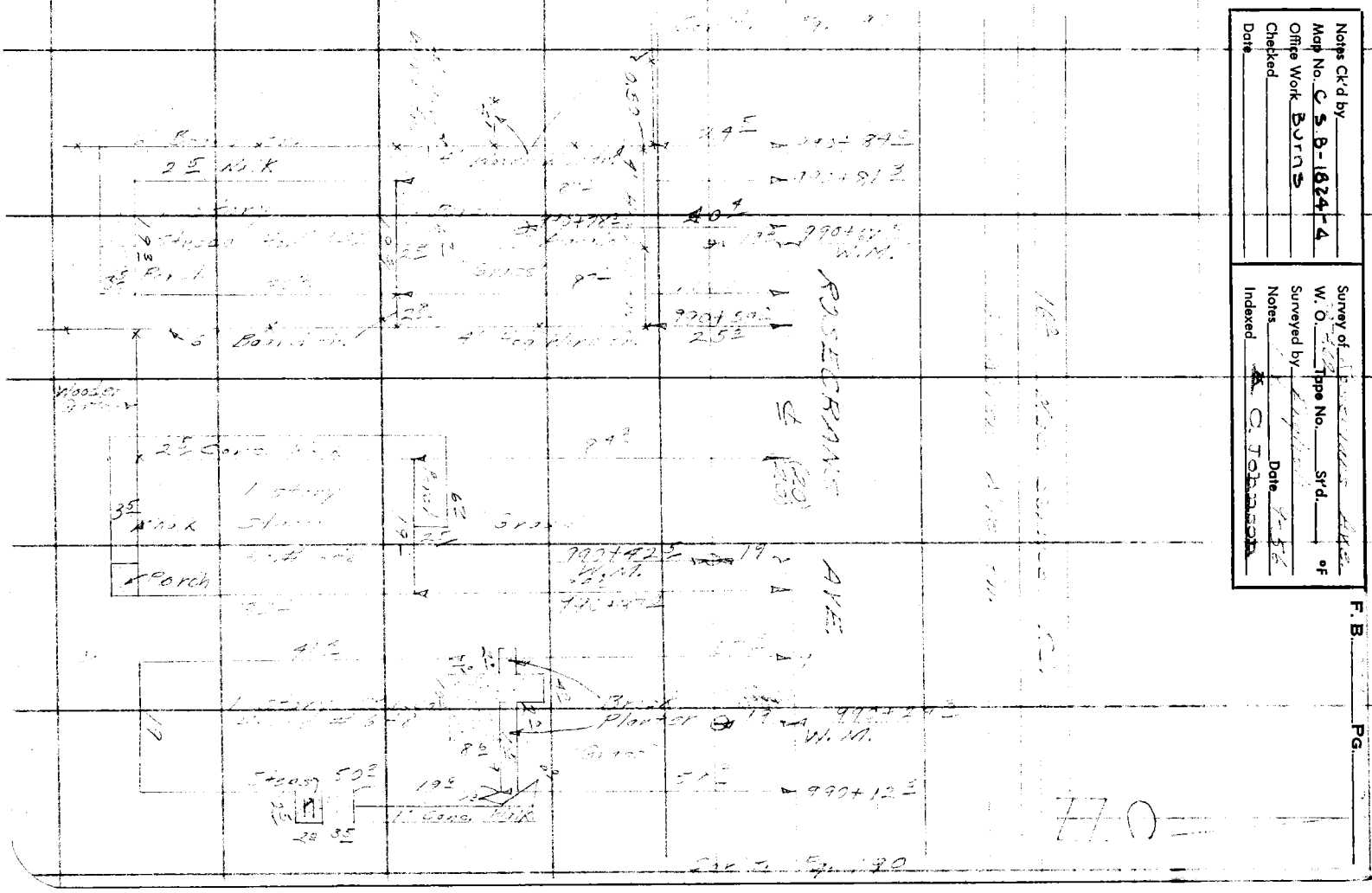

RETURN TO
LOS ANGELES COUNTY SURVEYOR
726 LOS ANGELES COUNTY
ENGINEERING BLDG.

Note: Any Additions or Changes on This Sheet Must be Made or Circled in Red Ink With Date and Name of Person Making Change.

Do not extend notes this side of this line.



F.B. 951 PG. 172

76F309S S&E #247 1-56

PLEASE RETURN TO
LOS ANGELES COUNTY ENGINEER
700 LOS ANGELES COUNTY ENGINEERING BLDG.

Note: Any Additions or Changes on This Sheet Must be Made or Circled in Red Ink With Date and Name of Person Making Change.

Do not extend this side of this line.

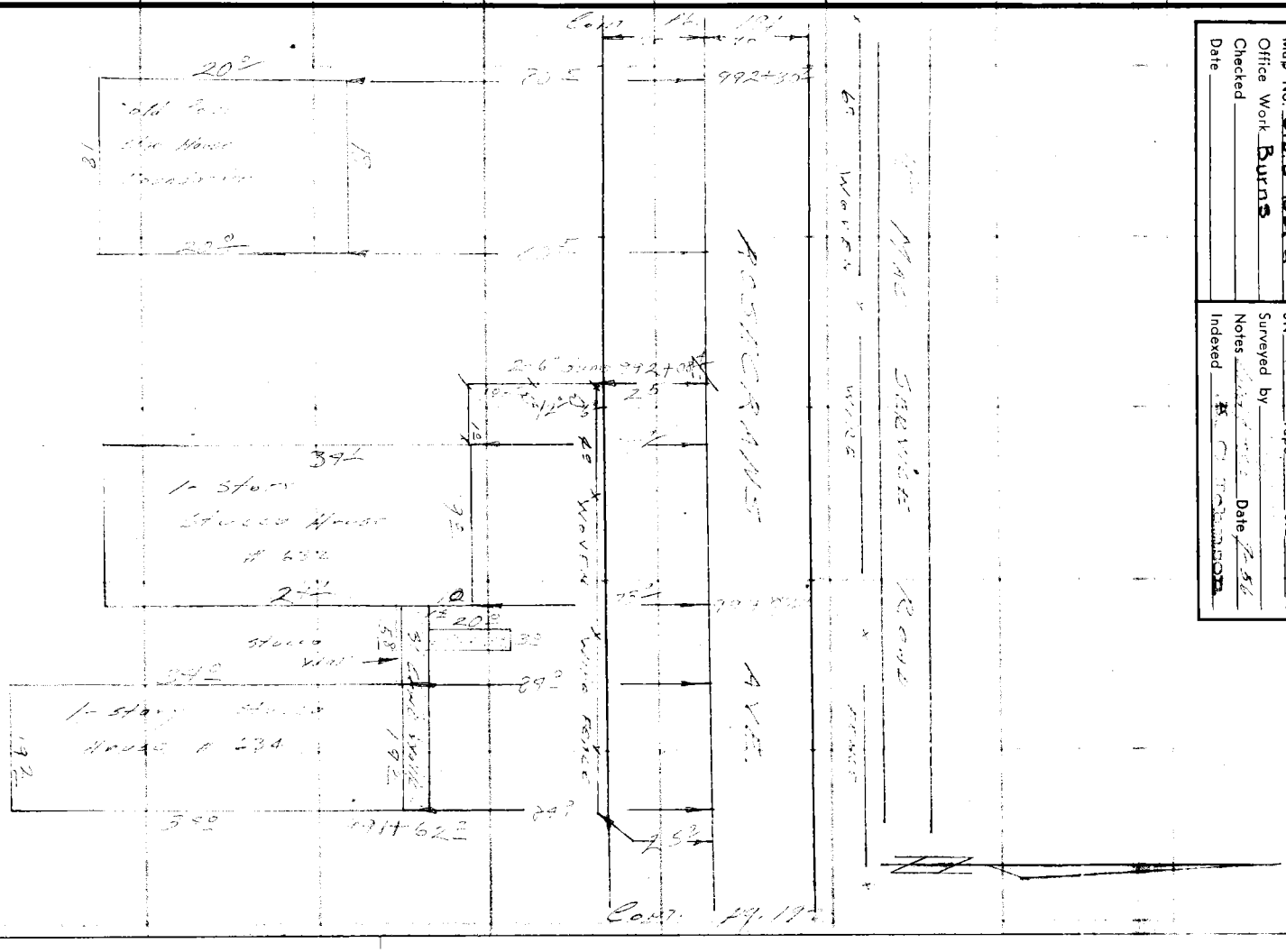

F. B. 951 PG. 194



PLEASE RETURN TO
LOS ANGELES COUNTY ENGINEER
700 LOS ANGELES COUNTY ENGINEERING BLDG.

Do not extend this side of this line.

Note: Any Additions or Changes on This Sheet Must be Made or Circled in Red Ink With Date and Name of Person Making Change.

76F309S S&E #247. 8-54

RETURN TO
LOS ANGELES COUNTY SURVEYOR
726 LOS ANGELES COUNTY
ENGINEERING BLDG.

Note: Any Additions or Changes on This Sheet Must be Made or Circled in Red Ink With Date and Name of Person Making Change.

Do not extend notes this side of this line.

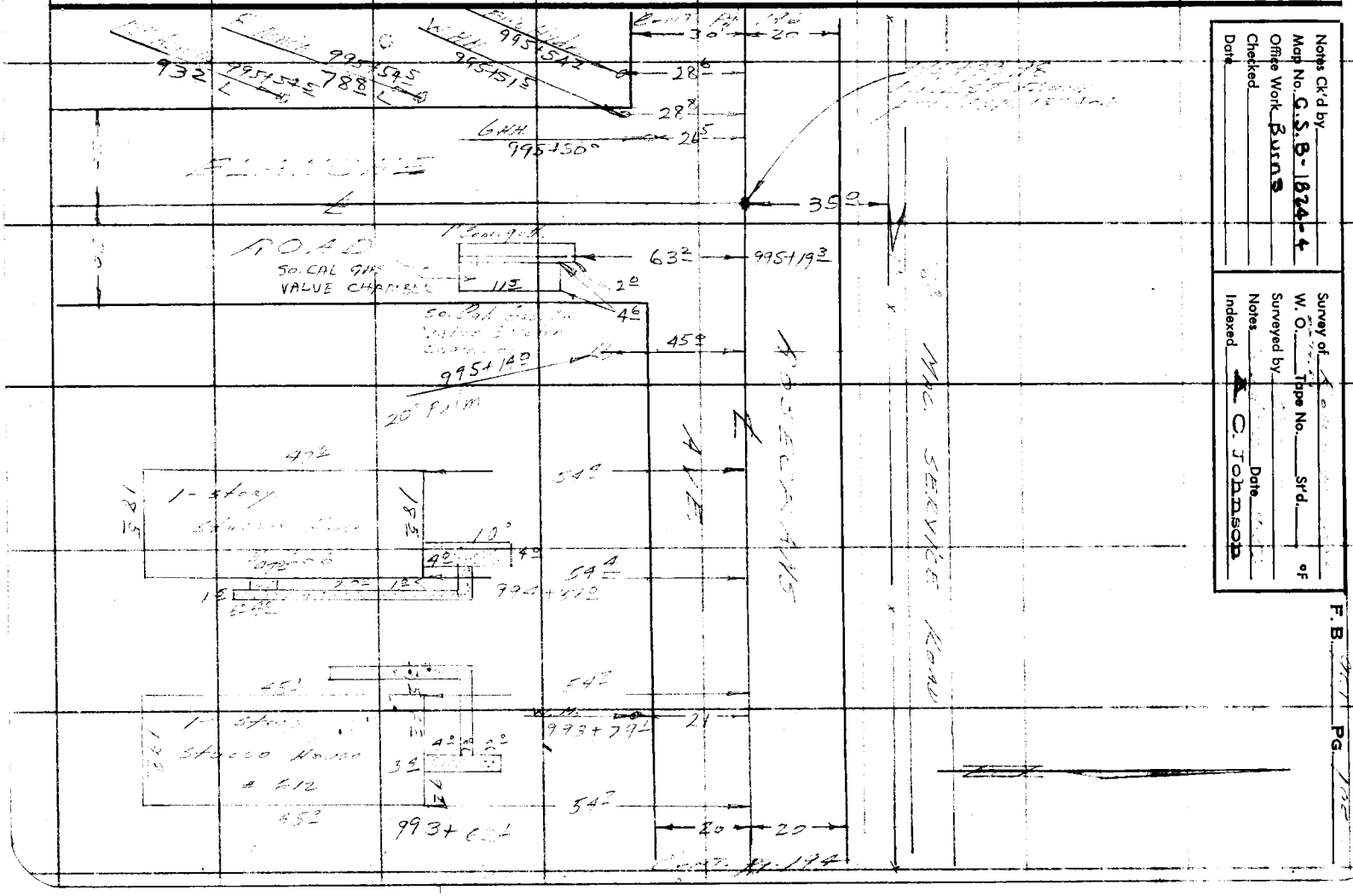

F.B. 951 PG. 196

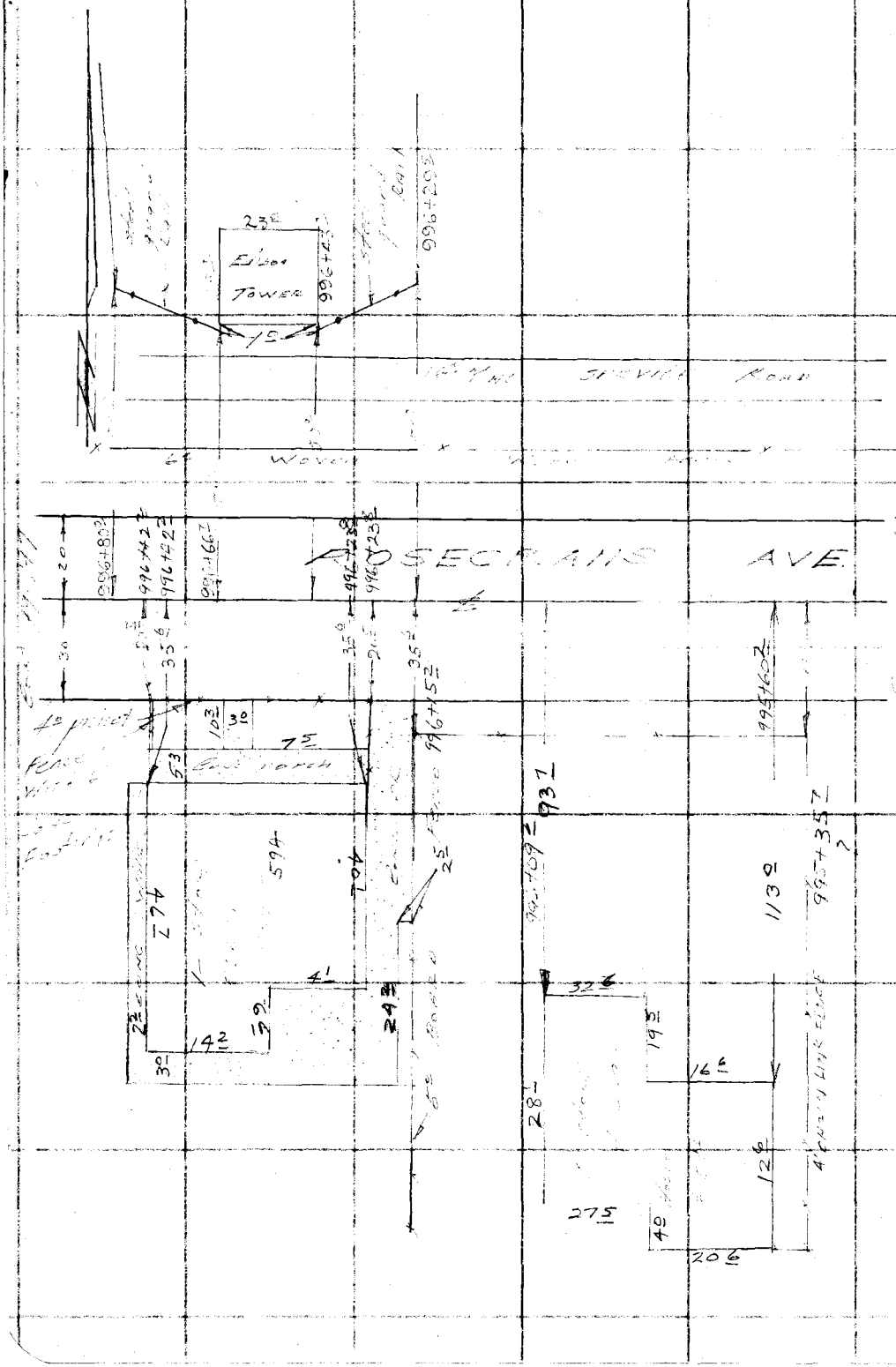

RETURN TO
LOS ANGELES COUNTY SURVEYOR
726 LOS ANGELES COUNTY
ENGINEERING BLDG.

Do not extend notes this side of this line.

Note: Any Additions or Changes on This Sheet Must be Made or Circled in Red Ink With Date and Name of Person Making Change.

76F309S S&E #247 1-56

PLEASE RETURN TO
LOS ANGELES COUNTY ENGINEER
700 LOS ANGELES COUNTY ENGINEERING BLDG.

Note: Any Additions or Changes on This Sheet Must be Made or Circled in Red Ink With Date and Name of Person Making Change.

Do not extend this side of this line.

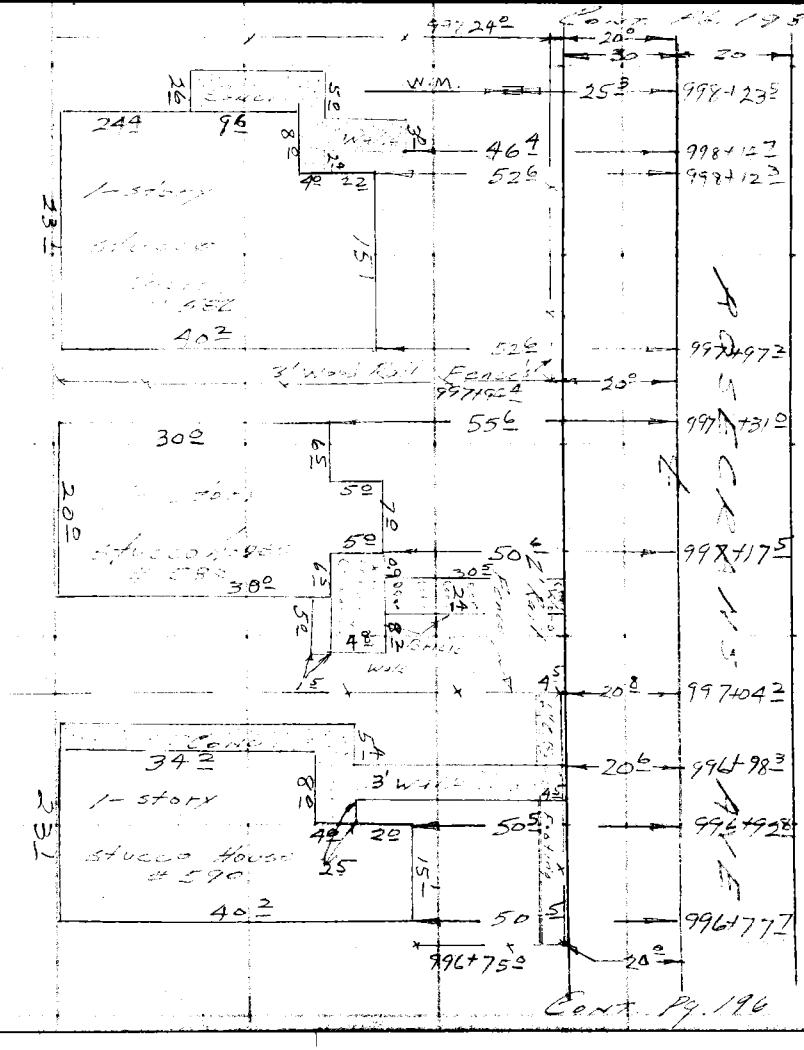

Notes Ck'd by
Map No. C.S.B-1824-4
Office Work Burns
Checked
Date

Survey of
JN Tape Std °F
Surveyed by
Notes Date
Indexed K. C. Johnson

F. B. PG.

PLEASE RETURN TO
LOS ANGELES COUNTY ENGINEER
700 LOS ANGELES COUNTY ENGINEERING BLDG.

Note: Any Additions or Changes on This Sheet Must be Made or Circled in Red Ink With Date and Name of Person Making Change.

Do not extend this side of this line.

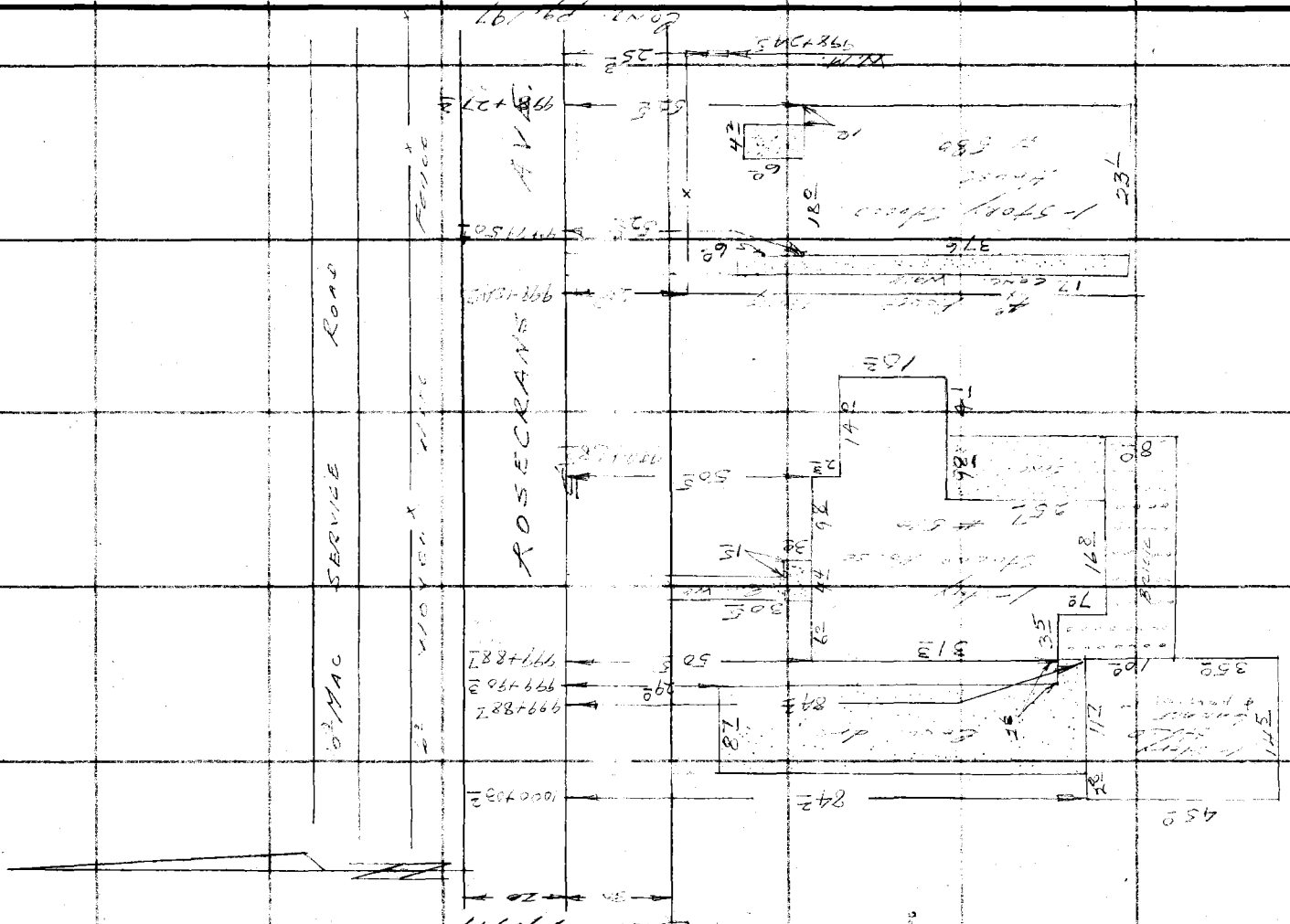

76F309S S&E #247 1-56

PLEASE RETURN TO
LOS ANGELES COUNTY ENGINEER
700 LOS ANGELES COUNTY ENGINEERING BLDG.

Note: Any Additions or Changes on This Sheet Must be Made or Circled in Red Ink With Date and Name of Person Making Change.

Do not extend this side of this line.

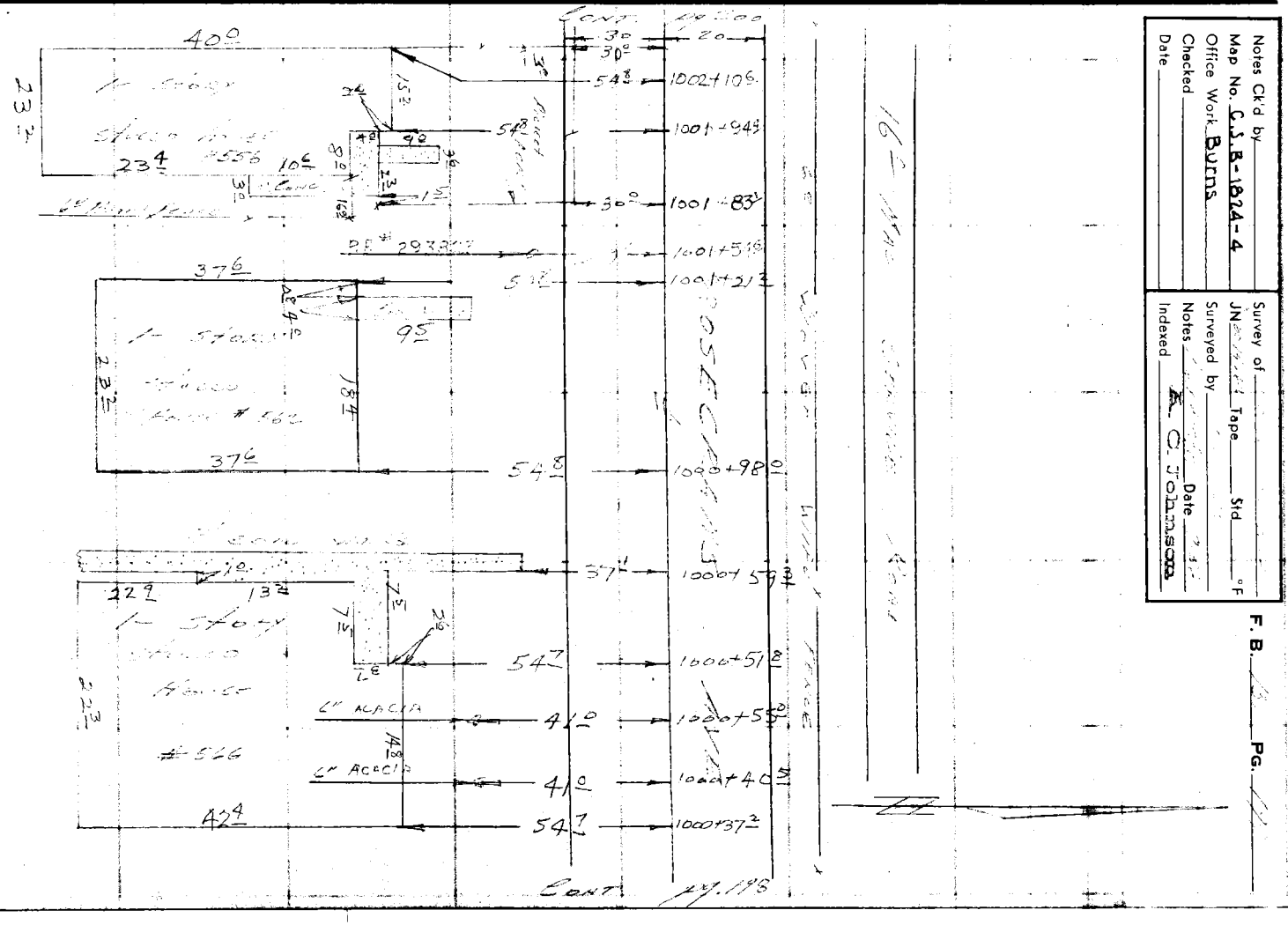

F. B. 951 Pg. 200

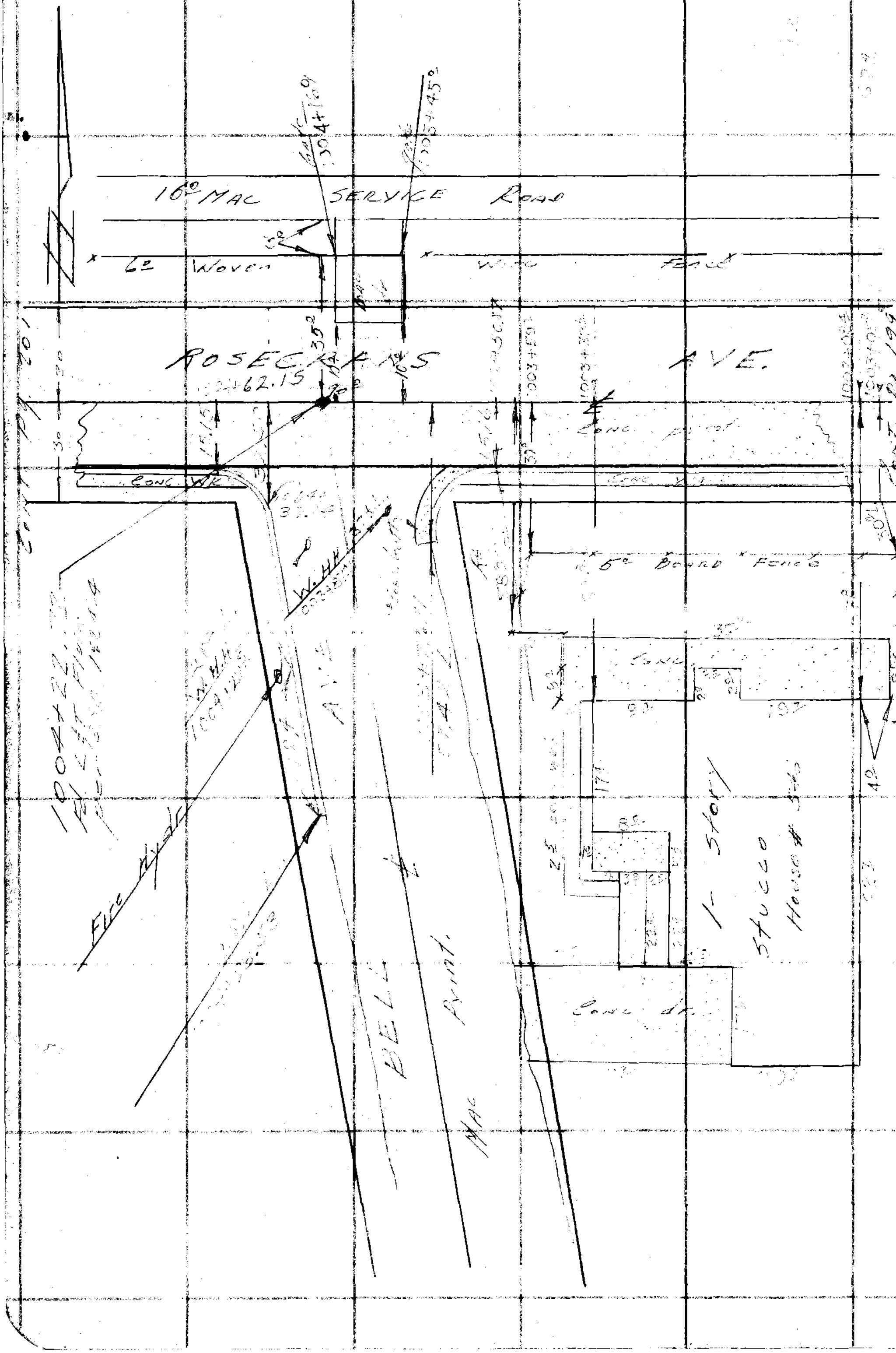

PLEASE RETURN TO
LOS ANGELES COUNTY ENGINEER
700 LOS ANGELES COUNTY ENGINEERING BLDG.

Do not extend this side of this line.

Note: Any Additions or Changes on This Sheet Must be Made or Circled in Red Ink With Date and Name of Person Making Change.

Notes Ck'd by	Survey of
Map No. C.S.B-1824-4	W. O. Tape No. St'd. °F
Office Work Burns	Surveyed by
Checked	Notes Date
Date	Indexed

F. B. PG.

Note: Any Additions or Changes on This Sheet Must be Made or Circled in Red Ink With Date and Name of Person Making Change.

Do not extend notes this side of this line.

RETURN TO
LOS ANGELES COUNTY SURVEYOR
726 LOS ANGELES COUNTY ENGINEERING BLDG.



76F309S S&E #247. 8-54

F. B. 951 PG. 202



RETURN TO
LOS ANGELES COUNTY SURVEYOR
726 LOS ANGELES COUNTY
ENGINEERING BLDG.

Do not extend notes this side of this line.

Note: Any Additions or Changes on This Sheet Must be Made or Circled in Red Ink With Date and Name of Person Making Change.

Notes Ck'd by	Survey of
Map No. C.S.B-1824-4	W. O. Tape No. St'd. °F
Office Work Burns	Surveyed by
Checked	Notes T.C.P. Date
Date	Indexed C. Johnson

F. B. Pg. 202

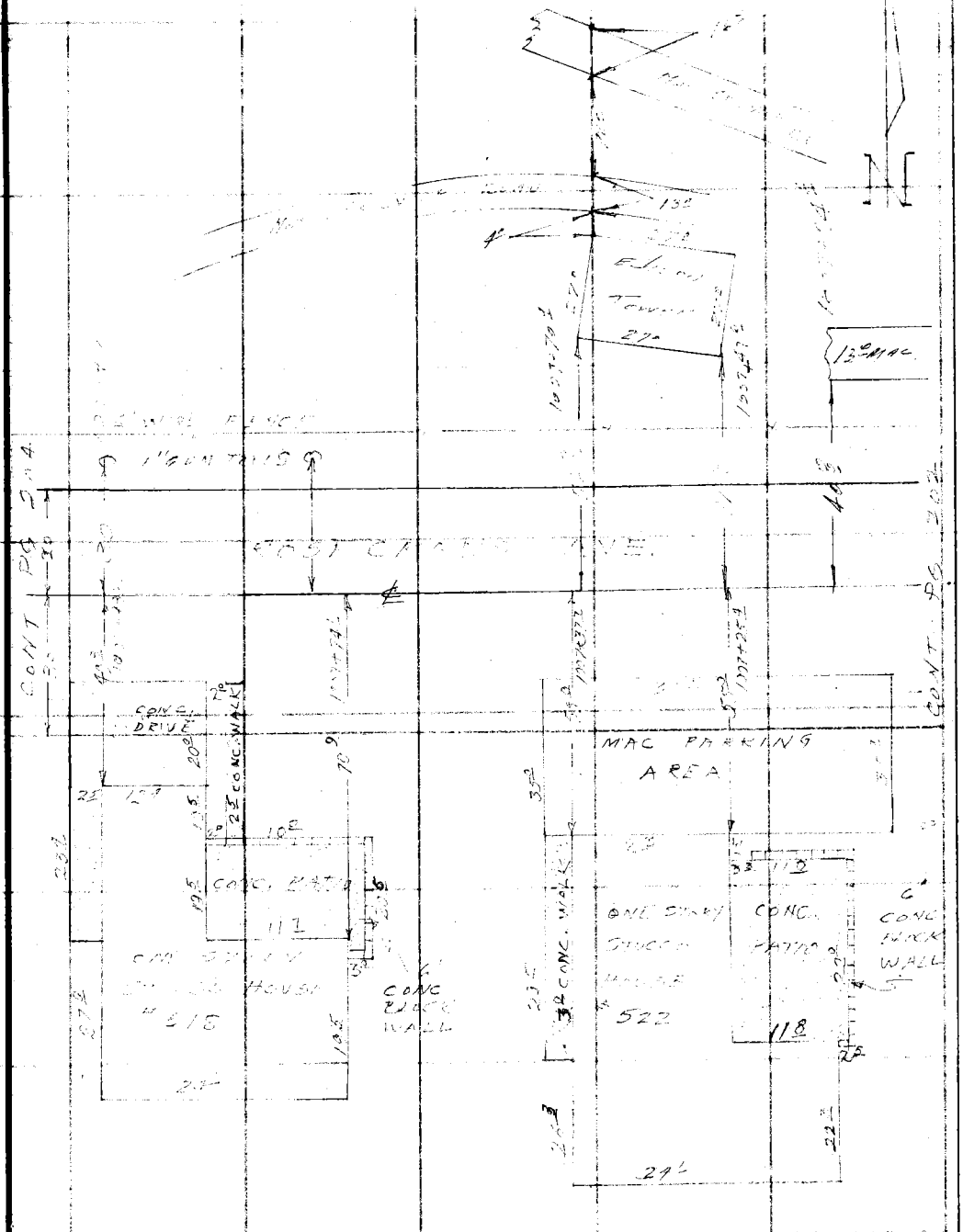

Note: Any Additions or Changes on This Sheet Must be Made or Circled in Red Ink With Date and Name of Person Making Change.

Do not extend notes this side of this line.

RETURN TO
LOS ANGELES COUNTY SURVEYOR
726 LOS ANGELES COUNTY
ENGINEERING BLDG.

76F3095 S&E #247. 8-54

F. B. 951 PG. 204

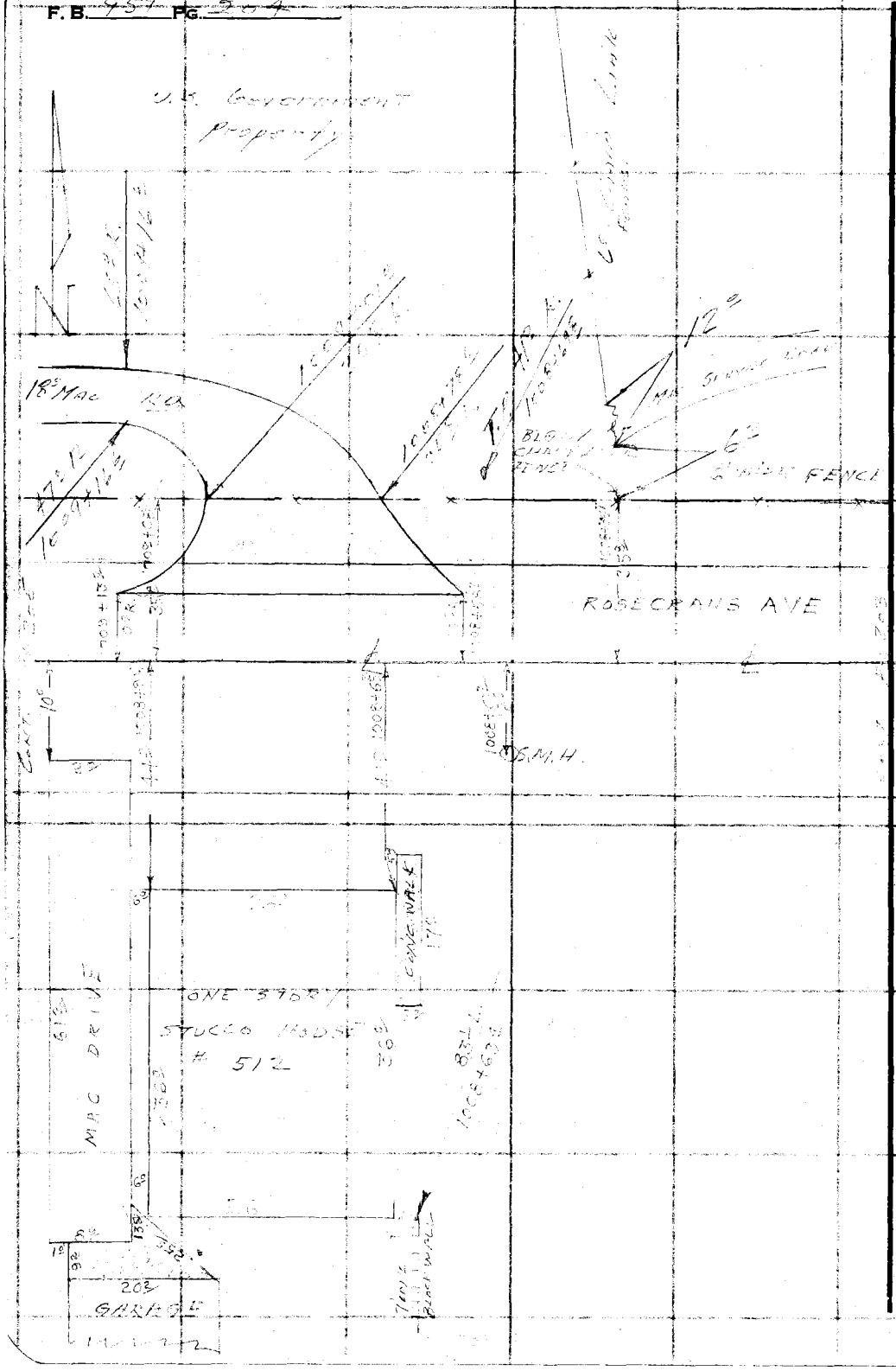

RETURN TO
LOS ANGELES COUNTY SURVEYOR
726 LOS ANGELES COUNTY
ENGINEERING BLDG.

Do not extend notes this side of this line.

Note: Any Additions or Changes on This Sheet Must be Made or Circled in Red Ink With Date and Name of Person Making Change.

76F309S S&E #247 1-56

PLEASE RETURN TO
LOS ANGELES COUNTY ENGINEER
700 LOS ANGELES COUNTY ENGINEERING BLDG.

Note: Any Additions or Changes on This Sheet Must be Made or Circled in Red Ink With Date and Name of Person Making Change.

Do not extend this side of this line.

Notes Ck'd by
Map No. C.S.B.-1824-4
Office Work Burns
Checked
Date

Survey of
JN
Tape Std °F
Surveyed by
Date
Notes
Indexed E. C. Johnson

F. B. Pg.

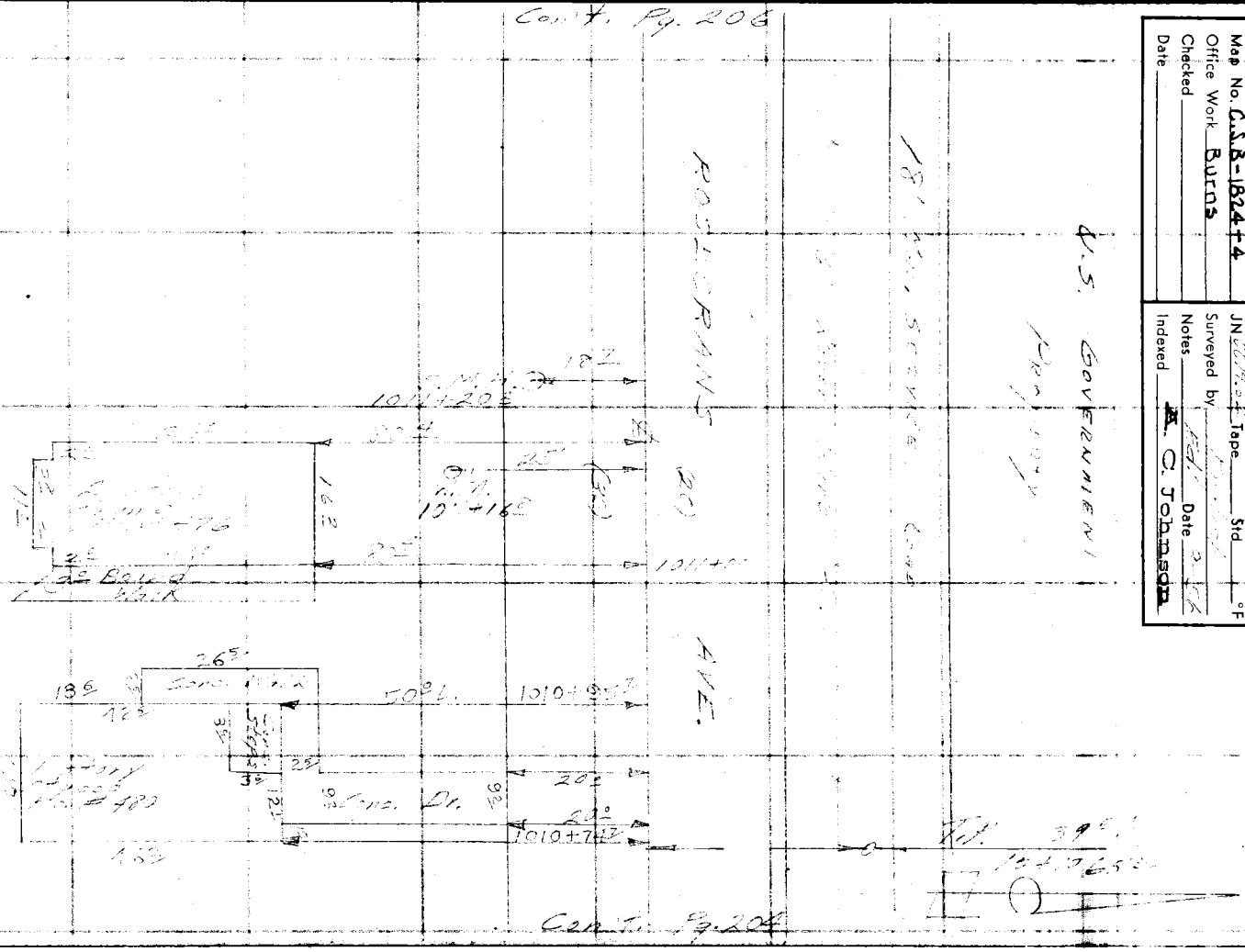

F. B. 951 Pg. 206



PLEASE RETURN TO
LOS ANGELES COUNTY ENGINEER
700 LOS ANGELES COUNTY ENGINEERING BLDG.

Do not extend this side of this line.

Note: Any Additions or Changes on This Sheet Must be Made or Circled in Red Ink With Date and Name of Person Making Change.

Notes Ck'd by	Survey of
Map No. C.S.B-1824-4	JN Tape Std °F
Office Work Burns	Surveyed by
Checked	Notes Date 9-56
Date	Indexed A. C. Johnson

F. B. 951 PG. 207

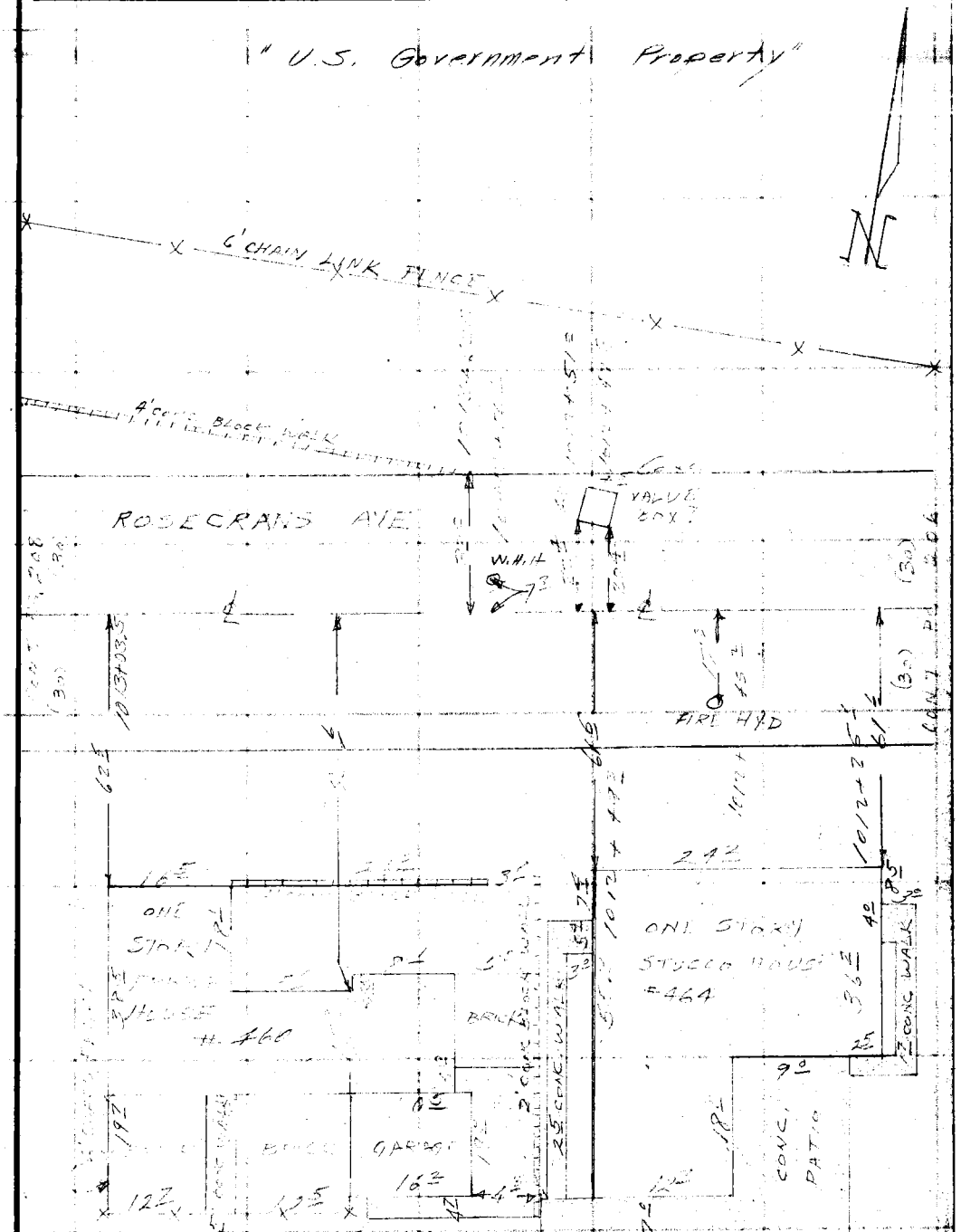

Note: Any Additions or Changes on This Sheet Must be Made or Circled in Red Ink With Date and Name of Person Making Change.

Do not extend this side of this line.

PLEASE RETURN TO
LOS ANGELES COUNTY ENGINEER
700 LOS ANGELES COUNTY ENGINEERING BLDG.

76F309S S&E #247 1-56

F. B. 951 Pg. 208

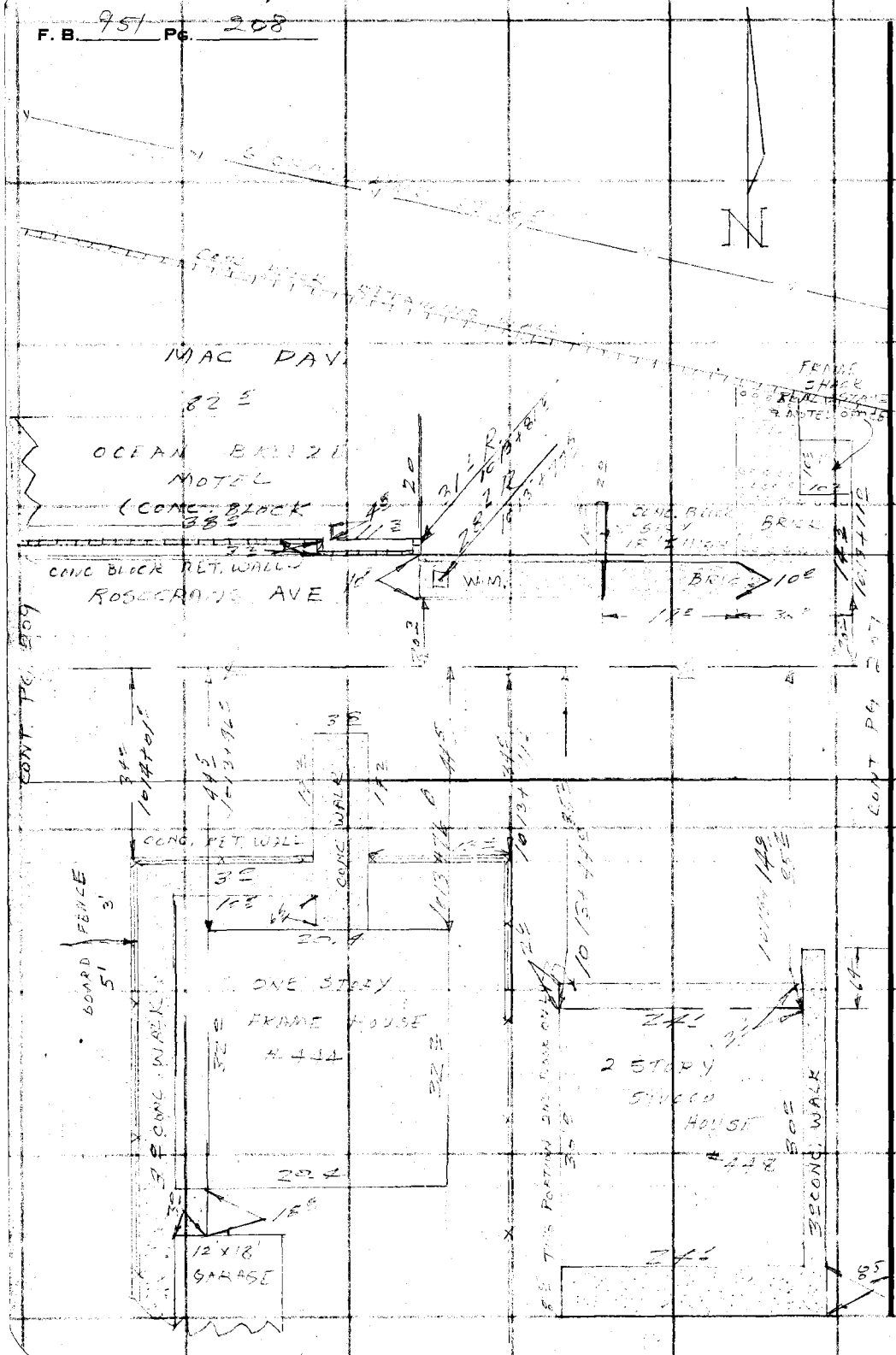

PLEASE RETURN TO
LOS ANGELES COUNTY ENGINEER
700 Los Angeles County Engineering Bldg.

Do not extend this side of this line.

Note: Any Additions or Changes on This Sheet Must be Made or Circled in Red Ink With Date and Name of Person Making Change.

Notes Ck'd by	Survey of [illegible]
Map No. C.S.B-1824-4	JN [illegible] Tape ____ Std ____ °F
Office Work Burns	Surveyed by [illegible]
Checked	Notes [illegible] Date 2-56
Date	Indexed [illegible]

F. B. 951 PG. 207



Note: Any Additions or Changes on This Sheet Must be Made or Circled in Red Ink With Date and Name of Person Making Change.

Do not extend this side of this line.

PLEASE RETURN TO
LOS ANGELES COUNTY ENGINEER
700 LOS ANGELES COUNTY ENGINEERING BLDG.

36F3095 S&E #247 1-56

F. B. 951 PG. 210



PLEASE RETURN TO
LOS ANGELES COUNTY ENGINEER
700 Los Angeles County Engineering Bldg.

Do not extend this side of this line.

Note: Any Additions or Changes on This Sheet Must be Made or Circled in Red Ink With Date and Name of Person Making Change.

Notes Ck'd by	Survey of
Map No. G.S.B-1824-4	W. O. 007A.62 Tape No. St'd. °F
Office Work Burns	Surveyed by
Checked	Notes Date
Date	Indexed

F. B. PG.

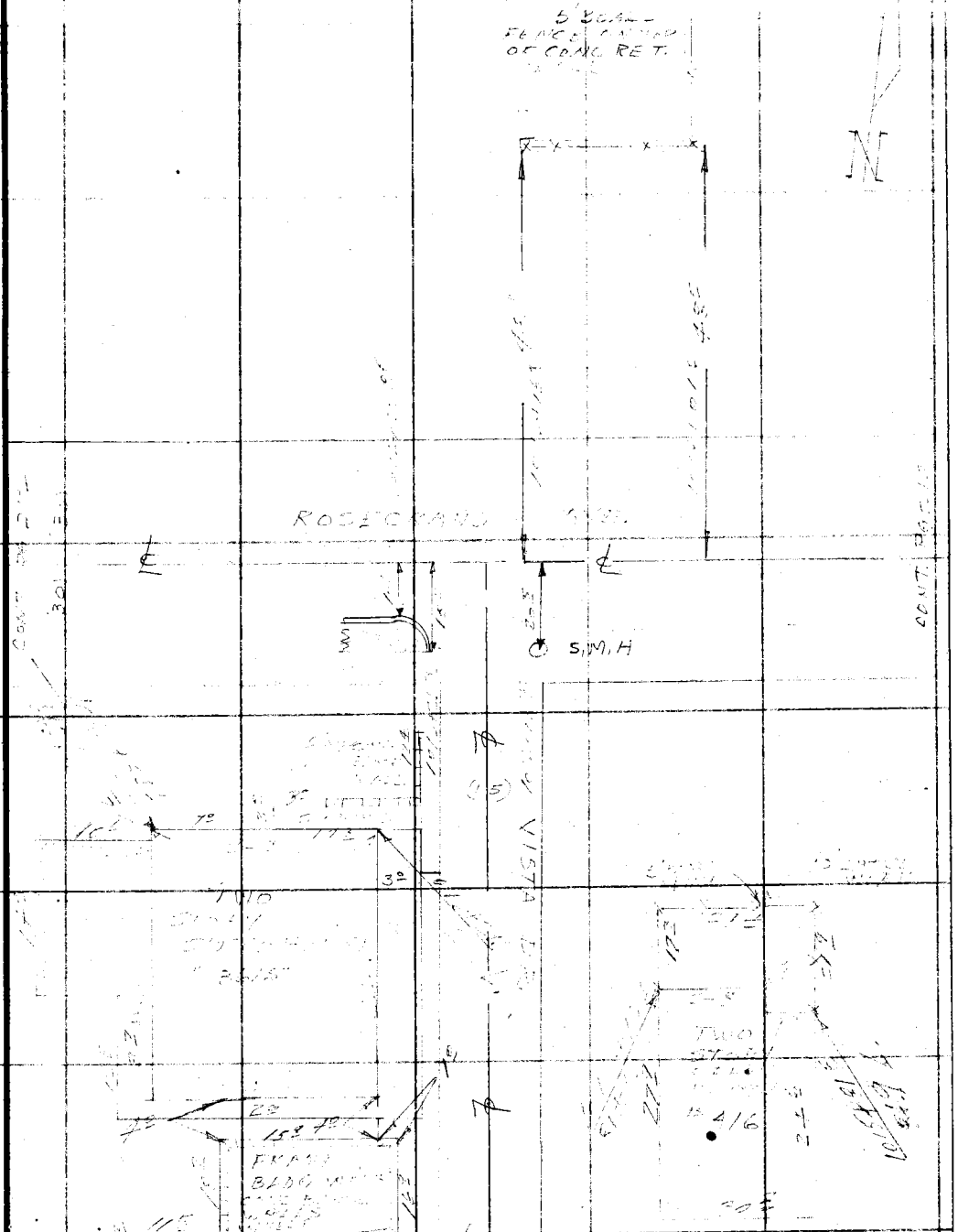

Note: Any Additions or Changes on This Sheet Must be Made or Circled In Red Ink With Date and Name of Person Making Change.

Do not extend notes this side of this line.

RETURN TO
LOS ANGELES COUNTY SURVEYOR
726 LOS ANGELES COUNTY
ENGINEERING BLDG.

76F309S S&E #247. 8-54

F. B. 951 Pg. 212



RETURN TO
LOS ANGELES COUNTY SURVEYOR
724 LOS ANGELES COUNTY
ENGINEERING BLDG.

Do not extend notes this side of this line.

Note: Any Additions or Changes on This Sheet Must be Made or Circled in Red Ink With Date and Name of Person Making Change.

76F309S S&E #247. 8-54

RETURN TO
LOS ANGELES COUNTY SURVEYOR
726 LOS ANGELES COUNTY
ENGINEERING BLDG.

Note: Any Additions or Changes on This Sheet Must be Made or Circled In Red Ink With Date and Name of Person Making Change.

Do not extend notes this side of this line.



Notes Ck'd by
Map No. C.S.B-124-4
Office Work Burns
Checked
Date

Survey of
W. O. Tape No. Str'd. of
Surveyed by
Notes Date
Indexed

F. B. PG.

RETURN TO
LOS ANGELES COUNTY SURVEYOR
726 LOS ANGELES COUNTY
ENGINEERING BLDG.

Note: Any Additions or Changes on This Sheet Must be Made or Circled in Red Ink With Date and Name of Person Making Change.

Do not extend notes this side of this line.

W.S. 25-A-2

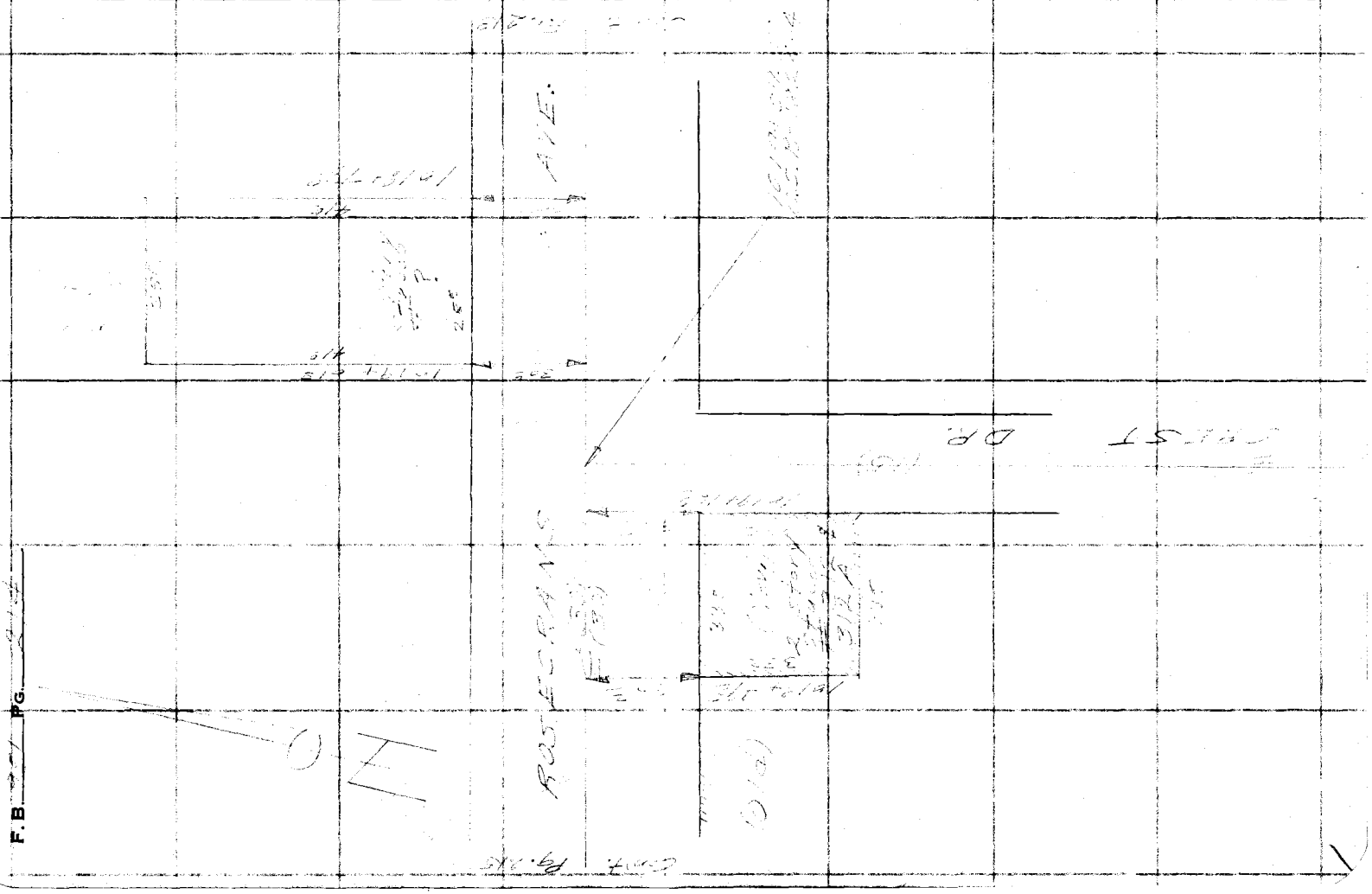

F.B. ____ PG. ____

Notes Ck'd by	Survey of
Map No. C.S.B-1874-4	JN 0076.63 Tape Std °F
Office Work Burns	Surveyed by English
Checked	Notes Ed. Date 9-56
Date	Indexed A. C. Johnson

F. B. 951 PG. 213



Note: Any Additions or Changes on This Sheet Must be Made or Circled in Red Ink With Date and Name of Person Making Change.

PLEASE RETURN TO
LOS ANGELES COUNTY ENGINEER
700 LOS ANGELES COUNTY ENGINEERING BLDG.

Do not extend this side of this line.

76F309S S&E #247 1-56

PLEASE RETURN TO
LOS ANGELES COUNTY ENGINEER
700 LOS ANGELES COUNTY ENGINEERING BLDG.

Note: Any Additions or Changes on This Sheet Must be Made or Circled in Red Ink With Date and Name of Person Making Change.

Do not extend this side of this line.

F. B. 357 PG. 26

Notes Ck'd by Miller	Survey of Rosecrans Ave
Map No.	W. O. 0074.62 Tape No. 2161 St'd. 68° °F
Office Work R. L. GREEN	Surveyed by M.A. Van Deren
Checked	Notes Van Date 12-11-57
Date	Indexed A. C. Johnson 12-23-57

F. B. 951 PG. 217

J.N. 0074.62

℄-SURVEY-OF-ROSECRANS-AVE

FROM

GRANDVIEW-AVE-TO-HIGHLAND AVE

12-13-57
M.A. VAN DEREN
V. ANDERSON
R. TURRILL
B. NUNEZ

Note: Any Additions or Changes on This Sheet Must be Made or Circled in Red Ink With Date and Name of Person Making Change.

Do not extend notes this side of this line.

RETURN TO
LOS ANGELES COUNTY SURVEYOR
726 LOS ANGELES COUNTY
ENGINEERING BLDG.

76F3095 S&E #247. 8-54

90-46

F. B. 751 PG. 218

INDEX

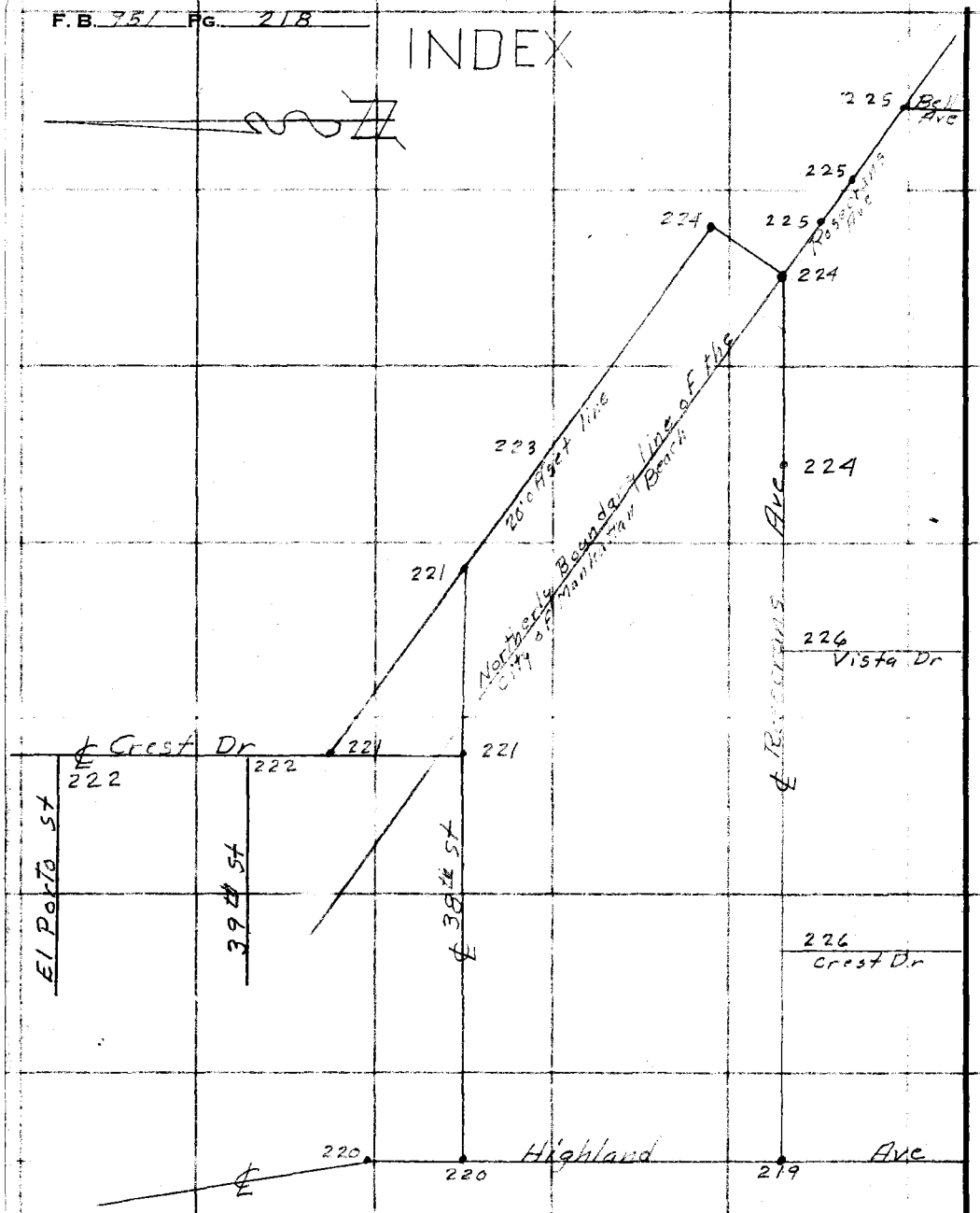

RETURN TO
LOS ANGELES COUNTY SURVEYOR
724 LOS ANGELES COUNTY
ENGINEERING BLDG.

Do not extend notes this side of this line.

Note: Any Additions or Changes on This Sheet Must be Made or Circled in Red Ink With Date and Name of Person Making Change.

Notes Ck'd by Miller	Survey of Rosecrans Ave
Map No.	W. O. 0074.62 Tape No. 0161 St'd. 68 °F
Office Work R. L. GREEN	Surveyed by M A Van Deren
Checked	Notes Van Date 12-13-57
Date	Indexed A. C. Johnson

F. B. 951 PG. 219

W. S. 25-A-2

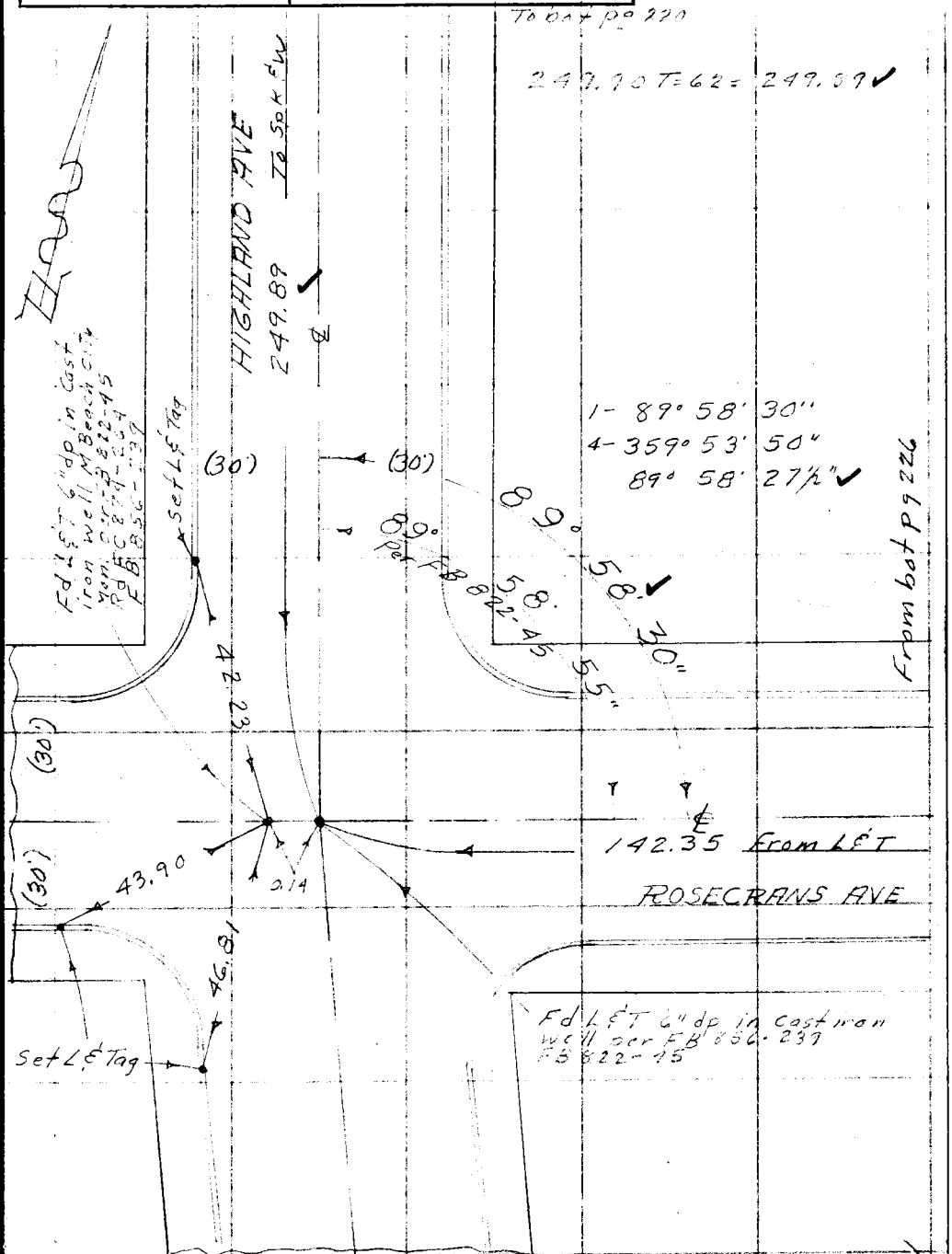

Note: Any Additions or Changes on This Sheet Must be Made or Circled in Red Ink With Date and Name of Person Making Change.

Do not extend notes this side of this line.

RETURN TO
LOS ANGELES COUNTY SURVEYOR
726 LOS ANGELES COUNTY
ENGINEERING BLDG.

76F309S S&E #247. 8-54

F.B. 951 PG. 220

W.S. 25-A-2

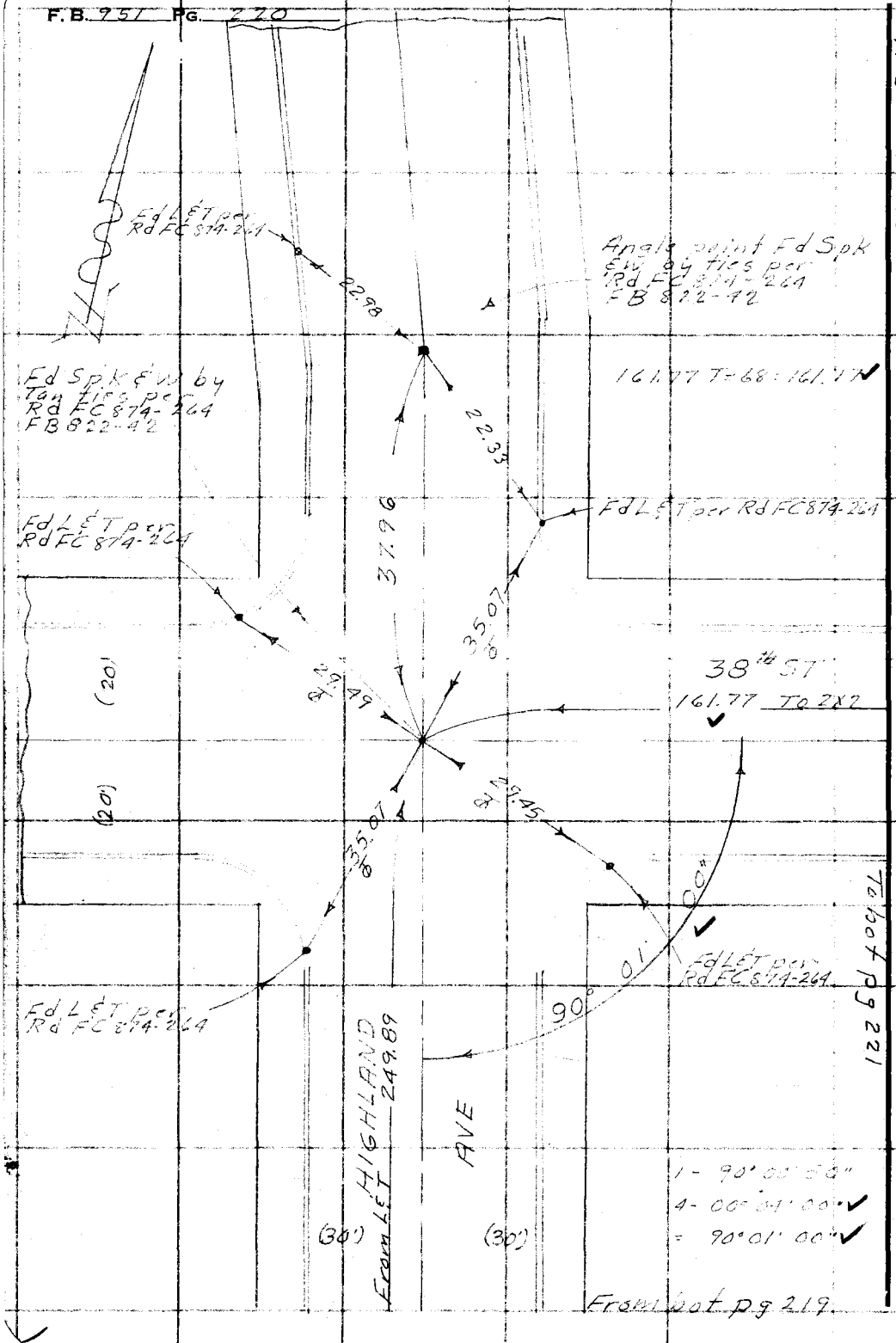

RETURN TO
LOS ANGELES COUNTY SURVEYOR
726 LOS ANGELES COUNTY
ENGINEERING BLDG.

Do not extend notes this side of this line.

Note: Any Additions or Changes on This Sheet Must be Made or Circled in Red Ink With Date and Name of Person Making Change.

Notes Ck'd by Miller	Survey of Rose Grand Ave
Map No.	W. O. 0074.22 Tape No. 0161 St'd. 68 °F
Office Work R. L. GREEN	Surveyed by M.A. Van Deren
Checked	Notes Van Date 12-11-57
Date	Indexed A. C. Johnson

F. B. 951 PG. 221

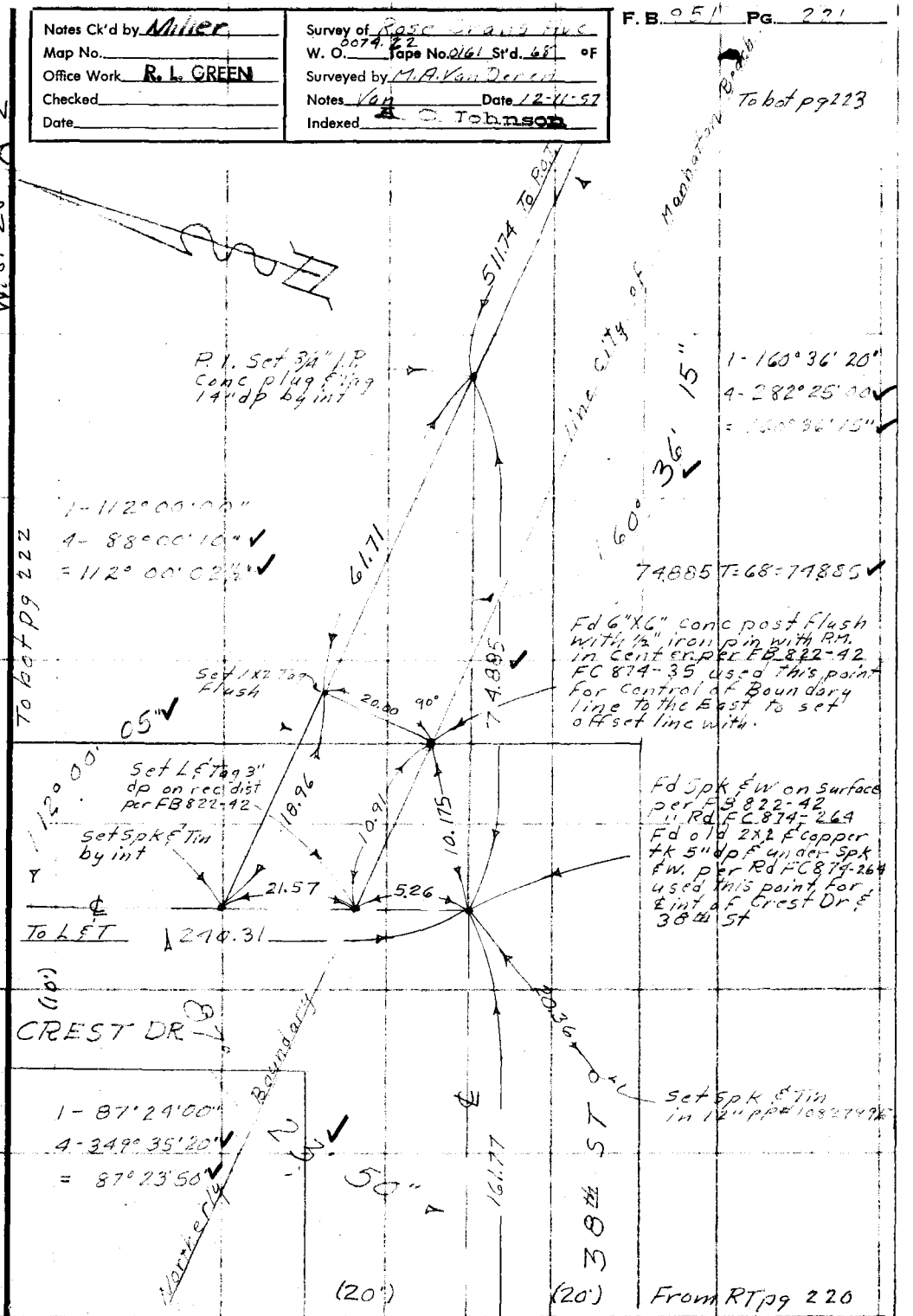

Note: Any Additions or Changes on This Sheet Must be Made or Circled in Red Ink With Date and Name of Person Making Change.

Do not extend notes this side of this line.

RETURN TO
LOS ANGELES COUNTY SURVEYOR
726 LOS ANGELES COUNTY
ENGINEERING BLDG.

76F309S S&E #247

F. B. 751 PG. 222

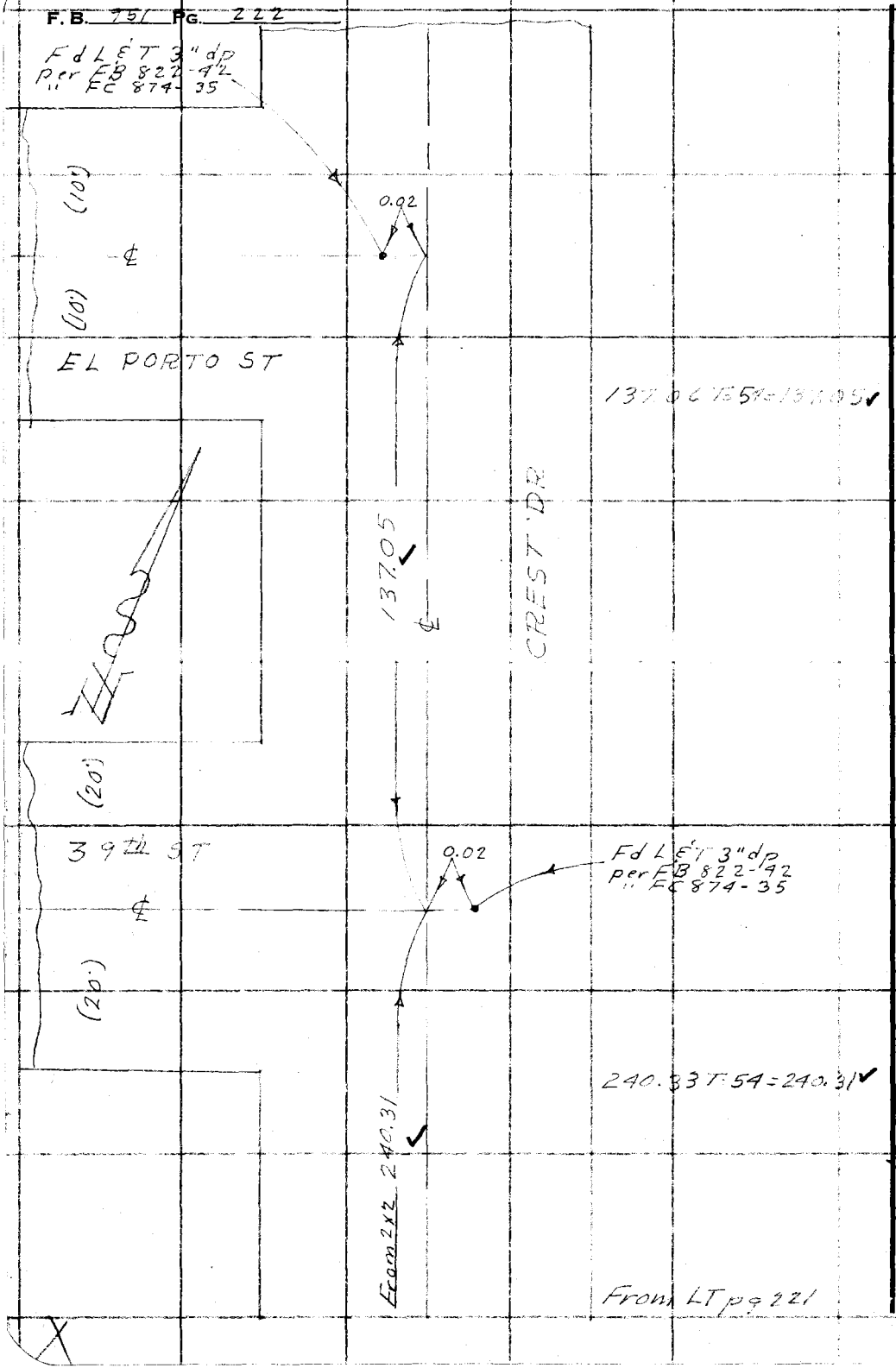

RETURN TO
LOS ANGELES COUNTY SURVEYOR
726 LOS ANGELES COUNTY
ENGINEERING BLDG.

Do not extend notes this side of this line.

Note: Any Additions or Changes on This Sheet Must be Made or Circled in Red Ink With Date and Name of Person Making Change.

Notes Ck'd by Miller	Survey of Rosecrans Ave
Map No.	W. O. 0074.62 Tape No. 0161 St'd. 68 °F
Office Work R. L. GREEN	Surveyed by M. A. Van Doren
Checked	Notes [illegible] Date 12-13-57
Date	Indexed A. C. Johnson

F. B. 951 PG. 223



Note: Any Additions or Changes on This Sheet Must be Made or Circled in Red Ink With Date and Name of Person Making Change.

Do not extend notes this side of this line.

RETURN TO
LOS ANGELES COUNTY SURVEYOR
726 LOS ANGELES COUNTY
ENGINEERING BLDG.

76F309S S&E #247. 8-54

F.B. 951 PG. 224

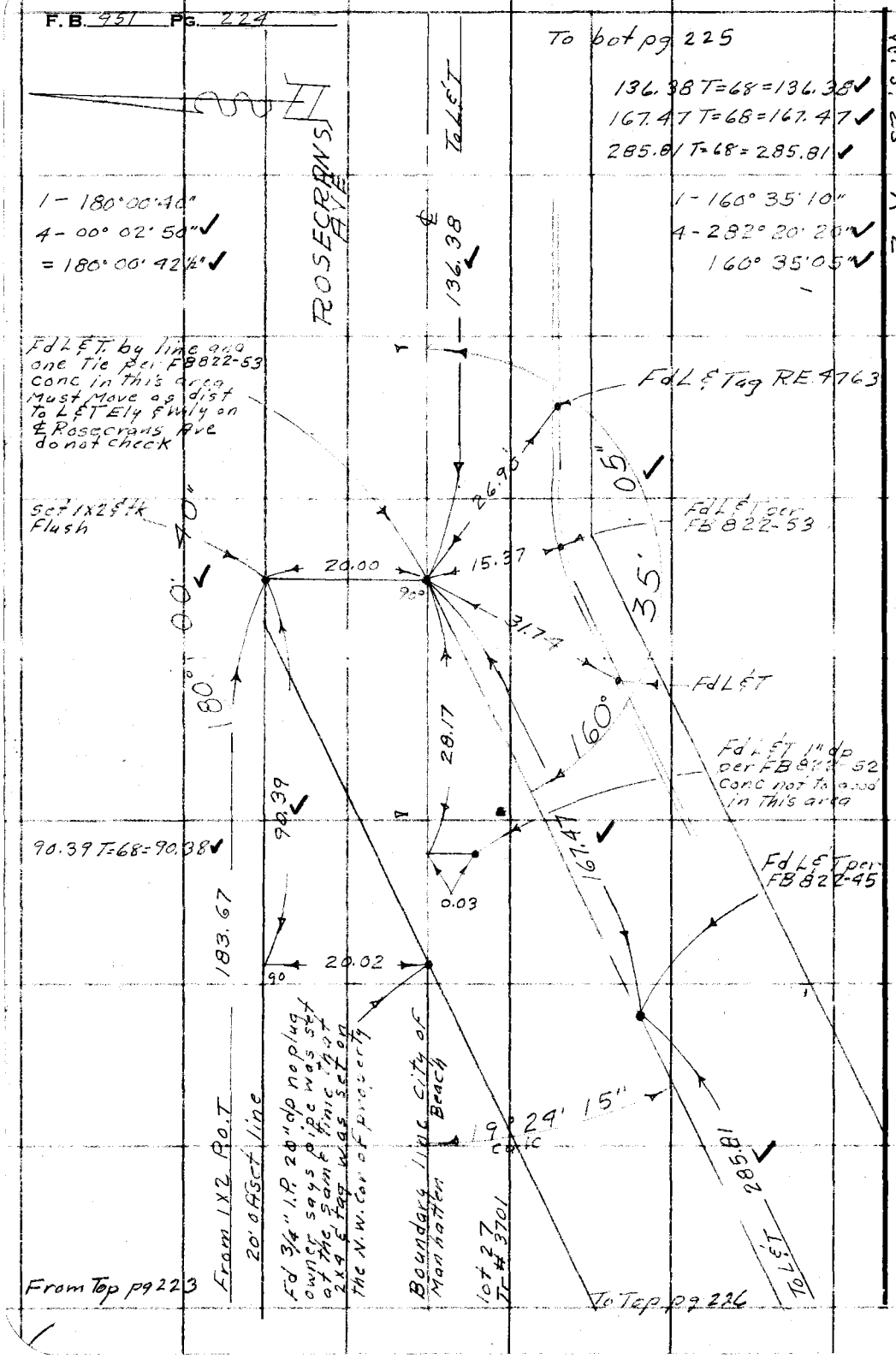

W.S. 25 - A-2

RETURN TO
LOS ANGELES COUNTY SURVEYOR
726 LOS ANGELES COUNTY
ENGINEERING BLDG.

Do not extend notes this side of this line.

Note: Any Additions or Changes on This Sheet Must be Made or Circled in Red Ink With Date and Name of Person Making Change.

Notes Ck'd by Miller	Survey of Rosecrans Ave
Map No.	W. O. 0074.62 Tape No. 0161 St'd. 68 °F
Office Work R. L. GREEN	Surveyed by [illegible]
Checked	Notes Van Date 12-13-57
Date	Indexed A. C. Johnson

F. B. [illegible] PG. [illegible]

W.S. 25 - A-2

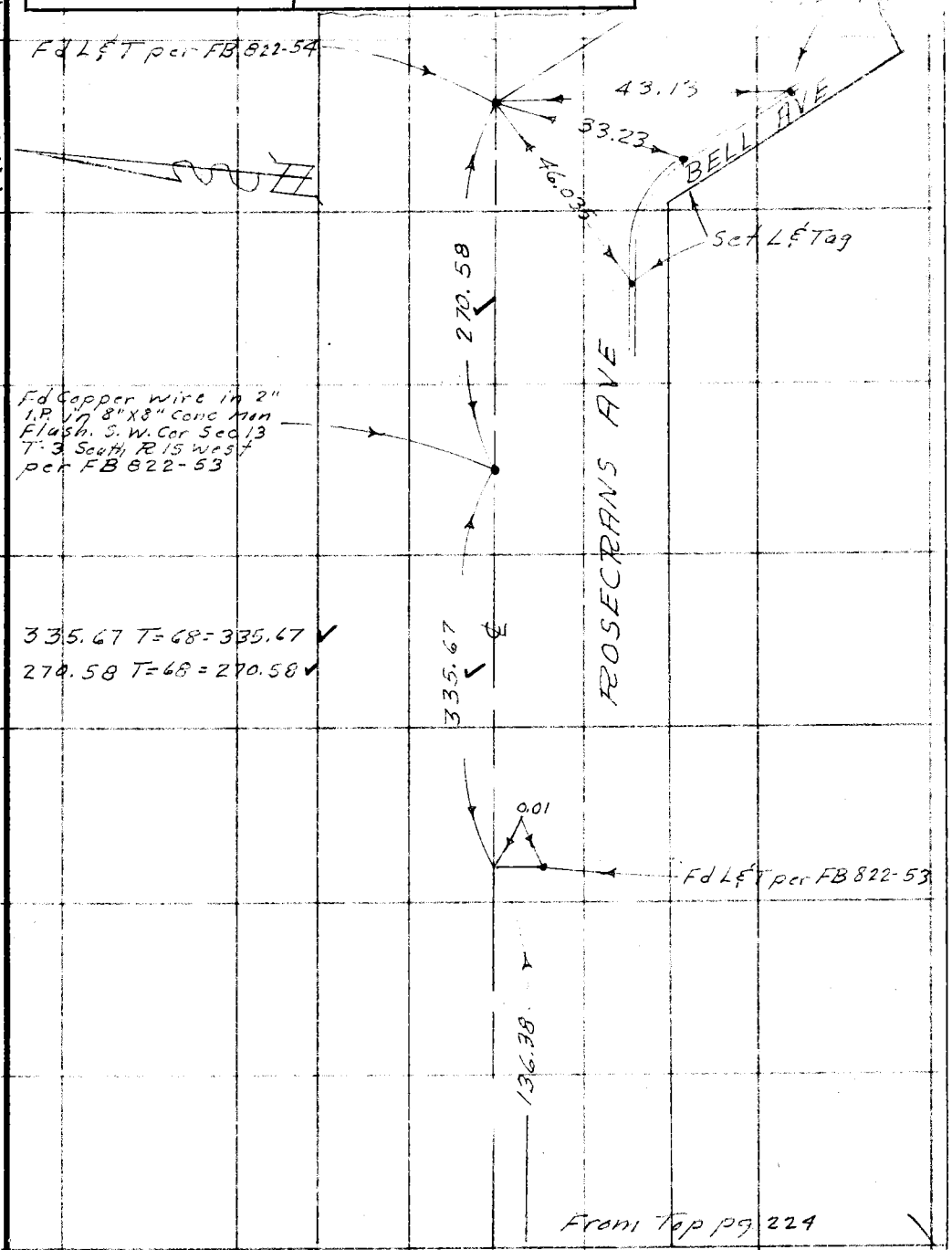

Note: Any Additions or Changes on This Sheet Must be Made or Circled in Red Ink With Date and Name of Person Making Change.

Do not extend notes this side of this line.

RETURN TO
LOS ANGELES COUNTY SURVEYOR
726 LOS ANGELES COUNTY
ENGINEERING BLDG

76F309S S&E #247. 8-54

F. B. 951 Pg. 226

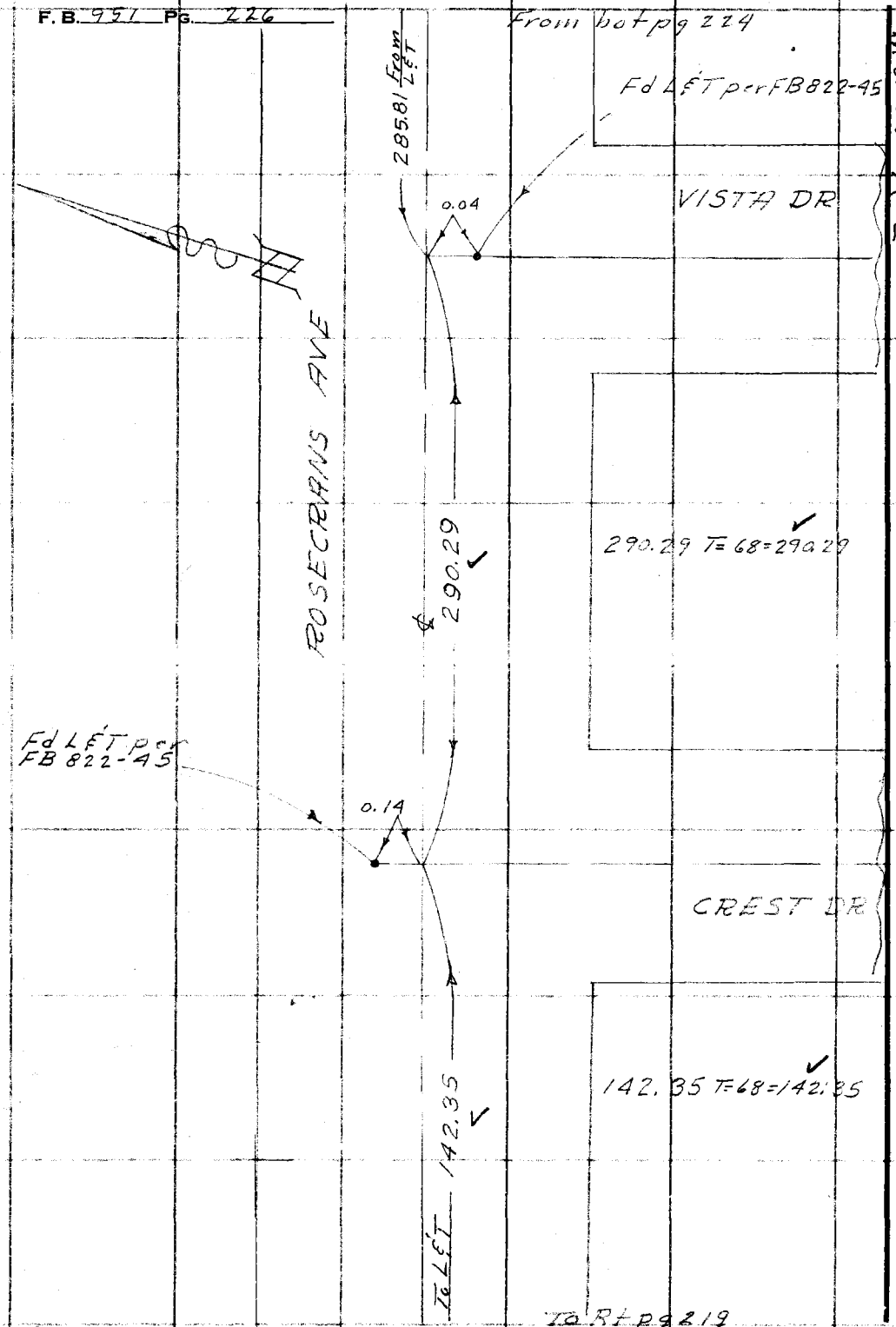

W.S. 25-A-2

RETURN TO
LOS ANGELES COUNTY SURVEYOR
724 LOS ANGELES COUNTY
ENGINEERING BLDG.

Do not extend notes this side of this line.

Note: Any Additions or Changes on This Sheet Must be Made or Circled in Red Ink With Date and Name of Person Making Change.

Notes Ck'd by	Survey of Rosecrans Ave
Map No.	W. O. 0075.22 Tape No. 8161 St'd. 68 °F
Office Work R. L. GREEN	Surveyed by M.M. Van Doren
Checked	Notes V. B. ANDERSON Date 12-16-57
Date	Indexed R. C. Johnson 12-23-57

F. B. [illegible] Pg. 231

J.N. 0074.62

Topography on Proposed Rosecrans Ave

From ℄ Highland Ave To ℄ Exist Rosecrans Ave

ROSECRANS AVE

12-16-57
VanDoren
Anderson
Turrill
Nunez

Note: Any Additions or Changes on This Sheet Must be Made or Circled in Red Ink With Date and Name of Person Making Change.

Do not extend notes this side of this line.

RETURN TO
LOS ANGELES COUNTY SURVEYOR
726 LOS ANGELES COUNTY
ENGINEERING BLDG.

76F3095 S&E #247. 8-54

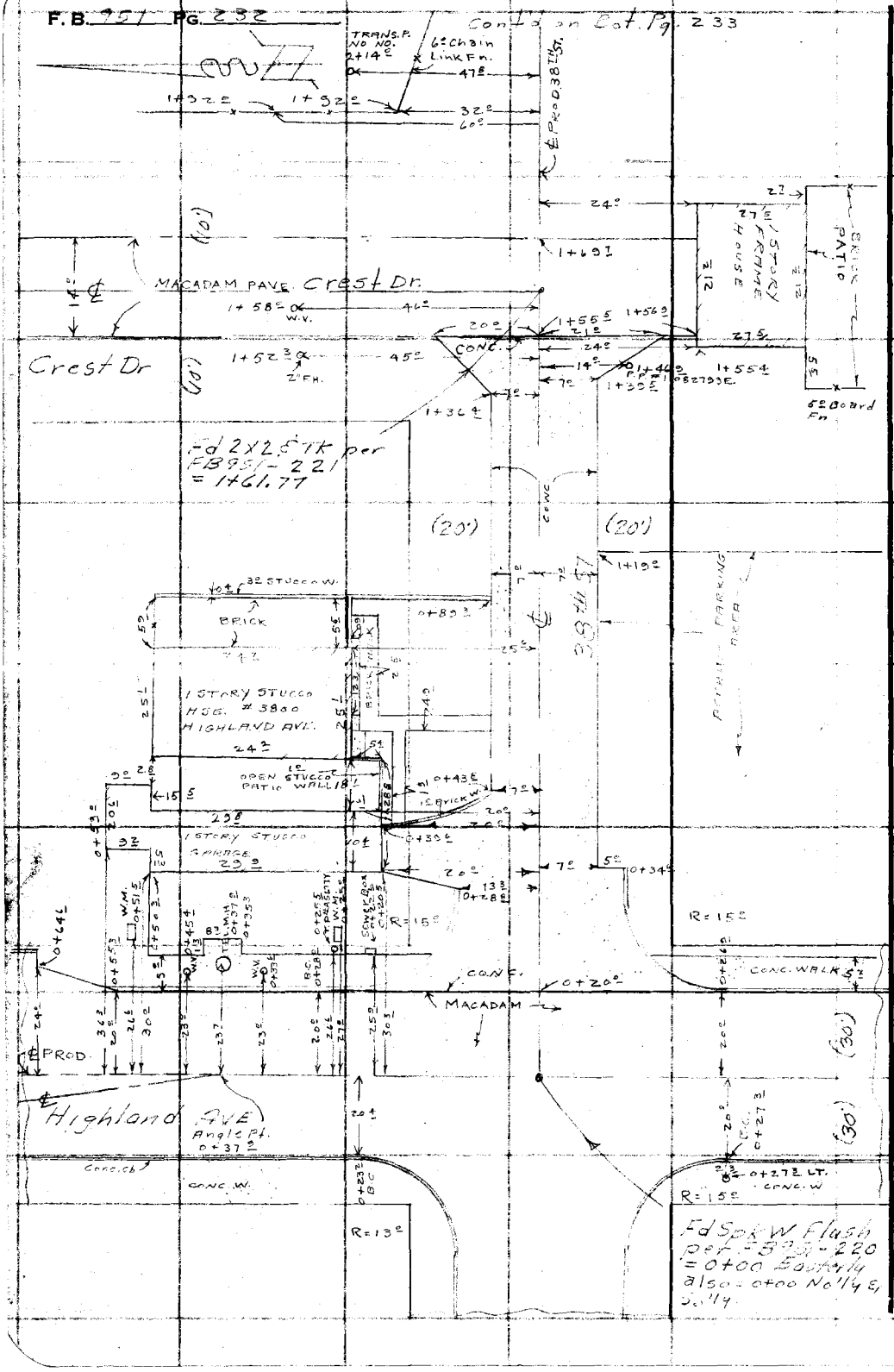

RETURN TO
LOS ANGELES COUNTY SURVEYOR
726 LOS ANGELES COUNTY
ENGINEERING BLDG.
Do not extend notes this side of this line.

Note: Any Additions or Changes on This Sheet Must be Made or Circled in Red Ink With Date and Name of Person Making Change.

Notes Ck'd by	Survey of Rosecrans Ave.
Map No.	W. O. 0075.24 Tape No. B161 St'd. 68 °F
Office Work R. L. GREEN	Surveyed by M. A. Van Dorsen
Checked	Notes V. B. ANDERSON Date 12-16-57
Date	Indexed C. Johnson

F. B. 721 PG. 233

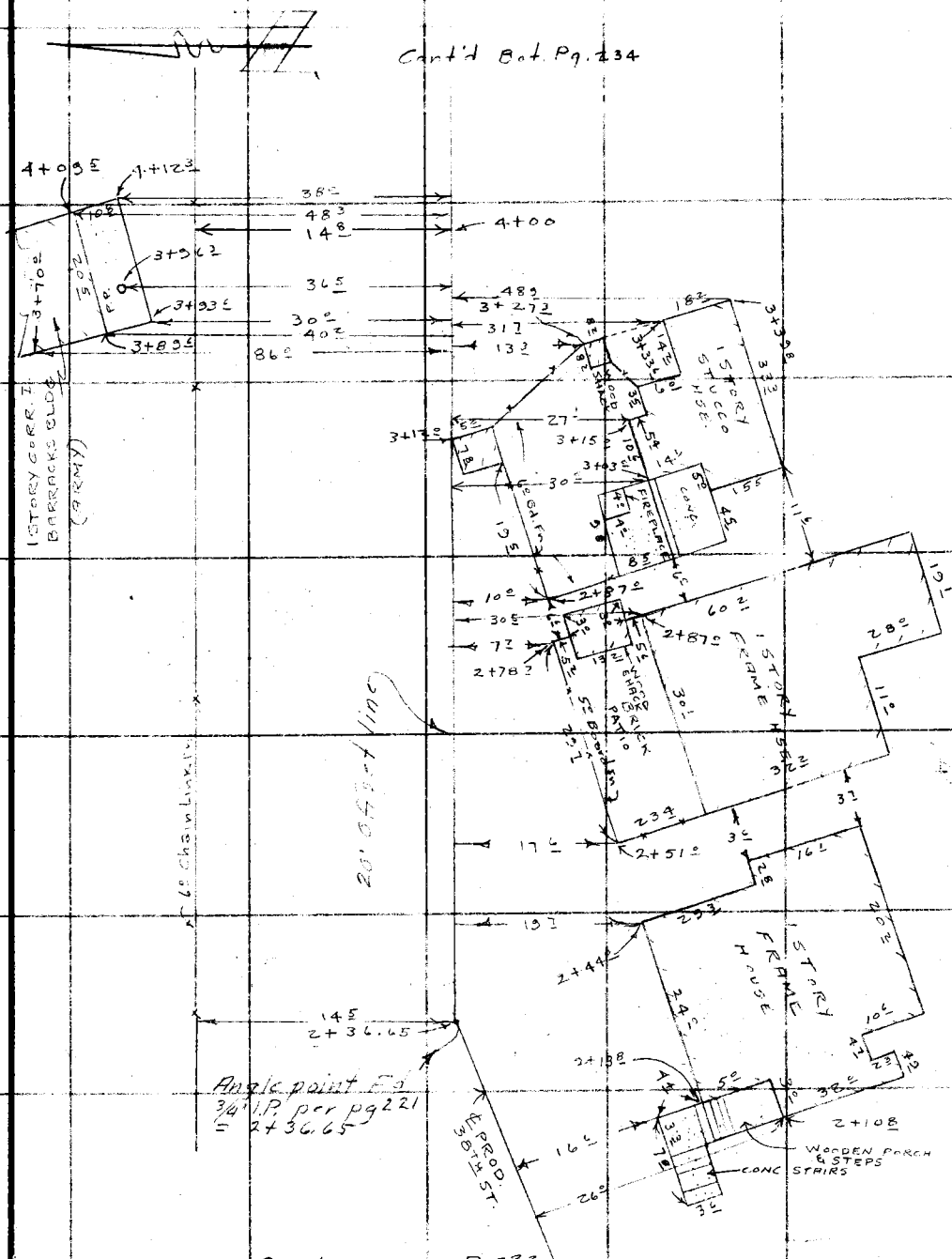

CONT'D FROM TOP PG. 232

Note: Any Additions or Changes on This Sheet Must be Made or Circled in Red Ink With Date and Name of Person Making Change.

Do not extend notes this side of this line.

RETURN TO
LOS ANGELES COUNTY SURVEYOR
726 LOS ANGELES COUNTY
ENGINEERING BLDG.

76F3095 S&E #247. 8-54

F.B. 351 PG. 234

CONT'D BOT. PG. 235

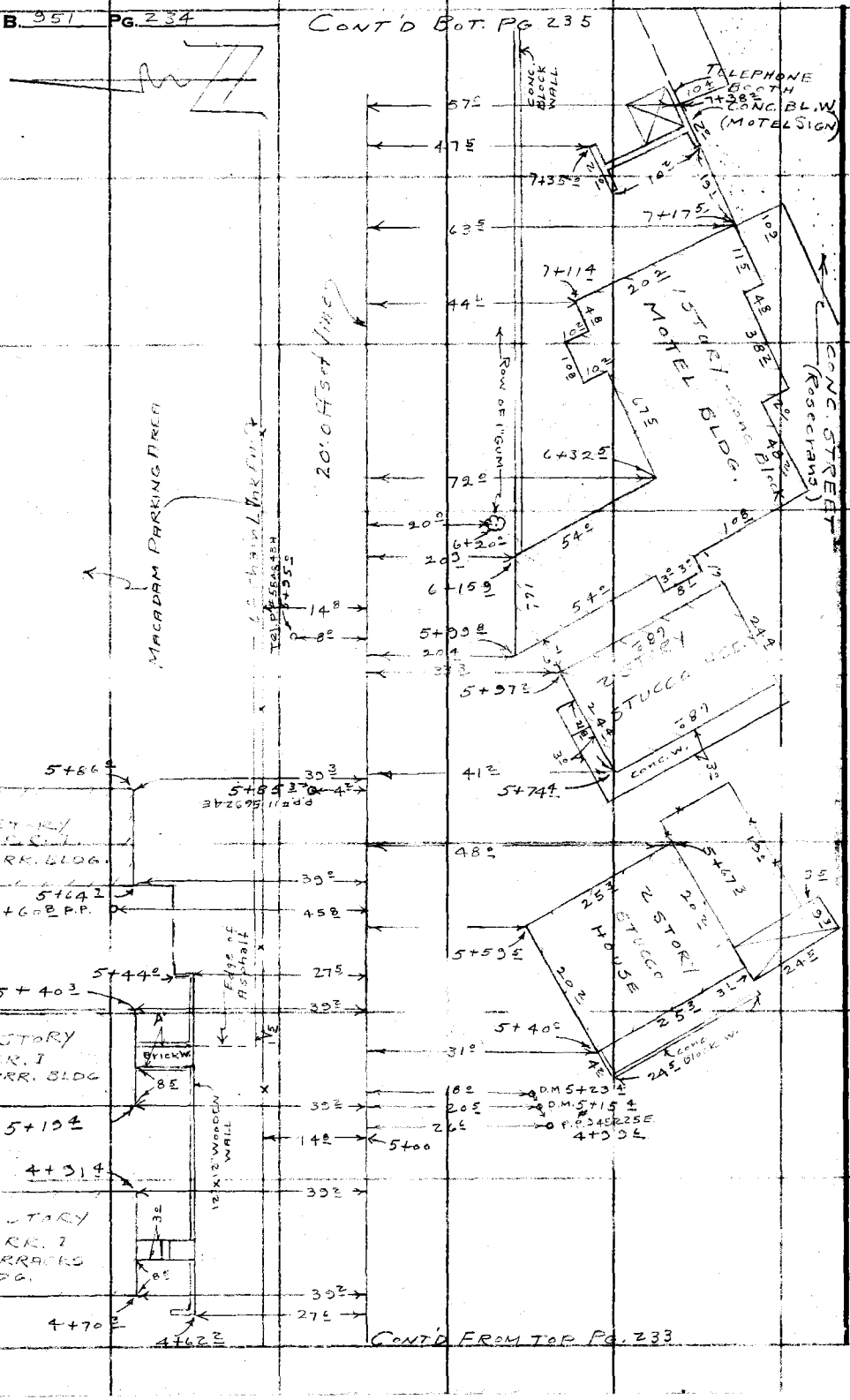

RETURN TO
LOS ANGELES COUNTY SURVEYOR
726 LOS ANGELES COUNTY
ENGINEERING BLDG.

Do not extend notes this side of this line.

Note: Any Additions or Changes on this Sheet Must be Made or Circled in Ink With Date and Name of Person Making Change.

Notes Ck'd by	Survey of Rosecrans Ave.
Map No.	W. O. 0075.24 Tape No. 0161 St'd. 68 °F
Office Work R. L. GREEN	Surveyed by [illegible]
Checked	Notes V. D. Anderson Date [illegible]
Date	Indexed A. C. Johnson

F. B. [illegible] PG. [illegible]

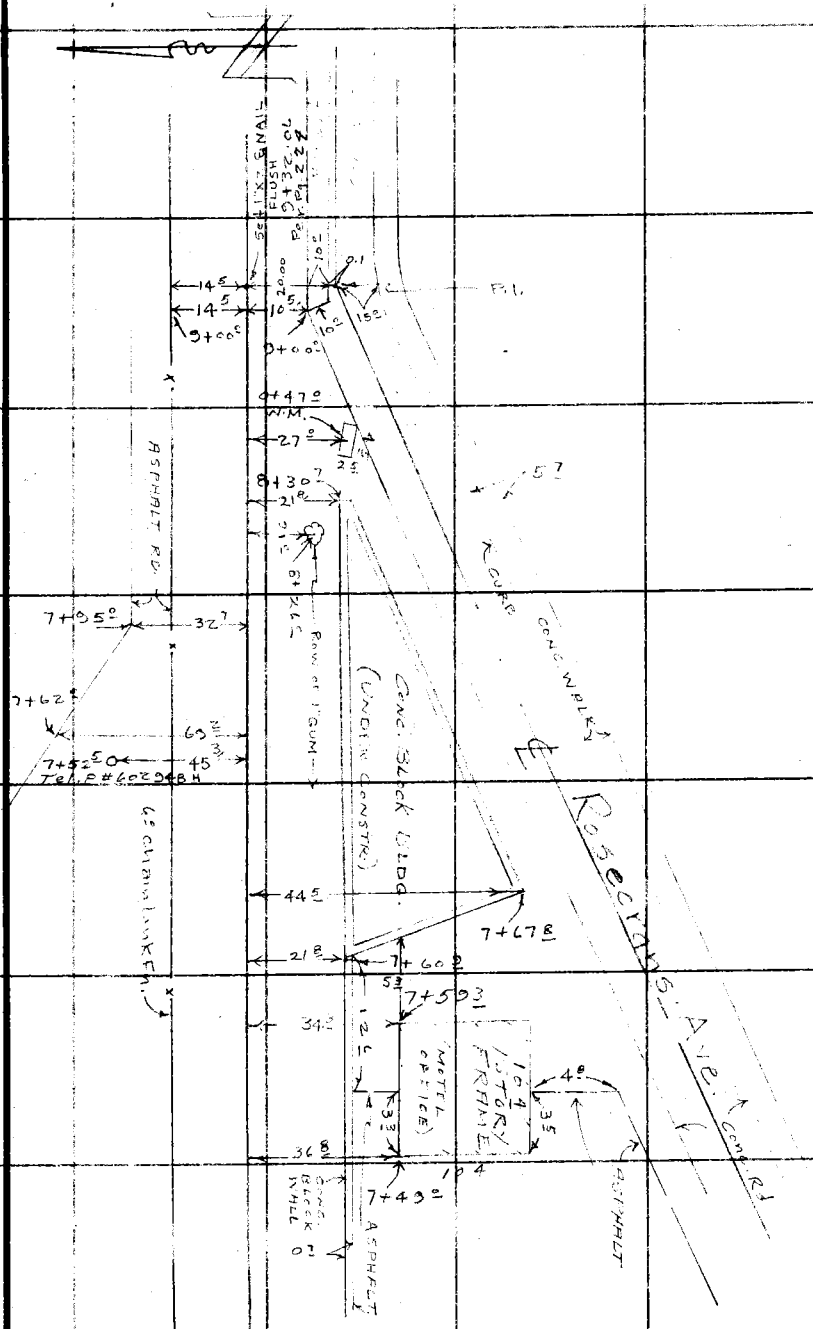

CONT'D FROM TOP PG. 234

Note: Any Additions or Changes on This Sheet Must be Made or Circled in Red Ink With Date and Name of Person Making Change.

Do not extend notes this side of this line.

RETURN TO
LOS ANGELES COUNTY SURVEYOR
726 LOS ANGELES COUNTY
ENGINEERING BLDG.

76F309S S&E #247. 8-54

RETURN TO
LOS ANGELES COUNTY SURVEYOR
726 LOS ANGELES COUNTY
ENGINEERING BLDG.

Note: Any Additions or Changes on This Sheet Must be Made or Circled In Red Ink With Date and Name of Person Making Change.

Do not extend notes this side of this line.

F. B. 951 PG. 236

Profile No.	Notes Red.	Plotted	Job No. 0014.62	Division No. 10	F. B. 951 Pg. 237
	Date	Date	Survey of Rosecrans Ave		
X-Sec. No.	Notes Chkd. Miller	Checked	Survey by VanDeren	Notes Van	Date 12-19-57
	Date	Date	Map No.	Indexed S. C. Johnson	Date 12-23-57

JN 0014.62

Bench Levels on

ROSECRANS. AVE

12-19-57

VanDeren
Anderson
Turrill
Nunez

STATION	B. S.	H. I.	F. S.	ELEV.

NOTE: ANY ADDITIONS OR CHANGES ON THIS SHEET MUST BE MADE OR CIRCLED IN RED INK, WITH DATE AND NAME OF PERSON MAKING CHANGE.

Do not extend notes this side of this line.

PLEASE RETURN TO
LOS ANGELES COUNTY ENGINEER
700 Los Angeles County Engineering Bldg.

76298 S & E #307—7-55

76298 S & E #307—7-55

PLEASE RETURN TO
LOS ANGELES COUNTY ENGINEER
700 LOS ANGELES COUNTY ENGINEERING BLDG.

NOTE: ANY ADDITIONS OR CHANGES ON THIS SHEET MUST BE MADE OR CIRCLED IN RED INK, WITH DATE AND NAME OF PERSON MAKING CHANGE.

Do not extend notes this side of this line.

F. B. 951 Pg. 238 | Job No. 0074.62 | Division No. 10 | Notes Red. | Plotted | No. | Profile

Survey of Rosecrans Ave | Date 12-14-57 | Date | X-Sec.

Survey by Van Deren | Notes Van | Notes Chkd. Miller | Checked | No.

Indexed K. C. Johnson | Date | Date

STATION	B. S.	H. I.	F. S.	ELEV.		
21-24	10.405	37.985		27.580	BM 21-24 Elev=	27.579
T. P.	11.585	49.215	0.355	37.630	Rosecrans Ave. and the strand at the	
T. P.	11.850	60.815	0.250	48.965	foot of Concrete steps leading to the	
T. P.	11.870	72.325	0.360	60.455	beach. in top of 2nd step. and 0.5	
T. P.	11.930	83.825	0.430	71.895	N.W. of the S.E. end. a std disk stamped	
T. P.	11.745	94.985	0.585	83.240	Y-614-1941 FB 1391-28	
T. P.	11.910	106.575	0.320	94.665		
T. P.	9.735	116.050	0.260	106.315		
T. P. (set)	3.895	115.400	4.545	111.505		
BM R-1	11.500	120.775	6.125	109.275	BM. R-1 Elev=	
T. P. (set)	7.600	127.505	0.870	119.905	Bt spk in curb. 18' S. of S. end C.S.	
BM R-2	11.270	134.925	3.850	123.655	BM. R-2 Elev=	
T. P.	11.435	145.780	0.580	134.345	38th st & Crest Dr. (E. side) Fd a 6X6 conc	
T. P.	11.565	157.025	0.320	145.460	Mon Flash with ½ iron pin in center	
T. P.	7.120	161.465	2.680	154.345	10' E. & Crest Dr & 2'± North of & 38th st	
T. P. (set)	2.120	158.995	4.590	156.875		
BM. R-3	1.480	154.535	5.940	153.055	BM. R-3 Elev=	
T. P.	0.545	143.710	11.370	143.165	Rosecrans Ave S. side at Xpt	
T. P	0.905	133.045	11.570	132.140	Fd L & T in conc Dr 15.4 south of Xpt	
T. P.	0.785	121.915	11.915	121.130	per pg-224 (886'± E. & Highland)	
T. P.	0.610	111.165	11.360	110.555		

76298 S & E #307—7-55

PLEASE RETURN TO
LOS ANGELES COUNTY ENGINEER
700 LOS ANGELES COUNTY ENGINEERING BLDG.

NOTE: ANY ADDITIONS OR CHANGES ON THIS SHEET MUST BE MADE OR CIRCLED IN RED INK, WITH DATE AND NAME OF PERSON MAKING CHANGE.

Do not extend notes this side of this line.

STATION	B. S.	H. I.	F. S.	ELEV.		
		111 165 ✓			per pg	
T.P.	7 945	109 .975 ✓	9.135	102 .030 ✓		
T.P.	7 790	117 .180 ✓	0.585	109 .390 ✓		
T.P.	3 595	118 .450 ✓	2.325	114 .855 ✓		
T.P.	4 .300	115 .230 ✓	7.520	110 .930 ✓		
T.P.	6 215	117 .705 ✓	3.740	111 .490 ✓		
T.P.	6 .370	120 .235 ✓	3.840	113 .865 ✓		
21-23			4.420	115 .815 ✓	B.M. 21-23 Elev= 115.826	
					Rosecrans Ave & Flourney Ave. 12.4 North of the ℄ of Rosecrans Ave. & 5' W. of the ℄ of Flourney Ave. in a well with cl. cover. a std C.S. Mon stamped.	
					B.M. 21-23 - 1952 - R.E. 63 Mon is 12' up	

Profile Notes Red. ____ Plotted ____ Job No. 0074, 62 Division No. 10 F. B. 951 Pg. 239
No. ____ Date ____ Date ____ Survey of Rosecrans Ave
X-Sec. Notes Chkd. Miller Checked ____ Survey by VanDeren Notes Van Date 12-19-57
No. ____ Date ____ Date ____ Map No. ____ Indexed ____ Date ____

F. B. 951 Pg. 240 | Job No. 0074.62 Division No. 10 Notes Red. Plotted Profile

Survey of Rose Crans Ave. Date 12-19-57 Date No.

Survey by Von Deren Notes Von Notes Chkd. Miller Checked X-Sec.

Indexed Date Date Date Date No.

STATION	B. S.	H. I.	F. S.	ELEV.

76298 S & E #307—7-55

PLEASE RETURN TO

LOS ANGELES COUNTY ENGINEER

700 LOS ANGELES COUNTY ENGINEERING BLDG.

Do not extend notes this side of this line.

NOTE: ANY ADDITIONS OR CHANGES ON THIS SHEET MUST BE MADE OR CIRCLED IN RED INK, WITH DATE AND NAME OF PERSON MAKING CHANGE.

Profile No.	Notes Red	Plotted	Job No. 0074.62	Division No. 10	F.B. 951	PG. 241
	Date	Date	Survey of Rosecrans Ave			
X-Sec. No.	Notes Chkd. Miller	Checked	Survey by VanDeren	Notes Van	Date 12-19-57	
	Date	Date	Map No.	Indexed A.G. Johnson	Date	

J.N. 0074.62

Cross sections on prop Rosecrans Ave

From Highland Ave to Rosecrans Ave

ROSECRANS AVE

12-19-57

VanDeren
Anderson
Tarrill
Nunez

STATION	B.S.	H.I.	F.S.	ELEV.

NOTE: ANY ADDITIONS OR CHANGES ON THIS SHEET MUST BE MADE OR CIRCLED IN RED INK, WITH DATE AND NAME OF PERSON MAKING CHANGE.

Do not extend notes this side of this line.

PLEASE RETURN TO
LOS ANGELES COUNTY SURVEYOR
726 LOS ANGELES COUNTY
ENGINEERING BLDG.

76L298 307 10-51

76L298 307 10-51

PLEASE RETURN TO

LOS ANGELES COUNTY SURVEYOR

726 LOS ANGELES COUNTY
ENGINEERING BLDG.

NOTE: ANY ADDITIONS OR CHANGES ON THIS SHEET MUST BE MADE OR CIRCLED IN RED INK, WITH DATE AND NAME OF PERSON MAKING CHANGE.

Do not extend notes this side of this line.

STATION	B. S.	H. I.	F. S.	ELEV.	LT & N	℄ RT & South
BM. R1	5.71	114 98 ✓		109.27 ✓	BM R1 Elev = 109.27 ✓	
					Highland ave & 38th st S. E. Cor	
					Bt Spk in Curb. 12' S. of S. end CR	
0+00			7.43	107 55 ✓	℄ int Highland Ave & 38th st	
—			8.12	106 86 ✓	38' N Angle pt on ℄ Highland Ave	
—			9.29	105 69 ✓	62' N. ℄ of ⊠ pt "	"
—			5.24	109 74 ✓	100' south "	"
			8.18	106 80 ✓	N end C.R. N.W. Cor	
			8.59	106 39 ✓	Gut at " "	
			9.92	105 06 ✓	W. end C.R. N.W. Cor	
			10.52	104 46 ✓	Gut at " "	
			6.85	108 13 ✓	S. end C.R. S.W. Cor	
			7.32	107 66 ✓	Gut at " "	
			9.41	105 57 ✓	W. end C.R. S.W. Cor	
			9.97	105 01 ✓	Gut at " "	
			7.28	107 70 ✓	N. end C.R. N.E. Cor	
			7.77	107 21 ✓	Gut at " "	
			5.60	109 38 ✓	E. end C.R. N.E. Cor	
			6.10	108 88 ✓	Gut at " "	

F.B. 951 PG. 242 Job No. 0074.62 Division No. 10 Notes Red. Plotted No. Profile
Survey of Rosecrans Ave Date 12-19-57 Date X-Sec.
Survey by Van Deren Notes Van Notes Chkd Miller Checked No.
Indexed C. Johnson Date Date Date

76L298 307 10-51

PLEASE RETURN TO

LOS ANGELES COUNTY SURVEYOR

726 LOS ANGELES COUNTY
ENGINEERING BLDG.

NOTE: ANY ADDITIONS OR CHANGES ON THIS SHEET MUST BE MADE OR CIRCLED IN RED INK, WITH DATE AND NAME OF PERSON MAKING CHANGE.

Do not extend notes this side of this line.

STATION	B. S.	H. I.	F. S.	ELEV.	LT & North	℄ Rt & South
		114 98				
			4.37	110.61	E. end C.R. S.E. Cor	
			4.87	110.11	Gut at " "	
			5.98	109.00	S. end C.R. S.E. Cor	
			6.47	108.51	Gut at S.E. "	
0+20			7.03	107.95		℄ brk
0+50			2.37	112.61		℄ brk
"			2.45	112.53		7' edg pvt
"			2.14	112.84		50' Mac pvt
"			2.27	112.71	7' edg pvt	
"			1.78	113.20	20' ground at edg of house	
T.P.	10.43	124.83	0.58	114.40	T.P.	
1+00			6.72	118.11		℄
"			6.61	118.22		7' edg pvt
"			6.96	117.87		50' Mac pvt
"			6.77	118.06	7' edg pvt & Top brk	
"			7.5	117.3	14' bot brk	
"			8.0	116.8	50' Ground lot line	
1+55.5			1.27	123.56		℄ & brk
1+61.8			1.18	123.65		℄ int Crest Dr
"			1.49	123.34	24' South pvt at edg house on ℄ Crest Dr	

Profile Notes Red ____ Plotted ____ Job No. 00746 Division No. 10 F.B. 951 PG. 243

No. ____ Date ____ Date ____ Survey of Rosemont Ave

X-Sec. Notes Chkd. Miller Checked ____ Survey by Van Deren Notes Van Date 12-19-57

No. ____ Date ____ Date ____ Map No. ____ Index C. Johnson Date ____

76L298 307 10-51

PLEASE RETURN TO

LOS ANGELES COUNTY SURVEYOR

726 LOS ANGELES COUNTY
ENGINEERING BLDG.

NOTE: ANY ADDITIONS OR CHANGES ON THIS SHEET MUST BE MADE OR CIRCLED IN RED INK, WITH DATE AND NAME OF PERSON MAKING CHANGE.

Do not extend notes this side of this line.

STATION	B. S.	H. I.	F. S.	ELEV.	LT. & North	℄ Rt. & South
		124.83 ✓				
1+61.8			0.87	123.96 ✓	50' on ℄ Crest Dr	
"			0.89	123.94 ✓	100 " "	
1+70			1.23	123.60 ✓		℄ at edg pvt
T.P.	4.65	128.30 ✓	1.18	123.65 ✓	T.P. 4x4 Mon	
2+00			4.5	123.8 ✓		℄
"			4.4	123.9 ✓		6' brk
"			3.0	125.3 ✓		20' "
"			2.6	125.7 ✓		50' Ground
"			1.3	127.0 ✓		65' "
"			4.3	124.0 ✓	27' brk	
"			3.4	124.9 ✓	28' Top brk	
"			3.1	125.2 ✓	60' Ground	
2+36.65	8.69	133.91 ✓	3.08	125.22 ✓		℄ at angle pt
2+45°			8.1	125.8 ✓		℄ bot brk
"			5.9	128.0 ✓		20' brk
"			4.0	129.9 ✓		37. brk
"			3.7	130.2 ✓		75' Ground
"			7.9	126.0 ✓	14' brk	
"			7.1	126.8 ✓	15' "	
"			6.6	127.3 ✓	44' T. Slope	

F.B. 951 PG. 244 Job No. 0074.62 Division No. 10 Notes Red. Plotted No. Profile

Survey of Rosecrans Ave Date 12-19-57 Date X-Sec.

Survey by Van Deren Notes Van Notes Chkd. Miller Checked

Indexed C. Johnson Date Date No.

76298 S & E #307—7-55

PLEASE RETURN TO
LOS ANGELES COUNTY ENGINEER
700 LOS ANGELES COUNTY ENGINEERING BLDG.

NOTE: ANY ADDITIONS OR CHANGES ON THIS SHEET MUST BE MADE OR CIRCLED IN RED INK, WITH DATE AND NAME OF PERSON MAKING CHANGE.

Do not extend notes this side of this line.

STATION	B. S.	H. I.	F. S.	ELEV.	LT & North	℄	Rt & South
		133.91 ✓					
2+45.0			1.1	132.8 ✓	72' Top brk		
T.P.	9.18	141.29 ✓	1.80	132.11 ✓	T.P.		
3+00			9.4	132.~~8~~ 19		℄	
"			9.6	132.~~6~~ 17	15'		
"			9.5	132.~~7~~ 18	30' T Slope		
"			5.4	135.~~6~~ 9 ✓	43 Top brk		
"			4.8	136.~~4~~ 5 ✓	65' Ground		
3+50			4.2	~~136.0~~ 137.1 ✓		℄	
"			5.3	~~135.7~~ 136.0 ✓			40' Ground
"			4.7	136.~~5~~ 6 ✓			60' "
"			5.1	136.~~7~~ 2 ✓	15'		
"			4.3	~~136.7~~ 137.0 ✓	48' bot brk		
"			0.6	140.~~6~~ 7 ✓	74' Slope		
3+70			1.9	139.~~3~~ 4 ✓		℄	
"			3.6	137.~~6~~ 7 ✓	15'		
"			3.7	137.~~5~~ 6 ✓	34' bot brk		
"			0.2	141.~~0~~ 1 ✓	42' Top brk		
T.P.	10.18	150.05 ✓	1.42	139.87 ✓	T.P.		
4+00			10.2	139.8 ✓		℄	
"			9.9	140.1 ✓			30'

Profile Notes Red. ____ Plotted ____ Job No. 007462 Division No. 10 F. B. 951 Pg. 245
No. ____ Date ____ Date ____ Survey of Rosecrans Ave
X-Sec. Notes Chkd. Miller Checked ____ Survey by Van Deren Notes Van Date 12-19-57
No. ____ Date ____ Date ____ Map No. ____ Indexed Johnson Date ____

76298 S & E #307—7-55

PLEASE RETURN TO
LOS ANGELES COUNTY ENGINEER
700 LOS ANGELES COUNTY ENGINEERING BLDG.

NOTE: ANY ADDITIONS OR CHANGES ON THIS SHEET MUST BE MADE OR CIRCLED IN RED INK. WITH DATE AND NAME OF PERSON MAKING CHANGE.

Do not extend notes this side of this line.

STATION	B. S.	H. I.	F. S.	ELEV.	LT & North	℄ Rt & South
		150.05 ✓				
4+00			7.3	142.7 ✓		60'
"			10.1	139.9 ✓	15'	
"			8.2	141.8 ✓	33'	
"			8.17	141.88 ✓	33 Top Conc pad	
4+55			8.6	141.4 ✓		℄ at brk
"			6.0	144.0 ✓		30' bot brk
"			3.1	146.9 ✓		37' Top "
"			2.9	147.1 ✓		50'
"			7.5	142.5 ✓	15' Ground	
"			5.3	144.7 ✓	55' slope	
T.P.	7.89	155.50 ✓	2.44	147.61 ✓		
5+00			7.9	147.6 ✓		℄ Top brk
"			7.5	148.0 ✓		17' bot brk
"			4.3	151.2 ✓		26' Top "
"			5.3	150.2 ✓		40' Ground
"			9.9	145.6 ✓	6' bot brk	
"			9.6	145.9 ✓	15' Ground	
"			7.4	148.1 ✓	60' "	
"			7.3	148.2 ✓	75' "	
5+65			1.3	154.2 ✓		℄ brk

F. B. 951 PG. 246 Job No. 0074.62 Division No. 10 Notes Red. Plotted Profile
Survey of Rosecrans Ave Date 12-19-57 Date No.
Survey by Van Deren Notes Van Notes Chkd Miller Checked X-Sec.
Indexed C. Johnson Date Date Date No.

76298 S & E #307—7-55

PLEASE RETURN TO
LOS ANGELES COUNTY ENGINEER
700 LOS ANGELES COUNTY ENGINEERING BLDG.

NOTE: ANY ADDITIONS OR CHANGES ON THIS SHEET MUST BE MADE OR CIRCLED IN RED INK, WITH DATE AND NAME OF PERSON MAKING CHANGE.

Do not extend notes this side of this line.

STATION	B. S.	H. I.	F. S.	ELEV.	LT ℄ North	℄ RT ℄ South
		155.50 ✓				
5+65			0.0	155.5 ✓		31' Ground
"			1.1	154.4 ✓	9' Top brk	
"			3.6	151.9 ✓	15' bot brk	
"			2.0	153.5 ✓	39' Ground	
T.P.	9.22	164.53 ✓	0.[illegible]	155.31 ✓	T.P.	
6+00			7.0	157.5 ✓		℄
"			6.5	158.0 ✓		8' top brk
"			10.4	154.1 ✓		20 bot brk
"			10.9	153.6 ✓		35' Ground
"			7.5	157.0 ✓	7' top brk	
"			9.4	155.1 ✓	10' bot brk	
"			9.4	155.1 ✓	30' Ground & brk to the [illegible]	
"			8.7	155.8 ✓	60' "	
T.P.	5.18	167.85 ✓	1.86	162.67 ✓	T.P.	
7+00			6.1	161.7 ✓		℄ slope
"			11.60	156.25 ✓		21½ bot brk - Top wall
"			14.1	153.7 ✓		22' bot wall
"			14.4	153.4 ✓		37' Mac pvt
"			3.5	164.3 ✓	7' top brk	
"			2.5	165.3 ✓	29' Top brk	

Profile Notes Red. ____ Plotted ____ Job No. 2074.62 Division No. 10 F. B. 951 Pg. 297
No. ____ Date ____ Date ____ Survey of Rosecrans Ave
X-Sec. Notes Chkd Miller Checked ____ Survey by Van Deren Notes Van Date 12-19-57
No. ____ Date ____ Date ____ Map No. ____ Indexed J. Johnson Date ____

76298 S & E #307—7-55

PLEASE RETURN TO
LOS ANGELES COUNTY ENGINEER
700 LOS ANGELES COUNTY ENGINEERING BLDG.

NOTE: ANY ADDITIONS OR CHANGES ON THIS SHEET MUST BE MADE OR CIRCLED IN RED INK, WITH DATE AND NAME OF PERSON MAKING CHANGE.

Do not extend notes this side of this line.

STATION	B. S.	H. I.	F. S.	ELEV.	LT & North	℄ Rt & South
		167.85 ✓				
7+00			8.1	159.7 ✓	48' bot brk	
"			8.0	[illegible] ✓	75' Flat	
7+50			3.7	164.1 ✓		℄ Top brk
"			0.7	167.1 ✓	15' brk	
"			0.9	166.9 ✓	34' brk	
"			4.4	163.4 ✓	50' brk	
"			5.6	163.2 ✓	85' Flat	
T. P.	1.90	167.97 ✓	1.78	166.07 ✓	T. P.	
8+00			5.0	162.9 ✓		℄ slope
"			10.5	157.4 ✓		17' bot brk
"			10.9	157.0 ✓		21.5 at bot conc wall
"			9.75	158.3 ✓		22' top wall
"			13.00	154.9 ✓		22.5 bot wall
"			13.9	154.0 ✓		33' bot wall
"			9.70	158.27 ✓		33' Top wall
"			13.0	154.9 ✓		34 bot wall
"			1.2	166.7 ✓	15' brk	
"			1.6	166.3 ✓	30' slope	
"			3.0	164.9 ✓	60' "	
T.P.	6.66	164.85 ✓	9.78	158.19 ✓	T.P.	

F. B. 951 Pg. 248 Job No. 0074.62 Division No. 10 Notes Red. Plotted Profile
Survey of Rosecrans Ave Date 12-19-57 Date No.
Survey by Van Deren Notes Van Notes Chkd Miller Checked X-Sec.
Indexed E. C. Johnson Date Date Date No.

76298 S & E #307—7-55

PLEASE RETURN TO
LOS ANGELES COUNTY ENGINEER
700 LOS ANGELES COUNTY ENGINEERING BLDG.

NOTE: ANY ADDITIONS OR CHANGES ON THIS SHEET MUST BE MADE OR CIRCLED IN RED INK, WITH DATE AND NAME OF PERSON MAKING CHANGE.

Do not extend notes this side of this line.

STATION	B. S.	H. I.	F. S.	ELEV.	LT & North	℄ RT & South
		164.85 ✓				
9+00			9.2	155.6 ✓		℄
"			10.0	154.8 ✓		7' brk
"			11.11	153.74 ✓		10.5 bot brk [illegible]
"			11.14	153.71 ✓		27.5 Conc pvt
"			11.23	153.62 ✓		41' Gut
"			10.65	154.20 ✓		41' Top Curb
"			10.67	154.18 ✓		47' back walk
"			5.7	159.1 ✓	15' bot brk	
"			4.2	160.6 ✓	16' Top "	
"			3.3	161.5 ✓	30' slope	
"			2.0	162.8 ✓	60' "	
T.P.	6.09	161.78 ✓	9.16	155.69 ✓	T.P.	
9+32.06			6.3	155.5 ✓		℄ opp ⊼ pt in [illegible]
"			8.98	152.80 ✓		9' bot brk [illegible]
"			8.76	153.02 ✓		22.5 pvt
"			8.82	152.96 ✓		35' Pvt Gut
"			8.26	153.52 ✓		35' Top Curb
"			8.14	153.64 ✓		41.5 back walk
"			4.9	156.9 ✓	15' bot brk	
"			3.0	158.8 ✓	16' Top brk	

Profile Notes Red. ____ Plotted ____ Job No. 0074.62 Division No. 10 F. B. 951 Pg. 249
No. ____ Date ____ Date ____ Survey of Rosecrans Hwy
X-Sec. Notes Chkd Miller Checked ____ Survey by Van Deren Notes Van Date 12-19-51
No. ____ Date ____ Date ____ Map No. ____ Reduced Johnson Date ____

76298 S & E #307—7-55

PLEASE RETURN TO
LOS ANGELES COUNTY ENGINEER
700 LOS ANGELES COUNTY ENGINEERING BLDG.

NOTE: ANY ADDITIONS OR CHANGES ON THIS SHEET MUST BE MADE OR CIRCLED IN RED INK, WITH DATE AND NAME OF PERSON MAKING CHANGE.

Do not extend notes this side of this line.

F. B. 951 PG. 250 | Job No. 0074.62 | Division No. 10 | Notes Red. | Plotted | No. | Profile
Survey of Rosecrans Ave | Date 12-19-57 | Date | No. | X-Sec.
Survey by Van Deren | Notes Van | Notes Chkd. Miller | Checked
Indexed K. C. Johnson | Date | Date | Date | No.

STATION	B. S.	H. I.	F. S.	ELEV.	LT ℄ North	℄ RT ℄ South
		161.78				
9+32.06			3.6	158.2	30' slope	
"			1.2	160.6	60' "	
T.P.	0.70	156.21	6.27	155.51	T.P.	
"Note" LFT at angle pt in Rosecrans Ave per pg 224 = 0+00 E. fw on ℄ Rosecrans Ave						
0+00			3.18	153.03	LFT at ✱pt on ℄ Rosecrans Ave	
"			2.16	154.05	50' W/y on ℄ Rosecrans "	
"			2.16	154.05	100' " "	"
"			4.69	151.52	50' E/y "	"
"			7.69	148.52	100' " "	"
BMR3			3.16	153.05	BMR3 Elev = 153.055 Rosecrans Ave (S side) at angle point Fd LFT to cone Drive. 15.4 South of ✱pt per pg 224 – 238 (886± E. ℄ Highland)	

F. B. 951 Pg. 251

Profile No. | Notes Red. | Plotted | Job No. | Division No. 10
Date | Date | Survey of Rosecrans Ave.
X-Sec. No. | Notes Chkd. | Checked | Survey by M Van Deren Notes V. B. A. Date 6-30-58
Date | Date | Map No. | Indexed E. O. Johnson Date 8-28-58

ROSECRANS AVE-

J.N. 007462

Elevations from
Mon. to Surface

STATION	B. S.	H. I.	F. S.	ELEV.

Do not extend notes this side of this line.

NOTE: ANY ADDITIONS OR CHANGES ON THIS SHEET MUST BE MADE OR CIRCLED IN RED INK, WITH DATE AND NAME OF PERSON MAKING CHANGE.

PLEASE RETURN TO
LOS ANGELES COUNTY SURVEYOR
726 Los Angeles County Engineering Bldg.

76L298 S & E #307 9-54

76L298 S & E #307 9-54

PLEASE RETURN TO
LOS ANGELES COUNTY SURVEYOR
726 LOS ANGELES COUNTY ENGINEERING BLDG.

NOTE: ANY ADDITIONS OR CHANGES ON THIS SHEET MUST BE MADE OR CIRCLED IN RED INK, WITH DATE AND NAME OF PERSON MAKING CHANGE.

Do not extend notes this side of this line.

STATION	B. S.	H. I.	F. S.	ELEV.	Dist from monument to surface	Surface Elevation
				per list in specs.		
T-C-1-AZ					flush	
T-C-1					0.57	
T-C-1B				118.94	0.89	119.83✓
T-B-1A				121.58	0.82	130.40✓
V-J-12-C				106.07	0.97	107.04✓
V-J-12-B				119.51	0.87	120.38✓
V-J-12-A				[illegible].88	0.77	107.65✓
V-J-12				80.71	0.65	89.36✓
1P-V				86.48	Mon. is gone due to construction	
1P-1V				81.75	" " " " " "	
V-J-11-B				68.09	0.80	68.89✓
S-2				26.33 per F.B. 2100-167 & adjusted for datum		26.33

F. B. 951 Pg. 257 Job No. Division No. 10 Notes Red. Plotted Profile
Survey of Rosecrans Ave Date 6-30-58 Date No.
Survey by M. Van Deren Notes V. Anderson Notes Chkd. Checked X-Sec.
Indexed E. G. Johnson Date Date Date No.

76F309S S&E #247 1-56

PLEASE RETURN TO
LOS ANGELES COUNTY ENGINEER
700 LOS ANGELES COUNTY ENGINEERING BLDG.

Note: Any Additions or Changes on This Sheet Must be Made or Circled in Red Ink With Date and Name of Person Making Change.

Do not extend this side of this line.

Notes Ck'd by_____
Map No._____
Office Work_____
Checked_____
Date_____

Survey of_____
JN_____ Tape_____ Std_____ °F
Surveyed by_____
Notes_____ Date_____
Indexed_____

F. B._____ PG._____

PLEASE RETURN TO
LOS ANGELES COUNTY ENGINEER
700 LOS ANGELES COUNTY ENGINEERING BLDG.

Note: Any Additions or Changes on This Sheet Must be Made or Circled in Red Ink With Date and Name of Person Making Change.

Do not extend this side of this line.

F. B. _____ PG. _____

Profile No.	Notes Red.	Plotted	Job No. 0074.64	Division No. 10	F. B. 951	Pg. 253
	Date	Date	Survey of Rosecrans Ave			
X-Sec. No.	Notes Chkd.	Checked	Survey by Van Deren	Notes Andy	Date 8-27-58	
	Date	Date	Map No.	Indexed	L. C. Johnson Date 8-28-58	

J. N. 0074.62

Profile on Highland Ave From V-J-12 To V-J-12A

ROSECRANS AVE

Profile spot Check in Field

8-28-58
Van Deren
Anderson
Bazen
Mcknight

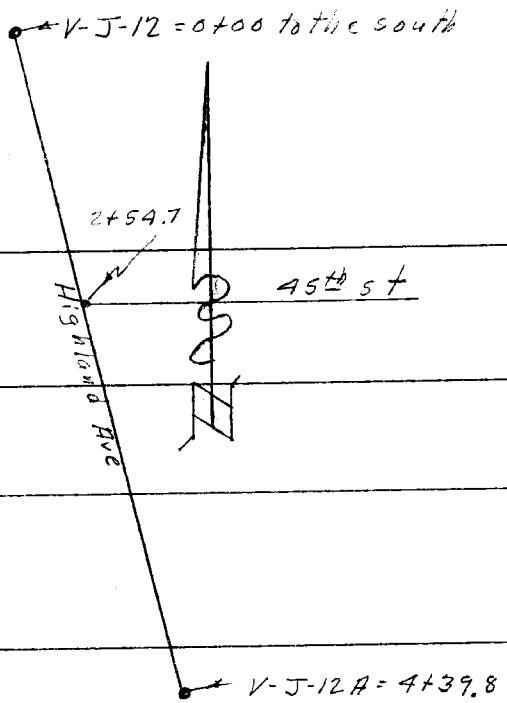

STATION	B. B.	H. I.	F. B.	ELEV.

NOTE: ANY ADDITIONS OR CHANGES ON THIS SHEET MUST BE MADE OR CIRCLED IN RED INK, WITH DATE AND NAME OF PERSON MAKING CHANGE.

Do not extend notes this side of this line.

PLEASE RETURN TO
LOS ANGELES COUNTY SURVEYOR
726 Los Angeles County Engineering Bldg.

761298 S & E #307 9-54

76L298 S & E #307 9-54

PLEASE RETURN TO
LOS ANGELES COUNTY SURVEYOR
726 LOS ANGELES COUNTY ENGINEERING BLDG.

NOTE: ANY ADDITIONS OR CHANGES ON THIS SHEET MUST BE MADE OR CIRCLED IN RED INK, WITH DATE AND NAME OF PERSON MAKING CHANGE.

Do not extend notes this side of this line.

F. B. 951 PG. 254 | Job No. 0074.6 | Division No. 10 | Notes Red. | Plotted | Profile No.
Survey of Rosecrans Ave | Date 8-27-58 | Date | X-Sec. No.
Survey by VanDeren | Notes Andy | Notes Chkd. | Checked | Date
Indexed [redacted] G. John[redacted] | Date | Date

STATION	B. S.	H. I.	F. S.	ELEV.		
V-J-12 = 0+00	10.26	98.97		88.71	V-J-12 Elev = 88.71 F.B. 951-252 Highland Ave (W. side) 400'± N. of 45th st	
0+50			8.88	90.09		
1+00			7.30	91.67		
1+50			5.53	93.44		
2+00			3.20	95.77		
2+50			0.95	98.02		
T.P.	9.82	108.73	0.06	98.91		
3+00			7.89	100.84		
3+50			5.38	103.35		
4+00			2.90	105.83		
V-J-12A = 4+39.8			1.83	106.90	V-J-12A Elev. 106.88 F.B. 951-252 HIGHLAND AVE. (E. SIDE) 30'±S. of GULL ST.	

Profile No.	Notes Red.	Plotted	Job No. 0074.6B	Division No. 10	F. B. 751	Pg. 255
	Date	Date	Survey of Rosecrans Ave			
X-Sec. No.	Notes Chkd.	Checked	Survey by Van Deren	Notes Andy	Date 8-27-58	
	Date	Date	Map No.	Indexed	Date	

J.N. 0074.6B

Profile on ℄ 45th st to the East
From
℄ of Highland Ave

ROSECRANS AVE
Profile spot check in field For Aerial
Photography
8-27-58
Van Deren
Anderson
Bazen
Turrill

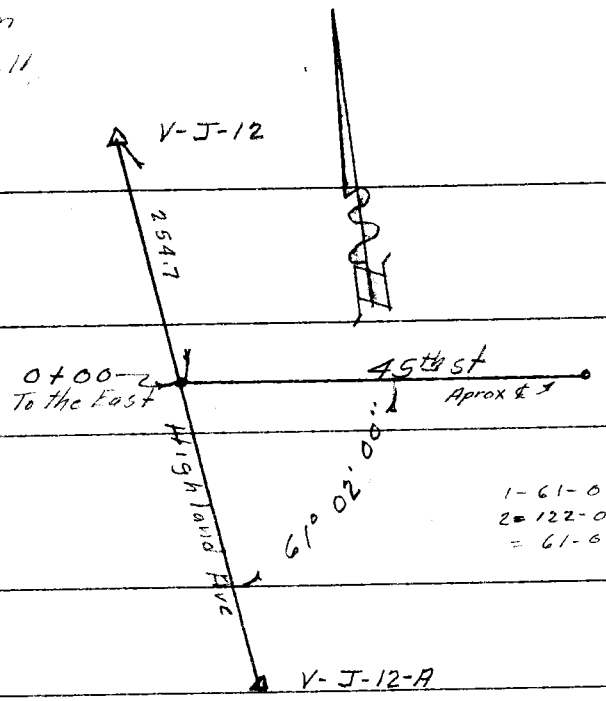

STATION	B. S.	H. I.	F. B.	ELEV.

NOTE: ANY ADDITIONS OR CHANGES ON THIS SHEET MUST BE MADE OR CIRCLED IN RED INK, WITH DATE AND NAME OF PERSON MAKING CHANGE.

Do not extend notes this side of this line.

PLEASE RETURN TO
LOS ANGELES COUNTY SURVEYOR
726 LOS ANGELES COUNTY ENGINEERING BLDG.

76L298 S & E #307 9-54

76L298 S & E #307 9-54

PLEASE RETURN TO
LOS ANGELES COUNTY SURVEYOR
726 LOS ANGELES COUNTY ENGINEERING BLDG.

NOTE: ANY ADDITIONS OR CHANGES ON THIS SHEET MUST BE MADE OR CIRCLED IN RED INK, WITH DATE AND NAME OF PERSON MAKING CHANGE.

Do not extend notes this side of this line.

STATION	B. S.	H. I.	F. S.	ELEV.		
V. J. 12	10 26	98 97		88.71	V-J-12 Elev= 88.71 FB 951-252	
T. P.	10 94	109 85	0 06	98 91	Highland Ave. (W. side) 400'± N. & 45th St	
0+00			11 55	98 30	INT. of HIGHLAND AVE & 45Th ST. TO THE EAST	
0+30			10 98	98 87	BRK. @ CB. LINE	
0+50			7 83	102 02		
0+77.2			2 86	106 99	BRK - BEG. of CONC. PAVE.	
T. P.	12 08	121 67	0 26	109 59		
1+00			9 55	112 12		
T. P.	12 06	133 71	0 02	121 65		
1+50			10 28	123 43		
T. P.	12 10	145 48	0 33	133 38		
2+00			10 67	134 81		
2+25			5 50	139 95	BRK	
2+50			2 41	143 07	BRK	
2+80			1 58	143 90	END of CONC. PAVE.	

F. B. 951 Pg. 256 Job No. 0074.62 Division No. 10 Notes Red. Plotted Profile
Survey of Rosecrans Ave Date 8-27-58 Date No.
Survey by VanDeren Notes Andy Notes Chkd. Checked X-Sec.
Indexed Date Date Date No.

Profile No.	Notes Red.	Plotted	Job No. 0074.62	Division No. 10	F. B. 951	Pg. 257
	Date	Date	Survey of Rosecrans Ave			
X-Sec. No.	Notes Chkd.	Checked	Survey by Van Deren	Notes Andy	Date 8-27-58	
	Date	Date	Map No.	Indexed		Date

J.N. 0074.62

Profile on 41st st From Highland Ave to the East and From Highland Ave to the west

ROSECRANS AVE

Profile spot check in Field for aerial photography

8-27-58
Van Deren
Anderson
Bazen
Mcknight

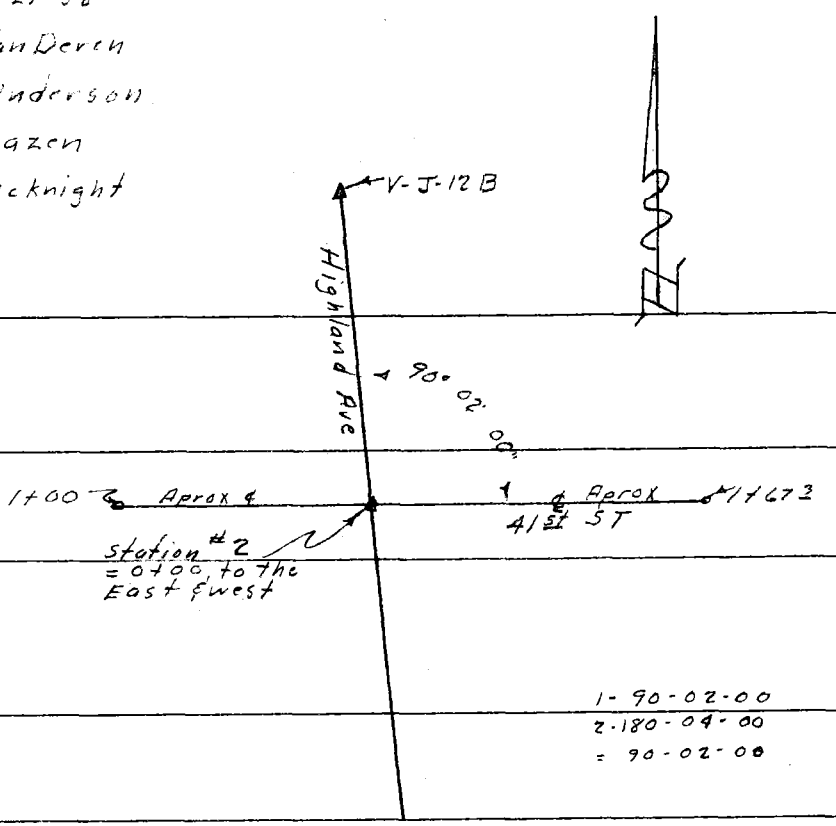

ELEV.
F. S.
H. I.
B. S.
STATION

NOTE: ANY ADDITIONS OR CHANGES ON THIS SHEET MUST BE MADE OR CIRCLED IN RED INK, WITH DATE AND NAME OF PERSON MAKING CHANGE.

Do not extend notes this side of this line.

PLEASE RETURN TO
LOS ANGELES COUNTY SURVEYOR
726 Los Angeles County Engineering Bldg.

761298 S & E #307 9-54

F. B. 951 Pg. 258 Job No. 0074.62 Division No. 10 Notes Red. Plotted Date 8-27-58 Date Checked Date

Survey of Rosecrans Ave Notes Andy Date

Survey by Van Deren Notes Chkd. Date

Indexed R. G. Johnson Date

Profile No. X-Sec. No.

[illegible] 6-34

[illegible] TURN TO

LOS AN[illegible] COUNTY [illegible]OR

726 LOS AN[illegible] COUNTY ENGINEERING BLDG.

NOTE: ANY ADDITIONS OR CHANGES ON THIS SHEET [illegible] BE MADE OR CIRCLED IN RED INK, WITH DATE AND NAME OF PERSON MAKING CHANGE.

[illegible] extend [illegible] this side of this line.

STATION	B. S.	H. I.	F. S.	ELEV.		
BM R1	1 15	110 42		109.27	BM R-1. Elev: 109.275	FB 951-238
T.P.	8 37	116 03	2 78	107 64	Highland Ave & 38th St	S. E. Cor
					Bt Spk in curb. 13' South of S. end C.R.	
			1 61	114 42	℄ INT. of HIGHLAND & 41ST ST. ON CONC PAVE 0.5 BELOW SURFACE OF MAC. PAVE.	
T.P. 0+00 To W	0 94	115 86	1 11	114 92	℄ INT. of HIGHLAND & 41ST ST. ON SURFACE of MAC. PAVE. = 0+00 East & West	
0+21 West			1 52	114 34	T. BRK.	
0+45 3/4 "			6 50	107 36	BEG. of CONC. PAVE.	
0+50 "			7 40	10[illegible] 46		
T.P.	3 50	107 91	11 45	10[illegible] 41		
1+00 "			8 15	9[illegible] 76		
T.P. 0+00 To E	11 99	126 91		114 92	T.P. 0+00 @ ℄ INT. of Highland & 41ST ST. ON SURFACE of MAC. PAVE. (Per PG 58) El = 114.92	
0+25 EAST			12 40	114 51	BRK. @ GUT. LINE	
0+44 6/8 "			10 32	11[illegible] 59	BRK. & BEG. of CONC. PAVE.	
0+50 "			9 32	11[illegible] 59		
T.P.	11 33	138 15	[illegible] 09	126 82		
1+00 "			10 92	127 23		
1+50 "			2 51	135 64	T. BRK	
1+53 "			2 31	135 84	END of CONC. PAVE. - W. EDGE OF MAC. PAVE.	
1+67 3/4 "			1 99	136 16	EAST EDGE of MAC. PAVE.	
	8 90	123 82		114 92	T.P. 0+00 @ ℄ INT of HIGHLAND & 41ST ST ON SUR. of MAC. PAV. (PER. PG 58) EL = 114.92	
V-J-12B			4 35	119 47	V-J-12B - EL = 119.51	Per Specs.